Notes Ck'd by	Survey of
Map No.	W. O. Tape No. St'd °F
Office Work	Surveyed by
Checked	Notes Date
Date	Indexed

F. B. Pg.

Microfilmed Feb '88

RETURN TO
LOS ANGELES COUNTY SURVEYOR
725 LOS ANGELES COUNTY
ENGINEERING BLDG.

Note: Any Additions or Changes on This Sheet Must be Made or Circled in Red Ink With Date and Name of Person Making Change.

Do not extend notes this side of this line.

F. B. _____ Pg. _____

Notes Ck'd by	Survey of Mills Ave
Map No.	W. O. 8460 Tape No. 876 Std 68 °F
Office Work	Surveyed by D E Holmes
Checked	Notes D.E.H. Date 8-26-47
Date	Indexed A. C. Johnson 10-2-47

F. B. 1200

℄ SURVEY

MILLS AVE

FROM

ANAHEIM TELEGRAPH Rd

NORTH TO

WHITTIER BLVD

Chief Party [illegible] D E Holmes
Transit [illegible]
[illegible]
H. Chain [illegible]
[illegible]

Note: Any Additions or Changes on This Sheet Must be Made or Circled in Red Ink With Date and Name of Person Making Change.

Do not extend notes this side of this line.

RETURN TO
LOS ANGELES COUNTY SURVEYOR
700 HALL OF RECORDS

247 5M 5-46

F. 1268 Pg. 6

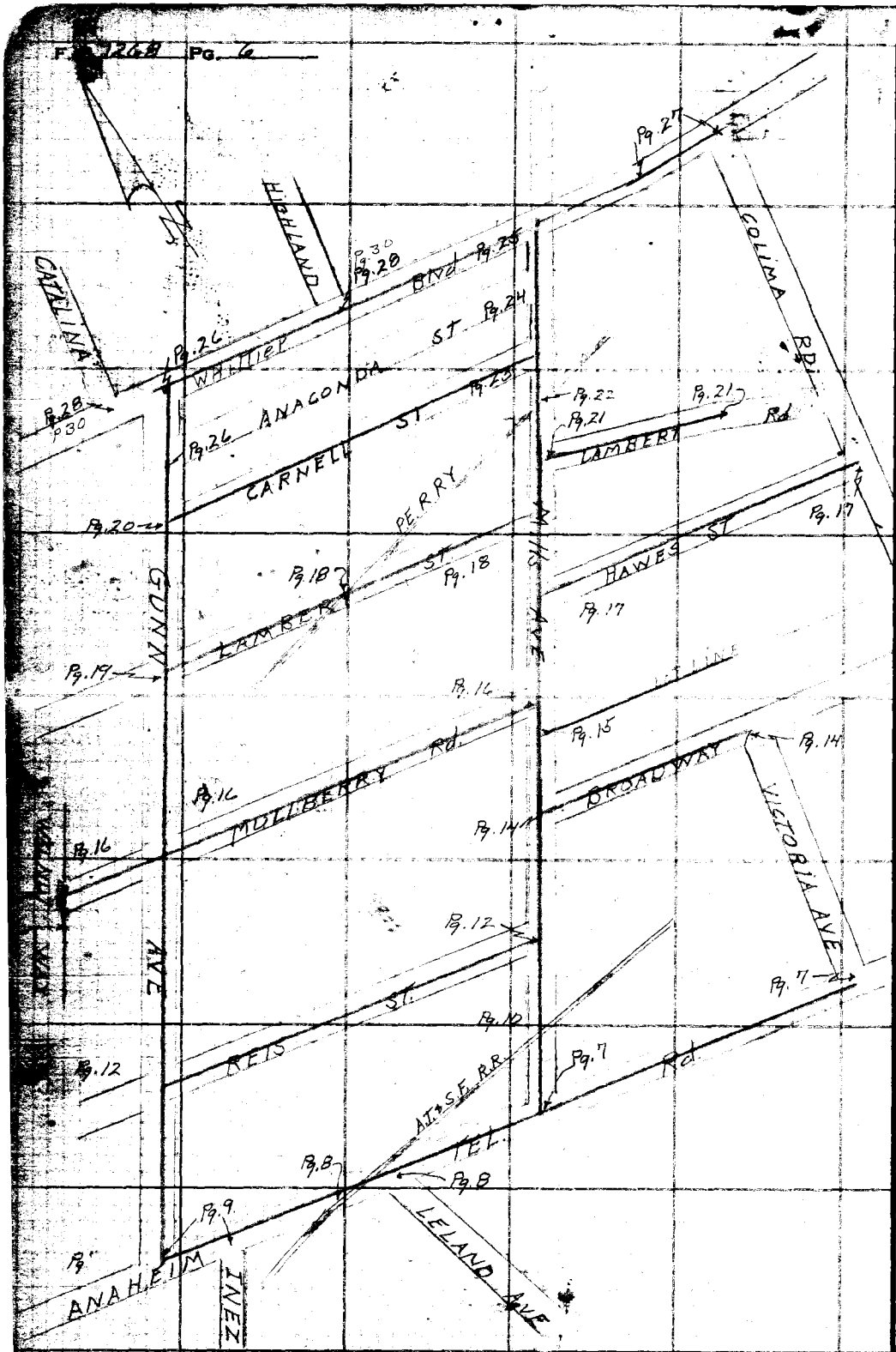

RETURN TO
LOS ANGELES COUNTY SURVEYOR
700 HALL OF RECORDS

Do not extend notes this side of this line.

Note: Any Additions or Changes on This Sheet Must be Made or Circled in Red Ink With Date and Name of Person Making Change.

Notes Ck'd by [illegible]	Survey of Mills Ave
Map No. 3-2191	W. O. 8460 Tape No. [illegible] St'd 68 °F
Office Work Cox	Surveyed by D.E. Holmes
Checked JKEW	Notes DEH Date 8-26-47
Date [illegible]	Indexed A. C. Johnson

F.B. 1266 Pg. 7



Note: Any Additions or Changes on This Sheet Must be Made or Circled in Red Ink with Date and Name of Person Making Change.

Do not extend [illegible] line.

RETURN TO
LOS ANGELES COUNTY SURVEYOR
700 HALL OF RECORDS

FORM 247 5M 5-46

F.B. 1268 Pg. 8

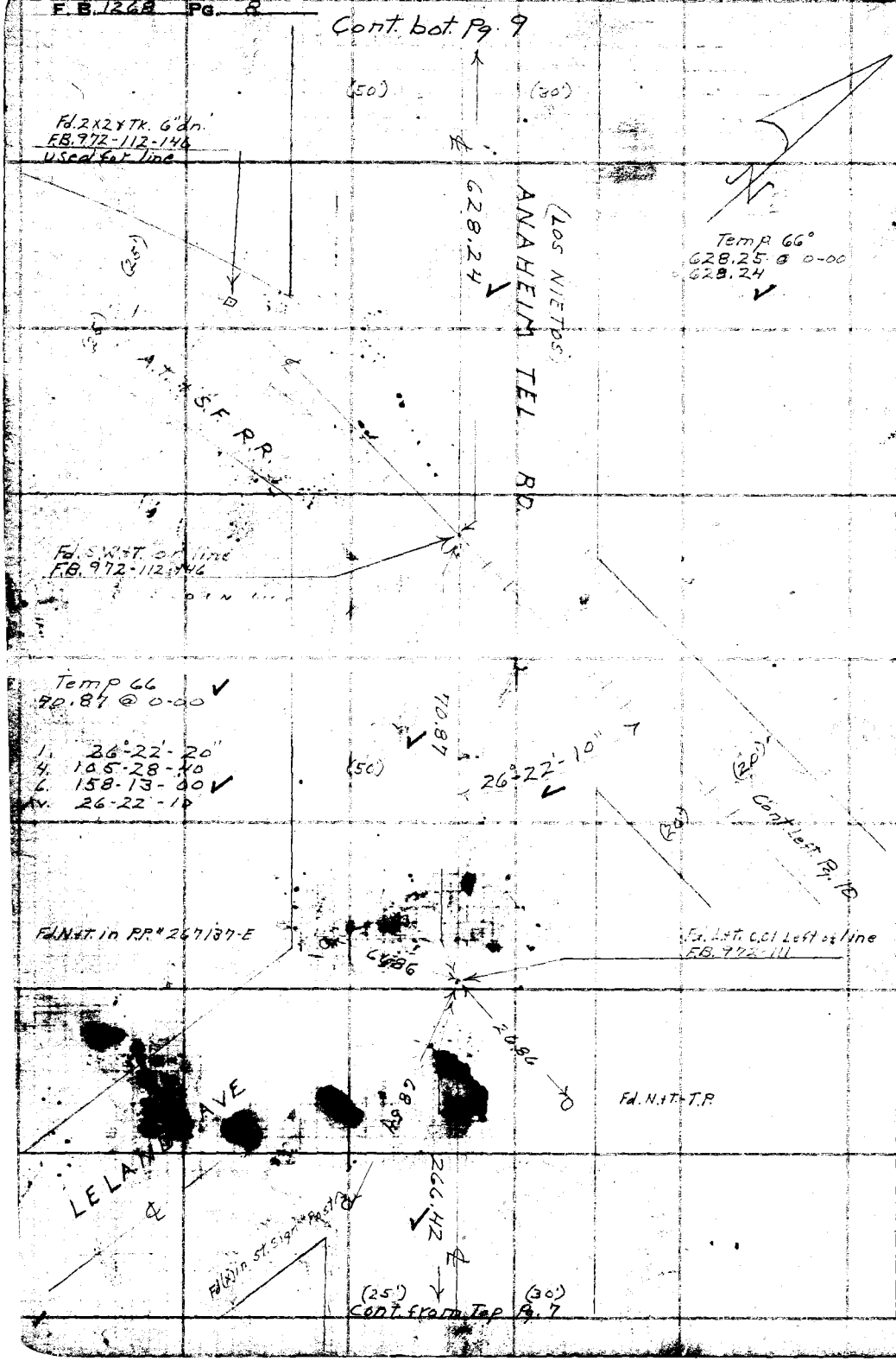

WS. 34-A-2, B-2

RETURN TO
LOS ANGELES COUNTY SURVEYOR
7DO HALL OF RECORDS

Do not extend notes this side of this line.

Note: Any Additions or Changes on This Sheet Must be Made or Circled in Red Ink With Date and Name of Person Making Change.

Notes Ck'd by KRM.	Survey of Mill[illegible]
Map No. B-2141	W. O. 8462 Tape No. 019 St'd. 68 °F
Office Work Cay	Surveyed by D.E. Holmes
Checked D.E.H.	Notes D.E.H. Date 8-26-47
Date [illegible] -50	Indexed A. C. Johnson

F. B. 1268 Pg. 9

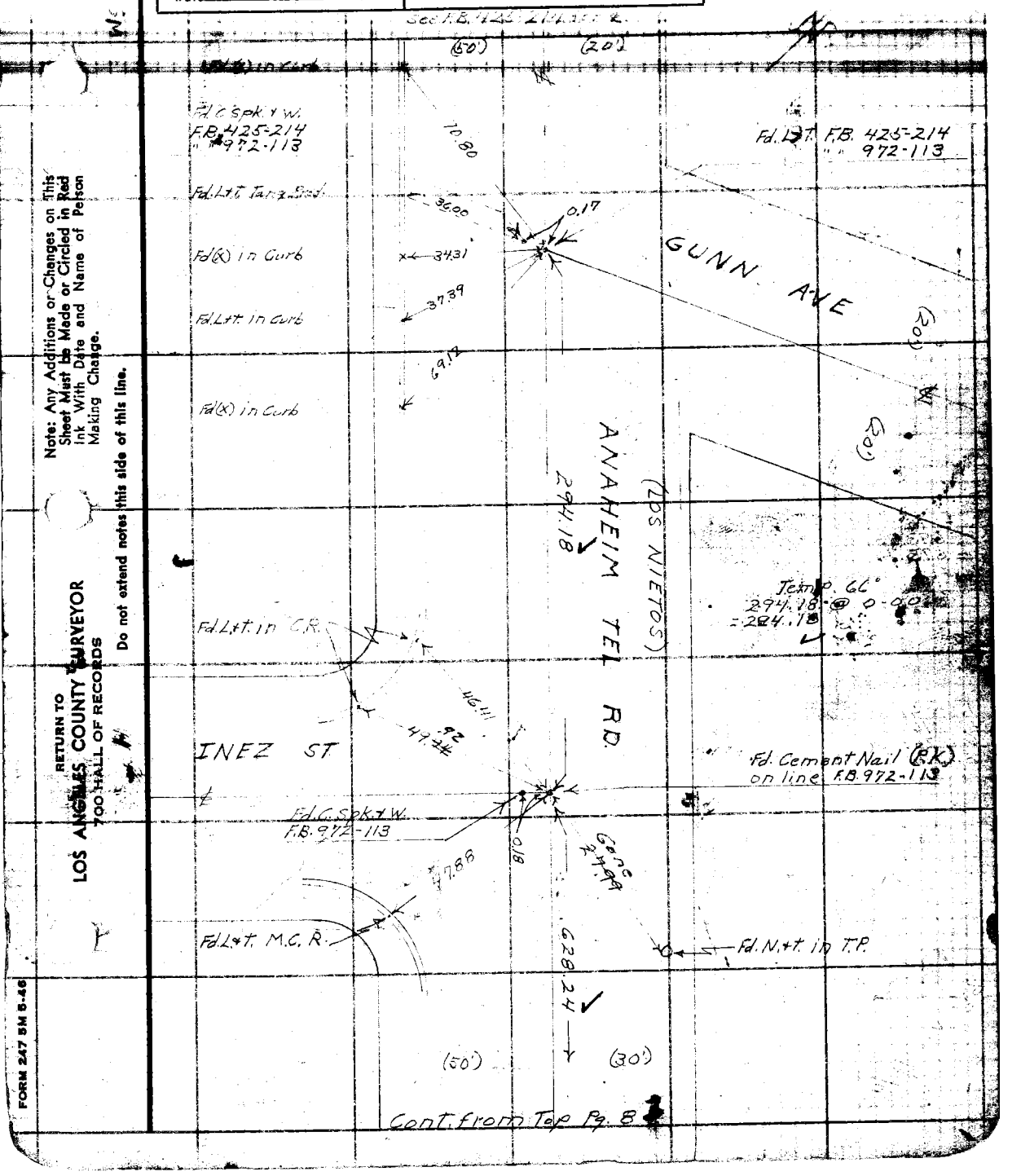

Cont. from Top Pg. 8

Note: Any Additions or Changes on This Sheet Must be Made or Circled in Red Ink With Date and Name of Person Making Change.

Do not extend notes this side of this line.

RETURN TO
LOS ANGELES COUNTY SURVEYOR
700 HALL OF RECORDS

FORM 247 5M 5-46

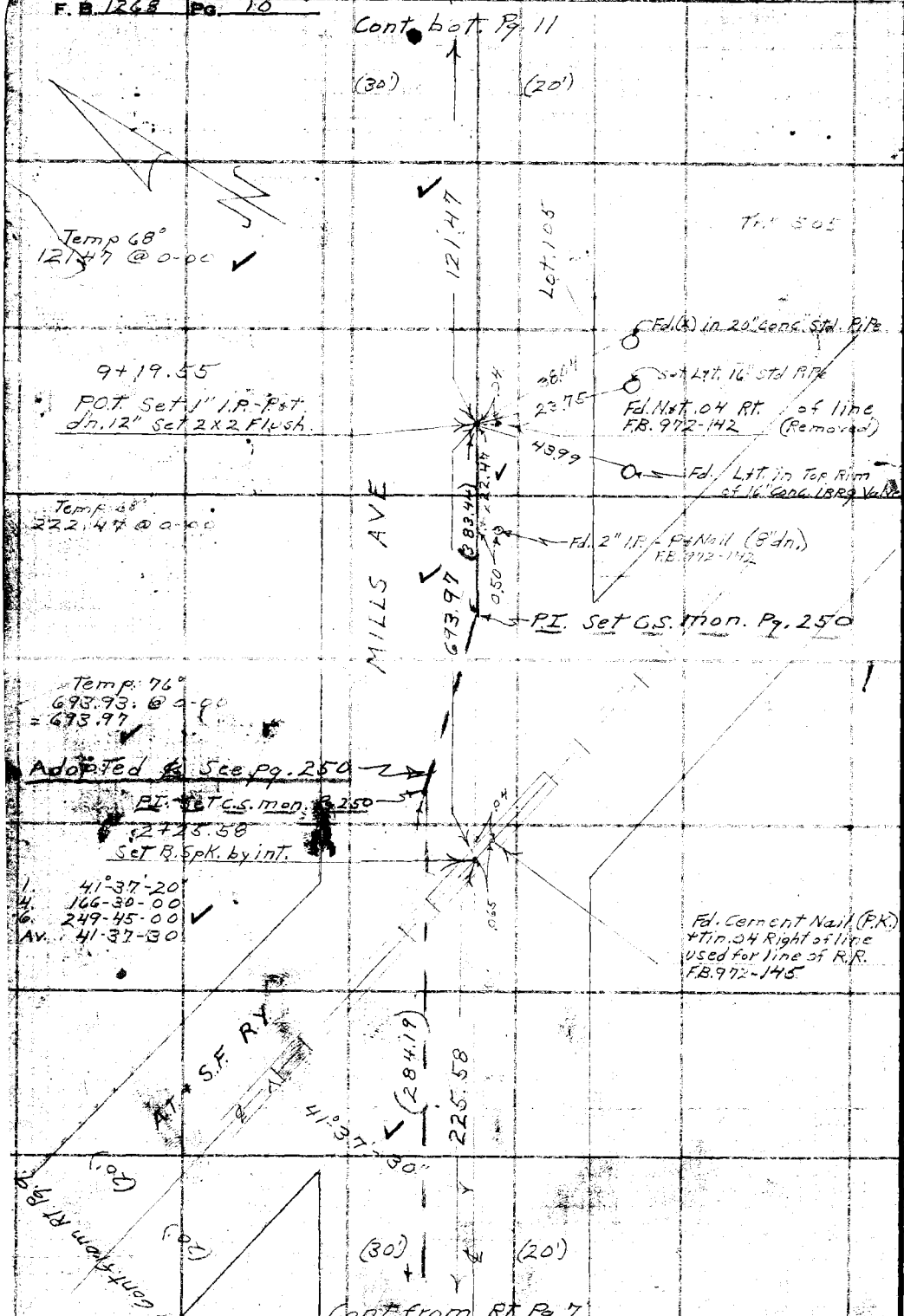

W.S. 34-B-2

RETURN TO
LOS ANGELES COUNTY SURVEYOR
700 HALL OF RECORDS

Do not extend notes this side of this line.

Note: Any Additions or Changes on This Sheet Must be Made or Circled in Red Ink With Date and Name of Person Making Change.

Notes Ck'd by KRM.	Survey of Mills Ave
Map No. B-2141	W. O. 8460 Tape No. 019 St'd 68 °F
Office Work Cox	Surveyed by D.E. Holmes
Checked [illegible]	Notes D.E.H. Date 6-24-47
Date [illegible]-50	Indexed A. C. Johnson

F. B. 1268 Pg. 11



Note: Any Additions or Changes on This Sheet Must be Made or Circled in Red Ink With Date and Name of Person Making Change.

Do not extend notes this side of this line.

RETURN TO
LOS ANGELES COUNTY SURVEYOR
700 HALL OF RECORDS

FORM 247 5M 5-46

F.B. 1268 Pg. 12

WS 34-B-7

See F.B. 425-Pg. 219 & 220 For ℄

GUNN AVE

Fd. Nat. P.P. "35210-E

To Angle Pt. F.B. 425-220

Fd. S.W. & T. by Ties F.B. 425-219

Temp. 80°
625.30 @ 0-00
= 625.35

Fd(X) in side 15" Std. Pipe

71° 04' 35"

(15) COLLMA REVS

625.35

1. 71°-04'-30"
4. 284-18-30
6. 66-27-40
Av. 71°-04'-35"

Set Nat. P.P. "32153-E

Set(X) in side 16" Conc. Std. Pipe

37.21

Set 1" I.P. - P&Tk. dh. 8" (P.O.T.) set 3' Bt. Sj. K.&T. in ties

Temp. 80°
772.29 @ 0-00
= 772.35

AVE ST.

Set Nat. P.P. "41600Y-E

472.35

Fd. Rolled 4x4" R.W. STK. from STK. 4" x 4" x 24" F.B. 551-120 (Used center)

Set Nat. P.P. "41601I-E

(15) (15)

14.51

Note, 2½" I.P. Walsh used to Estab. ℄ has been Removed P.L.H.P.

Set Nail

32.56

Fd.

Fd. 2½" I.P. filled with Conc. Nail, set in Conc. (dh. 3") F.B. 551-120 Used for Control of ℄

Cont. from F.B. Pg. 11

(50.)

50.40

67°56'-10"

6.20

15.07

15.19

6.74 73 MILLS

Lot 104

R/W.

DITCH R/W

1490.83
398.18

To INT.

To Nail

Fd. Nat. P.P. "41601Z

23.90

8.26

16.20

6.35

14.91

25.50

0.28

Cont. bot. B. 13

Set 1" I.P. - P&Tk. by INT. dh. 12" (Set 2x2 Flush)
23+75.47

Lot 105

AVE

1. 67°-56'-10"
4. 271-44-40
6. 47-37-00
Av. 67°-56'-10"

Fd. 3" I.P. filled with Conc. Nail; set in Conc. (dh. 4") F.B. 551-120
D.P. is 0.28 Right of line

Fd. old 4x4" R.W. STK. (dh. 6") (used center)

RETURN TO
LOS ANGELES COUNTY SURVEYOR
7DO HALL OF RECORDS

Do not extend notes this side of this line.

Note: Any Additions or Changes on This Sheet Must be Made or Circled in Red Ink With Date and Name of Person Making Change.

Notes Ck'd by KRM.	Survey of Mills Ave
Map No. B-2741	W. O. 8460 Tape No. 019 St'd 68°F
Office Work Cay	Surveyed by D.E. Holmes
Checked [illegible]	Notes D.E.H. Date 8-28-47
Date [illegible]	Indexed A. C. Johnson

F. B. 1268 Pg. 13

W. 54-B-2

Cont. Top Lt. Pg. 14

Temp 76°
[illegible]
= 1490.83 ✓

To Nail Int.

380.28

AVE

LOT 27

Temp 76°
380.26 @ 0-00
= 380.28 ✓

TR° 505

Set Nail. 20.14

Fd. old rotted 4"x4" R.W. STK. No Nail. (dn. 7" dn.) used center.

Temp. 76°
356.15 @ 0-00
= 356.17 ✓

1490.83

356.17

Lot 28

Set Nail 20.22

Fd. old rotted 3"x3" or (2"x[illegible]) R.W. STK. No Nail. used Center (dn. 16")

Temp. 76°
356.18 @ 0-00
= 356.20 ✓

356.20

MILLS

Lot 29

Set Nail. 20.26

Fd. old 4"x4" R.W. STK. & Part of old Nail. Replaced with New Nail. (dn. 6")

Temp. 76°
398.16 @ 0-00
= 398.18 ✓

To 1" I.P. Int.

398.18

Lot 30

(30') (20') (20')

Cont. bot. Rt. Pg. 12

Note: Any Additions or Changes on This Sheet Must be Made or Circled in Red Ink With Date and Name of Person Making Change.

Do not extend notes this side of this line.

RETURN TO
LOS ANGELES COUNTY SURVEYOR
700 HALL OF RECORDS

FORM 247 5M 5-46

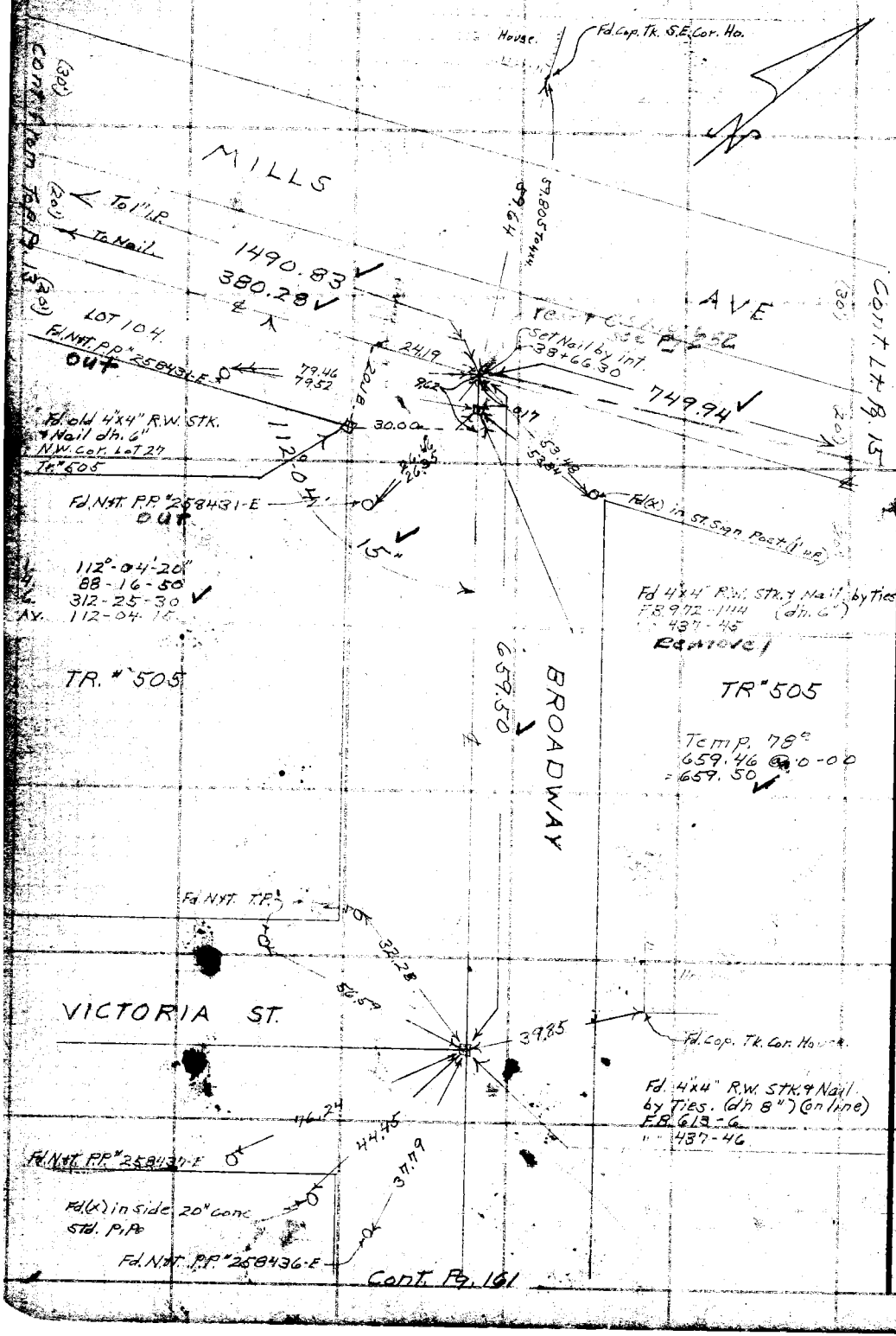

WS. 34-B

RETURN TO
LOS ANGELES COUNTY SURVEYOR
700 HALL OF RECORDS

Do not extend notes this side of this line.

Note: Any Additions or Changes on This Sheet Must be Made or Circled in Red Ink With Date and Name of Person Making Change.

Notes Ck'd by KRM.	Survey of Mills Ave
Map No. 5-2141	W. O. 8460 Tape No. 036 St'd 68 °F
Office Work Cox	Surveyed by D.E. Holmes
Checked Drew	Notes D.E.H. Date 9-[illegible]
Date Aug 45	Indexed A. C. Johnson

F. B. 1268 Pg. 15

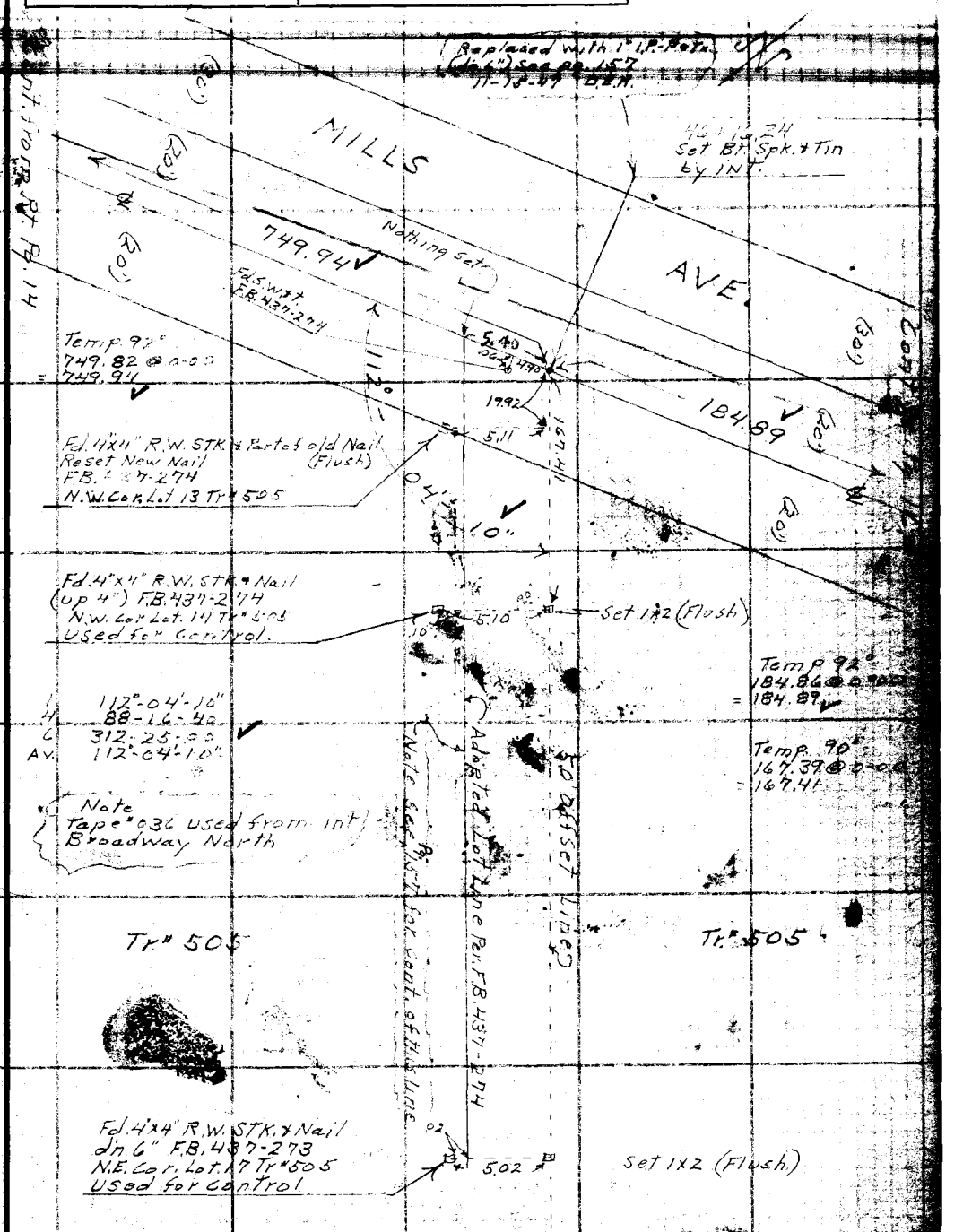

Note: Any Additions or Changes on This Sheet Must be Made or Circled in Red Ink With Date and Name of Person Making Change.

Do not extend notes this side of this line.

RETURN TO
LOS ANGELES COUNTY SURVEYOR
700 HALL OF RECORDS

FORM 247 5M-5-46

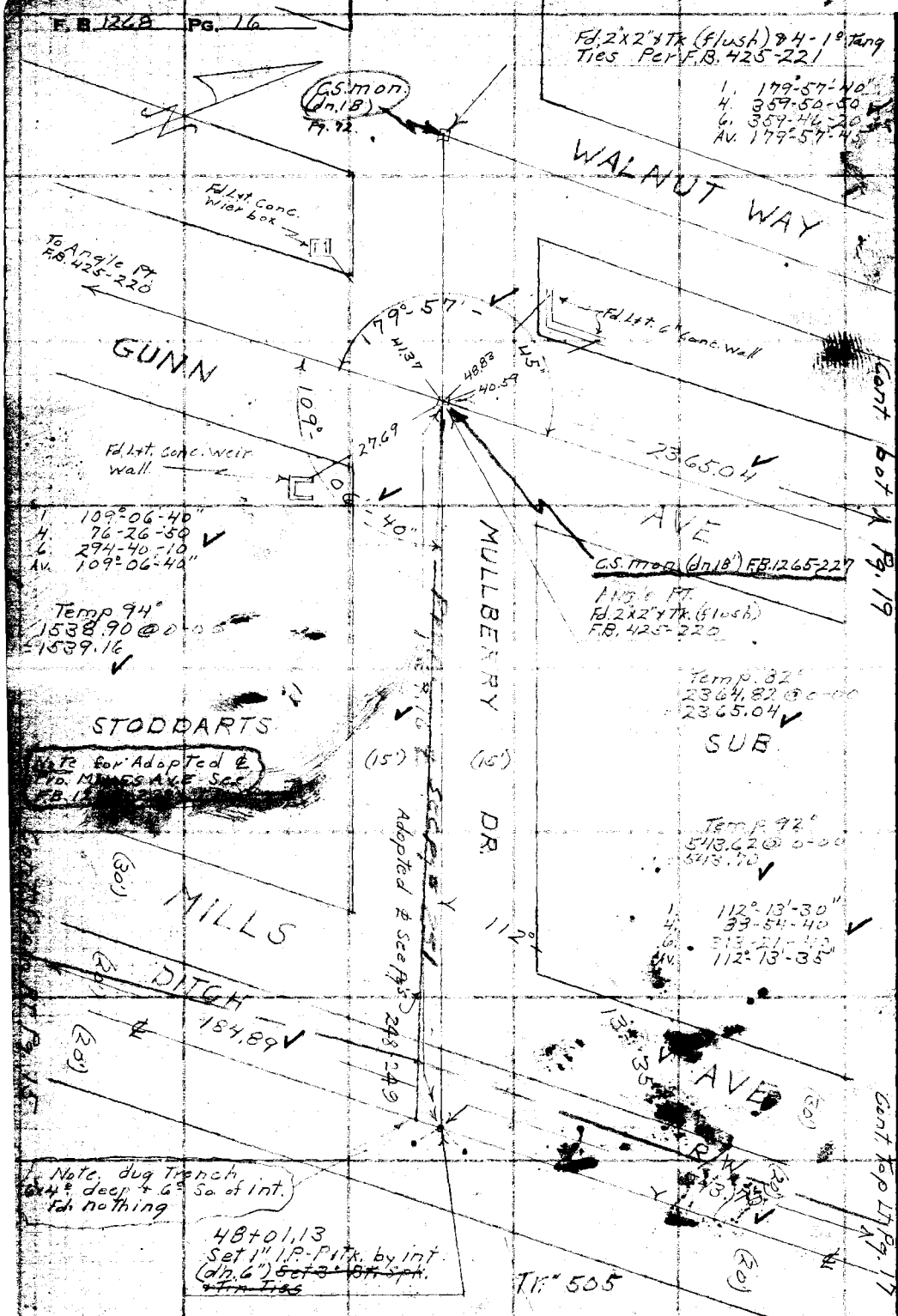

RETURN TO
LOS ANGELES COUNTY SURVEYOR
700 HALL OF RECORDS

Do not extend notes this side of this line.

Note: Any Additions or Changes on This Sheet Must be Made or Circled in Red Ink With Date and Name of Person Making Change.

Notes Ck'd by KRM.	Survey of Mills Ave
Map No. B-2141	W. O. 8760 Tape No. 036 Std 68 °F
Office Work Cox	Surveyed by D.E. Holmes
Checked Dr Cox	Notes D.E.H. Date 9-3-47
Date Aug 50	Indexed A. C. Johnson

F. B. 126-B Pg. 17

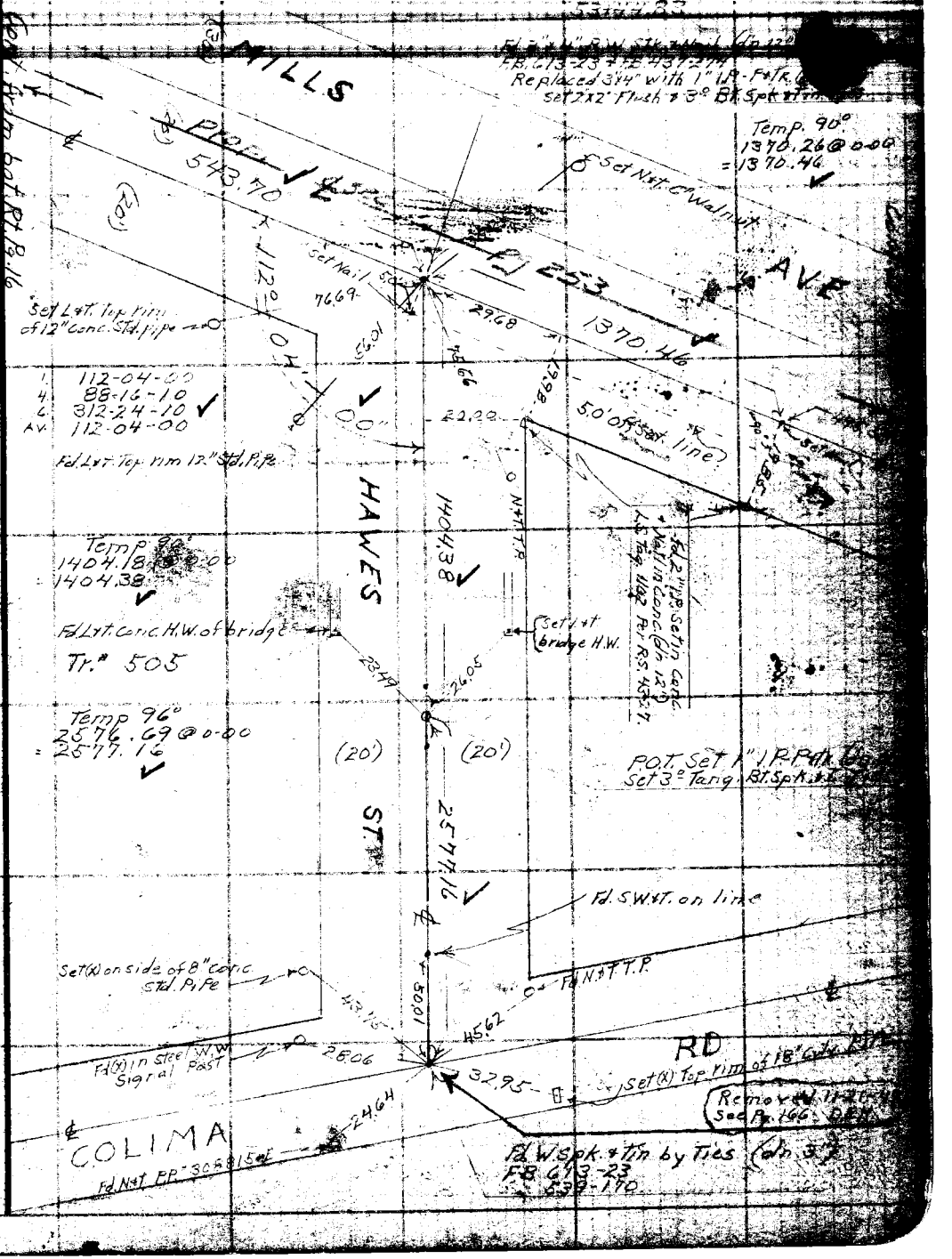

Note: Any Additions or Changes on This Sheet Must be Made or Circled in Red Ink With Date and Name of Person Making Change.

Do not extend notes this side of this line.

RETURN TO
LOS ANGELES COUNTY SURVEYOR
700 HALL OF RECORDS

FORM 247 5M 5-46

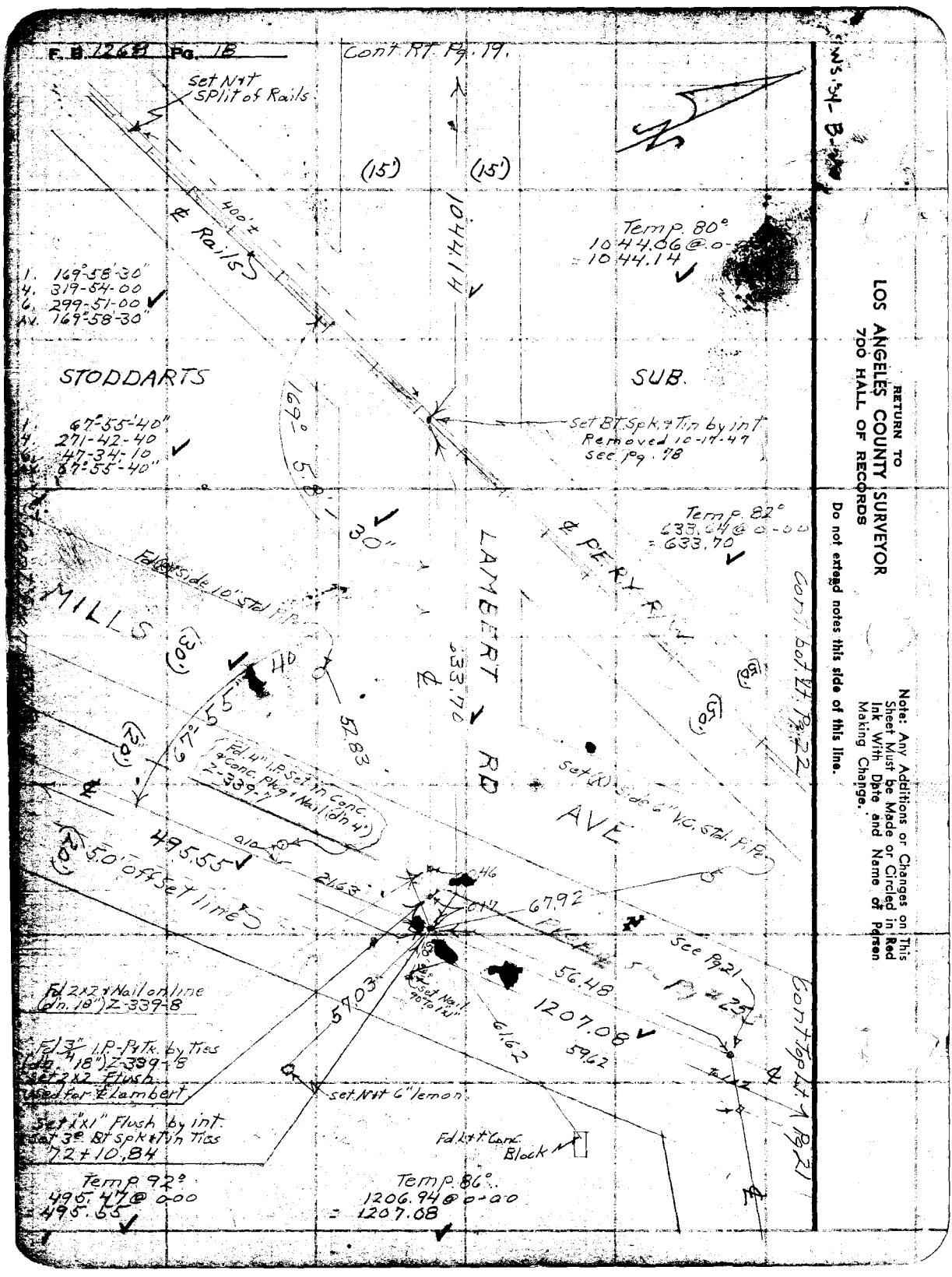
F.B. 1268 Pg. 18
Cont. Rt. Pg. 19.
Set N+t Split of Rails
(15')
(15')
400'±
℄ Rails
1044.14
Temp. 80°
1044.06 @ 0-
= 1044.14
1. 169°-58'-30"
4. 319-54-00
6. 299-51-00
AV. 169°-58'-30"
STODDARTS
SUB.
1. 67°-55'-40"
4. 271-42-40
6. 47-34-10
AV. 67°-55'-40"
169° 58'
Set Bt. Spk. & Tin by int.
Removed 10-17-47
see Pg. 78
30"
Temp. 82°
633.64 @ 0-00
= 633.70
℄ PERY RD
LAMBERT RD
MILLS
Fd. (R) side 10" Std. P.P.
(30')
40
67°-55'
52.83
633.70
(20')
Fd. 4" I.P. Set in Conc. & Conc. Plug & Nail (dn 4") Z-339-7
Set (X) side 6" V.C. Std. P.P.
AVE
495.55
5.0' off set line
21.63
67.92
See Pg. 21
56.48
1207.08
59.62
61.62
57.03
Set Nail 90° to 1"x1"
Fd. 2x2 & Nail on line (dn. 18") Z-339-8
Fd. 3/4" I.P.-P&Tk. by Ties (dn. 18") Z-339-8
Set 2x2 Flush used for ℄ Lambert
Set 1"x1" Flush by int.
Set 3" Bt Spk & Tin Ties
72+10.84
set N+t 6" lemon
Fd. L+t Conc. Block
Temp. 92°
495.47 @ 0-00
= 495.55
Temp. 86°
1206.94 @ 0-00
= 1207.08
Cont. bot. Lt. Pg. 22
Cont. Top Lt. Pg. 21
RETURN TO
LOS ANGELES COUNTY SURVEYOR
700 HALL OF RECORDS
Do not extend notes this side of this line.
Note: Any Additions or Changes on This Sheet Must be Made or Circled in Red Ink With Date and Name of Person Making Change.

Notes Ck'd by KRMcP	Survey of Mills Ave
Map No. 3-2141	W. O. 8460 Tape No. 836 St'd 68°F
Office Work Cay	Surveyed by D.E. Holmes
Checked Drew	Notes D.E.H. Date 9-4-41
Date Aug 50	Indexed A. C. Johnson

F.B. 1268 Pg. 19

1. 70°-48'-00"
4. 283-12-20
6. 64-18-30
Av. 70°-48'-05"
Set N.&T. Split

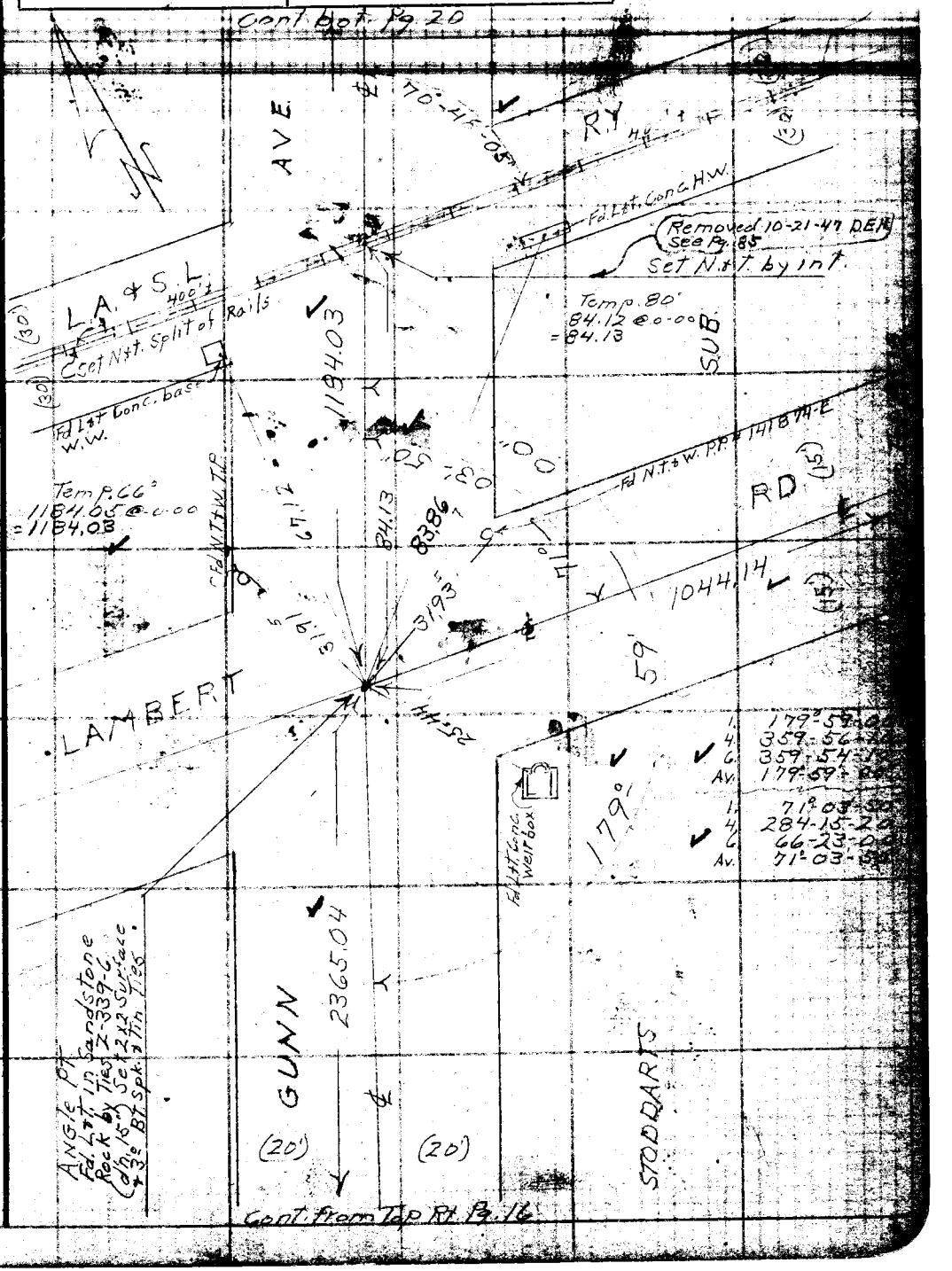

Note: Any Additions or Changes on This Sheet Must be Made or Circled in Red Ink With Date and Name of Person Making Change.

Do not extend notes this side of this line.

RETURN TO
LOS ANGELES COUNTY SURVEYOR
700 HALL OF RECORDS

FORM 247 5M 5-46

F.B. 1268 Pg. 20

Cont. bot. Pg. 26



Cont. from Top Pg. 19

WS.34-B-1

RETURN TO
LOS ANGELES COUNTY SURVEYOR
700 HALL OF RECORDS

Do not extend notes this side of this line.

Note: Any Additions or Changes on This Sheet Must be Made or Circled in Red Ink With Date and Name of Person Making Change.

Notes Ck'd by KRM.	Survey of Mills Ave
Map No. B-214	W. O. 8460 Tape No. 036 Std 68 °F
Office Work Cox	Surveyed by D.E. Holmes
Checked Draw	Notes D.E.H. Date 9-8-47
Date Aug 50	Indexed A. C. Johnson

F. B. 1268 Pg. 21

W. 34-B-1, 2

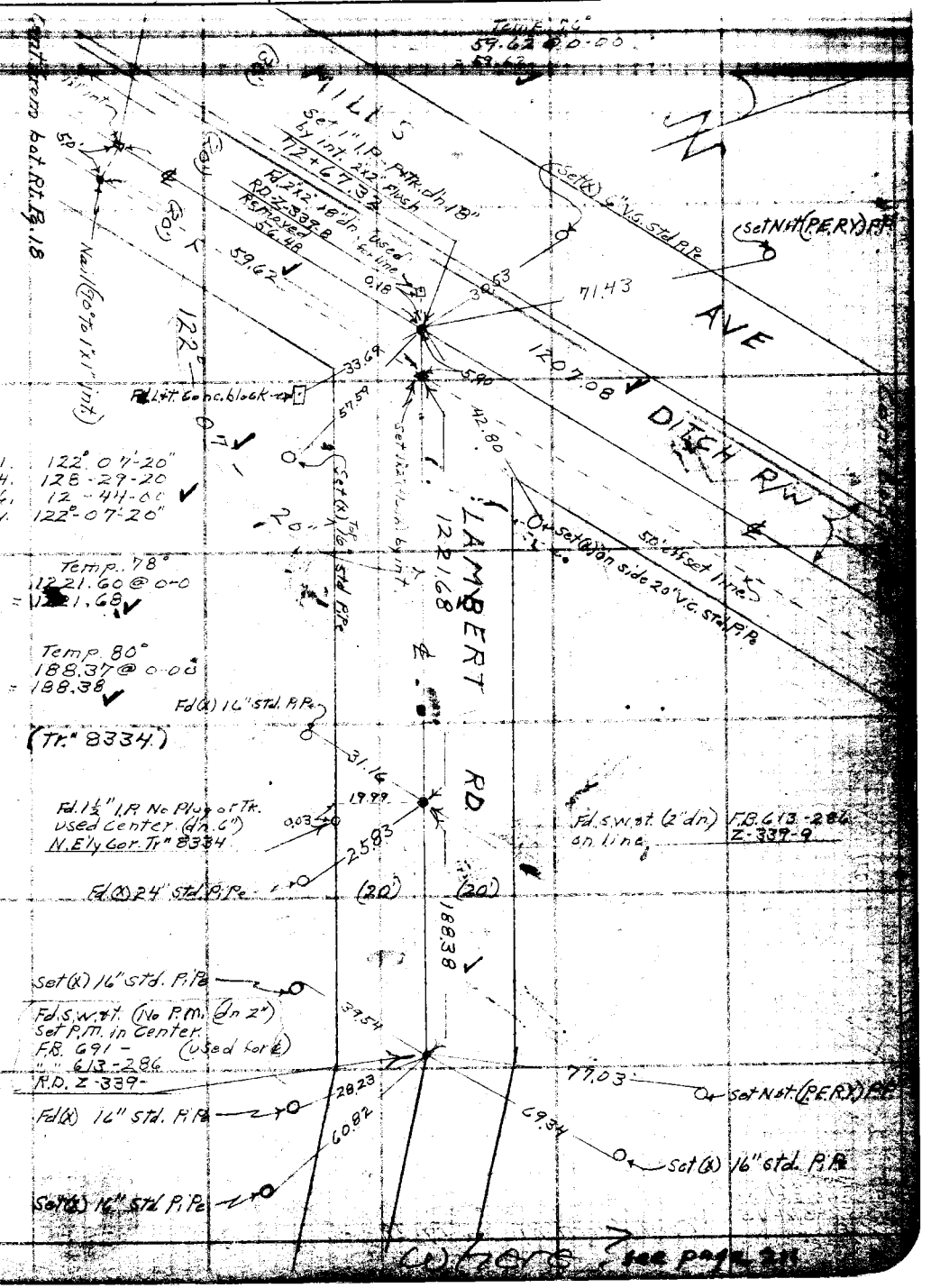

where? see page 211

Note: Any Additions or Changes on This Sheet Must be Made or Circled in Red Ink With Date and Name of Person Making Change.

Do not extend notes this side of this line.

RETURN TO
LOS ANGELES COUNTY SURVEYOR
700 HALL OF RECORDS

FORM 247 5M 5-46

Cont. from Pg. 23



RETURN TO
LOS ANGELES COUNTY SURVEYOR
700 HALL OF RECORDS
Do not extend notes this side of this line.
Note: Any Additions or Changes on This Sheet Must be Made or Circled in Red Ink With Date and Name of Person Making Change.

Notes Ck'd by L.R.M.	Survey of Mills Ave
Map No. B-2141	W. O. 8460 Tape No. 836 St'd 68°F
Office Work Jay	Surveyed by D.E. Holmes
Checked Drew	Notes D.E.H. Date 9-12-47
Date Aug. 50	Indexed A. C. Johnson

F. B. 1268 Pg. 20

WS 34-C-2

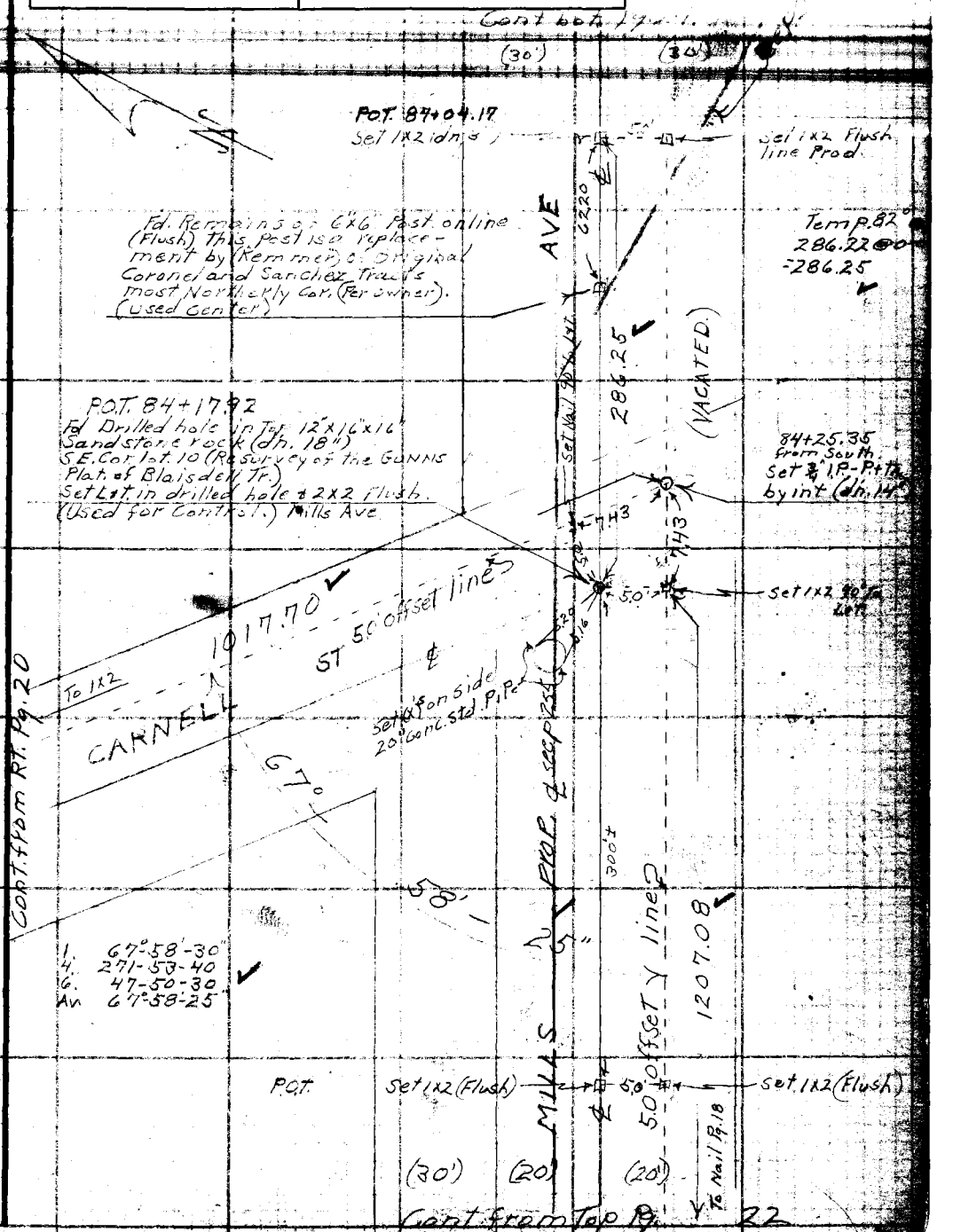

Note: Any Additions or Changes on This Sheet Must be Made or Circled in Red Ink With Date and Name of Person Making Change.

Do not extend notes this side of this line.

RETURN TO
LOS ANGELES COUNTY SURVEYOR
700 HALL OF RECORDS

FORM 247 5M 5-46

F. B. 1268 Pg. 24



RETURN TO
LOS ANGELES COUNTY SURVEYOR
700 HALL OF RECORDS

Do not extend notes this side of this line.

Note: Any Additions or Changes on This Sheet Must be Made or Circled in Red Ink With Date and Name of Person Making Change.

Notes Ck'd by K.R. McPh	Survey of Mills Ave
Map No. B-2141	W. O. 8460 Tape No. 036 St'd 68 °F
Office Work Cox	Surveyed by D.E. Holmes
Checked D.E. Cox	Notes D.E.H. Date 9-15-47
Date Aug 5	Indexed A. C. Johnson

F. B. 1268 Pg. 28

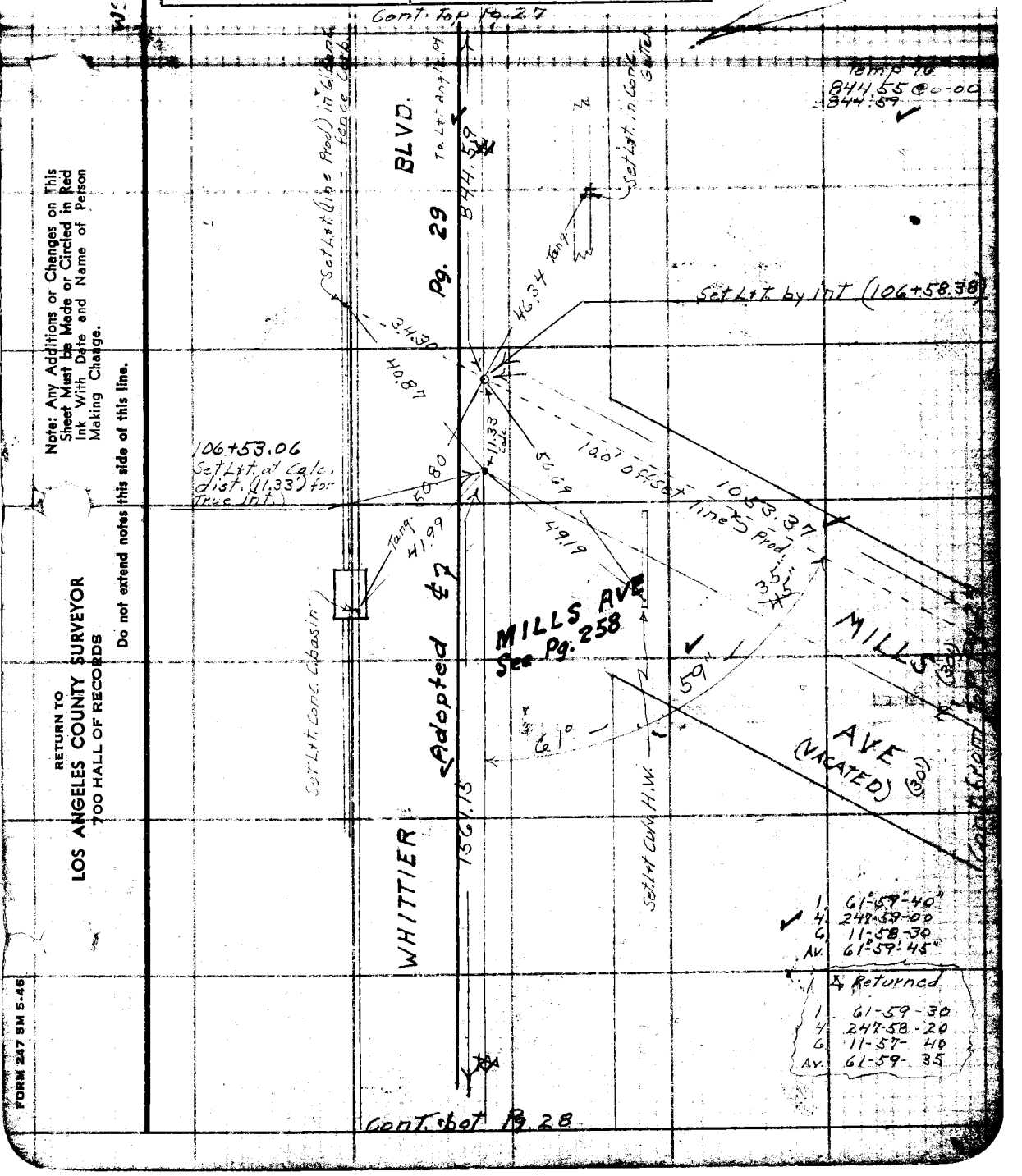

Note: Any Additions or Changes on This Sheet Must be Made or Circled in Red Ink With Date and Name of Person Making Change.

Do not extend notes this side of this line.

RETURN TO
LOS ANGELES COUNTY SURVEYOR
700 HALL OF RECORDS

FORM 247 5M 5-46

F. B. 1268 Pg. 26

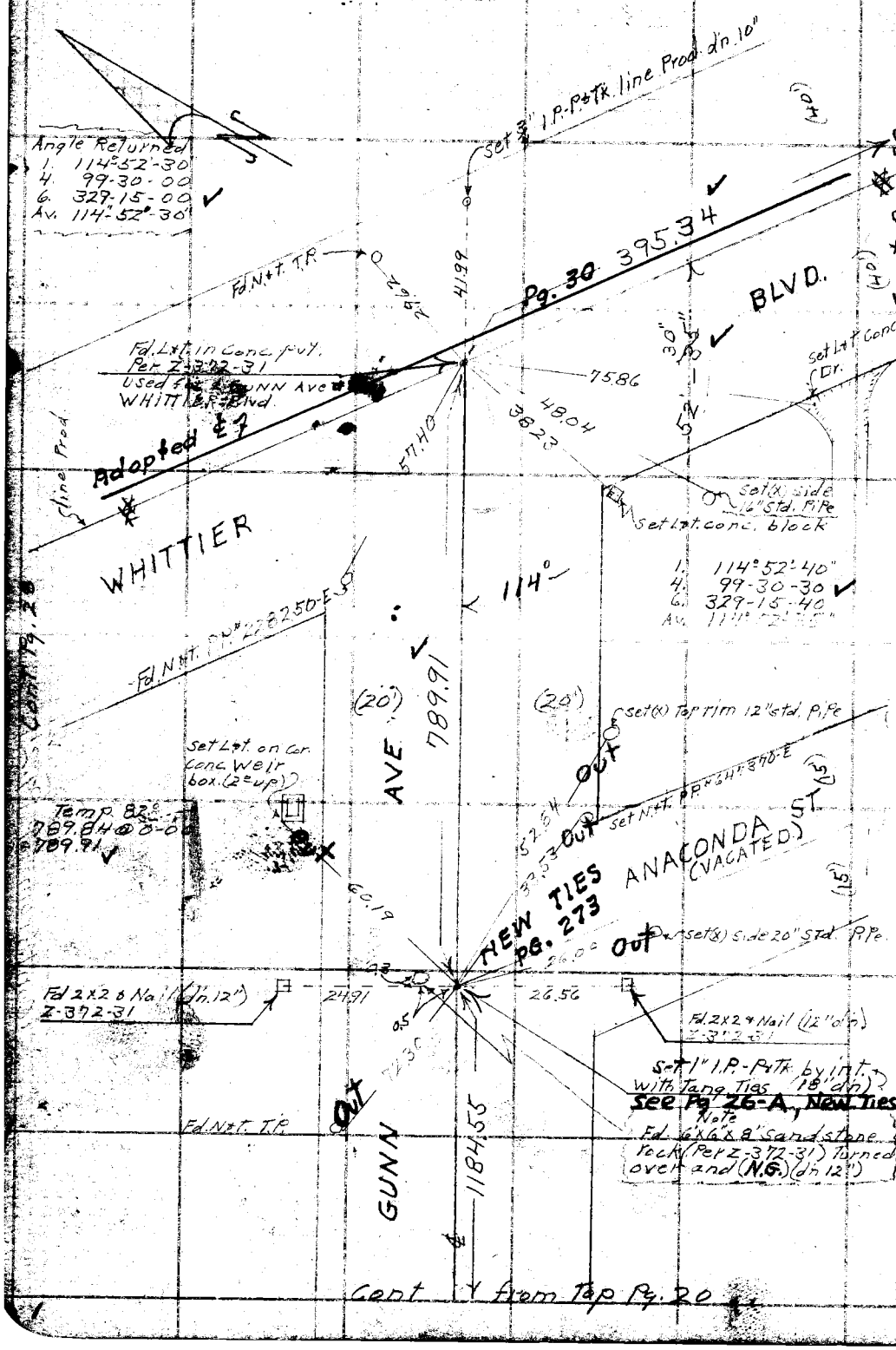

W5.34-C-1

RETURN TO
LOS ANGELES COUNTY SURVEYOR
700 HALL OF RECORDS

Do not extend notes this side of this line.

Note: Any Additions or Changes on This Sheet Must be Made or Circled in Red Ink With Date and Name of Person Making Change.

Notes Ck'd by K.R. McPh	Survey of Mill Ave
Map No. B-2141	W. O. 8460 Tape No. 036 St'd 68°F
Office Work Cox	Surveyed by D.E. Holmes
Checked Dyew	Notes D.E.H. Date 9-18-47
Date Aug 50	Indexed A. C. Johnson

F. B. 1768 Pg. 27

No. 34-C-1+2

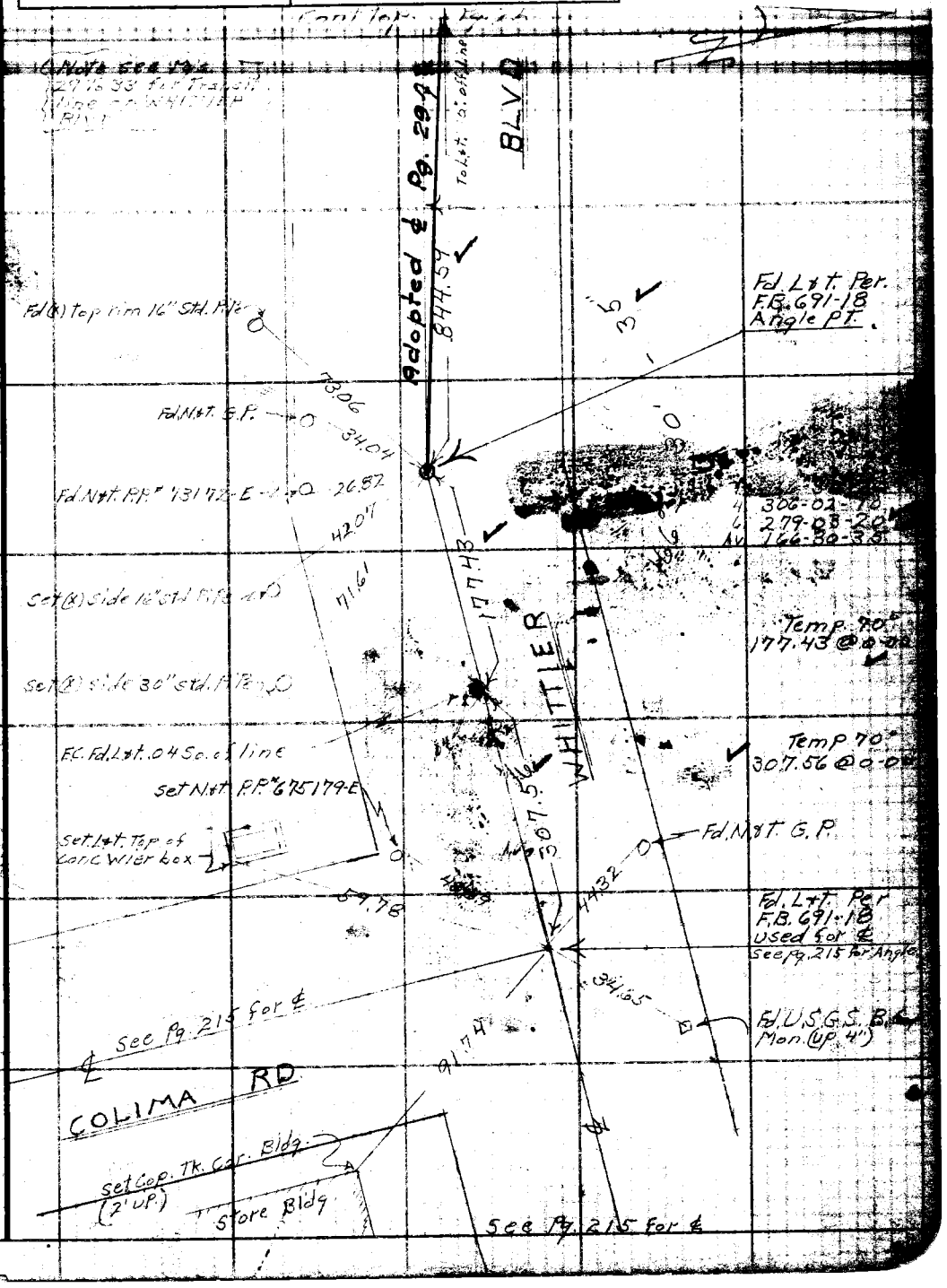

Note: Any Additions or Changes on This Sheet Must be Made or Circled in Red Ink With Date and Name of Person Making Change.

Do not extend notes this side of this line.

RETURN TO
LOS ANGELES COUNTY SURVEYOR
700 HALL OF RECORDS

FORM 247 5M 5-46

RETURN TO
LOS ANGELES COUNTY SURVEYOR
700 HALL OF RECORDS

Note: Any Additions or Changes on This Sheet Must be Made or Circled in Red Ink With Date and Name of Person Making Change.

Do not extend notes this side of this line.

WS.34-C-1

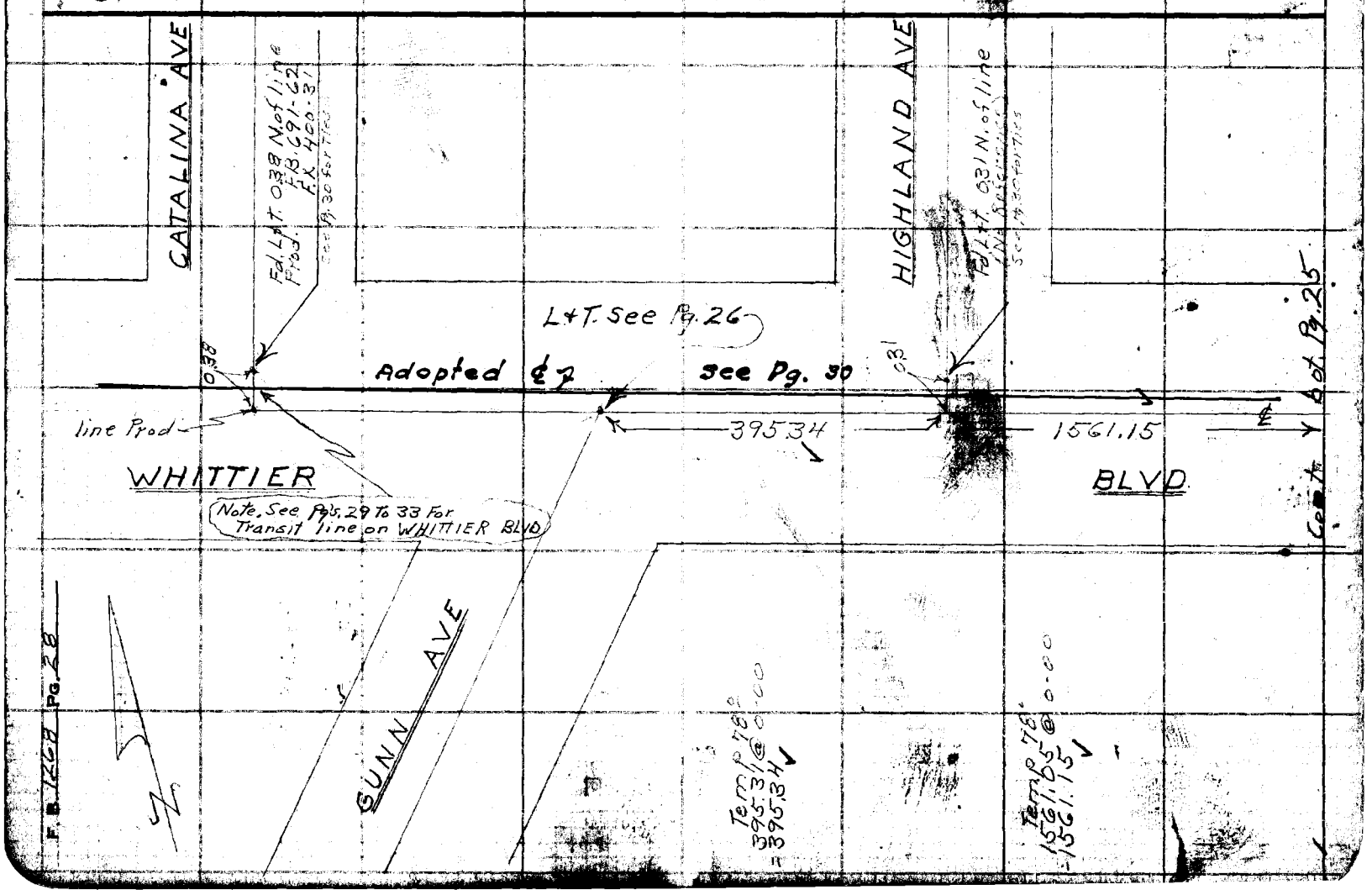

Notes Ck'd by	RRMsph	Survey of	Mills Ave
Map No.	B-2141	W. O.	8460 Tape No. 036 St'd 68°F
Office Work	Cox	Surveyed by	D.E. Holmes
Checked	[illegible]	Notes	D.E.H. Date 9-29-47
Date	[illegible]	Indexed	A. C. Johnson

F.B. 1268 Pg. 29

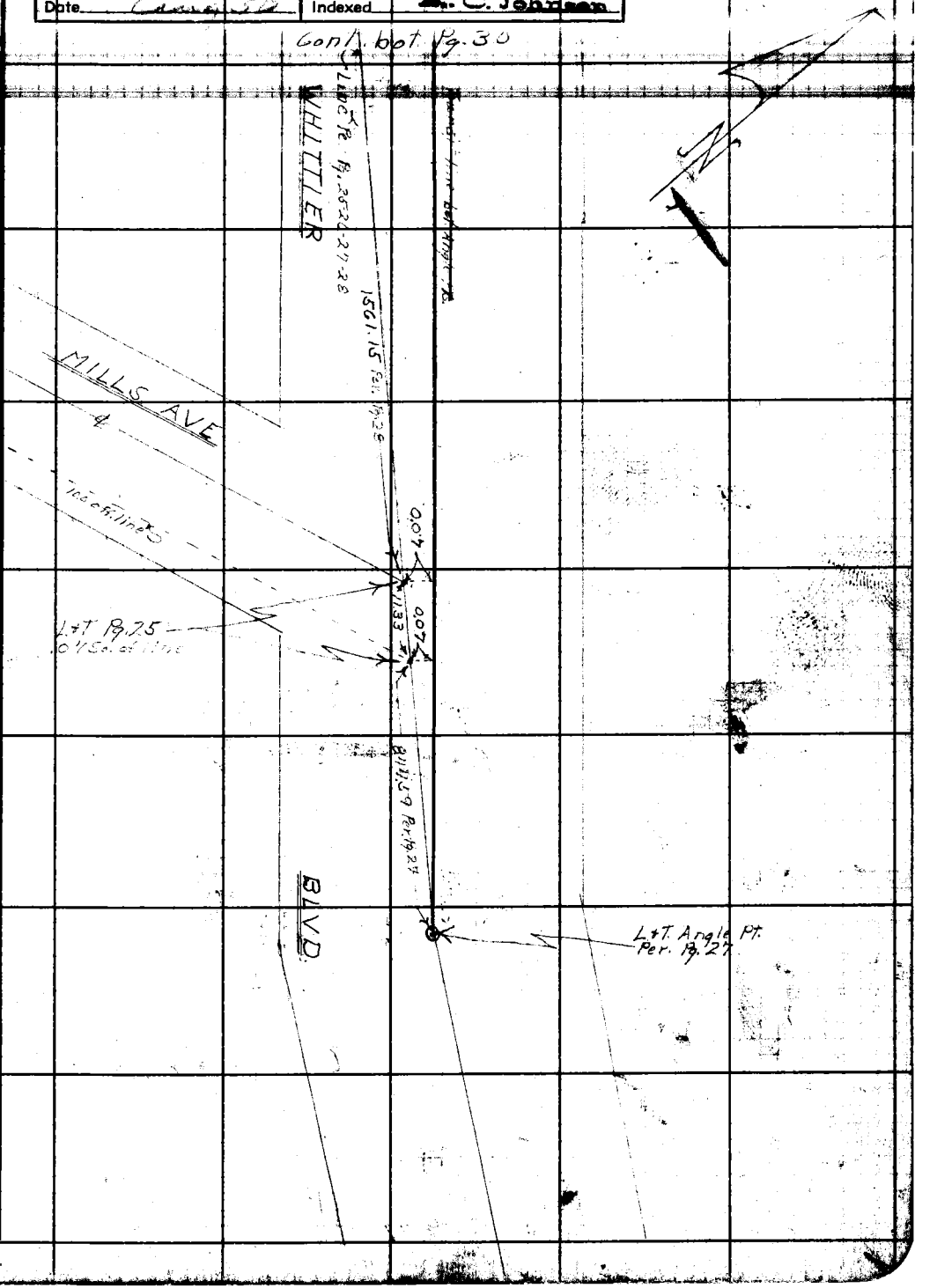

Note: Any Additions or Changes on This Sheet Must be Made or Circled in Red Ink With Date and Name of Person Making Change.

Do not extend notes this side of this line.

RETURN TO
LOS ANGELES COUNTY SURVEYOR
700 HALL OF RECORDS

FORM 247 5M 12-40

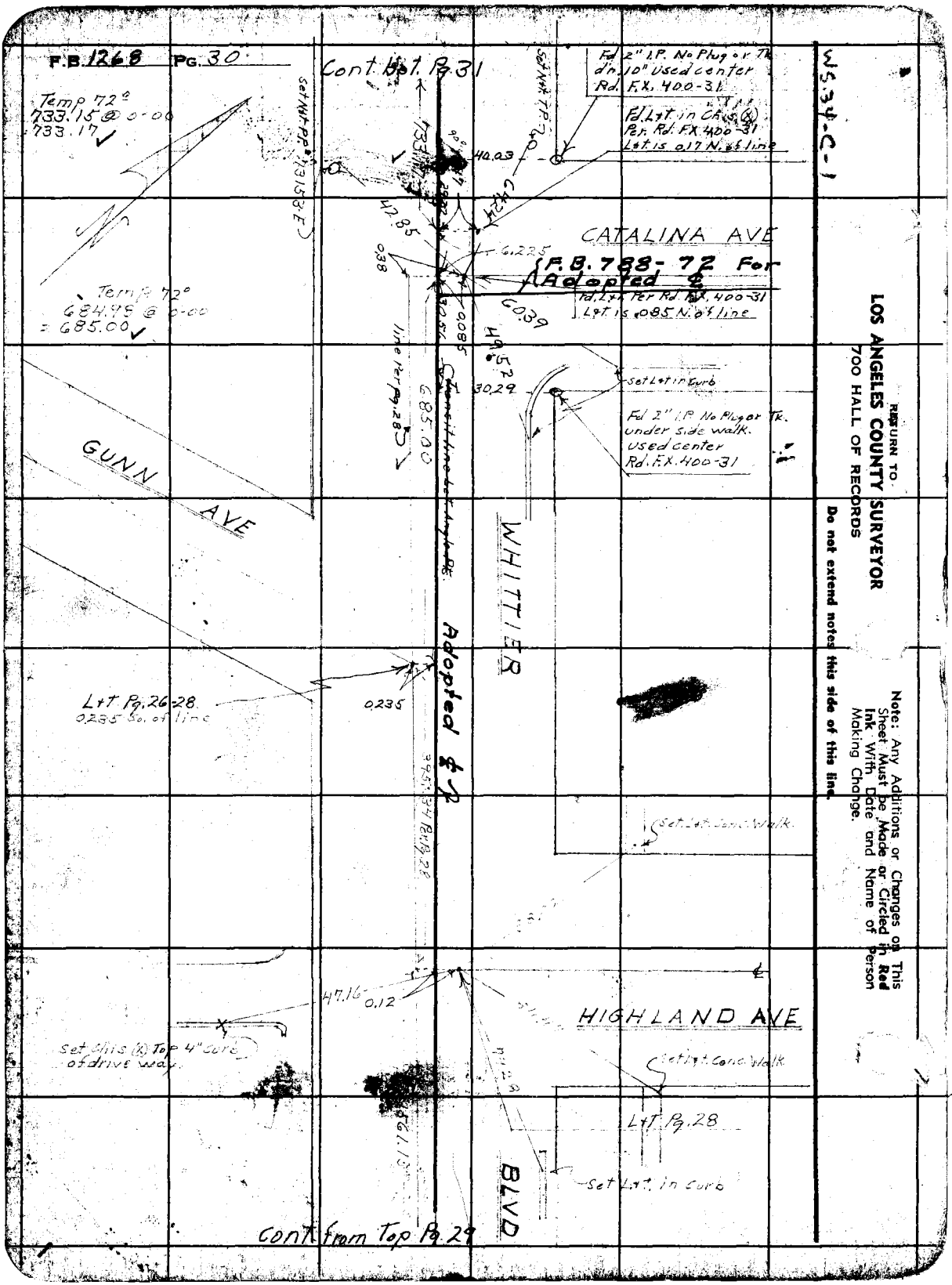
F.B. 1268 PG. 30
Cont. Bot. Pg. 31
Temp 72°
733.15 @ 0-00
733.17
Set Nat. P.P. 73153-E
Set Nat. T.P.
Fd 2" I.P. No Plug or Tk
d'n 10" Used center
Rd. F.X. 400-31
Fd. L+T in Chis. (X)
Per. Rd. F.X. 400-31
L+T is 0.17 N. of line
40.03
CATALINA AVE
F.B. 788-72 For
Adopted ℄
Fd. L+T Per Rd. F.X. 400-31
L+T is .085 N. of line
6.225
60.39
Temp 72°
684.98 @ 0-00
= 685.00
line Per Pg. 28
685.00
30.29
Set L+T in Curb
Fd 2" I.P. No Plug or Tk.
under side walk.
Used center
Rd. F.X. 400-31
GUNN AVE
WHITTIER
Adopted ℄
L+T Pg. 26-28
0.235 So. of line
0.235
395.34 Per Pg. 28
Set L+T Conc. Walk
47.16
0.12
HIGHLAND AVE
Set Chis (X) Top 4" curb
of drive way
Set L+T Conc. Walk
L+T Pg. 28
Set L+T in Curb
BLVD
Cont. from Top Pg. 29
WS 34-C-1
RETURN TO
LOS ANGELES COUNTY SURVEYOR
700 HALL OF RECORDS
Do not extend notes this side of this line.
Note: Any Additions or Changes on This Sheet Must be Made or Circled in Red Ink With Date and Name of Person Making Change.

Notes Ck'd by	[illegible]	Survey of	Mills Ave
Map No.	3-2141	W. O.	[illegible] Tape No. 036 Std 68°F
Office Work	[illegible]	Surveyed by	D.E. Holmes
Checked	[illegible]	Notes	D.E.H. Date 9-29-47
Date	[illegible]	Indexed	A. C. Johnson

F.B. 1268 Pg. 31



Note: Any Additions or Changes on This Sheet Must be Made or Circled in Red Ink With Date and Name of Person Making Change.

Do not extend notes this side of this line.

RETURN TO
LOS ANGELES COUNTY SURVEYOR
700 HALL OF RECORDS

FORM 247 5M 12-40

F.B. 1268 PG. 32

Cont. bot. Pg. 33

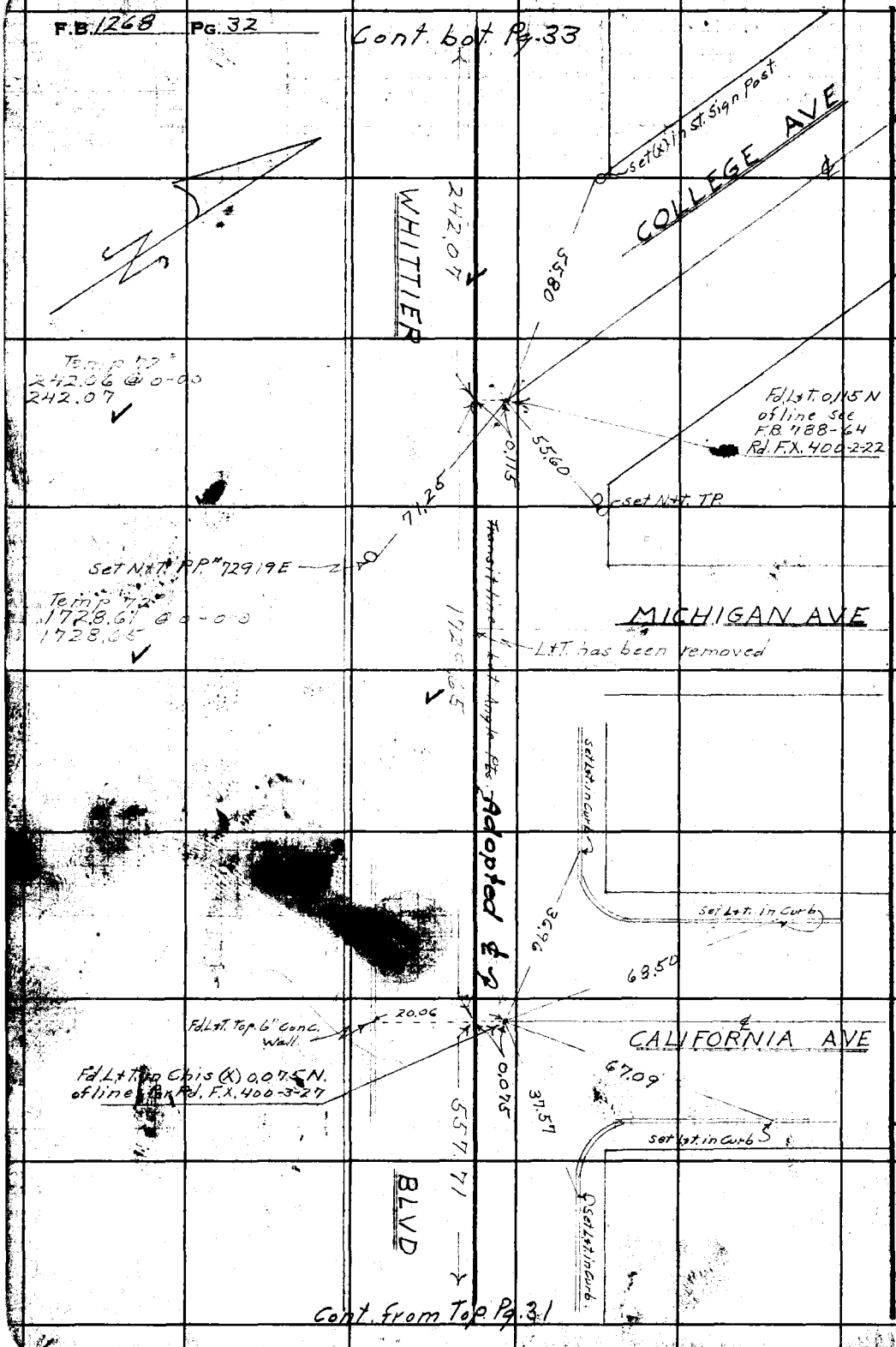

Cont. from Top Pg. 31

N5.37-C-6
N5.34-B-1

RETURN TO
LOS ANGELES COUNTY SURVEYOR
700 HALL OF RECORDS

Do not extend notes this side of this line.

Note: Any Additions or Changes on This Sheet Must be Made or Circled in **Red Ink** With Date and Name of Person Making Change.

Notes Ck'd by K.R. McPh	Survey of Mills Ave
Map No. 3-2141	W. O. 8460 Tape No. 036 Sta. 48°F
Office Work Cox	Surveyed by D.E. Holmes
Checked Drew	Notes D.E.H. Date 9-29-47
Date [illegible]	Indexed A. C. Johnson

F.B. 1268 Pg. 33

WS 37-C-6

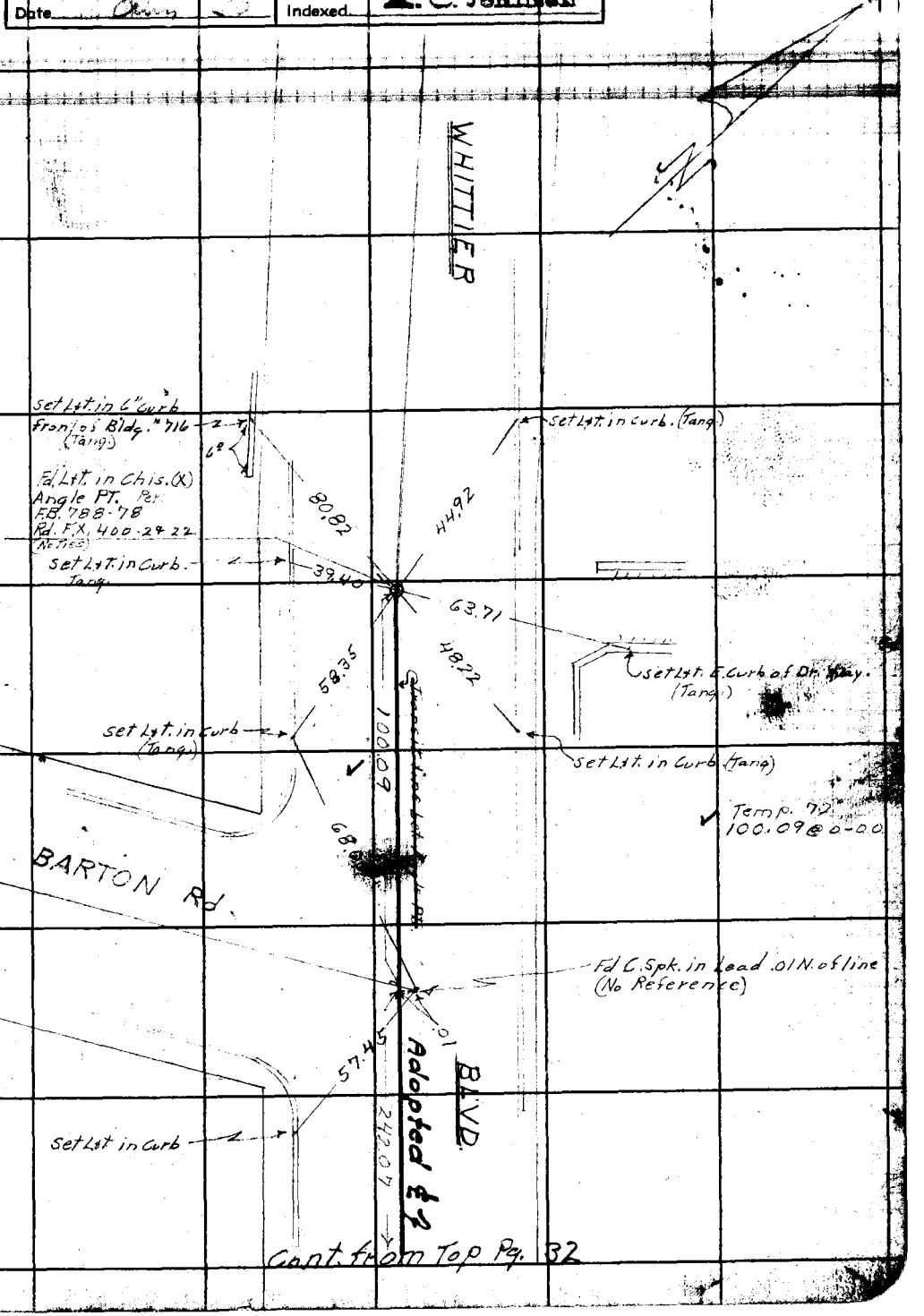

Cont. from Top Pg. 32

Note: Any Additions or Changes on This Sheet Must be Made or Circled in Red Ink With Date and Name of Person Making Change.

Do not extend notes this side of this line.

RETURN TO
LOS ANGELES COUNTY SURVEYOR
700 HALL OF RECORDS

FORM 247 5M 12-40

RETURN TO
LOS ANGELES COUNTY SURVEYOR
700 HALL OF RECORDS

Note: Any Additions or Changes on This Sheet Must be Made or Circled in **Red Ink** With Date and Name of Person Making Change.

Do not extend notes this side of this line.

F.B. 1268 Pg. 34

Notes Ck'd by	Survey of Mills Ave
Map No. D-2141	W. O. 8460 Tape No. St'd °F
Office Work Cox	Surveyed by D.E. Holmes
Checked	Notes D.E.H. Date 9-19-47
Date	Indexed 10-2-47

F. B. 1268 Pg. 35

J.N. 8460

MILLS AVE.

LOCATION of IMPROVEMENTS

from

ANAHEIM TEL. Rd.

To

WHITTIER, BLVD.

C.P.	D.E. Holmes
Int.	J.L. Willey
H.C.	A.R. Bartlotti
R.C.	V.B. Anderson

Note: Any Additions or Changes on this Sheet Must be Made or Circled in Red Ink With Date and Name of Person Making Change.

Do not extend notes this side of this line.

RETURN TO
LOS ANGELES COUNTY SURVEYOR
700 HALL OF RECORDS

FORM 247 5M 5-46

F. B. 1268 PG. 36

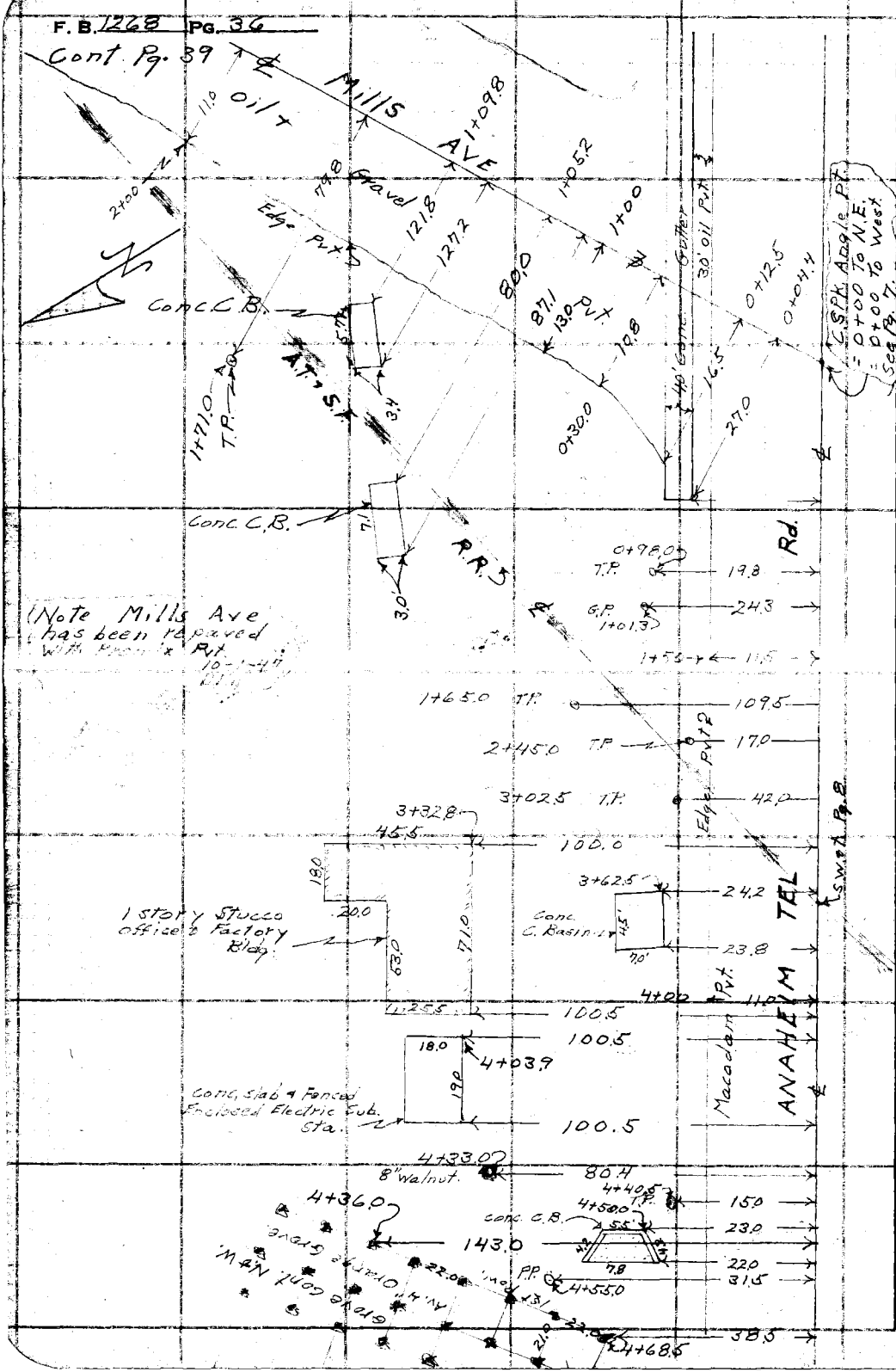

RETURN TO
LOS ANGELES COUNTY SURVEYOR
700 HALL OF RECORDS

Do not extend notes this side of this line.

Note: Any Additions or Changes on This Sheet Must Be Made or Circled in Red Ink With Date and Name of Person Making Change.

Notes Ck'd by	Survey of: Mills Ave
Map No. B-2141	W. O. 8460 Tape No. St'd °F
Office Work Cox	Surveyed by D.E. Holmes
Checked	Notes J.L. Willey Date 9-19-47
Date	Indexed R. C. Johnson

F. B. 1268 Pg. 37

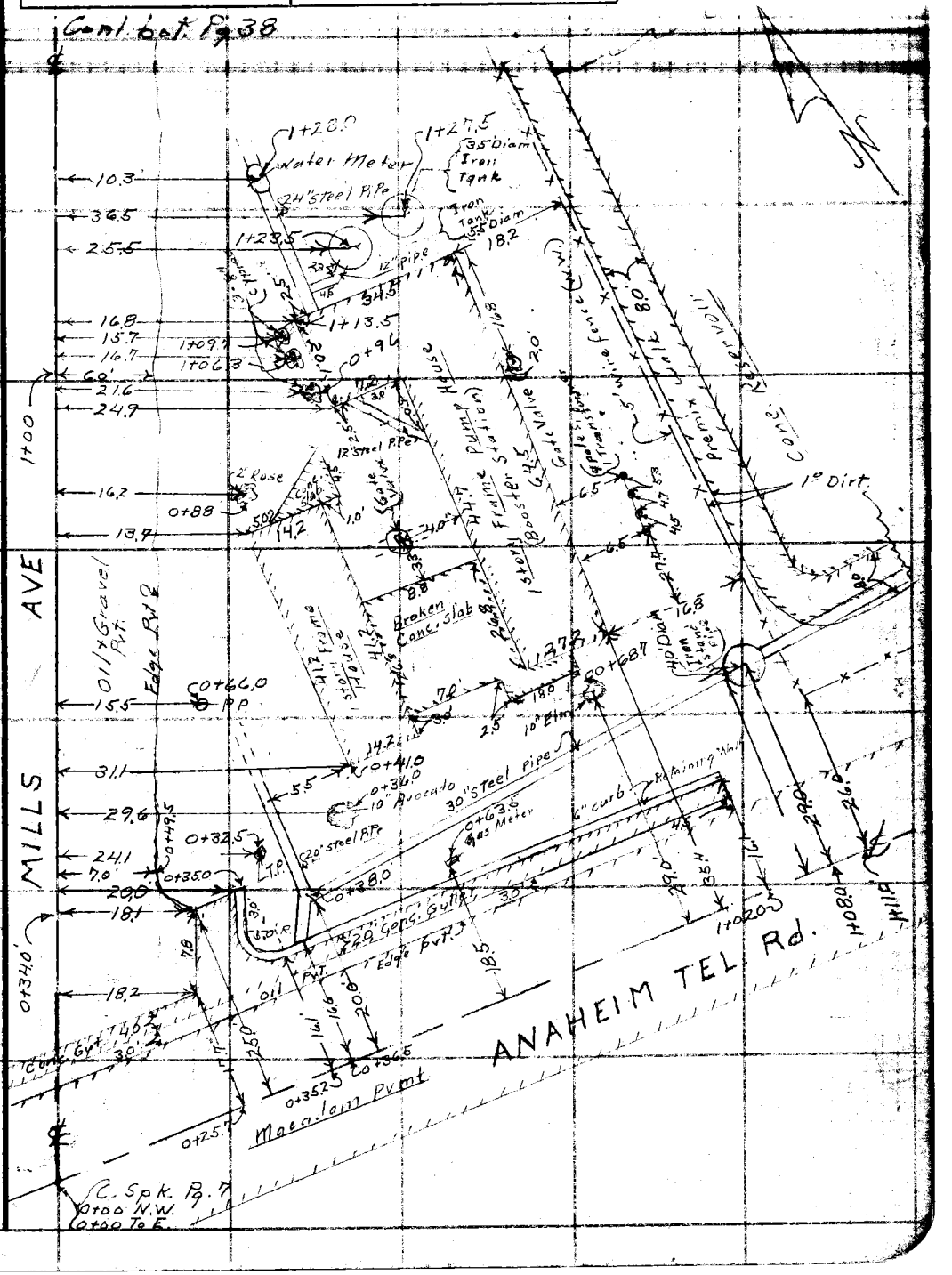

Note: Any Additions or Changes on This Sheet Must be Made or Circled in Red Ink With Date and Name of Person Making Change.

Do not extend notes this side of this line.

RETURN TO
LOS ANGELES COUNTY SURVEYOR
700 HALL OF RECORDS

FORM 247 5M 5-46

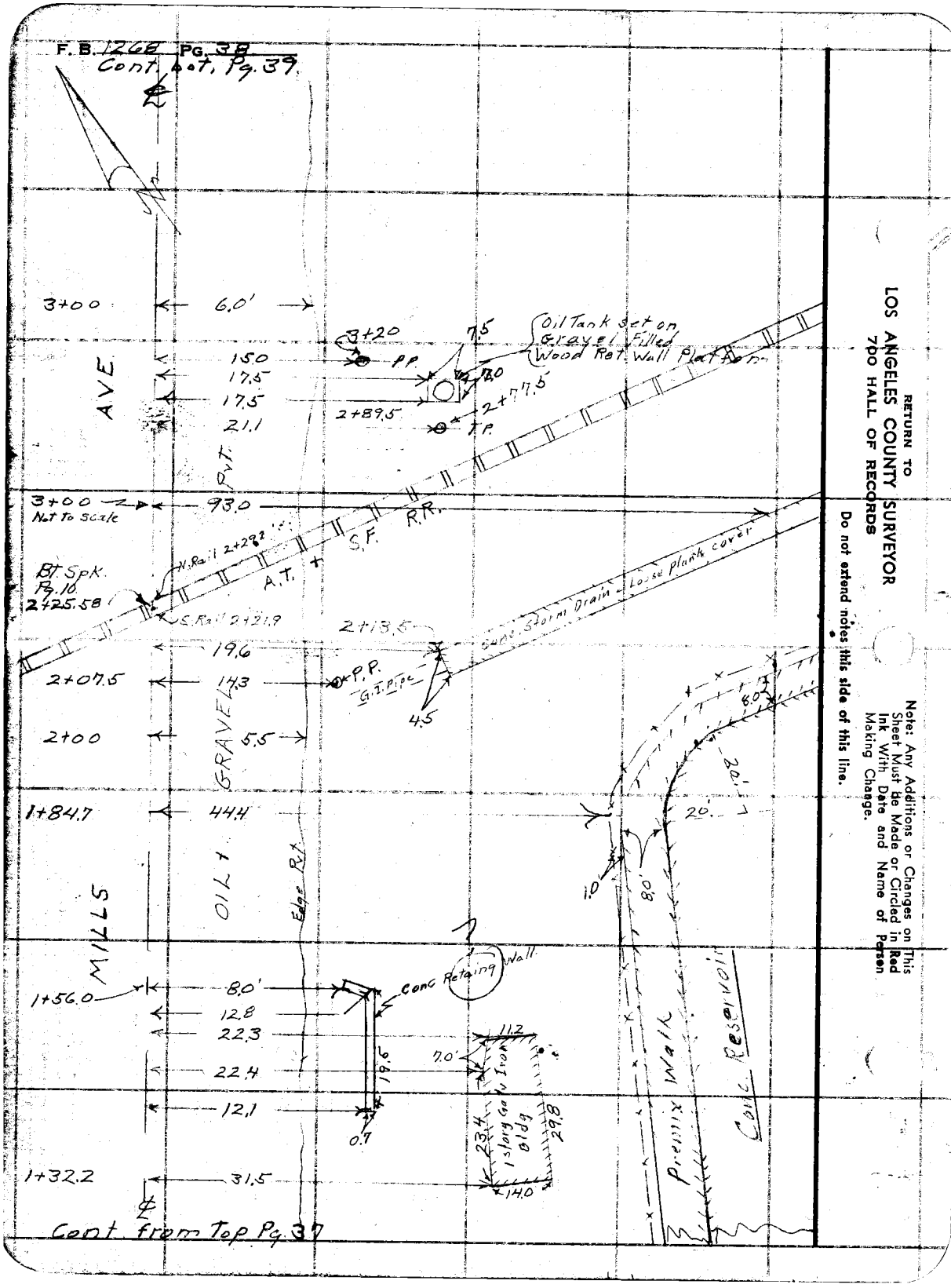

RETURN TO
LOS ANGELES COUNTY SURVEYOR
700 HALL OF RECORDS

Do not extend notes this side of this line.

Note: Any Additions or Changes on This Sheet Must be Made or Circled in Red Ink With Date and Name of Person Making Change.

Notes Ck'd by
Map No. B-2141
Office Work Cox
Checked
Date

Survey of
W. O. 8440 Tape No. St'd °F
Surveyed by D.E. Holmes
Notes J.L. Willey Date 7-22-41
A. C. Johnson
Indexed

F. B. 1263 PG. 39

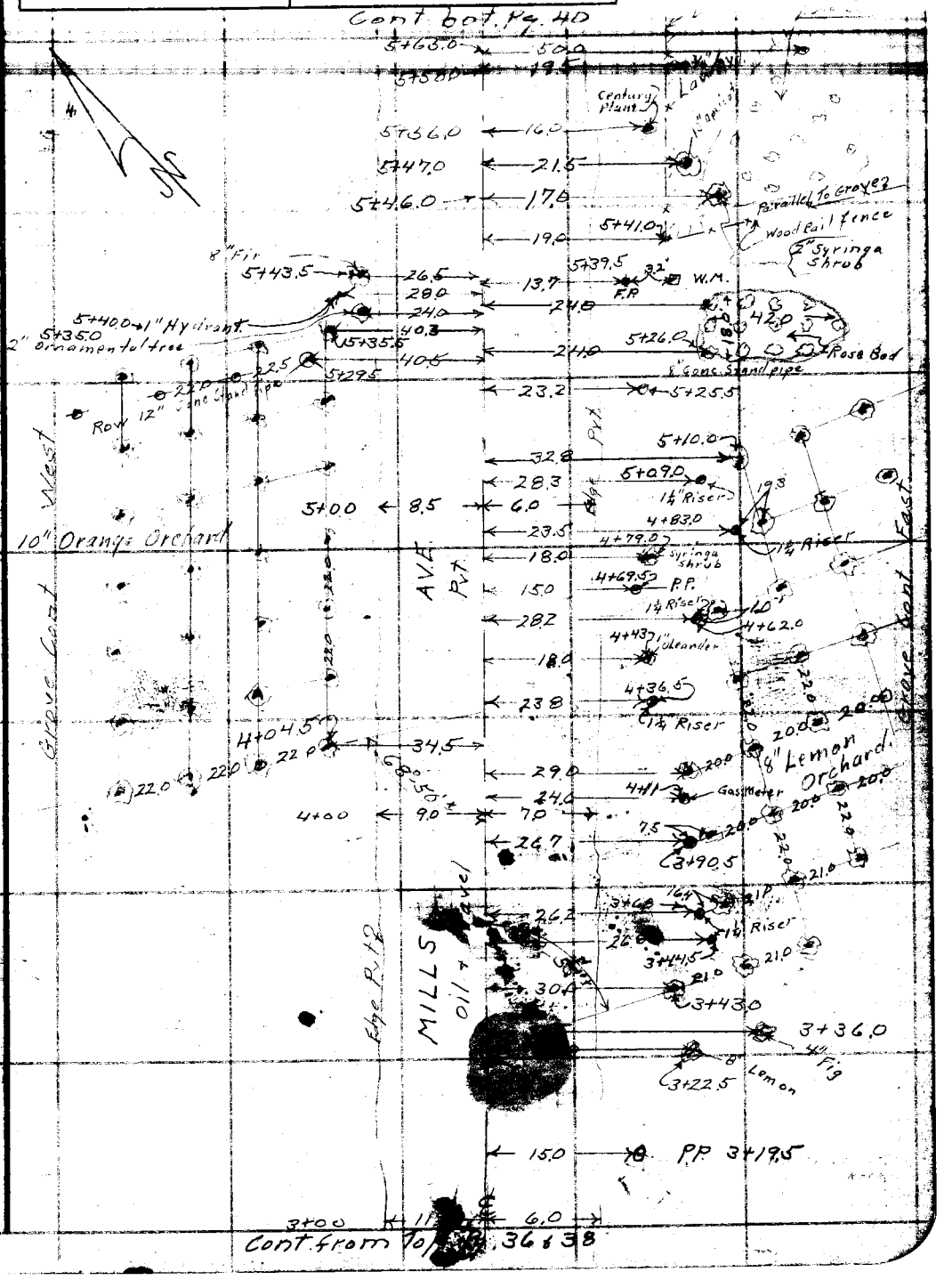

Note: Any Additions or Changes on This Sheet Must be Made or Circled in Red Ink With Date and Name of Person Making Change.

Do not extend notes this side of this line.

RETURN TO
LOS ANGELES COUNTY SURVEYOR
700 HALL OF RECORDS

FORM 247 5M 5-46

F. B. 1268 Pg. 40 Cont. Bot. Pg. 41

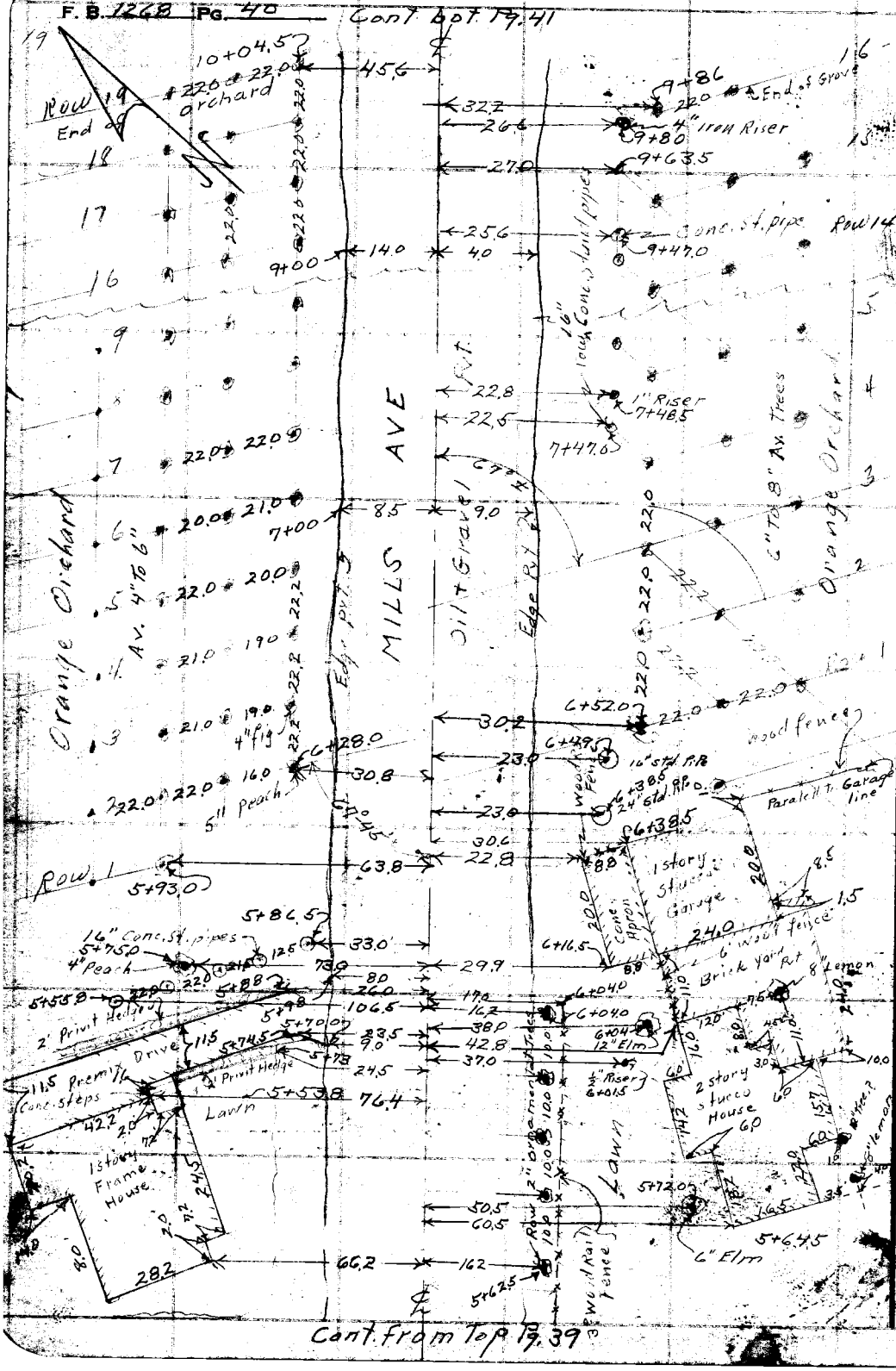

RETURN TO
LOS ANGELES COUNTY SURVEYOR
700 HALL OF RECORDS
Do not extend notes this side of this line.

Note: Any Additions or Changes on This Sheet Must be Made or Circled in Red Ink With Date and Name of Person Making Change.

Notes Ck'd by	Survey of
Map No. B-2141	W. O. 2441 Tape No. St'd °F
Office Work Cox	Surveyed by D.F. Holmes
Checked	Notes Date
Date	Indexed A. O. Johnson

F. B. 2 Pg. 41

Cont. bot Pg. 42 F.

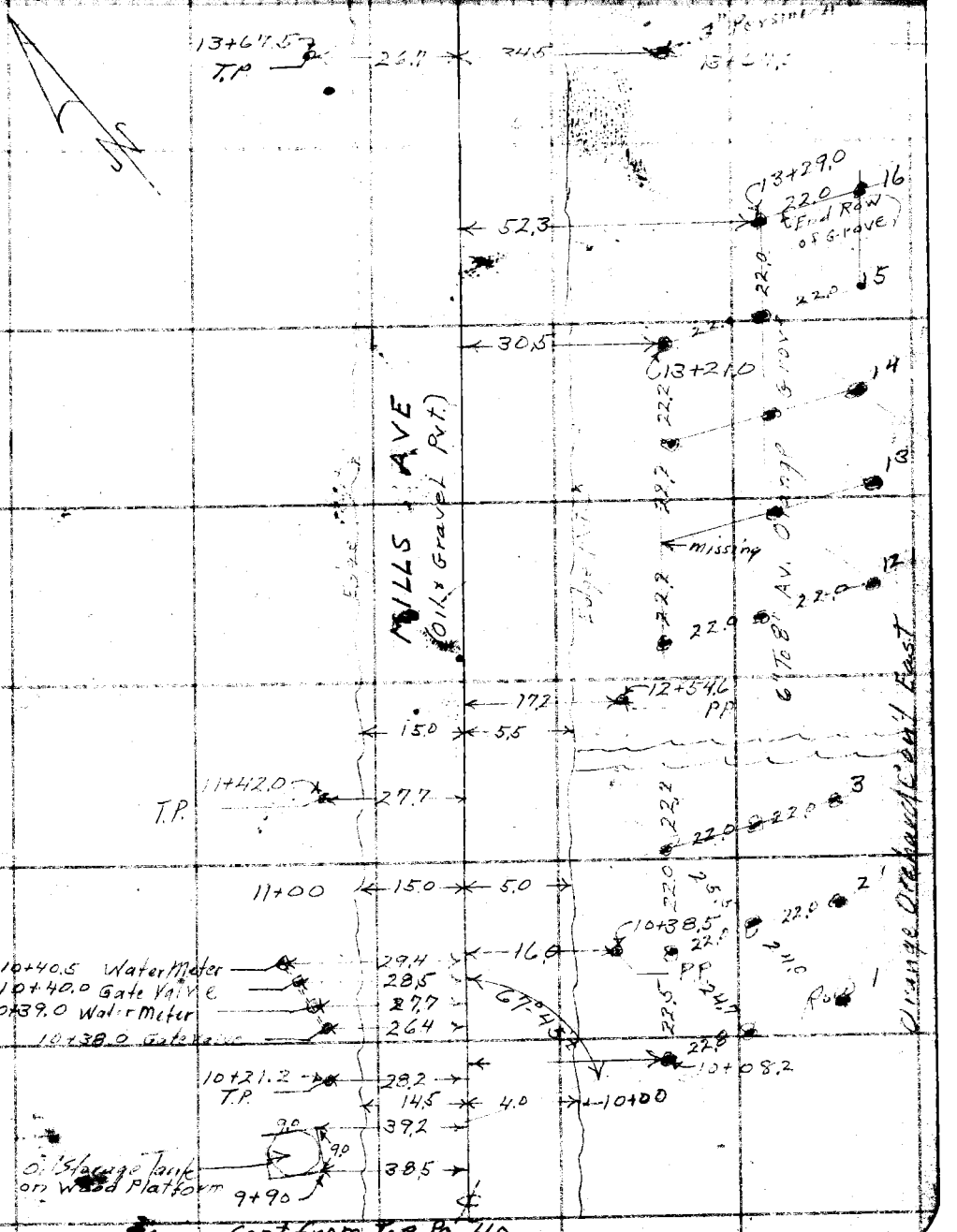

Cont. from Top Pg. 40

Note: Any Additions or Changes on This Sheet Must be Made or Circled in Red Ink With Date and Name of Person Making Change.

Do not extend notes this side of this line.

RETURN TO
LOS ANGELES COUNTY SURVEYOR
700 HALL OF RECORDS

FORM 247 5M 8-46

F. B. 1268 PG. 42 — Cont. ℄ bot. Pg. 43

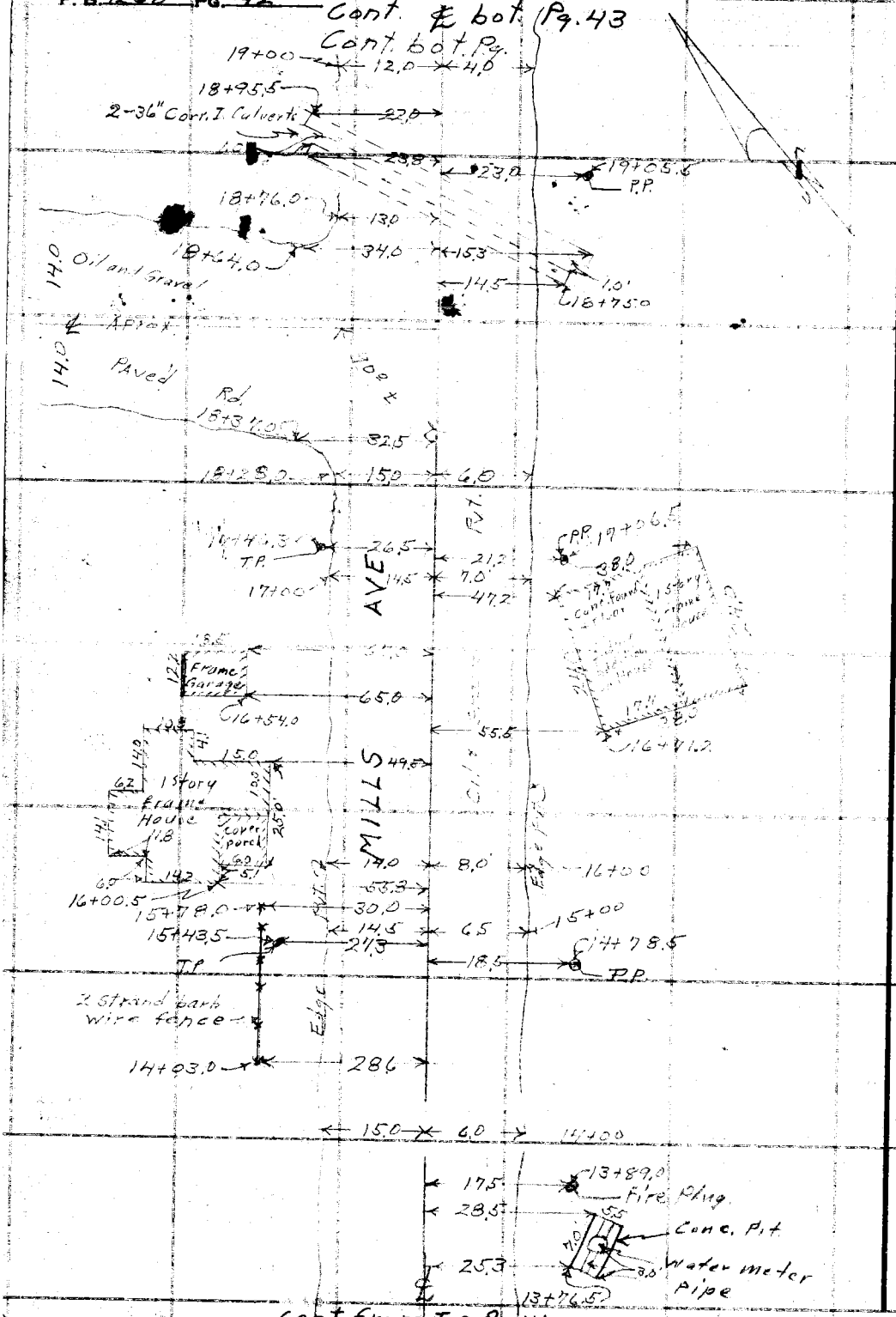

RETURN TO
LOS ANGELES COUNTY SURVEYOR
700 HALL OF RECORDS

Do not extend notes this side of this line.

Note: Any Additions or Changes on This Sheet Must be Made or Circled in Red Ink With Date and Name of Person Making Change.

Notes Ck'd by	Survey of Mills Ave
Map No. B-2141	W. O. 8460 Tape No. St'd °F
Office Work Cay	Surveyed by D.E. Holmes
Checked	Notes Date
Date	Indexed A. C. Johnson

F. B. 1269 Pg. 43

Woven wire, 2 strands barb wire fence

24+38.5 — 11.3 — 58.9

1 story frame house — 31.5 — 22.8 — 16.5 — 6.0

woven wire fence

24+11.0

30" Slade Tree

52.3 — 16.0

24+06.0

covered pergola 10' × 20.0

Board walk 1½" Riser.

5'11.6 — 6.5 — 8.0

24+00

3" apple — 9.0

5" fig — 11.5

41.1

24+00

43.5

23+98.0

5" peach

23+85.0

6" peach

44.7

23+82.5

73.0

23+76.0

48.5

23+86.0

8.5

8" peach

woven wire & wood fence

6" peach

33.5

51.5

23+79.2

23+74.5

20.0

Rel. S

MILLS AVE (Oil & Gravel Pvt.)

24+70

1" I.P. 23+75.47 Rel. Bg. 12

14.0 — 17.0 — 100.7

23+55.0 — 28.0 — 22.5 — 23+68.5 P.P.

23+34.0 — 9.0

23+45

66.5

P.P.

23+80.0 T.P. — 21.7

23+85.5 — 67.7

22+95.0 4" Riser

8" Apple

77.7

2-12" catsu

50.0

50.0 — 80.7

24.0

22+90.5

22+68.0 — 85.7 — 24.0

P.P.

22.5 — 22+16.5 — 30.0

70.5

1 story frame house

22+00

T.P.

11.5 — 72.5

21+36.3 — 20.0 — 5.0 — 22+00 — 22+08.0

22.7 — P.P. 20+61.8

19+35.0 T.P. — 11.0 — 5.0 — 20+00

18.5

19+26.5 — 63.0 — 19+27.5

22.2 — 14" Cottonwood

3-6" willows — 53.0 — 23.6 — 19+41.5 16" Cottonwood

19+11.0 — 68.0 — 24.0 — 3-8" cottonwood 19+15.0

23.5 — 19+11.5

19+02.0 — 22.0 — 2-12" cottonwood

18.5 — 6" Cottonwood

19+09.5

Cont. from Top Pg. 42

Note: Any Additions or Changes on This Sheet Must Be Made or Circled in Red Ink With Date and Name of Person Making Change.

Do not extend notes this side of this line.

RETURN TO LOS ANGELES COUNTY SURVEYOR 900 HALL OF RECORDS

FORM 247 SM 5-46

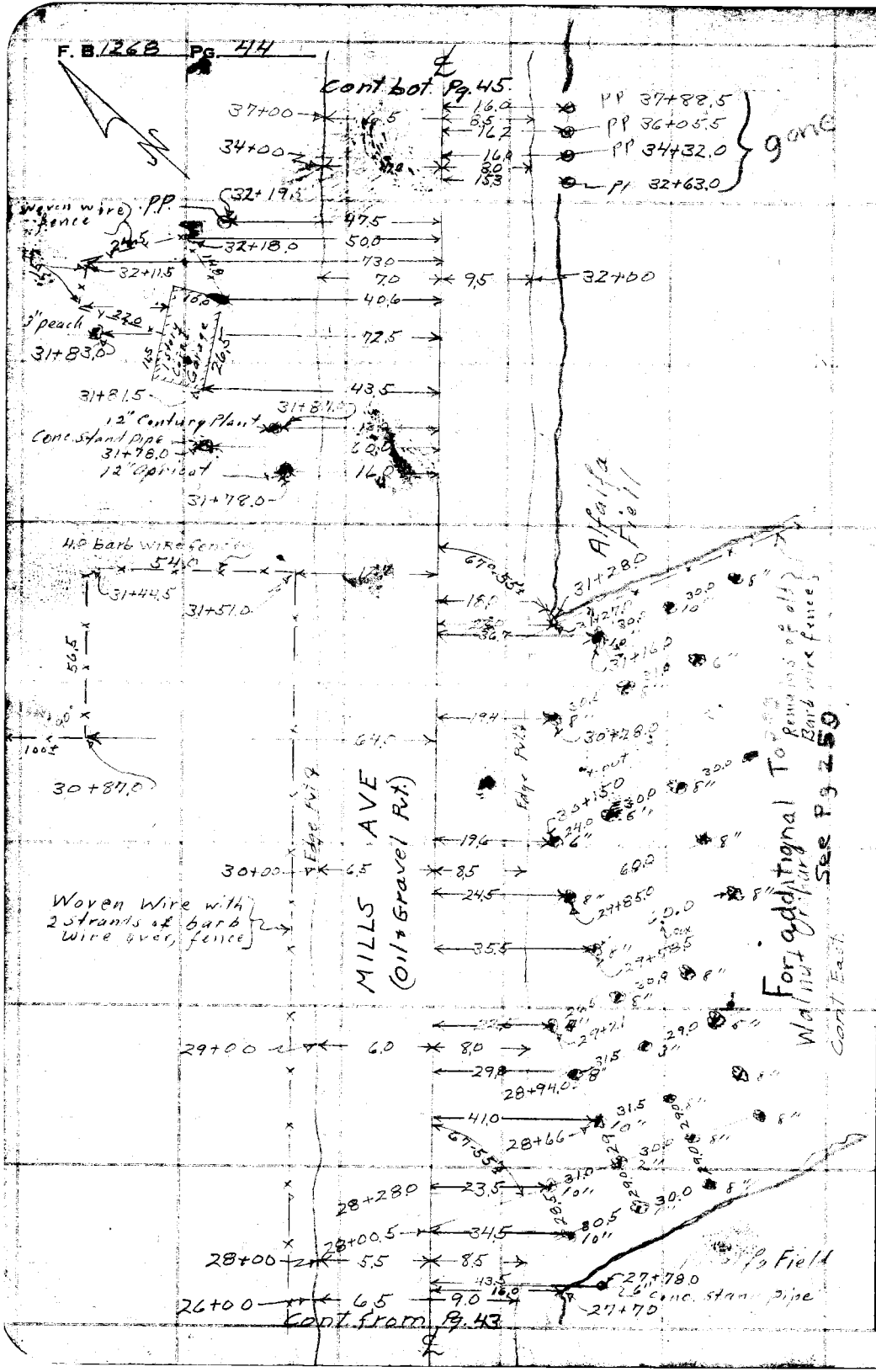

RETURN TO
LOS ANGELES COUNTY SURVEYOR
700 HALL OF RECORDS
Do not extend notes this side of this line.
Note: Any Additions or Changes on This Sheet Must be Made or Circled in Red Ink With Date and Name of Person Making Change.

Notes Ck'd by	Survey of [illegible]
Map No. B-2141	W. O. 8462 Tape No. St'd °F
Office Work Cox	Surveyed by D.F. Holmes
Checked	Notes J.L. Willey Date 9-23-44
Date	Indexed A. C. Johnson

F. B. 1268 Pg. 45

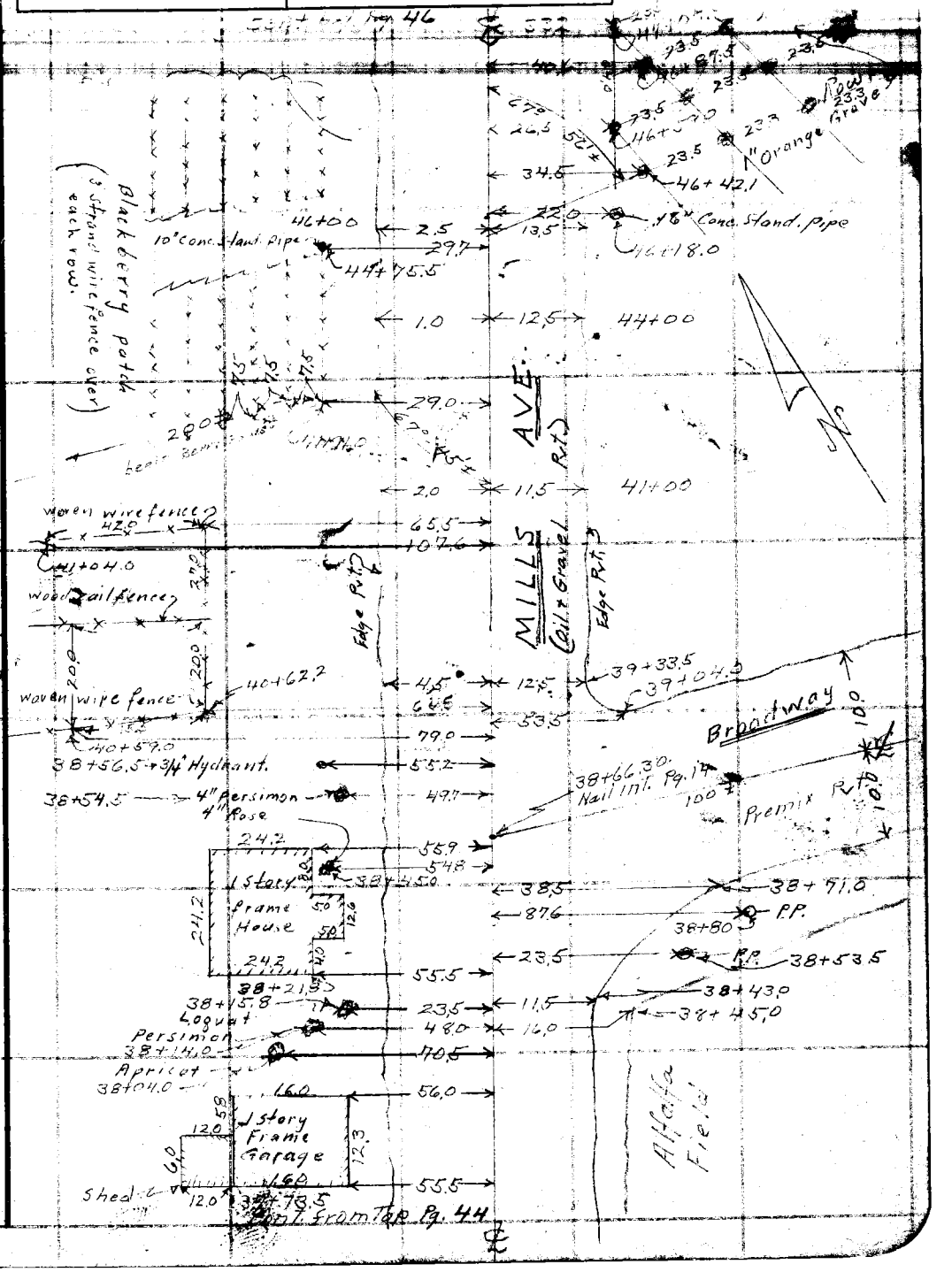

Note: Any Additions or Changes on This Sheet Must be Made or Circled in Red Ink With Date and Name of Person Making Change.

Do not extend notes this side of this line.

RETURN TO
LOS ANGELES COUNTY SURVEYOR
700 HALL OF RECORDS

FORM 247 5M 5-46



RETURN TO
LOS ANGELES COUNTY SURVEYOR
700 HALL OF RECORDS

Do not extend notes this side of this line.

Note: Any Additions or Changes on This Sheet Must be Made or Circled in Red Ink With Date and Name of Person Making Change.

Notes Ck'd by
Map No. B-2141
Office Work Cal
Checked
Date

Survey of Mills Ave
W. O. 8460 Tape No. St'd °F
Surveyed by D.E. Holmes
Notes J.L. Willey Date 9-28-47
Indexed A. C. Johnson

F. B. 1268 Pg. 47

Cont. bot. of Pg. 48

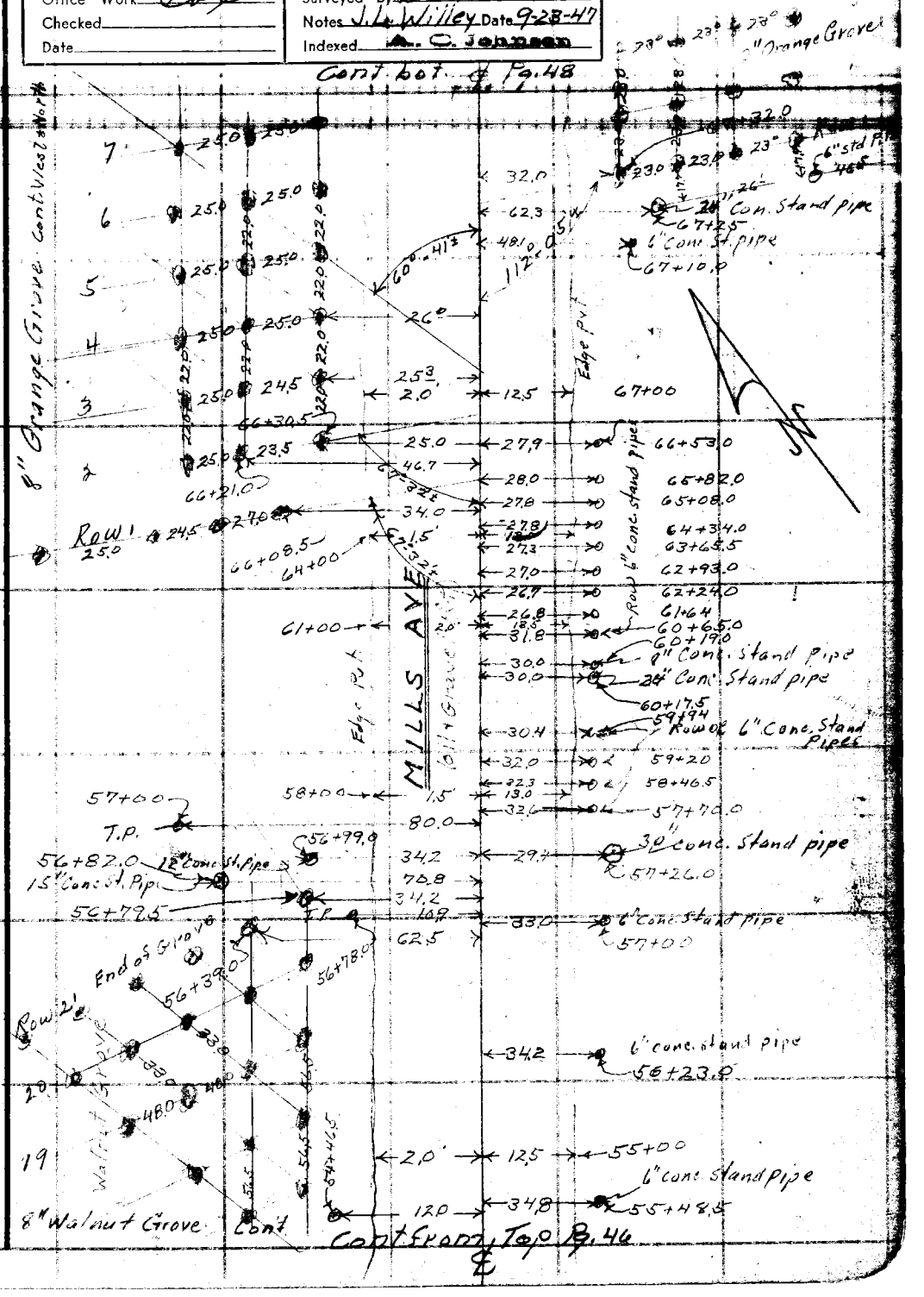

Cont. from Top of Pg. 46

Note: Any Additions or Changes on This Sheet Must be Made or Circled in Red Ink With Date and Name of Person Making Change.

Do not extend notes this side of this line.

RETURN TO
LOS ANGELES COUNTY SURVEYOR
700 HALL OF RECORDS

FORM 247 5M 5-46

F. B. 1268 PG. 48

Cont bot Pg 49

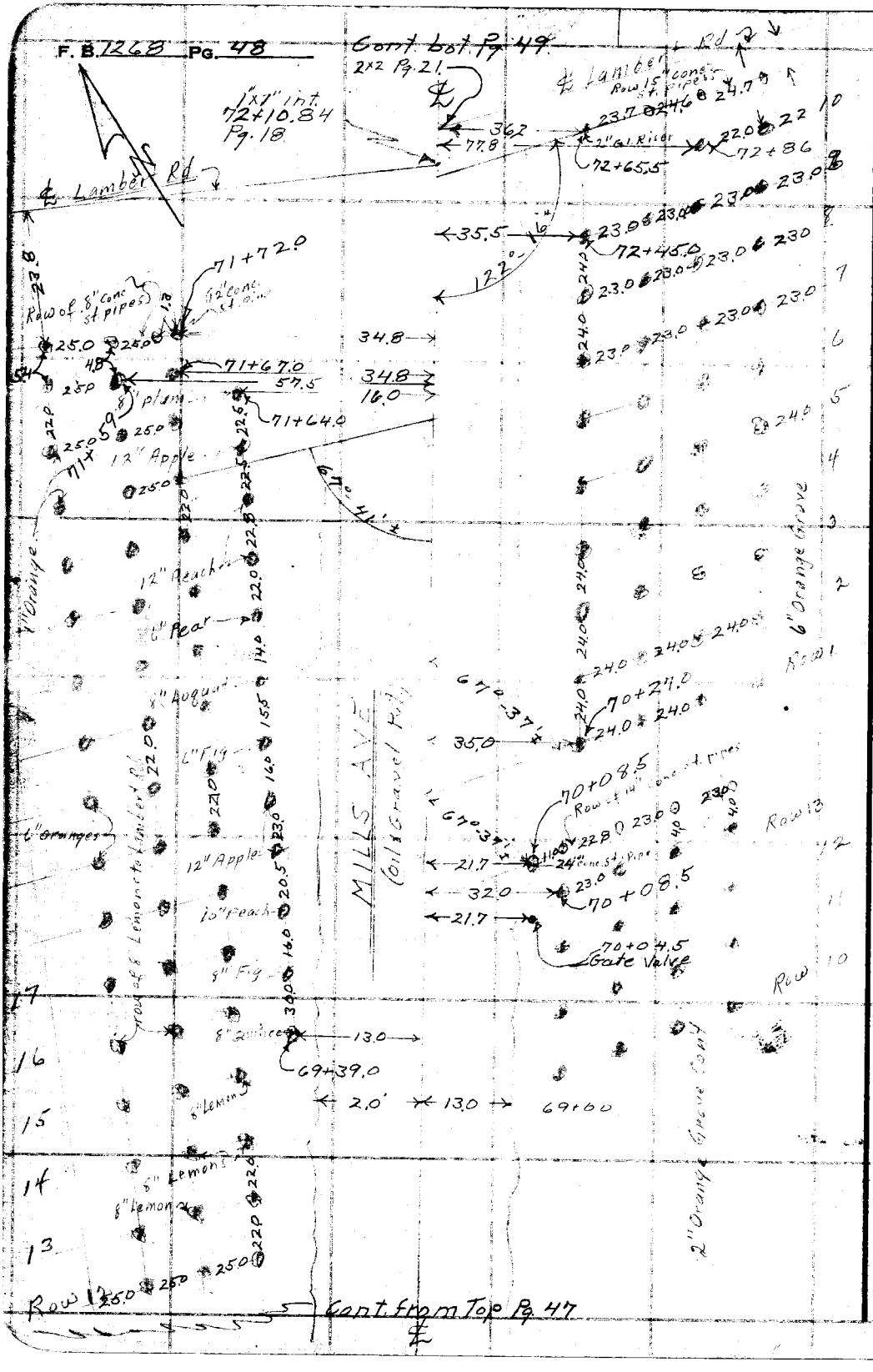

RETURN TO
LOS ANGELES COUNTY SURVEYOR
700 HALL OF RECORDS

Do not extend notes this side of this line.

Note: Any Additions or Changes on This Sheet Must be Made in Red Circled in Red Ink with Date and Name of Person Making Change.

Notes Ck'd by	Survey of Mills
Map No. B-2141	W. O. 2460 Tape No. St'd °F
Office Work Cox	Surveyed by D.E. Holmes
Checked	Notes J.L. Willey Date 9-24-47
Date	Indexed A. C. Johnson

F. B. 1728 Pg. 49

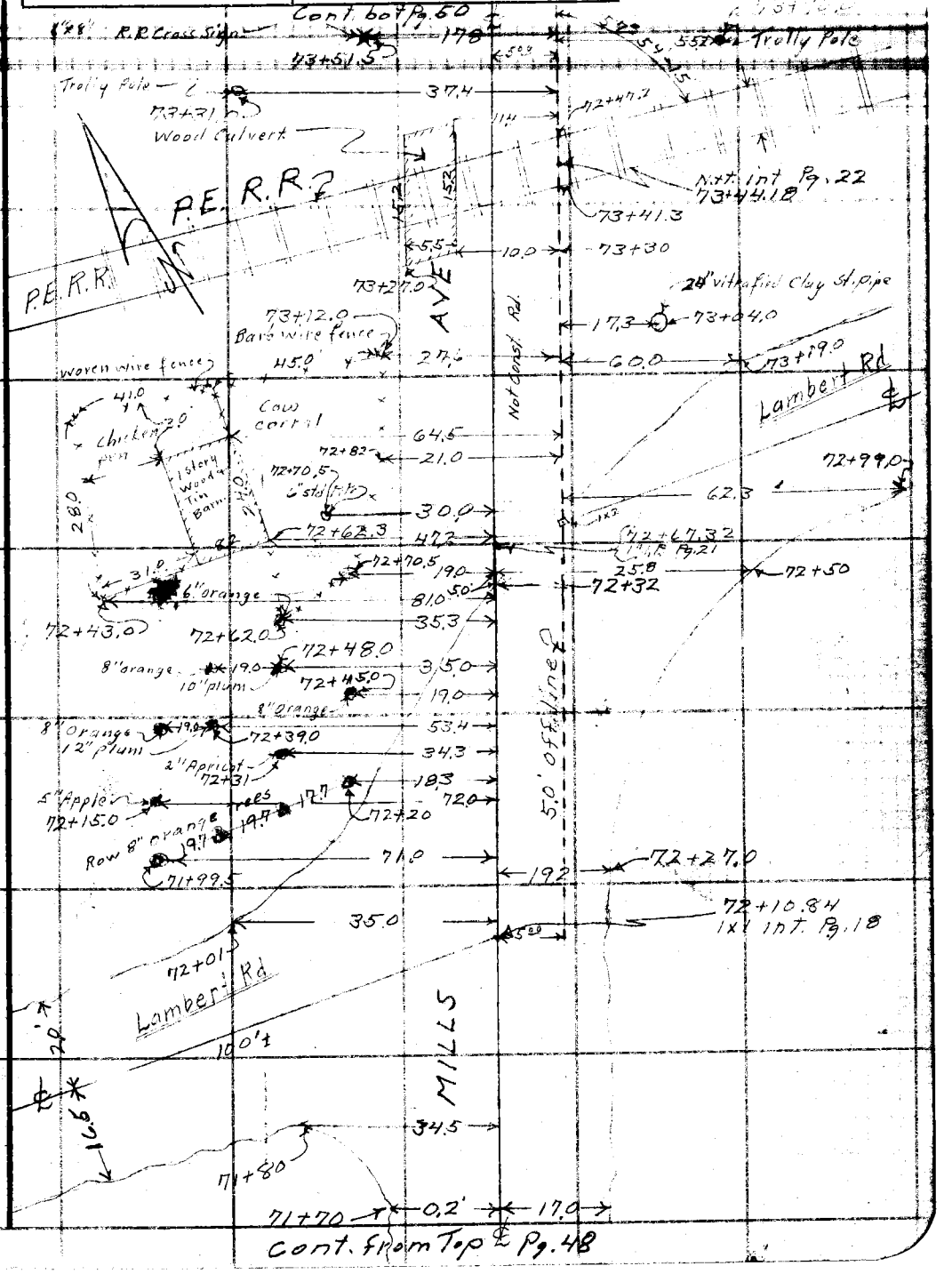

Note: Any Additions or Changes on This Sheet Must be Made or Circled in Red Ink With Date and Name of Person Making Change.

Do not extend notes this side of this line.

RETURN TO
LOS ANGELES COUNTY SURVEYOR
700 HALL OF RECORDS

FORM 247 5M 5-46

F. B. 1268 PG. 50

Cont. bot. Pg. 51

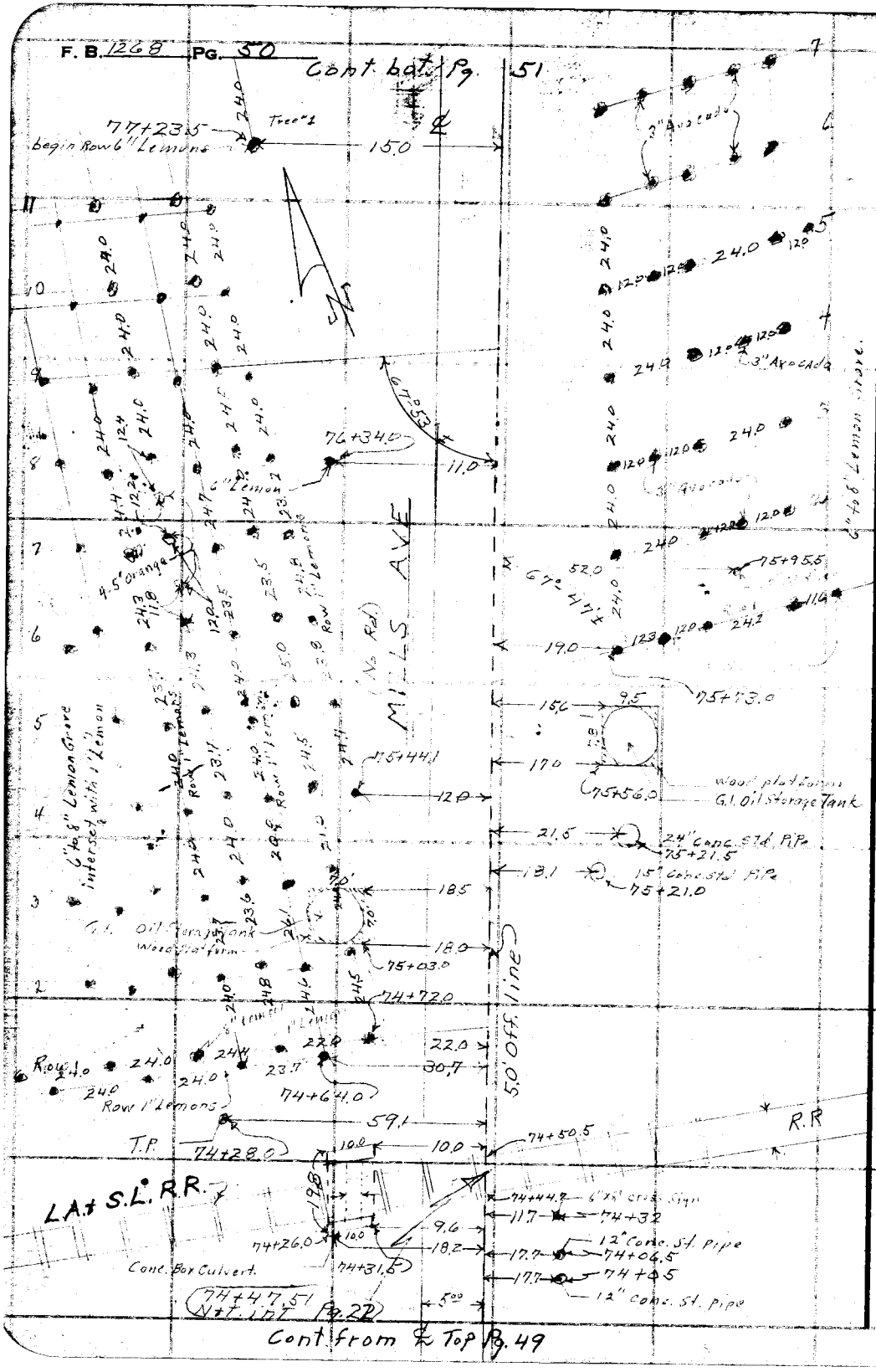

Cont. from ℄ Top Pg. 49

RETURN TO
LOS ANGELES COUNTY SURVEYOR
700 HALL OF RECORDS

Do not extend notes this side of this line.

Note: Any Additions or Changes on This Sheet Must be Made or Circled in Red Ink With Date and Name of Person Making Change.

Notes Ck'd by	Survey of
Map No. B-214	W. O. 8760 Tape No. Std °F
Office Work	Surveyed by D.E. Holmes
Checked	Notes J.L. Willey Date 7-25-47
Date	Indexed C. Johnson

F.B. 1208 Pg. 37

Cont bot. Pg. 52

Note: Any Additions or Changes on This Sheet Must be Made or Circled in Red Ink With Date and Name of Person Making Change.

Do not extend notes this side of this line.

RETURN TO
LOS ANGELES COUNTY SURVEYOR
700 HALL OF RECORDS

FORM 247 5M 12-50



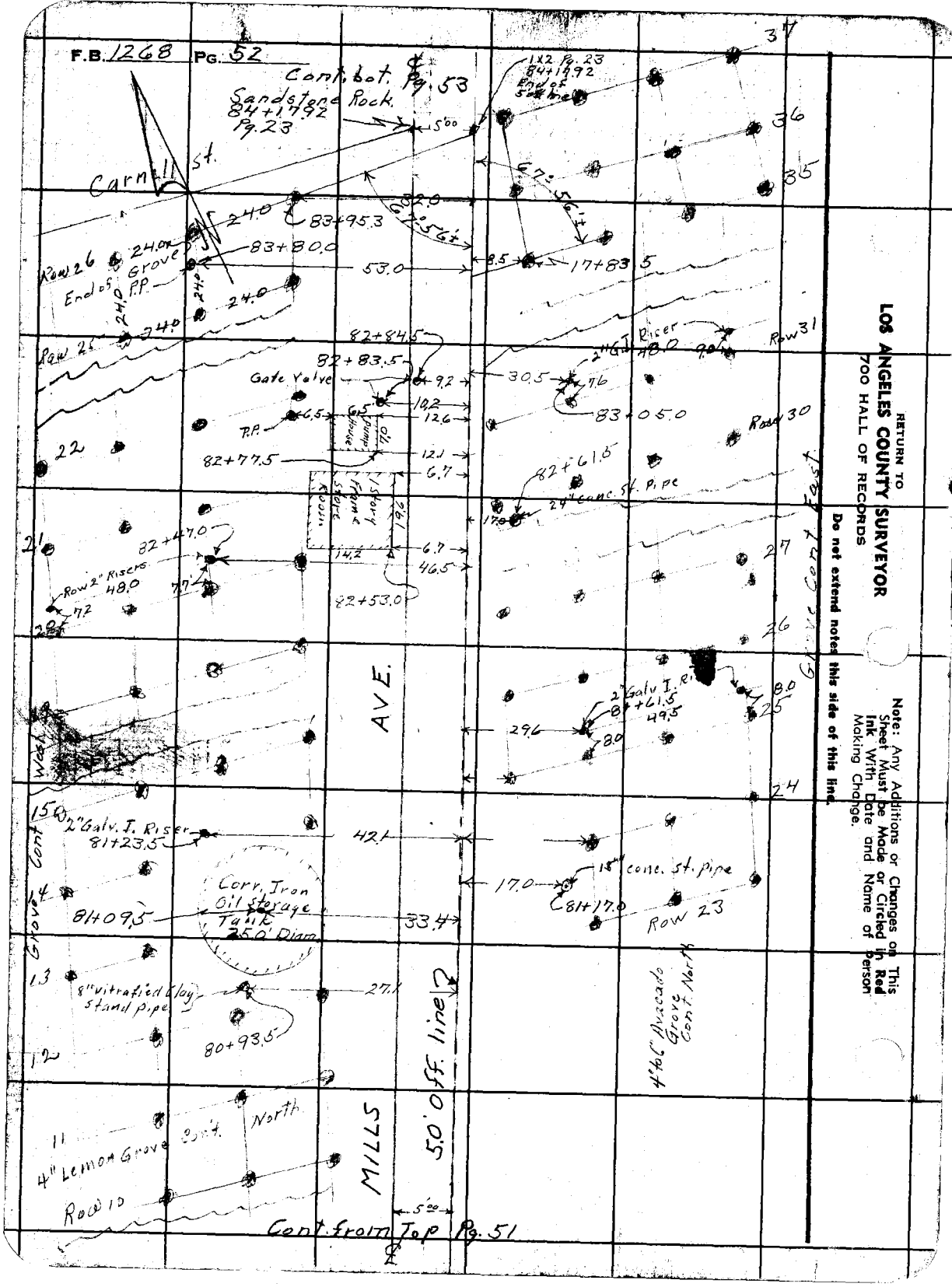

RETURN TO
LOS ANGELES COUNTY SURVEYOR
700 HALL OF RECORDS

Do not extend notes this side of this line.

Note: Any Additions or Changes on This Sheet Must be Made or Circled in Red Ink With Date and Name of Person Making Change.

Notes Ck'd by	Survey of Mills Ave
Map No. B-2141	W. O. 8460 Tape No. St'd °F
Office Work Cox	Surveyed by D.E. Holmes
Checked	Notes J.L. Willey Date 9-25-47
Date	Indexed A. C. Johnson

F.B. 1268 Pg. 53

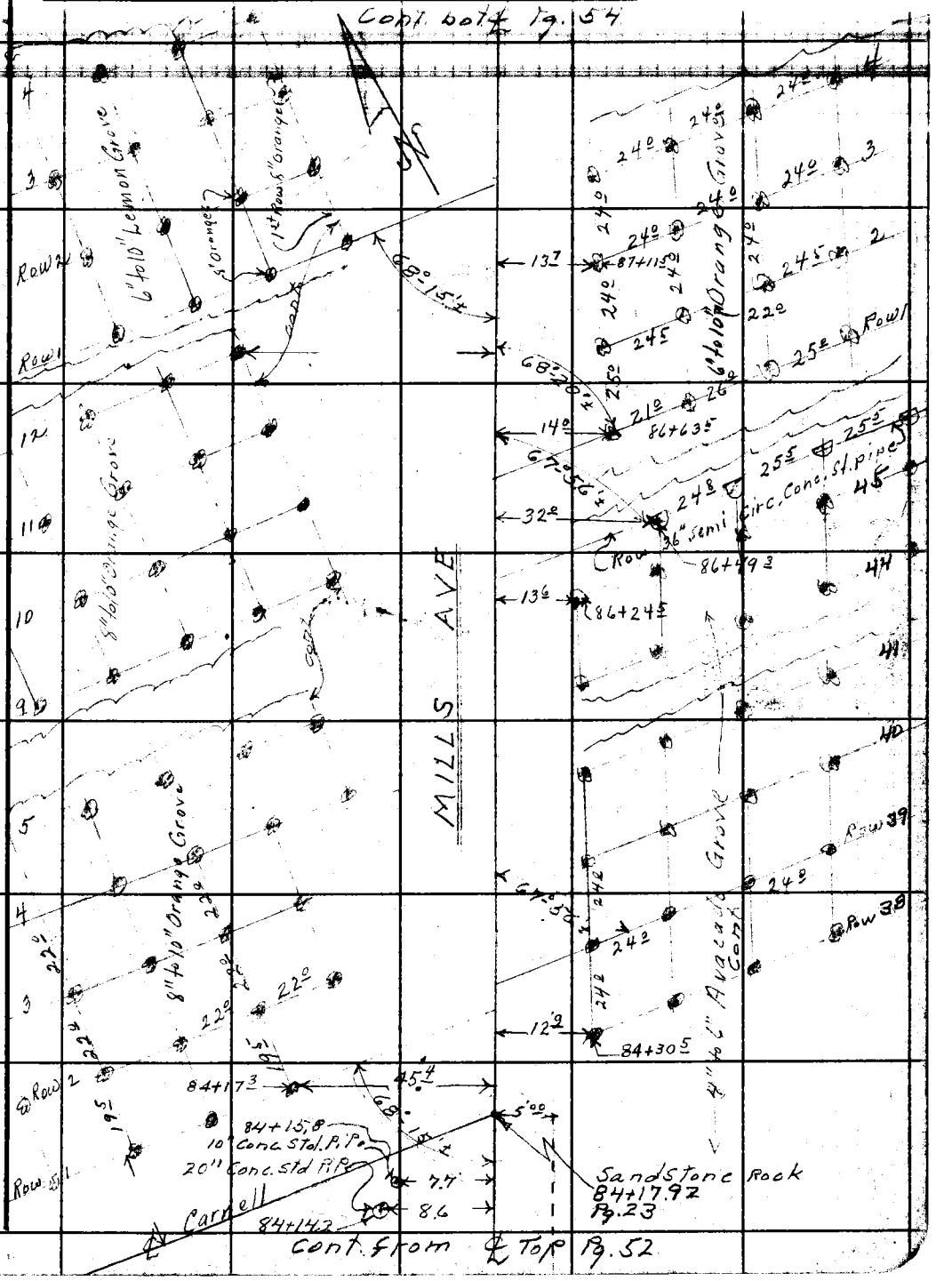

Note: Any Additions or Changes on This Sheet Must be Made or Circled in Red Ink With Date and Name of Person Making Change.

Do not extend notes this side of this line.

RETURN TO
LOS ANGELES COUNTY SURVEYOR
700 HALL OF RECORDS

FORM 247 5M

Con't Bot. Pg. 55

F.B. 1268 PG. 54

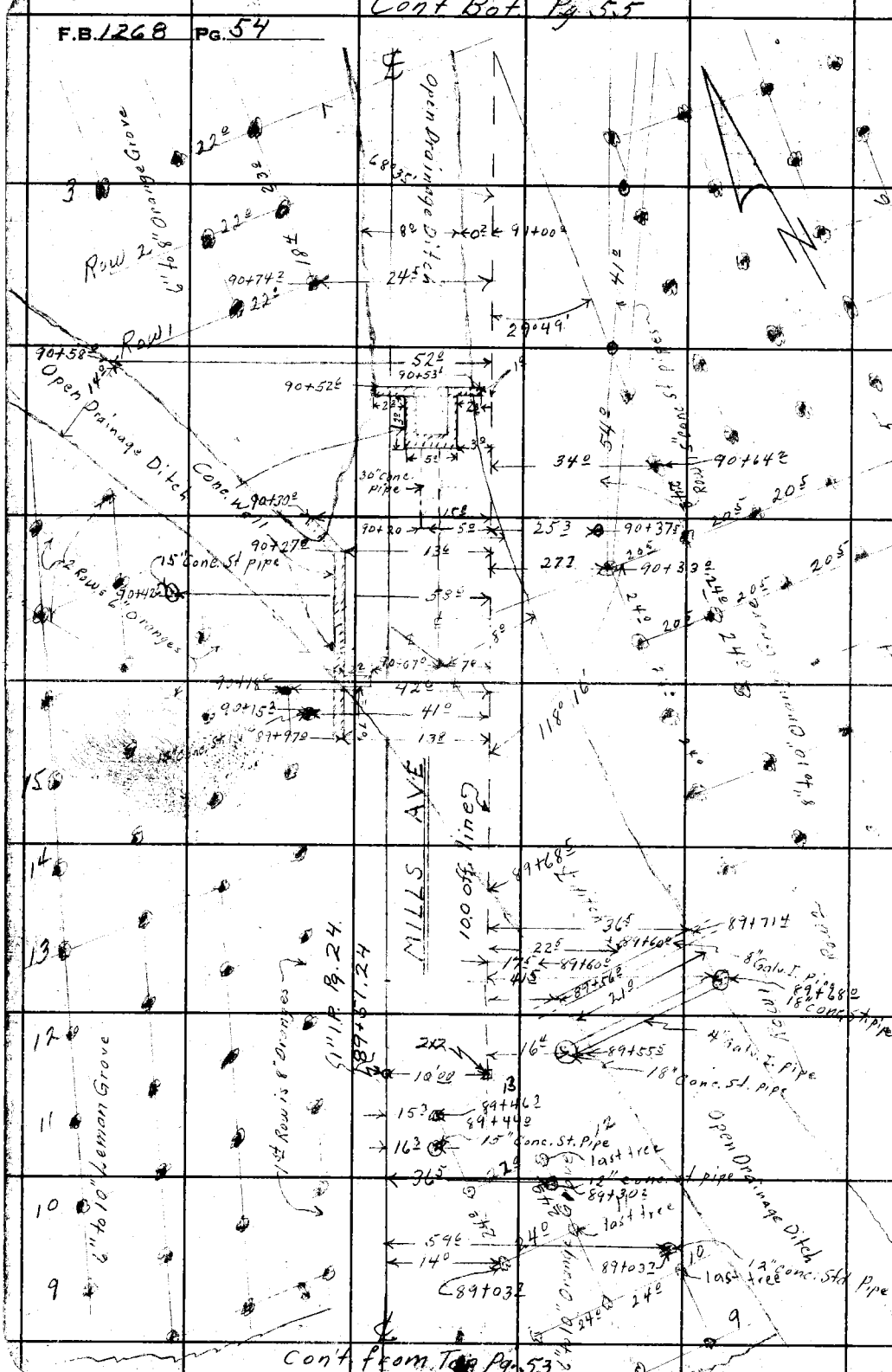

RETURN TO
LOS ANGELES COUNTY SURVEYOR
700 HALL OF RECORDS

Do not extend notes this side of this line.

Note: Any Additions or Changes on This Sheet Must Be Made or Circled in **Red Ink** With Date and Name of Person Making Change.

Notes Ck'd by	Survey of Mills Ave
Map No. B-2141	W. O. 8460 Tape No. St'd °F
Office Work Cay	Surveyed by D.E. Holmes
Checked	Notes J.L. Willey Date 9-26-47
Date	Indexed C. Johnson

F.B. 1262 Pg. 55



Note: Any Additions or Changes on This Sheet Must be Made or Circled in Red Ink With Date and Name of Person Making Change.

Do not extend notes this side of this line.

RETURN TO
LOS ANGELES COUNTY SURVEYOR
700 HALL OF RECORDS

FORM 247 5M 12-40

Cont Bot Pg 57

F.B. 1268 PG. 56

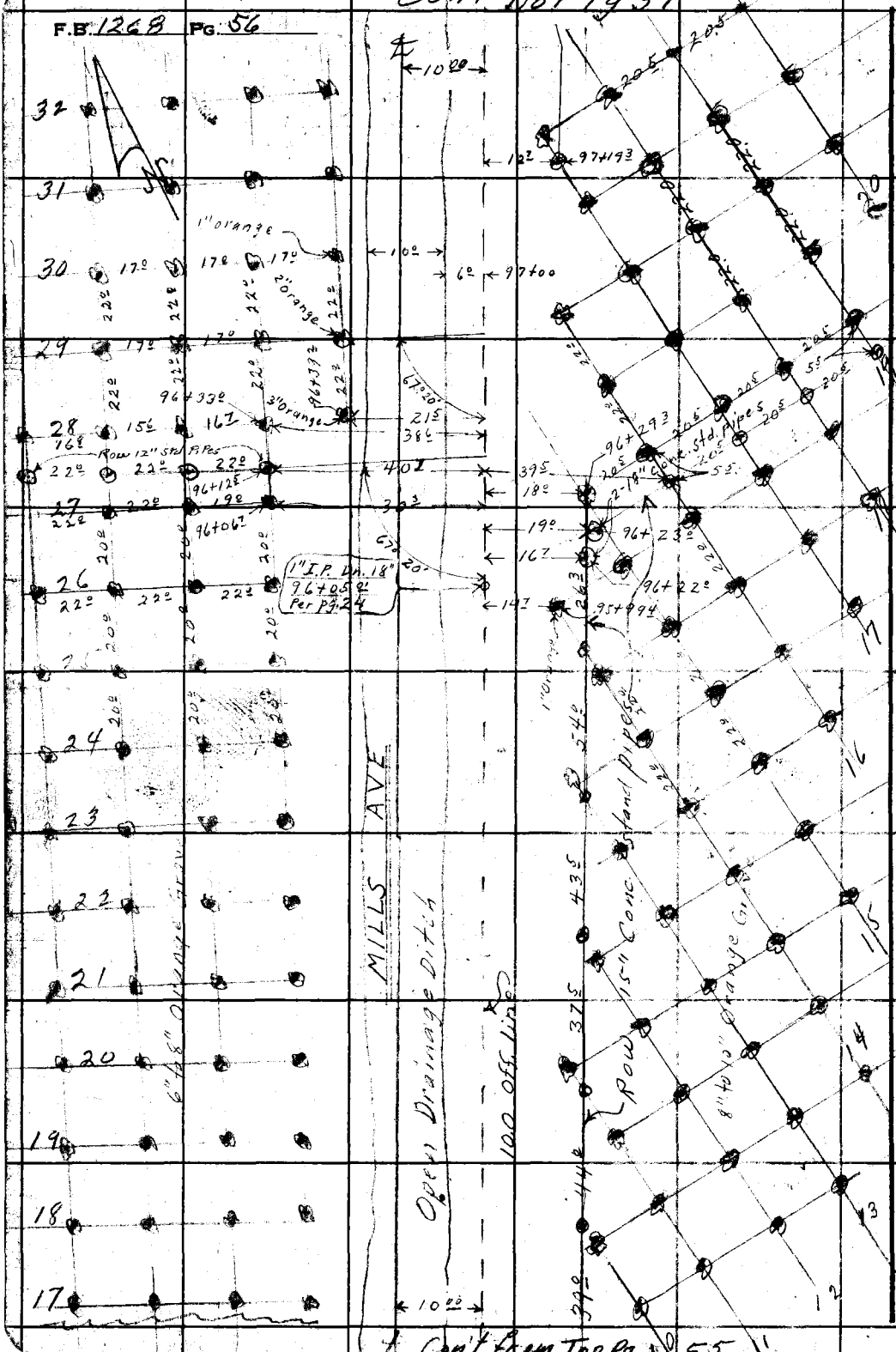

RETURN TO
LOS ANGELES COUNTY SURVEYOR
700 HALL OF RECORDS

Do not extend notes this side of this line.

Note: Any Additions or Changes on This Sheet Must be Made or Circled in Red Ink With Date and Name of Person Making Change.

Notes Ck'd by	Survey of Mills Ave
Map No. B-2141	W. O. 8460 Tape No. ___ St'd ___ °F
Office Work Cox	Surveyed by D.E. Holmes
Checked	Notes J.L. Willey Date 9-26-47
Date	Indexed C. Johnson

F.B. 1268 Pg. 57

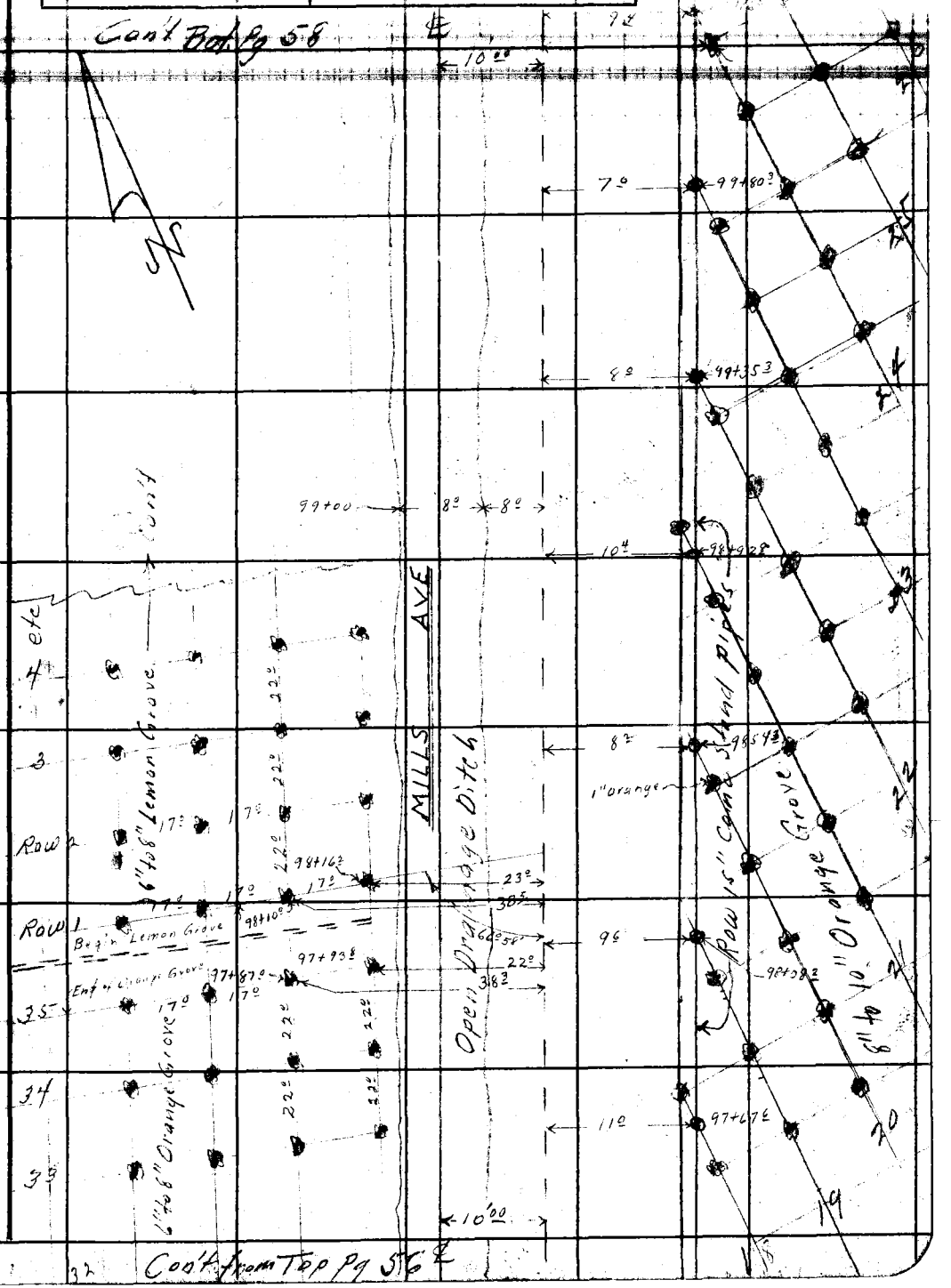

Note: Any Additions or Changes on This Sheet Must be Made or Circled in Red Ink With Date and Name of Person Making Change.

Do not extend notes this side of this line.

RETURN TO
LOS ANGELES COUNTY SURVEYOR
700 HALL OF RECORDS

FORM 247 5M 12-40

Con't. Bot. pg. 59

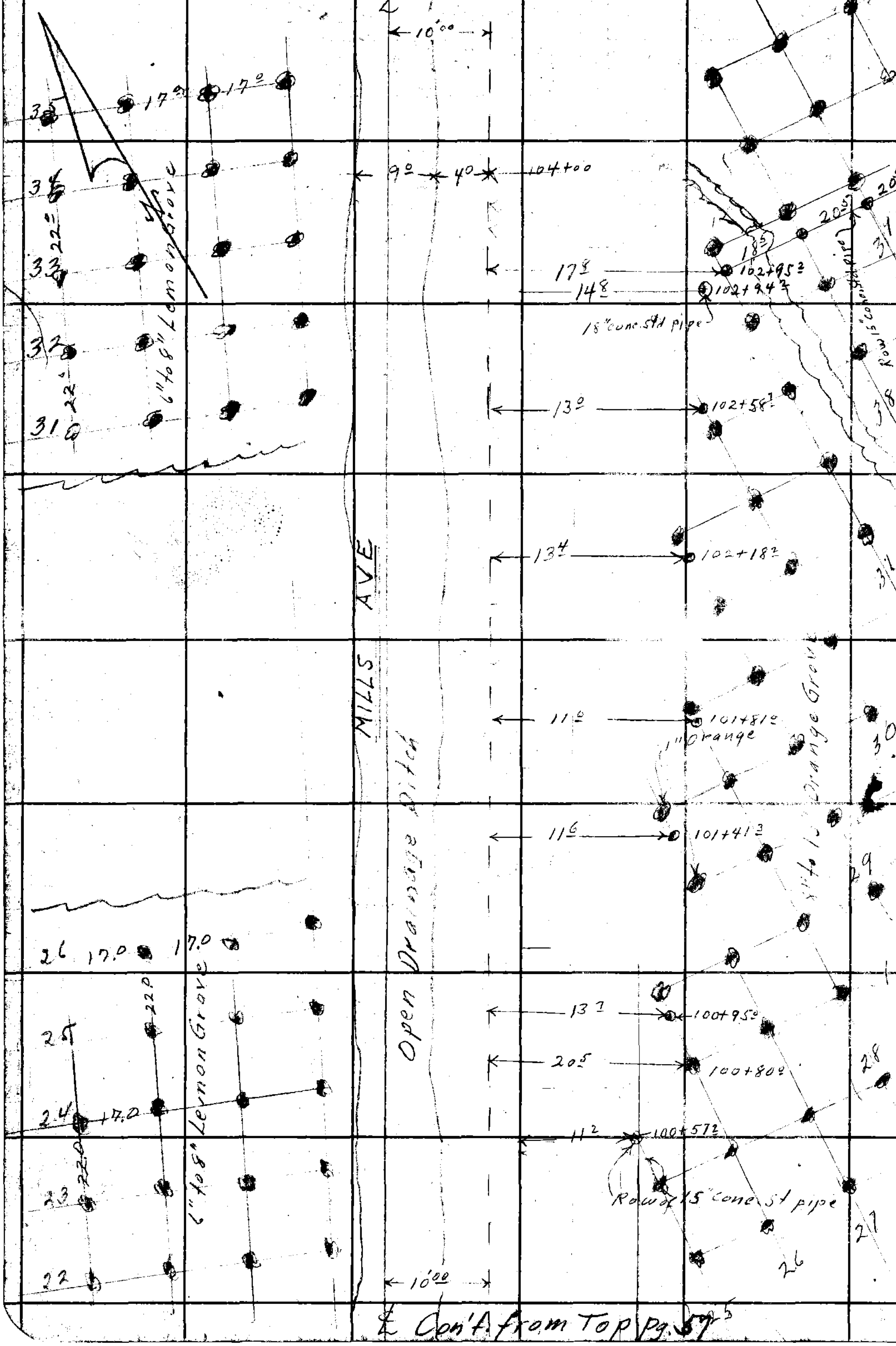

℄ Con't. from Top pg. 59

RETURN TO
LOS ANGELES COUNTY SURVEYOR
700 HALL OF RECORDS

Do not extend notes this side of this line.

Note: Any Additions or Changes on This Sheet Must be Made or Circled in Red Ink With Date and Name of Person Making Change.

Notes Ck'd by	Survey of Mills Ave
Map No. B-214	W. O. 8448 Tape No. St'd °F
Office Work Cay	Surveyed by D.E. Holmes
Checked	Notes V.L. Willey Date 9-26-47
Date	Indexed A. C. Johnson

F.B. 1268 PG. 59

Note: Any Additions or Changes on This Sheet Must be Made or Circled in Red Ink With Date and Name of Person Making Change.

Do not extend notes this side of this line.

RETURN TO
LOS ANGELES COUNTY SURVEYOR
700 HALL OF RECORDS

FORM 247 3M 12-10

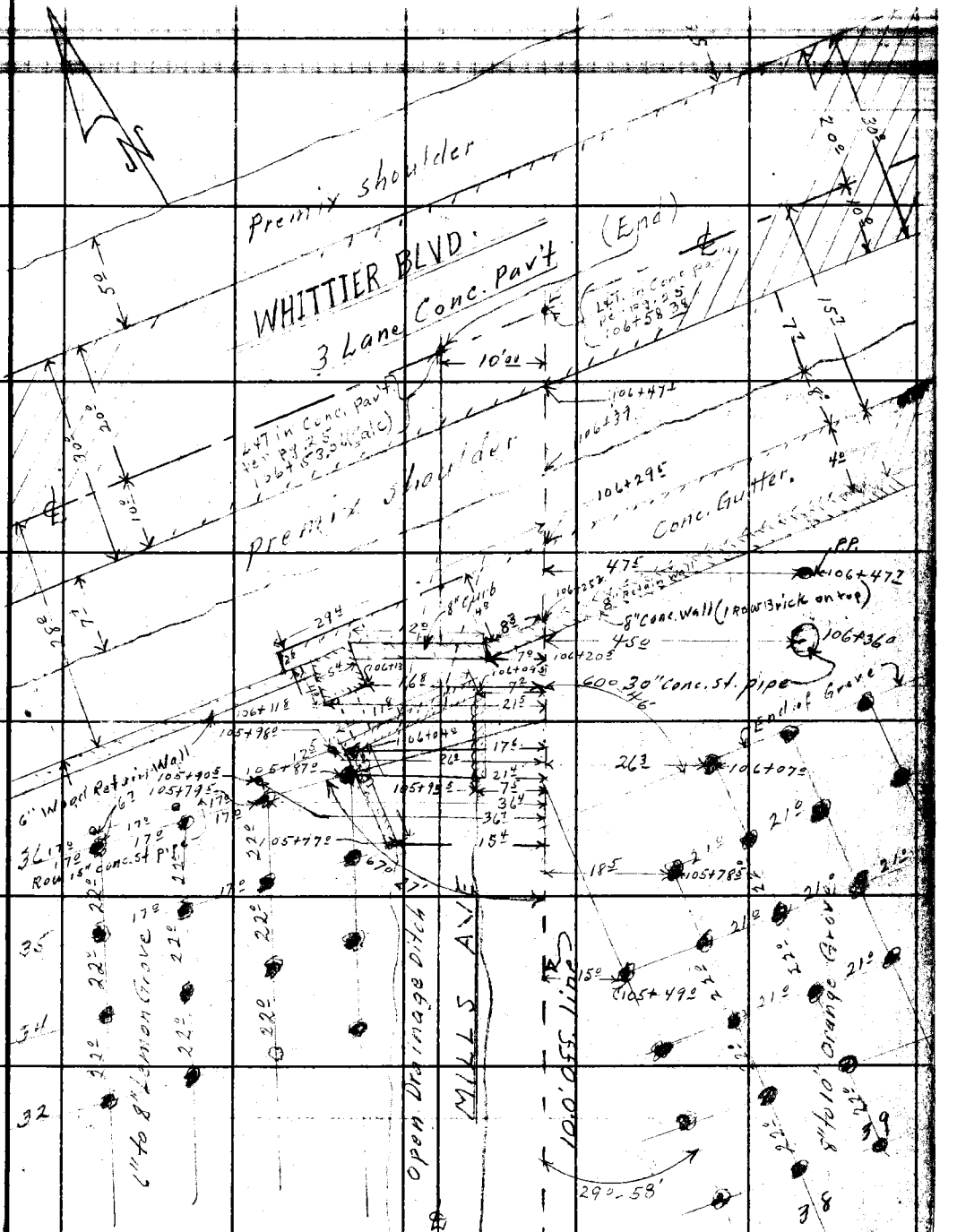

Con't from Top Pg. 58

RETURN TO
LOS ANGELES COUNTY SURVEYOR
700 HALL OF RECORDS

Note: Any Additions or Changes on This Sheet Must be Made or Circled in **Red Ink** With Date and Name of Person Making Change.

Do not extend notes this side of this line.

F.B. 1268 PG. 60

Notes Ck'd by	Survey of Mines Ave
Map No. A-2051	W. O. 8456 Tape No. 036 St'd 68°F
Office Work Clear	Surveyed by D.E. Holmes
Checked	Notes D.E.H. Date 12/1/47
Date	Indexed A. C. Jonnson 12-1-47

F. B. 1268 PG. 61

℄ SURVEY
of
PROP. MINES AVE (J.N. 8456)
(MULBERRY DR.)
and
LAMBERT RD. (J.N. 8457)
from
GREENLEAF AVE
East To
MILLS AVE

Note: Any Additions or Changes on This Sheet Must Be Made or Circled in Red Ink With Date and Name of Person Making Change.

Do not extend notes this side of this line.

RETURN TO
LOS ANGELES COUNTY SURVEYOR
700 HALL OF RECORDS

FORM 847 SM 11-46

RETURN TO
LOS ANGELES COUNTY SURVEYOR
700 HALL OF RECORDS

Note: Any Additions or Changes on This Sheet Must Be Made or Circled in Red Ink With Date and Name of Person Making Change.

Do not extend notes this side of this line.

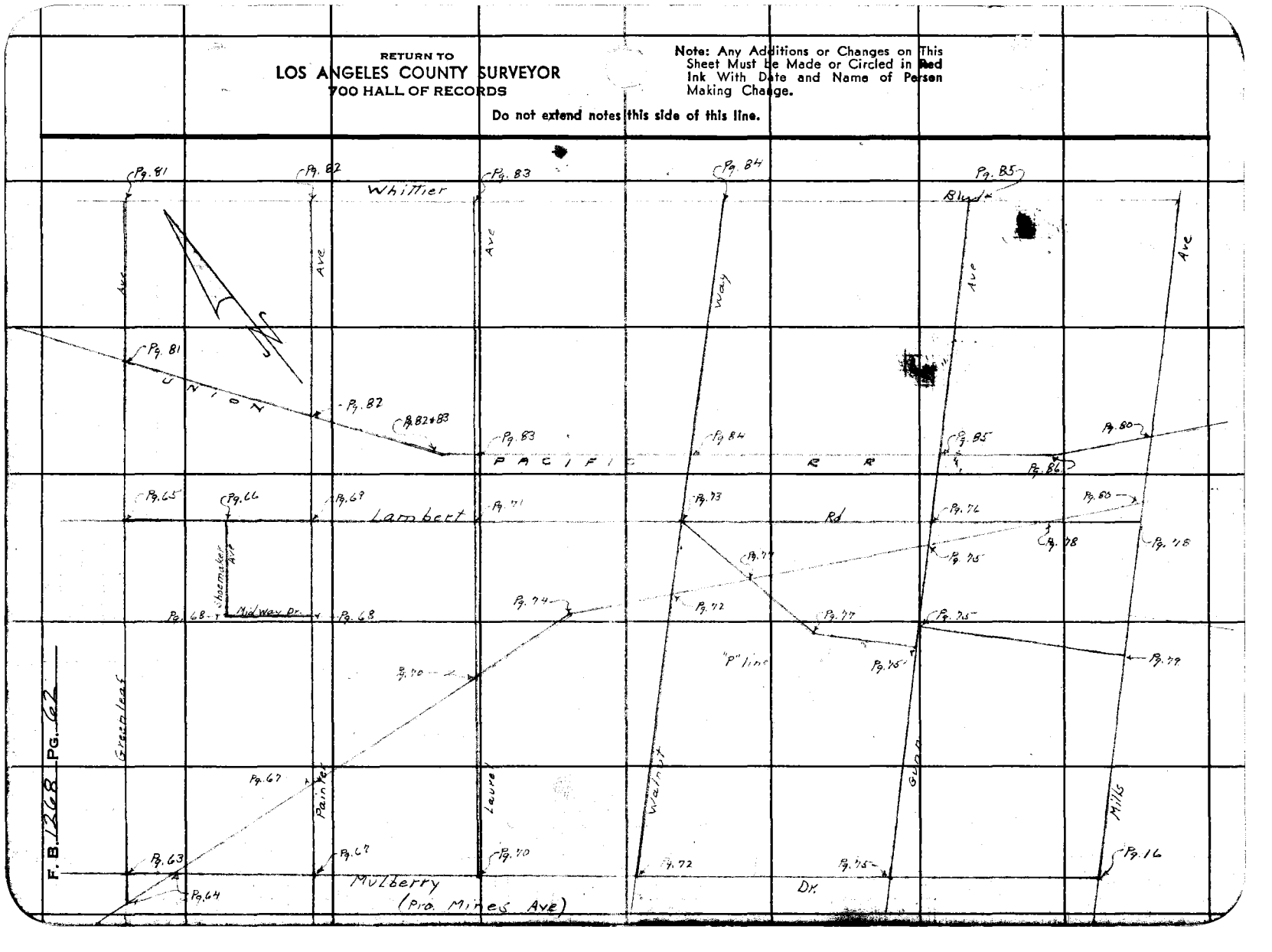

F.B. 1268 PG. 62

Notes Ck'd by [illegible]	Survey of
Map No. B-2051	W. O. 8456 Tape No. 036 St'd 68°F
Office Work Cox	Surveyed by D.E. Holmes
Checked	Notes [illegible] Date 10-1-47
Date	Indexed C. Johnson

F.B. [illegible] Pg. 63

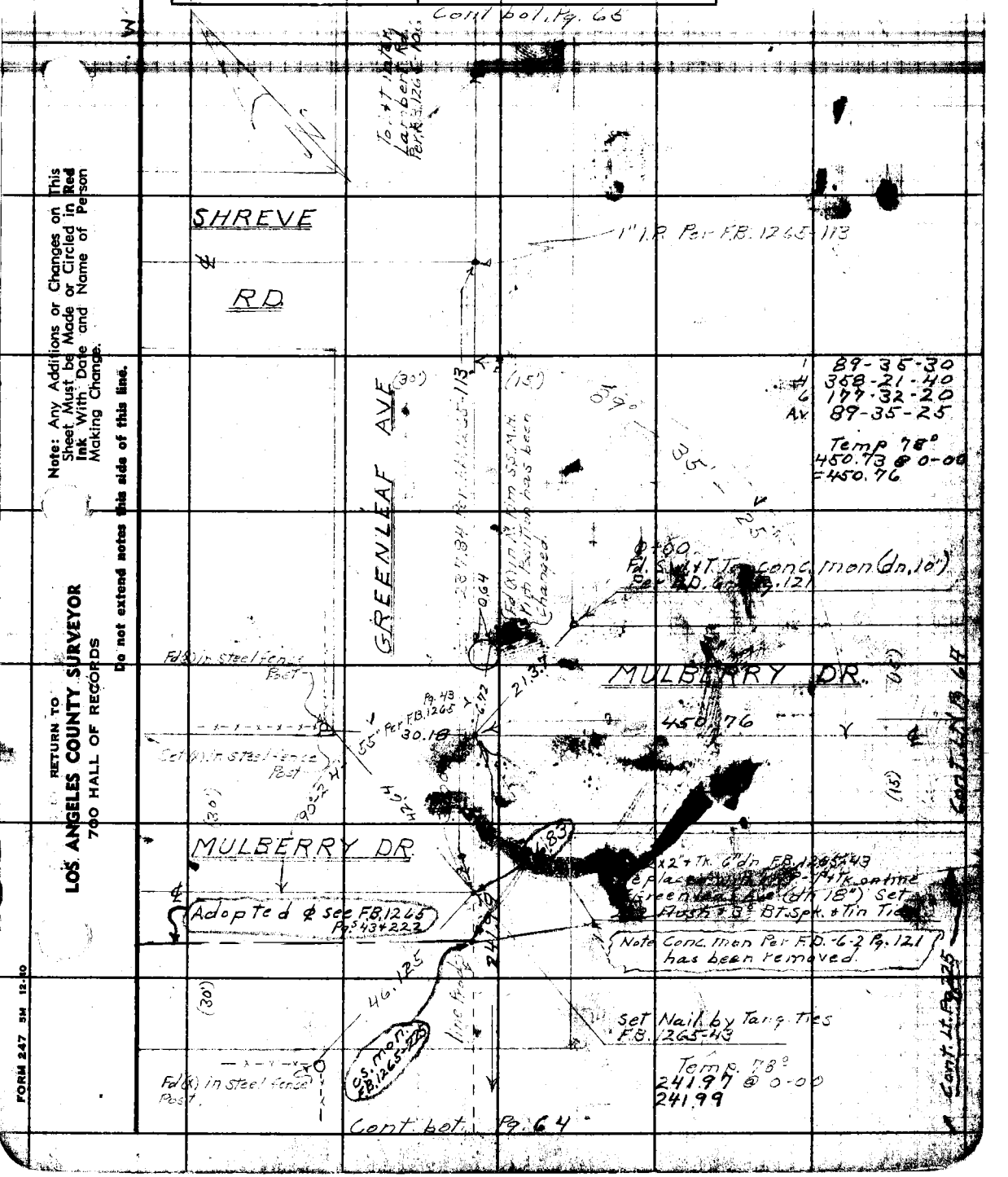

Note: Any Additions or Changes on This Sheet Must be Made or Circled in Red Ink With Date and Name of Person Making Change.

Do not extend notes this side of this line.

RETURN TO
LOS ANGELES COUNTY SURVEYOR
700 HALL OF RECORDS

FORM 247 5M 12-40

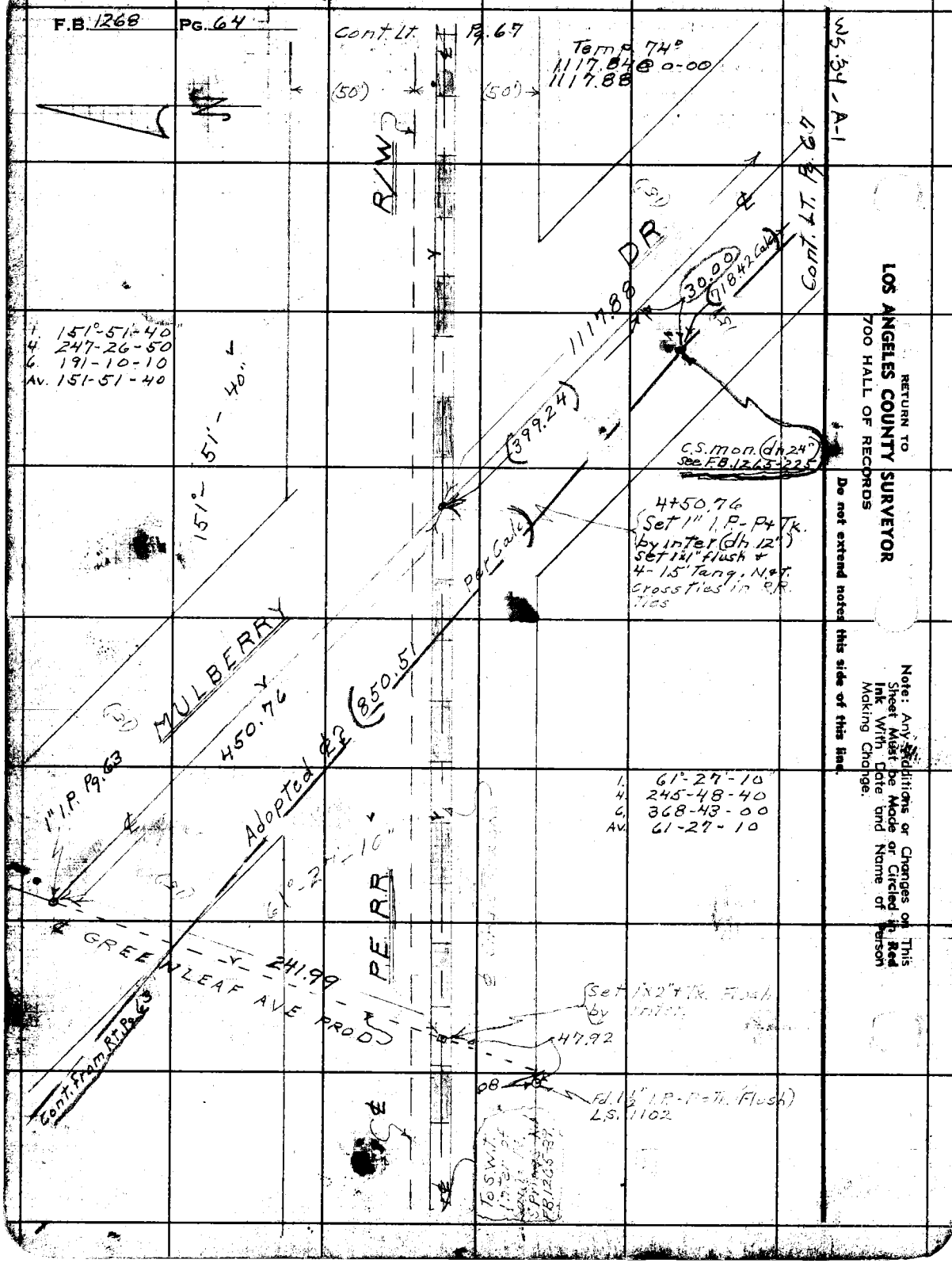
F.B. 1268 PG. 64
Cont. Lt. Pg. 67
Temp. 74°
1117.84 @ 0-00
1117.88
(50')
(50')
R/W
DR
1117.88
30.00
718.42 Calc
Cont. Lt. Pg. 67
1. 151°-51-40"
4. 247-26-50
6. 191-10-10
Av. 151-51-40
151°-51'-40"
399.24
C.S. mon. (dh 24")
See F.B. 1265-225
4+50.76
Set 1" I.P.-P+Tk.
by inter (dh 12")
Set 1x1" flush +
4-1.5' Tang. N+T.
Crossties in R.R.
Ties
Per Calc
MULBERRY
450.76
Adopted ℄ (850.51
1" I.P. Pg. 63
1. 61°-27'-10"
4. 245-48-40
6. 368-43-00
Av. 61-27-10
61°-27'-10"
GREENLEAF AVE PROD
241.99
P.E. R.R.
Set 1x2" + Tk. Flush
by inter.
47.92
.08
Fd. 1½" I.P.-P+Tk. (Flush)
L.S. 1102
Cont. from Rt. Pg. 63
To S.W.T.
Inter of
Ave. Pg.
Springs
F.B. 1265-39
WS 34-A-1
RETURN TO
LOS ANGELES COUNTY SURVEYOR
700 HALL OF RECORDS
Do not extend notes this side of this line.
Note: Any Additions or Changes on This Sheet Must be Made or Circled in Red Ink With Date and Name of Person Making Change.

Notes Ck'd by [illegible]	Survey of Mines Ave
Map No. B-2N1	W. O. 8456 Tape No. 036 St'd 68°F
Office Work Cox	Surveyed by D.E. Holmes
Checked	Notes D.E.H. Date 10-8-47
Date	Indexed A. C. Johnson

F.B. 1268 Pg. 65

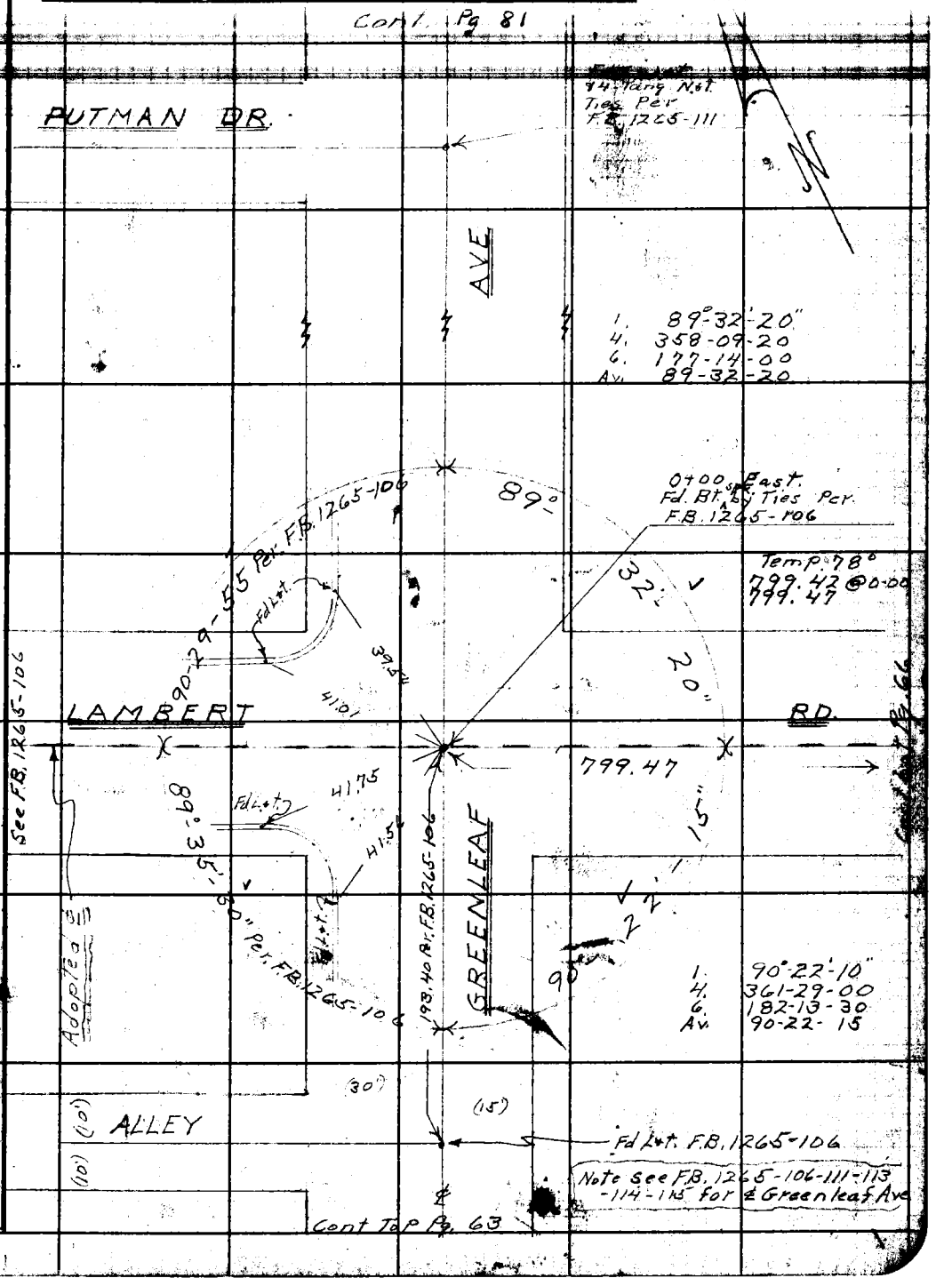

Note: Any Additions or Changes on This Sheet Must be Made or Circled in Red Ink With Date and Name of Person Making Change.

Do not extend notes this side of this line.

RETURN TO
LOS ANGELES COUNTY SURVEYOR
700 HALL OF RECORDS

FORM 247 5M 12-50

F.B. 1268 PG. 66

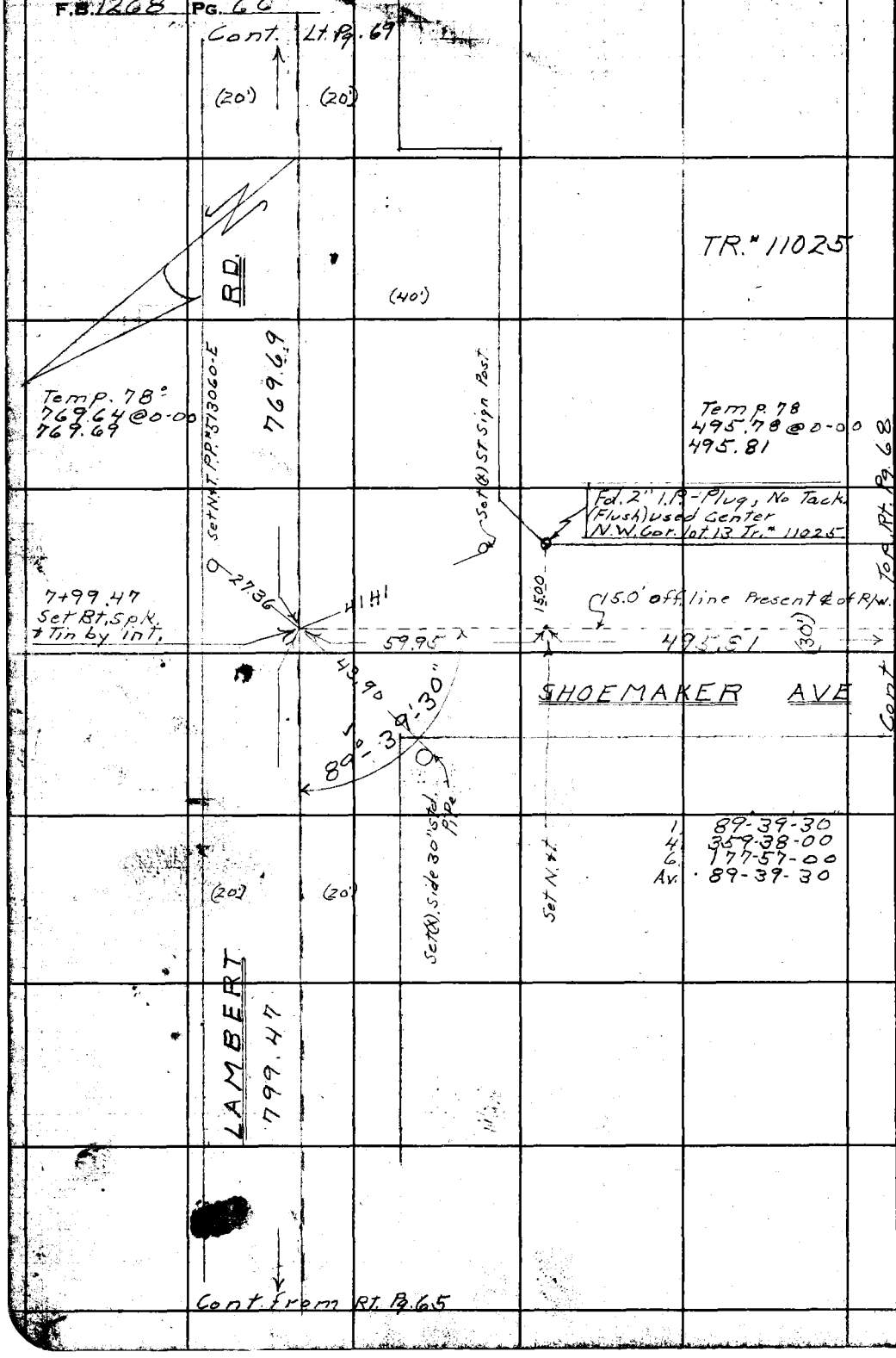

WS.34-B-1

RETURN TO
LOS ANGELES COUNTY SURVEYOR
700 HALL OF RECORDS

Do not extend notes this side of this line.

Note: Any Additions or Changes on This Sheet Must be Made or Circled in Red Ink With Date and Name of Person Making Change.

Notes Ck'd by [illegible]	Survey of Mines Ave	F.B. 1268	Pg. 67
Map No. B-2051	W. O. 8456 Tape No. 036 St'd 68°F		
Office Work Cox	Surveyed by D.E. Holmes		
Checked	Notes D.E.H. Date 10-2-47		
Date	Indexed A. C. Johnson		

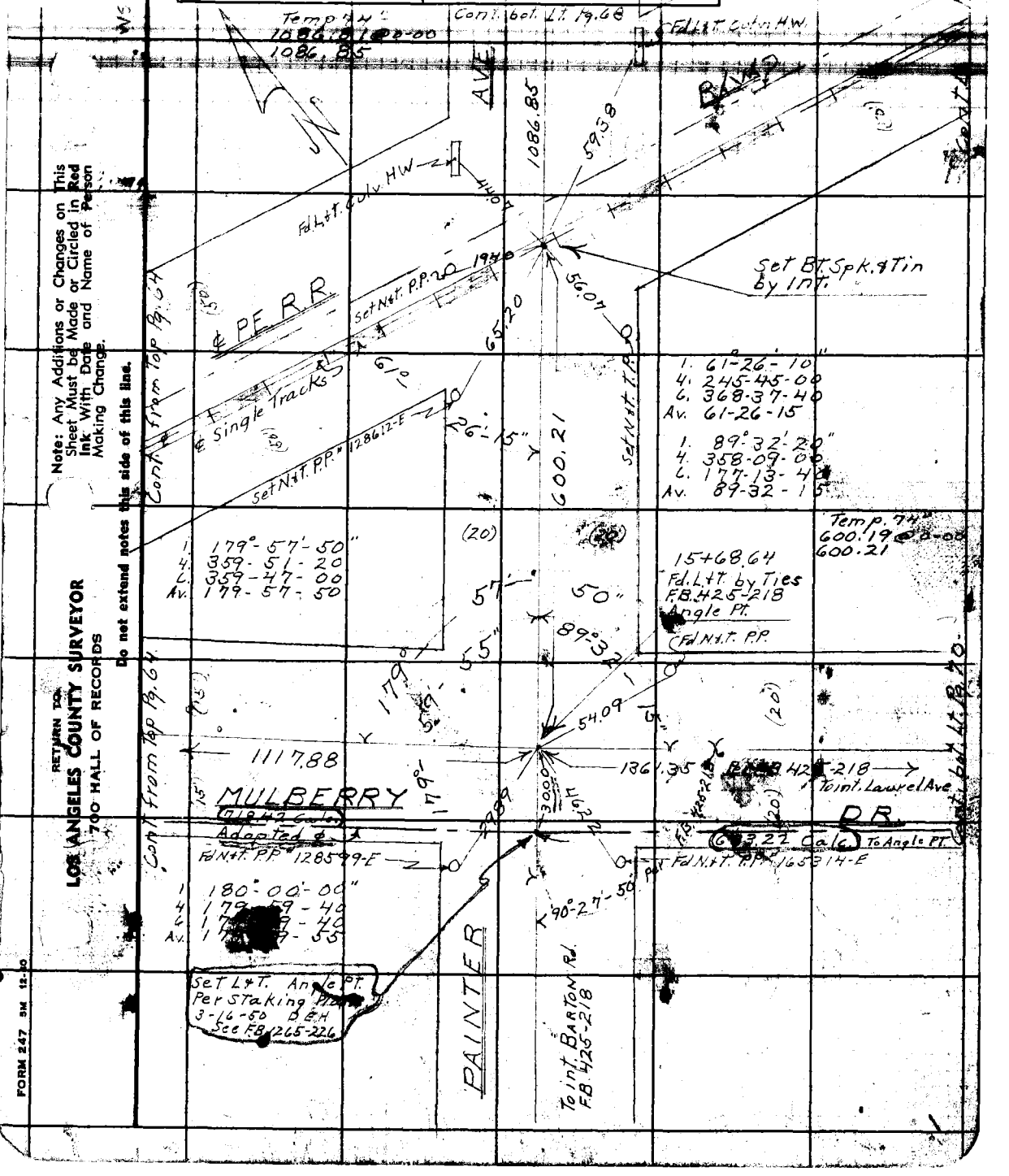

Note: Any Additions or Changes on This Sheet Must be Made or Circled in Red Ink With Date and Name of Person Making Change.

Do not extend notes this side of this line.

RETURN TO
LOS ANGELES COUNTY SURVEYOR
700 HALL OF RECORDS

FORM 247 5M 12-50

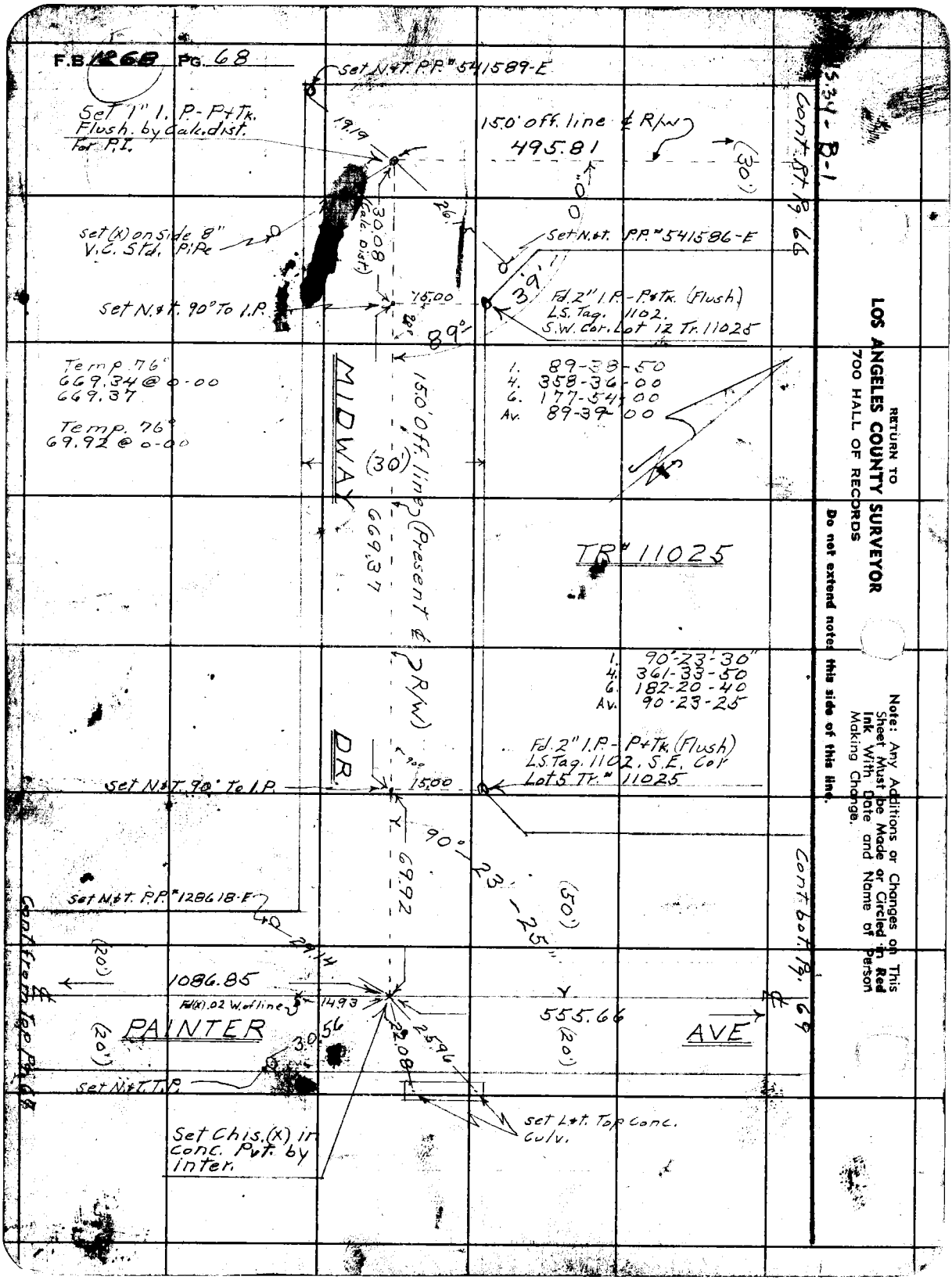
F.B. 1268 PG. 68
Set N.&T. P.P.# 541589-E
Set 1" I. P.-P+Tk. Flush. by Calc. dist. For P.I.
19.19
15.0' off. line ℄ R/W
495.81
(30')
Cont. Rt. Pg. 66
Set (X) on Side 8" V.C. Std. Pipe
30.08 (Calc. dist.)
26.
Set N.&T. P.P.# 541586-E
Set N.&T. 90° To I.P.
15.00
39'
Fd. 2" I.P.-P+Tk. (Flush) L.S. Tag. 1102. S.W. Cor. Lot 12 Tr. 11025
89°
Temp. 76°
669.34 @ 0-00
669.37
Temp. 76°
69.92 @ 0-00
MIDWAY
15.0' Off. line (Present ℄ R/W)
(30')
669.37
1. 89-38-50
4. 358-36-00
6. 177-54-00
Av. 89-39-00
TR# 11025
1. 90°-23'-30"
4. 361-33-50
6. 182-20-40
Av. 90-23-25
DR.
Fd. 2" I.P.-P+Tk. (Flush) L.S. Tag. 1102. S.E. Cor Lot 5 Tr.# 11025
Set N.&T. 90° To I.P.
15.00
90°-23'-25"
69.92
(50')
Set N.&T. P.P.# 128618-E
Cont. from Top Pg. 68
(20')
1086.85
Fd(X) .02 W. of line
14.93
PAINTER
30.56
22.08
25.96
555.66
(20')
AVE
Cont. bot. Pg. 69
Set N.&T. T.P.
Set Chis. (X) in conc. Pvt. by inter.
set L.&T. Top Conc. Culv.
RETURN TO
LOS ANGELES COUNTY SURVEYOR
700 HALL OF RECORDS
Do not extend notes this side of this line.
Note: Any Additions or Changes on This Sheet Must be Made or Circled in Red Ink With Date and Name of Person Making Change.

Notes Ck'd by [illegible]		Survey of Mines Ave	F.B. 1268 Pg. 69
Map No. B-2051		W. O. 8456 Tape No. 036 St'd 68 °F	
Office Work Cox		Surveyed by D.E. Holmes	
Checked		Notes D.E.H. Date 10-3-47	
Date		Indexed A. C. Johnson	

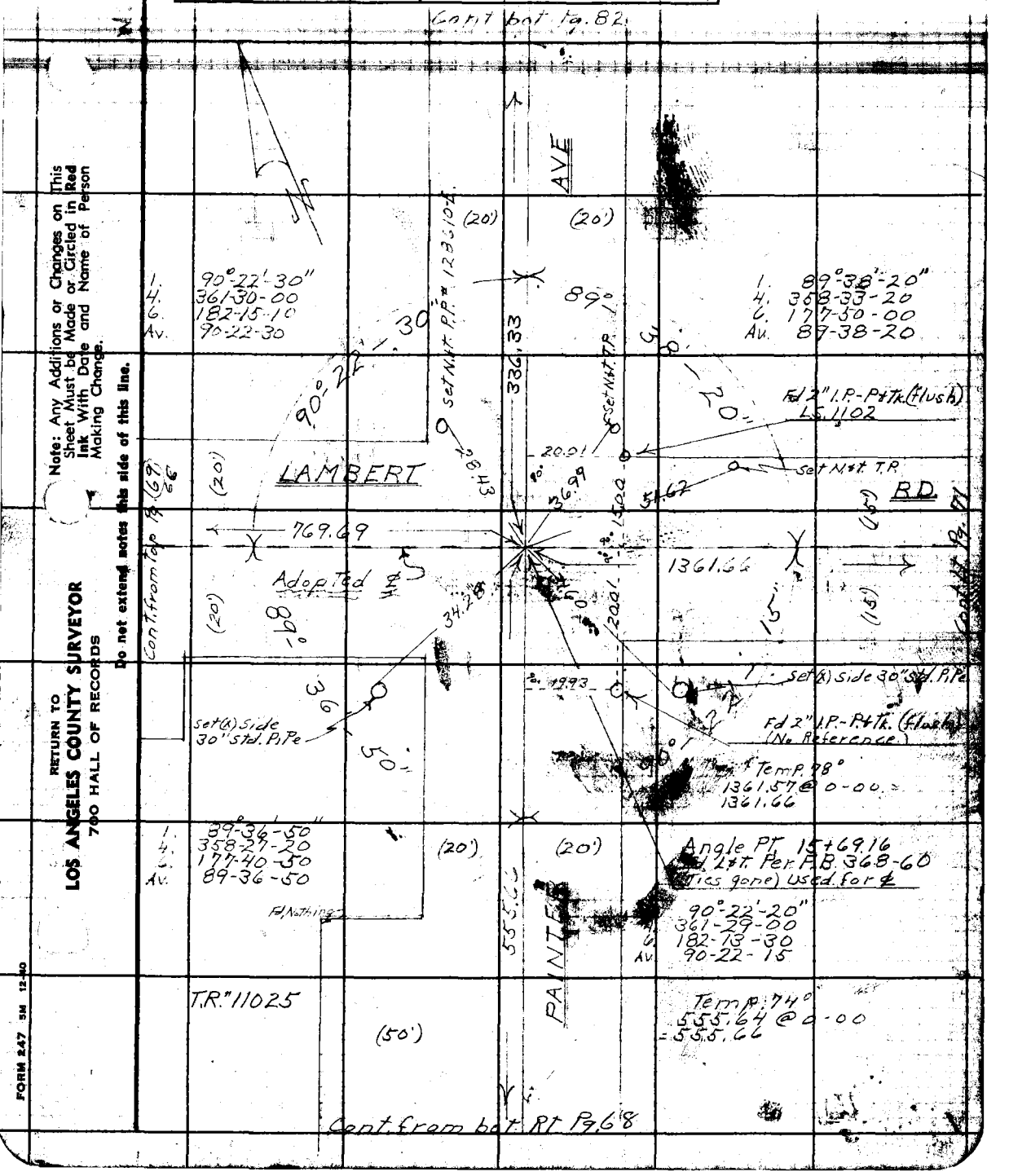

Note: Any Additions or Changes on This Sheet Must be Made or Circled in Red Ink With Date and Name of Person Making Change.

Do not extend notes this side of this line.

RETURN TO
LOS ANGELES COUNTY SURVEYOR
700 HALL OF RECORDS

FORM 247 5M 12-40

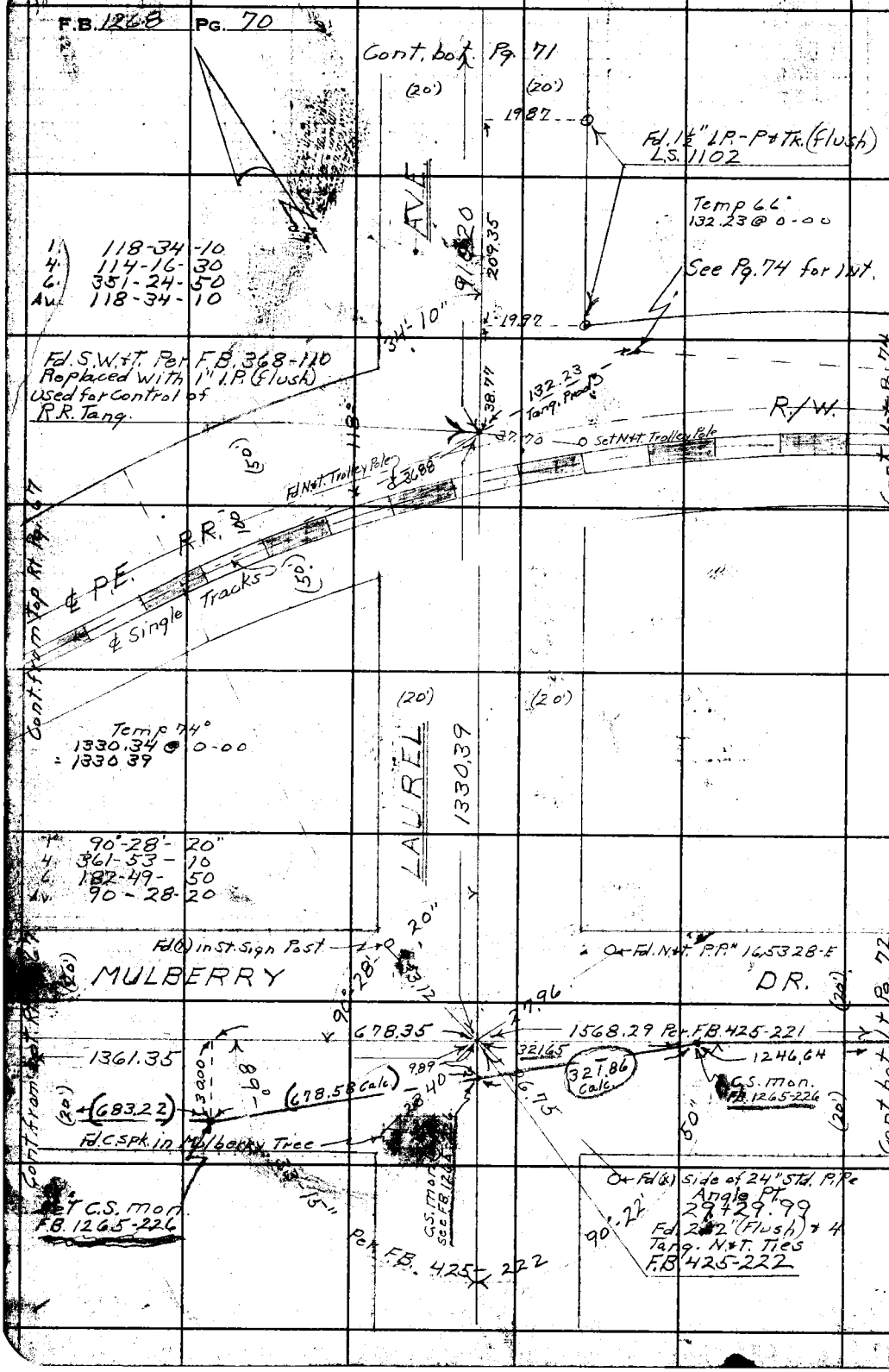

WS 34-B-1

RETURN TO
LOS ANGELES COUNTY SURVEYOR
700 HALL OF RECORDS

Do not extend notes this side of this line.

Note: Any Additions or Changes on This Sheet Must be Made or Circled in Red Ink With Date and Name of Person Making Change.

Notes Ck'd by DEW	Survey of Mines Ave
Map No. 3-20W1	W. O. 8456 Tape No. 0136 St'd 68°F
Office Work CAV	Surveyed by D.E. Holmes
Checked	Notes D.E.H. Date 10-6-46
Date	Indexed C. Johnson

F.B. 1268 Pg. 88

Cont. Lt. 129.85

(20') (20')

60.56 @ 0-00

Temp 78°
2165.29 @ 0-00
2165.43

16 S.W.H. int R.R.

AVE

1. 90°-22'-40"
4. 361-30-30
6. 182-15-50
Av. 90-22-40

Fd. C. spk. in Conc. base W.W. Signal

60.56

1. 89°-35'-30"
4. 358-22-20
6. 177-33-40
Av. 89-35-35

Fd. C. spk. Culv. H.W.

89°

40"

72°-

73.68

set N.+T. P.P. "33 7609-E"

LAMBERT

RD.

Cont. Lt. Pt. Pg. 88

(15')

54.20

28.41

35°-35'

2165.43

1361.66

(600.00 meas.)

(600.00 Calc.)

16.00

10.50

33.94

(2161.15 Calc.)

Angle Pt.
Set C.S. mon.
R.E. 329 (dn. 10")
H.H. + Cover over
mon. + 3° S.W.H.T.
Ties. 9-18-50
D.E.H.

90°

30.00

24'

Adopted ℄

37°-15'

90°

set (X) 18" Std. P.P.

1. 89°-37'-10"
4. 358-29-00
6. 177-43-30
Av. 89-37-15

set (X) Top 12" Std. P.P.

Fd. C.S. Mon. (8" dn.)
F.B. 368-60
Set 2x2 (Flush) 13° Pt.
Spk. + Tin Ties.
Angle pt. 29+30.82

1. 90°-24'-30"
4. 361-37-50
6. 182-26-50
Av. 90-24-30

Angle Pt.
Set C.S. mon. (R.E. 329)
(dn. 18") Per. Staking Plan.
+ 3° S.W.H.T. Ties.
H.H. + Cover over mon.
9-18-50 D.E.H.

LAUREL

910.20

Temp. 74°
910.16 @ 0-00
910.20

100' Tape at std. 68°
600.00 @ 0-00
T-68° = 600.00

(20') (20')

Cont. from Top Pg. 70

Note: Any Additions or Changes on This Sheet Must be Made in Red Ink With Date and Name of Person Making Change.

Do not extend notes this side of this line.

RETURN TO
LOS ANGELES COUNTY SURVEYOR
700 HALL OF RECORDS

FORM 247 5M 12-50

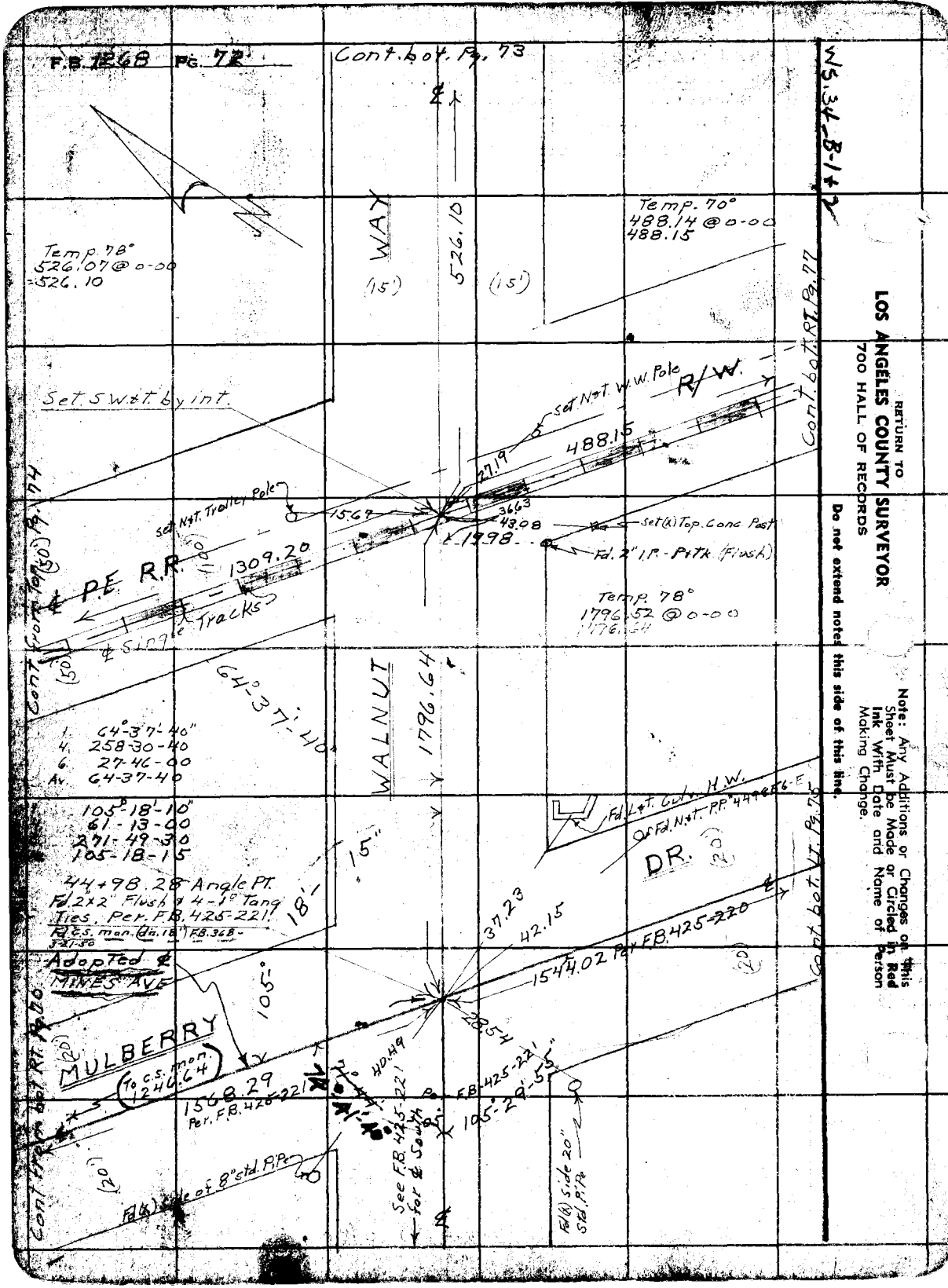

RETURN TO
LOS ANGELES COUNTY SURVEYOR
700 HALL OF RECORDS

Do not extend notes this side of this line.

Note: Any Additions or Changes on this Sheet Must be Made or Circled in Red Ink With Date and Name of Person Making Change.

Notes Ck'd by DEH	Survey of Mines Ave
Map No. B-2051	W. O. 8456 Tape No. 036 St'd 68°F
Office Work Cex	Surveyed by D.E. Holmes
Checked	Notes D.E.H. Date 10-6-47
Date	Indexed C. Johnson

F.B. 1268 PG. 73

Temp. 78°
75.23 @ 0-00

Cont. bot. ℄ Pg. 84

1. 74-35-10"
6. 87-20-30
Av. 74-35-05

1. 52°-23'-00"
4. 209-31-50
6. 314-17-15
Av. 52-23-00

Temp. 74°
1119.34 @ 0-00
1119.38

Set L.t. conc. base W.W. Signal

1. 105°-20'-10"
4. 61-20-20
6. 272-00-40
Av. 105-20-05

Set N.&T. 90 To C.S. mon.

Set Bt. Spk. + Tin by int.

WAY

75.23

1119.38

20.0' off line

Set N.&T. T.P.

42.28

Set N.&T. P.P. 663467-E

66.83

2165.43

LAMBERT

(2161.15 Calc.)

19.31

Side 30" std. P.Pe.

Set (x)

R.D.

(1695.38 Calc.)

Cont. from Rt. Pg. 71

Adopted ℄

41-40"

1. 74°-41'-40"
4. 298-46-50
6. 88-10-10
Av. 74-41-40

Angle Pt.
Set C.S. mon.
R.E. 329 (dn. 1/2)
Set H.H. + Cover
Set 3° S.W.&T. Ties
(Per Staking Plan)
9-19-50 D.E.H.

Set N.&T. P.P. 666082

526.10

WALNUT

Set N.&T. T.P.

1. 179°-58'-10"
4. 359-53-30
6. 359-49-40
Av. 179-58-15

C.S. Mon. (18" dn.)
F.B. 368-111
Set 1" I.P. - P&Tk. (Flush)
3° Bt. Spk. + Tin Ties
Angle Pt. 50+96.25

Temp. 76°
558.84 @ 0-00
558.87

(15')

Cont. from Top Pg. 72

Note: Any Additions or Changes on This Sheet Must be Made or Circled in Red Ink With Date and Name of Person Making Change.

Do not extend notes this side of this line.

RETURN TO
LOS ANGELES COUNTY SURVEYOR
700 HALL OF RECORDS

FORM 247 5M 12-40


F.B. 1268 PG. 74
Cont. Lt. Pg. 72
Temp. 74°
1309.15 @ 0-00
1309.20
Set N.&T. Split of Rails.
R/W.
1309.20
8.54
57.48
241 So. Gauge
42.74
Set (X) Top rim 12" Std. Pipe
Note Searched for ℄ R/W E.C. fd. nothing
Set N.&T. Trolley Pole
74.79
65.51
Set 1" I.P.-P&Tk. (dn 15") at approx. E.C. of Tracks
Set 1.5" N.&T. Tang Cross Ties on R.R. Ties
Note Rails were split at East end of this R.R. Tang. To Estab. ℄ Single Tracks D.E.H.
R.R.
Set (X) on side 24" Std Pipe.
(100')
Temp. 66°
637.11 @ 0-00
= 637.10
(50')
(50')
637.10
1. 161-54-20
4. 287-37-40
6. 251-26-30
Av. 161-54-25
P.E.
Tang. Prod.
43.05
Set N.&T. Trolley Pole
161°-54'-25"
Set (X) on side 2 1/2 I.P. yard Past
29.19
58.96
Set 1" I.P.-P&Tk. (dn 18") by int. for P.I. ℄ Tracks
Set L.&T. Conc. Wier box on Tang Prod.
℄ Single Tracks
Tang. Prod.
To Int. Laurel Ave. 3
132.2
Cont from Top Rt. Pg. 70
RETURN TO
LOS ANGELES COUNTY SURVEYOR
700 HALL OF RECORDS
Do not extend notes this side of this line.
Note: Any Additions or Changes on This Sheet Must be Made or Circled in Red Ink With Date and Name of Person Making Change.

Notes Ck'd by [illegible]	Survey Mines Ave
Map No. B-2051	W. O. 45 Tape No. 036 St'd 68°F
Office Work Cox	Surveyed by D.E.Holmes
Checked	Notes D.E.H. Date 10-14-47
Date	Indexed A. C. Johnson

F. B. 1268 Pg. 75

Temp 68°
207.05 @ 0-00

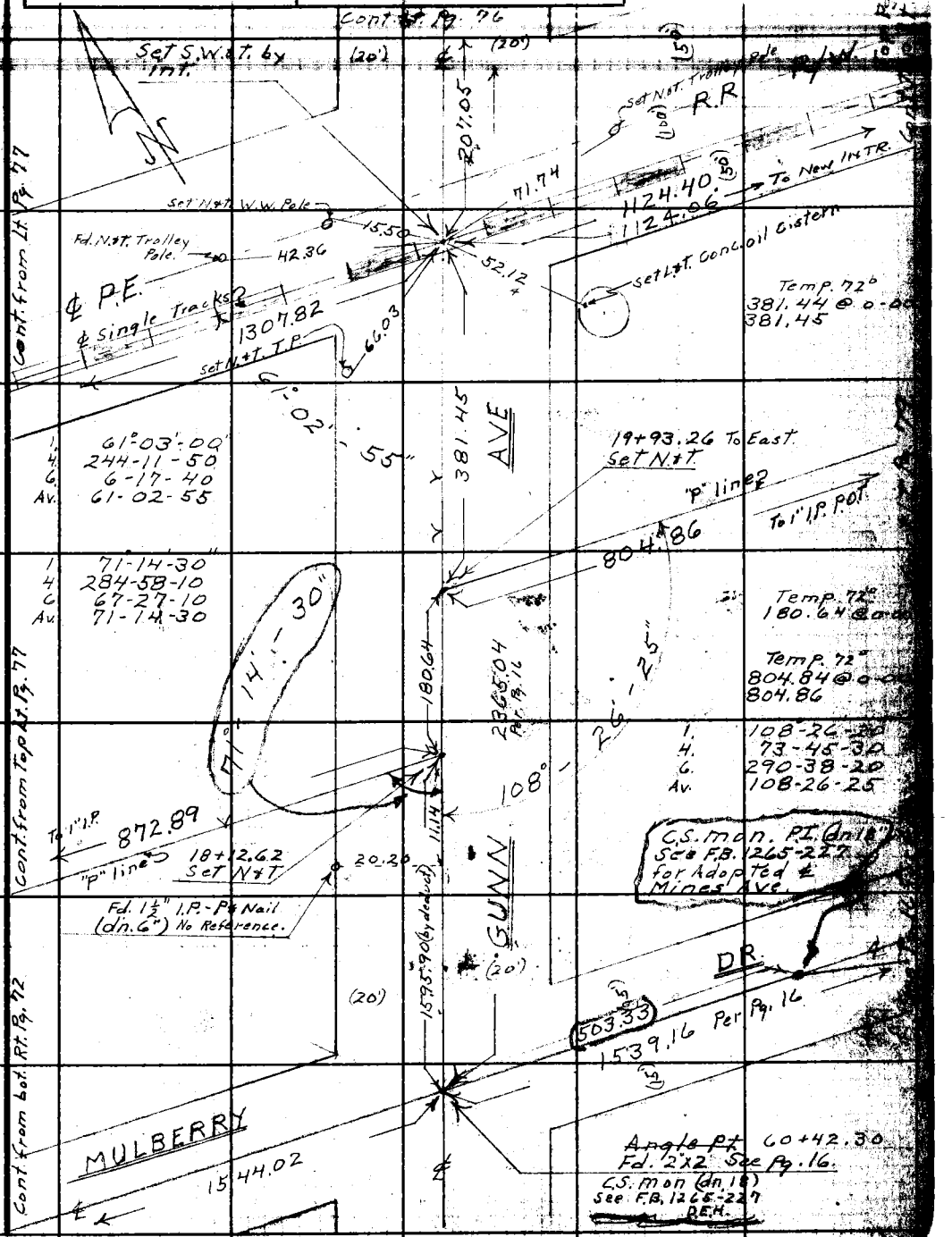

Note: Any Additions or Changes on This Sheet Must be Made or Circled in Red Ink With Date and Name of Person Making Change.

Do not extend notes this side of this line.

RETURN TO
LOS ANGELES COUNTY SURVEYOR
700 HALL OF RECORDS

FORM 247 SM 11-46

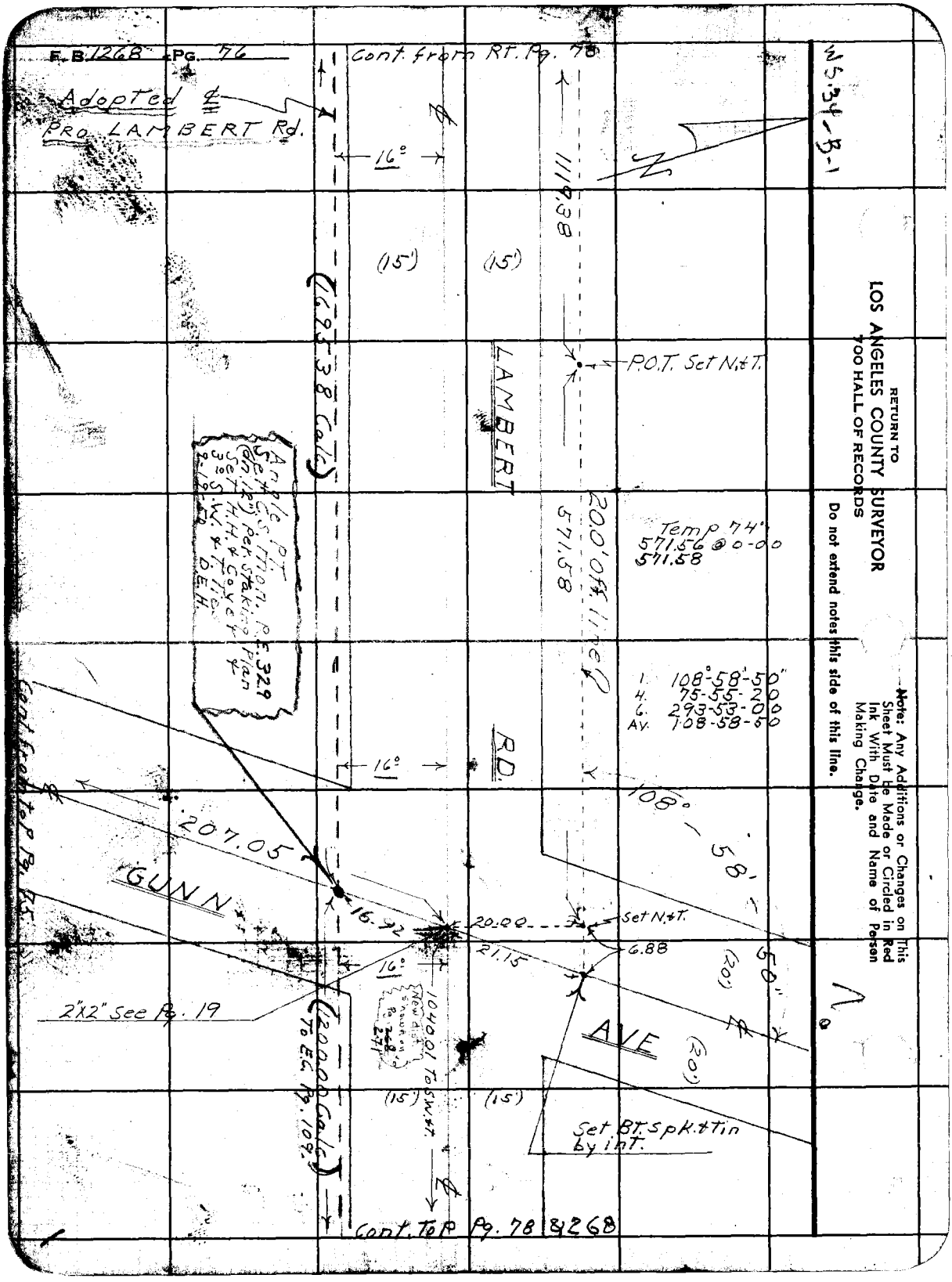
F.B. 1268 Pg. 76
Cont. from Rt. Pg. 78
Adopted ℄
Pro. LAMBERT Rd.
16°
(15')
(15')
1119.38
(1695.38 Calc)
LAMBERT
P.O.T. Set N.&T.
Angle Pt.
Set C.S. Mon. P.E. 329
(on 12") Per Staking Plan
Set H.H. & Cover
3" S.W. & T. Ties
9-19-50 D.E.H.
571.58
200' Off line
Temp 74°
571.56 @ 0-00
571.58
1. 108°-58'-50"
4. 75-55-20
6. 293-53-00
Av. 108-58-50
RD.
16°
108° - 58' - 50"
Cont. from top Pg. 75
207.05
GUNN
16.92
20.00
Set N.&T.
21.15
6.88
16°
(20')
2"X2" See Pg. 19
1040.01 To S.W.&T.
New dist. shown on Pg. 268 2-71
(120.00 Calc) To E.C. Pg. 109
AVE
(20')
(15')
(15')
Set Bt. Spk. & Tin by int.
Cont. To P Pg. 78 & 268
W5.34-B-1
RETURN TO
LOS ANGELES COUNTY SURVEYOR
700 HALL OF RECORDS
Do not extend notes this side of this line.
Note: Any Additions or Changes on This Sheet Must be Made or Circled in Red Ink With Date and Name of Person Making Change.

Notes Ck'd by DEH
Map No. B-2051
Office Work Cox
Checked
Date

Survey of Mines Ave
W. O. 8457 Tape No. 236 St'd 68°F
Surveyed by D.E. Holmes
Notes D.E.H. Date 10-16-47
Indexed A. C. Johnson

F. B. 1262 Pg. 77

Note: Any Additions or Changes on This Sheet Must Be Made or Circled in Red Ink With Date and Name of Person Making Change.

Do not extend notes this side of this line.

RETURN TO
LOS ANGELES COUNTY SURVEYOR
700 HALL OF RECORDS

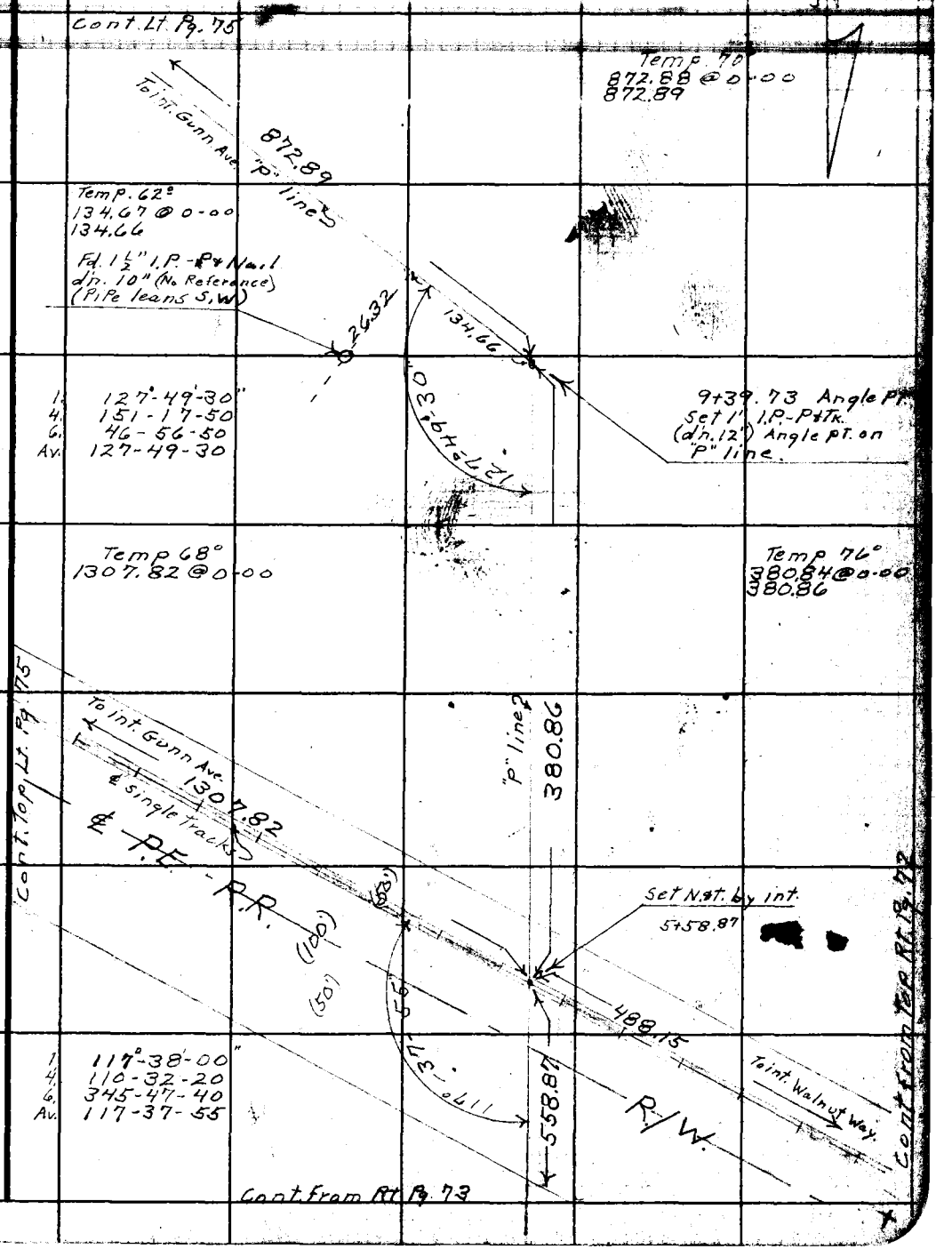

FORM 247 BM 11-46

RETURN TO
LOS ANGELES COUNTY SURVEYOR
700 HALL OF RECORDS

Note: Any Additions or Changes on This Sheet Must Be Made or Circled in Red Ink With Date and Name of Person Making Change.

Do not extend notes this side of this line.

WS.34-B-2

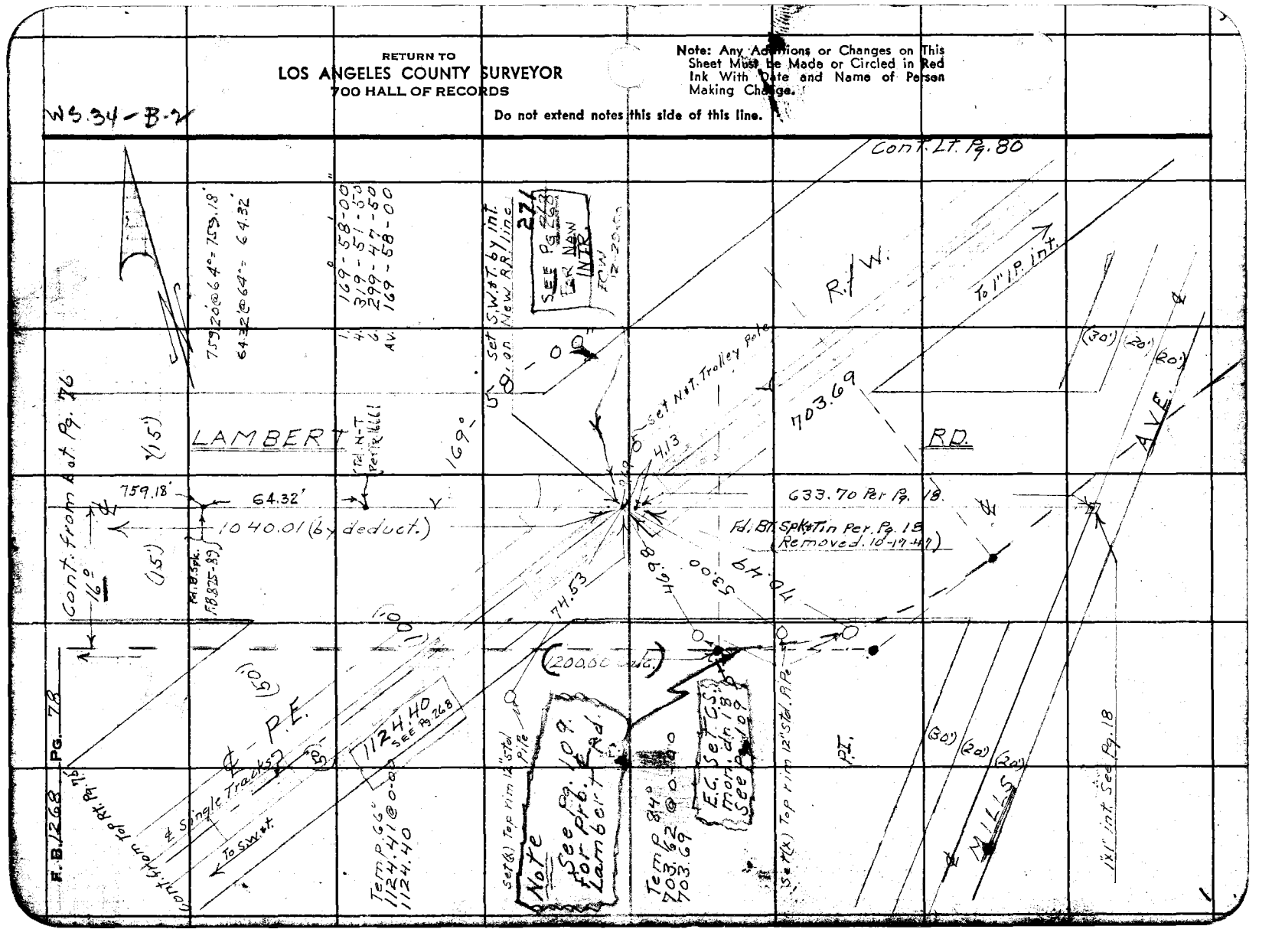

W. 34-B-2

Notes Ck'd by [illegible]	Survey of Mines Ave
Map No. B-2051	W. O. 8456 Tape No. 036 Std 68°F
Office Work Cox	Surveyed by D.E. Holmes
Checked	Notes D.E.H. Date 10-17-47
Date	Indexed A. C. Johnson

F. B. 1268 Pg. 79

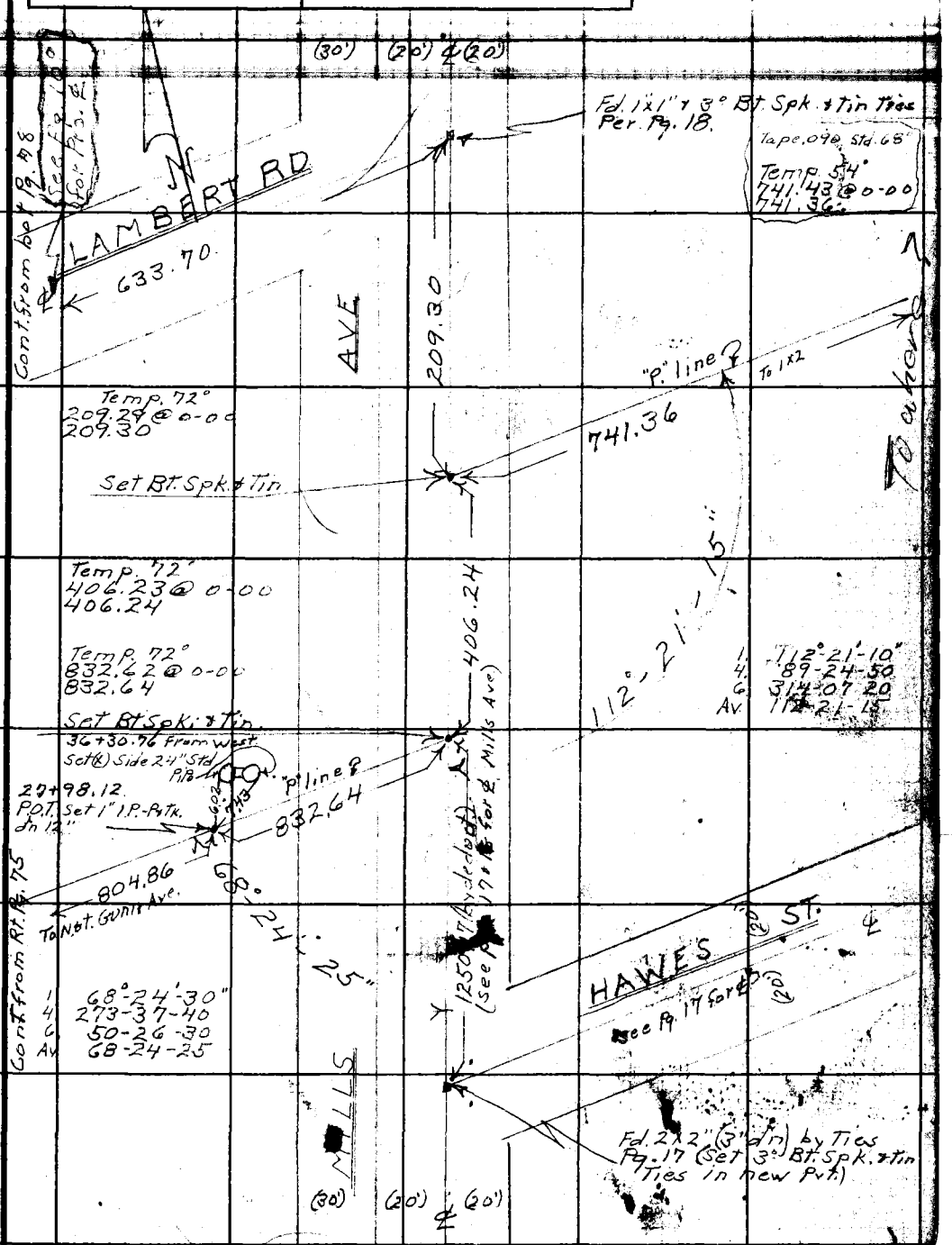

Note: Any Additions or Changes on This Sheet Must Be Made or Circled in Red Ink With Date and Name of Person Making Change.

Do not extend notes this side of this line.

RETURN TO
LOS ANGELES COUNTY SURVEYOR
700 HALL OF RECORDS

FORM 247 5M 11-46

F. B. 1268 Pg. 80

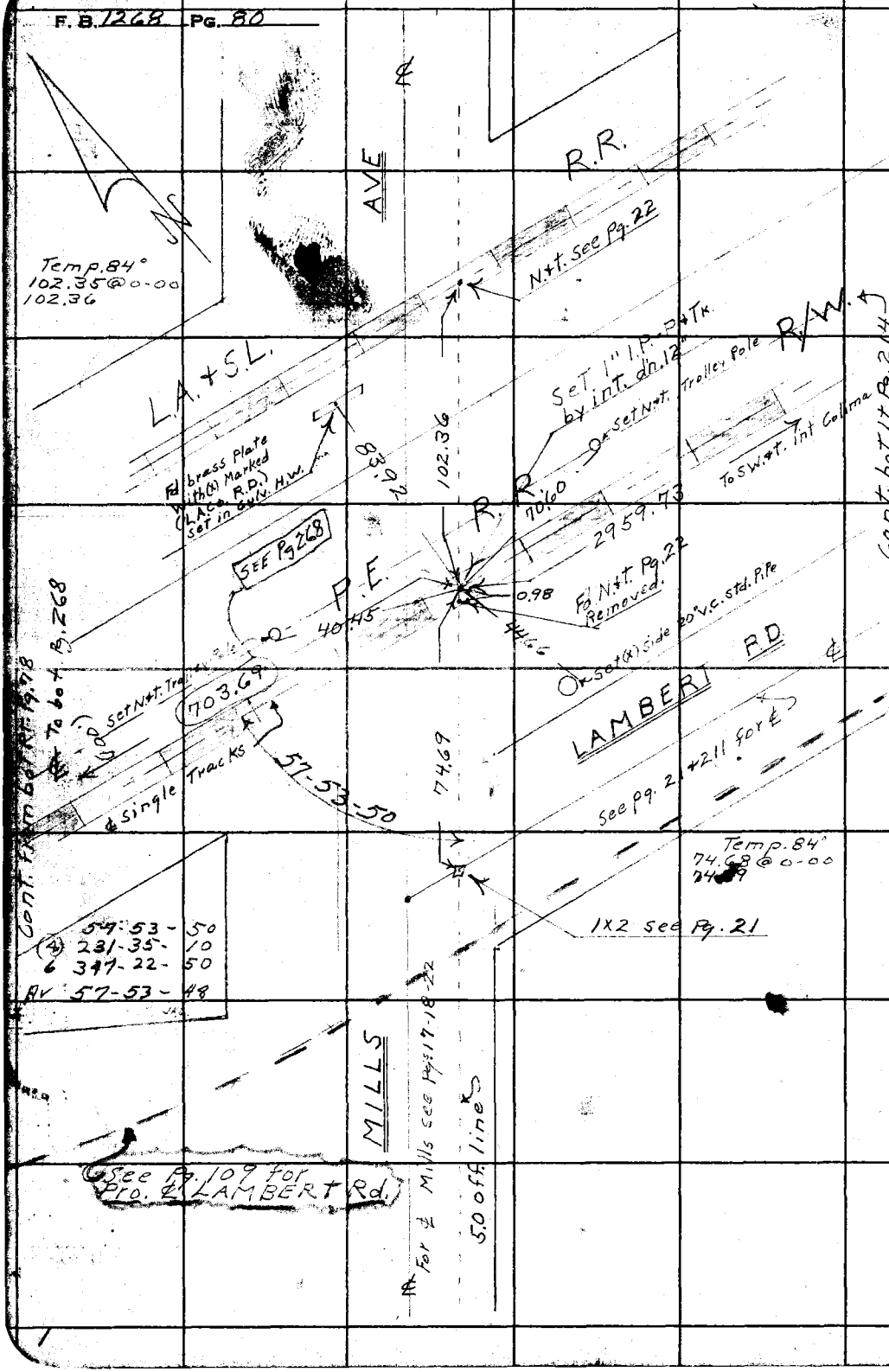

WS 34-B-2

RETURN TO
LOS ANGELES COUNTY SURVEYOR
700 HALL OF RECORDS

Do not extend notes this side of this line.

Note: Any Additions or Changes on This Sheet Must be Made or Circled in Red Ink With Date and Name of Person Making Change.

Notes Ck'd by	[illegible]	Survey of	Lambert [illegible]
Map No.	B-205	W. 08457 Tape No. 036 St'd 68 °F	
Office Work	Cox	Surveyed by	D.E. Holmes
Checked		Notes	D.E.H. Date 10-20-47
Date		Indexed	C. Johnson

F.B. 1268 Pg. 81

W 34-B-1
W 37-B-6

Fd L&T. & H-Tang L&T. Ties in Conc. Pvt. R.D. F.C. 825-6

WHITTIER BLVD

Set N.&T. Approx. E.C. Split of Rails.

℄ L.A. & S.L.

AVE

1018.20

(40')

119°

1. 119° 06'-50"
4. 116-27-30
6. 354-41-10
Av 119-06-50

Temp. 62°
1018.24 @ 0-00
1018.20

Temp. 66°
1577.82 @ 0-00
1577.80

(30')

(50')

(50')

26.22

64.35

57.79

Set L&T. in Curb

(25')

Set S.W.&T. by Int.

27.18

Set L&T. Culv. H.W.

Temp 62°
103.52 @ 0-00

PUTMAN ST.

1577.80

(30')

(30')

R.R.

Cont. Lt. Pg. 82

103.52

83.66

179°-59'-35"

Set N.&T. T.P.

(20')

(20')

29.65

34.66

Angle Pt.
Fd. S.W.&T. (dn. 3")
F.B. 1265-111

Temp. 62°
124.29

56.12

Fd L&T. Conc. Walk

Fd L&T. Conc. Gutter

GREENLEAF

124.29

1. 179-59-30
4. 359-58-40
6. 359-57-50
Av. 179-59-35

PUTMAN DR.

℄

See F.B. 1265-111-113 for ℄

℄

Cont. from Top Pg. 65

Note: Any Additions or Changes on This Sheet Must be Made or Circled in Red Ink With Date and Name of Person Making Change.

Do not extend notes this side of this line.

RETURN TO
LOS ANGELES COUNTY SURVEYOR
700 HALL OF RECORDS

FORM 247 5M 12-40

F.B. 1268 PG. 82

WS.37-C-6
WS.34-B-1

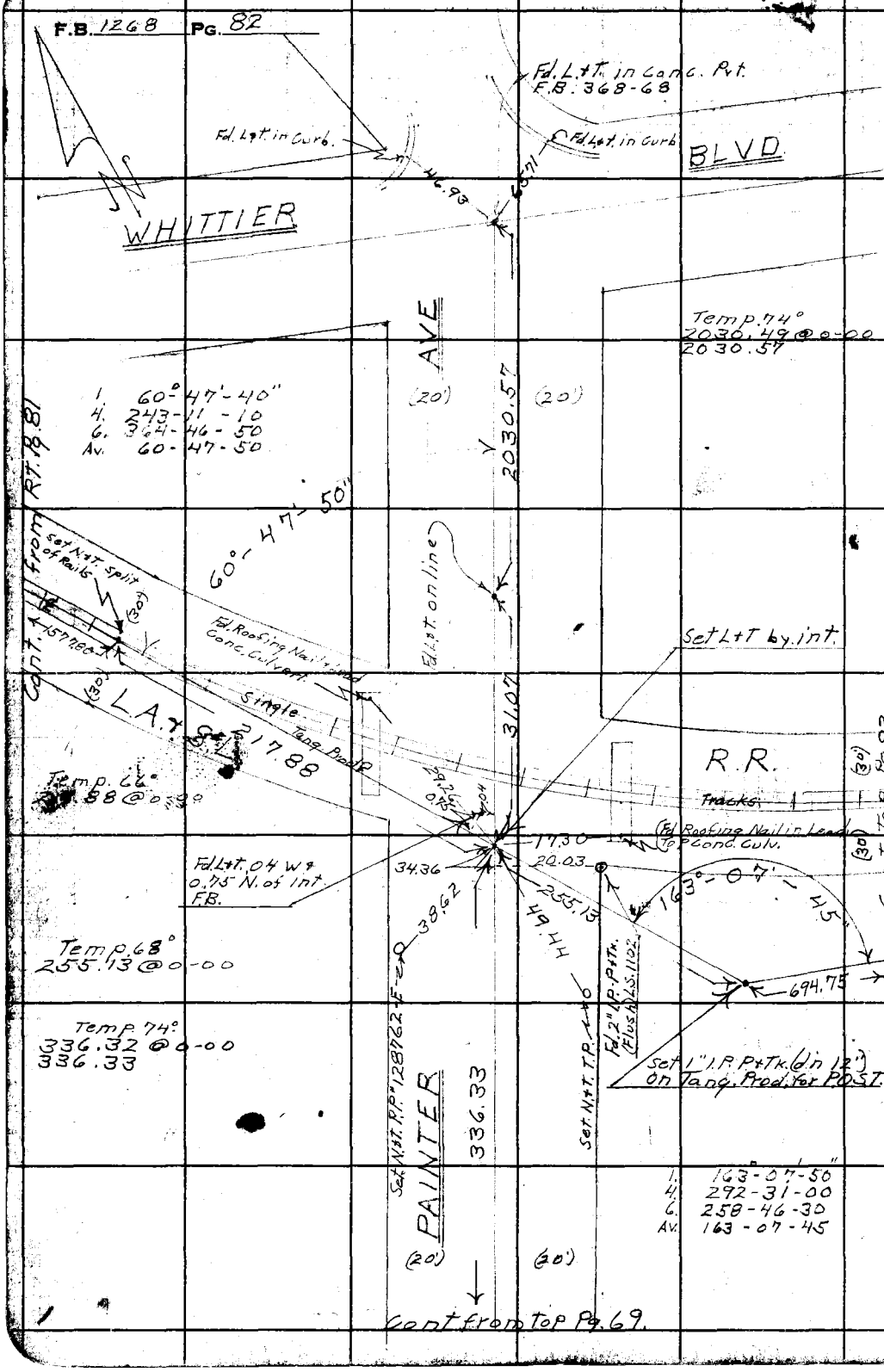

RETURN TO
LOS ANGELES COUNTY SURVEYOR
700 HALL OF RECORDS

Do not extend notes this side of this line.

Note: Any Additions or Changes on This Sheet Must be Made or Circled in Red Ink With Date and Name of Person Making Change.

Notes Ck'd by DEH	Survey of Lambert Rd
Map No. 3-2051	W. O. 8457 Tape No. 036 Std 68°F
Office Work Cox	Surveyed by D.E. Holmes
Checked	Notes D.E.H. Date 10-20-47
Date	Indexed A. C. Johnson

F.B. 1268 Pg. 83

W. 37-C-6
WS. 34-B-1

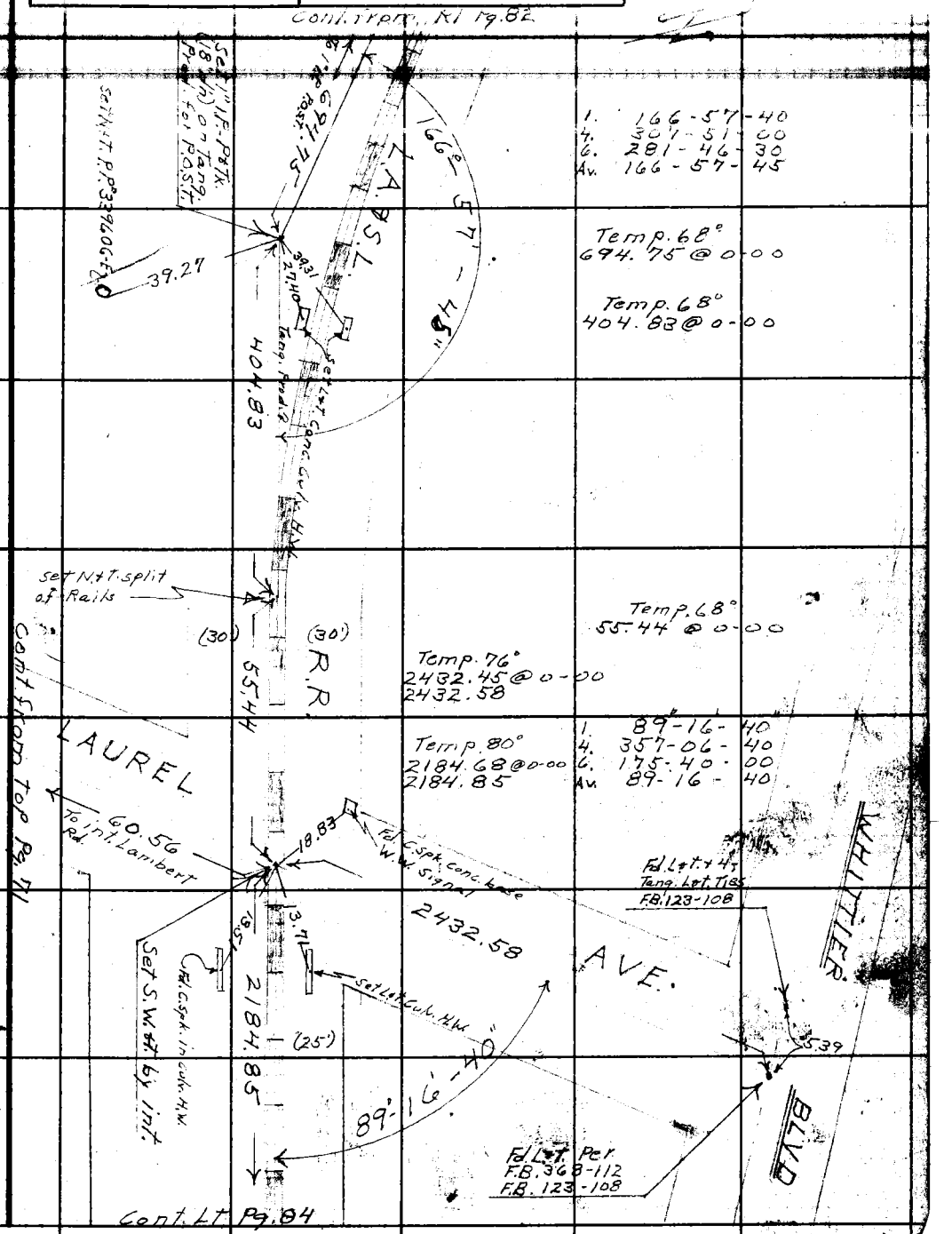

Note: Any Additions or Changes on This Sheet Must be Made or Circled in Red Ink With Date and Name of Person Making Change.

Do not extend notes this side of this line.

RETURN TO
LOS ANGELES COUNTY SURVEYOR
700 HALL OF RECORDS

FORM 247 SM 11-46


F. B. 1268 PG. 84
WS.34-B-1
Fd. L+T. Cor. Pg. 31
Adopted Line Pg. 31
BLVD
WHITTIER
(15')
(15')
WAY
Temp. 78°
2813.73 @ 0-00
2813.91
2813.91
Temp. 80°
1703.58 @ 0-00
1703.
1. 105-38- 50
4. 62-35- 30
6. 273-53- 10
Av. 105-38- 50
50"
38'
19.97
Fd. 1½" I.P. dirt filled + Nail (flush)
Set N+T P.P. #142413-E
27.63
20.44
56.04
Set N+T T.P.
(25')
1703.71
R. R.
Cont. Lt. Pg. 85
105'
(25')
℄ Single Tracks
2184.85
L.A. + S.L.
Cont. from bot. Pg. 83
24.15
32.25
Set N+T T.P.
Fd. L+T. Conc. base W.W.
75.23
WALNUT
(15')
(15')
Cont. from Top Pg. 73
RETURN TO
LOS ANGELES COUNTY SURVEYOR
700 HALL OF RECORDS
Do not extend notes this side of this line.
Note: A[illegible] or Changes on This Sheet Mu[illegible] or Circled in Red Ink With Date and Name of Person Making Change.

W. 34-B-1, C.1

Notes Ck'd by	Survey of Lambert Rd
Map No. B-2071	W. O. 8457 Tape No. 036 St'd. 68°F
Office Work	Surveyed by D.E. Holmes
Checked	Notes D.E.H. Date 10-22-47
Date	Indexed C. Johnson

F. B. 1265 PG. 85

Note: Any Additions or Changes on This Sheet Must be Made or Circled in Red Ink With Date and Name of Person Making Change.

Do not extend notes this side of this line.

RETURN TO
LOS ANGELES COUNTY SURVEYOR
700 HALL OF RECORDS

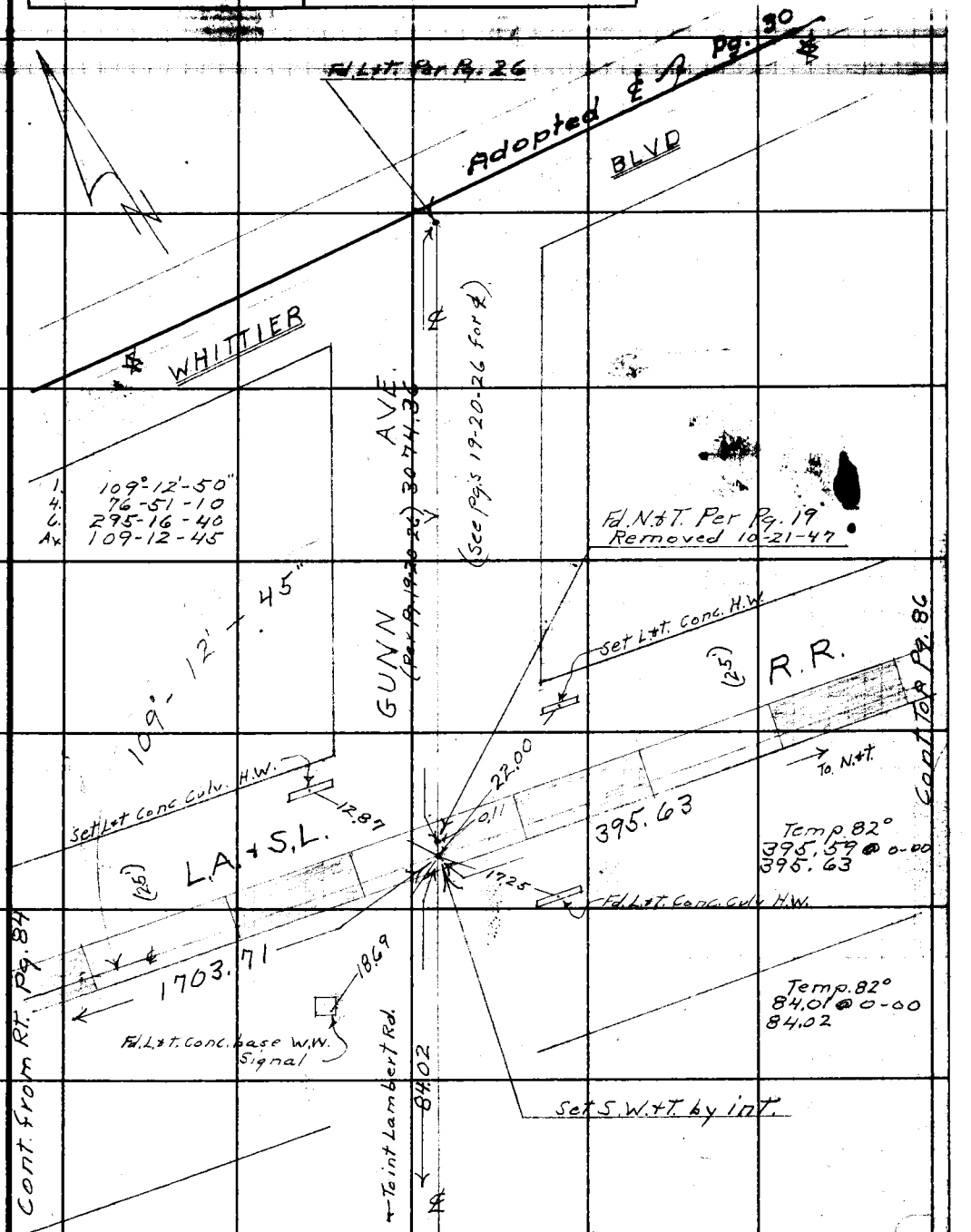

FORM 247 BM 11-46

F. B. 1268 PG. 86

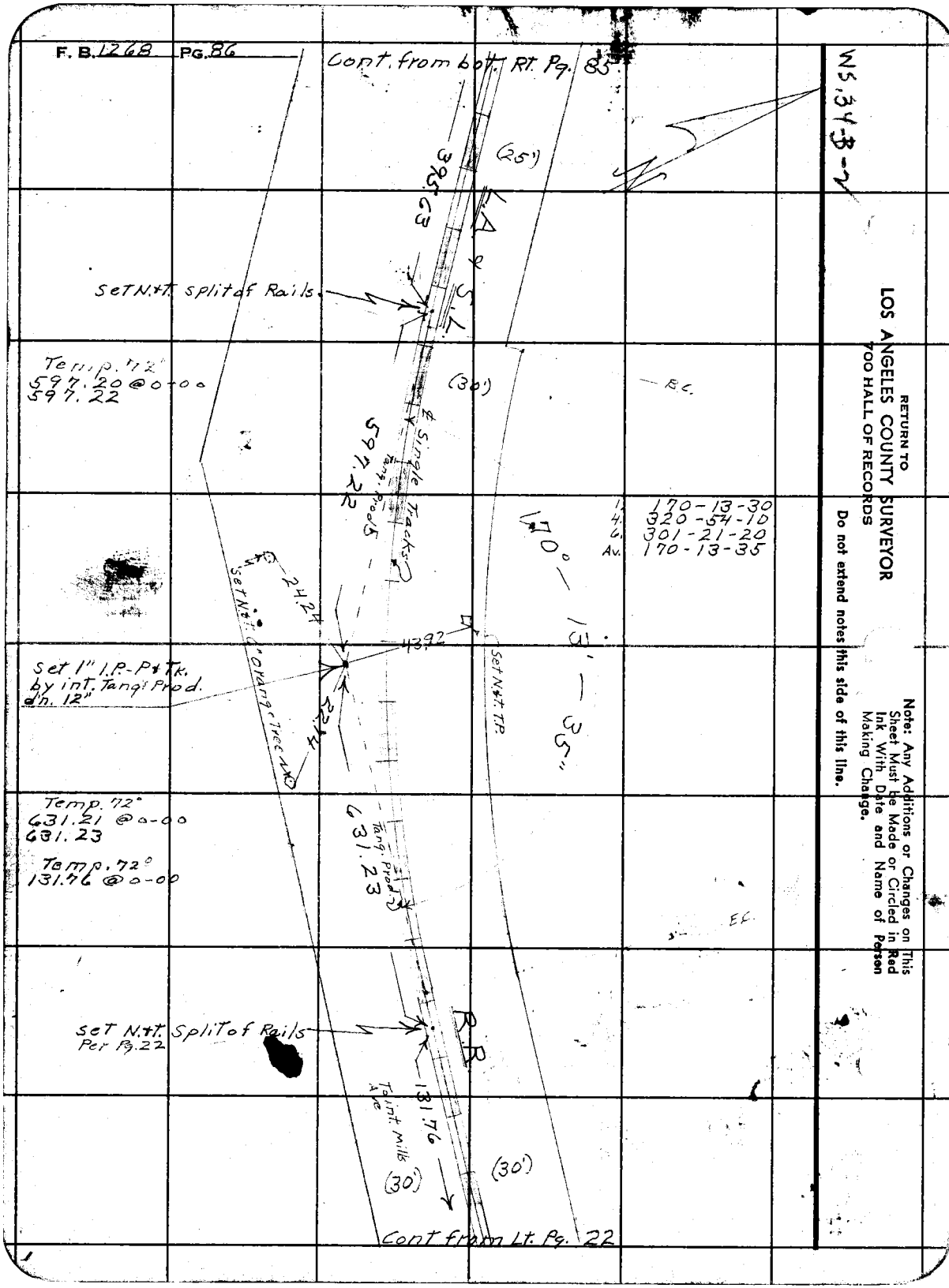

RETURN TO
LOS ANGELES COUNTY SURVEYOR
700 HALL OF RECORDS

Do not extend notes this side of this line.

Note: Any Additions or Changes on This Sheet Must be Made or Circled in Red Ink With Date and Name of Person Making Change.

Notes Ck'd by	Survey of Mines Ave
Map No. B-2051	W. O. 8456 Tape No. St'd °F
Office Work CAY	Surveyed by D.E. Holmes
Checked	Notes J.L. Willey Date
Date	Indexed A. C. Johnson 12-1-47

F. B. 1268 Pg. 87

LOCATION of IMPROVEMENTS
on
PROP MINES AVE
(MULBERRY DR)
from
GREENLEAF AVE
East To
MILLS AVE

C.P.	Holmes
TR.	Willey
H.C.	Barilotti
R.C.	Anderson

Note: Any Additions or Changes on This Sheet Must be Made or Circled in Red Ink With Date and Name of Person Making Change.

Do not extend notes this side of this line.

RETURN TO
LOS ANGELES COUNTY SURVEYOR
700 HALL OF RECORDS

FORM 247 5M 5-46

F. B. 1268 PG. 88

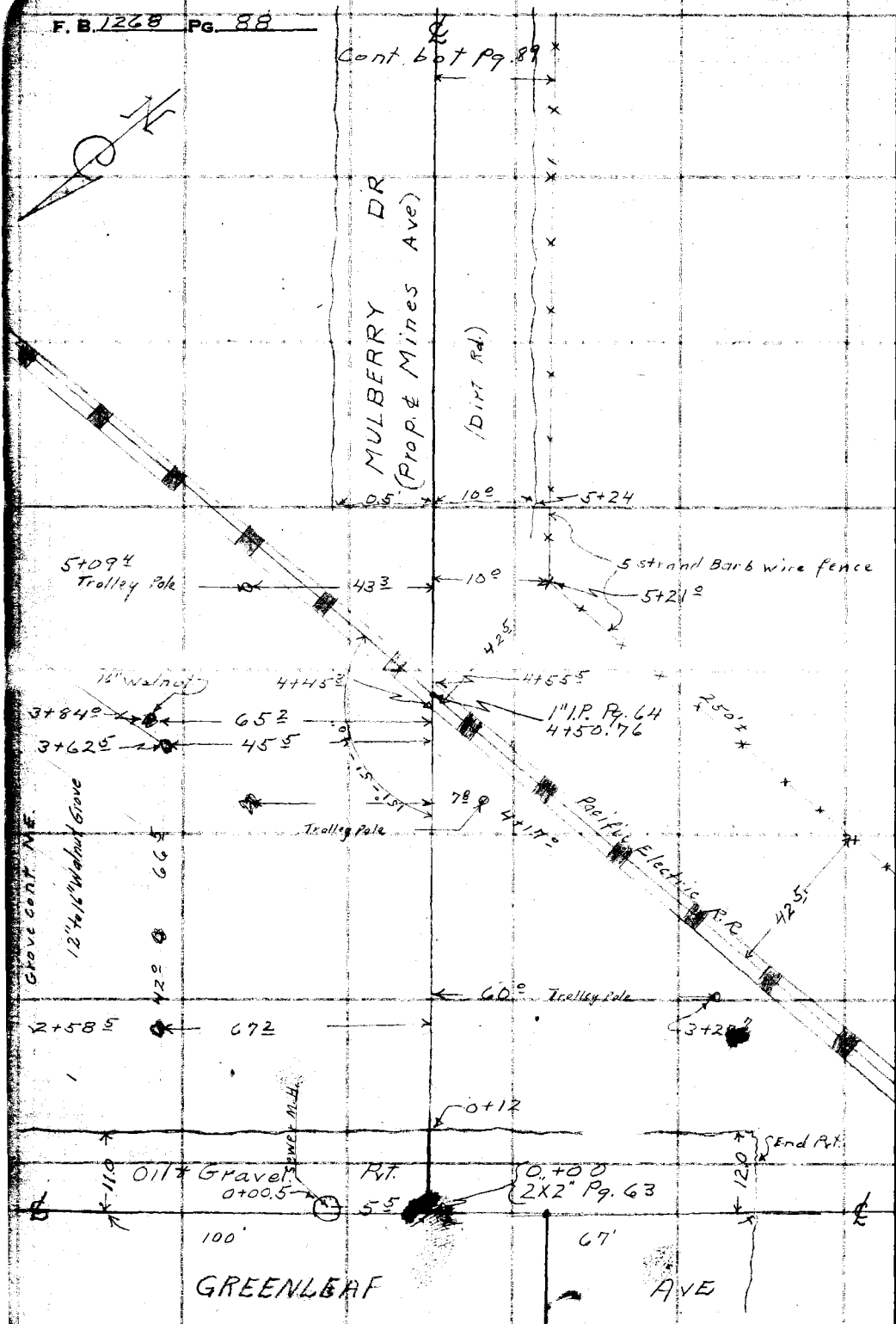

RETURN TO
LOS ANGELES COUNTY SURVEYOR
700 HALL OF RECORDS

Do not extend notes this side of this line.

Note: Any Additions or Changes on This Sheet Must be Made or Circled in Red Ink With Date and Name of Person Making Change.

Notes Ck'd by	Survey of Mines Ave
Map No. B-2051	W. O. 8454 Tape No. St'd °F
Office Work CRK	Surveyed by D.E. Holmes
Checked	Notes J.L. Willey Date 10-23-47
Date	Indexed A. C. Johnson

F. B. 1268 Pg. 89

Cont & bot Pg. 90



Cont. From Top ℄ Pg 88

Note: Any Additions or Changes on This Sheet Must be Made or Circled in Red Ink With Date and Name of Person Making Change.

Do not extend notes this side of this line.

RETURN TO
LOS ANGELES COUNTY SURVEYOR
700 HALL OF RECORDS

FORM 247 SM 11-46

F. B. 1268 PG. 90

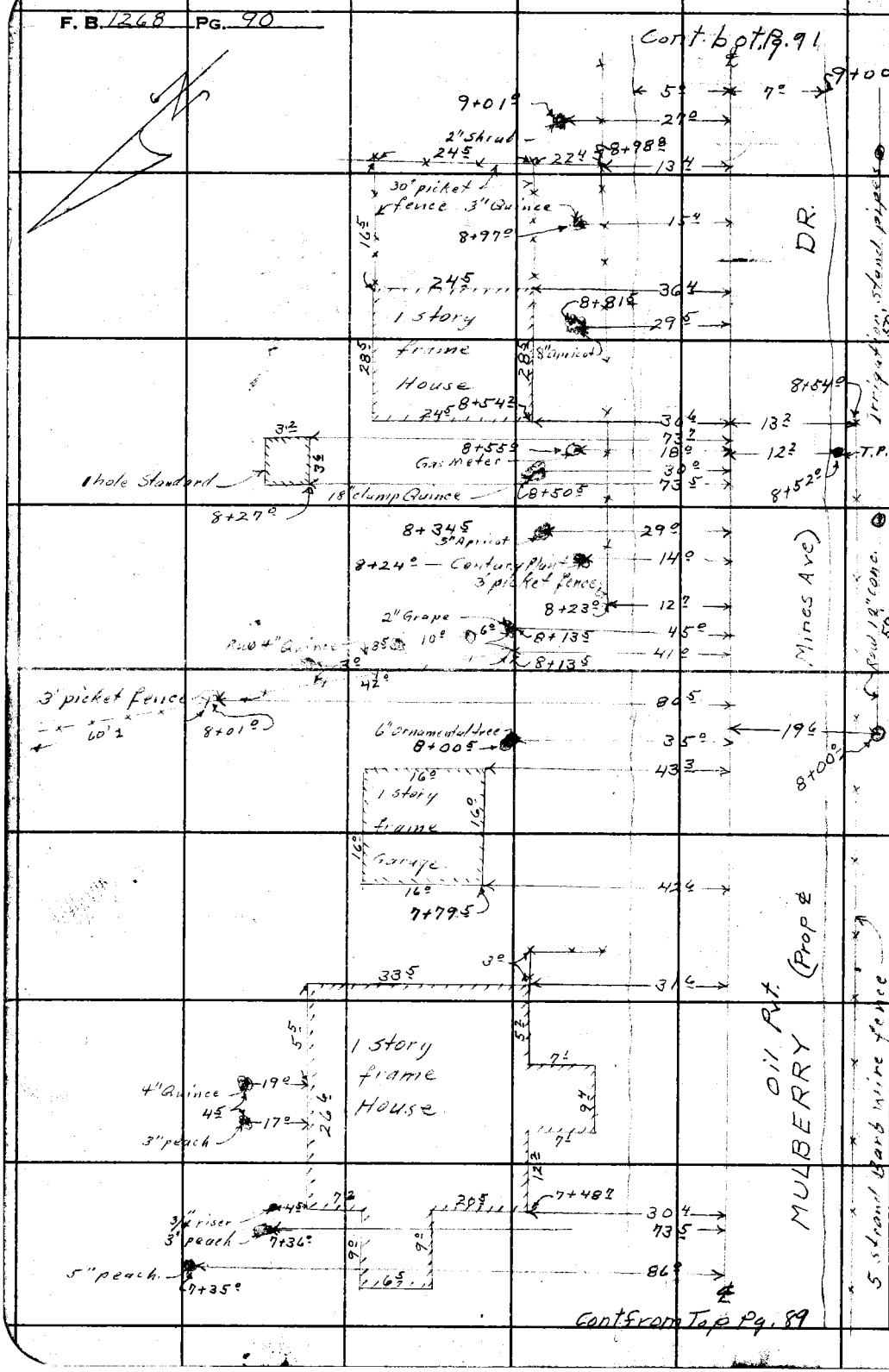

RETURN TO
LOS ANGELES COUNTY SURVEYOR
700 HALL OF RECORDS

Do not extend notes this side of this line.

Note: Any Additions or Changes on This Sheet Must Be Made or Circled in Red Ink With Date and Name of Person Making Change.

Notes Ck'd by	Survey of Mines Ave
Map No. B-2051	W. O. 8456 Tape No. St'd °F
Office Work Cal	Surveyed by D.E. Helmes
Checked	Notes J.L. Willey Date
Date	Indexed C. Johnson

F. B. 1269 Pg. 91

Note: Any Additions or Changes on This Sheet Must be Made or Circled in Red Ink With Date and Name of Person Making Change.

Do not extend notes this side of this line.

RETURN TO
LOS ANGELES COUNTY SURVEYOR
700 HALL OF RECORDS

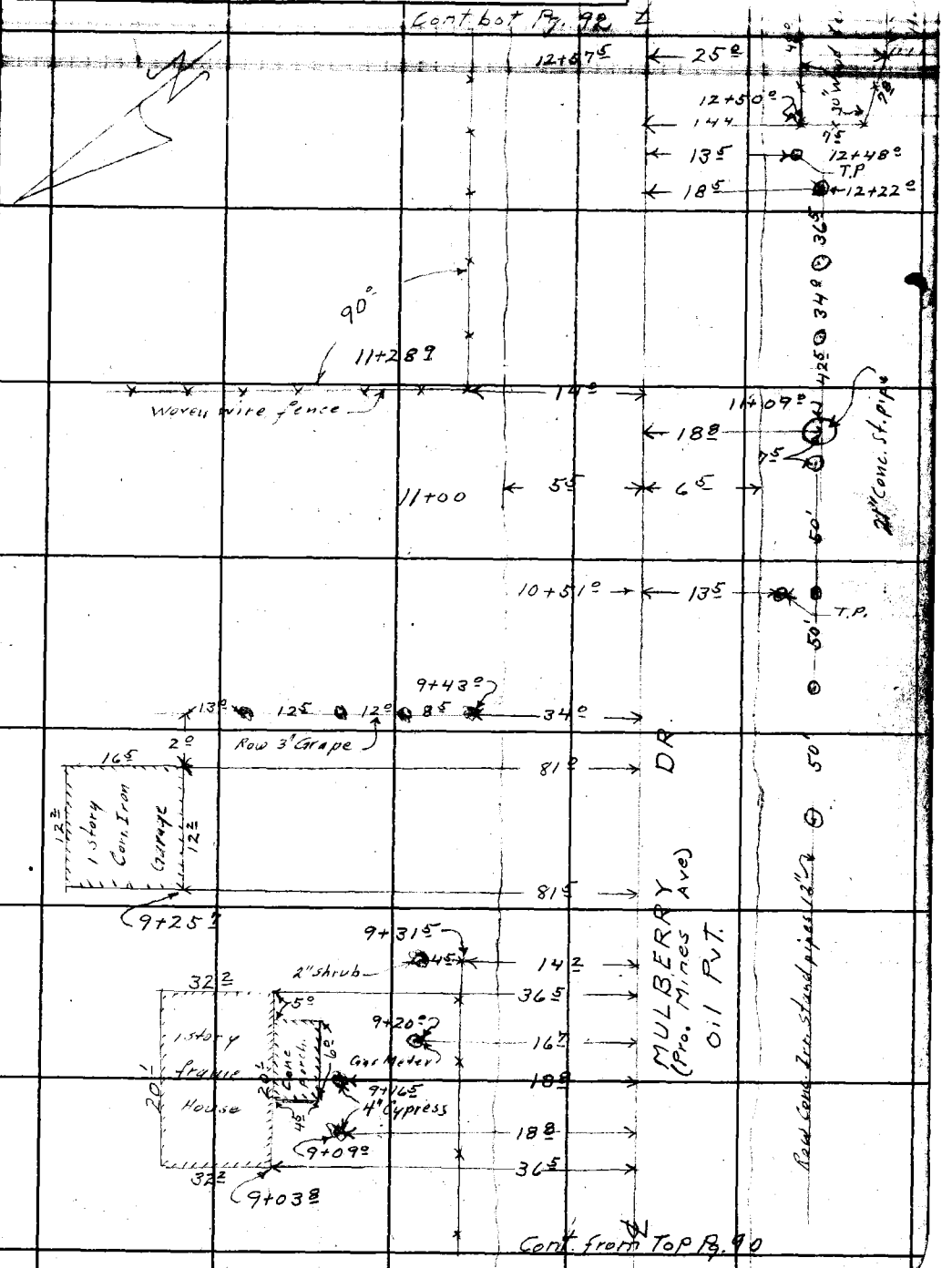

FORM 267 SM 11-46

F. B. 1268 PG. 92

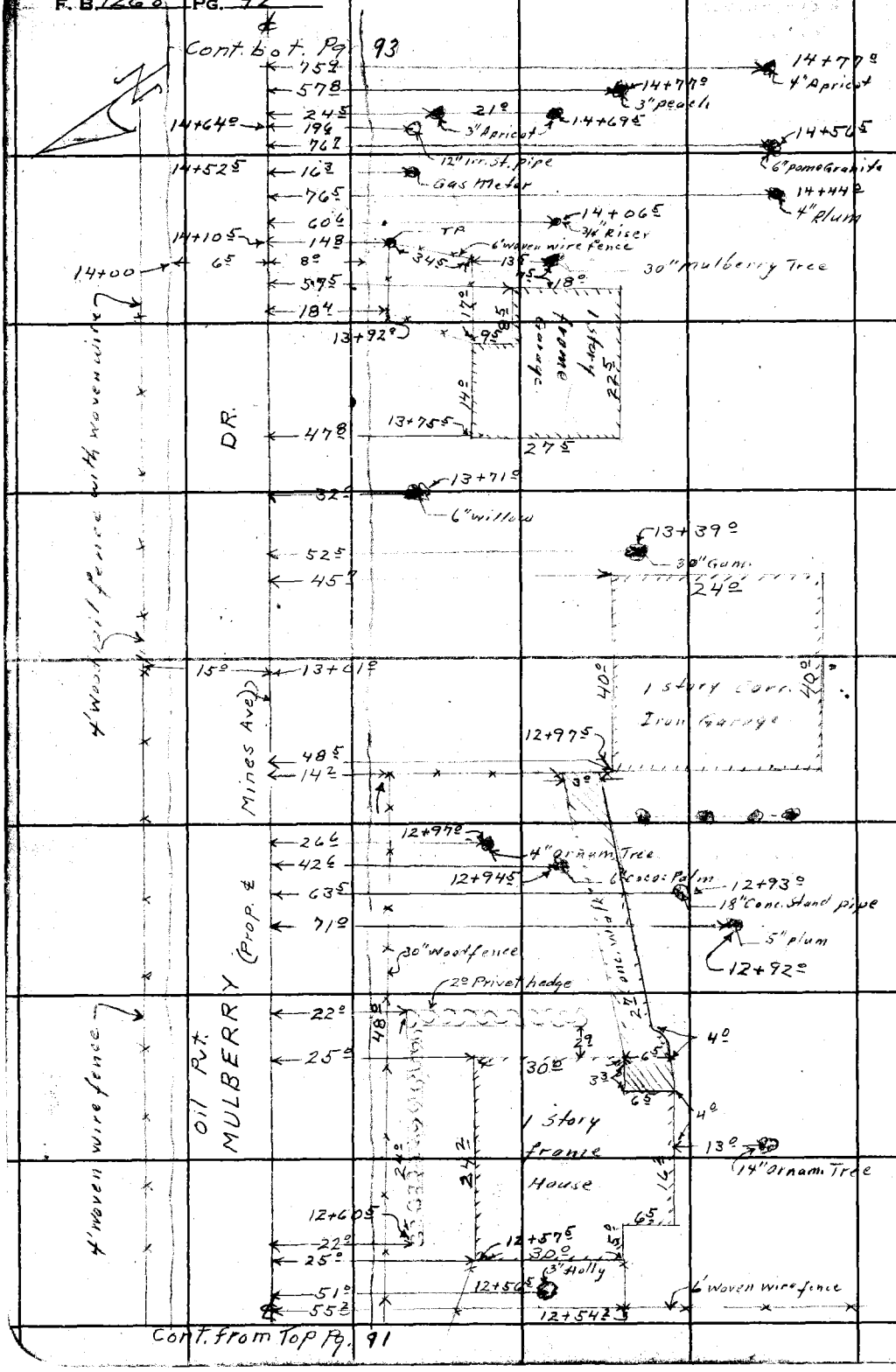

RETURN TO
LOS ANGELES COUNTY SURVEYOR
700 HALL OF RECORDS

Do not extend notes this side of this line.

Note: Any Additions or Changes on This Sheet Must be Made or Circled in Red Ink With Date and Name of Person Making Change.

Notes Ck'd by	Survey of Mines Ave	F. B. 1268 Pg. 93
Map No. B-2071	W. O. 8456 Tape No. St'd °F	
Office Work Cov	Surveyed by D.E. Holmes	
Checked	Notes J.L. Willey Date 10-23-47	
Date	Indexed A. C. Johnson	



Notes: Any Additions or Changes on This Sheet Must Be Made or Circled in Red Ink With Date and Name of Person Making Change.

Do not extend notes this side of this line.

RETURN TO
LOS ANGELES COUNTY SURVEYOR
700 HALL OF RECORDS

FORM 247 SM 11-48

F. B. 1268 PG. 94

Cont. bot Pg. 95

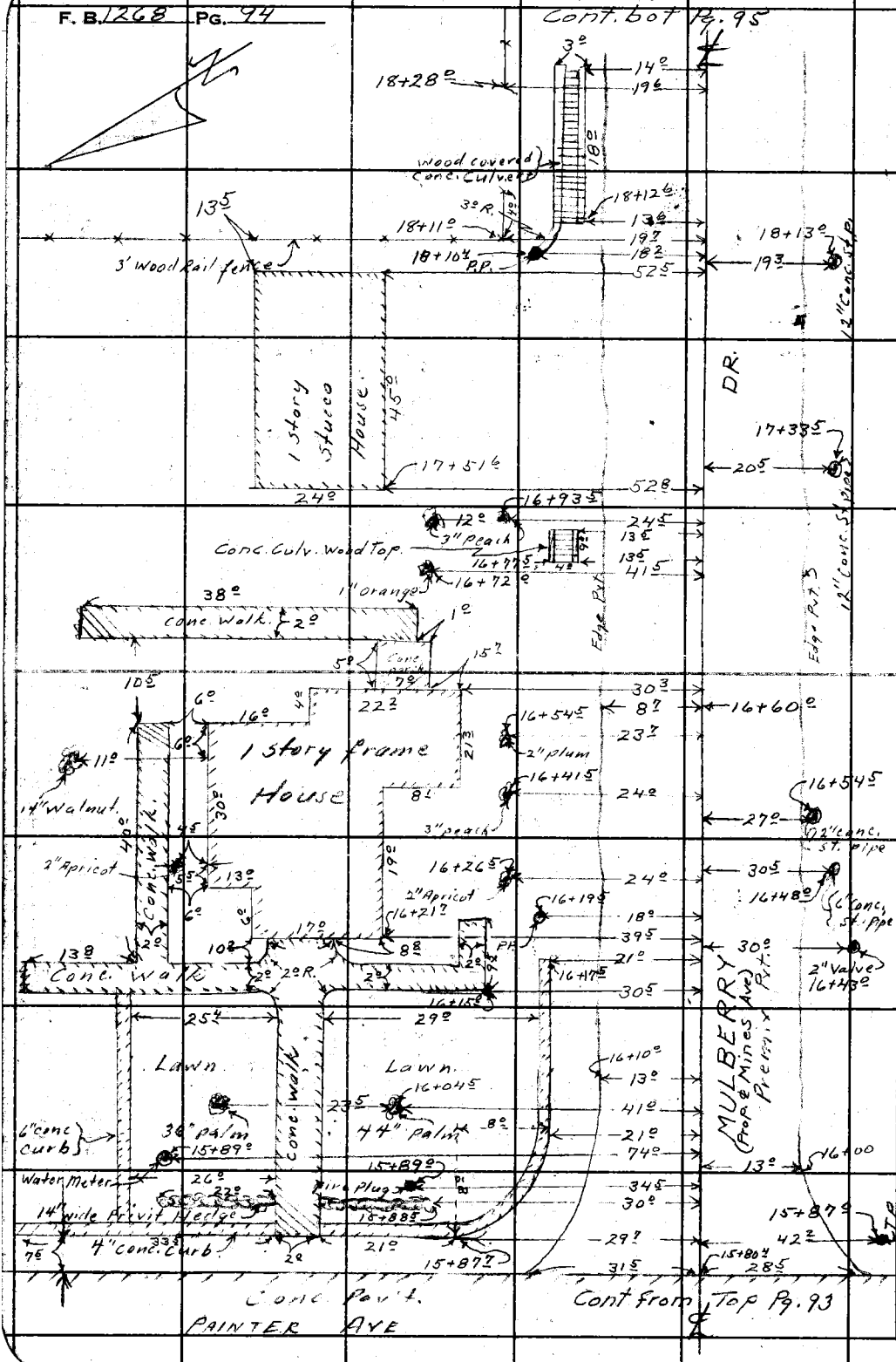

RETURN TO
LOS ANGELES COUNTY SURVEYOR
700 HALL OF RECORDS

Do not extend notes this side of this line.

Note: Any Additions or Changes on This Sheet Must be Made or Circled in Red Ink With Date and Name of Person Making Change.

Notes Ck'd by
Map No. B-2051
Office Work
Checked
Date

Survey of Mines Ave
W. O. 8454 Tape No. St'd °F
Surveyed by D.E. Holmes
Notes J.L. Willey Date 10-24-47
Indexed C. Johnson

F. B. 126 Pg. 95

Cont. bot. Pg. 46

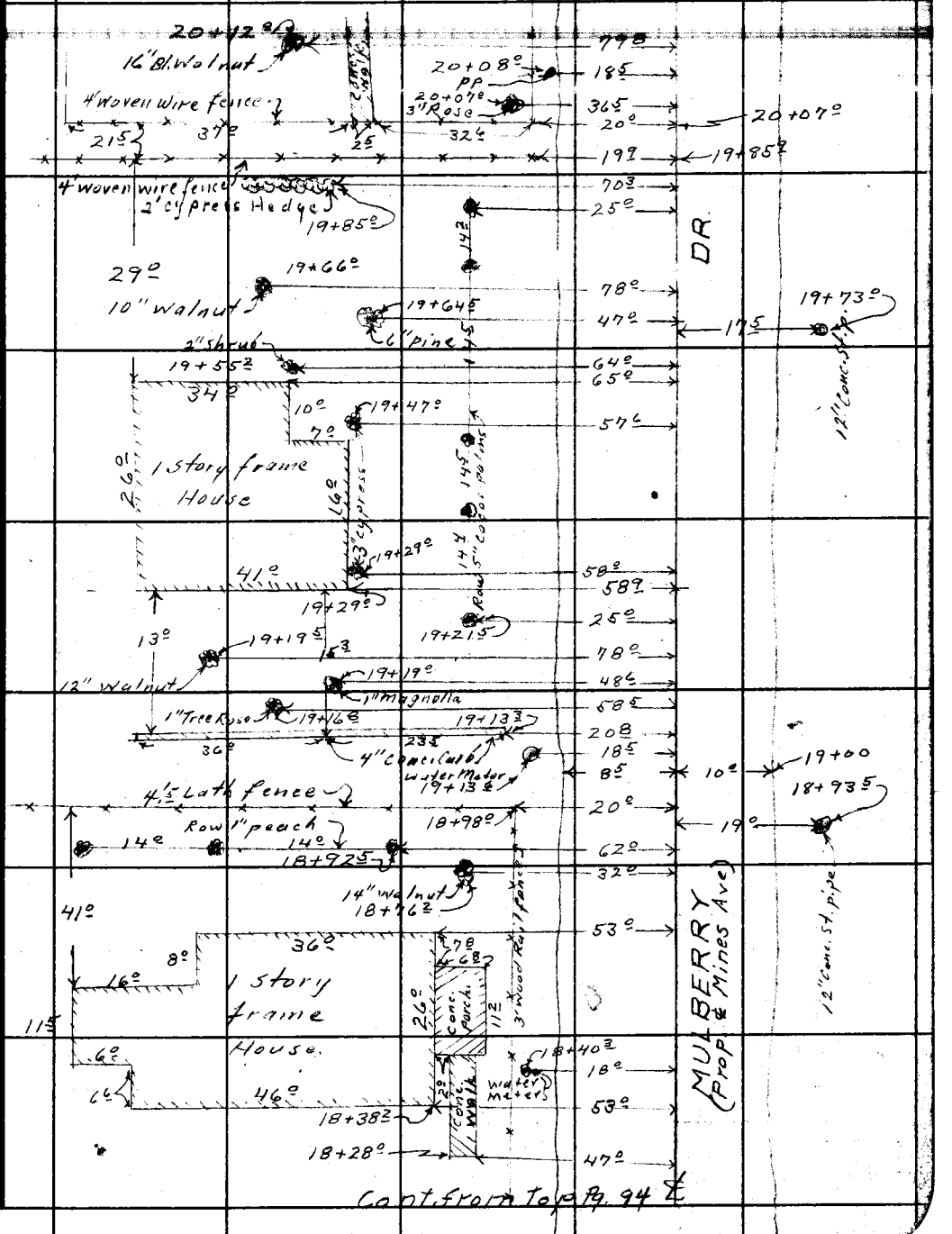

Cont. from top Pg. 94

Note: Any Additions or Changes on This Sheet Must be Made or Circled in Red Ink With Date and Name of Person Making Change.

Do not extend notes this side of this line.

RETURN TO
LOS ANGELES COUNTY SURVEYOR
700 HALL OF RECORDS

FORM 247 SM 12-46

F. B. 1268 PG. 96

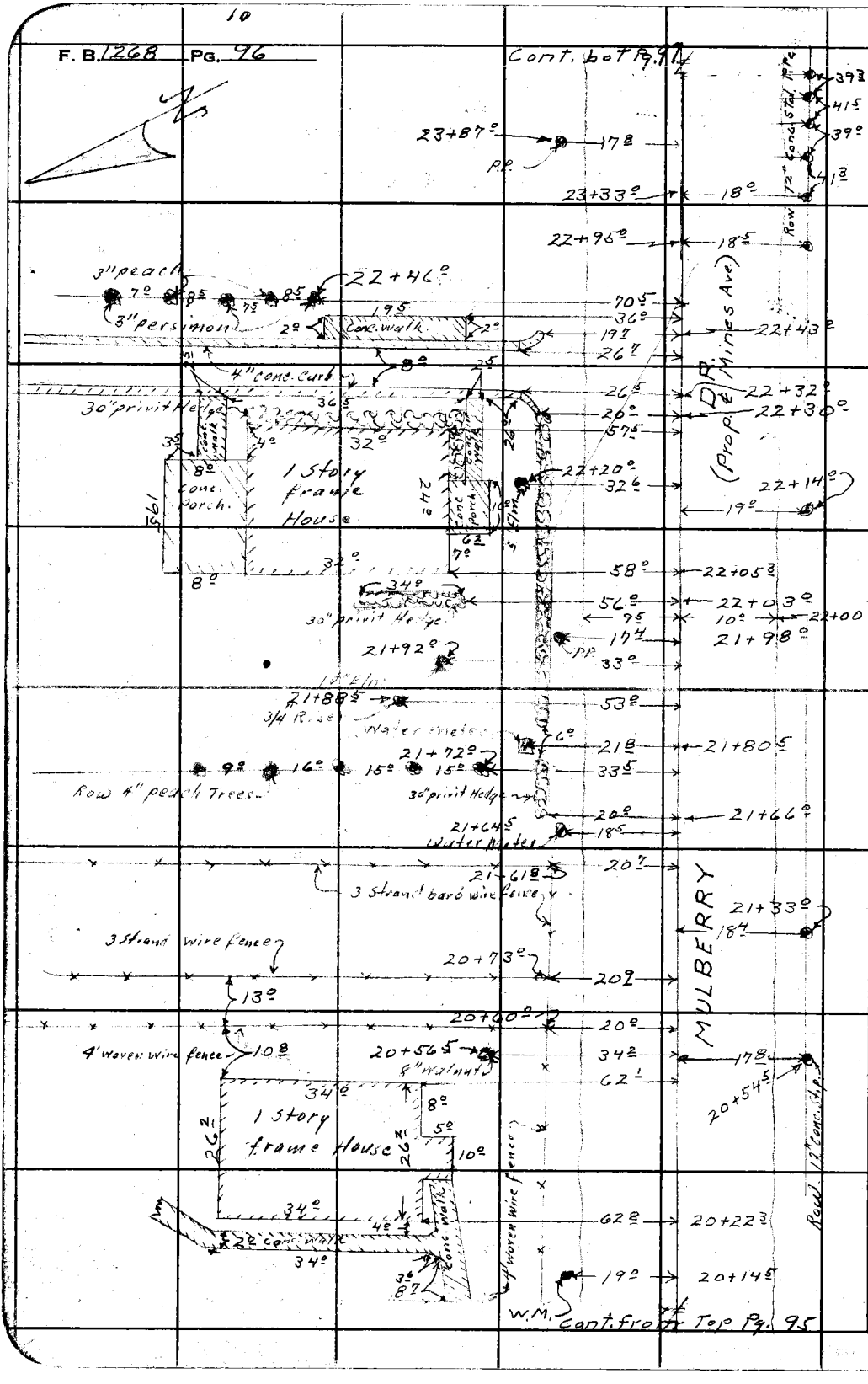

RETURN TO
LOS ANGELES COUNTY SURVEYOR
700 HALL OF RECORDS

Do not extend notes this side of this line.

Note: Any Additions or Changes on This Sheet Must be Made or Circled in Red Ink With Date and Name of Person Making Change.

Notes Ck'd by	Survey of Mines Ave
Map No. B-2051	W. O. 8456 Tape No. St'd °F
Office Work	Surveyed by D.E. Holmes
Checked	Notes J.L. Willey Date 10-24-47
Date	Indexed A. C. Johnson

F. B. 1268 Pg. 97

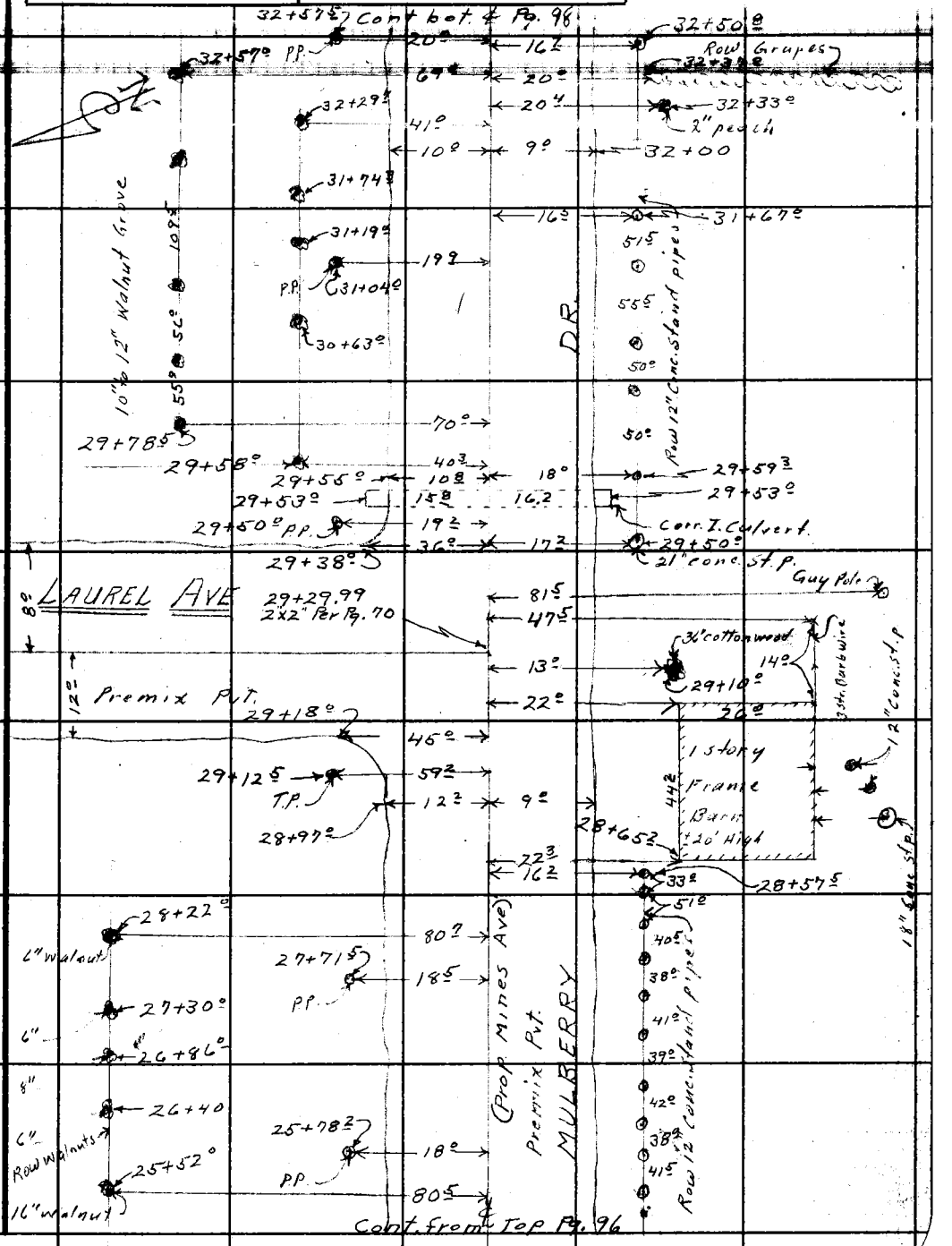

Note: Any Additions or Changes on This Sheet Must Be Made or Circled in Red Ink With Date and Name of Person Making Change.

Do not extend notes this side of this line.

RETURN TO
LOS ANGELES COUNTY SURVEYOR
700 HALL OF RECORDS

FORM 247 BM 11-46

F. B. 1268 PG. 98

Cont. bot. Pg 99



RETURN TO
LOS ANGELES COUNTY SURVEYOR
700 HALL OF RECORDS

Do not extend notes this side of this line.

Note: Any Additions or Changes on This Sheet Must be Made or Circled in Red Ink With Date and Name of Person Making Change.

Notes Ck'd by	Survey of Mines Ave
Map No. B-2051	W. O. 8456 Tape No. St'd °F
Office Work Cox	Surveyed by DEHolmes
Checked	Notes J.L. Willey Date 10-27-47
Date	Indexed A. C. Johnson

F. B. 1268 Pg. 99

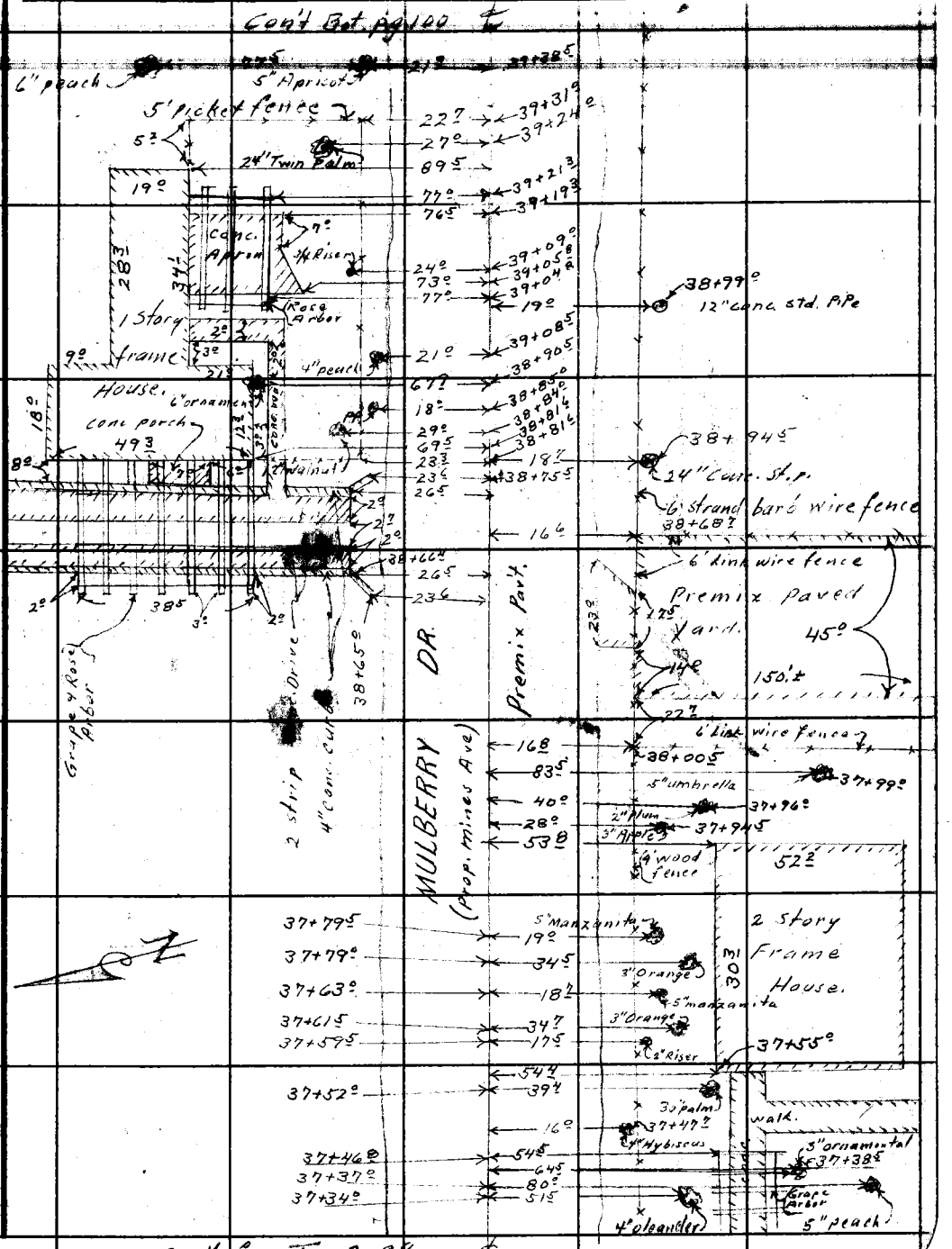

Note: Any Additions or Changes on This Sheet Must be Made or Circled in Red Ink With Date and Name of Person Making Change.

Do not extend notes this side of this line.

RETURN TO
LOS ANGELES COUNTY SURVEYOR
700 HALL OF RECORDS

FORM 247 SM 11-46

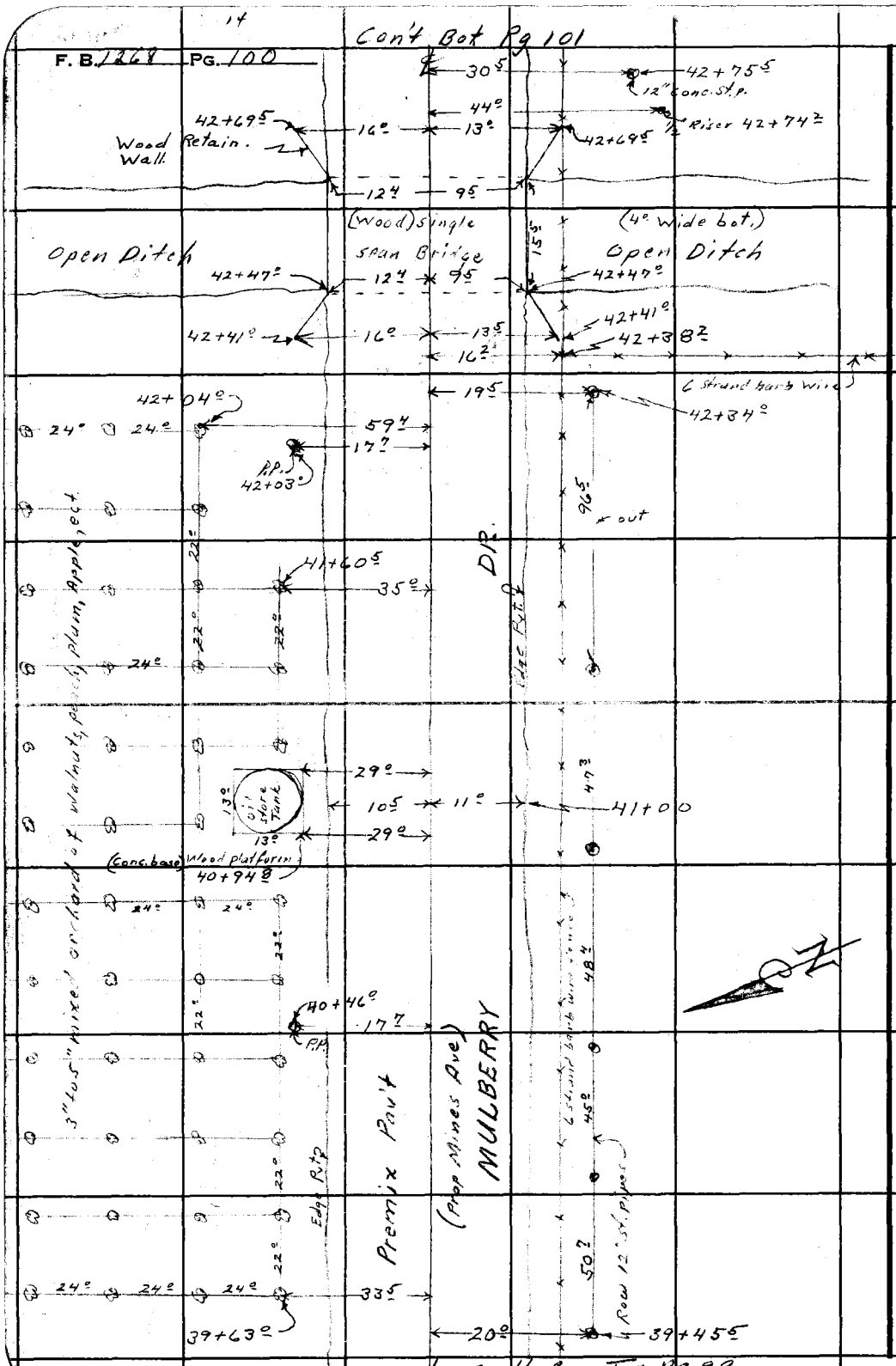

RETURN TO
LOS ANGELES COUNTY SURVEYOR
700 HALL OF RECORDS

Do not extend notes this side of this line.

Note: Any Additions or Changes on This Sheet Must Be Made or Circled in Red Ink With Date and Name of Person Making Change.

Notes Ck'd by	
Map No.	B-2051
Office Work	Cay
Checked	
Date	

Survey of	Mines Ave
W. O.	8456
Tape No.	
St'd	°F
Surveyed by	D.E.Holmes
Notes	J.L. Willey
Date	10-27-49
Indexed	C. Johnson

F. B. 1268 Pg. 101

Cont. on Pg. 102

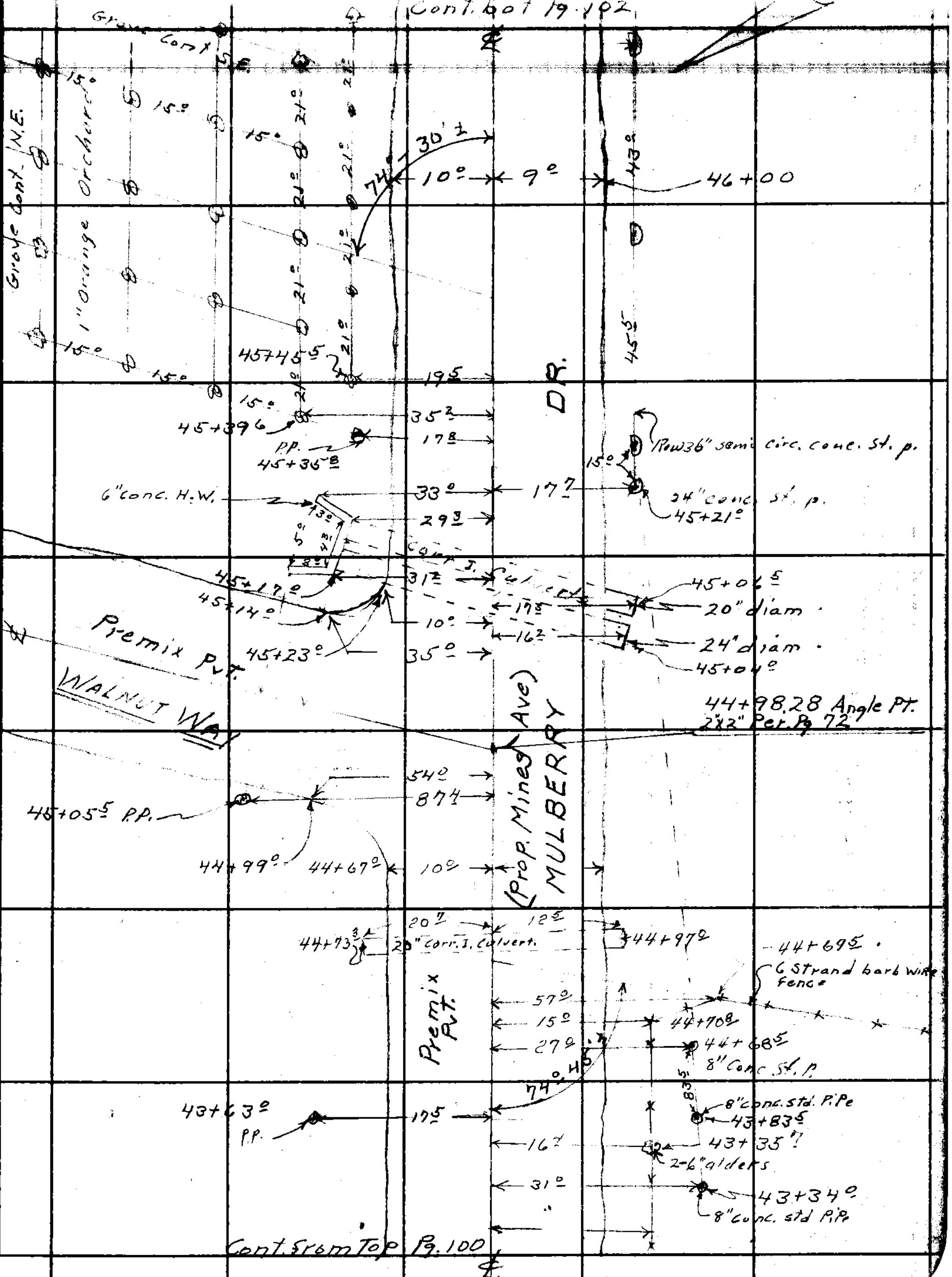

Cont. from Top Pg. 100

Note: Any Additions or Changes on This Sheet Must be Made or Circled in Red Ink With Date and Name of Person Making Change.

Do not extend notes this side of this line.

RETURN TO
LOS ANGELES COUNTY SURVEYOR
700 HALL OF RECORDS

FORM 247 5M 11-46

RETURN TO
LOS ANGELES COUNTY SURVEYOR
700 HALL OF RECORDS

Note: Any Additions or Changes on This Sheet Must be Made or Circled in Red Ink With Date and Name of Person Making Change.

Do not extend notes this side of this line.

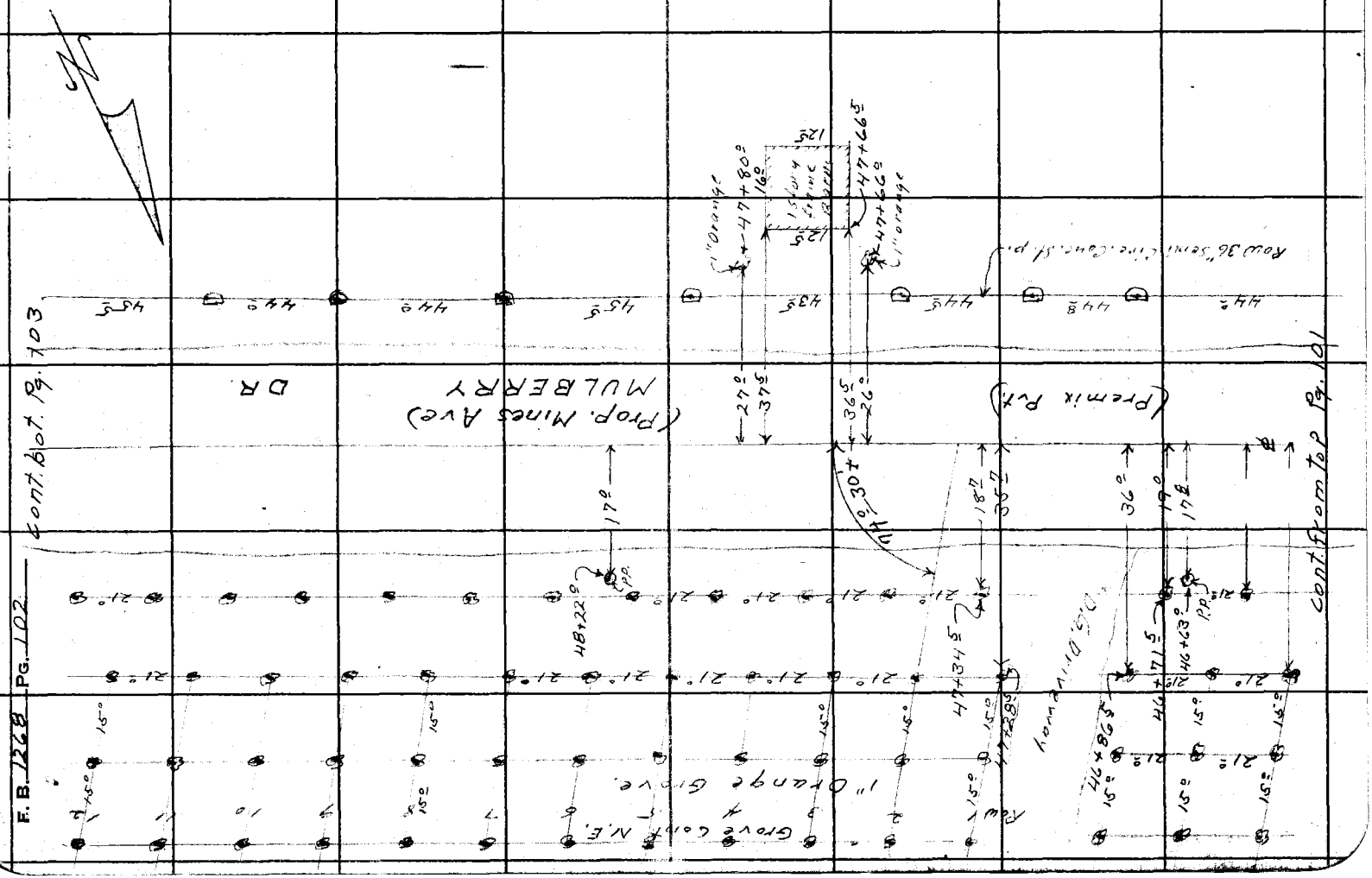

Notes Ck'd by	Survey of Mines Ave
Map No. B-20 J1	W. O. 8456 Tape No. St'd °F
Office Work Cox	Surveyed by D.E. Holmes
Checked	Notes J.L. Willey Date 10-27-47
Date	Indexed A. C. Johnson

F. B. 1268 PG. 103

Cont. bot. Pg. ℄ 104

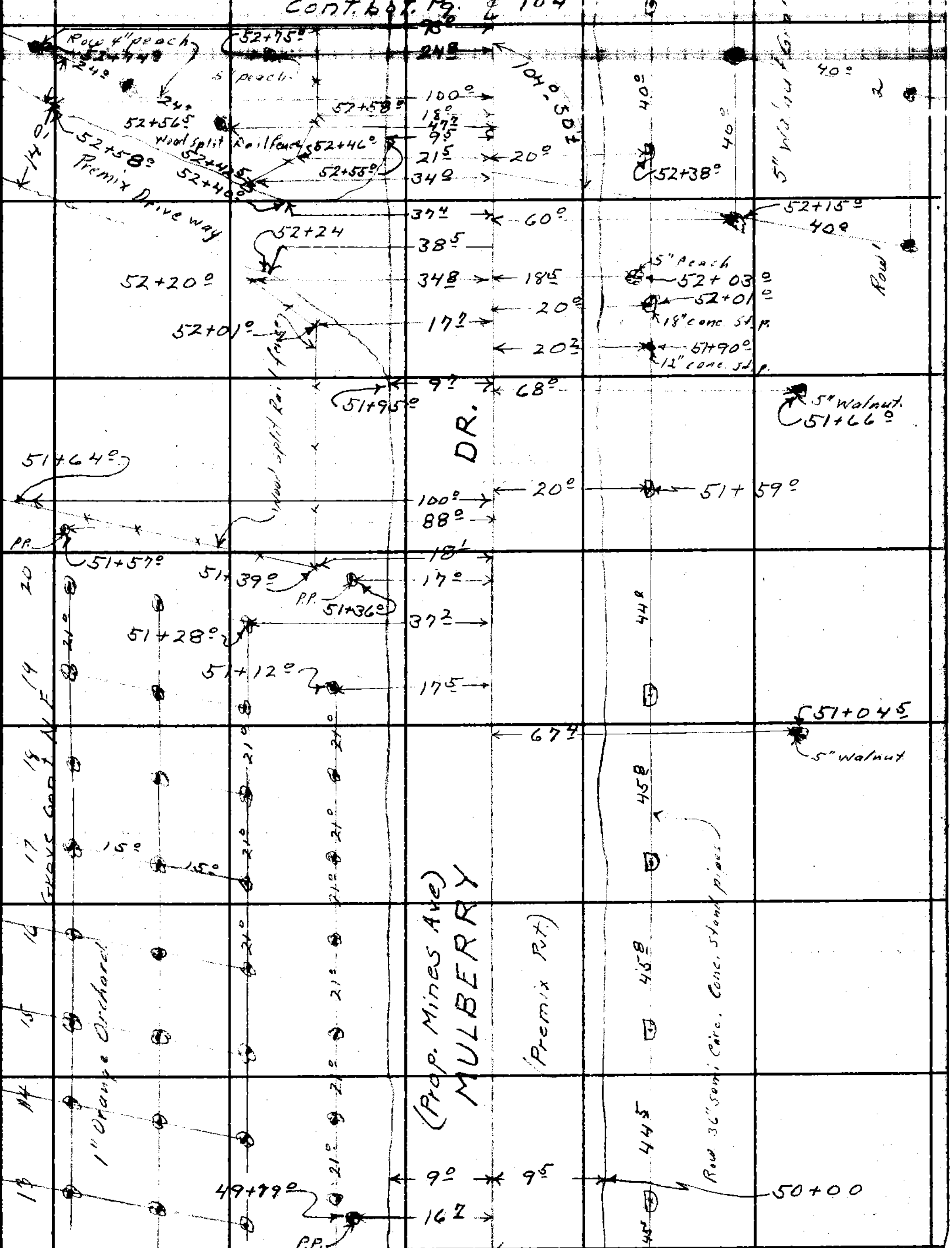

Cont. from ℄ Top Pg. 102

Note: Any Additions or Changes on This Sheet Must be Made or Circled in Red Ink With Date and Name of Person Making Change.

Do not extend notes this side of this line.

RETURN TO
LOS ANGELES COUNTY SURVEYOR
700 HALL OF RECORDS

F. B. 1268 PG. 104

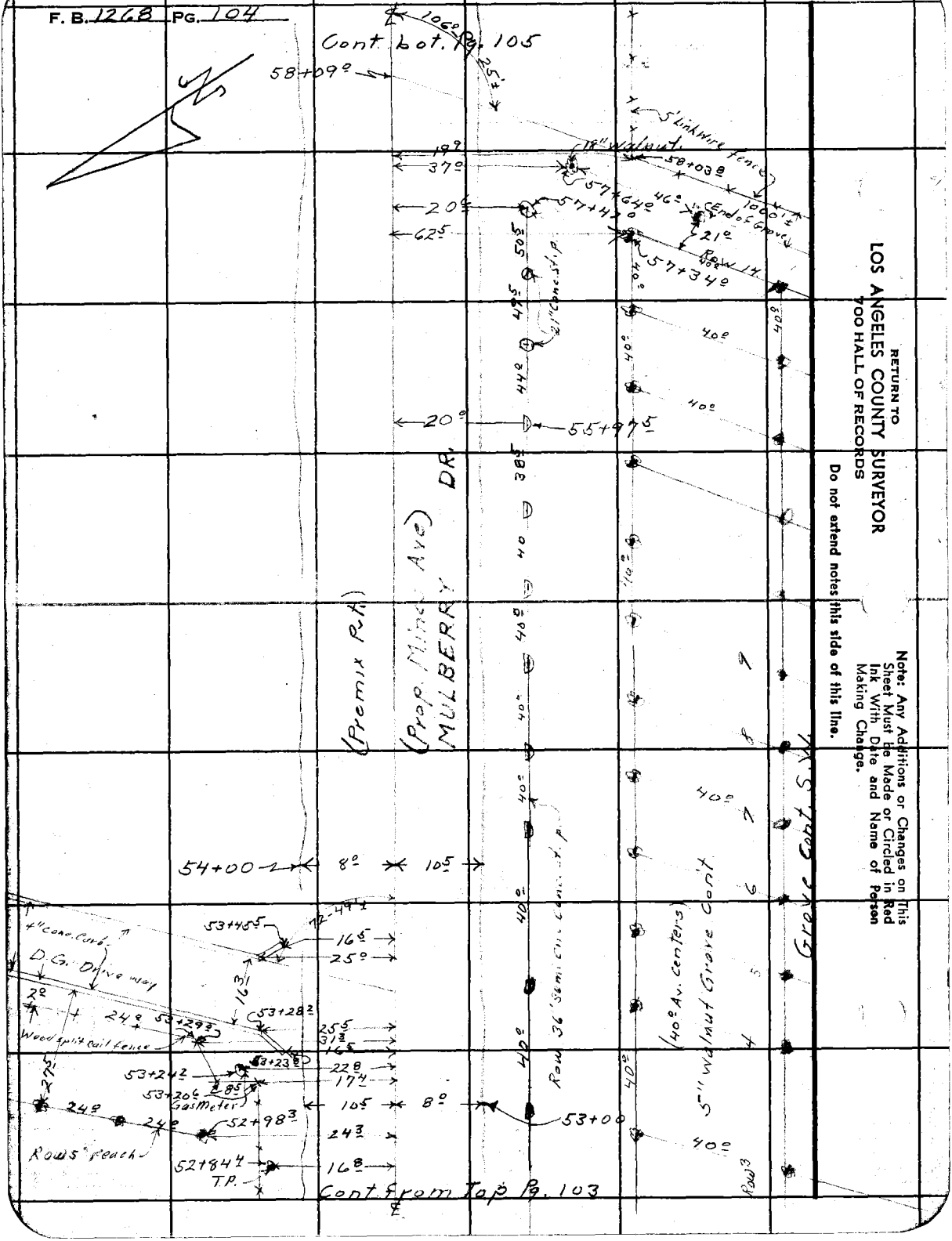

RETURN TO
LOS ANGELES COUNTY SURVEYOR
700 HALL OF RECORDS

Do not extend notes this side of this line.

Note: Any Additions or Changes on This Sheet Must Be Made or Circled in Red Ink With Date and Name of Person Making Change.

Notes Ck'd by	Survey of Mines Ave	F. B. 1268 Pg. 105
Map No. B-2051	W. O. 8456 Tape No. St'd °F	2" x 2" Angle Pt. 60+42.30 Per Pg. 75
Office Work Cox	Surveyed by D.E. Holmes	
Checked	Notes J.L. Willey Date 10-28-47	
Date	Indexed C. Johnson	

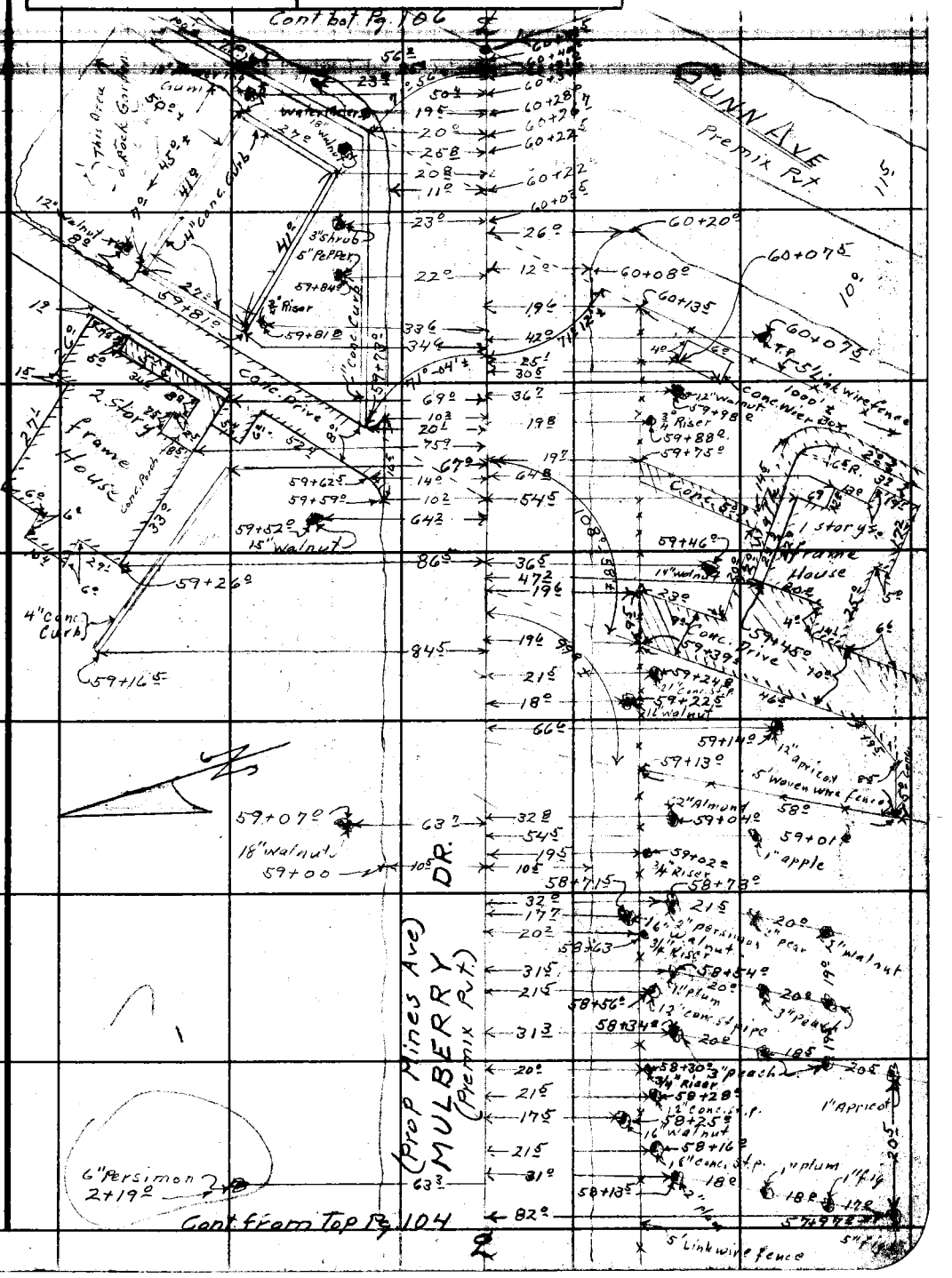

Note: Any Additions or Changes on This Sheet Must be Made or Circled in Red Ink With Date and Name of Person Making Change.

Do not extend notes this side of this line.

RETURN TO
LOS ANGELES COUNTY SURVEYOR
700 HALL OF RECORDS

FORM 247 SM 11-46

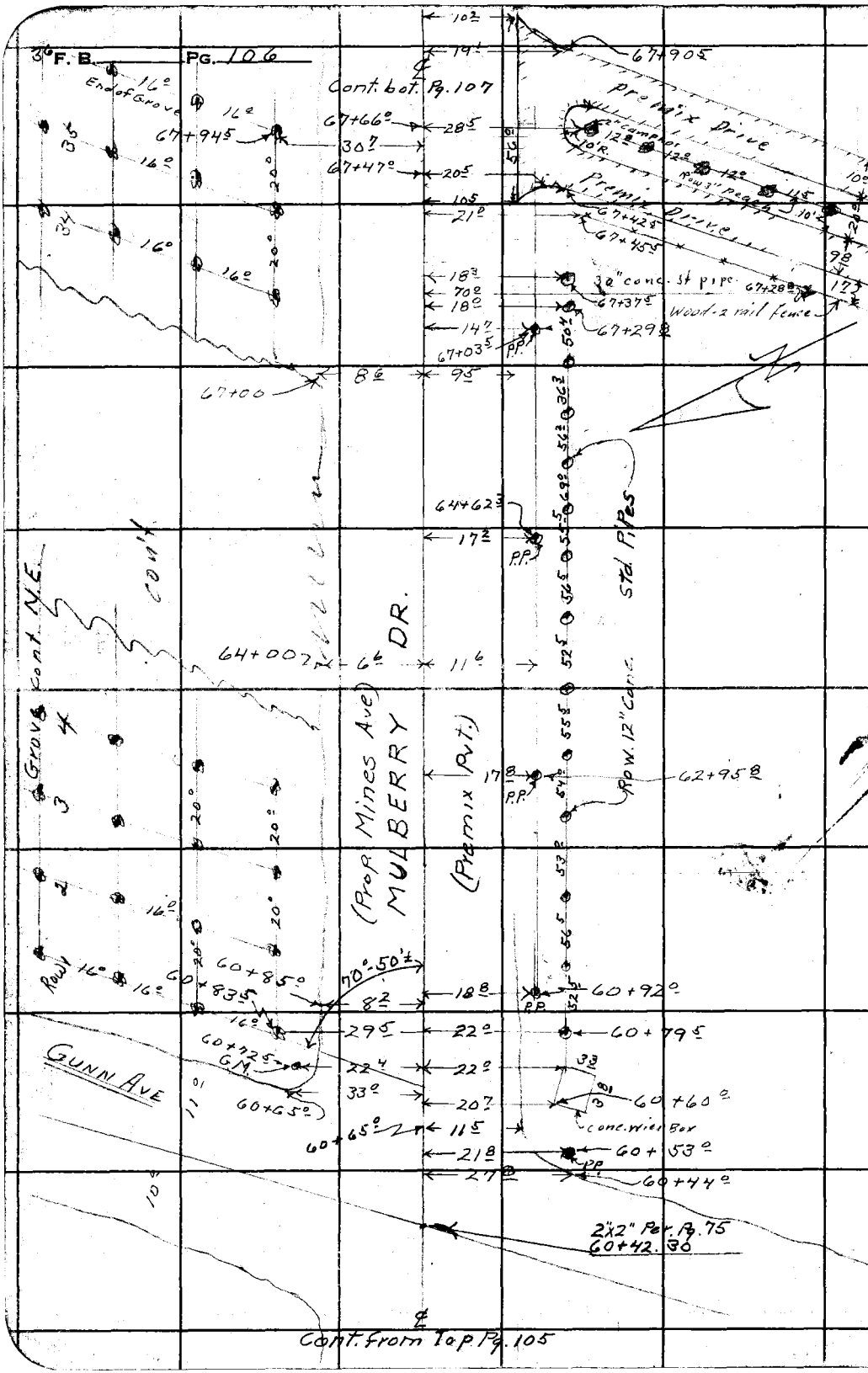

RETURN TO
LOS ANGELES COUNTY SURVEYOR
700 HALL OF RECORDS
Do not extend notes this side of this line.

Note: Any Additions or Changes on This Sheet Must be Made or Circled in Red Ink With Date and Name of Person Making Change.

Notes Ck'd by	Survey of Mines Ave
Map No. B-2051	W. O. 8456 Tape No. St'd °F
Office Work	Surveyed by D. E. Holmes
Checked	Notes J L Willey Date 10/27/47
Date	Indexed A. C. Johnson

F. B. 1268 Pg. 107

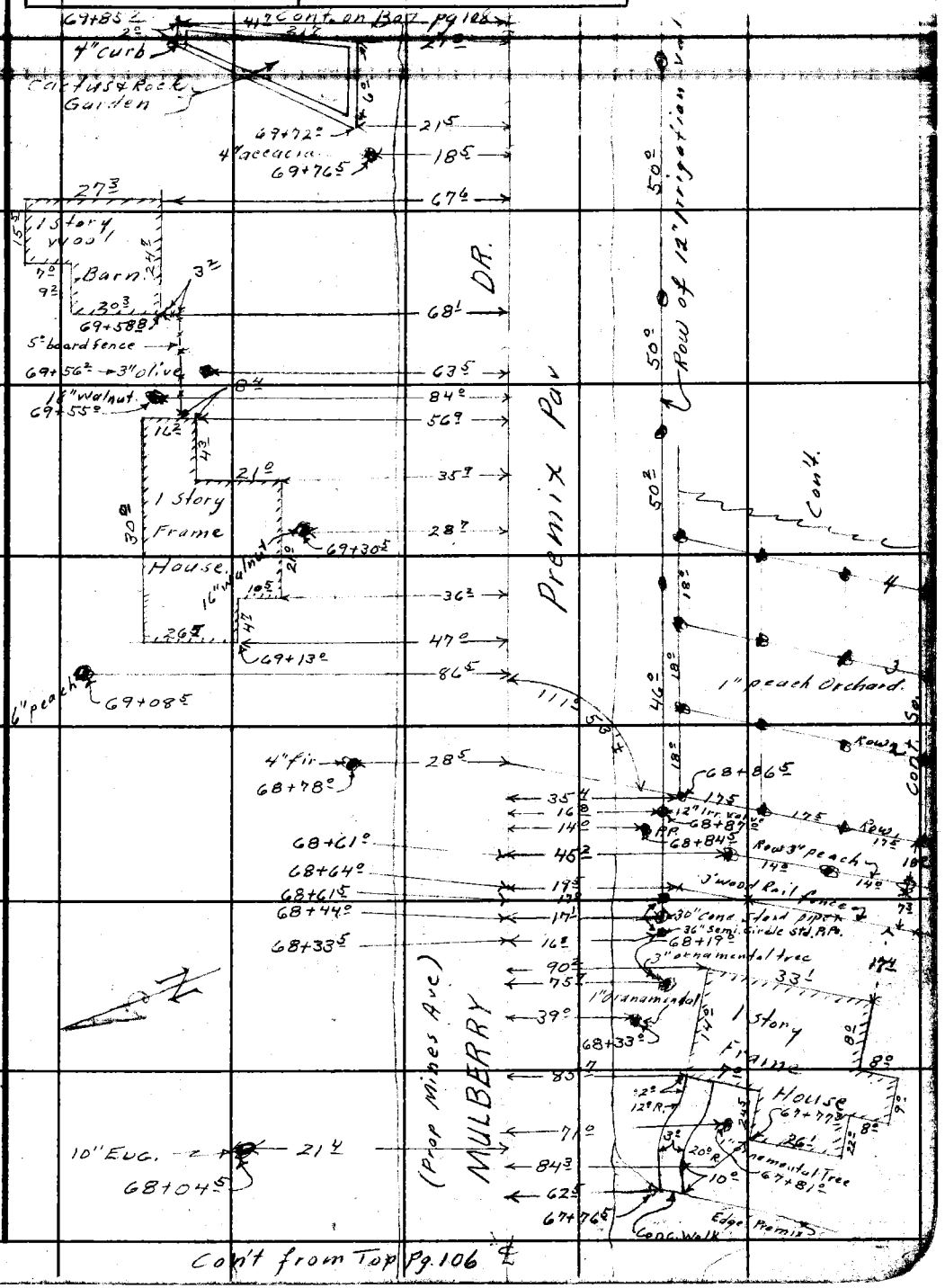

Cont from Top Pg. 106 ℄

Note: Any Additions or Changes on This Sheet Must be Made or Circled in Red Ink With Date and Name of Person Making Change.

Do not extend notes this side of this line.

RETURN TO
LOS ANGELES COUNTY SURVEYOR
700 HALL OF RECORDS

FORM 247 5M 11-46

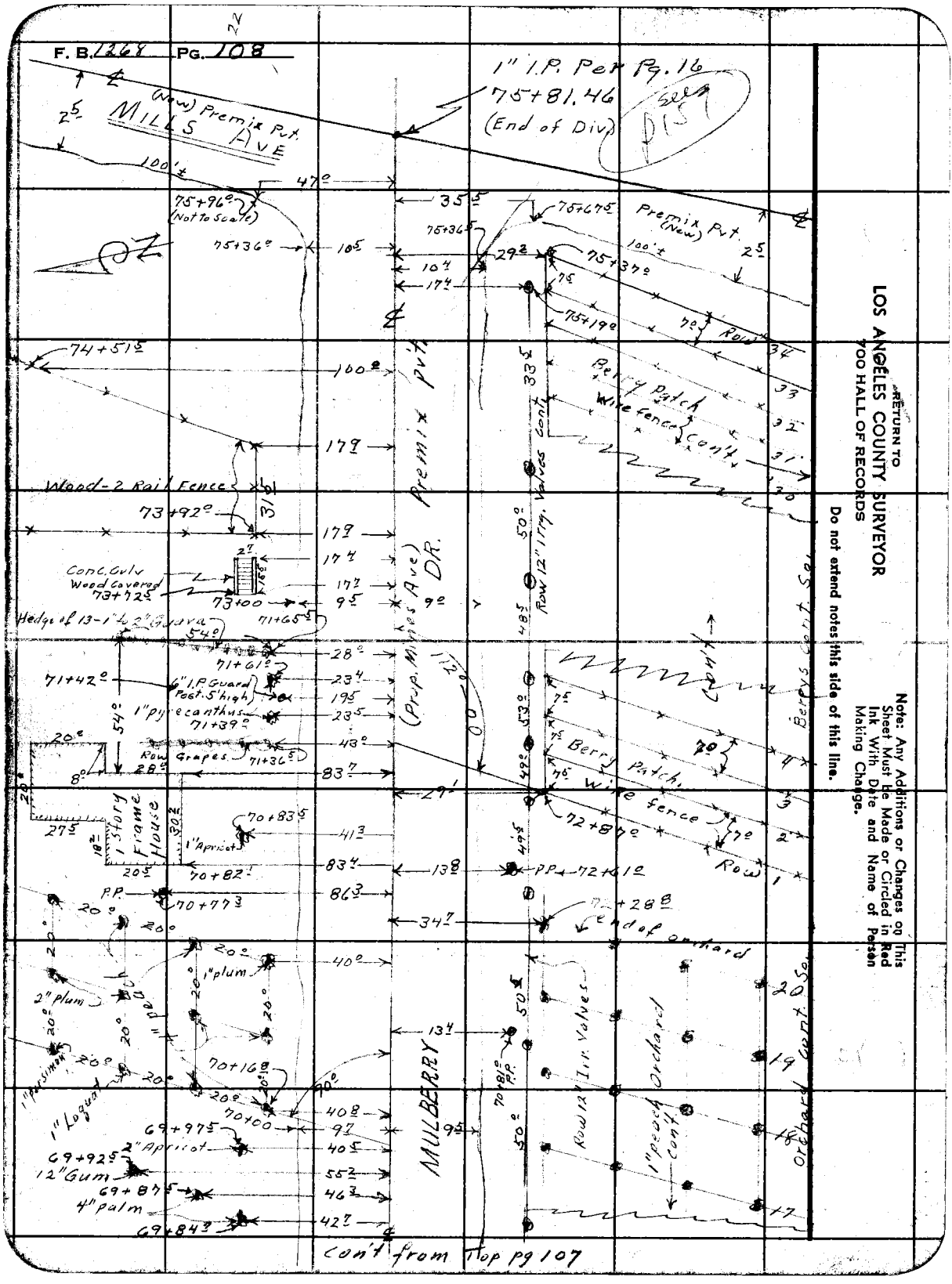

RETURN TO
LOS ANGELES COUNTY SURVEYOR
700 HALL OF RECORDS

Do not extend notes this side of this line.

Note: Any Additions or Changes on This Sheet Must be Made or Circled in Red Ink With Date and Name of Person Making Change.

Notes Ck'd by	Survey of [illegible]
Map No. B-2051	W. O. 2457 Tape No. 2111 St'd 68 °F
Office Work [illegible]	Surveyed by D.E. Holmes
Checked	Notes DEH Date 9-19-50
Date	Indexed A. C. Johnson 10-6-50

F. B. 1268 Pg. 109

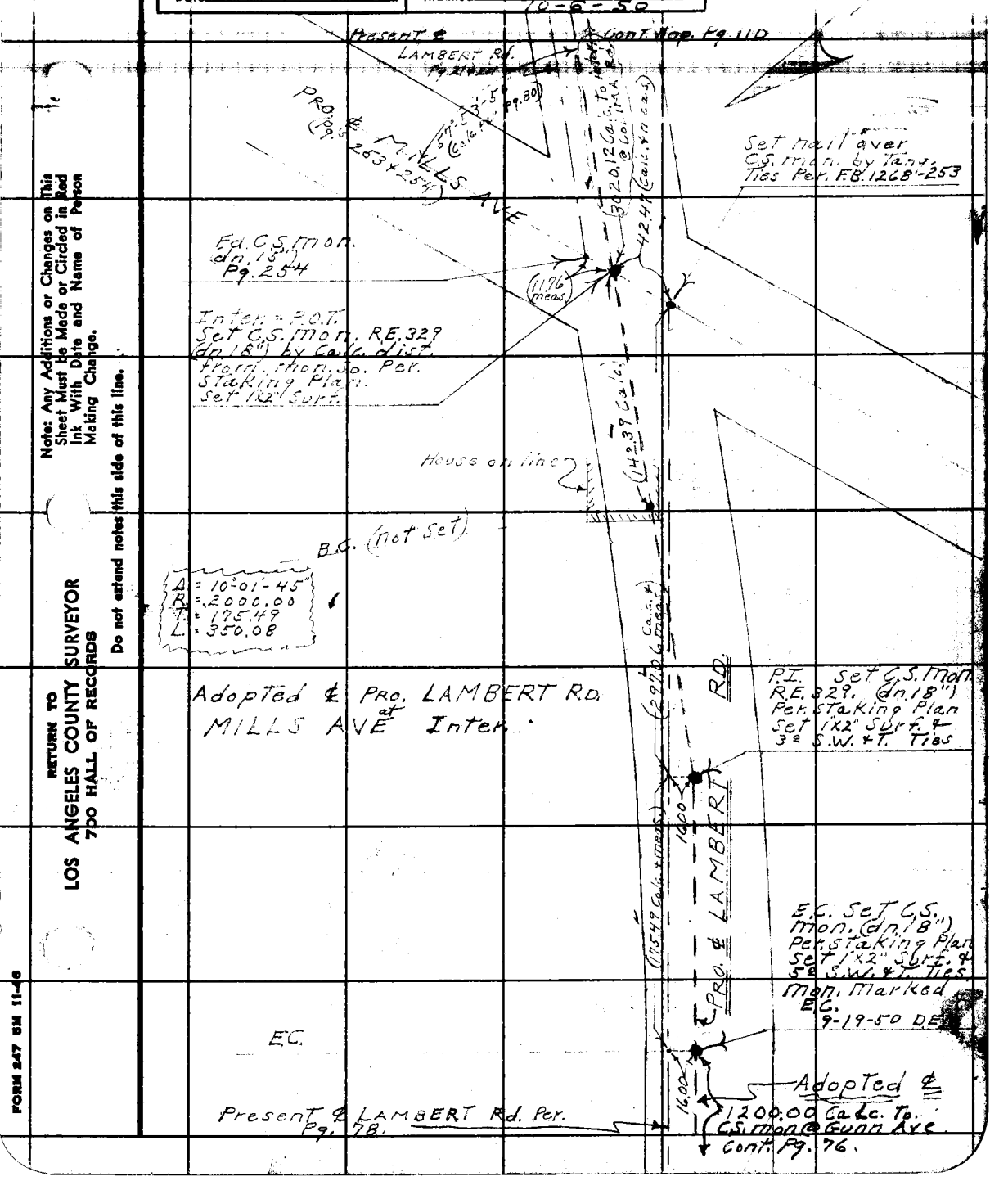

Note: Any Additions or Changes on This Sheet Must be Made or Circled in Red Ink With Date and Name of Person Making Change.

Do not extend notes this side of this line.

RETURN TO
LOS ANGELES COUNTY SURVEYOR
700 HALL OF RECORDS

FORM 247 5M 11-46

F. B. 1268 PG. 110

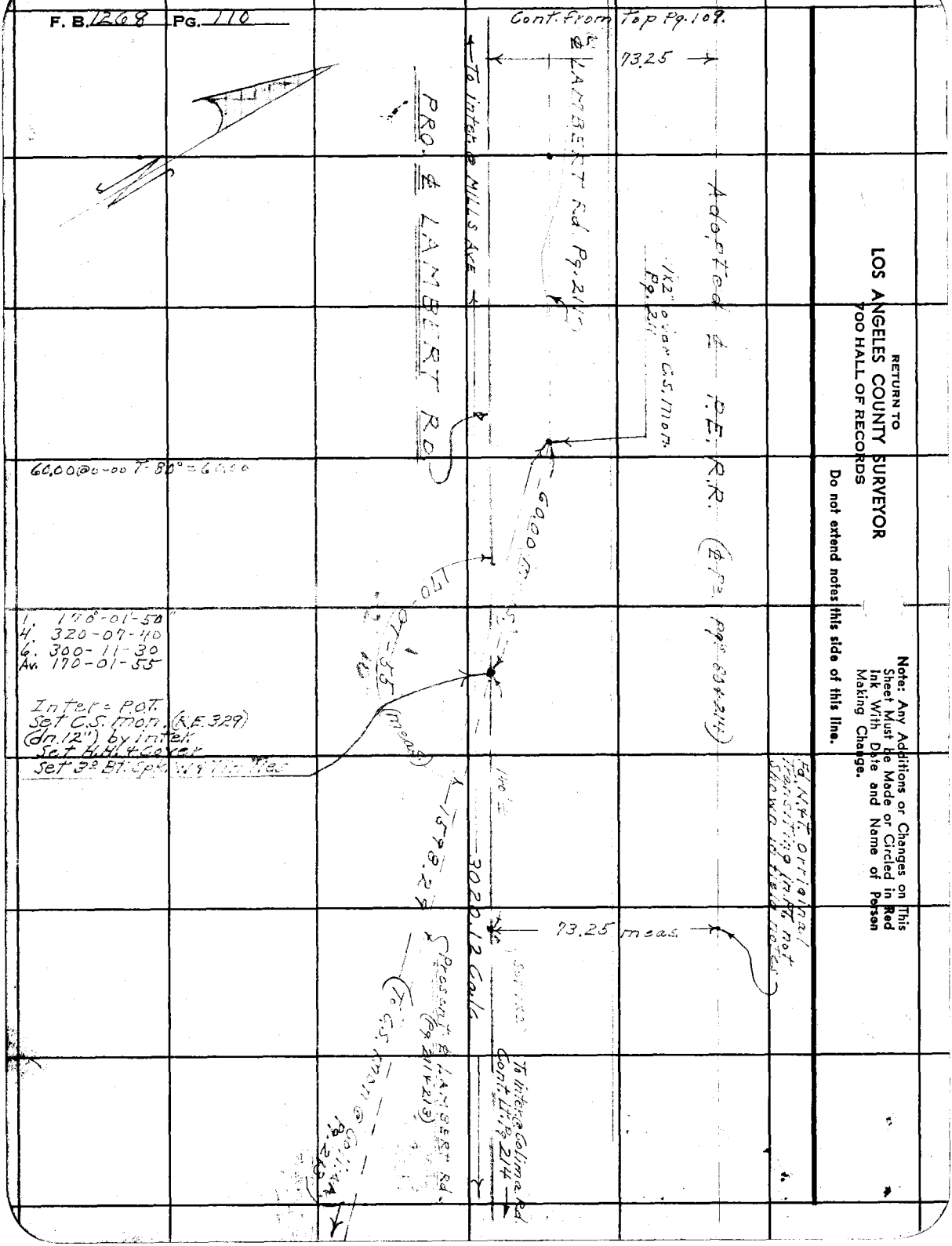

RETURN TO
LOS ANGELES COUNTY SURVEYOR
700 HALL OF RECORDS

Do not extend notes this side of this line.

Note: Any Additions or Changes on This Sheet Must be Made or Circled in Red Ink With Date and Name of Person Making Change.

Notes Ck'd by ~~2103~~	Survey of Lambert Rd
Map No. B-~~2103~~	W. O. 8457 Tape No. ___ St'd ___ °F
Office Work Cay	Surveyed by D E Holmes
Checked	Notes J L Willey Date 10/28/47
Date	Indexed C. Johnson 12-1-47

F. B. 1268 Pg. 111

LOCATION of IMPROVEMENTS
on
PROP. LAMBERT RD
from
GREENLEAF AVE
To
MILLS AVE.

C.P.	Holmes	
Tr.	J.L. Willey	
H.C.	Barilotti	
R.C.	Anderson	V.B.
R.C.	Rohl	L.R.

Note: Any Additions or Changes on This Sheet Must be Made or Circled in Red Ink With Date and Name of Person Making Change.

Do not extend notes this side of this line.

RETURN TO
LOS ANGELES COUNTY SURVEYOR
700 HALL OF RECORDS

FORM 247 5M 11-46

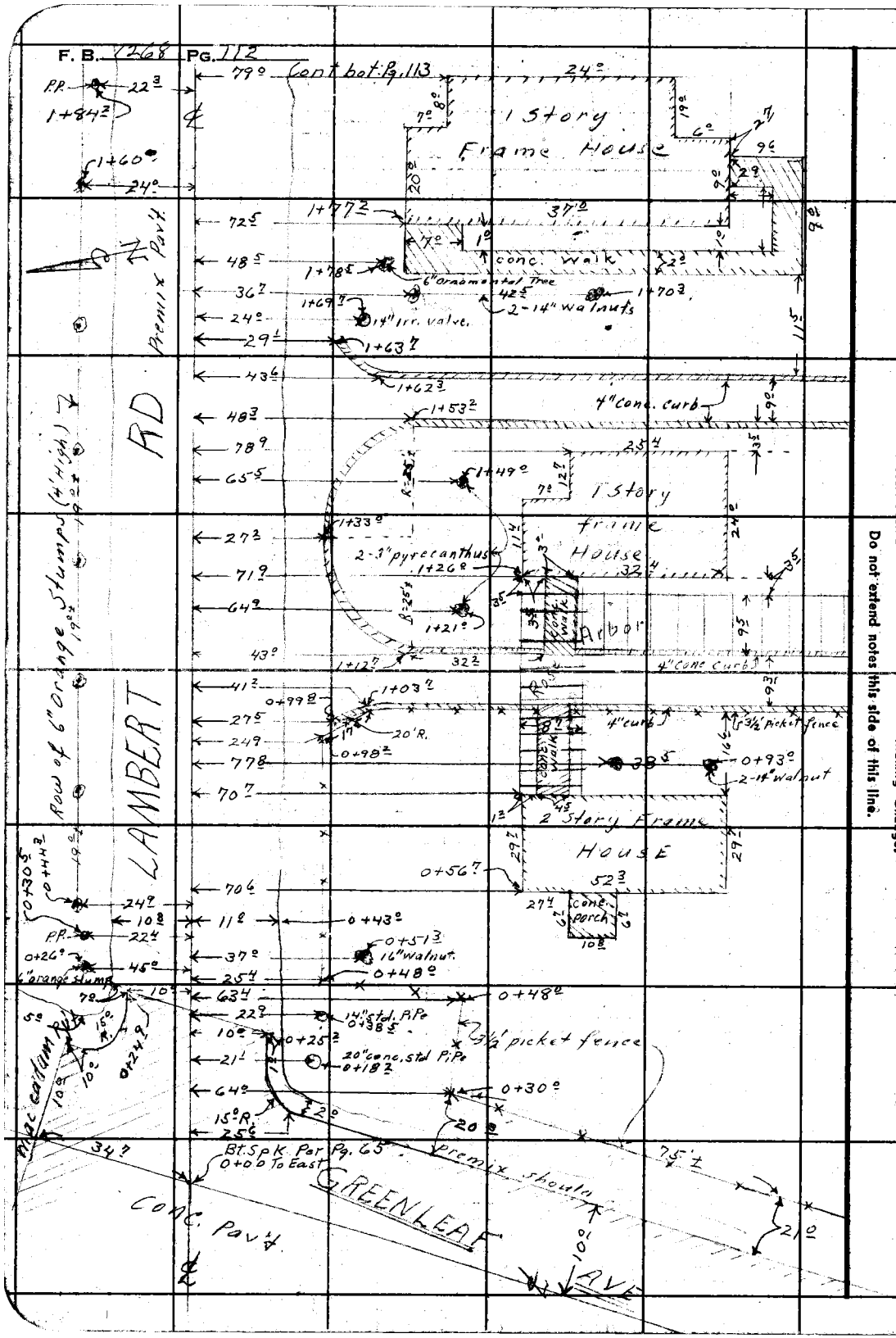

RETURN TO
LOS ANGELES COUNTY SURVEYOR
700 HALL OF RECORDS

Do not extend notes this side of this line.

Note: Any Additions or Changes on This Sheet Must Be Made or Circled in Red Ink With Date and Name of Person Making Change.

Notes Ck'd by	Survey of Lambert Rd
Map No. R-7103	W. O. 8452 Tape No. St'd °F
Office Work Cal	Surveyed by D E Holmes
Checked	Notes J L Willey Date 12/28/47
Date	Indexed A. C. Johnson

F. B. 1268 Pg. 113



Note: Any Additions or Changes on This Sheet Must be Made or Circled in Red Ink With Date and Name of Person Making Change.

Do not extend notes this side of this line.

RETURN TO
LOS ANGELES COUNTY SURVEYOR
700 HALL OF RECORDS

FORM 247 SM 11-46



RETURN TO
LOS ANGELES COUNTY SURVEYOR
700 HALL OF RECORDS

Do not extend notes this side of this line.

Note: Any Additions or Changes on This Sheet Must be Made or Circled in Red Ink With Date and Name of Person Making Change.

Notes Ck'd by	Survey of Lambert Rd.
Map No. B-2103	W. O. 1457 Tape No. St'd °F
Office Work Cay	Surveyed by D E Holmes
Checked	Notes J L Willey Date 10/28/47
Date	Indexed A. C. Johnson

F. B. 1268 PG. 115

Cont. bot. Pg. 116



Note: Any Additions or Changes on This Sheet Must be Made or Circled in Red Ink With Date and Name of Person Making Change.

Do not extend notes this side of this line.

RETURN TO
LOS ANGELES COUNTY SURVEYOR
700 HALL OF RECORDS

FORM 247 SM 11-46

F. B. 1268 PG. 116
Cont. bot. Pg. 117



Cont. from Top Pg. 115

RETURN TO
LOS ANGELES COUNTY SURVEYOR
700 HALL OF RECORDS

Do not extend notes this side of this line.

Note: Any Additions or Changes on This Sheet Must be Made or Circled in Red Ink With Date and Name of Person Making Change.

Notes Ck'd by	Survey of Lambert Rd	F.B. 1268 Pg. 117
Map No. B-2103	W. O. 8457 Tape No. St'd °F	
Office Work Cox	Surveyed by D E Holmes	
Checked	Notes J L Willey Date 10/29/47	
Date	Indexed A. C. Johnson	

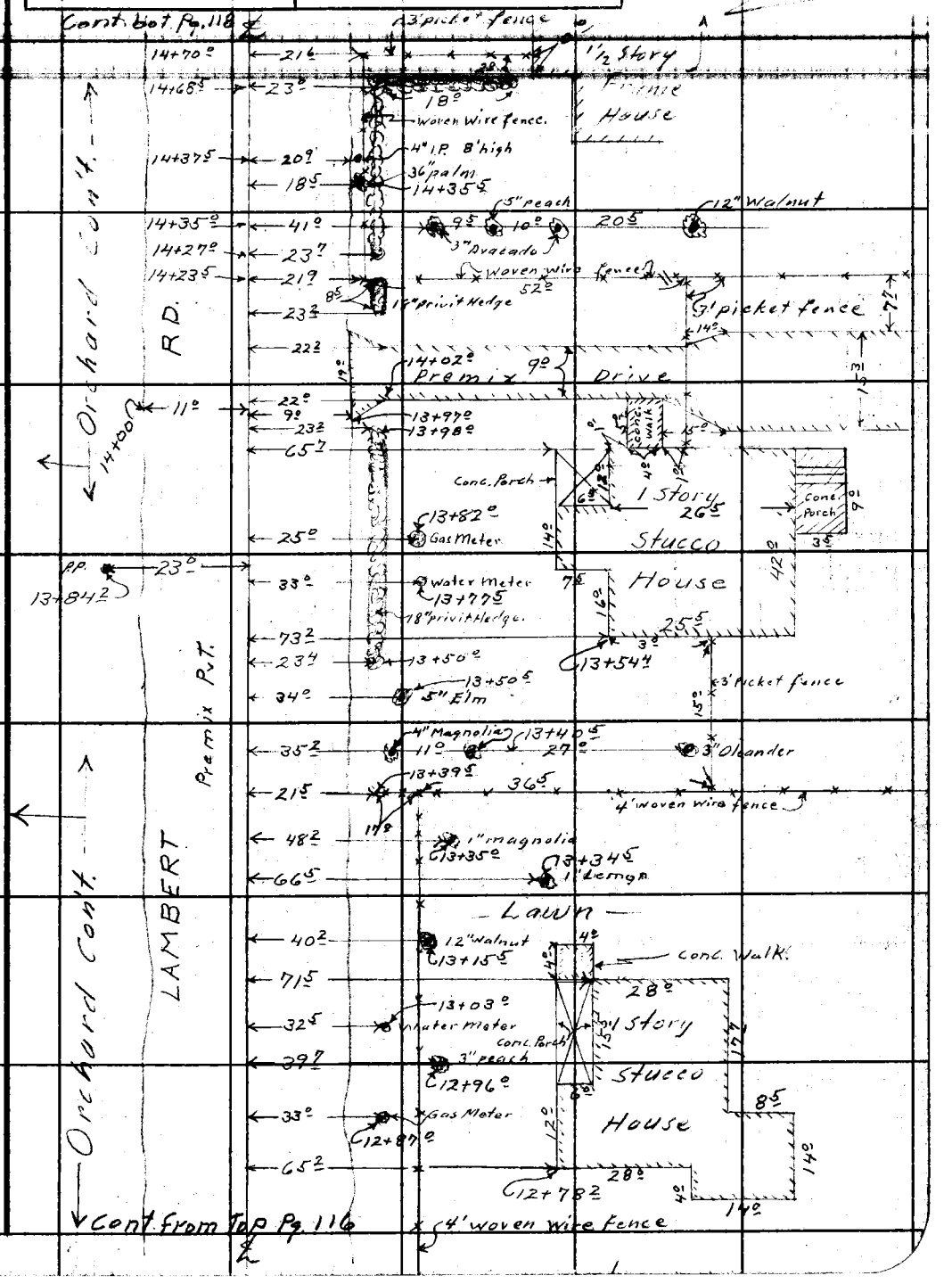

Note: Any Additions or Changes on This Sheet Must be Made or Circled in Red Ink With Date and Name of Person Making Change.

Do not extend notes this side of this line.

RETURN TO
LOS ANGELES COUNTY SURVEYOR
700 HALL OF RECORDS

FORM 247 SM 11-46

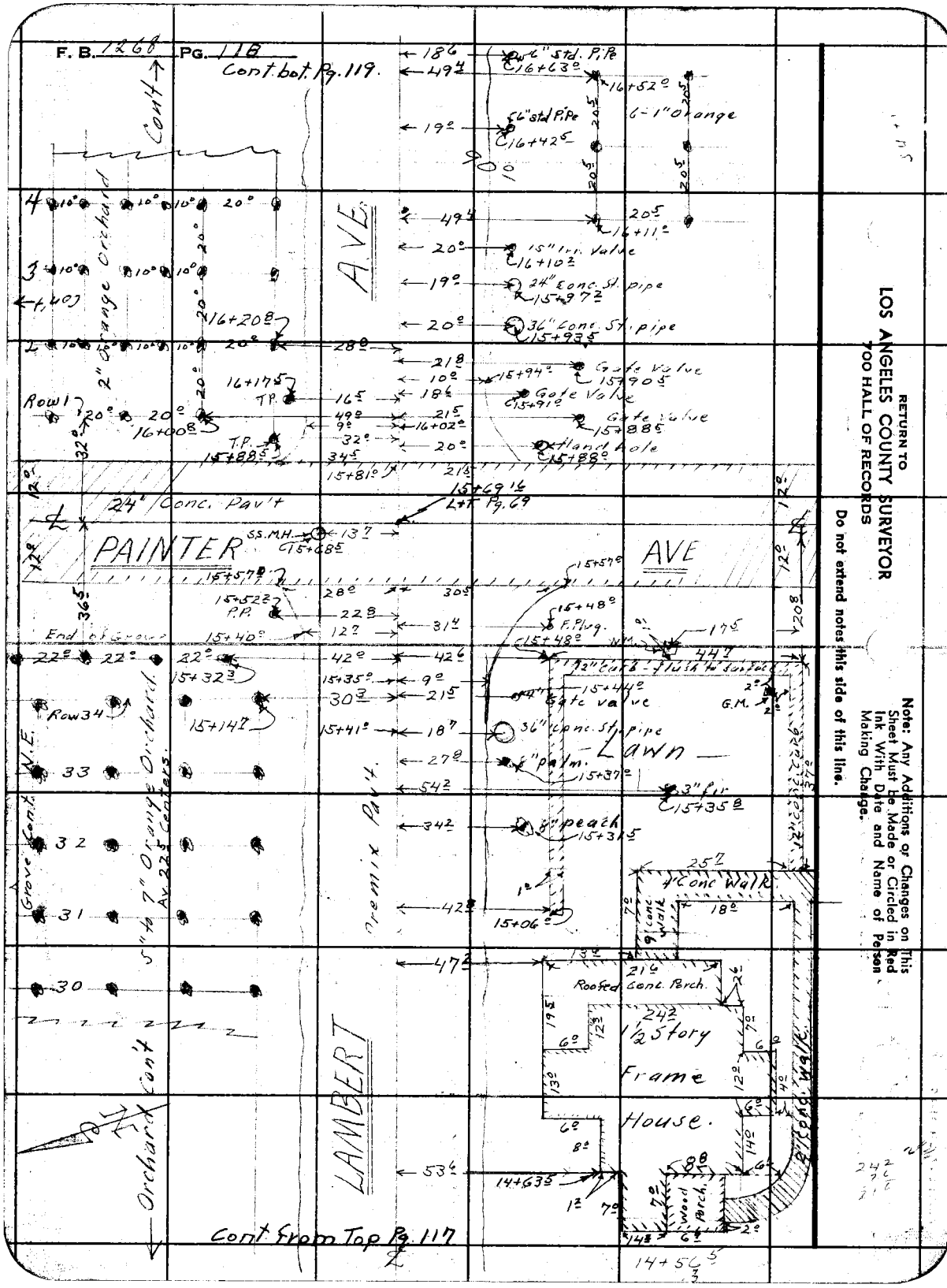

RETURN TO
LOS ANGELES COUNTY SURVEYOR
700 HALL OF RECORDS

Do not extend notes this side of this line.

Note: Any Additions or Changes on This Sheet Must be Made or Circled in Red Ink With Date and Name of Person Making Change.

Notes Ck'd by	Survey of Lambert Rd
Map No. B-2103	W. O. 8457 Tape No. St'd °F
Office Work Cox	Surveyed by D.E. Holmes
Checked	Notes J.L. Willey Date 10-30-47
Date	Indexed A. C. Johnson

F. B. 1268 PG. 119



Note: Any Additions or Changes on This Sheet Must be Made or Circled in Red Ink With Date and Name of Person Making Change.

Do not extend notes this side of this line.

RETURN TO
LOS ANGELES COUNTY SURVEYOR
700 HALL OF RECORDS

FORM 247 BM 11-46



RETURN TO
LOS ANGELES COUNTY SURVEYOR
700 HALL OF RECORDS

Do not extend notes this side of this line.

Note: Any Additions or Changes on This Sheet Must be Made or Circled in Red Ink With Date and Name of Person Making Change.

Notes Ck'd by
Map No. B-7103
Office Work Cop
Checked
Date

Survey of Lambert Rd
W. O. 845 Tape No. St'd
Surveyed by DE Holmes
Notes JK Willey Date 10/29/47
Indexed A. C. Johnson

F. B. 1268 Pg. 121

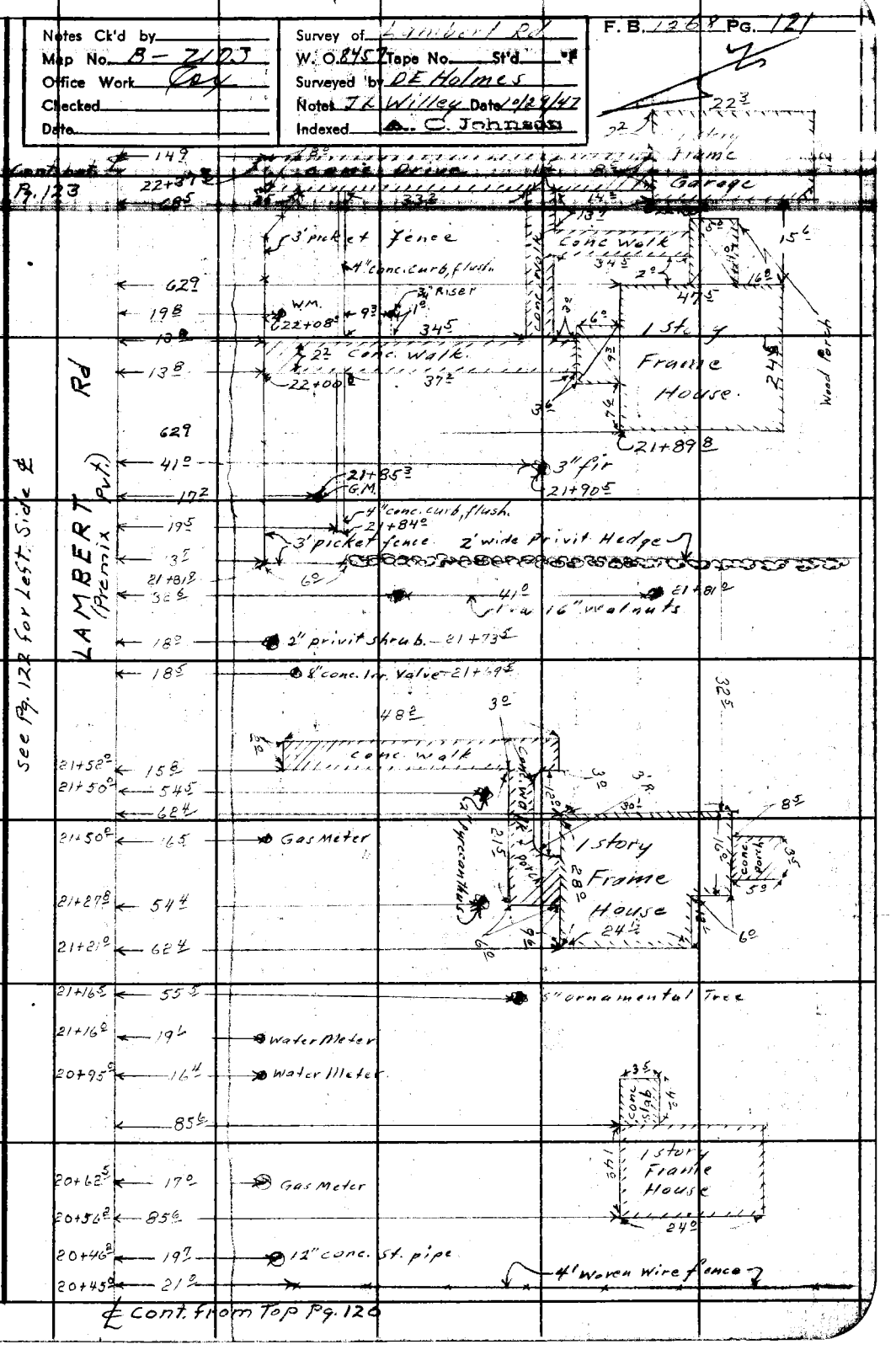

Notes: Any Additions or Changes on This Sheet Must be Made or Circled in Red Ink With Date and Name of Person Making Change.

Do not extend notes this side of this line.

RETURN TO
LOS ANGELES COUNTY SURVEYOR
700 HALL OF RECORDS

FORM 247 SM 11-48

F. B. 1268 PG. 122



RETURN TO
LOS ANGELES COUNTY SURVEYOR
700 HALL OF RECORDS

Do not extend notes this side of this line.

Note: Any Additions or Changes on This Sheet Must be Made or Circled in Red Ink With Date and Name of Person Making Change.

Notes Ck'd by	Survey of Lambert Rd
Map No. B-7103	W. O. 8457 Tape No. St'd °F
Office Work Cay	Surveyed by D E Holmes
Checked	Notes J L Willey Date 10/30/47
Date	Indexed A. C. Johnson

F. B. 1267 Pg. 123

Cont. bot. Pg. 124.

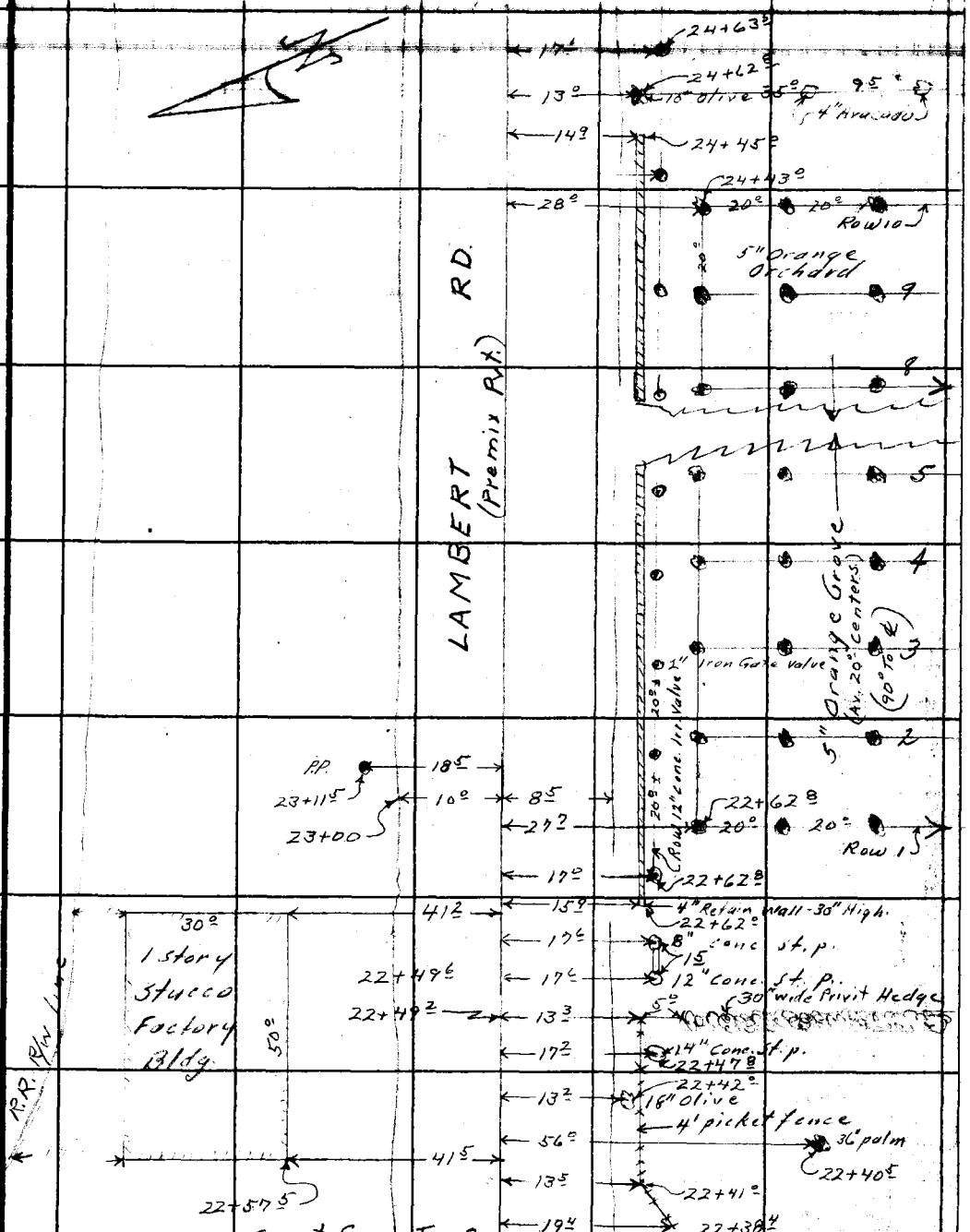

Note: Any Additions or Changes on This Sheet Must be Made or Circled in Red Ink With Date and Name of Person Making Change.

Do not extend notes this side of this line.

RETURN TO LOS ANGELES COUNTY SURVEYOR 700 HALL OF RECORDS

FORM 247 5M 11-46



RETURN TO
LOS ANGELES COUNTY SURVEYOR
700 HALL OF RECORDS

Do not extend notes this side of this line.

Note: Any Additions or Changes on This Sheet Must be Made or Circled in Red Ink With Date and Name of Person Making Change.

Notes Ck'd by	Survey of Lambert Rd	F. B. 1268 Pg. 125
Map No. B-7103	W. O. 8457 Tape No. St'd °F	
Office Work Cox	Surveyed by D E Holmes	
Checked	Notes J L Willey Date 10/30/47	
Date	Indexed C. Johnson	

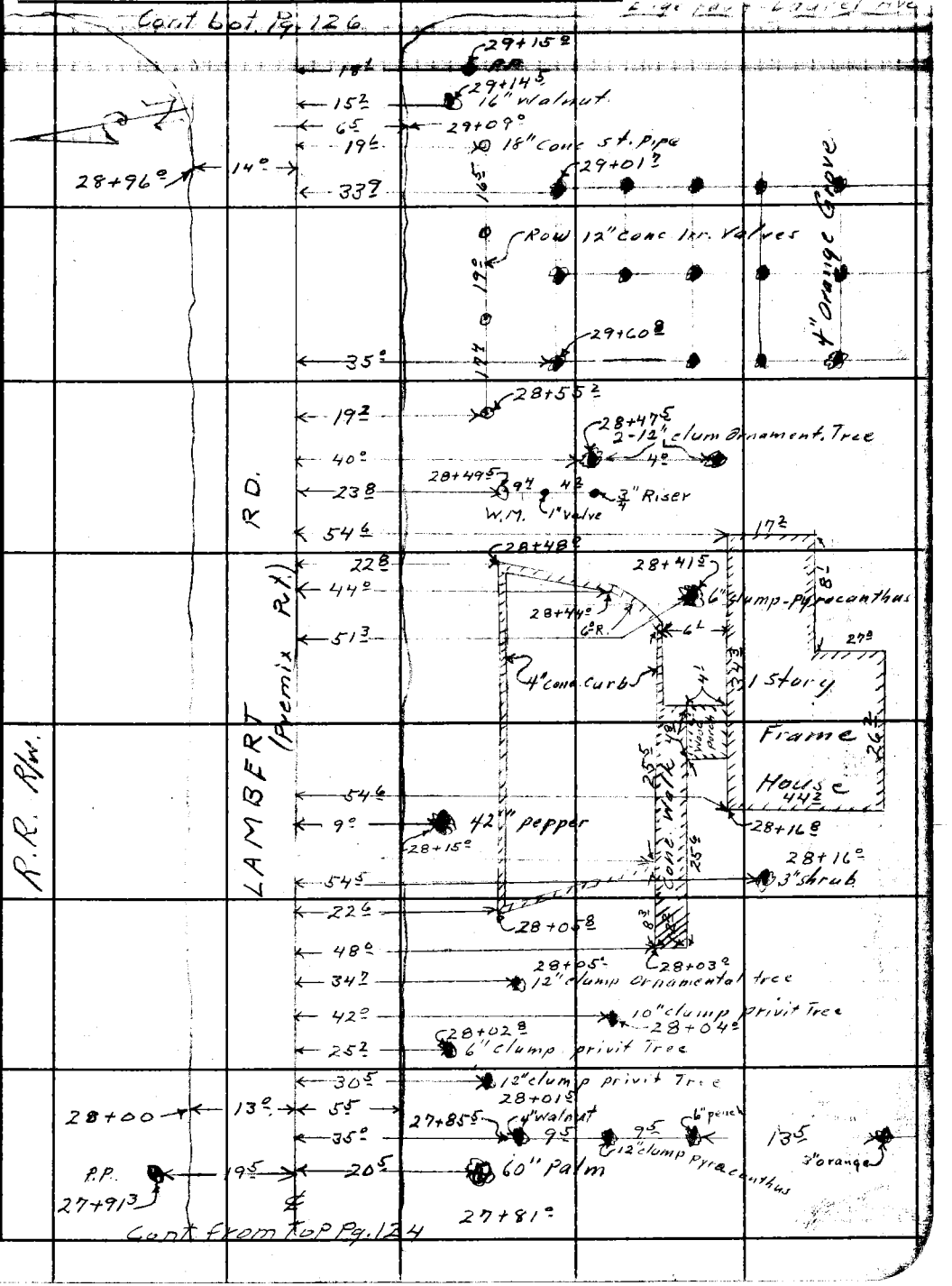

Note: Any Additions or Changes on This Sheet Must be Made or Circled in Red Ink With Date and Name of Person Making Change.

Do not extend notes this side of this line.

RETURN TO
LOS ANGELES COUNTY SURVEYOR
700 HALL OF RECORDS

FORM 247 SM 11-46

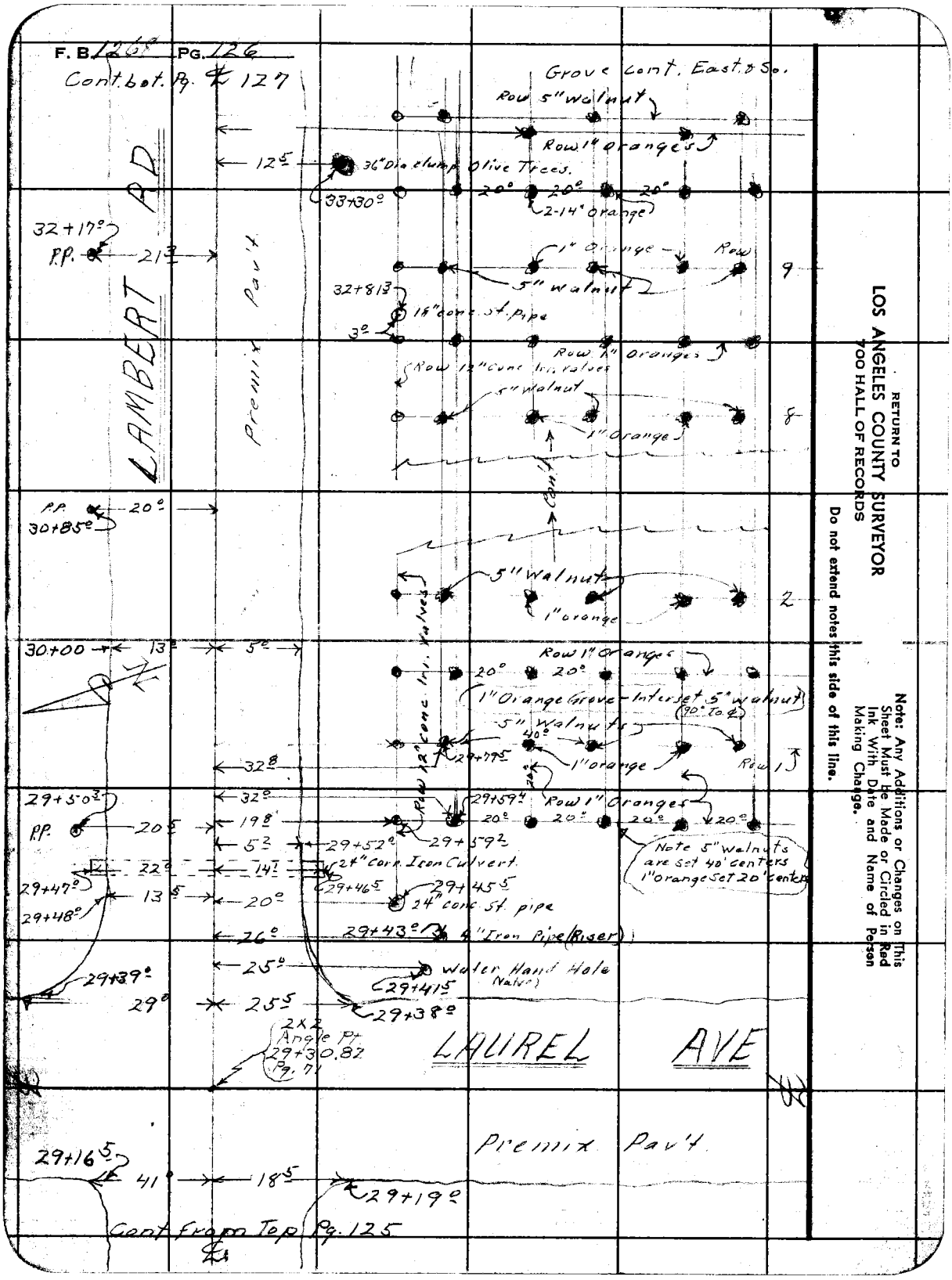

RETURN TO
LOS ANGELES COUNTY SURVEYOR
700 HALL OF RECORDS

Do not extend notes this side of this line.

Note: Any Additions or Changes on This Sheet Must be Made or Circled in Red Ink With Date and Name of Person Making Change.

Notes Ck'd by	Survey of Lambert Rd	F. B. 1268 Pg. 127
Map No. B-7103	W. O. 8457 Tape No. St'd °F	
Office Work Cox	Surveyed by D E Holmes	
Checked	Notes J L Willey Date 10/30/47	
Date	Indexed A. C. Johnson	

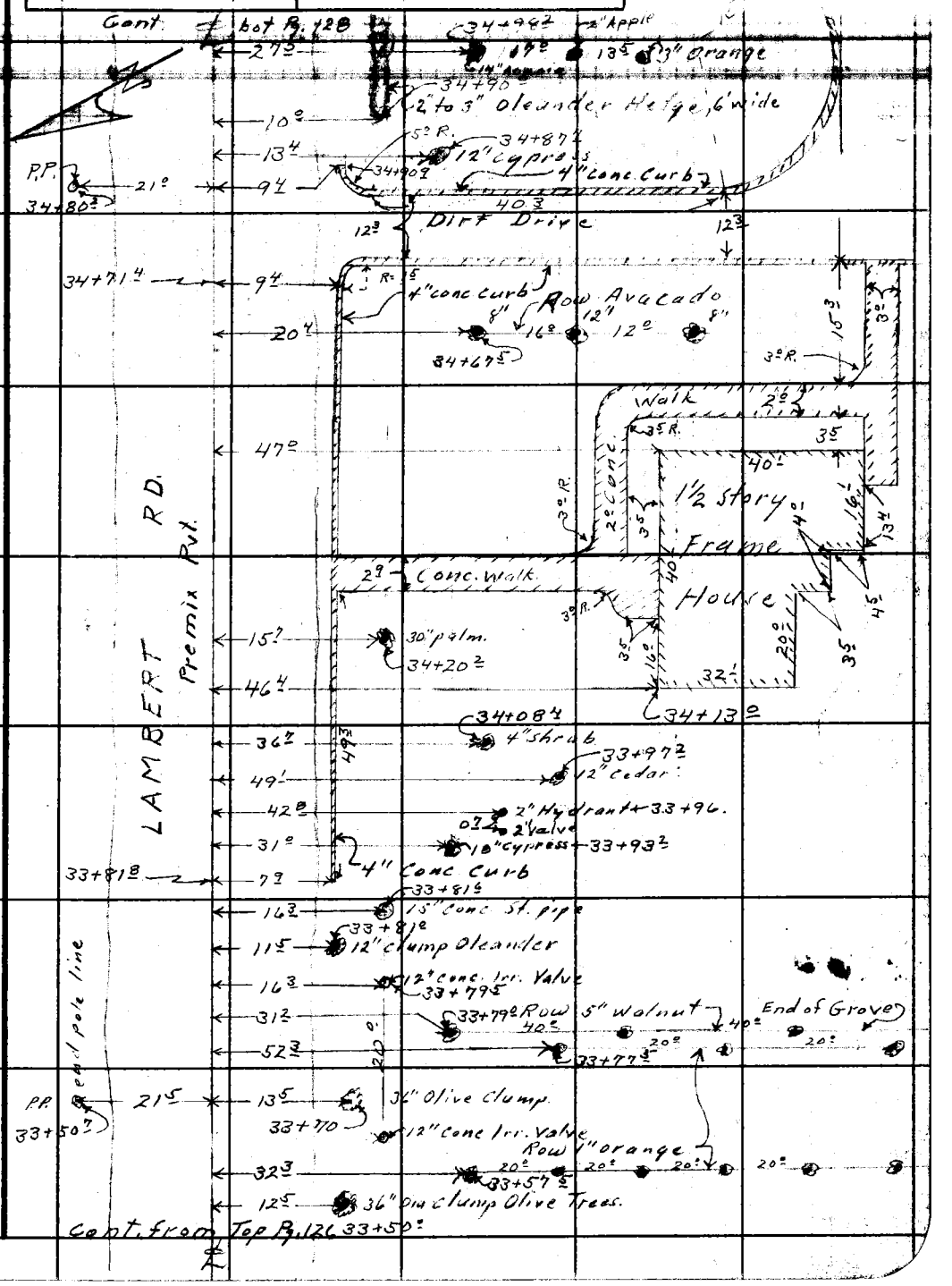

Note: Any Additions or Changes on This Sheet Must be Made or Circled in Red Ink With Date and Name of Person Making Change.

Do not extend notes this side of this line.

RETURN TO
LOS ANGELES COUNTY SURVEYOR
700 HALL OF RECORDS

FORM 247 BM 11-46



RETURN TO
LOS ANGELES COUNTY SURVEYOR
700 HALL OF RECORDS

Do not extend notes this side of this line.

Note: Any Additions or Changes on This Sheet Must be Made or Circled in Red Ink With Date and Name of Person Making Change.

Notes Ck'd by
Map No. B-7103
Office Work
Checked
Date

Survey of Lambert Rd
W. O. 8452 Tape No. St'd °F
Surveyed by D E Holmes
Notes J L Willey Date 10/30/47
Indexed A. T. Johnson

F. B. 1268 Pg. 129

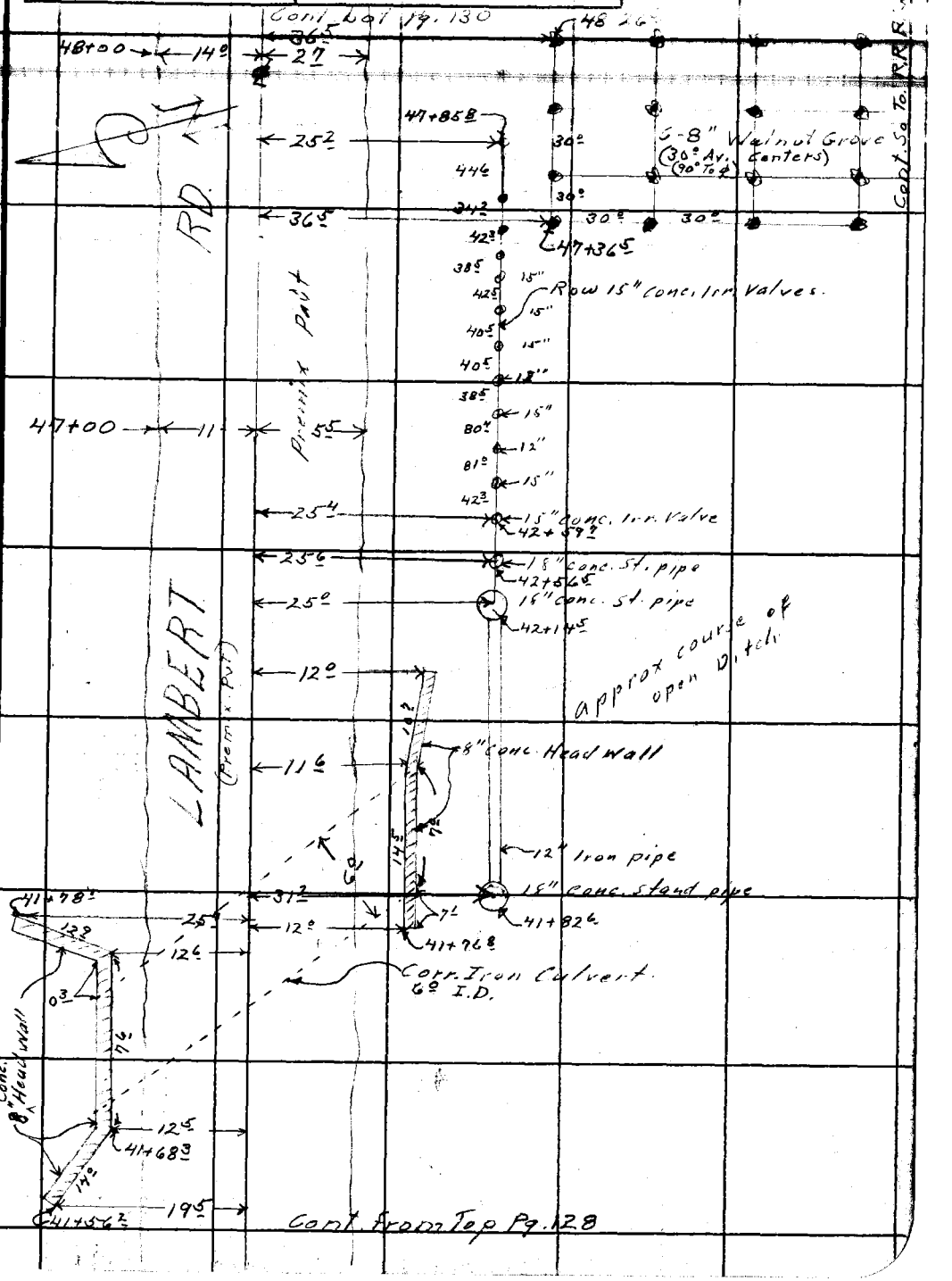

Note: Any Additions or Changes on This Sheet Must be Made or Circled in Red Ink With Date and Name of Person Making Change.

Do not extend notes this side of this line.

RETURN TO
LOS ANGELES COUNTY SURVEYOR
700 HALL OF RECORDS

FORM 847 SM 11-46

F. B. 1268 Pg. 130

Cont bot. Pg. 131



Cont from top Pg. 129

RETURN TO
LOS ANGELES COUNTY SURVEYOR
700 HALL OF RECORDS

Do not extend notes this side of this line.

Note: Any Additions or Changes on This Sheet Must Be Made or Circled in Red Ink With Date and Name of Person Making Change.

Notes Ck'd by	Survey of Lambert Rd
Map No. B-2103	W. O. 8457 Tape No. St'd °F
Office Work Cox	Surveyed by D E Holmes
Checked	Notes J L Willey Date 10/31/47
Date	Indexed A. C. Johnson

F. B. 1268 Pg. 131

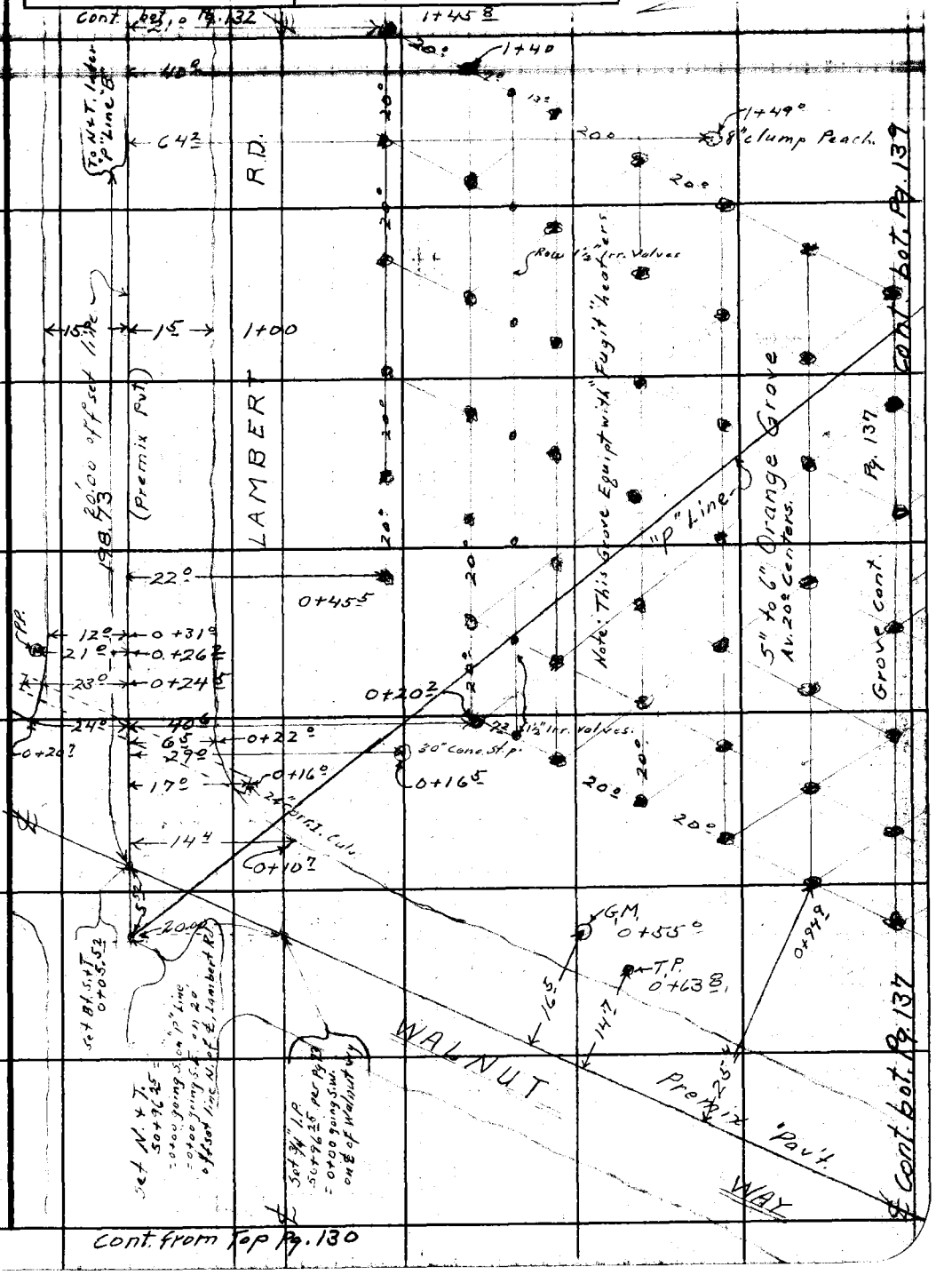

Note: Any Additions or Changes on This Sheet Must be Made or Circled in Red Ink With Date and Name of Person Making Change.

Do not extend notes this side of this line.

RETURN TO
LOS ANGELES COUNTY SURVEYOR
700 HALL OF RECORDS

FORM 247 SM 11-46

F. B. 1268 PG. 132

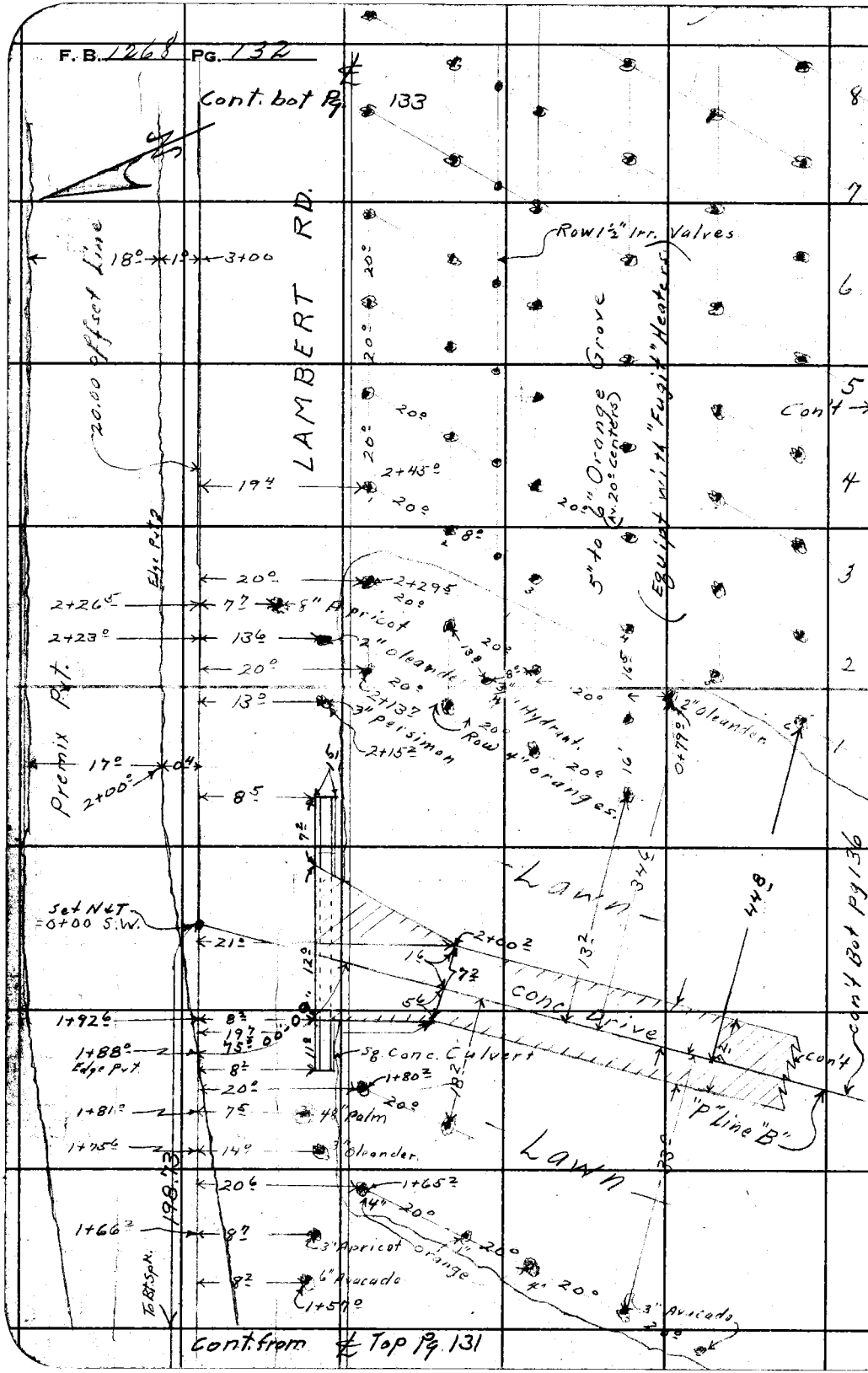

RETURN TO
LOS ANGELES COUNTY SURVEYOR
700 HALL OF RECORDS

Do not extend notes this side of this line.

Note: Any Additions or Changes on This Sheet Must be Made or Circled in Red Ink With Date and Name of Person Making Change.

Notes Ck'd by	Survey of Lambert Rd
Map No. B-2103	W. O. 8457 Tape No. St'd °F
Office Work	Surveyed by D E Holmes
Checked	Notes J L Willey Date 10/31/47
Date	Indexed A. C. Johnson

F. B. 1268 PG. 133

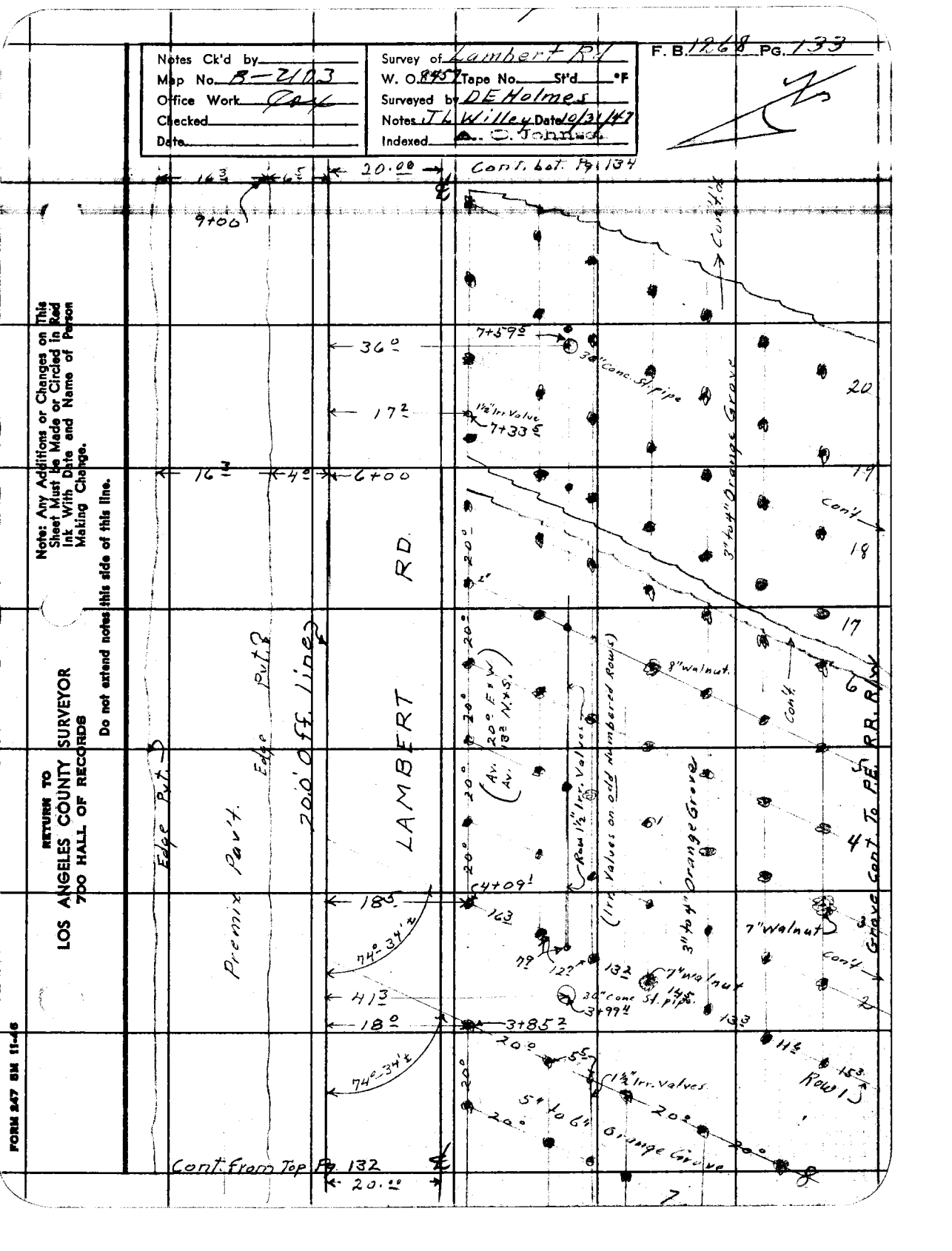

Note: Any Additions or Changes on This Sheet Must be Made or Circled in Red Ink With Date and Name of Person Making Change.

Do not extend notes this side of this line.

RETURN TO
LOS ANGELES COUNTY SURVEYOR
700 HALL OF RECORDS

FORM 247 SM 11-46

F. B. 1268 PG. 134

Cont. Bot. Pg. 135

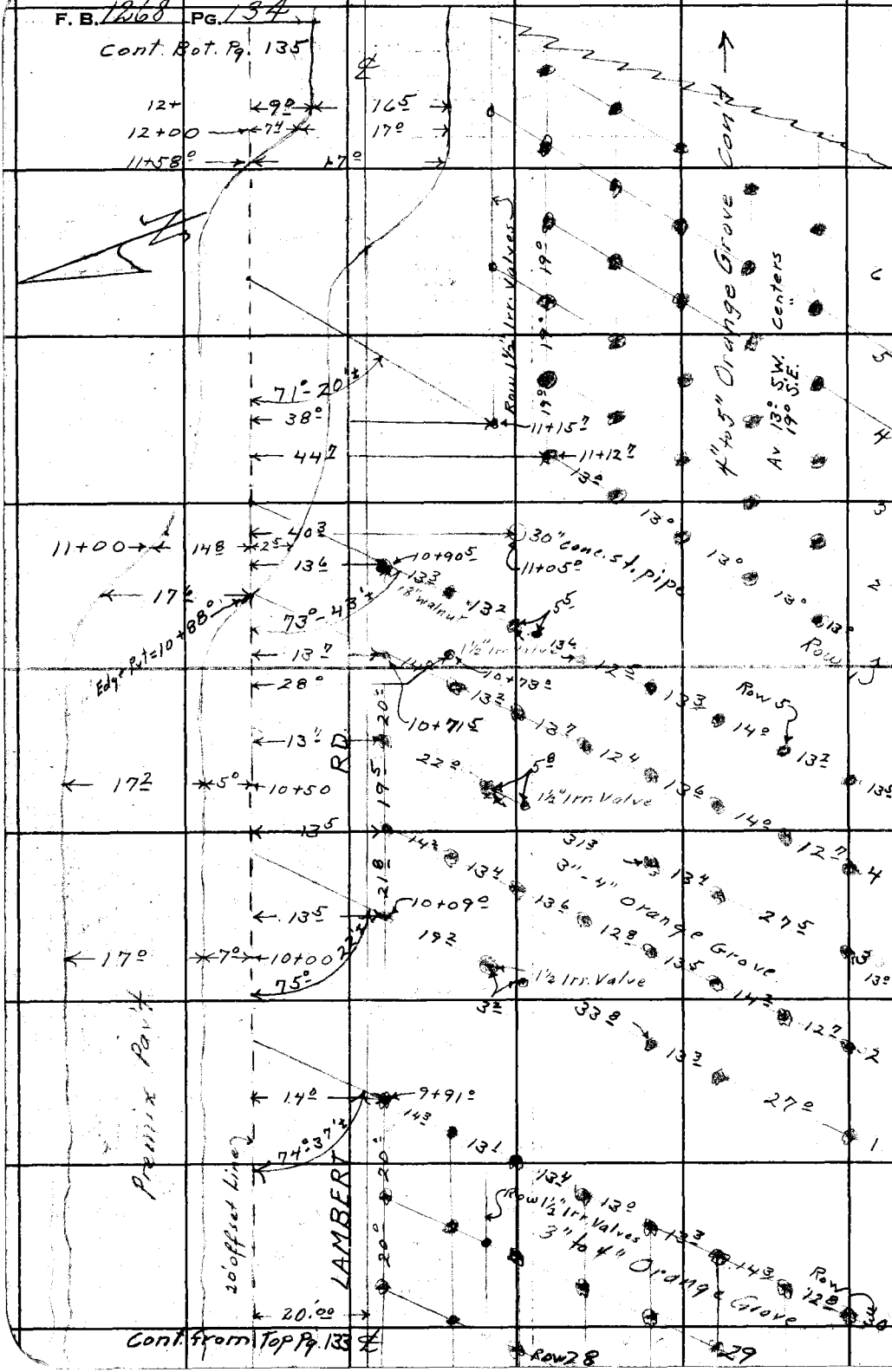

RETURN TO
LOS ANGELES COUNTY SURVEYOR
700 HALL OF RECORDS

Do not extend notes this side of this line.

Note: Any Additions or Changes on This Sheet Must Be Made or Circled in Red Ink With Date and Name of Person Making Change.

Notes Ck'd by	Survey of Lambert Rd.
Map No. B-2103	W. O. 8457 Tape No. St'd °F
Office Work Cox	Surveyed by DE Holmes
Checked	Notes J L Willey Date 10/31/47
Date	Indexed

F. B. 1268 PG. 135

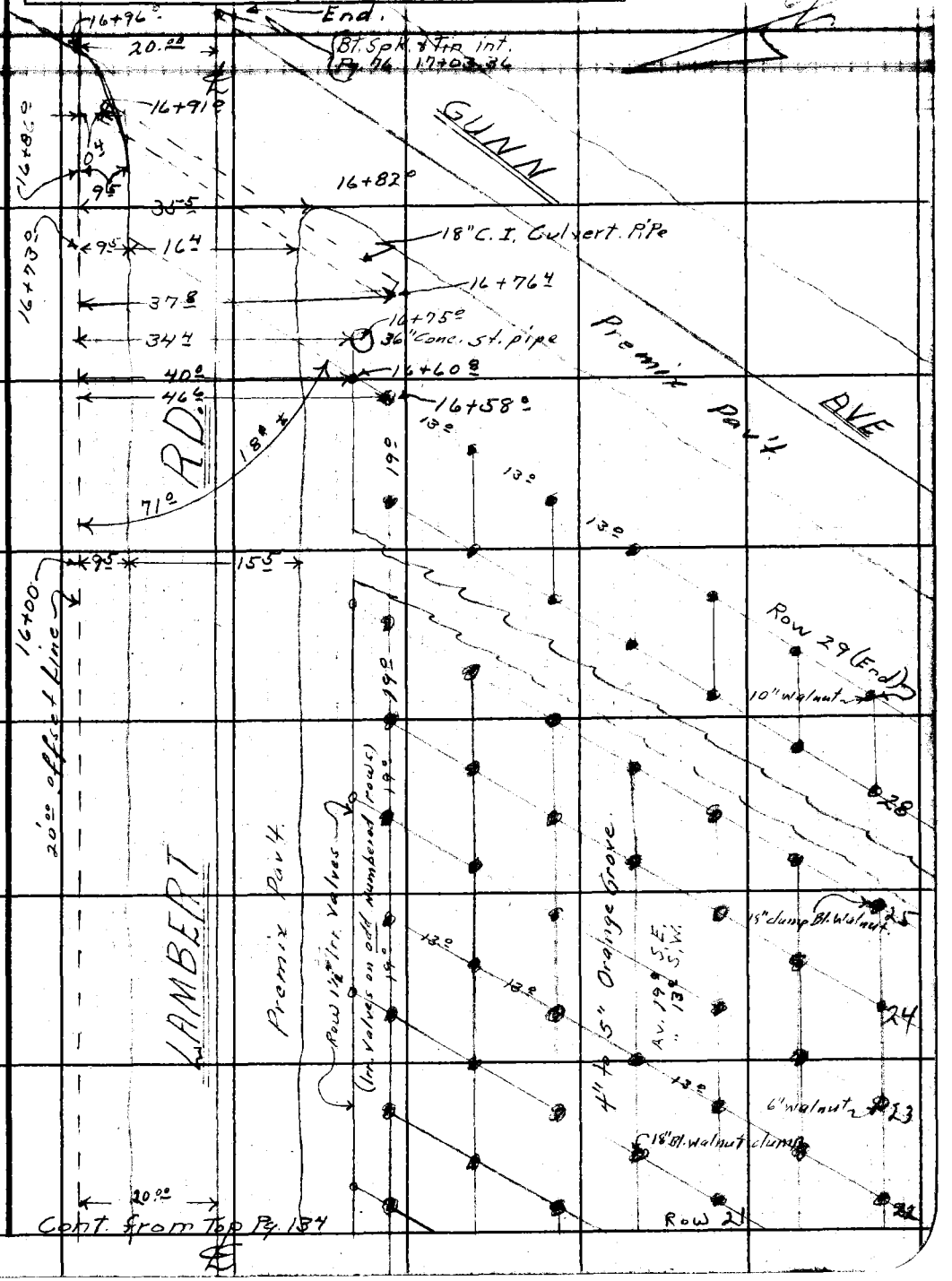

Note: Any Additions or Changes on This Sheet Must be Made or Circled in Red Ink With Date and Name of Person Making Change.

Do not extend notes this side of this line.

RETURN TO
LOS ANGELES COUNTY SURVEYOR
700 HALL OF RECORDS

FORM 247 BM 11-46

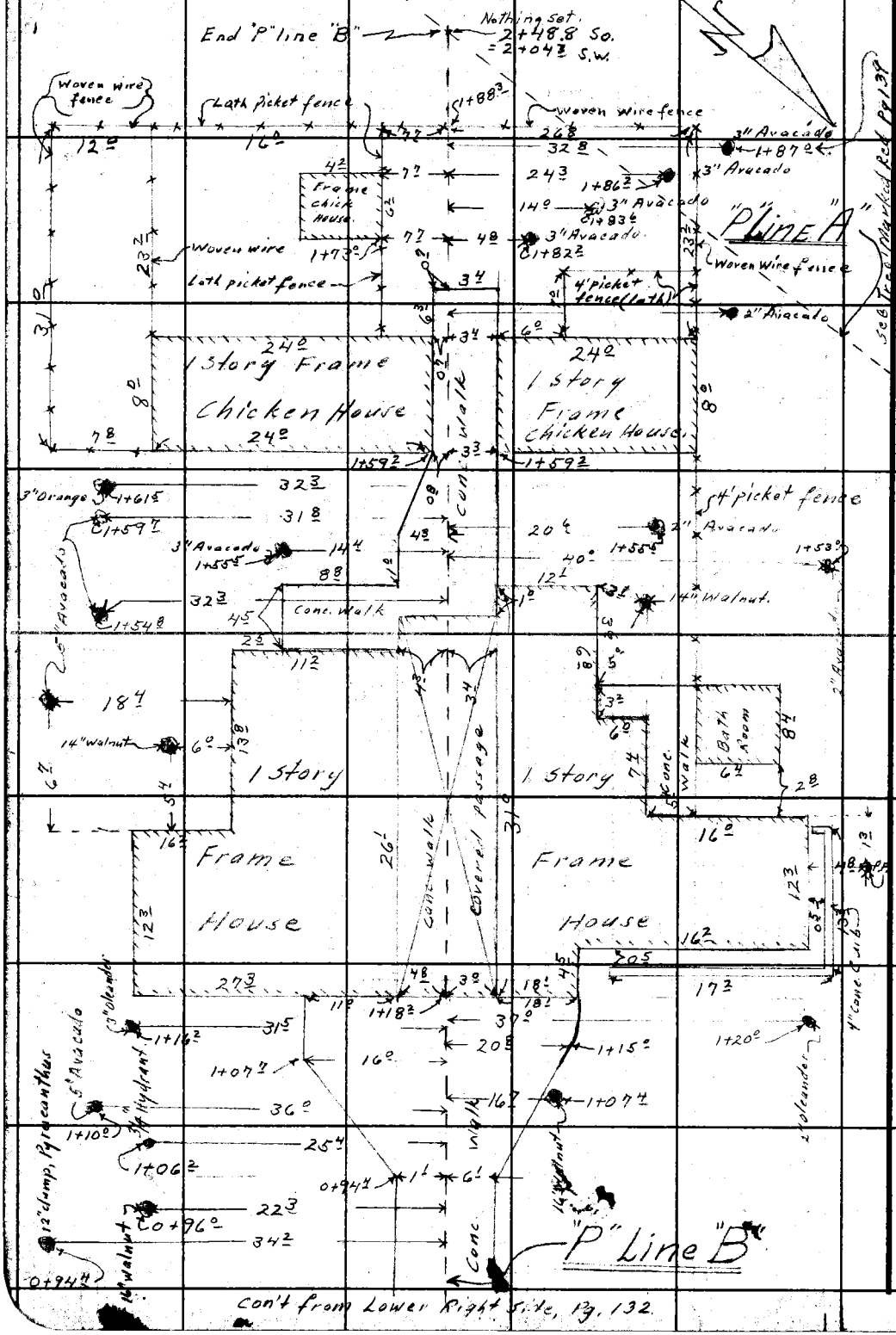

RETURN TO
LOS ANGELES COUNTY SURVEYOR
700 HALL OF RECORDS
Do not extend notes this side of this line.

Note: Any Additions or Changes on This Sheet Must be Made or Circled in Red Ink With Date and Name of Person Making Change.

Notes Ck'd by	Survey of LAMBERT RD.
Map No. B-2103	W. O. 8451 Tape No. St'd °F
Office Work Cox	Surveyed by D E Helmes
Checked	Notes J. L. Willey Date 11/3/41
Date	Indexed A. C. Johnson

F.B. 1268 Pg. 137

Cont. bot. Pg. 138

5+26.10 int. Pg. 72

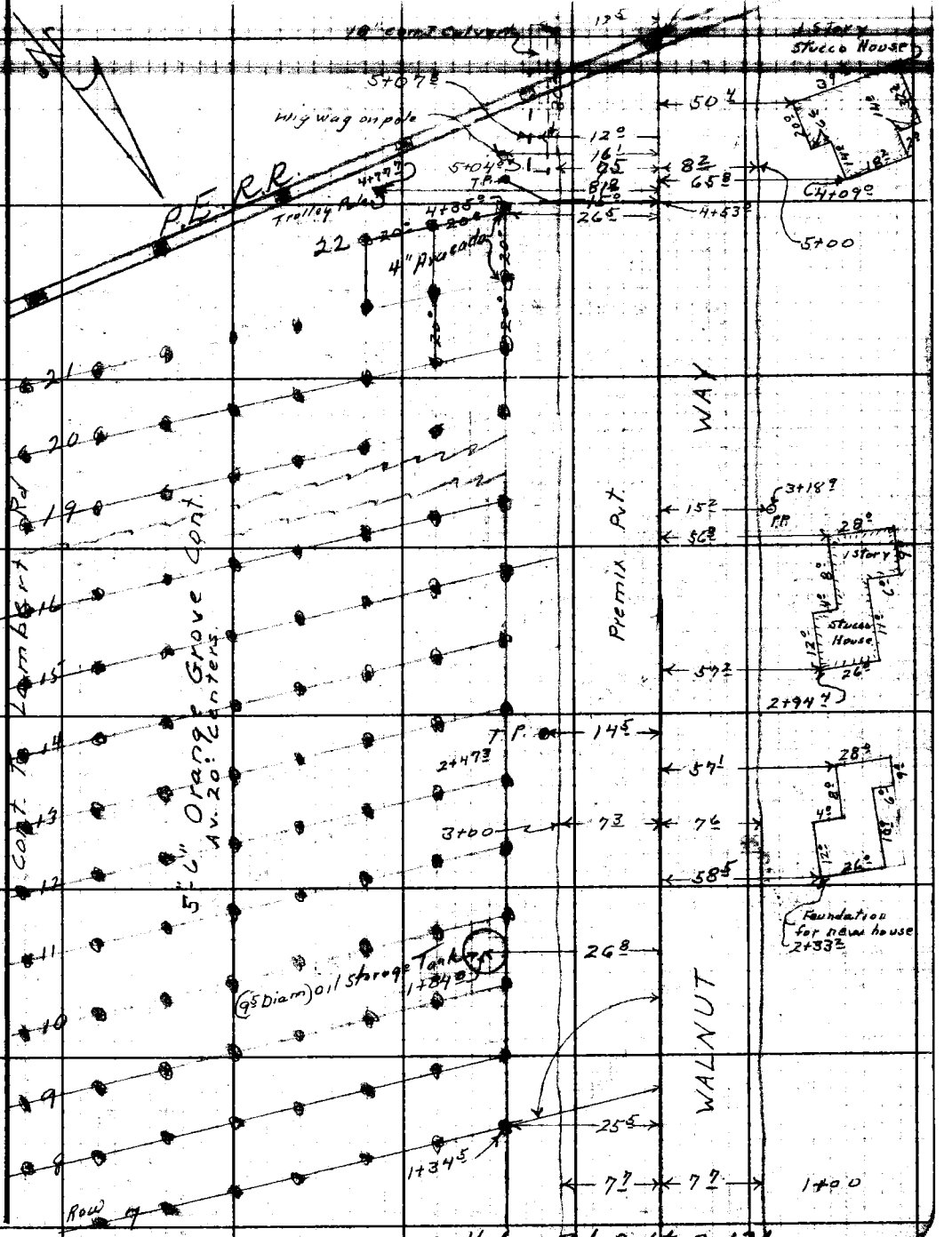

Note: Any Additions or Changes on This Sheet Must be Made or Circled in Red Ink With Date and Name of Person Making Change.

Do not extend notes this side of this line.

RETURN TO
LOS ANGELES COUNTY SURVEYOR
700 HALL OF RECORDS

FORM 247 5M 12-40

F.B. 1268 PG. 138

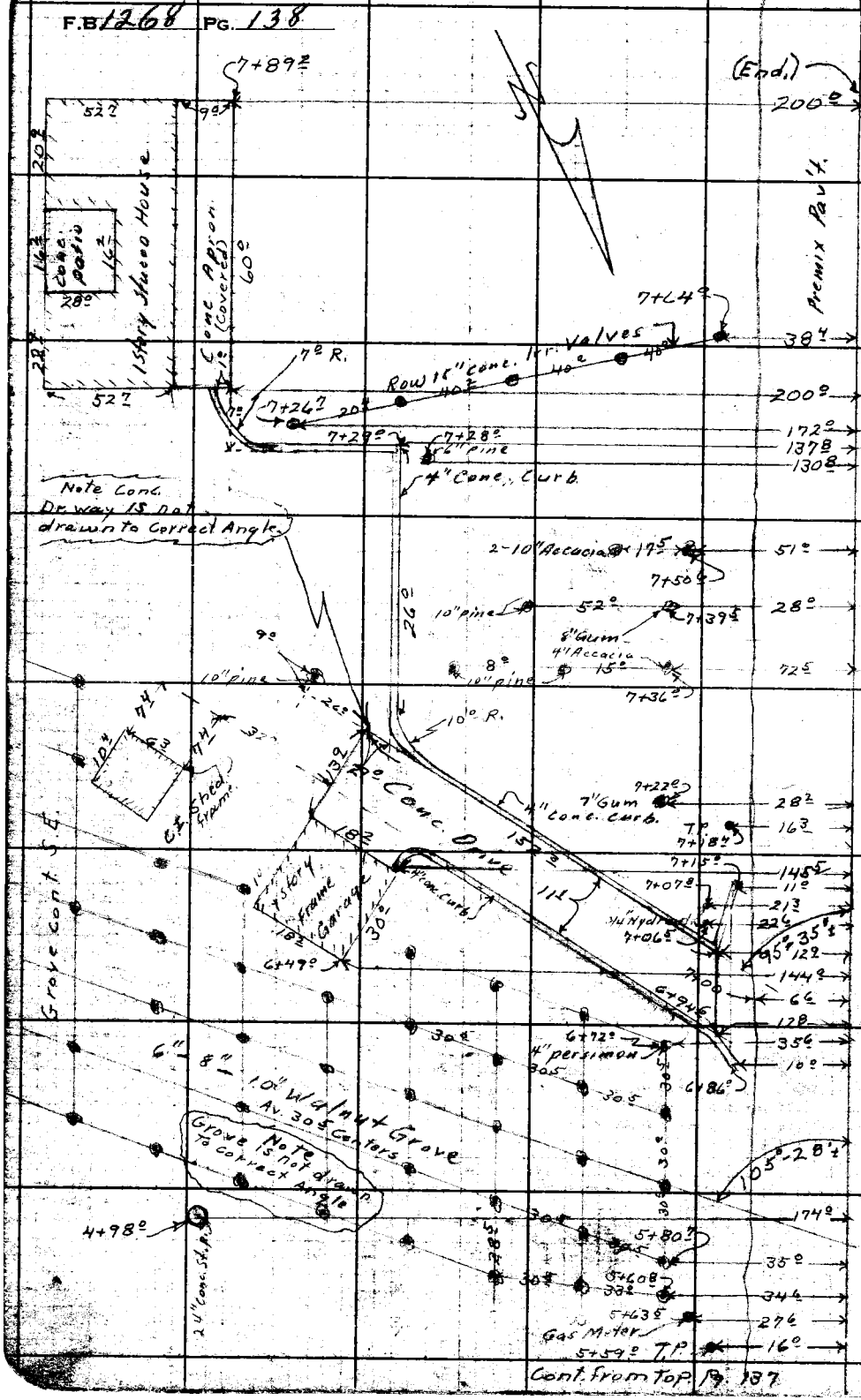

RETURN TO
LOS ANGELES COUNTY SURVEYOR
700 HALL OF RECORDS

Do not extend notes this side of this line

Note: Any Additions or Changes on This Sheet Must Be Made or Circled in Red Ink With Date and Name of Person Making Change.

Notes Ck'd by	Survey of Lambert Rd
Map No. B-2103	W. O. 6457 Tape No. Std °F
Office Work Cok	Surveyed by DEHolmes
Checked	Notes JA willey Date 11/3/34
Date	Indexed

F.B. 1268 Pg. 139

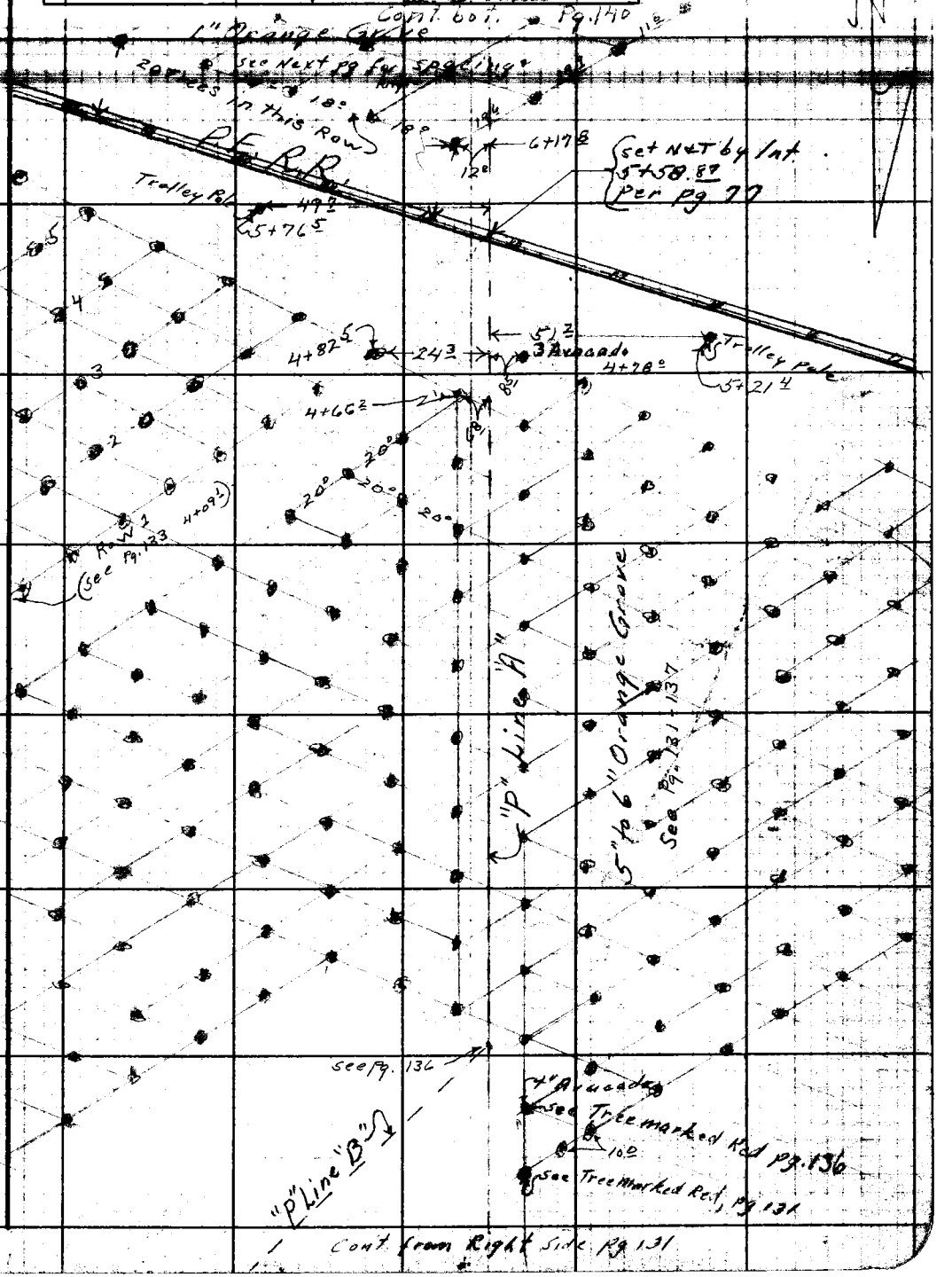

Note: Any Additions or Changes on This Sheet Must be Made or Circled in Red Ink With Date and Name of Person Making Change

Do not extend notes this side of this line.

RETURN TO
LOS ANGELES COUNTY SURVEYOR
700 HALL OF RECORDS

FORM 247 5M 12-40

F.B. 1268 Pg. 140

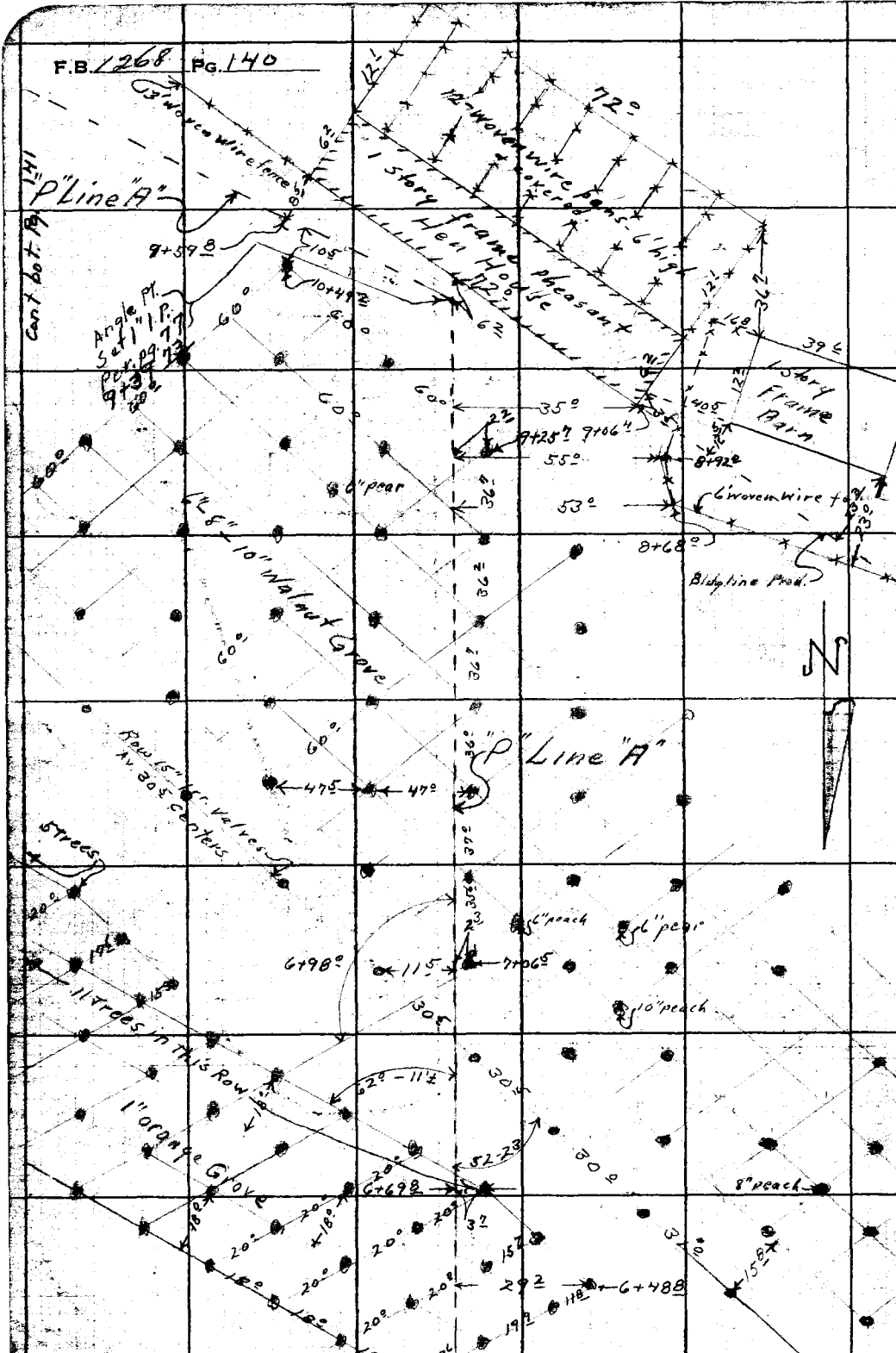

Note: Any Additions or Changes on This Sheet Must be Made or Circled in Red Ink With Date and Name of Person Making Change.

RETURN TO
LOS ANGELES COUNTY SURVEYOR
700 HALL OF RECORDS

Do not extend notes this side of this line.

Cont. from Top Pg. 139

Notes Ck'd by	Survey of Lambert Rd
Map No.	W. O. 8452 Tape No. Sl'd. °F
Office Work B-2103	Surveyed by DE Holmes
Checked Jay	Notes JL Willey Date 11/5/42
Date	Indexed A. C. Johnson

F. B. 1266 PG. 141

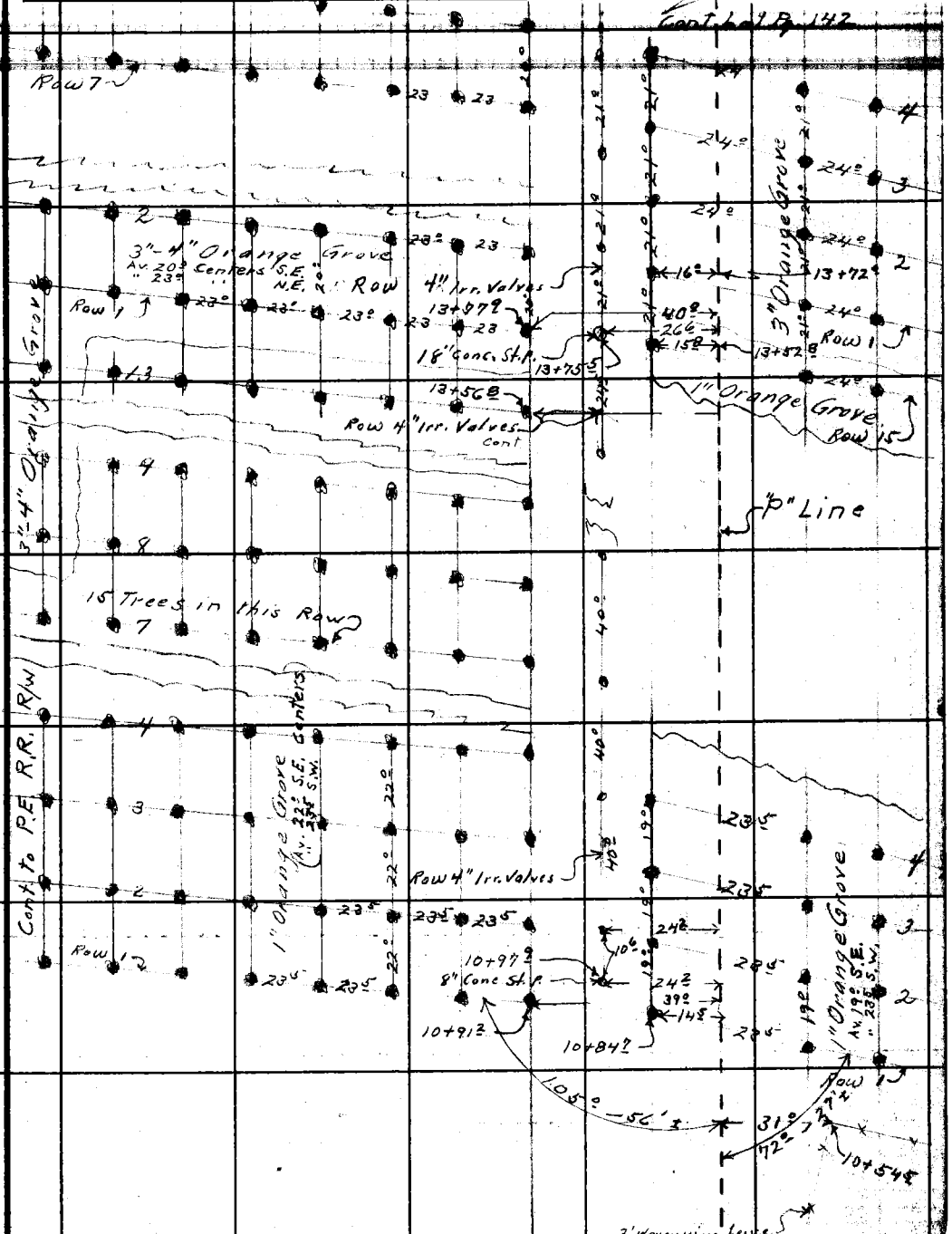

Note: Any Additions or Changes on This Sheet Must be Made or Circled in Red Ink With Date and Name of Person Making Change.

Do not extend notes this side of this line.

RETURN TO
LOS ANGELES COUNTY SURVEYOR
700 HALL OF RECORDS

FORM 257 5M 11-46

F. B. 1268 PG. 142

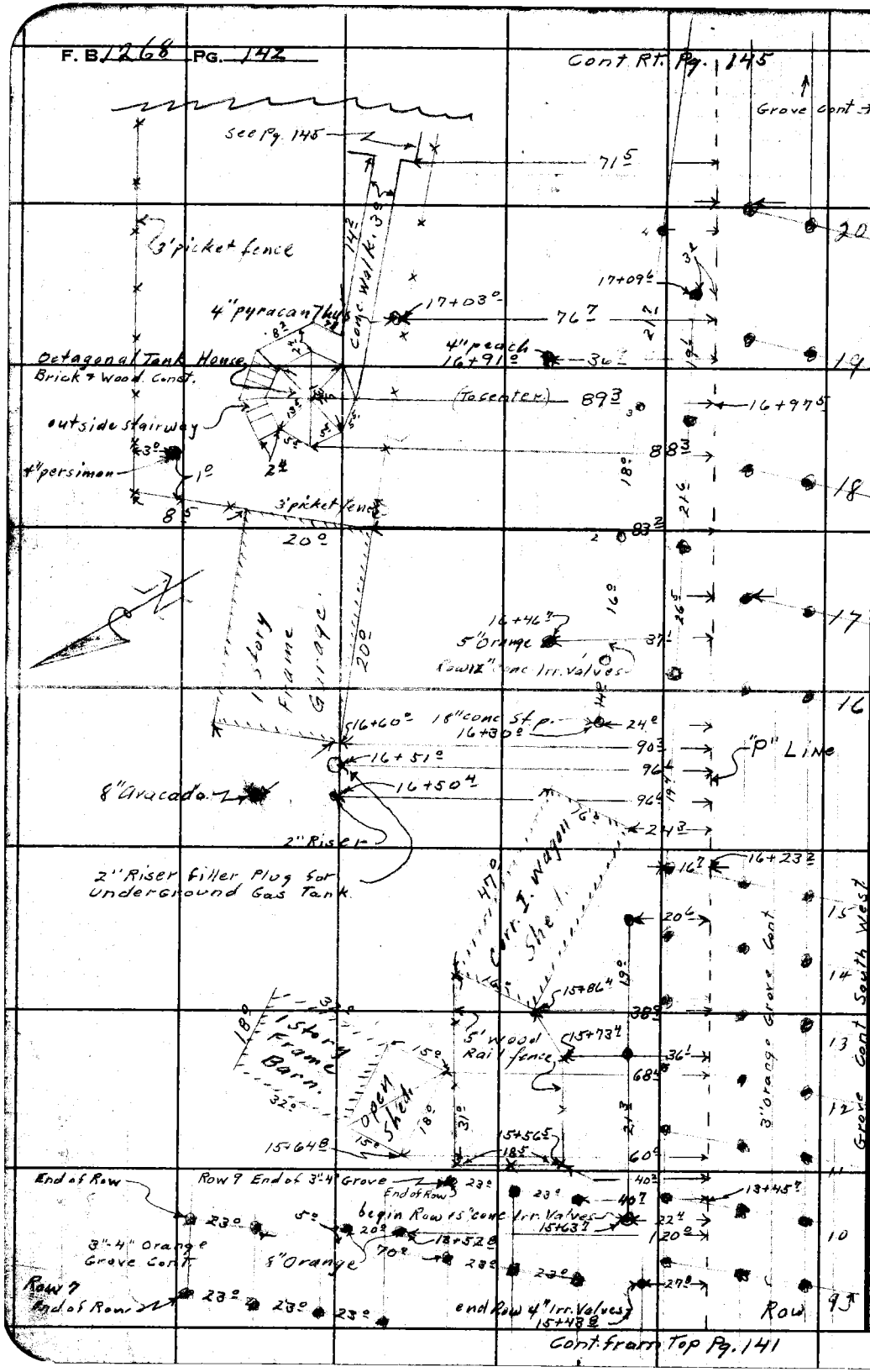

Cont. from Top Pg. 141

RETURN TO
LOS ANGELES COUNTY SURVEYOR
700 HALL OF RECORDS
Do not extend notes this side of this line.

Note: Any Additions or Changes on This Sheet Must be Made or Circled in Red Ink With Date and Name of Person Making Change.

Notes Ck'd by	Survey of Lambert Rd
Map No. B-2103	W. O. 8457 Tape No. St'd °F
Office Work Cox	Surveyed by D.E. Holmes
Checked	Notes J.L. Willey Date 11-6-47
Date	Indexed A. C. Johnson

F. B. 1268 PG. 143

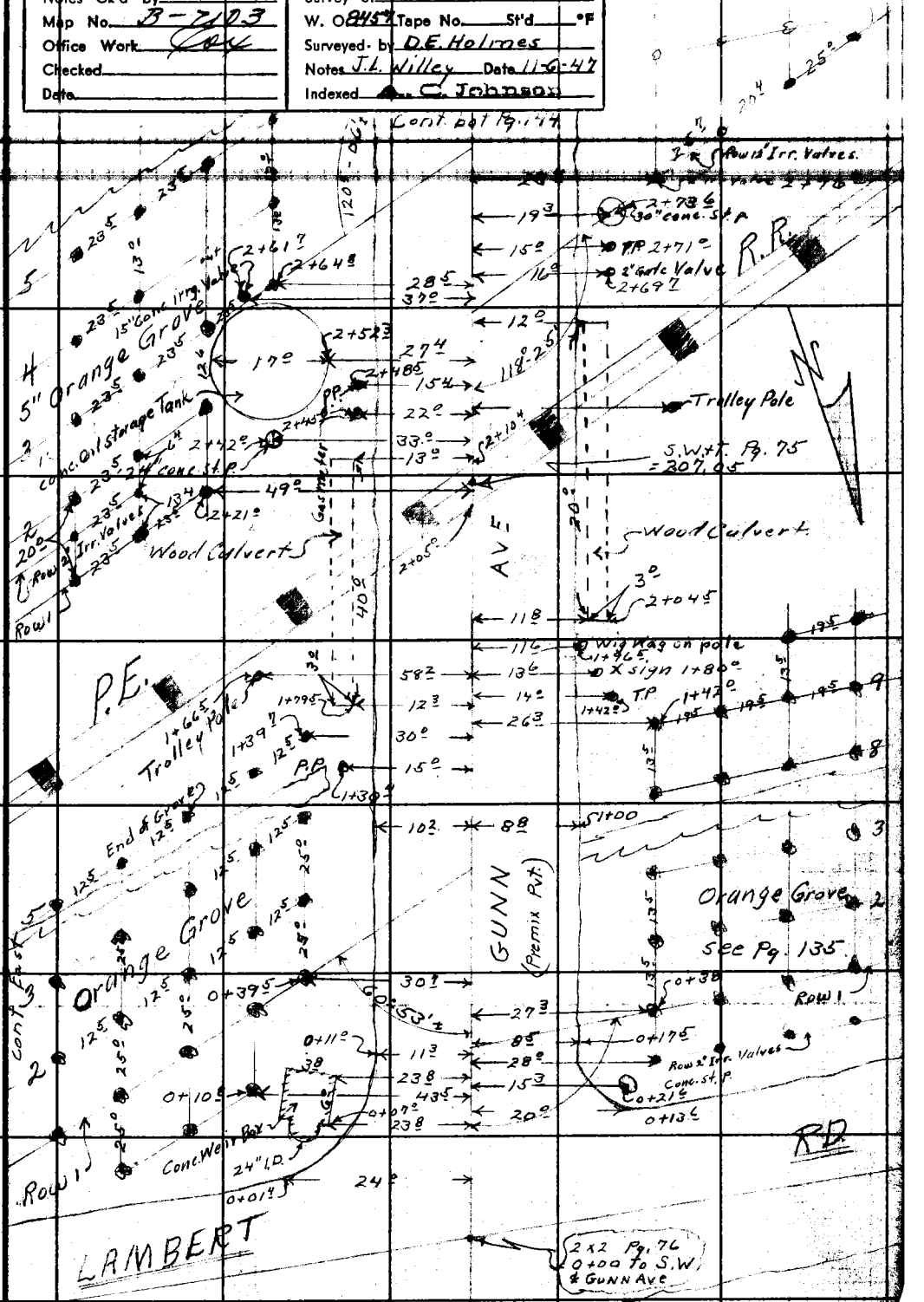

Note: Any Additions or Changes on This Sheet Must be Made or Circled in Red Ink With Date and Name of Person Making Change.

Do not extend notes this side of this line.

RETURN TO
LOS ANGELES COUNTY SURVEYOR
700 HALL OF RECORDS

FORM 847 SM 11-46

F. B. 1268 PG. 144

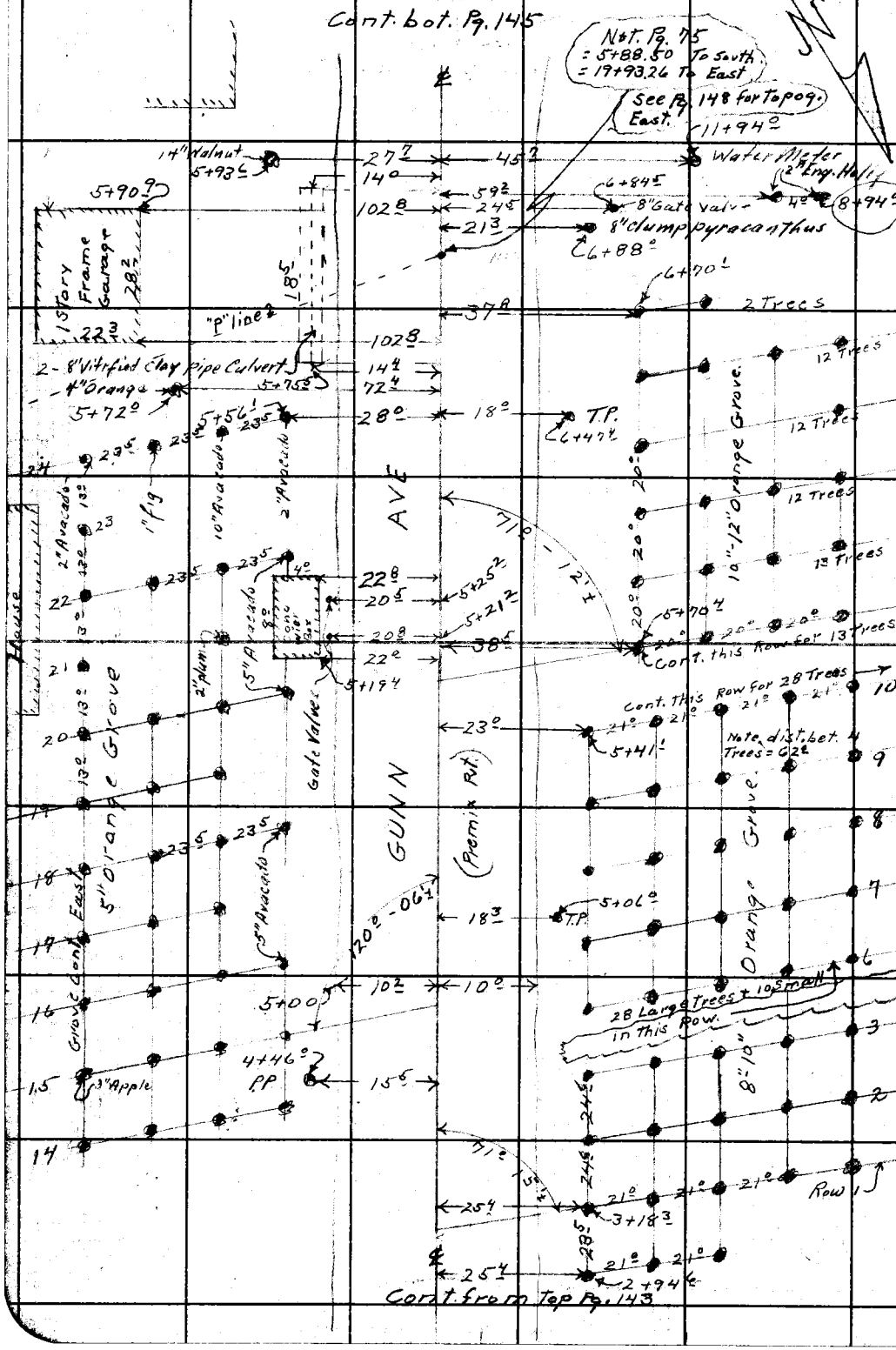

RETURN TO
LOS ANGELES COUNTY SURVEYOR
700 HALL OF RECORDS

Do not extend notes this side of this line.

Note: Any Additions or Changes on This Sheet Must be Made or Circled in Red Ink With Date and Name of Person Making Change.

Notes Ck'd by	Survey of Lambert Rd.
Map No. B-2103	W. O. 8457 Tape No. St'd °F
Office Work Cox	Surveyed by DE Holmes
Checked	Notes JL Willey Date 11/6/47
Date	Indexed A. C. Johnson

F. B. 1268 Pg. 145

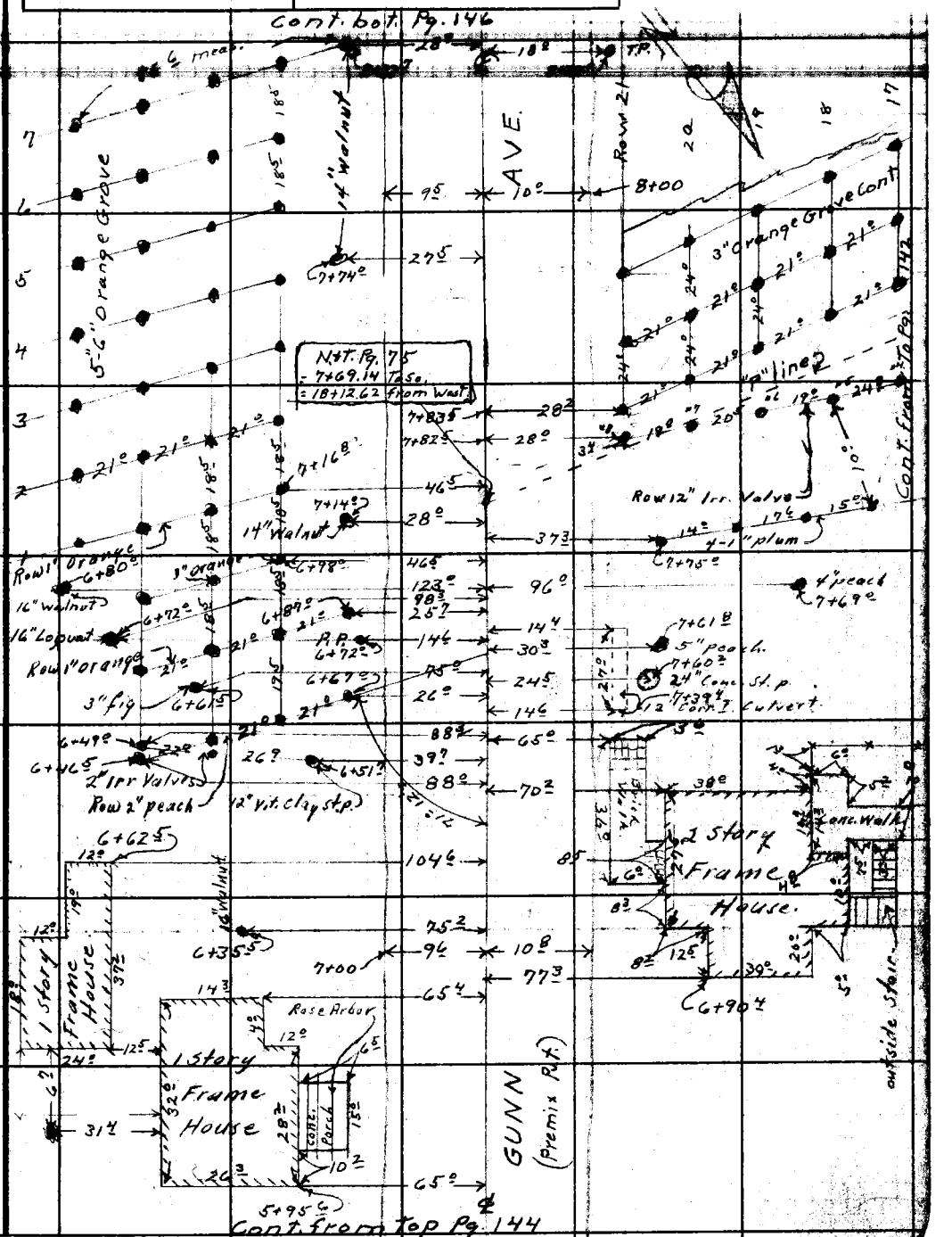

Note: Any Additions or Changes on This Sheet Must be Made or Circled in Red Ink With Date and Name of Person Making Change.

Do not extend notes this side of this line.

RETURN TO
LOS ANGELES COUNTY SURVEYOR
700 HALL OF RECORDS

FORM 247 5M 11-46

F. B. 1268 PG. 146



RETURN TO
LOS ANGELES COUNTY SURVEYOR
700 HALL OF RECORDS

Do not extend notes this side of this line.

Note: Any Additions or Changes on This Sheet Must Be Made or Circled in Red Ink With Date and Name of Person Making Change.

Notes Ck'd by	Survey of Lambert Rd
Map No. B-2123	W. O. 8457 Tape No. St'd °F
Office Work CRK	Surveyed by D.E. Holmes
Checked	Notes J.L. Willey Date 11-6-47
Date	Indexed A. C. Johnson

F. B. 1268 PG. 147

Note: Any Additions or Changes on This Sheet Must Be Made or Circled in Red Ink With Date and Name of Person Making Change.

Do not extend notes this side of this line.

RETURN TO
LOS ANGELES COUNTY SURVEYOR
700 HALL OF RECORDS

FORM 247 SM 11-46

Con't Bot. Pg. 149

F. B. 1268 Pg. 148

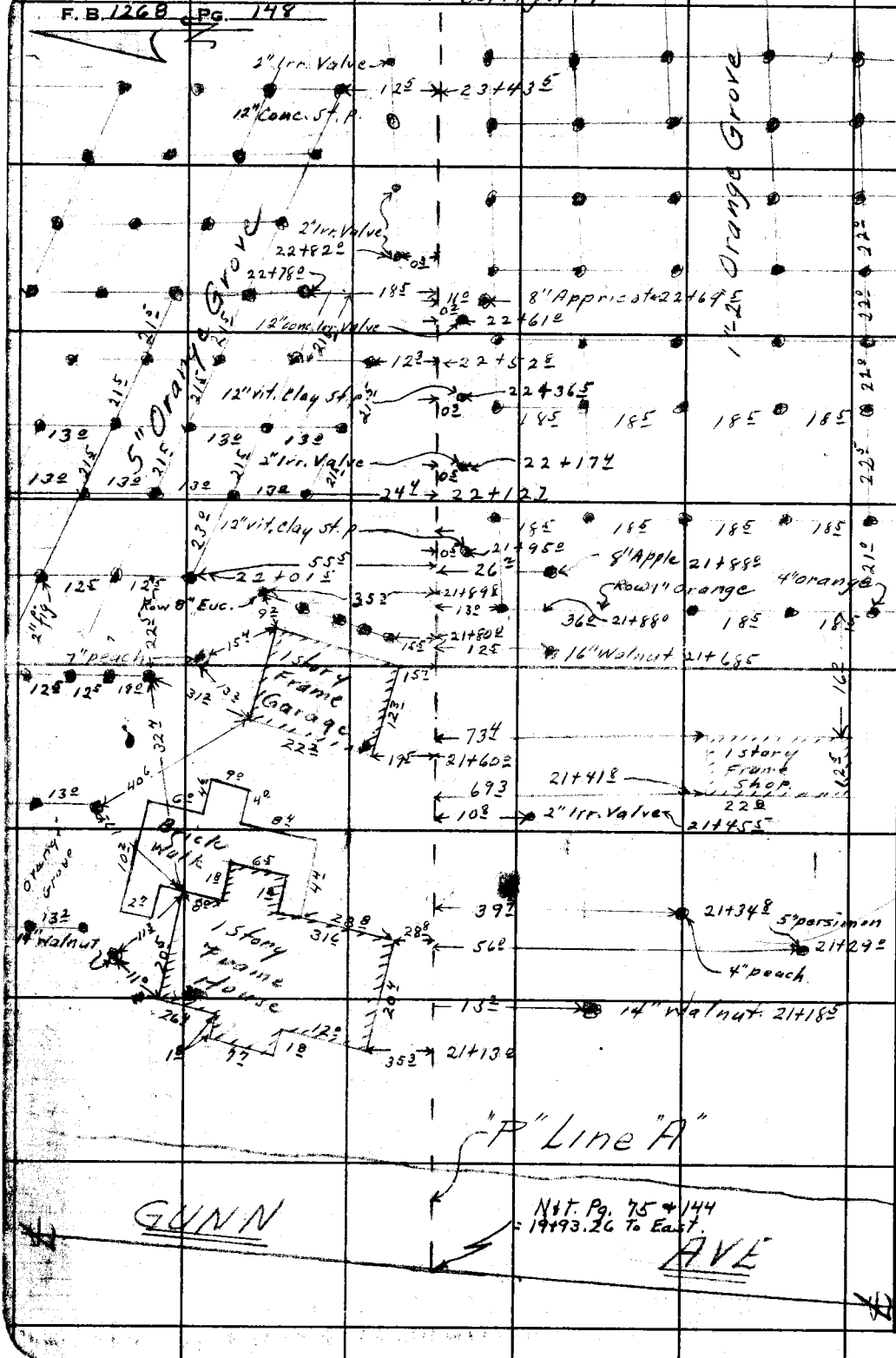

RETURN TO
LOS ANGELES COUNTY SURVEYOR
700 HALL OF RECORDS

Do not extend notes this side of this line.

Note: Any Additions or Changes on This Sheet Must Be Made or Circled in Red Ink With Date and Name of Person Making Change.

Notes Ck'd by
Map No. B-2103
Office Work
Checked
Date

Survey of Lambert Rd
W. O. 8457 Tape No. St'd °F
Surveyed by DE Holmes
Notes J.L. Willey Date 11/6/47
Indexed A. C. Johnson

F. B. 1268 Pg. 149

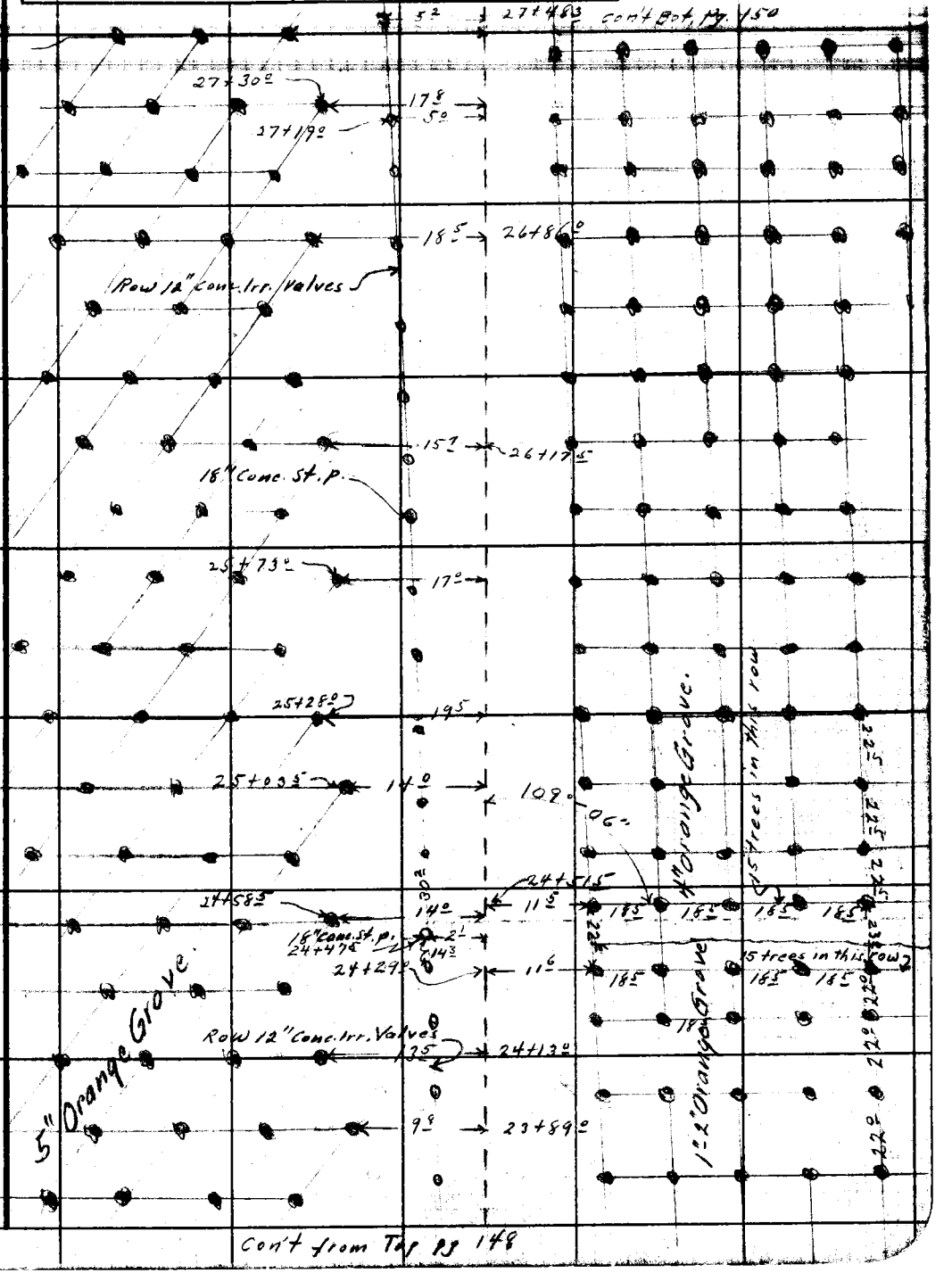

Note: Any Additions or Changes on This Sheet Must Be Made or Circled in Red Ink With Date and Name of Person Making Change.

Do not extend notes this side of this line.

RETURN TO
LOS ANGELES COUNTY SURVEYOR
700 HALL OF RECORDS

FORM 247 SM 11-46

Con't. Bot. Pg 151

F. B. 1268 Pg. 150

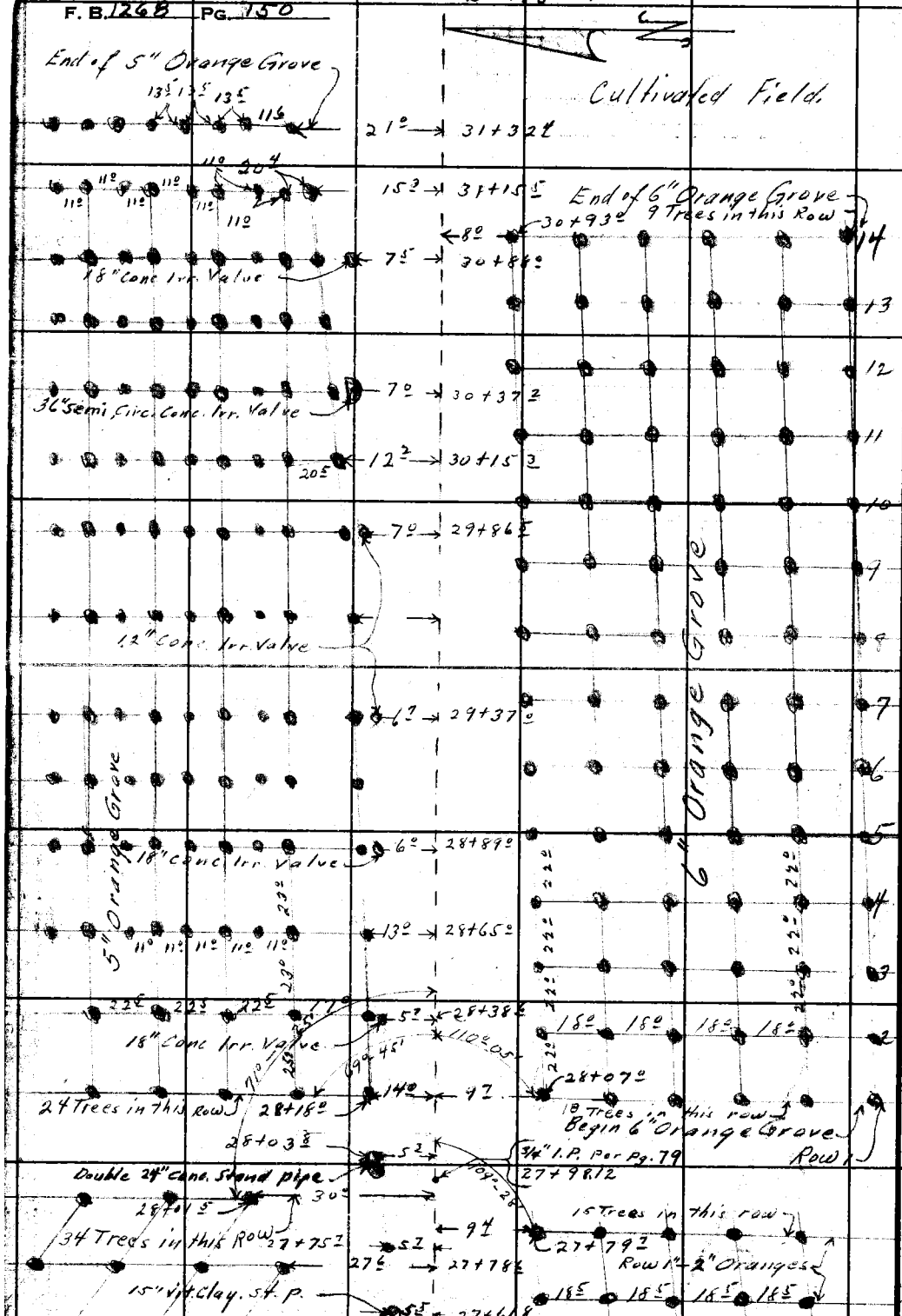

Con't from Top Pg 149

RETURN TO
LOS ANGELES COUNTY SURVEYOR
700 HALL OF RECORDS
Do not extend notes this side of this line.
Note: Any Additions or Changes on This Sheet Must Be Made or Circled in Red Ink With Date and Name of Person Making Change.

Notes Ck'd by	Survey of Lambert Rd
Map No. B-2103	W. O. 8457 Tape No. St'd °F
Office Work Cox	Surveyed by DE Holmes
Checked	Notes J L Willey Date 11/7/47
Date	Indexed A. C. Johnson

F. B. 1268 PG. 151



Con't from Top pg 150

Note: Any Additions or Changes on This Sheet Must Be Made or Circled in Red Ink With Date and Name of Person Making Change.

Do not extend notes this side of this line.

RETURN TO
LOS ANGELES COUNTY SURVEYOR
700 HALL OF RECORDS

FORM 247 5M 11-46

RETURN TO
LOS ANGELES COUNTY SURVEYOR
700 HALL OF RECORDS

Note: Any Additions or Changes on This Sheet Must be Made or Circled in Red Ink With Date and Name of Person Making Change.

Do not extend notes this side of this line.

F. B. _____ PG. 192

Notes Ck'd by Drew	Survey of Mines Ave
Map No. B-2051	W. O. 8456 Tape No. 015 St'd 68°F
Office Work Cay	Surveyed by D.E. Holmes
Checked	Notes D.E.H. Date 11-14-47
Date	Indexed A. C. Johnson 3-29-48

F. B. 1269 Pg. 153

J.N. 8456
& SURVEY
of
Prop. MINES AVE

From Mills Ave.
To Imperial Hwy.

C.P.	D.E. Holmes
Int.	A.R. Barilloti
H.C.	V.B. Anderson
R.C.	L.R. Rehl.

For Location of Improvements
See F.B. 1425 Pgs. 7-40 (inclusive.)

Notes: Any Additions or Changes on This Sheet Must be Made or Circled in Red Ink With Date and Name of Person Making Change.

Do not extend notes this side of this line.

RETURN TO
LOS ANGELES COUNTY SURVEYOR
700 HALL OF RECORDS

FORM 247 SM 11-46

F. B. 1268 Pg. 154

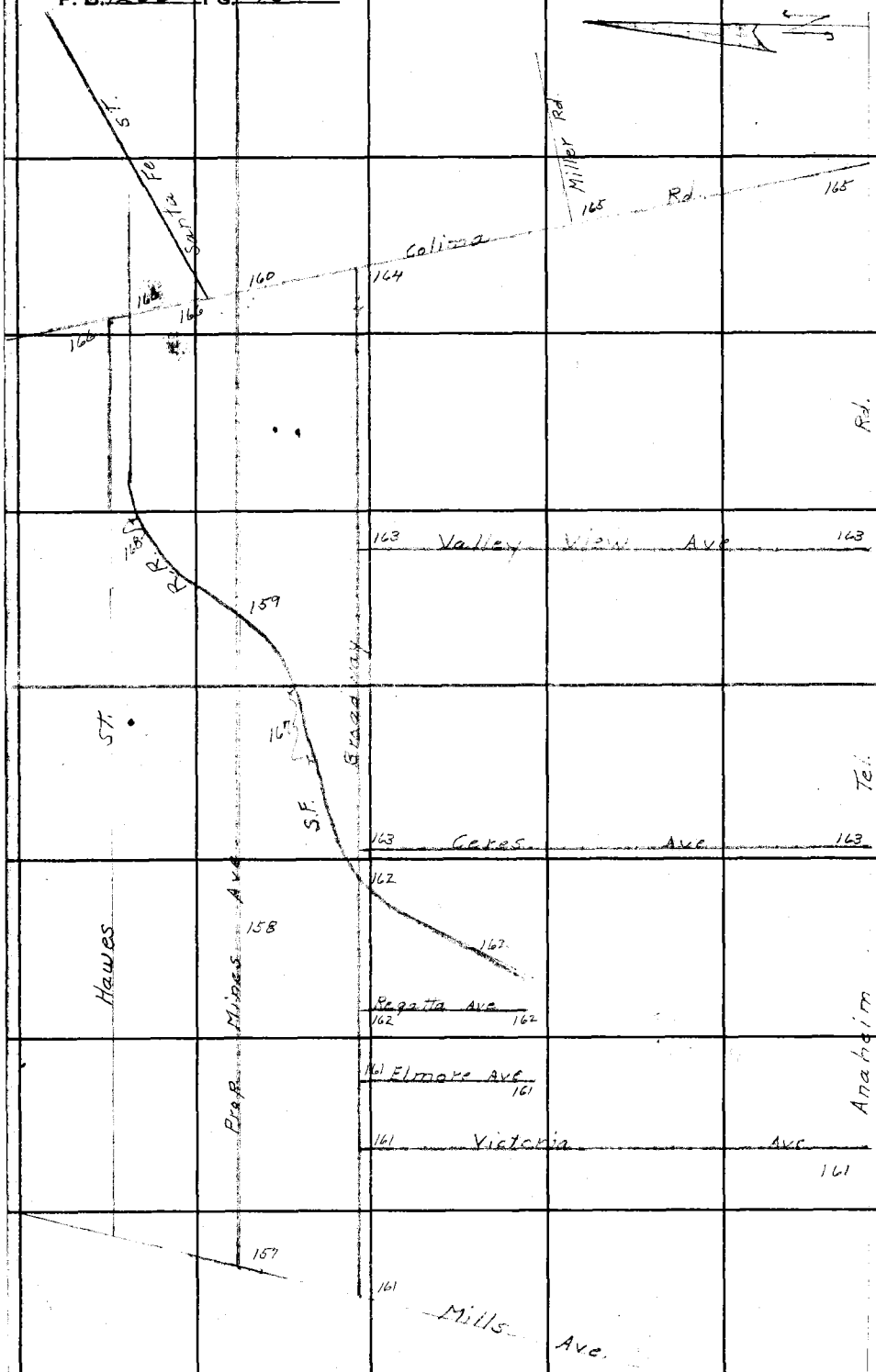

RETURN TO
LOS ANGELES COUNTY SURVEYOR
700 HALL OF RECORDS

Do not extend notes this side of this line.

Note: Any Additions or Changes on This Sheet Must Be Made or Circled in Red Ink With Date and Name of Person Making Change.

Notes Ck'd by [illegible]	Survey of Mines Ave	F. B. 1368 Pg. 155
Map No. B-2051	W. O. 8456 Tape No. 015 St'd 68 °F	
Office Work Cox	Surveyed by D.E. Holmes	
Checked	Notes D.E.H. Date 11-17-47	
Date	Indexed A. C. Johnson	

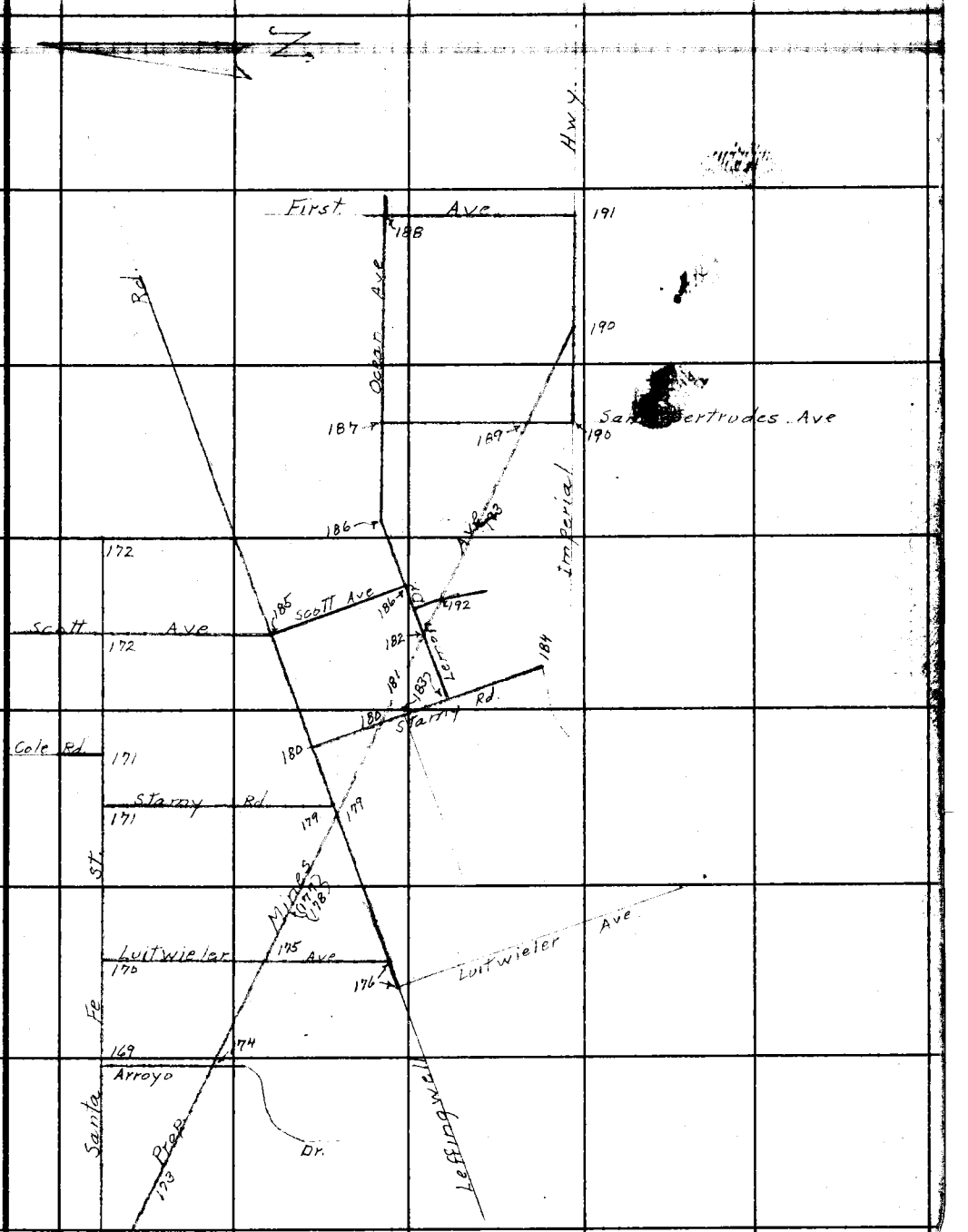

Note: Any Additions or Changes on This Sheet Must Be Made or Circled in Red Ink With Date and Name of Person Making Change.

Do not extend notes this side of this line.

RETURN TO
LOS ANGELES COUNTY SURVEYOR
700 HALL OF RECORDS

FORM 247 5M 11-46

RETURN TO
LOS ANGELES COUNTY SURVEYOR
700 HALL OF RECORDS

Note: Any Additions or Changes on This Sheet Must Be Made or Circled in Red Ink With Date and Name of Person Making Change.

Do not extend notes this side of this line.

F. B. _____ PG. 156

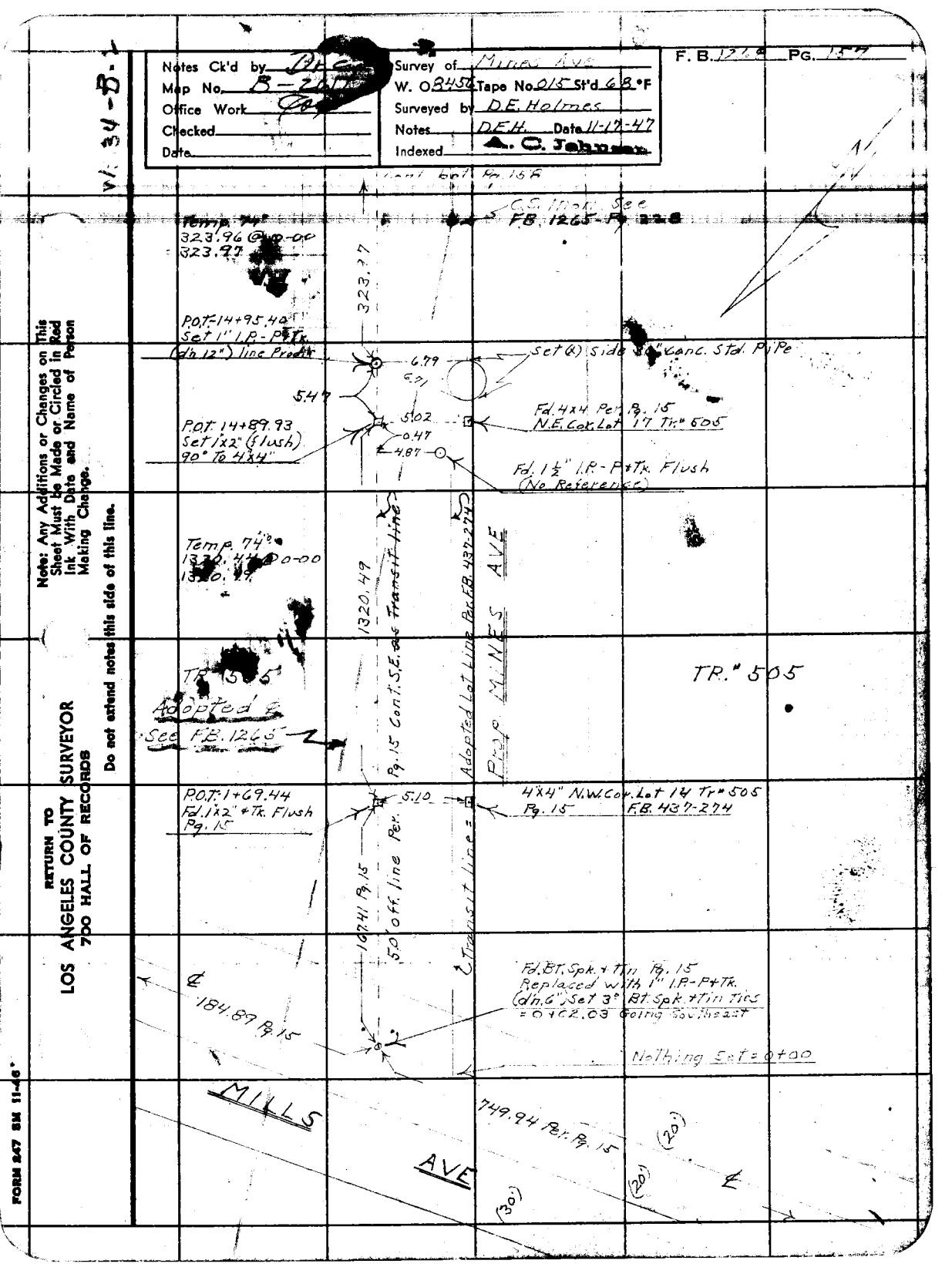

Notes Ck'd by
Map No. B-2
Office Work
Checked
Date
Survey of Mines Ave
W. O. 8456 Tape No. 015 St'd 68 °F
Surveyed by D.E. Holmes
Notes D.E.H. Date 11-17-47
Indexed A. C. Johnson
F. B. 1268 Pg. 157
W. 34-B-1
Cont. bot. Pg. 158
C.S. Mon. See F.B. 1265-Pg. 228
Temp. 74°
323.96 @ 0-00
323.97
323.97
P.O.T.-14+95.40
Set 1" I.P.-P+Tk.
(d'n 12") line Prodit
6.79
6.71
Set (x) side 30" Conc. Std. Pipe
5.47
5.02
0.47
4.87
Fd. 4x4 Per. Pg. 15
N.E. Cor. Lot 17 Tr.# 505
P.O.T. 14+89.93
Set 1x2" (flush)
90° To 4x4"
Fd. 1½" I.P.-P+Tk. Flush
(No Reference)
Temp. 74°
1320.44 @ 0-00
1320.49
1320.49
Pg. 15 Cont. S.E. as Transit line
Adopted Lot Line Per. F.B. 437-274
Prop. MINES AVE
TR. 505
Adopted ℄
See F.B. 1265
TR.# 505
P.O.T.-1+69.44
Fd. 1x2" + Tk. Flush
Pg. 15
5.10
4x4" N.W. Cor. Lot 14 Tr.# 505
Pg. 15 F.B. 437-274
167.41 Pg. 15
50' off. line Per.
℄ Transit line =
℄
184.89 Pg. 15
Fd. Bt. Spk. + Tin Pg. 15
Replaced with 1" I.P.-P+Tk.
(d'n. 6") Set 3° Bt. Spk. + Tin Ties
= 0+02.03 Going Southeast
Nothing Set = 0+00
MILLS
AVE
749.94 Per. Pg. 15
(20')
(20')
(30')
℄
Note: Any Additions or Changes on This Sheet Must be Made or Circled in Red Ink With Date and Name of Person Making Change.
Do not extend notes this side of this line.
RETURN TO
LOS ANGELES COUNTY SURVEYOR
700 HALL OF RECORDS
FORM 247 SM 11-46

F. B. 1268 PG. 158 Cont to of Pg. 159

Temp 76°
202.56 @ 0-00
202.57

202.57

AVE

P.O.T. 28+10.27
Set 1"x2" + Tk. (Flush)
line Prod.

5.01

Fd. 4"x4" R.W. STK. + Nail
(dh. 12") N.E. Cor. Lot 21
Tr.# 505 F.B. 437-270

Temp. 76°
330.15 @ 0-00
330.17

330.17

Cont.

MINES

Fd. Remains of old 4"x4" R.W.
STK. No Nail (dh 14") N.E. Cor.
Lot 20 Tr. 505 F.B. 437-272.
Used for

.07

5.08

P.O.T. 24+80.10
Set 1"x2" + Tk. (dh. 4")
line Prod.

Temp. 76°
323.46 @ 0-00
323.48

323.48

line

Transit line

Adopted Lot line
Adopted ℄ Mines Ave.
T.R.# 505

Set 1" I.P. + P + Tk. dh 12"
P.O.T. 21+56.62
line Prod.

TR# 505

11.24
6.50
4.81

29.08

Set (x) Top 6" Std. Pipe

set (x) side 24" Std. Pipe

Temp. 80°
337.22 @ 0-00
337.25

337.25

50' off.

Fd. 4"x4" R.W. STK. + Nail L.S. Tag
#1102. N.E. Cor. Lot 19 Tr.# 505
F.B. 437-272

P.O.T. 18+19.37
Set 1"x2" + Tk. (dh. 6")
line Prod.

4.73

0.43

Fd. 4"x4" R.W. STK. + Nail (Flush)
N.E. Cor. Lot 18 Tr.# 505
F.B. 473-273

323.97

X

Cont. from [illegible] Pg. 157

RETURN TO
LOS ANGELES COUNTY SURVEYOR
700 HALL OF RECORDS
Do not extend notes this side of this line.

Note: Any Additions or Changes on This Sheet Must Be Made or Circled in Red Ink With Date and Name of Person Making Change.

Notes Ck'd by Drew	Survey of [illegible]	F. B. 1269 Pg. 159
Map No. B-2051	W. O. 8456 Tape No. 015 St'd 68°F	Cont. bot. Pg. 160
Office Work [illegible]	Surveyed by D.E. Holmes	
Checked	Notes D.E.H. Date 11-18-47	
Date	Indexed A. C. Johnson	

WS 34-B-1

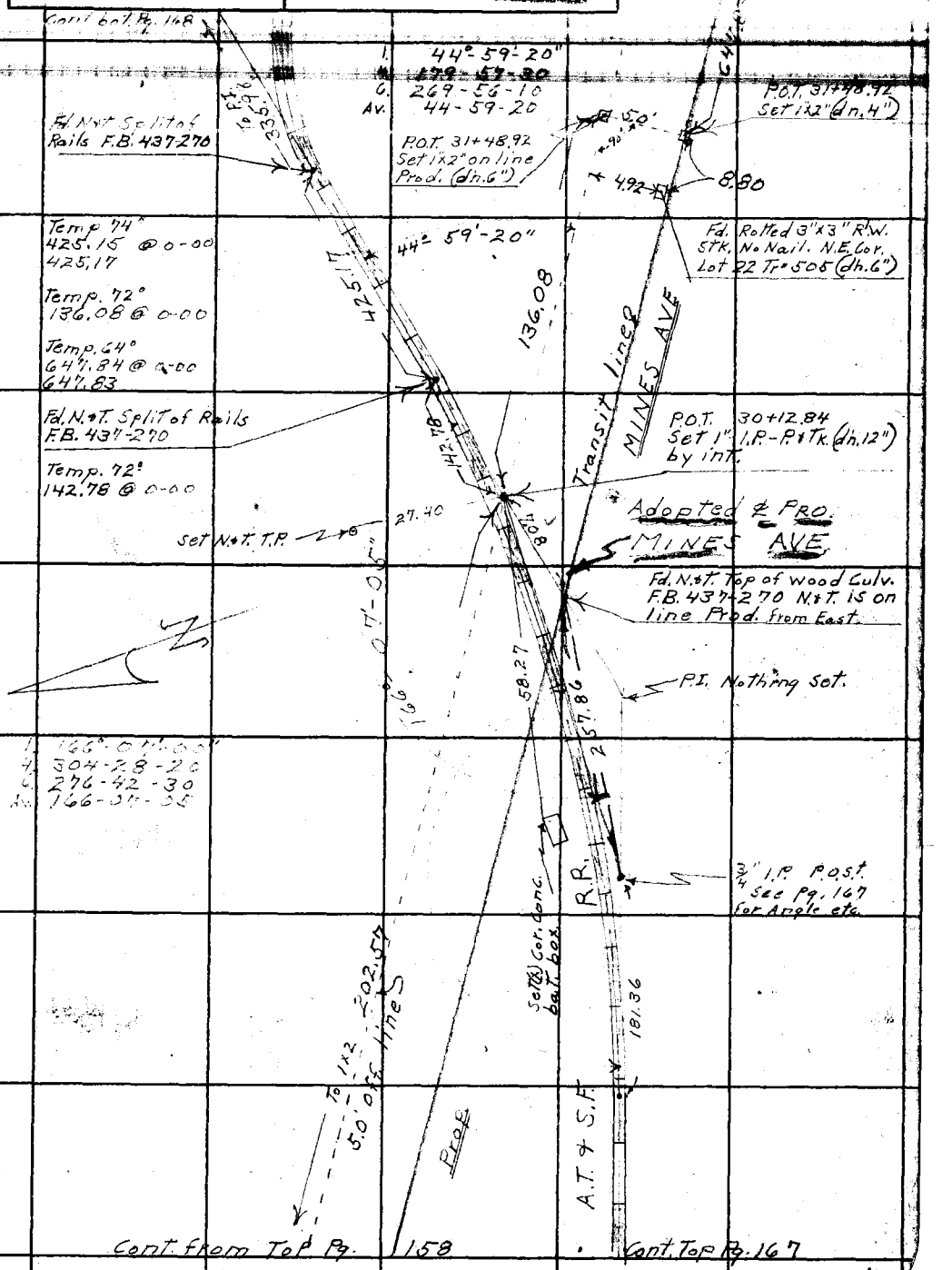

Note: Any Additions or Changes on This Sheet Must Be Made or Circled in Red Ink With Date and Name of Person Making Change.

Do not extend notes this side of this line.

RETURN TO
LOS ANGELES COUNTY SURVEYOR
700 HALL OF RECORDS

FORM 247 SM 11-46

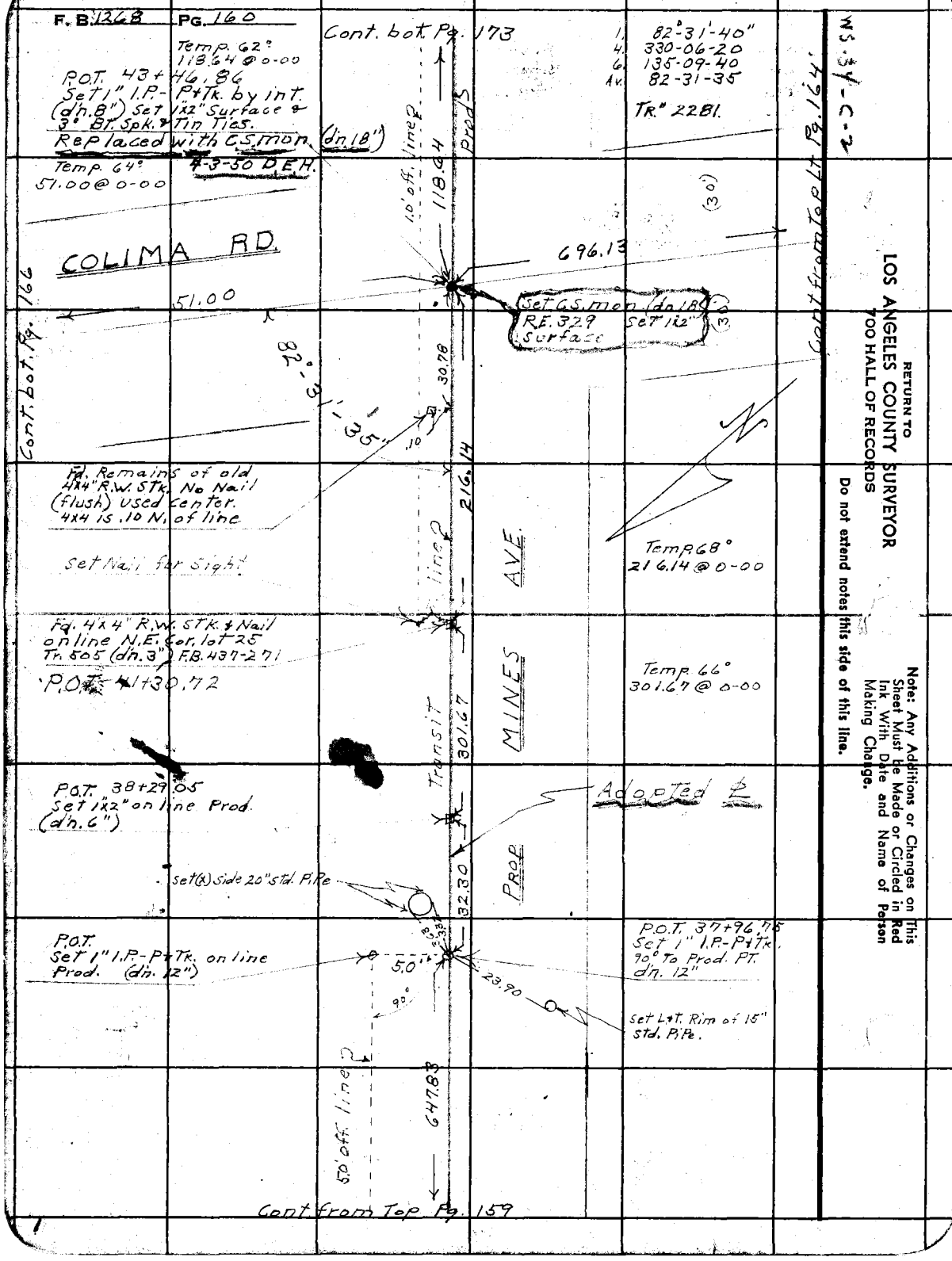
F. B. 1268 PG. 160
Cont. bot. Pg. 173
Temp. 62°
118.64 @ 0-00
P.O.T. 43+46.86
Set 1" I.P.-P+Tk. by int.
(dn. 8") Set 1x2" Surface &
3° Bt. Spk. & Tin Ties.
Replaced with C.S. mon. (dn. 18")
4-3-50 D.E.H.
Temp. 64°
51.00 @ 0-00
1. 82°-31'-40"
4. 330-06-20
6. 135-09-40
Av. 82-31-35
TR." 2281.
WS-34-C-2
Cont from Top Lt. Pg. 164
COLIMA RD.
51.00
696.13
Set C.S. mon. (dn. 18")
R.E. 329 Set 1x2"
Surface
Cont. bot. Pg. 166
82°-31'-35"
30.78
.10
216.14
Fd. Remains of old
4x4" R.W. STK. No Nail
(flush) used center.
4x4 is .10 N. of line
Set Nail for Sight
Temp. 68°
216.14 @ 0-00
Fd. 4x4" R.W. STK. & Nail
on line N.E. Cor. lot 25
Tr. 505 (dn. 3") F.B. 437-271
P.O.T. 41+30.72
Temp. 66°
301.67 @ 0-00
Transit line
301.67
MINES AVE.
P.O.T. 38+29.05
Set 1x2" on line Prod.
(dn. 6")
Adopted ℄
PROD
set (x) side 20" std. Pipe
32.30
P.O.T.
Set 1" I.P.-P+Tk. on line
Prod. (dn. 12")
5.0'
90°
23.90
P.O.T. 37+96.75
Set 1" I.P.-P+Tk.
90° To Prod. PT.
dn. 12"
Set L+T. Rim of 15"
std. Pipe.
50' off line
647.83
Cont from Top Pg. 159
RETURN TO
LOS ANGELES COUNTY SURVEYOR
700 HALL OF RECORDS
Do not extend notes this side of this line.
Note: Any Additions or Changes on This Sheet Must be Made or Circled in Red Ink With Date and Name of Person Making Change.

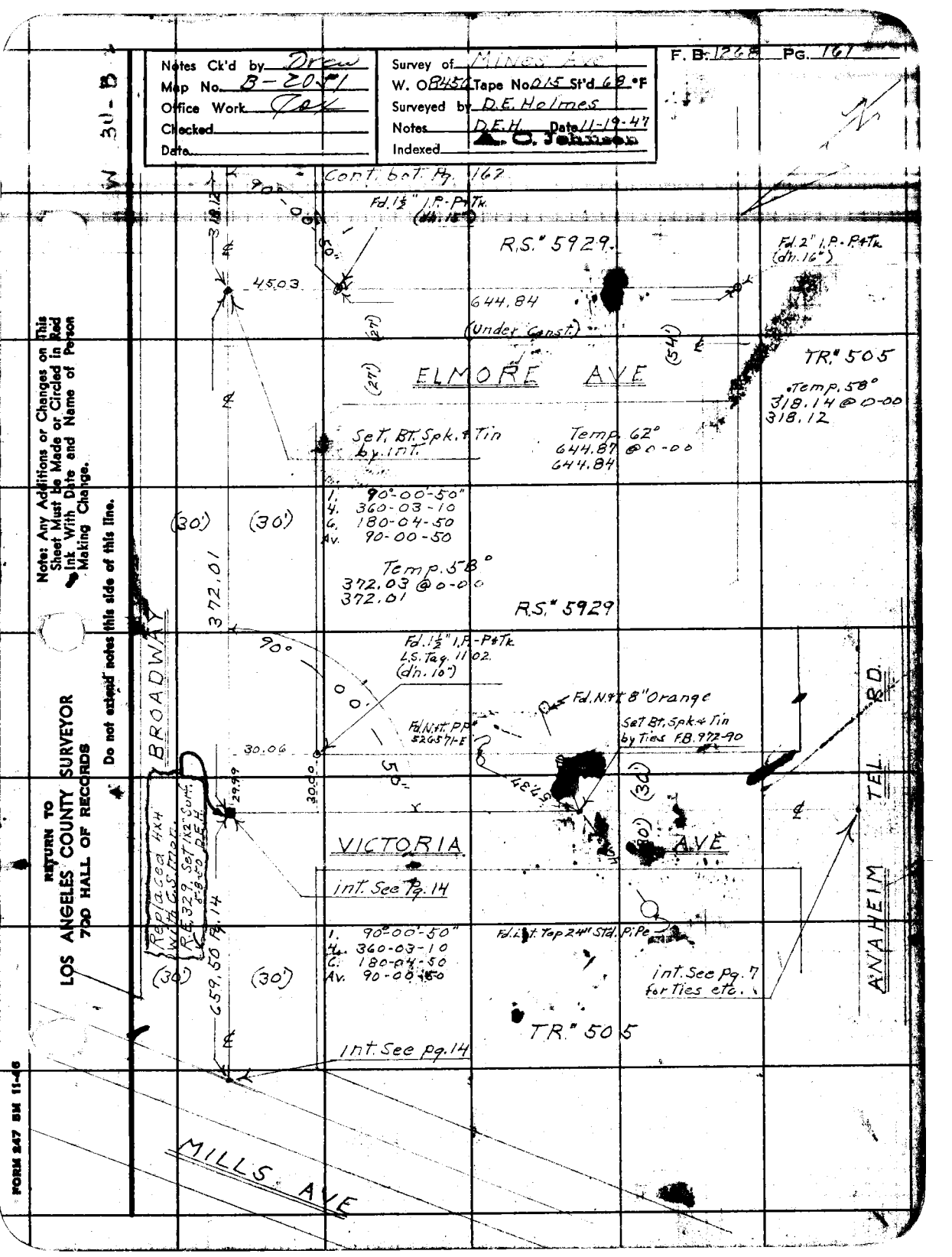

Notes Ck'd by Drew
Map No. B-2051
Office Work Cox
Checked
Date
Survey of Mines Ave
W. O. 8450 Tape No. 015 St'd 68 °F
Surveyed by D.E. Holmes
Notes D.E.H. Date 11-19-47
Indexed A. C. Johnson
F. B. 1268 Pg. 161
W 30-B
Cont. bot. Pg. 162
Fd. 1½" I.P.-P+Tk. (dn. 15")
R.S.# 5929
Fd. 2" I.P.-P+Tk. (dn. 16")
45.03
644.84
(Under Const.)
ELMORE AVE
TR.# 505
Temp. 58°
318.14 @ 0-00
318.12
Set. Bt. Spk. + Tin by int.
Temp. 62°
644.87 @ 0-00
644.84
1. 90°-00'-50"
4. 360-03-10
6. 180-04-50
Av. 90-00-50
Temp. 58°
372.03 @ 0-00
372.01
R.S.# 5929
BROADWAY
Fd. 1½" I.P.-P+Tk. L.S. Tag. 11 02. (dn. 10")
Fd. N+T 8" Orange
Fd. N+T. PP# 526571-E
Set Bt. Spk. + Tin by Ties F.B. 972-90
30.06
VICTORIA AVE
int. See Pg. 14
Replaced 4x4 with C.S. Mon. R.E. 329. Set 1x2" Surf. 5-8-50 D.E.H.
659.50 Pg. 14
1. 90°-00'-50"
4. 360-03-10
6. 180-04-50
Av. 90-00-50
Fd. Lot. Top 24" Std. Pipe
int. See Pg. 7 for Ties etc.
TR.# 505
int. See pg. 14
ANAHEIM TEL. RD.
MILLS AVE
Note: Any Additions or Changes on This Sheet Must be Made or Circled in Red Ink With Date and Name of Person Making Change.
Do not extend notes this side of this line.
RETURN TO
LOS ANGELES COUNTY SURVEYOR
700 HALL OF RECORDS
FORM 247 5M 11-46

F. B. 1268 PG. 162

Cont. bot. Pg. 163

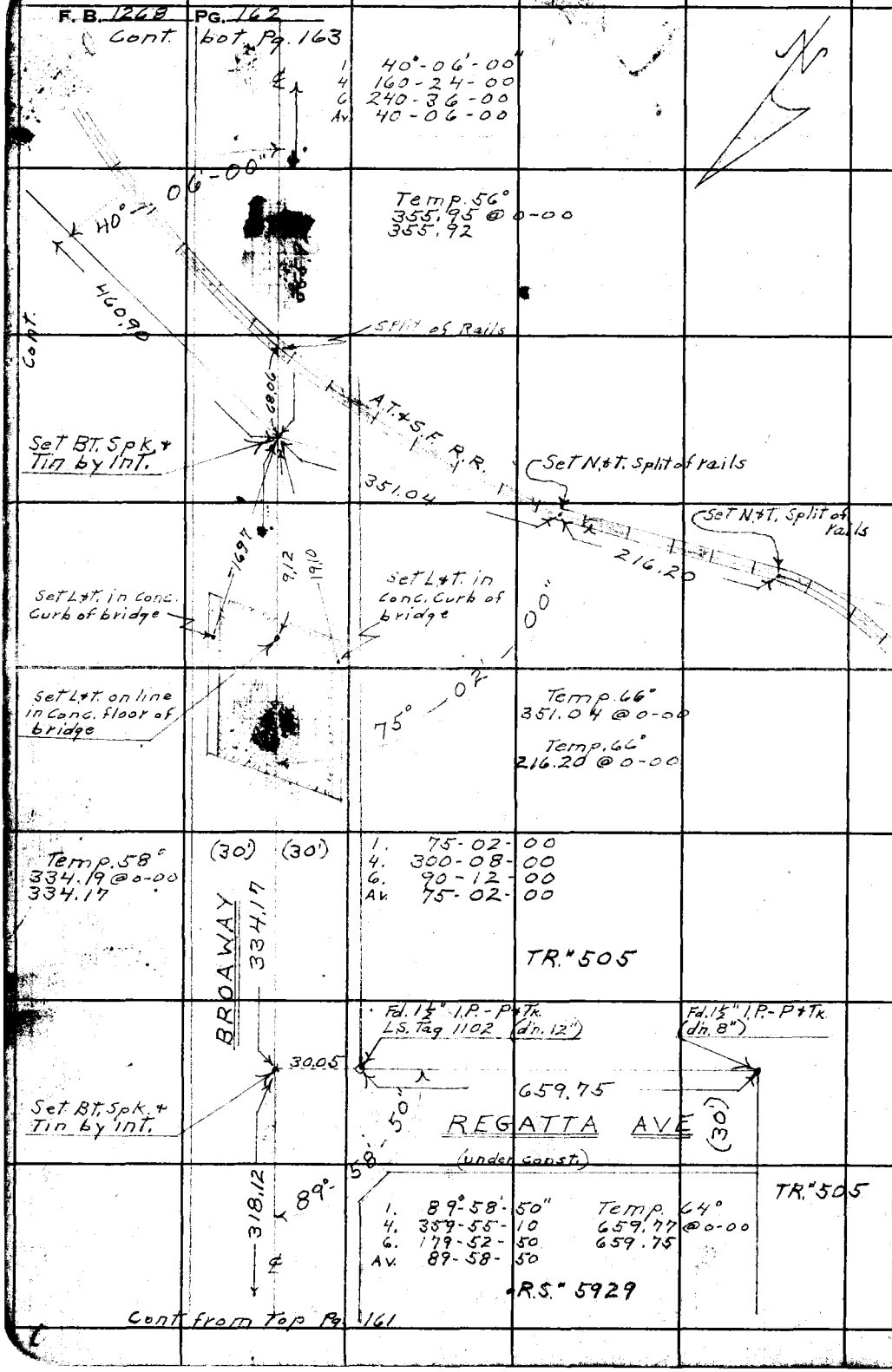

Cont. from Top Pg. 161

WS-34-B-2

RETURN TO
LOS ANGELES COUNTY SURVEYOR
700 HALL OF RECORDS

Do not extend notes this side of this line.

Note: Any Additions or Changes on This Sheet Must be Made or Circled in Red Ink With Date and Name of Person Making Change.

Notes Ck'd by Dew	Survey of
Map No. B-20.71	W. O. 8456 Tape No. 015 St'd 68 °F
Office Work Cox	Surveyed by D.E. Holmes
Checked	Notes D.E.H. Date 1-1947
Date	Indexed

F. B. 1278 Pg. 169

Cont. bot. Pg. 162

Temp. 56°
33.00
33.20

Replaced with C.S. mon. R.E. 329 at 8" set 1x2 Surface 5-5-50 DEH

Fd. 4x4" + Nail on line (dn 4") F.B. 437-48 Set 3" Bt. Spk. + Tin Ties

Fd. S.W. + T. by Ties F.B. 972-105 .02 E of line

Fd. N. + T. 8" orange

33.00

5.23

32.41

29.71

Machained 10/28/52 by H.E. Granquist (Pg. 275)

3596.77 20'±

1887.83

Set N. + T.

1708.94

VALLEY VIEW AVE

41.84

62.72

Set(x) side 12" std. Pipe

Fd. N. + T. 6" Lemon Tree (6" ±)

Set(x) side F. Hyd. (up 14")

Fd. Spk. by Ties F.B. 972-105

Set(x) 2" V.C.S.W. Pipe (on side)

Set 1.6' in new C.G. 5-5-50 DEH

1. 89°-59'-00"
4. 359-55-50
6. 179-53-50
Av. 89-59-00

Temp. 56°
1388.20
1388.20

BROADWAY
1380.19

Fd. N. + T. P.P. 295948-F (30') (30')

Fd. N. + T. G.P. "295947-E

Fd. 2x2 + Tk. (3" dn.) .03 E of line F.B. 972-90

Set(x) Side F. Hyd. 1' up

Set N. + T. P.P. "309080-E

Set(x) Side st. Sign Post.

50.38

156.1±

17.53

Set Bt. Spk. + Tin on line

Removed Fd. 4x4 + Nail on line dn 6" F.B. 437-47 Set 3" Bt. Spk. + Tin Ties

Replaced C.S. Mon. R.E. 329 (dn. 18") Set 12" Surface 5-8-50 DEH

74.93

29.16

64.87

66.07

(30') (30')

CERES AVE

46.95

61.50

35.55

Valve box

Set(x) side 24" Std. Pipe

Set(x) side 16" Std. Pipe

Fd. N. + T. P.P. "295946-E

355.92

1. 89°-59'-00"
4. 359-55-50
6. 179-53-50
Av. 89-59-00

Set(x) Rim 12" std. Pipe

Set(x) G. on curb of Dr. way

Fd. S.W. + T. F.B. 972-106 Fd. Nail by Ties F.B. 972-106

ANAHEIM TEL. RD.

Cont. from Top Pg. 162

Note: Any Additions or Changes on This Sheet Must be Made or Circled in Red Ink With Date and Name of Person Making Change.

Do not extend beyond side of this line.

RETURN TO LOS ANGELES COUNTY SURVEYOR 700 HALL OF RECORDS

FORM 847 SM 11-46

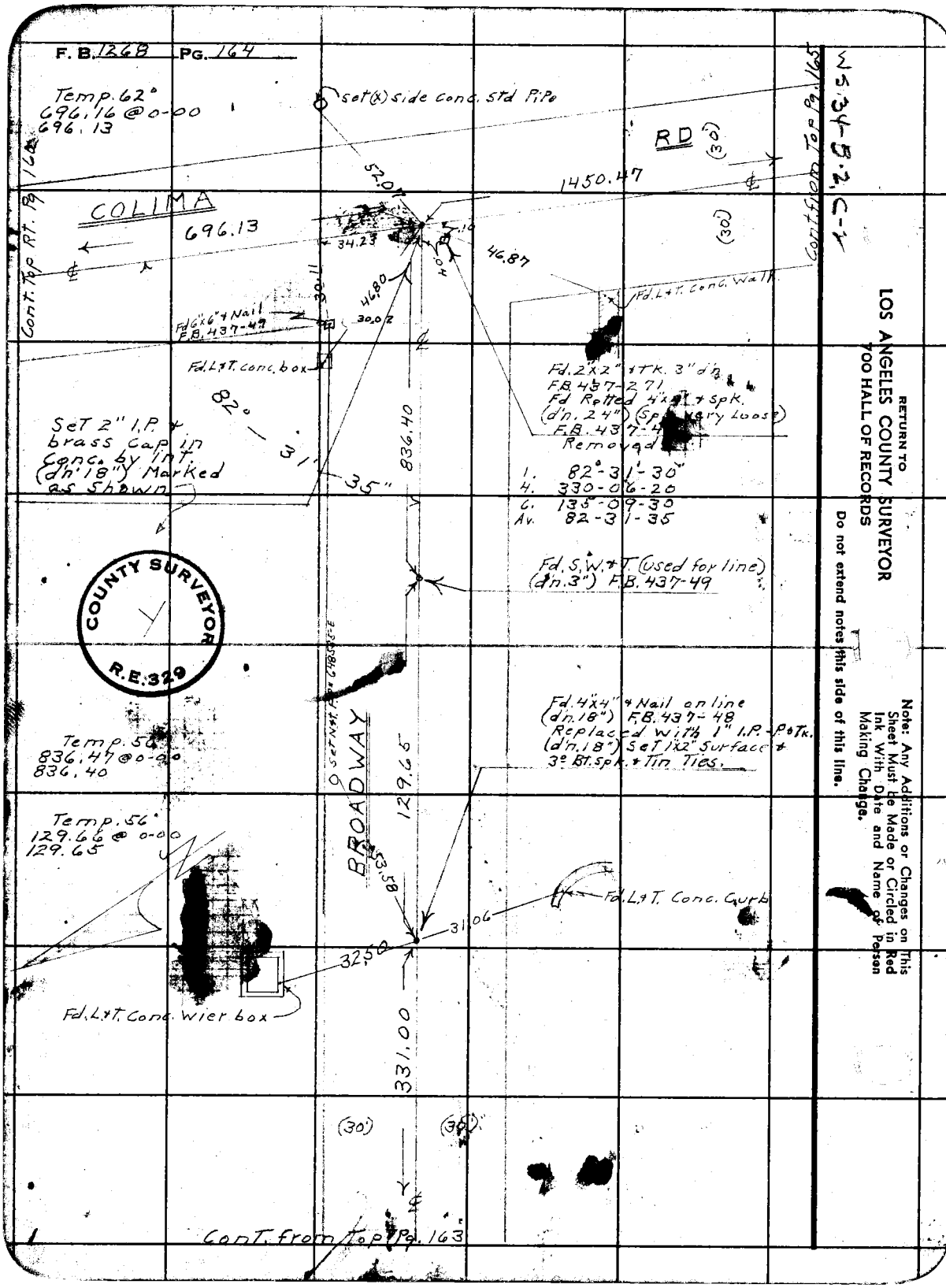
F. B. 1268 PG. 164
Temp. 62°
696.16 @ 0-00
696.13
set (x) side conc. std Pipe
RD
(30')
1450.47
52.07
COLIMA
696.13
34.23
46.87
(30')
Cont. Top Rt. Pg. 160
Cont. from Top Pg. 165
Fd. L+T. Conc. Walk
Fd 6"x6" + Nail
F.B. 437-49
30.11
46.80
30.02
Fd. L+T. conc. box
Fd. 2"x2" + Tk. 3" d'n.
F.B. 437-271
Fd Rotted 4"x4" + spk.
(d'n. 24") (Sp. very Loose)
F.B. 437-4
Removed
1. 82°-31'-30"
4. 330-06-20
6. 135-09-30
Av. 82-31-35
Set 2" I.P. + brass cap in conc. by int. (d'n 18") Marked as Shown
82°
31'
35"
836.40
Fd. S.W. + T. (used for line)
(d'n. 3") F.B. 437-49
COUNTY SURVEYOR
R.E. 329
Fd. 4"x4" + Nail on line
(d'n. 18") F.B. 437-48
Replaced with 1" I.P. + P + Tk.
(d'n. 18") Set 1"x2" Surface +
3° Bt. spk. + Tin Ties.
Temp. 56°
836.47 @ 0-00
836.40
BROADWAY
129.65
Temp. 56°
129.66 @ 0-00
129.65
53.58
Fd. L+T. Conc. Curb
31.06
32.50
Fd. L+T. Conc. Wier box
331.00
(30')
(30')
Cont. from Top Pg. 163
WS 34-B-2, C-1
RETURN TO
LOS ANGELES COUNTY SURVEYOR
700 HALL OF RECORDS
Do not extend notes this side of this line.
Note: Any Additions or Changes on This Sheet Must be Made or Circled in Red Ink With Date and Name of Person Making Change.

Notes Ck'd by [illegible]	Survey of Mines Ave
Map No. B-2051	W. O. 8456 Tape No. 015 St'd 68 °F
Office Work [illegible]	Surveyed by D.E. Holmes
Checked	Notes D.E.H. Date 11-20-47
Date	Indexed A. C. Johnson

F.B. 1268 PG. 165

W 34-B-2-C-2

Cont. Top M. Pg. 164

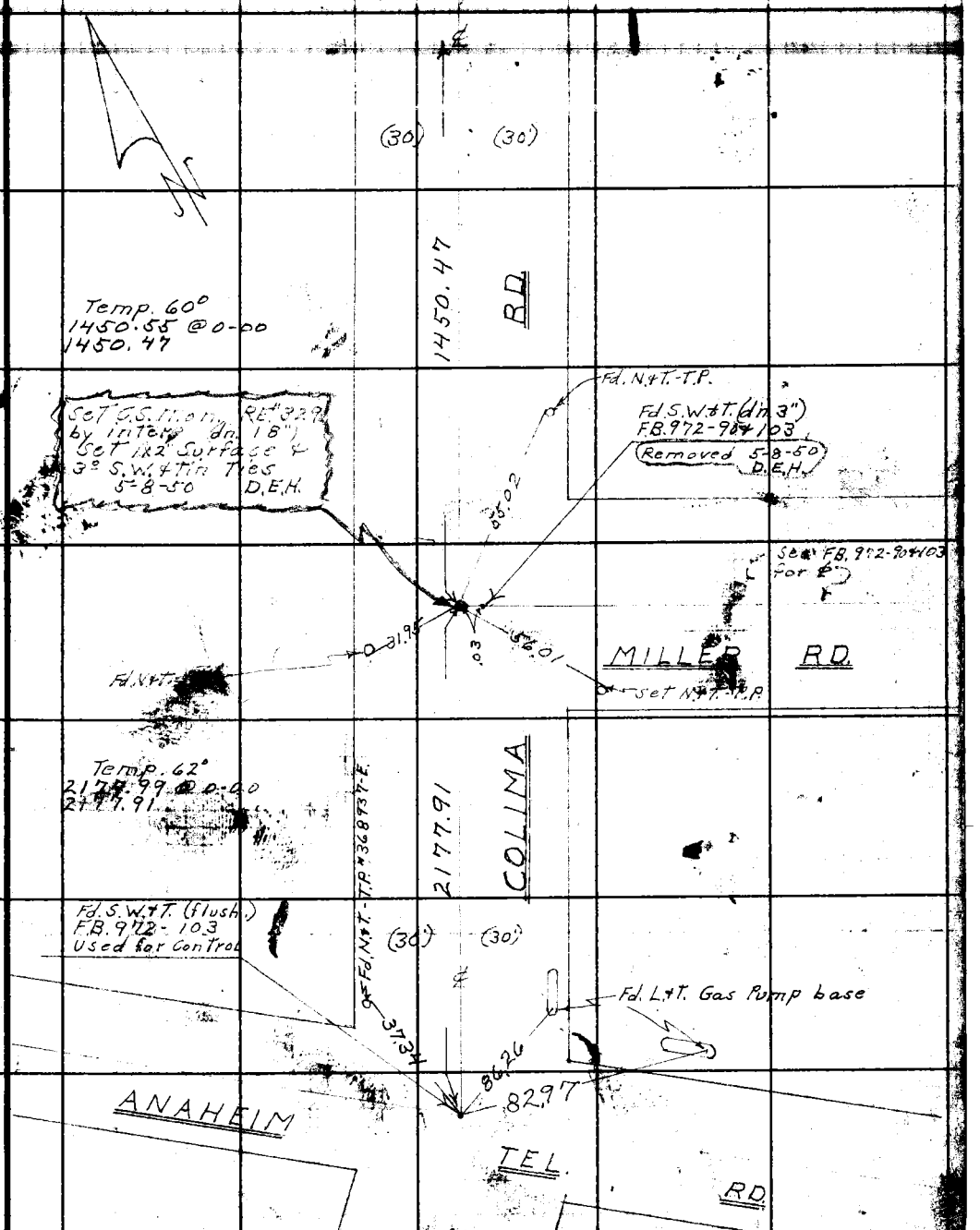

Note: Any Additions or Changes on This Sheet Must be Made or Circled in Red Ink With Date and Name of Person Making Change.

Do not extend notes this side of this line.

RETURN TO
LOS ANGELES COUNTY SURVEYOR
700 HALL OF RECORDS

FORM 247 BM 11-46

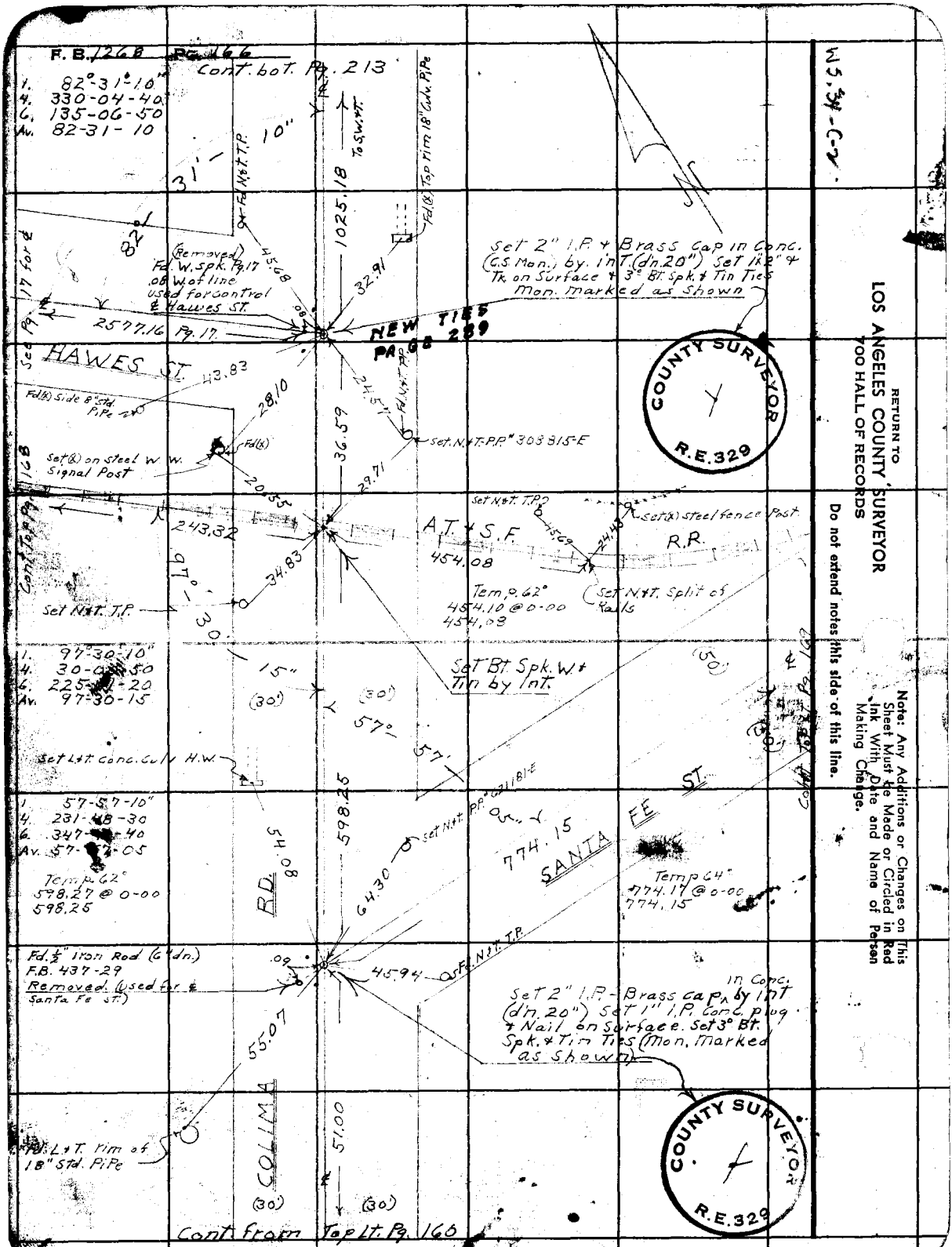
F.B. 1268 Pg. 166
Cont. bot. Pg. 213
1. 82°-31'-10"
4. 330-04-40
6. 135-06-50
Av. 82-31-10
10"
31'
82°
Fd. N&T. T.P.
1025.18
To S.W.&T.
Fd.(x) Top rim 18" Culv. Pipe
(Removed) Fd. W. spk. Pg. 17 .08 W. of line used for control ℄ Hawes St.
45.68
32.91
Set 2" I.P. + Brass Cap in Conc. (C.S. Mon.) by Int. (dn. 20") Set 1½" + Tk. on Surface + 3° Bt. Spk. + Tin Ties Mon. marked as Shown
See Pg. 17 for ℄
2577.16 Pg. 17
NEW TIES PAGE 289
HAWES ST.
43.83
Fd.(x) Side 8" Std. Pipe
28.10
24.57
Fd. N&T. T.P.
36.59
Set N&T. P.P. # 303 815-E
Set (x) on steel W.W. Signal Post
Fd.(x)
20.55
29.71
Cont. Top Pg. 168
243.32
Set N&T. T.P.
Set (x) steel fence Post
A.T. + S.F.
R.R.
454.08
45.69
24.43
Temp. 62°
454.10 @ 0-00
454.08
Set N&T. Split of Rails
34.83
97°-30'
Set N&T. T.P.
1. 97°-30'-10"
4. 30-0[illegible]-50
6. 225-[illegible]-20
Av. 97°-30-15
15"
(30')
(30')
57°
57'
Set Bt. Spk. W. + Tin by Int.
(50')
Set L&T. Conc. Culv. H.W.
1. 57-57-10"
4. 231-48-30
6. 347-[illegible]-40
Av. 57-[illegible]-05
Temp. 62°
598.27 @ 0-00
598.25
598.25
54.08
RD.
Set N&T. P.P. # 621181-E
64.30
774.15
SANTA FE ST.
Temp. 64°
774.17 @ 0-00
774.15
Fd. ½" Iron Rod (6" dn.)
F.B. 437-29
Removed (used for ℄ Santa Fe St.)
.09
45.94
Fd. N&T. T.P.
Set 2" I.P. - Brass cap in Conc. by Int. (dn. 20") Set 1" I.P. Conc. plug + Nail on Surface. Set 3° Bt. Spk. + Tin Ties (Mon. marked as Shown)
55.07
COLIMA
51.00
Fd. L&T. rim of 18" Std. Pipe
(30')
(30')
Cont. from Top Lt. Pg. 160
COUNTY SURVEYOR
R.E. 329
COUNTY SURVEYOR
R.E. 329
W5.34-C-2
RETURN TO
LOS ANGELES COUNTY SURVEYOR
700 HALL OF RECORDS
Do not extend notes this side of this line.
Note: Any Additions or Changes on This Sheet Must be Made or Circled in Red Ink With Date and Name of Person Making Change.

Notes Ck'd by Drew	Survey of Mines Ave
Map No. B-2051	W. O. 8456 Tape No. 015 St'd 68 °F
Office Work Jay	Surveyed by D.E. Holmes
Checked	Notes D.E.H. Date 11-21-47
Date	Indexed A. C. Johnson

F. B. 1368 Pg. 167

W 34 B-2

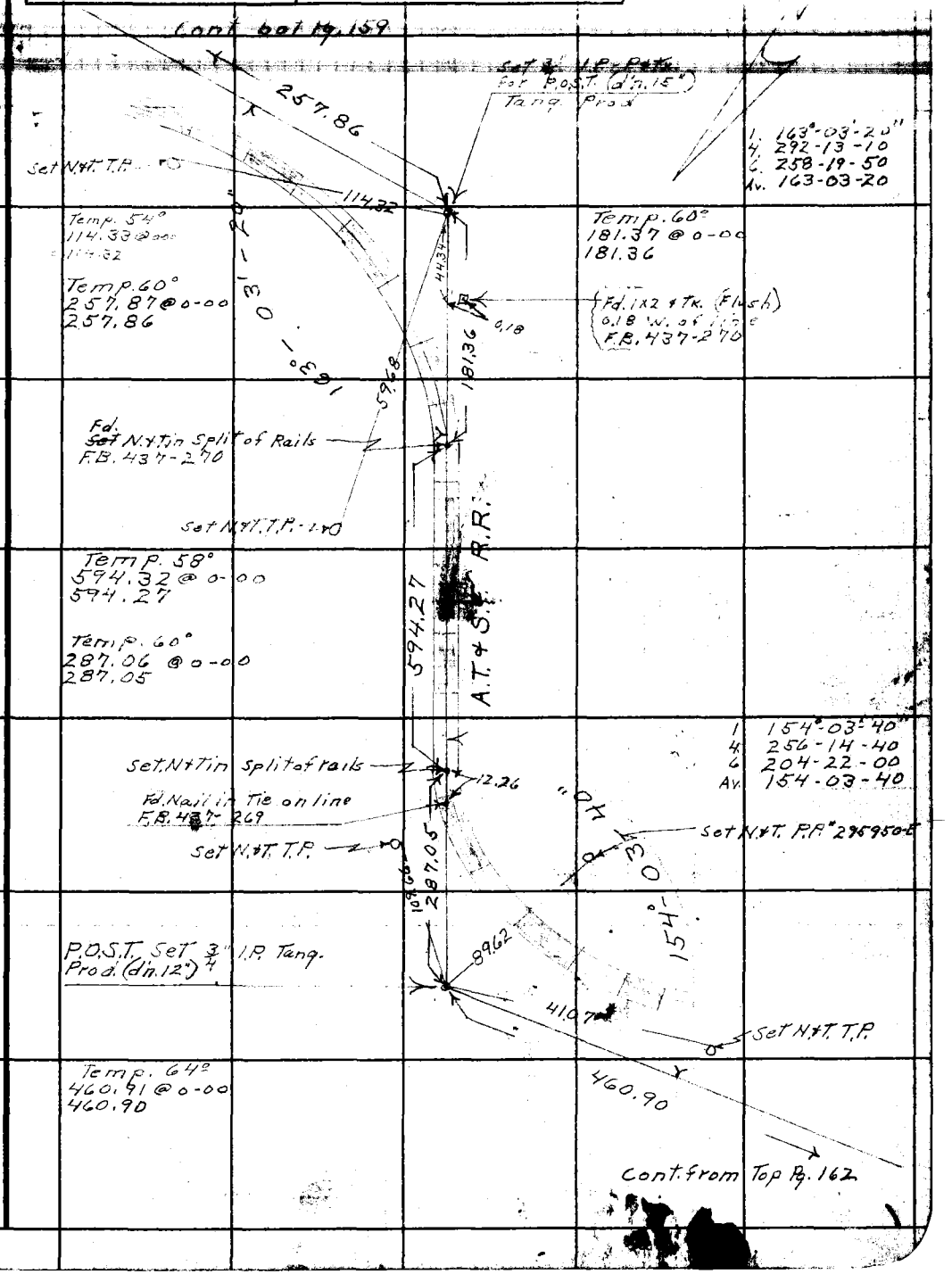

Note: Any Additions or Changes on This Sheet Must Be Made or Circled in Red Ink With Date and Name of Person Making Change.

Do not extend notes this side of this line.

RETURN TO
LOS ANGELES COUNTY SURVEYOR
700 HALL OF RECORDS

FORM 247 5M 11-46

F. B. 1268 PG. 168

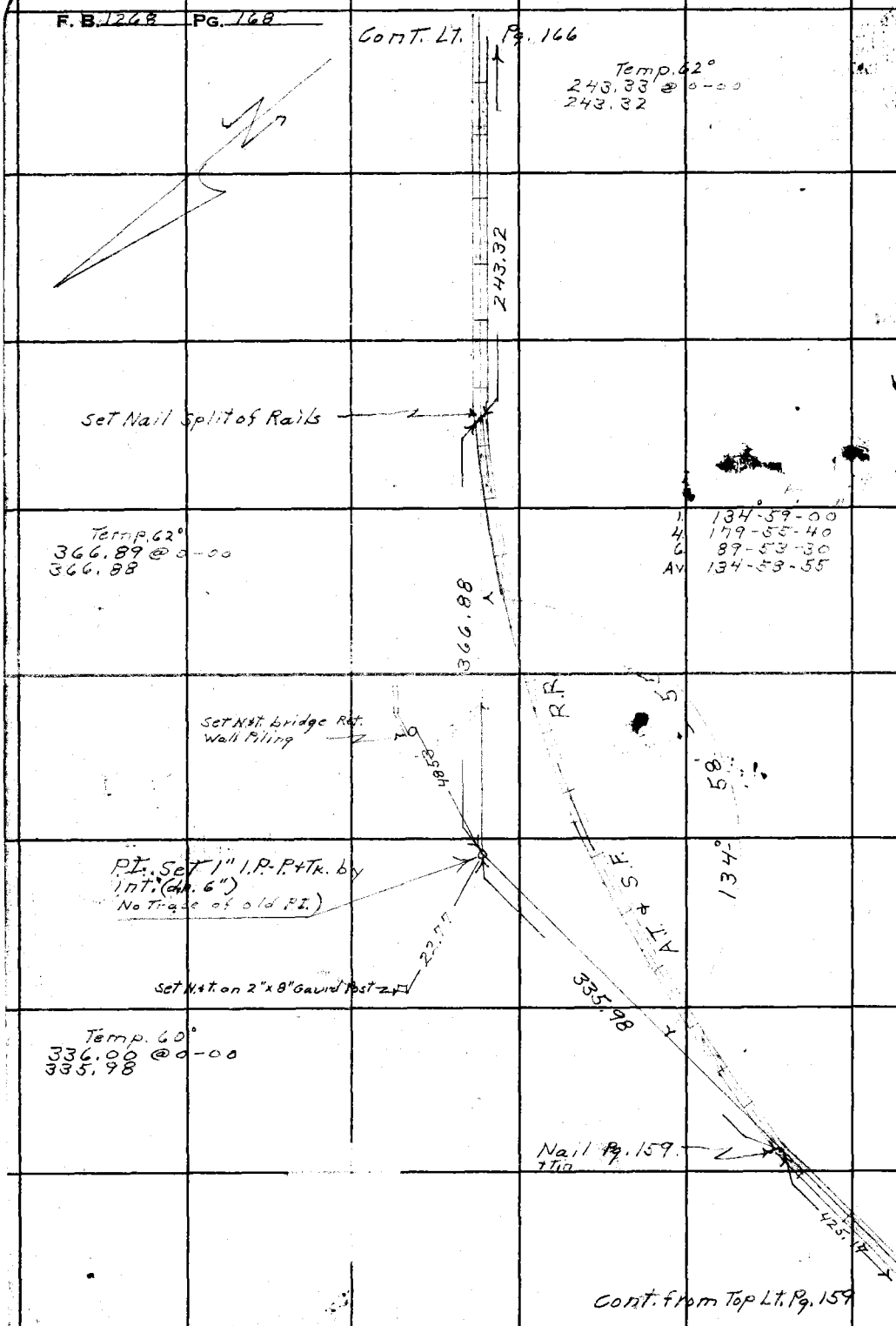

WS 34-C-2

RETURN TO
LOS ANGELES COUNTY SURVEYOR
700 HALL OF RECORDS

Do not extend notes this side of this line.

Note: Any Additions or Changes on This Sheet Must be Made or Circled in Red Ink With Date and Name of Person Making Change.

WS 34-C-2

Notes Ck'd by [illegible]	Survey of	F. B. 1268 Pg. 169
Map No. B-2051	W. 08456 Tape No. 015 St'd 68°F	Holmes Barilotti Anderson Rehl.
Office Work [illegible]	Surveyed by D.E. Holmes	
Checked	Notes D.E.H. Date 12-1-47	
Date	Indexed A. C. Johnson	

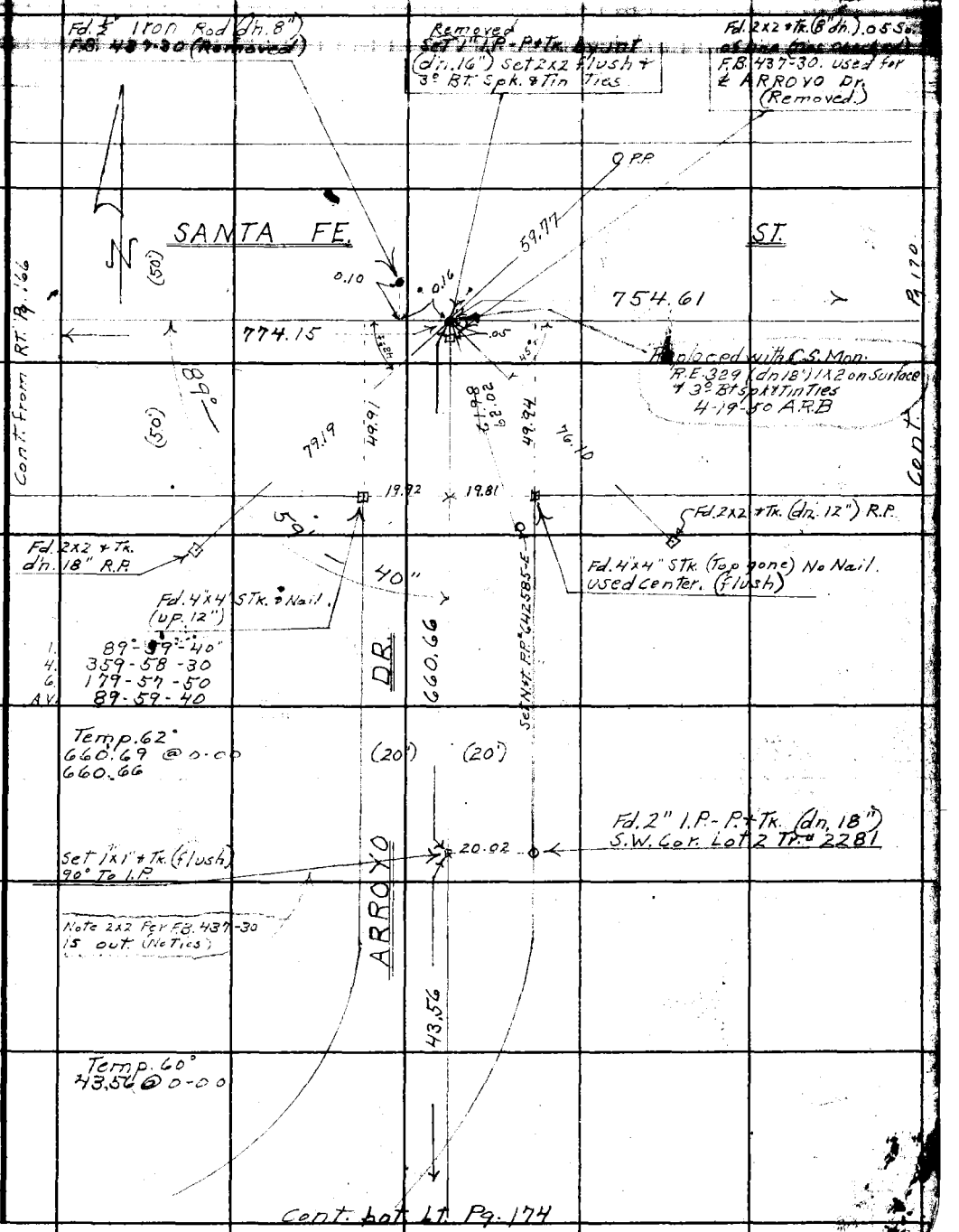

Note: Any Additions or Changes on This Sheet Must be Made or Circled in Red Ink With Date and Name of Person Making Change.

Do not extend notes this side of this line.

RETURN TO LOS ANGELES COUNTY S[illegible] 700 HALL OF RECORDS

FORM 247 5M 11-46

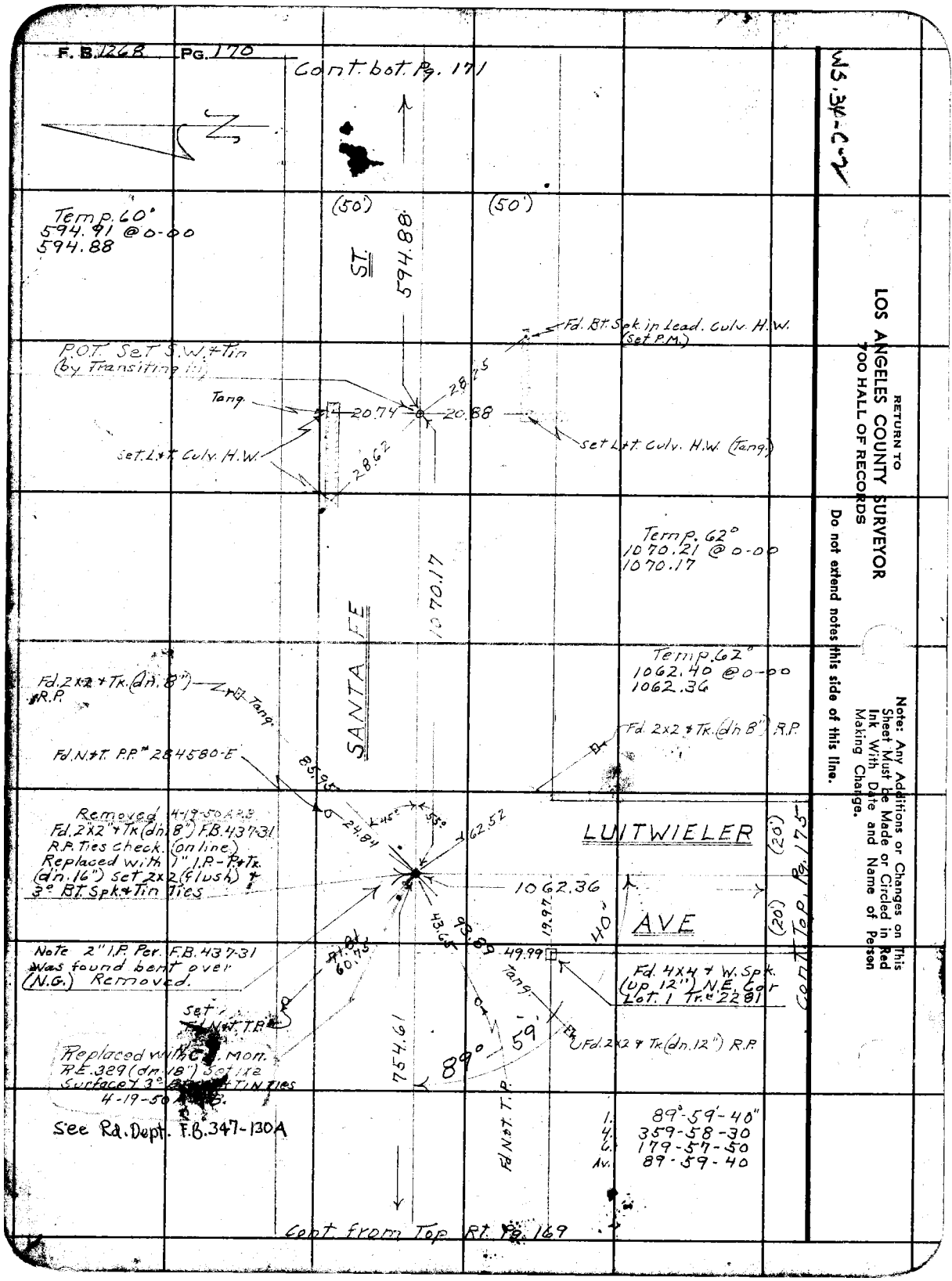
F. B. 1268 PG. 170
Cont. bot. Pg. 171
WS.34-C-2
Temp. 60°
594.91 @ 0-00
594.88
(50')
(50')
ST.
594.88
Fd. Bt. Spk. in Lead. Culv. H.W. (Set P.M.)
P.O.T. Set S.W. + Tin (by Transiting in)
Tang.
20.74
20.88
28.25
Set L.+T. Culv. H.W.
28.62
Set L.+T. Culv. H.W. (Tang.)
Temp. 62°
1070.21 @ 0-00
1070.17
1070.17
SANTA FE
Temp. 62°
1062.40 @ 0-00
1062.36
Fd. 2x2 + Tk. (dn. 8") R.P.
Tang.
Fd. 2x2 + Tk. (dn 8") R.P.
Fd. N.+T. P.P. # 284580-E
85.95
Removed 4-19-50 A.R.B.
Fd. 2x2" + Tk (dn. 8") F.B. 437-31
R.P. Ties check. (on line)
Replaced with 1" I.P. - P.+Tk. (dn. 16") set 2x2 (flush) + 3° Bt. Spk. + Tin Ties
24.84
45°
55°
62.52
LUITWIELER
AVE
(20')
(20')
1062.36
19.97
40'
43.65
93.89
49.99
Note 2" I.P. Per. F.B. 437-31 was found bent over (N.G.) Removed.
71.81
60.75
Tang.
Fd. 4x4 + W. Spk. (up 12") N.E. Cor Lot. 1 Tr. # 2281
Set Fd. N.+T. T.P.
Fd. 2x2 + Tk. (dn. 12") R.P.
Replaced with C.I. Mon. R.E. 329 (dn. 18") Set 1x2 Surface + 3° Bt. Spk. + Tin Ties 4-19-50 A.R.B.
754.61
89°
59'
Fd. N.+T. T.P.
See Rd. Dept. F.B. 347-130A
1. 89°-59'-40"
4. 359-58-30
6. 179-57-50
Av. 89-59-40
Cont. Top Pg. 175
Cont. from Top Rt. Pg. 169
RETURN TO
LOS ANGELES COUNTY SURVEYOR
700 HALL OF RECORDS
Do not extend notes this side of this line.
Note: Any Additions or Changes on This Sheet Must Be Made or Circled in Red Ink With Date and Name of Person Making Change.

Notes Ck'd by Rice
Map No. B-2051
Office Work Cal
Checked
Date

Survey of Mines Ave
W. 08452 Tape No. 015 St'd 68 °F
Surveyed by D.E. Holmes
Notes D.E.H. Date 12-2-47
Indexed

F. B. 1269 Pg. 171

Cont. bot. Pg. 172

Fd. 2" I.P. No Pipe + Tk. (dn. 24") P.P. has been hit. Used center. R.D. Z-311 Pg. 118-B. Removed 4-19-50 A.R.B. Set N+T. Fence Post

Fd. 2" I.P. on line (dn. 8") F.B. 437-33

1410.83

1416.90 @ 0-00
1410.83

Replaced with C.S. Mon. P.E. 329 (dn 18") 1x2 Surface + 3" Bt spk + tin ties 4-19-50 A.R.B.

Cont. bot. Pg. 217 (Fd. 1/2" I.P. Used center)

COLE RD

33.89

0.26
0.18
0.71
0.87

Fd. 2x2 + Tk. on line (dn. 8") R.D. Z-311 Pg. 118-B. F.B. 437-33. (Removed)

Fd. 2x2 + Tk. on line (dn. 6") R.D. Z-311-33 Replaced with 1" I.P. P.Tk. (dn. 14") Set 2x2 flush + 3" Bt. Spk. + Tin Ties (used for ¢ Cole Rd.) Removed 4-19-50 A.R.B.

(20')
(20')

967.72

49.99
50.03

19.12

61.56

36.93

59.23

set (6) 36" Std. Pipe

set L+T. Wier box

Fd. N+T. T.P.

Fd. 2" I.P. P+Tk. (dn. 18") R.E. Tag 2317 Rec. Sur. 39-19

ST

254.54

Temp. 58°
254.56 @ 0-00
254.54

90°-00'-20"

Fd. 2x2 + Tk. (dn. 10") R.P.

1. 90-00-20
4. 360-01-20
6. 180-01-50
Av. 90-00-20

Temp. 52°
2580.6[illegible] @ 0-00
2580.34

Replaced with C.S. Mon. P.E. 329 (dn 18") 1x2 Surface 3" Bt. Spk + Tin Ties 4-20-50 A.R.B.

Removed 4-20-50 A.R.B.
Fd. 1/2" Iron Rod (8" dn.) on line F.B. 437-32 Replaced [illegible] I.P. P+Tk (dn [illegible]) Set 2x2 Flush + 3" Bt Spk. + Tin Ties

34.45

Fd. N+T. Bridge rail

26.06

2580.34

(20')

26.90

26.47

SAMY RD.

(20')

set N+T. bridge rail

Cont. Top Pg. 179

38.59

(50')

(50')

1.2 to Temp.

1. 90°-00'-10"
4. 360-00-00
6. 180-00-00
Av. 90-00-00

SANTA FE

90°-00'-00"

Fd. 2x2 + Tk. (dn 12") R.P. Replaced with 3/4" I.P. P+Tk (dn 12")

Cont. from Top Pg. 170

W 34-C-2

Notes: Any Additions or Changes on This Sheet Must be Made or Circled in Red Ink With Date and Name of Person Making Change.

Do not extend notes this side of this line.

RETURN TO LOS ANGELES COUNTY SURVEYOR HALL OF RECORDS

FORM 247 SM 11-6

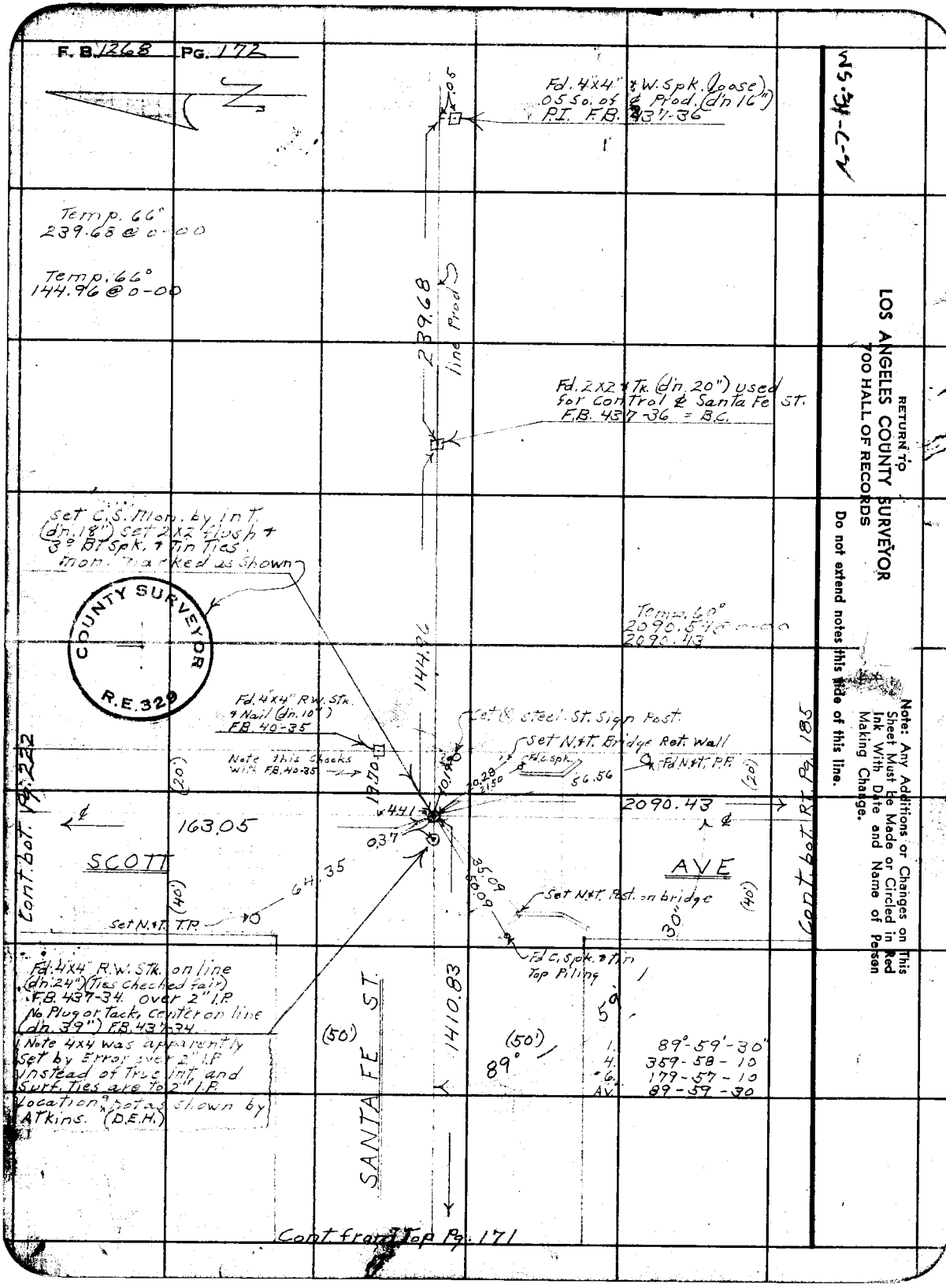
F. B. 1268 PG. 172
Fd. 4x4" & W. Spk. (loose) .05 So. of ℄ Prod. (dn 16") P.I. F.B. 437-36
Temp. 66° 239.68 @ 0-00
Temp. 66° 144.96 @ 0-00
239.68
line Prod
Fd. 2x2 & Tk. (dn. 20") used for Control ℄ Santa Fe St. F.B. 437-36 = B.C.
Set C.S. Mon. by int. (dn. 18") set 2x2 flush & 3° Bt Spk. & Tin Ties. Mon. Marked as Shown
COUNTY SURVEYOR R.E. 329
Temp. 60° 2090.54 @ 0-00 2090.43
144.96
Fd. 4x4" R.W. Stk. & Nail (dn. 10") F.B. 40-35
Note this Checks with F.B. 40-35
Set ⊗ steel St. Sign Post
Set N.&T. Bridge Ret. Wall
Fd. C. Spk.
Fd. N.&T. P.P.
56.56
19.70
20.28
21.50
2090.43
163.05
0.37
SCOTT
AVE
64.35
35.09
50.09
Set N.&T. Post on bridge
Set N.&T. T.P.
Fd. C. Spk. & Tin Top Piling
Fd. 4x4" R.W. Stk. on line (dn. 24") (Ties checked fair) F.B. 437-34. Over 2" I.P. No Plug or Tack, Center on line (dn. 39") F.B. 437-34
Note 4x4 was apparently set by Error over 2" I.P. instead of True int. and Surf. Ties are to 2" I.P. Location not as shown by Atkins. (D.E.H.)
SANTA FE ST.
1410.83
(50')
(50')
89°
1. 89°-59'-30"
4. 359-58-10
6. 179-57-10
AV. 89-59-30
Cont. bot. Pg. 222
Cont. bot. Rt. Pg. 185
Cont. from Top Pg. 171
RETURN TO
LOS ANGELES COUNTY SURVEYOR
700 HALL OF RECORDS
Do not extend notes this side of this line.
Note: Any Additions or Changes on This Sheet Must be Made or Circled in Red Ink With Date and Name of Person Making Change.

Notes Ck'd by Ray
Map No. B-2051
Office Work Cox
Checked
Date

Survey of Mines Ave
W. O. 8456 Tape No. D15 St'd 68°F
Surveyed by D.E. Holmes
Notes D.E.H. Date 12-8-47
Indexed A. C. Johnson

F. B. 1228 Pg. 173

Cont. bot. Pg. 174

Temp. 62°
195.32 @ 0-00
195.31

195.31

Set Nail for Sight.

P.O.T. 51+90.19
Set 1x2 (flush)

Temp. 64°
182.82 @ 0-00

182.80

Set 1x2 line Prod.
(dn. 8")

P.O.T. 50+07.39
Set 1x2 (dn. 8") 90° To
Prod. Pt.

Temp. 60°
235.06 @ 0-00
235.05

235.05

Adopted ℄

Set Nail 8" Orange
1° up.

Set (X) Rim 10" std. Pipe

Set (X) Rim of 12" std Pipe

22.82 23.05 21.50

P.O.T. 47+72.34
Set 3/4" I.P.-P.T.K. (dn 12")
90° To 1x2

Set 1"x2" flush (line Prod)

Temp. 54°
88.32 @ 0-00
88.31

88.31

AVE

MINES

Tr. # 2281
46+84.03
Set 1x2 line Prod. (dn. 6")

Tr. # 2281

Temp. 58°
218.54 @ 0-00
218.53

218.53

10' off line

Transit line

(Prop)

P.O.T. 44+65.50
Set 1x2 (line Prod.)
(dn. 6")

Set 1x2 90° To Prod. Pt.
(dn. 6")

148.64

Cont. from Top Pg. 160

Note: Any Additions or Changes on This Sheet Must Be Made or Circled in Red Ink With Date and Name of Person Making Change.

Do not write on this side of this line.

RETURN TO
LOS ANGELES COUNTY SURVEYOR
700 HALL OF RECORDS

FORM 847 SM 11-46

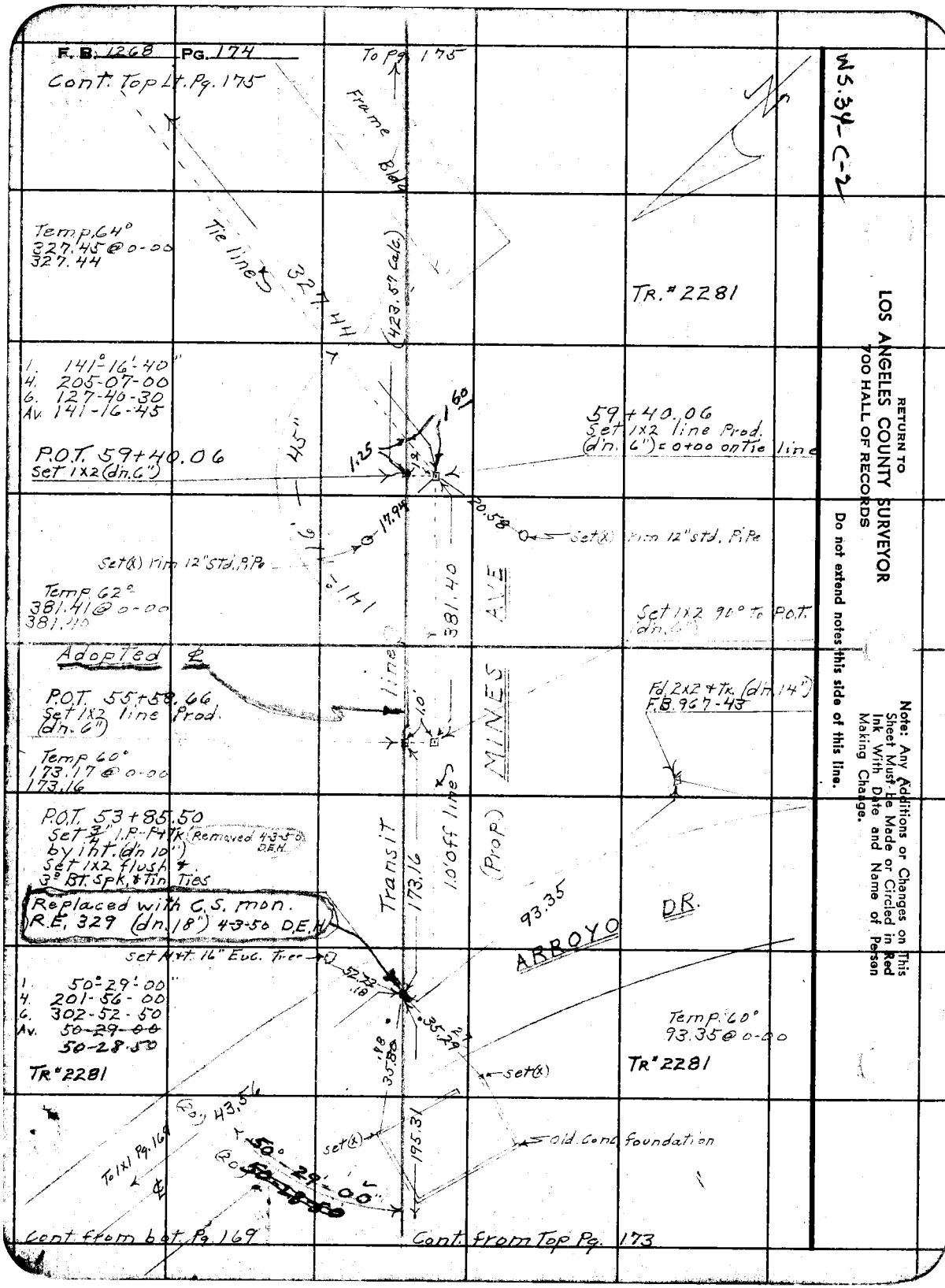
F.B. 1268 PG. 174
Cont. Top Lt. Pg. 175
To Pg. 175
Frame Bldg
Temp. 64°
327.45 @ 0-00
327.44
Tie line
327.44
(423.57 Calc.)
TR. # 2281
1. 141°-16'-40"
4. 205-07-00
6. 127-40-30
Av. 141-16-45
P.O.T. 59+40.06
Set 1x2 (dn. 6")
45"
1.25
1.60
59+40.06
Set 1x2 line Prod.
(dn. 6") = 0+00 on Tie line
17.94
20.58
Set(x) rim 12" std. Pipe
Set(x) rim 12" Std. Pipe
Temp. 62°
381.41 @ 0-00
381.40
141°
381.40
AVE
Set 1x2 90° to P.O.T.
(dn. 6")
Adopted ℄
P.O.T. 55+58.66
Set 1x2 line Prod.
(dn. 6")
line
1.0'
MINES
Fd. 2x2 + Tk. (dn. 14")
F.B. 967-43
Temp. 60°
173.17 @ 0-00
173.16
P.O.T. 53+85.50
Set 3/4" I.P.-P+Tk (Removed 4-3-50 D.E.H.)
by int. (dn 10")
Set 1x2 flush +
3° BT. Spk. + Tin Ties
Replaced with C.S. mon.
R.E. 329 (dn. 18") 4-3-50 D.E.H.
Transit
173.16
1.0' off line
(Prop.)
93.35
ARROYO
DR.
Set Mt. 16" Euc. Tree
52.22
.18
35.29
.98
35.80
1. 50°-29'-00"
4. 201-56-00
6. 302-52-50
Av. ~~50-29-00~~
50-28-50
TR # 2281
Temp. 60°
93.35 @ 0-00
TR # 2281
set(x)
(20') 43.56
To 1x1 Pg. 169
℄
50°-29'-00"
(20')
set(x)
195.31
Old Conc. foundation
Cont. from bot. Pg. 169
Cont. from Top Pg. 173
WS.34-C-2
RETURN TO
LOS ANGELES COUNTY SURVEYOR
700 HALL OF RECORDS
Do not extend notes this side of this line.
Note: Any Additions or Changes on This Sheet Must Be Made or Circled in Red Ink With Date and Name of Person Making Change.

Notes Ck'd by Dreg
Map No. B-20N1
Office Work Jay
Checked
Date

Survey of
W. O. 8455 Tape No. 015 St'd. 68 °F
Surveyed by D.E. Holmes
Notes D.E.H. Date 12-11-47
Indexed A. C. Johnson

F.B. 1268 Pg. 175

W.S. 3Y-C-2

Cont. from Rt. Pg. 174

1. 89°-12'-30"
4. 356-50-00
6. 175-15-00
Av. 89-12-30

30"
(24)
89°-12'
1062.33
20'

Set Bt. Spk. + Tin.

Tie line P

Cont. From Top Lt. Pg. 174

327.44

Fd. 2" I.P. P + Tx. + Tag. L.S. 1102 (Flush) N.E. Cor. Lot 29 Tr. # 2281

19.94

107.97

Temp. 64°
264.20 @ 0-00
264.19

Tr. 1246

Adopted

WITWIELER AVE

Transit (423.57 Calc.)

50°-29'-15" Calc.

Prop.

264.19

Replaced with C.S. Mon. R.E. 329 (dn. 18") Set 1x2" Surface + 3" Spk. w + Tin Tibs 4-3-50 D.E.H.

(Removed)
P.O.T. 63+63.63
Set Bt. Spk + Tin for Calc. Int. of Transit line

1. 129°-30'-40"
4. 158-03-00
6. 57-04-20
Av. 129-30-45

MINES

Tr. # 2281

129°-30'

Temp. 66°
543.44 @ 0-00
543.43

Temp. 62°
255.11 @ 0-00
255.10

P.O.T. 66+18.73
Set 1x2 (dn. 6")

543.43

201.90

255.10 Line P

AVE

Temp. 62°
181.00 @ 0-00
180.99

154°-41'

P.M.

46.67

42.17

41.55

19.73

19.87 Calc.

24.04

90°

Set top of Cor.

Garage

Set C.P. Tx. Cor. Garage

180.99

Fd. 2" I.P. - P + Nail L.S. Tag # 1102 (dn 6") S.E. Cor. Lot 29 Tr. # 2281

Fd. rolled 4x4" R.W. Stk. Top gone No Nail used Center (dn 22") S.W. Cor. Lot 12 Tr. # 1246

Cont. Top Pg. 176

Cont. Bot Pg. 177

Note: Any Additions or Changes on This Sheet Must be Made or Circled in Red Ink With Date and Name of Person Making Change.

Do not extend notes this side of this line.

RETURN TO
LOS ANGELES COUNTY SURVEYOR
700 HALL OF RECORDS

FORM 247 SM 11-46

F. B. 1268 PG. 176

Cont. from bot. Pg. 175

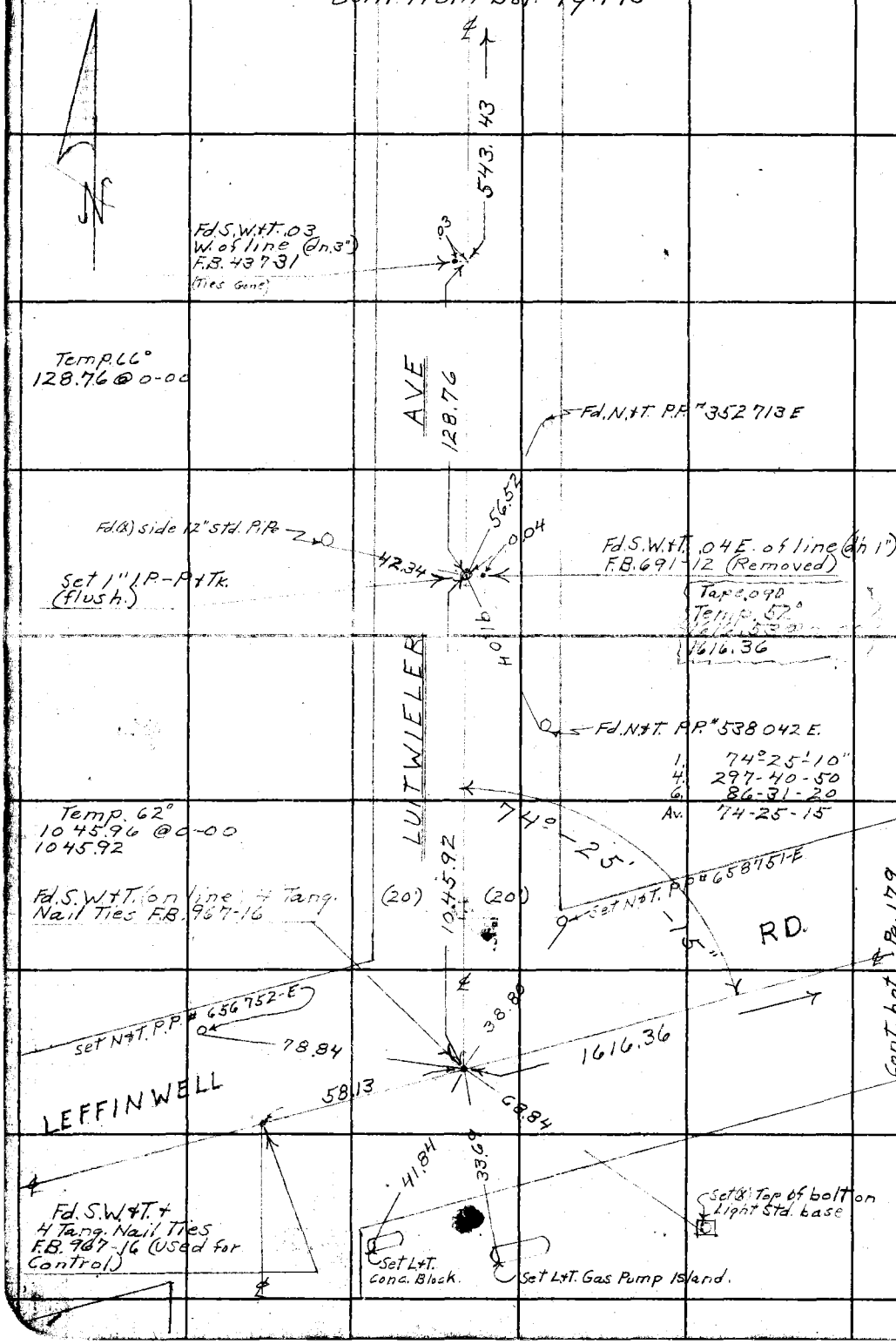

WS-34-C-2+3

RETURN TO
LOS ANGELES COUNTY SURVEYOR
700 HALL OF RECORDS

Do not extend notes this side of this line.

Note: Any Additions or Changes on This Sheet Must be Made or Circled in Red Ink With Date and Name of Person Making Change.

Notes Ck'd by Drew	Survey of Mines Ave
Map No. B-2051	W. O. 8457 Tape No. 015 St'd 68°F
Office Work Jay	Surveyed by D.E. Holmes
Checked	Notes D.E.H. Date 12-15-47
Date	Indexed A. C. Johnson

F. B. 1269 Pg. 177

Cont. Bot. Pg. 178

Temp. 60°
267.50 @ 0-00
267.49

P.O.T. 76+91.86
Set 1X2 line Prod.
(dn. 12")

Temp. 64°
337.69 @ 0-00
337.68

Set Nail 8" orange

P.O.T. 73+54.18
Set 1X2 line Prod.
(dn. 10")

Set Nail 8" orange

Temp. 60°
284.60 @ 0-00
284.59

P.O.T. 70+69.59
Set 1X2 line Prod
(dn. 6")

Temp. 60°
269.88 @ 0-00
269.87

P.O.T. 67+99.72
Set 1X2 line Prod
(dn. 6")

Set ℄ rim 12" std. pipe

41.57

27.28

27.99

15.01

15.56

36.42

21.43

267.49

337.68

284.59

269.87

180.99

MINES AVE

PROP. line

Center of Valve stem of 2" irrg. riser

Set Nail 8" lemon

Adopted ℄

Transit

Cont from Bot. Rt. Pg. 175

Note: Any Additions or Changes on This Sheet Must be Made or Circled in Red Ink With Date and Name of Person Making Change.

Do not extend notes this side of this line.

RETURN TO
LOS ANGELES COUNTY SURVEYOR
700 HALL OF RECORDS

FORM 247 5M 11-46

F. B. 1268 PG. 178

Cont. bot. Lt. Pg. 179

N

52.38

Temp. 72°
52.38 @ 0-00

P.O.T. 83+29.40
Set 1X2 line Prod.
(dn. 12")

Adopted

Temp. 72°
197.23 @ 0-00
197.24

197.24

AVE

Set Nail 8" Lemon

Set Nail 8" Lemon

18.05

24.41

18.11

14.26

Set Nail 8" Lemon

P.O.T. 81+32.16
Set 1X2 line Prod.
(dn. 12")

P.O.T. 81+17.90
Set 1X2 line Prod.
(Flush)

Temp. 58°
158.56 @ 0-00
158.55

158.55

PROP. MINES

Transit lined

Set Nail 6" Lemon

Set Nail 6" Lemon

14.47

16.97

P.O.T. 79+59.35
Set 1X2 Line Prod.
(dn. 12")

267.49

15.80

Set Nail 6" orange

Cont. from Top Pg. 177

RETURN TO
LOS ANGELES COUNTY SURVEYOR
700 HALL OF RECORDS
Do not extend notes this side of this line.

Note: Any Additions or Changes on This Sheet Must Be Made or Circled in Red Ink With Date and Name of Person Making Change.

Notes Ck'd by	Survey of Mines Ave
Map No. B-2051	W. O. 8456 Tape No. 015 St'd 68°F
Office Work Cox	Surveyed by D.E. Holmes
Checked	Notes D.E.H. Date 12-16-47
Date	Indexed A. O. Johnson

F. B. 1268 Pg. 179

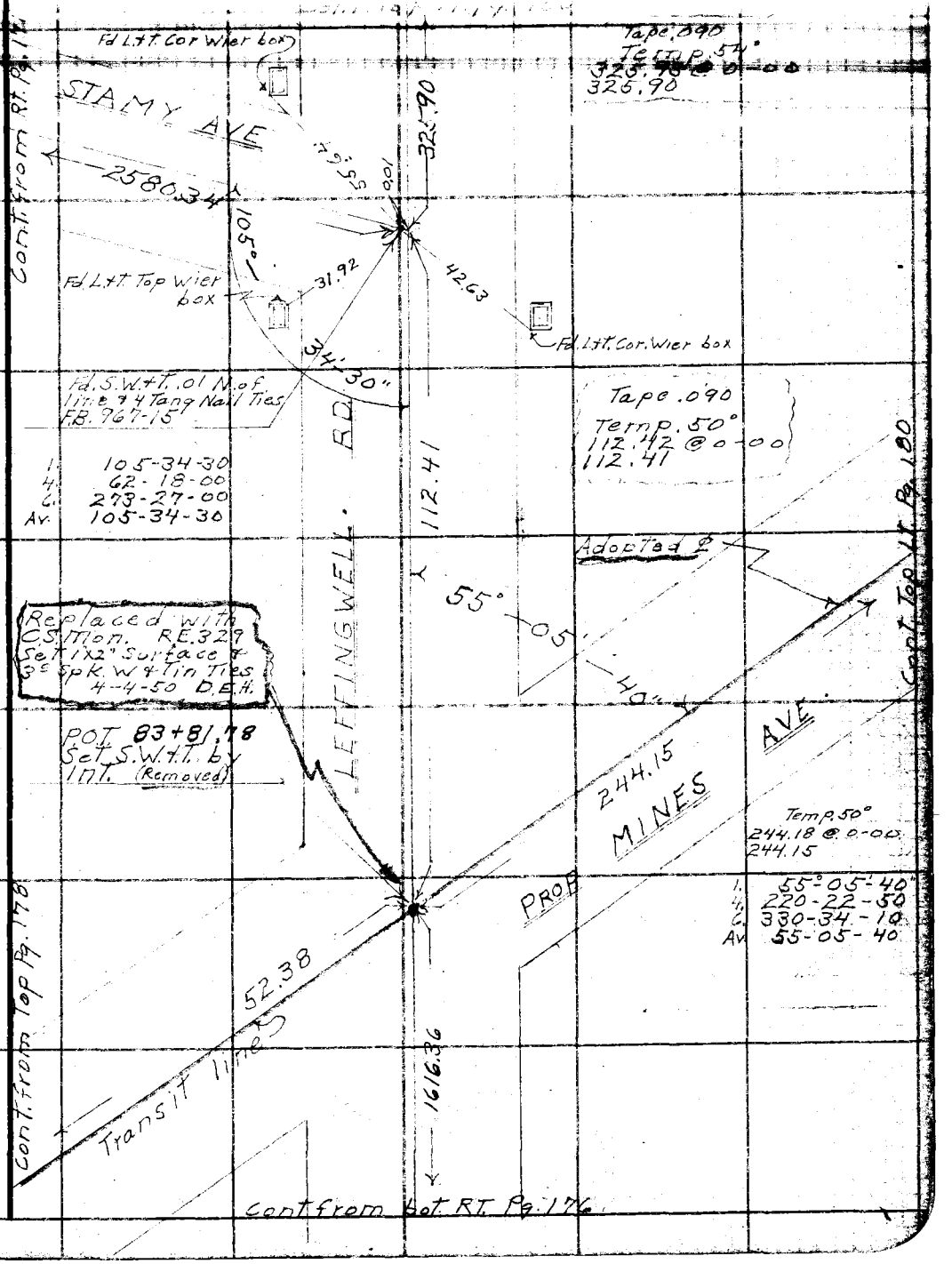

Note: Any Additions or Changes on This Sheet Must be Made or Circled in Red Ink With Date and Name of Person Making Change.

Do not extend notes this side of this line.

RETURN TO
LOS ANGELES COUNTY SURVEYOR
700 HALL OF RECORDS

FORM 247 5M 5-46

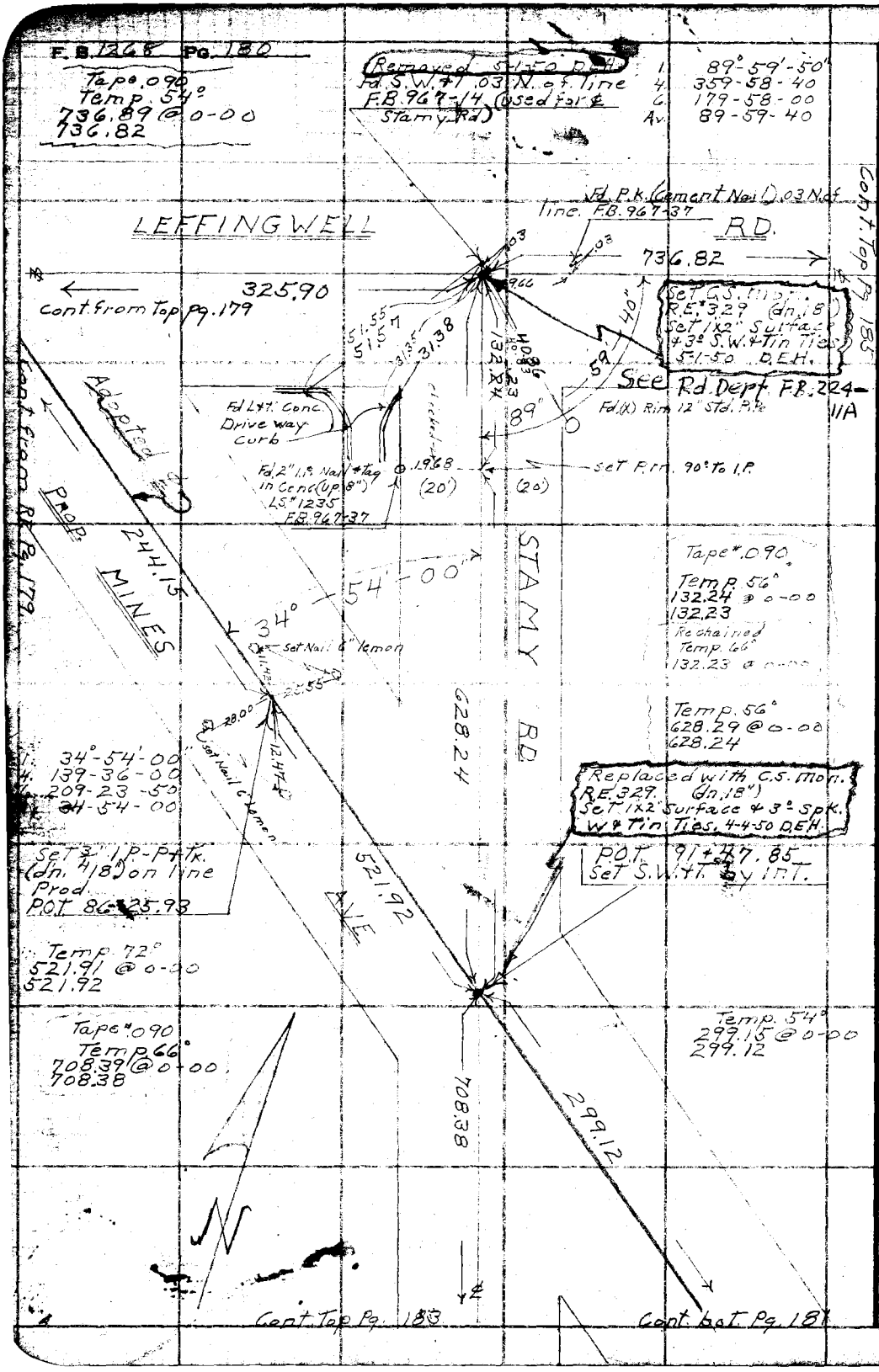

RETURN TO
LOS ANGELES COUNTY SURVEYOR
700 HALL OF RECORDS

Do not extend notes this side of this line.

Note: Any Additions or Changes on This Sheet Must be Made or Circled in Red Ink With Date and Name of Person Making Change.

Notes Ck'd by [illegible]	Survey of [illegible]
Map No. B-2051	W. O. 8456 Tape No. 015 St'd 68°F
Office Work [illegible]	Surveyed by D.E. Holmes
Checked	Notes [illegible] Date [illegible]
Date	Indexed A. C. Johnson

F. B. 1268 Pg. 181

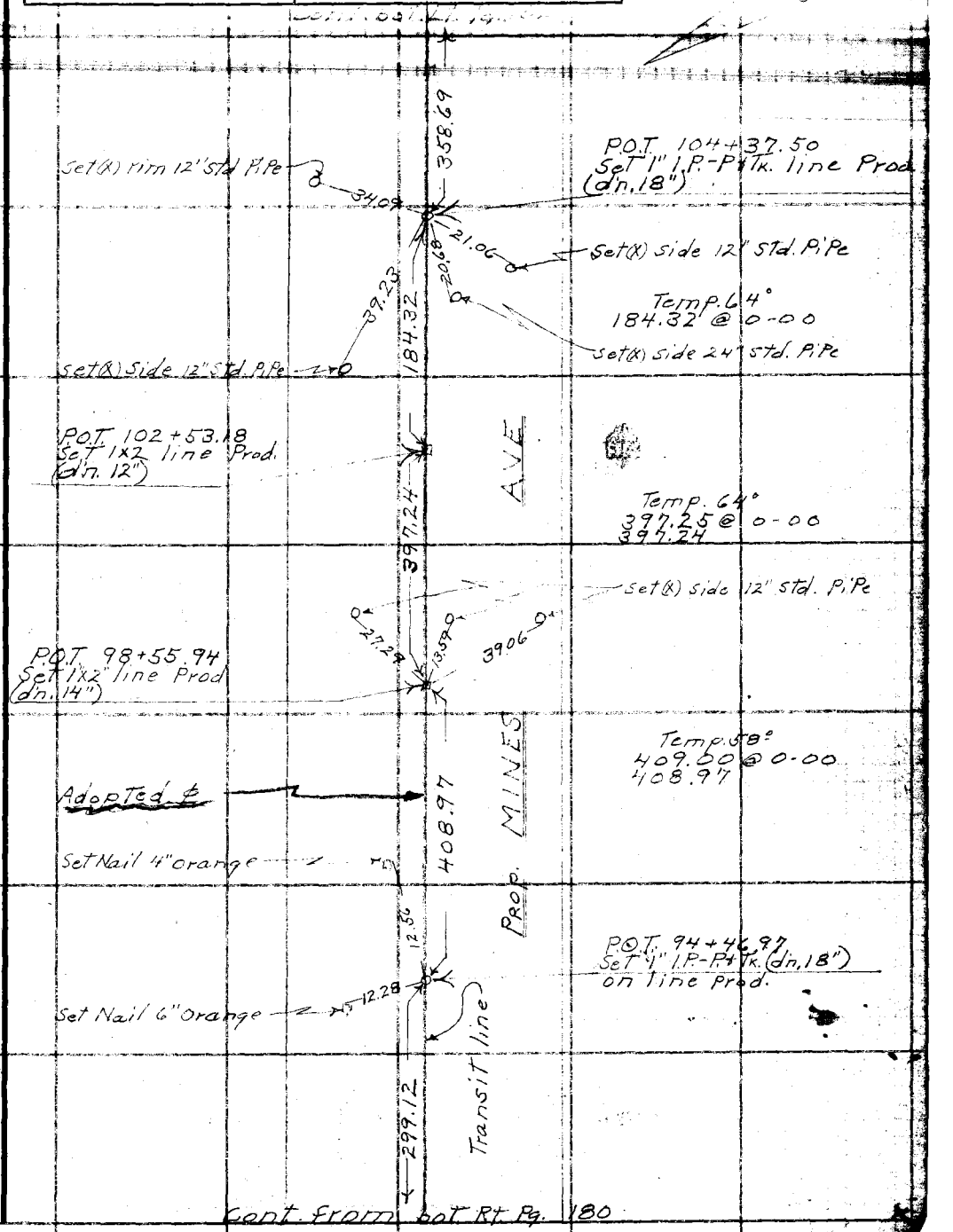

Cont. from bot. Rt. Pg. 180

Note: Any Additions or Changes on This Sheet Must be Made or Circled in Red Ink With Date and Name of Person Making Change.

Do not extend notes this side of this line.

RETURN TO
LOS ANGELES COUNTY SURVEYOR
700 HALL OF RECORDS

FORM 247 5M 5-46

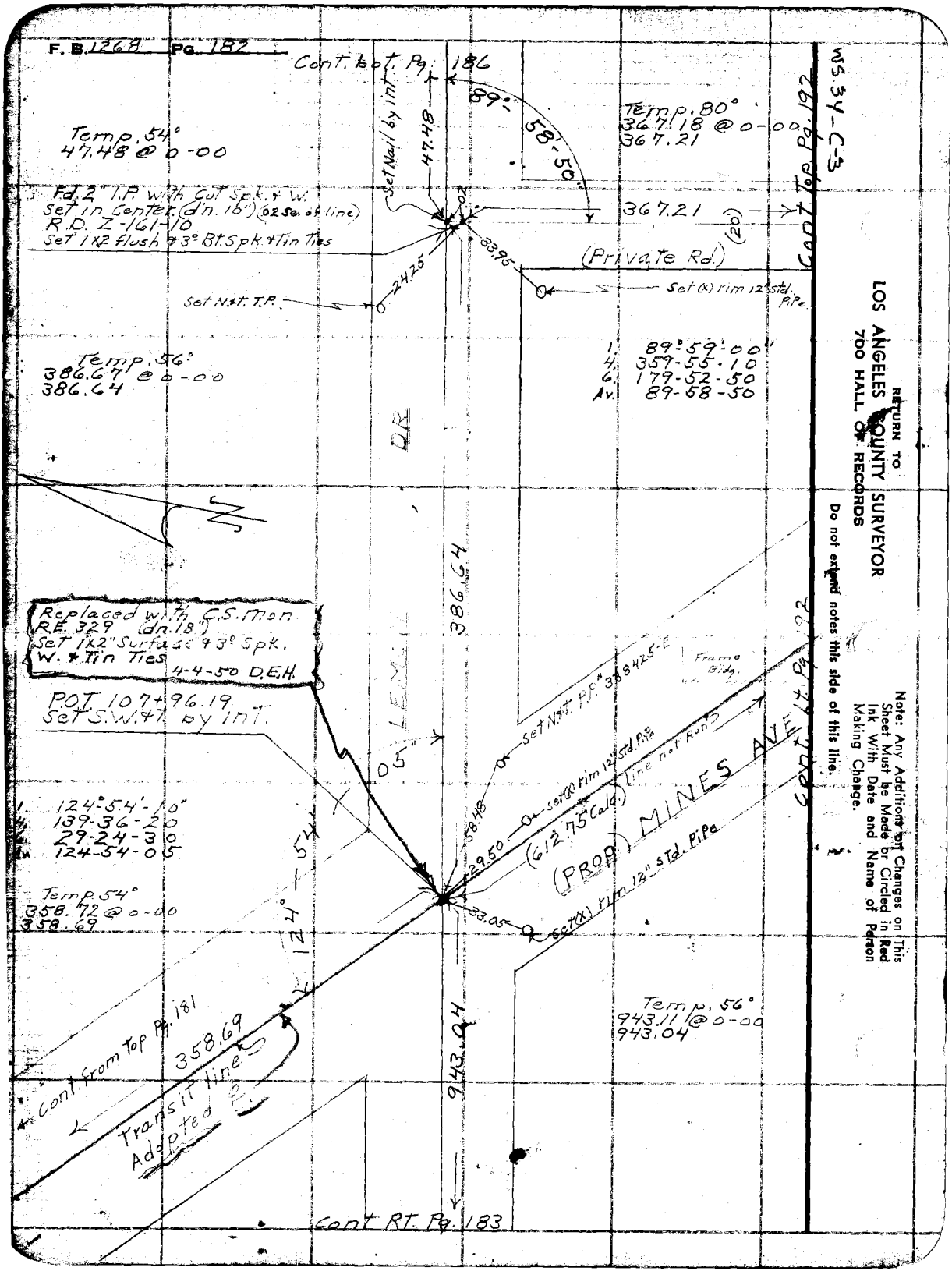

RETURN TO
LOS ANGELES COUNTY SURVEYOR
700 HALL OF RECORDS

Do not extend notes this side of this line.

Note: Any Additions or Changes on This Sheet Must be Made or Circled in Red Ink With Date and Name of Person Making Change.

Notes Ck'd by Drew	Survey of [illegible]
Map No. 5-20V1	W. O. 8456 Tape No. 090 St'd 68°F
Office Work Cox	Surveyed by D.E. Holmes
Checked	Notes [illegible] Date 12-19-47
Date	Indexed A. C. Johnson

F. B. [illegible]68 Pg. 183

WS 34-C-3

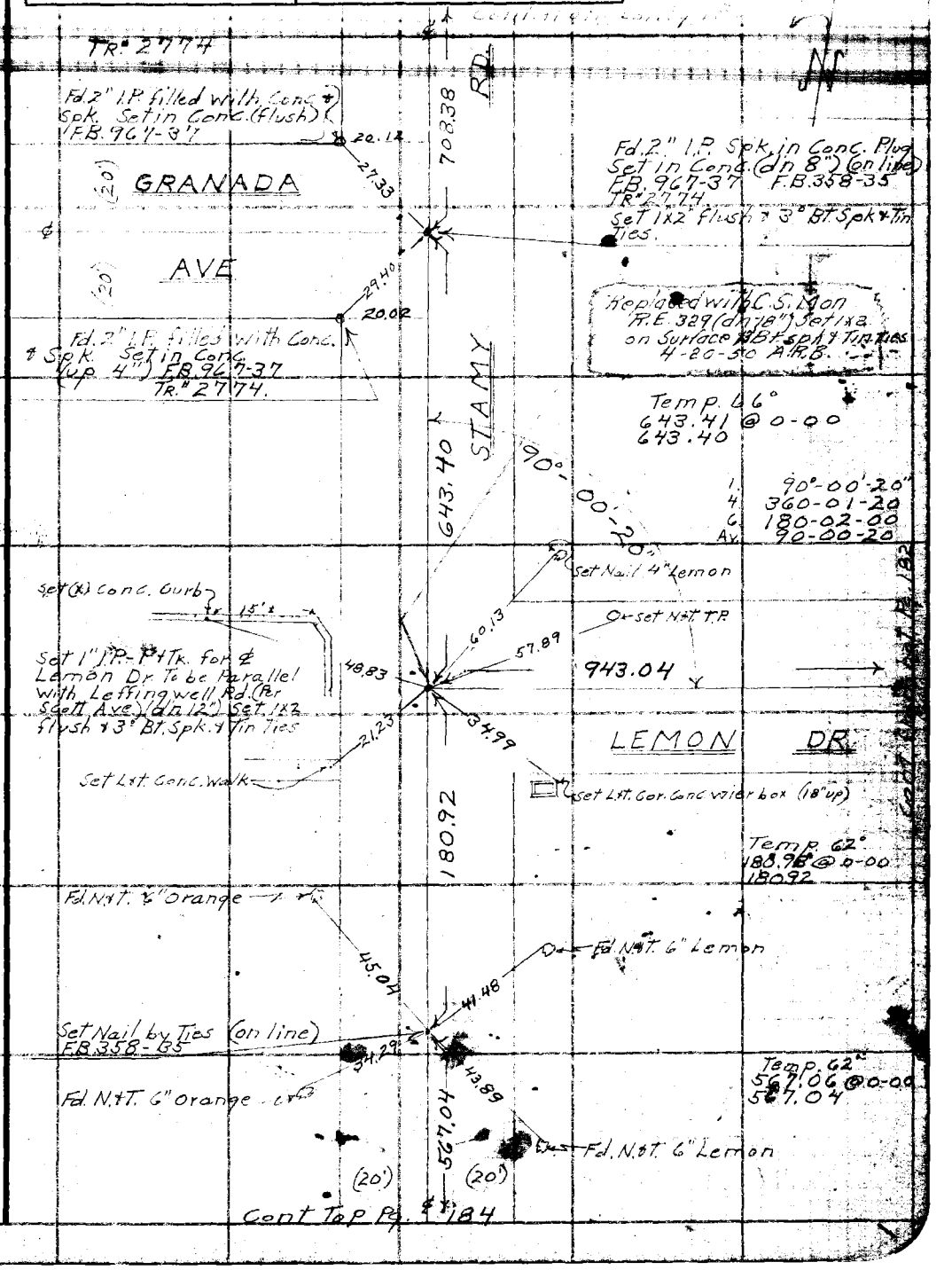

Note: Any Additions or Changes on This Sheet Must be Made or Circled in Red Ink With Date and Name of Person Making Change.

Do not extend notes this side of this line.

RETURN TO
LOS ANGELES COUNTY SURVEYOR
700 HALL OF RECORDS

FORM 247.5M 5-46

F.B. 1268 PG. 134 Cont. from bot. Pg. 183

WS-34-C-3

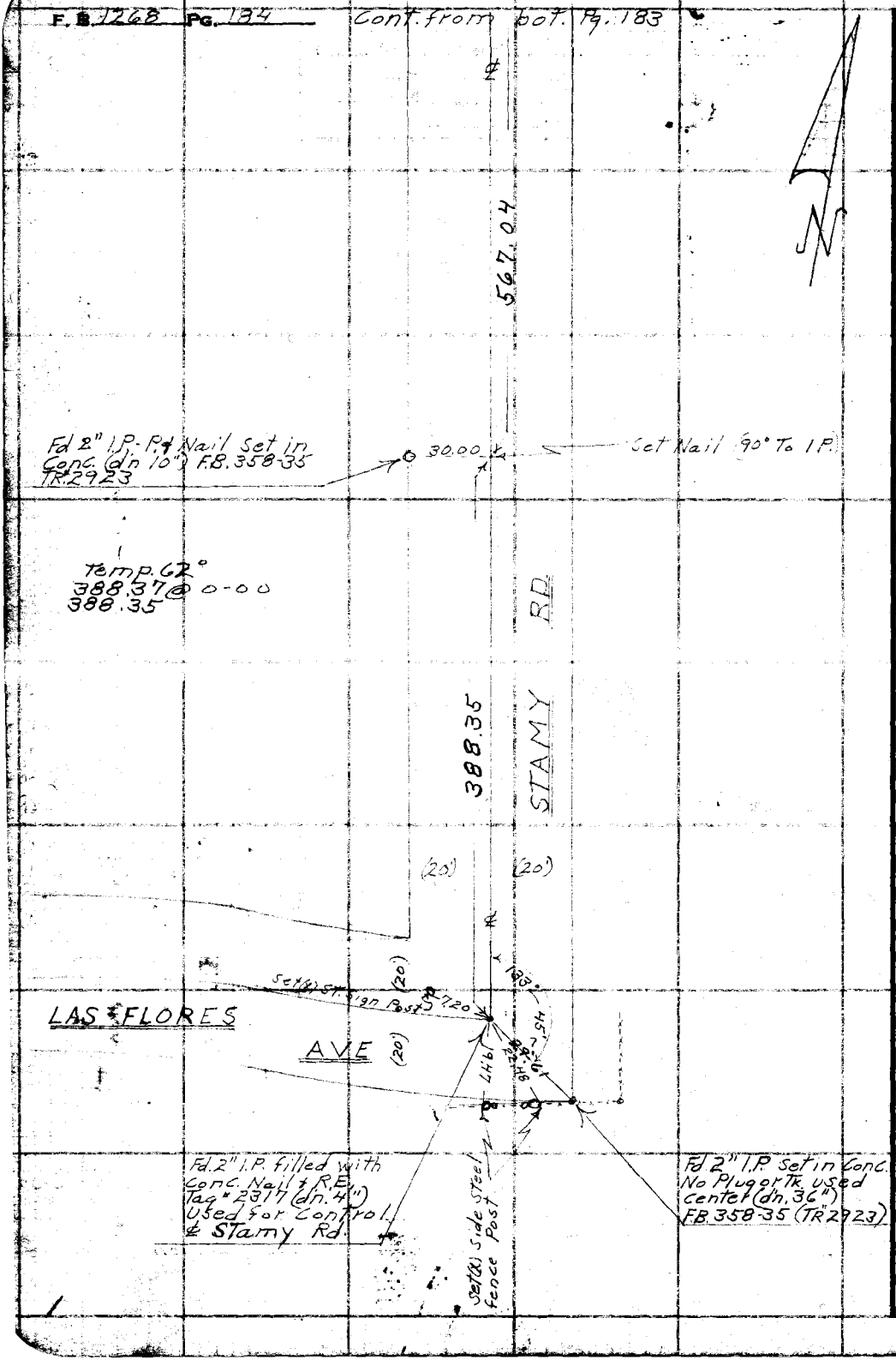

RETURN TO
LOS ANGELES COUNTY SURVEYOR
700 HALL OF RECORDS

Do not extend notes this side of this line.

Note: Any Additions or Changes on This Sheet Must be Made or Circled in Red Ink With Date and Name of Person Making Change.

Notes Ck'd by [illegible]	Survey of Mines Ave
Map No. B-2051	W. 08456 Tape No. 090 St'd 68 °F
Office Work Cox	Surveyed by D.E. Holmes
Checked	Notes D.E.H. Date 12/22/47
Date	Indexed [illegible]

F. B/268 Pg. 185



Note: Any Additions or Changes on This Sheet Must be Made or Circled in Red Ink With Date and Name of Person Making Change.

Do not extend notes this side of this line.

RETURN TO
LOS ANGELES COUNTY SURVEYOR
700 HALL OF RECORDS

FORM 247 5M 5-46

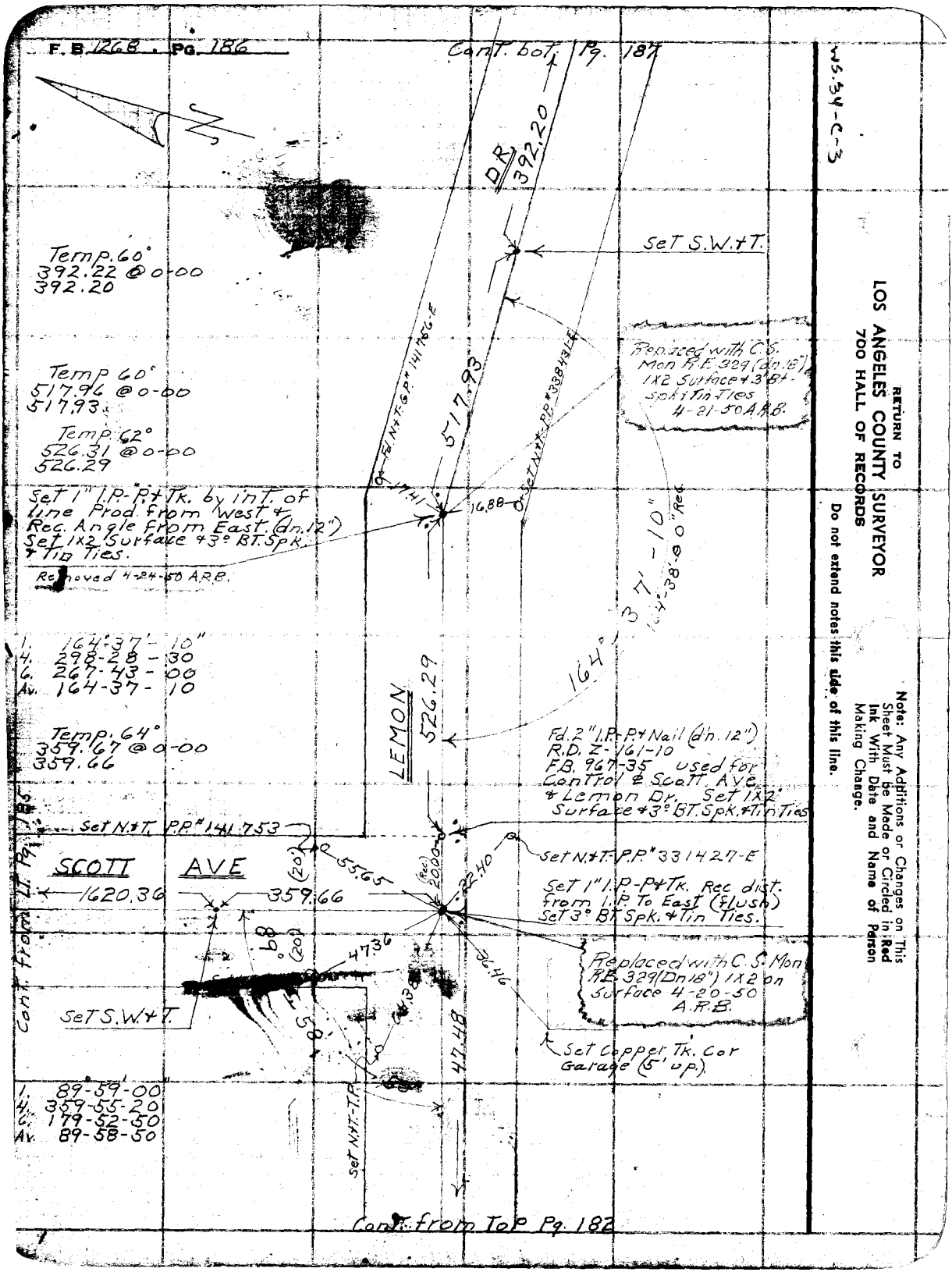
F.B. 1268 . Pg. 186
Cont. bot. Pg. 187
WS.34-C-3
DR. 392.20
Set S.W.+T.
Temp. 60°
392.22 @ 0-00
392.20
Temp 60°
517.96 @ 0-00
517.93
Temp. 62°
526.31 @ 0-00
526.29
Fd. N+T-G.P.# 141756-E
517.93
Set N+T-P.P.# 338431-E
Replaced with C.S. Mon R.E. 329 (dn. 18") 1X2 Surface + 3° Bt. Spk + Tin Ties 4-21-50 A.R.B.
Set 1" I.P.-P+Tk. by int. of line Prod. from West + Rec. Angle from East. (dn. 12") Set 1x2 Surface + 3° BT. Spk. + Tin Ties.
Removed 4-24-50 A.R.B.
16.88
164°-37'-10"
164°-38'-0" Rec.
1. 164°-37'-10"
4. 298-28-30
6. 267-43-00
Av. 164-37-10
LEMON 526.29
Temp. 64°
359.67 @ 0-00
359.66
Fd. 2" I.P.-P+Nail (dn. 12") R.D. Z-161-10 F.B. 967-35 used for Control & Scott Ave. + Lemon Dr. Set 1x2 Surface + 3° BT. Spk. + Tin Ties
Set N+T. P.P.# 141753
Set N+T-P.P.# 331427-E
SCOTT AVE
1620.36
359.66
(20')
55.65
(Rec.) 20.00
22.40
Set 1" I.P.-P+Tk. Rec. dist. from I.P. To East (flush) Set 3° BT. Spk. + Tin Ties.
89°
(20')
47.36
36.46
Replaced with C.S. Mon R.E. 329 (Dn 18") 1X2 on Surface 4-20-50 A.R.B.
Set S.W.+T.
58'
47.48
Set Copper Tk. Cor Garage (5' up.)
Cont. from Lt. Pg. 185
1. 89-59-00
4. 359-55-20
6. 179-52-50
Av. 89-58-50
Set N+T-T.P.
Cont. from Top Pg. 182
RETURN TO
LOS ANGELES COUNTY SURVEYOR
700 HALL OF RECORDS
Do not extend notes this side of this line.
Note: Any Additions or Changes on This Sheet Must be Made or Circled in Red Ink With Date and Name of Person Making Change.

Notes Ck'd by	Survey of Mines Ave
Map No. B-2051	W. O. 8456 Tape No. 090 St'd 68 °F
Office Work Cox	Surveyed by D.E. Holmes
Checked	Notes DEH Date 12-31-47
Date	Indexed A. C. Johnson

F. B. 1268 Pg. 187

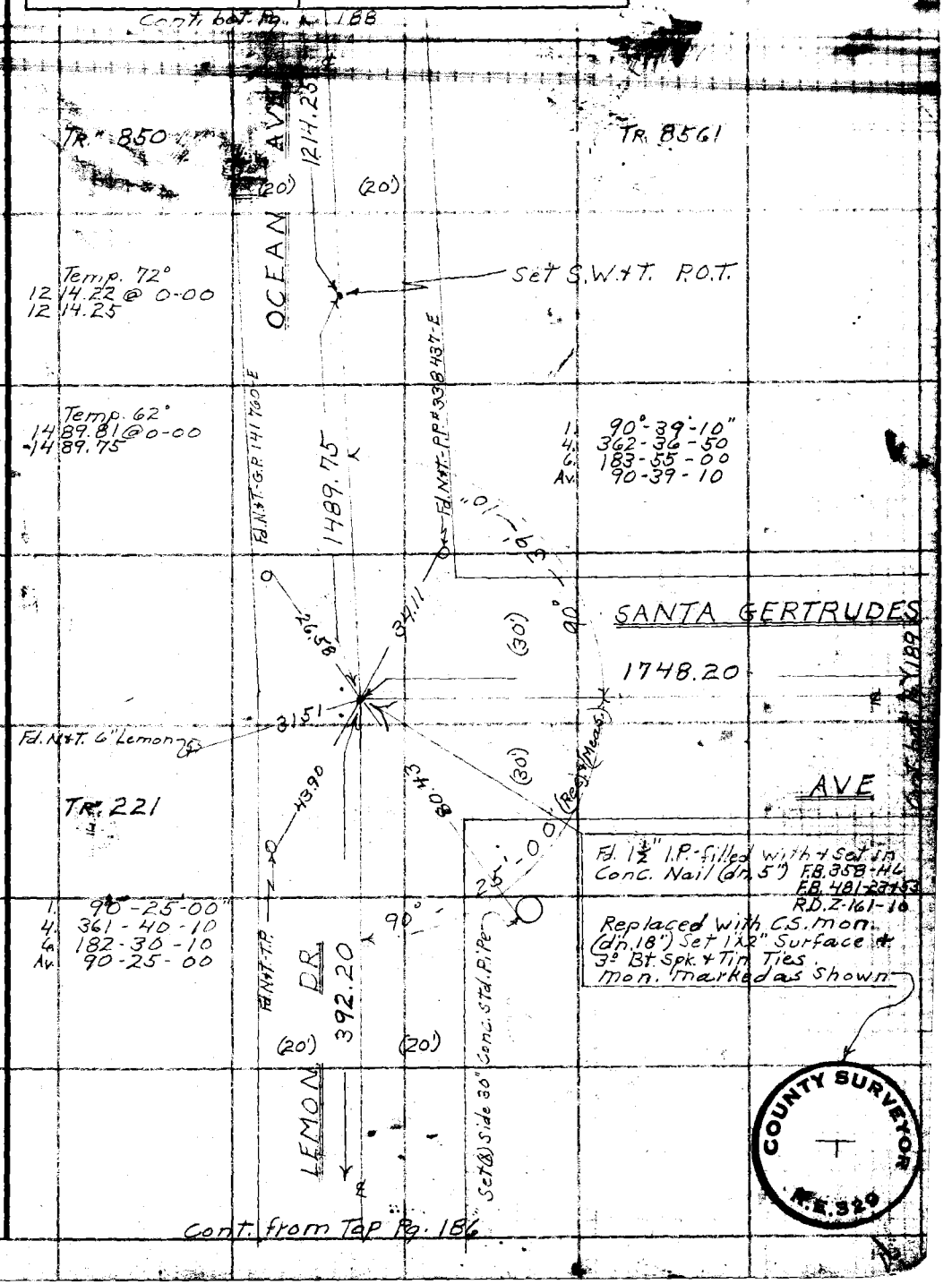

Note: Any Additions or Changes on This Sheet Must be Made or Circled in Red Ink With Date and Name of Person Making Change.

Do not extend notes this side of this line.

RETURN TO
LOS ANGELES COUNTY SURVEYOR
700 HALL OF RECORDS

FORM 247 5M 5-46

COUNTY SURVEYOR
R.E. 329

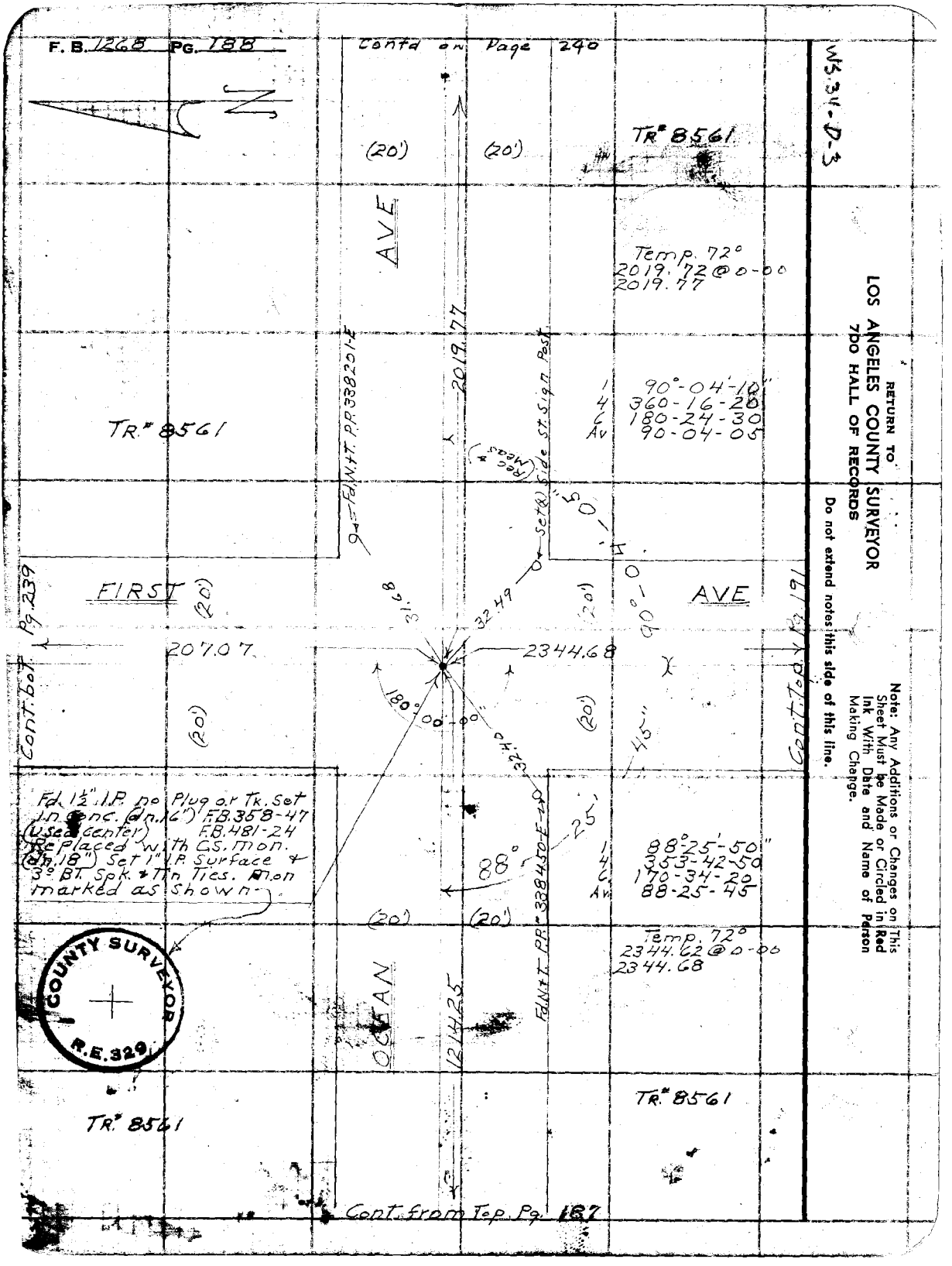
F. B. 1268 PG. 188
Contd on Page 240
WS.34-D-3
TR# 8561
(20')
(20')
AVE
Temp. 72°
2019.72 @ 0-00
2019.77
2019.77
Fd. N.&T. P.P. 338201-E
Set (x) Side St. Sign Post
1 90°-04'-10"
4 360-16-20
6 180-24-30
Av 90-04-05
TR# 8561
(Rec. & Meas.)
FIRST
AVE
Pg. 239
Cont. bot.
Cont. Top Pg. 191
207.07
2344.68
31.68
32.49
180°-00'-00"
32.40
90°-04'-05"
45"
25'
88°
Fd. 1½" I.P. no Plug or Tk. Set in Conc. (dn. 16") F.B. 358-47 (Used center) F.B. 481-24 Replaced with C.S. Mon. (dn. 18") Set 1" I.P. Surface & 3° BT. Spk. & Tin Ties. Mon marked as shown.
1 88°-25'-50"
4 353-42-50
6 170-34-20
Av 88-25-45
Fd. N.&T. P.P. 338450-E
(20')
(20')
Temp. 72°
2344.62 @ 0-00
2344.68
OCEAN
1214.25
COUNTY SURVEYOR
R.E. 329
TR# 8561
TR# 8561
Cont. from Top Pg. 187
RETURN TO
LOS ANGELES COUNTY SURVEYOR
7DO HALL OF RECORDS
Do not extend notes this side of this line.
Note: Any Additions or Changes on This Sheet Must be Made or Circled in Red Ink With Date and Name of Person Making Change.

Notes Ck'd by Drew	Survey of Mines Ave
Map No. B-2051	W. O. 8456 Tape No. 090 St'd 68 °F
Office Work [illegible]	Surveyed by D.E. Holmes
Checked	Notes D.E.H. Date 1-6-48
Date	Indexed A. C. Johnson

F. B. 1268 Pg. 189

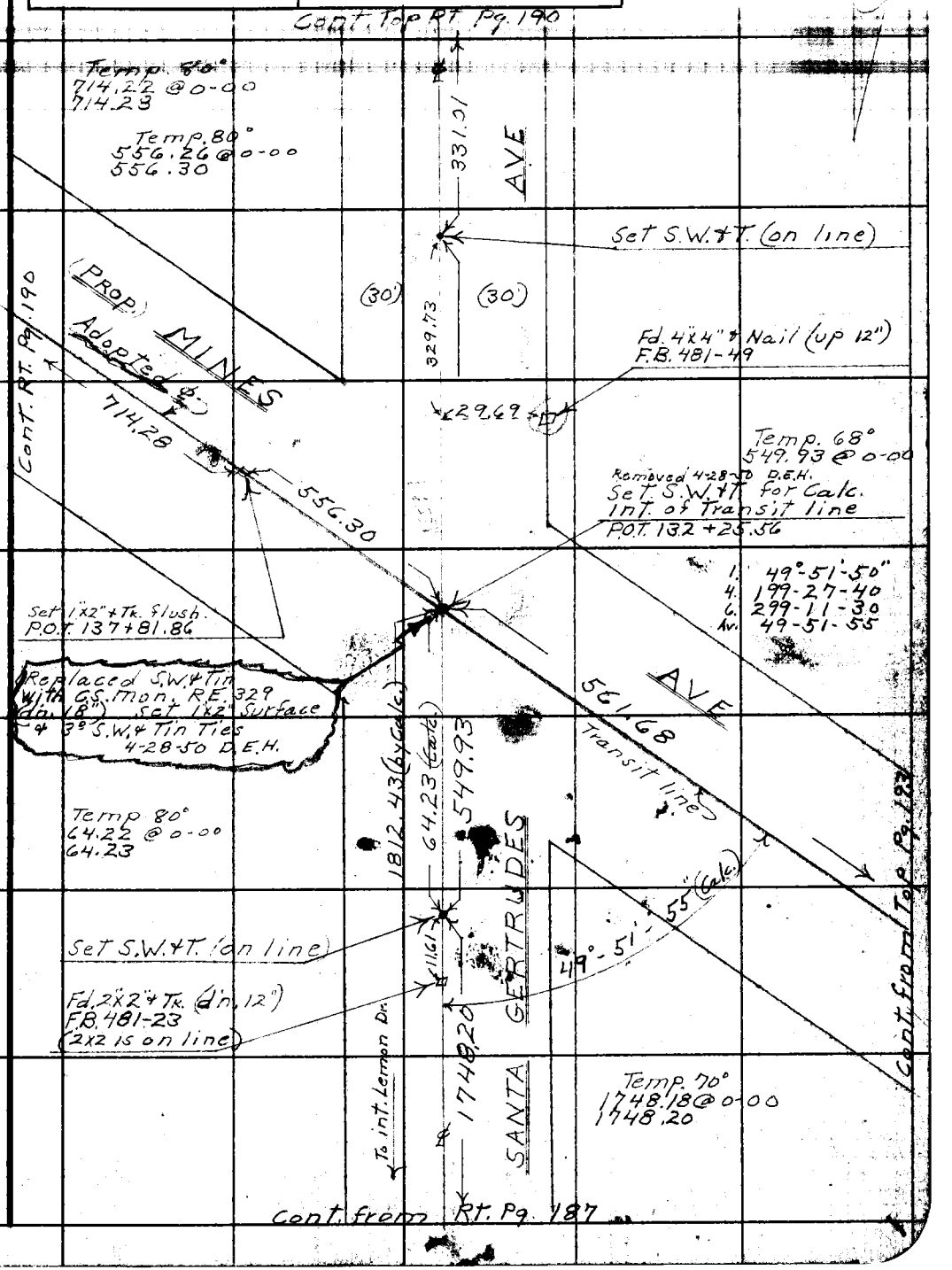

Note: Any Additions or Changes on This Sheet Must be Made or Circled in Red Ink With Date and Name of Person Making Change.

Do not extend notes this side of this line.

RETURN TO
LOS ANGELES COUNTY SURVEYOR
700 HALL OF RECORDS

FORM 247 5M 11-46

F. B. 1268 PG. 190

WS.43-D-3

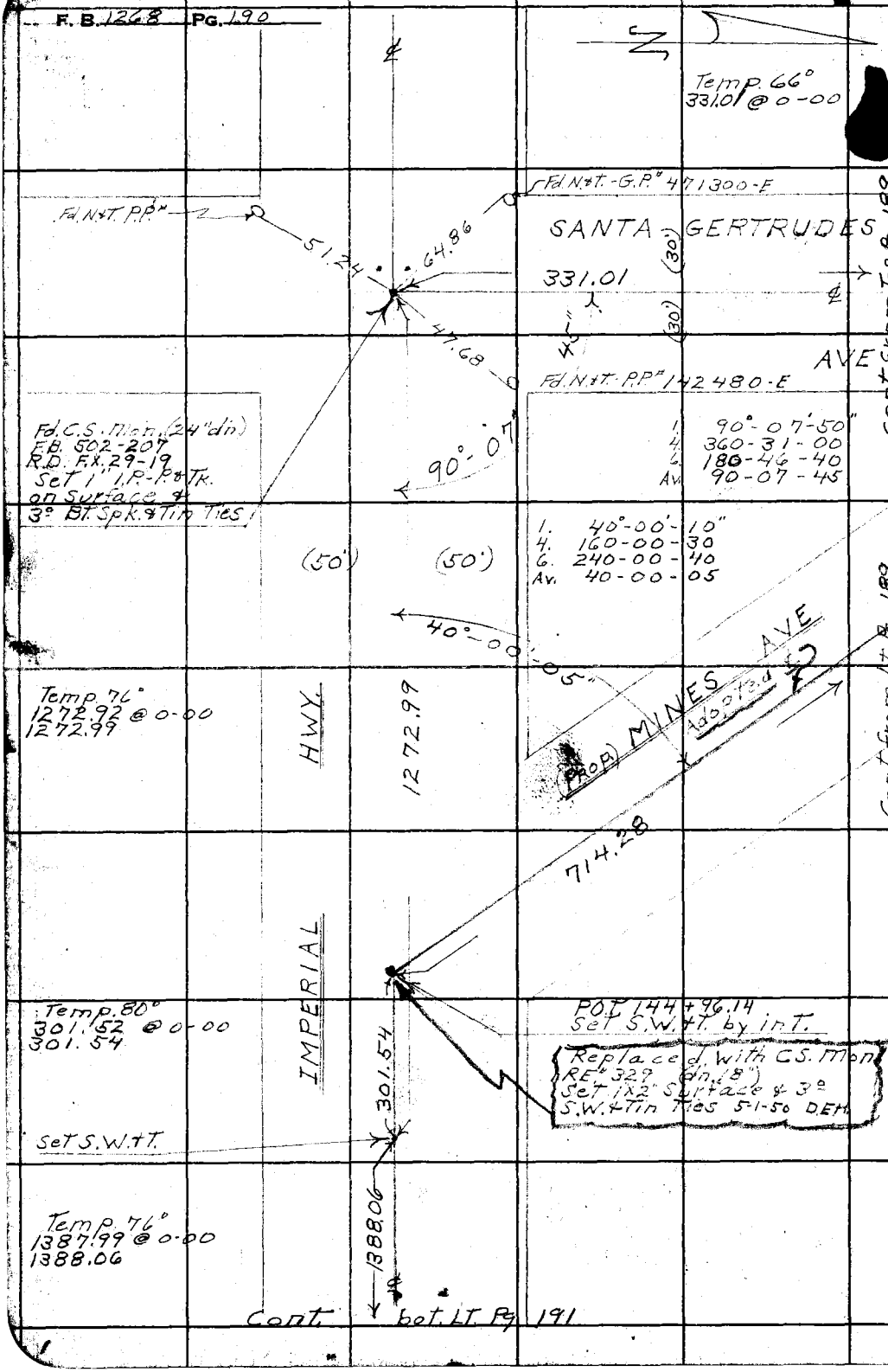

RETURN TO
LOS ANGELES COUNTY SURVEYOR
700 HALL OF RECORDS

Do not extend notes this side of this line.

Note: Any Additions or Changes on This Sheet Must be Made or Circled in Red Ink With Date and Name of Person Making Change.

Notes Ck'd by [illegible]	Survey of Mines Ave
Map No. B-2051	W. O. 8454 Tape No. 090 St'd 68°F
Office Work Cox	Surveyed by D.E. Holmes
Checked	Notes D.E.H. Date 1-8-48
Date	Indexed A. C. Johnson

F. B. 1268 Pg. 191

WS 34-D-3

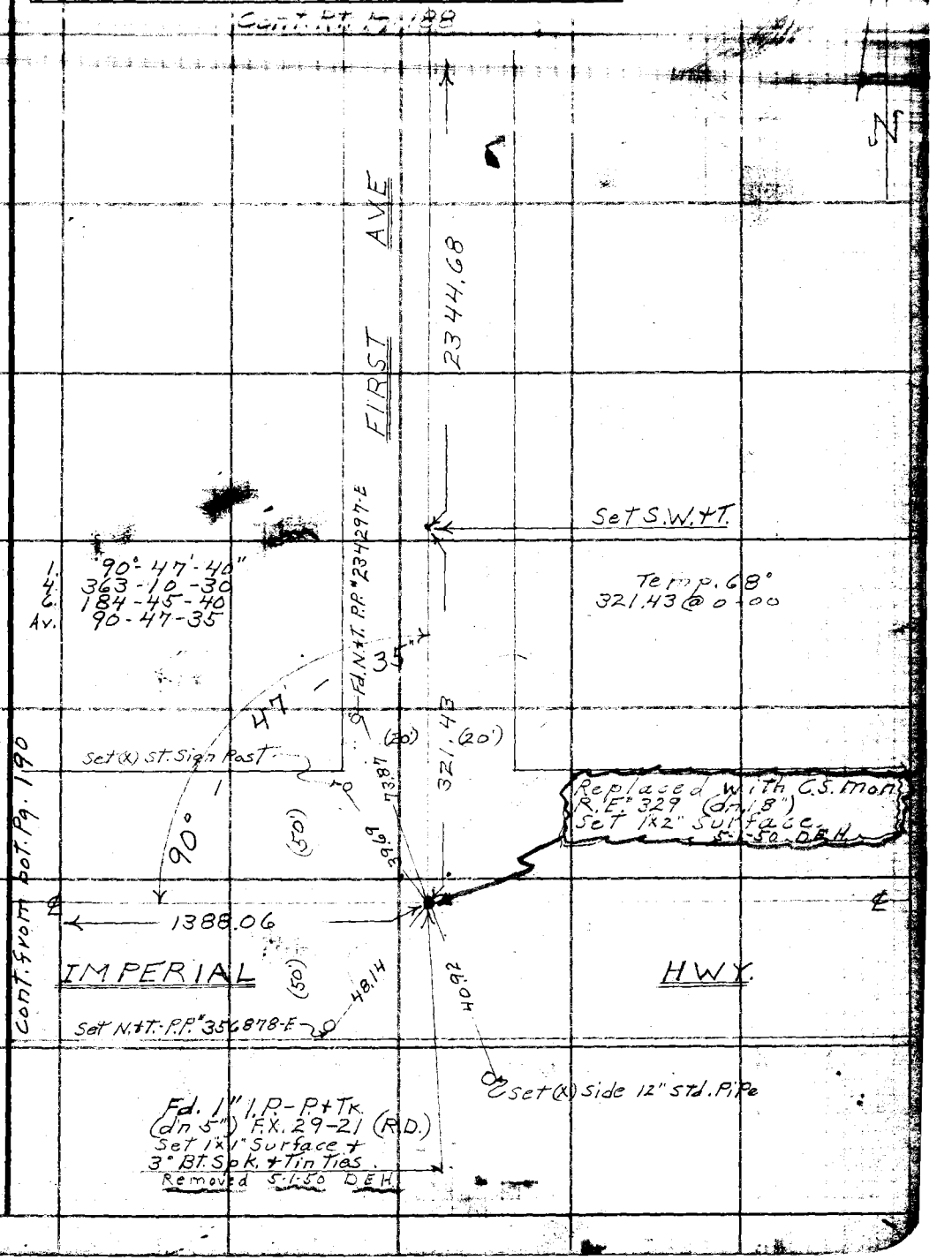

Note: Any Additions or Changes on This Sheet Must be Made or Circled in Red Ink With Date and Name of Person Making Change.

Do not extend notes this side of this line.

RETURN TO
LOS ANGELES COUNTY SURVEYOR
700 HALL OF RECORDS

FORM 247 5M 5-46

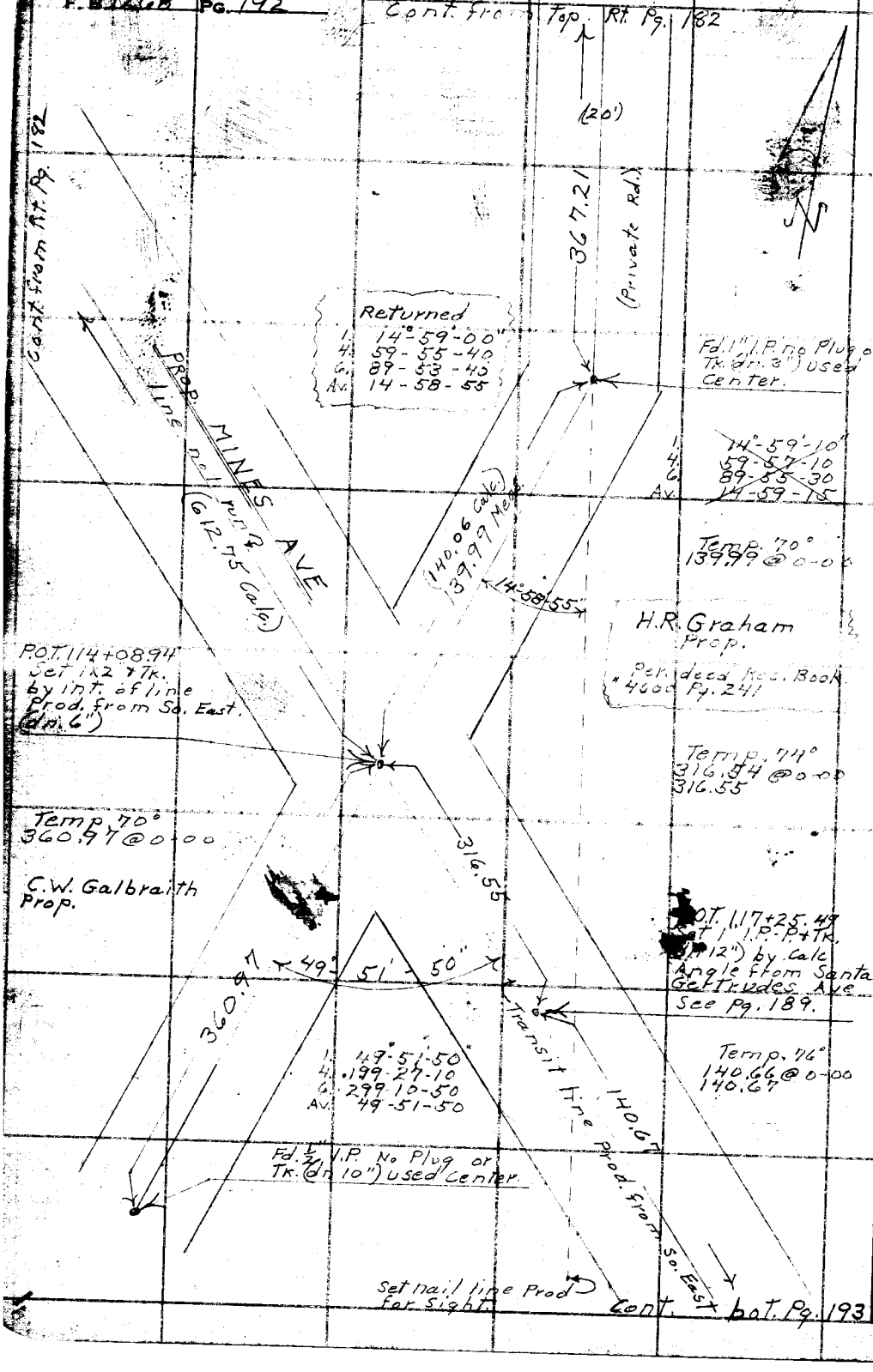

WS.34-C-3

RETURN TO
LOS ANGELES COUNTY SURVEYOR
700 HALL OF RECORDS

Do not extend notes this side of this line.

Note: Any Additions or Changes on This Sheet Must be Made or Circled in Red Ink With Date and Name of Person Making Change.

Notes Ck'd by Drew	Survey of Mines Ave
Map No. B-2051	W. O 8456 Tape No. 090 St'd 68°F
Office Work Cox	Surveyed by D.E. Holmes
Checked	Notes D.E.H. Date 1-13-48
Date	Indexed A. C. Johnson

F. B. 1263 Pg. 193

Cont. Rt. Pg. 189

Temp. 80°
561.64 @ 0-00
561.68

561.68

P.O.T. 126+63.88
Set 1X2" + Tk.
flush.

Temp. 80°
562.24 @ 0-00
562.28

562.28

MINES AVE

(PROP.)

P.O.T. 121+01.60
Set 1X2" + Tk.
(dn. 12")

Transit line

235.44

Temp. 78°
235.42 @ 0-00
235.44

P.O.T. 118+66.16
Set 1X2" + Tk.
(dn. 6")

140.67

Cont. from bot. Rt. Pg. 192

Note: Any Additions or Changes on This Sheet Must Be Made or Circled in Red Ink With Date and Name of Person Making Change.

Do not extend notes this side of this line.

RETURN TO
LOS ANGELES COUNTY SURVEYOR
700 HALL OF RECORDS

FORM 247 5M 11-46

RETURN TO
LOS ANGELES COUNTY SURVEYOR
700 HALL OF RECORDS

Note: Any Additions or Changes on This Sheet Must be Made or Circled in Red Ink With Date and Name of Person Making Change.

Do not extend notes this side of this line.

F. B. 1268 PG. 194

Notes Ck'd by Drew	Survey of
Map No. B-2051	W. O. Tape No. St'd °F
Office Work CAK	Surveyed by
Checked	Notes Date
Date	Indexed A. O. Johnson 4-21-48

F. B. 1348 Pg. 209

J.N. 8457
℄ SURVEY
of
Prop. LAMBERT Rd.

C.P. D.E. Holmes
Int A.R. Barilloti
H.C. V.B. Anderson
R.C. L.R. Rehl

For Location of Improvements
See F.B. 1425

Note: Any Additions or Changes on This Sheet Must Be Made or Circled in Red Ink With Date and Name of Person Making Change.

Do not attend notes this side of this line.

RETURN TO
LOS ANGELES COUNTY SURVEYOR
700 HALL OF RECORDS

FORM 247 SM 11-46

F. B. 1268 PG. 210

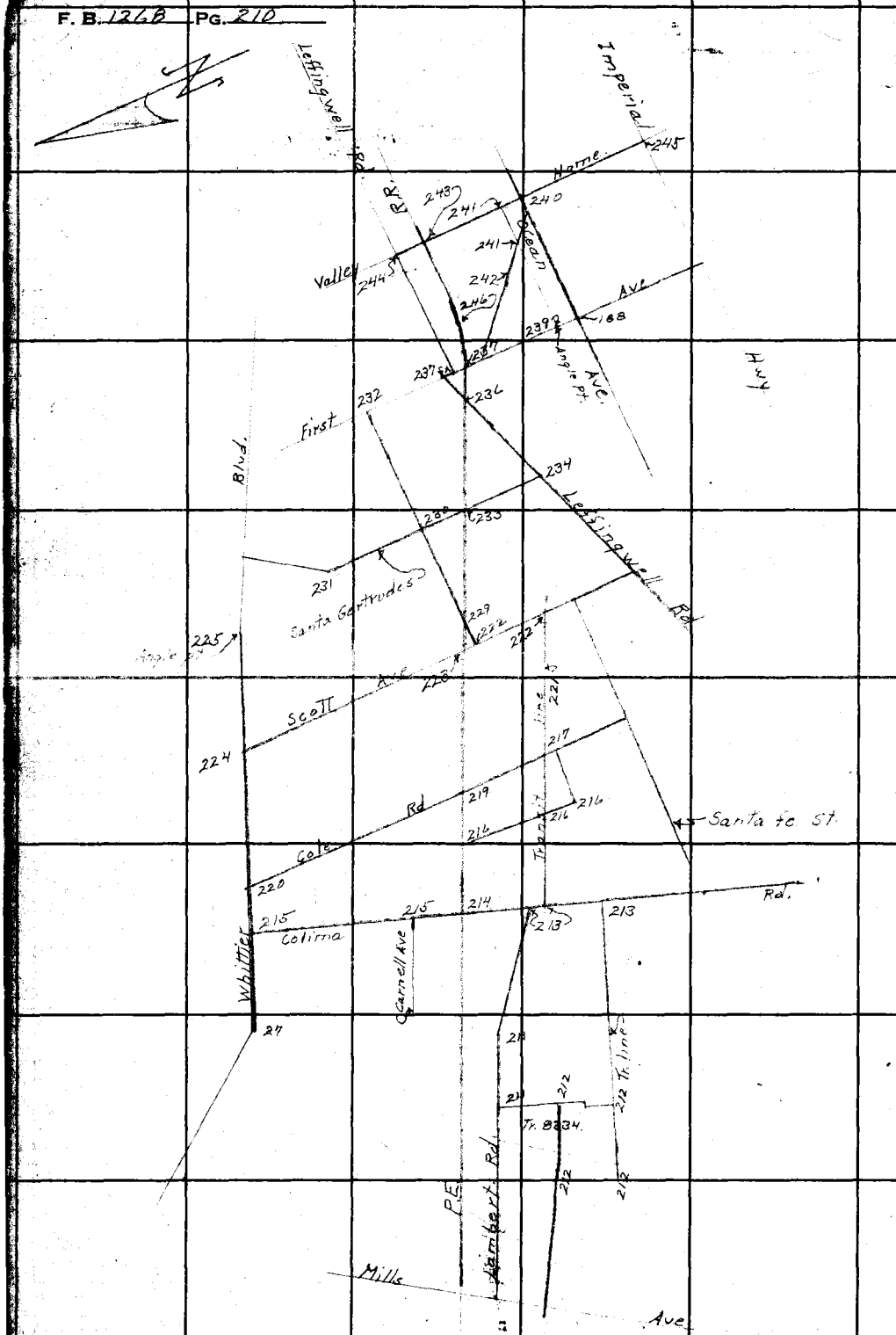

RETURN TO
LOS ANGELES COUNTY SURVEYOR
700 HALL OF RECORDS

Do not extend notes this side of this line.

Note: Any Additions or Changes on This Sheet Must be Made or Circled in Red Ink With Date and Name of Person Making Change.

Notes Ck'd by [illegible]	Survey of Lambert Rd
Map No. B-[illegible]	W. O. 8457 Tape No. 090 St'd 68 °F
Office Work [illegible]	Surveyed by D.E. Holmes
Checked	Notes D.E.H. Date 2-2-48
Date	Indexed A. C. Johnson

F.B. 1268 Pg. Pg. 211

W-34-C-2

Temp. 56
867.42 @ 0-00
867.35

Cont. Top [illegible]

Fd 2" I.P.-P+Nail (flush) NW Cor. Lot 11. Tr# 12404

Fd 2" I.P.-P+Nail (flush) S.W. Cor. Lot 11. Tr# 12404

(30')

(20')

867.30

Set S.W.+T. by int.

(115.00 Rec.)
114.90
W. line Tr# 12404

(30.26 Rec.)
31.47

Set N.+T. = 25+47.40 End of "P" line

26.78

"P" line

Temp. 56°
114.91 @ 0-00
114.90

1. 82°38'-30"
4. 330-33-30
6. 135-50-30
Av. 82-38-25

82°-38'-25"

20.93

292.35

Temp. 60°
292.37
292.35

96°-35'-10"

Cont. Top Lt. Pg. 212

Fd. S.W.+T. on line (dn. 3") R.D. Z-339-10

(20')

(20')

1. 96°-35'-10"
4. 26-20-40
6. 219-31-00
Av. 96-35-10

Temp. 56°
731.00 @ 0-00
730.94

C.S. mon. Pg. 110

PRO. ℄ LAMBERT RD.

See Pg. 109 + 110

R.D.

730.94

Replaced with C.S. Mon. R.E. #329 (dn. 18") Set 1x2" Surface + 3° S.W.+T. in Tiles 52-50 D.E.H.

60.00

170°-01'-05"

S.W.+T. Per Pg. 21 Angle pt.

1. 170°-01'-00"
4. 320-04-10
6. 300-06-30
Av. 170-01-05

Temp. 66°
187.46 @ 0-00

187.46

188.38 Pg. 21

1½" I.P. Per Pg. 21.

Set S.W.+T. by int.

20.01

330.86

0.93

S.W.+T. Pg. 21

Temp. 62°
330.87 @ 0-00
330.86

87°-25'-15"

LAMBERT

1221.68 Pg. 21

1. 87°-25'-10"
4. 349-40-50
6. 164-31-20
Av. 87-25-15

See Pg. 21 for ℄

Cont. Lt. Pg.

Note: Any Additions or Changes on This Sheet Must be Made or Circled in Red Ink With Date and Name of Person Making Change.

Do not extend notes this side of this line.

RETURN TO
LOS ANGELES COUNTY SURVEYOR
700 HALL OF RECORDS

FORM 247 5M 5-46

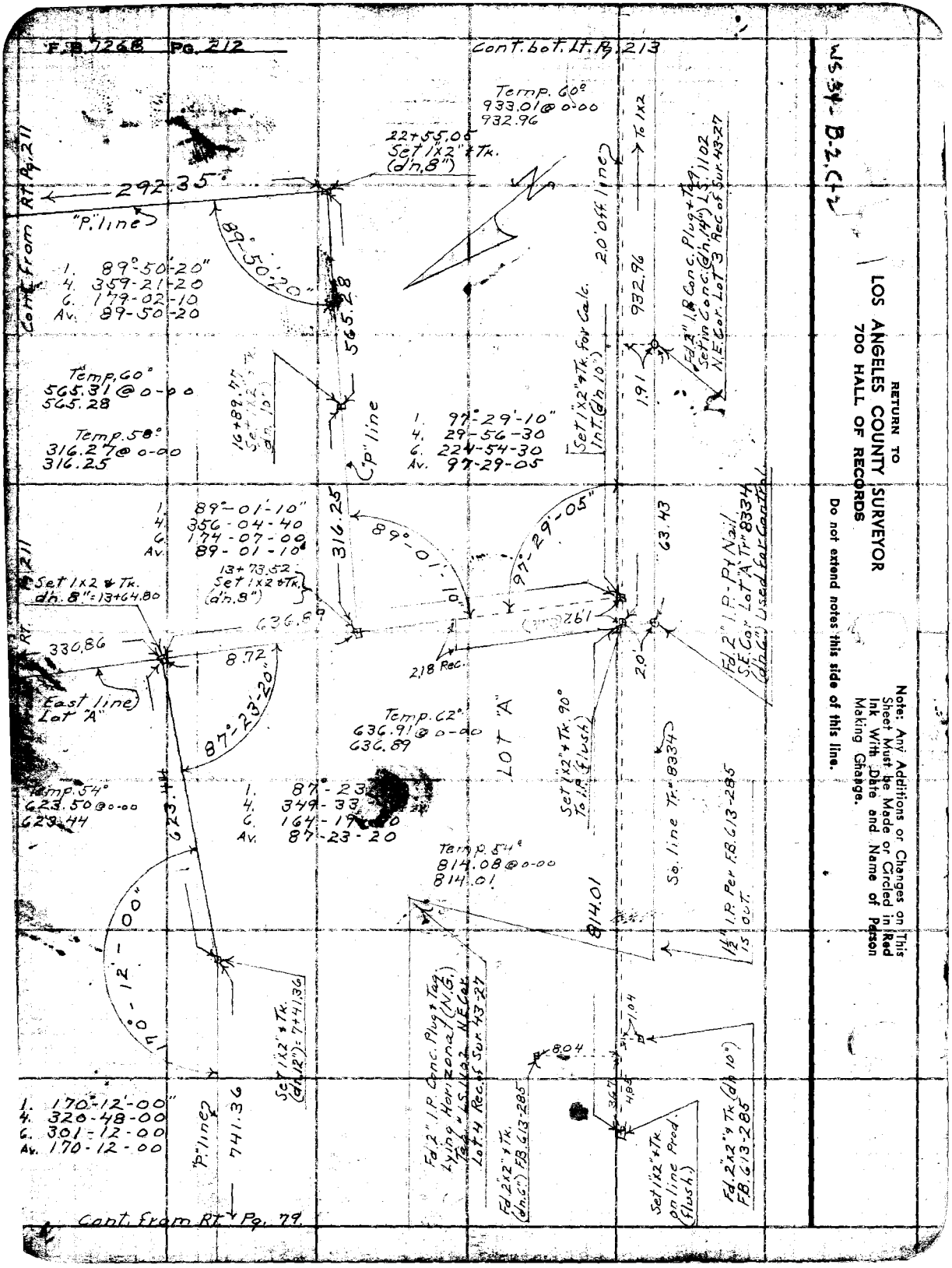
F.B. 7268 Pg. 212
Cont. bot. Lt. Pg. 213
Temp. 60°
933.01 @ 0-00
932.96
22+55.05
Set 1x2" + Tk.
(dn. 8")
292.35
"P" line
89°-50'-20"
565.28
1. 89°-50'-20"
4. 359-21-20
6. 179-02-10
Av. 89-50-20
Cont. from Rt. Pg. 211
Temp. 60°
565.31 @ 0-00
565.28
Temp. 58°
316.27 @ 0-00
316.25
16+89.77
Set 1x2" + Tk.
(dn. 10")
"P" line
1. 97°-29'-10"
4. 29-56-30
6. 224-54-30
Av. 97-29-05
Set 1x2" + Tk. for Calc. Int. (dn. 10")
2.0' off line
To 1x2
932.96
1.91
Fd. 2" I.P. Conc. Plug + Tag. Set in Conc. (dn. 14") L.S. 1102 N.E. Cor. Lot 3 Rec. of Sur. 43-27
1. 89°-01'-10"
4. 356-04-40
6. 174-07-00
Av. 89-01-10
316.25
89°-01'-10"
97°-29'-05"
63.43
Set 1x2 + Tk.
dn. 8" = 13+64.80
13+73.52
Set 1x2 + Tk.
(dn. 8")
636.89
330.86
8.72
East line Lot "A"
87°-23'-20"
2.18 Rec.
Fd. 2" I.P. - Pt. Nail S.E. Cor. Lot "A" Tr. 8334 (dn. 6") Used for Control
2.0'
Temp. 62°
636.91 @ 0-00
636.89
LOT "A"
Set 1x2" + Tk. 90° To I.P. (flush)
So. line Tr. 8334
Temp. 54°
623.50 @ 0-00
623.44
623.44
1. 87°-23
4. 349-33
6. 164-19
Av. 87-23-20
Temp. 54°
814.08 @ 0-00
814.01
814.01
1½" I.P. Per F.B. 613-285 is out.
170°-12'-00"
Set 1x2" + Tk. (dn. 12") = 7+41.36
Fd. 2" I.P. Conc. Plug + Tag Lying Horizontal (N.G.) Tag "LS 1102 N.E. Cor. Lot 4 Rec. of Sur. 43-27
8.04
1.04
3.67
4.85
1. 170°-12'-00"
4. 320-48-00
6. 301-12-00
Av. 170-12-00
"P" line
741.36
Fd. 2x2" + Tk. (dn. 6") F.B. 613-285
Set 1x2" + Tk. on line Prod. (flush)
Fd. 2x2" + Tk. (dn. 10") F.B. 613-285
Cont. from Rt. Pg. 79.
WS 34-B-2, Ct-2
RETURN TO
LOS ANGELES COUNTY SURVEYOR
700 HALL OF RECORDS
Do not extend notes this side of this line.
Note: Any Additions or Changes on This Sheet Must be Made or Circled in Red Ink With Date and Name of Person Making Change.

F.B. 1268 PG 213

Notes Ck'd by	Survey of Lambert Rd
Map No. B-	W. O. 8457 Tape No. 090 St'd 68°F
Office Work	Surveyed by D.E. Holmes
Checked	Notes D.E.H. Date 2-3-48
Date	Indexed A. C. Johnson

Cont. Cont. from Top

Temp. 62°
196.01 @ 0-00
196.00

(50) (30)

Set 1" I.P.-P4 Tk. (dn. 12") by int. Set 1"x2" Surface & 3 Bt. Spk & Tin Ties.

Fd. 2" I.P.-P4 Nail (Flush) S.E. Cor. Lot 3 Tr. # 12404

50.01

196.00

Set N & T. 14" Walnut

Replaced with C.S. Mon. R.E. # 329 (dn. 18") Set 1"x2" Surface. 5-2-50 D.E.H.

LAMBERT RD

46.72 54.18 (56.84 Rec.) 53.64

Fd. W. Spk. & Tin (dn. 3") 0.03 E. of line R.D.-Z-339-10-A R.D.-Z-45-11 FB. 691-13 (Removed) Used for ℄ Lambert Rd.

(30) 867.35 53.51 .03

50.01

Fd. 2"x2" & Nail (dn. 8") on line Prod. R.D.-Z-45-11 Lt.

Cont from Top Pg 211

29.29 32.21

Fd(x) Side 16" Std. Pipe

29.52 34.41

Fd(x) Side 16" Std. Pipe

Set(x) Side Fire Hyd.

Fd. N & T. P.P. # 339661-E

91°24'

30" 140.70

Temp. 56°
140.71 @ 0-00
140.70

1. 97-24-30
4. 29-38-10
6. 224-27-10
Av. 97-24-30

Temp. 58°
1009.09 @ 0-00
1009.02

Transit lines to 1"x2"

RD

1009.02

Cont. From Top RT. Pg. 212

Temp. 62°
1023.07 @ 0-00
1023.03

1023.03

0+00 Going S.E.

Note: Transit line [illegible] 480.00 S. of [illegible] To P.E. R.R. Transit Line

COLIMA

Temp. 60°
826.68 @ 0-00
826.64

Set 1"x2" & Tk. on line (Flush)

Set 1"x2" & Tk. 90° To I.P. (Flush)

92°33'15"

Set Bt. Spk. & Tin for int. Transit line = Prop. Lambert Rd.

932.96

826.64

20' Off, 2.21 10.08 line 2.0'

30.00

Set S.W.P.T. by Int.

1. 92°-33'-10"
4. 10-13-10
6. 195-19-30
Av. 92-33-15

Fd. 2" I.P. Conc. Plug L.S. Tag. "1102 Set in Conc. (dn. 12") N.E. Cor. Lot 2

(30) (30)

Fd. 2" I.P. Conc. Plug L.S. Tag. 1102 Set in Conc. N.E. Cor. Lot 1 # (dn. [illegible]) Rec. of Sur. 43-27

97°29'

1025.18

35"

1. 97°-29'-40"
4. 29-58-30
6. 224-57-40
Av. 97-29-35

Temp. 62°
1025.22 @ 0-00
1025.18

Cont. from Top Pg. 106

Notes: Any Additions or Changes on this Sheet Must be Made or Circled in Red Ink With Date and Name of Person Making Change.

Do not extend notes this side of this line.

RETURN TO LOS ANGELES COUNTY SURVEYOR 700 HALL OF RECORDS

FORM 247 5M 5-46

N S 34 - C - 2

F.B. 1268 PG. 214

Cont. bot. Pg. 215

W.S. 39-C-V

Temp 62°
294.08 @ 0-00
294.07

1. 8-[illegible]
4. 349-48-40
6. 164-43-00
Av. 87-27-10

(45) (30)

294.07

COLIMA RD.

Temp 62°
86.97 @ 0-00

Fd. 2" I.P.-P+Nail (Flush) Per Tr. Map # 12404

Fd. 2" I.P.-P+Nail (dn. 10") Per Tr. Map # 12404.

45.11 30.00

29.82 27.85 31.13 29.77

L.A. + S.L. R.R.

400'±

(60)

Split of rails Set N+T

Set N+T. Split of Rails

Set L+T Conc. Calv. H.W.

Set L+T. Conc. base W.W. Signal

87°27'10"

73.70 86.97 80.51

Gauge of N. Rail
P.E. R.R. Transit
Gauge of So Rail

R/W

℄ Colima

℄ P.E. R.R.

Fd. N+T. Trolley Pole

Set N+T. Trolley Pole

(100)

29.59.73

49.27 50.93

52.44

1284.23

℄ Single Tracks (Transit line)

87°

73.24 74.65

Set N+T W.W. Pole

50.44

Cont. To Top Pg. 216

(302.012 Calc.)
Fd. 2" I.P.-P+Nail (Flush)
N.E. Cor. Lot 2 Tr. # 12404

143.78

26' 45"

Temp. 70°
1234.21 @ 0-00
1234.23

(216.325 Calc. To Cole Rd.)
Set S.W. + T. by Int.

87°-26'-40"
349-47-00
164-40-30
87-26-45

.035

P.O.T. Set C.S. Mon. Retaining Plan
Set 3° Bt. Spk. K.W. + T.25
Set H.H. + Co. at 9-26-50 D.E.K.

Pro. Adopted ℄ LAMBERT RD.

Temp 52°
2960.04 @ 0-00
2969.73

(50') (30')

196.00

Fd. C.S. Mon. (dn. 20")
.035 E of line.
F.B. 691-57
Set 1x2' Surface +
3° Bt. Spk. + Tin Ties

Temp 62°
143.79 @ 0-00
143.78

Cont from Top Pg. 213

RETURN TO
LOS ANGELES COUNTY SURVEYOR
700 HALL OF RECORDS

Do not extend notes this side of this line.

Note: Any Additions or Changes on This Sheet Must be Made or Circled in Red Ink With Date and Name of Person Making Change.

Notes Ck'd by [illegible]	Survey of Lambert Rd
Map No. B-[illegible]	W. 08457 Tape No. 090 St'd 618 °F
Office Work [illegible]	Surveyed by D.E. Holmes
Checked	Notes D.E.H. Date [illegible]-48
Date	Indexed A. C. Johnson

F.B. 1268 Pg. 215

W. 34-C-2

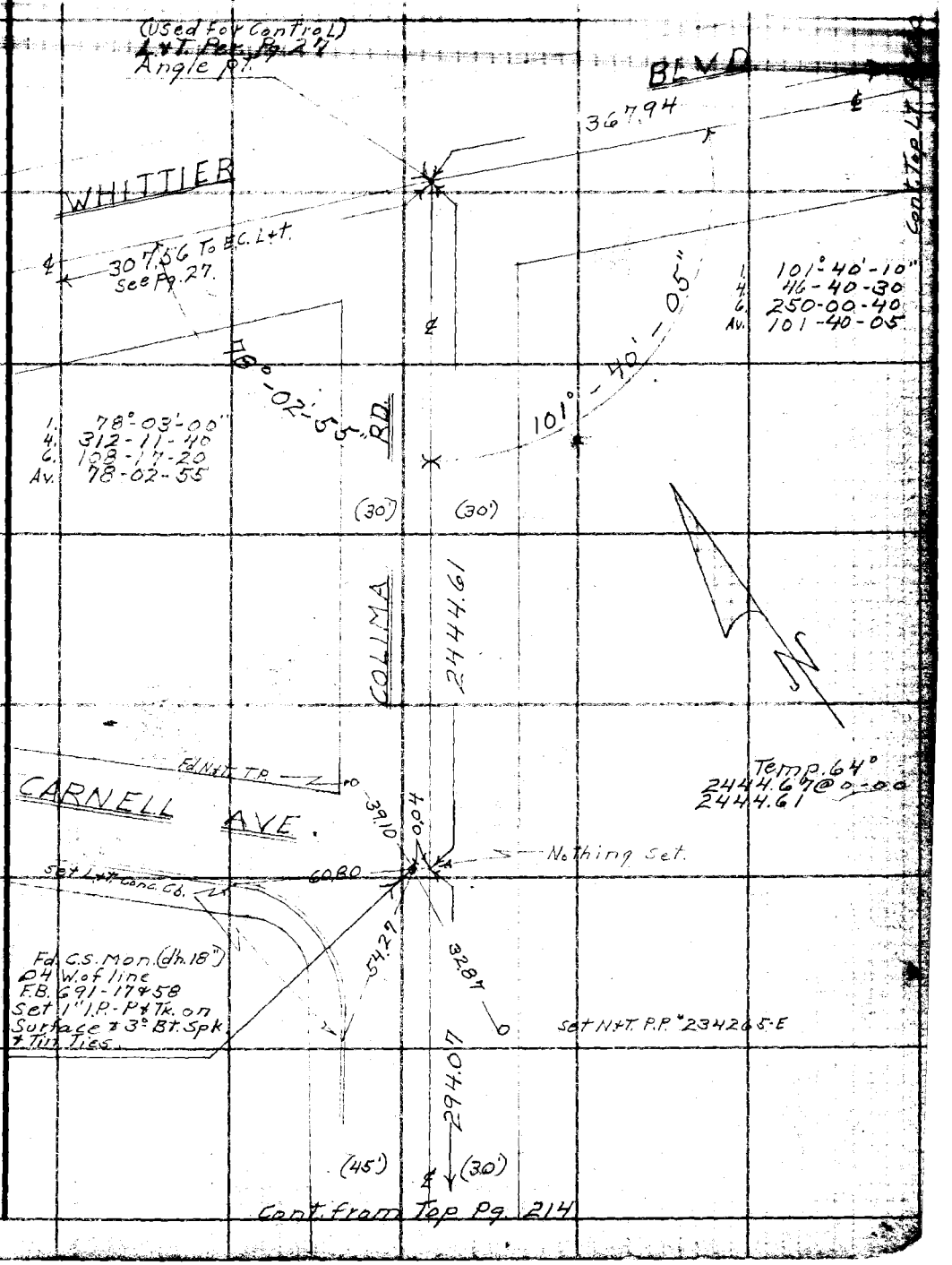

Note: Any Additions or Changes on This Sheet Must be Made or Circled in Red Ink With Date and Name of Person Making Change.

Do not extend notes this side of this line.

RETURN TO
LOS ANGELES COUNTY SURVEYOR
700 HALL OF RECORDS

FORM 247 5M 5-46

F. B. 1268 PG. 216

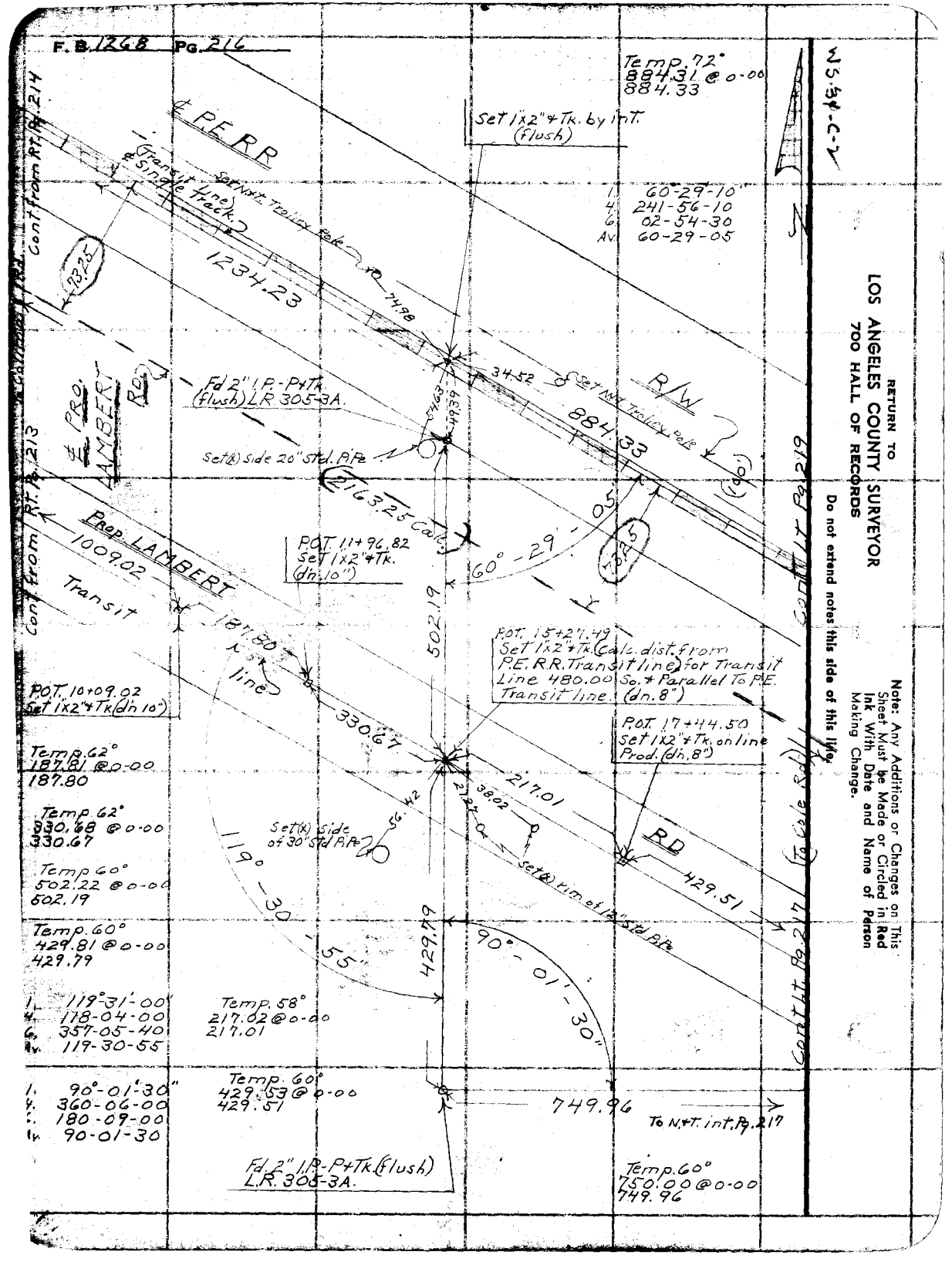

RETURN TO
LOS ANGELES COUNTY SURVEYOR
700 HALL OF RECORDS
Do not extend notes this side of this line.
Note: Any Additions or Changes on This Sheet Must be Made or Circled in Red Ink With Date and Name of Person Making Change.

Notes Ck'd by [illegible]	Survey of Lambert Rd.
Map No. B-[illegible]	W. O 8457 Tape No. 090 St'd 68 °F
Office Work Cox	Surveyed by D.E. Holmes
Checked	Notes D.E.H. Date 2-9-48
Date	Indexed A. C. Johnson

F. B. 1268 Pg. 217

WS 34-C-2

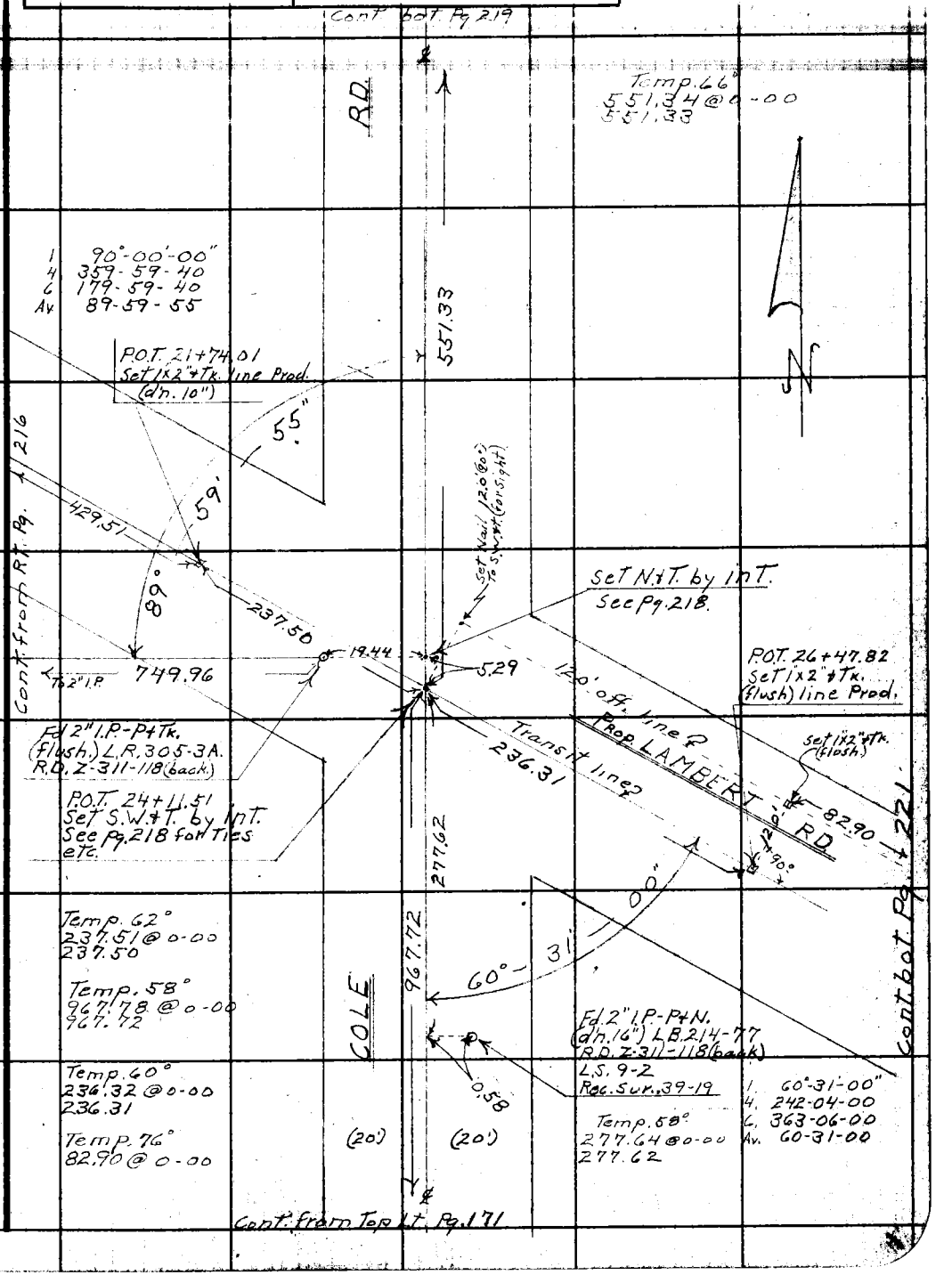

Note: Any Additions or Changes on This Sheet Must be Made or Circled in Red Ink With Date and Name of Person Making Change.

Do not extend notes this side of this line.

RETURN TO
LOS ANGELES COUNTY SURVEYOR
700 HALL OF RECORDS

FORM 247 5M 11-46

F. B. 126B PG. 218

N 5.34-C-2

RETURN TO
LOS ANGELES COUNTY SURVEYOR
700 HALL OF RECORDS

Do not extend notes this side of this line.

Note: Any Additions or Changes on This Sheet Must Be Made or Circled in Red Ink With Date and Name of Person Making Change.

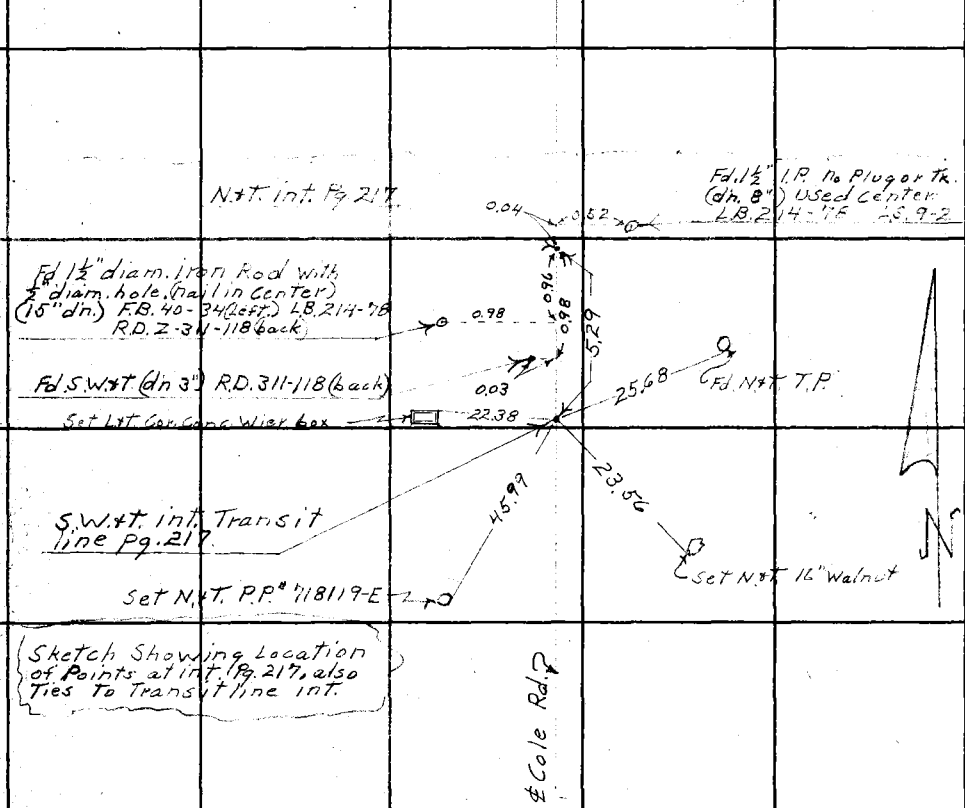

Notes Ck'd by	Survey of Lambert Rd
Map No. B-2103	W. O. 8457 Tape No. 090 St'd 68 °F
Office Work	Surveyed by D.E. Holmes
Checked	Notes D.E.H. Date 2-11-48
Date	Indexed A. C. Johnson

F. B. 1268 Pg. 219

1. 60°-30'-50"
4. 242-03-10
6. 03-04-50
Av. 60-30-50

W 34-C-2

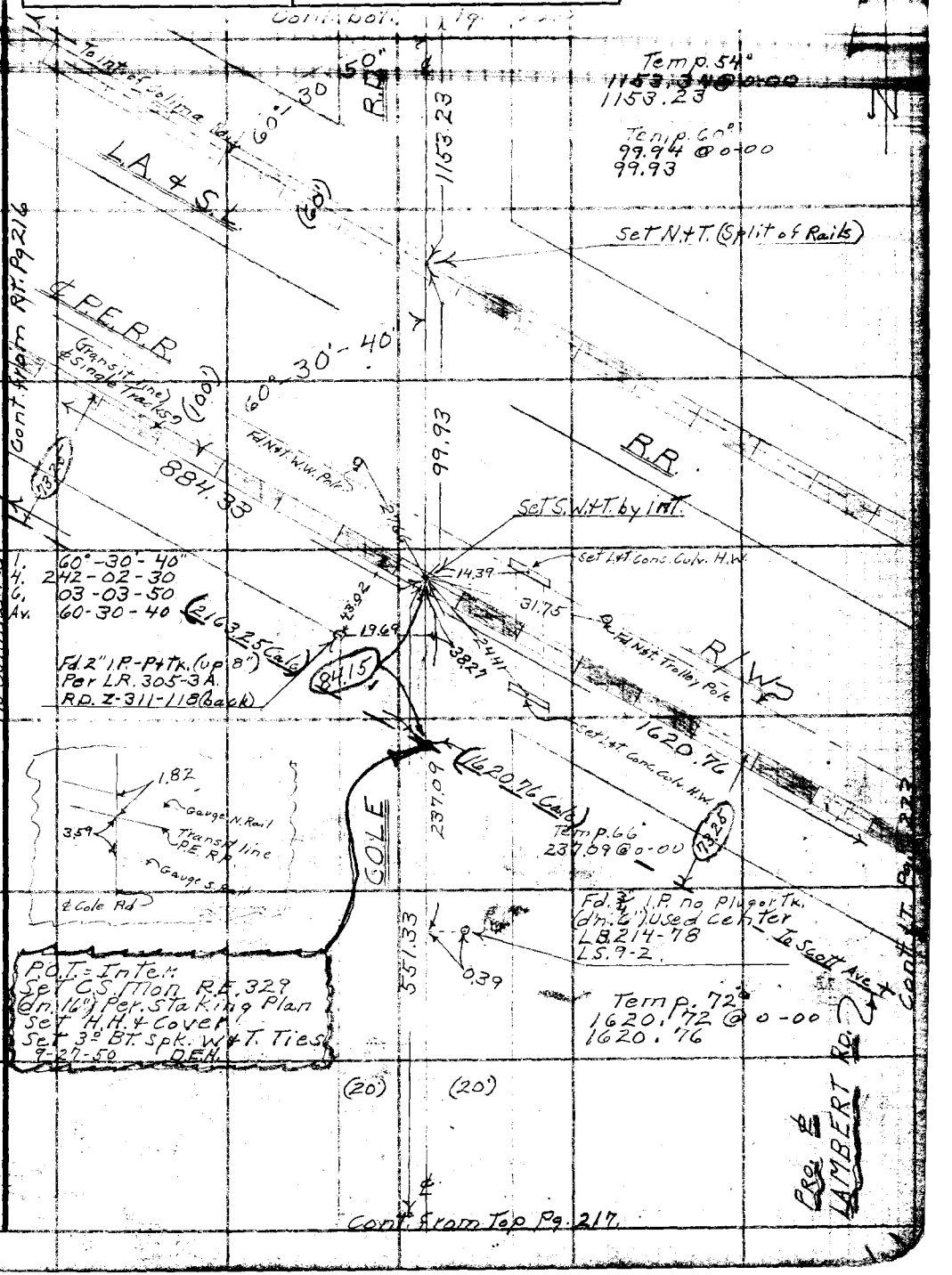

Note: Any Additions or Changes on This Sheet Must be Made or Circled in Red Ink With Date and Name of Person Making Change.

Do not extend notes this side of this line.

RETURN TO
LOS ANGELES COUNTY SURVEYOR
700 HALL OF RECORDS

FORM 247 5M 5-46

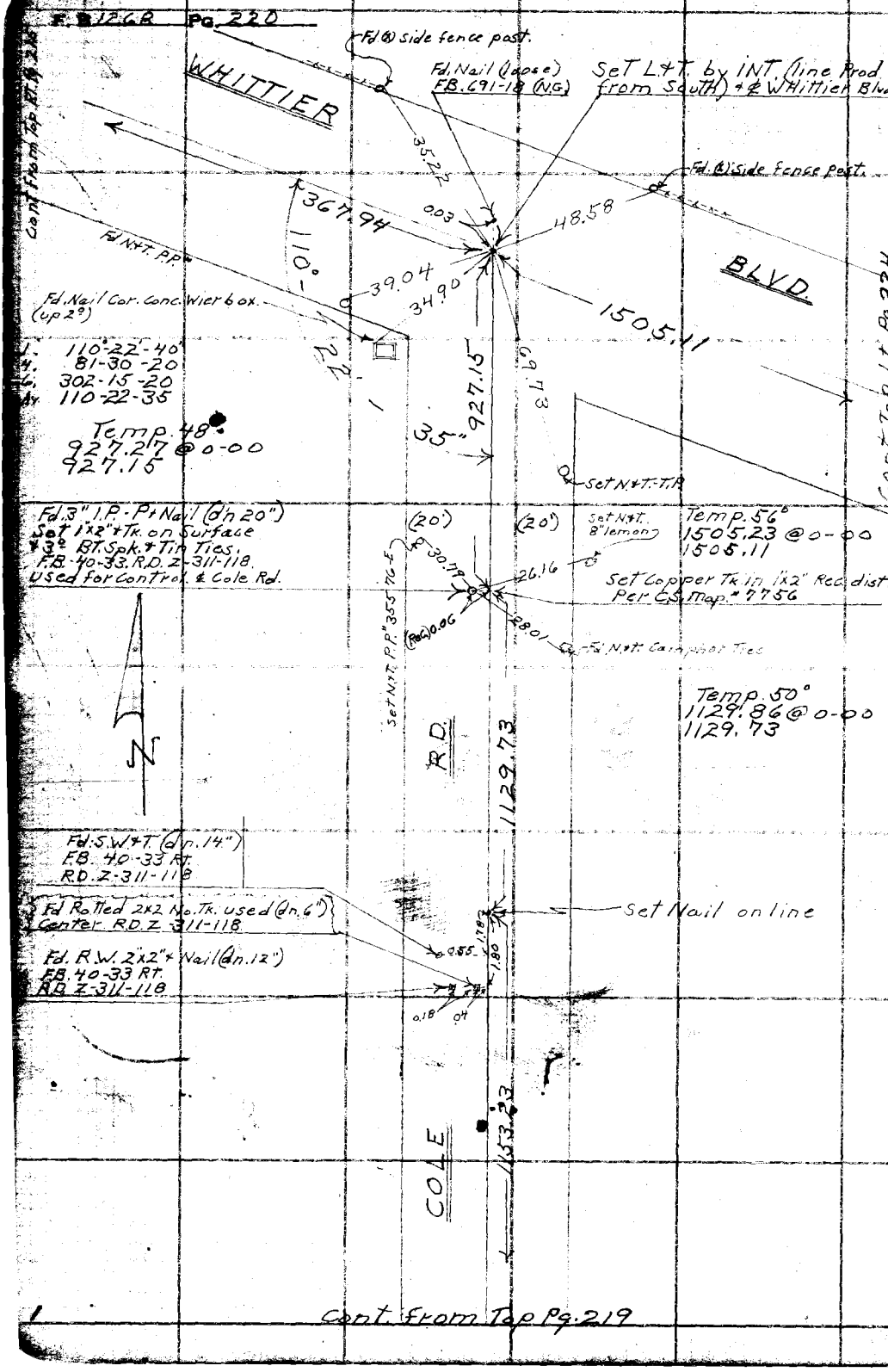

WS-34-C-2

RETURN TO
LOS ANGELES COUNTY SURVEYOR
700 HALL OF RECORDS

Do not extend notes this side of this line.

Note: Any Additions or Changes on This Sheet Must be Made or Circled in Red Ink With Date and Name of Person Making Change.

Notes Ck'd by Drew	Survey of Lambert Rd.
Map No. B-2103	W. 08457 Tape No. 090 St'd 68°F
Office Work Cox	Surveyed by D.E. Holmes
Checked	Notes D.E.H. Date 2-16-48
Date	Indexed

F. B. 1268 Pg. 221

Cont. Lt. Pg. 222

Temp. 82°
167.50 @ 0-00
167.53

P.O.T. Set 1x2" + Tk. line Prod. (flush)
38+68.05

P.O.T. 38+68.05
Set 1x2" + Tk. 90° To Prod. Pt. (flush.)

Temp. 84°
320.44 @ 0-00
320.47

35+47.58
P.O.T. Set 1x2" + Tk. line Prod. (dn. 8")

Set Nail for Sight

Temp. 84°
454.16 @ 0-00
454.21

P.O.T. 30+93.37
Set 1x2" + Tk. 90° To Prod. Pt. (dn. 8")

P.O.T. 30+93.37
Set 1x2" + Tk. line Prod. (flush)

Temp. 76°
362.63 @ 0-00
362.65

P.O.T. 27+30.72
Set 1x2" + Tk. line Prod. (flush)

P.O.T. 27+30.72
Set 1x2" + Tk. 90° To Prod. Pt. (flush) for Sight

167.53
6.0'
320.47
6.0' off. line
6.0'
454.21
12.0'
362.65
line
Transit line
12.0'
82.90
12.0' off

LAMBERT RD.
PROP.

Cont. from Rt. Pg. 217

Note: Any Additions or Changes on This Sheet Must be Made or Circled in Red Ink With Date and Name of Person Making Change.

Do not extend notes this side of this line.

RETURN TO
LOS ANGELES COUNTY SURVEYOR
700 HALL OF RECORDS

FORM 247 5M 11-46

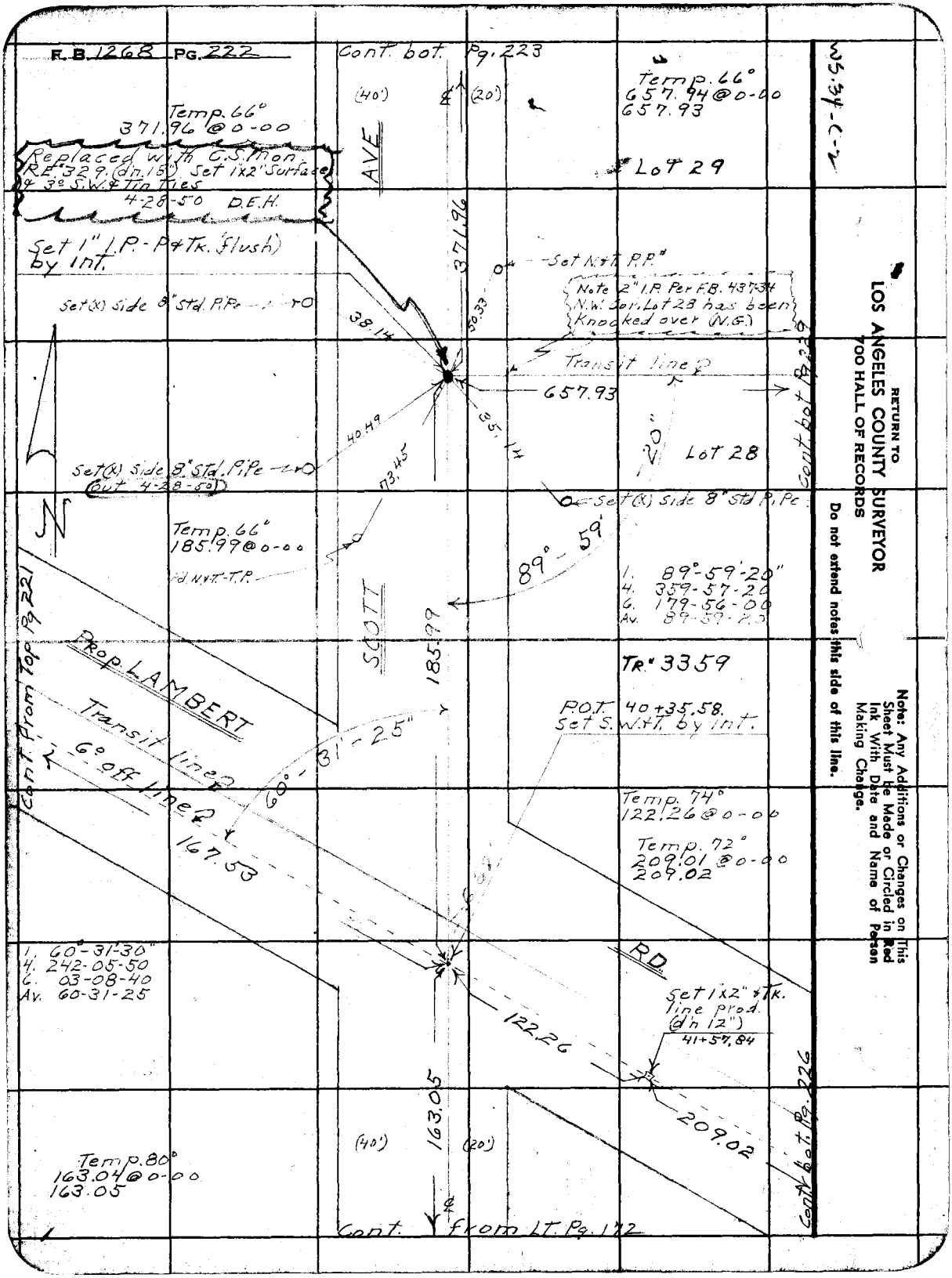
F.B. 1268 PG. 222
Cont. bot. Pg. 223
(40')
(20')
Temp. 66°
657.94 @ 0-00
657.93
Temp. 66°
371.96 @ 0-00
Replaced with C.S. Mon.
R.E. 329. (dn. 18") Set 1x2" Surface
& 3° S.W. & Tin Ties
4-28-50 D.E.H.
AVE
Lot 29
371.96
Set 1" I.P. - P & Tk. (flush)
by Int.
Set N.&T. P.P.
Note 2" I.P. Per F.B. 437-34
N.W. Cor. Lot 28 has been
Knocked over (N.G.)
Set (X) Side 8" Std. P.Pe
38.14
50.33
Transit line
657.93
40.49
35.14
20"
Lot 28
Cont. bot. Pg. 229
Set (X) Side 8" Std. P.Pe
(out 4-28-50)
73.45
Set (X) Side 8" Std. P.Pe
Temp. 66°
185.99 @ 0-00
Rd. N.&T. - T.P.
89° - 59'
1. 89°-59'-20"
4. 359-57-20
6. 179-56-00
Av. 89-59-20
SCOTT
185.99
Cont. From Top Pg. 221
Prop. LAMBERT
Transit line
6° off line
Tr. 3359
P.O.T. 40+35.58.
Set S.W.&T. by Int.
60° - 31' - 25"
167.53
Temp. 74°
122.26 @ 0-00
Temp. 72°
209.01 @ 0-00
209.02
1. 60°-31'-30"
4. 242-05-50
6. 03-08-40
Av. 60-31-25
RD.
Set 1x2" & Tk.
line prod.
(dn 12")
41+57.84
122.26
209.02
163.05
(40')
(20')
Temp. 80°
163.04 @ 0-00
163.05
Cont. bot. Pg. 226
Cont. from LT. Pg. 172
WS.34-C-2
RETURN TO
LOS ANGELES COUNTY SURVEYOR
700 HALL OF RECORDS
Do not extend notes this side of this line.
Note: Any Additions or Changes on This Sheet Must be Made or Circled in Red Ink With Date and Name of Person Making Change.

Notes Ck'd by Drew
Map No. B-2103
Office Work Jax
Checked
Date

Survey of Lambert Rd
W. 08457 Tape No. 090 St'd. 68.°F
Surveyed by D.E. Holmes
Notes D.E.H. Date 2-17-48
Indexed A. C. Johnson

F. B. 1219 Pg. 223

W.39-C-2

Cont. bot. Pg. 224

ATSF

60°-30'

Temp. 82°
~~19.42 @ 0-00~~
19.50.04

19.50.04

To N.&T. Cole Rd. Pg. 219

Set N.&T. Split of Rails

1. 60°-30'-50"
4. 242-03-10
6. 03-04-50
Av. 60-30-50

1. 60°-30'-40"
4. 242-03-00
6. 03-04-40
Av. 60-30-45

AVE

R.R.

(30')

(30')

℄ PERR 60°-30'-45" R/W

Fd. N.&T. Trolley Pole

Single Tracks

Pt. Set N.&T. P.P.

99.95

Cont. from R.T. Pg. 219

(100')

36.24

65.39

1620.76

Fd. 2"x2" + Tk. (flush.)
0.12 E + 0.08 N. of int. (off Scott Ave.) F.B. 437-69. (Removed)

Set 1" I.P.-P+Tk. by int. (dn. 18")
Set 2"x2" Surface + 3° Bt. Spk + Tin Tag

0.12
0.08

Fd. 2" I.P.-P+Tk.
LS. Tag # 1102 (flush)

43.32
41.48
40.29
26.94
69.92
42.64

(1620.76 Calc)

Fd. N.&T. Trolley Pole

755.77

60.22
42.72

8415

L 19.14

Set N.&T. W.W.

To Cole Rd.

RETURN TO
LOS ANGELES COUNTY SURVEYOR
700 HALL OF RECORDS

Temp. 82°
99.94 @ 0-00
99.95

1.75
3.68

Gauge of N. Rail

P.E. R.R. Transit Line

Gauge of So. Rail.

Set N.&T. P.P.

(40')

(20')

℄ Scott Ave

SCOTT

PRO. ℄ LAMBERT RD.

371.9

Fd. 1½" I.P. filled with ¼ Set in Cdpg. with Nail (dn. 16") F.B. 437-69.

Temp. 62°
755.80 @ 0-00
755.77

P.O.T. Set L.S. Mon RE.329 (dn. 12") Per Staking Plan.
Set H.H. + Cover. Set 3" Bt. S.W.&T. Ties
9-26-50 D.E.H.

Cont. bot. Lt. Pg. 229

To Angle Pt. Pg.

Cont. from Top Pg. 222

Note: Any Additions or Changes on This Sheet Must be Made or Circled in Red Ink With Date and Name of Person Making Change.

Do not extend notes this side of this line.

FORM 847 SM 11-46

F. B. 1268 PG. 224

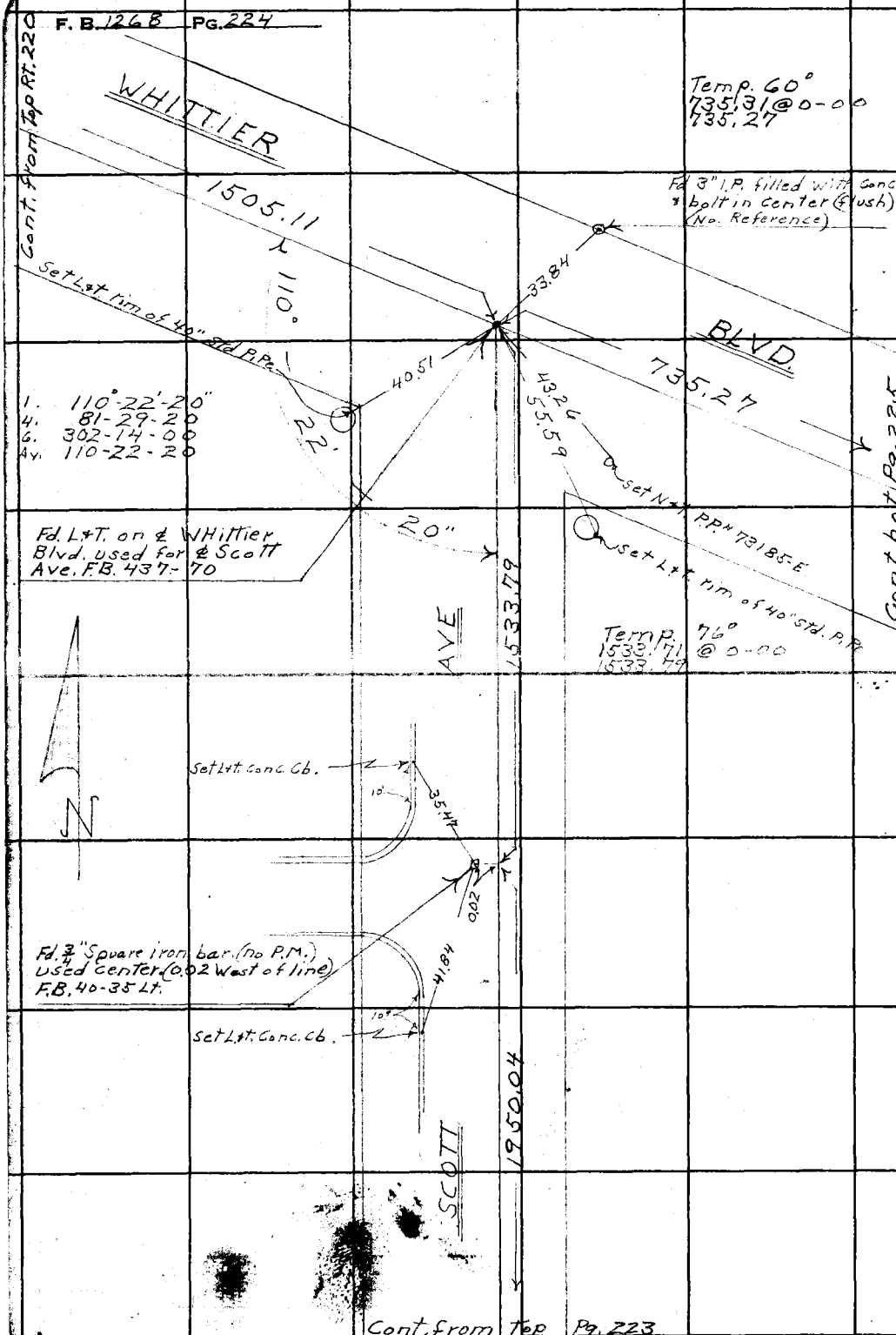

RETURN TO
LOS ANGELES COUNTY SURVEYOR
700 HALL OF RECORDS

Do not extend notes this side of this line.

Note: Any Additions or Changes on This Sheet Must Be Made or Circled in Red Ink With Date and Name of Person Making Change.

Notes Ck'd by [illegible]	Survey of Lambert Rd.
Map No. B-2103	W. 0845 Tape No. 090 St'd 68°F
Office Work [illegible]	Surveyed by D.E. Holmes
Checked	Notes D.E.H. Date 2-18-48
Date	Indexed A. C. Johnson

F. B. 1268 Pg. 225

WS.34-C-2

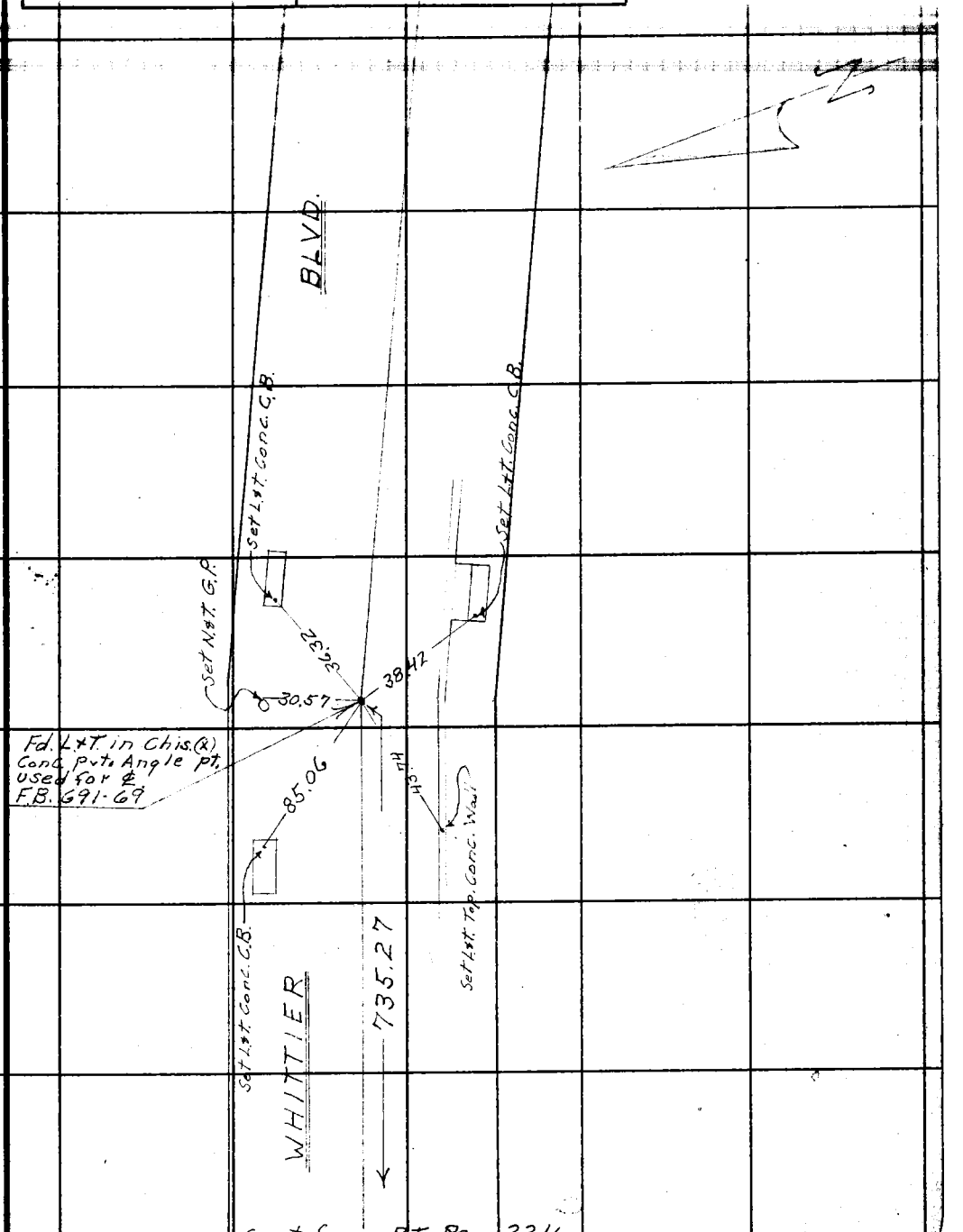

Cont. from RT. Pg. 224

Note: Any Additions or Changes on This Sheet Must be Made or Circled in Red Ink With Date and Name of Person Making Change.

Do not extend notes this side of this line.

RETURN TO
LOS ANGELES COUNTY SURVEYOR
700 HALL OF RECORDS

FORM 247 5M 11-46

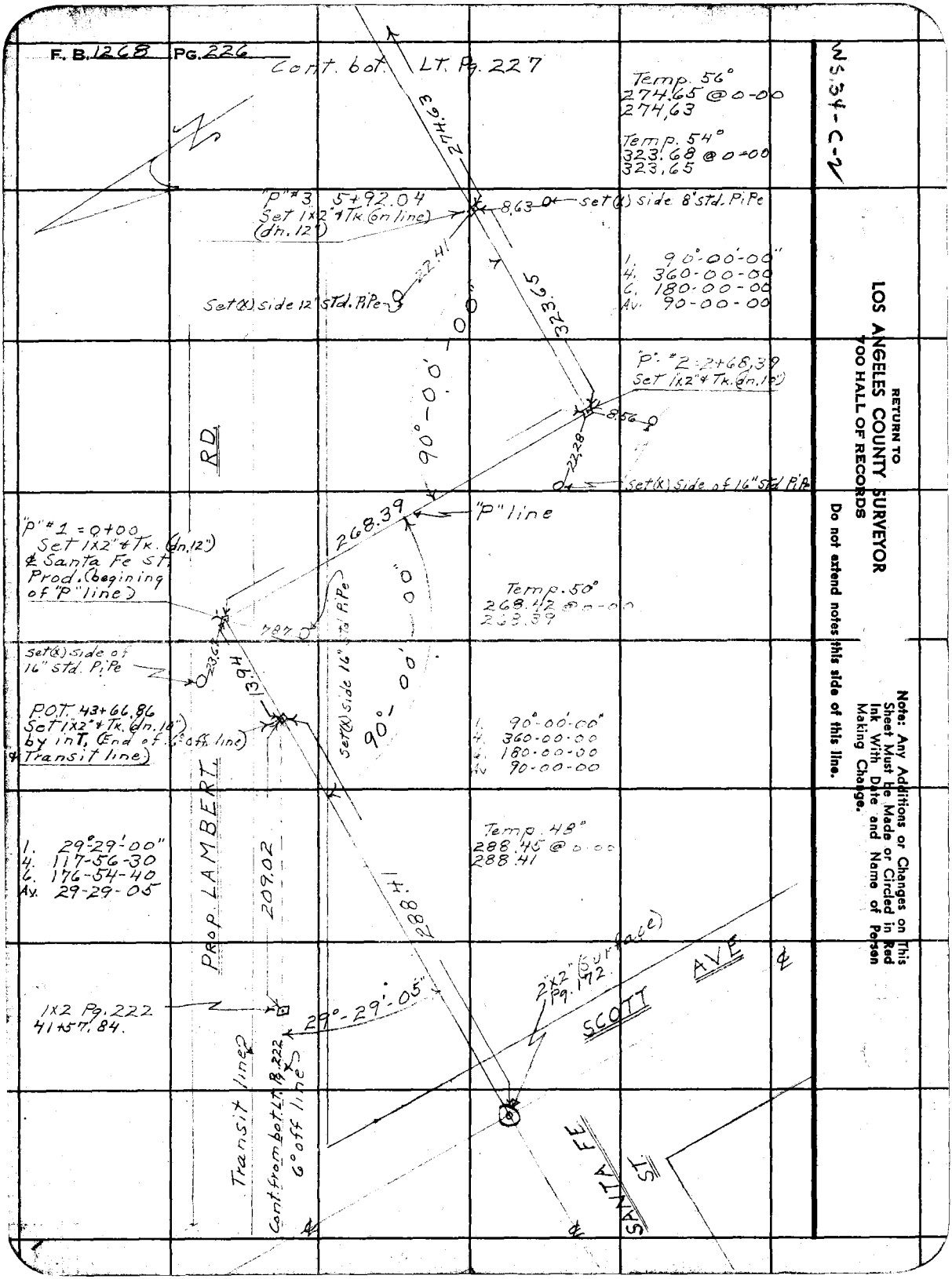

RETURN TO
LOS ANGELES COUNTY SURVEYOR
700 HALL OF RECORDS

Do not extend notes this side of this line.

Note: Any Additions or Changes on This Sheet Must be Made or Circled in Red Ink With Date and Name of Person Making Change.

Notes Ck'd by	Survey of Lambert Rd
Map No. B-2103	W. O. 8456 Tape No. 090 St 68°F
Office Work	Surveyed by D.E. Holmes
Checked	Notes D.E.H. Date 2-20-48
Date	Indexed A. C. Johnson

F.B. 1268 Pg. 227

cont. bot. Lt. Pg 228

Note: Any Additions or Changes on This Sheet Must be Made or Circled in Red Ink With Date and Name of Person Making Change.

Do not extend notes this side of this line.

RETURN TO
LOS ANGELES COUNTY SURVEYOR
700 HALL OF RECORDS

Temp. 64°
294.54 @ 0-00
294.53

"P" 6. 15+48.09
Set 1x2" + Tk.
(dn. 8")

1. 90-00-00
4. 360-00-00
6. 180-00-00
Av. 90-00-00

Set Nail 6" Orange

Temp. 60°
276.97 @ 0-00
276.96

1. 135-10-10
4. 180-40-30
6. 91-01-00
Av. 135-10-10

Temp. 60°
404.48 @ 0-00
404.46

1. 135-10-00
4. 180-40-00
6. 91-00-10
Av. 135-10-00

"P" 4. 8+66.67
Set 1x2" + Tk.
(dn. 12")

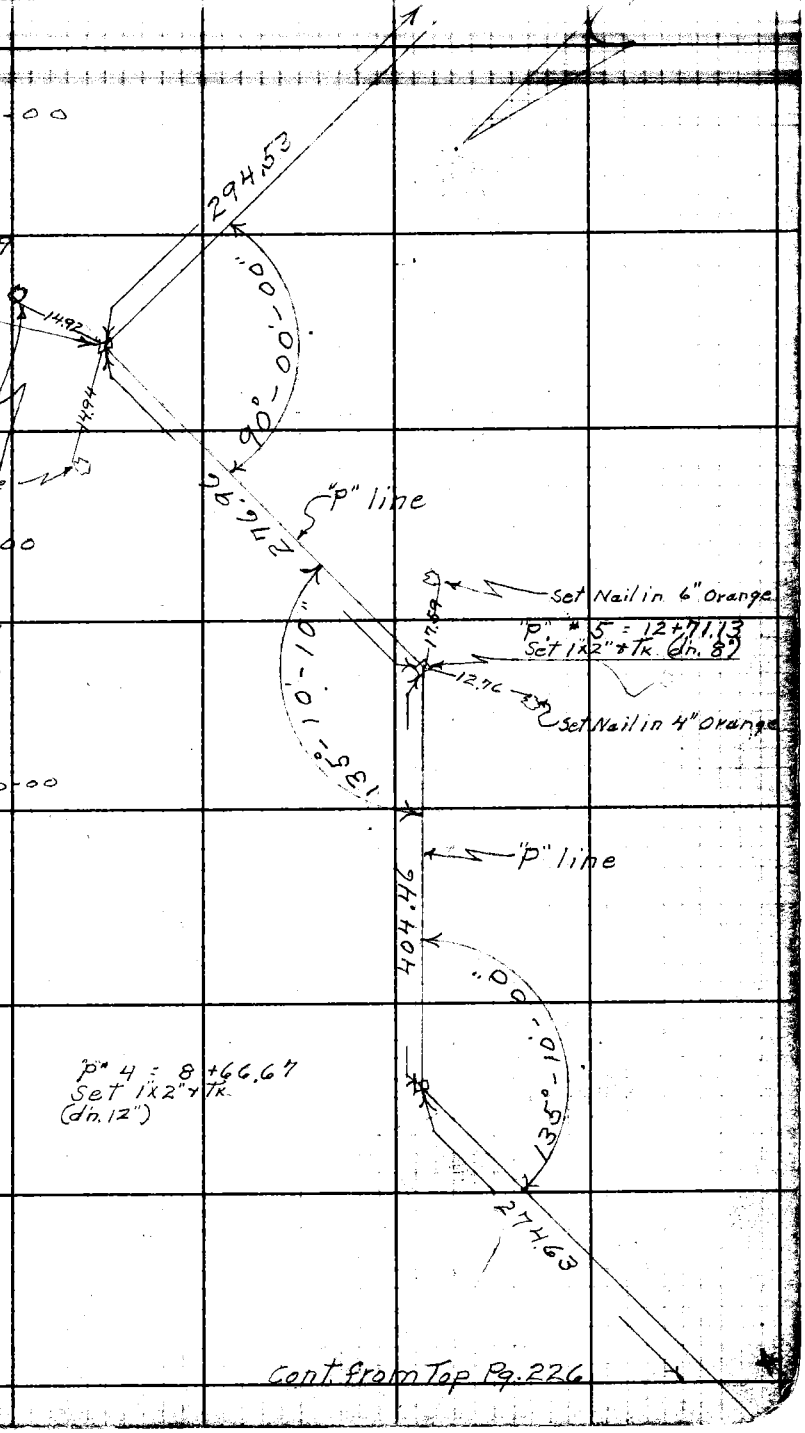

Cont. from Top Pg. 226

FORM 247 5M 12-40

F.B. 1268 PG. 228

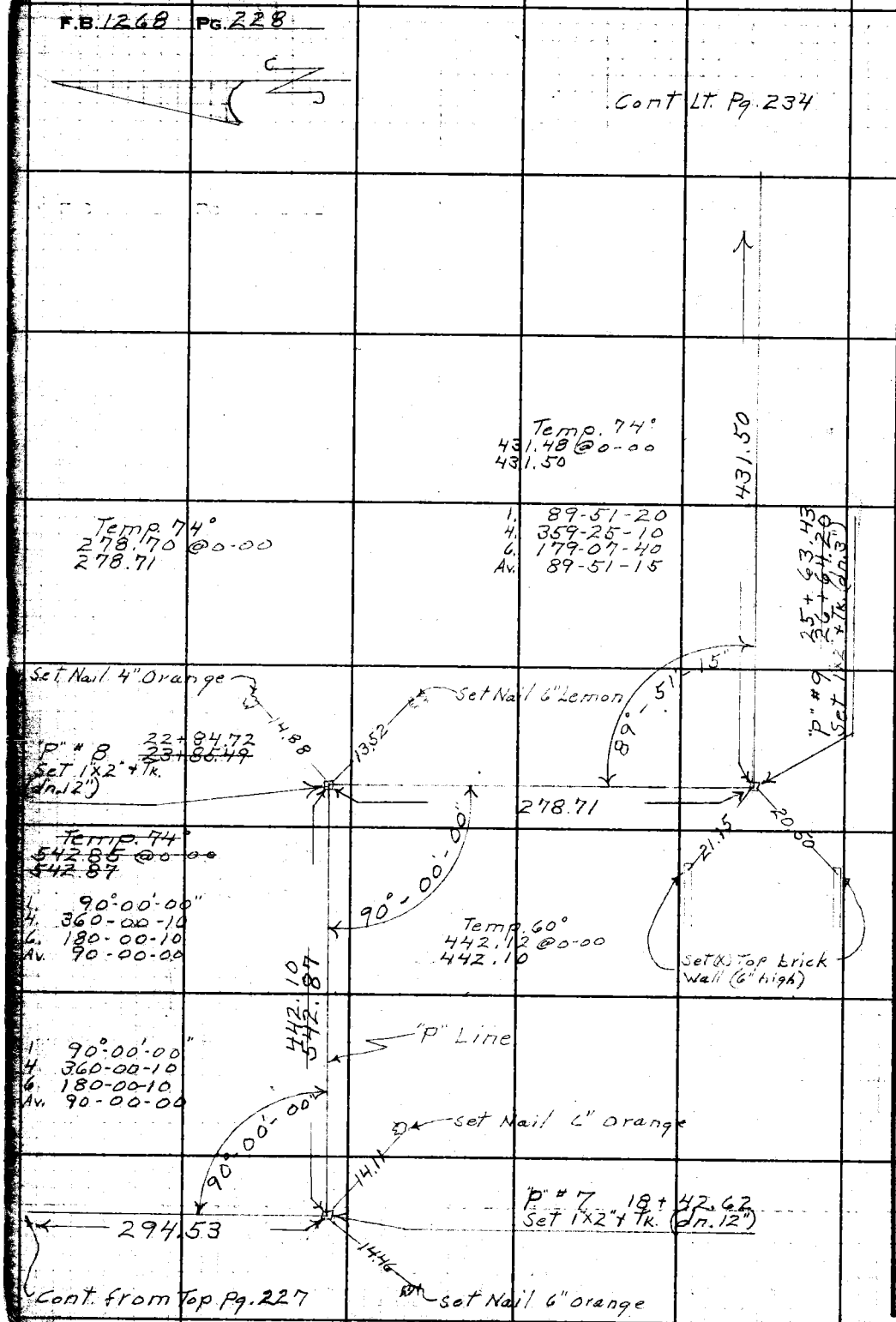

RETURN TO
LOS ANGELES COUNTY SURVEYOR
700 HALL OF RECORDS

Do not extend notes this side of this line.

Note: Any Additions or Changes on This Sheet Must be Made or Circled in Red Ink With Date and Name of Person Making Change.

Notes Ck'd by Dr[illegible]	Survey of Lambert Rd.
Map No. B-2103	W. 08457 Tape No 090 St'd 68 °F
Office Work [illegible]	Surveyed by D.E. Holmes
Checked	Notes D.E.H. Date 2-25-48
Date	Indexed A. C. Johnson

F. B. 1268 Pg. 229

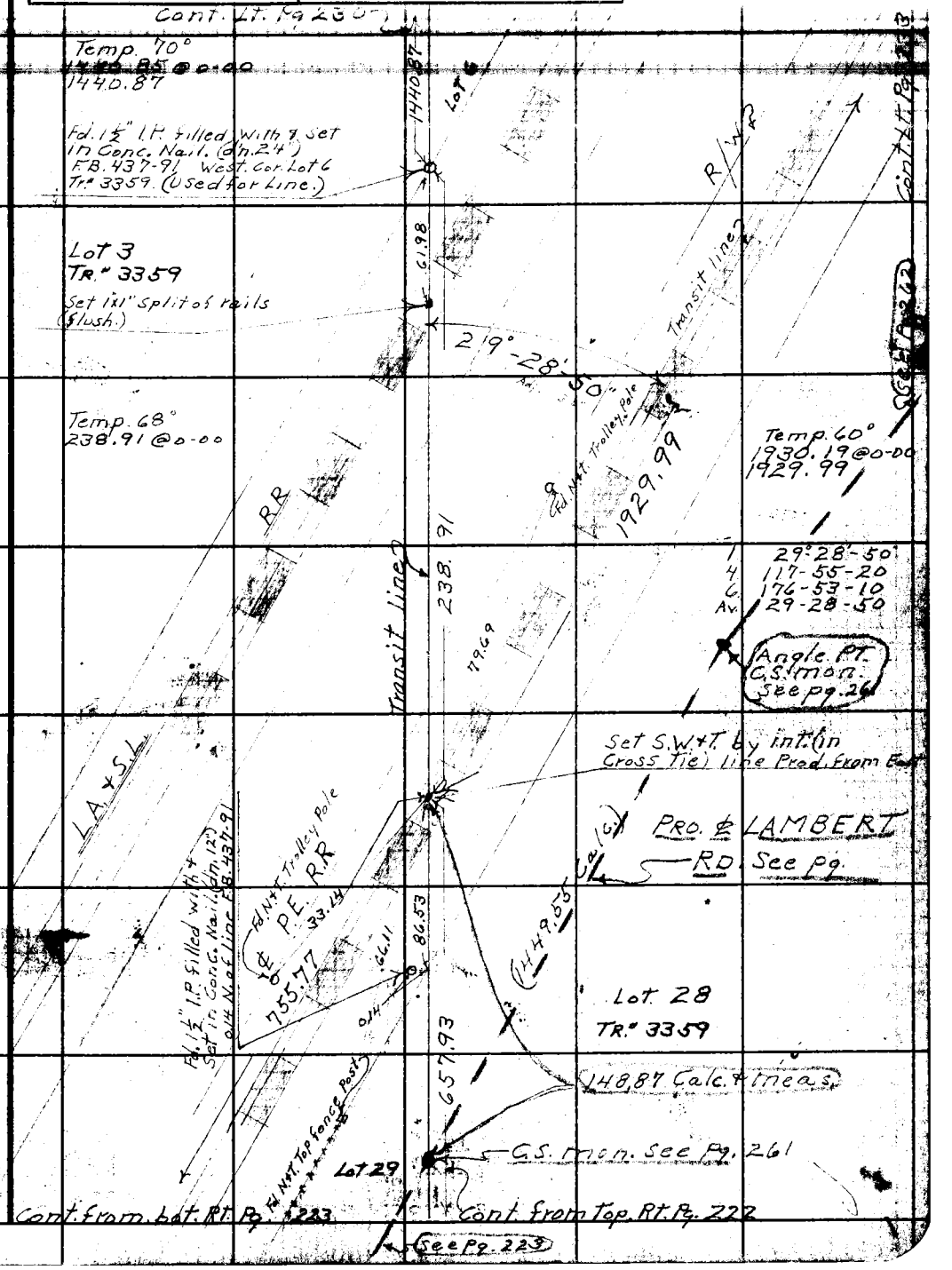

Note: Any Additions or Changes on This Sheet Must be Made or Circled in Red Ink With Date and Name of Person Making Change.

Do not extend notes this side of this line.

RETURN TO
LOS ANGELES COUNTY SURVEYOR
700 HALL OF RECORDS

FORM 247 SM 11-46

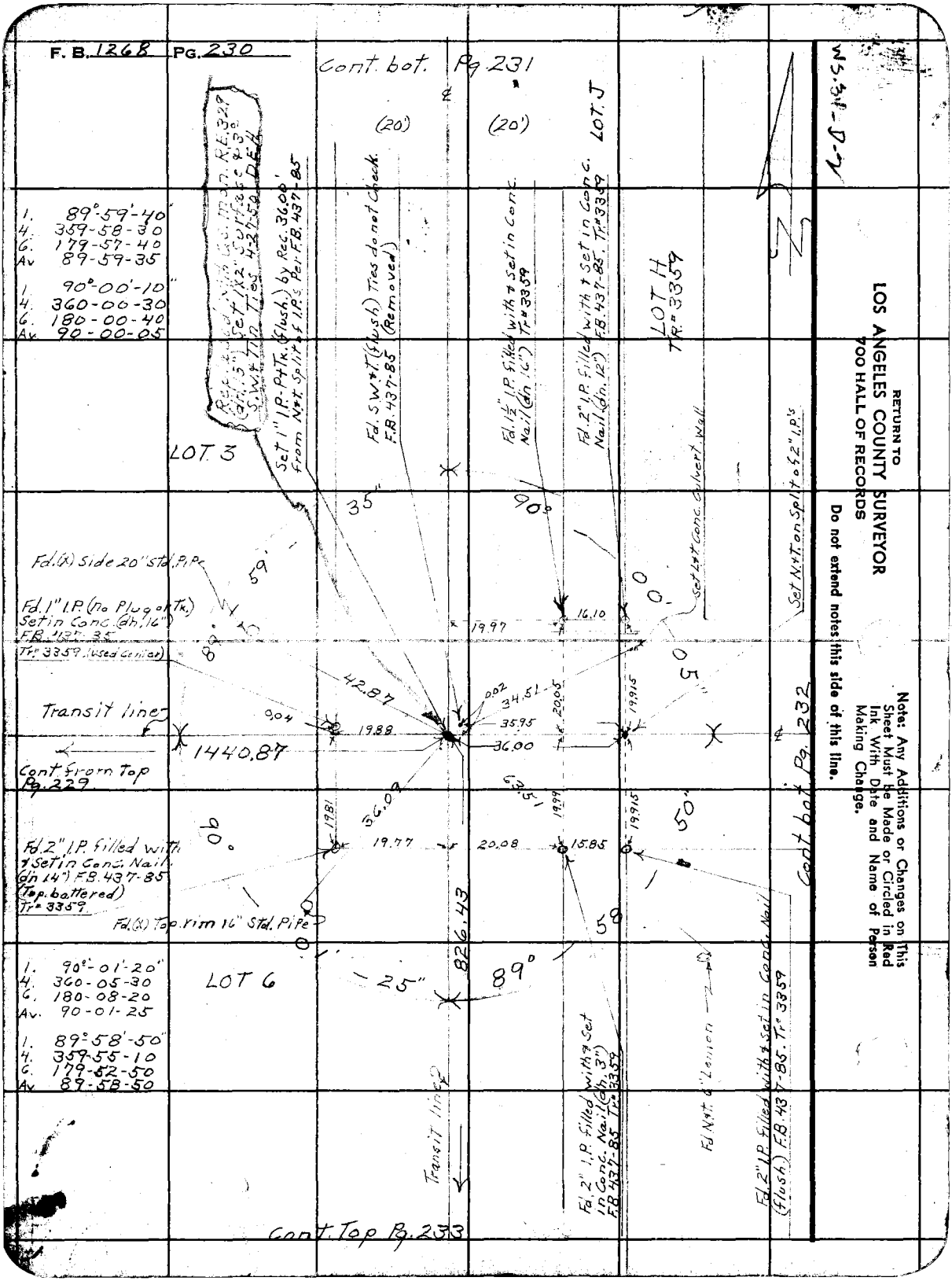
F. B. 1268 PG. 230
Cont. bot. Pg. 231
(20')
(20')
LOT J
LOT H
TR. 3359
LOT 3
LOT 6
Set 1" I.P.-P+Tk. (flush.) by Rec. 36.00' from N+T Split of I.P.'s Per F.B. 437-85
Fd. S.W.+T. (flush) Ties do not Check. F.B. 437-85 (Removed)
Fd. 1½" I.P. filled with + Set in Conc. Nail (dn. 16") Tr. 3359
Fd. 2" I.P. filled with + Set in Conc. Nail (dn. 12") F.B. 437-85. Tr. 3359
Set L+T Conc. Culvert Wall
Set N+T on Split of 2" I.P.'s
Fd. (X) Side 20" Std. Pipe
Fd. 1" I.P. (no Plug or Tk.) Set in Conc. (dn. 16") F.B. 437-85 Tr. 3359 (used Center)
Transit line
1440.87
Cont. from Top Pg. 229
Fd. 2" I.P. filled with + Set in Conc. Nail (dn 14") F.B. 437-85 (Top battered) Tr. 3359
Fd. (X) Top rim 16" Std. Pipe
826.43
Transit line
Fd. 2" I.P. filled with + Set in Conc. Nail (dn. 3") F.B. 437-85 Tr. 3359
Fd. N+T 6" Lemon
Fd. 2" I.P. filled with + Set in Conc. Nail (flush) F.B. 437-85. Tr. 3359
Cont. bot. Pg. 232
Cont. Top Pg. 233
1. 89°-59'-40"
4. 359-58-30
6. 179-57-40
Av. 89-59-35
1. 90°-00'-10"
4. 360-00-30
6. 180-00-40
Av. 90-00-05
1. 90°-01'-20"
4. 360-05-30
6. 180-08-20
Av. 90-01-25
1. 89°-58'-50"
4. 359-55-10
6. 179-52-50
Av. 89-58-50
RETURN TO
LOS ANGELES COUNTY SURVEYOR
700 HALL OF RECORDS
Do not extend notes this side of this line.
Note: Any Additions or Changes on This Sheet Must be Made or Circled in Red Ink With Date and Name of Person Making Change.

Notes Ck'd by [illegible]	Survey of Lambert Rd.
Map No. B-2103	W. O. 8451 Tape No. 090 St'd 68°F
Office Work [illegible]	Surveyed by D E Holmes
Checked	Notes D.E.H. Date 2-26-48
Date	Indexed A. C. Johnson

F. B. 1263 Pg. 231

WS-38-D-2

Note: Any Additions or Changes on This Sheet Must be Made or Circled in Red Ink With Date and Name of Person Making Change.

Do not extend notes this side of this line.

RETURN TO LOS ANGELES COUNTY SURVEYOR 700 HALL OF RECORDS

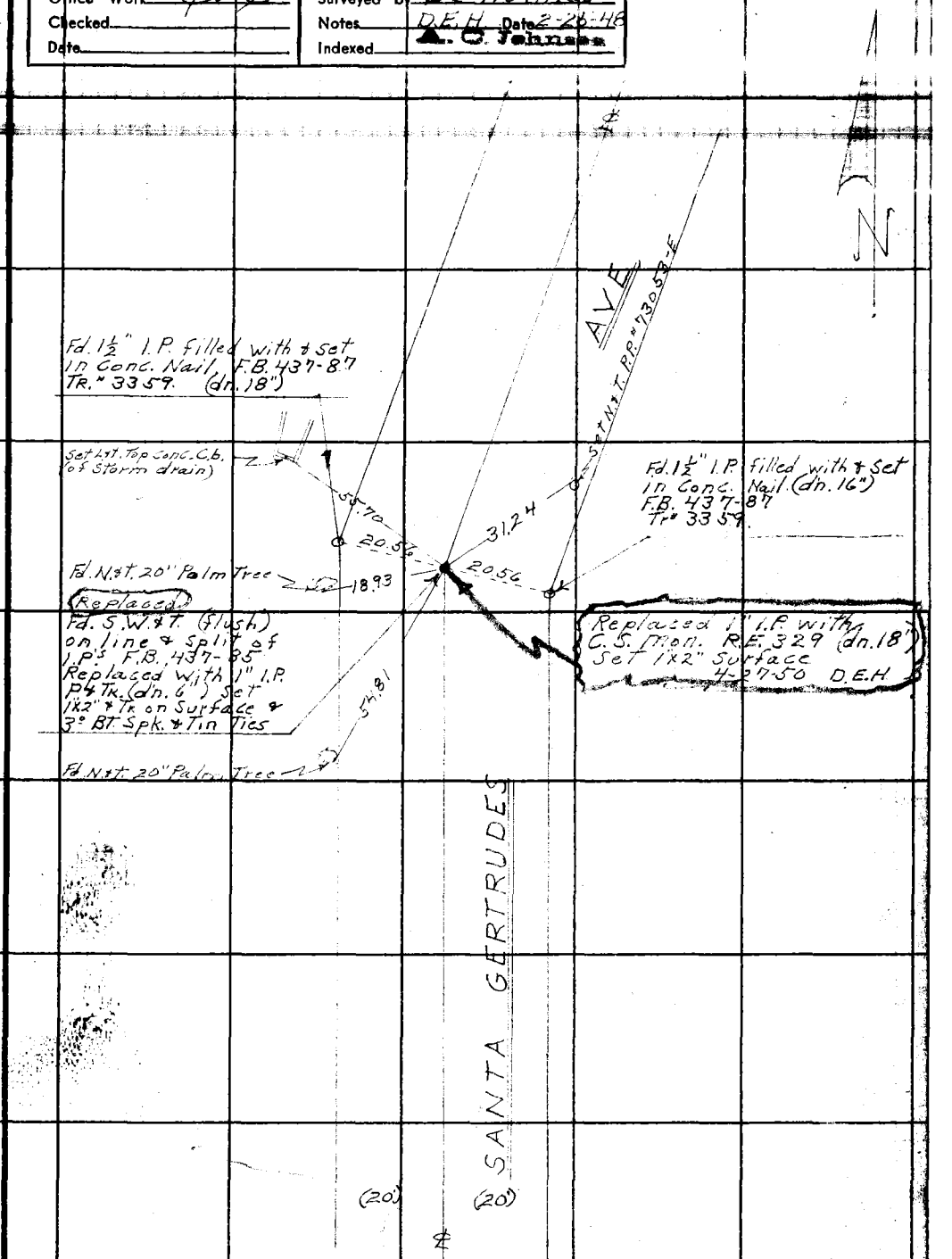

Cont. From Top. Pg. 230

FORM 247 SM 11-46

F. B. 1268 PG. 232

WS-34-D-2

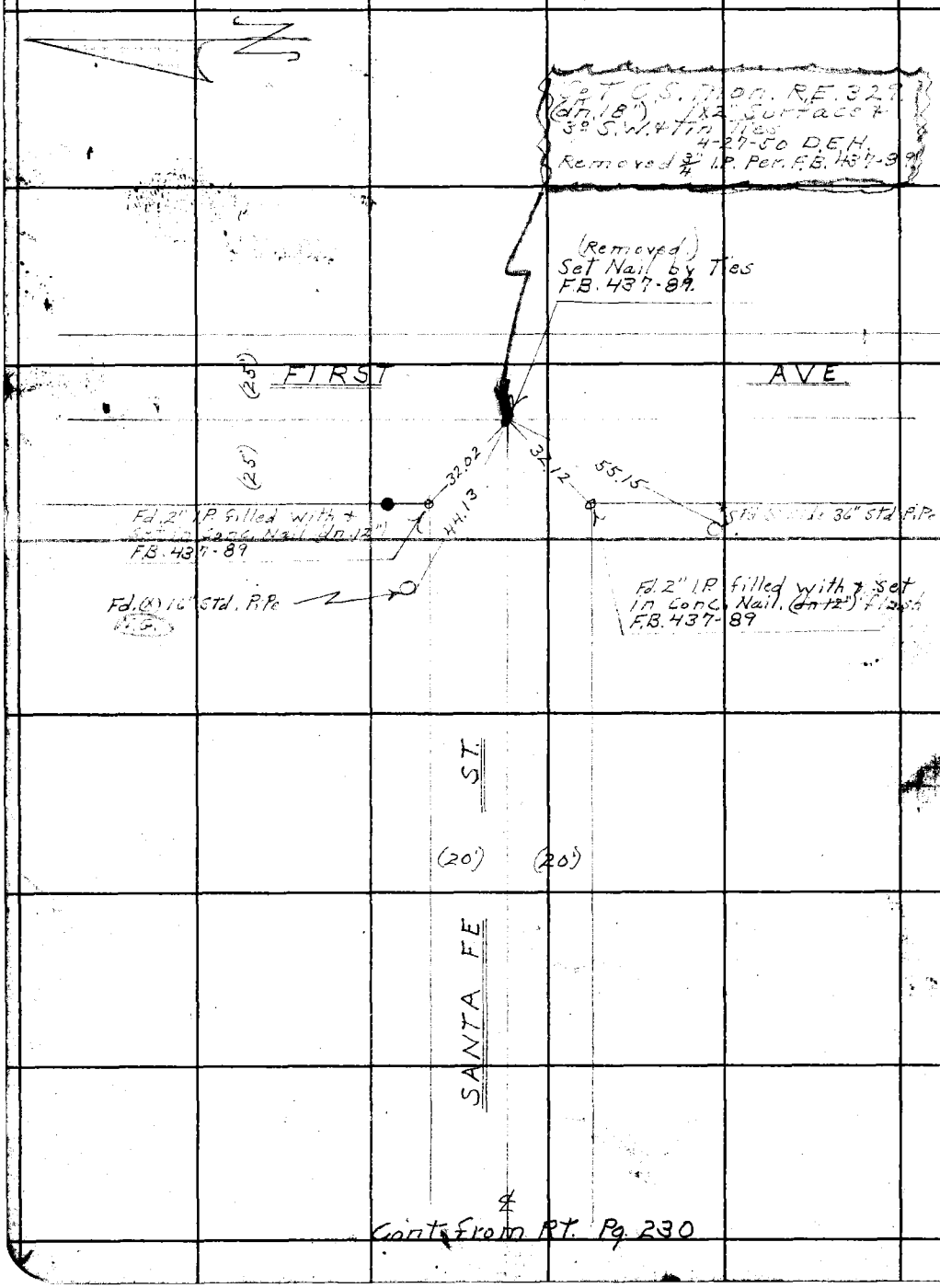

RETURN TO
LOS ANGELES COUNTY SURVEYOR
700 HALL OF RECORDS

Do not extend notes this side of this line.

Note: Any Additions or Changes on This Sheet Must be Made or Circled in Red Ink With Date and Name of Person Making Changes.

Notes Ck'd by Drew	Survey of Lambert Rd	F. B. 1268 Pg. 233
Map No. B-2103	W. O. 8457 Tape No. 290 St'd 68°F	
Office Work Gay	Surveyed by D.E. Holmes	
Checked	Notes D.E.H. Date 2-26-48	
Date	Indexed A. C. Johnson	

N. 34-D-2

Cont. from bot. Pg. 230

1. 60°-29'-50"
4. 241-59-00
6. 02-58-30
Av. 60-29-45

Temp. 70°
826.42 @ 0-00
826.43

Temp. 70°
123.39 @ 0-00

L.A. & S.L.

Transit line
826.43

Fd. 1½" I.P. filled with & Set in Conc. Nail (dn. 30") S.E. Cor. Lot 6 Tr. #3359 (used for control)

23.53

45°

20.00

Set N&T. Split of rails

Set 1"x2" + Tk. 90° To I.P. (flush.)

60°-29'

Set N&T. Trolley Pole

1929.99

Single Tracks

P.E. R.R.

R.R.

123.39

Cont. from top Rt. Pg. 229

Set S.W. & T. by Int. (Line Pr. from North.)

00.08 Calc.

83.25

10.00

49.28

R/W.

Set N&T. P.P. #66116-F

Angle Pt. See Pg. 262

95.66

Pot. I.P. Pg. 262

69.72

1138.30

Transit line

Set (x) side 6" steel fence post.

524.24

Lo 65.28

220

N. Gauge

Transit line

So. Gauge

324

Transit line

Temp. 60°
1138.36 @ 0-00
1138.30

Calc. To Pg. 236

83.25

Cont. bot. Lt. Pg. 236

Cont. Top Pg. 234

Note: Any Additions or Changes on This Sheet Must be Made or Circled in Red Ink With Date and Name of Person Making Change.

Do not extend notes this side of this line.

RETURN TO
LOS ANGELES COUNTY SURVEYOR
700 HALL OF RECORDS

FORM 247 5M 11-46

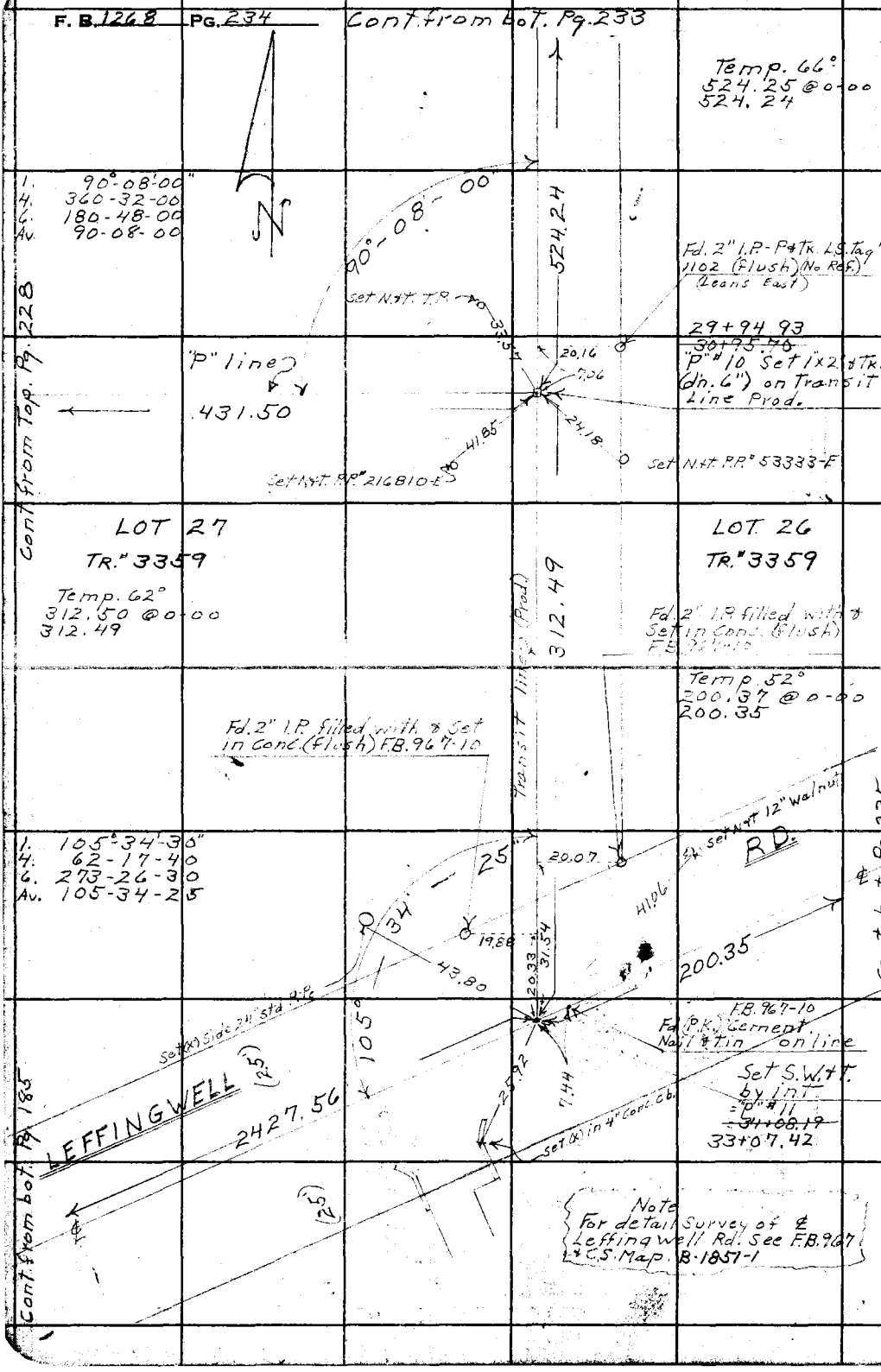

WS-34-D-2

RETURN TO
LOS ANGELES COUNTY SURVEYOR
700 HALL OF RECORDS

Do not extend notes this side of this line.

Note: Any Additions or Changes on This Sheet Must be Made or Circled in Red Ink With Date and Name of Person Making Change.

Notes Ck'd by Drew	Survey of [illegible]	F. B. 1268 Pg. 235
Map No. B-2103	W. O. 8457 Tape No. 090 St'd 68 °F	
Office Work Joy	Surveyed by D.E. Holmes	
Checked	Notes D.E.H. Date 2-27-48	
Date	Indexed A. C. Johnson	

W 34-D-2

Cont. bot. Pg. 236

"P" # 14 = 44+78.11
Set 1 1/2" + Tk. (dn 6")

LOT 1

Temp. 52°
99.88 @ 0-00
99.87

Temp. 60°
591.95 @ 0-00
591.92

R.D.

99.87

242.09

119°-08'-10"

57.61

56.49

591.92

84°-36'-25"

929.66

To E. Cor. Lot 1 (3" I.P.) Per Pg. 238

Set N.&T. P.P.

"P" Line

Used center

Set N.&T. 14" Pine

25.87

37.08

Set N.&T. P.P.

Temp. 60°
242.10 @ 0-00
242.09

Fd. 3" I.P. Plug. no. Tk. (dn 2")
S.W. Cor. Lot 1 Tr. # 850
= "P" # 15 - 50 + 70.03 (End of "P" line)

"P" # 13 42+36.02
Set Bt. Spk. & Tin

Temp. 58°
929.72 @ 0-00
929.66

135°-17'-55"

728.25

Temp. 52°
728.33 @ 0-00
728.25

1.	135°-17'-50"
4.	181-11-30
6.	91-47-20
Av.	135-17-55

1.	119°-08'-10"
4.	116-32-40
6.	354-49-00
Av.	119-08-10

LEFFINGWELL

Fd. S.W. & T. = "P" # 12 F.B. 967-70 35+07.77

1.	84°-36'-20"
4.	338-25-40
6.	147-38-40
Av.	84-36-25

200.35

Cont. from bot. Rt Pg. 234

Note: Any Additions or Changes on This Sheet Must be Made or Circled in Red Ink With Date and Name of Person Making Change.

Do not extend notes this side of this line.

RETURN TO
LOS ANGELES COUNTY SURVEYOR
700 HALL OF RECORDS

FORM 247 5M 11-46

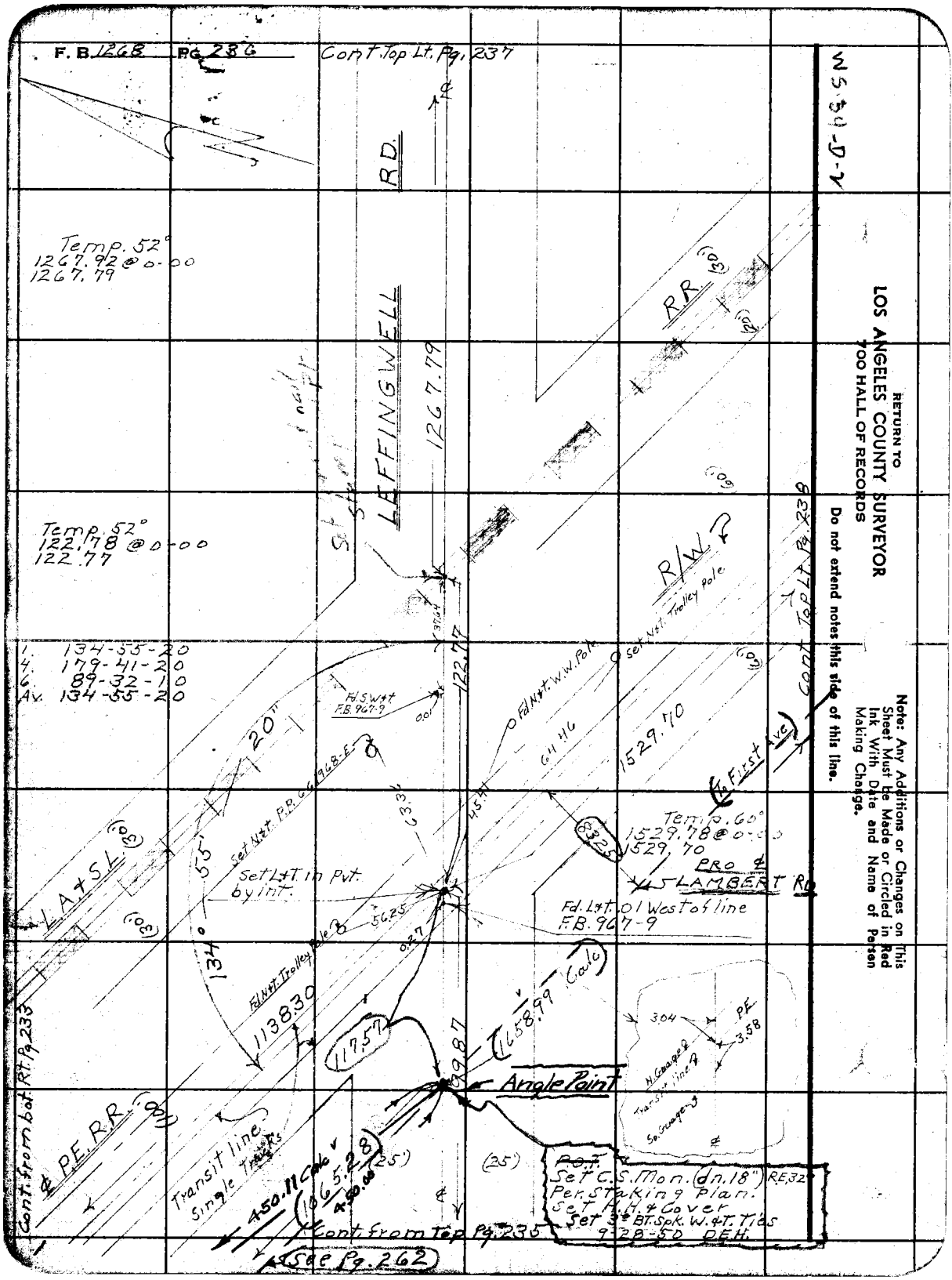
F.B. 1268 PG. 236
Cont. Top Lt. Pg. 237
WS 34-D-2
RETURN TO
LOS ANGELES COUNTY SURVEYOR
700 HALL OF RECORDS
Do not extend notes this side of this line.
Note: Any Additions or Changes on This Sheet Must be Made or Circled in Red Ink With Date and Name of Person Making Change.
Temp. 52°
1267.92 @ 0-00
1267.79
LEFFINGWELL RD.
1267.79
RR
Temp. 52°
122.78 @ 0-00
122.77
R/W
Cont. Top Lt. Pg. 238
1. 134-55-20
4. 179-41-20
6. 89-32-10
Av. 134-55-20
Fd. S.W.&T. F.B. 967-9
Fd. N.&T. W.W. Pole
Set N.&T. Trolley Pole
1529.70
To First Ave.
Temp. 60°
1529.78 @ 0-00
1529.70
PRO ℄ LAMBERT RD
Set N.&T. P.R. 66 1968-E
Set L.&T. in Pvt. by int.
Fd. L.&T. .01 West of line F.B. 967-9
L.A.&S.L.
Fd. N.&T. Trolley Pole
1138.30
1658.99 (Calc)
117.57
99.87
Angle Point
℄ P.E. R.R.
Transit line Single Tracks
450.11 Calc
1065.28
450.00
Cont. from bot. Rt. Pg. 233
Cont. from Top Pg. 235
See Pg. 262
P.O.T.
Set C.S. Mon. (dn. 18") R.E. 32
Per. Staking Plan.
Set H.H. & Cover
Set 3" BT. Spk. W. & T. Ties
9-28-50 D.E.H.

W 34-D-2

Notes Ck'd by
Map No. 3-2,103
Office Work
Checked
Date

Survey of Lambert Rd.
W. O. 845-7 Tape No. 090 St'd 68°F
Surveyed by D.E. Holmes
Notes D.E.H. Date 3-2-48
Indexed A. C. Johnson

F. B. 126 P. 237

Replaced with C.S. Mon. (R.E. 329) Set 1x2" Surface & 3° S.W. & Tin Ties 4-26-50 D.E.H.

Angle Pt. Fd. S.W. & T. (dn. 4") F.B. 967-7 (Used for a Front Angle)

Replaced with C.S. Mon. (R.E. 329) dn. 24" Marked R.P. 4-26-50 D.E.H.

Fd. 3/4" I.P. - Pt. & Tk. (dn. 15") F.B. 967-7 (on line Prod.)

Fd. S.W. & T. (dn. 4") F.B. 967-7 Used for a Leffingwell Rd.

1. 74-03-00"
4. 296-11-50
6. 84-17-40
Av. 74-02-55

Fd. Bt. Spk. & tin in 14" n

Set R.M. by in T.

Cont. from Top Pg 236

LEFFINGWELL RD

FIRST AVE.

Temp. 58°
396.95 @ 0-00
396.92

Fd. N. & T. in P.P. "369593-E"

Temp. 60°
2694.01 @ 0-00
2693.87

See Rd. Dept. Survey for this

1. 89°-42'-10"
4. 358-48-20
6. 178-12-40
Av. 89-42-05

Set N. & T. P.P. "657517-E"

LEFFINGWELL RD

Fd. 1 1/2" I.P. S.W. & T. in Top (dn. 6") F.B. 967-6 Set 1x2" Surface & 3° Bt. Spk. & Tin Ties

Replaced with C.S. Mon. R.E. 329 (Dn. 18") 1x2" Surface 4-25-50 A.P.B.

Set N. & T. G.P. "657518-E"

Cont. bot. Pg 238

1. 90°-21'-30"
4. 361-26-00
6. 182-08-50
Av. 90-21-30

Fd. (B) Side (36") Good Std. P.P.

Set N. & T. P.P. "711604-E"

Temp. 60°
630.47 @ 0-00
630.44

Cont. Top. Pg. 238

Note: Any Additions or Changes on this Sheet Must be Made or Circled in Red Ink With Date and Name of Person Making Change.

Do not extend notes this side of this line.

RETURN TO
LOS ANGELES COUNTY SURVEYOR
700 HALL OF RECORDS

FORM 247 SM 11-4

F.B. 1268 PG. 238 Cont. from bot. Pg. 237

Fd. 1" I.P. no Plug or Tk. (20') (dn. 24") used Center Per Tr.# 8561. Pipe is 0.04 W. of line

0.04

LA. & S.L.

(30')

(20')

(20')

AVE

203.39

630.44

Temp. 54°
99.33 @ 0-00
99.32

N

W.S. 64-D 243

RETURN TO
LOS ANGELES COUNTY SURVEYOR
700 HALL OF RECORDS

Do not extend notes this side of this line.

Note: Any Additions or Changes on This Sheet Must Be Made or Circled in Red Ink With Date and Name of Person Making Change.

Cont. from Rt. Pg. 236

(60')

P.E.R.R.

Set N.&T. Split of Rails

Temp. 60°
457.23 @ 0-00
457.21

R.R.

Single Tracks

(120')

Transit line

1529.70

99.32

LOT 1

1. 119°-04'-00"
4. 116-15-40
6. 354-23-30
Av. 119-03-55

See Pg. 235 for dist. on Lot line

52.22

304.11

9.24

Fd. 3/4" I.P. P&Tk. on line (dn. 14") F.B. 967-6

Set S.W.&T. by int.

R/W

Fd. 3" I.P. P&Tk. (dn. 14") Easterly Cor. Lot 1. Tr.# 850

To Lt. Pg. 237

119°-03'-55"

95.24

59.85

0.34

457.21

543.89

83.25

P.E.R.R.

2.83

N. Gauge

Transit line

So. Gauge

2.56

First Ave.

N 28.99 (Calc.)

P.O.T. Mon. Bnd. Set Stake & Tack Set 1x2 Surf. + 3" Bt. Spk. N.&T. Tie Used for line To East) 9+29.50 D.E.H.

FIRST

Fd. 1 1/2" I.P. no Plug or Tk. used Center (dn. 6") F.B. 481-26

Pro. ℄ LAMBERT Rd.

Temp. 58
543.93 @ 0-00
543.89

(410.91 meas.)

Cont. bot. Pg. 246

Cont. bot. Pg. 243

Set N.&T. P.O.T.

5.27

Set Bt. Spk. & Tin for Calc. Int. Prop. Lambert Rd. = 0+00 S.E.

Temp. 58°
615.58 @ 0-00
615.54

Transit

314.49

P.O.T. 3+14.49
Set 1x2 P&Tk. (dn. 12")

1. 60°-56-10
4. 243-44-20
6. 05-36-30
Av. 60-56-05

615.54

60°-56'-05"

line 2

880.12

Cont. bot. Pg. 246

Temp. 56°
314.51 @ 0-00
314.49

Temp. 56°
880.19 @ 0-00
880.12

Cont. To R. Pg. 239

Notes Ck'd by	Survey of La Loma Rd
Map No. B-2103	W. O. 8459 Tape No. 090 Std. 68°F
Office Work	Surveyed by D.E. Holmes
Checked	Notes D.E.H. Date 3-4-48
Date	Indexed

F.B. 1268 Pg. 239

Cont. Bot. Pg 250

Temp. 60°
539.26 @ 0-00
539.23

AVE

615.54

Set S.W.T. P.O.T.

1	89°-43'-50"
4	358-55-10
6	178-22-30
Av.	89-43-45

Fd. 2" I.P.-P.T. Nail in Center. Fd Nail 0.04 E of Center. (dn. 40") F.B. 481-26 & 30

Note: I.P. is in fill and has apparently been moved by later fill. East Nail 1.13 & 0.13 N.T. 0.21 W. of int. on R.P. line

539.23

179°-52'-40"

89°-43'-45"

1	179°-52'-40"
4	359-30-50
6	359-16-10
Av.	179-52-40

0.04

0.13

0.21

49.99

50.01

Fd. 2"x2" T.T. (dn 12") R.P.'s F.B. 481-30 (on line)

Replaced with C.S. Mon. R.E. 329 (dn 18") 1x2 Surface & 3" Bit. Spk. & Tin Ties 4-21-50 A.R.B.

Set 1" I.P.-P.T.T.T. by int of line, P.T. from So. & line Prod. of 2"x2" R.P.'s (dn. 12") Set 1"x2" Flush. & 3" Bit. Spk. & Tin Ties. Angle Pt. Removed 4-21-50 A.R.B.

Note Angle on Tract line was Turned To 2"x2" P.O.T. Sta. 16+92.87 Per F.B. 481-30

207.07

FIRST

Temp. 62°
207.08 @ 0-00
207.07

Cont. From Lt. Pg. 188

Note: Any Additions or Changes on This Sheet Must be Made or Circled in Red Ink With Date and Name of Person Making Change.

Do not extend notes this side of this line.

RETURN TO
LOS ANGELES COUNTY SURVEYOR
700 HALL OF RECORDS

FORM 247 5M 5-46

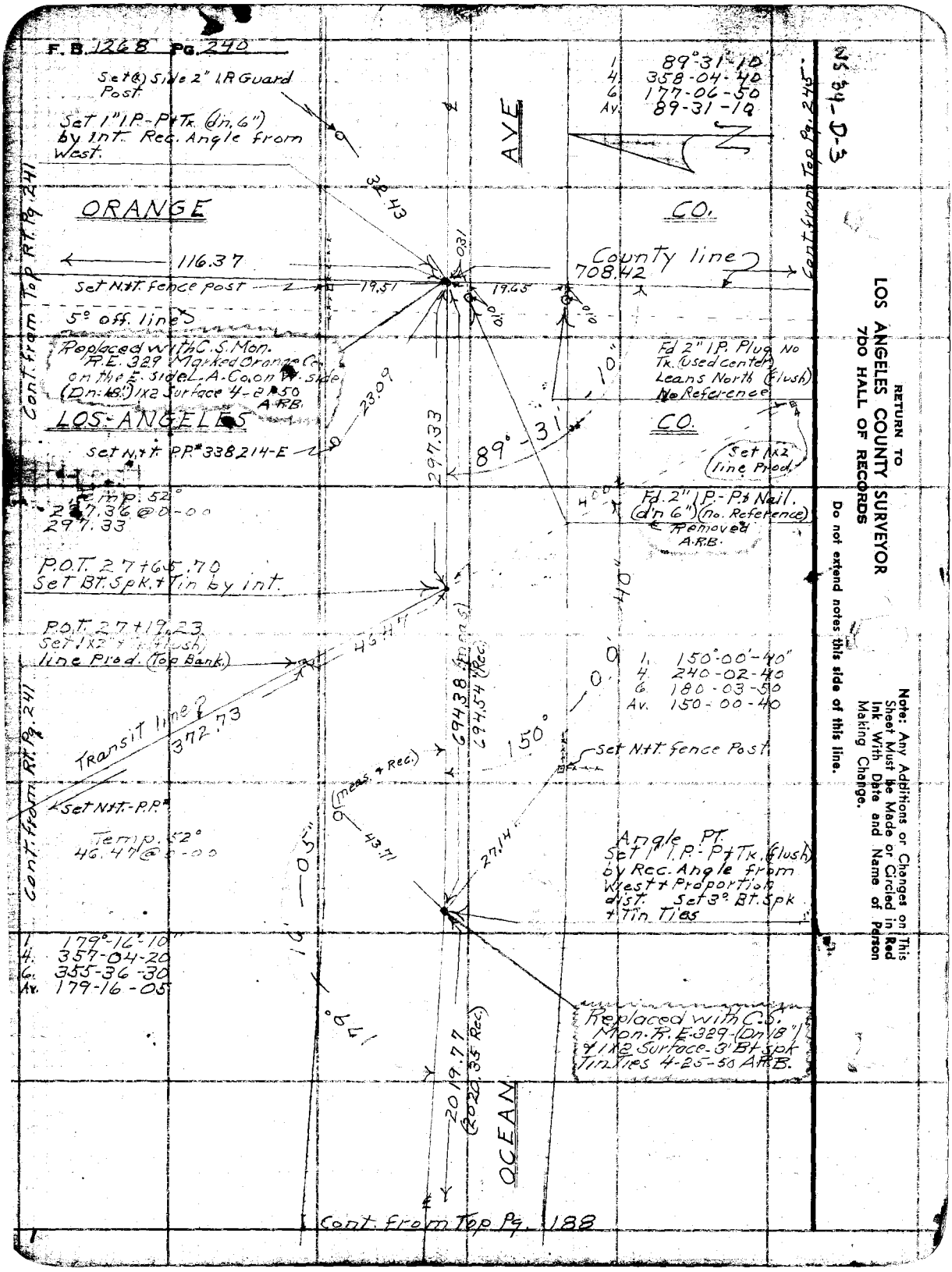
F. B. 1268 PG. 240
Set (x) Side 2" I.P. Guard Post
Set 1" I.P.-P+Tx. (dn. 6") by Int. Rec. Angle from West.
AVE
1. 89°-31'-10"
4. 358-04-40
6. 177-06-50
Av. 89-31-10
N
Cont. from Top Pg. 245
NS 34-D-3
ORANGE
CO.
32.43
116.37
County line
708.42
Set N+T. fence post
19.51
19.65
5° off. line
Replaced with C.S. Mon. R.E. 329 Marked Orange Co. on the E. side L.A. Co. on W. side (Dn. 18") 1x2 Surface 4-2-50 A.R.B.
Fd 2" I.P. Plug No Tx. (used center) Leans North (flush) No Reference
Cont. from Top Rt. Pg. 241
23.09
LOS-ANGELES
CO.
Set N+T. P.P.# 338214-E
297.33
89°-31'-10"
Set 1x2 line Prod.
Temp. 52°
297.36 @ 0-00
297.33
Fd. 2" I.P.-P+Nail. (dn 6") (no. Reference) Removed A.R.B.
P.O.T. 27+65.70
Set Bt. Spk. + Tin by int.
40"
P.O.T. 27+19.23
Set 1x2 + (flush) line Prod. (Top Bank)
46.47
694.38 (meas.)
694.54 (Rec.)
1. 150°-00'-40"
4. 240-02-40
6. 180-03-50
Av. 150-00-40
Transit line
372.73
150°
Set N+T. fence Post
Set N+T.-P.P.#
(meas. + Rec.)
Temp. 52°
46.47 @ 0-00
43.71
27.14
Angle Pt.
Set 1" I.P.-P+Tx. (flush) by Rec. Angle from West + Proportion dist. Set 3° Bt. Spk + Tin Ties
1. 179°-16'-10"
4. 357-04-20
6. 355-36-30
Av. 179-16-05
Replaced with C.S. Mon. R.E. 329-(Dn 18") & 1x2 Surface-3' Bt Spk Tin Ties 4-25-50 A.R.B.
2019.77
(2020.35 Rec.)
OCEAN
Cont. from Top Pg. 188
RETURN TO
LOS ANGELES COUNTY SURVEYOR
700 HALL OF RECORDS
Do not extend notes this side of this line.
Note: Any Additions or Changes on This Sheet Must be Made or Circled in Red Ink With Date and Name of Person Making Change.

Notes Ck'd by	Survey of Lankershim Rd
Map No. B-2103	W. O. 8457 Tape No. 090 St'd. 68°F
Office Work	Surveyed by D.E. Holmes
Checked	Notes D.E.H. Date 3-9-48
Date	Indexed A. C. Johnson

F. B.

N 34-D-3

Fd. 2"x2" + Tk. (In 18") F.B. 481-30
Replaced with 1" I.P. Conc. Plug
~~Tagged wire center (In 18")~~

Fd. Remains of 2"x2" (Removed) + Set C.S. mon. by int. of R.P's + P.O.T's Per F.B. 481-30 (In 6") Set 2"x6" Guard Post 6" high 2° So + 2° E. of mon. mon. marked as above.

ORANGE CO.

Temp. 58°
465.69 @ 0-00
465.66

Set 1"x2" + Tk. (Flush) 90° To mon.

Set 1"x2" + Tk. 90° To 2"x2"

3.0' off line

3.0'

50.00

Fd. 2"x2" + Tk. (In 18") R.P. F.B. 481-30

47 0.7

line 8

116.37

Cont. from Lt.

Cont. bot. Pg. 243

County

853.31

215.03

85.58

5.0'

5.0' off line

Fd. 2"x2" + Tk. on line (In 14") F.B. 481-30

179° 49'-30"

46.46

45'

59'

set 1"x2"

Set 1" I.P. - P + Tk. (In 18")

LOS ANGELES CO.

Temp. 70°
215.03 @ 0-00

FOR LATER SURVEY
SEE F.B. 1425-253

Fd. 2"x2" + Tk. (In 6") on line F.B. 481-30

Fd. 1½" I.P. No Plug or Tk. (Flush) Used Center F.B. 481-30

Temp. 70°
853.30 @ 0-00
853.31

0.42

Set 1"x2" + Tk. (In 12") by Int. P.O.T. 23+46.50

196.50

(Prop. Lambert.
372.73

Temp. 68°
85.58 @ 0-00

Temp. 50°
372.77 @ 0-00
372.73

Temp. 68°
116.37 @ 0-00

Temp. 60°
196.51 @ 0-00
196.50

1 179-59-40"
4 359-59-00
6 359-58-40
Av. 179-59-46

line 8

326.51

Transit

1 89°-49'-30"
4 359-18-00
6 178-56-50
Av. 89-49-30

29°-20'-15"

(554.65 Per F.B. 481-30)

1 29°-20'-10"
4 117-21-00
6 176-01-30
Av. 29-20-15

TR # 8561

Fd. 2"x2" + Tk. (In 14") F.B. 481-30 used for line.

Cont. from Top. Pg. 242

Note: Any Additions or Changes on This Sheet Must be Made or Circled in Red Ink With Date and Name of Person Making Change.

Do not extend notes this side of this line.

RETURN TO
LOS ANGELES COUNTY SURVEYOR
700 HALL OF RECORDS

FORM 247 5M 5-46

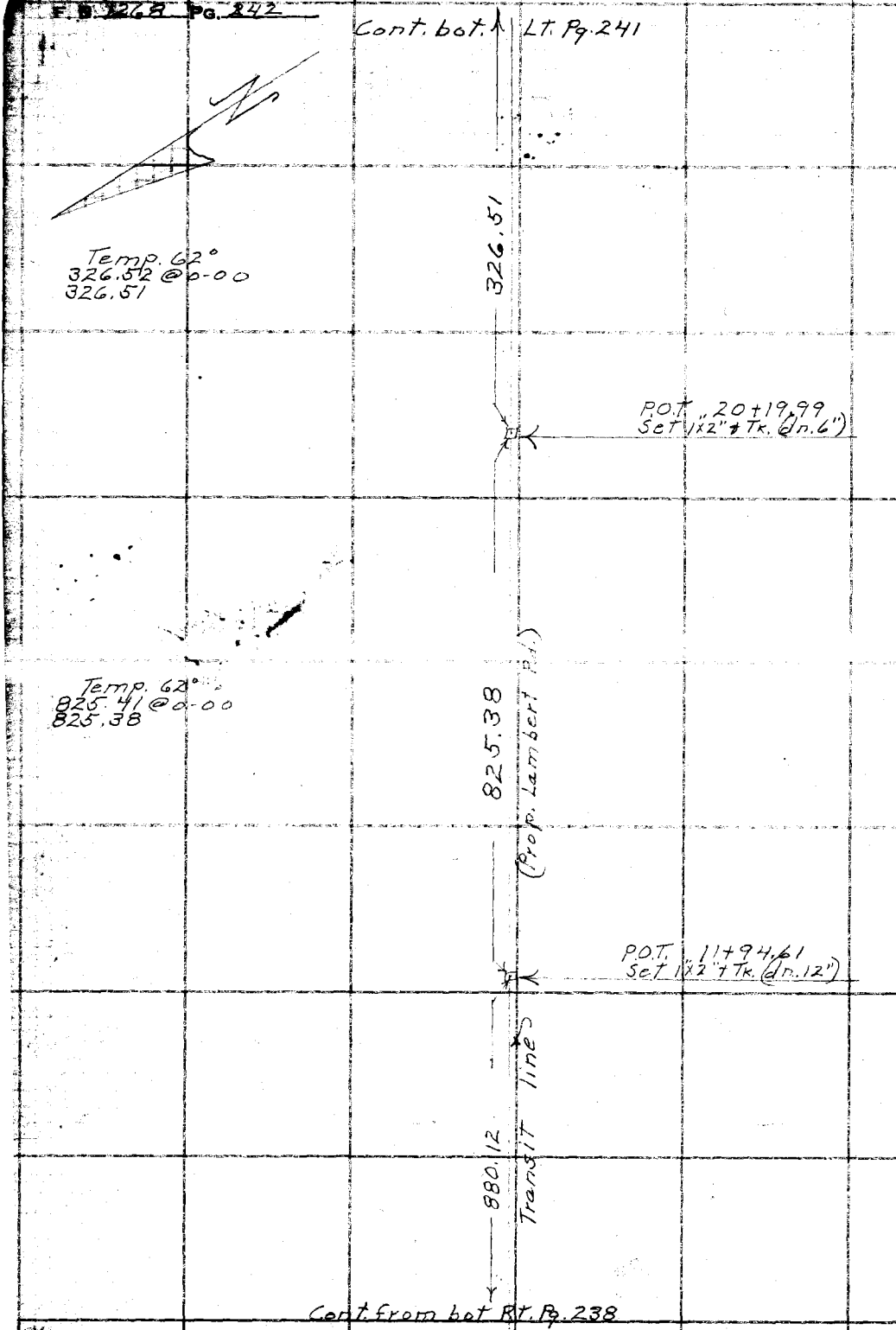

RETURN TO
LOS ANGELES COUNTY SURVEYOR
700 HALL OF RECORDS

Do not extend notes this side of this line.

Note: Any Additions or Changes on This Sheet Must be Made or Circled in Red Ink With Date and Name of Person Making Change.

Notes Ck'd by Pierce	Survey of Lambert Rd
Map No. B-2103	W. O. 8457 Tape No. 290 St'd 68°F
Office Work Jok	Surveyed by D.E. Holmes
Checked	Notes D.E.H Date 3-8-48
Date	Indexed A. C. Jean

F. B. 1268 Pg. 243

Cont. RT Pg. 244

Set Pt. Spike Tin Tag on Stump. Willow Stump.

Set (X) Side 16" Conc. Std. Pipe

Set 1" I.P.-P+Tk (dn.16) 90° To 1X2"

Set 1X2" + Tk. (flush) (by Transiting in)

Replaced with C.S. Mon. RE 329 Marked O.R. CO. on East L.A.CO. on West (dn.12") Falls on Sq. Side of Ravine 4-26-50 PEH.

set Nail in 6" Orange. (1" up)

LA COUNTY — County Line — ORANGE COUNTY

637.93 + 64° Lev = 637.91
637.93 " " = 637.91
D.S. 2-18-59

out D.S. 2-6-59
Set 1X2" + Tk. Split of Rails.

L.A. + S.L. — R.R.

637.79

1. 90°-10'-50"
4. 360-43-30
6. 181-05-10
Av. 90-[illegible]-50

Temp. 60°
476.23 @ 0-00
476.21

Temp. 72°
637.77 @ 0-00
637.79

97.58 30' off line

A.T.&S.F. R.R. — R/W

Per F.B. 931-33 (110° 33')

Fd 1X2" N. D.S. 2-18-59

Transit line — 813.10

Top broken off D.S.
Set 1X2" + Tk. Split of Rails

476.21

℄ Single Tracks

Fd. 2X2" + Tk. on line (dn. 14") F.B. 481-31

Set 1X2" + Tk. (flush) 90° To 2X2" out D.S. 2-6-59

Fd 2" I.P.-P+Nail (flush) N.E. Cor. Lot 10. Tr. 8561

To La Habra D-9

Fd. L.A.Co. Survey Control System Trav. Sta. La Habra C-9 A (dn. 24") (Out D.S. 2-6-59) Reset Mon. 2-17-59

To La Habra F-12

853.8

Fd 10" Iron Pipe line down 3', D.S. 2-6-59 (Gas?)

1) 89°-26'-30"
4) 357-45-30 "La Habra C-9A"
6) 176-38-15
Av. 89°-26'-22½ Set 1X2" N. Fl. by 1'
D.S. 2-18-59

Cont. from Top Pg. 246

Cont. from Lt. Pg. 241

See F.B. 931-33

Note: Any Additions or Changes on This Sheet Must be Made or Circled in Red Ink With Date and Name of Person Making Change.

Do not extend notes this side of this line.

RETURN TO LOS ANGELES COUNTY SURVEYOR 700 HALL OF RECORDS

FORM 227 SM 11-48

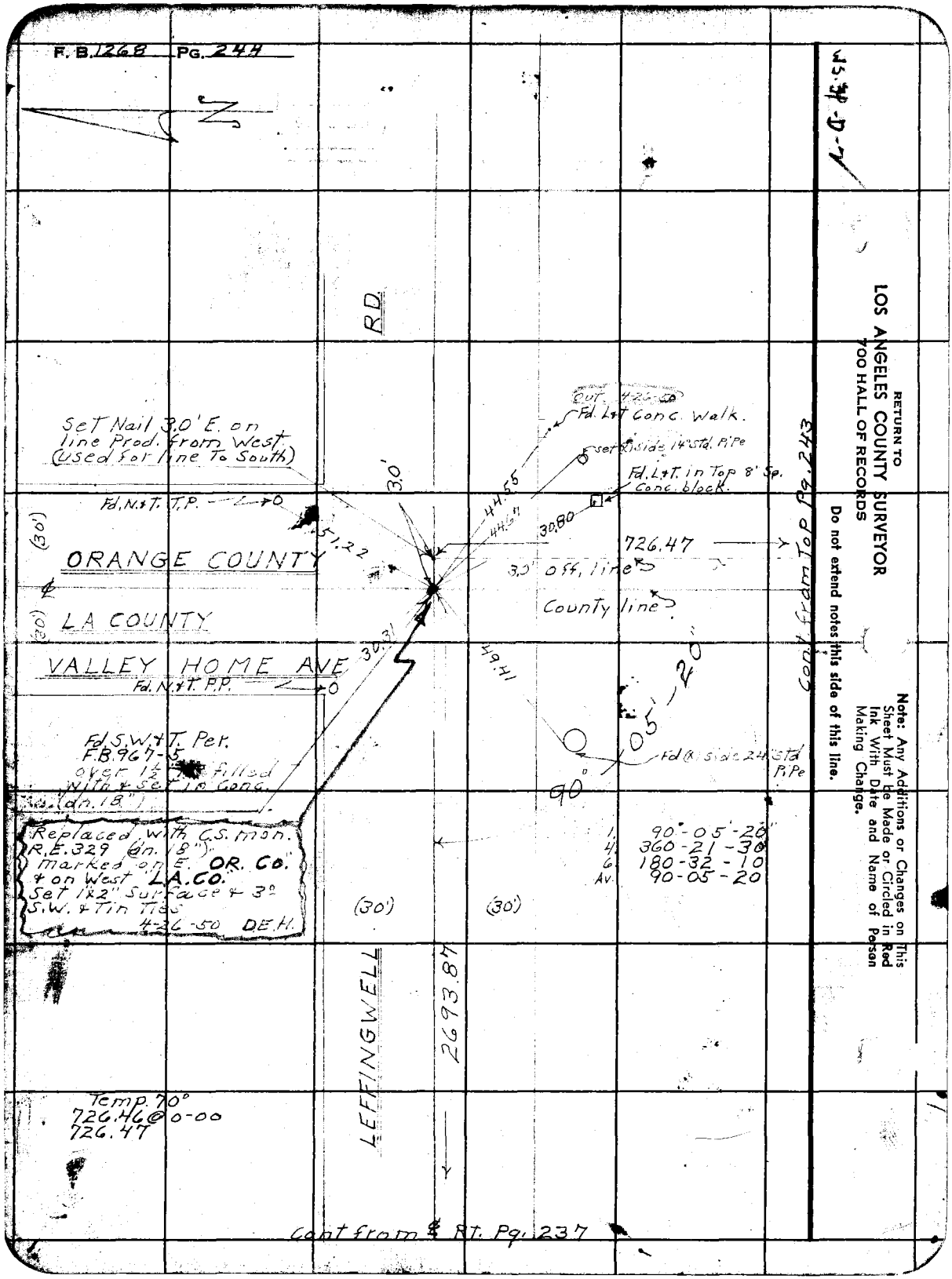
F. B. 1268 PG. 244
N
RD.
Set Nail 3.0' E. on line Prod. from West (Used for line To South)
Fd. N.&T. T.P.
(30')
ORANGE COUNTY
LA COUNTY
VALLEY HOME AVE
Fd. N.&T. P.P.
Fd. S.W.&T. Per. F.B. 967-5 over 1½ filled with & set in Conc. (dn. 18")
Replaced with C.S. mon. R.E. 329 (dn. 18") marked on E. OR. CO. & on West LA. CO. Set 1x2" Surface & 3" S.W. & Tin Ties 4-26-50 DE.H.
Temp. 70°
726.46 @ 0-00
726.47
LEFFINGWELL
2693.87
(30')
(30')
3.0'
51.22
30.31
44.55
44.67
30.80
49.41
Out 4-26-50
Fd. L&T Conc. Walk.
set (x) side 14" Std. Pipe
Fd. L&T. in Top 8" Sp. Conc. block.
726.47
3.0' off line
County line
Fd (x) side 24" Std Pipe
90°
05'-20"
1. 90°-05'-20"
4. 360-21-30
6. 180-32-10
Av. 90-05-20
Cont from Top Pg. 243
Cont from ℄ Rt. Pg. 237
RETURN TO
LOS ANGELES COUNTY SURVEYOR
700 HALL OF RECORDS
Do not extend notes this side of this line.
Note: Any Additions or Changes on This Sheet Must be Made or Circled in Red Ink With Date and Name of Person Making Change.

Notes Ck'd by Drew	Survey of Lambert Rd
Map No. B-2103	W. O. 8456 Tape No. 090 St'd 68°F
Office Work Cov	Surveyed by D.E. Holmes
Checked	Notes D.E.H. Date 3-10-48
Date	Indexed A. C. Johnson

F.B. 1262 PG. 2-A

W.S. 34-D-3

Cont Top Rt. Pg. 240

Temp. 70°
708.41 @ 0-00
708.42

Set 1"x2" + Tk. (flush) by (Transiting in.)

708.42

5.0'

Set 1"x2" + Tk. (dn. 10") Transiting in

Temp. 72°
600.79 @ 0-00
600.81

600.81

Set 1"x1" + Tk. (flush) P.O.T.

Temp. 68°
1220.29 @ 0-00

L.A. COUNTY

County line

5.0' off line

ORANGE COUNTY

1220.29

Set 1"x2" + Tk. (flush) 90° To R.P. mon.

Temp. 64°
53.23 @ 0-00

5.0'

Fd. Ct. Spk. Set in Tap mon. (dn. 18") R.P. F.X. 29-22 (Used for Control)

Temp. 64°
65.40 @ 30°-29' = 56.36
64.63 @ 29°-20 = 56.34
Av = 56.35

53.23

Set 1"x2" + Tk. line Prod. Top of Cut bank (flush)

IMPERIAL HWY

56.35

0.90

Set Nail in Pvt.

Fd. 2" I.P.-P+Tk. (dn. R.D. F.X. 29-22

4.96

55.77

Set 1"x2" + Tk. line Prod (flush)

Temp. 64°
61.75 @ 25°-26' = 55.77
62.18 @ 26°-14 = 55.78
Av. = 55.77

5.13

4.98

Fd. 2" I.P.-P+Tk. (dn. 10") R.P. Per R.D. FX-29-22

Note: Any Additions or Changes on This Sheet Must be Made or Circled in Red Ink With Date and Name of Person Making Change.

Do not extend notes this side of this line.

RETURN TO
LOS ANGELES COUNTY SURVEYOR
700 HALL OF RECORDS

FORM 247 SM 11-46

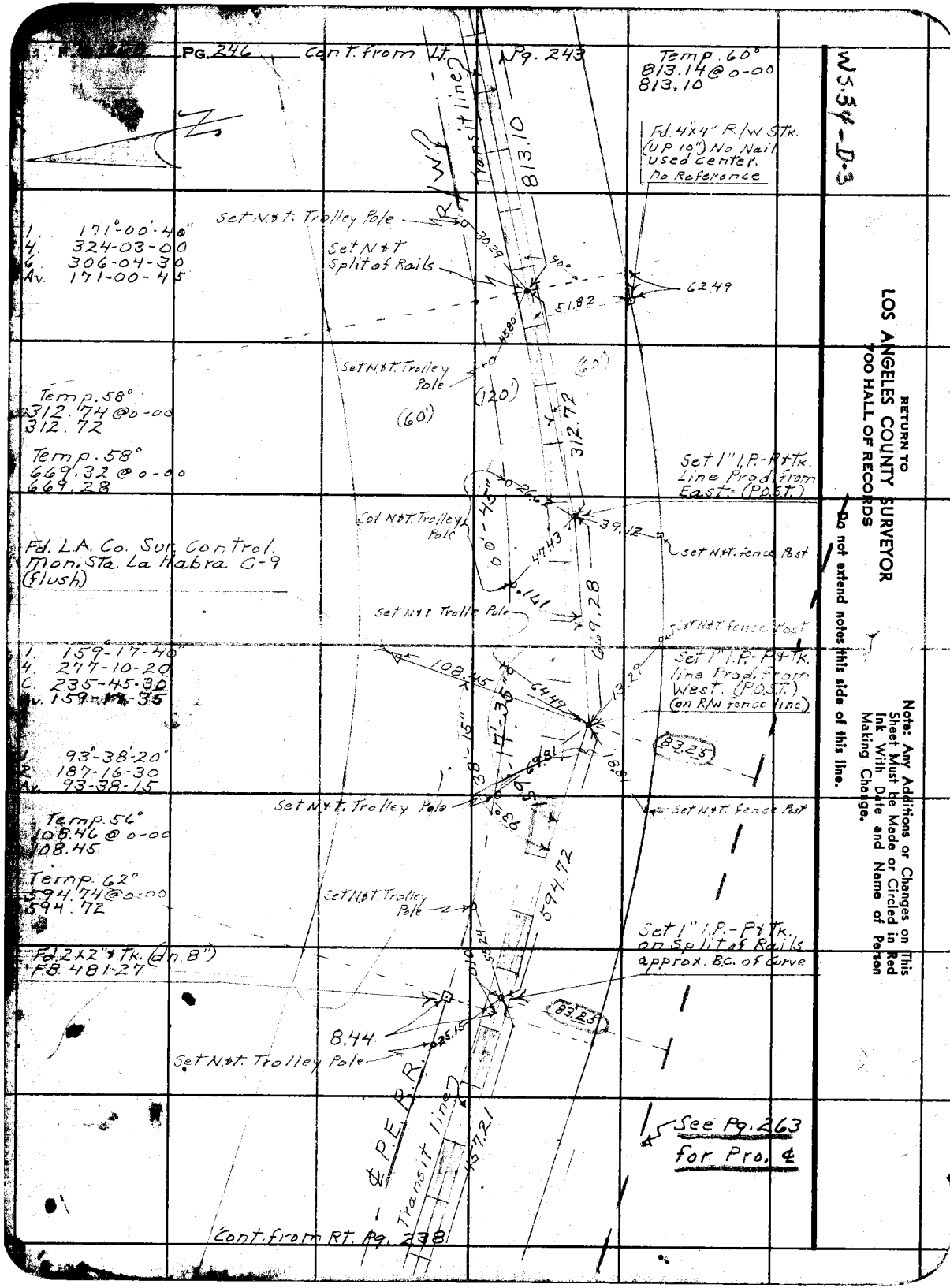

W5.34-D-3

RETURN TO
LOS ANGELES COUNTY SURVEYOR
700 HALL OF RECORDS

Do not extend notes this side of this line.

Note: Any Additions or Changes on This Sheet Must be Made or Circled in Red Ink With Date and Name of Person Making Change.

Notes Ck'd by	Survey of MILLS AVE
Map No.	W. O. 8460 Tape No. 079 St'd. 68 °F
Office Work	Surveyed by D.E. Holmes
Checked	Notes D.E.H. Date 12-13-48
Date	Indexed A. C. Johnson 12-16-48

F. B. 1268 PG. 241

J.N. 8460

MILLS AVE

LOCATION OF PROPERTY CORNERS

ADOPTED ℄ OF MULLBERRY DR.

MILLS AVE FROM TO GUNN AVE.

Holmes
Barilotti
Oschner
Denning

Note: Any Additions or Changes on This Sheet Must be Made or Circled in Red Ink With Date and Name of Person Making Change.

Do not extend notes this side of this line.

RETURN TO
LOS ANGELES COUNTY SURVEYOR
700 HALL OF RECORDS

FORM 247 5M 5-46


F.B. 1268 PG. 46
Cont. bot. Pg. 249
WS-34-B-2
Fd. 2" I.P.-P & Nail L.S. Tag # 1102 (up 3")
19.88
34.61
737.94
T-58°
737.97 @ 0-00 =
737.94
Set Nail on line
24.35
19.97
T-58°
198.69 @ 0-00 =
198.68
MULLBERRY
198.68
Fd. 2" I.P.-P & Nail. L.S. Tag # 1102 (dn. 3")
20.06
Set Nail on line
0.17
T-58°
189.43 @ 0-00 =
189.42
Adopted ℄
189.42
Fd. 2" I.P.-P & Nail (dn. 1") No Ref. (Tag or small roofing Tin rusted out)
Adopted ℄
Mines Ave
See F.B. 1265-227-228
Set Nail on line
0.10
20.15
Fd. 2" I.P.-P & Tk. dn. 10" (No Ref.)
T-58°
107.02 @ 0-00 =
107.01
DR.
107.01
Set Nail on line
20.24
0.34
Fd. 2" I.P.-P & Nail (dn. 10") Tag rusted out (No Ref.)
305.38 @ 0-00 T-56° =
305.36
Fd. nothing
(15')
(15')
112°-09'-25"
305.36
MILLS
Fd. Nothing
Returned To Int. Lambert Ra.
1. 112°-09'-20"
4. 88-37-30
6. 312-56-20
Av. 112-09-25
1. 112°-09'-30"
4. 88-37-40
6. 312-56-40
Av. 112-09-25
Set C.S. Mon. (Per. Office Calc.) dn. 18". Set 1"x2" & Tk. flush & 3° BT. Spk. & Tin. Tang. Ties. Mon. Marked as Shown
2.05
543.70 Per. Pg. 16
AVE
Fd. 1" I.P.-P & Tk. (dn. 6") Per. Pg. 16
Fd. 2"x2" & Tk. (dn. 3") Per. Pg. 17 (Ties Check.)
HAWES
ST.
COUNTY SURVEYOR
R.E. 329
RETURN TO
LOS ANGELES COUNTY SURVEYOR
700 HALL OF RECORDS
Do not extend notes this side of this line.
Note: Any Additions or Changes on This Sheet Must be Made or Circled in Red Ink With Date and Name of Person Making Change.

Notes Ck'd by [illegible]	Survey of [illegible] Ave
Map No.	W. O. 8460 Tape No. 079 St'd 68 °F
Office Work Cox	Surveyed by D.E. Holmes
Checked Drew	Notes D.E.H. Date 12-13-48
Date [illegible]	Indexed [illegible] O. Johnson

F. B. 1268 Pg. 249

W. 34-B

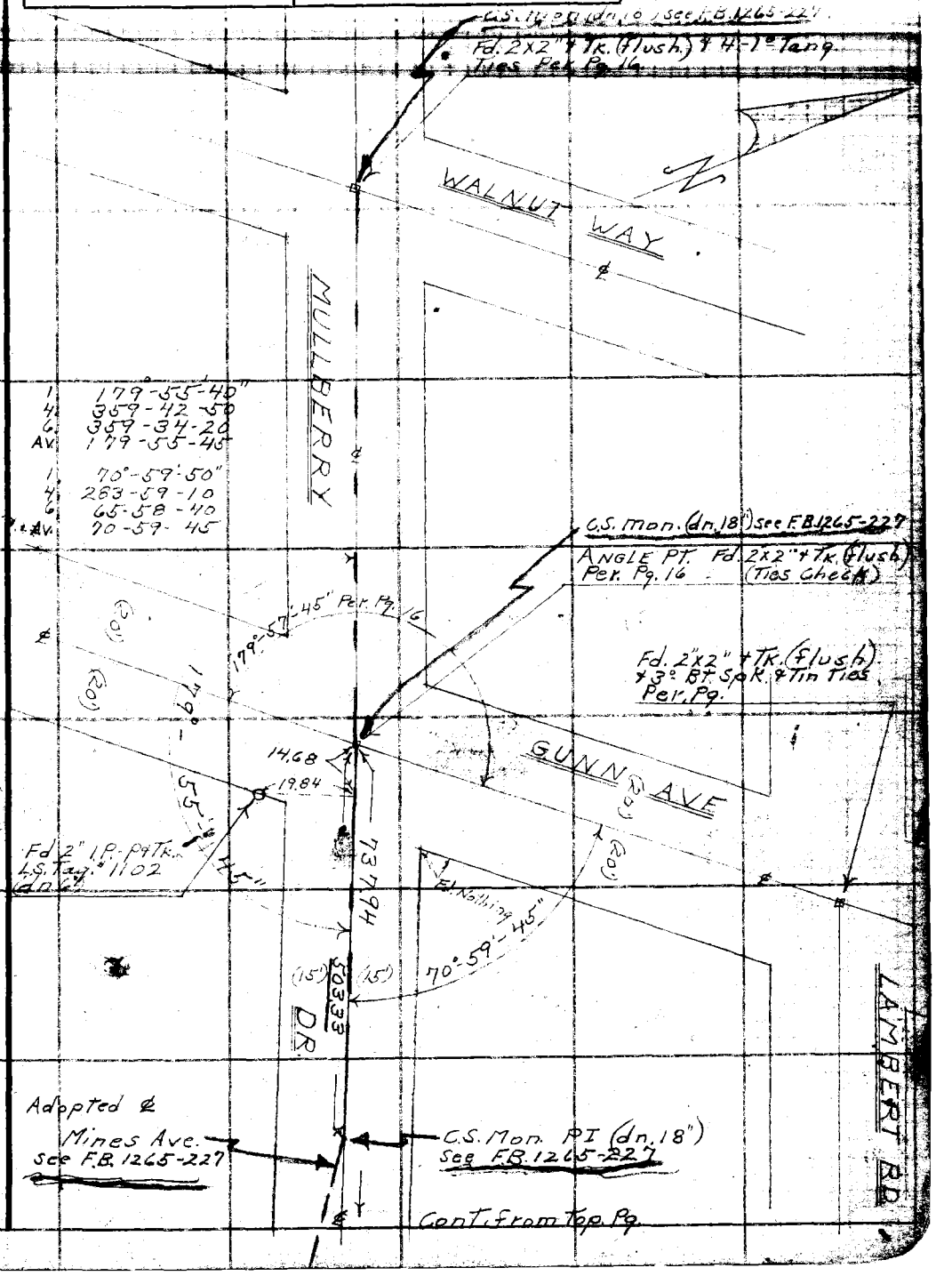

Note: Any Additions or Changes on This Sheet Must be Made or Circled in Red Ink With Date and Name of Person Making Change.

Do not extend notes this side of this line.

RETURN TO
LOS ANGELES COUNTY SURVEYOR
700 HALL OF RECORDS

FORM 247 5M 5-46

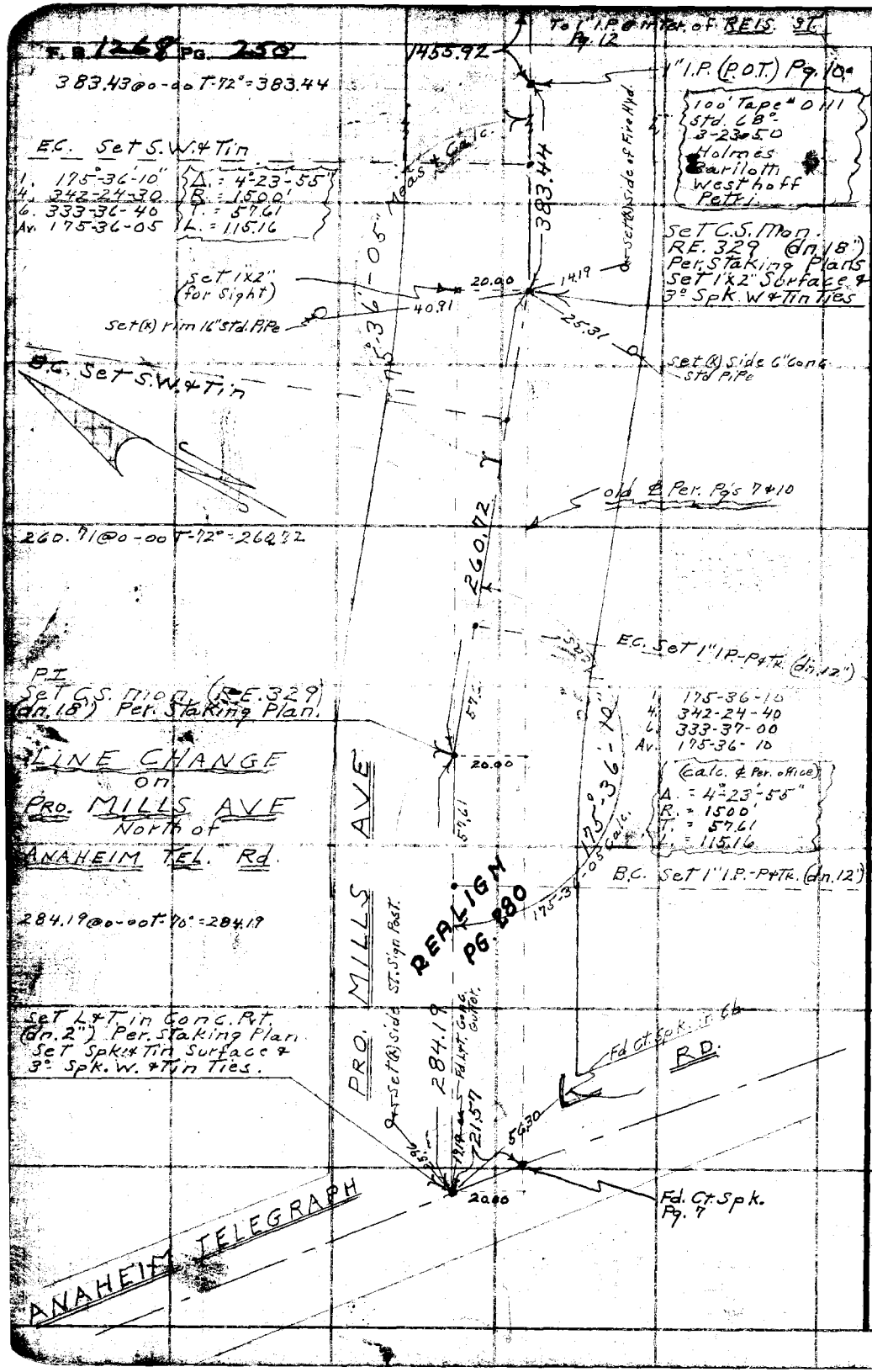

RETURN TO
LOS ANGELES COUNTY SURVEYOR
700 HALL OF RECORDS

Do not extend notes this side of this line.

Note: A[illegible] Changes on This [illegible] or Circled in Red [illegible] and Name of Person [illegible]

Notes Ck'd by [illegible]	Survey of [illegible]
Map No.	W. O. 8460 Tape No. 007 St'd 68 °F
Office Work	Surveyed by R L Willey
Checked Drew	Notes 11 Date 2-10-49
Date [illegible]	Indexed A. C. Johnson

F. B. 1268 Pg. 251

FEB 18 '49

LINE CHANGE
MILLS AVE
FROM BROADWAY
TO WHITTIER BLVD
JN 8460

2-10-49
R L Willey
L V Smith
D Sappell
M Sonnenschein.

Note: Any Additions or Changes on This Sheet Must be Made or Circled in Red Ink With Date and Name of Person Making Change.

Do not extend notes this side of this line.

RETURN TO
LOS ANGELES COUNTY SURVEYOR
700 HALL OF RECORDS

FORM 247 5M 5-46

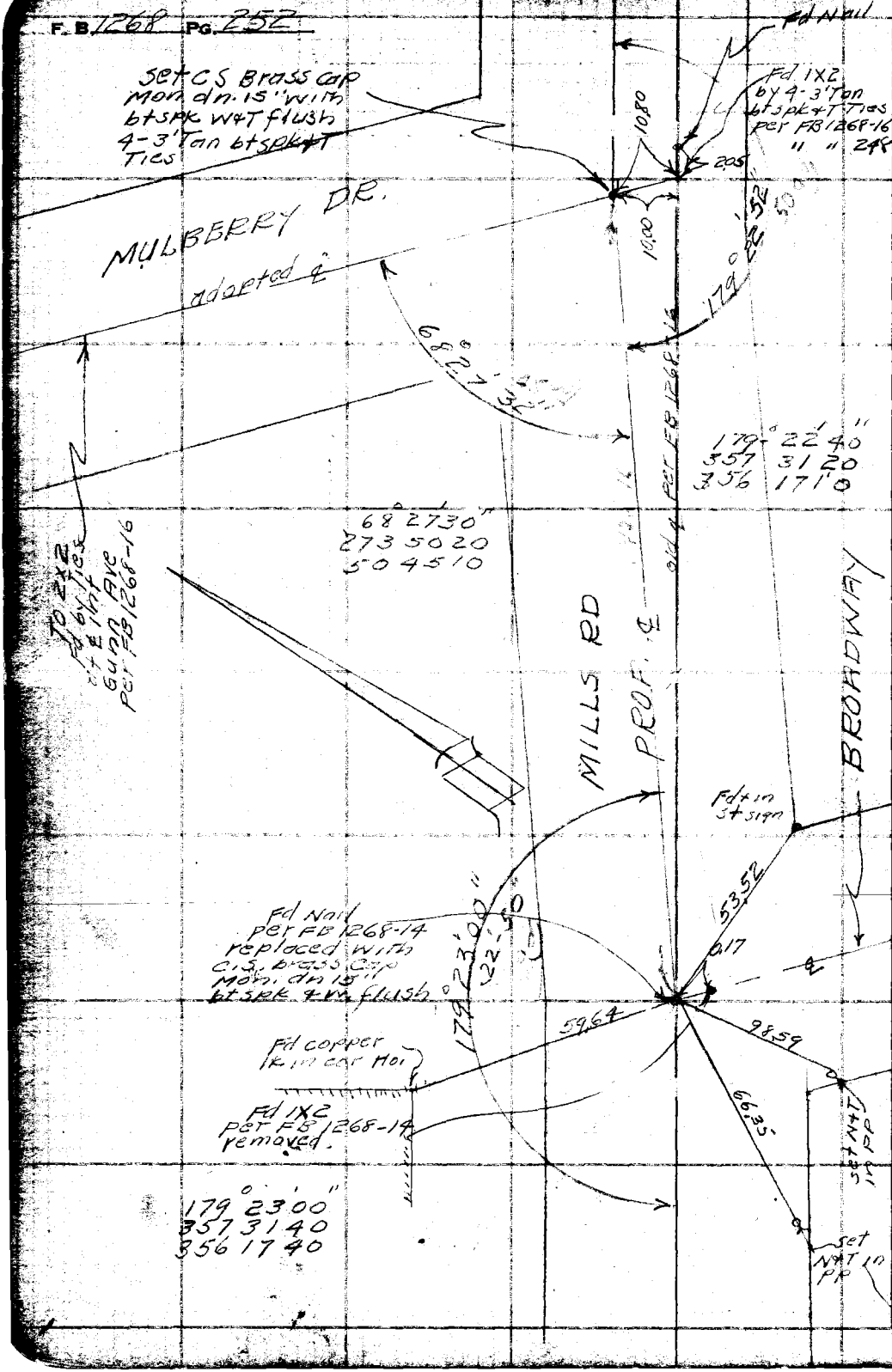

WS.34-B-2

RETURN TO
LOS ANGELES COUNTY SURVEYOR
700 HALL OF RECORDS

Do not extend notes this side of this line.

Note: Any Additions or Changes on This Sheet Must be Made or Circled in Red Ink With Date and Name of Person Making Change.

Notes Ck'd by [illegible]	Survey of Mills Pre
Map No. B-2141	W. O. 8460 Tape No. 097 Std. 68 °F
Office Work Cox	Surveyed by R.L. Willey
Checked [illegible]	Notes Date [illegible]
Date [illegible]	Indexed A. C. Johnson

F. B. 1268 Pg. 253

W 31-B-2

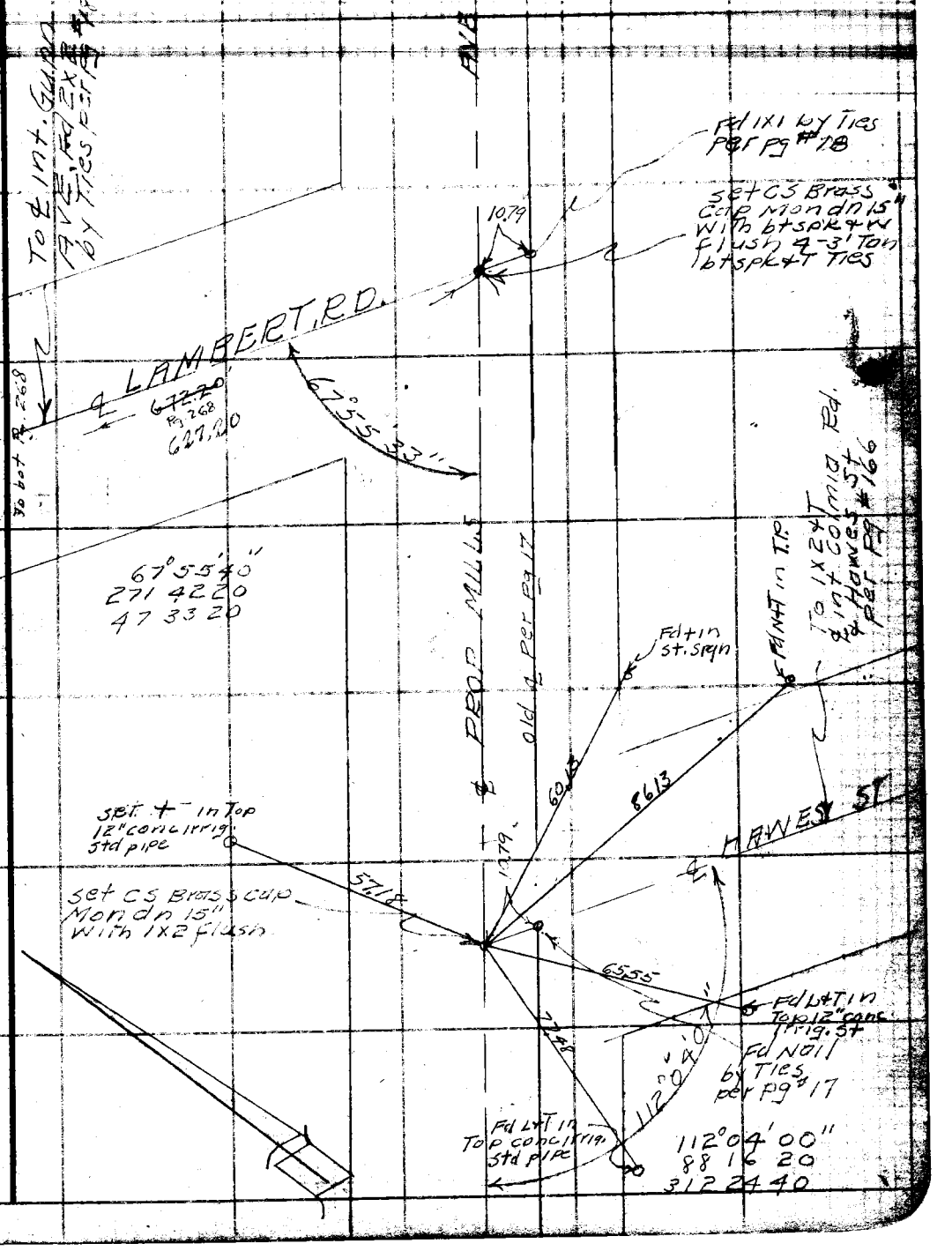

Note: Any Additions or Changes on This Sheet Must be Made or Circled in Red Ink With Date and Name of Person Making Change.

Do not extend notes this side of this line.

RETURN TO
LOS ANGELES COUNTY SURVEYOR
700 HALL OF RECORDS

FORM 5M 5-46

RETURN TO
LOS ANGELES COUNTY SURVEYOR
700 HALL OF RECORDS

Note: Any Additions or Changes on This Sheet Must Be Made or Circled in Red Ink With Date and Name of Person Making Change.

Do not extend notes this side of this line.

WS 34-B-1

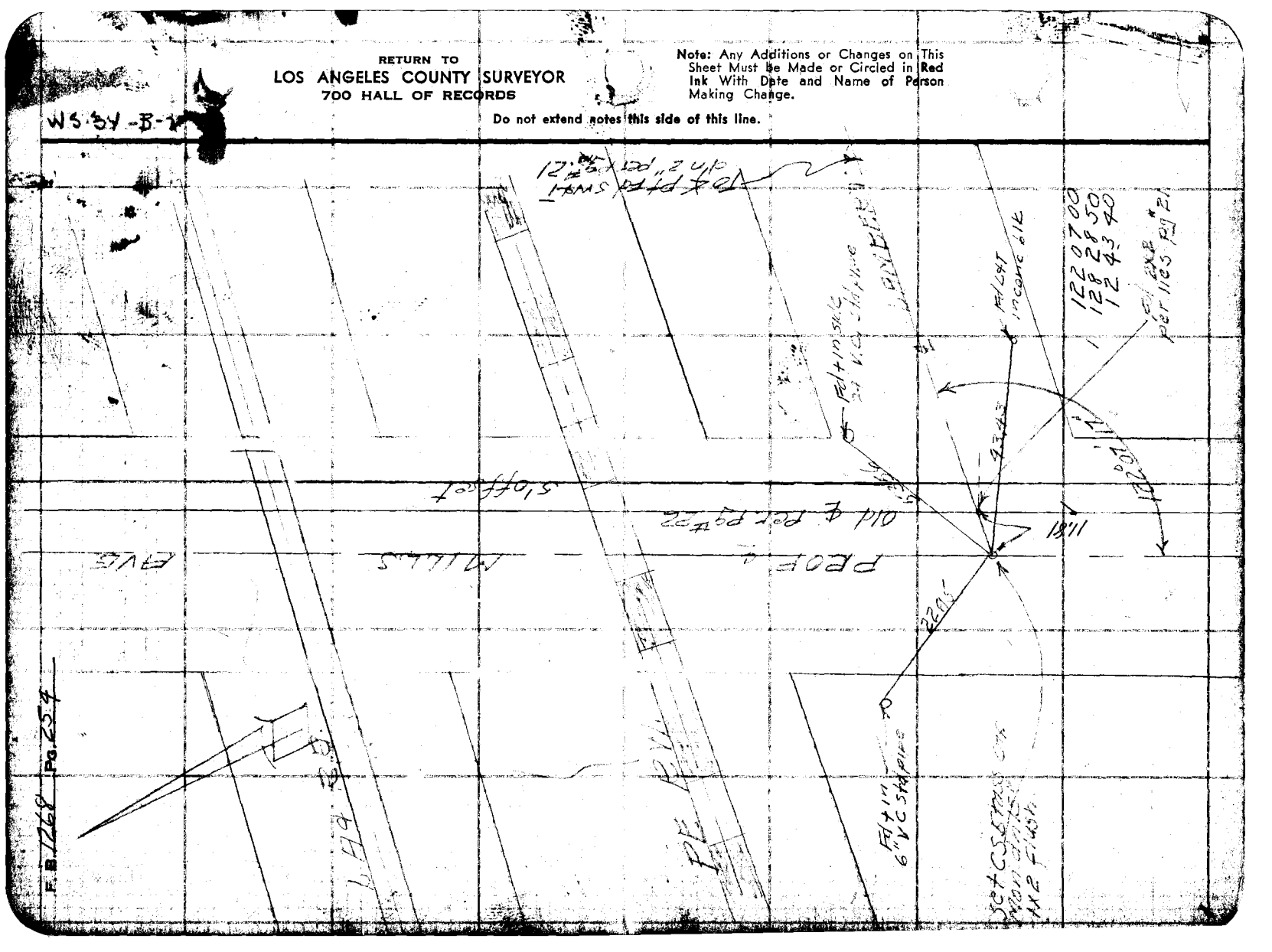

F B 1268 Pg. 254

Notes Ck'd by Drew	Survey of Mills Ave
Map No. B-2141	W. O. 8460 Tape No. 097 St'd 68 °F
Office Work Cox	Surveyed by R.L. Willet
Checked Drew	Notes " Date 2-49
Date [illegible]	Indexed A. O. Johnson

F. B. 1268 Pg. 755

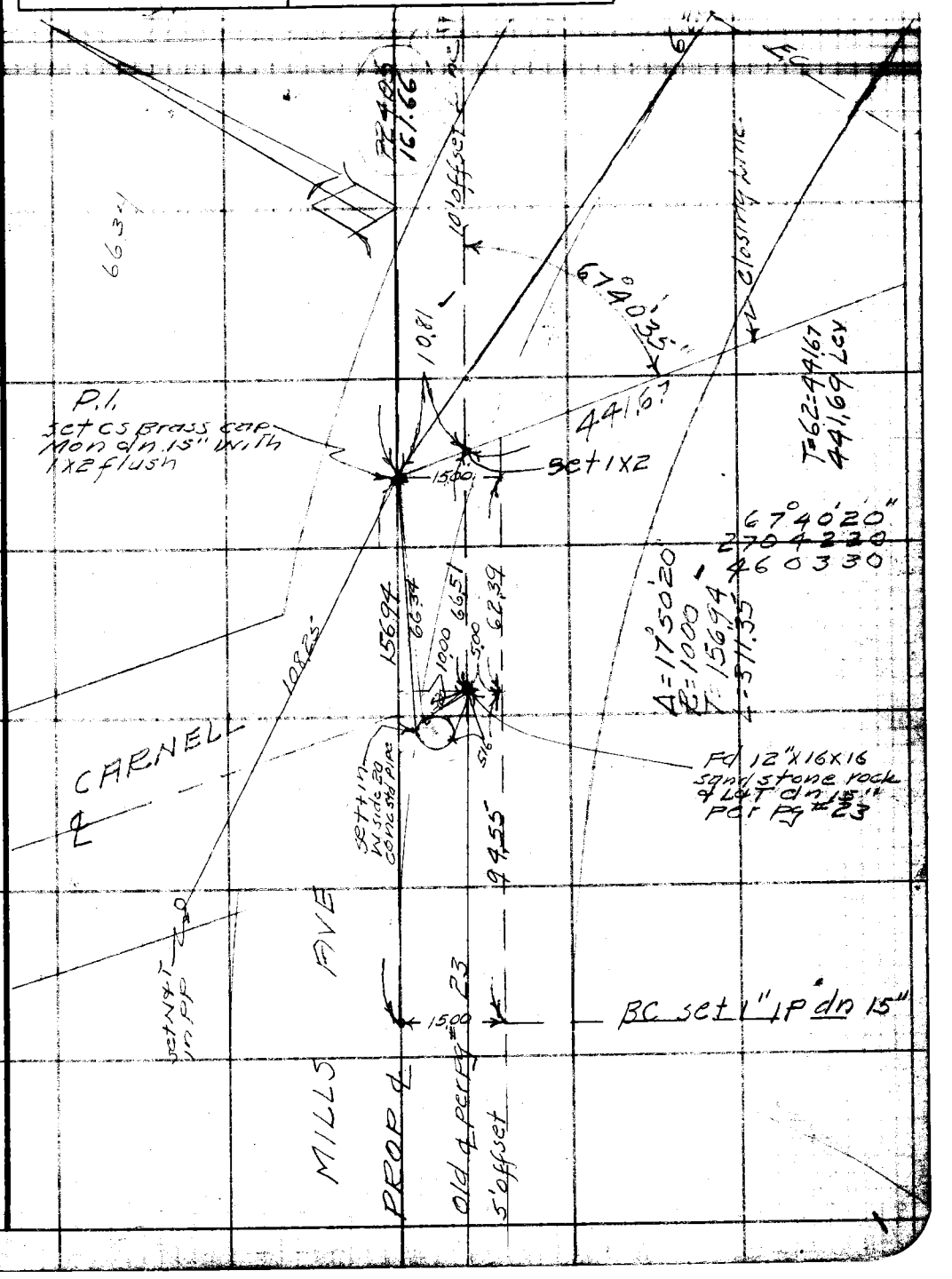

Note: Any Additions or Changes on this Sheet Must be Made or Circled in Red Ink With Date and Name of Person Making Change.

Do not extend notes this side of this line.

RETURN TO
LOS ANGELES COUNTY SURVEYOR
700 HALL OF RECORDS

FORM 247 5M 5-46

RETURN TO
LOS ANGELES COUNTY SURVEYOR
700 HALL OF RECORDS

Note: Any Additions or Changes on This Sheet Must be Made or Circled in Red Ink With Date and Name of Person Making Change.

Do not extend notes this side of this line.

WS.34-C-7

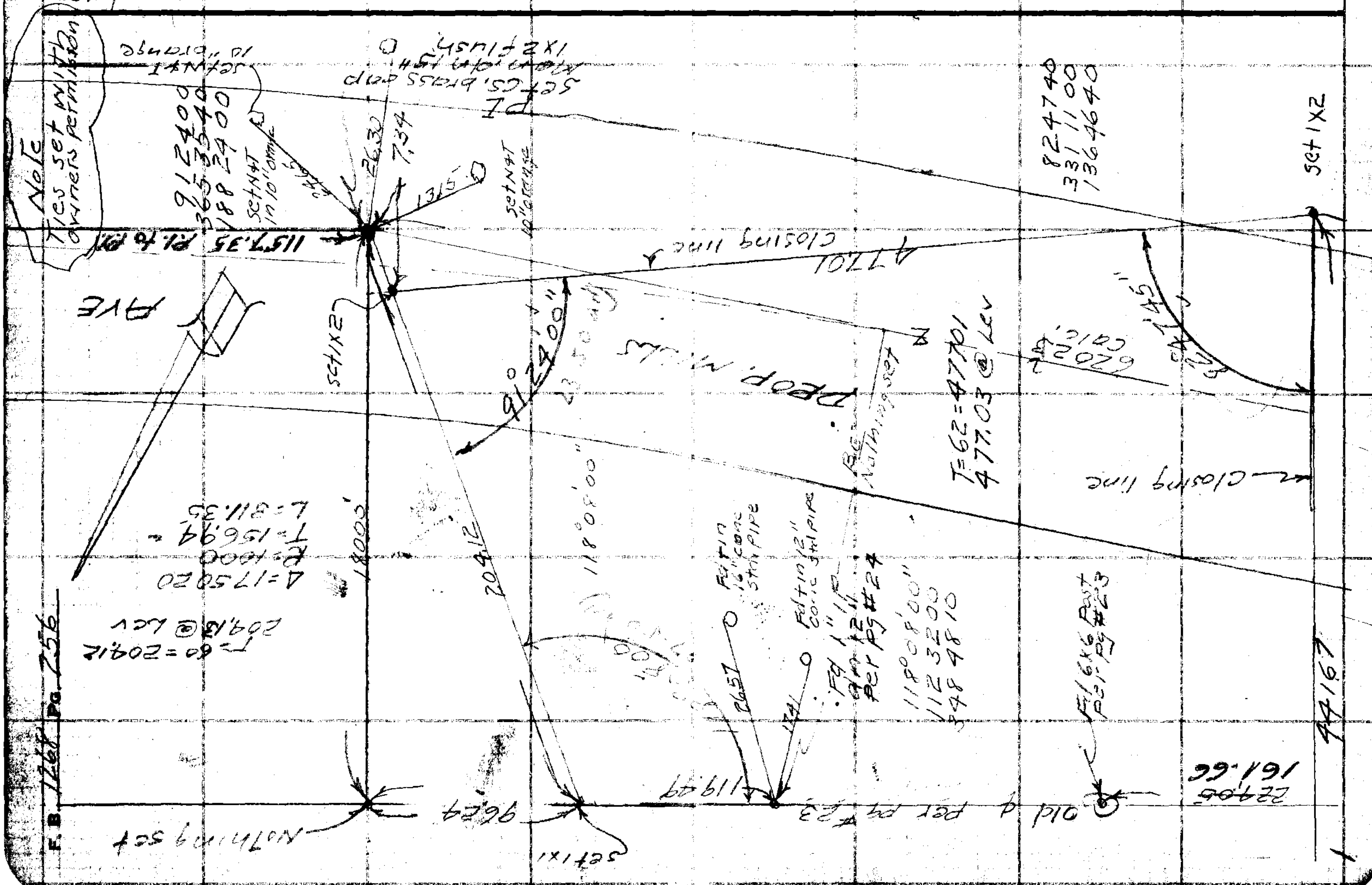

Notes Ck'd by [illegible]	Survey of [illegible]
Map No. B-[illegible]	W. O. 8460 Tape No. 297 St'd 68 °F
Office Work [illegible]	Surveyed by R L Willey
Checked [illegible]	Notes [illegible] Date 2-49
Date [illegible]	Indexed A. C. Johnson

F. B. 1268 Pg. 257

Note Ties were set with owners [illegible]

W 34-C-1

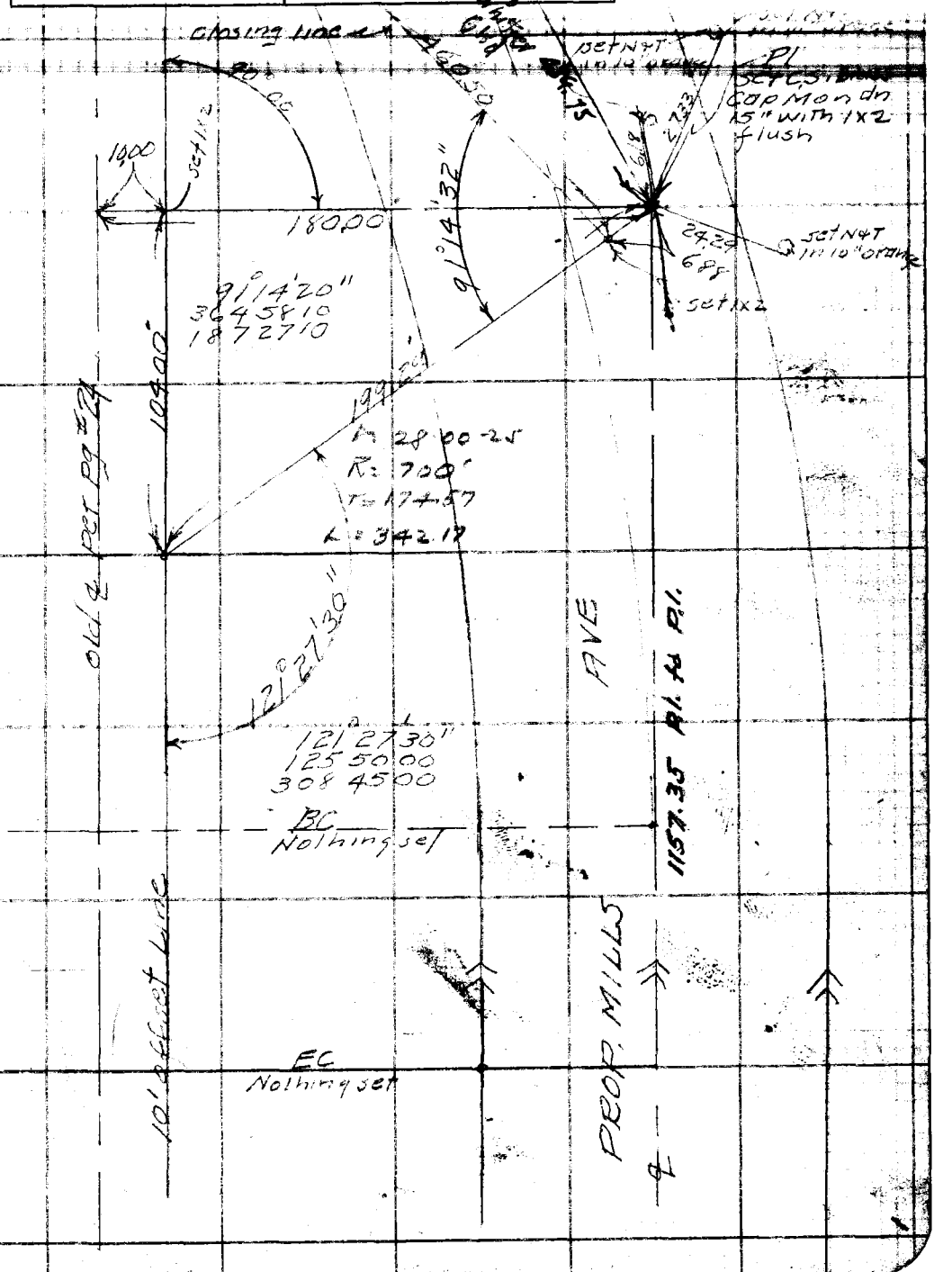

Note: Any Additions or Changes on This Sheet Must be Made or Circled in Red Ink With Date and Name of Person Making Change.

Do not extend notes this side of this line.

RETURN TO
LOS ANGELES COUNTY SURVEYOR
700 HALL OF RECORDS

FORM 247 5M 5-46

RETURN TO
LOS ANGELES COUNTY SURVEYOR
700 HALL OF RECORDS

Note: Any Additions or Changes on This Sheet Must be Made or Circled in Red Ink With Date and Name of Person Making Change.

Do not extend notes this side of this line.

NS.34-C-1

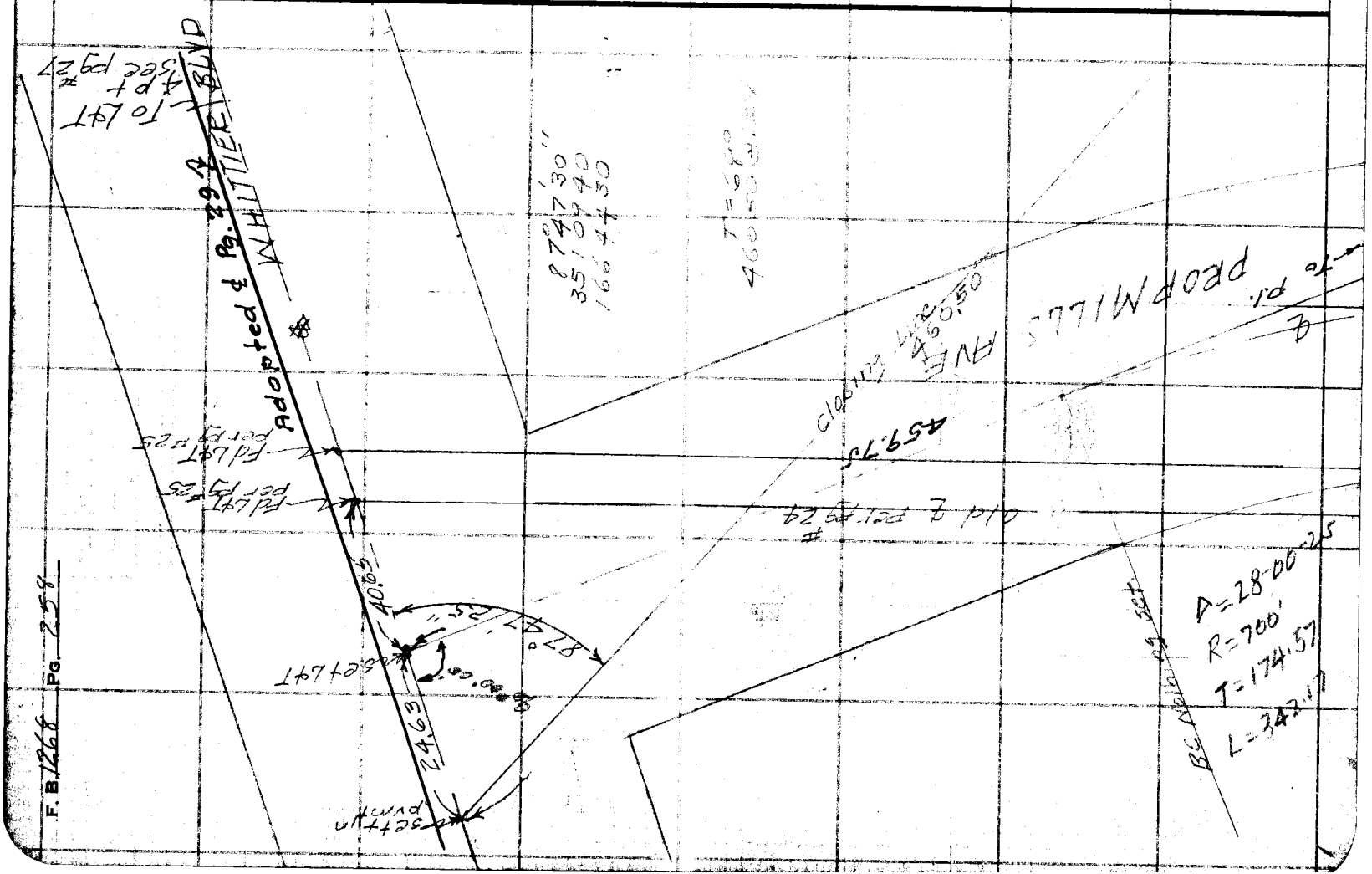

F. B. 1268 PG. 258

Notes Ck'd by	Survey of [illegible]
Map No. B-2141	W. O. 8960 Tape No. St'd °F
Office Work Cox	Surveyed by R.L.W., [illegible]
Checked [illegible]	Notes " Date 2-49
Date [illegible]	Indexed [illegible]

F. B. 1268 PG. 259

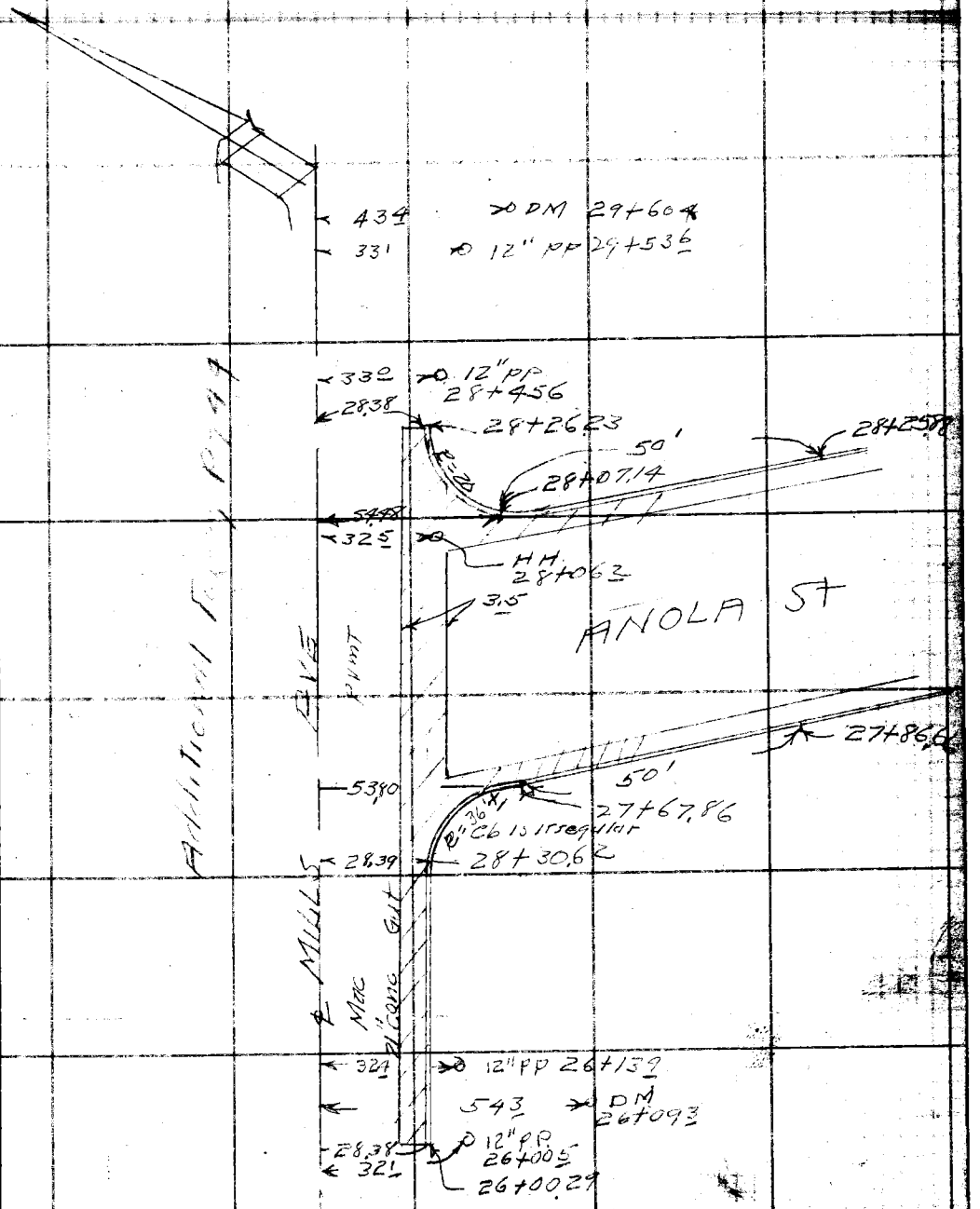

Note: Any Additions or Changes on This Sheet Must be Made or Circled in Red Ink With Date and Name of Person Making Change.

Do not extend notes this side of this line.

RETURN TO
LOS ANGELES COUNTY SURVEYOR
700 HALL OF RECORDS

FORM 247 5M 5-46

F. B. 1268 PG. 260

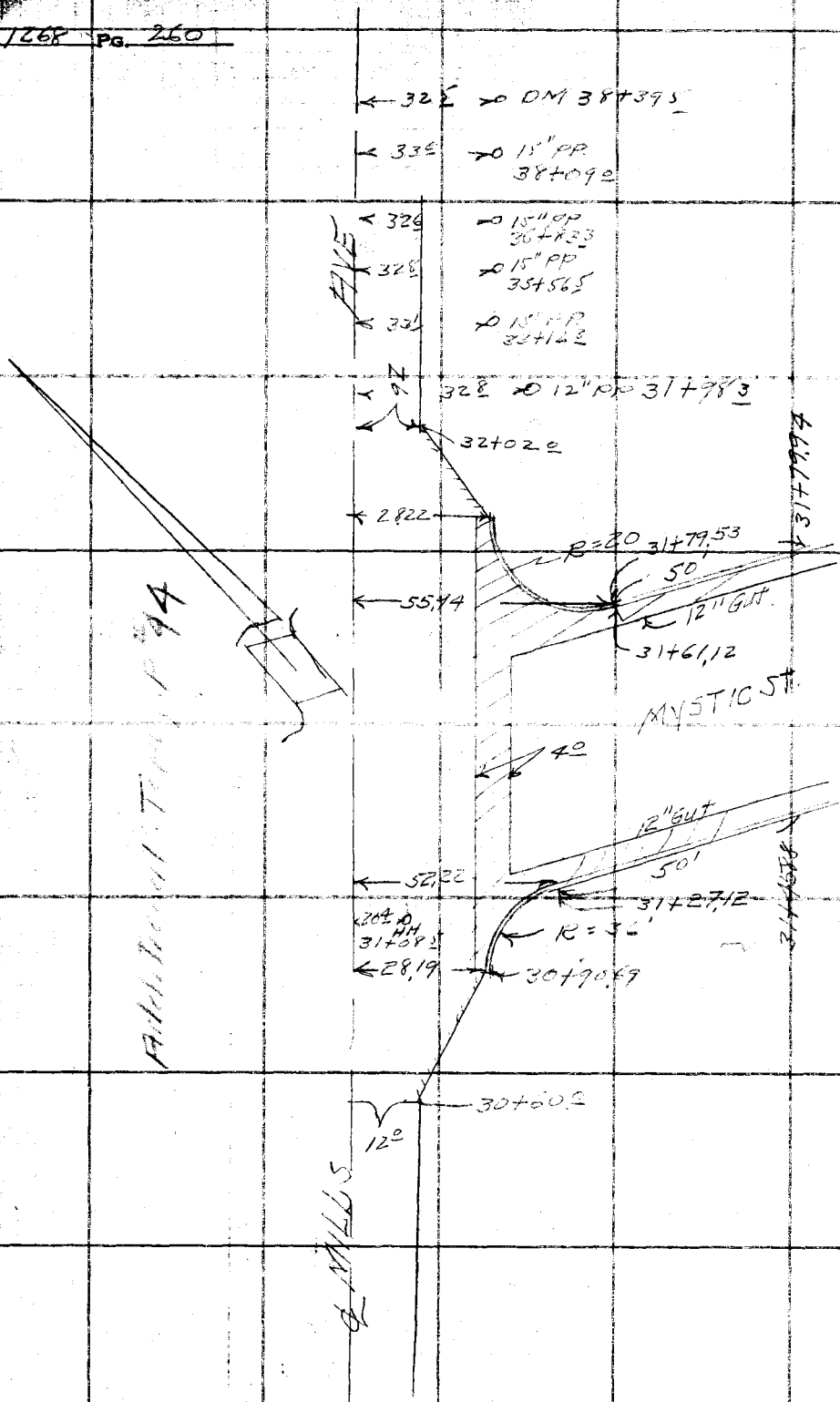

RETURN TO
LOS ANGELES COUNTY SURVEYOR
700 HALL OF RECORDS

Do not extend notes this side of this line.

Note: Any Additions or Changes on This Sheet Must Be Made or Circled in Red Ink With Date and Name of Person Making Change.

Notes Ck'd by	Survey of [illegible]
Map No.	W. O. 8457 Tape No. 0111 St'd. 68 °F
Office Work	Surveyed by D.E. Holmes
Checked	Notes D.E.H. Date 9-28-50
Date	Indexed A. C. Johnson 10-6-50

F. B. 1368 Pg. 267

Cont. to F. Pg. 262

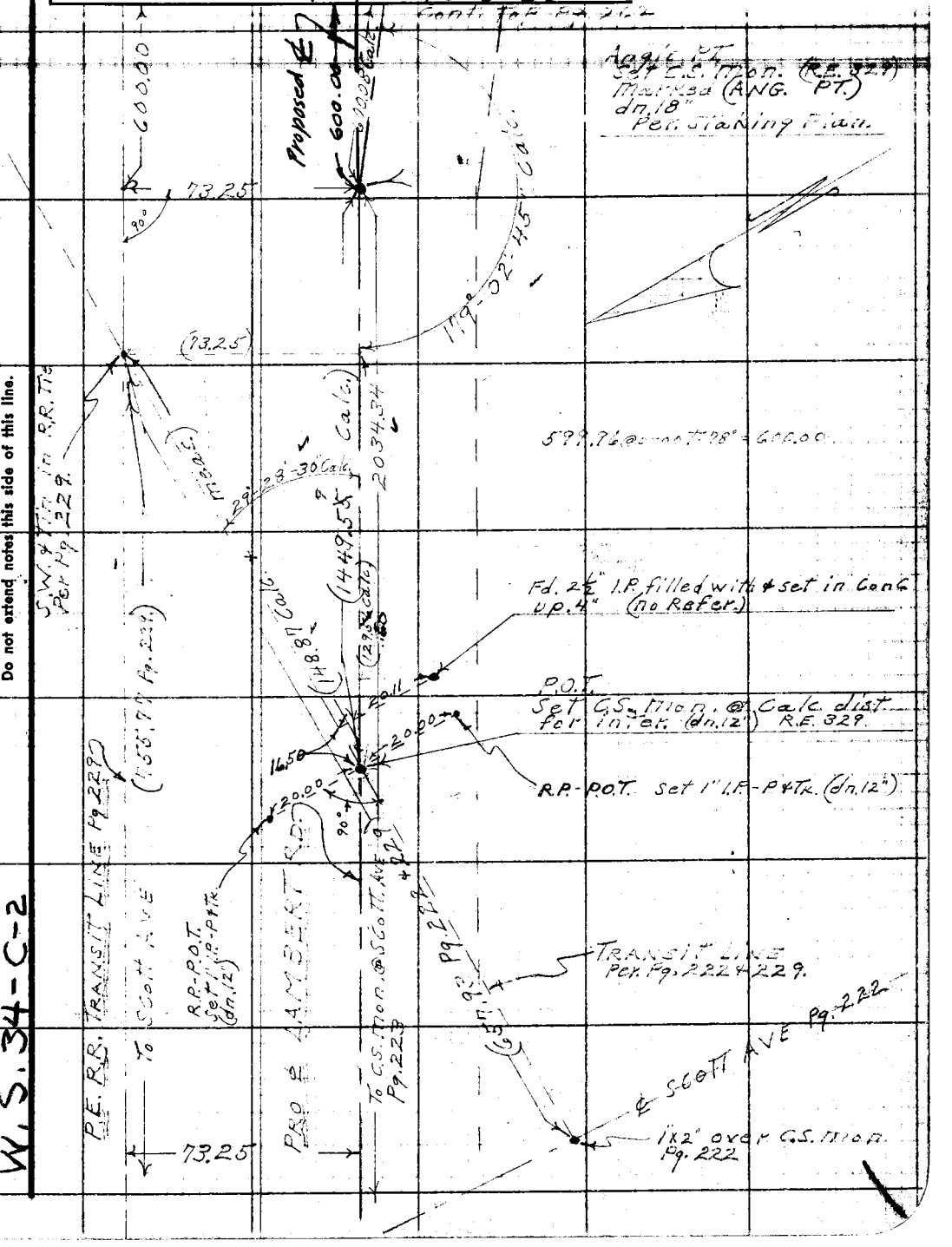

Note: Any Additions or Changes on This Sheet Must be Made or Circled in Red Ink With Date and Name of Person Making Change.

Do not extend notes this side of this line.

RETURN TO
LOS ANGELES COUNTY SURVEYOR
726 LOS ANGELES COUNTY
ENGINEERING BLDG.

W.S. 34-C-2

76F309S 247 10M 1-49

RETURN TO
LOS ANGELES COUNTY SURVEYOR
726 LOS ANGELES COUNTY
ENGINEERING BLDG.

Note: Any Additions or Changes on This Sheet Must be Made or Circled in Red Ink With Date and Name of Person Making Change.

Do not extend notes this side of this line.

W.S. 34 - D-2

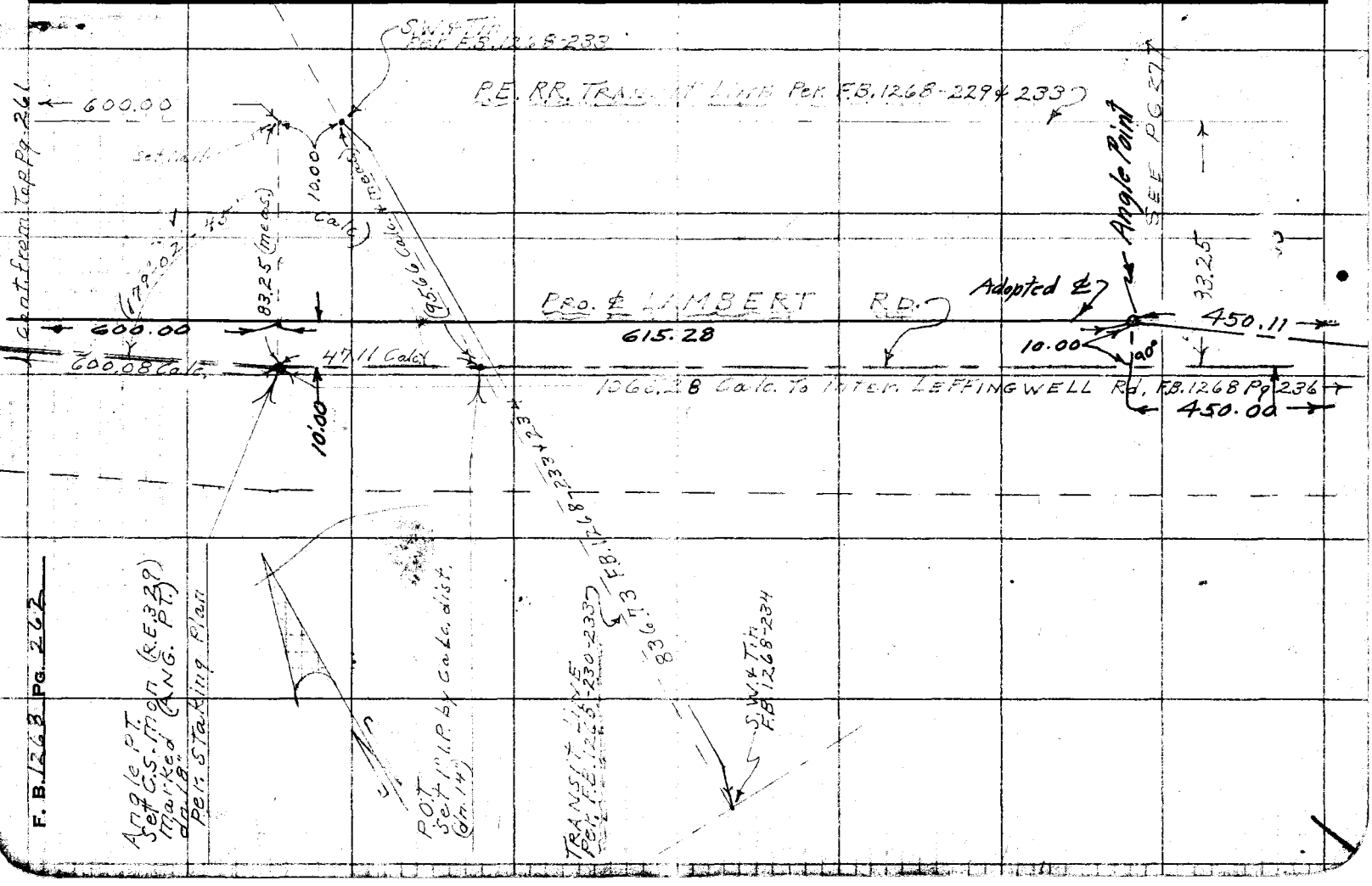

Notes Ck'd by	Survey of Lambert Rd
Map No.	W. O. 8457 Tape No. 0111 St'd. 68 °F
Office Work	Surveyed by D.E. Holmes
Checked	Notes D.E.H. Date 10-2-50
Date	Indexed A. C. Johnson

F. B. 1268 Pg. 263

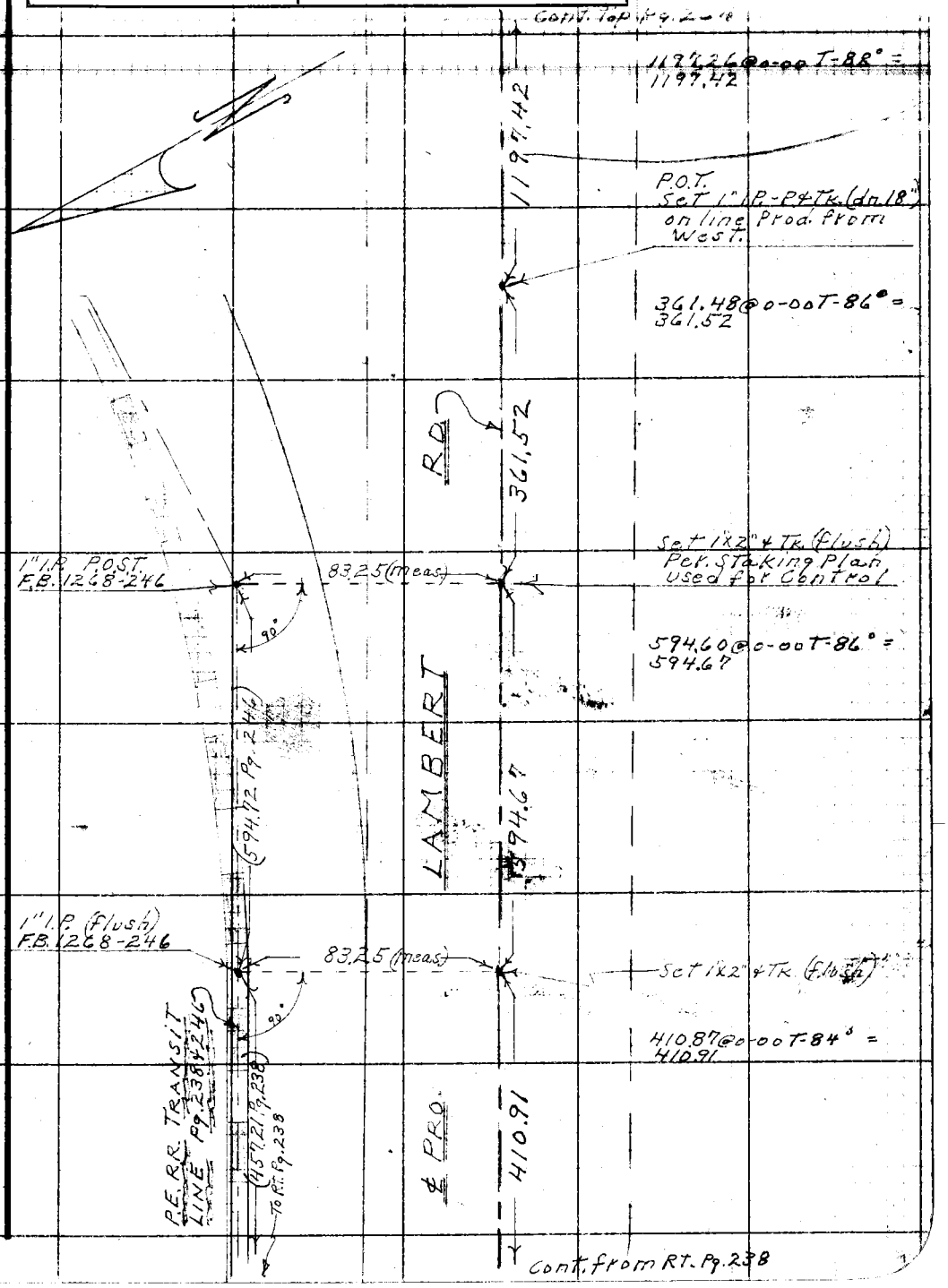

Note: Any Additions or Changes on This Sheet Must be Made or Circled in Red Ink With Date and Name of Person Making Change.

Do not extend notes this side of this line.

RETURN TO
LOS ANGELES COUNTY SURVEYOR
726 LOS ANGELES COUNTY
ENGINEERING BLDG.

76F3098 247 10M 1-49

F. B. 1268 PG. 264

Cont. from Top Pg. 263

W.S. 34-D-3

RETURN TO
LOS ANGELES COUNTY SURVEYOR
726 LOS ANGELES COUNTY
ENGINEERING BLDG.

Do not extend notes this side of this line.

Note: Any Additions or Changes on This Sheet Must be Made or Circled in Red Ink With Date and Name of Person Making Change.



F. B 1268 PG. 265

Notes Ck'd by	Survey of
Map No.	W. O. Tape No. 118 St'd. 68 °F
Office Work	Surveyed by WALLACE
Checked	Notes EKW Date [illegible]
Date	Indexed A. C. Johnson 12-20-50

CHECK OF ANGLE INTERSECTION
EASTERLY LINE OF TR. 16661 (prod)
WITH ℄ [illegible] ROAD

[illegible]

Note: Any Additions or Changes on This Sheet Must be Made or Circled in Red Ink With Date and Name of Person Making Change.

Do not extend notes this side of this line.

RETURN TO
LOS ANGELES COUNTY SURVEYOR
726 LOS ANGELES COUNTY
ENGINEERING BLDG.

76F309S 247 10M 1-49

RETURN TO
LOS ANGELES COUNTY SURVEYOR
726 LOS ANGELES COUNTY
ENGINEERING BLDG.

Note: Any Additions or Changes on This Sheet Must be Made or Circled in Red Ink With Date and Name of Person Making Change.

W. S. 34-B-2

Do not extend notes this side of this line.

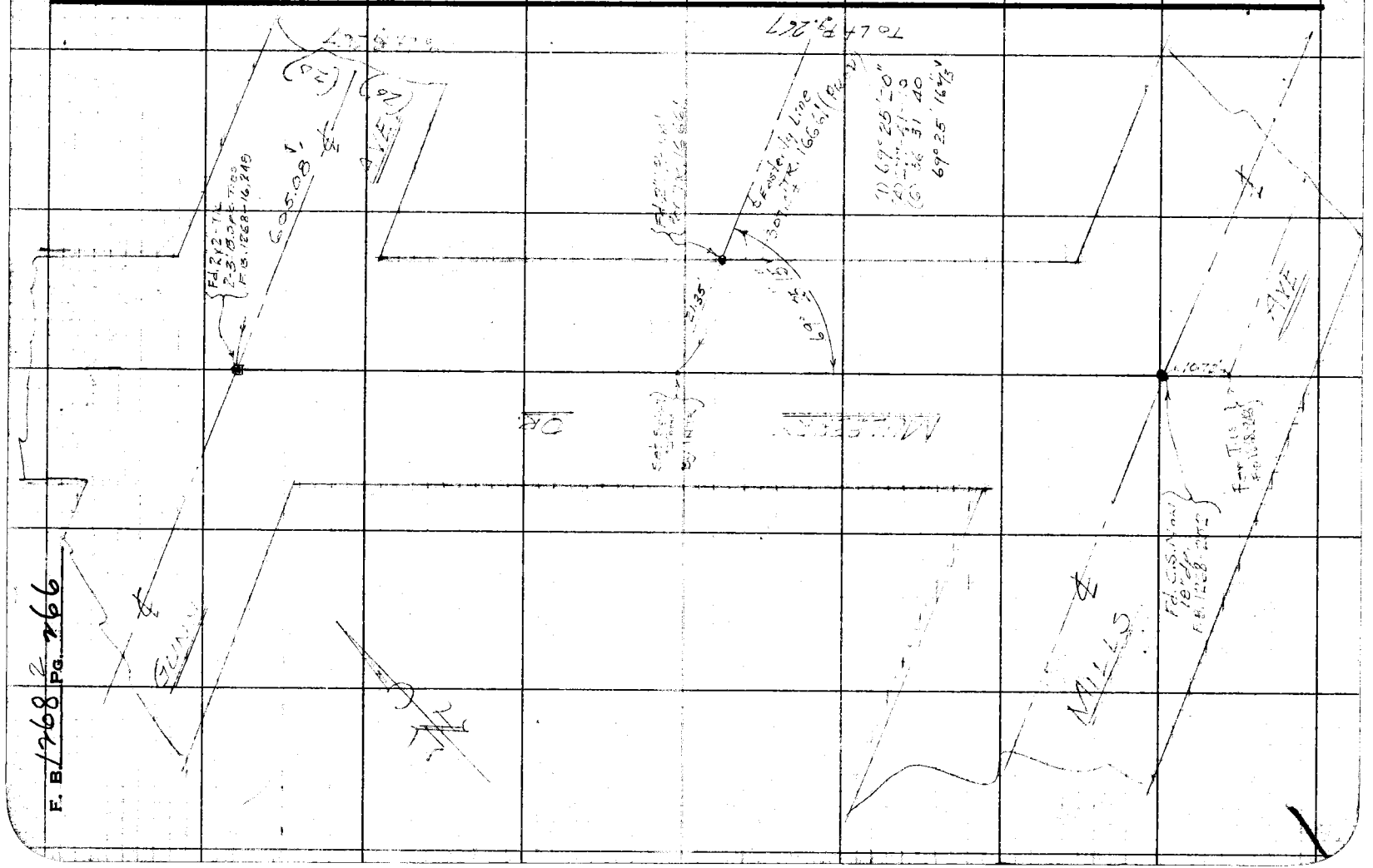

F. B. 1268 PG. 269

Notes Ck'd by D. M. Finley	Survey of
Map No.	W. O. Tape No. 118 St'd. 68° °F
Office Work	Surveyed by Wallace
Checked	Notes ECW Date 12-19-50
Date	Indexed A. C. Johnson

F. B. 1268 3 Pg. 267

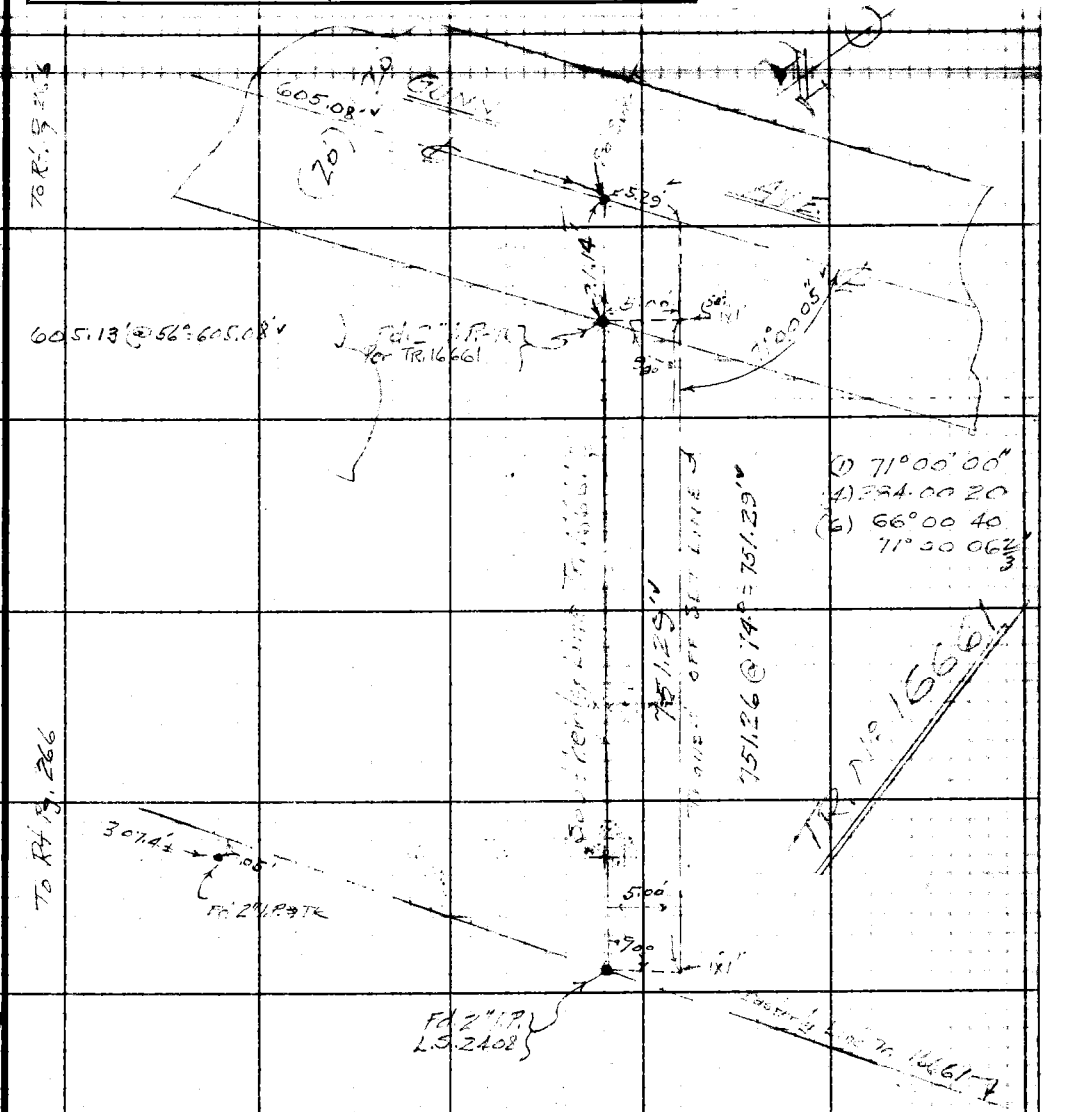

Note: Any Additions or Changes on This Sheet Must be Made or Circled in Red Ink With Date and Name of Person Making Change.

Do not extend notes this side of this line.

RETURN TO
LOS ANGELES COUNTY SURVEYOR
726 LOS ANGELES COUNTY
ENGINEERING BLDG.

W.S. 34-B-2

76F3098 247 10M 5-49

F. B. 1268 Pg. 268

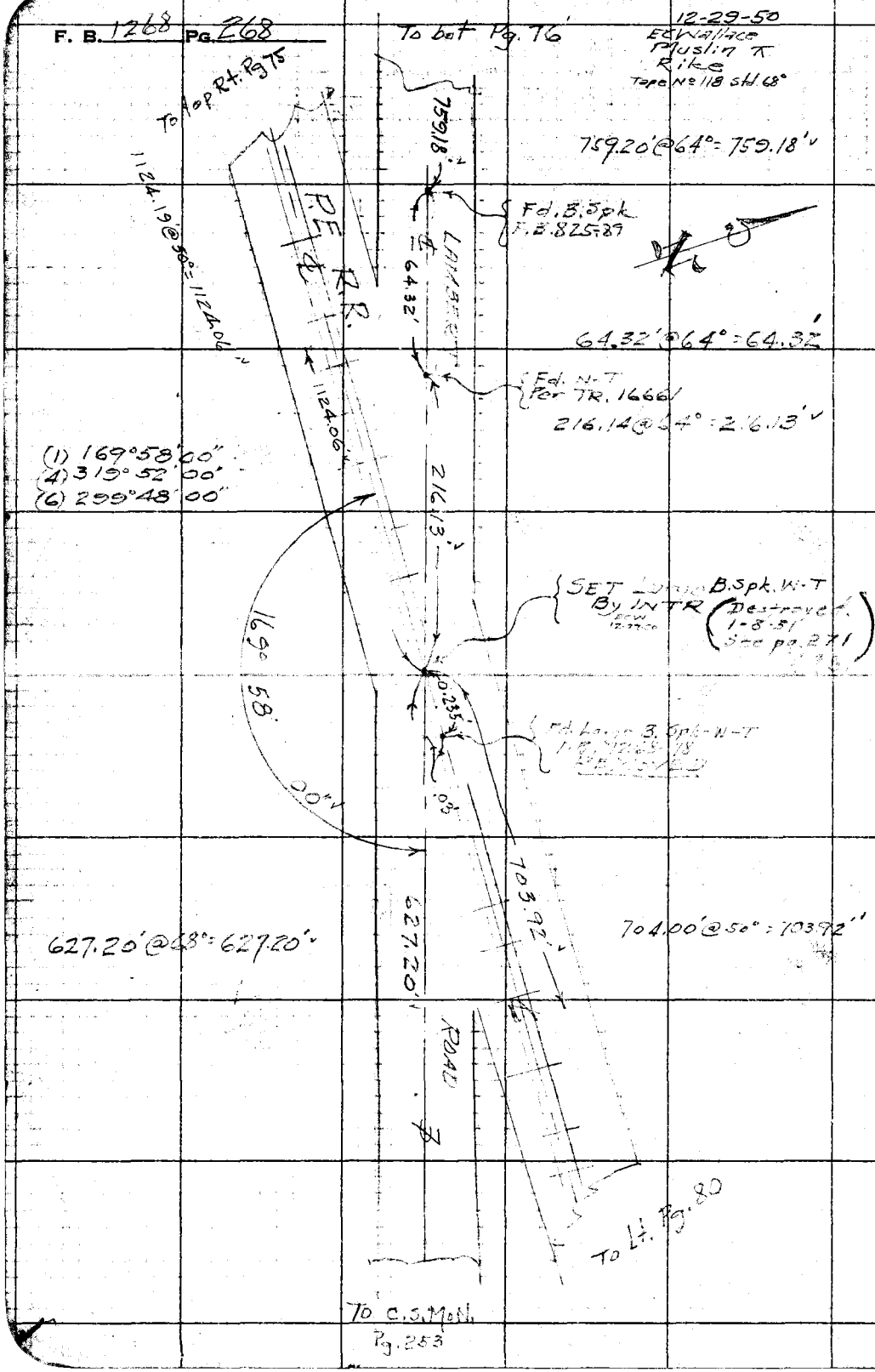

RETURN TO
LOS ANGELES COUNTY SURVEYOR
726 LOS ANGELES COUNTY
ENGINEERING BLDG.

Do not extend notes this side of this line.

Note: Any Additions or Changes on This Sheet Must be Made or Circled in Red Ink With Date and Name of Person Making Change.

Notes Ck'd by D. M. Tuley	Survey of Lambert Rd
Map No.	W. O. 8457 Tape No. 085 St'd 68 °F
Office Work	Surveyed by Bemson
Checked	Notes " Date 1-8-51
Date	Indexed ~~A. C. Johnson~~ 1-9-51

F. B. 1268 PG. 269

CHECKING INT. & MEAS.
ON
P.E.RY. & LAMBERT RD
FROM: MILLS AVE
TO: SUNNY AVE
LAMBERT ROAD.
JN 8457.

Note: Any Additions or Changes of This Sheet Must be Made or Circled in Red Ink With Date and Name of Person Making Change.

Do not extend notes this side of this line.

RETURN TO
LOS ANGELES COUNTY SURVEYOR
726 LOS ANGELES COUNTY
ENGINEERING BLDG.

76F309S 247 10M 1-49

F. B. 1268 Pg. 270

① 122°06'00"
④ 128°24'00"
122°06'00"
⑥ 12°36'10"
122°06'01⅔"

① 112°04'00"
④ 88°16'20"
112°04'05"
⑥ 312°24'30"
112°04'05"

686.09 T = 68° = 686.09

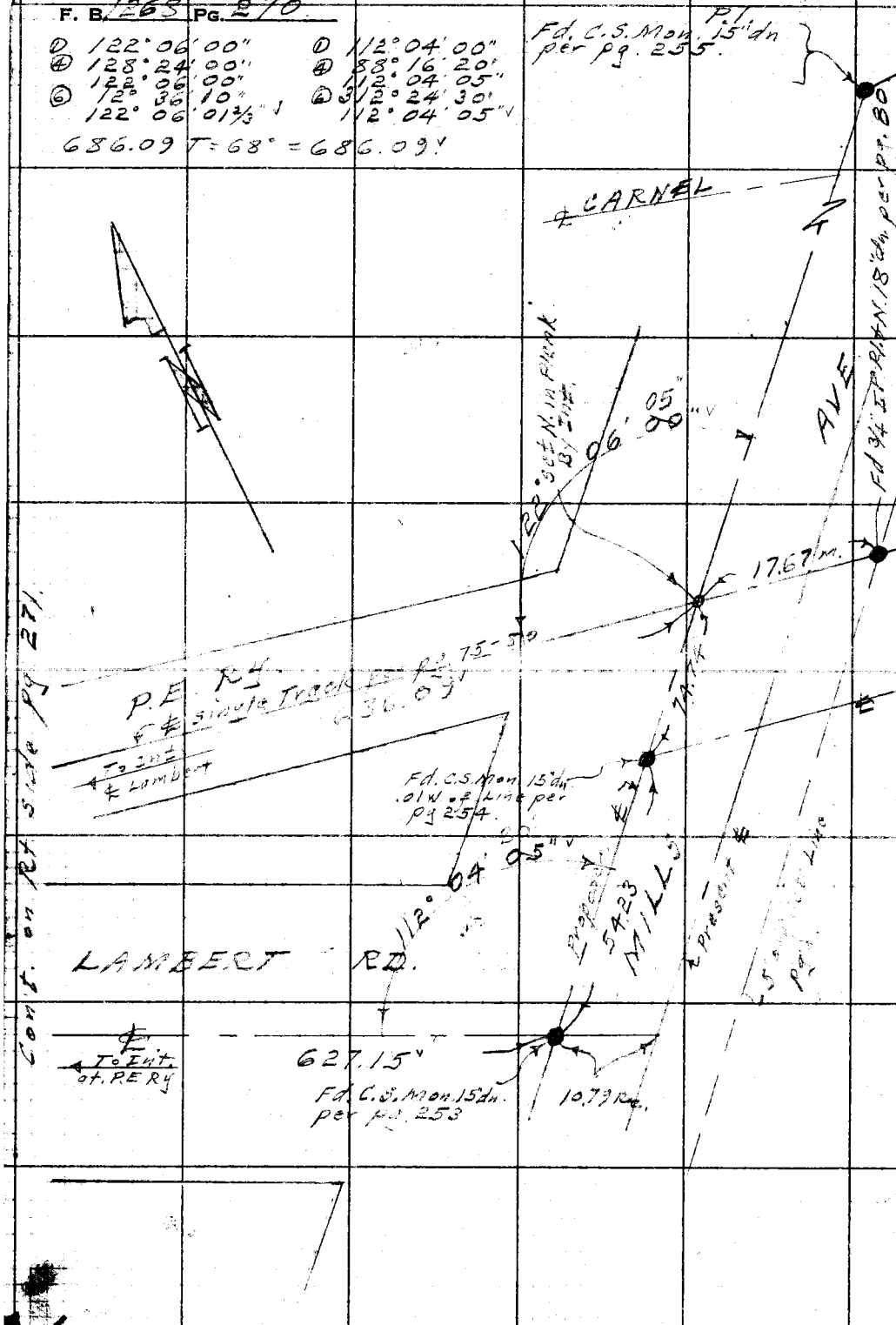

RETURN TO
LOS ANGELES COUNTY SURVEYOR
726 LOS ANGELES COUNTY
ENGINEERING BLDG.

Do not extend notes this side of this line.

Note: Any Additions or Changes on This Sheet Must be Made or Circled in Red Ink With Date and Name of Person Making Change.

Notes Ck'd by D. M. Finley	Survey of [illegible]
Map No.	W. O. 8456 Tape No. 085 St'd. 68 °F
Office Work	Surveyed by Benson
Checked	Notes " Date 1-8-51
Date	Indexed A. C. Johnson

F. B. 1268 PG. 271

216.29 T = 70° = 216.29

627.15 T = 68° = 627.15

1124.26 T = 66° = 1124.25

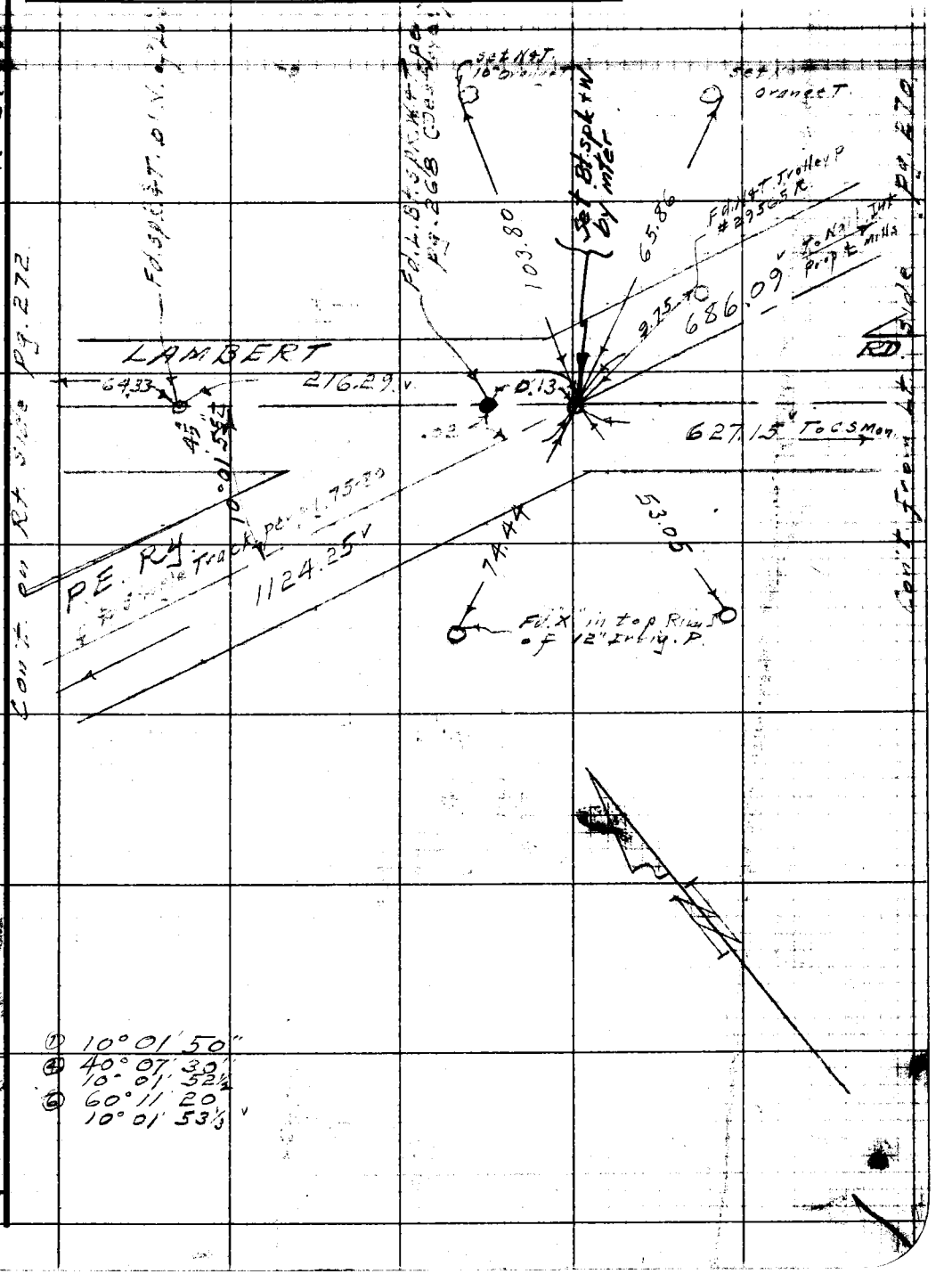

Note: Any Additions or Changes on This Sheet Must be Made or Circled in Red Ink With Date and Name of Person Making Change.

Do not extend notes this side of this line.

RETURN TO
LOS ANGELES COUNTY SURVEYOR
726 LOS ANGELES COUNTY
ENGINEERING BLDG.

76F3099 247 10M 1-49

F. B. 1265 Pg. 272

207.05 T=70° = 207.05'

759.23 T=70° = 759.24'

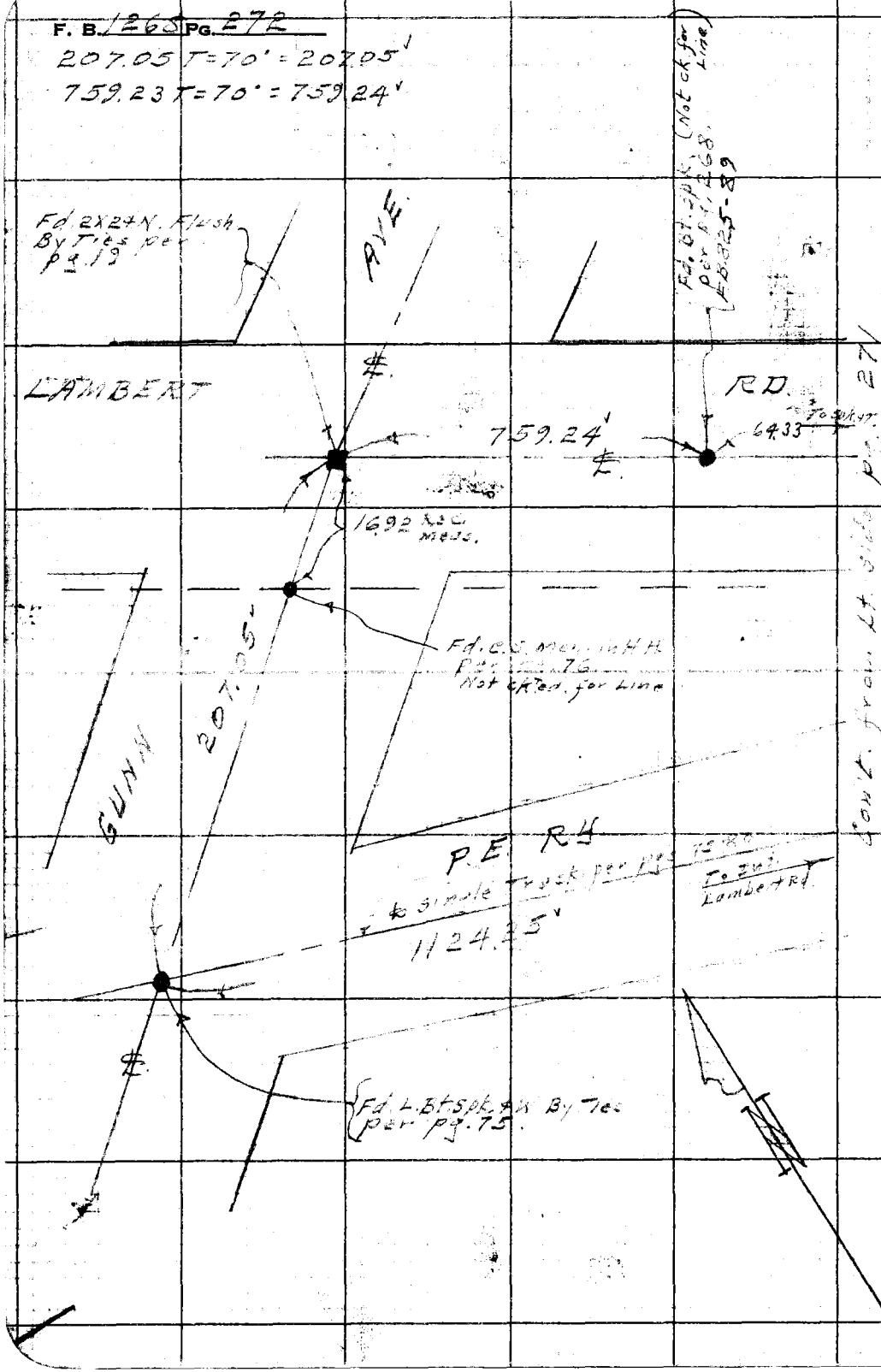

W.S. 34-B-2

RETURN TO
LOS ANGELES COUNTY SURVEYOR
726 LOS ANGELES COUNTY
ENGINEERING BLDG.

Do not extend notes this side of this line.

Note: Any Additions or Changes on This Sheet Must be Made or Circled in Red Ink With Date and Name of Person Making Change.

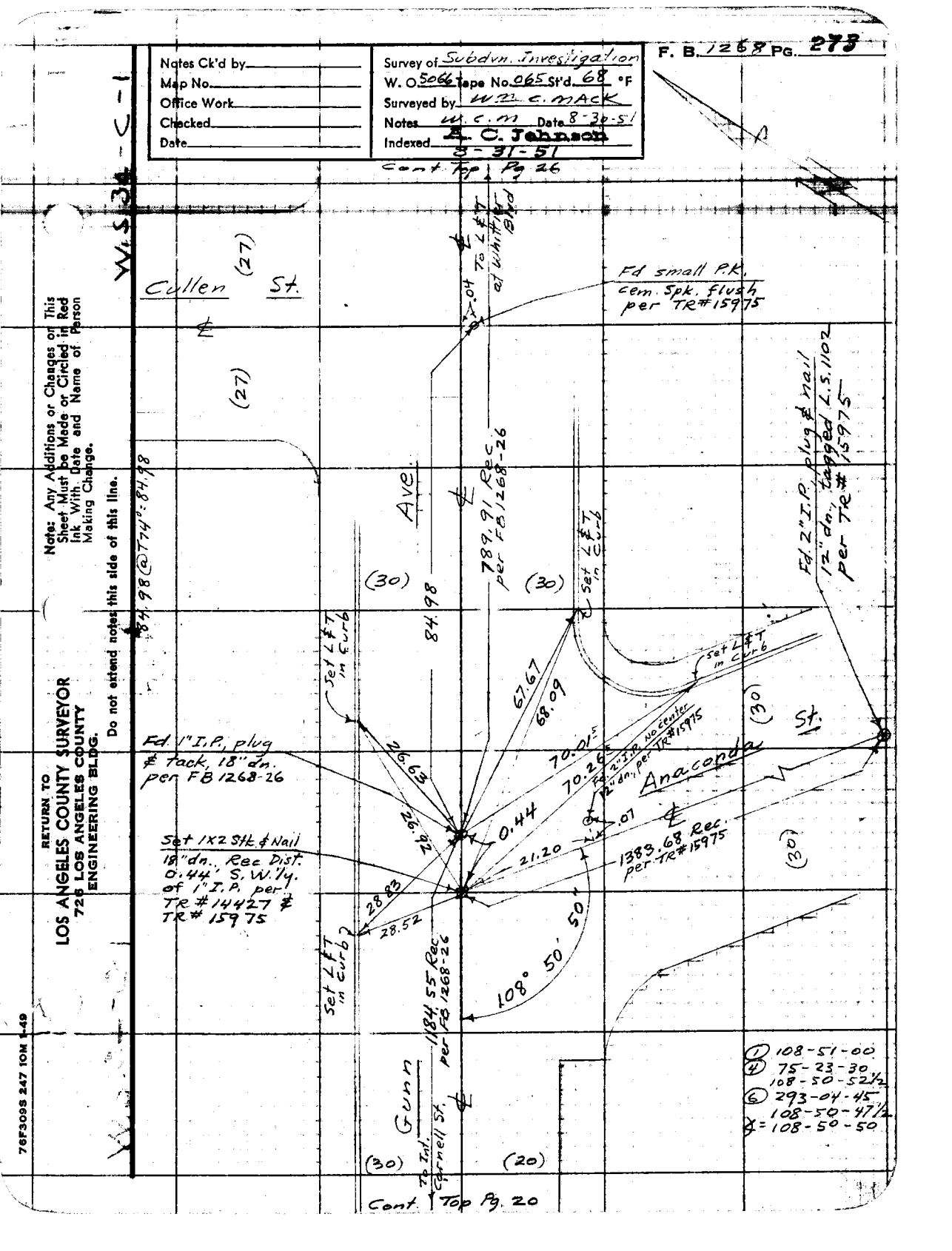

Notes Ck'd by
Map No.
Office Work
Checked
Date
Survey of Subdvn. Investigation
W. O. 5066 Tape No. 065 St'd. 68 °F
Surveyed by Wm C. MACK
Notes W.C.M Date 8-30-51
Indexed A. C. Johnson 8-31-51
F. B. 1268 PG. 273
Cont. Top Pg 26
W.S. 34-C-1
Cullen St.
(27)
(27)
To L&T at Whittier Blvd
.04
Fd small P.K. cem. Spk. flush per TR#15975
Ave.
789.91 Rec. per FB 1268-26
84.98
84.98 @ T74°: 84.98
(30)
(30)
Set L&T in Curb
Fd. 2" I.P. plug & nail 12" dn., tagged L.S. 1102 per TR#15975
Set L&T in Curb
Set L&T in Curb
67.67
68.09
70.01
70.26
Fd. 2" I.P. No center 12" dn. per TR#15975
Anaconda St.
(30)
(30)
Fd. 1" I.P., plug & tack, 18" dn. per FB 1268-26
26.63
26.92
0.44
.07
21.20
1383.68 Rec. per TR#15975
Set 1X2 Stk. & Nail 18" dn., Rec Dist. 0.44' S.W'ly. of 1" I.P. per TR#14427 & TR#15975
28.83
28.52
Set L&T in Curb
1184.55 Rec. per FB 1268-26
108° 50' 50"
Gunn
To Int. Cornell St.
(30)
(20)
Cont. Top Pg. 20
① 108-51-00
④ 75-23-30
108-50-52½
⑥ 293-04-45
108-50-47½
∡ = 108-50-50
Note: Any Additions or Changes on This Sheet Must be Made or Circled in Red Ink With Date and Name of Person Making Change.
Do not extend notes this side of this line.
RETURN TO
LOS ANGELES COUNTY SURVEYOR
726 LOS ANGELES COUNTY ENGINEERING BLDG.
76F309S 247 10M 1-49

RETURN TO
LOS ANGELES COUNTY SURVEYOR
726 LOS ANGELES COUNTY
ENGINEERING BLDG.

Note: Any Additions or Changes on This Sheet Must be Made or Circled in Red Ink With Date and Name of Person Making Change.

Do not extend notes this side of this line.

F. B. 7268 Pg. 26-8

F. B. 1268 PG. 275

Notes Ck'd by	Survey of Subdivision Investigation
Map No.	W. O. 5066 Tape No. 0136 St'd. 68 °F
Office Work	Surveyed by H. E. Granquist
Checked	Notes H. E. Granquist Date Oct. 28, 52
Date	Indexed C. Johnson 10-30-52

J. N. 2066

SUBDIVISION INVESTIGATION.

Chaining from TELEGRAPH Road to BROADWAY.

F.B.

H. E. GRANQUIST, Chief.
A. CARRASCO, Insp.
Lo[illegible] LEGAULT, Head Chain
P. K. SWISHER, Rear Chain

Note: Any Additions or Changes on This Sheet Must be Made or Circled in Red Ink With Date and Name of Person Making Change.

Do not extend notes this side of this line.

RETURN TO
LOS ANGELES COUNTY SURVEYOR
726 LOS ANGELES COUNTY
ENGINEERING BLDG.

76F309S 247 2-51

F.B. 1268 PG. 276

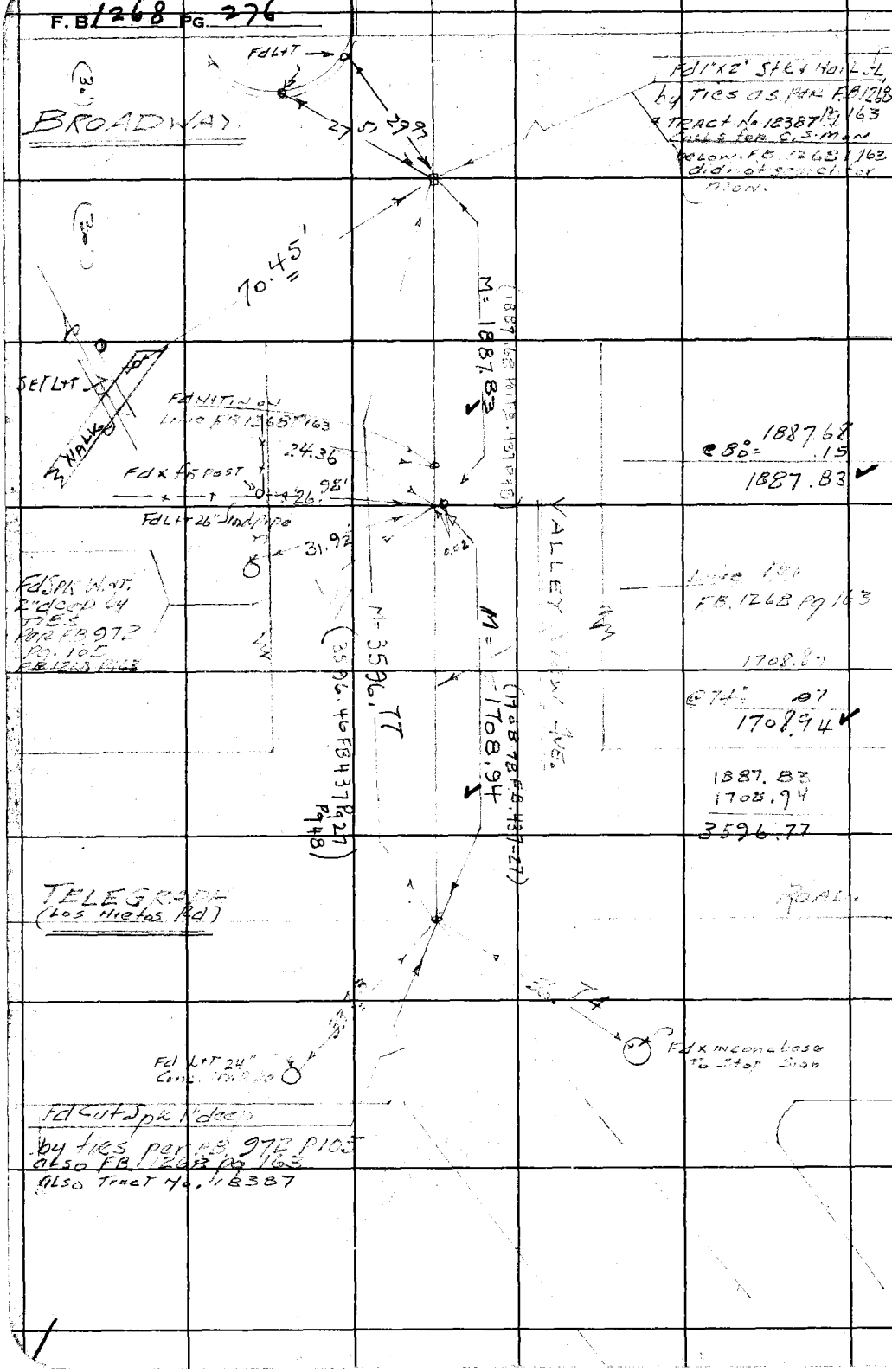

W.S. 34-B-W

RETURN TO
LOS ANGELES COUNTY SURVEYOR
725 LOS ANGELES COUNTY
ENGINEERING BLDG.

Do not extend notes this side of this line.

Note: Any Additions or Changes on This Sheet Must be Made or Circled in Red Ink With Date and Name of Person Making Change.

Notes Ck'd by	Survey of LAMBERT RD
Map No.	W. O. 8457 Tape No. 0134 St'd. 68 °F
Office Work	Surveyed by J.S. COATES
Checked	Notes J.S.C. Date 3-11-53
Date	Indexed C. Johnson 3-16-53

F. B. PG. 277

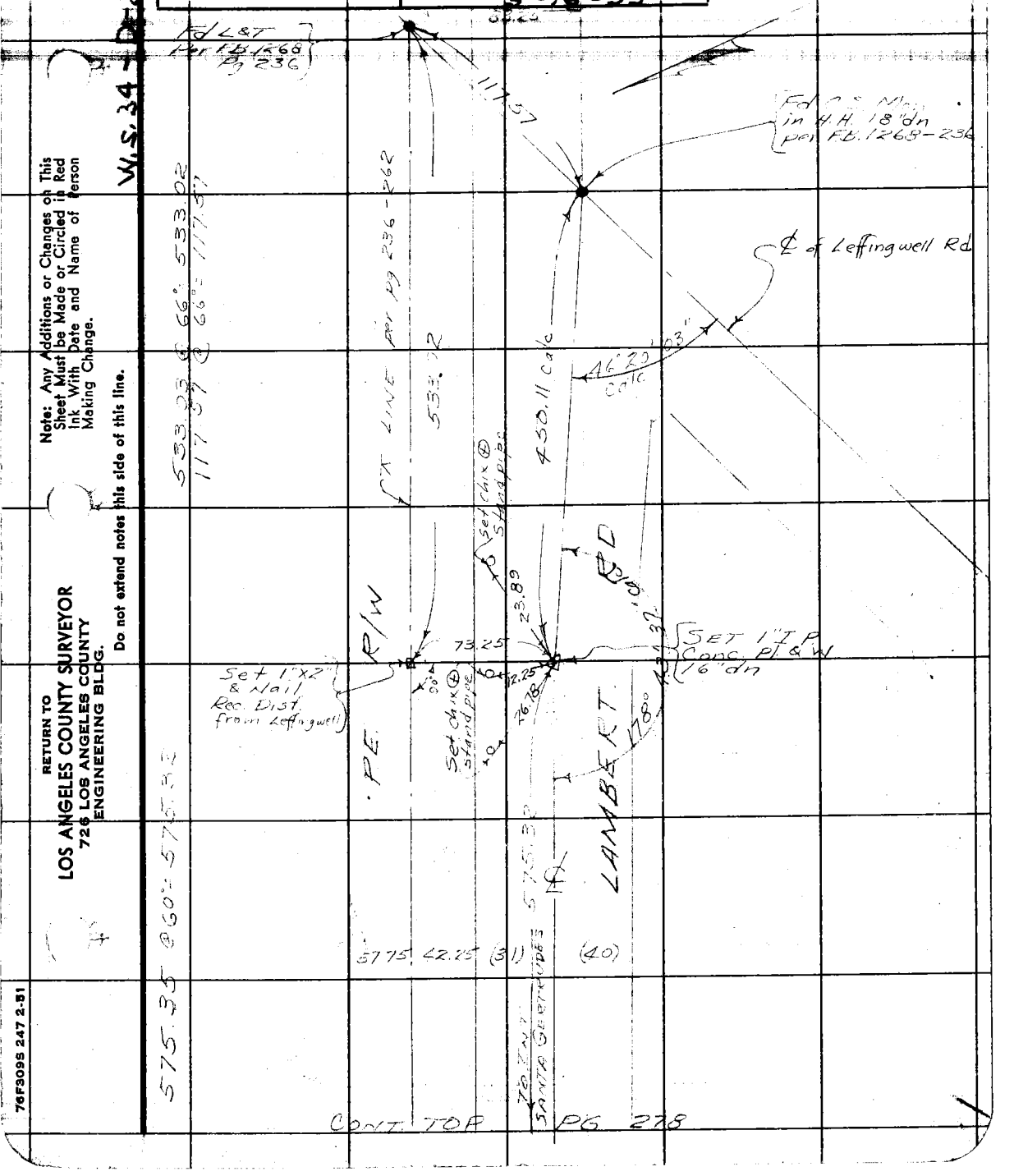

Note: Any Additions or Changes on This Sheet Must be Made or Circled in Red Ink With Date and Name of Person Making Change.

Do not extend notes this side of this line.

RETURN TO
LOS ANGELES COUNTY SURVEYOR
726 LOS ANGELES COUNTY
ENGINEERING BLDG.

76F309S 247 2-51

RETURN TO
LOS ANGELES COUNTY SURVEYOR
726 LOS ANGELES COUNTY
ENGINEERING BLDG.

Note: Any Additions or Changes on This Sheet Must be Made or Circled in Red Ink With Date and Name of Person Making Change.

Do not extend notes this side of this line.

W.S. 34-D-2

F. B. 1268 PG. 278

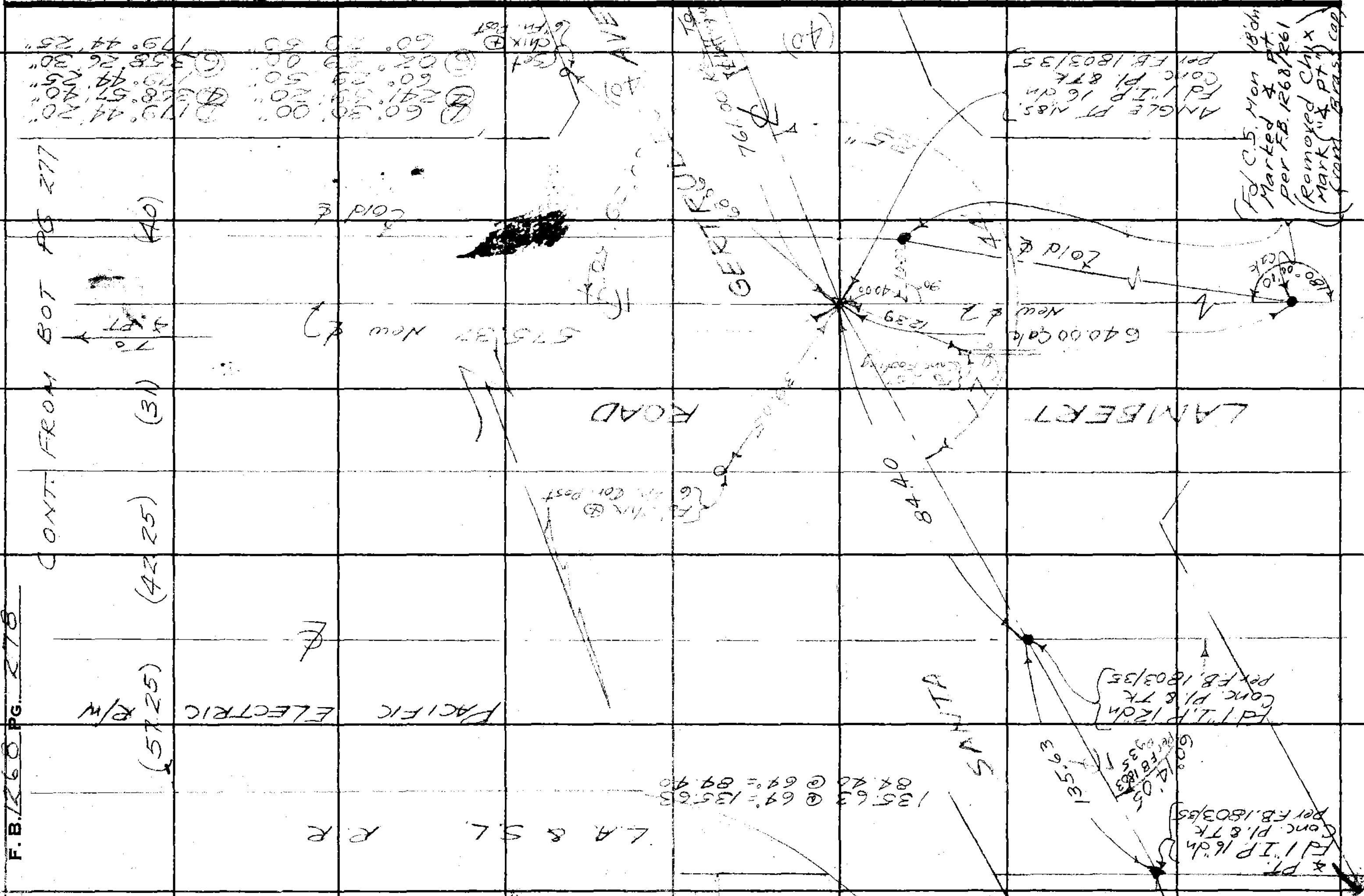

F. B. 1268 PG. 279

Notes Ck'd by	Survey of [illegible]
Map No.	W. O. [illegible] Tape No. [illegible] St'd. [illegible] °F
Office Work	Surveyed by A. S. Curtis
Checked	Notes [illegible] Date 1-19-[illegible]
Date	Indexed A. C. Johnson 1-25-56

JN 0075.15

MILLS AVE

Proposed Alignment Change

Curtis
Mankey
[illegible]
Adams
Moore

Note: Any Additions or Changes on This Sheet Must be Made or Circled in Red Ink With Date and Name of Person Making Change.

Do not extend notes this side of this line.

RETURN TO
LOS ANGELES COUNTY SURVEYOR
726 LOS ANGELES COUNTY
ENGINEERING BLDG.

76F309S 247 4-53

F.B. 1268 Pg. 280

W.S. 3478-2

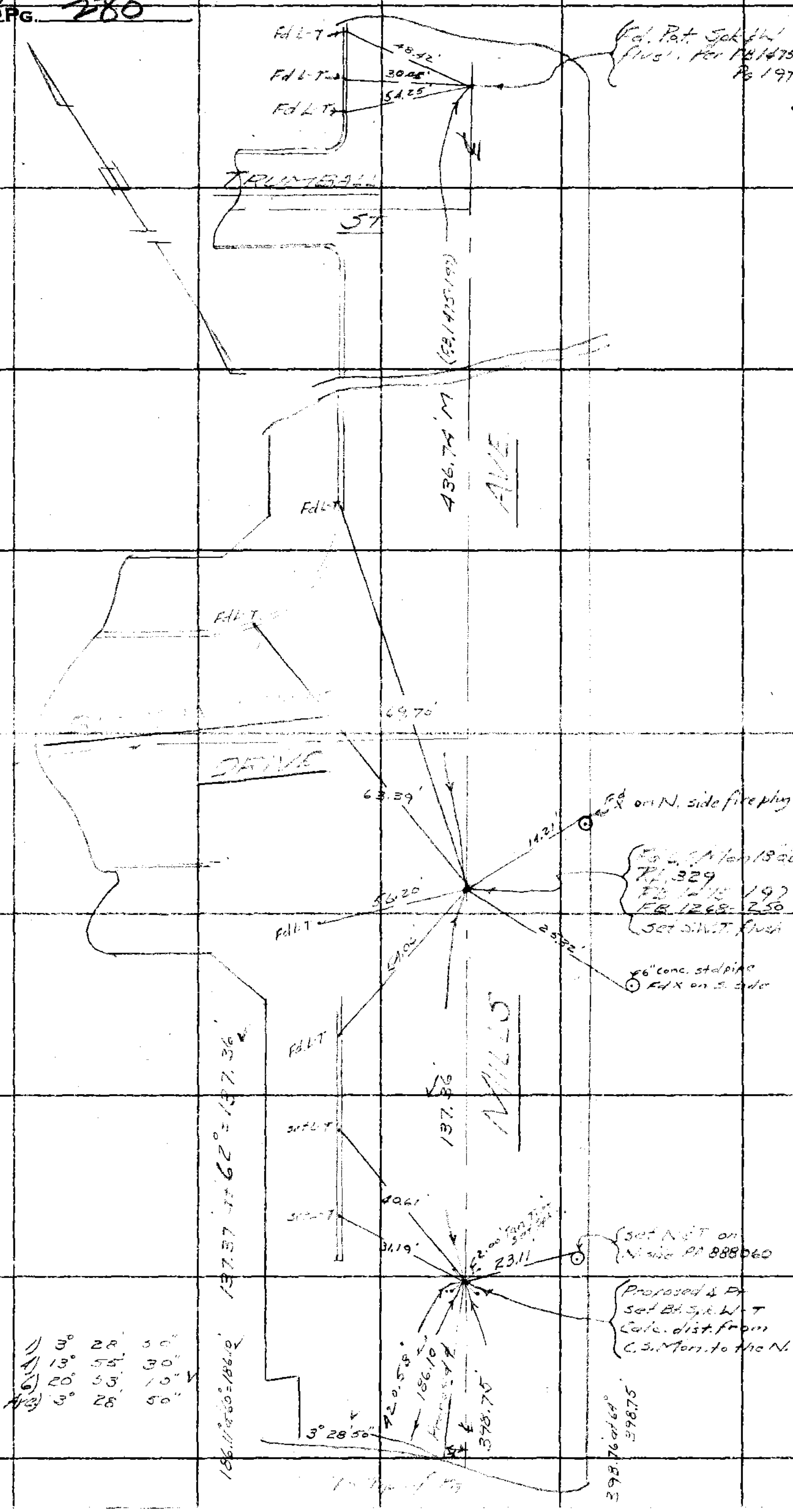

RETURN TO
LOS ANGELES COUNTY SURVEYOR
726 LOS ANGELES COUNTY
ENGINEERING BLDG.

Do not extend notes this side of this line.

Note: Any Additions or Changes on This Sheet Must be Made or Circled in Red Ink With Date and Name of Person Making Change.

W.S. 34B-2

F.B. 1268 PG. 281

Notes Ck'd by	Survey of
Map No.	W. O. Tape No. St'd. °F
Office Work	Surveyed by A.S. Curtis
Checked	Notes Date 1-20-56
Date	Indexed A. C. Johnson

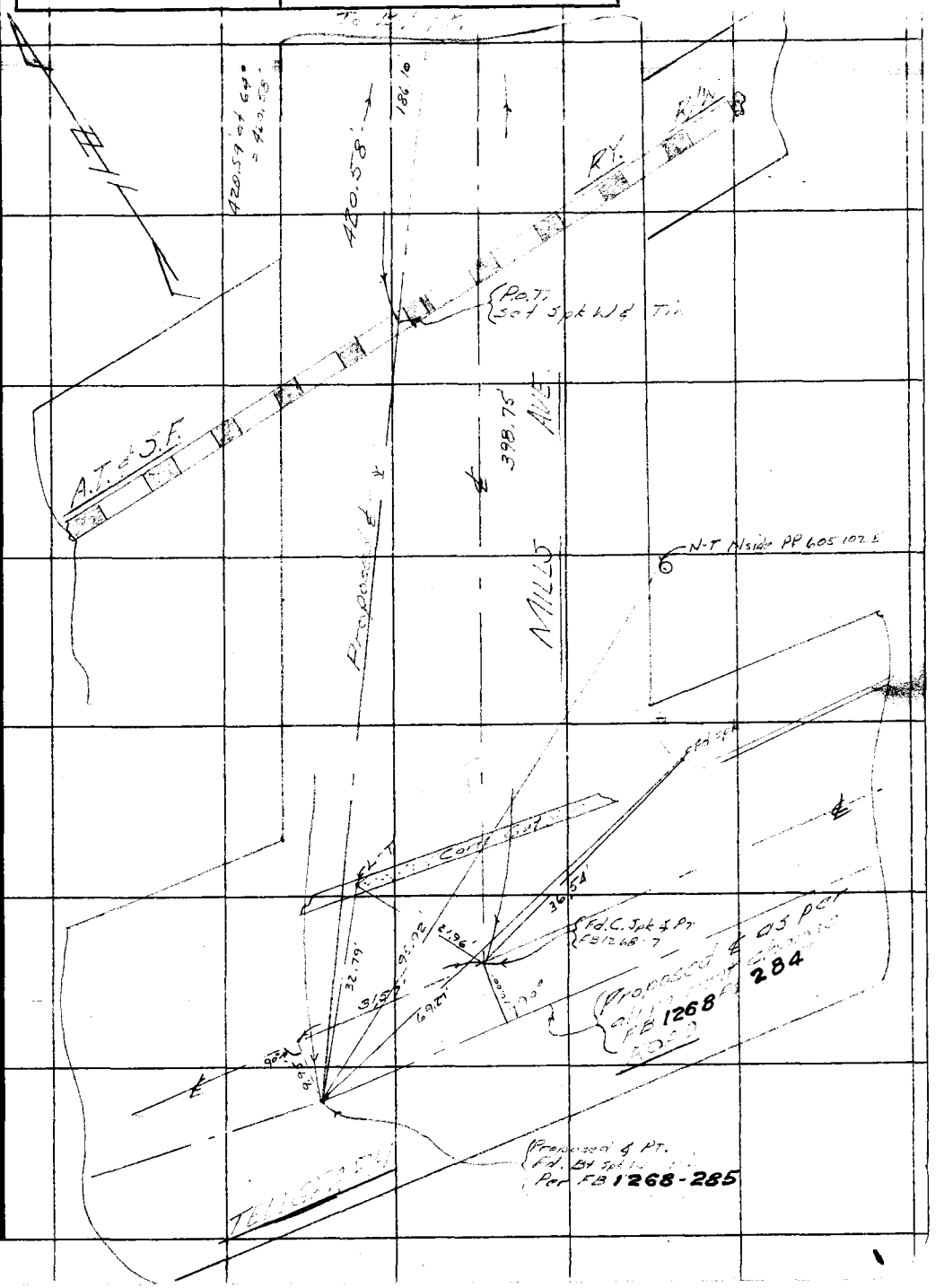

Note: Any Additions or Changes on This Sheet Must be Made or Circled in Red Ink With Date and Name of Person Making Change.

Do not extend notes this side of this line.

RETURN TO
LOS ANGELES COUNTY SURVEYOR
726 LOS ANGELES COUNTY
ENGINEERING BLDG.

76F3098 247 4-53

F. B. 1268 PG. 282

RETURN TO
LOS ANGELES COUNTY SURVEYOR
726 LOS ANGELES COUNTY
ENGINEERING BLDG.

Do not extend notes this side of this line.

Note: Any Additions or Changes on This Sheet Must be Made or Circled in Red Ink With Date and Name of Person Making Change.

F. B. 1268 Pg. 283

Notes Ck'd by KAM	Survey of [illegible]
Map No.	W. O. 0075.14 Tape No. 0167 St'd. 68° °F
Office Work	Surveyed by A S Curtis
Checked	Notes [illegible] Date [illegible]
Date	Indexed A C Johnson

JN 0075.14

TELEGRAPH ROAD

Proposed Alignment Change

Curtis
Mankey
Martinez
Adams
Moore

Note: Any Additions or Changes on This Sheet Must be Made or Circled in Red Ink With Date and Name of Person Making Change.

Do not extend notes this side of this line.

RETURN TO
LOS ANGELES COUNTY SURVEYOR
726 LOS ANGELES COUNTY
ENGINEERING BLDG.

76F309S 247 4-53

RETURN TO
LOS ANGELES COUNTY SURVEYOR
726 LOS ANGELES COUNTY
ENGINEERING BLDG.

Note: Any Additions or Changes on This Sheet Must be Made or Circled in Red Ink With Date and Name of Person Making Change.

Do not extend notes this side of this line.

W.S. 34; A,B-2

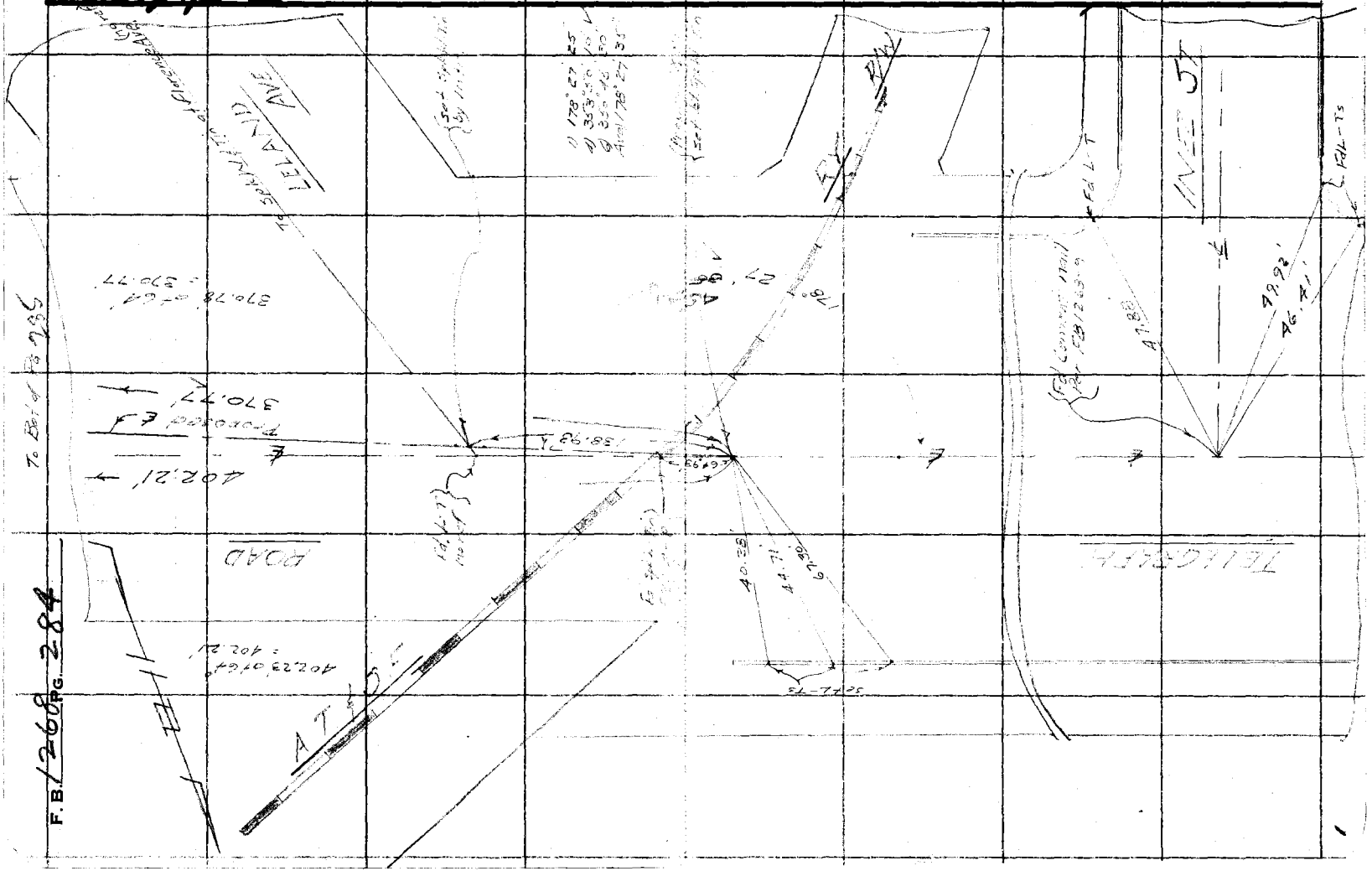

W.S. 34, B-2

Notes Ck'd by [illegible]	Survey of [illegible]
Map No.	W. O. Tape No. St'd. °F
Office Work	Surveyed by [illegible]
Checked	Notes [illegible] Date [illegible]
Date	Indexed A. C. Johnson

F. B. 1268 Pg. 285

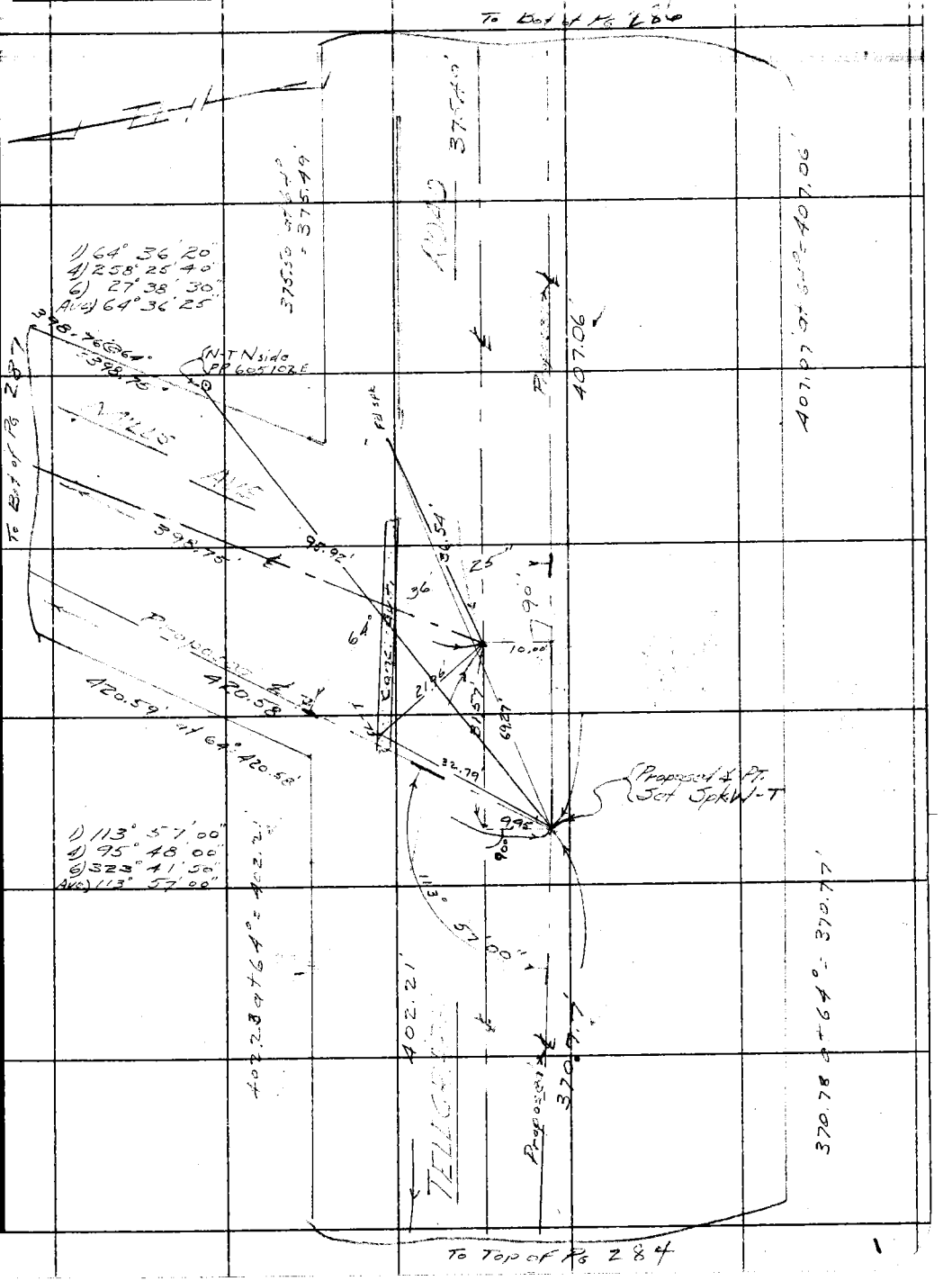

Note: Any Additions or Changes on This Sheet Must be Made or Circled in Red Ink With Date and Name of Person Making Change.

Do not extend notes this side of this line.

RETURN TO
LOS ANGELES COUNTY SURVEYOR
726 LOS ANGELES COUNTY
ENGINEERING BLDG.

76F3O9S 247 4-53

F. B. 1268 PG. 286

W.S. 34 R-2

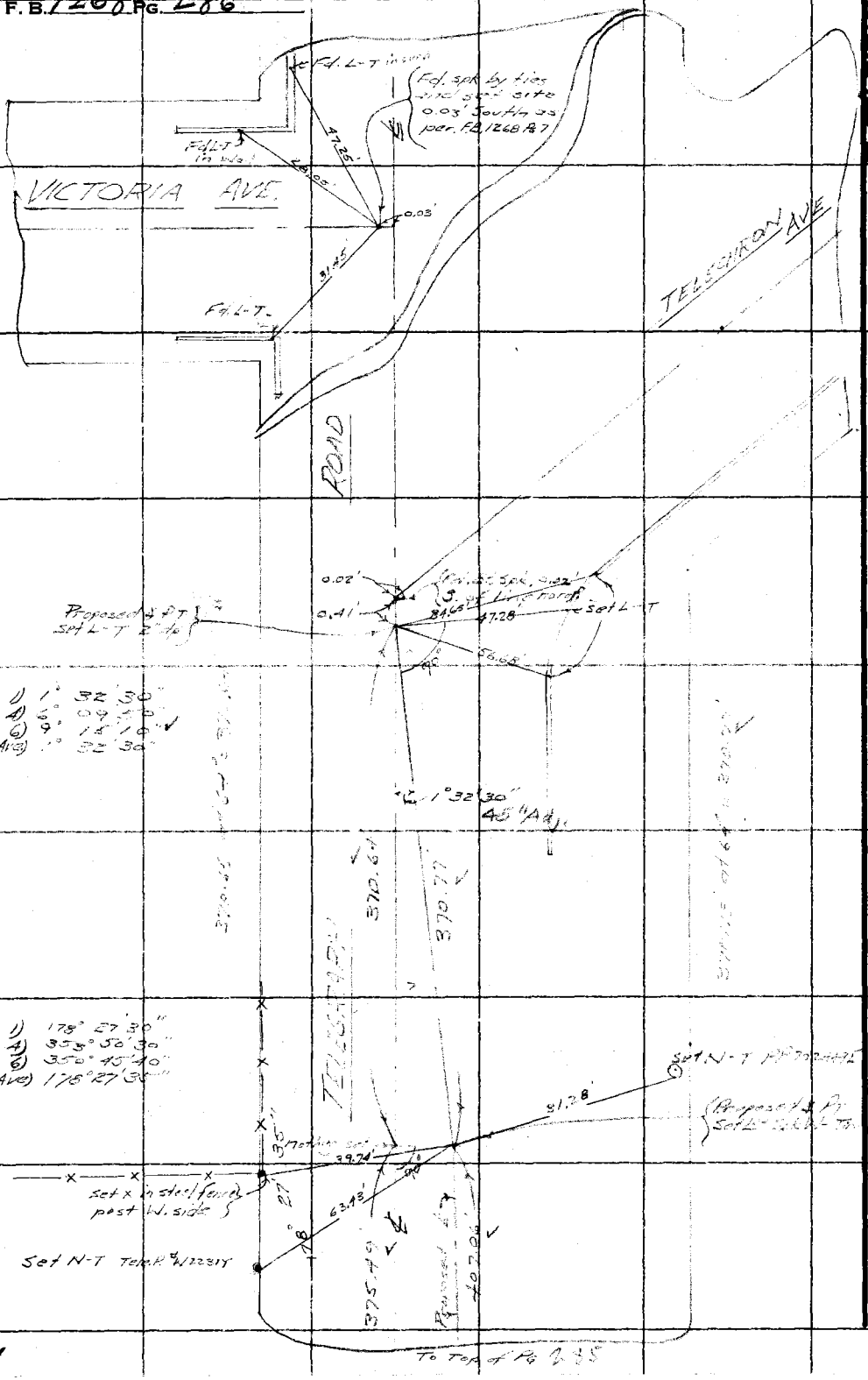

RETURN TO
LOS ANGELES COUNTY SURVEYOR
726 LOS ANGELES COUNTY
ENGINEERING BLDG.
Do not extend notes this side of this line.

Note: Any Additions or Changes on This Sheet Must be Made or Circled in Red Ink With Date and Name of Person Making Change.

W.S.34,B-2

Notes Ck'd by [illegible]	Survey of [illegible]
Map No.	W. O. [illegible] Tape No. [illegible] St'd. [illegible] °F
Office Work	Surveyed by A. S. Curtis
Checked	Notes [illegible] Date 1-18-56
Date	Indexed [illegible] Johnson

F. B. 1268 PG. 287

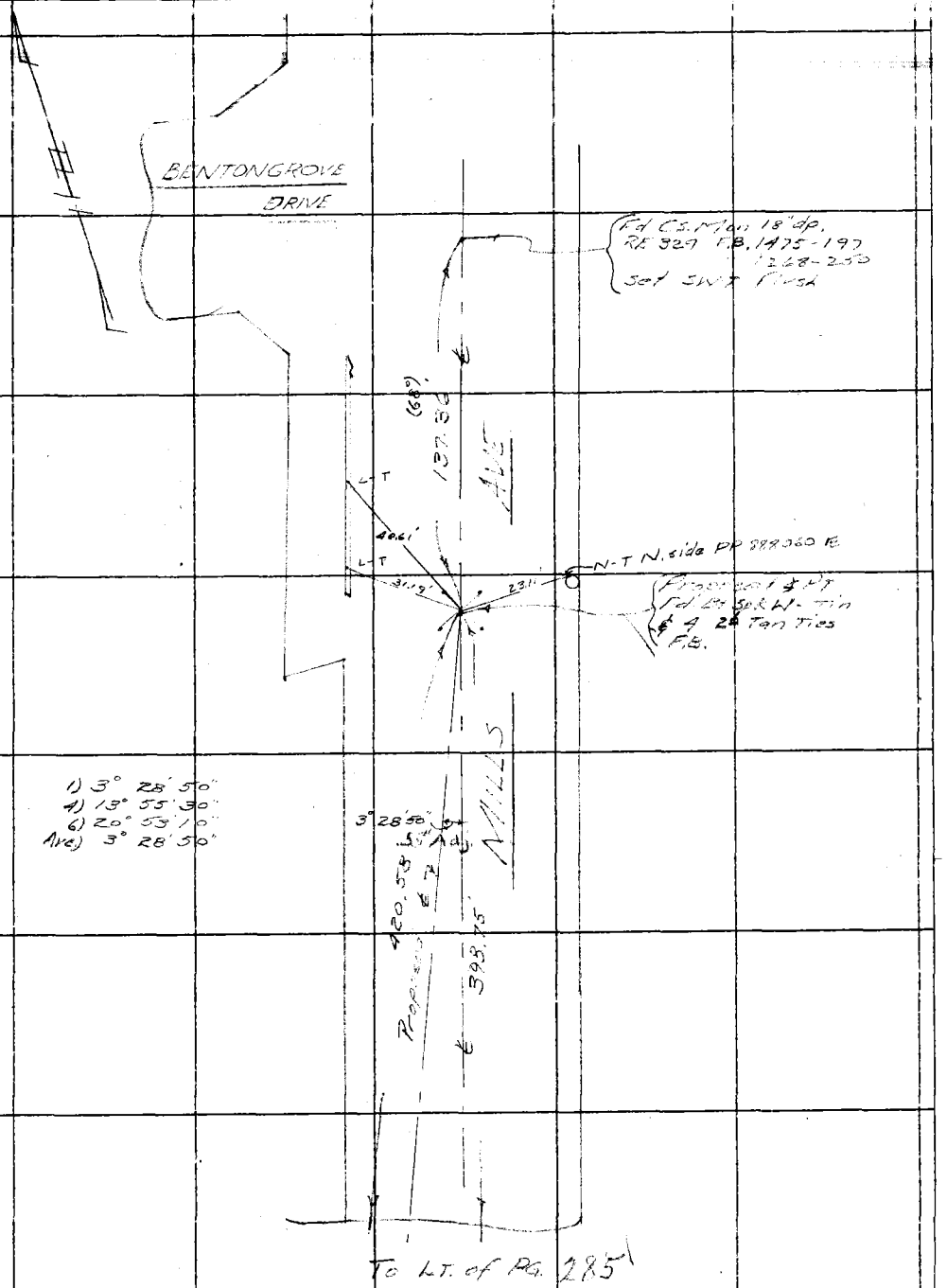

Note: Any Additions or Changes on This Sheet Must be Made or Circled in Red Ink With Date and Name of Person Making Change.

Do not extend notes this side of this line.

RETURN TO
LOS ANGELES COUNTY SURVEYOR
726 LOS ANGELES COUNTY
ENGINEERING BLDG.

76F309S 247 4-53

F. B. 1268 PG. 288

RETURN TO
LOS ANGELES COUNTY SURVEYOR
726 LOS ANGELES COUNTY
ENGINEERING BLDG.

Do not extend notes this side of this line.

Note: Any Additions or Changes on This Sheet Must be Made or Circled in Red Ink With Date and Name of Person Making Change.

W.S. 34 C-2

Notes Ck'd by	Survey of [illegible]
Map No.	JN 0303 Tape 0125 Std 68 °F
Office Work	Surveyed by W. D. BAY
Checked	Notes BAY Date 4-17-59
Date	Indexed C. Johnson 4-20-59

F. B. 1268 PG. 289

ADDITIONAL CENTERLINE TIES
AT COLIMA RD. AND HAWES ST.

ALL DIST.S MEAS
LEVEL @ T = 64°
NO CORR

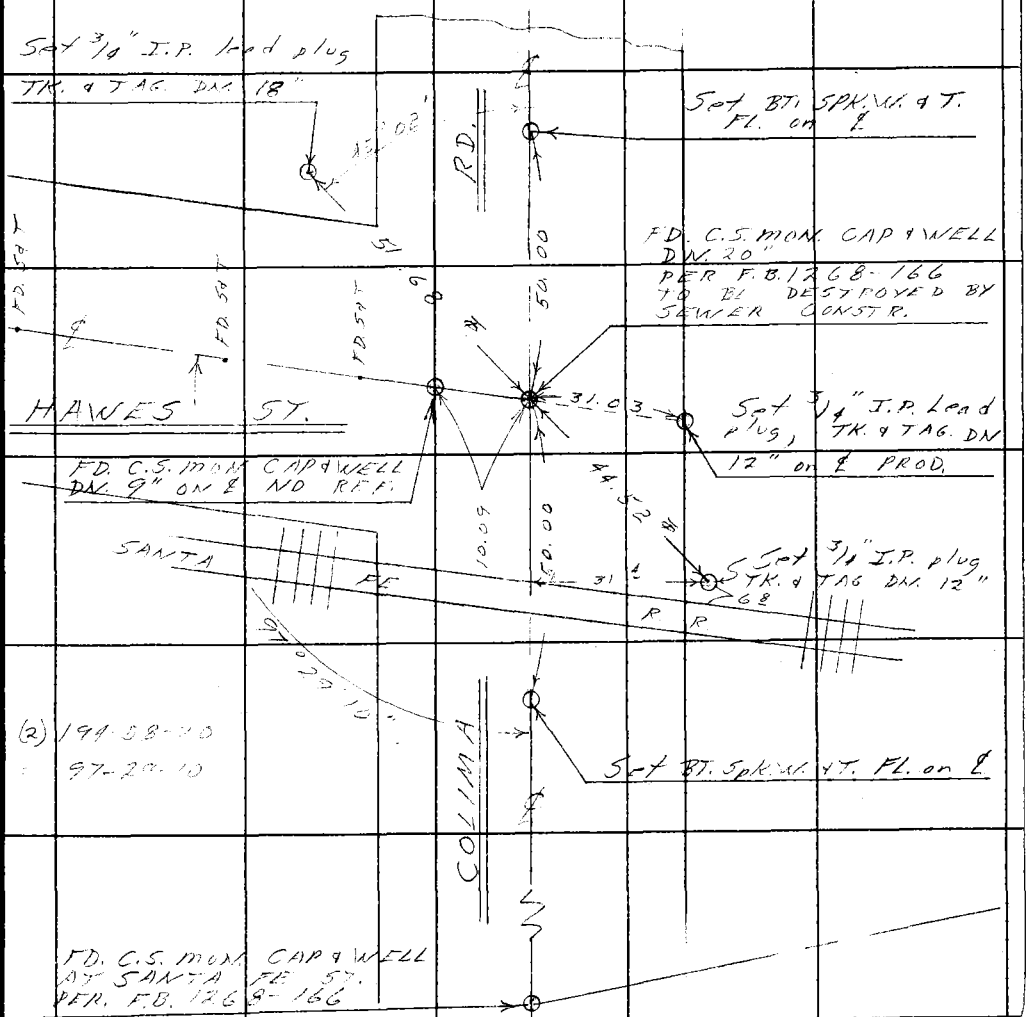

Note: Any Additions or Changes on This Sheet Must be Made or Circled in Red Ink With Date and Name of Person Making Change.

Do not extend notes this side of this line.

RETURN TO
LOS ANGELES COUNTY ENGINEER
700 LOS ANGELES COUNTY ENGINEERING BLDG.

76F309S CE #247—3-57

F. B. 1268 PG. 290

RETURN TO
LOS ANGELES COUNTY ENGINEER
700 LOS ANGELES COUNTY ENGINEERING BLDG.

Do not extend notes this side of this line.

Note: Any Additions or Changes on This Sheet Must be Made or Circled in Red Ink With Date and Name of Person Making Change.

Notes Ch'd by		Survey of	
M[illegible] No.		W. O.	Tape No. St'd °F.
O[illegible] Work		Surveyed by	
Ch[illegible]d		Notes	Date
Da[illegible]		Indexed	

F.B. Pg.

87 60
61 55
118 20

Note: ANY ADDITIONS OR CHANGES ON THIS SHEET MUST BE MADE IN Red Ink, WITH DATE AND NAME OF PERSON MAKING CHANGE.

Do not extend notes this side of this line

RETURN TO
LOS ANGELES COUNTY SURVEYOR
700 HALL OF RECORDS

FORM 247 10M 8-37

F.B. _____ PG. _____