INDEX TO F.B. 1269

Date	J.M.	Description	Notes	Pages
		C.I.1163----PERRY RD. ET AL (continued from F.B.1219)		
4/47	1163	Alley S.of Florence Pl.--from Florence Pl. to Garfield Ave.	topog.	5-6
"	"	" " " " " " " " " " " " "	X-Sects.	7-8
"	"	Alley E.of Garfield Ave.- " " " " Alley N.of Florence Ave.	℄ Ties	9-10
"	"	" " " " " " " " " " " " " "	Topog.	9-10
"	"	" " " " " " " " " " " " " "	X-sects.	11-12
"	"	Alley N.of Florence Ave.- " Garfield Ave. " Live Oak St.	Topog.	13-16
"	"	" " " " " " " " " " " "	X-sects.	17-22
"	"	" " " " " Rail Ave. " W. Line Tr. 12356	℄ Ties	23-24
"	"	" " " " " " " " " " " "	Topog.	25-26
"	"	" " " " " " " " " " " "	X-Sects.	25-26
"	"	" " " " " " " " E. " " 12888	℄ Ties	27-28
"	"	" " " " " " " " " " " "	Topog.	27-28
"	"	" " " " " " " " " " " "	X-Sects.	29-30
"	"	Otto St.---------- " Rail Ave. to E. Line Tr. 12888	Topog.	31-32
"	"	" " " " " " " " " " " "	X-Sects.	33-34
"	"	Live Oak St.---------- " 1st Alley N.of Florence Ave. to Scout Ave.	Topog.	37-40
"	"	" " " " " " " " " " " "	X-Sects.	41-42
"	"	Fay St.---------- " Perry Rd. to Scout Ave.	Topog.	51-52
"	"	" " " " " " " "	X-Sects.	53-54
"	"	Florence Pl.---------- " Rail Ave. " " "	Topog.	71-72
"	"	" " " " " " " "	X-Sects.	73-74
"	"	" " " " Tolar Ave. to Bonanza Ave.(S. 1/2)	"	81-82
"	"	Hillcrest Ave.---------- " Hillcrest Ct. to E. Line Sp. 10948	Topog.	83-84
"	"	" " " " " " " " " " " "	X-Sects.	85-86
		Chain Tr. 1 Point Ave. Point Trail		87-88

Notes Ck'd by
Map No.
Office Work
Checked
Date

Survey of
W. O.
Surveyed by
Notes
Date
Indexed

F.B. 1269

INDEX TO F.B. 1269 (CONT'D)

F.B. ____ Pg. ____

Date	J.N.	Description	Notes	Pages
1-48	1163	Gotham St.- 1st Alley N. of Scout Ave. to Scout Ave.	Topog	103-104
			X-Sect.	105-108
"	"	SCOUT AVE.- Gotham St. to Lot 3 Tr. 10948	Topog	109-112
			X-Sect.	113-118
"	"	RIO HONDO SCOUT CAMP- Control Line + Elevations		119-122
2-48	"	12' Strip Along East Line Lot 7 - Florence Ave to Live Oak St.	℄	123-126
			Topog	127-130
			X-Sect.	131-134
1-50	1338	~~Street~~ 6th STREET, DOWNEY	Bench levels	141-145
1-50	8351	6th STREET, DOWNEY	℄ & ties	147-155
1-50	1338	fr. Lakewood Blvd. W'ly on 6th St 540'	topog	157-158
"	"	225TH STREET "	X-sect	159-166
		C.I. 1843.14		
11-55	1843.14	DISTRICT B.M's	Elev.	185-188
"	0303.00	DISTRICT ℄	℄ & Ties	189-198
"	1843.14	MEYLER STREET from 223rd St. to 225th St.	Topog	199-203
	"	" " "	X-sects	207-220
"	"	225th Street, from Mayler St. to Normandie Ave.	Topog	203-205
"	"	" " "	X-sects	221-228
"56	"	ADDITIONAL CENTER LINE 225th st &226th st (w) MEYLER AVE TO VERMONT	C.L.	229-240
"	"	BENCH MARK LEVELS	B.M.	245-250
"	"	225th ST from MEYLER ST to E P/L of lot 49	topog	251-254
"	"	" " "	x-sec	255-260
"	"	MEYLER AVE from 225 th st to 226 th st	topog	261-262

RETURN TO
LOS ANGELES COUNTY SURVEYOR
700 HALL OF RECORDS

Note: Any Additions or Changes on This Sheet Must Be Made or Circled in Red Ink With Date and Name of Person Making Change.

Do not extend notes this side of this line.

INDEX TO F.B. [illegible]

DATE	J.N.	DESCRIPTION	NOTES	PAGES
5-56	1843.14	MEYLER AVE FROM 225 th st to 226 th st	[illegible]	2[illegible]
"	"	226 th st from meyler ave to normandie ave	[illegible]	2[illegible]
"	"	" "	[illegible]	273-[illegible]

Notes Ck'd by	Survey of [illegible]	F. B. 1269 Pg. 5
Map No.	W. O. 1163 Tape No. St'd °F	
Office Work	Surveyed by Gunderson	
Checked	Notes HWG Date 4-29-47	
Date	Indexed A. C. Johnson	

JAN 26 '49

TOPOGRAPHY

ON

ALLEY S. OF FLORENCE PL

FROM - FLORENCE PL
TO - GARFIELD AVE

PERRY RD ET AL
JN 1163

APRIL-29-47
Gunderson
York
Smith
AJ Peterson

Note: Any Additions or Changes on This Sheet Must be Made or Circled in Red Ink With Date and Name of Person Making Change.

Do not extend notes this side of this line.

RETURN TO
LOS ANGELES COUNTY SURVEYOR
700 HALL OF RECORDS

FORM 247 5M 11-46

F. B. 1269 PG. 6

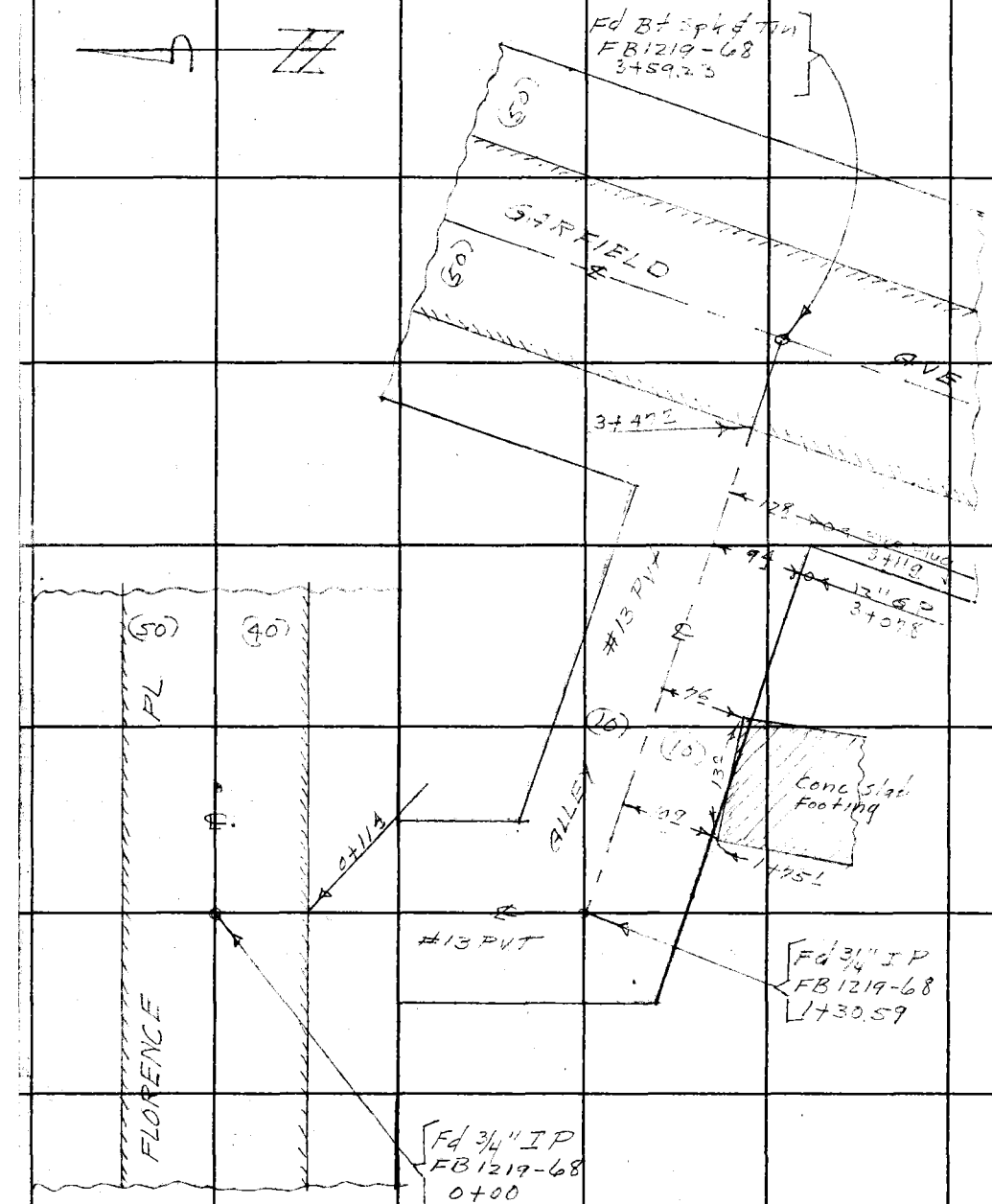

RETURN TO
LOS ANGELES COUNTY SURVEYOR
900 HALL OF RECORDS

Do not extend notes this side of this line.

Note: Any Additions or Changes on This Sheet Must be Made or Circled in Red Ink With Date and Name of Person Making Change.

Profile No. ____ X-Sec. No. ____

Notes Red. ____ Plotted ____ Job No. 1163 Division No. ____ | F.B. 1269 PG. 7

Date ____ Date ____ Survey of ____

Notes Chkd. E. B. Moore Checked ____ Survey by Gunderson Notes HWG Date 4-29-47

Date 5/2/47 Date ____ Map No. ____ Index Johnson Date JAN 26 '49

PROFILE & + SECTIONS.

ON

ALLEY S. OF FLORENCE PL

FROM - FLORENCE PL.

TO - GARFIELD AVE

PERRY RD ETAL

JN 1163

APRIL 29-47

Gunderson

York

Smith

AJ Peterson

STATION	B. S.	H. I.	F. S.	ELEV.

NOTE: ANY ADDITIONS OR CHANGES ON THIS SHEET MUST BE MADE OR CIRCLED IN RED INK, WITH DATE AND NAME OF PERSON MAKING CHANGE.

Do not extend notes this side of this line.

PLEASE RETURN TO
LOS ANGELES COUNTY SURVEYOR
700 HALL OF RECORDS

FORM 307 5M 1-46

PLEASE RETURN TO
LOS ANGELES COUNTY SURVEYOR
700 HALL OF RECORDS

NOTE: ANY ADDITIONS OR CHANGES ON THIS SHEET MUST BE MADE OR CIRCLED IN RED INK, WITH DATE AND NAME OF PERSON MAKING CHANGE.

Do not extend notes this side of this line.

F.B. 1269 Pg. 8 - | Job No. 1163 Division No. | Notes Red. | Plotted | No. | Profile
Survey of Perry Rd et al | Date | Date | X-Sec.
Survey by Sundelson Notes HWS | Notes Chkd. J. D. Moore | Checked | No.
Indexed R. C. Johnson Date | Date 12/42 | Date

STATION	B. S.	H. I.	F. S.	ELEV.	
					BM HF8 El = 123.219 FB 1145-137 Florence PL & Garfield ave SE Cor
BM HF 8	4 01	127 23		123 22	Fd B+Spk in N end conc Porch to Bldg.
0+00			4 85	122 38	℄ int alley & Florence PL
0+114			5 12	122 11	℄ of edge Pvt
0+24			5 4	121 8	Gut ℄
0+40			4 7	122 5	℄ alley & SPL Florence PL
10' R			4 9	122 3	PL
" L			4 6	1226	"
1+00			4 9	122 3	℄
10' R			4 8	122 4	PL
" L			5 0	1222	"
1+3059			5 1	122 1	PL of alley
2+00			4 9	1223	℄
10' R			4 8	122 4	PL
" L			4 6	122 6	"
3+0923			4 4	122 8	℄ alley & W PL Garfield ave
10' R			4 9	1223	PL
" L			4 6	122 6	"
3+26			6 7	120 5	℄ Gut
3+417			5 99	121 13	℄ edge Pvt
3+5923 TP	4 59	126 06	5 76	121 47	℄ int Alley & Garfield Ave
BM HF 42			4 82	121 24	BM HF 42 El = 121.221 FB 1219-6 Garfield Ave & Florence Ave SE Cor Fd B+Spk in Gtr Conc Walk to Store Bldg # 6552

Notes Ck'd by	Survey of	F. B. 1269 Pg. 9
Map No. *	W. O. 1163 Tape No. 069 St'd 68 °F	
Office Work	Surveyed by Gunderson	
Checked	Notes HWG Date 4-25-47	
Date	Indexed A. C. Johnson	

JAN 28 49

℄ Survey ℄
TOPOGRAPHY
ON
FIRST ALLEY E. OF GARFIELD AVE
FROM — FLORENCE PL.
TO - FIRST ALLEY N. OF FLORENCE AVE
PERRY RD ET AL.
JN 1163

APRIL 25-47
Gunderson
Wallace
Smith
TC Peterson
AJ Peterson

Note: Any Additions or Changes on This Sheet Must be Made or Circled in Red Ink With Date and Name of Person Making Change.

Do not extend notes this side of this line.

RETURN TO
LOS ANGELES COUNTY SURVEYOR
700 HALL OF RECORDS

FORM 247 5M 11-46

F. B. 1269 PG. 10

Tape # 069
Std @ 68°

20410 @ 70° =
20410

WS 36-B-6

① 72-45-00
④ 291-00-10
72-45-02½
⑥ 76-30-00
72-45-00

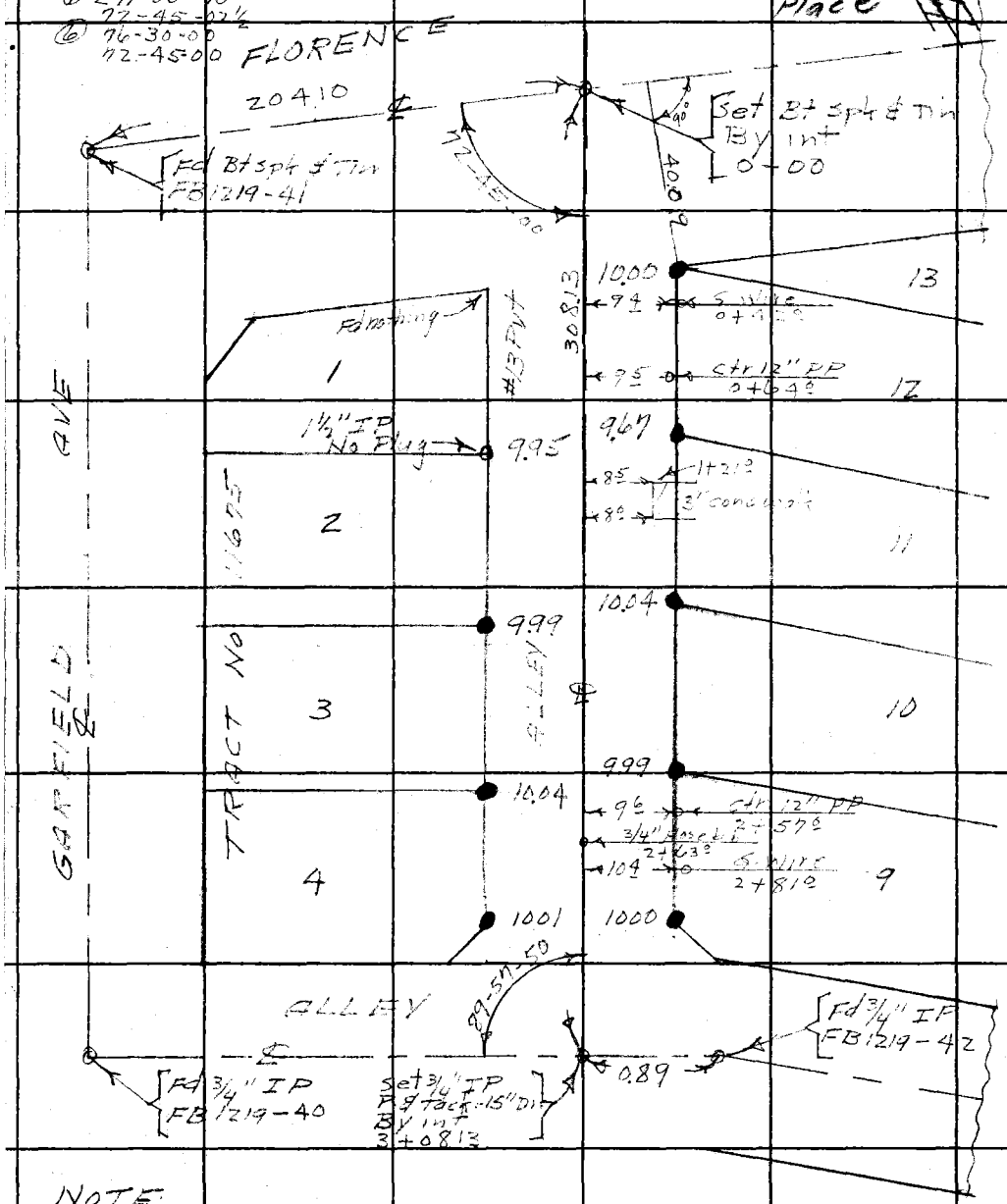

NOTE
All Pts Marked ● are 1½" IP-Plug & Tag RE 1797

① 89-58-00
④ 359-51-20
89-57-50
⑥ 179-47-00
89-57-50

30813 @ 68 = 30813

RETURN TO
LOS ANGELES COUNTY SURVEYOR
700 HALL OF RECORDS

Do not extend notes this side of this line.

Note: Any Additions or Changes on This Sheet Must be Made or Circled in Red Ink With Date and Name of Person Making Change.

Profile No. ____ X-Sec. No. ____

Notes Red. ____ Plotted ____ Job No. ____ Division No. ____

Date ____ Date ____ Survey of ____

Notes Chkd. L. D. Moore Checked ____ Survey by Gunderson Notes Smith Date 4-29-47

Date 5/7/47 Date ____ Map No. ____ Indexed A. C. Johnson Date JAN 26 49

F.B. 1269 PG. 11

PROFILE & 7 SECTIONS

ON

FIRST ALLEY E OF GARFIELD AVE

FROM - FLORENCE PL.

TO - FIRST ALLEY N OF FLORENCE AVE

PERRY RD ETAL.

JN 1163

APRIL 29 47

Gunderson

York

Smith

AJ Peterson

STATION	B. S.	H. I.	F. S.	ELEV.

NOTE: ANY ADDITIONS OR CHANGES ON THIS SHEET MUST BE MADE OR CIRCLED IN RED INK, WITH DATE AND NAME OF PERSON MAKING CHANGE.

Do not extend notes this side of this line.

PLEASE RETURN TO
LOS ANGELES COUNTY SURVEYOR
700 HALL OF RECORDS

FORM 307 SM 1-48

FORM 307 5M 1-46

PLEASE RETURN TO
LOS ANGELES COUNTY SURVEYOR
700 HALL OF RECORDS

NOTE: ANY ADDITIONS OR CHANGES ON THIS SHEET MUST BE MADE OR CIRCLED IN RED INK, WITH DATE AND NAME OF PERSON MAKING CHANGE.

Do not extend notes this side of this line.

STATION	B. S.	H. I.	F. S.	ELEV.		
BMHF8	3 35	12657		123 22	BMHF8 Elev = 123.219 F.B. 1145-161 Florence Pl & Garfield Ave SE Cor. Fd Bt spk in N end conc Porch to Bldg.	
0+00			4 31	[illegible] 26	℄ int. Florence Pl. & 1st.	Alley E. of Garfield Ave.
0+11.5			4 45	[illegible]	℄ & edge pvt.	
0+22.5			4 9	121 7	℄ & x gut.	
0+40			3 6	12[illegible] 0	℄ & S. pl. of Florence [illegible]	
10' R			3 7	122 9	P.L.	
10' L			3 8	122 8	P.L.	
1+00			[illegible]	122 0	℄	
10' R			[illegible]	121 9	PL	
10' L			4 [illegible]	122 0	PL	
2+00			[illegible]	121 8	℄	
10' R			4 [illegible]	121 [illegible]	[illegible]	
10' L			4 9	121 7	PL	
I.P.	3 99	2589	4 67	121 [illegible]		
2+98.12			4 5	121 4	℄ [illegible]	
10' [illegible]			4 [illegible]	121 [illegible]	PL	
10' L			4 [illegible]	121 [illegible]	PL	
3+08.12			4 [illegible]	121 [illegible]	℄ int. of alleys	
BMHF 42			[illegible]	121 [illegible]	B.M.H.F. 42 Elev. 121.221 F.B. 1219-6 Garfield Ave. & Florence Ave., S.E. cor. Bt. spk. in ctr. of conc. walk to store bldg. #6552	

F.B. 1219 PG. 12
Job No. 1163 Division No. Notes Red Plotted No. Profile
Survey of Perry Rd et al Date Date X-Sec.
Survey by Gunderson Notes Smith Notes Chkd. L. D. Moore Checked
Indexed E. C. Johnson Date MAY 7 Date No.

Notes Ck'd by	Survey of Perry Rd et al
Map No.	W. O. 1163 Tape No. St'd °F
Office Work	Surveyed by Gunderson
Checked	Notes HWG Date 4-22-47
Date	Indexed A. C. Johnson

F.B. 1269 PG. 13

JAN 26 '49

TOPOGRAPHY

ON

FIRST ALLEY N. OF

FLORENCE AVE

From - Garfield Ave
To - Live Oak St

PERRY RD. S.S

C.I. 1163

2-13-47

Benson
Van Deren
Carrasco
Beers

4-22-47
Gunderson
Smith
TC Peterson
AJ Peterson
Abramowitz

Note: Any Additions or Changes on This Sheet Must be Made or Circled in Red Ink With Date and Name of Person Making Change.

Do not extend notes this side of this line.

RETURN TO
LOS ANGELES COUNTY SURVEYOR
700 HALL OF RECORDS

FORM 247 5M 11-41

F.B. 1269 PG. 14

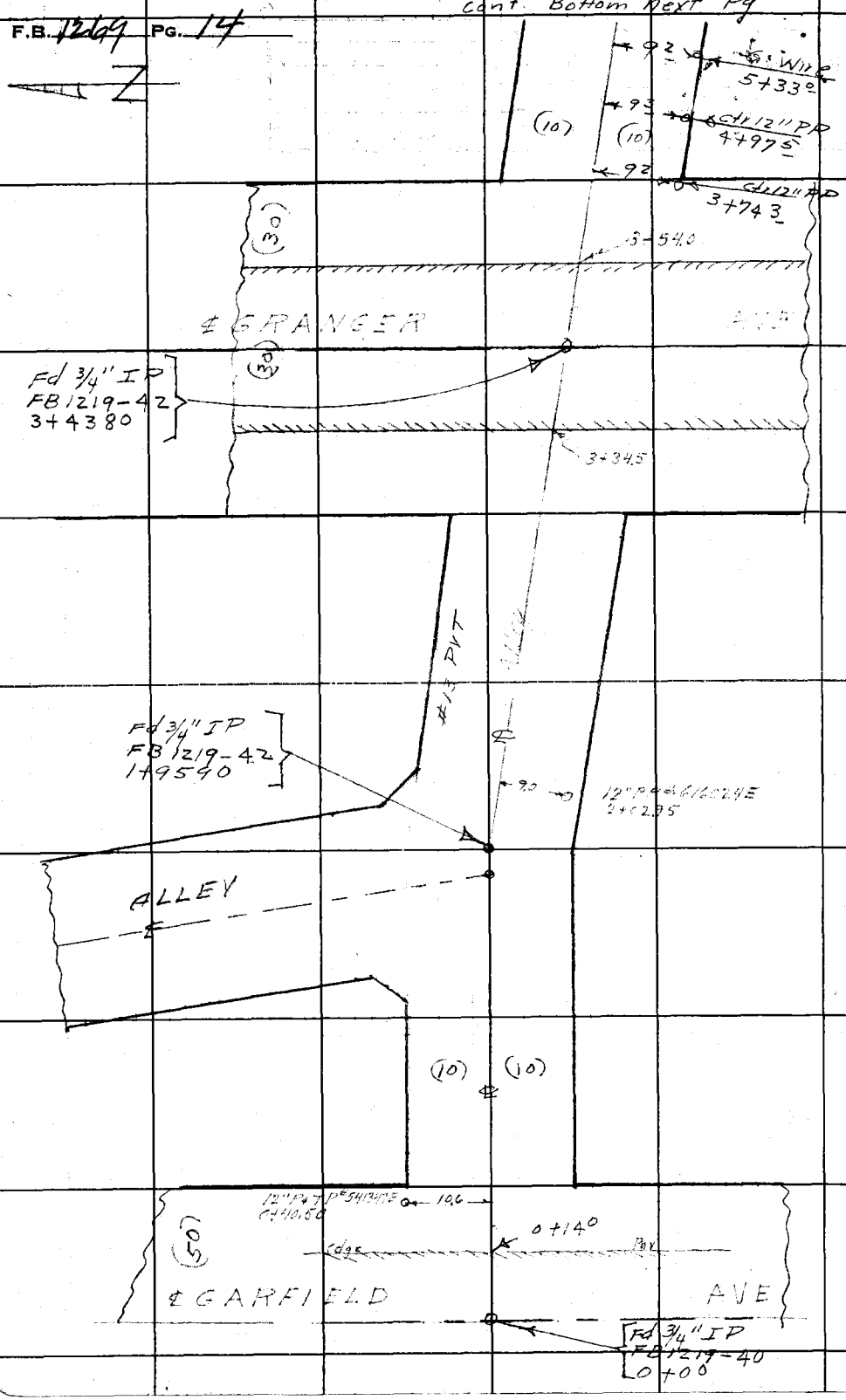

RETURN TO
LOS ANGELES COUNTY SURVEYOR
700 HALL OF RECORDS

Do not extend notes this side of this line.

Note: Any Additions or Changes on This Sheet Must be Made or Circled in Red Ink With Date and Name of Person Making Change.

Notes Ck'd by	Survey of [illegible]	F. B. 1269 Pg. 15
Map No.	W. O. 1163 Tape No. St'd °F	
Office Work	Surveyed by Gunderson	
Checked	Notes HWG Date 4-22-41	
Date	Indexed E. C. Johnson	

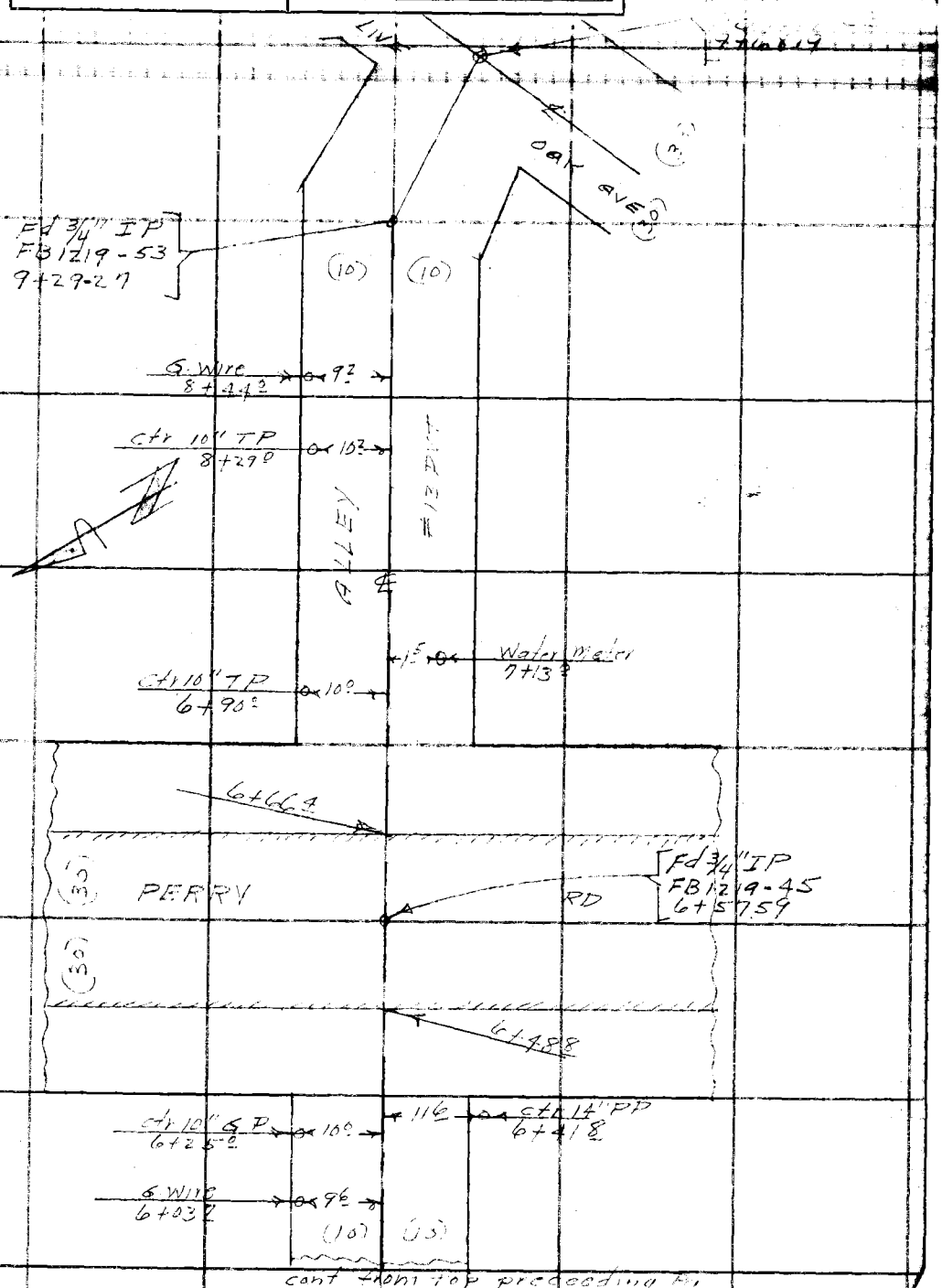

Note: Any Additions or Changes on This Sheet Must be Made or Circled in Red Ink With Date and Name of Person Making Change.

Do not extend notes this side of this line.

RETURN TO
LOS ANGELES COUNTY SURVEYOR
700 HALL OF RECORDS

FORM 247 5M 5-46

RETURN TO
LOS ANGELES COUNTY SURVEYOR
7DO HALL OF RECORDS

Note: Any Additions or Changes on This Sheet Must be Made or Circled in Red Ink With Date and Name of Person Making Change.

Do not extend notes this side of this line.

F. B. 12169 Pg. 16

FORM 307 SM 1-46

PLEASE RETURN TO
LOS ANGELES COUNTY SURVEYOR
700 HALL OF RECORDS

NOTE: ANY ADDITIONS OR CHANGES ON THIS SHEET MUST BE MADE OR CIRCLED IN RED INK, WITH DATE AND NAME OF PERSON MAKING CHANGE.

Do not extend notes this side of this line.

STATION	B. S.	H. I.	F. S.	ELEV.		

Profile Notes Red Plotted Job No. Division No.
No. Date Date Survey of
Notes Checked Survey by
No. Date Map No. Date

F.B.

FORM 307 5M 1-46

PLEASE RETURN TO
LOS ANGELES COUNTY SURVEYOR
700 HALL OF RECORDS

NOTE: ANY ADDITIONS OR CHANGES ON THIS SHEET MUST BE MADE OR CIRCLED IN RED INK, WITH DATE AND NAME OF PERSON MAKING CHANGE.

Do not extend notes this side of this line.

F.B. 1269 PG. 18

Job No. 46-3 Division No. ____ Notes Red ____ Plotted ____ Profile
Survey of Pacific Ave. Date ____ No. ____
Survey by Anderson Notes HWG Date ____ X-Sec.
Indexed R. C. Johnson Date ____ Notes Chkd J. D. Moore Checked ____
Date MAY 7 1971 No.

STATION	B. S.	H. I.	F. S.	ELEV.	
BM #542	4.90	126.12		121.22	BM #542 ... 121.21 ... 1219-20 ... Pacific Ave ... ctr conc walk to store Bldg. # 6552
0+00			4.93	121.19	℄ int alley ℄ Garfield Ave
0+14			5.00	121.12	℄ ℄ edge Pvt
0+37.0			6.0	121.0	℄ ℄ cross walk
0+50			4.0	122.1	℄ alley ℄ EPL Garfield Ave
10' R			4.1	122.0	PL
" L			3.9	122.4	"
1+00			4.9	121.2	℄
10' R			4.8	121.3	PL
" L			4.9	121.2	"
1+95.03			4.9	121.2	℄ int alleys.
1+95.90			4.8	121.3	℄ - X Pt in alley
2+00			5.0	121.1	℄
10' R			4.7	121.4	PL
" L			4.9	121.2	"
3+00			4.8	121.3	℄
10' R			4.8	121.3	PL
" L			4.9	121.2	"
3+13.80			4.4	121.7	℄ alley ℄ WPL Granger Ave
10' R			4.5	121.6	PL
" L			4.5	121.6	"

SM 1-46

PLEASE RETURN TO
LOS ANGELES COUNTY SURVEYOR
700 HALL OF RECORDS

NOTE: ANY ADDITIONS OR CHANGES ON THIS SHEET MUST BE MADE OR CIRCLED IN RED INK, WITH DATE AND NAME OF PERSON MAKING CHANGE.

Do not extend notes this side of this line.

STATION	B. S.	H. I.	F. S.	ELEV.		
3+28°		126 12	56	1205	℄ alley ℄ + Gut	
3+37.5			507	1210.5	℄ & edge Pvt	
3+43.80			471	1214	℄ int alley & Granger Ave	
3+54°			487	1212.5	℄ & edge Pvt	
3+61°			53	1209	℄ & cross Gut	
3+73.80			50	1211	℄ alley & EPL Granger Ave	
10° R			44	1217	PL	
" L			48	1213	"	
TP	560	126 7.5	497	1211.5		
4+00			54	1214	℄	
10° R			54	1214	PL	
" L			55	1213	"	
5+00			55	1213	℄	
10° R			51	1217	PL	
" L			50	1218	"	
6+00			53	1215	℄	
10° R			51	1217	PL	
" L			53	1215	"	
6+27.50			55	1213	℄ alley & WPL Perry Rd	
10° R			51	1217	PL	
" L			53	1215	"	

Profile No. ____ Notes Red ____ Plotted ____ Job No. 1163 Division No. ____ F.B. 1269 PG. 19

X-Sec. No. ____ Date ____ Date ____ Survey of ____

Notes Chkd. E.B. Mc Checked ____ Survey by Gunderson Notes HWG Date 4-22-47

Date MAY 2 1947 Date ____ Map No. ____ Indexed C. Johnson Date ____

FORM 307 5M 1-46

PLEASE RETURN TO
LOS ANGELES COUNTY SURVEYOR
700 HALL OF RECORDS

NOTE: ANY ADDITIONS OR CHANGES ON THIS SHEET MUST BE MADE OR CIRCLED IN RED INK, WITH DATE AND NAME OF PERSON MAKING CHANGE.

Do not extend notes this side of this line.

STATION	B. S.	H. I.	F. S.	ELEV.	
6+44.2		126.75	53	121.5	℄ alley & cross Gut
6+48.8			499	121.76	℄ & edge Pvt
6+57.59			465	122.10	℄ int alley & Perry Rd
6+66.4			496	121.79	℄ & edge Pvt
6+73.2			54	121.4	℄ & cross Gut
6+78.2			48	122.0	℄ & T Brk
6+87.59			49	121.[illegible]	℄ alley & EPL Perry Rd
10.0' R			47	122.[illegible]	PL
" L			47	122.[illegible]	"
7+00			51	121.[illegible]	℄
10.0' R			50	121.[illegible]	PL
" L			48	[illegible]	"
8+00			51	[illegible]	℄
10.0' R			47	122.[illegible]	PL
" L			48	122.[illegible]	"
8+25			47	122.[illegible]	℄
100.0' L			43	122.[illegible]	
9+00			45	122.3	℄
10.0' R			45	122.3	PL
" L			44	122.4	"
9+29.27			45	122.3	∡ Pt in alley

F.B. 1269 PG. 20
Job No. 1163 Division No. ____ Notes Red. ____ Plotted ____ Profile
Survey of Perry Rd et al Date ____ Date ____ No. ____
Survey by Sunderson - Notes HWG Notes Chkd. L. D. Moore Checked ____ X-Sec.
Indexed E. C. Johnson Date ____ Date MAY 7 1947 Date ____ No. ____

FORM 307 5M 1-46

PLEASE RETURN TO
LOS ANGELES COUNTY SURVEYOR
700 HALL OF RECORDS

NOTE: ANY ADDITIONS OR CHANGES ON THIS SHEET MUST BE MADE OR CIRCLED IN RED INK, WITH DATE AND NAME OF PERSON MAKING CHANGE.

Do not extend notes this side of this line.

STATION	B. S.	H. I.	F. S.	ELEV.		
9+60		12675	46	1222	℄ Alley & Apers WPL Line Sch[illegible]	
10 R			47	1221	PL	
" L			48	1220	"	
9+68.19			52	1216	℄ int Alley & Line Oak St	
BMHF44			417	12258	BMHF44 El = 122.572 BF1219-6 Florence Ave & Perry Rd NE cor Fd Bt spk in E end Island for gas pump	

Profile No. ____ Notes Red ____ Plotted ____ Job No. 1163 Division No. ____ F.B. 1269 PG. 21

X-Sec. No. ____ Date ____ Date ____ Survey of Perry Rd

Notes Chkd. L. D. Moore Checked ____ Survey by Sandelson Notes HWG Date 4-22-47

Date MAY 7 1947 Date ____ Map No. ____ Indexed C. Johnson Date ____

F.B. 1269 PG. 22 | Job No. 463 | Division No. | Notes Red | Plotted | Profile

Survey of Perry Rd et al | Date | Date | No.

Survey by | Notes | Notes Chkd. | Checked | X-Sec.

Indexed | Date | Date | Date | No.

FORM 307 SM 1-46

PLEASE RETURN TO
LOS ANGELES COUNTY SURVEYOR
700 HALL OF RECORDS

Do not extend notes this side of this line.

NOTE: ANY ADDITIONS OR CHANGES ON THIS SHEET MUST BE MADE OR CIRCLED IN RED INK, WITH DATE AND NAME OF PERSON MAKING CHANGE.

STATION	B. S.	H. I.	F. S.	ELEV.

Notes Ck'd by	Survey of Perry Rd et al
Map No.	W. O. 1163 Tape No. St'd °F
Office Work	Surveyed by Gunderson
Checked	Notes HWS Date 4-25-47
Date	Indexed A. C. Johnson

F. B. 1269 PG. 23

JAN 26 '49

TOPOGRAPHY
ON
FIRST ALLEY N. OF FLORENCE AVE

FROM- EMIL AVE
TO- W LINE TRACT No. 12356
PERRY RD ET AL
JN 1163

APRIL 25-47
Gunderson
Wallace
Smith
TC Peterson
AJ Peterson

Note: Any Additions or Changes on this Sheet Must be Made or Circled in Red Ink With Date and Name of Person Making Change.

Do not extend notes this side of this line.

RETURN TO
LOS ANGELES COUNTY SURVEYOR
700 HALL OF RECORDS

FORM 247 5M 5-46

F. B. 1269 PG. 24

WS. 26-B-6

RETURN TO
LOS ANGELES COUNTY SURVEYOR
700 HALL OF RECORDS

Do not extend notes this side of this line.

Note: Any Additions or Changes on This Sheet Must be Made or Circled in Red Ink With Date and Name of Person Making Change.

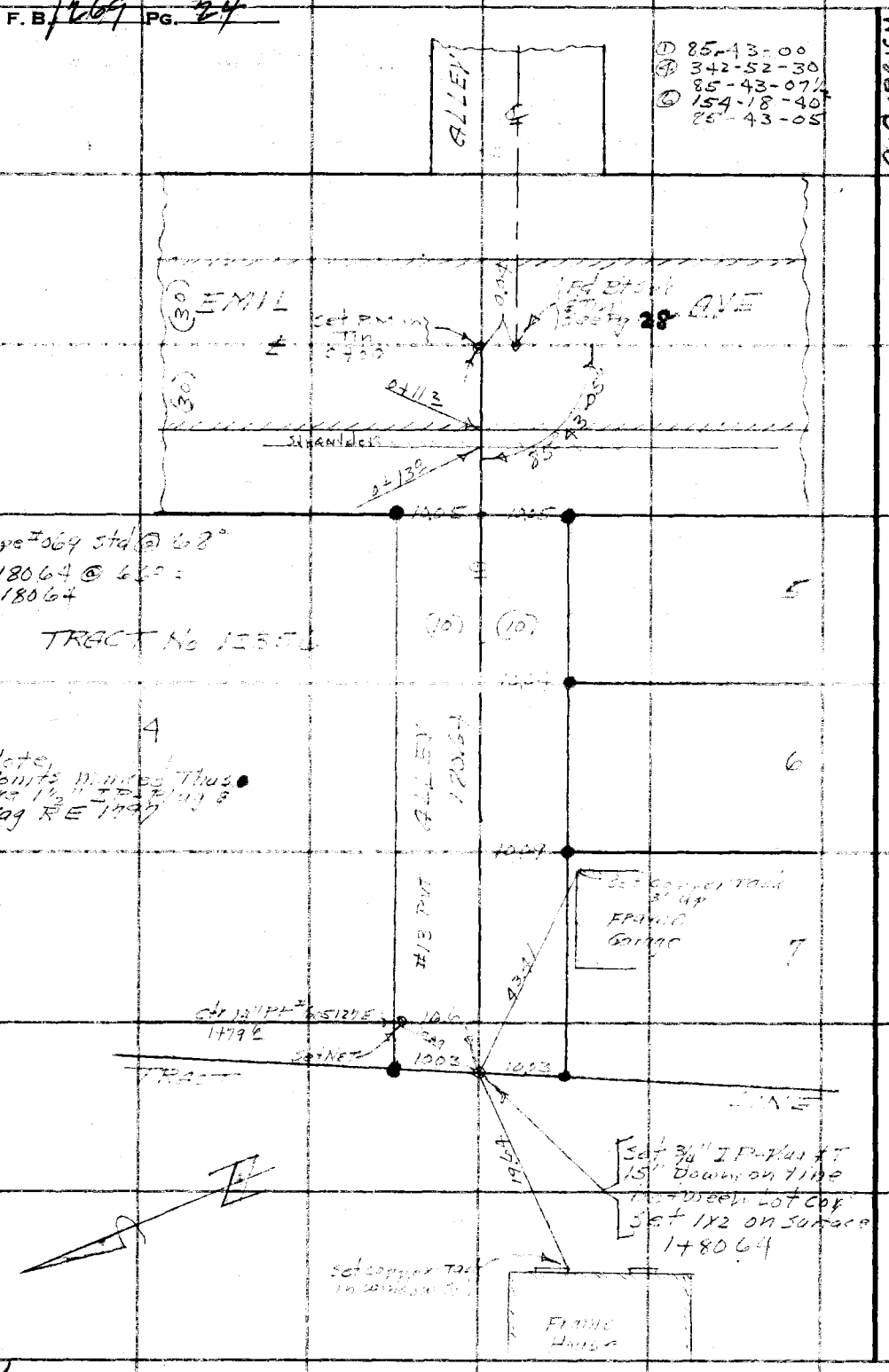

Profile No. ____ Notes Red. ____ Plotted ____ Job No. [illegible] Division No. ____ F.B. 1269 PG. 25

Date ____ Date ____ Survey of ____

X-Sec. No. ____ Notes Chkd. C. B. Moore Checked ____ Survey by [illegible] Notes [illegible] Date 4-25-47

Date MAY 7 1947 Date ____ Map No. ____ Indexed A. C. Johnson Date JAN 26 '49

PROFILE & + SECTIONS

ON

FIRST ALLEY N. OF FLORENCE AVE

FROM — EMIL AVE

TO — W LINE TRACT No. 12356

PERRY RD ET AL.

JN 1163

APRIL 25-47

Gunderson

Wallace

Smith

Tc Peterson

A J Peterson

STATION	B. S.	H. I.	F. S.	ELEV.

NOTE: ANY ADDITIONS OR CHANGES ON THIS SHEET MUST BE MADE OR CIRCLED IN RED INK, WITH DATE AND NAME OF PERSON MAKING CHANGE.

PLEASE RETURN TO
LOS ANGELES COUNTY SURVEYOR
700 HALL OF RECORDS

Do not extend notes this side of this line.

FORM 307 5M 1-46

FORM 307 5M 1-46

PLEASE RETURN TO
LOS ANGELES COUNTY SURVEYOR
700 HALL OF RECORDS

NOTE: ANY ADDITIONS OR CHANGES ON THIS SHEET MUST BE MADE OR CIRCLED IN RED INK, WITH DATE AND NAME OF PERSON MAKING CHANGE.

Do not extend notes this side of this line.

STATION	B. S.	H. I.	F. S.	ELEV.	
BM HF46	5 01	126 92		121 91	BM HF46 El=121909 FB1219-7 Florence Ave & Emil Ave SE Cor Fd Bt Spk in W and Conc walk in front of Store Bldg #6600
0+00			4 33	122 59	℄ int Alley & Emil Ave
0+11°			4 58	122 34	edge Pvt
0+13°			4 84	122 08	" Shoulder
0+19°			5 2	121 7	℄ & cross Cut
0+30°			4 6	122 3	℄ Alley & WPL Emil Ave
10' R			4 3	122 6	PL
" L			4 5	122 4	"
1+00			4 6	122 3	℄
10' R			4 7	122 [illegible]	PL
" L			4 0	122 [illegible]	"
1+80.64			4 5	122 4	℄
10' R			4 4	122 5	PL
" L			4 3	122 6	"
BM HF47			2 34	124 58	BM HF47 El=124588 FB1219-7 Emil Ave & Live Oak St NW Cor Fd L&T in NW Cor Conc Drive to House #6585

F.B. 7169 PG. W6
Job No. 1163 Division No. Notes Red. Plotted No. Profile
Survey of Perry Rd et al Date Date X-Sec.
Survey by Sunderson Notes HWG Notes Chkd L. D. Moore Checked No.
Indexed A. C. Johnson Date Date MAY 7 1947 Date

Notes Ck'd by	Survey of Perry Rd et al
Map No.	W. O. 1163 Tape No. 269 St'd 68 °F
Office Work	Surveyed by Gunderson
Checked	Notes Date 4-24-47
Date	Indexed A. C. Johnson

F. B. 1269 PG. 27

JAN 26 49

Note: Any Additions or Changes on This Sheet Must be Made or Circled in Red Ink With Date and Name of Person Making Change.

Do not extend notes this side of this line.

RETURN TO
LOS ANGELES COUNTY SURVEYOR
700 HALL OF RECORDS

FORM 247 5M 5-46

℄ SURVEY
+
TOPOGRAPHY
ON
FIRST ALLEY No. OF FLORENCE AVE
FROM - EMIL AVE
TO - E. LINE TRACT No. 12888
PERRY RD ET AL
JN 1163

APRIL 24-47
Gunderson
Watkins
Smith
T. Peterson
G. Peterson

F. B. 1269 PG. 28

RETURN TO
LOS ANGELES COUNTY SURVEYOR
700 HALL OF RECORDS

Do not extend notes this side of this line.

Note: Any Additions or Changes on This Sheet Must be Made or Circled in Red Ink With Date and Name of Person Making Change.

Profile No. ____ X-Sec. No. ____

Notes Red ____ Plotted ____ Job No. 1163 Division No. ____

Date ____ Date ____ Survey of ____

Notes Chkd L. D. Moore Checked ____ Survey by Gunderson Notes HW6 Date 4-25-47

Date ____ Date ____ Map No. ____ Indexed E. C. Johnson Date JAN 26 '49

MAY -

F.B. 1269 PG. 29

PROFILE & + SECTIONS

ON

FIRST ALLEY No. OF FLORENCE AVE

FROM - EMIL AVE

TO E. LINE TRACT No 12888

PERRY RD ET AL

JN 1163

APRIL 25-47
Gunderson
Wallace
Smith
Tc Peterson
AJ Peterson

STATION	B. S.	H. I.	F. S.	ELEV.

NOTE: ANY ADDITIONS OR CHANGES ON THIS SHEET MUST BE MADE OR CIRCLED IN RED INK, WITH DATE AND NAME OF PERSON MAKING CHANGE.

Do not extend notes this side of this line.

PLEASE RETURN TO
LOS ANGELES COUNTY SURVEYOR
700 HALL OF RECORDS

FORM 307 5M 1-46

FORM 307 5M 1-46

PLEASE RETURN TO
LOS ANGELES COUNTY SURVEYOR
700 HALL OF RECORDS

NOTE: ANY ADDITIONS OR CHANGES ON THIS SHEET MUST BE MADE OR CIRCLED IN RED INK, WITH DATE AND NAME OF PERSON MAKING CHANGE.

Do not extend notes this side of this line.

Profile No. X-Sec. No.
Plotted Date
Notes Red Date
Notes Chkd. L. D. Moore Checked 1947
Notes HWG Date May 7 1947
Division No. Notes Date
Job No. 1163 Ferry Rd et al
Survey of Ferry Rd et al
Survey by Sanderson Notes HWG
Indexed E. C. Johnson Date
F.B. 1269 PG. 30

STATION	B. S.	H. I.	F. S.	ELEV.	
					SMHE 46 El: 121.909 FB 1219-9
BMHE 46	5.01	126.92		121.91	Florence Ave & Emil Ave S.E. cor Ed Bf Spk in W end conc walk to Store Bldg #6600
0+00			4.58	122.59	℄ int alley & Emil Ave
0+097			4.52	122.36	℄ & ℄ edge Pvt
0+19			4.9	122.0	℄ & ℄ cross Gut
0+30			4.5	121.4	℄ & ℄ EPL Emil Ave
10' R			4.4	121.2	PL
" L			4.1	121.2	"
1+00			3.1	120.2	℄
10' R			4.1	121.2	PL
" L			4.2	121.2	"
1+83.54			4.4	121.2	℄ X PL
2+00			4.5	121.2	℄
10' R			4.6	121.3	PL
" L			4.5	121.2	"
3+00			5.0	121.2	℄
10' R			5.0	121.2	PL
" L			4.8	121.2	"
3+63.58			4.6	121.2	℄
10' R			4.7	121.2	PL
" L			4.5	121.2	"
BMHE 47			2.34	124.08	BM HE 47 El = 124.578 FB 1219-9 Emil Ave & Live Oak St N W cor Lt in SW cor conc Dr to House # 6585

Notes Ck'd by	Survey of
Map No.	W. O. 1163 Tape No. St'd °F
Office Work	Surveyed by Gunderson
Checked	Notes HWG Date 4-29-47
Date	Indexed C. Johnson

JAN 26 '49

F. B. 1269 Pg. 31

TOPOGRAPHY
ON
OTTO ST

FROM - EMIL AVE
TO - E. LINE TRACT No. 12888

APRIL 29 47
Gunderson
York
Smith
AJ Peterson

Note: Any Additions or Changes on This Sheet Must be Made or Circled in Red Ink With Date and Name of Person Making Change.

Do not extend notes this side of this line.

RETURN TO
LOS ANGELES COUNTY SURVEYOR
700 HALL OF RECORDS

FORM 247 SM 11-46

F. B. 1269 PG. 32

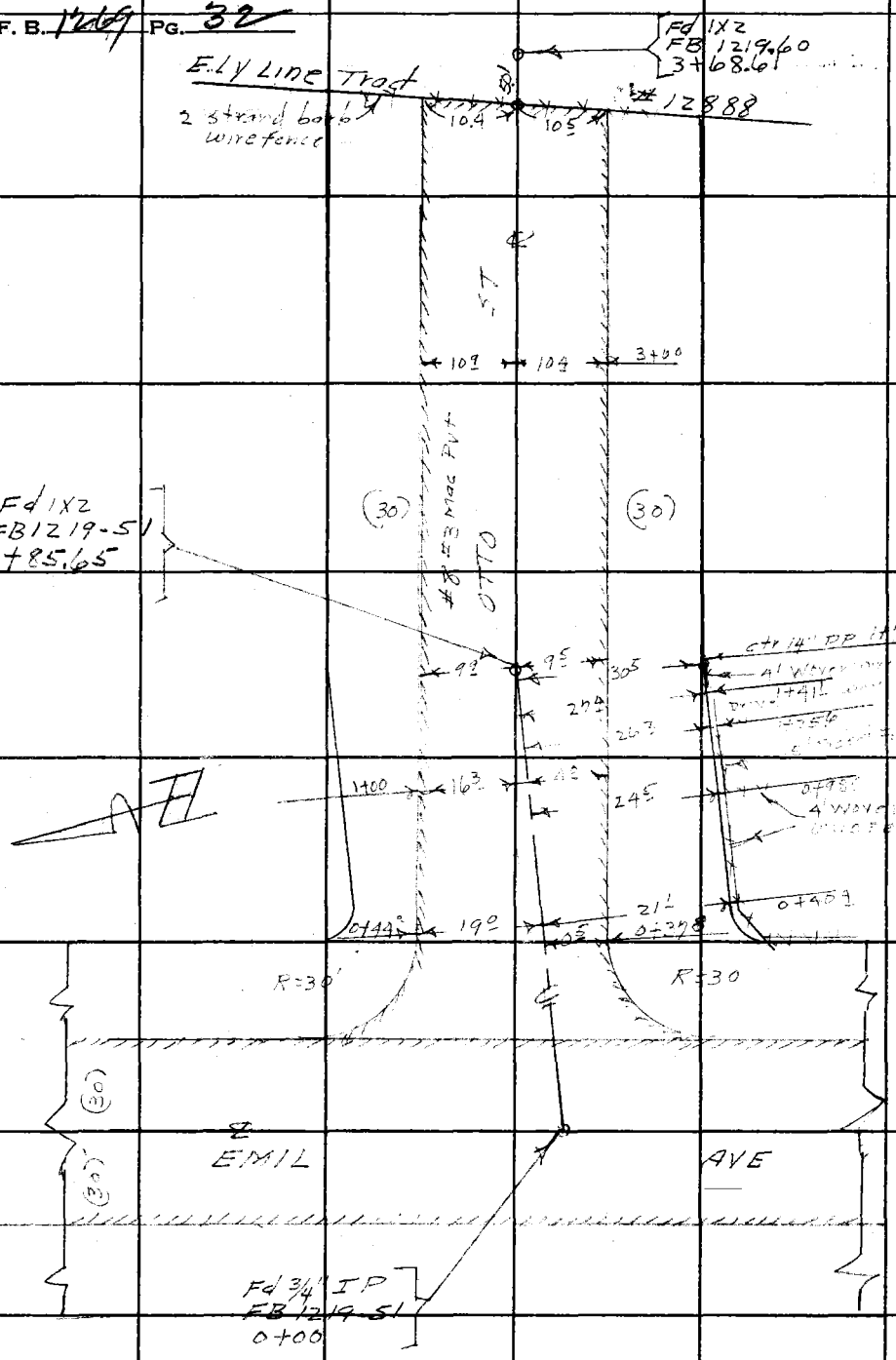

RETURN TO
LOS ANGELES COUNTY SURVEYOR
700 HALL OF RECORDS

Do not extend notes this side of this line.

Note: Any Additions or Changes on This Sheet Must Be Made or Circled in Red Ink With Date and Name of Person Making Change.

Profile No. _____ Notes Red. _____ Plotted _____ Job No. 1163 Division No. _____ F.B. 1269 PG. 33

Date _____ Date _____ Survey of Berry Bl. et al

X-Sec. No. _____ Notes Chkd. C. D. Moore Checked _____ Survey by Gunderson Notes HWG Date 4-29-47

Date MAY 7 1947 Date _____ Map No. _____ Indexed A. C. Johnson Date JAN 26 '49

PROFILE & + SECTIONS.
ON
OTTO ST
FROM - EMIL AVE
TO - E LINE TRACT No. 12888

APRIL 29 47
Gunderson
York
Smith
AJ Peterson

STATION	B. S.	H. I.	F. S.	ELEV.

NOTE: ANY ADDITIONS OR CHANGES ON THIS SHEET MUST BE MADE OR CIRCLED IN RED INK, WITH DATE AND NAME OF PERSON MAKING CHANGE.

PLEASE RETURN TO
LOS ANGELES COUNTY SURVEYOR
700 HALL OF RECORDS

Do not extend notes this side of this line.

FORM 307 5M 1-46

FORM 307 5M 1-46

PLEASE RETURN TO
LOS ANGELES COUNTY SURVEYOR
700 HALL OF RECORDS

NOTE: ANY ADDITIONS OR CHANGES ON THIS SHEET MUST BE MADE OR CIRCLED IN RED INK, WITH DATE AND NAME OF PERSON MAKING CHANGE.

Do not extend notes this side of this line.

F.B. 1164 PG. 34 | Job No. 1163 Division No. | Notes Red | Plotted | No. | Profile
Survey of Perry Rd et al | Date | Date | No. | X-Sec.
Survey by Sanderson Notes HWS Notes Chkd E.D. Moore Checked | Date | Date | No.
Indexed C. Johnson Date MAY 7 1947 Date

STATION	B. S.	H. I.	F. S.	ELEV.		
					BM HF50 El. 123.29 Fd 1219-7	
HF50	4 36	127 59		123 23	Conc St. (N side) 201.7 E of E Emil Ave	
					4 B-S-P-A in S end Conc Walk to house # 6725	
0+00			450	123 09	℄ int Otto St ℄ Emil Ave	
0+23°			513	122 76	℄ ℄ cross Gut	
0+30			517	122 72	℄ Otto St ℄ EPL	Emil Ave
1° R			521	122 38	edge Pvt	
9° R			53	122 3	Gut	
30° R			48	122 8	TB ℄ PL	
11° L			506	122 53	Center Pvt	
21° L			519	122 40	edge Pvt	
26° L			53	122 3	Gut	
30° L			46	122 0	PL	
1+00			448	123 11	℄	
4° R			462	122 99	edge Pvt	
11° R			51	122 5	Gut	
30° R			46	123 0	PL	
7° L			448	123 11	Crown Pvt	
15° L			471	122 85	edge "	
21° L			49	122 7	Gut	
30° L			47	122 9	PL	
1+85.6 S			424	123 35	X Pt	

FORM 307 5M 1-46

PLEASE RETURN TO
LOS ANGELES COUNTY SURVEYOR
700 HALL OF RECORDS

NOTE: ANY ADDITIONS OR CHANGES ON THIS SHEET MUST BE MADE OR CIRCLED IN RED INK, WITH DATE AND NAME OF PERSON MAKING CHANGE.

Do not extend notes this side of this line.

STATION	B. S.	H. I.	F. S.	ELEV.		
2+00		127 59	4 25	123 34	℄	
8⁸ R			4 44	123 15	edge Pvt	
16⁵ R			4 7	122 9	Gut	
22° R			4 2	123 4	T Brk	
30° R			4 2	123 4	PL	
10² L			4 48	123 11	edge Pvt	
18° L			4 6	123 0	Gut	
30° L			4 2	123 4	PL	
3+00			4 20	123 39	℄	
10² R			4 59	123 00	edge Pvt	
18⁵ R			4 8	122 8	Gut	
30° R			5 0	122 6	PL	
10⁷ L			4 65	122 94	edge Pvt	
16⁵ L			4 9	122 7	Gut	
30° L			4 6	123 0	PL	
3+63 60			4 23	123 36	℄	
10° R			4 38	123 21	edge Pvt	
18° R			4 5	123 1	Gut	
30° R			4 6	123 0	PL	
9⁶ L			4 54	123 05	edge Pvt	
17° L			4 6	123 0	Gut	

Profile
No. ____ Notes Red ____ Plotted ____ Job No. ____ Division No. ____
X-Sec. Date ____ Date ____ Survey of ____
No. ____ Notes Chkd. L.D. Moore Checked ____ Survey by Sunderson Notes HWG Date 4-29-41
Date MAY - ____ Date ____ Map No. ____ Indexed E. C. Johnson Date ____

F.B. 1269 Pg. 35

FORM 307 5M 1-46

PLEASE RETURN TO
LOS ANGELES COUNTY SURVEYOR
700 HALL OF RECORDS

NOTE: ANY ADDITIONS OR CHANGES ON THIS SHEET MUST BE MADE OR CIRCLED IN RED INK, WITH DATE AND NAME OF PERSON MAKING CHANGE.

Do not extend notes this side of this line.

STATION	B. S.	H. I.	F. S.	ELEV.		
3+63 61 36' L		127 59	4 5	123 1	PL	
BM HF 47			3 01	124 58	BM HF47 Elev= 124.588 FB1219-7 Emil Ave & Live Oak St NW Cor L&T in SW Cor conc Drive to house #6585	

F.B. 1769 PG. 36
Job No. 1163 Division No. Notes Red. Plotted No. Profile
Survey of Perry Rd et al Date Date X-Sec.
Survey by Gunderson Notes HWG Notes Chkd. L. D. Moore Checked No.
Indexed A. C. Johnson Date Date MAY 7 1947 Date

Notes Ck'd by	Survey of Perry Rd et al
Map No.	W. O. 1163 Tape No. St'd °F
Office Work	Surveyed by Gunderson
Checked	Notes HWG Date 4-47
Date	Indexed A. C. Johnson

F.B. 1269 PG. 37

JAN 26 49

TOPOGRAPHY
ON
LIVE OAK ST
FROM-1ST ALLEY N OF FLORENCE AVE
TO-SCOUT AVE
PERRY RD ET AL
JN 1163

APRIL 18 47
Gunderson
York
Smith
TC Peterson
AJ Peterson

Note: Any Additions or Changes on This Sheet Must be Made or Circled in Red Ink With Date and Name of Person Making Change.

Do not extend notes this side of this line.

RETURN TO
LOS ANGELES COUNTY SURVEYOR
700 HALL OF RECORDS

FORM 247 5M 5-46

F. B. 1269 PG. 38

cont Bot next Pg

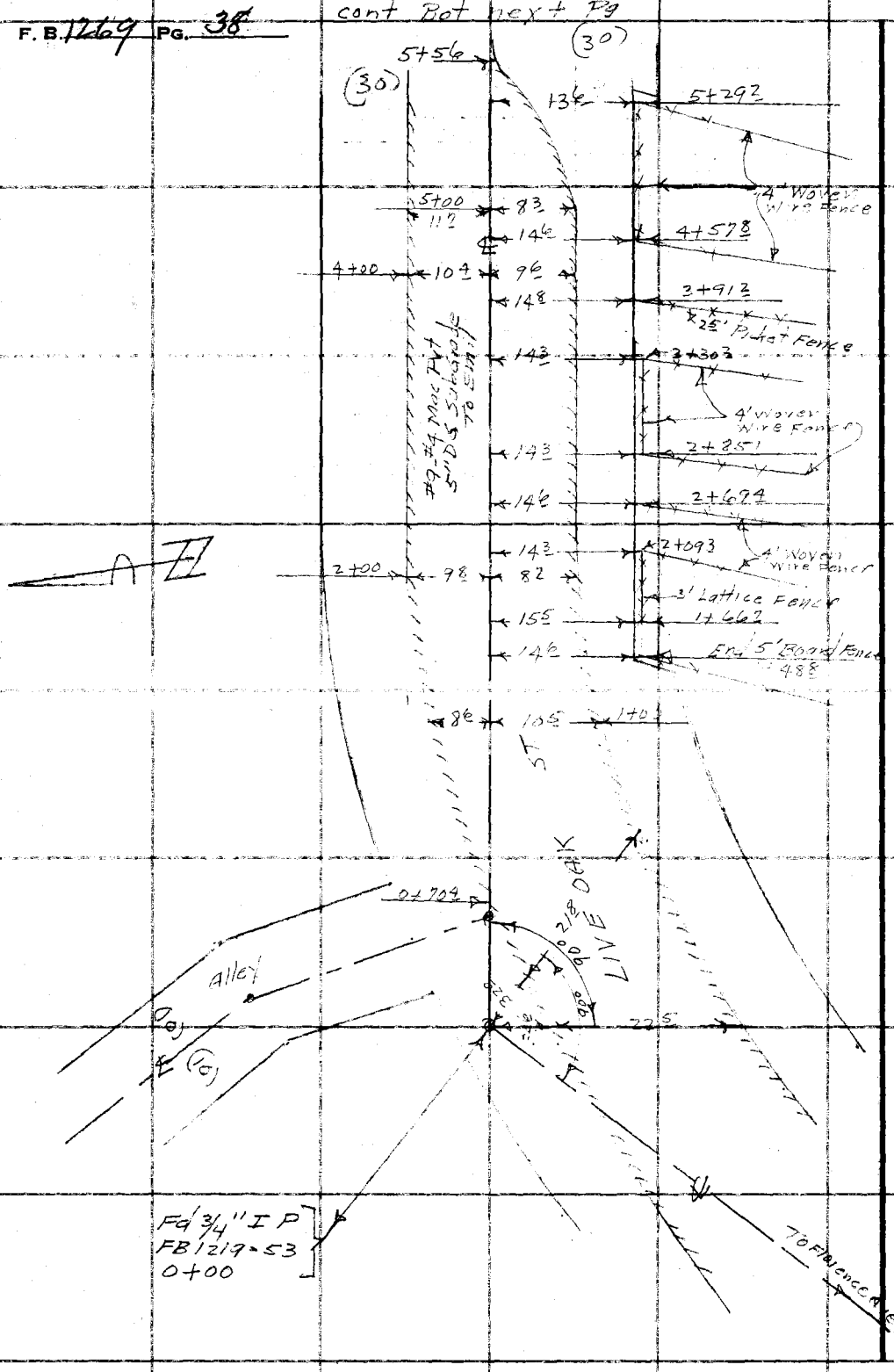

RETURN TO
LOS ANGELES COUNTY SURVEYOR
7DO HALL OF RECORDS

Do not extend notes this side of this line.

Note: Any Additions or Changes on This Sheet Must be Made or Circled in Red Ink With Date and Name of Person Making Change.

Notes Ck'd by	Survey of Perry Rd et al
Map No.	W. O. 1163 Tape No. St'd °F
Office Work	Surveyed by Gunderson
Checked	Notes HWG Date 4 47
Date	Indexed A. C. Johnson

F. B. 1269 PG. 39

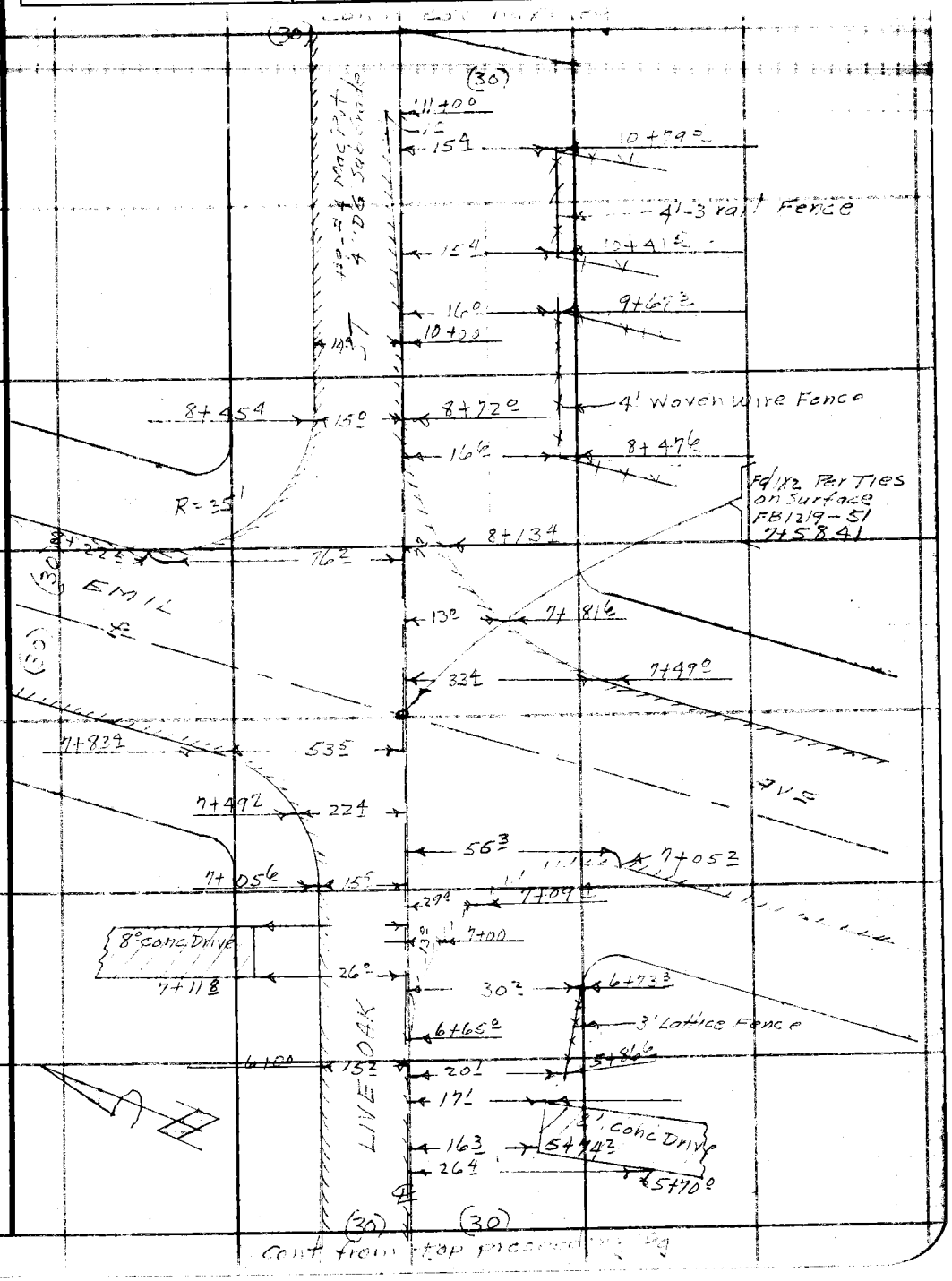

Note: Any Additions or Changes on This Sheet Must be Made or Circled in Red Ink With Date and Name of Person Making Change.

Do not extend notes this side of this line.

RETURN TO
LOS ANGELES COUNTY SURVEYOR
700 HALL OF RECORDS

FORM 247 5M 5-46

F. B. 1219 PG. 40

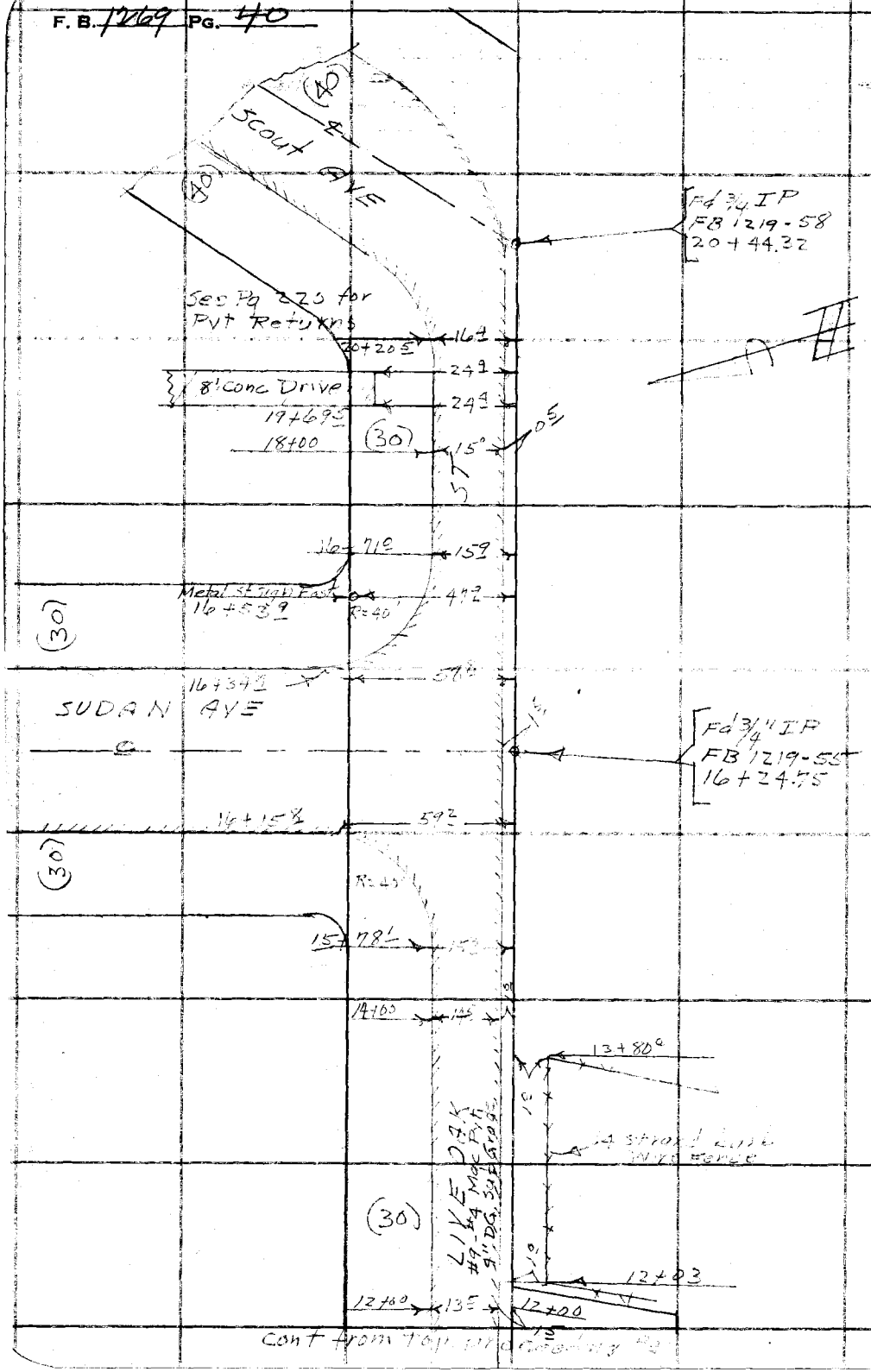

RETURN TO
LOS ANGELES COUNTY SURVEYOR
700 HALL OF RECORDS

Do not extend notes this side of this line.

Note: Any Additions or Changes on This Sheet Must be Made or Circled in Red Ink With Date and Name of Person Making Change.

Profile No. _____ Notes Red _____ Plotted _____ Job No. 1163 Division No. _____ F.B. 1269 PG. 41

X-Sec. No. _____ Date _____ Date _____ Survey of _____

Notes Chkd. L. D. Moore Checked _____ Survey by Gunderson Notes Smith Date 4-18-47

Date MAY 7 1947 Date _____ Map No. _____ Indexed A. C. Johnson Date JAN 26 '49

PROFILE

CROSS SECTIONS

ON

LIVE OAK ST.

FROM :- 1st Alley N. of Florence Ave

TO :- Scott Ave.

PERRY RD. S.S.

C.I. 1163.

APRIL 18-47

Gunderson
York
Smith
TC Peterson
AJ Peterson

STATION	B. S.	H. I.	F. S.	ELEV.

NOTE: ANY ADDITIONS OR CHANGES ON THIS SHEET MUST BE MADE OR CIRCLED IN RED INK, WITH DATE AND NAME OF PERSON MAKING CHANGE.

PLEASE RETURN TO
LOS ANGELES COUNTY SURVEYOR
700 HALL OF RECORDS

Do not extend notes this side of this line.

FORM 307 5M 1-46

FORM 307 5M 1-46

PLEASE RETURN TO
LOS ANGELES COUNTY SURVEYOR
700 HALL OF RECORDS

NOTE: ANY ADDITIONS OR CHANGES ON THIS SHEET MUST BE MADE OR CIRCLED IN RED INK, WITH DATE AND NAME OF PERSON MAKING CHANGE.

Do not extend notes this side of this line.

STATION	B. S.	H. I.	F. S.	ELEV.	
B.M. H.F. 45	5 54	127 08		121 54	B.M. [illegible] 121.54 [illegible]
0+00			4 7	122 4	PI & ℄ Live Oak St.
17.5' R			4 9	122 2	T brk
23.0' R			5 9	121 2	gut
31.5' R			5 53	121 5	edge prt
41.3' R			5 22	121 86	crown prt
51.2' R			5 52	121 6	edge prt
58.5' R			6 0	121 1	gut
68.5' R			5 0	122 1	T brk
0+50			5 8	121 3	℄ & gut
8.3' R			5 33	121 75	edge prt
16.5' R			5 08	122 60	crown prt
27.0' R			5 20	121 88	edge prt
31.5' R			5 5	121 6	gut
50.0' R			4 8	122 3	T brk
10.0' L.			5 3	121 8	fence line
0+68.5			5 32	121 76	℄ & edge prt
1+00			4 92	122 16	℄
9.2' R			5 14	121 94	edge prt
12.0' R			5 1	122 0	gut

F.B. 1269 PG. 42

Job No. 1163 Division No. Notes Red Plotted Profile No.

Survey of [illegible] Date Date X-Sec.

Survey by Gunderson Notes Smith Notes Chkd. L. D. Moore Checked No.

Indexed E. C. Johnson Date Date MAY 7 1947

FORM 307 5M 1-46

PLEASE RETURN TO
LOS ANGELES COUNTY SURVEYOR
700 HALL OF RECORDS

NOTE: ANY ADDITIONS OR CHANGES ON THIS SHEET MUST BE MADE OR CIRCLED IN RED INK, WITH DATE AND NAME OF PERSON MAKING CHANGE.

Do not extend notes this side of this line.

STATION	B. S.	H. I.	F. S.	ELEV.	
1+00					
16° R		127 08	4 8	1223.	T. brk
30° R			4 7	1224.	
7° L			5 19	12189	edge prt.
15° L			5 4	1217.	gut
23° L			4 6	1225.	T. brk & fence Line
2+00			4 65	1224.	℄
7° R			4 86	1222.	edge prt
11° R			4 8	1223.	gut
14° R			4 2	1229.	PL & T. brk
9° L			5 00	12208	edge prt
17° L			5 1	1220.	gut.
30° L			3 7	1234.	T. brk & P.L.
T. P.	5 12	127 41	4 79	12229	
3+00			4 65	1227.	℄
5° R			4 71	12270	edge prt & gut
14° R			4 5	1229.	P.L.
9° L			4 98	12243	edge prt
17° L			5 5	1219.	gut
30° L			3 8	1236.	T. brk & PL
4+00			4 36	12305	℄
8° R			4 62	12279	edge prt

Profile
Notes Red _____ Plotted _____ Job No. 1163 Division No. _____ F.B. 1269 PG. 43
No. _____ Date _____ Date _____ Survey of _____ Notes _____
X-Sec. _____ Notes Chkd. L. O. Moore Checked _____ Survey by _____ Date 4-18-47
No. _____ Date MAY 7 1947 Date _____ Map No. _____ Drawn _____ Date _____

FORM 307 5M 1-46

PLEASE RETURN TO
LOS ANGELES COUNTY SURVEYOR
700 HALL OF RECORDS

NOTE: ANY ADDITIONS OR CHANGES ON THIS SHEET MUST BE MADE OR CIRCLED IN RED INK, WITH DATE AND NAME OF PERSON MAKING CHANGE.

Do not extend notes this side of this line.

STATION	B. S.	H. I.	F. S.	ELEV.	
4+00					
12.5' R		127 41	4 8	1226	gut
14.0' R			4 7	1227	P.L.
175.0' R			4 9	1225	
10.3' L			4 80	1226.1	edge prt
16.5' L			5 0	1224	gut
30.0' L			4 1	1233	PL
175.0' L			3 4	1240	back lot line
5+00			4 20	1232.1	℄
8.0' R			4 30	1231.1	edge prt & gut
14.0' R			4 0	1234	PL
11.3' L			4 60	1228.1	edge prt
17.0' L			4 7	1227	gut
25.0' L			3 8	1236	T. brk
30.0' L			3 8	1236	P.L.
6+00			3 76	1236.5	℄ & edge prt
7.5' R			4 3	1231	gut
15.0' R			3 6	1238	T. brk
25.0' R			4 5	1229	b brk
30.0' R			4 5	1229	P.L.
7.0' L			3 93	1234.8	center prt
15.5' L			4 26	1231.5	edge prt

F.B. 1269 PG. 44
Job No. 1163 Division No. Notes Red. Plotted
Survey of Perry Rd et al Date Date No.
Survey by Gunderson Notes Smith Notes Chkd L. D. Moore Checked X-Sec.
Indexed A. C. Johnson Date MAY 7 1947 Date No.
Profile

FORM 307 5M 1-46

PLEASE RETURN TO
LOS ANGELES COUNTY SURVEYOR
700 HALL OF RECORDS

NOTE: ANY ADDITIONS OR CHANGES ON THIS SHEET MUST BE MADE OR CIRCLED IN RED INK, WITH DATE AND NAME OF PERSON MAKING CHANGE.

Do not extend notes this side of this line.

STATION	B. S.	H. I.	F. S.	ELEV.		
6+00						
20° L		127 41	4 4	1230	gut	
30° L			3 1	1243	T. brk & PL	
T. P.	4 59	128 24	3 76	123 65		
7+00			4 31	1239 3	℄	
12° R			4 69	1235 5	edge pvt	
30° R			5 1	1231	gut	
13° L			4 73	1235 1	edge pvt	
22° L			5 0	1232	gut	
30° L			4 3	1239	P.L.	
7+30			4 42	1238 2	℄	
15° L			4 75	1234 9	edge pvt	
20° L			4 9	1233	gut	
30° L			3 5	1247	P.L. & T. brk	
7+58 41			4 47	1237 7	℄ int. Live Oak St. & Emil Ave	
100° R			4 89	1233 5	℄ Emil Ave	
25° L			4 83	1234 1	℄ Emil Ave & x gut	
225° L			3 89	1243 5	℄ Emil Ave	
8+00			4 20	1240 4	℄	
9° R			4 66	1235 8	edge pvt	
14° R			5 0	1232	gut	
30° R			4 8	1234	P.L.	

Profile No. ____ Notes Red. ____ Plotted ____ Job No. 1163 Division No. ____ F.B. 1269 PG. 45
X-Sec. No. ____ Date ____ Date ____ Survey of [illegible]
Notes Chkd. L. D. Moore Checked ____ Survey by Sundelson Notes Smith Date 4-18-47
Date MAY 7 1947 Date ____ Map No. ____ Indexed A. C. Johnson Date ____

FORM 307 5M 1-46

PLEASE RETURN TO
LOS ANGELES COUNTY SURVEYOR
700 HALL OF RECORDS

NOTE: ANY ADDITIONS OR CHANGES ON THIS SHEET MUST BE MADE OR CIRCLED IN RED INK, WITH DATE AND NAME OF PERSON MAKING CHANGE.

Do not extend notes this side of this line.

F.B. 1264 PG. 46 Job No. 1163 Division No. Notes Red. Plotted
Survey of Perry Rd et al Date Date No.
Survey by Summers Notes Notes Chkd. L. D. Moore Checked X-Sec.
Indexed A. C. Johnson Date Date 1917 Date No.
Profile

STATION	B. S.	H. I.	F. S.	ELEV.	
8+50		1282 4	4 12	124 12	℄
15° L			4 36	123 88	edge prt & gut
30° L			3 3	12[illegible]	℄ brk & PL.
9+00			4 22	[illegible]	℄
30° R			5 3	[illegible]	PL.
1° L			3 98	124 [illegible]	edge prt
5° L			3 93	124 26	crown prt
14° L			4 32	12[illegible]	edge prt
20° L			4 4	[illegible]	gut
30° L			3 5	124 1	℄ brk & PL.
10+00			3 73	[illegible]	℄ & edge prt
30° R			4 6	[illegible]	PL.
5° L			3 69	[illegible]	crown prt
14° L			4 00	[illegible]	edge prt
21° L			4 2	[illegible]	gut
30° L			3 2	[illegible]	℄ brk & PL
T. P.	5 89	13002	4 11	124 13	
11+00			5 28	124 74	℄ & edge prt
2° R			5 09	124 93	℄ brk
11° R			5 8	124 2	b. brk
30° R			6 1	123 9	PL.

FORM 307 5M 1-46

PLEASE RETURN TO
LOS ANGELES COUNTY SURVEYOR
700 HALL OF RECORDS

NOTE: ANY ADDITIONS OR CHANGES ON THIS SHEET MUST BE MADE OR CIRCLED IN RED INK, WITH DATE AND NAME OF PERSON MAKING CHANGE.

Do not extend notes this side of this line.

STATION	B. S.	H. I.	F. S.	ELEV.		
+00						
8° L		130 02	5 39	124 63	crown prt.	
14° L			5 75	124 27	edge prt & gut	
30° L			4 7	125 3	t. brk & PL	
12+00			4 90	125 12	℄	
30° R			5 7	124 3	P.L	
2° L			5 04	124 99	edge prt	
9° L			5 14	124 88	crown prt	
14° L			5 35	124 67	edge prt	
30° L			4 5	125 5	t. brk & PL	
13+00			4 9	125 [illegible]	℄	
2+00 R			6 1	123 9		
3° L			4 96	125 16	edge prt.	
10° L			4 95	125 07	center prt.	
15° L			5 08	124 94	edge prt.	
22° L			5 0	125 0	gut	
30° L			4 3	125 7	P.L.	
80° L			4 4	125 6	back lot line	
14+00			4 8	125 2	℄	
2° L			4 78	125 24	edge prt	
9° L			4 86	125 16	center prt	
14° L			4 [illegible]	125 04	edge prt	

Profile No. ____ Notes Red ____ Plotted ____ Job No. [illegible] Division No. [illegible] F.B. 1269 PG. 42

X-Sec. No. ____ Date ____ Date ____ Survey of [illegible]

Notes Chkd. L. D. Moore Checked ____ Survey by [illegible] Notes Smith Date 4-18-47

Date [illegible] Date ____ Map No. ____ Indexed A. C. Johnson Date ____

FORM 307 5M 1-46

PLEASE RETURN TO
LOS ANGELES COUNTY SURVEYOR
700 HALL OF RECORDS

NOTE: ANY ADDITIONS OR CHANGES ON THIS SHEET MUST BE MADE OR CIRCLED IN RED INK, WITH DATE AND NAME OF PERSON MAKING CHANGE.

Do not extend notes this side of this line.

STATION	B. S.	H. I.	F. S.	ELEV.	
14+00					
20° L		130 02	5 0	125 0	gut
30° L			4 0	126 0	P.L
T. P.	5 65	130 75	4 92	125 10	
15+00			5 3	125 5	℄
1.5' L			5 32	125 43	edge pvt
9° L			5 36	125 39	center pvt
14.8' L			5 52	[illegible] 3	edge pvt
21° L			5 6	[illegible]	gut
30° L			4 4	126 4	↑ brk & PL
15+94.75'			5 3	125 5	℄ & W. prop line Sudan Ave
2° L			5 22	125 53	edge pvt
10.5' L			5 25	125 50	center pvt
18° L			5 63	125 12	edge pvt
23.5' L			6 0	124 8	gut
30° L			4 6	126 2	PL
16+24.75'			5 0	125 8	℄ int. Live Oak St. & Sudan Ave
200° R			5 9	124 9	
22.5' L			5 71	125 04	℄ Sudan Ave & x gut
150° L			4 88	125 87	℄ Sudan Ave
16+54.75'			4 7	126 1	℄ & E. PL Sudan Ave
2.7' L			5 01	125 74	edge pvt

F.B. 1269 PG. 48
Job No. 1163 Division No. ____ Notes Red ____ Plotted ____ Profile
Survey of Perry Rd et al Date ____ Date ____ No. ____
Survey by Gunderson Notes Smith Notes Chkd L. D. Moore Checked ____ X-Sec.
Indexed E. C. Johnson Date ____ Date MAY 7 1947 Date ____ No. ____

FORM 307 5M 1-46

PLEASE RETURN TO
LOS ANGELES COUNTY SURVEYOR
700 HALL OF RECORDS

NOTE: ANY ADDITIONS OR CHANGES ON THIS SHEET MUST BE MADE OR CIRCLED IN RED INK, WITH DATE AND NAME OF PERSON MAKING CHANGE.

Do not extend notes this side of this line.

STATION	B. S.	H. I.	F. S.	ELEV.	
16+54.72'					
9.5' L		130 75	5 25	12550	center prt
19.5' L			5 81	12494	edge prt
25.5' L			6 0	1248	gut
30.0' L			5 4	1254	PL
17+00			4 7	1261	℄ & edge prt.
9.0' L			4 91	12584	center prt
14.0' L			5 08	12567	edge prt
21.0' L			5 2	1256	gut
30.0' L			3 5	1273	P.L.
18+00			4 25	12650	℄ & edge prt
8.0' L			4 33	12642	center prt
14.5' L			4 64	12611	edge prt
20.5' L			4 5	1263	gut
30.0' L			4 1	1267	P.L.
T.P.	5 03	131 48	4 30	12645	
19+00			4 47	12701	℄ & edge prt
200' R			5 3	1262	
7.5' L			4 52	12696	center prt.
14.0' L			4 68	12680	edge prt.
21.5' L			5 0	1265	gut
30.0' L			3 9	1276	P.L. & T. brk.

Profile No. ____ Notes Red ____ Plotted ____ Job No. 1163 Division No. ____ F.B. 1269 PG. 49

X-Sec. No. ____ Date ____ Date ____ Survey of ____

Notes Chkd L. D. Moore Checked ____ Survey by Sanderson Notes Smith Date 4-18-41

Date MAY 7 1947 Date ____ Map No. ____ Indexed E. C. Johnson Date ____

FORM 307 5M 1-46

PLEASE RETURN TO
LOS ANGELES COUNTY SURVEYOR
700 HALL OF RECORDS

NOTE: ANY ADDITIONS OR CHANGES ON THIS SHEET MUST BE MADE OR CIRCLED IN RED INK, WITH DATE AND NAME OF PERSON MAKING CHANGE.

Do not extend notes this side of this line.

STATION	B. S.	H. I.	F. S.	ELEV.		
19+00 180.0' L		131 48	4 2	127 3		
20+00			4 0	127 5	℄	
1.5' L			3 93	127 55	edge pvt	
7.5' L			3 92	127 06	center pvt	
14.5' L			4 23	[illegible]	edge pvt	
23.3' L			4 7	126 8	gut	
30.0' L			4 0	127 5	P.L. & ℄ brk	
20+44.32			4 0	127 5	℄ [illegible] Live Oak St & Scout Ave	
21+94			3 8	127 7	℄ [illegible]	
B.M.H.F. 52			2 45	127 03	BMHF 52 Cl = 129.014 FB 1219-10 Live Oak St & Scout Ave. S.E. COR. Cut spk. in N. side P.P. # 659582E.	

F.B. 1269 PG. 50
Job No. 1163 Division No. Notes Red Plotted Profile
Survey of Perry Rd et al Date Date No. X-Sec.
Survey by Sunderson Notes Smith Notes Chkd L. D. Moore Checked
Indexed A. C. Johnson Date Date 1947 Date No.

Notes Ck'd by	Survey of	F. B. 1269 Pg. 51
Map No.	W. O. 1102 Tape No.	St'd °F
Office Work	Surveyed by	
Checked	Notes HWS Date	
Date	Indexed	A. C. Johnson

JAN 26 '48

TOPOGRAPHY
OF
FRY ST
FROM - PERRY RD
TO - SCOUT AVE

PERRY RD ETAL
JN 1163

MAY-2-47
Gunderson
York
Smith
AJ Peterson

Note: Any Additions or Changes on This Sheet Must be Made or Circled in Red Ink With Date and Name of Person Making Change.

Do not extend notes this side of this line.

RETURN TO
LOS ANGELES COUNTY SURVEYOR
700 HALL OF RECORDS

FORM 247 SM 11-46

F. B. 1769 PG. 52

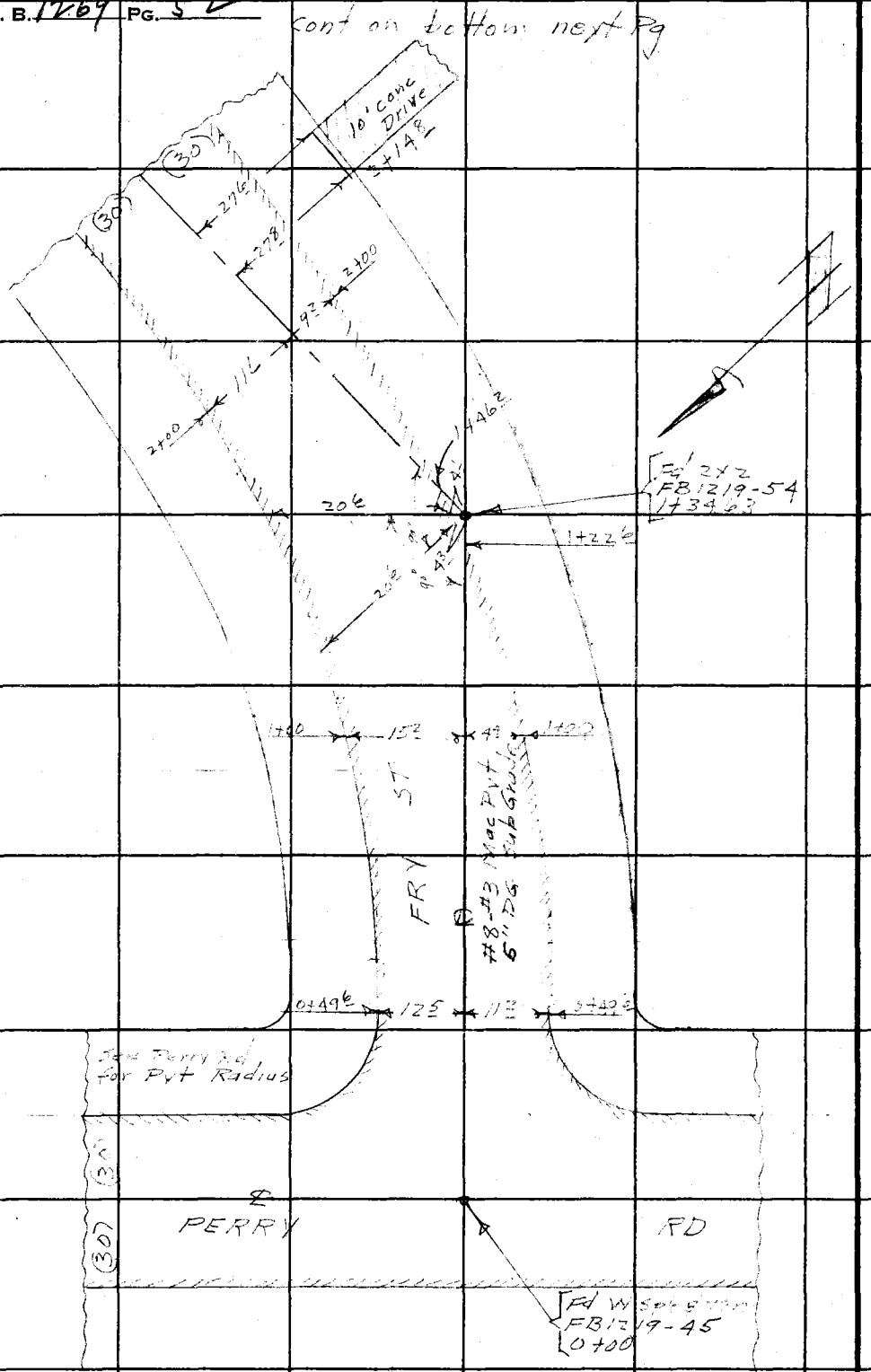

RETURN TO
LOS ANGELES COUNTY SURVEYOR
700 HALL OF RECORDS

Do not extend notes this side of this line.

Note: Any Additions or Changes on This Sheet Must be Made or Circled in Red Ink With Date and Name of Person Making Change.

Notes Ck'd by	Survey of
Map No.	W. O.	Tape No.	St'd °F
Office Work	Surveyed by
Checked	Notes	Date
Date	Indexed C. Johnson

F. B. 124 PG.

Note: Any Additions or Changes on This Sheet Must Be Made or Circled in Red Ink With Date and Name of Person Making Change.

Do not extend notes this side of this line.

RETURN TO
LOS ANGELES COUNTY SURVEYOR
700 HALL OF RECORDS

FORM 247 SM 11-46

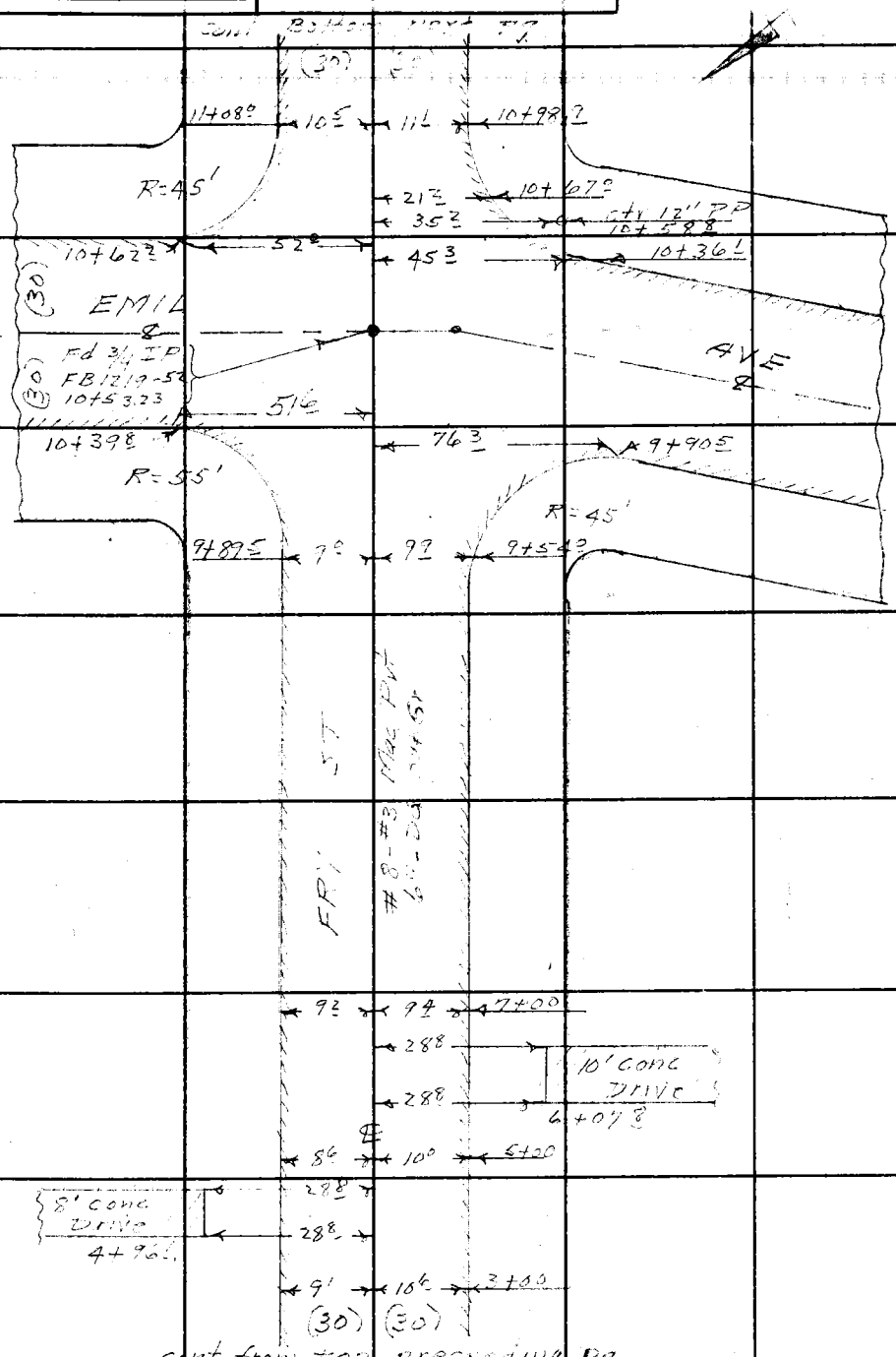

F. B. 1269 PG. 54



RETURN TO
LOS ANGELES COUNTY SURVEYOR
700 HALL OF RECORDS

Do not extend notes this side of this line.

Note: Any Additions or Changes on This Sheet Must be Made or Circled in Red Ink With Date and Name of Person Making Change.

Notes Ck'd by	Survey of [illegible]
Map No.	W. O. [illegible] Tape No. St'd °F
Office Work	Surveyed by Gunderson
Checked	Notes HWG Date 5-2-47
Date	Indexed A. C. Johnson

F. B. 1269 Pg. 55

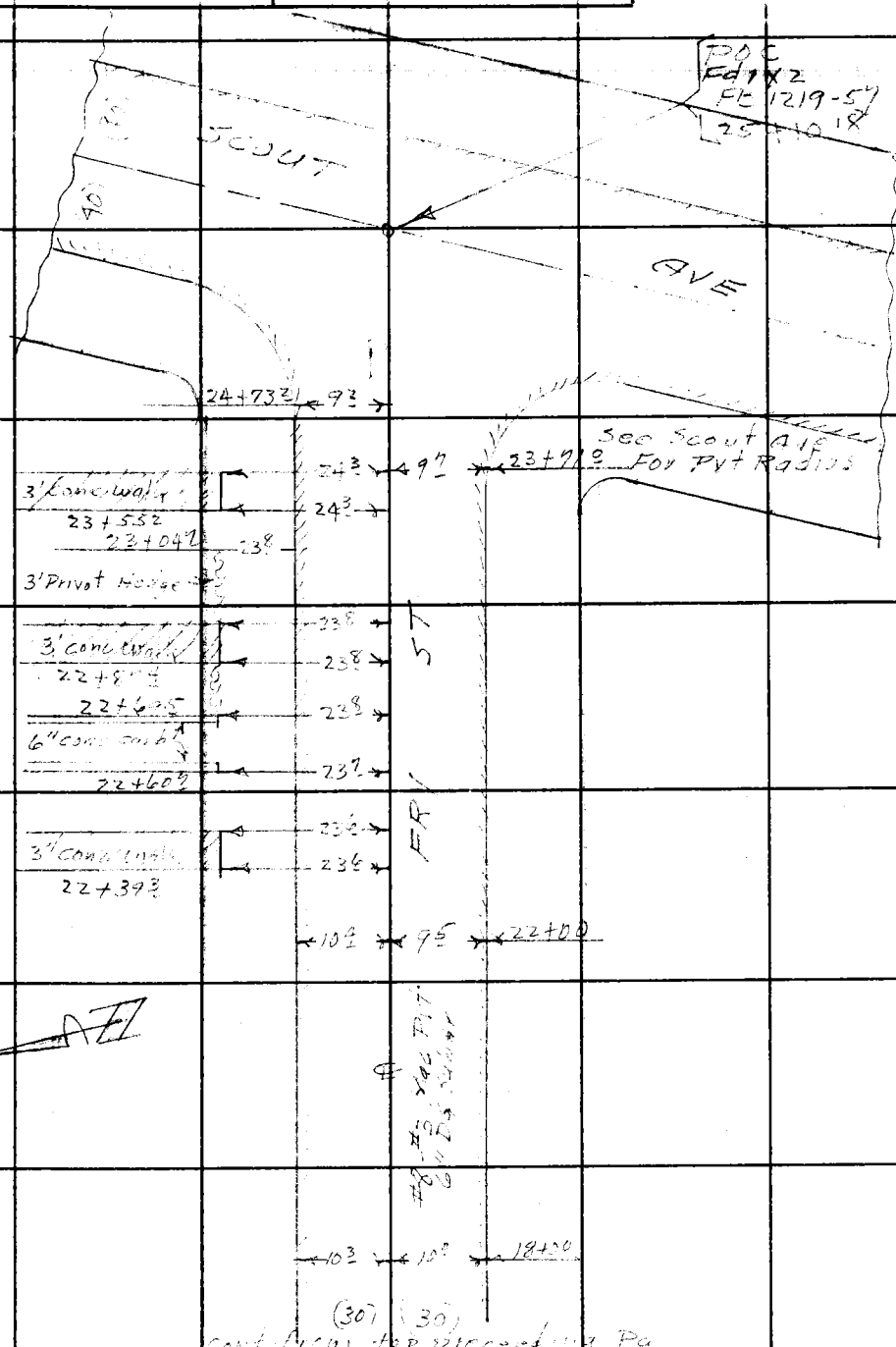

Note: Any Additions or Changes on This Sheet Must be Made or Circled in Red Ink With Date and Name of Person Making Change.

Do not extend notes this side of this line.

RETURN TO
LOS ANGELES COUNTY SURVEYOR
700 HALL OF RECORDS

FORM 247 5M 11-46

RETURN TO
LOS ANGELES COUNTY SURVEYOR
700 HALL OF RECORDS

Note: Any Additions or Changes on This Sheet Must be Made or Circled in Red Ink With Date and Name of Person Making Change.

Do not extend notes this side of this line.

F. B. 1209 PG. 56

Profile No. ____ X-Sec. No. ____

Notes Red. ____ Plotted ____ Job No. 1163 Division No. ____

Date ____ Date ____ Survey of ____

Notes Chkd. E.D. Moore Checked ____ Survey by Gunderson Notes HUG Date 5-2-47

Date MAY 7 1947 Date ____ Map No. ____ Checked Johnson Date JAN 26 '49

F.B. 126 PG. 57

PROFILE & + SECTIONS.

ON

FRY ST

FROM - PERRY RD

TO - SCOUT AVE

PERRY RD STA L

JN 1163

May 2-47

Gunderson

York

Smith

AJ Peterson

STATION	B. S.	H. I.	F. S.	ELEV.

NOTE: ANY ADDITIONS OR CHANGES ON THIS SHEET MUST BE MADE OR CIRCLED IN RED INK, WITH DATE AND NAME OF PERSON MAKING CHANGE.

Do not extend notes this side of this line.

PLEASE RETURN TO
LOS ANGELES COUNTY SURVEYOR
700 HALL OF RECORDS

FORM 307 SM 1-46

FORM 307 5M 1-46

PLEASE RETURN TO
LOS ANGELES COUNTY SURVEYOR
700 HALL OF RECORDS

NOTE: ANY ADDITIONS OR CHANGES ON THIS SHEET MUST BE MADE OR CIRCLED IN RED INK, WITH DATE AND NAME OF PERSON MAKING CHANGE.

Do not extend notes this side of this line.

STATION	B. S.	H. I.	F. S.	ELEV.	
BM HF 49	534	127 90		122 56	BM HF 49 El=122.559 FB1219-8 Perry Rd (W side) & Fry St Fd Bt spk in NE cor conc. walk to Baptist church
0+00			495	122 95	℄ int Fry St & Perry Rd
0+21.5			541	122 49	℄ & cross Gut
0+30			527	122 63	℄ Fry St & EPL Perry Rd
19° R			556	122 [illegible]	edge Pvt & Gut
30° R			54	122 [illegible]	PL
20° L			545	122 [illegible]	edge Pvt & Gut
30° L			50	122 [illegible]	PL
1+00			505	122 85	℄
4° R			521	122 69	edge Pvt
10° R			53	122 6	Gut
24° R			47	123 [illegible]	PL
14.5 L			532	122 58	edge Pvt
21.5 L			55	122 [illegible]	Gut
36° L			50	122 [illegible]	PL
1+22.6			525	122 65	edge Pvt
1+34.63			54	122 5	PL
1+46.3			521	122 69	edge Pvt
2+00			486	123 04	℄
9° R			517	122 73	edge Pvt

F.B. 1269 PG. 58 Job No. 1163 Division No. Notes Red. Plotted Profile
Survey of Perry Rd et al Date Date No. X-Sec.
Survey by Gunderson Notes HWG Notes Chkd. L. D. Moore Checked
Indexed A. C. Johnson Date Date MAY 7 1947 Date No.

FORM 307 5M 1-46

PLEASE RETURN TO
LOS ANGELES COUNTY SURVEYOR
700 HALL OF RECORDS

NOTE: ANY ADDITIONS OR CHANGES ON THIS SHEET MUST BE MADE OR CIRCLED IN RED INK, WITH DATE AND NAME OF PERSON MAKING CHANGE.

Do not extend notes this side of this line.

STATION	B. S.	H. I.	F. S.	ELEV.		
2+00						
16.5 R		127.90	53	1226	Gut	
22.5 R			49	1230	T Brk	
27.5 R			48	1231	PL	
10.5 L			510	1228.0	edge Pvt	
19.0 L			57	1222	Gut	
24.0 L			50	1229	T Brk	
31.0 L			45	1234	PL	
3+00			462	1232.8	℄	
10.5 R			500	1229.0	edge Pvt	
18.0 R			52	1227	Gut	
23.5 R			48	1231	T Brk	
30.0 R			47	1232	PL	
9.0 L			478	1231.2	edge Pvt	
18.0 L			52	1227	Gut	
23.5 L			45	1234	T Brk	
30.0 L			45	1234	PL	
4+00			440	1235.0	℄	
9.5 R			457	1233.3	edge Pvt	
18.3 R			53	1226	Gut	
30.0 R			45	1234	PL	

Profile No. ____ Notes Red ____ Plotted ____ Job No. ____ Division No. ____ F.B. 1269 PG. 59

X-Sec. No. ____ Date ____ Date ____ Survey of ____

Notes Chkd. L. D. Moore Checked ____ Survey by Sunderson Notes HWG Date 5-2-47

Date MAY 7 1947 Date ____ Map No. ____ Indexed C. Johnson Date ____

FORM 307 5M 1-46

PLEASE RETURN TO
LOS ANGELES COUNTY SURVEYOR
700 HALL OF RECORDS

NOTE: ANY ADDITIONS OR CHANGES ON THIS SHEET MUST BE MADE OR CIRCLED IN RED INK, WITH DATE AND NAME OF PERSON MAKING CHANGE.

Do not extend notes this side of this line.

F.B. 1169 PG. 60 | Job No. 1163 Division No. | Notes Red | Plotted | Profile
Survey of Perry Rd et al | Date | No | X-Sec.
Survey by Gunderson Notes Hugg | Notes Chkd E. D. Moore Checked | Date | No
Indexed E. C. Johnson Date | Date MAY 7 1947 Date

STATION	B. S.	H. I.	F. S.	ELEV.	
4700					
85 L		127 90	4 6	123 3	edge Pvt
170 L			5 1	122 8	Gut
22° L			4 6	123 3	TBr
30° L			4 1	123	PL
TP	5 27	128 64	4 56	123 34	
5700			5 30	123 1	℄
25° R			5 30	122 3	edge Pvt
20° R			5 8	122 3	Gut
30° R			4 7	123	TBr & PL
80° L			5 10	123 1	edge Pvt
170° L			5 3	122 3	Gut
30° L			4 7	123	PL
6400			4 81	123	℄
90° R			5 10	123 61	edge Pvt
180° R			5 4	123 2	Gut
30° R			4 0	124 6	PL & TBr
180° R			4 3	124	
80° L			4 98	123 63	edge Pvt
170° L			5 0	123	Gut
30° L			4 4	124 2	PL
160° L			4 6	124	

FORM 307 SM 1-46

PLEASE RETURN TO
LOS ANGELES COUNTY SURVEYOR
700 HALL OF RECORDS

NOTE: ANY ADDITIONS OR CHANGES ON THIS SHEET MUST BE MADE OR CIRCLED IN RED INK, WITH DATE AND NAME OF PERSON MAKING CHANGE.

Do not extend notes this side of this line.

STATION	B. S.	H. I.	F. S.	ELEV.	
7+00		128 61	462	12399	℄
9° R			475	12386	edge Pvt
15° R			53	1233	Gut
25° R			42	1244	T Brk
30° R			40	1246	PL
9° L			490	12371	edge Pvt
16° L			46	1240	Gut
30° L			39	1247	PL
8+00			447	12414	℄
9° R			476	12385	edge Pvt
19° R			52	1234	Gut
24° R			43	1243	T Brk
30° R			37	1247	PL
8° L			463	12398	edge Pvt
16° L			47	1239	Gut
30° L			41	1245	PL
TP	5.05	129 15	451	124.10	
9+60			485	12430	℄
9° R			503	12412	edge Pvt
17° R			54	1238	Gut
22° R			46	1246	T Brk
30° R			38	1254	PL

Profile
Notes Red. Plotted Job No. 1163 Division No. 1
No. Date Date Survey of
X-Sec. Notes Chkd. E. D. Moore Checked Survey by Sundstrom Notes HWB Date 5-2-47
No. Date MAY 7 1947 Date Map No. Checked Johnson Date

F.B. 1264 PG. 61

FORM 307 5M 1-46

PLEASE RETURN TO
LOS ANGELES COUNTY SURVEYOR
700 HALL OF RECORDS

NOTE: ANY ADDITIONS OR CHANGES ON THIS SHEET MUST BE MADE OR CIRCLED IN RED INK, WITH DATE AND NAME OF PERSON MAKING CHANGE.

Do not extend notes this side of this line.

STATION	B. S.	H. I.	F. S.	ELEV.		
9+00						
8.5 L		129.15	5.10	124.05	edge Pvt	
17.0' L			5.4	123.8	Gut	
26.0 L			4.6	124.6	TBrk	
30.0 L			4.0	125.2	PL	
10+00			4.73	124.42	℄	
37.0' R			5.00	124.15	edge Pvt	
10.0 L			5.02	124.13	" "	
19.0 L			5.2	124.0	Gut	
24.0 L			4.6	124.6	TBrk	
30.0 L			4.2	125.0	PL	
10+35			4.66	124.19	℄ = Crown Emil Ave Pvt	
10+53.23			4.11	124.24	℄ int Fry St & Emil Ave	
30' R			4.79	124.36	℄ Emil Ave Pvt to S.	
150' "			4.66	124.49	" " "	" "
30.0 L			4.65	124.50	" "	" N
150.0 L			4.26	124.89	" " "	" "
10+67.0			5.20	123.95	℄ & cross Gut	
10+83.23			4.95	124.20	℄ Fry St & EPL Emil Ave	
13.5 R			5.11	124.04	edge Pvt	
20.0 R			5.2	124.0	Gut	
30.0 R			3.6	125.6	PL	

F.B. 1269 Pg. 62 Job No. 1163 Division No. Notes Red Plotted Profile
Survey of Perry Rd et al Date Date No. X-Sec.
Survey by Gunderson Notes HWG Notes Chkd L. D. Moore Checked
Indexed R. C. Johnson Date Date MAY 10 Date No.

FORM 307 5M 1-46

PLEASE RETURN TO
LOS ANGELES COUNTY SURVEYOR
700 HALL OF RECORDS

NOTE: ANY ADDITIONS OR CHANGES ON THIS SHEET MUST BE MADE OR CIRCLED IN RED INK, WITH DATE AND NAME OF PERSON MAKING CHANGE.

Do not extend notes this side of this line.

STATION	B. S.	H. I.	F. S.	ELEV.		
10+83.23						
17° L		12915	512	1240.3	edge Pvt	
23° L			52	1240	Gut	
30° L			43	1249	PL	
11+00			473	1244.2	E	
10.5' R			490	1242.5	edge Pvt	
17° R			52	1240	Gut	
23.5 R			41	1251	TBrk	
30° R			40	1252	PL	
11° L			493	1242.2	edge Pvt	
17° L			50	1242	Gut	
26° L			41	1251	TBrk	
30° L			39	1253	PL	
12+00			433	1248.2	E	
9.5 R			453	1246.2	edge Pvt	
21° R			46	1246	Gut	
25° R			35	1257	TBrk	
30° R			34	1258	PL	
9.5 L			457	1246.1	edge Pvt	
18° L			49	1243	Gut	
30° L			33	1259	PL	

Profile
No. ____ Date ____ Notes Chkd. [illegible] Date [illegible] 7 1947
Notes Red ____ Plotted ____ Date ____ Job No. 1163 Division No. 1
Survey of [illegible]
Survey by Sanderson Notes 1406 Date 5-2-47
Map No. ____ Indexed J. C. Johnson Date ____

F.B. 1269 PG. 63

FORM 307 5M 1-46

PLEASE RETURN TO
LOS ANGELES COUNTY SURVEYOR
700 HALL OF RECORDS

NOTE: ANY ADDITIONS OR CHANGES ON THIS SHEET MUST BE MADE OR CIRCLED IN RED INK, WITH DATE AND NAME OF PERSON MAKING CHANGE.

Do not extend notes this side of this line.

STATION	B. S.	H. I.	F. S.	ELEV.		
13+00		129 15	405	125 10	℄	
9.5 R			432	124 83	edge Pvt	
19.0 R			46	12[illegible]6	Gut	
24.0 R			36	125 6	T Brk	
30.0 R			33	125 9	PL	
9.0 L			435	124 80	edge Pvt	
17.0 L			46	124 6	Gut	
30.0 L			36	125 6	PL	
TP	5 40	130 24	431	124 [illegible]4		
14+00			492	125 32	℄	
9.5 R			519	125 05	edge Pvt	
19.0 R			55	124 [illegible]	Gut	
26.0 R			45	125 9	T Brk	
30.0 R			41	126 1	PL	
9.0 L			509	125 15	edge Pvt	
20.0 L			54	12[illegible]	Gut	
25.0 L			40	12[illegible]	T Brk	
30.0 L			40	126 [illegible]	PL	
14+35			489	125 [illegible]	℄	
100' R			42	12[illegible]		
120' L			42	12[illegible]		

F.B. 1269 PG. 64
Job No. 1163 Division No. ____ Notes Red ____ Plotted ____ Profile ____
Survey of Perry Rd et al Date ____ Date ____ No. ____
Survey by Gunderson Notes HWG Notes Chkd R. D. Moore Checked ____ X-Sec. ____
Indexed C. Johnson Date ____ Date MAY 7 1947 Date ____ No. ____

FORM 307 5M 1-46

PLEASE RETURN TO
LOS ANGELES COUNTY SURVEYOR
700 HALL OF RECORDS

NOTE: ANY ADDITIONS OR CHANGES ON THIS SHEET MUST BE MADE OR CIRCLED IN RED INK, WITH DATE AND NAME OF PERSON MAKING CHANGE.

Do not extend notes this side of this line.

STATION	B. S.	H. I.	F. S.	ELEV.		
15+00		130 24	478	125 46	℄	
10° R			504	125 20	edge Pvt	
19.5' R			53	124 9	Gut	
30° R			40	126 2	PL	
9° L			506	125 18	edge Pvt	
18° L			51	125 1	Gut	
26° L			37	126 5	TBrk	
30° L			[illegible]	126 5	PL	
TP	5 82	130 83	523	125 01		
16+00			505	125 78	℄	
9° R			534	125 49	edge Pvt	
20 R			56	125 2	Gut	
26° R			44	126 4	TBrk	
30° R			[illegible]	126 3	PL	
9° L			520	125 63	edge Pvt	
18° L			56	125 2	Gut	
26° L			47	126 1	TBrk	
30° L			43	126 5	PL	
16+43 34			503	125 80	℄ Fry St & WPL Sudan Ave	
22° R			530	125 53	edge Pvt	
33° R			54	125 4	Gut	

Profile No. ____ Notes Red ____ Plotted ____ Job No. 1163 Division No. ____ F.B. 1269 PG. 65

X-Sec. No. ____ Date ____ Date ____ Survey of ____

Notes Chkd. [illegible] Checked ____ Survey by Sundeborg Notes HWS Date 5-2-47

Date MAY 7 1947 Date ____ Map No. ____ Indexed A. C. Johnson Date ____

FORM 307 5M 1-46

PLEASE RETURN TO
LOS ANGELES COUNTY SURVEYOR
700 HALL OF RECORDS

NOTE: ANY ADDITIONS OR CHANGES ON THIS SHEET MUST BE MADE OR CIRCLED IN RED INK, WITH DATE AND NAME OF PERSON MAKING CHANGE.

Do not extend notes this side of this line.

STATION	B. S.	H. I.	F. S.	ELEV.		
16+43.34						
18° L		130 83	525	125 58	edge Pvt	
26° L			54	125 4	Gut	
30° L			45	125 3	T Brk	
16+73.34			492	125 91	℄ int Fry St & Sudan Ave	
30' R			490	125 93	℄ Pvt Sudan Ave to S.	
150' R			495	125 8	" " " " "	
30° L			483	125 [illegible]	" " " " " N	
150' L			469	125 [illegible]	" " " " " "	
16+97.5			5[illegible]	125 [illegible]	℄ & [illegible] Gutter	
17+03.34			536	125 [illegible]	℄ Fry St & EPL Sudan Ave	
[illegible] R			[illegible]	125 35	edge Pvt	
27° R			54	125 4	Gut	
30° R			4[illegible]	125 9	PL	
10° L			541	125 [illegible]	edge Pvt & Gut	
30° L			52	125 [illegible]	PL	
T.P.	5 60	[illegible]	449	125 [illegible]		
18+30			570	125 [illegible]		
9.5 R			584	125 [illegible]	[illegible]	
16.5 R			60	125 19	Gut	
23° R			5[illegible]	126 [illegible]	T Brk	
30° R			56	126 [illegible]	PL	

F.B. 1269 PG. 66
Job No. 1163 Division No. ____ Notes Red ____ Plotted ____ Profile ____
Survey of Ferry Rd et al Date ____ Date ____ No. ____
Survey by Sanderson Notes HWS Notes Chkd A. D. Moore Checked ____ X-Sec. ____
Indexed C. Johnson Date ____ Date NOV 7 1947 Date ____ No. ____

FORM 307 5M 1-46

PLEASE RETURN TO
LOS ANGELES COUNTY SURVEYOR
700 HALL OF RECORDS

NOTE: ANY ADDITIONS OR CHANGES ON THIS SHEET MUST BE MADE OR CIRCLED IN RED INK, WITH DATE AND NAME OF PERSON MAKING CHANGE.

Do not extend notes this side of this line.

STATION	B. S.	H. I.	F. S.	ELEV.		
18+00						
9° R		131 94	5 94	126 00	edge Pvt	
17° R			6 4	125 5	Gut	
30° R			5 2	126 7	PL	
19+00			530	126 4	℄	
9 ℄ R			561	126 33	edge Pvt	
19° R			6 0	125 9	Gut	
28° R			5 4	126 5	TBrk	
30° R			50	126 9	PL	
9° L			558	126 36	edge Pvt	
16° L			5 8	126 1	Gut	
30° L			47	127 2	PL	
20+00			502	126 9	℄	
7 ℄ R			531	126 63	edge Pvt	
19° R			5 6	126 3	Gut	
22° R			4 8	127 1	TBrk	
30° R			4 4	127 5	PL	
9° L			525	126 69	edge Pvt	
17° L			56	1263	Gut	
24° L			47	127 2	TBrk	
30° L			44	127 5	PL	

Profile
No. X-Sec. No.
Notes Red Plotted Job No. 1163 Division No.
Date Date Survey of
Notes Chkd Checked Survey by Notes
Date MAY 7 1947 Date Map No. Indexed Date
F.B. 1267 PG. 62

FORM 307 5M 1-46

PLEASE RETURN TO
LOS ANGELES COUNTY SURVEYOR
700 HALL OF RECORDS

NOTE: ANY ADDITIONS OR CHANGES ON THIS SHEET MUST BE MADE OR CIRCLED IN RED INK, WITH DATE AND NAME OF PERSON MAKING CHANGE.

Do not extend notes this side of this line.

STATION	B. S.	H. I.	F. S.	ELEV.		
20+67°		131 94	4 88	127 06	E	
180' R			4 4	127 5		
125' L			4 3	127 6		
21+00			4 77	127 17	E	
9° R			5 02	126 92	edge Pvt	
18° R			5 5	126 4	Gut	
23° R			4 6	127 3	T Brk	
30° R			4 2	127 4	PL	
9° L			4 96	126 98	edge Pvt	
17° L			5 4	126 5	Gut	
21° L			4 7	127 2	T Brk	
30° L			4 1	127 8	PL	
22+00			4 32	127 62	E	
9° R			4 64	127 30	edge Pvt	
19° R			5 2	126 [illegible]	Gut	
24° R			4 2	127 [illegible]	T Brk	
30° R			3 9	128 [illegible]	PL	
9° L			4 52	127 [illegible]	edge Pvt	
19° L			4 9	127 [illegible]	Gut	
23° L			4 1	127 [illegible]	T Brk	
30° L			3 7	128 [illegible]	PL	

F.B. 1269 PG. 68
Job No. 1163 Division No. Notes Red. Plotted Profile
Survey of Perry Rd et al Date Date No.
Survey by Sunderson Notes HWS Notes Chkd L D Moore Checked X-Sec.
Indexed R. C. Johnson Date Date MAY 7 1947 Date No.

FORM 307 5M 1-46

PLEASE RETURN TO
LOS ANGELES COUNTY SURVEYOR
700 HALL OF RECORDS

NOTE: ANY ADDITIONS OR CHANGES ON THIS SHEET MUST BE MADE OR CIRCLED IN RED INK, WITH DATE AND NAME OF PERSON MAKING CHANGE.

Do not extend notes this side of this line.

STATION	B. S.	H. I.	F. S.	ELEV.		
TP	5 74	131.94 / 133 21	4 47	127 47		
23+00			5 29	127 92	℄	
9° R			5 52	127 69	edge Pvt	
17° R			5 9	127 3	Gut	
21° R			5 5	127 7	T Brk	
30° R			5 1	128 1	PL	
9° L			5 50	127 71	edge Pvt	
18° L			5 9	127 3	Gut	
23° L			4 8	128 4	T Brk	
30° L			4 6	128 6	PL	
24+00			5 03	128 18	℄	
17° R			5 26	127 95	edge Pvt & Gut	
30° R			4 9	128 3	PL	
8° L			5 12	128 09	edge Pvt	
16° L			5 4	127 8	Gut	
30° L			4 7	128 5	PL	
24+60			4 99	128 22		
8° L			5 20	128 01	edge Pvt	
30° L			4 8	128 4	PL	
24+73			4 85	128 36	℄ & Cross Gut	
23+10 18			4 59	128 62	℄ int Fry St & Scout Ave	

Profile
No. ____ Date ____ Notes Red. ____ Plotted ____ Job No. 1163 Division No. ____
X-Sec. ____ Date ____ Notes Chkd. [illegible] Moore Checked ____ Survey of ____ Survey by [illegible] Notes [illegible] Date 5-2-47
No. ____ Date MAY 7 1947 Date ____ Map No. ____ Indexed ____ Date ____

F.B. 1269 PG. 69

FORM 307 5M 1-46

PLEASE RETURN TO
LOS ANGELES COUNTY SURVEYOR
700 HALL OF RECORDS

NOTE: ANY ADDITIONS OR CHANGES ON THIS SHEET MUST BE MADE OR CIRCLED IN RED INK, WITH DATE AND NAME OF PERSON MAKING CHANGE.

Do not extend notes this side of this line.

STATION	B. S.	H. I.	F. S.	ELEV.		
BMHF53		133 21	4 24	12[illegible]	BM H F53 Elev=128943 FB1219-10 Scout Ave & Fry St SE Cor Fd Bt spk in SW Cor Conc Drive to House #7300	

F.B. 1269 PG. 70

Job No. 11163 Division No. Notes Red. Plotted

Survey of Perry Rd et al Date Date No.

Survey by Gunderson Notes HDG Notes Chkd L.A. Moore Checked X-Sec.

Indexed B. C. Johnson Date Date 1947 Date No.

Profile

Notes Ck'd by	Survey of
Map No.	W. O.	Tape No.	St'd °F
Office Work	Surveyed by
Checked	Notes	Date
Date	Indexed

F. B. 1269 Pg. 71

JAN 26 '49

TOPOGRAPHY
ON
FLORENCE AVE
FROM - EMIL AVE
TO - SCOUT AVE
PERRY RD ET AL
JJT 1163

May 5-49
Gunderson
York
Smith
AJ Peterson

Note: Any Additions or Changes on This Sheet Must be Made or Circled in Red Ink With Date and Name of Person Making Change.

Do not extend notes this side of this line.

RETURN TO
LOS ANGELES COUNTY SURVEYOR
700 HALL OF RECORDS

FORM 247 SM 11-46

F. B. 1269 PG. 72

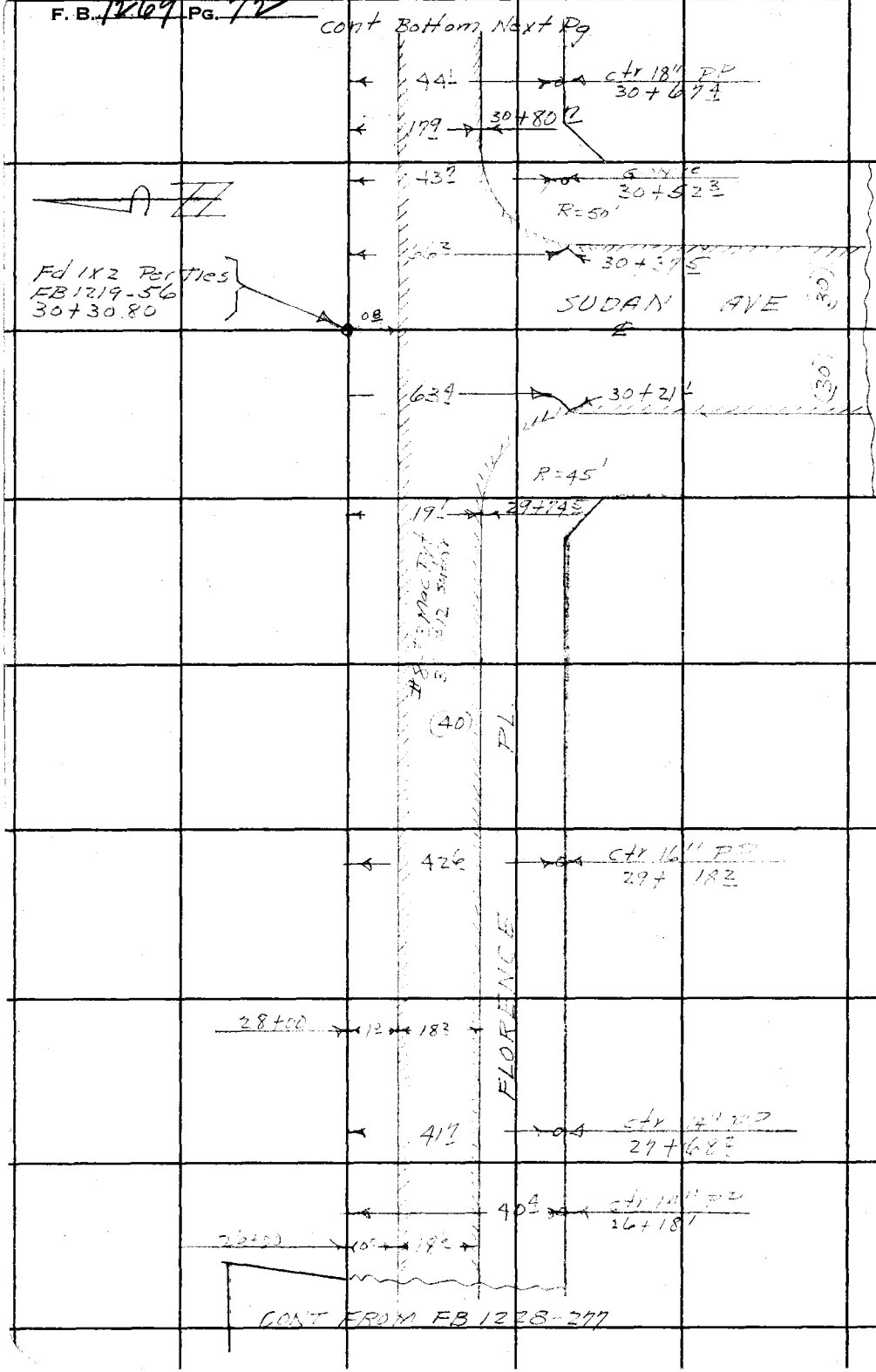

RETURN TO
LOS ANGELES COUNTY SURVEYOR
700 HALL OF RECORDS

Do not extend notes this side of this line.

Note: Any Additions or Changes on This Sheet Must be Made or Circled in Red Ink With Date and Name of Person Making Change.

Notes Ck'd by	Survey of
Map No.	W. O. 1163 Tape No. St'd °F
Office Work	Surveyed by
Checked	Notes Date
Date	Indexed R. C. Johnson

F. B. 1267 Pg. 75

Note: Any Additions or Changes on This Sheet Must be Made or Circled in Red Ink With Date and Name of Person Making Change.

Do not extend notes this side of this line.

RETURN TO
LOS ANGELES COUNTY SURVEYOR
700 HALL OF RECORDS

FORM 247 SM 11-46

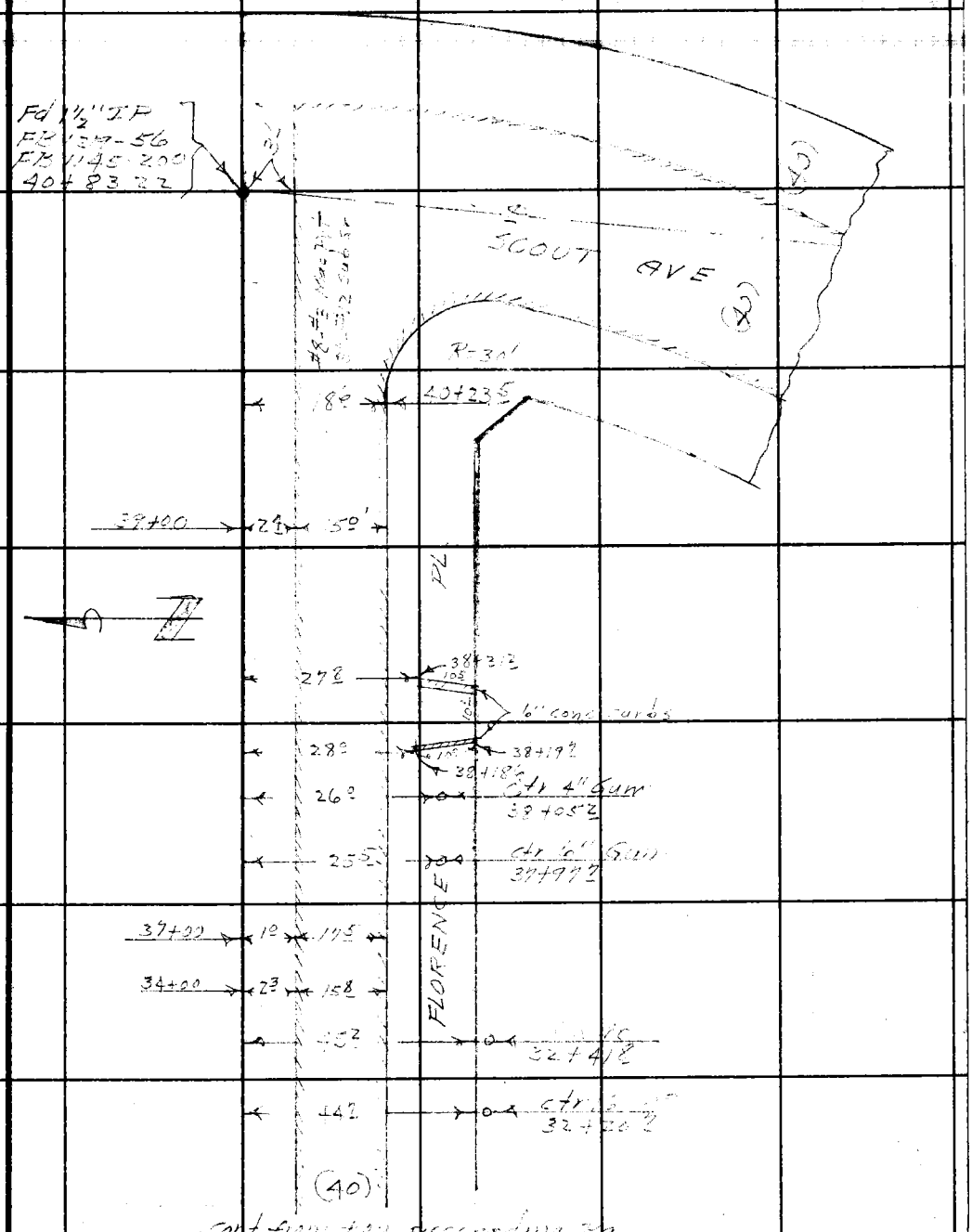

RETURN TO
LOS ANGELES COUNTY SURVEYOR
700 HALL OF RECORDS

Note: Any Additions or Changes on This Sheet Must be Made or Circled in Red Ink With Date and Name of Person Making Change.

Do not extend notes this side of this line.

F. B. 1269 PG. 24

Profile No. _____ X-Sec. No. _____

Notes Red. _____ Date _____ Plotted _____ Date _____ Job No. 1163 Division No. _____

Notes Chkd. R. R. Moore Date MAY 7 1947 Checked _____ Date _____

F.B. 1769 PG. 75

Survey of _____

Survey by Sunderson Notes HDC Date 5-5-47

Map No. _____ Indexed A. C. Johnson Date JAN 26 48

NOTE: ANY ADDITIONS OR CHANGES ON THIS SHEET MUST BE MADE OR CIRCLED IN RED INK, WITH DATE AND NAME OF PERSON MAKING CHANGE.

PLEASE RETURN TO
LOS ANGELES COUNTY SURVEYOR
700 HALL OF RECORDS

Do not extend notes this side of this line.

STATION	B. S.	H. I.	F. S.	ELEV.	
					PROFILE & TIE-IN'S
					ON
					FLORENCE PL
					FROM - EMIL AVE
					TO - SCOUT AVE
					PERRY RD ETAL
					JN 1163
					CONT FROM FB 1228-285
					M.J. 5-47
					Sunderson
					York
					Smith
					AJ Peterson

FORM 307 5M 1-46

FORM 307 5M 1-46

PLEASE RETURN TO
LOS ANGELES COUNTY SURVEYOR
700 HALL OF RECORDS

NOTE: ANY ADDITIONS OR CHANGES ON THIS SHEET MUST BE MADE OR CIRCLED IN RED INK, WITH DATE AND NAME OF PERSON MAKING CHANGE.

Do not extend notes this side of this line.

STATION	B. S.	H. I.	F. S.	ELEV.		
BM HF41	4 34	130 57		12[illegible]	BM HF 41 El 126.227 FB 1145-188 Emil Ave & Florence PL SE Cor; Fd C Spk in PP # 428440 E-infront of House # 6700 Florence PL	
26+00			5 38	125 19	℄ & edge Pvt	
9 L R			5 27	125 30	ctr "	
18 R			5 64	124 93	edge "	
21 R			5 7	124 9	Gut	
23 R			5 4	125 2	T Brk	
40 R			5 3	125 3	PL	
27+00			5 1	125 5	℄	
1 R			5 29	125 28	edge Pvt	
9 R			5 31	125 26	ctr "	
18 R			5 65	124 92	edge " & Gut	
28 R			4 6	126 5	T Brk	
40 R			4 9	125 [illegible]	PL	
28+00			5 0	125 6	℄	
15 R			5 14	125 43	edge Pvt	
9 R			5 16	125 41	ctr "	
18 R			5 49	125 08	edge " Gut	
27 R			4 7	125 9	T Brk	
40 R			4 7	125 9	PL	
TP	6 11	131 28	5 40	125 17		

F.B. 1269 PG. 76
Job No. 1163 Division No. Notes Red Plotted Profile
Survey of Perry Rd et al Date Date No.
Survey by Sunderson Notes HWG Notes Chkd L D Moore Checked X-Sec.
Indexed A. C. Johnson Date Date MAY 7 1947 Date No.

FORM 307 5M 1-46

PLEASE RETURN TO
LOS ANGELES COUNTY SURVEYOR
700 HALL OF RECORDS

NOTE: ANY ADDITIONS OR CHANGES ON THIS SHEET MUST BE MADE OR CIRCLED IN RED INK, WITH DATE AND NAME OF PERSON MAKING CHANGE.

Do not extend notes this side of this line.

STATION	B. S.	H. I.	F. S.	ELEV.		
29+00		131 28	55	1258	℄	
10' R			563	1256.5	edge Pvt	
98' R			564	1256.4	ctr "	
182 R			610	1251.8	edge " Gut	
242 R			56	1257	T Brk	
40' R			53	1260	PL	
30+00 80			52	1261	℄ Florence PL & W PL Sudan Av	
05 R			531	1259.7	edge Pvt	
96 R			532	1259.6	ctr "	
255 R			557	1257.1	edge "	
275 R			570	1254.8	Gut	
36° R			51	1262	T Brk	
40° R			49	1264	PL	
30+30 80			52	1261	℄ int Florence PL & Sudan Av	
03 R			520	1260.8	edge Pvt	
93 R			517	1260.9	ctr "	
19° R			546	1258.2	Gut	
40° R			501	1262.7	℄ Sudan Ave & S PL Florence Pl	
140'			512	1261.6	℄ " " to S.	
150' L			42	1271		

Profile Notes Red. Plotted Job No. 1163 Division No. 1 F.B. 1269 Pg. 77
No. Date Date Survey of
X-Sec. Notes Chkd. C. B. Moore Checked Survey by Gunderson Notes HWG Date 5-5-47
No. Date Date Map No. R. C. Johnson Indexed Date

FORM 307 5M 1-46

PLEASE RETURN TO
LOS ANGELES COUNTY SURVEYOR
700 HALL OF RECORDS

NOTE: ANY ADDITIONS OR CHANGES ON THIS SHEET MUST BE MADE OR CIRCLED IN RED INK, WITH DATE AND NAME OF PERSON MAKING CHANGE.

Do not extend notes this side of this line.

F.B. 1169 PG. 78 | Job No. 1163 Division No. | Notes Red | Plotted | Profile
Survey of Perry Rd et al | Date | Date | No.
Survey by Sanderson Notes H.G.G. | Notes Chkd. A.D. Moore Checked | X-Sec.
Indexed E. C. Johnson Date | Date MAY 7 1947 Date | No.

STATION	B. S.	H. I.	F. S.	ELEV.		
30+60		131.28	5.0	126.3	Ø Fairview PL & E PL Sedan Ave	
0 Ø R			5.15	126.13	edge Pvt	
9 Ø R			5.10	126.18	ctr "	
23 Ø R			5.18	126.10	edge "	
40 Ø R			4.0	127.3	T Brk & PL	
31+00			4.8	126.5	Ø	
16 Ø R			5.01	126.29	edge Pvt	
9 Ø R			5.02	126.28	ctr "	
1 Ø R			5.39	125.91	edge "	
21 Ø R			5.6	126.24	Gut	
36 Ø R			4.9	126.9	T Brk	
40 Ø R			4.5	126.3	PL	
32+00			4.9	126.9	Ø	
2 Ø R			4.55	126.43	edge Pvt	
10 Ø R			4.71	126.27	ctr "	
19 Ø R			4.91	126.07	edge "	
19 Ø R			5.2	126.1	Gut	
40 Ø R			4.2	127.1	PL	
33+00			4.0	127.3	Ø	
2 Ø R			4.37	126.91	edge Pvt & T Brk	
9 Ø R			4.42	126.86	ctr "	
17 Ø R			4.97	126.31	edge " & Gut	

FORM 307 5M 1-46

PLEASE RETURN TO
LOS ANGELES COUNTY SURVEYOR
700 HALL OF RECORDS

NOTE: ANY ADDITIONS OR CHANGES ON THIS SHEET MUST BE MADE OR CIRCLED IN RED INK, WITH DATE AND NAME OF PERSON MAKING CHANGE.

Do not extend notes this side of this line.

STATION	B. S.	H. I.	F. S.	ELEV.	
33+00 2x5 R		131 28	45	126 8	TBrk
40° R			45	126 8	PL
TP	6 31	133 31	4 28	127 00	
34+00			60	127 3	℄
23' R			612	127 1[illegible]	edge Pvt
95' R			620	127 1[illegible]	ctr "
17½ R			654	126 77	edge " & Gut
40° R			60	127 3	PL
35 +00			58	127 5	℄
20' R			582	127 49	edge Pvt
97' R			590	127 41	ctr "
18¾ R			618	127 13	edge " & Gut
26¾ R			57	127 6	TBrk
40° R			54	127 9	PL
36+00			53	128 0	℄
1° R			539	127 92	edge Pvt
8¾ R			542	127 89	ctr "
17½ R			580	127 51	edge " & Gut
22¾ R			53	128 0	TBrk
40° R			51	128 2	PL
190' R			51	128 2	
25 L			42	129 1	TBrk

Profile No. ____ Notes Red ____ Plotted ____ Job No. 1163 Division No. ____ F.B. 1269 Pg. 79

X-Sec. No. ____ Date ____ Date ____ Survey of ____

Notes Chkd. [illegible] Moore Checked ____ Survey by Sunderson Notes 1406 Date 5-5-47

Date MAY 7 1947 Date ____ Map No. ____ Indexed A. C. Johnson Date ____

FORM 307 5M 1-46

PLEASE RETURN TO
LOS ANGELES COUNTY SURVEYOR
700 HALL OF RECORDS

NOTE: ANY ADDITIONS OR CHANGES ON THIS SHEET MUST BE MADE OR CIRCLED IN RED INK, WITH DATE AND NAME OF PERSON MAKING CHANGE.

Do not extend notes this side of this line.

STATION	B. S.	H. I.	F. S.	ELEV.	
36+00 - 175' L		133.31	3 4	129 4	
37+00			4 6	128 7	℄
10' R			4 88	128 13	edge Pvt & B Brk
90' R			4 96	128 35	ctr "
17 R			5 42	127 59	edge " & Gut
25 R			4 8	128 [illegible]	T Brk
40 R			4 5	128 [illegible]	PL
38+00			4 3	129 [illegible]	℄
20 R			4 69	128 4	edge Pvt & B. Brk
93 R			4 84	128 [illegible]	ctr "
168 R			5 11	128 [illegible]	edge " & Gut
255 R			4 3	129 [illegible]	T Brk
40 R			4 1	128 [illegible]	PL
TP	7 11	135.58	4 84	128 47	
39+00			6 0	129 [illegible]	℄
15' R			6 53	129 [illegible]	edge Pvt & B Brk
94' R			6 76	128 [illegible]	ctr "
173 R			7 20	128 [illegible]	edge " Gut
235 R			6 9	128 [illegible]	T Brk
40 R			6 4	129 [illegible]	PL

F.B. 1269 PG. 80
Job No. 1163 Division No. Notes Red Plotted Profile
Survey of Perry Rd et al Date Date No.
Survey by Gunderson Notes HWG Notes Chkd L. D. Moore Checked X-Sec.
Indexed A. C. Johnson Date MAY 7 [illegible] No.

FORM 307 5M 1-46

PLEASE RETURN TO
LOS ANGELES COUNTY SURVEYOR
700 HALL OF RECORDS

NOTE: ANY ADDITIONS OR CHANGES ON THIS SHEET MUST BE MADE OR CIRCLED IN RED INK, WITH DATE AND NAME OF PERSON MAKING CHANGE.

Do not extend notes this side of this line.

STATION	B. S.	H. I.	F. S.	ELEV.		
40+00		13558	5 5	130 1	℄	
36' R			6 51	129 07	edge Pvt & B Brk	
96 R			6 59	128 99	Ctr "	
15 R			6 86	128 72	edge "	
20 R			6 9	128 7	Gut	
24 R			6 3	129 3	T Brk	
40 R			6 2	129 4	PL	
40+43.22			5 7	129 9	℄ Florence PL & W PL Scout	
26 R			6 25	129 33	edge Pvt & B Brk	
105 R			6 39	129 19	Ctr "	
27 R			7 15	129 43	edge " & Gut	
33 R			6 7	129 9	T Brk	
40 R			6 6	129 0	PL	
40+83.22			5 9	129 7	℄ int Florence PL & Scout Ave	
BM HF 54			6 00	129 58	BM HF 54 El=129.568 FB 1219-10 Scout Ave & Florence PL. SE Cor Fd Bt Spk in Mens conc walk to House	

Profile No. ____ Notes Red ____ Plotted ____ Job No. ____ Division No. ____ F.B. 1269 PG. 81

X-Sec. No. ____ Date ____ Date ____ Survey of ____

Notes Chkd. ____ Checked ____ Survey by Sundeen Notes HWG Date 5-5-47

Date ____ Map No. ____ Date ____

Fohnson

F.B. 1269 PG. 82 | Job No. | Division No. | Notes Red. | Plotted | Profile

Survey of | Date | Date | No.

Survey by | Notes | Notes Chkd. | Checked | X-Sec.

Indexed | Date | Date | Date | No.

FORM 307 SM 1-46

PLEASE RETURN TO
LOS ANGELES COUNTY SURVEYOR
700 HALL OF RECORDS

NOTE: ANY ADDITIONS OR CHANGES ON THIS SHEET MUST BE MADE OR CIRCLED IN RED INK, WITH DATE AND NAME OF PERSON MAKING CHANGE.

Do not extend notes this side of this line.

STATION	B. S.	H. I.	F. S.	ELEV.

Profile No. _____ Notes Red. _____ Plotted _____ Job No. [illegible] Division No. _____ F.B. [illegible] PG. 83

Date _____ Date _____ Survey of [illegible]

X-Sec. No. _____ Notes Chkd. WM Checked _____ Survey by Gunderson Notes HMG Date 5-12-47

Date 5/13/47 Date _____ Map No. _____ Indexed A. C. Johnson Date _____

PROFILE & + SECTIONS
ON
FLORENCE PL.

FROM - TOLER AVE
TO - GRANGER AVE

PERRY RD ET AL
JN 1163

MAY 12-47
Gunderson
York
Smith
A. Peterson

STATION	B. S.	H. I.	F. S.	ELEV.

NOTE: ANY ADDITIONS OR CHANGES ON THIS SHEET MUST BE MADE OR CIRCLED IN RED INK, WITH DATE AND NAME OF PERSON MAKING CHANGE.

PLEASE RETURN TO
LOS ANGELES COUNTY SURVEYOR
700 HALL OF RECORDS

Do not extend notes this side of this line.

FORM 307 5M 1-46

FORM 307 5M 1-46

PLEASE RETURN TO
LOS ANGELES COUNTY SURVEYOR
700 HALL OF RECORDS

NOTE: ANY ADDITIONS OR CHANGES ON THIS SHEET MUST BE MADE OR CIRCLED IN RED INK, WITH DATE AND NAME OF PERSON MAKING CHANGE.

Do not extend notes this side of this line.

STATION	B. S.	H. I.	F. S.	ELEV.	
BMHF10	3.93	127.59		123.6	BM HF10 Elev = 123.158 FB1145-163 Toler ave (W side) 100' ± N of ℄ Florence PL rd Bt spk in curb S side conc Dr to Hse #6851
0+00			469	123.15	℄ int Florence PL & Toler ave
0+38			466	123.13	⊙
12° R			493	123.16	edge Pvt
25° R			53	123.[illegible]	[illegible]
32° R			50	123.[illegible]	TBrk
40° R			49	123.[illegible]	PL
1+00			455	123.[illegible]	℄
12° R			482	123.[illegible]	edge Pvt
28° R			54	123.[illegible]	Gut
34° R			47	123.[illegible]	TBrk
40° R			47	123.[illegible]	PL
2+00			449	123.[illegible]	℄
12° R			479	123.[illegible]	edge Pvt
25° R			56	123.[illegible]	Gut
40° R			50	123.[illegible]	PL TBrk
3+00			468	123.[illegible]	⊙
11° R			493	123.[illegible]	edge Pvt
23° R			54	123.[illegible]	Gut
30° R			47	123.[illegible]	TBrk
40° R			50	123.[illegible]	PL

F.B. 1269 PG. 84

Job No. 1163 Division No. ____ Notes Red ____ Plotted ____ Profile ____

Survey of Perry Rd et al Date ____ Date ____ No. ____

Survey by Sanderson Notes HWG Notes Chkd RDM Checked ____ X-Sec. ____

Indexed C. Johnson Date ____ Date 5/13/47 Date ____ No. ____

FORM 307 5M 1-46

PLEASE RETURN TO
LOS ANGELES COUNTY SURVEYOR
700 HALL OF RECORDS

NOTE: ANY ADDITIONS OR CHANGES ON THIS SHEET MUST BE MADE OR CIRCLED IN RED INK, WITH DATE AND NAME OF PERSON MAKING CHANGE.

Do not extend notes this side of this line.

STATION	B. S.	H. I.	F. S.	ELEV.		
4+00		[illegible]	473	122 36	℄	
11.3 R			501	122 08	edge Pvt	
24° R			54	121 7	Gut	
30° R			46	122 5	T Brk	
40° R			44	122 [illegible]	PL	
4+02.4			474	122 35	℄ int Florence PL & Alley to S.	
5+00			487	122 [illegible]	℄	
10.7 R			503	122 06	edge Pvt	
22° R			51	122 0	Gut	
28° R			37	123 4	T Brk	
40° R			40	123 1	PL	
TP	4[illegible]	126.84	499	122 10		
6+00			473	122 11	℄	
10.9 R			484	122 00	edge Pvt	
18.5 R			50	121 8	Gut	
28° R			43	122 5	T Brk	
40° R			42	122 6	PL	
6+82.76			524	121 60	℄ int Florence PL & Gar[illegible]	
20 R			536	121 53	on [illegible] Pvt	
40° R			[illegible]	121 51	"	

Profile No. ____ Notes Red ____ Plotted ____ Job No. 1163 Division No. 1 F.B. [illegible] PG. 35

X-Sec. No. ____ Date ____ Date ____ Survey of ____

Notes Chkd. [illegible] Checked ____ Survey by [illegible] Notes [illegible] Date 5-12-47

Date 5/13/47 Date ____ Map No. ____ Indexed A. C. Johnson Date ____

FORM 307 5M 1-46

PLEASE RETURN TO
LOS ANGELES COUNTY SURVEYOR
700 HALL OF RECORDS

NOTE: ANY ADDITIONS OR CHANGES ON THIS SHEET MUST BE MADE OR CIRCLED IN RED INK, WITH DATE AND NAME OF PERSON MAKING CHANGE.

Do not extend notes this side of this line.

STATION	B. S.	H. I.	F. S.	ELEV.		
7+32 [illegible]		[illegible]	5 34	121 50	℄ [illegible]	[illegible] Garthe[illegible]
10½ R			5 48	12[illegible] 36	edge Pvt	
23° R			5 6	121 2	Gut	
34° R			4 1	12[illegible] 7	TBrk	
40° R			4 2	12[illegible] 6	PL	
8+00			4 79	12[illegible] 05	℄	
10½ R			5 0	12[illegible] 8	edge [illegible]	
22.5 R			5 2	12[illegible] 6	Gut	
32° R			4 3	12[illegible]	TBrk	
40° R			4 2	12[illegible] 6	PL	
8+86.3			4 56	12[illegible] 28	℄ int Florence PL & alley [illegible]	
9+00			4 53	12[illegible] 31	℄	
11.3 R			4 56	12[illegible] 18	edge Pvt	
21.5 R			5 1	12[illegible] 7	Gut	
40° R			4 1	12[illegible] 7	PL	
9+02.5			4 51	12[illegible]	℄ int Florence PL & alley [illegible]	
10+00			4 30	12[illegible]	℄	
11.2 R			4 52	12[illegible]	edge Pvt	
23° R			5 0	12[illegible]	Gut	
40° R			4 1	12[illegible]	PL	

F.B. 1269 Pg. 86 Job No. 1163 Division No. Notes Red Plotted Profile
Survey of Perry Rd et al Date Date No. X-Sec.
Survey by Sanderson Notes HDS Notes Chkd. TBM Checked
Indexed E. C. Johnson Date Date 5/13/47 Date No.

FORM 307 5M 1-46

PLEASE RETURN TO
LOS ANGELES COUNTY SURVEYOR
700 HALL OF RECORDS

NOTE: ANY ADDITIONS OR CHANGES ON THIS SHEET MUST BE MADE OR CIRCLED IN RED INK, WITH DATE AND NAME OF PERSON MAKING CHANGE.

Do not extend notes this side of this line.

STATION	B. S.	H. I.	F. S.	ELEV.		
10+60		126 84	4 20	122 64	℄	
11 2 R			4 42	122 42	edge Heavy Dirt	
24 2 R			5 0	121 8	" Shoulder & Gut	
34 0 R			4 3	122 5	TBrk	
40 R			4 2	122 6	PL	
11+32 23			4 13	122 71	℄ int Florence PL & Granger Av	
BM HF7			3 88	122 96	BM HF7 Elev=122.951 FB 1145-16 Florence PL & Granger Ave N W Cor Fd Bt Spk in S end conc walk on E side Rio Hondo Lumber Co Bldg	

Profile No. ____ Notes Red ____ Plotted ____ Job No. 1163 Division No. 4 F.B. 126 Pg. 87

X-Sec. No. ____ Date ____ Date ____ Survey of R.W.

Notes Chkd ZOM Checked ____ Survey by Sunderman Notes HWG Date 5-12-47

Date 5/13/47 Date ____ Map No. ____ Indexed R. G. Johnson Date ____

F.B. 1269 PG. 88

Job No. _____ Division No. _____ Notes Red _____ Plotted _____ Profile

Survey of _____ Date _____ Date _____ No. _____

Survey by _____ Notes _____ Notes Chkd _____ Checked _____ X-Sec.

Indexed _____ Date _____ Date _____ Date _____ No. _____

FORM 307 SM 1-46

PLEASE RETURN TO
LOS ANGELES COUNTY SURVEYOR
700 HALL OF RECORDS

NOTE: ANY ADDITIONS OR CHANGES ON THIS SHEET MUST BE MADE OR CIRCLED IN RED INK, WITH DATE AND NAME OF PERSON MAKING CHANGE.

Do not extend notes this side of this line.

STATION	B. S.	H. I.	F. S.	ELEV.

Notes Ck'd by	Survey of [illegible]
Map No.	W. O. 1163 Tape No. 1 St'd °F
Office Work	Surveyed by Sunderson
Checked	Notes [illegible] Date [illegible]
Date	Indexed A. C. Johnson

F. B. 1269 PG. 89

JAN 26 '49

TOPOGRAPHY
ON
GALLAND AVE
FROM - GALLANT ST
TO - S. LINE TRACT No 10948
PERRY RD ET AL
JAN 1163

MAY 12 - 49
Sunderson
York
Smith
[illegible]

Note: Any Additions or Changes on This Sheet Must be Made or Circled in Red Ink With Date and Name of Person Making Change.

Do not extend notes this side of this line.

RETURN TO
LOS ANGELES COUNTY SURVEYOR
700 HALL OF RECORDS

FORM 247 5M 5-46

F. B. 1219 PG. 90

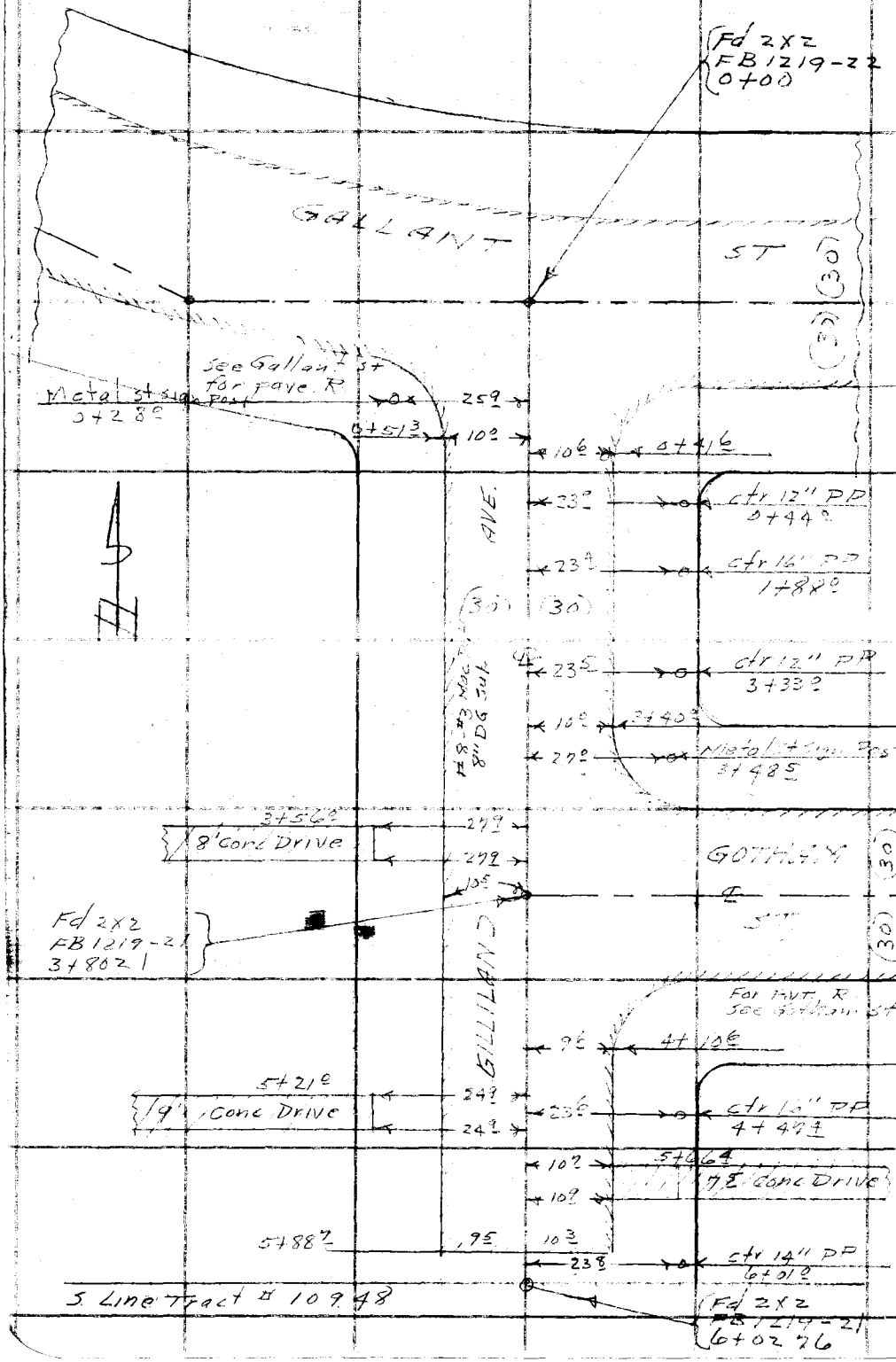

RETURN TO
LOS ANGELES COUNTY SURVEYOR
7DO HALL OF RECORDS

Do not extend notes this side of this line.

Note: Any Additions or Changes on This Sheet Must be Made or Circled in Red Ink With Date and Name of Person Making Change.

Profile No. _____ Notes Red. _____ Plotted _____ Job No. 1163 Division No. _____ F.B. 1219 PG. 91

Date _____ Date _____ Survey of _____

X-Sec. No. _____ Notes Chkd. LOM Checked _____ Survey by Sunderson Notes HWG Date 5-12-47

Date 5/23/47 Date _____ Map No. _____ Indexed A. C. Johnson Date JAN 28 '49

PROFILE & + SECTIONS
ON
GILLILAND AVE

FROM - GALLANT ST
TO - S LINE TRACT No 10948

PERRY RD ET AL
JN 1163

May 12-47
Sunderson
York
Smith
A. J. Peterson

STATION	B. S.	H. I.	F. S.	ELEV.

NOTE: ANY ADDITIONS OR CHANGES ON THIS SHEET MUST BE MADE OR CIRCLED IN RED INK, WITH DATE AND NAME OF PERSON MAKING CHANGE.

PLEASE RETURN TO
LOS ANGELES COUNTY SURVEYOR
700 HALL OF RECORDS

Do not extend notes this side of this line.

FORM 307 5M 1-46

FORM 307 5M 1-46

PLEASE RETURN TO
LOS ANGELES COUNTY SURVEYOR
700 HALL OF RECORDS

NOTE: ANY ADDITIONS OR CHANGES ON THIS SHEET MUST BE MADE OR CIRCLED IN RED INK, WITH DATE AND NAME OF PERSON MAKING CHANGE.

Do not extend notes this side of this line.

STATION	B. S.	H. I.	F. S.	ELEV.		
BM HF66	4 00	121 12		117 12	BM HF 66 Elev = 117.122 FB 1219-15 Gallant St (S. side) 75± E of ℄ Gilliland Ave Fd Bt spk in ctr conc drive to Hse #6318	
0+00			4 56	116 56	℄ int Gilliland Ave & Gallant ST	
0+30			4 45	116 67	℄ Gilliland Ave & SPL " "	
13° R			4 89	116 23	edge Pvt	
17° R			5 2	115 9	Gut	
30° R			4 6	116 5	PL	
12° L			4 64	116 48	edge Pvt	
19° L			4 7	116 4	Gut	
30° L			4 1	117 0	PL	
1+00			4 41	116 71	℄	
9° R			4 62	116 50	edge Pvt	
16° R			5 0	116 1	Gut	
30° R			4 8	116 3	PL	
9° L			4 52	116 60	edge Pvt	
15° L			4 8	116 3	Gut	
30° L			4 1	117 0	PL	
2+00			4 52	116 0	℄	
9° R			4 76	116 6	edge Pt	
19° R			5 2	115 9	Gut	
30° R			4 5	116 6	PL	

F.B. 1219 Pg. 92

Job No. 1163 Division No. Notes Red. Plotted Profile No.

Survey of Perry Rd et al Date Date X-Sec.

Survey by Sunderson Notes HUG Notes Chkd Lem Checked

Indexed E. C. Johnson Date Date 5/13/47 Date No.

FORM 307 5M 1-46

PLEASE RETURN TO
LOS ANGELES COUNTY SURVEYOR
700 HALL OF RECORDS

NOTE: ANY ADDITIONS OR CHANGES ON THIS SHEET MUST BE MADE OR CIRCLED IN RED INK, WITH DATE AND NAME OF PERSON MAKING CHANGE.

Do not extend notes this side of this line.

STATION	B. S.	H. I.	F. S.	ELEV.		
2+00 9.3 L		121 12	468	116 44	edge Pvt	
18.5 L			51	116 0	Gut	
26.5 L			43	116 8	~~PL~~ TBrk	
30.0 L			42	116 9	PL	
3+00			458	116 54	℄	
9.2 R			489	116 23	edge Pvt	
17.0 R			52	115 9	Gut	
30.0 R			46	116 5	PL	
9.4 L			471	116 41	edge Pvt	
19.0 L			51	116 0	Gut	
30.0 L			44	116 7	PL	
TP	491	121 33	470	116 42		
3+50 21			482	116 51	℄ Gilliland Ave & NPL Gotham	
9.8 R			506	116 27	edge Pvt	
17.0 R			54	115 9	Gut	
30.0 R			46	116 7	PL	
12.9 L			524	116 09	edge Pvt	
15.0 L			56	115 7	Gut	
21.0 L			48	116 5	Brk	
30.0 L			43	117 0	PL	

Profile No. ____ Notes Red ____ Plotted ____ Job No. ____ Division No. ____ F.B. 126 Pg. 93

X-Sec. No. ____ Date ____ Date ____ Survey of ____

Notes Chkd Leon Checked ____ Survey by Guarnero Notes HLDO Date 3-12-47

Date 5/13/47 Date ____ Map No. ____ Indexed Johnson Date ____

FORM 307 5M 1-46

PLEASE RETURN TO
LOS ANGELES COUNTY SURVEYOR
700 HALL OF RECORDS

NOTE: ANY ADDITIONS OR CHANGES ON THIS SHEET MUST BE MADE OR CIRCLED IN RED INK, WITH DATE AND NAME OF PERSON MAKING CHANGE.

Do not extend notes this side of this line.

STATION	B. S.	H. I.	F. S.	ELEV.		
3+86 21		121 33	482	[illegible]	℄ Int Gilliland Ave & Gotham St	
4+10 21			481	[illegible]	℄ " " & [illegible] " "	
9° R			503	[illegible] 30	edge Pvt	
15° R			54	115 [illegible]	Gut	
22° R			47	116 [illegible]	Brk	
30° R			45	116 [illegible]	PL	
170' R			51	[illegible]		
9' L			490	[illegible]	edge Pvt	
17° L			50	[illegible]	Gut	
24° L			43	[illegible]	T Brk	
30° L			41	[illegible]	PL	
5+00			497	[illegible]	℄	
9' R			515	[illegible] 18	edge Pvt	
17° R			53	[illegible]	Gut	
22° R			47	[illegible]	T Brk	
30° R			48	[illegible]	PL	
9° L			522	[illegible]	edge Pvt	
17° L			53	[illegible]	Gut	
30° L			44	[illegible]	PL	
5+88 [illegible]			507	[illegible]		

F.B. 1269 PG. 94 4

Job No. 1163 Division No. Notes Red. Plotted Profile No.

Survey of Perry Sq et al Date Date X-Sec. No.

Survey by Sunderson Notes Hwg Notes Chkd [illegible] Checked

Indexed C. Johnson Date Date 5/13/47 Date No.

FORM 307 5M 1-46

PLEASE RETURN TO
LOS ANGELES COUNTY SURVEYOR
700 HALL OF RECORDS

NOTE: ANY ADDITIONS OR CHANGES ON THIS SHEET MUST BE MADE OR CIRCLED IN RED INK, WITH DATE AND NAME OF PERSON MAKING CHANGE.

Do not extend notes this side of this line.

STATION	B. S.	H. I.	F. S.	ELEV.		
5+88.7 8.2 R		121 33	5 40	115 93	edge Pvt	
17.0 R			5 4	115 9	Gut	
30.0 R			4 7	116 6	PL	
10.2 L			5 16	116 17	edge Pvt	
15.5 L			5 3	116 0	PL	
30.0 L			4 4	116 9	PL	
BM HF 65			4 27	117 06	BM HF65 El = 117.07 / Gilliland Ave (W side) Fd Bt Spk in ctr Conc	FB 1219-15 & Gotham St Drive to Hse # 783

Profile No. ____ Date ____ Notes Red ____ Plotted ____ Job No. 1162 Division No. ____ F.B. 1267 PG. 95

X-Sec. No. ____ Date ____ Notes Chkd. JDK Date 5/13/47 Checked ____ Date ____ Survey of ____ Survey by Sunderbar Notes HWG Date 5-12-41 Map No. ____ Indexed R. Johnson Date ____

F.B. 176 PG. 96 | Job No. 1163 Division No. Notes Red. Plotted Profile

Survey of Perry Rd et al Date Date No.

Survey by Notes Notes Chkd. Checked X-Sec.

Indexed Date Date Date No.

FORM 307 SM 1-46

PLEASE RETURN TO
LOS ANGELES COUNTY SURVEYOR
700 HALL OF RECORDS

Do not extend notes this side of this line.

NOTE: ANY ADDITIONS OR CHANGES ON THIS SHEET MUST BE MADE OR CIRCLED IN RED INK, WITH DATE AND NAME OF PERSON MAKING CHANGE.

STATION	B. S.	H. I.	F. S.	ELEV.

Profile No. _____ Notes Red _____ Plotted _____ Job No. [illegible] Division No. _____ F.B. [illegible] PG. [illegible]

Date _____ Date _____ Survey of Perry Rd Et al

X-Sec. No. _____ Notes Chkd. J. H. Bender Checked _____ Survey by Gunderson Notes HWG Date 8-1-47

Date AUG 4 1947 Date _____ Map No. _____ Indexed K. C. Johnson Date _____

PROFILE & + SECTIONS
ON
[illegible]
FROM - LIVE OAK ST
TO - FRY ST

PERRY RD ET AL
JN 1163

Aug-1-47
Gunderson
Anderson
York
Peterson

STATION	B. S.	H. I.	F. S.	ELEV.

NOTE: ANY ADDITIONS OR CHANGES ON THIS SHEET MUST BE MADE OR CIRCLED IN RED INK, WITH DATE AND NAME OF PERSON MAKING CHANGE.

PLEASE RETURN TO
LOS ANGELES COUNTY SURVEYOR
700 HALL OF RECORDS

Do not extend notes this side of this line.

FORM 307 10M 10-46

FORM 307 10M 10-46

PLEASE RETURN TO
LOS ANGELES COUNTY SURVEYOR
700 HALL OF RECORDS

NOTE: ANY ADDITIONS OR CHANGES ON THIS SHEET MUST BE MADE OR CIRCLED IN RED INK, WITH DATE AND NAME OF PERSON MAKING CHANGE.

Do not extend notes this side of this line.

STATION	B. S.	H. I.	F. S.	ELEV.		
BM H 47	3 97	128 56		124 59	BM H 47 - El = 124 588 FB 1219-7 Emil Ave & Live Oak St N W Cor L & T in SW Cor Cons Dr to house #6585	
0+00			4 76	123 80	1x2 Eint Emil Ave & Live Oak St	
0+25			5 13	123 43	E & + Gut	
0+70			4 64	123 42	E	
9.3 L			4 82	123 74	edge Pvt	
17.5 L			5 0	123 6	Gut	
30° L			3 9	124 7	PL & T Brk	
0+85			4 44	124 12	E	
11.7 R			4 80	123 76	edge Pvt	
19° R			5 22	123 34	Gut	
30° R			4 1	124 5	PL & T Brk	
1+00			4 35	124 21	E	
9.8 R			4 73	123 83	edge Pvt	
17° R			5 2	123 4	Gut.	
30° R			3 8	124 8	PL & T. Brk	
9.1 L			4 66	123 90	Edge Pvt.	
18.5 L			5 0	123 6	Gut.	
30° L			3 9	124 7	PL. & T. Brk,	
2+00			4 21	124 35	℄	
9.5 R			4 45	124 11	Edge Pvt.	

F.B. 1269 Pg. 98
Job No. 1163 Division No. Notes Red. Plotted No. Profile
Survey of Perry Rd ET AL Date Date X-Sec.
Survey by Sanderson Notes HDG Notes Chkd J. H. Bender Checked No.
Indexed C. Johnson Date Date Aug 4 1947

FORM 307 10M 10-46

PLEASE RETURN TO
LOS ANGELES COUNTY SURVEYOR
700 HALL OF RECORDS

NOTE: ANY ADDITIONS OR CHANGES ON THIS SHEET MUST BE MADE OR CIRCLED IN RED INK, WITH DATE AND NAME OF PERSON MAKING CHANGE.

Do not extend notes this side of this line.

STATION	B. S.	H. I.	F. S.	ELEV.		
2+00 18°R.		128 56	4 1	124 5'	Gut.	
			3 6	125 6'	P.L. & Top Brk.	
9°L			4 50	124 06'	Edge	
16°L			4 9	123 17'	Gut.	
30°L.			3 8	124 3'	P.L. & Top Brk.	
3+00			4 06	124 50'	℄	
9°R.			4 [illegible]	124 40	Edge Rt.	
19°R.			4 9	123 7'	Gut.	
30°R			3 8	124 3'	P.L. & T. Brk.	
8°L.			4 28	124 23'	Edge Rt.	
17°L.			4 7	123 9'	Gut.	
30°L.			3 5	125 1'	P.L.	
3+45			4 12	124 44'	℄	
13°L.			4 36	124 20'	Edge Rt.	
20°L.			4 7	123 9'	Gut.	
30°L.			3 2	125 4'	P.L.	
3+75			4 21	124 35'	℄	
8°R			4 54	124 02'	Edge Rt.	
17°R			5 0	123 6'	Gut.	
30°R			3 4	125 2'	P.L.	
4+00			4 28	124 28'	℄	

Profile
No. ____ Date ____ Notes Red ____ Plotted ____ Job No. 1163 Division No. ____
X-Sec. Notes Chkd. J. H. Bender Checked ____ Survey of Surveyor Notes SDG Date 8-1-47
No. ____ Date AUG 4 1947 Date ____ Map No. ____ Indexed C. Johnson Date ____

F.B. 1269 PG. 99

FORM 307 10M 10-46

PLEASE RETURN TO
LOS ANGELES COUNTY SURVEYOR
700 HALL OF RECORDS

NOTE: ANY ADDITIONS OR CHANGES ON THIS SHEET MUST BE MADE OR CIRCLED IN RED INK, WITH DATE AND NAME OF PERSON MAKING CHANGE.

Do not extend notes this side of this line.

STATION	B. S.	H. I.	F. S.	ELEV.		
4+29A		128 52	4 37	124 19	℄ Int. Emil Ave. & Fry Street	
B.M. "H" 48			1 37	127 19	B.M. "H" 48 El. 127.187 F.B. 1219-7 Emil Ave. (E. Side) 150'± S. of Fry Street "+" in top bolt on N. Side of Fire Hyd.	

F.B. 1269 PG. 100

Job No. 1163 Division No. ____ Notes Red. ____ Plotted ____ Profile

Survey of Perry Rd Fr Bl Date ____ Date ____ No. ____

Survey by Gunderson Notes RDE Notes Chkd H. H. Bender Checked ____ X-Sec.

Indexed C. Johnson Date ____ Date ____ Date ____ No. ____

FORM 307 10M 10-46

PLEASE RETURN TO
LOS ANGELES COUNTY SURVEYOR
700 HALL OF RECORDS

NOTE: ANY ADDITIONS OR CHANGES ON THIS SHEET MUST BE MADE OR CIRCLED IN RED INK, WITH DATE AND NAME OF PERSON MAKING CHANGE.

Do not extend notes this side of this line.

STATION	B. S.	H. I.	F. S.	ELEV.		
	INVERT ELEVS. SAN. DIST MH					
	150'± E & 18'± N OF ℄ INT IRA AVE & CLARA ST					
					BM H50 Elev = 115.656 FB 1114-120	
BM H50	552	121 18		115.66	Ira Ave to S. & Clara ST	
					BT Spk 1' N of S Cage Conc Pvt	
			536	115 82	N RIM MH	
			535	115 83	E " "	
			534	115 84	S " "	
	Chain	Dia Rod	535	115 83	W " "	
	862	~~1.83~~ 1.75 535	15 ~~80~~ 72	105 ~~32~~ 46	Invert 22" Inlet from N	
	864	~~1.83~~ 1.75 535	15 ~~80~~ 74	105 36	" Outlet to W	
	873	0.67 535	14 75	106 45	" 8" stub to E	
TP	430	120 25	523	115 95		
BM H50			458	115 67	BM H50 - See above (115.656)	

21" - 1.75 OK for 21"

Profile Notes Red ____ Plotted ____ Job No. ____ Division No. ____
No. ____ Date ____ Date ____ Survey of Parry Pa Etal
X-Sec. Notes Chkd. ____ Checked ____ Survey by [illegible] Notes ____ Date ____
No. ____ Date ____ Date ____ Map No. ____ Indexed Johnson Date ____

F.B. 1264 PG. 101

F.B/269 PG. 102

Job No. Division No. Notes Red Plotted Profile

Survey of Date Date No.

Survey by Notes Notes Chkd. Checked X-Sec.

Indexed Date Date Date No.

FORM 307 10M 10-46

PLEASE RETURN TO
LOS ANGELES COUNTY SURVEYOR
709 HALL OF RECORDS

Do not extend notes this side of this line.

NOTE: ANY ADDITIONS OR CHANGES ON THIS SHEET MUST BE MADE OR CIRCLED IN RED INK, WITH DATE AND NAME OF PERSON MAKING CHANGE.

STATION	B. S.	H. I.	F. S.	ELEV.	

Notes Ck'd by	Survey of Perry Rd et al.
Map No.	W. O 1163 Tape No. St'd °F
Office Work	Surveyed by R.L.Willey
Checked	Notes R.L.W. Date 1-29-48
Date	Indexed H. C. Johnson

F. B. 1267 PG. 103

JAN 26 49

TOPOGRAPHY

GOTHAM (PL) ST

FROM 1ST ALLEY N OF SCOUT AVE

TO SCOUT AVE

PERRY RD ET AL

JN 1163

1-29-48

R L Willey

E F English

L V Smith

H C Lewis

F C Nowocki.

Note: Any Additions or Changes on This Sheet Must Be Made or Circled in Red Ink With Date and Name of Person Making Change.

Do not extend notes this side of this line.

RETURN TO
LOS ANGELES COUNTY SURVEYOR
700 HALL OF RECORDS

FORM 247 SM 5-48

F. B. 1669 PG. 104

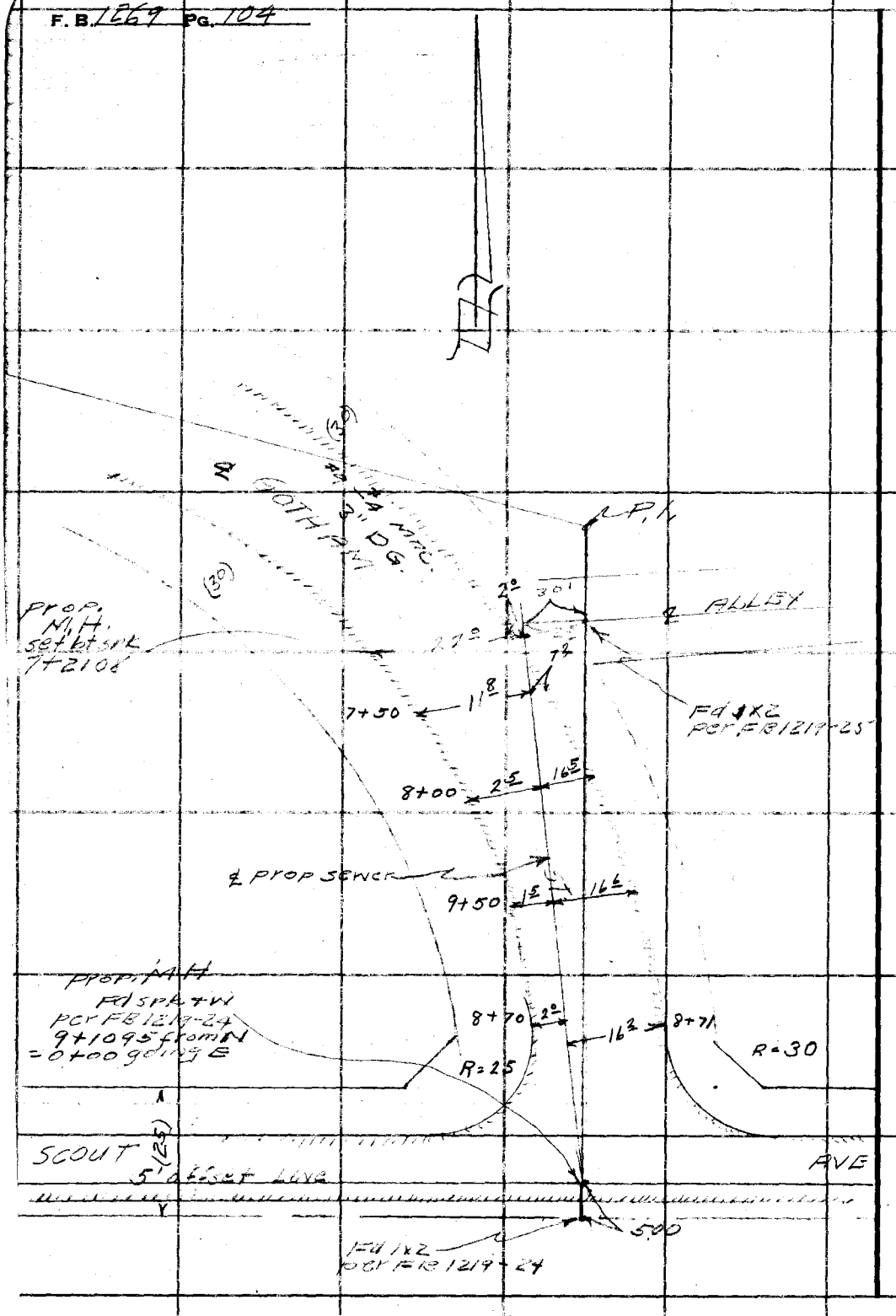

RETURN TO
LOS ANGELES COUNTY SURVEYOR
7DO HALL OF RECORDS

Do not extend notes this side of this line.

Note: Any Additions or Changes on This Sheet Must be Made or Circled in Red Ink With Date and Name of Person Making Change.

F.B. 1269 PG. 105

Profile No.
X-Sec. No.

Notes Red. ____ Plotted ____ Job No. 1168 Division No. ____
Date ____ Date ____ Survey of Perry Rd. etal.
Notes Chkd. L.C.M. Checked ____ Survey by R.L. Willey Notes R.L.W. Date 1-27-48
Date 1-29-48 Date ____ Map No. ____ Indexed R.E. Johnson Date JAN 26 49

NOTE: ANY ADDITIONS OR CHANGES ON THIS SHEET MUST BE MADE OR CIRCLED IN RED INK, WITH DATE AND NAME OF PERSON MAKING CHANGE.

PLEASE RETURN TO
LOS ANGELES COUNTY SURVEYOR
700 HALL OF RECORDS

Do not extend notes this side of this line.

PROFILE + X SECTIONS
on
GOTHAM ST.

FROM 1ST ALLEY N OF SCOUT AVE

TO SCOUT AVE

PERRY RD ETAL

JN 1168

1-27-48
R.L. WILLEY
E.R. ENGLISH
L.W. SMITH
E.H. LEWIS
ET AL

STATION	B.S.	H.I.	F.S.	ELEV.

FORM 307 10M 10-46

FORM 307 10M 10-46

PLEASE RETURN TO
LOS ANGELES COUNTY SURVEYOR
700 HALL OF RECORDS

NOTE: ANY ADDITIONS OR CHANGES ON THIS SHEET MUST BE MADE OR CIRCLED IN RED INK, WITH DATE AND NAME OF PERSON MAKING CHANGE.

Do not extend notes this side of this line.

STATION	B. S.	H. I.	F. S.	ELEV.	
					B.M. HF-64 el=118.708 Fb. 1219-15
B.M. HF-64	3 51	122 22		118 71	First alley N. of Scout Ave, 190'± E. of Gotham St. Bt. spk. in conc. apron to garage house #6367
7+21.08			4 4	117 82	M.H. at alley & Gotham St.
2' R			4 33	117 89	edge Pvt.
14' R			4 06	118 16	crown Pvt.
21' R			4 26	117 96	edge "
26 R			4 7	117 52	Gut.
32 R			4 1	118 12	Top brk.
40 R			3 8	118 42	
30 L			4 0	118 22	
8+00			4 10	118 12	℄ prop. sewer
2' R			4 20	118 02	edge Pvt.
7 R			4 4	117 82	Gut.
15 R			3 7	118 52	Top brk.
25 R			3 6	118 62	
6 L			4 01	118 21	crown Pvt.
16 L			4 32	117 90	edge "
21 L			4 5	117 72	Gut.
30 L			3 9	118 22	
9+00			4 35	117 87	
75 R			4 60	117 62	

F.B. 1269 PG. 106

Job No. 1163 Division No. Notes Red. Plotted Profile

Survey of Perry Rd et al Date Date No.

Survey by R.L. Willey Notes F.F. English Notes Chkd Checked X-Sec.

Indexed A. C. Johnson Date Date Date No.

FORM 307 10M 10-46

PLEASE RETURN TO
LOS ANGELES COUNTY SURVEYOR
700 HALL OF RECORDS

NOTE: ANY ADDITIONS OR CHANGES ON THIS SHEET MUST BE MADE OR CIRCLED IN RED INK, WITH DATE AND NAME OF PERSON MAKING CHANGE.

Do not extend notes this side of this line.

STATION	B. S.	H. I.	F. S.	ELEV.		
9+00						
12 L		122 22	4 39	117 83	crown Pvt.	
30 L			4 36	117 86	edge " .	
36 L			3 8	118 42	Top brk.	
9+10.95			4 3	117 92	M.H. at Gotham St. & Scout Ave.	
T.P.	4 99	122 88	4 33	117 89	B.M. H.F.-64 el=118.708	Fb. 1219-15
B.M. H.F.-64			4 16	118 72	First Alley N. of Scout Ave. 190'± E. of Gotham St. Bt. spk. in conc. apron to garage house # 6367	

Profile No. ____ Date ____ Notes Red ____ Plotted ____ Job No. 1203 Division No. ____ F.B. 1269 PG. 107

X-Sec. No. ____ Date ____ Notes Chkd. ____ Checked ____ Survey of Perry Rd Bt M1

Survey by EL Willey Notes EFB Date 1-27-46

Map No. ____ Date ____ Indexed Johnson Date ____

F.B. Pg. 108

Job No. Division No. Notes Red. Plotted Profile

Survey of Date Date No.

Survey by Notes Notes Chkd. Checked X-Sec.

Indexed Date Date Date No.

STATION	B. S.	H. I.	F. S.	ELEV.

FORM 307 10M 10-46

PLEASE RETURN TO
LOS ANGELES COUNTY SURVEYOR
700 HALL OF RECORDS

Do not extend notes this side of this line.

NOTE: ANY ADDITIONS OR CHANGES ON THIS SHEET MUST BE MADE OR CIRCLED IN RED INK, WITH DATE AND NAME OF PERSON MAKING CHANGE.

Notes Ck'd by	Survey of Perry [illegible]
Map No.	W. O. 1163 Tape No. St'd °F
Office Work	Surveyed by R.L. Willey
Checked	Notes " Date 1-27-48
Date	Indexed A. C. Johnson

F. B. 1269 PG. 109

JAN 26 '48

TOPOGRAPY
on
SCOUT AVE
FROM GOTHAM ST
TO LOT 3 TR 10948
PERRY RD ET AL
J/11163

1-29-48
R L Willey
E F English
L V Smith
C H Lewis
T C Nowacki

Note: Any Additions or Changes on This Sheet Must be Made or Circled in Red Ink With Date and Name of Person Making Change.

Do not extend notes this side of this line.

RETURN TO
LOS ANGELES COUNTY SURVEYOR
700 HALL OF RECORDS

FORM 247 5M 11-46

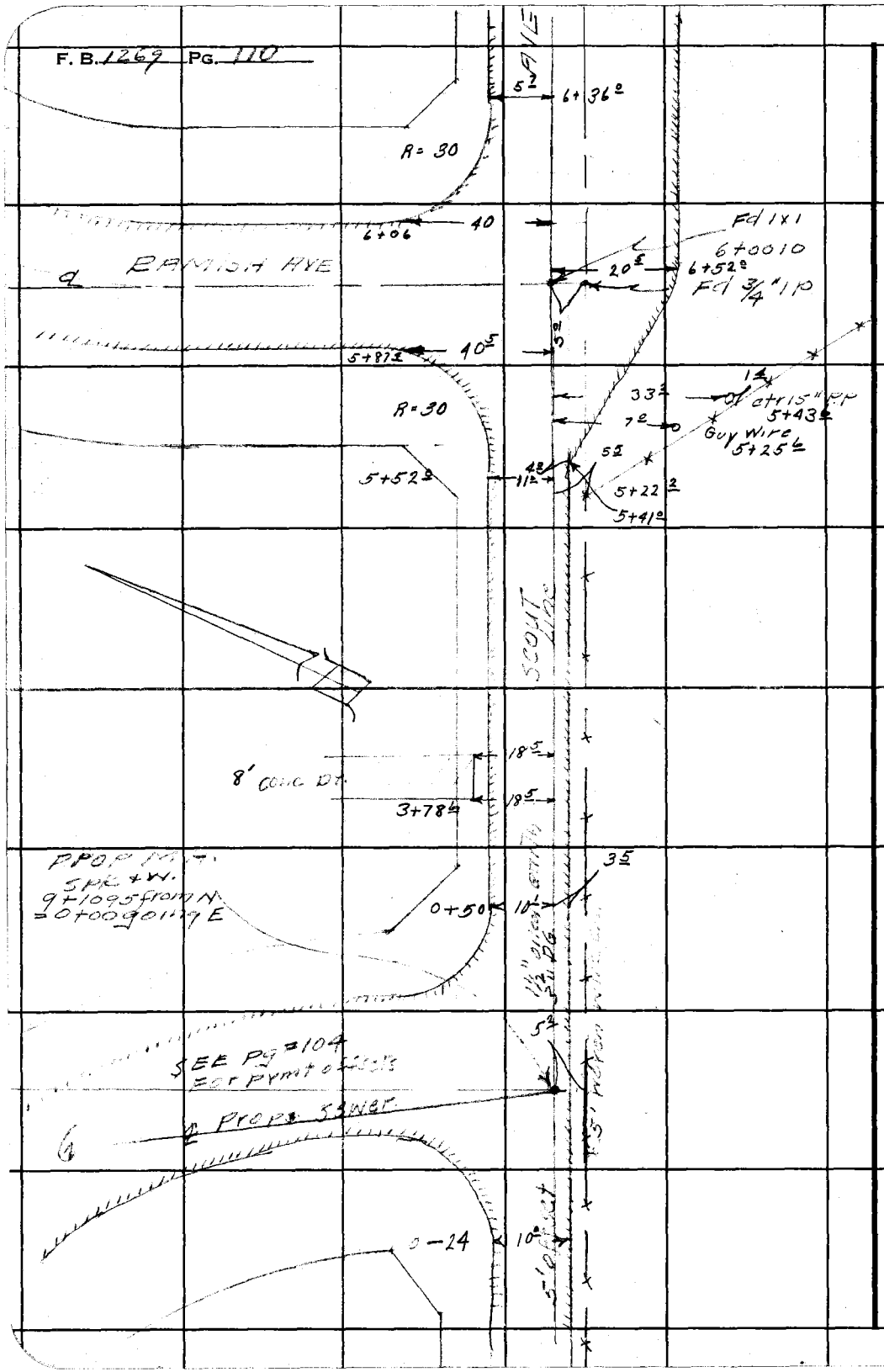

RETURN TO
LOS ANGELES COUNTY SURVEYOR
700 HALL OF RECORDS

Do not extend notes this side of this line.

Note: Any Additions or Changes on This Sheet Must Be Made or Circled in Red Ink With Date and Name of Person Making Change.

Notes Ck'd by	Survey of Perry [illegible]
Map No.	W. O. 1163 Tape No. St'd °F
Office Work	Surveyed by R.L. Willey
Checked	Notes " Date 1-27-48
Date	Indexed A. C. Johnson

F. B. 1267 PG. 111

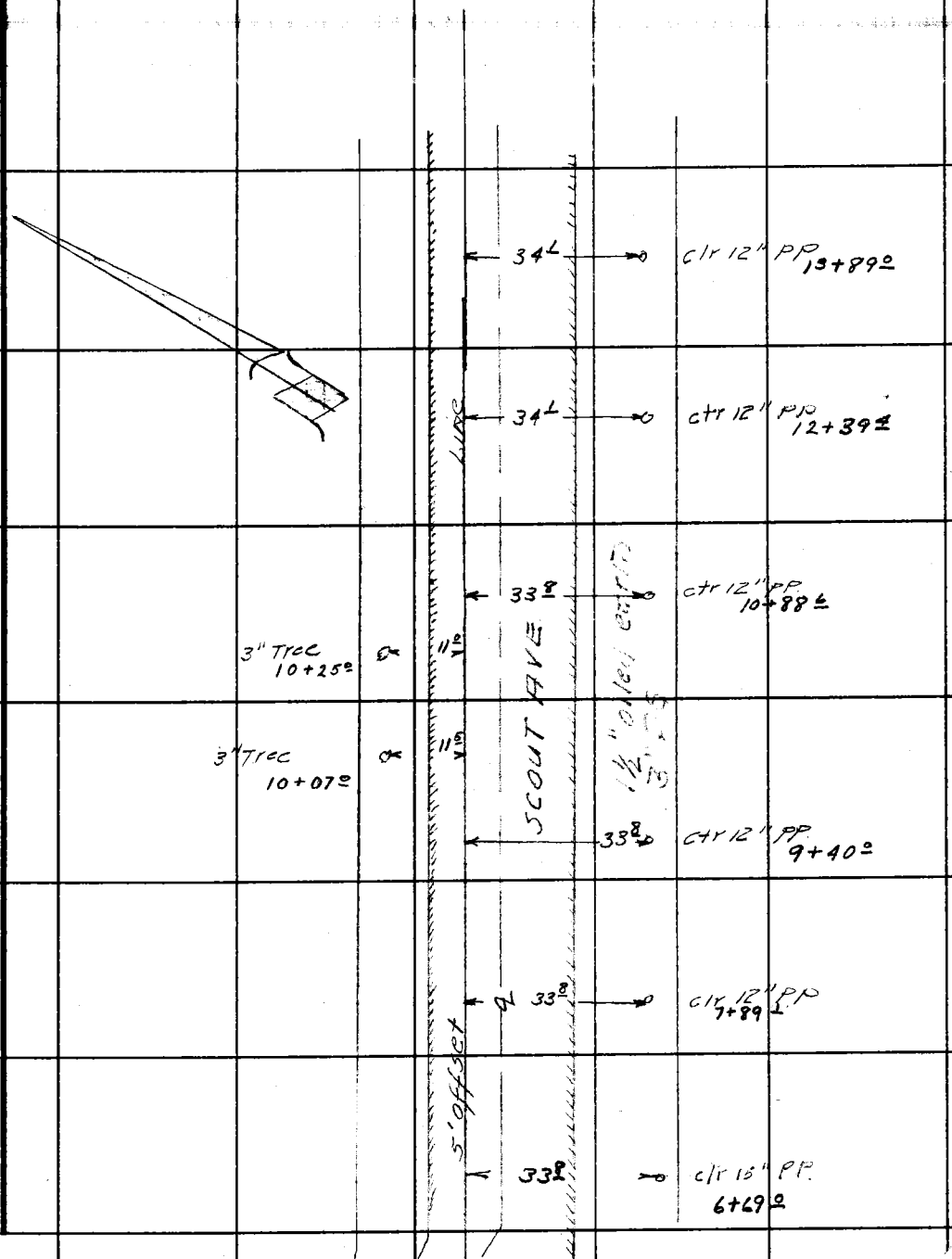

Note: Any Additions or Changes on This Sheet Must be Made or Circled in Red Ink With Date and Name of Person Making Change.

Do not extend notes this side of this line.

RETURN TO
LOS ANGELES COUNTY SURVEYOR
700 HALL OF RECORDS

FORM 247 SM 11-46

F. B. 1269 PG. 112

RETURN TO
LOS ANGELES COUNTY SURVEYOR
700 HALL OF RECORDS

Do not extend notes this side of this line.

Note: Any Additions or Changes on This Sheet Must Be Made or Circled in Red Ink With Date and Name of Person Making Change.

Profile No. _____ Notes Red. _____ Plotted _____ Job No. 1163 Division No. _____ F.B. 1269 PG. 113

Date _____ Date _____ Survey of [illegible]

X-Sec. No. _____ Notes Chkd. LCM Checked _____ Survey by RLWilley Notes RLW Date 1-27-48

Date 1-29-48 Date _____ Map No. _____ Indexed A. C. Johnson Date JAN 26 '49

PROFILE & XSECTIONS
ON
SCOUT AVE
FROM GOTHAM ST
TO LOT 3 TR #10948
PERRY RD ET AL
JN 1163

1-27-48
RLWilley
EF English
LV Smith
CH Lewis
IK Nowacki

STATION	B.S.	H.I.	F.S.	ELEV.

NOTE: ANY ADDITIONS OR CHANGES ON THIS SHEET MUST BE MADE OR CIRCLED IN RED INK, WITH DATE AND NAME OF PERSON MAKING CHANGE.

PLEASE RETURN TO
LOS ANGELES COUNTY SURVEYOR
700 HALL OF RECORDS

Do not extend notes this side of this line.

FORM 307 10M 10-46

FORM 307 10M 10-46

PLEASE RETURN TO
LOS ANGELES COUNTY SURVEYOR
700 HALL OF RECORDS

NOTE: ANY ADDITIONS OR CHANGES ON THIS SHEET MUST BE MADE OR CIRCLED IN RED INK, WITH DATE AND NAME OF PERSON MAKING CHANGE.

Do not extend notes this side of this line.

F.B. 1263 Pg. 114 | Job No. 1163 Division No. Early Plan | Notes Red. Date | Notes Chkd. Date | Profile No. Date | X-Sec. No. Date

Survey of [illegible]
Survey by C. Hughes Notes LFS
Indexed L. C. Johnson Date

STATION	B. S.	H. I.	F. S.	ELEV.	
					BM. HF-64 el=118.708 FB. 1219-15
B.M. H.F.-64	4 31	123 02		118 71	First Alley N. of Scout Ave., 190'± E. of Gotham St. Bt. spk. in conc. apron to garage house #6367
0+00			5 12	117.90	M.H. at Gotham St. & Scout Ave.
5 R			5 04	117.98	edge Pvt.
30 L			4 94	118.08	Pvt.
1+00			5 01	118.01	℄ prop. Sewer
5 R			4 73	118.29	edge Pvt.
12 L			5 32	117.70	" "
22 L			4 2	119.8	Top brk.
2+00			4 88	118.14	℄ Prop. Sewer
5 R			4 71	118.31	edge Pvt.
11 L			5 31	117.71	" "
20 L			4 0	119.0	Top brk.
3+00			4 72	118.30	℄ prop. Sewer
5 R			4 51	118.51	edge Pvt.
11 L			5 08	117.94	" "
20 L			4 5	118 5	Top brk.
T.P.	5 22	123 61	4 63	118 39	
4+00			5 00	118.61	℄ prop. Sewer
5 R			4 87	118.74	edge Pvt.
11 L			5 42	118.19	" "
20 L			4.9	118.7	P.L.

FORM 307 10M 10-46

PLEASE RETURN TO
LOS ANGELES COUNTY SURVEYOR
700 HALL OF RECORDS

NOTE: ANY ADDITIONS OR CHANGES ON THIS SHEET MUST BE MADE OR CIRCLED IN RED INK, WITH DATE AND NAME OF PERSON MAKING CHANGE.

Do not extend notes this side of this line.

STATION	B. S.	H. I.	F. S.	ELEV.		
5+00		123 61	4 90	118 71	℄ prop. Sewer	
5 R			4 47	119 14	edge Pvt.	
11 L			5 26	118 35	" "	
20 L			4 4	119 2	Top brk.	
6+00			4 88	118 73	℄ prop. Sewer	
12 R			4 71	118.90	edge Pvt.	
35 R			4 7	118.9	P.L.	
34 L			4 39	119.22	Pvt. Top brk.	
7+00			4 30	119 31	℄ prop. Sewer	
19 R			4 25	119 36	edge Pvt.	
38 R			3 4	120 2	P.L.	
7 L			4 54	119 07	edge "	
20 L			4 4	119.2	P.L.	
8+00			3 92	119 69	℄ prop. sewer	
17 R			3 76	119 85	edge Pvt.	
38 R			3 0	120 6	P.L.	
7 L			4 09	119 52	edge "	
10 L			3 5	120 1	Top brk.	
20 L			3 5	120 1	P.L.	
T.P.	5 34	125 21	3 74	119 87		

Profile Notes Red ____ Plotted ____ Job No. 1163 Division No. ____ F.B. 1269 PG. 115
No. ____ Date ____ Date ____ Survey of Permit Pvt. of ...
X-Sec. Notes Chkd. ____ Checked ____ Survey by K.L. Willey Notes K.L.W. Date 1-27-48
No. ____ Date ____ Date ____ Map No. ____ Indexed A. C. Johnson Date ____

FORM 307 10M 10-46

PLEASE RETURN TO
LOS ANGELES COUNTY SURVEYOR
700 HALL OF RECORDS

NOTE: ANY ADDITIONS OR CHANGES ON THIS SHEET MUST BE MADE OR CIRCLED IN RED INK, WITH DATE AND NAME OF PERSON MAKING CHANGE.

4.8
1.5

Do not extend notes this side of this line.

STATION	B. S.	H. I.	F. S.	ELEV.		
9+00		125 21	5 26	119 95	℄ prop. sewer	
18 R			4 95	120 26	edge Pvt.	
38 R			4 2	121 0	P.L.	
9+75 368 R			5 4	119 8	bot. brk.	
388 R			2 0	123 2	Top "	
3 L			5 32	119 99	edge Pvt.	
8 L			5 4	119 8	bot. brk.	
10 L			4 9	120 3	Top "	
20 L			4 9	120 3	P.L.	
10+00			4 8	120 4	℄ prop. sewer	
18 R.			4 72	120 49	edge Pvt.	
38 R			4 0	121 2	P.L.	
6 L			5 06	120 15	edge Pvt.	
8 L			5 1	120 1	bot brk.	
10 L			4 3	120 9	Top "	
20 L			4 5	120 7	P.L.	
11+00			4 60	120 61	℄ prop. sewer	
18 R			4 56	120 65	edge Pvt.	
38 R			4 0	121 2	P.L.	
6 L			4 79	120 42	edge " & Gut.	
20 L			4 5	120 7	P.L.	

F.B. 1269 PG. 116
Job No. 1163 Division No. Notes Red Plotted No. Profile
Survey of Perry Pole #1 Date Date X-Sec.
Survey by P.L. Willey Notes EFE Notes Chkd. Checked No.
Indexed A. C. Johnson Date Date Date

FORM 307 10M 10-46

PLEASE RETURN TO
LOS ANGELES COUNTY SURVEYOR
700 HALL OF RECORDS

NOTE: ANY ADDITIONS OR CHANGES ON THIS SHEET MUST BE MADE OR CIRCLED IN RED INK, WITH DATE AND NAME OF PERSON MAKING CHANGE.

Do not extend notes this side of this line.

STATION	B. S.	H. I.	F. S.	ELEV.		
12+00		125 21	4 32	120 89	℄ prop. sewer	
18 R			4 27	120 94	edge Pvt.	
38 R			3 7	121 51	P.L.	
368 R			4 8	120 41	bot. brk.	
388 R			1 5	123 71	Top "	
6 L			4 66	120 55	edge Pvt.	
10 L			4 2	121 01	Top brk.	
20 L			4 5	120 71	P.L.	
T.P.	4 95	125 86	4 30	120 91		
13+00			5 01	120 85	℄ prop. sewer	
18 R			4 85	121 01	edge Pvt.	
22 R			5 2	120 66	Gut.	
38 R			4 5	121 36	P.L.	
6 L			5 35	120 51	edge "	
10 L			4 8	121 38	Top brk.	
20 L			4 6	121 26	P.L.	
14+00			4 89	120 97	℄ prop. Sewer	
18 R			4 73	121 13	edge Pvt.	
24 R			5 0	120 86	Gut.	
38 R			5 0	120 86	P.L.	
350 R			5 1	120 76	bot. brk.	
370 R			1.1	124 76	Top "	

Profile Notes Red____ Plotted____ Job No. [illegible] Division No.____
No.____ Date____ Date____ Survey of [illegible]
X-Sec. Notes Chkd____ Checked____ Survey by [illegible] Notes [illegible] Date 1-[illegible]
No.____ Date____ Date____ Map No.____ Indexed [illegible] Date____

F.B. 1269 PG. 117

FORM 307 10M 10-46

PLEASE RETURN TO
LOS ANGELES COUNTY SURVEYOR
700 HALL OF RECORDS

NOTE: ANY ADDITIONS OR CHANGES ON THIS SHEET MUST BE MADE OR CIRCLED IN RED INK, WITH DATE AND NAME OF PERSON MAKING CHANGE.

Do not extend notes this side of this line.

STATION	B. S.	H. I.	F. S.	ELEV.		
14+00						
6 L		125 86	5 12	120 74	edge Pvt.	
8 L			4 7	121 16	Top brk.	
20 L			4 7	121 16	P.L.	
15+00			4 91	120 95	℄ prop. sewer	
18 R			4 86	121 00	edge Pvt.	
25 R			5 0	120 86	Gut	
38 R			4 7	121 16	P.L.	
6 L			5 20	120 66	edge Pvt.	
10 L			4 5	121 36	Top brk.	
20 L			4 7	[illegible]	P.L.	
16+00			4 80	121 06	℄ prop. sewer	
18 R			4 82	[illegible]	edge Pvt.	
28			4 4	[illegible]	Top brk.	
35			4 4	[illegible]	P.L.	
6			5 08	[illegible]	edge Pvt.	
11			4 5	[illegible]	Top brk.	
B.M. HF-58			3 17	122 69	B.M. HF-58 el=122.706 Fb. 1219-12 Scout Ave. (E. side), 350'± S.W. of Clara St. Cut spk. in P.P. # 459834-E	

F.B. 1269 PG. 118

Job No. 1163 Division No. Perry Ave #71 Notes Red. Plotted No. Date Checked No. Date

Survey of Survey by R.W. Hey Notes EEE Notes Chkd Date Date

Indexed A. C. Johnson Date

Profile X-Sec.

Notes Ck'd by	Survey of [illegible]
Map No.	W. O. 1163 Tape No. St'd °F
Office Work	Surveyed by R. L. Willey
Checked	Notes " Date [illegible]
Date	Indexed K. C. Johnson

F. B. 1269 PG. 119

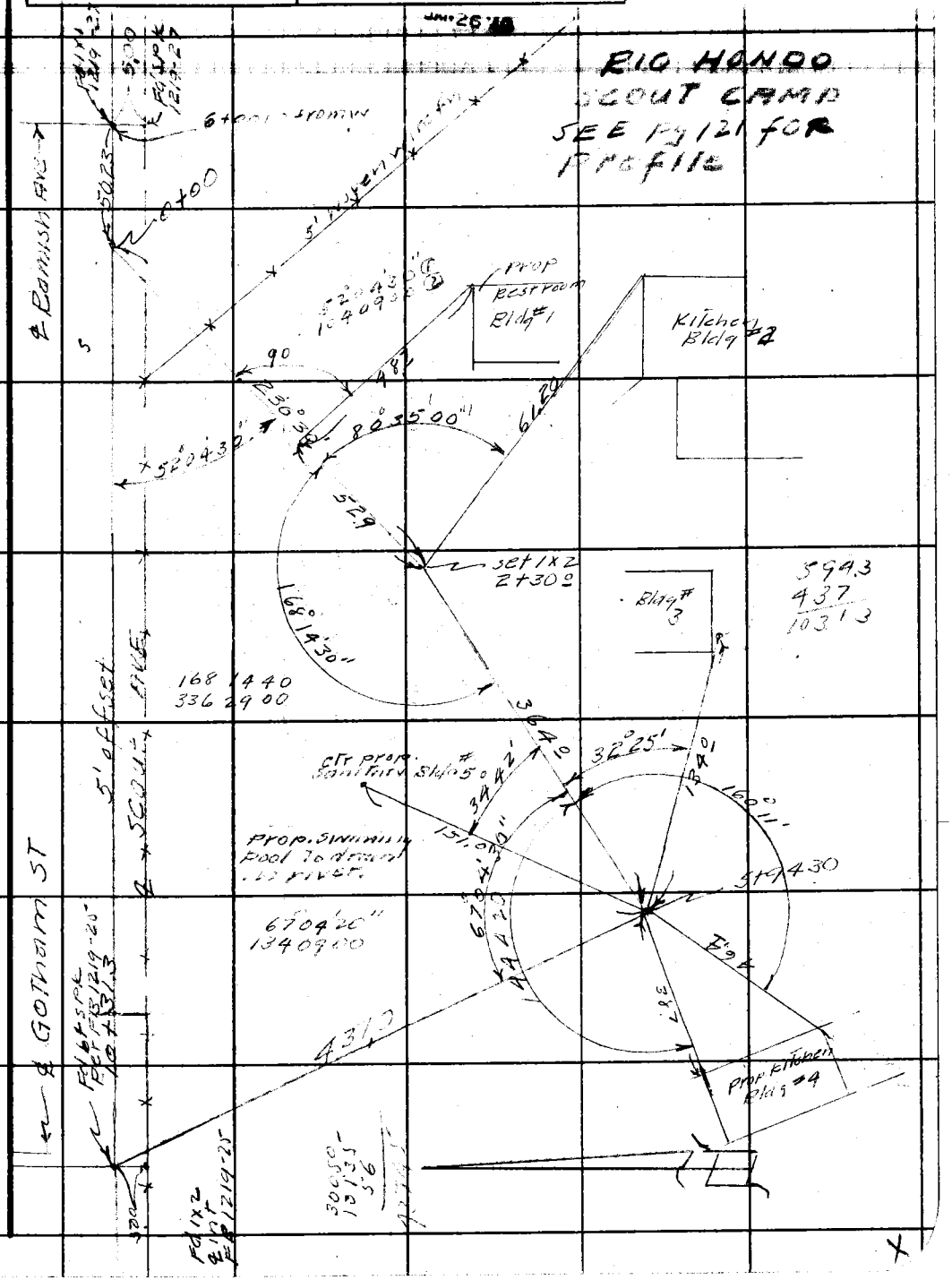

Note: Any Additions or Changes on This Sheet Must be Made or Circled in Red Ink With Date and Name of Person Making Change.

Do not extend notes this side of this line.

RETURN TO
LOS ANGELES COUNTY SURVEYOR
700 HALL OF RECORDS

FORM 247 5M 11-46

RETURN TO
LOS ANGELES COUNTY SURVEYOR
700 HALL OF RECORDS

Note: Any Additions or Changes on This Sheet Must Be Made or Circled in Red Ink With Date and Name of Person Making Change.

Do not extend notes this side of this line.

F. B. 1269 PG. 120

FORM 307 10M 10-46

PLEASE RETURN TO
LOS ANGELES COUNTY SURVEYOR
700 HALL OF RECORDS

NOTE: ANY ADDITIONS OR CHANGES ON THIS SHEET MUST BE MADE OR CIRCLED IN RED INK, WITH DATE AND NAME OF PERSON MAKING CHANGE.

Do not extend notes this side of this line.

STATION	B. S.	H. I.	F. S.	ELEV.		
	PROFILE	OF	R10	HAMILTON SCHOOL CHANNEL		SEE PG 119
BM HE59	4.38	124.17		119.81	SBM HE59 El = 119.806 FB 1
6+00 to Front					Reset Spike & Tag at Face of Curb
0+00 going S			5.42	118.75	5' offset on Scout Proc
1+00			4.9	119.3	
2+00			6.0	118.2	
			5.5	118.7	Ground Bldg #1
			5.64	118.56	conc floor " "
			5.52	118.68	Ground
T.P.		↓	4.62	119.55	conc floor - Bldg #2
TP	5.34	123.84	5.67	118.50	
2+30			5.4	118.4	⊥ pt
3+05			5.8	118.0	bt brk
3+30			4.7	117.1	T brk
4+00			5.1	118.7	
5+00			5.0	118.8	
5+94.50			4.8	119.0	⊥ pt
			4.8	119.0	Ground
			4.6	119.2	Conc Floor Bldg #3
			4.6	119.2	Ground
			4.95	119.39	conc floor NW end Kitchen Bldg #5 SEE PG 7
			4.95	119.39	" " SE " " " " " "

Profile
No. _____ Notes Red _____ Plotted _____ Job No. 1162 Division No. _____
X-Sec. _____ Date _____ Survey of Parcel 1 Lot 17
No. _____ Notes Chkd. LCM Checked _____ Survey by K.H. Williams Notes Kept _____ Date 1-27-49
Date 1-27-49 Date _____ Map No. _____ Inked Johnson Date JAN 26 49

F.B. 1269 PG. 121

FORM 307 10M 10-46

PLEASE RETURN TO
LOS ANGELES COUNTY SURVEYOR
700 HALL OF RECORDS

NOTE: ANY ADDITIONS OR CHANGES ON THIS SHEET MUST BE MADE OR CIRCLED IN RED INK, WITH DATE AND NAME OF PERSON MAKING CHANGE.

Do not extend notes this side of this line.

STATION	B. S.	H. I.	F. S.	ELEV.		
		12384				
TP	123	122,42	265	12,19		
			42	118 2	ctr of proposed	
7+00			41	118 3		
8+00			40	118 4	T brk	
8+45			53	117,1	bt brk	
9+00			49	117 5		
9+85			36	118 [illegible]		
10+00			40	118 4		
10+313			4 50	117 [illegible]	bt spk int 5' offset on Scout Ave & Gotham St	
BMHF64			3 68	[illegible]	BMHF64 el 118.708 FB 1219-15 1st Alley N of Scout Ave 190'± E Gotham St bt [illegible]	

F.B. 1269 PG. 122 Job No. 1163 Division No. Notes Red. Plotted No. Profile
Survey of [illegible] Date Date X-Sec.
Survey by [illegible] Notes Chkd. Checked No.
Indexed K. C. Johnson Date Date

Notes Ck'd by	Survey of [illegible]
Map No.	W. O. 8351 Tape No. 027 St'd 68 °F
Office Work	Surveyed by Van Deren
Checked	Notes Van Date 2-13-48
Date	Indexed A. C. Johnson

F. B. 7269 PG. 123

℄ SURVEY

OF

12' STRIP ALONG EAST LINE OF LOT-7

FROM FLORENCE AVE TO LIVE OAK ST

PERRY RD SEWER DIST

2-13-48
Van Deren
Wiley
Smiley
Blankenship

Note: Any Additions or Changes on This Sheet Must be Made or Circled in Red Ink With Date and Name of Person Making Change.

Do not extend notes this side of this line.

RETURN TO
LOS ANGELES COUNTY SURVEYOR
700 HALL OF RECORDS

FORM 247 5M 5-46

F. B. 1269 PG. 124

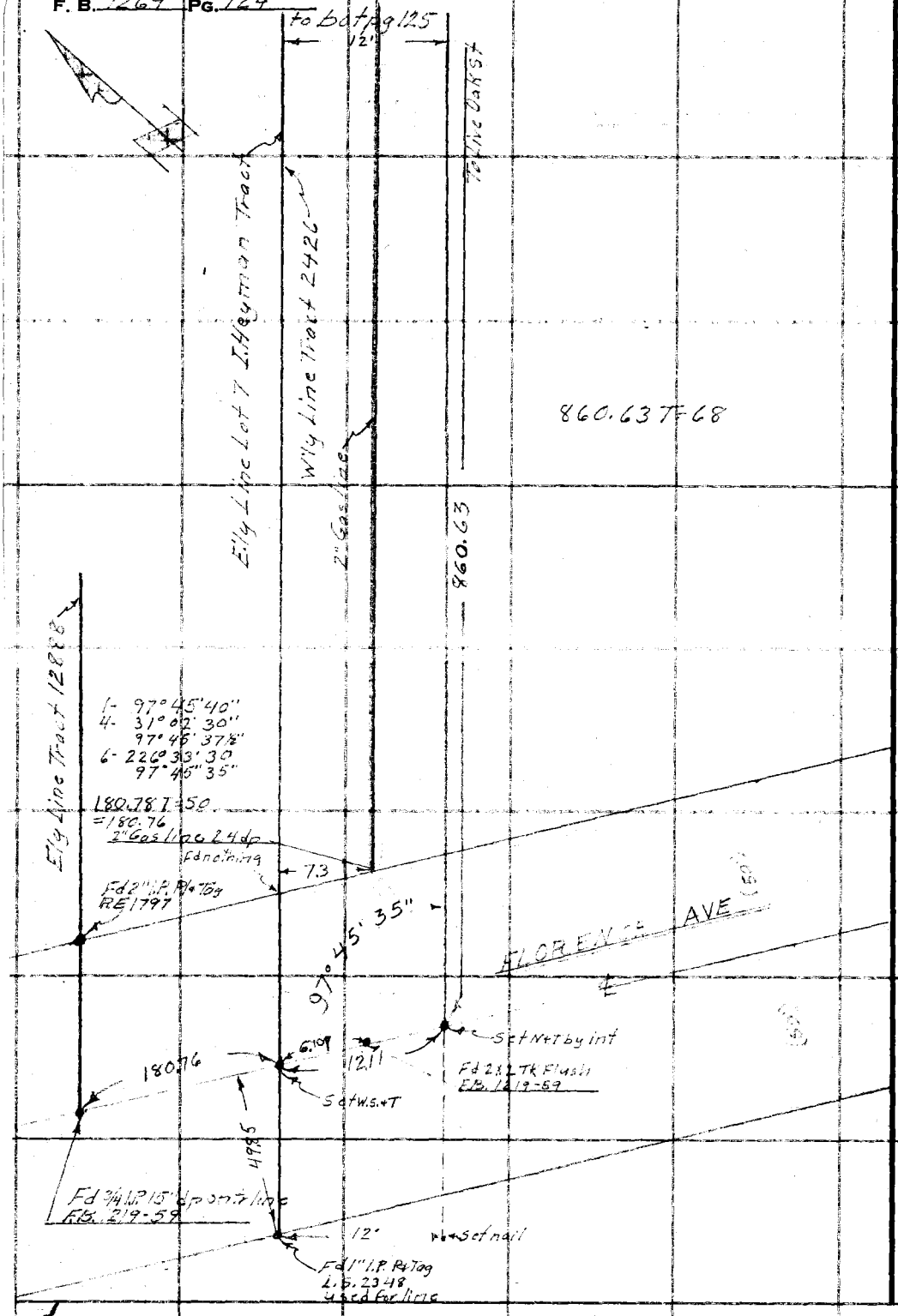

WS.36-B-6

RETURN TO
LOS ANGELES COUNTY SURVEYOR
700 HALL OF RECORDS

Do not extend notes this side of this line.

Note: Any Additions or Changes on This Sheet Must be Made or Circled in Red Ink With Date and Name of Person Making Change.

W. 36-B-6

Notes Ck'd by

Map No.

Office Work

Checked

Date

Survey of

W. O. 8351 Tape No. 227 St'd 68 °F

Surveyed by Van Deren

Notes Van Deren Date 2-13-48

Indexed A. C. Johnson

F. B. 1269 PG. 125

Note: Any Additions or Changes on This Sheet Must be Made or Circled in Red Ink With Date and Name of Person Making Change.

Do not extend notes this side of this line.

RETURN TO
LOS ANGELES COUNTY SURVEYOR
700 HALL OF RECORDS

FORM 247 5M 5-46

RETURN TO
LOS ANGELES COUNTY SURVEYOR
700 HALL OF RECORDS

Note: Any Additions or Changes on This Sheet Must be Made or Circled in Red Ink With Date and Name of Person Making Change.

Do not extend notes this side of this line.

F. B. 1269 Pg. 126

Notes Ck'd by	Survey of
Map No.	W. O. 143 Tape No. 227 St'd 68 °F
Office Work	Surveyed by Van Dercen
Checked	Notes Various Date 2-13-48
Date	Indexed A. C. Johnson

F. B. 729 PG. 727

JAN 26 49

CI-1163

TOPOGRAPHY

ON

12' STRIP ALONG EAST LINE OF T

FROM FLORENCE AVE TO LIVE OAK ST

HERBERT RD SEWER DIST.

2-13-48
Van Dercen
Wiley
Stanley
Blankenship

Note: Any Additions or Changes on This Sheet Must be Made or Circled in Red Ink With Date and Name of Person Making Change.

Do not extend notes this side of this line.

RETURN TO
LOS ANGELES COUNTY SURVEYOR
700 HALL OF RECORDS

FORM 247 5M 5-46

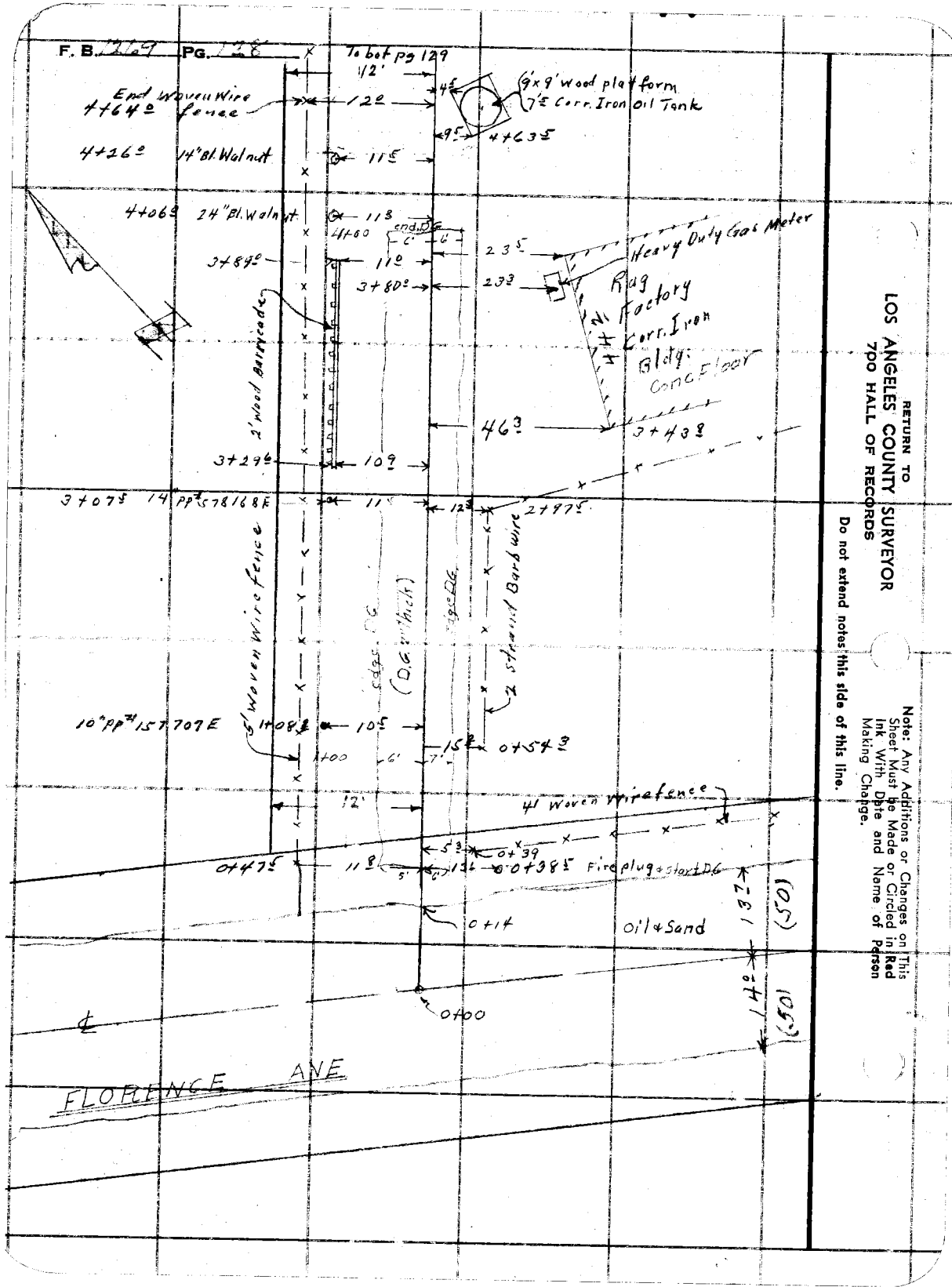

RETURN TO
LOS ANGELES COUNTY SURVEYOR
700 HALL OF RECORDS

Do not extend notes this side of this line.

Note: Any Additions or Changes on This Sheet Must be Made or Circled in Red Ink With Date and Name of Person Making Change.

Notes Ck'd by	Survey of [illegible]
Map No.	W. O. 1163 Tape No. 027 St'd 68 °F
Office Work	Surveyed by Van Deren
Checked	Notes Van & Willey Date 2-13-45
Date	Indexed A. C. Johnson

F. B. 1269 Pg. 129



Note: Any Additions or Changes on This Sheet Must be Made or Circled in Red Ink With Date and Name of Person Making Change.

Do not extend notes this side of this line.

RETURN TO
LOS ANGELES COUNTY SURVEYOR
700 HALL OF RECORDS

FORM 247 5M 5-46

RETURN TO
LOS ANGELES COUNTY SURVEYOR
700 HALL OF RECORDS

Note: Any Additions or Changes on This Sheet Must be Made or Circled in **Red** Ink With Date and Name of Person Making Change.

Do not extend notes this side of this line.

F.B. 1269 PG. 130

Profile No.
X-Sec. No.

Notes Red Plotted Job No. 163 Division No. Surv
Date Date Survey of
Notes Chkd. Checked Survey by Van Deren Notes Van Date 2-13-48
Date Date Map No. Indexed A. C. Johnson Date JAN 26 49

F.B. 1169 Pg. 131

C1 163

CROSS SECTIONS

ON

12' STRIP ALONG EAST LINE LOT-7

FROM FLORENCE AVE TO LIVE OAK ST

PERRY RD SEWER DIST

2-13-48
Van Deren
Willey
Smiley
Blankenship

STATION	B. S.	H. I.	F. S.	ELEV.

NOTE: ANY ADDITIONS OR CHANGES ON THIS SHEET MUST BE MADE OR CIRCLED IN RED INK, WITH DATE AND NAME OF PERSON MAKING CHANGE.

PLEASE RETURN TO
LOS ANGELES COUNTY SURVEYOR
700 HALL OF RECORDS

Do not extend notes this side of this line.

FORM 307 10M 10-46

FORM 307 10M 10-46

PLEASE RETURN TO
LOS ANGELES COUNTY SURVEYOR
700 HALL OF RECORDS

NOTE: ANY ADDITIONS OR CHANGES ON THIS SHEET MUST BE MADE OR CIRCLED IN RED INK, WITH DATE AND NAME OF PERSON MAKING CHANGE.

Do not extend notes this side of this line.

F.B. 269 Pg. 132 | Job No. 1163 Division No. Surv | Profile No. | X-Sec. No.

Survey of Parra Rd Sewer Dist | Notes Red. | Plotted
Survey by VanDeren | Notes Chkd. | Checked
Indexed A. C. Johnson | Date | Date

STATION	B. S.	H. I.	F. S.	ELEV.	Lt	℄	Rt
BM HF 46	4 22	126.13		121.91	BM. H.F.H.& Elev = 121.909 F.B. 1219-7		
T.P.	5 93	128 11	3 95	122.18	Florence Ave + Ermil Ave S.E. cor. Bt Spk. in W. end conc. walk. in front of store bldg #6600		
0+00			5 84	122.27		℄	
0+14			5 99	122.12		℄	
0+39			5 8	122.3		℄	begin D.G. pav't.
"			5 4	122.7			12' right
"			6 0	122.1	12' Left		
1+00			5 2	122.9		℄	
"			5 3	122.8			7' edge D.G.
"			5 8	122.3			12' Cut
"			5 5	122.6			14'
"			5 2	122.9	edge D.G. 6'		
"			5 6	122.5	Cut 8'		
"			5 2	122.9	12'		
2+00			4 8	123.3		℄	
"			4 9	123.2			6' edge D.G.
"			5 3	122.8			12' Cut
"			5 0	123.1			15'
"			4 9	123.2	edge D.G. 5'		
"			5 4	122.7	7' Cut.		
"			5 1	123.0	12'		

FORM 307 10M 10-46

PLEASE RETURN TO
LOS ANGELES COUNTY SURVEYOR
700 HALL OF RECORDS

NOTE: ANY ADDITIONS OR CHANGES ON THIS SHEET MUST BE MADE OR CIRCLED IN RED INK, WITH DATE AND NAME OF PERSON MAKING CHANGE.

Do not extend notes this side of this line.

STATION	B. S.	H. I.	F. S.	ELEV.	Lt.	℄	Rt.
		128 11					
3+00			4 5	123.6		℄	
"			4 7	123.4			7' edge D.G.
"			4 9	123 2			9' Gut.
"			4 7	123 4			12'
"			4 6	123.5	Edge D.G. 6'		
"			4 9	123.2	Gut 10'		
"			4 7	123.4	12'		
3+70±			3 95	124.16	conc. floor of Bag Factory.		
4+00			4 5	123.6		℄	end of D.G. [illegible]
"			4 6	123.5			12'
"			4 7	123.4	edge D.G. 6'		
"			5 0	123.1	Gut 11'		
"			4 3	123.8	12'		
T.P.	2 73	128 54	2 30	125 81			
5+00			4 7	123.8		℄	dirt
"			4 7	123 8			12'
"			4 3	124 2			
6+00			4 6	123.9		℄	
"			4 8	123.7			12'
"			4 1	124.4	12'		

Profile Notes Red ____ Plotted ____ Job No. 63 Division No. [illegible]
No. ____ Date ____ Date ____ Survey of [illegible]
X-Sec. Notes Chkd. ____ Checked ____ Survey by Van Dreen Notes Van Date 7-13-48
No. ____ Date ____ Date ____ Map No. ____ Indexed Johnson Date ____

F.B. 1169 PG. 133

FORM 307 10M 10-46

PLEASE RETURN TO
LOS ANGELES COUNTY SURVEYOR
700 HALL OF RECORDS

NOTE: ANY ADDITIONS OR CHANGES ON THIS SHEET MUST BE MADE OR CIRCLED IN RED INK, WITH DATE AND NAME OF PERSON MAKING CHANGE.

Do not extend notes this side of this line.

STATION	B. S.	H. I.	F. S.	ELEV.	Lt	℄	Rt.
7+00		128 54	4 4	124.1		℄	
"			4 6	123.9			12'
"			4 0	124.5	12'		
8+00			3 7	124.8		℄	
"			3 1	125.4			12'
"			0 55	127.79	Conc. Floor of porch (house floor same)		
"			3 8	124.7	12'		
8+60			3 0	125.5		℄	
"			2 8	125.7			12
"			3 27	125.27	35	edge pav't.	
"			3 29	125.25	19' Approx	℄ pav't.	
8+62			3 15	125.39		℄	S. Edge Pav't.
8+70			3 28	125.26		℄	Approx ℄ pav't.
8+79			3 54	125.30		℄	N. Edge Pav't.
T.P.	4 54	129 74	3 34	125 20			
T.P.	4 49	129 06	5 17	124 57			
BM HF47			4 48	124.58	BM HF47 El. 124.588 FB 1219-7 Emil Ave & Live Oak St. NW Cor. B&T in S.W. Cor. Conc. Dr. to Ho. #6585		

F.B. 1269 PG. 134

Job No. 1163 Division No. Surv Notes Red. Plotted Date 2-13-48 Date No. Profile

Survey of Perry Rd Sewer Dist Notes Van Checked Date No. X-Sec.

Survey by Van Deren Notes Van Checked Date No.

Indexed A. C. Johnson Date

765 420 353 2M 48

PLEASE RETURN TO
LOS ANGELES COUNTY SURVEYOR
315 CIVIC CENTER BLDG.

NOTE: ANY ADDITIONS OR CHANGES ON THIS SHEET MUST BE MADE OR CIRCLED IN RED INK, WITH DATE AND NAME OF PERSON MAKING CHANGE.

Do not extend notes this side of this line

B.M.	1ST RUN	DIFF.	2ND RUN	3RD RUN	ADJ. ELEV.	DESCRIPTION

NOTES RED. JOB NO. SURVEY OF
DATE SURVEY BY
NOTES CHKD. NOTES BY A. C. Johnson DATE
DATE INDEXED DATE 7-5-50

F. B. PG.

FORM 353 2M 3-48

PLEASE RETURN TO
LOS ANGELES COUNTY SURVEYOR
315 CIVIC CENTER BLDG.

NOTE: ANY ADDITIONS OR CHANGES ON THIS SHEET MUST BE MADE OR CIRCLED IN RED INK, WITH DATE AND NAME OF PERSON MAKING CHANGE.

Do not extend notes this side of this line

B.M.	1ST RUN	DIFF.	2ND RUN	3RD RUN	ADJ. ELEV.	DESCRIPTION
[illegible]	[illegible]				[illegible]	[illegible]
	5.07		[illegible]			[illegible]
	[illegible]		[illegible]			[illegible]
	[illegible]		[illegible]			[illegible]
	[illegible]					
	[illegible]		[illegible]			
	[illegible]	[illegible]	[illegible]			
	[illegible]		[illegible]			
[illegible]	[illegible]					[illegible]
	5.92		5.8[illegible]			[illegible]
	[illegible]		[illegible]			[illegible]
	5.38	[illegible]	[illegible]			[illegible]
	[illegible]		[illegible]			
	[illegible]		[illegible]			
	[illegible]		[illegible]			
	[illegible]	[illegible]	[illegible]			
	5.773		[illegible]			
	[illegible]	[illegible]	[illegible]			
	5.[illegible]		[illegible]			
[illegible]	[illegible]					[illegible]
	[illegible]		[illegible]			[illegible]
	[illegible]	[illegible]	[illegible]			[illegible]
	[illegible]		[illegible]			
T.P.	15.186					
+	5.8[illegible]		[illegible]			
π	121.0[illegible]	[illegible]	[illegible]			
−	5.070		[illegible]			
T.P.	15.9[illegible]					

JOB NO. 1338 SURVEY OF 6TH St [illegible]
SURVEY BY [illegible] DATE [illegible]
NOTES BY A. C. Johnson DATE [illegible]
INDEXED DATE
NOTES RED. DATE
NOTES CHKD. DATE

F.B. 1269 PG. 142

NOTES RED.	JOB NO.	SURVEY OF	F. B.	PG.
DATE	SURVEY BY			
NOTES CHKD.	NOTES BY	DATE		
DATE	INDEXED A. C. Johnson	DATE		

NOTE: ANY ADDITIONS OR CHANGES ON THIS SHEET MUST BE MADE OR CIRCLED IN RED INK, WITH DATE AND NAME OF PERSON MAKING CHANGE.

Do not extend notes this side of this line

PLEASE RETURN TO
LOS ANGELES COUNTY SURVEYOR
315 CIVIC CENTER BLDG.

B.M.	1ST RUN	DIFF.	2ND RUN	3RD RUN	ADJ. ELEV.	DESCRIPTION
	4.638		4.588			
	-0.545	-0.549	-0.545			
	5.181		5.133			
T.P.	118.764					

76S420 353 2M 3-48

FORM 353 2M 3-48

PLEASE RETURN TO
LOS ANGELES COUNTY SURVEYOR
315 CIVIC CENTER BLDG.

NOTE: ANY ADDITIONS OR CHANGES ON THIS SHEET MUST BE MADE OR CIRCLED IN RED INK, WITH DATE AND NAME OF PERSON MAKING CHANGE.

Do not extend notes this side of this line

JOB NO. 1938 SURVEY OF Elevations (Downey)
SURVEY BY Gregory DATE 1-13-50
NOTES BY K. C. Johnson DATE
INDEXED DATE
NOTES RED. DATE
NOTES CHKD. DATE
F. B. 267 PG. 144

B.M.	1ST RUN	DIFF.	2ND RUN	3RD RUN	ADJ. ELEV.	DESCRIPTION
TP	118.764					Pen Dot Prick PC
+	4.260		4.200			
∧	123.024	-0.783	0.780			
−	5.023		4.980			
TP	117.981					
+	5.091		5.038			
∧	123.072	+0.107	0.107			
−	4.955		4.931			
BM "NA20"	118.088					BM "NA20" See P. 142
−	5.142		5.109			
∧	123.230	-0.736	0.734			
−	5.878		5.843			
TP	117.352					
+	5.133		5.097			
∧	122.482	-1.184	-1.192			
−	6.320		6.289			
BM "NA19"	116.163					BM "NA19" See P. 143
+	5.691		5.662			
∧	121.854	-0.211	0.209			
−	5.905		5.871			
TP	115.952					
+	5.184		5.142			
∧	121.136	-0.759	-0.759			
−	5.943		5.901			
TP	115.193					
+	5.170		5.128			
∧	120.363	-0.933	0.930			
−	6.103		6.063			
BM "NA18"	114.260					BM "NA18" See P. 142

76S420 953 2M 3-48

PLEASE RETURN TO
LOS ANGELES COUNTY SURVEYOR
315 CIVIC CENTER BLDG.

NOTE: ANY ADDITIONS OR CHANGES ON THIS SHEET MUST BE MADE OR CIRCLED IN RED INK, WITH DATE AND NAME OF PERSON MAKING CHANGE.

Do not extend notes this side of this line

B.M.	1ST RUN	DIFF.	2ND RUN	3RD RUN	ADJ. ELEV.	DESCRIPTION

NOTES RED. JOB NO. SURVEY OF
DATE SURVEY BY
NOTES CHKD. NOTES BY L. C. Johnson DATE
DATE INDEXED DATE

F. B. PG.

F.B. 1269 PG. 146

JOB NO. 331 SURVEY OF 6th St Downey NOTES RED.

SURVEY BY [illegible] DATE

NOTES BY Butler DATE NOTES CHKD.

INDEXED DATE DATE

B.M.	1ST RUN	DIFF.	2ND RUN	3RD RUN	ADJ. ELEV.	DESCRIPTION

Do not extend notes this side of this line

FORM 359 2M 3-48

PLEASE RETURN TO
LOS ANGELES COUNTY SURVEYOR
315 CIVIC CENTER BLDG.

NOTE: ANY ADDITIONS OR CHANGES ON THIS SHEET MUST BE MADE OR CIRCLED IN RED INK, WITH DATE AND NAME OF PERSON MAKING CHANGE.

Notes Ck'd by aur	Survey of [illegible]
Map No.	W. O. 8351 Tape No. [illegible] St'd. 68 °F
Office Work	Surveyed by BUTLER
Checked	Notes Date 1/50
Date	Indexed C. Johnson 7-5-50

F. B. 1249 PG. 147

J.N. 8351

(C.I. # 1338)

6TH ST.

(DOWNEY)

ROSEMEAD BLVD.

W'LY to Partition LINE.

℄ Survey

INDEX - NEXT PG.

Butler
Gregory
Anderson
Razee

BM Levels - pg. 141
Topog " " 157
X Sect. " " 159

Note: Any Additions or Changes on This Sheet Must be M[illegible] Ink With Date [illegible] Name of Person Making Change.

Do not extend notes this side of this line.

RETURN TO
LOS ANGELES C[illegible]NTY SURVEYOR
726 LOS AN[illegible]ES COUNTY
ENGINEERING BLDG.

76F309S 247 10M 1-49

F. B. 269 Pg. 148

INDEX MAP

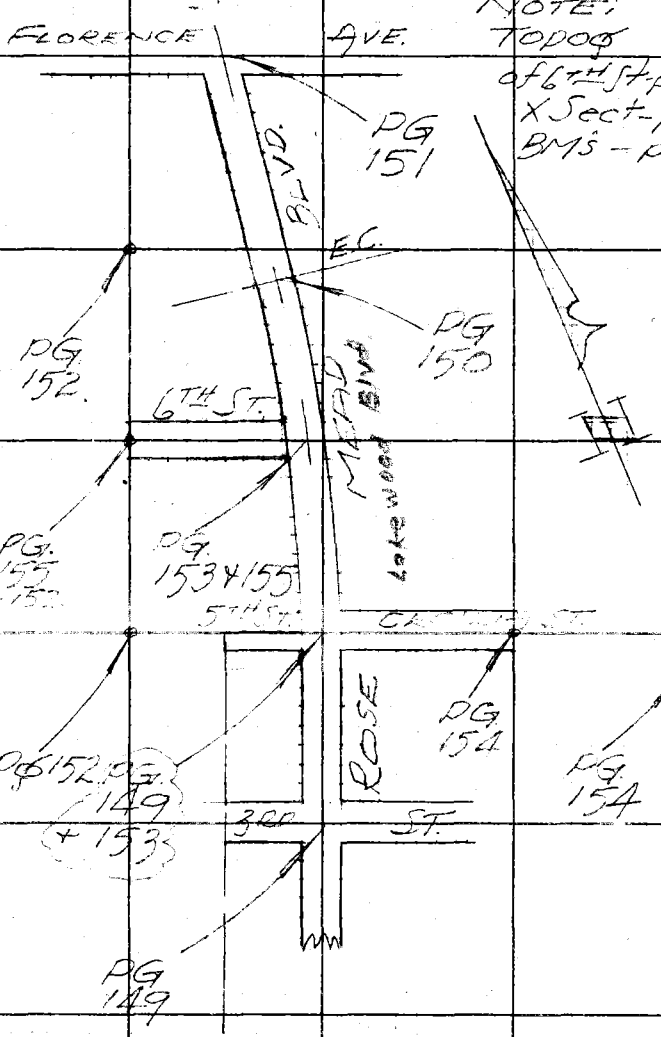

NOTE:
TODOG
of 6TH St-pg. 157
X Sect-pg 159
BMs - pg. 141

RETURN TO
LOS ANGELES COUNTY SURVEYOR
726 LOS ANGELES COUNTY
ENGINEERING BLDG.

Do not extend notes this side of this line.

Note: Any Additions or Changes on This Sheet Must be Made in Ink With Date and Name of Person Making Change. Circled in Red

W. 33-B-2

Notes Ck'd by AUR	Survey of ℄ Survey Cross
Map No.	W. O. 835 Tape No. 029 St'd. 68 °F
Office Work	Surveyed by RUTLER
Checked	Notes / Date 1/50
Date	Indexed C. Johnson

F. B. 1264 Pg. 149

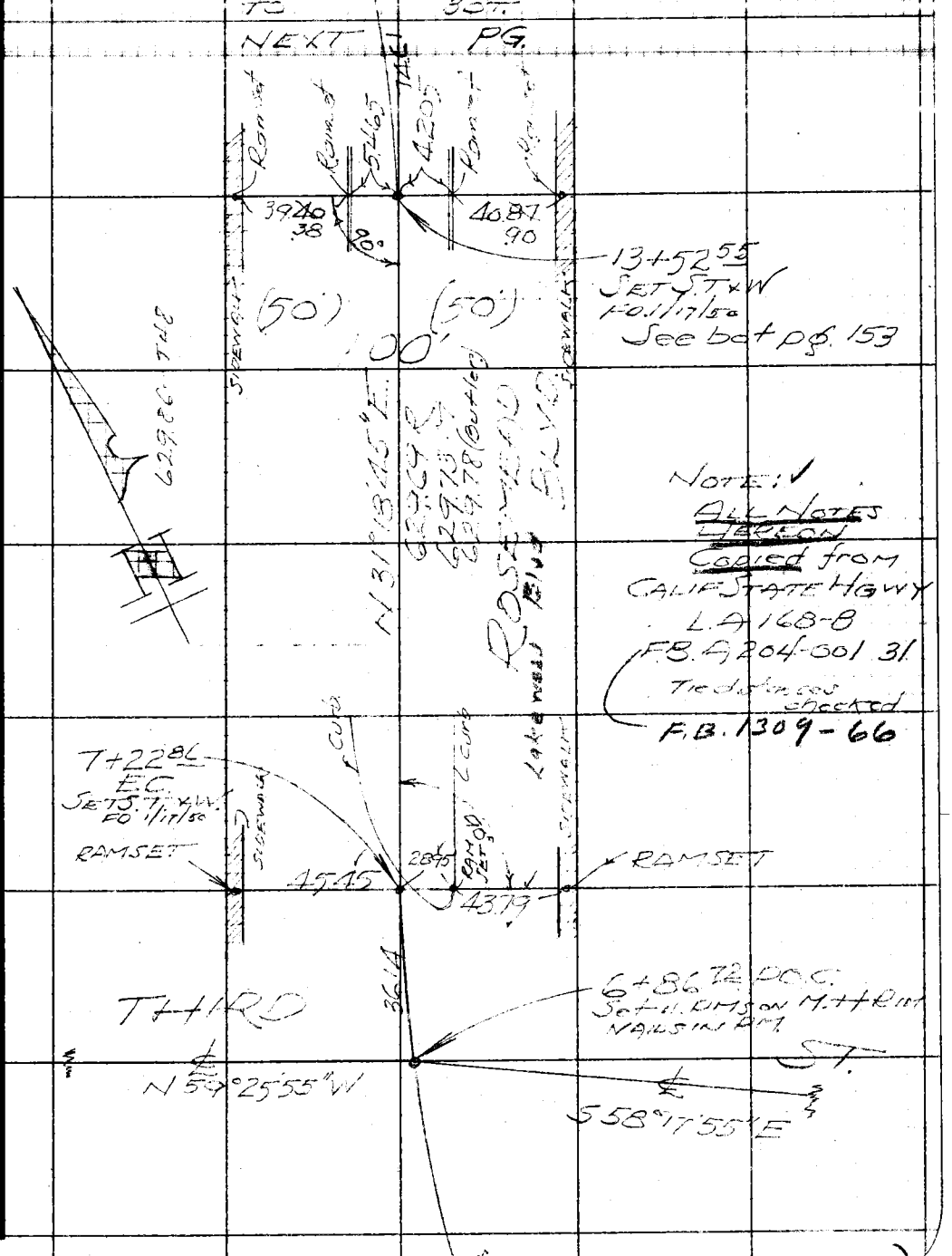

Note: Any Additions or Changes on This Sheet Must be Made or Circled in Red Ink With Date and Name of Person Making Change.

Do not extend notes this side of this line.

RETURN TO
LOS ANGELES COUNTY SURVEYOR
726 LOS ANGELES COUNTY
ENGINEERING BLDG.

76F309S 247 10M 1-49

F. B. 1269 Pg. 150 TO BOT. NEXT PG.

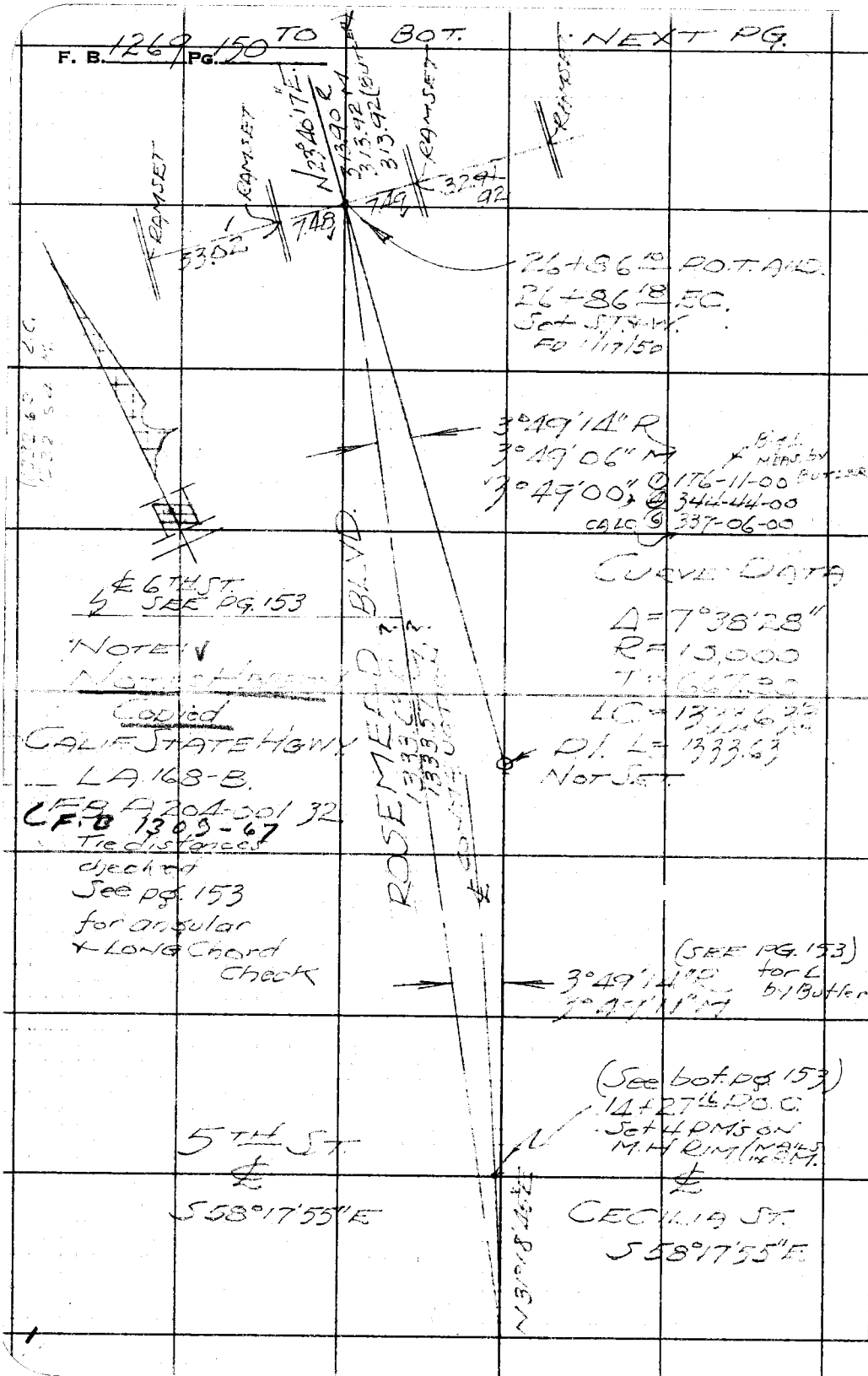

WS 33 B-7

RETURN TO
LOS ANGELES COUNTY SURVEYOR
726 LOS ANGELES COUNTY
ENGINEERING BLDG.

Do not extend notes this side of this line.

Note: Any Additions or Changes on This Sheet Must be Made Circled in Red Ink With Date and Name of Person Making Change.

W. 33-B-142

Notes Ck'd by aar	Survey of
Map No.	W. O. 2257 Tape No. 218 St'd 62 °F
Office Work	Surveyed by BUTLER
Checked	Notes Date 11-50
Date	Indexed E. C. Johnson

F. B. 1269 Pg. 151

Note: Any Additions or Changes of This Sheet Must be Made in Red Ink With Date and Name of Person Making Change.

Do not extend notes this side of this line.

RETURN TO
LOS ANGELES COUNTY SURVEYOR
726 LOS ANGELES COUNTY
ENGINEERING BLDG.

76F3098 247 10M 1-49

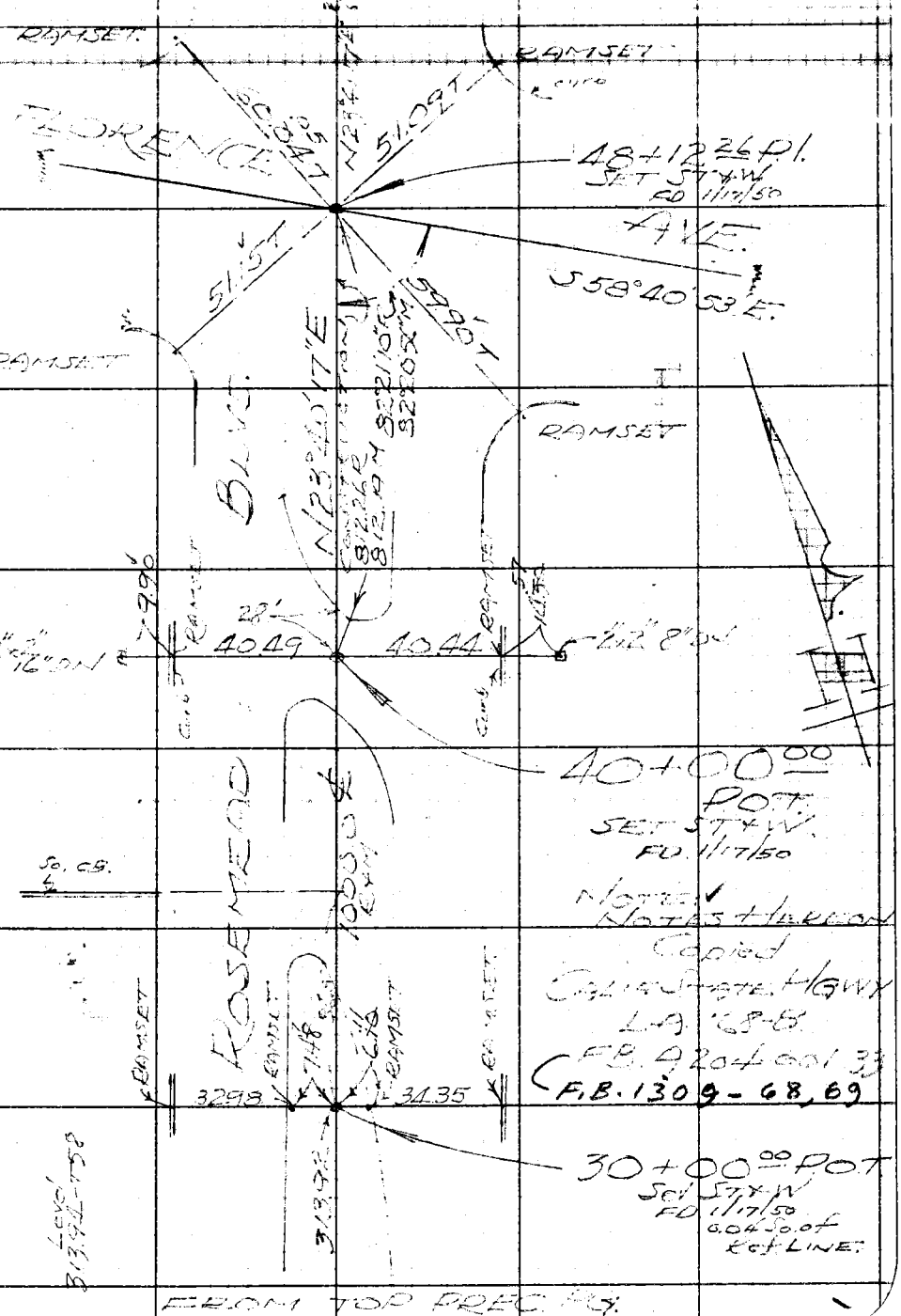

F. B. 1269 PG. 152

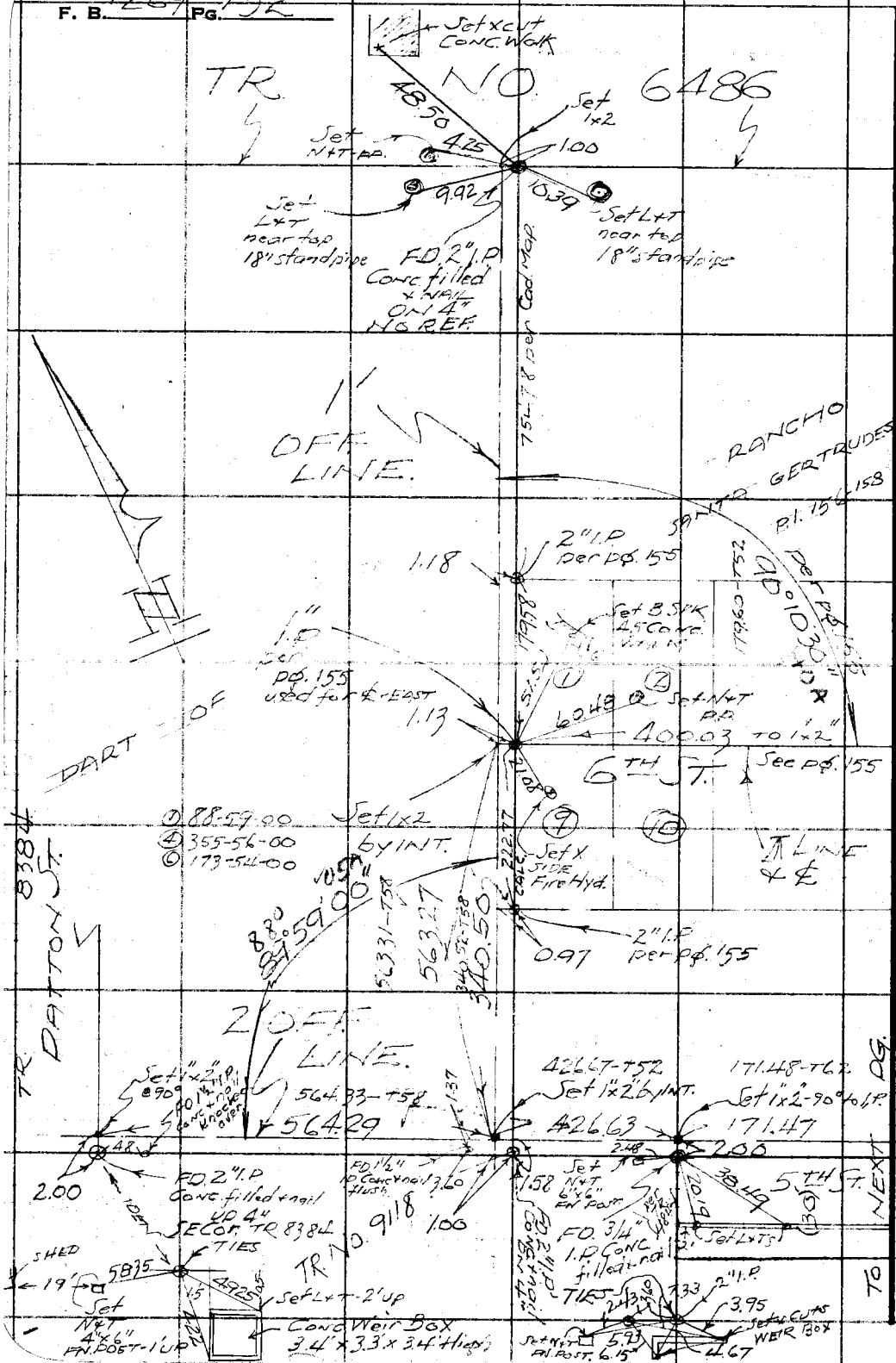

WS 33-B-7

RETURN TO
LOS ANGELES COUNTY SURVEYOR
726 LOS ANGELES COUNTY
ENGINEERING BLDG.

Do not extend notes this side of this line.

Note: Any Additions or Changes on This Sheet Must be Made Circled in Red Ink With Date and Name of Person Making Change.

Notes Ck'd by [illegible]	Survey of [illegible]
Map No.	W. O. 325 Tape No. 069 St'd. 68° °F
Office Work	Surveyed by BUTLER
Checked	Notes Date 1/50
Date	Indexed C. Johnson

F. B. 1249 Pg. 153

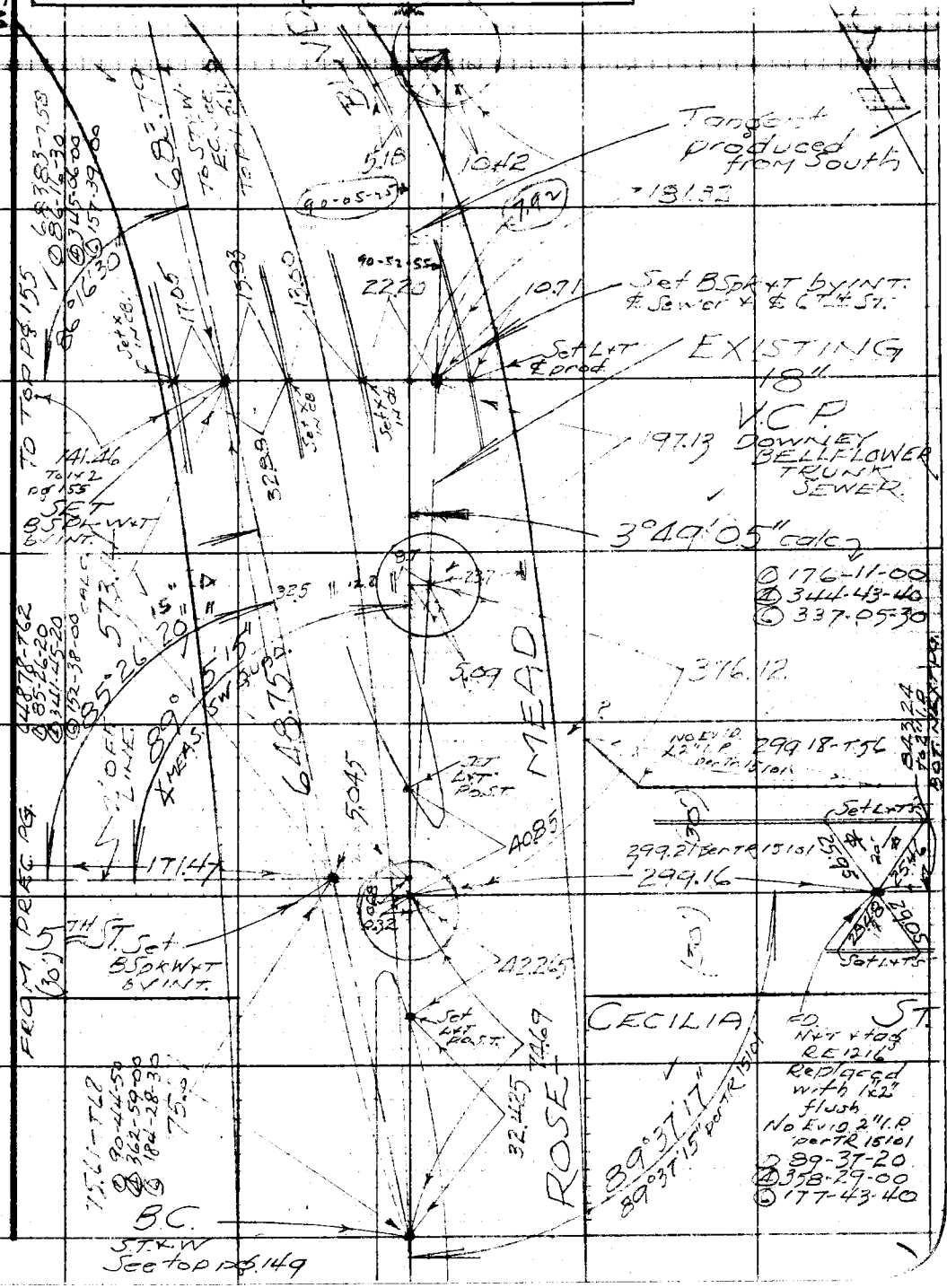

Note: Any Additions or Changes on This Sheet Must be Made or Circled in Red Ink With Date and Name of Person Making Change.

Do not extend notes this side of this line.

RETURN TO
LOS ANGELES COUNTY SURVEYOR
726 LOS ANGELES COUNTY
ENGINEERING BLDG.

76F309S 247 10M 1-49

F. B. 1269 PG. 54

W5-33-B-2

RETURN TO
LOS ANGELES C... NTY SURVEYOR
726 LOS AN... S COUNTY
ENGINEER...G BLDG.

Do not extend notes this side of this line.

Note: Any Additions or Changes on This Sheet Must be Ma... Circled in Red Ink With Date a... ...ame of Person Making Change.

W 33 B-2

Notes Ck'd by	Survey of
Map No.	W. O. 1338 Tape No. 069 St'd 68 °F
Office Work	Surveyed by BUTLER
Checked	Notes Date 1-20
Date	Indexed R. C. Johnson

F. B. 1269 Pg. 155

Note: Any Additions or Changes on This Sheet Must be M[…] or Circled in Red Ink With Date and Name of Person Making Change.

Do not extend notes this side of this line.

RETURN TO
LOS ANGELES COUNTY SURVEYOR
728 LOS ANGELES COUNTY ENGINEERING BLDG.

76F3095 247 10M 1-49

RETURN TO
LOS ANGELES CO[illegible]TY SURVEYOR
726 LOS ANG[illegible]S COUNTY
ENGINEERI[illegible]G BLDG.

Note: Any Additions or Changes on This Sheet Must be Mad[illegible] Circled in Red Ink With Date an[illegible]ame of Person Making Change.

Do not extend notes this side of this line.

F. B. 1269 Pg. 156

Notes Ck'd by	Survey of 6th St. (Downey)
Map No.	W. O. 1338 Tape No. 269 St'd. 68 °F
Office Work	Surveyed by BUTLER
Checked	Notes Date 1/50
Date	Indexed C. Johnson 7-5-50

F. B. 1269 PG. 157

Note: Any Additions or Changes on This Sheet Must be Made or Circled in Red Ink With Date and Name of Person Making Change.

Do not extend notes this side of this line.

RETURN TO
LOS ANGELES COUNTY SURVEYOR
726 LOS ANGELES COUNTY
ENGINEERING BLDG.

C1 #1338

6TH ST. (DOWNEY)

LAKEWOOD BLVD.
(ROSEMEAD)
±540' W'LY

Topog.

℄ - pg. 147
X Sect. - pg. 159
BM's pg. 141

Butler
Gregory
ANDERSON
RAZEE.

76F309S 247 10M 1-49

F. B. 1269 Pg. 158

RETURN TO
LOS ANGELES COUNTY SURVEYOR
726 LOS ANGELES COUNTY ENGINEERING BLDG.

Do not extend notes this side of this line.

Note: Any Additions or Changes on This Sheet Must be Made or Circled in Red Ink With Date and Name of Person Making Change.

F.B. 269 PG. 154

Profile No. _____ Notes Red. _____ Date _____ Plotted _____ Date _____ Job No. 1338 Division No. _____ Survey of 6th St - Downey

X-Sec. No. _____ Notes Chkd H.D.H Date 1-23-50 Checked _____ Date _____ Survey by [illegible] Notes [illegible] Date 1/50 Map No. _____ Indexed A. C. Johnson Date _____

NOTE: ANY ADDITIONS OR CHANGES ON THIS SHEET MUST BE MADE OR CIRCLED IN RED INK, WITH DATE AND NAME OF PERSON MAKING CHANGE.

PLEASE RETURN TO
LOS ANGELES COUNTY SURVEYOR
726 LOS ANGELES COUNTY ENGINEERING BLDG.

Do not extend notes this side of this line.

STATION	B. S.	H. I.	F. S.	ELEV.	
					C.I. #1338
					6th St. (Downey)
					Lakewood Blvd.
					±546' W'LY
					X Sect.
					Topog. pg. 157
					& pg. 147
					BM's pg. 141

76L298 307 5-49

76L298 307 5-49

PLEASE RETURN TO
LOS ANGELES COUNTY SURVEYOR
726 LOS ANGELES COUNTY ENGINEERING BLDG.

NOTE: ANY ADDITIONS OR CHANGES ON THIS SHEET MUST BE MADE OR CIRCLED IN RED INK, WITH DATE AND NAME OF PERSON MAKING CHANGE.

Do not extend notes this side of this line.

Profile No. ____ X-Sec. No. ____

Plotted ____ Date ____ Checked ____ Date ____

Notes Red. ____ Date ____ Notes Chkd. ____ Date ____

Division No. ____ Job No. 1338 Notes ____ Date ____

Survey of 67th St. Gomaker

Survey by Sutter

Indexed A. C. Johnson

F.B. 276 PG. 160

STATION	B. S.	H. I.	F. S.	ELEV.		
BM "N 20"	3.52	123.03		119.51	BM "N 20" per pg 115	Lakewood Blvd & E. Prod. C.L. 67th St. & E.C.L. Lakewood Blvd.
			5.94	117.09	E. of Wedge Conc. Gutter	
0-00			6.05	117.58	Wedge conc gutter	E. C.L. 72nd St. - Southerly
0-05			6.22	117.41	E. " " "	" "
0+10			5.99	117.68	Top & Curb.	" " " "
0+22.0			5.64	117.98	Gutter & Sidewalk	"
"			5.98	117.53	Top Curb " "	"
0+35.5			5.90	117.63	" " " W. "	"
"			5.80	117.73	gutter " " "	"
0+42.5			5.74	117.79	Conc. Sidewalk	"
0+50.0			6.00	117.53	E. edge Conc. Gutter	
0+61.2			6.18	117.35	" " " "	
0+67.2			6.10	117.43	W. " Curb	
"			6.09	117.44		7.9 R
"			5.95	117.58		8.1 R
"			6.15	117.38	21.9 L	DRIVE WAY OPEN Curb.
"			5.97	117.56	24.7 L	
0+77.2			5.92	117.61		E. edge Conc. Gutter
"			5.84	117.69		7.5 R
"			5.4	118.13	Ground	15 R
"			5.2	118.33		25 R

76L298 307 5-49

PLEASE RETURN TO
LOS ANGELES COUNTY SURVEYOR
726 LOS ANGELES COUNTY ENGINEERING BLDG.

NOTE: ANY ADDITIONS OR CHANGES ON THIS SHEET MUST BE MADE OR CIRCLED IN RED INK, WITH DATE AND NAME OF PERSON MAKING CHANGE.

Do not extend notes this side of this line.

STATION	B. S.	H. I.	F. S.	ELEV.		
		12363 ✓				
[illegible]			5.[illegible]	118 09 ✓	[illegible]	
			5.4	118 2 ✓	[illegible]	
			5.4	118 2 ✓	[illegible]	
[illegible]			5.[illegible]	118 2 ✓	[illegible]	
			5.[illegible]	118 2 ✓		5[illegible]
			5.5	118 1 ✓		[illegible]
			5.6	118 0 ✓	[illegible]	
			5.[illegible]	118 [illegible] ✓	[illegible]	
		X	SECT	X	Lakewood Blvd. 180.[illegible]	
			[illegible]	118 64 ✓	E Cb	[illegible]
			5.68	[illegible] 75 ✓	out	
			5.51	118 12 ✓	"	Wedge 3'
			5.07	118 56 ✓	E out pkwy	
			4.5[illegible]	119 04 ✓	" Cb "	
			[illegible]	119 57 ✓	W " "	
			[illegible]	118 79 ✓	" out "	
			[illegible]	118 20 ✓	Edge (2' out) [illegible]	
			5.57	118 06 ✓	W out	
			4.92	118 71 ✓	W Cb. [illegible]	

Profile No. ____ Date ____ Notes Red. ____ Date ____ Plotted ____ Date ____ Job No. 1338 Division No. ✓ Survey of [illegible] Survey by [illegible] Notes [illegible] Date [illegible]

X-Sec. No. ____ Date ____ Notes Chkd. ____ Date ____ Checked ____ Date ____ Map No. ____ Date ____

Index [illegible] Johnson

F.B. 1269 PG. 161

76L298 307 5-49

PLEASE RETURN TO
LOS ANGELES COUNTY SURVEYOR
726 LOS ANGELES COUNTY ENGINEERING BLDG.

NOTE: ANY ADDITIONS OR CHANGES ON THIS SHEET MUST BE MADE OR CIRCLED IN RED INK, WITH DATE AND NAME OF PERSON MAKING CHANGE.

Do not extend notes this side of this line.

STATION	B. S.	H. I.	F. S.	ELEV.		
		123 63				
		X SECT X LAKEWOOD Blvd 2222 So ℄ 6TH ST.				
—			6.24	[illegible]	Top E Cb - Lakewood Blvd	
—			6.~~76~~ .92	[illegible]	out	
—			6.~~58~~ .73	[illegible]	"	3' out
—			6.35	[illegible]	"	E Side Pkwy
—			5.82	[illegible]	T.C.	" " "
—			5.68	[illegible]	"	W " "
—			6.14	[illegible]	out	" " "
			6.80	[illegible]	"	[illegible]
—			6.96	[illegible]	"	W S [illegible]
—			6.29	[illegible]	Top Curb	" " "
	[illegible]		[illegible]		MH	197.13 So. ℄ 6TH ST. (on Lakewood Blvd).
N Rim			6.37			
Rim to flow			12.10			
N Inlet			18.47	[illegible]	flow No. 18" INLET.	
[illegible]			6.38			
[illegible]			[illegible]			
[illegible]			18.65	[illegible]	flow So. 18" outlet.	

F.B. 1269 PG. 162

Job No. 1335 Division No. Notes Red. Date Plotted Date No. Profile

Survey of 6TH ST. DOWNEY Notes Chkd. Date Checked Date No. X-Sec.

Survey by BUTLER Notes [illegible] Date

Indexed K. C. Johnson Date

76L298 307 5-49

PLEASE RETURN TO
LOS ANGELES COUNTY SURVEYOR
726 LOS ANGELES COUNTY ENGINEERING BLDG.

NOTE: ANY ADDITIONS OR CHANGES ON THIS SHEET MUST BE MADE OR CIRCLED IN RED INK, WITH DATE AND NAME OF PERSON MAKING CHANGE.

Do not extend notes this side of this line.

STATION	B. S.	H. I.	F. S.	ELEV.		
		123.63 ✓				
		TRU[illegible]			[illegible] 81.32 [illegible]	
[illegible]			5.93			
[illegible]			11.55			
[illegible]			[illegible].48	[illegible] ✓	flow V 18" [illegible]	
[illegible]			[illegible].93			
[illegible]			11.60			
[illegible]			17.53	[illegible] ✓	flow S 18" outlet	
1+50			56	[illegible] ✓		[illegible]
			57	117.7 ✓		[illegible]
			57	117.7 ✓		[illegible]
			57	117.7 ✓	15 L	
			58	117.8 ✓	25 L	
	5.04	122.99 ✓	5.68	117.95 ✓		[illegible]
2+00			5.05	117.[illegible] ✓		[illegible]
			51	[illegible] ✓		15 R
			51	117.9 ✓		25 R
			[illegible]	118.7 ✓		[illegible]

Profile No. ____ Notes Red. ____ Plotted ____ Job No. 1220 Division No. ✓ F.B. [illegible] PG. 163
Date ____ Date ____ Survey of [illegible]
X-Sec. No. ____ Notes Chkd. ____ Checked ____ Survey by [illegible] Notes [illegible] Date 1/60
Date ____ Date ____ Map No. ____ Indexed ____ Date ____

76L29a 307 5-49

PLEASE RETURN TO
LOS ANGELES COUNTY SURVEYOR
726 LOS ANGELES COUNTY ENGINEERING BLDG.

NOTE: ANY ADDITIONS OR CHANGES ON THIS SHEET MUST BE MADE OR CIRCLED IN RED INK, WITH DATE AND NAME OF PERSON MAKING CHANGE.

Do not extend notes this side of this line.

STATION	B. S.	H. I.	F. S.	ELEV.		
		122.99				
2+00			53	[illegible]	15 L	
/			54	[illegible]	25 L	
/			56	[illegible]	150± L Back Lot Line	
2+50			50	118 [illegible]		℄ [illegible] St.
/			51	[illegible]		15 R
/			50	[illegible]		25 R
/			51	[illegible]	15 L	
/			51	[illegible]	25 L	
3+00			50	118 [illegible]		℄ [illegible] St.
/			52	[illegible]		15 R
/			[illegible]	[illegible]		25 R
/			49	[illegible]		222± R Back Lot Line
/			51	[illegible]	15 L	
/			52	[illegible]	25 L	
/			54	[illegible]	[illegible] Back Lot Line	
3+50			49	118 [illegible]		℄ [illegible] St.
/			51	[illegible]		15 R
/			50	118 [illegible]		25 R
/			51	[illegible]	15 L	
/			52	[illegible]	25 L	

F.B. 1269 PG. 164

Job No. 1335 Division No. ✓ Notes Red. ____ Date ____ Plotted ____ Date ____ Profile ____ No. ____

Survey of 6th St. Domestic Survey by Butler Notes Arrowhead Notes Chkd. ____ Date ____ Checked ____ Date ____ X-Sec. ____ No. ____

Indexed A. C. Johnson Date ____

76L298 307 5-49

PLEASE RETURN TO
LOS ANGELES COUNTY SURVEYOR
726 LOS ANGELES COUNTY ENGINEERING BLDG.

NOTE: ANY ADDITIONS OR CHANGES ON THIS SHEET MUST BE MADE OR CIRCLED IN RED INK, WITH DATE AND NAME OF PERSON MAKING CHANGE.

Do not extend notes this side of this line.

STATION	B. S.	H. I.	F. S.	ELEV.		
		122 99 ✓				
4+00			48	115 [illegible] ✓		℄ [illegible]
/			49	115 1 ✓		15 R
/			48	115 2 ✓		25 R
/			45	115 5 ✓		222 [illegible]
/			50	115 0 ✓	15 L	
/			50	115 0 ✓	25 L	
/			54	117 6 ✓	180 L [illegible]	
4+50			46	115 [illegible] ✓		℄ [illegible]
/			46	115 4 ✓		15 R
/			45	115 5 ✓		25 R
/			49	115 1 ✓	15 L	
/			45	115 2 ✓	25 L	
[illegible]	5 [illegible]	123 91 ✓	49	115 50 ✓		
5+00			52	115 [illegible]		℄ [illegible]
			53	115 [illegible]		15 R
			54	115 5		25 R
			5[illegible]	115 5		222 R [illegible]
			56	115 3	15 L	
			56	115 3	25 L	
			61	117 8	180 L [illegible]	

Profile No. ____ Notes Red. ____ Plotted ____ Job No. [illegible] Division No. 1 F.B. [illegible] PG. 165

X-Sec. No. ____ Date ____ Date ____ Survey of ____

Notes Chkd. ____ Checked ____ Survey by ____ Notes ____ Date ____

Date ____ Date ____ Map No. ____ Alex C. Johnson Date ____

76L298 307 5-49

PLEASE RETURN TO
LOS ANGELES COUNTY SURVEYOR
726 LOS ANGELES COUNTY ENGINEERING BLDG.

NOTE: ANY ADDITIONS OR CHANGES ON THIS SHEET MUST BE MADE OR CIRCLED IN RED INK. WITH DATE AND NAME OF PERSON MAKING CHANGE.

Do not extend notes this side of this line.

STATION	B. S.	H. I.	F. S.	ELEV.		
		123 91				
5+50			50	[illegible]		℄ 6th St
/			47	[illegible]		15 R
/			50	[illegible]		25 R
/			53	[illegible]	15 L	
/			53	[illegible]	25 L	
6+00			46	[illegible]		℄ 6th St
/			48	[illegible]		15 R
/			46	[illegible]		25 R
/			43	[illegible]		222' R [illegible]
/			50	[illegible]	15 L	
/			50	[illegible]	25 L	
/			55	[illegible]	180' [illegible] Line	
6+12 52			45	[illegible]		℄ 6th St [illegible]
/			47	[illegible]		15 R
/			47	[illegible]		25 R
/			47	[illegible]	15 L	
/			45	119 [illegible]	25 L	
BM "NA 21"			462	119 [illegible]	BM "NA 21" per pg. 1/3 [illegible] Proposed [illegible] 500' W. - W.O.L. Lakewood [illegible] Bt. Spk. in 45 Conc. [illegible] (2' from [illegible]) to [illegible]	

F.B. 1269 PG. 166
Job No. 1338 Division No. V Notes Red. Plotted Date No. Profile
Survey of 6th St. Downey Date Checked Date No. X-Sec.
Survey by Butler Notes Gregory Notes Chkd. Date
Indexed A. C. Johnson Date

NOTES RED. JOB NO. 1566 SURVEY OF CRAFTON AVE. F. B. 1269 PG. 171

DATE SURVEY BY MACK

NOTES CHKD. NOTES BY " DATE 10-1-52

DATE INDEXED DATE

NOTE: ANY ADDITIONS OR CHANGES ON THIS SHEET MUST BE MADE OR CIRCLED IN RED INK, WITH DATE AND NAME OF PERSON MAKING CHANGE.

Do not extend notes this side of this line

DESCRIPTION	ADJ. ELEV.	3RD RUN	2ND RUN	DIFF.	1ST RUN	B.M.
CRAFTON AVE, C.I. 1566						
BENCH MARK LEVELS						
		PARTY:				
		MACK CHIEF				
		FRONK T				
		TAFOYA H.C.				
		MOODY ROD				

PLEASE RETURN TO
LOS ANGELES COUNTY SURVEYOR
725 LOS ANGELES COUNTY ENGINEERING BLDG.

765420 353 8-39

76S420 353 8-49

PLEASE RETURN TO
LOS ANGELES COUNTY SURVEYOR
725 LOS ANGELES COUNTY ENGINEERING BLDG.

NOTE: ANY ADDITIONS OR CHANGES ON THIS SHEET MUST BE MADE OR CIRCLED IN RED INK, WITH DATE AND NAME OF PERSON MAKING CHANGE.

NOTES RED. ____ DATE ____
NOTES CHKD. ____ DATE ____

JOB NO. 1566 SURVEY OF CRAFTON AVE
SURVEY BY MACK DATE 10-1-52
NOTES BY " DATE
INDEXED DATE

F.B. 1269 PG. 172

Do not extend notes this side of this line

B.M.	1ST RUN	DIFF.	2ND RUN	3RD RUN	ADJ. ELEV.	DESCRIPTION
						FD.
BM C-104	114.813					BM C-104 EL = 114.813 L.B. 292-56
100' +	4.185		4.168			CECILIA ST. (S. SIDE), 510'± E. OF ℄ WILCOX AVE
⊼	118.998	-0.932	-0.931		-0.9315	"X" IN N.E. COR. CONC. WALK TO HO.# 5046
100' −	5.117		5.099			
T.P.	113.881					T.P.
100' +	4.901		4.882			
⊼	118.782	-0.413	-0.411		-0.4120	②
100 −	5.314		5.293			
						SET
BM C-104A	113.468				113.470	BM C-104 A EL = FB 1269-172
50' +	4.332		4.312			FERNDALE AVE. ℄ CECILIA ST. (TO E.), S.E. COR.
⊼	117.800	-0.321	-0.320			BT. SPK. IN CURB, 6' S. OF S. END C.R.
50' −	4.653		4.632			
						SET
BM C-104B	113.147				113.149	BM C-104 B EL = FB 1269-172
100' +	4.918		4.885			CECILIA ST. (TO E.) ℄ FERNDALE AVE, N.E. COR.
⊼	118.065	+0.642	+0.643			BT. SPK. IN CURB, 4' E. OF E. END C.R.
100' −	4.276		4.242			
T.P.	113.789					T.P.
100' +	5.089		5.065			
⊼	118.878	+0.684	+0.684			
100' −	4.405		4.381			
T.P.	114.473					T.P.
45' +	5.103		5.051			
⊼	119.576	+0.334	+0.334			
45' −	4.769		4.717			
						FD.
BM C-104	114.807					BM C-104 EL = 114.813 L.B. 292-56
115' +	5.024		4.989			CECILIA ST. (S. SIDE), 510'± E. OF ℄ WILCOX AVE
⊼	119.831	+0.848	+0.849			"X" IN N.E. COR. CONC. WALK TO HO.# 5046
115' −	4.176		4.140			
T.P.	115.655					T.P.

765420 353 2M 2-48

PLEASE RETURN TO
LOS ANGELES COUNTY SURVEYOR
315 CIVIC CENTER BLDG.

NOTE: ANY ADDITIONS OR CHANGES ON THIS SHEET MUST BE MADE OR CIRCLED IN RED INK, WITH DATE AND NAME OF PERSON MAKING CHANGE.

Do not extend notes this side of this line

B.M.	1ST RUN	DIFF.	2ND RUN	3RD RUN	ADJ. ELEV.	DESCRIPTION
140' +	5.329		5.312			
↗	120.984	+2.227	+2.225			
140' −	3.102		3.087			SET
BM C-34A	117.882					BM C-34A EL= FB 1269 - 173
125' +	4.369		4.330			WILCOX AVE & CECILIA ST, S.W. CO
↗	122.251	+0.364	+0.368			SPK. IN E. SIDE P.P. # 11766 E.
125' −	4.005		3.962			
T.P.	118.246					T.P.
130' +	5.144		5.107			
↗	123.390	+0.738	+0.738			
130' −	4.406		4.369			
T.P.	118.984					T.P.
155' +	5.411		5.388			
↗	124.395	+2.146	+2.142			
155' −	3.265		3.246			SET
BM C-35A	121.130					BM C-35A EL= FB 1269 - 173
130' +	4.283		4.262			WILCOX AVE & SANTA ANA ST, S.E. COR
↗	125.413	+0.078	+0.077			SPK IN W. SIDE P.P. # 66277E
130' −	4.205		4.185			
T.P.	121.208					T.P.
125' +	5.272		5250			
↗	126.480	+0.852	+0.852			
125' −	4.420		4.398			
T.P.	122.060					T.P.
125' +	4870		4.855			
↗	126.930	-0.018	-0.015			
125' −	4.888		4.870			
T.P.	122.042					T.P.
50' +	4.982		4.947			
↗	127.024	+2.164	+2.164			

NOTES RED. JOB NO. 1566 SURVEY OF CRAFTON AVE.
DATE SURVEY BY MACK
NOTES CHKD. NOTES BY " DATE 10-1-52
DATE INDEXED DATE

F.B. 1269 PG. 173

FORM 359.2M 3-48

PLEASE RETURN TO
LOS ANGELES COUNTY SURVEYOR
315 CIVIC CENTER BLDG.

NOTE: ANY ADDITIONS OR CHANGES ON THIS SHEET MUST BE MADE OR CIRCLED IN RED INK, WITH DATE AND NAME OF PERSON MAKING CHANGE.

Do not extend notes this side of this line

JOB NO. 1566 SURVEY OF CRAFTON AVE. NOTES RED.
SURVEY BY MACK DATE
NOTES BY " DATE 10-1-52 NOTES CHKD.
INDEXED DATE DATE

F.B. 1269 PG. 174

B.M.	1ST RUN	DIFF.	2ND RUN	3RD RUN	ADJ. ELEV.	DESCRIPTION
50' —	2.818		2.783			SET
Bm C-36A	124.206					Bm C-36A EL= FB 1269-174
115' +	2.840		2.815			WILCOX AVE & ELIZABETH ST, S.E. COR.
↗	127.046	-2.376	-2.376			SPK. IN N. SIDE P.P. # 760490E
115' —	5.216		5.191			
T.P.	121.830					T.P.
125' +	4.859		4.840			
↗	126.689	-0.721	-0.720			
125' —	5.580		5.560			
T.P.	121.109					T.P.
100' +	4.178		4.165			
↗	125.287	-0.904	-0.903			
100' —	5.082		5.068			FD.
Bm C-95	120.205					Bm C-95 EL=120.109 L.B. 292-31
125' +	5.370		5.352			ELIZABETH ST. (S. SIDE), 700± E. OF ℄ WILCOX AVE
↗	125.575	+1.112	+1.112			"X" IN N.E. COR CONC. WALK TO HO. # 5114
125' —	4.258		4.240			
T.P.	121.317					T.P.
125' +	5.218		5.178			
↗	126.535	+0.462	+0.463			
125' —	4.756		4.715			
T.P.	121.779					T.P.
90' +	5.450		5.430			
↗	127.229	+2.778	+2.777			
90' —	2.672		2.653			
Bm C-36B	124.557					SET
						Bm C-36B EL= FB 1269-174
						WILCOX AVE. & ELIZABETH ST, N.E. COR
						SPK. IN E. SIDE OF P.P. # 726513E

NOTE: ALL B.M.s PER WALKER AVE B.M. LIST ARE DESTROYED BET. FLORENCE AVE & PATATA ST. EXCEPT C-95 & C-104, THRU WHICH THIS CIRCUIT WAS RUN. NO OTHER AVAILABLE B.M.s NEARBY TO CHECK APPROX. TENTH DIFF. BET. C-95 & C-104 WITHOUT RUNNING NORTH OF FLORENCE AVE.

Notes Ck'd by	Survey of CRAFTON AVE
Map No.	W. O. 8351 Tape No. 0135 St'd. 68 °F
Office Work	Surveyed by MACK
Checked	Notes " Date 9-30-52
Date	Indexed

F. B. 1269 PG. 175

Note: Any Additions or Changes of This Sheet Must be Made or Circled in Red Ink With Date and Name of Person Making Change.

Do not extend notes this side of this line.

RETURN TO
LOS ANGELES COUNTY SURVEYOR
726 LOS ANGELES COUNTY
ENGINEERING BLDG.

CRAFTON AVE., C.I. 1566

& SURVEY FOR C.I. JOBS, J.N. 8351

PARTY:

MACK	CHIEF
FRONK	H.C.
TAFOYA	R.C.
MOODY	

76F309S 247 2-51

RETURN TO
LOS ANGELES COUNTY SURVEYOR
726 LOS ANGELES COUNTY
ENGINEERING BLDG.

Note: Any Additions or Changes on This Sheet Must be Made or Circled in Red Ink With Date and Name of Person Making Change.

Do not extend notes this side of this line.

W.S.7-E-6

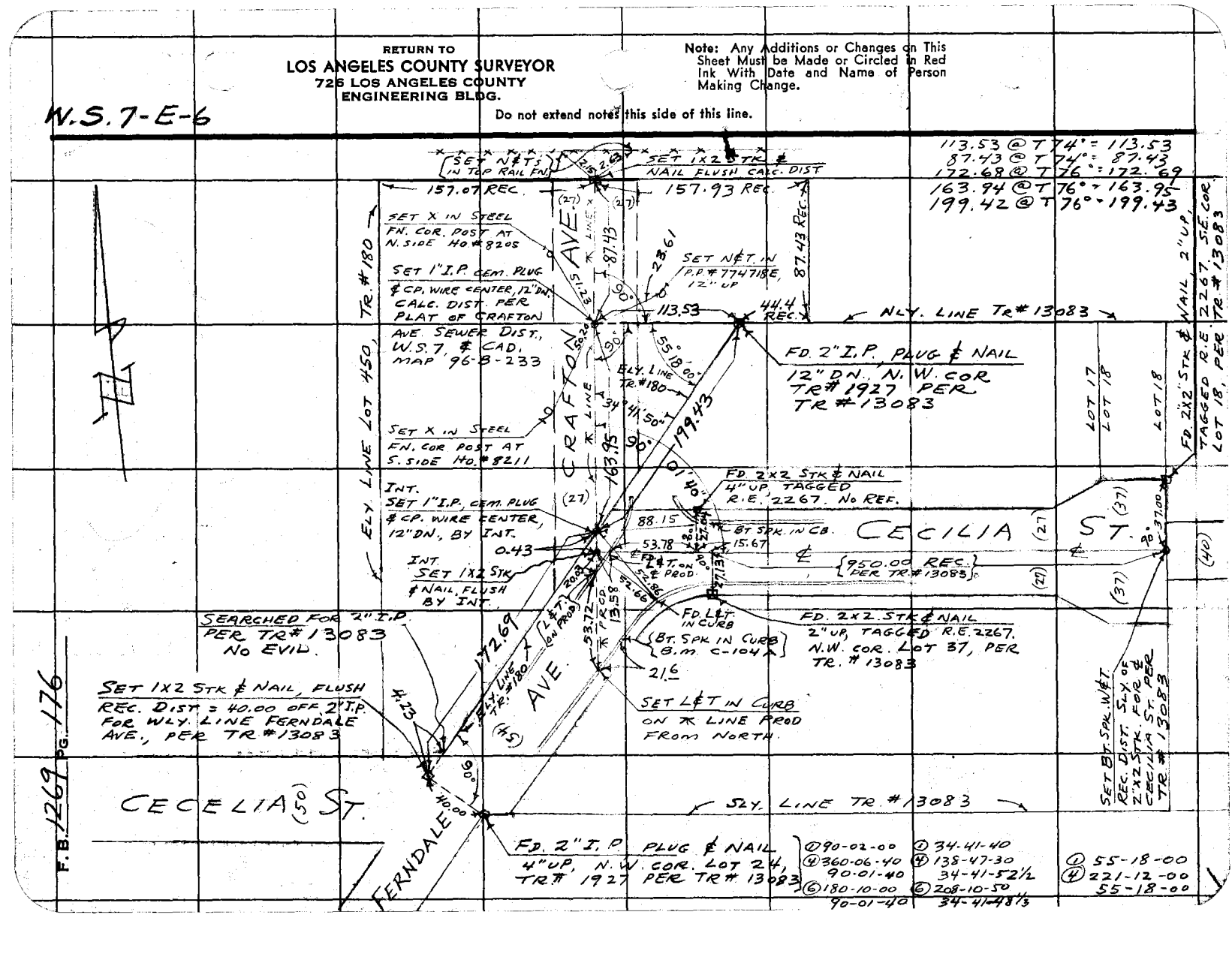

113.53 @ T 74° = 113.53
87.43 @ T 74° = 87.43
172.68 @ T 76° = 172.69
163.94 @ T 76° = 163.95
199.42 @ T 76° = 199.43

① 90-02-00 ① 34-41-40
④ 360-06-40 ④ 138-47-30
90-01-40 34-41-52½
⑥ 180-10-00 ⑥ 208-10-50
90-01-40 34-41-48½

① 55-18-00
④ 221-12-00
55-18-00

F.B. 1269 PG. 176

Notes Ck'd by	Survey of CRAFTON AVE
Map No.	W. O. 1566 Tape No. St'd °F
Office Work	Surveyed by MACK
Checked	Notes " Date 10-1-52
Date	Indexed

F. B. 1269 PG. 177

CRAFTON AVE., C. I. 1566

TOPOGRAPHY

ON

CRAFTON AVE.

FROM: 0+00 = {INT. ℄ PROD. CECILIA ST. (FROM E.) & ↑ LINE ON CRAFTON AVE. FROM N.

NLY TO: 2+51.81 = P.O.T. AT NLY. LINE LOT 449, TR. #180

PARTY:

MACK	CHIEF
FRONK	↑
TAFOYA	H.C.
MOODY	R.C.

Note: Any Additions or Changes on This Sheet Must Be Made or Circled in Red Ink With Date and Name of Person Making Change.

Do not extend notes this side of this line.

RETURN TO
LOS ANGELES COUNTY SURVEYOR
726 LOS ANGELES COUNTY
ENGINEERING BLDG.

76F3095 247 2-51

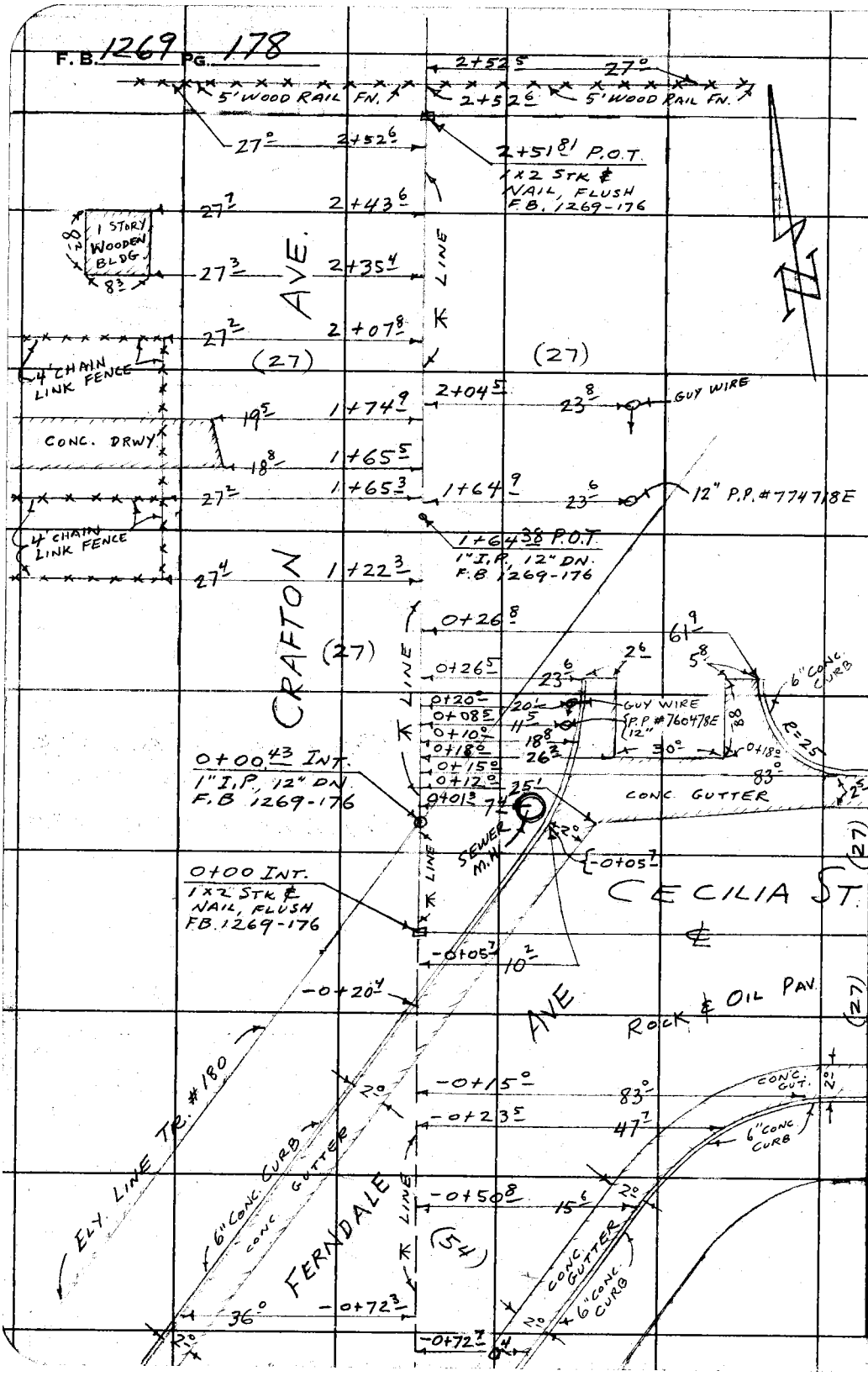

RETURN TO
LOS ANGELES COUNTY SURVEYOR
725 LOS ANGELES COUNTY
ENGINEERING BLDG.

Do not extend notes this side of this line.

Note: Any Additions or Changes on This Sheet Must be Made or Circled in Red Ink With Date and Name of Person Making Change.

Profile No. ____ X-Sec. No. ____

Notes Red ____ Plotted ____ Job No. 1566 Division No. ____ F.B. 1269 PG. 179
Date ____ Date ____ Survey of CRAFTON AVE
Notes Chkd. ____ Checked ____ Survey by MACK Notes M Date 10-2-52
Date ____ Date ____ Map No. " Indexed ____ Date ____

CRAFTON AVE., C.I. 1566

CROSS SECTIONS

ON

CRAFTON AVE.

FROM: 0+00 = {INT. & PROD. CECILIA ST. (FROM E.) & ℄ LINE ON CRAFTON AVE. FROM N.}

NLY TO: 2+51.81 = P.O.T. AT NLY. LINE LOT 449, TR.#180

PARTY:

MACK	CHIEF
FRONK	℄
TAFOYA	H.C.
MOODY	ROD.

STATION	B.S.	H.I.	F.S.	ELEV.

NOTE: ANY ADDITIONS OR CHANGES ON THIS SHEET MUST BE MADE OR CIRCLED IN RED INK, WITH DATE AND NAME OF PERSON MAKING CHANGE.

Do not extend notes this side of this line.

PLEASE RETURN TO
LOS ANGELES COUNTY SURVEYOR
726 LOS ANGELES COUNTY
ENGINEERING BLDG.

761-A-8 307 10-51

76L298 307 10-51

PLEASE RETURN TO

LOS ANGELES COUNTY SURVEYOR

726 LOS ANGELES COUNTY
ENGINEERING BLDG.

NOTE: ANY ADDITIONS OR CHANGES ON THIS SHEET MUST BE MADE OR CIRCLED IN RED INK, WITH DATE AND NAME OF PERSON MAKING CHANGE.

Do not extend notes this side of this line.

STATION	B. S.	H. I.	F. S.	ELEV.	
BM C-104A	576	11923		11347	BM C-104A EL: 113.468 UNADJ. FB 1269-172 FERNDALE AVE & CECILIA ST. (TO E.), S. E. COR BT. SPK IN CURB, 6' S. OF S. END C.R
-0+73^{3}			575	11348	ON ⊼ LINE PROD. TO S., TOP CURB
" "			638	11285	ON ⊼ " " " , GUTTER
-0+50^{8}			584	11339	ON ⊼ " " " , CROWN OF PAV.
			576	11347	15^{6} R-E, TOP CURB @ S. END OF S.E. CB. RET
			642	11281	15^{6} R-E, GUTTER " " " " " "
-0+20^{4}			649	11274	ON ⊼ LINE PROD. TO S., GUTTER
			582	11341	ON ⊼ LINE " " " , TOP CURB
-0+15			53	1139	ON ⊼ LINE " " "
			602	11321	83 R-E, TOP CURB @ E. END OF S.E. CB. RET
			668	11255	83 R-E, GUTTER " " " " " "
			55	1137	6 L-W
			50	1142	30 L-W
-0+05^{7}			51	1141	ON ⊼ LINE PROD. TO S.
			485	11438	10^{2} R-E, TOP CURB @ S. END OF S.W. CB RET.
			652	11271	10^{2} R-E, GUTTER " " " " " "
0+00 INT.			49	1143	INT. ⊼ LINE & ℄ PROD. CECILIA ST. (FROM E.)
			48	1144	30 L-W
			47	1145	100 L-W

F.B. 1269 PG. 180

Job No. 1566 Division No. ____ Notes Red. ____ Plotted ____ Profile ____

Survey of CRAFTON AVE Date ____ Date ____ No. ____

Survey by MACK Notes M Notes Chkd. ____ Checked ____ X-Sec. ____

Indexed ____ Date 10-2-52 Date ____ Date ____ No. ____

761 [illegible]8 307 10-51

PLEASE RETURN TO

LOS ANGELES COUNTY SURVEYOR

726 LOS ANGELES COUNTY
ENGINEERING BLDG.

NOTE: ANY ADDITIONS OR CHANGES ON THIS SHEET MUST BE MADE OR CIRCLED IN RED INK, WITH DATE AND NAME OF PERSON MAKING CHANGE.

Do not extend notes this side of this line.

STATION	B. S.	H. I.	F. S.	ELEV.	
		11923			
0+00 INT.			44	1148	217 L-W, FENCE LINE
			51	1141	8 R-E ON ℄ PROD. CECILIA ST. (FROM E.)
			588	11335	13.9 R-E " " " " ", TOP CURB
			650	11273	13.9 R-E " " " " ", GUTTER
			604	11319	50 R-E ON ℄ CECILIA ST (TO E.), PA
			619	11304	100 R-E " " " " " " "
			623	11300	150 R-E " " " " " " "
T.P.	640	11955	608	11315	T.P.
0+01.3			51	1144	ON ⊼ LINE, CRAFTON AVE.
			—		7.4 R-E, SEWER M.H. (CENTER)
			526	11429	N. RIM OF SEWER M.H.
					(NO PIPE ON NORTH)
			527	11428	E. RIM OF SEWER M.H. (INVERT = 9.14, CROWN = 7.90, PIPE DIAM = 1.24)
			914	—	E. RIM TO INVERT OF 15" INLET ON EAST
			1441	10514	INVERT ELEV. OF 15" INLET ON EAST
			526	11429	S.W. RIM OF SEWER M.H. (INVERT = 9.15, CROWN = 7.87, PIPE DIAM = 1.28)
			915	—	S.W. RIM TO INVERT OF 15" OUTLET ON S.W.
			1441	10514	INVERT ELEV. OF 15" OUTLET ON S.W.
+15			53	1142	ON ⊼ LINE CRAFTON AVE.
			52	1143	15 R-E, TOP BK.
			696	11259	40 R-E, CONC. X-GUTTER

Profile No. ____ Notes Red ____ Plotted ____ Job No. 1566 Division No. ____ F.B. 1269 Pg. 181

X-Sec. No. ____ Date ____ Date ____ Survey of CRAFTON AVE

Notes Chkd. ____ Checked ____ Survey by MACK Notes M Date 10-2-52

No. ____ Date ____ Date ____ Map No. ____ Indexed ____ Date ____

76L298 307 10-51

PLEASE RETURN TO

LOS ANGELES COUNTY SURVEYOR
726 LOS ANGELES COUNTY
ENGINEERING BLDG.

NOTE: ANY ADDITIONS OR CHANGES ON THIS SHEET MUST BE MADE OR CIRCLED IN RED INK, WITH DATE AND NAME OF PERSON MAKING CHANGE.

Do not extend notes this side of this line.

F.B. 1269 PG. 182 | Job No. 1566 | Division No. | Notes Red. | Plotted | Profile | No. | X-Sec. | No.

Survey of CRAFTON AVE. | Date | Date | Date

Survey by MACK | Notes M. | Notes Chkd. | Checked | Date | Date

Indexed | Date 10-2-52

STATION	B. S.	H. I.	F. S.	ELEV.		
		119 55				
0+15			638	113 17	83 R-E, TOP CURB @ E. END N.E. CB. RET.	
			706	112 49	83 R-E GUTTER " " " " " "	
+26 5			50	11[illegible]5	ON ℄ LINE, CRAFTON AVE.	
			51	11[illegible]4	16 R-E, TOP BK	
			616	113 39	23 6 R-E, TOP CURB @ N. END. N.W. CB. RET	
			680	112 75	23 6 R-E GUTTER " " " " " "	
			68	11[illegible]7	40 R-E	
+26 8			619	113 3[illegible]	61 9 R-E, TOP CURB @ N. END OF N.E. CB. RET.	
			686	112 69	61 9 R-E, GUTTER " " " " " "	
+50			51	11[illegible]4	ON ℄ LINE, CRAFTON AVE	
			51	11[illegible]4	27 R-E	
			55	11[illegible]0	60 R-E	
			51	11[illegible]4	27 L-W	
1+00			51	11[illegible]4	ON ℄ LINE, CRAFTON AVE	
			50	11[illegible]5	27 L-W	
			49	11[illegible]6	100 L-W	
			46	11[illegible]9	160 L-W	
			46	1149	220 L-W, FENCE LINE	
			52	1143	15 R-E	
			55	1140	27 R-E	
			55	1140	100 R-E	

76L298 307 10-51

PLEASE RETURN TO

LOS ANGELES COUNTY SURVEYOR

726 LOS ANGELES COUNTY
ENGINEERING BLDG.

NOTE: ANY ADDITIONS OR CHANGES ON THIS SHEET MUST BE MADE OR CIRCLED IN RED INK, WITH DATE AND NAME OF PERSON MAKING CHANGE.

Do not extend notes this side of this line.

STATION	B. S.	H. I.	F. S.	ELEV.	
		119 55			
1+00			57	1138	160 R-E
+30			52	1143	ON ⊼ LINE, CRAFTON AVE.
			50	1145	27 L-W
			44	1151	120 L-W, S.W. COR Ho# 8211
T.P.	488	119 49	494	11461	T.P. (STR. & TIN ON ⊼ LINE @ 1+00)
1+50			50	1145	ON ⊼ LINE, CRAFTON AVE
			50	1145	15 R-E
			50	1145	27 R-E
			51	1144	100 R-E
			55	1140	160 R-E
+62			49	1146	ON ⊼ LINE, CRAFTON AVE
			50	1145	27 L-W
			48	1147	126 L-W, N.W. COR. Ho# 8211
+75			50	1145	ON ⊼ LINE CRAFTON AVE
			473	11476	27 L-W, CONC. DRWY
			405	11544	100 L-W " "
			42	1153	125 L-W, S.W. COR Ho# 8205
			38	1157	182 L-W, FENCE LINE
2+00			47	1148	ON ⊼ LINE CRAFTON AVE
			46	1149	27 L-W
			47	1148	15 R-E

Profile No. ____ Notes Red ____ Plotted ____ Job No. 1566 Division No. ____ F.B. 1269 Pg. 183

X-Sec. No. ____ Date ____ Date ____ Survey of CRAFTON AVE

Notes Chkd ____ Checked ____ Survey by MACK Notes " Date 10-2-52

No. ____ Date ____ Date ____ Map No. ____ Indexed ____ Date ____

76L298 307 10-51

PLEASE RETURN TO

LOS ANGELES COUNTY SURVEYOR
726 LOS ANGELES COUNTY
ENGINEERING BLDG.

NOTE: ANY ADDITIONS OR CHANGES ON THIS SHEET MUST BE MADE OR CIRCLED IN RED INK, WITH DATE AND NAME OF PERSON MAKING CHANGE.

Do not extend notes this side of this line.

STATION	B. S.	H. I.	F. S.	ELEV.	
		119 49			
2+00			47	1148	27 R-E
			50	1145	100 R-E
			50	1145	160 R-E
+04			47	[illegible]	ON ⊼ LINE CRAFTON AVE
			46	[illegible]	27 L-W
			44	[illegible]	100 L-W
			43	[illegible]	125 L-W N.W. COR. Ho # 8205
+25			46	[illegible]	ON ⊼ LINE, CRAFTON AVE.
			44	[illegible]	27 L-W
			45	[illegible]	27 R-E
+50			44	[illegible]	ON ⊼ LINE, CRAFTON AVE
			43	[illegible]	27 L-W
			43	[illegible]	100 L-W
			38	[illegible]	182 L-W, FENCE LINE
			43	[illegible]	15 R-E
			45	[illegible]	27 R-E
			49	[illegible]	100 R-E
			48	1147	160 R-E
3+00			42	1153	⊼ LINE PROD. CRAFTON AVE.
BM C-104 B			633	11316	BM C-104 B EL=113.147 UNADJ. (FB 1269 172) CECILIA ST. (TO E.) & FERNDALE AVE., N.E. COR. BT. SPK IN CURB, 4' E. OF E. END C.R.

F.B. 1269 PG. 184 Job No. 1566 Division No. ____ Notes Red. ____ Plotted ____ Profile ____

Survey of CRAFTON AVE Date ____ Date ____ No. ____

Survey by MACK Notes M. Notes Chkd. ____ Checked ____ X-Sec. ____

Indexed " Date 10-2-52 Date ____ Date ____ No. ____

F. B. [illegible] PG. [illegible]5

NOTES RED. _____ JOB NO. [illegible] SURVEY OF 225th St. S.S. Dist.
DATE _____ SURVEY BY A.W. [illegible]
NOTES CHKD. _____ NOTES BY M.A. Walsh Jr. DATE 11-3-55
DATE _____ INDEXED A. C. Johnson DATE 12-1-55

B.M.	1ST RUN	DIFF.	2ND RUN	3RD RUN	ADJ. ELEV.	DESCRIPTION
				JN = C.I. 1843.14		A.W. Hellstrom M.A. Walsh Jr. G.L. Matthias A.W. Freeman
				225th ST. S.S. DIST (Nov. 1955)		C.I. 1843.14
						225th St.
						B.M.s
BENCH LEVELS						PAGES — 188-190

NOTE: ANY ADDITIONS OR CHANGES ON THIS SHEET MUST BE MADE OR CIRCLED IN RED INK, WITH DATE AND NAME OF PERSON MAKING CHANGE.

Do not extend notes this side of this line

PLEASE RETURN TO
LOS ANGELES COUNTY SURVEYOR
725 LOS ANGELES COUNTY ENGINEERING BLDG.

76S420 353 3-51

769420 353 3-51

PLEASE RETURN TO
LOS ANGELES COUNTY SURVEYOR
725 LOS ANGELES COUNTY ENGINEERING BLDG.

NOTE: ANY ADDITIONS OR CHANGES ON THIS SHEET MUST BE MADE OR CIRCLED IN RED INK, WITH DATE AND NAME OF PERSON MAKING CHANGE.

Do not extend notes this side of this line

JOB NO. 18W3.1 SURVEY OF 223rd St. Sewer Improvement
SURVEY BY A.W. Hellstrom DATE
NOTES BY M.A. Walsh Jr. DATE 11-3-55 NOTES CHKD.
INDEXED C. Johnson DATE DATE NOTES RED.

F.B. 1269 Pg. 186

B.M.	1ST RUN	DIFF.	2ND RUN	3RD RUN	ADJ. ELEV.	DESCRIPTION
Fd.						
B.M. 536 B	40.466				40.466	B.M. # 536 B - Elev. 40.466 Pr. F.B. 1188-18
+	4.678		4.480			222nd St. (Cul-de-sac) 95' W of N.E. Cor. St
⊼	45.144	- 0.542	- 0.542		-0.5420	Bt. Spk. in W. Sd. Conc. Dr., 2' S - House # 1112
-	5.220		5.022			
TP	39.924					
+	4.643		4.562			
⊼	44.567	+3.929	+3.932		+3.9305	
-	0.714		0.630		40.858	+.0031
Set BM # 536 J	43.853				~~43.8546~~	BM # 536 J - Meyler St. E. side 31' ± S of ℄ 223rd St. - 2' S.W. lot cor to house # 22322 - chis. X in top of Cor. fence post - 4' Chain link fence
+	1.097		0.983			
⊼	44.950	- 2.632	- 2.635		-2.6335	
-	3.729		3.618			
TP	41.221					
+	5.182		5.088			
⊼	46.403	+2.175	+2.177		+2.1760	
-	3.007		2.911		43.403	+.0063
Set BM # 536 K	43.396				~~43.3970~~	B.M. # 536 K - Meyler St. & 225th St. N.E. Cor. Chis X in top flange of 4" fire hyd.
+	3.786		3.661			
⊼	47.182	- 0.115	- 0.113		-0.1140	
-	3.901		3.774			
TP	43.281					
+	3.953		3.717			
⊼	47.234	-0.102	- 0.105		-0.1035	
-	4.055		3.822		43.189	+.0094
Set BM # 536 L	43.179				~~43.1795~~	B.M. # 536 L - 225th St. N. side 394' ± W. of ℄ Meyler St. - A bt. Spk. in conc. drive 10' N & 1' E of S.W. Cor Drive house # 1133

76S420 353 3-51

PLEASE RETURN TO
LOS ANGELES COUNTY SURVEYOR
725 LOS ANGELES COUNTY ENGINEERING BLDG.

NOTE: ANY ADDITIONS OR CHANGES ON THIS SHEET MUST BE MADE OR CIRCLED IN RED INK, WITH DATE AND NAME OF PERSON MAKING CHANGE.

NOTES RED. JOB NO. SURVEY OF
DATE SURVEY BY
NOTES CHKD. NOTES BY DATE
DATE INDEXED DATE

Do not extend notes this side of this line

B.M.	1ST RUN	DIFF.	2ND RUN	3RD RUN	ADJ. ELEV.	DESCRIPTION
					43.189	+.009 U
Set B.M. #536 L	43.179				~~43.179~~	B.M. #536 L - 225th St. N. side 394'± W. of
+	5.538		5.332			Meyler St. - A Bf. Spk in conc. drive. 10'W
T	48.717	+1.759	+1.762		+1.7605	1' E. of S.W. Cor. drive house # 1133
−	3.779		3.570			
TP	44.938					
+	5.539		5.243	5.389		
T	50.477	+1.271	+1.285	+1.269	+1.2700	
−	4.268		3.178	4.120		
T.P.	46.209					
+	5.069		4.990			
T	51.278	+1.089	+1.088		+1.0885	
−	3.980		3.702		47.313	+.0141
Set B.M. #536 M	47.298				~~47.298~~	BM #536 M - 225th St. N. side 901'± W. of E
+	4.796		4.478			Meyler St. - A bf. Spk in conc. walk 1' E. of
T	52.094	+1.473	+1.475		+1.4736	S.E. Cor. of house # 1221
−	3.323		3.003			
TP	48.771					
+	3.648		3.431			
T	52.419	+1.287	+1.277		-1.2785	
−	4.928		4.708		47.510	+.0172
Set B.M. #536 N	47.491				~~47.490~~	B.M. #536 N - Normandie Ave. W. side
+	5.147		5.031			approx. 5' property line of 225th Prod.
T	52.638	+1.295	+1.292		+1.2935	a bf. spk. in top of curb
−	3.852		3.739			
T.P.	48.786					

F.B. 1167 PG. 187

F.B. 1269 PG. 188

JOB NO. CI 1843.14 SURVEY OF 225th St. SS Dist.

SURVEY BY A. N. Hellstrom DATE

NOTES BY M. A. Walsh Jr DATE 11-3-55 NOTES CHKD.

INDEXED C. Johnson DATE DATE

NOTES RED.

76S420 353 3-51

PLEASE RETURN TO
LOS ANGELES COUNTY SURVEYOR
725 LOS ANGELES COUNTY ENGINEERING BLDG.

NOTE: ANY ADDITIONS OR CHANGES ON THIS SHEET MUST BE MADE OR CIRCLED IN RED INK, WITH DATE AND NAME OF PERSON MAKING CHANGE.

Do not extend notes this side of this line

B.M.	1ST RUN	DIFF.	2ND RUN	3RD RUN	ADJ. ELEV.	DESCRIPTION
TP	48.786					
+	3.774		3.462			
π	52.560	+0.167	+0.165		+0.1660	
-	3.607		3.297			
TP	48.953					
+	3.489	R	3.219	3.577		
π	52.442	-0.332	-0.343	-0.344	-0.3435	
-	3.821		3.562	3.921		
TP	48.621					
+	2.727		2.207			
π	51.348	-2.026	-2.029		-2.0275	
-Fd	4.753		4.238		46.605	
BM SY 537	46.595				~~46.5815~~	BM SY 537 El. -46.605 per FB 1188-186 Normandie Ave. (W. side) @ 223rd St. - L&T in W. curb on ℄ prod. of 223rd St.
						+0235 / 15

Notes Ck'd by A.A.M.	Survey of [illegible]
Map No.	W. O. [illegible] Tape No. St'd. °F
Office Work	Surveyed by A.N. HELLSTROM
Checked	Notes A.N.H. Date Nov. 1955
Date	Indexed A. C. Johnson 12-1-55

F.B. 1267 Pg. 189

A.N. HELLSTROM
M.A. WALSH [illegible]
G. [illegible]
A.W. FREEMAN

(Nov. 1955)

J.N. = C.I. # 1843.14

225th ST. [illegible]

INDEX MAP	PAGES	189
BENCH LEVELS	"	185-189
℄ STREETS	"	191-198
LOCATION OF IMPROVEMENTS	"	199-205
PROFILE & CROSS-SECTIONS	"	207-228

Note: Any Additions or Changes on This Sheet Must be Made or Circled in Red Ink With Date and Name of Person Making Change.

Do not extend notes this side of this line.

RETURN TO
LOS ANGELES COUNTY SURVEYOR
726 LOS ANGELES COUNTY
ENGINEERING BLDG.

76F3098 247 4-53

F. B. 1269 PG. 190



RETURN TO
LOS ANGELES COUNTY SURVEYOR
726 LOS ANGELES COUNTY
ENGINEERING BLDG.

Do not extend notes this side of this line.

Note: Any Additions or Changes on This Sheet Must be Made or Circled in Red Ink With Date and Name of Person Making Change.

F. B. 1862 PG. 191

Notes Ck'd by	Survey of
Map No.	W. O. 1843 Tape No. 0158 St'd. 68 °F
Office Work	Surveyed by A. N. Hallstrom
Checked	Notes A. N. H. Date Nov. 1952
Date	Indexed A. C. Johnson

W.S. 28-B-1

Note: Any Additions or Changes on This Sheet Must be Made or Circled in Red Ink With Date and Name of Person Making Change.

Do not extend notes this side of this line.

RETURN TO
LOS ANGELES COUNTY SURVEYOR
726 LOS ANGELES COUNTY ENGINEERING BLDG.

76F309S 247 4-53

F.B. 1269 PG. 192

W.S. 28-B-1

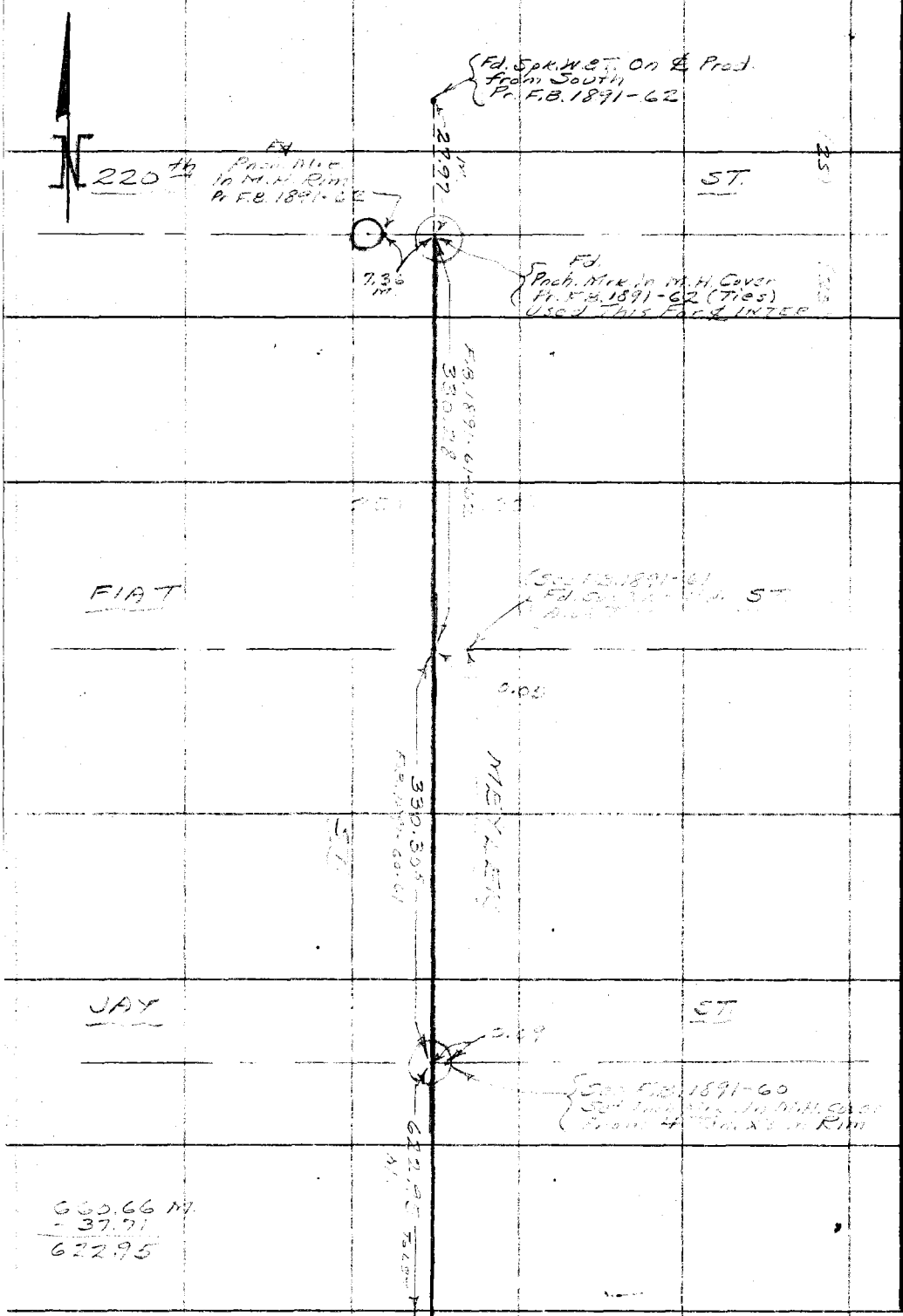

Cont. From Left Sd. Pg. 191

RETURN TO
LOS ANGELES COUNTY SURVEYOR
726 LOS ANGELES COUNTY
ENGINEERING BLDG.

Do not extend notes this side of this line.

Note: Any Additions or Changes on This Sheet Must be Made or Circled in Red Ink With Date and Name of Person Making Change.

F.B. 1269 PG. 193

Notes Ck'd by [illegible]	Survey of [illegible]
Map No.	W. O. 1843 Tape No. 0158 St'd. 68 °F
Office Work	Surveyed by A. N. HELLSTROM
Checked	Notes [illegible] Date [illegible]
Date	Indexed [illegible]

W.S. 28-B 2

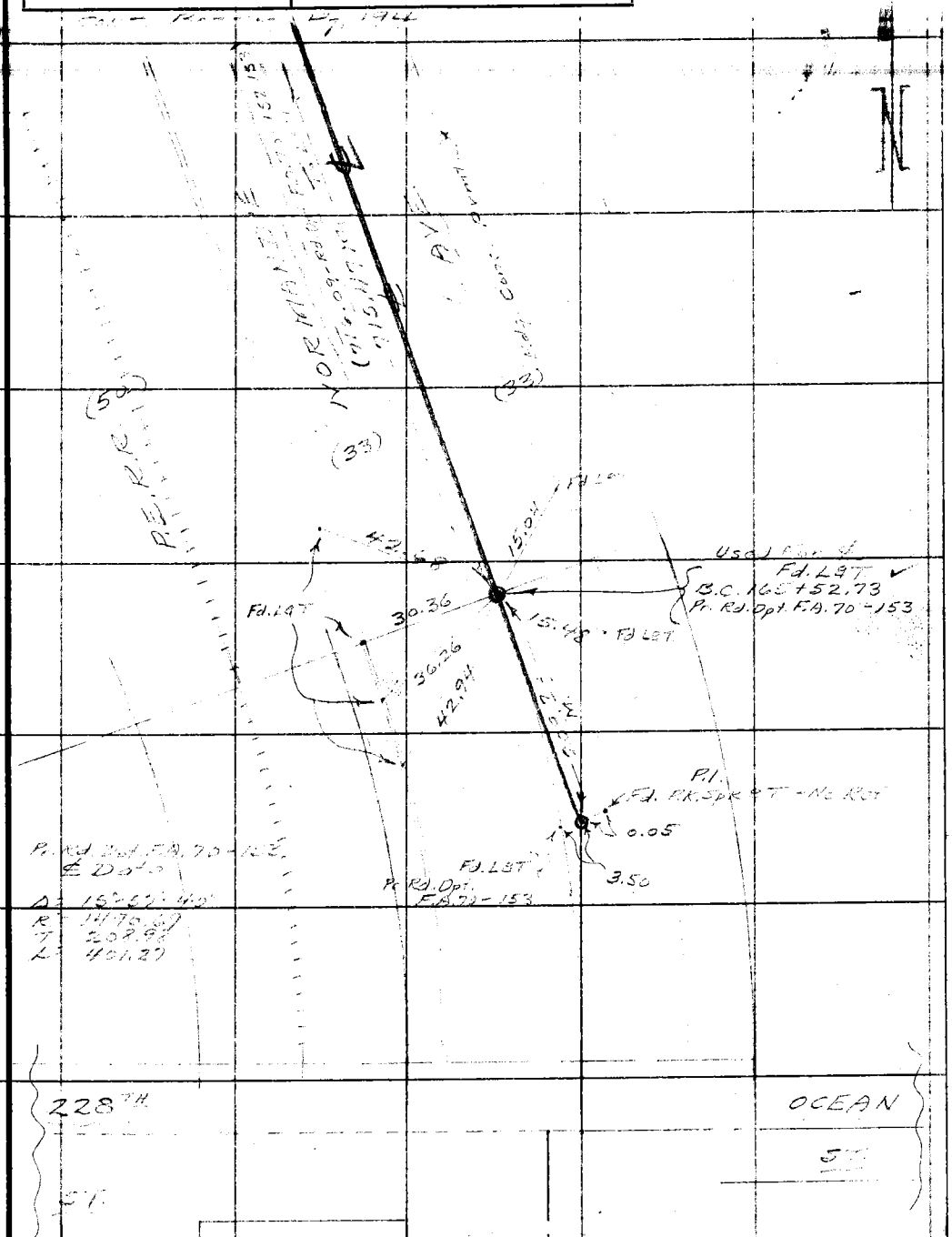

Note: Any Additions or Changes on This Sheet Must be Made or Circled in Red Ink With Date and Name of Person Making Change.

Do not extend notes this side of this line.

RETURN TO
LOS ANGELES COUNTY SURVEYOR
726 LOS ANGELES COUNTY
ENGINEERING BLDG.

76F3095 247 4-53

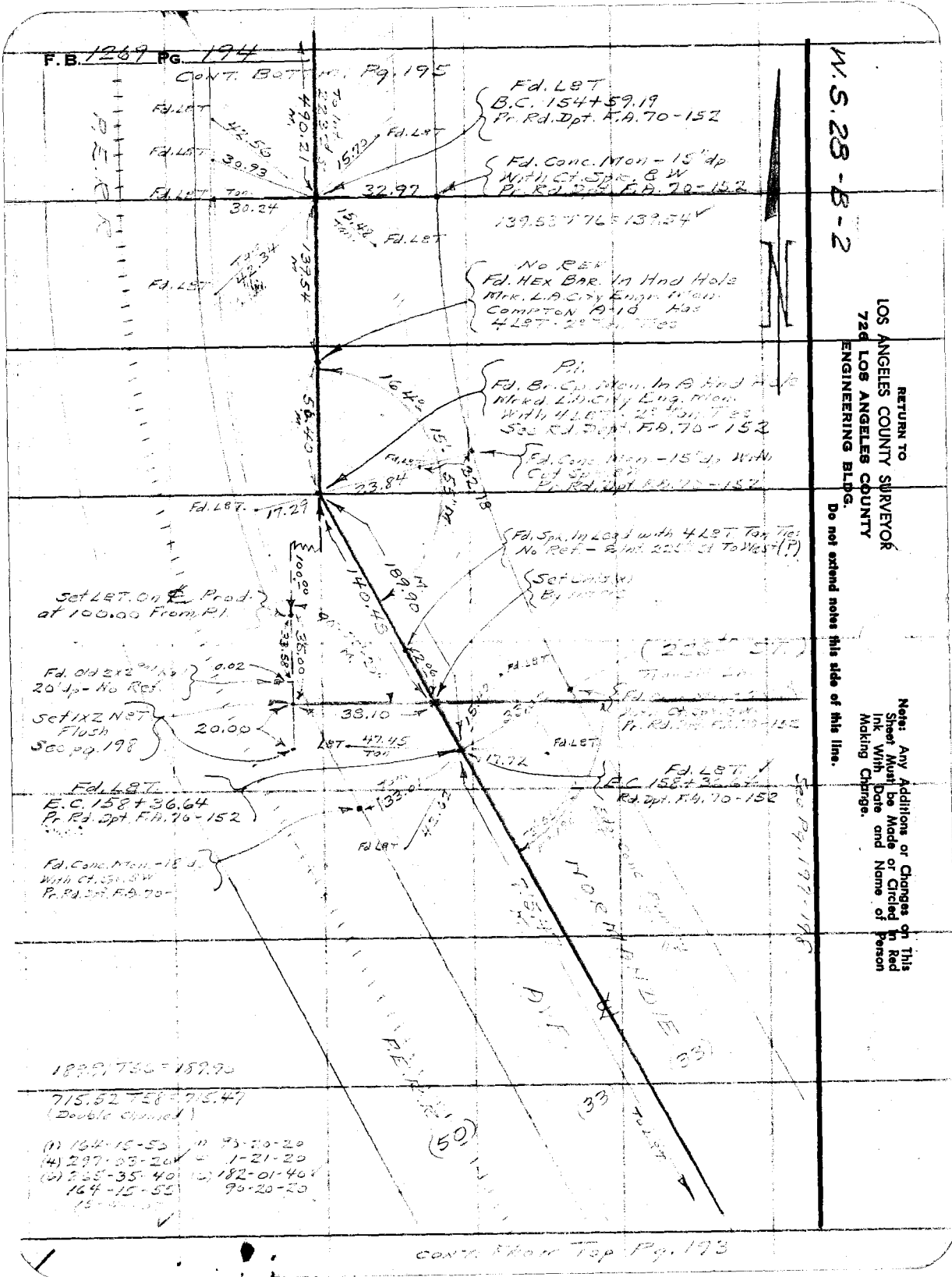

RETURN TO
LOS ANGELES COUNTY SURVEYOR
726 LOS ANGELES COUNTY
ENGINEERING BLDG.
Do not extend notes this side of this line.

Note: Any Additions or Changes on This Sheet Must be Made or Circled in Red Ink With Date and Name of Person Making Change.

Notes Ck'd by [illegible]	Survey of [illegible]
Map No.	W. O. [illegible] Tape No. [illegible] St'd. [illegible] °F
Office Work	Surveyed by A. N. HELLSTROM
Checked	Notes [illegible] Date NOV '55
Date	Indexed [illegible]

P. B. [illegible] PG. 195

W.S. 28-B-2

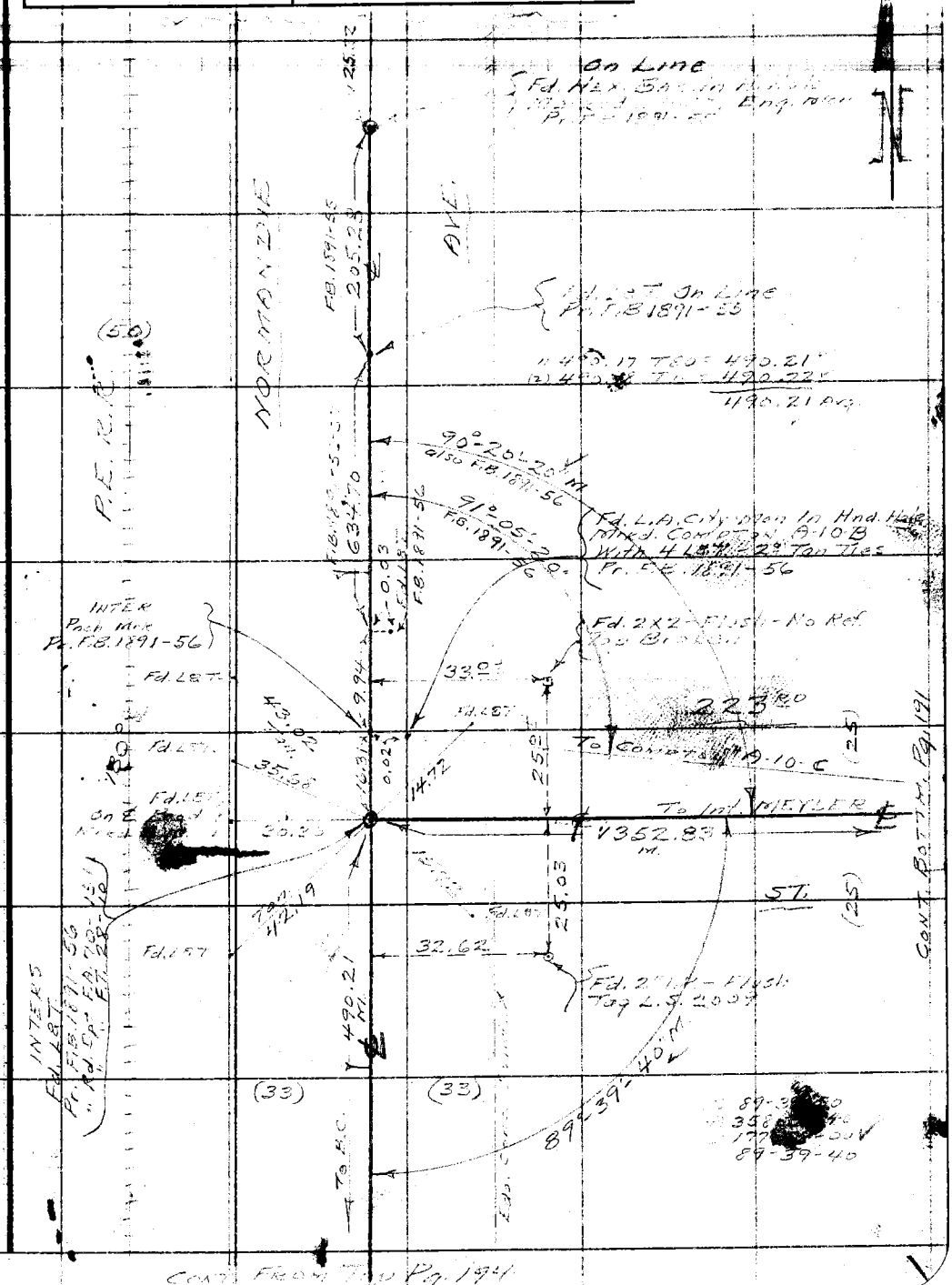

Note: Any Additions or Changes on This Sheet Must be Made or Circled in Red Ink With Date and Name of Person Making Change.

Do not extend notes this side of this line.

RETURN TO
LOS ANGELES COUNTY SURVEYOR
726 LOS ANGELES COUNTY
ENGINEERING BLDG.

76F309S 247 4-53

F. B. 1263 PG. 196

Cont. Right Side Pg. 197



RETURN TO
LOS ANGELES COUNTY SURVEYOR
726 LOS ANGELES COUNTY
ENGINEERING BLDG.

Note: Any Additions or Changes on This Sheet Must be Made or Circled in Red Ink With Date and Name of Person Making Change.

Do not extend notes this side of this line.

76F3098 247 4-58

RETURN TO
LOS ANGELES COUNTY SURVEYOR
726 LOS ANGELES COUNTY
ENGINEERING BLDG.

Note: Any Additions or Changes on This Sheet Must be Made or Circled in Red Ink With Date and Name of Person Making Change.

Do not extend notes this side of this line.

W.S. 28-B-2

Notes Ck'd by
Map No.
Office Work
Checked
Date

Survey of
W. O.
Surveyed by
Notes
Indexed
Tape No.
Date
Std.
of

F. B. 1249 PG. 197

RETURN TO
LOS ANGELES COUNTY SURVEYOR
726 LOS ANGELES COUNTY
ENGINEERING BLDG.

Note: Any Additions or Changes on This Sheet Must be Made or Circled in Red Ink With Date and Name of Person Making Change.

Do not extend notes this side of this line.

W.S. 28-B-2

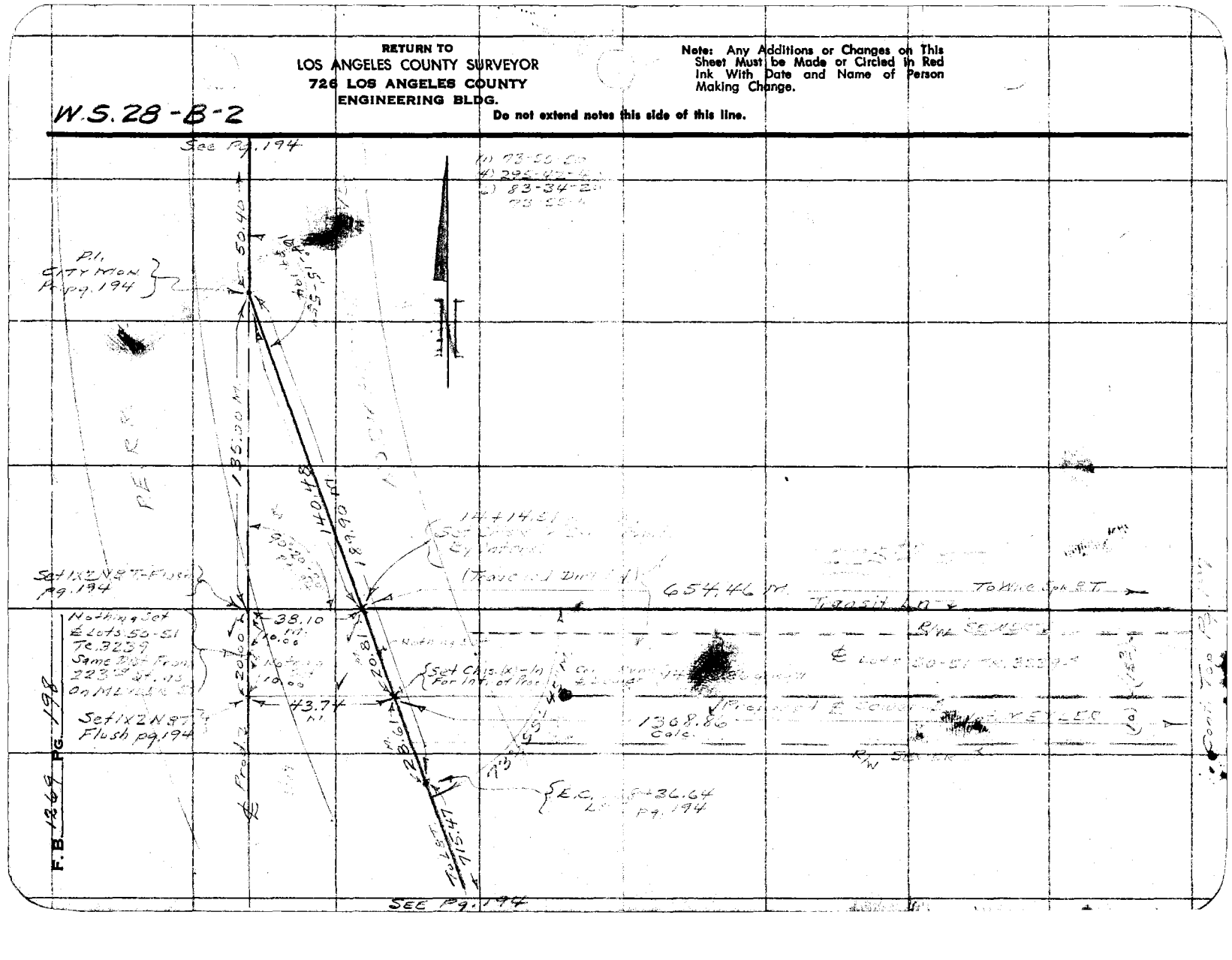

Notes Ck'd by	Survey of 225th St. S.S. Dist.
Map No.	W. O. C.I. 1843.14 Tape No. St'd. °F
Office Work	Surveyed by A. N. Hellstrom
Checked	Notes A.N.H. Date Nov 1955
Date	Indexed B. C. Tolman 12-1-55

F. B. 1219 PG. 199

A.N. HELLSTROM
M.A. WALSH-JR
G.L. MAY-NIESEN
A.W. FREEMAN

(NOV. 1955)
J.N. – C.I. #1843.14
225TH ST. S.S. DIST.

TOPOG. NOTES Pages 201-205

LOCATION OF IMPROVEMENTS
ON
MEYLER ST.
223RD FROM ST.
TO
225TH ST.
THENCE
WESTERLY
ON
225TH ST.
TO
NORMANDIE AVE.

Note: Any Additions or Changes on This Sheet Must be Made or Circled in Red Ink With Date and Name of Person Making Change.

Do not extend notes this side of this line.

RETURN TO
LOS ANGELES COUNTY SURVEYOR
726 LOS ANGELES COUNTY
ENGINEERING BLDG.

76F309S 247 4-53

RETURN TO
LOS ANGELES COUNTY SURVEYOR
726 LOS ANGELES COUNTY
ENGINEERING BLDG.

Note: Any Additions or Changes on This Sheet Must be Made or Circled in Red Ink With Date and Name of Person Making Change.

Do not extend notes this side of this line.

F.B. 1269 PG. 200

Notes Ck'd by	Survey of [illegible] Dist.
Map No.	W. O. C.I. 1843.14 Tape No. St'd. °F
Office Work	Surveyed by A. N. Hellstrom
Checked	Notes M. A. Walsh Jr. Date Nov 55
Date	Indexed A. C. Johnson

F. B. 1269 Pg. 201

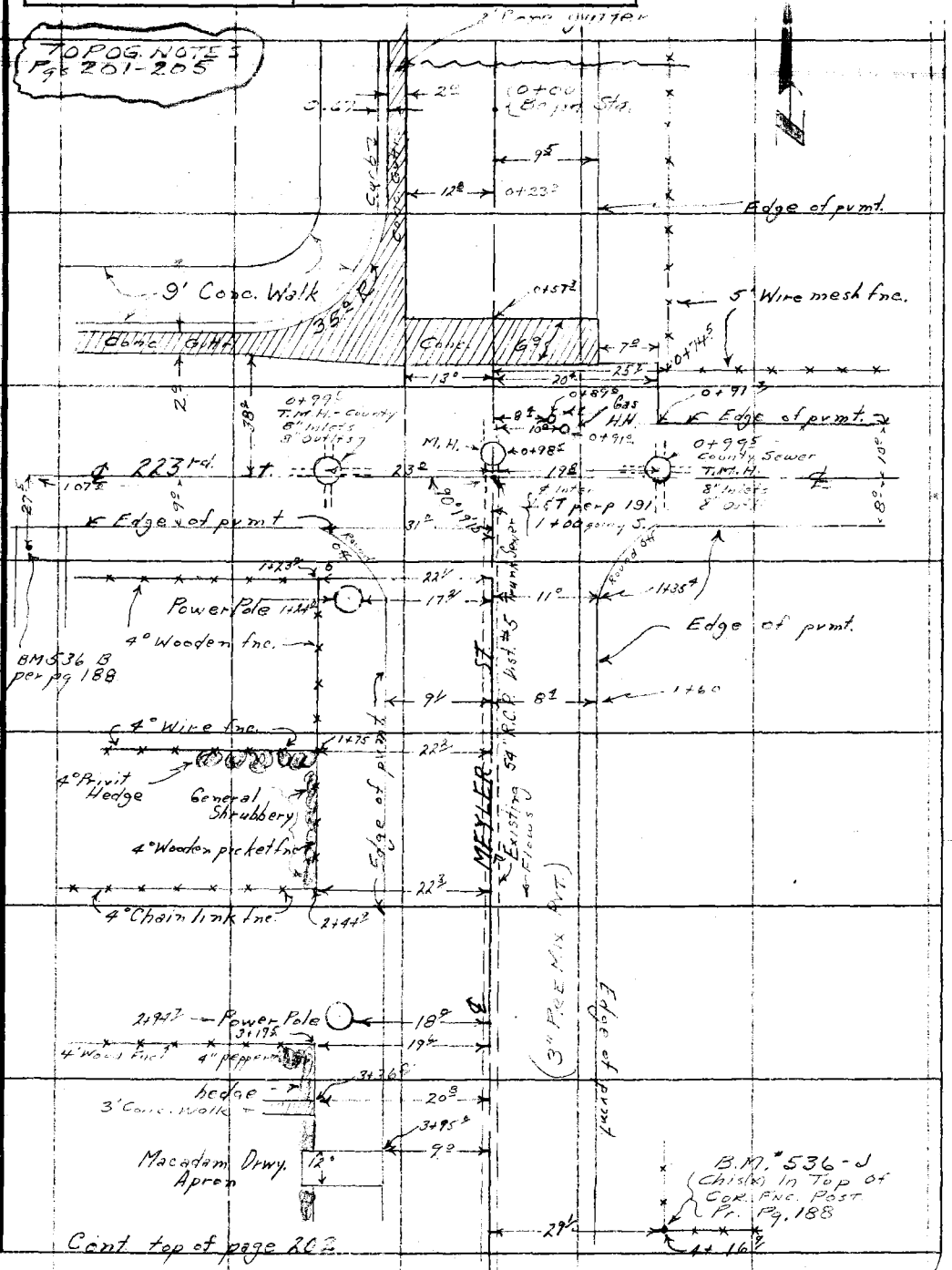

Note: Any Additions or Changes on This Sheet Must be Made or Circled in Red Ink With Date and Name of Person Making Change.

Do not extend notes this side of this line.

RETURN TO
LOS ANGELES COUNTY SURVEYOR
726 LOS ANGELES COUNTY
ENGINEERING BLDG.

76F3095 247 4-53

F. B. 1269 PG. 202

Cont. from bef. page 201

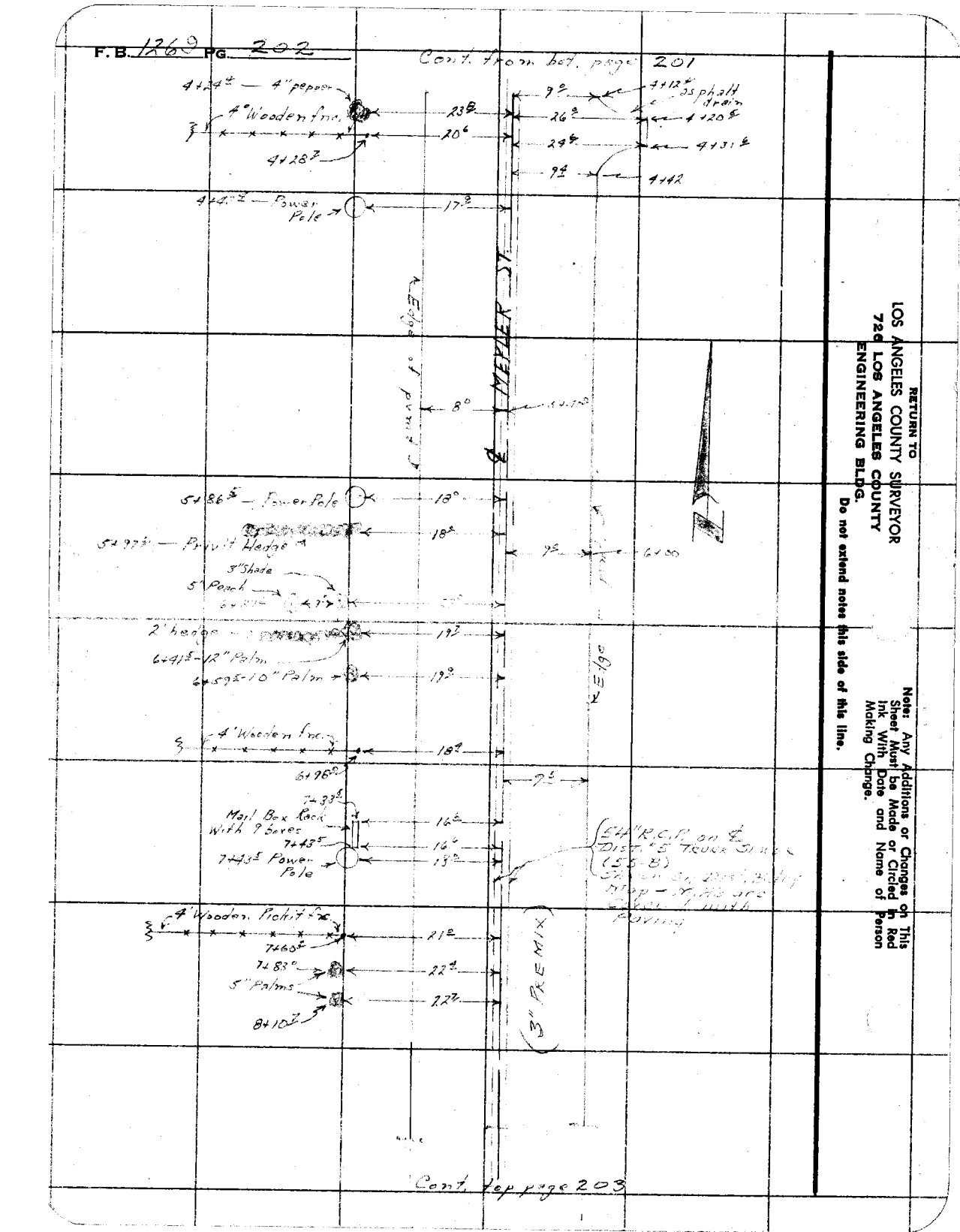

RETURN TO
LOS ANGELES COUNTY SURVEYOR
720 LOS ANGELES COUNTY
ENGINEERING BLDG.

Do not extend notes this side of this line.

Note: Any Additions or Changes on This Sheet Must be Made or Circled in Red Ink With Date and Name of Person Making Change.

Notes Ck'd by	Survey of [illegible]
Map No.	W. O. C.J. 1943.14 Tape No. St'd. °F
Office Work	Surveyed by A. N. Hellstrom
Checked	Notes M.A. Walsh Jr. Date Nov 55
Date	Indexed A. C. Johnson

F. B. 1219 PG. 203

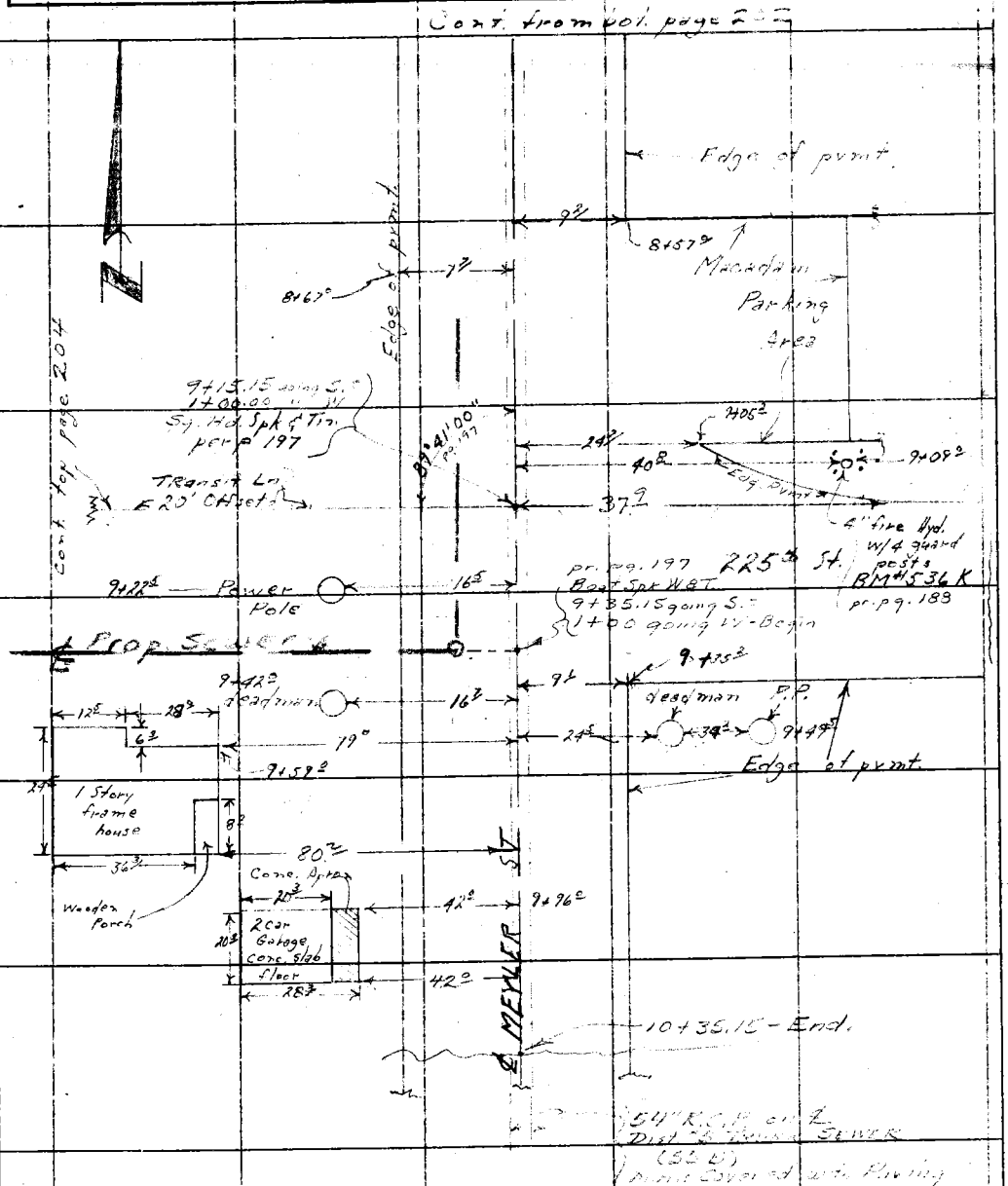

Note: Any Additions or Changes on This Sheet Must be Made or Circled in Red Ink With Date and Name of Person Making Change.

Do not extend notes this side of this line.

RETURN TO
LOS ANGELES COUNTY SURVEYOR
726 LOS ANGELES COUNTY
ENGINEERING BLDG.

76F3095 247 4-53

F.B. 1269 PG. 204



RETURN TO
LOS ANGELES COUNTY SURVEYOR
726 LOS ANGELES COUNTY
ENGINEERING BLDG.

Do not extend notes this side of this line.

Note: Any Additions or Changes on This Sheet Must be Made or Circled in Red Ink With Date and Name of Person Making Change.

Notes Ck'd by	Survey of [illegible] Dist.
Map No.	W. O. CI 1843.14 Tape No. St'd. °F
Office Work	Surveyed by A. N. Hellstrom
Checked	Notes M. A. Walsh Jr. Date Nov 55
Date	Indexed A. C. Johnson

F. B. 1269 PG. 205

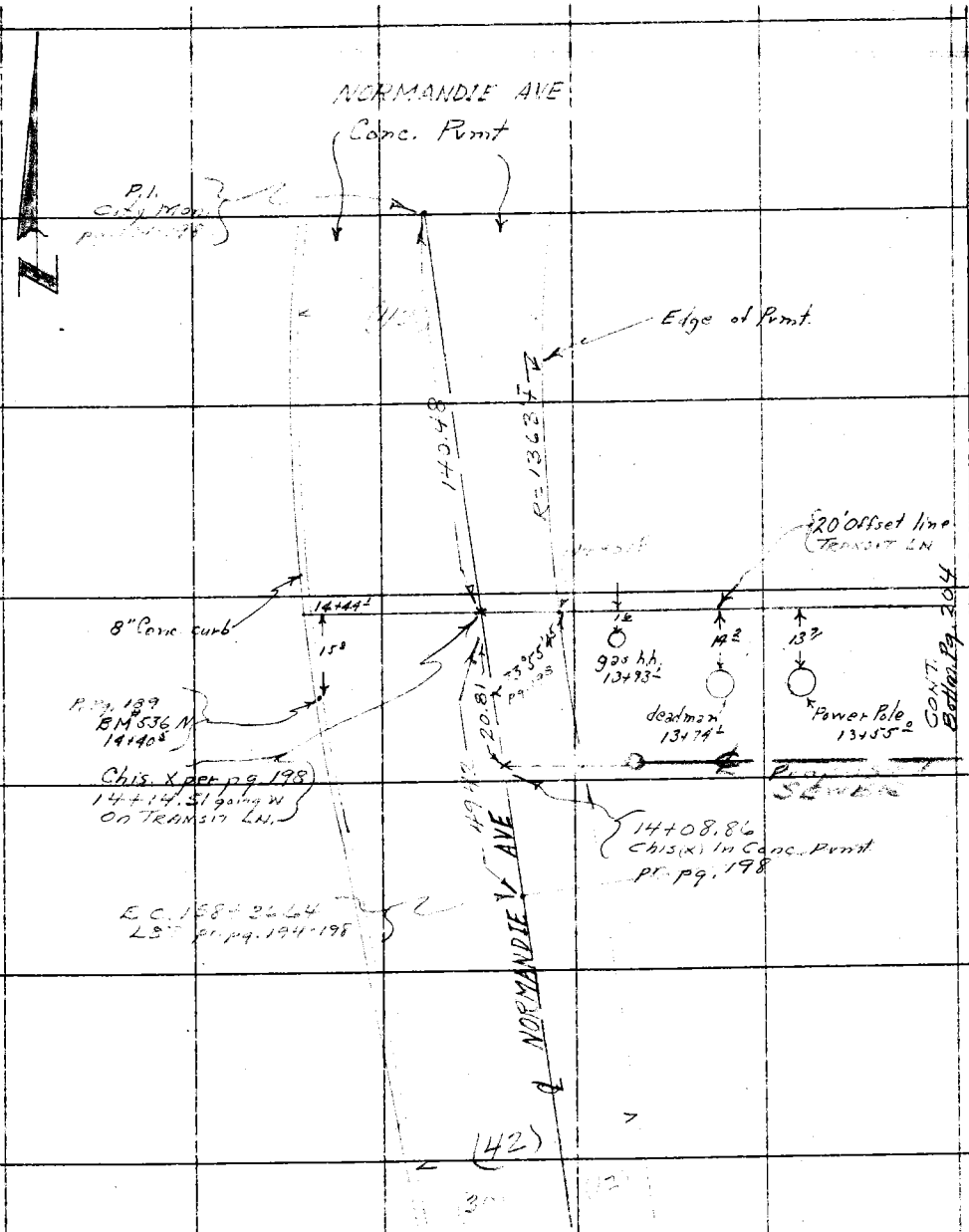

Note: Any Additions or Changes on This Sheet Must be Made or Circled in Red Ink With Date and Name of Person Making Change.

Do not extend notes this side of this line.

RETURN TO
LOS ANGELES COUNTY SURVEYOR
726 LOS ANGELES COUNTY
ENGINEERING BLDG.

76F3O9S 247 4-53

RETURN TO
LOS ANGELES COUNTY SURVEYOR
726 LOS ANGELES COUNTY
ENGINEERING BLDG.

Note: Any Additions or Changes on This Sheet Must be Made or Circled in Red Ink With Date and Name of Person Making Change.

Do not extend notes this side of this line.

F.B. 1257 PG. 206

Profile	Notes Red.	Plotted	Job No.	Division No.	F. B. 1269 Pg. 2[illegible]
No.	Date	Date	Survey of		
X-Sec.	Notes Chkd.	Checked	Survey by	Notes	Date Nov. 1955
No.	Date	Date	Map No.	Indexed A. C. Johnson	Date 12-1-55

A.W. Freeman

NOV. 1955

[illegible] 1843.14

[illegible]

PROFILE [illegible] X-SECTION

ON

MEYLER ST.

FROM

223rd ST. TO 225th ST.

Pages 207-219

STATION	B. S.	H. I.	F. S.	ELEV.

NOTE: ANY ADDITIONS OR CHANGES ON THIS SHEET MUST BE MADE OR CIRCLED IN RED INK, WITH DATE AND NAME OF PERSON MAKING CHANGE.

PLEASE RETURN TO

LOS ANGELES COUNTY SURVEYOR

726 LOS ANGELES COUNTY ENGINEERING BLDG.

Do not extend notes this side of this line.

76L298 307 8-53

F. B. 1269 Pg. 208

Job No. _____ Division No. _____ Notes Red. _____ Plotted _____ Profile

Survey of 225th St - S.S. Dist. Date _____ Date _____ No. _____

Survey by Hellstrom Notes A.N.H. Notes Chkd. _____ Checked _____ X-Sec.

Indexed _____ Date _____ Date _____ Date _____ No. _____

STATION	B. S.	H. I.	F. S.	ELEV.	

BLANK

76L298 307 8-53

PLEASE RETURN TO

LOS ANGELES COUNTY SURVEYOR

726 LOS ANGELES COUNTY ENGINEERING BLDG.

NOTE: ANY ADDITIONS OR CHANGES ON THIS SHEET MUST BE MADE OR CIRCLED IN RED INK, WITH DATE AND NAME OF PERSON MAKING CHANGE.

Do not extend notes this side of this line.

76L298 S & E #307 9-54

PLEASE RETURN TO
LOS ANGELES COUNTY SURVEYOR
726 LOS ANGELES COUNTY ENGINEERING BLDG.

NOTE: ANY ADDITIONS OR CHANGES ON THIS SHEET MUST BE MADE OR CIRCLED IN RED INK, WITH DATE AND NAME OF PERSON MAKING CHANGE.

Do not extend notes this side of this line.

STATION	B. S.	H. I.	F. S.	ELEV.	MEYLER	ST.
	C.I.	1843.14	[illegible]	ST.	[illegible] - Nov. 1955	
	[illegible]	[illegible]	X-[illegible]		ON ℄ MEYLER ST. - Pgs. 205-215	
[illegible]				40 [illegible]	[illegible] - Elev. [illegible] pr. pa. [illegible] - 223 [illegible] 9½ ± W. of MEYLER ST. Boat [illegible] Conc. Dr. [illegible] House [illegible]	F.B. 1136-187
	4 45[illegible]	44.930			(LEFT)	℄ RIGHT
0+00			4 68	40 25		℄ Meyler St.
			5 19	39 74		15' Right gutter
			4 46	40 [illegible]		15' " top of cu
			4 27	40 65		24⁴ " inside edge [illegible]
			4 97	[illegible]	9⁵ left edge of pvmt	
			5 1	39 [illegible]	15' " gutter	
			4 9	40 0	25' " P/L	
0+23			5 03	[illegible]		℄
			5 45	[illegible]	N. end N.W. curb ret.	15' Right gutter
			4 80	40 [illegible]		15' " top cur
			4 60	40 [illegible]		24⁴ " inside edge [illegible]
			5 25	[illegible]	9⁵ left edge of pvmt	
			5 4	[illegible]	15 " gutter	
			4 8	40 [illegible]	25 " P/L	

Profile Notes Red. ____ Plotted ____ Job No. [illegible] Division No. 10 F. B. 1269 Pg. 209
No. ____ Date ____ Date ____ Survey of ____
X-Sec. Notes Chkd. [illegible] Checked ____ Survey by [illegible] Notes [illegible] Date Nov. 1955
No. ____ Date ____ Date ____ Map No. ____ Indexed ____ Date ____

76L298 S & E #307 9-54

PLEASE RETURN TO
LOS ANGELES COUNTY SURVEYOR
726 LOS ANGELES COUNTY ENGINEERING BLDG.

NOTE: ANY ADDITIONS OR CHANGES ON THIS SHEET MUST BE MADE OR CIRCLED IN RED INK, WITH DATE AND NAME OF PERSON MAKING CHANGE.

Do not extend notes this side of this line.

STATION	B. S.	H. I.	F. S.	ELEV.	MEYLER (LEFT)	ST. (RIGHT)
		44 930				℄
0+60.3			5 57	39 26		℄ Meyler - [illegible] gutter
			5 45	[illegible]		15' Right intersection gutters
			5 53	[illegible]	13' left end conc. gutter line	
			5 8	[illegible]	15' " gutter	
			5 0	[illegible]	25' " P/L	
MH 0+98.5			4 67	[illegible]		℄ 4.67 Top Rim
" "			26 96	[illegible]	54" outlet South	Tape = 22.29 invert 54" R.C.P. 26.96
0+99.5 MH			4 68	40 25		23' Right top Rim. E. side { 4.68 Rod, 11.67 Meas, 0.67 dia, 17.02
			17 02	[illegible]		
			4 67	[illegible]		N side { 4.67 Rod, 11.56 Meas, 0.67 dia, 16.90
			16 90	[illegible]		
			4 70	[illegible]		S side { 4.70 Rod, 11.63 meas, 0.67 dia, 17.00
			17 00	[illegible]		
						W. side = 8" Trap

F. B. 1269 PG. 210 Job No. 5.1.1843.14 Division No. 10 Notes Red. Plotted Profile
Survey of 225th St. SS. [illegible] Date Date No.
Survey by Hollstrom Notes M.A.W. [illegible] Notes Chkd. [illegible] Checked X-Sec.
Indexed S. O. Johnson Date Date Date No.

76L298 S & E #307 9-54

PLEASE RETURN TO

LOS ANGELES COUNTY SURVEYOR

726 LOS ANGELES COUNTY ENGINEERING BLDG.

NOTE: ANY ADDITIONS OR CHANGES ON THIS SHEET MUST BE MADE OR CIRCLED IN RED INK, WITH DATE AND NAME OF PERSON MAKING CHANGE.

Do not extend notes this side of this line.

STATION	B. S.	H. I.	F. S.	ELEV.	MEYLER ST. LEFT ℄ RIGHT
		44 930			
0+99.5 MH			4 96	[illegible]	left 19.8 Top Rim W. side { 4.96 Rod, 13.34 invert, 18.30
			18 30	[illegible]	
			4 96	[illegible]	Top Rim N. side { 4.96 Rod, 13.28 invert, 18.24
			18 24	[illegible]	
			4 96	[illegible]	Top Rim S. side { 4.96 Rod, 13.31 invert, 18.27
			18 27	[illegible]	
W and NW curb Pat			5 50	39 43	gutter
" " "			4 84	40 0[illegible]	top curb
TP			4 95	39 980	TP
	5 22	45 [illegible]			
1+00			4 94	40 2[illegible]	℄'s Intersect. MEYLER ST & 223rd ST.
			4 97	40 2[illegible]	15' right - ℄ 2[illegible]
			4 98	40 2[illegible]	25' " "
			4 43	40 [illegible]	156'± "
			5 13	40 07	15' left - ℄ 22[illegible]
			5 36	39 [illegible]	25' " " "
			5 87	39 [illegible]	155'± " " " "

Profile Notes Red. ____ Plotted ____ Job No. [illegible] Division No. [illegible] F. B. 1969 Pg. 211

No. ____ Date ____ Date ____ Survey of [illegible]

X-Sec. Notes Chkd. [illegible] Checked ____ Survey by ____ Notes [illegible] Date Nov 1955

No. ____ Date ____ Date ____ Map No. ____ Indexed Johnson Date ____

76L298 S & E #307 9-54

PLEASE RETURN TO
LOS ANGELES COUNTY SURVEYOR
726 LOS ANGELES COUNTY ENGINEERING BLDG.

NOTE: ANY ADDITIONS OR CHANGES ON THIS SHEET MUST BE MADE OR CIRCLED IN RED INK, WITH DATE AND NAME OF PERSON MAKING CHANGE.

Do not extend notes this side of this line.

STATION	B. S.	H. I.	F. S.	ELEV.	MEYLER ST. LEFT	MEYLER ST. RIGHT
		45 200				℄
1+15			4 88	[illegible]		℄
			5 21	[illegible]		15' right
			5 4	[illegible]		25' "
			5 47	[illegible]	15' left	
			6 1	[illegible]	25' "	
1+25			5 00	[illegible]		℄
			5 39	[illegible]		12' right edge of pvmt
			5 5	[illegible]		13' right gutter
			4 5	[illegible]		25' " P/L
			5 81	[illegible]	14' left edge pvmt	
			6 1	[illegible]	16' " gutter	
			5 6	[illegible]	25' " P/L	
2+00			4 90	[illegible]		℄
			5 01	[illegible]		9' right edge pvmt
			5 4	[illegible]		12' " gutter
			5 0	[illegible]		25' " P/L
			5 28	[illegible]	8' left edge pvmt	
			5 6	[illegible]	13' " gutter	
			5 7	[illegible]	25' " P/L	

F. B. 1269 PG. 212 Job No. [illegible] Division No. 10 Notes Red. Plotted Profile
Survey of 225th St S.S. Dist. Date Date No.
Survey by Hellstrom Notes M.D. West Notes Chkd. KRM Checked X-Sec.
Indexed A. G. Johnson Date Date Date No.

76L298 S & E #307 9-54

PLEASE RETURN TO
LOS ANGELES COUNTY SURVEYOR
726 LOS ANGELES COUNTY ENGINEERING BLDG.

NOTE: ANY ADDITIONS OR CHANGES ON THIS SHEET MUST BE MADE OR CIRCLED IN RED INK, WITH DATE AND NAME OF PERSON MAKING CHANGE.

Do not extend notes this side of this line.

STATION	B. S.	H. I.	F. S.	ELEV.	MEYLER ST. (LEFT)	℄ (RIGHT)
		45 200				
TP			5 07	40 130		
	4 39	44 520				
2+65 ℄			4 28	[illegible]		℄
			4 66	[illegible]	8' left edge pvmt	
			5 1	[illegible]	13' " gutter	
			5 0	[illegible]	25' " p/L	
			5 4	[illegible]	125'± " grd shot	
			5 7	[illegible]	280'± " back p/L	
3+00			4 32	[illegible]		℄
			4 41	[illegible]		9' right edge pvmt
			4 9	[illegible]		12' " gutter
			4 3	[illegible]		25' " p/L
			4 6	[illegible]	8' left edge pvmt	
			5 2	[illegible]	13' " gutter	
			4 8	[illegible]	25' " p/L	
3+19 ℄			4 33	[illegible]		℄
			4 41	[illegible]		9' right edge pvmt
			5 0	[illegible]		12' " gutter
			4 6	[illegible]		25' " p/L
			4 5	[illegible]		156'± " back p/L
			4 55	[illegible]		100'± " conc [illegible]

Profile Notes Red ____ Plotted ____ Job No. ____ Division No. ____ F. B. [illegible] Pg. 213
No. ____ Date ____ Date ____ Survey of ____
X-Sec. Notes Chkd [illegible] Checked ____ Survey by ____ Notes ____ Date [illegible]
No. ____ Date ____ Date ____ Map No. ____ Indexed Johnson Date ____

76L298 S & E #307 9-54

PLEASE RETURN TO
LOS ANGELES COUNTY SURVEYOR
726 LOS ANGELES COUNTY ENGINEERING BLDG.

NOTE: ANY ADDITIONS OR CHANGES ON THIS SHEET MUST BE MADE OR CIRCLED IN RED INK, WITH DATE AND NAME OF PERSON MAKING CHANGE.

Do not extend notes this side of this line.

STATION	B. S.	H. I.	F. S.	ELEV.	MEYLER (LEFT)	(RIGHT)
		44 520				℄
3+30			[illegible]	[illegible]		20.8 Rt. [illegible] Walk To House [illegible]
[illegible]			[illegible]	[illegible]		℄
4+00			5 13	39 39		℄
			5 21	39 31		9' right edge pvmt
			5 22	39 30		12' " gutter pvmt
			5 02	39 50		25' " p/L pvmt
			5 33	39 19	9' left edge pvmt	
			5 5	[illegible]	12' " gutter	
			4 9	[illegible]	25' " p/L	
T P			[illegible]	[illegible]		
	4 80	44 10				
4+21			5 05	[illegible]		℄
			4 92	[illegible]		9' right edge pvmt
			4 0	[illegible]		25' " p/L
			5 19	38 91	22' left edge pvmt	
			5 7	38 4	25' " p/L bot drain	
			5 5	[illegible]	125' " bot drain	

F. B. 1269 Pg. 214 Job No. [illegible] Division No. 10 Notes Red. Plotted
Survey of [illegible] Date Date No. X-Sec.
Survey by [illegible] Notes [illegible] Notes Chkd. [illegible] Checked
Indexed A. Johnson Date Date Date No.

76L298 S & E #307 9-54

PLEASE RETURN TO
LOS ANGELES COUNTY SURVEYOR
726 LOS ANGELES COUNTY ENGINEERING BLDG.

NOTE: ANY ADDITIONS OR CHANGES ON THIS SHEET MUST BE MADE OR CIRCLED IN RED INK, WITH DATE AND NAME OF PERSON MAKING CHANGE.

Do not extend notes this side of this line.

STATION	B. S.	H. I.	F. S.	ELEV.	MEYLER	ST
					LEFT	RIGHT
		44 10				
TP			3 55	40 [illegible]		
	4 94	45 51				
5+00			4 67	40 87		℄ top of bran
			4 67	40 84		9' right edge pvmt
			5 4	40 1		12' " gutter
			4 7	40 8		25' " p/L
			5 02	40 49	8' left edge pvmt	
			5 6	39 9	13' " gutter	
			5 1	40 [illegible]	25' " p/L	
6+00			4 01	41 50		℄
			4 1[illegible]	41 40		9' right edge pvmt
			4 9	40 6		15' " gutter
			4 3	41 2		2[illegible] " [illegible]
			4 54	40 [illegible]	8' left edge pvmt	
			5 4	40 1	13' " gutter	
			4 9	40 7	25' " p/L	
6+47			3 95	41 56		℄
			3 97	41 54		9' right edge pvmt
			4 4	41 1		15' " gutter
			3 51	42 00		80' ± " Conc. apron garage house #[illegible]

Profile Notes Red. ____ Plotted ____ Job No. [illegible] Division No. [illegible] F. B. [illegible] Pg. [illegible]
No. ____ Date ____ Date ____ Survey of [illegible]
X-Sec. Notes Chkd [illegible] Checked ____ Survey by [illegible] Notes [illegible] Date [illegible]
No. ____ Date ____ Date ____ Map No. ____ Indexed [illegible] Johnson Date ____

76L298 S & E #307 9-54

PLEASE RETURN TO
LOS ANGELES COUNTY SURVEYOR
726 LOS ANGELES COUNTY ENGINEERING BLDG.

NOTE: ANY ADDITIONS OR CHANGES ON THIS SHEET MUST BE MADE OR CIRCLED IN RED INK, WITH DATE AND NAME OF PERSON MAKING CHANGE.

Do not extend notes this side of this line.

STATION	B. S.	H. I.	F. S.	ELEV.	MEXICAN (LEFT)	ST (RIGHT)
		45 51				
6+47			3 4	[illegible]		170'± right back p/L
			4 38	[illegible]	8' left edge pvmt.	
			5 2	40 3	13' " gutter	
			5 0	40 5	25' " p/L	
			7 0	3 [illegible]	150'± " back p/L	
7+00			3 98	41 53		℄
			4 18	41 33		8' right edge pvmt
			4 4	41 1		12' " gutter
			4 3	41 2		25' " p/L
			4 45	41 [illegible]	9' left edge pvmt	
			5 0	40 5	13' " gutter	
			4 6	40 9	25' " p/L	
TP			4 17	41 34		
	5 20	46 54				
7+25			4 94	—		℄
			5 30	41 24	9' left edge pvmt	
			5 49	41 05	25' " p/L edge conc. sidewalk house #22418	
			6 19	40 35	100'± " conc. garage floor " "	
TP			4 93	41 61		
	4 95	46 56				

F. B. 1769 PG. 216 Job No. [illegible] Division No. 10 Notes Red. Plotted Profile
Survey of 225th St. S.S. Dist. Date Date No.
Survey by Hamilton Notes [illegible] Notes Chkd. [illegible] Checked X-Sec.
Indexed A. O. Johnson Date Date Date No.

76L298 S & E #307 9-54

PLEASE RETURN TO
LOS ANGELES COUNTY SURVEYOR
726 LOS ANGELES COUNTY ENGINEERING BLDG.

NOTE: ANY ADDITIONS OR CHANGES ON THIS SHEET MUST BE MADE OR CIRCLED IN RED INK, WITH DATE AND NAME OF PERSON MAKING CHANGE.

Do not extend notes this side of this line.

STATION	B. S.	H. I.	F. S.	ELEV.	[illegible]	[illegible]
		46 56				
8+00			4 61	41 95		
			4 81	[illegible]		7' right edge pvmt
			5 1	[illegible]		14' " gutter
			4 6	[illegible]		25' " p/L
			5 04	41 52	9' left edge pvmt	
			5 4	41 2	15' " gutter	
			5 0	41 6	25' " p/L	
8+57			4 44	42 12		
			4 64	41 92		8' right edge pvmt
			5 1	[illegible]		13' " gutter
			4 3	42 3		25' " p/L
			4 74	41 82	9' left edge pvmt N.W. cor pkg lot	
			5 13	41 43	14' " gutter	
			4 89	41 67	25' " p/L	
			5 13	41 43	45'± " N.E. cor pkg. lot	
9+00			4 32	42 24		
			4 50	[illegible]		7' right edge pvmt
			4 7	[illegible]		11' " gutter
			4 5	42 1		25' " p/L

Profile Notes Red. ____ Plotted ____ Job No. [illegible] Division No. [illegible] F. B. 1869 Pg. 217
No. ____ Date ____ Date ____ Survey of ____
X-Sec. Notes Chkd. [illegible] Checked ____ Survey by ____ Notes [illegible] Date [illegible]
No. ____ Date ____ Date ____ Map No. ____ Indexed [illegible] Date ____

76L298 S & E #307 9-54

PLEASE RETURN TO

LOS ANGELES COUNTY SURVEYOR

726 Los Angeles County Engineering Bldg.

NOTE: ANY ADDITIONS OR CHANGES ON THIS SHEET MUST BE MADE OR CIRCLED IN RED INK, WITH DATE AND NAME OF PERSON MAKING CHANGE.

Do not extend notes this side of this line.

F. B. 1267 Pg. 218 | Job No. ____ Division No. 12 Notes Red. ____ Plotted ____ Profile

Survey of 22ND ST. S.S. ____ Date ____ No. ____ X-Sec.

Survey by ~~Hollingsworth~~ Notes Chkd. ____ Checked ____ No.

Indexed ____ Date ____ Date ____ Date ____

STATION	B. S.	H. I.	F. S.	ELEV.	MILLER	
		44.51				
92+52			4 32	42 [illegible]		℄ [illegible]
			4 58	[illegible]	9' left edge gutter	
			5 10	[illegible]	14 " " gutter	
			4 70	[illegible]	25' " edge gutter P/L	
			5 24	4 32	50' " edge " p/c lot pvmt	
91+52			4 29	[illegible]		℄
			4 46	[illegible]		8' right edge pvmt
			4 8	[illegible]		12' " gutter
			4 6	[illegible]		25' " P/L
			4 55	[illegible]	9' left edge gutter	
			5 20	[illegible]	14' " gutter	
			4 77	[illegible]	25' " edge gutter	
			5 98	[illegible]	100' " bnd P/L	
90+35			4 40	[illegible]	E. corner of [illegible] & Sepulveda Blvd. MILLER ST.	
			4 55	[illegible]	9' left edge pvmt	
			5 01	[illegible]	14 " gutter	
			4 84	40 72	" P/L	
90+96			4 61	[illegible]		℄
			4 82	[illegible]		7' right edge pvmt
			5 1	[illegible]		11' " gutter
			5 0	[illegible]		25' " P/L

76L298 S & E #307 9-54

PLEASE RETURN TO

LOS ANGELES COUNTY SURVEYOR

726 LOS ANGELES COUNTY ENGINEERING BLDG.

NOTE: ANY ADDITIONS OR CHANGES ON THIS SHEET MUST BE MADE OR CIRCLED IN RED INK, WITH DATE AND NAME OF PERSON MAKING CHANGE.

Do not extend notes this side of this line.

STATION	B. S.	H. I.	F. S.	ELEV.	Meyler St.	
		46 56			[illegible]	℄ [illegible]
9+96			5 33	[illegible]		[illegible]
10+35			4 85	[illegible]		℄
			5 15	[illegible]		8' [illegible]
			5 3	[illegible]		11' " [illegible]
			5 1	[illegible]		25' " [illegible]
			5 [illegible]	41 45	left edge pvmt	
			5 9	40 [illegible]	" gutter	
			5 8	[illegible]	F/L	
BM 536 R			[illegible]	[illegible]	[illegible] 536 R - elev 43.403 [illegible]	6

Profile Notes Red. ____ Plotted ____ Job No. ____ Division No. 10 F. B. [illegible] Pg. 210

No. ____ Date ____ Date ____ Survey of ____

X-Sec. Notes Chkd. [illegible] Checked ____ Survey by ____ Notes ____ Date ____

No. ____ Date ____ Date ____ Map No. ____ Indexed ____ Date ____

F. B. 1[illegible] Pg. 220 | C.I. 1843.14 Job No. Division No. 10 Notes Red. Plotted Profile

Survey of 225[illegible] ST - S.S. Dist. Date Date No.

Survey by [illegible] Notes M.A.W.-J. Notes Chkd. Checked X-Sec.

Indexed Date Date Date No.

STATION	B. S.	H. I.	F. S.	ELEV.	

76L298 S & E #307 9-54

PLEASE RETURN TO

LOS ANGELES COUNTY SURVEYOR

726 LOS ANGELES COUNTY ENGINEERING BLDG.

NOTE: ANY ADDITIONS OR CHANGES ON THIS SHEET MUST BE MADE OR CIRCLED IN RED INK, WITH DATE AND NAME OF PERSON MAKING CHANGE.

Do not extend notes this side of this line.

Profile	Notes Red.	Plotted	Job No. C.I. # 1843.14	Division No. 10	F. B. [illegible]	Pg. [illegible]
No.	Date	Date	Survey of [illegible]			
X-Sec.	Notes Chkd. [illegible]	Checked	Survey by [illegible]	Notes [illegible]	Date Nov. [illegible]	
No.	Date	Date	Map No.	Indexed G. Johnson	Date	

NOV. — 1955

[illegible] — C.I. # 1843.14

[illegible]

PROFILE & X-SECTIONS
ALONG
PROPOSED [illegible] ON [illegible] ST.
BETWEEN
MEYLER ST. [illegible] MANDIE AVE. A.M. HELLSTROM

[illegible] 221-[illegible]

M.A. WALSH [illegible]
G.L. MATTHIESEN
A.W. [illegible]

STATION	B.S.	H.I.	F.B.	ELEV.

NOTE: ANY ADDITIONS OR CHANGES ON THIS SHEET MUST BE MADE OR CIRCLED IN RED INK, WITH DATE AND NAME OF PERSON MAKING CHANGE.

PLEASE RETURN TO
LOS ANGELES COUNTY SURVEYOR
726 LOS ANGELES COUNTY ENGINEERING BLDG.

Do not extend notes this side of this line.

76L298 S & E #307 9-54

76L298 S & E #307 9-54

PLEASE RETURN TO
LOS ANGELES COUNTY SURVEYOR
726 LOS ANGELES COUNTY ENGINEERING BLDG.

NOTE: ANY ADDITIONS OR CHANGES ON THIS SHEET MUST BE MADE OR CIRCLED IN RED INK, WITH DATE AND NAME OF PERSON MAKING CHANGE.

Do not extend notes this side of this line.

F. B. 1269 Pg. 222 Job No. Division No. 10 Notes Red. Plotted Profile
Survey of 225th St. Notes Date Date No.
Survey by Johnson Notes Chkd. Checked X-Sec.
Indexed Date Date No.

STATION	B. S.	H. I.	F. S.	ELEV.	Prop. 225th St	
					PROPOSED ℄ SEWER - 225th St. LEFT ℄ RIGHT	
BM#536K				43 40	BM#536K - F.B. 1269 - 186 - elev 43.403	
	5 49	46 89			Lt.	Rt.
(BEGIN)						
1+00			4 62	[illegible]	℄ INTER OF PROPOSED ℄ SEWER PROP. ℄ [illegible]	
			4 61	[illegible]		℄ 10' right
			4 66	[illegible]	10' left	
1+07			4 78	[illegible]		℄ edge pvmt
			4 83	[illegible]		10' right edge pvmt
			4 83		10' left edge pvmt	
1+13			5 3			℄
			5 2	4 7		10' right
			5 3		10' left	
1+25			5 2	4[illegible]		℄
			4 8	[illegible]		10' right on Meyler P/L
			5 1	4[illegible]	10' left on Meyler P/L	
2+00			4 8	[illegible]		℄
			4 7			10' right
			4 2	42[illegible]		20' "
			4 7	42[illegible]	10' left	

76L298 S & E #307 9-54

PLEASE RETURN TO

LOS ANGELES COUNTY SURVEYOR

726 LOS ANGELES COUNTY ENGINEERING BLDG.

NOTE: ANY ADDITIONS OR CHANGES ON THIS SHEET MUST BE MADE OR CIRCLED IN RED INK, WITH DATE AND NAME OF PERSON MAKING CHANGE.

Do not extend notes this side of this line.

STATION	B. S.	H. I.	F. S.	ELEV.	[illegible]	℄ SEWER - 22[illegible]
		46 39			Lt	℄
2+48			3 [illegible]	[illegible]		56' [illegible]
[illegible]			[illegible]	43 28		
	38[illegible]	47 08				
2+62			5 1	[illegible]		℄
			4 9	[illegible]		10' right
			3 9	43 [illegible]		20' right
			4 3	[illegible]		30' right
			5 1	[illegible]	10' left	
3+00			5 2	[illegible]		℄
			5 0	[illegible]		10' right
			4 4	[illegible]		[illegible] "
			4 1	[illegible]		165'± " back P/L
			5 3	[illegible]	10' left	
			5 7	[illegible]	155'± " back P/L	
4+00			5 0	42[illegible]		℄
			4 9	[illegible]		10' right
			4 4	[illegible]		20' "
			4 9	[illegible]	10' left	

Profile Notes Red ____ Plotted ____ Job No. [illegible] Division No. 10 F. B. [illegible] Pg. [illegible]

No. ____ Date ____ Date ____ Survey of [illegible]

X-Sec. Notes Chkd [illegible] Checked ____ Survey by [illegible] Notes [illegible] Date Nov 1955

No. ____ Date ____ Date ____ Map No. ____ Indexed [illegible] Date ____

76L298 S & E #307 9-54

PLEASE RETURN TO

LOS ANGELES COUNTY SURVEYOR

726 LOS ANGELES COUNTY ENGINEERING BLDG.

NOTE: ANY ADDITIONS OR CHANGES ON THIS SHEET MUST BE MADE OR CIRCLED IN RED INK, WITH DATE AND NAME OF PERSON MAKING CHANGE.

Do not extend notes this side of this line.

STATION	B. S.	H. I.	F. S.	ELEV.	PROPOSED ℄ SEWER - 225th ST.	
		47 08			Lt.	℄ Rt.
4+53			4.7	[illegible]		℄
			4 6	[illegible]		10' right
			4 1	[illegible]		20' "
			3 88	[illegible]		40' " top curb
4+67			4 6	[illegible] 5		℄
			4 4	[illegible]		10' right
			4 12	[illegible]		36' " top [illegible] walk
4+84 6			4 6	[illegible]		℄
"			3 95	[illegible] 13		37' right [illegible] conc dwy
5+00			4 4	[illegible]		℄
			4 2	[illegible]		10' right
			3 7	[illegible] 4		20'
			4 3	42 [illegible]	10' left	
TP			1 98	46 10		
	5 [illegible]	[illegible]				
6+00			6 7	42 [illegible]		℄
			6 7	[illegible]		10' right
			6 5	[illegible]		[illegible]
			6 8	42 [illegible]	10' left	

F. B. 1269 Pg. 224 Job No. [illegible] Division No. 10 Notes Red. Plotted

Survey of 225th St. S. S. Dist. Date Date No.

Survey by A. N. Hellstrom Notes M. A. W. Notes Chkd. [illegible] Checked X-Sec.

Indexed [illegible] Johnson Date Date Date No.

Profile

76L298 S & E #307 9-54

PLEASE RETURN TO
LOS ANGELES COUNTY SURVEYOR
726 LOS ANGELES COUNTY ENGINEERING BLDG.

NOTE: ANY ADDITIONS OR CHANGES ON THIS SHEET MUST BE MADE OR CIRCLED IN RED INK, WITH DATE AND NAME OF PERSON MAKING CHANGE.

Do not extend notes this side of this line.

STATION	B. S.	H. I.	F. S.	ELEV.	PROPOSED ℄ [illegible]		
		50 39			Lt	℄	Rt
7+00			59	[illegible]		℄	
			57	[illegible]			10' right
			57	[illegible]			20' "
			60	[illegible]	10' left		
8+00			51	[illegible]		℄	
			46	46 [illegible]			10' right
			46	[illegible]			20' "
			53	45 [illegible]	10' left		
TP			4 30	[illegible]			
	5 17	[illegible]					
2+41 Z			[illegible]	[illegible]		℄	
			53	[illegible]			[illegible]
			3 76	[illegible]			[illegible]
9+00			53	[illegible]		℄	
			49	[illegible]			10' right
			49	[illegible]			20' right
			51	[illegible]	10' left		

Profile Notes Red. ____ Plotted ____ Job No. [illegible] Division No. [illegible] F. B. [illegible] Pg. [illegible]
No. ____ Date ____ Date ____ Survey of [illegible]
X-Sec. Notes Chkd [illegible] Checked ____ Survey by [illegible] Notes [illegible] Date [illegible]
No. ____ Date ____ Date ____ Map No. ____ Indexed [illegible] Date ____

76L298 S & E #307 9-54

PLEASE RETURN TO
LOS ANGELES COUNTY SURVEYOR
726 LOS ANGELES COUNTY ENGINEERING BLDG.

NOTE: ANY ADDITIONS OR CHANGES ON THIS SHEET MUST BE MADE OR CIRCLED IN RED INK, WITH DATE AND NAME OF PERSON MAKING CHANGE.

Do not extend notes this side of this line.

STATION	B. S.	H. I.	F. S.	ELEV.	PROPOSED ℄ SEWER 225th St.	
		51.26			Lt.	℄ Rt.
10+00			4 7	[illegible]		℄
			4 1	[illegible]		10' right
			4 3	[illegible]		20' "
			4 3	[illegible]		120'± "
			4 5	[illegible]	10' left	
			4 2	[illegible]	170'± " [illegible]	
10+[illegible]			4 3	[illegible]		℄
			3 8	[illegible]		10' right
			3 8	[illegible]		[illegible]
			3 55	[illegible]		[illegible] S.E. cor [illegible]
11+00			4 3	[illegible]		℄
			3 6	[illegible]		10' right
			3 7	[illegible]		20' "
			4 4	[illegible]	10' left	
T.P.			4 04	47.22		
	4 62	51.54				
12+00			4 6	[illegible]		℄
			4 1	[illegible]		10' right
			3 9	[illegible]		20' "
			4 6	[illegible]	10' left	

F. B. 1269 Pg. 226 Job No. 1843.14 Division No. 10 Notes Red. Plotted Profile
Survey of 225th St S.S. Dist. Date Date No.
Survey by A.N. Hellstrom Notes M.A.W. Notes Chkd. [illegible] Checked X-Sec.
Indexed Date Date Date No.

S & E #307 9-54

PLEASE RETURN TO
LOS ANGELES COUNTY SURVEYOR
726 LOS ANGELES COUNTY ENGINEERING BLDG.

NOTE: ANY ADDITIONS OR CHANGES ON THIS SHEET MUST BE MADE OR CIRCLED IN RED INK, WITH DATE AND NAME OF PERSON MAKING CHANGE.

Do not extend notes this side of this line.

STATION	B. S.	H. I.	F. S.	ELEV.	Proposed ℄ Center 225 [illegible]	
		51 84			Lt. ℄	Pt.
12+50			4 5	[illegible]	℄	
			4 7	[illegible]	10' left	
			3 50	48 18	100' [illegible]	
13+00			4 5	[illegible]	℄	
			4 2	[illegible]		10' right
			4 1	[illegible]		[illegible]
			3 3	48 [illegible]		160'± "
			4 3	[illegible]	10' left	
			4 4	[illegible]	[illegible] "	
TP			2 21	49 63		
13+95	3 63	53 26	5 64	[illegible]	℄	edge pvmt
14+00			5 65	[illegible]	℄	[illegible] road
			5 61	[illegible]		15' right edge corr
			5 7	[illegible]		20' "
			5 62	47 64	10' left corr edge road	
14+08.86			5 77	[illegible]	℄	[illegible] ℄ Normandie & [illegible]
14+38			6 56	[illegible]	[illegible] ℄	Sot curb
			5 71	[illegible]	[illegible] ℄	top curb
			6 37	46 [illegible]		10' right

Profile Notes Red. ____ Plotted ____ Job No. [illegible] Division No. 10 F. B. [illegible] Pg. [illegible]
No. ____ Date ____ Date ____ Survey of [illegible]
X-Sec. Notes Chkd. [illegible] Checked ____ Survey by [illegible] Notes [illegible] Date Nov. 1955
No. ____ Date ____ Date ____ Map No. ____ Indexed ____ Date ____

76L298 S & E #307 9-54

PLEASE RETURN TO
LOS ANGELES COUNTY SURVEYOR
726 LOS ANGELES COUNTY ENGINEERING BLDG.

NOTE: ANY ADDITIONS OR CHANGES ON THIS SHEET MUST BE MADE OR CIRCLED IN RED INK, WITH DATE AND NAME OF PERSON MAKING CHANGE.

76L298

Do not extend notes this side of this line.

STATION	B. S.	H. I.	F. S.	ELEV.	Proposed ℄ Sewer 225th St
		53 26			Lt. ℄ Rt.
14+38			6 0	47 3	10' left
BM#536N			5 74	47 52	BM#536 N - elev. 47.510 - per FB 1269-187

F. B. 1269 PG. 228 Job No. CI 1843.14 Division No. 10 Notes Red. Plotted
Survey of 225th St S.S. Dist. Date Date No.
Survey by A.N. Hellstrom Notes M.A.W. Notes Chkd. [illegible] Checked
Indexed [illegible] Date Date Date No.
Profile X-Sec.

Notes Ck'd by K.K.M.	Survey of [illegible]
Map No.	W. O. [illegible] Tape No. [illegible] St'd. [illegible] °F
Office Work	Surveyed by J.L.W.
Checked	Notes J.L.W. Date [illegible]
Date	Indexed S. C. Johnson 6-21-56

F. B. [illegible] PG. [illegible]

225th ST [illegible]

J.N. [illegible]

Additional [illegible] 184314

℄ SURVEY

on

225th ST (E) & 226th ST (W)

from

Meyler Ave to Vermont Ave

5/8/56

J.L. Willey

K.M. Kapp

B. [illegible]

M.L. Bustrum

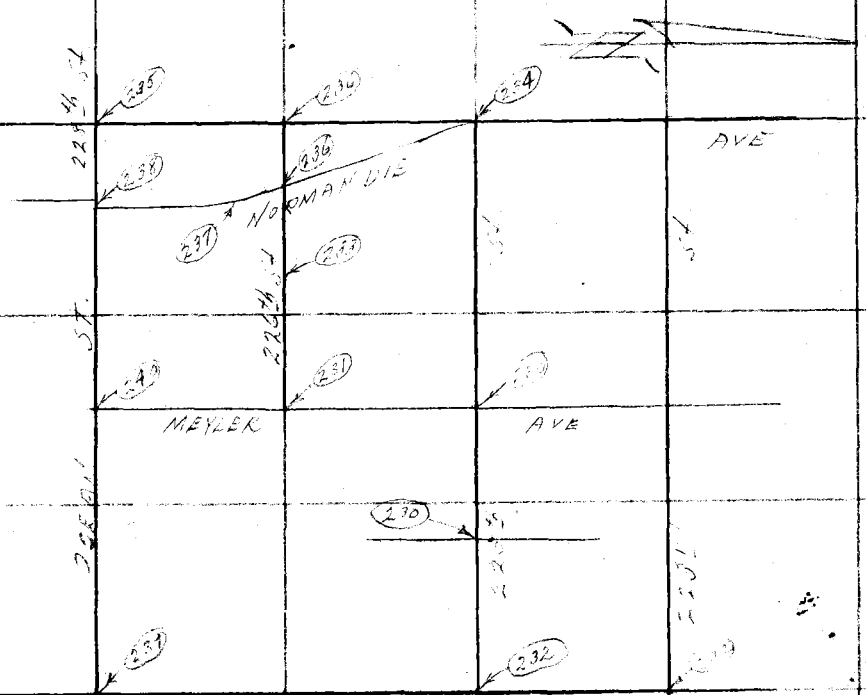

Note: Any Additions or Changes on This Sheet Must be Made or Circled in Red Ink With Date and Name of Person Making Change.

Do not extend notes this side of this line.

RETURN TO
LOS ANGELES COUNTY SURVEYOR
726 LOS ANGELES COUNTY
ENGINEERING BLDG.

76F309S S&E #247. 8-54

RETURN TO
LOS ANGELES COUNTY SURVEYOR
726 LOS ANGELES COUNTY
ENGINEERING BLDG.

Note: Any Additions or Changes on This Sheet Must be Made or Circled In Red Ink With Date and Name of Person Making Change.

W.S. 28-5-2

Do not extend notes this side of this line.

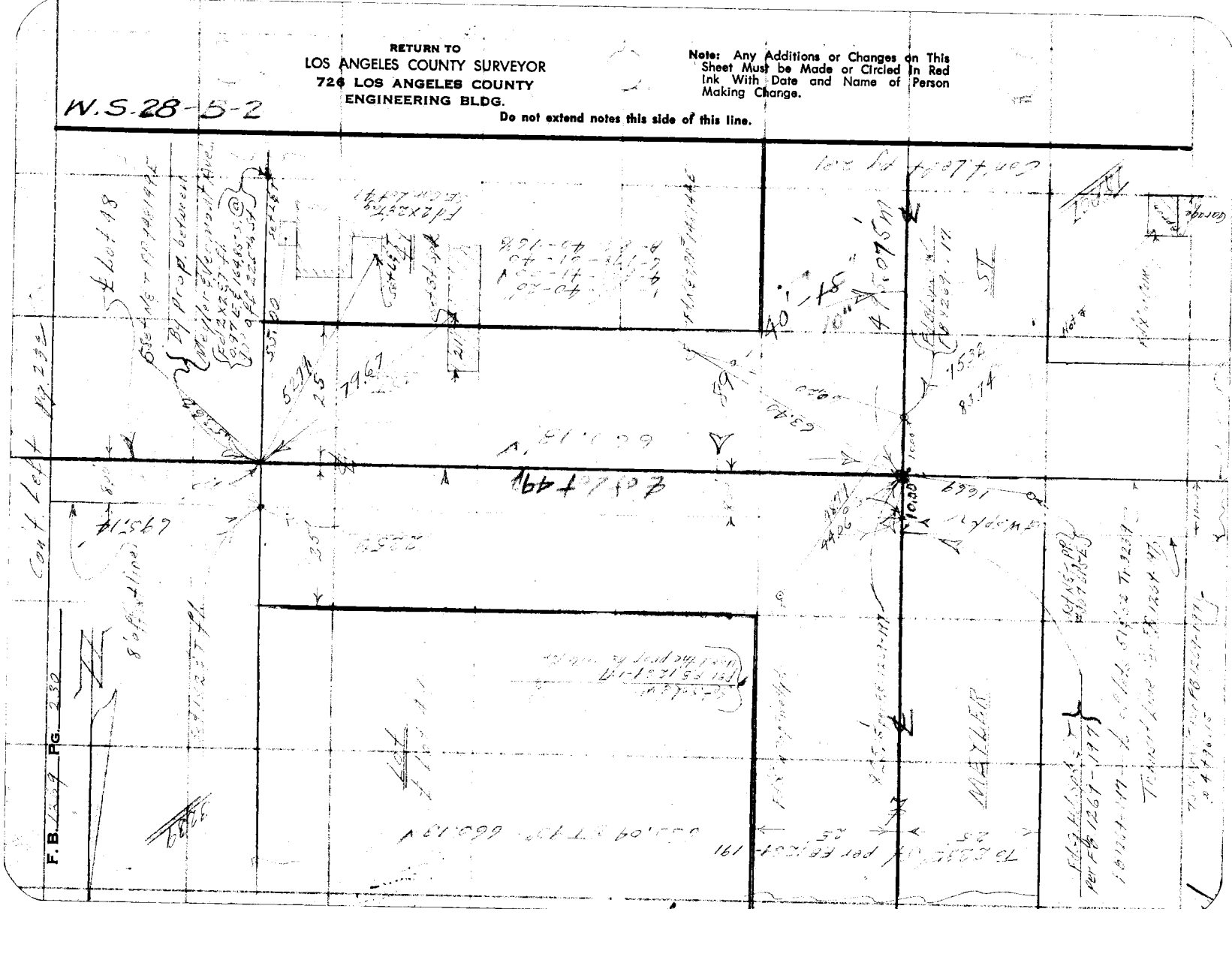

Notes Ck'd by LAM	Survey of
Map No.	W. O. Tape No. St'd. 68 °F
Office Work	Surveyed by
Checked	Notes Date
Date	Indexed A. C. Johnson

F. B. Pg.

W.S.28-B-2

Note: Any Additions or Changes on This Sheet Must be Made or Circled in Red Ink With Date and Name of Person Making Change.

Do not extend notes this side of this line.

RETURN TO
LOS ANGELES COUNTY SURVEYOR
726 LOS ANGELES COUNTY
ENGINEERING BLDG.

76F309S S&E #247. 8-54

RETURN TO
LOS ANGELES COUNTY SURVEYOR
726 LOS ANGELES COUNTY
ENGINEERING BLDG.

Note: Any Additions or Changes on This Sheet Must be Made or Circled in Red Ink With Date and Name of Person Making Change.

W.5.28 + B-182

Do not extend notes this side of this line.

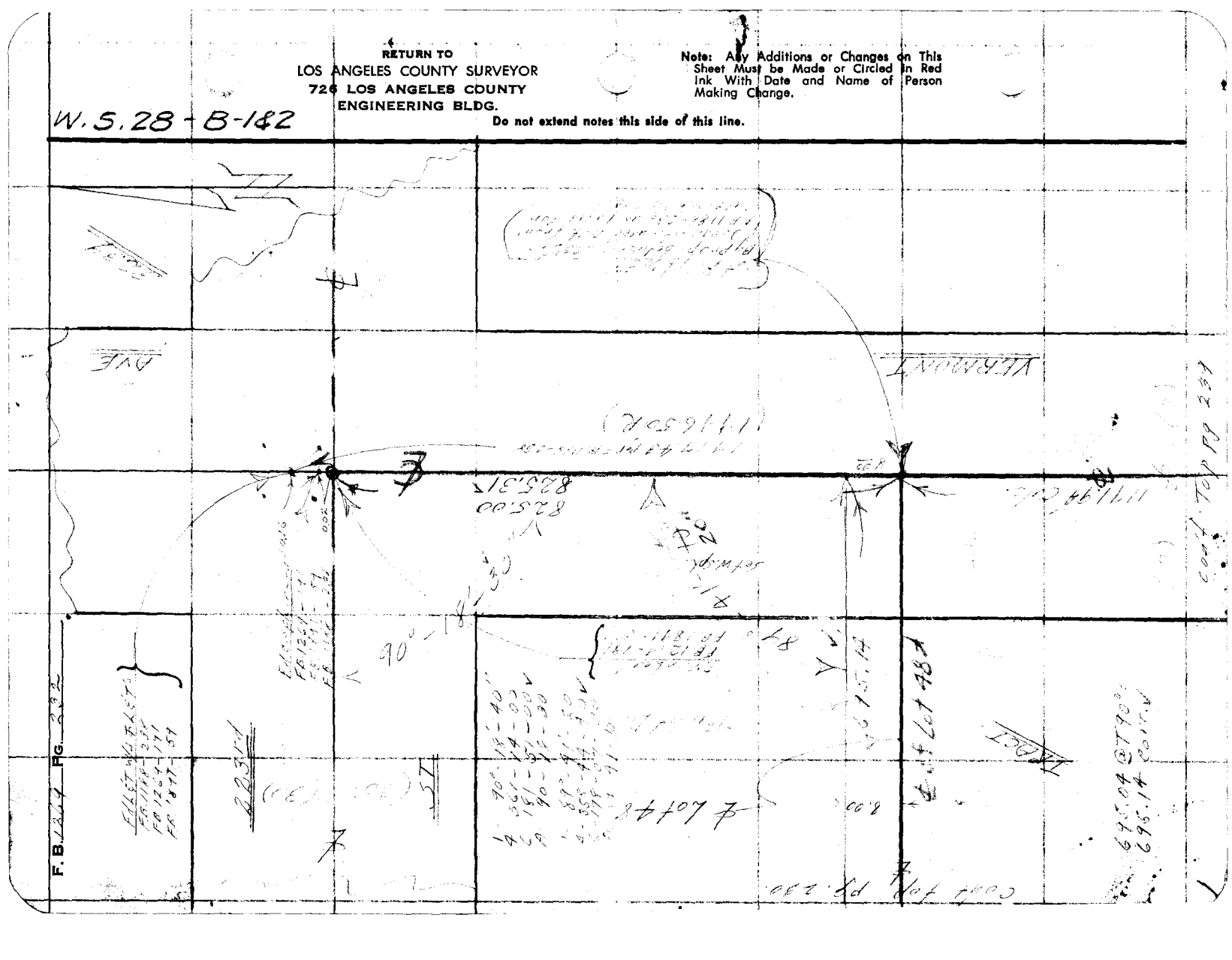

76F3095 S&E #247. 8-54

RETURN TO
LOS ANGELES COUNTY SURVEYOR
726 LOS ANGELES COUNTY
ENGINEERING BLDG.

Note: Any Additions or Changes on This Sheet Must be Made or Circled in Red Ink With Date and Name of Person Making Change.

Do not extend notes this side of this line.

W.S. 25-B-2

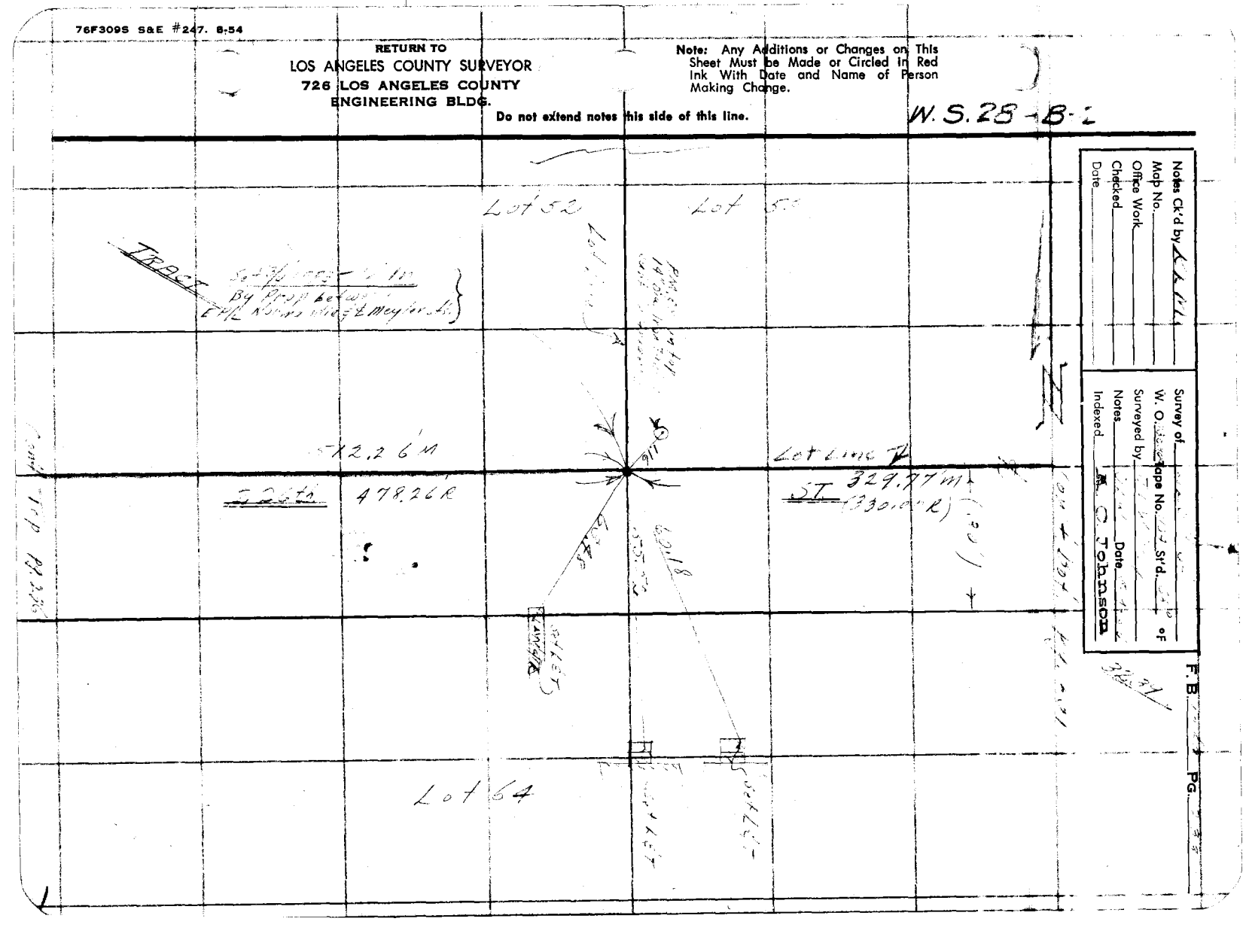

Notes Ck'd by K. L. [illegible]
Map No.
Office Work
Checked
Date

Survey of
W. O. [illegible] Maps No. [illegible] Sh'd. [illegible] of
Surveyed by
Notes
Indexed
Date
A. C. Johnson

F. B. [illegible] PG. [illegible]

RETURN TO
LOS ANGELES COUNTY SURVEYOR
726 LOS ANGELES COUNTY
ENGINEERING BLDG.

Note: Any Additions or Changes on This Sheet Must be Made or Circled in Red Ink With Date and Name of Person Making Change.

W.S. 28-B-2

Do not extend notes this side of this line.

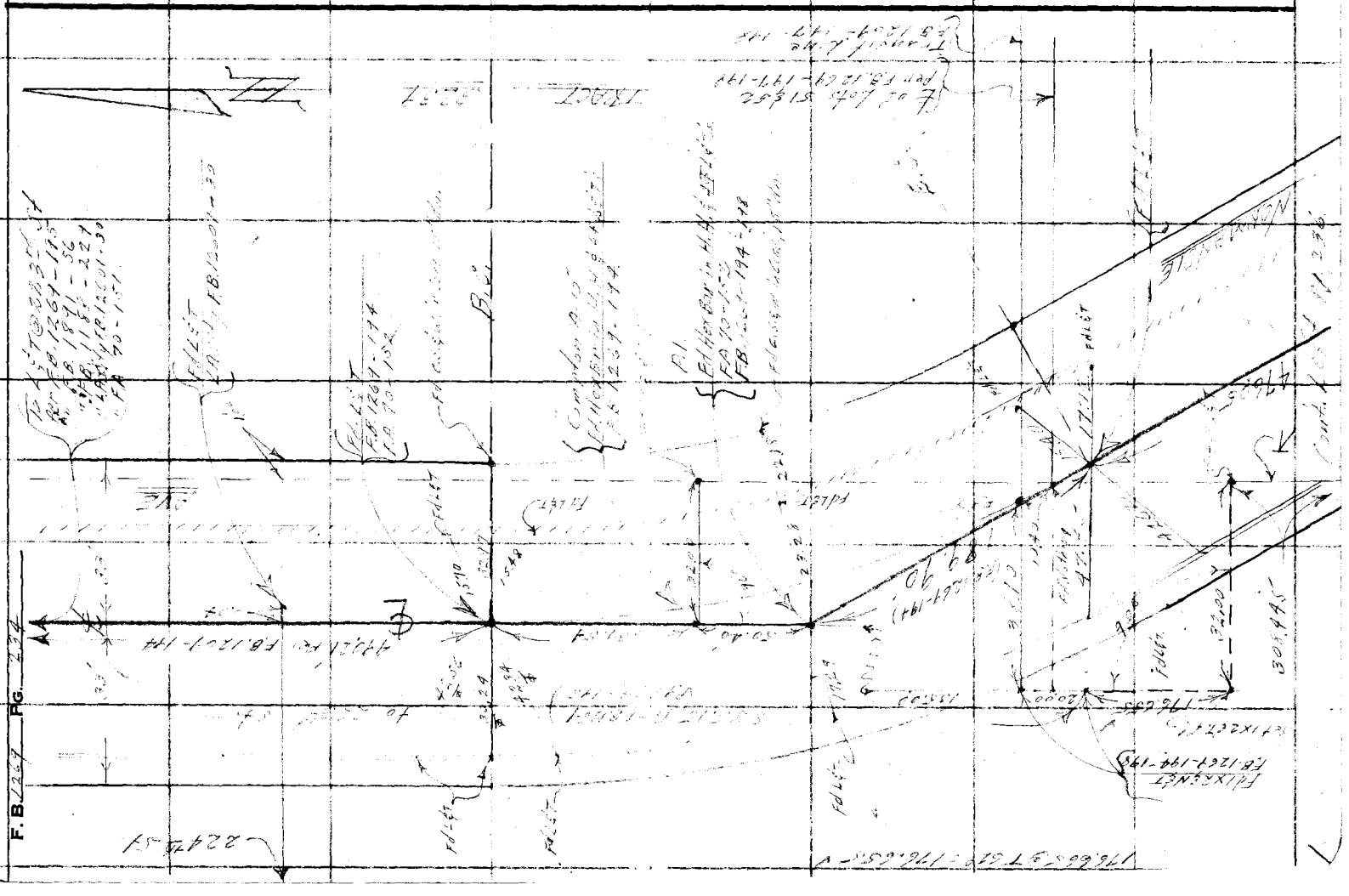

F.B. 1267 Pg. 194

76F309S S&E #247. 8-54

RETURN TO
LOS ANGELES COUNTY SURVEYOR
726 LOS ANGELES COUNTY
ENGINEERING BLDG.

Note: Any Additions or Changes on This Sheet Must be Made or Circled in Red Ink With Date and Name of Person Making Change.

Do not extend notes this side of this line.

660.15 S 52 660.12

Notes Ck'd by
Map No.
Office Work
Checked
Date

Survey of
W. O. Tape No. Str'd. oF
Surveyed by
Notes
Indexed
Date
C. Johnson

F. B. PG.

RETURN TO
LOS ANGELES COUNTY SURVEYOR
726 LOS ANGELES COUNTY
ENGINEERING BLDG.

Note: Any Additions or Changes on This Sheet Must be Made or Circled In Red Ink With Date and Name of Person Making Change.

W.S. 28-B-2

Do not extend notes this side of this line.



Notes Ck'd by [illegible]	Survey of [illegible]
Map No.	W. O. [illegible] Tape No. [illegible] St'd. [illegible] °F
Office Work	Surveyed by [illegible]
Checked	Notes [illegible] Date [illegible]
Date	Indexed A. C. Johnson

F. B. [illegible] Pg. [illegible]

W.S. 28-B-2

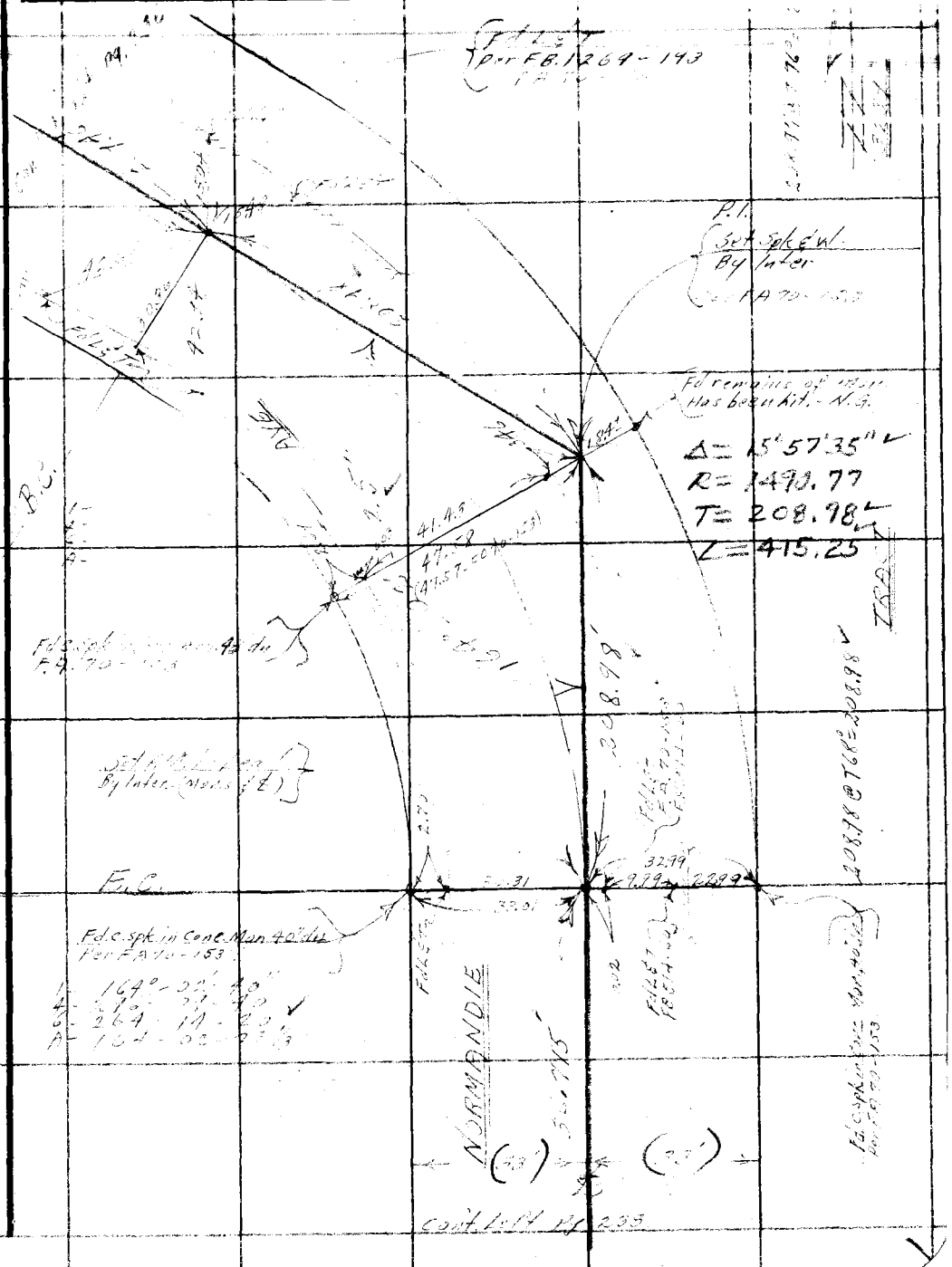

Note: Any Additions or Changes on This Sheet Must be Made or Circled in Red Ink With Date and Name of Person Making Change.

Do not extend notes this side of this line.

RETURN TO
LOS ANGELES COUNTY SURVEYOR
726 LOS ANGELES COUNTY
ENGINEERING BLDG.

76F309S S&E #247. 8-54

RETURN TO
LOS ANGELES COUNTY SURVEYOR
726 LOS ANGELES COUNTY
ENGINEERING BLDG.

Note: Any Additions or Changes on This Sheet Must be Made or Circled In Red Ink With Date and Name of Person Making Change.

W.S. 28-E-2

Do not extend notes this side of this line.

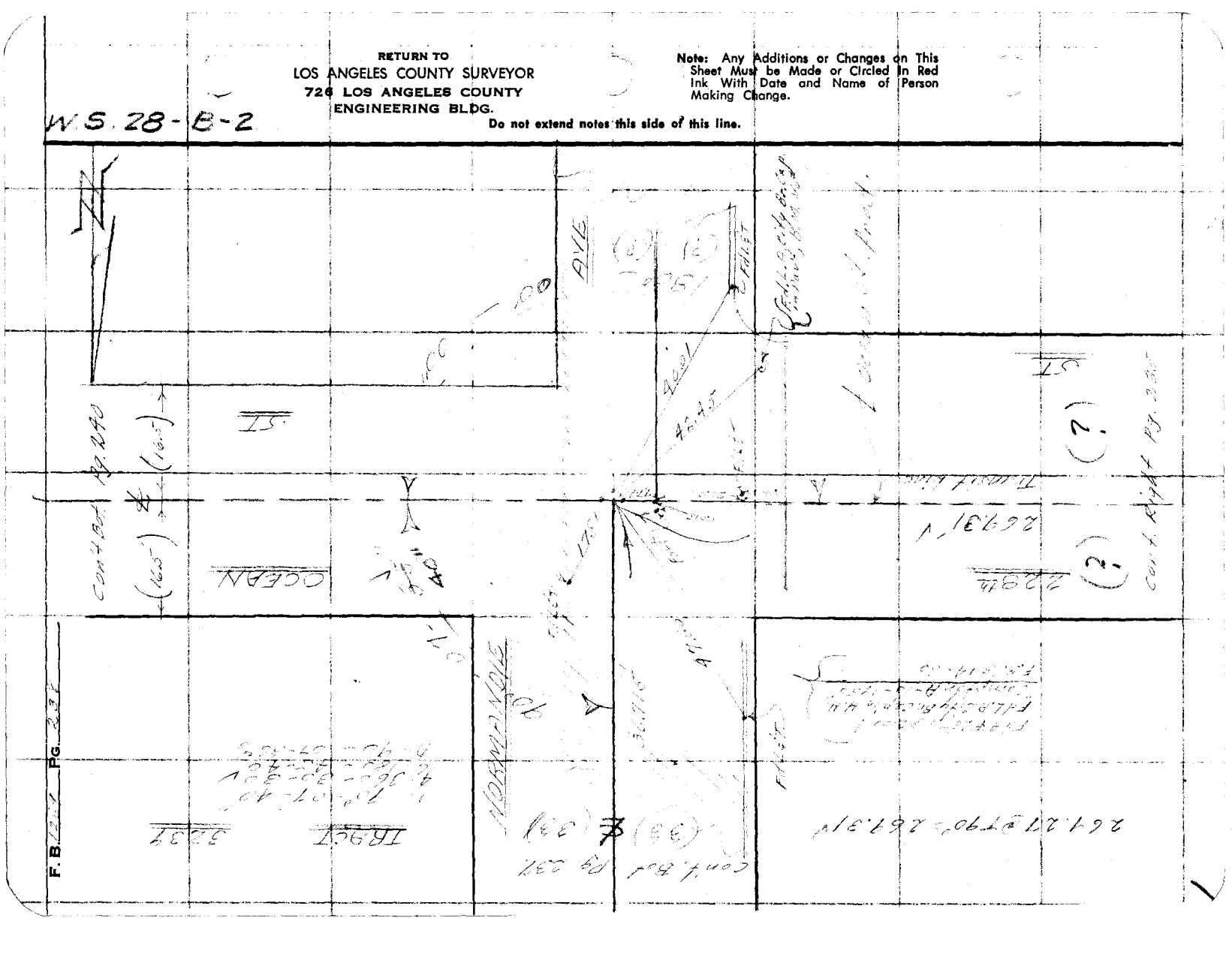

76F309S S&E #247. 8-54

RETURN TO
LOS ANGELES COUNTY SURVEYOR
726 LOS ANGELES COUNTY
ENGINEERING BLDG.

Note: Any Additions or Changes on This Sheet Must be Made or Circled in Red Ink With Date and Name of Person Making Change.

Do not extend notes this side of this line.

W.S. 25-B-2

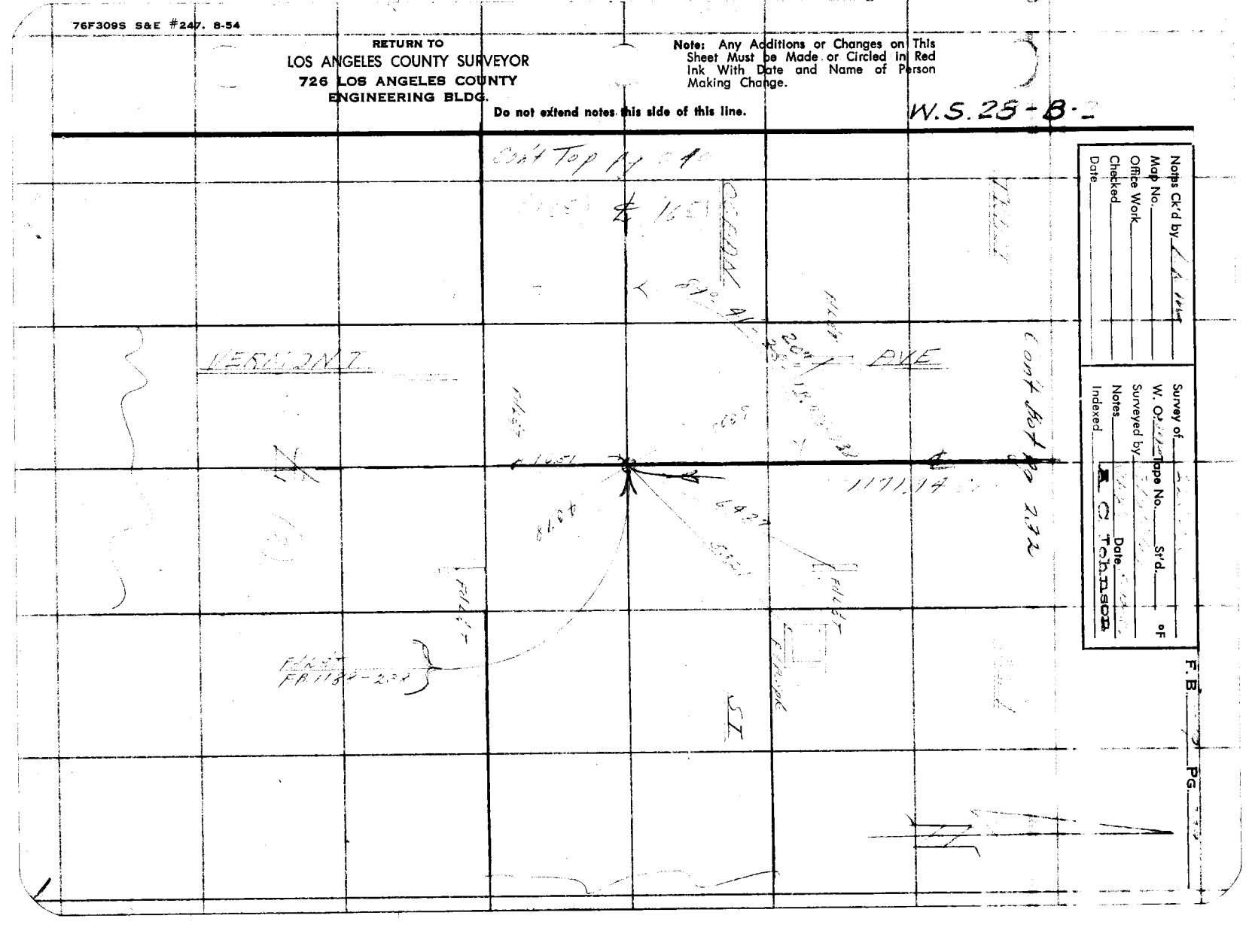

Notes Ck'd by _____
Map No. _____
Office Work _____
Checked _____
Date _____

Survey of _____
W. O. _____ Tape No. _____ Sr'd. _____ oF
Surveyed by _____
Notes _____ Date _____
Indexed _____ L.C. Johnson

F.B. _____ PG. _____

RETURN TO
LOS ANGELES COUNTY SURVEYOR
726 LOS ANGELES COUNTY
ENGINEERING BLDG.

Note: Any Additions or Changes on This Sheet Must be Made or Circled In Red Ink With Date and Name of Person Making Change.

W.S. 28-B-2

Do not extend notes this side of this line.

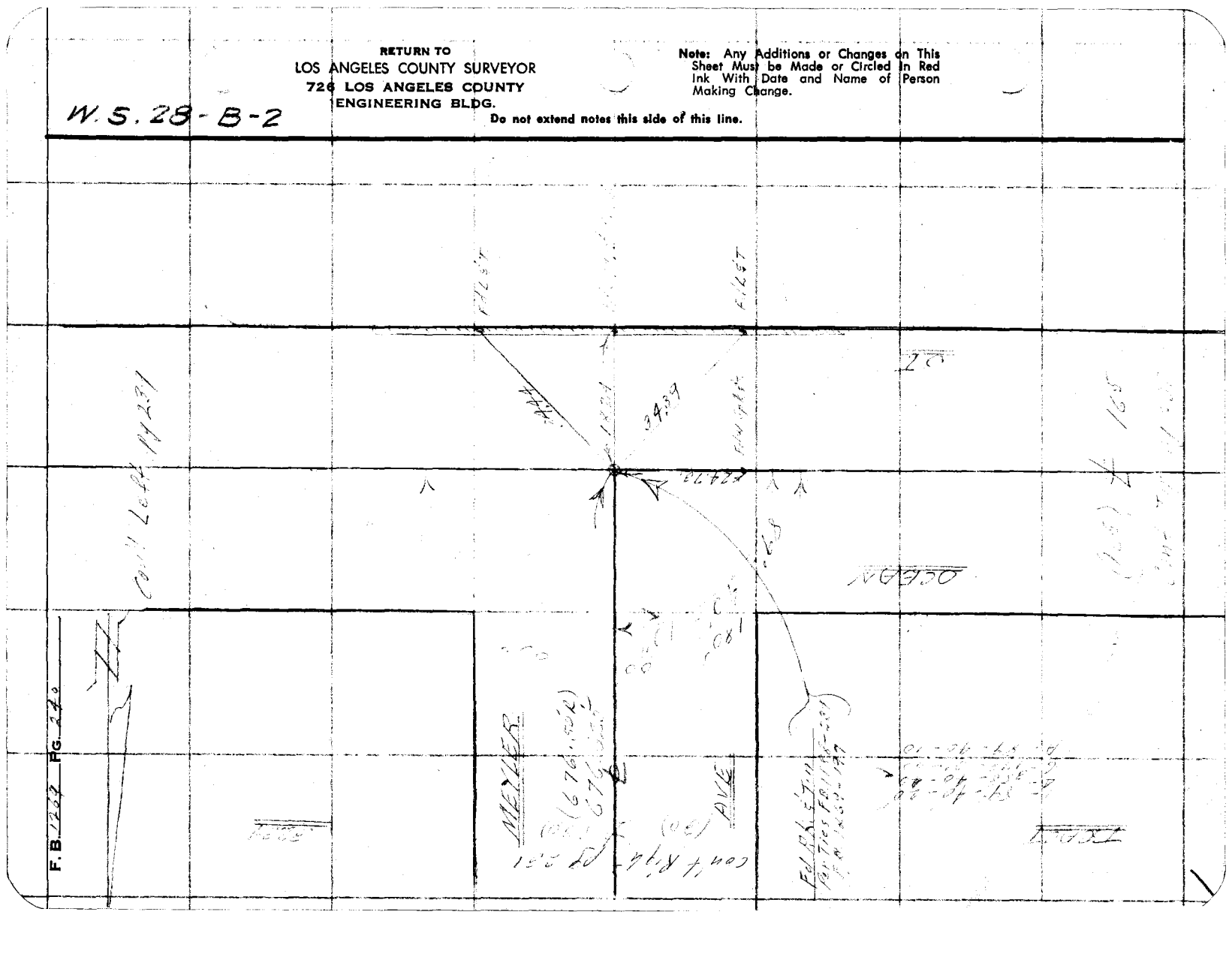

NOTES RED. _____ JOB NO. 1943.14 SURVEY OF [illegible]

DATE _____ SURVEY BY [illegible]

NOTES CHKD. _____ NOTES BY [illegible] DATE [illegible]

DATE _____ INDEXED A. C. Johnson DATE 6-21-56

F. B. [illegible] PG. [illegible]

DESCRIPTION	ADJ. ELEV.	3RD RUN	2ND RUN	DIFF.	1ST RUN	B.M.
[illegible] ST						
[illegible] 1943.14						
BENCH MARK LEVELS						
	5-16-56					
	Willey, [illegible]					
	[illegible]					
	Nunez, B.					
	Bustrum, M.L.					

NOTE: ANY ADDITIONS OR CHANGES ON THIS SHEET MUST BE MADE OR CIRCLED IN RED INK, WITH DATE AND NAME OF PERSON MAKING CHANGE.

Do not extend notes this side of this line

PLEASE RETURN TO
LOS ANGELES COUNTY SURVEYOR
725 LOS ANGELES COUNTY ENGINEERING BLDG.

76S420 353 3-51

76S420 353 3-51

PLEASE RETURN TO
LOS ANGELES COUNTY SURVEYOR
725 LOS ANGELES COUNTY ENGINEERING BLDG.

NOTE: ANY ADDITIONS OR CHANGES ON THIS SHEET MUST BE MADE OR CIRCLED IN RED INK, WITH DATE AND NAME OF PERSON MAKING CHANGE.

NOTES RED. ____ DATE ____
NOTES CHKD. ____ DATE ____
JOB NO. 1843.14 SURVEY OF 22nd St
SURVEY BY J.L.W.
NOTES BY L. C. Johnson DATE
INDEXED ____ DATE ____
F.B. 257 PG. 24

Do not extend notes this side of this line

B.M.	1ST RUN	DIFF.	2ND RUN	3RD RUN	ADJ. ELEV.	DESCRIPTION
BM 536	43.187				43.189	Set BM 536 Elev 43.189 FD 1267-186
+	4.318		4.301			22nd St (Co. Rd.) at Twin Lakes Hwy
∧	47.587	-0.054	0.032			Bet pole on line 1 E. of S. wall Sec. 42 T 1 S.
−	4.432		4.335			
T.P.	43.155					
+	4.252		4.166			
∧	47.417	+0.227	0.225			
−	4.035		3.938			
BM 536K	43.382				43.382	43.382
+	1.008		0.120			Set BM 536K Elev 43.382 FD 1267-186
∧	44.450	-1.501	4.553			Marker 1.5' S. & 2.5' W. of Sta. 22+00
−	5.629		5.433			Chis. X in Top Flange of 4" Fire Hyd.
T.P.	38.801					
+	1.455		1.447			
∧	43.256	-2.501	2.000			
−	5.329		5.211			
T.P.	37.934					
+	4.870		4.778			
∧	42.804	-0.053	0.063			
−	4.933		4.831			
Set BM 536 'C'	37.871				37.873	Set BM 536 'C'
+	5.021		4.952			2.95' S. (S 88° E) of Sta. 23+00 Rim of
∧	42.892	+0.362	0.353			C.B. E. side Drive, 21' S. of N. end, No. 4 1007.
−	4.661		4.599			
T.P.	38.223					
+	5.301		5.232			
∧	43.531	+1.578	1.580			
−	3.730		3.652			
T.P.	39.801					

76S420 353 3-51

PLEASE RETURN TO
LOS ANGELES COUNTY SURVEYOR
725 LOS ANGELES COUNTY ENGINEERING BLDG.

NOTE: ANY ADDITIONS OR CHANGES ON THIS SHEET MUST BE MADE OR CIRCLED IN RED INK, WITH DATE AND NAME OF PERSON MAKING CHANGE.

Do not extend notes this side of this line

B.M.	1ST RUN	DIFF.	2ND RUN	3RD RUN	ADJ. ELEV.	DESCRIPTION
T.P.	39.801					
+	5.471		5.389			
⊼	45.272	+3.579	3.580			
−	1.892		1.894			
BM535 K	43.380				43.382	43.382
+	3.117		3.055			
⊼	46.497	−2.272	2.272			
−	5.389		5.380			
T.P.	41.108					
+	4.630		4.518			
⊼	45.738	+0.215	0.217			
−	4.415		4.301			
T.P.	41.323					
+	4.367		4.270			
⊼	45.690	+0.354	0.353			
−	4.013		3.917			
set BM535 P	41.677				41.680	set BM535 P
+	5.278		5.159			
⊼	46.955	+0.086	0.086			
−	5.190		5.073			
T.P.	41.765					
+	5.735		5.650			
⊼	47.501	+2.911	2.912			
−	2.825		2.738			
set BM535 Q	44.676				44.680	set BM535 Q
+	3.762		3.660			
⊼	48.438	−0.236	0.236			
−	3.998		3.896			
T.P.	44.440					

NOTES RED. _____ JOB NO. 18A814 SURVEY OF 225th St.
DATE _____ SURVEY BY [illegible]
NOTES CHKD. _____ NOTES BY [illegible] DATE [illegible]
DATE _____ INDEXED A. C. Johnson DATE _____

F.B. [illegible] PG. [illegible]

76S420 353 3-51

PLEASE RETURN TO
LOS ANGELES COUNTY SURVEYOR
725 LOS ANGELES COUNTY ENGINEERING BLDG.

NOTE: ANY ADDITIONS OR CHANGES ON THIS SHEET MUST BE MADE OR CIRCLED IN RED INK, WITH DATE AND NAME OF PERSON MAKING CHANGE.

JOB NO. 1-493-14 SURVEY OF _____ NOTES RED. _____
SURVEY BY _____ DATE _____
NOTES BY A. C. Johnson DATE _____ NOTES CHKD. _____
INDEXED _____ DATE _____

F.B. 1267 Pg. 248

Do not extend notes this side of this line

B.M.	1ST RUN	DIFF.	2ND RUN	3RD RUN	ADJ. ELEV.	DESCRIPTION
T.P.	44.770					
+	5.201		5.195			
↑	49.749	+0.930	0.131			
−	4.377		4.264			
T.P.	45.370					
+	4.915		4.802			
↑	50.285	+1.208	1.201			
−	3.412		3.601			
T.P.	46.873					
+	5.480		5.367			
↑	52.053	+1.377	1.368			
set	4.103		4.010			
BM 526 R	47.950				47.954	BM 526 R
+	4.600		4.710	4.735		Normal to the line 2264 ft. S. 70 E. ±
↑	52.550	-0.242	0.247	0.243		PK Spk, Conc. 9 - 11 E. ± 13' N. of E in Ln.
−	4.847		4.857	4.870		
T.P.	47.708					
+	4.940		4.778			
↑	52.648	-0.227	0.227			
Fd	5.167		5.025			
BM 526 N	47.481				47.484	BM 526 N 2 1/2" [illegible]
+	5.372		5.206			[illegible]
↑	52.853	+0.495	0.493			PK Spk in 24 in 6
−	4.877		2.715			
T.P.	47.976					
+	4.178		4.055			
↑	52.154	-1.155	1.158			
−	5.338		5.213			
T.P.	46.816					

76S420 353 3-51

PLEASE RETURN TO
LOS ANGELES COUNTY SURVEYOR
725 LOS ANGELES COUNTY ENGINEERING BLDG.

NOTE: ANY ADDITIONS OR CHANGES ON THIS SHEET MUST BE MADE OR CIRCLED IN RED INK, WITH DATE AND NAME OF PERSON MAKING CHANGE.

Do not extend notes this side of this line

B.M.	1ST RUN	DIFF.	2ND RUN	3RD RUN	ADJ. ELEV.	DESCRIPTION
T.P.	46.[illegible]					
+	[illegible]		[illegible]			
[illegible]	50.[illegible]	-2.[illegible]	2.[illegible]			
[illegible]	[illegible]		6.[illegible]			
[illegible]	[illegible]					
+	4.050		3.547			
[illegible]	+8.609	-1.375	1.375			
Fd	5.425		5.222			
BM536L	43.184				43.189	Fd BM536L, Elev. 43.189 F.B. 1259 - 1[illegible] 225th St (N. Side) 394± W. of [illegible] Bt Spk. in S.W. Cor. Conc Dr. to [illegible]

NOTES RED. ____ JOB NO. [illegible] SURVEY OF [illegible]
DATE ____ SURVEY BY [illegible]
NOTES CHKD. ____ NOTES BY [illegible] DATE [illegible]
DATE ____ INDEXED [illegible] Johnson DATE ____

F.B. [illegible] PG. [illegible]

F. B. 1264 PG. 250

JOB NO. _____ SURVEY OF _____ NOTES RED. _____

SURVEY BY _____ DATE _____

NOTES BY _____ DATE _____ NOTES CHKD. _____

INDEXED _____ DATE _____ DATE _____

B.M.	1ST RUN	DIFF.	2ND RUN	3RD RUN	ADJ. ELEV.	DESCRIPTION

Do not extend notes this side of this line

NOTE: ANY ADDITIONS OR CHANGES ON THIS SHEET MUST BE MADE OR CIRCLED IN RED INK, WITH DATE AND NAME OF PERSON MAKING CHANGE.

PLEASE RETURN TO

LOS ANGELES COUNTY SURVEYOR

725 LOS ANGELES COUNTY ENGINEERING BLDG.

76S420 353 3-51

Notes Ck'd by	Survey of 225th St.
Map No.	W. O. 189314 Tape No. St'd. °F
Office Work	Surveyed by JLW
Checked	Notes JLW Date 5/16/56
Date	Indexed E. C. Johnson

F. B. 2267 PG.

225th ST.

CI 189314

TOPOGRAPHY

on

225th ST

from

MEYLER ST to E. P/L of Lot 49

5/16/56

Willey JL

Kelly

Nancy

Bastrum

Note: Any Additions or Changes on This Sheet Must be Made or Circled in Red Ink With Date and Name of Person Making Change.

Do not extend notes this side of this line.

RETURN TO
LOS ANGELES COUNTY SURVEYOR
726 LOS ANGELES COUNTY
ENGINEERING BLDG.

76F309S S&E #247. 8-54



RETURN TO
LOS ANGELES COUNTY SURVEYOR
726 LOS ANGELES COUNTY
ENGINEERING BLDG.

Do not extend notes this side of this line.

Note: Any Additions or Changes on This Sheet Must be Made or Circled in Red Ink With Date and Name of Person Making Change.

Notes Ck'd by	Survey of
Map No.	W. O.	Tape No.	St'd.	°F
Office Work	Surveyed by
Checked	Notes	Date
Date	Indexed

F. B. ____ Pg. ____

Note: Any Additions or Changes on This Sheet Must be Made or Circled in Red Ink With Date and Name of Person Making Change.

Do not extend notes this side of this line.

RETURN TO
LOS ANGELES COUNTY SURVEYOR
726 LOS ANGELES COUNTY
ENGINEERING BLDG.

76F3095 S&E #247. 8-54



F. B. 1164 Pg. 254



RETURN TO
LOS ANGELES COUNTY SURVEYOR
726 LOS ANGELES COUNTY
ENGINEERING BLDG.

Do not extend notes this side of this line.

Note: Any Additions or Changes on This Sheet Must be Made or Circled in Red Ink With Date and Name of Person Making Change.

Profile	Notes Red.	Plotted	Job No. 1843.14	Division No.	F. B.	Pg.
No.	Date	Date	Survey of			
X-Sec.	Notes Chkd.	Checked	Survey by	Notes	Date	
No.	Date	Date	Map No.	Indexed Johnson	Date	

NOTE: ANY ADDITIONS OR CHANGES ON THIS SHEET MUST BE MADE OR CIRCLED IN RED INK, WITH DATE AND NAME OF PERSON MAKING CHANGE.

PLEASE RETURN TO

LOS ANGELES COUNTY SURVEYOR

726 LOS ANGELES COUNTY ENGINEERING BLDG.

Do not extend notes this side of this line.

STATION	B. S.	H. I.	F. S.	ELEV.	

76L298 S & E #307 9-54

F. B. 1269 PG. 256 Job No. [illegible] Division No. _____ Notes Red. _____ Plotted _____ Profile

Survey of _____ Date _____ Date _____ No. _____

Survey by [illegible] Notes _____ Notes Chkd. _____ Checked _____ X-Sec.

Indexed A. C. Johnson Date _____ Date _____ Date _____ No. _____

76L2[illegible] S & E #307 9-54

PLEASE RETURN TO

LOS ANGELES COUNTY SURVEYOR

726 LOS ANGELES COUNTY ENGINEERING BLDG.

NOTE: ANY ADDITIONS OR CHANGES ON THIS SHEET MUST BE MADE OR CIRCLED IN RED INK, WITH DATE AND NAME OF PERSON MAKING CHANGE.

Do not extend notes this side of this line.

STATION	B. S.	H. I.	F. S.	ELEV.

Profile	Notes Red.	Plotted	Job No. Division No.	F. B. Pg.
No.	Date	Date	Survey of
X-Sec.	Notes Chkd.	Checked	Survey by Notes Date
No.	Date	Date	Map No. Indexed Johnson Date

NOTE: ANY ADDITIONS OR CHANGES ON THIS SHEET MUST BE MADE OR CIRCLED IN RED INK, WITH DATE AND NAME OF PERSON MAKING CHANGE.

PLEASE RETURN TO
LOS ANGELES COUNTY SURVEYOR
726 LOS ANGELES COUNTY ENGINEERING BLDG.

Do not extend notes this side of this line.

76L298 S & E #307 9-54

STATION	B. S.	H. I.	F. S.	ELEV.	

76L298 S & E #307 9-54

PLEASE RETURN TO

LOS ANGELES COUNTY SURVEYOR

726 Los Angeles County Engineering Bldg.

NOTE: ANY ADDITIONS OR CHANGES ON THIS SHEET MUST BE MADE OR CIRCLED IN RED INK, WITH DATE AND NAME OF PERSON MAKING CHANGE.

Do not extend notes this side of this line.

F. B. Pg. Job No. Division No. Notes Red. Plotted Profile

Survey of Date Date No. X-Sec.

Survey by Notes Chkd. Checked

Indexed C. Johnson Date Notes Date Date No.

STATION	B. S.	H. I.	F. S.	ELEV.
6+00				
7+00				
7+50				
7+60.45				

76L298 S & E #307 9-54

PLEASE RETURN TO

LOS ANGELES COUNTY SURVEYOR

726 LOS ANGELES COUNTY ENGINEERING BLDG.

NOTE: ANY ADDITIONS OR CHANGES ON THIS SHEET MUST BE MADE OR CIRCLED IN RED INK, WITH DATE AND NAME OF PERSON MAKING CHANGE.

Do not extend notes this side of this line.

STATION	B. S.	H. I.	F. S.	ELEV.		

Profile Notes Red. Plotted Job No. Division No.

No. Date Date Survey of F. B.

X-Sec. Notes Chkd. Checked Survey by Notes Pg.

No. Date Date Map No. Date Date

Indexed Johnson

F. B. PG.

Job No.	Division No.	Notes Red.	Plotted	Profile
Survey of		Date	Date	No.
Survey by	Notes	Notes Chkd.	Checked	X-Sec.
Indexed	Date	Date	Date	No.

STATION	B. S.	H. I.	F. S.	ELEV.

Do not extend notes this side of this line.

PLEASE RETURN TO
LOS ANGELES COUNTY SURVEYOR
726 LOS ANGELES COUNTY ENGINEERING BLDG.

NOTE: ANY ADDITIONS OR CHANGES ON THIS SHEET MUST BE MADE OR CIRCLED IN RED INK, WITH DATE AND NAME OF PERSON MAKING CHANGE.

76L298 S & E #307 9-54

Notes Ck'd by	Survey of [illegible]	F. B. [illegible] Pg. [illegible]
Map No.	W. O. 1843/14 Tape No. St'd. °F	
Office Work	Surveyed by [illegible]	
Checked	Notes [illegible] Date [illegible]	
Date	Indexed C. Johnson	

225th ST

[illegible]

TOPOGRAPHY

ON

MEYLER AVE

FROM

225th ST. to 225th ST.

5-17-55

[illegible]

Note: Any Additions or Changes on This Sheet Must be Made or Circled in Red Ink With Date and Name of Person Making Change.

Do not extend notes this side of this line.

RETURN TO
LOS ANGELES COUNTY SURVEYOR
726 LOS ANGELES COUNTY
ENGINEERING BLDG.

76F309S S&E #247. 8-54

F. B. 1267 Pg. 22



RETURN TO
LOS ANGELES COUNTY SURVEYOR
720 LOS ANGELES COUNTY
ENGINEERING BLDG.
Do not extend notes this side of this line.

Note: Any Additions or Changes on This Sheet Must be Made or Circled in Red Ink With Date and Name of Person Making Change.

76L298 S & E #307 9-54

PLEASE RETURN TO

LOS ANGELES COUNTY SURVEYOR

726 LOS ANGELES COUNTY ENGINEERING BLDG.

NOTE: ANY ADDITIONS OR CHANGES ON THIS SHEET MUST BE MADE OR CIRCLED IN RED INK, WITH DATE AND NAME OF PERSON MAKING CHANGE.

Do not extend notes this side of this line.

STATION	B. S.	H. I.	F. S.	ELEV.		

Profile Notes Red. Plotted Job No. Division No. F. B.

No. Date Date Survey of Pg.

X-Sec. Notes Chkd. Checked Survey by Notes

No. Date Date Map No. Indexed Date Date

76L298 S & E #307 9-54

PLEASE RETURN TO

LOS ANGELES COUNTY SURVEYOR

726 LOS ANGELES COUNTY ENGINEERING BLDG.

NOTE: ANY ADDITIONS OR CHANGES ON THIS SHEET MUST BE MADE OR CIRCLED IN RED INK, WITH DATE AND NAME OF PERSON MAKING CHANGE.

Do not extend notes this side of this line.

STATION	B. S.	H. I.	F. S.	ELEV.		Meyler Dr
[illegible] K				4[illegible]	BM 536 K. Elev. 43[illegible] [illegible]	
					Meyler [illegible] 225th St. N.E. [illegible]	
					Chk. [illegible]	(Right)
1+00				4[illegible]		℄
"				[illegible]		[illegible] edge pit
"				4[illegible]		13 Gut.
"				4[illegible]		25 W/P/L
"				4[illegible]	[illegible] 9[illegible]	
"				[illegible]	"K" Gut 14[illegible]	
"				[illegible]	[illegible]	
1+25				4[illegible]		℄
				4[illegible]		[illegible]
				4[illegible]		13 [illegible]
				[illegible]		[illegible]
				[illegible]	[illegible] 1[illegible]	
"				[illegible]	[illegible] 14	
"				[illegible]	[illegible]	
2+00				4[illegible]		℄
"				4[illegible]		7[illegible] [illegible]
"				4[illegible]		13[illegible] [illegible]
"				4[illegible]		25 [illegible]

F. B. 1259 Pg. 264

Job No. [illegible] Division No. [illegible] Notes Red. [illegible] Plotted [illegible] Profile

Survey of [illegible] Date [illegible] Date [illegible] No. [illegible]

Survey by [illegible] Notes [illegible] Notes Chkd. [illegible] Checked [illegible] X-Sec.

Indexed [illegible] C. Johnson Date [illegible] Date [illegible] Date [illegible] No. [illegible]

76L298 S & E #307 9-54

PLEASE RETURN TO

LOS ANGELES COUNTY SURVEYOR

726 Los Angeles County Engineering Bldg.

NOTE: ANY ADDITIONS OR CHANGES ON THIS SHEET MUST BE MADE OR CIRCLED IN RED INK, WITH DATE AND NAME OF PERSON MAKING CHANGE.

Do not extend notes this side of this line.

STATION	B. S.	H. I.	F. S.	ELEV.	

Profile Notes Red. Plotted Job No. Division No.

No. Date Date Survey of

X-Sec. Notes Chkd. Checked Survey by Notes Date

No. Date Date Map No. Indexed Checked Date

F. B. Pg.

76L298 S & E #307 9-54

PLEASE RETURN TO
LOS ANGELES COUNTY SURVEYOR
726 LOS ANGELES COUNTY ENGINEERING BLDG.

NOTE: ANY ADDITIONS OR CHANGES ON THIS SHEET MUST BE MADE OR CIRCLED IN RED INK, WITH DATE AND NAME OF PERSON MAKING CHANGE.

Do not extend notes this side of this line.

STATION	B. S.	H. I.	F. S.	ELEV.	

F. B. 1254 Pg. 166 Job No. [illegible] Division No. [illegible] Notes Red. Plotted Profile
Survey of [illegible] Date Date No.
Survey by [illegible] Notes Notes Chkd. Checked X-Sec.
Indexed K. C. Johnson Date Date Date No.

76L298 S & E #307 9-54

PLEASE RETURN TO

LOS ANGELES COUNTY SURVEYOR

726 LOS ANGELES COUNTY ENGINEERING BLDG.

NOTE: ANY ADDITIONS OR CHANGES ON THIS SHEET MUST BE MADE OR CIRCLED IN RED INK, WITH DATE AND NAME OF PERSON MAKING CHANGE.

Do not extend notes this side of this line.

STATION	B. S.	H. I.	F. S.	ELEV.	

Profile Notes Red. Plotted Job No. Division No.

No. Date Date Survey of F. B.

X-Sec. Notes Chkd. Checked Survey by Notes Pg.

No. Date Date Map No. Indexed Date

76L298 S & E #307 9-54

PLEASE RETURN TO
LOS ANGELES COUNTY SURVEYOR
726 Los Angeles County Engineering Bldg.

NOTE: ANY ADDITIONS OR CHANGES ON THIS SHEET MUST BE MADE OR CIRCLED IN RED INK, WITH DATE AND NAME OF PERSON MAKING CHANGE.

Do not extend notes this side of this line.

STATION	B. S.	H. I.	F. S.	ELEV.



F. B. Pg. 256 Job No. Division No. Notes Red. Plotted. Profile
Survey of Date. No. X-Sec.
Survey by Notes Chkd. Checked
Indexed A. C. Johnson Notes Date. Date. No.

Notes Ck'd by	Survey of 225th St
Map No.	W. O. 184314 Tape No. St'd. °F
Office Work	Surveyed by [illegible]
Checked	Notes [illegible] Date [illegible]
Date	Indexed [illegible]

F. B. [illegible] PG. [illegible]

225th ST

[illegible]

[illegible]

225th ST

from

Meyler Ave to Normandie Ave

[illegible]

[illegible]

Note: Any Additions or Changes on This Sheet Must be Made or Circled in Red Ink With Date and Name of Person Making Change.

Do not extend notes this side of this line.

RETURN TO
LOS ANGELES COUNTY SURVEYOR
726 LOS ANGELES COUNTY
ENGINEERING BLDG.

76F3095 S&E #247 8-54

F. B. 267 PG. 270

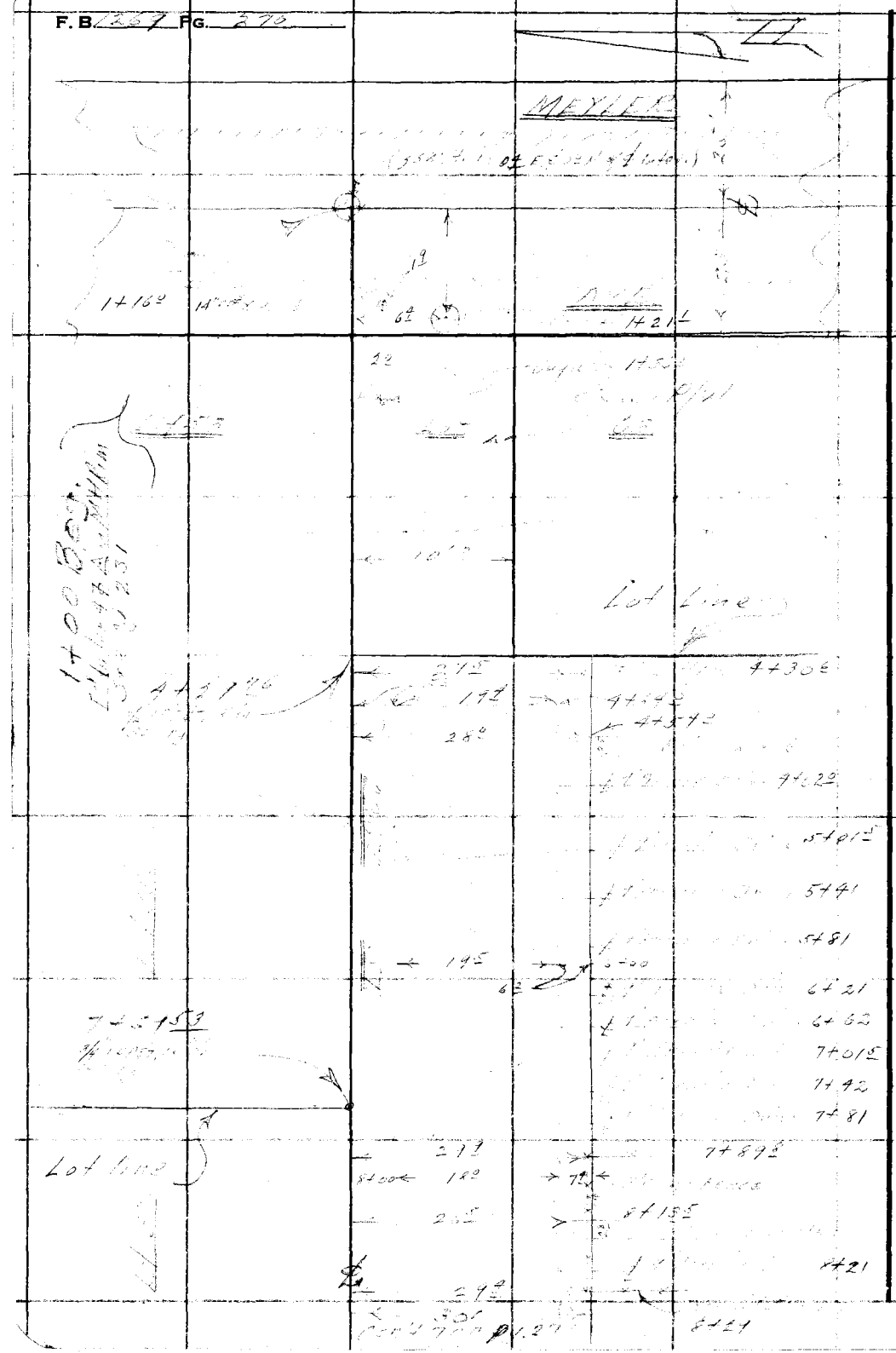

RETURN TO
LOS ANGELES COUNTY SURVEYOR
726 LOS ANGELES COUNTY
ENGINEERING BLDG.

Note: Any Additions or Changes on This Sheet Must be Made or Circled in Red Ink With Date and Name of Person Making Change.

Do not extend notes this side of this line.

Notes Ck'd by	Survey of
Map No.	W. O. Tape No. St'd. °F
Office Work	Surveyed by
Checked	Notes Date
Date	Indexed C. Johnson

F. B. Pg.

Note: Any Additions or Changes on This Sheet Must be Made or Circled in Red Ink With Date and Name of Person Making Change.

Do not extend notes this side of this line.

RETURN TO
LOS ANGELES COUNTY SURVEYOR
726 LOS ANGELES COUNTY
ENGINEERING BLDG.



76F3095 S&E #247. 8-54

RETURN TO
LOS ANGELES COUNTY SURVEYOR
726 LOS ANGELES COUNTY
ENGINEERING BLDG.

Note: Any Additions or Changes on This Sheet Must be Made or Circled In Red Ink With Date and Name of Person Making Change.

Do not extend notes this side of this line.

F. B. _____ PG. 272

Profile	Notes Red.	Plotted	Job No. [illegible]	Division No.	F. B. [illegible]	Pg. [illegible]
No.	Date	Date	Survey of [illegible]			
X-Sec.	Notes Chkd.	Checked	Survey by [illegible]	Notes [illegible]	Date [illegible]	
No.	Date	Date	Map No.	Indexed Johnson	Date	

225th ST. Cl. 1743.14

X-SECTIONS

on

226th ST.

from

Meyler Ave to Normandie Ave

5-18-56

Cl. Wiley & Party.

STATION	B. S.	H. I.	F. S.	ELEV.

NOTE: ANY ADDITIONS OR CHANGES ON THIS SHEET MUST BE MADE OR CIRCLED IN RED INK, WITH DATE AND NAME OF PERSON MAKING CHANGE.

PLEASE RETURN TO

LOS ANGELES COUNTY SURVEYOR

726 LOS ANGELES COUNTY ENGINEERING BLDG.

Do not extend notes this side of this line.

76L298 S & E #307 9-54

F. B. 1264 PG. 274 Job No. 184314 Division No. ____ Notes Red. ____ Plotted ____ Profile No. ____

Survey of 225th St. Date ____ Date ____ X-Sec.

Survey by J.L. Willey Notes J.L.W. Notes Chkd. ____ Checked ____

Indexed C. Johnson Date ____ Date ____ Date ____ No. ____

76L298 S & E #307 9-54

PLEASE RETURN TO
LOS ANGELES COUNTY SURVEYOR
726 LOS ANGELES COUNTY ENGINEERING BLDG.

NOTE: ANY ADDITIONS OR CHANGES ON THIS SHEET MUST BE MADE OR CIRCLED IN RED INK, WITH DATE AND NAME OF PERSON MAKING CHANGE.

Do not extend notes this side of this line.

STATION	B. S.	H. I.	F. S.	ELEV.	℄ 226th St.
BM 55 R				[illegible]	BM 55 R Elev 41.877 Pg 297 [illegible]
					[illegible]
					[illegible] F.P. [illegible]
					[illegible] ℄ [illegible]
1+00				4[illegible]	℄
				42 [illegible]	[illegible] 55'
1+07				41 4	[illegible] PVI
1+10				41 6	[illegible] ℄
1+21±					S.S. M.H. 6±
8" Outlet				32	[illegible] 41.84
					Depth 8.30 (see Pg 297)
					[illegible] 0.67
					[illegible] 32.62
1+25				4[illegible]	
2+00				[illegible]	℄
"				42 [illegible]	Ground [illegible]
3+00 ⊙				[illegible]	14'
"				[illegible]	" 55'
4+00				42 3	14'
"				42 [illegible]	" 55'
4+21±				42 [illegible]	℄

Profile No.	Notes Red.	Plotted	Job No. 18[illegible]	Division No.	F. B. [illegible] Pg. [illegible]
	Date	Date	Survey of		
X-Sec. No.	Notes Chkd.	Checked	Survey by	Notes	Date
	Date	Date	Map No.	Indexed A. C. Johnson	Date

NOTE: ANY ADDITIONS OR CHANGES ON THIS SHEET MUST BE MADE OR CIRCLED IN RED INK, WITH DATE AND NAME OF PERSON MAKING CHANGE.

PLEASE RETURN TO

LOS ANGELES COUNTY SURVEYOR

726 LOS ANGELES COUNTY ENGINEERING BLDG.

Do not extend notes this side of this line.

STATION	B. S.	H. I.	F. S.	ELEV.	
76					
8+00					

76L298 S & E #307 9-54

76L298 S & E #307 9-54

PLEASE RETURN TO
LOS ANGELES COUNTY SURVEYOR
726 LOS ANGELES COUNTY ENGINEERING BLDG.

NOTE: ANY ADDITIONS OR CHANGES ON THIS SHEET MUST BE MADE OR CIRCLED IN RED INK, WITH DATE AND NAME OF PERSON MAKING CHANGE.

Do not extend notes this side of this line.

STATION	B. S.	H. I.	F. S.	ELEV.			
						℄ 226 [illegible]	
					Left	℄ [illegible]	
8+00				4 [illegible]	Hedge Pot.	7[illegible]	
"				4 [illegible]	[illegible] 25[illegible]		
"				4 [illegible]	[illegible] 165		Top bk
"				4 [illegible]	165		back lot
9+00				4 4 [illegible]		℄	
"				4 [illegible]	Hedge Pot.	7[illegible]	
"				4 [illegible]	[illegible] 25[illegible]		
10+00 ⊙				4 5 [illegible]		℄	
"				4 [illegible]	Hedge Pot.	6[illegible]	
"				4 [illegible]	[illegible]		
11+00				4 5 5		℄	
"				4 [illegible]	Hedge Pot.	[illegible]	
"				4 [illegible]	[illegible] 25[illegible]		
12+00				4 6 2		℄	
"				4 7 2	[illegible]		165
				4 6 [illegible]	Hedge Pot.	7[illegible]	
"				4 [illegible]	[illegible] 25[illegible]		
"				4 7 [illegible]	[illegible] 110		
"				4 [illegible]	165	[illegible]	

F. B. 18[illegible] Pg. 276 Job No. 18[illegible] Division No. Notes Red. Plotted Profile
Survey of 22[illegible] St Date Date No. X-Sec.
Survey by [illegible] Notes [illegible] Notes Chkd. Checked
Indexed E. C. Johnson Date Date Date No.

76L298 S & E #307 9-54

PLEASE RETURN TO
LOS ANGELES COUNTY SURVEYOR
726 LOS ANGELES COUNTY ENGINEERING BLDG.

NOTE: ANY ADDITIONS OR CHANGES ON THIS SHEET MUST BE MADE OR CIRCLED IN RED INK, WITH DATE AND NAME OF PERSON MAKING CHANGE.

Do not extend notes this side of this line.

STATION	B. S.	H. I.	F. S.	ELEV.		
						℄ 226th St
					[illegible]	℄ [illegible]
12+[illegible]				4 6[illegible]		℄
"				4 [illegible]	[illegible] 25 [illegible]	
				[illegible]	[illegible]	
[illegible]				[illegible]	[illegible]	℄
[illegible]				4 [illegible]	[illegible]	℄
12+59.4				4 79[illegible]	[illegible]	℄
12+11.29				4 [illegible]	℄ Inter [illegible]	℄
"				4 78[illegible]		[illegible] Bndry [illegible] 100
"				[illegible]	[illegible] Conc Pvt.	
[illegible]					[illegible] 47.950 Pg 2[illegible]	
					Normal [illegible] 226th St [illegible]	
					[illegible] In Conc. Pvt, 11E & 13 N. of ℄ Inter	

Profile Notes Red. ____ Plotted ____ Job No. 1[illegible] Division No. ____ F. B. 1269 Pg. 277
No. ____ Date ____ Date ____ Survey of [illegible]
X-Sec. Notes Chkd. ____ Checked ____ Survey by [illegible] Notes [illegible] Date 5-1[illegible]-56
No. ____ Date ____ Date ____ Map No. ____ Indexed Johnson Date ____

F. B. 1269 Pg. 278 Job No. 18914 Division No. _____ Notes Red. _____ Plotted _____ Profile

Survey of 2357 S Date _____ Date _____ No. _____

Survey by J L Willey Notes J L W. Notes Chkd. _____ Checked _____ X-Sec.

Indexed _____ Date _____ Date _____ Date _____ No. _____

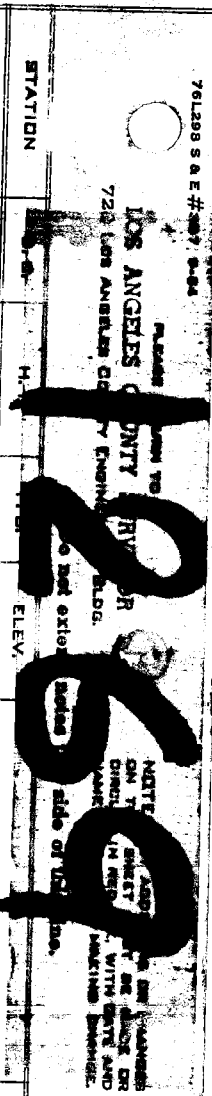

76L298 S & E #387 8-84

PLEASE RETURN TO

LOS ANGELES COUNTY SURVEYOR

720 LOS ANGELES COUNTY ENGINEER BLDG.

Do not extend notes on side of this line.

STATION

H.

ELEV.

1269