Notes Ck'd by	Survey of Summit Rd	F.B. 1211 Pg. 5
Map No.	W. O. [illegible]	
Office Work	Surveyed by F. H. BLANCHARD	
Checked	Notes FHB Date	
Date	Indexed A. C. Johnson 6-7-47	

SUMMIT ROAD

J.N. 8461

From Hillside Drive and Topanaga Cn Road Nor[illegible] and West thru tract No 6943 to int of 1/4 Sec line of Sec 6 T.1S R.1E W.

May 12 to June 6

1947

Ref

FX 63
FB 75
FB 524
Te #6943

Microfilmed Jan '88

H.
C.S.B.

F. B. 1271 PG. 6

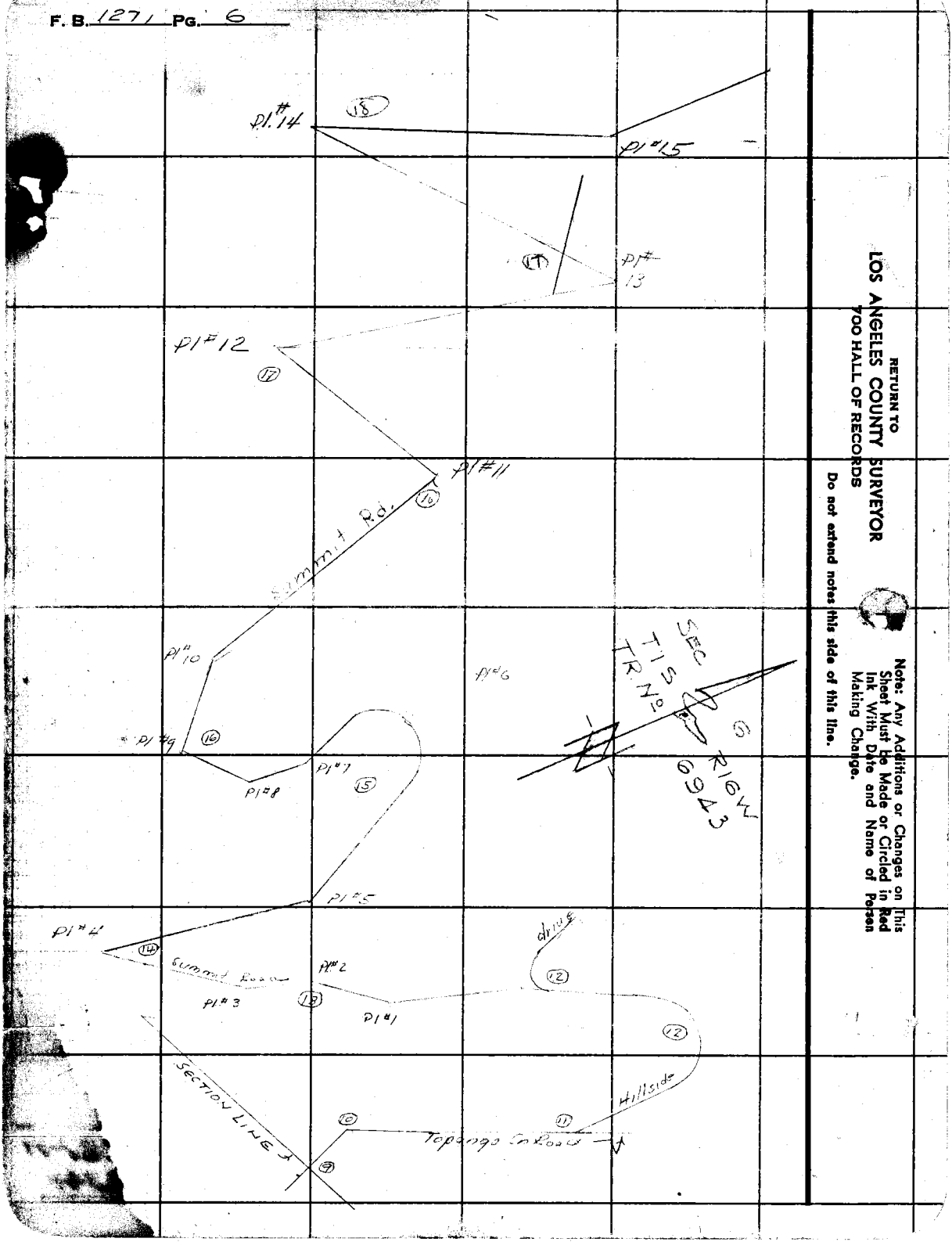

RETURN TO
LOS ANGELES COUNTY SURVEYOR
700 HALL OF RECORDS

Do not extend notes this side of this line.

Note: Any Additions or Changes on This Sheet Must Be Made or Circled in Red Ink With Date and Name of Person Making Change.

Notes Ck'd by	Survey of Summit Rd
Map No.	W. O. 846 Tape No. 36 St'd 84 °F
Office Work	Surveyed by F. H. BLANCHARD
Checked	Notes FHB Date 6-4-47
Date	Indexed A. C. Johnson

F. B. 1271 Pg. 7

INDEX.

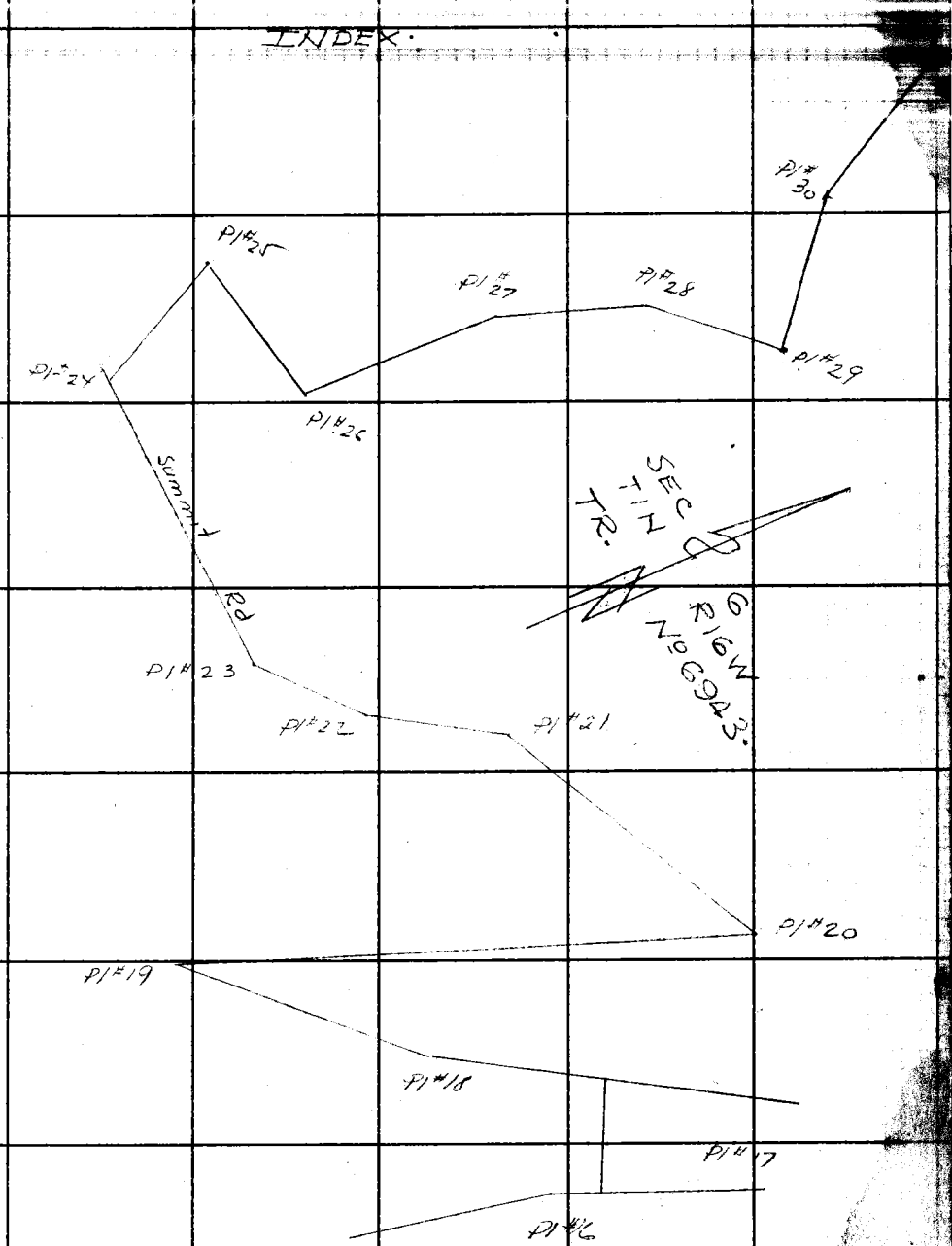

Note: Any Additions or Changes on This Sheet Must be Made or Circled in Red Ink With Date and Name of Person Making Change.

Do not extend notes this side of this line.

RETURN TO
LOS ANGELES COUNTY SURVEYOR
700 HALL OF RECORDS

FORM 247 5M 11-46

F. B. 1271 PG. 8

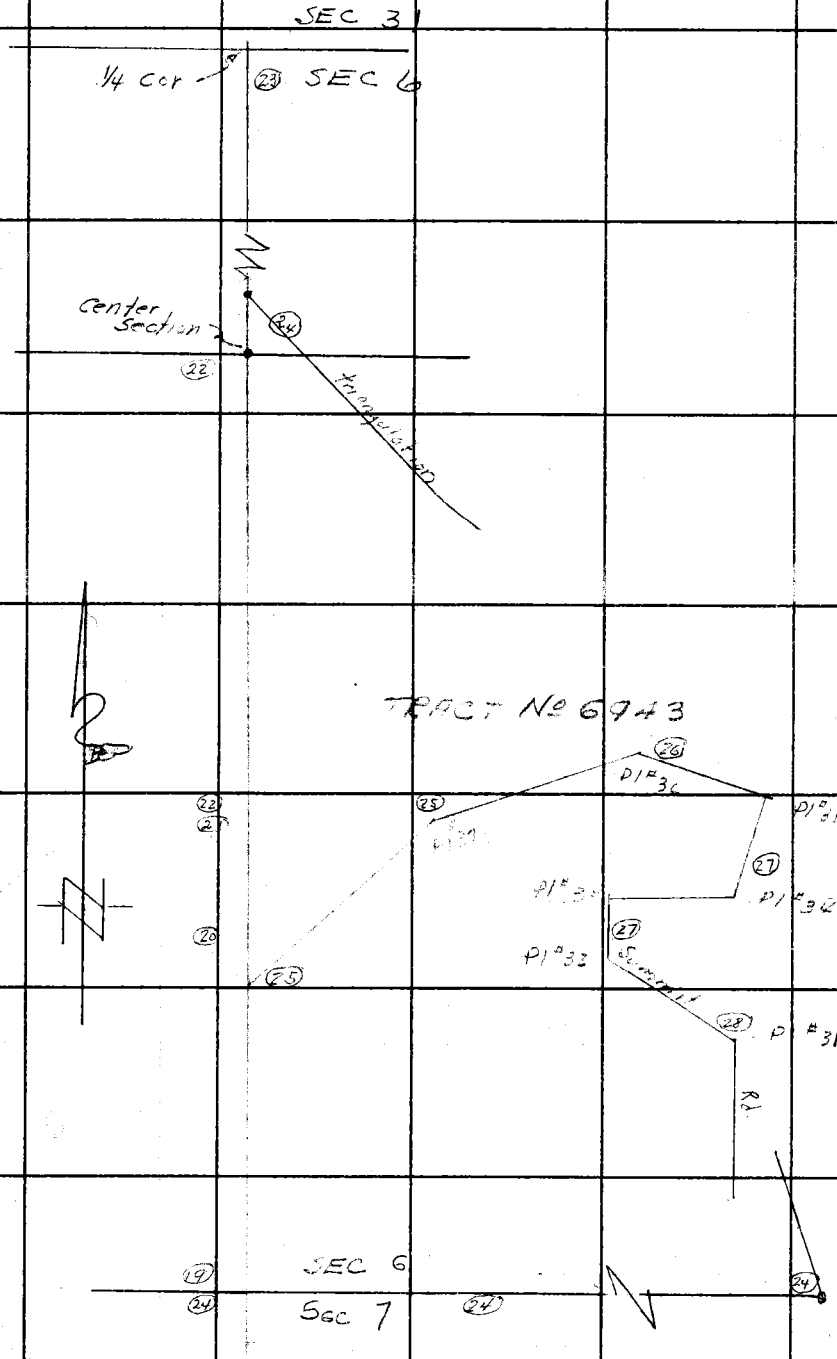

RETURN TO
LOS ANGELES COUNTY SURVEYOR
700 HALL OF RECORDS

Do not extend notes this side of this line.

Note: Any Additions or Changes on This Sheet Must be Made or Circled in Red Ink With Date and Name of Person Making Change.

Notes Ck'd by [illegible]	Survey of
Map No.	W. O. Tape No. St'd °F
Office Work	Surveyed by F. H. BLANCHARD
Checked	Notes Date
Date	Indexed A. C. Johnson

F. B. Pg. 7

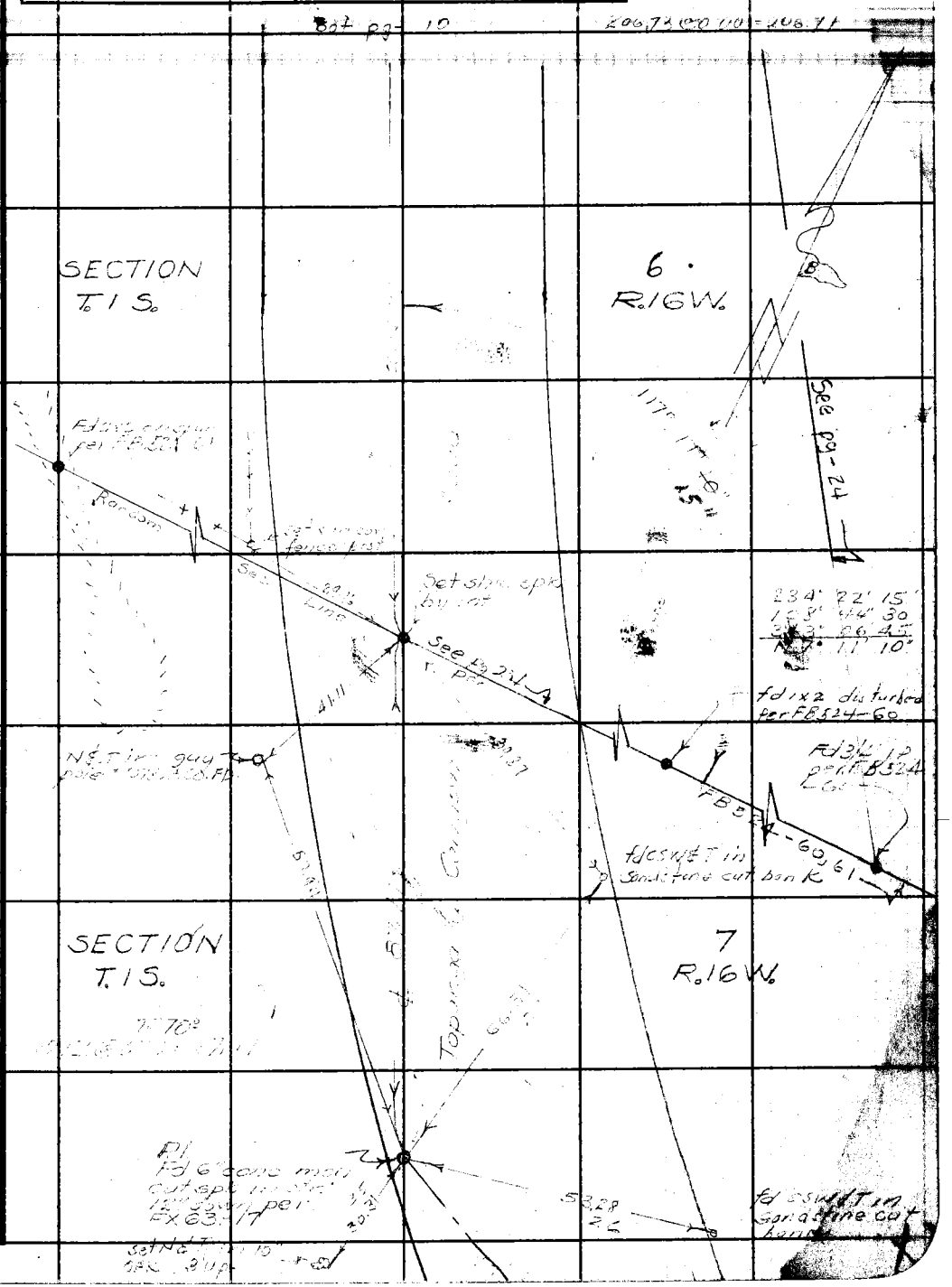

Note: Any Additions or Changes on This Sheet Must be Made or Circled in Red Ink With Date and Name of Person Making Change.

Do not extend notes this side of this line.

RETURN TO
LOS ANGELES COUNTY SURVEYOR
700 HALL OF RECORDS

FORM 247 5M 11-46

F. B. 1271 PG. 10

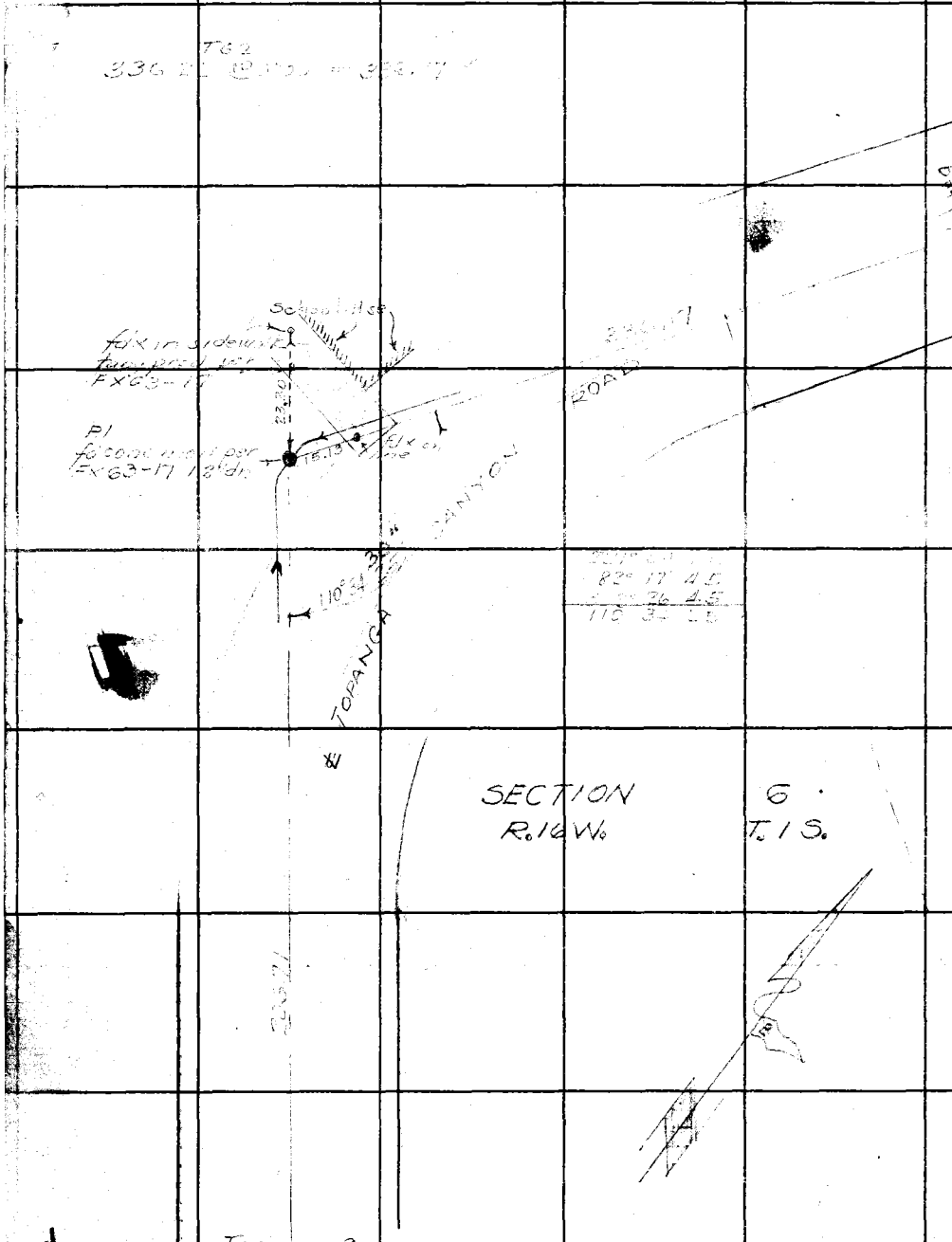

RETURN TO
LOS ANGELES COUNTY SURVEYOR
700 HALL OF RECORDS
Do not extend notes this side of this line.

Note: Any Additions or Changes on This Sheet Must be Made or Circled in Red Ink With Date and Name of Person Making Change.

Notes Ck'd by [illegible]	Survey of
Map No.	W. O. [illegible] Tape No. 78 St'd [illegible] °F
Office Work	Surveyed by F. H. BLANCHARD
Checked	Notes [illegible] Date [illegible]
Date	Indexed [illegible]

F. B. [illegible] PG. [illegible]

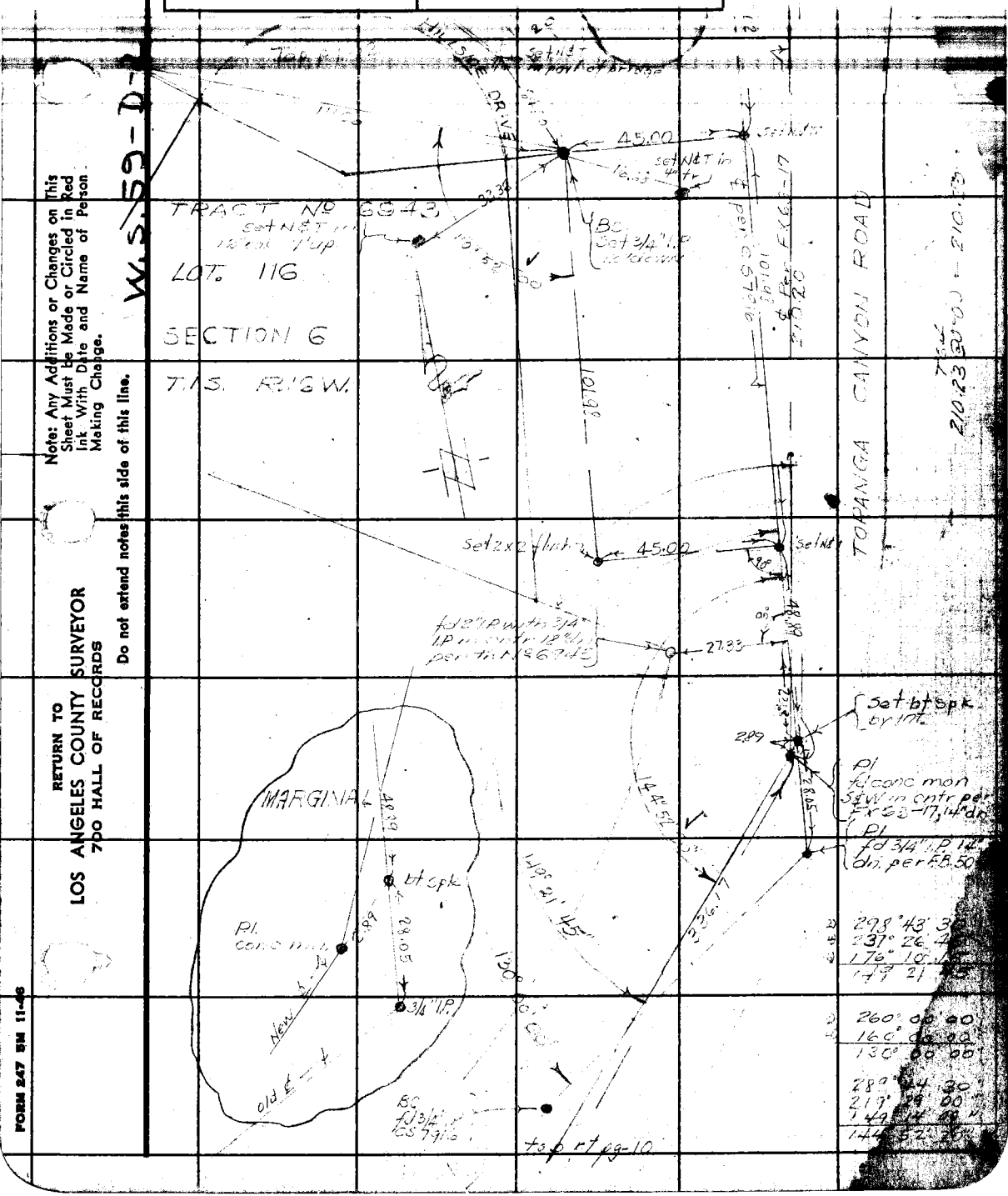

Note: Any Additions or Changes on This Sheet Must be Made or Circled in Red Ink With Date and Name of Person Making Change.

Do not extend notes this side of this line.

RETURN TO
LOS ANGELES COUNTY SURVEYOR
700 HALL OF RECORDS

FORM 247 5M 11-46

F. B. 1271 PG. 12

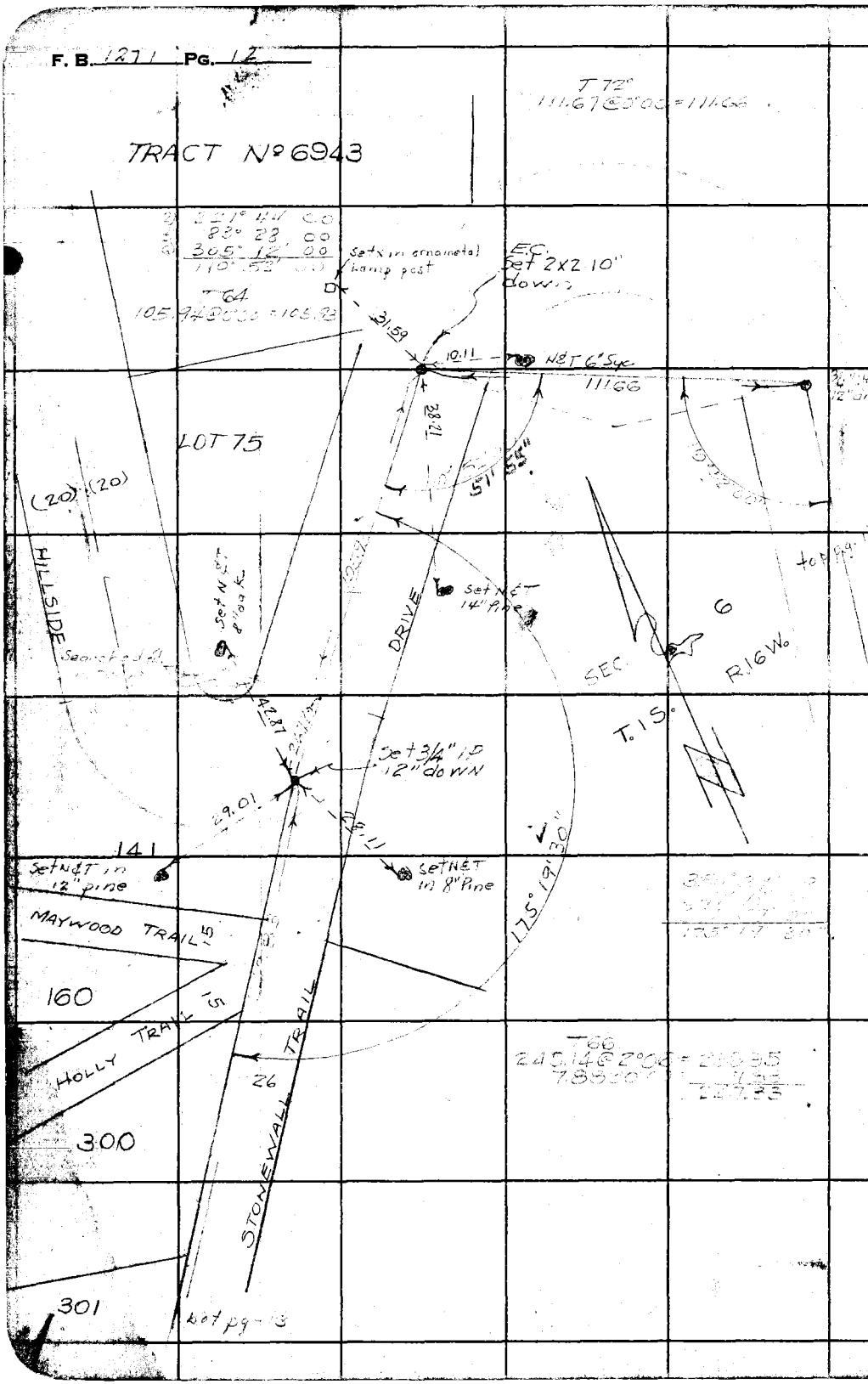

W.S. 54-D-2.

RETURN TO
LOS ANGELES COUNTY SURVEYOR
700 HALL OF RECORDS

Do not extend notes this side of this line.

Note: Any Additions or Changes on This Sheet Must be Made or Circled in Red Ink With Date and Name of Person Making Change.

Notes Ck'd by	Survey of
Map No.	W. O. Tape No. St'd °F
Office Work	Surveyed by F. H. BLANCHARD
Checked	Notes Date
Date	Indexed A. C. Johnson

F. B. PG. 13

W.S. 59-D-2

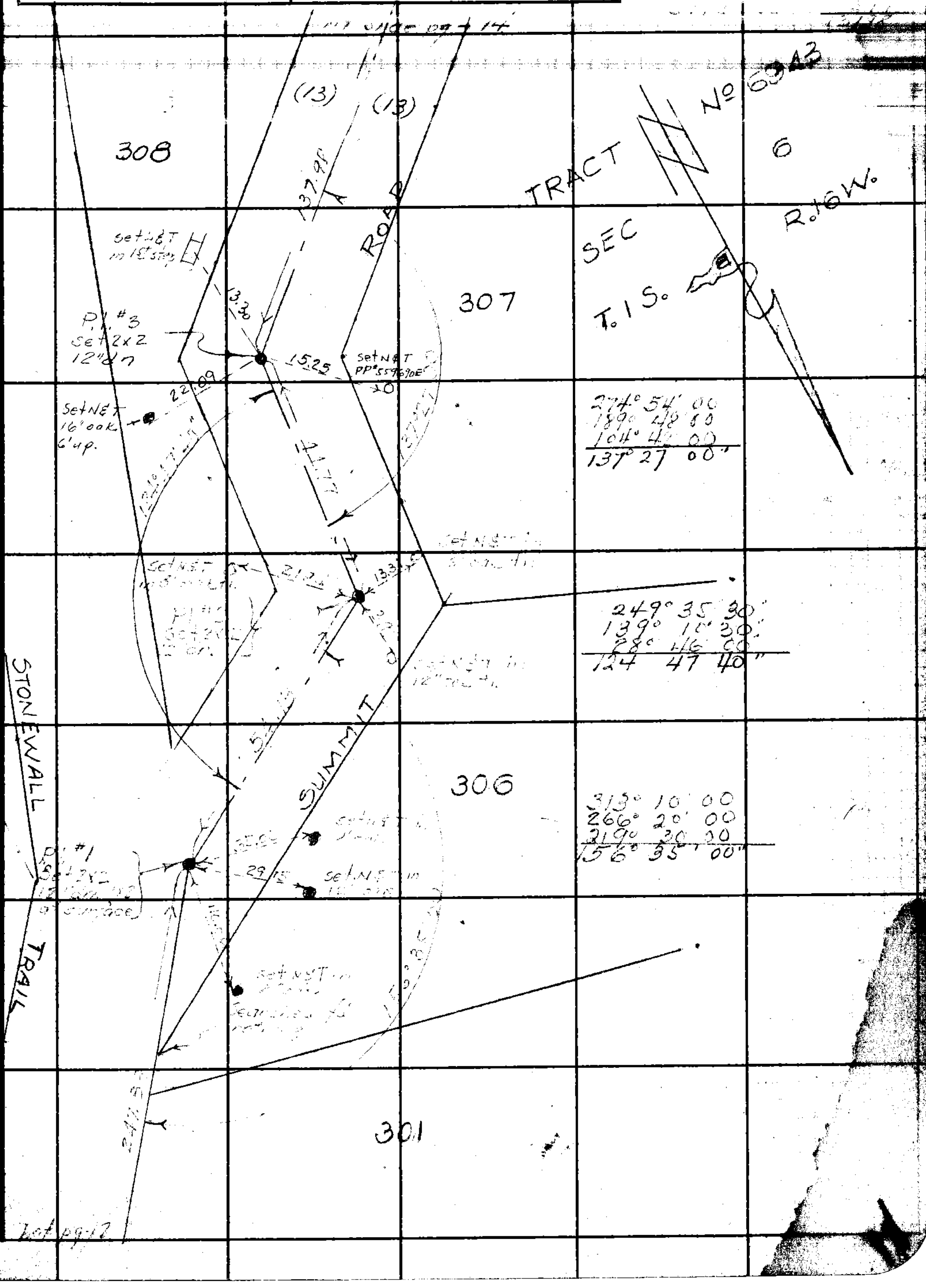

Note: Any Additions or Changes on This Sheet Must be Made or Circled in Red Ink With Date and Name of Person Making Change.

Do not extend notes this side of this line.

RETURN TO LOS ANGELES COUNTY SURVEYOR 700 HALL OF RECORDS

FORM 247 5M 11-46

F. B. 1271 PG. 14

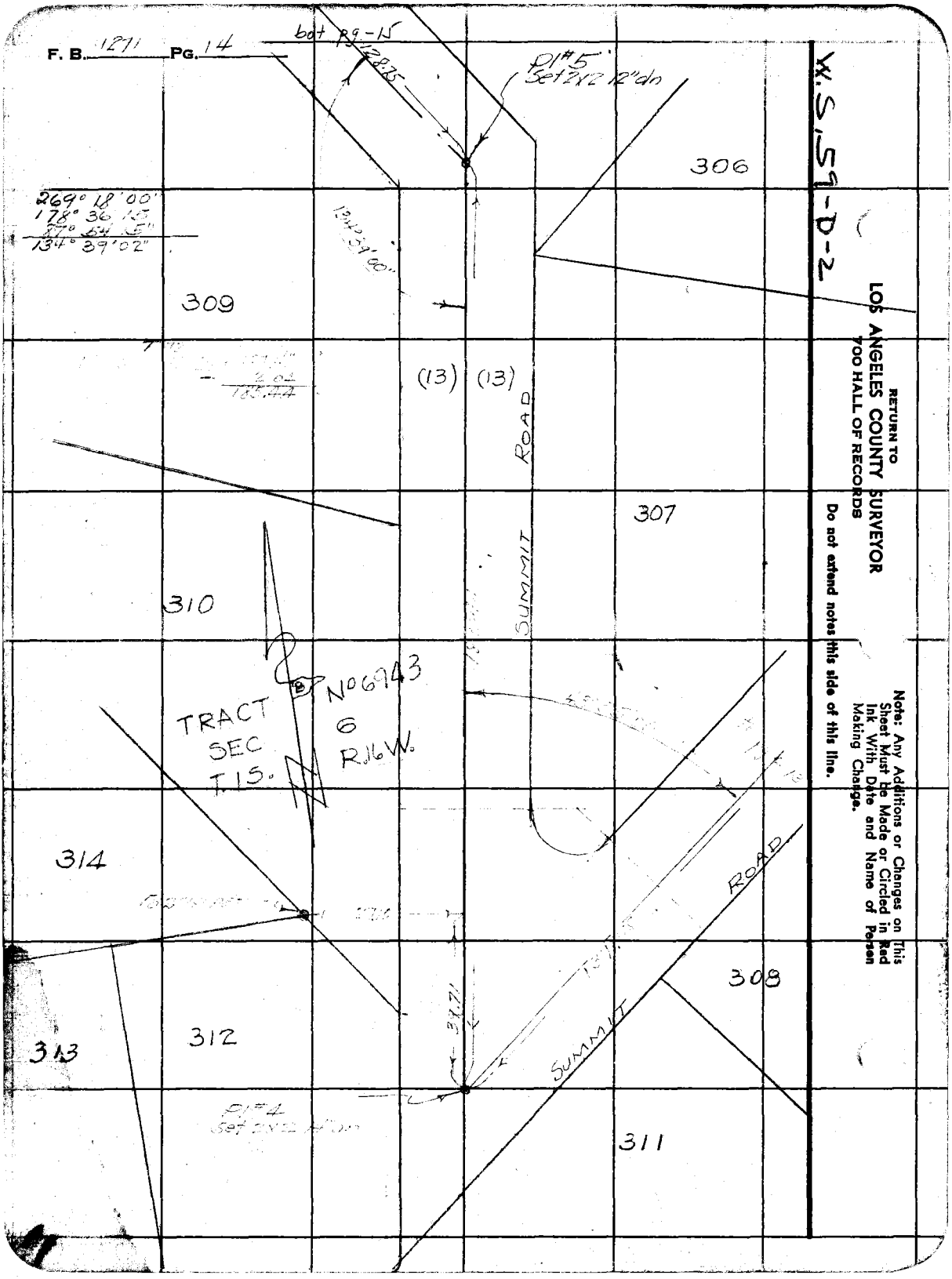

W.S.59-D-2

RETURN TO
LOS ANGELES COUNTY SURVEYOR
700 HALL OF RECORDS

Do not extend notes this side of this line.

Note: Any Additions or Changes on This Sheet Must be Made or Circled in Red Ink With Date and Name of Person Making Change.

Notes Ck'd by [illegible]	Survey of [illegible]
Map No.	W. O. 8461 Tape No. 28 St'd 84 °F
Office Work	Surveyed by F. H. BLANCHARD
Checked	Notes FHB Date 5-2-47
Date	Indexed A. C. Johnson

F. B. [illegible] PG. [illegible]

W. S. 59-D-2

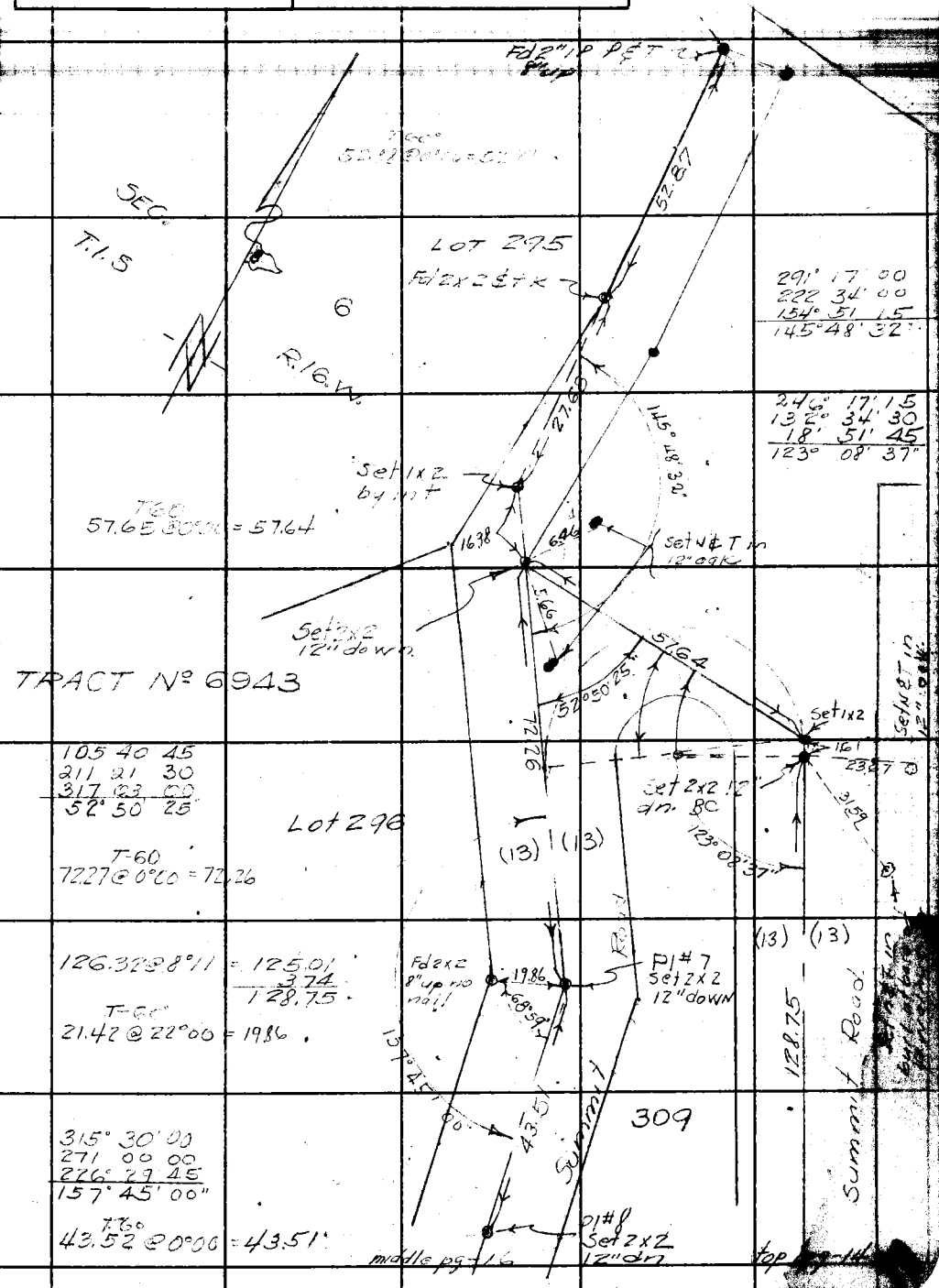

Note: Any Additions or Changes on This Sheet Must be Made or Circled in Red Ink With Date and Name of Person Making Change.

Do not extend notes this side of this line.

RETURN TO
LOS ANGELES COUNTY SURVEYOR
700 HALL OF RECORDS

FORM 247 5M 11-46

F. B. 1271 PG. 16

W.S.59-D-2

RETURN TO
LOS ANGELES COUNTY SURVEYOR
700 HALL OF RECORDS

Do not extend notes this side of this line.

Note: Any Additions or Changes on This Sheet Must be Made or Circled in Red Ink With Date and Name of Person Making Change.

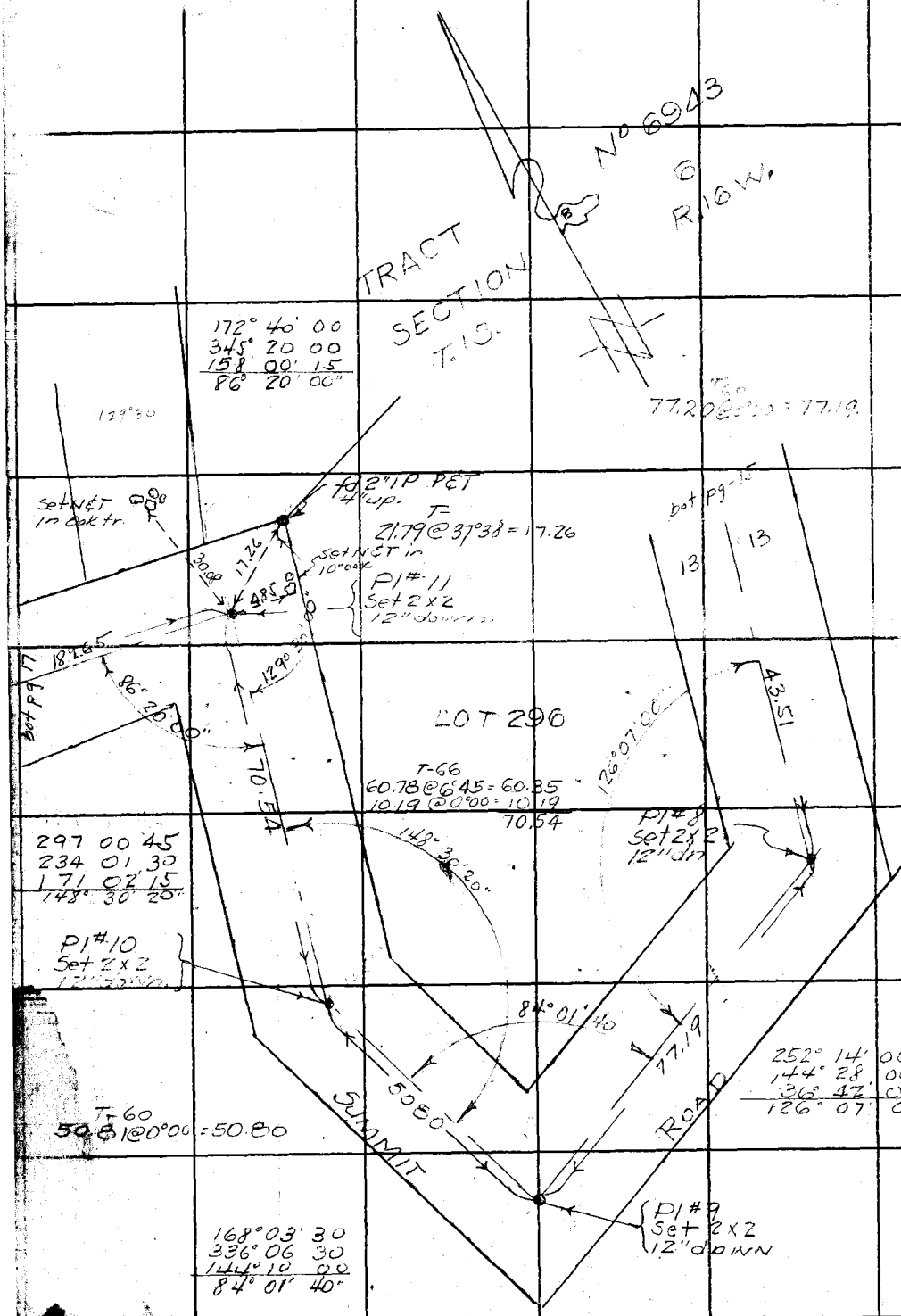

Notes Ck'd by [illegible]	Survey of Summit Road
Map No.	W. O. 8461 Tape No. 28 St'd 84 °F
Office Work	Surveyed by F. H. BLANCHARD
Checked	Notes FHB Date 5-23-47
Date	Indexed [illegible]

F. B. 1271 Pg. 17

W. S. 59 - D-2

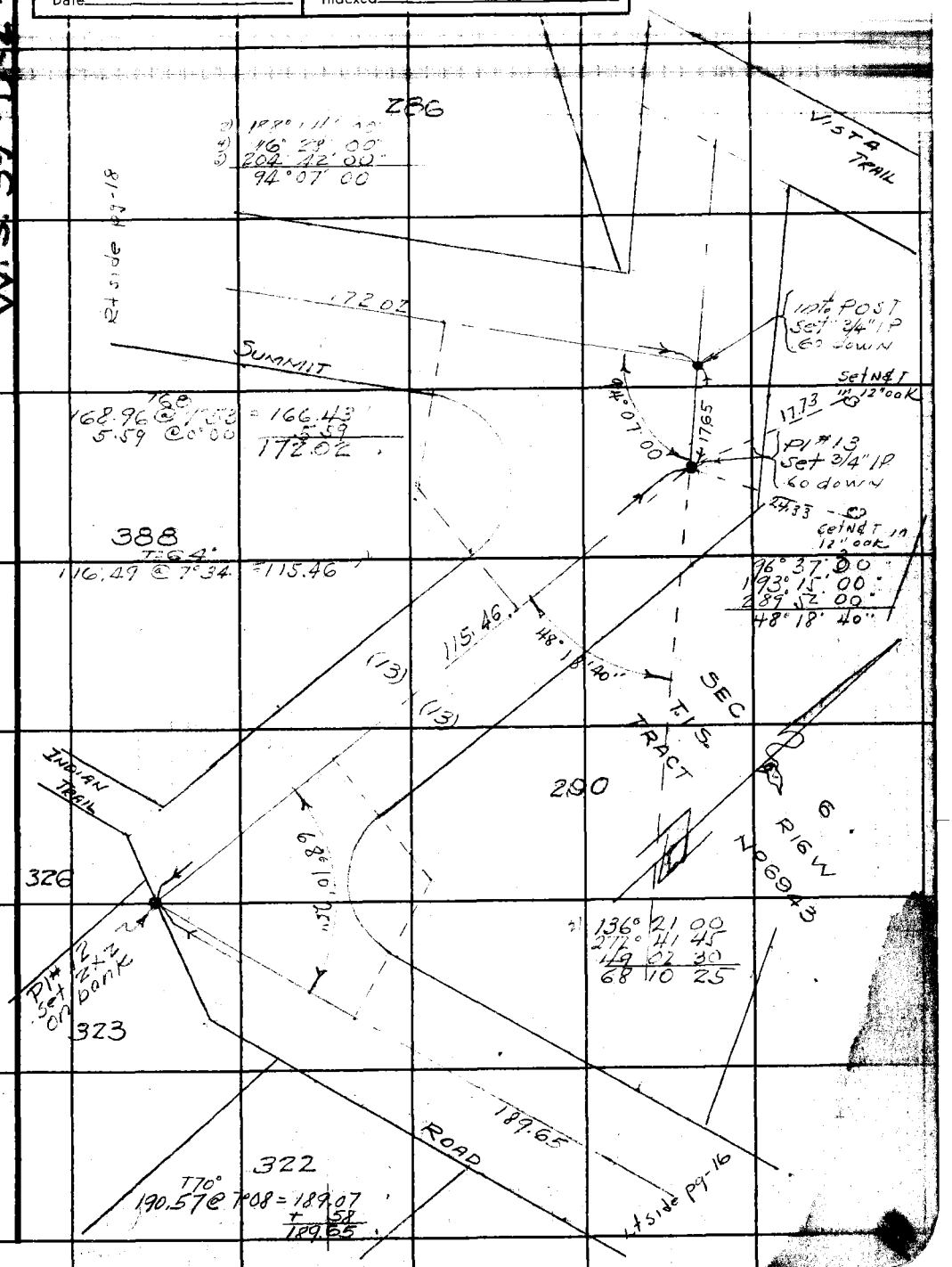

Note: Any Additions or Changes on This Sheet Must be Made or Circled in Red Ink With Date and Name of Person Making Change.

Do not extend notes this side of this line.

RETURN TO
LOS ANGELES COUNTY SURVEYOR
700 HALL OF RECORDS

FORM 247 5M 11-46

F. B. 1271 PG. 18

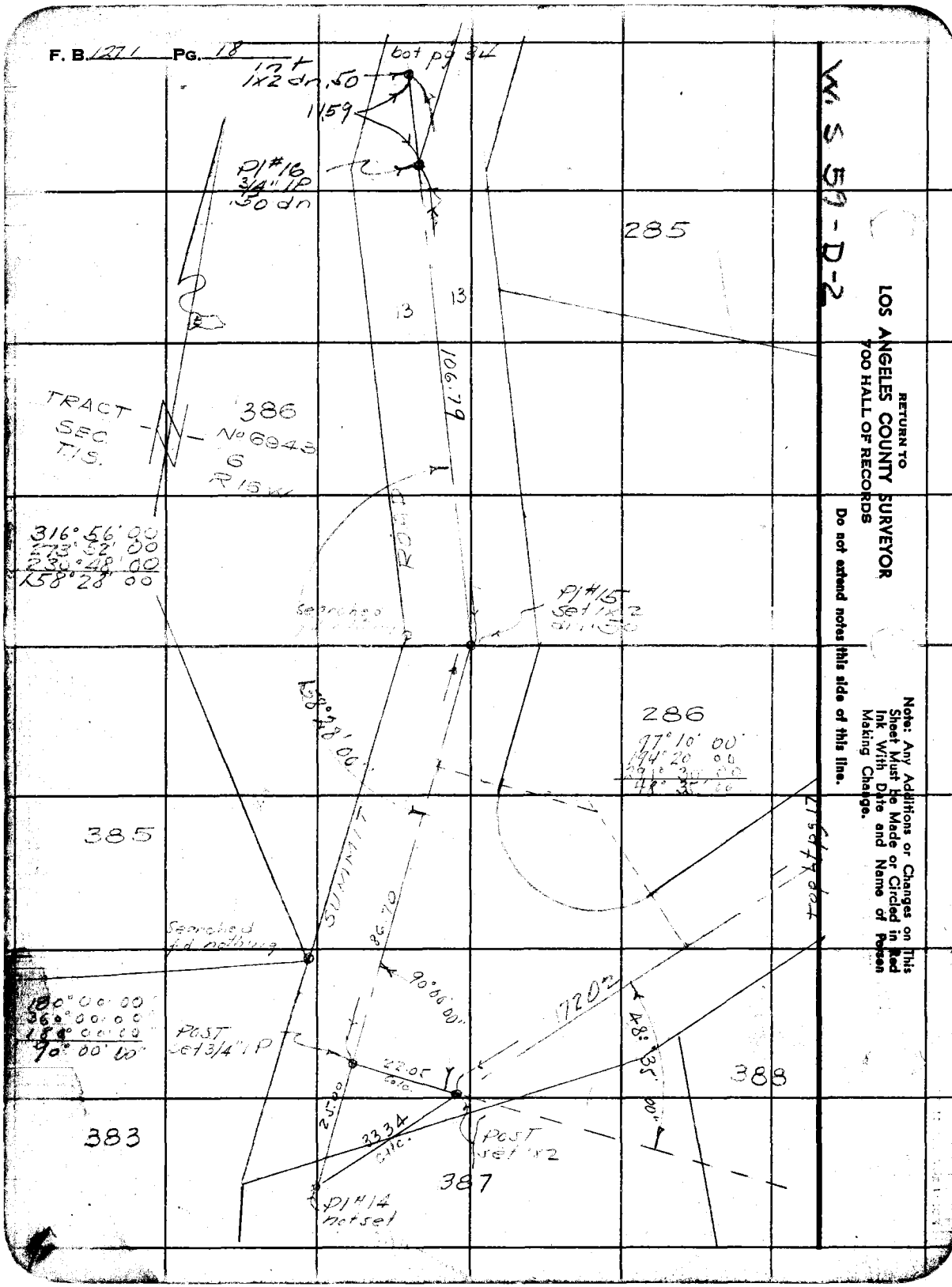

RETURN TO
LOS ANGELES COUNTY SURVEYOR
700 HALL OF RECORDS

Do not extend notes this side of this line.

Note: Any Additions or Changes on This Sheet Must be Made or Circled in Red Ink With Date and Name of Person Making Change.

Notes Ck'd by [illegible]	Survey of [illegible]	F. B. 1271 Pg. 79
Map No.	W. O. 8461 Tape No. 36 St'd 84°F	
Office Work	Surveyed by F. H. BLANCHARD	
Checked	Notes F.H.B. Date 5-26-47	
Date	Indexed A. C. Johnson	

W.S. 59-D-3



Note: Any Additions or Changes on This Sheet Must be Made or Circled in Red Ink With Date and Name of Person Making Change.

Do not extend notes this side of this line.

RETURN TO
LOS ANGELES COUNTY SURVEYOR
700 HALL OF RECORDS

FORM 247 SM 11-46

F. B. 1271 PG. 20

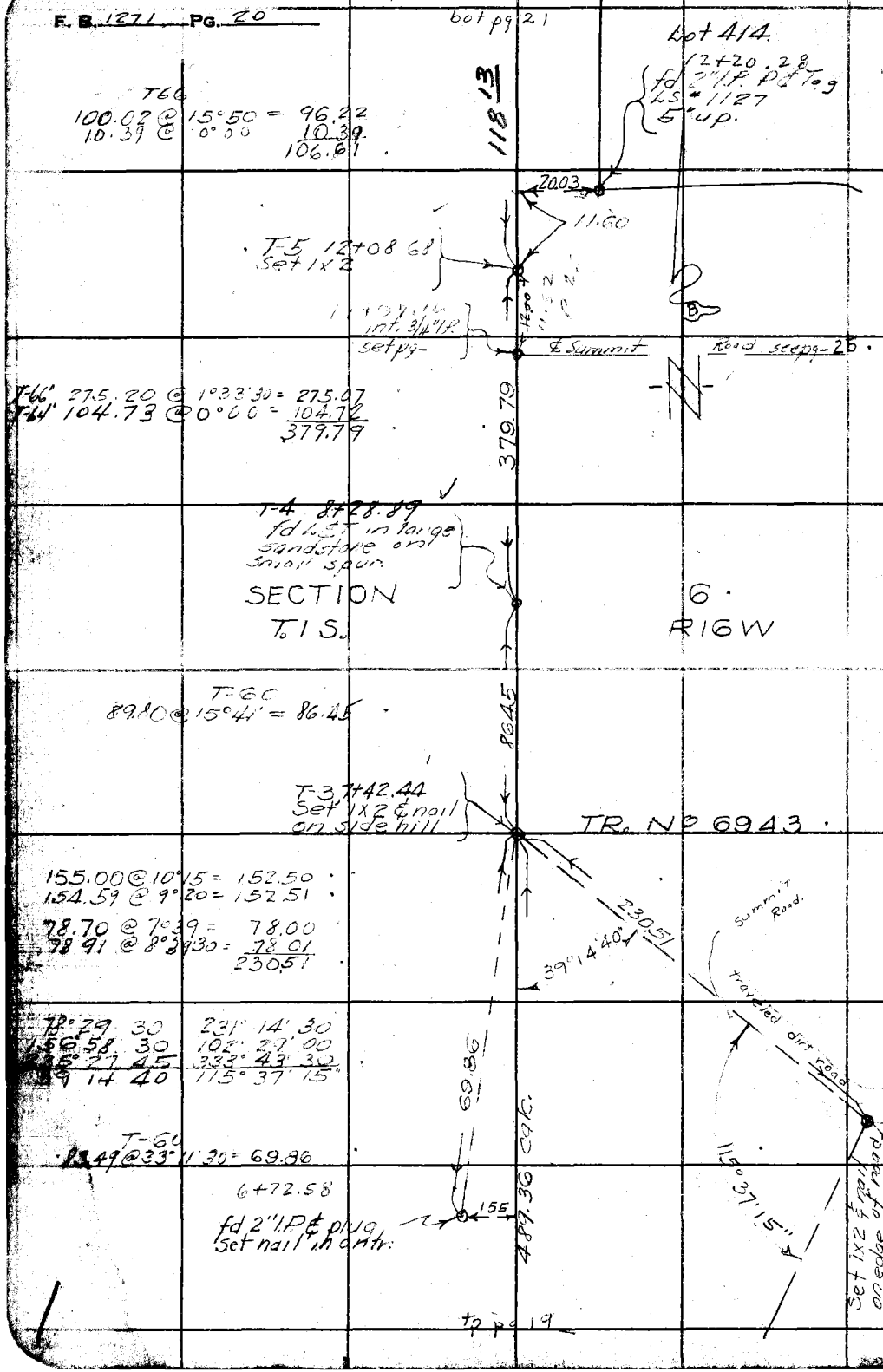

W.S.59-D-2.

RETURN TO
LOS ANGELES COUNTY SURVEYOR
700 HALL OF RECORDS

Do not extend notes this side of this line.

Note: Any Additions or Changes on This Sheet Must be Made or Circled in Red Ink With Date and Name of Person Making Change.

Notes Ck'd by *aak*	Survey of *Summit Road*	F. B. *1271* Pg. *21*
Map No.	W. O. *8461* Tape No. *36* St'd *84* °F	
Office Work	Surveyed by *F. H. BLANCHARD*	
Checked	Notes *FHB* Date *5-*	
Date	Indexed *A. C. Johnson*	

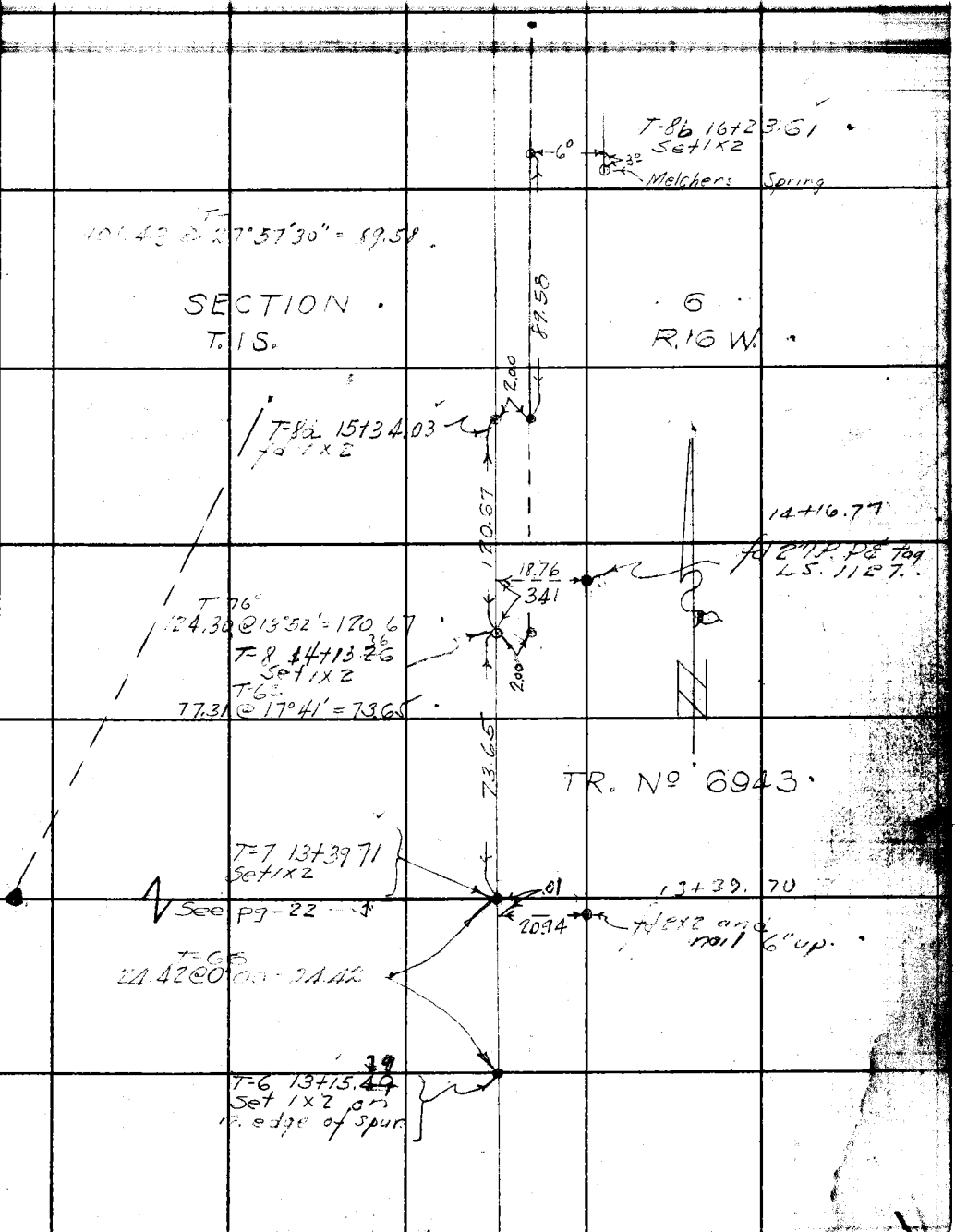

Note: Any Additions or Changes on This Sheet Must be Made or Circled in Red Ink With Date and Name of Person Making Change.

Do not extend notes this side of this line.

RETURN TO
LOS ANGELES COUNTY SURVEYOR
700 HALL OF RECORDS

WS 59-D-2

FORM 247 5M 11-46

F. B. 1271 PG. 22

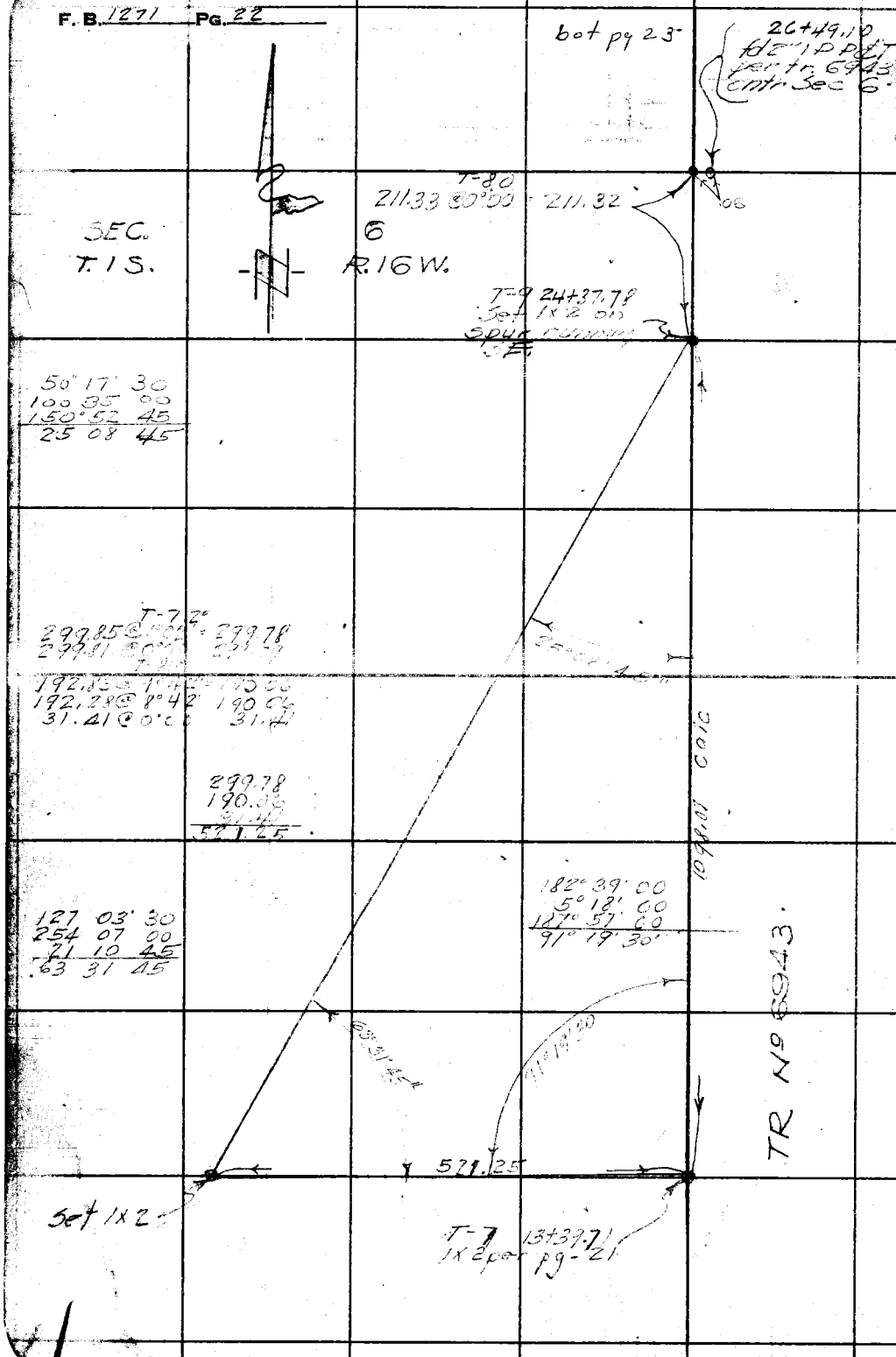

W.S. 59-D-2

RETURN TO
LOS ANGELES COUNTY SURVEYOR
700 HALL OF RECORDS

Do not extend notes this side of this line.

Note: Any Additions or Changes on This Sheet Must be Made or Circled in Red Ink With Date and Name of Person Making Change.

Notes Ck'd by [illegible]	Survey of [illegible]	F. B. 1271 Pg. 23
Map No.	W. O. 8461 Tape No. 36 St'd 84 °F	
Office Work	Surveyed by F H Blanchard	
Checked	Notes F H B Date 6-4-47	
Date	Indexed A. C. Johnson	

WS 59 D-2



Note: Any Additions or Changes on This Sheet Must be Made or Circled in Red Ink With Date and Name of Person Making Change.

Do not extend notes this side of this line.

RETURN TO
LOS ANGELES COUNTY SURVEYOR
700 HALL OF RECORDS

FORM 247 BM 11-46

F. B. 1271 Pg. 27



WS 59-D-3.

RETURN TO
LOS ANGELES COUNTY SURVEYOR
700 HALL OF RECORDS

Do not extend notes this side of this line.

Note: Any Additions or Changes on This Sheet Must be Made or Circled in Red Ink - With Date and Name of Person Making Change.

Notes Ck'd by AAR	Survey of [illegible] Road	F. B. 1271 Pg. 25
Map No.	W. O. 8461 Tape No. 36 Std 84 °F	
Office Work	Surveyed by F. H. BLANCHARD	
Checked	Notes FHB Date 6-3-47	
Date	Indexed A. C. Johnson	

W.S. 59-D2

Note: Any Additions or Changes on This Sheet Must be Made or Circled in Red Ink With Date and Name of Person Making Change.

Do not extend notes this side of this line.

RETURN TO
LOS ANGELES COUNTY SURVEYOR
700 HALL OF RECORDS

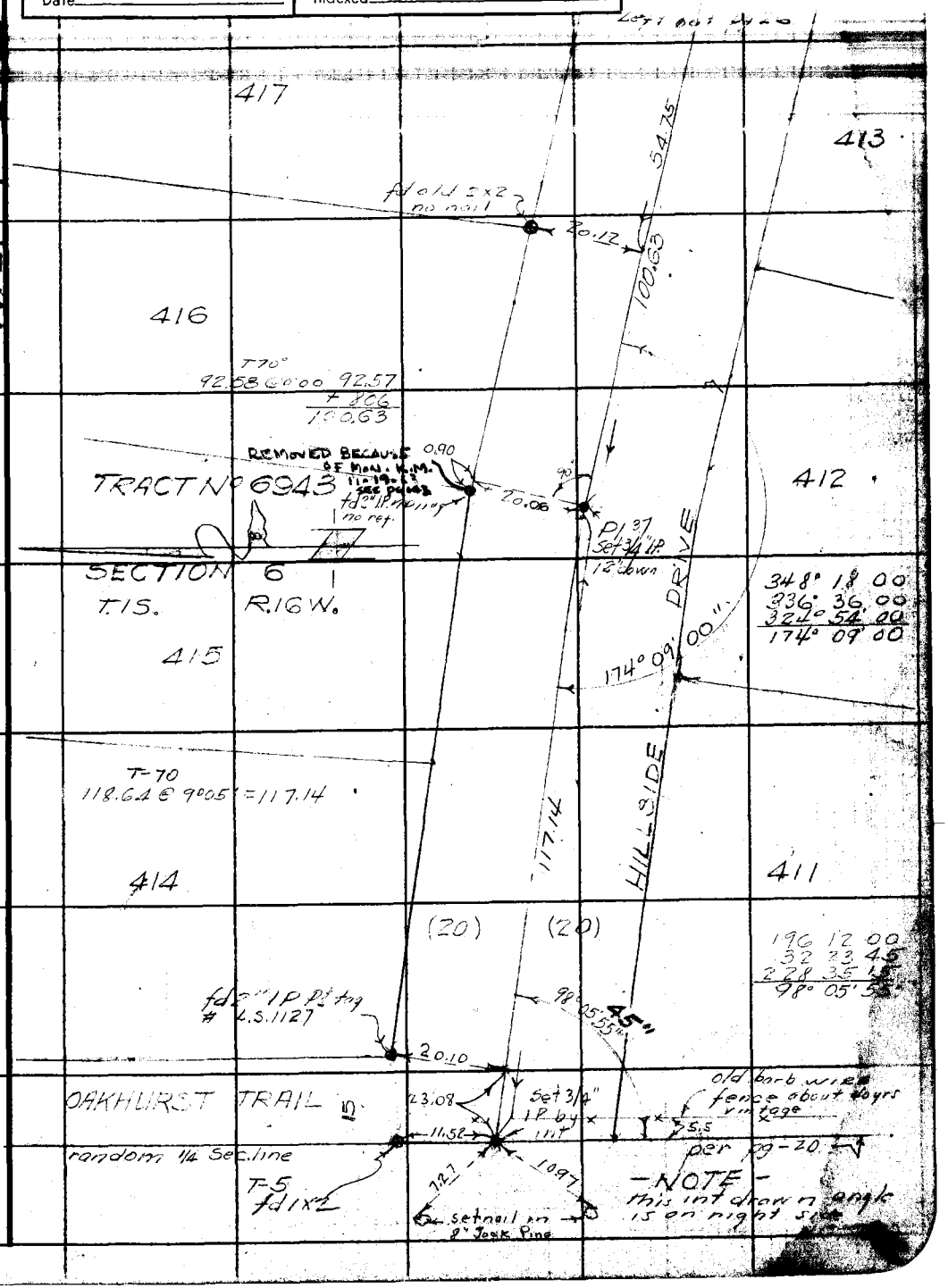

FORM 247 SM 11-46

F. B. 1271 Pg. 26

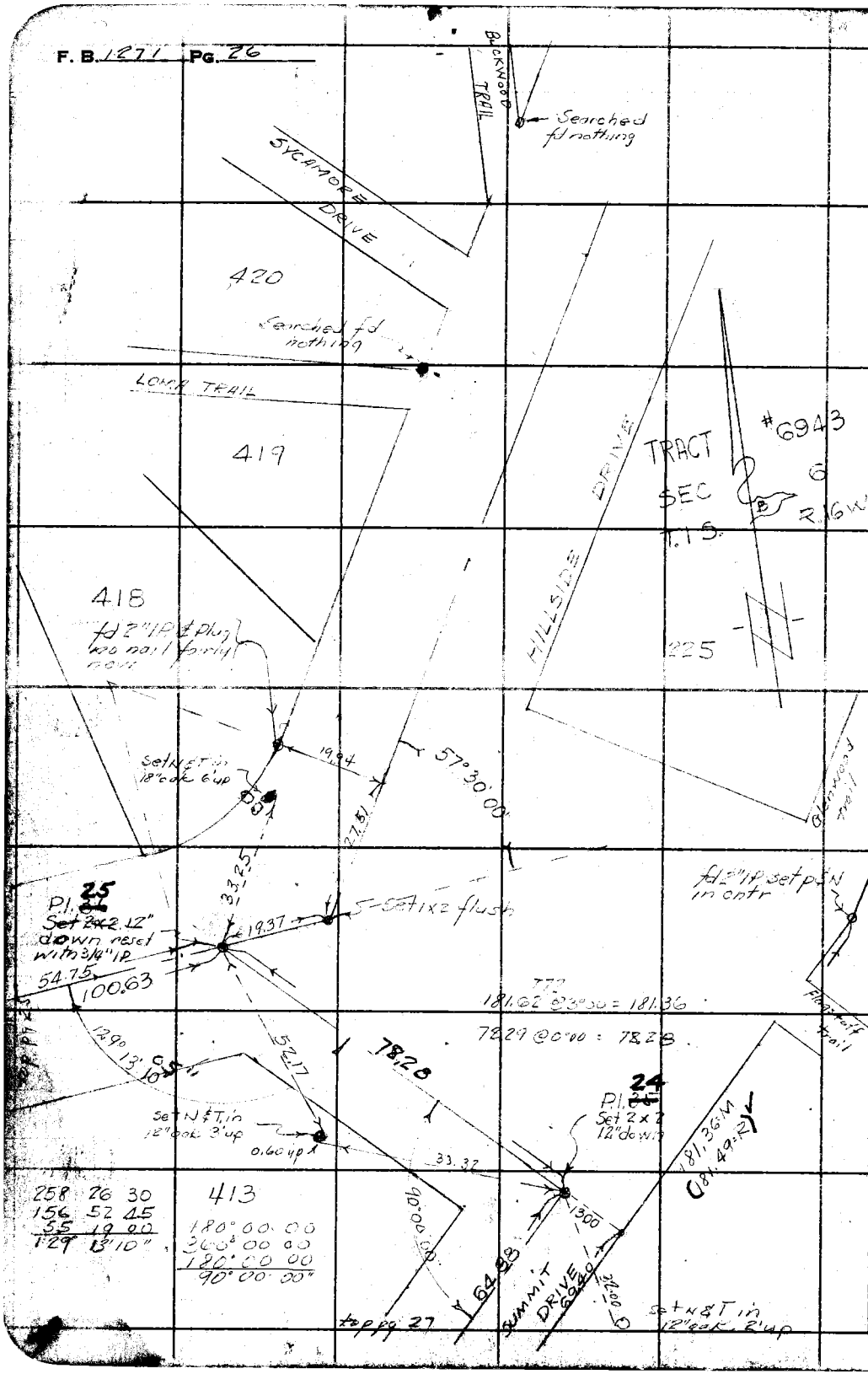

W.S. 59-D-2

RETURN TO
LOS ANGELES COUNTY SURVEYOR
700 HALL OF RECORDS

Do not extend notes this side of this line.

Note: Any Additions or Changes on This Sheet Must be Made or Circled in Red Ink With Date and Name of Person Making Change.

Notes Ck'd by [illegible]	Survey of [illegible]	F. B. 271 Pg. 27
Map No.	W. O. 8461 Tape No. 36 St'd 84 °F	
Office Work	Surveyed by F. H. BLANCHARD	
Checked	Notes FHB Date 6-4-47	
Date	Indexed A. C. Johnson	

2) 283° 18' 00
5) 206° 36' 00
6) 129 54 00
141° 39' 00"

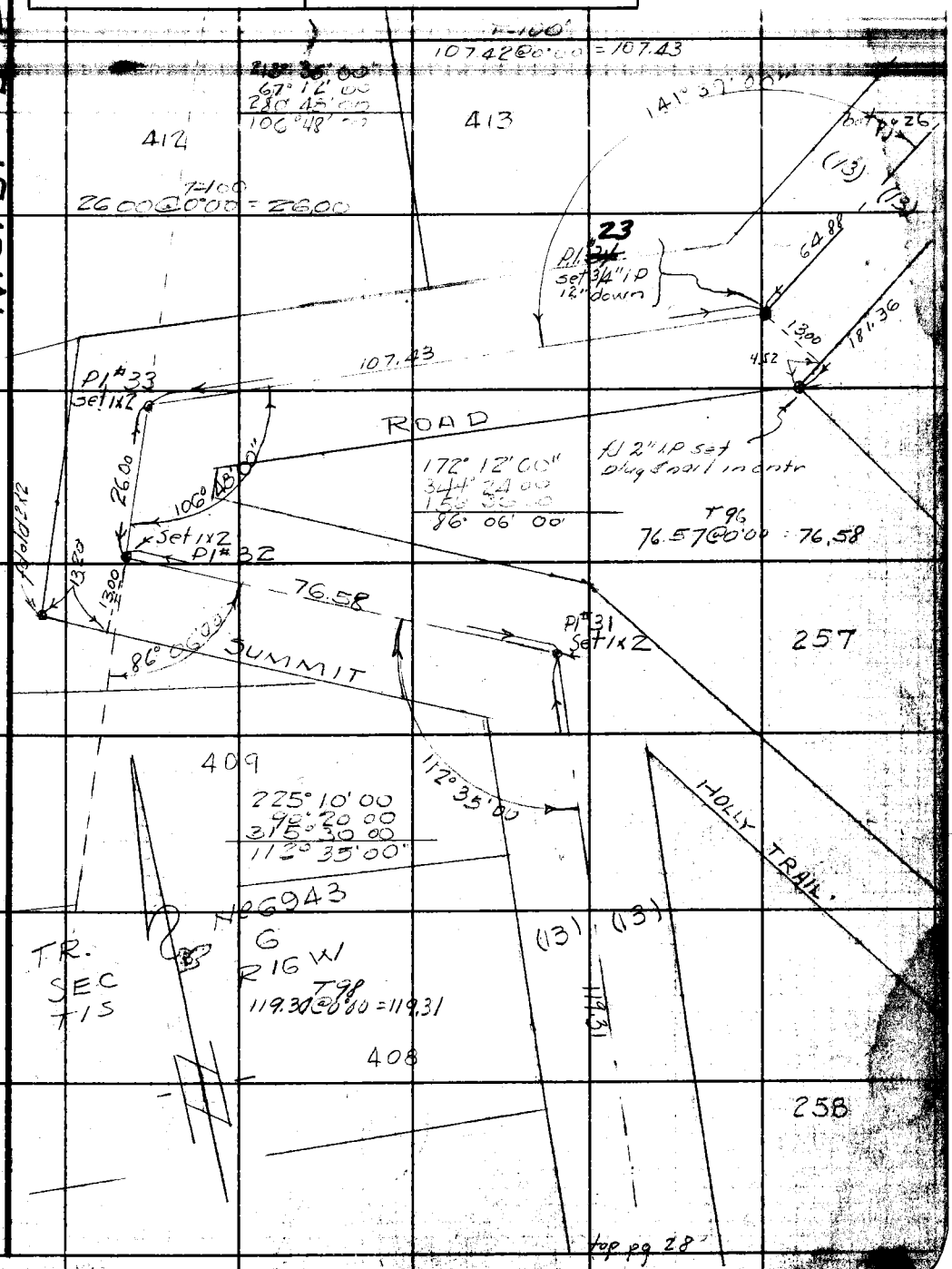

Note: Any Additions or Changes on This Sheet Must be Made or Circled in Red Ink With Date and Name of Person Making Change.

Do not extend notes this side of this line.

RETURN TO
LOS ANGELES COUNTY SURVEYOR
700 HALL OF RECORDS

FORM 247 5M 11-46

F. B. 1271 PG. 28

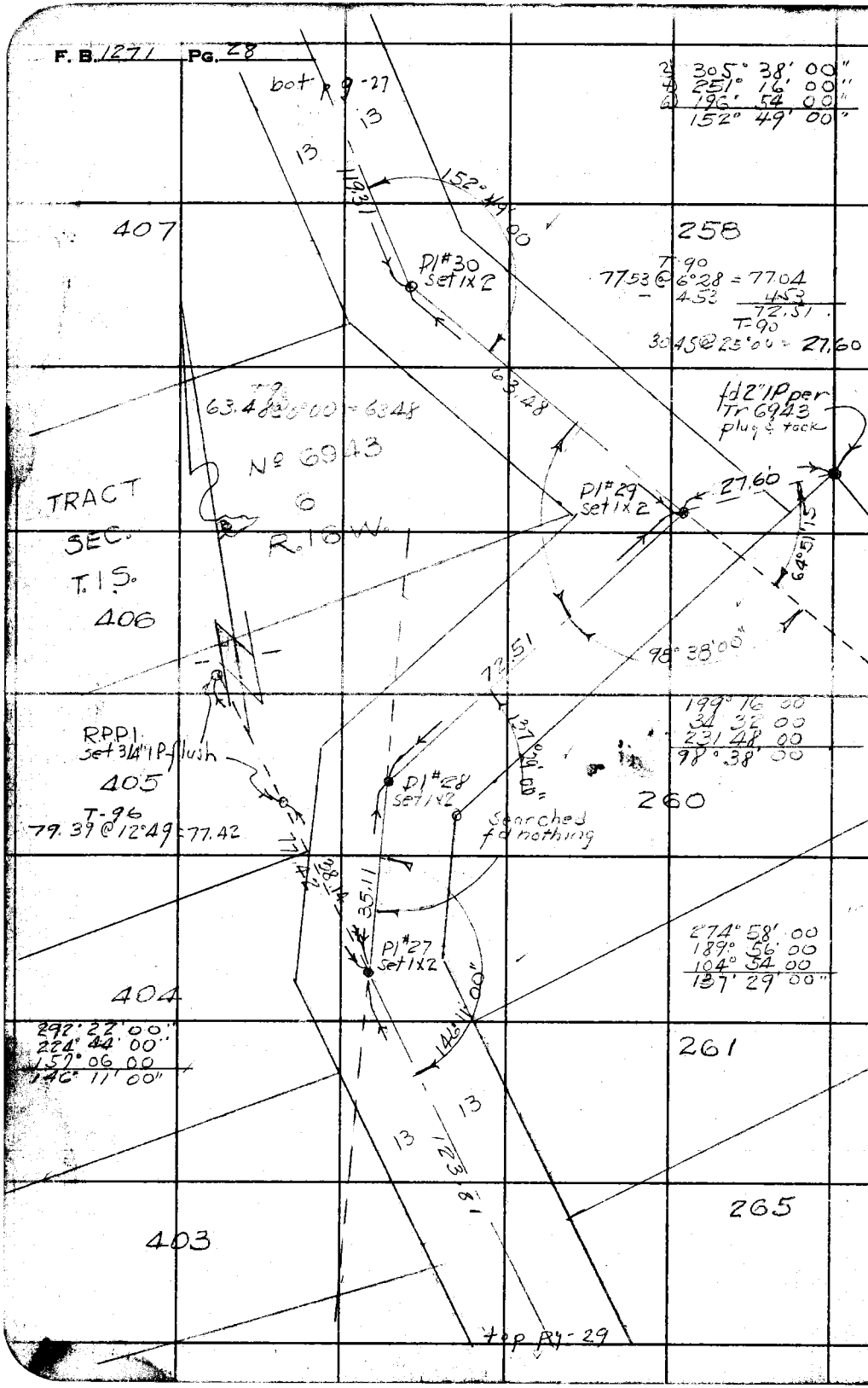

W.S. 57-D-2

RETURN TO
LOS ANGELES COUNTY SURVEYOR
700 HALL OF RECORDS

Do not extend notes this side of this line.

Note: Any Additions or Changes on this Sheet Must be Made or Circled in Red Ink With Date and Name of Person Making Change.

Notes Ck'd by	Survey of Summit Road	F. B. 1271 Pg. 29
Map No.	W. O. 846 Tape No. 10 St'd 84 °F	
Office Work	Surveyed by F. H. BLANCHARD	
Checked	Notes FHB Date 7-30-47	
Date	Indexed A. C. Johnson 10-7-47	

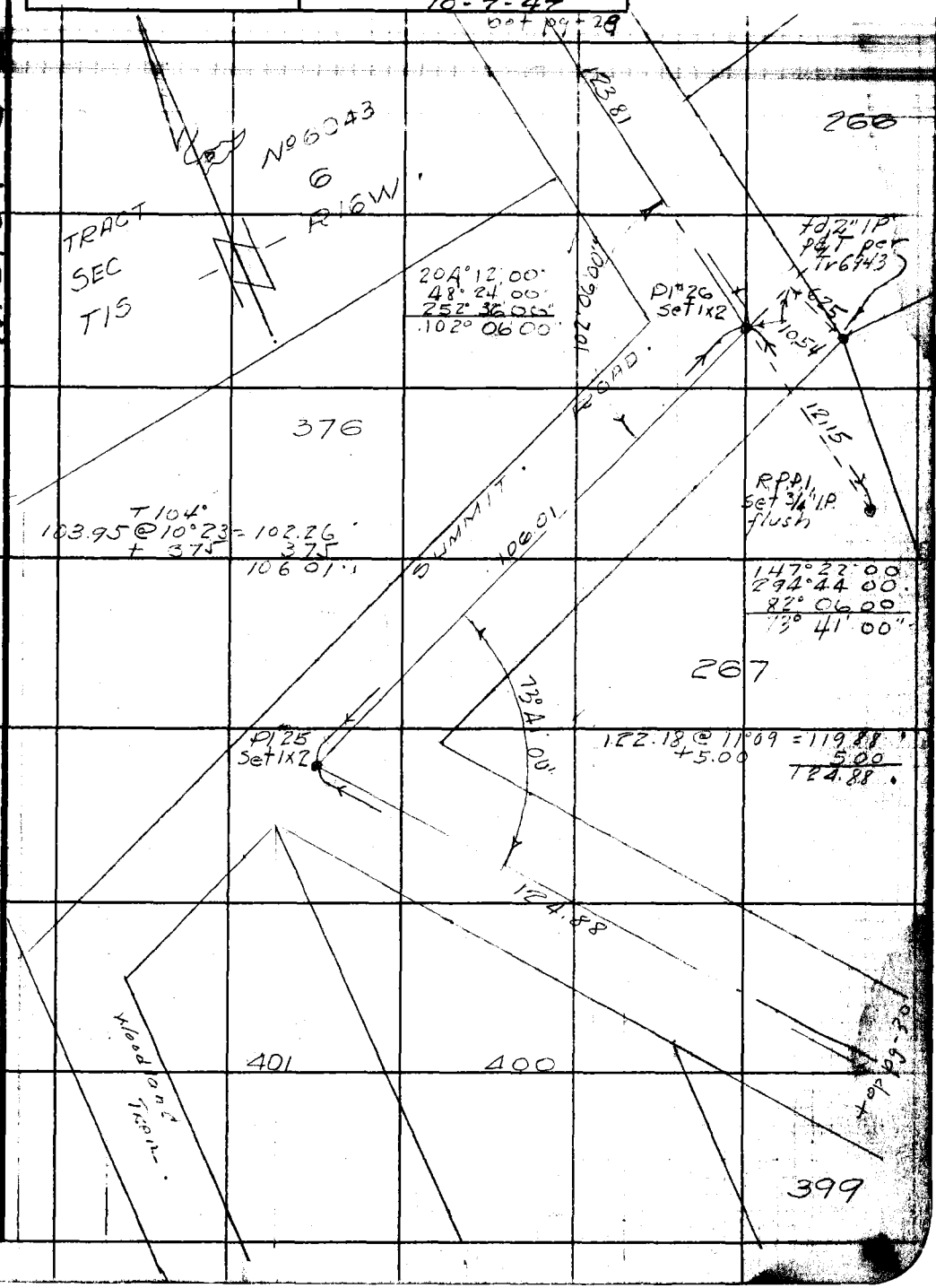

Note: Any Additions or Changes on This Sheet Must be Made or Circled in Red Ink With Date and Name of Person Making Change.

Do not extend notes this side of this line.

RETURN TO
LOS ANGELES COUNTY SURVEYOR
700 HALL OF RECORDS

FORM 247 BM 11-46

F. B. 1271 PG. 30

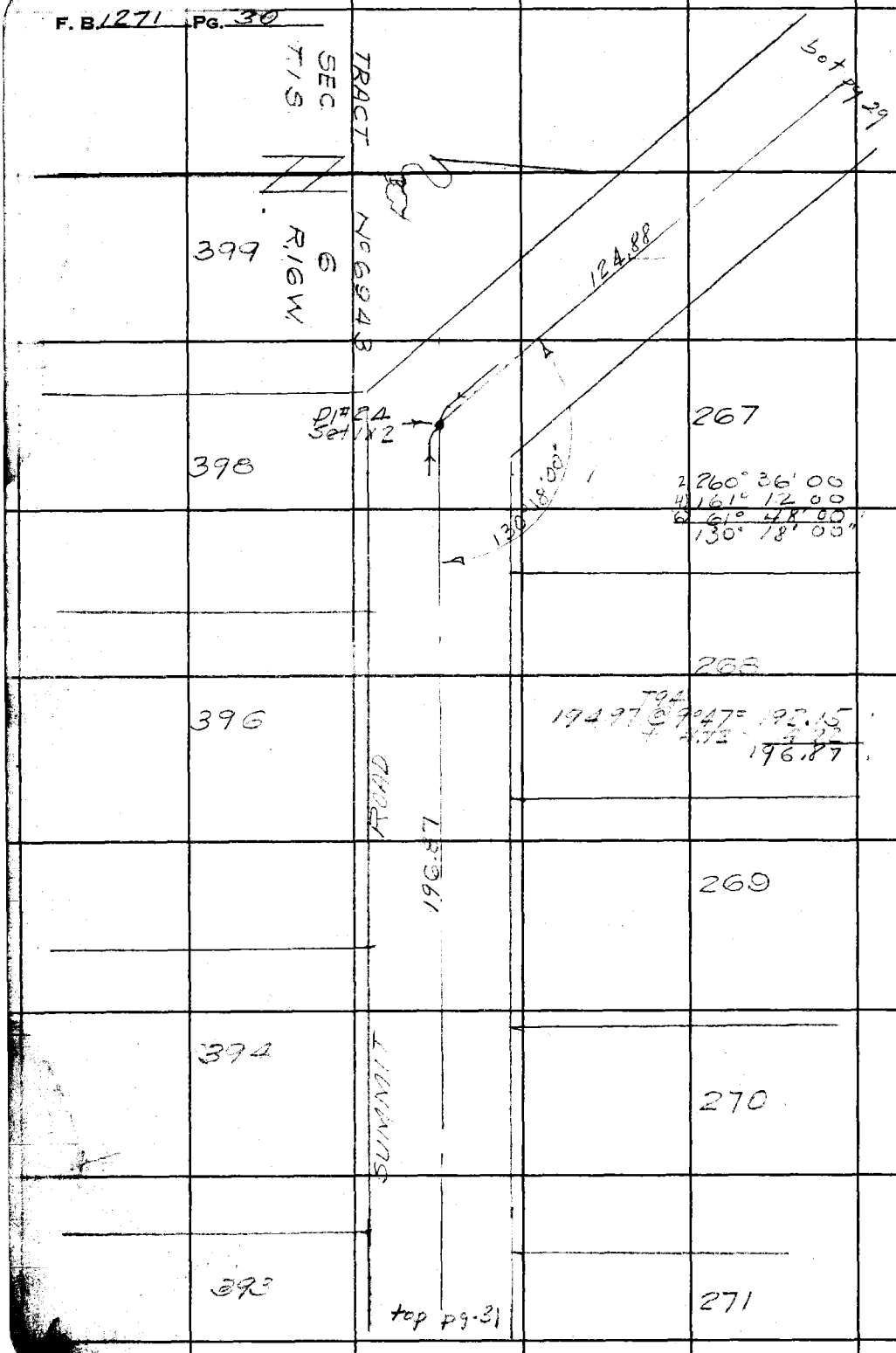

RETURN TO
LOS ANGELES COUNTY SURVEYOR
700 HALL OF RECORDS

WS.59-D-2

Do not extend notes this side of this line.

Note: Any Additions or Changes on This Sheet Must be Made or Circled in Red Ink With Date and Name of Person Making Change.

Notes Ck'd by	Survey of Summit Rd
Map No.	W. O. 8461 Tape No. 10 St'd 84 °F
Office Work	Surveyed by F. H. BLANCHARD
Checked	Notes Blanchard Date 10-5-47
Date	Indexed A. C. Johnson

F. B. 1271 PG. 31.

2) 310° 04' 00"
4) 260° 05' 00"
6) 210° 12' 00
155° 02' 00

WS 59-D-2

Note: Any Additions or Changes on This Sheet Must be Made or Circled in Red Ink With Date and Name of Person Making Change.

Do not extend notes this side of this line.

RETURN TO
LOS ANGELES COUNTY SURVEYOR
700 HALL OF RECORDS

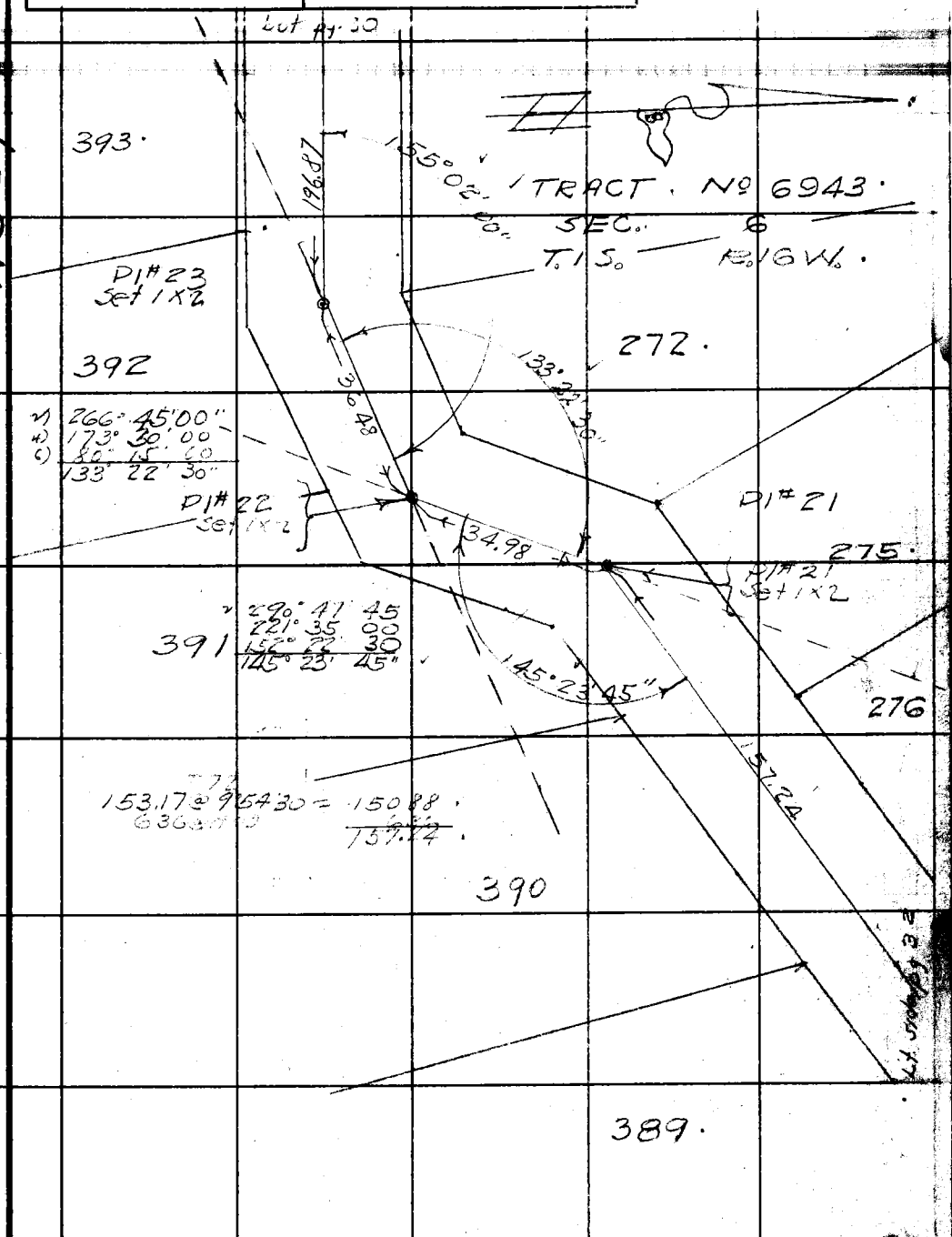

FORM 847 SM 11-46

F. B. 1271 PG. 32

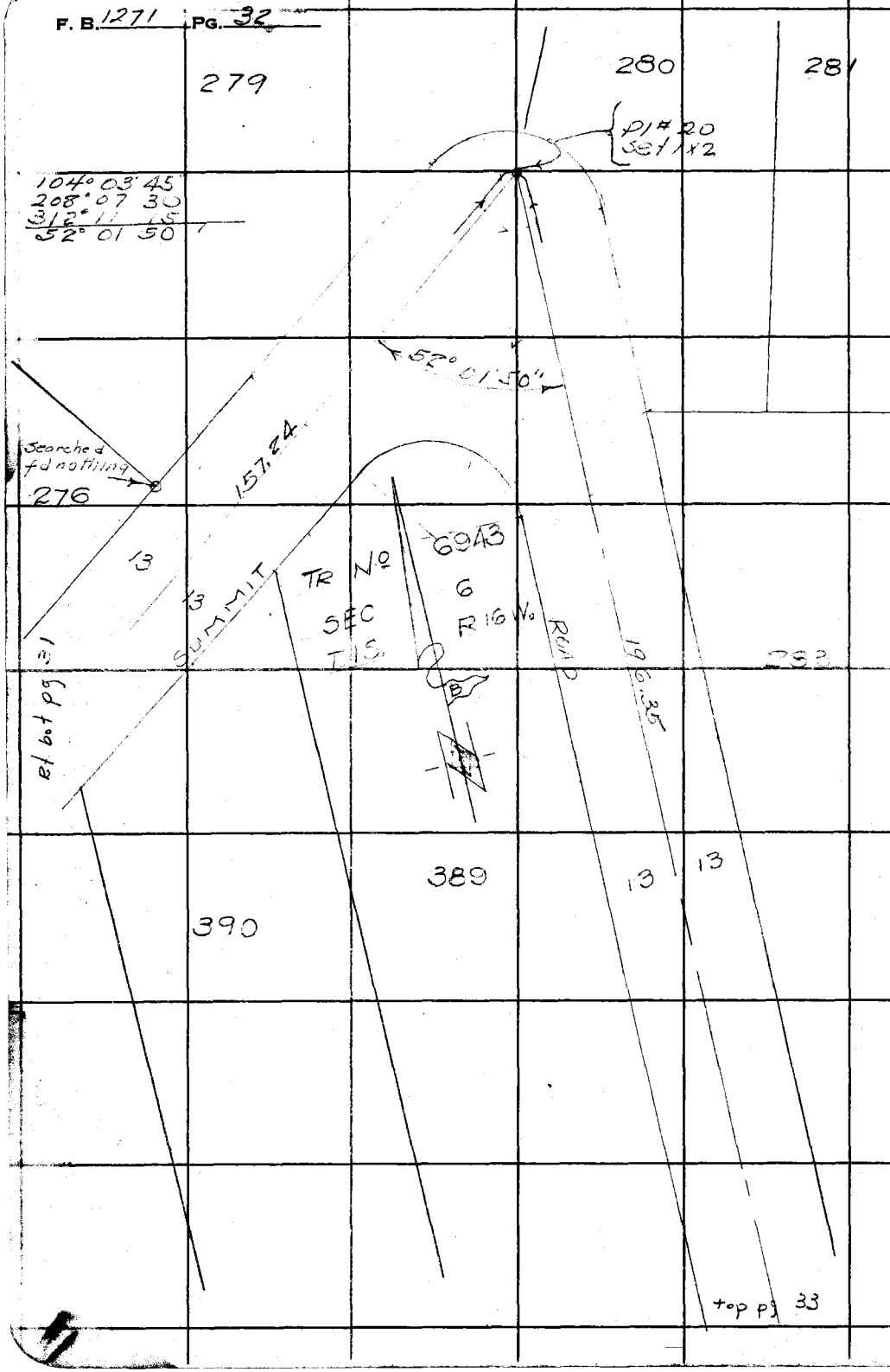

W.S. 59-D-2

RETURN TO
LOS ANGELES COUNTY SURVEYOR
700 HALL OF RECORDS

Do not extend notes this side of this line.

Note: Any Additions or Changes on This Sheet Must be Made or Circled in Red Ink With Date and Name of Person Making Change.

Notes Ck'd by	Survey of [illegible]
Map No.	W. O. 8461 Tape No. 10 St'd 84 °F
Office Work	Surveyed by F. H. BLANCHARD
Checked	Notes Blanchard Date 10-3-47
Date	Indexed A. C. Johnson

F. B. 1271 Pg. 33

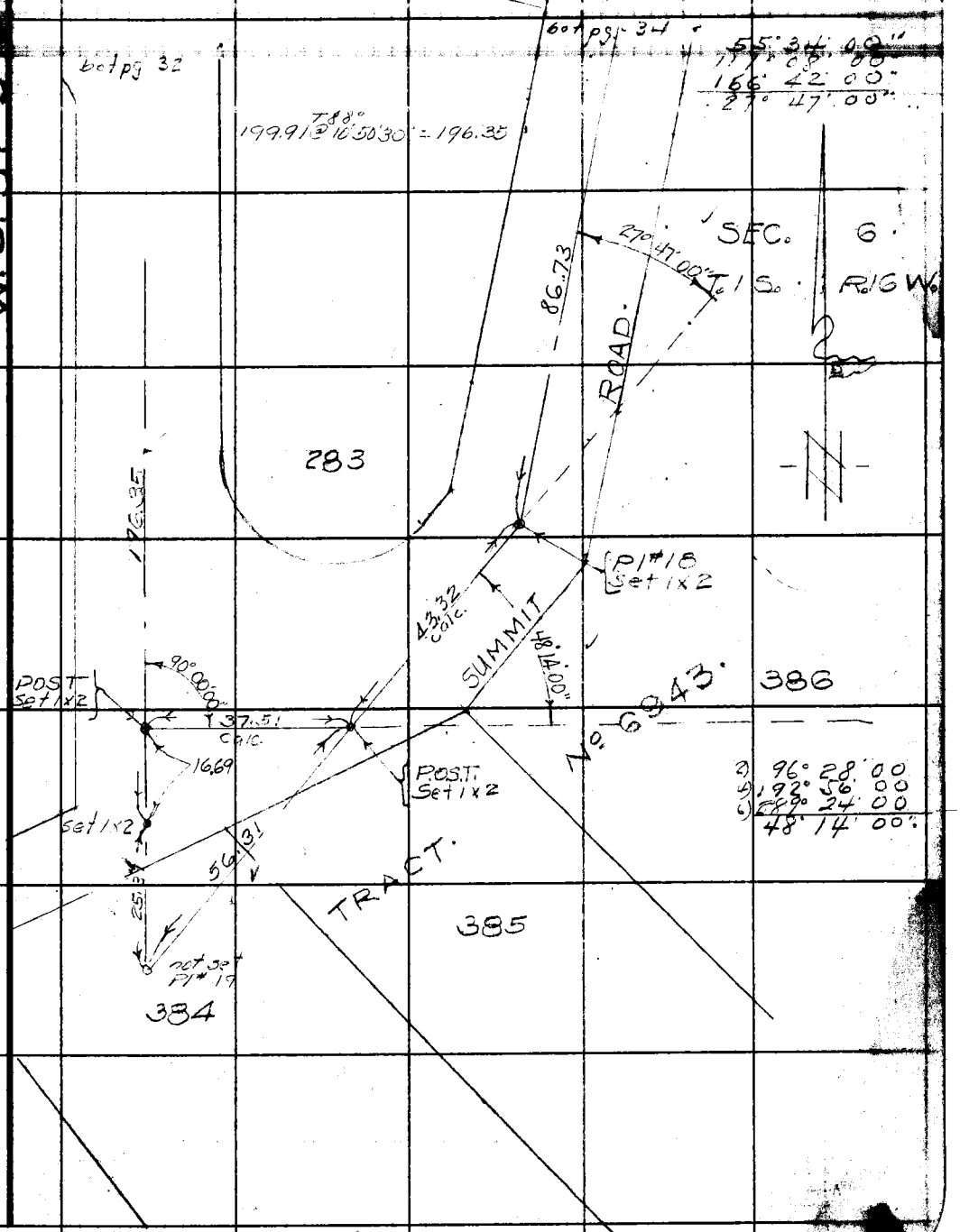

Note: Any Additions or Changes on This Sheet Must be Made or Circled in Red Ink With Date and Name of Person Making Change.

Do not extend notes this side of this line.

RETURN TO
LOS ANGELES COUNTY SURVEYOR
700 HALL OF RECORDS

FORM 247 EM 11-46

F. B. 1271 PG. 34

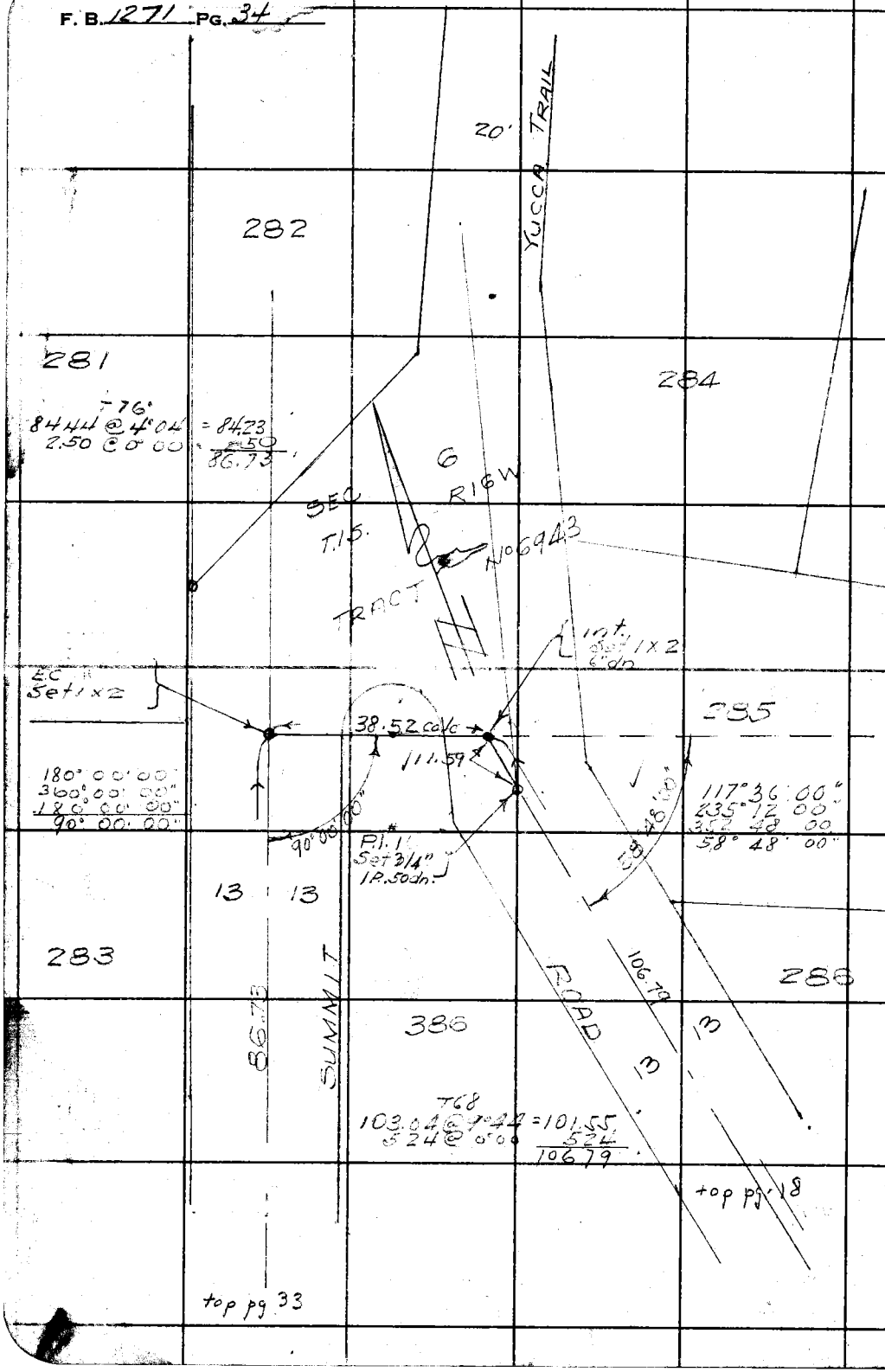

W.S. 59-D-2

RETURN TO
LOS ANGELES COUNTY SURVEYOR
700 HALL OF RECORDS

Do not extend notes this side of this line.

Note: Any Additions or Changes on This Sheet Must Be Made or Circled in Red Ink With Date and Name of Person Making Change.

Notes Ck'd by	Survey of Summit Road
Map No.	W. O. 8461 Tape No. 28 St'd 84 °F
Office Work	Surveyed by F. H. BLANCHARD
Checked	Notes Blanchard Date 10-27-47
Date	Indexed A. C. Johnson

F. B. 1271 Pg. 35

W.S. 59-D.2

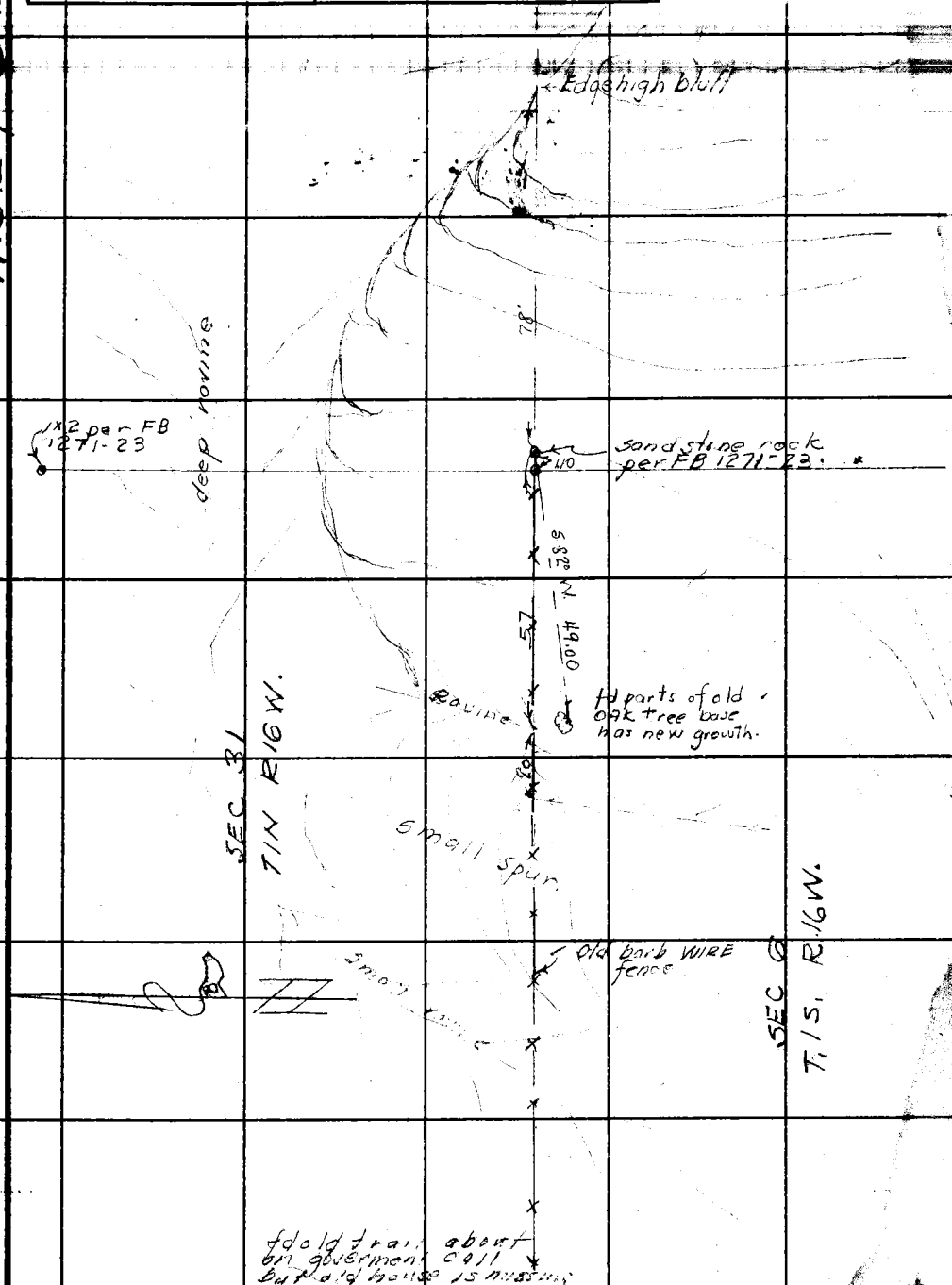

Note: Any Additions or Changes on This Sheet Must be Made or Circled in Red Ink With Date and Name of Person Making Change.

Do not extend notes this side of this line.

RETURN TO
LOS ANGELES COUNTY SURVEYOR
700 HALL OF RECORDS

FORM 247 5M 11-46

RETURN TO
LOS ANGELES COUNTY SURVEYOR
700 HALL OF RECORDS

Note: Any Additions or Changes on This Sheet Must be Made or Circled in Red Ink With Date and Name of Person Making Change.

Do not extend notes this side of this line.

F. B. 1421 PG. 96

Notes Ck'd by KRM	Survey of Summit Road
Map No. B-2348	W. O. 8461 Tape No. St'd. 54° °F
Office Work Burns	Surveyed by FH BLANCHARD
Checked McAlyson	Notes FH.B. Date 6-10-52
Date Nov. '52	Indexed R. C. Johnson 7-18-52

F. B. 1271 PG. 37

CENTER LINE

SUMMIT ROAD

Proposed Realignment

J.N. R-491

From Hillside Drive and Topanga Cn Road, north and west through tract No 6943 to 1/4 section Line of sec. 8 T.1S. R.16W.

REF
FX. 63
F.B. 75
F.B. 524
TR 6943

PARTY
Blanchard
Natapoff
York
Voge
Li'Harriet

Note: Any Additions or Changes on This Sheet Must be Made or Circled in Red Ink With Date and Name of Person Making Change.

Do not extend notes this side of this line.

RETURN TO
LOS ANGELES COUNTY SURVEYOR
726 LOS ANGELES COUNTY
ENGINEERING BLDG.

76F3095 247 2-51

RETURN TO
LOS ANGELES COUNTY SURVEYOR
726 LOS ANGELES COUNTY
ENGINEERING BLDG.

Note: Any Additions or Changes on This Sheet Must be Made or Circled in Red Ink With Date and Name of Person Making Change.

Do not extend notes this side of this line.

F. B. 1271 PG. 38

Notes Ck'd by KRM	Survey of Summit Road
Map No. B-2348	W. O. 8461 Tape No. 29 St'd. 84 °F
Office Work Burns	Surveyed by F. Blanchard
Checked McPherson	Notes Fyre Date 6-13-52
Date Nov. '52	Indexed A. C. Johnson

F. B. 1271 PG. 39

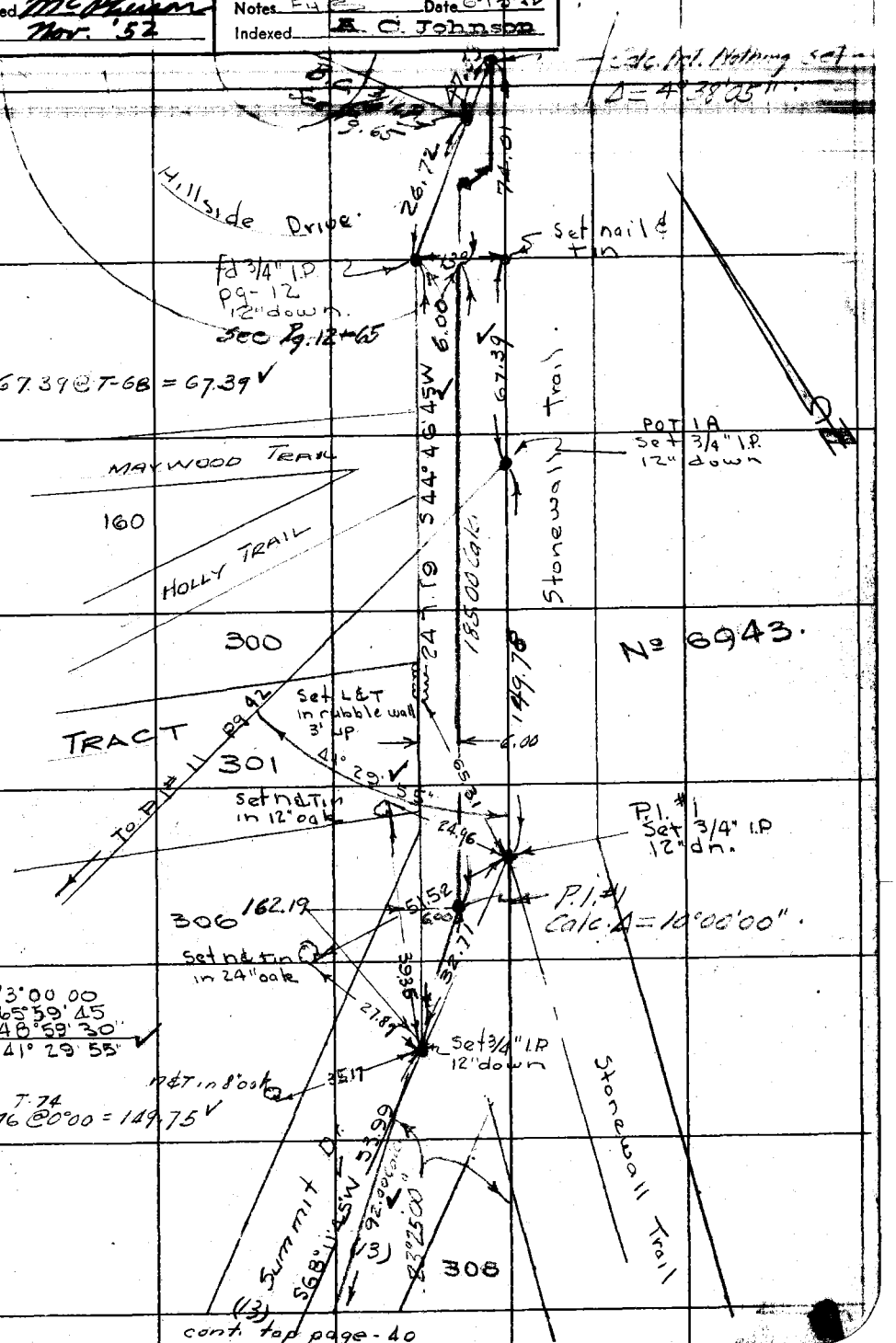

cont. top page-40

Note: Any Additions or Changes on This Sheet Must be Made or Circled in Red Ink With Date and Name of Person Making Change.

Do not extend notes this side of this line.

RETURN TO
LOS ANGELES COUNTY SURVEYOR
726 LOS ANGELES COUNTY
ENGINEERING BLDG.

W.S. 89 D-2

76F309S 247 2-51

F. B. 1271 PG. 40

cont bot. page 39

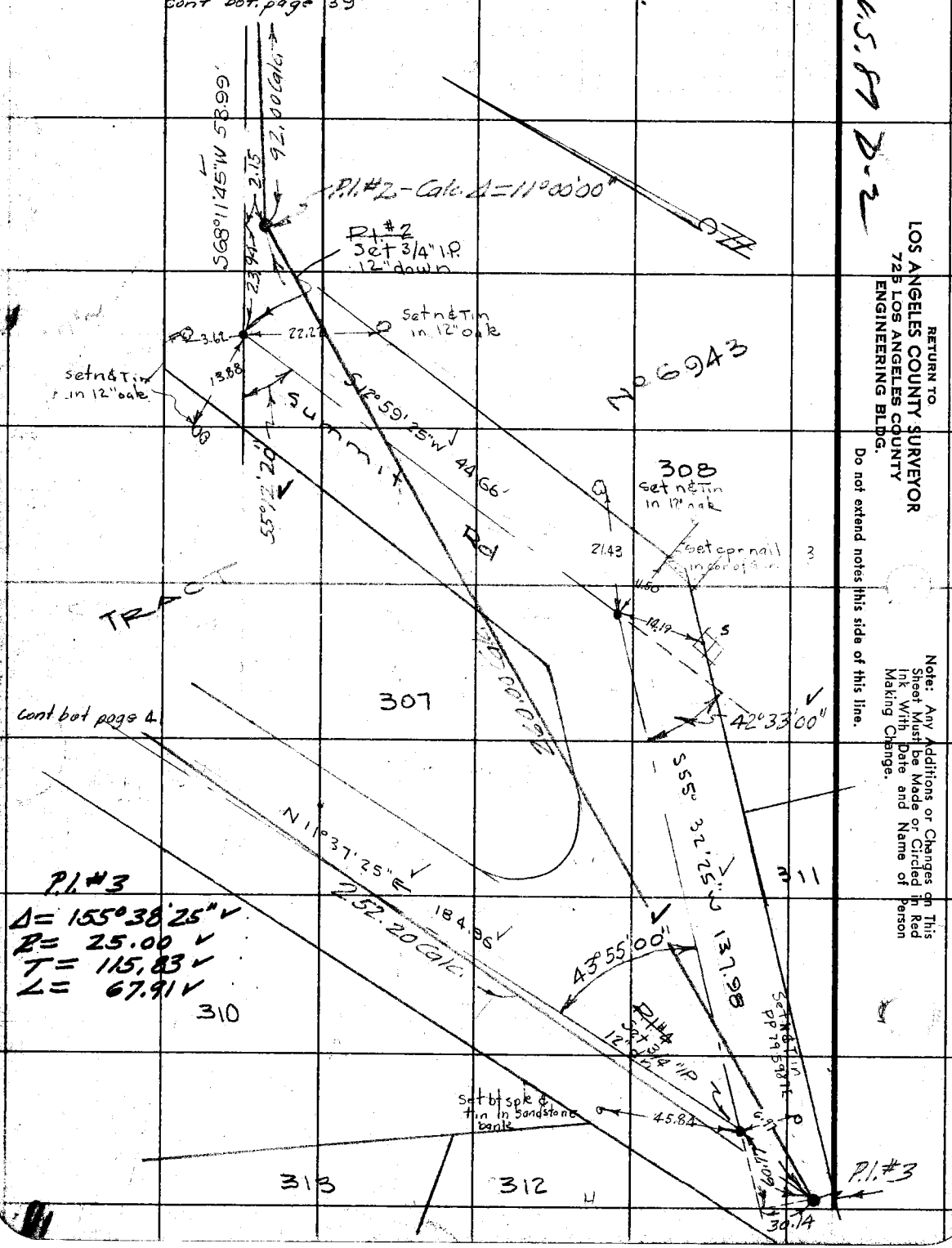

W.S. 69 D-2

RETURN TO
LOS ANGELES COUNTY SURVEYOR
725 LOS ANGELES COUNTY
ENGINEERING BLDG.

Do not extend notes this side of this line.

Note: Any Additions or Changes on This Sheet Must be Made or Circled in Red Ink With Date and Name of Person Making Change.

Notes Ck'd by KRM	Survey of Summit Road
Map No. B-2348	W. O. 8461 Tape No. 29 St'd 84 °F
Office Work Burns	Surveyed by F.H. BLANCHARD
Checked McPherson	Notes F.H.B. Date 6-13-52
Date Nov. '52	Indexed C. Johnson

F.B. 1271 Pg. 41

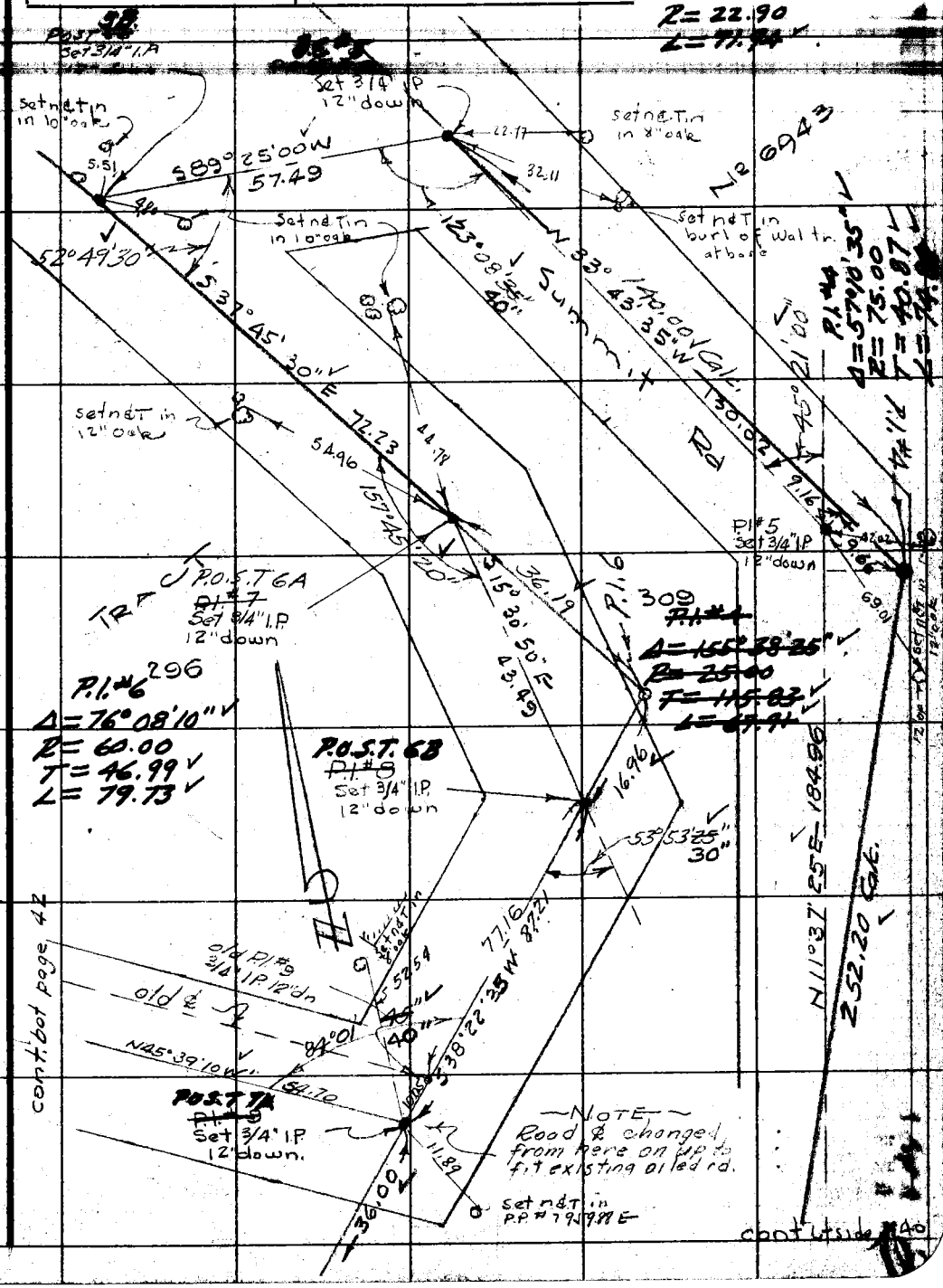

Note: Any Additions or Changes on This Sheet Must be Made or Circled in Red Ink With Date and Name of Person Making Change.

Do not extend notes this side of this line.

RETURN TO
LOS ANGELES COUNTY SURVEYOR
726 LOS ANGELES COUNTY
ENGINEERING BLDG.

U.S. 89 D-2

76F3095 247 2-51

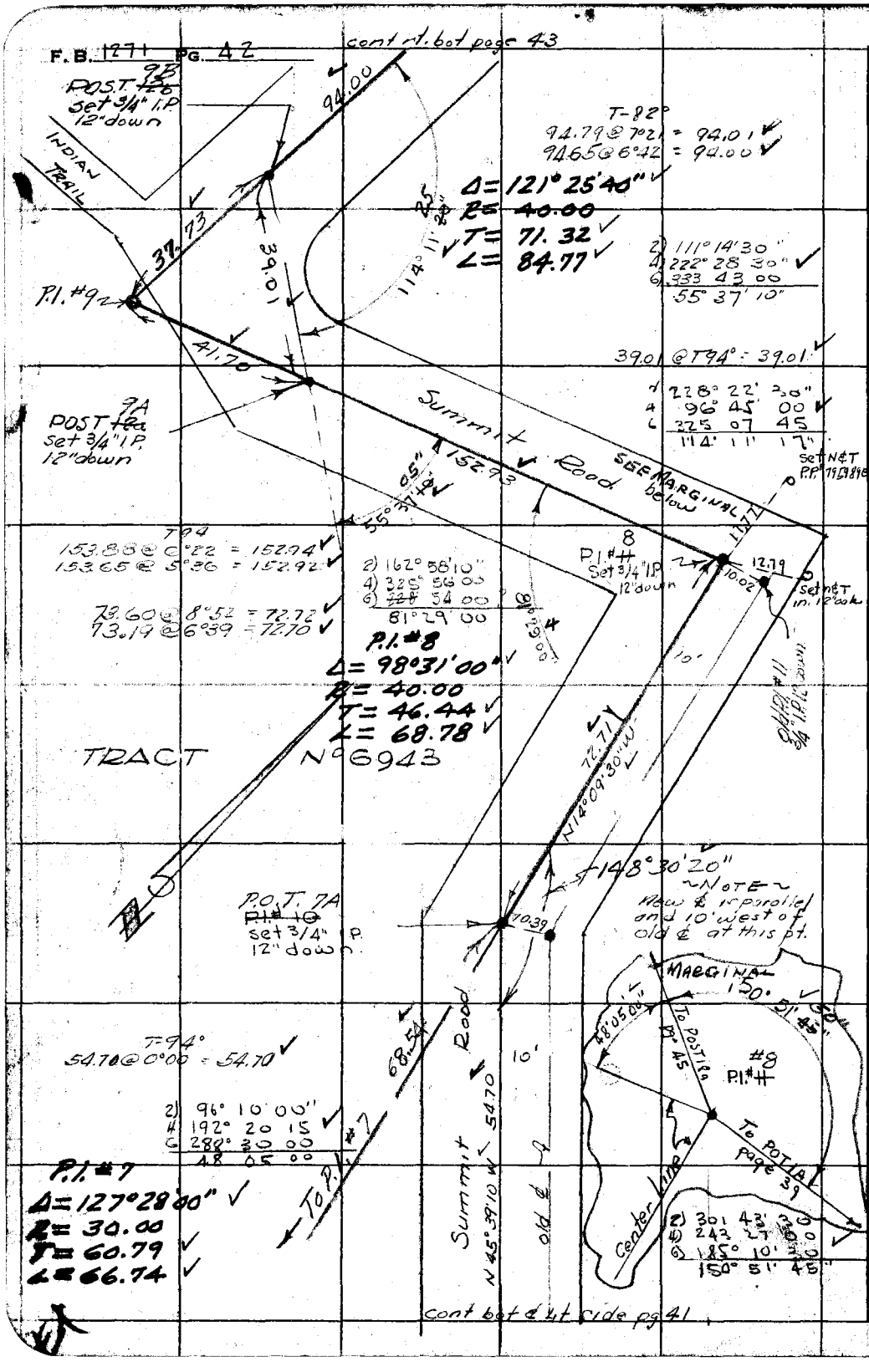

RETURN TO
LOS ANGELES COUNTY SURVEYOR
726 LOS ANGELES COUNTY
ENGINEERING BLDG.

Do not extend notes this side of this line.

Note: Any Additions or Changes on This Sheet Must be Made or Circled in Red Ink With Date and Name of Person Making Change.

Notes Ck'd by KRM	Survey of Summit Road
Map No. B-2348	W. O. 8461 Tape No. 29 St'd. 84 F
Office Work Burns	Surveyed by F.H. Blanchard
Checked McPherson	Notes F.H.B. Date 8-14-52
Date Nov. '52	Indexed R. C. Johnson

F. B. 1271 Pg. 43

Note: Any Additions or Changes on This Sheet Must be Made or Circled in Red Ink With Date and Name of Person Making Change.

Do not extend notes this side of this line.

RETURN TO
LOS ANGELES COUNTY SURVEYOR
726 LOS ANGELES COUNTY
ENGINEERING BLDG.

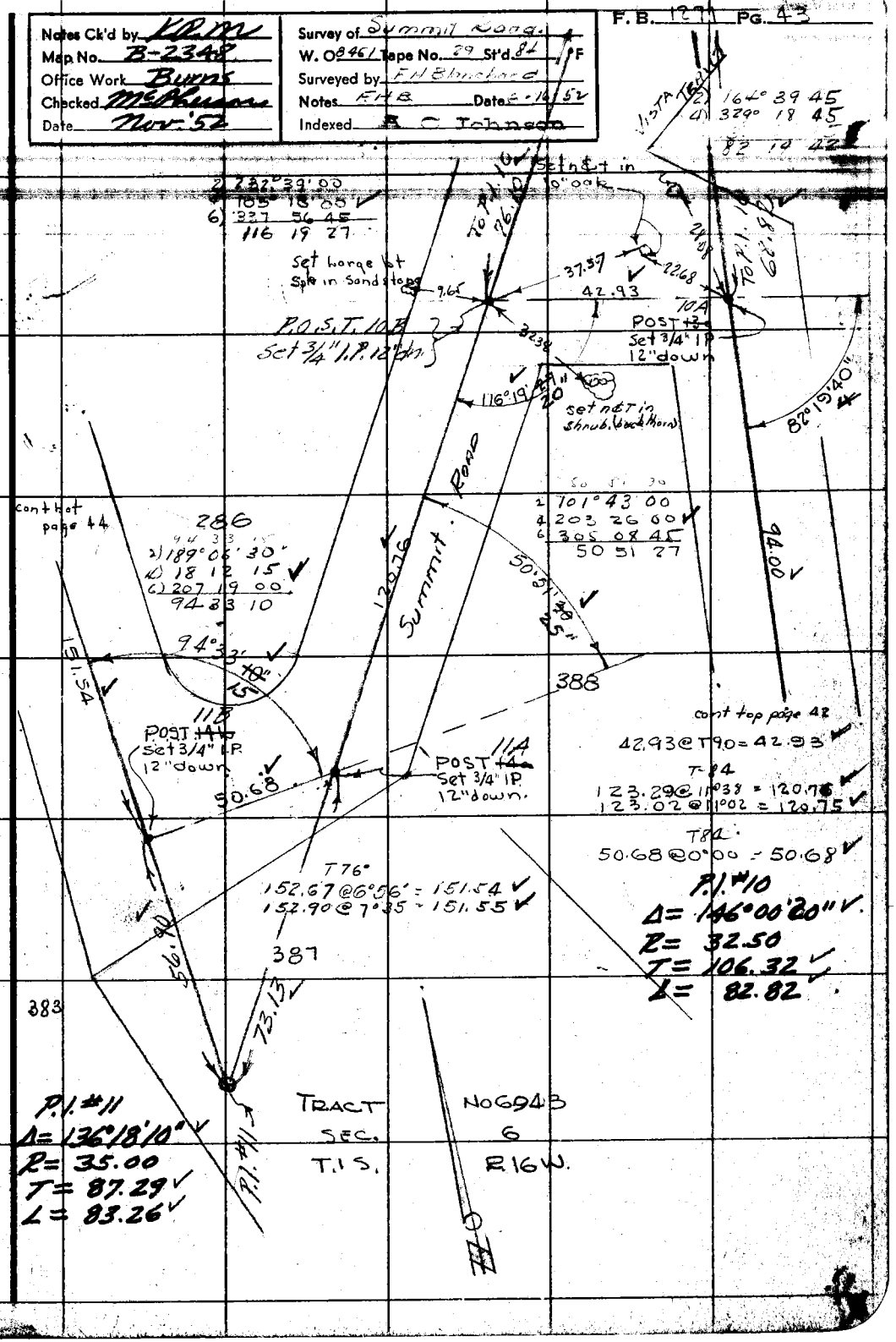

76F3095 247 2-51

F. B. 1271 PG. 44

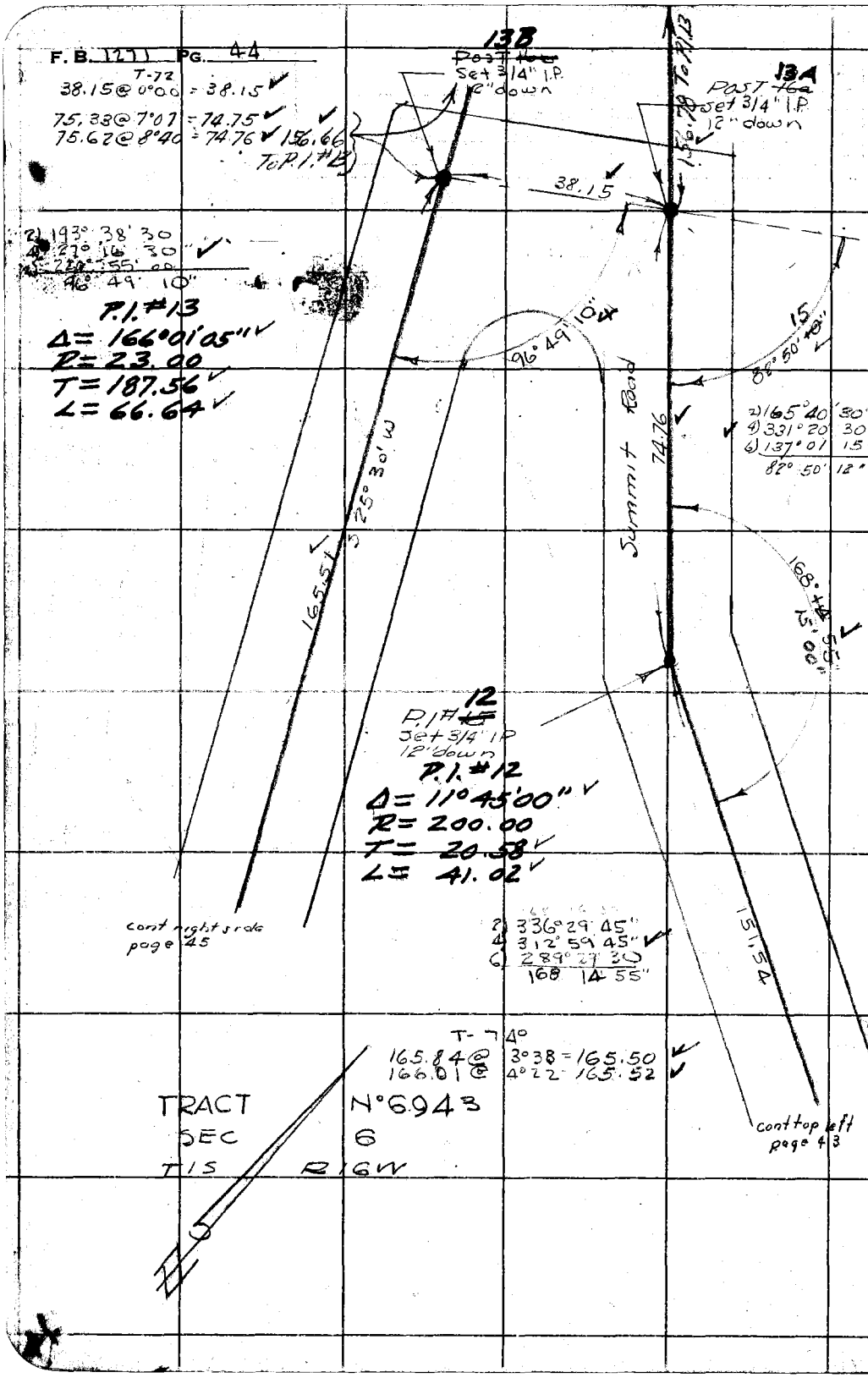

RETURN TO
LOS ANGELES COUNTY SURVEYOR
725 LOS ANGELES COUNTY
ENGINEERING BLDG.

Do not extend notes this side of this line.

Note: Any Additions or Changes on This Sheet Must be Made or Circled in Red Ink With Date and Name of Person Making Change.

Notes Ck'd by K.R.M.	Survey of Summit Road
Map No. B-2348	W. O. 8461 Tape No. 29 St'd. 84 °F
Office Work Burns	Surveyed by FH Blanchard
Checked McKinson	Notes F.H.B. Date 6-18-52
Date Nov. '52	Indexed A. C. Johnson

F.B. 1271 Pg. 45

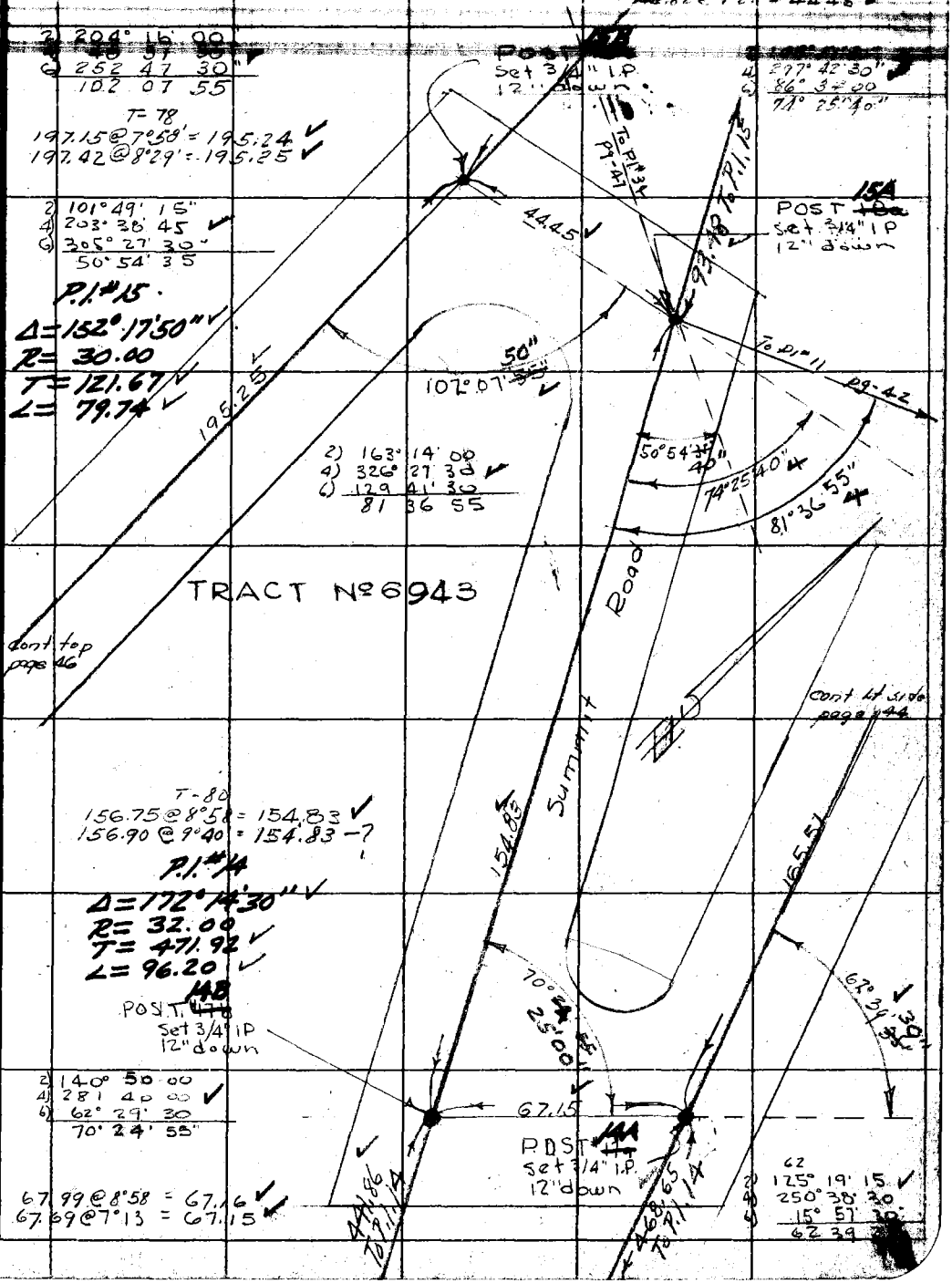

Note: Any Additions or Changes on This Sheet Must be Made or Circled in Red Ink With Date and Name of Person Making Change.

Do not extend notes this side of this line.

RETURN TO
LOS ANGELES COUNTY SURVEYOR
726 LOS ANGELES COUNTY
ENGINEERING BLDG.

W.S. 89 C-2

76F3095 247 2-51

F. B. 1271 PG. 46

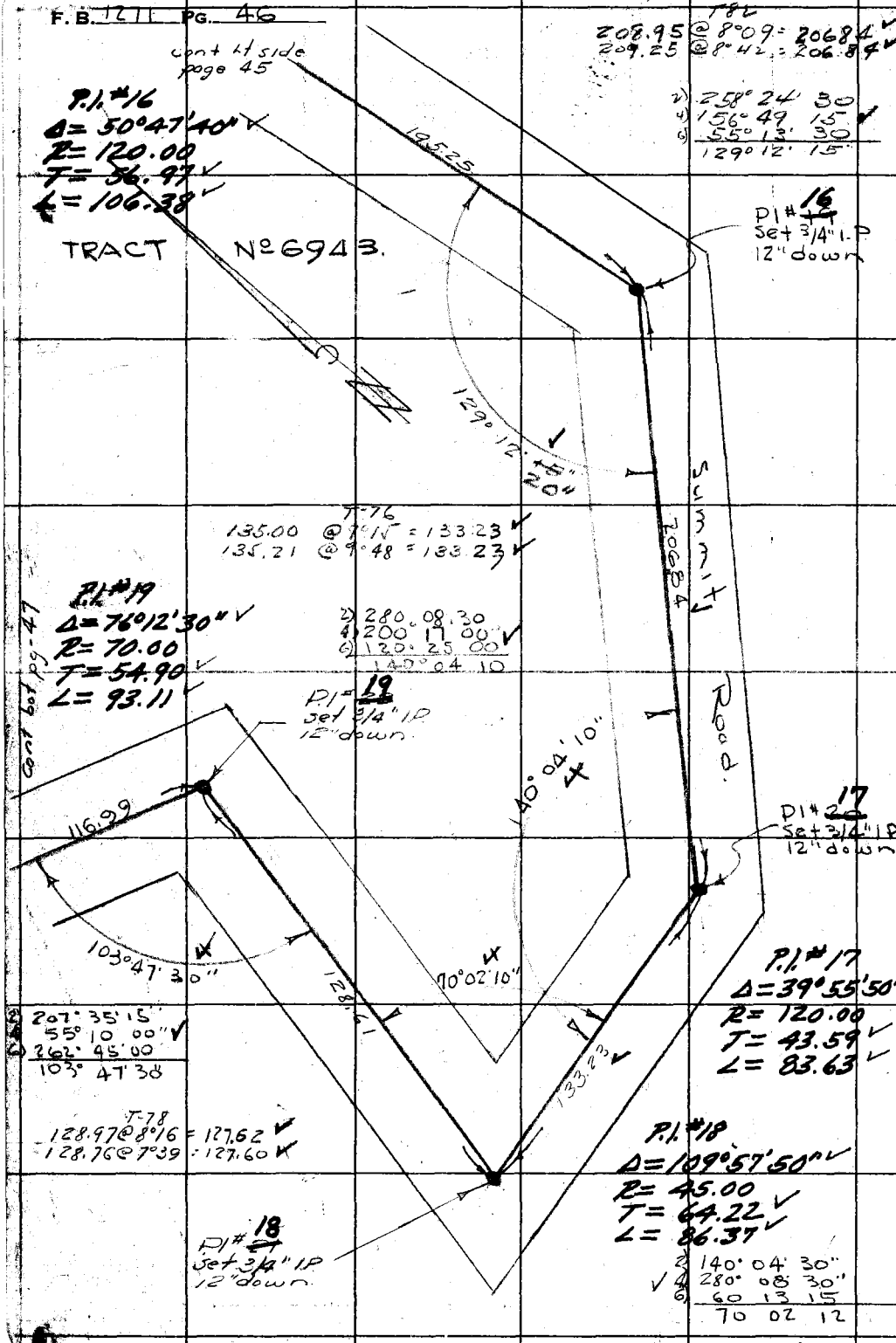

W.S. 89 C-2

RETURN TO
LOS ANGELES COUNTY SURVEYOR
725 LOS ANGELES COUNTY
ENGINEERING BLDG.

Do not extend notes this side of this line.

Note: Any Additions or Changes on This Sheet Must be Made or Circled in Red Ink With Date and Name of Person Making Change.

Notes Ck'd by KRM	Survey of Summit Rd
Map No. B-2348	W. O. 8461 Tape No. 79 St'd. 84 °F
Office Work Burns	Surveyed by F H Blanchard
Checked McBrown	Notes F H B Dates 6-28-52
Date Nov. '52	Indexed L. C. Johnson

F. B. 127 Pg. 47

cont page 27

Note: Any Additions or Changes on This Sheet Must be Made or Circled in Red Ink With Date and Name of Person Making Change.

Do not extend notes this side of this line.

RETURN TO
LOS ANGELES COUNTY SURVEYOR
726 LOS ANGELES COUNTY
ENGINEERING BLDG.

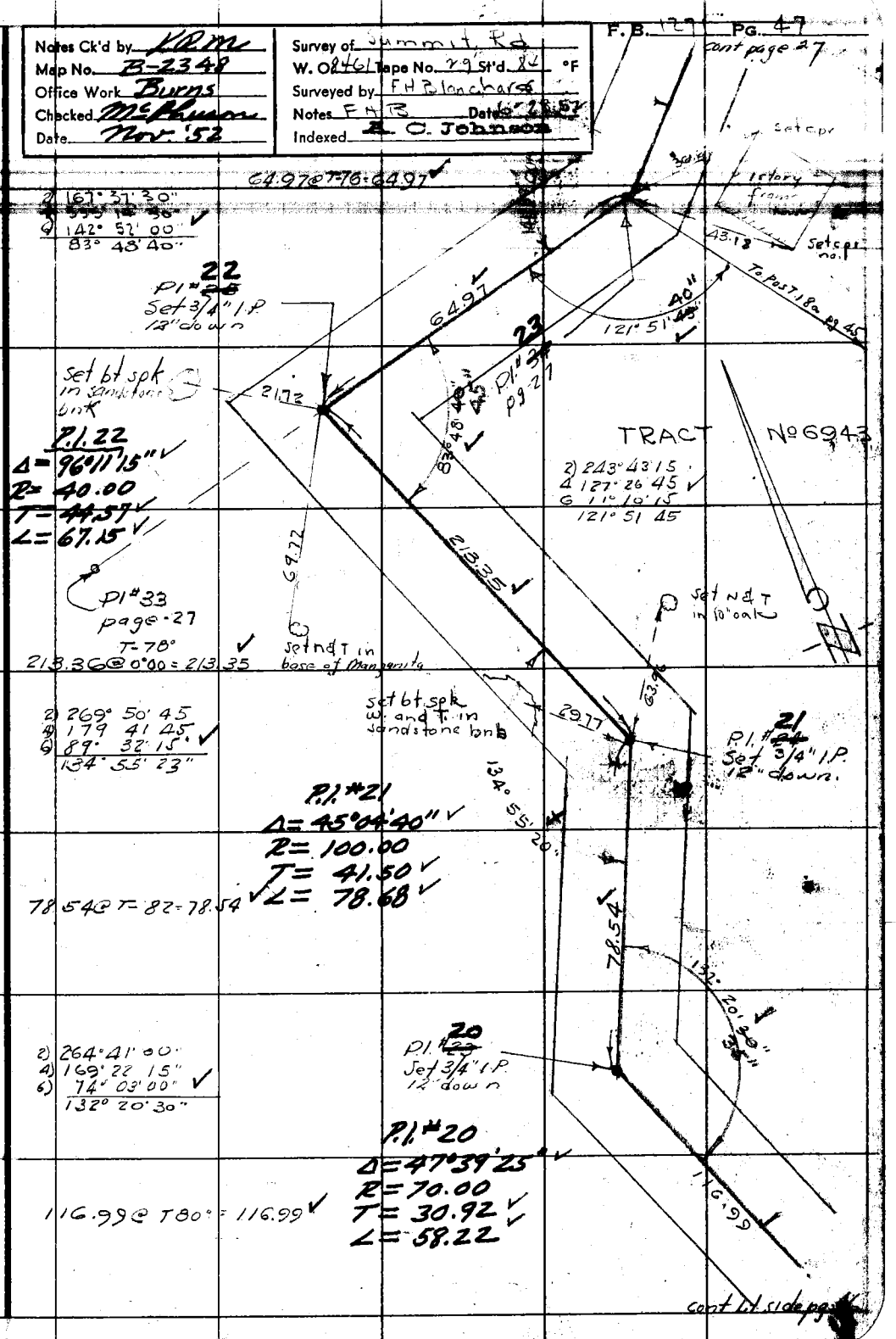

U.S. 89 C-2

76F309S 247 2-51

RETURN TO
LOS ANGELES COUNTY SURVEYOR
726 LOS ANGELES COUNTY
ENGINEERING BLDG.

Note: Any Additions or Changes on This Sheet Must be Made or Circled in Red Ink With Date and Name of Person Making Change.

Do not extend notes this side of this line.

F. B. 11 PG. 48

Notes Ck'd by	Survey of Summit Road
Map No.	W. O. R-49 Tape No. 71 St'd. 84 °F
Office Work	Surveyed by F. H. BLANCHARD
Checked	Notes F. H. BLANCHARD Date
Date	Indexed A. C. Johnson

F. B. 127 PG. 49

PLUS and OFFSET TO GRADED R/W

JN TR-491

SUMMIT ROAD.

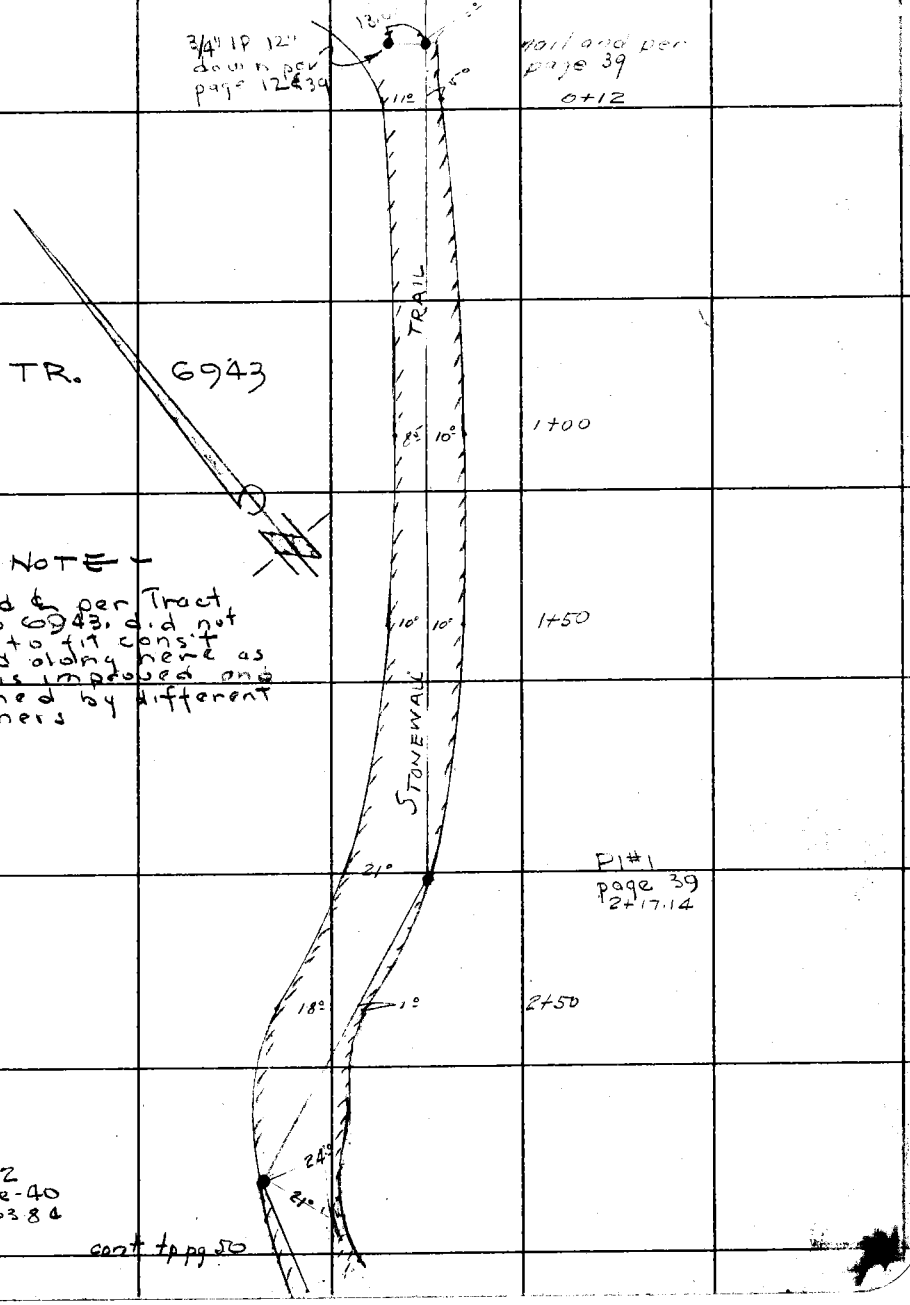

Note: Any Additions or Changes on This Sheet Must be Made or Circled in Red Ink With Date and Name of Person Making Change.

Do not extend notes this side of this line.

RETURN TO
LOS ANGELES COUNTY SURVEYOR
726 LOS ANGELES COUNTY
ENGINEERING BLDG.

76F3095 247 2-51

F. B. 1271 PG. 50

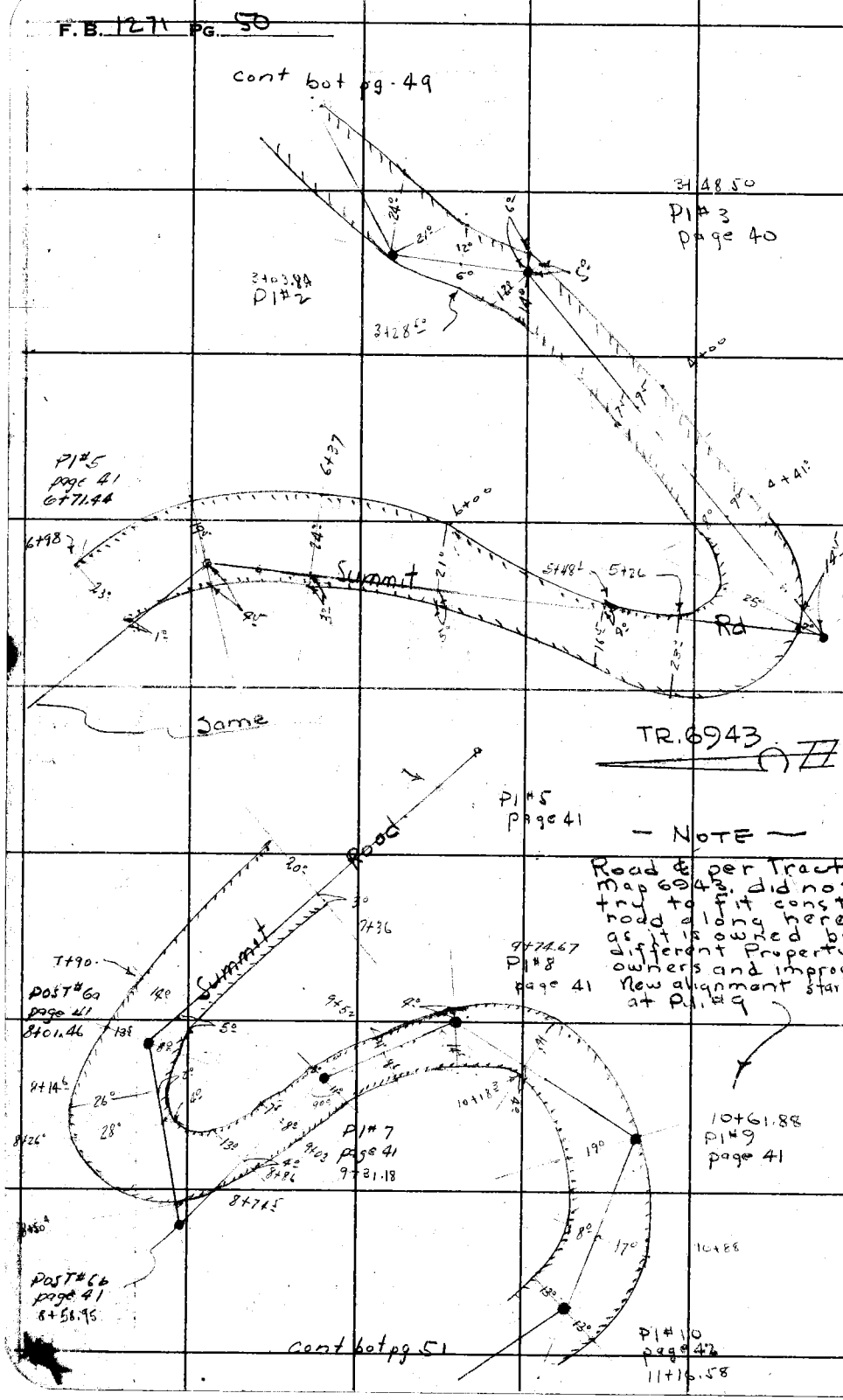

RETURN TO
LOS ANGELES COUNTY SURVEYOR
725 LOS ANGELES COUNTY
ENGINEERING BLDG.

Do not extend notes this side of this line.

Note: Any Additions or Changes on This Sheet Must be Made or Circled in Red Ink With Date and Name of Person Making Change.

Notes Ck'd by	Survey of Summit Road
Map No.	W. O. R-491 Tape No. 29 St'd. 84 °F
Office Work	Surveyed by F. H. BLANCHARD
Checked	Notes F. H. BLANCHARD Date
Date	Indexed R. C. Johnson

F. B. 129 PG. 51

— NOTE —
Alignment per const'd road.

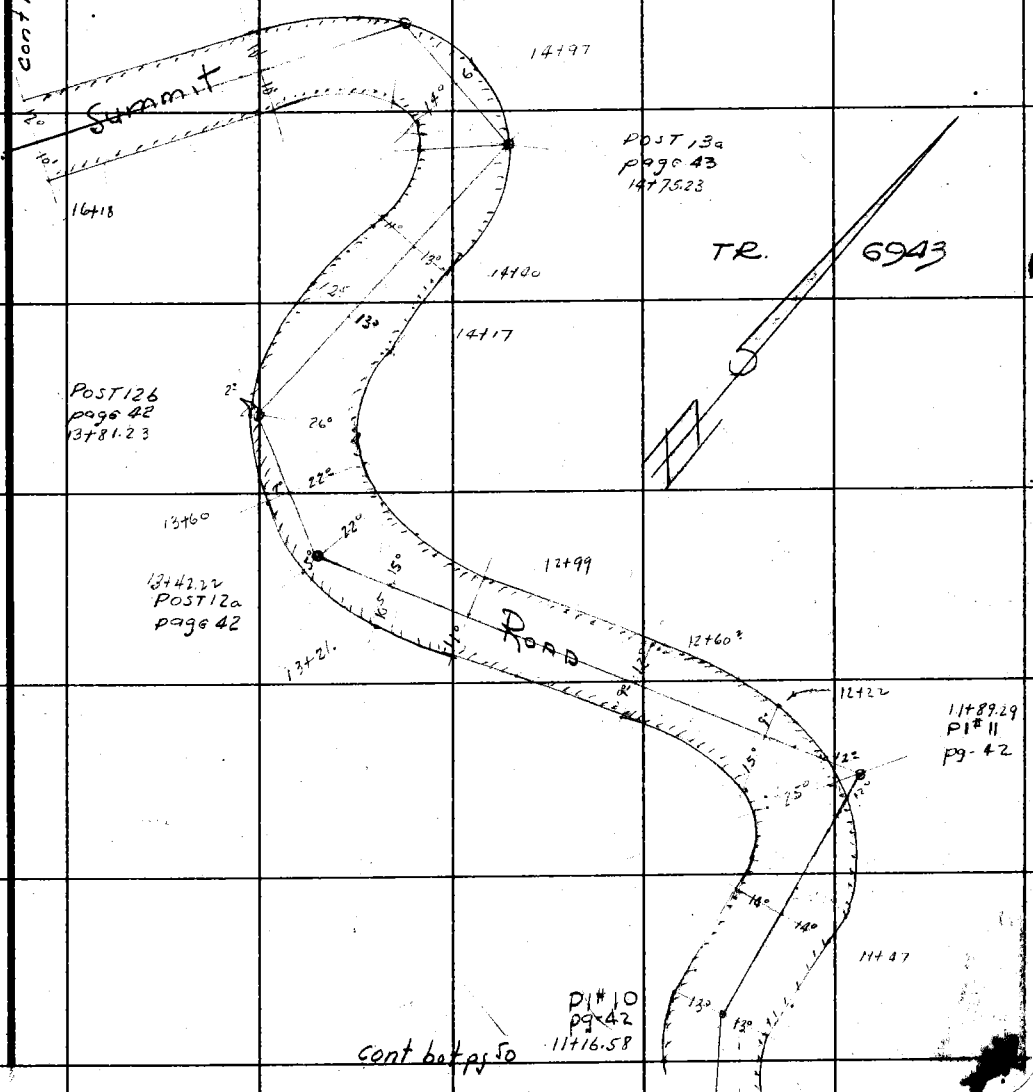

Note: Any Additions or Changes on This Sheet Must be Made or Circled in Red Ink With Date and Name of Person Making Change.

Do not extend notes this side of this line.

RETURN TO
LOS ANGELES COUNTY SURVEYOR
726 LOS ANGELES COUNTY
ENGINEERING BLDG.

76F309S 247 2-51

F.B. 1271 PG. 52

NOTE
Alignment per const'd Road.

cont at bot page

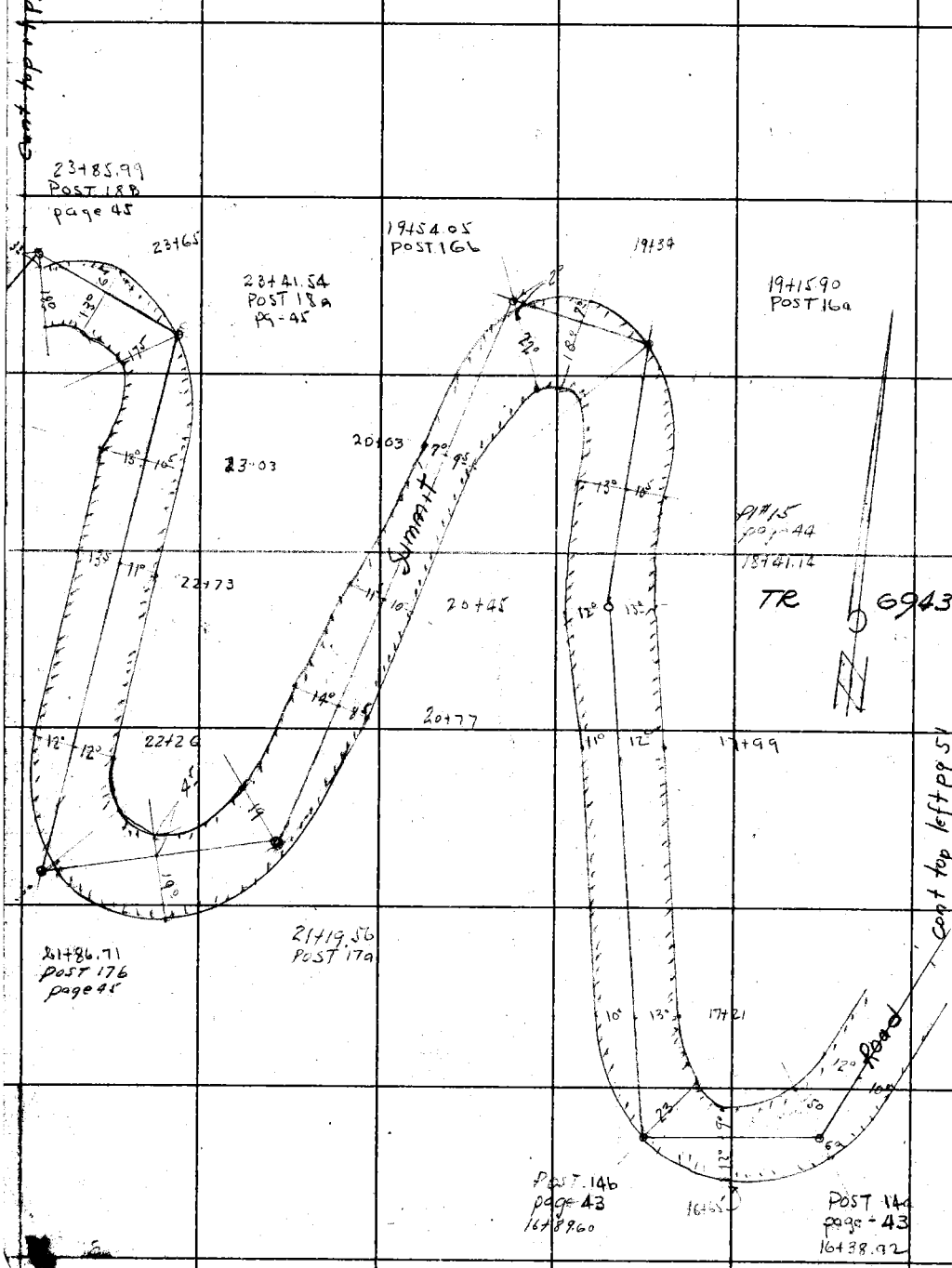

RETURN TO
LOS ANGELES COUNTY SURVEYOR
726 LOS ANGELES COUNTY
ENGINEERING BLDG.

Do not extend notes this side of this line.

Note: Any Additions or Changes on This Sheet Must be Made or Circled in Red Ink With Date and Name of Person Making Change.

Notes Ck'd by	Survey of Summit Road
Map No.	W. O. R491 Tape No. 29 St'd. 84 °F
Office Work	Surveyed by F. H. BLANCHARD
Checked	Notes F. H. BLANCHARD Date 7-3-52
Date	Indexed C. Johnson

F. B. 1271 PG. 53

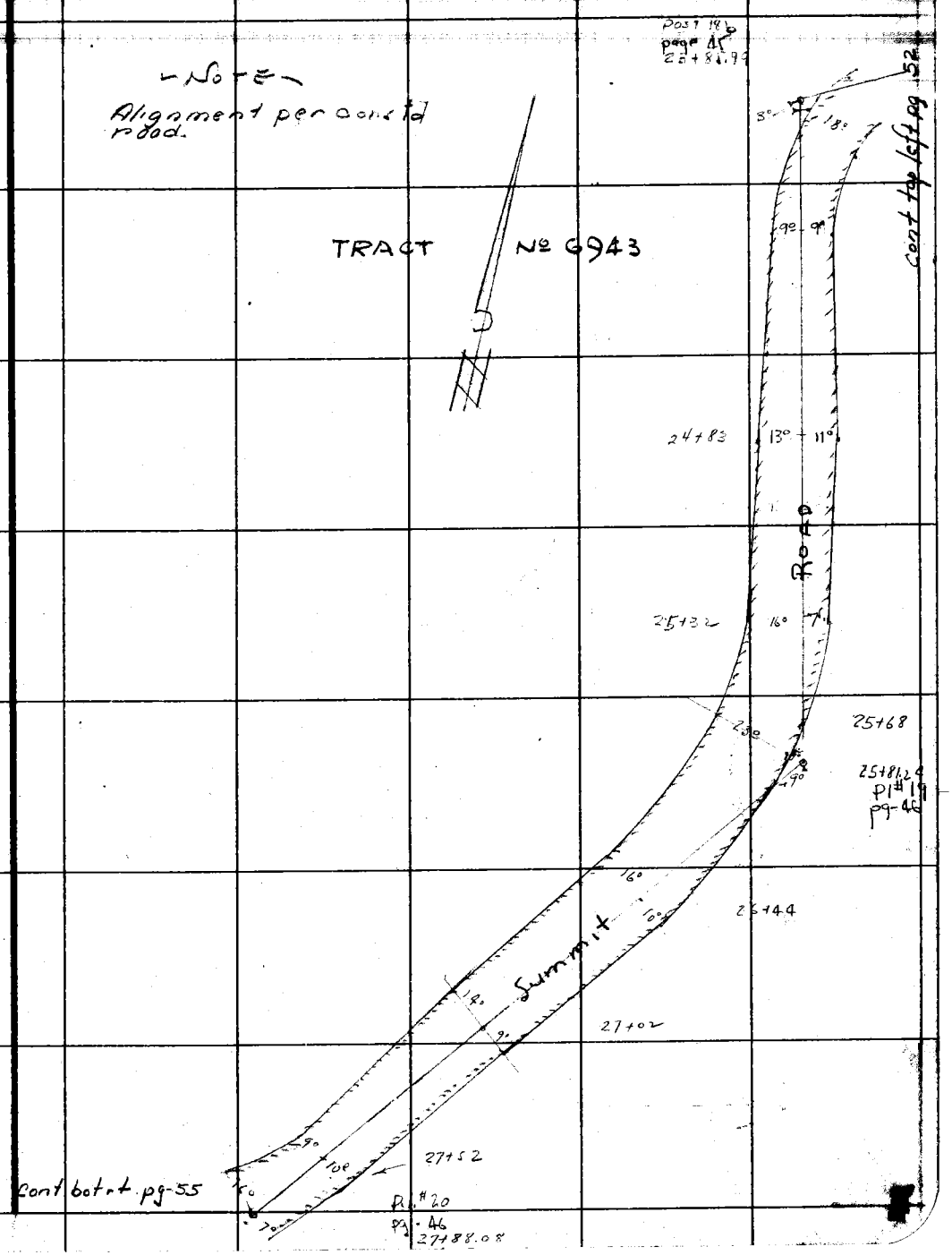

Note: Any Additions or Changes on This Sheet Must be Made or Circled in Red Ink With Date and Name of Person Making Change.

Do not extend notes this side of this line.

RETURN TO
LOS ANGELES COUNTY SURVEYOR
726 LOS ANGELES COUNTY
ENGINEERING BLDG.

76F309S 247 2-51

RETURN TO
LOS ANGELES COUNTY SURVEYOR
725 LOS ANGELES COUNTY
ENGINEERING BLDG.

Note: Any Additions or Changes on This Sheet Must be Made or Circled in Red Ink With Date and Name of Person Making Change.

Do not extend notes this side of this line.

F.B. 121 PG. 54

Notes Ck'd by	Survey of Summit Road
Map No.	W. O. 8-491 Tape No. 79 St'd. 84 °F
Office Work	Surveyed by F. H. BLANCHARD
Checked	Notes F. H. BLANCHARD Date 7-3-51
Date	Indexed R. C. Johnson

F. B. 127 Pg. 55

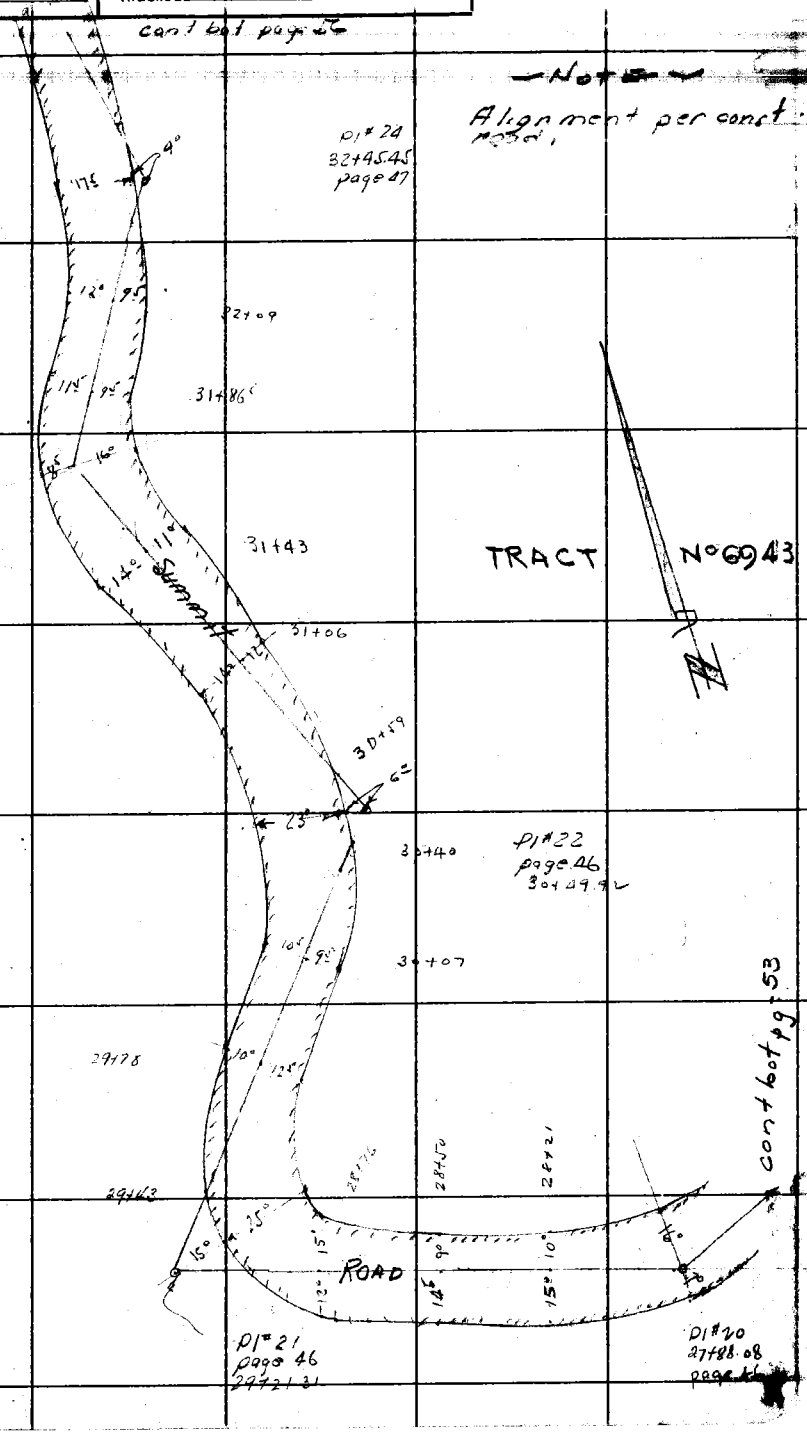

Note: Any Additions or Changes on This Sheet Must be Made or Circled in Red Ink With Date and Name of Person Making Change.

Do not extend notes this side of this line.

RETURN TO
LOS ANGELES COUNTY SURVEYOR
726 LOS ANGELES COUNTY
ENGINEERING BLDG.

78F3095 247 2-51

F. B. 1271 PG. 56

NOTE
Alignment per Const road

TRACT № 6943

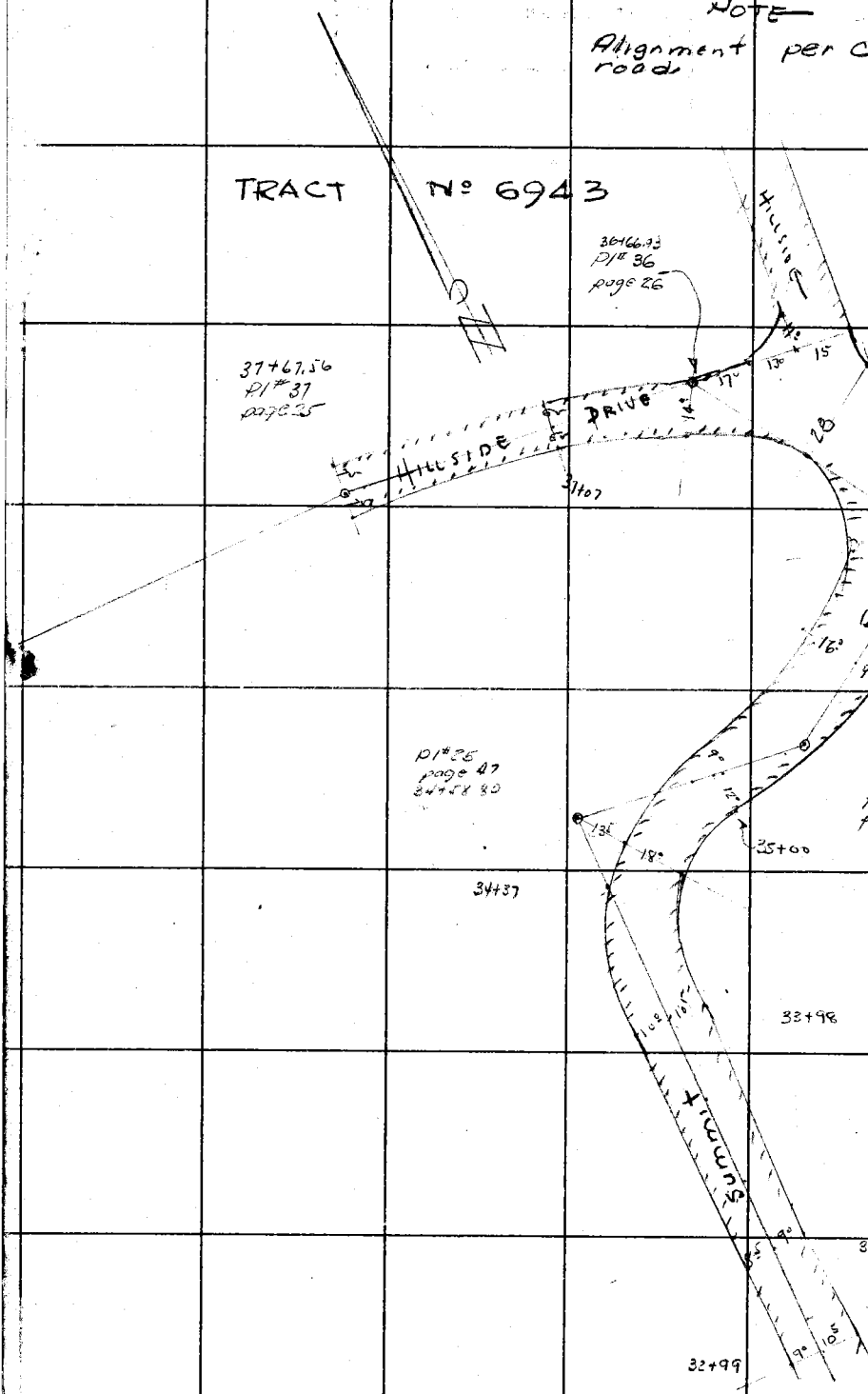

cont top pg 55

RETURN TO
LOS ANGELES COUNTY SURVEYOR
723 LOS ANGELES COUNTY
ENGINEERING BLDG.

Do not extend notes this side of this line.

Note: Any Additions or Changes on This Sheet Must be Made or Circled in Red Ink With Date and Name of Person Making Change.

Notes Ck'd by	Survey of
Map No.	W. O. Tape No. St'd. °F
Office Work	Surveyed by
Checked	Notes Date
Date	Indexed

F. B. Pg.

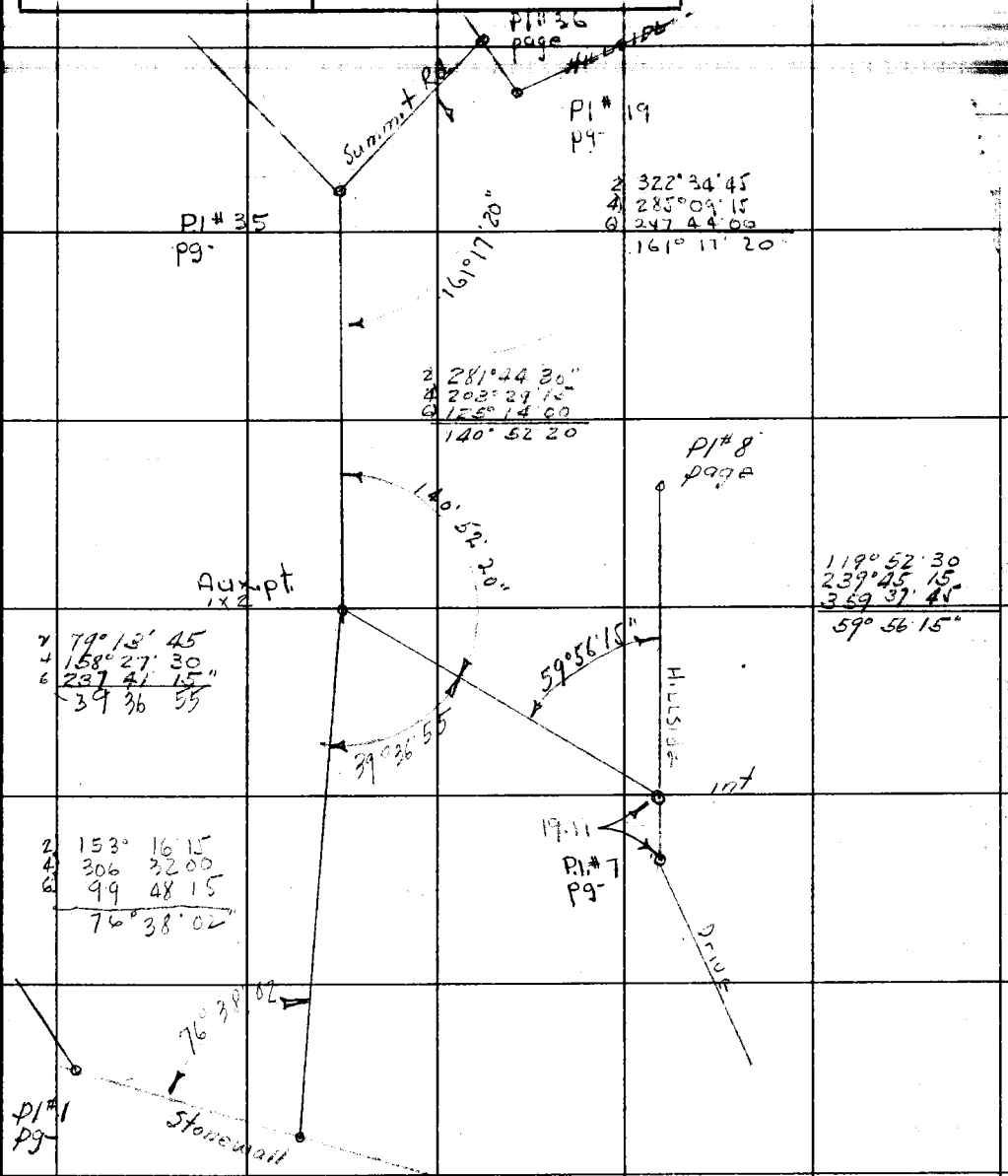

Note: Any Additions or Changes on This Sheet Must be Made or Circled in Red Ink With Date and Name of Person Making Change.

Do not extend notes this side of this line.

RETURN TO
LOS ANGELES COUNTY SURVEYOR
726 LOS ANGELES COUNTY
ENGINEERING BLDG.

76F3095 247 2-51

RETURN TO
LOS ANGELES COUNTY SURVEYOR
726 LOS ANGELES COUNTY
ENGINEERING BLDG.

Note: Any Additions or Changes on This Sheet Must be Made or Circled in Red Ink With Date and Name of Person Making Change.

Do not extend notes this side of this line.

F. B. _____ PG. _____

Notes Ck'd by KRM	Survey of HILLSIDE DRIVE
Map No. B-2348	W. O. R581 Tape No. 29 St'd. 81 °F
Office Work Burns	Surveyed by [illegible]
Checked McPherson	Notes [illegible] Date 7-16-52
Date Nov. 52	Indexed A. C. Johnson 7-18-52

F. B. 1271 Pg. 57

HILLSIDE DRIVE

T- LINE

℄

FINAL CENTER LINE

IN. R-581

FROM HILLSIDE DRIVE AND TOPANGA CN ROAD WEST THROUGH TRACT 6943 TO THE WEST BOUNDARY OF SAID TRACT.

REF

FB. 1271

PARTY

Blanchard
Natapoff
York
Wharriet
Voge

H.C. 27-71
C.S. B-2348

Note: Any Additions or Changes on This Sheet Must be Made or Circled in Red Ink With Date and Name of Person Making Change.

Do not extend notes this side of this line.

RETURN TO
LOS ANGELES COUNTY SURVEYOR
726 LOS ANGELES COUNTY
ENGINEERING BLDG.

76F309S 247 2-51

F. B. 127-1 PG. 58

INDEX

Pages 59-64 = Transit Line.

Adopted & Pages 65 to 71

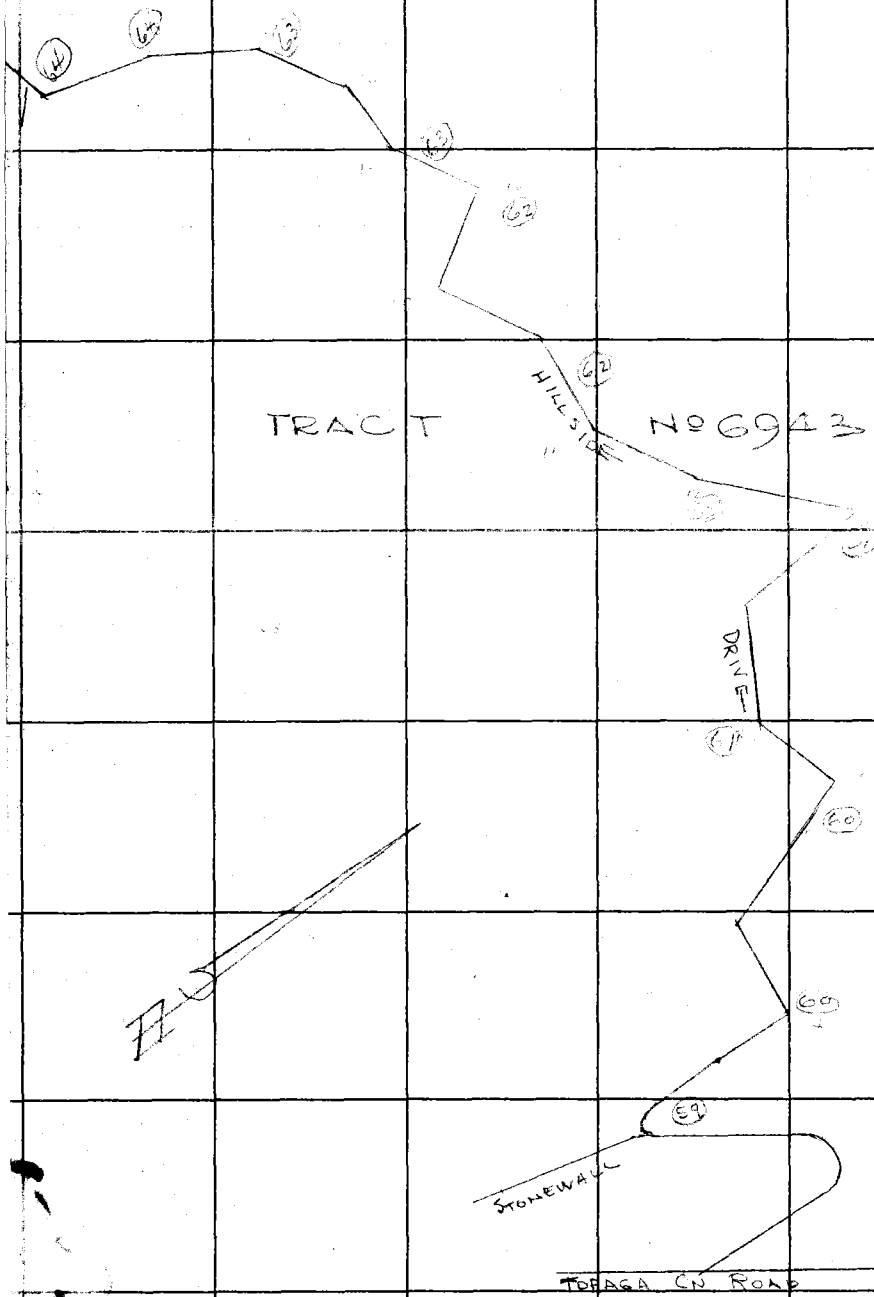

RETURN TO
LOS ANGELES COUNTY SURVEYOR
726 LOS ANGELES COUNTY
ENGINEERING BLDG.

Do not extend notes this side of this line.

Note: Any Additions or Changes on This Sheet Must be Made or Circled in Red Ink With Date and Name of Person Making Change.

Notes Ck'd by LRM	Survey of Hillside Drive
Map No. B-2348	W. O. R-581 Tape No. 71 St'd. 100 °F
Office Work Burns	Surveyed by Blanchard
Checked McPherson	Notes Blanchard Date 7-14-57
Date Mr. '52	Indexed A. C. Johnson

F. B. 72 Pg. 59

WS 59-D-2

Note: Any Additions or Changes on This Sheet Must be Made or Circled in Red Ink With Date and Name of Person Making Change.

Do not extend notes this side of this line.

RETURN TO
LOS ANGELES COUNTY SURVEYOR
726 LOS ANGELES COUNTY
ENGINEERING BLDG.

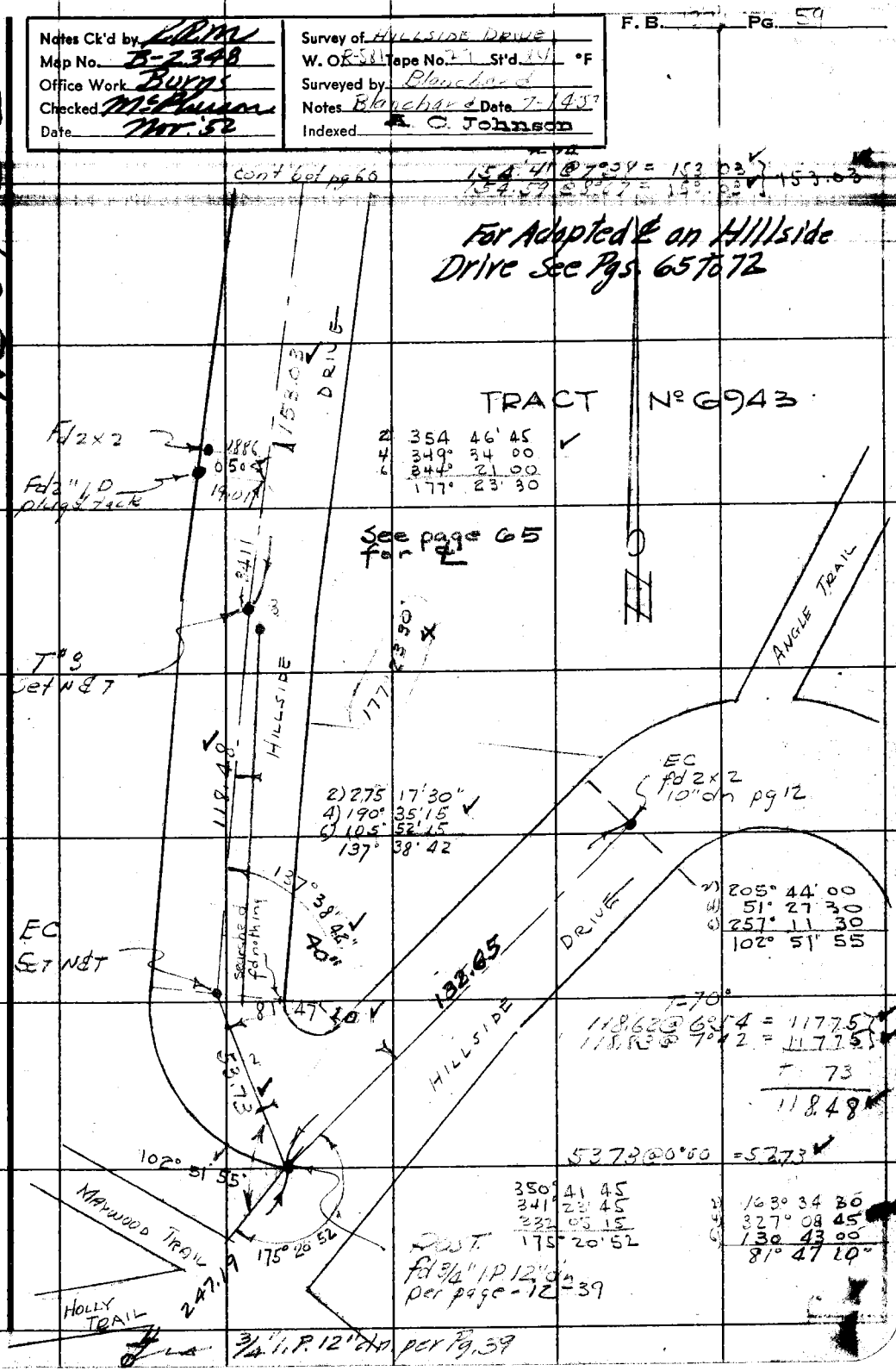

76F3095 247 2-51

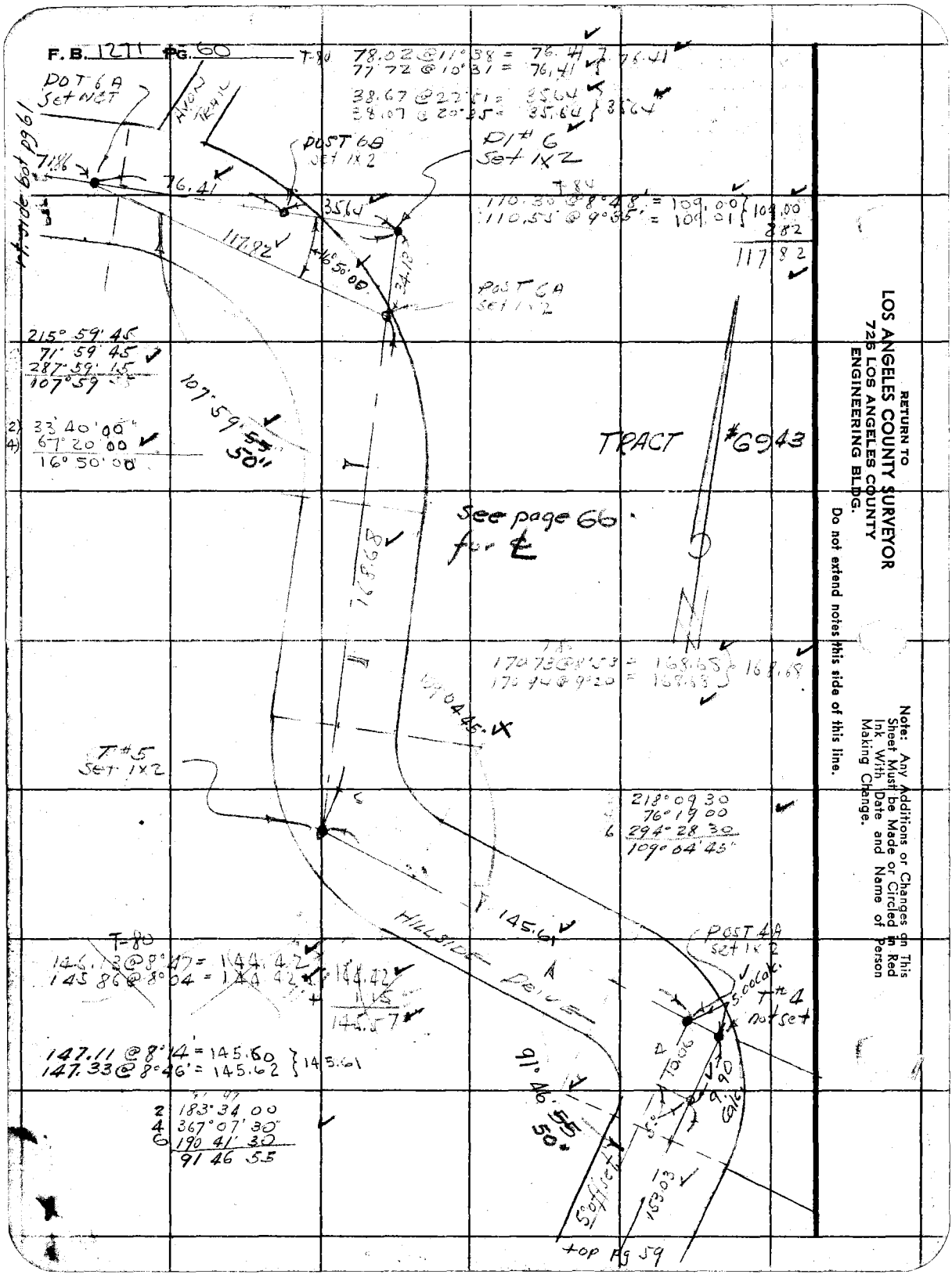

RETURN TO
LOS ANGELES COUNTY SURVEYOR
725 LOS ANGELES COUNTY
ENGINEERING BLDG.

Do not extend notes this side of this line.

Note: Any Additions or Changes on This Sheet Must be Made or Circled in Red Ink With Date and Name of Person Making Change.

Notes Ck'd by RRM	Survey of HILLSIDE DRIVE
Map No.	W. O. [illegible] Tape No. 29 St'd 84 °F
Office Work	Surveyed by [illegible]
Checked	Notes Date
Date	Indexed A. C. Johnson

F. B. PG.

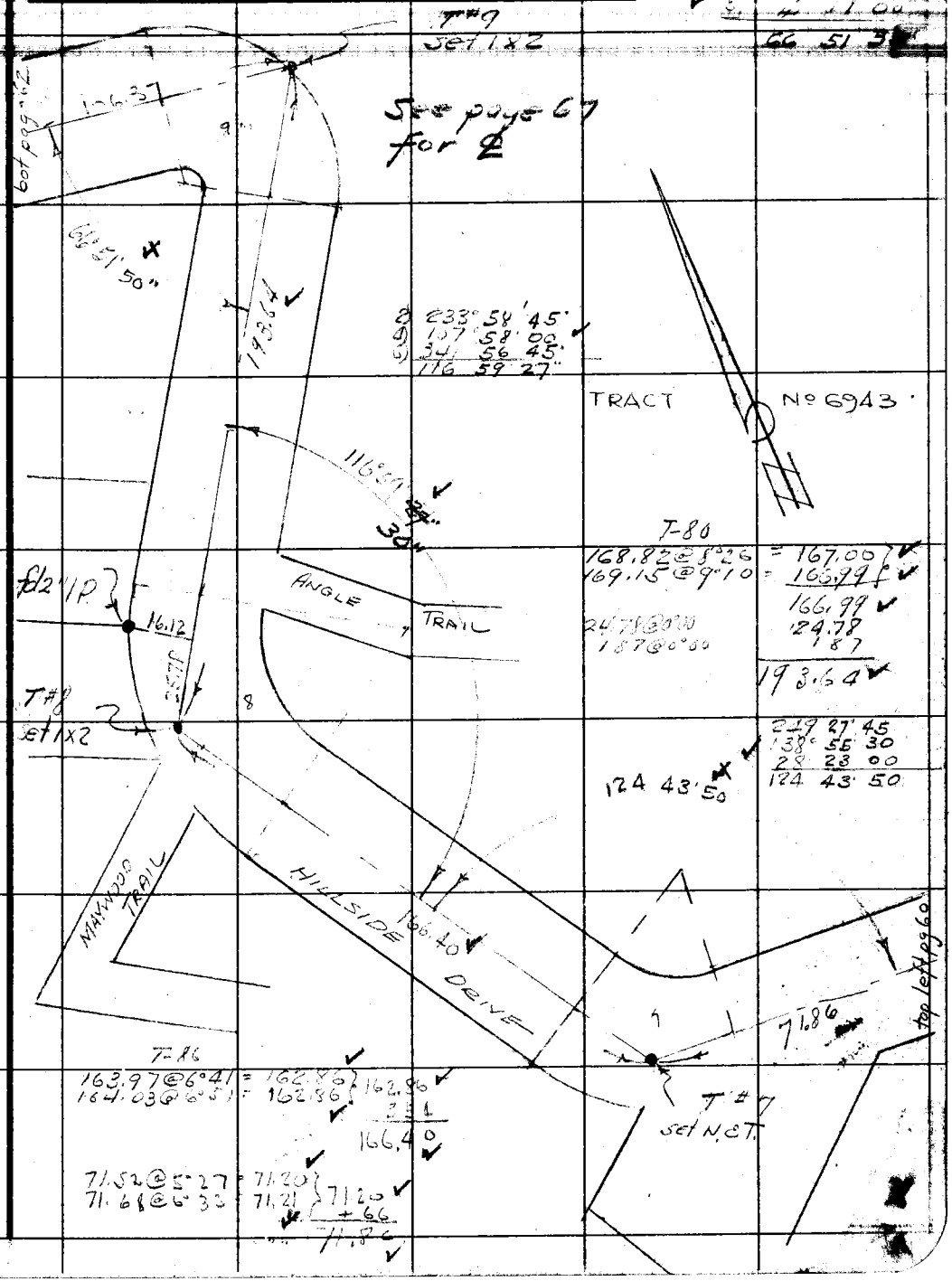

Note: Any Additions or Changes on This Sheet Must be Made or Circled in Red Ink With Date and Name of Person Making Change.

Do not extend notes this side of this line.

RETURN TO
LOS ANGELES COUNTY SURVEYOR
726 LOS ANGELES COUNTY
ENGINEERING BLDG.

76F309S 247 2-51

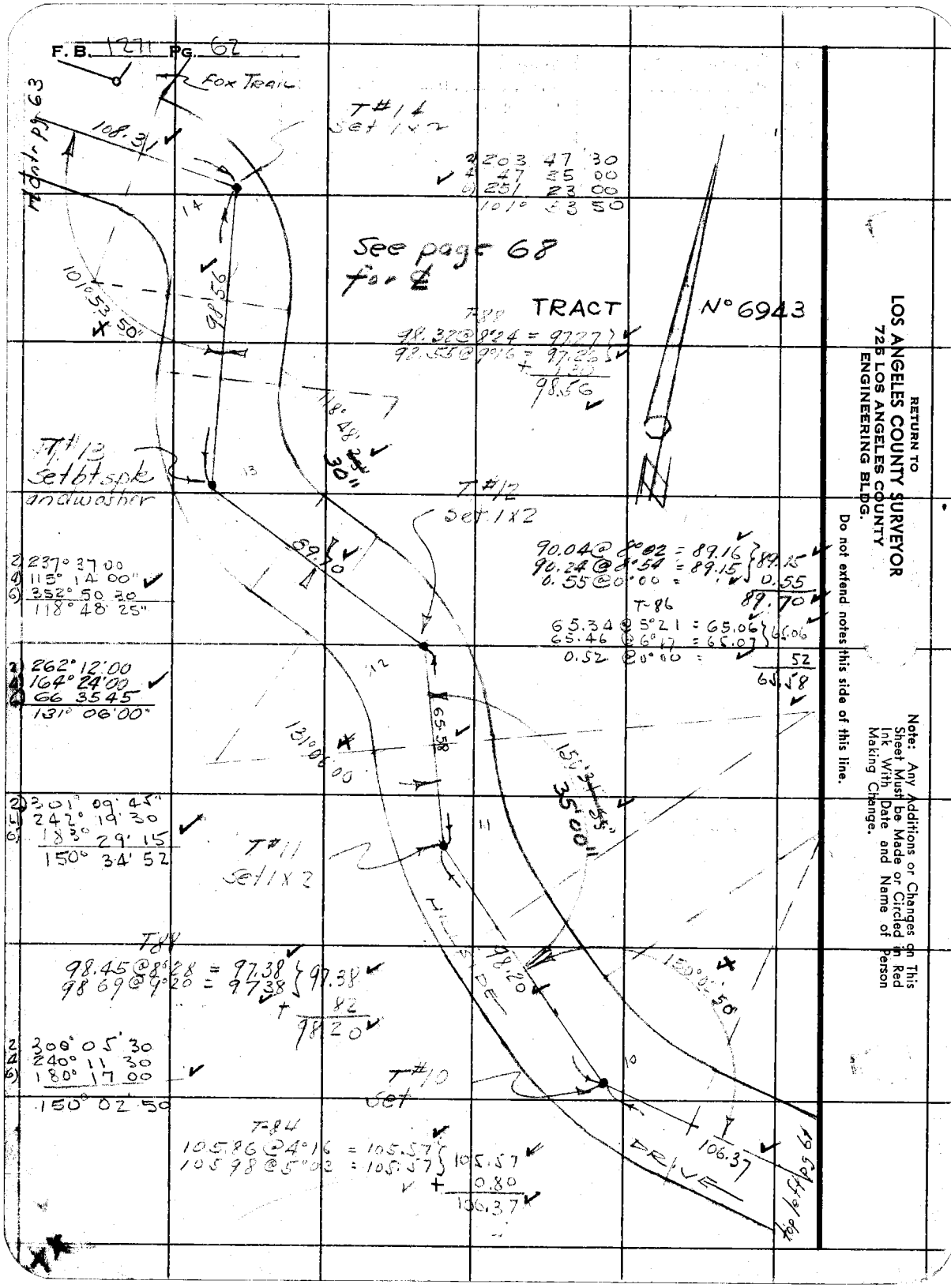
F.B. 1271 PG. 62
Fox Trail
T#14 Set 1x2
2) 203 47 30
4) 47 35 00
6) 251 23 00
101° 53 50
See page 68 for ℄
TRACT N° 6943
T-88
98.32 @ 8°24 = 97.27
98.55 @ 9°16 = 97.26
+ 1.30
98.56
108.31
101°53'50"
98.56
118°48'30"
T#13 Set bt spk and washer
T#12 Set 1x2
90.04 @ 8°02 = 89.16
90.24 @ 8°54 = 89.15
0.55 @ 0°00 =
89.15
0.55
89.70
T-86
65.34 @ 5°21 = 65.06
65.46 @ 6°17 = 65.07
0.52 @ 0°00 =
65.06
52
65.58
2) 237° 37 00
4) 115° 14 00"
6) 352° 50 30
118° 48' 25"
2) 262° 12' 00
4) 164° 24' 00
6) 66 35 45
131° 06' 00"
131°06'00
65.58
150°34'55"
35°00"
2) 301° 09' 45"
4) 242° 19' 30
6) 183° 29' 15
150° 34' 52
T#11 Set 1x2
T-84
98.45 @ 8°28 = 97.38
98.69 @ 9°20 = 97.38
97.38
+ 82
98.20
98.20
150°02'50
2) 300° 05' 30
4) 240° 11 30
6) 180° 17 00
150° 02' 50
T#10 Set
T-84
105.86 @ 4°16 = 105.57
105.98 @ 5°03 = 105.57
105.57
+ 0.80
106.37
106.37
DRIVE
top 6 ft pg 64
RETURN TO
LOS ANGELES COUNTY SURVEYOR
725 LOS ANGELES COUNTY
ENGINEERING BLDG.
Do not extend notes this side of this line.
Note: Any Additions or Changes on This Sheet Must be Made or Circled in Red Ink With Date and Name of Person Making Change.

Notes Ck'd by KRM	Survey of [illegible]
Map No.	W. O. R521 Tape No. [illegible] St'd. 84 °F
Office Work	Surveyed by Blanchard
Checked	Notes Blanchard Date 7-16-62
Date	Indexed A. C. Johnson

F. B. 1771 PG. 62

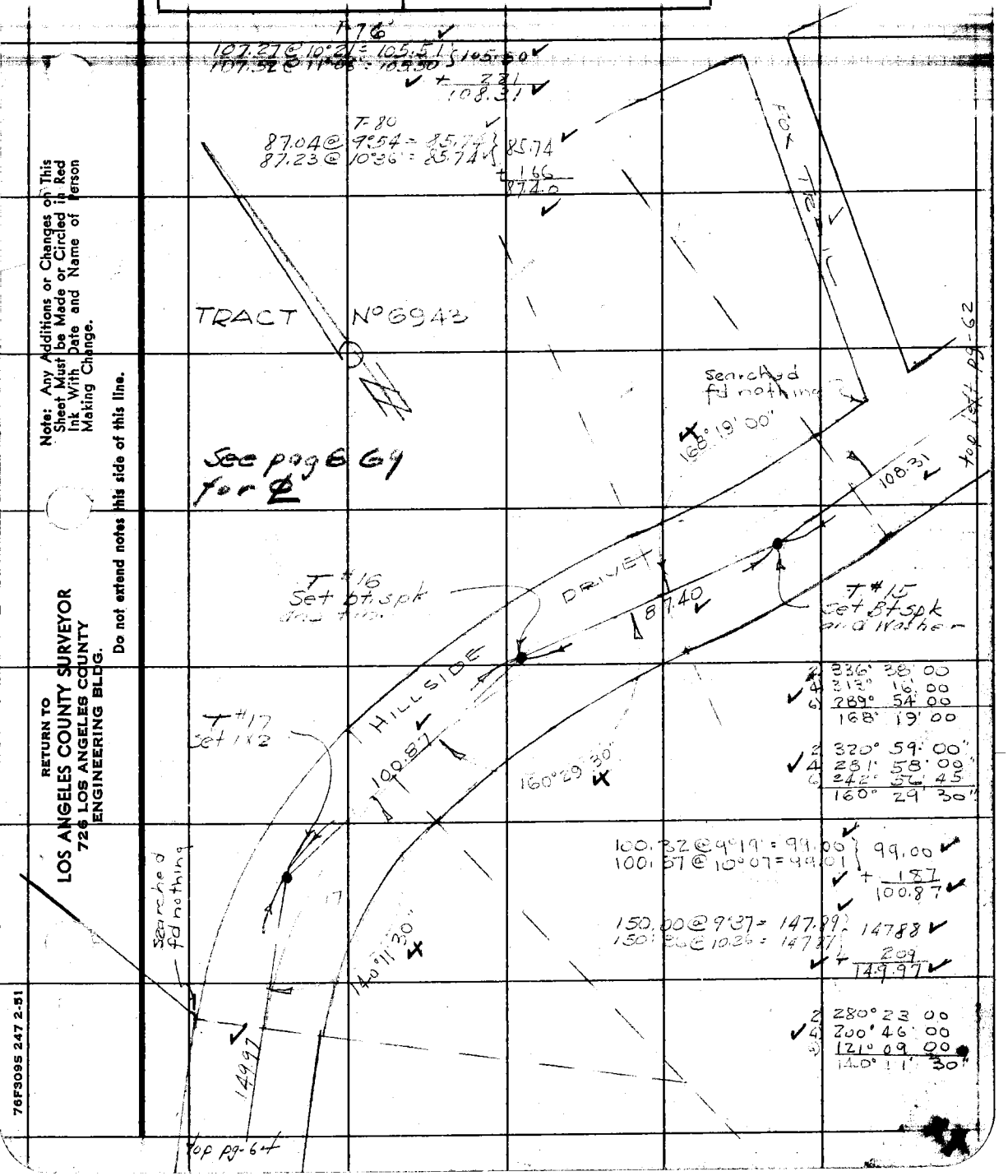

Note: Any Additions or Changes on This Sheet Must be Made or Circled in Red Ink With Date and Name of Person Making Change.

Do not extend notes this side of this line.

RETURN TO
LOS ANGELES COUNTY SURVEYOR
726 LOS ANGELES COUNTY
ENGINEERING BLDG.

76F3095 247 2-51

F. B. 1271 PG. 64

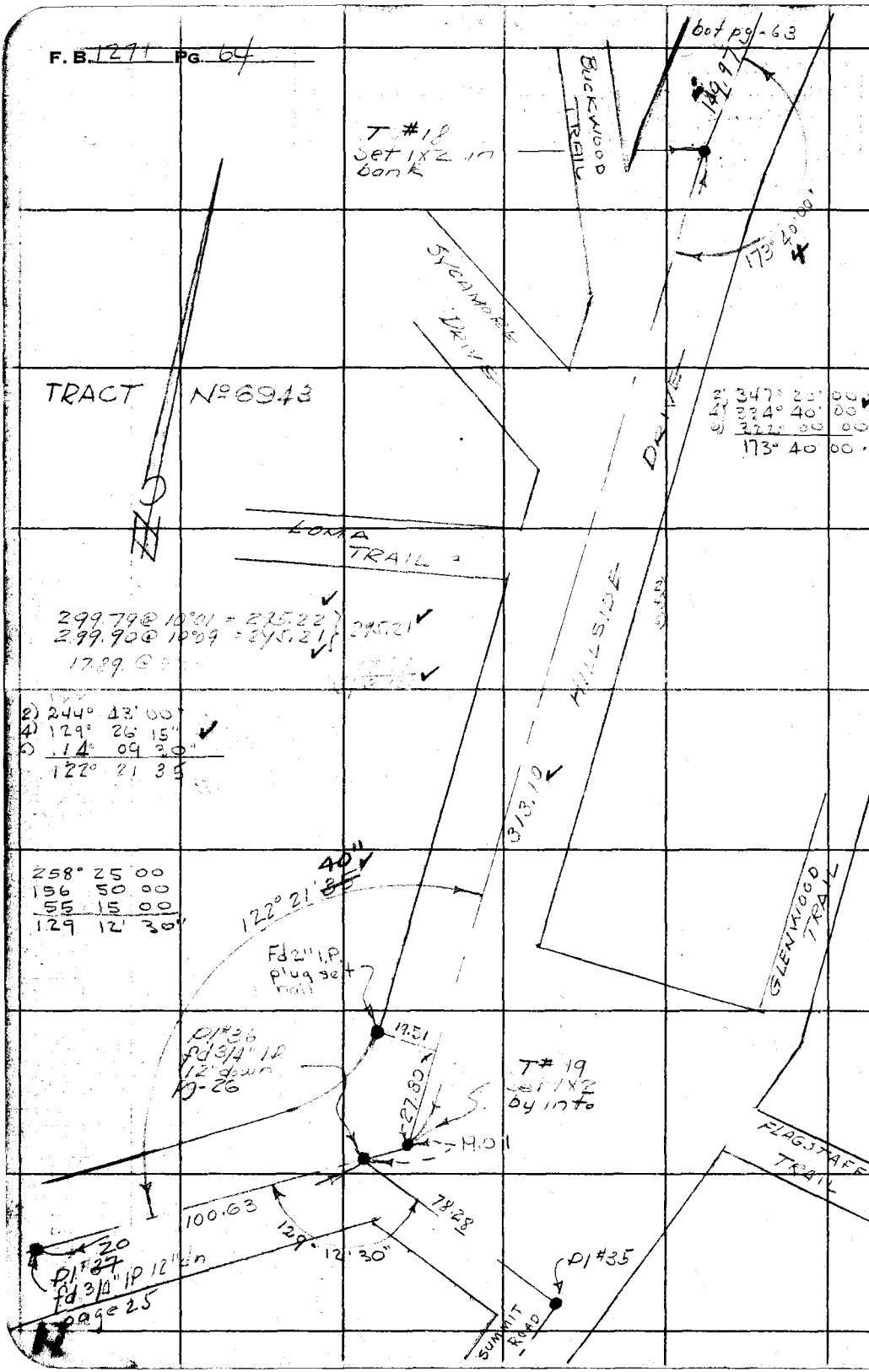

RETURN TO
LOS ANGELES COUNTY SURVEYOR
725 LOS ANGELES COUNTY
ENGINEERING BLDG.

Do not extend notes this side of this line.

Note: Any Additions or Changes on This Sheet Must be Made or Circled in Red Ink With Date and Name of Person Making Change.

Notes Ck'd by KRM	Survey of HILLSIDE DRIVE
Map No. B-2348	W. O. R-58 Tape No. 24 St'd 84 °F
Office Work Burns	Surveyed by
Checked McAlvern	Notes F. H. [illegible] Date 8-11-52
Date Nov. '52	Indexed C. Johnson

F. B. 1971 Pg. 65

WS 59-D-2

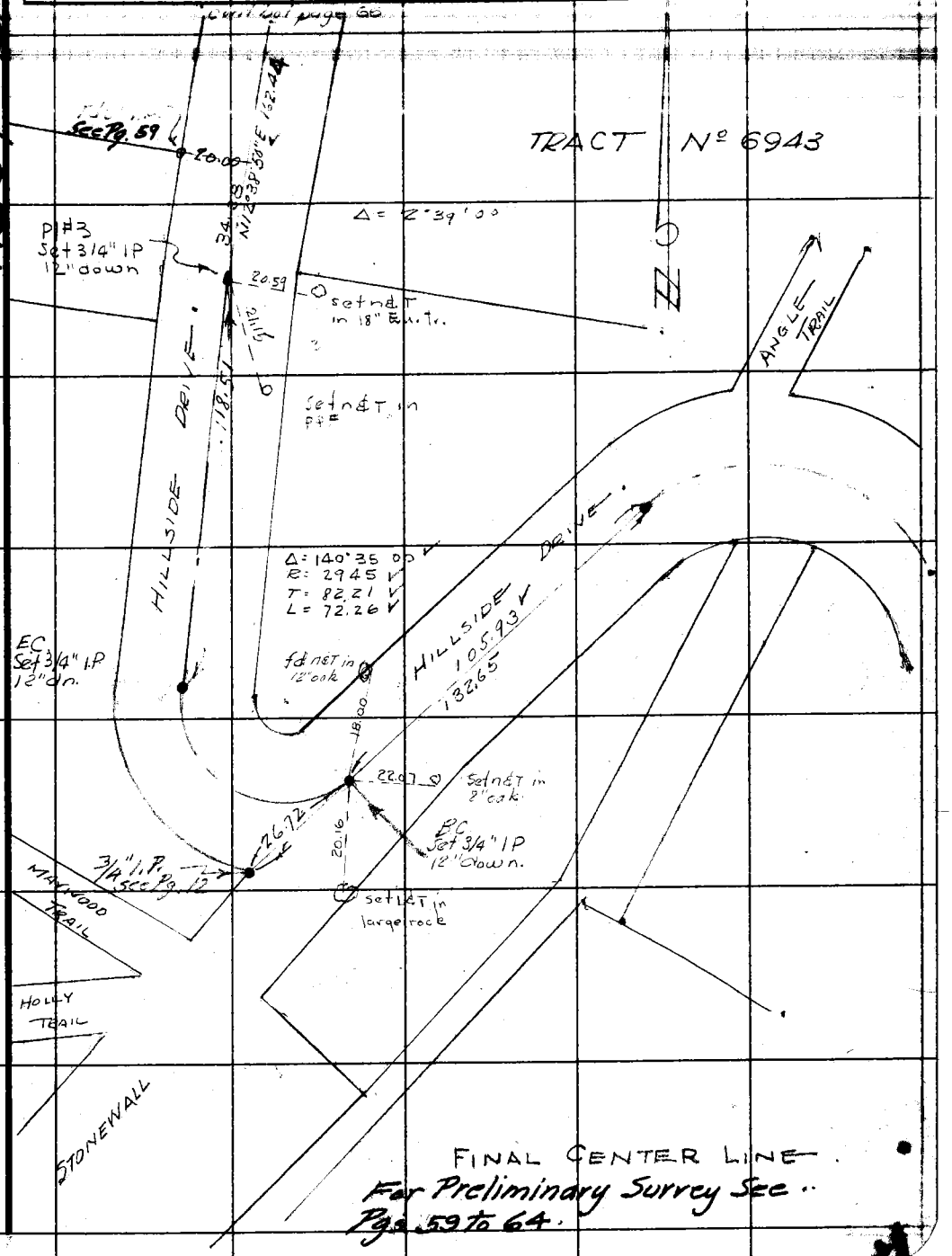

Note: Any Additions or Changes on This Sheet Must be Made or Circled in Red Ink With Date and Name of Person Making Change.

Do not extend notes this side of this line.

RETURN TO
LOS ANGELES COUNTY SURVEYOR
726 LOS ANGELES COUNTY
ENGINEERING BLDG.

76F309S 247 2-51

F. B. 1271 PG. 66

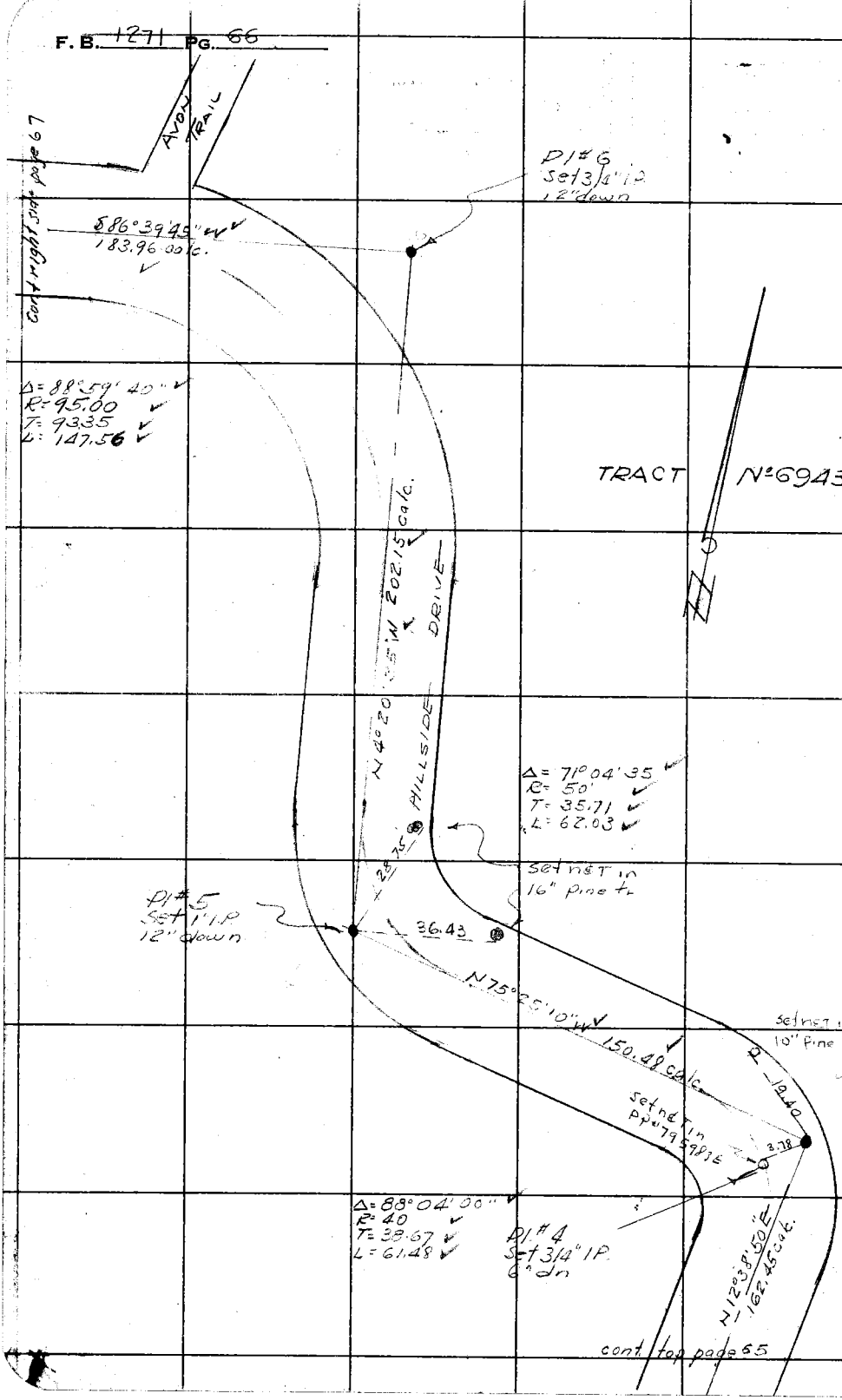

RETURN TO
LOS ANGELES COUNTY SURVEYOR
726 LOS ANGELES COUNTY
ENGINEERING BLDG.

Do not extend notes this side of this line.

Note: Any Additions or Changes on This Sheet Must be Made or Circled in Red Ink With Date and Name of Person Making Change.

WS 59-D-2

Notes Ck'd by KRM	Survey of HILLSIDE DRIVE
Map No. B-2348	W. O. 8581 Tape No. 71 St'd. 84 °F
Office Work Burns	Surveyed by F. H. BLANCHARD
Checked McPherson	Notes F. H. BLANCHARD Date 8-11-52
Date Nov. '52	Indexed R. C. Johnson

F. B. 1271 Pg. 57

WS 59-D-2

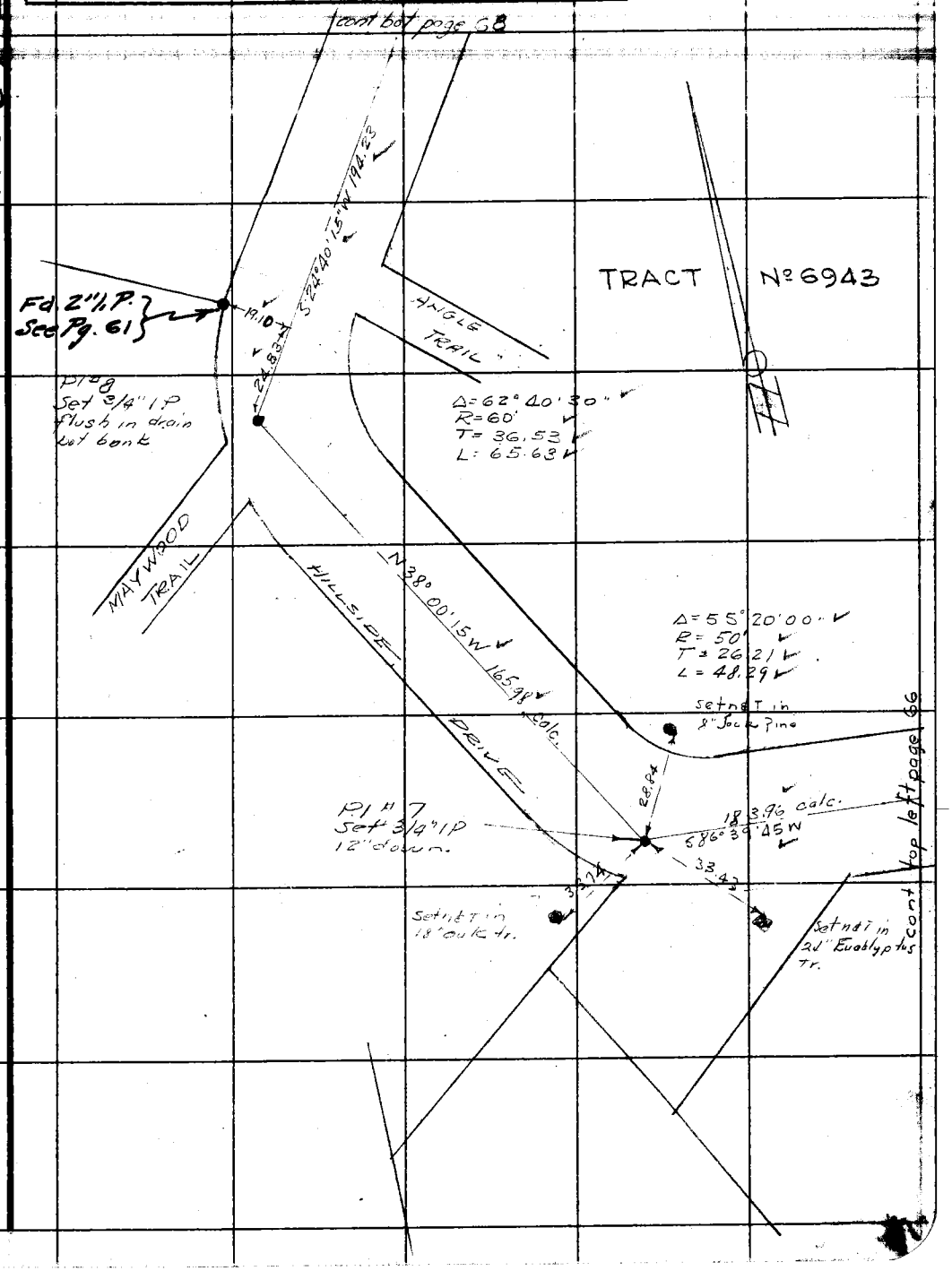

Note: Any Additions or Changes on This Sheet Must be Made or Circled in Red Ink With Date and Name of Person Making Change.

Do not extend notes this side of this line.

RETURN TO
LOS ANGELES COUNTY SURVEYOR
726 LOS ANGELES COUNTY
ENGINEERING BLDG.

76F309S 247 2-51

F. B. 1271 PG. 68

cont top rt page 69

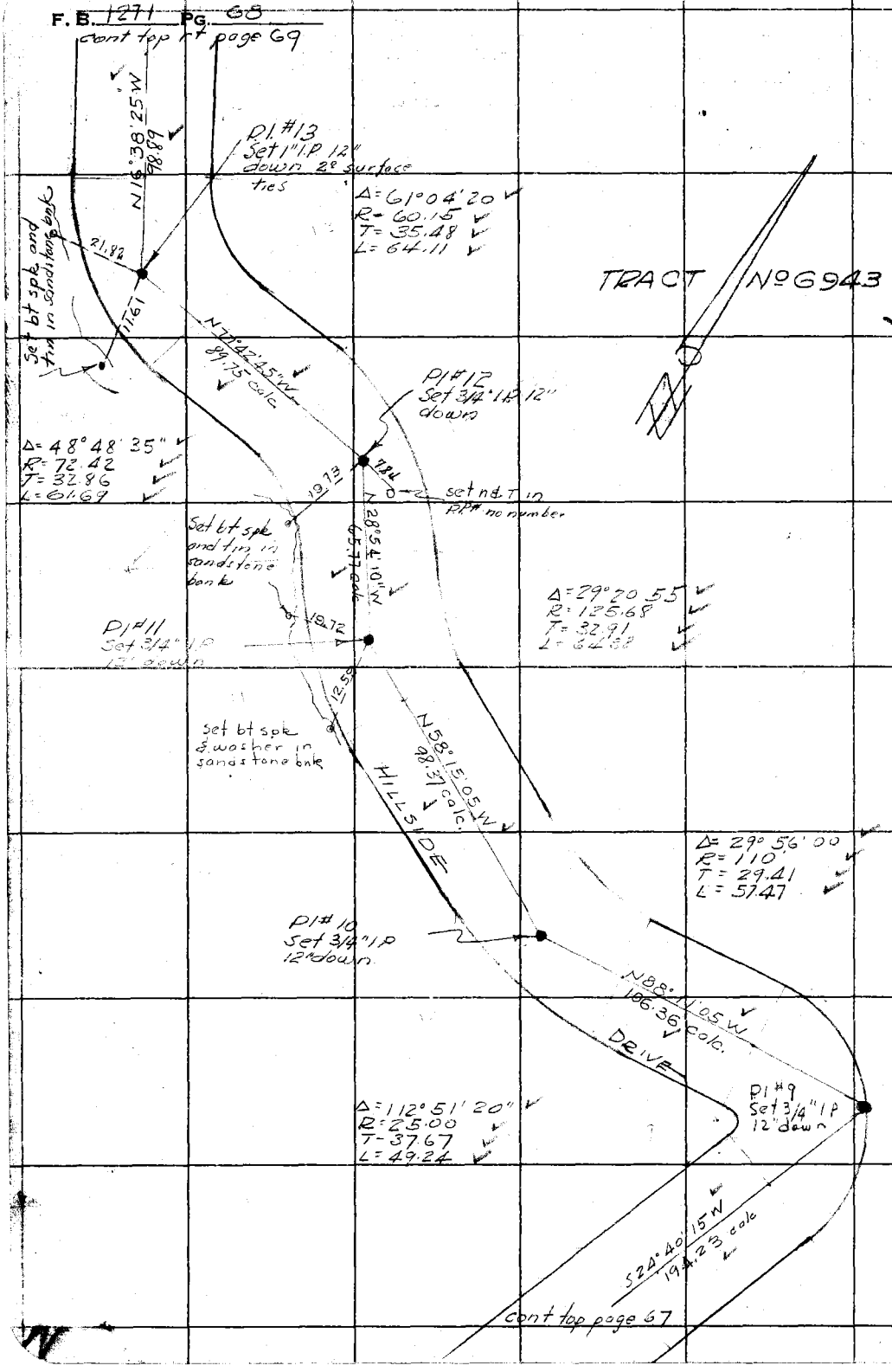

W559-D-2

RETURN TO
LOS ANGELES COUNTY SURVEYOR
726 LOS ANGELES COUNTY
ENGINEERING BLDG.

Do not extend notes this side of this line.

Note: Any Additions or Changes on This Sheet Must be Made or Circled in Red Ink With Date and Name of Person Making Change.

Notes Ck'd by KRM	Survey of HILLSIDE DRIVE
Map No. B-2348	W. O. 2581 Tape No. 29 St'd. 84 °F
Office Work Burns	Surveyed by F. H. BLANCHARD
Checked McPhuson	Notes F. H. BLANCHARD Date 8-11-52
Date Nov. '52	Indexed C. Johnson

F. B. 1274 Pg. 69

WS 59-D-2

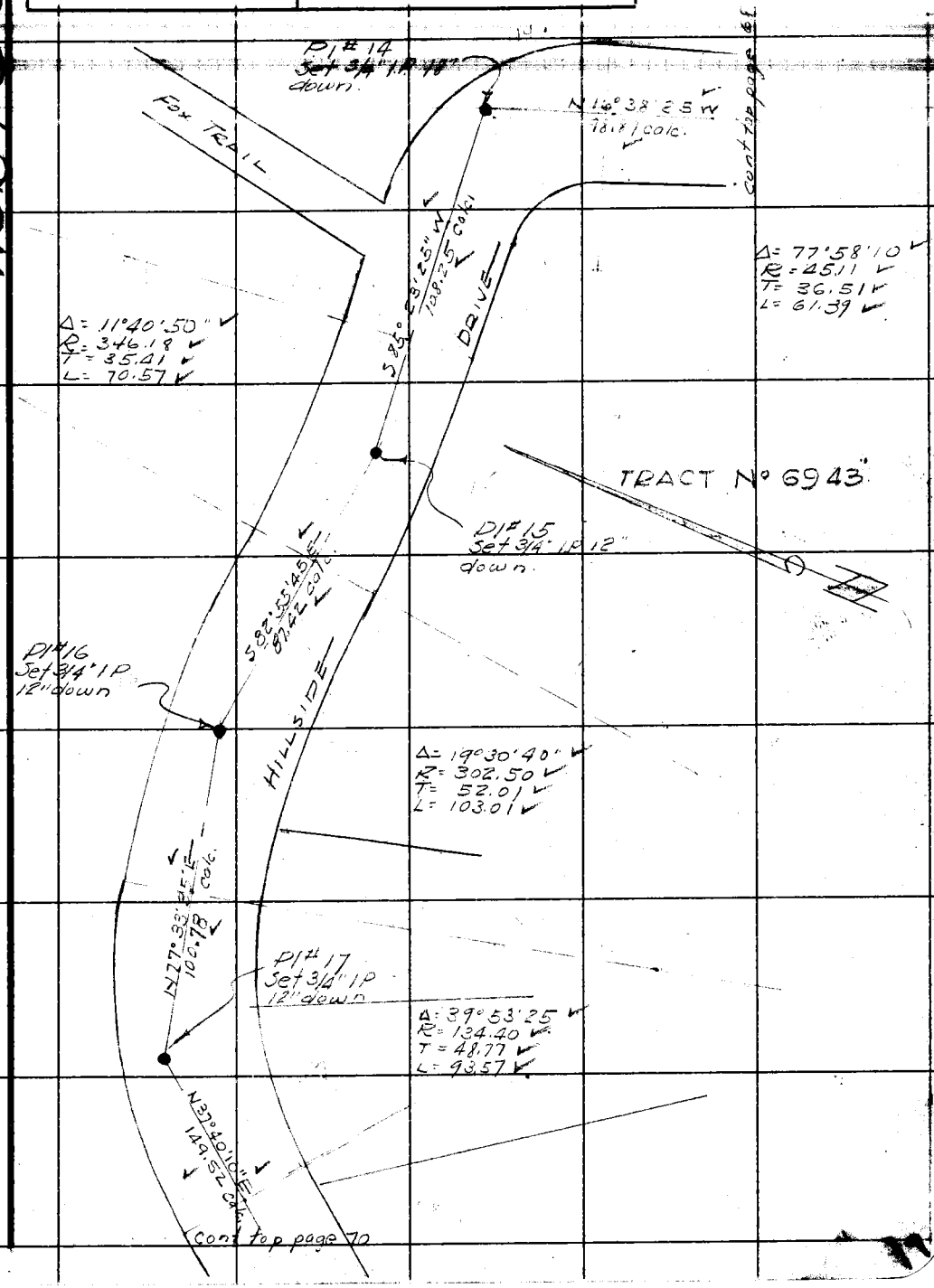

Note: Any Additions or Changes on This Sheet Must be Made or Circled in Red Ink With Date and Name of Person Making Change.

Do not extend notes this side of this line.

RETURN TO
LOS ANGELES COUNTY SURVEYOR
726 LOS ANGELES COUNTY
ENGINEERING BLDG.

76F3095 247 2-51

F. B. 1271 PG. 70

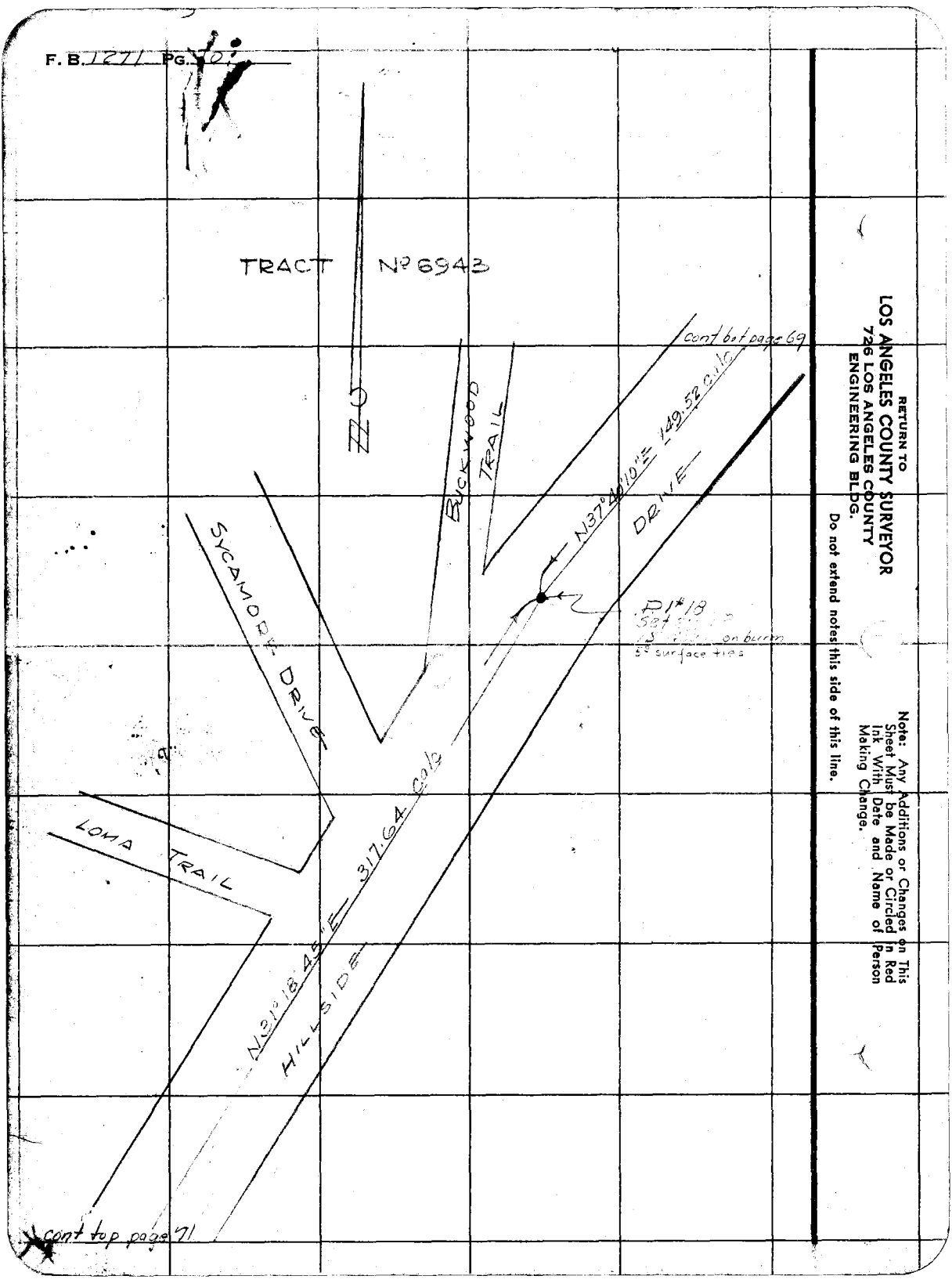

RETURN TO
LOS ANGELES COUNTY SURVEYOR
726 LOS ANGELES COUNTY
ENGINEERING BLDG.

Do not extend notes this side of this line.

Note: Any Additions or Changes on This Sheet Must be Made or Circled in Red Ink With Date and Name of Person Making Change.

Notes Ck'd by KRM	Survey of HILLSIDE DRIVE
Map No. B-2348	W. O. [illegible] Tape No. 77 St'd. 84 °F
Office Work Burns	Surveyed by [illegible]
Checked McPherson	Notes Date 8-11-52
Date Nov. '52	Indexed A. C. Johnson

F. B. 1971 PG. 71

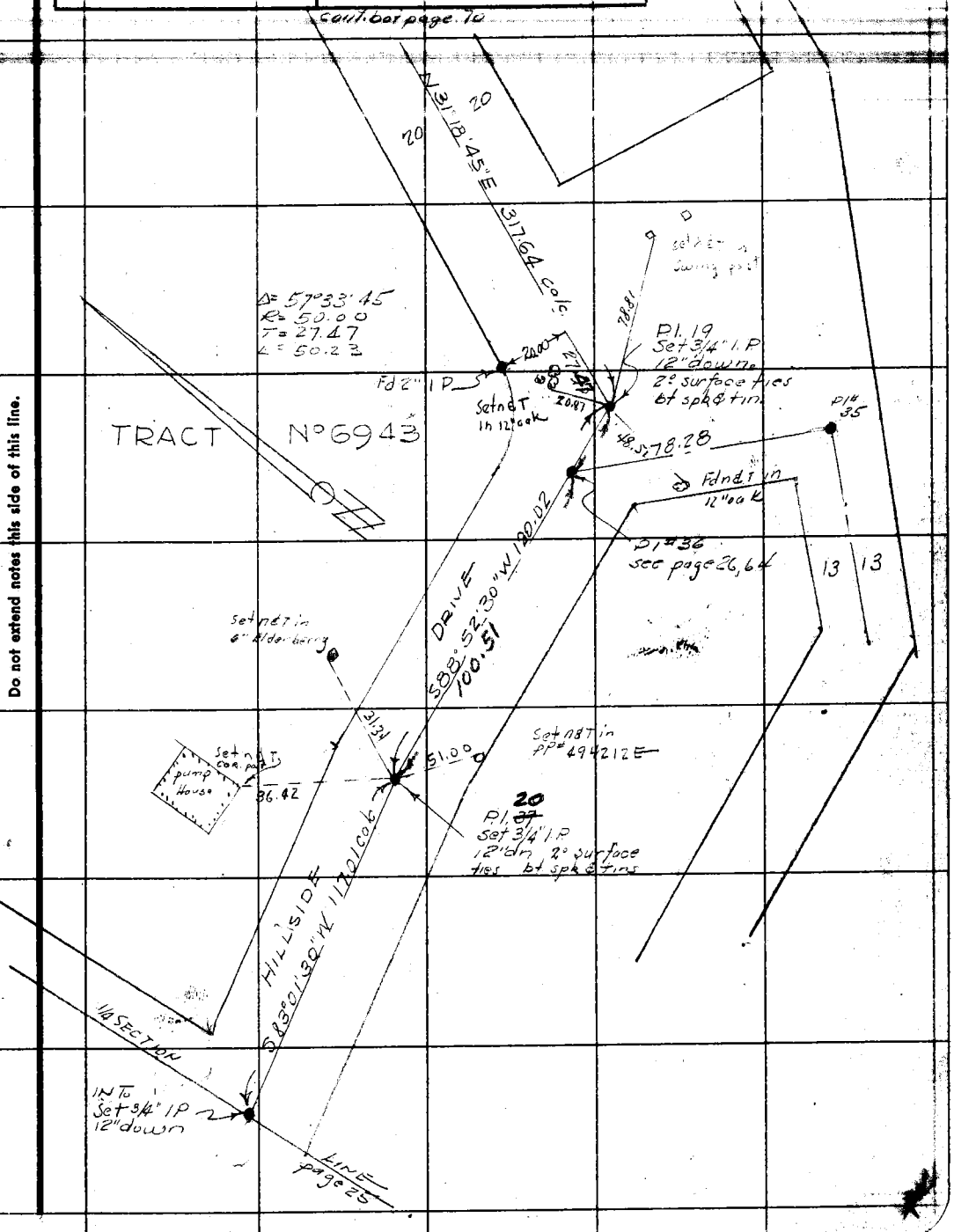

Note: Any Additions or Changes on This Sheet Must be Made or Circled in Red Ink With Date and Name of Person Making Change.

Do not extend notes this side of this line.

RETURN TO
LOS ANGELES COUNTY SURVEYOR
726 LOS ANGELES COUNTY
ENGINEERING BLDG.

76F309S 247 2-51

RETURN TO
LOS ANGELES COUNTY SURVEYOR
726 LOS ANGELES COUNTY
ENGINEERING BLDG.

Note: Any Additions or Changes on This Sheet Must be Made or Circled in Red Ink With Date and Name of Person Making Change.

Do not extend notes this side of this line.

F. B. 12 71 PG. 72

Notes Ck'd by	Survey of ZID2 Hillside West
Map No.	JN 0303.00 Tape 183 Std 84 °F
Office Work	Surveyed by R C Dale
Checked	Notes Date 11-22-62
Date	Indexed E. J. GALLI JAN 9 '68

F. B. 1271 PG. 77

WATER WORKS DIST.

NO 29

JN 0303.00

ZID2

RESURVEY ℄ HILLSIDE DR.
& SUMMIT ROAD

NOV 22 1962

PARTY
R.C. Dale
C.H. Morrison
D.A. Pyle
B.L. Jackson

Note: Any Additions or Changes on This Sheet Must be Made or Circled in Red Ink With Date and Name of Person Making Change.

Do not extend this side of this line.

PLEASE RETURN TO
LOS ANGELES COUNTY ENGINEER
700 LOS ANGELES COUNTY ENGINEERING BLDG.

76F309S S&E #247 11-58

F. B. 1271 PG. 74

PLEASE RETURN TO
LOS ANGELES COUNTY ENGINEER
700 LOS ANGELES COUNTY ENGINEERING BLDG.

Do not extend this side of this line.

Note: Any Additions or Changes on This Sheet Must be Made or Circled in Red Ink With Date and Name of Person Making Change.

Notes Ck'd by	Survey of Z'D2 W Hillside Dr
Map No.	JN 0305.0 Tape 185 Std 84 °F
Office Work	Surveyed by [illegible]
Checked	Notes [illegible] Date [illegible]
Date	Indexed C. J. GALLI

F. B. 1271 PG. 75

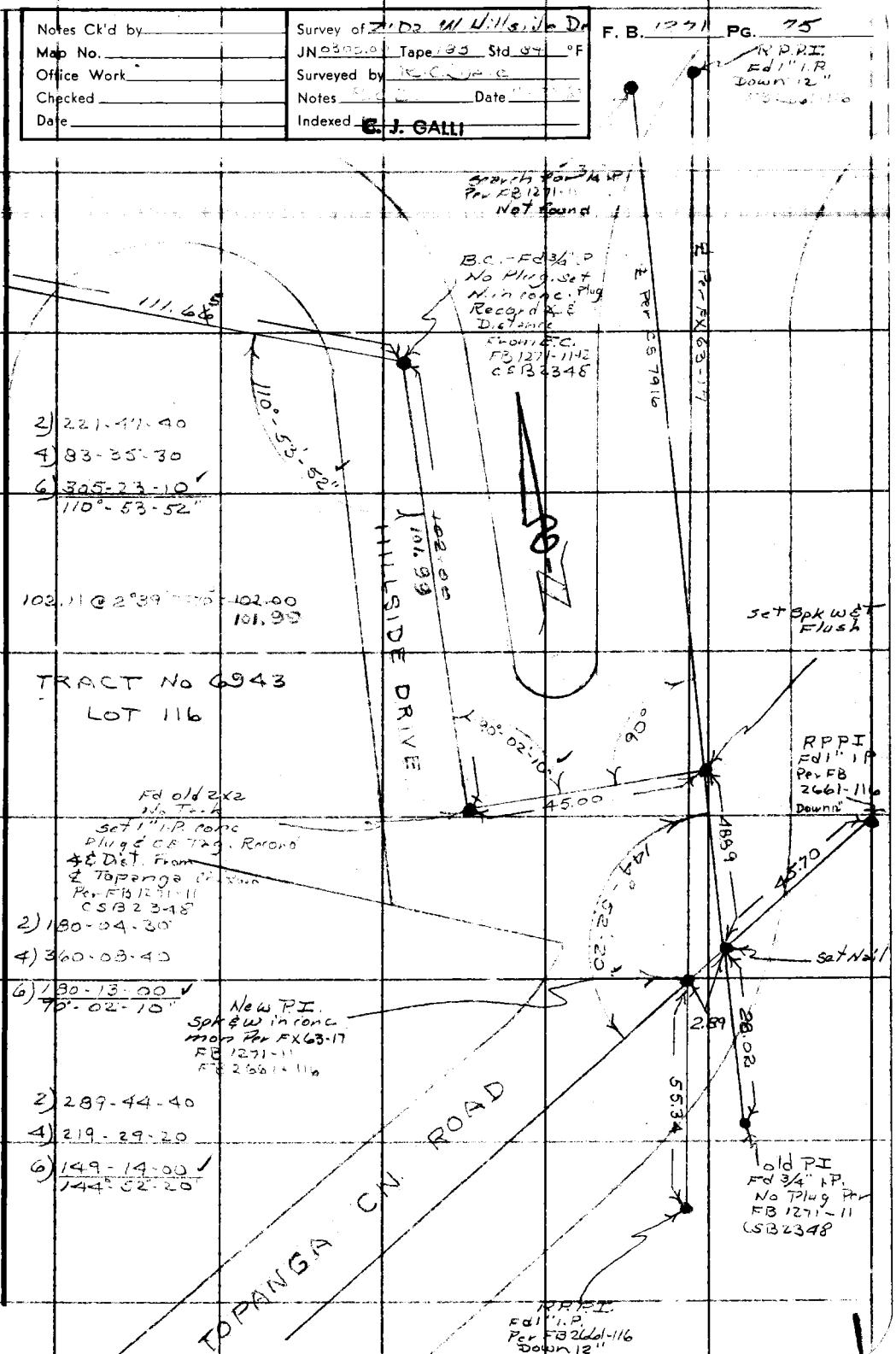

Note: Any Additions or Changes on This Sheet Must be Made or Circled in Red Ink With Date and Name of Person Making Change.

Do not extend this side of this line.

PLEASE RETURN TO
LOS ANGELES COUNTY ENGINEER
700 LOS ANGELES COUNTY ENGINEERING BLDG.

W.S. 89 D-2

76F309S S&E #247 11-58

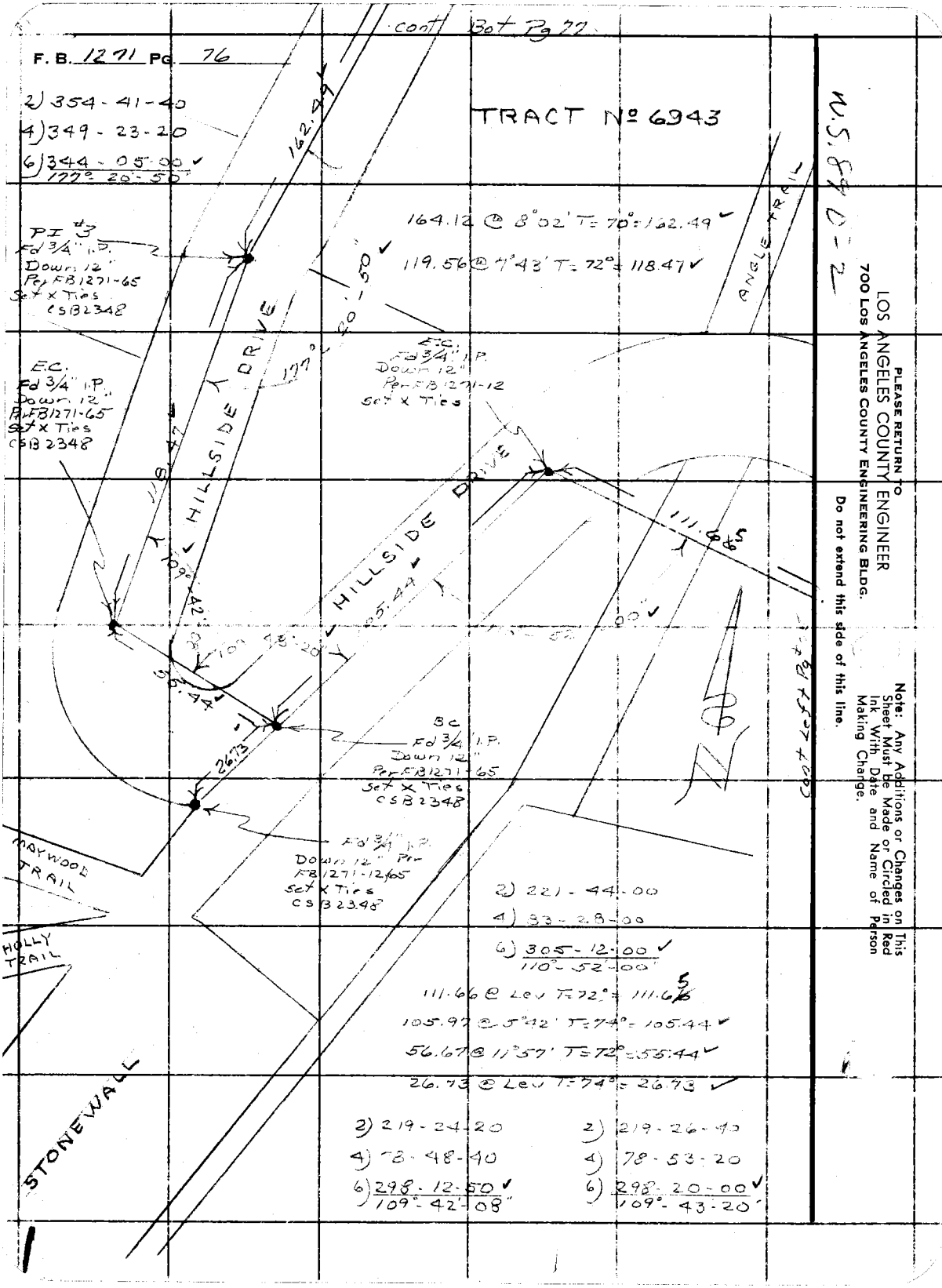
cont Bot Pg 77
F. B. 1271 Pg. 76
TRACT Nº 6943
2) 354-41-40
4) 349-23-20
6) 344-05-00
177° 20'-50"
162.49
164.12 @ 8°02' T=70°=162.49
119.56 @ 7°43' T=72°=118.47
PI #3
Fd 3/4" I.P.
Down 12"
Per FB 1271-65
Set X Ties
CSB 2348
E.C.
Fd 3/4" I.P.
Down 12"
Per FB 1271-65
Set X Ties
CSB 2348
E.C.
Fd 3/4" I.P.
Down 12"
Per FB 1271-12
Set X Ties
HILLSIDE DRIVE
HILLSIDE DRIVE
ANGLE TRAIL
118.47
177° 20'-50"
109° 42'-08"
105.44
111.66
55.44
26.73
BC
Fd 3/4" I.P.
Down 12"
Per FB 1271-65
Set X Ties
CSB 2348
Fd 3/4" I.P.
Down 12" Per
FB 1271-12/65
Set X Ties
CSB 2348
MAYWOOD TRAIL
HOLLY TRAIL
STONEWALL
2) 221-44-00
4) 83-28-00
6) 305-12-00
110°-52'-00"
111.66 @ Lev T=72°=111.65
105.97 @ 5°42' T=74°=105.44
56.67 @ 11°57' T=72°=55.44
26.73 @ Lev T=74°=26.73
2) 219-24-20
4) 78-48-40
6) 298-12-50
109°-42'-08"
2) 219-26-40
4) 78-53-20
6) 298-20-00
109°-43-20"
N
Cont Left Pg 77
W.S. 89 D-2
PLEASE RETURN TO
LOS ANGELES COUNTY ENGINEER
700 LOS ANGELES COUNTY ENGINEERING BLDG.
Do not extend this side of this line.
Note: Any Additions or Changes on This Sheet Must be Made or Circled in Red Ink With Date and Name of Person Making Change.

Notes Ck'd by	Survey of Z102 W. Hillside Dr
Map No.	JN030300 Tape 153 Std 64 °F
Office Work	Surveyed by K.C. Dale
Checked	Notes [illegible] Date 11-22-6[illegible]
Date	Indexed G. J. GALLI

F. B. 1271 PG. 77

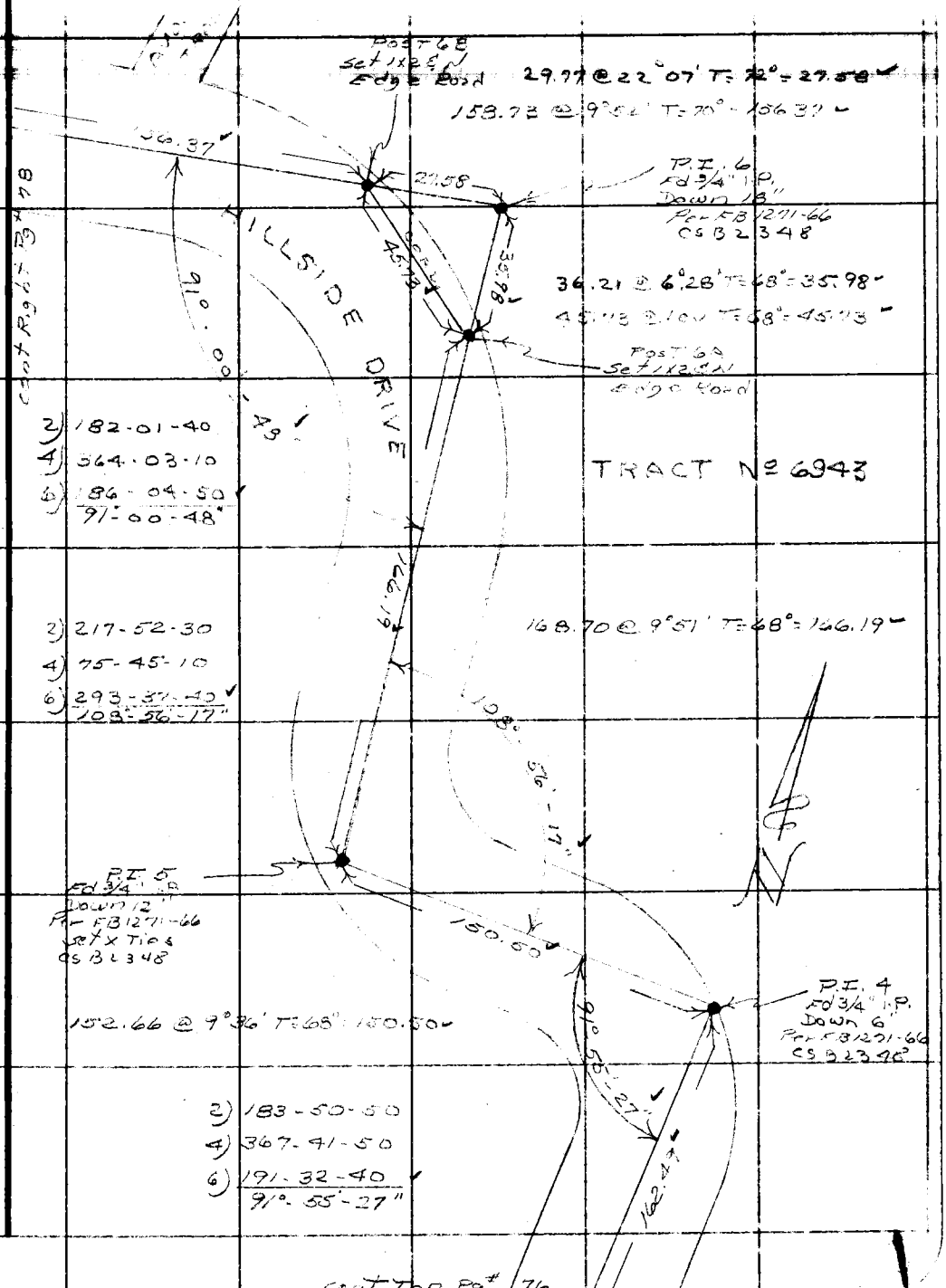

Note: Any Additions or Changes on This Sheet Must be Made or Circled in Red Ink With Date and Name of Person Making Change.

PLEASE RETURN TO
LOS ANGELES COUNTY ENGINEER
700 LOS ANGELES COUNTY ENGINEERING BLDG.

Do not extend this side of this line.

W.S. 89 D-2

76F3095 S&E #247 11-58

F. B. 1271 PG. 78

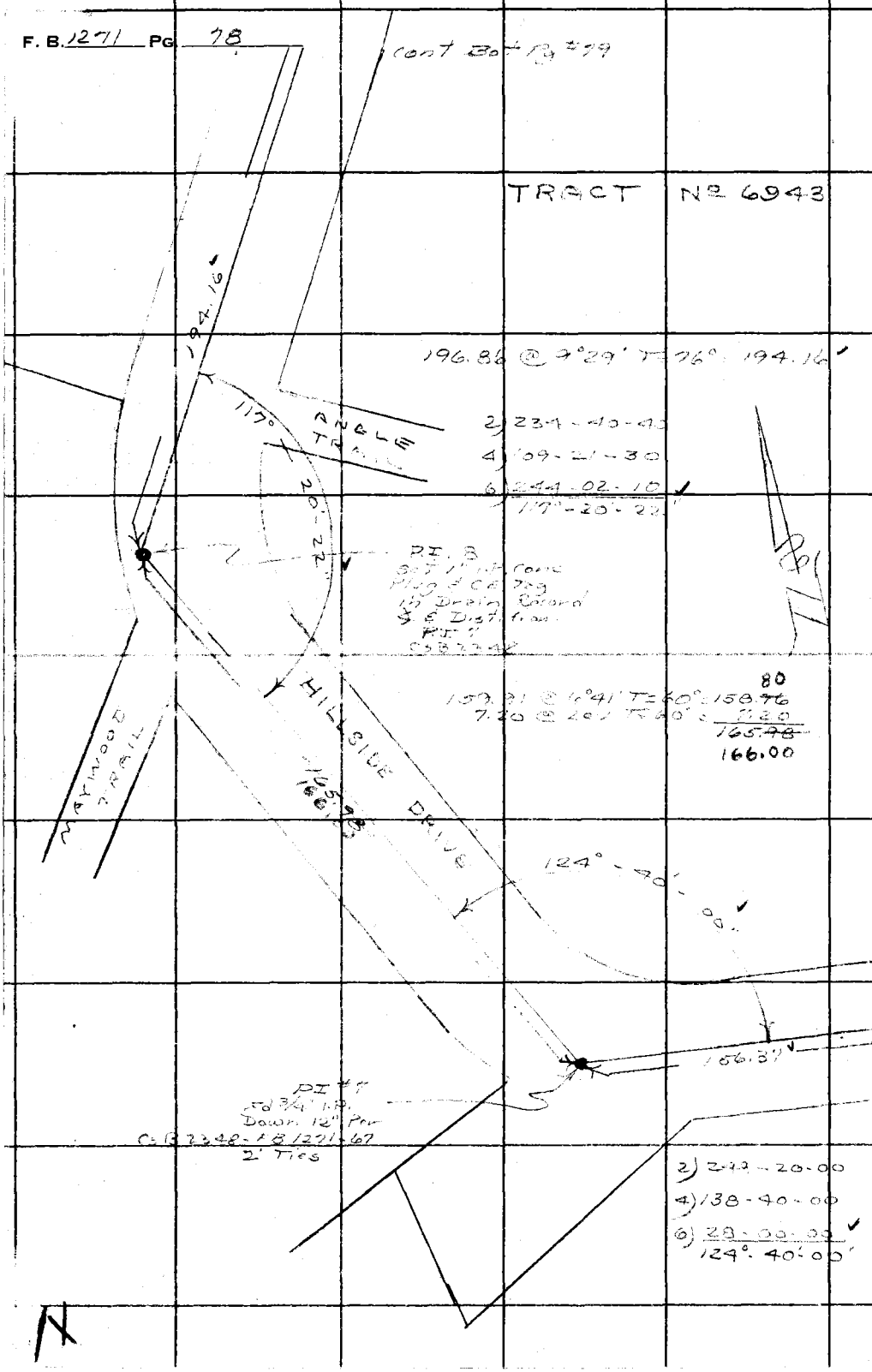

PLEASE RETURN TO
LOS ANGELES COUNTY ENGINEER
700 LOS ANGELES COUNTY ENGINEERING BLDG.

Do not extend this side of this line.

Note: Any Additions or Changes on This Sheet Must be Made or Circled in Red Ink With Date and Name of Person Making Change.

Notes Ck'd by	Survey of 21102 W. Hillside Dr.
Map No.	JN Tape Std °F
Office Work	Surveyed by
Checked	Notes Date
Date	Indexed C. J. GALLI

F. B. Pg.

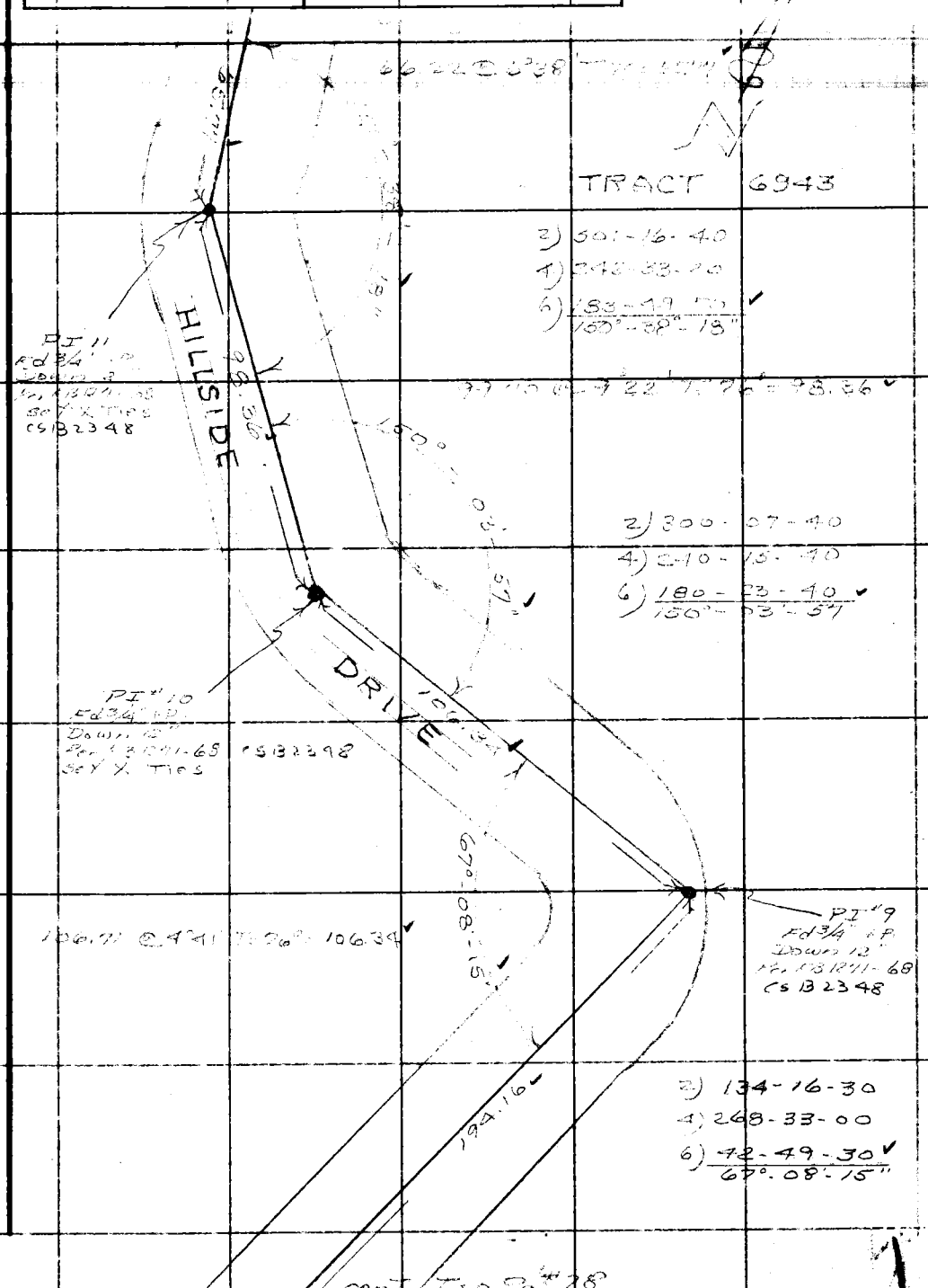

Note: Any Additions or Changes on This Sheet Must be Made or Circled in Red Ink With Date and Name of Person Making Change.

Do not extend this side of this line.

PLEASE RETURN TO
LOS ANGELES COUNTY ENGINEER
700 LOS ANGELES COUNTY ENGINEERING BLDG.

W.S. 89 D-2

76F3095 S&E #247 11-58

F. B. 1071 Pg. 80

FOX TRAIL

HILLSIDE DRIVE

TRACT 6943

PLEASE RETURN TO
LOS ANGELES COUNTY ENGINEER
700 Los Angeles County Engineering Bldg.

Do not extend this side of this line.

Note: Any Additions or Changes on This Sheet Must be Made or Circled in Red Ink With Date and Name of Person Making Change.

Notes Ck'd by	Survey of Z102 w/ Hillside Dr
Map No.	JN [illegible] Tape [illegible] Std [illegible] °F
Office Work	Surveyed by [illegible] Date
Checked	Notes Date
Date	Indexed C. J. GALLI

F. B. [illegible] PG. 81

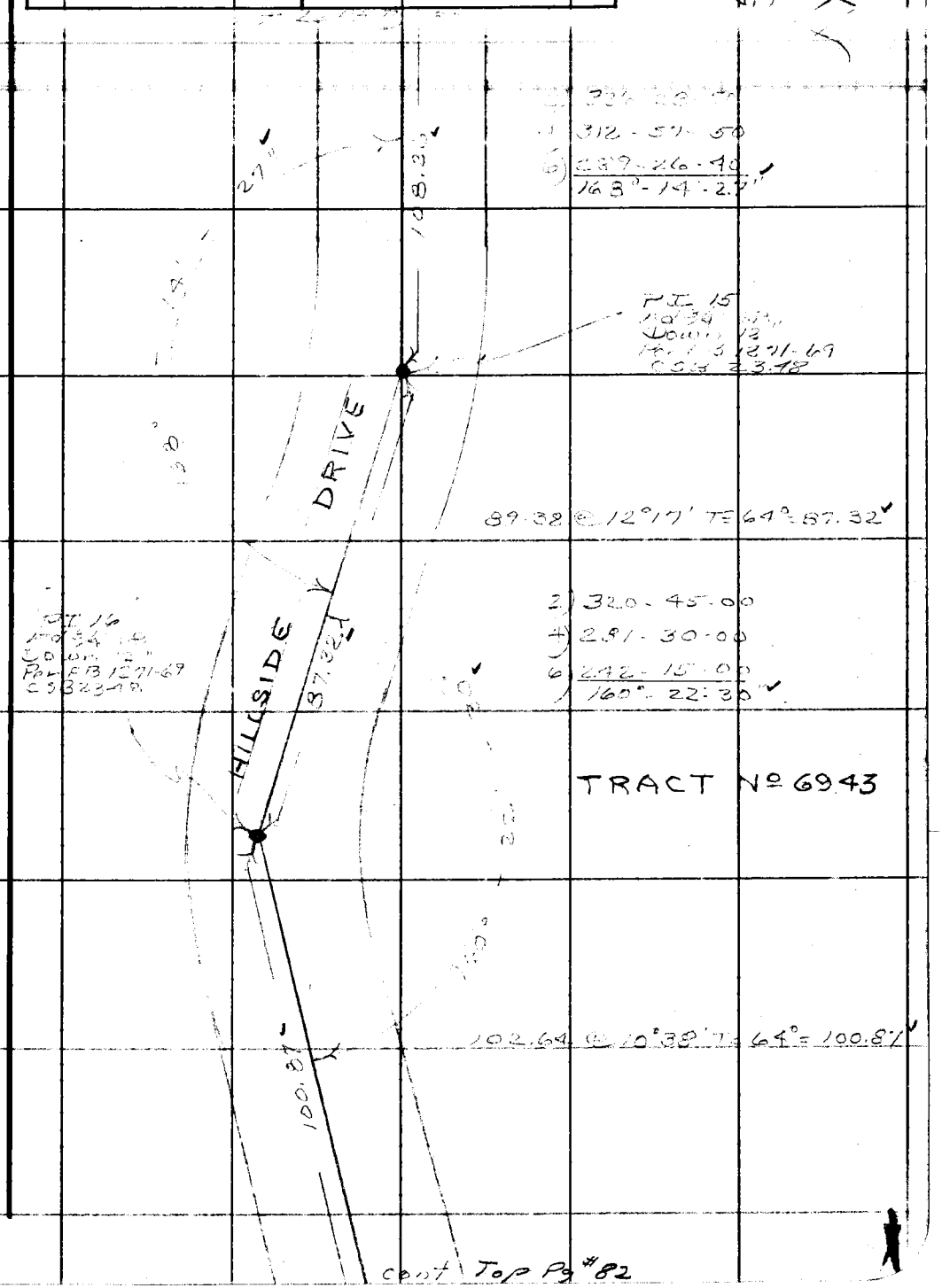

Note: Any Additions or Changes on This Sheet Must be Made or Circled in Red Ink With Date and Name of Person Making Change.

Do not extend this side of this line.

PLEASE RETURN TO
LOS ANGELES COUNTY ENGINEER
700 LOS ANGELES COUNTY ENGINEERING BLDG.

W.S. 89 A-2

76F309S S&E #247 11-58

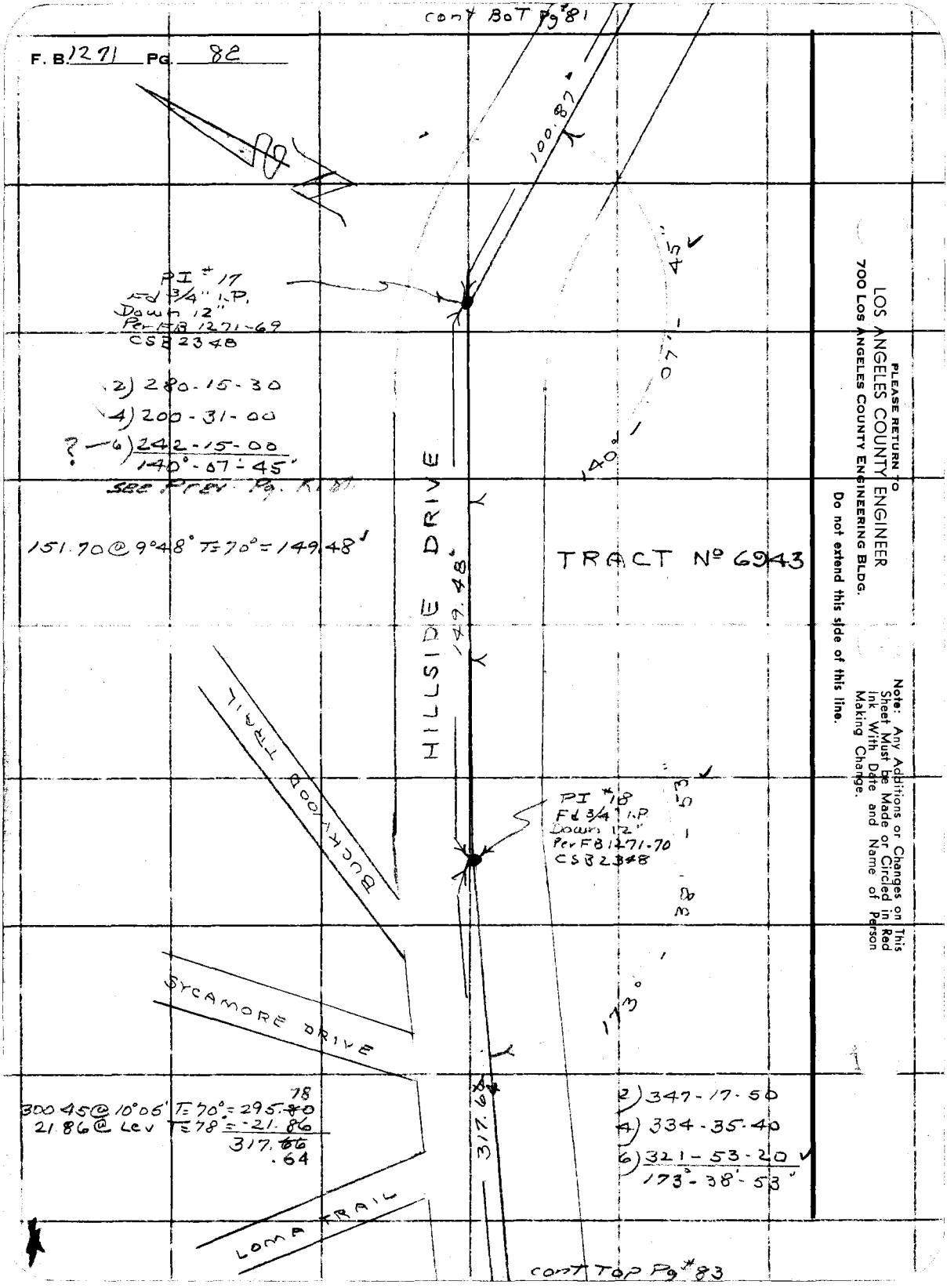

PLEASE RETURN TO
LOS ANGELES COUNTY ENGINEER
700 Los Angeles County Engineering Bldg.

Do not extend this side of this line.

Note: Any Additions or Changes on This Sheet Must be Made or Circled in Red Ink With Date and Name of Person Making Change.

Notes Ck'd by	Survey of Z102 N Hillside Drive
Map No.	JN0305.03 Tape 183 Std 84 °F
Office Work	Surveyed by R.C. Dale
Checked	Notes R.C.D. Date 11-27-62
Date	Indexed C. J. GALLI

F. B. 1271 PG. 83

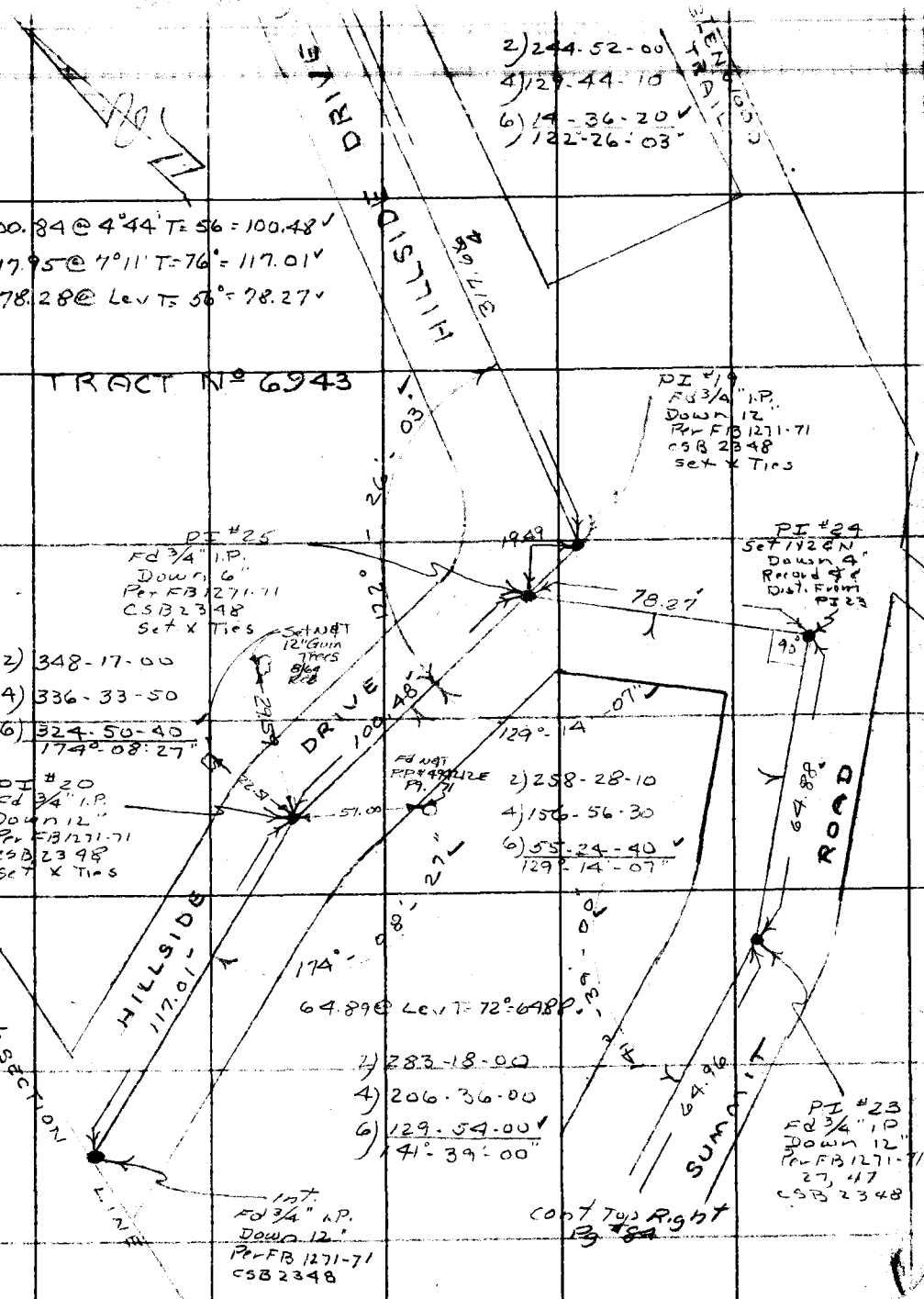

Note: Any Additions or Changes on This Sheet Must be Made or Circled in Red Ink With Date and Name of Person Making Change.

Do not extend this side of this line.

PLEASE RETURN TO
LOS ANGELES COUNTY ENGINEER
700 LOS ANGELES COUNTY ENGINEERING BLDG.

76F309S S&E #247 11-58

F. B. 1271 PG. 84

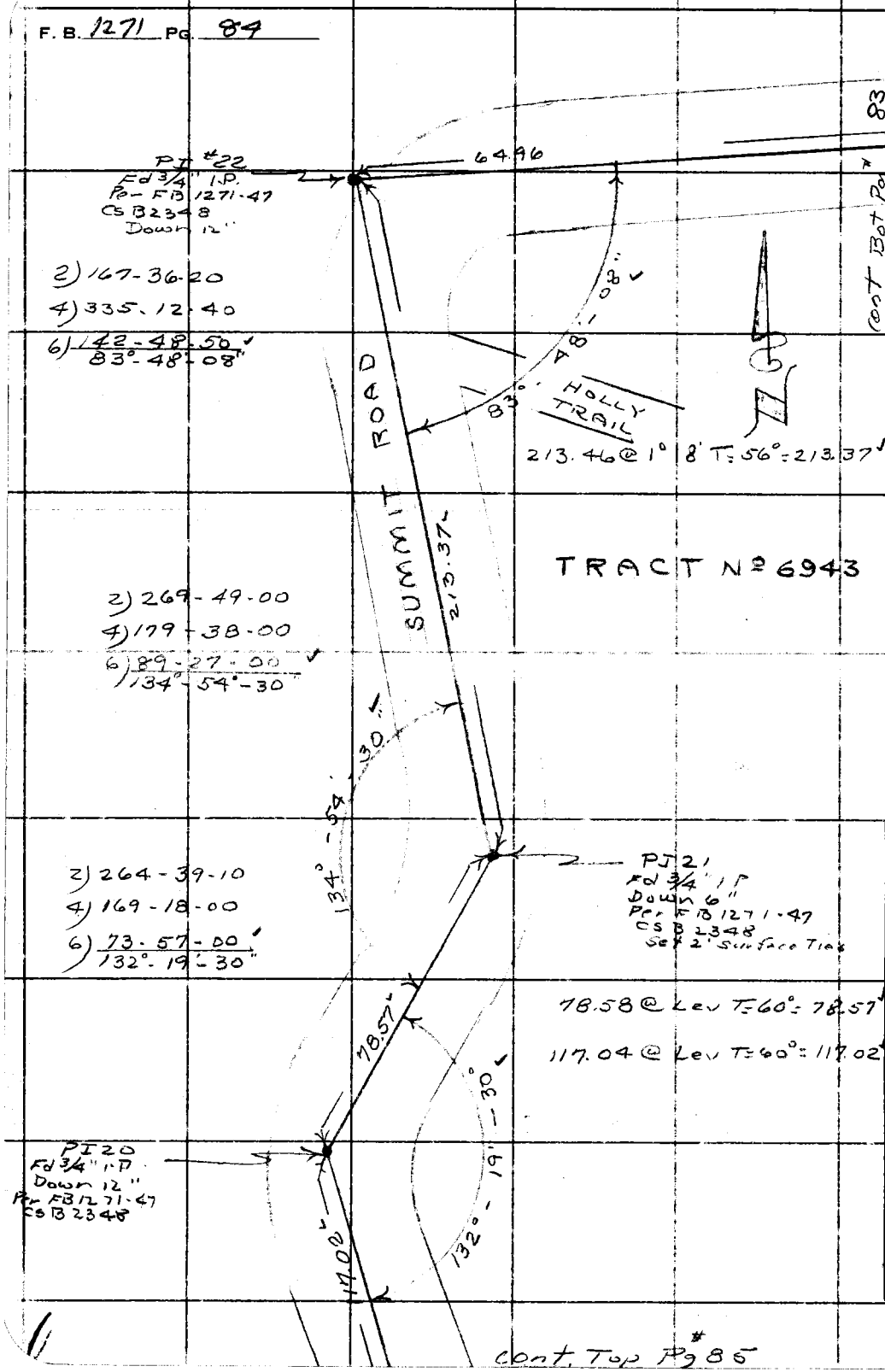

LOS ANGELES COUNTY ENGINEER
700 Los Angeles County Engineering Bldg.

PLEASE RETURN TO

Do not extend this side of this line.

Note: Any Additions or Changes on This Sheet Must be Made or Circled in Red Ink With Date and Name of Person Making Change.

Notes Ck'd by	Survey of Zl D2 Summit Rd.
Map No.	JN 0303.00 Tape 185 Std 84 °F
Office Work	Surveyed by R.C. Dale
Checked	Notes R.C.D. Date 11-28-62
Date	Indexed C. J. GALLI

F. B. 1271 PG. 85

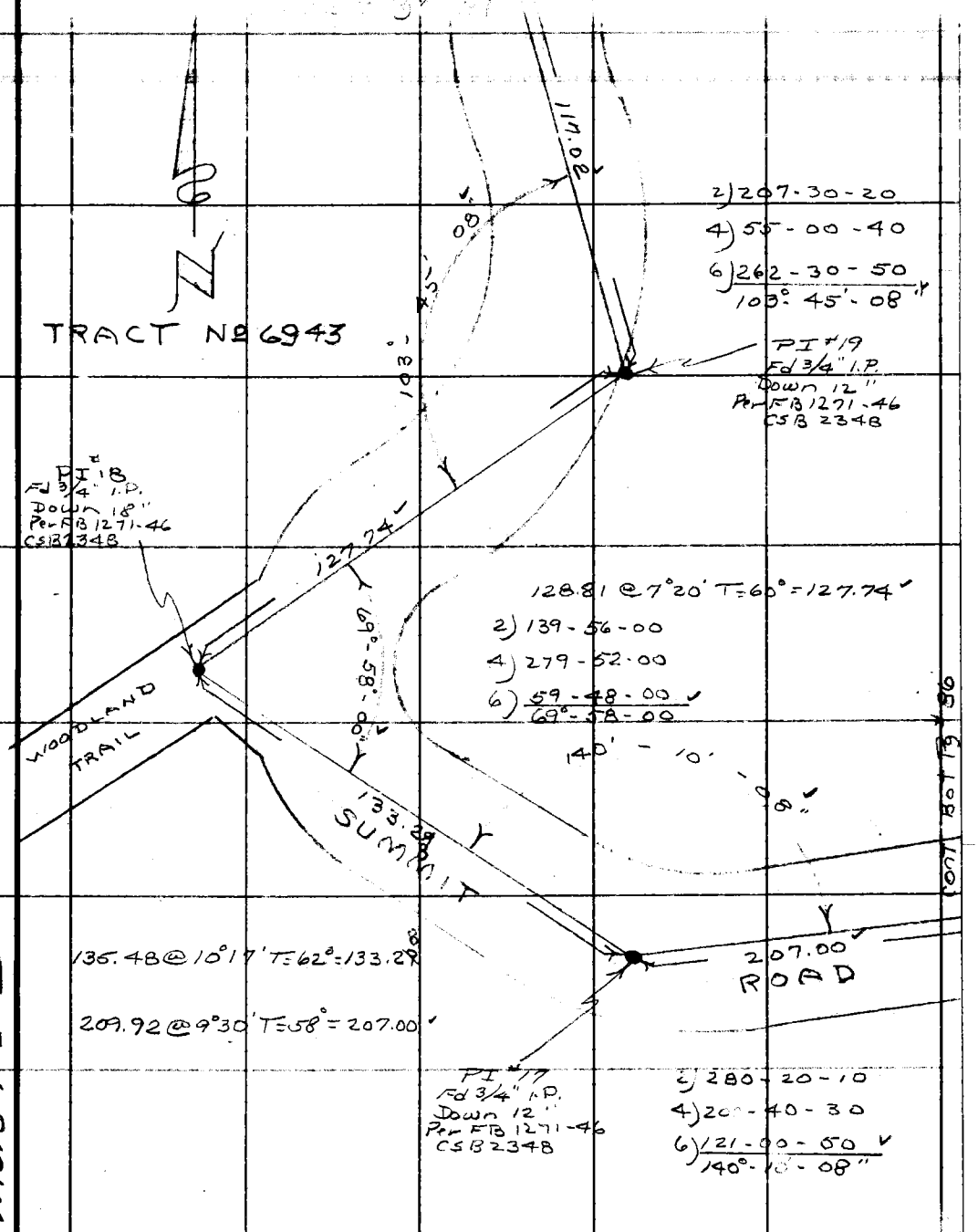

Note: Any Additions or Changes on This Sheet Must be Made or Circled in Red Ink With Date and Name of Person Making Change.

Do not extend this side of this line.

PLEASE RETURN TO
LOS ANGELES COUNTY ENGINEER
700 LOS ANGELES COUNTY ENGINEERING BLDG.

W.S. 89 C-2

76F309S S&E #247 11-58

F. B. 1271 PG. 86

TRACT Nº 6943

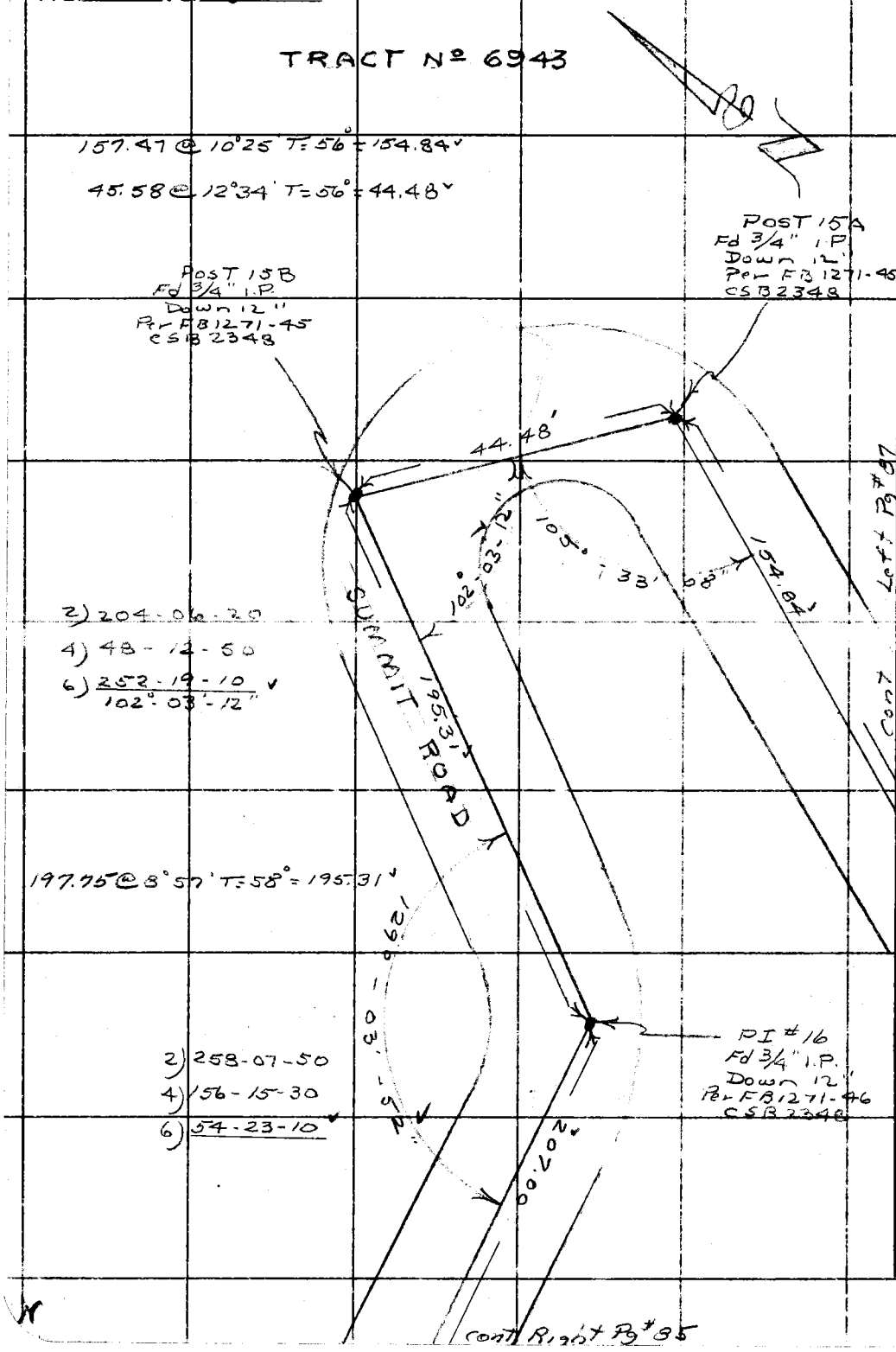

M.S. 89 C-2

PLEASE RETURN TO
LOS ANGELES COUNTY ENGINEER
700 Los Angeles County Engineering Bldg.

Do not extend this side of this line.

Note: Any Additions or Changes on This Sheet Must be Made or Circled in Red Ink With Date and Name of Person Making Change.

Notes Ck'd by	Survey of Summit Road
Map No.	JN 0303.00 Tape 183 Std 84 °F
Office Work	Surveyed by R.C. Dale
Checked	Notes R.C.D. Date 11-27-62
Date	Indexed E. J. GALLI

F. B. 1271 PG. 80

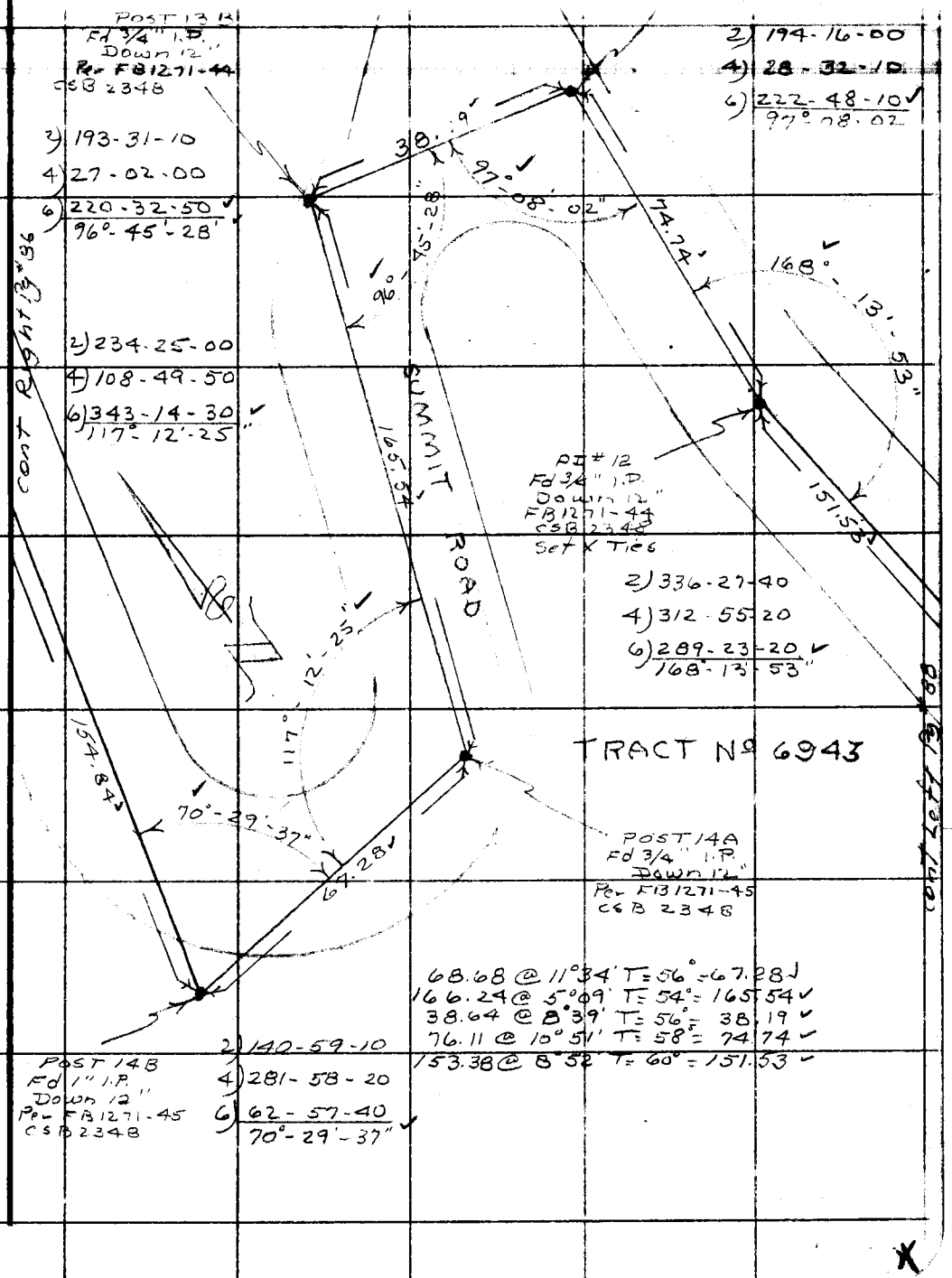

Note: Any Additions or Changes on this Sheet Must be Made or Circled in Red Ink With Date and Name of Person Making Change.

Do not extend this side of this line.

PLEASE RETURN TO
LOS ANGELES COUNTY ENGINEER
700 LOS ANGELES COUNTY ENGINEERING BLDG.

76F309S S&E #247 11-58

F. B. 1271 PG. 88

43.53 @ 9°33' T=66° = 42.92 ✓
95.40 @ 9°43' T=64° = 94.02 ✓

2) 195-32-00
4) 31-04-00
6) 226-36-00 ✓
97-46-00"

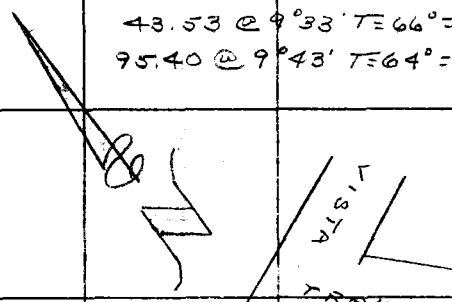

TRACT Nº 6943

POST 10A
Fd 3/4" I.P.
Down 12"
Per FB 1271-43
CSB 2348

42.92 ✓

97°-46'-00" ✓

94.02 ✓

POST 10B
Fd 3/4" I.P.
Down 12"
Per FB 1271-43
CSB 2348

2) 232-27-00
4) 104-53-50
6) 337-20-30 ✓
116°-13'-25"

116°-13'-25" ✓

SUMMIT ROAD

120.84 ✓

2) 189-05-00
4) 18-10-20
6) 207-15-30 ✓
94°-32'-35"

2) 258-16-30
4) 156-33-00
6) 54-49-10 ✓
129°-08'-12"

129°-08'-12" ✓

151.53 ✓

94°-32'-35" ✓

50.70

POST 11A
Fd 3/4" I.P.
Down 12"
Per FB 1271-43
CSB 2348

51.98 @ 12°41' T=64° = 50.70 ✓
122.79 @ 10°11' T=64° = 120.84 ✓

POST 11B
Fd 3/4" I.P.
Down 12"
Per FB 1271-43
CSB 2348

Cont Left Pg #89

Cont Right Pg 87

PLEASE RETURN TO
LOS ANGELES COUNTY ENGINEER
700 Los Angeles County Engineering Bldg.

Do not extend this side of this line.

Note: Any Additions or Changes on This Sheet Must be Made or Circled in Red Ink With Date and Name of Person Making Change.

Notes Ck'd by	Survey of Summit Road
Map No.	JN 0308.00 Tape 133 Std 84 °F
Office Work	Surveyed by R.C. Dale
Checked	Notes R.C.D. Date 11-27-62
Date	Indexed E. J. GALLI

F. B. 1271 PG. 89

Note: Any Additions or Changes on This Sheet Must be Made or Circled in Red Ink With Date and Name of Person Making Change.

Do not extend this side of this line.

PLEASE RETURN TO
LOS ANGELES COUNTY ENGINEER
700 LOS ANGELES COUNTY ENGINEERING BLDG.

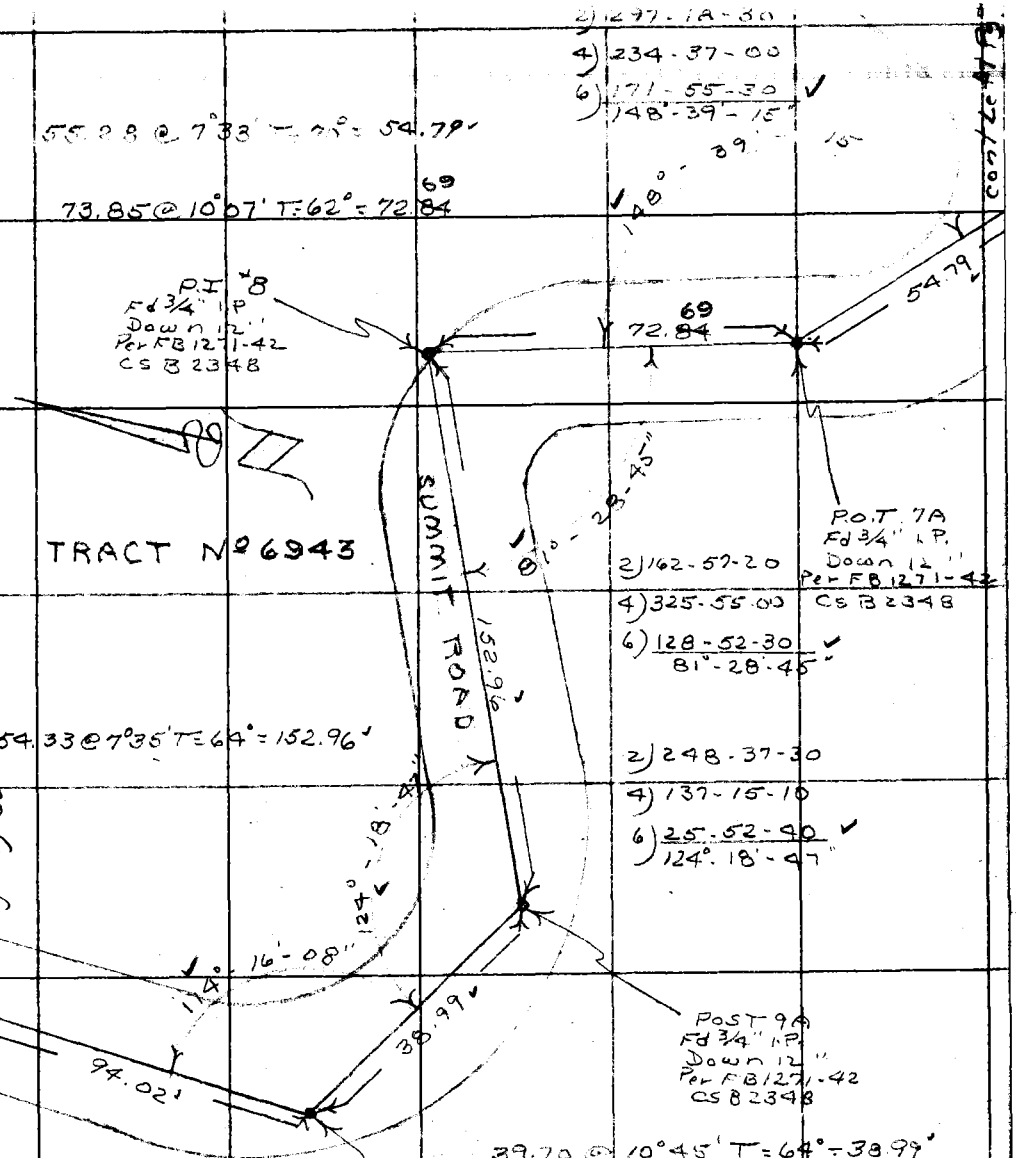

US 89 D-2

76F309S S&E #247 11-58

H

F. B. 1271 PG. 90

TRACT Nº 6943

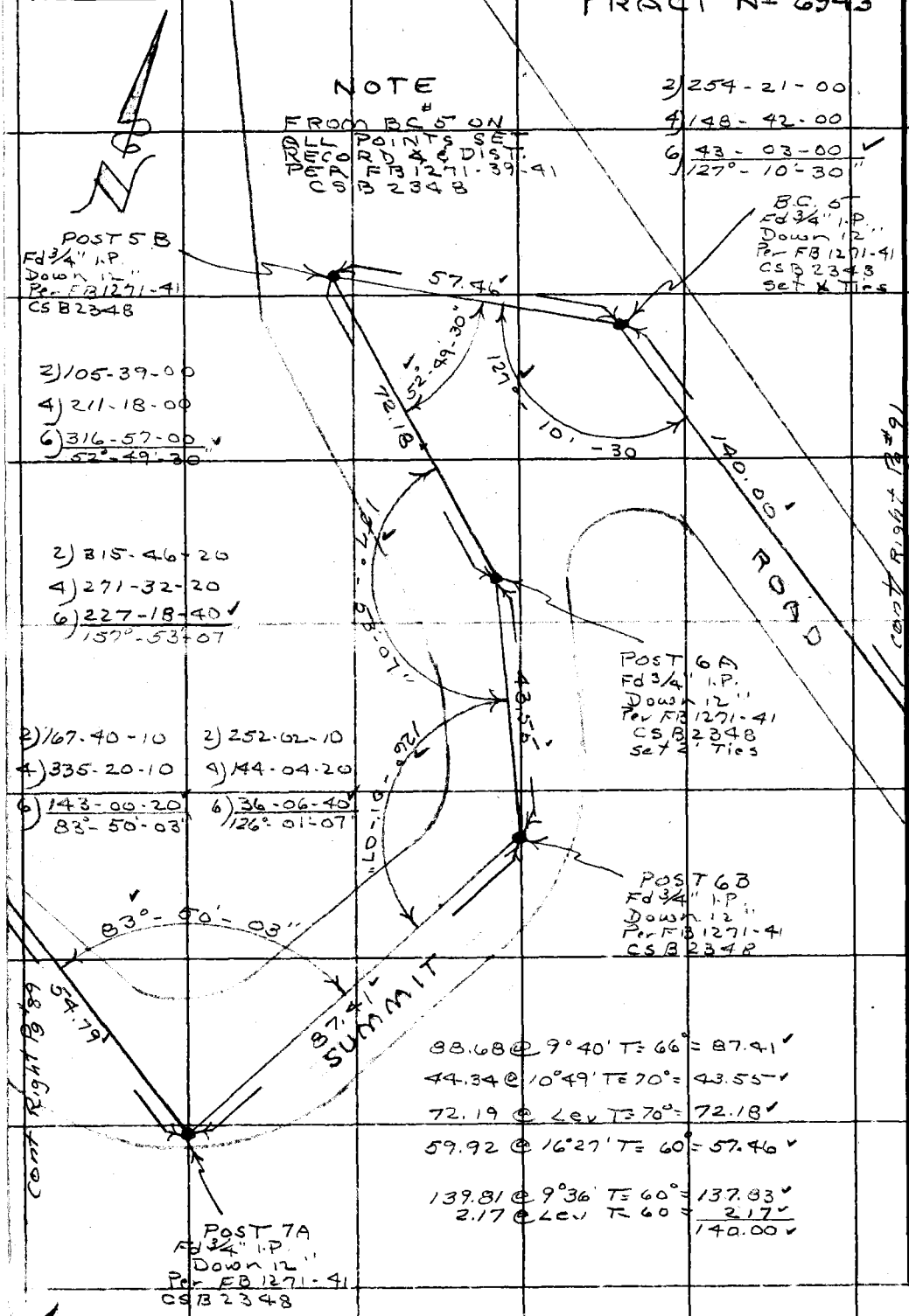

W.S. 89 D-2

PLEASE RETURN TO
LOS ANGELES COUNTY ENGINEER
700 LOS ANGELES COUNTY ENGINEERING BLDG.

Do not extend this side of this line.

Note: Any Additions or Changes on This Sheet Must be Made or Circled in Red Ink With Date and Name of Person Making Change.

Notes Ck'd by	Survey of Summit Road
Map No.	JN 0303.00 Tape 183 Std 84 °F
Office Work	Surveyed by R.C. Dale
Checked	Notes Date 11-27-62
Date	Indexed E. J. GALLI

F. B. 1271 PG. 91
Cont Bot Pg 92

TRACT Nº 6943

92.00 @ Lev T=72° = ~~92.00~~ 91.99

143.07 @ 10°38' T=76° = 140.60
3.57 @ Lev T=76° = 3.57
144.17

PI #2 Set Spkw&T Flush Per CSB 2348

PI #4 Set Spkw&T Flush Per FB 1271-4 CSB 2348

2) 245-38-40
4) 131-17-40
6) 16-56-30
122°-49'-25"

2) 338-00-00
4) 316-00-00
6) 294-00-00
169°-00-00

2) 204-21-20
4) 48-42-40
6) 253-04-00
102°-10'-40"

2) 204-21-20
4) 48-42-40
6) 253-04-00
102°-10'-40"

SUMMIT ROAD

136.37

144.17

102°-10'-40"

LONG CORD

48.87

EC #3 Set Spkw&T Flush Per FB 1271-CSB 2348

B.C. #3 Set Spkw&T Flush Per CSB 2348

135.94 @ 8°22' T=74° = 134.48
1.89 @ Lev T=74° = 1.89
136.37

46.97 @ 13°18' T=78° = 45.71
3.16 @ Lev T=78° = 3.16
48.87

Note: Any Additions or Changes on This Sheet Must be Made or Circled in Red Ink With Date and Name of Person Making Change.

Do not extend this side of this line.

PLEASE RETURN TO
LOS ANGELES COUNTY ENGINEER
700 LOS ANGELES COUNTY ENGINEERING BLDG.

W.S. 89 D-2

76F309S S&E #247 11-58

F. B. 1271 Pg. 92

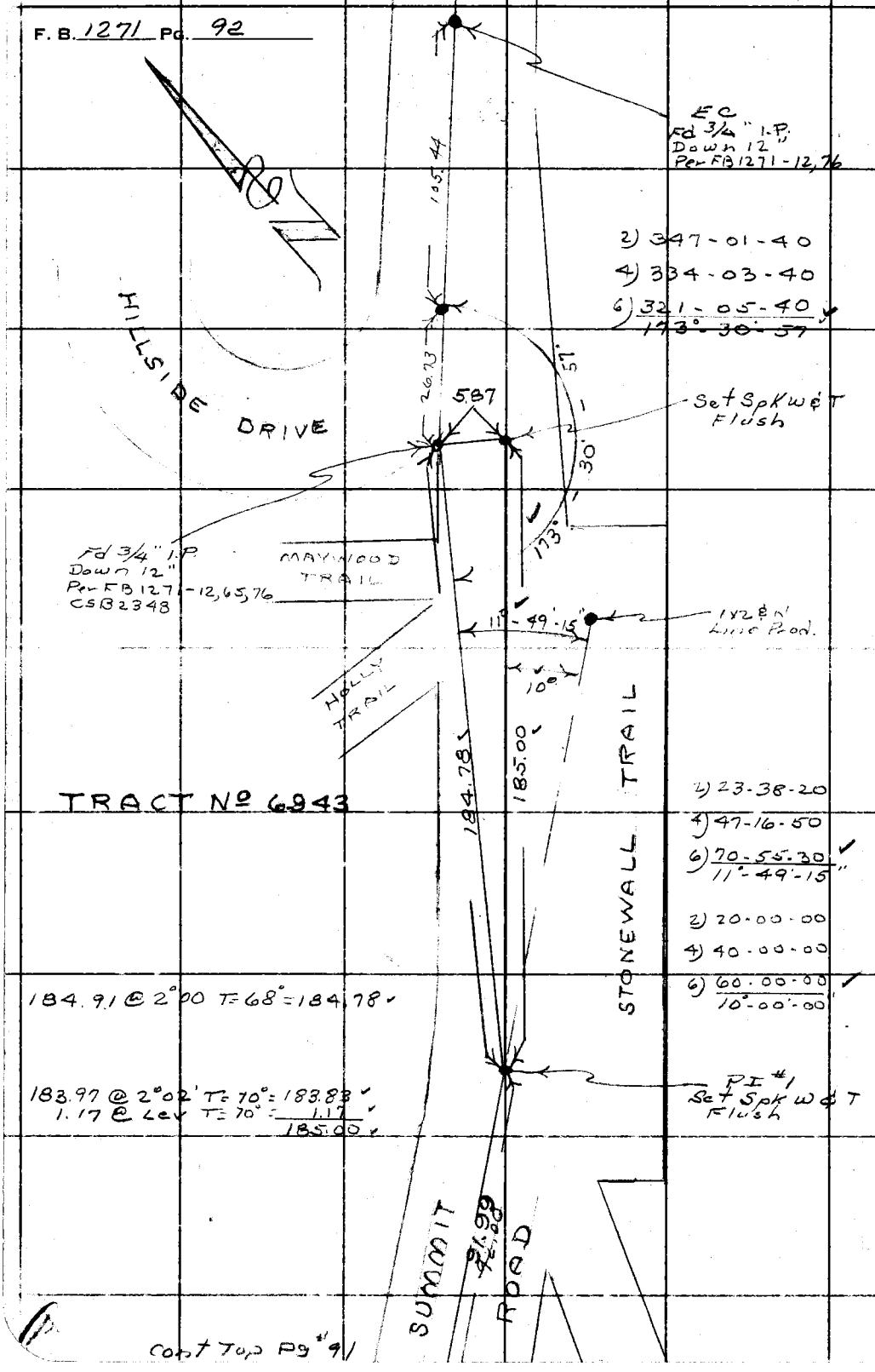

Cont Top Pg #91

PLEASE RETURN TO
LOS ANGELES COUNTY ENGINEER
700 LOS ANGELES COUNTY ENGINEERING BLDG.

Do not extend this side of this line.

Note: Any Additions or Changes on This Sheet Must be Made or Circled in Red Ink With Date and Name of Person Making Change.

Notes Ck'd by	Survey of Z102 Hillside Dr.
Map No.	JN 2215.14 Tape 183 Std 0.7 °F
Office Work	Surveyed by R C Dale
Checked	Notes Date 12-13-62
Date	Indexed C. J. GALLI JAN 9 '63

F. B. 1271 PG. 93

WATER WORKS DIST.

Nº 29

JN 2215.14

Z102

TOPOGRAPHY

W HILLSIDE DRIVE

SUMMIT ROAD

DEC. 12 1962

PARTY

R C Dale

C H Morrison

C A Pyle

B R Jackson

Note: Any Additions or Changes on This Sheet Must be Made or Circled in Red Ink With Date and Name of Person Making Change.

Do not extend this side of this line.

PLEASE RETURN TO
LOS ANGELES COUNTY ENGINEER
700 LOS ANGELES COUNTY ENGINEERING BLDG.

76F309S S&E #247 11-58

F. B. 1271 PG. 94

cont Right Pg 95

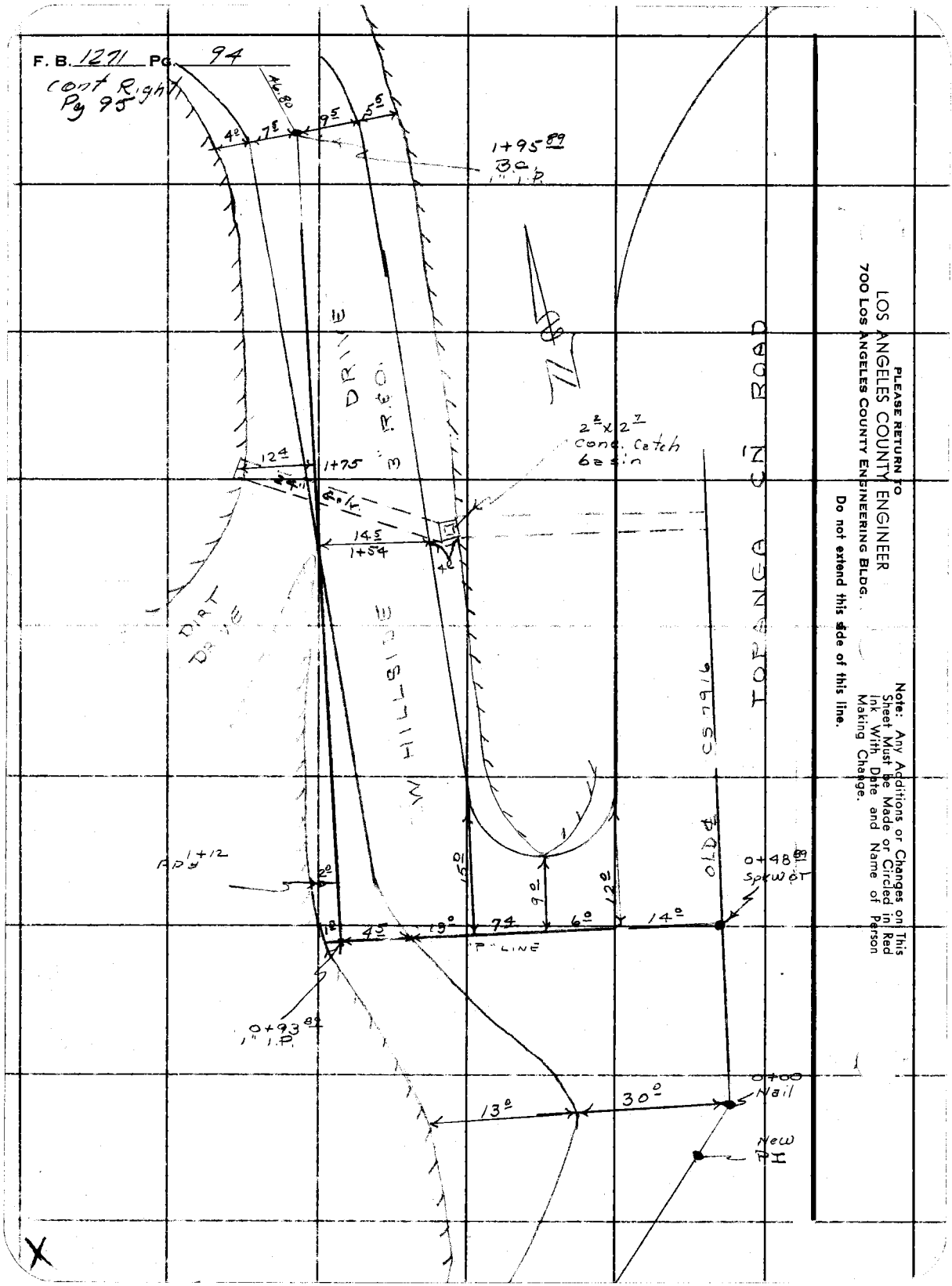

PLEASE RETURN TO
LOS ANGELES COUNTY ENGINEER
700 LOS ANGELES COUNTY ENGINEERING BLDG.

Do not extend this side of this line.

Note: Any Additions or Changes on This Sheet Must be Made or Circled in Red Ink With Date and Name of Person Making Change.

Notes Ck'd by	Survey of Z102 Hillside Dr
Map No.	JN 2210.A Tape 183 Std 84 °F
Office Work	Surveyed by R C Dale
Checked	Notes R C D Date 12-13-62
Date	Indexed C. J. GALLI

F. B. 1271 PG. 95

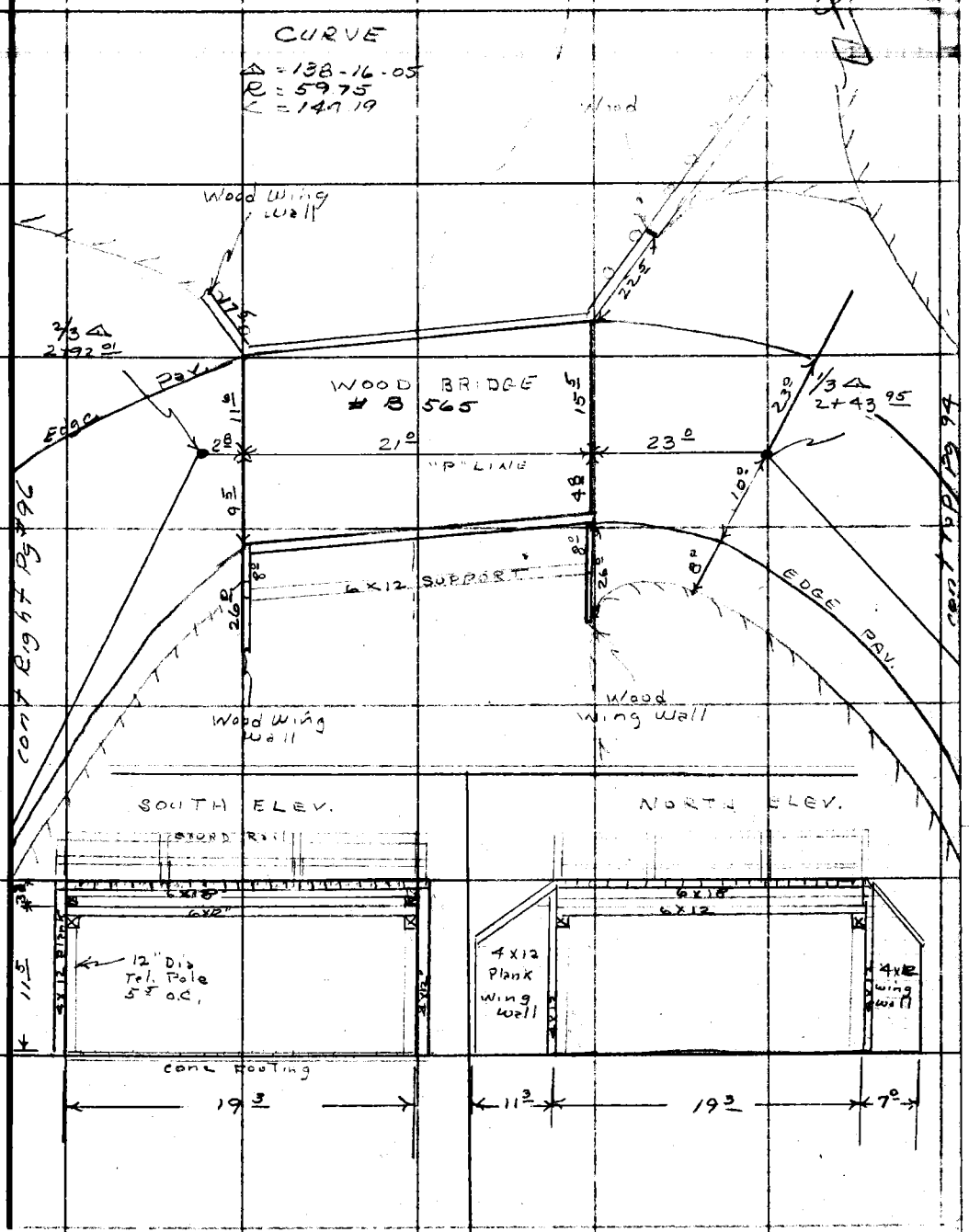

Note: Any Additions or Changes on This Sheet Must be Made or Circled in Red Ink With Date and Name of Person Making Change.

PLEASE RETURN TO
LOS ANGELES COUNTY ENGINEER
700 LOS ANGELES COUNTY ENGINEERING BLDG.

Do not extend this side of this line.

76F309S S&E #247 11-58

F. B. 1271 Pg. 96

NOTE
From Curve #2 on
all Stations plus
through P.I.'s

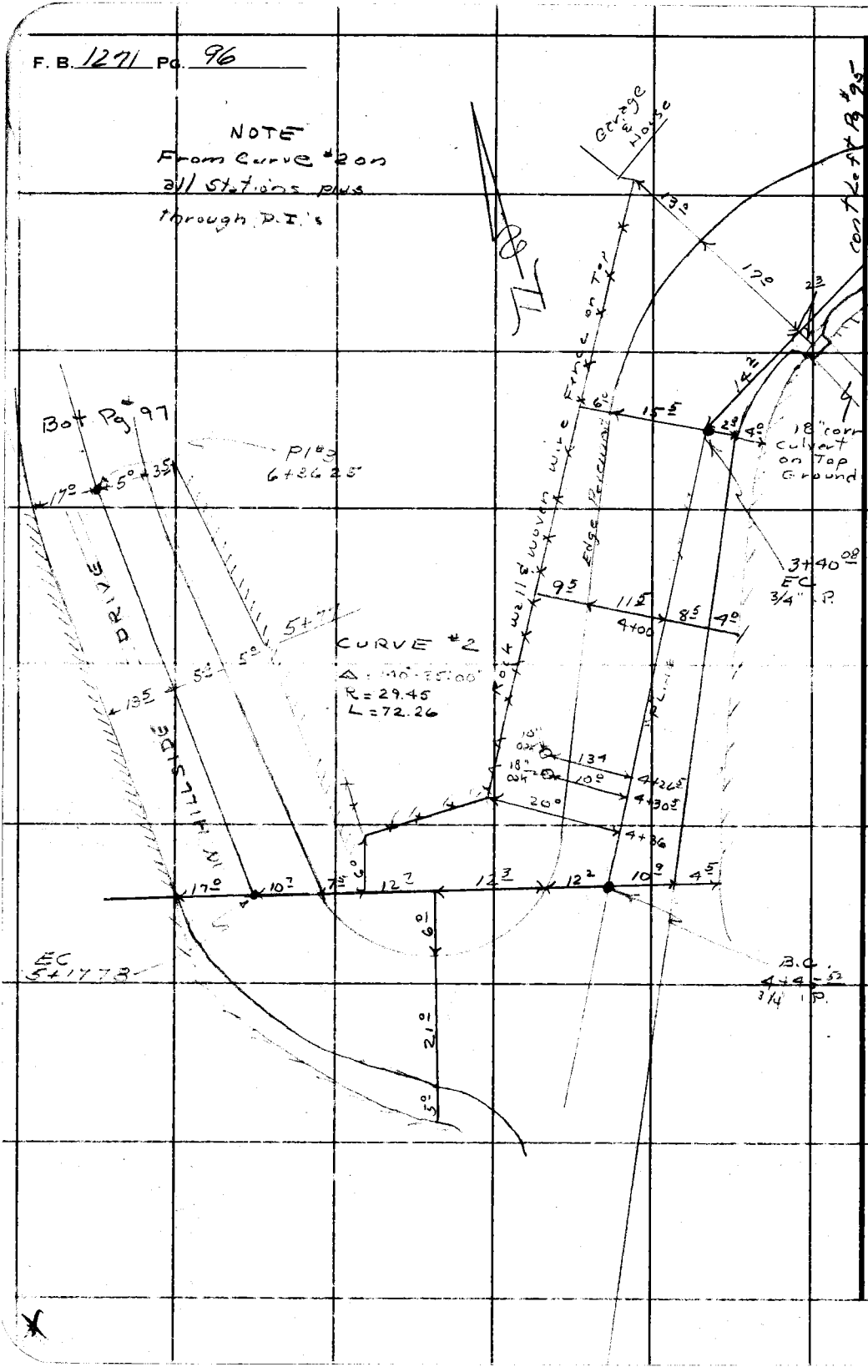

PLEASE RETURN TO
LOS ANGELES COUNTY ENGINEER
700 LOS ANGELES COUNTY ENGINEERING BLDG.

Note: Any Additions or Changes on This Sheet Must be Made or Circled in Red Ink With Date and Name of Person Making Change.

Do not extend this side of this line.

Notes Ck'd by	Survey of Z1D2 Hillside Dr
Map No.	JN 22 S.14 Tape 183 Std 84 °F
Office Work	Surveyed by R. C. Dale
Checked	Notes C. H. M. Date 12 20 62
Date	Indexed C. J. GALLI

F. B. 1271 PG. 97

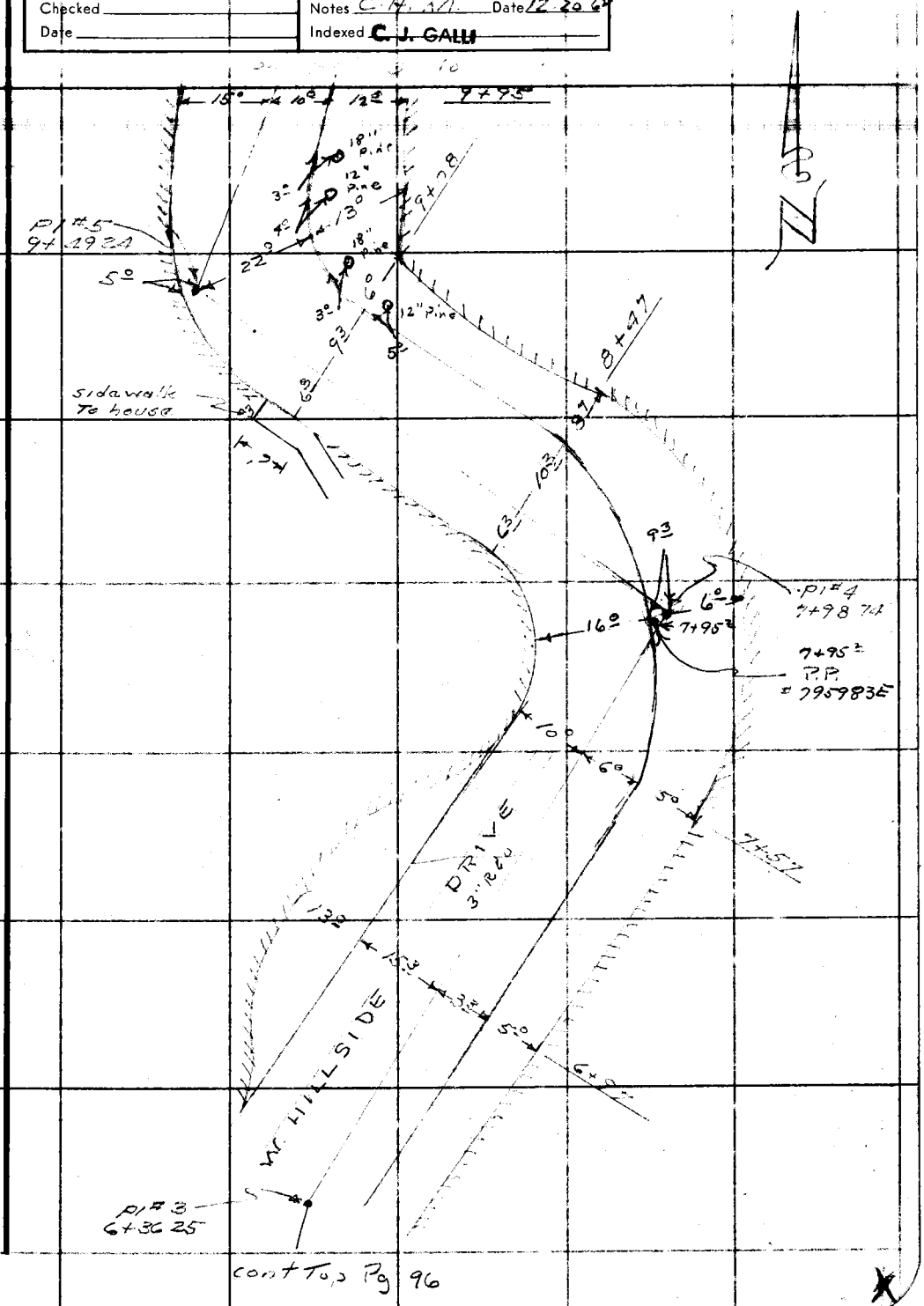

cont Top Pg 96

Note: Any Additions or Changes on This Sheet Must be Made or Circled in Red Ink With Date and Name of Person Making Change.

PLEASE RETURN TO
LOS ANGELES COUNTY ENGINEER
700 LOS ANGELES COUNTY ENGINEERING BLDG.

Do not extend this side of this line.

76F309S S&E #247 11-58

F. B. 1271 PG. 98

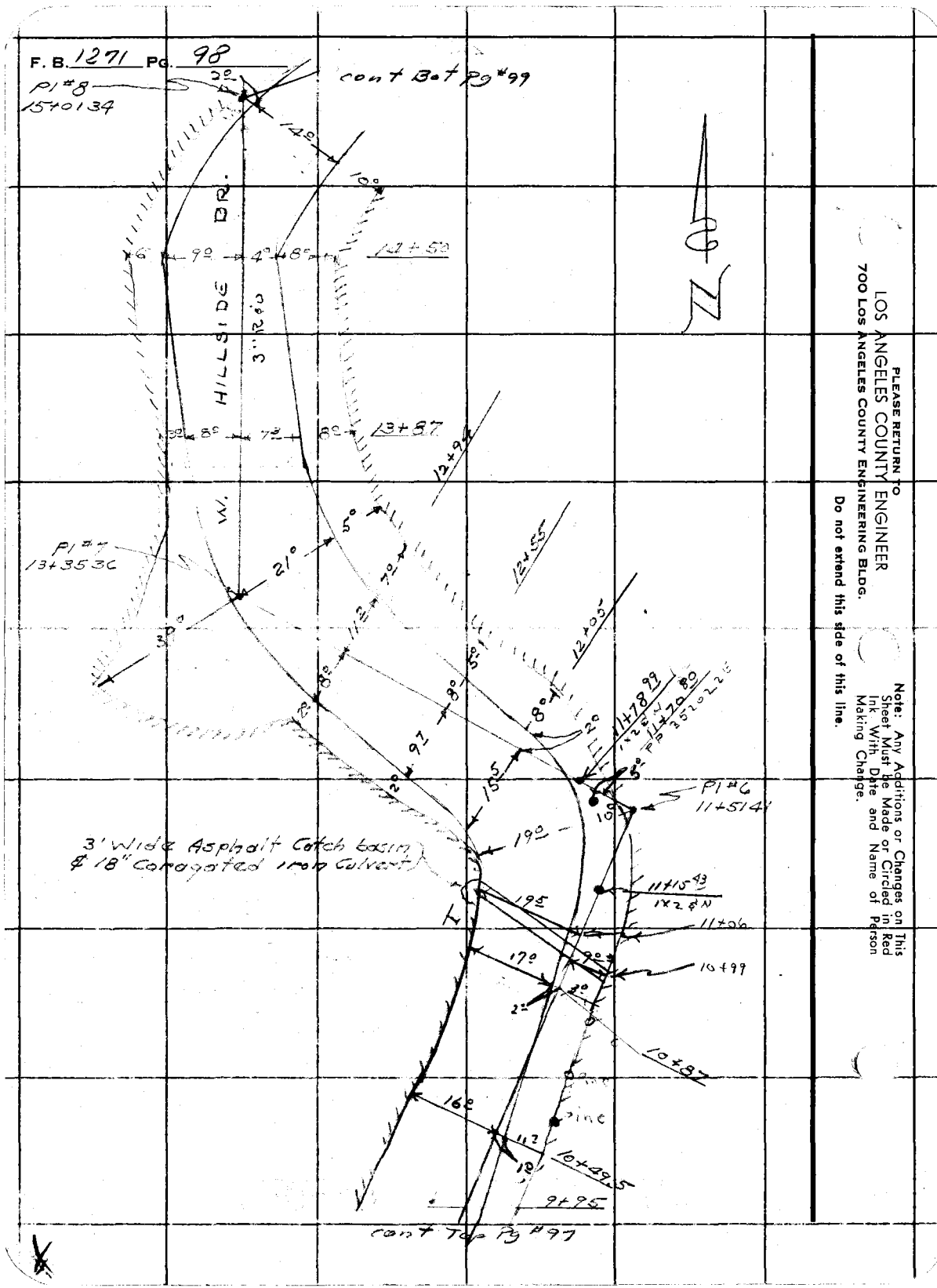

PLEASE RETURN TO
LOS ANGELES COUNTY ENGINEER
700 LOS ANGELES COUNTY ENGINEERING BLDG.

Do not extend this side of this line.

Note: Any Additions or Changes on This Sheet Must be Made or Circled in Red Ink With Date and Name of Person Making Change.

Notes Ck'd by	Survey of 2102 Hillside Dr
Map No.	JN 22 15.14 Tape 183 Std 84 °F
Office Work	Surveyed by R.C. Weic
Checked	Notes C.H.M. Date 12-20-62
Date	Indexed C. J. GALLI

F. B. 221 PG. 99

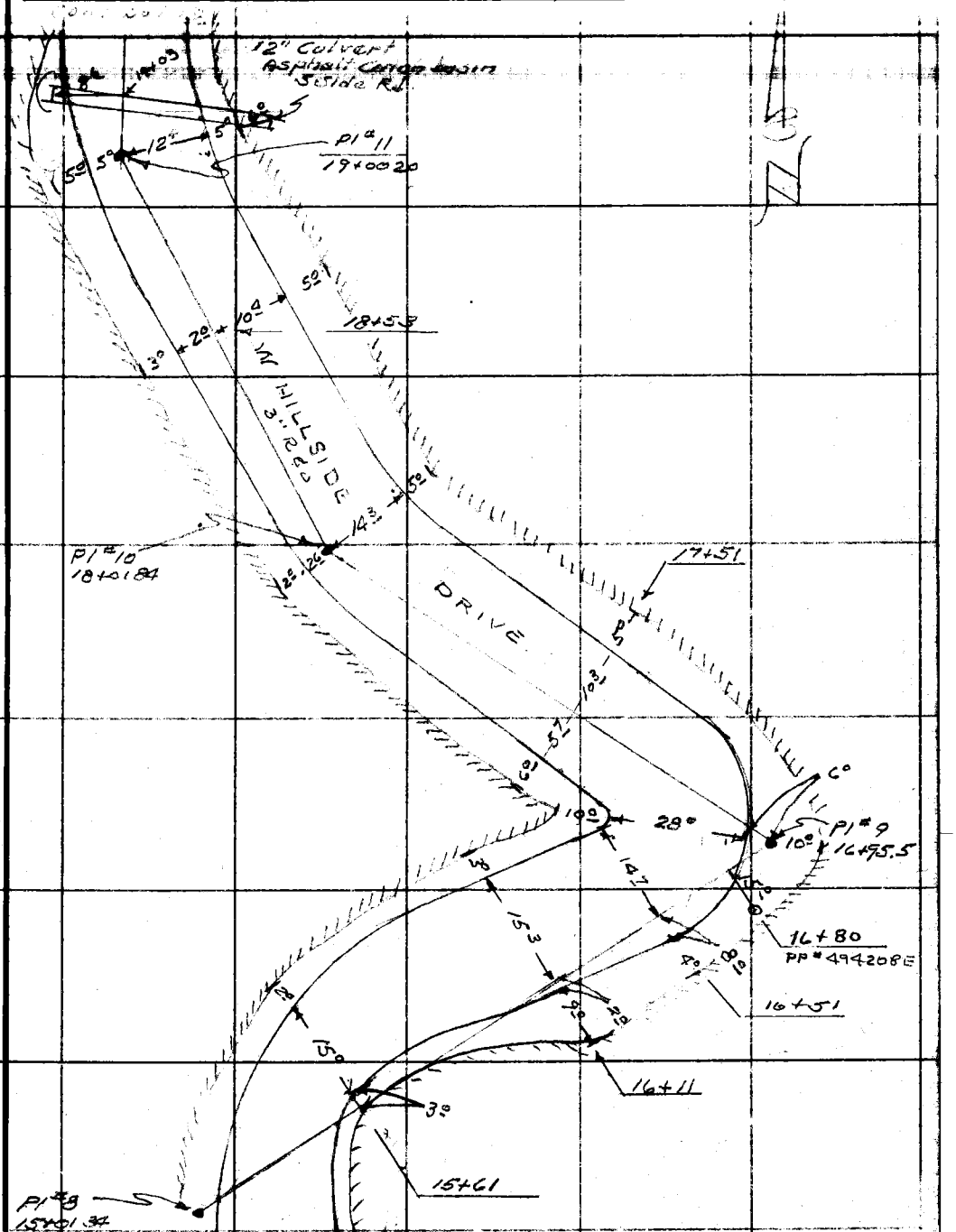

Note: Any Additions or Changes on This Sheet Must be Made or Circled in Red Ink With Date and Name of Person Making Change.

Do not extend this side of this line.

PLEASE RETURN TO
LOS ANGELES COUNTY ENGINEER
700 LOS ANGELES COUNTY ENGINEERING BLDG.

76F309S S&E #247 11-58

F. B. 1271 Pg. 100

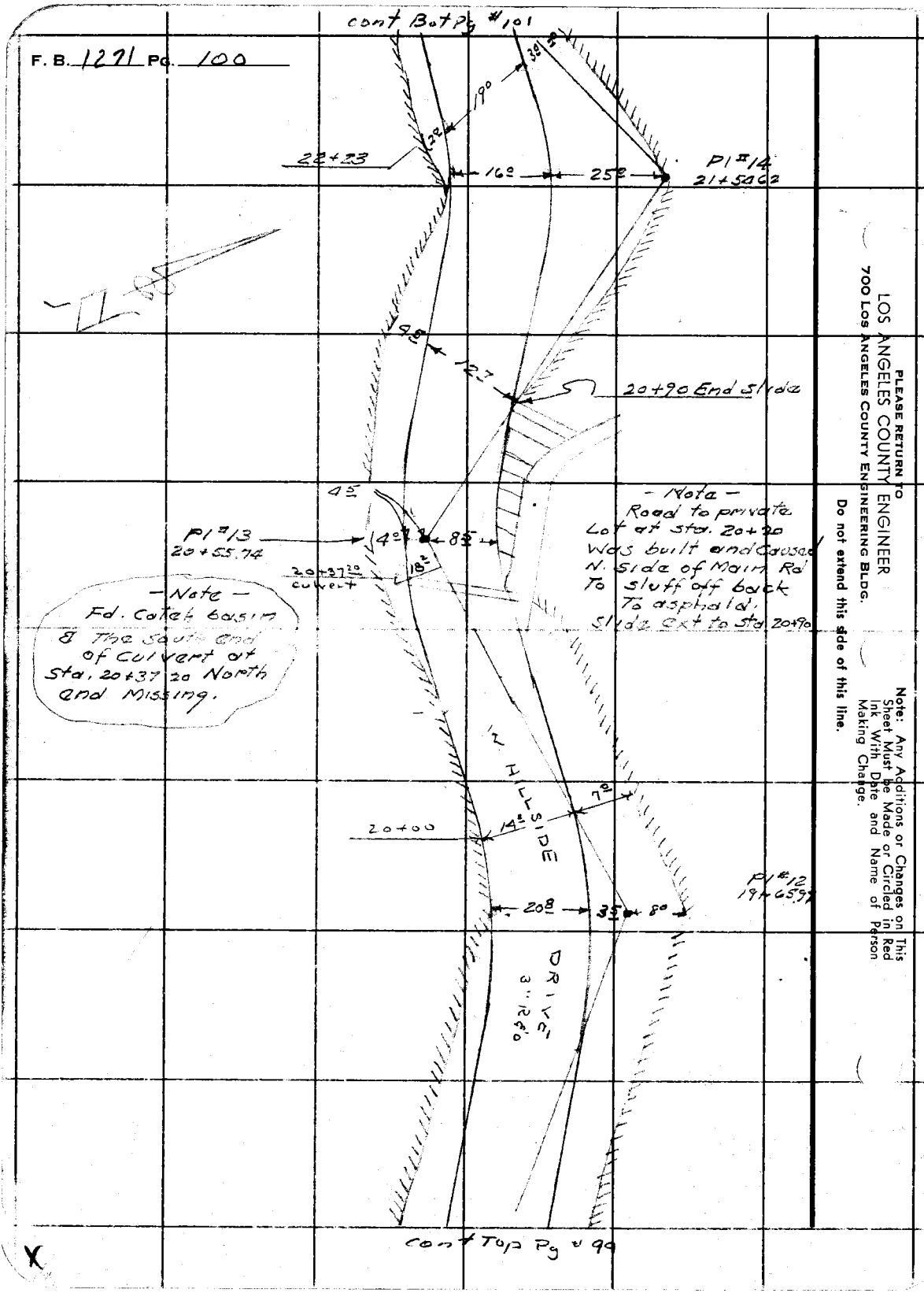

PLEASE RETURN TO
LOS ANGELES COUNTY ENGINEER
700 Los Angeles County Engineering Bldg.

Do not extend this side of this line.

Note: Any Additions or Changes on This Sheet Must be Made or Circled in Red Ink With Date and Name of Person Making Change.

Notes Ck'd by	Survey of Zilda Hillside Drive
Map No.	JN 2215 A Tape 183 Std 84 °F
Office Work	Surveyed by R.C. Dele
Checked	Notes C.H.M. Date 12-20-62
Date	Indexed E. J. GALLI

F. B. 1271 PG. 101

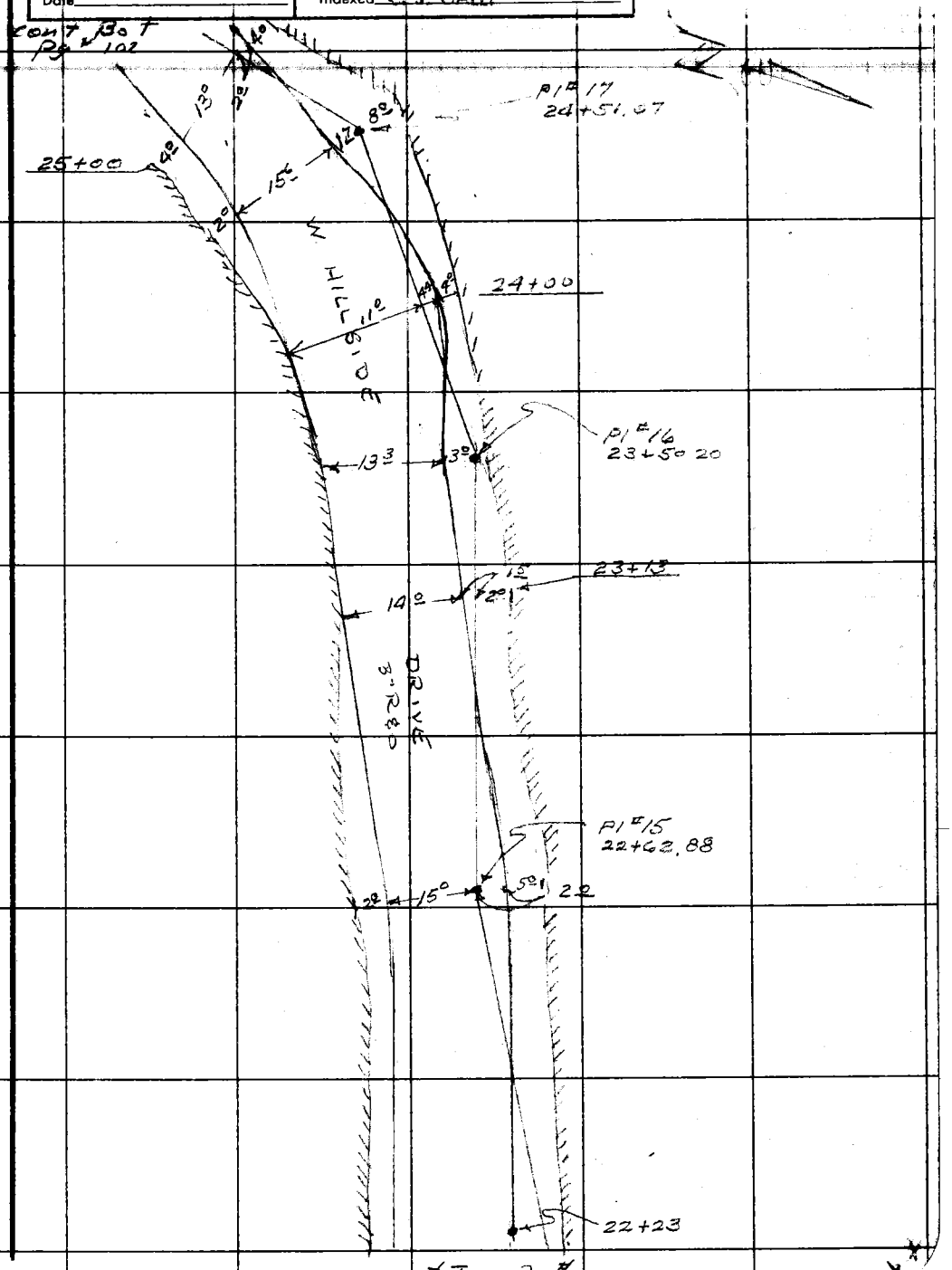

Note: Any Additions or Changes on This Sheet Must be Made or Circled in Red Ink With Date and Name of Person Making Change.

Do not extend notes this side of this line.

RETURN TO
LOS ANGELES COUNTY ENGINEER
700 LOS ANGELES COUNTY ENGINEERING BLDG.

76F309S CE #247—3-57

F. B. 1271 Pg. 102

cont

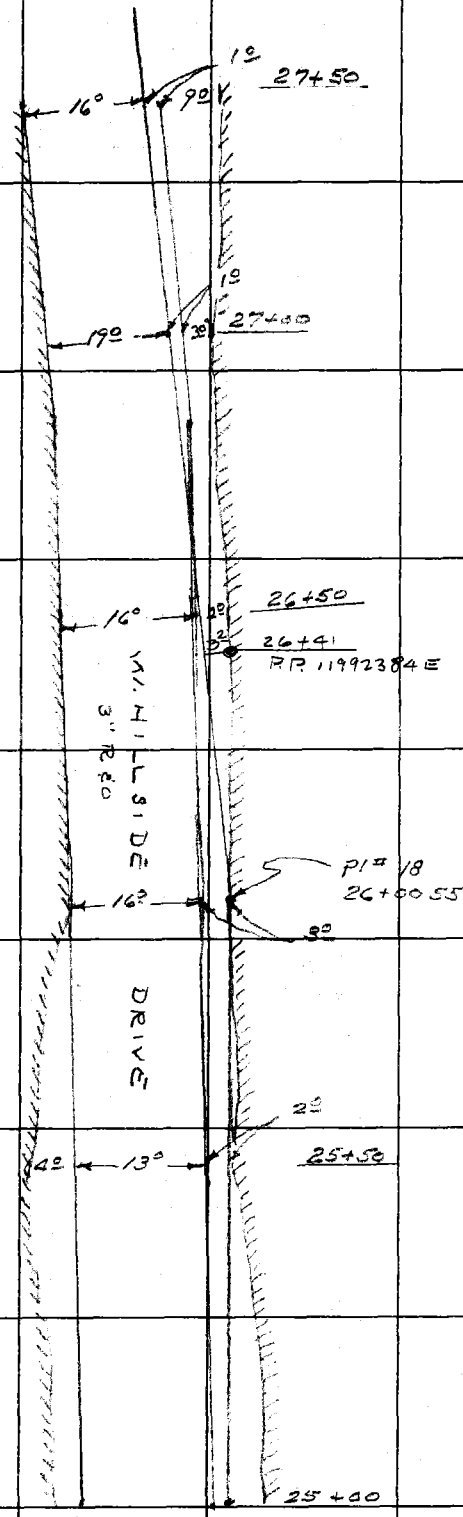

RETURN TO
LOS ANGELES COUNTY ENGINEER
700 LOS ANGELES COUNTY ENGINEERING BLDG.

Do not extend notes this side of this line.

Notes: Any Additions or Changes on This Sheet Must be Made or Circled in Red Ink With Date and Name of Person Making Change.

Notes Ck'd by	Survey of 7102 Hillside Drive	F. B. 12 71 PG. 103
Map No.	JN 2-5 Tape 183 Std 84 °F	
Office Work	Surveyed by R C Dale	
Checked	Notes C H N Date 12-26-62	
Date	Indexed C. J. GALLI	

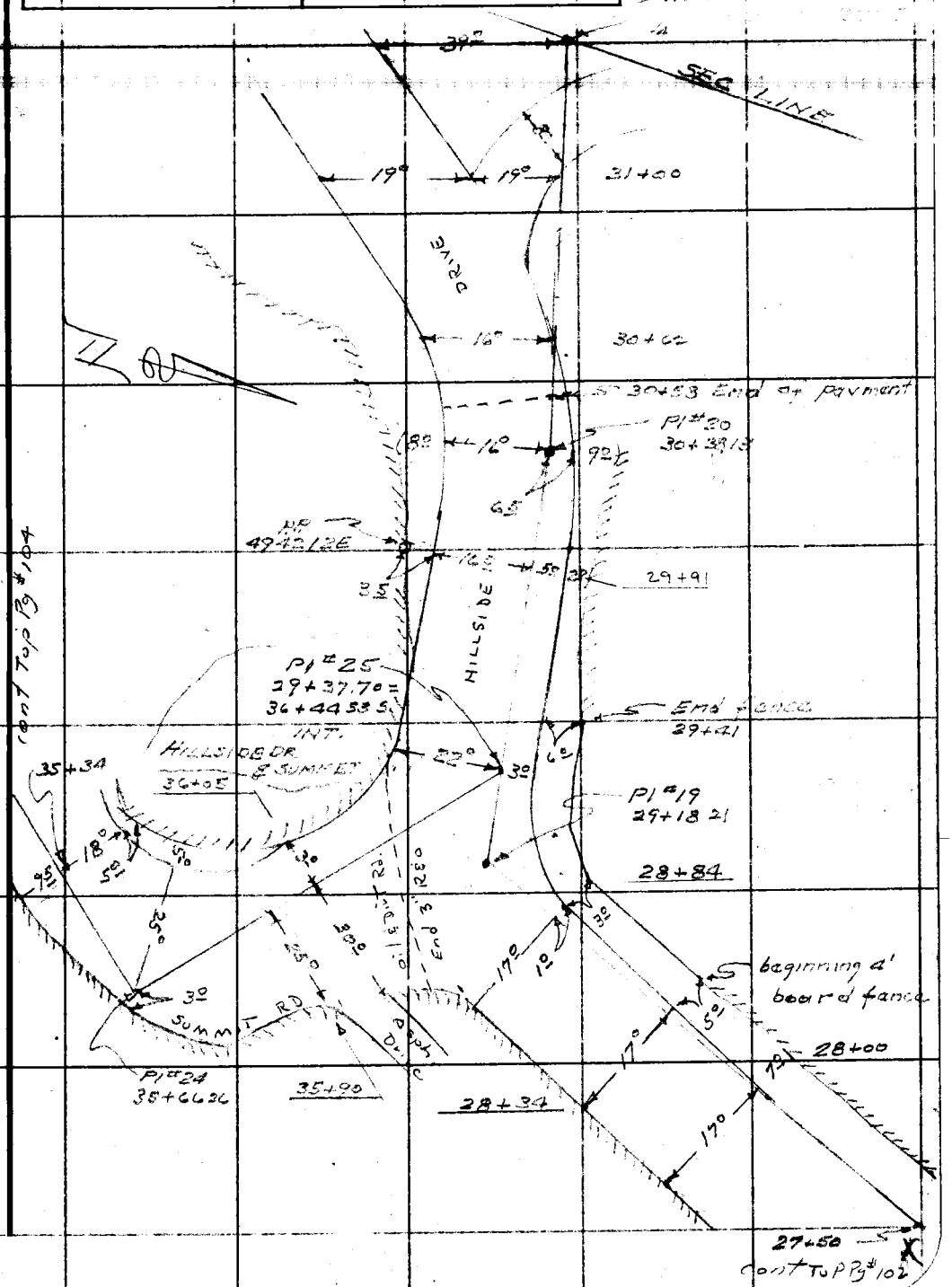

Note: Any Additions or Changes on This Sheet Must be Made or Circled in Red Ink With Date and Name of Person Making Change.

Do not extend this side of this line.

PLEASE RETURN TO
LOS ANGELES COUNTY ENGINEER
700 LOS ANGELES COUNTY ENGINEERING BLDG.

76F309S S&E #247 11-58

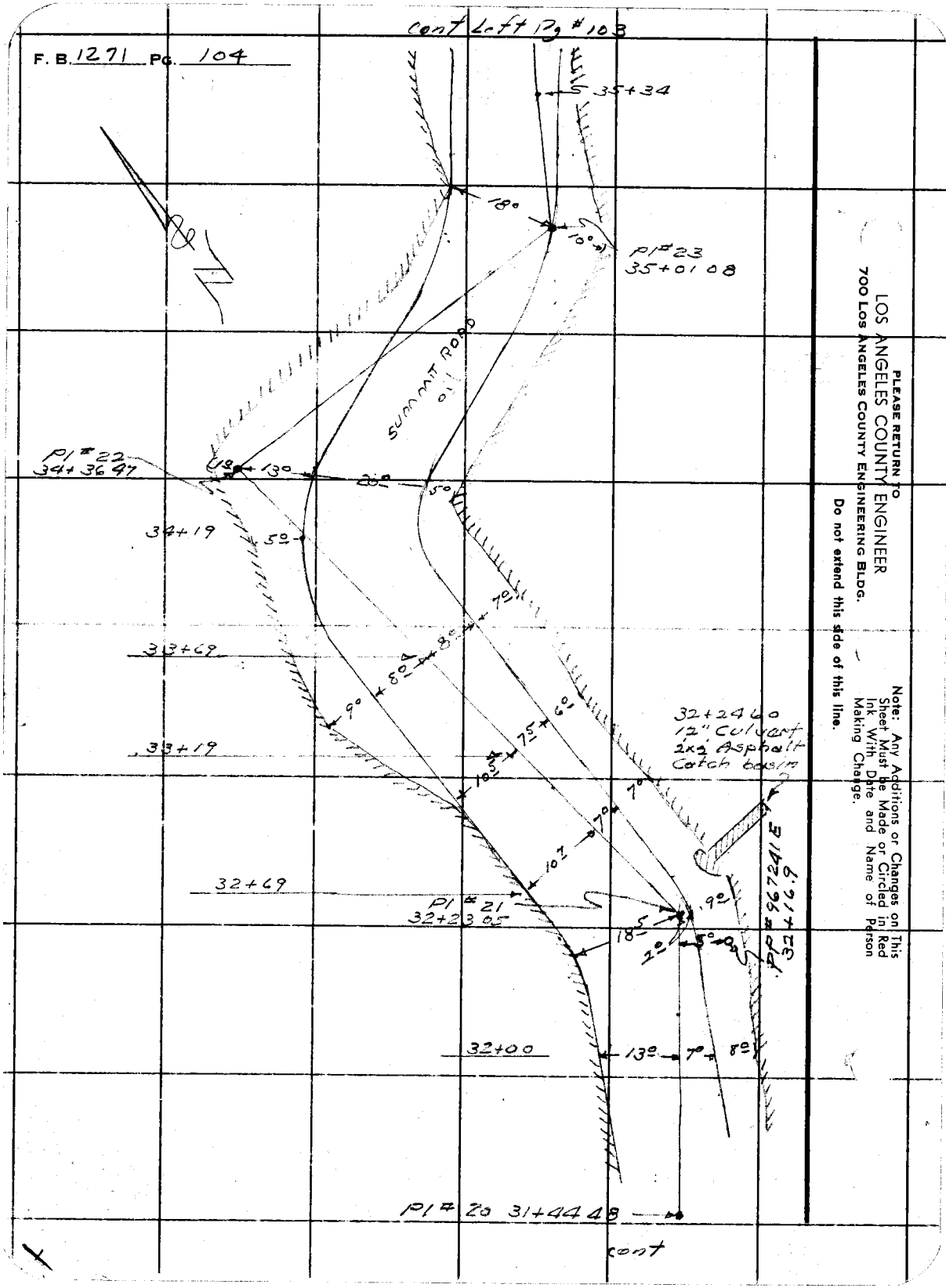

PLEASE RETURN TO
LOS ANGELES COUNTY ENGINEER
700 LOS ANGELES COUNTY ENGINEERING BLDG.

Do not extend this side of this line.

Note: Any Additions or Changes on This Sheet Must be Made or Circled in Red Ink With Date and Name of Person Making Change.

Notes Ck'd by	Survey of 2102 Summit Road
Map No.	JN 221514 Tape 183 Std 84 °F
Office Work	Surveyed by R C Dale
Checked	Notes C H M Date 12-26-62
Date	Indexed C. J. GALLI

F. B. 1271 PG. 105

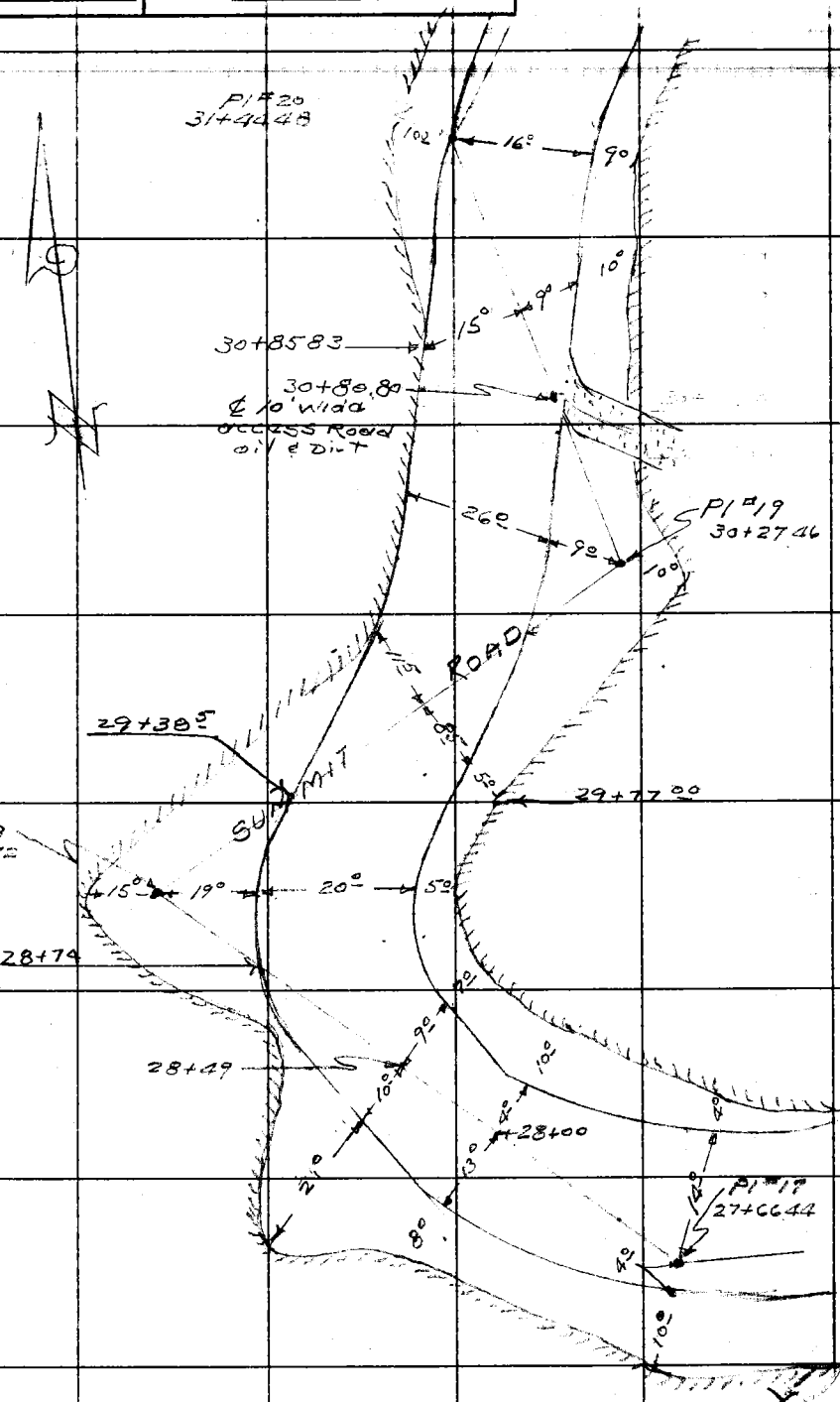

Note: Any Additions or Changes on This Sheet Must be Made or Circled in Red Ink With Date and Name of Person Making Change.

Do not extend notes this side of this line.

RETURN TO
LOS ANGELES COUNTY ENGINEER
700 LOS ANGELES COUNTY ENGINEERING BLDG.

76F3095 CE #247—3-57

F. B. 1271 PG. 106

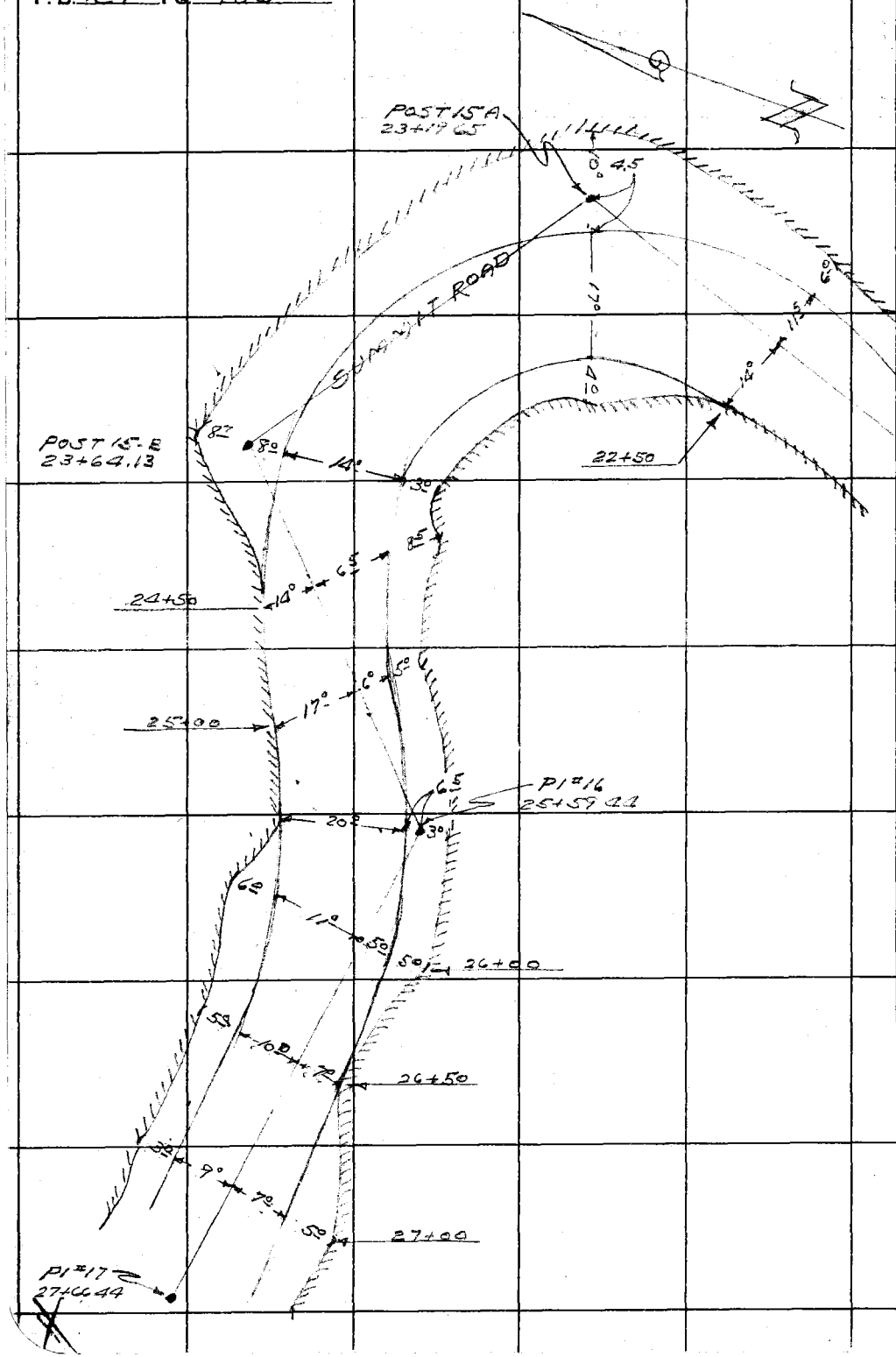

RETURN TO
LOS ANGELES COUNTY ENGINEER
700 LOS ANGELES COUNTY ENGINEERING BLDG.

Do not extend notes this side of this line.

Note: Any Additions or Changes on This Sheet Must be Made or Circled in Red Ink With Date and Name of Person Making Change.

Notes Ck'd by	Survey of 2102 Summit Rd.
Map No.	JN 2205 Tape 133 Std. 89 °F
Office Work	Surveyed by R C De la
Checked	Notes R C D Date 12-26-62
Date	Indexed B. J. GALLI

F. B. 1271 Pg. 107

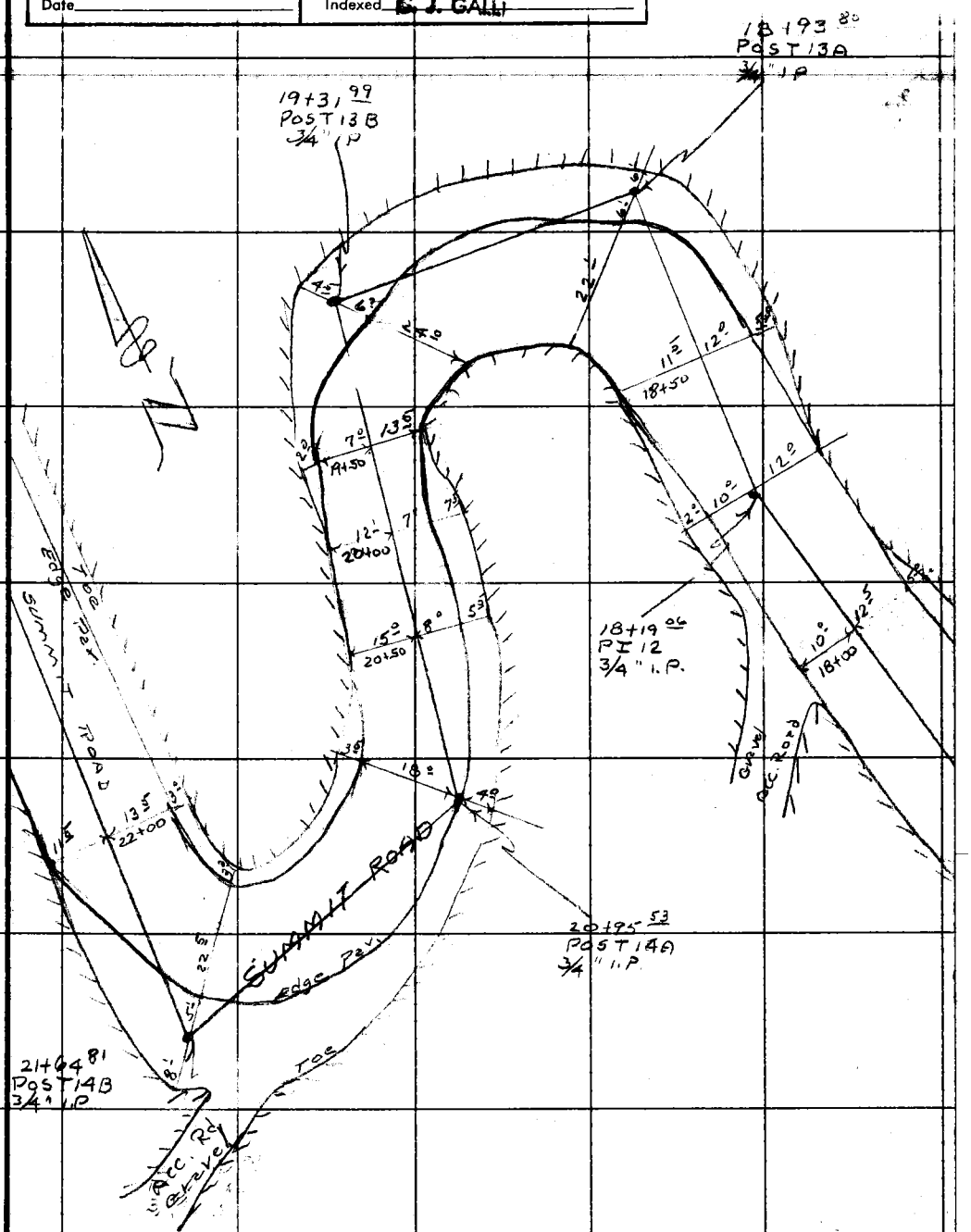

Note: Any Additions or Changes on This Sheet Must Be Made or Circled In Red Ink With Date and Name of Person Making Change.

Do not extend notes this side of this line.

RETURN TO
LOS ANGELES COUNTY ENGINEER
700 LOS ANGELES COUNTY ENGINEERING BLDG.

76F309S CE #247—3-57

F. B. 1291 PG. 108

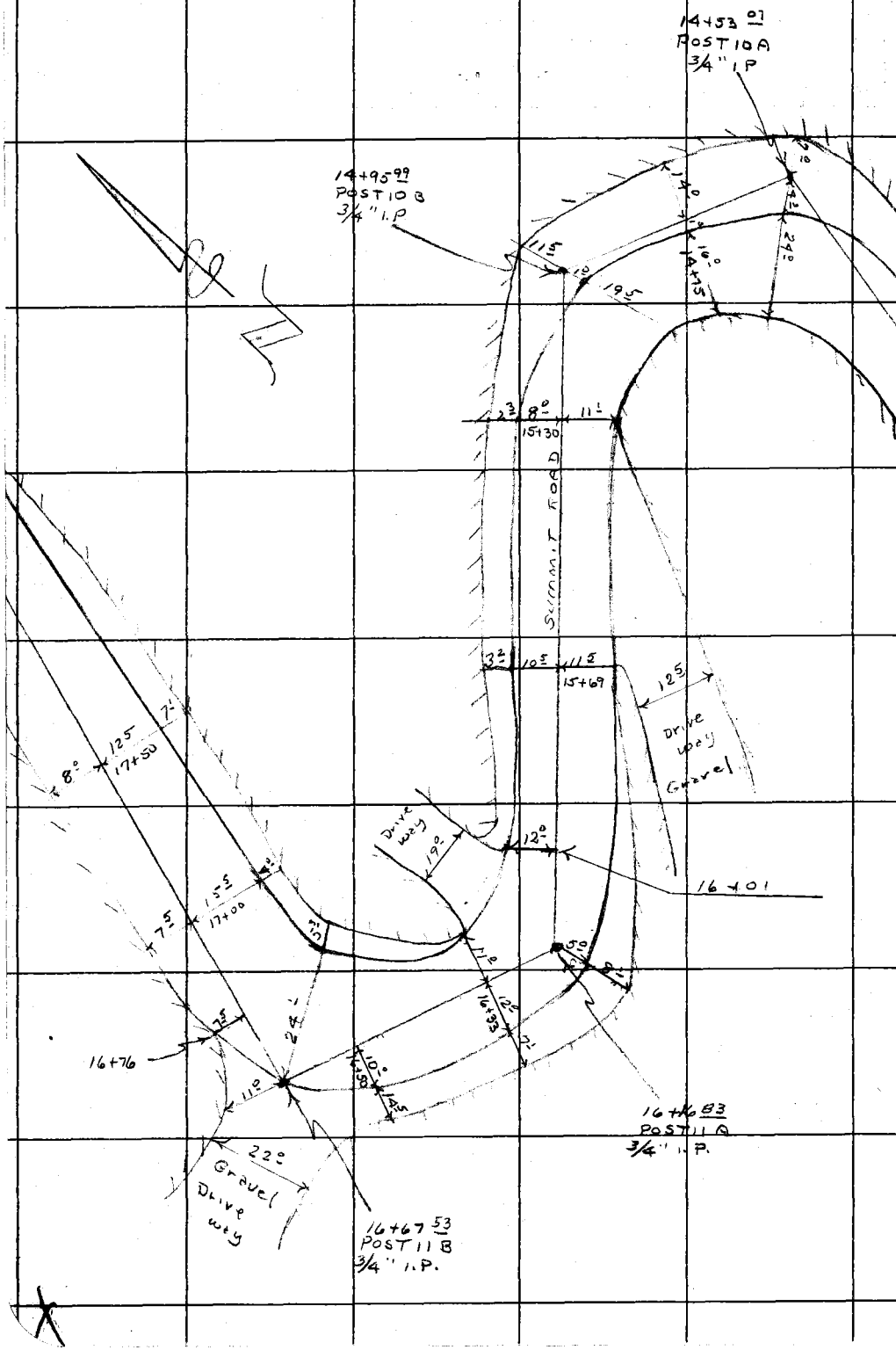

RETURN TO
LOS ANGELES COUNTY ENGINEER
700 LOS ANGELES COUNTY ENGINEERING BLDG.

Do not extend notes this side of this line.

Note: Any Additions or Changes on This Sheet Must be Made or Circled in Red Ink With Date and Name of Person Making Change.

Notes Ck'd by	Survey of 2102 Summit Rd
Map No.	JN 2 15 14 Tape 183 Std 84 °F
Office Work	Surveyed by R. C. Dale
Checked	Notes R.C.D. Date 12-26-62
Date	Indexed C. J. GALLI

F. B. 1271 PG. 109

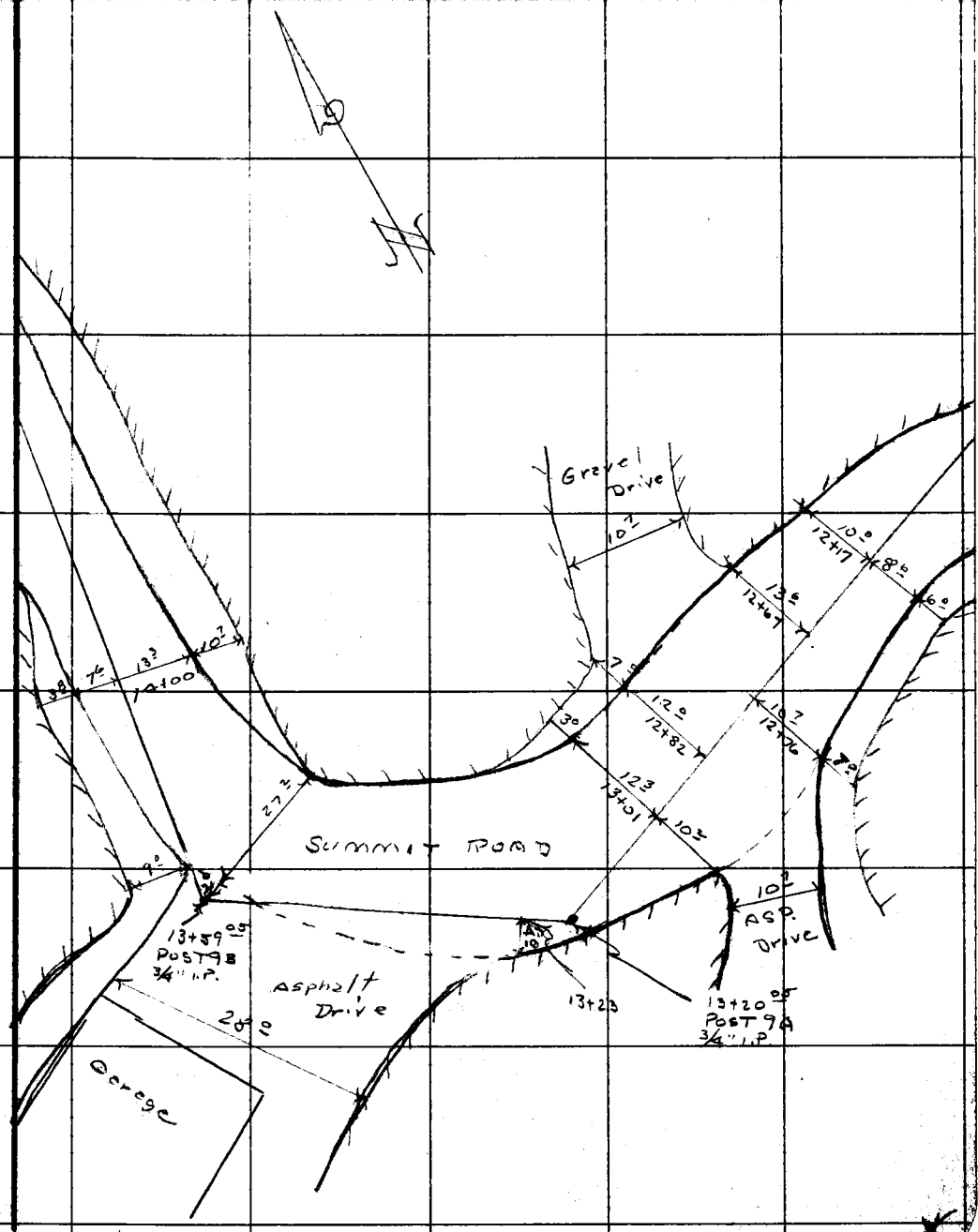

Note: Any Additions or Changes on This Sheet Must be Made or Circled in Red Ink With Date and Name of Person Making Change.

Do not extend notes this side of this line.

RETURN TO
LOS ANGELES COUNTY ENGINEER
700 LOS ANGELES COUNTY ENGINEERING BLDG.

76F309S CE #247—3-57

F.B. 1271 PG. 110

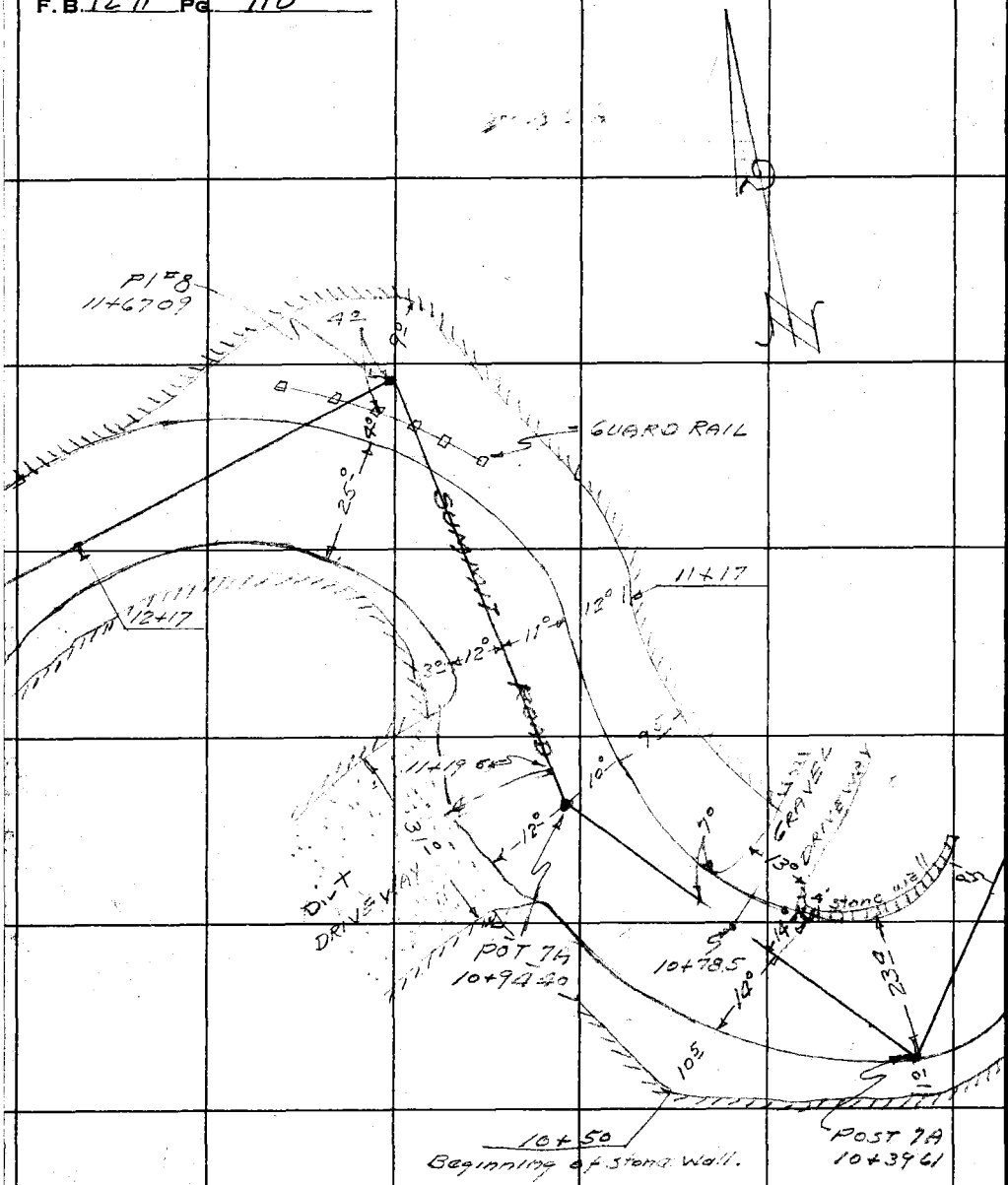

RETURN TO
LOS ANGELES COUNTY ENGINEER
700 LOS ANGELES COUNTY ENGINEERING BLDG.

Do not extend notes this side of this line.

Note: Any Additions or Changes on This Sheet Must be Made or Circled in Red Ink With Date and Name of Person Making Change.

Notes Ck'd by	Survey of ZH2 Summit Road
Map No.	JN 22 Tape 133 Std 89 °F
Office Work	Surveyed by [illegible]
Checked	Notes CHM Date 12-27-62
Date	Indexed [illegible]

F.B. 1271 PG. 111

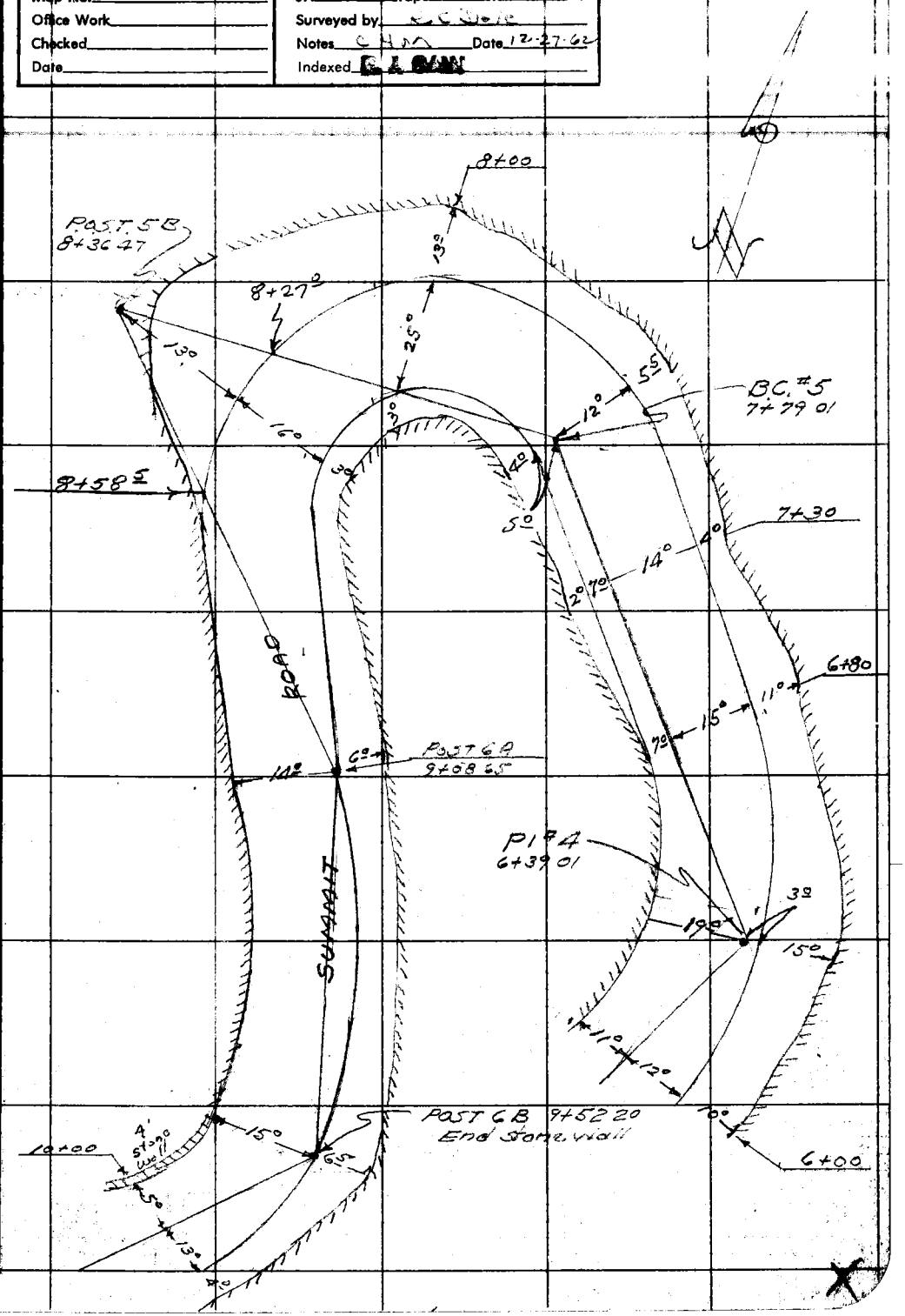

Note: Any Additions or Changes on This Sheet Must be Made or Circled In Red Ink With Date and Name of Person Making Change.

Do not extend notes this side of this line.

RETURN TO
LOS ANGELES COUNTY ENGINEER
700 LOS ANGELES COUNTY ENGINEERING BLDG.

76F309S CE #247—3-57

F. B. 1271 PG. 112



RETURN TO
LOS ANGELES COUNTY ENGINEER
700 LOS ANGELES COUNTY ENGINEERING BLDG.

Do not extend notes this side of this line.

Note: Any Additions or Changes on This Sheet Must be Made or Circled in Red Ink With Date and Name of Person Making Change.

Notes Ck'd by	Survey of Zinc Summit Road
Map No.	JN 22514 Tape 183 Std 94 °F
Office Work	Surveyed by R C Dale
Checked	Notes C H AA Date 12-27-62
Date	Indexed E. J. GALL

F. B. 1271 PG. 113

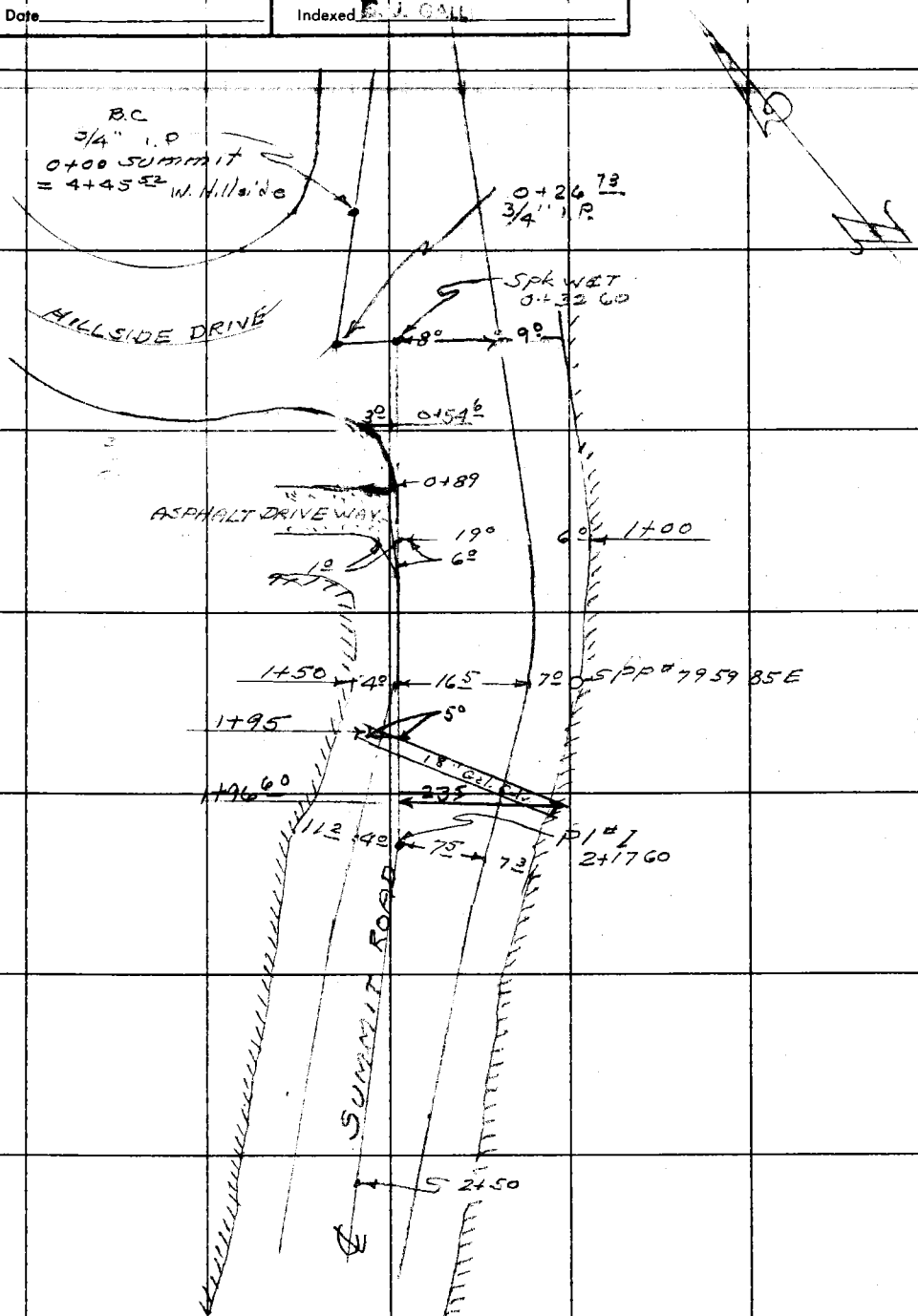

Note: Any Additions or Changes on This Sheet Must be Made or Circled in Red Ink With Date and Name of Person Making Change.

Do not extend notes this side of this line.

RETURN TO
LOS ANGELES COUNTY ENGINEER
700 LOS ANGELES COUNTY ENGINEERING BLDG.

76F309S CE #247—3-57

RETURN TO
LOS ANGELES COUNTY ENGINEER
700 LOS ANGELES COUNTY ENGINEERING BLDG.

Note: Any Additions or Changes on This Sheet Must be Made or Circled in Red Ink With Date and Name of Person Making Change.

Do not extend notes this side of this line.

F.B. 241 PG. 114

Profile	Notes Red	Plotted	Job No. 2215.14	Division No.	F.B. 1271	PG. 115
No.	Date	Date	Survey of Zid Hillside [illegible]			
X-Sec.	Notes Chkd. Miller	Checked	Survey by R.C.D.	Notes R.C.D.	Date 12-27-62	
No.	Date Jan [illegible]	Date	Map No.	Indexed E. J. GALLI	Date JAN 9 '63	

WATER WORKS DIST.
Nº 29

JN 2215.14

Z1D2

PROFILE

FROM BM 56-11 OVER WEST HILLSIDE DRIVE & SUMMIT ROAD & RETURN.

STATION	B.S.	H.I.	F.S.	ELEV.
		REF. FB 1271		

PARTY
R.C. Dale
C.H. Morrison
C.A. Pyle
B.R. Jackson

NOTE: ANY ADDITIONS OR CHANGES ON THIS SHEET MUST BE MADE OR CIRCLED IN RED INK, WITH DATE AND NAME OF PERSON MAKING CHANGE.

PLEASE RETURN TO
LOS ANGELES COUNTY ENGINEER
403 LOS ANGELES COUNTY ENGINEERING BLDG.

Do not extend notes this side of this line.

76-L298 CE 307 3-61

76-L298 CE 307 3-61

PLEASE RETURN TO
LOS ANGELES COUNTY ENGINEER
403 LOS ANGELES COUNTY ENGINEERING BLDG.

NOTE: ANY ADDITIONS OR CHANGES ON THIS SHEET MUST BE MADE OR CIRCLED IN RED IN RED INK, WITH DATE AND NAME OF PERSON MAKING CHANGE

Do not extend notes this side of this line.

F.B. 1271 PG. 116 Job No. 22.15.4 Division No. Notes Red Plotted Profile
Survey of Zion Hillside Dr. & Serrania Rd Date Date No. X-Sec.
Survey by K C Dale Notes R.C.D. Notes Chkd. Checked
Indexed C. J. GALL Date Date Date No.

STATION	B.S.	H.I.	F.S.	ELEV.		
					BM 56-11 Elev = 883.435 1960 Prel Elev	
BM 56-11	4.304	887.739		883.435	(USC&GS Z 49, 1925) 5.6 mi. N'ly From Topanga Post	
T.P.	5.172	889.231	3.680	884.059	office along Topanga Cn Blvd. on west side road in conc	
					steps of "Fire Hall" American Legion Post 796. Fd & std.	
					USC&GS Brass Disc mkd "Z-49 1925" set flush in conc.	
0+00			4.19	885.04	Nail at intersection FB 1271- , 94	
0+45 89			4.04	885.19	spk w & T FB 1271-	
0+93 89	0.614	882.972	6.873	882.358	3/4" I.P. FB 1271 -	
1+50 ℄			5.83	877.14	Ground	
1+54			7.84	875.13	14 5 Right Invert 24" Galv Culvert	
1+75			11.45	871.52	12 4 Left Invert 24" Galv Culvert	
1+95 89 BC			8.28	874.69	BC Nail on surface set from x Ties	
T.P.	1.403	874.729	9.646	873.326		
2+43 95 ℄			3.05	871.68	1/3 Δ NET FB 1271-95	
Bridge			3.82	870.91	NE cor. Bridge emb	15 5 Right FB 1271-95
"			3.71	871.02	SE " " "	4 8 Left "
"			4.80	869.93	NW " " "	11 6 Right "
"			4.87	869.86	SW " " "	9 5 Left "
2+92 91 ℄			5.08	869.65	2/3 Δ. NET FB 1271-95	
Culvert			8.00	866.73	Invert 18" culvert FB 1271-96	
3+40 08 EC			5.98	868.75	E.C. Nail on Surface Set From x Ties	
4+00 ℄	8.287	880.964	2.052	872.677		
4+45 52 BC			3.69	877.27	BC. Hillside Drive Nail on surface set by x Ties	
T.P.	11.338	891.928	0.374	880.590		

76-L298 CE 307 3-61

PLEASE RETURN TO
LOS ANGELES COUNTY ENGINEER
403 LOS ANGELES COUNTY ENGINEERING BLDG.

NOTE: ANY ADDITIONS OR CHANGES ON THIS SHEET MUST BE MADE OR CIRCLED IN RED INK, WITH DATE AND NAME OF PERSON MAKING CHANGE.

Do not extend notes this side of this line.

STATION	B.S.	H.I.	F.S.	ELEV.		
		891.928				
TBM. 1	10.295	893.407	8.816	883.112	SPK in 16" Pine SW for Hillside & Summit	
5+17.28 EC			3.34	890.07	E.C. Nail on surface	Set from x Ties
T.P.	11.330	904.637	0.100	893.307		
5+77 ℄			4.46	900.18	N E T ℄	
T.P.	11.964	916.529	0.072	904.565		
P.I. 3 6+36.25			7.45	909.08	P.I. 3. Nail on Surface	Set from x Ties
T.P.	11.328	927.692	0.165	916.364		
6+90.00 ℄			9.09	918.60	N E T ℄	
T.P.	12.161	939.747	0.106	927.586		
7+57 ℄			11.31	928.44	N E T ℄	
P.I. 4 7+98.71			7.20	932.55	PI 4 3/4" I.P. Down 6"	
8+47.00 ℄			0.89	938.86	N E T ℄	
T.P.	11.673	951.383	0.037	939.710		
9+08 ℄	11.839	963.095	0.177	951.206	N E T ℄	
PI #5 9+49.24			4.15	958.95	PI #5 Nail on surface	Set from x Ties
T.P.	11.452	974.390	0.157	962.938		
9+95 ℄			6.77	967.62	N E T ℄	
T.P.	11.837	986.036	0.191	974.199		
10+49.5			9.72	976.32	N E T ℄	
10+87.0			3.35	982.69		

Profile Notes Red ____ Plotted ____ Job No. 2215.4 Division No. ____
No. ____ X-Sec. ____ Date ____ Date ____ Survey of [illegible]
No. ____ Notes Chkd. [illegible] Checked ____ Survey by [illegible] Notes RCD Date 12-27-62
Date [illegible] Date ____ Map No. ____ Indexed C. J. GALM Date ____

F.B. 1271 Pg. 117

76-L298 CE 307 3-61

PLEASE RETURN TO
LOS ANGELES COUNTY ENGINEER
403 LOS ANGELES COUNTY ENGINEERING BLDG.

NOTE: ANY ADDITIONS OR CHANGES ON THIS SHEET MUST BE MADE OR CIRCLED IN RED INK, WITH DATE AND NAME OF PERSON MAKING CHANGE

Do not extend notes this side of this line.

F.B. 1271 PG. 118 Job No. 2254 Division No. Notes Red Plotted Profile No.
Survey of Zi Dr 4 Slade Dr & Summit Rd Date Date X-Sec. No.
Survey by Lee Dale Notes Notes Chkd. Checked
Indexed G. J. GALLI Date Date Date

STATION	B.S.	H.I.	F.S.	ELEV.	
		986.036			
Culvert			5.10	980.94	10+99.9 Rt Invert 18" Galv. Invert
T.P.	11.111	997.056	0.091	985.945	
11+15 43 1X2 & N			10.04	987.02	1X2 & N FB 1271-77
Culvert 11+98 99 1X2 & N			13.07	983.99	11+06 19 Lt Left Invert 18" Galv Culvert
			1.25	995.81	1X2 & N FB 1271-77
T.P.	11.773	1008.692	0.137	996.919	
12+05			9.33	999.36	N & T ℄
12+55	11.909	1020.403	0.198	1008.494	N & T ℄
12+94			5.14	1015.26	N & T ℄
T.P.	10.565	1030.899	0.069	1020.334	
PI #7 13+35 36			9.29	1021.61	PI #7 Nail on surface set by x Ties
13+87			4.18	1026.72	N & T ℄
T.P.	11.503	1042.360	0.042	1030.857	
14+50			7.73	1034.63	N & T ℄
P.I. #8 15+01 39			1.07	1041.29	PI #8 3/4" I.P. in Ditch W.S. Near Road
T.P.	11.766	1053.995	0.131	1042.229	
15+61			3.22	1050.78	Ground shot
T.P.	12.185	1066.099	0.081	1053.914	
16+11			5.97	1060.13	N & T ℄
T.P.	11.964	1078.002	0.061	1066.038	

76-L298 CE 307 3-61

PLEASE RETURN TO
LOS ANGELES COUNTY ENGINEER
403 LOS ANGELES COUNTY ENGINEERING BLDG.

NOTE: ANY ADDITIONS OR CHANGES ON THIS SHEET MUST BE MADE OR CIRCLED IN RED INK. WITH DATE AND NAME OF PERSON MAKING CHANGE.

Do not extend notes this side of this line.

STATION	B.S.	H.I.	F.S.	ELEV.	
		1078.002			
16+51			10.96	1067.04	N & T ℄
PI #9 16+95.5			5.09	1072.91	PI #9 3/4" I.P. Down 6"
TBM #2	10.786	1083.846	4.942	1073.060	TBM 2 Spk in PP #494208E
17+51			6.08	1077.77	N & T ℄
T.P.	11.714	1095.446	0.114	1083.732	
PI #10 18+01.84			10.49	1084.96	PI #10 Nail on Surface Set by x Ties
18+53	11.786	1106.882	0.350	1095.096	Spk & T ℄
PI #11 19+00.20			4.29	1102.59	PI #11 Nail on Surface set by x Ties
Culvert			9.55	1097.33	Culvert invert E side Road
Culvert			4.70	1102.18	Culvert invert W side Road
T.P.	12.024	1118.390	0.016	1106.866	
PI #12 19+65.97			6.98	1111.91	PI #12 3/4" I.P. Down 8"
T.P.	11.550	1130.349	0.091	1118.799	
20+00			10.83	1119.52	N & T ℄
20+37.20 Culvert			5.75	1124.60	Culvert invert 18" Left (unable to L[illegible] invert on N End)
PI 13 20+55.24			1.14	1129.21	PI #13 Nail on Surface Set from x Ties
T.P.	12.117	1142.382	0.084	1130.265	
20+[illegible]			7.76	1134.62	N & T ℄ N Edge Road
T.P.	11.834	1154.101	0.115	1142.267	
PI 14 [illegible]+54.64			10.53	1143.57	PI 14 3/4" I.P. Down 28" on Edge Bank

Profile Notes Red ____ Plotted ____ Job No. 22154 Division No. ____ F.B. 1271 Pg. 119
No. ____ Date ____ Date ____ Survey of [illegible] Dr & Summit Rd
X-Sec. Notes Chkd Miller Checked ____ Survey by R C Dole Notes KCD Date 12-27-62
No. ____ Date Jan 1962 Date ____ Map No. ____ Indexed C. J. GALLI Date ____

76-L298 CE 307 3-61

PLEASE RETURN TO
LOS ANGELES COUNTY ENGINEER
403 LOS ANGELES COUNTY ENGINEERING BLDG.

NOTE: ANY ADDITIONS OR CHANGES ON THIS SHEET MUST BE MADE OR CIRCLED IN RED INK, WITH DATE AND NAME OF PERSON MAKING CHANGE

Do not extend notes this side of this line.

STATION	B.S.	H.I.	F.S.	ELEV.		
		1154.101				
T.P.	11.985	1165.900	0.186	1153.915		
22+23			6.04	1159.86	N & T ℄	
T.P.	11.814	1177.581	0.133	1165.767		
P1#15 22+62.88			7.97	1169.61	P1#15 3/4" IP 12" dn	2' [illegible]
T.P.	11.616	1189.052	0.145	1177.436		
23+13			7.50	1181.55	N & T on berm N side rd	
T.P.	9.347	1198.326	0.073	1183.[illegible]		
P1#16 23+50.20			10.45	1187.88	P1#16 3/4" IP 22" dn N side rd.	
T.P.	11.492	1209.646	0.172	119[illegible]		
24+00			10.78	1198.87	N & T ℄	
P1#17 TP 24+51.07	11.904	1220.932	0.618	120[illegible]	P1#17 3/4" IP 10" dn N edg pav.	
25+00			2.42	1218.51	on pav.	
T.P.	11.706	1232.598	0.040	122[illegible]		
25+50			4.73	1227.87	on pav.	
T.P.	[illegible]	1244.184	0.069	123[illegible]		
P1#18 26+00.55			7.95	1236.~~53~~ 23	P1#18 3/4" IP 24" dn	on berm W side rd
T.P.	12.039	1256.[illegible]	0.0[illegible]	12[illegible]		
26+50			11.16	1244.97	on pav.	
27+00			[illegible]	1253.60	N. edg. pav.	
T.P.	12.322	1268.[illegible]	0.102	125[illegible]		

F.B. 1271 Pg. 120

Job No. 22154 Division No. Notes Red Plotted Profile

Survey of ZIDZ H. Inside Dr. & Summit Rd Date Date No. X-Sec.

Survey by KCD Notes CHM Notes Chkd. Checked

Indexed C. J. GALL Date Date Date No.

76L-298 CE 307 11-58

PLEASE RETURN TO
LOS ANGELES COUNTY ENGINEER
700 LOS ANGELES COUNTY ENGINEERING BLDG.

NOTE: ANY ADDITIONS OR CHANGES ON THIS SHEET MUST BE MADE OR CIRCLED IN RED INK, WITH DATE AND NAME OF PERSON MAKING CHANGE.

Do not extend notes this side of this line.

STATION	B.S.	H.I.	F.S.	ELEV.	
		1268 349			
27+50			4 55	1263 80	Gr. N edg rd.
T.P.	11 928	1280 226	0 051	1268 298	
28+00			6 87	1273 36	on pav. ℄
T.P.	11 613	1291 802	0 037	1280 189	
28+34			11 13	1280 67	on pav. ℄
28+84			2 38	1289 42	" " ℄
T.P.	9 937	1301 701	0 038	1291 764	
Pl# 19 29+18 21			7 42	1294 28	Pl#19 nail on pav Cross Ties.
Pl# 25 29+37 70			4 78	1296 92	Pl#25 INT. Hillside DR & Summit Rd. 29+37 70 = 36+44 53 S. nail set by Cross ties.
TP	11 660	1313 343	0 018	1301 683	
29+91			9 38	1303 96	on pav. ℄
Pl# 20 30+38 13			4 73	1308 61	Pl#20 nail in pav. with Cross ties
30+58			2 70	1310 64	N. edg Rd. ℄ prod.
30+62			0 77	1312 57	" " " bot. brk.
T.P.	10 159	1322 791	0 711	1312 632	
31+00			4 03	1318 76	on Gr.
TP	8 123	1329 340	1 574	1321 217	
INT. 31+55 14	1 633	1325 935	5 038	1324 302	INT. SEC LINE & HILLSIDE DR ℄ PROD 3/4" IP 14" dn
T.P.	0 716	1315 484	11 167	1314 768	
T.P.	0 523	1304 109	11 898	1303 586	

Profile Notes Red ____ Plotted ____ Job No. 22 15 14 Division No. ____ F.B. 1271 PG. 121
No. ____ Date ____ Date ____ Survey of ZIDR Hillside Dr & Summit Rd
X-Sec. Notes Chkd Miller Checked ____ Survey by R C Doic Notes CHM Date 12-27-62
No. ____ Date Jan 1962 Date ____ Map No. ____ Indexed E. J. GALLI Date ____

76L-298 CE 307 11-58

PLEASE RETURN TO
LOS ANGELES COUNTY ENGINEER
700 LOS ANGELES COUNTY ENGINEERING BLDG.

NOTE: ANY ADDITIONS OR CHANGES ON THIS SHEET MUST BE MADE OR CIRCLED IN RED INK, WITH DATE AND NAME OF PERSON MAKING CHANGE.

Do not extend notes this side of this line.

STATION	B.S.	H.I.	F.S.	ELEV	
		1304 109 ✓			
36+05			9 01	1295 10 ✓	36+05 on Summit Rd. ℄
TBM # 3	3 552	1300 797 ✓	6 864	1297 245 ✓	TBM #3 SW COR of INT Summit Rd & Hillside DR Set Spk SE Side of 2 prong 20" OAK Tree
P1 #24 35+66 36			6 81	1293 99 ✓	P1 #24 1x2 ST 4" dn
P1 #23 35+01 08			5 83	129[illegible] 9 ✓	P1 #23 3/4" IP 8" dn. S side rd
P1 #22 34+36 37			4 45	1296 35 ✓	P1 #22 3/4" IP 8 dn. W " "
33+69			5 70	1295 10 ✓	℄ pav.
33+19			5 88	1294 92 ✓	" "
32+69			6 71	1294 09 ✓	" "
32+24 60			8 15	1292 65 ✓	Invert 12" Culvert
P1 #21 32+23 05			7 14	1293 66 ✓	nail with 2' ties on pav.
T.P.	7 920	1301 932 ✓	6 785	1294 [illegible]12 ✓	
32+00			8 19	1293 74 ✓	℄ pav.
P1 #20 31+44 48			6 14	1295 79 ✓	P1 #20 3/4" IP 12" dn. W. side rd
30+85 83			4 56	1297 37 ✓	℄ pav.
P1 #19 30+27 46			6 87	1295 06 ✓	P1 #19 3/4" IP 15" dn. E. side Rd.
T.P.	0 457	1290 136 ✓	12 253	1289 679 ✓	
29+77			0 82	1289 32 ✓	℄ pav.
29+38.5			6 63	1283 51 ✓	℄ W. edg pav.
P1 #18 28+99 72			10 98	1279 26 ✓	P1 #18 3/4" IP 15" dn. W of rd.
T.P.	1 118	1279 410 ✓	11 844	1278 [illegible]92 ✓	

F.B. 1271 PG. 122

Job No. 2215.14 Division No. Notes Red Plotted Profile

Survey of ZIDV Hillside Dr & Summit Rd Date Date No.

Survey by K.C. Dale Notes CHM Notes Chkd. Checked X-Sec.

Indexed T. I. GALLI Date Date No.

76L-298 CE 307 11-58

PLEASE RETURN TO
LOS ANGELES COUNTY ENGINEER
700 LOS ANGELES COUNTY ENGINEERING BLDG.

NOTE: ANY ADDITIONS OR CHANGES ON THIS SHEET MUST BE MADE OR CIRCLED IN RED INK. WITH DATE AND NAME OF PERSON MAKING CHANGE.

Do not extend notes this side of this line.

STATION	B.S.	H.I.	F.S.	ELEV.		
		1279 410 ✓				
28+74			2 34	1277.07 ✓	W. edg rd ℄	
28+49			7 28	1272 13 ✓	℄ pav.	
TP	0 673	1267 984 ✓	12 099	1267 311 ✓		
28+00			5 43	1262 55 ✓	℄ pav.	
P1#17 27+66 44			10 95	1257 03 ✓	P1#17 nail in pav. with cross ties	
T.P.	0 484	1256 149 ✓	12 319	1255 665 ✓		
27+ 00			8 00	1248.15 ✓	℄ pav.	
T.P.	0 160	1244 446 ✓	11 863	1244 286 ✓		
26+50			4 52	1239.93 ✓	℄ pav.	
TP 26+00	0 287	1232 655 ✓	12 078	1232 368 ✓	℄ pav.	
P1#16 25+59 44			10 18	1222 48 ✓	P1#16 3/4" IP 12" dn. S. side rd.	
TP	0 040	1220 459 ✓	12 236	1220 419 ✓		
25+00			5 73	1214 73 ✓	℄ pav.	
TP	0 145	1208 419 ✓	12 185	1208 274 ✓		
24+50			2 25	1206.17 ✓	℄ pav.	
24+00			10 94	1197.48 ✓	" "	
T.P.	0 110	1196 282 ✓	12 247	1196 172 ✓		
POST #15 23+64 13			4 11	1192 17 ✓	POST #15 3/4" IP 16" dn. in berm N side rd.	
T.P.	0 209	1186 076 ✓	10 415	1185 867 ✓		
POST #15 23+19 65			2 72	1183 36 ✓	POST #15 3/4" IP 14" dn N side rd.	

Profile Notes Red ____ Plotted ____ Job No. 22151A Division No. ____ F.B. 1271 Pg. 123
No. ____ Date ____ Date ____ Survey of 2102 Hillside Dr & Summit Rd
X-Sec. Notes Chkd. Adriker Checked ____ Survey by R.C. Dale Notes CHM Date 12-27-62
No. ____ Date Jan 1962 Date ____ Map No. ____ Indexed C. J. GALLI Date ____

76L-298 CE 307 11-58

PLEASE RETURN TO
LOS ANGELES COUNTY ENGINEER
700 LOS ANGELES COUNTY ENGINEERING BLDG.

NOTE: ANY ADDITIONS OR CHANGES ON THIS SHEET MUST BE MADE OR CIRCLED IN RED INK. WITH DATE AND NAME OF PERSON MAKING CHANGE.

Do not extend notes this side of this line.

STATION	B.S.	H.I.	F.S.	ELEV		
		1186 076				
T.P.	0.294	1174 033	12 337	1173 739		
22+50			3 73	1170.30	℄ pav.	
T.P.	0 452	1162 144	12 342	1161 691		
22+00			1 .11	1161.03	℄ pav.	
POST 14B 21+64 81			6 77	1155.37	POST 14B 3/4" I.P. 15" dn W. side rd. on berm	
T.P.	0 522	1153 332	12 334	1149 810		
POST 14A 20+95 53			7 68	1145.65	POST 14A 3/4" I.P. 13" dn E side rd. Edge pav.	
T.P.	0 307	1138 439	12 200	1138 132		
20+50			0 41	1138.03	℄ pav.	
20+00			3 98	1134 46	" "	
19+50			7 87	1130 57	" "	
POST 13B 19+31 99			9 83	1128 61	POST 13B 3/4" I.P. 18" dn N. side rd. on berm	
T.P.	1057	1127 649	11 847	1126 592		
POST 13A 18+93 80			3 86	1123 79	POST 13A 3/4" I.P. 14" dn. N. side rd.	
18+50			10 64	1117 01	℄ pav.	
T.P.	0 343	1115 984	12 008	1115 641		
PI #12 18+19.06			4 54	1111.44	PI #12 nail in pav. with cross ties.	
18+00			7 71	1108 27	℄ pav.	
TP	0 336	1104 145	12 175	1103 809		
17+50			3 68	1100.47	℄ pav.	

F.B. 1271 PG. 124
Job No. 22 15 14 Division No. Notes Red Plotted Profile
Survey of ZIDV Hillside Dr & Summit Rd Date Date No.
Survey by R C Dale Notes C.H.K. Notes Chkd. Checked X-Sec.
Indexed C. J. GALLI Date Date Date No.

76L-298 CE 307 11-58

PLEASE RETURN TO
LOS ANGELES COUNTY ENGINEER
700 LOS ANGELES COUNTY ENGINEERING BLDG.

NOTE: ANY ADDITIONS OR CHANGES ON THIS SHEET MUST BE MADE OR CIRCLED IN RED INK. WITH DATE AND NAME OF PERSON MAKING CHANGE.

Do not extend notes this side of this line.

STATION	B.S.	H.I.	F.S.	ELEV.		
		1104 145				
17+00			10 95	109 320	℄ pav.	
TP	0 393	1092 658	11 880	1092 265		
POST 11B 16+67 53			3 96	1088 70	POST 11B 3/4" IP 15" dn. W. edg rd	
16+33			10 37	1082 29	℄ pav.	
T.P.	0 545	1081 537	11 666	1080 992		
POST 11A 16+16 83			2 07	1079 47	POST 11A nail in pav.	With cross ties
TP 15+ 69	0 533	1070 020	12 050	1069 487	℄ pav.	
15+ 30 TP			7 30	1062 72		
POST 10B 14+[illegible] 09	1 481	1059 256	12 245	1057 775	POST 10B 3/4" IP 12" dn	N edg rd.
14+75			4 18	1055 08	℄ pav.	
POST 10A 14+53 07			7 70	1051 56	POST 10A 3/4" IP 12" dn	N. edg Rd.
T.P.	0 068	1047 027	12 297	1046 959		
14+00			4 65	1042 38	℄ pav.	
POST 9B 13+59 05			9 34	1037 69	POST 9B nail in pav.	With 2' ties
TP	0 503	1035 248	12 281	1034 746		
POST 9A 13+23 05			3 75	1031 50	POST 9A nail in pav.	With cross ties
12+82			9 32	1025 93	℄ pav.	
T.P.	0 084	1023 941	11 391	1023 857		
12+ 17			6 34	1017 60	℄ pav.	
PI #8 [illegible]+67 09			11 40	1012 54	PI #8 3/4" IP 15" dn 8'	N&E Edg pav.

Profile Notes Red ____ Plotted ____ Job No. 22 15 14 Division No. ____ F.B. 1271 Pg. 125
No. ____ Date ____ Date ____ Survey of ZIDZ Hillside Dr & Summit Rd
X-Sec. Notes Chkd Miller Checked ____ Survey by [illegible] Notes CHM Date 1-2 63
No. ____ Date Jan 1962 Date ____ Map No. ____ Indexed C. J. GALLI Date ____

76L-298 CE 307 11-58

PLEASE RETURN TO
LOS ANGELES COUNTY ENGINEER
700 LOS ANGELES COUNTY ENGINEERING BLDG.

NOTE: ANY ADDITIONS OR CHANGES ON THIS SHEET MUST BE MADE OR CIRCLED IN RED INK. WITH DATE AND NAME OF PERSON MAKING CHANGE.

Do not extend notes this side of this line.

STATION	B.S.	H.I.	F.S.	ELEV		
		1023 941				
TBM #4	0.034	1015 714	8 265	1015 676	TBM #4 18' ± N wtl Pl #8 spk in PP #795989 E	
11+17			9 92	1005 79	℄ pav.	
TP	0 378	1004 380	11 703	1004 002		
POT 7A 10+94 40			3 08	1001 30	POT #7A nail in pav.	With Cross Ties.
10+50			9 47	994 91	℄ pav.	
POST 7A 10+39 61			10 44	993 94	POST 7A 3/4" IP 12" dn. S. edg Rd.	
T.P.	0 253	992 638	11 995	992 385		
10+00			5 30	987 34	℄ pav.	
TP	0 350	980 888	12 100	980 538		
POST 6B 9+52 20			0 88	980 01	POST 6B 1x2 ¢T With	2" ties E. edg Rd.
POST 6A 9+08 65			8 21	972 68	POST 6A nail in pav.	With 2" Ties E. edg. Rd.
T.P.	0 197	968 812	12 273	968 [illegible]		
8+58.50			2 48	966 [illegible]	℄ W. edg pav.	
8+27			3 37	96[illegible]	" "	
8+00			9 56	959 26	S edg pav.	
TP	0 458	957 025	12 245	956 567		
BC #5 7+79 01			3 79	953 [illegible]	BC #5 nail in pav.	with Cross ties
TP	0 295	945 081	12 239	944 786		
7+30			1 66	943 42		
6+80			9 36	935 72		

F.B. 1271 Pg. 126

Job No. 22 15 14 Division No. Notes Red Plotted Profile

Survey of Z1D2 Hillside Dr. & Summit Rd Date Date No. X-Sec.

Survey by RC DALE Notes CHM Notes Chkd. Checked

Indexed C. J. GALLI Date Date No.

76L-298 CE 307 11-58

PLEASE RETURN TO
LOS ANGELES COUNTY ENGINEER
700 LOS ANGELES COUNTY ENGINEERING BLDG.

NOTE: ANY ADDITIONS OR CHANGES ON THIS SHEET MUST BE MADE OR CIRCLED IN RED INK, WITH DATE AND NAME OF PERSON MAKING CHANGE.

Do not extend notes this side of this line.

STATION	B.S.	H.I.	F.S.	ELEV.		
		945 081				
TP	0 307	933 110	12 278	932 803		
P/E4 6+39.01			1 56	931 55	P/#4 spk.wsT. E edg pav.	
6+00			6 61	926 50	℄ pav.	
T.P	0 471	921 323	12 258	920 852		
5+50			1 10	920 22	℄ pav.	
EC#3 5+02 64			8 69	912 64	EC#3 spk.wsT 2' in from E.edg. pav.	
T.P.	0 199	909 317	12 205	909 118		
BC #3 4+ 53.77			7 31	902 01	BC#3 Spk.wsT E.edg. pav.	
T.P.	0 497	897 614	12 200	897 117		
4+00			5 61	892 00	℄ pav.	
T.P	0 415	885 946	12 083	885 531		
3+50			3 68	882 27	℄ pav.	
P/#2 3+09 00			9 58	876 37	P/#2 spk wsT in center of pav.	
T.P.	0 966	874 815	12 097	873 848		
2+50			3 35	871 47	℄ pav.	
P/#1 2+17 00			4 45	870 37	P/#1 Spk wsT 4' in from W.edg pav	
18" Culvert 1+96 00			11.62	863 20	INVERT ELV. E side pav 23.5 from ℄	
18" Culvert 1+95.00			7 09	867 72	" " W " " 5' "	
1+ 50			4 32	870 50	℄ pav.	
1+00			1.53	873 29	℄ "	

Profile Notes Red ____ Plotted ____ Job No. 2215.14 Division No. ____
No. ____ X-Sec. ____ Date ____ Date ____ Survey of ZIDE Fullerton Dr & Quarrit Co.
No. ____ Notes Chkd. Miller Checked ____ Survey by RC Crews Notes Crew Date 1-8-63
Date 1-22-63 Date ____ Map No. ____ Indexed G. J. GALL Date ____

F.B. 1271 Pg. 127

76L-298 CE 307 11-58

PLEASE RETURN TO
LOS ANGELES COUNTY ENGINEER
700 LOS ANGELES COUNTY ENGINEERING BLDG.

NOTE: ANY ADDITIONS OR CHANGES ON THIS SHEET MUST BE MADE OR CIRCLED IN RED INK, WITH DATE AND NAME OF PERSON MAKING CHANGE.

Do not extend notes this side of this line.

STATION	B.S.	H.I.	F.S.	ELEV		
		874 815				
TP	10 386	885 158	0 043	87[illegible] 772		
Spk W&T. 0+32 60			5 57	879 5[illegible]	Spk. W&T. 8' in from E edg pav.	
3/4" IP 12" dn 0+26 73			4 87	88[illegible] [illegible]9	nail in pav. with	Cross ties spk in 16" pine S.W. Cor
TBM #1	1 819	88[illegible] [illegible]67	2 010	88[illegible] 148	TBM #1 Elv. = 883112	Summit Rd. & Hillside Dr
T.P.	2 957	875 668	12 256	872 [illegible]		
TP	10 510	885 647	0 531	875 137		
T.P.	3 060	887 617	1 090	884 557		
BM 56-11			4 143	88[illegible] [illegible]	BM 56-11 Elv. = 883435 U.S.C.&G.S. 249 1925 5.6 mi. N'ly. from Topanga post office along Topanga Cn blvd. on west side road in Conc. [illegible] "PRIER HALL" AMERICAN LEGION POST 796 Fd Std USC&GS Brass disk mkd. 249 1925 Set in Conc	

F.B. 1271 Pg. 128

Job No. 2215.14 Division No. ____ Notes Red ____ Plotted ____ Profile ____

Survey of Zi Dr Hillside Dr & Summit Rd Date ____ Date ____ No. ____ X-Sec. ____

Survey by RC DALE Notes CHM. Notes Chkd. ____ Checked ____ No. ____

Indexed C. J. GALLI Date ____ Date ____ Date ____

Notes Ck'd by	Survey of LOMA TRAIL
Map No.	JN 5294.86 Tape — Std 84 °F
Office Work	Surveyed by K. MYERS
Checked	Notes K.M. Date 8-26-63
Date	Indexed C. J. GAIN

F. B. 1271 PG. 129

LOMA TRAIL

CENTER LINE

J.N. 5294.86

FROM OAKHURST TRAIL EAST TO HILLSIDE DRIVE, TO PROVIDE CLOSURE AROUND BLOCK AND FIX LOCATION OF TOPANGA OAKS RESERVOIR SITE BOUNDARIES.

AUGUST 26 TO
1963

REF:
F.B. 1271
C.S.B. 2348
TR. #6943

HARTT
K. MYERS
E. LANDA
B. NUNEZ
K. SIEMANN
R. TURRILL

Note: Any Additions or Changes on This Sheet Must be Made or Circled in Red Ink With Date and Name of Person Making Change.

Do not extend this side of this line.

PLEASE RETURN TO
LOS ANGELES COUNTY ENGINEER
403 LOS ANGELES COUNTY ENGINEERING BLDG.

76F309S CE # 310 3-61

F. B. 1271 Pg. 130

INDEX

NO SCALE

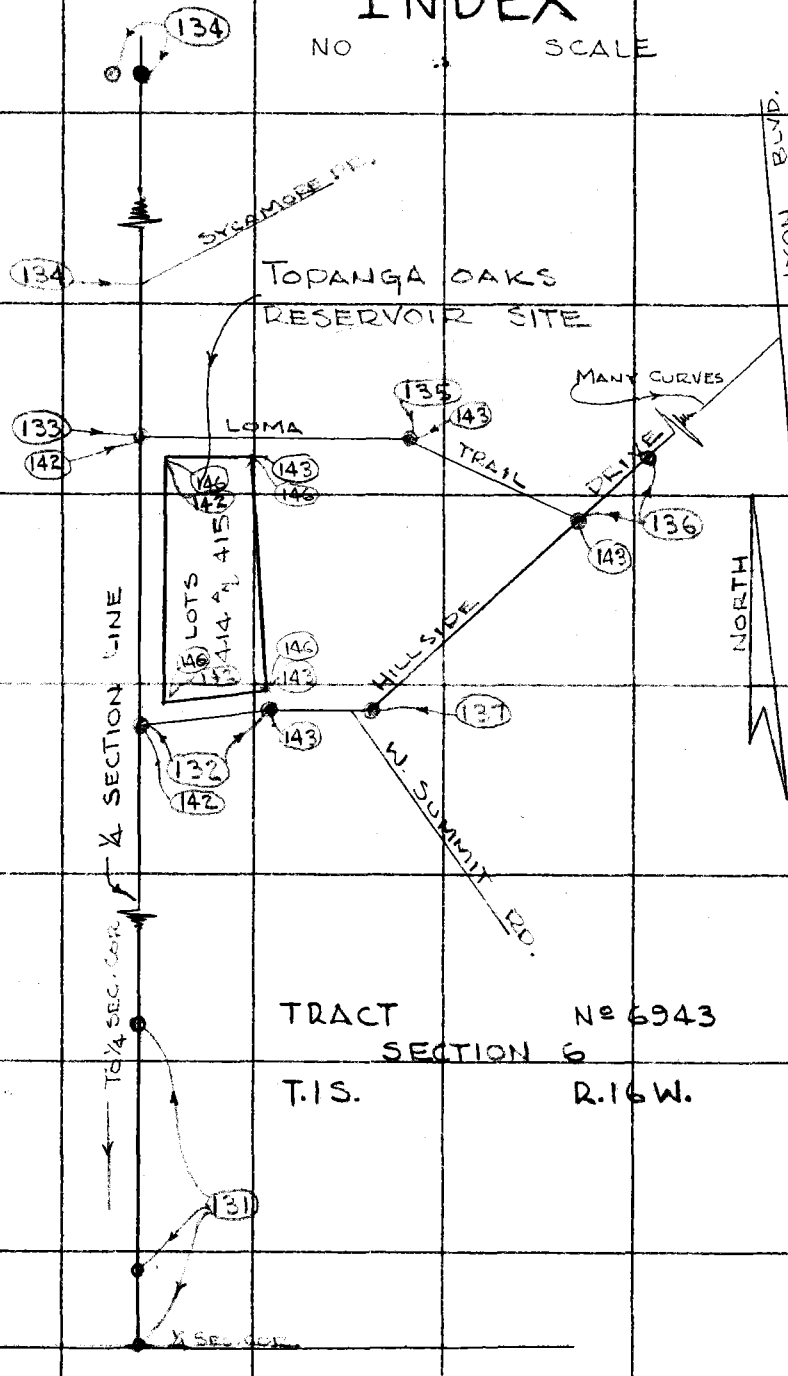

TRACT Nº 6943

SECTION 6

T.1S. R.16W.

PLEASE RETURN TO
LOS ANGELES COUNTY ENGINEER
403 Los Angeles County Engineering Bldg.

Do not extend this side of this line.

Note: Any Additions or Changes on This Sheet Must Be Made or Circled in Red Ink With Date and Name of Person Making Change.

Notes Ck'd by W. J. BRENNER	Survey of LOMA TRAIL
Map No. B 2875	JN 5294.86 Tape Std 84 °F
Office Work	Surveyed by K. MYERS
Checked	Notes K.M. Date 9-13-63
Date	Indexed C. J. GALLI

F. B. 1271 PG. 131

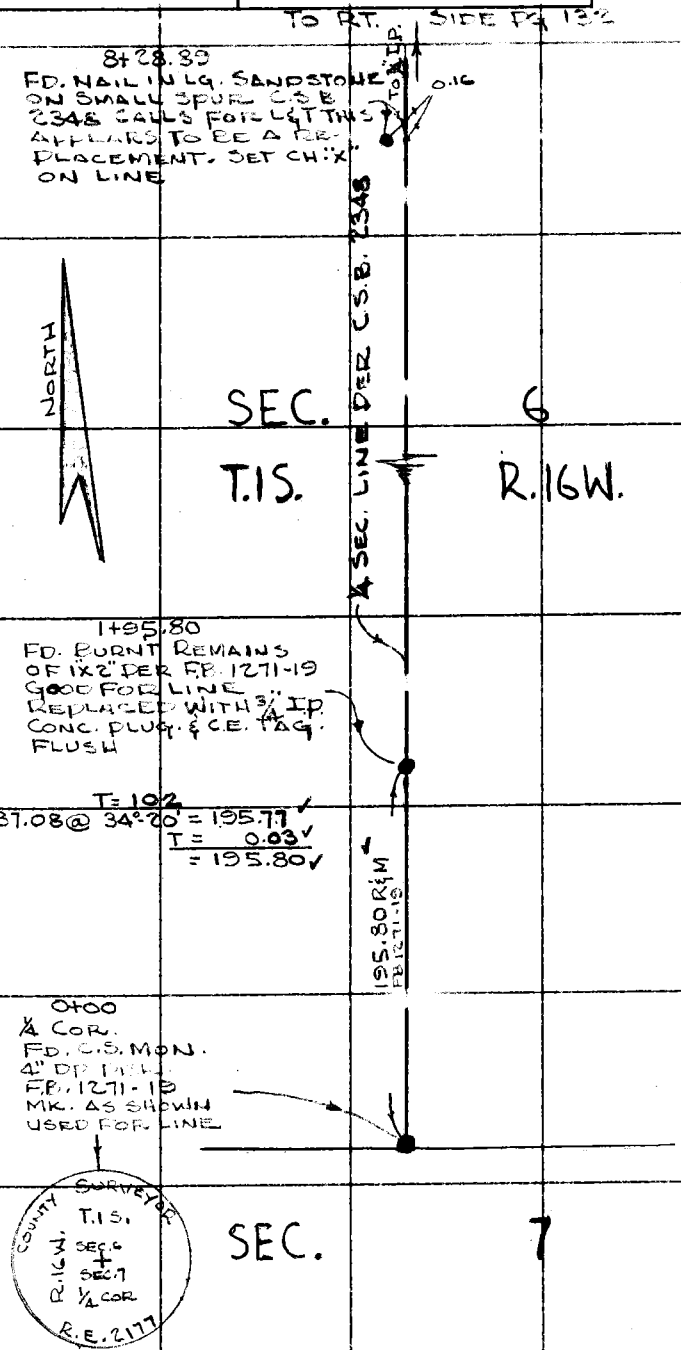

Note: Any Additions or Changes on This Sheet Must be Made or Circled in Red Ink With Date and Name of Person Making Change.

PLEASE RETURN TO
LOS ANGELES COUNTY ENGINEER
403 LOS ANGELES COUNTY ENGINEERING BLDG.

Do not extend this side of this line.

76F309S CE # 310 3-61

C-2

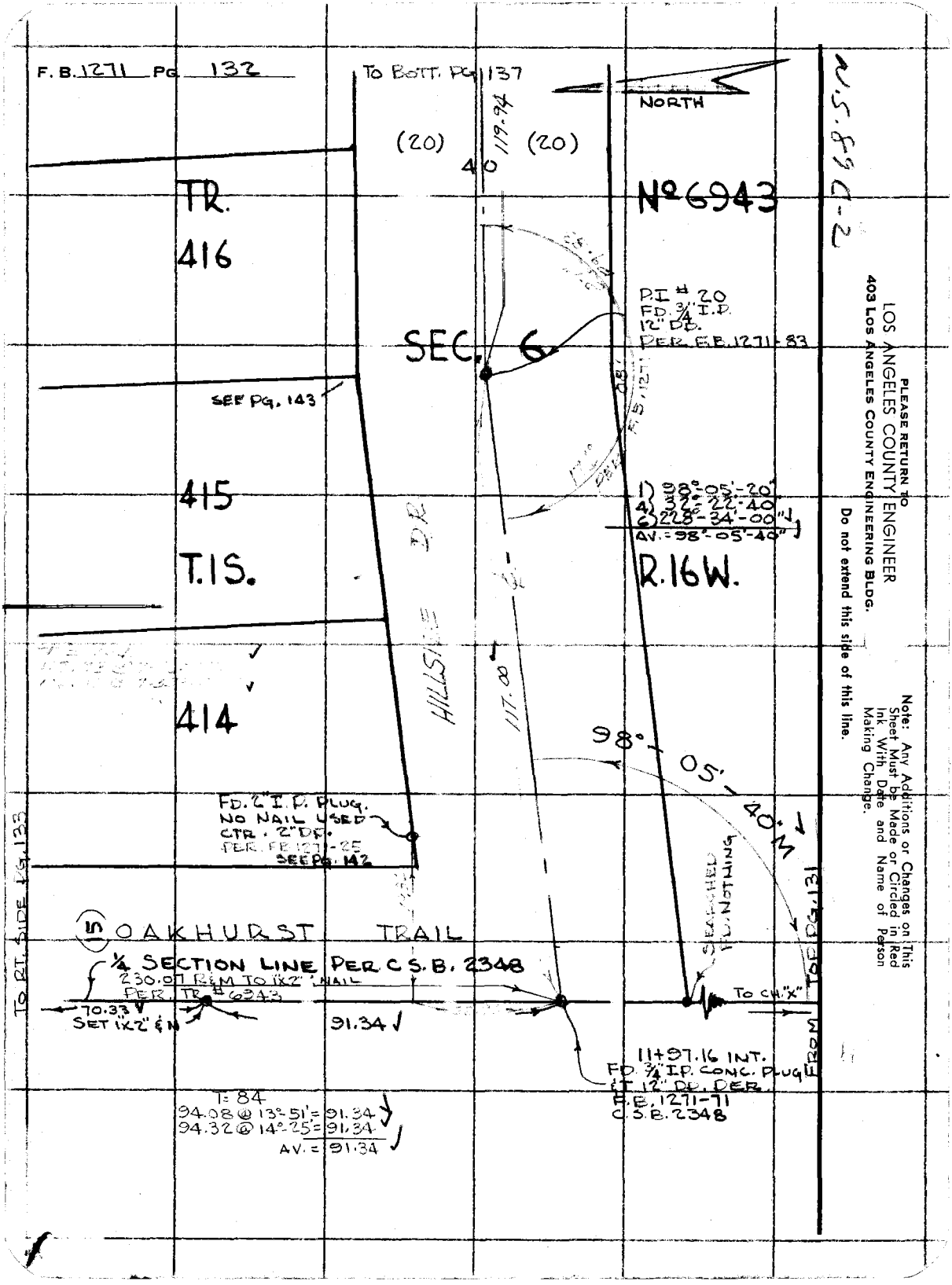

PLEASE RETURN TO
LOS ANGELES COUNTY ENGINEER
403 LOS ANGELES COUNTY ENGINEERING BLDG.

Do not extend this side of this line.

Note: Any Additions or Changes on This Sheet Must be Made or Circled in Red Ink With Date and Name of Person Making Change.

Notes Ck'd by W. J. BRENNER	Survey of LOMA TRAIL
Map No. B 2875	JN 5294.86 Tape ____ Std 84 °F
Office Work ____	Surveyed by K. MYERS
Checked W. J. BRENNER	Notes K.M. Date 9-1963
Date ____	Indexed G. J. VALLI

F. B. 1271 PG. 132

TO PGT PG. 135

SEE PG 143

424
TR.
SEC.
T.15

415
Nº 6943
6
R.16W.

TRAIL

(7.50) (7.50)
15
106.68 TO 3/4" IP
SET 1x2" & N.
32.58
9.11
3.22

0+60.08
FD. 3/4" IP CORR.
PLUG & LS TAG
H 2482 FLUSH
NO REF.

T= 84
61.29 LEV.= 61.29
106.68 LEV.= 106.68

425

414

LOMA

PROJ. TO 1x2" 3.11
138.(15)
61.29
40.96

1) 90°-12'-10"
4) 360°-49'-00"
6) 181°-13'-30"
AV: 90°-12'-15"

90°-12'-15"

0+19.12
FD. 3/4" IP CORR.
PLUG & LS TAG
H 2482 FLUSH
NO REF.

0.03'
7.51
.69
9.51

0+18.55
FD. 1" IP NO PLUG USED CTR.
UP 3' PER RB 1271-21
C.S.B. 2348

SEE PG 142

(15)
OAKHURST
FD. NOTHING

TRAIL

TO PGT PG. 134

193.73 TO STARCH

230.07 R&M
PER TR. # 6943
62.63

TO 3/4" IP NOT
70.33
CTx2" & N

FROM LT. PG. 132

SEC. LINE PER C.S.B. 2348

5.77

Identical

14+21.23 N = 0+00 L
SET 1x2" & NAIL FLUSH
RECORD LIST PER
TR # 6943 ON 1/4 SEC.
LINE

VOID

T= 84
70.63 @ 5°-10' = 70.34
70.56 @ 4°-35' = 70.33
AV: 70.335

66.75 @ 20°-14' = 62.64
66.23 @ 18°-59' = 62.63
AV: 62.635

SET 1" IP
CE Tag fl.

SET NAIL
tree
stumps

SEE PG. 142 KM
H-63

Note: Any Additions or Changes on This Sheet Must be Made or Circled in Red Ink With Date and Name of Person Making Change.

Do not extend this side of this line.

PLEASE RETURN TO
LOS ANGELES COUNTY ENGINEER
403 LOS ANGELES COUNTY ENGINEERING BLDG.

76F309S CE # 310 3-61

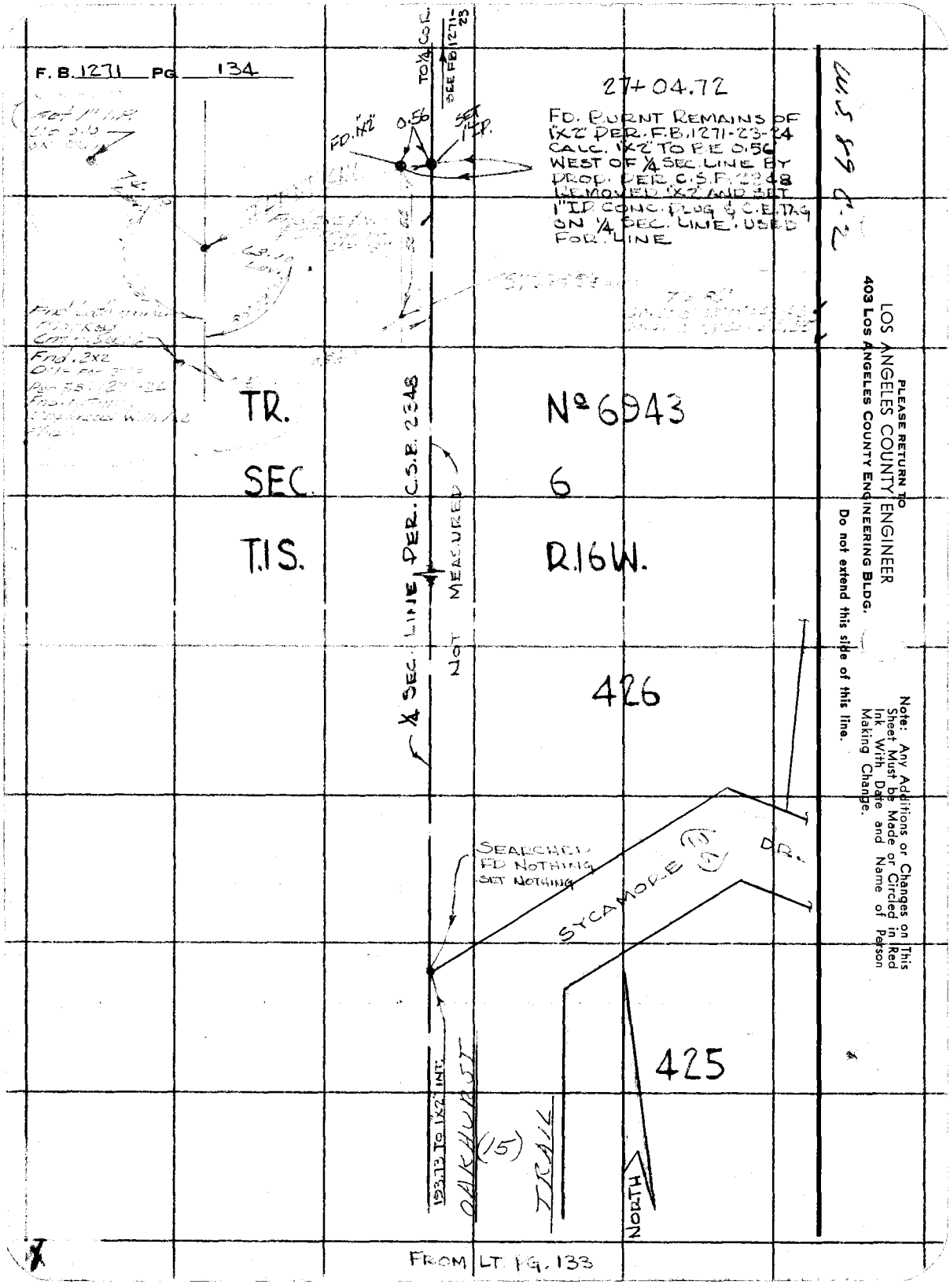
F. B. 1271 PG. 134
TO ¼ COR.
SEE FB 1271-23
27+04.72
FD. BURNT REMAINS OF 1"X2" PER. F.B. 1271-23-24 CALC. 1"X2" TO BE 0.56 WEST OF ¼ SEC. LINE BY PROP. PER C.S.P. 2348 REMOVED 1"X2" AND SET 1" I.P. CONC. PLUG & C.E. TAG ON ¼ SEC. LINE. USED FOR LINE
FD. 1"X2"
0.56
SET 1" I.P.
TR. Nº 6943
SEC. 6
T.1S. R.16W.
¼ SEC. LINE PER. C.S.P. 2348
NOT MEASURED
426
SEARCHED FD NOTHING SET NOTHING
SYCAMORE DR.
425
193.73 TO 1"X2" INT.
OAKHURST
(15)
TRAIL
NORTH
FROM LT. PG. 133
PLEASE RETURN TO
LOS ANGELES COUNTY ENGINEER
403 Los Angeles County Engineering Bldg.
Do not extend this side of this line.
Note: Any Additions or Changes on This Sheet Must be Made or Circled in Red Ink With Date and Name of Person Making Change.

Notes Ck'd by W. J. BRENNER	Survey of LOMA TRAIL
Map No. B 2875	JN 5294.86 Tape Std 84 °F
Office Work	Surveyed by K. MYERS
Checked W. J. BRENNER	Notes K.M. Date
Date	Indexed R. J. GALLI

F. B. 1271 PG. 135

NORTH

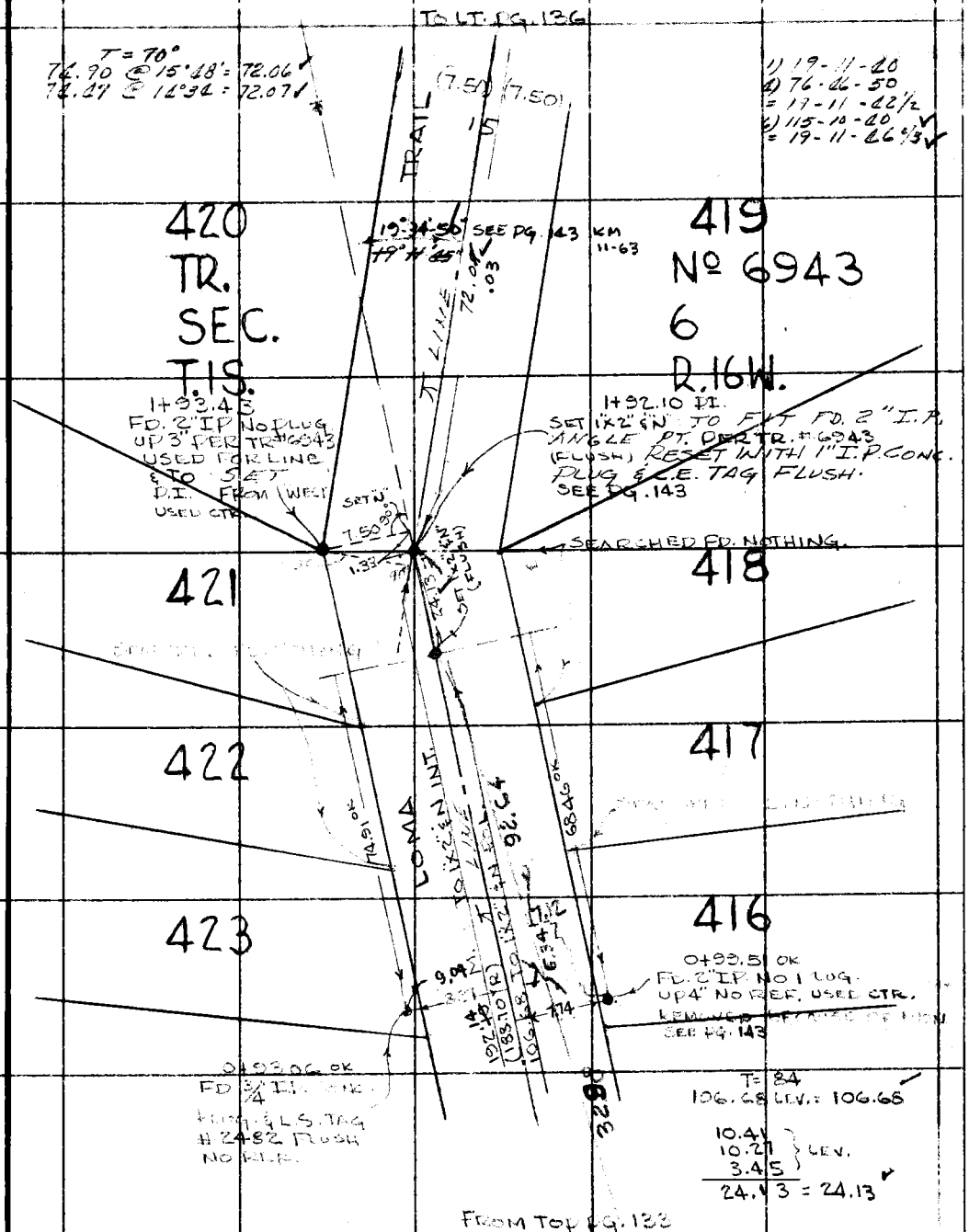

Note: Any Additions or Changes on This Sheet Must be Made or Circled in Red Ink With Date and Name of Person Making Change.

Do not extend this side of this line.

PLEASE RETURN TO
LOS ANGELES COUNTY ENGINEER
403 LOS ANGELES COUNTY ENGINEERING BLDG.

76F3095 CE # 310 3-61

PLEASE RETURN TO
LOS ANGELES COUNTY ENGINEER
403 LOS ANGELES COUNTY ENGINEERING BLDG.

Do not extend this side of this line.

Note: Any Additions or Changes on This Sheet Must be Made or Circled in Red Ink With Date and Name of Person Making Change.

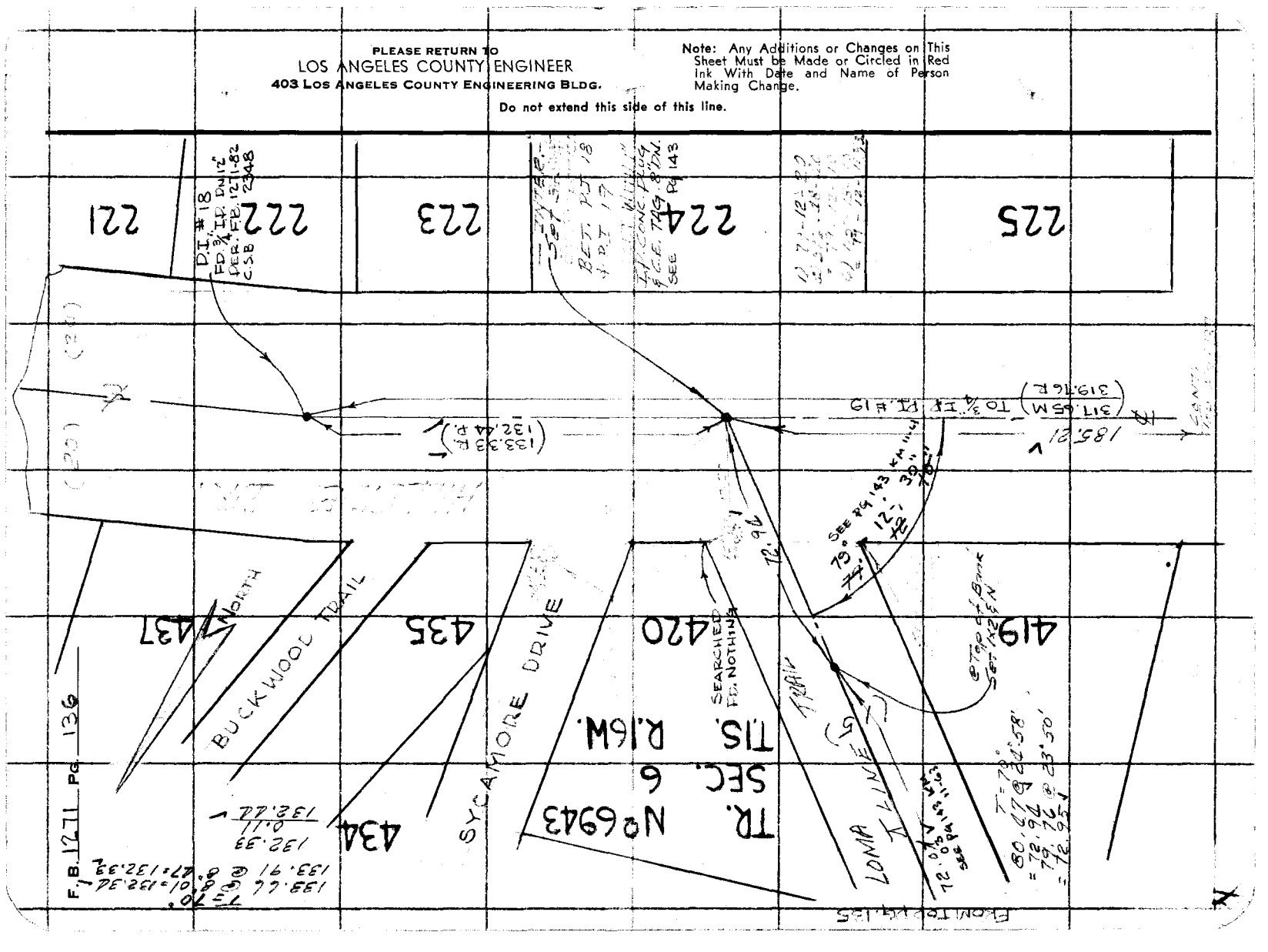

Notes Ck'd by W. J. BRENNER	Survey of
Map No. B 2875	JN Tape Std °F
Office Work	Surveyed by
Checked	Notes Date
Date	Indexed C. J. GALLI

F. B. PG. 31

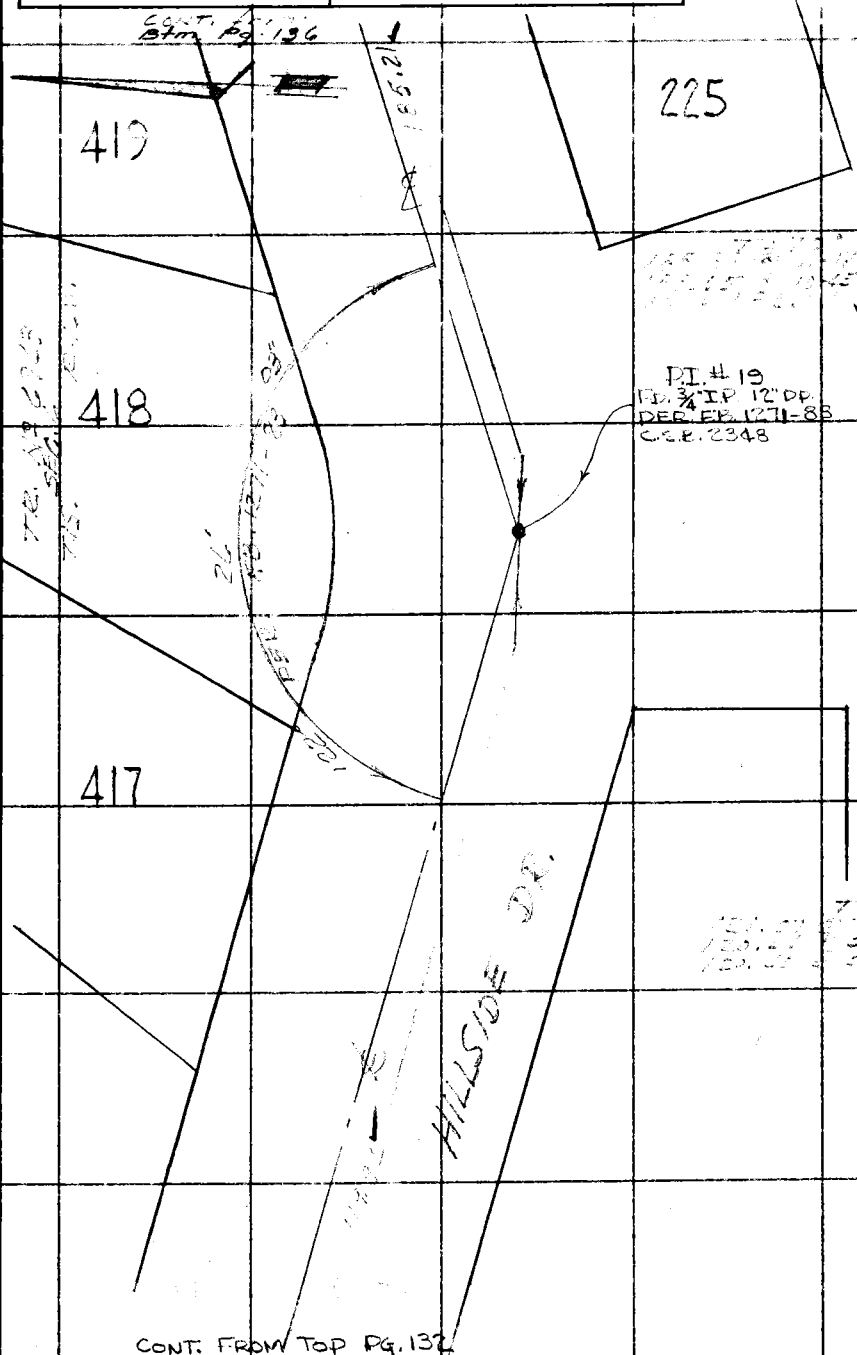

Note: Any Additions or Changes on This Sheet Must be Made or Circled in Red Ink With Date and Name of Person Making Change.

Do not extend this side of this line.

PLEASE RETURN TO
LOS ANGELES COUNTY ENGINEER
403 LOS ANGELES COUNTY ENGINEERING BLDG.

76F3095 CE # 310 3-61

F. B. 1271 PG. 138

PLEASE RETURN TO
LOS ANGELES COUNTY ENGINEER
403 LOS ANGELES COUNTY ENGINEERING BLDG.

Do not extend this side of this line.

Note: Any Additions or Changes on This Sheet Must be Made or Circled in Red Ink With Date and Name of Person Making Change.

F. B. 1271 PG. 139

Profile No. Notes Red. Date Plotted Date Job No. 5294.86 Division No.
Survey of LOMA TRAIL
X-Sec. No. Notes Chkd. W. J. BRENNER Date Checked Date
Survey by K.M. Notes K.M. Date 9-20-63
Map No. Indexed E. J. GALLI Date OCT 7 '63

LOMA TRAIL

J.N. 5294.86

BENCH LEVELS FOR F.T. SHEET # H-52

FROM INT. HILLSIDE DR. & ¼ SECTION LINE EAST ON HILLSIDE 1 F. TO F.I. # 20 & RETURN

REF.
FB. 1271

PARTY:
K. MYERS
E. LANDA
B. NUNEZ
J. McCOY

STATION	B. S.	H. I.	F. S.	ELEV.

NOTE: ANY ADDITIONS OR CHANGES ON THIS SHEET MUST BE MADE OR CIRCLED IN RED INK, WITH DATE AND NAME OF PERSON MAKING CHANGE.

Do not extend notes this side of this line.

PLEASE RETURN TO
LOS ANGELES COUNTY ENGINEER
700 LOS ANGELES COUNTY ENGINEERING BLDG.

78L-298 S & E #307—1-56

76L-298 S & E #307—1-56

PLEASE RETURN TO
LOS ANGELES COUNTY ENGINEER
700 LOS ANGELES COUNTY ENGINEERING BLDG.

NOTE: ANY ADDITIONS OR CHANGES ON THIS SHEET MUST BE MADE OR CIRCLED IN RED INK, WITH DATE AND NAME OF PERSON MAKING CHANGE.

1297.245

Do not extend notes this side of this line.

STATION	B. S.	H. I.	F. S.	ELEV.		
INT. HILLSIDE DR. & 1/4 SEC. LINE	1 39	13 25 69		1324 30	INT. HILLSIDE DR. ℄ PROD & 1/4 SEC. LINE 3/4 IP 14" DN PER F.B. 1271-121 ELEV. = 1324.302	
T.P.	0 09	13 14 39	11 39	1314 30	B. Spike south side St.	
T.P.	0 20	13 03 88	10 71	1303 68	B. Spike north side St.	
TBM #3	6 79	1304 05	6 62	1297 26	TBM #3 SW Cor of Int. Summit Rd & Hillside Dr. El. 1297.245 Fd. spk SE side of 2 prong 20" oak tree per FB. 1271-122	
T.P.	10 82	13 14 41	0 46	1303 59	" south side St.	
T.P.	11 48	13 25 69	0 20	1314 21	" south side St.	
Int. Hillside Dr & 1/4 Sec line			1 41	1324 28	Int. Hillside Dr ℄ Prod & 1/4 Sec Line 3/4 IP 14" dn. per F.B. 1271-121 Elev. 1324.302	

F. B. 1271 Pg. 140 Job No. 5294.86 Division No. 11 Notes Red. Plotted Profile
Survey of LOMA DRAIL Date 9-20-63 Date No. X-Sec.
Survey by K.M. Notes B. NUNEZ Notes Chkd. Checked No.
Indexed J. GALLP Date Date Date

Notes Ck'd by W. J. BRENNER	Survey of ~~TOPANGA OAKS RES~~ SITE
Map No. B-25-25	JN 529486 Tape 0223 Std. 68 °F
Office Work T. M. PALMERI	Surveyed by K. MYERS
Checked W. J. BRENNER	Notes KEN Date 11-19-63
Date	Indexed [illegible]

F. B. 1271 PG. 141

TOPANGA OAKS RESERVOIR SITE

J.N. 529486

SKETCH SHOWING LOCATION OF MONUMENTS ON LOTS 414 AND 415
TR. 6943 DEP. OFFICE SKETCH

NOVEMBER 1963

REF. F.B. 1271
OFFICE SKETCH

PARTY
K. MYERS
E. LANDA
J. GOODWIN
B. NUNEZ

Note: Any Additions or Changes on This Sheet Must be Made or Circled in Red Ink With Date and Name of Person Making Change.

Do not extend this side of this line.

PLEASE RETURN TO
LOS ANGELES COUNTY ENGINEER
403 LOS ANGELES COUNTY ENGINEERING BLDG.

76F309S C.E. #310 9-62

F. B. 1271 PG. 142

TR.

1) 89°-49'-20"
4) 359°-16'-40"
6) 178°-55'-10"
AV.= 89°-49'-12"

91.32
67.14
70.32
228.78

Nº 6943

T=68°
95.26@16°-31'=91.33
95.01@16°-02'=91.31
AV.= 91.32

T=68°
70.40@17°-31'=67.14
70.73@18°-18'=67.15
AV.= 67.14

T=68°
LEV@ 44.30+26.02=70.32

FD. 1"x2" & NAIL FLUSH PER. F.B. 1271-133

89°-49'-12" W

1.29

14.98 (C&M)

192.14 (TO 1" I.P. PT.)

(1.5)

(7.50)

SET 1" I.P. CONC. PLUG & C.E. TAG FLUSH PER OFFICE SKETCH SEE PG. 133 FOR TIES. SET BY INT. HOLDING TO REC. & AT ∡ PT. TO E.

7.46

7.50

LOMA TRAIL

TO LT. PG. 143

15.00

84.51 C&M TO CE MON

67.14

(15)

T=68°
LEV@ 43.54+40.97=84.51

1"x2" & NAIL

TRAIL

SEC.

SET 2" YELLOW MARKER I.D. & S.ELY. OF MON

COUNTY ENGINEER PROP. COR. R. E. 5869

6

SET STD. CONC. MON. FLUSH STAMPED AS SHOWN. PER OFFICE SKETCH SEE PG. 146 FOR ELEV.S

70.32

228.78 (C&M)

1918.39 (CALC.)

OAKHURST

LOTS 414 AND 415

COUNTY ENGINEER PROP. COR. R. E. 5869

SET 2" YELLOW MARKER I.D. & N.ELY. OF MON

1"x2" & NAIL

100.03 (CALC) TO CE MON

00°-01'-54"-40" (CALC.) DEV. FB 1271-132

15.00

91.32

22.33 (C&M)

00.02

HILLSIDE

DRIVE

(20)

(40)

99.01 TO PT. #20

TO LT. PG. 143

17.99

SEC. LINE C.S.B. 2348

INTERSECTION FD. 3/4" I.P. CONC. PLUG & TACK 12" DP. SEE F.B. 1271-71-132 C.S.B. 2348

NORTH

T.1S.

R.16W.

PLEASE RETURN TO
LOS ANGELES COUNTY ENGINEER
403 Los Angeles County Engineering Bldg.

Do not extend this side of this line.

Note: Any Additions or Changes on This Sheet Must be Made or Circled in Red Ink With Date and Name of Person Making Change.

Notes Ck'd by W. J. BRENNER	Survey of TOLANGA OAKS RES. SITE
Map No. B-2875	JN 5294.86 Tape 0223 Std 68 °F
Office Work T. M. PALMERI	Surveyed by K. MYERS
Checked W. J. BRENNER	Notes KEN Date 11-19-63
Date	Indexed E. J. GALLI

F. B. 1271 PG. 143

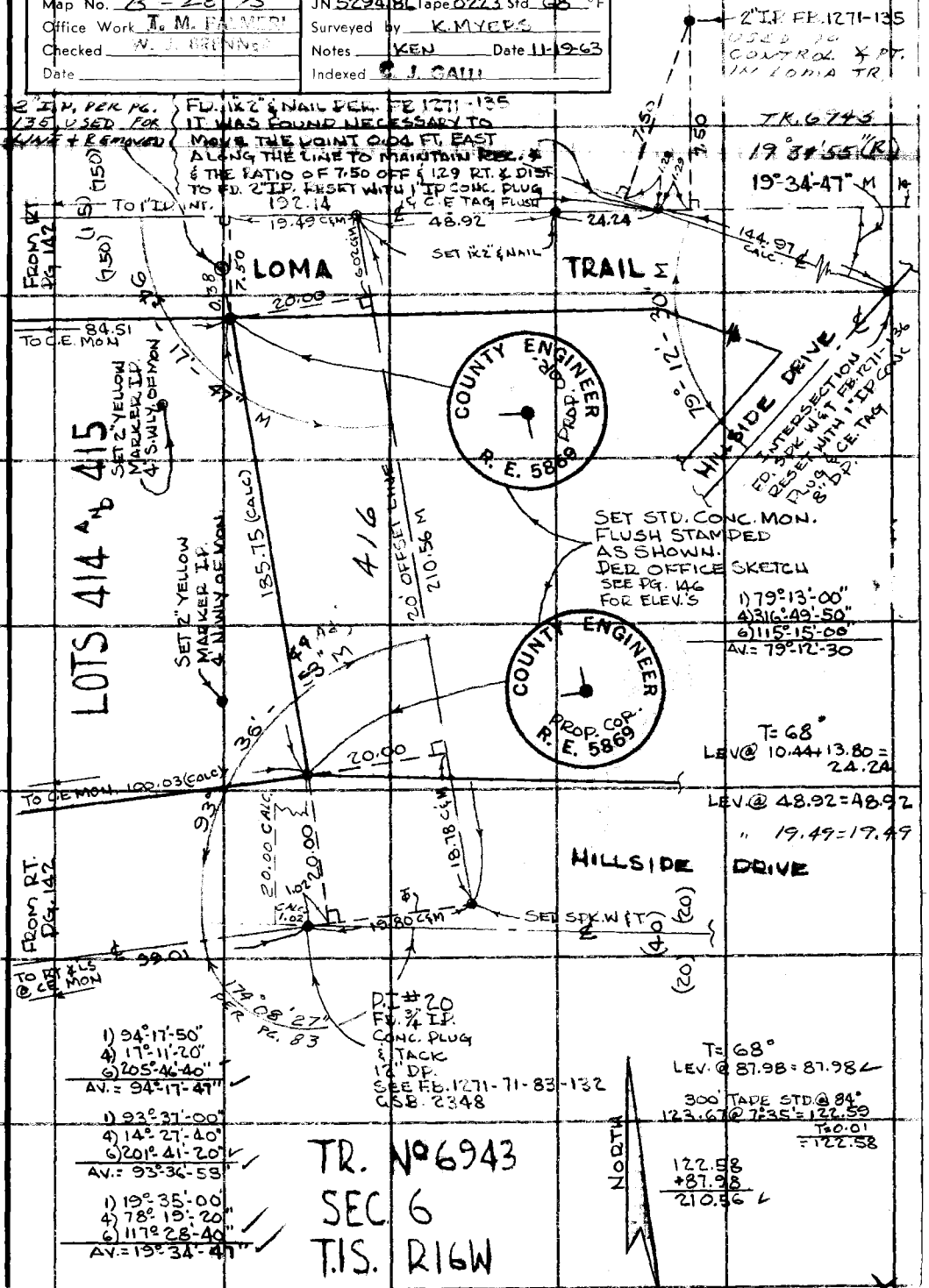

Note: Any Additions or Changes on This Sheet Must be Made or Circled in Red Ink With Date and Name of Person Making Change.

PLEASE RETURN TO
LOS ANGELES COUNTY ENGINEER
403 LOS ANGELES COUNTY ENGINEERING BLDG.

Do not extend this side of this line.

76F3095 C.E. #310 6-62

PLEASE RETURN TO
LOS ANGELES COUNTY ENGINEER
403 LOS ANGELES COUNTY ENGINEERING BLDG.

Note: Any Additions or Changes on This Sheet Must be Made or Circled in Red Ink With Date and Name of Person Making Change.

Do not extend this side of this line.

F. B. 1271 PG. 144

F. B. [illegible] Pg. 145

Profile No. _____ Notes Red. _____ Plotted _____ Job No. _____ Division No. _____
Date _____ Date _____ Survey of _____
X-Sec. No. _____ Notes Chkd. _____ Checked _____ Survey by [illegible] Notes [illegible] Date [illegible]
Date _____ Date _____ Map No. _____ Indexed C. J. GALLI Date [illegible] 53

[illegible] LEVELS FOR [illegible] CORS
TO
TOPANGA OAKS
RESERVOIR SITE
[illegible]

STATION	B. S.	H. I.	F. S.	ELEV.

NOTE: ANY ADDITIONS OR CHANGES ON THIS SHEET MUST BE MADE OR CIRCLED IN RED INK, WITH DATE AND NAME OF PERSON MAKING CHANGE.

Do not extend notes this side of this line.

PLEASE RETURN TO
LOS ANGELES COUNTY ENGINEER
700 LOS ANGELES COUNTY ENGINEERING BLDG.

761-298 S & E #307—1-56

76L-298 S & E #307—1-56

PLEASE RETURN TO
LOS ANGELES COUNTY ENGINEER
700 LOS ANGELES COUNTY ENGINEERING BLDG.

NOTE: ANY ADDITIONS OR CHANGES ON THIS SHEET MUST BE MADE OR CIRCLED IN RED INK, WITH DATE AND NAME OF PERSON MAKING CHANGE.

Do not extend notes this side of this line.

F. B. [illegible] Pg. 146 Job No. [illegible] Division No. [illegible] Notes Red. [illegible] Plotted [illegible] Profile
Survey of [illegible] Date [illegible] No. [illegible] X-Sec.
Survey by [illegible] Notes [illegible] Notes Chkd. [illegible] Checked [illegible]
Indexed [illegible] Date 11-[illegible] Date [illegible] No. [illegible]

STATION	B. S.	H. I.	F. S.	ELEV.		
[illegible]						
31+25.12	[illegible]	[illegible]		[illegible]	[illegible] Dr. [illegible] = 512.312 (31+25.12)	
					Pg. [illegible] 1271-[illegible]	
[illegible]					[illegible] 414 T.B. =	
					[illegible] Pg. F.B. [illegible] - 122	
T.P.	[illegible]	[illegible]	[illegible]	[illegible]	T.P. [illegible]	
[illegible]						
[illegible]	[illegible]	[illegible]			[illegible]	
					T.B. [illegible]	
[illegible]	[illegible]	[illegible]			[illegible]	
					[illegible] 3	
T.P.	[illegible]	1315.037	[illegible]	[illegible]	T.P. [illegible]	
T.P.	[illegible]	1312.128	[illegible]	[illegible]	T.P. [illegible]	
[illegible]	[illegible]	[illegible]	[illegible]	[illegible]	[illegible] S.S. [illegible] S.S. [illegible] of Lot 615,	
					T.B. #[illegible], Pg. F.B. 1271-143	
[illegible]	[illegible]	1301.7[illegible]	[illegible]	[illegible]	T.P. [illegible]	
T.B.M. #3			[illegible]	1297.214	T.B.M. #3, S.W. Cor. of INT. St. [illegible]	
					[illegible] El. = 1297.285	
					Fnd. Spk. @ the [illegible] side of a 2 Prong	
					20" Oak Tree, Pg. F.B. 1271-122	
T.B.M. #3	4.516	1301.798		1297.[illegible]	T.B.M. #3, El. = 1297.285 (See rev.)	X

76L-298 S & E #307—1-56

PLEASE RETURN TO
LOS ANGELES COUNTY ENGINEER
700 LOS ANGELES COUNTY ENGINEERING BLDG.

NOTE: ANY ADDITIONS OR CHANGES ON THIS SHEET MUST BE MADE OR CIRCLED IN RED INK, WITH DATE AND NAME OF PERSON MAKING CHANGE.

Do not extend notes this side of this line.

STATION	B. S.	H. I.	F. S.	ELEV.		
		[illegible]				
T.P.	10 [illegible]	[illegible]	3 [illegible]	[illegible]	T.P.	
[illegible]	10 [illegible]	[illegible]	[illegible]	[illegible]	T.P.	
T.P.	[illegible]	1325 [illegible]	[illegible]	[illegible]	[illegible]	
[illegible]			1 [illegible]	[illegible]	[illegible]	
					[illegible]	
					[illegible]	
					[illegible]	

Profile Notes Red. ____ Plotted ____ Job No. ____ Division No. ____ F. B. [illegible] Pg. 147

No. ____ Date ____ Date ____ Survey of ____

X-Sec. Notes Chkd. ____ Checked ____ Survey by [illegible] Notes [illegible] Date [illegible]

No. ____ Date ____ Date ____ Map No. ____ Indexed G. J. [illegible] Date ____

F. B. 127 PG. 148

Job No. 5[illegible] Division No. Notes Red. Plotted Profile

Survey of [illegible] RES. SITE Date Date No.

Survey by K. MYERS Notes E. LANDA Notes Chkd. Checked X-Sec.

Indexed C. J. GALLI Date Date Date No.

STATION	B. S.	H. I.	F. S.	ELEV.

Do not extend notes this side of this line.

76L-298 S & E #307—1-56

PLEASE RETURN TO

LOS ANGELES COUNTY ENGINEER

700 LOS ANGELES COUNTY ENGINEERING BLDG.

NOTE: ANY ADDITIONS OR CHANGES ON THIS SHEET MUST BE MADE OR CIRCLED IN RED INK, WITH DATE AND NAME OF PERSON MAKING CHANGE.

Notes Ck'd by W J [illegible]	Survey of [illegible]	F. B. [illegible] PG. [illegible]
Map No.	JN 5297.87 Tape 164 Std 84 °F	
Office Work	Surveyed by R C Bowers	
Checked	Notes [illegible] Date 8/64	
Date	Indexed C. J. GALLI	

TOPANGA OAKS RESERVOIR SITE

Sketch showing Const. Stakes for 8" Pipe [illegible]

J.N. 5297.87

Aug 1964

Ref	Party
R.B. 1271	Bowers
W.W. Plot Plan 29.36.14	Morrison
	Duerbeck
	Barnett

Note: Any Additions or Changes on This Sheet Must be Made or Circled in Red Ink With Date and Name of Person Making Change.

Do not extend this side of this line.

PLEASE RETURN TO
LOS ANGELES COUNTY ENGINEER
403 LOS ANGELES COUNTY ENGINEERING BLDG.

79E3095 CE #310 8-62

F. B. 1271 PG. 150

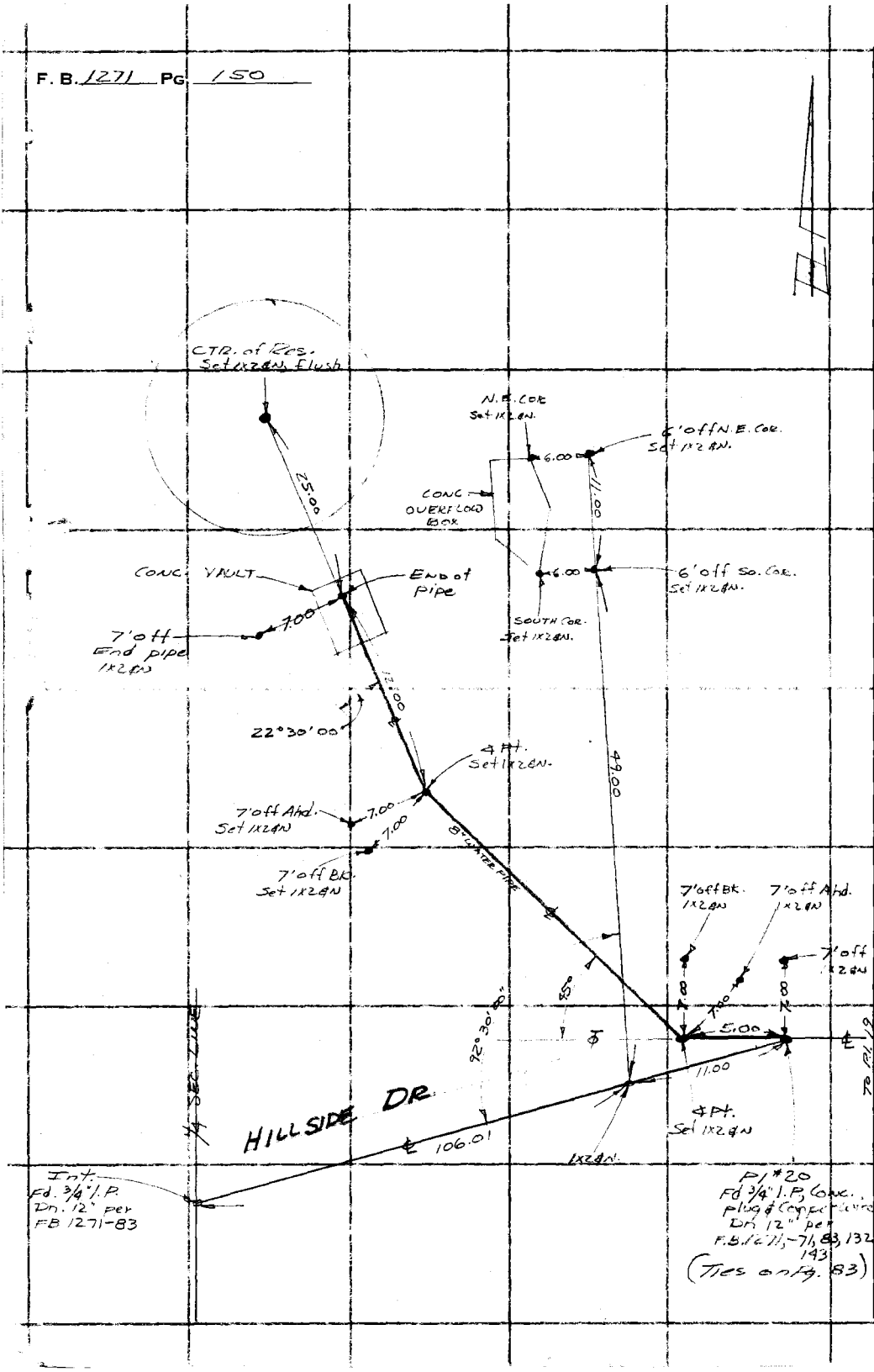

PLEASE RETURN TO
LOS ANGELES COUNTY ENGINEER
403 Los Angeles County Engineering Bldg.

Do not extend this side of this line.

Note: Any Additions or Changes on This Sheet Must be Made or Circled in Red Ink With Date and Name of Person Making Change.

Notes Ck'd by W J B	Survey of [illegible]
Map No.	JN 529787 Tape 164 Std 89 °F
Office Work	Surveyed by R.C. Bowers
Checked	Notes [illegible] Date 8/64
Date	Indexed C. J. GALLI

F. B. [illegible] PG. [illegible]

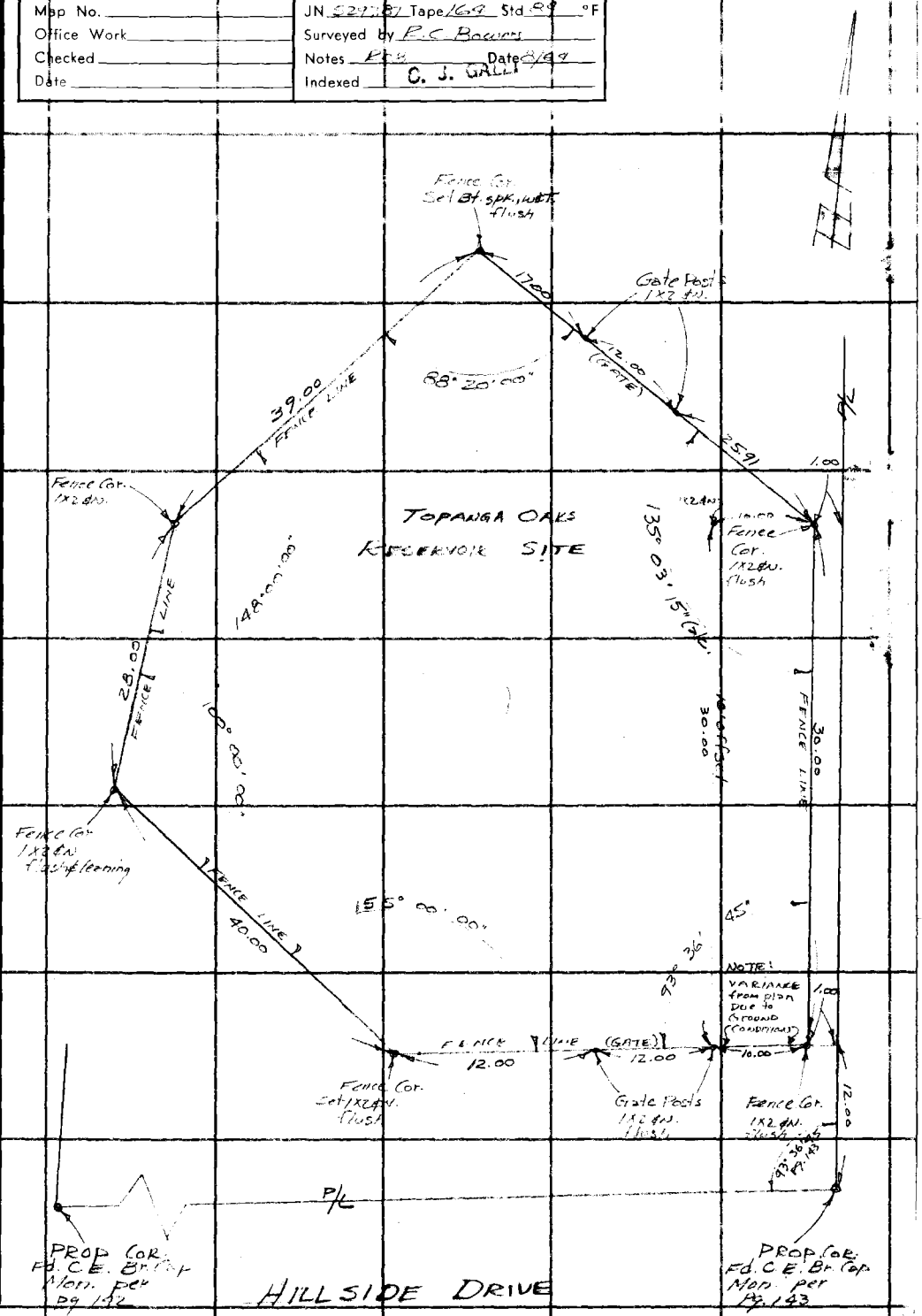

Note: Any Additions or Changes on This Sheet Must be Made or Circled in Red Ink With Date and Name of Person Making Change.

PLEASE RETURN TO
LOS ANGELES COUNTY ENGINEER
403 LOS ANGELES COUNTY ENGINEERING BLDG.

Do not extend this side of this line.

76F3095 CE #310 6-62

PLEASE RETURN TO
LOS ANGELES COUNTY ENGINEER
403 LOS ANGELES COUNTY ENGINEERING BLDG.

Note: Any Additions or Changes on This Sheet Must be Made or Circled in Red Ink With Date and Name of Person Making Change.

Do not extend this side of this line.

F. B. 1271 PG 152

Notes Ck'd by	Survey of [illegible]	F. B. [illegible] PG. [illegible]
Map No.	JN 5297.87 Tape 164 Std 84 °F	
Office Work	Surveyed by E C Bowers	
Checked	Notes [illegible] Date 8/64	
Date	Indexed C. J. GALLI	

FERNWOOD RESERVOIR

SITE.

Sketch showing Const.
Stakes for the Two Walls

J.N. 5297.87

AUG 1964

Ref.

F.B. 3108
W.W. Plot Plan 29.36. 15 & 16

PARTY

BOWERS
MORRISON
DUERBECK
BARNETT

Note: Any Additions or Changes on This Sheet Must be Made or Circled in Red Ink With Date and Name of Person Making Change.

PLEASE RETURN TO
LOS ANGELES COUNTY ENGINEER
403 LOS ANGELES COUNTY ENGINEERING BLDG.

Do not extend this side of this line.

76E309S CE #310 6-62

F. B. 1271 PG 154

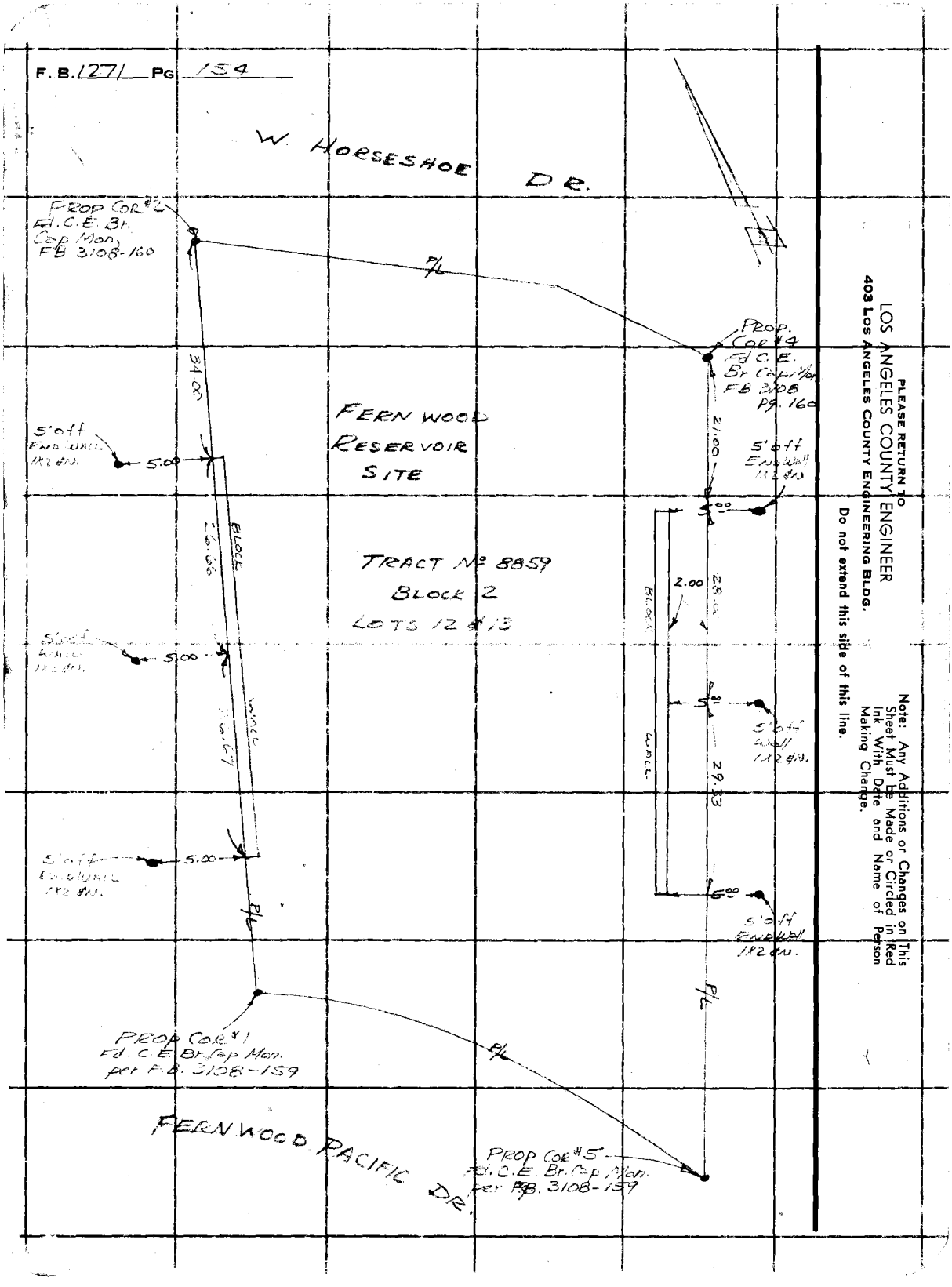

PLEASE RETURN TO
LOS ANGELES COUNTY ENGINEER
403 Los Angeles County Engineering Bldg.

Do not extend this side of this line.

Note: Any Additions or Changes on This Sheet Must be Made or Circled in Red Ink With Date and Name of Person Making Change.

76-L298 CE 307 3-61

PLEASE RETURN TO
LOS ANGELES COUNTY ENGINEER
403 LOS ANGELES COUNTY ENGINEERING BLDG.

NOTE: ANY ADDITIONS OR CHANGES ON THIS SHEET MUST BE MADE OR CIRCLED IN RED INK, WITH DATE AND NAME OF PERSON MAKING CHANGE.

Do not extend notes this side of this line.

STATION	B. S.	H. I.	F. S.	ELEV.				
TBM				1318.06	TBM	Elev = 1318.06	FB.	
	2 51	1320 57			Fd Bt. spk & W. on W. side of 36" G[illegible] Tree			
					GRADE Bot. [illegible]	Cut & Fill		
			6 05	1314 52	1312 50	C - 2 02	West Wall	[illegible]
			0 86	1319 71	"	C - 7 21	"	[illegible]
			5 57	1315 00	"	C - 2 50	"	[illegible]
			6 58	1313 99	1313 00	C - 0 99	East Wall	[illegible]
			2 22	1318 35	"	C - 5 35	"	[illegible]
			5 97	1314 60	"	C - 1 60	"	[illegible]
TBM.			0 86	1319 71	TBM	Elev. 1319.70	FB.	
					Fd [illegible] 8' West of [illegible]			

Profile Notes Red ____ Plotted ____ Job No. 529787 Division No. ____ F. B. [illegible] Pg. 155

No. ____ Date ____ Date ____ Survey of [illegible]

X-Sec. Notes Chkd. WJB Checked ____ Survey by [illegible] Notes [illegible] Date [illegible]

No. ____ Date ____ Date ____ Map No. ____ Indexed C. J. GALLI Date ____

F. B. Pg.

Job No. Division No. Notes Red Plotted Profile

Survey of Date Date No.

Survey by Notes Notes Chkd. Checked X-Sec.

Indexed Date Date Date No.

76-L298 CE 307 3-61

PLEASE RETURN TO

LOS ANGELES COUNTY ENGINEER

403 LOS ANGELES COUNTY ENGINEERING BLDG.

NOTE: ANY ADDITIONS OR CHANGES ON THIS SHEET MUST BE MADE OR CIRCLED IN RED INK. WITH DATE AND NAME OF PERSON MAKING CHANGE

Do not extend notes this side of this line.

STATION	B. S.	H. I.	F. S.	ELEV.

Notes Ck'd by	Survey of [illegible]	F. B. [illegible] PG.
Map No.	JN [illegible] Tape 0244 Std 68 °F	
Office Work	Surveyed by [illegible]	
Checked	Notes L.V.S. Date 3-25-65	
Date	Indexed C. J. GALLI APR 21 '65	

WATERWORKS DISTRICT Nº 29

J.N. 5297.87

TOPANGA OAKS RESERVOIR SITE
CONSTRUCTION STAKING FOR WATER TANK

MARCH 1965

PARTY
L.V. SMITH
J.M. MALDONADO
M.E. WACKER
E.M. GOSHORN

Note: Any Additions or Changes on This Sheet Must be Made or Circled in Red Ink With Date and Name of Person Making Change.

PLEASE RETURN TO
LOS ANGELES COUNTY ENGINEER
403 LOS ANGELES COUNTY ENGINEERING BLDG.
Do not extend this side of this line.

76F309S CE #310 6-62

F. B. 1271 PG 168

INDEX

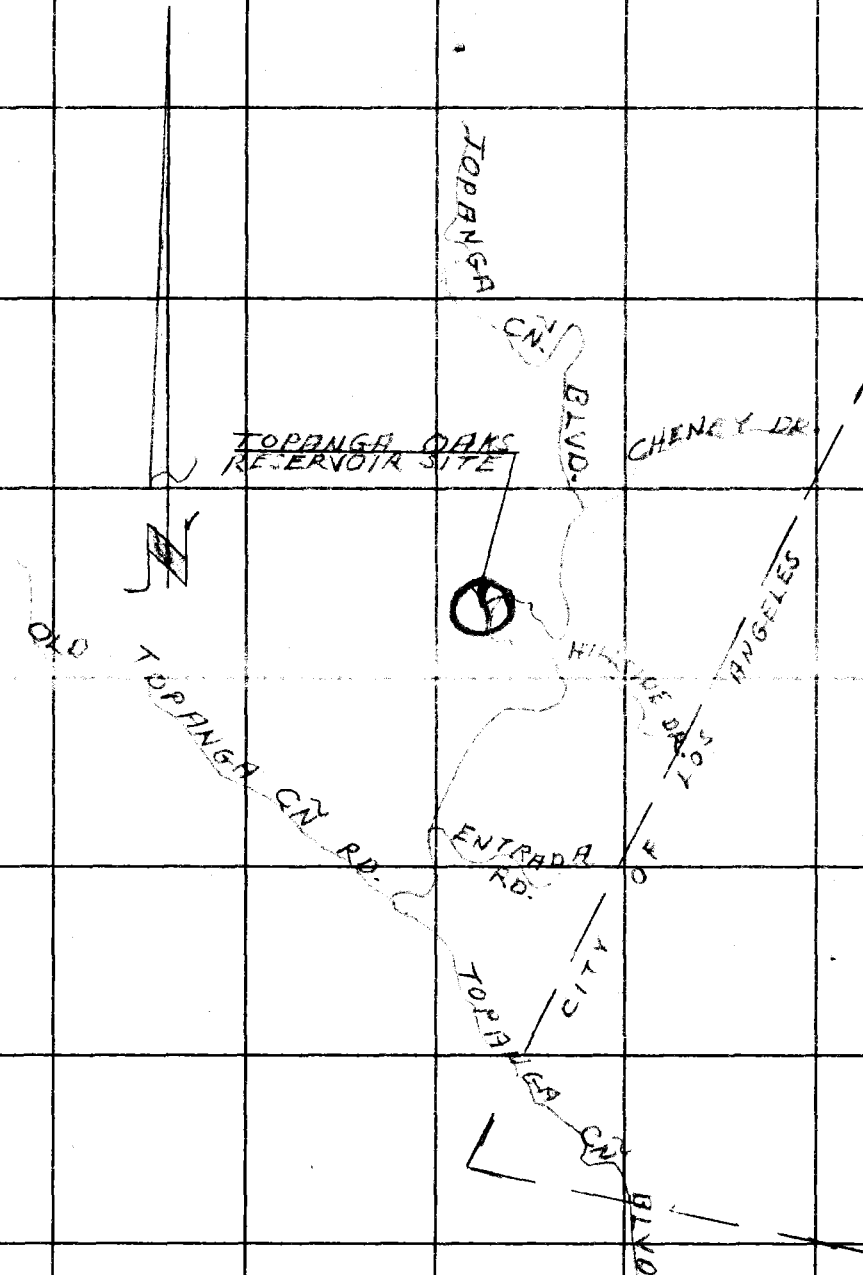

PLEASE RETURN TO
LOS ANGELES COUNTY ENGINEER
403 Los Angeles County Engineering Bldg.

Do not extend this side of this line.

Note: Any Additions or Changes on This Sheet Must be Made or Circled in Red Ink With Date and Name of Person Making Change.

Notes Ck'd by	Survey of [illegible]
Map No.	JN 5297.87 Tape 0744 Std 68 °F
Office Work	Surveyed by L. V. SMITH
Checked	Notes L.V.S. Date [illegible]
Date	Indexed G. J. [illegible]

F. B. [illegible] PG. [illegible]

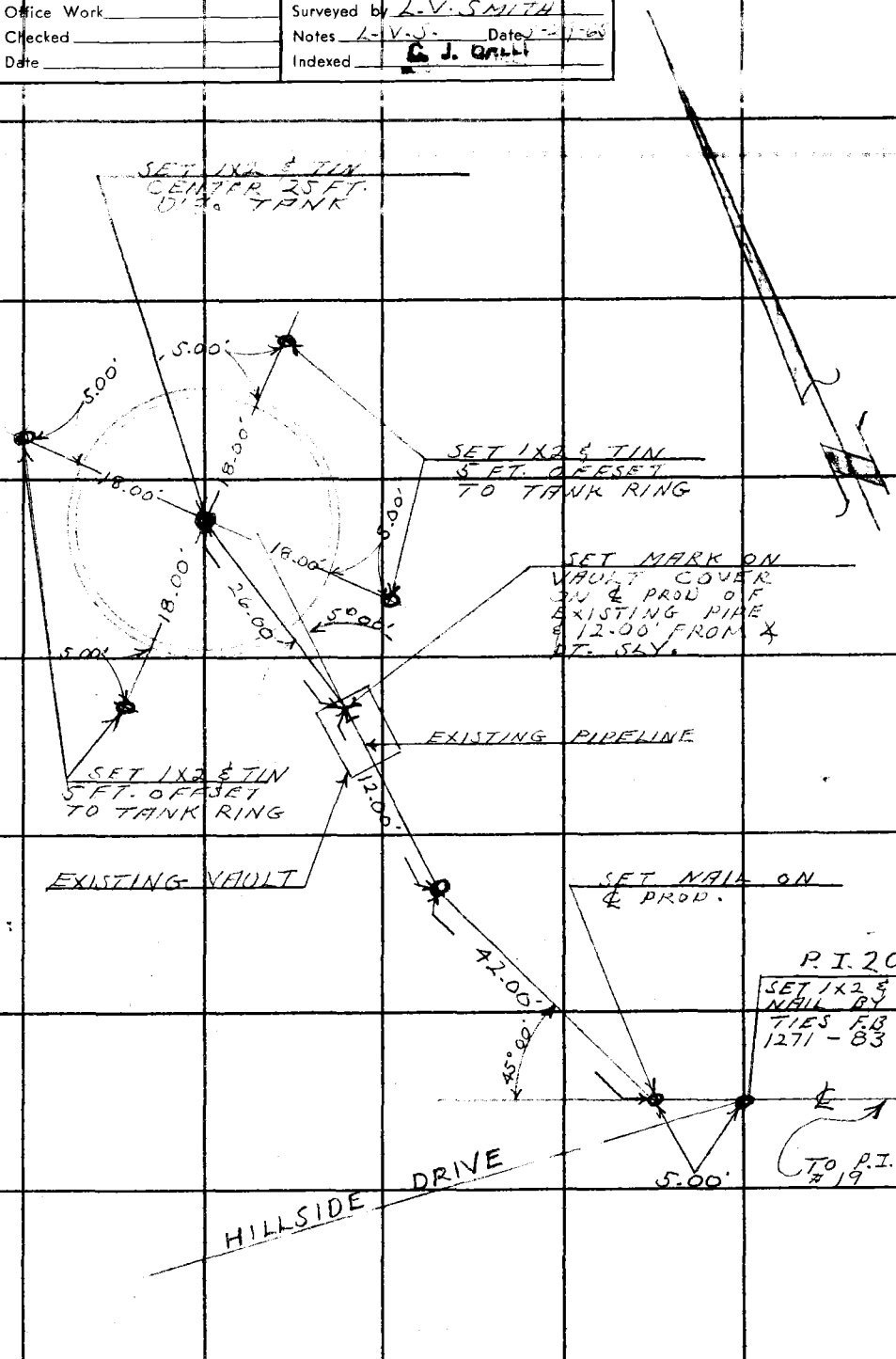

Note: Any Additions or Changes on This Sheet Must be Made or Circled in Red Ink With Date and Name of Person Making Change.

Do not extend this side of this line.

PLEASE RETURN TO
LOS ANGELES COUNTY ENGINEER
403 LOS ANGELES COUNTY ENGINEERING BLDG.

76F309S CE #310 6-62

F. B. 1271 PG. 170

PLEASE RETURN TO
LOS ANGELES COUNTY ENGINEER
403 Los Angeles County Engineering Bldg.

Do not extend this side of this line.

Note: Any Additions or Changes on This Sheet Must be Made or Circled in Red Ink With Date and Name of Person Making Change.

WATER WORKS 39 [illegible]

Notes Ck'd by	Survey of PARCEL 46-1	F. B. [illegible] PG. [illegible]
Map No.	JN 0304.00 Tape 074 Std 68 °F	
Office Work	Surveyed by R. C. Bowers	SEC. 6
Checked ASHLEY	Notes RCB Date 7/29/65	
Date [illegible]	Indexed C. J. GALLI AUG 2 '65	R. 16W.

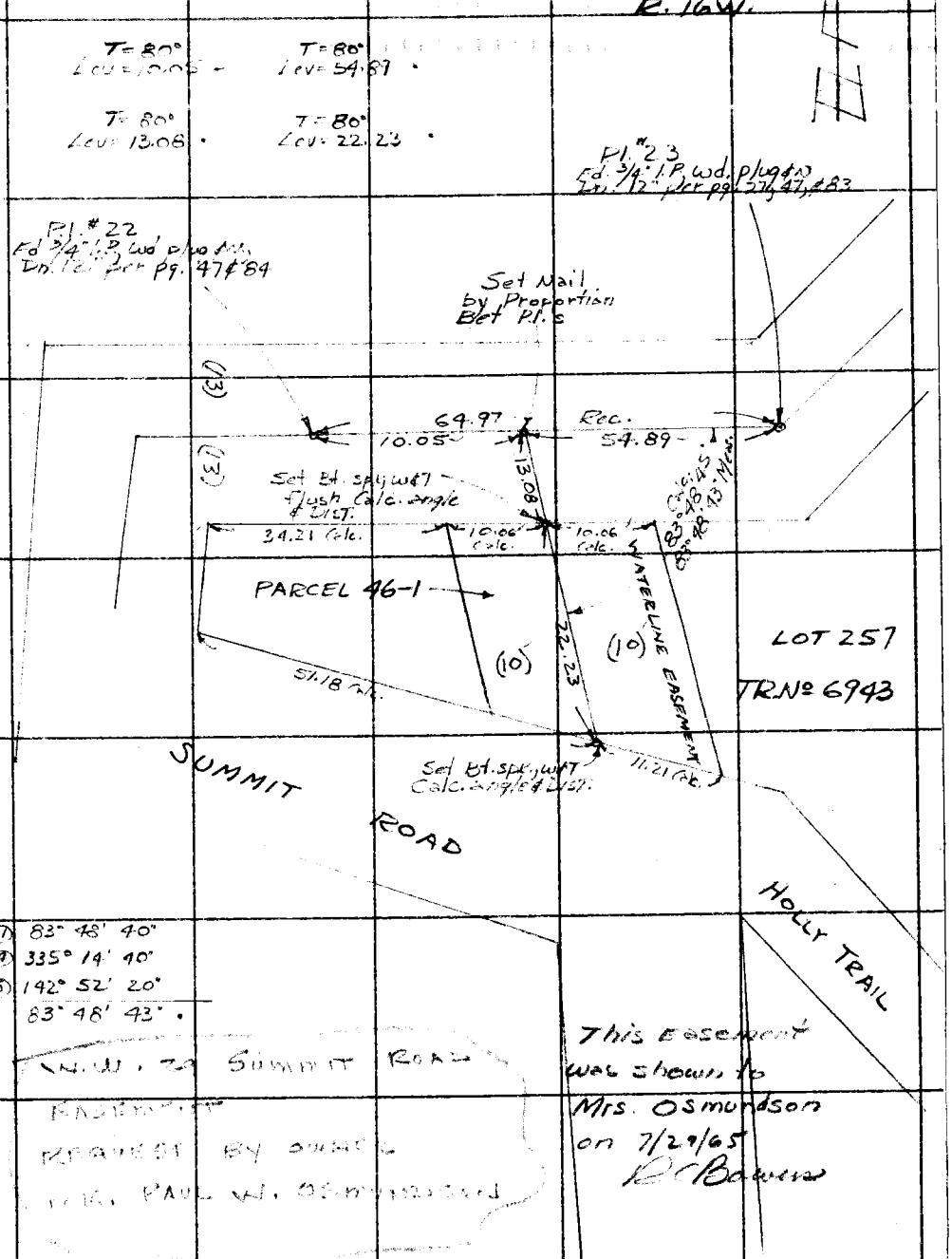

W.W. 39 SUMMIT ROAD
EASEMENT
REQUEST BY OWNER
MR. PAUL W. OSMUNDSON

This Easement was shown to Mrs. Osmundson on 7/29/65
R C Bowers

Note: Any Additions or Changes on This Sheet Must be Made or Circled in Red Ink With Date and Name of Person Making Change.

PLEASE RETURN TO
LOS ANGELES COUNTY ENGINEER
403 LOS ANGELES COUNTY ENGINEERING BLDG.
Do not extend this side of this line.

76F309S CE # 310 3-61

F. B._____ Pg._____