1272

LOS ANGELES COUNTY SURVEYOR

INDEX TO F.B. 1272

DATE	J.N.	DESCRIPTION	NOTES	PAGES
		DOWNEY AVE., ET AL--C.I. 1199		
June '47	1199	BENCH MARKS	Elevations	5-12
"	"	DOWNEY AVE., from Jackson St. to Rosecrans Ave.	℄ & ties	13-17
"		" " ", from Monroe St. to Jackson St.	Topog	31-34
		" " " " " " "	X-sects	35-40
		" " " " " " 2nd St. Topog	Topog	41-48
		" " " " " " "	X-sects	49-74
"	"	MONROE ST., from Paramount Ave. to Downey Ave.	℄ & ties	14,18-21
		" " " " 1st alley E. of Paramount Ave. to Downey Ave	Topog	75-82
		" " " " " " " " "	X-sects	83-96
"	"	CENTER ST., from 1st alley E. of Georgia Ave. to Downey Ave.	℄ & ties	15,22-23
		" " " " Downey Ave. to 1st alley E. of Virginia Ave.	Topog	111-114
		" " " " " " " " "	X-sects	115-122
"	"	FIRST ALLEY E. OF GEORGIA AVE., from Monroe St. to Center St.	℄ & ties	20,22
		" " " " " " " " " "	Topog	97-98
		" " " " " " " " " "	X-sects	99-102
"	"	FIRST ALLEY E. OF VIRGINIA AVE., from Monroe St. to Center St.	℄ & ties	21-22
		" " " " " " " " " "	Topog	103-106
		" " " " " " " " " "	X-sects	107-110
"	"	GEORGIA AVE., from Adams St. to Compton Blvd.	℄ & ties	24,26
		" " " " " " " " " "	Topog	123,124
		" " " " " " " "	X-sects	125-128
[illegible]	"	VIRGINIA AVE., from Adams St. to Compton Blvd.	℄ & ties	24,26
		" " " " " " " "	Topog	129-130
		" " " " " " " "	X-sects	131-134

Notes Ck'd by
Map No.
Office Work
Checked
Date

Survey of
W. O. Tape No. Std. °F
Surveyed by
Notes Date
Indexed

E B Pg

INDEX TO F.B. 1272 (CONT'D.)

F.B. ____ PG. ____

DATE	J.N.	DESCRIPTION	NOTES	PAGES
		DOWNEY AVE., ET AL, C.I.1199		
July '47	1199	INDIANA AVE., from Adams St. to Compton Blvd.	℄ & ties	25,27
		" " " " " " " "	Topog	135-136
		" " " " " " " "	X-sects	137-142
"	"	ADAMS ST., from Downey Ave. to Pennsylvania Ave. C	℄ & ties	16,24-25
		" " " " " " " "	Topog	143-144
		" " " " " " " "	X-sects	145-150
"	"	COMPTON BLVD., from Georgia Ave. to Angle pt. E. of Downey Ave.	℄ & ties	16,26-27
		" " " " " " to Downey Ave.	Topog	151-154
		" " " " " " " "	X-sects	155-162
		" " " " Downey Ave., 132'± E'ly	Topog	163-166
		" " " " " " " "	X-sects	167-172
"	"	KLONDIKE AVE., from Compton Blvd. to 2nd St.	℄ & ties	27,29
		" " " " " " " "	Topog	173-174
		" " " " " " " "	X-sects	175-180
"	"	2ND ST., from Paramount Ave. to Downey Ave.	℄ & ties	17,28-29
		" " " W.Line Tr.11799 " " "	Topog	181-184
		" " " " " " " "	X-sects	185-194
12-47	"	CENTER ST. + DOWNEY AVE	Topog.	196
12-47	"	Line 27'S. & Center St. - 1st Alley E. of Georgia St. to Georgia	Elev.	199-200
3-48	"	Int. CENTER ST. & DOWNEY AVE.	Cb. Elev.	201-204
3-48	"	CENTER ST. (S.Side) 1st Alley E.of Georgia St. to Georgia St	"	205-208
4-48	"	CENTER ST.- 1st Alley E.of Georgia St.& 1st Alley E.of Virginia Ave.	Profile	209-214
"	"	COMPTON BLVD.- Georgia Ave.& Virginia Ave.(Vacated)	"	209-210
"	"	THE S. 10' OF LOTS 20 to 40 inc. Tr.11799	Topog	215-218
2-50	"	M.H. Inverts on Downey Ave. - Main St to 2nd St	X-sect.	219-224
			Elev.	225-233

RETURN TO
LOS ANGELES COUNTY SURVEYOR
700 HALL OF RECORDS

Note: Any Additions or Changes on This Sheet Must be Made or Circled in Red Ink With Date and Name of Person Making Change.

Do not extend notes this side of this line.

76F309S 247 10M 1-49

RETURN TO
LOS ANGELES COUNTY SURVEYOR
726 LOS ANGELES COUNTY
ENGINEERING BLDG.

Note: Any Additions or Changes on This Sheet Must be Made or Circled in Red Ink With Date and Name of Person Making Change.

Do not extend notes this side of this line.

INDEX TO F. B. 1272

DATE	F. B.	DESCRIPTION	NOTES	PAGES
		DOWNEY AVE. ET AL--C. I. 1199		
3/50	1199	Existing F.M.H. 80.5' of ℄ Monroe St. on ℄ of First Alley East Of Virginia Ave. Invert Elevation Check	Elevations	235-236
		FARM ST. SEWER C.I.1365		
4/50	1365	Preliminary Survey---- Near Rives Ave. & Farm St.	℄ & Ties	241-243
"	"	Farm St. S.S.	Topog	245-248
5/50	"	Smallwood Ave. & Farm St. From N. Line of Tr. 8960 to Rives Ave.	X-Sects.	249-254
"51	"	FARM ST & SMALLWOOD AVE B.M. check &invert check	elev	255-258

Notes Ck'd by
Map No
Office Work
Checked
Date

Survey of
W. O. Tape No St'd °F
Surveyed by
Notes Date
Indexed

F. B. PG.

RETURN TO
LOS ANGELES COUNTY SURVEYOR
726 LOS ANGELES COUNTY
ENGINEERING BLDG.

Note: Any Additions or Changes on This Sheet Must be Made or Circled in Red Ink With Date and Name of Person Making Change.

Do not extend notes this side of this line.

F. B. _____ PG. _____

1199

Gunderson

NOTES BY H. [illegible] DATE [illegible]

INDEXED DATE

B. M.	1ST RUN	DIFF.	2ND RUN	3RD RUN	ADJ. ELEV.	DESCRIPTION
						BENCH LEVELS
						DOWNEY AVE ETAL
						JN 1199
						June 1947
						Gunderson
						Andersen
						Vord
						Peterson Rod
			indexed			

NOTE: ANY ADDITIONS OR CHANGES ON THIS SHEET MUST BE MADE OR CIRCLED IN RED INK, WITH DATE AND NAME OF PERSON MAKING CHANGE

Do not extend notes this side of this line

PLEASE RETURN TO
LOS ANGELES COUNTY SURVEYOR
700 HALL OF RECORDS

FORM 353 [illegible]

FORM 353 AM 7-43

PLEASE RETURN TO
LOS ANGELES COUNTY SURVEYOR
700 HALL OF RECORDS

NOTE: ANY ADDITIONS OR CHANGES ON THIS SHEET MUST BE MADE OR CIRCLED IN RED INK, WITH DATE AND NAME OF PERSON MAKING CHANGE

Do not extend notes this side of this line

B. M.	1ST RUN	DIFF.	2ND RUN	3RD RUN	ADJ. ELEV.	DESCRIPTION
Fd BMC120	70.985				70.985	70.976 BMC120 Elev = 70.985 FB 1151-7 Georgia Ave & Jefferson St SE Cor. Top of Fire plug, Raised period at end of word "Cory"
+	2.984		3.147			
⊼	73.969'	-0.945	-0.950		-0.9475	69.973
-	3.929		4097			BMC119 Elev = 70.022 FB 1151-7
Fd BMC119	70.040'				70.038-	Georgia Ave (E side) 340' S. of ℄ Adams St
	5.178		5.014			Fd Bt Spk - 1' from S. edge Conc. Dr. to House # 332
⊼	75.218'	+1.376	+1.379		+1.3775	
	3802		3635			
T.P.	71.416'				71.415	
	5424		5264			
⊼	76.840'	+1.512	+1.512		+1.5120	
	3912		3752		72.862	BM VA1 Elev =
Set BM VA1	72.928'				~~72.927~~	Georgia Ave & Compton Blvd SE Cor. Set Bt Spk in cb - 10' S. of N end
	5994		5.791			
⊼	78.922'	+1.027	+1.029		+1.0280	
	4967		4762			
TP	73.955				73.955	
	4413		4.263	4445		
⊼	78.368'	+0.134	+0.125	+0.124	+0.1245	
	4279		4.138	4321		
TP	74.089				74.080-	
	4620		4.371			
⊼	78.709	+1.395	+1.392		+1.3935	75.408
	3225		2.979			BM VA2 Elev:
Set BM VA2	75.484				75.473	2ND ST (S. Side) 320' ± W of ℄ Klondike Ave
	~~2521~~		~~2321~~	~~2172~~		Set Large Bt Spk in PP # 570905 E - in front
⊼	~~78.005~~	~~-2.301~~	~~2.324~~	~~2.307~~		of House # 720
	~~4822~~		~~4645~~	~~4479~~		
TP	~~73.183~~					

JOB NO. 1199 SURVEY OF Downey Ave Et Al NOTES RED
SURVEY BY Gunderson DATE 6-11-47 NOTES CHKD.
NOTES BY HWG DATE
INDEXED DATE

F.B. 1272 PG. 6

FORM 353 1M 7-43

PLEASE RETURN TO
LOS ANGELES COUNTY SURVEYOR
700 HALL OF RECORDS

NOTE: ANY ADDITIONS OR CHANGES ON THIS SHEET MUST BE MADE OR CIRCLED IN RED INK, WITH DATE AND NAME OF PERSON MAKING CHANGE

Do not extend notes this side of this line

B. M.	1ST RUN	DIFF.	2ND RUN	3RD RUN	ADJ. ELEV.	DESCRIPTION
BMVA2	75.484				75.473	→ 75.408
	2.304		2.131			
⊼	77.788	-2.305	-2.308		-2.3065	
	4.609		4.442			
T.P.	73.179				73.166+	
	4.331		4.196			
⊼	77.510	+0.583	+0.584		+0.5835	73.686
Set	3.748		3.612			BMVA3 Elev:
BMVA3	73.762				73.750	2ND ST (S. side) 100'± E ℄ Klondike ST
	5.565		5.353	4.902		Set Bt Spk in N E cor Conc Driveway
⊼	79.327	+2.975	2.980	+2.978	+2.9790	To House # 546
Set	2.570		2.373	1924		→ 76.664
BMVA4	76.757				76.729	BMVA4 Elev:
	2.768		2.660			2ND ST & Downey AVE N W Cor
⊼	79.525	-2.179	-2.182		-2.1805	Fd C. Spk in PP # 222[illegible]E
	4.947		4.842			
T.P.	74.578				74.548+	
	4.590		4.500			
⊼	79.168	+0.644	+0.647		+0.6455	75.129
Set	3.946		3.853			BMVA5 Elev =
BMVA5	75.222				75.194	Downey AVE & Compton Blvd SW. Cor
	2.570		2.465			Set Large Bt Spk in PP#
⊼	77.792	-2.409	-2.407		-2.4080	
	4.979		4.872			
T.P.	72.813				72.786	
	4.356		4.602			
⊼	77.169	-0.024	-0.022		-0.0230	72.698
Set	4.380		4.524			BMVA6 Elev =
BMVA6	72.789				72.763	Compton Blvd & Klondike Ave N.E. Cor
						Set Bt Spk 2' No. of Co. End of Conc Walk

JOB NO. 1199 SURVEY OF Downey Ave ETC
SURVEY BY Gunderson
NOTES BY H.W.B. DATE 6-11-47
INDEXED DATE

FORM 353 1M 7-43

PLEASE RETURN TO
LOS ANGELES COUNTY SURVEYOR
700 HALL OF RECORDS

NOTE: ANY ADDITIONS OR CHANGES ON THIS SHEET MUST BE MADE OR CIRCLED IN RED INK, WITH DATE AND NAME OF PERSON MAKING CHANGE

Do not extend notes this side of this line

B. M.	1ST RUN	DIFF.	2ND RUN	3RD RUN	ADJ. ELEV.	DESCRIPTION
B.M. VA 6	72.789				72.763	→ 72.698
	3.432		3.265			
⊼	76.221	- 2.056	- 2.055		-2.0555	
	5488		5.320			
T.P.	70.733				70.708 -	
	5.021		4.949	4.888		
⊼	75.754	+ 2.288	+ 2.291	+ 2.290	+2.2905	72.933
Set	2.728		2.658	2.598		B.M. VA 7 Elev. =
B.M. VA 7	73.031				72.998	Adams St. & Indiana Ave. S.W. Con. Set Bt. Spk. in Conc. Guy Blk. to Radio Tower 55' So. & 90' W. of ℄ Int.
	2.442		2.340			
⊼	75.473	- 1.730	- 1.725		-1.7275	
	4.172		4.065			
T.P.	71.301				71.270 +	
	4.806		4.678			
⊼	76.107	+ 2.566	+ 2.566		+2.5660	73.771
Set	2.240		2.112			BM VA 8 Elev:
B.M. VA 8	73.867				73.836 +	Downey Ave (E Side) & Adams St Set Bt Spk in SW Cor. conc walk in front of "Sunflower Dairy" Bldg
	1.559		1.394			
⊼	75.426	- 3.487	- 3.491		-3.4890	
	5.046		4885			
T.P.	70.380				70.348 -	
	3.982		4.211			
⊼	74.362	+ 0.318	0.313		+0.3155	70.598
	3.664		3898			BM V9 Elev:
Set BM VA 9	70.698				70.663	Downey Ave (W side) & Jefferson ST Set Bt Spk in conc guy block to Radio Tower 95' N & 40' W of ℄ Int - Opposite House #308
	4180		4.092			
⊼	74.878	- 0.972	- 0.968		-0.9600	
	5152		5060			
T.P.	69.726				69.703	

F. B/272 PG. 8 JOB NO. 1199 SURVEY OF Downey Ave ETAL NOTES RED.
SURVEY BY Sunderson DATE
NOTES BY H.W.S. & R.D.A. DATE 6-12-47 NOTES CHKD.
INDEXED DATE DATE

FORM 353 1M 7-43

PLEASE RETURN TO
LOS ANGELES COUNTY SURVEYOR
700 HALL OF RECORDS

NOTE: ANY ADDITIONS OR CHANGES ON THIS SHEET MUST BE MADE OR CIRCLED IN RED INK, WITH DATE AND NAME OF PERSON MAKING CHANGE

Do not extend notes this side of this line

B. M.	1ST RUN	DIFF.	2ND RUN	3RD RUN	ADJ. ELEV.	DESCRIPTION
TP	69.726				69.703	
	3974		3.821			
⊼	73.700	+0.082	+0.081		+0.0815	69.719
	3892		3740			BMVA10 Elev:
Set BMVA10	69.808				69.784	Downey Ave (E side) & Madison St
	3563		3.635			Set Bt spk 6' E of W end conc cb
⊼	73.371	-1.416	-1.413		-1.4145	40' E of ℄ int
	4979		5048			
TP	68.392				68.370	
	4360		4239			
⊼	72.752	-0.863	-0.864		-0.8635	67.441
	5.223		5.103			BMVA10 Elev
Set BMVA11	67.529				67.506+	Downey Ave & Center St SW cor
	4.901		4.751			Set Bt spk in cb - 5' W of E end
⊼	72.430	+0.279	+0.279		+0.2790	
	4622		4472			
TP	67.808				67.786-	
	4.299		4271			
⊼	72.107	+0.661	0.659		+0.6600	68.381
	3638		3612			BMC36 - Elev 68.406 FB1151-6 LB399-0
Fd BMC36	68.469				68.446-	Center St & Indiana Ave
	4522		-4.383			Fd bt spk in conc Pvt 20' W & 65 N of ℄ int
⊼	72.991	-0.570	-0.569		-0.5695	
	5092		4952			
TP	67.899				67.876	
	4681		4498			
⊼	72580	-0.354	-0.354		-0.3540	
	5035		4852			
TP	67545				67.522	

NOTES RED ____ JOB NO. 1199 SURVEY OF Downey Ave - Ft. Rd. F.B. 1277 Pg. 8
DATE ____ SURVEY BY Gunderson
NOTES CHKD. ____ NOTES BY HWG DATE 6-12-42
DATE ____ INDEXED ____ DATE ____

FORM 353 1M 7-43

PLEASE RETURN TO
LOS ANGELES COUNTY SURVEYOR
700 HALL OF RECORDS

NOTE: ANY ADDITIONS OR CHANGES ON THIS SHEET MUST BE MADE OR CIRCLED IN RED INK, WITH DATE AND NAME OF PERSON MAKING CHANGE

Do not extend notes this side of this line

B. M.	1ST RUN	DIFF.	2ND RUN	3RD RUN	ADJ. ELEV.	DESCRIPTION
T.P.	67.545				67.522	
	4425		4214			
⊼	71.970	-0.484	-0481		-0.4825	
	4909		4695			
T.P.	67.061				67.040-	
	4.223		4.163			
⊼	71.284	+2.691	+2.690		+2.6905	69.671
	1532		1473			BMVA12 Elev:
set BMVA12	69.752				69.730	Downey Ave (E Side) 750'± S ℄ center st
	1134		0.962			Top of fire plug - raised period at
⊼	70.886	-3.636	-3.639		-3.6375	end of word "COREY" In front of Hse 204
	4770		4601			
T.P.	66.116				66.092+	
	5438		5.225			
⊼	71.554	-0.011	-0.012		-0.0115	66.016
	5449		5237			BMVA13 Elev:
set BMVA13	66.105				66.081	Downey Ave & Jackson St SW Cor
	4492		4.353			Fd L & Nail in cb 4' W of E end
⊼	70.597	-0.580	-0581		-0.5805	
	5072		4934			
T.P.	65.525				65.500+	
	5392		5282			
⊼	70.917	+0.729	+0.729		+0.7290	
	4663		4553			
T.P.	66.254				66.230-	
	5298		5.098			
⊼	71.552	+0.121	+0.124		+0.1225	
	5177		4974			
T.P.	66.375				66.352	

F. B. 1272 PG. 10 JOB NO. 1199 SURVEY OF Downey Ave ET AL NOTES RED. DATE
SURVEY BY Gunderson DATE 6-12-47 NOTES CHKD. DATE
NOTES BY HWG DATE
INDEXED DATE

FORM 353 1M 7-43

PLEASE RETURN TO
LOS ANGELES COUNTY SURVEYOR
700 HALL OF RECORDS

NOTE: ANY ADDITIONS OR CHANGES ON THIS SHEET MUST BE MADE OR CIRCLED IN RED INK, WITH DATE AND NAME OF PERSON MAKING CHANGE

Do not extend notes this side of this line

B. M.	1ST RUN	DIFF.	2ND RUN	3RD RUN	ADJ. ELEV.	DESCRIPTION
TP	66.375				66.352	
	5637		5456	5735		67.076
⊼	72.012	+0.788	+0794	+0.788	+0.7880	BMC 101 Elev 67.124 FB 823/49
	4849		4.602	4947		Monroe ST & Virginia Ave SE cor.
Fd BMC 101	67.163				67.140 -.01	Ed Bt spk, in cb 4'S. of N end scribed BM C 101"
	5019		4.889			67.653
⊼	72.182	+0.579	+0577		+0.5780	BM VA 14 Elev=
	4440		4312			Monroe ST & Georgia Ave NE cor
Set BM VA 14	67.742				67.718	Set Bt spk in cb 5'E of E end CR
	5460		5310			68.491
⊼	73.202	+0.840	+0.836		+0.8380	BM VA 15 Elev=
	4620		4474			Monroe ST & Ora. 3aka Ave (Penn. Ave) NW cor
Set BM VA 15	68.582				68.556	Set Bt spk in cb 5' W of W end CR
	5047		4894	4821		67.654
⊼	73.629	-0.845	-0.839	-0.835	-0.8370	BM VA 16 Elev=
	5872		5733	5656		Monroe St & California Ave NE cor
Set BM VA 16	67.757				67.719	Set Bt spk in cb 5' E of E end CR
	5649		5471			
⊼	73.406	+0.601	+0596		+0.5985	
	5048		4875			
TP	68.358				68.318 -	
	6482		6.438			
⊼	74.840	+1.368	+1.366		+1.3670	
	5114		5072			
TP	69.726				69.684 +	
	5641		5492			70.125
⊼	75.367	+0.504	+0508		+0.5060	BM C 39 Elev = 70.19 FB 1512 - 1839-5
	5137		4984			corner 37th & Dalton Ave (Penn. Ave)
Fd BM C 39	74.230				74.190 -.01	Fd Spk Bt in Pt in E face 5' Dalton ST
						4'S of N edge sd Pvt

SURVEY REQ. _____ JOB NO. 11494 SURVEY OF Pomeroy Rd
DATE _____ SURVEY BY Sundersen DATE 6-13
NOTES CHKD. _____ NOTES BY _____ DATE _____
DATE _____ INDEXED _____ DATE _____

FORM 353 [illegible] 7-43

PLEASE RETURN TO
LOS ANGELES COUNTY SURVEYOR
700 HALL OF RECORDS

NOTE: ANY ADDITIONS OR CHANGES ON THIS SHEET MUST BE MADE OR CIRCLED IN RED INK, WITH DATE AND NAME OF PERSON MAKING CHANGE

Do not extend notes this side of this line

B. M.	1ST RUN	DIFF.	2ND RUN	3RD RUN	ADJ. ELEV.	DESCRIPTION
BMC39	70.230				70.190	→ 70.125
	4.017		3912			
⊼	74.247	-0.521	-0.520		-0.5205	
Fd	4538		4432		69.605	BMC38 Elev = 69.592 FB 1151-6 LB 399-8
BMC38	69.709				~~69.670~~	Center St & Georgia Ave
	4521		4382		-.078	Fd Bt Spk in Pvt on ℄ Georgia Ave
⊼	74.230	-0.567	-0.567		-0.5670	4' S. of N. edge of Pvt
	5088		4949		69.038	BMC37 Elev = 69.038 FB 1151-6 LB 399-8
Fd BMC37	69.142				~~69.103~~	Center St & Virginia Ave
	5053		4952		-.068	Fd Bt Spk in pvt on ℄ Virginia Ave
⊼	74.195	+0.309	+0312		+0.3105	4' S of N edge Pvt
Fd	4744		4640		69.349	BMC112 Elev = 69.347 FB 1151-6
BMC112	69.451				~~69.414~~	Virginia Ave (E side) 340' N of ℄ center St
	4873		4748		-.069	Fd Bt spk in cb 5' S of Drive
⊼	74.324	-0.339	-0.338		-0.3385	To house #124 (scribed C 102)
Fd	5212		5076		69.010	BMC113 Elev = 69.019 FB 1151-6-7
BMC113	69.112				~~69.075~~	Virginia Ave & Madison St SW Cor
	4302		4162		-.056	Fd Bt Spk in cb at W end CR (Scribed C 103)
⊼	73.414	+0.445	+0.442		+0.4435	
Fd	3857		3720		69.453	BMC122 Elev = 69.448 FB 1151-8
BMC122	69.557				~~69.518~~	Georgia Ave & Madison St SE Cor
	3816		3562		-.070	Fd Brad Nail in cb at S end CR
⊼	73.373	-0.239	0.238		-0.2385	(Scribed C 112)
Fd	4055		3800		69.215	BMC121 Elev = 69.222 FB 1151-8
BMC121	69.318				~~69.280~~	Georgia Ave (E Side) 365' S of ℄ Jefferson St
	4474		4450		-.058	Fd Bt Spk in S end of step to House #228
⊼	73.792	+1.757	+1.762		+1.7595	
Fd	2.717		2688		70.975	BMC120 Elev = 70.985 FB 1151-7
BMC120	71.075				~~71.[illegible]~~	Georgia Ave & Jefferson St SE Cor
						Top of [illegible] raised period at end

NOTES RED. DATE
NOTES CHKD. DATE
DATE
DATE
SURVEY BY Sanderson
NOTES BY [illegible] DATE 6-13-47
INDEXED

Notes Card by Walker
Map No.
Office Work
Checked
Date

Survey of [illegible]
W. O. [illegible]
Surveyed by [illegible]
Notes [illegible]
Indexed [illegible]

DEC 23 '49

CENTER LINE SURVEY
ON
DOWNEY AVE ETAL

JN 9351

C.I. 1199

JUNE [illegible]

[illegible]

Note: Any Additions or Changes on this Sheet Must be Made in Ink With Date of Making Change.

RETURN TO LOS ANGELES COUNTY SURVEYOR 700 HALL OF RECORDS

Do not extend notes outside of this line.

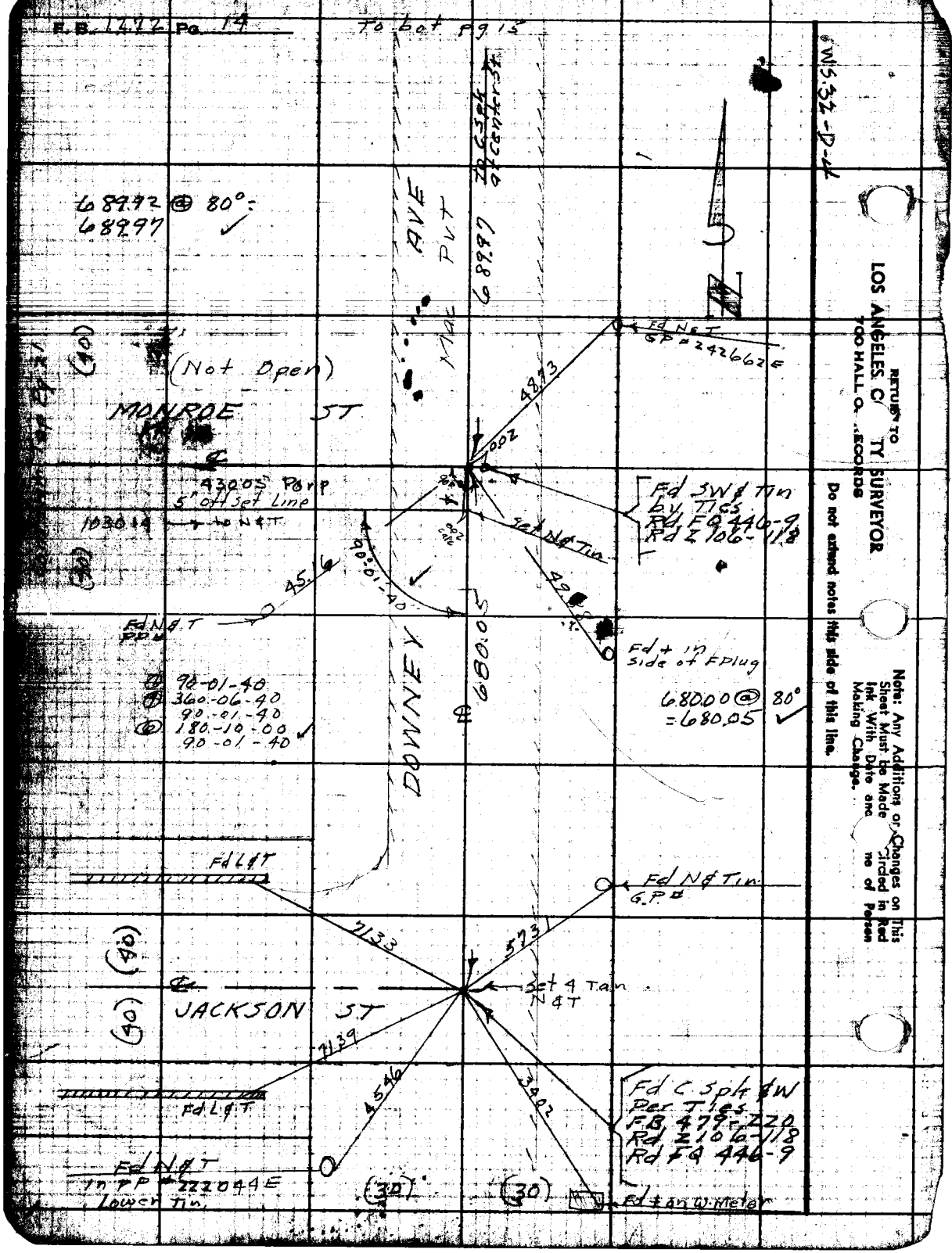
F.B. 1272 Pg. 14
To bot Pg 15
WS 32-D-4
689.92 @ 80° =
689.97
Mac Pvt
AVE
689.97
To C Spk at Center St
(40)
(Not Open)
MONROE ST
43005 Porp
5' off set Line
103014 → to N&T
Fd N&T
GP # 242662E
48.73
.002
Fd SW & Tin
by Ties
Rd FQ 446-9
Rd Z 106-118
Set N&T Tin
45.6
90°-01-40
Fd N&T
PP#
Fd + in
side of F Plug
680.05
DOWNEY
90-01-40
360-06-40
90-01-40
180-10-00
90-01-40
680.00 @ 80°
= 680.05
Fd L&T
Fd N&T Tin
G.P.#
7133
5731
(40)
Set 4 Tan
N&T
JACKSON ST
7139
4546
3402
Fd C Spk & W
Per Ties
FB 479-220
Rd Z 106-118
Rd FQ 446-9
Fd L&T
Fd N&T
in PP # 222044E
Lower Tin
(30)
(30)
Fd + on W. Meter
RETURN TO
LOS ANGELES COUNTY SURVEYOR
700 HALL OF RECORDS
Do not extend notes this side of this line.
Note: Any Additions or Changes on This Sheet Must be Made Circled in Red Ink With Date and Name of Person Making Change.



Notes Ck'd by Miller
Map No.
Office Work
Checked
Date
Survey of DOWNEY AVE ETAL
Surveyed by Gunderson
Notes HWG Date 6-16-47
Indexed
TRACT No 2558
To Lot pg 16
JEFFERSON ST
(Not Open)
TRACT No 4261
MADISON ST
CENTER
DOWNEY AVE
Mac Put
From Top pg 23
From Top pg 14
Note: Any Additions or Changes on This Sheet Must be Made in Ink With Date Name of Person Making Change.
Do not attend notes this side of this line.
RETURN TO LOS ANGELES COUNTY SURVEYOR 700 HALL OF RECORDS

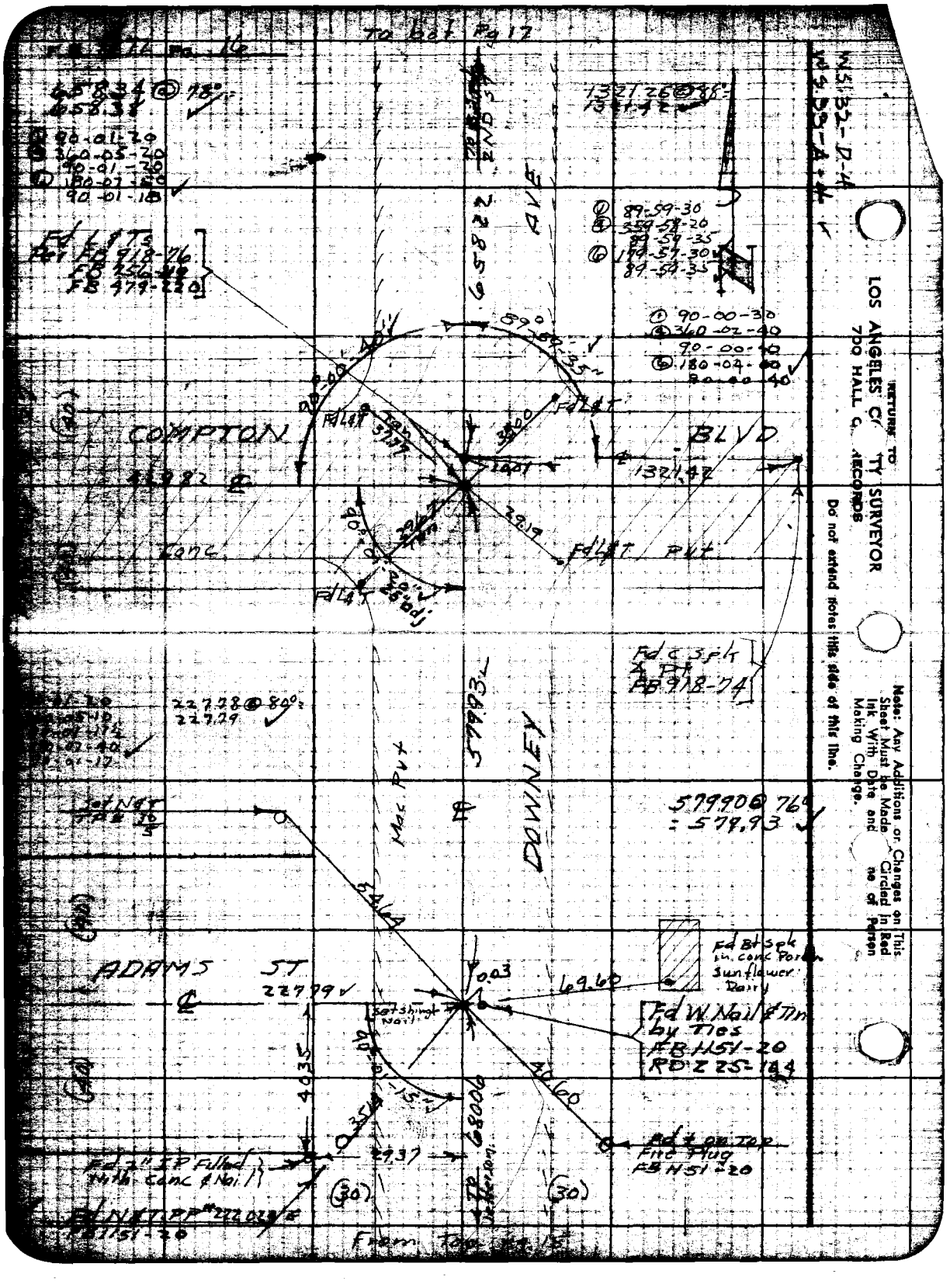
To Bot Pg 17
WS 32-D-4
WS 33-A-4
COMPTON
BLVD
DOWNEY
AVE
ADAMS ST
Mac Pvt
Conc
Fd L&T
Fd C Spk
FB 918-74
Fd Bt Spk in conc Porch Sunflower Dairy
Fd W Nail & Tin by Ties
FB 1151-20
RD Z 25-144
Fd 2" IP Filled with Conc & Nail
Fd Nail PP
FB 1151-20
From Top Pg 15
Note: Any Additions or Changes on This Sheet Must be Made Circled in Red Ink With Date and Name of Person Making Change.
Do not extend notes this side of this line.
LOS ANGELES COUNTY SURVEYOR
700 HALL OF RECORDS
RETURN TO

WS:32-D-19

Notes Ck'd by Miller	Survey of Downey AVE ETA
Map No.	W. 0835 Tape No. 021 Sht 65
Office Work	Surveyed by Gunderson
Checked	Notes HCOG Date 6-47
Date	Indexed C. Johnson

F.B. 1292 Pg. 12

① 121-49-00
④ 127-15-[illegible]
121-48-[illegible]
⑥ 10-54-00
121-49-00

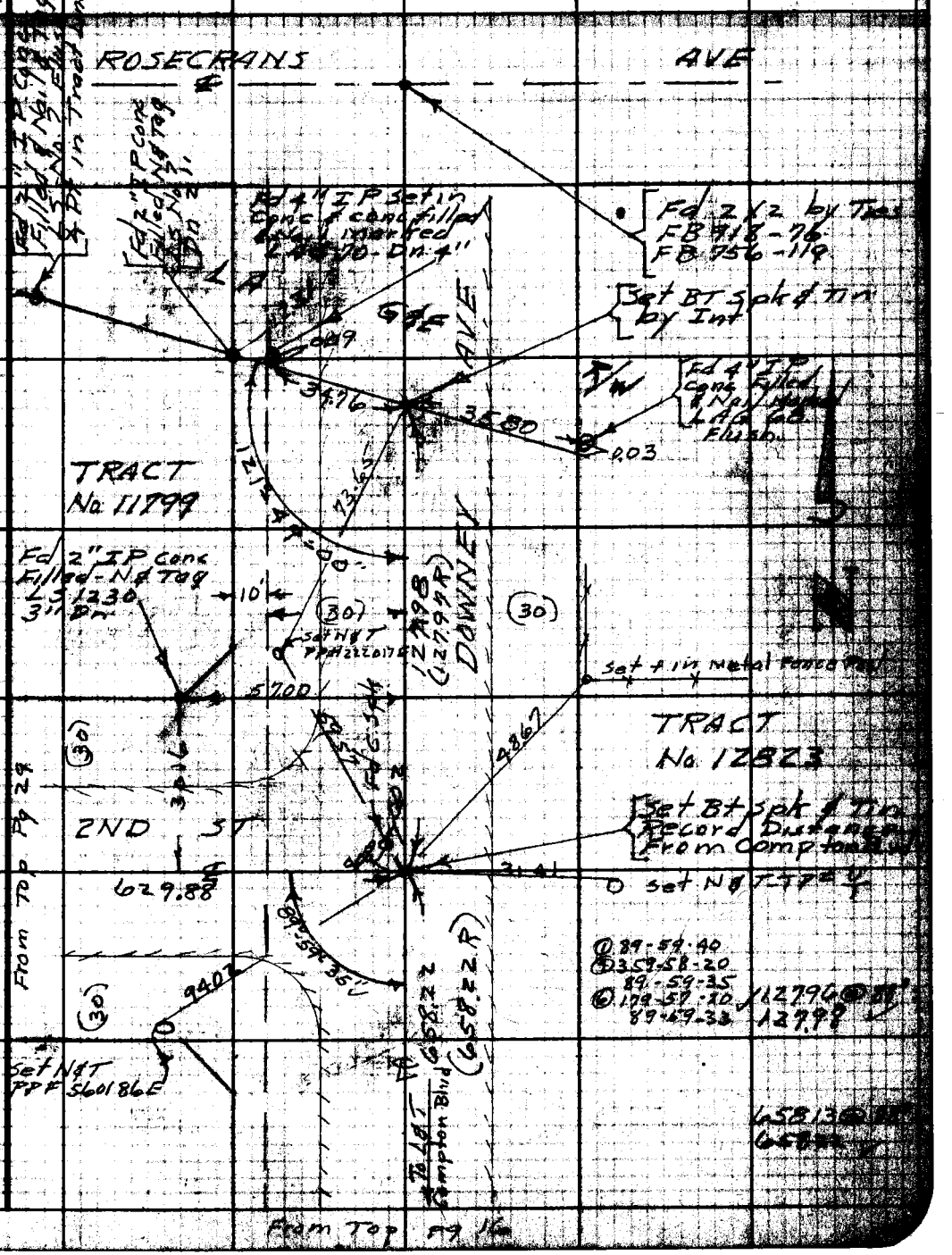

Note: Any Additions or Changes on This Sheet Must be Made or Circled in Red Ink With Date and Name of Person Making Change.

Do not extend notes this side of this line.

RETURN TO LOS ANGELES COUNTY SURVEYOR 700 HALL OF RECORDS

FORM 247 5M 11-46

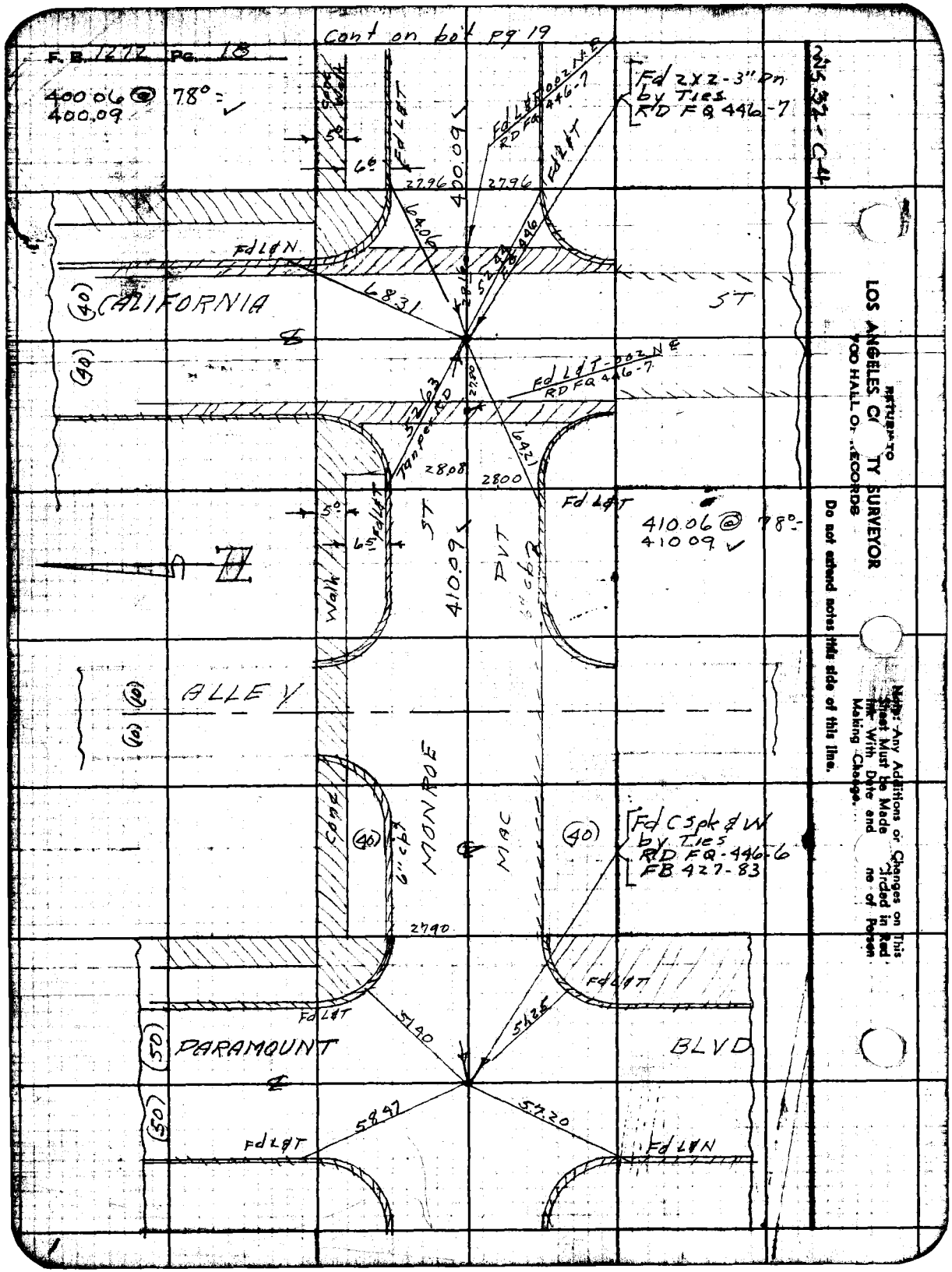

Cont on bot pg 19
F.B. 1272 Pg. 18
400.06 @ 78° = ✓
400.09
Fd 2x2-3" Pn by Ties RD FQ 446-7
Fd L&T
Fd L&T-002 N&E RD FQ 446-7
400.09
27.96
27.96
64.06
Fd L&N
68.31
CALIFORNIA
ST
(40)
(40)
Fd L&T-002 N&E RD FQ 446-7
28.08
28.00
Fd L&T
410.06 @ 78° =
410.09 ✓
5°
6.5
Walk
ST
410.09
PVT
ALLEY
(10)
(10)
MONROE
MAC
(40)
(40)
Fd C Spk & W by Ties RD FQ-446-6 FB 427-83
27.90
Fd L&T
Fd L&T
51.40
51.25
PARAMOUNT
BLVD
(50)
(50)
58.47
57.20
Fd L&T
Fd L&N
RETURN TO
LOS ANGELES COUNTY SURVEYOR
700 HALL OF RECORDS
Do not extend notes this side of this line.
Note: Any Additions or Changes on This Sheet Must be Made Circled in Red Ink With Date and Name of Person Making Change.

Notes Ck'd by Miller	Survey of Downey Ave ET E6
Map No.	W. O. 8351 Tape No. 021 Std 68 °F
Office Work	Surveyed by Gunderson
Checked	Notes HWG Date 6-18-47
Date	Indexed A. C. Johnson

F.B. 1272 Pg. 17

W5:32-D-4

cont on bot pg 20

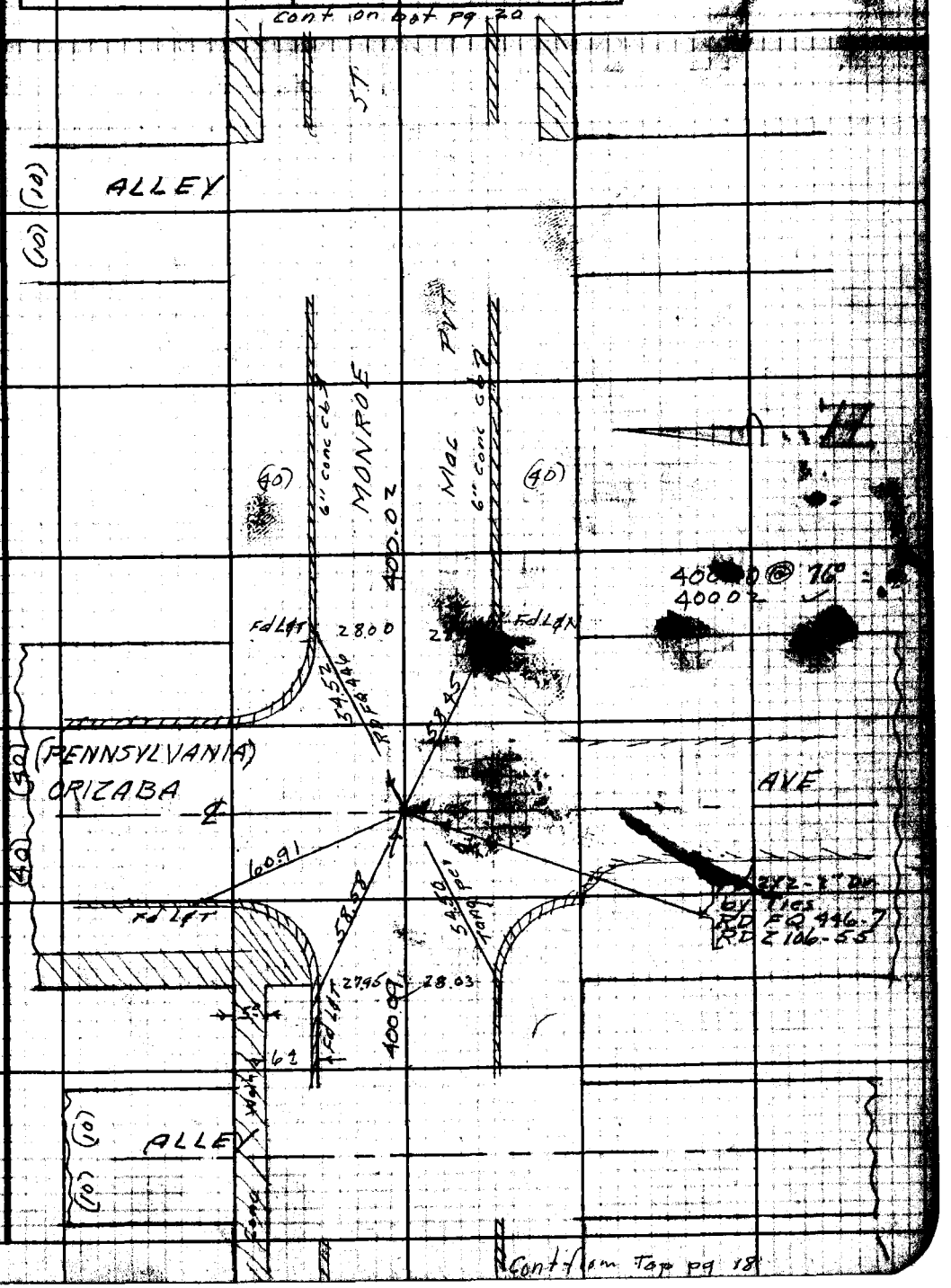

Cont from Top pg 18

Note: Any Additions or Changes on This Sheet Must be Made or Circled in Red Ink With Date and Name of Person Making Change.

Do not extend notes this side of this line.

RETURN TO LOS ANGELES COUNTY SURVEYOR 700 HALL OF RECORDS

FORM 247 SM 11-46

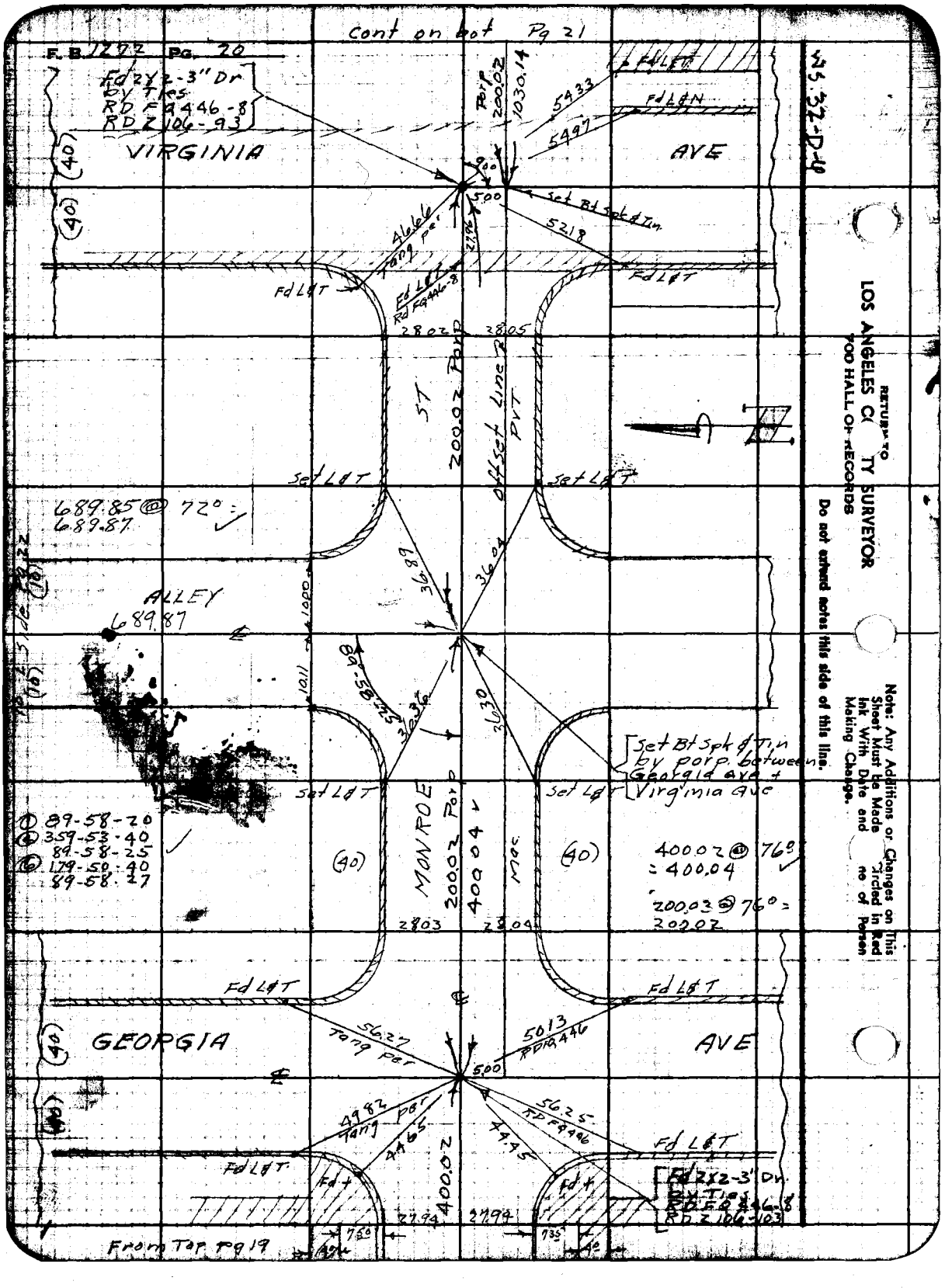

WS 32-D-4

RETURN TO
LOS ANGELES COUNTY SURVEYOR
700 HALL OF RECORDS

Do not extend notes this side of this line.

Note: Any Additions or Changes on This Sheet Must be Made Circled in Red Ink With Date and Name of Person Making Change.

WS-32-D-4

Notes Ck'd by Miller	Survey of Downey Ave Et al
Map No.	W. O. 235 Tape No. 127 Std 68 °F
Office Work	Surveyed by Gunderson
Checked	Notes HWG Date 6-18-47
Date	Indexed A. C. Johnson

F.B. 1292 Pg 26

cont L side Pg 14

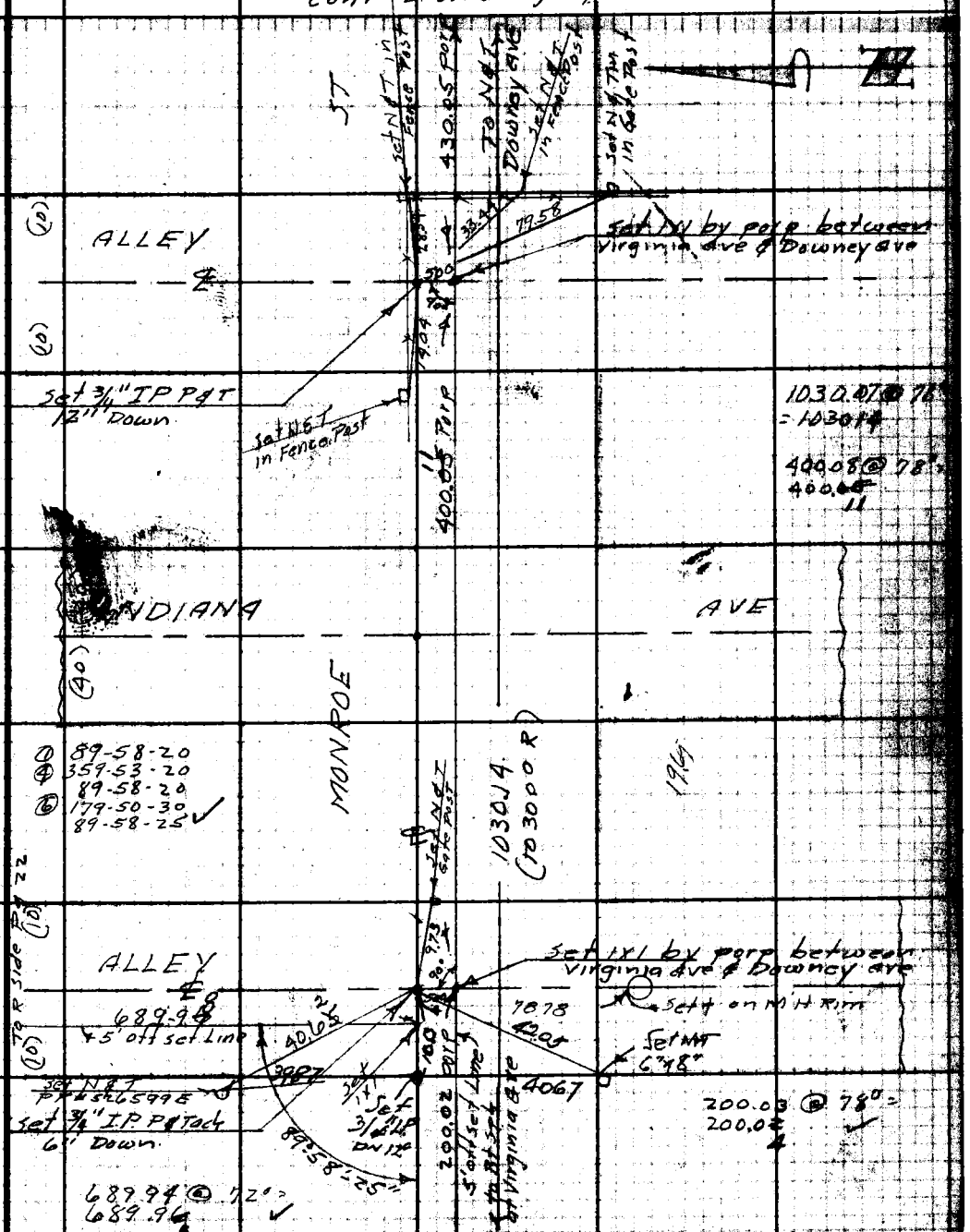

cont from Top pg 20

Note: Any Additions or Changes on This Sheet Must Be Made or Circled in Red Ink With Date and Name of Person Making Change.

Do not extend notes this side of this line.

RETURN TO LOS ANGELES COUNTY SURVEYOR 700 HALL OF RECORDS

FORM 267 SM 11-46

RETURN TO
LOS ANGELES COUNTY SURVEYOR
700 HALL OF RECORDS

Note: Any Additions or Changes on This Sheet Must be Made Circled in Red Ink With Date and Name of Person Making Change.

Do not extend notes this side of this line.

WS 32-D-4

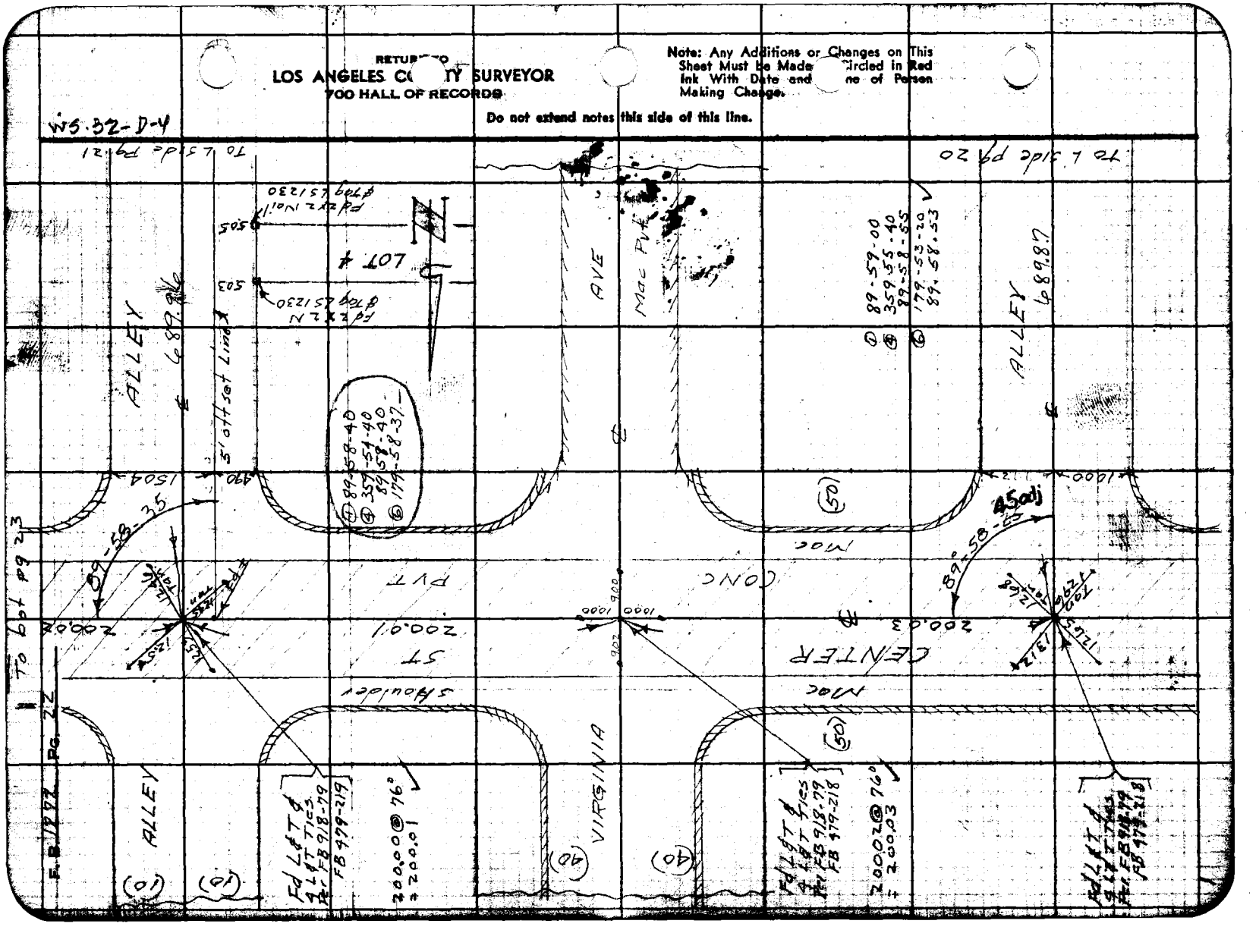

WS.32-D-4

Notes Ck'd by Miller	Survey of Downey Ave Et al
Map No.	W. O. 835 Tape No. 021 Std 68
Office Work	Surveyed by Gunderson
Checked	Notes HID G Date 6-18-47
Date	Indexed A. C. Johnson

FB 1272 Pg 23

43000 @ 76 = 43002

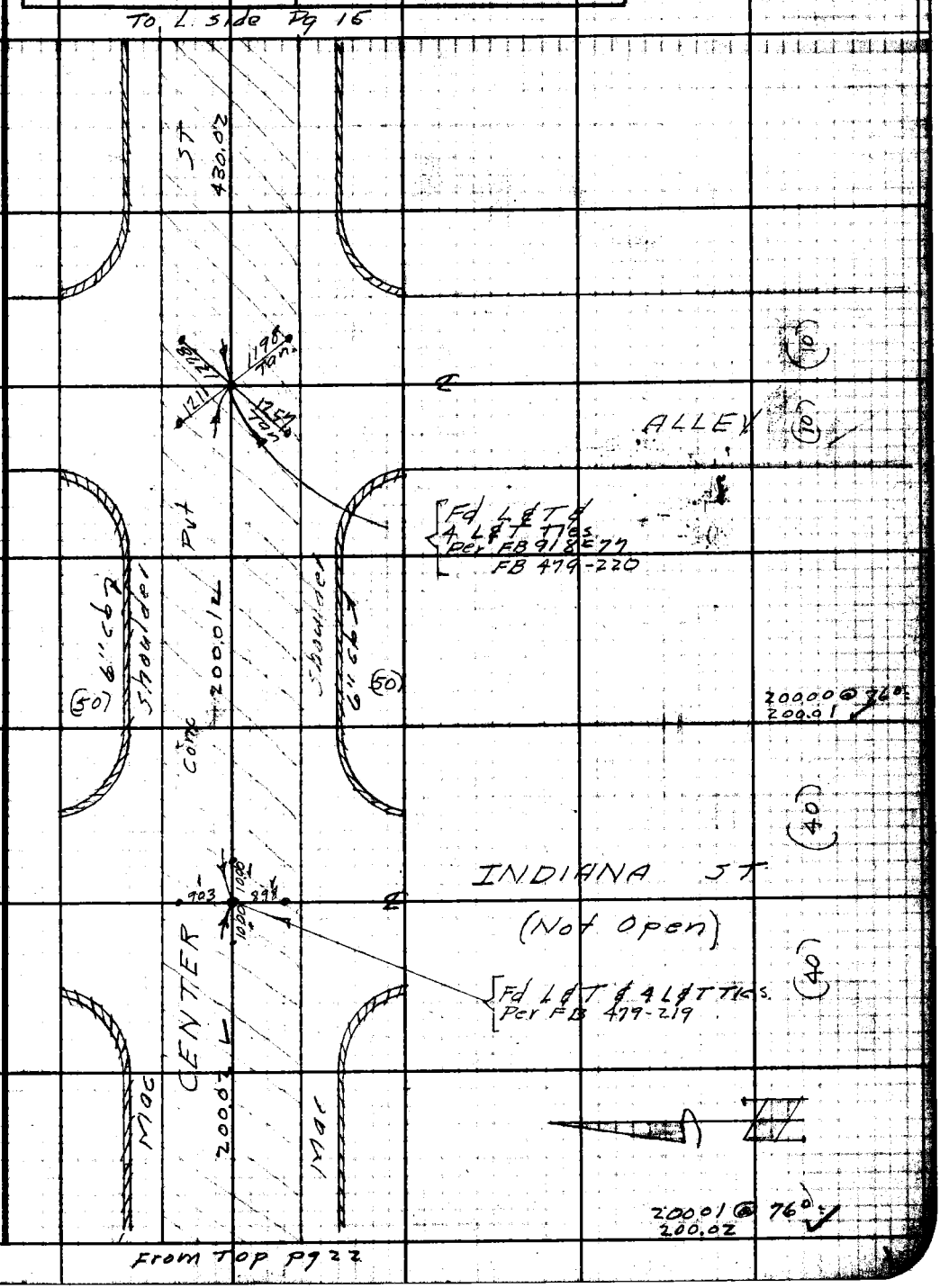

From Top Pg 22

Note: Any Additions or Changes on This Sheet Must be Made or Circled in Red Ink With Date and Name of Person Making Change.

Do not extend notes this side of this line.

RETURN TO
LOS ANGELES COUNTY SURVEYOR
700 HALL OF RECORDS

FORM 247 SM 11-46

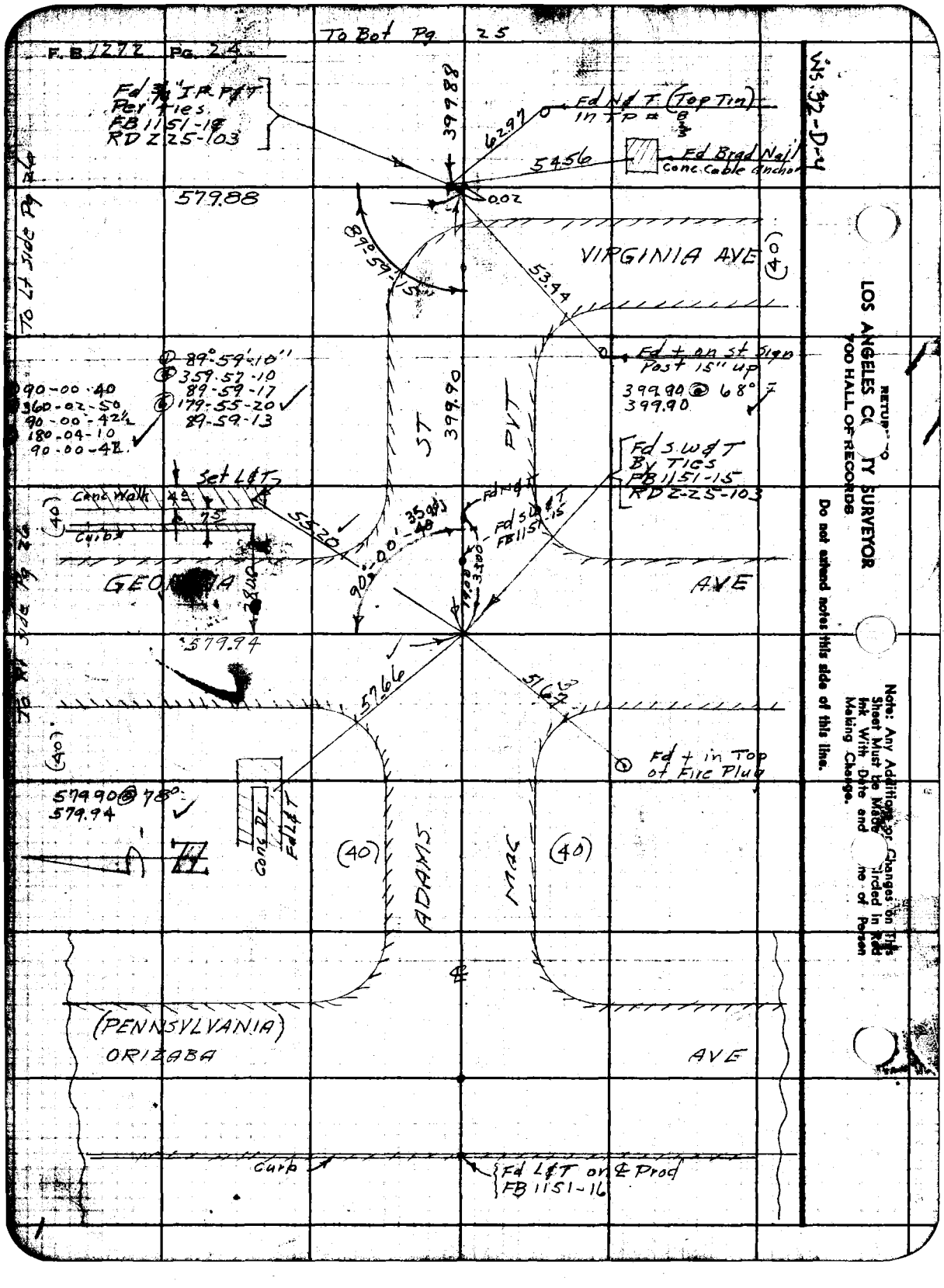

RETURN TO
LOS ANGELES COUNTY SURVEYOR
700 HALL OF RECORDS
Do not extend notes this side of this line.
Note: Any Additions or Changes on This Sheet Must be Made Circled in Red Ink With Date and Name of Person Making Change.

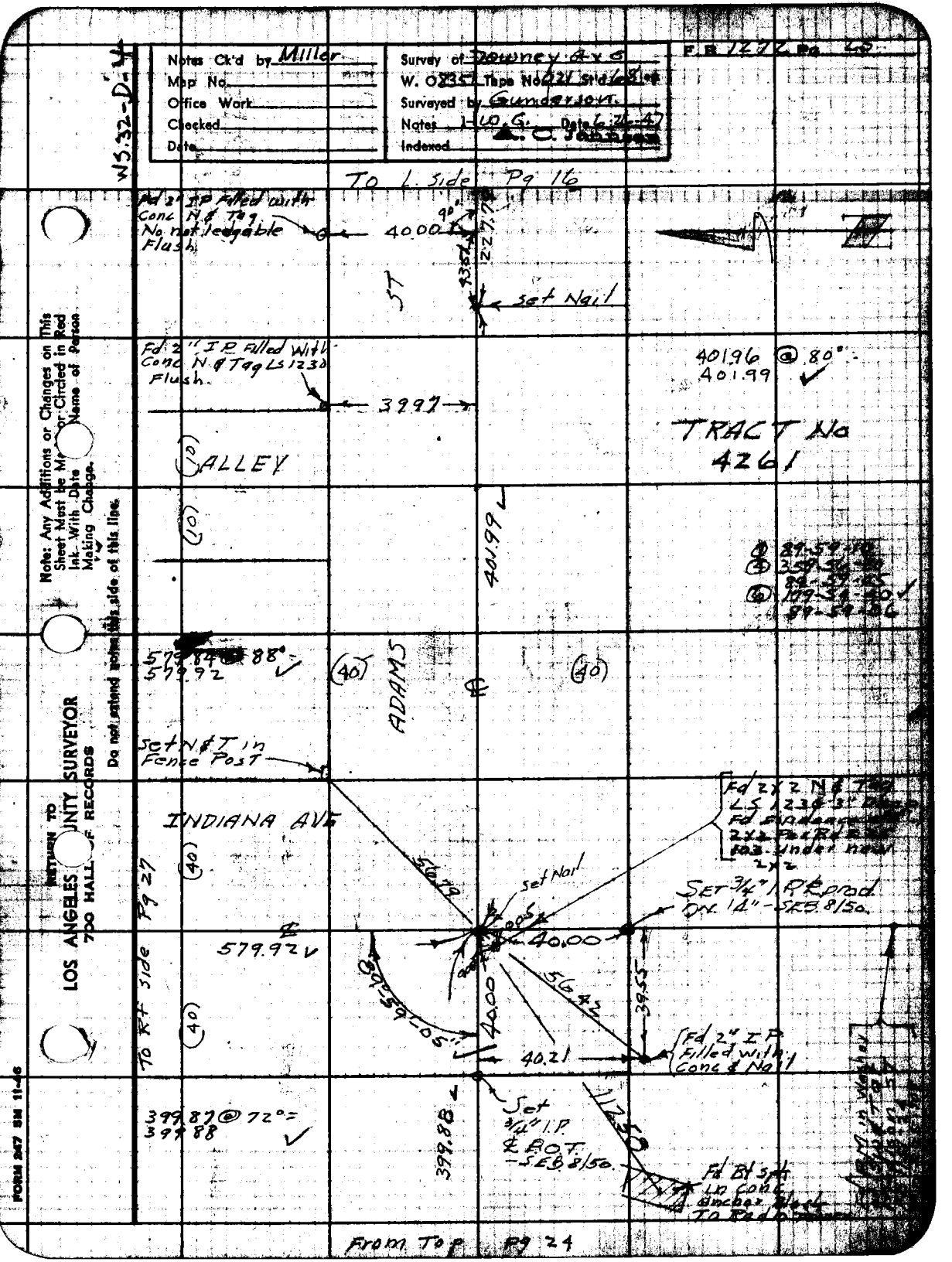

Notes Ck'd by Miller
Map No.
Office Work
Checked
Date
Survey of Downey Ave
W. O. 8357 Tape No. 021 Std 68
Surveyed by Gunderson
Notes 1-10 G. Date 6-26-47
Indexed A. C. Johnson
F.B. 1272 Pg. 25
WS.32-D-4
To L. Side Pg 16
Fd 2" IP Filled with Conc N & Tag No not ledgable Flush
40.00
90°
227.79
43.57
ST
set Nail
Fd 2" IP Filled With Conc N & Tag LS 1230 Flush
39.97
401.96 @ 80°
401.99
TRACT No 4261
ALLEY
(10)
(10)
401.99
579.84 @ 88°
579.92
(40)
ADAMS
(40)
Set N & T in Fence Post
INDIANA AVE
Fd 2x2 N & Tag LS 1230 3" Disc
Fd Finding
2x2 Pa Rd
103 under new 2x2
56.79
set Nail
Set 3/4" I.P. & prod. Dn. 14" - SEB 8/50
40.00
579.92
89°-59'-05"
40.00
56.42
39.55
40.21
Fd 2" I.P. Filled with Conc & Nail
To Rt side Pg 27
(40)
(40)
399.87 @ 72°
399.88
399.88
Set 3/4" I.P. & P.O.T. - SEB 8/50
Fd Bt spk in Conc Anchor Block To Rad
From Top Pg 24
Note: Any Additions or Changes on This Sheet Must be Made or Circled in Red Ink With Date and Name of Person Making Change.
Do not extend notes this side of this line.
RETURN TO LOS ANGELES COUNTY SURVEYOR 700 HALL OF RECORDS
FORM 247 SM 11-46

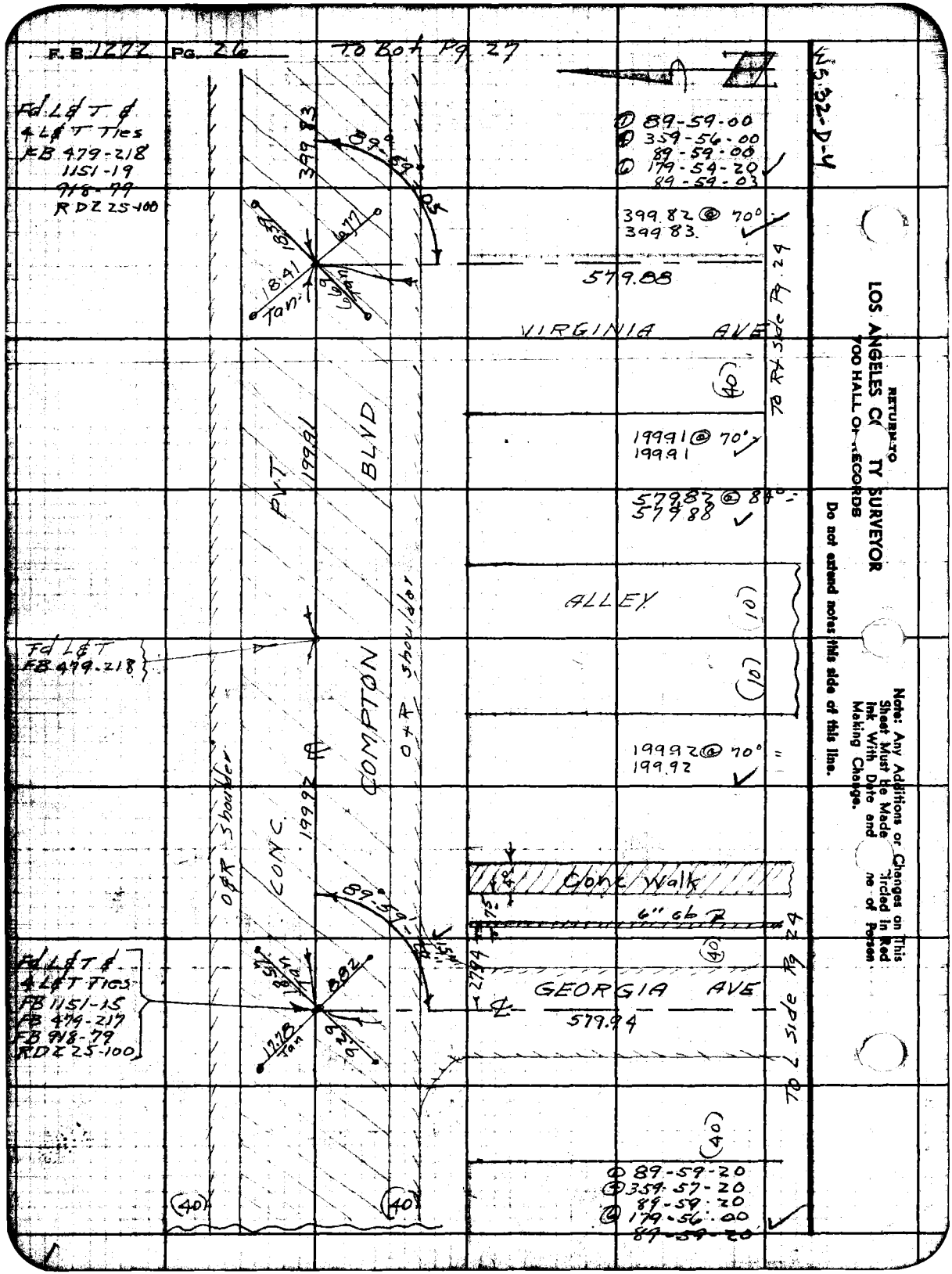
F.B. 1272 Pg. 26
To Bot Pg. 27
WS 32-D-4
Fd L&T &
4 L&T Ties
FB 479-218
1151-19
918-79
RDZ 25-100
① 89-59-00
② 359-56-00
89-59-00
③ 179-54-20
89-59-03
399.82 @ 70°
399.83
579.88
VIRGINIA AVE
To Rt. Side Pg. 24
(40)
199.91 @ 70°
199.91
579.82 @ 84°
579.88
ALLEY
(10)
(10)
Fd L&T
FB 479-218
199.92 @ 70°
199.92
COMPTON BLVD
PVT
O&R Shoulder
CONC.
Conc Walk
6" cb
GEORGIA AVE
579.94
To L Side Pg. 24
Fd L&T &
4 L&T Ties
FB 1151-15
FB 479-217
FB 918-79
RDZ 25-100
(40)
(40)
① 89-59-20
② 359-57-20
89-59-20
③ 179-56-00
89-59-20
RETURN TO
LOS ANGELES COUNTY SURVEYOR
700 HALL OF RECORDS
Do not extend notes this side of this line.
Note: Any Additions or Changes on This Sheet Must be Made Circled in Red Ink With Date and Name of Person Making Change.

W5.32-D-4

Notes Ck'd by Miller	Survey of Downey Ave ET AL F.B. 1272 Pg. 27
Map No.	W. O. 835 Tape No. 031 Std 68
Office Work	Surveyed by Gunderson
Checked	Notes HWG Date 6-47
Date	Indexed A. C. Johnson

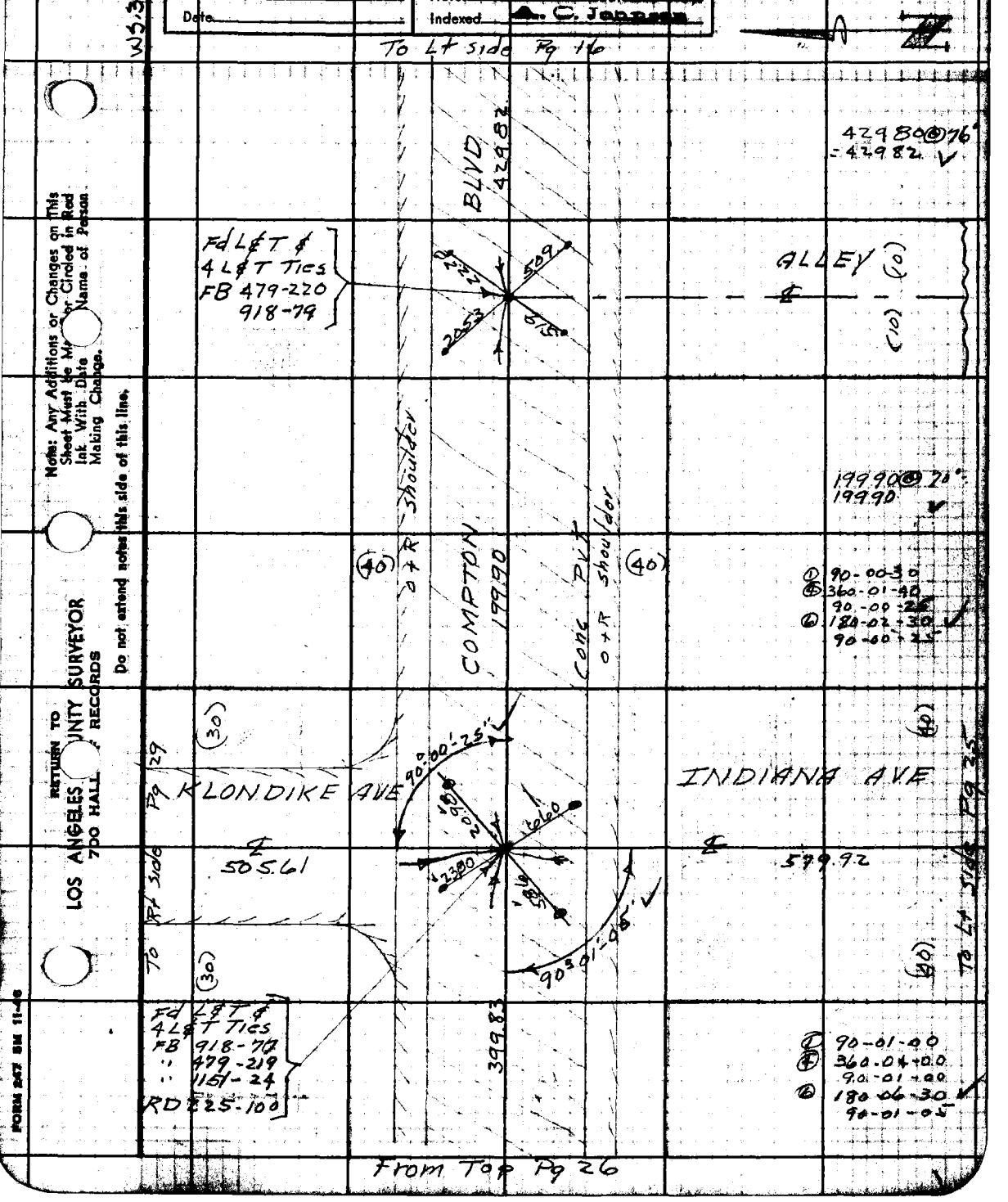

Note: Any Additions or Changes on This Sheet Must be Made or Circled in Red Ink With Date and Name of Person Making Change.

Do not extend notes this side of this line.

RETURN TO LOS ANGELES COUNTY SURVEYOR 700 HALL OF RECORDS

FORM 247 SM 11-46

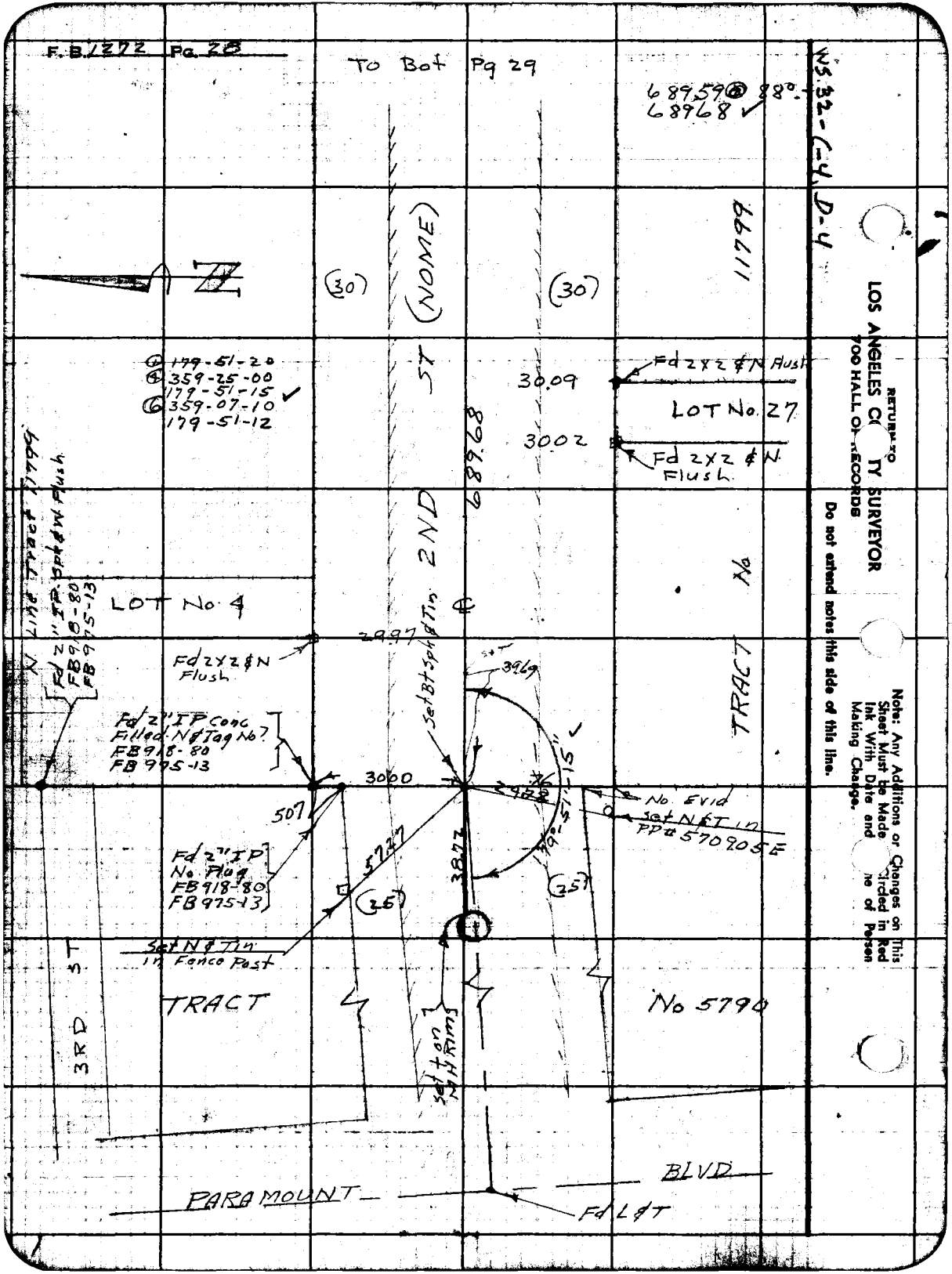
F.B. 1272 Pg. 28
To Bot Pg 29
689.59 @ 88°
689.68
WS 32-C-4, D-4
11799
(30)
(30)
(NOME)
ST
2ND
689.68
① 179-51-20
④ 359-25-00
179-51-15
⑥ 359-07-10
179-51-12
30.09
30.02
Fd 2x2 & N Flush
LOT No. 27
Fd 2x2 & N Flush
N Line Tract 11799
Fd 2" IP Sph & W Flush
FB 918-80
FB 975-13
LOT No. 4
29.97
Fd 2x2 & N Flush
Set Bt Sph & Tin
39.69
TRACT No
Fd 2" IP Conc Filled N & Tag No 7
FB 918-80
FB 975-13
30.00
29.78
No Evid
Set N & T in PP# 570905E
507
Fd 2" IP No Plug
FB 918-80
FB 975-13
57.27
38.72
179°-51'-15"
(25)
(25)
Set N & Tin in Fence Post
3RD ST
TRACT
No 5790
Set ton MH Rims
BLVD
PARAMOUNT
Fd L & T
RETURN TO
LOS ANGELES COUNTY SURVEYOR
700 HALL OF RECORDS
Do not extend notes this side of this line.
Note: Any Additions or Changes on This Sheet Must be Made Circled in Red Ink With Date and Name of Person Making Change.

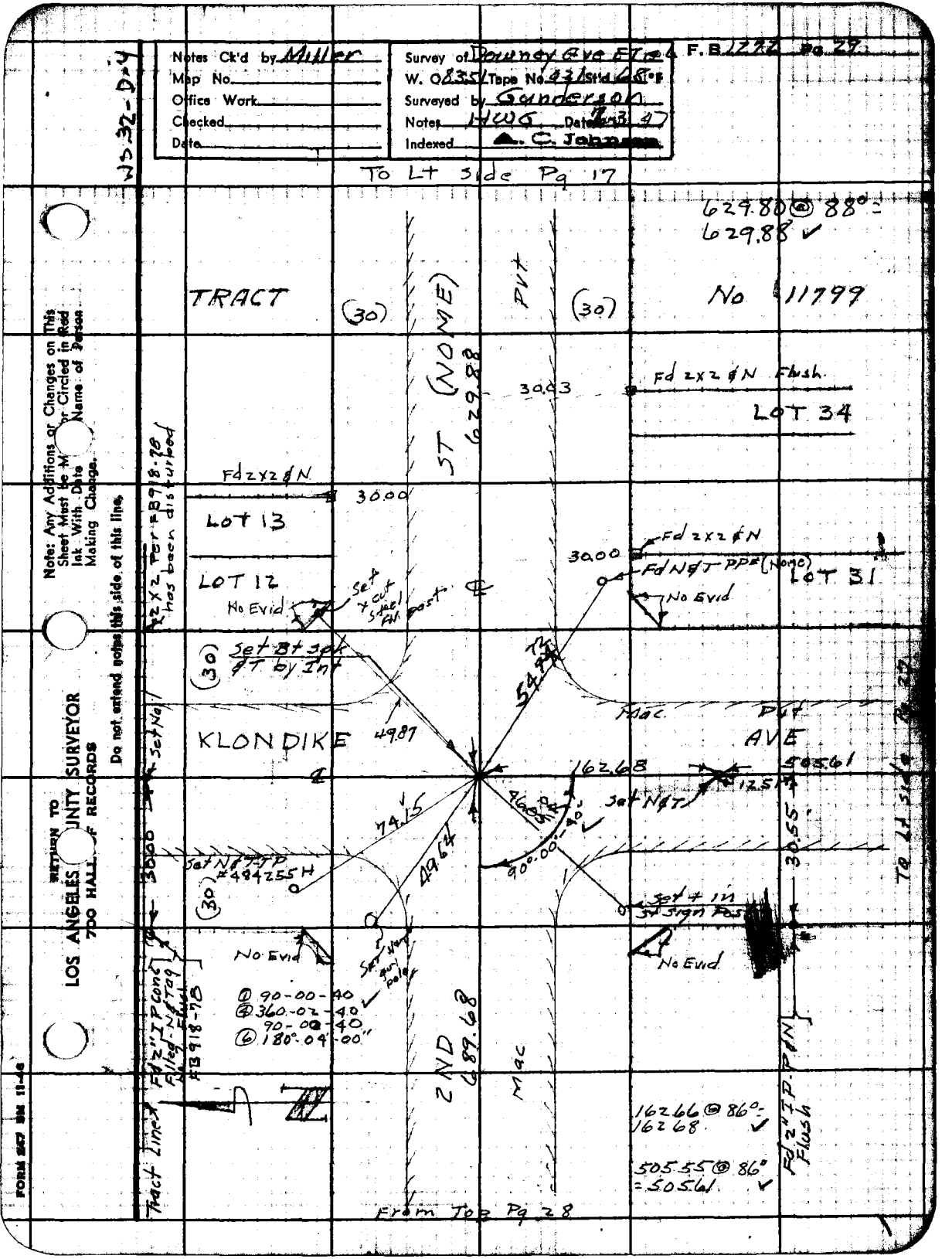

Notes Ck'd by Miller
Map No.
Office Work
Checked
Date
Survey of Downey Ave ET al
W. O. 8351 Tape No. 431 Std 68°F
Surveyed by Gunderson
Notes HWG Date 7-3-47
Indexed A. C. Johnson
F.B. 1272 Pg 29
WS 32-D-4
To Lt Side Pg 17
629.80 @ 88° = 629.88 ✓
TRACT
(30)
ST (NOME)
629.88
PVT
(30)
No 11799
Fd 2x2 & N Flush
30.03
LOT 34
Fd 2x2 & N
30.00
LOT 13
LOT 12
No Evid
Set x cut steel FN post
Fd 2x2 & N
30.00
Fd N&T PPE (Nome)
LOT 31
No Evid
Set Bt spk & T by Int
(30)
54.94
Mac
Pvt
AVE
KLONDIKE
49.87
162.68
505.61
12.51
Set N&T
74.15
49.64
90°-00'-40"
30.55
Set N&T-TP #484255H
(30)
Set + in St Sign Post
No Evid
No Evid
Set Hand gun pole
① 90-00-40
④ 360-02-40
90-00-40
⑥ 180°-04'-00"
2ND
689.68
Mac
Fd 2" I.P. P&N Flush
162.66 @ 86° = 162.68 ✓
505.55 @ 86° = 505.61 ✓
Tract Line
From Top Pg 28
To Lt side Pg 29
Note: Any Additions or Changes on This Sheet Must be Made or Circled in Red Ink With Date and Name of Person Making Change.
Do not extend notes this side of this line.
RETURN TO
LOS ANGELES COUNTY SURVEYOR
700 HALL OF RECORDS
FORM 247 SM 11-46

RETURN TO
LOS ANGELES COUNTY SURVEYOR
7OD HALL OF RECORDS

Note: Any Additions or Changes on This Sheet Must be Made in Red Ink With Date and Name of Person Making Change.

Do not extend notes this side of this line.

F.B. 12772 Pg. 30

Notes Ck'd by	Survey of Downey Ave ETAL F.B. 1272 Pg 31
Map No.	W. O. 1199 Tape No. 1 Std. °F
Office Work	Surveyed by Gunderson -
Checked	Notes HUG Date 7-6-47
Date	Indexed A. C. Johnson

DEC 23 '48

TOPOGRAPHY
ON
DOWNEY AVE
FROM - MONROE ST
TO - JACKSON ST
DOWNEY AVE ETAL
JN 1199

July 6-47
Gunderson
Anderson
York
Peterson.

Note: Any Additions or Changes on This Sheet Must be M... or Circled in Red Ink With Date and Name of Person Making Change.

Do not extend notes this side of this line.

RETURN TO
LOS ANGELES COUNTY SURVEYOR
700 HALL OF RECORDS

FORM 247 SM 11-46

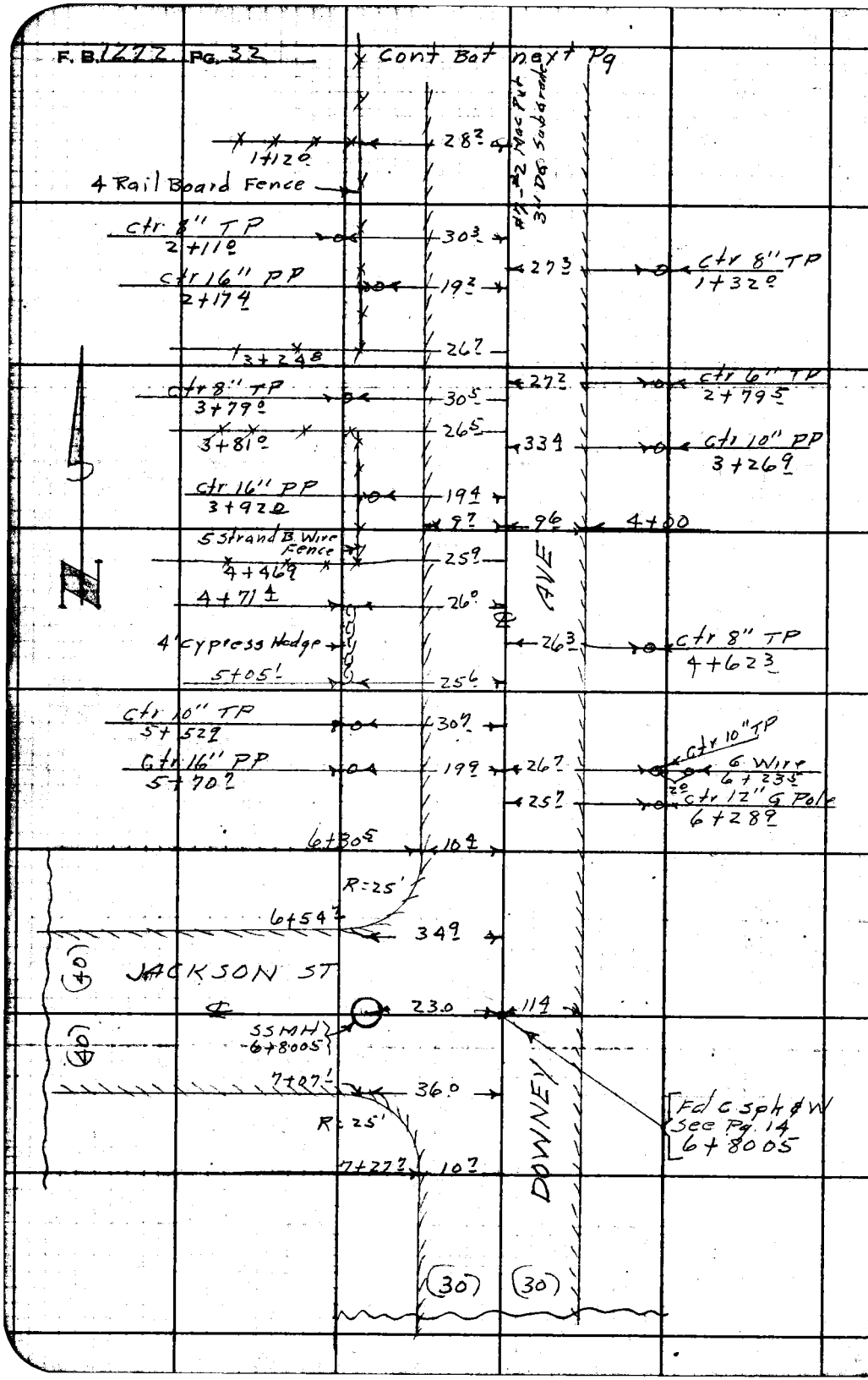

RETURN TO
LOS ANGELES COUNTY SURVEYOR
700 HALL OF RECORDS

Do not extend notes this side of this line.

Note: Any Additions or Changes on This Sheet Must be Made Circled in Red Ink With Date and Name of Person Making Change.

Notes Ck'd by	Survey of Downey Ave Etal F.B. 1282 Pg. 53
Map No.	W. O. 1199 Tape No. St'd °F
Office Work	Surveyed by Gunderson
Checked	Notes HWG Date 7-6-47
Date	Indexed A. C. Johnson

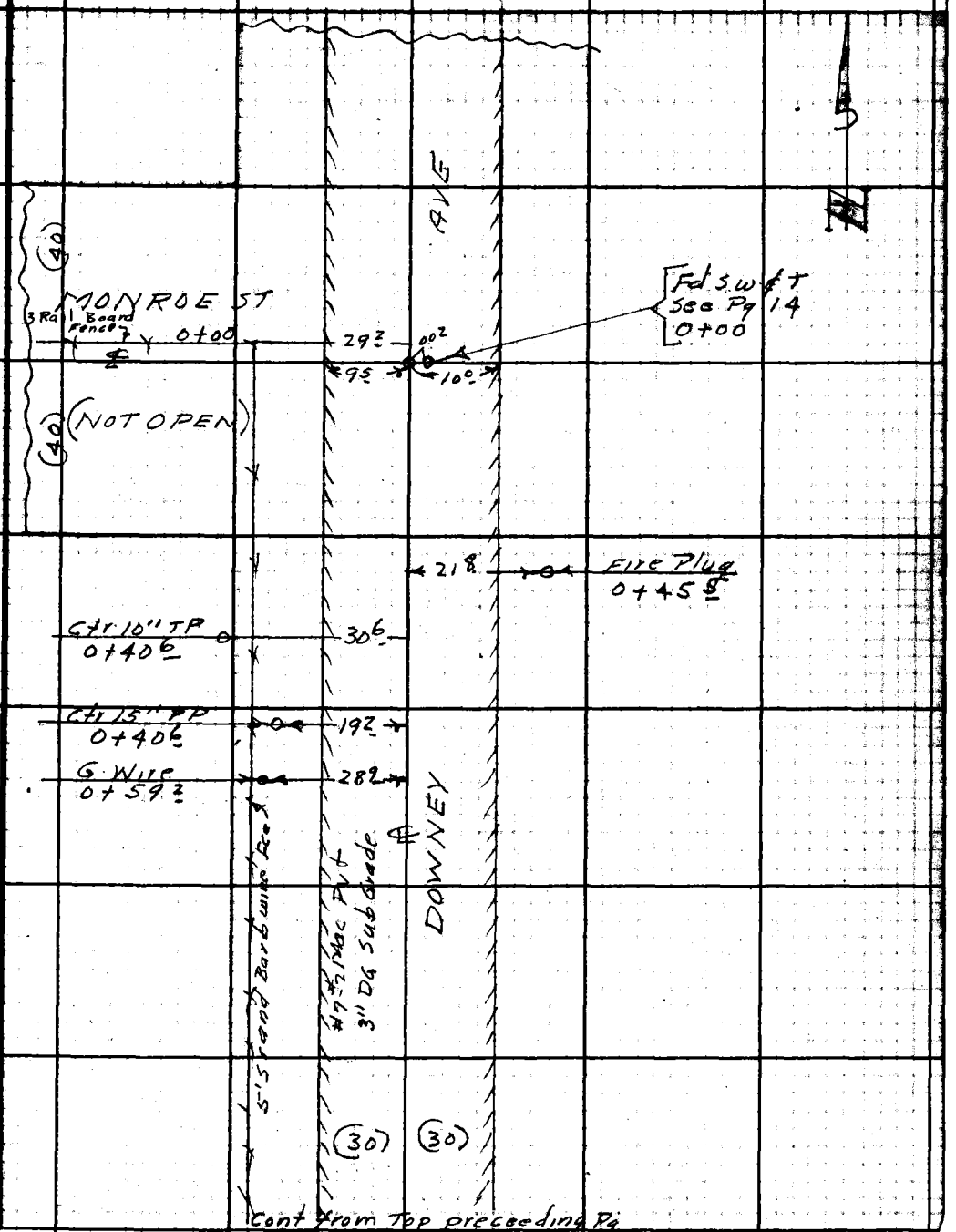

Note: Any Additions or Changes on This Sheet Must be M[illegible] or Circled in Red Ink With Date [illegible] Name of Person Making Change.

Do not extend notes this side of this line.

RETURN TO
LOS ANGELES [illegible]UNTY SURVEYOR
700 HALL [illegible] RECORDS

47 BM 11-46

RETURN TO
LOS ANGELES COUNTY SURVEYOR
7100 HALL OF RECORDS

Note: Any Additions or Changes on This Sheet Must Be Made In Red Ink With Date and Title of Person Making Change.

Do not extend notes this side of this line.

F.B. 7271 Pg. 24

PROFILE [illegible]

DOWNEY AVE

FROM - MONROE ST
TO - JACKSON ST

DOWNEY AVE ET AL
JN 1199

July 6-47
Gunderson
Anderson
York
Peterson

STATION	B. S.	H. I.	F. S.	ELEV.

NOTE: ANY ADDITIONS OR CHANGES ON THIS SHEET MUST BE MADE OR CIRCLED IN RED INK, WITH DATE AND NAME OF PERSON MAKING CHANGE.

PLEASE RETURN TO
LOS ANGELES COUNTY SURVEYOR
700 HALL OF RECORDS

Do not extend notes this side of this line.

FORM 307 10M 10-46

FORM 307 10M 10-46

PLEASE RETURN TO
LOS ANGELES COUNTY SURVEYOR
700 HALL OF RECORDS

NOTE: ANY ADDITIONS OR CHANGES ON THIS SHEET MUST BE MADE OR CIRCLED IN RED INK, WITH DATE AND NAME OF PERSON MAKING CHANGE.

Do not extend notes this side of this line.

STATION	B. S.	H. I.	F. S.	ELEV.	
BMVA12	1 19	70 86		69 67	BM VA12 Elev=69 67 FB 1272-10 Downey Ave (E side) 750'S ℄ Center St Top of Fire Plug Raised period at end of word "COREY" Infront Hse #204
0+00			4 22	66 64	℄ Int Downey Ave & Monroe St
9.5 R			4 48	66 38	edge Pvt
16° R			5 4	65 5	Gut
20° R			3 9	67 0	T Brk
30° R			3 4	67 5	
9.5 L			4 36	66 50	edge Pvt
17° L			4 8	66 1	Gut
26° L			3 1	67 8	T Brk
30° L			3 9	67 0	PL
0+40			4 16	66 70	℄ Downey Ave & S PL Monroe St
9.4 R			4 02	66 84	edge Pvt
18.5 R			5 4	65 5	Gut
27° R			3 7	67 2	T Brk
30° R			3 7	67 2	PL
1+00			4 22	66 64	℄
9.4 R			4 44	66 42	edge Pvt
16° R			5 5	65 4	Gut
30° R			4 1	66 8	T Brk & PL

Profile
Survey of Downey Ave ETAL Job No. 1199 Division No. Notes Red. Plotted No.
Survey by Gunderson Notes HWG Date Date X-Sec.
Indexed A.C. Date Notes Chkd. Checked Date No.

FORM 307 10M 10-46

PLEASE RETURN TO
LOS ANGELES COUNTY SURVEYOR
700 HALL OF RECORDS

NOTE: ANY ADDITIONS OR CHANGES ON THIS SHEET MUST BE MADE OR CIRCLED IN RED INK, WITH DATE AND NAME OF PERSON MAKING CHANGE.

Do not extend notes this side of this line.

STATION	B. S.	H. I.	F. S.	ELEV.		
1+00 9.2 L		70.86	4.43	66.43	edge Pvt	
16.5 L			4.9	66.0	Gut	
30.0 L			3.3	67.6	T Brk & PL	
1+45			4.41	66.45	℄	
30.0 L			3.7	67.2	PL	
100' L			3.5	67.4		
200' L			3.5	67.4		
300' L			3.7	67.2		
305' L			4.00	66.86	(10' R = 1+55 ℄ sta) Invert conc Drain to dairy Barn	
337' L			4.40	66.46	(10' L = 1+35 ℄ sta) Invert 4" Cast iron drain to dairy barn	
2+00			4.47	66.39	℄	
9.2 R			4.67	66.19	edge Pvt	
16.0 R			5.7	65.2	Gut	
18.0 R			5.0	65.9	T Brk	
30.0 R			4.4	66.5	PL	
9.4 L			4.55	66.31	edge Pvt	
15.5 L			5.2	65.7	Gut	
20.0 L			4.5	66.4	T Brk	
30.0 L			3.6	67.3	PL	
3+00			4.63	66.23	℄	
9.3 R			4.77	66.09	edge Pvt	

Profile
No. ____ Date ____ Notes Red. ____ Plotted ____ Job No. 1199 Division No. ____
X-Sec. No. ____ Date ____ Notes Chkd. ____ Checked ____ Survey of Downey Ave ET AL
Date ____ Survey by Sunderson Notes HWG Date 7-6-47
Map No. ____ Date ____ Date ____

FORM 307 10M 10-46

PLEASE RETURN TO
LOS ANGELES COUNTY SURVEYOR
700 HALL OF RECORDS

NOTE: ANY ADDITIONS OR CHANGES ON THIS SHEET MUST BE MADE OR CIRCLED IN RED INK, WITH DATE AND NAME OF PERSON MAKING CHANGE.

Do not extend notes this side of this line.

STATION	B. S.	H. I.	F. S.	ELEV.		
3+00 - 17° R		70 86	57	65 2	Gut	
21° R			44	66 5	TBrk	
30° R			44	66 5	PL	
96 L			471	66 15	edge Pvt	
18° L			51	65 8	Gut	
30° L			40	66 7	TBrk & PL	
3+64.5			470	66 16	℄	
140' R			540	65 46	Invert 4" cast iron drain from dairy barn	
3+69.5			470	66 16	℄	
140' R			626	64 60	Invert 4" cast Iron drain from dairy barn	
4+00			480	66 06	℄	
93 R			493	65 93	edge Pvt	
17° R			57	65 2	Gut	
19.5 R			51	65 8	TBrk	
30° R			42	66 7	PL	
94 L			486	66 00	edge Pvt	
15.5 L			53	65 6	Gut	
26° L			42	66 7	TBrk	
30° L			39	67 0	PL	
TP	3 88	69 84	490	65 96		

F.B. 1272 Pg. 38

Job No. 1199 Division No. Notes Red. Plotted Profile

Survey of Downey Ave ET AL Date Date No.

Survey by Gunderson Notes HWG Notes Chkd. Checked X-Sec.

Indexed C. Johnson Date Date No.

FORM 307 10M 10-46

PLEASE RETURN TO
LOS ANGELES COUNTY SURVEYOR
700 HALL OF RECORDS

NOTE: ANY ADDITIONS OR CHANGES ON THIS SHEET MUST BE MADE OR CIRCLED IN RED INK, WITH DATE AND NAME OF PERSON MAKING CHANGE.

Do not extend notes this side of this line.

STATION	B. S.	H. I.	F. S.	ELEV.		
5+00		69 84	3 85	65 99	℄	
9.6 R			3 98	65 86	edge Pvt	
16.5 R			4 9	64 9	Gut	
23.0 R			3 7	66 1	T Brk	
30.0 R			3 1	66 7	PL	
9.2 L			4 01	65 83	edge Pvt	
17.5 L			5 1	64 7	Gut	
20.0 L			4 1	65 7	T Brk	
30.0 L			3 2	66 6	PL	
5+50			3 97	65 87	℄	
30.0 R			3 2	66 6	PL	
100.0 R			2 9	66 9		
200.0 R			3 4	66 4		
6+00			4 06	65 78	℄	
9.2 R			4 28	65 56	edge Pvt	
16.0 R			5 0	64 8	Gut	
23.5 R			3 3	66 5	T Brk	
30.0 R			3 2	66 6	PL	
9.2 L			4 21	65 63	edge Pvt	
17.5 L			4 9	64 9	Gut	
30.0 L			3 3	66 5	T Brk & PL	

Profile
No. ____ Date ____ Notes Red ____ Plotted ____ Job No. 1199 Division No. ____
X-Sec. Date ____ Date ____ Survey of Downey Ave ET AL
No. ____ Date ____ Notes Chkd ____ Checked ____ Survey by Sunderson Notes HWG Date 7-6-47
Map No. ____ Date ____ Date ____ Date ____

F.B. 1272 Pg. 39

FORM 307 10M 10-46

PLEASE RETURN TO
LOS ANGELES COUNTY SURVEYOR
700 HALL OF RECORDS

NOTE: ANY ADDITIONS OR CHANGES ON THIS SHEET MUST BE MADE OR CIRCLED IN RED INK, WITH DATE AND NAME OF PERSON MAKING CHANGE.

Do not extend notes this side of this line.

Profile No. X-Sec. No.
Plotted Date
Notes Red Date
Notes Chkd. Checked
Date Date
Job No. 1199 Division No. ET & L
Survey of Downey Ave
Survey by Sunderson Notes HWG
Indexed C. Johnson Date
F.B. 1272 Pg. 40

STATION	B. S.	H. I.	F. S.	ELEV.		
6+00 - 100' L		6984	3.4	66 4		
200' L			3.6	66 2		
6+40 0S			4.07	65 77	℄ Downey Ave & NPL Jackson ST.	
12½ R			4.63	65 21	edge Pvt	
17½ R			5.0	69 8	Gut	
23° R			3.4	66 4	TBrk	
30° R			3.2	66 6	PL	
6+80 0S			4.16	65 68	℄ int Downey Ave & Jackson st	
17° R			4.94	64 90	+ Gut	
60° R			3.62	66 22	Brk	on ℄ Jackson
100' R			3.72	66 12		
7+80			4.44	65 40	℄ Downey Ave	
8+80			4.61	65 23	" "	
BM VA 13			3.82	66 02	BM VA 13 Elev: 66.016 FB 1272-10 Downey Ave & Jackson St SW Cor Fd L & N in cb 4' W. of E end	

Notes Ck'd by	Survey of Downey Ave ET al
Map No.	W. O. 1199 Tape No. St'd °F
Office Work	Surveyed by Gunderson
Checked	Notes HW4 Date 7-7-47
Date	Indexed C. Johnson

F.B. 1272 Pg. 41

DEC 28 '48

TOPOGRAPHY
ON
DOWNEY AVE
FROM - MONROE ST
TO - 2ND ST
DOWNEY AVE ETAL
JN 1199

July 6 47
Gunderson
Anderson
York
Peterson

Note: Any Additions or Changes on This Sheet Must be Made or Circled in Red Ink With Date and Name of Person Making Change.

Do not extend notes this side of this line.

RETURN TO
LOS ANGELES COUNTY SURVEYOR
700 HALL OF RECORDS

FORM 247 RM 11-46



RETURN TO
LOS ANGELES COUNTY SURVEYOR
700 HALL OF RECORDS

Do not extend notes this side of this line.

Note: Any Additions or Changes on This Sheet Must be Made or Circled in Red Ink With Date and Name of Person Making Change.

Notes Ck'd by	Survey of Downey Ave Et al
Map No.	W. O. 1199 Tape No. St'd °F
Office Work	Surveyed by Gunderson
Checked	Notes H10d Date 7-7-47
Date	Indexed A. C. Johnson

F. B. 1272 Pg. 43

cont on Bot next Pg



Cont from Top preceeding Pg

Note: Any Additions or Changes on This Sheet Must be Made or Circled in Red Ink With Date and Name of Person Making Change.

Do not extend notes this side of this line.

RETURN TO
LOS ANGELES COUNTY SURVEYOR
700 HALL OF RECORDS

FORM 247 SM 11-46

F.B. 1772 Pg. 44

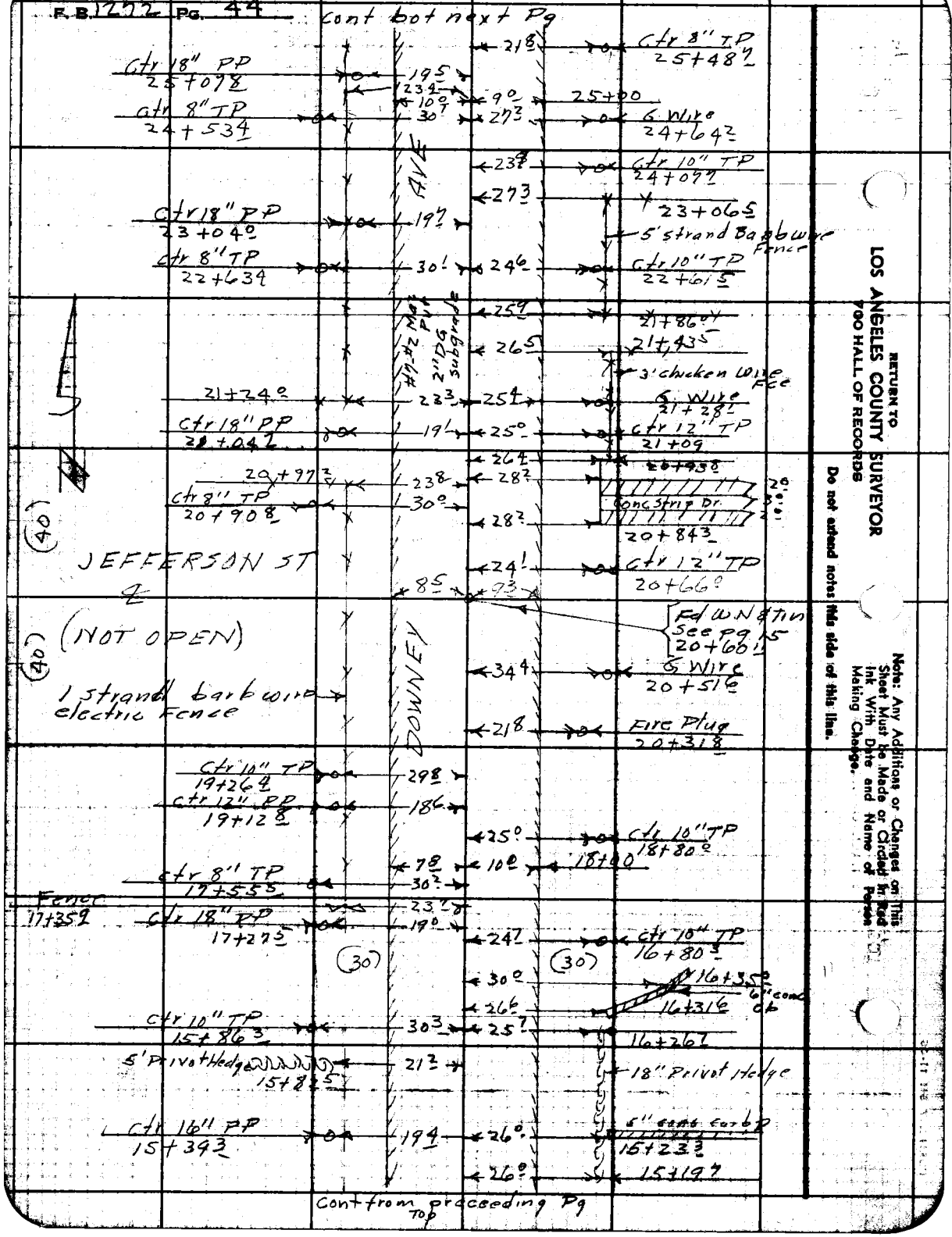

RETURN TO
LOS ANGELES COUNTY SURVEYOR
700 HALL OF RECORDS

Do not extend notes this side of this line.

Note: Any Additions or Changes on This Sheet Must be Made or Circled in Red Ink With Date and Name of Person Making Change.

Notes Ck'd by	Survey of Downey Ave ET AL	F.B. 1277 Pg. 45
Map No.	W. O. 1199 Tape No. St'd °F	
Office Work	Surveyed by Gunderson	
Checked	Notes HWG Date 7-8-47	
Date	Indexed A. C. Johnson	

Cont on bot next Pg

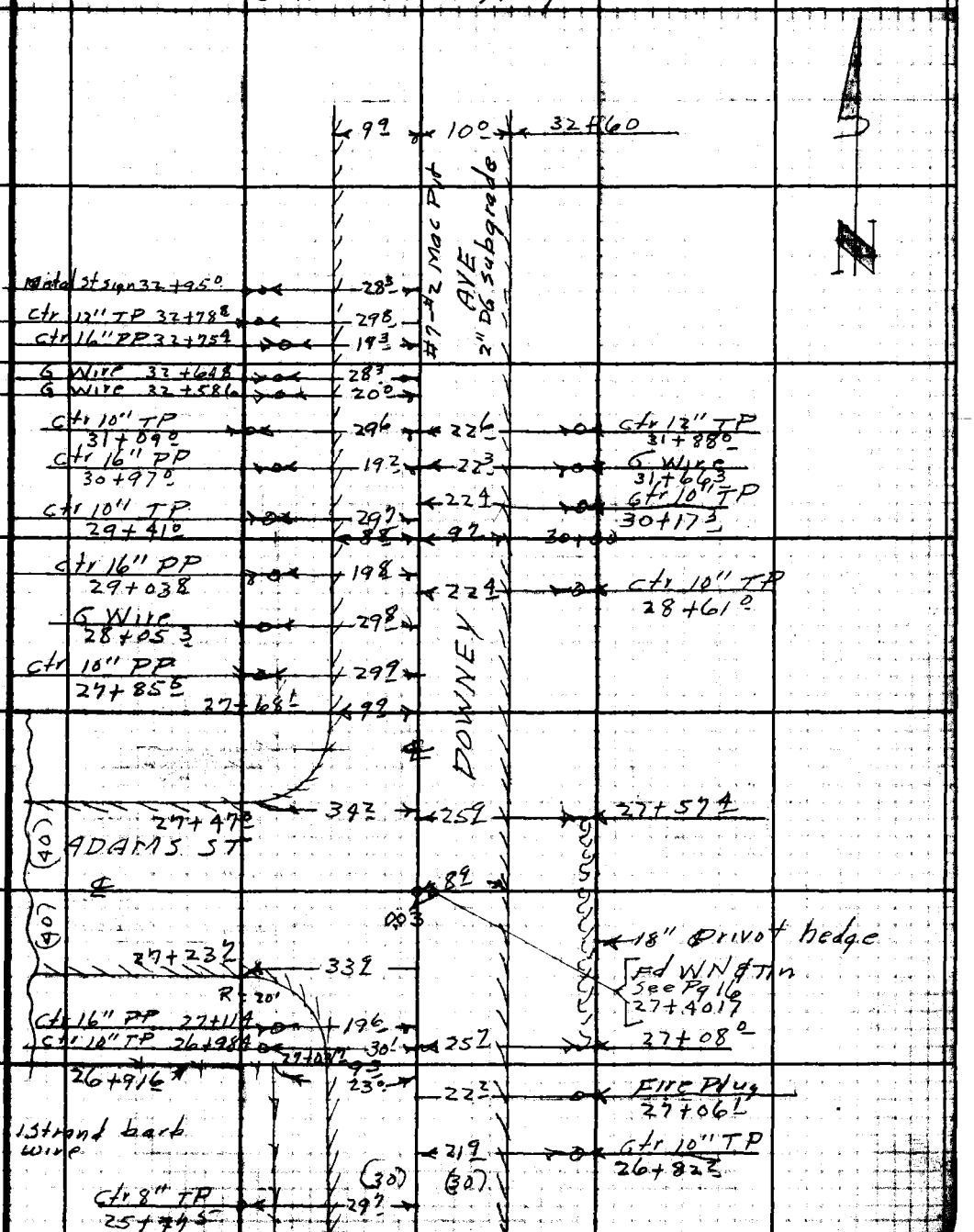

Cont from preceeding Pg

Note: Any Additions or Changes on This Sheet Must be Made or Circled in Red Ink With Date and Name of Person Making Change.

Do not extend notes this side of this line.

RETURN TO LOS ANGELES COUNTY SURVEYOR 700 HALL OF RECORDS

FORM 247 SM 11-46

F. B 1215 Pg. 46



RETURN TO
LOS ANGELES COUNTY SURVEYOR
900 HALL OF RECORDS

Do not extend notes into this side of this line.

Note: Any Additions or Changes on This Sheet Must be Made or Circled in Red Ink With Date and Name of Person Making Change.

Notes Ck'd by
Map No.
Office Work
Checked
Date

Survey of Downey Ave ET AL
W. O. 1199 Tape No. St'd °F
Surveyed by Gunderson
Notes 1406 Date 7-9-47
Indexed A. C. Johnson

F.B. 1276 Pg. 47

Notes: Any Additions or Changes on This Sheet Must Be Made or Circled in Red Ink With Date and Name of Person Making Change.

Do not extend notes this side of this line.

RETURN TO
LOS ANGELES COUNTY SURVEYOR
720 HALL OF RECORDS

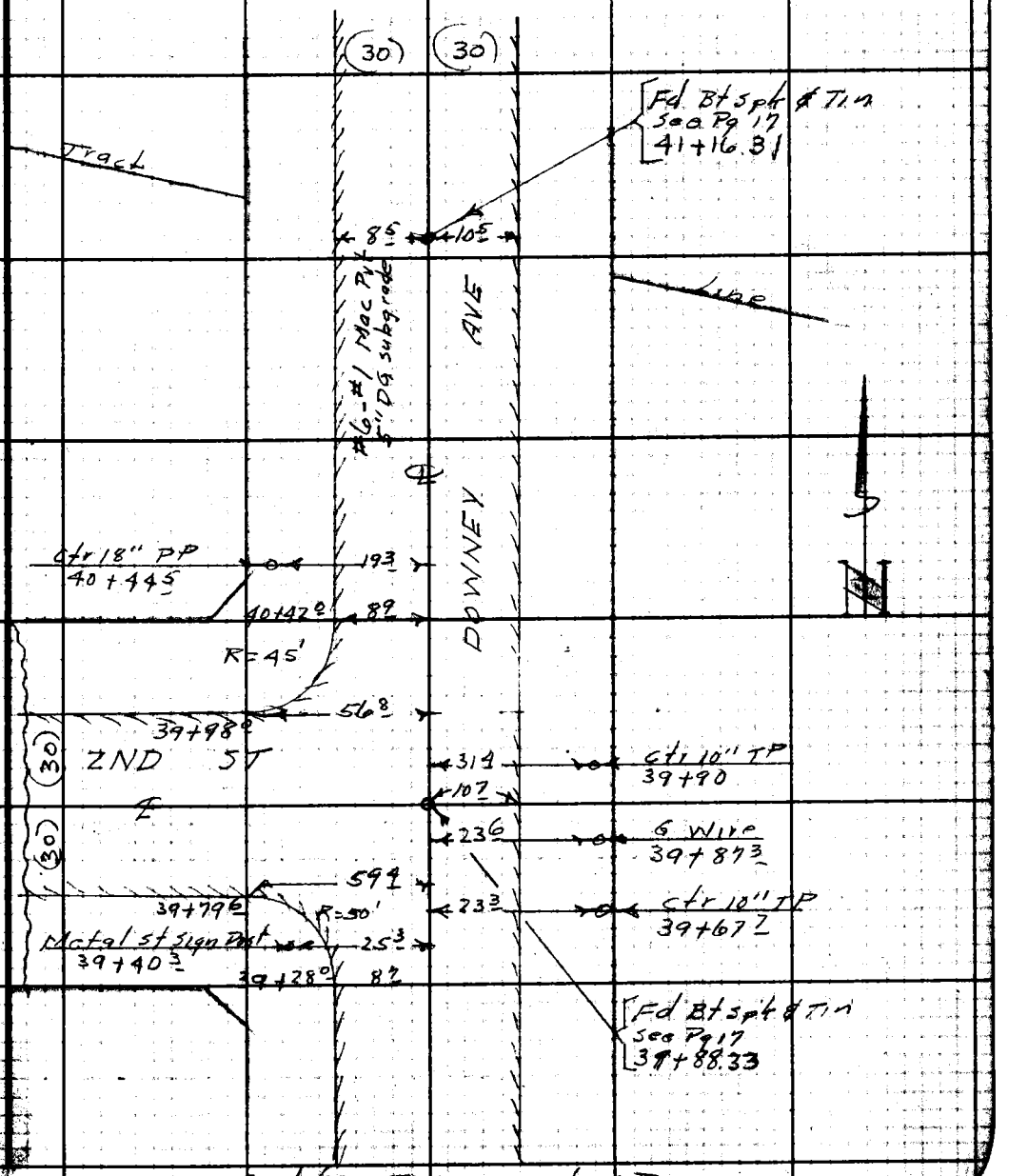

Cont from top preceding Pg

FORM 207 SM 11-46

RETURN TO
LOS ANGELES COUNTY SURVEYOR
700 HALL OF RECORDS

Note: Any Additions or Changes on This Sheet Must be Made or Circled in Red Ink With Date and Name of Person Making Change.

Do not extend notes this side of this line.

F.B. 1272 Pg. 48

Profile No. ____ Notes Red ____ Plotted ____ Job No. 1199 Division No. ____ F.B. 1272 Pg. 49

Date ____ Date ____ Survey of Downey Ave ET AL

X-Sec. No. ____ Notes Chkd. LOM Checked ____ Survey by Gunderson Notes HWG Date 7-6-47

Date 7/15/47 Date ____ Map No. ____ Indexed Johnson Date DEC 23 '48

PROFILE & + SECTIONS
ON
DOWNEY AVE
FROM - MONROE ST
TO - 2ND ST
DOWNEY AVE ET AL

JN 1199

July 6-47
Gunderson
Anderson
York
Peterson

STATION	B. S.	H. I.	F. S.	ELEV.

NOTE: ANY ADDITIONS OR CHANGES ON THIS SHEET MUST BE MADE OR CIRCLED IN RED INK, WITH DATE AND NAME OF PERSON MAKING CHANGE.

PLEASE RETURN TO
LOS ANGELES COUNTY SURVEYOR
700 HALL OF RECORDS

Do not extend notes this side of this line.

FORM 307 10M 10-46

FORM 307 10M 10-46

PLEASE RETURN TO
LOS ANGELES COUNTY SURVEYOR
700 HALL OF RECORDS

NOTE: ANY ADDITIONS OR CHANGES ON THIS SHEET MUST BE MADE OR CIRCLED IN RED INK, WITH DATE AND NAME OF PERSON MAKING CHANGE.

Do not extend notes this side of this line.

STATION	B. S.	H. I.	F. S.	ELEV.	
BM VA12	1.76	71.43		69.67	BM VA12 Elev 69.671 FB1272-10 Downey Ave (E Side) 750's ℄ Center st Top of Fire Plug - raised period at end of word "COREY" in front of House #204
0+00			4.78	66.65	℄ int Downey Ave & Monroe st
9.3 R			4.91	66.52	edge Pvt
16.5 R			5.3	66.1	Gut
24.0 R			4.1	67.3	TBrk
30.0 R			4.5	66.9	PL
9.4 L			5.10	66.33	edge Pvt
16.5 L			6.0	65.4	Gut
22.5 L			4.5	66.9	TBrk
30.0 L			4.2	67.2	
0+40			4.65	66.78	℄ Downey Ave & NPL Monroe st
10.0 L			4.99	66.44	edge Pvt
17.5 L			5.7	65.7	Gut
23.0 L			4.8	66.6	TBrk
30.0 L			4.5	66.9	PL
1+00			4.55	66.88	℄
9.4 R			4.73	66.70	edge Pvt
17.5 R			5.3	66.1	Gut
22.5 R			4.5	66.9	TBrk
30.0 R			4.2	67.2	PL

F.B. 1272 Pg. 50
Job No. 1199 Division No. Notes Red. Plotted
Survey of Downey Ave ET AL Date Date No. X-Sec.
Survey by Gunderson Notes HWG Notes Chkd Checked
Indexed C. Johnson Date Date Date No.

FORM 307 10M 10-46

PLEASE RETURN TO
LOS ANGELES COUNTY SURVEYOR
700 HALL OF RECORDS

NOTE: ANY ADDITIONS OR CHANGES ON THIS SHEET MUST BE MADE OR CIRCLED IN RED INK, WITH DATE AND NAME OF PERSON MAKING CHANGE.

Do not extend notes this side of this line.

STATION	B. S.	H. I.	F. S.	ELEV.		
1+00 -100' R		71 43	39	675		
200' R			38	676		
9.4 L			471	6672	edge Pvt	
16.5 L			55	659	Gut	
30° L			42	672	TBrk & PL	
1+52			457	6686	℄	
30° L			49	665	PL	
100' L			44	670	Ground	
162° L			443	6700	Invert 4" Cast Iron Pipe Drain to Dairy Barn	
2+00			455	6688	℄	
9.5 R			461	6682	edge Pvt	
16° R			51	663	Gut	
23° R			43	671	TBrk	
30° R			41	673	PL	
9.3 L			463	6680	edge Pvt	
17.5 L			58	656	Gut	
20° L			50	664	TBrk	
30° L			49	665	PL	
100' L			42	672		
200' L			39	675		

Profile No. ____ Notes Red. ____ Plotted ____ Job No. 1199 Division No. ____ F.B. 272 Pg. 51
X-Sec. No. ____ Date ____ Date ____ Survey of Downey Ave ET AL
Notes Chkd. ____ Checked ____ Survey by Sanderson Notes HWG Date 7-6-47
No. ____ Date ____ Date ____ Map No. ____ Indexed Johnson Date ____

FORM 307 10M 10-46

PLEASE RETURN TO
LOS ANGELES COUNTY SURVEYOR
700 HALL OF RECORDS

NOTE: ANY ADDITIONS OR CHANGES ON THIS SHEET MUST BE MADE OR CIRCLED IN RED INK, WITH DATE AND NAME OF PERSON MAKING CHANGE.

Do not extend notes this side of this line.

STATION	B. S.	H. I.	F. S.	ELEV.		
3+00		71 43	4 37	67 06	℄	
9° R			4 49	66 94	edge Pvt	
18° R			5 2	66 2	Gut	
27° R			4 1	67 3	TBrk	
30° R			4 0	67 4	PL	
9° L			4 47	66 96	edge Pvt	
16° L			5 5	65 9	Gut	
18° L			4 9	66 5	TBrk	
30° L			4 5	66 9	PL	
TP	4 80	71 92	4 31	67 12		
4+00			4 57	67 35	℄	
9° R			4 76	67 16	edge Pvt	
16° R			5 6	66 3	Gut	
21° R			4 3	67 6	TBrk	
30° R			3 8	68 1	PL	
9° L			4 67	67 25	edge Pvt	
16° L			5 8	66 1	Gut	
19° L			5 1	66 8	T Brk	
30° L			4 6	67 3	PL	
5+00			4 50	67 42	℄	
8° R			4 57	67 35	edge Pvt	

F.B/272 PG. 52
Job No. 1199 Division No. Notes Red Plotted Profile
Survey of Downey Ave FTGL Date Date No.
Survey by Sunderson Notes HWG Notes Chkd Checked X-Sec.
Indexed C. Johnson Date Date Date No.

FORM 307 10M 10-46

PLEASE RETURN TO
LOS ANGELES COUNTY SURVEYOR
700 HALL OF RECORDS

NOTE: ANY ADDITIONS OR CHANGES ON THIS SHEET MUST BE MADE OR CIRCLED IN RED IN INK, WITH DATE AND NAME OF PERSON MAKING CHANGE.

Do not extend notes this side of this line.

STATION	B. S.	H. I.	F. S.	ELEV.		
5+00 15S R		7192	53	666	Gut	
21° R			39	680	TBrk	
30° R			38	681	PL	
100' R			40	679		
200' R			43	676		
9S L			461	6731	edge Pvt	
17° L			58	661	Gut	
21S L			39	680	TBrk	
30° L			39	680	PL	
6+00			442	6750	℄	
8Q R			460	6732	edge Pvt	
16° R			53	666	Gut	
19S R			40	679	TBrk	
30° R			40	679	PL	
9Q L			465	6727	edge Pvt	
17S L			55	664	Gut	
21° L			48	671	TBrk	
30° L			45	674	PL	
6+3997			451	6741	℄ Downey Ave. & PL Center St	
9Q R			473	6719	edge Pvt	
16° R			52	667	Gut	

Profile Notes Red_____ Plotted_____ Job No 1199 Division No._____
No._____ Date_____ Date_____ Survey of Downey Ave ETAL
X-Sec. Notes Chkd_____ Checked_____ Survey by Sanderson Notes 1199 Date 7-8-47
No._____ Date_____ Date_____ Map No._____ Indexed JOB Date_____ Date_____

F.B. 2772 Pg. 53

FORM 307 10M 10-46

PLEASE RETURN TO
LOS ANGELES COUNTY SURVEYOR
700 HALL OF RECORDS

NOTE: ANY ADDITIONS OR CHANGES ON THIS SHEET MUST BE MADE OR CIRCLED IN RED INK, WITH DATE AND NAME OF PERSON MAKING CHANGE.

Do not extend notes this side of this line.

F.B. 1272 Pg. 54 | Job No. 1199 Division No. | Notes Red | Plotted | Profile
Survey of Downey Ave ET al | Date | Date | No
Survey by Sanderson Notes H.U.G. | Notes Chkd. | Checked | X-Sec.
Indexed C. Johnson Date | Date | Date | No

STATION	B. S.	H. I.	F. S.	ELEV.		
6+39.97 20°R		71.92	4.1	67.8	TBr4	
30°R			3.9	68.0	PL	
10.9 L			4.75	67.17	edge Pvt	
16.5 L			5.5	66.4	Gut	
19.5 L			4.8	67.1	TBr4	
30° L			4.3	67.6	PL	
6+64			4.99	66.93	℄ + Gut	
6+89.97			4.96	66.96	℄ int Downey Ave ℄ center st.	
BMV411			4.46	67.46	BMV411 Elev=67.44 / Downey Ave ℄ center st SW cor.	
	5.17	72.61		67.44	Ed BT Sp. in cb 5' W of E end	
6+80.97 - 50'R			4.99	67.62	TBr4 } on ℄ Center St to E	
100 R			4.95	67.66		
200'R			4.86	67.75		
7+00			5.61	67.00	℄ ℄ + Gut	
7+39.97			4.48	68.13	℄ Downey Ave ℄ N PL Center St	
10.5 R			4.83	67.78	edge Pvt	
19° R			5.5	67.1	Gut	
24° R			5.0	67.6	TBr4	
30° R			4.9	67.7	PL	
9.4 L			4.90	67.71	Edge Pvt	
17° L			5.4	67.2	Gut	

FORM 307 10M 10-46

PLEASE RETURN TO
LOS ANGELES COUNTY SURVEYOR
700 HALL OF RECORDS

NOTE: ANY ADDITIONS OR CHANGES ON THIS SHEET MUST BE MADE OR CIRCLED IN RED INK, WITH DATE AND NAME OF PERSON MAKING CHANGE.

Do not extend notes this side of this line.

STATION	B. S.	H. I.	F. S.	ELEV.		
7+3097 30° L		72 61	46	68 0	TBrk & PL	
8+00			423	68 38	E	
9 3 R			468	67 93	edge Pvt	
18° R			57	66 9	Gut	
22° R			50	67 6	TBrk	
30° R			47	67 9	PL	
9° L			462	67 99	edge Pvt	
18 5 L			61	66 5	Gut	
21° L			51	67 5	TBrk	
30° L			44	68 2	PL	
9+00			408	68 53	E	
10 6 R			443	68 18	edge Pvt	
19° R			54	67 2	Gut	
22 5 R			40	68 6	TBrk	
30° R			39	68 7	PL	
100' R			45	68 1		
200' R			43	68 3		
7 4 L			458	68 03	edge Pvt	
17° L			55	67 1	Gut	
30° L			47	67 9	TBrk & PL	

Profile No. ____ Notes Red ____ Plotted ____ Job No. 1199 Division No. ____
X-Sec. No. ____ Date ____ Date ____ Survey of Downey Ave ETAL
Notes Chkd ____ Checked ____ Survey by Gunderson Notes HWG Date 7-6-47
No. ____ Date ____ Date ____ Map No. ____ Indexed ____ Date ____

F.B. 1270 Pg. 55

FORM 307 10M 10-46

PLEASE RETURN TO
LOS ANGELES COUNTY SURVEYOR
700 HALL OF RECORDS

NOTE: ANY ADDITIONS OR CHANGES ON THIS SHEET MUST BE MADE OR CIRCLED IN RED INK, WITH DATE AND NAME OF PERSON MAKING CHANGE.

Do not extend notes this side of this line.

F.B. 1272 Pg. 56
Job No. 1199 Division No. Notes Red Plotted Profile
Survey of Downey Ave ETAL Date No.
Survey by Gunderson Notes Hwy Date X-Sec.
Indexed C. Johnson Date Notes Chkd Checked Date No.

STATION	B. S.	H. I.	F. S.	ELEV.		
10+00		72 61	4 05	68 56	E	
10 ± R			4 39	68 22	edge Pvt	
19 ± R			52	67 4	Gut	
22° R			41	68 5	TBrk	
30° R			40	68 6	PL	
7 ± L			4 51	68 10	edge Pvt	
17 ± L			51	67 5	Gut	
24 ± L			4 2	68 4	TBrk	
30° L			41	68 5	PL	
100' L			47	67 9		
200' L			48	67 8		
300' L			48	67 8		
TP	3 84	73. 83	2 62	69 99	in Pole	
11+00			511	68 72	E	
10 ± R			5 45	68 38	edge Pvt	
20° R			63	67 5	Gut	
22° R			52	68 6	TBrk	
30° R			51	68 7	PL	
7 ± L			5 42	68 41	edge Pvt	
16 ± L			65	67 3	Gut	
20 ± L			57	68 1	TBrk	
30° L			51	68 7	PL	

FORM 307 10M 10-46

PLEASE RETURN TO
LOS ANGELES COUNTY SURVEYOR
700 HALL OF RECORDS

NOTE: ANY ADDITIONS OR CHANGES ON THIS SHEET MUST BE MADE OR CIRCLED IN RED INK, WITH DATE AND NAME OF PERSON MAKING CHANGE.

Do not extend notes this side of this line.

STATION	B. S.	H. I.	F. S.	ELEV.		
12+00		73 83	4 81	69 02	℄	
10⁴ R			5 18	68 65	edge Pvt	
20° R			6 1	67 7	Gut	
23° R			4 7	69 1	TBrk	
30° R			4 8	69 0	PL	
7⁴ L			6 17	67 66	edge Pvt	
19⁵ L			6 0	67 8	Gut	
23° L			5 6	68 2	TBrk	
30° L			5 4	68 4	PL	
13+00			4 64	69 19	℄	
9⁸ R			5 05	68 78	edge Pvt	
20⁵ R			6 1	67 7	Gut	
23⁵ R			4 9	68 9	TBrk	
30° R			5 0	68 8	PL	
7⁸ L			5 02	68 81	edge Pvt	
16⁵ L			6 3	67 5	Gut	
22⁵ L			5 4	68 4	TBrk	
30° L			5 1	68 7	PL	
13+40 11			4 66	69 17	℄ Downey Ave & SPL Madison ST	
8° L			5 08	68 75	edge Pvt	
16° L			6 1	67 7	Gut	

Profile No. ____ Notes Red ____ Plotted ____ Job No. 1199 Division No. ____ F.B. 1272 Pg. 57
Date ____ Date ____ Survey of Downey Ave ETAL
X-Sec. No. ____ Notes Chkd ____ Checked ____ Survey by Gundersen Notes HWG Date 7-7-47
Date ____ Date ____ Map No. ____ Indexed J. [illegible] Date ____

FORM 307 10M 10-46

PLEASE RETURN TO
LOS ANGELES COUNTY SURVEYOR
700 HALL OF RECORDS

NOTE: ANY ADDITIONS OR CHANGES ON THIS SHEET MUST BE MADE OR CIRCLED IN RED INK, WITH DATE AND NAME OF PERSON MAKING CHANGE.

Do not extend notes this side of this line.

STATION	B. S.	H. I.	F. S.	ELEV.		
13+40 ⊔ 23° L		73 83	51	68 7	TBrk	
30° L			51	68 7	PL	
13+80 ⊔			4 50	69 33	℄ int Downey Ave & Madison St	
20° L			5 55	68 28	+ Gut	
48° L			4 98	68 85	on ℄ Madison to W.	
100° L			5 10	68 73		
200° L			5 10	68 73		
14+00			4 49	69 34	℄	
9 8 R			4 78	69 05	edge Pvt	
18° R			5 7	68 1	Gut	
26° R			4 7	69 1	TBrk	
30° R			4 6	69 2	PL	
100' R			4 2	69 6		
200' R			3 6	70 2		
14+20.11			4 47	69 36	℄ Downey Ave & NPL Madison St	
8 8 L			4 88	68 95	edge Pvt	
16° L			5 6	68 2	Gut	
19° L			4 7	69 1	TBrk	
30° L			4 3	69 5	PL	
15+00			4 32	69 51	℄	
9 5 R			4 65	69 18	edge Pvt	

F.B. 1272 PG. 58

Job No. 1199 Division No. ____ Notes Red ____ Plotted ____ Profile ____

Survey of Downey Ave ET AL ____ Date ____ Date ____ No. ____

Survey by Gunderson Notes HWG ____ Notes Chkd ____ Checked ____ X-Sec. ____

Indexed A. C. Johnson Date ____ Date ____ Date ____ No. ____

FORM 307 10M 10-46

PLEASE RETURN TO
LOS ANGELES COUNTY SURVEYOR
700 HALL OF RECORDS

NOTE: ANY ADDITIONS OR CHANGES ON THIS SHEET MUST BE MADE OR CIRCLED IN RED INK, WITH DATE AND NAME OF PERSON MAKING CHANGE.

Do not extend notes this side of this line.

STATION	B. S.	H. I.	F. S.	ELEV.		
15+00 18.5 R		73.83	52	68.6	Gut	
25.0 R			46	69.2	TBrk	
30.0 R			45	69.3	PL	
7.7 L			473	69.10	edge Pvt	
16.5 L			60	67.8	Gut	
21.0 L			45	69.3	TBrk	
30.0			44	69.4	PL	
TP	526	74.80	429	69.54		
16+00			499	69.81	℄	
9.3 R			521	69.59	edge Pvt	
16.5 R			64	68.4	Gut	
30.0 R			51	69.7	TBrk & PL	
8.1 L			547	69.33	edge Pvt	
16.1 L			63	68.5	Gut	
21.0 L			56	69.2	TBrk	
30.0 L			53	69.5	PL	
17+00			490	69.90	℄	
16.[illegible] R			522	69.58	edge Pvt	
19.5 R			60	68.8	Gut	
24.5 R			52	69.6	TBrk	
30.0 R			49	69.9	PL	

Profile
No. ____ Date ____ Notes Red ____ Plotted ____ Job No. 1199 Division No. ____
X-Sec. Date ____ Notes Chkd. ____ Checked ____ Survey of Downey Ave ETAL
No. ____ Date ____ Date ____ Survey by Gunderson Notes HWG Date 7-7-47
Map No. ____ Indexed Jonnson Date ____

F.B. 1272 Pg. 59

FORM 307 10M 10-46

PLEASE RETURN TO
LOS ANGELES COUNTY SURVEYOR
700 HALL OF RECORDS

NOTE: ANY ADDITIONS OR CHANGES ON THIS SHEET MUST BE MADE OR CIRCLED IN RED INK, WITH DATE AND NAME OF PERSON MAKING CHANGE.

Do not extend notes this side of this line.

STATION	B. S.	H. I.	F. S.	ELEV.		
17+00-7.5 L		74 80	5 33	69 47	edge Pvt	
15.0 L			6 1	68 7	Gut	
21.0 L			5 4	69 4	T Brk	
30.0 L			5 2	69 6	PL	
100.0' L			5 8	69 0		
200.0' L			5 5	69 3		
18+00			4 65	70 15	℄	
9.4 R			4 97	69 83	edge Pvt	
19.0 R			6 2	68 6	Gut	
22.0 R			4 4	70 4	T Brk	
30.0 R			4 3	70 5	PL	
100.0 R			4 8	70 0		
200.0 R			4 8	70 0		
7.2 L			5 01	69 79	edge Pvt	
17.0 L			6 3	68 5	Gut	
20.5 L			4 5	70 3	T Brk	
30.0 L			4 8	70 0	PL	
19+00			4 78	70 02	℄	
9.2 R			5 02	69 78	edge Pvt	
18.5 R			6 1	68 7	Gut	
23.0 R			4 5	70 3	T Brk	
30.0 R			4 3	70 5	PL	

F.B. 1272 PG. 60

Job No. 1199 Division No. ____ Notes Red ____ Plotted ____ Profile ____

Survey of Downey Ave ET&L Date ____ Date ____ No. ____

Survey by Gunderson Notes HLDG Notes Chkd ____ Checked ____ X-Sec. ____

Indexed C. Johnson Date ____ Date ____ No. ____

FORM 307 10M 10-46

PLEASE RETURN TO
LOS ANGELES COUNTY SURVEYOR
700 HALL OF RECORDS

NOTE: ANY ADDITIONS OR CHANGES ON THIS SHEET MUST BE MADE OR CIRCLED IN RED INK, WITH DATE AND NAME OF PERSON MAKING CHANGE.

Do not extend notes this side of this line.

STATION	B. S.	H. I.	F. S.	ELEV.		
19+00 74 L		7480	519	6961	edge Pvt	
16.5 L			57	691	Gut	
20° L			47	701	T Brk	
30° L			47	701	PL	
TP	507	7518	469	7011		
20+00			490	7028	E	
9° R			522	6996	edge Pvt	
17.5 R			58	694	Gut	
30° R			54	698	T Brk & PL	
8° L			531	6987	edge Pvt	
17.5 L			64	688	Gut	
19° L			49	703	T Brk	
30° L			52	700	PL	West of Downey?
20+60 ⊥⊥			505	7013	E Int Downey Ave & Jefferson St	
21+00			492	7026	E	
9.2 R			524	6994	edge Pvt	
15.5 R			60	692	Gut	
21° R			53	699	T Brk	
30° R			49	703	PL	
8° L			516	7002	edge Pvt	
16° L			64	688	Gut	

Profile No. ____ Notes Red ____ Plotted ____ Job No. 1199 Division No. ____ F.B. 1272 Pg. 61
Date ____ Date ____ Survey of Downey Ave ET AL
X-Sec. No. ____ Notes Chkd. ____ Checked ____ Survey by Sunderson Notes HWG Date 7-7-47
Date ____ Date ____ Map No. ____ Indexed ____ Date ____

FORM 307 10M 10-46

PLEASE RETURN TO
LOS ANGELES COUNTY SURVEYOR
700 HALL OF RECORDS

NOTE: ANY ADDITIONS OR CHANGES ON THIS SHEET MUST BE MADE OR CIRCLED IN RED INK, WITH DATE AND NAME OF PERSON MAKING CHANGE.

Do not extend notes this side of this line.

F.B. 1272 Pg. 62
Job No. 1199 Division No. Downey Ave ETAL
Survey of Downey Ave ETAL
Survey by Sunderson Notes HWS
Indexed C. Johnson Date
Profile No. X-Sec. No.
Plotted Date
Checked Date
Notes Red Date
Notes Chkd Date

STATION	B. S.	H. I.	F. S.	ELEV.		
21+00 - 21°L		7518	49	703	TBr4	
30°L			50	702	PL	
22+00			489	7029	E	
89 R			514	7004	edge Pvt	
17°R			62	690	Gut	
21°R			49	703	TBr4	
30°R			45	707	PL	
100°R			49	703		
200°R			43	709		
8°L			514	7004	edge Pvt	
16°L			64	688	Gut	
21°L			48	704	TBr4	
30°L			49	703	PL	
100°L			52	700		
200°L			56	696		
23+00			474	7044	E	
84R			496	7022	edge Pvt	
16°R			58	694	Gut	
30°R			47	705	TBr4 & PL	
85L			509	7009	edge Pvt	
17°L			60	692	Gut	

FORM 307 10M 10-46

PLEASE RETURN TO
LOS ANGELES COUNTY SURVEYOR
700 HALL OF RECORDS

NOTE: ANY ADDITIONS OR CHANGES ON THIS SHEET MUST BE MADE OR CIRCLED IN RED INK, WITH DATE AND NAME OF PERSON MAKING CHANGE.

Do not extend notes this side of this line.

Profile No.____ Notes Red____ Plotted____ Job No. 1191 Division No.____
X-Sec. No.____ Notes Chkd____ Checked____ Survey of Downey Ave
Date____ Date____ Survey by Saunderson Notes HWD Date 7-9-47
Date____ Map No.____ Date____

F.B. 1772 Pg. 63

STATION	B. S.	H. I.	F. S.	ELEV.	
23+00 22° L		7518	47	70.5	TB.M
30° L			47	70.5	PL
24+00			444	70.74	E
8° R			468	70.50	edge Put
17° R			56	69.6	Gut
30° R			45	70.7	TB.M & PL
9° L			486	70.32	edge Put
18° L			58	69.4	Gut
21° L			42	71.0	TB.M
30° L			45	70.7	PL
TP	4.74	7532	460	70.58	
25+00			430	71.02	E
8° R			450	70.82	edge Put
17° R			56	69.7	Gut
20° R			50	70.3	TB.M
30° R			46	70.7	PL
9° L			467	70.65	edge Put
19° L			58	69.5	Gut
21° L			42	71.1	TB.M
30° L			42	71.1	PL

FORM 307 10M 10-46

PLEASE RETURN TO
LOS ANGELES COUNTY SURVEYOR
700 HALL OF RECORDS

NOTE: ANY ADDITIONS OR CHANGES ON THIS SHEET MUST BE MADE OR CIRCLED IN RED INK, WITH DATE AND NAME OF PERSON MAKING CHANGE.

Do not extend notes this side of this line.

STATION	B. S.	H. I.	F. S.	ELEV.	
26+00		75 32	3 80	71 52	E
8° R			4 01	71 31	edge Pvt
18° R			5 2	70 1	Gut
21° R			4 5	70 8	TBrk
30° R			4 0	71 3	PL
100° R			3 9	71 4	
200° R			3 6	71 7	
9° L			4 26	71 06	edge Pvt
19° L			5 0	70 3	Gut
21° L			3 7	71 6	TBrk
30° L			3 9	71 4	PL
100' L			4 1	71 2	
200' L			4 1	71 2	
27+00.17			3 39	71 93	E Downey Ave & S PL Adams St
8° R			3 68	71 64	edge Pvt
17° R			4 5	70 8	Gut
20° R			4 1	71 2	TBrk
30° R			3 9	71 4	PL
9° L			3 71	71 61	edge Pvt
17° L			4 7	70 6	Gut
21° L			3 3	72 0	TBrk
30° L			3 3	72 0	PL

F.B. 1272 PG. 64

Job No. 1199 Division No. ____ Notes Red ____ Plotted ____ Profile ____

Survey of Downey Ave ETAL Date ____ Date ____ No. ____

Survey by Sunderson Notes HWG Notes Chkd ____ Checked ____ X-Sec. ____

Indexed A. C. Johnson Date ____ Date ____ Date ____ No. ____

FORM 307 10M 10-46

PLEASE RETURN TO
LOS ANGELES COUNTY SURVEYOR
700 HALL OF RECORDS

NOTE: ANY ADDITIONS OR CHANGES ON THIS SHEET MUST BE MADE OR CIRCLED IN RED INK, WITH DATE AND NAME OF PERSON MAKING CHANGE.

Do not extend notes this side of this line.

STATION	B. S.	H. I.	F. S.	ELEV.		
27+40.17		7532	330	7202	Ø int Downey Ave & Adams St.	
27+80.17			321	7211	Ø " " Ø NPL " "	
92 L			347	7185	edge Pvt	
19° L			41	712	Gut	
21 Ø L			29	724	T Brk	
30° L			31	728	PL	
28+00			310	7222	Ø	
9° R			340	7192	edge Pvt	
17 Ø R			44	709	Gut	
23 Ø R			31	722	T Brk	
30° R			26	727	PL	
94 L			334	7198	edge Pvt	
18 Ø L			44	709	Gut	
20 Ø L			32	721	T Brk	
30° L			31	722	PL	
29+00			262	7270	Ø	
9° R			286	7246	edge Pvt	
19 Ø R			38	715	Gut	
24° R			24	729	T Brk	
30° R			19	734	PL	

Profile
Notes Rod_____ Plotted_____ Job No. 1199 Division No._____
No._____ Date_____ Date_____ Survey of Downey AVE ETAL
X-Sec. Notes Chkd_____ Checked_____ Survey by Sunderville Notes HWA Date 7-9-47
No._____ Date_____ Date_____ Map No._____ Inspector: Johnson Date_____

F.B. 1272 Pg. 65

FORM 307 10M 10-46

PLEASE RETURN TO
LOS ANGELES COUNTY SURVEYOR
700 HALL OF RECORDS

NOTE: ANY ADDITIONS OR CHANGES ON THIS SHEET MUST BE MADE OR CIRCLED IN RED INK, WITH DATE AND NAME OF PERSON MAKING CHANGE.

Do not extend notes this side of this line.

STATION	B. S.	H. I.	F. S.	ELEV.		
29+00 8.5 L		75 32	282	7250	edge Pvt	
17.5 L			38	715	Gut	
21° L			27	726	T Brk	
30° L			29	724	PL	
TP	566	7833	265	7267		
30+00			516	7317	℄	
9° R			546	7287	edge Pvt	
17.5 R			66	717	Gut	
21° R			56	727	T Brk	
30° R			48	735	PL	
8° L			535	7298	edge Pvt	
17.5 L			67	716	Gut	
21° L			55	728	T Brk	
30° L			51	732	PL	
30+40			508	7325	℄	
30° R			49	734	PL	
100° R			46	737		
200° R			45	738		
30° L			47	736	PL	
100° L			48	735		
200° L			52	731		
300° L			57	726		

F.B. 1272 PG. 66 Job No. 1199 Division No. Notes Red. Plotted Profile
Survey of Downey Ave ETAL Date Date No.
Survey by Gunderson Notes HWG Notes Chkd. Checked X-Sec.
Indexed C. Johnson Date Date No.

FORM 307 10M 10-46

PLEASE RETURN TO
LOS ANGELES COUNTY SURVEYOR
700 HALL OF RECORDS

NOTE: ANY ADDITIONS OR CHANGES ON THIS SHEET MUST BE MADE OR CIRCLED IN RED INK, WITH DATE AND NAME OF PERSON MAKING CHANGE.

Do not extend notes this side of this line.

STATION	B. S.	H. I.	F. S.	ELEV.		
31+00		78 33	5 02	73 31	℄	
9 3 R			5 29	73 04	edge Pvt	
18 0 R			6 3	72 0	Gut	
30 0 R			4 5	73 8	T Brk & PL	
8 4 L			5 24	73 09	edge Pvt	
17 0 L			6 3	72 0	Gut	
21 5 L			4 7	73 6	T Brk	
30 0 L			4 8	73 5	PL	
32+ 00			4 92	73 41	℄	
9 8 R			5 13	73 20	edge Pvt	
18 5 R			5 9	72 4	Gut	
21 0 R			5 2	73 1	T Brk	
30 0 R			4 9	73 4	PL	
8 3 L			5 27	73 06	edge Pvt	
17 0 L			6 4	71 9	Gut	
22 0 L			4 1	74 2	T Brk	
30 0 L			4 3	74 0	PL	
32+ 76 7			4 70	73 63	℄ & edge Conc Pvt	
32+ 80 10			4 75	73 58	℄ Downey Ave & SPL Compton Blvd	
15 0 R			5 11	73 22	edge Conc Pvt	
16 0 R			5 0	73 3	Gut	

Profile No. ____ Notes Red ____ Plotted ____ Job No. 1199 Division No. ____ F.B. 1272 Pg. 69
X-Sec. No. ____ Date ____ Date ____ Survey of Downey Ave ETAL
Notes Chkd. ____ Checked ____ Survey by Gunderson Notes HUG Date 7-9-47
Date ____ Date ____ Map No. ____ Indexed ____ Date ____

FORM 307 10M 10-46

PLEASE RETURN TO
LOS ANGELES COUNTY SURVEYOR
700 HALL OF RECORDS

NOTE: ANY ADDITIONS OR CHANGES ON THIS SHEET MUST BE MADE OR CIRCLED IN RED INK, WITH DATE AND NAME OF PERSON MAKING CHANGE.

Do not extend notes this side of this line.

F.B. 1272 PG. 68

Job No. 1199 Division No. Notes Red. Plotted Profile
Survey of Downey Ave Et al Date No.
Survey by Sunderson Notes Hwy Date X-Sec.
Indexed C. Johnson Date Notes Chkd. Checked
Date No.

STATION	B. S.	H. I.	F. S.	ELEV.		
32+80 10 20 R		78 33	47	73 6	T Brk	
30° R			48	73 5	PL	
15° L			509	73 24	edge Conc Pvt	
19° L			54	729	Gut	
22 L			38	745	T Brk	
30° L			40	743	PL	
33+00			502	73 31	E Downey Ave	
33+20 10			496	7337	E int Downey Ave & Compton Blvd	
33+55			487	7346	E	
33+60 10			467	7364	E Downey Ave & N PL Compton Blvd	
17 R			497	7336	edge Conc Pvt & Gut	
24 R			36	747	T Brk	
30° R			38	745	PL	
18 L			508	7325	edge Conc Pvt & Gut	
23 L			42	741	T Brk	
30° L			41	742	PL	
TP	5 76	79 55	454	7379		
33+76 2			578	7377	E & edge Conc Pvt	
33+82 0			552	7403	E & T Brk	
34+00			536	7419	E	
10 R			544	7411	edge Pvt	

FORM 307 10M 10-46

PLEASE RETURN TO
LOS ANGELES COUNTY SURVEYOR
700 HALL OF RECORDS

NOTE: ANY ADDITIONS OR CHANGES ON THIS SHEET MUST BE MADE OR CIRCLED IN RED INK, WITH DATE AND NAME OF PERSON MAKING CHANGE.

Do not extend notes this side of this line.

Profile Notes Rod____ Plotted____ Job No 1199 Division No.____
No.____ Date____ Date____ Survey of Downey Ave Ext
X-Sec. Notes Chkd.____ Checked____ Survey by Sanderson Notes Hwg Date 7-9-47
No.____ Date____ Date____ Map No.____ Indexed Jobbers Date____

F.B. 1272 Pg. 69

STATION	B. S.	H. I.	F. S.	ELEV.		
34+00		7955				
18.5 R			65	731	Gut	
21° R			54	742	TBrk	
30° R			50	746	PL	
9 L			569	7386	edge Pvt	
16° L			64	732	Gut	
19.5 L			54	742	TBrk	
30° L			50	746	PL	
35+00			498	7457	℄	
9° R			512	7443	edge Pvt	
18.5 R			60	736	Gut	
22° R			54	742	TBrk	
30° R			47	749	PL	
8.3 L			529	7426	edge Pvt	
17.5 L			61	735	Gut	
21.5 L			53	743	TBrk	
30° L			50	746	PL	
36+00			507	7448	℄	
11° R			516	7439	edge Pvt	
19° R			57	739	Gut	
23° R			50	746	TBrk	
30° R			51	745	PL	

FORM 307 10M 10-46

PLEASE RETURN TO
LOS ANGELES COUNTY SURVEYOR
700 HALL OF RECORDS

NOTE: ANY ADDITIONS OR CHANGES ON THIS SHEET MUST BE MADE OR CIRCLED IN RED INK, WITH DATE AND NAME OF PERSON MAKING CHANGE.

Do not extend notes this side of this line.

STATION	B. S.	H. I.	F. S.	ELEV.		
36+00 8.3 L		79 55	528	74 27	edge Pvt	
16° L			59	73 7	Gut	
25° L			53	74 3	TBrk	
30° L			52	74 4	PL	
37+00			487	74 68	E	
7° R			493	74 62	edge Pvt	
19° R			57	73 9	Gut	
24° R			41	75 5	TBrk	
30° R			44	75 2	PL	
100° R			43	75 3		
200° R			41	75 5		
8° L			503	74 52	edge Pvt	
13.5 L			54	74 2	Gut	
30° L			49	74 7	TBrk & PL	
100° L			51	74 5		
200° L			52	74 4		
38+00			454	75 01	E	
11° R			468	74 87	edge Pvt	
18.5 R			53	74 3	Gut	
20.5 R			49	74 7	TBrk	
30° R			43	75 3	PL	

F.B. 4272 PG. 70
Job No. 1199 Division No. ____ Notes Red. ____ Plotted ____ Profile ____
Survey of Downey Ave ET AL Date ____ Date ____ No. ____
Survey by Gunderson Notes HWG Notes Chkd. ____ Checked ____ X-Sec. ____
Indexed A. C. Jeppson Date ____ Date ____ No. ____

FORM 307 10M 10-46

PLEASE RETURN TO
LOS ANGELES COUNTY SURVEYOR
700 HALL OF RECORDS

NOTE: ANY ADDITIONS OR CHANGES ON THIS SHEET MUST BE MADE OR CIRCLED IN RED INK, WITH DATE AND NAME OF PERSON MAKING CHANGE.

Do not extend notes this side of this line.

STATION	B. S.	H. I.	F. S.	ELEV.		
38+00 8° L		79 55	4 73	74 82	edge Pvt	
15° L			5 2	74 4	Gut	
30° L			4 7	74 9	TBrk & PL	
39+00			4 29	75 26	℄	
10² R			4 42	75 13	edge Pvt	
18° R			5 1	74 5	Gut	
30° R			4 1	75 5	TBrk & PL	
8⁵ L			4 59	74 96	edge Pvt	
16° L			5 4	74 2	Gut	
21⁵ L			4 5	75 1	T Brk	
30° L			4 3	75 3	PL	
TP	6 33	81 32	4 56	74 99		
39+58 33			5 85	75 47	℄ Downey ave & S PL 2ND st	
23° L			6 64	74 68	edge Pvt & Gut	
27° L			6 3	75 0	TBrk	
30° L			6 2	75 1	P.L.	
39+88 33			5 78	75 54	℄ int Downey Ave & 2ND ST	
40+00			5 75	75 57	℄	
10³ R			5 85	75 47	edge	
17⁵ R			6 5	74 8	Gut	
22⁵ R			5 2	76 1	TBrk	

Profile No. ____ Notes Red ____ Plotted ____ Job No. 1199 Division No. ____ F.B. Pg. 71
Date ____ Date ____ Survey of Downey Ave ET AL
X-Sec. No. ____ Notes Chkd ____ Checked ____ Survey by Sunderstn Notes HWG Date 7-9-47
Date ____ Date ____ Map No. ____ Indexed JORTSON Date ____

FORM 307 10M 10-46

PLEASE RETURN TO
LOS ANGELES COUNTY SURVEYOR
700 HALL OF RECORDS

NOTE: ANY ADDITIONS OR CHANGES ON THIS SHEET MUST BE MADE OR CIRCLED IN RED INK, WITH DATE AND NAME OF PERSON MAKING CHANGE.

Do not extend notes this side of this line.

STATION	B. S.	H. I.	F. S.	ELEV.		
40+00 30° R		81 32	52	761	PL	
100° R			52	761		
200° R			43	770		
40+18 33			569	756.3	℄ Downey Ave & N PL 2ND ST	
21.7 L			651	748.1	edge Pvt & Gut	
30° L			60	753	T Brk & PL	
41+00			531	760.1	℄	
10° R			548	758.4	edge Pvt	
19° R			62	751	Gut	
22.5 R			51	762	T Brk	
30° R			51	762	PL	
8.2 L			554	757.8	edge Pvt	
16° L			65	748	Gut	
22° L			55	758	T Brk	
30° L			55	758	PL	
41+16 31			527	760.5	℄ Downey & N Tract Line	
41+40			525	760.7	℄	
30° L			53	760	PL	
100° L			54	759		
200° L			62	751		

F.B. 1272 PG. 72
Job No. 1199 Division No. Notes Red. Plotted Profile
Survey of Downey AVE ET AL Date Date No.
Survey by Gunderson Notes HWG Notes Chkd. Checked X-Sec.
Indexed by C. Johnson Date Date Date No.

FORM 307 10M 10-46

PLEASE RETURN TO
LOS ANGELES COUNTY SURVEYOR
700 HALL OF RECORDS

NOTE: ANY ADDITIONS OR CHANGES ON THIS SHEET MUST BE MADE OR CIRCLED IN RED INK, WITH DATE AND NAME OF PERSON MAKING CHANGE.

Do not extend notes this side of this line.

STATION	B. S.	H. I.	F. S.	ELEV.		
42+00		8132	496	7636	℄ Downey Ave	
42+50			374	7758	℄ " "	
42+80			184	7948	℄ " "	
43+14			149	7983	℄ " "	& Center PERR Tracks
43+25			176	7956	℄ " "	
43+50			318	7814	℄ " "	
44+00			436	7696	℄ " "	
45 +00			452	7680	℄ " "	
BMVA4			466	7666	BMVA4 Elev 76.664 FB1272-7 2ND ST & Downey Ave NW Cor Fd ℄ spk in PP #22017E	

Profile No. ____ Date ____ Notes Red ____ Date ____ Plotted ____ Date ____ Job No. 1199 Division No. ____ Survey of Downey Ave ETAL

X-Sec. No. ____ Date ____ Notes Chkd ____ Date ____ Checked ____ Date ____ Survey by Gunderson Notes HWG Date 7-9-47

Map No. ____ Indexed Jonnson Date ____

F.B. 1272 Pg. 73

F.B. 1272 Pg. 74

Job No. _____ Division No. _____ Notes Red _____ Plotted _____ Profile

Survey of _____ Date _____ Date _____ No. _____

Survey by _____ Notes _____ Notes Chkd _____ Checked _____ X-Sec.

Indexed _____ Date _____ Date _____ Date _____ No. _____

STATION	B. S.	H. I.	F. S.	ELEV.	

FORM 307 10M 10-46

PLEASE RETURN TO
LOS ANGELES COUNTY SURVEYOR
700 HALL OF RECORDS

Do not extend notes this side of this line.

NOTE: ANY ADDITIONS OR CHANGES ON THIS SHEET MUST BE MADE OR CIRCLED IN RED INK, WITH DATE AND NAME OF PERSON MAKING CHANGE.

Notes Ck'd by	Survey of Downey Ave ET AL F. B 1272 Pg. 75
Map No.	W. O 1199 Tape No. St'd °F
Office Work	Surveyed by Gunderson
Checked	Notes HWG Date 7-10-47
Date	Indexed C. Johnson

DEC 23 '48

TOPOGRAPHY
ON
MONROE ST
FROM - FIRST ALLEY E. OF PARAMOUNT BLVD
TO - DOWNEY AVE.
DOWNEY AVE ET AL
JN 1199

July 10-47
Gunderson
Anderson
York
Peterson

Note: Any Additions or Changes on This Sheet Must be Made or Circled in Red Ink With Date and Name of Person Making Change.

Do not extend notes this side of this line.

RETURN TO
LOS ANGELES COUNTY SURVEYOR
700 HALL OF RECORDS

FORM 247 SM 11-46

F. B 1272 PG. 76

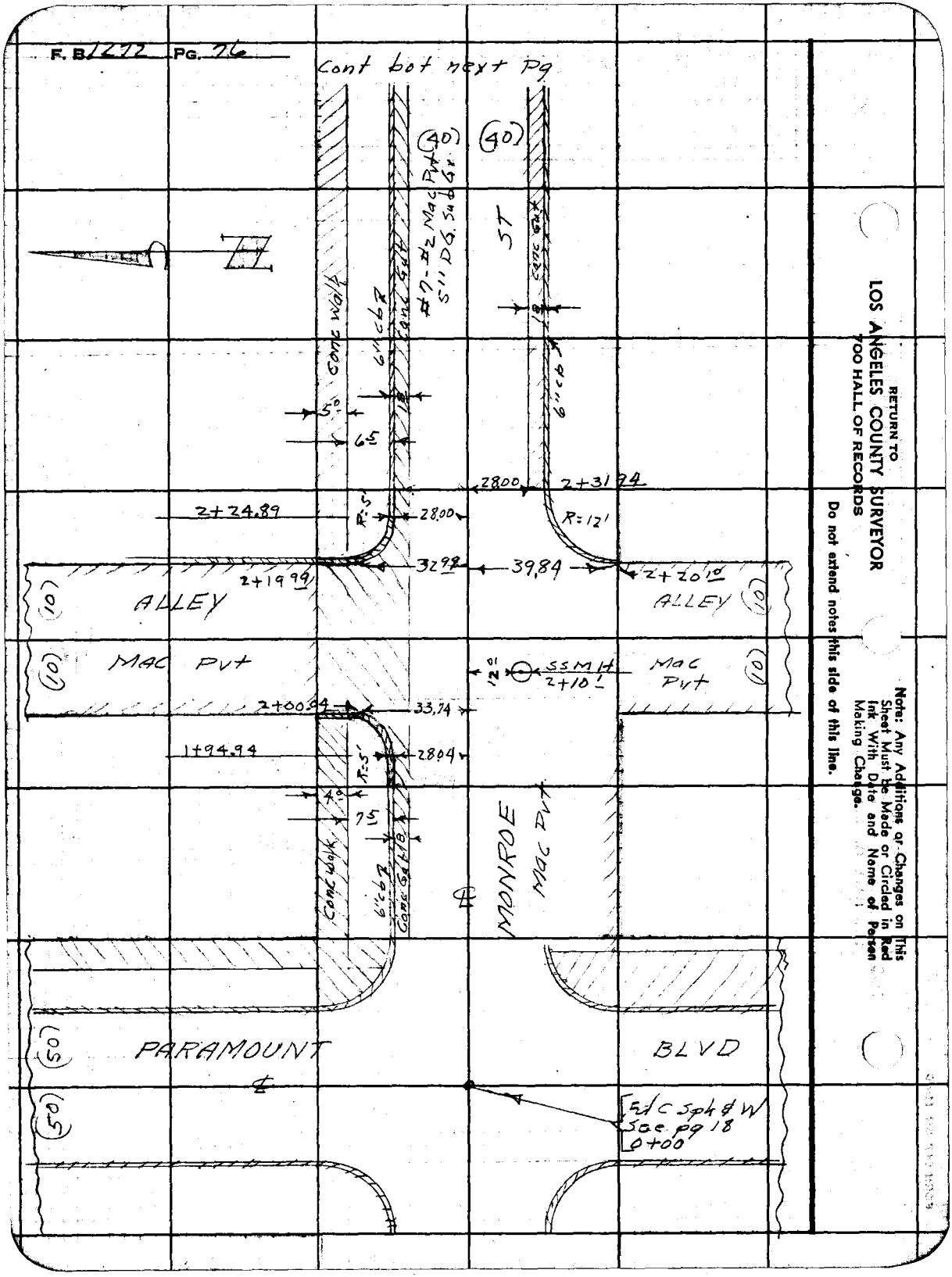

RETURN TO
LOS ANGELES COUNTY SURVEYOR
700 HALL OF RECORDS

Do not extend notes this side of this line.

Note: Any Additions or Changes on This Sheet Must be Made or Circled in Red Ink With Date and Name of Person Making Change.

Notes Ck'd by	Survey of Downey Ave ET AL	F.B. 1272 Pg. 77
Map No.	W. O. 1199 Tape No. St'd °F	
Office Work	Surveyed by Gunderson	
Checked	Notes HWG Date 7-10-97	
Date	Indexed C. Johnson	

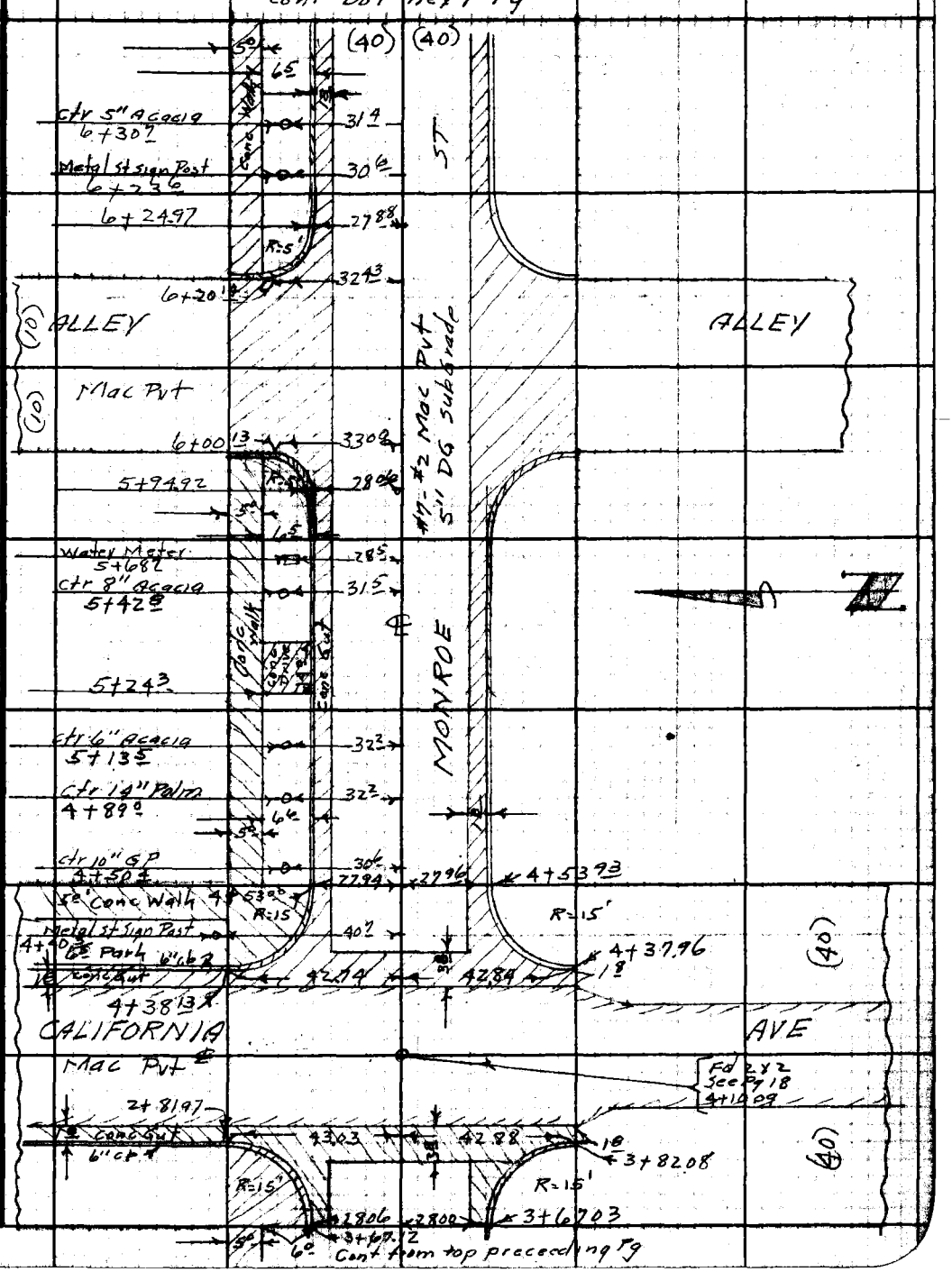

Note: Any Additions or Changes on This Sheet Must be Made or Circled in Red Ink With Date and Name of Person Making Change.

Do not extend notes this side of this line.

RETURN TO
LOS ANGELES COUNTY SURVEYOR
700 HALL OF RECORDS

FORM 247 SM 11-46

F. B. 1242 PG. 78

cont bot next Pg

cont from top preceeding Pg

RETURN TO
LOS ANGELES COUNTY SURVEYOR
700 HALL OF RECORDS

Do not extend notes this side of this line.

Note: Any Additions or Changes on This Sheet Must Be Made or Circled in Red Ink With Date and Name of Person Making Change.

Notes Ck'd by	Survey of Downey Ave Et al
Map No.	W. O. 1149 Tape No. St'd °F
Office Work	Surveyed by Gunderson
Checked	Notes HWG Date 7-10-47
Date	Indexed A. C. Johnson

F.B. 1272 Pg. 77

Cont on back next Pg.

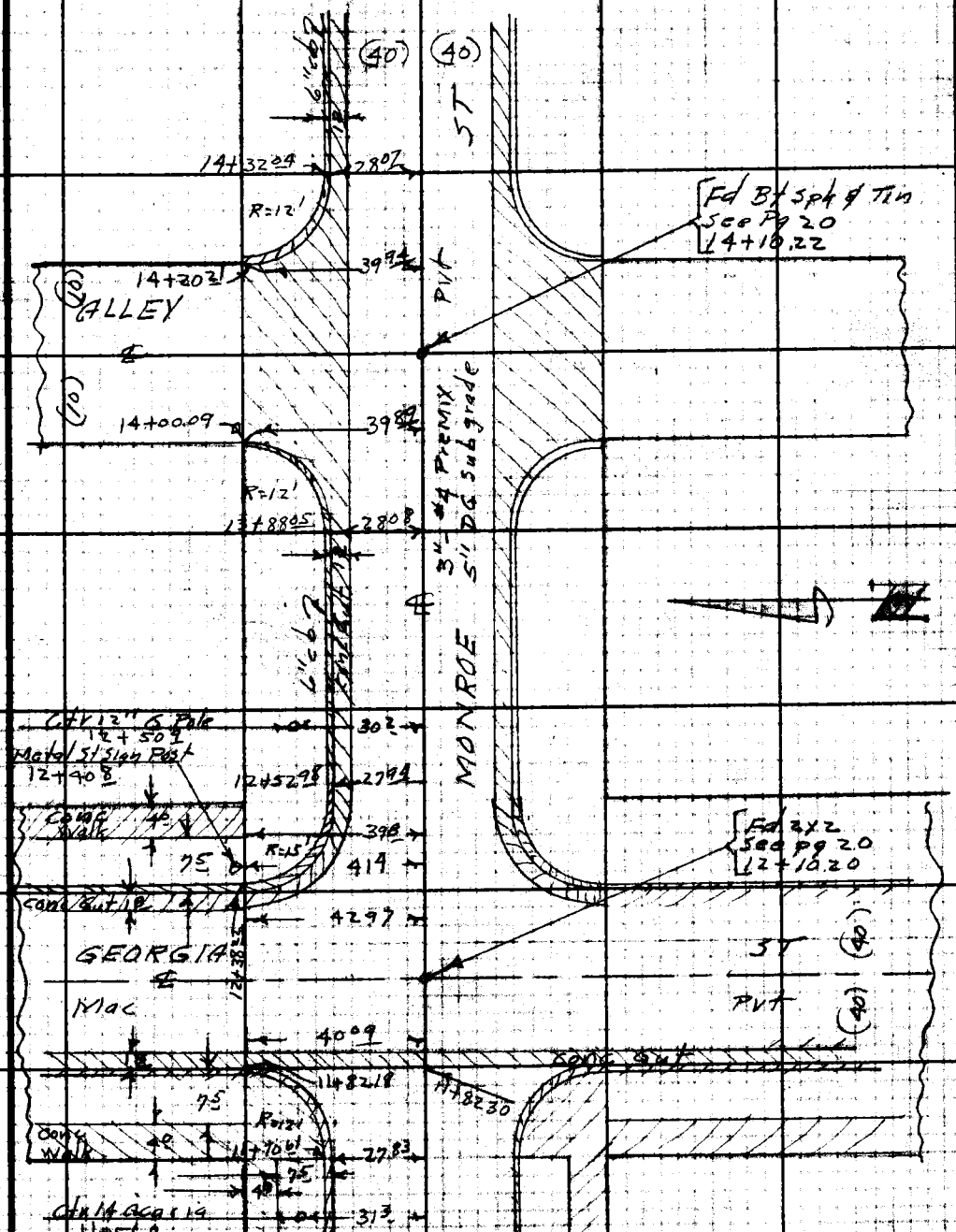

cont from Top preceeding Pg

Note: Any Additions or Changes on This Sheet Must be Made or Circled in Red Ink With Date and Name of Person Making Change.

Do not extend notes this side of this line.

RETURN TO
LOS ANGELES COUNTY SURVEYOR
700 HALL OF RECORDS

FORM 247 SM 11-46

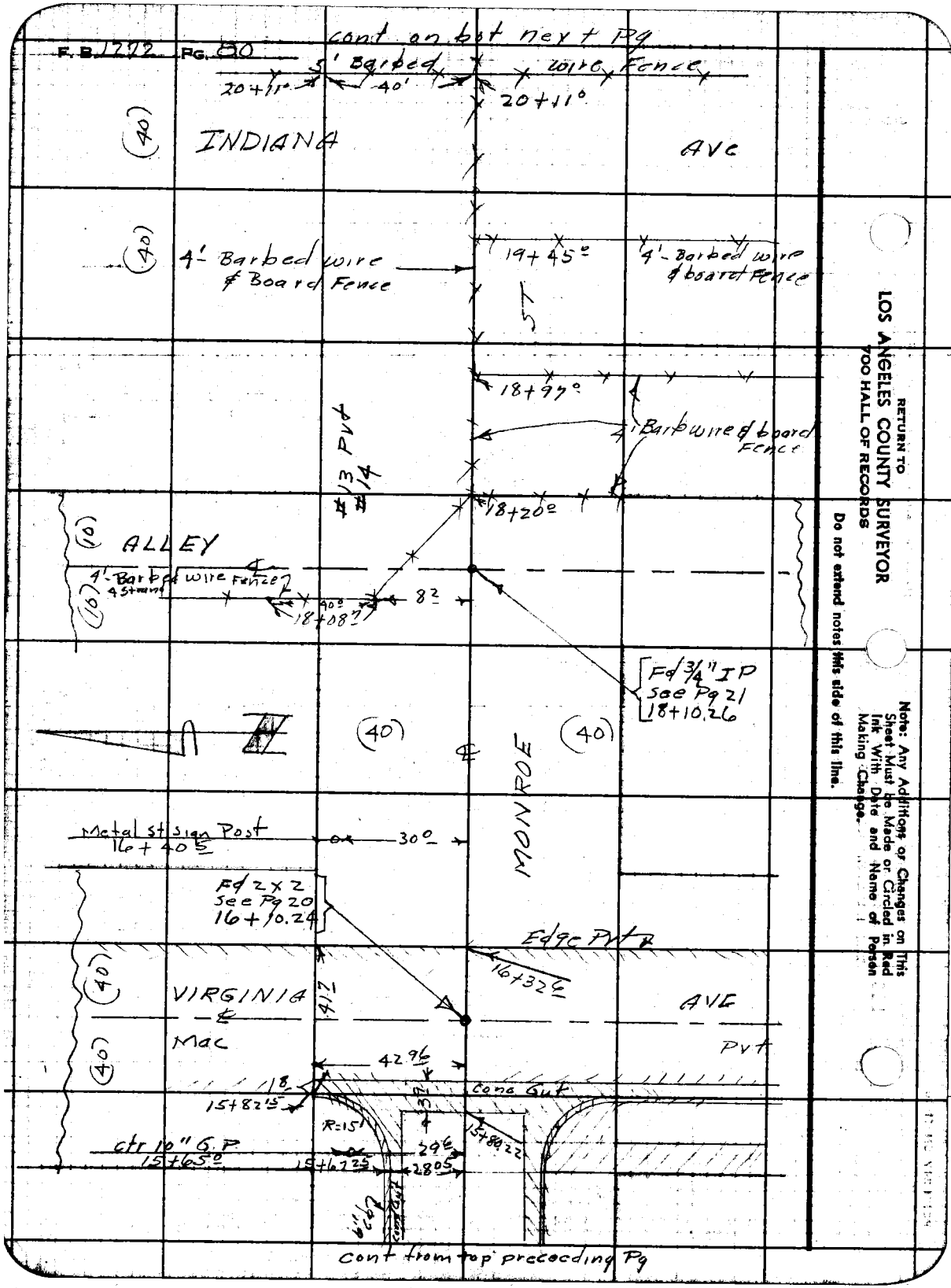

RETURN TO
LOS ANGELES COUNTY SURVEYOR
700 HALL OF RECORDS
Do not extend notes this side of this line.
Note: Any Additions or Changes on This Sheet Must be Made or Circled in Red Ink With Date and Name of Person Making Change.

Notes Ck'd by	Survey of Downey Ave ET AL
Map No.	W. O. 1199 Tape No. St'd °F
Office Work	Surveyed by Gunderson
Checked	Notes HWG Date 7-10-47
Date	Indexed A. C. Johnson

F.B. 1272 Pg. 81

Cont on bot next Pg

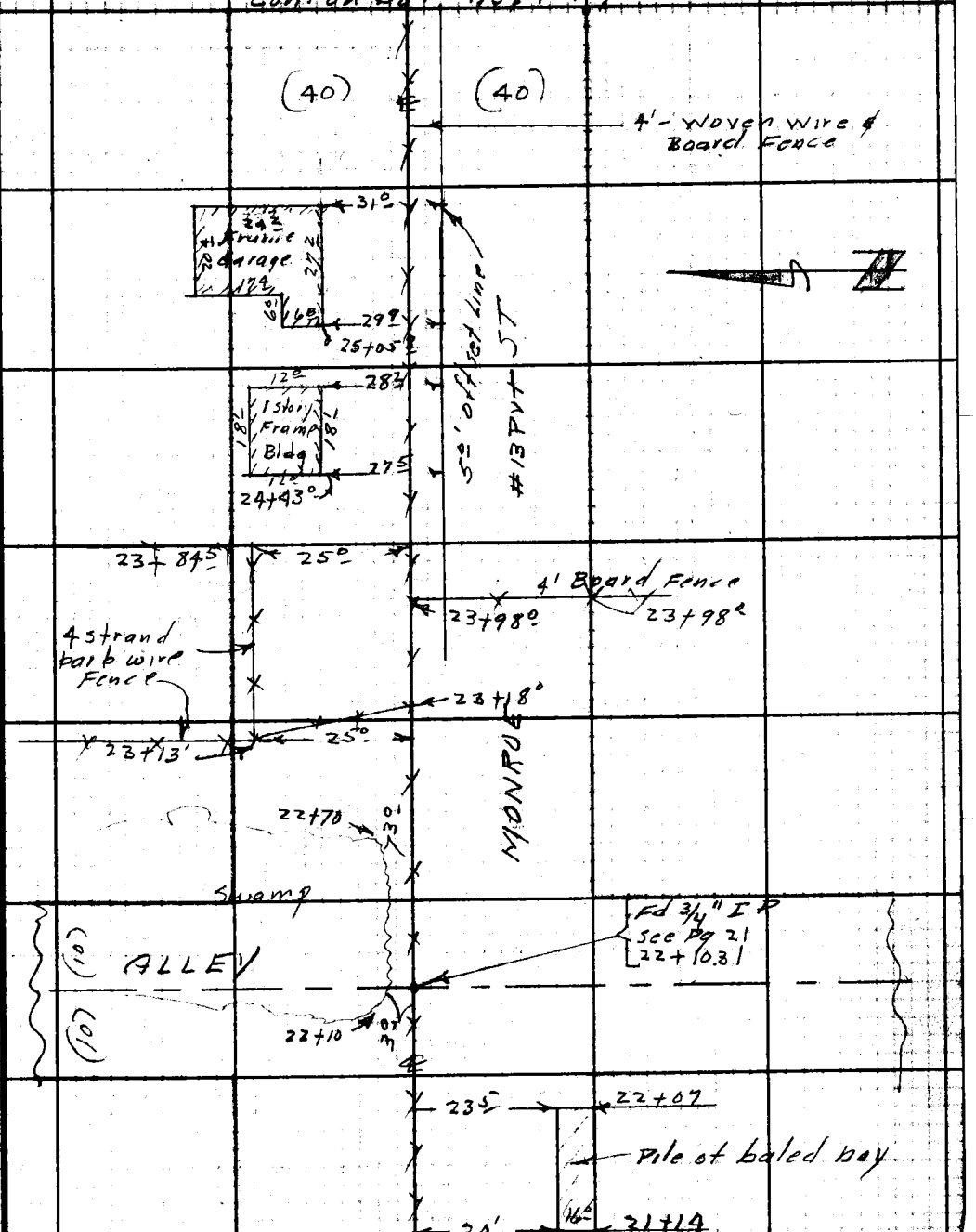

cont From top preceeding Pg

Note: Any Additions or Changes on This Sheet Must be Made or Circled in Red Ink With Date and Name of Person Making Change.

Do not extend notes this side of this line.

RETURN TO
LOS ANGELES COUNTY SURVEYOR
700 HALL OF RECORDS

FORM 247 SM 11-46

F. B. 1676 Pg. 82

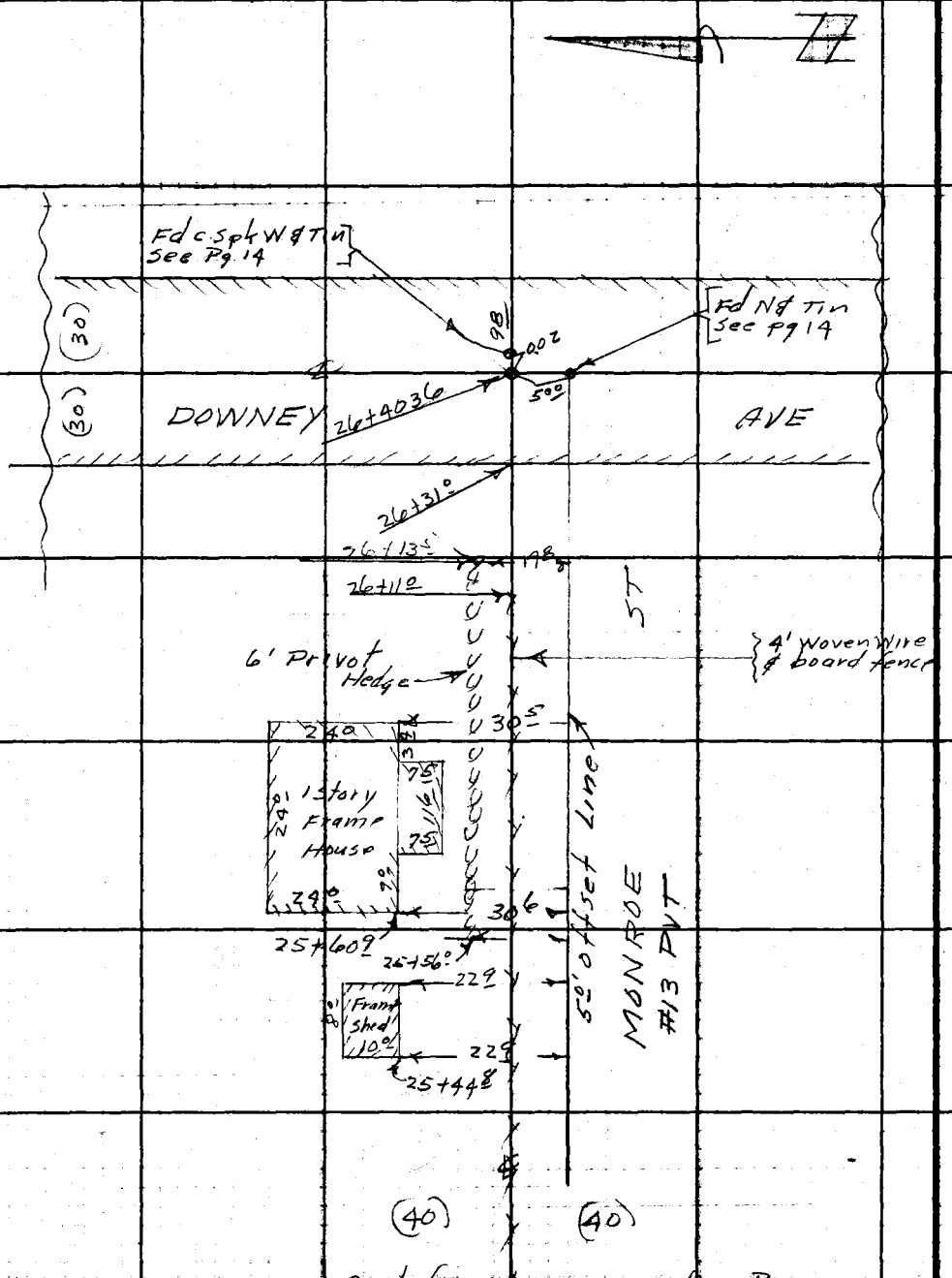

RETURN TO
LOS ANGELES COUNTY SURVEYOR
700 HALL OF RECORDS

Do not extend notes this side of this line.

Note: Any Additions or Changes on This Sheet Must Be Made or Circled in Red Ink With Date and Name of Person Making Change.

Profile No.	Notes Red.	Plotted	Job No. 1199	Division No.	F.B. 2/2 Pg. 83
	Date	Date	Survey of Downey Ave ETAL		
X-Sec. No.	Notes Chkd. LDM	Checked	Survey by Gunderson	Notes HWG	Date 7-10-47
	Date 7/15/47	Date	Map No.	Indexed C. Johnson	Date DEC 23 '48

PROFILE & + SECTIONS
ON
MONROE ST.

FROM - FIRST ALLEY E OF PARAMOUNT BLVD
TO - DOWNEY AVE

DOWNEY AVE ETAL
JN 1199

July 11-47
Gunderson
Anderson
York
Peterson

STATION	B.S.	H.I.	F.S.	ELEV.

NOTE: ANY ADDITIONS OR CHANGES ON THIS SHEET MUST BE MADE OR CIRCLED IN RED INK, WITH DATE AND NAME OF PERSON MAKING CHANGE.

PLEASE RETURN TO
LOS ANGELES COUNTY SURVEYOR
700 HALL OF RECORDS

Do not extend notes this side of this line.

FORM 307 10M 10-46

FORM 307 10M 10-46

PLEASE RETURN TO
LOS ANGELES COUNTY SURVEYOR
700 HALL OF RECORDS

NOTE: ANY ADDITIONS OR CHANGES ON THIS SHEET MUST BE MADE OR CIRCLED IN RED INK, WITH DATE AND NAME OF PERSON MAKING CHANGE.

Do not extend notes this side of this line.

STATION	B. S.	H. I.	F. S.	ELEV.		
BMVA16	4 73	72.38		67 65	BMVA16 Elev=67.654 FB1272-11 Monroe St & California Ave NE Cor Fd Bt Spk in cb S'E of E end CR	
1+00			4 57	67 81	℄ Monroe St	
2+00			4 90	67 48	℄	
20° R			5 16	67 22	} on Mac Pvt	
40° R			4 7	67 7	PL	
Curb Elevs at Alley & Monroe St						
			5 20	67 18	Gut - NW Cor	W end CR
			4 55	67 83	Tcb " "	" " "
			4 94	67 44	Gut " "	N " "
			4 43	67 95	Tcb " "	" " "
			5 18	67 20	Gut SE "	S " "
			4 46	67 92	Tcb " "	" " "
			5 35	67 03	Gut " "	E " "
			4 70	67 68	Tcb " "	" " "
			5 08	67 30	Gut NE "	N " "
			4 57	67 81	Tcb " "	" " "
			5 22	67 16	Gut " "	E " "
			4 67	67 71	Tcb " "	" " "

F.B. 1272 PG. 84
Job No. 1199 Division No. Notes Red. Plotted Profile
Survey of Downey Ave Et al Date Date No.
Survey by Gunderson Notes HWG Notes Chkd. Checked X-Sec.
Indexed A. C. Johnson Date Date No.

FORM 307 10M 10-46

PLEASE RETURN TO
LOS ANGELES COUNTY SURVEYOR
700 HALL OF RECORDS

NOTE: ANY ADDITIONS OR CHANGES ON THIS SHEET MUST BE MADE OR CIRCLED IN RED INK, WITH DATE AND NAME OF PERSON MAKING CHANGE.

Do not extend notes this side of this line.

STATION	B. S.	H. I.	F. S.	ELEV.		
		72 38				
Invert Elevs of MH at Alley & Monroe St.						
			513	67 25	N Rim MH	
			509	67 29	E " "	
			513	67 25	S " "	Note chain distances taken from N & S Rim
	chain	Dia Rod	516	67 22	W " "	
	11 82	1.32 513	18 27	54 11	Invert 16" Inlet from N.	
	13.13	513	18 26	54 12	" " " " "	(Check)
	11 90	132 513	18 35	54 03	" " outlet to S.	
	13.22	513	18 35	54 03	" " " " "	(Check)
3+00			493	67 45	℄	
28° R			541	66 97	Gut	
" R			478	67 60	Tcb	
" L			546	66 92	Gut	
" L			483	67 55	Tcb	
3+60			505	67 33	℄	
3+82			563	66 75	℄ & Cross Gut	
4+10 09 40° L			495	67 43	℄ int Monroe St & California Ave	
			485	67 53		
Curb Elevs at Monroe & California Ave						
			552	66 86	Gut SW Cor W end CR	
			488	67 50	Tcb " " " " "	

Profile No. ____ Notes Red ____ Plotted ____ Job No. 1199 Division No. ____ F.B. 272 Pg. 85
X-Sec. No. ____ Date ____ Date ____ Survey of Downey Ave ETAL
Notes Chkd ____ Checked ____ Survey by Gunderson Notes HUG Date 7-11-47
No. ____ Date ____ Date ____ Map No. ____ Checked F. JORTIES Date ____

FORM 307 10M 10-46

PLEASE RETURN TO
LOS ANGELES COUNTY SURVEYOR
700 HALL OF RECORDS

NOTE: ANY ADDITIONS OR CHANGES ON THIS SHEET MUST BE MADE OR CIRCLED IN RED INK, WITH DATE AND NAME OF PERSON MAKING CHANGE.

Do not extend notes this side of this line.

STATION	B. S.	H. I.	F. S.	ELEV.		
		72 38	5 72	6766	Gut SW Cor. S end CR	
			5 03	6735	Tcb " " " " "	
			5 50	6688	Gut NW " W " "	
			4 84	6754	Tcb " " " " "	
			5 53	6685	Gut " " N " "	
			4 87	6751	Tcb " " " " "	
			5 59	6679	Gut SE " S " "	
			4 93	6745	Tcb " " " " "	
			5 38	6700	Gut " " E " "	
			4 75	6763	Tcb " " " " "	
			5 44	6694	Gut NE " N " "	
			4 83	6755	Tcb " " " " "	
			5 36	6702	Gut " " E " "	
			4 72	6766	Tcb " " " " "	
4+15			4 92	6746	℄ & crown Pvt	
4+38.5			5 56	6682	℄ & cross Gut	
4+53.0			5 09	6729	℄	
5+00			4 97	6741	℄	
28.0 L			5 32	6706	Gut	
" L			4 71	6767	Tcb	
39.5 L			4 42	6796	Back of Walk	

F.B. 1272 PG. 86
Job No. 1199 Division No. Notes Red. Plotted Date Date No. Profile
Survey of Downey Ave ET AL Date Date X-Sec.
Survey by Gunderson Notes HWG Notes Chkd. Checked
Indexed C. Johnson Date Date Date No.

FORM 307 10M 10-46

PLEASE RETURN TO
LOS ANGELES COUNTY SURVEYOR
700 HALL OF RECORDS

NOTE: ANY ADDITIONS OR CHANGES ON THIS SHEET MUST BE MADE OR CIRCLED IN RED INK, WITH DATE AND NAME OF PERSON MAKING CHANGE.

Do not extend notes this side of this line.

STATION	B. S.	H. I.	F. S.	ELEV.		
		72.38				
TP	5 77	73 06	5 09	67 29		
6+00			5 24	67 82	E	
	Curb elevs at alley & Monroe St					
			5 79	67 27	Gut NW Cor W end CR	
			5 13	67 93	Tcb " " " " "	
			5 24	67 82	Gut " " N " "	
			5 04	68 02	Tcb " " " " "	
			4 97	68 09	Gut " " " " curb	
			4 90	68 16	Tcb " " " " "	
			4 78	68 28	Gut NE " " " "	
			4 70	68 36	Tcb " " " " "	
			5 19	67 87	Gut " " N " CR	
			4 88	67 18	Tcb " " " " "	
			5 69	67 37	Gut " " E " "	
			5 00	68 06	Tcb " " " " "	
7+00			4 97	68 09	E	
28° L			5 41	67 65	Gut	
" L			4 80	68 26	Tcb	
39° L			4 48	68 58	Back of Walk	
8+00			4 69	68 37		

Profile No. ____ Notes Red. ____ Plotted ____ Job No. 1199 Division No. ____ F.B. 1272 Pg. 87
X-Sec. No. ____ Date ____ Date ____ Survey of Downey Ave ETAL
Notes Chkd. ____ Checked ____ Survey by Gunderson Notes HWG Date 7-11-47
Date ____ Date ____ Map No. ____ Indexed C. Johnson Date ____

FORM 307 10M 10-46

PLEASE RETURN TO
LOS ANGELES COUNTY SURVEYOR
700 HALL OF RECORDS

NOTE: ANY ADDITIONS OR CHANGES ON THIS SHEET MUST BE MADE OR CIRCLED IN RED INK, WITH DATE AND NAME OF PERSON MAKING CHANGE.

Do not extend notes this side of this line.

STATION	B. S.	H. I.	F. S.	ELEV.	
8+10 18		73 06	4 61	68 45	Eint Monroe & Orizaba Ave
40° L			4 53	68 53	E Orizaba at NPL Monroe
Curb elevs at Orizaba Ave & Monroe St					
			5 21	67 85	Gut NW cor W end CR
			4 57	68 49	Tcb " " " " "
			5 09	67 97	Gut " " N " "
			4 52	68 54	Tcb " " " " "
			4 73	68 33	Gut NE " N " "
			4 07	68 99	Tcb " " " " "
			4 93	68 13	Gut " " E " "
			4 24	68 82	Tcb " " " " "
			3 9	69 2	PL " " N of E " "
9+00			4 26	68 80	E
28° L			5 06	68 00	Gut
" L			4 33	68 73	Tcb
40° L			4 8	68 3	PL
TP	4 62	73 15	4 53	68 53	
Curb elevs at Alley & Monroe St					
			5 16	67 99	Gut NW cor W end CR
			4 65	68 50	Tcb " " " " "

F.B. 272 Pg. 88
Job No. 1199 Division No. ____ Notes Red. ____ Plotted ____ Profile ____
Survey of Downey Ave ET AL Date ____ Date ____ No. ____
Survey by Sunderson Notes HWG Notes Chkd. ____ Checked ____ X-Sec. ____
Indexed A. C. Johnson Date ____ Date ____ Date ____ No. ____

FORM 307 10M 10-46

PLEASE RETURN TO
LOS ANGELES COUNTY SURVEYOR
700 HALL OF RECORDS

NOTE: ANY ADDITIONS OR CHANGES ON THIS SHEET MUST BE MADE OR CIRCLED IN RED INK, WITH DATE AND NAME OF PERSON MAKING CHANGE.

Do not extend notes this side of this line.

STATION	B. S.	H. I.	F. S.	ELEV.		
		73.15	521	67.94	Gut NW Cor	N end CR
			459	68.56	Tcb " "	" " "
			471	68.44	Gut " "	N W? " curb
			442	68.73	Tcb " "	" " "
			462	68.53	Gut NE "	" " "
			450	68.65	Tcb " "	" " "
			522	67.93	Gut " "	N " CR
			467	68.48	Tcb " "	" " "
			517	67.98	Gut " "	E " "
			464	68.51	Tcb " "	" " "
10+00			458	68.57	℄	
11+00			469	68.46	℄	
28° L			529	67.86	Gut	
" L			484	68.31	Tcb	
39.5 L			464	68.51	Back of walk	
11+60			498	68.17	℄	
11+82			562	67.53	℄ & cross Gut	
12+00			512	68.03	℄	
12+10.20			500	68.15	℄ int Monroe St & Georgia Ave	
40° L			488	68.27	℄ Georgia & NPL Monroe St	
100' L			491	68.24	" " To N	
200 L			502	68.13	" " " "	

Profile Notes Red ____ Plotted ____ Job No. 1199 Division No. ____ F.B. 272 Pg. 89
No. ____ Date ____ Date ____ Survey of Downey Ave ETAL
X-Sec. Notes Chkd. ____ Checked ____ Survey by Sunderson Notes HWG Date 7-11-47
No. ____ Date ____ Date ____ Map No. ____ Indexed JOHNSON Date ____

FORM 307 10M 10-46

PLEASE RETURN TO
LOS ANGELES COUNTY SURVEYOR
700 HALL OF RECORDS

NOTE: ANY ADDITIONS OR CHANGES ON THIS SHEET MUST BE MADE OR CIRCLED IN RED INK, WITH DATE AND NAME OF PERSON MAKING CHANGE.

Do not extend notes this side of this line.

STATION	B. S.	H. I.	F. S.	ELEV.	
		73 15			
Curb elevs at Monroe St & Georgia Ave					
			557	67 58	Gut NW cor W end CR
			495	68 20	Tcb " " " " "
			564	67 51	Gut " " N " "
			498	68 17	Tcb " " " " "
			611	67 04	Gut NE " " " "
			543	67 72	Tcb " " " " "
			615	67 00	Gut " " E " "
			548	67 67	Tcb " " " " "
			53	67 9	PL " " Not E " "
12+40			527	67 88	℄
13+00			527	67 88	℄
28' L			615	67 00	Gut
28' L			555	67 00	Tcb
40° L			52	68 0	PL
TP	445	71 62	598	67 17	
14+00 22			397	67 65	℄ Monroe & W PL alley
14+10 22			404	67 58	℄ int Monroe St & ALLEY

F.B. 1272 PG. 90
Job No. 1199 Division No. Notes Red. Plotted Profile
Survey of Downey Ave ET AL Date Date No.
Survey by Sanderson Notes HOG Notes Chkd. Checked X-Sec.
Indexed C. Johnson Date Date Date No.

FORM 307 10M 10-46

PLEASE RETURN TO
LOS ANGELES COUNTY SURVEYOR
700 HALL OF RECORDS

NOTE: ANY ADDITIONS OR CHANGES ON THIS SHEET MUST BE MADE OR CIRCLED IN RED INK, WITH DATE AND NAME OF PERSON MAKING CHANGE.

Do not extend notes this side of this line.

STATION	B. S.	H. I.	F. S.	ELEV.		
		7162				
	Curb	elevs	at	Monroe St & Alley		
			476	6686	Gut NW Cor	W end CR
			411	6751	Tob " "	" " "
			392	6770	Gut " "	N " "
			386	6776	Tob " "	" " "
			396	6766	Gut NE Cor	" " "
			391	6771	Tob " "	" " "
			478	6684	Gut " "	E " "
			414	6748	Tob " "	" " "
14+20 22			407	6755	℄ Monroe & E PL Alley	
15+00			423	6739	℄	
28' L			486	6676	Gut	
28' L			422	6740	Tob	
40' L			43	673	PL	
15+70 24			469	6693	℄ Monroe St & W PL Virginia Ave	
15+82			502	6660	℄ " & cross Gut	
16+00			450	6712	℄ "	
16+10 24			435	6727	℄ int Monroe St & Virginia Ave	
40' L			437	6725	℄ Virginia Ave & N PL Monroe	
100' L			420	6742	" " " to N	
200 L			401	6761	" " " " "	

Profile Notes Red ____ Plotted ____ Job No. 1199 Division No. ____ F.B. 1262 Pg. 91
No. ____ Date ____ Date ____ Survey of Downey Ave ETAL
X-Sec. Notes Chkd ____ Checked ____ Survey by Sanderson Notes HWG Date 7-11-47
No. ____ Date ____ Date ____ Map No. ____ Checked: Johnson Date ____

FORM 307 10M 10-46

PLEASE RETURN TO
LOS ANGELES COUNTY SURVEYOR
700 HALL OF RECORDS

NOTE: ANY ADDITIONS OR CHANGES ON THIS SHEET MUST BE MADE OR CIRCLED IN RED INK, WITH DATE AND NAME OF PERSON MAKING CHANGE.

Do not extend notes this side of this line.

STATION	B. S.	H. I.	F. S.	ELEV.		
		71 62				
Curb elevs at Monroe St & Virginia Ave.						
			490	66 72	Gut NW Cor	W end CR
			428	67 34	Top " "	" " "
			495	66 67	Gut " "	N " "
			428	67 34	Top " "	" " "
TP	485	71 93	454	67 08		
16+32 5			524	66 69	edge Pvt	
16+34 5			532	66 61	℄ & Cross Gut	
16+50 24			49	67 0	℄ Monroe St. & EPL Virginia	
40' L			46	67 3	PL	
17+00			49	67 0	℄	
40° L			47	67 2	PL	
18+00 26			54	66 5	℄ Monroe & W PL of Alley	
40° L			46	67 3	PL	
18+10 26			52	66 7	℄ int Monroe & Alley	
18+20 26			50	66 9	℄ Monroe St & EPL of Alley	
40° L			50	66 9	PL	
19+00			54	66 5	℄	
40° L			46	67 3	PL	

F.B. 127 Pg. 92
Job No. 1199 Division No. Notes Red Plotted Profile
Survey of Downey Ave Et Al Date Date No.
Survey by Gunderson Notes HUG Notes Chkd Checked X-Sec.
Indexed A. C. Johnson Date Date Date No.

FORM 307 10M 10-46

PLEASE RETURN TO
LOS ANGELES COUNTY SURVEYOR
700 HALL OF RECORDS

NOTE: ANY ADDITIONS OR CHANGES ON THIS SHEET MUST BE MADE OR CIRCLED IN RED INK, WITH DATE AND NAME OF PERSON MAKING CHANGE.

Do not extend notes this side of this line.

STATION	B. S.	H. I.	F. S.	ELEV.		
20+00		71 93	51	668	E	
40° R			56	663	PL	
100° R			58	661		
150° R			57	662		
40° L			48	671	PL	
100° L			55	664		
200° L			56	663		
TP	381	72 22	352	68 41		
21+00			50	672	E	
40° R			56	666	PL	
40° L			56	666	PL	
22+00			53	669	E	
40° R			54	668	PL	
L			58	664		
L			59	663	PL	
23+00			53	669	E	
40° R			53	669	PL	
40° L			57	665	PL	
23+20			53	669	E & T Bank	
6° L			70	652	center Ditch	
11° L			54	668	T Bank	

Profile No. ____ Date ____ Notes Red ____ Plotted ____ Job No. 1199 Division No. ____ F.B. 272 Pg. 93
X-Sec. No. ____ Date ____ Notes Chkd. ____ Checked ____ Survey of Downey Ave E T&L
Date ____ Date ____ Map No. ____ Survey by Sunderson Notes 1406 Date 7-11-47
Indexed Jonnson Date ____

FORM 307 10M 10-46

PLEASE RETURN TO
LOS ANGELES COUNTY SURVEYOR
700 HALL OF RECORDS

NOTE: ANY ADDITIONS OR CHANGES ON THIS SHEET MUST BE MADE OR CIRCLED IN RED INK, WITH DATE AND NAME OF PERSON MAKING CHANGE.

Do not extend notes this side of this line.

STATION	B. S.	H. I.	F. S.	ELEV.		
23+20 40° L		72 22	61	661	PL	
TP	532	72 20	534	6688	by sta 24+00	
24+00			52	670	℄	
40' R			55	667	PL	
100' R			54	668		
200' R			52	670		
7° L			68	654	center Ditch	
15° L			53	669	T. Brk "	
40° L			53	669	PL	
100' L			55	667		
200' L			52	670		
25+00			51	671	℄	
40° R			52	670	PL	
7° L			65	657	center Ditch	
15° L			46	676	T Brk "	
40° L			49	673	PL	
26+00 36			52	670	℄ Monroe & W	PL Downey Ave
40° R			52	670	PL	
6° L			66	656	Center Ditch	
15° L			53	669	T Brk "	
40° L			49	673	PL	

F.B. 1272 PG. 94
Job No. 1199 Division No. Notes Red Plotted Profile
Survey of Downey Ave ET AL Date Date No.
Survey by Gunderson Notes HWG Notes Chkd Checked X-Sec.
Indexed A. C. Johnson Date Date Date No.

FORM 307 10M 10-46

PLEASE RETURN TO
LOS ANGELES COUNTY SURVEYOR
700 HALL OF RECORDS

NOTE: ANY ADDITIONS OR CHANGES ON THIS SHEET MUST BE MADE OR CIRCLED IN RED INK, WITH DATE AND NAME OF PERSON MAKING CHANGE.

Do not extend notes this side of this line.

STATION	B. S.	H. I.	F. S.	ELEV.		
26+25		72.20	68	654	℄ Monroe st ℄ center Ditch	
26+31 ±			585	6635	" " ℄ edge Pvt	
26+40.36			555	6669	℄ Int Monroe St ℄ Downey Ave	
BM VA12			25 ±	6966	BM VA12 EL = 69.671 FB1272-10	
					Downey Ave (E side) 750' ± S ℄ center st	
					Top of fire plug - period at end of word	
					(COREY) in front of house #204	

Profile Notes Red _____ Plotted _____ Job No. 1192 Division No. _____
No. _____ Date _____ Date _____ Survey of Downey Ave ET AL
X-Sec. Notes Chkd _____ Checked _____ Survey by Saunders and Notes HUDG Date 7-14-47
No. _____ Date _____ Date _____ Map No. _____ Inked Johnson Date _____

F.B. 1272 p. 75

F.B/272 PG. 96 | Job No 1199 | Division No. | Notes Red | Plotted | Profile

Survey of Downey Ave ET AL | Date | Date | No.

Survey by Gundelson | Notes HOG | Notes Chkd | Checked | X-Sec.

Indexed | Date | Date | Date | No.

STATION	B. S.	H. I.	F. S.	ELEV.	

FORM 307 10M 10-46

PLEASE RETURN TO
LOS ANGELES COUNTY SURVEYOR
700 HALL OF RECORDS

Do not extend notes this side of this line.

NOTE: ANY ADDITIONS OR CHANGES ON THIS SHEET MUST BE MADE OR CIRCLED IN RED INK, WITH DATE AND NAME OF PERSON MAKING CHANGE.

Notes Ck'd by	Survey of Downey Ave ET AL
Map No.	W. O. 199 Tape No. St'd °F
Office Work	Surveyed by Gunderson
Checked	Notes H&S Date 7-14-47
Date	Indexed C. Johnson

F. B. 157 Pg. 97

DEC 23 '48

TOPOGRAPHY
ON
FIRST ALLEY E OF GEORGIA AVE
FROM - MONROE ST
TO - CENTER ST

DOWNEY AVE ET AL.

JN 199.

July 14-47
Gunderson
Anderson
York
Peterson

Note: Any Additions or Changes on This Sheet Must Be Made or Circled in Red Ink With Date and Name of Person Making Change.

Do not extend notes this side of this line.

RETURN TO
LOS ANGELES COUNTY SURVEYOR
700 HALL OF RECORDS

FORM 647 RM 11-46

F. B. 272 PG. 98

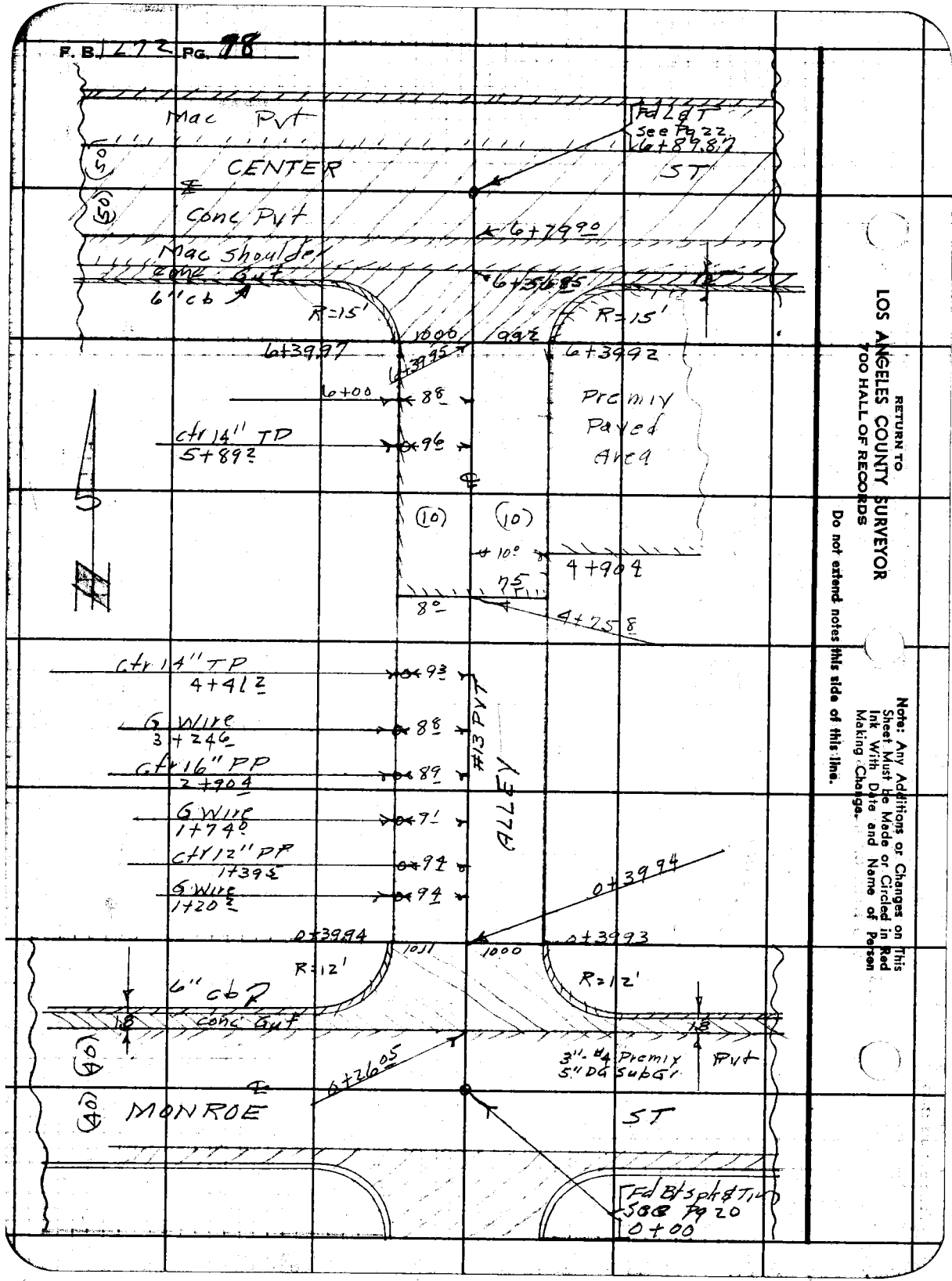

RETURN TO
LOS ANGELES COUNTY SURVEYOR
700 HALL OF RECORDS

Do not extend notes this side of this line.

Note: Any Additions or Changes on This Sheet Must be Made or Circled in Red Ink With Date and Name of Person Making Change.

F.B. 1242 Pg. 99

Profile No. ____ Notes Red ____ Plotted ____ Job No. 1199 Division No. ____
Date ____ Date ____ Survey of Downey Ave ETAL
X-Sec. No. ____ Notes Chkd. RDM Checked ____ Survey by Gunderson Notes HWG Date 7-14-47
Date 7/15/47 Date ____ Map No. ____ Indexed C. Johnson Date DEC 23 '48

PROFILE & + SECTIONS
ON
FIRST ALLEY E OF GEORGIA AVE

FROM – MONROE ST
TO – CENTER ST

DOWNEY AVE ETAL
JN 1199

July 14-47
Gunderson
Anderson
York
Peterson

STATION	B.S.	H.I.	F.S.	ELEV.

NOTE: ANY ADDITIONS OR CHANGES ON THIS SHEET MUST BE MADE OR CIRCLED IN RED INK, WITH DATE AND NAME OF PERSON MAKING CHANGE.

PLEASE RETURN TO
LOS ANGELES COUNTY SURVEYOR
700 HALL OF RECORDS

Do not extend notes this side of this line.

FORM 307 10M 10-46

FORM 307 10M 10-46

PLEASE RETURN TO
LOS ANGELES COUNTY SURVEYOR
700 HALL OF RECORDS

NOTE: ANY ADDITIONS OR CHANGES ON THIS SHEET MUST BE MADE OR CIRCLED IN RED INK, WITH DATE AND NAME OF PERSON MAKING CHANGE.

Do not extend notes this side of this line.

STATION	B. S.	H. I.	F. S.	ELEV.	
BMC101	4 90	71 98		67 08	BMC101 Elev's 67076 FB1272-11 Monroe st & Virginia ave SE cor Fd Bt Spk in CB 4's of N End
0+00			4 39	67 59	℄ int Alley & Monroe st
0+22			4 71	67 27	℄
0+28			5 09	66 89	℄ & + Gut
0+39 94			4 41	67 57	
10° R			4 29	67 69	Gut
" "			4 25	67 73	Tcb
10° L			4 25	67 73	Gut
" L			4 19	67 79	Tcb
0+45			4 7	67 3	℄
10° R			4 6	67 4	PL
10° L			4 5	67 5	PL
1+00			4 6	67 4	℄
10° R			4 5	67 5	PL
10° L			4 8	67 2	PL
2+00			4 7	67 3	℄
10° R			4 7	67 3	PL
100' R			5 1	66 9	
10' L			4 7	67 3	PL
100' L			3 9	68 1	

F.B. 1272 PG. 100
Job No. 1199 Division No. ____ Notes Red. ____ Plotted ____ Profile
Survey of Downey Ave ET AL Date ____ Date ____ No. ____
Survey by Gunderson Notes HWG Notes Chkd. ____ Checked ____ X-Sec.
Indexed C. Johnson Date ____ Date ____ No. ____

FORM 307 10M 10-46

PLEASE RETURN TO
LOS ANGELES COUNTY SURVEYOR
700 HALL OF RECORDS

NOTE: ANY ADDITIONS OR CHANGES ON THIS SHEET MUST BE MADE OR CIRCLED IN RED INK, WITH DATE AND NAME OF PERSON MAKING CHANGE.

Do not extend notes this side of this line.

Profile Notes Red ____ Plotted ____ Job No. 1194 Division No. ____
No. ____ Date ____ Date ____ Survey of Downey Ave ET AL
X-Sec. Notes Chkd ____ Checked ____ Survey by Saunders & Notes HWS Date 7-14-47
No. ____ Date ____ Date ____ Map No. ____ Indexed J. Date ____ Date ____

F.B. 1272 Pg. 101

STATION	B. S.	H. I.	F. S.	ELEV.	
3+00		71.98	46	67 4	℄
10° R			43	67 7	PL
10° L			45	67 5	PL
4+00			37	68 3	℄
10° R			36	68 4	PL
10° L			38	68 2	PL
4+75.8			336	68 62	℄ ℄ edge Pavt
7½° R			338	68 60	edge Pvt
8° L			337	68 61	" "
5+00			326	68 72	℄
10° R			320	68 78	PL
100' R			30	69 0	
8° L			330	68 68	edge Pvt
10° L			32	68 8	PL
100' L			36	68 4	
TP	5 39	74 16	321	68 77	
6+00			501	69 15	℄
10° R			503	69 13	PL
9° L			491	69 25	edge Pvt
10° L			49	69 3	PL

FORM 307 10M 10-46

PLEASE RETURN TO
LOS ANGELES COUNTY SURVEYOR
700 HALL OF RECORDS

NOTE: ANY ADDITIONS OR CHANGES ON THIS SHEET MUST BE MADE OR CIRCLED IN RED INK, WITH DATE AND NAME OF PERSON MAKING CHANGE.

Do not extend notes this side of this line.

STATION	B. S.	H. I.	F. S.	ELEV.		
6+39.95		74.16	4.84	69.32	℄ & edge Conc Pvt	
10° R			4.72	69.44	Gut	
" R			4.64	69.52	Tcb	
" L			4.70	69.46	Gut	
" L			4.62	69.54	Tcb	
6+55.0			5.61	68.55	℄ & + Gut	
6+56.85			5.43	68.73	℄ & edge of Mac Pvt	
6+79.90			4.87	69.29	℄ & edge Conc Pvt	
6+89.87			4.17	69.99	℄ int Alley & Center St	
BMC37			5.13	69.03	✓ BMC 37 Elev 69.038 FB1272-12-1151-6-LB399-8 center St & Virginia Ave Fd Bt Spk in Pvt on E Virginia Ave 4' S of N edge Pvt	

F.B. 1272 PG. 102

Job No. 1199 Division No. ____ Notes Red. ____ Plotted ____ Profile ____

Survey of Downey Ave ET AL. Date ____ Date ____ No. ____

Survey by Gunderson Notes HWG Notes Chkd. ____ Checked ____ X-Sec. ____

Indexed A. C. Johnson Date ____ Date ____ No. ____

Notes Ck'd by	Survey of Downey Ave Etal F.B. 1224 Pg. 123
Map No.	W. O. 1199 Tape No. St'd
Office Work	Surveyed by Gunderson
Checked	Notes HWG Date 7-14-47
Date	Indexed C. Johnson

DEC 28 '49

TOPOGRAPHY
ON
FIRST ALLEY E OF VIRGINIA AVE
FROM — MONROE ST
TO — CENTER ST

DOWNEY AVE ETAL
JN 1199

July 14-47
Gunderson
Anderson.
York
Peterson

Note: Any Additions or Changes on this Sheet Must be Made or Circled in Red Ink With Date and Name of Person Making Change.

Do not attach notes this side of this line.

RETURN TO
LOS ANGELES COUNTY SURVEYOR
700 HALL OF RECORDS

FORM 647 SM 11-48

F. B. 1272 Pg. 104

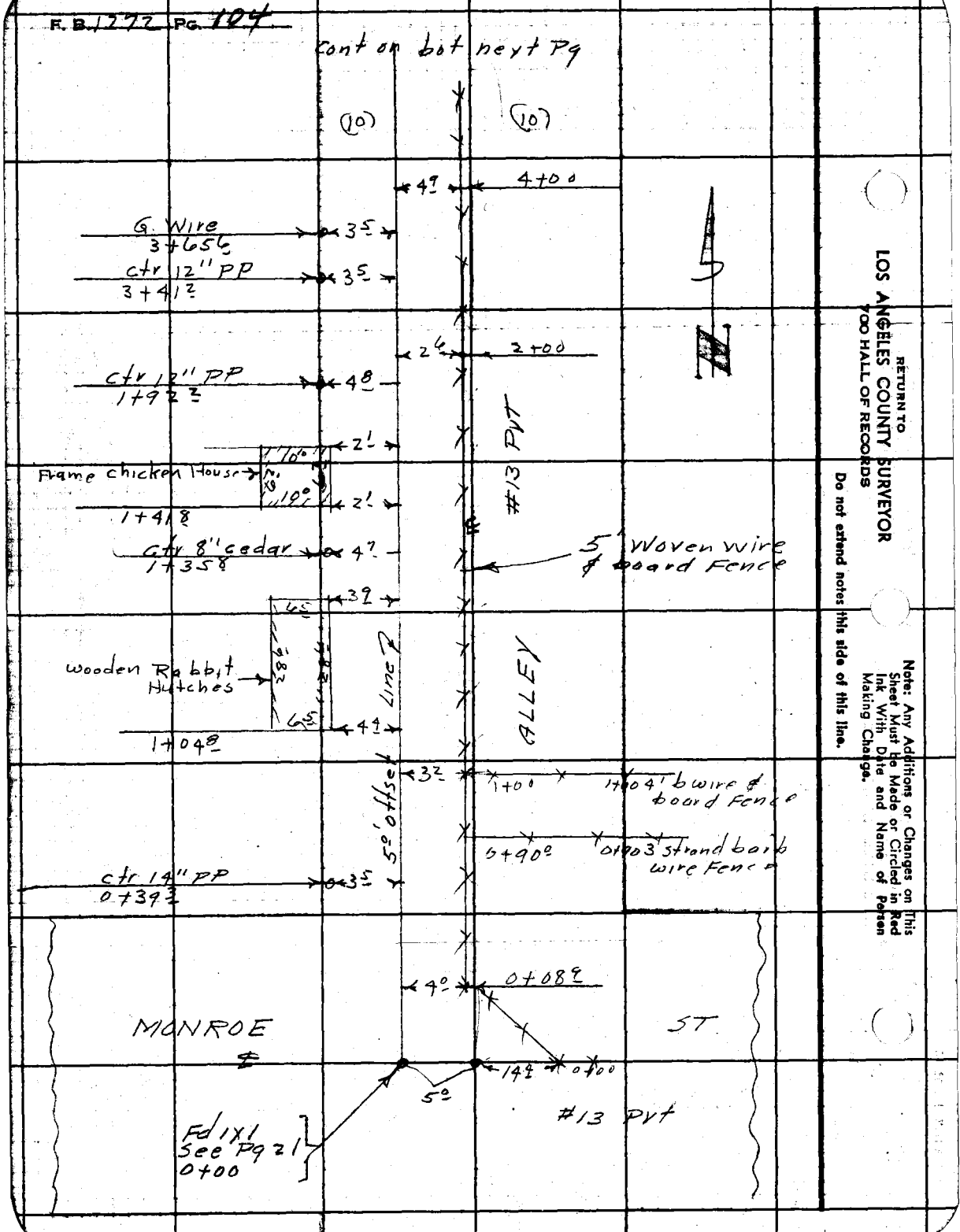

RETURN TO
LOS ANGELES COUNTY SURVEYOR
700 HALL OF RECORDS

Do not extend notes this side of this line.

Note: Any Additions or Changes on This Sheet Must be Made or Circled in Red Ink With Date and Name of Person Making Change.

Notes Ck'd by	Survey of Downey Ave Et al F.B. 1272 Pg. 105
Map No.	W. O. 1199 Tape No. St'd °F
Office Work	Surveyed by Gunderson
Checked	Notes 1+60G Date 7-14-47
Date	Indexed C. Johnson

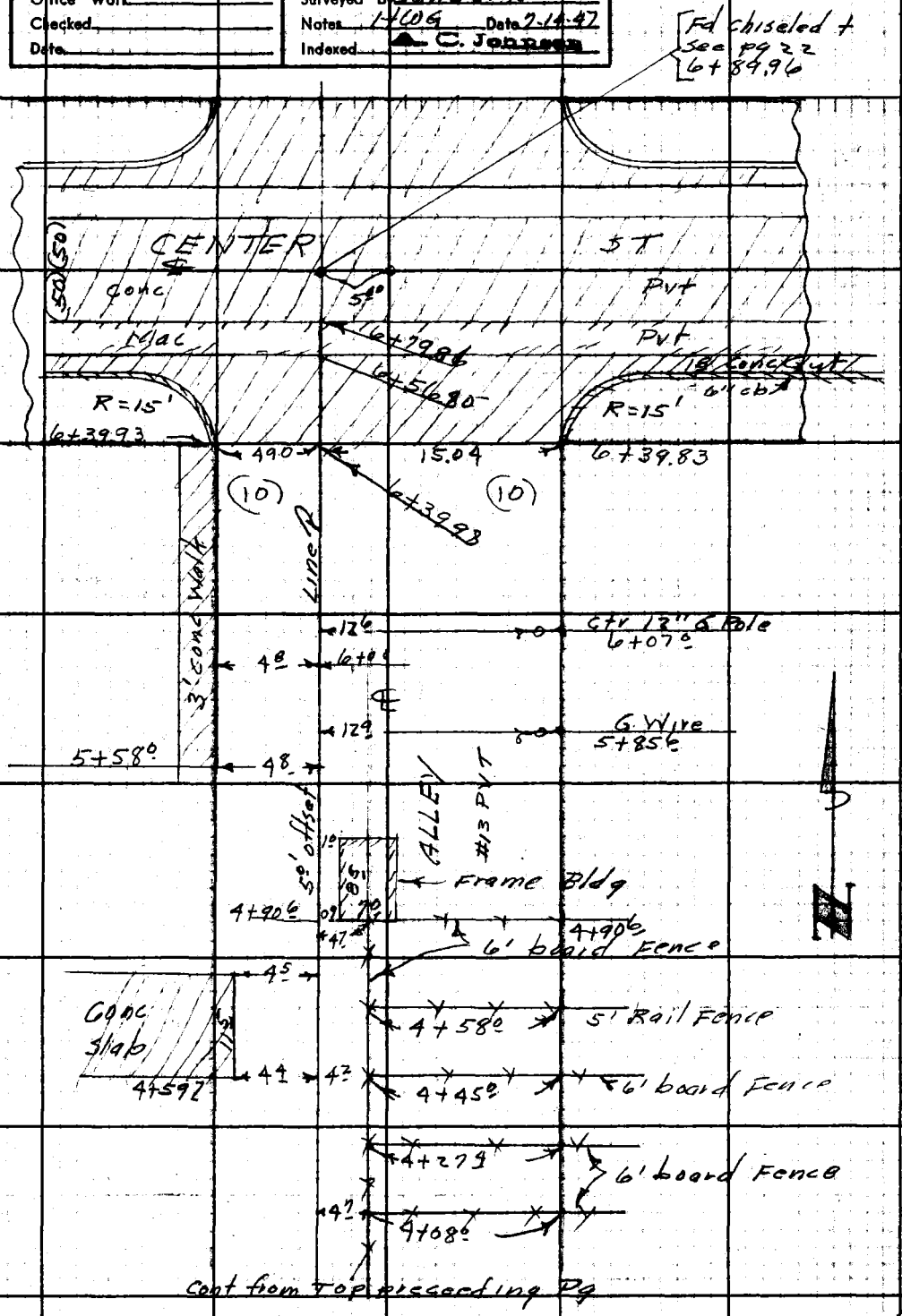

Note: Any Additions or Changes on This Sheet Must be Made or Circled in Red Ink With Date and Name of Person Making Change.

Do not extend notes this side of this line.

RETURN TO
LOS ANGELES COUNTY SURVEYOR
700 HALL OF RECORDS

FORM 247 SM 11-46

RETURN TO
LOS ANGELES COUNTY SURVEYOR
700 HALL OF RECORDS

Note: Any Additions or Changes on This Sheet Must be Made or Circled in Red Ink With Date and Name of Person Making Change.

Do not extend notes this side of this line.

F. B. 1277 Pg. 109

F.B. 272 Pg. 107

Profile No. ____ X-Sec. No. ____

Notes Red. ____ Date ____ Plotted ____ Date ____ Job No. 1199 Division No. ____

Notes Chkd. TOM Date 7/28/47 Checked ____ Date ____ Survey of Downey Ave ET AL

Survey by Gunderson Notes HW6 Date 7-14-47

Map No. ____ Indexed J. Johnson Date DEC 23 '48

PROFILE & + SECTIONS
ON
FIRST ALLEY E OF VIRGINIA AVE
FROM - MONROE ST
TO - CENTER ST
DOWNEY AVE ETAL
JN 1199

July 14-47
Gunderson
Anderson
York
Peterson

STATION	B.S.	H.I.	F.S.	ELEV.

NOTE: ANY ADDITIONS OR CHANGES ON THIS SHEET MUST BE MADE OR CIRCLED IN RED INK, WITH DATE AND NAME OF PERSON MAKING CHANGE.

Do not extend notes this side of this line.

PLEASE RETURN TO
LOS ANGELES COUNTY SURVEYOR
700 HALL OF RECORDS

FORM 307 10M 10-46

FORM 307 10M 10-46

PLEASE RETURN TO
LOS ANGELES COUNTY SURVEYOR
700 HALL OF RECORDS

NOTE: ANY ADDITIONS OR CHANGES ON THIS SHEET MUST BE MADE OR CIRCLED IN RED INK, WITH DATE AND NAME OF PERSON MAKING CHANGE.

Do not extend notes this side of this line.

STATION	B. S.	H. I.	F. S.	ELEV.	
BMC101	519	72 27		6708	BMC101 Elev = 67076 FB1272-11 Monroe st & Virginia ave SE Cor Fd bt spk in Cb 4' S of N end
0+00			57	66 6	℄ int Alley & Monroe ST
0+40°			50	67 3	℄ Alley & NPL Monroe st
10° R			53	67 0	PL
10° L			49	67 4	PL
0+90			47	67 6	℄
10° R			50	67 3	PL
1+00			59	66 4	℄
10° R			57	66 6	PL
3° L			49	67 4	TBrk
10° L			49	67 4	PL
2+00			62	66 1	℄
10° R			60	66 3	PL
3° L			48	67 5	TBrk
10° L			46	67 7	PL
3+00			63	66 0	℄
10° R			59	66 4	PL
3° L			47	67 6	TBrk
10° L			46	67 7	PL

F.B. 1272 PG. 108
Job No. 1199 Division No. Notes Red. Plotted No. Profile
Survey of Downey Ave ET AL. Date Date X-Sec.
Survey by Sunderson Notes HWG Notes Chkd. Checked No.
Indexed A. C. Johnson Date Date

FORM 307 10M 10-46

PLEASE RETURN TO
LOS ANGELES COUNTY SURVEYOR
700 HALL OF RECORDS

NOTE: ANY ADDITIONS OR CHANGES ON THIS SHEET MUST BE MADE OR CIRCLED IN RED INK, WITH DATE AND NAME OF PERSON MAKING CHANGE.

Do not extend notes this side of this line.

STATION	B. S.	H. I.	F. S.	ELEV.		
4+00		72 27	56	66 7	℄	
10° R			63	66 0	PL	
100' R			37	68 6		
200' R			46	67 7		
3° L			47	67 6	T Brk	
10° L			43	68 0	PL	
100' L			44	67 9		
TP	5 50	73 60	417	68 10		
4+30			55	68 1	℄	
10° R			59	67 7	PL	
5+00			52	68 4	℄	
10° R			53	68 3	PL	
10° L			53	68 3	PL	
6+00			57	67 9	℄	
10° R			56	68 0	PL	
9° L			51	68 5		
10° L			474	688 6	PL & Top conc walk	
6+3993			494	686 6	℄ & edge conc Pvt	
10° R			484	687 6	Gut	
10° R			472	688 8	T cb	

Profile No. ____ Date ____ Notes Red ____ Plotted ____ Job No. 1199 Division No. ____ F.B. 1272 Pg. 109

X-Sec. No. ____ Date ____ Date ____ Survey of Downey Ave ET AL

Notes Chkd. ____ Checked ____ Survey by Gunderson Notes HOG Date 7-14-47

No. ____ Date ____ Date ____ Map No. ____ Indexed ____ Date ____

FORM 307 10M 10-46

PLEASE RETURN TO
LOS ANGELES COUNTY SURVEYOR
700 HALL OF RECORDS

NOTE: ANY ADDITIONS OR CHANGES ON THIS SHEET MUST BE MADE OR CIRCLED IN RED INK, WITH DATE AND NAME OF PERSON MAKING CHANGE.

Do not extend notes this side of this line.

STATION	B. S.	H. I.	F. S.	ELEV.		
6+39.93 10' L		73.60	4.81	68.79	Gut	
10' L			4.68	68.92	Tcb	
6+54.9			5.60	68.00	℄ & cross Gut	
6+56.80			5.50	68.10	℄ & edge Mac Pvt	
6+79.86			4.91	68.69	℄ " " conc "	
6+89.96			4.84	68.76	℄ int Alley & Center St	
BMC37			4.57	69.03	BMC-37 Elev: 69.038 FB 1262-12 1151-6 LB 399-8 Center St & Virginia Ave Fd Bt spk in Pvt on ℄ Virginia Ave 4' S. of Nedge Pvt	

F.B. 1272 PG. 110 Job No. 1199 Division No. Notes Red. Plotted No. Profile
Survey of Downey Ave ET EL Date Date X-Sec.
Survey by Gunderson Notes HWG Notes Chkd. Checked No.
Indexed A. C. Johnson Date Date Date

Notes Ck'd by		Survey of Downey Ave Et al	F. B. L27 C Pg. 111
Map No.		W. O. 1199 Tape No.	St'd °F
Office Work		Surveyed by Gunderson	
Checked		Notes 1409	Date 7-21-47
Date		Indexed	C. Johnson

DEC 23 '48

TOPOGRAPHY
ON
CENTER ST
FROM - DOWNEY AVE
TO - FIRST ALLEY E OF VIRGINIA AVE
DOWNEY AVE ET AL
JN 1199

July 21-47
Gunderson
Anderson
York
Peterson.

Note: Any Additions or Changes on This Sheet Must Be Made or Circled in Red Ink With Date and Name of Person Making Change.

Do not extend notes this side of this line.

RETURN TO
LOS ANGELES COUNTY SURVEYOR
700 HALL OF RECORDS

FORM 247 SM 11-46

F. B. 1272 Pg. 112

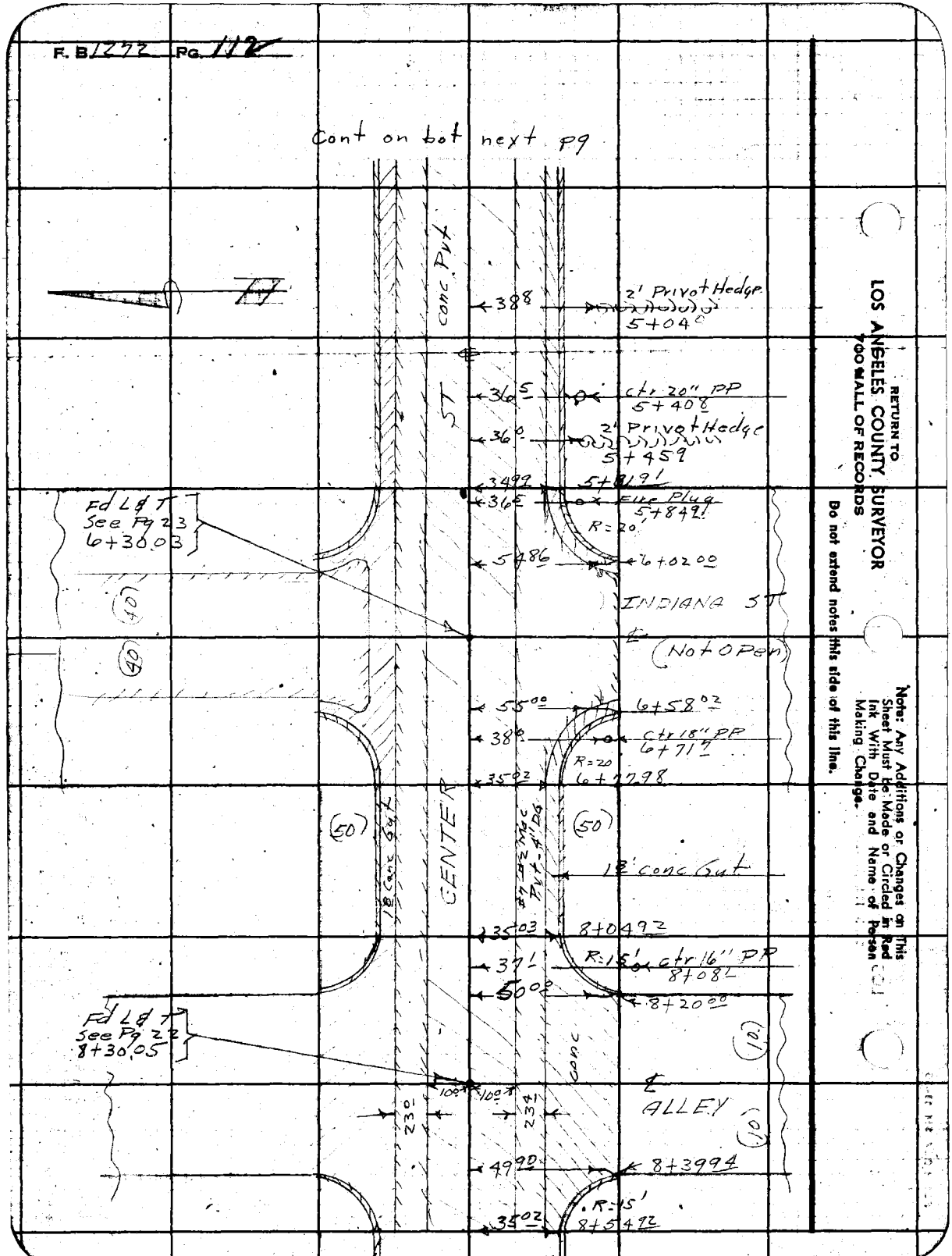

RETURN TO
LOS ANGELES COUNTY SURVEYOR
700 HALL OF RECORDS

Do not extend notes this side of this line.

Note: Any Additions or Changes on This Sheet Must be Made or Circled in Red Ink With Date and Name of Person Making Change.

Notes Ck'd by	Survey of Downey Ave ETAL	F.B. 1272 Pg. 113
Map No.	W. O. 1199 Tape No. St'd °F	
Office Work	Surveyed by Gunderson	
Checked	Notes HWG Date 7-21-47	
Date	Indexed A. C. Johnson	

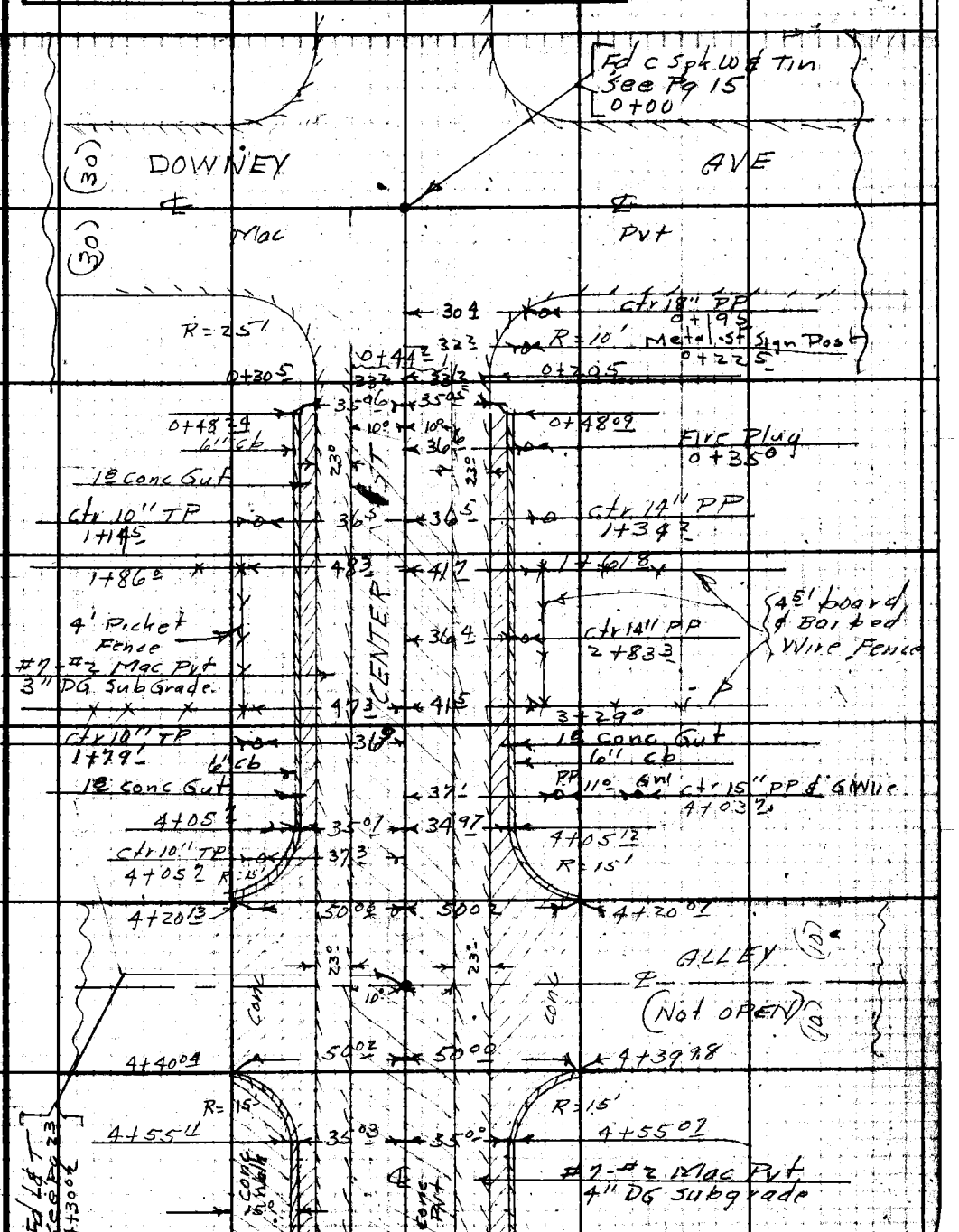

cont from top preceeding Pg

Note: Any Additions or Changes on This Sheet Must be Made or Circled in Red Ink With Date and Name of Person Making Change.

Do not attend notes this side of this line.

RETURN TO
LOS ANGELES COUNTY SURVEYOR
700 HALL OF RECORDS

FORM 2467 EM 11-46

RETURN TO
LOS ANGELES COUNTY SURVEYOR
700 HALL OF RECORDS

Note: Any Additions or Changes on This Sheet Must be Made or Circled in Red Ink With Date and Name of Person Making Change.

Do not extend notes this side of this line.

F. B. 12772 Pg. 114

Profile No. ____ X-Sec. No. ____

Notes Red. ____ Date ____ Plotted ____ Date ____ Job No. 1199 Division No. ____

Notes Chkd. COM Date 7/28/47 Checked ____ Date ____ Survey of Downey Ave ET AL

Survey by Sundorson Notes HWG Date 7-21-47

Map No. ____ Indexed C. Johnson Date DEC 28 '48

F.B. 272 Pg. 115

PROFILE & +SECTIONS
ON
CENTER ST
FROM - DOWNEY AVE
TO - FIRST ALLEY E. OF VIRGINIA AVE
DOWNEY AVE ET AL
JN 1199

July 21-47
Sundorson
Anderson
York
Peterson

STATION	B. S.	H. I.	F. S.	ELEV.

NOTE: ANY ADDITIONS OR CHANGES ON THIS SHEET MUST BE MADE OR CIRCLED IN RED INK, WITH DATE AND NAME OF PERSON MAKING CHANGE.

Do not extend notes this side of this line.

PLEASE RETURN TO
LOS ANGELES COUNTY SURVEYOR
700 HALL OF RECORDS

FORM 307 10M 10-46

FORM 307 10M 10-46

PLEASE RETURN TO
LOS ANGELES COUNTY SURVEYOR
700 HALL OF RECORDS

NOTE: ANY ADDITIONS OR CHANGES ON THIS SHEET MUST BE MADE OR CIRCLED IN RED INK, WITH DATE AND NAME OF PERSON MAKING CHANGE.

Do not extend notes this side of this line.

STATION	B. S.	H. I.	F. S.	ELEV.		
BMVA11	5 51	72 95		67 44	BMVA11 El=67.441 FB 1272-9 Downey Ave & Center St SW Cor Fd Bt spk in Cb 5' W of E end	
0+00			597	66 98	℄ int center St & Downey Ave	
0+30			566	67 29	℄ Center ST & WPL Downey Ave	
15°' R			567	67 28	Pvt	
33² R			597	66 98	edge Pvt	
35° R			61	66 9	Gut	
50° R			51	67 9	PL	
15° L			579	67 16	Pvt	
33² L			598	66 97	edge Pvt & Gut	
50° L			57	67 3	PL	
0+44²			545	67 50	℄ & edge Conc Pvt	
0+48²			542	67 53	℄	
70°' R			542	67 53	edge Conc Pvt	
35° R			615	66 80	Gut	
" R			555	67 40	Tcb	
50° R			46	68 4	PL	
10° L			542	67 53	edge Conc Pvt	
35° L			619	66 76	Gut	
" L			552	67 43	Tcb	
50° L			52	67 8	PL	

F.B. 1272 Pg. 1116
Job No. 1199 Division No. Notes Red. Plotted Profile
Survey of DOWNEY AVE ET AL Date Date No. X-Sec.
Survey by Sunderson Notes HWG Notes Chkd. Checked
Indexed C. Johnson Date Date No.

FORM 307 10M 10-46

PLEASE RETURN TO
LOS ANGELES COUNTY SURVEYOR
700 HALL OF RECORDS

NOTE: ANY ADDITIONS OR CHANGES ON THIS SHEET MUST BE MADE OR CIRCLED IN RED INK, WITH DATE AND NAME OF PERSON MAKING CHANGE.

Do not extend notes this side of this line.

STATION	B. S.	H. I.	F. S.	ELEV.		
1+00		72.95	5.21	67.74	℄	
10° R			5.28	67.67	edge Conc Pvt	
35° R			6.13	66.82	Gut	
" R			5.50	67.45	Tcb	
50° R			4.8	68.2	PL	
10° L			5.32	67.63	edge Conc Pvt	
35° L			6.12	66.83	Gut	
35° L			5.6	67.4	~~Tcb~~ Driveway -	
50° L			5.2	67.8	PL	
2+00			5.09	67.86	℄	
10° R			5.13	67.82	edge Conc Pvt	
35° R			5.95	67.00	Gut	
" R			5.30	67.65	Tcb	
50° R			5.3	67.7	PL	
10° L			5.17	67.78	edge Conc Pvt	
35° L			5.95	67.00	Gut	
" L			5.32	67.63	Tcb	
50° L			5.6	67.4	PL	
3+00			4.98	67.87	℄	
10° R			5.00	67.95	edge Conc Pvt	
35° R			5.80	67.15	Gut	

Profile No. ____ Date ____ Notes Red ____ Date ____ Plotted ____ Date ____ Job No. 1199 Division No. ____ Survey of Downey Ave ET AL

X-Sec. No. ____ Date ____ Notes Chkd. ____ Date ____ Checked ____ Date ____ Survey by Sanderson Notes HWG Date 7-21-47 Map No. ____ Date ____ Jobnson Date ____

F.B. 1272 Pg. 117

FORM 307 10M 10-46

PLEASE RETURN TO
LOS ANGELES COUNTY SURVEYOR
700 HALL OF RECORDS

NOTE: ANY ADDITIONS OR CHANGES ON THIS SHEET MUST BE MADE OR CIRCLED IN RED INK, WITH DATE AND NAME OF PERSON MAKING CHANGE.

Do not extend notes this side of this line.

STATION	B. S.	H. I.	F. S.	ELEV.		
3+00 ~~30°~~ R		72 95			~~Tcb~~ No Curb Driveway	
50° R			54	67 6	PL	
100° R			50	68 0		
200° R			50	68 0		
10° L			509	67 86	edge Conc Pvt	
35° L			579	67 16	Gut	
" L			516	67 79	Tcb	
50° L			59	67 1	PL	
100° L			65	66 5		
200° L			65	66 5		
4+00			487	68 08	℄	
10° R			493	68 02	edge Conc Pvt	
35° R			564	67 31	Gut	
" R			502	67 93	Tcb	
50° R			49	68 1	PL	
10° L			493	68 02	edge conc Pvt	
35° L			565	67 30	Gut	
" L			500	67 95	Tcb	
50° L			56	67 4	PL	
4+20 02			485	68 10	℄ Center ℄ EPL Alley	
4+30 02			482	68 13	℄ Int " " Alley	

F.B. 1272 PG. 118 Job No. 1199 Division No. Notes Red. Plotted Profile
Survey of Downey Ave ET EC Date Date No.
Survey by Gunderson Notes HWG Notes Chkd. Checked X-Sec.
Indexed A. C. Johnson Date Date Date No.

FORM 307 10M 10-46

PLEASE RETURN TO
LOS ANGELES COUNTY SURVEYOR
700 HALL OF RECORDS

NOTE: ANY ADDITIONS OR CHANGES ON THIS SHEET MUST BE MADE OR CIRCLED IN RED INK, WITH DATE AND NAME OF PERSON MAKING CHANGE.

Do not extend notes this side of this line.

STATION	B. S.	H. I.	F. S.	ELEV.		
		7295				
Curb Elevs at Center St & Alley						
			561	6734	Gut NE Cor E end CR	
			500	6795	Tcb " " " " "	
			471	6824	Gut " " N " "	
			465	6830	Tcb " " " " "	
			565	6730	Gut SE " E " "	
			501	6794	Tcb " " " " "	
			477	6818	Gut " " S " "	
			469	6826	Tcb " " " " "	
			476	6819	Gut NW " N " "	
			470	6825	Tcb " " " " "	
			558	6737	Gut " " W " "	
			494	6801	Tcb " " " " "	
			472	6823	Gut SW " S " "	
			463	6832	Tcb " " " " "	
			558	6737	Gut " " W " "	
			489	6806	Tcb " " " " "	
4+40.02			481	6814	℄ Center St & WPL of Alley	
5[illegible]+00			475	6820	℄	
10° R			482	6813	edge Conc Prt	

Profile No. ____ Notes Red ____ Plotted ____ Job No. 1199 Division No. ____
X-Sec. No. ____ Date ____ Date ____ Survey of Downey AVE ET AL
Notes Chkd. ____ Checked ____ Survey by Sunderson Notes H106 Date 7-21-47
No. ____ Date ____ Date ____ Map No. ____ Indexed ____ Date ____

F.B. 1272 Pg. 119

FORM 307 10M 10-46

PLEASE RETURN TO
LOS ANGELES COUNTY SURVEYOR
700 HALL OF RECORDS

NOTE: ANY ADDITIONS OR CHANGES ON THIS SHEET MUST BE MADE OR CIRCLED IN RED INK, WITH DATE AND NAME OF PERSON MAKING CHANGE.

Do not extend notes this side of this line.

F.B. 1272 Pg. 120
Job No. 1199 Division No.
Survey of Downey Ave ET&L
Survey by Sanderson Notes HQS
Indexed C. Johnson Date
Profile No. Plotted
Date
X-Sec. No. Checked
Date
Notes Red. Date
Notes Chkd. Date

STATION	B. S.	H. I.	F. S.	ELEV.		
5+00 35° R		72 95	5 44	67 51	Gut	
" R			4 88	68 07	TOB	
50°			4 59	68 36	PC @ Back walk	
10° L			4 81	68 14	edge Conc Pvt	
35° L			5 52	67 43	Gut	
" L			4 86	68 09	TOB	
50° L			5 2	67 8	PC	
TP	5 36	73 11	5 20	67 75		
5+81 I			4 79	68 32	Ł	
10° L			4 84	68 27	edge Conc Pvt	
6+30 03			4 70	68 41	Ł Int. Center ST @ Indiana Ave	
Curb Elevs at Center ST @ Indiana Ave						
			5 57	67 54	Gut S.E. Cor. E end C.B.	
			4 91	68 20	TOB " " " " "	
			5 52	67 59	Gut " " S " "	
			4 88	68 23	TOB " " " " "	
			5 53	67 58	Gut S.W. " S " "	
			4 89	68 22	TOB " " " " "	
			5 40	67 71	Gut " " W " "	
			4 75	68 36	TOB " " " " "	

FORM 307 10M 10-46

PLEASE RETURN TO
LOS ANGELES COUNTY SURVEYOR
700 HALL OF RECORDS

NOTE: ANY ADDITIONS OR CHANGES ON THIS SHEET MUST BE MADE OR CIRCLED IN RED INK, WITH DATE AND NAME OF PERSON MAKING CHANGE.

Do not extend notes this side of this line.

STATION	B. S.	H. I.	F. S.	ELEV.		
6+78		73 11	4 61	68 50	℄	
10° L			4 69	68 42	edge Conc Pvt	
7+00			4 60	68 51	℄	
10° L			4 67	68 44	edge Conc Pvt	
35° L			5 39	67 72	Gut	
" L			4 75	68 36	Tcb	
50° L			4 6	68 5	PL	
8+00			4 43	68 68	℄	
10° L			4 52	68 59	edge Conc Pvt	
35° L			5 20	67 91	Gut	
" L			4 57	68 54	Tcb	
50° L			4 6	68 5	PL	
8+20 05			4 38	68 73	℄ Center & EPL Alley	
10° L			4 46	68 65	edge conc Pvt	
8+30 05			4 37	68 74	℄ int Center St & Alley	
	Curb	Eleys	at	Center St & Alley		
			5 21	67 90	Gut S E Cor	E end CR
			4 55	68 56	Tcb " "	" " "
			4 37	68 74	Gut " "	S " "
			4 25	68 86	Tcb " "	" " "
			4 34	68 77	Gut SW "	" " "
			4 22	68 89	Tcb " "	" " "

Profile Notes Red ____ Plotted ____ Job No. 1199 Division No. ____ F.B. 1272 Pg. 121
No. ____ Date ____ Date ____ Survey of Downey Ave ETAL
X-Sec. Notes Chkd ____ Checked ____ Survey by Sunderson Notes HWG Date 7-21-47
No. ____ Date ____ Date ____ Map No. ____ Indexed Johnson Date ____

FORM 307 10M 10-46

PLEASE RETURN TO
LOS ANGELES COUNTY SURVEYOR
700 HALL OF RECORDS

NOTE: ANY ADDITIONS OR CHANGES ON THIS SHEET MUST BE MADE OR CIRCLED IN RED INK, WITH DATE AND NAME OF PERSON MAKING CHANGE.

Do not extend notes this side of this line.

STATION	B. S.	H. I.	F. S.	ELEV.		
		73 11	5 16	67 95	Gut SW Cor W end CR	
			4 49	68 62	Tob " " " " "	
8+40.05			4 32	68 79	℄ Center St & WPL Alley	
9+00			4 28	68 83	℄	
			4 10	69 01	BM C 37 Elev=69038 FB 1272-12 Center St & Virginia Ave Fd bt spk in Pvt on ℄ Virginia Ave 4' so of N edge Pvt	

F.B. 1272 PG. 122

Job No. 1199 Division No. Notes Red. Plotted Profile No.

Survey of Downey Ave Et al Date Date X-Sec.

Survey by Sunderson Notes HWG Notes Chkd Checked

Indexed C. Jordan Date Date Date No.

Notes Ck'd by
Map No.
Office Work
Checked
Date

Survey of Downey Ave ET AL
W. O. 1199 Tape No. St'd °F
Surveyed by Gunderson
Notes H-109 Date 7-21-47
Indexed

DEC 23 '48

F.B. 1272 Pg. 123

TOPOGRAPHY
ON
GEORGIA AVE
FROM - ADAMS ST
TO - COMPTON BLVD

DOWNEY AVE ET AL
JN 1199

July 21-47
Gunderson
Anderson
York
Peterson

Note: Any Additions or Changes on this Sheet Must Be Made or Circled in Red Ink With Date and Name of Person Making Change.

Do not extend notes this side of this line.

RETURN TO
LOS ANGELES COUNTY SURVEYOR
700 HALL OF RECORDS

FORM 267 REM 11-48

F. B. 1272 Pg. 124

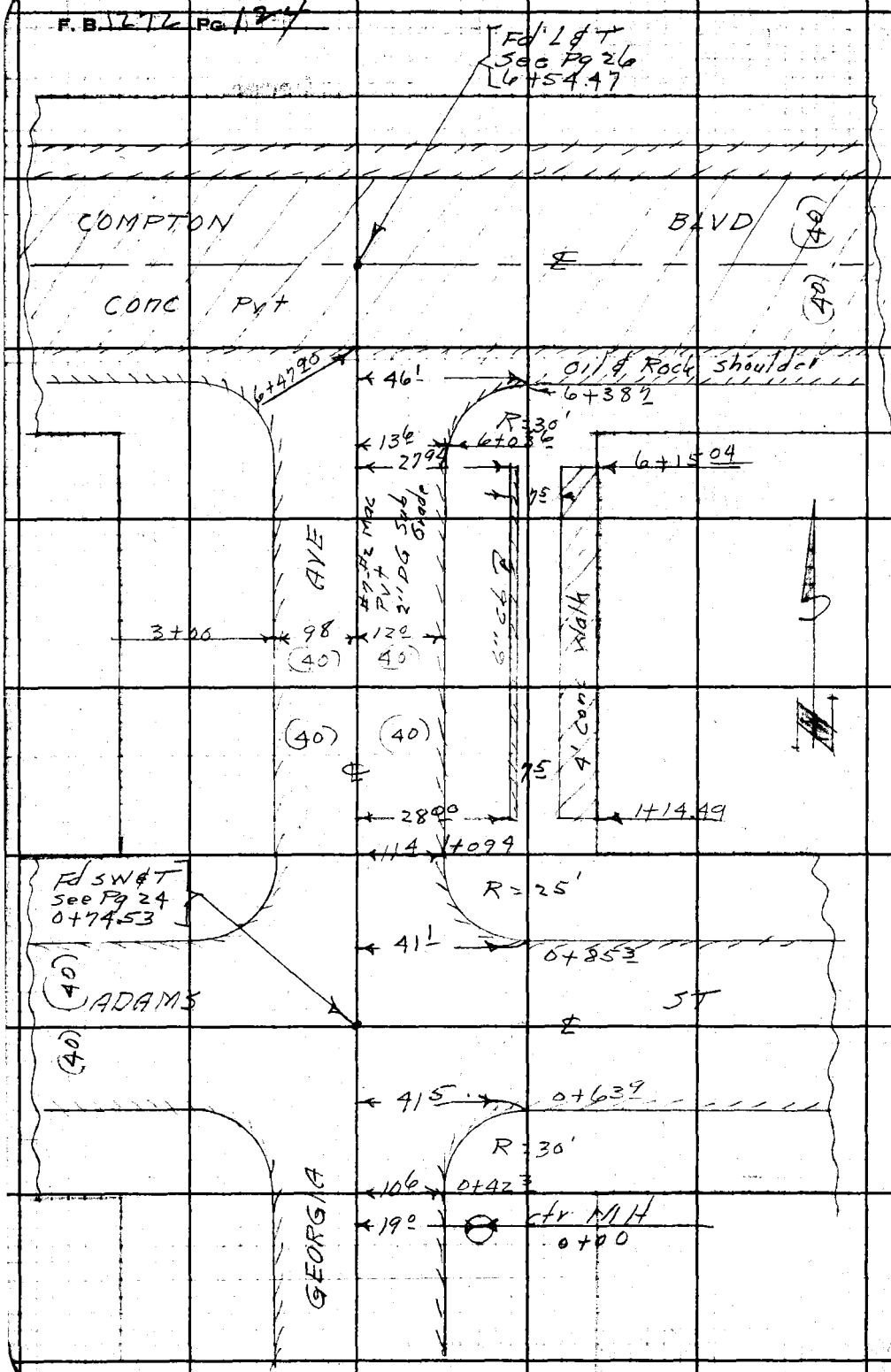

RETURN TO
LOS ANGELES COUNTY SURVEYOR
700 HALL OF RECORDS

Do not extend notes this side of this line.

Note: Any Additions or Changes on This Sheet Must be Made or Circled in Red Ink With Date and Name of Person Making Change.

Profile No. ____ X-Sec. No. ____

Notes Red ____ Plotted ____ Job No. 1199 Division No. ____

Date ____ Date ____ Survey of Downey Ave ET AL

Notes Chkd. TDM Checked ____ Survey by Gunderson Notes HWG Date 7-23-47

Date 7/28/47 Date ____ Map No. ____ Indexed A. C. Johnson Date DEC 23 '48

F.B. 272 Pg. 125

PROFILE & SECTIONS
ON
GEORGIA AVE
FROM - ADAMS ST
TO - COMPTON BLVD
DOWNEY AVE ETAL
JN 1199

July 23-47
Gunderson
Anderson
York
Peterson

STATION	B.S.	H.I.	F.S.	ELEV.

NOTE: ANY ADDITIONS OR CHANGES ON THIS SHEET MUST BE MADE, OR CIRCLED IN RED INK, WITH DATE AND NAME OF PERSON MAKING CHANGE.

PLEASE RETURN TO
LOS ANGELES COUNTY SURVEYOR
700 HALL OF RECORDS

Do not extend notes this side of this line.

FORM 307 10M 10-46

FORM 307 10M 10-46

PLEASE RETURN TO
LOS ANGELES COUNTY SURVEYOR
700 HALL OF RECORDS

NOTE: ANY ADDITIONS OR CHANGES ON THIS SHEET MUST BE MADE OR CIRCLED IN RED INK, WITH DATE AND NAME OF PERSON MAKING CHANGE.

Do not extend notes this side of this line.

STATION	B. S.	H. I.	F. S.	ELEV.		
BMC119	5 90	75 87		69 97	BMC119 Elev = 69973 Georgia Ave (E side) 34½' ± S. of ℄ Adams St. Fd Bt Spk 1' from S edge Conc Dr to House #332	FB1272-6
INVERT ELEVS M.H.						
74.5' S & 19' E OF ℄ INT GEORGIA AVE & ADAMS ST						
			5 57		N Rim MH	
			5 60		E " "	
			5 56		S " "	
	Chain	Dia Rod	5 54		W " "	
	5 31	067 557	11 55	64 32	Invert 8" outlet to S.	
	5 29	067 557	11 53	64 34	" 8 stub to N	
0+00			4 97	70 90	℄	
10.5 R			5 37	70 50	edge Pvt	
16° R			5 8	70 1	Gut	
36° R			4 4	71 5	T. Brk	
40° R			4 4	71 5	PL	
0+34.53			4 80	71 07	℄ Georgia Ave & SPL Adams St	
10.4 R			5 09	70 78	edge Pvt	
19° R			5 6	70 3	Gut	
24° R			5 2	70 7	T Brk	
40° R			4 3	71 6	PL	

F.B. 1272 PG. 126 Job No. 1199 Division No. Notes Red. Plotted No. Profile
Survey of Downey Ave ET AL Date Date X-Sec.
Survey by Dunderson Notes HWG Notes Chkd. Checked No.
Indexed C. Johnson Date Date Date

FORM 307 10M 10-46

PLEASE RETURN TO
LOS ANGELES COUNTY SURVEYOR
700 HALL OF RECORDS

NOTE: ANY ADDITIONS OR CHANGES ON THIS SHEET MUST BE MADE OR CIRCLED IN RED INK, WITH DATE AND NAME OF PERSON MAKING CHANGE.

Do not extend notes this side of this line.

STATION	B. S.	H. I.	F. S.	ELEV.		
0+74 53		75.87	4.63	71.24	℄ int. Georgia Ave. & Adams St	
40° R			4.62	71.25	EPL " "	on ℄ Adams St
100° R			4.38	71.49		
200° R			4.50	71.37		
1+14 53			4.49	71.38	℄ Georgia Ave & NPL Adams St	
11° R			4.72	71.15	edge Pvt	
28° R			5.46	70.41	Gut	
" R			4.48	71.39	Tcb	
2+00			4.20	71.67	℄	
11° R			4.55	71.32	edge Pvt	
28° R			5.14	70.73	Gut	
" R			4.36	71.51	Tcb	
TP	5.49	77.19	4.17	71.70		
3+00			5.21	71.98	℄	
11° R			5.45	71.74	edge Pvt	
28° R			6.0	71.2	Gut	
" R			5.32	71.87	Tcb	
4+00			4.96	72.23	℄	
11° R			5.33	71.86	edge Pvt	
28° R			5.9	71.3	Gut	
" R			5.11	72.08	Tcb	

Profile No. ____ Notes Red ____ Plotted ____ Job No. 1199 Division No. ____ F.B. 1272 Pg. 127
X-Sec. No. ____ Date ____ Date ____ Survey of Downey Ave ETAL
Notes Chkd. ____ Checked ____ Survey by Sunderson Notes HWG Date 7-23-47
Date ____ Date ____ Map No. ____ Indexed ____ Date ____

FORM 307 10M 10-46

PLEASE RETURN TO
LOS ANGELES COUNTY SURVEYOR
700 HALL OF RECORDS

NOTE: ANY ADDITIONS OR CHANGES ON THIS SHEET MUST BE MADE OR CIRCLED IN RED INK, WITH DATE AND NAME OF PERSON MAKING CHANGE.

Do not extend notes this side of this line.

STATION	B. S.	H. I.	F. S.	ELEV.		
4+00 40° R		77.19	4.7	72.5	PL	
100' R			4.6	72.6		
200' R			5.3	71.9		
5+00			4.71	72.48	℄	
10.4 R			4.99	72.20	edge Pvt	
28° R			5.6	7 6	Gut	
" R			4.85	72.34	Tcb	
6+00			4.48	72.71	℄	
13° R			4.72	72.47	edge Pvt	
28° R			5.2	72.0	Gut	
" R			4.33	72.86	Tcb	
6+14.47			4.50	72.69	℄ Georgia Ave & SPL Compton Blvd	
14.8 R			4.93	72.26	edge Pvt	
28° R			4.9	72.3	Gut	
" R			4.29	72.90	Tcb	
6+47.90			4.39	72.80	℄ & edge Conc Pvt ℄?	
6+54.47			4.36	72.83	℄ int Georgia Ave SPL Compton Blvd	
BMVA1			4.31	72.88	BMVA1 Elev = 72.862 FB1272-6	
					Georgia Ave & Compton Blvd S.E Cor	
					Fd Bt Sph in Cb 10' S of N end	

F.B. 1272 PG. 128

Job No. 1199 Division No. ____ Notes Red. ____ Plotted ____ Profile ____

Survey of Downey Ave ET AL Date ____ Date ____ No. ____

Survey by Gunderson Notes HWG Notes Chkd. ____ Checked ____ X-Sec. ____

Indexed A. C. Johnson Date ____ Date ____ Date ____ No. ____

Notes Ck'd by	Survey of Downey Ave ET AL
Map No.	W. O. 1199 Tape No. St'd °F
Office Work	Surveyed by Gunderson
Checked	Notes HOG Date 7-23-47
Date	Indexed A. C. Jantzen

F.B. 1677 Pg. 129

DEC 23 '48

TOPOGRAPHY
ON
VIRGINIA AVE
FROM - ADAMS ST
TO - COMPTON BLVD

DOWNEY AVE ET AL
J N 1199

July 23-47
Gunderson
Anderson
York
Peterson

Note: Any Additions or Changes on This Sheet Must Be Made or Circled in Red Ink With Date and Name of Person Making Change.

Do not extend notes this side of this line.

RETURN TO
LOS ANGELES COUNTY SURVEYOR
700 HALL OF RECORDS

FORM 267 SM 11-46

F. B. 572 PG. 130

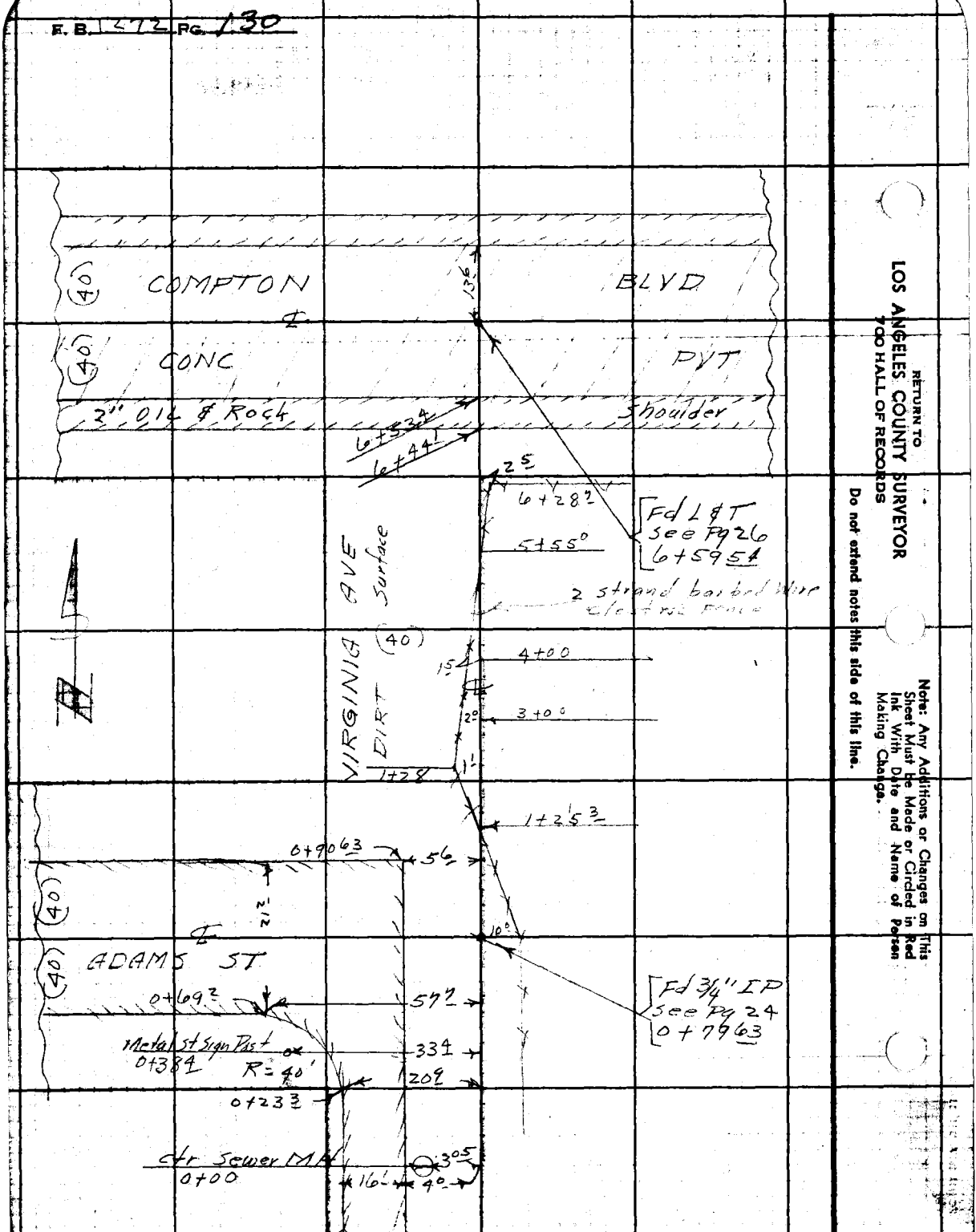

RETURN TO
LOS ANGELES COUNTY SURVEYOR
700 HALL OF RECORDS

Do not extend notes this side of this line.

Note: Any Additions or Changes on This Sheet Must be Made or Circled in Red Ink With Date and Name of Person Making Change.

Profile No. ____ X-Sec. No. ____

Notes Red ____ Plotted ____ Job No. 1199 Division No. ____
Date ____ Date ____ Survey of Downey AVE ETAL
Notes Chkd. JDM Checked ____ Survey by Gunderson Notes H109 Date 7-23-47
Date 7/28/47 Date ____ Map No. ____ Indexed C. Jensen Date DEC 28 48

F.B. 272 Pg. 121

PROFILE & + SECTIONS
ON
VIRGINIA AVE
FROM - ADAMS ST
TO - COMPTON BLVD
DOWNEY AVE ETAL
JN 1199

July 23-47
Gunderson
Anderson
York
Peterson

STATION	B. S.	H. I.	F. S.	ELEV.

NOTE: ANY ADDITIONS OR CHANGES ON THIS SHEET MUST BE MADE OR CIRCLED IN RED INK, WITH DATE AND NAME OF PERSON MAKING CHANGE.

Do not extend notes this side of this line.

PLEASE RETURN TO
LOS ANGELES COUNTY SURVEYOR
700 HALL OF RECORDS

FORM 307 10M 10-46

FORM 307 10M 10-46

PLEASE RETURN TO
LOS ANGELES COUNTY SURVEYOR
700 HALL OF RECORDS

NOTE: ANY ADDITIONS OR CHANGES ON THIS SHEET MUST BE MADE OR CIRCLED IN RED INK, WITH DATE AND NAME OF PERSON MAKING CHANGE.

Do not extend notes this side of this line.

STATION	B. S.	H. I.	F. S.	ELEV.		
BMVA7	3 69	76 62		72 93	BM VA 7 Elev = 72.933 FB1272-8 Adams St & Indiana Ave SW Cor Fd Bt Spk in Conc guy block to radio Tower	
INVERT ELEVS SEWER MH						
79.6 S & 3' W OF ℄ INT VIRGINIA AVE & ADAMS ST						
			5 93		N RIM MH	
			5 92		E " "	
			5 92		S	
	chain	Dia Rod	5 92		W	
	5 03	0.67 592	11 62	65 00	Invert 8" Stub	to N.
	5 02	0.67 592	11 61	65 01	" 8" outlet	to S
6+00			5 3	71 3	℄	
4.3 L			5 95	70 67	edge Pvt	
12.0 L			5 97	70 65	crown Pvt	
20.5 L			6 24	70 38	edge Pvt	
22.5 L			6 4	70 2	Gut	
30.0 L			5 7	70 9	T Brk	
40.0 L			5 5	71 1	PL	
0+39 63			5 3	71 3	℄ Virginia & SPL	Adams St
4.6 L			5 76	70 86	edge Pvt	
13.1 L			5 87	70 75	crown Pvt	
22.8 L			6 30	70 32	edge "	

F.B. 1272 Pg. 132 Job No. 1199 Division No. Notes Red. Plotted Profile
Survey of Downey Ave ET AL Date Date No. X-Sec.
Survey by Gunderson Notes HWG Notes Chkd. Checked
Indexed C. Johnson Date Date No.

FORM 307 10M 10-46

PLEASE RETURN TO
LOS ANGELES COUNTY SURVEYOR
700 HALL OF RECORDS

NOTE: ANY ADDITIONS OR CHANGES ON THIS SHEET MUST BE MADE OR CIRCLED IN RED INK, WITH DATE AND NAME OF PERSON MAKING CHANGE.

Do not extend notes this side of this line.

STATION	B. S.	H. I.	F. S.	ELEV.		
0+39 63 23.5 L		76.62	6.4	70.2	Gut	
28° L			5.5	71.1	TBrk	
40° L			5.3	71.3	PL	
0+79 63			5.3	71.3	℄ Int Virginia Ave & Adams St	
100° R			5.6	71.0		
200' R			5.9	70.7		
5' L			5.4	71.2	edge Pvt	
40° L			5.48	71.14	PL , on ℄ Adams St	
100° L			5.45	71.17	" " " "	
1+00			4.3	72.3	℄	
1+19 63			4.9	71.7	℄ Virginia Ave & NPL Adams St	
7° L			4.3	72.3	TBrk	
40° L			5.0	71.6	PL	
2+00			4.3	72.3	℄	
3.5 L			4.2	72.4	TBrk	
12° L			5.0	71.6	B "	
40° L			5.1	71.5	PL	
3+00			4.2	72.4	℄	
3.5 L			4.2	72.4	TBrk	
11° L			5.0	71.6	B "	
40° L			5.1	71.5	PL	

Profile No. ____ Notes Red ____ Plotted ____ Job No. 1199 Division No. ____ F.B. 1272 Pg. 1[illegible]
Date ____ Date ____ Survey of Downey Ave ET AL
X-Sec. No. ____ Notes Chkd ____ Checked ____ Survey by Sanderson Notes HWG Date 7-23-47
Date ____ Date ____ Map No. ____ Indexed ____ Date ____

FORM 307 10M 10-46

PLEASE RETURN TO
LOS ANGELES COUNTY SURVEYOR
700 HALL OF RECORDS

NOTE: ANY ADDITIONS OR CHANGES ON THIS SHEET MUST BE MADE OR CIRCLED IN RED INK, WITH DATE AND NAME OF PERSON MAKING CHANGE.

Do not extend notes this side of this line.

6 59 51
1951

STATION	B. S.	H. I.	F. S.	ELEV.		
4+00		76 62	49	71 7	℄	
3° L			46	72 0	T Brk	
12° L			50	71 6	B "	
40° L			52	71 4	PL	
TP	4 48	76 77	4 33	72 29		
5+00			50	71 8	℄	
100' R			55	71 3		
200' R			56	71 2		
3° L			52	71 6		
11.5 L			58	71 0		
40° L			56	71 2	PL	
6+00			47	72 1	℄ & T Brk	
10° L			54	71 4	B Brk	
40° L			57	71 1		
6+19.5			48	72 0	℄ +Brk Virginia Ave & SPL Compton Blvd	
9.5 L			56	71 2	B Brk	
40° L			55	71 3	PL	
6+30			47	72 1	℄ & T Brk	
6+44.1			50	71 8	℄ + Gut & edge Mac Shoulder	
6+53.4			4 42	72 35	℄ & edge Conc PVT	
6+59.51			4 40	72 37	℄ int Virginia Ave & Compton Blvd	
BM			4 08	72 69	BM VA6 Elev 72698 FB 1272-7 Compton Blvd & Klondike Ave NE Cor Fd Bt Spk 2' N of S end conc Walk to House # 553	

F.B. 1272 PG. 134 Job No. 1199 Division No. Notes Red. Plotted No. Profile
Survey of Downey Ave ET AL Date Date X-Sec.
Survey by Gunderson Notes HWG Notes Chkd. Checked No.
Indexed A. C. Johnson Date Date Date

Notes Ck'd by		Survey of Downey AVE ET AL	F.B. 137 Pg. 135
Map No.		W. O. 1199 Tape No.	St'd. °F
Office Work		Surveyed by Gunderson	
Checked		Notes HOG Date 7-24-47	
Date		Indexed	

DEC 28 '48

TOPOGRAPHY
ON
INDIANA AVE
FROM- ADAMS ST
TO -COMPTON BLVD
DOWNEY AVE ET AL
JN 1199

July 24-47
Gunderson
Anderson
Yor+
Peterson

Note: Any Additions or Changes on This Sheet Must be Made or Circled in Red Ink With Date and Name of Person Making Change.

Do not extend notes this side of this line.

RETURN TO
LOS ANGELES COUNTY SURVEYOR
700 HALL OF RECORDS

FORM 257 SM 11-48

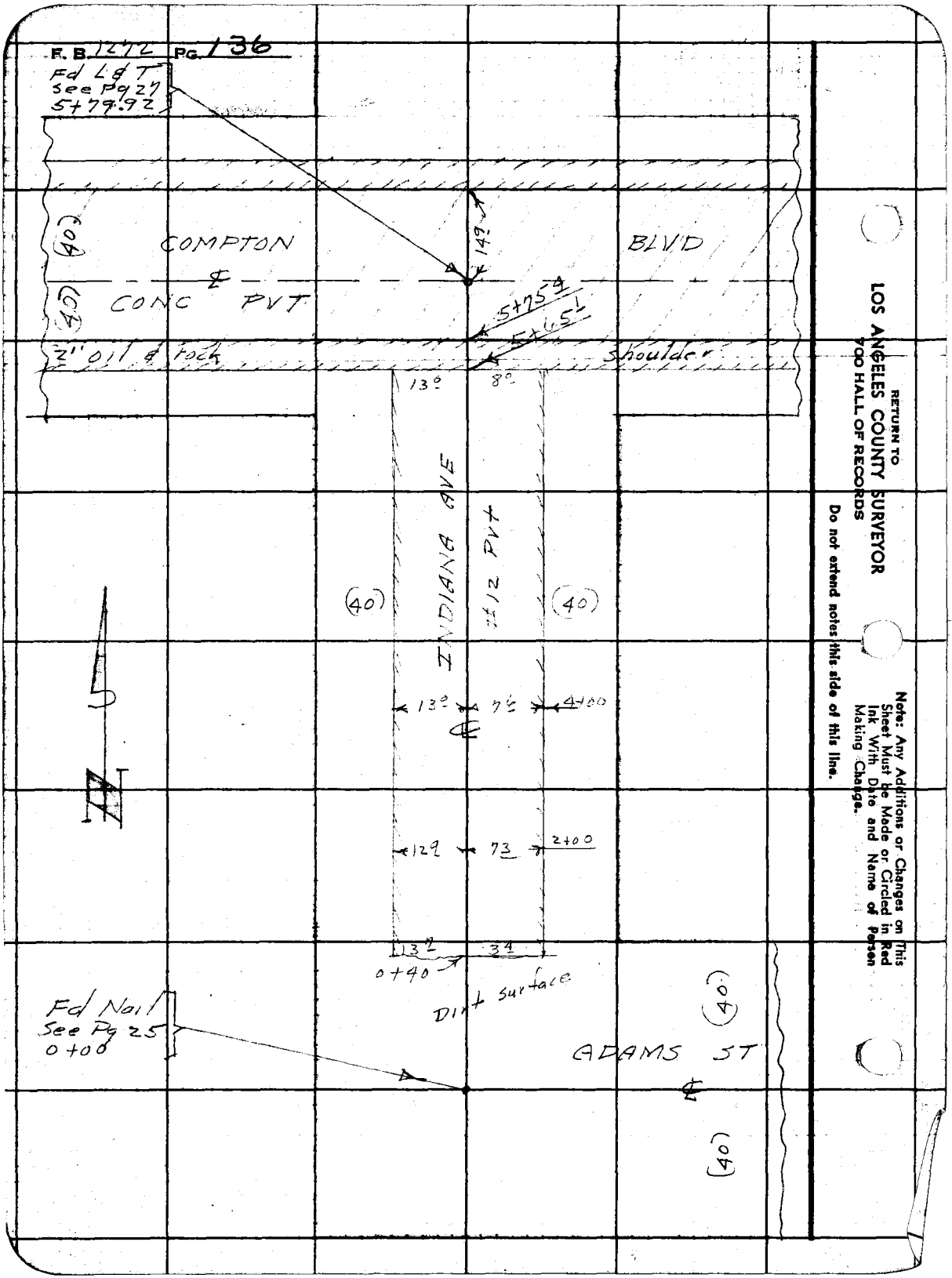
F. B. 1272 Pg. 136
Fd L&T
See Pg 27
5+79.92
COMPTON
BLVD
CONC PVT
(40)
(40)
14.9
5+75.4
5+65.1
2" oil & rock
Shoulder
13.0
8.0
INDIANA AVE
#12 PVT
(40)
(40)
13.0
7.5
4+00
12.9
7.3
2+00
13.2
3.4
0+40
Dirt surface
Fd Nail
See Pg 25
0+00
ADAMS ST
(40)
(40)
RETURN TO
LOS ANGELES COUNTY SURVEYOR
700 HALL OF RECORDS
Do not extend notes this side of this line.
Note: Any Additions or Changes on This Sheet Must be Made or Circled in Red Ink With Date and Name of Person Making Change.

Profile No. ____ X-Sec. No. ____

Notes Red ____ Plotted ____ Job No. 1199 Division No. ____ F.B. 1272 Pg. ____

Date ____ Date ____ Survey of Downey Ave ETAL

Notes Chkd. COM Checked ____ Survey by Gunderson Notes HUG Date 7-24-47

Date 7/26/47 Date ____ Map No. ____ Indexed Johnson Date ~~DEC 23 '48~~

PROFILE & 4 SECTIONS
ON
INDIANA AVE
FROM - ADAMS ST
TO - COMPTON BLVD
DOWNEY AVE ETAL.
JN 1199

July 24-47
Gunderson
Anderson
York
Peterson

STATION	B. S.	H. I.	F. S.	ELEV.

NOTE: ANY ADDITIONS OR CHANGES ON THIS SHEET MUST BE MADE OR CIRCLED IN RED INK, WITH DATE AND NAME OF PERSON MAKING CHANGE.

Do not extend notes this side of this line.

PLEASE RETURN TO
LOS ANGELES COUNTY SURVEYOR
700 HALL OF RECORDS

FORM 307 10M 10-46

FORM 307 10M 10-46

PLEASE RETURN TO
LOS ANGELES COUNTY SURVEYOR
700 HALL OF RECORDS

NOTE: ANY ADDITIONS OR CHANGES ON THIS SHEET MUST BE MADE OR CIRCLED IN RED INK, WITH DATE AND NAME OF PERSON MAKING CHANGE.

Do not extend notes this side of this line.

STATION	B. S.	H. I.	F. S.	ELEV.		
BMVA7	5 [illegible]	76.14		72.93	BMVA7 Elev=72.933 Adams St & Indiana Fd Bt Spd in Conc Guy	FB1272-8 Ave SW Cor block to radio tower
0+00			63	69.8	℄ Int. Indiana Ave & Adams St.	
15° L			62	69.9	B Brk	
25.5 L			56	70.5	T Brk	
40° L			60	70.1	PL	
0+40			59	70.2	℄ Indiana Ave & NPL Adams St	
3° R			592	70.22	edge Pvt	
13.5 R			63	69.9	Gut	
17.5 R			59	70.2	T Brk	
40° R			59	70.2	PL	
16° L			590	70.24	edge Pvt	
16.5 L			60	70.[illegible]	Gut	
26° L			54	70.[illegible]	T Brk	
40° L			60	70.[illegible]	PL & B Brk	
1+00			567	70.47	℄	
7.5 R			580	70.24	edge Pvt	
14° R			61	70.0	Gut	
19° R			54	70.7	T Brk	
40° R			56	70.5	PL	
12° L			578	70.26	edge Pvt	

F.B. 1272 PG. 138

Job No. 1199 Division No. ____ Notes Red. ____ Plotted ____ Profile ____

Survey of Downey AVE ET AL Date ____ Date ____ No. ____ X-Sec. ____

Survey by Sunderson Notes 1+00 Notes Chkd. ____ Checked ____ No. ____

Indexed A. C. Johnson Date ____ Date ____ Date ____

FORM 307 10M 10-46

PLEASE RETURN TO
LOS ANGELES COUNTY SURVEYOR
700 HALL OF RECORDS

NOTE: ANY ADDITIONS OR CHANGES ON THIS SHEET MUST BE MADE OR CIRCLED IN RED INK, WITH DATE AND NAME OF PERSON MAKING CHANGE.

Do not extend notes this side of this line.

STATION	B. S.	H. I.	F. S.	ELEV.		
1+00 13.5 L		76.14	60	70.1	Gut	
26.5 L			53	70.8	T Brk	
40° L			57	70.4	PL & B Brk	
2+00			556	70.58	℄	
7.8 R			569	70.45	edge Pvt	
15.5 R			59	70.2	Gut	
18° R			54	70.7	T Brk	
40° R			57	70.4	PL	
12° L			567	70.47	edge Pvt	
16.5 L			60	70.1	Gut	
27.5 L			50	71.1	T Brk	
40° L			54	70.7	PL	
3+00			538	70.76	℄	
6° R			554	70.60	edge Pvt	
14° R			59	70.2	Gut	
18.5 R			54	70.7	T Brk	
40° R			55	70.6	PL	
100° R			53	70.8		
200° R			48	71.3		
300' R			46	71.5		

Profile No. ____ Notes Red ____ Plotted ____ Job No. 1199 Division No. ____ F.B. 1272 Pg. 139
X-Sec. No. ____ Date ____ Date ____ Survey of Downey Ave ETAL
Notes Chkd. ____ Checked ____ Survey by Gunderson Notes HWG Date 7-24-47
No. ____ Date ____ Date ____ Map No. ____ Date ____

FORM 307 10M 10-46

PLEASE RETURN TO
LOS ANGELES COUNTY SURVEYOR
700 HALL OF RECORDS

NOTE: ANY ADDITIONS OR CHANGES ON THIS SHEET MUST BE MADE OR CIRCLED IN RED INK, WITH DATE AND NAME OF PERSON MAKING CHANGE.

Do not extend notes this side of this line.

STATION	B. S.	H. I.	F. S.	ELEV.		
3+00 12.2 L		76.14	561	70.53	edge Pvt	
16.0 L			59	70.2	Gut	
28.5 L			48	71.3	T Brk	
40.0 L			54	70.7	PL	
4+00			536	70.78	℄	
7.6 R			543	70.71	edge Pvt	
13.5 R			56	70.5	Gut	
18.5 R			51	71.0	T Brk	
40.0 R			51	71.0	PL	
11.3 L			551	70.63	edge Pvt	
16.0 L			60	70.1	Gut	
29.5 L			47	71.4	T Brk	
40.0 L			52	70.9	PL	
5+00			457	71.57	℄	
8.4 R			469	71.45	edge Pvt	
14.0 R			50	71.1	Gut	
20.0 R			42	71.9	T Brk	
40.0 R			44	71.7	PL	
12.5 L			482	71.32	edge Pvt	
15.5 L			52	70.9	Gut	
22.0 L			44	71.7	T Brk	
40.0 L			46	71.5	PL	

F.B./272 PG. 140

Job No. 1199 Division No. ____ Notes Red ____ Plotted ____ Profile ____

Survey of Downey Ave ET AL Date ____ Date ____ No. ____

Survey by Gunderson Notes HWG Notes Chkd ____ Checked ____ X-Sec. ____

Indexed C. Johnson Date ____ Date ____ No. ____

FORM 307 10M 10-46

PLEASE RETURN TO
LOS ANGELES COUNTY SURVEYOR
700 HALL OF RECORDS

NOTE: ANY ADDITIONS OR CHANGES ON THIS SHEET MUST BE MADE OR CIRCLED IN RED INK, WITH DATE AND NAME OF PERSON MAKING CHANGE.

Do not extend notes this side of this line.

STATION	B. S.	H. I.	F. S.	ELEV.		
5+39.92		76.14	4.43	71.71	℄ Indiana Ave & S PL Compton Blvd	
8° R			4.46	71.68	edge Pvt	
17° R			4.7	71.4	Gut	
19.5 R			3.9	72.2	T Brk	
40° R			3.6	72.5	PL	
13° L			4.57	71.57	edge Pvt	
16° L			5.1	71.0	Gut	
25.5 L			4.0	72.1	T Brk	
40° L			4.3	71.8	PL	
5+58			4.53	71.61	℄ & + Gut	
5+65.1			4.31	71.83	℄ edge Shoulder	
5+75.4			4.22	71.92	℄ " Conc Pvt	
5+79.92			4.20	71.94	℄ int Indiana Ave & Compton Blvd	
BM VA6			3.45	72.69	BM VA6 - Elev = 72.698 FB1272-7 Compton Blvd & Klondike Ave N E cor Fd Bt spk 2' N of S end conc walk to Hse # 553	

Profile No. ____ Date ____ Notes Red ____ Date ____ Plotted ____ Job No. 1199 Division No. ____ Survey of Downey Ave ET AL

X-Sec. No. ____ Date ____ Notes Chkd ____ Date ____ Checked ____ Date ____ Survey by Gunderson Notes HWG Date 7-24-47

Map No. ____ Checked ____ Date ____

F.B. 1272 Pg. 141

F.B. 1272 PG. 142

Job No. _____ Division No. _____ Notes Red. _____ Plotted _____ Profile

Survey of _____ Date _____ Date _____ No. _____

Survey by _____ Notes _____ Notes Chkd. _____ Checked _____ X-Sec.

Indexed _____ Date _____ Date _____ Date _____ No. _____

FORM 307 10M 10-46

PLEASE RETURN TO
LOS ANGELES COUNTY SURVEYOR
700 HALL OF RECORDS

Do not extend notes this side of this line.

NOTE: ANY ADDITIONS OR CHANGES ON THIS SHEET MUST BE MADE OR CIRCLED IN RED INK, WITH DATE AND NAME OF PERSON MAKING CHANGE.

STATION	B. S.	H. I.	F. S.	ELEV.	

Notes Ck'd by	Survey of Downey Ave ETAL
Map No.	W. O. 1199 Tape No. St'd °F
Office Work	Surveyed by Gunderson
Checked	Notes HLOG Date 7-24-47
Date	Indexed A. C. Jennsen

F. B. 1272 Pg. 143

DEC 23 '48

TOPOGRAPHY
ON
ADAMS ST

FROM - DOWNEY AVE
TO - INDIANA AVE
DOWNEY AVE ETAL
JN 1199

July 24-47
Gunderson
Anderson
York
Peterson

Note: Any Additions or Changes on This Sheet Must be Made or Circled in Red Ink With Date and Name of Person Making Change.

Do not extend notes this side of this line.

RETURN TO
LOS ANGELES COUNTY SURVEYOR
700 HALL OF RECORDS

FORM 247 SM 11-46

F. B. 1272 PG. 144

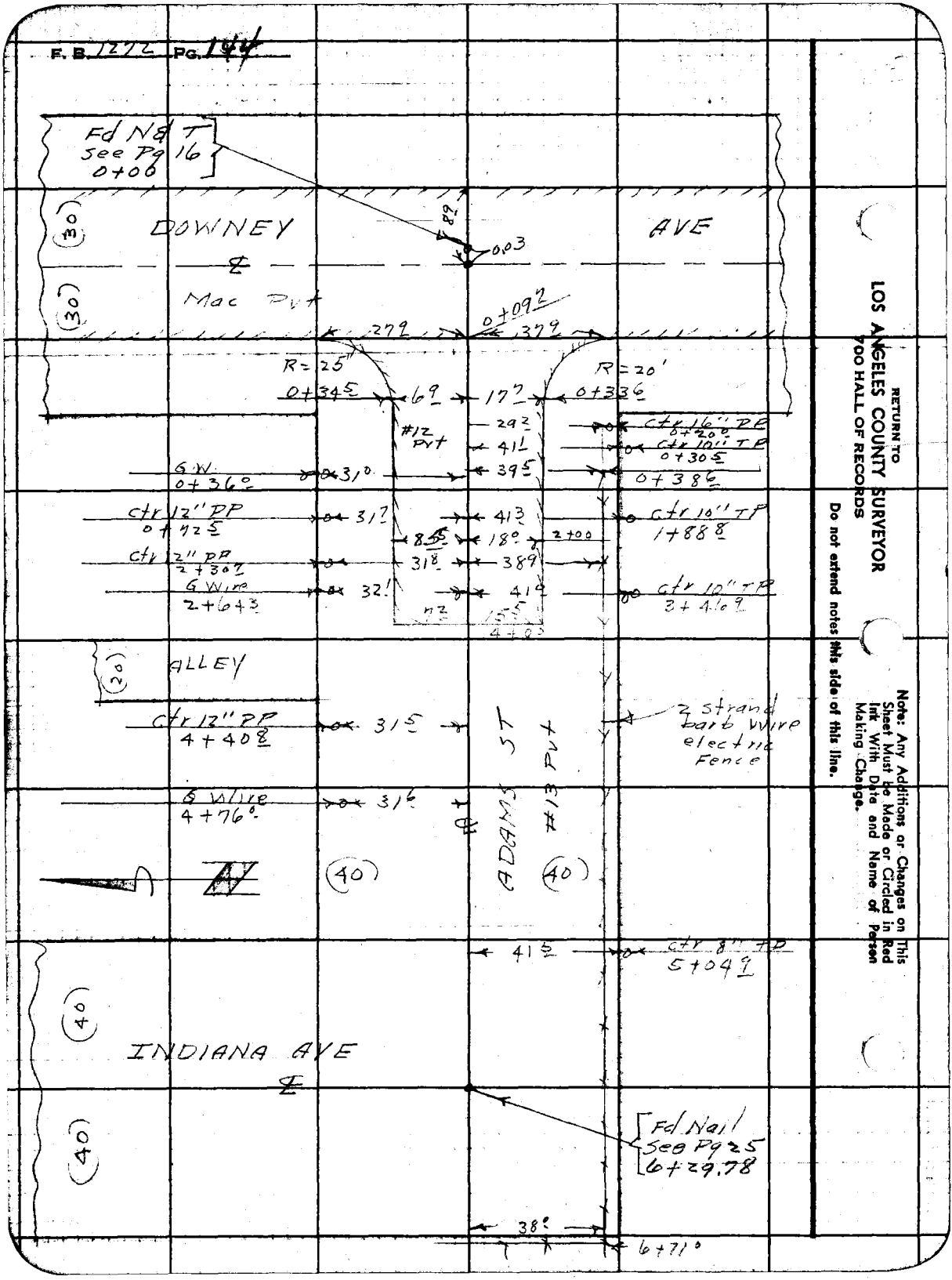

RETURN TO
LOS ANGELES COUNTY SURVEYOR
700 HALL OF RECORDS

Note: Any Additions or Changes on This Sheet Must be Made or Circled in Red Ink With Date and Name of Person Making Change.

Do not extend notes this side of this line.

FORM 307 10M 10-46

PLEASE RETURN TO
LOS ANGELES COUNTY SURVEYOR
700 HALL OF RECORDS

NOTE: ANY ADDITIONS OR CHANGES ON THIS SHEET MUST BE MADE OR CIRCLED IN RED INK, WITH DATE AND NAME OF PERSON MAKING CHANGE.

Do not extend notes this side of this line.

STATION	B. S.	H. I.	F. S.	ELEV.		
1+00 40' L		75.96	4.0	72.0	PL & T Brk	
2+00			4.27	71.69	℄	
8 ≤ R			4.47	71.49	edge Pvt	
20 ≤ R			5.1	70.9	Gut	
27° R			4.3	71.7	T Brk	
40° R			4.5	71.5	PL	
18° L			4.49	71.47	edge Pvt	
28° L			5.0	71.0	Gut	
40° L			3.9	72.1	PL & T Brk	
3+00			4.65	71.31	℄	
8 ≤ R			4.80	71.16	edge Pvt	
20 ≤ R			5.5	70.5	Gut	
26° R			4.8	71.2	T Brk	
40° R			4.7	71.3	PL	
16 ≤ L			4.80	71.16	edge Pvt	
28° L			5.4	70.6	Gut	
40° L			4.2	71.8	PL & T Brk	
4+00			4.80	71.16	℄	
7 ≤ R			4.85	71.11	edge Pvt	
22° R			5.7	70.3	Gut	
24 ≤ R			4.8	71.2	T Brk	

Profile
No. _____ Notes Red _____ Plotted _____ Job No. 1199 Division No. _____
Date _____ Date _____ Survey of Downey Ave ST &
X-Sec. _____ Notes Chkd. _____ Checked _____ Survey by Sundersen Noted 1944 Date 7-24-47
No. _____ Date _____ Date _____ Map No. _____ Indexed _____ Date _____

F.B. 1272 Pg. 147

FORM 307 10M 10-46

PLEASE RETURN TO
LOS ANGELES COUNTY SURVEYOR
700 HALL OF RECORDS

NOTE: ANY ADDITIONS OR CHANGES ON THIS SHEET MUST BE MADE OR CIRCLED IN RED INK, WITH DATE AND NAME OF PERSON MAKING CHANGE.

Do not extend notes this side of this line.

STATION	B. S.	H. I.	F. S.	ELEV.		
4+00 40° R		75 96	43	71 7	PL	
15.5 L			4 95	71 01	edge Pvt	
28.5 L			56	70 4	Gut	
40° L			44	71 6	PL	
5+00			55	70 5	℄	
16° R			57	70 3	TBrk	
21.5 R			59	70 1	Gut	
31° R			53	70 7	TBrk	
40° R			55	70 5	PL	
20° L			58	70 2	TBrk	
28° L			59	70 1	Gut	
38° L			51	70 9	TBrk	
40° L			57	70 3	PL	
5+89.78			59	70 1	℄ Adams St & EPL Indiana Ave	
21° R			60	70 0	~~TBrk~~	
24° R			60	70 0	Gut	
23° R			56	70 4	TBrk	
40° R			61	69 9	PL	
16° L			58	70 2	Brk	
29° L			61	69 9	Gut	
35° L			56	70 4	TBrk	

F.B/272 PG. 148 Job No. 1199 Division No. Notes Red. Plotted No. Profile
Survey of Downey Ave ET AL Date Date X-Sec.
Survey by Gunderson Notes HWG Notes Chkd. Checked No.
Indexed C. Jonnson Date Date

FORM 307 10M 10-46

PLEASE RETURN TO
LOS ANGELES COUNTY SURVEYOR
700 HALL OF RECORDS

NOTE: ANY ADDITIONS OR CHANGES ON THIS SHEET MUST BE MADE OR CIRCLED IN RED INK, WITH DATE AND NAME OF PERSON MAKING CHANGE.

Do not extend notes this side of this line.

STATION	B. S.	H. I.	F. S.	ELEV.		
5+89 78 40' L		75 96	6 0	70 0	PL & B Brk	
100' L			6 1	69 9		
200' L			6 4	69 6		
6+29 78			6 1	69 9	Pint Adams & Indiana Ave	
19° L			5 9	70 1	Brk	
36° L			5 7	70 3	T Brk	
40° L			5 8	70 2	PL	
BM VA 7			3 02	72 94	BM VA7 Elev = 72.933 FB1272-8 Adams St & Indiana Ave SW Cor Fd Bt Spk in conc guy block to radio tower	

Profile No. ____ Date ____ Notes Red ____ Plotted ____ Job No. 1199 Division No. ____

X-Sec. No. ____ Date ____ Notes Chkd ____ Checked ____ Survey of Downey Ave ET AL

Survey by Gunderson Notes HWG Date 7-24-47

Map No. ____ Date ____ Indexed ____ Date ____

F.B. 1272 Pg. 149

F.B. 1272 PG. 150

Job No. _____ Division No. _____ Notes Red _____ Plotted _____ Profile

Survey of _____ Date _____ Date _____ No. _____

Survey by _____ Notes _____ Notes Chkd _____ Checked _____ X-Sec.

Indexed _____ Date _____ Date _____ Date _____ No. _____

STATION	B. S.	H. I.	F. S.	ELEV.	

FORM 307 10M 10-46

PLEASE RETURN TO
LOS ANGELES COUNTY SURVEYOR
700 HALL OF RECORDS

Do not extend notes this side of this line.

NOTE: ANY ADDITIONS OR CHANGES ON THIS SHEET MUST BE MADE OR CIRCLED IN RED INK, WITH DATE AND NAME OF PERSON MAKING CHANGE.

Notes Ck'd by	Survey of Downey Ave Et al
Map No.	W. O. 1199 Tape No. St'd °F
Office Work	Surveyed by Gunderson
Checked	Notes HWG Date 7-24-47
Date	Indexed

F.B. 1272 Pg. 151

DEC 23 '48

TOPOGRAPHY
ON
COMPTON BLVD
FROM - GEORGIA AVE
TO - DOWNEY AVE

DOWNEY AVE ET AL
JN 1199

July 24-47
Gunderson
Anderson
York
Peterson

Note: Any Additions or Changes on This Sheet Must be Made or Circled in Red Ink With Date and Name of Person Making Change.

Do not extend notes this side of this line.

RETURN TO
LOS ANGELES COUNTY SURVEYOR
700 HALL OF RECORDS

FORM 247 SM 11-46

R.B. 1272 PG. 152

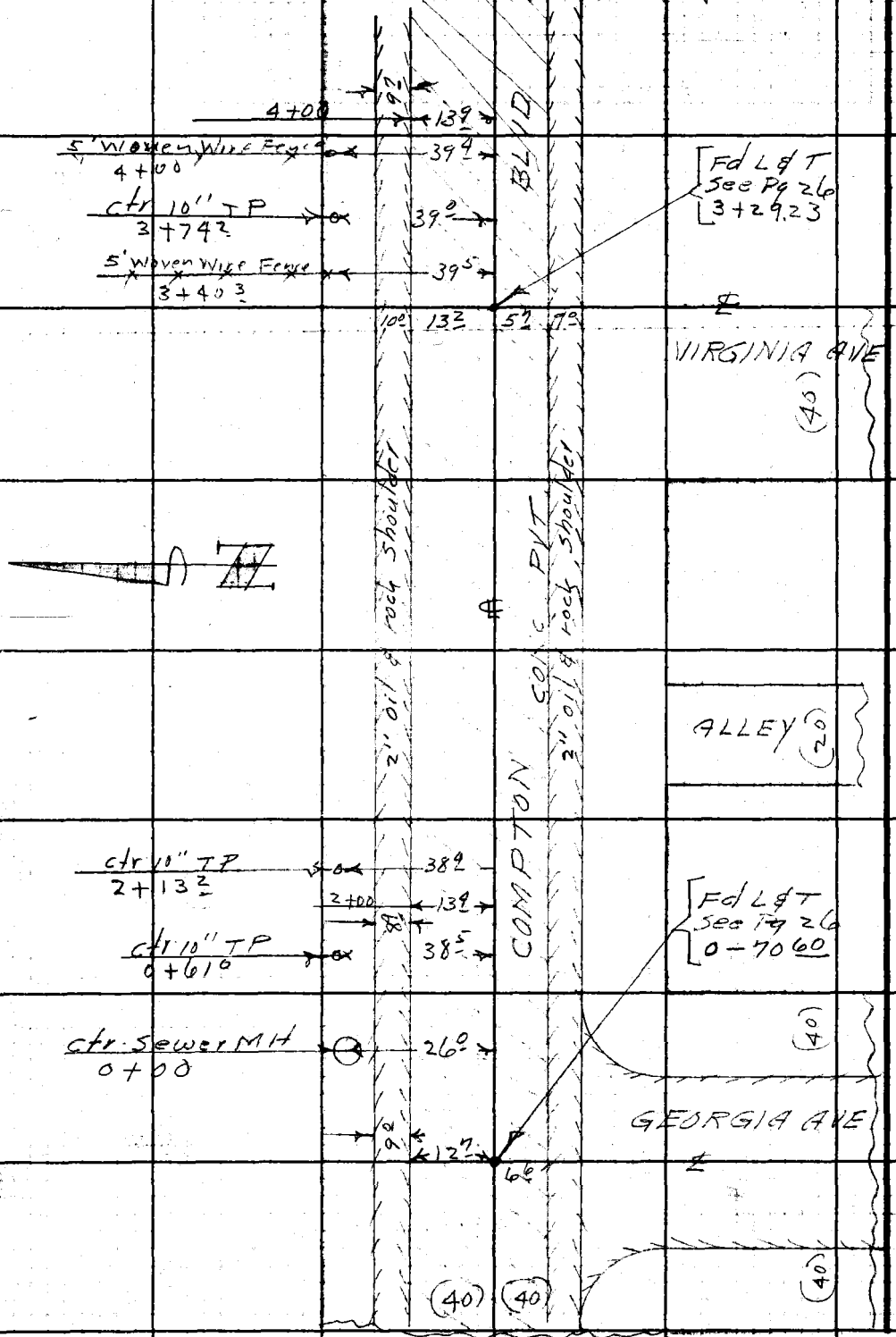

RETURN TO
LOS ANGELES COUNTY SURVEYOR
700 HALL OF RECORDS

Do not extend notes this side of this line.

Note: Any Additions or Changes on This Sheet Must be Made or Circled in Red Ink With Date and Name of Person Making Change.

Notes Ck'd by	Survey of Downey Ave Etc
Map No.	W. O. 1199 Tape No. St'd
Office Work	Surveyed by Gunderson
Checked	Notes HWG Date 7-24-47
Date	Indexed [illegible]

F.B. 127C Pg. 153

Note: Any Additions or Changes on This Sheet Must be Made or Circled in Red Ink With Date and Name of Person Making Change.

Do not extend notes this side of this line.

RETURN TO LOS ANGELES COUNTY SURVEYOR 700 HALL OF RECORDS

cont on bot next Pg

cont from top preceeding pg

FORM 2617 11-46

R. B. 1272 PG. 154

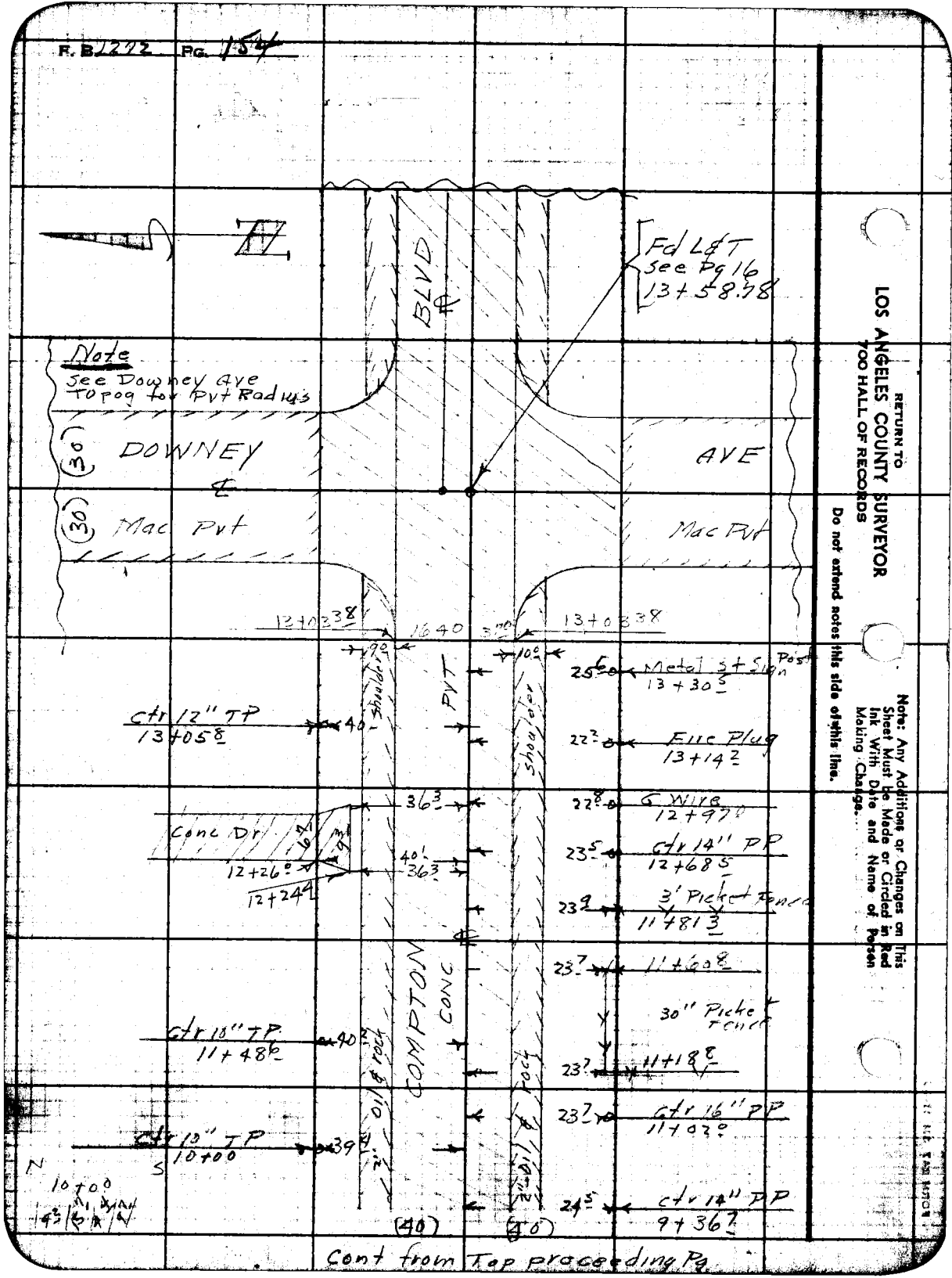

RETURN TO
LOS ANGELES COUNTY SURVEYOR
700 HALL OF RECORDS

Do not extend notes this side of this line.

Note: Any Additions or Changes on This Sheet Must be Made or Circled in Red Ink With Date and Name of Person Making Change.

Cont from Top proceeding Pg

Profile No. ____ Notes Red. ____ Plotted ____ Job No. 1199 Division No. ____ F.B. 127 Pg. 155

Date ____ Date ____ Survey of Downey Ave ET AL

X-Sec. No. ____ Notes Chkd. LDM Checked ____ Survey by Gunderson Notes HWG Date 7-24-47

Date 7/28/47 Date ____ Map No. ____ Indexed C. Johnson Date DEC 28 '48

PROFILE & + SECTIONS
ON
COMPTON BLVD
FROM - GEORGIA AVE
TO - DOWNEY AVE
DOWNEY AVE ET AL
JN 1199

July 24-47
Gunderson
Anderson
York
Peterson

STATION	B. S.	H. I.	F. S.	ELEV.

NOTE: ANY ADDITIONS OR CHANGES ON THIS SHEET MUST BE MADE OR CIRCLED IN RED INK, WITH DATE AND NAME OF PERSON MAKING CHANGE.

PLEASE RETURN TO
LOS ANGELES COUNTY SURVEYOR
700 HALL OF RECORDS

Do not extend notes this side of this line.

FORM 307 10M 10-46

FORM 307 10M 10-46

PLEASE RETURN TO
LOS ANGELES COUNTY SURVEYOR
700 HALL OF RECORDS

NOTE: ANY ADDITIONS OR CHANGES ON THIS SHEET MUST BE MADE OR CIRCLED IN RED INK, WITH DATE AND NAME OF PERSON MAKING CHANGE.

Do not extend notes this side of this line.

STATION	B. S.	H. I.	F. S.	ELEV.	
BMVA1	4 06	76 92		72 86	BMVA1 Elev = 72862 FB 1272-6 Georgia Ave & Compton Blvd SE Cor Fd Bt Sph in Cb 10' S of N end
0-70 60			4 12	72 80	℄ Int Compton Blvd & Georgia Ave
0+00			4 22	72 70	℄
12 6 L			4 25	72 67	edge conc Pvt
21 5 L			4 76	72 16	" shoulder & Gut
32 0 L			3 5	73 4	TBrk
40 0 L			3 5	73 4	PL
INVERT ELEVS SEWER FMH					
26' N & 70 6' E OF ℄ INT COMPTON BLVD & GEORGIA AVE					
			3 58		N Rim Mlt
			3 61		E " "
			3 59		S " "
	Chain	Dia Rod	3 56		W " "
	6 96	0.67 3.58	11 21	65 71	Invert 8" outlet to W.
1+00			4 25	72 67	℄
13 0 L			4 31	72 61	edge Conc Pvt

F.B. 1272 PG. 156 Job No. 1199 Division No. Notes Red. Plotted Profile
Survey of Downey Ave ET AL Date Date No. X-Sec.
Survey by Gunderson Notes HWG Notes Chkd. Checked
Indexed C. Johnson Date Date No.

FORM 307 10M 10-46

PLEASE RETURN TO
LOS ANGELES COUNTY SURVEYOR
700 HALL OF RECORDS

NOTE: ANY ADDITIONS OR CHANGES ON THIS SHEET MUST BE MADE OR CIRCLED IN RED INK, WITH DATE AND NAME OF PERSON MAKING CHANGE.

Do not extend notes this side of this line.

STATION	B. S.	H. I.	F. S.	ELEV.		
1+00 22.5 L		76.92	4.94	71.98	edge Shoulder & Gut	
32° L			4.3	72.6	T Brk	
40° L			4.3	72.6	PL	
2+00			4.40	72.52	℄	
13.1 L			4.44	72.48	edge Conc Pvt	
22° L			5.13	71.79	" Shoulder & Gut	
31° L			4.8	72.1	T Brk	
40° L			4.7	72.2	PL	
100' L			4.8	72.1	Hand Level	
200' L			4.4	72.5		
300 L			4.7	72.2		
3+00			4.52	72.40	℄	
13.5 L			4.54	72.38	edge Conc Pvt	
22° L			5.30	71.62	" Shoulder & Gut	
32° L			4.8	72.1	T Brk	
40° L			4.8	72.1	PL	
TP	4.54	76.88	4.58	72.34		
3+29.23			4.53	72.35	℄ int Compton Blvd & Virginia Ave	
4+00			4.59	72.29	℄	
13.8 L			4.60	72.28	edge Conc Pvt	
24° L			5.32	71.56	" Shoulder & Gut	

Profile Notes Red ____ Plotted ____ Job No. 1199 Division No. ____ F.B. 1272 Pg. 157
No. ____ Date ____ Date ____ Survey of Downey Ave ET AL
X-Sec. Notes Chkd ____ Checked ____ Survey by Gunderson Notes HDG Date 7-24-47
No. ____ Date ____ Date ____ Map No. ____ Indexed A. C. Johnson Date ____

FORM 307 10M 10-46

PLEASE RETURN TO
LOS ANGELES COUNTY SURVEYOR
700 HALL OF RECORDS

NOTE: ANY ADDITIONS OR CHANGES ON THIS SHEET MUST BE MADE OR CIRCLED IN RED INK, WITH DATE AND NAME OF PERSON MAKING CHANGE.

Do not extend notes this side of this line.

STATION	B. S.	H. I.	F. S.	ELEV.		
4+00 31° L		76 88	5 0	71 9	T Brk	
40° L			4 8	72 1	PL	
5+00			4 65	72 23	℄	
14° L			4 64	72 24	edge Conc Pvt	
24° L			5 36	71 52	" Shoulder & Gut	
32° L			4 9	72 0	T Brk	
40° L			4 8	72 1	PL	
5+32			4 67	72 21	℄	
40° L			4 7	72 2	PL	
45° L			4 4	72 5		
100' L			4 4	72 5		
150' L			4 5	72 4		
6+00			4 74	72 14	℄	
14.5 L			4 75	72 13	edge Conc Pvt	
24° L			5 15	71 73	" Shoulder & Gut	
31° L			4 7	72 2	T Brk	
40° L			4 5	72 4	PL	
6+50			4 83	72 05	℄	
15.4 L			4 84	72 04	edge conc Pvt	
26.5 L			5 14	71 74	" Shoulder & Gut	
33.5 L			4 7	72 2	T Brk	
40° L			4 7	72 2	PL	

F.B. 1272 PG. 158

Job No. 1199 Division No. ____ Notes Red ____ Plotted ____ Profile ____

Survey of Downey Ave ET AL Date ____ No. ____

Survey by Gunderson Notes HWG Notes Chkd ____ Checked ____ X-Sec. ____

Indexed C. Johnson Date ____ Date ____ No. ____

FORM 307 10M 10-46

PLEASE RETURN TO
LOS ANGELES COUNTY SURVEYOR
700 HALL OF RECORDS

NOTE: ANY ADDITIONS OR CHANGES ON THIS SHEET MUST BE MADE OR CIRCLED IN RED INK, WITH DATE AND NAME OF PERSON MAKING CHANGE.

Do not extend notes this side of this line.

STATION	B. S.	H. I.	F. S.	ELEV.		
6+99.06		76.88	5.41	71.47	℄ Compton Blvd & WPL Klondike Ave + Gut	
18.5 L			5.34	71.54	edge Conc Pvt	
27.0 L			5.39	71.49	" Shoulder & Gut	
31.5 L			5.1	71.8	T Brk	
40.0 L			5.1	71.8	PL	
7+29.06			4.96	71.92	℄ int Compton Blvd & Klondike Ave - N Indiana Ave - S	
TP	5.27	77.95	4.20	72.68	BM	
7+59.06			5.78	72.17	℄ Compton Blvd & EPL Klondike Ave	
4.4 R			5.83	72.12	edge Pvt	
14.5 R			6.32	71.63	" Shoulder & Gut	
24.0 R			5.7	72.3	T Brk	
40.0 R			5.5	72.5	PL	
15.0 L			5.76	72.19	edge Conc Pvt	
25.0 L			6.30	71.65	" Shoulder & Gut	
32.0 L			5.4	72.6	T Brk	
40.0 L			5.4	72.6	PL	
8+00			5.67	72.28	℄	
4.0 R			5.68	72.27	edge Conc Pvt	
14.0 R			6.23	71.72	" Shoulder & Gut	
23.0 R			5.2	72.8	T Brk	
40.0 R			5.3	72.7	PL	

Profile No. ____ Date ____ Notes Red ____ Plotted ____ Date ____ Job No. 1149 Division No. ____
X-Sec. No. ____ Date ____ Notes Chkd ____ Checked ____ Date ____ Survey of Downey Ave ET AL
Survey by Sanderson Notes HWG Date 7-24-47
Map No. ____ Date ____ Date ____

F.B. 1272 Pg. 15

FORM 307 10M 10-46

PLEASE RETURN TO
LOS ANGELES COUNTY SURVEYOR
700 HALL OF RECORDS

NOTE: ANY ADDITIONS OR CHANGES ON THIS SHEET MUST BE MADE OR CIRCLED IN RED INK, WITH DATE AND NAME OF PERSON MAKING CHANGE.

Do not extend notes this side of this line.

STATION	B. S.	H. I.	F. S.	ELEV.		
8+00 15.2 L		77 95	565	72 30	edge Conc Pvt	
25° L			62	71 8	" Shoulder & Gut	
31° L			52	72 8	TBrk	
40° L			54	72 6	PL	
9+00			532	72 63	℄	
4° R			534	72 61	edge Conc Pvt	
14° R			596	71 99	" Shoulder & Gut	
23.5 R			49	73 1	TBrk	
40° R			51	72 9	PL	
15.1 L			531	72 64	edge Conc Pvt	
24° L			586	72 09	" Shoulder & Gut	
31° L			47	73 3	TBrk	
40° L			47	73 3	PL	
10+00			498	72 97	℄	
3.7 R			497	72 98	edge Conc Pvt	
13° R			552	72 43	" Shoulder & Gut	
22.5 R			42	73 8	TBrk	
40° R			49	73 1	PL	
100° R			52	72 8		
15.3 L			498	72 97	edge Conc Pvt	
25° L			550	72 45	" Shoulder & Gut	

F.B. 1272 PG. 160

Job No. 1199 Division No. ____ Notes Red. ____ Plotted ____ Profile ____

Survey of Downey Ave ET AL Date ____ Date ____ No. ____

Survey by Gunderson Notes HWG Notes Chkd. ____ Checked ____ X-Sec. ____

Indexed L. C. Johnson Date ____ Date ____ Date ____ No. ____

FORM 307 10M 10-46

PLEASE RETURN TO
LOS ANGELES COUNTY SURVEYOR
700 HALL OF RECORDS

NOTE: ANY ADDITIONS OR CHANGES ON THIS SHEET MUST BE MADE OR CIRCLED IN RED INK, WITH DATE AND NAME OF PERSON MAKING CHANGE.

Do not extend notes this side of this line.

STATION	B. S.	H. I.	F. S.	ELEV.		
10+00 32.5 L		77 95	4 5	73 5	T Brk	
40° L			4 5	73 5	PL	
100° L			4 7	73 3		
160° L			4 9	73 1		
11+00			4 73	73 22	℄	
3.2 R			4 72	73 23	edge Conc Pvt	
13° R			5 31	72 64	" Shoulder & Gut	
25° R			4 3	73 7	T Brk	
40° R			4 1	73 9	PL	
15.8 L			4 73	73 22	edge Conc Pvt	
25.6 L			5 29	72 66	" Shoulder & Gut	
32° L			4 2	73 8	T Brk	
40° L			4 2	73 8	PL	
12+00			4 35	73 60	℄	
3.2 R			4 35	73 60	edge Conc Pvt	
12.2 R			4 95	73 00	" Shoulder & Gut	
25.5 R			4 0	74 0	T Brk	
40° R			3 9	74 1	PL	
16° L			4 38	73 57	edge Conc Pvt	
25.5 L			4 33	73 62	" Shoulder & Gut	
32.5 L			4 1	73 9	T Brk	
40 L			4 1	73 9	PL	

Profile
No. ____ Date ____ Notes Red ____ Plotted ____ Job No. 1199 Division No. ____
X-Sec. No. ____ Date ____ Notes Chkd ____ Checked ____ Survey of Downey Ave ETAL
Date ____ Survey by Sunderson Notes HWG Date 7-25-47
Map No. ____ Indexed C. Jennings Date ____

F.B. 1292 Pg. 161

FORM 307 10M 10-46

PLEASE RETURN TO
LOS ANGELES COUNTY SURVEYOR
7DO HALL OF RECORDS

NOTE: ANY ADDITIONS OR CHANGES ON THIS SHEET MUST BE MADE OR CIRCLED IN RED INK, WITH DATE AND NAME OF PERSON MAKING CHANGE.

Do not extend notes this side of this line.

Profile No. ____ X-Sec. No. ____

Job No. 1199 Division No. ____ Notes Red ____ Plotted ____

Survey of Downey Ave ET AL Date ____ Date ____

Survey by Sorensen Notes Hogg Notes Chkd ____ Checked ____

Indexed C. Jenkins Date ____ Date ____ Date ____

PG 161

STATION	B. S.	H. I.	F. S.	ELEV.		
13+00		77 95	4 15	73 80	℄	
34 R			4 15	73 80	edge Conc Pvt	
14° R			4 67	73 28	" Shoulder & Gut	
22° R			3 2	74 8	TBr4	
40° R			3 6	74 4	PL	
16 L			4 17	73 89	edge Conc Pvt	
26° L			4 63	73 43	" Shoulder & Gut	
33 L			3 7	74 3	TBr4	
40° L			3 7	74 3	PL	
13+28 78			4 31	73 64	℄ Compton Blvd & W/PL Downey Ave	
13 R			4 63	73 32	edge Conc Pvt	
19 R			5 06	72 89	" Shoulder & Gut	
24° R			3 9	74 1	TBr4	
40° R			3 1	74 3	PL	
26 L			4 66	73 29	edge Conc Pvt	
31° L			4 82	73 13	" Shoulder & Gut	
35° L			4 2	73 8	TBr4	
40° L			3 8	74 2	PL	
13+58 78			4 64	73 31	℄ Int Compton Blvd & Downey Ave	
BM VA5			2 82	75 13	BM VA5 Elev = 75.129 FB 1272 - 7 Downey Ave & Compton Blvd SE Cor - Fd Bt Spk in DP (No Number)	

Notes Ck'd by
Map No.
Office Work
Checked
Date

Survey of Downey Ave ET AL F.B. 127 Pg. 163
W. O. 1199 Tape No. 1 St'd °F
Surveyed by Gunderson
Notes MOG Date 2-25-47
Indexed

TOPOGRAPHY
ON
COMPTON BLVD
FROM - DOWNEY AVE
TO - 1321' E OF DOWNEY AVE
DOWNEY AVE ET AL
JN 1199

July 25-47
Gunderson
Anderson
York
Peterson

Notice: Any Additions or Changes on This Sheet Must Be Made or Circled in Red Ink With Date and Name of Person Making Change.

Do not attach notes to this side of this line.

RETURN TO
LOS ANGELES COUNTY SURVEYOR
720 HALL OF RECORDS

F.B. 1272 PG. 164

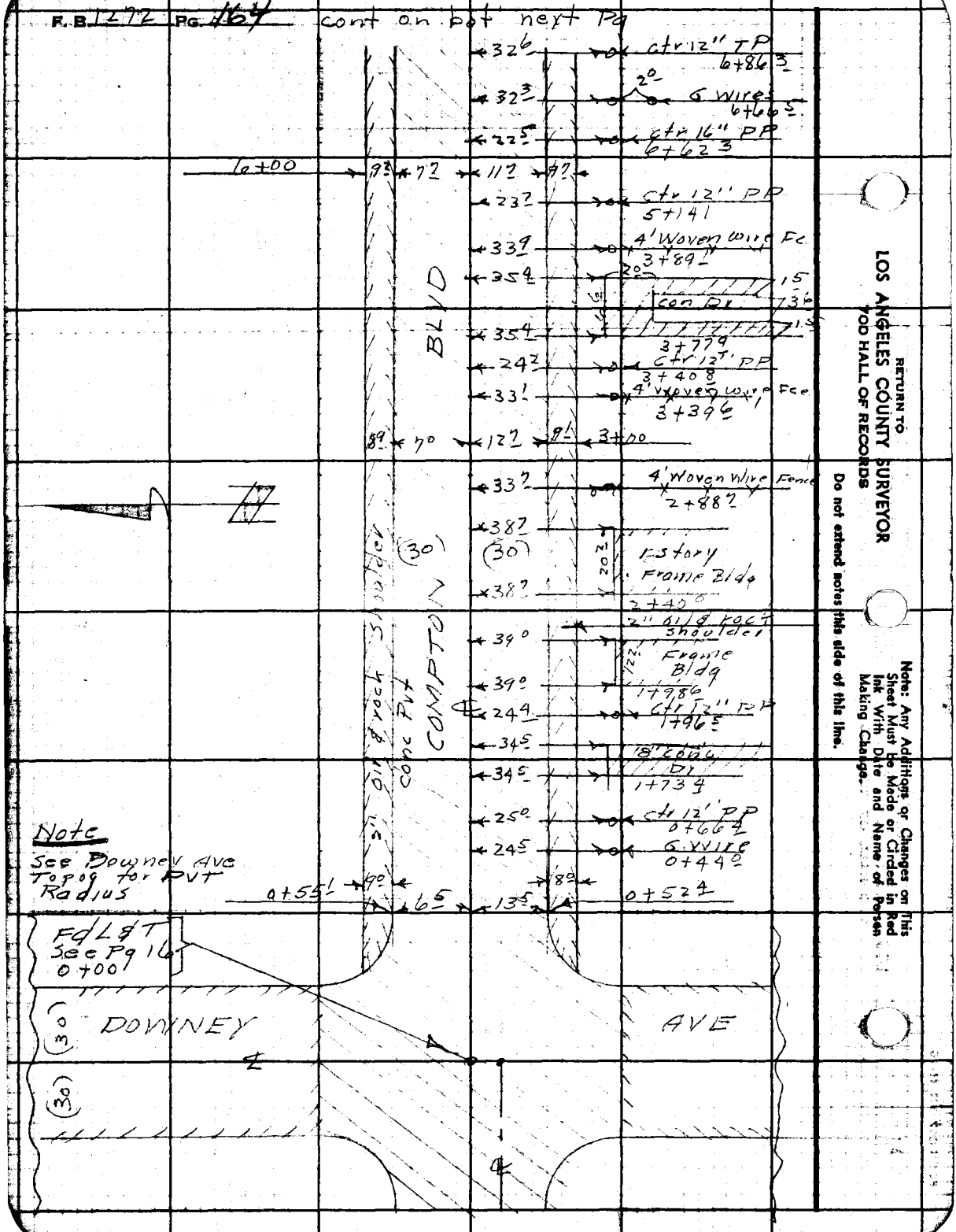

RETURN TO
LOS ANGELES COUNTY SURVEYOR
500 HALL OF RECORDS

Do not extend notes this side of this line.

Note: Any Additions or Changes on This Sheet Must be Made or Circled in Red Ink With Date and Name of Person Making Change.

Notes Ck'd by	Survey of Downey Ave ET AL
Map No.	W. O. 1199 Tape No. St'd °F
Office Work	Surveyed by Gunderson
Checked	Notes HWG Date 7-25-47
Date	Indexed

F.B. 1272 Pg. 165

Note: Any Additions or Changes on This Sheet Must be Made or Circled in Red Ink With Date and Name of Person Making Change.

Do not extend notes this side of this line.

RETURN TO LOS ANGELES COUNTY SURVEYOR 700 HALL OF RECORDS

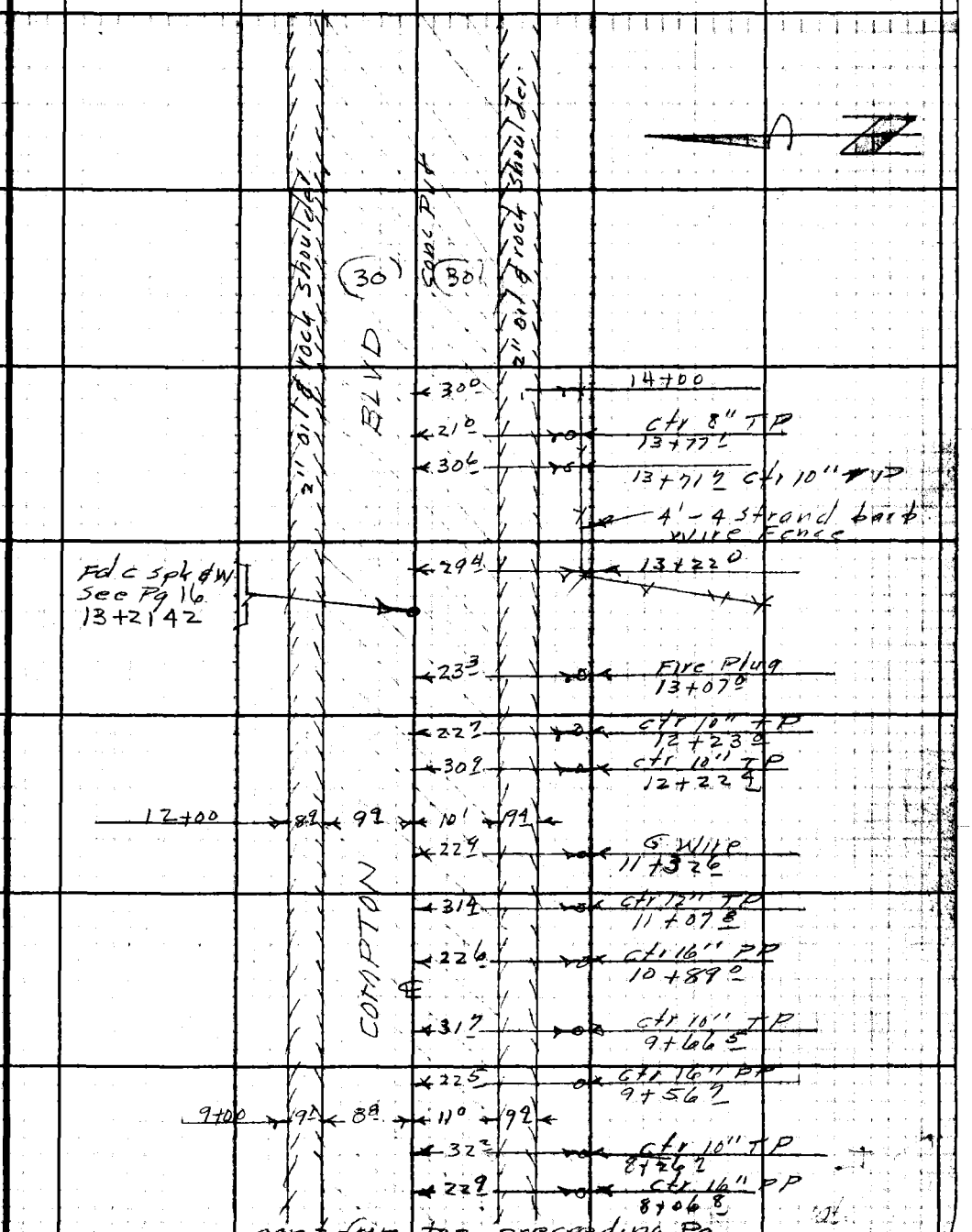

RETURN TO
LOS ANGELES COUNTY SURVEYOR
700 HALL OF RECORDS

Note: Any Additions or Changes on This Sheet Must Be Made or Circled in Red Ink With Date and Name of Person Making Change.

Do not extend notes this side of this line.

R.B. 12-72 Pg. 168

Profile No. ____ X-Sec. No. ____

Notes Red. ____ Plotted ____ Job No. 1199 Division No. ____ F.B. 1279 pg 62

Date ____ Date ____ Survey of Downey AVE ETAL

Notes Chkd. TOM Checked ____ Survey by Gunderson Notes HWG Date 7-25-47

Date 7/30/47 Date ____ Map No. ____ Indexed [illegible] Date DEC 23 '48

PROFILE & + SECTIONS
ON
COMPTON BLVD
FROM-DOWNEY AVE
TO-1321' E OF DOWNEY AVE

DOWNEY AVE ET AL
JN 1199

July 25-47
Gunderson
Anderson
York
Peterson

STATION	B. S.	H. I.	F. S.	ELEV.

NOTE: ANY ADDITIONS OR CHANGES ON THIS SHEET MUST BE MADE OR CIRCLED IN RED INK, WITH DATE AND NAME OF PERSON MAKING CHANGE.

Do not extend notes this side of this line.

PLEASE RETURN TO
LOS ANGELES COUNTY SURVEYOR
700 HALL OF RECORDS

FORM 307 10M 10-46

FORM 307 10M 10-46

PLEASE RETURN TO
LOS ANGELES COUNTY SURVEYOR
700 HALL OF RECORDS

NOTE: ANY ADDITIONS OR CHANGES ON THIS SHEET MUST BE MADE OR CIRCLED IN RED INK, WITH DATE AND NAME OF PERSON MAKING CHANGE.

Do not extend notes this side of this line.

STATION	B. S.	H. I.	F. S.	ELEV.	
BM VA5	3.03	78 16		75 3	BM VA5 Elev = 75129 FB 1272-7 Downey Ave & Compton Blvd SW Cor Fd Bt Spk in PP (No Number)
0+00			4 81	73 35	℄ Int Compton Blvd & Downey Ave
0+15			4 90	73 26	℄ & + Gut
0+30			4 73	73 43	℄ Compton Blvd & EPL Downey Ave
22.6 R			4 89	73 27	edge Conc Pvt
26.5 R			5 1	73 1	Gut
30.0 R			4 3	73 7	PL
0+55			4 10	74 06	℄
13.2 R			4 16	74 00	edge Conc Pvt
22.5 R			4 85	73 31	" Shoulder & Gut
25.6 R			3 8	74 4	TBrk
30.0 R			4 0	74 2	PL
1+00			3 88	74 28	℄
12.7 R			3 92	74 24	edge Conc Pvt
22.0 R			4 57	73 59	" Shoulder & Gut
30.0 R			4 6	73 6	PL
2+00			3 54	74 62	℄
12.5 R			3 58	74 58	edge Conc Pvt
23.0 R			4 23	73 93	" Shoulder & Gut
24.5 R			3 8	74 4	TBrk
40.0 R			3 9	74 3	PL

F.B. 1272 Pg. 168

Job No. 1199 Division No. Notes Red Plotted No. Profile

Survey of Downey Ave ETAL Date Date X-Sec.

Survey by Gunderson Notes HWG Notes Chkd Checked No.

Indexed C. Johnson Date Date

FORM 307 10M 10-46

PLEASE RETURN TO
LOS ANGELES COUNTY SURVEYOR
700 HALL OF RECORDS

NOTE: ANY ADDITIONS OR CHANGES ON THIS SHEET MUST BE MADE OR CIRCLED IN RED INK, WITH DATE AND NAME OF PERSON MAKING CHANGE.

Do not extend notes this side of this line.

STATION	B. S.	H. I.	F. S.	ELEV.		
TP	3.53	78 16 / 80 77	0.92	77.24		
3+00			5.78	74.99	℄	
12.2 R			5.83	74.94	edge Conc Pvt	
22.0 R			6.53	74.24	" Shoulder & Gut	
28.0 R			5.8	75.0	T Brk	
30.0 R			5.8	75.0	PL	
4+00			5.46	75.31	℄	
12.0 R			5.52	75.25	edge Conc Pvt	
22.0 R			6.28	74.49	" Shoulder & Gut	
30.0 R			5.5	75.3	T Brk & PL	
100.0 R			5.5	75.3		
200.0 R			5.8	75.0		
5+00			5.13	75.64	℄	
11.6 R			5.16	75.61	edge Conc Pvt	
22.5 R			5.91	74.86	" Shoulder & Gut	
30' R			5.2	75.6	T Brk & PL	
6+00			4.77	76.00	℄	
11.6 R			4.83	75.94	edge Conc Pvt	
21.5 R			5.47	75.30	" Shoulder & Gut	
30.0 R			5.0	75.8	PL	

Profile No. ____ Notes Red ____ Plotted ____ Job No. 1199 Division No. ____
Date ____ Date ____ Survey of Downey Ave ETAL
X Sec. No. ____ Notes Chkd. ____ Checked ____ Survey by Sanderson Notes HWG Date 7-25-47
Date ____ Date ____ Map No. ____ Index C. Johnson Date ____

F.B. 1275 Pg. 167

FORM 307 10M 10-46

PLEASE RETURN TO
LOS ANGELES COUNTY SURVEYOR
700 HALL OF RECORDS

NOTE: ANY ADDITIONS OR CHANGES ON THIS SHEET MUST BE MADE OR CIRCLED IN RED INK, WITH DATE AND NAME OF PERSON MAKING CHANGE.

Do not extend notes this side of this line.

STATION	B. S.	H. I.	F. S.	ELEV.		
7+00		80 77	4 41	76 36	℄	
11° R			4 42	76 35	edge conc Pvt	
21° R			5 11	75 66	" shoulder & Gut	
30° R			3 6	77 2	PL & TBrk	
8+00			4 03	76 74	℄	
11° R			4 06	76 71	edge Conc Pvt	
21° R			4 73	76 04	" Shoulder & Gut	
30' R			3 8	77 0	PL & TBrk	
100' R			4 8	76 0		
200' R			4 9	75 9		
TP	4 82	81 46	4 13	76 64		
9+00			4 47	76 99	℄	
10° R			4 53	76 93	edge Conc Pvt	
21° R			5 24	76 22	" Shoulder & Gut	
27° R			4 4	77 1	TBrk	
30° R			4 6	76 9	PL & TBrk	
10+00			4 32	77 12	℄	
10° R			4 34	77 12	edge Conc Pvt	
21° R			4 98	76 48	" Shoulder & Gut	
27° R			4 2	77 3	TBrk	
30° R			4 2	77 3	PL	

F.B. 272 PG. 170 Job No. 1199 Division No. Notes Red. Plotted No. Profile
Survey of Downey Ave ET AL Date Date X-Sec.
Survey by Gunderson Notes HWG Notes Chkd. Checked No.
Indexed by C. Jopson Date Date

FORM 307 10M 10-46

PLEASE RETURN TO
LOS ANGELES COUNTY SURVEYOR
700 HALL OF RECORDS

NOTE: ANY ADDITIONS OR CHANGES ON THIS SHEET MUST BE MADE OR CIRCLED IN RED INK, WITH DATE AND NAME OF PERSON MAKING CHANGE.

Do not extend notes this side of this line.

STATION	B. S.	H. I.	F. S.	ELEV.		
11+00		81.46	4.13	77.33	℄	
10' R			4.18	77.28	edge Conc Pvt	
19.5 R			4.71	76.75	" Shoulder & Gut	
26.0 R			4.4	77.1	T Brk	
30.0 R			4.6	76.9	PL	
100' R			4.6	76.9		
200' R			5.0	76.5		
12+00			3.99	77.47	℄	
9.9 R			4.06	77.40	edge Conc Pvt	
19.5 R			4.47	76.99	" Shoulder & Gut	
30.0 R			4.3	77.2	PL	
13+00			3.87	77.59	℄	
9.9 R			3.94	77.52	edge Conc Pvt	
20.0 R			4.17	77.29	" Shoulder & Gut	
30.0 R			3.8	77.7	PL	
13+21.42			3.87	77.59	℄ & Pt	
14+00			3.68	77.78	℄	
9.9 R			3.77	77.69	edge Conc Pvt	
21.5 R			4.16	77.30	" Shoulder & Gut	
23.5 R			3.8	77.7	T Brk	
30.0 R			4.2	77.3	PL	

Profile
No. ____ Date ____ Notes Red ____ Plotted ____ Job No. 1199 Division No. ____
X-Sec. Date ____ Date ____ Survey of Downey Ave ET AL
No. ____ Date ____ Notes Chkd. ____ Checked ____ Survey by Sanderson Notes H106 Date 7-25-47
Map No. ____ Indexed C. Jones Date ____

F.B. 1272 PG. 171

FORM 307 10M 10-46

PLEASE RETURN TO
LOS ANGELES COUNTY SURVEYOR
700 HALL OF RECORDS

NOTE: ANY ADDITIONS OR CHANGES ON THIS SHEET MUST BE MADE OR CIRCLED IN RED INK, WITH DATE AND NAME OF PERSON MAKING CHANGE.

Do not extend notes this side of this line.

STATION	B. S.	H. I.	F. S.	ELEV.		
14+00 100' R		81 46	4 3	77 2		
200' R			4 4	77 1		
TP	3 40	79 58	5 28	76 18		
TP	2 18	78 28	3 48	76 10		
BMVA5			3 19	75 09	BMVA5 Elev = 75129 FB 1272-7 Downey Ave & Compton Blvd SE Cor Bt Spk in PP (No Number)	

F.B. 1272 Pg. 172 Job No. 1199 Division No. Notes Red Plotted No. Profile
Survey of Downey Ave ET AL Date Date X-Sec.
Survey by Gunderson Notes HWG Notes Chkd Checked No.
Indexed C. Johnson Date Date Date

Notes Ck'd by	Survey of Downey Ave Et Al F.B. 1272 Pg. 173
Map No.	W. O. 1199 Tape No. Std.
Office Work	Surveyed by Gunderson
Checked	Notes HWG Date 7-29-47
Date	Indexed A. C. Johnson

DEC 28 '48

TOPOGRAPHY
ON
KLONDIKE AVE
FROM - COMPTON BLVD
TO - 2ND ST
DOWNEY AVE ET AL
JN 1199

Jul 28-47
Gunderson
Anderson
York
Peterson

Note: Any Additions or Changes on This Sheet Must be Made or Circled in Red Ink With Date and Name of Person Making Change.

Do not extend notes this side of this line.

RETURN TO
LOS ANGELES COUNTY SURVEYOR
700 HALL OF RECORDS

FORM 247 SM 11-46

F. B. 127 PG. 17

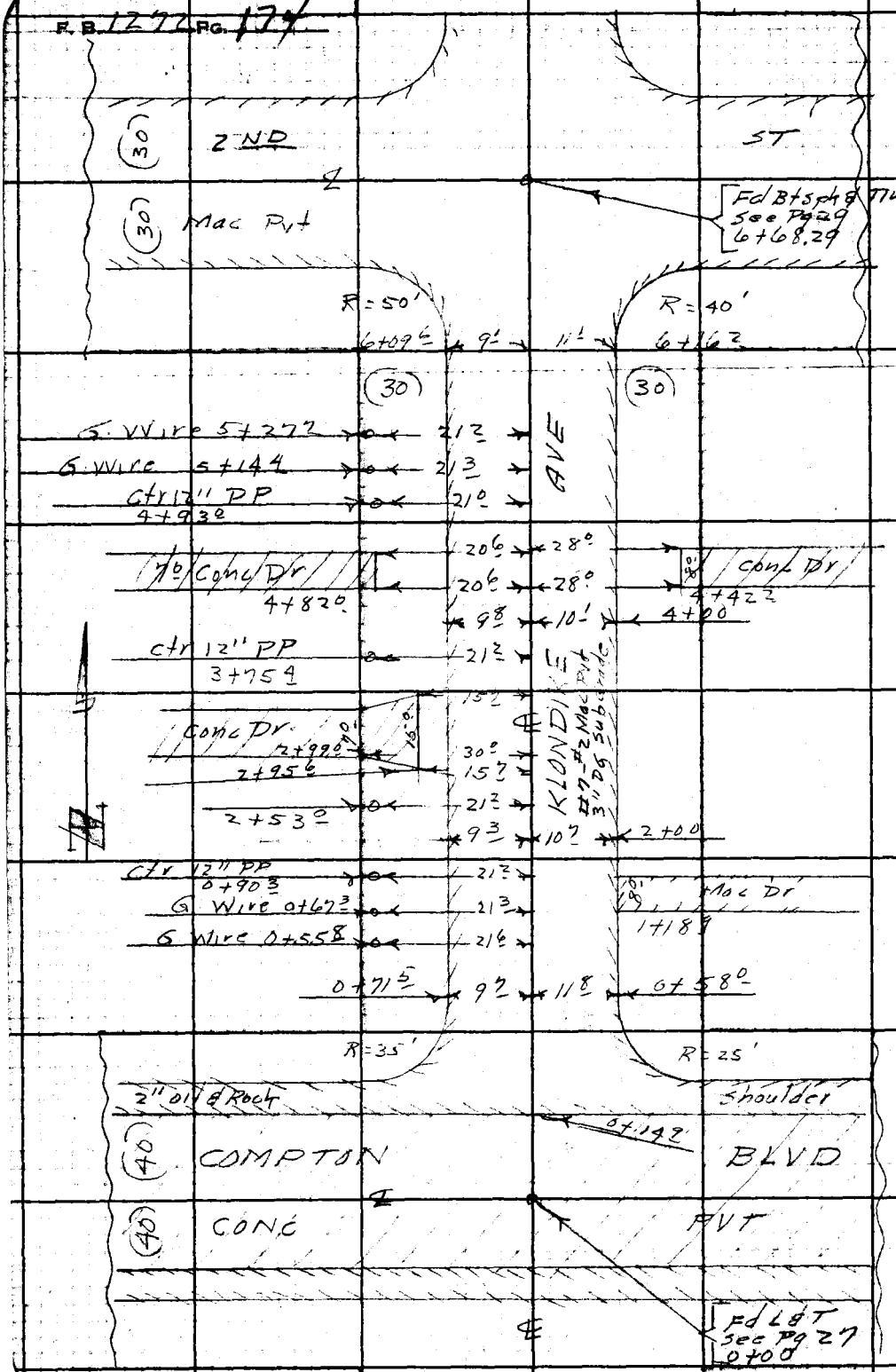

RETURN TO
LOS ANGELES COUNTY SURVEYOR
700 HALL OF RECORDS

Do not extend notes this side of this line.

Note: Any Additions or Changes on This Sheet Must Be Made or Circled in Red Ink With Date and Name of Person Making Change.

Profile No. | Notes Red | Plotted | Job No. 1199 | Division No. | F.B. 272 Pg. 72
X-Sec. No. | Notes Chkd. LOM | Date 7/30/47 | Checked | Date | Survey of Downey Ave ET AL | Survey by Gunderson | Notes HWA | Date 7-29-47 | Map No. | Indexed | L. C. Johnson | Date DEC 28 '48

PROFILE & SECTIONS
ON
KLONDIKE AVE
FROM - COMPTON BLVD
TO - 2ND ST
DOWNEY AVE ET AL
JN 1199

July 29-47.
Gunderson
Anderson
Yo. 4
Peterson

STATION	B.S.	H.I.	F.S.	ELEV.

NOTE: ANY ADDITIONS OR CHANGES ON THIS SHEET MUST BE MADE OR CIRCLED IN RED INK, WITH DATE AND NAME OF PERSON MAKING CHANGE.

PLEASE RETURN TO
LOS ANGELES COUNTY SURVEYOR
700 HALL OF RECORDS

Do not extend notes this side of this line.

FORM 307 10M 10-46

FORM 307 10M 10-46

PLEASE RETURN TO
LOS ANGELES COUNTY SURVEYOR
700 HALL OF RECORDS

NOTE: ANY ADDITIONS OR CHANGES ON THIS SHEET MUST BE MADE OR CIRCLED IN RED INK, WITH DATE AND NAME OF PERSON MAKING CHANGE.

Do not extend notes this side of this line.

STATION	B. S.	H. I.	F. S.	ELEV.		
BMVA6	4.64	77 34		72 70	BMVA6 - El = 72698 Compton Blvd & Klondike Ave NE cor Bt spk 2' Not's end conc walk to Hse 546	FB1272-7
0+00			541	71 93	℄ int Klondike Ave & Compton Blvd	
0+149			539	71 95	℄ & edge Conc Pvt	
0+25.5			568	71 66	℄ & + Gut	
0+40			538	71 96	℄ Klondike Ave & NPL Compton Blvd	
15.6 R			560	71 74	edge Pvt & Gut	
30.0 R			49	72 4	T Brk & PL	
17.5 L			563	71 71	edge Pvt	
22.0 L			58	71 5	Gut	
24.5 L			55	71 8	T Brk	
30.0 L			55	71 8	PL	
1+00			501	72 33	℄	
9.8 R			529	72 05	edge Pvt	
16.9 R			58	71 5	Gut	
23.0 R			52	72 1	T Brk	
30.0 R			49	72 4	PL	
8.9 L			528	72 06	edge Pvt	
15.5 L			58	71 5	Gut	
30.0 L			53	72 0	T Brk & PL	

F.B. 1272 PG. 176
Job No. 1199 Division No. Notes Red. Plotted No. Profile
Survey of Downey Ave ETAL Date Date X-Sec.
Survey by Gunderson Notes HWG Notes Chkd. Checked No.
Indexed C. Jordan Date Date

FORM 307 10M 10-46

PLEASE RETURN TO
LOS ANGELES COUNTY SURVEYOR
700 HALL OF RECORDS

NOTE: ANY ADDITIONS OR CHANGES ON THIS SHEET MUST BE MADE OR CIRCLED IN RED INK, WITH DATE AND NAME OF PERSON MAKING CHANGE.

Do not extend notes this side of this line.

STATION	B. S.	H. I.	F. S.	ELEV.		
2+00		77 34	504	72 30	℄	
10° R			523	72 11	edge Pvt	
16.5 R			57	71 6	Gut	
17.5 R			53	720	T Brk	
30° R			50	723	PL	
9.2 L			531	72 03	edge Pvt	
14.5 L			57	71 6	Gut	
30° L			53	720	PL & T Brk	
3+00			484	72 50	℄	
8.7 R			504	72 30	edge Pvt	
16.5 R			57	71 6	Gut	
18.5 R			52	721	T Brk	
30° R			48	725	PL	
100' R			48	725		
200' R			50	723		
9° L			502	72 32	edge Pvt	
14.5 L			54	719	Gut	
30° L			49	724	T Brk & PL	
100' L			49	724		
200' L			52	721		
TP	409	77 72	371	73 63		

Profile
No. ____ Date ____ Notes Red ____ Plotted ____ Job No. 1199 Division No. ____
X-Sec. Date ____ Date ____ Survey of Downey Ave ETAL
No. ____ Date ____ Notes Chkd. ____ Checked ____ Survey by Sanderson Notes HWG Date 7-29-47
Map No. ____ Indexed Johnson Date ____

F.B. 1272 Pg. 177

FORM 307 10M 10-46

PLEASE RETURN TO
LOS ANGELES COUNTY SURVEYOR
700 HALL OF RECORDS

NOTE: ANY ADDITIONS OR CHANGES ON THIS SHEET MUST BE MADE OR CIRCLED IN RED INK, WITH DATE AND NAME OF PERSON MAKING CHANGE.

Do not extend notes this side of this line.

STATION	B. S.	H. I.	F. S.	ELEV.		
4+00		77 72	511	72 61	E	
10.2 R			538	72 34	edge Pvt	
16.0 R			59	71 8	Gut	
18.0 R			53	72 4	TBrk	
30.0 R			49	72 8	PL	
9.5 L			538	7234	edge Pvt	
15.0 L			58	719	Gut	
19.5 L			53	724	TBrk	
30.0 L			48	729	PL	
5+00			496	72 86	E	
10.1 R			522	7250	edge Pvt	
16.0 R			54	723	Gut	
23.0 R			45	732	TBrk	
30.0 R			45	732	PL	
8.8 L			518	7254	edge Pvt	
14.0 L			58	719	Gut	
16.5 L			52	725	TBrk	
30.0 L			48	729	PL	
6+00			494	7278	E	
10.0 R			504	7268	edge Pvt	
18.0 R			53	724	Gut	

F.B./272 PG. 178 Job No. 1199 Division No. Notes Red Plotted No. Profile
Survey of Downey Ave ETAL Date Date X-Sec.
Survey by Sunderson Notes HWG Notes Chkd Checked No.
Indexed C. Jordan Date Date Date

FORM 307 10M 10-46

PLEASE RETURN TO
LOS ANGELES COUNTY SURVEYOR
700 HALL OF RECORDS

NOTE: ANY ADDITIONS OR CHANGES ON THIS SHEET MUST BE MADE OR CIRCLED IN RED INK, WITH DATE AND NAME OF PERSON MAKING CHANGE.

Do not extend notes this side of this line.

STATION	B. S.	H. I.	F. S.	ELEV.		
6+00 30° R		77.72	4 4	73 3	PL & PL	
8.9 L			5 14	72 58	edge Pvt	
14.5 L			5 7	72 0	Gut	
16° L			5 4	72 3	TBrk	
30° L			4 7	73 0	PL	
6+38.29			5 21	72 51	℄ Klondike & SPL 2ND St	
19.2 R			5 38	72 34	edge Pvt & Gut	
26° R			4 7	73 0	TBrk	
30° R			4 6	73 1	PL	
20.8 L			5 42	72 30	edge Pvt	
21.5 L			5 6	72 1	Gut	
30° L			4 9	72 8	PL & TBrk	
6+68.29			5 18	72 54	℄ int Klondike Ave & 2ND St	
BMVA3			4 05	73 67	BM VA3 El = 73.686 FB1272-7 2ND St (So side) 100' ± E of ℄ Klondike Ave Bt spk in NE Cor Conc Dr to House #546	

Profile Notes Red. ____ Plotted ____ Job No. 1199 Division No. ____ F.B. 1272 Pg. 179
No. ____ Date ____ Date ____ Survey of Downey Ave ETAL
X-Sec. Notes Chkd. ____ Checked ____ Survey by Sunderson Notes HWG Date 7-29-47
No. ____ Date ____ Date ____ Map No. ____ Indexed Johnson Date ____

F.B. 1772 PG. 180

Job No. 1199 Division No. Notes Red Plotted Profile

Survey of Downey Ave ET AL Date Date No.

Survey by Sunderson Notes HWG Notes Chkd Checked X-Sec.

Indexed Date Date Date No.

STATION	B. S.	H. I.	F. S.	ELEV.	

FORM 307 10M 10-46

PLEASE RETURN TO
LOS ANGELES COUNTY SURVEYOR
700 HALL OF RECORDS

Do not extend notes this side of this line.

NOTE: ANY ADDITIONS OR CHANGES ON THIS SHEET MUST BE MADE OR CIRCLED IN RED INK, WITH DATE AND NAME OF PERSON MAKING CHANGE.

Notes Ck'd by
Map No.
Office Work
Checked
Date

Survey of Downey Ave Et al F.B. 147 Pg. 181
W. O. 1199 Tape No. St'd °F
Surveyed by Gunderson
Notes H106 Date 7-29-47
Indexed A. C. Johnson

DEC 28 '48

TOPOGRAPHY
ON
2ND ST -
FROM - W LINE TRACT No. 11799
TO - DOWNEY AVE
DOWNEY AVE ET AL
JN 1199

July 29-47
Gunderson
Anderson
York
Peterson

Note: Any Additions or Changes on This Sheet Must Be Made or Circled in Red Ink With Date and Name of Person Making Change.

Do not extend notes this side of this line.

RETURN TO
LOS ANGELES COUNTY SURVEYOR
700 HALL OF RECORDS

FORM 847 SM 11-48

F. B. 1272 PG. 182

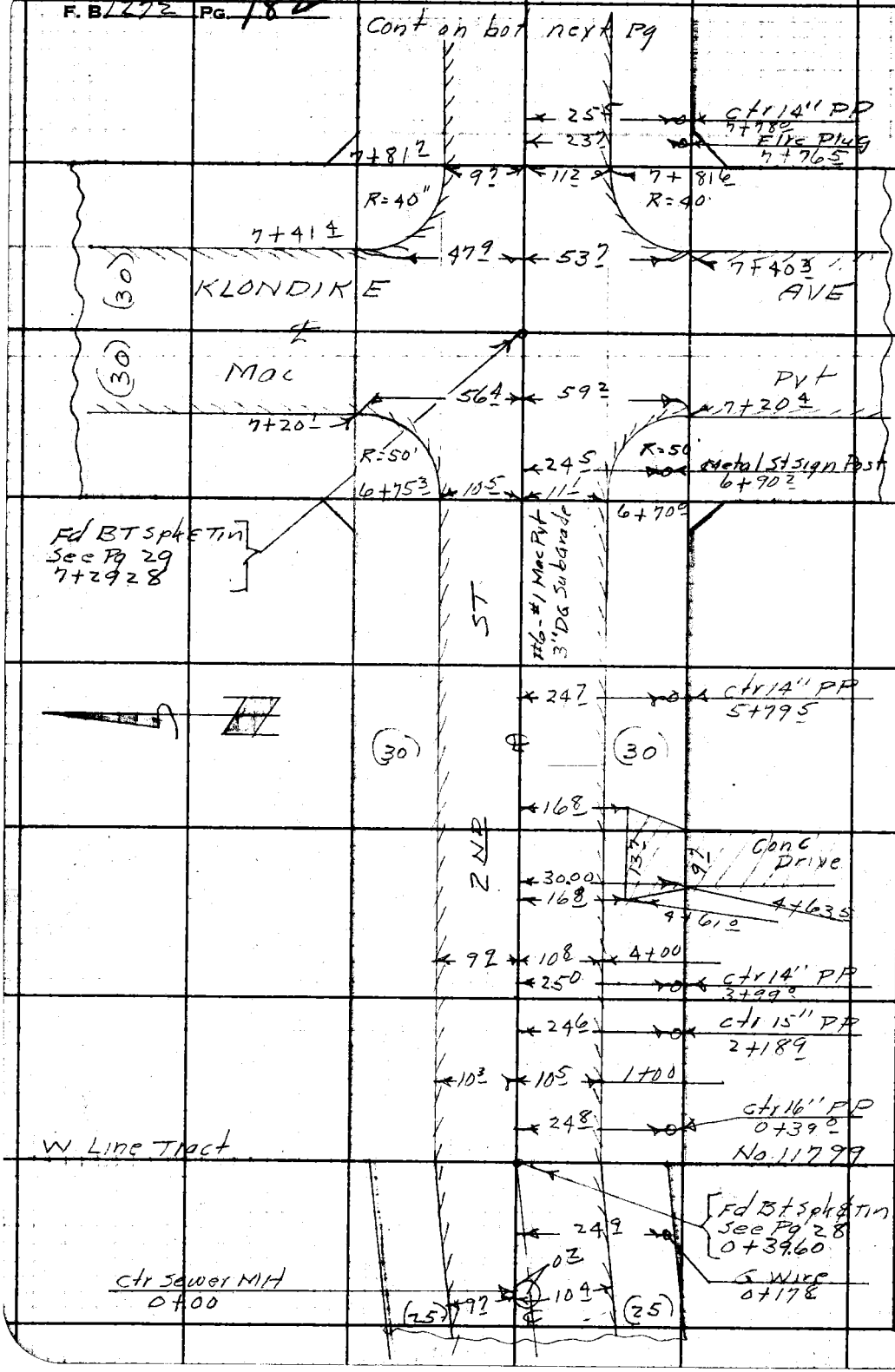

RETURN TO
LOS ANGELES COUNTY SURVEYOR
700 HALL OF RECORDS

Do not extend notes this side of this line.

Note: Any Additions or Changes on This Sheet Must Be Made or Circled in Red Ink With Date and Name of Person Making Change.

Notes Ck'd by
Map No.
Office Work
Checked
Date

Survey of Downey Ave ET AL
W. O. 1199 Tape No. St'd °F
Surveyed by Gunderson
Notes HWG Date 7-29-97
Indexed C. Jannsen

F.B. 1272 Pg. 18

Note: Any Additions or Changes on this Sheet Must Be Made or Circled in Red Ink With Date and Name of Person Making Change.

Do not extend notes this side of this file.

RETURN TO
LOS ANGELES COUNTY SURVEYOR
700 HALL OF RECORDS

FORM 257 SM 11-96

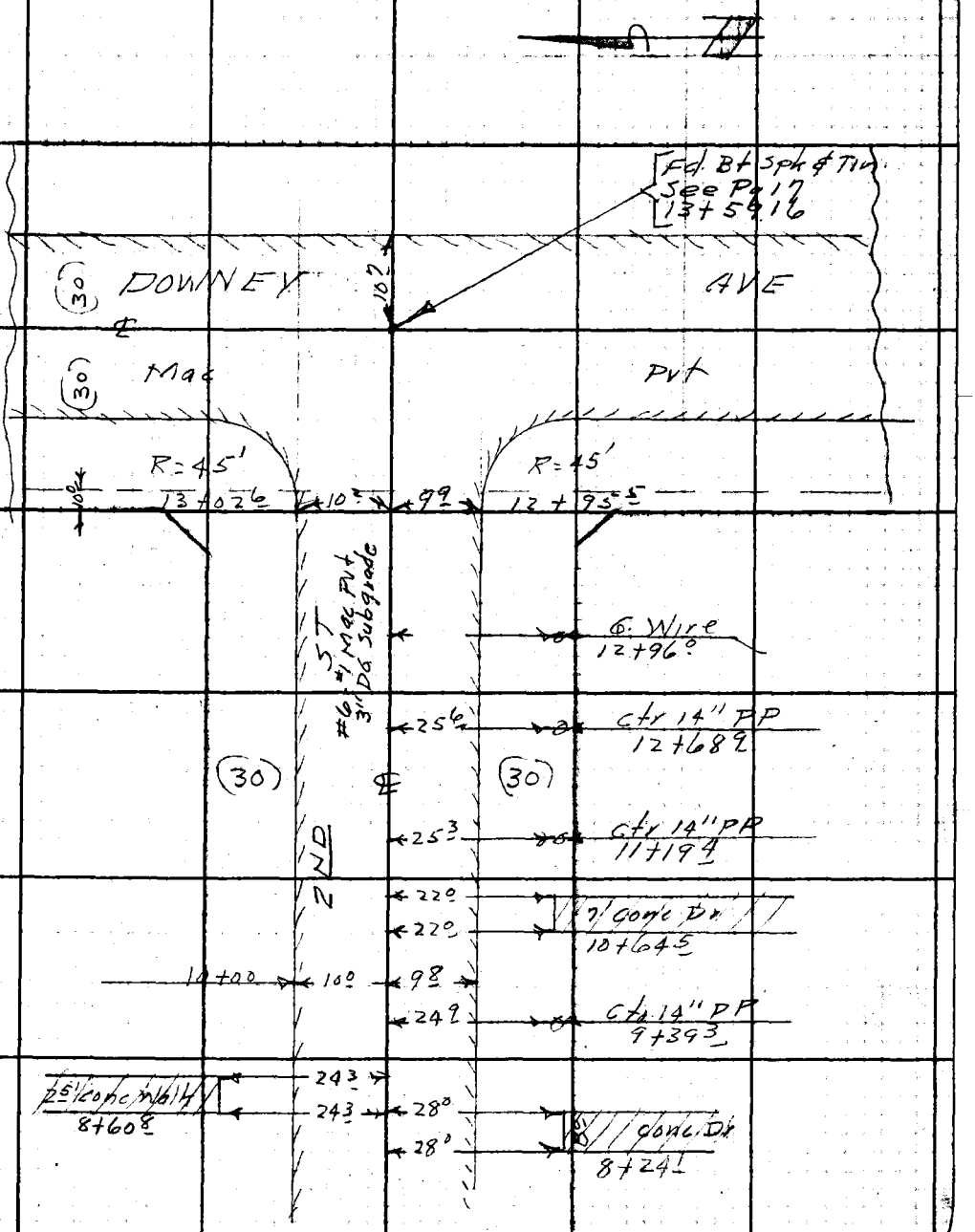

Cont from Top preceeding Pg

RETURN TO
LOS ANGELES COUNTY SURVEYOR
700 HALL OF RECORDS

Note: Any Additions or Changes on This Sheet Must be Made or Circled in Red Ink With Date and Name of Person Making Change.

Do not extend notes this side of this line.

R. B. 1272 Pg. 18

Profile No. | Notes Red | Plotted | Job No. 1199 | Division No. | F.B. 1272 Pg. 18
Date | Date | Survey of Downey Ave ET AL
X-Sec. No. | Notes Chkd. TOM | Checked | Survey by Gunderson | Notes HWG | Date 7-29-47
Date 7/30/47 | Date | Map No. | Indexed Johnson | Date DEC 23 48

PROFILE & X SECTIONS
ON
2ND ST
FROM - W. LINE TRACT No 11799
TO - DOWNEY AVE

DOWNEY AVE ETAL
JN 1199

July 29. 47
Gunderson
Anderson
York
Peterson

STATION	B.S.	H.I.	F.S.	ELEV.

NOTE: ANY ADDITIONS OR CHANGES ON THIS SHEET MUST BE MADE OR CIRCLED IN RED INK, WITH DATE AND NAME OF PERSON MAKING CHANGE.

PLEASE RETURN TO
LOS ANGELES COUNTY SURVEYOR
700 HALL OF RECORDS

Do not extend notes this side of this line.

FORM 307 10M 10-46

FORM 307 10M 10-46

PLEASE RETURN TO
LOS ANGELES COUNTY SURVEYOR
700 HALL OF RECORDS

NOTE: ANY ADDITIONS OR CHANGES ON THIS SHEET MUST BE MADE OR CIRCLED IN RED INK, WITH DATE AND NAME OF PERSON MAKING CHANGE.

Do not extend notes this side of this line.

STATION	B. S.	H. I.	F. S.	ELEV.		
BM VA2	3 01	78 42		75 41	BM VA2 - Elev = 75408 2ND ST (S. side) 320' ± W of ℄ of Klondike Ave Bt spk in PP# 570905 E - in front of Hse # 720	FB 1272-6
0+00			430	74 12	℄ (on MH)	
10⁴ R			453	73 89	edge Pvt	
17⁰ R			53	73 1	Gut	
21⁰ R			44	74 0	TBrk	
25⁰ R			47	73 7	PL	
9⁴ L			471	73 [illegible]	edge Pvt	
16⁵ L			54	73 0	Gut	
25⁰ L			48	73 6	PL	
Invert Elev FMH						
			433		N Rim MH	
			433		E " "	
			434		S " "	
	Chain	Dia Rod	435		W " "	
	5 90	067 434	10 91	67 51	Invert 8" outlet to W	
0+3960			434	74 08	℄ - ∡ Pt	
1+00			460	73 82	℄	
10² R			483	73 59	edge Pvt	
14⁰ R			52	73 2	Gut	
19⁰ R			48	73 6	TBrk	

F.B. 1272 PG. 186

Job No. 1199 Division No. Notes Red. Plotted Profile
Survey of Downey Ave ETAL Date Date No.
Survey by Gunderson Notes HWG Notes Chkd. Checked X-Sec.
Indexed C. Johnson Date Date Date No.

FORM 307 10M 10-46

PLEASE RETURN TO
LOS ANGELES COUNTY SURVEYOR
700 HALL OF RECORDS

NOTE: ANY ADDITIONS OR CHANGES ON THIS SHEET MUST BE MADE OR CIRCLED IN RED INK, WITH DATE AND NAME OF PERSON MAKING CHANGE.

Do not extend notes this side of this line.

STATION	B. S.	H. I.	F. S.	ELEV.		
1+00 30° R		78 42	4 8	73 6	PL	
100' R			5 0	73 4		
200 R			5 3	73 1		
300' R			5 2	73 2		
92 L			4 95	73 4½	edge Pvt	
16° L			5 4	73 0	Gut	
18° L			5 0	73 4	T Brk	
30° L			5 0	73 4	PL	
100' L			5 0	73 4		
200' L			4 6	73 8		
300' L			4 6	73 8		
TP	4 29	77 82	4 89	73 53		
2+00			4 15	73 67	E	
10° R			4 44	73 38	edge Pvt	
15° R			5 2	72 6	Gut	
30° R			4 5	73 3	PL & T Brk	
92 L			4 50	73 3½	edge Pvt	
16° L			5 0	72 8	Gut	
18° L			4 7	73 1	T Brk	
30° L			4 5	73 3	PL	

Profile
No. ____ Notes Red ____ Plotted ____ Job No. 149 Division No. ____
X-Sec. ____ Date ____ Date ____ Survey of Downey Ave ET AL
No. ____ Notes Chkd ____ Checked ____ Survey by Saugerties Notes HWG Date 7-29-47
Date ____ Date ____ Map No. ____ Indexed ____ Date ____

F.B. 1272 Pg. 127

FORM 307 10M 10-46

PLEASE RETURN TO
LOS ANGELES COUNTY SURVEYOR
700 HALL OF RECORDS

NOTE: ANY ADDITIONS OR CHANGES ON THIS SHEET MUST BE MADE OR CIRCLED IN RED INK, WITH DATE AND NAME OF PERSON MAKING CHANGE.

Do not extend notes this side of this line.

STATION	B. S.	H. I.	F. S.	ELEV.		
3+00		77 82	4 36	73 46	E	
10° R			4 77	73 05	edge Pvt	
15° R			5 1	72 7	Gut	
20° R			4 7	73 1	TBrk	
30° R			4 6	73 2	PL	
9 7 L			4 69	73 13	edge Pvt	
16° L			5 3	72 5	Gut	
17° L			4 9	72 9	TBrk	
30° L			4 6	73 2	PL	
4+00			4 46	73 36	E	
10 6 R			4 93	72 89	edge Pvt	
14° R			5 2	72 6	Gut	
19° R			5 0	72 8	TBrk	
30° R			4 8	73 0	PL	
9 5 L			4 75	73 07	edge Pvt	
15° L			5 6	72 [illegible]	Gut	
19° L			4 9	72 9	TBrk	
30° L			4 5	73 3	PL	
5+00			4 65	73 [illegible]7	E	
10 3 R			4 95	72 87	edge Pvt	
14 5 R			5 3	72 5	Gut	

F.B. 1272 PG. 168

Job No. 1199 Division No. ____ Notes Red ____ Plotted ____ Profile ____

Survey of Downey Ave ETAL Date ____ No. ____

Survey by Gunderson Notes HWG Notes Chkd ____ Checked ____ X-Sec. ____

Indexed C. Jordan Date ____ Date ____ No. ____

FORM 307 10M 10-46

PLEASE RETURN TO
LOS ANGELES COUNTY SURVEYOR
700 HALL OF RECORDS

NOTE: ANY ADDITIONS OR CHANGES ON THIS SHEET MUST BE MADE OR CIRCLED IN RED INK, WITH DATE AND NAME OF PERSON MAKING CHANGE.

Do not extend notes this side of this line.

STATION	B. S.	H. I.	F. S.	ELEV.		
5+00 - 19°R		72 82	51	72 7	TB+4	
30°R			49	729	PL	
100' R			50	728		
200' R			50	728		
300' R			50	728		
9½ L			487	7295	edge Pvt	
15° L			52	726	Gut	
30° L			47	731	TB+4 & PL	
100' L			48	730		
200' L			46	732		
300' L			42	736		
6+00			473	7309	℄	
9° R			501	7281	edge Pvt	
14½ R			54	724	Gut	
30° R			49	729	TB+4 & PL	
9½ L			506	7276	edge Pvt	
15½ L			57	721	Gut	
17½ L			53	725	TB+4	
30° L			47	731	PL	
64 ◯ 65			491	7291	℄	

Profile
No. X-Sec.
Notes Red Plotted Job No 1199 Division No.
Date Date Survey of Downey Ave ET AL
Notes Chkd Checked Survey by Sunderland Notes HWA Date 7-29-47
Date Date Map No. Indexed Date
F.B. 272 Pg. 167

FORM 307 10M 10-46

PLEASE RETURN TO
LOS ANGELES COUNTY SURVEYOR
700 HALL OF RECORDS

NOTE: ANY ADDITIONS OR CHANGES ON THIS SHEET MUST BE MADE OR CIRCLED IN RED INK, WITH DATE AND NAME OF PERSON MAKING CHANGE.

Do not extend notes this side of this line.

STATION	B. S.	H. I.	F. S.	ELEV.		
6+99 28		77 82	5 32	72 50	℄ 2ND St & W PL Klondike St	
23 4 R			5 45	72 37	edge Pvt E	
25° R			5 7	72 1	Gut	
30° R			5 4	72 4	PL & T Brk	
20 3 L			5 42	72 40	edge Pvt	
25° L			5 7	72 1	Gut	
27 5 L			4 9	72 9	T Brk	
30° L			5 0	72 8	PL	
TP	4 86	77 42	5 26	72 56		
7+29 28			4 86	72 56	℄ int 2ND ST & Klondike Ave	
40' L			4 82	72 60	on ℄ Klondike Ave to N.	
100' L			4 48	72 94	" " " "	
200' L			4 24	73 18	" " " "	
300' L			4 16	73 26	" " " "	
7+59 28			4 87	72 55	℄ 2ND St & E PL Klondikie Ave	
18 4 R			4 95	72 47	edge Pvt	
23 5 R			5 0	72 4	Gut	
25° R			4 5	72 9	T Brk	
30° R			4 3	73 1	PL	
18 4 L			4 94	72 48	edge Pvt	
25° L			5 1	72 3	Gut	

F.B. 1272 PG. 190 Job No. 1199 Division No. ____ Notes Red. ____ Plotted ____ Profile ____
Survey of Downey Ave ETAL Date ____ Date ____ No. ____
Survey by Gunderson Notes HWG Notes Chkd. ____ Checked ____ X-Sec. ____
Indexed C. Jordan Date ____ Date ____ Date ____ No. ____

FORM 307 10M 10-46

PLEASE RETURN TO
LOS ANGELES COUNTY SURVEYOR
700 HALL OF RECORDS

NOTE: ANY ADDITIONS OR CHANGES ON THIS SHEET MUST BE MADE OR CIRCLED IN RED INK, WITH DATE AND NAME OF PERSON MAKING CHANGE.

Do not extend notes this side of this line.

STATION	B. S.	H. I.	F. S.	ELEV.		
7+59.28 30' L		77 42	4 5	72 9	TBrk & PL	
8+00			4 40	73 02	℄	
10.3 R			4 59	72 83	edge Pvt	
16.0 R			4 9	72 5	Gut	
30.0 R			4 1	73 3	TBrk & PL	
9.5 L			4 65	72 77	edge Pvt	
14.4 L			5 0	72 4	Gut	
17.9 L			4 3	73 1	TBrk	
30.0 L			3 9	73 5	PL	
9+00			3 72	73 70	℄	
9.6 R			3 90	73 52	edge Pvt	
15.4 R			4 5	72 9	Gut	
23.2 R			3 7	73 7	TBrk	
30.0 R			3 6	73 8	PL	
9.4 L			3 98	73 44	edge Pvt	
14.9 L			4 6	72 8	Gut	
21.3 L			3 9	73 5	TBrk	
30.0 L			3 8	73 6	PL	
TP	5 19	78 95	3 66	73 76		
10 +00			4 82	74 13	℄	
9.6 R			5 12	73 83	edge Pvt	

Profile No. ____ Notes Red ____ Plotted ____ Job No. 1199 Division No. ____ F.B. 1272 Pg. 191
Date ____ Date ____ Survey of Downey Ave ETAL
X-Sec. No. ____ Notes Chkd ____ Checked ____ Survey by Gunderson Notes HWG Date 7-29-47
Date ____ Date ____ Map No. ____ Indexed ____ Date ____

FORM 307 10M 10-46

PLEASE RETURN TO
LOS ANGELES COUNTY SURVEYOR
700 HALL OF RECORDS

NOTE: ANY ADDITIONS OR CHANGES ON THIS SHEET MUST BE MADE OR CIRCLED IN RED INK, WITH DATE AND NAME OF PERSON MAKING CHANGE.

Do not extend notes this side of this line.

STATION	B. S.	H. I.	F. S.	ELEV.		
10+00 15.7 R		7895	57	73.3	Gut	
21.8 R			48	74.2	TBrk	
30.0 R			49	74.1	PL	
100' R			50	74.0		
200' R			51	73.9		
300' R			49	74.1		
9.7 L			498	739.7	edge Pvt	
15.5 L			52	73.8	Gut	
30.0 L			48	74.2	PL	
100.0' L			44	74.6		
200' L			44	74.6		
300' L			42	74.8		
11+00			438	745.7	℄	
8.9 R			468	742.7	edge Pvt	
14.6 R			52	73.8	Gut	
30.0 R			44	74.6	PL & TBrk	
8.7 L			456	743.9	edge Pvt	
15.3 L			50	74.0	Gut	
21.4 L			45	74.5	TBrk	
30.0 L			42	74.8	PL	

Profile
X-Sec.
Plotted No.
Date
Checked No.
Date
Notes Red.
Date
Notes Chkd.
Date
Division No.
Job No. 1199
Survey of Downey Ave ETAL
Survey by Gunderson Notes HWG
Indexed C. Johnson Date
B 1272 PG. 192

FORM 307 10M 10-46

PLEASE RETURN TO
LOS ANGELES COUNTY SURVEYOR
700 HALL OF RECORDS

NOTE: ANY ADDITIONS OR CHANGES ON THIS SHEET MUST BE MADE OR CIRCLED IN RED INK, WITH DATE AND NAME OF PERSON MAKING CHANGE.

Do not extend notes this side of this line.

STATION	B. S.	H. I.	F. S.	ELEV.		
12+00		78 95	3 90	75 05	℄	
8 8/10 R			4 05	74 90	edge Pvt	
16 9/10 R			4 5	74 5	Gut	
30° R			4 0	75 0	PL & TBrk	
10° L			4 14	74 81	edge Pvt	
16 5/10 L			4 5	74 5	Gut	
30° L			3 4	75 6	TBrk & PL	
13+00			3 60	75 35	℄	
10 4/10 R			3 79	75 16	edge Pvt	
15 4/10 R			4 0	75 0	Gut	
30° R			3 5	75 5	TBrk & PL	
9 3/10 L			3 81	75 14	edge Pvt	
14 5/10 L			4 2	74 8	Gut	
20° L			3 6	75 4	TBrk	
30° L			3 5	75 5	PL	
13+19 16/100			3 68	75 27	℄ 2ND St & W PL Downey Ave	
14 2/10 R			3 85	75 10	edge Pvt & Gut	
30° R			3 6	75 4	PL	
14 8/10 L			4 09	74 86	edge Pvt & Gut	
19 7/10 L			3 8	75 2	TBrk	
30° L			3 4	75 6	PL	

Profile Notes Red Plotted Job No. 1199 Division No.
No. Date Date Survey at Downey Ave 2ND St
X-Sec. Notes Chkd Checked Survey by Gunderson, Hook Date 7-29-42
No. Date Date Map No. Indexed Date

FORM 307 10M 10-46

PLEASE RETURN TO
LOS ANGELES COUNTY SURVEYOR
700 HALL OF RECORDS

NOTE: ANY ADDITIONS OR CHANGES ON THIS SHEET MUST BE MADE OR CIRCLED IN RED INK, WITH DATE AND NAME OF PERSON MAKING CHANGE.

Do not extend notes this side of this line.

Profile No. X-Sec. No.
Plotted Date Checked Date
Notes Tod. Date Notes Chkd. Date

STATION	B. S.	H. I.	F. S.	ELEV.		
13+42 ℄		78 95	3 97	74 98	℄ ℄ + Cut	
13+59 16			3 40	75 55	℄ Int 2ND ST & Downey AVE	
BM VA3			5 26	73 69	BM VA3 Elev = 73686 FB 1272 17	
					2ND St (S side) 100' E of ℄ Klondike AVE	
					Bt sp+ in NE Cor Conc Drive to House #546	

Notes Ck'd by	Survey of Downey Ave Etal	F. B 1272 Pg. 195
Map No.	W. O 1199 Tape No. St'd °F	
Office Work	Surveyed by Gunderson	
Checked	Notes 1406 Date 12-11-47 C. Johnson	
Date	Indexed	

DEC 28 '48

TOPOGRAPHY
AT INT.
DOWNEY AVE & CENTER ST
DOWNEY AVE ETAL
JN 1199

Dec 11-47
Gunderson
Mitchell
Nalapatt
Salazar
Gorman.

Note: Any Additions or Changes on This Sheet Must be Made or Circled in Red Ink With Date and Name of Person Making Change.

Do not extend notes this side of this line.

RETURN TO
LOS ANGELES COUNTY SURVEYOR
700 HALL OF RECORDS

FORM 267 SM 11-46

F. B. 1272 Pg. 196

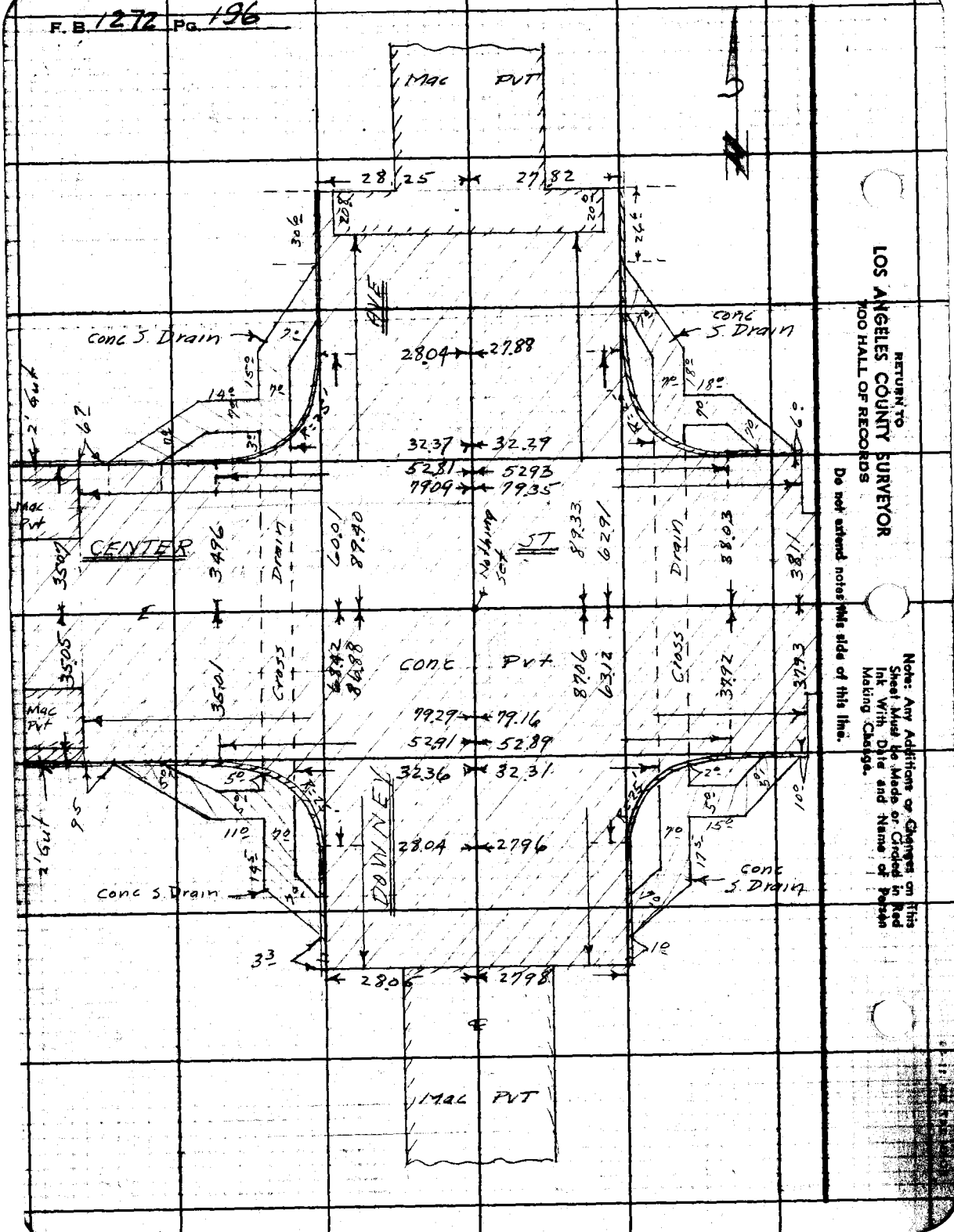

Notes Ck'd by	Survey of
Map No.	W. O. Tape No. St'd °F
Office Work	Surveyed by
Checked	Notes Date
Date	Indexed

A. C. Johnson

DEC 23 '48

F. B. 1272 PG. 197

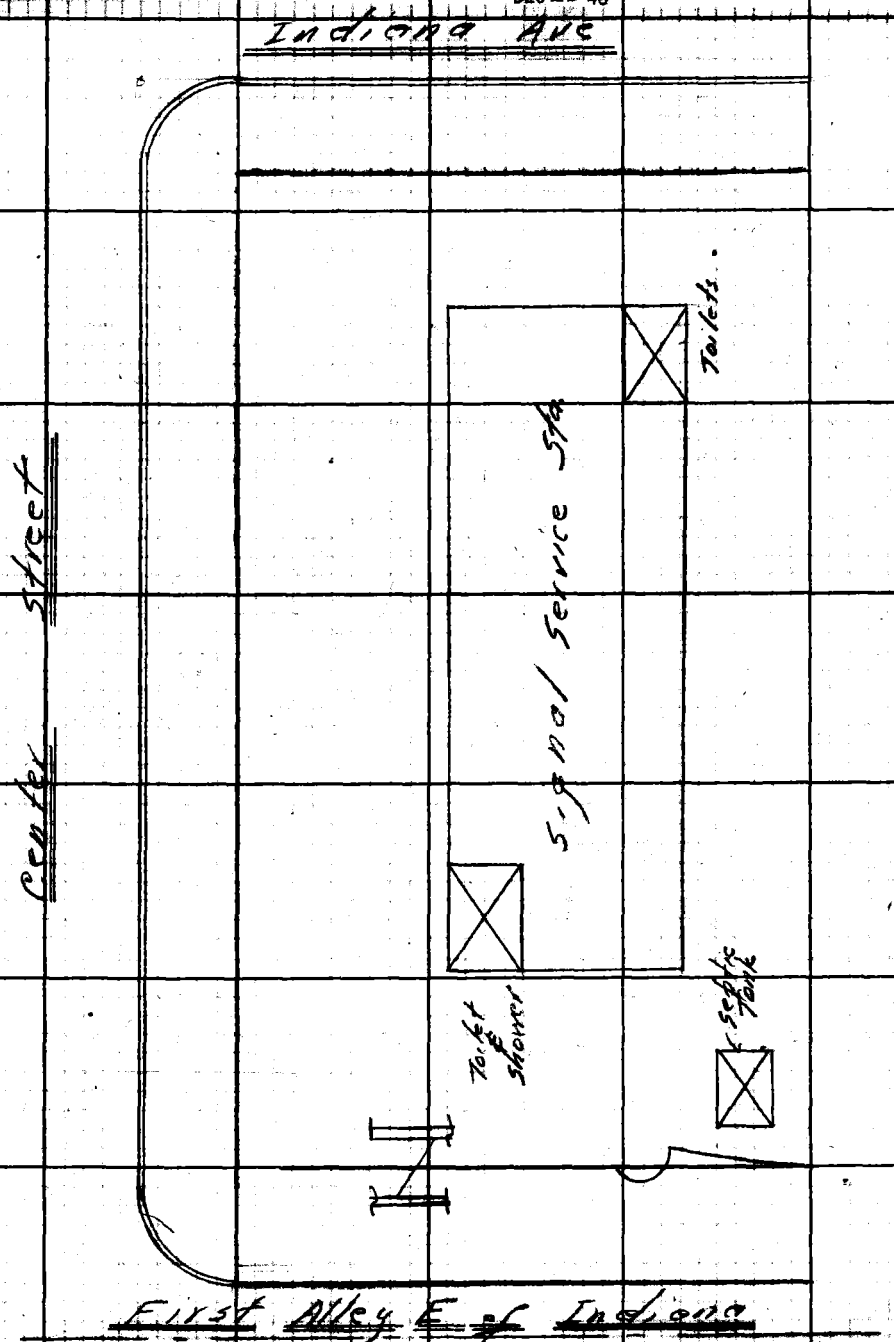

Note: Any Additions or Changes on This Sheet Must be Made or Circled in Red Ink With Date and Name of Person Making Change.

Do not extend notes this side of this line.

RETURN TO
LOS ANGELES COUNTY SURVEYOR
700 HALL OF RECORDS

FORM 247 SM 11-48

RETURN TO
LOS ANGELES COUNTY SURVEYOR
700 HALL OF RECORDS

Note: Any Additions or Changes on this Sheet Must be Made or Circled in Red Ink With Date and Name of Person Making Change.

Do not extend notes this side of this line.

F. B. 1272 PG. 198

Profile No. | Notes Red | Plotted | Job No. 1199 | Division No. V | F.B. 127 Pg. 19
Date | Date | Survey of Downy Ave et. al.
X-Sec. No. | Notes Chkd | Checked | Survey by Gunderson | Notes Mitchell | Date 12/11/47
Date | Date | Map No. | Audited C. Johnson | Date DEC 28 '48

NOTE: ANY ADDITIONS OR CHANGES ON THIS SHEET MUST BE MADE OR CIRCLED IN RED INK, WITH DATE AND NAME OF PERSON MAKING CHANGE.

PLEASE RETURN TO
LOS ANGELES COUNTY SURVEYOR
700 HALL OF RECORDS

Do not extend notes this side of this line.

PROFILE
of
LINE 27'S of CENTER STREET
from
FIRST ALLEY E. of GEORGA ST.
to
GEORGA STREET
C.J. 1199

Gunderson
Mitchell
Salazar
Natapoff
Gorman

December 11, 1947

STATION	B.S.	H.I.	F.S.	ELEV.

FORM 307 10M 10-46

FORM 307 10M 10-46

PLEASE RETURN TO
LOS ANGELES COUNTY SURVEYOR
700 HALL OF RECORDS

NOTE: ANY ADDITIONS OR CHANGES ON THIS SHEET MUST BE MADE OR CIRCLED IN RED INK, WITH DATE AND NAME OF PERSON MAKING CHANGE.

Do not extend notes this side of this line.

STATION	B. S.	H. I.	F. S.	ELEV.		
BMC 37	4 87	73 91		69 04	BMC 37 Elev 69.038 per F.B. 1272-12 Center St. & Virginia Ave. Bt. Spk in Pvmt. on Virginia Ave 4'S of N edge	
0+00			4 97	68 94	At. Int. of ℄ of 1st Alley E of Georgia St. and line 27'S of ℄ Center St.	
1+00			4 88	69 03		
2+00			4 56	69 35	Int. ℄ Georgia St. and line 27'S ℄ Center St.	
BMC 38			4 32	69 59	BMC 38 Elev 69.605 per F.B. 1272-12 Center St. & Georgia Ave. Bt. Spk in Pvmt. on Georgia Ave 4'S. of N. edge	

F.B. 1272 PG. 200

Job No. 1199 Division No. V Notes Red. Plotted Profile

Survey of Downy Ave et al Date Date No. X-Sec.

Survey by Gunderson Notes Mitchell Notes Chkd. Checked

Indexed C. Johnson Date Date Date No.

F.B. 1278 Pg. 201

Profile No. ____ Notes Red ____ Plotted ____ Job No. 1199 Division No. ____
Date ____ Date ____ Survey of Downey Ave ETAL
X-Sec. No. ____ Notes Chkd [illegible] Checked ____ Survey by Gunderson Notes HVVG Date 3-16-48
Date 3/17/48 Date ____ Map No. ____ Indexed C. Johnson Date DEC 23 '48

CURB - ELEVS
INT-CENTER ST & DOWNEY AVE
DOWNEY AVE ETAL
JN 1199

March 16-48
Gunderson
Hobson
Natapoff
Lewis

STATION	B.S.	H.I.	F.S.	ELEV.

NOTE: ANY ADDITIONS OR CHANGES ON THIS SHEET MUST BE MADE OR CIRCLED IN RED INK, WITH DATE AND NAME OF PERSON MAKING CHANGE.

PLEASE RETURN TO
LOS ANGELES COUNTY SURVEYOR
700 HALL OF RECORDS

Do not extend notes this side of this line.

FORM 307 10M 10-46

FORM 307 10M 10-46

PLEASE RETURN TO
LOS ANGELES COUNTY SURVEYOR
700 HALL OF RECORDS

NOTE: ANY ADDITIONS OR CHANGES ON THIS SHEET MUST BE MADE OR CIRCLED IN RED INK, WITH DATE AND NAME OF PERSON MAKING CHANGE.

Do not extend notes this side of this line.

STATION	B. S.	H. I.	F. S.	ELEV.		
BM-C36	415	72 53		68 38	BM-C36 El: 68.381 FB 1272-9 Center St & Indiana Ave.	
TP	545	72 91	507	67 46	Bt spk in pvt 20' W & 65' N of ℄ int	
			574	67 17	Gut SW cor	W end CR
			508	67 83	Tcb " "	" " "
			587	67 04	Gut " "	S " "
			517	67 74	Tcb " "	" " "
			641	66 50	Gut " "	" end of cb
			533	67 58	Tcb " "	" " " "
			570	67 21	Gut NW "	W " CR
			501	67 90	Tcb " "	" " "
			573	67 18	Gut " "	N " "
			496	67 95	Tcb " "	" " "
			594	66 ~~87~~ 97	Gut " "	" " of cb
			510	67 81	Tcb " "	" " " "
			631	66 60	Gut SE "	S " " "
			526	67 65	Tcb " "	" " " "
			583	67 08	Gut " "	" " of CR
			509	67 82	Tcb " "	" " " "
			569	67 22	Gut " "	E " " "
			498	67 93	Tcb " "	" " " "

F.B. 1276 PG. 202

Job No. 1191 Division No. ____ Notes Red ____ Plotted ____ Profile ____

Survey of Downey Ave ET AL Date ____ Date ____ No. ____

Survey by Sunderson Notes HWS Notes Chkd ____ Checked ____ X-Sec. ____

Indexed C. Jonnson Date ____ Date ____ Date ____ No. ____

FORM 307 10M 10-46

PLEASE RETURN TO
LOS ANGELES COUNTY SURVEYOR
700 HALL OF RECORDS

NOTE: ANY ADDITIONS OR CHANGES ON THIS SHEET MUST BE MADE OR CIRCLED IN RED INK, WITH DATE AND NAME OF PERSON MAKING CHANGE.

Do not extend notes this side of this line.

STATION	B. S.	H. I.	F. S.	ELEV.		
		72 91	599	66 92	Gut SE Cor E end of cb	
			507	67 84	Tcb " " " " " "	
			604	66 87	Gut NE " N " " "	
			521	67 70	Tcb " " " " " "	
			570	67 21	Gut " " " " " CR	
			495	67 96	Tcb " " " " " "	
			567	67 24	Gut " " E " " "	
			492	67 99	Tcb " " " " " "	
			598	66 93	Gut " " " " " Cb	
			505	67 86	Tcb " " " " " "	
TP	514	72 60	545	67 46		
BM-C36			422	68 38	BM C 36 El: 68381 - See first pg.	

Profile Notes Red ____ Plotted ____ Job No. 1191 Division No. ____
No. ____ Date ____ Date ____ Survey of Downey Ave ET AL
X-Sec. Notes Chkd. ____ Checked ____ Survey by Gunderson Notes HWG Date 3-16-48
No. ____ Date ____ Date ____ Map No. ____ Indexed Johnson Date ____

F.B. 1272 Pg 203

F.B. 12 PG. 204

Job No. _____ Division No. _____ Notes Red. _____ Plotted _____ Profile

Survey of _____ Date _____ Date _____ No. _____

Survey by _____ Notes _____ Notes Chkd. _____ Checked _____ X-Sec.

Indexed _____ Date _____ Date _____ Date _____ No. _____

FORM 307 10M 10-46

PLEASE RETURN TO
LOS ANGELES COUNTY SURVEYOR
700 HALL OF RECORDS

NOTE: ANY ADDITIONS OR CHANGES ON THIS SHEET MUST BE MADE OR CIRCLED IN RED INK, WITH DATE AND NAME OF PERSON MAKING CHANGE.

Do not extend notes this side of this line.

STATION	B. S.	H. I.	F. S.	ELEV.	

F.B. 1272 Pg. 205

Profile No. ____ Notes Red ____ Plotted ____ Job No. 1199 Division No. ____
Date ____ Date ____ Survey of Downey Ave ETAL
X-Sec. No. ____ Notes Chkd [illegible] Checked ____ Survey by Gunderson Notes HWG Date 3-16-48
Date 3/17/48 Date ____ Map No. ____ Indexed A. C. Johnson Date ____

CURB ELEVS.
ON
S. SIDE OF CENTER ST
FROM 1ST ALLEY E OF GEORGIA ST
TO GEORGIA ST
DOWNEY AVE ETAL

JN 1199

March 16-48
Gunderson
Hobson
Natapoff
Lewis

STATION	B. S.	H. I.	F. S.	ELEV.

NOTE: ANY ADDITIONS OR CHANGES ON THIS SHEET MUST BE MADE OR CIRCLED IN RED INK, WITH DATE AND NAME OF PERSON MAKING CHANGE.

PLEASE RETURN TO
LOS ANGELES COUNTY SURVEYOR
700 HALL OF RECORDS

Do not extend notes this side of this line.

FORM 307 10M 10-46

FORM 307 10M 10-46

PLEASE RETURN TO
LOS ANGELES COUNTY SURVEYOR
700 HALL OF RECORDS

NOTE: ANY ADDITIONS OR CHANGES ON THIS SHEET MUST BE MADE OR CIRCLED IN RED INK, WITH DATE AND NAME OF PERSON MAKING CHANGE.

Do not extend notes this side of this line.

STATION	B. S.	H. I.	F. S.	ELEV.		
BM-C38	4 33	73 93		69 60	BM-C38-Elev: 69.605 FB 1272-12 center St & Georgia Ave Bt Spk in pvt on Georgia Ave & 4' S. of N edge	
Curb elevs at Center St & first alley E of Georgia St						
			5 38	68 55	Gut S E Cor	E end CR
			4 72	69 21	Tcb " "	" " "
			4 51	69 42	Gut " "	S " "
			4 41	69 52	Tcb " "	" " "
			4 47	69 46	Gut SW "	" " "
			4 39	69 54	Tcb " "	" " "
			5 31	68 62	Gut " "	W " "
			4 65	69 28	Tcb " "	" " "
			5 24	68 69	Gut } 60' W of W end CR	
			4 61	69 32	Tcb } SW cor of alley S. side center St	
Curb elevs at Center St & Georgia Ave						
			5 20	68 73	Gut S E Cor	E end CR
			4 52	69 41	Tcb " "	" " "
			5 34	68 59	Gut " "	S " "
			4 67	69 26	Tcb " "	" " "
			5 34	68 59	Gut SW "	" " "
			4 69	69 24	Tcb " "	" " "

F.B. 1272 PG. 206

Job No. 1199 Division No. Notes Red. Plotted Profile
Survey of Downey Ave ETAL Date Date No.
Survey by Gunderson Notes HWG Notes Chkd. Checked X-Sec.
Indexed A. C. Johnson Date Date No.

FORM 307 10M 10-46

PLEASE RETURN TO
LOS ANGELES COUNTY SURVEYOR
700 HALL OF RECORDS

NOTE: ANY ADDITIONS OR CHANGES ON THIS SHEET MUST BE MADE OR CIRCLED IN RED INK, WITH DATE AND NAME OF PERSON MAKING CHANGE.

Do not extend notes this side of this line.

STATION	B. S.	H. I.	F. S.	ELEV.		
		73 93	5 02	68 91	Gut SW Cor	W end CR
			4 37	69 56	Tob " "	" " "
BM-C38			4 33	69 60	BM-C38 El 69.605	
					See first pg	

Profile Notes Red ____ Plotted ____ Job No. 1199 Division No. ____ F.B. 12 72 Pg. 237
No. ____ Date ____ Date ____ Survey of Downey Ave ET AL
X-Sec. Notes Chkd. ____ Checked ____ Survey by Sunderson Notes Hrvs Date 3-16-47
No. ____ Date ____ Date ____ Map No. ____ Indexed A. C. Johnson Date ____

F.B. 7572 PG. 208

Job No. _____ Division No. _____ Notes Red _____ Plotted _____ Profile

Survey of _____ Date _____ Date _____ No. _____

Survey by _____ Notes _____ Notes Chkd _____ Checked _____ X-Sec.

Indexed _____ Date _____ Date _____ Date _____ No. _____

FORM 307 10M 10-46

PLEASE RETURN TO
LOS ANGELES COUNTY SURVEYOR
700 HALL OF RECORDS

NOTE: ANY ADDITIONS OR CHANGES ON THIS SHEET MUST BE MADE OR CIRCLED IN RED INK, WITH DATE AND NAME OF PERSON MAKING CHANGE.

Do not extend notes this side of this line.

STATION	B. S.	H. I.	F. S.	ELEV.	

Profile No. | Notes Red | Plotted | Job No. 1199 | Division No. Survey | F.B. 1212 Pg. 209
Date | Date | Survey of Downey Ave
X-Sec. No. | Notes Chkd. | Checked | Survey by Van Deren | Notes Van | Date 4-48
Date | Date | Map No. | Indexed | Date

CL-1199

PROFILE ON COMPTON BLVD.

BETWEEN GEORGIA AVE

& VIRGINIA AVE (VACATED)

ON A LINE 19'S OF & OF COMPTON BLVD

DOWNEY AVE

4-48
VanDeren
Willey
Smiley
Blankenship

STATION	B. S.	H. I.	F. S.	ELEV.

NOTE: ANY ADDITIONS OR CHANGES ON THIS SHEET MUST BE MADE OR CIRCLED IN RED INK, WITH DATE AND NAME OF PERSON MAKING CHANGE.

Do not extend notes this side of this line.

PLEASE RETURN TO
LOS ANGELES COUNTY SURVEYOR
700 HALL OF RECORDS

FORM 307 10M 10-46

FORM 307 10M 10-46

PLEASE RETURN TO
LOS ANGELES COUNTY SURVEYOR
700 HALL OF RECORDS

NOTE: ANY ADDITIONS OR CHANGES ON THIS SHEET MUST BE MADE OR CIRCLED IN RED INK, WITH DATE AND NAME OF PERSON MAKING CHANGE.

Do not extend notes this side of this line.

STATION	B. S.	H. I.	F. S.	ELEV.	
BM.VA1	4.58	77.44		72.86	BM.VA1-Elev=72.862 F.B.1272-6 Georgia Ave & Compton Blvd. S.E. cor Bt Spk. in curb. 10' S. of N. end.
0+00			5.00	72.44	19' S ℄ Comton Blvd & ℄ Georgia Ave
0+30			5.34	72.10	" " & edge Mac
0+50			5.47	71.97	" " & Gut
1+00			5.27	72.17	" " Ground
2+00			5.52	71.92	" " "
3+00			5.85	71.59	" " "
3+99.83			5.54	71.90	" " & E.P.L. of Virginia Ave to the (S)
T. P.	4.46	76.79	5.11	72.33	
B.M.V.A.6			4.11	72.68	B.M.V.A.6 Elev=72.698 F.B.1272-8 Compton Blvd & Klondike Ave. N.E. cor Bt Spk. 2' N. of S. end concwalk to ho ~~#553~~ New #8403

F.B. 1272 PG. 210

Job No. 1199 Division No. Survey Notes Red. Plotted No. Profile

Survey of Downey Ave Date 4-48 Date No. X-Sec.

Survey by Van Deren Notes Van Notes Chkd. Checked

Indexed A. C. Johnson Date Date Date No.

Profile No. _____ Notes Red _____ Plotted _____ Job No. 1199 Division No. Survey

F.B. 1272 Pg. 217

Date _____ Date _____ Survey of Downey Ave

X-Sec. No. _____ Notes Chkd _____ Checked _____ Survey by VanDeren Notes Van Date 4-48

Date _____ Date _____ Map No. _____ Indexed [illegible] Date _____

C1-1199

PROFILE ON CENTER ST

BETWEEN 1st ALLEY E OF GEORGIA AVE

& FIRST ALLEY EAST OF VIRGINIA AVE.

ON A LINE 29'S OF ℄ OF CENTER ST

DOWNEY AVE

4-48
VanDeren
Willey
Smiley
Blankenship

STATION	B.S.	H.I.	F.S.	ELEV.

NOTE: ANY ADDITIONS OR CHANGES ON THIS SHEET MUST BE MADE OR CIRCLED IN RED INK, WITH DATE AND NAME OF PERSON MAKING CHANGE.

PLEASE RETURN TO
LOS ANGELES COUNTY SURVEYOR
700 HALL OF RECORDS

Do not extend notes this side of this line.

FORM 307 10M 10-46

FORM 307 10M 10-46

PLEASE RETURN TO
LOS ANGELES COUNTY SURVEYOR
700 HALL OF RECORDS

NOTE: ANY ADDITIONS OR CHANGES ON THIS SHEET MUST BE MADE OR CIRCLED IN RED INK, WITH DATE AND NAME OF PERSON MAKING CHANGE.

Do not extend notes this side of this line.

STATION	B. S.	H. I.	F. S.	ELEV.	℄ RT
					B.M. C 38 Elev = 69.605 F.B. 1272-12
BMC 38	4.36	73.96		69.60	Center St + Georgia Ave Bt Spk. in pvt. on Georgia Ave. 4' S. of N. edge.
0+24.9			5.06	68.90	℄ = Mag on a line 29' S of ℄ of Center St
"			4.68	69.28	6' Rt Wend. C.R. S.W. cor
0+39.9			5.06	68.90	" " ℄
"			4.42	69.54	(First Alley E of Georgia Ave) 21' Rt Send C.R. S.W. cor
0+50			5.08	68.88	" ℄ & First Alley E of Georgia Ave
0+59			5.11	68.85	" ℄
"			4.44	69.52	" " 21' Rt Send C.R. S.E. cor
0+75			5.16	68.80	" " ℄
"			4.74	69.22	6' Rt E end C.R. S.E. cor
1+00			5.17	68.79	" " ℄
"			4.80	69.16	6' Rt Top Curb
2+00			5.34	68.62	" " ℄
2+01.7			5.33	68.63	" " ℄
"			4.93	69.03	6' Rt Wend C.R. S.W. cor
2+21.7			5.33	68.63	" " ℄
2+21.7			5.15	68.81	(Virginia Ave) 26' Rt Send C.R. S.W. cor
2+77.7			5.52	68.44	" " ℄
"			5.21	68.75	(Virginia Ave) 26' Rt Send C.R. S.E. cor
2+97.7			5.45	68.51	" " ℄

F.B. 1272 PG. 212
Job No. 1199 Division No. Survey Notes Red. Plotted Profile
Survey of Downey Ave Date 4-48 Date No.
Survey by Van Deren Notes Van Notes Chkd. Checked X-Sec.
Indexed C. Johnson Date Date Date No.

FORM 307 10M 10-46

PLEASE RETURN TO
LOS ANGELES COUNTY SURVEYOR
700 HALL OF RECORDS

NOTE: ANY ADDITIONS OR CHANGES ON THIS SHEET MUST BE MADE OR CIRCLED IN RED INK, WITH DATE AND NAME OF PERSON MAKING CHANGE.

Do not extend notes this side of this line.

STATION	B. S.	H. I.	F. S.	ELEV.	℄ = 29' S of ℄ of Center Blvd Rt	
		73 .96				
2+97.7			5.11	68.85		6' Rt E end C.R. S.E. Cor
3+00			5.44	68.52	" " ℄	
"			5.10	68.86		6' Rt top of Curb
4+00			5.65	68.31	" " ℄	
"			5.27	68.69		6' Rt top Curb
4+25.2			5.64	68.32	" " ℄	
"			5.32	68.64		6' Rt W end C.R. S.W. Cor
4+40.2			5.66	68.30	" " ℄	
"			5.03	68.93	(First Alley E of Virginia Ave)	21' Rt S end C.R. S.W. Cor
4+50.04			5.69	68.27	" " ℄ + First Alley East of Virginia Ave	
4+60.2			5.70	68.26	" ℄	
"			5.07	68.89		21' Rt S end C.R. S.E. Cor
4+75.2			5.72	68.24	" " ℄	
"			5.38	68.58		6' Rt E end C.R. S.E. Cor
B.M.C-37			4.93	69.03	B.M.C. 37 Elev = 69.038 F.B. 1272-12 Center St + Virginia Ave Bt Spk in pvt on Virginia Ave. 4' S. of N. edge.	

Profile Notes Red ____ Plotted ____ Job No. 1199 Division No. Survey
No. ____ Date ____ Date ____ Survey of Downey Ave
X-Sec. Notes Chkd. ____ Checked ____ Survey by Van Deren Notes Van Date 4-48
No. ____ Date ____ Date ____ Map No. ____ Indexed ____ Date ____

F.B. 1272 Pg. 213

F.B. 1272 PG. 214 | Job No. 1199 | Division No. Survey | Notes Red. | Plotted | Profile

Survey of Downey Ave | Date 4-48 | Date | No.

Survey by Van Deren | Notes Vam | Notes Chkd. | Checked | X-Sec.

Indexed | Date | Date | Date | No.

STATION	B. S.	H. I.	F. S.	ELEV.	

FORM 307 10M 10-46

PLEASE RETURN TO
LOS ANGELES COUNTY SURVEYOR
700 HALL OF RECORDS

Do not extend notes this side of this line.

NOTE: ANY ADDITIONS OR CHANGES ON THIS SHEET MUST BE MADE OR CIRCLED IN RED INK, WITH DATE AND NAME OF PERSON MAKING CHANGE.

Notes Ck'd by	Survey of Downey Ave	F.B. 1272 Pg. 265
Map No.	W. O. 1199 Tape No. St'd. E	
Office Work	Surveyed by Van Deren	
Checked	Notes VD Date 11-48	
Date	Indexed L. C. Johnson	

DEC 23 '48

CI-1199

TOPOGRAPHY

OF

THE SOUTH 10' OF LOT 20 TO 40 INCL

TRACT NO 11799

DOWNEY AVE

4-48

Van Deren
Willey
Smiley
Blankenship

Note: Any Additions or Changes on this Sheet Must be Made or Circled in Red Ink With Date and Name of Person Making Change.

Do not extend notes this side of this line.

RETURN TO
LOS ANGELES COUNTY SURVEYOR
700 HALL OF RECORDS

FORM 247 SM 5-46

F.B. 1272 Pg. 216

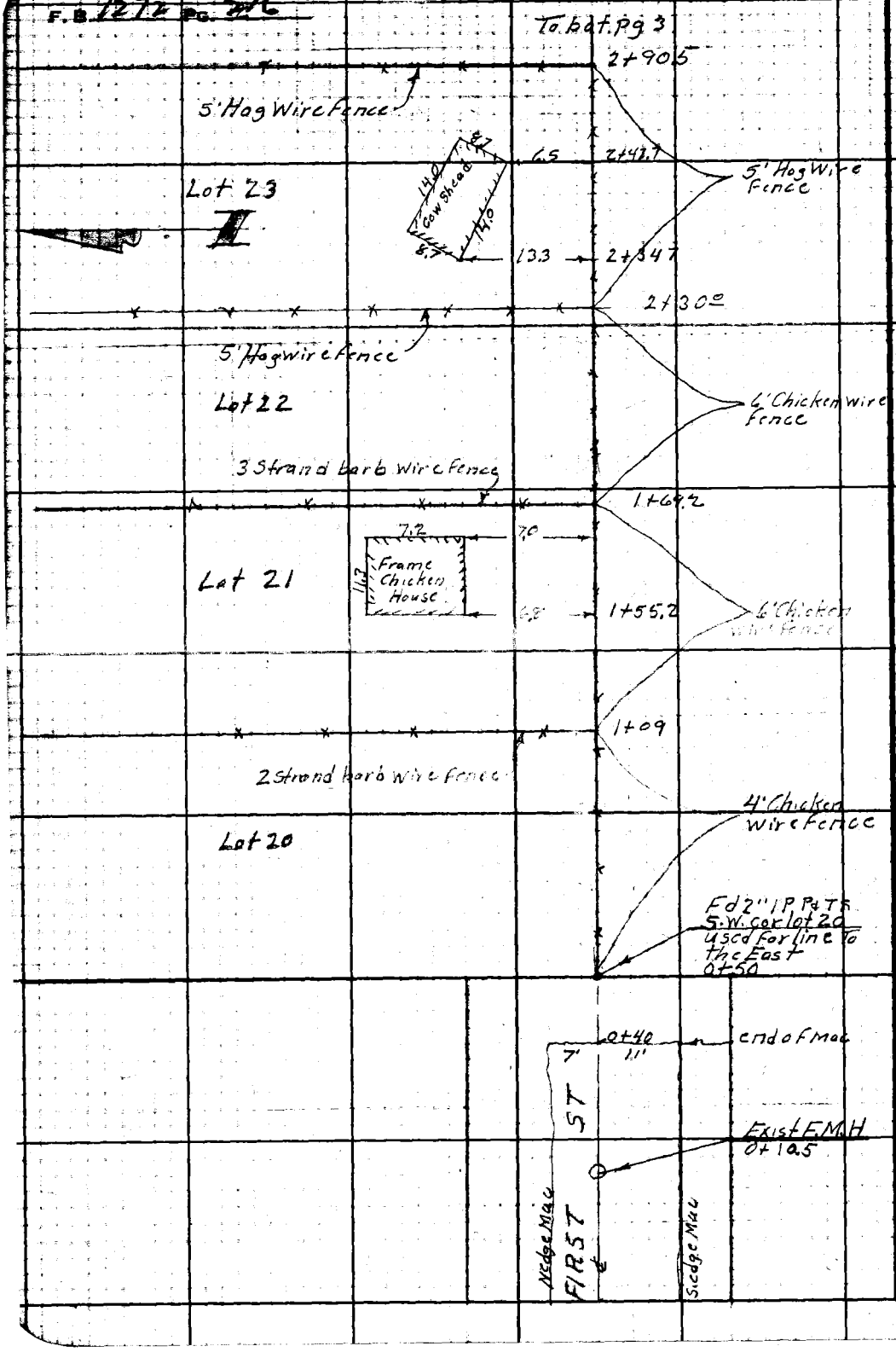

RETURN TO
LOS ANGELES COUNTY SURVEYOR
700 HALL OF RECORDS

Do not extend notes this side of this line.

Note: Any Additions or Changes on This Sheet Must be Made or Circled in Red Ink With Date and Name of Person Making Change.

Notes Ck'd by	Survey of Downey Ave
Map No.	W. O. 1199 Tape No. St'd °F
Office Work	Surveyed by VanDeven
Checked	Notes Van Date 4-48
Date	Indexed A. C. Johnson

F.B. 1272 Pg. 217

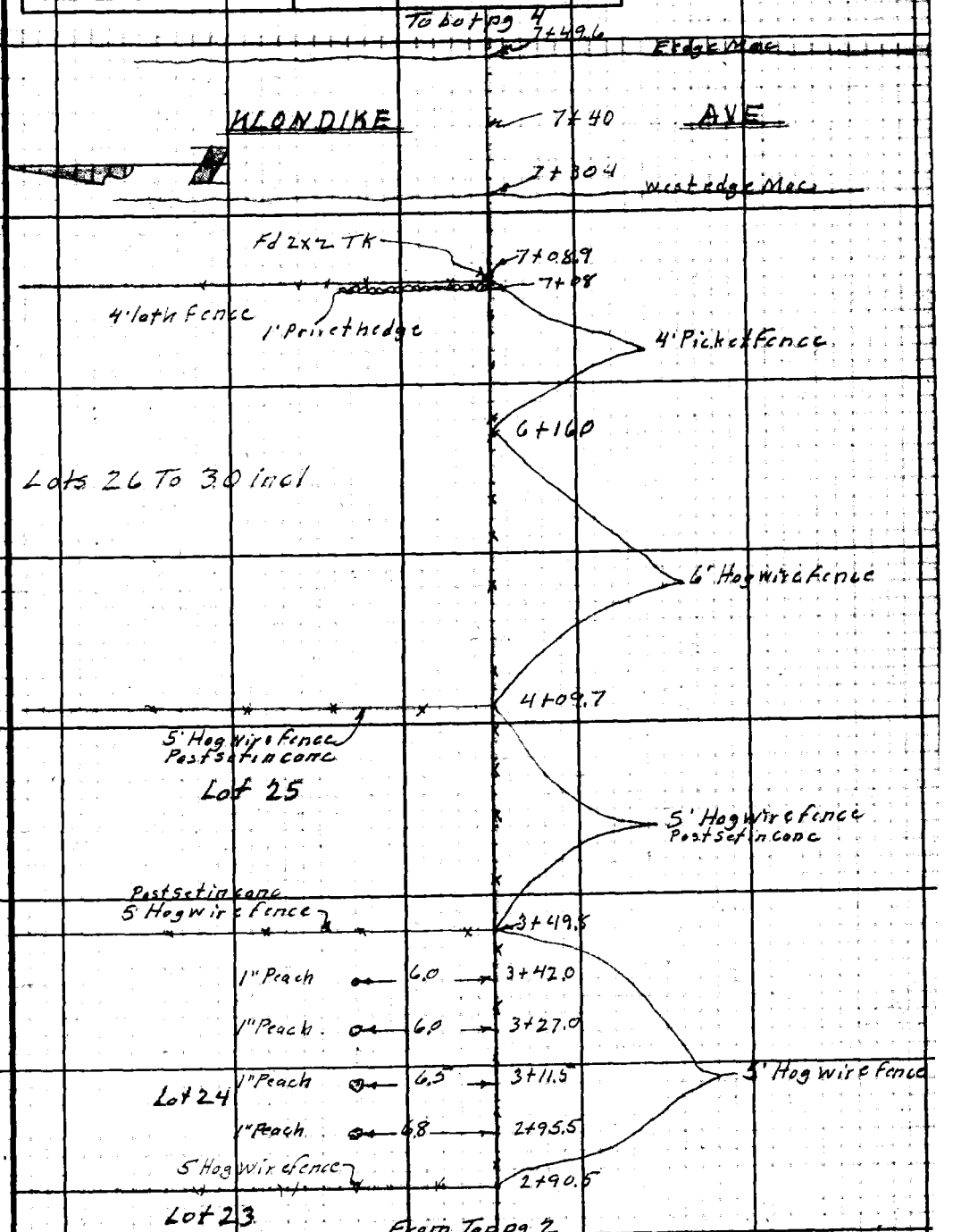

Note: Any Additions or Changes on This Sheet Must be Made or Circled in Red Ink With Date and Name of Person Making Change.

Do not extend notes this side of this line.

RETURN TO
LOS ANGELES COUNTY SURVEYOR
700 HALL OF RECORDS

FORM 247 5M 5-46

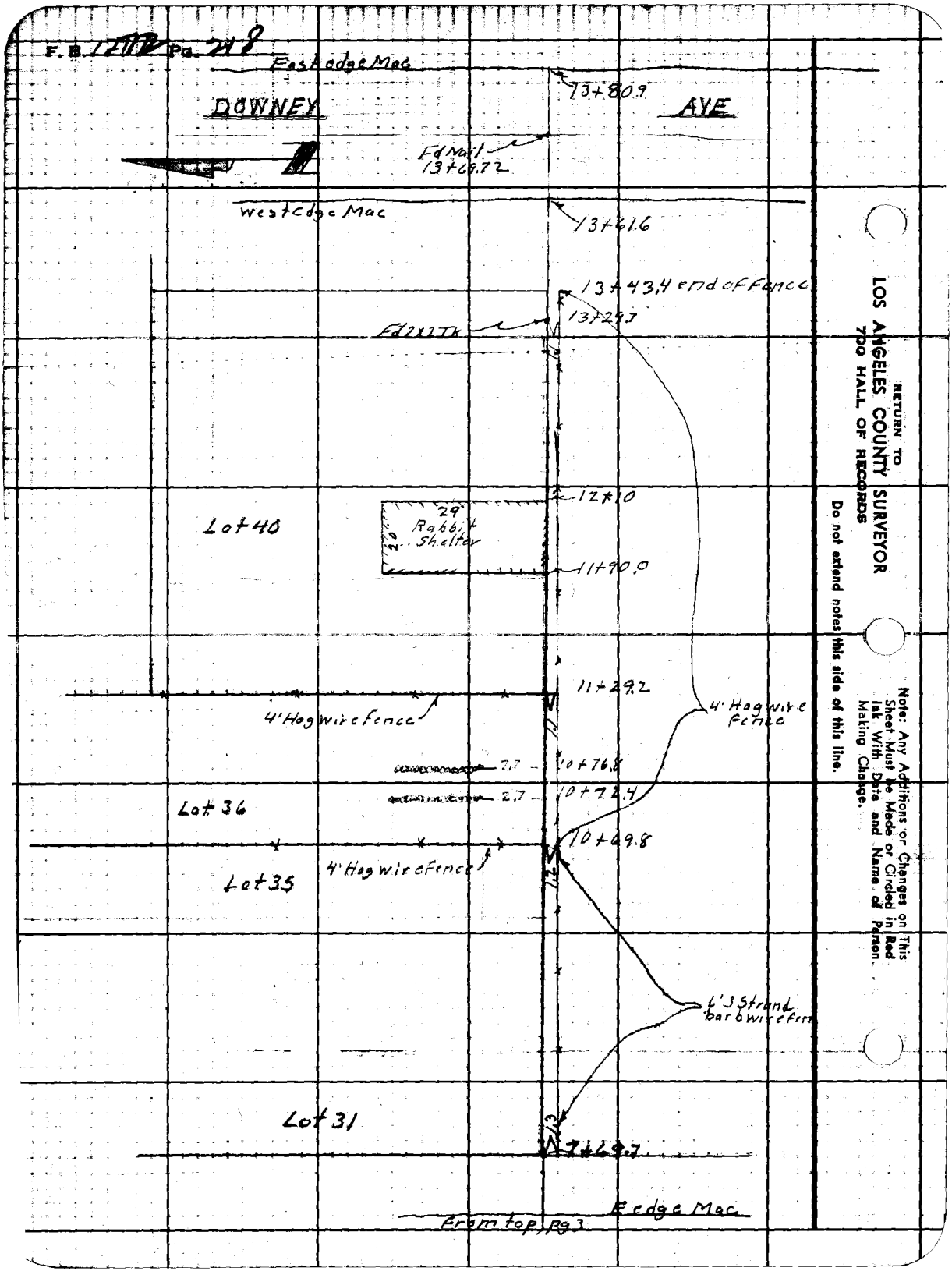
F.B. 1212 Pg. 248
East edge Mac
13+80.9
DOWNEY
AVE
Fd Nail
13+69.72
West edge Mac
13+61.6
13+43.4 end of Fence
13+29.7
Fd 2x2 Tk
12+10
29'
Rabbit Shelter
20'
Lot 40
11+90.0
11+29.2
4' Hog wire fence
4' Hog wire fence
7.7
10+76.8
2.7
10+72.4
Lot 36
10+69.8
4' Hog wire fence
Lot 35
6' 3 Strand barb wire fence
Lot 31
7+69.7
E edge Mac
From top, pg 3
RETURN TO
LOS ANGELES COUNTY SURVEYOR
700 HALL OF RECORDS
Do not extend notes this side of this line.
Note: Any Additions or Changes on This Sheet Must be Made or Circled in Red Ink With Date and Name of Person Making Change.

Profile No. | Notes Red. | Plotted | Job No. 1199 | Division No. Surv | F. Bk. 1272 Pg. 349
Date | Date | Survey of Downey Ave
X-Sec. No. | Notes Chkd. | Checked | Survey by Van Deren Notes Van Date 4-48
Date | Date | Map No. | Indexed C. C. Johnson Date DEC 28 '48

CL-1199

PROFILE + CROSS SECTION

ON

THE SOUTH 10' OF LOT 20 TO 40 INCL.

TRACT NO 11799

DOWNEY AVE

4-48
Van Deren
Willey
Smiley
Blankenship

STATION	B.S.	H.I.	F.S.	ELEV.

NOTE: ANY ADDITIONS OR CHANGES ON THIS SHEET MUST BE MADE OR CIRCLED IN RED INK, WITH DATE AND NAME OF PERSON MAKING CHANGE.

PLEASE RETURN TO
LOS ANGELES COUNTY SURVEYOR
700 HALL OF RECORDS

Do not extend notes this side of this line.

FORM 307 10M 10-46

FORM 307 10M 10-46

PLEASE RETURN TO
LOS ANGELES COUNTY SURVEYOR
700 HALL OF RECORDS

NOTE: ANY ADDITIONS OR CHANGES ON THIS SHEET MUST BE MADE OR CIRCLED IN RED INK, WITH DATE AND NAME OF PERSON MAKING CHANGE.

Do not extend notes this side of this line.

STATION	B. S.	H. I.	F. S.	ELEV.	LT ✓	℄
BM V.A.Z	2 32	77.73		75.41	B.M. V.A.Z Elev = 75408 F.B. 1272-6 2nd st (S. side) 320'± W. of ℄ of Klondike Ave. Bt spk in P.P. # 570905 E in front of no # ~~720~~ 8202	
T.P.	4 27	77 93	4 07	73 66		
						Proposed First st
F.M.H 39.5 W of S.W. cor lot 20 on ℄ First st			10 78	67.15	8" Outlet West	Rod 4.14 Chain 5.97 Diam 0.67 10.78
0+40			4 21	73.72		℄ end pav't.
"			4 35	73.58	N. edge pav't 7.5 Left.	
"			4 3	73.6	Ground 10' "	
0+50			4 5	73.4	"	℄
"			4 4	73.5	" 10' Lft.	
1+00			5 0	72.9	"	℄
"			4 9	73.0	" 10' L.	
2+00			5 1	72.8	"	℄
"			4 9	73 0	" 10' L.	
T.P.	4 73	77 35	5 31	72 62		
3+00			4 6	72.8	"	℄
"			4 6	72.8	" 10' L	

F.B. 1272 PG. 220
Job No. 1199 Division No. Surv Notes Red. Plotted No. Date 4-48 Date Checked No. Date
Survey of Downey Ave Notes Chkd. Date X-Sec.
Survey by VanDeren Notes Van Date
Indexed A. C. Johnson Date

FORM 307-10M 10-46

PLEASE RETURN TO
LOS ANGELES COUNTY SURVEYOR
700 HALL OF RECORDS

NOTE: ANY ADDITIONS OR CHANGES ON THIS SHEET MUST BE MADE OR CIRCLED IN RED INK, WITH DATE AND NAME OF PERSON MAKING CHANGE.

Do not extend notes this side of this line.

STATION	B. S.	H. I.	F. S.	ELEV.	LT	℄
		77.35				
4+00			4 5	72 .9	Ground	℄
"			4 6	72 8	" 10' Left	
5+00			4 9	72 .5	"	℄
"			4 8	72 6	" 10' L.	
6+00			5 0	72 4	"	℄
"			5 0	72 4	" 10' L	
7+00			4 9	72 5	"	℄
"			4 8	72 .6	" 10' L.	
T.P.	5 80	78 18	4 97	72 38		
7+089			5 4	72 .8	"	℄ W.P.L. Klondike Ave.
"			5 3	72 9	" 10' L	
7+25			6 5	71 7	"	℄ Gut.
"			6 5	71 .7	" 10' L	
7+30 4			5 89	72 .29	macadam	℄ W. edge pav't.
"			5 90	72 .28	" 10' L	
7+40 0			5 65	72 .53	"	℄ Approx ℄ Klondike Ave.
"			5 61	72 .57	" 10' L	
7+49 6			5 86	72 32	"	℄ E. edge pav't.
"			5 86	72 .32	" 10' L	

Profile Notes Red ____ Plotted ____ Job No. 1199 Division No. Survey
No. ____ Date ____ Date ____ Survey of Downey Ave.
X-Sec. Notes Chkd. ____ Checked ____ Survey by Van Deren Notes J.L.W. Date 4-48
No. ____ Date ____ Date ____ Map No. ____ Date ____

F. P272 Pg. 731

FORM 307 10M 10-46

PLEASE RETURN TO
LOS ANGELES COUNTY SURVEYOR
700 HALL OF RECORDS

NOTE: ANY ADDITIONS OR CHANGES ON THIS SHEET MUST BE MADE OR CIRCLED IN RED INK, WITH DATE AND NAME OF PERSON MAKING CHANGE.

Do not extend notes this side of this line.

STATION	B. S.	H. I.	F. S.	ELEV.	LT	℄
7+55 1		78 18	6 3	71 7	Ground	℄ Gut.
"			6 2	72.0	" 10' Left	
7+58			5 8	72.4	"	℄ Break
"			6 0	72 2	" 10' L.	
7+69 1			5 4	72.8	"	℄ EPL Klondike Ave
"			5 8	72.4	" 10' L.	
8+00			5 8	72 4	"	℄
"			5 7	72.5	" 10' L	
9+00			5 2	73.0	"	℄
"			5 1	73.1	" 10' L	
10+00			4 6	73.6	"	℄
"			4 7	73.5	" 10' L	
11+00			4 3	73 9	"	℄
"			4 1	74.1	" 10' L	
T.P.	5 22	79 15	4 25	73 93		
12+00			5 0	74.2	"	℄
"			5 0	74 2	" 10' L	
13+00			4 5	74.7		(proposed first st)
"			4 8	74.4		
13+29 1			4 6	74.6	(See Topag Notes.	℄
"			4 7	74.5	10' L	

Profile
Job No. 1199 Division No. Surv Notes Red. Plotted No.
Survey of Downey Ave Date 4-48 Date X-Sec.
Survey by M A VanDeren Notes J L Willey Notes Chkd Checked No.
Indexed A. C. Johnson Date Date Date

FORM 307 10M 10-46

PLEASE RETURN TO
LOS ANGELES COUNTY SURVEYOR
700 HALL OF RECORDS

NOTE: ANY ADDITIONS OR CHANGES ON THIS SHEET MUST BE MADE OR CIRCLED IN RED INK, WITH DATE AND NAME OF PERSON MAKING CHANGE.

Do not extend notes this side of this line.

STATION	B. S.	H. I.	F. S.	ELEV.	LT	℄
13+43 4		79 15	4 1	75.1	Ground	℄ 30' W. of ℄ Downey Ave
"			4 7	74.5	" 10' L	"
13+54 5			5 5	73.7	"	℄ Gut.
"			5 3	73.9	" 10' L	"
13+61 6			4 73	74.42	Macadam	℄ E. edge Pav't.
"			4 73	74 42	" 10' L	"
13+69 72			4 53	74.62	"	℄ Appr. ℄ Downey Ave
"			4 51	74.64	" 10' L	"
13+80 9			4 61	74.54	"	℄ Wedge Pav't.
"			4 63	74.52	" 10' L	"
13+88			5 3	73.9	Ground.	℄ Gut.
"			5 3	73.9	10' L	"
13+91			4 6	74 6		℄ Top Break
"			4 6	74.6	10' L	"
14+09 72			4 3	74.9		℄ EPL Downey Ave
"			4 3	74.9	10' L	"
					(Proposed First St)	
BMVA4			2 50	76 65	BMVA4. El. 76.664	F.B. 1272-7
					2nd St. & Downey Ave	N.W. Cor.
					Cut Spk in PP # 222017	

Profile Notes Red ____ Plotted ____ Job No. Surv Division No. 1199
No. ____ Date ____ Date ____ Survey of Downey Ave
X-Sec. Notes Chkd. ____ Checked ____ Survey by Van Deren Notes JW Date 4-48
No. ____ Date ____ Date ____ Map No. ____ Date ____

B 727 PG. 204 A

Job No. 1199 Division No. Survey Notes Red ____ Plotted ____ Profile

Survey of Downey Ave Date 4-48 Date ____ No. ____

Survey by Van Deren Notes Van Notes Chkd ____ Checked ____ X-Sec.

Indexed ____ Date ____ Date ____ Date ____ No. ____

FORM 307 10M 10-46

PLEASE RETURN TO
LOS ANGELES COUNTY SURVEYOR
700 HALL OF RECORDS

Do not extend notes this side of this line.

NOTE: ANY ADDITIONS OR CHANGES ON THIS SHEET MUST BE MADE OR CIRCLED IN RED INK, WITH DATE AND NAME OF PERSON MAKING CHANGE.

STATION	B. S.	H. I.	F. S.	ELEV.	

Notes Ck'd by	Survey of Downey Ave
Map No.	W. O. 1199 Tape No. 2104 Std. 68 °F
Office Work	Surveyed by: Van Deren
Checked	Notes Van Date 2-2-50
Date	Indexed: C. Johnson

F. B. 1212 Pg. 225

MAY 16 1950

C/ 1199

LOCATIONS OF SEWER J.C. ON DOWNEY AVE

FROM MONROE ST - TO 2nd ST

DOWNEY AVE

2-2-50

Van Deren

Stangeland

Blankenship

Richards

Note: Any Additions or Changes of This Sheet Must be Made or Circled in Red Ink With Date and Name of Person Making Change.

Do not extend notes this side of this line.

RETURN TO
LOS ANGELES COUNTY SURVEYOR
725 LOS ANGELES COUNTY
ENGINEERING BLDG.

76F3098 247 10M 1-49

F. B. 1272 Pg. 226 To bot pg 227

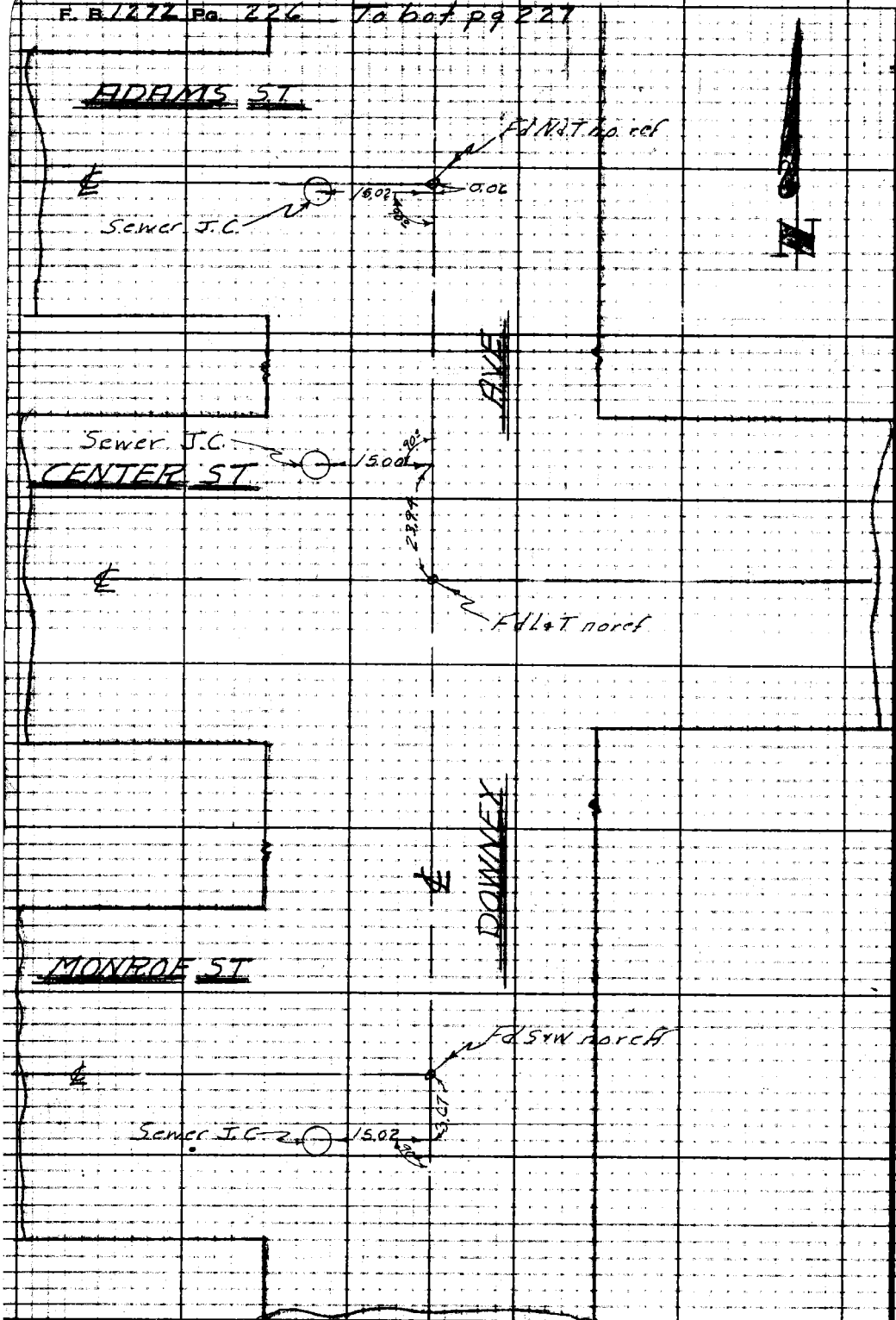

RETURN TO
LOS ANGELES COUNTY SURVEYOR
726 LOS ANGELES COUNTY
ENGINEERING BLDG.

Do not extend notes this side of this line.

Note: Any Additions or Changes on This Sheet Must be Made or Circled in Red Ink With Date and Name of Person Making Change.

Notes Ck'd by	Survey of Downey Ave
Map No.	W. O. 1199 Tape No. 0106 St'd. 68 °F
Office Work	Surveyed by Van Deren
Checked	Notes Van Date 2-2-50
Date	Indexed C. Johnson

F. B. 1272 Pg. 227

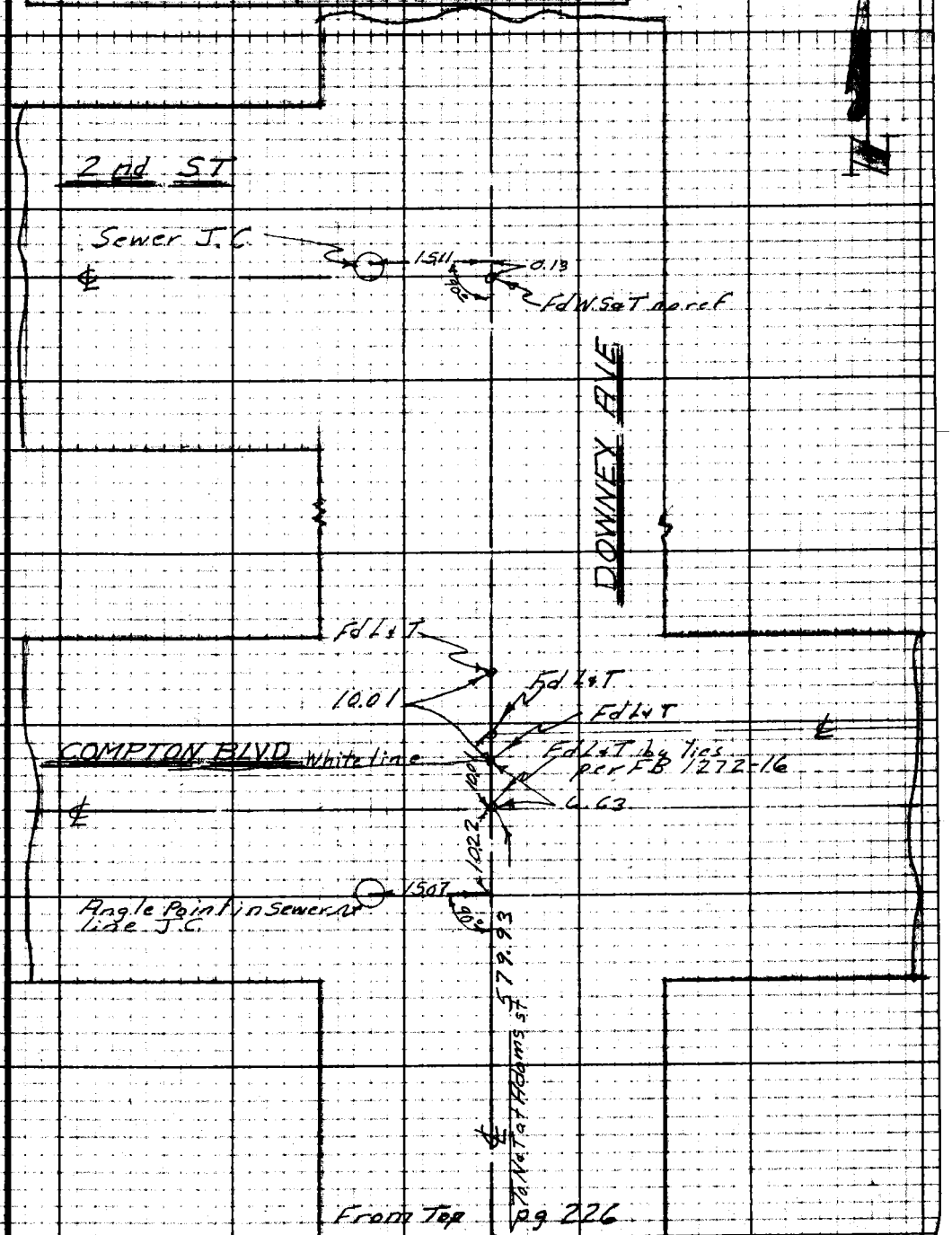

Note: Any Additions or Changes on This Sheet Must be Made or Circled in Red Ink With Date and Name of Person Making Change.

Do not extend notes this side of this line.

RETURN TO
LOS ANGELES COUNTY SURVEYOR
725 LOS ANGELES COUNTY
ENGINEERING BLDG.

76F3095 247 10M 1-49

RETURN TO
LOS ANGELES COUNTY SURVEYOR
725 LOS ANGELES COUNTY
ENGINEERING BLDG.

Note: Any Additions or Changes on This Sheet Must be Made or Circled in Red Ink With Date and Name of Person Making Change.

Do not extend notes this side of this line.

F. B. 7777 Pg. 228

Profile No. | Notes Red. | Plotted | Job No. 1199 | Division No. V | F.B. 1272 | Pg. 229
Date | Date | Survey of Downey Ave
X-Sec. No. | Notes Chkd. | Checked | Survey by VanDeren | Notes Van | Date 2-2-50
Date | Date | Map No. | Index Johnson | Date MAY 16 1950

C/I 1199

ELEVATIONS OF SEWER J.C. ON DOWNEY AVE FROM MONROE ST TO 2nd ST DOWNEY AVE

2-2-50
Van Deren
Stangeland
Blankenship
Richards

Note Check with plan for Elev in M.H. at Monroe st & Center St. "Water in M.H. 6'dp." When elev was taken.

STATION	B. S.	H. I.	F. S.	ELEV.

NOTE: ANY ADDITIONS OR CHANGES ON THIS SHEET MUST BE MADE OR CIRCLED IN RED INK, WITH DATE AND NAME OF PERSON MAKING CHANGE.

PLEASE RETURN TO
LOS ANGELES COUNTY SURVEYOR
726 Los Angeles County Engineering Bldg.

Do not extend notes this side of this line.

76L298 307 5-49

76L298 307 5-49

PLEASE RETURN TO
LOS ANGELES COUNTY SURVEYOR
726 LOS ANGELES COUNTY ENGINEERING BLDG.

NOTE: ANY ADDITIONS OR CHANGES ON THIS SHEET MUST BE MADE OR CIRCLED IN RED INK, WITH DATE AND NAME OF PERSON MAKING CHANGE.

Do not extend notes this side of this line.

F.B. 1272 PG. 230
Job No. 1199 Division No. V
Survey of Downey Ave
Survey by VanDeren Notes Van
Indexed C. Johnson Date
Profile No. X-Sec. No.
Plotted Date
Checked Date
Notes Red. Date 2-2-50
Notes Chkd. Date

STATION	B. S.	H. I.	F. S.	ELEV.			
BMVA12	1.70	71.41		69.71	BM-VA12 Elev=69.671 FB 1272-10 Downey Ave. (E. side) 750'± S. of ℄ of Center St. raised peried in top of fire plug at end of word "Corey." in front of ho # 204		
J.C. at Monroe st					Rod 4.98 Chain 7.51 Diam 1.50		
18" outlet South			13.99	57.42	13.99	Rod 4.94 Chain 7.54 Diam 1.50	
18" inlet North			13.98	57.43		13.98	Rod 4.96 Chain 7.54 Diam 0.67
8" Stub West	inlet		13.17	58.24			13.17
T.P.	5.11	72.52	4.00	67.41	T.P.		
J.C. at Center St					Rod 4.54 Chain 8.01 Diam 1.50		
18" outlet South			14.10	58.42	14.10	Rod 4.54 Chain 8.01 Diam 1.50	
18" inlet North			14.05	58.47		14.05	

76L298 307 5-49

PLEASE RETURN TO
LOS ANGELES COUNTY SURVEYOR
726 LOS ANGELES COUNTY ENGINEERING BLDG.

NOTE: ANY ADDITIONS OR CHANGES ON THIS SHEET MUST BE MADE OR CIRCLED IN RED INK, WITH DATE AND NAME OF PERSON MAKING CHANGE.

Do not extend notes this side of this line.

STATION	B. S.	H. I.	F. S.	ELEV.			
		72.52			Rod 4.54 Chain 7.79 Diam 0.67 13.00		
8" Stub West inlet			13.00	59.52			
						Rod 4.54 Chain 7.78 Diam 0.67 12.99	
8" Stub East inlet			12.99	59.53			
T.P.	4.94	73.57	3.89	68.63	T.P.		
T.P.	4.68	74.61	3.64	69.93	T.P.		
T.P.	5.84	76.42	4.03	70.58	T.P.		
J.C. at Adams St							
					Rod 4.96 Chain 8.55 Diam 1.50		
18" outlet South			15.01	61.41	15.01		
						Rod 4.94 Chain 8.52 Diam 1.50	
18" inlet North			14.96	61.46		14.96	
							Rod 4.99 Chain 8.65 Diam 0.67 14.31
8" Stub West inlet			14.31	62.11			
T.P.	5.20	78.38	3.24	73.18	T.P.		

Profile No. ____ Notes Red. ____ Plotted ____ Job No. 1199 Division No. ____ F.B. 1272 PG. 231
X-Sec. No. ____ Date ____ Date ____ Survey of Downey Ave
Notes Chkd. ____ Checked ____ Survey by Van Derin Notes Van Date 2-2-60
Date ____ Date ____ Map No. ____ Indexed Johnson Date ____

76L298 307 5-49

PLEASE RETURN TO
LOS ANGELES COUNTY SURVEYOR
726 LOS ANGELES COUNTY ENGINEERING BLDG.

NOTE: ANY ADDITIONS OR CHANGES ON THIS SHEET MUST BE MADE OR CIRCLED IN RED INK. WITH DATE AND NAME OF PERSON MAKING CHANGE.

Do not extend notes this side of this line.

Profile No. ____ X-Sec. No. ____
Plotted ____ Date ____ Checked ____ Date ____
Notes Red. ____ Date 2-2-50 Notes Chkd. ____ Date ____
Division No. V
Job No. 1199 Ave
Survey of Downey
Survey by VanDeren Notes Van
Indexed C. Johnson Date
F.B. 1272 PG. 232

STATION	B. S.	H. I.	F. S.	ELEV.		
		78.38				
		J.C at Compton Blvd				
					Rod 5.01 Chain 9.65 Diam 1.50	
18" outlet South			16.16	62.22	16.16	
					Rod 4.96 Chain 9.67 Diam 1.25	
15" inlet North			15.88	62.50	15.88	
						Rod 4.98 Chain 9.75 Diam 0.67
8" Stub West inlet			15.40	62.98		15.40
				62.98		Rod 4.99 Chain 9.74 Diam 0.67
8" Stub East inlet			15.40			15.40
T.P.	5.20	79.87	3.71	74.67	T.P.	
		J.C at 2nd St				
					Rod 4.76 Chain 9.68 Diam 1.25	
15" outlet South			15.69	64.18	15.69	

76L298 307 5-49

PLEASE RETURN TO
LOS ANGELES COUNTY SURVEYOR
726 LOS ANGELES COUNTY ENGINEERING BLDG.

NOTE: ANY ADDITIONS OR CHANGES ON THIS SHEET MUST BE MADE OR CIRCLED IN RED INK, WITH DATE AND NAME OF PERSON MAKING CHANGE.

Do not extend notes this side of this line.

STATION	B. S.	H. I.	F. S.	ELEV.		
		79.87				
					Rod 4.76 Chain 9.70 Diam 1.25	
15" inlet North			15.71	64.16	15.71	
						Rod 4.79 Chain 9.58 Diam 0.67
8" stub West inlet			15.04	64.83		15.04
T.P.	3.92	78.62	5.17	74.70		
~~BMVA-4~~	—	(out New P.P.)			✓ VA-4 Elev = 76.664 FB 1272-7 ~~2nd st + Downey Ave. N.W. cor.~~ Cut Spk ~~in P.P. # 222~~017 E	Destroyed
BMVA-3			4.90	73.72	✓ BMVA-3 Elev = 73.686 FB 1272-7 2nd st (S. side) 100'± E. of ℄ of Klondike Ave. Bt Spk. in N.E. cor. Conc. drive to ho # 546	

Profile No. ____ Date ____ Notes Red. ____ Plotted ____ Date ____ Job No. 1199 Division No. ✓ F.B. 1272 Pg. 233

X-Sec. No. ____ Date ____ Notes Chkd. ____ Checked ____ Date ____ Survey of Downey Ave Survey by Van Dern Notes Van Date 2-2-50

Map No. ____ Date ____ Indexed Johnson Date ____

F.B. 1272 PG. 234 | Job No. 1199 | Division No. V | Notes Red. | Plotted | Profile

Survey of Downey Ave | Date 2-2-50 | Date | No.

Survey by VanDercn | Notes Van | Notes Chkd. | Checked | X-Sec.

Indexed | Date | Date | Date | No.

STATION	B. S.	H. I.	F. S.	ELEV.

76L298 307 5-49

PLEASE RETURN TO

LOS ANGELES COUNTY SURVEYOR

726 LOS ANGELES COUNTY ENGINEERING BLDG.

NOTE: ANY ADDITIONS OR CHANGES ON THIS SHEET MUST BE MADE OR CIRCLED IN RED INK. WITH DATE AND NAME OF PERSON MAKING CHANGE.

Do not extend notes this side of this line.

Profile No. ____ Notes Red. ____ Plotted ____ Job No. 1199 Division No. ____ F.B. 1272 PG. 235

Date ____ Date ____ Survey of Downey Ave

X-Sec. No. ____ Notes Chkd. ____ Checked ____ Survey by Van Dercn Notes Van Date 3-20-50

Date ____ Date ____ Map No. ____ Indexed Johnson Date MAY 16 1950

C1-1199

INVERT ELEVATION CHECK

ON EXIST F.M.H 80'S OF E MONROE ST

ON E OF FIRST EAST OF VIRGINIA AVE

DOWNEY AVE

3-20-50
Van Dercn
Stangeland
Blankenship
Kiertzner

STATION	B. S.	H. I.	F. S.	ELEV.

NOTE: ANY ADDITIONS OR CHANGES ON THIS SHEET MUST BE MADE OR CIRCLED IN RED INK, WITH DATE AND NAME OF PERSON MAKING CHANGE.

Do not extend notes this side of this line.

PLEASE RETURN TO
LOS ANGELES COUNTY SURVEYOR
726 Los Angeles County Engineering Bldg.

76L298 307 5-49

76L298 307 5-49

PLEASE RETURN TO
LOS ANGELES COUNTY SURVEYOR
726 LOS ANGELES COUNTY ENGINEERING BLDG.

NOTE: ANY ADDITIONS OR CHANGES ON THIS SHEET MUST BE MADE OR CIRCLED IN RED INK. WITH DATE AND NAME OF PERSON MAKING CHANGE.

Do not extend notes this side of this line.

STATION	B. S.	H. I.	F. S.	ELEV.		
BMC101	4.61	71.69		67.08	B.M. C101 Elev = 67.076 FB 1272-11 Monroe St & Virginia Ave. S.E. cor. Bt Spk in Cb. 4' S. of N. end. of Cb	
F.M.H 80' S. ℄ Monroe St on ℄ first alley E. Virginia Ave						
8" Outlet South			10.70	60.99	Rod 4.66 Chain 5.37 Diam 0.67 10.70	
T.P	4.70	72.00	4.39	67.30		
BM-V.A. 14			4.35	67.65	BMVA-14 Elev = 67.653 FB 1272-11 Monroe St & Georgia Ave N.E. cor Bt Spk in Cb. 5' E. of E. end CR.	

F.B. 1272 PG. 236
Job No. 1199 Division No. Notes Red. Plotted No. Profile
Survey of Downey Ave Date 3-20-50 Date X-Sec.
Survey by Van Derch Notes Van Notes Chkd. Checked No.
Indexed R. C. Johnson Date Date Date

Notes Ck'd by Miller	Survey of Farm St. Sewer
Map No.	W. O. 1365 Tape No. 2109 St'd. 68 °F
Office Work	Surveyed by Benson
Checked	Notes Date 4-28-50
Date	Indexed C. Johnson 5-16-50

F. B. 1272 Pg. 241

PRELIMINARY SURVEY

FOR

FARM ST. S.S.

CI 1365

Near Rives Ave & Farm St.

4-28-50
C. A. Benson
J. S. Coates
J. J. Edwards
W. K. Challoner

Shorter

Note: Any Additions or Changes on This Sheet Must be Made or Circled in Red Ink With Date and Name of Person Making Change.

Do not extend notes this side of this line.

RETURN TO
LOS ANGELES COUNTY SURVEYOR
726 LOS ANGELES COUNTY
ENGINEERING BLDG.

76F3098 247 10M 1-49

F. B. 1272 Pg. 242

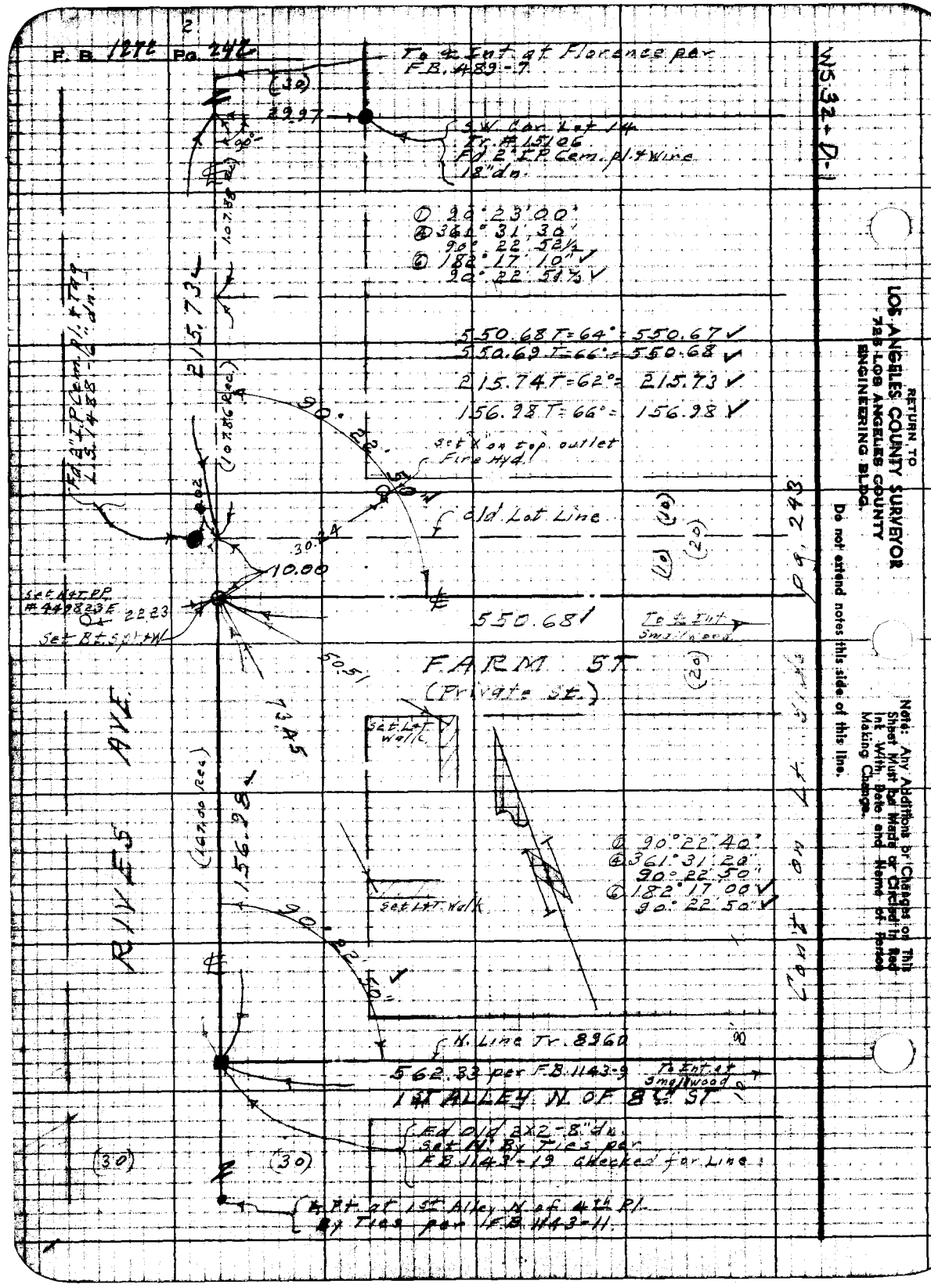

RETURN TO
LOS ANGELES COUNTY SURVEYOR
723 LOS ANGELES COUNTY
ENGINEERING BLDG.

Do not extend notes this side of this line.

Note: Any Additions or Changes of This Sheet Must be Made or Checked by and Initialed With Date and Name of Person Making Change.

Notes Ck'd by: Miller
Map No.
Office Work
Checked
Date

Survey of Farm St. Sewer
W. O. 365 Tape No. 0189 Std. 68 °F
Surveyed by: Benson
Notes: " Date 4-18-50
Indexed: C. Johnson

F. B. 1272 Pg. 243

W.S. 32-D1, E-1

Note: Any Additions or Changes on This Sheet Must be Made or Circled in Red Ink With Date and Name of Person Making Change.

Do not extend notes this side of this line.

RETURN TO
LOS ANGELES COUNTY SURVEYOR
726 LOS ANGELES COUNTY ENGINEERING BLDG.

76F3095 247 10M 1-49

F. B. 1272 Pg. 244

RETURN TO
LOS ANGELES COUNTY SURVEYOR
726 LOS ANGELES COUNTY
ENGINEERING BLDG.

Note: Any Additions or Changes on This Sheet Must be Made or Circled in Red Ink With Date and Name of Person Making Change.

Do not extend notes this side of this line.

F. B. 1272 Pg. 245

Notes Ck'd by	Survey of Farm ST
Map No.	W. O. C.I. 1365 Tape No. 0109 St'd. 68 °F
Office Work	Surveyed by Benson
Checked	Notes J.S.C. Date 4-28-50
Date	Indexed K. C. Johnson

TOPOGRAPHY
ON
FARM ST. SS

C.I. 1365

4-28-50

C.A. Benson
J.S. Coates
J.J. Edwards
W.K. Challoner

Note: Any Additions or Changes on This Sheet Must be Made or Circled in Red Ink With Date and Name of Person Making Change.

Do not extend notes this side of this line.

RETURN TO
LOS ANGELES COUNTY SURVEYOR
726 LOS ANGELES COUNTY
ENGINEERING BLDG.

76F3095 247 10M 1-49

F. B. 1272 Pg. 2-46

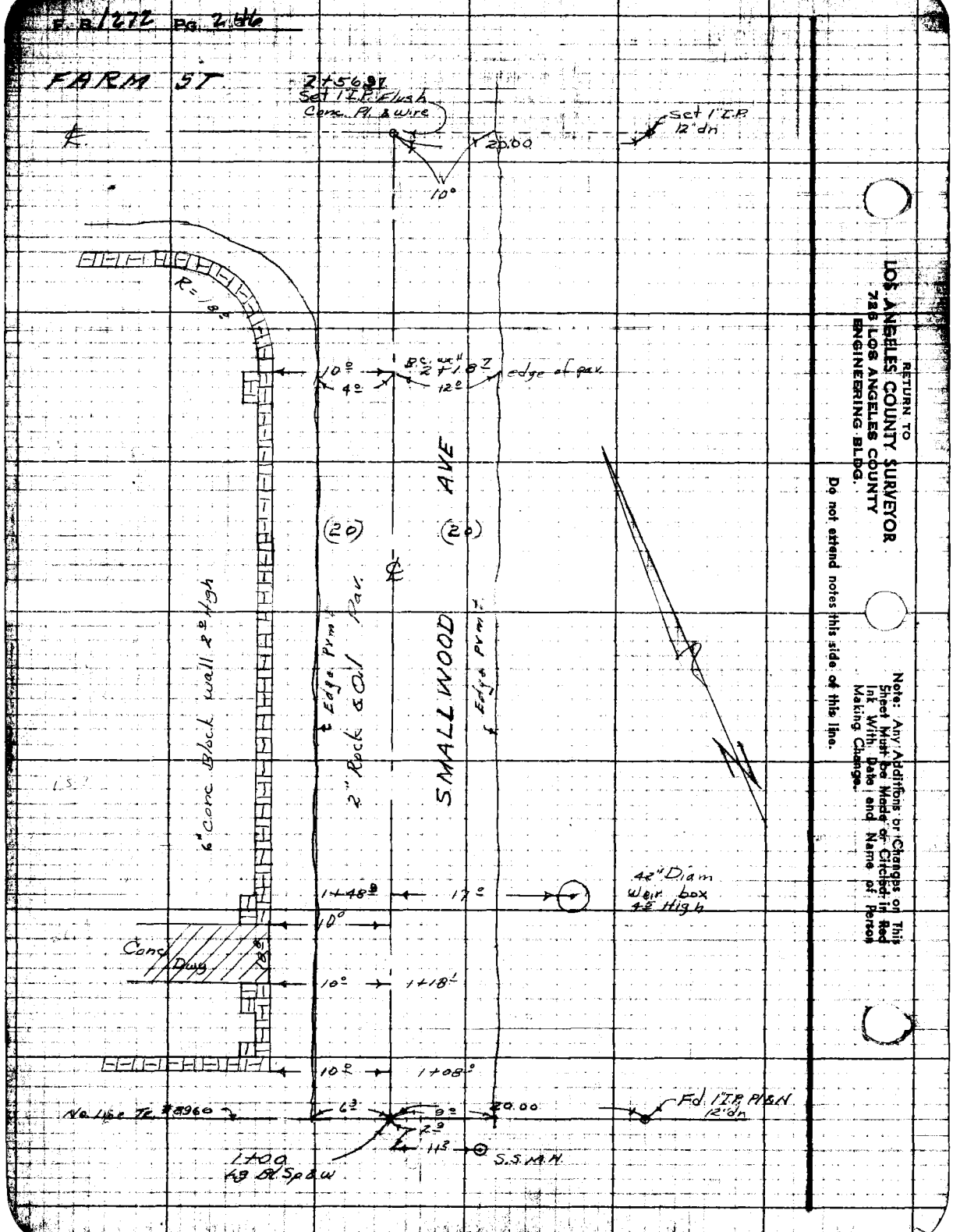

RETURN TO
LOS ANGELES COUNTY SURVEYOR
7th LOS ANGELES COUNTY
ENGINEERING BLDG.

Do not extend notes this side of this line.

Note: Any Additions or Changes on This Sheet Must be Made or Circled in Red Ink With Date and Name of Person Making Change.

SMALL LAKE



Conc. Block wall
Conc. Dwy.
2" Board fence
Conc. Dwy.
Conc. Dwy.
4" woven wire fence
NOTE:- Pav. - 2" Rock & Oil then 1" D.G. with 1" Rock & oil on Top
ST.
FARM
Conc. Dwy.
Conc. Dwy.
Conc. Dwy.

F.B. 1292 Pg. 39

Profile No. | Notes Red. | Date | Plotted | Date | Job No. 1365 | Division No. | Survey of Farm St. S.S.

X-Sec. No. | Notes Chkd. | Date | Checked | Date | Survey by Benson Notes CB Date 5-1-50 | Map No. | Indexed C. Johnson Date

NOTE: ANY ADDITIONS OR CHANGES ON THIS SHEET MUST BE MADE OR CIRCLED IN RED INK, WITH DATE AND NAME OF PERSON MAKING CHANGE.

PLEASE RETURN TO
LOS ANGELES COUNTY SURVEYOR
726 LOS ANGELES COUNTY ENGINEERING BLDG.

Do not extend notes this side of this line.

PROFILE & X-SECT.
ON
SMALLWOOD AVE & FARM ST. (Private St.)

FROM :- N. Line of Tr. #8960
To : Rives Ave.

FARM ST. S.S.
C.I. 1365

1+00 ℄ Int. N. Line Tr. #8960 & ℄ Smallwood (straight)

5-1-50
C.A. Benson
H.S. Coates.
H.J. Edwards.
W.K. Challoner

STATION	B.S.	H.I.	F.S.	ELEV.

761.298 307 5-49

76L298 307 5-49

PLEASE RETURN TO
LOS ANGELES COUNTY SURVEYOR
726 LOS ANGELES COUNTY ENGINEERING BLDG.

NOTE: ANY ADDITIONS OR CHANGES ON THIS SHEET MUST BE MADE OR CIRCLED IN RED INK, WITH DATE AND NAME OF PERSON MAKING CHANGE.

Do not extend notes this side of this line.

Profile No. ____ X-Sec. No. ____
Plotted ____ Date ____
Notes Red. ____ Date ____
Notes Chkd. ____ Date ____
Checked ____ Date ____
Division No. ____
Job No. 1365 Notes St. 3.5
Survey of Farm St. Notes 4.5
Survey by Benson Date 5-1-50
Indexed L. C. Johnson
F.B. 1157 PG. 150

STATION	B. S.	H. I.	F. S.	ELEV.		
Bm. #P34	5.91	129.65		123.74	Bm #P34 El. 123.740 Smallwood Ave. & 57th ST. S.W.Cor. Bt. spk. in cb. 5' So. of S. end C.R.	F.B 1157-12
1+00			5.67	123.98		℄ Int. N. Line Tr. 8960 & Prop. Smallwood
"			5.85	123.80		5 R +
"			5.90	123.75		9 R edge Pvmt
"			5.5	124.2		20 R
"			5.69	123.96	5 L	
"			5.69	123.96	6 L edge pvmt.	
"			5.7	123.9	11 L	
"			4.9	124.3	20 L	
1+50			5.21	124.44		℄
"			5.19	124.46		5 R +
"			5.27	124.38		10 R edge Pvmt.
"			5.2	124.5		13 R
"			4.7	125.0		16 R
"			4.6	125.1		20 R
"			5.30	124.35	5 L edge Pvmt	
"			4.6	125.1	20 L	
2+00			5.19	124.46		℄
"			4.97	124.68		5 R
"			5.09	124.56		12 R edge Pvmt.

76L298 307 5-49

PLEASE RETURN TO
LOS ANGELES COUNTY SURVEYOR
726 LOS ANGELES COUNTY ENGINEERING BLDG.

NOTE: ANY ADDITIONS OR CHANGES ON THIS SHEET MUST BE MADE OR CIRCLED IN RED INK, WITH DATE AND NAME OF PERSON MAKING CHANGE.

Do not extend notes this side of this line.

STATION	B. S.	H. I.	F. S.	ELEV.		
		129.65				
2+00.			4.8 4.3	124.9 125.3		20 R. 90 R
"			5.30	124.35	3 L edge prm't	
"			5.3	124.4	5 L	
"			5.0	124.7	10 L	
"			4.6	125.1	20 L	
2+56.97 - 90° - to Bk. Tan.			4.47	125.18		℄ Int Smallwood & Farm St
"			4.45	125.20		5 R. of Smallwood
"			4.47	125.18		11 R. edge Prm't
"			4.0	125.7		14 R
"			4.0 4.3	125.7 125.3		20 R. 90 R
"			4.48	125.17	5 L	
"			4.58	125.07	20 L	
" - 90° - to Forward Tan.			4.49	125.16		5 R. of ℄ Farm St.
"			4.39	125.26		17 R.
"			4.16 3.9	125.49 125.7		20 R. 120 R
"			4.52	125.13	5 L	
"			4.86	124.79	20 L.	
3+00.			4.55	125.10		℄ Farm St.
"			4.64	125.01		5 R
"			4.70	124.95		17 R. edge Prm't
"			4.6	125.1		20 R

Profile Notes Red. ____ Plotted ____ Job No. 1365 Division No. ____
No. ____ Date ____ Date ____ Survey of Farm St. S.S.
X-Sec. Notes Chkd. ____ Checked ____ Survey by Benson Notes GB Date 5-1-50
No. ____ Date ____ Date ____ Map No. ____ Date ____

F.B. 1272 PG. 251

76L298 307 5-49

PLEASE RETURN TO
LOS ANGELES COUNTY SURVEYOR
726 LOS ANGELES COUNTY ENGINEERING BLDG.

NOTE: ANY ADDITIONS OR CHANGES ON THIS SHEET MUST BE MADE OR CIRCLED IN RED INK, WITH DATE AND NAME OF PERSON MAKING CHANGE.

Do not extend notes this side of this line.

STATION	B. S.	H. I.	F. S.	ELEV.		
		129.65				
3+00			4.59	125.06	5 L	
"			4.66	124.99	18 L edge Prmt	
"			4.6	125.1	20 L	
4+00.			4.70	124.95		℄ Farm St.
"			4.83	124.32		5 R.
"			4.74	124.91		17 R. edge prmt.
"			4.7	125.0		20 R
"			4.75	124.90	5 L	
"			4.68	124.97	18 L edge prmt.	
"			4.6	125.1	20 L	
5+00.			4.78	124.87		℄ Farm St.
"			4.88	124.77		5 R.
"			4.82	124.83		17 R. edge Prmt.
"			4.7	125.0		20 R
"			4.85	124.80	5 L	
"			4.93	124.72	18 L edge prmt.	
"			4.7	125.0	20 L	
6+00			4.87	124.78		℄ Farm St.
"			4.88	124.77		5 R
"			4.92	124.73		17 R. edge prmt.
"			4.8	124.9		20 R
			3.5	126.1		130 R. Back Lot Line

Profile
Plotted ____ No. ____
Date ____
Checked ____ X-Sec. ____
Date ____ No. ____

Job No. 1365 Division No. ____ Notes Red. ____ Date ____ Notes Chkd. ____ Date ____

Survey of Farm St S.S.
Survey by Benson Notes LB
Indexed C. Johnson Date 5-1-50

F.B. 1272 PG. 252

76L298 307 5-49

2+56.97
7+50.68
8+07.50
2.7 Hor° subtract

PLEASE RETURN TO
LOS ANGELES COUNTY SURVEYOR
726 LOS ANGELES COUNTY ENGINEERING BLDG.

NOTE: ANY ADDITIONS OR CHANGES ON THIS SHEET MUST BE MADE OR CIRCLED IN RED INK, WITH DATE AND NAME OF PERSON MAKING CHANGE.

Do not extend notes this side of this line.

STATION	B. S.	H. I.	F. S.	ELEV.		
		129.65				
6+00			4.91	124.74	5 L	
"			5.10	124.55	18 L edge pvmt	
"			5.1	124.6	20 L	
			4.2	125.4	130 L Back Lot line	
T. P	3.96	128.76	4.85	124.80	T. P	
7+00.			4.35	124.41		℄ Farm St.
"			4.47	124.29		5 Rt
"			4.40	124.36		17 R. edge pvmt.
"			4.4	124.36		20 R
"			4.35	12441	5 L	
"			4.42	124.34	18 L edge pvmt.	
"			4.3	124.5	20 L	
5+00.			4.61	124.15		℄
"			4.71	124.05		5 R.
"			4.74	124 02		13 R. edge pvmt.
"			44	124.4		20 R.
"			4.58	124.18	5 L edge pvmt	
"			4.5	1243	20 L	
8+05			4.57	124.19		℄. Farm St. 4 edge pvmt. Good.
"			46	124.2		5 R.
"			4.75	124.01		20 R.
"			4.57	124.19	5 L	

Profile Notes Red Plotted Job No. 1365 Division No.
No. Date Date Survey of Farm St. 3.5
X-Sec. Notes Chkd. Checked Survey by Benson Notes Date 5-1-50
No. Date Date Map No. Checked M. C. Johnson Date

F.B. 222 Pg. 23

76L298 307 5-49 387 53 53

PLEASE RETURN TO
LOS ANGELES COUNTY SURVEYOR
726 LOS ANGELES COUNTY ENGINEERING BLDG.

NOTE: ANY ADDITIONS OR CHANGES ON THIS SHEET MUST BE MADE OR CIRCLED IN RED INK. WITH DATE AND NAME OF PERSON MAKING CHANGE.

17.5 to S.E. Cor.
49
66.5

Do not extend notes this side of this line.

STATION	B. S.	H. I.	F. S.	ELEV.		
		128.76				
8+05			4.65	124.11	20 L	
8+07.65			4.55	124.21		℄ Int.
8+15			4.51	124.25		℄ Prod. Crown. pvmt.
"			4.51	124.25		50 Rt. on ℄ Pvmt.
"			4.32	124.44		100 R. " "
"			4.56	124.20	50 L on ℄ Pvmt.	
"			4.71	124.05	100 L " "	
T.P. ~~BM. P.34-A.~~			5.28	123.48	T.P. BM. # P.34-A. El. 123.444 F.B. 1157-12. Rives Ave. & 8th St. N.E. Cor. Bt. spk. in cb. Jt. E. end. C.R.	
		128.76				
7+32.3			9.2	119.6	Bot. Conc. floor to basement to Ho. # 10416	
T.P.	4.11	127.59		123.48	66.5 Rt. (N) ℄ to S.E. Cor. basement. 16 N & S & 6.5 E. & W.	
BM P-34-A			4.14	123.45		

Profile No. X-Sec. No.
Plotted Date Checked Date
Notes Red. Date Notes Chkd. Date
Division No. Job No. 1365
Survey of Farm St. S.S.
Survey by Benson Notes B
Indexed B. C. Johnson Date 5-1-50

F.B. 1272 PG. 254

Profile No. ____ X-Sec. No. ____

Notes Red. ____ Date ____ Plotted ____ Date ____ Job No. 1365 Division No. ____

Notes Chkd. ____ Date ____ Checked ____ Date ____ Survey of Farm St. Survey by Van Deren Notes Van Map No. ____ Indexed ____

F.B. 1272 Pg. 255

Date 6-28-51 Date ____

C1-7365

Invert Checks in J.C. at Farm St. & Smallwood Ave.

FARM ST SEWER DIST

6-28-51
Van Deren
Blankenship
Landa
Thompson

STATION	B.S.	H.I.	F.S.	ELEV.

NOTE: ANY ADDITIONS OR CHANGES ON THIS SHEET MUST BE MADE OR CIRCLED IN RED INK, WITH DATE AND NAME OF PERSON MAKING CHANGE.

Do not extend notes this side of this line.

PLEASE RETURN TO
LOS ANGELES COUNTY SURVEYOR
720 Los Angeles County Engineering Bldg.

76L298 307 5-49

76L298 307 5-48

PLEASE RETURN TO
LOS ANGELES COUNTY SURVEYOR
726 LOS ANGELES COUNTY ENGINEERING BLDG.

NOTE: ANY ADDITIONS OR CHANGES ON THIS SHEET MUST BE MADE OR CIRCLED IN RED INK. WITH DATE AND NAME OF PERSON MAKING CHANGE.

Do not extend notes this side of this line.

Profile No. ____ X-Sec. No. ____

Plotted ____ Date ____ Checked ____ Date ____

Notes Red. ____ Date 6-28-57 Notes Chkd. ____ Date ____

Job No. 1365 Division No. ____

Survey of Farm St Notes Van

Survey by Van Deren Date ____

Indexed ____

B. 277 PG. 256

STATION	B. S.	H. I.	F. S.	ELEV.		
P34	4.93	128.67		123.74	BM P34 Elev = 123.740 Smallwood Ave. & 8th st S.W. cor. Bt Spk in cb. 5' S. of S. end CR	FB 1157-12
					Rod 4.33 ✓ chain 6.25 Diam 0.67	
8" Stub W			11.25	117.42	11.25	Rod 4.33 chain 6.32 Diam 0.67
8" inlet E			11.32	117.34		11.32
8" outlet S.			11.37	117.30		Rod 4.33 chain 6.37 Diam 0.67 11.37
T. P.	4.73	128.63	4.77	123.90		
P34A			5.18	123.45	BM P34A Elev = 123.444 Rives Ave & 8th st. N.E. Cor. Bt Spk in cb. at E. end C.R.	FB 1157-12

Profile	Notes Red.	Plotted	Job No. 1365	Division No.	F.B. 1272 Pg. 257
	Date	Date	Survey of Farm St		
X-Sec.	Notes Chkd.	Checked	Survey by Van Deren	Notes Van	Date 7-20-51
No.	Date	Date	Map No.	Indexed	Date

C1-4365

B.M. Check on Farm St & Smallwood Ave

FARM ST Sewer Dist

7-20-51
Van Deren
Blankenship
Scott
Thompson

STATION	B. S.	H. I.	F. S.	ELEV.

NOTE: ANY ADDITIONS OR CHANGES ON THIS SHEET MUST BE MADE OR CIRCLED IN RED INK, WITH DATE AND NAME OF PERSON MAKING CHANGE.

PLEASE RETURN TO
LOS ANGELES COUNTY SURVEYOR
726 LOS ANGELES COUNTY ENGINEERING BLDG.

Do not extend notes this side of this line.

76L298 307 4-50

Notes Red _____ Plotted _____
Date 7-20-57 Date _____
Notes Chkd _____ Checked _____
Date _____ Date _____

STATION	B		ELEV.		
BM #"E"	3+44	128.48		125.04	BM "E" Elev = 125.0435 per Plan C1-1365 L & T 2.4 in conc Drive. on E prod of Smallwood Ave.
Exist J.C. at Smallwood Ave & Farm St					Rod 4.66 Chain 6.25 Diam 0.67 11.58
8" Stub. W.			11.58	116.90	Rod 4.66 Chain 6.32 Diam 0.67 11.65
8" inlet. E.			11.65	116.83	Rod 4.66 Chain 6.37 Diam 0.67 11.70
8" outlet. S.			11.70	116.78	
P34	4+77	128.01	5.24	123.24	BM P34 Elev = 123.740 FB 1157-12 Smallwood Ave. & 8th St. S.W. Cor
T.P.	4+92	127.98	4.95	123.06	Bt Spk in curb. 5' South of S. end C.R.
P34A			5.05	122.93	BM P34A Elev = 123.444 FB 1157-12 Rives Ave. & 8th St N.E. Cor. Bt Spk in curb. at E. end C.R.