Notes Ck'd by DREW	Survey of [illegible] Ave.
Map No. B-2243	W. O. [illegible]
Office Work M.U.M.H.	Surveyed by [illegible]
Checked	Notes [illegible] Date 5-28-47
Date	Indexed [illegible]

F.B. [illegible]

PRELIMINARY SURVEY

OF

PADUA AVE

FROM :- MILLS AVE & S.B.-LA CO LINE

TO :- PADUA Ave & S.B.-LA CO. LINE

J.N. 8459

H.C. [illegible]

5-28-47

C.A. Benson

M.A. Van Deren

I.S. Coates

C.H. Lewis

Microfilmed Feb '88

INDEX

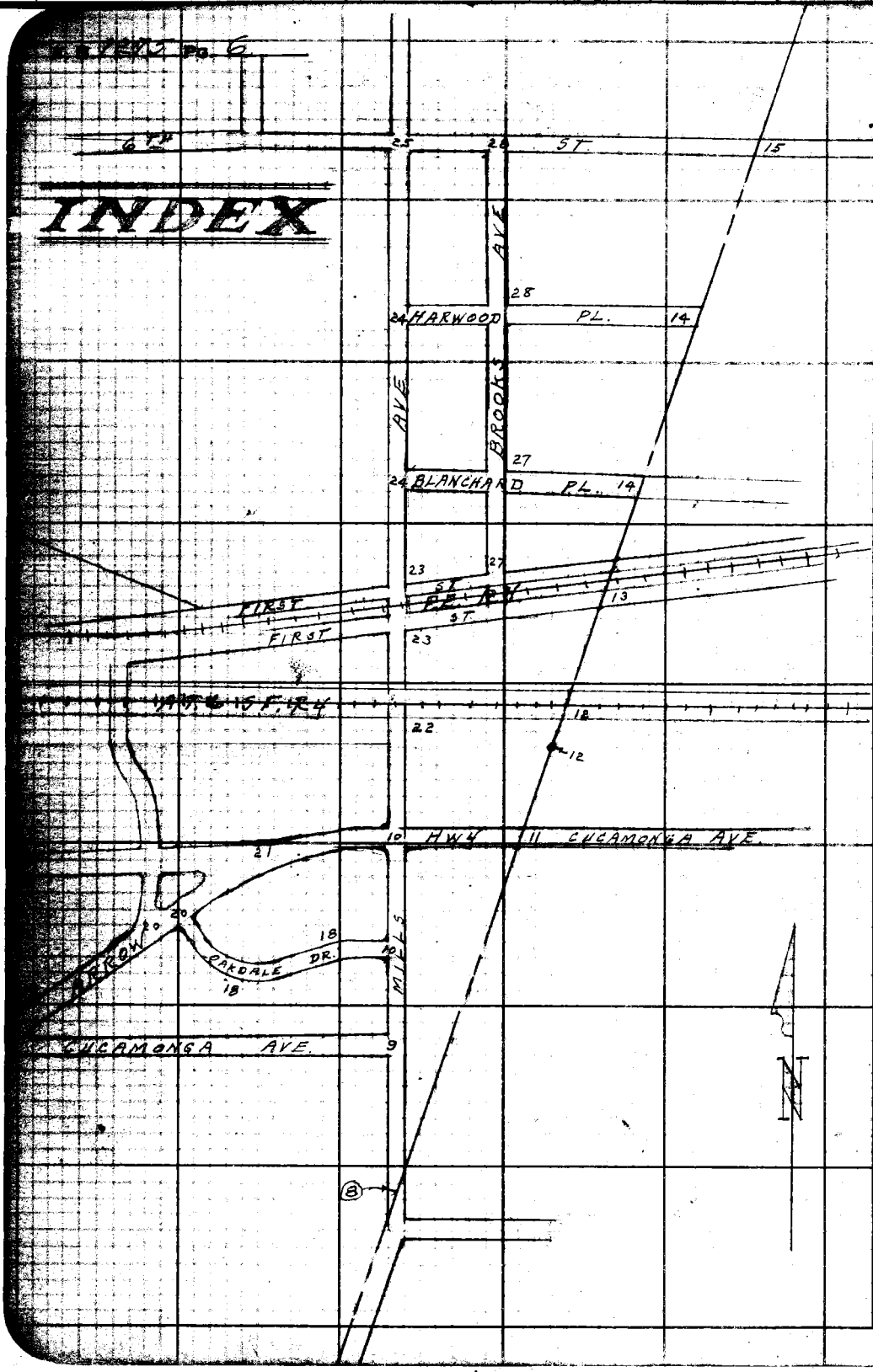
6TH
25
26
ST
15
AVE
28
24 HARWOOD
PL.
14
AVE
BROOKS
27
24 BLANCHARD
PL.
14
23
27
ST
FIRST
13
ST
FIRST
23
22
12
12
10
HWY
11
CUCAMONGA AVE.
21
20
20
18
ARROW
OAKDALE
DR.
18
MILLS
CUCAMONGA
AVE.
9
8

Notes Ck'd by DREW
Map No. B-2243
Office Work
Checked
Date

Survey of Padua Ave.
W. O. 8457 Tape No. 227 St'd 68 °F
Surveyed by Benson
Notes " Date 5-29-47
Indexed C. Johnson

F. B. 1515 Pg. 7

Note: Any Additions or Changes on This Sheet Must be Made or Circled in Red Ink With Date and Name of Person Making Change.

Do not extend notes this side of this line.

RETURN TO
LOS ANGELES COUNTY SURVEYOR
720 HALL OF RECORDS

FORM 247 SEP 11-46

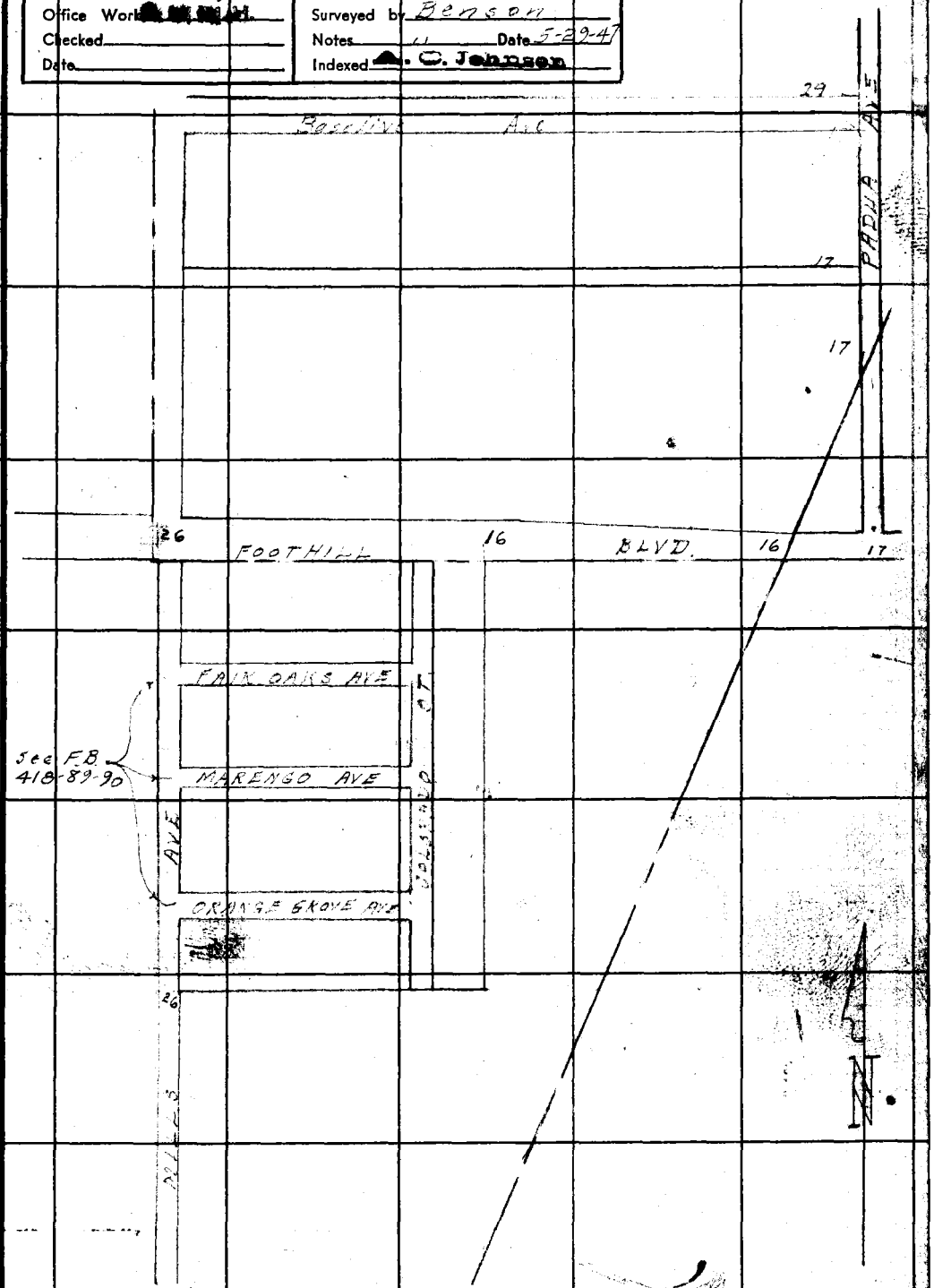

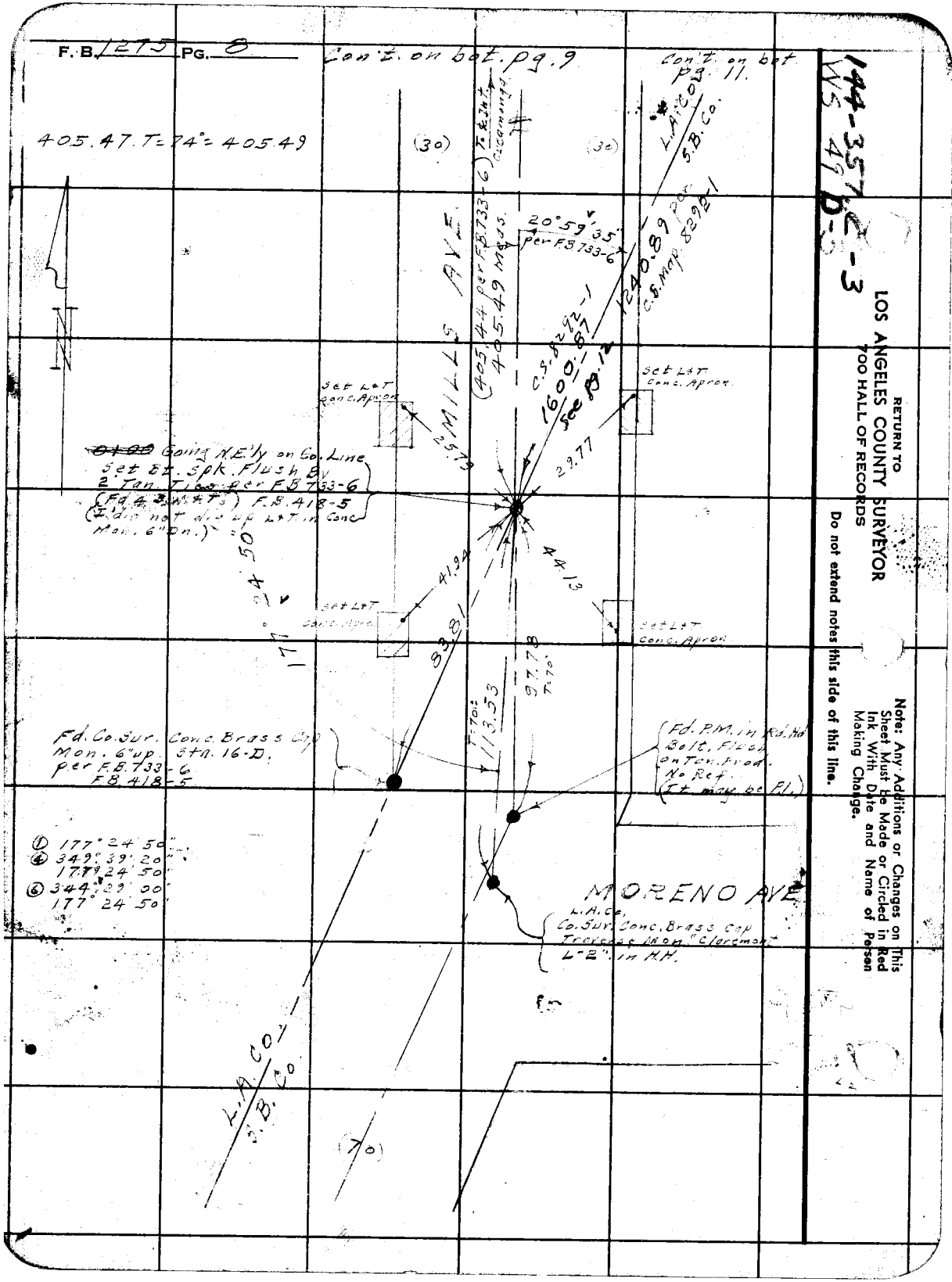

RETURN TO
LOS ANGELES COUNTY SURVEYOR
700 HALL OF RECORDS

Do not extend notes this side of this line.

Note: Any Additions or Changes on This Sheet Must Be Made or Circled in Red Ink With Date and Name of Person Making Change.

Notes Ck'd by DREW	Survey of Padua Ave	F. B. 1275 PG. 9
Map No. B-2243	W. O. 8459 Tape No. 027 St'd 68 °F	
Office Work [illegible]	Surveyed by Benson	
Checked	Notes " Date 6-2-47	
Date	Indexed A. C. Johnson	

149-357 C-3
WS 49 D-3

Con't. on bot. pg. 10.

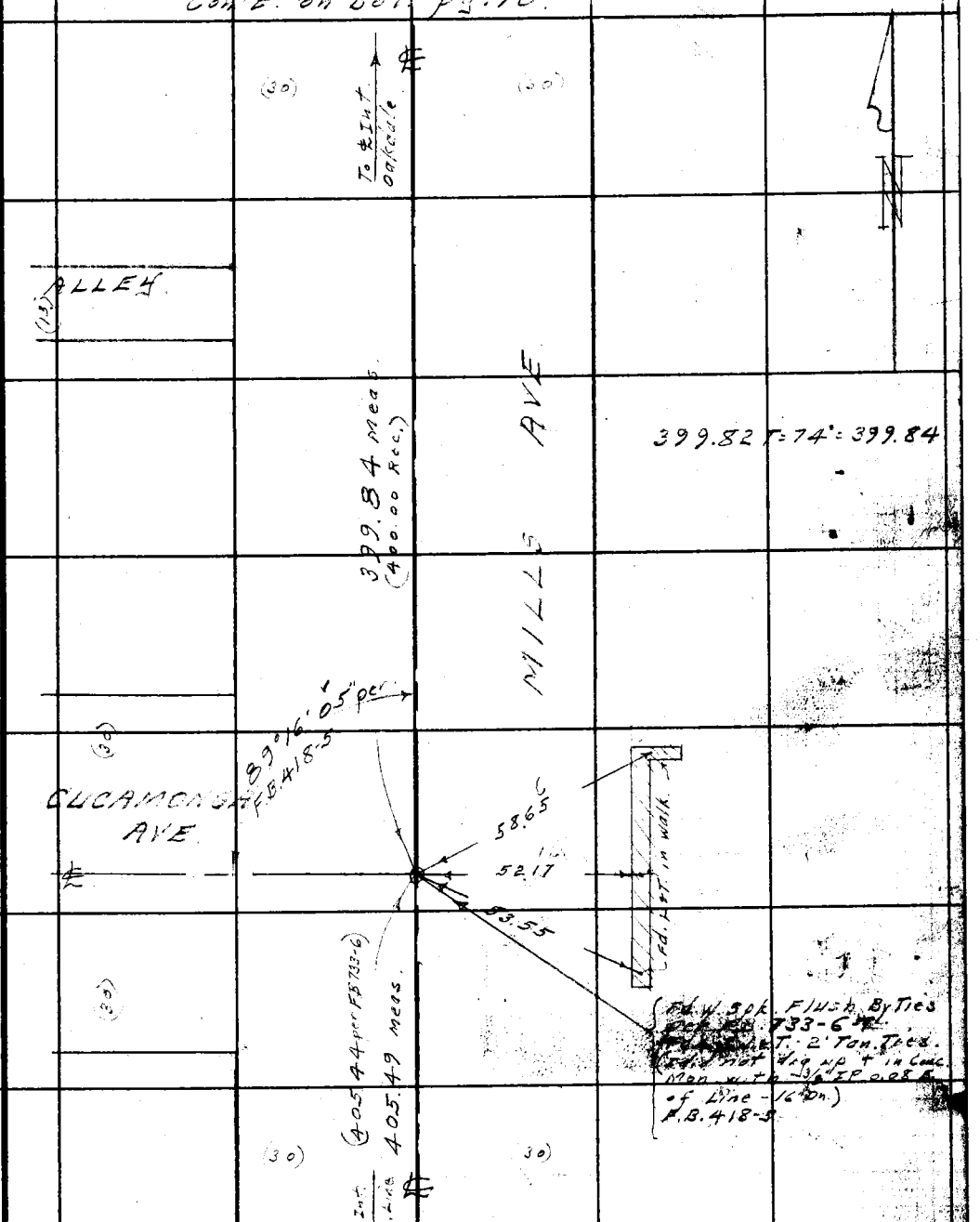

Fd. W. Spk. Flush By Ties per F.B. 733-6 [illegible] T. 2' Tan. Ties. (Fd. not dig up + in Conc. Mon. with 3/8" IP 0.08 E. of Line - 16" Dn.) F.B. 418-5

Con't. from top pg. 8.

Note: Any Additions or Changes on This Sheet Must be Made or Circled in Red Ink With Date and Name of Person Making Change.

Do not extend notes this side of this line.

RETURN TO
LOS ANGELES COUNTY SURVEYOR
700 HALL OF RECORDS

FORM 247 5M 11-46

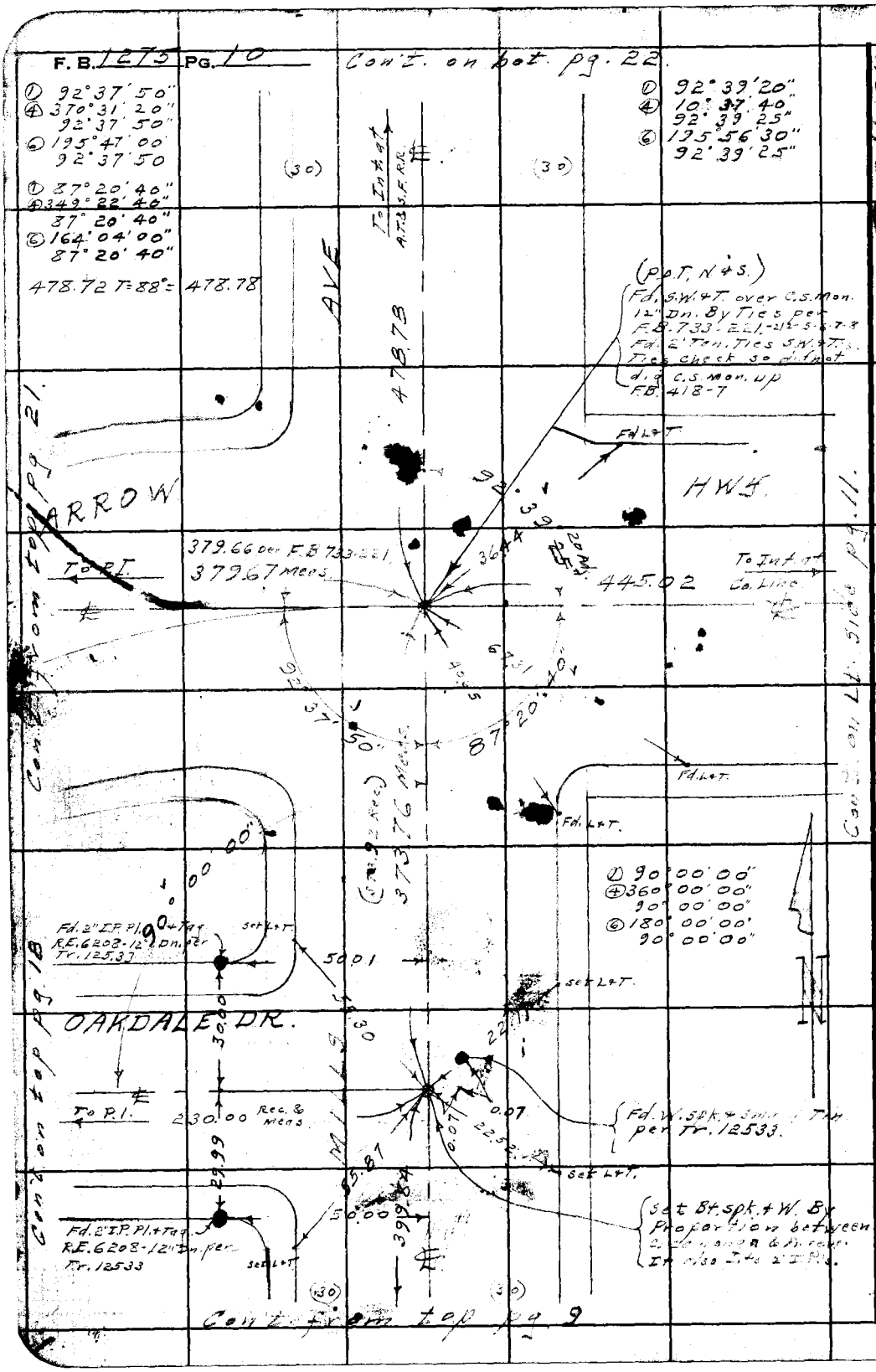

144-357, C-3
WS 49 D-2

RETURN TO
LOS ANGELES COUNTY SURVEYOR
700 HALL OF RECORDS

Do not extend notes this side of this line.

Note: Any Additions or Changes on This Sheet Must be Made or Circled in Red Ink With Date and Name of Person Making Change.

Notes Ck'd by DREW	Survey of Padua Ave
Map No. B-2243	W. O. 8459 Tape No. 027 St'd 68 °F
Office Work M. U. M. M.	Surveyed by Benson
Checked	Notes " Date 6-3-47
Date	Indexed A. C. Johnson

F. B. 1275 PG. 11

Con't. on bot pg. 12

144-357, C-3
MS. 49-D-2

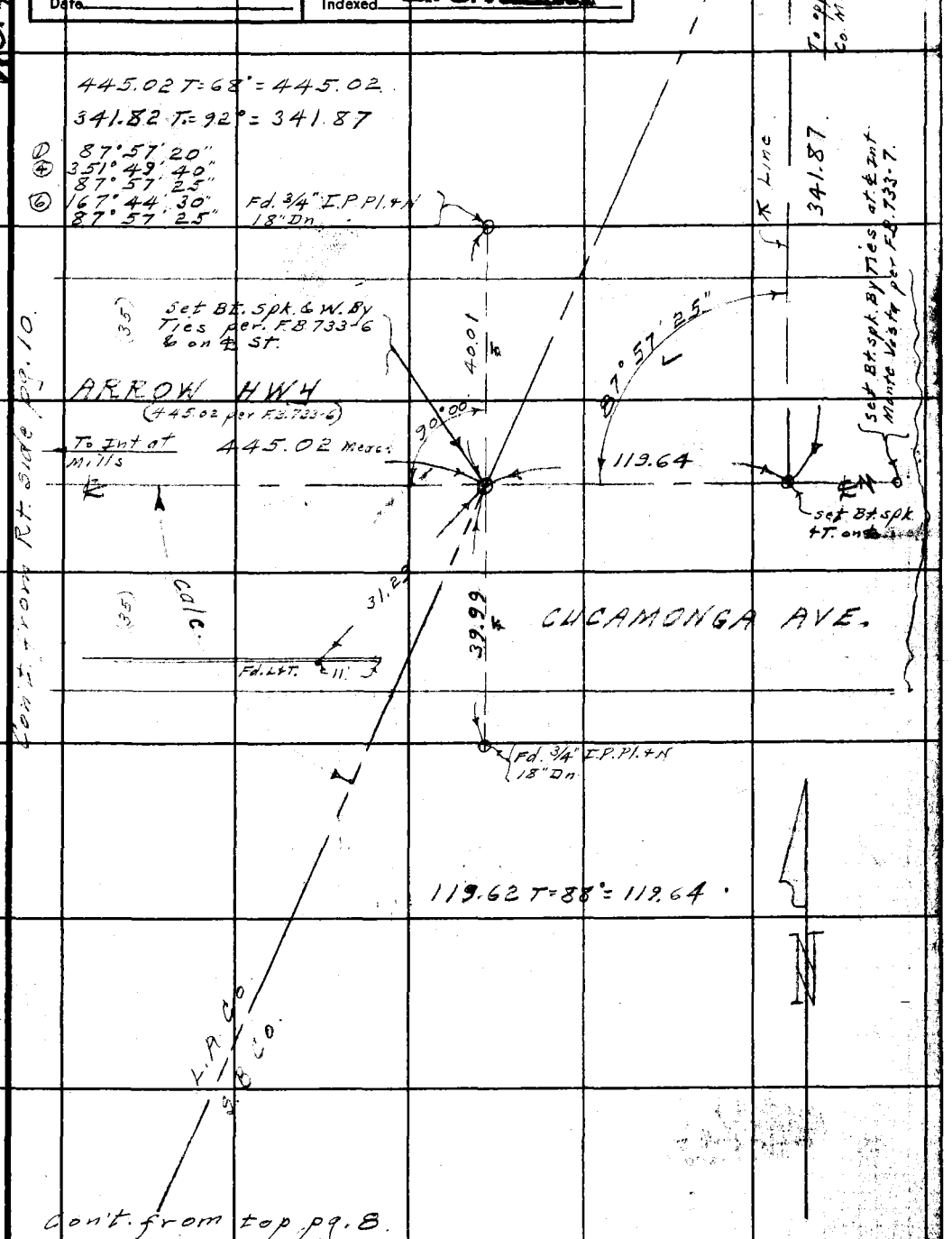

Con't. from top pg. 8.

Note: Any Additions or Changes on This Sheet Must be Made or Circled in Red Ink With Date and Name of Person Making Change.

Do not extend notes this side of this line.

RETURN TO
LOS ANGELES COUNTY SURVEYOR
700 HALL OF RECORDS

FORM 247 BM 11-46

F. B. 1275 PG. 12

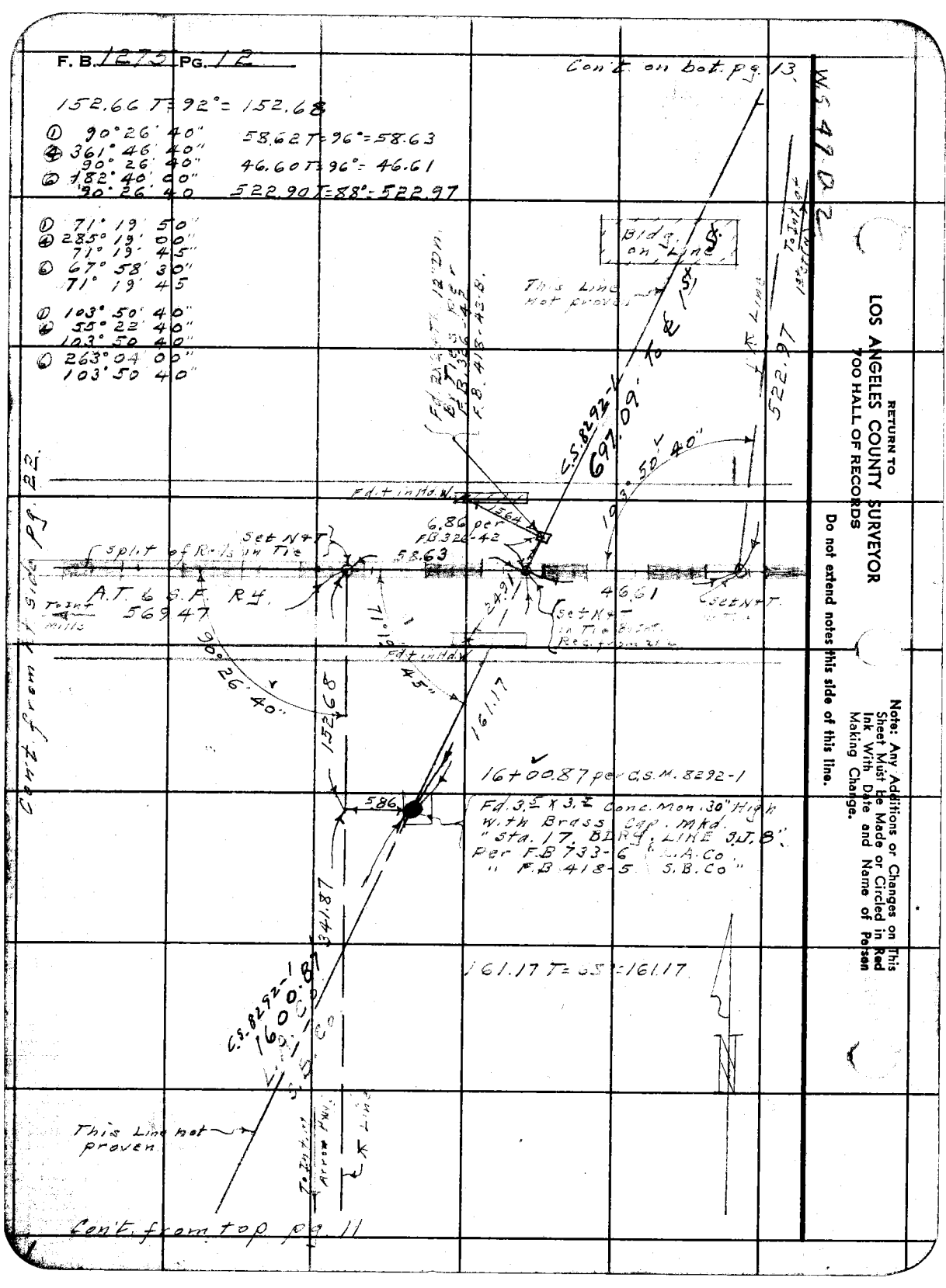

RETURN TO
LOS ANGELES COUNTY SURVEYOR
700 HALL OF RECORDS

Do not extend notes this side of this line.

Note: Any Additions or Changes on This Sheet Must Be Made or Circled in Red Ink With Date and Name of Person Making Change.

Notes Ck'd by DREW	Survey of Padua Ave.	F. B. 1275 Pg. 13
Map No. B-2245	W. O. 3459 Tape No. 227 St'd 68 °F	Con't. on bot. pg. 14
Office Work M. U. M. M.	Surveyed by Benson	
Checked	Notes " Date 6-47	
Date	Indexed A. C. Johnson	

W.S. 49 D-2

① 116°01'20"
④ 104°05'00"
116°01'15"
⑥ 336°07'30"
116°01'15"

116.33 T=84°=116.84
319.75 T=88°=319.79

Fd. 3/8" IP in Conc. Mon 30" Dn. in M.H. with scrap metal over same 4" below Top pav. F.B. 378-18 L.B. 144-170 2-3' Ties N&E.

Con't. from Rt. side pg. 27

To Int. Branchand Pl.

319.79

116°01'15"

24+00 ... N'ly.

22+97.96 on Co. Bdy. line

0.14

Set N&T .14 from 3/8 IP per F.B. 378-18

(25)

To Int. of Brooks

456.74

(15) FIRST ST.

calc. 63°58'45"

68°48'35"

116.84

175°10'

P.E. RY.

(70)

Set Bt. spk. & W. calc. Dist from 1st St (N)

(20)

(20) FIRST ST.

7.07 St. ...

Set L&T in cb on Co Line Prod from N.E'ly.

Con't. from Rt. side pg. 23

① 68°48'30"
④ 275°14'20"
68°48'35"
⑥ 52°51'30"
68°48'35"

L.A. Co.

S.B. Co.

697.09 to ℄

C.S. 8292-1

Line

To Int. of Split Rails

52297

① 175°10'20"
④ 340°41'00"
175°10'15"
⑥ 331°01'30"
175°10'15"

Con't. from top pg. 12.

Note: Any Additions or Changes on This Sheet Must be Made or Circled in Red Ink With Date and Name of Person Making Change.

Do not extend notes this side of this line.

RETURN TO
LOS ANGELES COUNTY SURVEYOR
700 HALL OF RECORDS

FORM 247 5M 11-46

F. B. 1273 PG. 14

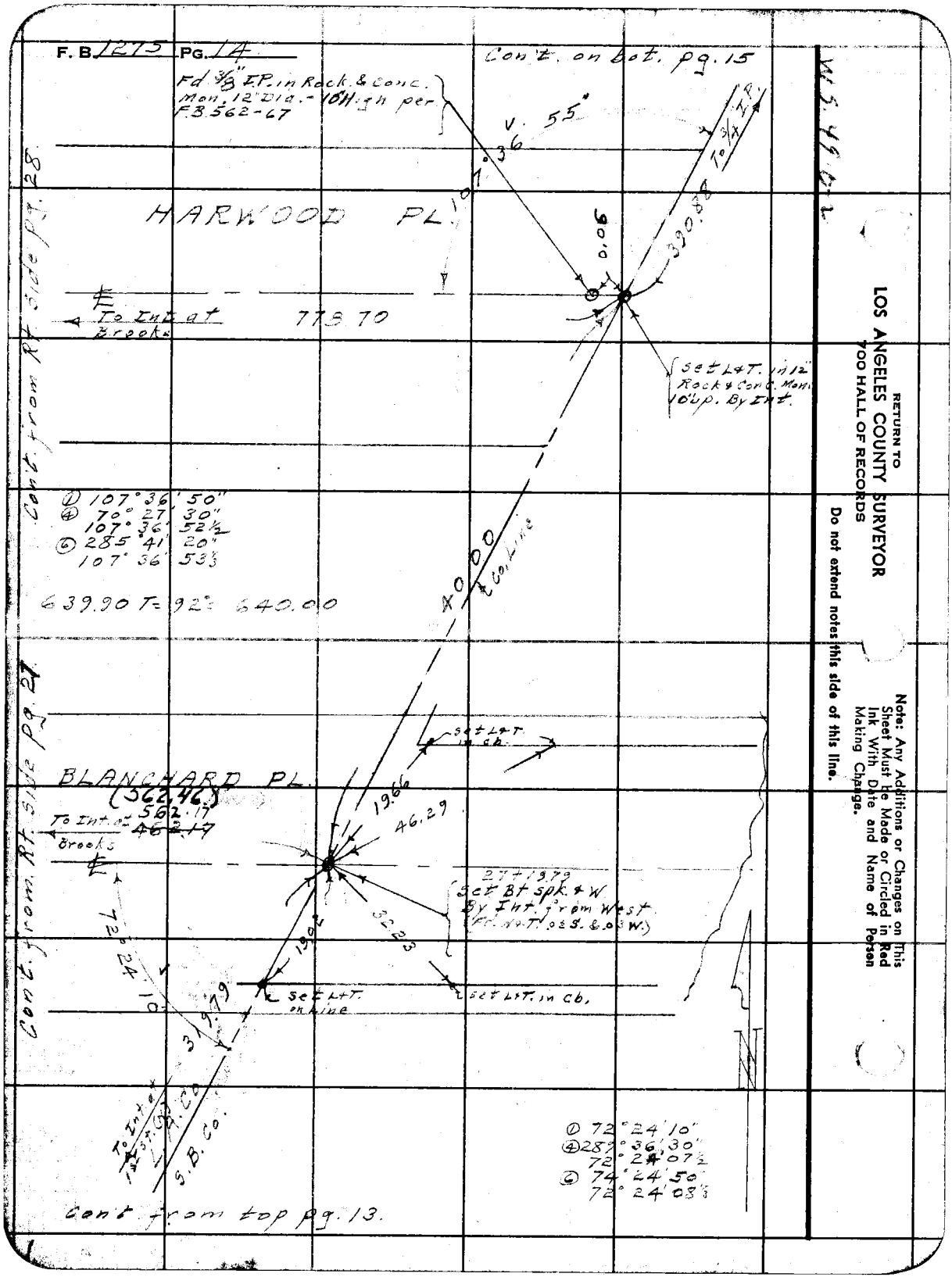

Con't. from Rt. side pg. 27

RETURN TO
LOS ANGELES COUNTY SURVEYOR
900 HALL OF RECORDS

Do not extend notes this side of this line.

Note: Any Additions or Changes on This Sheet Must Be Made or Circled in Red Ink With Date and Name of Person Making Change.

Notes Ck'd by DREW	Survey of Padua Ave	F.B. 1275 Pg. 15
Map No. B-2243	W. O. 8459 Tape No. 027 St'd 68 °F	Con't. on bot. pg. 16.
Office Work H.U.M.K.	Surveyed by Benson	505.05
Checked	Notes " Date 6-47	
Date	Indexed A. C. Johnson	

W 549 D-2

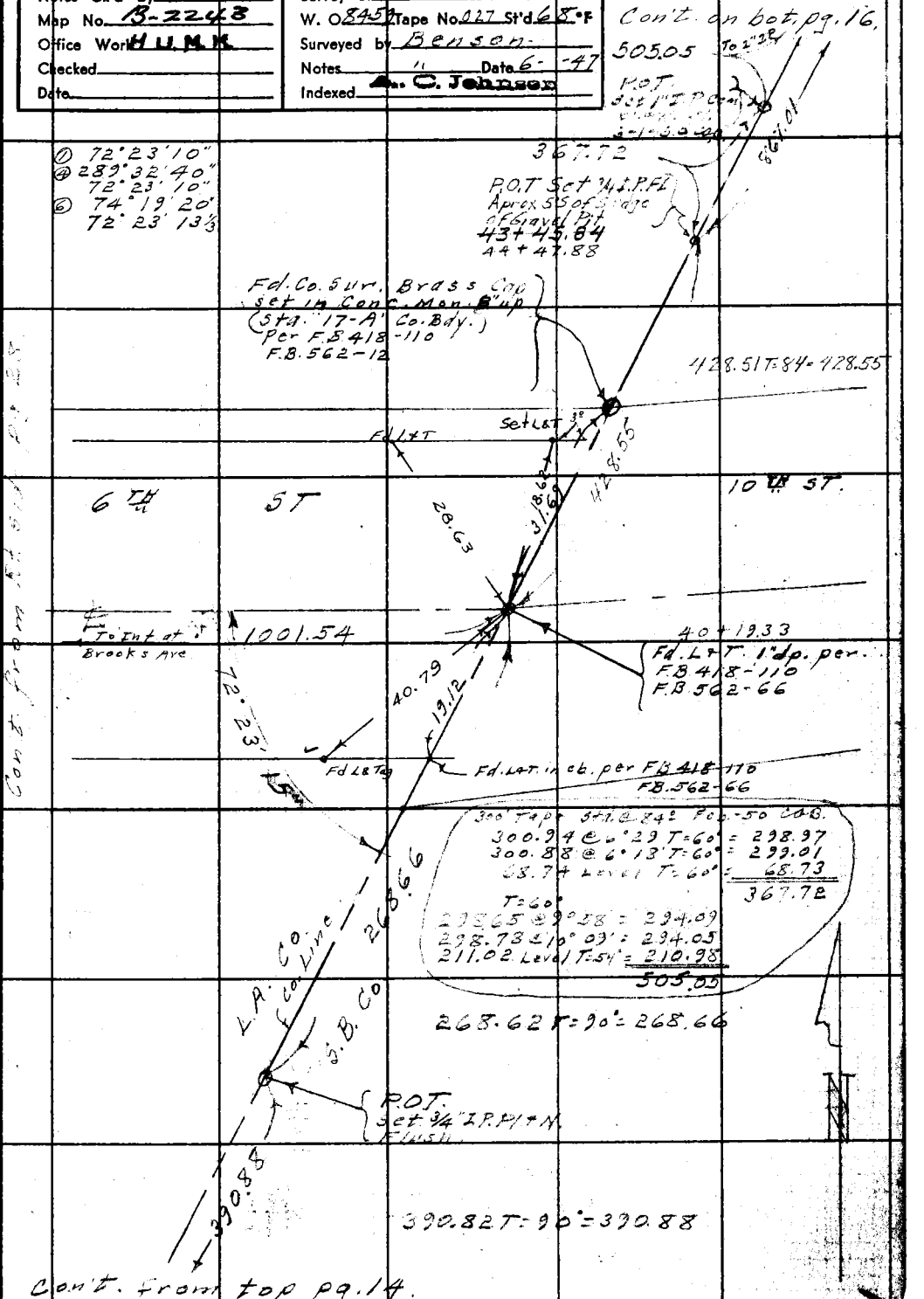

Note: Any Additions or Changes on This Sheet Must be Made or Circled in Red Ink With Date and Name of Person Making Change.

Do not extend notes this side of this line.

RETURN TO
LOS ANGELES COUNTY SURVEYOR
700 HALL OF RECORDS

FORM 247 5M 11-46


F. B. 1275 PG. 16
Con't. on Lt. side pg. 17.
946.90 @ T=80°=946.97
1319.08 T=80°=1319.18
747.40 T=88=747.50
310.38 T=80=
1057.90
Co. Bdy Sta. 17-B.B.
Fd. Co. Sur. Conc. Brass Cap Mon. 12" dp. per F.B. 562-25
Fd. S.&W. By Ties per F.B. 418-21
FOOTHILL BLVD
52.59
1319.18
946.97
To L&T. of Radius
68+14.16
Fd. S.W.&T. per F.B. 562-25
71°58'40"
Fd. L&T.
Fd. L&T. in Conc. Hd. wall per F.B. 562-25
Fd. L&T. Tag. RE1216
Fd 2" I.P. Fl. Conc. Plug & Tag RE1216
Co. Bdy Sta. 17-B.A.
Fd. Co. Sur. Brass Cap Conc. Mon. on South end Conc. Box Culvert per F.B. 562-25
East Line of East Claremont Tr.
1446.47 T=88=1446.66
1446.66
179.89
Fd 2x2 FB 418-21
Set 2x2 TK By Rec. & Inter. & dist. from 2x2 To the West FB 418-1921
S.B. Co.
52+12.85
R.C.T. Set 3/4 I.P. Fl. Approx 263' N of N edge of Gravel pit
(Tape #82 Std at 84°)
189.28 @ 10°35'=186.06
179.70 @ 15°07'=173.48
243.82 @ 0°0'=243.82
263.65 @ 0°0'=263.65
T=84° 867.01
① 71°58'40"
④ 287°54'40"
71°58'40"
⑥ 71°52'00"
71°58'40"
89°05'40"
356°22'40"
89°05'40"
174°34'10"
89°05'41"
867.01
Con't. from top pg. 15
Con't. from Rt. side pg. 26
Con't. on Lt. side pg. 17.
RETURN TO
LOS ANGELES COUNTY SURVEYOR
700 HALL OF RECORDS
Do not extend notes this side of this line.
Note: Any Additions or Changes on This Sheet Must Be Made or Circled in Red Ink With Date and Name of Person Making Change.

Notes Ck'd by DREW	Survey of Padua Ave.	F. B. 1275 Pg. 17
Map No. 15-2243	W. 0845 Tape No. 027 St'd 68 °F	
Office Work [redacted]	Surveyed by Benson	
Checked	Notes " Date 6-47	
Date	Indexed A. C. Johnson	

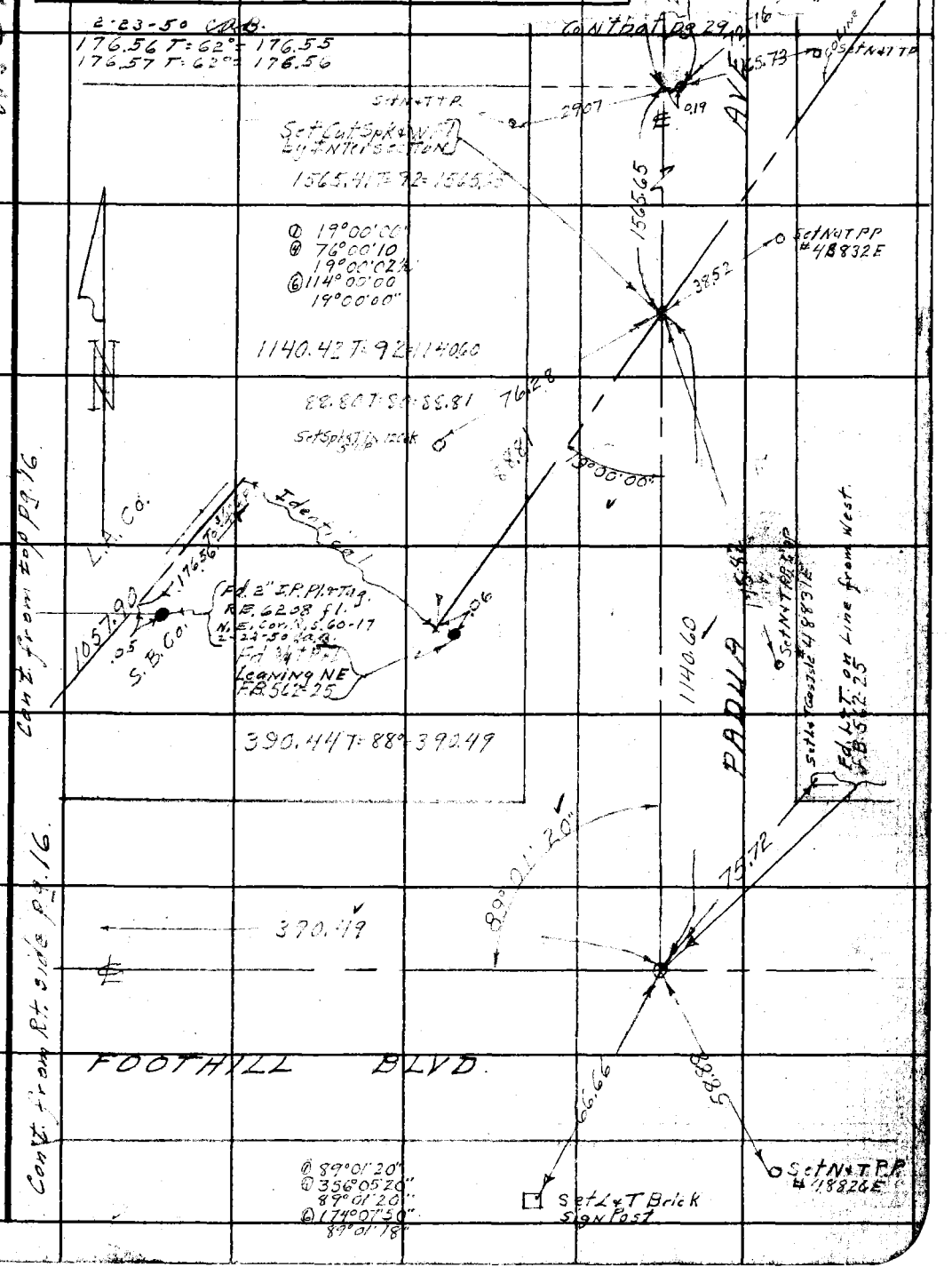

Note: Any Additions or Changes on This Sheet Must be Made or Circled in Red Ink With Date and Name of Person Making Change.

Do not extend notes this side of this line.

RETURN TO
LOS ANGELES COUNTY SURVEYOR
700 HALL OF RECORDS

FORM 247 5M 11-46

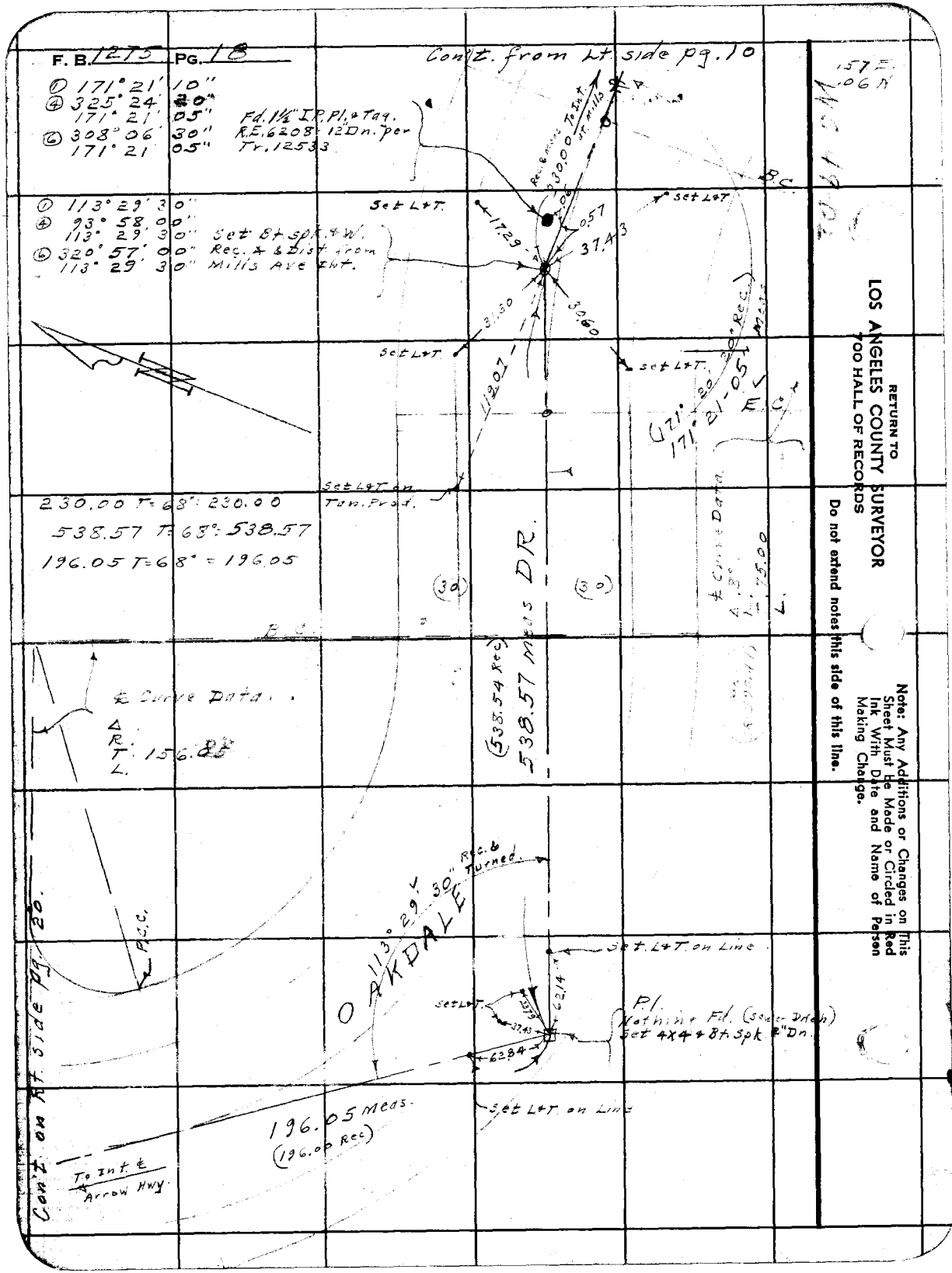
F. B. 1275 PG. 18
Con't. from Lt. side pg. 10
① 171° 21' 10"
④ 325° 24' 20"
171° 21' 05"
⑥ 308° 06' 30"
171° 21' 05"
Fd. 1½" I.P. Pl. & Tag.
R.E. 6208 - 12" Dn. per
Tr. 12533
① 113° 29' 30"
④ 93° 58' 00"
113° 29' 30"
⑥ 320° 57' 00"
113° 29' 30"
Set Bt. spk. & W.
Rec. ∡ & Dist. from
Mills Ave Int.
Set L&T.
Set L&T.
Set L&T.
Set L&T.
Set L&T. on
Tan. Prod.
230.00 T=68°: 230.00
538.57 T=68°: 538.57
196.05 T=68° = 196.05
(30)
(30)
538.57 Meas DR.
(538.54 Rec)
℄ Curve Data
Δ
R.
T. 156.85
L.
P.C.C.
113° 29' 30" Rec. & Turned
OAKDALE
Set L&T. on Line
Set L&T.
P.I.
Nothing Fd. (Sewer Ditch)
Set 4X4 & Bt. Spk. 2" Dn.
62.14
37.43
62.84
Set L&T. on Line
196.05 Meas.
(196.00 Rec)
To Int. ℄
Arrow Hwy.
Con't. on Rt. side pg. 20.
B.C.
E.C.
171° 21' 05"
(171° 20' 30" Rec.)
Meas.
℄ Curve Data
Δ 8°
L. 75.00
L.
157 E.
.06 N
RETURN TO
LOS ANGELES COUNTY SURVEYOR
700 HALL OF RECORDS
Do not extend notes this side of this line.
Note: Any Additions or Changes on This Sheet Must be Made or Circled in Red Ink With Date and Name of Person Making Change.

144-357.C-3
WS49-02-3

Notes Ck'd by DREW	Survey of Padua Ave
Map No. B-2243	W. O. 8459 Tape No. St'd 68 °F
Office Work M.U.M.M.	Surveyed by Benson
Checked	Notes " Date 6-4-47
Date	Indexed A. C. Johnson

F. B. 1275 PG. 19

Con't. on bot. pg. 20

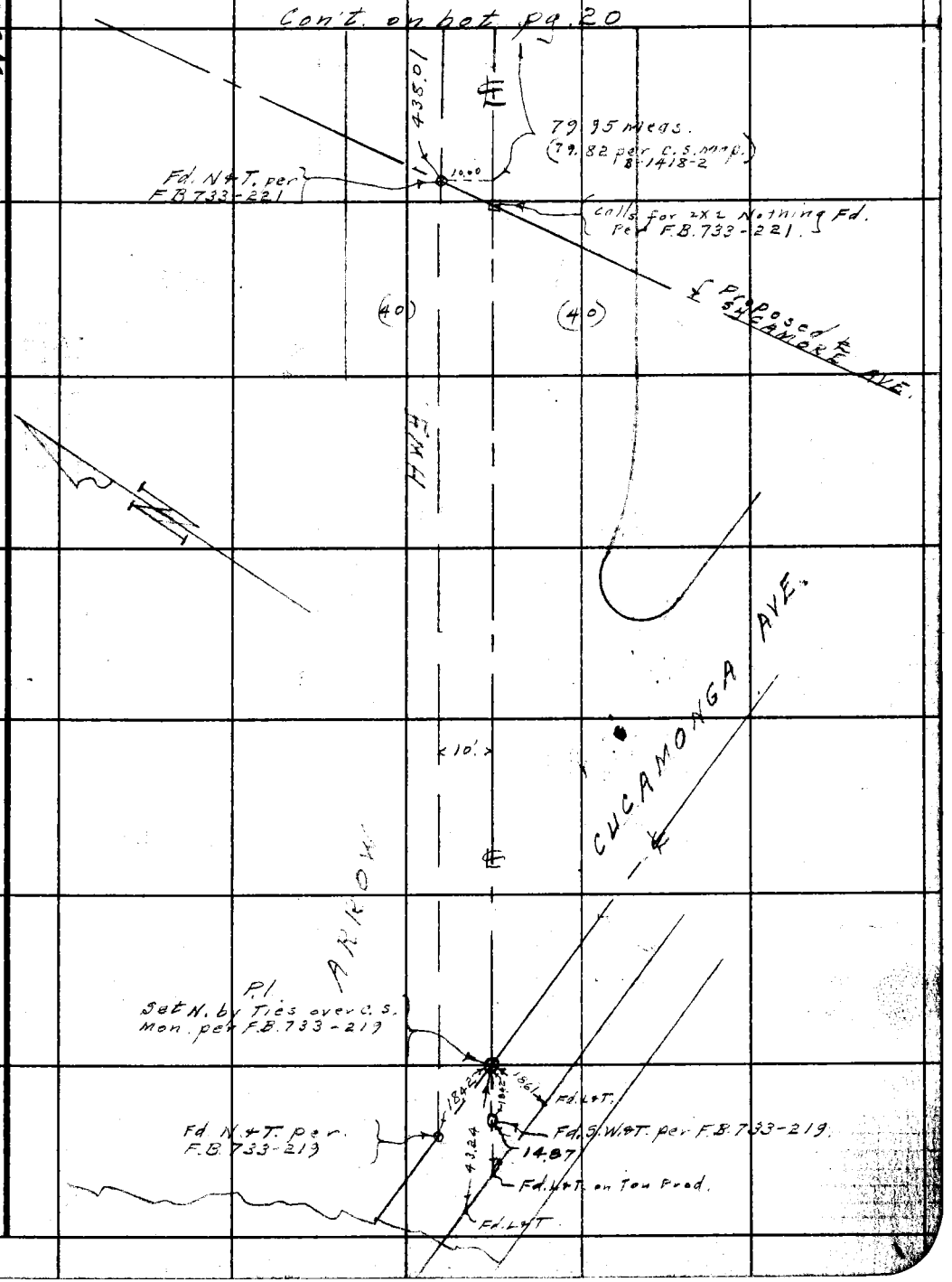

Note: Any Additions or Changes on This Sheet Must be Made or Circled in Red Ink With Date and Name of Person Making Change.

Do not extend notes this side of this line.

RETURN TO
LOS ANGELES COUNTY SURVEYOR
700 HALL OF RECORDS

FORM 247 5M 11-46

F. B. 1275 PG. 20

Cont. on bot. pg. 21.

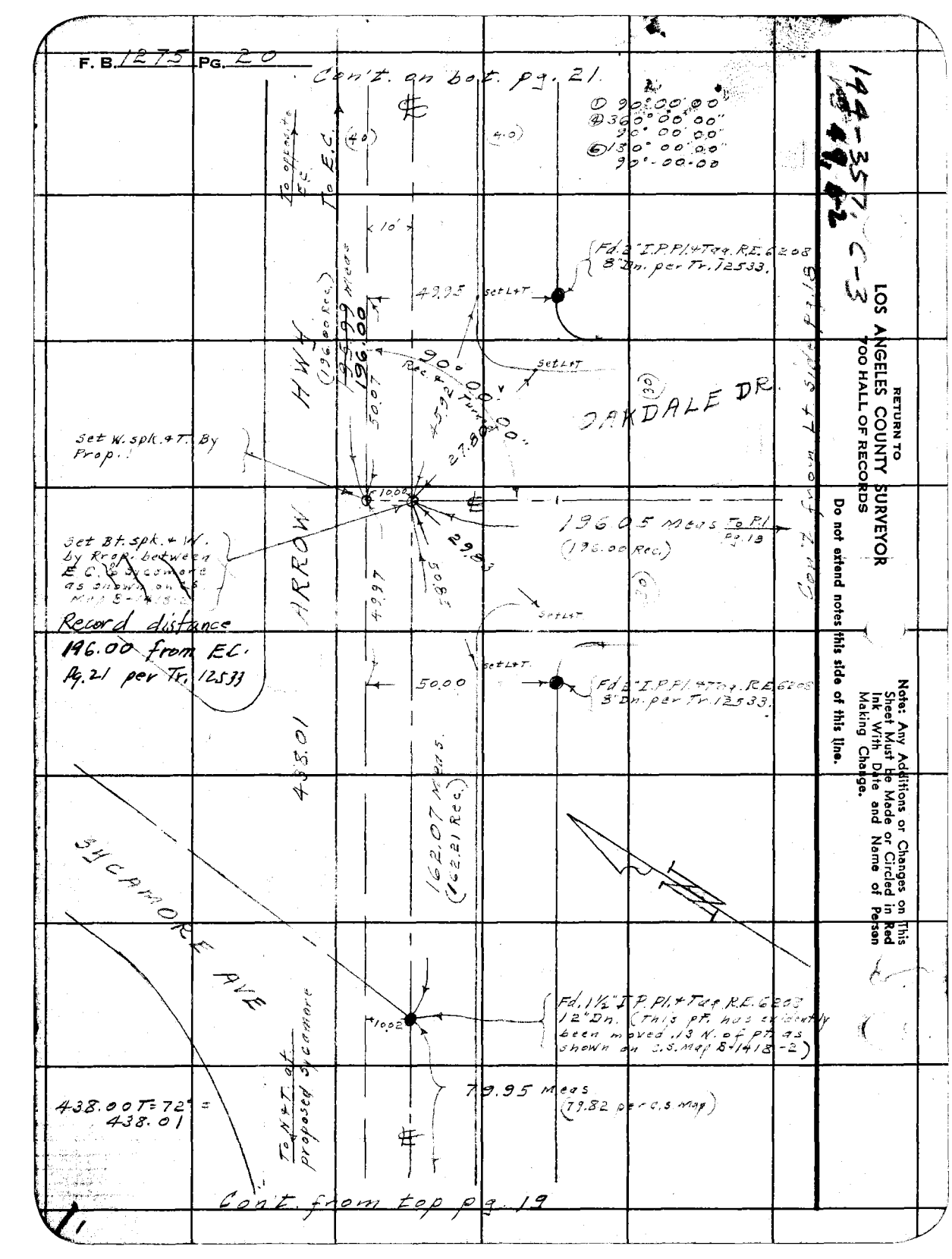

Notes Ck'd by DR. EW.	Survey of Padua Ave
Map No. B-2243	W. O. 59 Tape No. 027 St'd 68 °F
Office Work M.M.M.	Surveyed by Benson
Checked	Notes " Date 6-5-47
Date	Indexed A. C. Johnson

F. B. 1275 Pg. 21
Con't. on Lt. side pg. 10

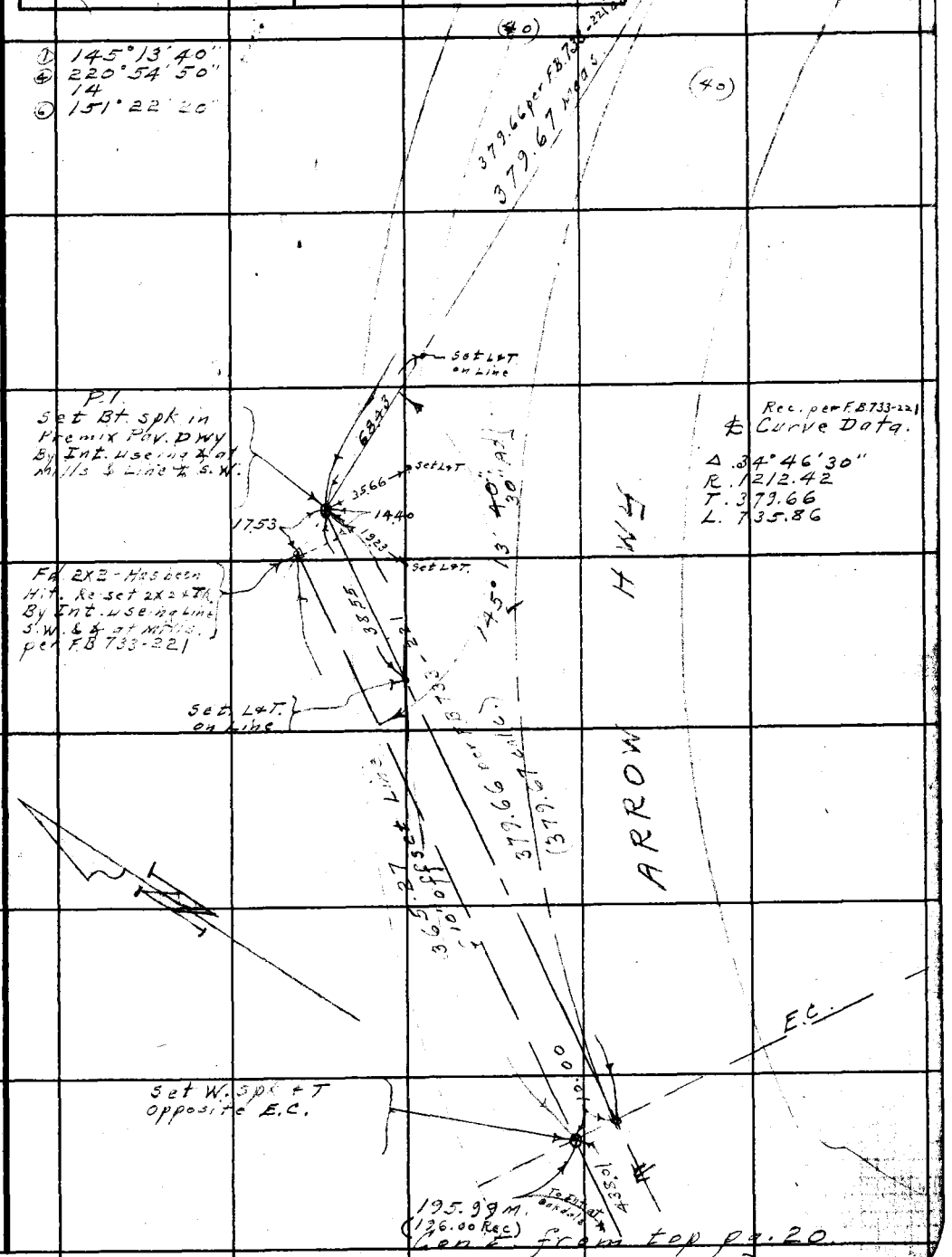

Note: Any Additions or Changes on This Sheet Must be Made or Circled in Red Ink With Date and Name of Person Making Change.

Do not extend notes this side of this line.

RETURN TO
LOS ANGELES COUNTY SURVEYOR
700 HALL OF RECORDS

FORM 247 5M 11-46

F. B. 1275 PG. 22

Cont. on bet. pg. 23

298.14 T=88°-298.18

88° 56' 30"
355° 46' 00"
58° 56' 30"
173° 39' 00"
88° 56' 30"

569.87 T96°=569.47

144-357 C-2

RETURN TO
LOS ANGELES COUNTY SURVEYOR
700 HALL OF RECORDS

Do not extend notes this side of this line.

Note: Any Additions or Changes on This Sheet Must be Made or Circled in Red Ink With Date and Name of Person Making Change.

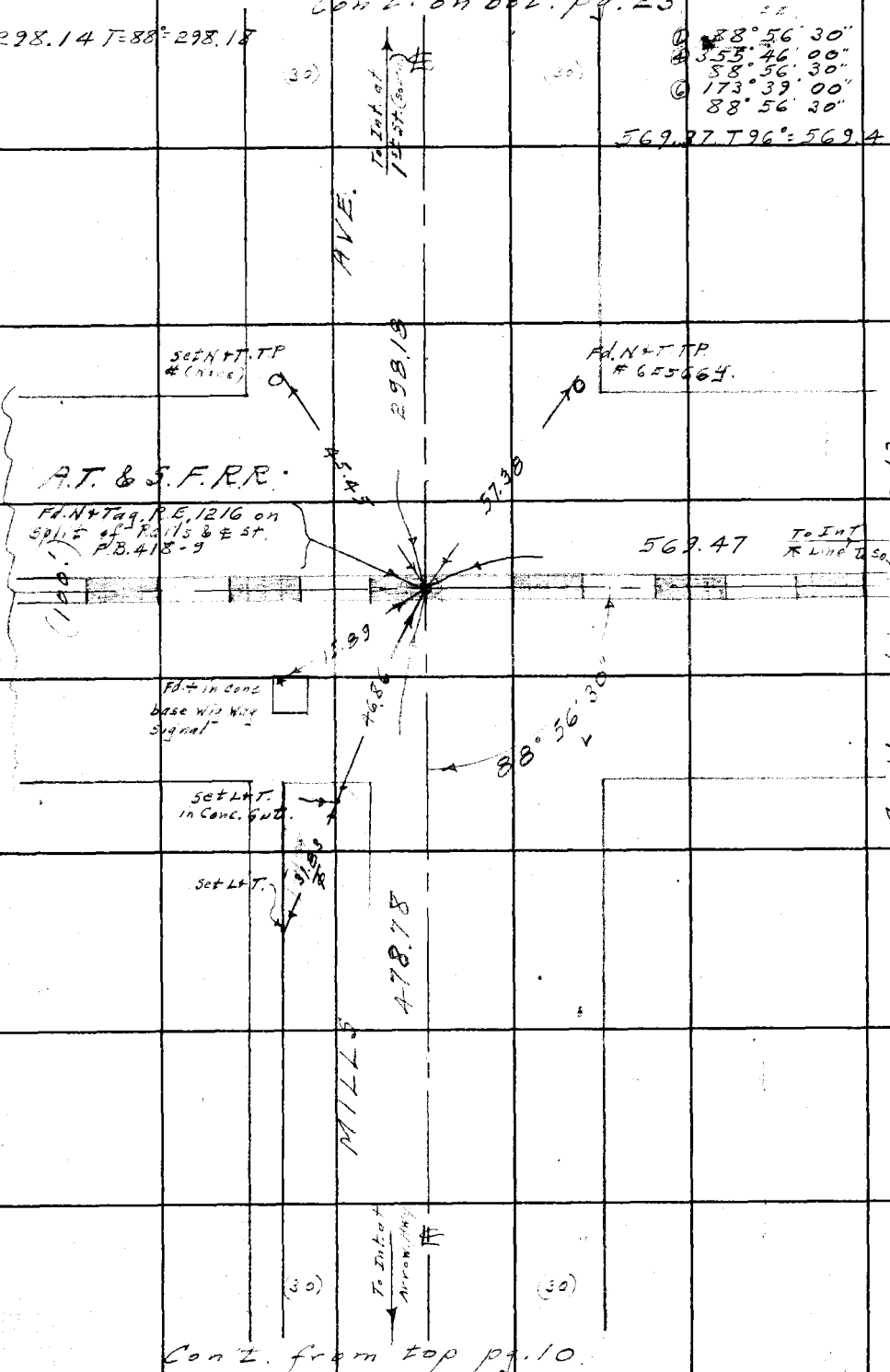

Notes Ck'd by DREW	Survey of Padua Ave	F.B. 1275 Pg. 23
Map No. B-2243	W. O. 8459 Tape No. 027 St'd 68 °F	357.02 T = 78° = 357.04
Office Work [illegible]	Surveyed by Benson	① 83° 42' 40"
Checked	Notes " Date 6-5-47	④ 334° 50' 40" 83° 42' 40"
Date	Indexed A. C. Johnson	⑥ 142° 16' 00" 83° 42' 40"

144-357.C-2
WS J9-D2

Con't. on bot. pg. 24

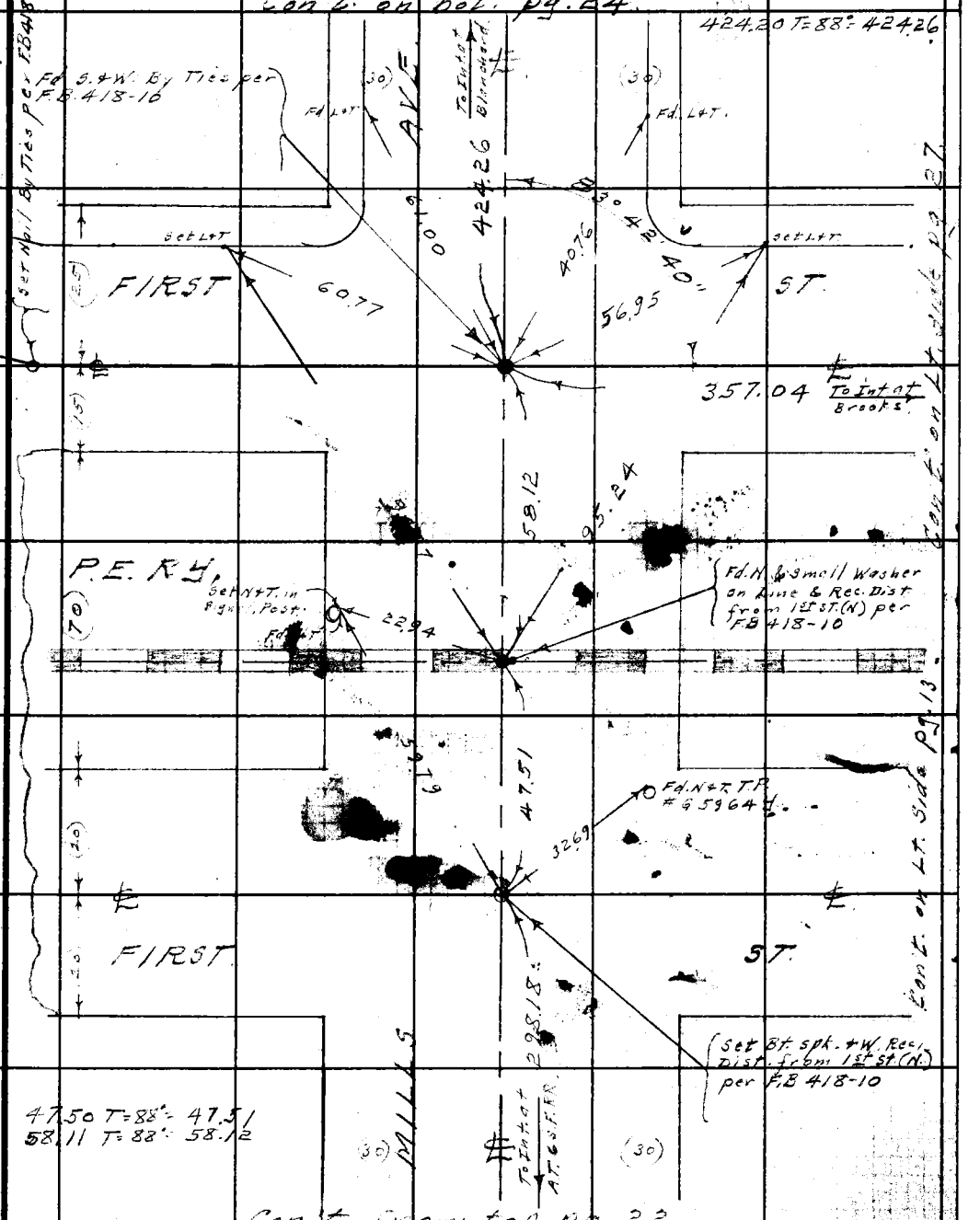

Con't. from top pg. 22

Con't. on Lt. side pg. 27

Con't. on Lt. side pg. 13

Note: Any Additions or Changes on This Sheet Must be Made or Circled in Red Ink With Date and Name of Person Making Change.

Do not extend notes this side of this line.

RETURN TO
LOS ANGELES COUNTY SURVEYOR
700 HALL OF RECORDS

FORM 247 5M 11-46

F. B. 1275 PG. 24

Con't. on bot. pg. 25.

Con't. from top pg. 23.

144-357, C-2
WS 49.D2

RETURN TO
LOS ANGELES COUNTY SURVEYOR
700 HALL OF RECORDS

Do not extend notes this side of this line.

Note: Any Additions or Changes on This Sheet Must be Made or Circled in Red Ink With Date and Name of Person Making Change.

144-357, C-2
WS 49-02

Notes Ck'd by DR. EW	Survey of Padua Ave.
Map No. B-2243	W. O. 8459 Tape No. 027 St'd 68 °F
Office Work H.U.M.H.	Surveyed by Benson.
Checked	Notes " Date 6-9-47
Date	Indexed A. C. Johnson

F. B. 1275 Pg. 25

1356.53 T=76°=1356.60
① 91° 23' 00"
④ 365° 31' 40"
91° 22' 55"
⑥ 188° 17' 30"
91° 22' 55"

Con't. on bot. pg. 26

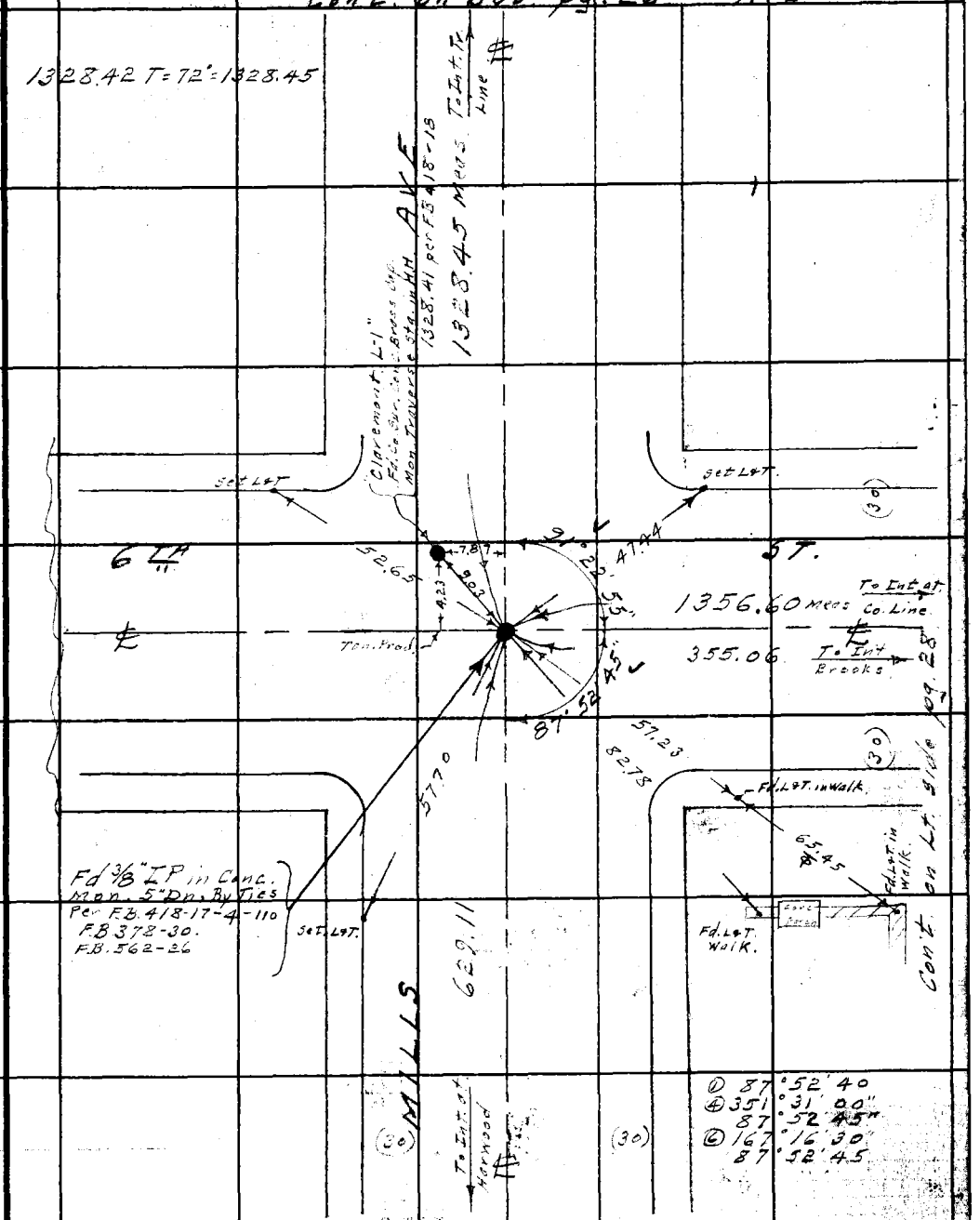

① 87° 52' 40
④ 351° 31' 00"
87° 52' 45"
⑥ 167° 16' 30"
87° 52' 45

Con't. from top pg. 24.

Note: Any Additions or Changes on This Sheet Must be Made or Circled in Red Ink With Date and Name of Person Making Change.

Do not extend notes this side of this line.

RETURN TO
LOS ANGELES COUNTY SURVEYOR
700 HALL OF RECORDS

FORM 247 5M 11-46

F. B. 1275 PG. 26

144-357 C 2
W.S. 49-D2

RETURN TO
LOS ANGELES COUNTY SURVEYOR
700 HALL OF RECORDS

Do not extend notes this side of this line.

Note: Any Additions or Changes on This Sheet Must be Made or Circled in Red Ink With Date and Name of Person Making Change.

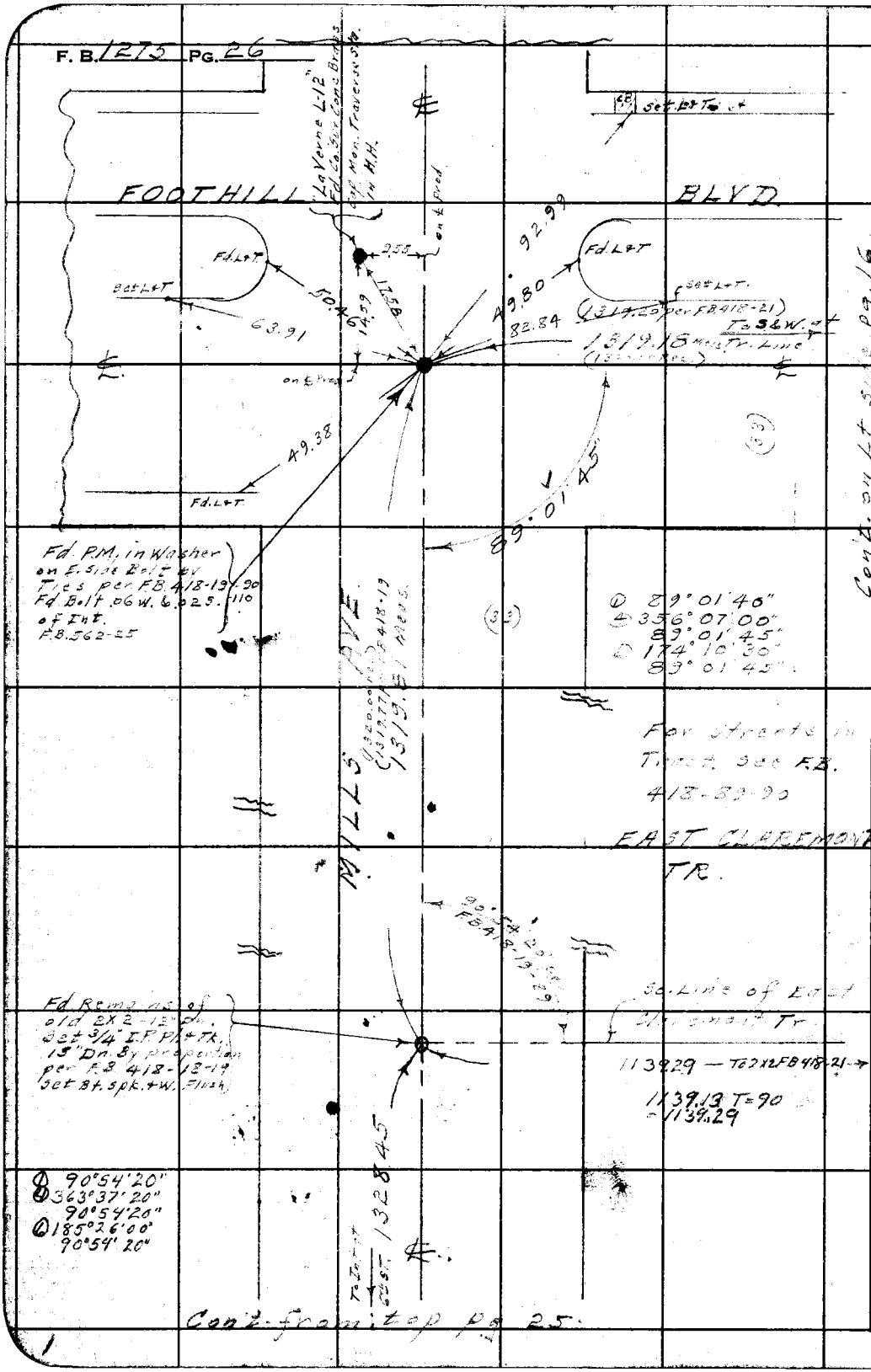

144-357, C-2
WS 49-D2

Notes Ck'd by DREW	Survey of Padua Ave.	F.B. 1275 Pg. 27
Map No. B-2243	W. O. 8459 Tape No. 027 St'd 68 °F	610.20 T 80° = 610.23
Office Work M.U.M.M.	Surveyed by Benson	371.92 T = 80° = 371.95
Checked	Notes " Date 6-9-47	① 92° 08' 00"
Date	Indexed A. C. Johnson	④ 8° 32' 20"
		92° 08' 05"
		⑥ 192° 48' 30"
		92° 08' 05

Con't. on bot. pg. 28.

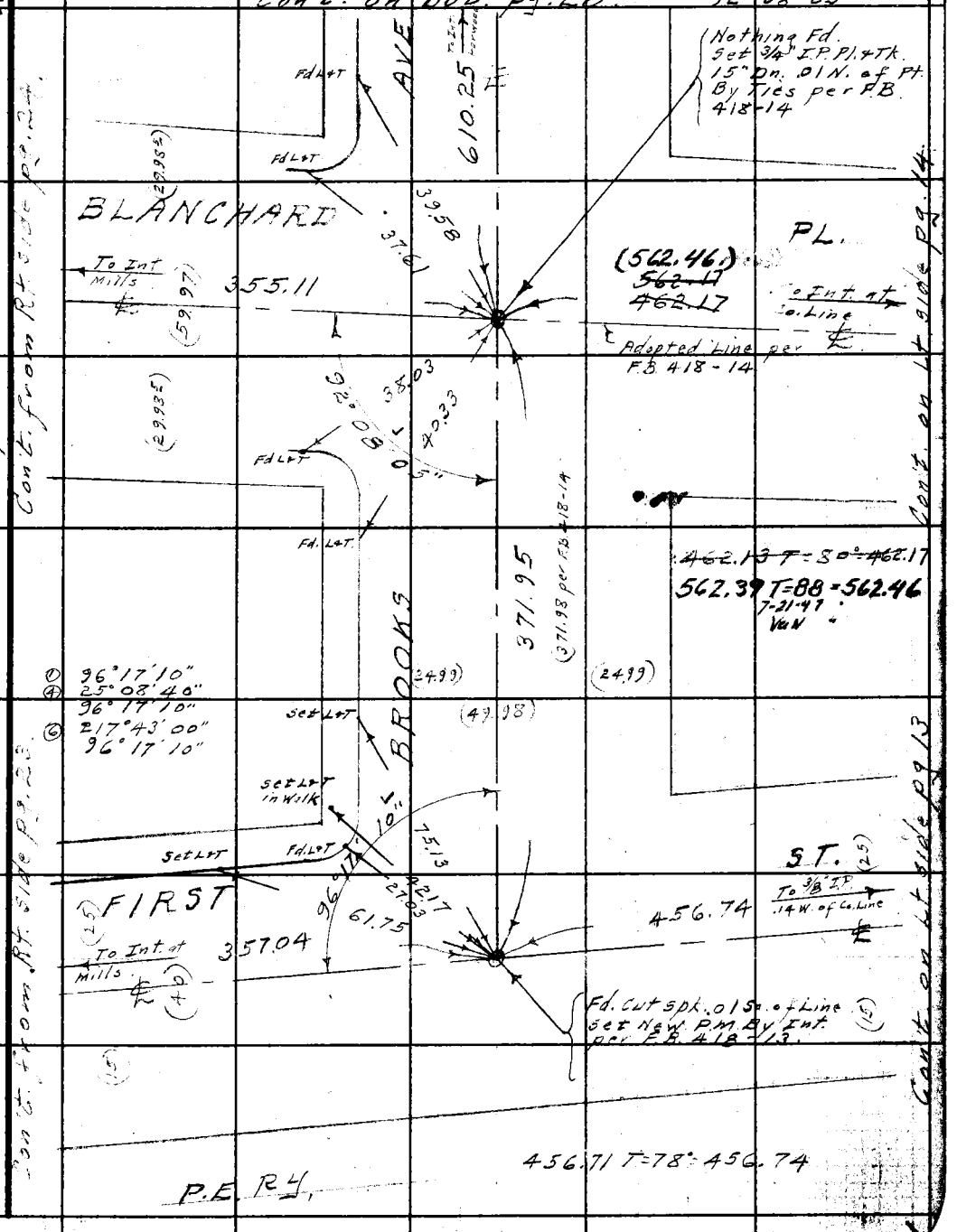

Note: Any Additions or Changes on This Sheet Must Be Made or Circled in Red Ink With Date and Name of Person Making Change.

Do not extend notes this side of this line.

RETURN TO
LOS ANGELES COUNTY SURVEYOR
700 HALL OF RECORDS

FORM 247 5M 11-46

F. B. 1273 Pg. 28

RETURN TO
LOS ANGELES COUNTY SURVEYOR
700 HALL OF RECORDS

Do not extend notes this side of this line.

Note: Any Additions or Changes on This Sheet Must be Made or Circled in Red Ink With Date and Name of Person Making Change.

Notes Ck'd by DREW	Survey of PADUA AVE	F. B 1275 Pg. 29
Map No. B-2243	W. O 8459 Tape No 022 St'd 68 °F	
Office Work H.U.M.H.	Surveyed by M. A Van Deren	
Checked	Notes Van Date 7-23-47	
Date	Indexed A. C. Johnson	

144-357, C-2
WS 4-D

Note: Any Additions or Changes on This Sheet Must be Made or Circled in Red Ink With Date and Name of Person Making Change.

Do not extend notes this side of this line.

RETURN TO
LOS ANGELES COUNTY SURVEYOR
700 HALL OF RECORDS

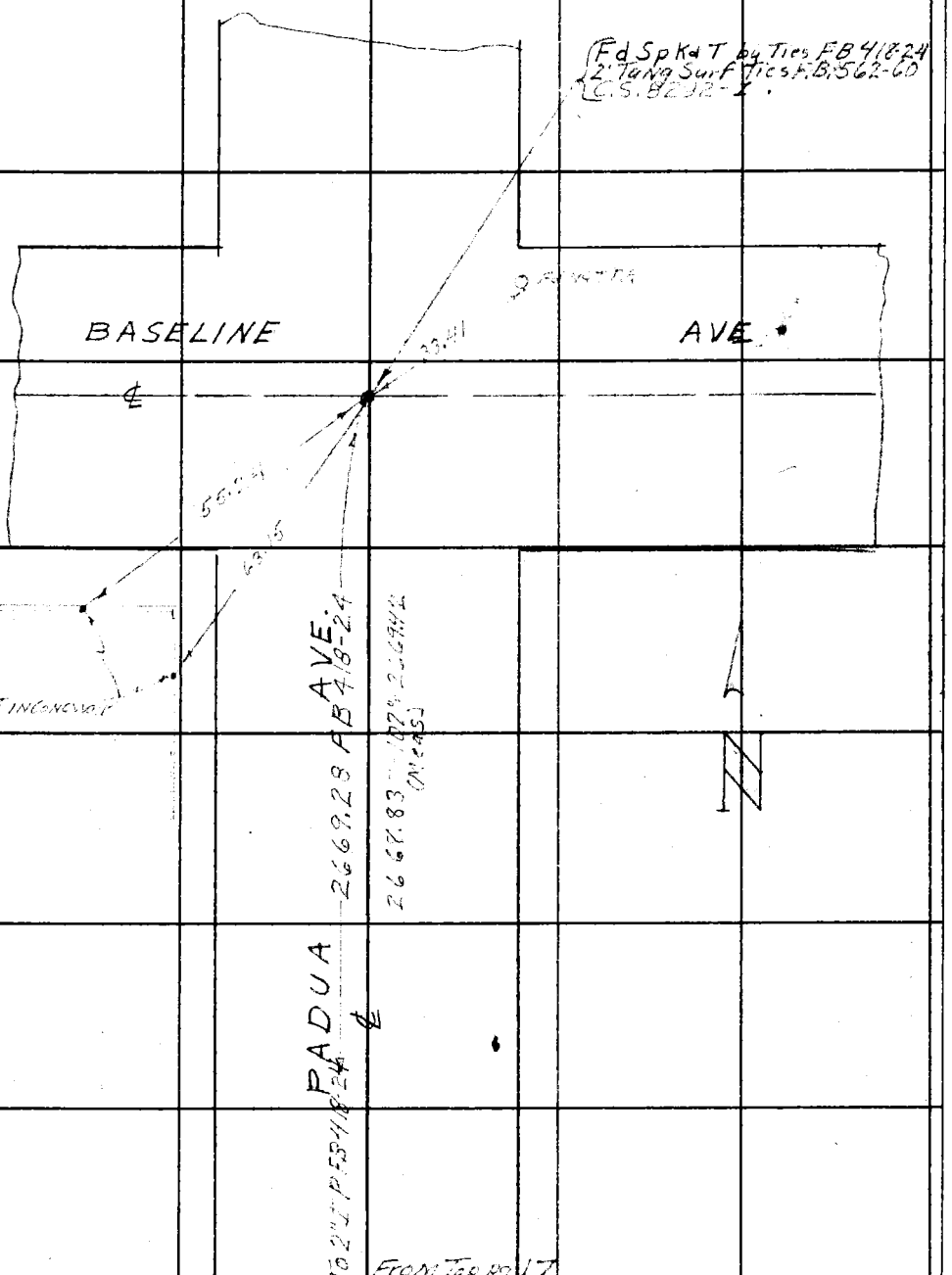

FORM 247 SM 11-46

RETURN TO
LOS ANGELES COUNTY SURVEYOR
700 HALL OF RECORDS

Note: Any Additions or Changes on This Sheet Must be Made or Circled in Red Ink With Date and Name of Person Making Change.

Do not extend notes this side of this line.

F. B. 1275 PG. 30

Notes Ck'd by DREW	Survey of Padua Ave	F. B. 1275	Pg. 31
Map No. R2248	W. O. 8459 Tape No.	St'd °F	
Office Work M. U. M. H.	Surveyed by Van Dercn		
Checked	Notes VN Date 7-31-47		
Date	Indexed A. C. Johnson 8-4-47		

Note: Any Additions or Changes on This Sheet Must be Made or Circled in Red Ink With Date and Name of Person Making Change.

Do not extend notes this side of this line.

RETURN TO
LOS ANGELES COUNTY SURVEYOR
700 HALL OF RECORDS

LOCATION

OF

GARBAGE DUMP

East of Mills Ave
in East Claremont Tr

PADUA AVE

JN 8459

7-31-47
Van Dercn
Coats
Anderson

FORM 247 SM 11-46

F. B. 1275 PG. 32

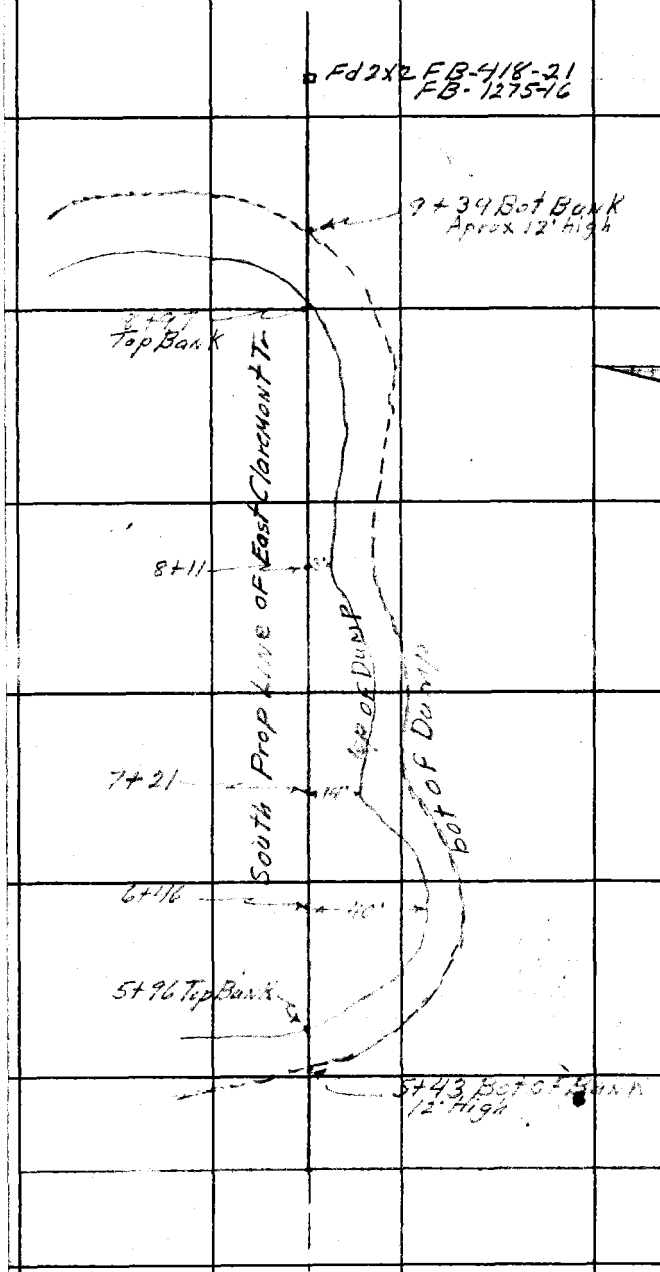

RETURN TO
LOS ANGELES COUNTY SURVEYOR
700 HALL OF RECORDS

Do not extend notes this side of this line.

Note: Any Additions or Changes on This Sheet Must be Made or Circled in Red Ink With Date and Name of Person Making Change.

Notes Ck'd by DVC	Survey of Padua	F.B. 1275 Pg. 33	
Map No.	W. O. 8459 Tape No.	St'd °F	
Office Work	Surveyed by Van Deren		
Checked	Notes VAN	Date 8-1-47	
Date	Indexed A. C. Johnson 8-4-47		

STADIA TOPOG.
OF
GRAVEL PIT
ON
PADUA AVE
North of 6TH ST
JN 8459

8-1-47
Van Deren
Coates
Anderson

Note: Any Additions or Changes on This Sheet Must be Made or Circled in Red Ink With Date and Name of Person Making Change.

Do not extend notes this side of this line.

RETURN TO
LOS ANGELES COUNTY SURVEYOR
700 HALL OF RECORDS

FORM 247 5M 5-46

RETURN TO
LOS ANGELES COUNTY SURVEYOR
700 HALL OF RECORDS

Note: Any Additions or Changes on This Sheet Must be Made or Circled in Red Ink With Date and Name of Person Making Change.

Do not extend notes this side of this line.

F. B. 1775 PG. 34

Form 301 10M 3-34

PLEASE RETURN TO
LOS ANGELES COUNTY SURVEYOR
700 HALL OF RECORDS

NOTE: ANY ADDITIONS OR CHANGES ON THIS SHEET MUST BE MADE OR CIRCLED IN RED INK, WITH DATE AND NAME OF PERSON MAKING CHANGE

Do not extend notes this side of this line

Transit at	Sight on	Stadia Intercepts	Stadia Distance	Stadia Rod—	Horizontal Angle 0° to 360° Right	Horiz. Distance	+ — Vertical Angle	Elevation of Point	+ Back Sight	+ — Difference Elevation	Height of Instrument	+ — Vertical Distance	REMARKS Station	Left	Right
POT 43+45.04	POT 52+12.85	11.70 / 3	870	5 0	00 0	869	+ 1 50	Assumed Elev. 100	1 1279 / 5 1	+ 22 8	105 1	+ 27 8	Gen Ground		
		9.80 / 1	880	5 0	9 35	880	+ 1 0	115 5	2	+ 10 4		+ 15 4	✗ Pt Top Bank		✓
		9.20 / 1	820	5 0	7 20	819	+ 1 50	126 3	3	+ 21 2		+ 26 2	T.B		✓
		8.30 / 1	730	5 0	4 0	729	+ 1 50	123 5	4	+ 18 4		+ 23 4	T.B		
		7.90 / 1	690	5 0	1 0	689	+ 1 55	123 2	5	+ 18 1		+ 23 1	T.B		
		8.05 / 2	605	5 0	359 50	604	+ 1 45	118 6	6	+ 13 5		+ 18 5	✗ TB		
		6.35 / 1	535	5 0	356 35	534	+ 1 55	118 0	7	+ 12 9		+ 17 9	T.B		
		5.60 / 1	460	5 0	352 35	459	+ 2 0	116 2	8	+ 11		+ 16 1	T.B		
		7.12 / 3	412	5 0	349 0	411	+ 2 [illegible]	115 1	9	+ 10 0		+ 15 0	T.B		
		4.35 / 1	335	5 0	342 30	335	+ 1 55	111 3	10	+ 6 2		+ 11 2	✗ Pt T.B		
		5.50 / 2	350	5 0	335 15	350	+ 1 50	111 3	11	+ 6 2		+ 11 2	T.B		
		6.05 / 2	405	5 0	330 10	405	+ 1 35	111 3	12	+ 6 2		+ 11 2	✗ T.B		
		7.70 / 3	470	5 0	331 05	470	+ 1 45	114 5	13	+ 9 4		+ 14 4	T.B		
		8.20 / 3	520	5 0	336 10	520	+ 1 40	115 2	14	+ 10 1		+ 15 1	T.B		
		8.60 / 3	560	5 0	335 45	560	+ 1 40	116 4	15	+ 11 3		+ 16 3	T.B		
		8.65 / 3	565	12 0	335 15	564	+ 1 45	110 4	16	+ 5 3		+ 17 3	B.B		
		10.80 / 6	480	12 0	330 25	480	+ 1 30	105 7	17	+ 00 6		+ 12 6	B.B		
		6.35 / 2	435	5 0	328 20	435	+ 0 0	100 1	18	− 5 0		−	BB		
		7.50 / 4	350	5 0	332 55	350	− 0 0	100 1	19	− 5 0		−	BB		
		6.15 / 3	315	5 0	342 25	315	− 0 35	96 9	20	− 8 2		− 3 2	✗ Pt BB + TB of Shelf		
		6.62 / 4	262	5 0	339 35	262	− 1 10	94 8	21	− 10 3		− 5 3	T.B		

Add'n'l Inform.

Notes Red. WGVD Platted _____ Job No. 8459 Division No. Surv F.B. 1275 Pg. 35
Date 8-5-47 Date _____ Survey of Padua Ave
Notes Chkd. LCM Checked _____ Survey by Van Deren Notes Van Date 8-1-47
Date 8-5-47 Date _____ Map No. _____ Jobnser Date _____

Form 301 (10M) 3-34

PLEASE RETURN TO
LOS ANGELES COUNTY SURVEYOR
700 HALL OF RECORDS

NOTE: ANY ADDITIONS OR CHANGES ON THIS SHEET MUST BE MADE OR CIRCLED IN RED INK, WITH DATE AND NAME OF PERSON MAKING CHANGE

Do not extend notes this side of this line

F.B. 1275 Pg. 36

Topography Description Legend:
Side Hill ..... S.H. | Bottom Draw. B.D. | Bottom Wash B.W. | Top of Ridge T.R. | Toe of Slope T.S.
Side of Draw S.D. | Top of Ridge S.R. | Head of Draw H.D.

Inters. of Draw. V.D's: Break in Slope ..... Bk.S. | Steep Slope ..... S.S. | Top of Cliff ..... T.Cl. | Bottom of Cliff ..... B.Cl. | Top of Spur ..... T.Sp. | Bottom Canyon ..... B.Cn.

Side of Canyon S.Cn.: Top of Bank ..... T.B. | Bottom of Bank ..... B.B. | Top of Cut ..... T.C. | Bottom of Cut ..... B.C. | Top of Fill ..... T.F. | Bottom of Fill ..... B.F.

Traveled Rd. Tr. Rd.: Fence ..... Fn. | Int. Fences ..... V.Fns. | Ditch ..... Di. | Telephone Pole ..... T.P. | Power Pole ..... P.P. | Culvert ..... Cul.

Saddle ..... Sa. | Swale ..... Sw. | Flat ..... Fl. | Stream ..... Str. | Trail ..... Tr. | Pavement ..... Pvt. | Edge of Road E.Rd.

Oak-O. Fir-Fr. | Pine-Pi. Cedar-Ce. | Sycamore ..... Sy. | Eucalyptus ..... Eu. | Plus combinations of these and all common standard abbreviations.

Transit at	Sight on	Stadia Intercepts	Stadia Distance	Stadia Rod—	Horizontal Angle 0° to 360° Right	Horiz. Distance	+ / −	Vertical Angle	Elevation of Point	Back Sight	+ / −	Difference Elevation	Height of Instrument	+ / −	Vertical Distance	REMARKS Station	Left	Right
1304	1304				° '		−	° '	Assume Elev 100'	1								
1304	1304						−		Elev 100'	2 S 1	−		105 1	−				
		4.77																
		3	177	5 0	336 40	177	−	2	912	3	−	13 2		−	8 2	T.B		
		5.95																
		5	95	5 0	350 35	94	−	6	891	4	−	16 0		−	11 0	T.B		
		11.76																
		11	76	12 2	43 30	75	−	7 15	836	5	−	21 5		−	9 5	T.B		
		12.62																
		10	126	12 0	81 05	125	−	5 35	805	6	−	24 6		−	12 6	T.B		
		11.72																
		10	172	12 0	89 50	171	−	4	787	7	−	26 4		−	14 4	T.B		
		12.28																
		9	228	12 0	100 25	227	−	4 10	765	8	−	28 5		−	16 5	T.B		
		11.55																
		8	353	12 0	104 0	354	−	3	745	9	−	30 6		−	18 6	T.B		
		13.75																
		7	375	12 0	111 10	374	−	3	713	10	−	33 8		−	21 8	T.B & B.B		
		10.40																
		7	310	12 0	113 45	309	−	3	751	11	−	30 0		−	18 0	B.B		
		11.40																
		9	240	12 0	119 0	239	−	4	760	12	−	29 1		−	17 1	B.B		
		14.45																
		10	149	12 0	132 0	147	−	5	781	13	−	27 3		−	15 0	B.B		
		11.45																
		10	115	12 0	110 30	114	−	6	793	14	−	25 8		−	13 8	B.B		
		11.37																
		11	37	12 0	337 15	36	−	9	868	15	−	18 8		−	6 3	B.B.		
		12.25																
		11	105	12 0	326 50	105	−	1 35	902	16	−	14 9		−	2 9	B.B		
		11.15																
		9	215	12 0	308 20	215	−	2	931	17	−	12 0		−		T.S		
		16.25																
	½ Shots	15.0	250	17 0	304 15	250	+	1	961	18	−	9 0		+	80	B.B		
240		22																
		19	300	22 2	307 00	299	+	2 35	966	19	−	9 5		+	13 5	B.B.		
240		24.0																
		17	400	22 0	308 40	399	+	2 25	1000	20	−	5 1		+	6 9	B.B		
		11.9																
		7	490	12 0	319 30	490	+	1 30	1052	21	+	00 8		+	12 0	B.B		
		8.60																
		3	560	5 0	323 10	559	+	1 00	1092		+	4 8		+	9 8	½ Pt B.B		

Add'nl Inform.

Form 301 10M 3-34

PLEASE RETURN TO
LOS ANGELES COUNTY SURVEYOR
700 HALL OF RECORDS

NOTE: ANY ADDITIONS OR CHANGES ON THIS SHEET MUST BE MADE OR CIRCLED IN RED INK, WITH DATE AND NAME OF PERSON MAKING CHANGE

Do not extend notes this side of this line

Transit at	Sight on	Stadia Intercepts	Stadia Distance	Stadia Rod—	Horizontal Angle 0° to 360° Right	Horiz. Distance	+ — Vertical Angle	Elevation of Point	+ Back Sight	+ — Difference Elevation	Height of Instrument	+ — Vertical Distance	REMARKS Station	Left	Right
POT 13+45.84	10.7 5.2+2.85	12 / 2.5	950	5 0	330 20	949	+ 1 30	Assumed El. 100'	1 125.9 / 5 1	+ 19 9	105 1	+ 24 9	S.E. Cor of East Starch [illegible] (Patwash)		
		6.60 / 1	560	5 0	322 20	560	+ 1 10	111 5	2	+ 6 4		+ 11 4	T.B.		
		12.1 / 4	510	7 0	319 20	509	+ 1 55	115 2	3	+ 10 1		+ 17 1	T.B.		
		9.60 / 5	460	5 0	312 35	460	+ 1 30	117 1	4	+ 7 0		+ 12 0	T.B.		
		12 / 8	400	10 0	307 30	499	+ 2 10	110 2	5	+ 5 1		+ 15 1	T.B.		
		10.60 / 7	360	7 0	305 15	360	+ 1 [illegible]	109 1	6	+ 4 0		+ 11 0	T.B.		
		10.80 / 8	290	7 0	306 10	290	+ 1 40	106 6	7	+ 1 5		+ 8 5	T.B.		
		11.22 / 9	222	10 0	303 45	222	+ 2 15	103 8	8	− 1 3		+ 8 7	T.B.		
		4.96 / 4	96	5 0	317 05	96	+ 2 15	103 9	9	− 1 2		+ 3 8	T.B. & Pt		
		5.28 / 5	28	5 0	308 50	28	+ 1 05	100 6	10	− 4 5		+ 5	T.B. & Pt		
		7.84 / 7	84	5 0	177 05	84	− 0 0	100 1	11	− 5 0		−	T.B. & Pt		
hp 5'		16.95 / 15.0	195	17 0	127 15	195	+ 2 50	97 7	12	− 7 4		+ 9 6	T.B. & Pt		
		6.75 / 9	275	12 0	118 35	275	+ 1 0	97 9	13	− 7 2		+ 4 8	T.B.		
		5.58 / 2	358	5 0	114 35	358	− 0 0	100 1	14	− 5 0		−	T.B. & Pt		
		11.90 / 8	390	12 0	101 10	386	− 5 30	55 7	15	− 49 4		− 37 4	T.B.		
		12.03 / 9	303	12 0	[illegible]	299	− 6 40	58 1	16	− 47 0		− 35 0	T.B.		
		11.27 / 9	227	12 0	87 15	222	− 8 20	60 3	17	− 44 8		− 32 8	B.B.		
		12.15 / 11	115	12 0	65 30	108	− 14 25	65 3	18	− 39 8		− 27 8	B.B.		
		11.56 / 10	156	12 0	348 35	152	− 8 50	69 4	19	− 35 7		− 23 7	B.B.		
		9.60 / 7	260	12 0	343 05	258	− 5 20	69 0	20	− 36 1		− 24 1	B.B.		
		11.53 / 8	353	12 0	349 0	351	− 3 50	69 6	21	− 35 5		− 23 5	B.B.		

Add'n'l Inform.

Notes Red. W.G.V.D. Platted _____ Job No. 8459 Division No. Surv F.B. 1275 Pg. 37
Date 8-5-47 Date _____ Survey of Padua Ave
Notes Chkd. LCM Checked _____ Survey by Van Deren Notes Van Date 8-1-47
Date 8-5-47 Date _____ Map No. _____ Date _____
Checked Johnson

Form 301 10M 3-34

PLEASE RETURN TO
LOS ANGELES COUNTY SURVEYOR
700 HALL OF RECORDS

NOTE: ANY ADDITIONS OR CHANGES ON THIS SHEET MUST BE MADE OR CIRCLED IN RED INK, WITH DATE AND NAME OF PERSON MAKING CHANGE

Do not extend notes this side of this line

Transit at	Sight on	Stadia Intercepts	Stadia Distance	Stadia Rod	Horizontal Angle 0° to 360° Right	Horiz. Distance	+ Vertical Angle −	Elevation of Point	+ Back Sight −	+ Difference Elevation	Height of Instrument	+ Vertical Distance −	REMARKS Station	Left	Right
POT 43+45.84	POT 52+12.85	11.4 / 7	440	12.0	354° 35'	439	2° 05'	Assumed 7100'	1 70.2 / 5.1	344	105.1	22.4	BB		
		11.40 / 6	540	12.0	358° 55'	539	2° 05'	719	2	332		21.2	BB		
		11.30 / 5	630	12.0	1° 10'	629	1° 05'	739	3	312		19.2	BB		
		10.30 / 3	730	12.0	5° 05'	730	1° 15'	751	4	300		18.0	BB		
		10.1 / 2	810	12.0	9° 50'	810	1°	766	5	285		16.5	BB		
		8.10 / 2	610	12.0	0° 50'	609	1°	736	6	315		19.5	BB & h Pt		
		10.30 / 5.0	530	12.0	8° 25'	529	2° 20'	715	7	336		21.6	Bot Gravel pit		
		12.0 / 9	300	12.0	8° 40'	298	5° 05'	667	8	384		26.4	bot Gravel pit		
		11.80 / 10.0	180	12.0	53° 30'	175	9° 25'	641	9	410		29.0	Bot Gravel pit		
									10						
									11						
									12						
									13						
									14						
									15						
									16						
									17						
									18						
									19						
									20						
									21						

Add'n'l Inform.

F.B. 1275 PG. 38

Topography Description Legend:
Side Hill.....S.H. Bottom Draw.B.D.
Side of Draw.S.D. Bottom Wash B.W.
Side of Ridge.S.R. Top of Ridge.T.R.
Head of Draw H.D. Toe of Slope..T.S.

Inters. of Draws. V.D's
Break in Slope..Bk.S.
Steep Slope.....S.S.
Top of Cliff.....T.Cl.
Bottom of Cliff..B.Cl.
Top of Spur.....T.Sp.
Bottom Canyon..B.Cn.

Side of Canyon S.Cn.
Top of Bank...T.B.
Bottom of Bank.B.B.
Top of Cut.....T.C.
Bottom of Cut..B.C.
Top of Fill.....T.F.
Bottom of Fill.B.F.

Saddle .....Sa.
Swale .....Sw.
Flat .....Fl.
Stream .....Str.
Trail .....Tr.
Pavement ....Pvt.
Edge of Road E.Rd.

Traveled Rd. Tr. Rd.
Fence .....Fn.
Int. Fences.V.Fns.
Ditch .....Dl.
Telephone Pole T.P.
Power Pole...P.P.
Culvert .....Cul.

Oak-O. Fir-Fr.
Pine-Pi. Cedar-Ce.
Sycamore .....Sy.
Eucalyptus .....Eu.
Plus combinations of these and all common standard abbreviations.

Notes Ck'd by Drew	Survey of Mills Ave (Padua Ave)
Map No. B-2243.	W. O. 0695 Tape No. ____ St'd. ____ °F
Office Work H.U.M.H.	Surveyed by Benson
Checked ____	Notes " Date 2-7-50
Date ____	Indexed A. C. Johnson 3-7-50

F. B. 1275 PG. 39

TOPOGRAPHY

FOR.

MILLS AVE (PADUA AVE)

J.N. 0695.

FROM :- MILLS AVE & 7TH ST. - Co. Line

TO :- FOOTHILL BLVD.

2-7-50
C. A. Benson
J. S. Coates
O. E. Kiertzner
W. K. Challoner

Note: Any Additions or Changes on This Sheet Must be Made or Circled in Red Ink With Date and Name of Person Making Change.

Do not extend notes this side of this line.

RETURN TO
LOS ANGELES COUNTY SURVEYOR
726 LOS ANGELES COUNTY
ENGINEERING BLDG.

76F309S 247 10M 1-49

F. B. 1275 PG. 40 Cont. on bot. pg. 41.

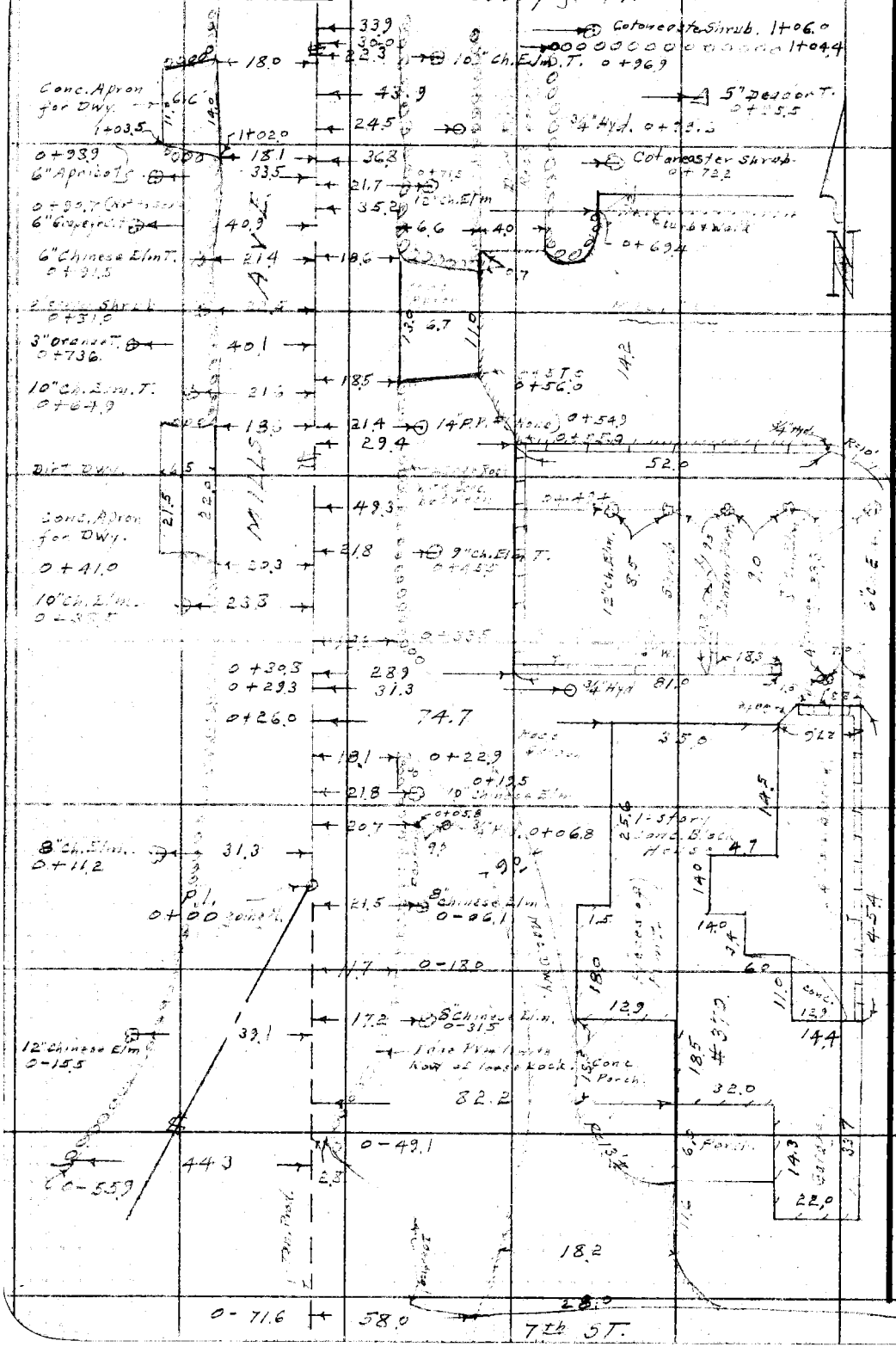

RETURN TO
LOS ANGELES COUNTY SURVEYOR
726 LOS ANGELES COUNTY
ENGINEERING BLDG.

Do not extend notes this side of this line.

Note: Any Additions or Changes on This Sheet Must be Made or Circled in Red Ink With Date and Name of Person Making Change.

Notes Ck'd by Drew
Map No. B-2243.
Office Work H.U.M.H.
Checked
Date

Survey of Mills Ave (Pasadena)
W. O. 0695 Tape No. St'd. °F
Surveyed by Benson
Notes " Date 2-8-50
Indexed A. C. Johnson

F. B. 1275 Pg. 41

Cont. on Pg. 42

Note: Any Additions or Changes on This Sheet Must be Made or Circled in Red Ink With Date and Name of Person Making Change.

Do not extend notes this side of this line.

RETURN TO
LOS ANGELES COUNTY SURVEYOR
726 LOS ANGELES COUNTY
ENGINEERING BLDG.

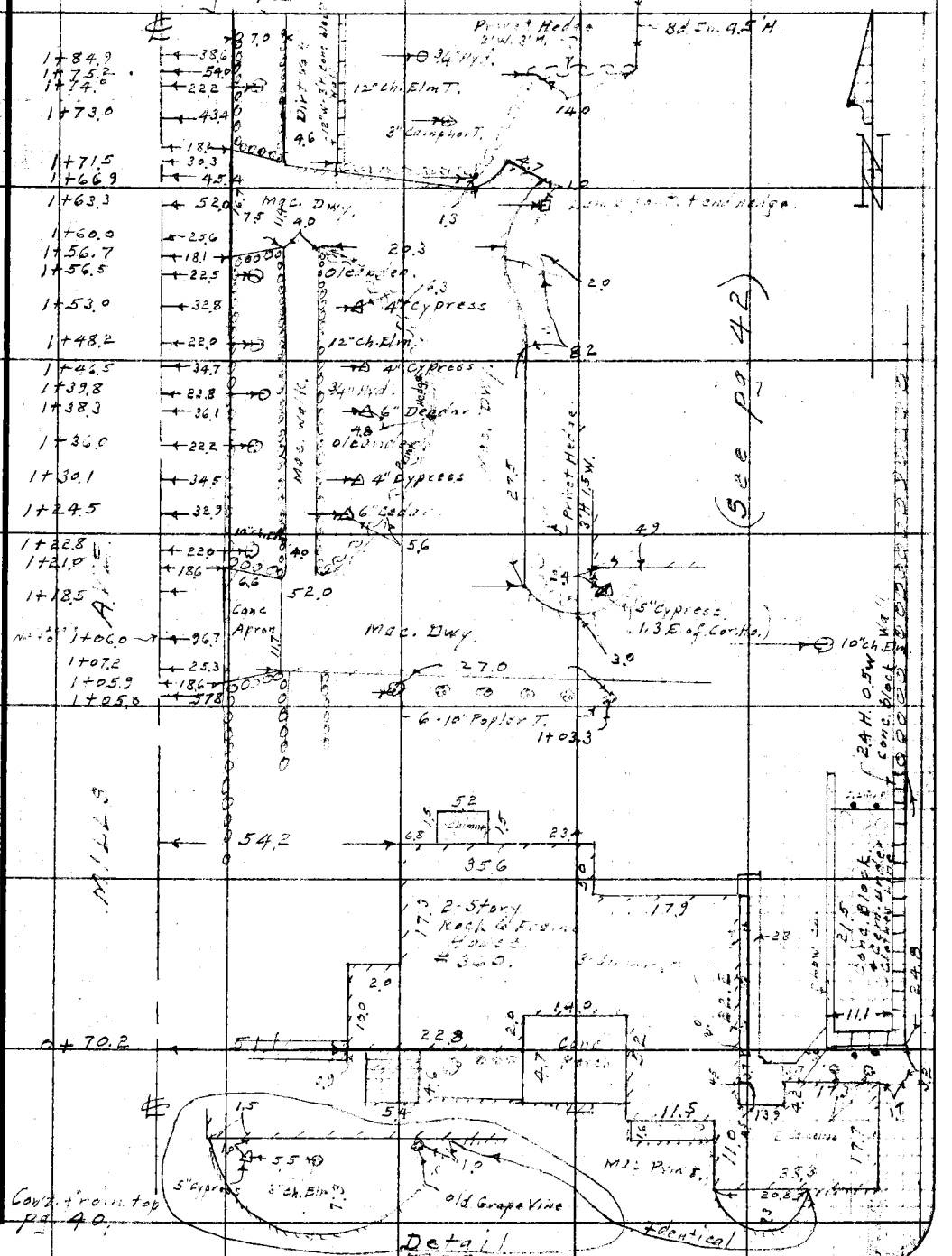

76F3099 247 10M 1-49

F. B. 1273 PG. 42 Con't. on bot pg. 43

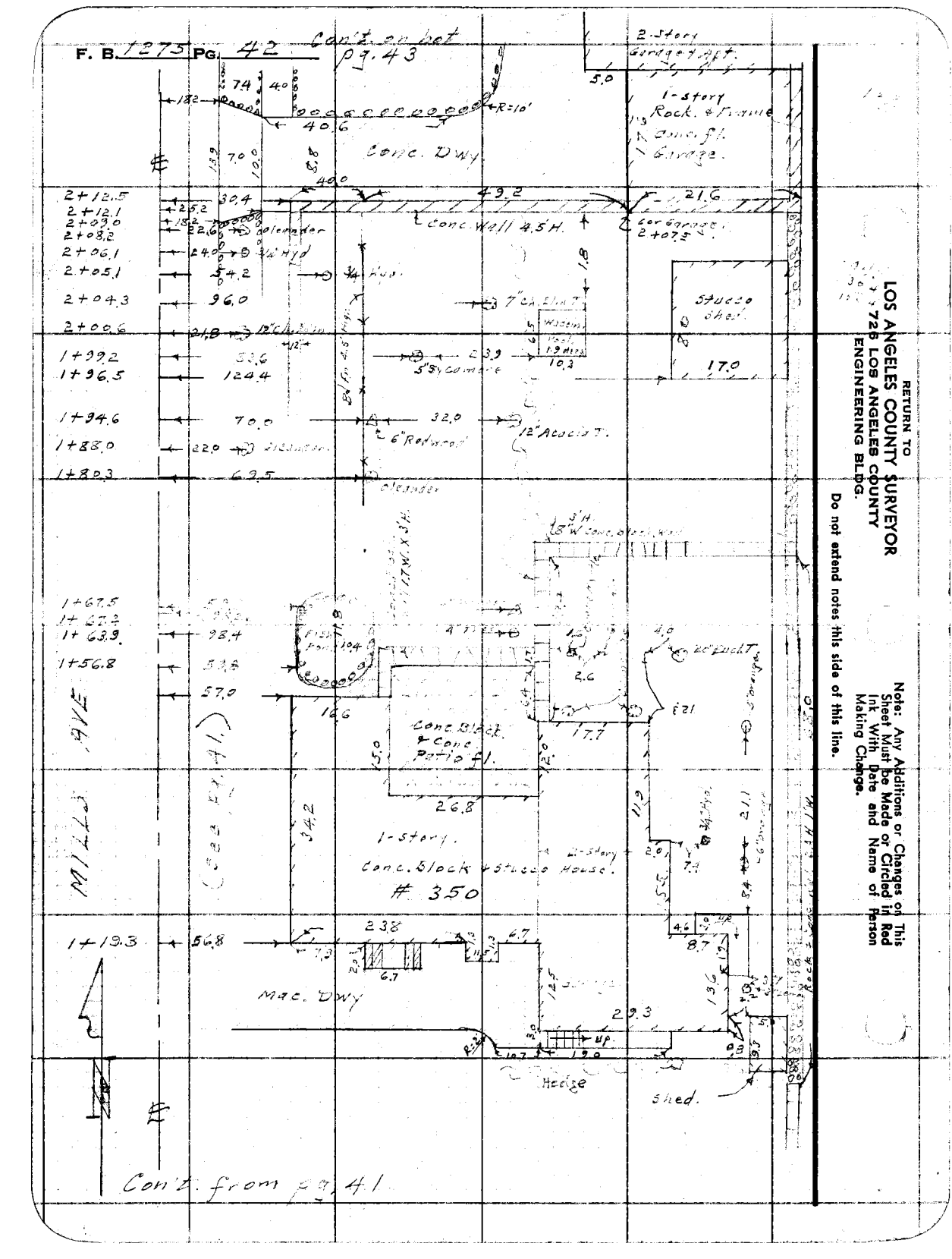

RETURN TO
LOS ANGELES COUNTY SURVEYOR
725 LOS ANGELES COUNTY
ENGINEERING BLDG.

Do not extend notes this side of this line.

Note: Any Additions or Changes on This Sheet Must be Made or Circled in Red Ink With Date and Name of Person Making Change.

Notes Ck'd by Pr Lew
Map No. B-2245.
Office Work H.U.M.H
Checked
Date

Survey of Mills Ave (Portion Avg)
W. O. 2695 Tape No. St'd 68 °F
Surveyed by Benson
Notes Date 2-9-50
Indexed A. C. Johnson

F. B. 1275 PG. 43

Con't on bot. pg. 45

Conc. & Rock Wall 35.4 L.F.

3+15.2 225
3+14.8 21.6 Oleander 1-Rock High & conc.
56.5
3.0 14.5 chimney 1.54 Conc. Pav'g 5.0 Gate
3+04.9 21.7 10" Ch. Elm T. 1-Story Rock Ho #330 13.2 12.1
Tile Roof. 36.
2+92.8 22.0 Oleander Dirt Path 17.9
2+78.5 21.7 12" Ch. Elm T. 3/4" Hyd. 2.0 34.0
17.8 Conc. 33.8
2+73.9 55.4 19.8 12.0 .140
73 Conc. Dwy.
2+63.9 25.1 13.5 32
2+63.3 13.2 40 Conc. Walk. 1.2
2+61.0 75
2+60.2 63.0 12" Ch. Elm T.
2+59.2 22.6 33.4 40 Shrub
2+57.2 46.1 Cole's
2+53.1 48.8 3" Weeping Willow T.
2+52.5 21.9 10" Ch. Elm T.
2+46.8 31.2 3/4" Hyd.
2+45.5 20.3 Repf #490552 E. 555 12.0
2+42.4 31.7 26.8 4" Cypress
2+40.8 75.5 Oleander 3/4" Hyd.
2+38.5 21.7 Oleander
2+36.5 56.7 Pomaranite
2+34.5 22.3 Century Plum.
2+33.2 74.8 4" Locust T.
2+30.6 65.8 shrub
2+28.2 71.4 4" Locust T.
2+26.3 22.2 10" Ch. Elm
2+25.7 33.3 Century Plum
2+24.2 46.5 6" Locust T.
2+22.3 51.3 10.2 35 6" Cotoneaster 4" Sycamore

Con't from top p. 42

(See Pg. 44)

Conc. Dwy

Note: Any Additions or Changes or This Sheet Must be Made or Circled in Red Ink With Date and Name of Person Making Change.

Do not extend notes this side of this line.

RETURN TO
LOS ANGELES COUNTY SURVEYOR
726 LOS ANGELES COUNTY
ENGINEERING BLDG.

76F3095 247 10M 1-49

F. B. 1275 Pg. 44

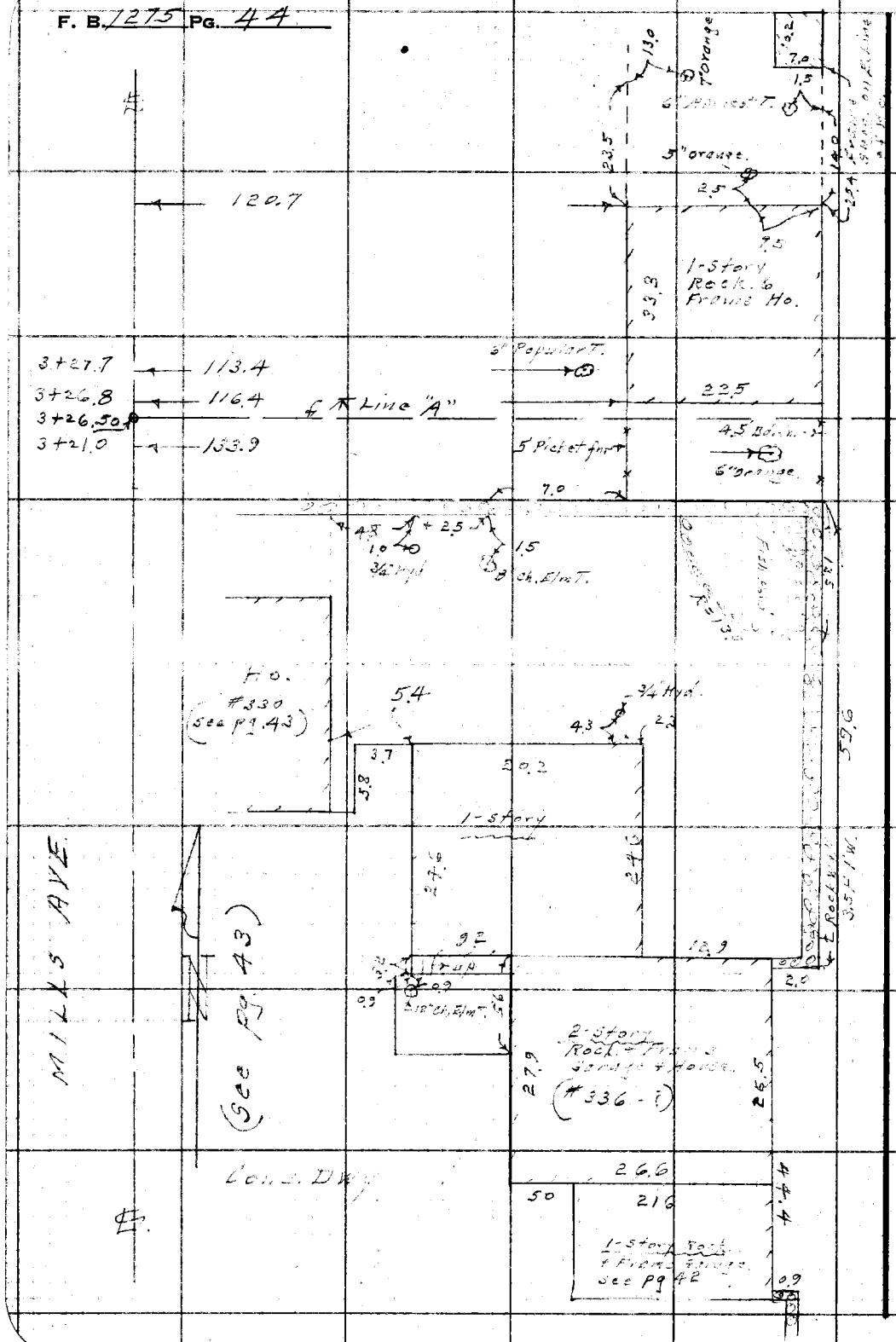

RETURN TO
LOS ANGELES COUNTY SURVEYOR
726 LOS ANGELES COUNTY
ENGINEERING BLDG.

Note: Any Additions or Changes on This Sheet Must be Made or Circled in Red Ink With Date and Name of Person Making Change.

Do not extend notes this side of this line.

Notes Ck'd by Drew	Survey of Mills Ave (Padua Ave)
Map No. B-2243	W. O. 0695 Tape No. ____ St'd ____ °F
Office Work H.U.M.H.	Surveyed by Mills Ave (Padua Ave)
Checked	Notes Benson Date 2-9-50
Date	Indexed K. C. Johnson

F. B. 1275 PG. 45

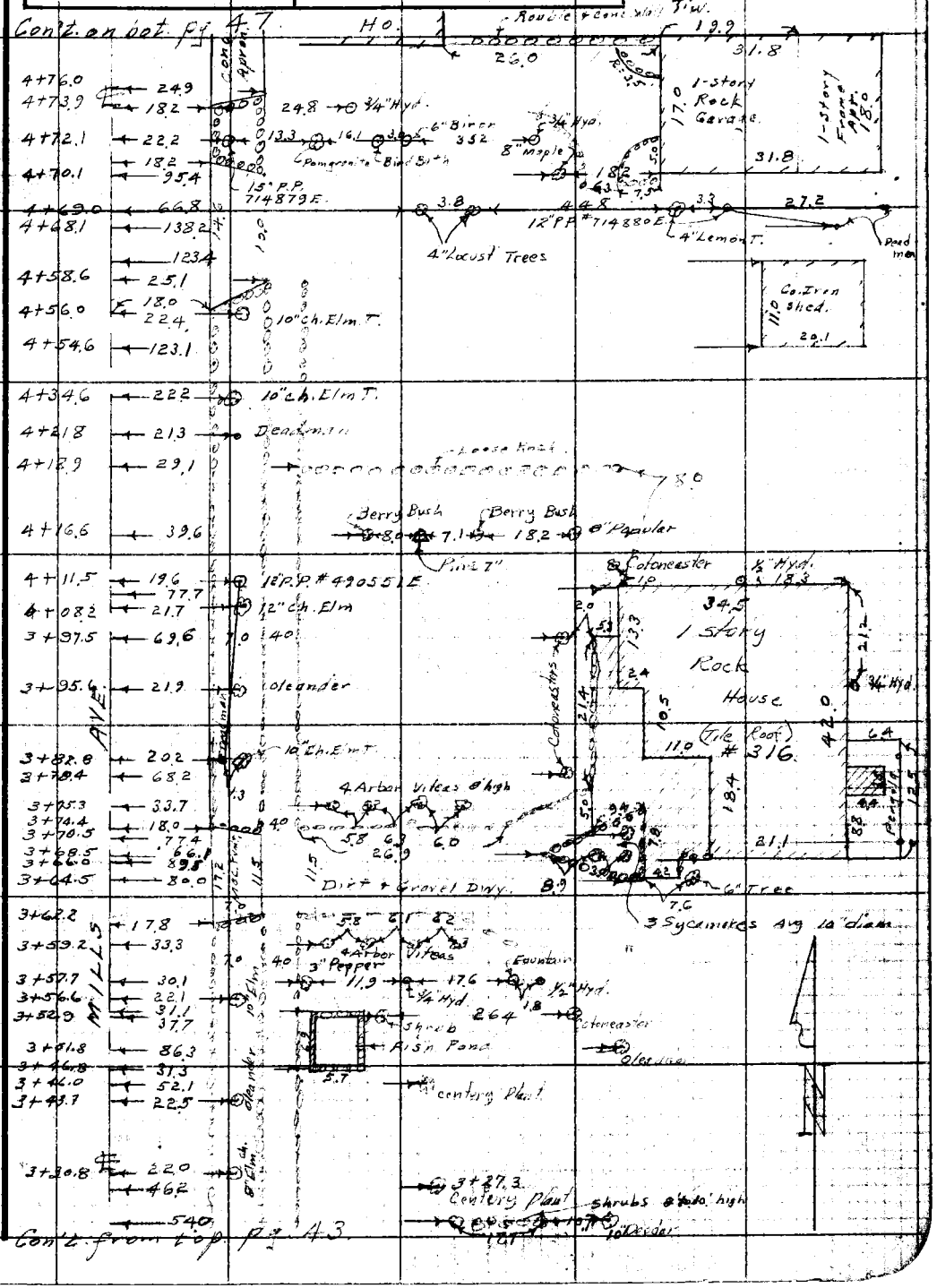

Note: Any Additions or Changes on This Sheet Must be Made or Circled in Red Ink With Date and Name of Person Making Change.

Do not extend notes this side of this line.

RETURN TO
LOS ANGELES COUNTY SURVEYOR
726 LOS ANGELES COUNTY
ENGINEERING BLDG.

76F309S 247 10M 1-49

F. B. 1275 PG. 46

See bot. pg. 49.

RETURN TO
LOS ANGELES COUNTY SURVEYOR
720 LOS ANGELES COUNTY
ENGINEERING BLDG.

Do not extend notes this side of this line.

Note: Any Additions or Changes on This Sheet Must be Made or Circled in Red Ink With Date and Name of Person Making Change.

F. B. 1275 PG. 47

Notes Ck'd by Dr Chk'd
Map No. B-2243
Office Work H.U.M.H
Checked
Date

Survey of Mills Ave (Paseo Ave)
W. O. 02695 Tape No. St'd °F
Surveyed by Benson
Notes " Date 2-50
Indexed A. C. Johnson

Note: Any Additions or Changes of This Sheet Must be Made or Circled in Red Ink With Date and Name of Person Making Change.

Do not extend notes this side of this line.

RETURN TO
LOS ANGELES COUNTY SURVEYOR
726 LOS ANGELES COUNTY
ENGINEERING BLDG.

76F3095 247 10M 1-49

5+85.6
5+84.0 — 17.3
5+75.3 — 24.5
5+74.5 — 18.0
5+74.0 — 30.3
5+71.3 — 21.8
5+71.0 — 54.3
5+66.7 — 44.5
5+59.4 — 15.2
5+52.8 — 43.6
5+51.5 — 86.9
5+49.5 — 46.7
5+49.0 — 81.7
5+47.7 — 22.0
5+45.6 — 36.5
5+45.4 — 18.1
5+37.8 — 30.7
5+35.6 — 63.8
5+29.1 — 24.7
5+27.1 — 18.1
5+25.9 — 30.4
5+19.7 — 21.9
5+16.0 — 41.8
5+04.0 — 18.1
5+00.6 — 48.7
4+96.6 — 40.8
4+93.3 — 21.7
— 17.8
4+86.0 — 30.0
— 54.9 (6.8)
4+76.0 — 24.9

93.0
161.3
11.8
14.0
2.5
22.4
Mas. Dwy. 57.0
Rubble + Conc. Wall 2' H. + W.
96.8
3.8
13.4
20.8
9.5
6" Ch. Elm.
3/4" Hyd.
6" Ch. Elm.
8" Umbrella
Dirt Walk
Conc. Porch
6.2
24.8
28.2
1-Story Rock & Frame H.O. # 290
Shrub
5.2
Fish Pond
Rock & Conc. Walk 15.8
13.0
3.8
5.2
Rock Flower Pots 2' Dia. Centers on No.
3/4" Hyd.
8.3
12" Umbrella
5.0
3/4" Hyd.
5" Ch. Elm. T.
7" Ch. Elm. T.
25.5
Rock. Walk
14' Sy. C. T.
41.5
Dirt.
6" Ch. Elm.
4" Ch. Elm.
18.2
24.6
5' Sand Pile
10.8
45.5
5.7
Rock & Conc. Wall 1.4' W
40.4
5" Umbrella
13.2
3.2
Curb
2.7
18.2
33.0
3.0
7.1
16.2
9" Ch. Elm. T.
11" Deodar
1-Story Rock + Frame House # 306
34.4
34.4
13.1
Rock Wall
4' Conc. Walk
40
Conc. Walk
3/4" Hyd.
11" Deodar
8" Chinese Elm T
1.5' W. + H. Rock & Conc.
18.4
32.8
12.2
10.0
5.2
8.2
7.5
3.6
3' W. 1.5' H. Rock + Conc. Wall
4+85.0
5" Lemon
Mas. Wall
150
100
26.6
18.9
Fish Pond
5.8
Con't. from top of pg. 45

Survey of Mills Ave (Paseo Ave)

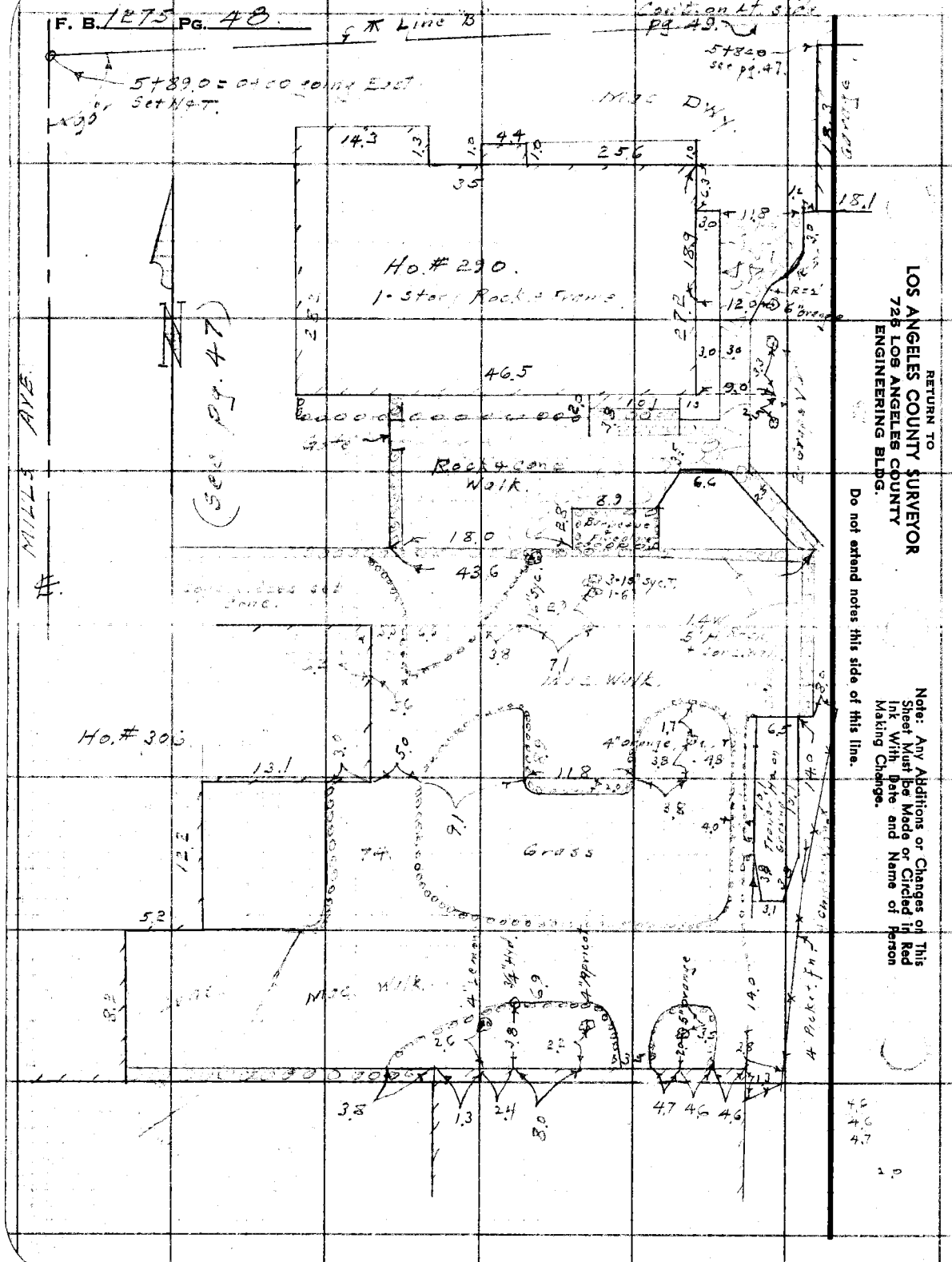

RETURN TO
LOS ANGELES COUNTY SURVEYOR
725 LOS ANGELES COUNTY
ENGINEERING BLDG.

Do not extend notes this side of this line.

Note: Any Additions or Changes on This Sheet Must be Made or Circled in Red Ink With Date and Name of Person Making Change.

Notes Ck'd by	Survey of Mills Ave (Padua Ave)
Map No. B-2243.	W. O. 0695 Tape No. St'd. 68 °F
Office Work H.O.M.H	Surveyed by Berson.
Checked	Notes " Date 2-14-50
Date	Indexed A. C. Johnson

F. B. 1275 Pg. 49

Cont. on bot. pg. 51.

Note: Any Additions or Changes or This Sheet Must be Made or Circled in Red Ink With Date and Name of Person Making Change.

Do not extend notes this side of this line.

RETURN TO
LOS ANGELES COUNTY SURVEYOR
726 LOS ANGELES COUNTY
ENGINEERING BLDG.

76FS09S 247 10M 1-49

(See pg. 46.)

RETURN TO
LOS ANGELES COUNTY SURVEYOR
726 LOS ANGELES COUNTY
ENGINEERING BLDG.

Note: Any Additions or Changes on This Sheet Must be Made or Circled in Red Ink With Date and Name of Person Making Change.

Do not extend notes this side of this line.

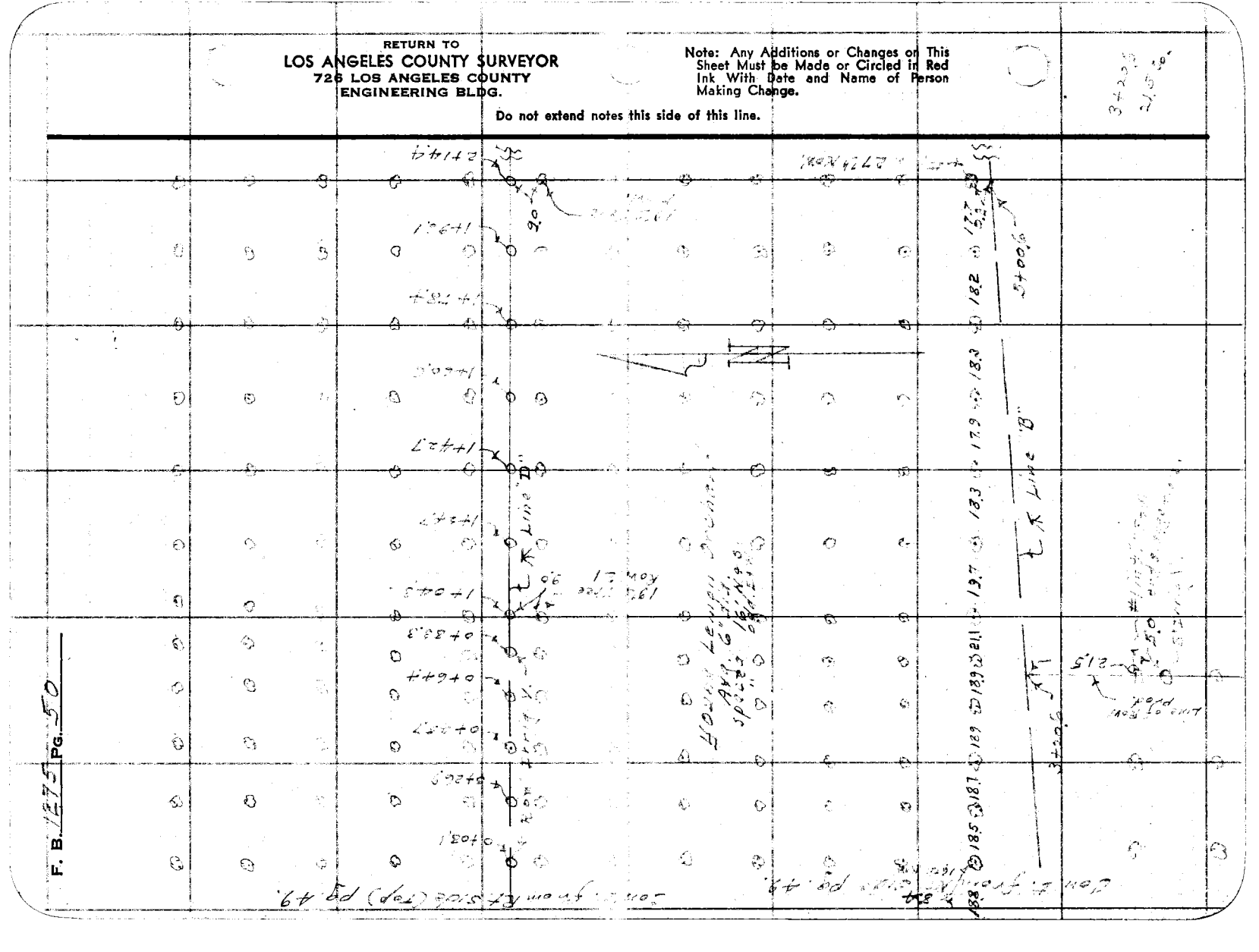

Notes Ck'd by Drew	Survey of Mills Ave (Padua Ave
Map No. B-2243	W. O. 0695 Tape No. St'd 68 °F
Office Work HUMH	Surveyed by Benson
Checked	Notes 11 Date 2-15-50
Date	Indexed A. C. Johnson

F. B. 1275 Pg. 51

4+67.2

29th Tree

(See pg. 52)

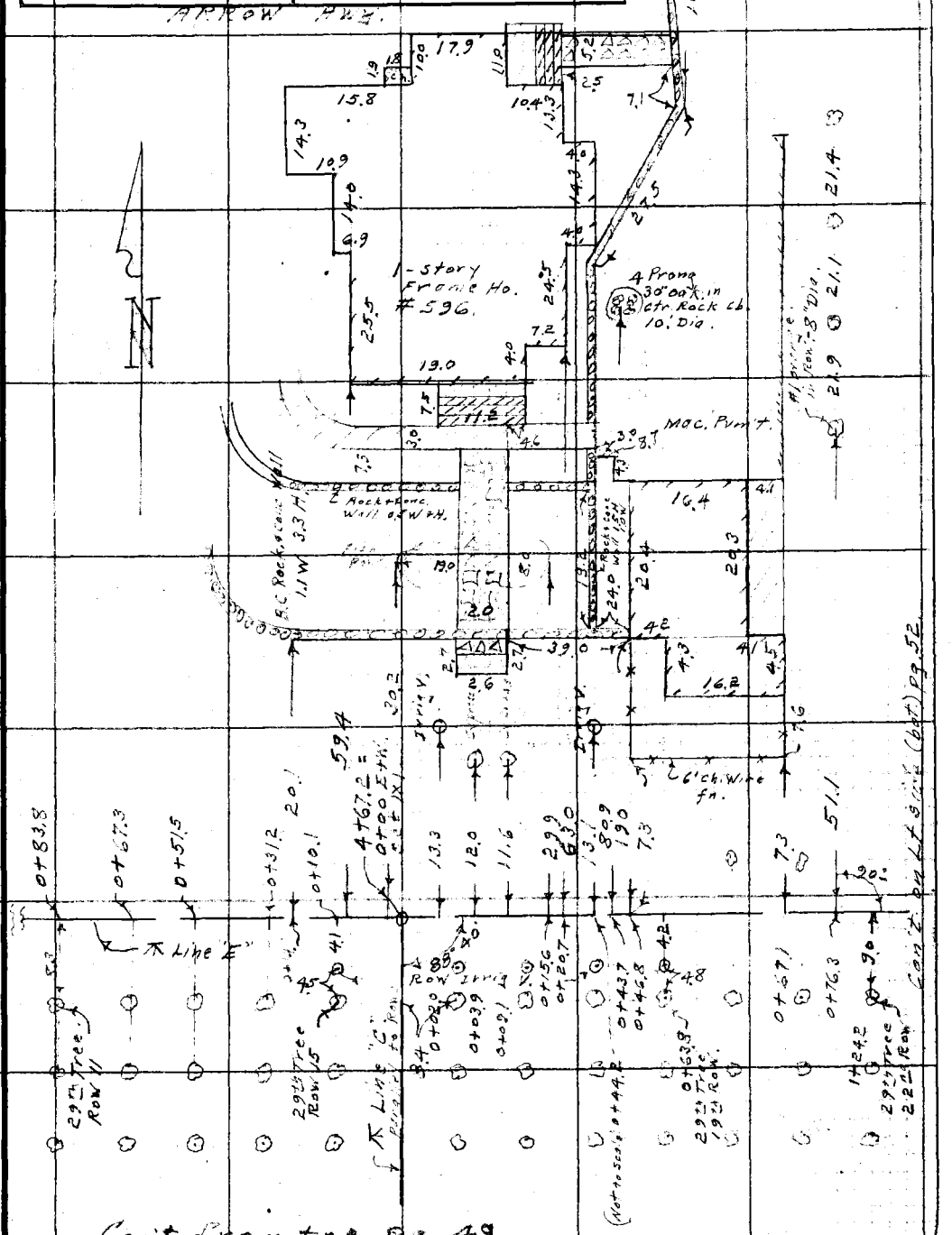

Con't. from top pg. 49.

Note: Any Additions or Changes on This Sheet Must be Made or Circled in Red Ink With Date and Name of Person Making Change.

Do not extend notes this side of this line.

RETURN TO
LOS ANGELES COUNTY SURVEYOR
726 LOS ANGELES COUNTY
ENGINEERING BLDG.

76F309S 247 10M 1-49

RETURN TO
LOS ANGELES COUNTY SURVEYOR
726 LOS ANGELES COUNTY
ENGINEERING BLDG.

Note: Any Additions or Changes on This Sheet Must be Made or Circled in Red Ink With Date and Name of Person Making Change.

Do not extend notes this side of this line.



Notes Ck'd by Drew	Survey of Mills Ave (Padua Ave)
Map No. B-2243	W. O. 0695 Tape No. St'd 68 °F
Office Work H.U.M.H	Surveyed by Benson
Checked	Notes " Date 2-16-50
Date	Indexed C. Johnson

F. B. 1275 PG. 55

Con't. on bot. pg. 56.

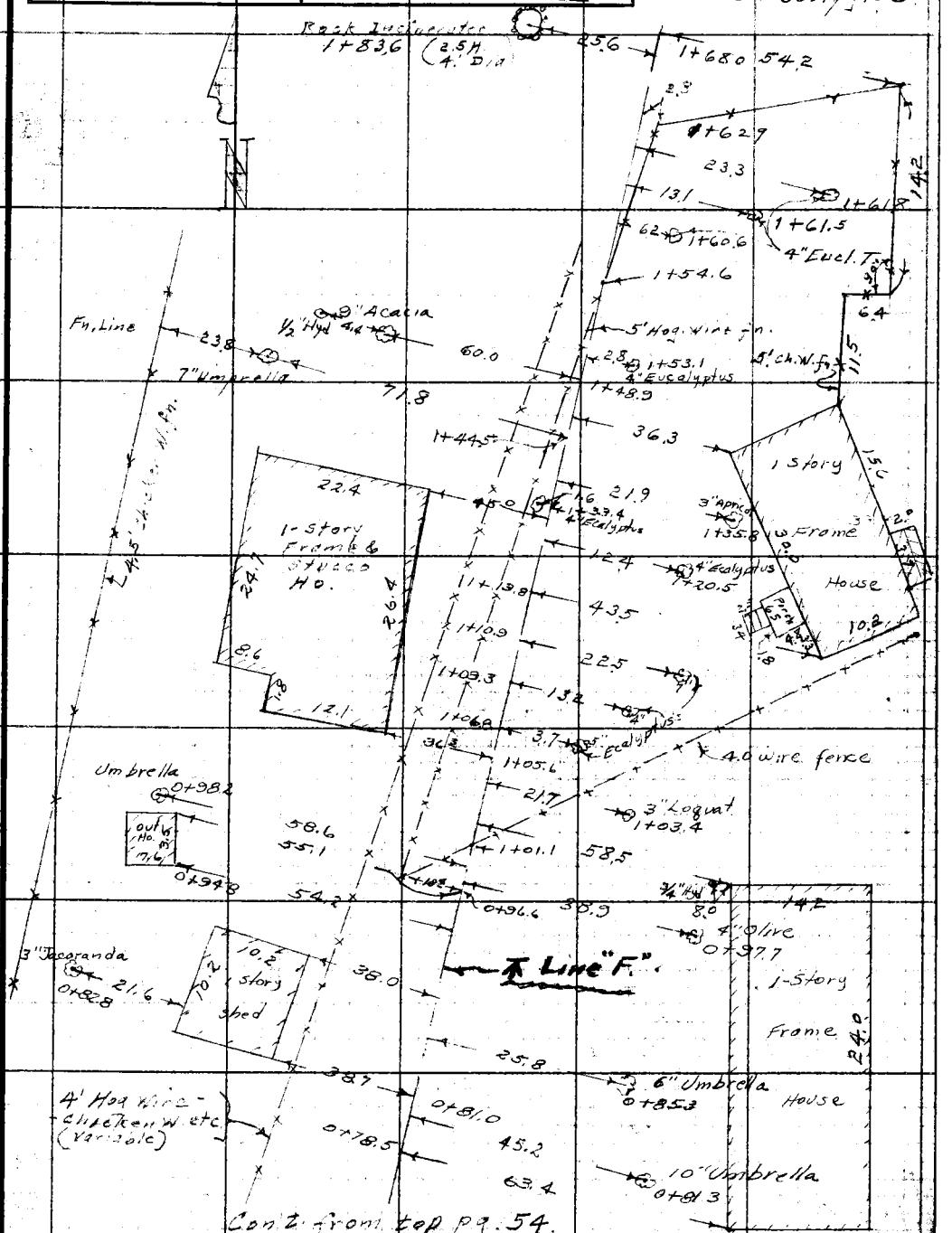

Con't. from top pg. 54.

Note: Any Additions or Changes on This Sheet Must be Made or Circled in Red Ink With Date and Name of Person Making Change.

Do not extend notes this side of this line.

RETURN TO
LOS ANGELES COUNTY SURVEYOR
726 LOS ANGELES COUNTY
ENGINEERING BLDG.

76F309S 247 10M 1-49

F. B. 1275 PG. 56

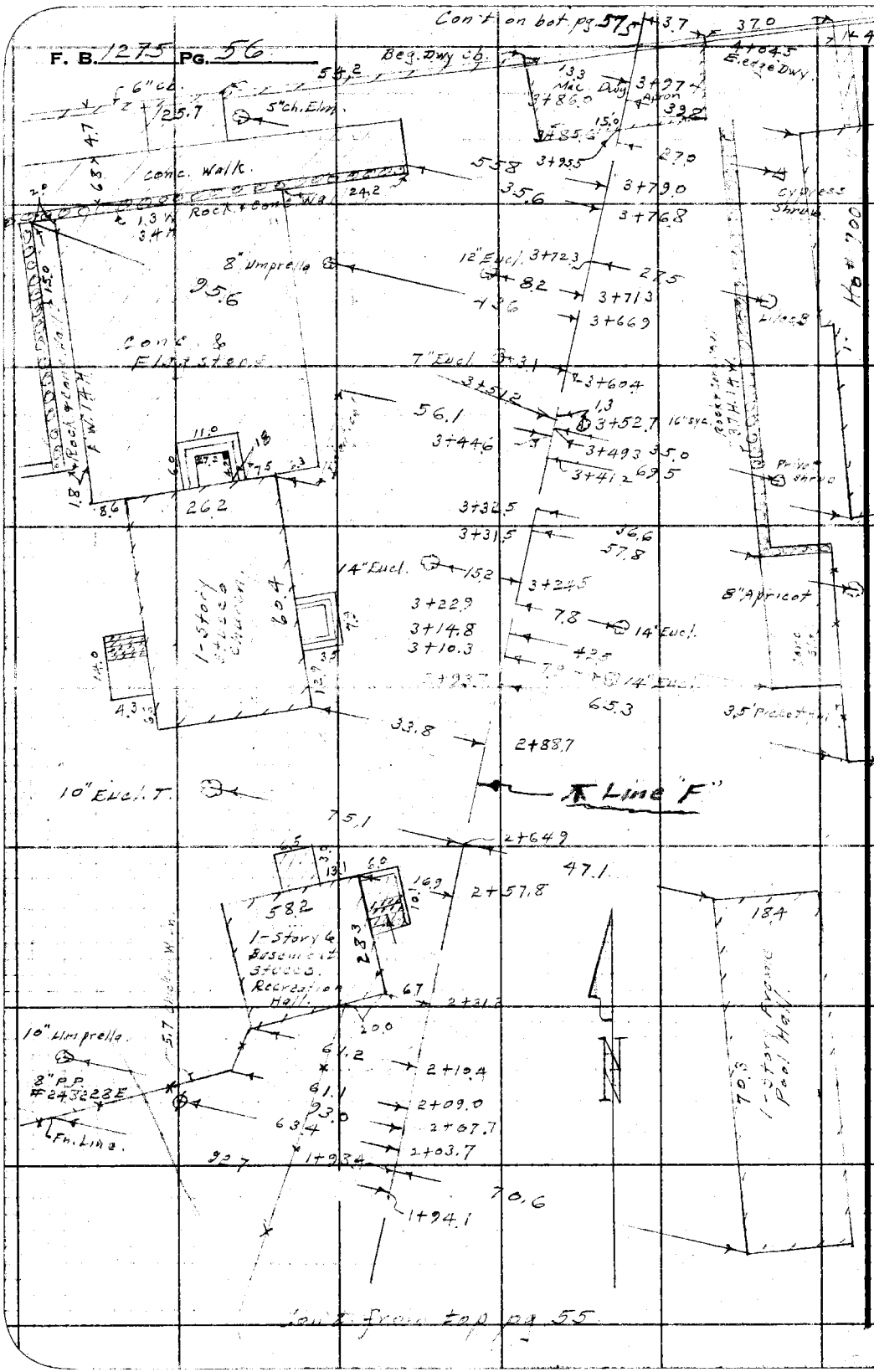

RETURN TO
LOS ANGELES COUNTY SURVEYOR
726 LOS ANGELES COUNTY
ENGINEERING BLDG.

Do not extend notes this side of this line.

Note: Any Additions or Changes on This Sheet Must be Made or Circled in Red Ink With Date and Name of Person Making Change.

76F3095 247 10M 1-49

RETURN TO
LOS ANGELES COUNTY SURVEYOR
726 LOS ANGELES COUNTY
ENGINEERING BLDG.

Note: Any Additions or Changes on This Sheet Must be Made or Circled in Red Ink With Date and Name of Person Making Change.

Tree #22

Do not extend notes this side of this line.

Cont. from R#: 3123 (Top) Pg. 52

6" T.P. # G 5574 Y

0+84.1 — 26.0 — 0+86.6 — 84.1 — 1+10.5 — 46.0 — ℄ #2 Row 5.

1+21.6 — 32.9 — 3" orange. — 1+31.5 — 45.6 — ℄ #2 Row 7 — 1+42.5 — 32.4 — 3" orange. — 1+53.8 — 45.5 — ℄ #2 Row 6

ARROW

1+65.1 — 32.7 — 3" orange — 1+75.4 — 26.1 — ℄ #1 - Row 5.

1+96.0 — 45.9 — #2 - Row 4 — 2+01.9 — 32.6 — 3" orange T. — 2+17.1 — 45.6 — #2 Row 3

2+38.5 — 45.5 — #2 in Row 2 — 2+43.2 — 26.5 — 6" T.P. # G 5575 Y — 2+60.8 — 26.1 — #1 in Row 1

#22 - Row 9

0+92.0 — 58.6 — ℄ #4 Row 9. — 50.0 — fn. Line 0+92.0

9+73.0 10" P.P. — 32.6 — 0+69.7 — 58.5

0+49.5 — 58.6 — 12" T.P. #29162 — 0+42.7 — 44.8

0+27.4 — 58.4

Property Line

0+06.2 — 58.5

0+00 E & W

Drainage Ditch

6" Asbestos Pipe 1944 ± 21.5 ± Elev.

NOTE: Orange Grove Condition #1

Survey of Mills Ave. (Pasadena)
W. 00 & 95 Tape No. Std 68 °F
Surveyed by Gentry
Notes. Frame H.B.
Indexed Date 2-15-50

0+11.6 — 37.9 — 8"x8" T. — 0+10.8 — 71.0 — 0+01.8 W — 50.9 — 55.1

0+10.1 — 55.1 — 50.5 — 0+18.2 — 6' ch. wire fn. — F. B. 1275 Pg. 53

0+25.9 — 72.0 — Century Plastics — 51.0

0+15.4 — 58.5

0+36.9 — 58.4

0+39.9 — 58.6

0+48.2 — 60.6

0+53.3 — 58.6

0+58.6 — 58.3

7" P.P. — 0+77.1 — 38.7 — 0+79.7 — 58.2

72.1

50.4 — 53.9 — 54.5 — 3.5' Picket fn. — fn. Line 0+73 — 3' Cypress 0+76.8 — 3' Cypress 0+86.5 — Cont. on Line 0+88.5 Pg. 54

Tree #22

F. B. 1275 Pg. 54

RETURN TO
LOS ANGELES COUNTY SURVEYOR
726 LOS ANGELES COUNTY
ENGINEERING BLDG.

Do not extend notes this side of this line.

Note: Any Additions or Changes on This Sheet Must be Made or Circled in Red Ink With Date and Name of Person Making Change.

Notes Ck'd by Drew	Survey of Mills Ave (Padua Ave
Map No. B-2243	W. 00695 Tape No. St'd. 68 °F
Office Work H.U.M.H	Surveyed by Benson
Checked	Notes " Date 2-17-50
Date	Indexed A. C. Johnson

F. B. 1275 Pg. 57

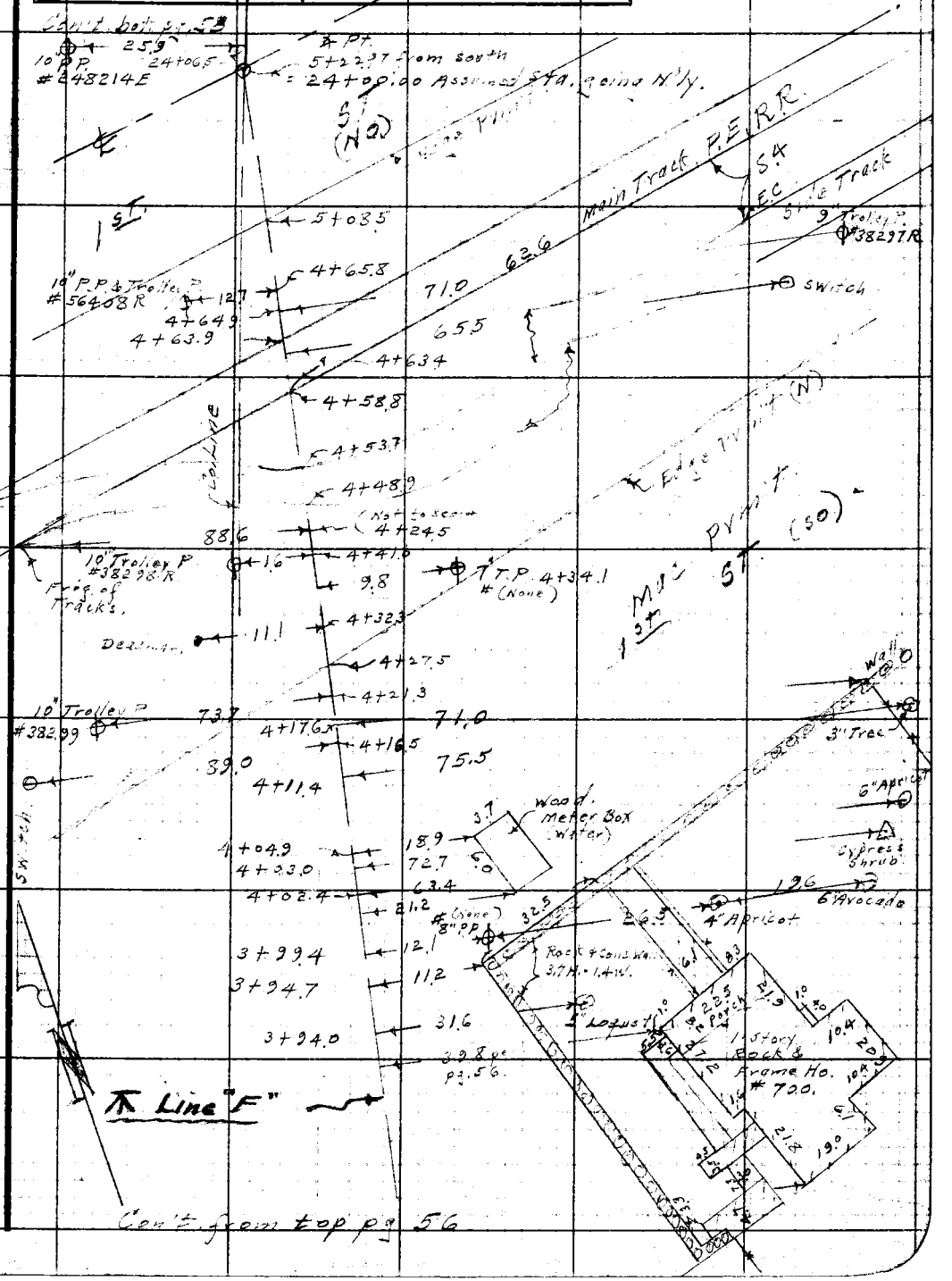

Note: Any Additions or Changes on This Sheet Must be Made or Circled in Red Ink With Date and Name of Person Making Change.

Do not extend notes this side of this line.

RETURN TO
LOS ANGELES COUNTY SURVEYOR
726 LOS ANGELES COUNTY
ENGINEERING BLDG.

76F3099 247 10M 1-49

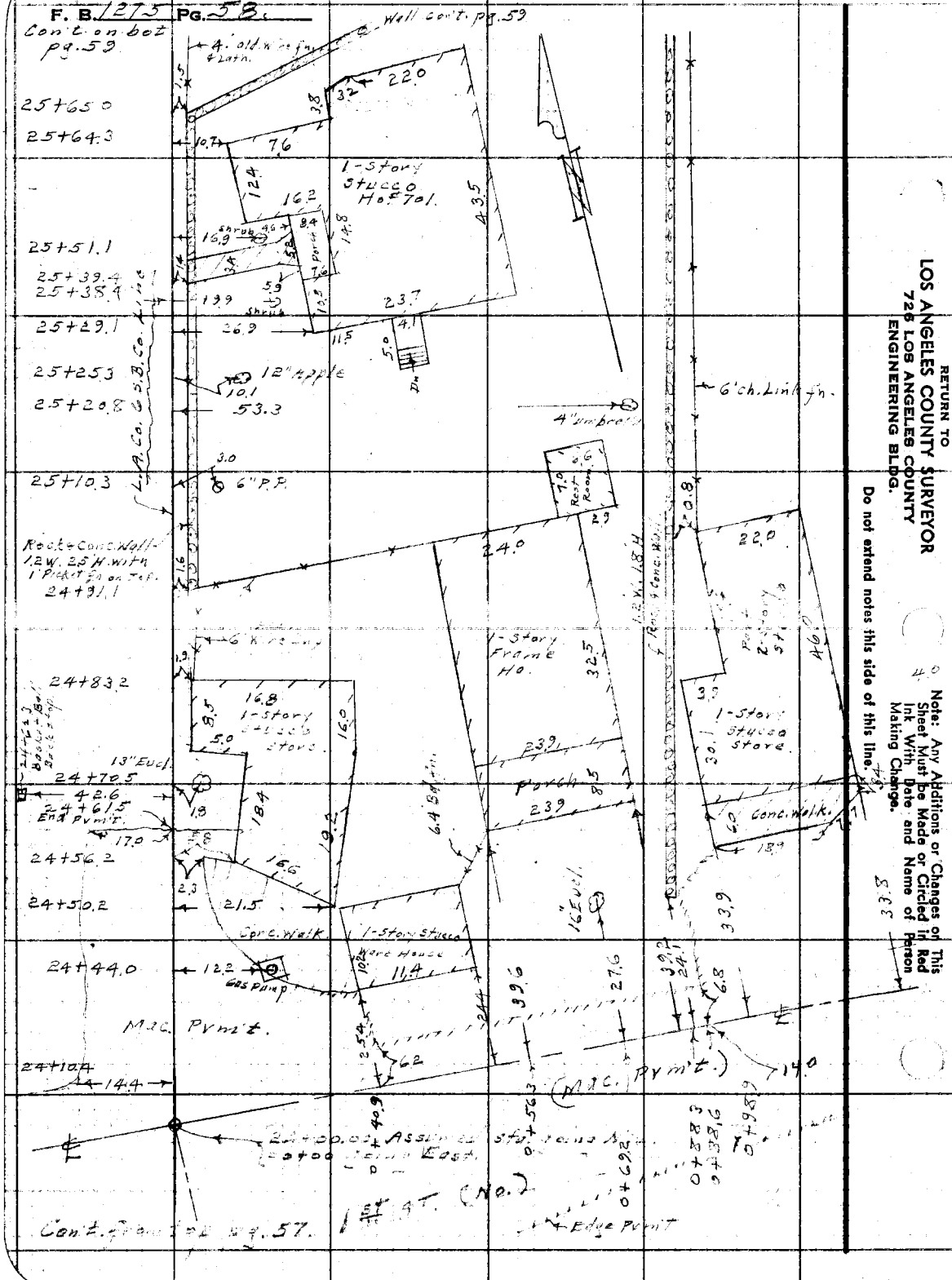

RETURN TO
LOS ANGELES COUNTY SURVEYOR
726 LOS ANGELES COUNTY
ENGINEERING BLDG.

Do not extend notes this side of this line.

Note: Any Additions or Changes on This Sheet Must be Made or Circled in Red Ink With Date and Name of Person Making Change.

Notes Ck'd by Drew	Survey of Mills Ave (Padua Ave)
Map No. B-2243	W. O. 0695 Tape No. St'd. 68 °F
Office Work H.U.M.H.	Surveyed by Benson
Checked	Notes " Date 2-17-50
Date	Indexed A. C. Johnson

F. B. 1275 PG. 59

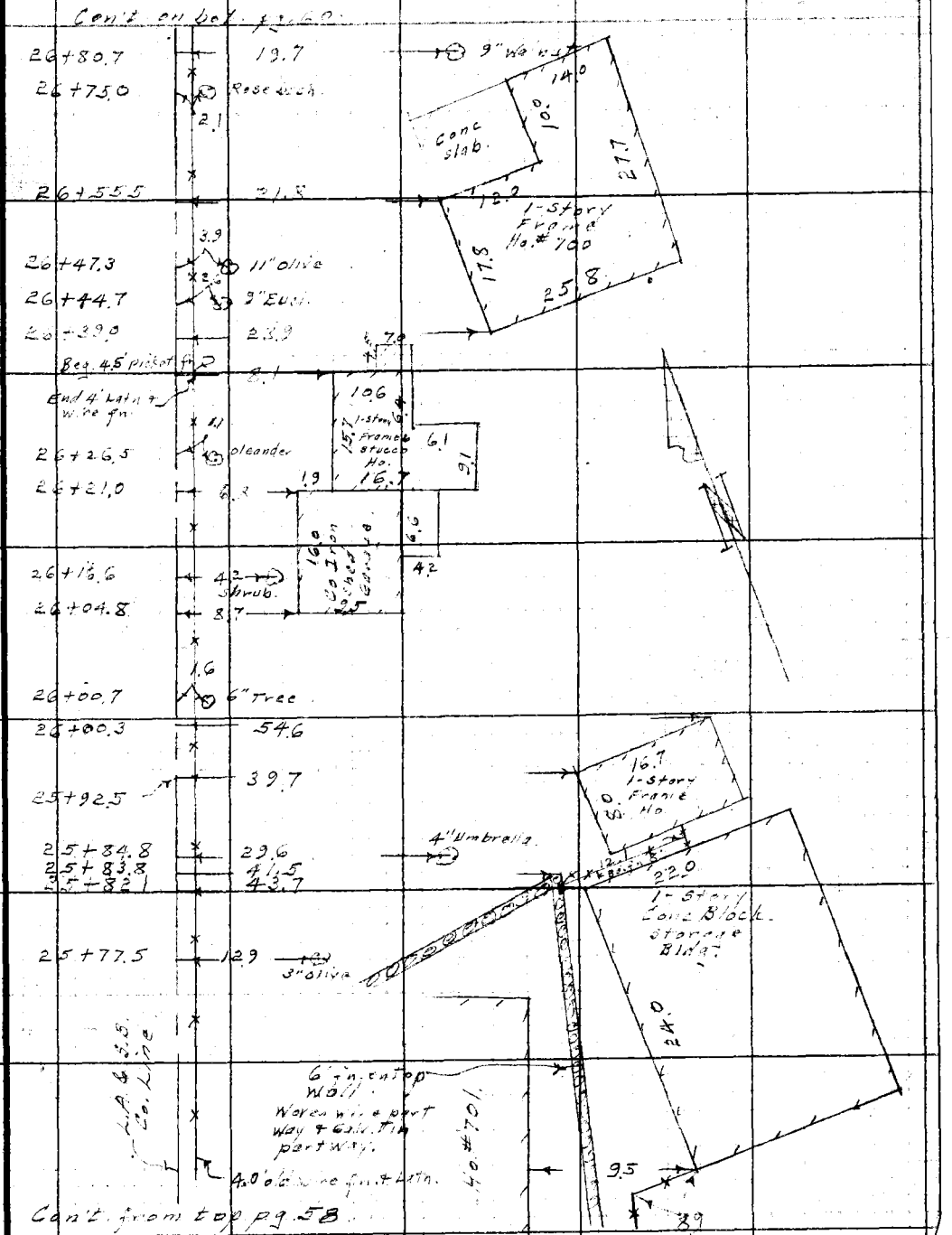

Note: Any Additions or Changes on This Sheet Must be Made or Circled in Red Ink With Date and Name of Person Making Change.

Do not extend notes this side of this line.

RETURN TO
LOS ANGELES COUNTY SURVEYOR
726 LOS ANGELES COUNTY
ENGINEERING BLDG.

76F309S 247 10M 1-49

F. B. 1275 PG. 60

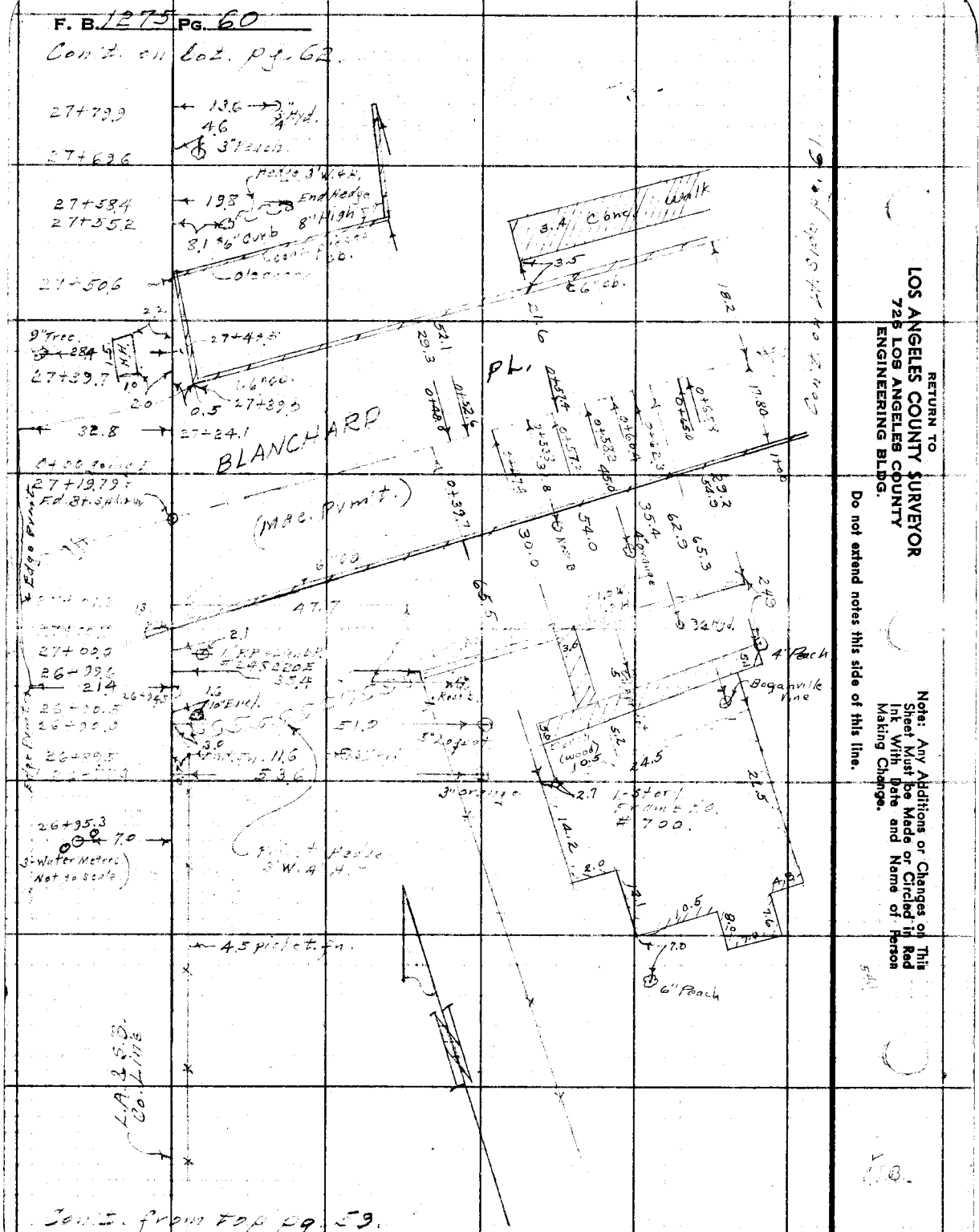

RETURN TO
LOS ANGELES COUNTY SURVEYOR
726 LOS ANGELES COUNTY
ENGINEERING BLDG.

Do not extend notes this side of this line.

Notes: Any Additions or Changes on This Sheet Must be Made or Circled in Red Ink With Date and Name of Person Making Change.

Notes Ck'd by Drew	Survey of Mills Ave (Padua Ave) F. B. 1275 PG. 61
Map No. B-2243	W. O. 0695 Tape No. St'd 68 °F
Office Work H.U.M.H.	Surveyed by Benson
Checked	Notes 11 GHSC Date 2-20-50
Date	Indexed A. C. Johnson

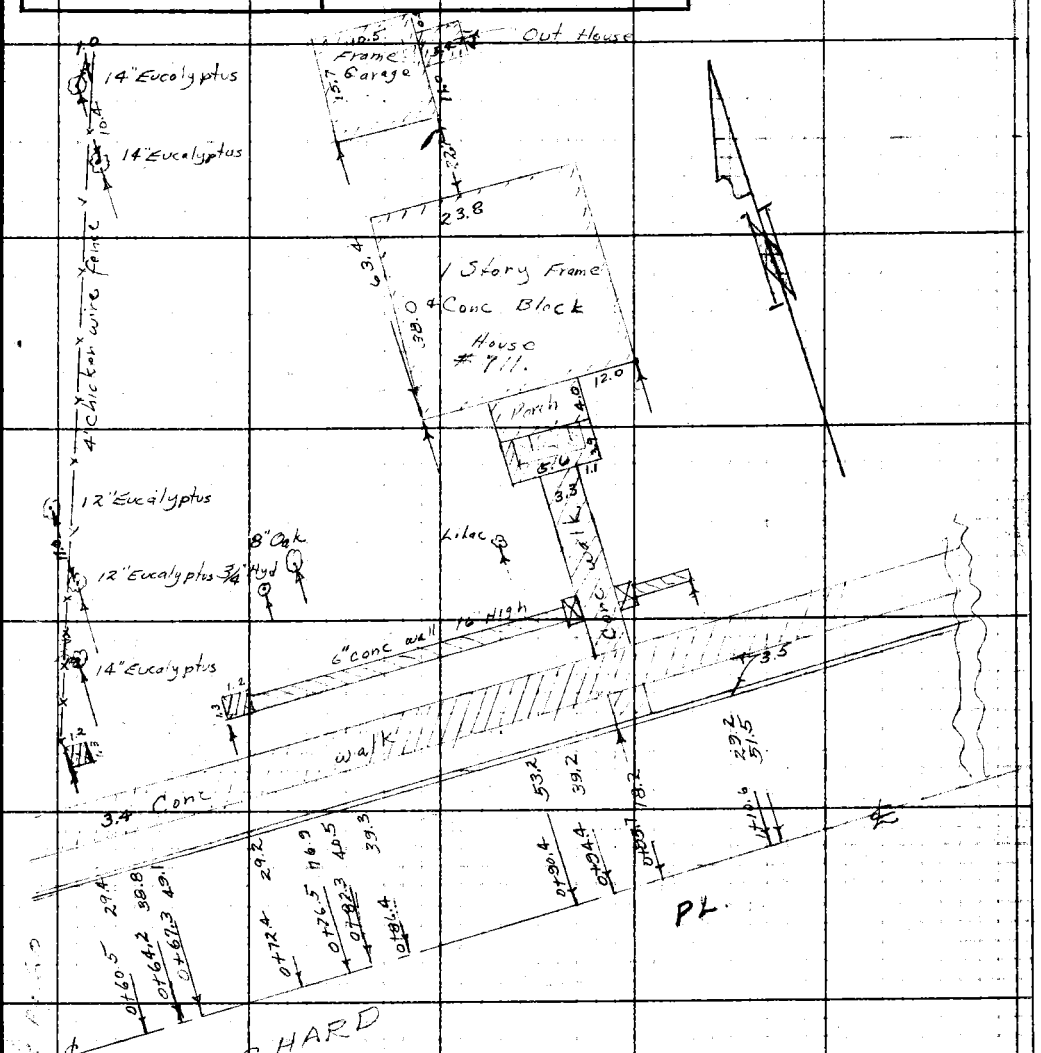

Note: Any Additions or Changes on This Sheet Must be Made or Circled in Red Ink With Date and Name of Person Making Change.

Do not extend notes this side of this line.

RETURN TO
LOS ANGELES COUNTY SURVEYOR
726 LOS ANGELES COUNTY
ENGINEERING BLDG.

76F309S 247 10M 1-49

F. B. 127 5 Pg. 62

Cont. on bot. pg. 63.

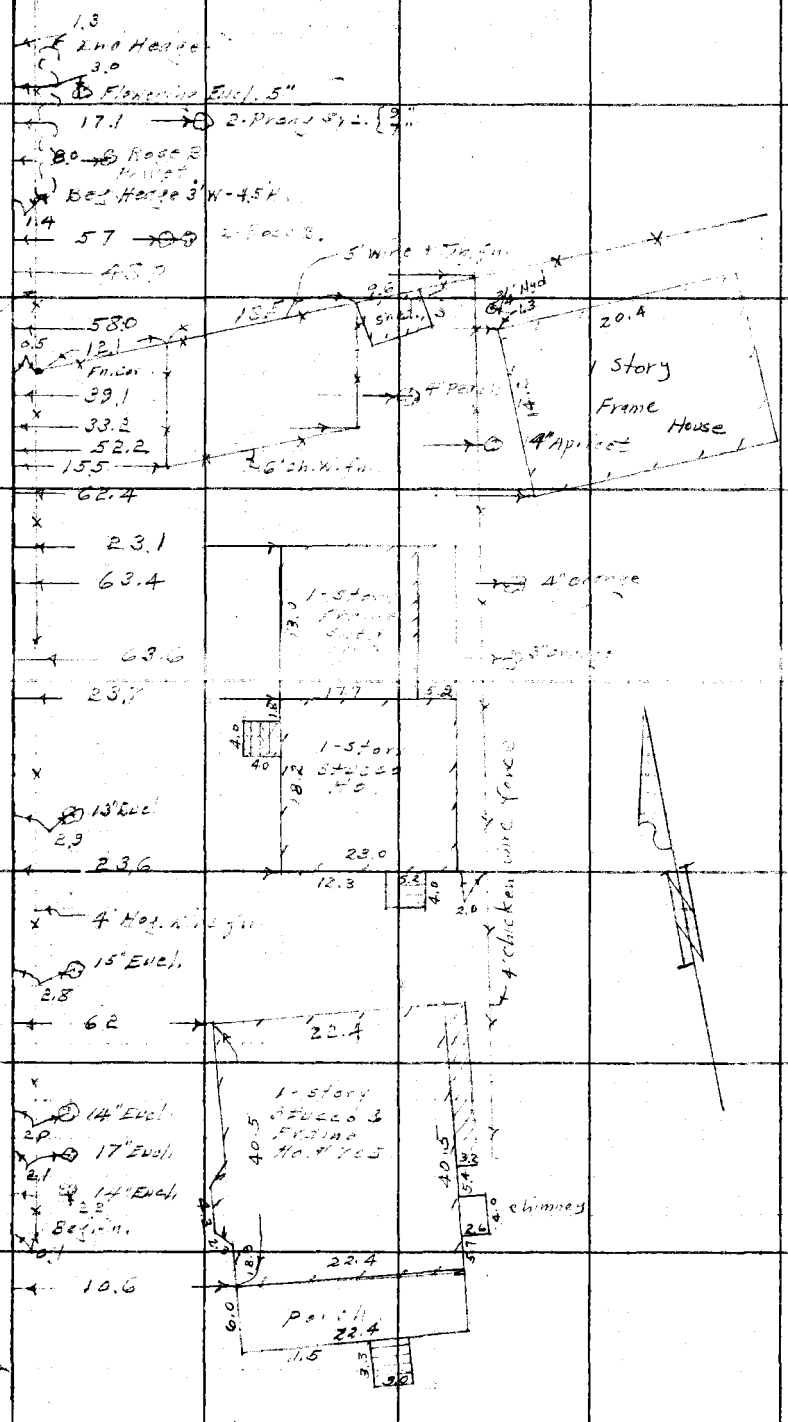

RETURN TO
LOS ANGELES COUNTY SURVEYOR
725 LOS ANGELES COUNTY
ENGINEERING BLDG.

Note: Any Additions or Changes on This Sheet Must be Made or Circled in Red Ink With Date and Name of Person Making Change.

Do not extend notes this side of this line.

Notes Ck'd by [illegible]	Survey of Mills Ave (Padua Ave)
Map No. B-2243	W. 00695 Tape No. ____ St'd. 68 °F
Office Work HUM.H.	Surveyed by Benson
Checked ____	Notes ____ Date 2-24-50
Date ____	Indexed A. C. Johnson

F. B. 1275 PG. 65

See Pg. 64

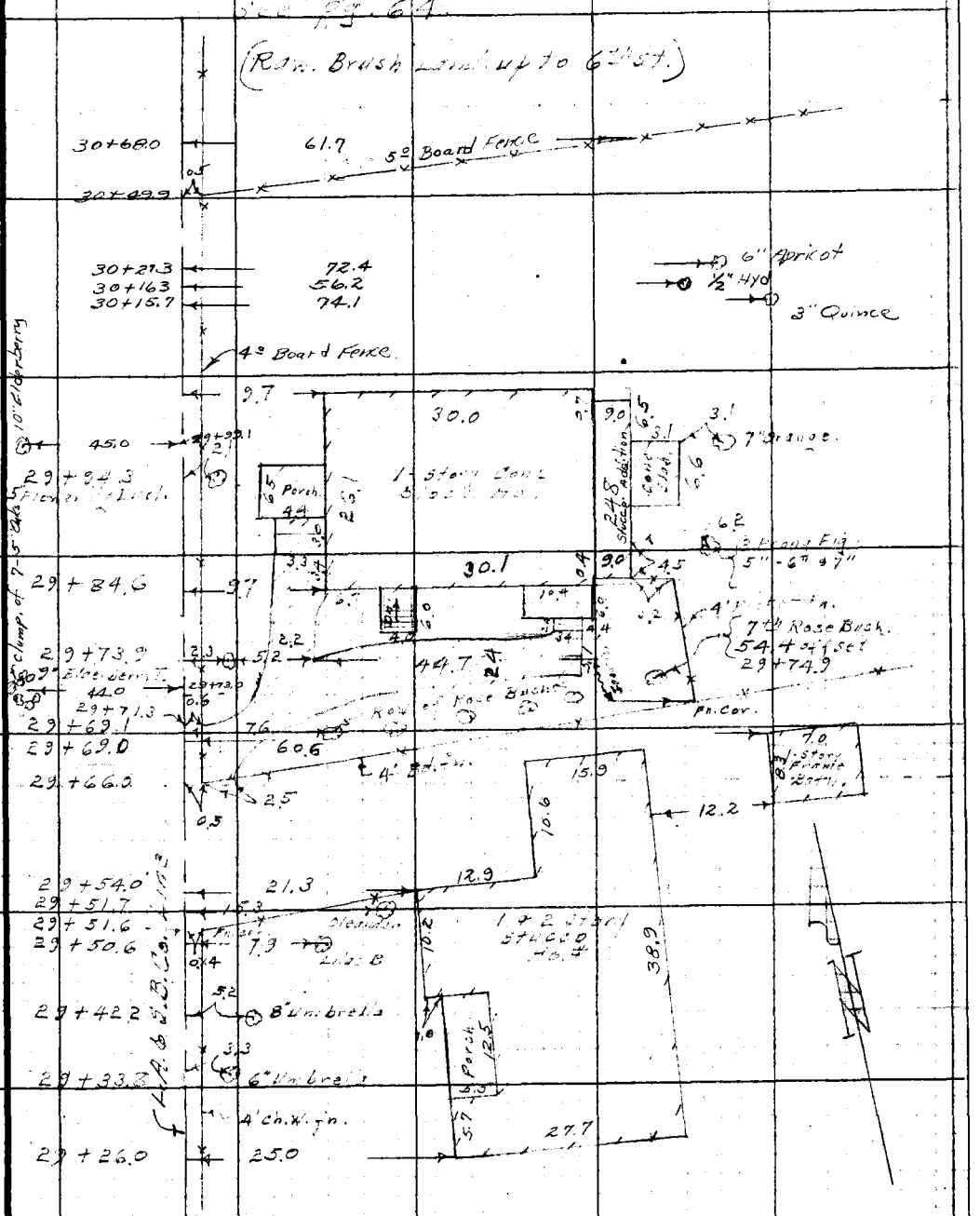

Con't. from top Pg. 62

Note: Any Additions or Changes on This Sheet Must be Made or Circled in Red Ink With Date and Name of Person Making Change.

Do not extend notes this side of this line.

RETURN TO
LOS ANGELES COUNTY SURVEYOR
726 LOS ANGELES COUNTY
ENGINEERING BLDG.

76F309S 247 10M 1-49

F. B. 1275 PG. 64

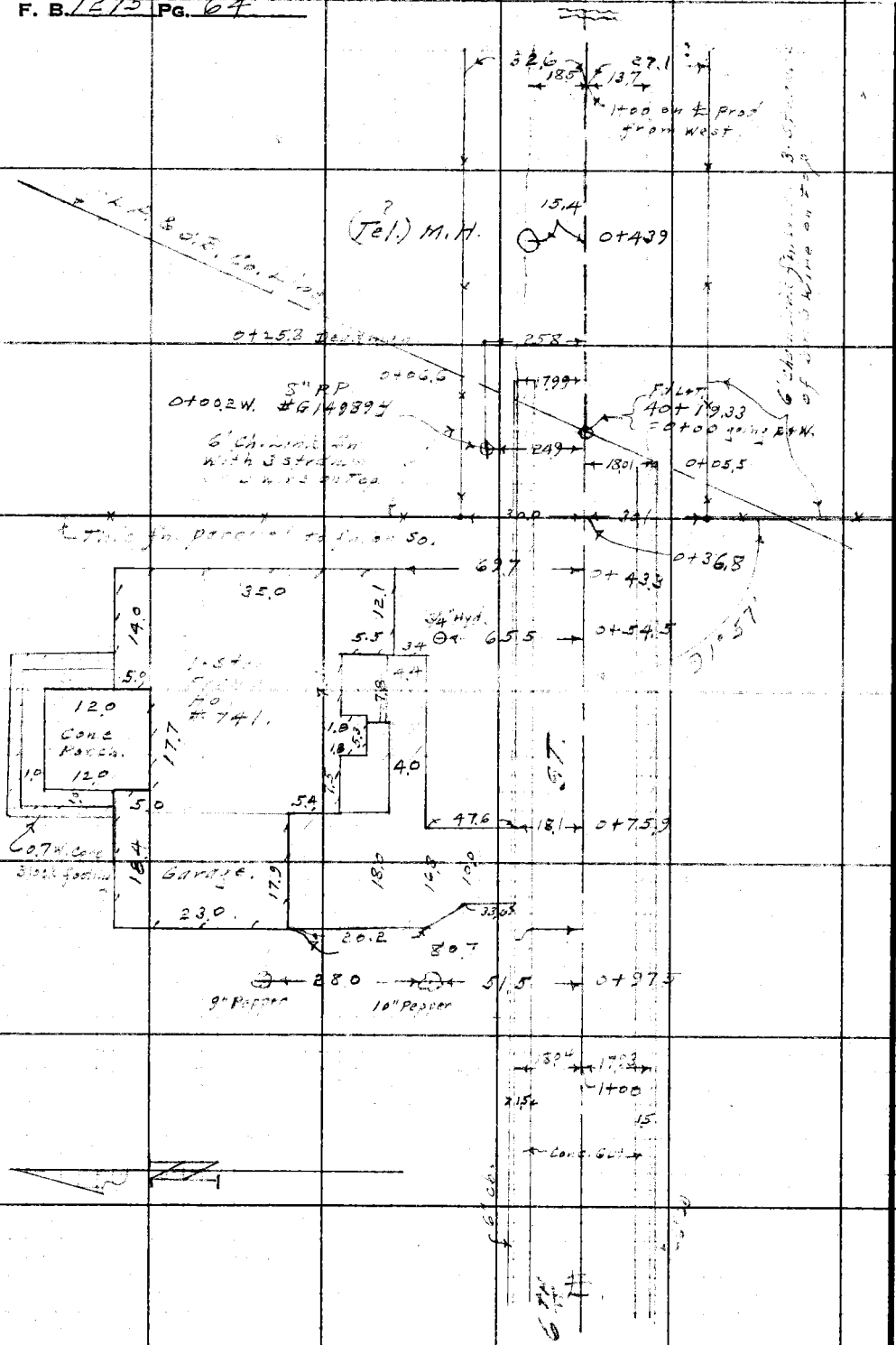

RETURN TO
LOS ANGELES COUNTY SURVEYOR
726 LOS ANGELES COUNTY
ENGINEERING BLDG.

Note: Any Additions or Changes on This Sheet Must be Made or Circled in Red Ink With Date and Name of Person Making Change.

Do not extend notes this side of this line.

Notes Ck'd by Dotson	Survey of Mills Ave (Yorba Ave) F. B. 1275 Pg. 65
Map No. B-2243.	W. O. 2625 Tape No. St'd 68 °F
Office Work H.U.M.H.	Surveyed by Benson
Checked	Notes A. C. Johnson Date 2-50
Date	Indexed

Note: Any Additions or Changes or This Sheet Must be Made or Circled in Red Ink With Date and Name of Person Making Change.

Do not extend notes this side of this line.

RETURN TO
LOS ANGELES COUNTY SURVEYOR
726 LOS ANGELES COUNTY
ENGINEERING BLDG.

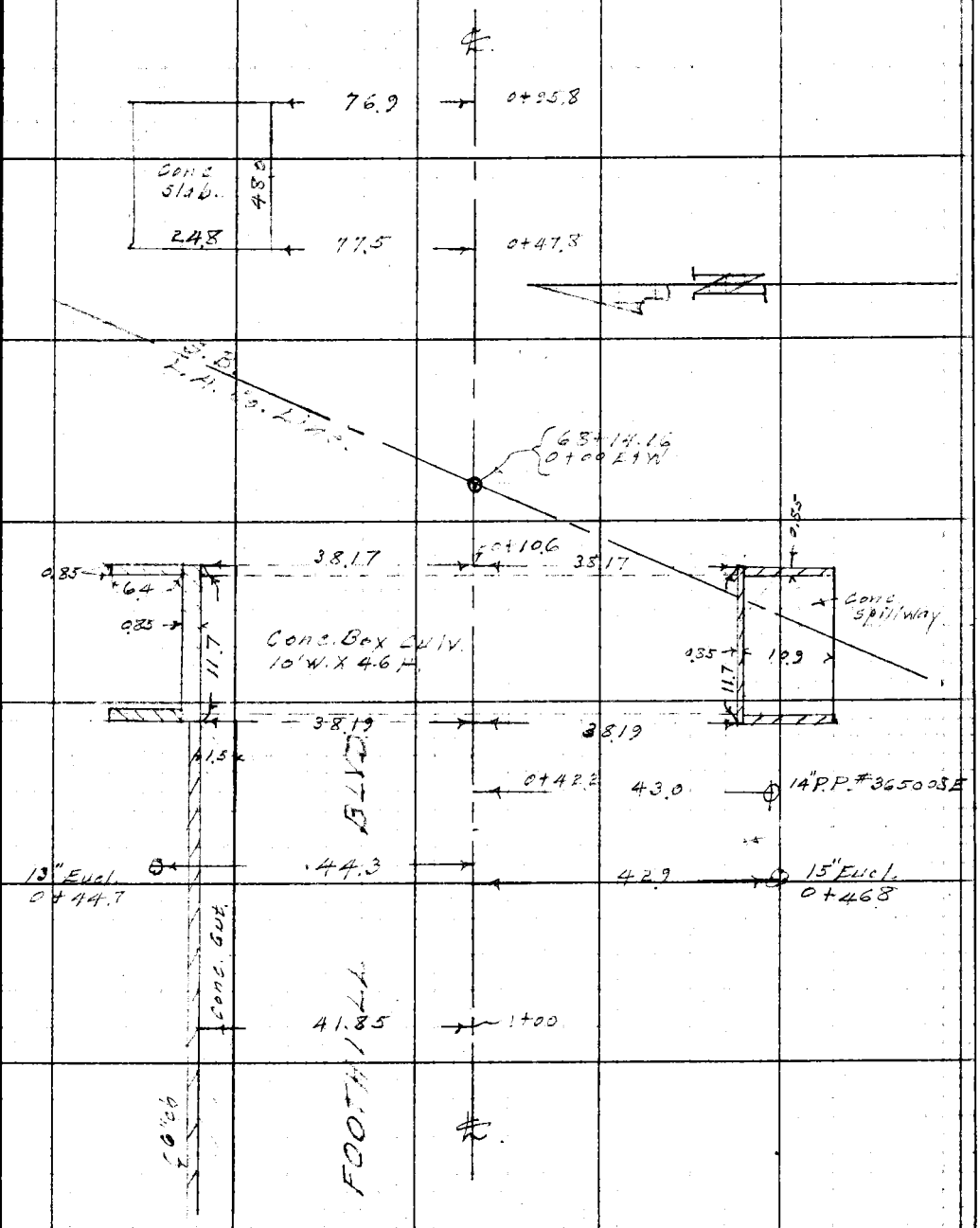

76F3095 247 10M 1-49

RETURN TO
LOS ANGELES COUNTY SURVEYOR
726 LOS ANGELES COUNTY
ENGINEERING BLDG.

Note: Any Additions or Changes on This Sheet Must be Made or Circled in Red Ink With Date and Name of Person Making Change.

Do not extend notes this side of this line.

F. B. 1275 PG. 56

NOTES RED. _____ JOB NO. 0695 SURVEY OF Mills Ave (Padua Ave) F.B/27 Pg. 67
DATE _____ SURVEY BY Benson.
NOTES CHKD. _____ NOTES BY " DATE 2-27-50.
DATE _____ INDEXED A. C. Johnson DATE 3-7-50

NOTE: ANY ADDITIONS OR CHANGES ON THIS SHEET MUST BE MADE OR CIRCLED IN RED INK, WITH DATE AND NAME OF PERSON MAKING CHANGE.

PLEASE RETURN TO
LOS ANGELES COUNTY SURVEYOR
700 HALL OF RECORDS

Do not extend notes this side of this line.

FORM 353 1M 8-45

DESCRIPTION	BENCH LEVELS FOR MILLS AVE (PADUA AVE) J.N. 0695 FROM: - 1st ST. & Alexander Ave. - TO: - FOOTHILL BLVD.
ADJ. ELEV.	
3RD RUN	2-27-50. C. A. Benson J. S. Coates J. J. Edwards, O. E. Kiertzner
2ND RUN	
DIFF.	Note: Adjustment made by holding to B.M. Nº 119 (elev. = 1163.392) As shown in Rd. Dept. F.B. B.A-200-21. L.D. 3-27-50
1ST RUN	
B. M.	

FORM 353 1M 8-45

PLEASE RETURN TO
LOS ANGELES COUNTY SURVEYOR
700 HALL OF RECORDS

NOTE: ANY ADDITIONS OR CHANGES ON THIS SHEET MUST BE MADE OR CIRCLED IN RED INK, WITH DATE AND NAME OF PERSON MAKING CHANGE.

Do not extend notes this side of this line.

F.B. 1275 PG. 68 | JOB NO. 0695 SURVEY OF Mills Ave (Partial) | SURVEY BY B.C.M.S.D.C. DATE 2-27-50 | NOTES BY H. C. Johnson DATE | INDEXED DATE | NOTES RED. DATE | NOTES CHKD. L.D. DATE 3-24-50

B. M.	1ST RUN	DIFF.	2ND RUN	3RD RUN	ADJ. ELEV.	DESCRIPTION
Fd						Fd
S.23M.109.	1152.155				1152.155	R.M. B.M. #92 E. 1152.193 R.D.B.A.209-20
+	1.483		1.440		421 Adj	L.4+ in N. Co. Harvard, 190' N.
⊼	1153.681	-2.411	-2.412		- 2.411	of N.P.L. Fd.
−	3.894		3.852			
T.P.	1149.787				1149.787	
+	6.422		6.238			
⊼	1156.209	+2.452	+2.448		+ 2.450	
−	3.879		3.790			
T.P.	1152.239				1152.237	
+	5.295		5.242			
⊼	1157.534	+1.235	+1.284		+ 1.285	
−	4.010		3.958			
T.P.	1153.524				1153.522	
+	5.613		5.561			
⊼	1159.140	+2.380	+2.379		+ 2.380	
−	3.236		3.182			
Fd					H.S. 5902	Fd
R.D. B.M. 114	1155.904				1156.125 Adj	R.D. B.M. #114 E. 1156.072 R.D.B.A.209-21
+	4.775		4.749			L4 T. in E. C.L. Harvard, 12' N. of N.P.L.
⊼	1160.679	+0.886	+0.889		+ 0.887	F.i.s. - 3T. -
−	3.889		3.860			
T.P.	1156.790				1156.789	
+	6.495		6.410			
⊼	1163.285	+4.510	+4.512		+ 4.511	
−	1.985		1.898			
T.P.	1161.300				1161.300	
+	4.645		4.610	4.544		
⊼	1165.945	+0.305	+0.310	+0.312	+ 0.311	
−	4.340		4.300	4.232		
T.P.	1161.605				1161.611	

FORM 353 1M 8-45

PLEASE RETURN TO
LOS ANGELES COUNTY SURVEYOR
700 HALL OF RECORDS

NOTE: ANY ADDITIONS OR CHANGES ON THIS SHEET MUST BE MADE OR CIRCLED IN RED INK, WITH DATE AND NAME OF PERSON MAKING CHANGE.

Do not extend notes this side of this line.

B. M.	1ST RUN	DIFF.	2ND RUN	3RD RUN	ADJ. ELEV.	DESCRIPTION
T.P.	1161.605				1161.611	This BM 0.223 diff. in elev.
+	5.210		5.175			
⊼	1166.815	+1.558	+1.558		+1.558 used	
−	3.652		3.617		1163.169 Back	Fd.
Fd. R.D.BM#119	1163.163				1163.392	R.D.BM#119. El. 1163.392 R.D.BA.200-21 L+T. in N. cb. First St. @ 437+4397 B.C. in Arrow. Hwy (old). (545± E.± College Ave)
+	4.832		4.797			
⊼	1167.995	+0.740	+0.742		+0.74[illegible]	
−	4.092		4.055			Fd.
Fd. R.D.BM#117	1163.903				1164.~~141~~ 133 134 Adj.	R.D.BM#117 El. 1164.141 R.D.BA.200-21 L+T. in N. Walk First St. 60' N. of ℄ Arrow Hwy (old) @ 437+4397 B.C. (545± E. of ℄ College Ave)
+	4.535		4.492	4.460		
⊼	1168.438	−0.130	−0.135	−0.137	−0.137	
−	4.665		4.630	4.597	1163.996 ~~1164.004~~	
T.P.	1163.773					T.P.
+	4.892		4.830			
⊼	1168.665	+1.982	+1.980		+1.981	
−	2.910		2.850			Fd.
Fd. R.D.BM#120	1165.755				1165.~~985~~ 977 975 Adj.	R.D.BM#120 El. 1165.855 R.D.BA.200-21 L+T. in N. Walk; First St., 8' W. of W. cb Columbus Ave.
+	5.063		5.000			
⊼	1170.818	+0.901	+0.898		+0.900	
−	4.162		4.102			
T.P.	1166.656				1166.~~385~~ 877	
+	5.647		5.613			
⊼	1172.303	+1.577	+1.578		+1.577	
−	4.070		4.035			
T.P.	1168.233				1168.~~462~~ 454	
+	6.102		6.060			
⊼	1174.335	+2.514	+2.513		+2.514	
−	3.588		3.547			
T.P.	1170.747				1170.~~976~~ 968	

NOTES RED. _____ JOB NO. 0695 SURVEY OF Mills Ave (Padua Ave)
DATE _____ SURVEY BY Benson
NOTES CHKD. L.D. NOTES BY _____ DATE 2-27-50 P.M. (Breezy)
DATE 3-24-50 INDEXED A. C. Johnson DATE _____

F.B/1275 PG. 69

FORM 353 1M 8-45

PLEASE RETURN TO
LOS ANGELES COUNTY SURVEYOR
700 HALL OF RECORDS

NOTE: ANY ADDITIONS OR CHANGES ON THIS SHEET MUST BE MADE OR CIRCLED IN RED INK, WITH DATE AND NAME OF PERSON MAKING CHANGE.

Do not extend notes this side of this line.

F.B. 275 PG. 70 | JOB NO. 0695 SURVEY OF Mills Ave (Powder Ave) | SURVEY BY E.C.J. & S.D. | NOTES BY C. Johnson DATE 2-27-50 | INDEXED DATE | NOTES RED. DATE | NOTES CHKD. L.D. DATE 3-27-50

B. M.	1ST RUN	DIFF.	2ND RUN	3RD RUN	ADJ. ELEV.	DESCRIPTION
T.P.	1170.747				~~1169.275~~	T.P. per prec. pr.
+	6.323		6.323			
⋔	1177.070	+ 3.328	+ 3.328		~~1172.598~~	
−	3.057		2.935		296	
T.P.	1174.075				~~1174.394~~	
+	6.528		6.455			
⋔	1180.603	+ 3.921	+ 3.925		~~1177.923~~	
−	2.607		2.530		219	
T.P.	1177.996				~~1175.393~~	
+	6.455		6.330			
⋔	1184.451	+ 4.005	+ 4.005		~~1181.723~~	
−	2.450		2.375		224	
T.P.	1182.001				~~1179.348~~	
+	6.130		6.062	5.998		
⋔	1188.131	+ 4.260	+ 4.252	+ 4.255	~~1185.346~~	
−	1.870		1.810	1.743	~~478~~	Set B.M. #1 - El. 1186.474
Set B.M. #1.	1186.261				~~1183.536~~ 474 Adj	First St. (N.) & 135.± W. of L.A. & S.S. Co. Line. Ent. Bt. spk. in N. face Bt. W. of E. end.
+	6.673		6.622			
⋔	1192.934	+ 6.596	+ 6.594		~~1189.995~~	
−	0.077		0.028		073	
T.P.	1192.857				~~1189.951~~	
+	6.683		6.662	6.777		
⋔	1199.540	+ 6.653	+ 6.644	6.647	~~1196.628~~	
−	0.030		0.018	0.130	720	Set B.M. #2 Adj. El = 1199.721
Set B.M. #2.	1199.510				~~1196.908~~ 721 Adj	Blanchard P/L & L.A. & S.S. Co. Line. Bt. spk. in So. face 100.± E. of Co. Line.
+	4.000		3.968			
⋔	1203.510	+ 0.563	+ 0.563		~~1200.908~~	
−	3.437		3.405		~~283~~	Set B.M. #3 Adj. El. = 1200.284
Set B.M. #3.	1200.073				~~1197.471~~ 284 Adj	Blanchard P/L & L.A. & S.S. Co. Line. Bt. spk. in N. face 100.± E. of Co. Line.

FORM 353 1M 8-45

PLEASE RETURN TO
LOS ANGELES COUNTY SURVEYOR
700 HALL OF RECORDS

NOTE: ANY ADDITIONS OR CHANGES ON THIS SHEET MUST BE MADE OR CIRCLED IN RED INK, WITH DATE AND NAME OF PERSON MAKING CHANGE.

Do not extend notes this side of this line.

B. M.	1ST RUN	DIFF.	2ND RUN	3RD RUN	ADJ. ELEV.	DESCRIPTION
B.M. #3.	1200.073				1200 ~~299~~ 284 Adj	B.M. #3 per prec. pg.
+	4.550		4.440			
⊼	1204.623	+3.252	+3.252		+3.~~232~~	
−	1.298		1.188			
T.P.	1203.325				1203 ~~542~~ 535	
+	6.675		6.606			
⊼	1210.000	+6.271	+6.269		+6.270	
−	0.404		0.337			
T.P.	1209.596				1209 ~~812~~ 805	
+	6.253		6.158			
⊼	1215.849	+5.098	+5.098		+5.098	
−	1.155		1.060			
T.P.	1214.694				1214 ~~910~~ 903	
+	5.514		5.473			
⊼	1220.208	+3.169	+3.169		+3.169	
−	2.345		2.304			
Set B.M. #4.	1217.863				1218 ~~079~~ ~~072~~ 076 Adj	Set B.M. #4. Adj. El. = 1218.076 Harwood Pl. & L.A. & S.B. Co. Line - Int. On Top 3/8" I.P. in Conc. Mon. 1' up
+	6.503		6.450			
⊼	1224.366	+4.920	+4.920		+4.920	
−	1.583		1.530			
T.P.	1222.783				1222 ~~999~~ 992	
+	6.772		6.735			
⊼	1229.555	+4.731	+4.732		+4.731	
−	2.041		2.003			
Set B.M. #5	1227.514				1227 ~~730~~ ~~723~~ 728 Adj	Set B.M. #5 Adj. El. = 1227.728 L.A. & S.B. Co. Line, 8375± s'ly from 6th St. Bt. spk. & W. in Crotch of Eucl. T. 5" + 8" 50± E of Co. Line
+	4.158		4.122			
⊼	1231.672	+2.393	+2.394		+2.394	
−	1.765		1.728			
T.P.	1229.907				1230 ~~124~~ 117	

NOTES RED. ____ JOB NO. 0695 SURVEY OF Mills Ave (Padua)
DATE ____ SURVEY BY Benson
NOTES CHKD. L.D. NOTES BY H. DATE 2-28-50
DATE 3-27-50 INDEXED A. C. Johnson DATE

F.B./275 PG. 71

FORM 353 1M 8-45

PLEASE RETURN TO
LOS ANGELES COUNTY SURVEYOR
700 HALL OF RECORDS

NOTE: ANY ADDITIONS OR CHANGES ON THIS SHEET MUST BE MADE OR CIRCLED IN RED INK. WITH DATE AND NAME OF PERSON MAKING CHANGE.

Do not extend notes this side of this line.

B. M.	1ST RUN	DIFF.	2ND RUN	3RD RUN	ADJ. ELEV.	DESCRIPTION
T.P.	1229.907				1230.~~124~~ 117	T.P. [illegible]
+	6.662		6.638			
⊼	1236.569	+3.169	+3.170		+3.170	
−	3.493		3.465			
set B.M. #6.	1233.076				1233.~~294~~ ~~287~~ 294 Adj	Set B.M. #6. Adj. El. = 1233.294 6th St. & L.A. & S.B. Co. Line - S. side St. spk. in S. Co. 100' ± W. ℄ Int.
+	5.904		5.880			
⊼	1238.950	+4.630	+4.632		+4.631	
−	1.274		1.248			
set B.M. #7.	1237.706				1237.~~925~~ ~~918~~ 924 Adj	Set B.M. #7. Adj. El. = 1237.924 6th St. & L.A. & S.B. Co. Line. - N. side Co. Sur. Conc. Brass Cap Mon. on Co. Line & N.P.L. 6th St.
+	6.705		6.670			
⊼	1244.411	+4.777	+4.777		+4.777	
−	1.928		1.893			
T.P.	1242.483				1242.~~702~~ 695	
+	6.473		6.437			
⊼	1248.956	+5.667	+5.665		+5.666	
−	0.806		0.772			
set B.M. #8.	1248.150				1248.~~368~~ ~~361~~ 368 Adj.	Set B.M. #8. Adj. El. = 1248.368 L.A. & S.B. Co. Line & 423.55' N'ly from ℄ 6th St. on 3/4" I.P. on ℄ 5' ± S. of S. edge gravel Pit
+	6.737		6.722			
⊼	1254.887	+2.560	+2.559		+2.559	
−	4.177		4.163			
T.P.	1250.710				1250.~~927~~ 920	T.P.
+	6.752		6.680			
⊼	1257.462	+6.649	+6.652		+6.650	
−	0.103		0.028			
T.P.	1257.359				1257.~~577~~ 570	
+	6.559		6.493			
⊼	1263.918	+6.287	+6.290		+6.288	
−	0.272		0.203			
T.P.	1263.646				1263.~~865~~ 858	

F.B. 1275 PG. 72

JOB NO. 0695 SURVEY OF [illegible]

SURVEY BY Benson DATE 2-28-50

NOTES BY A. C. Johnson DATE

INDEXED DATE

NOTES RED. DATE

NOTES CHKD. L.D. DATE 3-27-50

FORM 353 1M 8-45

PLEASE RETURN TO
LOS ANGELES COUNTY SURVEYOR
700 HALL OF RECORDS

NOTE: ANY ADDITIONS OR CHANGES ON THIS SHEET MUST BE MADE OR CIRCLED IN RED INK, WITH DATE AND NAME OF PERSON MAKING CHANGE.

Do not extend notes this side of this line.

NOTES RED. _____ JOB NO. 0695 SURVEY OF Mills Ave (Pasadena)
DATE _____ SURVEY BY B.C. Jones Jr. DATE 2-28-50
NOTES CHKD. L.D. NOTES BY A.C. Johnson DATE _____
DATE 3-27-50 INDEXED _____ DATE _____

F.B. 1275 Pg. 73

B. M.	1ST RUN	DIFF.	2ND RUN	3RD RUN	ADJ. ELEV.	DESCRIPTION
T.P.	1263.646	—			1263.~~865~~ 858	T.P. per prec. pg.
+	6.677		6.652			
⊼	1270.323	+5.009	+5.010		+5.010	
—	1.668		1.642			
T.P.	1265.655				1268.~~875~~ 868	
+	6.661		6.700			
⊼	1275.316	+5.581	+5.583		+5.582	
—	1.080		1.117		450	
T.P.	1274.236				1274.~~457~~	
+	4.574		4.625			
⊼	1278.810	+1.382	+1.385		+1.383	
—	2.692		2.720		333	
see B.M. # 9.	1276.118				1276.~~349~~ 336 Adj	See Bm. # 9. Adj. El. = 1276.336 L.A. & S.B. Co. Line 6.301 ± N. of Ent. 6th St. on 2" I.P. flush. on Co. Line. (Outside of Pole)
+	1.525		1.433	1.404		
⊼	1277.643	-4.948	-4.937	-4.941	-4.939	
—	6.473		6.370	6.345	394	
T.P.	1271.170				1271.~~404~~	
+	1.173		1.142			
⊼	1272.343	-4.692	-4.691		-4.691	
—	5.863		5.333		703	
T.P.	1266.478				1266.~~719~~	
+	0.122		0.090			
⊼	1266.600	-6.525	-6.523		-6.524	
—	6.647		6.613		179	
T.P.	1259.953				1260.~~756~~	
+	1.640		1.603			
⊼	1261.593	-4.982	-4.982		-4.982	
—	6.622		6.585		197	
T.P.	1254.971				1255.~~204~~	

FORM 353 1M 8-45

PLEASE RETURN TO
LOS ANGELES COUNTY SURVEYOR
700 HALL OF RECORDS

NOTE: ANY ADDITIONS OR CHANGES ON THIS SHEET MUST BE MADE OR CIRCLED IN RED INK, WITH DATE AND NAME OF PERSON MAKING CHANGE.

Do not extend notes this side of this line.

NOTES RED. DATE
NOTES CHKD. L. D. DATE 3-27-50
JOB NO. 0695 SURVEY OF Mission Blvd. (Lower Alameda)
SURVEY BY [illegible] DATE 2-23-50
NOTES BY R. C. Johnson DATE
INDEXED DATE
F.B. 275 PG. 74

B. M.	1ST RUN	DIFF.	2ND RUN	3RD RUN	ADJ. ELEV.	DESCRIPTION
T.P.	1254.971				1255.204 197	T.P. Lot corner pg.
+	0485		0437			
∓	1255.459	- 2.959	- 2.988		- 2.958	
−	3.477		3.425		209	
T.P.	1251.982				1252.2[illegible]	
+	2.582		2.601			
∓	1254.614	- 3.637	- 3.839		- 3.838	
−	6.469		6.440		371	
B.M.#8.	1248.145				1245.375 368 Adj	B.M. #8 El. 1248.365 pg. 72
+	2.325		2.296			
∓	1250.540	- 3.657	- 3.656		- 3.657	
−	6.053		5.952		714	
T.P.	1244.453				1244.727	
+	2.135		2.085			
∓	1246.623	- 4.472	- 4.472		- 4.472	
−	6.607		6.557		242	
T.P.	1240.016				1240.242	
+	2.947		3.040			
∓	1242.963	- 2.315	- 2.317		- 2.317	
−	5.265		5.357		925	B.M. #7 El. 1237.925 pg. 72
B.M.#7.	1237.698				1237.700 924 Adj	
+	1.325		1.298			
∓	1239.023	- 4.625	- 4.629		- 4.629	
−	5.953		5.927		296	B.M. #6. El. 1233.294 pg. 72
B.M.#6.	1233.070				1233.[illegible] 294 Adj	
+	5.568		5.449			
∓	1238.638	- 0.648	- 0.645		- 0.646	
−	6.216		6.094		650	
T.P.	1232.422				1232.654	

FORM 353 1M 8-45

PLEASE RETURN TO
LOS ANGELES COUNTY SURVEYOR
700 HALL OF RECORDS

NOTE: ANY ADDITIONS OR CHANGES ON THIS SHEET MUST BE MADE OR CIRCLED IN RED INK, WITH DATE AND NAME OF PERSON MAKING CHANGE.

Do not extend notes this side of this line.

B. M.	1ST RUN	DIFF.	2ND RUN	3RD RUN	ADJ. ELEV.	DESCRIPTION
T.P.	1232.422				1232.~~657~~ 650	T.P. per bot. prec. pg.
+	0.792		0.770			
⊼	1233.214	-5.821	-5.822		-5.821	
−	6.613		6.592			
T.P.	1226.601				1226.~~836~~ 829	
+	4.999		4.952			
⊼	1231.600	+0.899	+0.899		+0.899	
−	4.100		4.053			
B.M.#5	1227.500				1227.~~735~~ 728	B.M.#5 El. 1227.7~~30~~ 28 pg. 71
+	0.178		0.140			
⊼	1227.678	-6.245	-6.247		-6.246	
−	6.423		6.387			
T.P.	1221.255				1221.~~489~~ 482	
+	0.887		0.850			
⊼	1222.142	-3.408	-3.407		-3.408	
−	4.295		4.257			
B.M.#4	1217.847				1218.~~081~~ ~~074~~ 076 Ad.	B.M.#4 El. 1218.0~~79~~ 76 pg. 71
+	0.247		0.173			
⊼	1218.094	-6.496	-6.497		-6.496	
−	6.743		6.670			
T.P.	1211.351				1211.~~585~~ 578	
+	0.920		0.870			
⊼	1212.271	-5.080	-5.082		-5.081	
−	6.000		5.952			
T.P.	1206.271				1206.~~504~~ 497	
+	1.137		1.052			
⊼	1207.408	-4.805	-4.805		-4.805	
−	5.942		5.857			
T.P.	1201.466				1201.~~699~~ 692	

NOTES RED. _____ JOB NO. 0695 SURVEY OF Mills Ave - (Padua Ave)
DATE _____ SURVEY BY Benson
NOTES CHKD. L.D. NOTES BY " DATE 2-28-50
DATE 3-27-50 INDEXED A. C. Johnson DATE

F.B. 1275 PG. 75

FORM 353 1M 8-45

PLEASE RETURN TO
LOS ANGELES COUNTY SURVEYOR
700 HALL OF RECORDS

NOTE: ANY ADDITIONS OR CHANGES ON THIS SHEET MUST BE MADE OR CIRCLED IN RED INK, WITH DATE AND NAME OF PERSON MAKING CHANGE.

Do not extend notes this side of this line.

B. M.	1ST RUN	DIFF.	2ND RUN	3RD RUN	ADJ. ELEV.	DESCRIPTION
T.P.	1201.4[illegible]				[illegible] ~~690~~ 692	T.P. per bot. proc. pg.
+	1.[illegible]		1.958			
⊼	1203.439	-1.412	-1.414		-1.413	
−	3.3[illegible]		3.372		~~270~~	BM #3 El. 1200.~~290~~ 284 pg. 70.
BM #3	1200.054				[illegible] ~~25[illegible]~~ 284 Adj.	
+	3.857		3.812			
⊼	1203.911	-0.562	-0.562		-0.562	
−	4.419		4.374		~~717~~	BM #2 El. 1199.~~727~~ 721 pg. 70. .013
BM #2	1199.492				[illegible] ~~7[illegible]~~ 721	
+	0.472		0.443			
⊼	1199.964	-6.063	-6.060		-6.062	
−	6.535		6.503		655	
T.P.	1193.429				3.~~662~~	
+	0.133		0.118			
⊼	1193.562	-5.267	-5.266		-5.266	
−	5.400		5.384		389	
T.P.	1188.16[illegible]				[illegible].~~396~~	
+	2.304		2.247			
⊼	1190.466	-1.924	-1.924		-1.924	
−	4.228		4.171		~~465~~	BM #1 El. 1186.~~486~~ 474 pg. 70.
BM #1	1186.238				[illegible].~~4[illegible]~~ 474	
+	2.050		2.018			
⊼	1188.288	-4.223	-4.222		-4.223	
−	6.273		6.240		242	
T.P.	1182.015				[illegible].~~2[illegible]~~	
+	2.798		2.755			
⊼	1184.813	-3.855	-3.855		-3.855	
−	6.653		6.610		387	
T.P.	1178.160				[illegible].~~394~~	

NOTES RED. _____ DATE _____
NOTES CHKD. L.D. DATE 3-27-50
JOB NO. 0695 SURVEY OF Mills Ave (Rivera Ave)
SURVEY BY [illegible] DATE 2-28-50
NOTES BY [illegible] DATE _____
INDEXED C. Johnson DATE _____
F.B./27-5 PG. 76

FORM 353 1M 8-45

PLEASE RETURN TO
LOS ANGELES COUNTY SURVEYOR
700 HALL OF RECORDS

NOTE: ANY ADDITIONS OR CHANGES ON THIS SHEET MUST BE MADE OR CIRCLED IN RED INK, WITH DATE AND NAME OF PERSON MAKING CHANGE.

Do not extend notes this side of this line.

NOTES RED. _____ JOB NO. 0695 SURVEY OF Mills Ave (Padua Ave)
DATE _____ SURVEY BY Benson. DATE 3-1-50
NOTES CHKD. L.D. NOTES BY " DATE
DATE 3-27-50 INDEXED A. C. Johnson DATE

F.B. 127 Pg. 77

B. M.	1ST RUN	DIFF.	2ND RUN	3RD RUN	ADJ. ELEV.	DESCRIPTION
T.P	1178.160 ✓				1175.~~29~~ 387	T.P. per Bot. Prac. P.P.
+	2.688		2.650 ✓			
⏊	1180.845	-3.912	-3.913 ✓		-3.912	
−	6.600		6.563		475	
T.P	1174.245 ✓				1174.~~482~~	
+	3.075		3.003 ✓			
⏊	1177.323	-3.217	-3.217 ✓		-3.217	
−	6.292		6.220		258	
T.P.	1171.031 ✓				1171.~~240~~	
+	3.307		3.265 ✓			
⏊	1174.338	-2.363	-2.365 ✓		-2.364	
−	5.670		5.630		994	
T.P	1168.668 ✓				1168.~~931~~	
+	3.653		3.627 ✓			
⏊	1172.351	-2.279	-2.278 ✓		-2.279	
−	5.962		5.905		615	
T.P.	1166.389 ✓				1166.~~622~~	
+	3.820		3.790 ✓			
⏊	1170.209	-0.650	-0.648 ✓		-0.649	
−	4.470		4.438		966	(R.D. B.M. #120 El. 1165.855 R.D.B.A. 200-21
R.D. B.M. #20	1165.739 ✓				1165.~~973~~ 975	See P.B. 69. (1165.~~855~~ 975)
+	4.695		4.653 ✓			
⏊	1170.434	+0.175	+0.175 ✓		+0.175	
−	4.520		4.478		~~+41~~	(R.D. B.M. #21. El. 1166.023' R.D.B.A. 200-22
R.D.B.M. #21	1165.914 ✓				1166.~~+45~~ 147 Adj.	L.+T. in N. Walk First St., 1'W. of L.C.L. Columbus Ave.
+	3.688		3.663 ✓			
⏊	1169.602	-2.324	-2.325 ✓		-2.324	
−	6.012		5.988		817	
T.P.	1163.590 ✓				1163.~~824~~	

FORM 353 1M 8-45

PLEASE RETURN TO
LOS ANGELES COUNTY SURVEYOR
700 HALL OF RECORDS

NOTE: ANY ADDITIONS OR CHANGES ON THIS SHEET MUST BE MADE OR CIRCLED IN RED INK, WITH DATE AND NAME OF PERSON MAKING CHANGE.

Do not extend notes this side of this line.

B. M.	1ST RUN	DIFF.	2ND RUN	3RD RUN	ADJ. ELEV.	DESCRIPTION
T.P	1163.590				63.~~8[illegible]~~ 817	T.P [illegible]
+	4.[illegible]		4.223			
⊼	1167.847	+ 0.315	+ 0.313		0.314	
−	3.942		3.910		~~131~~	1164.134 Adj
R.D.B.M.#117	1163.905				4.~~133~~	R.D.B.M.#117. El. [illegible] R.D.B.A. 200-21
+	4.[illegible]		4.285		745	1164.~~741~~ .134 pg 69.
⊼	1168.231	− 0.744	− 0.746		0.~~746~~	
−	5.070		5.031		~~386~~	R.D.B.M.119. El. 1163.392 R.D.B.A. 200-21
R.D.B.M.#119	1163.161				63.~~392~~ 392	1163.392 pg 67.

NOTES RED. _____ DATE _____
NOTES CHKD. L.D. DATE 3-27-50
JOB NO. 0695 SURVEY OF Mills Ave (Bonita Ave)
SURVEY BY Benson DATE 3-1-50
NOTES BY _____ DATE _____
INDEXED C. Johnson DATE _____
F.B. 127 PG. 78

Profile No.	Notes Red.	Plotted	Job No. 0695 Division No.
	Date	Date	Survey of Mills Ave. ([illegible] Ave.)
X-Sec.	Notes Chkd.	Checked	Survey by B[illegible] Notes [illegible] Date 2-24-50.
No.	Date	Date	Map No. Indexed C. Johnson Date 3-7-50

F.B. 1275 PG. 79

NOTE: ANY ADDITIONS OR CHANGES ON THIS SHEET MUST BE MADE OR CIRCLED IN RED INK, WITH DATE AND NAME OF PERSON MAKING CHANGE.

PLEASE RETURN TO
LOS ANGELES COUNTY SURVEYOR
726 LOS ANGELES COUNTY ENGINEERING BLDG.

Do not extend notes this side of this line.

PROFILE
&
CROSS-SECTIONS
ON
MILLS AVE ([illegible] AVE)
(L.A. & S.G. Co. LINE)
FROM [illegible] 40+19.33
TO [illegible].
[illegible]

(Stationing carried from 1st St. [illegible] using 24+00.90 at this [illegible])

2-24-50
C. A. B[illegible]
[illegible]
[illegible]
[illegible]

STATION	B.S.	H.I.	F.S.	ELEV.

76L298 307 5-49

76L298 307 5-49

PLEASE RETURN TO
LOS ANGELES COUNTY SURVEYOR
726 LOS ANGELES COUNTY ENGINEERING BLDG.

NOTE: ANY ADDITIONS OR CHANGES ON THIS SHEET MUST BE MADE OR CIRCLED IN RED INK, WITH DATE AND NAME OF PERSON MAKING CHANGE.

Do not extend notes this side of this line.

F.B. 1225 Pg. 80
Job No. 46.95 Division No. A-4
Survey of Sta. 5+00 to Sta. 1+00
Survey by C. Johnson Notes
Indexed Date 2-24-50

Profile No.
Plotted Date
Notes Red. Date
Notes Clkd. L.D. Checked
Date 3-27-50 Date
X-Sec. No.

STATION	B. S.	H. I.	F. S.	ELEV.		
5+00 T.	3.27	1240.20		1237.93	Sta 7 Elev. 1237.92	12.72
					62nd St. & Avalon Blvd. - N. side	
					of curb return on NE cor.	
					(Col. 17-A.)	
=0+00 E+W.						
0+00 E+W.			4.36	1235.84		℄ 2nd St. & Compton Ave.
0+06 E.			4.34	1235.86		℄ 62nd St.
"			4.38	1235.82	7 Lt.	
"			5.24	1234.96	17 Lt. Gut Corner.	
"			5.27	1234.93	18 Lt. Gut	
"			4.71	1235.49	13 Lt. Top Cb.	
"			3.3	1236.9	27 Lt	
"			5.2	1235.0	30 Lt. R.R.	
1+00 E.			3.51	1236.69		℄ 61st St.
"			3.60	1236.60		7 R
"			3.70	1236.50		13 R. Edge Pavement
"			3.9	1236.3		19 R
"			3.0	1237.2		21 R
"			1.6	1238.6		30 R.
"			3.35	1236.85	7 Lt	
"			3.77	1236.43	15 Lt edge Pvmt.	
"			4.0	1236.2	20 Lt	
"			2.8	1237.4	23 Lt	
"			1.5	1238.7	30 Lt	

76L298 307 5-49

PLEASE RETURN TO
LOS ANGELES COUNTY SURVEYOR
726 LOS ANGELES COUNTY ENGINEERING BLDG.

NOTE: ANY ADDITIONS OR CHANGES ON THIS SHEET MUST BE MADE OR CIRCLED IN RED INK, WITH DATE AND NAME OF PERSON MAKING CHANGE.

Do not extend notes this side of this line.

STATION	B. S.	H. I.	F. S.	ELEV.		
		1240.20				
2+00 E			2.12	1238.08		# 6 [illegible]
3+00 E			1.03	1239.17		# "
0+06 W			4.95	1235.23		# "
"			5.17	1235.03	[illegible]	
"			5.80	1234.40	17 L Gut. (outer)	
"			5.86	1234.34	18 L Gut	
"			5.37	1234.83	18 L Top Sb.	
"			4.3	1235.7	20 L	
"			4.3	1235.9	30 L	
1+00 W			2.55	1233.65		# [illegible]
"			6.57	1233.63		7 R
"			7.0	1233.19		17 R Gut [illegible]
"			7.05	1233.15		18 R Gut
"			[illegible]	1233.59		18 R Top Sb.
"			5.7	1234.5		30 R
"			6.74	1233.45	7 L	
"			7.27	1232.93	17 L Gut (out)	
"			7.33	1232.87	18 L Gut	
"			6.87	1233.33	18 L Top Sb.	
"			5.2	1235.0	22 L	
"			5.0	1235.2	30 L	

Profile No. ____ Notes Red. ____ Plotted ____ Job No. 0695 Division No. ____
X-Sec. No. ____ Date ____ Date ____ Survey of Mills Ave [illegible]
Notes Chkd. L.V. Checked ____ Survey by Benson Notes [illegible] Date [illegible]
Date 3-27-50 Date ____ Map No. ____ Indexed A. C. Johnson Date ____

F.B. 1273 PG. 81

76L298 307 5-49

PLEASE RETURN TO
LOS ANGELES COUNTY SURVEYOR
726 LOS ANGELES COUNTY ENGINEERING BLDG.

NOTE: ANY ADDITIONS OR CHANGES ON THIS SHEET MUST BE MADE OR CIRCLED IN RED INK, WITH DATE AND NAME OF PERSON MAKING CHANGE.

Do not extend notes this side of this line.

STATION	B. S.	H. I.	F. S.	ELEV.		
		1240.20				
2+00 W			7.82	123[illegible].38		[illegible]
[illegible]			[illegible]	123[illegible].57		" "
40+27			4.91	123[illegible]		[illegible] (50 Line)
40+36.5			5.20	123[illegible]		[illegible] outer
40+37.5			5.29	123[illegible]		[illegible]
"			4.79	123[illegible]		Top cb.
40+50			3.1	123[illegible]		
"			4.0	123[illegible]	50 L	
"			2.8	123[illegible]	100 L	
"			4.0	123[illegible]	150 L	
40+80			2.5	123[illegible]		100 R.
41+00			2.9	123[illegible]	100 L	
"			2.6	123[illegible]	150 L	
42+00			-0.8	123[illegible]	150 L	
T.P.	8.19	1246.62	1.77	1237.43	T.P. [illegible]	
40+80			8.8	1237.8		
"			8.0	12[illegible] 38.6		25R.
"			8.5	12[illegible] 38.1		60R.
"			8.2	12[illegible] 38.4		76R.
41+00			8.1	12[illegible] 38.5		
"			8.0	12[illegible]		24R.

38 [illegible]

F.B. 1275 PG. 82

Job No. [illegible] Division No. [illegible] Notes Red. Plotted Profile No.

Survey of [illegible] Date Date X-Sec.

Survey by [illegible] Notes [illegible] Notes Chkd. L. D. Checked

Indexed A. C. Johnson Date [illegible] Date 3-27-50 Date No.

76L298 307 5-49

PLEASE RETURN TO
LOS ANGELES COUNTY SURVEYOR
726 LOS ANGELES COUNTY ENGINEERING BLDG.

NOTE: ANY ADDITIONS OR CHANGES ON THIS SHEET MUST BE MADE OR CIRCLED IN RED INK, WITH DATE AND NAME OF PERSON MAKING CHANGE.

Do not extend notes this side of this line.

STATION	B. S.	H. I.	F. S.	ELEV.		
		1246.62				
41+00			6.9	1239.7		4' R.
"			6.7	1239.9		100 R.
"			8.2	1238.4	15 L	
"			10.7	1235.9	25 L	
"			9.5	1237.1	50 L	
41+15			9.1	1237.5		℄
"			6.5	1240.1		8 R.
"			6.5	1240.1		50 R.
"			5.9	1240.7		100 R
"			10.[illegible]	1235.9	9 L	
"			9.3	1237.3	26 L	
"			8.3	1238.3	35 L	
"			6.5	1240.1	50 L	
"			8.2	1238.4	55 L	
"			9.2	1237.4	75 L	
41+25			9.1	1237.5		℄
"			6.3	1240.3		5 R.
"			6.0	1240.6		50 R.
"			5.6	1241.0		100 R.
"			9.5	1237.1	10 L	
"			8.0	1238.6	50 L	

Profile Notes Red. ____ Plotted ____ Job No. 0695 Division No. ____ F.B. 1275 PG. 83
No. ____ Date ____ Date ____ Survey of Mills Ave (Montana)
X-Sec. Notes Chkd. L.D. Checked ____ Survey by [illegible] Notes [illegible] Date 2-24-50
No. ____ Date 3-27-50 Date ____ Map No. ____ Indexed ____ Date ____

76L298 307 5-49

PLEASE RETURN TO
LOS ANGELES COUNTY SURVEYOR
726 LOS ANGELES COUNTY ENGINEERING BLDG.

NOTE: ANY ADDITIONS OR CHANGES ON THIS SHEET MUST BE MADE OR CIRCLED IN RED INK, WITH DATE AND NAME OF PERSON MAKING CHANGE.

Do not extend notes this side of this line.

STATION	B. S.	H. I.	F. S.	ELEV.		
		1246.62'				
41+45			7.3	1239.3'	63 L	
"			7.7	1238.9'	82 L	
41+75			6.0	1240.6'		±
"			5.4	1241.2'		50 R
"			5.6	1241.0'		100 R
"			7.7	1238.9'	19 L	
"			7.8	1238.8'	35 L	
"			7.5	1239.1'	70 L	
"			7.5	1239.1'	92 L	
"			6.0	1240.6'	100 L	
42+00			5.1	1241.5'		±
"			4.7	1241.9'		50 R
"			4.9	1241.7'		100 R
"			7.8	1238.8'	12 L	
"			6.9	1239.7'	50 L	
"			7.2	1239.4'	80 L	
"			8.0	1238.6'	93 L	
"			7.4	1239.2'	97 L	
"			5.1	1241.5'	100 L	
42+50			4.6	1242.0'		±
"			4.1	1242.5'		22 R

F.B. 1275 PG. 84

Job No. 0695 Division No. Notes Red. Plotted Profile No.

Survey of Mills Ave. (Paper Ave) Date Date X-Sec.

Survey by Benson Notes Notes Chkd. L.D. Checked

Indexed C. Johnson Date 2-24-50 Date 3-27-50 Date No.

76L298 307 5-49

PLEASE RETURN TO
LOS ANGELES COUNTY SURVEYOR
726 LOS ANGELES COUNTY ENGINEERING BLDG.

NOTE: ANY ADDITIONS OR CHANGES ON THIS SHEET MUST BE MADE OR CIRCLED IN RED INK. WITH DATE AND NAME OF PERSON MAKING CHANGE.

Do not extend notes this side of this line.

STATION	B. S.	H. I.	F. S.	ELEV.		
		1246.32				
42+50			3.6	1243.0		33R.
"			3.3	1243.3		65R.
"			3.5	1243.1		100R.
"			4.5	[illegible]	10L	
"			7.0	[illegible]	25L	
"			4.8	1241.8	37L	
"			5.0	1241.6	47L	
"			6.5	[illegible]	53L	
"			6.0	[illegible]	100L	
"			6.8	[illegible]	118L	
"			4.5	1241.8	120L	
42+80			3.2	[illegible]		
"			3.3	[illegible]		35R.
"			2.3	[illegible]		65R.
"			3.0	[illegible]		100R.
"			6.2	[illegible]	15L	
"			4.0	[illegible]	35L	
"			2.0	1244.2	40L	
"			2.5	[illegible]	75L	
"			4.3	1242.3	100L	
"			2.5	[illegible]	112L	

Profile No. ____ Notes Red. ____ Plotted ____ Job No. 0695 Division No. ____ F.B. 1276 PG. 85

X-Sec. No. ____ Date ____ Date ____ Survey of [illegible] Notes [illegible] Date 2-24-50

Notes Chkd. L.D. Date 3-27-50 Checked ____ Date ____ Survey by [illegible] Notes ____ Date ____

Map No. ____ Indexed A.C. Johnson Date ____

76L298 307 5-49

PLEASE RETURN TO
LOS ANGELES COUNTY SURVEYOR
726 LOS ANGELES COUNTY ENGINEERING BLDG.

NOTE: ANY ADDITIONS OR CHANGES ON THIS SHEET MUST BE MADE OR CIRCLED IN RED INK, WITH DATE AND NAME OF PERSON MAKING CHANGE.

Do not extend notes this side of this line.

STATION	B. S.	H. I.	F. S.	ELEV.		
		1246.62				
42+90.			4.0	[illegible]	124L	
"			3.7	[illegible]	135L [illegible]	
43+00.			5.0	[illegible]		℄
"			2.8	[illegible]		15R.
"			3.4	[illegible]		45R.
"			2.3	[illegible]		75R.
"			3.5	[illegible]		100R.
"			6.0	[illegible]	10L	
"			3.4	[illegible]	30L	
"			1.8	[illegible]	40L	
"			1.9	[illegible]	65L	
"			3.6	[illegible]	70L	
"			4.7	[illegible]	77L	
"			3.4	[illegible]	103L	
"			3.[illegible]	[illegible]	136L [illegible]	
43+10.			5.6	[illegible]		℄
"			1.8	[illegible]		15R.
"			1.6	[illegible]		45R.
"			1.1	[illegible]		75R.
"			3.0	[illegible]		100R.
"			3.1	[illegible]	30L	

F.B. 127 PG. 86
Job No. 0695 Division No. Notes Red. Plotted No. Profile
Survey of Mills Ave (Pine Ave) Date Date X-Sec.
Survey by Benson Notes Notes Chkd. L. D. Checked No.
Indexed A. C. Johnson Date 2-24-50 Date 3-27-50 Date

76L298 307 5-49

PLEASE RETURN TO
LOS ANGELES COUNTY SURVEYOR
726 LOS ANGELES COUNTY ENGINEERING BLDG.

NOTE: ANY ADDITIONS OR CHANGES ON THIS SHEET MUST BE MADE OR CIRCLED IN RED INK, WITH DATE AND NAME OF PERSON MAKING CHANGE.

Do not extend notes this side of this line.

STATION	B. S.	H. I.	F. S.	ELEV.		
		1246.62				
43+10			1.5	1245.1	40 L	
"			2.0	1244.6	55 L	
"			3.1	1243.5	65 L	
"			1.5	1245.1	75 L	
"			4.5	1242.1	[illegible]	
"			2.5	1244.1	100 L	
"			3.7	1242.9	115 L	
"			3.7	1242.9	137 L	
43+50			3.1	1243.5		℄
"			4.5	1242.1		10 R.
"			1.9	1244.7		25 R.
"			0.4	1243.3		50 R.
"			1.7	1244.1		65 R.
"			0.1	1243.5		100 R.
"			3.0	1243.6	10 L	
"			1.0	1243.6	20 L	
"			1.0	1243.6	30 L	
"			3.1	1243.5	35 L	
"			1.3	1243.3	45 L	
"			0.9	1245.7	60 L	
"			2.6	1244.0	75 L	

Profile No. ____ Notes Red. ____ Plotted ____ Job No. 0695 Division No. ____
X-Sec. No. ____ Date ____ Date ____ Survey of Mills Ave [illegible]
Notes Chkd. L. D. Date 3-27-50 Checked ____ Date ____ Survey by [illegible] Date 2-24-50
Map No. ____ Date ____ Indexed A. C. Johnson Date ____

F.B. 1275 PG. 87

76L298 307 5-49

PLEASE RETURN TO
LOS ANGELES COUNTY SURVEYOR
726 LOS ANGELES COUNTY ENGINEERING BLDG.

NOTE: ANY ADDITIONS OR CHANGES ON THIS SHEET MUST BE MADE OR CIRCLED IN RED INK, WITH DATE AND NAME OF PERSON MAKING CHANGE.

Do not extend notes this side of this line.

STATION	B. S.	H. I.	F. S.	ELEV.		
43+50		[illegible]	1.5	[illegible]	[illegible]	
"			[illegible]	[illegible]	[illegible]	
"			1.9	[illegible]	150 L	
44+00			1.6	[illegible]		℄
"			2.5	[illegible]		5 R.
"			1.3	[illegible]		25 R
"			1.0	[illegible]		35 R
"			0.6	[illegible]		40 R.
"			0.2	[illegible]		83 R. Top Vert. Cut BK
"			11.1	[illegible]		94 R. Bot " " "
"			20.9	[illegible]		115 R. Toe BK.
"			1.1	[illegible]	35 L.	
"			0.9	[illegible]	55 L	
"			2.1	[illegible]	85 L	
"			0.8	[illegible]	110 L	
"			2.0	[illegible]	145 L	
"			2.8	[illegible]	169 L	
T.P.	[illegible]	1253.33	1.66	1244.[illegible]	T.P. 1x1 - 1' [illegible]	
44+50			4.7	[illegible]		℄
"			[illegible]	[illegible]		[illegible] Top Cut BK.
"			5.4	[illegible]	23 L	
"			4.0	[illegible]	39 L	

F.B. 1275 PG. 88

Job No. [illegible] Division No. [illegible] Notes Red. Plotted Date Checked Date

Survey of [illegible] Notes [illegible] Notes Chkd. L. D. Date 3-27-50 Date

Survey by [illegible] Date

Indexed A. C. Johnson

Profile No. X-Sec. No.

76L298 307 5-49

PLEASE RETURN TO
LOS ANGELES COUNTY SURVEYOR
726 LOS ANGELES COUNTY ENGINEERING BLDG.

NOTE: ANY ADDITIONS OR CHANGES ON THIS SHEET MUST BE MADE OR CIRCLED IN RED INK, WITH DATE AND NAME OF PERSON MAKING CHANGE.

Do not extend notes this side of this line.

STATION	B. S.	H. I.	F. S.	ELEV.		
		1253.33				
[illegible]			3.9	1249.4	53 L	
"			5.8	1247.5	76 L	
"			5.0	1248.3	100 L	
"			5.7	1247.6	143 L	
"			6.4	1246.9	100 L	
"			6.5	[illegible]	188 L [illegible]	
44+54			4.5	[illegible]		℄ Top cut Bk.
44+58			13.7	1239.6		℄ Bot. " "
"			4.7	48 6 [illegible]	[illegible] L Top [illegible] Bk.	
"			4.9	48 4 [illegible]	24 L	
"			3.6	[illegible]	36 L	
"			3.8	[illegible]	58 L	
"			5.[illegible]	[illegible]	78 L	
"			4.7	1248.6	100 L	
"			5.4	1247.9	142 L	
"			7.1	1246.2	161 L	
"			5.1	[illegible]	190 L	
44+73			2.5	1250.[illegible]	33 L Top cut Bk.	
"			4.3	[illegible]	65 L	
"			5.0	1248.3	30 L	
"			4.2	1249.1	100 L	

Profile No. ____ Notes Red. ____ Plotted ____ Job No. 0695 Division No. ____
X-Sec. No. ____ Date ____ Date ____ Survey of Mills Ave. (Padua Ave.)
Notes Chkd. L.D. Checked ____ Survey by [illegible] Notes [illegible] Date [illegible]
Date 3-27-50 Date ____ Map No. ____ Indexed A. C. Johnson Date ____

F.B. 1275 PG. 89

76L298 307 5-49

PLEASE RETURN TO
LOS ANGELES COUNTY SURVEYOR
726 LOS ANGELES COUNTY ENGINEERING BLDG.

NOTE: ANY ADDITIONS OR CHANGES ON THIS SHEET MUST BE MADE OR CIRCLED IN RED INK, WITH DATE AND NAME OF PERSON MAKING CHANGE.

Do not extend notes this side of this line.

STATION	B. S.	H. I.	F. S.	ELEV.		
		1253.33				
44+70			4.9	[illegible]	130 L	
"			5.5	[illegible]	150 L	
"			6.5	[illegible]	170 L	
"			4.9	[illegible]	155 L [illegible]	
45+25			[illegible]	125[illegible]	70 L Toe [illegible]	
"			1.3	125[illegible]	100 L	
"			2.7	125[illegible]	107 L	
"			3.6	125[illegible]	120 L	
"			4.4	124[illegible]	126 L	
"			6.1	[illegible]	142 L	
"			3.6	124[illegible]	160 L	
"			3.9	[illegible]	150 L	
"			2.3	12[illegible]	200 L	
"			2.1	125[illegible]	213 [illegible]	
[illegible]	2.00	1250.37	[illegible]	1248.37	[illegible] #8 El. 1248.36[illegible]	[illegible]
T.P.	0.72	1239.24	11.85	123[illegible]	T.P. "X" on Rock	
44+50			1.5	123[illegible]		14 R. Bot [illegible]
"			7.2	123[illegible]		35 R Toe Bk.
"			9.3	12[illegible]		70 R.
"			10.8	12[illegible]		110 R.
44+58			6.6	123[illegible]		15 R. Toe Bk.

F.B. 1275 PG. 90

Job No. 0695 Division No. ____ Notes Red. ____ Plotted ____ Profile ____

Survey of Mills Ave (Padua Ave) Date ____ Date ____ No. ____

Survey by [illegible] Notes [illegible] Notes Chkd. L. D. Checked ____ X-Sec. ____

Indexed C. Johnson Date 3-2-50 Date 3-27-50 Date ____ No. ____

76L298 307 5-49

PLEASE RETURN TO
LOS ANGELES COUNTY SURVEYOR
726 LOS ANGELES COUNTY ENGINEERING BLDG.

NOTE: ANY ADDITIONS OR CHANGES ON THIS SHEET MUST BE MADE OR CIRCLED IN RED INK, WITH DATE AND NAME OF PERSON MAKING CHANGE.

Do not extend notes this side of this line.

STATION	B. S.	H. I.	F. S.	ELEV.		
		1239.24				
44+58			2.7	1239.7		75R.
"			10.2	1229.0		100R.
"			12.6	1226.6		125R. Top Cut 3ft.
44+83			5.2	1234.1		Toe 3ft.
"			5.0	1234.3		50R
"			9.6	1229.7		103R. Top Cut 3ft.
45+25			3.8	1235.5		
"			7.3	1231.9		5R. Top Cut 3ft.
"			11.6	1227.6		12R. Toe 3ft.
"			2.7	1236.5	22L	
"			1.5	1237.7	43L	
"			1.3	1237.9	53L Set 3ft.	
45+33			3.1	1235.9		Top Cut 3ft.
45+33	(Ret. only.		13.0	1226.0		Set. " "
T.P.	0.47	1227.01	11.7	1226.54	T.P. #1	
T.P.	3.45	1223.51	2.1	1217.36	T.P. #2 on Back corner	
45+25			4.5	1222.5		5.5R. Toe 3ft.
"			7.0	1219.5		55R
"			8.3	1218.2		125R.
45+33			6.2	1219.6		36R. Toe 3ft.
"			7.1	1218.7		75R.

Profile
Notes Red. _____ Plotted _____ Job No. 0695 Division No. _____
No. _____ Date _____ Date _____ Survey of Willis Ave (Parker Ave)
X-Sec. _____ Notes Chkd. L. D. _____ Checked _____ Survey by [redacted] Notes [redacted] Date 3-12-50
No. _____ Date 2-27-50 Date _____ Map No. _____ Notes Entered C. Johnson Date _____

F.B. 275 Pg. 91

76L298 307 5-49

PLEASE RETURN TO
LOS ANGELES COUNTY SURVEYOR
726 LOS ANGELES COUNTY ENGINEERING BLDG.

NOTE: ANY ADDITIONS OR CHANGES ON THIS SHEET MUST BE MADE OR CIRCLED IN RED INK, WITH DATE AND NAME OF PERSON MAKING CHANGE.

Do not extend notes this side of this line.

Profile No. ____ X-Sec. No. ____
Plotted ____ Date ____ Checked ____ Date ____
Notes Red. ____ Date ____ Notes Chkd. L. D. Date 3-27-50
Job No. 0623-5 Division No. ____
Survey of ____
Survey by ____ Notes ____ Date ____
Indexed H. C. Johnson

F.B. 1275 Pg. 92

STATION	B. S.	H. I.	F. S.	ELEV.		
		1293.5				
45+33			7.5			100 R.
"			5.5			125 R.
42+40			-2.5			
"			-5.7		13 L Toe Bk.	
45+57			5.3			Toe Bk.
"			6.7			50 R
"			7.7			100 R.
"			5.3			125 R.
"			-7.5		30 L Toe Bk.	
46+00			2.3			
"			6.5			50 R.
"			7.5			100 R.
"			8.0			125 R.
"			4.7		34 L Toe Bk.	
"			-6.7		55 L Toe Bk.	
43+50			4.5			
"			6.5			50 R
"			6.3			100 R.
"			7.1			125 R.
"			3.7		23 L Toe Bk.	
"			-3.2		78 L Toe Bk.	

76L298 307 5-49

PLEASE RETURN TO
LOS ANGELES COUNTY SURVEYOR
726 LOS ANGELES COUNTY ENGINEERING BLDG.

NOTE: ANY ADDITIONS OR CHANGES ON THIS SHEET MUST BE MADE OR CIRCLED IN RED INK, WITH DATE AND NAME OF PERSON MAKING CHANGE.

Do not extend notes this side of this line.

STATION	B. S.	H. I.	F. S.	ELEV.		
		1220.81				
47+00			4.6	1216.2		℄
"			[illegible]	[illegible]		50 R.
"			[illegible]	[illegible]		100 R.
"			[illegible]	1214.2		125 R.
"			3.[illegible]	[illegible]	[illegible]	
"			2.7	[illegible]	[illegible] Toe Bk.	
"			-[illegible]	[illegible]	[illegible] Bot. Cut Bk.	
47+50			4.3	[illegible]		℄
"			4.8	[illegible]		50 R.
"			5.7	[illegible]		100 R.
"			[illegible]	1214.[illegible]		125 R.
"			[illegible]	[illegible]	35 L	
"			2.3	[illegible]	[illegible] Toe Bk.	
"			-12.7	1233.5	90 L Bot. Cut Bk.	
47+70	Lt. on		4.0	1216.8		℄
"			3.0	1217.8	35 L	
"			2.7	[illegible]	53 L Toe Bk.	
"			-8.2	[illegible]	83 L Bot. Cut Bk.	
48+00			2.8	1215.0		℄
"			4.7	1216		50 R.
"			4.9	[illegible]		100 R.

Profile Notes Red. ____ Plotted ____ Job No. 2695 Division No. ____
No. ____ Date ____ Date ____ Survey of [illegible]
X-Sec. Notes Chkd. L. D. Checked ____ Survey by [illegible] Notes [illegible] Date 3-2-50
No. ____ Date 3-27-50 Date ____ Map No. ____ Indexed A. C. Johnson Date ____

F.B. 1275 PG. 93

76L298 307 5-49

PLEASE RETURN TO
LOS ANGELES COUNTY SURVEYOR
726 LOS ANGELES COUNTY ENGINEERING BLDG.

NOTE: ANY ADDITIONS OR CHANGES ON THIS SHEET MUST BE MADE OR CIRCLED IN RED INK, WITH DATE AND NAME OF PERSON MAKING CHANGE.

Do not extend notes this side of this line.

Profile No. ____ X-Sec. No. ____
Ploited ____ Date ____ Checked ____ Date ____
Notes Red. ____ Date ____ Notes Chkd. L. D. Date 3-22-50
Division No. ____
Job No. ____
Survey of ____ Notes ____
Survey by C. Johnson Date 3-22-50
Indexed ____

F.B. 122 Pg. 94

STATION	B. S.	H. I.	F. S.	ELEV.		
		1223.51		8		
48+00			-5.0			125 R.
"			2.3		35L Toe Bk.	
"			-11.4		73L Bot Cut Bk.	
45+50			2.7			
"			3.0			50 R
"			2.3			100 R
"			4.0			125 R
"			1.8		4L Toe Bk.	
"			-11.1		65 L Bot Cut Bk.	
43+00			1.9			
"			3.1			50 R
"			3.4			100 R
"			3.5			125 R
"			1.5		27L Toe Bk.	
"			-14.4		53L Bot Cut Bk.	
42+50			1.0			
"			1.7			50 R.
"			2.0			100 R.
"			2.4			125 R.
"			0.5		7L Toe Bk.	
"			-15.2		37L Bot Cut Bk.	

76L298 307 5-49

PLEASE RETURN TO
LOS ANGELES COUNTY SURVEYOR
726 LOS ANGELES COUNTY ENGINEERING BLDG.

NOTE: ANY ADDITIONS OR CHANGES ON THIS SHEET MUST BE MADE OR CIRCLED IN RED INK, WITH DATE AND NAME OF PERSON MAKING CHANGE.

Do not extend notes this side of this line.

STATION	B. S.	H. I.	F. S.	ELEV.		
		1230.31				
49+68			0.2	1223.6		℄ Toe Bk.
"			0.0	1223.8		50 R.
"			1.[illegible]	1219.[illegible]		100 R.
"			[illegible]	[illegible]		150 R.
"			17.0	1237.8	[illegible]	
T.P.	11.40	1230.94	1.27	1219.54	T.P.	
50+28			5.4	1236.3		℄ Bot. Cut Bk.
"			9.1	1221.8		24 R. Toe Bk.
"			9.2	1221.7		60 R.
"			10.0	1220.9		100 R.
"			11.1	1219.8		150 R.
50+53			1.2	1232.1		7 R. Bot. Cut Bk.
"			8.4	1222.5		25 R. Toe Bk.
"			8.4	1222.5		60 R.
"			9.4	1221.5		100 R.
"			10.4	1220.5		150 R.
51+00			6.3	1237.2		5 R. Bot. Cut Bk.
"			7.3	1223.6		30 R. Toe Bk.
"			8.5	1222.4		60 R.
"			8.0	1222.9		100 R.
"			8.1	1222.8		150 R.

Profile No. ____ Notes Red. ____ Date ____ Plotted ____ Date ____ Job No. 0690 Division No. ____ Survey of [illegible] Notes [illegible] Date 3-2-50

X-Sec. No. ____ Notes Chkd. L.D. Date 3-27-50 Checked ____ Date ____ Survey by [illegible] Map No. ____ Date ____ Checked Johnson Date ____

F.B. 1275 Pg. 95

76L298 307 5-49

PLEASE RETURN TO
LOS ANGELES COUNTY SURVEYOR
726 LOS ANGELES COUNTY ENGINEERING BLDG.

NOTE: ANY ADDITIONS OR CHANGES ON THIS SHEET MUST BE MADE OR CIRCLED IN RED INK, WITH DATE AND NAME OF PERSON MAKING CHANGE.

Do not extend notes this side of this line.

STATION	B. S.	H. I.	F. S.	ELEV.		
		1230.[illegible]				
51+50			0.0	[illegible]		16 R. Bot. [illegible]
"			7.5	[illegible] 4		33 R Toe [illegible]
"			[illegible]	[illegible]		50 R
"			[illegible]	[illegible]		100 R.
"			[illegible]	[illegible]		150 R.
52+00			4.1	[illegible]		15 R. Bot. [illegible]
"			[illegible]	[illegible]		33 R. Toe [illegible]
"			[illegible]	[illegible]		50 R.
"			[illegible]	[illegible]		100 R
"			[illegible]	[illegible]		150 R.
52+50			7.8	[illegible]		9 R. Bot. [illegible]
"			4.3	[illegible]		31 R Toe [illegible]
"			5.1	[illegible]		50 R.
"			5.6	[illegible]		100 R.
"			5.6	[illegible]		150 R.
53+00			4.0	1234.[illegible]		24 R. Bot. [illegible]
"			3.4	1227.5		38 R. Toe [illegible]
"			[illegible]	[illegible]		50 R.
"			4.3	[illegible]		100 R.
"			4.0	[illegible]		150 R.
53+50			5.1	1236.0		37 R. Bot. [illegible]

F.B. 1275 PG. 96

Job No. [illegible] Division No. [illegible] Notes Red. [illegible] Plotted [illegible] Profile No. [illegible]

Survey of [illegible] Date [illegible] Date [illegible] X-Sec. No. [illegible]

Survey by [illegible] Notes [illegible] Notes Chkd. L. D. Checked [illegible]

Indexed A. C. Johnson Date [illegible] Date 3-27-50 Date [illegible]

76L298 307 5-49

PLEASE RETURN TO
LOS ANGELES COUNTY SURVEYOR
726 LOS ANGELES COUNTY ENGINEERING BLDG.

NOTE: ANY ADDITIONS OR CHANGES ON THIS SHEET MUST BE MADE OR CIRCLED IN RED INK, WITH DATE AND NAME OF PERSON MAKING CHANGE.

Do not extend notes this side of this line.

STATION	B. S.	H. I.	F. S.	ELEV.		
		1230.94				
53+50			2.4	1228.5		52 R. Toe Bk.
"			2.7	[illegible]		60 R.
"			2.0	1228.9		100 R.
"			4.1	1226.8		150 R.
54+00			4.2	[illegible]		49 R. Bot. Cut Bk.
"			0.7	1230.2		60 R. Toe Bk.
"			1.9	[illegible]		100 R.
"			2.2	1228.7		150 R.
54+50			11.4	1242.3		55 R. Bot. Cut Bk.
"			0.0	1230.9		79 R. Toe Bk.
"			0.1	1230.8		100 R.
"			[illegible]	1230.3		150 R.
T.P.	11.30	1242.44	0.00	1230.94	T.P.	
55+00			3.1	1245.5		84 R. Bot. Cut Bk.
"			10.0	1232.4		115 R. Toe Bk.
"			10.1	1232.3		150 R.
55+50			2.4	1244.8		142 R. Bot. Cut Bk.
"			7.6	1234.8		179 R. Toe Bk.
T.P.	0.00	1230.94	11.50	1230.94	T.P.	
T.P.	0.07	1219.61	11.40	1219.54	T.P.	
	[illegible]	1225.45	2.25	1217.36	T.P. [illegible]	

Profile No. ____ Notes Red. ____ Plotted ____ Job No. 0695 Division No. ____ F.B. 1275 PG. 97
Date ____ Date ____ Survey of Mills Ave
X-Sec. No. ____ Notes Chkd. L.D. Checked ____ Survey by Bruce Notes LB Date 3-2-50
Date 3-27-50 Date ____ Map No. ____ Indexed E. C. Johnson Date ____

76L298 307 5-49

PLEASE RETURN TO
LOS ANGELES COUNTY SURVEYOR
726 LOS ANGELES COUNTY ENGINEERING BLDG.

NOTE: ANY ADDITIONS OR CHANGES ON THIS SHEET MUST BE MADE OR CIRCLED IN RED INK, WITH DATE AND NAME OF PERSON MAKING CHANGE.

Do not extend notes this side of this line.

STATION	B. S.	H. I.	F. S.	ELEV.		
[illegible]	[illegible]	[illegible]	0.9[illegible]	[illegible]	[illegible]	
[illegible]			[illegible]	[illegible]	T.P. "X" on [illegible]	
[illegible]	[illegible]	[illegible]		[illegible]	"	
45+40.			13.1	[illegible]	17 L. Top cut Bk.	
"			11.5	[illegible]	70 L Bot. cut Bk. (S'ly edge Wash)	
"			1.7	1252.2	109 L Top. cut Bk.	
"			1.4	[illegible]	116 L	
"			1.3	[illegible]	120 L	
"			0.4	[illegible]	128 L	
"			2.6	[illegible]	135 L	
"			0.4	[illegible]	[illegible] L	
"			1.2	[illegible]	185.	
"			1.6	1252.1	220 L [illegible]	
45+57.			13.7	1236.8	33 L Top cut Bk	
"			12.0	[illegible]	65 L.	
"			10.5	[illegible]	100 L	
"			10.0	1240.5	122 L Toe Bk. ([illegible])	
"			5.8	[illegible]	143 L Bot. cut Bk.	
"			0.2	[illegible]	150 L Top " "	
"			0.3	1250.5	175 L	
"			1.2	[illegible]	202 L	

F.B./275 PG. 98

Job No. [illegible] Division No. [illegible] Notes Red. [illegible] Plotted [illegible] Profile No. [illegible]

Survey of [illegible] Date [illegible] Date [illegible] Date [illegible] X-Sec. No. [illegible]

Survey by [illegible] Notes [illegible] Notes Chkd. L. D. Checked [illegible]

Indexed E. C. Johnson Date 3-3-50 Date 3-27-50 Date [illegible] No. [illegible]

76L298 307 5-49

PLEASE RETURN TO
LOS ANGELES COUNTY SURVEYOR
726 LOS ANGELES COUNTY ENGINEERING BLDG.

NOTE: ANY ADDITIONS OR CHANGES ON THIS SHEET MUST BE MADE OR CIRCLED IN RED INK. WITH DATE AND NAME OF PERSON MAKING CHANGE.

Do not extend notes this side of this line.

STATION	B. S.	H. I.	F. S.	ELEV.		
		1250.[illegible]				
45+57			1.4	125[illegible]	225 L [illegible]	
46+00			2.5	[illegible]	55 L Top cut Bk.	
"			[illegible]	[illegible]	[illegible]	
"			[illegible]	[illegible]	150 L	
"			6.6	[illegible]	[illegible]	
"			2.0	[illegible]	220 L	
"			0.[illegible]	[illegible]	[illegible]	
"			3.3	[illegible]	234 L	
"			3.9	1213.4	241 L [illegible]	
46+50			[illegible]	1241.2	83 L Top cut Bk.	
"			7.7	1242.[illegible]	150 L	
"			5.5	1245.0	150 L	
"			4.1	1246.4	200 L	
"			3.3	1243.[illegible]	225 L	
"			3.0	1247.[illegible]	244 L Toe Bk. [illegible]	
"			1.3	1251.5	257 L [illegible]	
47+00			6.6	1243.9	91 L Top cut Bk.	
"			3.9	1246.6	150 L	
"			2.5	1245.0	200 L	
"			2.0	1248.5	250 L	
"			1.5	1249.0	273 L [illegible]	

Profile No. ____ Notes Red. ____ Plotted ____ Job No. 2695 Division No. ____ F.B. 1275 PG. 99
X-Sec. No. ____ Date ____ Date ____ Survey of [illegible]
Notes Chkd. L. D. Checked ____ Survey by [illegible] Notes [illegible] Date [illegible]
Date 3-27-50 Date ____ Map No. ____ Indexed R. C. Johnson Date ____

76L298 307 5-49

PLEASE RETURN TO
LOS ANGELES COUNTY SURVEYOR
726 LOS ANGELES COUNTY ENGINEERING BLDG.

NOTE: ANY ADDITIONS OR CHANGES ON THIS SHEET MUST BE MADE OR CIRCLED IN RED INK, WITH DATE AND NAME OF PERSON MAKING CHANGE.

Do not extend notes this side of this line.

STATION	B. S.	H. I.	F. S.	ELEV.		
		1255.4 6				
47+50			5.4	[illegible]	96 L Top [illegible]	[illegible]
"			3.7	[illegible]	[illegible]	
"			0.5	[illegible]	200 L	
"			[illegible]	[illegible]	[illegible]	
"			[illegible]	[illegible]	[illegible]	
[illegible]	10	[illegible]	[illegible]	[illegible]	[illegible]	
47+70			13.5	[illegible]	[illegible] Bot [illegible]	
"			11.5	[illegible]	250 L	
"			[illegible]	[illegible]	[illegible]	
48+00			12.3	[illegible]	[illegible] L Bot [illegible]	
"			[illegible]	[illegible]	250 L	
"			[illegible]	[illegible]	[illegible]	
"			[illegible]	[illegible]	[illegible]	
48+50			[illegible]	[illegible]	233 L [illegible]	
"			[illegible]	[illegible]	[illegible] L	
"			[illegible]	[illegible]	311 L Bot. [illegible]	
[illegible]			[illegible]	[illegible]	[illegible] L Bot. [illegible]	
"			[illegible]	[illegible]	240 L Top [illegible]	
"			8.0	[illegible]	247 L Bot. " [illegible]	
"			[illegible]	[illegible]	[illegible] L	
"			8.0	[illegible]	300 L	

F.B. [illegible] PG. 100

Job No. [illegible] Division No. [illegible] Notes Red. [illegible] Plotted [illegible] Profile No. [illegible]

Survey of [illegible] Date [illegible] Date [illegible] X-Sec. No. [illegible]

Survey by [illegible] Notes [illegible] Notes Chkd. L. D. Checked [illegible]

Indexed A. C. Johnson Date [illegible] Date 3-27-50 Date [illegible]

76L298 307 5-49

PLEASE RETURN TO
LOS ANGELES COUNTY SURVEYOR
726 LOS ANGELES COUNTY ENGINEERING BLDG.

NOTE: ANY ADDITIONS OR CHANGES ON THIS SHEET MUST BE MADE OR CIRCLED IN RED IN INK, WITH DATE AND NAME OF PERSON MAKING CHANGE.

Do not extend notes this side of this line.

Profile No. ____ Notes Red. ____ Date ____ Plotted ____ Date ____ Job No. ____ Survey of ____ Division No. ____
X-Sec. No. ____ Notes Chkd. L. D. Date 3-27-50 Checked ____ Date ____ Survey by ____ Notes ____ Date ____ Map No. ____ Date ____
F.B. ____ PG. ____

STATION	B. S.	H. I.	F. S.	ELEV.		
		1262.39				
49+00			3.5	1258.9	327 L	Sta. 3+
			3.9		223 L	Sta. 3+
"			4.3		219 L	Sta. 3+
"			4.6	1257.8	1 [illegible]	Sta. 3+
"			4.9	1257.5	346 L	
"			5.3	1257.1	353 L	
"			5.6	1256.8	346 L	
50+00			6.2	1256.2	361 L	Sta. 3+
"			6.7	1255.7	315 L	Top of Bank
"			7.0	1255.4	319 L	Sta. 3+
"			7.3	1255.1	342 L	
"			7.6	1254.8	374 L	
50+23.			9.3	1253.1	217 L	Sta. 3+
"			10.5	1251.9	331 L	
"			11.2	1251.2	333 L	Sta. 3+
"			11.7	1250.7	263 L	
"			12.3	1250.1	361 L	
50+50			10.2	1252.5	285 L	Sta. 3+
"			12.5	1250.2	341 L	Top of Bank
"			12.1	1250.6	347 L	Sta. "
"			12.5	1250.2	378 L	
51+00			12.5	1250.2	312 L	Sta. 3+

F.B. [illegible] PG. 102

Job No. [illegible] Division No. _____ Notes Red. _____ Plotted _____ Profile

Survey of [illegible] Ave [illegible] Date _____ Date _____ No. _____

Survey by [illegible] Notes [illegible] Notes Chkd. L. D. Checked _____ X-Sec.

Indexed A. C. Johnson Date [illegible] Date 3-27-50 Date _____ No. _____

STATION	B. S.	H. I.	F. S.	ELEV.
51+00				
"				
T.P.				
47+70				
"				
"				
45+00				
"				
"				
42+50				
"				
"				
"				
"				
40+00				

PLEASE RETURN TO
LOS ANGELES COUNTY SURVEYOR
726 LOS ANGELES COUNTY ENGINEERING BLDG.

Do not extend notes this side of this line.

NOTE: ANY ADDITIONS OR CHANGES ON THIS SHEET MUST BE MADE OR CIRCLED IN RED INK, WITH DATE AND NAME OF PERSON MAKING CHANGE.

761.298 307 5-49

76L298 307 5-49

PLEASE RETURN TO
LOS ANGELES COUNTY SURVEYOR
726 LOS ANGELES COUNTY ENGINEERING BLDG.

NOTE: ANY ADDITIONS OR CHANGES ON THIS SHEET MUST BE MADE OR CIRCLED IN RED INK, WITH DATE AND NAME OF PERSON MAKING CHANGE.

Do not extend notes this side of this line.

STATION	B. S.	H. I.	F. S.	ELEV.		
[illegible]		[illegible]	[illegible]	[illegible]	[illegible] Top [illegible]	
[illegible]			[illegible]	[illegible]	[illegible] Top [illegible]	
"			[illegible]	[illegible]	[illegible]	
"			[illegible]	[illegible]	130 L	
			[illegible]	[illegible]	[illegible]	
			[illegible]	[illegible]	[illegible]	
"			[illegible]	[illegible]	203 L Top [illegible]	
[illegible]			[illegible]	[illegible]	[illegible] Top [illegible]	
"			[illegible]	[illegible]	[illegible]	
			[illegible]	[illegible]	[illegible]	
"			[illegible]	[illegible]		
"			[illegible]	[illegible]	130 L	
"			[illegible]	[illegible]	[illegible] L	
"			[illegible]	[illegible]	[illegible] L	
"			[illegible]	[illegible]	233 L Top [illegible]	
[illegible]			2.7	[illegible]	25 L Top [illegible]	
"			[illegible]	[illegible]	[illegible] L	
"			[illegible]	1267.2	[illegible]	
"			1.5	[illegible]	133 L	
"			[illegible]	[illegible]	[illegible]	
"			[illegible]	[illegible]	187 L	

Profile No. ____ Notes Red ____ Plotted ____ Job No. 0395 Division No. ____ F.B. [illegible] PG. 103
Date ____ Date ____ Survey of [illegible]
X-Sec. No. ____ Notes Chkd. L D Checked ____ Survey by Benson Notes [illegible] Date [illegible]
Date 3-27-50 Date ____ Map No. ____ Indexed A. C. Johnson Date ____

76L298 307 5-49

PLEASE RETURN TO
LOS ANGELES COUNTY SURVEYOR
726 LOS ANGELES COUNTY ENGINEERING BLDG.

NOTE: ANY ADDITIONS OR CHANGES ON THIS SHEET MUST BE MADE OR CIRCLED IN RED INK. WITH DATE AND NAME OF PERSON MAKING CHANGE.

Do not extend notes this side of this line.

STATION	B. S.	H. I.	F. S.	ELEV.		
[illegible]		[illegible]	[illegible]	[illegible]	[illegible]	
"			[illegible]	[illegible]	[illegible]	
"			[illegible]	[illegible]	[illegible]	
"			[illegible]	[illegible]	[illegible]	
	10.96	1280.20	0.	[illegible]	[illegible]	
50 + 28			12.9	1267.3	19L Top cut Bk	
"			13.0	[illegible]	55L	
"			11.6	[illegible]	100L	
"			[illegible]	[illegible]	131L	
"			15.1	[illegible]	145L	
"			15.4	[illegible]	158L	
"			11.6	1268.6	178L	
"			12.6	[illegible]	200L	
"			13.6	[illegible]	263L	
"			11.9	[illegible]	270L Top Bk	
50 + 53			12.5	[illegible]		℄ Top cut Bk
"			11.4	[illegible]	37L	
"			11.3	1268.9	55L	
"			[illegible]	1269.4	100L	
"			10.8	[illegible]	119L	
"			13.8	1266.4	127L	

F.B. 1275 PG. 104
Job No. [illegible] Division No. [illegible] Notes Red. Plotted Date No. Profile
Survey of [illegible] Notes Date Notes Chkd. L. D. Checked Date No. X-Sec.
Survey by [illegible] Date 3-27-50
Indexed K. C. Johnson

76L298 307 5-49

PLEASE RETURN TO
LOS ANGELES COUNTY SURVEYOR
726 LOS ANGELES COUNTY ENGINEERING BLDG.

NOTE: ANY ADDITIONS OR CHANGES ON THIS SHEET MUST BE MADE OR CIRCLED IN RED INK, WITH DATE AND NAME OF PERSON MAKING CHANGE.

Do not extend notes this side of this line.

STATION	B. S.	H. I.	F. S.	ELEV.		
		1280.20				
50+53			11.5	[illegible]	143 L	
"			10.9	[illegible]	170 L	
"			11.5	[illegible]	233 L	
"			12.7	[illegible]	257 L	
"			[illegible]	1269.5	[illegible] To. Bk.	
51+00			11.5	[illegible]		℄ Top cut Bk.
"			10.7	[illegible]	15 L	
"			12.0	[illegible]	[illegible] L	
"			9.5	[illegible]	[illegible]	
"			[illegible]	[illegible]	103 L	
"			12.6	1267.6	[illegible]	
"			9.9	1270.3	140 L	
"			10.4	[illegible]	200 L	
"			11.5	[illegible]	[illegible]	
"			10.0	[illegible]	[illegible]	
"			[illegible]	[illegible]	305 L Top Bk	
51+50			8.1	1272.1		℄
"			8.5	[illegible]		3 R. Top cut Bk.
"			9.5	1270.7	25 L	
"			8.7	[illegible]	47 L	
"			8.5	[illegible]	75 L	

Profile No. ____ Notes Red. ____ Plotted ____ Job No. 0695 Division No. ____
X-Sec. No. ____ Date ____ Date ____ Survey of ____
Notes Chkd. L.D. Date 3-27-50 Checked ____ Survey by ____ Notes ____ Date 3-3-50
Map No. ____ Date ____ Date ____

F.B. 1275 PG. 105

76L298 307 5-49

PLEASE RETURN TO
LOS ANGELES COUNTY SURVEYOR
726 LOS ANGELES COUNTY ENGINEERING BLDG.

NOTE: ANY ADDITIONS OR CHANGES ON THIS SHEET MUST BE MADE OR CIRCLED IN RED INK, WITH DATE AND NAME OF PERSON MAKING CHANGE.

Do not extend notes this side of this line.

STATION	B. S.	H. I.	F. S.	ELEV.		
		1283.20				
51+50			8.4	1271.[illegible]	115 L	
"			10.6	[illegible]	130 L	
"			11.0	[illegible]	140 L	
"			8.3	1271.9	143 L	
"			8.7	[illegible]	200 L	
"			10.1	[illegible]	215 L	
"			10.1	1270.1	232 L	
"			8.1	1272.1	240 L	
"			9.2	[illegible]	282 L	
"			6.5	1273.7	300 L	
"			6.4	1273.8	335 L Top SK.	
52+00.			7.1	1273.1		
"			7.2	1273.0		5 R. Top cut SK.
"			6.7	1273.5	17 L	
"			7.1	1273.1	60 L	
"			6.6	1273.6	122 L	
"			9.8	1270.4	132 L	
"			9.3	[illegible]	144 L	
"			6.8	1273.4	155 L	
"			9.0	1271.2	221 L	
"			7.7	1272.5	237 L	

F.B. 1275 PG. 106
Job No. [illegible] Division No. [illegible] Notes Red. Plotted Date No. Profile
Survey of [illegible] Notes [illegible] Date Checked Date No. X-Sec.
Survey by [illegible] Notes Chkd. L. D. Date 3-27-50
Indexed A. C. Johnson Date 3-3-50

76L298 307 5-49

PLEASE RETURN TO
LOS ANGELES COUNTY SURVEYOR
726 LOS ANGELES COUNTY ENGINEERING BLDG.

NOTE: ANY ADDITIONS OR CHANGES ON THIS SHEET MUST BE MADE OR CIRCLED IN RED INK, WITH DATE AND NAME OF PERSON MAKING CHANGE.

Do not extend notes this side of this line.

STATION	B. S.	H. I.	F. S.	ELEV.		
		1280.20				
52+00			8.3	1271.9	27 L	
"			8.1	1272.1	31 L	
"			8.2	1272.0	29 L Top of BK.	
52+50			6.4	1273.8		#
"			6.3	1273.9		3 R. Top of BK.
"			5.2	1275.0	50 L	
"			4.9	1275.3	100 L	
"			4.9	1275.3	120 L	
"			5.0	1275.2	132 L	
"			5.0	1275.2	167 L	
"			5.3	1274.9	210 L	
"			5.1	1275.1	290 L	
"			4.0	1276.2	350 L	
53+00			5.1	1275.1		#
"			4.3	1275.9		14 R. Top of BK.
"			4.0	1276.2	50 L	
"			2.9	1277.3	129 L	
"			2.8	1277.4	138 L	
"			2.7	1277.4	153 L	
"			3.1	1277.1	191 L	
"			3.7	1276.5	250 L	

Profile Notes Red. Plotted Job No. Division No.
No. Date Date Survey of Notes
X-Sec. Notes Chkd. L. D. Checked Survey by Date 2-3-50
No. Date 3-27-50 Date Map No. Andrew Johnson Date

F.B. PG.

76L298 307 5-49

PLEASE RETURN TO
LOS ANGELES COUNTY SURVEYOR
726 LOS ANGELES COUNTY ENGINEERING BLDG.

NOTE: ANY ADDITIONS OR CHANGES ON THIS SHEET MUST BE MADE OR CIRCLED IN RED INK, WITH DATE AND NAME OF PERSON MAKING CHANGE.

Do not extend notes this side of this line.

STATION	B. S.	H. I.	F. S.	ELEV.		
		1280.20				
53+00			5.2	[illegible]	278 L	
"			3.2	[illegible]	350 L	
53+50			3.2	[illegible]		℄
"			2.4	1277.[illegible]		27 R Top cut Bk
"			2.0	[illegible]	50 L.	
"			1.9	[illegible]	100 L	
"			2.5	[illegible]	120 L	
"			6.7	1278.5	[illegible] L	
"			6.8	1278.4	153 L	
"			2.5	1277.7	160 L	
"			4.5	[illegible]	184 L	
"			1.4	[illegible]	250 L	
"			1.9	[illegible]	300 L	
BM#9	11.80	1288.14	3.86	1276.34	BM#9 El. 1276.34	[illegible] 73
54+00			8.9	1279.2		℄
"			10.2	1277.9		17 R
"			8.8	1279.3		38 R. Top cut Bk
"			8.4	[illegible]	50 L	
"			8.9	1279.[illegible]	100 L	
"			9.0	1279.1	118 L	
"			14.0	1272.1	126 L.	

F.B. [illegible] PG. 108

Job No. 5695 Division No. Notes Red. Plotted Profile No.

Survey of Date Date X-Sec.

Survey by [illegible] Notes Chkd. L. D. Checked

Indexed A. C. Johnson Date 3-27-50 Date No.

76L298 307 5-49

PLEASE RETURN TO
LOS ANGELES COUNTY SURVEYOR
726 LOS ANGELES COUNTY ENGINEERING BLDG.

NOTE: ANY ADDITIONS OR CHANGES ON THIS SHEET MUST BE MADE OR CIRCLED IN RED INK, WITH DATE AND NAME OF PERSON MAKING CHANGE.

Do not extend notes this side of this line.

STATION	B. S.	H. I.	F. S.	ELEV.		
		1288.14				
54+00			11.1	1277.0	140 L	
"			9.0	1278.[illegible]	175 L	
"			10.8	1277.[illegible]	190 L	Note; Shovel is starting to work N'ly from this pt. parallel to [illegible]
"			8.7	1279.4	200 L	
"			8.2	1279.[illegible]	250 L	
54+50			8.4	1279.7		⊥
"			7.0	128[illegible]		20 R.
"			7.3	1280.8		43 R Top cut Bk.
"			6.8	1281.3	50 L	
"			6.1	1282.0	88 L	
"			7.3	1280.8	100 L	
"			6.4	1281.[illegible]	142 L	
"			12.5	1275.6	158 L	
"			9.1	1279.0	173 L	
"			7.6	1280.5	200 L	
55+00			5.6	1282.5		⊥
"			5.6	1282.5		30 R
"			6.7	1281.4		73 R (Top of cut Bk.)
"			4.9	1283.2	50 L	
"			4.8	1283.3	100 L	
"			4.8	1283.3	148 L	

Profile No. ____ Notes Red. ____ Plotted ____ Job No. [illegible] Division No. ____
X-Sec. No. ____ Date ____ Date ____ Survey of [illegible]
Notes Chkd. L.D. Checked ____ Survey by ____ Notes [illegible] Date [illegible]
Date 3-27-50 Date ____ Map No. ____ Date ____
Date ____ Date ____

F.B. 1275 PG. 109

76L298 307 5-49

PLEASE RETURN TO
LOS ANGELES COUNTY SURVEYOR
726 LOS ANGELES COUNTY ENGINEERING BLDG.

NOTE: ANY ADDITIONS OR CHANGES ON THIS SHEET MUST BE MADE OR CIRCLED IN RED INK, WITH DATE AND NAME OF PERSON MAKING CHANGE.

Do not extend notes this side of this line.

STATION	B. S.	H. I.	F. S.	ELEV.		
		1288.14				
55+00			8.8	1279.3	165 L	
"			6.8	1281.3	200 L	
55+50			3.5	1284.3		℄
"			3.7	1284.4		55 R.
"			7.8	1284.3		60 R.
"			5.8	1284.3		100 R.
"			10.8	1277.3		40 R. Top Cut Bk.
"			4.0	1284.1	34 L	
"			5.1	1283.0	42 L	
"			3.4	1283.[illegible]	56 L	
"			3.5	1284.[illegible]	120 L	
"			2.7	1283.[illegible]	130 L	
"			5.2	1282.9	140 L	
"			5.0	1283.1	150 L	
56+00			1.2	1286.9		℄
"			1.3	1285.8		37 R Top Bk.
"			6.0	1281.1		42 R. Bot Bk.
"			7.7	1285.4		100 R.
"			8.2	1279.9		150 R.
"			2.0	1286.1	50 L	
"			1.2	1285.9	77 L	

F.B. [illegible] PG. 110
Job No. [illegible] Division No. [illegible] Notes Red. [illegible] Plotted [illegible] Profile
Survey of [illegible] Date [illegible] Date [illegible] No. [illegible]
Survey by [illegible] Notes [illegible] Notes Chkd. L. D. Checked [illegible] X-Sec.
Indexed A. C. Johnson Date [illegible] Date 3-27-50 Date [illegible] No. [illegible]

76L298 307 5-49

5.7

PLEASE RETURN TO
LOS ANGELES COUNTY SURVEYOR
726 LOS ANGELES COUNTY ENGINEERING BLDG.

NOTE: ANY ADDITIONS OR CHANGES ON THIS SHEET MUST BE MADE OR CIRCLED IN RED INK, WITH DATE AND NAME OF PERSON MAKING CHANGE.

Do not extend notes this side of this line.

STATION	B. S.	H. I.	F. S.	ELEV.		
		1288.14				
56+00			3.9	1284.2	100 L	
"			3.0	1285.1	130 L	
"			3.3	1284.5	150 L	
56+35	[illegible]		0.1	1288.0		℄
"			+.04	1288.5		23 R Top Bk.
"			5.6	1282.3		34 R Bot Bk
"			5.3	1282.5		50 R.
"			6.1	1282.0		100 R.
"			6.1	1282.0		150 R.
56+63			3.6	1284.5		50 R.
"			4.9	1283.2		83 R.
"			6.7	1281.4		90 R.
"			6.1	1282.0		104 R.
"			6.2	1281.9		136 R.
"			3.2	1284.9		145 R.
"			3.0	1285.1		150 R.
56+68			3.4	1284.7		50 R.
"			4.3	1283.8		83 R
"			6.6	1281.5		92 R.
"			6.6	1281.5		100 R
"			5.8	1282.3		130 R.

Profile No. ____ Notes Red ____ Date ____ Plotted ____ Date ____ Job No. 0595 Division No. ____
X-Sec. No. ____ Notes Chkd. L. D. Date 3-27-50 Checked ____ Date ____ Survey of [illegible] Survey by [illegible] Notes [illegible] Date 3-6-50 Map No. ____ Indexed A. C. Johnson Date ____

F.B. 1275 PG. 111

76L298 307 5-49

PLEASE RETURN TO
LOS ANGELES COUNTY SURVEYOR
726 LOS ANGELES COUNTY ENGINEERING BLDG.

NOTE: ANY ADDITIONS OR CHANGES ON THIS SHEET MUST BE MADE OR CIRCLED IN RED INK, WITH DATE AND NAME OF PERSON MAKING CHANGE.

Do not extend notes this side of this line.

STATION	B. S.	H. I.	F. S.	ELEV.		
		1288.14				
56+63			2.0	1286.1		150 R
57+00			2.4	1285.7		50 R
"			3.0	1285.1		92 R
"			5.2	1282.[illegible]		104 R
"			5.1	1283.0		136 R.
"			3.0	1283.1		150 R.
57+60			0.0	1288.1		50 R.
"			0.3	1287.8		98 R.
"			2.8	1285.[illegible]		109 R.
"			0.0	1288.1		142 R.
"			0.4	1287.7		150 R.
T.P.	11.77	1299.31	0.10	1288.04	T.P.	
56+63			11.2	1288.[illegible]		℄ Top Bk
"			14.6	1288.[illegible]		5 R Bot Bk.
"			9.8	1290.0	34 L	
"			13.6	1288.[illegible]	45 L	
"			12.7	1287.1	80 L	
"			13.5	1288.[illegible]	100 L	
"			12.6	1287.[illegible]	150 L	
56+63			14.3	1288.[illegible]		℄ Bot Bk.
"			10.9	1288.[illegible]	6 L Top Bk.	

F.B. 275 PG. 112

Job No. 0695 Division No. Notes Red. Plotted Profile No.

Survey of Mills Ave (Pine Ave) Date Date X-Sec.

Survey by Benson Notes CB Notes Chkd. L. D. Checked

Indexed R. C. Johnson Date 3-6-50 Date 3-27-50 Date No.

76L298 307 5-49

PLEASE RETURN TO
LOS ANGELES COUNTY SURVEYOR
726 LOS ANGELES COUNTY ENGINEERING BLDG.

NOTE: ANY ADDITIONS OR CHANGES ON THIS SHEET MUST BE MADE OR CIRCLED IN RED INK, WITH DATE AND NAME OF PERSON MAKING CHANGE.

Do not extend notes this side of this line.

STATION	B. S.	H. I.	F. S.	ELEV.		
		1299.81				
56+58			9.8	1290.0	35L	
"			13.1	1286.7	46L	
"			12.8	1287.0	77L	
"			10.8	1289.0	106L	
"			11.4	1288.4	150L	
57+00			13.8	1286.0		℄
"			13.9	1285.9	9L Bot BK.	
"			9.0	1290.8	12L Top BK.	
"			9.2	1290.6	34L	
"			13.1	1286.7	48L	
"			12.0	1287.8	96L	
"			10.6	1289.2	100L	
"			10.1	1289.7	130L	
"			11.4	1288.4	150L	
57+60			12.2	1287.6		℄ Bot BK.
"			6.2	1293.6	8L.	
"			6.5	1293.0	50L.	
"			6.8	1293.0	74L.	
"			10.6	1289.2	78L	
"			8.0	1291.8	125L	
"			8.8	1291.0	150L	

Profile No. ____ Notes Red. ____ Plotted ____ Job No. 0695 Division No. ____ F.B. 1275 PG. 113
Date ____ Date ____ Survey of Nine Ave (Padua Ave)
X-Sec. No. ____ Notes Chkd. L. D. Checked ____ Survey by Benson Notes [illegible] Date 3-6-50
Date 3-27-50 Date ____ Map No. ____ Indexed A. C. Johnson Date ____

76L298 307 5-49

PLEASE RETURN TO
LOS ANGELES COUNTY SURVEYOR
726 LOS ANGELES COUNTY ENGINEERING BLDG.

NOTE: ANY ADDITIONS OR CHANGES ON THIS SHEET MUST BE MADE OR CIRCLED IN RED INK, WITH DATE AND NAME OF PERSON MAKING CHANGE.

Do not extend notes this side of this line.

STATION	B. S.	H. I.	F. S.	ELEV.		
		1299.31				
57+76			6.2	1293.6		℄ Top Bk.
"			12.2	1287.6		12 R. Bot. Bk
"			11.5	1288.3		50 R.
"			12.0	1287.8		94 R
"			13.5	1286.3		100 R
"			11.3	1288.5		115 R.
"			11.5	1288.3		150 R.
58+00			5.4	1294.4		℄
"			5.6	1294.2		17R Top Bk.
"			10.9	1285.9		31R Bot Bk.
"			10.0	1289.8		60R.
"			11.0	1288.8		93R.
"			13.0	1286.8		106 R.
"			11.3	1288.5		117R.
"			10.0	1289.5		142R.
"			12.5	1287.3		150 R
"			5.3	1294.5	50L	
"			5.8	1294.0	92L	
"			6.5	1293.3	122L	
"			7.5	1292.3	150L	
58+40			4.2	1293.6		℄

F.B. 1275 PG. 114

Job No. 0695 Division No. _____ Notes Red. _____ Plotted _____ Profile _____

Survey of Mills Ave (Puente Ave) Date _____ Date _____ No. _____

Survey by Benson Notes 43 Notes Chkd. L. D. Checked _____ X-Sec. _____

Indexed R. C. Johnson Date 3-6-50 Date 3-27-50 Date _____ No. _____

76L298 307 5-49

PLEASE RETURN TO
LOS ANGELES COUNTY SURVEYOR
726 LOS ANGELES COUNTY ENGINEERING BLDG.

NOTE: ANY ADDITIONS OR CHANGES ON THIS SHEET MUST BE MADE OR CIRCLED IN RED INK, WITH DATE AND NAME OF PERSON MAKING CHANGE.

Do not extend notes this side of this line.

STATION	B. S.	H. I.	F. S.	ELEV.		
		1299.81				
58+40			4.5	1295.2		56R. Top BK
"			9.0	1290.8		80R Bot. BK.
"			9.5	1290.3		100R.
"			11.9	1287.9		111R.
"			9.0	1290.8		150R.
"			3.5	1296.3	50.L	
"			5.0	1294.5	100L	
"			5.3	1294.5	150L	
58+85			2.3	1297.5		
"			3.5	1296.3		50R.
"			3.6	1296.2		75R. Top BK
"			[illegible]	1291.4		91R. Bot BK.
"			7.6	1292.2		118R.
"			7.7	1292.1		150R.
"			2.1	1297.7	41L	
"			1.6	1298.2	73L	
"			4.2	1295.6	89L	
"			2.9	1296.9	150L	
59+00			1.3	1298.5		
"			2.6	1297.2		50R.
"			3.6	1296.2		58R Top BK.

Profile No. ____ Notes Red. ____ Plotted ____ Job No. 0695 Division No. ____
X-Sec. No. ____ Date ____ Date ____ Survey of Mills Ave (Pasadena Ave)
Notes Chkd. L. D. Checked ____ Survey by Benson Notes B Date 3-6-50
Date 3-27-50 Date ____ Map No. ____ Indexed A. C. Johnson Date ____

F.B. 1275 PG. 115

76L298 307 5-49

PLEASE RETURN TO
LOS ANGELES COUNTY SURVEYOR
726 LOS ANGELES COUNTY ENGINEERING BLDG.

NOTE: ANY ADDITIONS OR CHANGES ON THIS SHEET MUST BE MADE OR CIRCLED IN RED INK, WITH DATE AND NAME OF PERSON MAKING CHANGE.

Do not extend notes this side of this line.

STATION	B. S.	H. I.	F. S.	ELEV.		
		1299.31				
59+00			[illegible]	[illegible]		77R. Bot. [illegible]
"			[illegible]	[illegible]		100 "
"			6.5	1293.3		150R.
59+20	[illegible]		1.4	[illegible]		⊄
"			1.5	[illegible]		40R Top BK
"			[illegible]	1293.2		55R Bot BK.
"			6.6	1293.2		75R. " "
"			3.0	[illegible]		86R Top BK Pt.
"			6.8	[illegible]		100R Bot BK.
"			[illegible]	129[illegible]		125R.
T.P.	3.28	1306.8	1.20	129[illegible]	T.P. 59+20	
59+00.			7.9	129[illegible]	50L	
"			10.0	[illegible]	87L	
"			3.8	[illegible]	150L	
59+50.			6.3	1300.6		⊄
"			8.1	1298.3		12R. [illegible]
"			9.8	1297.1		25R. [illegible]
"			11.8	1295.1		46R " "
"			7.5	129[illegible]		72R. Top [illegible]
"			9.9	129[illegible]		100R.
"			12.8	1294.1		108R.

F.B. 1275 PG. 116

Job No. 0695 Division No. Notes Red. Plotted Profile No.

Survey of Mills Ave (Pacific Ave) Date Date X-Sec.

Survey by Benson Notes Notes Chkd. L. D. Checked No.

Indexed R. C. Johnson Date 3-6-50 Date 3-27-50 Date

76L298 307 5-49

PLEASE RETURN TO
LOS ANGELES COUNTY SURVEYOR
726 LOS ANGELES COUNTY ENGINEERING BLDG.

NOTE: ANY ADDITIONS OR CHANGES ON THIS SHEET MUST BE MADE OR CIRCLED IN RED INK, WITH DATE AND NAME OF PERSON MAKING CHANGE.

Do not extend notes this side of this line.

STATION	B. S.	H. I.	F. S.	ELEV.		
		1306.89				
59+50			11.6	1295.3		125 R
"			6.9	1300.0	50 L	
"			9.0	1297.9	100 L	
"			7.2	1299.7	125 L	
60+00			7.4	1299.5		℄
"			7.2	1299.7		14 R.
"			9.1	1297.8		25 R.
"			10.1	1296.8		40 R.
"			6.8	1300.1		58 R.
"			8.0	1298.9		75 R.
"			6.8	1300.1		100 R.
"			5.0	1301.9	12 L	
"			5.7	1301.2	50 L	
"			8.0	1298.9	100 L	
60+50			5.7	1301.2		℄
"			7.6	1299.3		14 R.
"			5.9	1301.0		29 R.
"			7.6	1299.3		60 R.
"			5.6	1301.3		71 R.
"			6.0	1300.9		93 R.
"			9.6	1297.3		95 R.

Profile No. ____ Notes Red. ____ Plotted ____ Job No. 0695 Division No. ____
X-Sec. No. ____ Date ____ Date ____ Survey of [illegible]
Notes Chkd. L. D. Checked ____ Survey by [illegible] Notes [illegible] Date 3-6-50
Date 3-27-50 Date ____ Map No. ____ Indexed A. C. Johnson Date ____

F.B. 1275 PG. 117

76L298 307 5-49

PLEASE RETURN TO
LOS ANGELES COUNTY SURVEYOR
726 LOS ANGELES COUNTY ENGINEERING BLDG.

NOTE: ANY ADDITIONS OR CHANGES ON THIS SHEET MUST BE MADE OR CIRCLED IN RED INK, WITH DATE AND NAME OF PERSON MAKING CHANGE.

Do not extend notes this side of this line.

Profile No. ____ X-Sec. No. ____

Plotted ____ Date ____ Checked ____ Date 3-22-50

Notes Red. ____ Date ____ Notes Chkd. L. D. ____ Date 3-6-50

Job No. 0695 Division No. ____ (P.W. 2419)

Survey of Mills Ave. (P.W. 2419)

Survey by B & S & C. Johnson Notes ____

Indexed ____ Date ____

F.B. 127 PG. 118

STATION	B. S.	H. I.	F. S.	ELEV.		
		1306.89				
60+50			4.2	1297.31		100 R.
"			4.2	1302.51	8 L	
"			4.0	1302.91	35 L	
"			4.8	1302.11	55 L	
"			7.0	1299.91	37 L	
"			4.5	1302.41	100 L	
61+00			3.2	1303.71		#
"			3.6	1303.31		12 R.
"			2.3	1304.61		20 R
"			3.3	1303.61		80 R
"			7.7	1299.21		53 R.
"			6.5	1300.41		100 R.
"			2.3	1304.61	8 L	
"			1.7	1305.21	16 L	
"			1,2	1305.71	59 L	NOTE: We stopped at Cross Section at 61+00.
"			1,8	1305.11	73 L	
"			6.2	1300.71	86 L	
"			3,4	1303.51	100 L	
T. P.	1.73	1297.24	11.43	1295.46		
T. P.	0.71	1256.57	11.33	1285.86		
BM#9.			10 25	1276.32	BM# 9. El. 1276.32	pg. 73

336

F.B. 1275 PG. 119

Profile No. _____ Notes Red. _____ Plotted _____ Job No. 2695 Division No. _____
Date _____ Date _____ Survey of Mills Ave (Padua Ave)
X-Sec. No. _____ Notes Chkd. _____ Checked _____ Survey by Benson Notes [illegible] Date 3-6-50
Date _____ Date _____ Map No. _____ Indexed _____ Date _____

NOTE: ANY ADDITIONS OR CHANGES ON THIS SHEET MUST BE MADE OR CIRCLED IN RED INK, WITH DATE AND NAME OF PERSON MAKING CHANGE.

PLEASE RETURN TO
LOS ANGELES COUNTY SURVEYOR
726 LOS ANGELES COUNTY ENGINEERING BLDG.

Do not extend notes this side of this line.

STATION	B. S.	H. I.	F. S.	ELEV.

76L298 307 5-49

1273 - 120 Job No. 0695 Division No. Notes Red. Plotted Profile

Survey of Date Date No.

Survey by Notes Notes Chkd. Checked X-Sec.

Indexed Date Date Date No.

STATION	B. S.	H. I.	F. S.	ELEV.

76L298 307 5-49

PLEASE RETURN TO

LOS ANGELES COUNTY SURVEYOR

726 Los Angeles County Engineering Bldg.

Do not extend notes this side of this line.

NOTE: ANY ADDITIONS OR CHANGES ON THIS SHEET MUST BE MADE OR CIRCLED IN RED INK, WITH DATE AND NAME OF PERSON MAKING CHANGE.

COPIES TO

SAN DIMAS

(REGIONAL OFFICE)

pages 135 thru 154

Notes Ck'd by R. MANOR	Survey of Claremont Library Site
Map No. B-5125	JN 0047.26 Tape 01 Std 68 °F
Office Work	Surveyed by Guizado
Checked R. MANOR	Notes AC Date 8/70
Date	Indexed C. J. GALLI SEP 24 '70

F. B. 1275 PG. 135

JOB NO 0047.26
CLAREMONT
LIBRARY SITE
BOUNDARY SURVEY

8/23/70 TO 9/2/70

Init
Wild TIPE
100 TAPE #01
Cal/Ht 68°

CSS 2306
147-8
MR 15-57-68
City of Claremont
FB 376
[illegible]

Guizado	AC
MASSEY	RG
WEST	DR
HENDERSON	JA

Note: Any Additions or Changes on This Sheet Must be Made or Circled in Red Ink With Date and Name of Person Making Change.

Do not extend this side of this line.

PLEASE RETURN TO
COUNTY OF LOS ANGELES
DEPARTMENT OF COUNTY ENGINEER
403 LOS ANGELES COUNTY ENGINEERING BLDG.

76F3095 CE#310 3-68

INDEX

F. B. 1275 PG 136

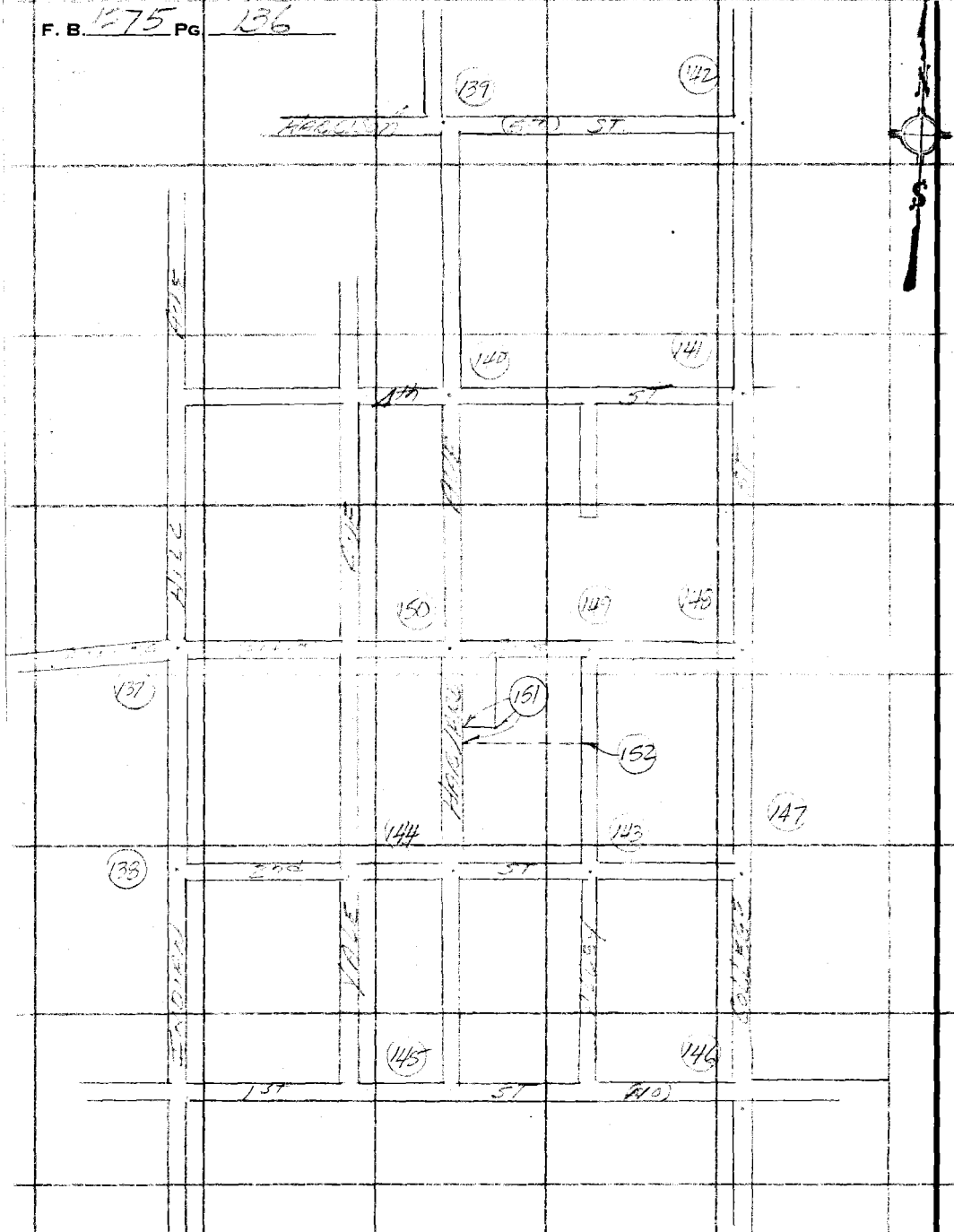

NOTE: City of Claremont
℄ per Andersen Eng Co (JOE 8205)
777 E Holt Ave
Pomona (Jan 61)
Jan 60
Jan 59

PLEASE RETURN TO
COUNTY OF LOS ANGELES
DEPARTMENT OF COUNTY ENGINEER
403 LOS ANGELES COUNTY ENGINEERING BLDG.

Do not extend this side of this line.

Note: Any Additions or Changes on This Sheet Must be Made or Circled in Red Ink With Date and Name of Person Making Change.

Notes Ck'd by R. MANOR
Map No. B-5125
Office Work
Checked R. MANOR
Date

Survey of Claremont Library Site
JN 2N726 Tape 01 Std 15 °F
Surveyed by A.C. Garland
Notes ACG Date 8/28/70
Indexed C.J. GALLI SEP 24 70

F.B. 1275 Pg. 137

144-357, B-2
W.S. 49, C-2

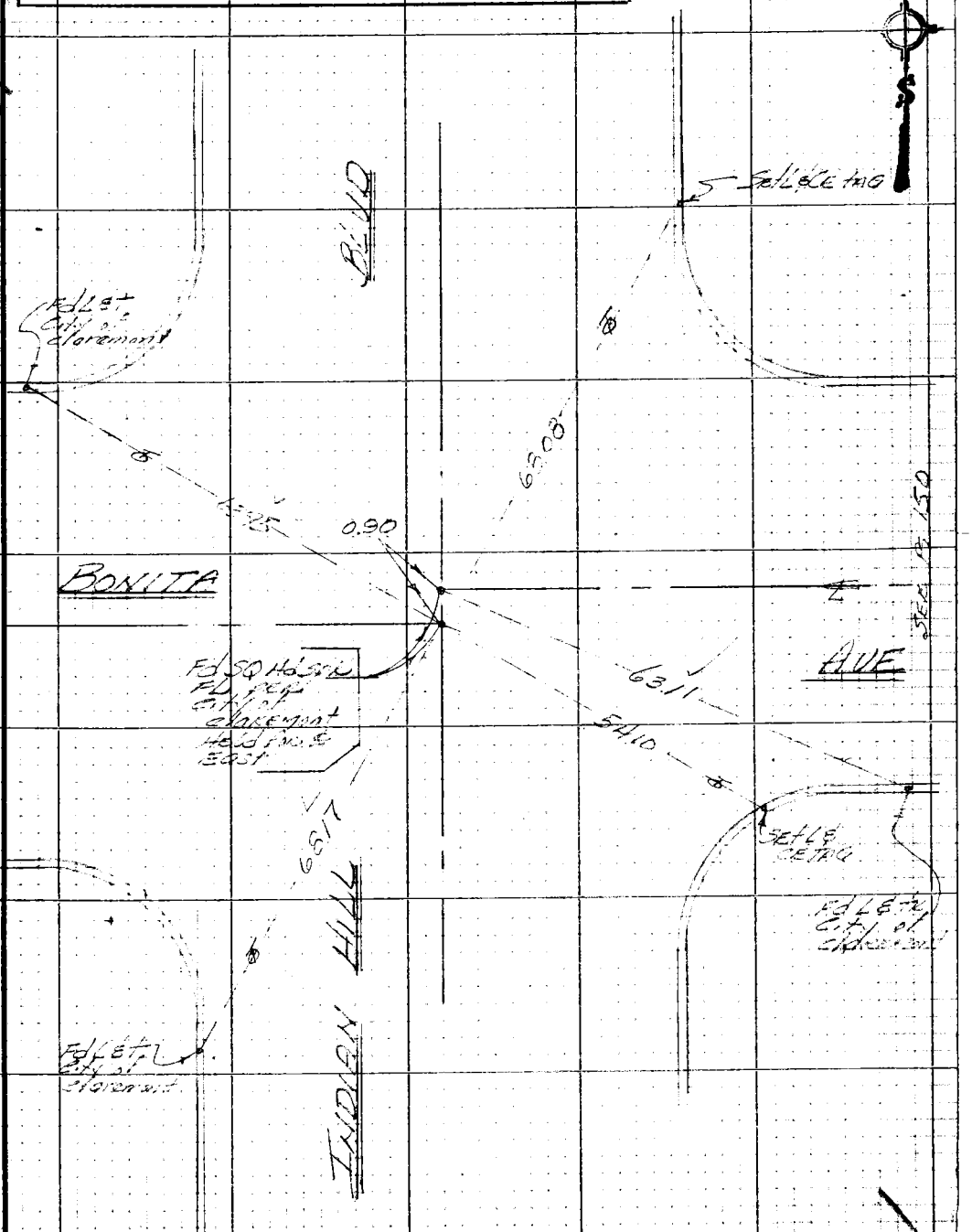

Note: Any Additions or Changes on this Sheet Must be Made or Circled in Red Ink With Date and Name of Person Making Change

Do not extend this side of this line.

PLEASE RETURN TO
LOS ANGELES COUNTY ENGINEER
403 Los Angeles County Engineering Bldg.

76P3098 CE #310 5-66

Cont PG 138

PLEASE RETURN TO
LOS ANGELES COUNTY ENGINEER
603 LOS ANGELES COUNTY ENGINEERING BLDG.

Note: Any Additions or Changes on this Sheet Must be Made or Circled in Red Ink With Date and Name of Person Making Change

Do not extend this side of this line.

194-357, B-7
WS49 C-2

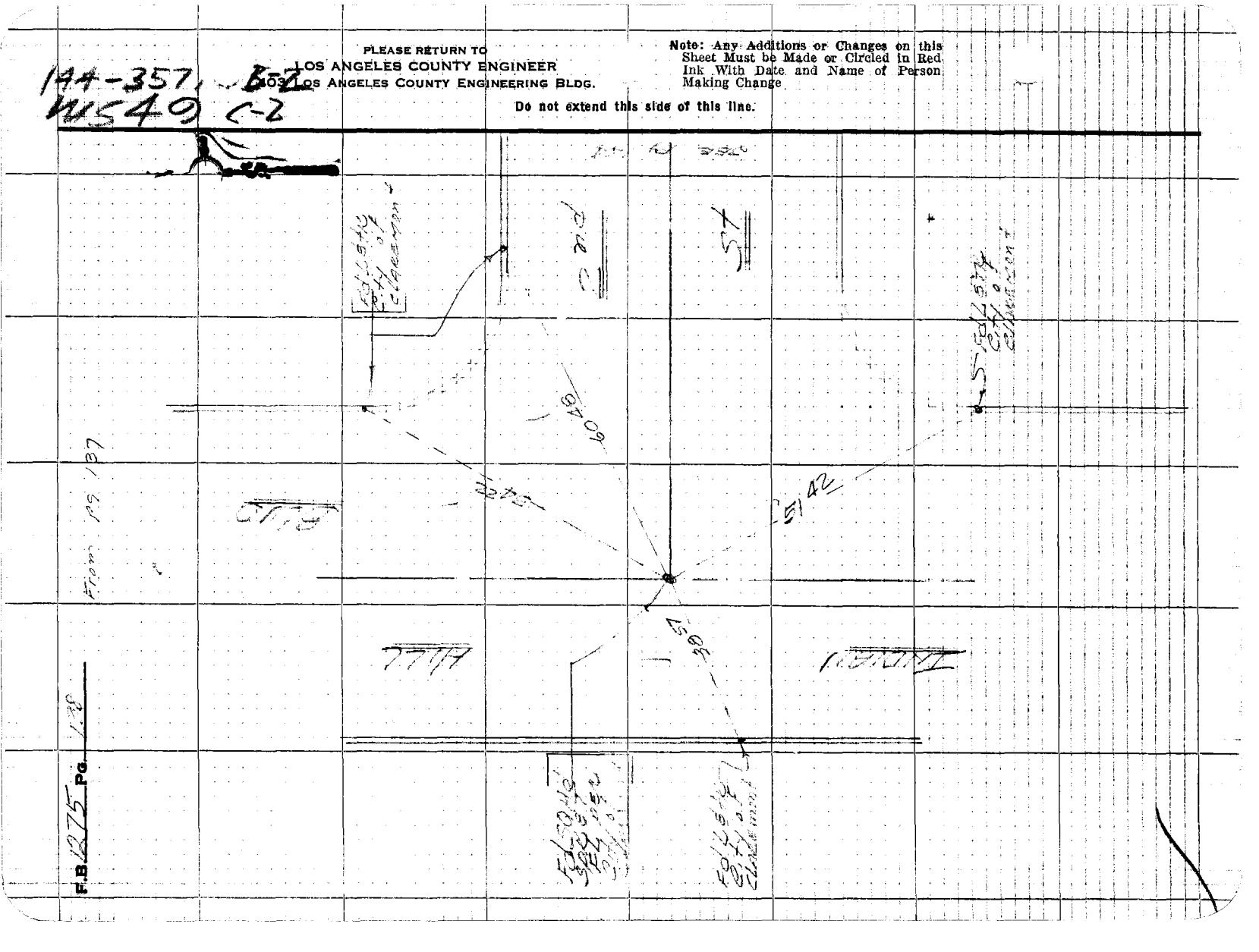

Claremont

Notes Ck'd by R. MANOR	Survey of LIBRARY SITE
Map No. B-5125	JN 0047 26 Tape 01 Std 68 °F
Office Work T. ADE	Surveyed by Guizado
Checked R. MANOR	Notes ACO Date 8/31/70
Date JAN	Indexed C. J. GALLI SEP 24 70

F.B. 1275 Pg. 139

144-357, S-2
W.S. 49, D-2

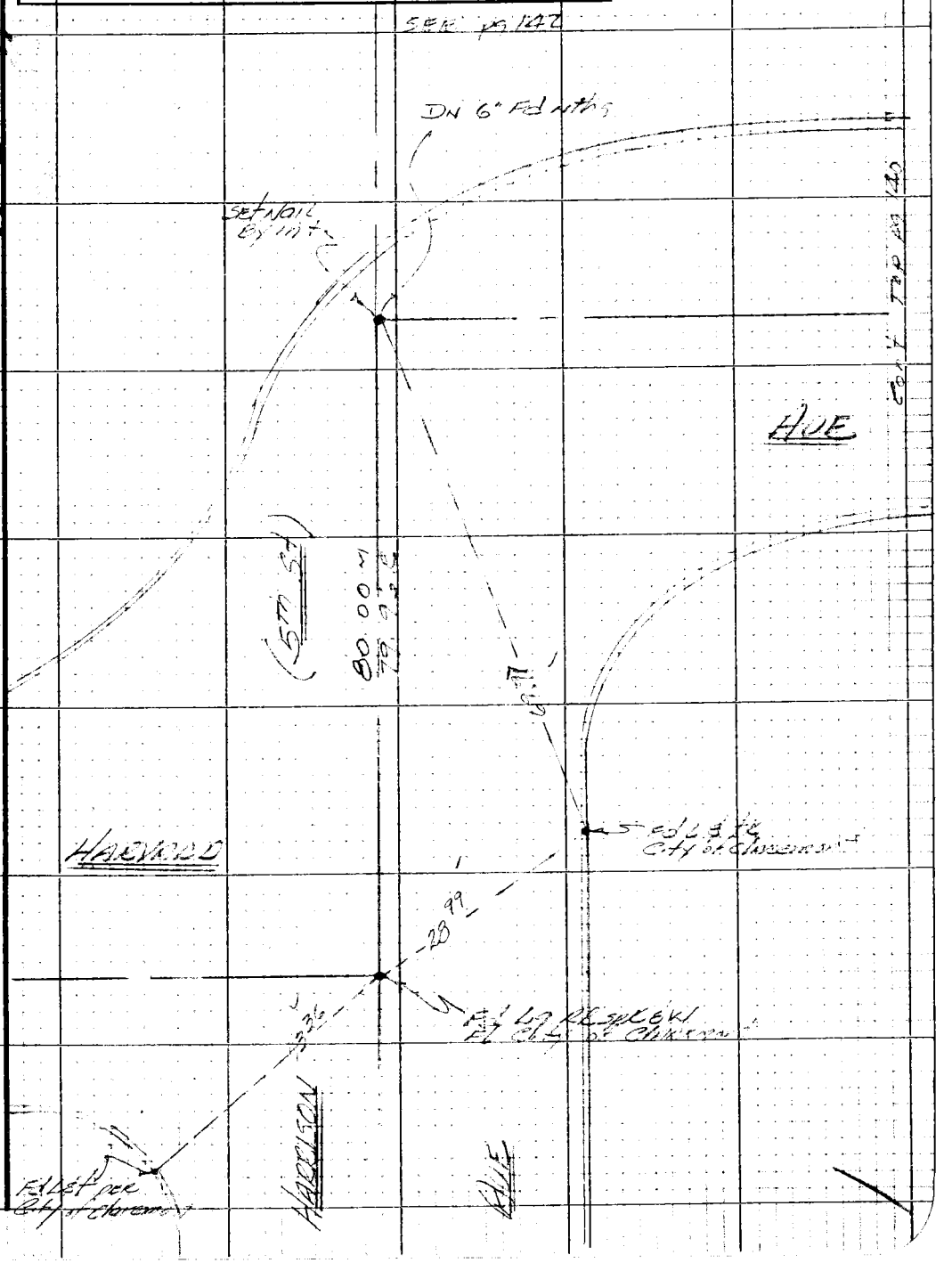

Note: Any Additions or Changes on this Sheet Must be Made or Circled in Red Ink With Date and Name of Person Making Change

Do not extend this side of this line.

PLEASE RETURN TO
LOS ANGELES COUNTY ENGINEER
403 LOS ANGELES COUNTY ENGINEERING BLDG.

76P309S CE #310 5-66

PLEASE RETURN TO
LOS ANGELES COUNTY ENGINEER
2103 LOS ANGELES COUNTY ENGINEERING BLDG.

Note: Any Additions or Changes on this Sheet Must be Made or Circled in Red Ink With Date and Name of Person Making Change

Do not extend this side of this line.

149-357 C ~ 2
WS 40 D-2

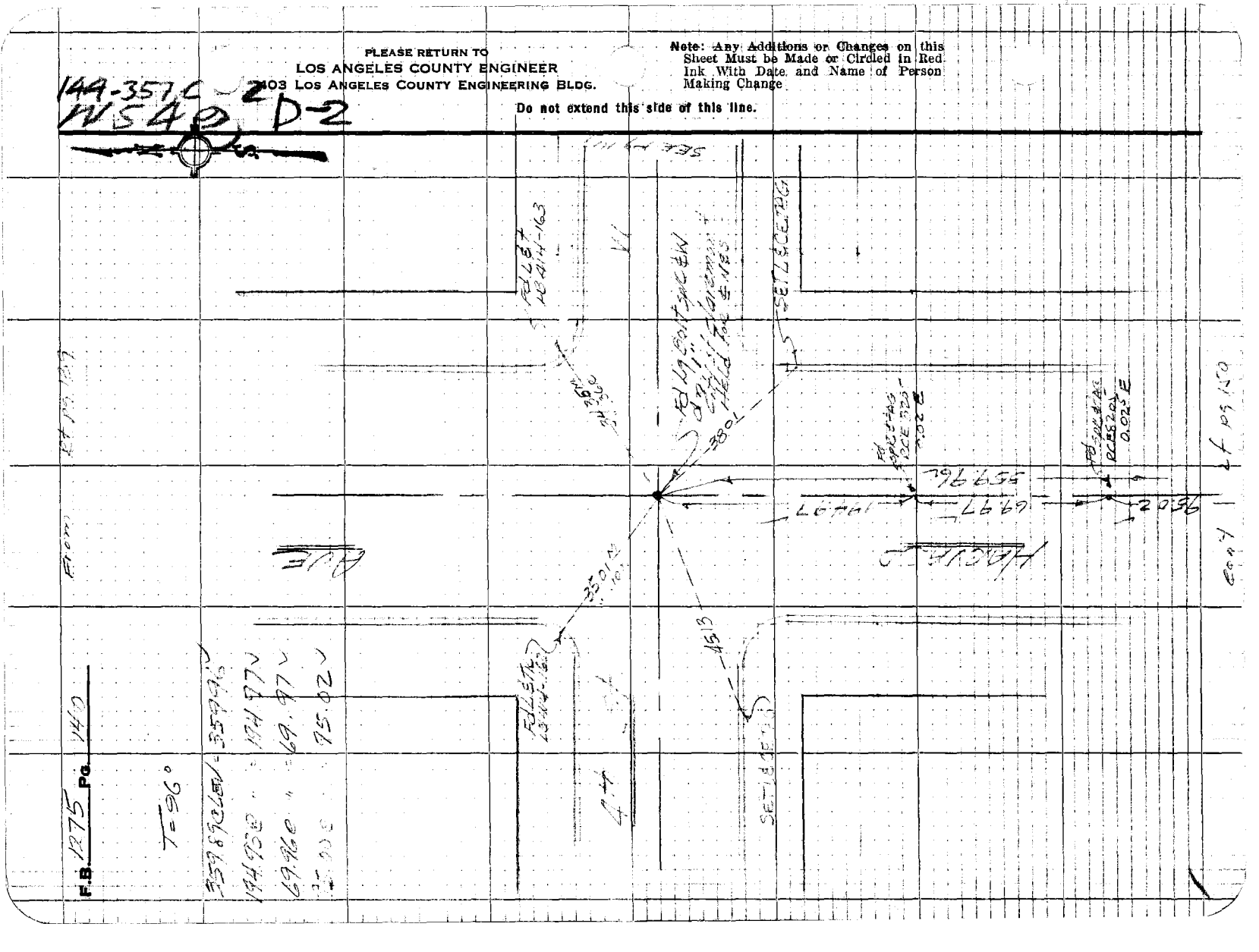

Claremont

Notes Ck'd by R. MA[illegible]	Survey of Library Site
Map No. B-5125	JN 0041 26 Tape 01 Std 68 °F
Office Work [illegible]	Surveyed by Guzado
Checked R. MA[illegible]	Notes JCG Date 9/1/70
Date JAN 7 1971	Indexed C. J. GALLI SEP 24 70

F. B. 1275 PG. 141

C-2
D-2

144-357
WS 49

Note: Any Additions or Changes on This Sheet Must be Made or Circled in Red Ink With Date and Name of Person Making Change.

Do not extend this side of this line.

PLEASE RETURN TO
COUNTY OF LOS ANGELES
DEPARTMENT OF COUNTY ENGINEER
403 LOS ANGELES COUNTY ENGINEERING BLDG.

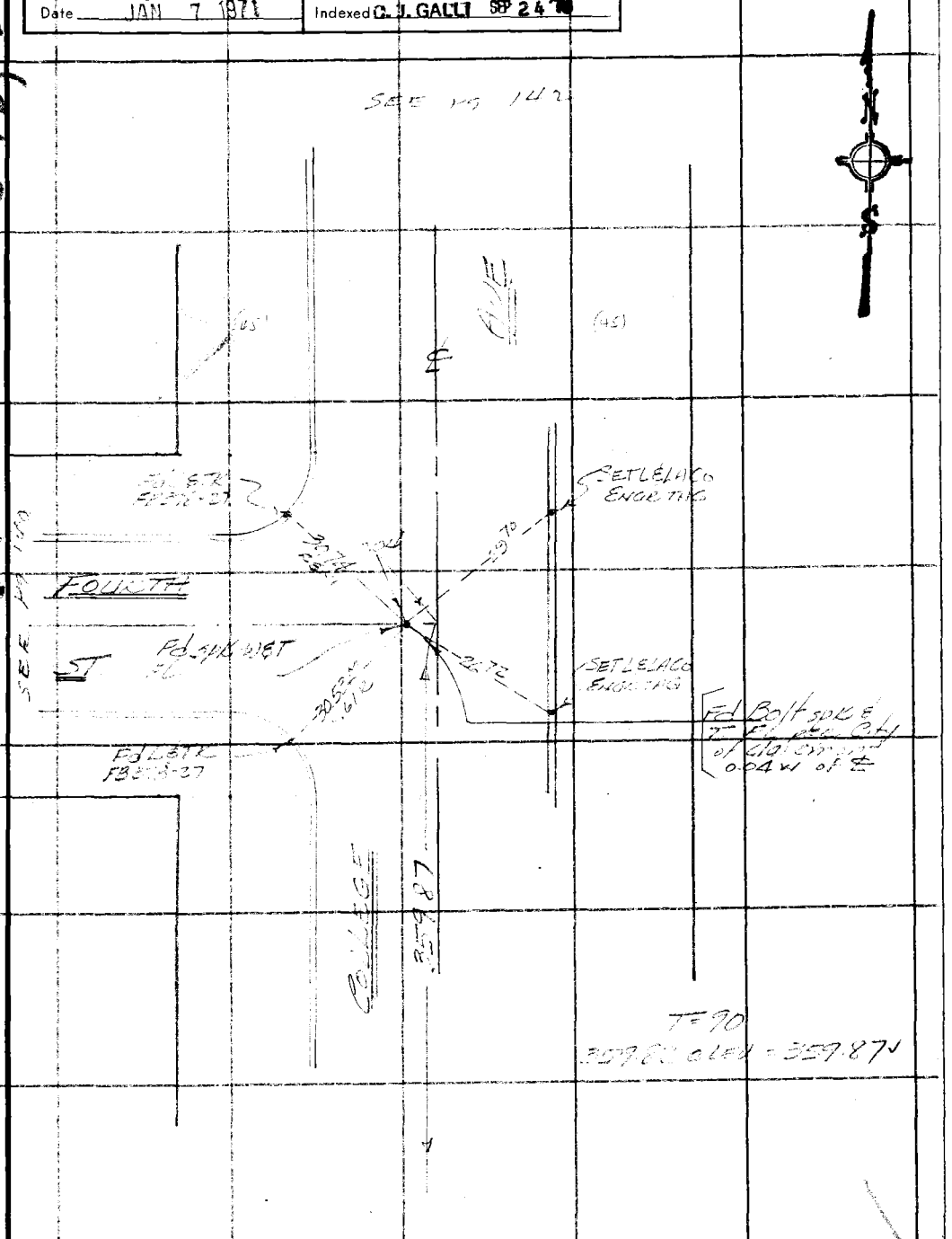

76F3095 CE#310 3-68

cont TOPO 148

WS49 D-2

PLEASE RETURN TO
COUNTY OF LOS ANGELES
DEPARTMENT OF COUNTY ENGINEER
403 LOS ANGELES COUNTY ENGINEERING BLDG.

Note: Any Additions or Changes on This Sheet Must be Made or Circled in Red Ink With Date and Name of Person Making Change.

Do not extend this side of this line.

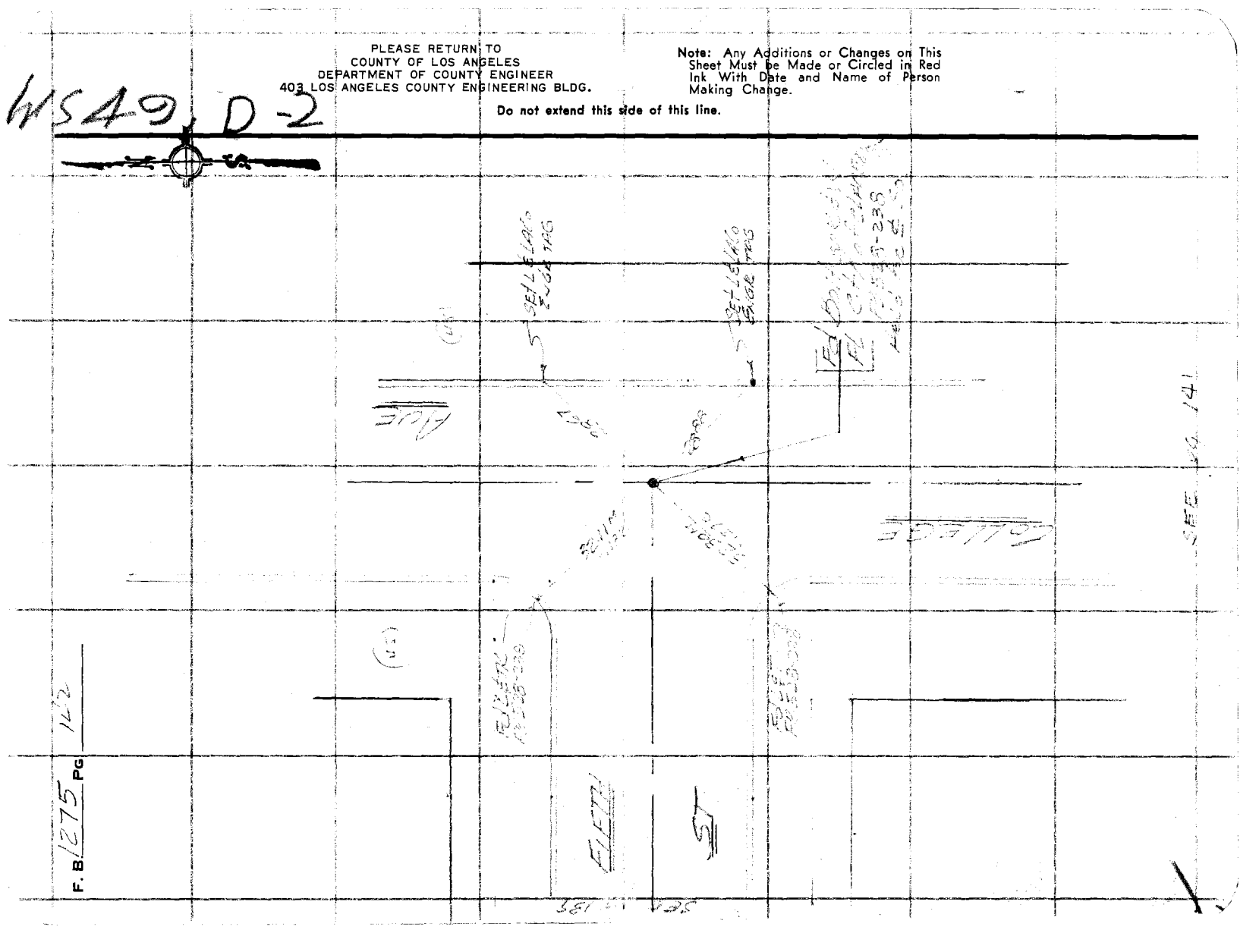

Notes Ck'd by R. MANOR	Survey of Library Site
Map No. B-5125	JN0047 26 Tape 01 Std 68 °F
Office Work	Surveyed by Guizado AC
Checked R. MANOR	Notes ACG Date 9/1/70
Date JAN 7 1971	Indexed C. J. GALLI SEP 24 '70

F. B. 1275 PG. 143

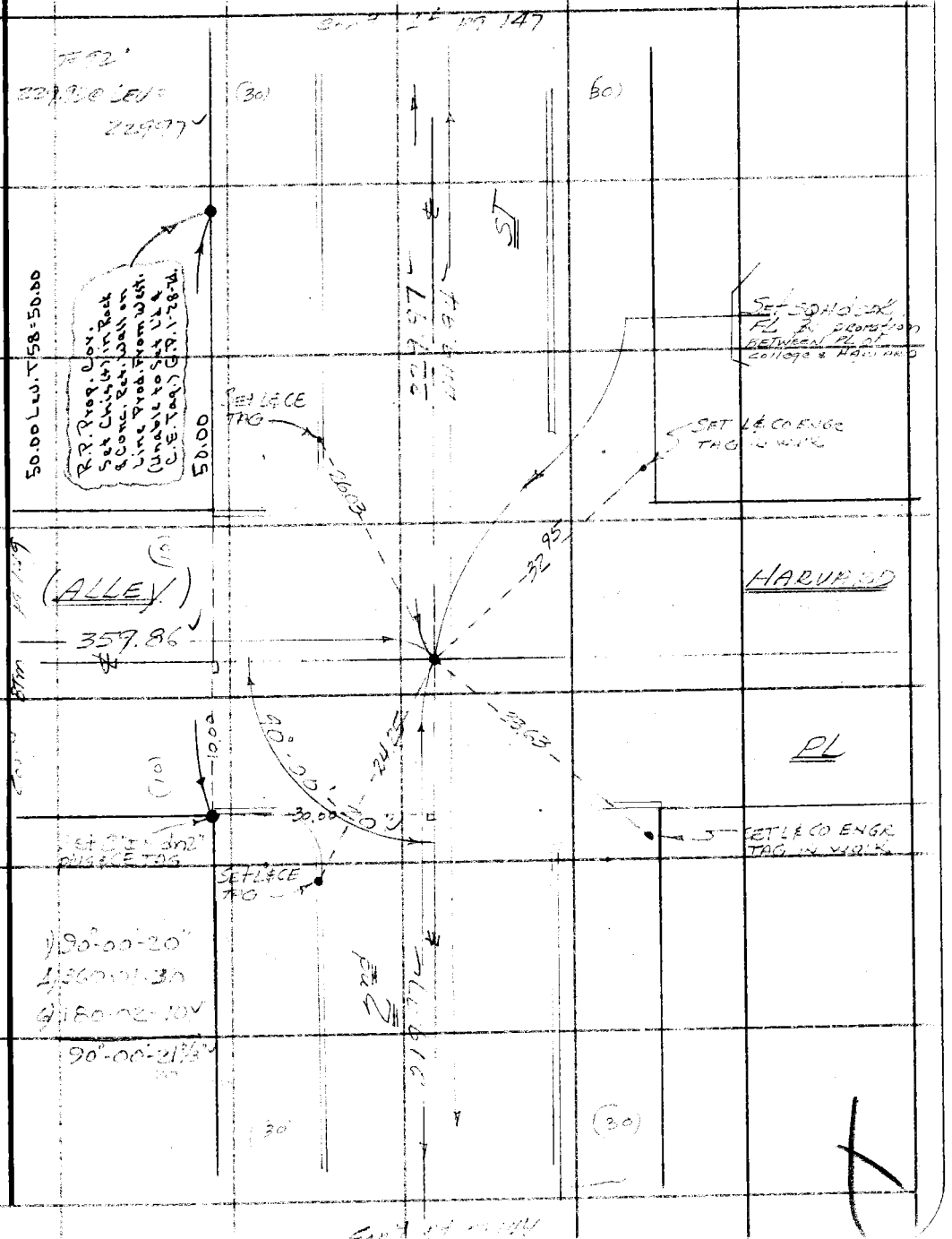

Note: Any Additions or Changes on This Sheet Must be Made or Circled in Red Ink With Date and Name of Person Making Change.

Do not extend this side of this line.

PLEASE RETURN TO
COUNTY OF LOS ANGELES
DEPARTMENT OF COUNTY ENGINEER
403 LOS ANGELES COUNTY ENGINEERING BLDG.

76F309S CE#310 3-68

144-357, C-2
M-29, D-2

PLEASE RETURN TO
COUNTY OF LOS ANGELES
DEPARTMENT OF COUNTY ENGINEER
LOS ANGELES COUNTY ENGINEERING BLDG.

Note: Any Additions or Changes on This Sheet Must be Made or Circled in Red Ink With Date and Name of Person Making Change.

Do not extend this side of this line.

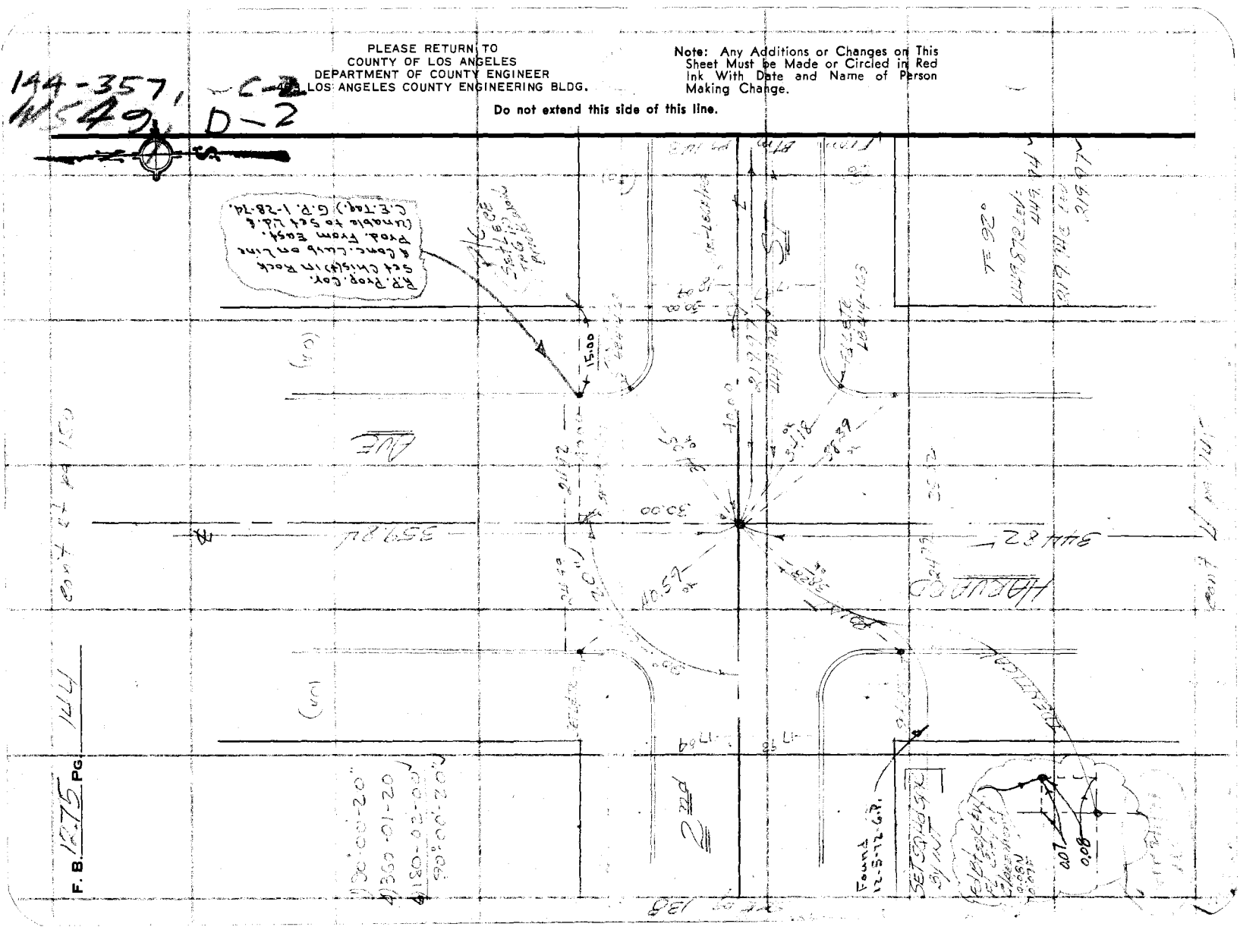

Notes Ck'd by R. MANOR
Map No. B-5125
Office Work T. ABE
Checked R. MANOR
Date

Survey of Claremont Library Site
JN 004726 Tape 01 Std 68 °F
Surveyed by Guizado AC
Notes ACO Date 9/1/70
Indexed C. J. GALLI SEP 24 '70

F.B. 1275 Pg. 145

SEE pg 146

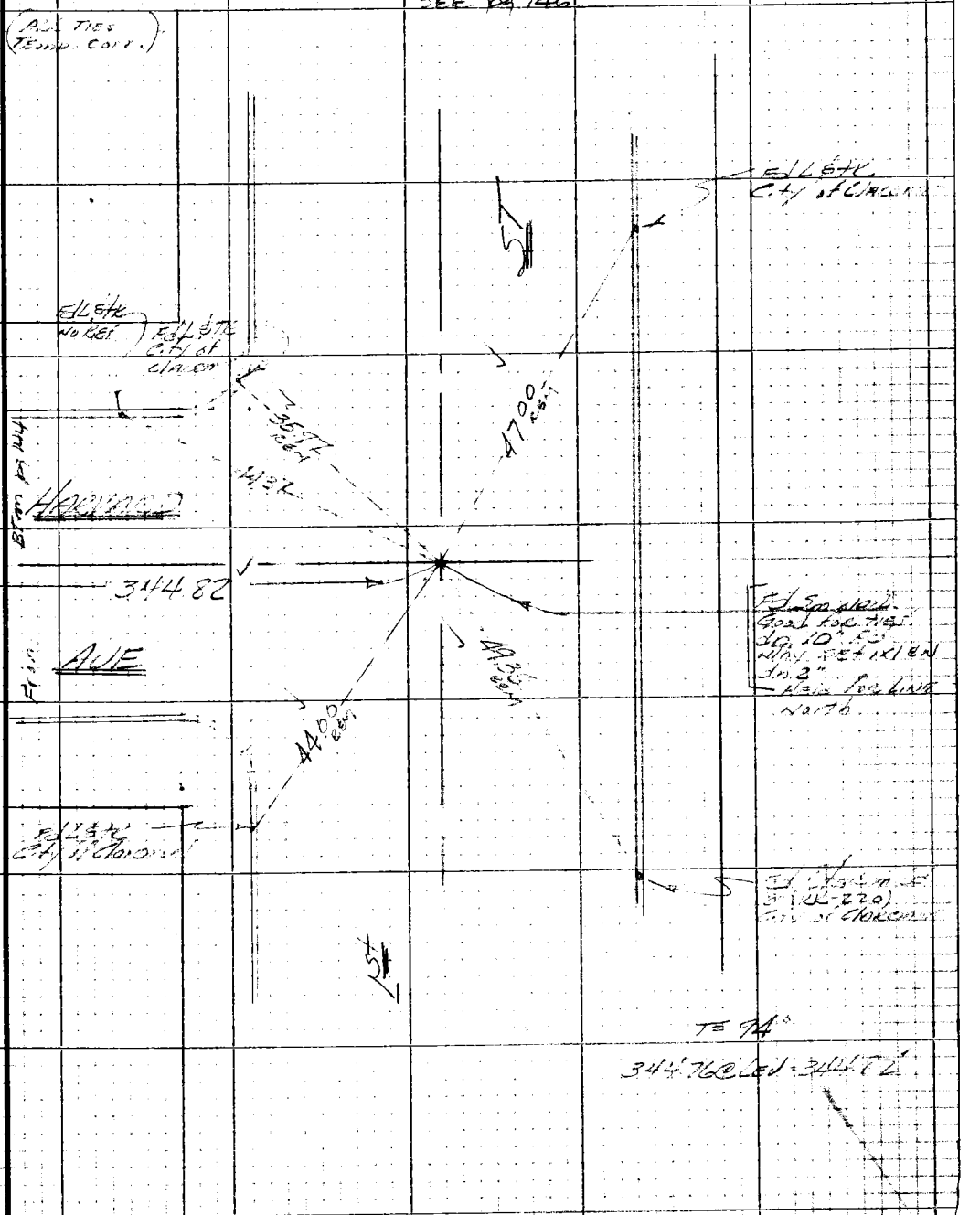

Note: Any Additions or Changes on this Sheet Must be Made or Circled in Red Ink With Date and Name of Person Making Change

Do not extend this side of this line.

PLEASE RETURN TO
LOS ANGELES COUNTY ENGINEER
403 LOS ANGELES COUNTY ENGINEERING BLDG.

76P3098 CE #310 8-66

cont Btm pg 147

F.B. 1275 Pg. 146

T=90°

341.36@(EU=341.4)

19.97@ " = 19.97

3.50@ " = 3.50

68.48@ " = 68.49

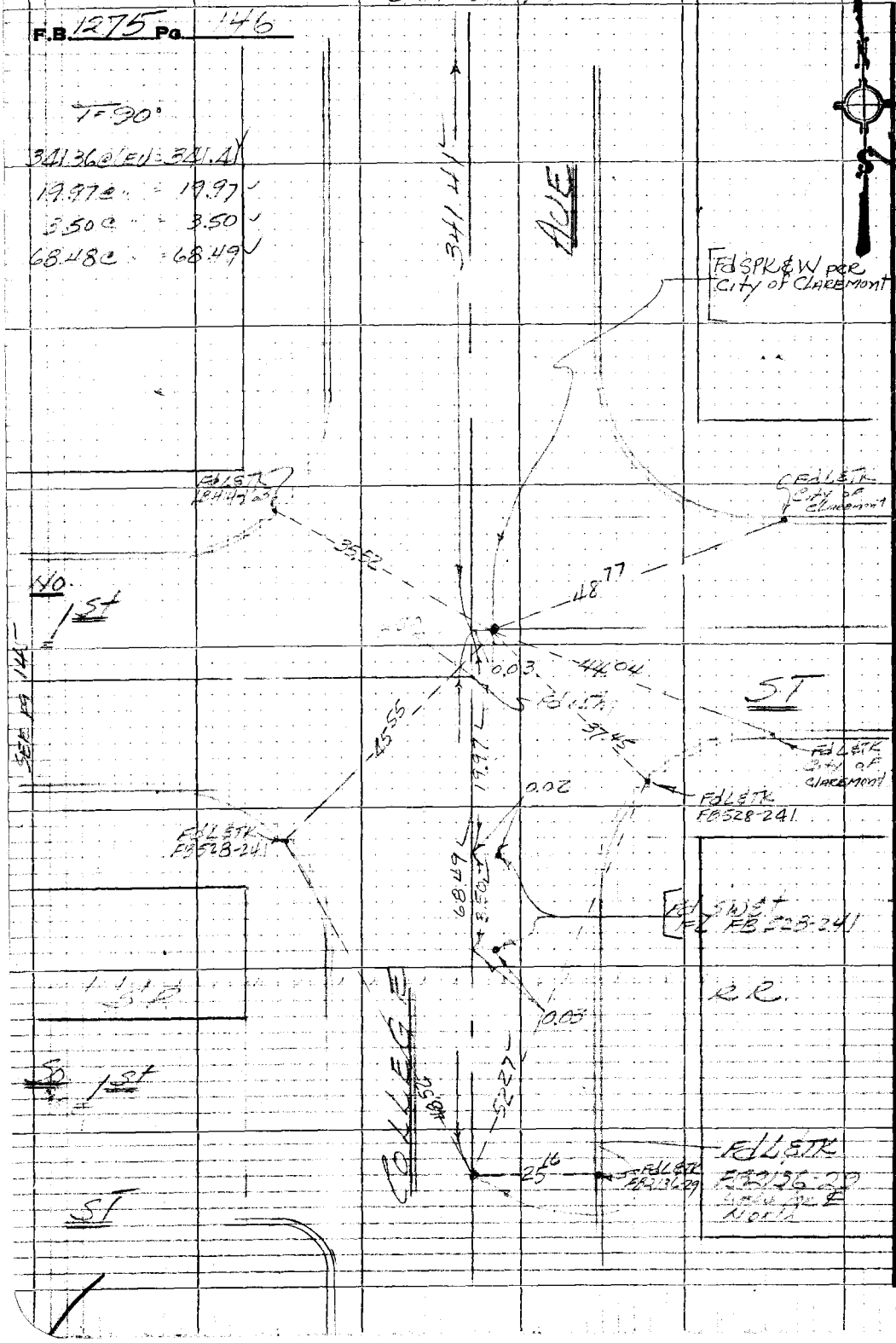

144-357
MSAG D-2

PLEASE RETURN TO
LOS ANGELES COUNTY ENGINEER
403 LOS ANGELES COUNTY ENGINEERING BLDG.

Do not extend this side of this line.

Note: Any Additions or Changes on this Sheet Must be Made or Circled in Red Ink With Date and Name of Person Making Change

Notes Ck'd by R. MANOR
Map No. B-5125
Office Work
Checked R. MANOR
Date

Survey of Claremont Library Site
JN 0047.26 Tape D1 Std 68 °F
Surveyed by Guizado & C
Notes ACG Date 8/31/70
Indexed C. J. GALLI SEP 24 70

F.B. 1275 Pg. 147

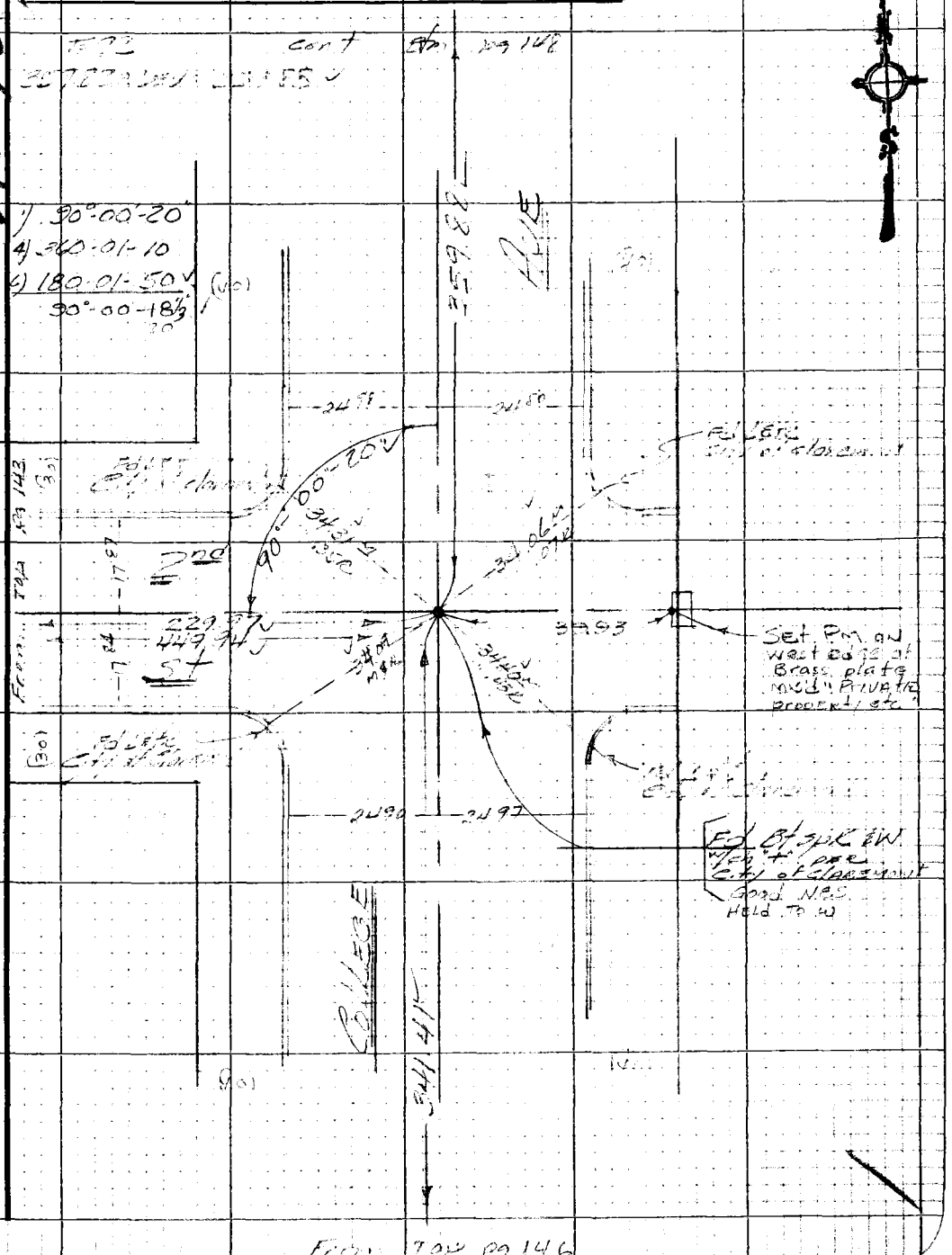

Note: Any Additions or Changes on this Sheet Must be Made or Circled in Red Ink With Date and Name of Person Making Change

Do not extend this side of this line.

PLEASE RETURN TO
LOS ANGELES COUNTY ENGINEER
403 LOS ANGELES COUNTY ENGINEERING BLDG.

76P3095 CE #310 5-66

F.B. 1275 Pg. 148

144-357 C-2

PLEASE RETURN TO
LOS ANGELES COUNTY ENGINEER
403 LOS ANGELES COUNTY ENGINEERING BLDG.

Do not extend this side of this line.

Note: Any Additions or Changes on this Sheet Must be Made or Circled in Red Ink With Date and Name of Person Making Change

Notes Ck'd by R. MANOR	Survey of CLAREMONT LIBRARY SITE
Map No. B-5125	JN 0047 Tape 01 Std 68 °F
Office Work [illegible]	Surveyed by A C GUIZADO
Checked R. MANOR	Notes ACG Date 8/31/70
Date JAN 7 1971	Indexed O. J. GALLI SEP 2 1970

F.B. 1275 Pg. 149

T=90°
449.85@ Lev = 449.92 ✓
229.93@ " 229.96 ✓
359.81@ " 359.86 ✓

Nthly PL on Small Line — Set 1 Mon cover by proration. Set 4" ... between PL of College & Harvard

1) 87°-59'-20"
4) 359-57-30
4) 179-56-20 ✓
89°-59'-20" ✓

P.P. Prop. Cor. Set 1" I.P. & C.E. Tag Fr. on Line Prod. from West C.F. 1-28-74

50.00 Lev. T 58° 50.00

From L.F. 148

From L.F. pg 143

Note: Any Additions or Changes on this Sheet Must be Made or Circled in Red Ink With Date and Name of Person Making Change

Do not extend this side of this line.

PLEASE RETURN TO
LOS ANGELES COUNTY ENGINEER
403 LOS ANGELES COUNTY ENGINEERING BLDG.

76P309B CK #310 8-66

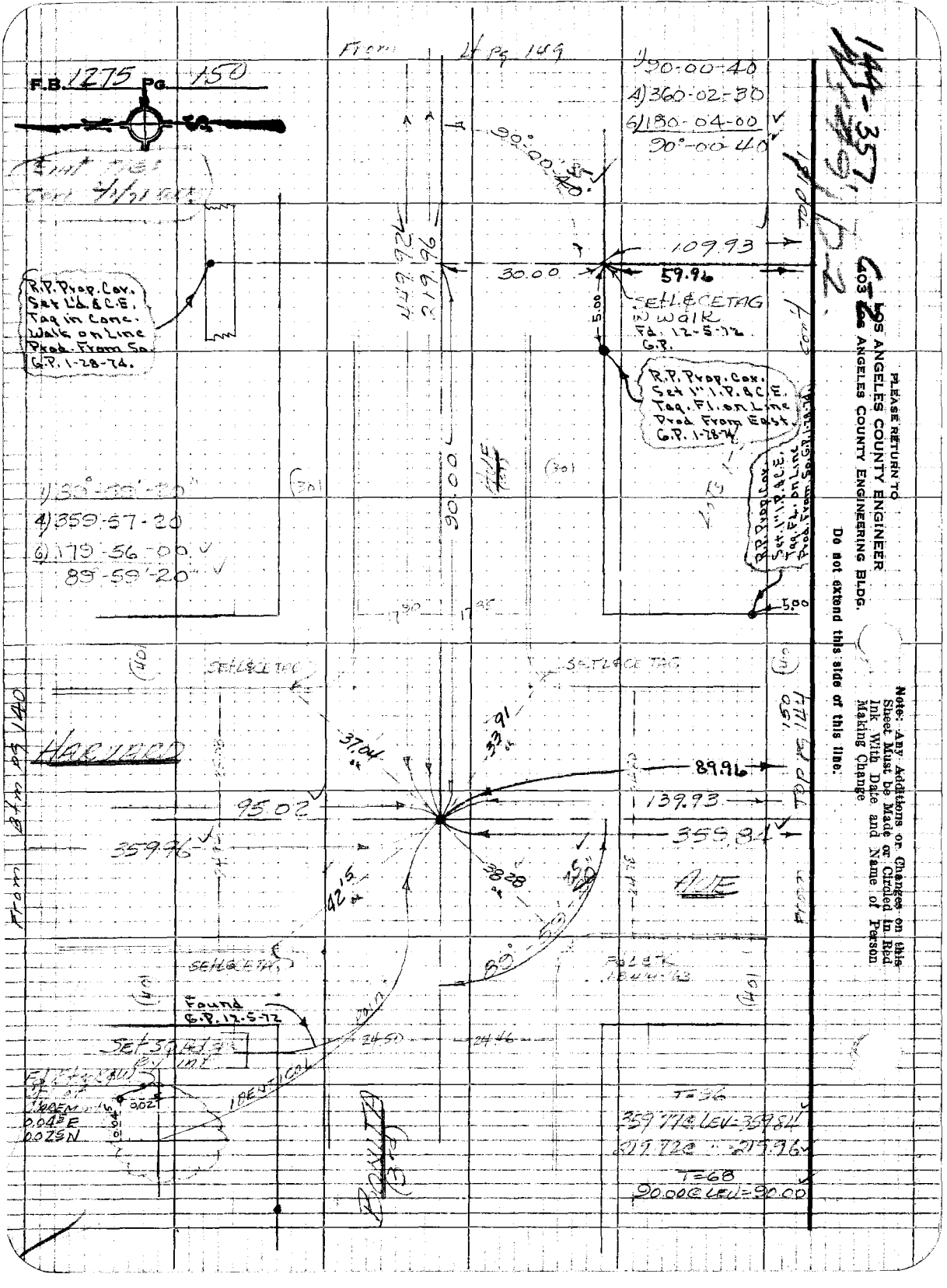
F.B. 1275 Pg. 150
From Lt Pg 149
1) 90-00-40
4) 360-02-30
6) 180-04-00
90°-00-40
90°-00-40
109.93
30.00
59.96
5.00
SET L&CE TAG IN WALK Fd. 12-5-72 G.P.
R.P. Prop. Cor. Set L'd. & C.E. Tag in Conc. Walk on Line Prod. From So. G.P. 1-28-74.
R.P. Prop. Cor. Set 1" I.P. & C.E. Tag. Fl. on Line Prod. From East G.P. 1-28-74
R.P. Prop. Cor. Set 1" I.P. & C.E. Tag. Fl. on Line Prod. From So. G.P. 1-28-74
1) 89°-59'-20"
4) 359-57-20
6) 179-56-00
89°-59'-20"
90.00
5.00
SET L&CE TAG
SET L&CE TAG
HARVARD
37.04
33.91
89.96
95.02
139.93
359.96
359.84
42.15
38.28
89°-59'-20"
AVE
SET L&CE TAG
Found G.P. 12-5-72
Set 3 Ad. Ft. By Int.
24.50
24.46
IDENTICAL
0.02
0.04 E
0.02 N
T=96
359.77 @ LEV=359.84
219.72 @ " =219.96
T=68
90.00 @ LEV=90.00
From Bt Pg 140
PLEASE RETURN TO
LOS ANGELES COUNTY ENGINEER
403 Los Angeles County Engineering Bldg.
Do not extend this side of this line.
Note: Any Additions or Changes on this Sheet Must be Made or Circled in Red Ink With Date and Name of Person Making Change

Notes Ck'd by R. MANOR	Survey of [illegible]
Map No. B-5125	JN0047 Tape 1 Std 63 °F
Office Work [illegible]	Surveyed by Guizzo
Checked R. MANOR	Notes ACG Date 9/14/70
Date JAN 7 1971	Indexed G. J. GALLI SEP 24 '70

F. B. 1275 PG. 151

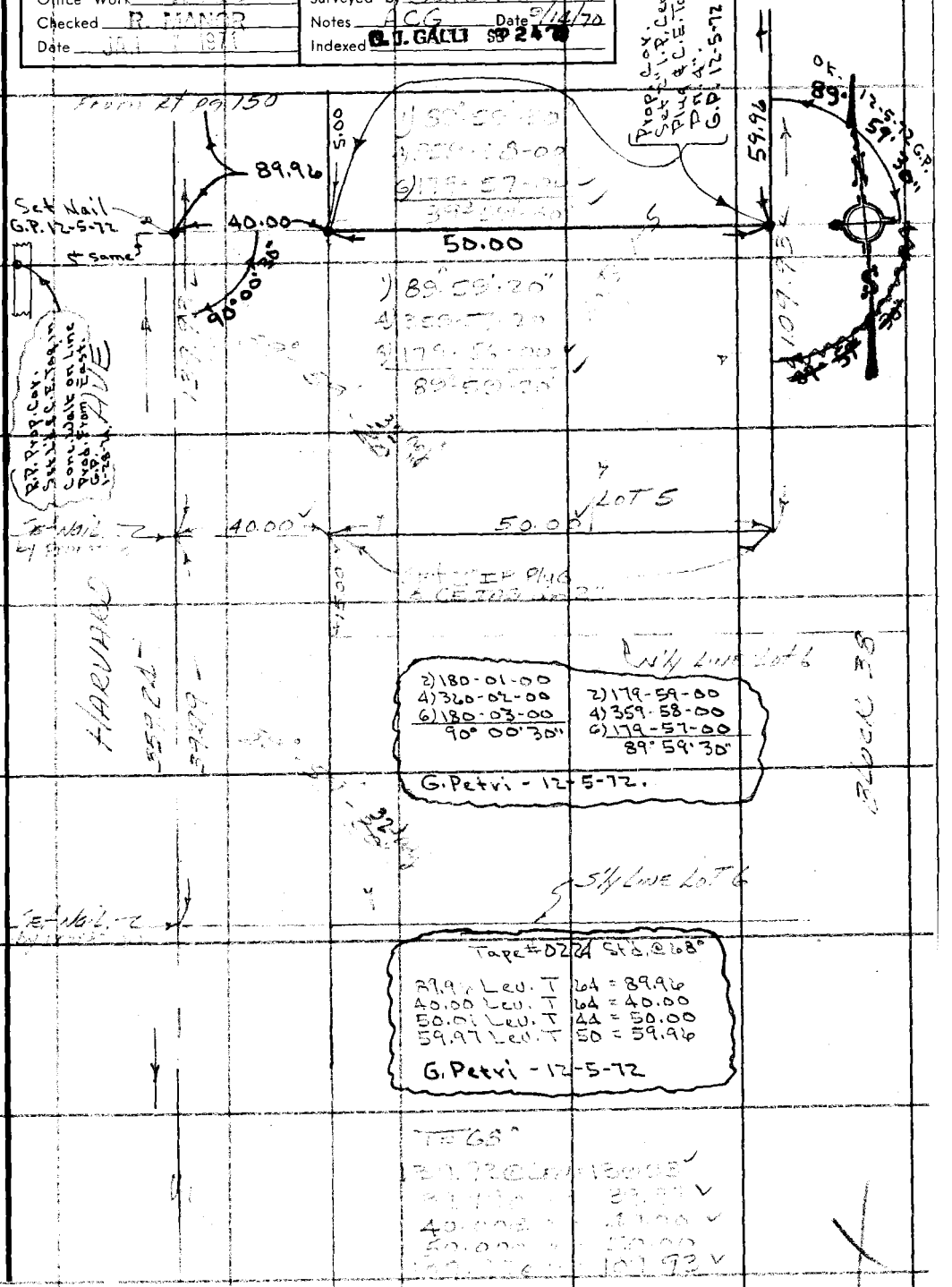

Note: Any Additions or Changes on this Sheet Must be Made or Circled in Red Ink With Date and Name of Person Making Change.

Do not extend this side of this line.

PLEASE RETURN TO
COUNTY OF LOS ANGELES
DEPARTMENT OF COUNTY ENGINEER
403 LOS ANGELES COUNTY ENGINEERING BLDG.

76F3095 CE#310 3-68

PLEASE RETURN TO
COUNTY OF LOS ANGELES
DEPARTMENT OF COUNTY ENGINEER
403 LOS ANGELES COUNTY ENGINEERING BLDG.

Note: Any Additions or Changes on This Sheet Must be Made or Circled in Red Ink With Date and Name of Person Making Change.

Do not extend this side of this line.



F.B. 1275 Pg 152

Claremont

Notes Ck'd by [illegible]	Survey of Library Site	F.B. 1275 Pg. 153
Map No.	JN 004726 Tape Std °F	
Office Work	Surveyed by Guizado	
Checked R. MANOR	Notes PGM Date 9/70	
Date JAN 7 1971	Indexed C. J. GALLI SEP 24 '70	

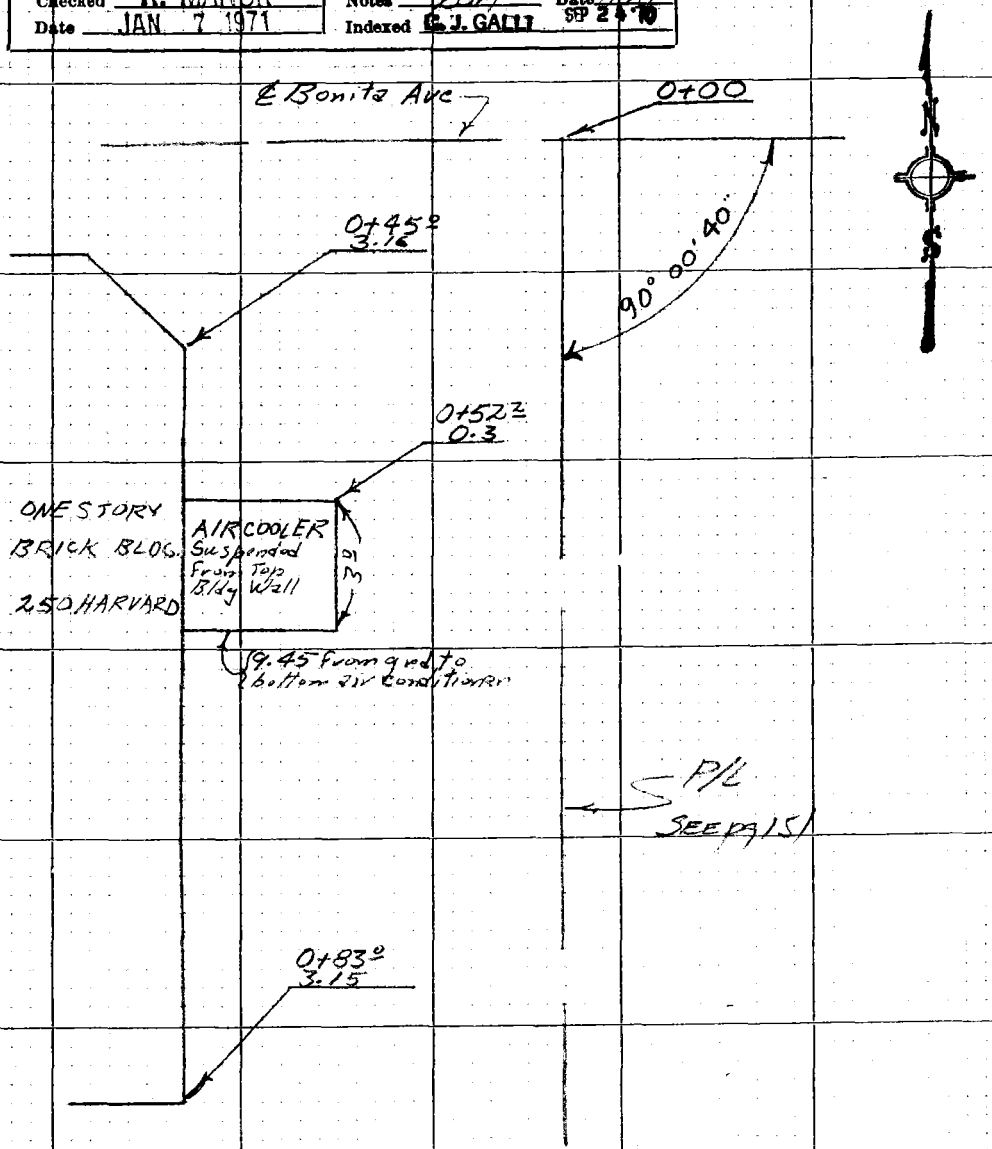

Note: Any Additions or Changes on this Sheet Must be Made or Circled in Red Ink With Date and Name of Person Making Change

Do not extend this side of this line.

PLEASE RETURN TO
LOS ANGELES COUNTY ENGINEER
403 LOS ANGELES COUNTY ENGINEERING BLDG.

76P3098 CE #310 5-66

F.B. 1275 Pg. 154

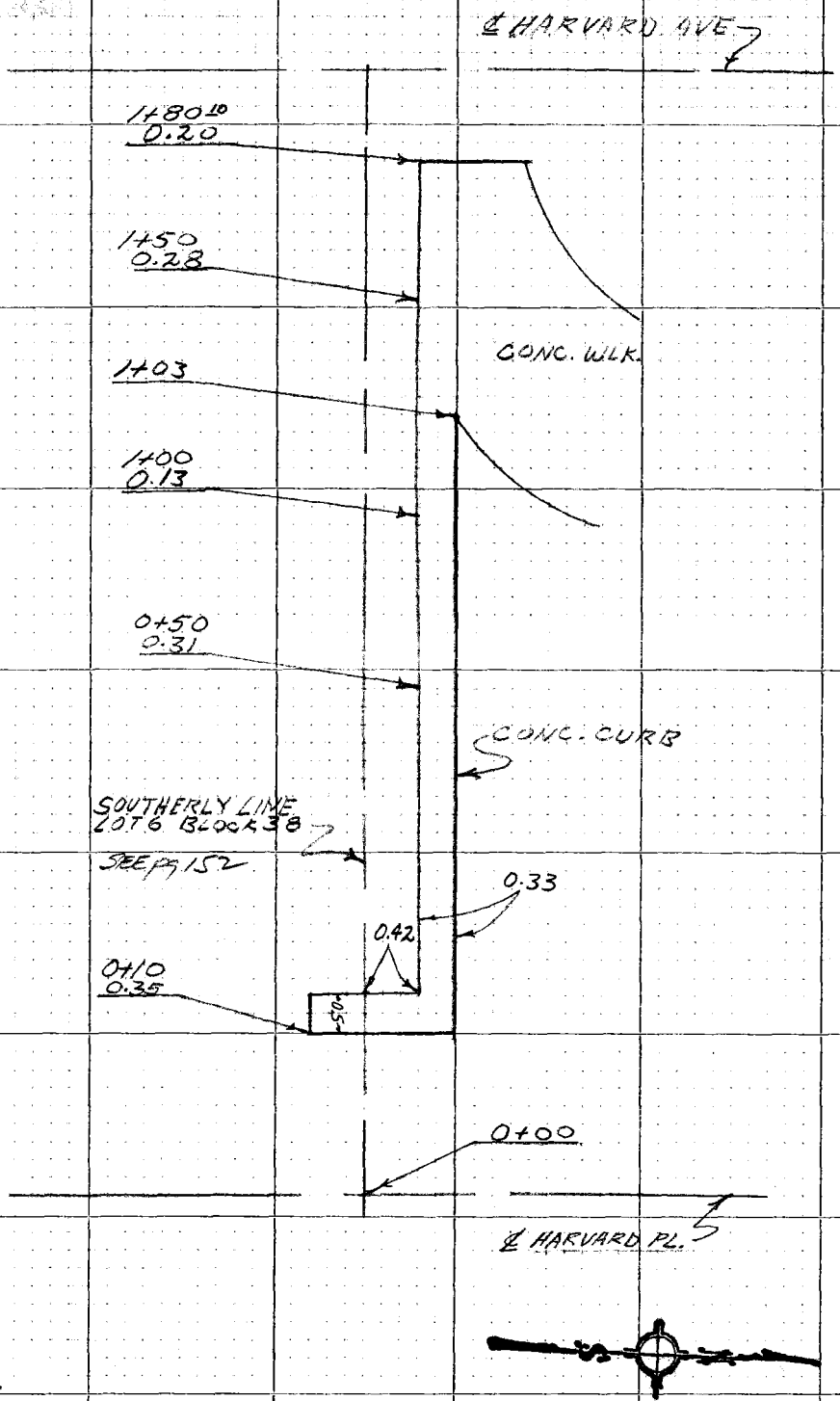

PLEASE RETURN TO
LOS ANGELES COUNTY ENGINEER
403 LOS ANGELES COUNTY ENGINEERING BLDG.

Note: Any Additions or Changes on this Sheet Must Be Made or Circled in Red Ink With Date and Name of Person Making Change

Do not extend this side of this line.

F. B. 1275 PG. 155

Profile No. ____ Notes Red ____ Plotted ____ Job No. 0047.26 Division No. 11
Date ____ Date ____ Survey of Claremont Library Site
X-Sec. No. ____ Notes Chk'd. R. MANOR Checked ____ Survey by Petri Notes G.P. Date 9-14-70
Date OCT 1 1970 Date ____ Map No. ____ Indexed O. J. GALLI Date SEP 24 70

9-14-70

J.N. 0047.26

Claremont Library Site

Bench Levels

See Pg. 162 For Additional B.M.'s 1-16-74. G.P.

Petri
Gable
Moya
Henderson

STATION	B. S.	H. I.	F. S.	ELEV.

NOTE: ANY ADDITIONS OR CHANGES ON THIS SHEET MUST BE MADE OR CIRCLED IN RED INK, WITH DATE AND NAME OF PERSON MAKING CHANGE.

PLEASE RETURN TO
LOS ANGELES COUNTY ENGINEER
403 LOS ANGELES COUNTY ENGINEERING BLDG.

Do not extend notes this side of this line.

76-L-298 CE 307 5-66

F. B. 1275 PG. 156

Job No. 20472 Division No. 11 Notes Red _____ Plotted _____ Profile

Survey of Claremont Library Site Date _____ Date _____ No. _____

Survey by [illegible] Notes G.P. Notes Chk'd. _____ Checked _____ X-Sec.

Indexed C. J. GALLI Date _____ Date _____ Date _____ No. _____

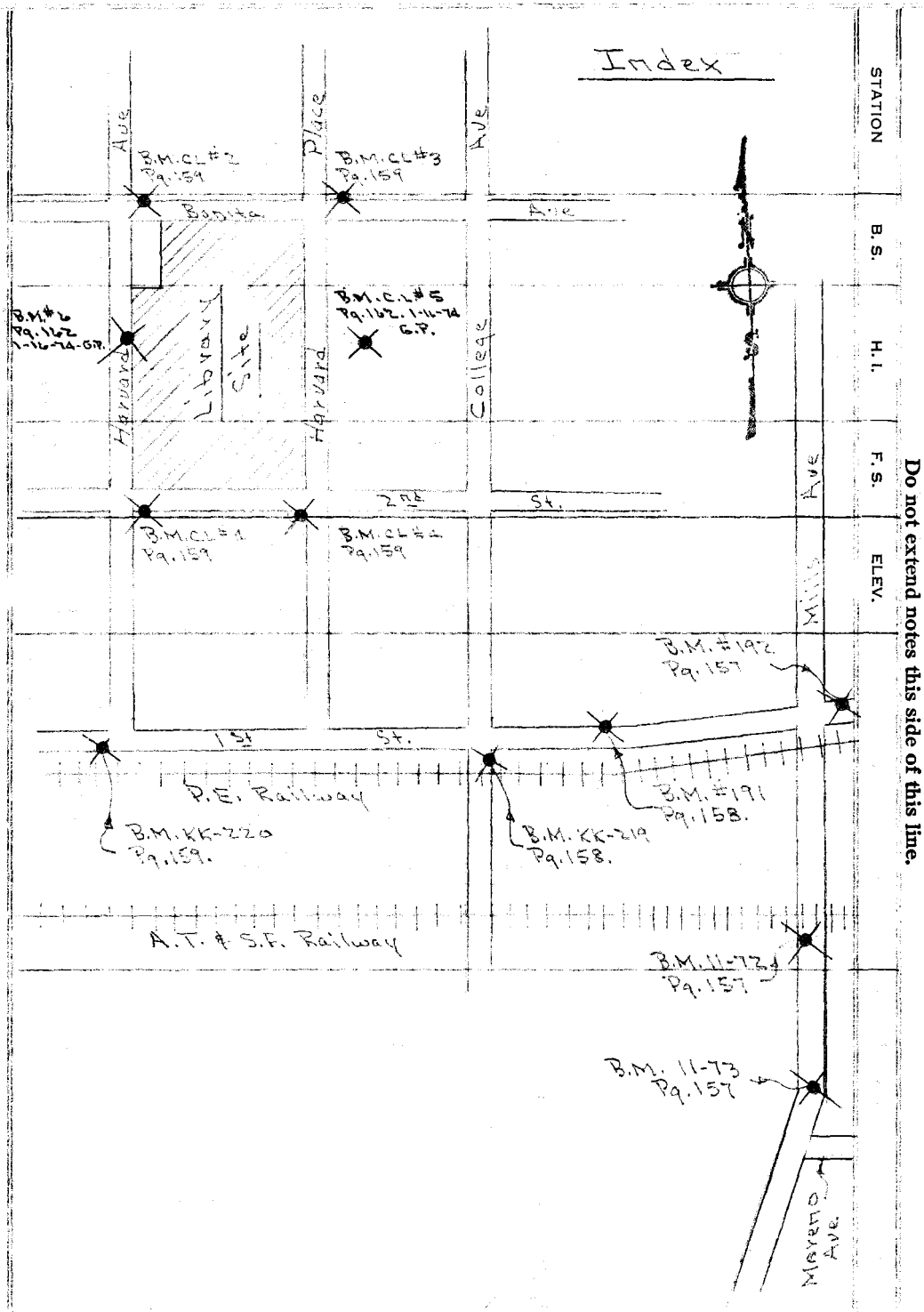

76-L-298 CE 307 5-66

PLEASE RETURN TO
LOS ANGELES COUNTY ENGINEER
403 LOS ANGELES COUNTY ENGINEERING BLDG.

Do not extend notes this side of this line.

NOTE: ANY ADDITIONS OR CHANGES ON THIS SHEET MUST BE MADE OR CIRCLED IN RED INK, WITH DATE AND NAME OF PERSON MAKING CHANGE.

76-L-298 CE 307 5-66

PLEASE RETURN TO
LOS ANGELES COUNTY ENGINEER
403 LOS ANGELES COUNTY ENGINEERING BLDG.

NOTE: ANY ADDITIONS OR CHANGES ON THIS SHEET MUST BE MADE OR CIRCLED IN RED INK, WITH DATE AND NAME OF PERSON MAKING CHANGE.

Do not extend notes this side of this line.

STATION	B. S.	H. I.	F. S.	ELEV.	
Fd. B.M. 11-73				1120 785	B.M. # 11-73. 1966 Adjusted Elev.= 1120.785. F.B. 1376-65. Mills Ave & Moreno Ave, about 30' easterly of the Los Angeles-San Bernardino County Line, 62.4' N.E. of the ℄ Inter, 164' S.W. of the P.I. of Mills Ave and 0.7' S.E. of the ℄ of Mills Ave projected from the S. Found L.A. County Survey Control System Traverse Station Disk 10" Below Surface in Well with Cover & Stamped B.M. 11-73. Claremont L-2 1938. R.E. 2177.
	8 188	1128 973			
T.P.			2 467	1126 506	
	8 465	1134 971			
T.P.			0 563	1134 408	
	8 555	1142 963			
T.P.			2 413	1140 545	
	8 450	1148 995			
T.P.			2 143	1146 852	
	8 560	1155 412			
T.P.			1 442	1153 970	
	8 152	1162 122			
T.P.			1 698	1160 424	
	10 367	1170 791			
Fd. B.M. 11-72			1 590	1169 201	B.M. 11-72. 1966 Adjusted Elev.= 1169.205 F.B. 1376-64. Mills Ave @ the A.T. & S.F. Railway Crossing N. of Elder Drive, 6.7' S. of the S. Rail & 5.2' W. of the ℄ of Mills Ave. Found L.A. County Survey Control System Traverse System Disk 10" Below Surface in Well with Cover & Stamped B.M. 11-72. Claremont L-1A-1938. R.E. 2177.
	6 860	1176 061			
T.P.			2 250	1173 811	
	9 495	1183 306			
Fd. B.M. # 192			5 758	1177 548	B.M. #192-City of Claremont 1965 Adjusted Elev.= 1177.802.) Mills Ave & First St. 15' N'ly & 65' E'ly of ℄ Inter. P.K. Nail & L'd in N'ly Curb of First St.
	2 648	1180 196			
T.P.			7 102	1173 094	

Profile Notes Red ____ Plotted ____ Job No. 0047-26 Division No. 11 F.B. 1275 Pg. 157
No. ____ Date ____ Date ____ Survey of Claremont Library Site
X-Sec. Notes Chk'd MARCO Checked ____ Survey by Petri Notes G.P. Date 9-14-70
No. ____ Date OCT 1 1973 Date ____ Map No. ____ Indexed C. J. GALLI Date SEP 24 70

76-L-298 CE 307 5-66

PLEASE RETURN TO
LOS ANGELES COUNTY ENGINEER
403 LOS ANGELES COUNTY ENGINEERING BLDG.

NOTE: ANY ADDITIONS OR CHANGES ON THIS SHEET MUST BE MADE OR CIRCLED IN RED INK, WITH DATE AND NAME OF PERSON MAKING CHANGE.

Do not extend notes this side of this line.

STATION	B. S.	H. I.	F. S.	ELEV.	
T.P.				1173 094	
	3 822	1176 916			
T.P.			6 523	1170 393	
	3 915	1174 308			
T.P.			6 128	1168 180	
	4 300	1172 480			
T.P.			6 137	1166 343	
	4 430	1170 773			
T.P.			6 072	1164 701	
	4 552	1169 253			
Fd. B.M. #191			4 730	1164 523	B.M. #191 – City of Claremont 1965 Adjusted Elev.= 1164.76. First St. E'ly of College Ave. 15' N'ly of ℄ 1st St. & 30' W'ly of Entrance to Pomona College Steam Plant. Nail & L'd in N'ly Curb of 1st St.
	3 335	1167 858			
T.P.			5 602	1162 256	
	4 782	1167 038			
T.P.			5 370	1161 668	
	4 587	1166 255			
T.P.			5 545	1160 710	
	4 918	1165 628			
T.P.			5 550	1160 078	
	5 367	1165 445			
Fd. B.M. KK-219			5 918	1159 527	B.M. KK-219 Elev.=1159.801, F.B. 2136-11. 1st St. & College Ave. S.E. Cor. 67'± S. of ℄ 1st St. Bt. Spk. in Curb, 31'± S. of S. End of C.R.

F. B. 1275 PG. 158

Job No. 0047.26 Division No. 11 Notes Red ____ Plotted ____ Profile ____

Survey of Claremont Library Site Date ____ Date ____ No. ____

Survey by Petri Notes G.F. Notes Chk'd. ____ Checked ____ X-Sec. ____

Indexed C. J. GALLI Date ____ Date ____ Date ____ No. ____

76-L-298 CE 307 5-66

PLEASE RETURN TO
LOS ANGELES COUNTY ENGINEER
403 Los Angeles County Engineering Bldg.

NOTE: ANY ADDITIONS OR CHANGES ON THIS SHEET MUST BE MADE OR CIRCLED IN RED INK, WITH DATE AND NAME OF PERSON MAKING CHANGE.

Do not extend notes this side of this line.

Profile Notes Red____ Plotted____ Job No. Mar 1-66 Division No. 11
No.____ Date____ Date____ Survey of Right of Way
X-Sec. Notes RK MANOR Checked____ Survey by Petri Notes S.P. Date 5-14-66
No.____ Date____ Date____ Map No.____ Indexed C.J. GAILI Date 5-24-66

F.B. 12265 Pg. 157

STATION	B. S.	H. I.	F. S.	ELEV.		
B.M. KK-219				1159 527	Pg. 158	
	4 078	1163 605				
T.P.			6 093	1157 507		
	4 095	1161 602				
T.P.			6 125	1155 477		
	3 952	1159 429				
Fd. B.M. KK-220			5 223	1154 206	B.M. KK-220 Elev. = 1154.206 F.B. 2136-11, 15th St. & Harvard Ave. S.W. Cor. Bt. Spk in Curb 4' W. of W. End C.R.	
	7 225	1161 431				
T.P.			2 085	1159 346		
	7 238	1166 584				
Set B.M. CL#1			3 415	1163 169	B.M. CL#1. Elev. = Ave. & 25th St. S.E. Cor. 10' E. of E. Curb Ret.	F.B. 1215-159. Harvard Set Bt. Spk. in Curb
	8 410	1171 579				
T.P.			1 809	1169 770		
	6 998	1176 777				
Set B.M. CL#2			3 132	1173 645	B.M. CL#2 Elev. = Bonita Ave. N.E. Cor. 8' E. of E. Curb Ret.	F.B. 1261-159. Harvard Ave Set Bt. Spk. in Curb
	4 813	1178 513				
Set B.M. CL#3			4 270	1174 243	B.M. CL#3 Elev. = Harvard Place. N. Curb. Set Bt. Spk. in Curb 26' E. of the Prod. of Harvard Place from South	F.B. 1275-159. Bonita Ave
	3 228	1177 471				
			7 575	1169 896		
Set B.M. CL#4	3 072	1172 968	5 870	1167 098	B.M. CL#4 Elev. = 25th St. S.W. Cor. 30' S. of & Harvard Place. Set Walk.	F.B. 1295-159. Harvard Place 4' S. of & 25th St. & 10' W. Bt. Spk. in Curb @ Back of

76-L-298 CE 307 5-66

PLEASE RETURN TO
LOS ANGELES COUNTY ENGINEER
403 LOS ANGELES COUNTY ENGINEERING BLDG.

NOTE: ANY ADDITIONS OR CHANGES ON THIS SHEET MUST BE MADE OR CIRCLED IN RED INK, WITH DATE AND NAME OF PERSON MAKING CHANGE.

Do not extend notes this side of this line.

STATION	B. S.	H. I.	F. S.	ELEV.		
				1167 098		
	6 888	1173 986				
T.P.			4 308	1169 678		
	1 378	1171 056				
T.P.			8 660	1162 396		
	3 192	1165 588				
T.P.			5 095	1160 493		
	5 172	1165 665				
T.P.			4 958	1160 707		
	5 552	1166 259				
T.P.			4 597	1161 662		
	5 380	1167 042				
T.P.			4 790	1162 252		
	5 635	1167 937				
Fd. B.M. # 191			3 420	1164 517	See Pg. 158.	
	4 660	1169 177				
T.P.			4 482	1164 695		
	6 022	1170 717				
T.P.			4 378	1166 339		
	6 262	1172 601				
T.P.			4 425	1168 176		

F. B. 1275 Pg. 160

Job No. 2047.26 Division No. 11 Notes Red ____ Plotted ____ Profile ____

Survey of Claremont Library Site Date ____ Date ____ No. ____

Survey by Petri Notes G.P. Notes Chk'd. ____ Checked ____ X-Sec. ____

Indexed C. J. GALLI Date ____ Date ____ Date ____ No. ____

PLEASE RETURN TO
LOS ANGELES COUNTY ENGINEER
403 Los Angeles County Engineering Bldg.

NOTE: ANY ADDITIONS OR CHANGES ON THIS SHEET MUST BE MADE OR CIRCLED IN RED INK, WITH DATE AND NAME OF PERSON MAKING CHANGE.

Do not extend notes this side of this line.

STATION	B. S.	H. I.	F. S.	ELEV.	
T.P.				1168 176	
	6 048	1174 224			
T.P.			3 332	1170 395	
	6 423	1176 820			
T.P.			3 727	1173 093	
	6 375	1179 468			
T.P.			2 093	1177 375	
	5 235	1177 615			
B.M. 11-72			8 418	1169 207	B.M. 11-72 Elev. = 1169.205. See Pg. 157 For Description.

See Page 162 For Additional B.M.'s. 1-16-74. G.P.

Profile Notes Red ____ Plotted ____ Job No. 047.22 Division No. 11
No. ____ Date ____ Date ____ Survey of Claremont Library Site
X-Sec. Notes Ck'd. [illegible] Checked ____ Survey by Petr. Notes G.P. Date 9/4/73
No. ____ Date OCT 1 1970 Date ____ Map No. ____ Indexed G.J. GALLI Date SEP 2 [illegible]

F. B. 1275 Pg. 161

76-L-298 CE 307 5-66

PLEASE RETURN TO
LOS ANGELES COUNTY ENGINEER
403 LOS ANGELES COUNTY ENGINEERING BLDG.

NOTE: ANY ADDITIONS OR CHANGES ON THIS SHEET MUST BE MADE OR CIRCLED IN RED INK, WITH DATE AND NAME OF PERSON MAKING CHANGE.

Do not extend notes this side of this line.

STATION	B. S.	H. I.	F. S.	ELEV.	
Fd. B.M.C.L.#3				1174 243	B.M. C.L.#3 ELEV.=1174.243 F.B.1275-159. BONITA AVE.
	2 634	1176 877			& HARVARD PLACE. N. CURB. Fd. Bt. SPK. IN CURB 26' E.
T.P.			6 711	1170 166	OF ℄ PROD. OF HARVARD PLACE FROM SOUTH.
	4 476	1174 642			
SET B.M.C.L.#5			4 031	1170 611	B.M.C.L.#5. Elev.= F.B.1275-162. Harvard Place. E. Side. 144'± So. of ℄ Bonita Ave & 38 St. E. of ℄ Harvard Pl. Set Bt. Spk. in Conc.
	4 409	1175 020			Walk. ok 1-28-74-G.P.
T.P.			4 422	1170 598	
	4 735	1175 333			
SET ~~B.M.C.L.#6~~			6 388	~~1168 945~~	B.M.C.L.#6 ELEV.= F.B. 1275-162 HARVARD AVE. E. SIDE 194' N. OF ℄ 2ND ST. & 35 S E. OF ℄ HARVARD AVENUE, SET BT. SPK. IN CONC. WALK. out 1-28-74-G.P.
	7 282	1176 227			
Fd. B.M.C.L.#2			2 582	1173 645	B.M. C.L.#2 ELEV.=1173.645 FB.1275-159. HARVARD AVE. & BONITA AVE. N.E. COR. Fd. BT SPK. IN CURB 8' E. OF E. CURB RET.

F. B. 1275 PG. 162

Job No. 0047.26 Division No. 11 Notes Red ____ Plotted ____ Profile ____

Survey of Claremont Library Site Date ____ Date ____ No. ____

Survey by Petri Notes G.P. & G.G. Notes Chk'd. ____ Checked ____ X-Sec. ____

Indexed ____ Date ____ Date ____ Date ____ No. ____

Notes Ck'd by	Survey of Claremont Library	F. B. 1275 PG. 163
Map No.	JN D047.26 Tape Std °F	
Office Work	Surveyed by Petri	
Checked	Notes G.P. Date 6-26-72	
Date	Indexed G. D. BAILEY DEC 0 1972	

D047.26

6-26-72

Claremont Library Site

Verification of Location & Elev's on Sewer M.H.'s @ Inter. Baonita Ave & Harvard Place.

Petri
Smith, N.
Lybrand
Moya

Note: Any Additions or Changes on This Sheet Must be Made or Circled in Red Ink With Date and Name of Person Making Change.

PLEASE RETURN TO
COUNTY OF LOS ANGELES
DEPARTMENT OF COUNTY ENGINEER
403 LOS ANGELES COUNTY ENGINEERING BLDG.

Do not extend this side of this line.

76F309s CE#310 3-69

F. B. 1275 Pg. 164

Rim & F.L. Elevs on M.H.'s

0+00± S.M.H.	Rim El. =	1173.80
"	8" or 10" Outlet F.L. El. = (Bot. M.H. filled)	1166.97±
0+06±, 2.4 ft S.M.H.	Rim Elev. =	1173.79
"	8" Inlet (N) F.L. El. =	1166.94
"	8" Outlet (S) F.L. El. =	1166.80

B.M. C.L. #3 used. Elev. = Lanker Rd. ...

PLEASE RETURN TO
COUNTY OF LOS ANGELES
DEPARTMENT OF COUNTY ENGINEER
403 LOS ANGELES COUNTY ENGINEERING BLDG.

Do not extend this side of this line.

Note: Any Additions or Changes on This Sheet Must be Made or Circled in Red Ink With Date and Name of Person Making Change.

Notes Ck'd by	Survey of Claremont Library
Map No.	JN 0815.08 Tape 0224 Std 68 °F
Office Work	Surveyed by Sotro - Petri
Checked	Notes G.P. Date 1-28-74
Date	Indexed

F. B. 1275 PG. 185

1-28-74

J.N. 0815.08

Claremont Community Library

Construction Staking - Library Building

Ref.
Plans (Spec. # 3207)
Staking Sheet
F.B. 1275

Sotro
Falsey
Henderson
Lybrand

Petri
Guizado
Moya
West

Note: Any Additions or Changes on This Sheet Must be Made or Circled in Red Ink With Date and Name of Person Making Change.

Do not extend this side of this line.

PLEASE RETURN TO
COUNTY OF LOS ANGELES
DEPARTMENT OF COUNTY ENGINEER
403 LOS ANGELES COUNTY ENGINEERING BLDG.

16F3095 CE#310 3-68

F. B. 1275 PG. 166

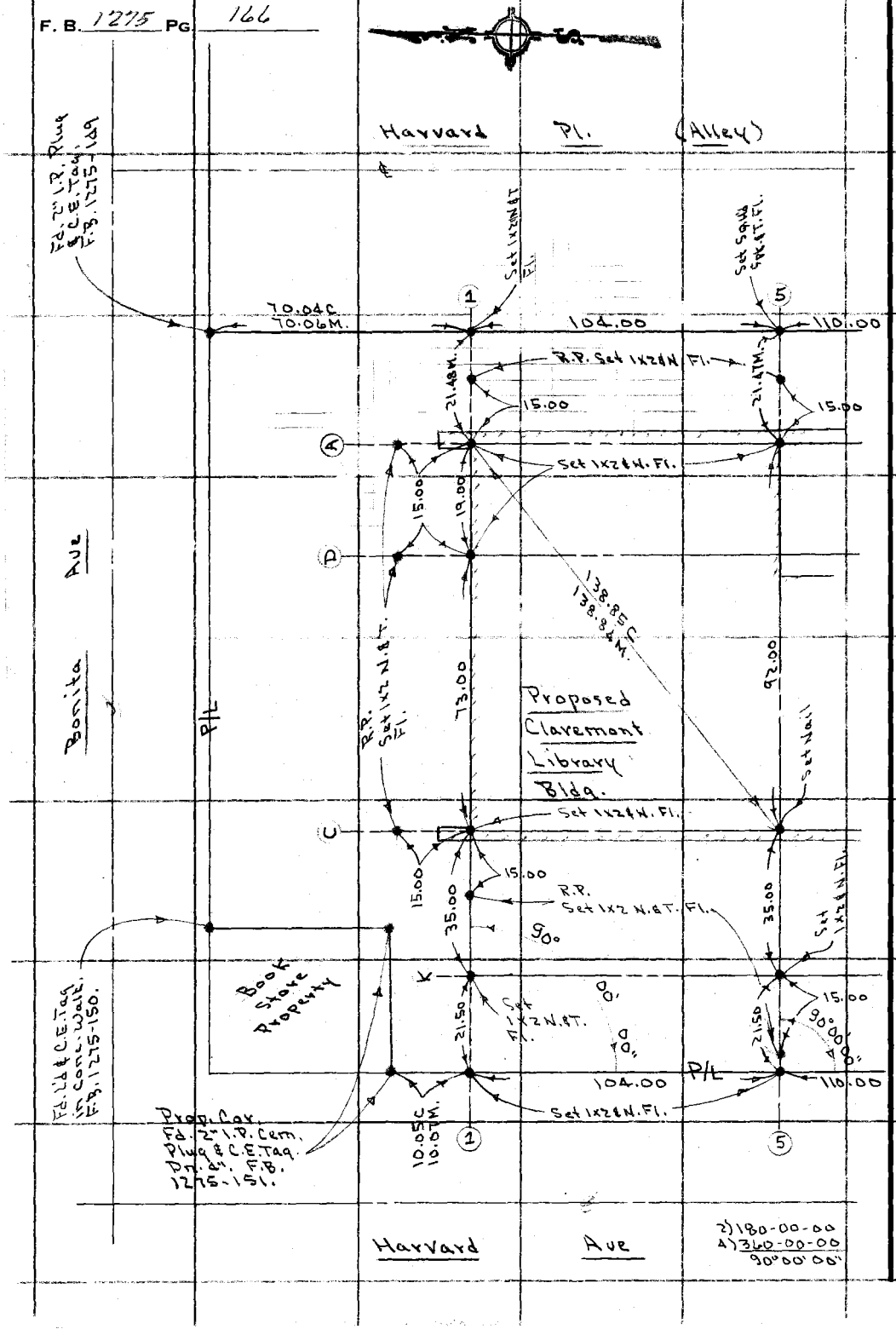

PLEASE RETURN TO
COUNTY OF LOS ANGELES
DEPARTMENT OF COUNTY ENGINEER
403 LOS ANGELES COUNTY ENGINEERING BLDG.

Do not extend this side of this line.

Note: Any Additions or Changes on This Sheet Must be Made or Circled in Red Ink With Date and Name of Person Making Change.

Notes Ck'd by	Survey of Claremont Library
Map No.	JN 0815.08 Tape 0224 Std 68 °F
Office Work	Surveyed by Sotro-Petri
Checked	Notes G.P. Date 1-28-74
Date	Indexed

F. B. 1275 PG. 167

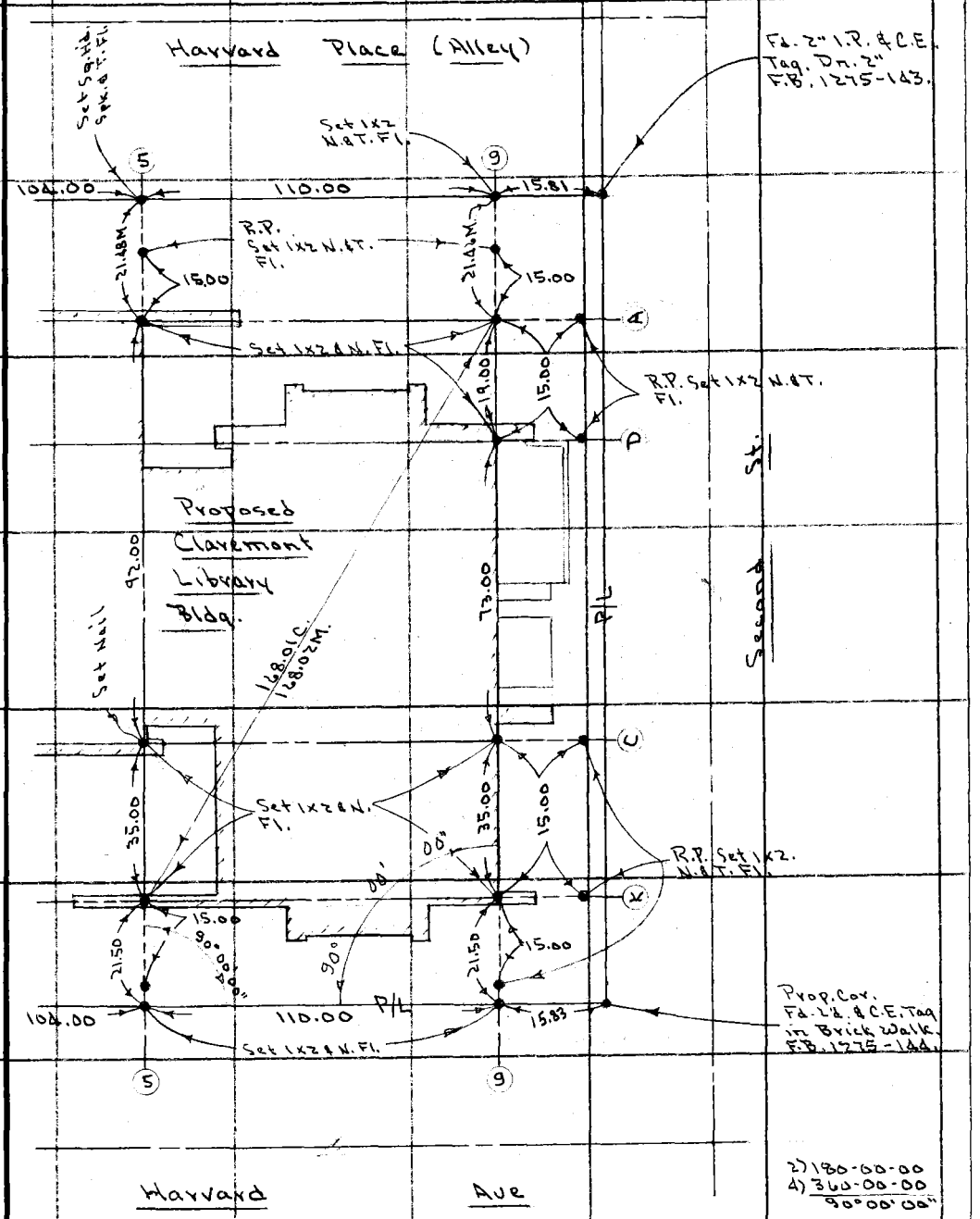

2) 180-00-00
4) 360-00-00
90°00'00"

Note: Any Additions or Changes on This Sheet Must be Made or Circled in Red Ink With Date and Name of Person Making Change.

PLEASE RETURN TO
COUNTY OF LOS ANGELES
DEPARTMENT OF COUNTY ENGINEER
403 LOS ANGELES COUNTY ENGINEERING BLDG.

Do not extend this side of this line.

16F3095 CE#310 3-68

PLEASE RETURN TO
COUNTY OF LOS ANGELES
DEPARTMENT OF COUNTY ENGINEER
403 LOS ANGELES COUNTY ENGINEERING BLDG.

Note: Any Additions or Changes on This Sheet Must be Made or Circled in Red Ink With Date and Name of Person Making Change.

Do not extend this side of this line.

F. B. 1275 PG. 168

F. B. 1275 PG. 169

Profile No. ____ Notes Red ____ Plotted ____ Job No. 0815.08 Division No. 11

Date ____ Date ____ Survey of Claremont Comm. Library

X-Sec. No. ____ Notes Chk'd. ____ Checked ____ Survey by Petri Notes G.P. Date 1-28-74

Date ____ Date ____ Map No. ____ Indexed ____ Date ____

1-28-74

J.N. 0815.08

Claremont Community Library

Grade Stakes & Finish Floor Elev.

Ref.

Plans (Spec. 3207). Sht# A-2

F.B. 1275

Petri
Guizado
Moya
West

STATION	B. S.	H. I.	F. S.	ELEV.

NOTE: ANY ADDITIONS OR CHANGES ON THIS SHEET MUST BE MADE OR CIRCLED IN RED INK, WITH DATE AND NAME OF PERSON MAKING CHANGE.

Do not extend notes this side of this line.

PLEASE RETURN TO
LOS ANGELES COUNTY ENGINEER
403 Los Angeles County Engineering Bldg.

76-L-298 CE 307 5-66

76-L-298 CE 307 5-66

PLEASE RETURN TO
LOS ANGELES COUNTY ENGINEER
403 LOS ANGELES COUNTY ENGINEERING BLDG.

NOTE: ANY ADDITIONS OR CHANGES ON THIS SHEET MUST BE MADE OR CIRCLED IN RED INK, WITH DATE AND NAME OF PERSON MAKING CHANGE.

Do not extend notes this side of this line.

F. B. 1275 Pg. 170

Job No. 815.08 Division No. 11 Notes Red Date Plotted Date Profile No.
Survey of Claremont Library Date Date X-Sec. No.
Survey by Peters Notes C.R. Notes Chk'd. Checked Date
Indexed Date

STATION	B. S.	H. I.	F. S.	ELEV.	
Fd. B.M. C.L.#5				1170 61	B.M.C.L.#5 Elev.= 1170.61. F.B. 1275-162, Harvard Pl. E. Side. 144'± S. of ℄ Bonita Ave & 38.5'± E. of ℄ Harvard Pl. Fd. Bt. Spk. in Conc. Walk.
Set Fin. Floor #1				1168 00	Fin. Floor #1 Set 1" I.P. Cem. Plug & C.E. Tag. On 8".
Set Fin. Floor #2				1168 00	Fin. Floor #2 Set 1" I.P. Cem. Plug & C.E. Tag. up 2".
Fd. B.M. C.L.#2				1173 64	B.M.C.L.#2. Elev.= 1173.645. F.B. 1275-159 Harvard Ave & Bonita Ave. N.E. Cor. Fd. Bt. Spk. in Curb 8' E. of E. Curb Ret.

Lankey Rod Used

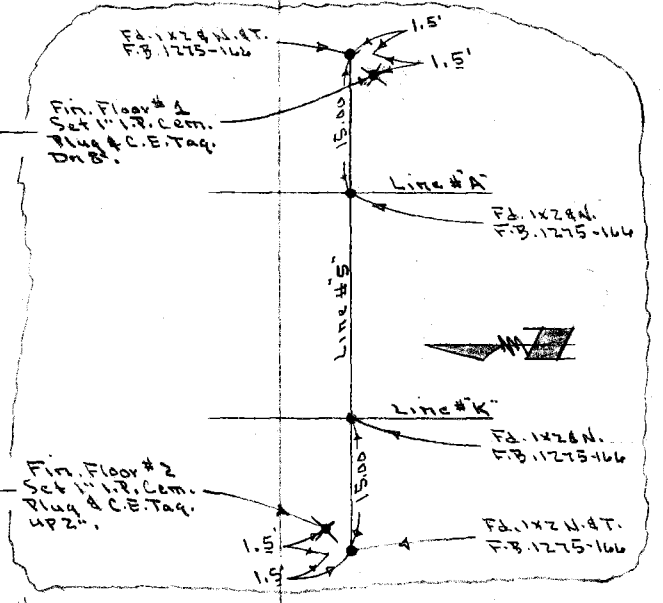

Notes Ck'd by	Survey of Claremont Library
Map No.	JN 0815.08 Tape 0224 Std 68 °F
Office Work	Surveyed by Petri
Checked	Notes G.P. Date 11-7-74
Date	Indexed

F. B. 1275 PG. 171

J.N. 0815.08

11-7-74

Claremont Comm. Library

Construction Staking - Curbs, Gutters, Etc.

Note:
Unless labeled otherwise
● = 1x2 N&T. on offset Line
● = 1x2 & N.

Ref.
Plans (Spec. #3207)
Staking Sheet
F.B. 1275

Petri
Guizado
Librand
Dominquez

Note: Any Additions or Changes on This Sheet Must be Made or Circled in Red Ink With Date and Name of Person Making Change.

Do not extend this side of this line.

PLEASE RETURN TO
COUNTY OF LOS ANGELES
DEPARTMENT OF COUNTY ENGINEER
403 LOS ANGELES COUNTY ENGINEERING BLDG.

76F3095 CE#310 3-68

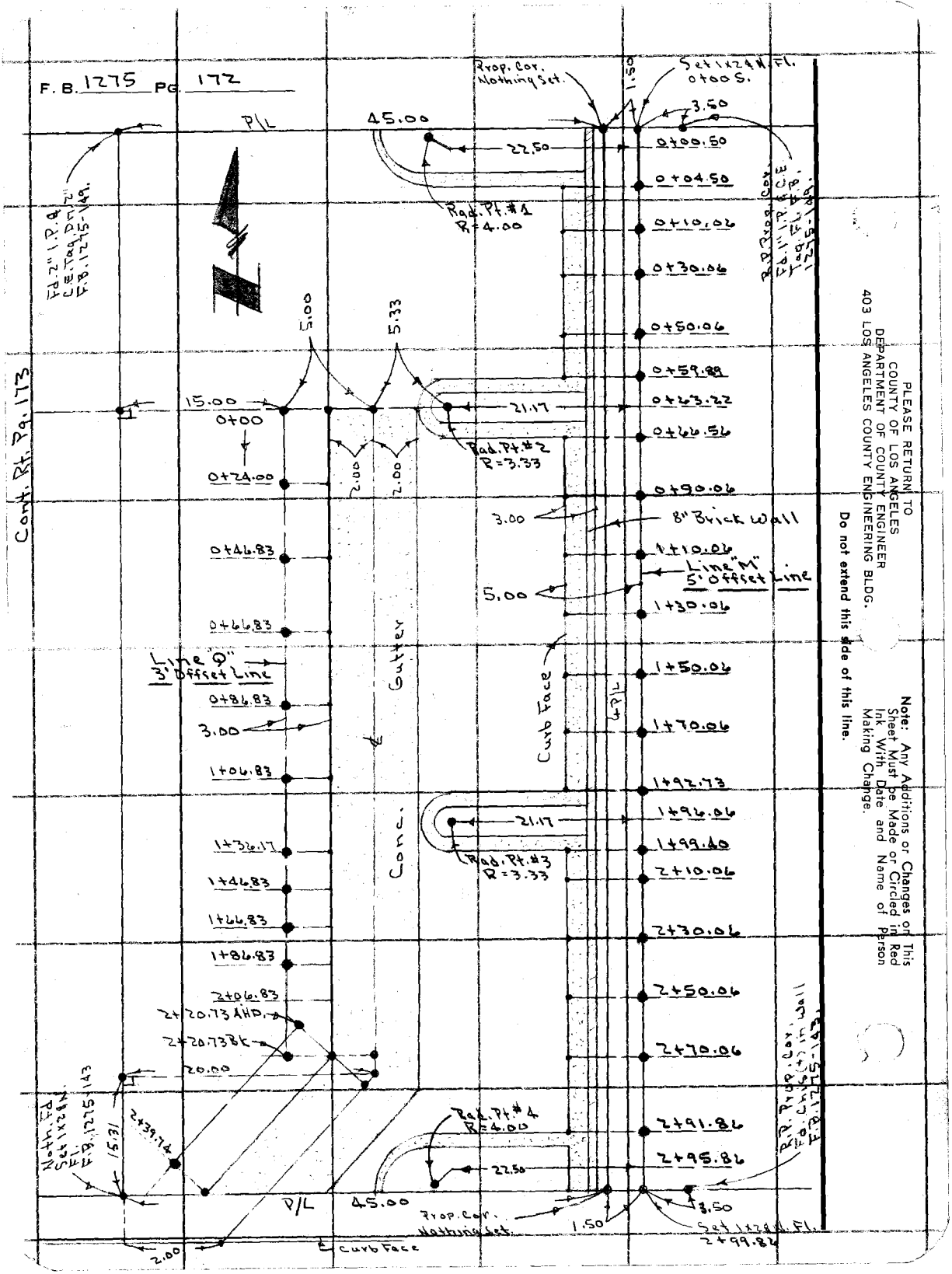

PLEASE RETURN TO
COUNTY OF LOS ANGELES
DEPARTMENT OF COUNTY ENGINEER
403 LOS ANGELES COUNTY ENGINEERING BLDG.

Do not extend this side of this line.

Note: Any Additions or Changes on This Sheet Must be Made or Circled in Red Ink With Date and Name of Person Making Change.

Notes Ck'd by	Survey of Claremont Library
Map No.	JN 0815.09 Tape 0224 Std 68 °F
Office Work	Surveyed by Petri
Checked	Notes G.P. Date 11-13-74
Date	Indexed

F. B. 1275 PG. 173

Note: Any Additions or Changes on this Sheet Must be Made or Circled in Red Ink With Date and Name of Person Making Change.

Do not extend this side of this line.

PLEASE RETURN TO
COUNTY OF LOS ANGELES
DEPARTMENT OF COUNTY ENGINEER
403 LOS ANGELES COUNTY ENGINEERING BLDG.

Bonita Ave

P/L

Fd 2" I.P. & C.E. Tag Dn. 2". F.B. 1275-149

63.22

15.00

3'

0+00

14.00

0+26.83

0+46.83

0+66.83

0+86.83

1+06.83

1+30.33

130.33

Cb. Face

3'

17.00

Line "R" 3' offset Line

3.00

Bldg.

Library

E

F

5.00 T4P.

17.67

2.30

Condenser Slab

19.00

80.31

19.00

17.67

2.30

7.00

H

G

P/L

Fd. 1X2 IN F.B. 1275-172.

Cont. to Pg. 172

76F3095 CE#310 3-68

PLEASE RETURN TO
COUNTY OF LOS ANGELES
DEPARTMENT OF COUNTY ENGINEER
403 LOS ANGELES COUNTY ENGINEERING BLDG.

Note: Any Additions or Changes on This Sheet Must be Made or Circled in Red Ink With Date and Name of Person Making Change.

Do not extend this side of this line.

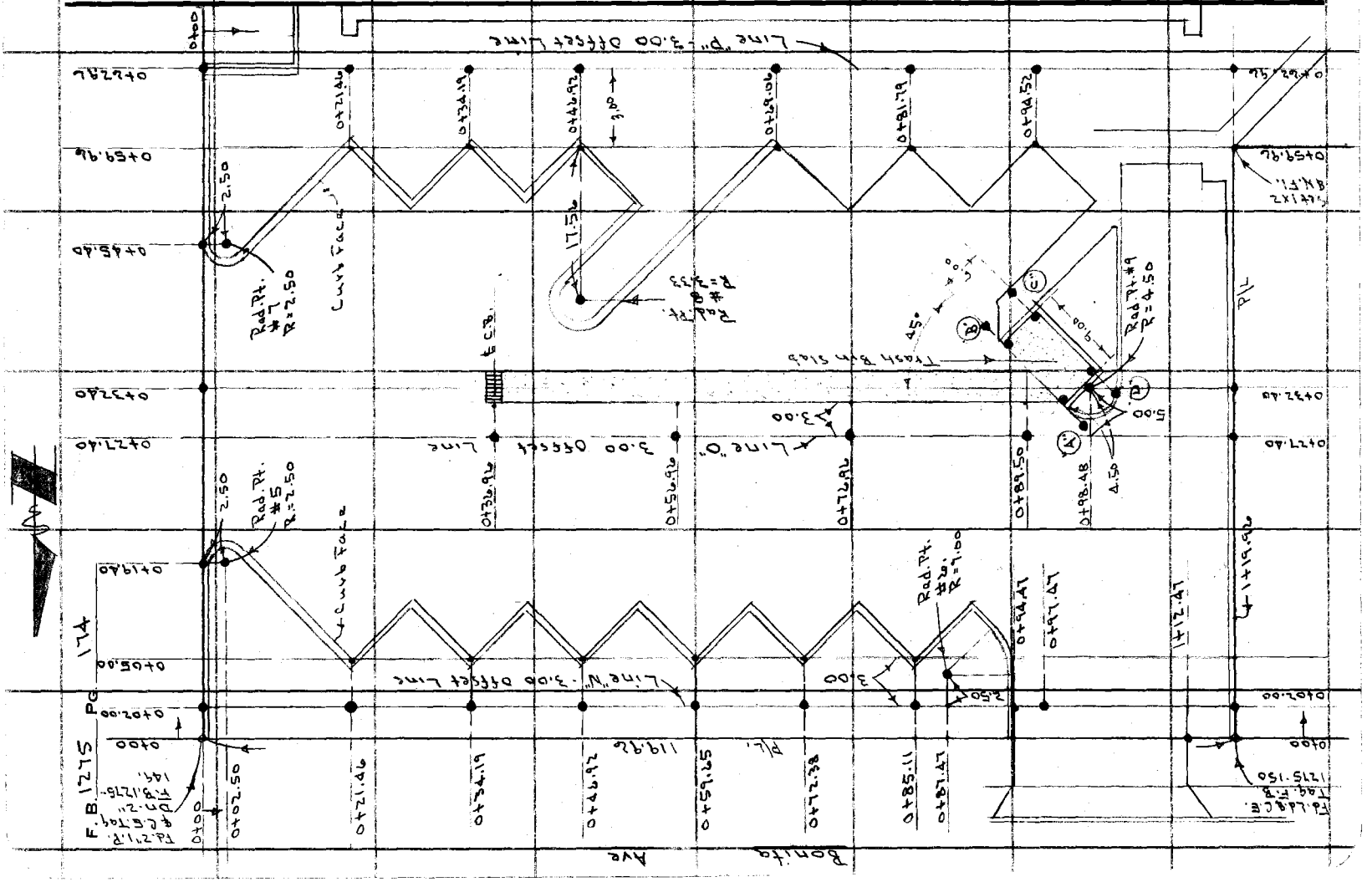

F. B. 1275 PG. 175

Profile No. ____ Notes Red ____ Plotted ____ Job No. 0815.08 Division No. 11
Date ____ Date ____ Survey of Claremont Library
X-Sec. No. ____ Notes Chk'd. ____ Checked ____ Survey by Petri Notes G.P. Date 11-7-74
Date ____ Date ____ Map No. ____ Indexed ____ Date ____

J.N. 0815.08

11-7-74

Claremont Comm. Library

Grade Stakes

Petri
Guizado
Lybrand
Dominguez

STATION	B. S.	H. I.	F. S.	ELEV.

NOTE: ANY ADDITIONS OR CHANGES ON THIS SHEET MUST BE MADE OR CIRCLED IN RED INK, WITH DATE AND NAME OF PERSON MAKING CHANGE.

PLEASE RETURN TO
LOS ANGELES COUNTY ENGINEER
403 Los Angeles County Engineering Bldg.

Do not extend notes this side of this line.

76-L-298 CE 307 8-70

76-L-298 CE 307 8-70

PLEASE RETURN TO
LOS ANGELES COUNTY ENGINEER
403 LOS ANGELES COUNTY ENGINEERING BLDG.

NOTE: ANY ADDITIONS OR CHANGES ON THIS SHEET MUST BE MADE OR CIRCLED IN RED INK, WITH DATE AND NAME OF PERSON MAKING CHANGE.

Do not extend notes this side of this line.

Profile No. ____ X-Sec. No. ____
Plotted ____ Date ____ Checked ____ Date ____
Notes Red ____ Date ____ Notes Chk'd ____ Date ____
Division No. 11
Job No. 0815.08
Survey of Claremont Library
Survey by Reyn Notes G.R.
Indexed ____ Date ____

F. B. 1275 Pg. 176

STATION	B. S.	H. I.	F. S.	ELEV.	T.C. Grade	Cut	Fill	Remarks
F.L. B.M. C.L. #3				1174.24	B.M. C.L. #3. El. = 1174.24. F.B. 1275-159. Bonita Ave & Harvard Pl. N. Curb. Fd. Pt. Spk. in Ch. 26' E. of E. Prod. of Harvard Pl. From South.			
	Line "M" = 5.00' Offset Line				To Curb Face. See Page 172.			
0+00.50				1174.27	—	—	—	Rt. 22.50 = Rad. Pt. #1
0+04.50				1173.60	1174.20		0.60	
0+10.06				1173.47	1173.94		0.47	
0+30.06				1172.43	1173.02		0.59	
0+50.06				1171.28	1172.08		0.80	
0+59.89				1171.15	1171.62		0.47	
0+63.22				1170.79	—	—	—	Rt. 21.17 = Rad. Pt. #2
0+66.56				1171.08	1171.29		0.21	
0+90.06				1170.77	1170.88		0.11	
1+10.06				1170.79	1170.53	0.26		
1+30.06				1170.51	1170.18	0.33		
1+50.06				1169.97	1169.83	0.14		
1+70.06				1170.29	1169.48	0.81		
1+92.73				1170.79	1169.06	1.73		
1+96.06				1170.22	—	—	—	Rt. 21.17 = Rad. Pt. #3
1+99.40				1170.69	1169.00	1.69		
2+10.06				1170.44	1168.93	1.51		

PLEASE RETURN TO
LOS ANGELES COUNTY ENGINEER
403 LOS ANGELES COUNTY ENGINEERING BLDG.

NOTE: ANY ADDITIONS OR CHANGES ON THIS SHEET MUST BE MADE OR CIRCLED IN RED INK, WITH DATE AND NAME OF PERSON MAKING CHANGE.

Do not extend notes this side of this line.

STATION	B. S.	H. I.	F. S.	ELEV.	T.C. Grade	Cut	Fill		Remarks
2+30.06				1170 06	1168.79	1.27			
2+50.06				1170 22	1168.66	1.56			
2+70.06				1170 13	1168.52	1.61			
2+91.86				1170 02	1168.38	1.64			
2+95.86				1169 59	———	———	———		Rt. 22.50 = Rad. Pt. #4
	Grade Stakes - Trash Bin Enclosure - See Page 174								
					F.F. Grade				
"A"				1170 93	1171.21		0.28		1x2 N.A.T. 3' offset
"B"				1170 57	1171.17		0.60		" " " "
"C"				1170 80	1171.25		0.45		" " " "
"D"				1171 23	1171.29		0.06		" " " "
	Line "N" - 3.00 offset Line To Curb Face & Pts. See Pg. 174,								
0+02.50				1171 44	———	———	———		Lt. 17.40 = Rad. Pt. #5
0+21.46				1173 32	T.C. Grades 1172.94	0.38			
0+34.19				1173 34	1172.41	0.93			
0+46.92				1173 17	1172.59	0.58			
0+59.65				1172 88	1172.69	0.19			
0+72.38				1174 19	1172.79	1.40			
0+ 85.11				1173 09	1172.90	0.19			
0+ 87.47				1171 86	———	———	———		Lt. 2.50 = Rad. Pt. #6

Profile Notes Red ____ Plotted ____ Job No. 28150 Division No. 11
No. ____ Date ____ Date ____ Survey of Claremont Library
X-Sec. Notes Chk'd ____ Checked ____ Survey by Reyn Notes G.R. Date 11-7-74
No. ____ Date ____ Map No. ____ Indexed ____ Date ____

F.B. 12275 PG. 3/77

76-L-298 CE 307 8-70

PLEASE RETURN TO
LOS ANGELES COUNTY ENGINEER
403 LOS ANGELES COUNTY ENGINEERING BLDG.

NOTE: ANY ADDITIONS OR CHANGES ON THIS SHEET MUST BE MADE OR CIRCLED IN RED INK, WITH DATE AND NAME OF PERSON MAKING CHANGE.

Do not extend notes this side of this line.

STATION	B. S.	H. I.	F. S.	ELEV.	T.C. Grade	Cut	Fill	Remarks
0+97.47				1173 52	1173.34	0.18		3.00 offset To E. Drwy Cb.
	Line "O" - 3.00 Offset Line To N. Edge Conc. Gutter. See Pg. 174.							
0+36.96				1170 28	Ed. Gut. Grade 1170.77		0.49	3.00 offset - N. Edge - ℄ C.B.
0+56.96				1170 39	1170.92		0.53	
0+76.96				1170 52	1171.07		0.55	
0+89.50				1170 80	1171.18		0.38	
0+98.48				1171 02	—	—	—	Lt. 5.00 = Rad. Pt. # 9
	Line "P" - 3.00 Offset Line To Curb Face ∡ Pts. See Pg. 174							
0+02.50				1170 90	—	—	—	Rt. 17.56 = Rad. Pt. #7
0+21.46				1170 95	T.C. Grade 1171.81		0.86	
0+34.19				1170 40	1171.81		1.41	
0+46.92				1171 32	1171.81		0.49	
0+46.92				1170 15	—	—	—	Rt. 20.56 = Rad. Pt. #8
0+69.06				1171 41	1171.80		0.39	
0+81.79				1171 52	1171.68		0.16	
0+94.52				1171 88	1171.56	0.32		

F. B. 1275 4 PG. 178

Job No. 0815.08 Division No. ____ Notes Red ____ Plotted ____ Profile ____

Survey of Claremont Library Date ____ Date ____ No. ____

Survey by Petri Notes G.P. Notes Chk'd. ____ Checked ____ X-Sec. ____

Indexed ____ Date ____ Date ____ Date ____ No. ____

PLEASE RETURN TO
LOS ANGELES COUNTY ENGINEER
403 Los Angeles County Engineering Bldg.

NOTE: ANY ADDITIONS OR CHANGES ON THIS SHEET MUST BE MADE OR CIRCLED IN RED INK, WITH DATE AND NAME OF PERSON MAKING CHANGE.

Do not extend notes this side of this line.

STATION	B. S.	H. I.	F. S.	ELEV.	Ed. Gut. Grades	Cut	Fill	Remarks
	Line "Ø" - 3.00 offset Line				To West Edge		Conc. Gutter. See Pg. 172	
0+00				117062	1170.75		0.13	3.00 offset - W. Ed. Conc. Gut. @ Beg.
0+24.00				116997	1170.26		0.29	
0+46.83				116919	1169.78		0.59	
0+66.83				116877	1169.36		0.59	
*0+86.83				116851	1168.94		0.43	
1+06.83				116815	1168.52		0.37	
1+36.17				116708	1167.90		0.82	
1+46.83				116744	1167.87		0.43	
1+66.83				116739	1167.81		0.42	
1+86.83				116725	1167.75		0.50	
2+06.83				116716	1167.69		0.53	
2+20.73 BK				116711	1167.64		0.53	3.00 offset - ℄ Pt. W. Ed. Gut.
2+20.73 Ahd				116724	1167.64		0.40	" " " " " "
2+39.74				116718	1167.50		0.32	3.00 offset - Inter. W. Ed. Gut. & P/L
	Line "R" - 3.00 offset Line				To Curb Face - See Page 173.			
					T.C. Grade.			
0+00				117061	1171.43		0.82	3.00 offset To ℄ Pt. in Cb.
0 — +00				117040	1171.35		0.95	Lt. 20' = 3.00 offset To ℄ Pt. in Cb.
0+ 26.83				116975	1170.97		1.22	

Profile Notes Red Plotted Job No. 8815.08 Division No. 11
No. Date Date Survey of Claremont Library
X-Sec. Notes Chk'd. Checked Survey by Petri Notes G.P. Date 11-13-74
No. Date Date Map No. Indexed Date

F. B. 12775 Pg. 129

76-L-298 CE 307 8-70

PLEASE RETURN TO
LOS ANGELES COUNTY ENGINEER
403 LOS ANGELES COUNTY ENGINEERING BLDG.

NOTE: ANY ADDITIONS OR CHANGES ON THIS SHEET MUST BE MADE OR CIRCLED IN RED INK, WITH DATE AND NAME OF PERSON MAKING CHANGE.

Do not extend notes this side of this line.

F. B. 1275 Pg. 180
Job No. 0815.08 Division No. 11 Notes Red Plotted Profile
Survey of Claremont Library Date Date No. X-Sec.
Survey by Petri Notes G.P. Notes Chk'd. Checked
Indexed Date Date Date No.

STATION	B. S.	H. I.	F. S.	ELEV.	T.C. Grade	Cut	Fill		Remarks
0+46.83				1169 26	1170.62		1.36		
0+66.83				1168 87	1170.27		1.40		
0+86.83				1168 08	1169.92		1.84		
1+06.83				1168 58	1169.57		0.99		
1+30.33				1168 19	1169.17		0.98		3.00 Offset To ⊕ Pt in Cb.
1+30.33				1168 40	1169.17		0.77		Lt. 20' = 3.00 offset To ⊕ Pt. in Cb.
	Grade	Stakes	-	Condenser	Slab	See Pg. 173			
"E"				1167 55	F.F. Grade 1167.85		0.30		N.W. Cor. 5' offset N.
"F"				1167 27	1167.78		0.51		N.E. Cor. 5' Offset N.
"G"				1167 15	1167.71		0.56		S.E. Cor. 5' Offset S.
"H"				1167 05	1167.78		0.73		S.W. Cor. 5' Offset S.
Fd. B.M. C.L.#4				1167 10	B.M. C.L.#4 & 2nd St. S.W. Cor. of & Harvard Pl.	Elev. =	1167.10. 30.5' Fd. Pt.		F.B. 1275-159. Harvard Place S. of & 2nd St. & 10.5' W. Spk in Curb @ Back of Walk