FORM 247 5M 5-46

LOS ANGELES C[illegible]
700 HALL OF [illegible]

276

INDEX TO F.B. 1276

DATE	J.N.	DESCRIPTION	NOTES	PAGES
		C.I.1180---GAYDON AVE. ET AL		
5/47	1180	Hellman Ave.------- from Walnut Grove Ave. to San Gabriel Blvd.	℄ Ties	6-14
7/47		" " " " " " " " " " (N.side)	Topog.	33-42
"		" " " " " " " " " " "	X-Sects.	43-58
"	"	" " " " " " " " " (S.side)	Topog.	249-254
"	"	" " " " " " " " " "	X-Sects.	255-266
6/[illegible]	"	Rockhold Ave.---- " Hellman Ave. to Artson St.	℄ Ties	13
"	"	" " " " " " "	Topog.	59-60
"	"	" " " " " " "	X-Sects.	61-64
"	"	" " " Olney St. " Marshall St.	℄ Ties	18
"	"	" " " " " " "	Topog.	167-168
"	"	" " " " " " "	X-Sects.	169-174
"	"	Earle Ave.-------- " Hellman Ave. " Artson St.	℄ Ties	12 -
"	"	" " " " " " "	Topog.	65-68
"	"	" " " " " " "	X-Sects.	69-72
"	"	" " " Olney St. " Marshall St.	℄ Ties	21 -
"	"	" " " " " " "	Topog.	175-176
"	"	" " " " " " "	X-Sects.	177-182
		Charlotte Ave.---- " Hellman Ave. " Artson St.	℄ Ties	11 -
		" " " " " " " "	Topog.	73-74
		" " " " " " " "	X-Sects.	75-78
		" " " Olney St. " Marshall St.	℄ Ties	22
		" " " " " " " "	Topog.	183-184
		" " " " " " " "	X-Sects.	185-190

Notes Ck'd by
Map No.
Office Work
Checked
Date

Survey of
W. O. Tape No. Std. °F
Surveyed by
Notes Date
Indexed

F.B. Pg.

INDEX TO F.B. 1276 (CONT'D.)

F.B. ____ PG. ____

DATE	J.M.	DESCRIPTION	NOTES	PAGES
6/47	1180	Delta Ave. ------ from Hellman Ave. to Artesn St.	℄ Ties	10
"	"	" " " " " " " " "	Topog.	79-80
"	"	" " " " " " " " "	X-Sects.	81-84
"	"	" " " Olney St. " Marshall St.	℄ Ties	85-
"	"	" " " " " " " "	Topog.	191-192
"	"	" " " " " " " "	X-Sects.	193-198
"	"	Charlotte Ave. ----- " Hellman Ave. " Artsen St.	℄ Ties	9
"	"	" " " " " " " "	Topog.	85-86
"	"	" " " " " " " "	X-Sects.	87-90
"	"	" " " Olney St. " Marshall St.	℄ Ties	24
"	"	" " " " " " " "	Topog.	199-200
"	"	" " " " " " " "	X-Sects.	201-206
"	"	Gaydon Ave. ------ " Hellman Ave. " Artsen St.	℄ Ties	8
"	"	" " " " " " " "	Topog.	91-92
"	"	" " " " " " " "	X-Sects.	93-96
"	"	" " " Olney St. " Marshall St.	℄ Ties	25
"	"	" " " " " " " "	Topog.	207-208
"	"	" " " " " " " "	X-Sects.	209-214
"	"	Twin Ave. ------- " Hellman Ave. " Artsen St.	℄ Ties	7
"	"	" " " " " " " "	Topog.	97-98
"	"	" " " " " " " "	X-Sects.	99-102
"	"	" " " Olney St. " Marshall St.	℄ Ties	26
"	"	" " " " " " " "	Topog.	215-216
"	"	" " " " " " " "	X-Sects.	217-222
"	"	Marshall St. ------ " Walnut Grove Ave. to San Gabriel Blvd.	℄ Ties	17-27
"	"	" " " Twin Ave. to San Gabriel Blvd.	Topog.	223-224
"	"	" " " " " " " "	X-Sects.	225-228

Do not extend notes this side of this line.

RETURN TO
LOS ANGELES COUNTY SURVEYOR
700 HALL OF RECORDS

Note: Any Additions or Changes on This Sheet Must be Made or Circled in Red Ink With Date and Name of Person Making Change.

FORM 247 5M 6-46

RETURN TO
LOS ANGELES COUNTY SURVEYOR
700 HALL OF RECORDS

Note: Any Additions or Changes on This Sheet Must be Made or Circled in Red Ink With Date and Name of Person Making Change.

Do not extend notes this side of this line.

INDEX TO P.B. 1276

Notes Ck'd by____ Map No.____ Office Work____ Checked____ Date____

Survey of____ W. O.____ Tape No.____ St'd____ °F Surveyed by____ Notes____ Date____ Indexed____

F. B.____ PG.____

DATE	J.N.	DESCRIPTION	NOTES	PAGES
6/47	1180	Marshall St.----from Rockhold Ave. to Walnut Grove Ave.	Topog.	235-236
"	"	" " " " " " " " " "	X-Sects.	237-242
"	"	San Gabriel Blvd-- " Marshall St. " Hellman Ave.	℄ Ties	6,27-29
"	"	" " " " " " S. " Tract Line	Topog.	229-230
"	"	" " " " " " " " "	X-Sects.	231-234
"	"	Walnut Grove Ave.--" " " " " Hellman Ave.	℄ Ties	14-17
"	"	" " " " " " " " Tract Line.	Topog.	243-244
"	"	" " " " " " " " "	X-Sects.	245-248
"	"	" " " " Artson St. " " Olney St.	Topog.	131-132
"	"	" " " " " " " " "	X-Sects.	133-138
"	"	Artson St.---- " Walnut Grove Ave. to San Gabriel Blvd.	℄ Ties	7-14, 29
"	"	" " " Earle Ave. " " " "	Topog.	103-108
"	"	" " " " " " " " "	X-Sects.	109-124
"	"	" " " Rockhold Ave. East & West	Topog.	125-126
"	"	" " " " " " "	X-Sects.	127-130
"	"	Olney St.------ " Walnut Grove Ave. to San Gabriel Blvd.	℄ Ties	16-28
"	"	" " " " " " " " " "	Topog.	139-146
"	"	" " " " " " " " " "	X-Sects.	147-166 6
"	"	Ramona Blvd.---- " " " " " " " "	℄ Ties	28-31
8/47	"	Fr. Line - Artson to Olney - w. of Walnut Grove For Walnut Grove Ave. S. of Hellman Ave. see P.B.1263-25-54	Profile	267-270
8-47	4	check on B.M.	B.M.	271-274

RETURN TO
LOS ANGELES COUNTY SURVEYOR
700 HALL OF RECORDS

Note: Any Additions or Changes on This Sheet Must be Made or Circled in Red Ink With Date and Name of Person Making Change.

Do not extend notes this side of this line.

DATE	J.M.	DESCRIPTION	NOTES	PAGES

F.B. _____ PG. _____

INDEX TO P.B. _____ (CONT'D.)

Notes Ck'd by KRM.	Survey of Gaydon Ave Dist
Map No. 21-107, B-2222	W. O. 8351 Tape No. 06 St'd 68 °F
Office Work CED	Surveyed by D.E. Holmes
Checked McPherson	Notes D.E.H. Date 5-26-47
Date Jan 1950	Indexed A. C. Johnson 6-19-47

F.B. 1276 Pg. 5

℄ SURVEY FOR C.I. 1180
GAYDON AVE DIST

C.S. D.E. Holmes
Inst. N. Smith
H.Ch. D. Beers
R.Ch. L. [illegible]

H.C. 21-107
C.S. B-2222

Note: Any Additions or Changes on This Sheet Must be Made Circled in Red Ink With Date and Time of Person Making Change.

Do not extend notes this side of this line.

RETURN TO
LOS ANGELES COUNTY SURVEYOR
700 HALL OF RECORDS

FORM 247 5M 11-46

F. B. 1276 PG. 6

RETURN TO
LOS ANGELES COUNTY SURVEYOR
700 HALL OF RECORDS
Do not extend notes this side of this line.
Note: Any Additions or Changes on This Sheet Must Be Marked or Circled in Red Ink With Date and Name of Person Making Change.
COUNTY SURVEYOR R.E. 3329
TRACT # 12492
AVE
HELLMAN
SAN GABRIEL
BLVD
Cont. Pg. 7
Cont. Pg. 29
To Int. at Artson
20 off. Line
W.T.R. Line
176.05
Temp. 68°
176.05 @ 0-00
C.V.C. 11-21-49
O.K. AFTER CONST.
To Lot on Garvey
RE-SET C.S. 30" BRASS CAP MON.
SQUARE SPK.
90-32-00
362-08-30
Av. 90-32-07½
179-45-40
359-02-30
Av. 179-45-37½
50.09
44.00
50.59
2.00
0.50
2.385
C.S. MON.
344-B-6

WSH4-B-6

Notes Ck'd by KRM.	Survey of Gaydon Ave Dist.
Map No. 21-107-B-2222	W. O. 8351 Tape No. 06 St'd 68 °F
Office Work CED	Surveyed by D.E. Holmes
Checked MSPherson	Notes D.E.H. Date 5-28-47
Date Jan 1950	Indexed A. C. Johnson

F. B. 1276 Pg. 7

COUNTY SURVEYOR R.E. 329

N

Note: Any Additions or Changes on This Sheet Must be Made Circled in Red Ink With Date and Name of Person Making Change.

Do not extend notes this side of this line.

RETURN TO LOS ANGELES COUNTY SURVEYOR 700 HALL OF RECORDS

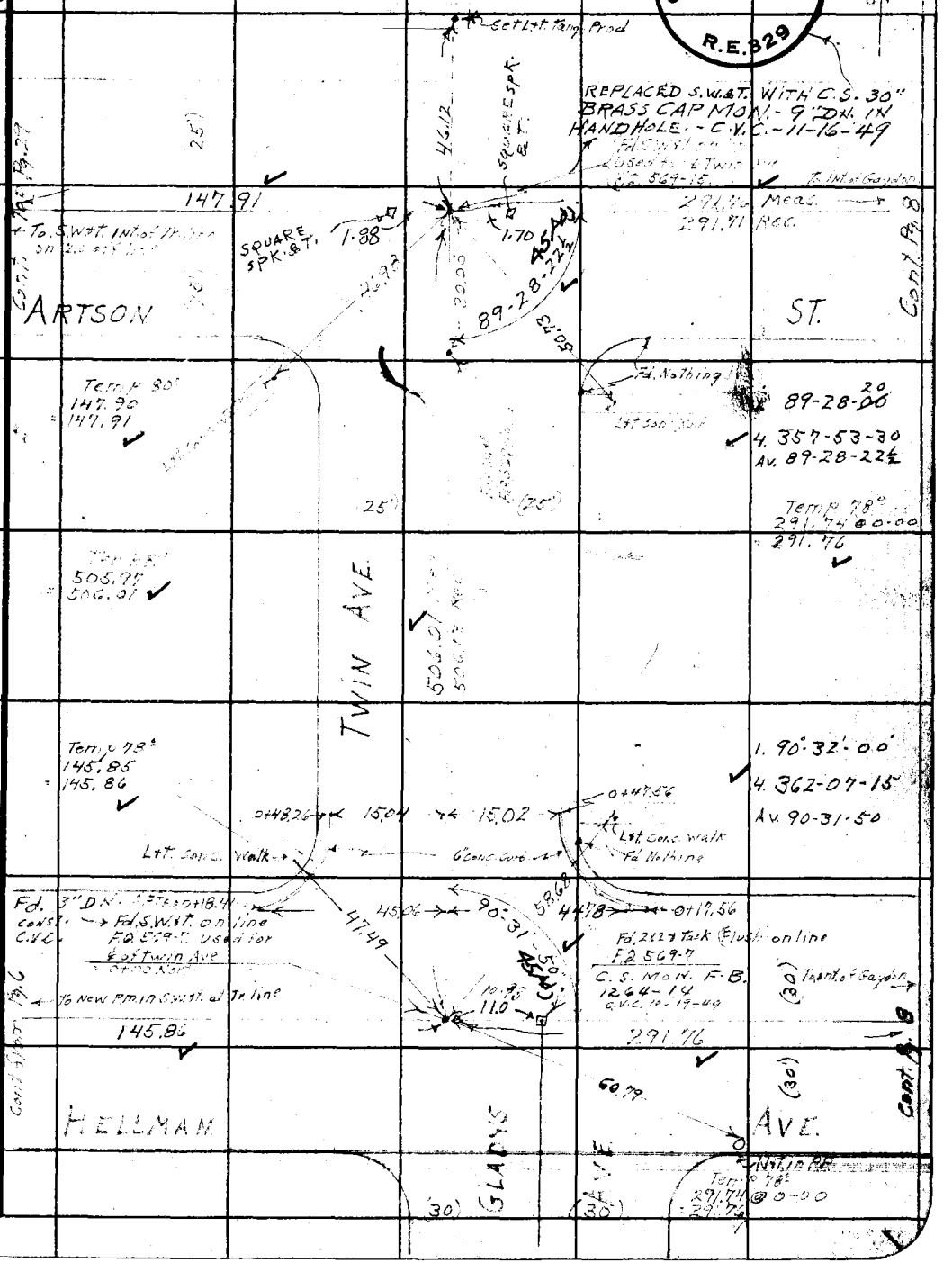

FORM 247 5M 11-46

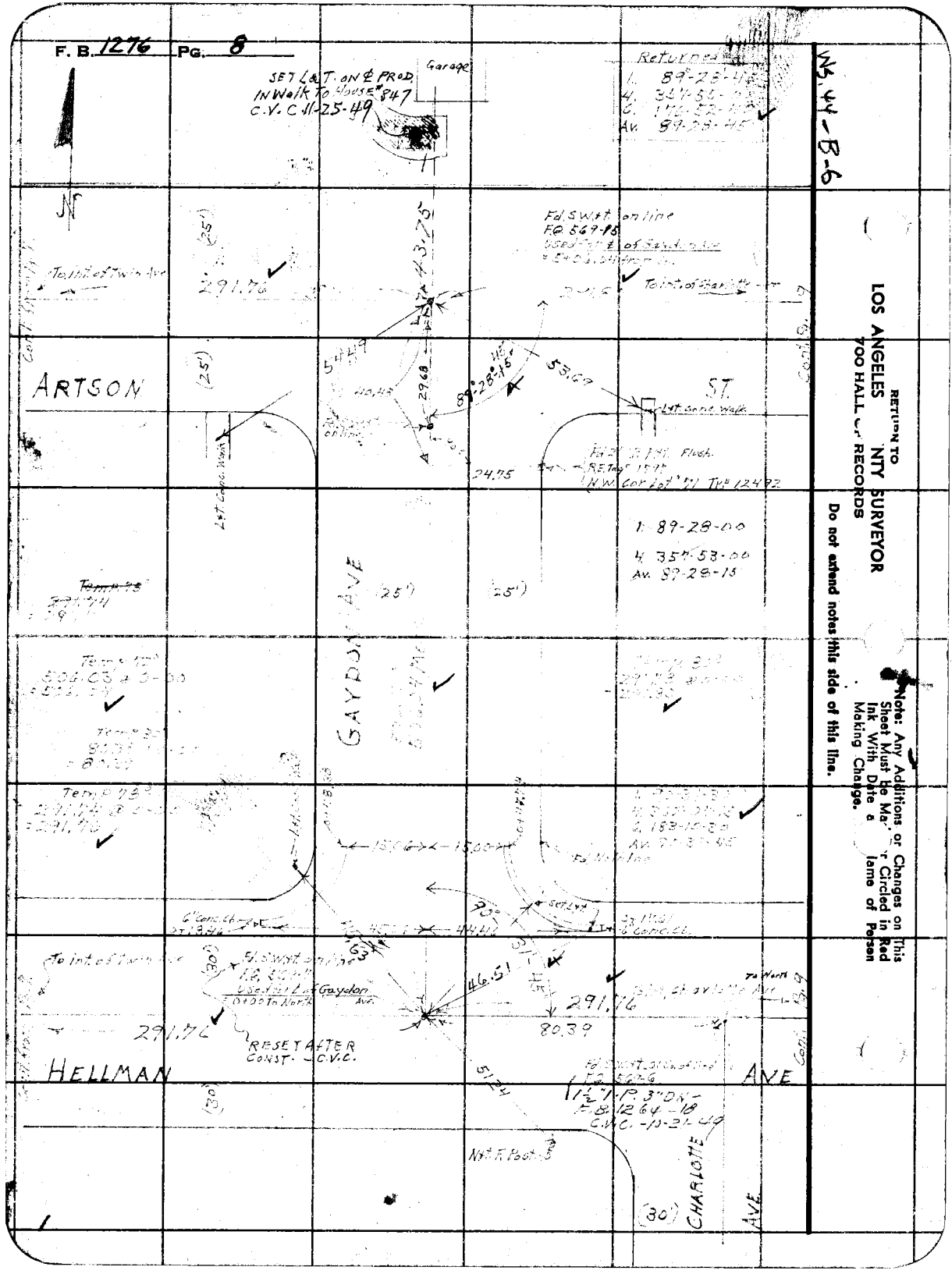
F. B. 1276 PG. 8
SET L&T. ON ℄ PROD. IN Walk To House #847 C.V.C. 11-25-49
Garage
Returned
1. 89-28-45
4. 357-55-00
C. 176-52-40
Av. 89-28-45
Ws. 44-B-6
N
Fd. S.W.&T. on line F.Q. 569-15
To int. of Twin Ave
291.76
43.75
To int. of Charlotte
ARTSON
ST.
Lt. Conc. Walk
89°28'15"
53.69
29.68
24.75
N.W. Cor. Lot 71 Tr. 12492
1. 89-28-00
4. 357-53-00
Av. 89-28-15
GAYDON AVE
(25')
Temp 73°
15.06
15.00
Set Lt.
6" Conc. Ch.
To int. of Twin Ave
Fd. S.W.&T. on line F.Q. 569-7
Used for ℄ of Gaydon Ave. 0+00 To North
46.51
291.76
80.39
To North
RESET AFTER CONST. - C.V.C.
HELLMAN
AVE
51.24
1½" I.P. 3" DN - F.B. 1264-18 C.V.C. - 10-31-49
N&T. F. Post
CHARLOTTE
AVE
(30')
RETURN TO
LOS ANGELES NTY SURVEYOR
700 HALL OF RECORDS
Do not extend notes this side of this line.
Note: Any Additions or Changes on This Sheet Must be Ma r Circled in Red Ink With Date a lame of Person Making Change.

Notes Ck'd by KRM.	Survey of Gaydon Ave Dist	F. B. 1276 Pg. 9
Map No. 21-107; B-2222	W. O. 835 Tape No. 06 St'd 68° °F	
Office Work CED	Surveyed by D.E. Holmes	
Checked McPherson	Notes D.E.H. Date 5-2[illegible]	
Date Jan. 1950	Indexed A. C. Johnson	

US 44-B-6

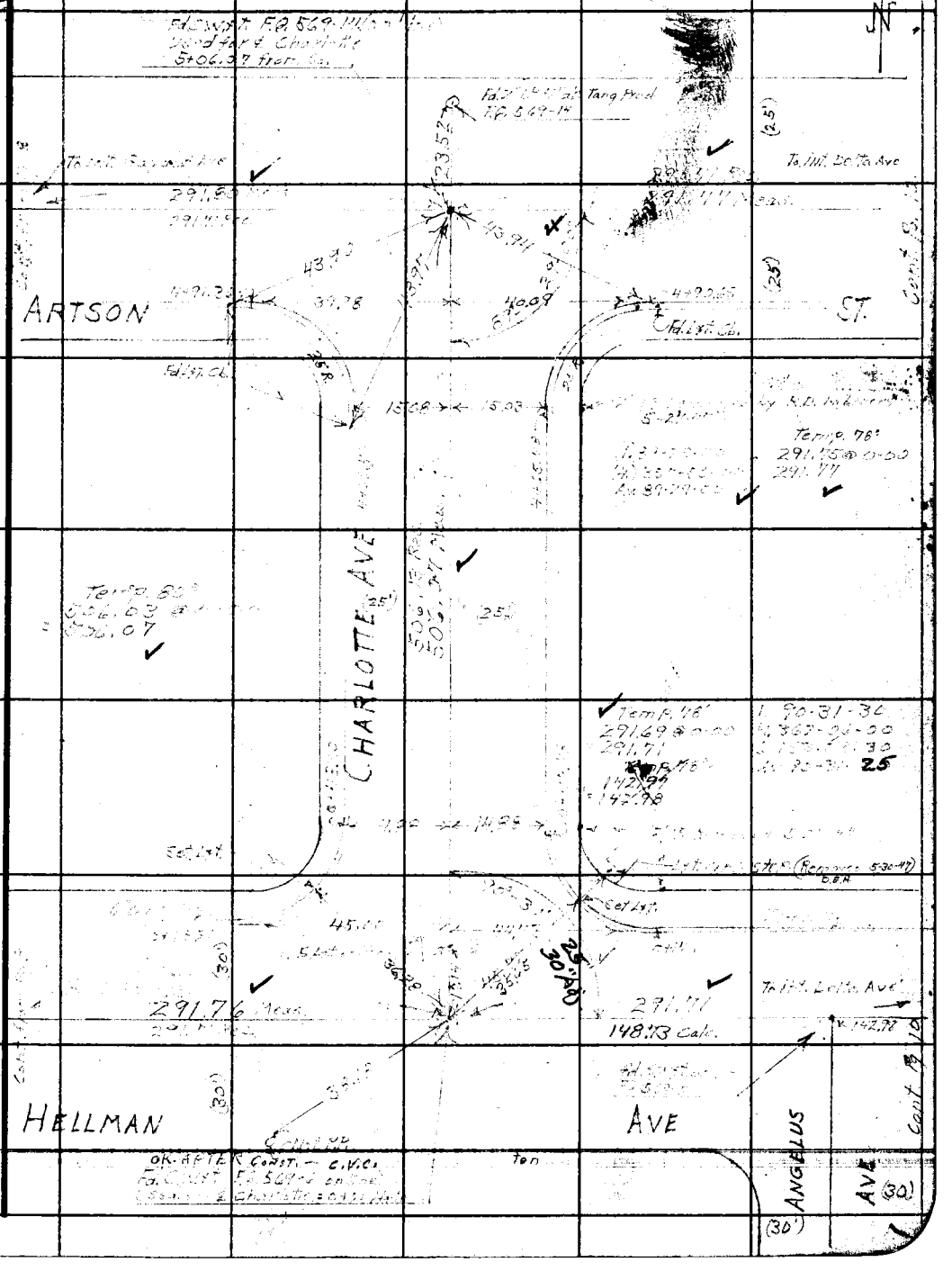

Note: Any Additions or Changes on This Sheet Must Be Made Circled in Red Ink With Date and Name of Person Making Change.

Do not extend notes this side of this line.

RETURN TO
LOS ANGELES COUNTY SURVEYOR
700 HALL OF RECORDS

FORM 247 5M 11-46

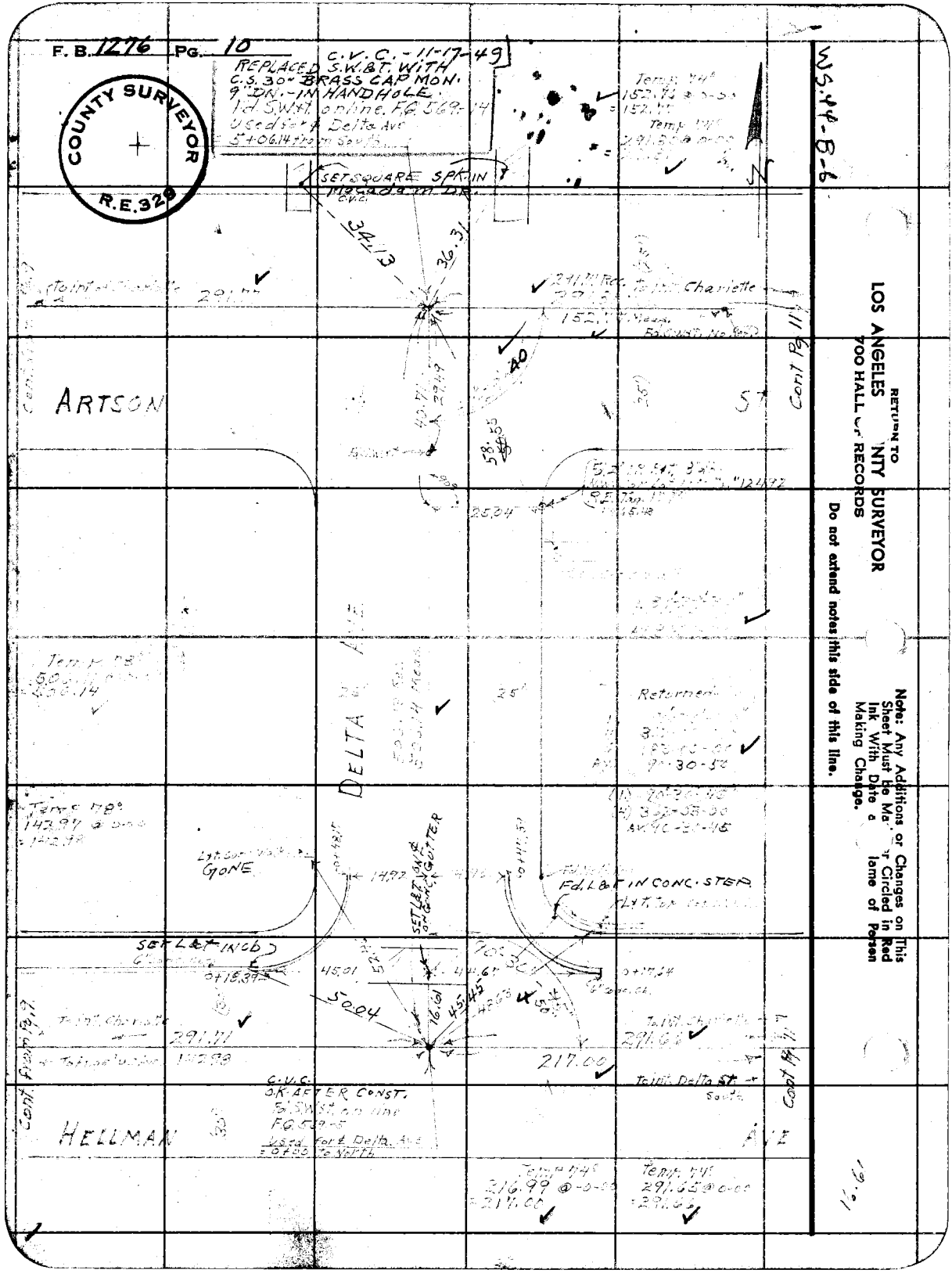
F. B. 1276 PG. 10
C.V.C. - 11-17-49
REPLACED S.W.&T. WITH C.S. 30" BRASS CAP MON. 9" DN. - IN HANDHOLE
Fd. S.W.&T. on line. F.G. 569-14
Used for ℄ Delta Ave
5+06.14 from South
COUNTY SURVEYOR
R.E. 329
WS.44-B-6
SET SQUARE SPK. IN Macadam DR.
34.13
36.31
Temp. 74°
152.75 @ 0-00
= 152.75
Temp. 74°
291.50 @ 0-00
Point of Charlotte
291.77
291.71 Rec. to Int. Charlotte
152.77 Meas.
Fd. S.W.&T. No Rec.
40
ARTSON
ST
Cont Pg 11
58.55
25.04
Temp. 78°
500.14
DELTA AVE
25'
Returned
Temp. 78°
142.97 @ 0-00
= 142.98
GONE
14.92
SET L&T ON ℄ ON CONC. GUTTER
Fd. L&T IN CONC. STEP
SET L&T IN CB
0+18.39
45.01
50.04
16.61
45.45
0+17.64
Temp. 74°
216.99 @ 0-00
= 217.00
Temp. 74°
291.65 @ 0-00
= 291.66
Cont. from Pg. 9
Cont Pg 11
HELLMAN
AVE
C.V.C.
O.K. AFTER CONST.
Fd. S.W.&T. on line
F.G. 569-5
Used for ℄ Delta Ave
= 0+00 to North
16.61
RETURN TO
LOS ANGELES COUNTY SURVEYOR
700 HALL OF RECORDS
Do not extend notes this side of this line.
Note: Any Additions or Changes on This Sheet Must be Made or Circled in Red Ink With Date and Name of Person Making Change.

WS.44-B-6

Notes Ck'd by KRM	Survey of Gaydon Ave Dist.
Map No. 21-07-B-2222	W. O. 835 Tape No. 06 St'd 68 °F
Office Work S.E.D.	Surveyed by D.E. Holmes
Checked [illegible]	Notes [illegible] Date 5-29-47
Date June 1950	Indexed A. C. Johnson

F. B. 1276 Pg. 11

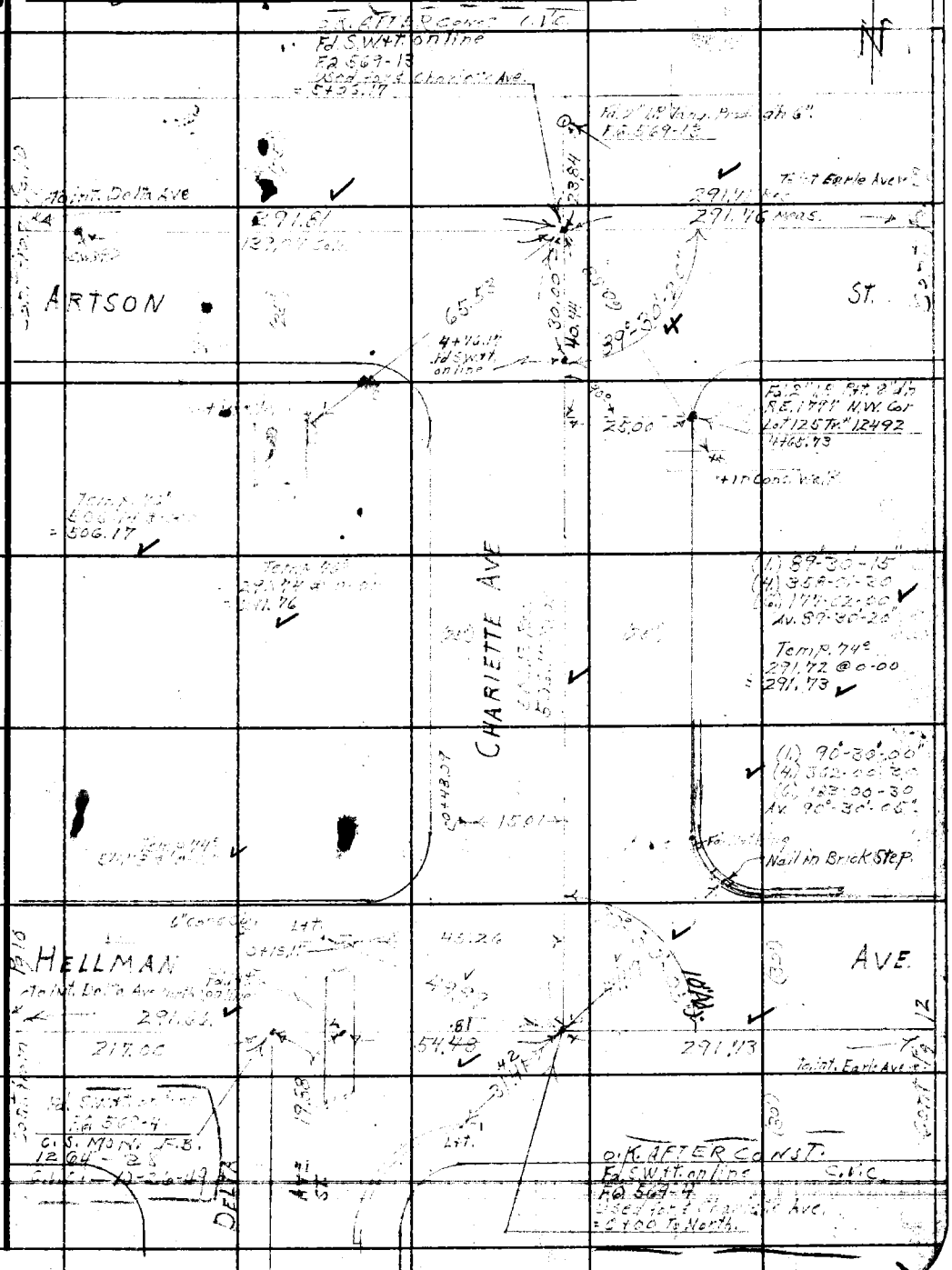

Note: Any Additions or Changes on This Sheet Must be Made Circled in Red Ink With Date and Name of Person Making Change.

Do not extend notes this side of this line.

RETURN TO
LOS ANGELES COUNTY SURVEYOR
700 HALL OF RECORDS

FORM 247 5M 11-46

F. B. 1276 PG. 12

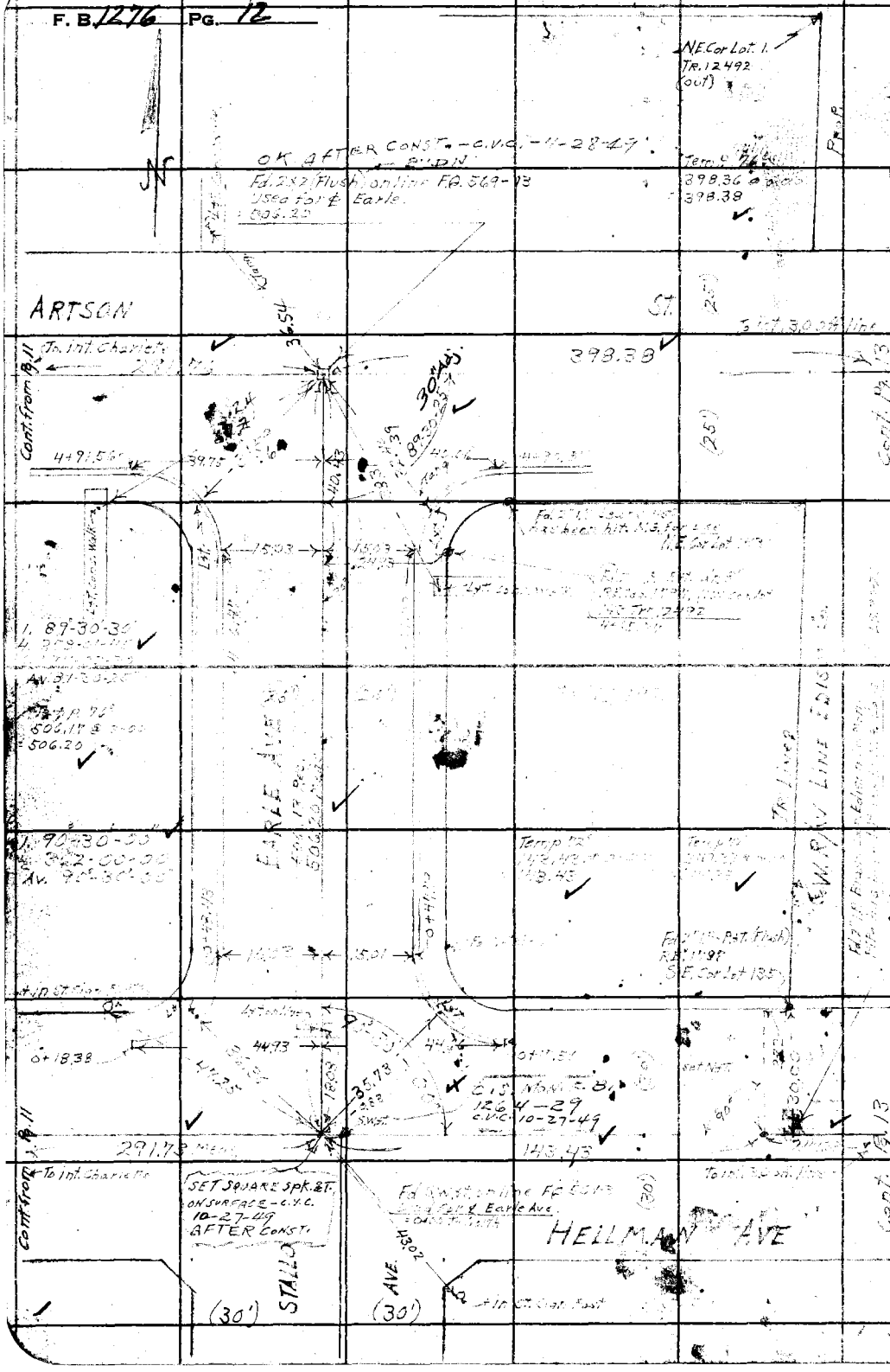

RETURN TO
LOS ANGELES COUNTY SURVEYOR
700 HALL OF RECORDS

Do not extend notes this side of this line.

Note: Any Additions or Changes on This Sheet Must Be Made or Circled in Red Ink With Date and Name of Person Making Change.

Notes Ck'd by KRM.	Survey of Gaydon Ave Dist
Map No. 21107; B-2222	W. O. 8351 Tape No. 06 St'd 68° °F
Office Work CED	Surveyed by W.E. Holmes
Checked McPherson	Notes DEB Date 6-2-47
Date Jan. 1950	Indexed A. C. Johnson

F. B. 1276 Pg. 13

3.21
1.56 N
1.65 S
3.80
3.07 E
0.73 W
WS. 44-B-6

Note: Any Additions or Changes on This Sheet Must be Made Circled in Red Ink With Date and Name of Person Making Change.

Do not extend notes this side of this line.

RETURN TO LOS ANGELES COUNTY SURVEYOR 700 HALL O. RECORDS

FORM 247 5M 11-46


F. B. 1276 PG. 14
Cont. Pg. 31.
Cont. bot. Pg. 15
Wg. 44-C-6
Temp 74°
136.68 @ 0-00
136.69
Temp 80°
225.39 @ 0-00
225.41
225.41
Set Nxt. by Int.
Set Nxt. by Int.
Cont. from Pg. 13
To Int. Rockhold Ave
120.74
183.07
ARTSON
ST.
Temp 76°
120.73 @ 0-00
120.74
Temp 76°
183.07 @ 0-00
183.07
(1) 89-13-00"
(4) 356-52-00
(6) 175-18-00
Av. 89-13-00
(1) 88°19'30"
(4) 353-13-15
(6) 169-57-00
Av. 88-19-30
WALNUT GROVE AVE
Fd. 2" I.R. P&T C.F. Cor. Lot 156
Tr. 12492 - 8" dh.
R.E. Tag 1797
Set Nxt by Int.
50 Adj.
50.00
To Int. Rockhold Ave
117.98
175.17
County Surveyor's Mon.
See F.B. 1263-15
Cont. from Pg. 13
HELLMAN
AVE
Temp 80°
117.97 @ 0-00
117.98
Temp 80
175.16 @ 0-00
175.17
See F.B. 1263-15 for resetting this Lead & Tack
RETURN TO
LOS ANGELES COUNTY SURVEYOR
700 HALL OF RECORDS
Do not extend notes this side of this line.
Note: Any Additions or Changes on This Sheet Must be Made or Circled in Red Ink With Date and Name of Person Making Change.

WS.44-C-6

Notes Ck'd by K.R.M.	Survey of Gaydon Ave Dist.
Map No. 21-107; B-2222	W. O. Tape No. 06 St'd 68 °F
Office Work CED	Surveyed by D.E. Holmes
Checked McPherson	Notes D.E. Holmes Date 6-4-47
Date Jan. 1950	Indexed A. C. Johnson

F. B. 1276 Pg. 15

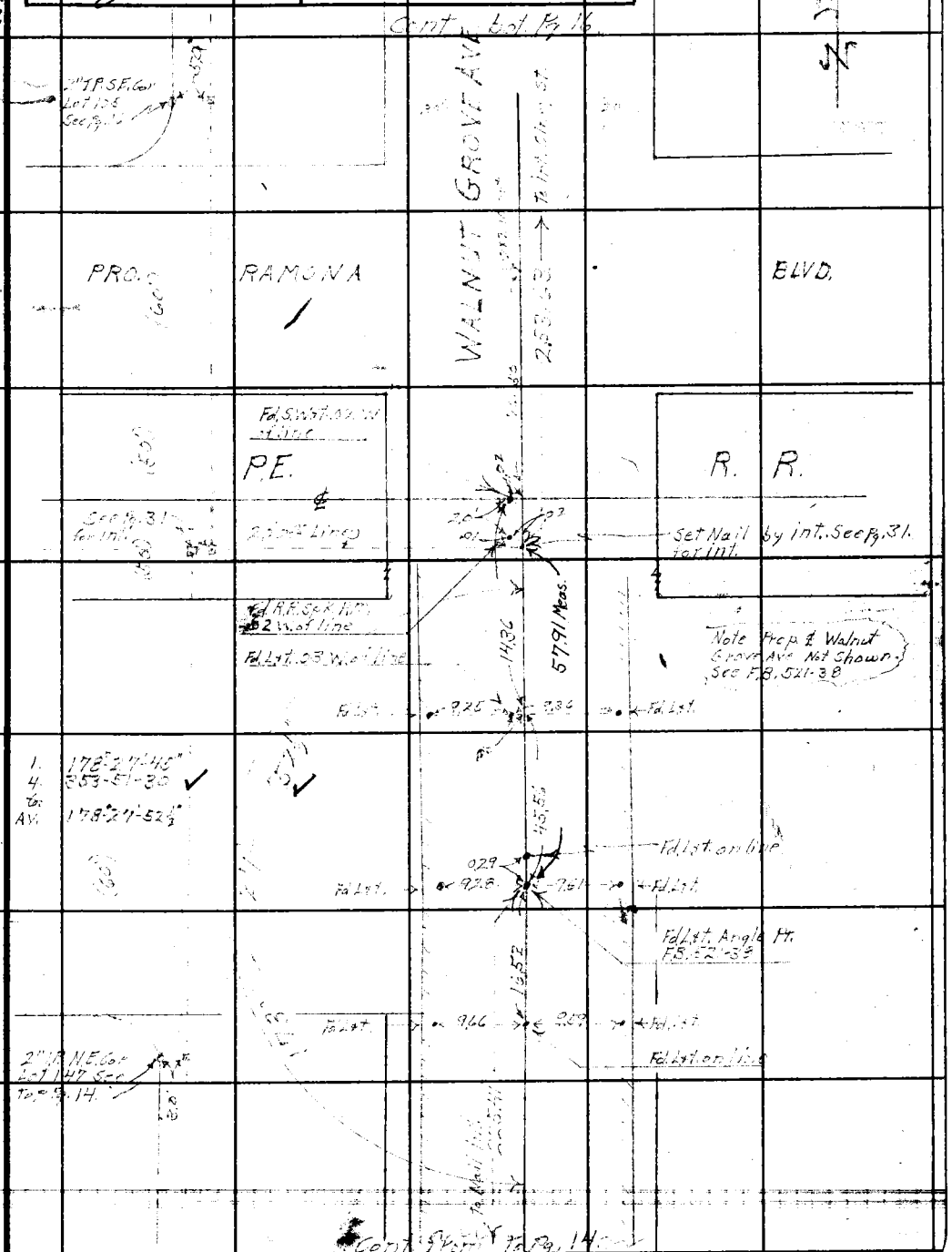

Note: Any Additions or Changes on This Sheet Must be Made Circled in Red Ink With Date and Name of Person Making Change.

Do not extend notes this side of this line.

RETURN TO
LOS ANGELES COUNTY SURVEYOR
700 HALL OF RECORDS

FORM 247 5M 11-46

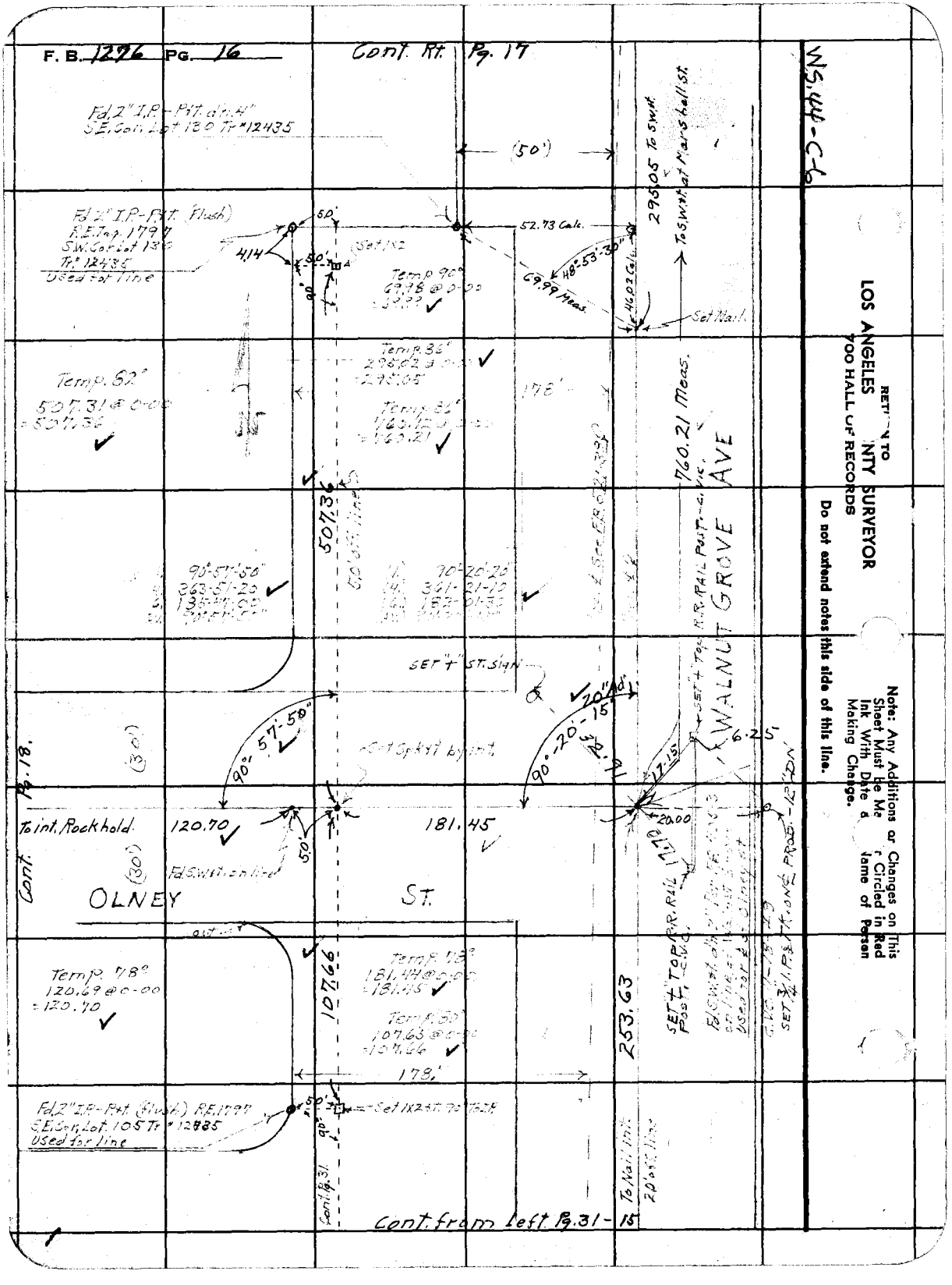
F. B. 1276 PG. 16
Cont. Rt. Pg. 17
WS. 44-C-6
Fd. 2" I.P.-Pit. dn. 4"
S.E. Cor. Lot 130 Tr. #12435
(50')
295.05 To S.W.Pt.
To S.W.Pt. at Marshall St.
Fd. 2" I.P.-Pit. (Flush)
R.E. Tag. 1797
S.W. Cor. Lot 130
Tr. # 12435
Used for line
50'
4.14
50'
Set 1x2
52.73 Calc.
48°-53'-30"
69.99 Meas.
46.02 Calc.
Set Nail
Temp. 90°
69.98 @ 0-00
Temp. 86°
295.02 @ 0-00
= 295.05
Temp. 82°
507.31 @ 0-00
= 507.36
178'
Temp. 86°
760.12 @ 0-00
= 760.21
760.21 Meas.
507.36
50' off line
90°-57'-50"
363-51-20
90°-20'-20"
361-21-10
WALNUT GROVE AVE
SET "+" ST. SIGN
20" Ad.
90°-57'-50"
90°-20'-15"
Set Spk. Pt. by int.
6.25
17.15
20.00
To int. Rockhold
120.70
181.45
Fd. S.W.Pt. on line
50'
OLNEY ST.
Cont. Pg. 18.
(30')
(30')
Temp. 78°
120.69 @ 0-00
= 120.70
107.66
Temp. 78°
181.44 @ 0-00
= 181.45
Temp. 80°
107.63 @ 0-00
= 107.66
253.63
178'
Fd. 2" I.P.-Pit. (Flush) R.E. 1797
S.E. Cor. Lot 105 Tr. # 12435
Used for line
50'
Set 1x2 St. 90° To I.P.
Cont. Pg. 31.
To Nail int.
20' off line
Cont. from left Pg. 31-15
RETURN TO
LOS ANGELES COUNTY SURVEYOR
700 HALL OF RECORDS
Do not extend notes this side of this line.
Note: Any Additions or Changes on This Sheet Must be Made or Circled in Red Ink With Date and Name of Person Making Change.

WS.44-C-6

Notes Ck'd by KRM.	Survey of Gaydon Ave Dist.	F. B. 1276 Pg. 17
Map No. 21-107	W. O. 8351 Tape No. 06 St'd 68° °F	
Office Work CED	Surveyed by D.E. Holmes	
Checked McPherson	Notes DEH Date 6-9-47	
Date Jan 1950	Indexed A. C. Johnson	

COUNTY SURVEYOR R.E. 3626

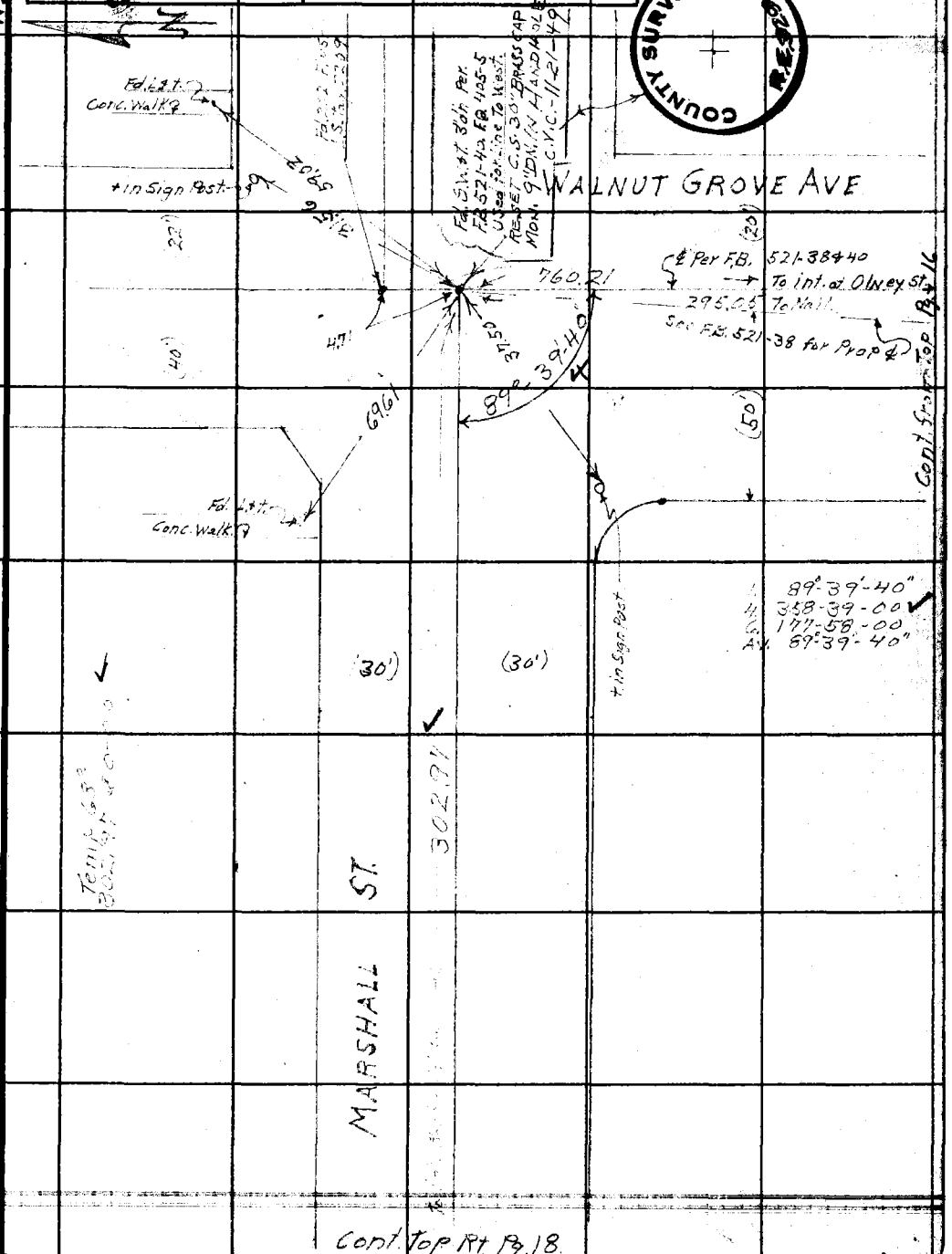

Note: Any Additions or Changes on This Sheet Must be Made Circled in Red Ink With Date and Name of Person Making Change.

Do not extend notes this side of this line.

RETURN TO
LOS ANGELES COUNTY SURVEYOR
700 HALL OF RECORDS

FORM 247 5M 11-46

F. B. 1276 Pg. 18

RETURN TO
LOS ANGELES COUNTY SURVEYOR
700 HALL OF RECORDS

Do not extend notes this side of this line.

Note: Any Additions or Changes on This Sheet Must be Made or Circled in Red Ink With Date & Name of Person Making Change.

WS.44-B-6

Notes Ck'd by KRM	Survey of Gaydon Ave Inst
Map No. 21-107	W. O. 8357 Tape No. 06 St'd 68 °F
Office Work C.E.D.	Surveyed by D.E. Holmes
Checked McPherson	Notes [illegible] Date 6-9-47
Date Jan. 1950	Indexed A. C. Johnson

F. B. 1276 Pg. 19



Note: Any Additions or Changes on This Sheet Must be Made Circled in Red Ink With Date and Name of Person Making Change.

Do not extend notes this side of this line.

RETURN TO
LOS ANGELES COUNTY SURVEYOR
700 HALL OF RECORDS

FORM 247 5M 11-46

F. B. 1276 PG. 20

WS 44-B-6

RETURN TO
LOS ANGELES COUNTY SURVEYOR
700 HALL OF RECORDS

Do not extend notes this side of this line.

Note: Any Additions or Changes on This Sheet Must Be Marked or Circled in Red Ink With Date and Name of Person Making Change.

WS.44-B-6

Notes Ck'd by KRM	Survey of Gaydon Ave Dist
Map No. 21-107	W. O. 8351 Tape No. 66 St'd 68° °F
Office Work CED	Surveyed by L.E. Holmes
Checked McPherson	Notes D.E.H. Date [illegible]
Date Jan 1950	Indexed A. C. Johnson

F. B. 1276 Pg. 21

COUNTY SURVEYOR R.E. 329

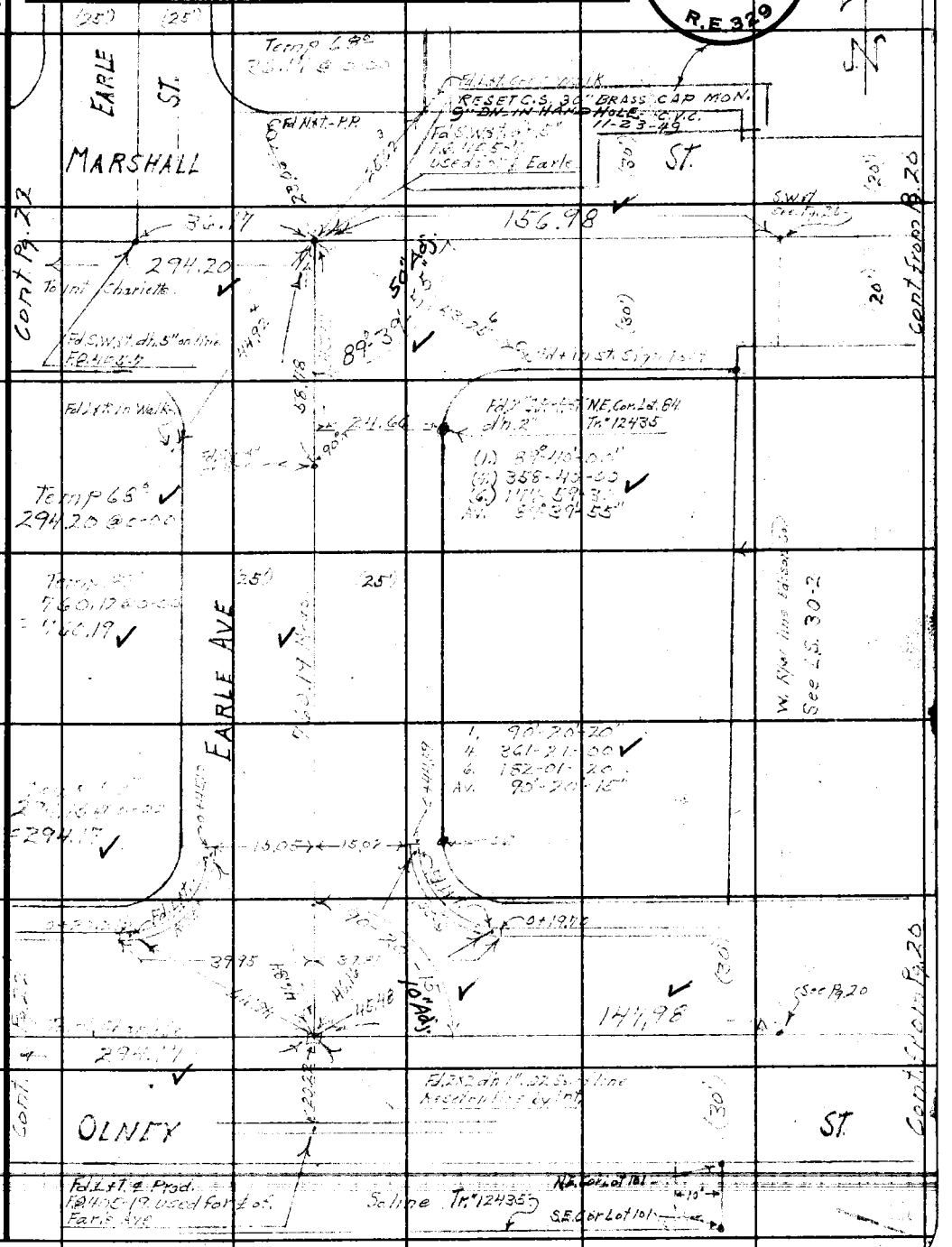

Note: Any Additions or Changes on This Sheet Must be Made Circled in Red Ink With Date and Name of Person Making Change.

Do not extend notes this side of this line.

RETURN TO
LOS ANGELES COUNTY SURVEYOR
700 HALL OF RECORDS

FORM 247 5M 11-46

F. B. 1276 PG. 22

RETURN TO LOS ANGELES COUNTY SURVEYOR 700 HALL OF RECORDS

Do not extend notes this side of this line.

Note: Any Additions or Changes on This Sheet Must Be Made or Circled in Red Ink With Date & Name of Person Making Change.

Notes Ck'd by K.R.M.	Survey of Gaydon Ave Dist
Map No. 21-107	W. O. 835 Tape No. 06 St'd 68° °F
Office Work CED	Surveyed by D.E. Holmes
Checked McPherson	Notes D.E.H. Date 6-10-47
Date Jan 1950	Indexed A. C. Johnson

F. B. 1276 Pg. 23

WS 44-B-6

0.94 To S STRAD.

0.01 N. P.M.

Note: Any Additions or Changes on This Sheet Must be Made Circled in Red Ink With Date and Name of Person Making Change.

Do not extend notes this side of this line.

RETURN TO LOS ANGELES COUNTY SURVEYOR 700 HALL OF RECORDS

FORM 247 5M 11-46


F. B. 1276 PG. 24
MARSHALL ST.
CHARLLOTE AVE
CHARLOTTE AVE
OLNEY ST.
(25')
(30')
Cont. Pg. 25
Cont. from Pg. 23
Fd. S.W. ft. on line
RESET C.S. 30" B.C.
MON. 9" DN. IN HAND HOLE
C.V.C. - 11-23-49
COUNTY SURVEYOR
R.E. 329
WS 44-B-6
S.W. IN LINE
293.93
147.11
40" Adj.
Temp 76°
43.69 @ 0-00
Temp 76°
293.91 @ 0-00
= 293.93
Temp 82°
60.34 @ 0-00
60.35
Temp 78°
760.13 @ 0-0
= 760.18
760.18
25.37
25.07
Temp 66°
293.95 @ 0-00
0+20.23
0+19.77
39.90
39.78
293.95
169.93 To Delta
To 2x2 at Gordon
Fd. 2x2 dn. 1" on line
Fd. 2" I.P. Pvt.
N.W. Cor. Lot 1
Tr. 12491
90°-19'-40"
181-58-10
Av. 90°-19'-40"
N
RETURN TO
LOS ANGELES COUNTY SURVEYOR
700 HALL OF RECORDS
Do not extend notes this side of this line.
Note: Any Additions or Changes on This Sheet Must be Made or Circled in Red Ink With Date & Name of Person Making Change.

WS.44-B-6

Notes Ck'd by KRM	Survey of Gaydon Ave Dist.
Map No. 21-107	W. O. 8351 Tape No. 06 St'd 68 °F
Office Work CED	Surveyed by DE Holmes
Checked McPherson	Notes DEH Date 6-10-47
Date Jan. 1950	Indexed A. C. Johnson

F. B. 1276 Pg. 25

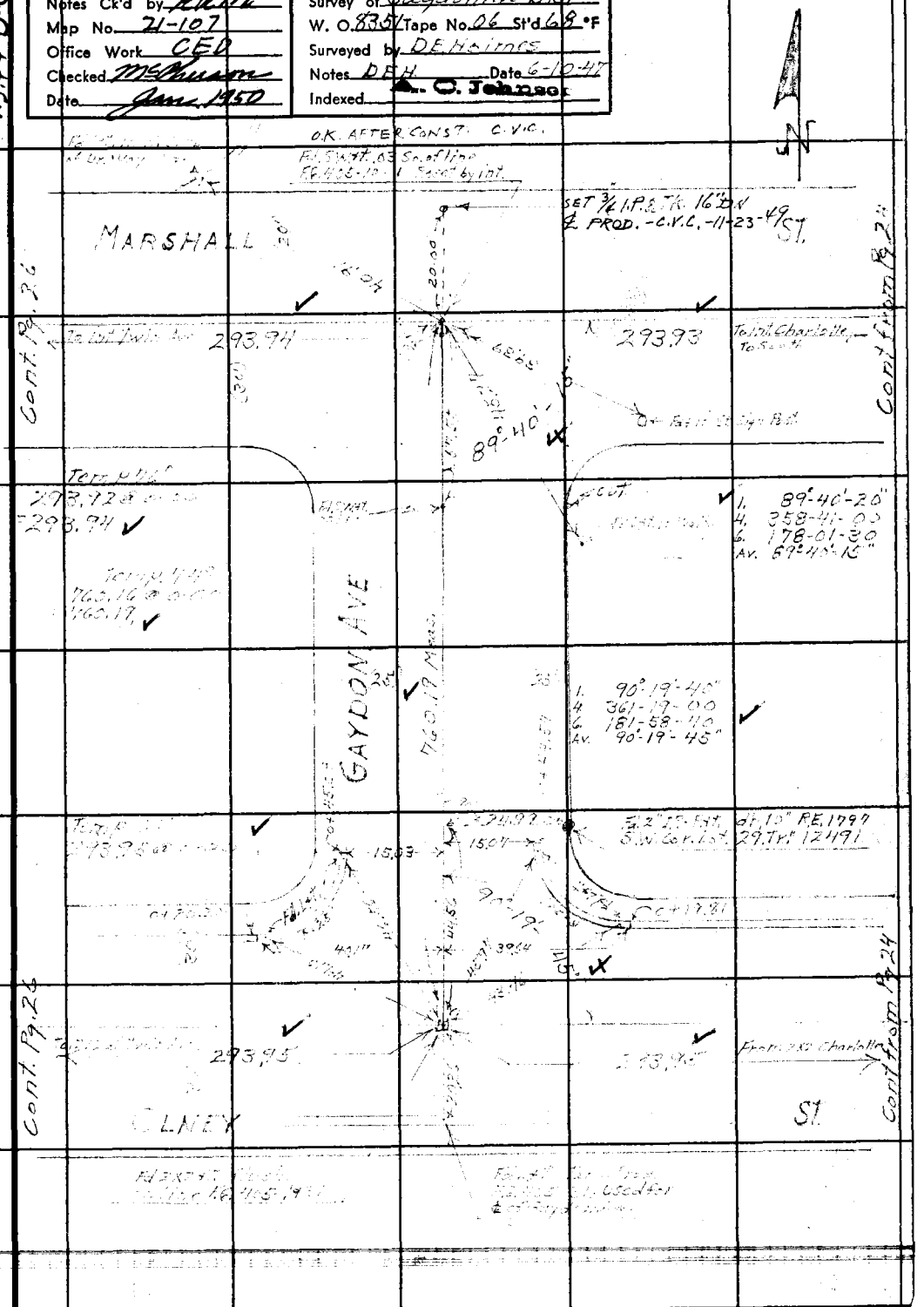

Note: Any Additions or Changes on This Sheet Must be Made Circled in Red Ink With Date and Name of Person Making Change.

Do not extend notes this side of this line.

RETURN TO
LOS ANGELES COUNTY SURVEYOR
700 HALL OF RECORDS

FORM 247 5M 11-46

F. B. 1276 Pg. 26

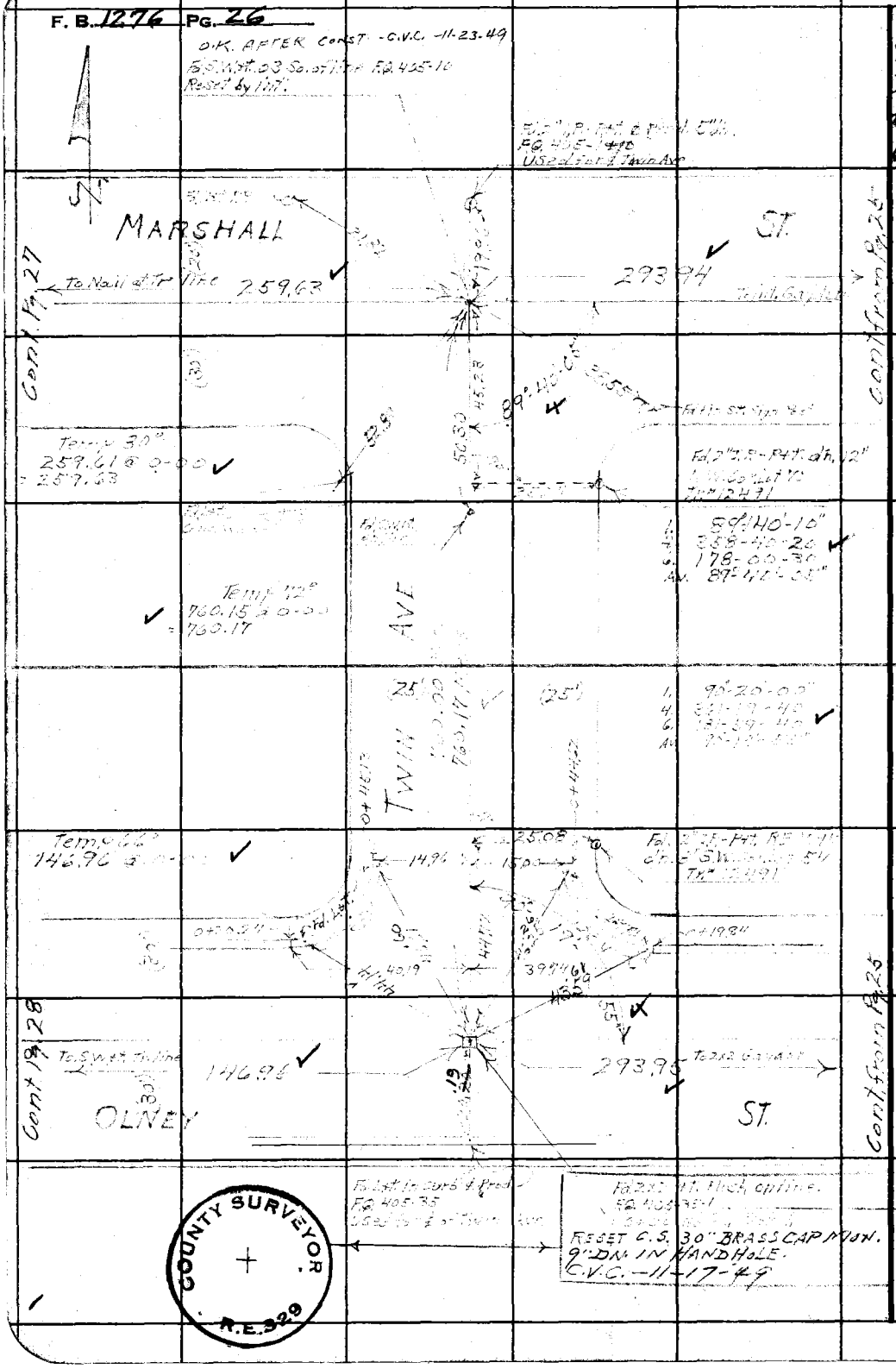

WS.44-B-6

RETURN TO
LOS ANGELES COUNTY SURVEYOR
700 HALL OF RECORDS

Do not extend notes this side of this line.

Note: Any Additions or Changes on This Sheet Must Be Made or Circled in Red Ink With Date and Name of Person Making Change.

WS 44-B-6

Notes Ck'd by K.R.M.	Survey of Gaydon Ave Dist.
Map No. 21-107	W. O. 8351 Tape No. 06 St'd 68° °F
Office Work CEO	Surveyed by D.E. Holmes
Checked McPherson	Notes D.E.H. Date 6-9-47
Date Jan 1950	Indexed A. C. Johnson

F. B. 1276 Pg. 27

COUNTY SURVEYOR R.E. 329

Note: Any Additions or Changes on This Sheet Must be Made Circled in Red Ink With Date and Name of Person Making Change.

Do not extend notes this side of this line.

RETURN TO LOS ANGELES COUNTY SURVEYOR 700 HALL OF RECORDS

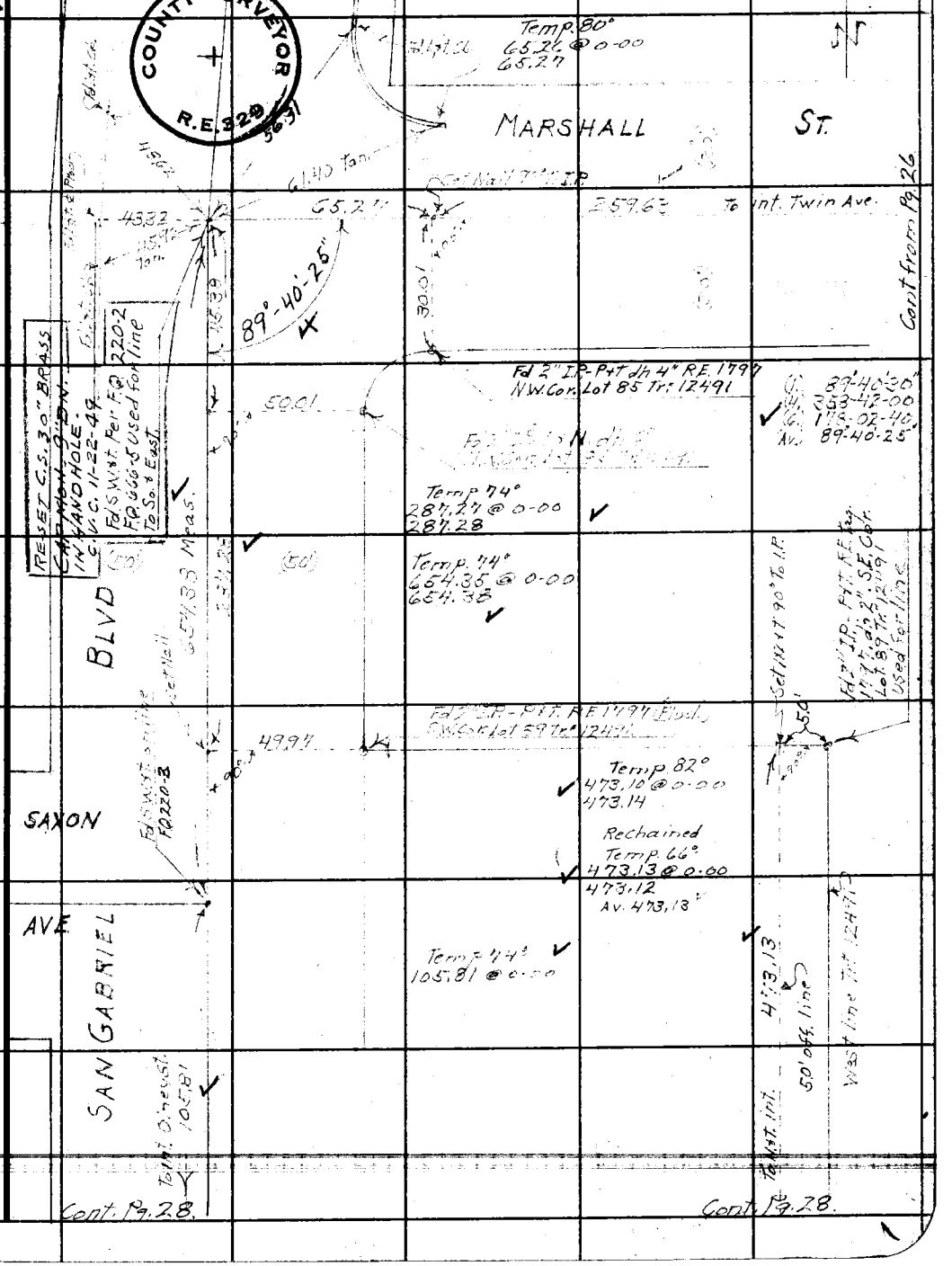

FORM 247 5M 11-46

F. B. 1276 PG. 28

Cont. from bot. Pg. 27

Cont. from bot. Pg. 27

Temp 66°
178.06 @ 0-00

Tan 2
4°13'13"

1. 90°20'-00"
4. 361-20-15
6. 162-20-30
Av. 90°20'-05"

WS 44-B6

90°19'-40" Adj.

105.81

Alt. spk.

Set N&T by Int.

90°20'-05"

OLNEY ST.

St.

178.06

146.96

Tg. Int. Twin

Fd. S.W. & T. on line

Cont. from Pg. 26

Fd. Washington line So. of Sabrina Rd. 405-1 used for ★ Olney St.

Fd. L&T. 2" Pipe

191.80

Set L&T.

SQUARE SPK. L&T.

BLVD.

Temp 82°
119.85 @ 0-00
119.86

1. 90°20'-00"
4. 321-13-50
6. 181-57-50
Av. 90°19'-40"

Temp 82°
191.75 @ 0-00
191.86

119.86

50.0 Line

Ind. Bdy. N.E. Tag 1" S.W. Cor. Lot 90 Tr. 12491 Used for Line

Temp 83°
22.00 @ 0-00
Temp 83°
51.99 @ 0-00

Temp 84°
147.95 @ 0-00
147.95

1. 89°59'-40"
4. 359-59-50
6. 179-58-10
Av. 89°59'-30"

Set N2 by T.P.

Fd. S.W. on line

PRO.

RAMONA BLVD

147.95

25.00

Set N&T

50.01

90°

51.99

89°59'35"

52.00

Fd. S.W. in Top Conc. Mon. 34' ± Per. R.G. 963-45

P.E.

89°59'-15"

2.95

RR

2.0' ± Ess. line

906.65

Cont. Lot Pg. 30

SAN GABRIEL

Set N&T by Int.

185.61

50.01

123.06

Set 1X2 by Int.

90°00'-15"

Set 1X2

Temp 86°
50.00 @ 0-00
50.01
Temp 86°
123.05 @ 0-00
123.06

Temp 30°
906.54 @ 0-00
906.65

1414.14

Temp 84°
144.12 @ 0-00
1414.14

Temp 84°
185.54 @ 0-00
185.61

1X2 Set B.29

1. 90°00'-15"
4. 360-00-50
6. 180-01-30
Av. 90°00'-15"

Cont. Pg. 29.

Cont. from Pg. 29

RETURN TO
LOS ANGELES COUNTY SURVEYOR
700 HALL OF RECORDS

Note: Any Additions or Changes on This Sheet Must Be Made in Red Ink With Date & Name of Person Making Change.

Do not extend notes this side of this line.

2-31
1.16 N.
1.15 S

WS.44-B-6

Notes Ck'd by KRM.	Survey of Gaydon Ave Dist
Map No. 21-107	W. O. 8351 Tape No. 06 St'd 68° °F
Office Work CED	Surveyed by D E Holmes
Checked McPherson	Notes D.E.H. Date 5-28-47
Date Jan 1950	Indexed A. C. Johnson

F. B. 1276 Pg. 29

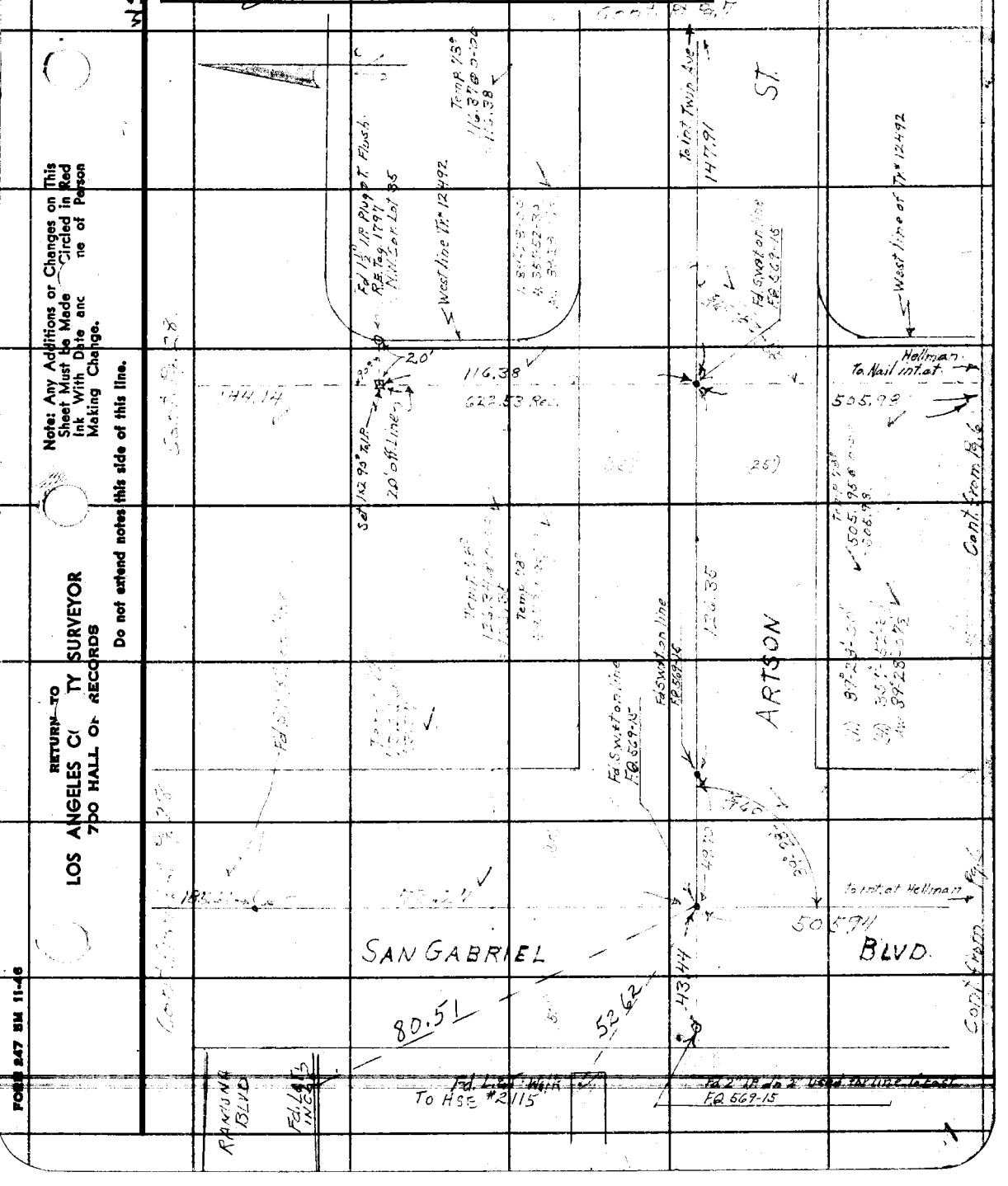

Note: Any Additions or Changes on This Sheet Must be Made Circled in Red Ink With Date and Name of Person Making Change.

Do not extend notes this side of this line.

RETURN TO
LOS ANGELES COUNTY SURVEYOR
700 HALL OF RECORDS

FORM 247 SM 11-46

RETURN TO
LOS ANGELES COUNTY SURVEYOR
700 HALL OF RECORDS

Note: Any Additions or Changes on This Sheet Must be Made or Circled in Red Ink With Date & Name of Person Making Change.

Do not extend notes this side of this line.

WS 44-B-6

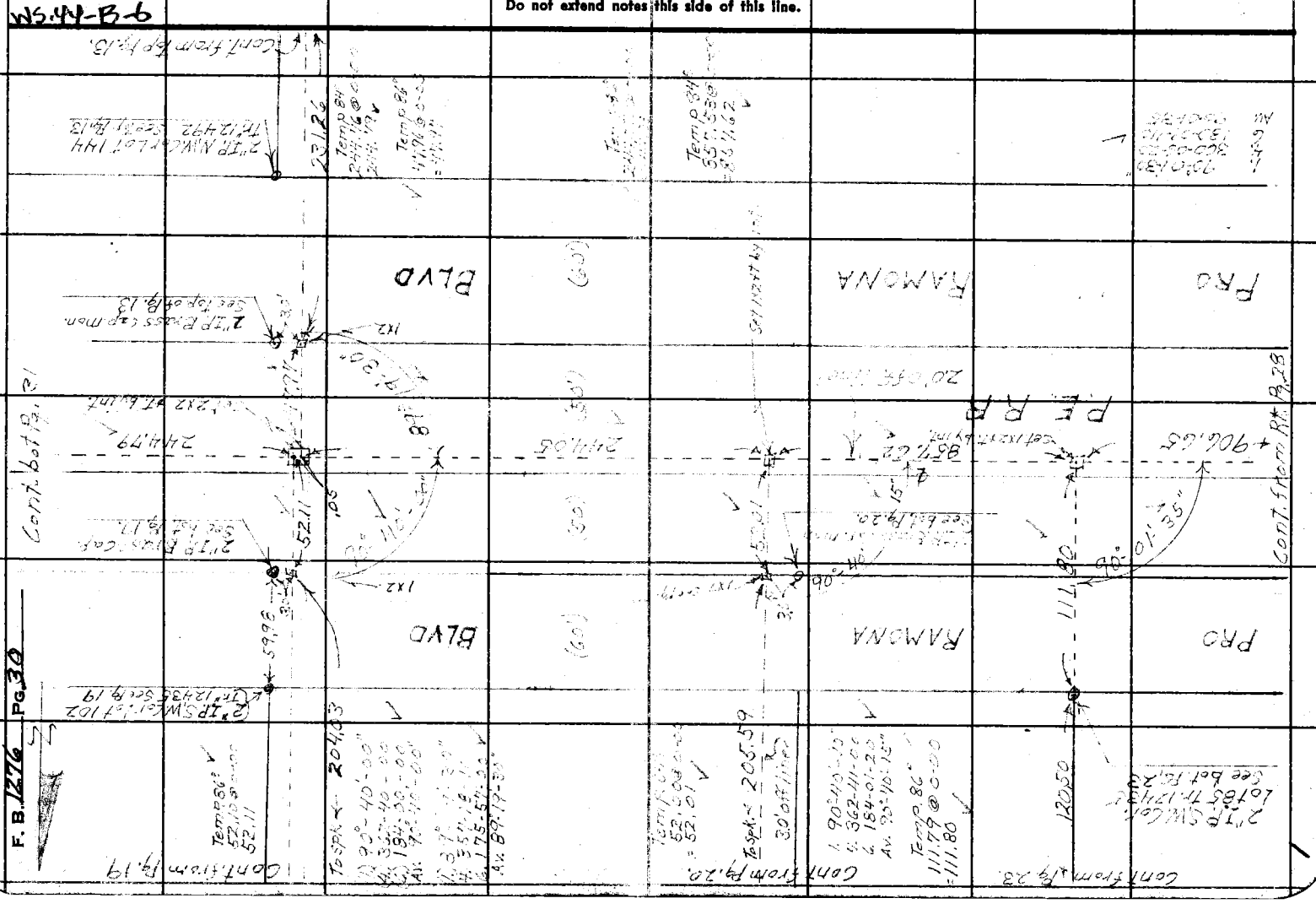

WS.44-C-6

Notes Ck'd by KRM.	Survey of Gayden Ave Lus
Map No. 21-107	W. O. 8351 Tape No. 26 St'd. 18 °F
Office Work CEP	Surveyed by D.E. Holmes
Checked McPherson	Notes D.E.H. Date 6-17-47
Date June 1950	Indexed A. C. Johnson

F. B. 1276 Pg. 31

Note: Any Additions or Changes on This Sheet Must be Made Circled in Red Ink With Date and Name of Person Making Change.

Do not extend notes this side of this line.

RETURN TO
LOS ANGELES COUNTY SURVEYOR
700 HALL OF RECORDS

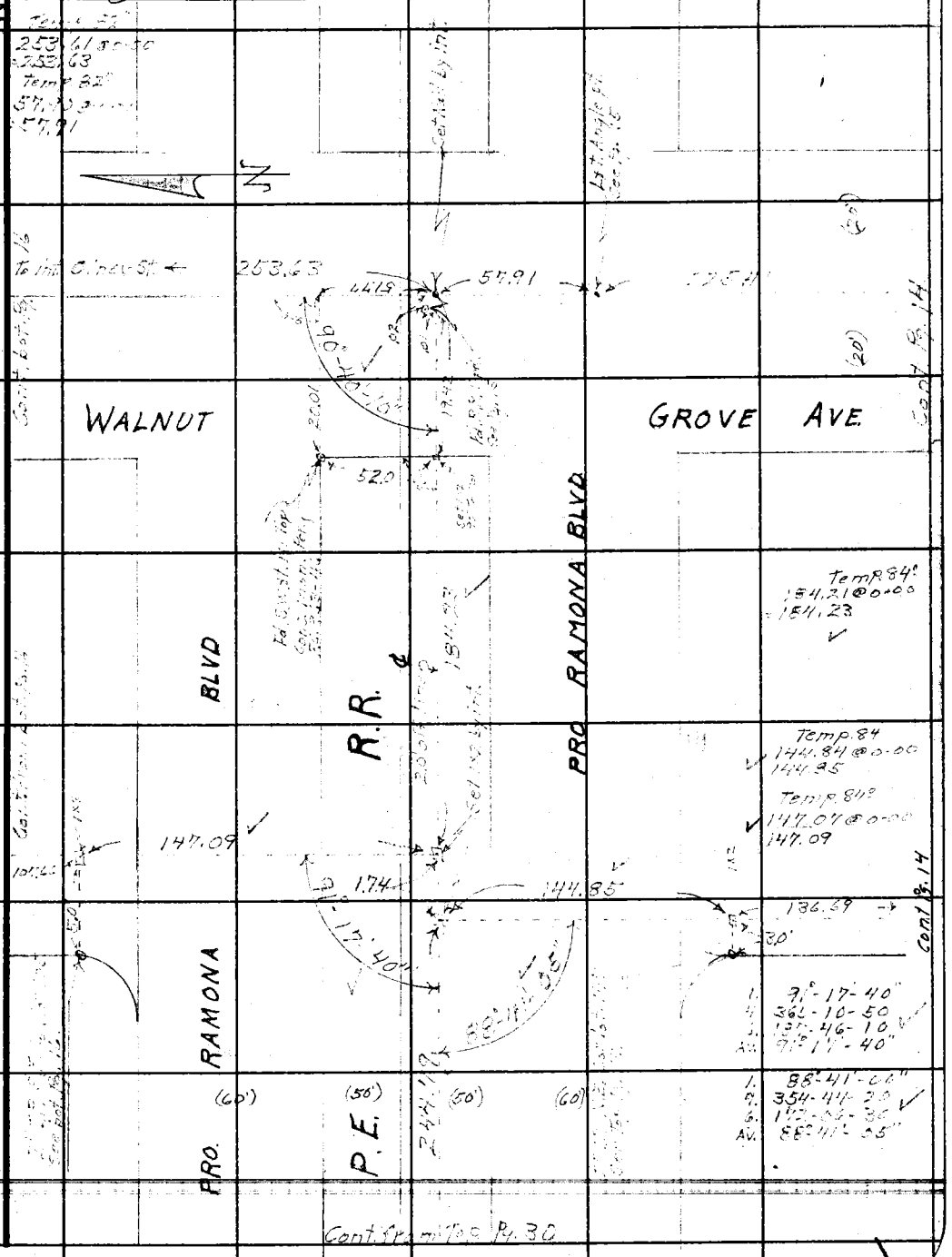

FORM 247 BM 11-46

RETURN TO
LOS ANGELES COUNTY SURVEYOR
700 HALL OF RECORDS

Note: Any Additions or Changes on This Sheet Must Be Made or Circled in Red Ink With Date and Name of Person Making Change.

Do not extend notes this side of this line.

F. B. 1276 Pg. 32

Notes Ck'd by		Survey of Gayden Ave Dist	F. B. 1276 Pg. 33
Map No.		W. O. 1180 Tape No.	St'd °F
Office Work		Surveyed by D.E. Holmes	
Checked		Notes DEH Date 6-25-47	
Date		Indexed C. Jensen	

C.I. 1180

GAYDON AVE DIST.

LOCATION of IMPROVMENTS.

HELLMAN 9TH AVE.

North Side

from

WALNUT GROVE AVE

To

SAN GABRIEL BLVD.

D.E. HOLMES chief of party
M.R. SMITH Inst.
D.H. BEERS Hd. chain
L.C. SMILEY R. "

For Topography on S. Side see F.B. 1276/249-254

Note: Any Additions or Changes on This Sheet Must be Made or Circled in Red Ink With Date and Name of Person Making Change.

Do not extend notes this side of this line.

RETURN TO
LOS ANGELES COUNTY SURVEYOR
700 HALL OF RECORDS

FORM 247 SM 11-46

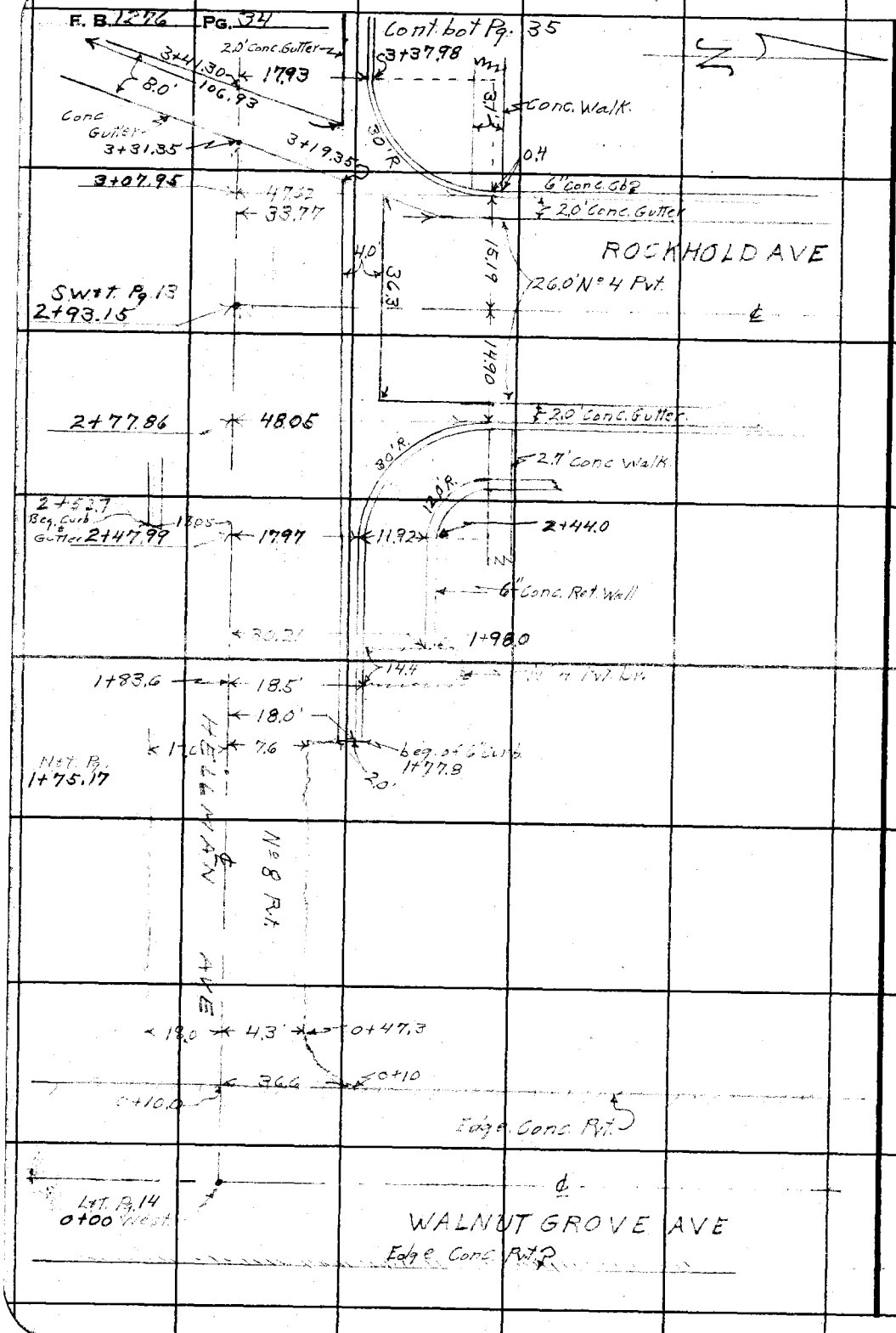

RETURN TO
LOS ANGELES COUNTY SURVEYOR
700 HALL OF RECORDS

Do not extend notes this side of this line.

Note: Any Additions or Changes on This Sheet Must be Made or Circled in Red Ink With Date and Name of Person Making Change.

Notes Ck'd by	Survey of Gaydon Ave Dist
Map No.	W. O. 1182 Tape No. St'd °F
Office Work	Surveyed by D.E. Holmes
Checked	Notes N. Smith Date
Date	Indexed A. C. Johnson

F. B. 1276 Pg. 35

CONT'D ON PAGE 36

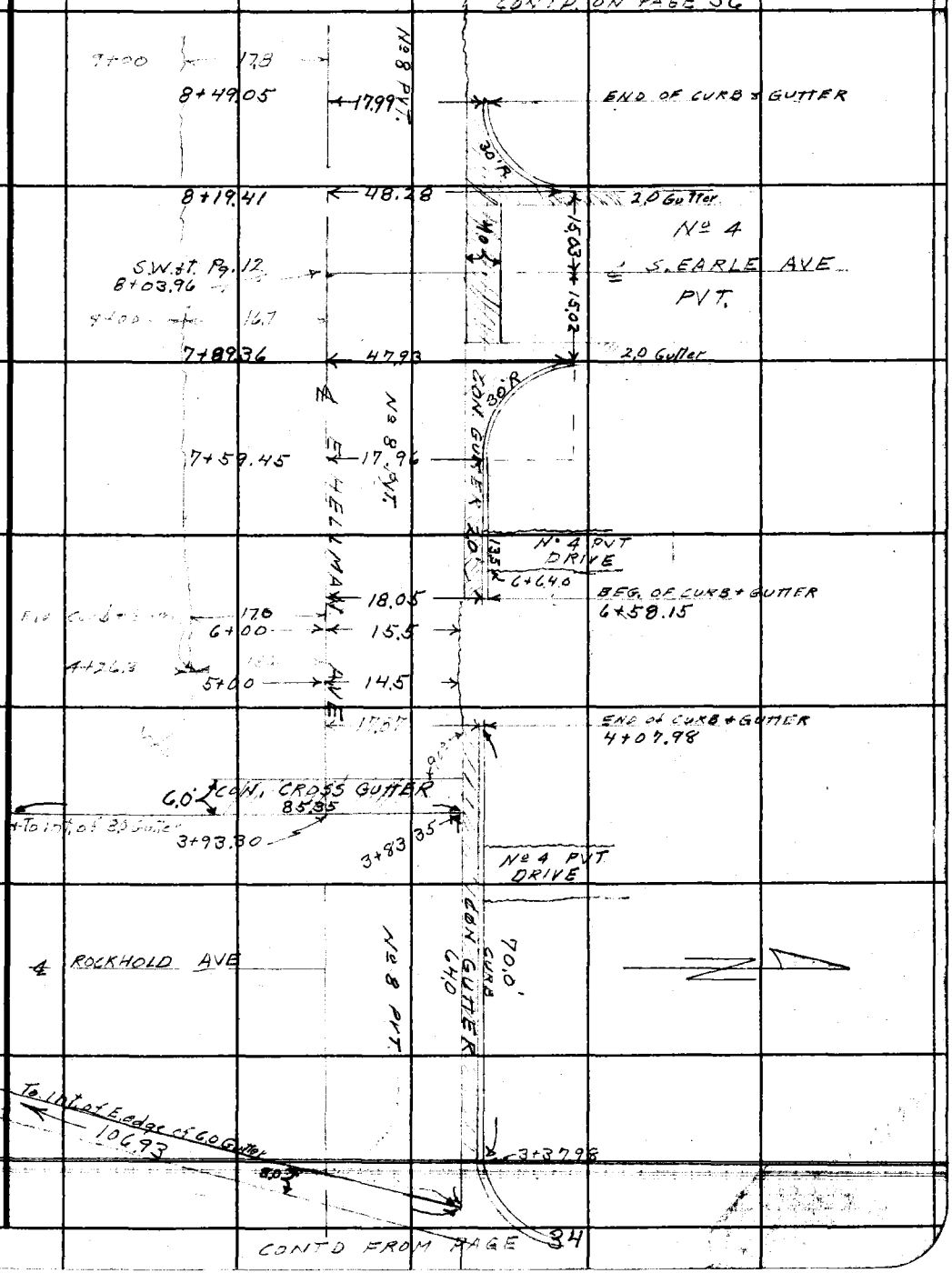

CONT'D FROM PAGE 34

Note: Any Additions or Changes on This Sheet Must be Made or Circled in Red Ink With Date and Name of Person Making Change.

Do not extend notes this side of this line.

RETURN TO
LOS ANGELES COUNTY SURVEYOR
700 HALL OF RECORDS

FORM 247 5M 11-46

F. B. 1276 PG. 36

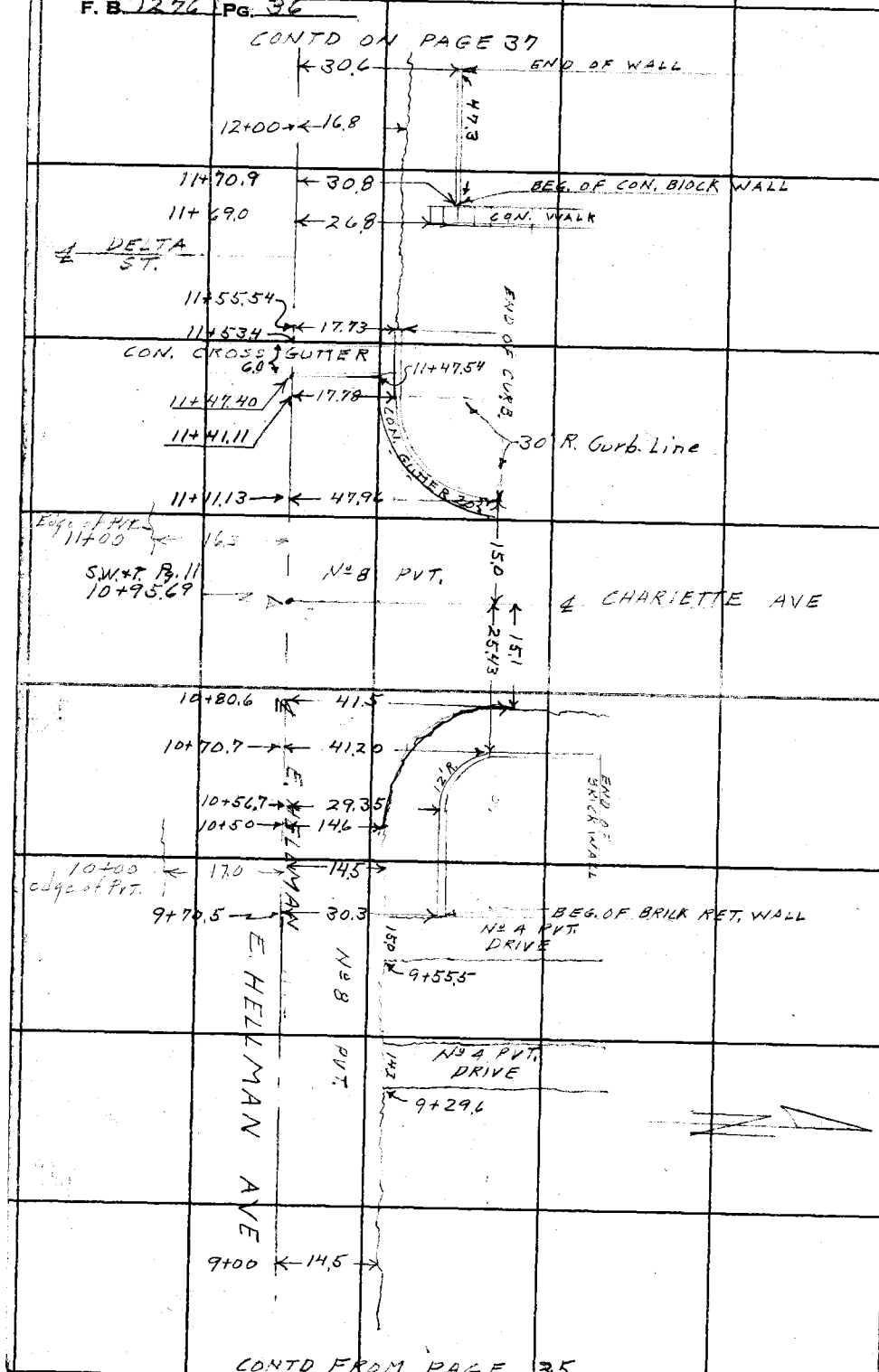

RETURN TO
LOS ANGELES COUNTY SURVEYOR
700 HALL OF RECORDS

Do not extend notes this side of this line.

Note: Any Additions or Changes on This Sheet Must Be Made or Circled in Red Ink With Date and Name of Person Making Change.

Notes Ck'd by	Survey of Gaydon Ave Dist.
Map No.	W. O. 1180 Tape No. St'd °F
Office Work	Surveyed by D.E. Holmes
Checked	Notes N. Smith Date 6-25-47
Date	Indexed [redacted]

F. B. 1276 Pg. 37

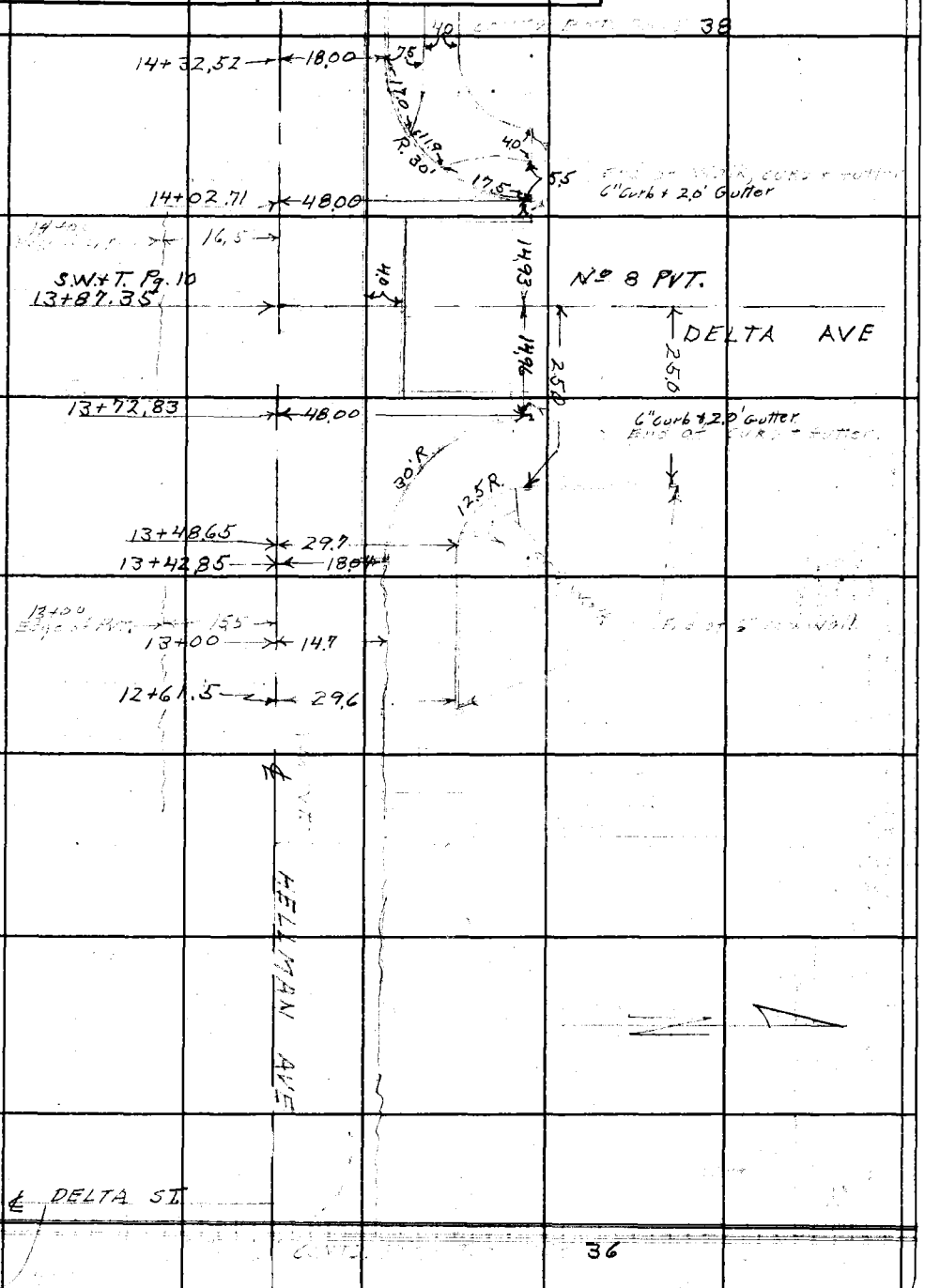

Note: Any Additions or Changes on This Sheet Must be Made or Circled in Red Ink With Date and Name of Person Making Change.

Do not extend notes this side of this line.

RETURN TO
LOS ANGELES COUNTY SURVEYOR
700 HALL OF RECORDS

FORM 247 5M 11-46

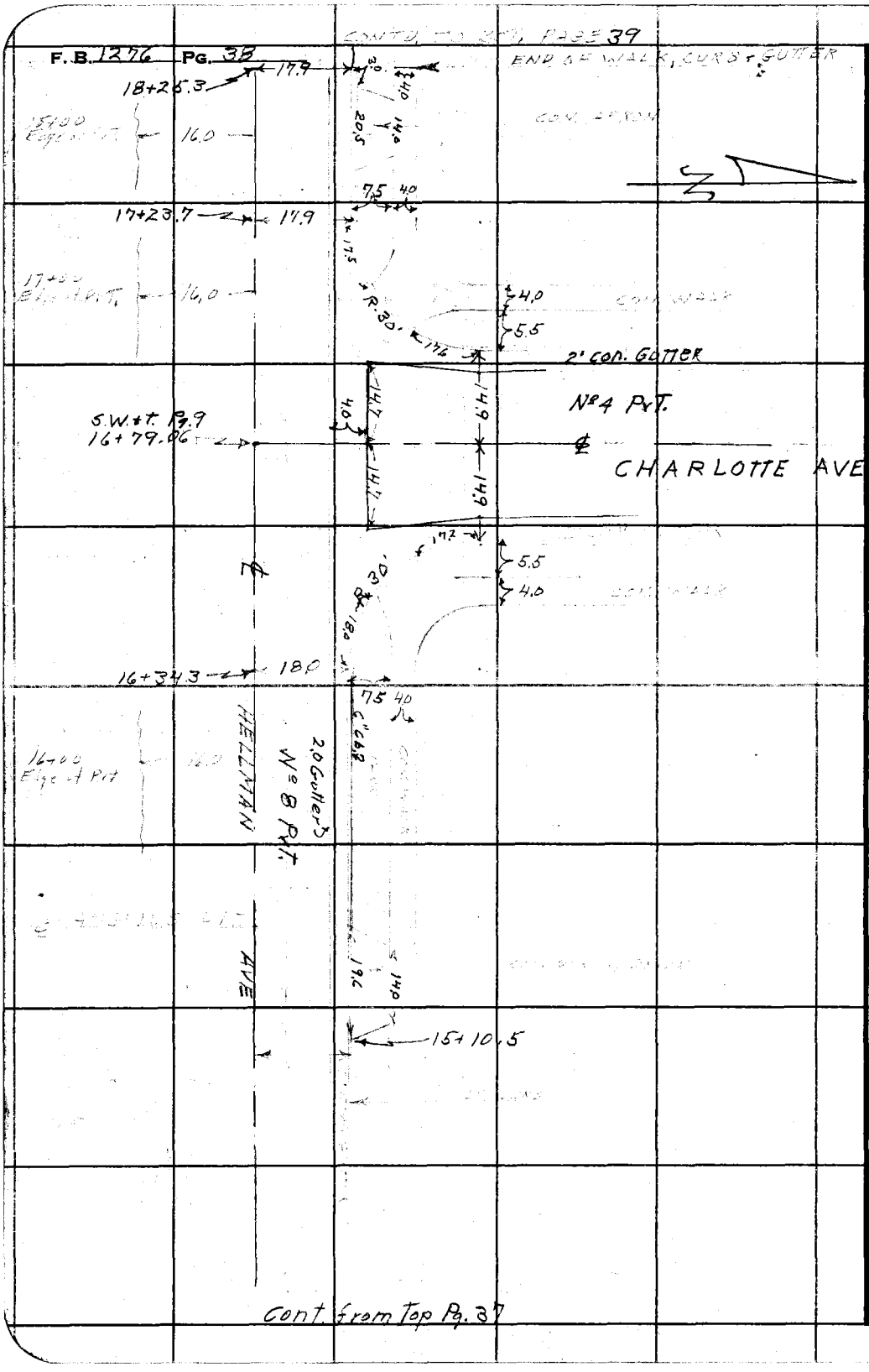

RETURN TO
LOS ANGELES COUNTY SURVEYOR
700 HALL OF RECORDS

Do not extend notes this side of this line.

Note: Any Additions or Changes on This Sheet Must be Made or Circled in Red Ink With Date and Name of Person Making Change.

Notes Ck'd by	Survey of Gaydon Ave Dist.	F. B. 1276 Pg. 39
Map No.	W. O. 1180 Tape No. St'd °F	
Office Work	Surveyed by D.E. Holmes	
Checked	Notes N. Smith Date 6-25-47	
Date	Indexed A. C. Johnson	

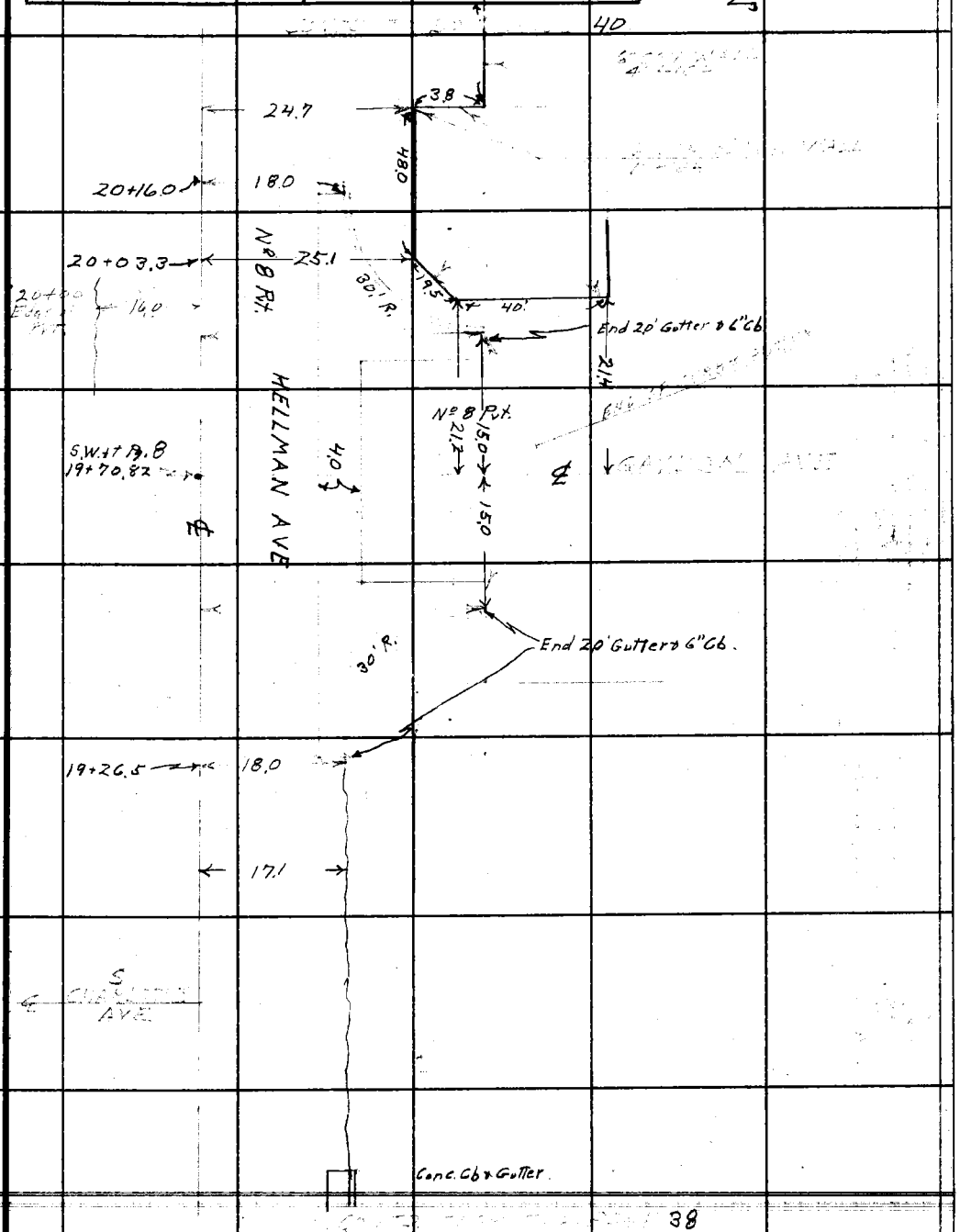

Note: Any Additions or Changes on This Sheet Must be Made or Circled in Red Ink With Date and Name of Person Making Change.

Do not extend notes this side of this line.

RETURN TO
LOS ANGELES COUNTY SURVEYOR
700 HALL OF RECORDS

FORM 247 5M 11-46

F. B. 1276 Pg. 40

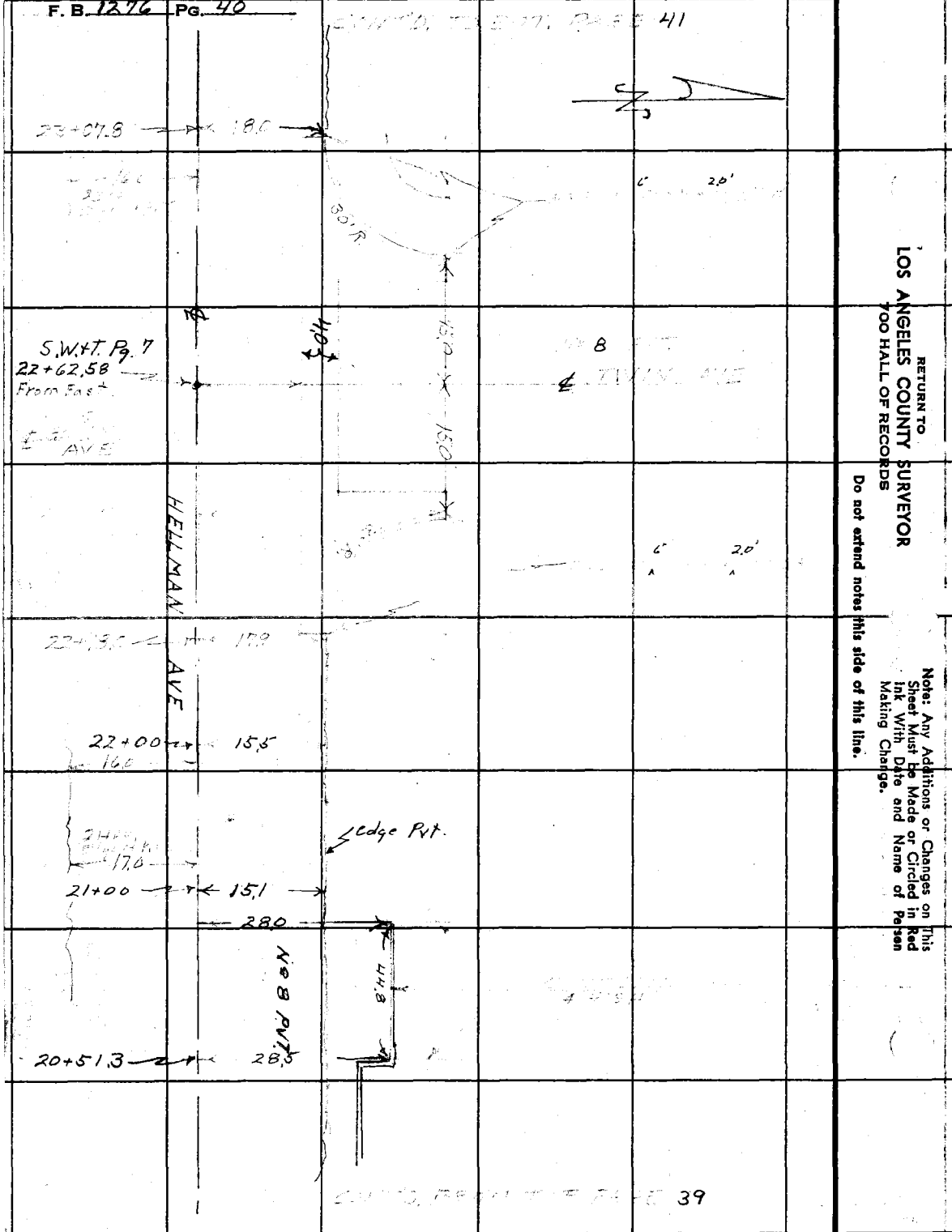

RETURN TO
LOS ANGELES COUNTY SURVEYOR
700 HALL OF RECORDS

Do not extend notes this side of this line.

Note: Any Additions or Changes on This Sheet Must be Made or Circled in Red Ink With Date and Name of Person Making Change.

Notes Ck'd by	Survey of Gaydon Ave Dist.
Map No.	W. O. 1180 Tape No. St'd °F
Office Work	Surveyed by D.E. Holmes
Checked	Notes N. Smith Date 6-26-41
Date	Indexed C. Johnson

F. B. 1276 Pg. 41

Note: Any Additions or Changes on This Sheet Must be Made or Circled in Red Ink With Date and Name of Person Making Change.

Do not extend notes this side of this line.

RETURN TO
LOS ANGELES COUNTY SURVEYOR
700 HALL OF RECORDS



FORM 247 BM 11-46

RETURN TO
LOS ANGELES COUNTY SURVEYOR
700 HALL OF RECORDS

Note: Any Additions or Changes on This Sheet Must Be Made or Circled in Red Ink With Date and Name of Person Making Change.

Do not extend notes this side of this line.

F. B. 4276 PG. 42

Profile No. ____ Notes Red. ____ Plotted ____ Job No. 1180 Division No. ____
Date ____ Date ____ Survey of Gaydon Ave Dist
X-Sec. No. ____ Notes Chkd. LDM Checked ____ Survey by D F Holm Date ____
Date 7/9/47 Date ____ Map No. ____ Date ____

CI-1180

GAYDON AVE DIST

CROSS SECTION
And
PROFILE
of
HELLMAN AVE (North Side)
From
WALNUT GROVE AVE To SAN GABRIEL Blvd.

(For cross sections on S. side see F.B. 1276/255-266)

STATION	B. S.	H. I.	F. S.	ELEV.

NOTE: ANY ADDITIONS OR CHANGES ON THIS SHEET MUST BE MADE OR CIRCLED IN RED INK, WITH DATE AND NAME OF PERSON MAKING CHANGE.

PLEASE RETURN TO
LOS ANGELES COUNTY SURVEYOR
700 HALL OF RECORDS

Do not extend notes this side of this line.

FORM 307 5M 1-46

FORM 307 5M 1-46

PLEASE RETURN TO
LOS ANGELES COUNTY SURVEYOR
700 HALL OF RECORDS

NOTE: ANY ADDITIONS OR CHANGES ON THIS SHEET MUST BE MADE OR CIRCLED IN RED INK, WITH DATE AND NAME OF PERSON MAKING CHANGE.

Do not extend notes this side of this line.

F.B. 1247 Pg. 119 | Job No. 1152 Division No. | Profile | Plotted | No. | Notes Red. | Date | X-Sec. | No. | Date | Survey of Gayhead Ave Dist | Notes D.E.H. | Notes Chkd | Checked | Survey by D.E. Holmes | Date 4-1-47 | Date | Indexed C. J. Sparks | Date | No. | Date

STATION	B. S.	H. I.	F. S.	ELEV.		
WM 191				290.99	B.M. No. 191 Elev. 283.99 FB. 1247 Pg. 120	
	5 02	288 01			Walnut Grove Ave (E side) 100' S. of & Hellman Ave	
					Bl. Spk. in So edge conc. Walk 16' from W end. front No. 2204	
0+00			5 10		& Int. of Hellman Ave & Walnut Grove Ave	(Rt. Conc.)
0+10			5 19		E.P. edge Conc. Rt	
"			4 79		36.5 Ft.	edge Conc. Walk & Begin Curb Rt.
0+47.3			5 49		&	Rt.
"			5 59		16' Ft	edge Rt.
1+00			5 51		&	Rt.
"			4 99		24' Ft	edge Rt
"			4 94		28' "	Walk
"			5 07		22' "	"
"			3 87		21' "	Curb
T.P.			5 44	283 77		
	4 59	287 58	4 50	283 06		
1+77.8			4 60		&	Rt.
"			4 83	283	18' Rt	Gutter
"			4 22	283	" "	Top.
"			3 0	284 6	24' "	Ft. W.
2+00			4 79	282	&	Rt.
"			4 89	282	18.5 Rt	Gutter

FORM 307 5M 1-46

PLEASE RETURN TO
LOS ANGELES COUNTY SURVEYOR
700 HALL OF RECORDS

NOTE: ANY ADDITIONS OR CHANGES ON THIS SHEET MUST BE MADE OR CIRCLED IN RED INK, WITH DATE AND NAME OF PERSON MAKING CHANGE.

Do not extend notes this side of this line.

STATION	B. S.	H. I.	F. S.	ELEV.		
2+00		287 56				
"			4 26	283 31	17.5' Rt. T. Cb.	
"			3 80	283 76	30' " Field P.L.	
2+48			4 80	282 56	℄ Pvt.	
"			5 00	282 56	17.5' Rt. bot. Gutter	E end of N.E. Cb. R
"			4 37	283 19	" " T. Cb.	" " " "
"			4 4	283 2[illegible]	30' " P.L.	
2+77.86			4 90	282 [illegible]	℄ Pvt.	
"			5 13	282 4[illegible]	18' Rt. bot. Gutter	
"			4 90	282 [illegible]	48.5' " " "	N end of N.E. C.R.
"			4 [illegible]	283 3[illegible]	" " T. Cb.	" " " "
2+93.18			5 00	282 [illegible]	℄ Int. Rockhold Ave.	Pvt.
"			5 17	282 3[illegible]	18' Rt. bot. Gutter	
"			4 90	282 [illegible]	25.5' Rt. Pvt. Brk.	
"			4 40	283 16	48.5 " "	
3+00			5 00	282 56	℄ Pvt.	
"			5 22	282 34	18' Rt. Gutter	
"			4 90	282 66	25.5' Rt. Pvt. Brk.	
"			4 60	282 96	48.5 " "	
3+07.95			5 10	282 46	℄ Pvt.	
"			5 24	282 32	18 Rt. Gutter	

Profile
No. ____ Date ____ Notes Red ____ Plotted ____ Job No. 1180 Division No. ____
X-Sec. Notes Chkd. ____ Checked ____ Survey of Gayden Ave
No. ____ Date ____ Date ____ Survey by Holmes Notes D.E.H. Date 7-1-47
Map No. ____ Date ____ Date ____ Date ____

F.B. 1278 Pg. 45

FORM 307 5M 1-46

PLEASE RETURN TO
LOS ANGELES COUNTY SURVEYOR
700 HALL OF RECORDS

NOTE: ANY ADDITIONS OR CHANGES ON THIS SHEET MUST BE MADE OR CIRCLED IN RED INK, WITH DATE AND NAME OF PERSON MAKING CHANGE.

Do not extend notes this side of this line.

STATION	B. S.	H. I.	F. S.	ELEV.			
3+07.95		287 [illegible]	4 [illegible]	282 [illegible]3	48' Rt.	bot Gutter	N end of N.W.-C.R.
"			4 [illegible]	283 [illegible]3	"	T. Cb.	" " " "
3+31.[illegible]			5 [illegible]	282 [illegible]3	℄	E. edge Conc Gutter	
3+35.6			5 54	282 [illegible]2	℄	[illegible] line "	"
3+40			5 49		℄	W edge "	"
3+39			5 54	282 [illegible]	℄	Pvt Conc Gutter	
"			5 09	282 [illegible]	18 Rt.	bot Gutter	W. end of N.W. C.R.
"			4 40	282 [illegible]	" "	T. Cb.	" " " " "
"			3 1	284 [illegible]	36' Rt.	P.L.	
3+41.3			5 49	282 [illegible]	℄	W edge Conc Gutter	
3+[illegible]			5 [illegible]	282 36	℄	[illegible]	
"			5 90	281 [illegible]6	31' [illegible]	[illegible] line Conc [illegible]	
3+[illegible]			5 10	282 [illegible]	℄	E. edge "	"
3+[illegible].3			5 14	282 [illegible]	℄	[illegible] line "	"
"			4 [illegible]	282 [illegible]	12' Rt.	" " "	"
"			5 [illegible]	282 [illegible]	[illegible]	" "	
3+99.3			5 [illegible]	282 [illegible]	℄	W. edge "	"
4+07.98			4 80	282 76	℄	Pvt.	
"			4 74	282 [illegible]	18 Rt.	bot Gutter	(W. End)
"			4 [illegible]	282 [illegible]	" "	T. Cb.	" "
5+00			3 [illegible]	282 [illegible]	℄	Pvt.	
"			4 0	282 [illegible]	14' Rt.	edge Pvt.	

Profile
Plotted ____ No. ____
Date ____ X-Sec.
Checked ____ No. ____
Date ____

Notes Red ____ Date ____
Notes Chkd ____ Date ____

Job No. 1180 Division No. ____
Survey of Gaydon Ave Dist
Survey by D E Holmes Notes D.E.H.
Indexed [illegible] Date 7-1-47

F.B. 1276 PG. 46

FORM 307 5M 1-46

PLEASE RETURN TO
LOS ANGELES COUNTY SURVEYOR
700 HALL OF RECORDS

NOTE: ANY ADDITIONS OR CHANGES ON THIS SHEET MUST BE MADE OR CIRCLED IN RED INK, WITH DATE AND NAME OF PERSON MAKING CHANGE.

Do not extend notes this side of this line.

STATION	B. S.	H. I.	F. S.	ELEV.			
5+[illegible]		287 56	4 1	283 5	18' Rt	Gutter	
"			2 5	285 [illegible]	30' Rt	Field	
T.P.			3 85	283 7[illegible]	Nail Nledge Pvt		
6+00	6 11	284 82	5 [illegible]	284 6[illegible]	℄	Pvt	
			5 80	284 [illegible]	13.5' Rt	Nledge Pvt.	
			[illegible]	283 [illegible]	14' Rt	Gutter	
"			4 2	285 [illegible]	30' Rt	Field.	
6+58.15			4 90	284 [illegible]	℄	Pvt.	
			5 71	283 [illegible]	18' Rt	bot. Gutter	begin [illegible]
			5 23	[illegible]	" "	T. Cb.	"
			3 6	[illegible]	30' Rt	P.L.	
7+00			4 72	28[illegible]	℄	Pvt.	
"			5 72	284 [illegible]	18' Rt	bot. Gutter	
"			5 09	284 [illegible]	" "	T. Cb.	
"			4 6	28[illegible]	25' Rt	bot. Brk.	
"			2 6	287 7	30' "	T "	P.L.
7+59.15			4 69	285 13	℄	Pvt.	
			5 49	284 [illegible]	18' Rt	bot. Gutter	E end of M.E.C.R.
"			4 78	285 [illegible]	" "	T. Cb.	
"			2 4	287 4	30' Rt	T. Brk.	P.L.

Profile
No. ____ Date ____ Notes Red ____ Plotted ____ Job No. 1180 Division No. ____
X-Sec. Date ____ Date ____ Survey of Gayden Ave Dist.
No. ____ Date ____ Notes Chkd ____ Checked ____ Survey by D.E. Holmes Notes D.E.H. Date 7-1-47
Map No. ____ Date ____ Date ____ Andrew Johnson Date ____

F.B. 1276 PG. 47

FORM 307 5M 1-46

PLEASE RETURN TO
LOS ANGELES COUNTY SURVEYOR
700 HALL OF RECORDS

NOTE: ANY ADDITIONS OR CHANGES ON THIS SHEET MUST BE MADE OR CIRCLED IN RED INK, WITH DATE AND NAME OF PERSON MAKING CHANGE.

Do not extend notes this side of this line.

STATION	B. S.	H. I.	F. S.	ELEV.			
4+89.3[illegible]		[illegible]	4 75	28[illegible]	±	Pvt.	
"			5 36	[illegible]	18' Rt	Lot Gutter	
"			5 16	28[illegible]	48' "	" "	N. end of N.E. C.R.
"			4 42	28[illegible]			" " " " "
8+03.96			4 69	28[illegible]	±	Int. of Earle Ave Pvt.	
"			5 24	28[illegible]	18 Rt	Lot Gutter	
"			4 60	28[illegible]	48' Rt.	Pvt.	
"			4 76	28[illegible]	10' Lt.	" Brk	
"			5 23	28[illegible]	22' "	" "	
"			5 34	28[illegible]	30' "	"	
[illegible]			4 70	28[illegible]	±	Pvt	
"			5 22	284 [illegible]	18' Rt	Gutter	
"			5 17	284 [illegible]	[illegible] "	"	N. end of N.W. C.R.
"			4 48	285 [illegible]	" "	T.Cb.	" " " " "
8+49.05			4 70	28[illegible]	±	Pvt.	
			5 16	284 [illegible]	18' Rt	Gutter	W. end of N.W. C.R.
			4 [illegible]	28[illegible]	" "	T.Cb.	" " " "
			[illegible]	285 6	[illegible] Rt	Brk	
"			2 9	28[illegible]	[illegible] "	[illegible]	[illegible]
9+00			4 57	285 [illegible]	±	Pvt	
"			4 86	284 [illegible]	[illegible] Rt	Gutter	

F.B. 1276 PG. 48
Job No. 1180 Division No. ____ Notes Red ____ Plotted ____ Profile ____
Survey of Gaydon Ave Dist. Date ____ Date ____ No. ____
Survey by D.E. Holmes Notes D.E.H. Notes Chkd. ____ Checked ____ X-Sec. ____
Indexed [illegible] Date 7-1-47 Date ____ Date ____ No. ____

FORM 307 5M 1-46

PLEASE RETURN TO
LOS ANGELES COUNTY SURVEYOR
700 HALL OF RECORDS

NOTE: ANY ADDITIONS OR CHANGES ON THIS SHEET MUST BE MADE OR CIRCLED IN RED INK, WITH DATE AND NAME OF PERSON MAKING CHANGE.

Do not extend notes this side of this line.

STATION	B. S.	H. I.	F. S.	ELEV.			
12+00		[illegible]	[illegible]	286.29	℄	Pvt.	
"			[illegible]	286.0[illegible]	[illegible] Rt.	Gutter edge Pvt.	
"			[illegible]	28[illegible]	35' Rt.	P.L.	
13+[illegible]			[illegible]	28[illegible]	℄	Pvt.	
"			4 70	28[illegible]	15' Rt.	Gutter	edge Pvt.
"			4 2	287.0	18' "	T. Brk.	
"			3 8	287.4	30' "	Pvt.	(bot. [illegible]) (2.3' to top.)
13+42.85			4 17	287.02	℄	Pvt.	
"			4 79	286.4[illegible]	18' Rt.	[illegible]	E end of M.E. C.R.
"			4 08	287.11	"	"	" " " "
"			3 3	287.1[illegible]	29.5 Rt.	bot. Conc. Wall	
			[illegible]	28[illegible]	30' "	top. " "	
			2 1	289.1	31' "	bot. " "	
13+72.83			4 06	287.13	℄	Pvt.	
			4 55	286.64	18' Rt.	Gutter	
			4 26	286.93	48' "	"	N. end C.E. C.R.
			3 59	287.60	" "	T. Ch.	" " " "
T.P.			4 39	286.80	Nail	N edge Pvt.	
	5 61	292.41					
13+87.35			5 24	287.17	℄	Int. Delta Ave. Pvt.	
			5 65	286.76	18' Rt.	Gutter	

Profile
No. ____ Date ____ Notes Red ____ Plotted ____ Job No. 1180 Division No. ____
X-Sec. Date ____ Survey of Gaudon Ave Dist.
No. ____ Date ____ Notes Chkd. ____ Checked ____ Survey by D.E. Holmes Notes D.E.H. Date 7-1-47
Map No. ____ Date ____ Indexed Johnson Date ____

F.B. 1276 PG. 51

FORM 307 5M 1-46

PLEASE RETURN TO
LOS ANGELES COUNTY SURVEYOR
700 HALL OF RECORDS

NOTE: ANY ADDITIONS OR CHANGES ON THIS SHEET MUST BE MADE OR CIRCLED IN RED INK, WITH DATE AND NAME OF PERSON MAKING CHANGE.

Do not extend notes this side of this line.

F.B. 1276 PG. 52

Job No. 1180 Division No. Notes Red Plotted Profile No.
Survey of Gaviota Ave Dist. Date Date X-Sec.
Survey by D.E. Holmes Notes DEH Notes Chkd Checked No.
Indexed [illegible] Date 7-1-47 Date Date

STATION	B. S.	H. I.	F. S.	ELEV.			
13+87.35		292.41	4.86	287.55	48' Rt.	Pvt.	
14+00			4.20	288.21	℄	Pvt.	
14+28.11			4.21	288.20	℄	Pvt.	
"			5.61	286.80	18' Rt.	Gutter	
"			5.12	287.29	18' "	"	N. end N.W. C.R.
"			4.84	287.57	" "	T.Cb.	" " " "
14+32.52			5.01	287.40	℄	Pvt.	
"			5.41	287.00	18' Rt.	Gutter	W. end N.W. C.R.
"			4.26	288.15	" "	T. Cb.	" " " "
"			4.63	287.78	29.5' Rt.	Back of Walk	
"			2.9	289.52	30.5' Rt.	T. Brk.	
14+00			4.63	287.78	℄	Pvt.	
"			4.74	287.67	18' Rt.	Gutter	
"			4.39	288.02	" "	T. Cb.	
"			4.32	288.09	29.5'	Back of	Walk.
"			2.8	289.63	30.5'	T. Brk.	
14+00			3.5	288.92	℄	Pvt.	
"			4.22	288.20	18' Rt.	Gutter	
"			3.62	288.80	18' Rt.	T.Cb.	
"			2.89	289.53	29.5' Rt.	Back of	Walk.
"			[illegible]	[illegible]	31' "	T. Brk.	

FORM 307 5M 1-46

PLEASE RETURN TO
LOS ANGELES COUNTY SURVEYOR
700 HALL OF RECORDS

NOTE: ANY ADDITIONS OR CHANGES ON THIS SHEET MUST BE MADE OR CIRCLED IN RED INK, WITH DATE AND NAME OF PERSON MAKING CHANGE.

Do not extend notes this side of this line.

Profile No.
X-Sec. No.
Notes Red Date
Notes Chkd Date
Plotted Date
Checked Date
Job No. 1180 Division No.
Survey of Gayden Ave Dist.
Survey by D.E. Holmes Notes D.E.H. Date 7-7-47
Map No. Notes Date

F.B. 127 Pg. 53

STATION	B. S.	H. I.	F. S.	ELEV.		
16+84.3		292 41	3 15	289 26	℄	Pvt.
"			4 05	288 36	18' Rt.	Gutter
"			3 30	289 11	18' Rt.	T. Cb.
"			3 02	289 39	29.5 Rt	B. of Walk
"			0 5	291 9	31. Rt.	T. Brk.
16+64.3			2 71	289 40	℄	Pvt.
"			2 80	288 61	18' Rt.	Gutter
"			3 58	288 84	22' Rt	N. edge conc. Cross Gutter
"			3 31	289 10	48' "	"
"			2 63	289 78	" "	T. Cb.
16+79.06			2 58	289 83	℄	Pvt.
"			3 70	288 71	18' Rt	Gutter
"			3 46	289 95	20' "	N. edge Gutter
"			3 04	289 37	32' "	Pvt.
"			2 66	289 75	45' "	"
16+93.7			2 50	289 91	℄	Pvt.
"			3 53	288 88	18' Rt	Gutter
"			3 40	289 01	20' "	N. edge Gutter
"			3 26	289 15	48' "	Gutter N. end of N.W. C.R.
"			2 21	289 80	" "	T. Cb. " " "
T.P.			2 72	289 69	℄ + Center	of N.W. C.R. N.W. Cor. Charlotte Ave

FORM 307 5M 1-46

PLEASE RETURN TO
LOS ANGELES COUNTY SURVEYOR
700 HALL OF RECORDS

NOTE: ANY ADDITIONS OR CHANGES ON THIS SHEET MUST BE MADE OR CIRCLED IN RED INK, WITH DATE AND NAME OF PERSON MAKING CHANGE.

Do not extend notes this side of this line.

STATION	B. S.	H. I.	F. S.	ELEV.			
T.P.				289 [illegible]			
17+00	5 49	295 18	5 20	[illegible]	℄	Pvt.	
17+23.7			5 01	[illegible]	℄	Pvt.	
"			6 13	[illegible]	18' Rt.	Gutter	W. end N.W.C.R.
"			[illegible]	[illegible]	" "	T. Cb.	" " " "
"			5 13	29[illegible]5	29.5' Rt.	B. Walk.	
"			3 20	[illegible]	30.5	T. Brk.	
[illegible]			4 55	[illegible]	℄	Pvt.	
"			5 62	[illegible]	18' Rt.	Gutter	
"			4 98	[illegible]	18' Rt.	T. Cb.	
"			4 73	290 [illegible]	29.5 Rt.	B. Walk	
"			3 3	[illegible]	30.5' Rt.	T. Brk.	
18+25.3			4 36	[illegible]	℄	Pvt.	
"			[illegible]	[illegible]	18' Rt.	Gutter	
"			[illegible]	[illegible]	" "	T. Cb.	
"			[illegible]	[illegible]	29.5' "	B. Walk	
"			2 5	[illegible]	30.5' "	T. Brk.	
19+00			3 98	291 [illegible]	℄	Pvt.	
			5 02	[illegible]	17' Rt.	edge Pvt & Gutter	
			4 0	[illegible]	18 "	T. Brk.	
			2 2	[illegible]	28.5' "	T. "	

F.B. 1276 PG. 54
Job No. 1180 Division No. ____ Notes Red ____ Plotted ____ Profile ____
Survey of Gaydon Ave Dist Date ____ Date ____ No. ____
Survey by D.E. Holmes Notes D.E.H. Notes Chkd ____ Checked ____ X-Sec. ____
Indexed [illegible] Date 7-1-47 Date ____ Date ____ No. ____

FORM 307 5M 1-46

PLEASE RETURN TO
LOS ANGELES COUNTY SURVEYOR
700 HALL OF RECORDS

NOTE: ANY ADDITIONS OR CHANGES ON THIS SHEET MUST BE MADE OR CIRCLED IN RED INK, WITH DATE AND NAME OF PERSON MAKING CHANGE.

Do not extend notes this side of this line.

STATION	B. S.	H. I.	F. S.	ELEV.			
19+00		295 18	2 2	293 0	31' Rt.	Lot [illegible]	
19+26.5			3 82	291 36	℄	Pvt.	
"			4 84	290 34	18' Rt.	Gutter	E end of N.E.C.R.
"			4 16	291 02	" "	T.Cb.	" "
"			2 2	293 0	28.5 "	T.Brk.	
"			2 2	293 0	30' "	P.L.	
19+56.5			3 66	[illegible]	℄	Pvt.	
			4 62	290 [illegible]	18' Rt	Gutter	
			4 52	290 [illegible]	20' "	N. edge	Gutter
			4 39	290 79	48' "	Gutter	N. end N.E.C.R.
			3 71	291 47	48' "	T.Cb.	
BM. W.M. 184			2 26	292 92	W.M. 184. Elv. 292.902		F.B. 1247 Pg. 118
				292 90	Hallman Ave & Gaydon Ave N.W. Cor. Lot 2.0' N.W. of S. end Conc. Walk To Hor 2135		
	4 81	297 71					
19+70.82			6 07	291 64	℄	Pvt.	℄ int Gaydon Ave.
"			4 06	290 65	18' Rt.	Gutter	
"			6 64	291 07	28' "	T. Brk.	Pvt.
"			6 45	291 26	48' "	Pvt.	
19+86			5 91	291 80	℄	Pvt.	
			4 00	290 71	18' Rt.	Gutter	
"			6 88	290 83	48' "	"	N. end of N.W.C.R.

Profile No. ____ Notes Red ____ Plotted ____ Job No. 1180 Division No. ____ F.B. 1276 Pg. 55
Date ____ Date ____ Survey of Gaydon Ave Dist.
X-Sec. No. ____ Notes Chkd ____ Checked ____ Survey by D.E. Holmes Notes D.E.H. Date 7-1-47
Date ____ Date ____ Map No. ____ Made C. Johnson Date ____

FORM 307 5M 1-46

PLEASE RETURN TO
LOS ANGELES COUNTY SURVEYOR
700 HALL OF RECORDS

NOTE: ANY ADDITIONS OR CHANGES ON THIS SHEET MUST BE MADE OR CIRCLED IN RED INK, WITH DATE AND NAME OF PERSON MAKING CHANGE.

Do not extend notes this side of this line.

STATION	B. S.	H. I.	F. S.	ELEV.			
19+86		297 71	6 18	291 53	48' Rt.	T. Cb.	N end N.W. C.R.
20+00			5 82	291 89	℄	Pvt.	
20+[illegible]			5 [illegible]	291 99	℄	"	
"			6 [illegible]	290 89	18' Rt.	Gutter	W. end N.W. C.R.
"			6 [illegible]	291 59	" "	T. Cb.	" " "
"			5 80	291 91	25' Rt.	b Conc. Ret. Wall	
"			5 [illegible]	292 71	" "	T. "	" "
"			4 5	293 2	30' "	P.L.	
21+00			5 3[illegible]	292 39	℄	Pvt.	
"			5 92	291 79	16' Rt.	Gutter, edge of Pvt.	
"			4 70	293 01	30' "	P.L.	
22+00			4 91	292 80	℄	Pvt.	
"			5 38	292 33	15' Rt	edge Pvt.	
"			5 [illegible]	292 0	17' "	Gutter	
"			5 20	292 51	17.5' "	T. Brk.	
"			4 5[illegible]	293 21	25' "	B. Brk.	
"			3 30	294 41	30' "	P.L.	T. Brk.
22+18			4 93	292 [illegible]8	℄	Pvt.	
"			5 50	292 21	18' Rt.	Gutter	E end of N.E. C.R.
"			4 81	292 90	" "	T. Cb.	" " "
"			4 4	293 3	25	B. Brk.	

F.B. 1276 PG. 56 Job No. 1180 Division No. Notes Red Plotted Profile
Survey of Gaydon Ave Dist. Date Date No. X-Sec.
Survey by D.E. Holmes Notes D.E.H. Notes Chkd Checked
Indexed [illegible] Date 7-1-47 Date Date No.

FORM 307 5M 1-46

PLEASE RETURN TO
LOS ANGELES COUNTY SURVEYOR
700 HALL OF RECORDS

NOTE: ANY ADDITIONS OR CHANGES ON THIS SHEET MUST BE MADE OR CIRCLED IN RED INK, WITH DATE AND NAME OF PERSON MAKING CHANGE.

Do not extend notes this side of this line.

STATION	B. S.	H. I.	F. S.	ELEV.			
22+18		297 71	3 3	294 4	30' Rt.	T.Brb.	P.L.
22+48			4 80	292 91	℄	Pvt	
"			5 38	292 33	18' Rt	Gutter	
			5 29	292 42	20' "	W. edge Gutter	
			5 24	292 47	48' "	Gutter	
			4 58	293 13	" "	T. Cb.	
22+62.58			4 72	292 99	℄ int	Twin Ave	Pvt.
			5 34	292 34	18' Rt	Gutter	
			5 08	292 68	23' "	[illegible]	Pvt.
			4 88	292 88	48' "		Pvt.
22+77.8			4 61	293 10	℄	Pvt.	
			5 31	292 40	18' Rt.	Int.	[illegible] Gutters
			5 14	292 57	48' "	Gutter	
			4 66	293 05	" "	T. Cb.	
23+00			4 48	293 23	℄	Pvt.	
23+07.8			4 42	293 29	℄	Pvt.	
"			5 12	292 59	18' Rt	Gutter	
"			4 64	293 07	" "	T. Cb.	
"			3 8	293 9	30' "	P.L.	
23+50			4 17	293 54	℄	Pvt.	
			4 84	292 87	15' Rt	edge Pvt & Gutter.	

Profile
No. ____ Date ____ Notes Red ____ Date ____ Plotted ____ Date ____ Job No. 1180 Division No. ____
X-Sec. Notes Chkd ____ Date ____ Checked ____ Date ____ Survey of Gaydon Ave Dist. Survey by DEHolmes Notes DEH Date 7-1-47
No. ____ Date ____ Map No. ____ Date ____ Made G. Johnson Date ____

F.B. 1276 PG. 57

FORM 307 5M 1-46

PLEASE RETURN TO
LOS ANGELES COUNTY SURVEYOR
700 HALL OF RECORDS

NOTE: ANY ADDITIONS OR CHANGES ON THIS SHEET MUST BE MADE OR CIRCLED IN RED INK, WITH DATE AND NAME OF PERSON MAKING CHANGE.

Do not extend notes this side of this line.

STATION	B. S.	H. I.	F. S.	ELEV.		
23+50		297 71	3 8	2939	30' Rt	P.L.
24+00			3 96	293 75	℄	Pvt.
"			4 63	293 08	15' Rt.	edge Pvt & Gutter
"			3 3	294 4	30' "	P.L.
25+00			3 18	294 53	℄	Pvt.
"			3 08	294 63	6' Rt	edge Pvt & Gutter
"			2 4	295 3	12' Rt.	T. Brk
"			2 1	295 6	19' "	" "
"			2 5	295 2	30' "	R/W
25+29			3 25	294 46	℄	Pvt. Brk
25+56.3			3 52	294 19	℄	" Gutter E. Side San Gabriel Blvd
"			3 40	294 31	37' Rt.	" " " " "
25+86.49			2 91	294 80	℄	Int San Gabriel Blvd Pvt.
B.M. W.M. 183			1 94	295 77	B.M. W.M. 183 Elv. 295.772 F.B. 1247 Pg. 118	
					Heliman Ave & Twin Ave N.W. Cor.	
					Bt. Spk. in S.E. [illegible]	Ret. Wall on S. P.L. of Ho. #2131

F.B. 1276 PG. 58
Job No. 1180 Division No. Notes Red. Plotted No. Profile
Survey of Gayden Ave Dist. Date Date X-Sec.
Survey by D.E. Holmes Notes D.E.H. Notes Chkd. Checked No.
Indexed [illegible] Date 7-1-47 Date Date

Notes Ck'd by	Survey of Gaydon Ave Dist.
Map No.	W. O. 1180 Tape No. St'd °F
Office Work	Surveyed by D.E. Holmes
Checked	Notes D.E.H. Date 6-27-44
Date	Indexed A. O. Johnson 7-23-47

F. B. 1246 Pg. 59

C.I. 1180

GAYDON AVE DIST.

LOCATION of IMPROVEMENTS

on

ROCKHOLD AVE

From

HELLMAN AVE To ARTCOM ST.

Note: Any Additions or Changes on This Sheet Must Be Made or Circled in Red Ink With Date and Name of Person Making Change.

Do not extend notes this side of this line.

RETURN TO
LOS ANGELES COUNTY SURVEYOR
700 HALL OF RECORDS

FORM 247 SM 11-46

F. B. 1276 PG. 60

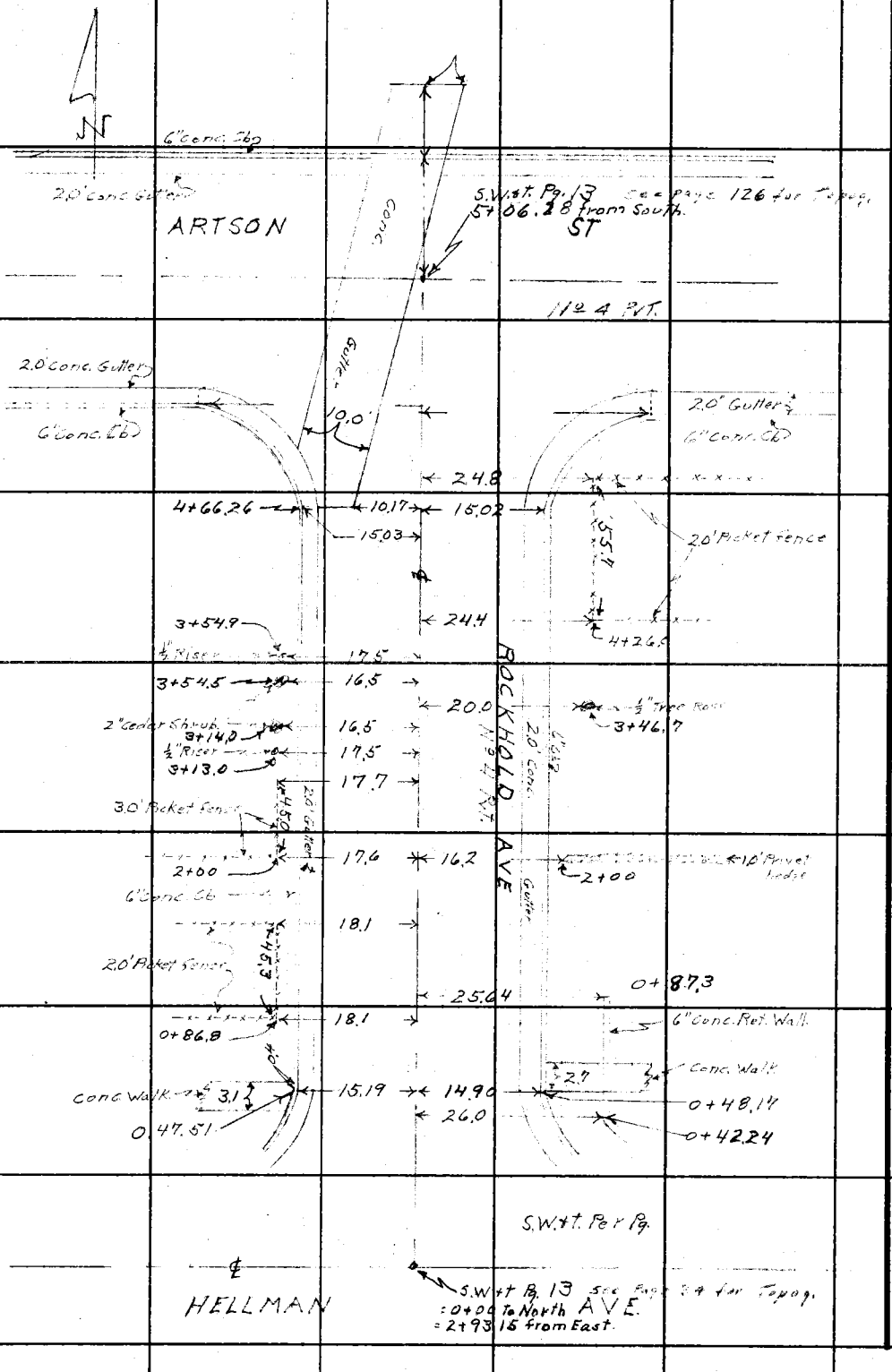

RETURN TO
LOS ANGELES COUNTY SURVEYOR
700 HALL OF RECORDS

Do not extend notes this side of this line.

Note: Any Additions or Changes on This Sheet Must be Made or Circled in Red Ink With Date and Name of Person Making Change.

Profile No. ____ X-Sec. No. ____

Notes Red ____ Plotted ____ Job No. 1180 Division No. ____
Date ____ Date ____ Survey of Gaydon Ave Dist
Notes Chkd. JOM Checked ____ Survey by D.E. Holmes Notes D.E.H. Date 7-1-47
Date 7/9/47 Date ____ Map No. ____ Inspected C. Jones Date ____

F.B. 1276 PG. 61

C.I. - 1180
GAYDON AVE DIST.
CROSS SECTIONS
and
PROFILE
of
ROCKHOLD AVE
from
HELLMAN AVE To ARTSON ST

STATION	B.S.	H.I.	F.S.	ELEV.

NOTE: ANY ADDITIONS OR CHANGES ON THIS SHEET MUST BE MADE OR CIRCLED IN RED INK, WITH DATE AND NAME OF PERSON MAKING CHANGE.

PLEASE RETURN TO
LOS ANGELES COUNTY SURVEYOR
700 HALL OF RECORDS

Do not extend notes this side of this line.

FORM 307 SM 1-46

FORM 307 5M 1-46

PLEASE RETURN TO
LOS ANGELES COUNTY SURVEYOR
700 HALL OF RECORDS

NOTE: ANY ADDITIONS OR CHANGES ON THIS SHEET MUST BE MADE OR CIRCLED IN RED INK, WITH DATE AND NAME OF PERSON MAKING CHANGE.

Do not extend notes this side of this line.

STATION	B. S.	H. I.	F. S.	ELEV.		
B.M. W.M. 170				283 [illegible]	B.M. W.M. 170 Elv. 283 [illegible] F.B. 1247 Pg 121 Hellman Ave & Rockhold Ave N.W. Bt. Spk. in Curb. 6' N of [illegible] C.R.	
	7 07	290 41				
0+00			7 82	28[illegible]	℄ int. Hellman Ave & Rockhold Ave P.[illegible]	
0+18			8 02	28[illegible]	Fl. line + Gutter	
0+24			7 78	[illegible]	Br K Pvt ℄	
0+48			7 24	283 [illegible]	℄ Pvt.	
"			7 44	28[illegible]	15' Rt. Gutter	
"			7 10	28[illegible]	" " T. Cb.	
"			6 9	283 [illegible]	24' Rt. Lot Rock Wall	
"			5 75	284 [illegible]	24.5 " T. " "	
"			5 4	285 [illegible]	30' " P.L.	
"			7 76	28[illegible]	15 Lt. Gutter	
"			7 16	28[illegible]	" " T. Cb.	
"			5 80	284 [illegible]	30' Lt. P.L.	
1+00			6 70	283 [illegible]	℄ Pvt.	
"			7 16	283 [illegible]	15' Rt. Gutter	
"			6 54	283 [illegible]	" " T. Cb.	
"			5 66	284 [illegible]	25' " P.L.	
"			7 22	283 [illegible]	15 Lt. Gutter	
"			6 55	283 [illegible]	" " T. Cb.	
"			5 6	284 8	25 Lt. P.L.	

F.B. 1276 Pg. 62
Job No. 1180 Division No. ____ Notes Red ____ Plotted ____ Profile ____
Survey of Gaydon Ave Dist. ____ Date ____ Date ____ No. ____
Survey by D.E. Holmes Notes D.E.H. ____ Notes Chkd. ____ Checked ____ X-Sec. ____
Indexed C. Johnson Date 7-1-47 ____ Date ____ Date ____ No. ____

FORM 307 5M 1-46

PLEASE RETURN TO
LOS ANGELES COUNTY SURVEYOR
700 HALL OF RECORDS

NOTE: ANY ADDITIONS OR CHANGES ON THIS SHEET MUST BE MADE OR CIRCLED IN RED INK, WITH DATE AND NAME OF PERSON MAKING CHANGE.

Do not extend notes this side of this line.

Profile No.____ Notes Red____ Plotted____ Job No. 1180 Division No.____
X-Sec. No.____ Date____ Date____ Survey of Gayton Ave Dist.
Notes Chkd____ Checked____ Survey by D.E.Holmes Notes D.E.H. Date 7-1-47
Date____ Date____ Map No.____ Ind. C. Jones Date____ F.B. 1216 Pg. 63

STATION	B. S.	H. I.	F. S.	ELEV.		
2+00		290 41	5 64	284 77	℄	Pvt.
"			6 04	284 37	15' Rt.	Gutter
"			5 39	285 02	" "	T.Cb.
"			4 9	285 5	25 "	P.L.
"			6 12	284 29	15 Lt.	Gutter
"			5 43	284 98	" "	T Cb.
"			5 0	285 4	25 "	P.L.
3+00			4 50	285 91	℄	Pvt.
"			4 90	285 51	15' Rt.	Gutter
"			4 29	286 12	" "	T. Cb.
"			4 2	286 2	25 "	P.L.
"			4 89	285 52	15 Lt.	Gutter
"			4 14	286 27	" "	T. Cb.
"			3 9	286 5	25 "	P.L.
4+00			3 36	287 05	℄	Pvt.
"			3 78	286 63	15' Rt	Gutter
"			3 13	287 28	" "	T. Cb.
"			2 70	287 71	25' "	P.L.
"			3 81	286 60	15' Lt.	Gutter
"			3 15	287 26	" "	T. Cb.
"			2 7	287 7	25 "	P.L.

FORM 307 SM 1-46

PLEASE RETURN TO
LOS ANGELES COUNTY SURVEYOR
700 HALL OF RECORDS

NOTE: ANY ADDITIONS OR CHANGES ON THIS SHEET MUST BE MADE OR CIRCLED IN RED INK, WITH DATE AND NAME OF PERSON MAKING CHANGE.

Do not extend notes this side of this line.

F.B. 1276 Pg. 64 | Job No. 1180 Division No. | Notes Red | Plotted | Profile
Survey of Gaylord Ave Dist. | Date | Date | No.
Survey by D.E. Holmes Notes D.E.H. | Notes Chkd | Checked | X-Sec.
Indexed C. Johnson Date 11-1-47 | Date | Date | No.

STATION	B. S.	H. I.	F. S.	ELEV.			
4+66.3		290.41	2.75	287.66	℄	Pvt.	
"			3.50	287.41	15' Rt.	Gutter	S. end C.R.
"			2.37	288.04	" "	T.Cb.	" "
"			2.2	288.2	25' "	P.I.	
"			3.01	287.40	15' Lt.	Gutter	S. end C.R.
"			2.33	288.08	" "	T.Cb.	" "
"			2.2	288.2	25' "	P.I.	
5+00			2.61	287.80	℄	Pvt	
			2.61	287.80	℄	Pvt.	℄ Int.
B.M. W.M. 181			2.41	288.00	B.M. W.M. 181 Elv. 288.00 F.B. 1247 Pg. 115		
					Artesian St. & Rockfield Ave C.F. Cor.		
					St. Spk. in Curb 6.5' So. of S. end C.R.		

Notes Ck'd by		Survey of Gaydon Ave Dist	F. B. 1276 Pg. 65
Map No.		W. O. 1180 Tape No.	St'd °F
Office Work		Surveyed by D.E. Holmes	
Checked		Notes D.E.H. Date 6-27-47	
Date		Indexed C. Johnson 7-25-47	

C.I. 1180

GAYDON AVE DIST.

LOCATION of IMPROVEMENTS

on

EARLE AVE.

From

HELLMAN AVE To ARTSON

Note: Any Additions or Changes on This Sheet Must be Made or Circled in Red Ink With Date and Name of Person Making Change.

Do not extend notes this side of this line.

RETURN TO
LOS ANGELES COUNTY SURVEYOR
700 HALL OF RECORDS

FORM 247 5M 11-46

F. B. 1276 PG. 66

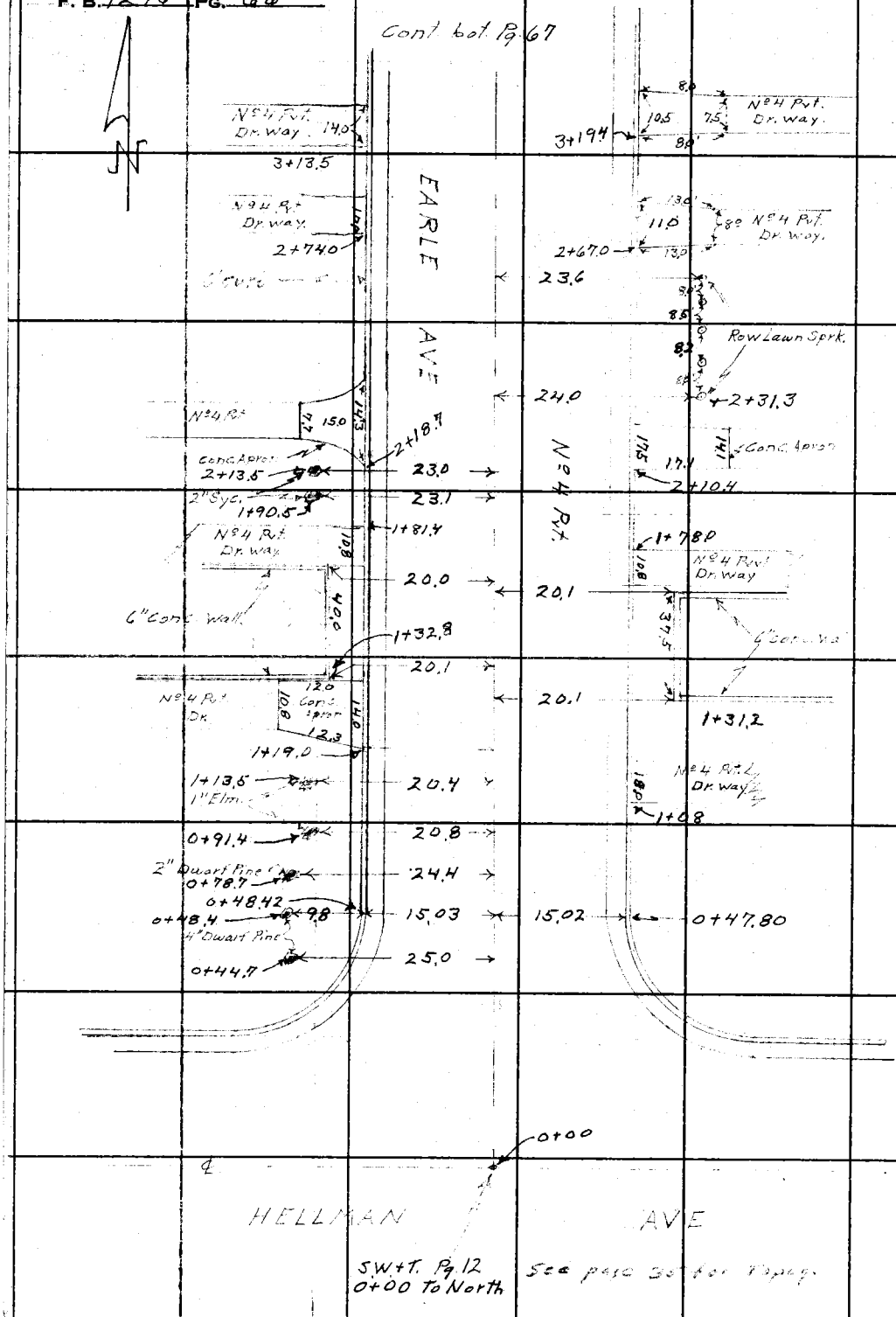

RETURN TO
LOS ANGELES COUNTY SURVEYOR
700 HALL OF RECORDS

Do not extend notes this side of this line.

Note: Any Additions or Changes on This Sheet Must be Made or Circled in Red Ink With Date and Name of Person Making Change.

Notes Ck'd by	Survey of [illegible]
Map No.	W. O. [illegible] Tape No. St'd °F
Office Work	Surveyed by [illegible]
Checked	Notes [illegible] Date [illegible]
Date	Indexed [illegible] C. Johnson

F. B. 1276 Pg. 67

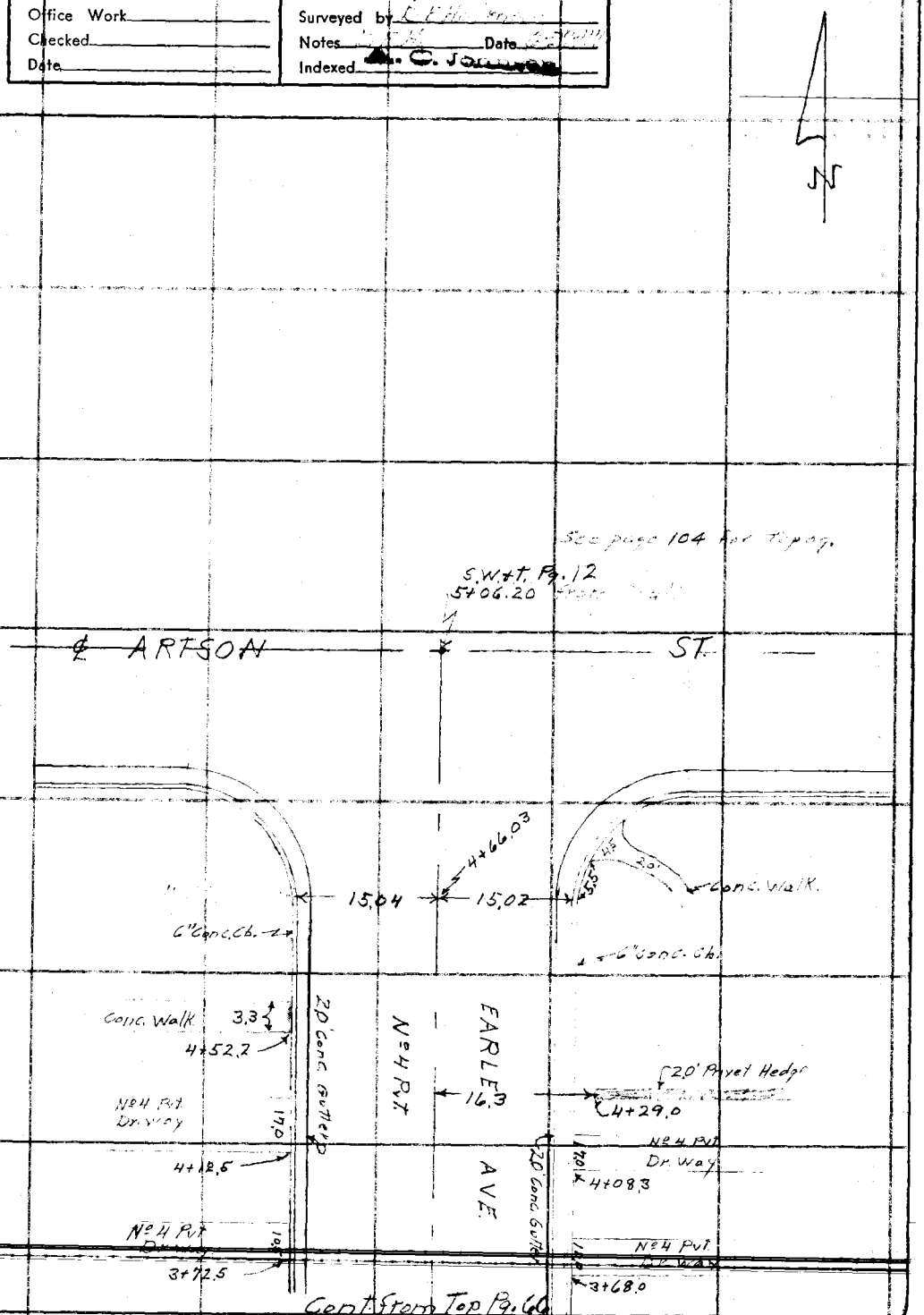

Note: Any Additions or Changes on This Sheet Must be Made or Circled in Red Ink With Date and Name of Person Making Change.

Do not extend notes this side of this line.

RETURN TO
LOS ANGELES COUNTY SURVEYOR
700 HALL OF RECORDS

FORM 247 5M 5-46

RETURN TO
LOS ANGELES COUNTY SURVEYOR
700 HALL OF RECORDS

Note: Any Additions or Changes on This Sheet Must be Made or Circled in Red Ink With Date and Name of Person Making Change.

Do not extend notes this side of this line.

F. B. 1276 PG. 68

Profile No. | Notes Red | Plotted | Job No. 1180 | Division No. | F.B. 1276 PG. 69

Date | Date | Survey of Gaydon Ave Dist.

X-Sec. No. | Notes Chkd. DDM | Checked | Survey by D.E.Holmes | Notes D.E.H. | Date 7-1-47

Date 7/9/47 | Date | Map No. | Checked C. Johnson | Date

C.I.-1180

GAYDON AVE DIST

CROSS SECTIONS and PROFILE

EARLE ct AVE

from

HELLMAN AVE To ARTSON ST.

STATION	B. S.	H. I.	F. S.	ELEV.

NOTE: ANY ADDITIONS OR CHANGES ON THIS SHEET MUST BE MADE OR CIRCLED IN RED INK, WITH DATE AND NAME OF PERSON MAKING CHANGE.

PLEASE RETURN TO
LOS ANGELES COUNTY SURVEYOR
700 HALL OF RECORDS

Do not extend notes this side of this line.

FORM 507 SM 1-46

FORM 307 5M 1-46

PLEASE RETURN TO
LOS ANGELES COUNTY SURVEYOR
700 HALL OF RECORDS

NOTE: ANY ADDITIONS OR CHANGES ON THIS SHEET MUST BE MADE OR CIRCLED IN RED IN INK, WITH DATE AND NAME OF PERSON MAKING CHANGE.

Do not extend notes this side of this line.

F.B. 1276 Pg. 70 | Job No. 1120 Division No. | Notes Red. | Plotted | Profile
Survey of Gayden Ave Dist. | Date | Date | No.
Survey by D.E. Holmes Notes D.E.H. | Notes Chkd. | Checked | X-Sec.
Indexed C. Johnson Date 7-1-47 | Date | Date | No.

STATION	B. S.	H. I.	F. S.	ELEV.			
B.M. Mon. 89				291 [illegible]		BM. Mon. 89 3½ [illegible] R. 12 Mi. S. [illegible] Hellman Ave & Eagle Ave N.W. Cor. St. Spk. in Cb. 5' N. of S. end C.R.	
	6.96	292.41					
1+00			7.28	285.13	℄	P.I. & Int. of Hellman Ave & Eagle Ave	
0+19			7.86	284.55	℄	P.I. Joint + Gutter	
0+21			7.67	284.74	℄	P.I. [illegible]	
0+45			7.23	285.23	℄	P.I.	
"			7.76	284.66	15' Rt.	Gutter	N. end C.R.
"			6.99	285.42	" "	T.Cb.	" "
"			6.9	285.5	17' "	R. Brk.	
"			5.9	286.5	21' "	T. Brk.	
"			5.3	287.1	28' "	P.L.	
"			7.72	284.68	15' Lt.	Gutter	N. end C.R.
"			7.35	285.35	" "	T.Cb.	
"			6.8	285.8	27' "	R. Brk.	
"			5.2	287.2	24' "	T "	+ P.L.
1+00			2.51	285.87	℄	P.I.	
"			7.12	285.29	15' Rt.	Gutter	
"			6.46	285.95	" "	T.Cb.	
"			5.3	287.1	25'	P.L.	
"			7.17	285.24	15' Lt.	Gutter	
"			6.50	285.91	" "	T.Cb.	

FORM 307 5M 1-46

PLEASE RETURN TO
LOS ANGELES COUNTY SURVEYOR
700 HALL OF RECORDS

NOTE: ANY ADDITIONS OR CHANGES ON THIS SHEET MUST BE MADE OR CIRCLED IN RED INK, WITH DATE AND NAME OF PERSON MAKING CHANGE.

Do not extend notes this side of this line.

Profile Notes Red ____ Plotted ____ Job No. 1180 Division No. ____
No. ____ Date ____ Date ____ Survey of Bayside Ave Dist.
X-Sec. Notes Chkd ____ Checked ____ Survey by D.E. Holmes Notes D.E.H. Date 7-1-47
No. ____ Date ____ Date ____ Map No. ____ Inked ____ Date ____

F.B. 1270 PG. 71

STATION	B. S.	H. I.	F. S.	ELEV.			
1+00		292 41	5 9	2865	22' Lt.	B.Brk.	
"			4 8	2876	25' "	T "	+ P.L.
2+00			5 42	28699	℄	P.T.	
"			6 00	28641	15 Rt.	Gutter	
"			5 37	28704	" "	T.Cb.	
"			4 3	2881	25' Rt.	P.I.	
"			6 05	28636	15' Lt.	Gutter	
"			5 38	28703	" "	T.Cb.	
"			3 9	2885	25' "	P.I.	
3+00			4 30	28811	℄	P.T.	
"			4 89	28752	15' Rt	Gutter	
"			4 24	28817	" "	T.Cb.	
"			3 1	2893	25' Rt.	P.I.	
"			4 93	28748	15' Lt.	Gutter	
"			4 25	28816	" "	T.Cb.	
"			3 0	3894	25 "	P.I.	
4+00			3 14	28927	℄	P.T.	
"			3 78	28863	15' Rt.	Gutter	
"			3 14	28927	" "	T.Cb.	
"			2 4	2900	25' "	P.I.	

FORM 307 5M 1-46

PLEASE RETURN TO
LOS ANGELES COUNTY SURVEYOR
700 HALL OF RECORDS

NOTE: ANY ADDITIONS OR CHANGES ON THIS SHEET MUST BE MADE OR CIRCLED IN RED INK, WITH DATE AND NAME OF PERSON MAKING CHANGE.

Do not extend notes this side of this line.

STATION	B. S.	H. I.	F. S.	ELEV.			
4+00		292 41	3 80	288 61	15' Lt	Gutter	
"			3 16	289 25	" "	T. Cb.	
"			2 3	290 1	25' "	P.L.	
4+66			2 44	289 97	℄		
"			3 05	289 36	15' Rt.	Gutter	S. end C.R.
"			2 38	290 03	" "	T. Cb.	
"			2 0	290 4	25' "	P.L.	
"			3 05	289 36	15' Left	Gutter	
"			2 39	290 02	" "	T. Cb.	
"			1 7	290 7	25' "	P.L.	
5+00			2 27	290 14	℄	Pvt.	
5+06			2 28	290 13	℄ Int. Artson St + Earle Ave		
B.M. W.M. 180			2 43	289 98	B.M. W.M. 180 Elv 289.974 F.B. 1247 Pg. 115		
					Artson St + Earle Ave S.E. Cor.		
					Bt. Spk. in Curb. 5' So. of So. end C.R.		

F.B. 1276 PG. 72
Job No. 1180 Division No. ____ Notes Red. ____ Plotted ____ Profile
Survey of Gaydon Ave Dist. ____ Date ____ Date ____ No. ____
Survey by D.E. Holmes Notes D.E.H. ____ Notes Chkd. ____ Checked ____ X-Sec.
Indexed C. Johnson Date 7-1-47 ____ Date ____ Date ____ No. ____

Notes Ck'd by	Survey of Gaydon Ave Dist.	F. B. 1276 Pg. 73
Map No.	W. O. 1180 Tape No. St'd °F	
Office Work	Surveyed by D.E. Holmes	
Checked	Notes N. Smith Date 6-27-47	
Date	Indexed C. Johnson 7-23-47	

C.I. 1180
GAYDON AVE DIST.
LOCATION OF IMPROVEMENTS.
ON
CHARLOTTE AVE
FROM
HEILMAN AVE TO AUTOMOBILE ST.

Note: Any Additions or Changes on This Sheet Must be Made or Circled in Red Ink With Date and Name of Person Making Change.

Do not extend notes this side of this line.

RETURN TO
LOS ANGELES COUNTY SURVEYOR
700 HALL OF RECORDS

FORM 247 SM 11-46

F. B. 1276 PG. 74

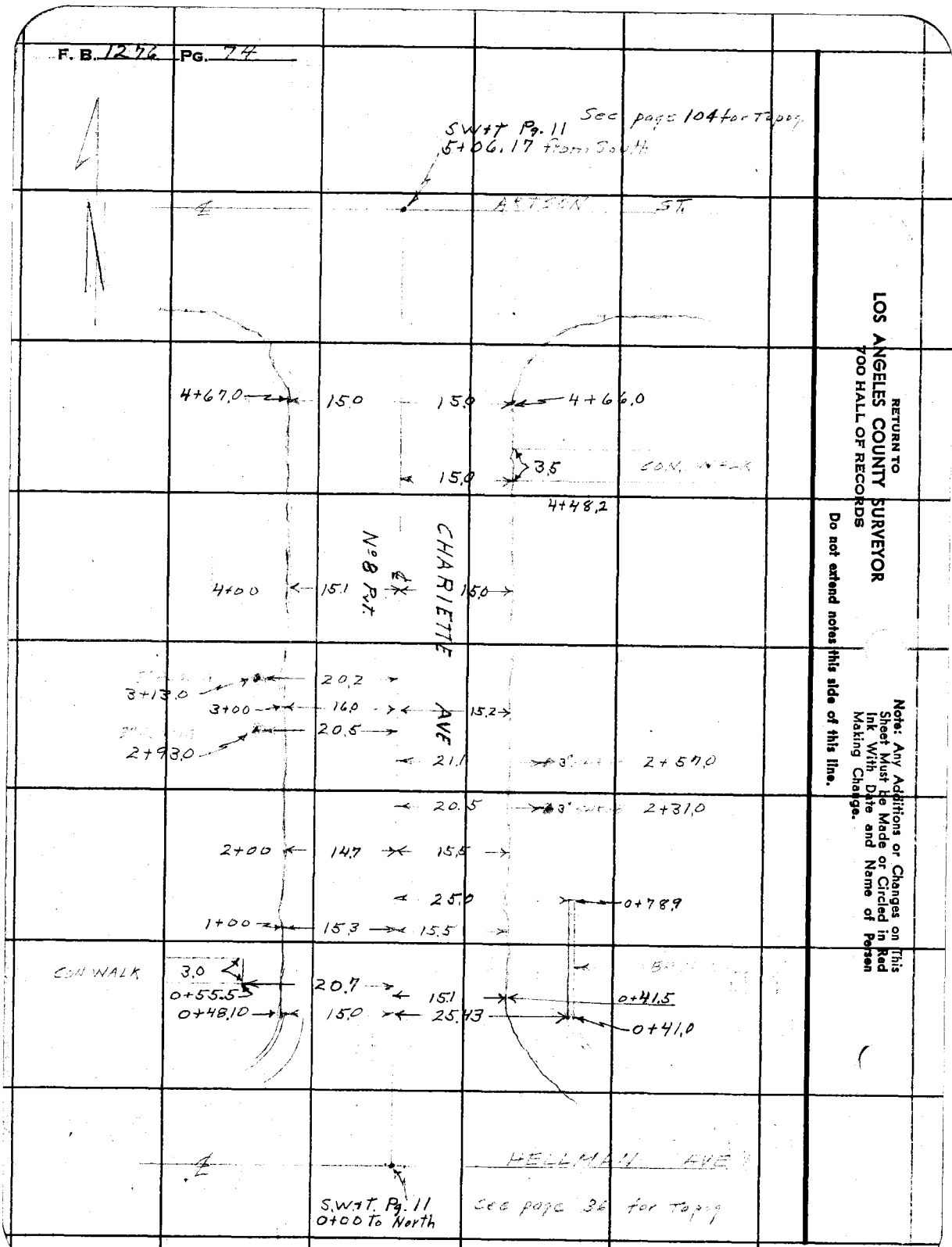

RETURN TO
LOS ANGELES COUNTY SURVEYOR
700 HALL OF RECORDS

Do not extend notes this side of this line.

Notes: Any Additions or Changes on This Sheet Must Be Made or Circled in Red Ink With Date and Name of Person Making Change.

Profile No. _____ Notes Red. _____ Plotted _____ Job No. 1180 Division No. _____ F.B. 1276 PG. 75

Date _____ Date _____ Survey of Gaydon Ave Dist.

X-Sec. No. _____ Notes Chkd. TDM Checked _____ Survey by D.E. Holmes Notes D.E.H. Date 7-2-47

Date 7/9/47 Date _____ Map No. _____ Indexed C. Johnson Date _____

CI 1180

GAYDON AVE DIST.

CROSS SECTIONS and PROFILE of CHARIETTE AVE

HELLMAN AVE from To ARTSON ST.

STATION	B. S.	H. I.	F. S.	ELEV.

NOTE: ANY ADDITIONS OR CHANGES ON THIS SHEET MUST BE MADE OR CIRCLED IN RED INK, WITH DATE AND NAME OF PERSON MAKING CHANGE.

PLEASE RETURN TO
LOS ANGELES COUNTY SURVEYOR
700 HALL OF RECORDS

Do not extend notes this side of this line.

FORM 307 5M 1-46

FORM 307 5M 1-46

PLEASE RETURN TO
LOS ANGELES COUNTY SURVEYOR
700 HALL OF RECORDS

NOTE: ANY ADDITIONS OR CHANGES ON THIS SHEET MUST BE MADE OR CIRCLED IN RED INK, WITH DATE AND NAME OF PERSON MAKING CHANGE.

Do not extend notes this side of this line.

STATION	B. S.	H. I.	F. S.	ELEV.	
					B.M. WM-188 Elv 286.369 F.B. 1247 Pg. 119
B.M. WM 188				286 [illegible]	Hellman Ave & Charlette Ave, N.W. Cor. Bt Spk in Curb 6' W. of W. end C.R.
	1585	292 22			
0+00			632	285 90	℄ Int. of Hellman Ave & Charlette Ave (Pvt.)
0+15			616	286 06	℄
"			632	285 90	18' Rt. Brk. (Pvt)
"			[illegible]	285 57	30' " Gutter (Pvt.)
[illegible]			598	286 24	℄ Pvt.
"			[illegible]	285 87	9' Rt Gutter
"			[illegible]	286 26	[illegible] " Edge Pvt
"			[illegible]	286 63	[illegible] Rt. Lot, Brick Wall
"			414	288 08	25' " T. " " (Lot level)
"			628	285 94	15' Lt. Gutter (Conc.)
"			[illegible]	286 57	" " T. [illegible]
"			[illegible]	286 7[illegible]	[illegible] " Lot Brk
"			[illegible]	288 0[illegible]	[illegible] " P.L.
1+00			523	286 99	℄ Pvt
"			560	286 62	11.5' Rt. Gutter Pvt.
"			[illegible]	287 00	15' " Edge Pvt.
"			38[illegible]	288 4[illegible]	25' " P.L.
"			542	286 50	15' Lt. Gutter Pvt
"			532	286 90	15' " Edge Pvt

F.B. 1278 PG. 76

Job No. 1180 Division No. Notes Red Plotted No. Profile

Survey of Sunset Ave Dist. Date Date X-Sec.

Survey by DeHaines Notes D.E.H. Notes Chkd. Checked No.

Indexed A. C. Jones Date 7-2-47 Date Date

FORM S07 5M 1-46

PLEASE RETURN TO
LOS ANGELES COUNTY SURVEYOR
700 HALL OF RECORDS

NOTE: ANY ADDITIONS OR CHANGES ON THIS SHEET MUST BE MADE OR CIRCLED IN RED INK, WITH DATE AND NAME OF PERSON MAKING CHANGE.

Do not extend notes this side of this line.

STATION	B. S.	H. I.	F. S.	ELEV.			
1+00		292 22	4 6	287 6	22.5' Lt.	bot	Brk.
"			3 8	289 4	25' "	T	" P.L.
2+00			[illegible]	[illegible]	℄	Pvt.	
"			4 25	287 97	11.0' Rt.	Gutter	Pvt
"			3 [illegible]	[illegible]	15' "	edge	"
"			3 0	[illegible]	25' "	P.L.	
"			4 44	287 73	10.5' Lt.	Gutter	Pvt
"			4 14	288 08	15' "	edge	"
"			3 5	[illegible]	19 "	T. Brk.	
"			3 0	[illegible]	25' "	P.L.	
T.P.			3 75	288 47	[illegible]		
	7 48	295 95					
3+00			6 50	289 45	℄	[illegible]	
"			6 86	289 09	11' Rt	Gutter	Pvt
"			6 41	289 54	15' "	edge	Pvt
"			5 4	290 6	25' "	P.L.	
"			6 90	289 05	10.5 Lt.	Gutter	Pvt
"			6 46	289 49	15' "	edge	"
"			5 6	290 4	25' "	P.L.	
4+00			5 35	290 60	℄	Pvt.	
"			5 68	290 27	11' Rt.	Gutter	Pvt.

Profile
No. ____ Date ____ Notes Red ____ Plotted ____ Job No. 1180 Division No. ____
X-Sec. ____ Date ____ Survey of Gaydon Ave
No. ____ Date ____ Notes Chkd. ____ Checked ____ Survey by D.F. Holmes Notes D.F.H. Date 7-2-47
Map No. ____ Date ____ Indexed ____ Date ____

F.B. 1276 PG. 77

FORM 307 5M 1-46

PLEASE RETURN TO
LOS ANGELES COUNTY SURVEYOR
700 HALL OF RECORDS

NOTE: ANY ADDITIONS OR CHANGES ON THIS SHEET MUST BE MADE OR CIRCLED IN RED INK, WITH DATE AND NAME OF PERSON MAKING CHANGE.

Do not extend notes this side of this line.

STATION	B. S.	H. I.	F. S.	ELEV.			
4400		295 95	5 32	290 63	15' Rt.	edge	Rt.
"			4 8	291 2	25' "	P.L.	
"			5 69	290 26	10.5' Lt.	Gutter	Rt.
"			5 35	290 65	15' "	edge	"
"			4 9	291 1	25' "	P.L.	
4467.5			4 53	291 42	℄	Rt.	
"			4 92	291 03	10.5 Rt.	Gutter	Rt.
"			4 63	291 32	15' "	edge	"
"			4 1	291 9	25' "	P.L.	
"			4 92	291 03	11.5' Lt.	Gutter	Rt.
"			4 52	291 43	15' "	edge	Rt.
"			4 1	291 9	25' "	P.L.	
5400			4 25	291 45	℄	Rt.	
5406.24			[illegible]	291 5	[illegible]		
B.M. [illegible] 179			3 22	292 43	B.M. W.M. 179 Elev. 292.472 F.B. 1247 Pg. 115		
					[illegible] S.W. [illegible]		
					Bt. Spk. in Vert. bot. step To Hc. # 2103		

F.B. 1276 PG. 78

Job No. 1180 Division No. Notes Red. Plotted No. Profile

Survey of Gordon Ave Dist. Date Date X-Sec.

Survey by D.E. Holmes Notes D.E.H. Notes Chkd. Checked No.

Indexed [illegible] Date 9-12-47 Date Date

[illegible] JOURNEY

Notes Ck'd by	Survey of Gaydon Ave Dist.
Map No.	W. O. 1180 Tape No. St'd °F
Office Work	Surveyed by D.E. Holmes
Checked	Notes D.E.H. Date
Date	Indexed A.C. Jennings

F. B. 1276 Pg. 77

CI-1180

GAYDON AVE DIST.

LOCATION of IMPROVEMENTS

on

DELTA AVE

From

HELLMAN AVE to ARTSON ST.

Note: Any Additions or Changes on This Sheet Must be Made or Circled in Red Ink With Date and Name of Person Making Change.

Do not extend notes this side of this line.

RETURN TO
LOS ANGELES COUNTY SURVEYOR
700 HALL OF RECORDS

FORM 247 5M 5-46

F. B. 1276 Pg. 80

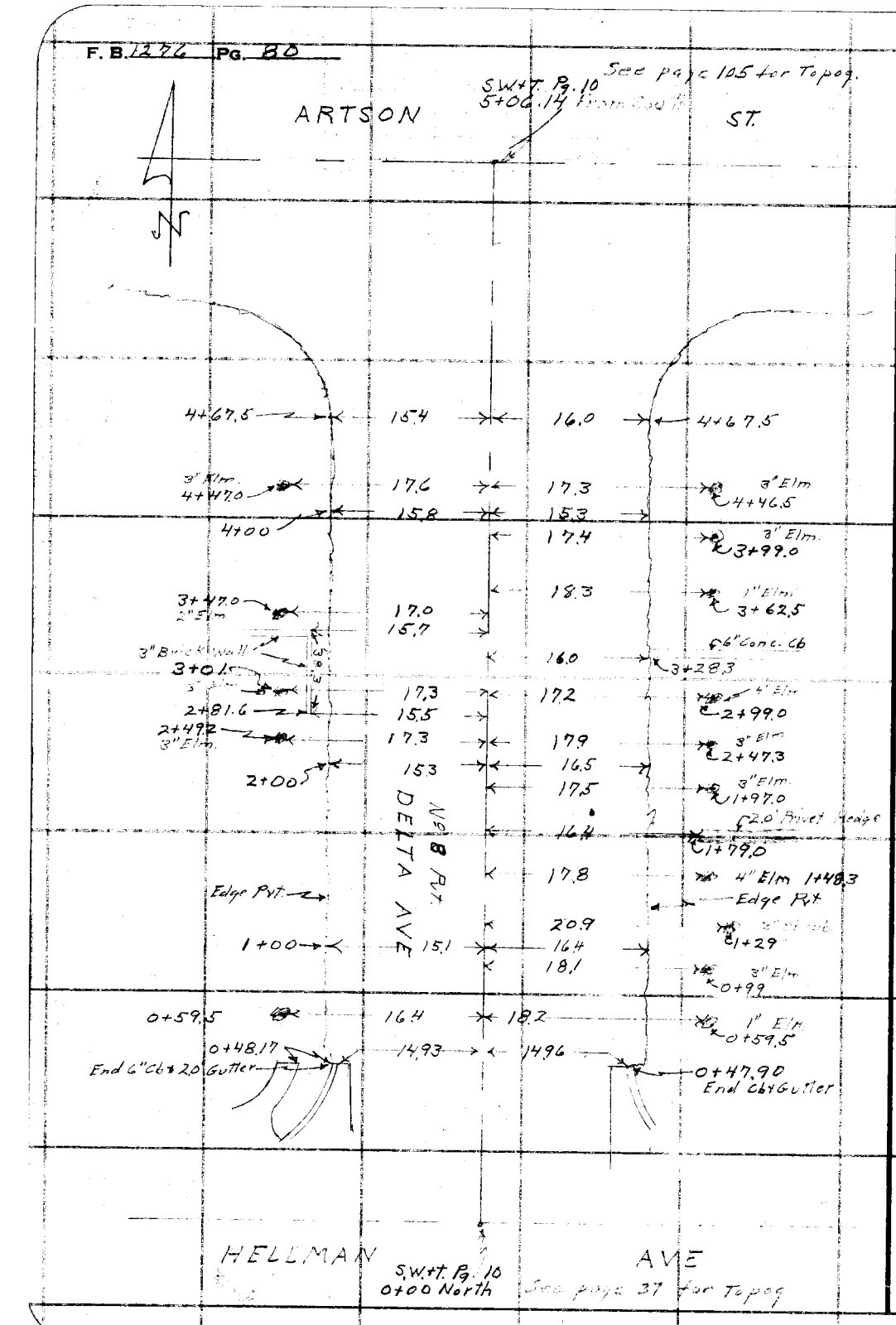

RETURN TO
LOS ANGELES COUNTY SURVEYOR
700 HALL OF RECORDS

Do not extend notes this side of this line.

Note: Any Additions or Changes on This Sheet Must be Made or Circled in Red Ink With Date and Name of Person Making Change.

Profile No. | Notes Red | Plotted | Job No. 1180 | Division No. | F.B. 276 Pg. 81
Date | Date | Survey of Gaydon Ave Dist
X-Sec. No. | Notes Chkd DOM | Checked | Survey by D.E. Holmes | Notes | Date 7-2-47
Date 7/9/47 | Date | Map No. | Indexed C. Johnson | Date

C.I.-1180

GAYDON AVE DIST.
CROSS SECTIONS and PROFILE
DELTA of AVE
From
HELLMAN AVE To. ARTSON ST.

STATION	B. S.	H. I.	F. S.	ELEV.

NOTE: ANY ADDITIONS OR CHANGES ON THIS SHEET MUST BE MADE OR CIRCLED IN RED INK, WITH DATE AND NAME OF PERSON MAKING CHANGE.

PLEASE RETURN TO
LOS ANGELES COUNTY SURVEYOR
700 HALL OF RECORDS

Do not extend notes this side of this line.

FORM 307 SM 1-46

FORM 307 5M 1-46

PLEASE RETURN TO
LOS ANGELES COUNTY SURVEYOR
700 HALL OF RECORDS

NOTE: ANY ADDITIONS OR CHANGES ON THIS SHEET MUST BE MADE OR CIRCLED IN RED INK, WITH DATE AND NAME OF PERSON MAKING CHANGE.

Do not extend notes this side of this line.

STATION	B. S.	H. I.	F. S.	ELEV.		
B.M. W.M. 157				288 [illegible]	B.M. W.M. 157 Elv. 288.109 F.B. 1247 Pg. 119 Hellman Ave & Delta Ave N.E. Cor. Lot in S. end bot Step of Walk to Hot 3134.	
	590	294 01				
0+00			685	28[illegible]6	℄ int. Hellman Ave & Delta Ave Rvt.	
0+18			727	286 74	℄ Fl. line + Gutter	
[illegible]			700	287 01	℄ Rvt. Brk.	
0+48			648	287 53	℄ "	
"			709	286 92	15 RT bot curb	
"			641	287 60	" Top "	
"			57	288 3	25' RT.	
"			703	286 98	15 LT bot. curb	
"			642	287 59	" " Top "	
"			619	287 82	24 LT Back of [illegible]	
			46	289 4	25 "	
1+00			582	288 19	℄	
"			614	287 87	[illegible] RT. Gutter	
"			580	288 21	15 " Edge Rvt.	
"			50	289 01	25 "	
"			620	287 81	10 LT Gutter	
"			567	288 34	15 " Edge Rvt.	
"			44	289 6	25 "	
2+00			454	289 47	℄	

F.B. 1246 Pg. 82
Job No. 1180 Division No. Notes Red. Plotted No. Profile
Survey of Gaylord Ave. Dist. Date Date X-Sec.
Survey by [illegible] Notes Notes Chkd Checked
Indexed [illegible] C. Johnson Date [illegible] Date Date No.

FORM 307 5M 1-46

PLEASE RETURN TO
LOS ANGELES COUNTY SURVEYOR
700 HALL OF RECORDS

NOTE: ANY ADDITIONS OR CHANGES ON THIS SHEET MUST BE MADE OR CIRCLED IN RED INK, WITH DATE AND NAME OF PERSON MAKING CHANGE.

Do not extend notes this side of this line.

STATION	B. S.	H. I.	F. S.	ELEV.		
		294.51				
2+00			4.90	289.11	11' RT	Gutter
"			4.50	289.51	10 "	Edge PVT.
"			3.80	290.21	25 "	
"			4.86	289.15	10.5' LT	Gutter
"			4.54	289.47	15 "	Edge PVT.
"			3.70	290.31	19 "	Top of Grade
"			3.6	290.4	25 "	
	T.P.		3.47	290.54		
	6.34	296.88				
3+00			6.09	290.79	℄	
"			6.36	290.52	11' RT	Gutter
"			5.97	290.91	15 "	Edge PVT.
"			5.5	291.4	25 "	PL
"			6.45	290.43	11' LT	Gutter
"			6.03	290.85	15' "	Edge PVT Top of Wall
"			5.35	291.53	" "	Top " "
"			4.7	292.2	25 "	PL.
4+00			4.93	291.96	℄	
"			5.26	291.62	11' RT	Gutter
"			4.75	292.13	15' "	Edge PVT

Profile
Notes Red _____ Plotted _____ Job No. _____ Division No. _____
No. _____ Date _____ Date _____ Survey of _____
X-Sec. Notes Chkd _____ Checked _____ Survey by _____ Notes _____ Date _____
No. _____ Date _____ Date _____ Map No. _____ Indexed _____ Date _____

F.B. PG. 93

FORM 307 5M 1-46

PLEASE RETURN TO
LOS ANGELES COUNTY SURVEYOR
700 HALL OF RECORDS

NOTE: ANY ADDITIONS OR CHANGES ON THIS SHEET MUST BE MADE OR CIRCLED IN RED INK, WITH DATE AND NAME OF PERSON MAKING CHANGE.

Do not extend notes this side of this line.

STATION	B. S.	H. I.	F. S.	ELEV.		
		296 88				
4+00			420	292 68	25 RT. PL.	
"			526	291 62	11 LT Gutter	
"			491	291 97	15.5 " Edge Pvt.	
"			370	293 18	25 " PL.	
4+67.5			406	292 82	℄	
"			436	292 52	11 RT. Gutter	
"			411	292 77	16 " Edge Pvt	
"			35	293 4	25 " PL.	
"			443	292 45	11.0 LT Gutter	
"			415	292 73	15 " Edge Pvt.	
"			31	293 8	25 "	
5+00			382	293 06	℄	
5+06.14			388	293 00	℄ Int. Artson St + Delta Ave.	
BM WH 178			377	293 [illegible]	BM-WH 178 Elv. 293.124	RB 1247 pg. 114
					Artson St. + Delta Ave. N.E. Cor.	
					L+N. in N.E. Cor. Con. Walk To House # 2102	

F.B. Pg. 84

Job No. ____ Division No. ____ Notes Red. ____ Plotted ____ Profile ____

Survey of ____ Date ____ Date ____ No. ____

Survey by ____ Notes ____ Notes Chkd. ____ Checked ____ X-Sec. ____

Indexed C. Johnson Date ____ Date ____ Date ____ No. ____

Notes Ck'd by	Survey of Gayden Ave
Map No.	W. O. 1180 Tape No. St'd °F
Office Work	Surveyed by L.L. Holmes
Checked	Notes Date 6-7-47
Date	Indexed A. C. Jonson 7-23-47

F. B. 476 Pg. 95

C.I. 1180
GAYDEN AVE DIST
LOCATION OF IMPROVEMENTS
IN
[illegible]
OF
HILLMAN AVE TO [illegible] ST

Note: Any Additions or Changes on This Sheet Must be Made or Circled in Red Ink With Date and Name of Person Making Change.

Do not extend notes this side of this line.

RETURN TO
LOS ANGELES COUNTY SURVEYOR
700 HALL OF RECORDS

FORM 247 5M 5-46

F. B. 276 PG. 86

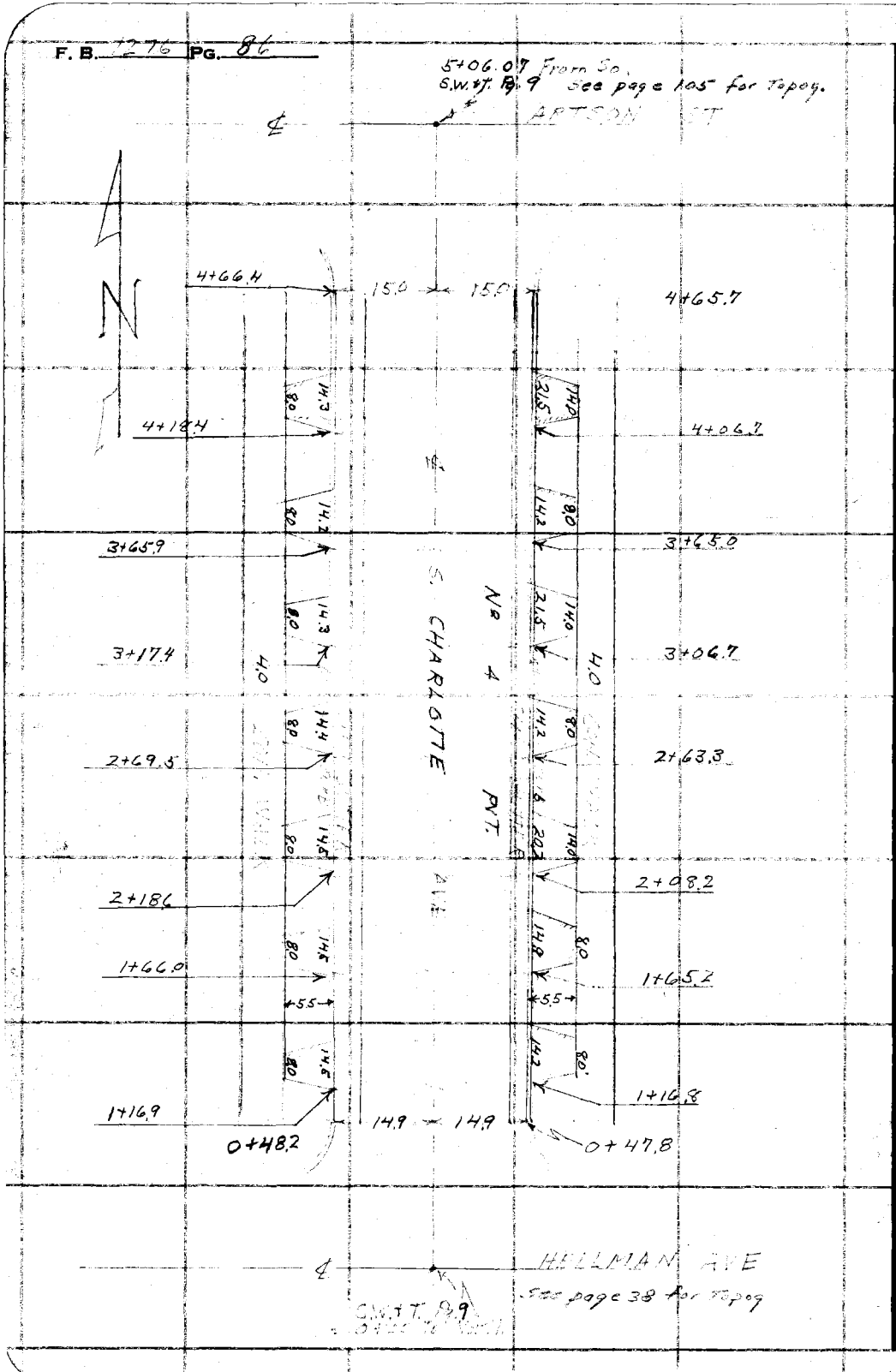

RETURN TO
LOS ANGELES COUNTY SURVEYOR
7DO HALL OF RECORDS

Do not extend notes this side of this line.

Note: Any Additions or Changes on This Sheet Must be Made or Circled in Red Ink With Date and Name of Person Making Change.

Profile

X-Sec.

Notes Red. _____ Plotted _____ Job No. 1180 Division No. _____ F.B. 1276 PG. 87

Date _____ Date _____ Survey of Gaydon Ave. Dist.

Notes Chkd. COM Checked _____ Survey by D.E. Holmes Notes M.R.S Date 7-2-47

Date 7/9/47 Date _____ Map No. _____ Indexed C. Johnson Date _____

C.I. 1180

GAYDON AVE DIST
CROSS SECTIONS and PROFILE
of CHARLOTTE AVE
from.
HELLMAN AVE To ARTSON ST.

STATION	B.S.	H.I.	F.S.	ELEV.

NOTE: ANY ADDITIONS OR CHANGES ON THIS SHEET MUST BE MADE OR CIRCLED IN RED INK, WITH DATE AND NAME OF PERSON MAKING CHANGE.

PLEASE RETURN TO
LOS ANGELES COUNTY SURVEYOR
700 HALL OF RECORDS

Do not extend notes this side of this line.

FORM 307 5M 1-46

FORM 307 5M 1-46

PLEASE RETURN TO
LOS ANGELES COUNTY SURVEYOR
700 HALL OF RECORDS

NOTE: ANY ADDITIONS OR CHANGES ON THIS SHEET MUST BE MADE OR CIRCLED IN RED INK, WITH DATE AND NAME OF PERSON MAKING CHANGE.

Do not extend notes this side of this line.

STATION	B. S.	H. I.	F. S.	ELEV.	
B.M. WM 185	2 77	294 95		29[illegible] 80	BM-WM #185 Elv. 292.180 FB.1247 pg. 118
					Hellman Ave + Charlotte Ave S.E. cor.
					Cut spk. in N.W. side F.P. # 99623-H
[illegible] Location B.M. WM.186			5 08	289 87	[illegible] 289.87 [illegible] 1247 Pg.
	[illegible]96	295 8[illegible]			[illegible]
					ht spk. in curb. [illegible]
[illegible]			[illegible]	289 83	℄
0+12			7 12	288 71	℄ Cross gutter
[illegible]			[illegible]	289 05	℄ [illegible]
0+48			6 21	289 56	℄
"			6 75	289 08	15' RT Gutter
"			6 06	289 77	" " Top curb
"			5 83	290 00	24.5 " [illegible]
~~—~~			~~[illegible]~~	~~290 0~~	~~—~~
"			[illegible]	292 0	25.5 [illegible]
"			[illegible]	289 13	15' LT [illegible]
"			6 04	289 79	" " Top curb
"			5 81	290 02	24.5 " [illegible]
"			4 5	291 3	25 " [illegible]
1+00			5 64	290 19	℄
"			6 16	289 67	15' RT Gutter

F.B. 1276 PG. 88

Job No. 1180 Division No. ____ Notes Red. ____ Plotted ____ Profile ____

Survey of Gaydon Ave Dist ____ Date ____ Date ____ No. ____

Survey by D.E. Holmes Notes D.E.H. ____ Notes Chkd ____ Checked ____ X-Sec. ____

Indexed [illegible] C. Johnson Date 7-3-47 ____ Date ____ Date ____ No. ____

FORM 307 5M 1-46

PLEASE RETURN TO
LOS ANGELES COUNTY SURVEYOR
700 HALL OF RECORDS

NOTE: ANY ADDITIONS OR CHANGES ON THIS SHEET MUST BE MADE OR CIRCLED IN RED INK, WITH DATE AND NAME OF PERSON MAKING CHANGE.

Do not extend notes this side of this line.

STATION	B. S.	H. I.	F. S.	ELEV.		
		29583				
1400			550	29033	15' RT. Top of cb.	
"			531	29052	25' " Back of Walk	PL.
"			619	28964	15' LT Gutter	
"			550	29033	" " Top cb.	
"			527	29056	25' Back of Walk	
"			58	2920	25' " PL.	
2400			460	29123	℄	
"			508	29075	15' RT. Gutter	
"			439	29144	" " Top cb.	
"			417	29166	25' " Back of Walk	
"			507	29076	15' LT Gutter	
"			441	29142	" " Top cb	
"			413	29170	24' Back of Walk	
3400			347	29236	℄	
"			399	29184	15' RT. Gutter	
"			334	29249	" " Top cb	
"			313	29273	25' " Back of Walk	
"			377	29186	15' LT Gutter	
"			331	29252	" " Top cb	
			310	29273	24' Back of Walk	

Profile
No. ____ Notes Red ____ Plotted ____ Job No. 1180 Division No. ____
X-Sec. ____ Date ____ Date ____ Survey of Gayton Ave Dist
No. ____ Notes Chkd ____ Checked ____ Survey by DEHelms Notes DEH Date 7-3-47
Date ____ Date ____ Map No. ____ Indexed C. Johnson Date ____

F.B. 1276 PG. 89

FORM 307 5M 1-46

PLEASE RETURN TO
LOS ANGELES COUNTY SURVEYOR
700 HALL OF RECORDS

NOTE: ANY ADDITIONS OR CHANGES ON THIS SHEET MUST BE MADE OR CIRCLED IN RED INK, WITH DATE AND NAME OF PERSON MAKING CHANGE.

Do not extend notes this side of this line.

STATION	B. S.	H. I.	F. S.	ELEV.		
T.P.		295 83	351	29[illegible]32		
	629	298 61				
4400			515	293 46	℄	
"			570	292 91	15' RT. Gutter	
"			504	293 57	" " Top of ch.	
"			481	293 80	25' " [illegible]	
"			569	292 92	[illegible] LT. Gutter	
"			503	293 58	" " Top of ch.	
"			432	293 79	2[illegible] Bottom [illegible]	
4466			438	294 23	℄	
"			495	293 66	[illegible] RT Gutter	
"			431	294 30	" " Top of ch.	
"			411	294 50	[illegible] [illegible]	
"			49[illegible]	293 63	[illegible] LT Gutter	
"			430	294 31	" " Top of ch.	[illegible]
"			[illegible]	294 52	[illegible] [illegible]	
5400			435	294 26	℄	
5406			432	294 29	℄ [illegible] Charlotte Ave	
[illegible] 177			293	29[illegible]8	B.M. W.M. 17[illegible] [illegible] 295,[illegible] [illegible] Pg. [illegible]	
					Artson St & Charlotte Ave S.E. Cor	
					Bl. Spk in N. [illegible] Lot [illegible] To Hof 2135	

F.B. 1276 PG. 90

Job No. ____ Division No. ____ Notes Red ____ Plotted ____ Profile ____

Survey of ____ Date ____ Date ____ No. ____

Survey by ____ Notes ____ Notes Chkd ____ Checked ____ X-Sec. ____

Indexed A. C. Johnson Date ____ Date ____ Date ____ No. ____

Notes Ck'd by	Survey of Gaydon Ave Dist
Map No.	W. O. 1180 Tape No. St'd °F
Office Work	Surveyed by D.E. Holmes
Checked	Notes L. Smiley Date 6-27-27
Date	Indexed A. C. Jensen 7-23-27

F. B. 1276 Pg. 91

C.I. 1180

GAYDON AVE DIST.
LOCATION of IMPROVEMENTS
on
GAYDON AVE.
From
HELLMAN AVE To ARTSON.

Note: Any Additions or Changes on This Sheet Must be Made or Circled in Red Ink With Date and Name of Person Making Change.

Do not extend notes this side of this line.

RETURN TO
LOS ANGELES COUNTY SURVEYOR
700 HALL OF RECORDS

FORM 247 5M 5-46

F. B. 1276 PG. 92



RETURN TO
LOS ANGELES COUNTY SURVEYOR
7DO HALL OF RECORDS

Do not extend notes this side of this line.

Note: Any Additions or Changes on This Sheet Must be Made or Circled in Red Ink With Date and Name of Person Making Change.

Profile No. ____ X-Sec. No. ____

Notes Red ____ Plotted ____ Job No. ____ Division No. ____ F.B. 1276 Pg. 93

Date ____ Date ____ Survey of Gaydon Ave Dist

Notes Chkd. JDM Checked ____ Survey by D.E. Holmes Notes N.K.S. Date 7-2-47

Date 7/9/47 Date ____ Map No. ____ Indexed C. Jensen Date ____

C.I 1180

GAYDON AVE DIST.

PROFILE and CROSS SECTIONS of GAYDON AVE From HELLMAN AVE To ARTSON ST.

STATION	B. S.	H. I.	F. S.	ELEV.

NOTE: ANY ADDITIONS OR CHANGES ON THIS SHEET MUST BE MADE OR CIRCLED IN RED INK, WITH DATE AND NAME OF PERSON MAKING CHANGE.

PLEASE RETURN TO
LOS ANGELES COUNTY SURVEYOR
700 HALL OF RECORDS

Do not extend notes this side of this line.

FORM 307 5M 1-46

FORM 307 5M 1-46

PLEASE RETURN TO
LOS ANGELES COUNTY SURVEYOR
700 HALL OF RECORDS

NOTE: ANY ADDITIONS OR CHANGES ON THIS SHEET MUST BE MADE OR CIRCLED IN RED INK, WITH DATE AND NAME OF PERSON MAKING CHANGE.

Do not extend notes this side of this line.

F.B. 4176 PG. 94 | Job No. 1180 Division No. | Profile No. | X-Sec. No.

Survey of Canyon Lk. Unit | Plotted | No.

Survey by D.E. Lehrer | Date | Notes Red | Date

Notes | Notes Chkd | Checked | Date

Indexed Mrs. G. Johnson Date | Date | Date

STATION	B. S.	H. I.	F. S.	ELEV.			
B.M. No. 184				29[illegible]	B.M. [illegible]		F.B. 1247 pg. 118
					Intersection Avenida Sayulita & Avenida Miramonte		
	6 15	299 00			Ø on P.I. 2' NW of S. end conc. curb, 4' [illegible]		F.B. 1135
7+30			1137	29123	Ø on P.I. Avenida Miramonte & Avenida Sayulita		N.E.
8+18			837	29063	Ø	Alinet Goller	
8+28			792	29125	Ø	[illegible]	
[illegible]			713	29136	Ø	[illegible]	
"			[illegible]	29078	15' RT	Gutter	N end C.B.
"			[illegible]	29146	" "	T.C.	" " "
"			[illegible]	29254	[illegible]	[illegible]	
"			913	29042	" "	[illegible]	
"			[illegible]	29[illegible]	" "	T.C.	
"			711	29189	24' "	Ext. Ret. Wall.	
"			629	29[illegible]	" "	Top " "	
"			621	29[illegible]	26' "	P.L.	
9+00			[illegible]	[illegible]	Ø	P.L.	
"			786	29[illegible]	11' RT	Gutter	
"			705	29[illegible]	16' "	Edge Pvt.	
"			600	29[illegible]	25' "	P.L.	
"			550	29[illegible]	10' LT.	Gutter	
"			[illegible]	29[illegible]	15' "		

FORM 307 5M 1-46

PLEASE RETURN TO
LOS ANGELES COUNTY SURVEYOR
700 HALL OF RECORDS

NOTE: ANY ADDITIONS OR CHANGES ON THIS SHEET MUST BE MADE OR CIRCLED IN RED INK, WITH DATE AND NAME OF PERSON MAKING CHANGE.

Do not extend notes this side of this line.

STATION	B. S.	H. I.	F. S.	ELEV.			
1+00		299 00	5 7	2933	25' Lt	P.L.	
2+00			624	29276	℄	Pvt.	
"			6 54	29246	11' Rt.	Gutter	
"			6 08	29292	16' "	edge	Pvt.
"			5 3	2937	25' "	P.L.	
"			6 56	29244	11' Lt.	Gutter	
"			6 19	29282	16' "	edge	Pvt.
"			4 9	2941	25' "	P.L.	
3+00			5 36	29364	℄	Pvt.	
"			5 64	29336	11' Rt	Gutter	
"			5 26	29375	16' "	edge	Pvt.
"			4 6	2944	25' "	P.L.	
"			5 [illegible]	29339	11' Lt.	Gutter	
"			5 30	29370	18' "	edge	Pvt.
"			4 84	29416	21.5' "	bot conc Ret Wall	
"			3 49	29551	" "	Top " " "	
"			3 5	2955	25' "	P.L.	
T.P.			5 33	29367			
	6 29	299 96					
4+00			5 50	29446	℄	Pvt.	
"			5 77	29419	11' Rt.	Gutter	

Profile
No. ____ Date ____ Notes Red ____ Date ____ Plotted ____ Date ____ Job No. 1180 Division No. ____
X-Sec. Notes Chkd. ____ Checked ____ Survey of Gardena Ave Dist.
No. ____ Date ____ Date ____ Survey by D.E. Holmes Notes D.E.H. Date 7-2-47
Map No. ____ Indexed C. Johnson Date ____

F.B. 1276 PG. 95

FORM 307 5M 1-46

PLEASE RETURN TO
LOS ANGELES COUNTY SURVEYOR
700 HALL OF RECORDS

NOTE: ANY ADDITIONS OR CHANGES ON THIS SHEET MUST BE MADE OR CIRCLED IN RED INK, WITH DATE AND NAME OF PERSON MAKING CHANGE.

Do not extend notes this side of this line.

F.B. 276 PG. 96 | Job No. 1180 Division No. | Profile No. | X-Sec. No.
Survey of Gayden Ave. Tract | Plotted | Notes Red | Date | Notes Chkd | Date
Survey by R. Holmes Notes R. Holmes Checked | Date
Indexed by C. Johnson Date 11-2-44

STATION	B. S.	H. I.	F. S.	ELEV.			
1+00		299.96	5.33	294.63	16'	Rt.	edge Pvt.
"			4.70	295.26	28'	"	P.L.
"			5.73	294.23	11'	Lt.	Gutter
"			5.38	294.58	15'	"	edge Pvt.
"			4.97	294.99	23'	"	b. Brk.
"			4.10	295.86	28'	"	P.L.
1+63.2			4.92	295.04	4		Pvt.
"			5.33	294.63	12'	Rt.	Gutter
"			4.70	295.26	16'	"	edge Pvt.
"			4.50	295.46	28'	"	P.L.
"			5.16	294.80	11.5	Lt	Gutter
"			4.98	294.98	15.5	"	edge Pvt.
"			4.50	295.46	21'	"	b. Brk.
"			3.33	296.63	25'	"	P.L.
2+00			4.71	295.25	4		Pvt.
2+06.04			4.70	295.26	4	Lt.	Artson St. & Gayden Ave (Pvt.)
B.M. W.M. 176			3.12	296.84	B.M. W.M. 176 Elv. 296.84 F.B. 1247 Pg. 114		
					Artson St. & Gayden Ave S.W. cor.		
					2+7. 10' S. of N. end Conc. walk To Ho. # 2101		

Notes Ck'd by	Survey of Gaydon Ave Dist
Map No.	W. O. 1480 Tape No. St'd °F
Office Work	Surveyed by D.E. Holmes
Checked	Notes N. Smith Date 6-24-47
Date	Indexed A. C. Johnson 7-23-44

F. B. 1276 PG. 97

C.I. 1180
GAYDON AVE DIST
LOCATION OF IMPROVEMENTS
ON
TWIN AVE
FROM
HELLMAN AVE TO ARTSON ST

Note: Any Additions or Changes on This Sheet Must be Made or Circled in Red Ink With Date and Name of Person Making Change.

Do not extend notes this side of this line.

RETURN TO
LOS ANGELES COUNTY SURVEYOR
700 HALL OF RECORDS

FORM 247 5M 5-46

F. B. 775 PG. 28

S.W.+T. Pg. 7
5+06.03

See page 102 for To pag.

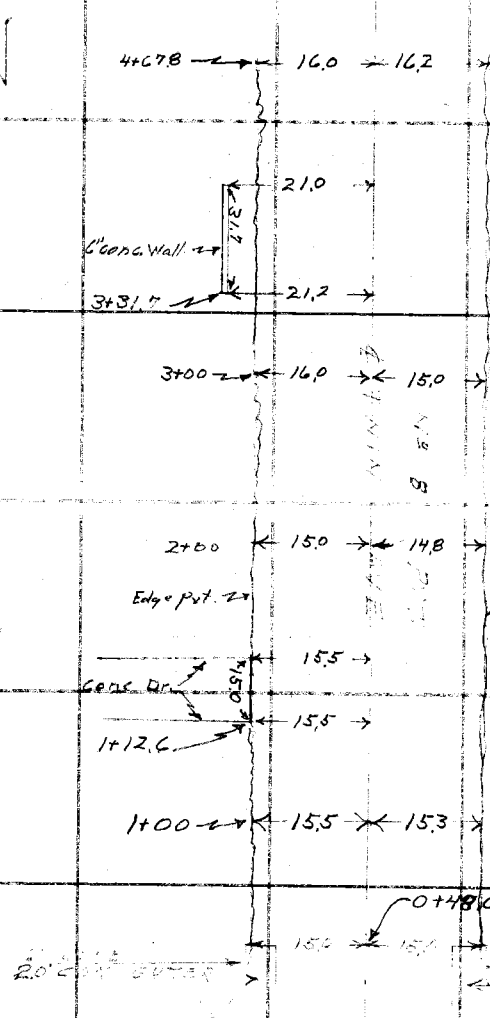

S.W.+T. Pg. 7
0+00 to North.

See page 40 for To pag.

RETURN TO
LOS ANGELES COUNTY SURVEYOR
700 HALL OF RECORDS

Note: Any Additions or Changes on This Sheet Must be Made or Circled in Red Ink With Date and Name of Person Making Change.

Do not extend notes this side of this line.

Profile No. ____ X-Sec. No. ____

Notes Red. ____ Plotted ____ Job No. 1180 Division No. ____
Date ____ Date ____ Survey of Gaydon Ave Dist.
Notes Chkd. DOM Checked ____ Survey by D.E. Holmes Notes D.E.H. Date 7-2-47
Date 7/9/47 Date ____ Map No. ____ Indexed C. Johnson Date ____

F.B. 1276 PG. 99

C.I. 1180
GAYDON AVE DIST
PROFILE
CROSS and SECTION
of
TWIN AVE.
From
HELLMAN AVE.
To
ARTSON ST.

STATION	B.S.	H.I.	F.S.	ELEV.

NOTE: ANY ADDITIONS OR CHANGES ON THIS SHEET MUST BE MADE OR CIRCLED IN RED INK, WITH DATE AND NAME OF PERSON MAKING CHANGE.

PLEASE RETURN TO
LOS ANGELES COUNTY SURVEYOR
700 HALL OF RECORDS

Do not extend notes this side of this line.

FORM 607 SM 1-46

FORM 307 5M 1-46

PLEASE RETURN TO
LOS ANGELES COUNTY SURVEYOR
700 HALL OF RECORDS

NOTE: ANY ADDITIONS OR CHANGES ON THIS SHEET MUST BE MADE OR CIRCLED IN RED INK, WITH DATE AND NAME OF PERSON MAKING CHANGE.

Do not extend notes this side of this line.

STATION	B. S.	H. I.	F. S.	ELEV.		
					B.M.W.M. 183 Elv. 295.772	F.B. 1247 Pg 118
B.M.W.M. 183				295.[illegible]	Hellman Ave + Twin Ave N.W. Cor.	
					Rt. Spk in S.E. Cor. Conc. Ret. Wallens. Pl. of Hot. 2131	
	3.42	299.19				
0+00			6.20	292.99	℄ int, Hellman Ave + Twin Ave	Pvt.
0+18			6.85	292.[illegible]4	℄ Fl. line + Gutter	
0+23			6.57	292.[illegible]	℄ Brk. Pvt.	
0+48			6.31	292.[illegible]5	℄ Pvt.	
"			6.73	292.46	15' Rt. Gutter	N. end C.R.
"			6.06	293.[illegible]3	" " T.Ch.	" "
"			4.5	294.[illegible]	25' " P.L.	
"			6.64	292.[illegible]5	15' Lt. Gutter	N. end C.R.
"			6.14	293.[illegible]5	" " T.Ch.	" "
"			4.7	294.[illegible]	25' " P.L.	
1+00			5.83	293.36	℄ Pvt.	
			6.14	293.[illegible]5	11' Rt. Gutter	
			5.87	293.32	15' " edge	Pvt
			4.6	294.6	25' " P.L.	
			6.14	293.[illegible]5	11' Lt. Gutter	
"			5.79	293.[illegible]6	15' " edge	Pvt
			5.1	294.[illegible]	25' " P.L.	
2+00			5.[illegible]	294.09	℄ Pvt	
"			5.43	293.[illegible]6	11' Rt. Gutter	

F.B. 1276 Pg. 100
Job No. 1180 Division No. ____ Notes Red ____ Plotted ____ Profile
Survey of Gaydon Ave Dist. ____ Date ____ No. ____
Survey by D.E. Holmes Notes D.E.H. ____ Notes Chkd. ____ Checked ____ X-Sec.
Indexed C. Johnson Date 7-2-[illegible] ____ Date ____ No. ____

FORM 307 5M 1-46

PLEASE RETURN TO
LOS ANGELES COUNTY SURVEYOR
700 HALL OF RECORDS

NOTE: ANY ADDITIONS OR CHANGES ON THIS SHEET MUST BE MADE OR CIRCLED IN RED INK, WITH DATE AND NAME OF PERSON MAKING CHANGE.

Do not extend notes this side of this line.

STATION	B. S.	H. I.	F. S.	ELEV.		
2+00		299.19	5 16	294.03	15' Rt.	edge Pvt.
"			4 0	295.2	25' "	P.L.
"			5 32	293.87	11' Lt.	Gutter
"			5 12	294.07	15' "	edge Pvt.
"			3 7	295.5	25' "	P.L.
3+00			4 41	294.78	℄	Pvt.
"			4 73	294.46	11' Rt.	Gutter
"			4 51	294.68	15' "	edge Pvt.
"			3 4	295.8	25' "	P.L.
"			4 72	294.47	11' "	Gutter
"			4 50	294.69	15.5 Lt.	edge Pvt.
"			3 6	295.6	25' "	P.L.
4+00			3 72	295.47	℄	Pvt.
"			3 97	295.22	11' Rt.	Gutter
"			3 74	295.45	15' "	edge Pvt.
"			2 5	296.7	25' "	P.L.
"			3 98	295.21	11' Lt.	Gutter
"			3 73	295.46	15' "	edge Pvt.
"			2 6	296.6	25' "	P.L.
4+67.8			3 18	296.01	℄	Pvt.
			3 40	295.79	11' Rt.	Gutter

Profile No. ____ Notes Red. ____ Plotted ____ Job No. 1180 Division No. ____
X-Sec. No. ____ Date ____ Date ____ Survey of Gaydon Ave Dist
Notes Chkd. ____ Checked ____ Survey by DE Holmes Notes DEH Date 7-2-47
Date ____ Date ____ Map No. ____ Date ____

F.B. 1276 PG. 101

FORM 307 5M 1-46

PLEASE RETURN TO
LOS ANGELES COUNTY SURVEYOR
700 HALL OF RECORDS

NOTE: ANY ADDITIONS OR CHANGES ON THIS SHEET MUST BE MADE OR CIRCLED IN RED INK, WITH DATE AND NAME OF PERSON MAKING CHANGE.

Do not extend notes this side of this line.

STATION	B. S.	H. I.	F. S.	ELEV.		
4+67.8		299 19	3 27	[illegible]	15' Rt.	edge pvt.
"			2 4	[illegible]	25' "	P.L.
"			3 41	[illegible]	11' Lt.	Gutter
"			3 18	[illegible]	16' "	edge pvt.
"			2 7	[illegible]	25' "	P.L.
5+00			3 00	[illegible]	℄	Pvt.
5+06.03			3 07	[illegible]	℄ int. Artesian St. & Twin Ave.	Pvt.
T.P.			3 84	[illegible]		
	6 08	301 43				
B.M.W.M. 175			4 21	[illegible]	B.M.W.M. 175 Elev. 297.226 F.B. 1247 Pg. 114 Artesian St & Twin Ave S.F. Cor 1st. 3' E. of W. end conc. Walk to Ho.# 2102	

F.B. 1276 PG. 102

Job No. 1180 Division No. ____ Notes Red. ____ Plotted ____ Profile

Survey of Gaydon Ave Dist. ____ Date ____ Date ____ No. ____

Survey by D.E. Holmes Notes [illegible] Notes Chkd. ____ Checked ____ X-Sec.

Indexed [illegible] C. Johnson Date [illegible] Date ____ Date ____ No. ____

Notes Ck'd by	Survey of Gaydon Ave Dist
Map No.	W. O. 1180 Tape No. St'd °F
Office Work	Surveyed by D.E. Holmes
Checked	Notes N. Smith Date 6-[illegible]-51
Date	Indexed [illegible] 7-23-52

F. B. 1274 Pg. 103

CI 1180

GAYDON AVE DIST

[illegible] IMPROVEMENTS

IN

ARTESIA STREET

FROM

[illegible] EAGLE [illegible]

TO

[illegible] GABRIEL BLVD

Note: Any Additions or Changes on This Sheet Must be Made or Circled in Red Ink With Date and Name of Person Making Change.

Do not extend notes this side of this line.

RETURN TO
LOS ANGELES COUNTY SURVEYOR
700 HALL OF RECORDS

FORM 247 5M 5-46

F. B. 1276 Pg. 104 Cont. bot Pg. 105

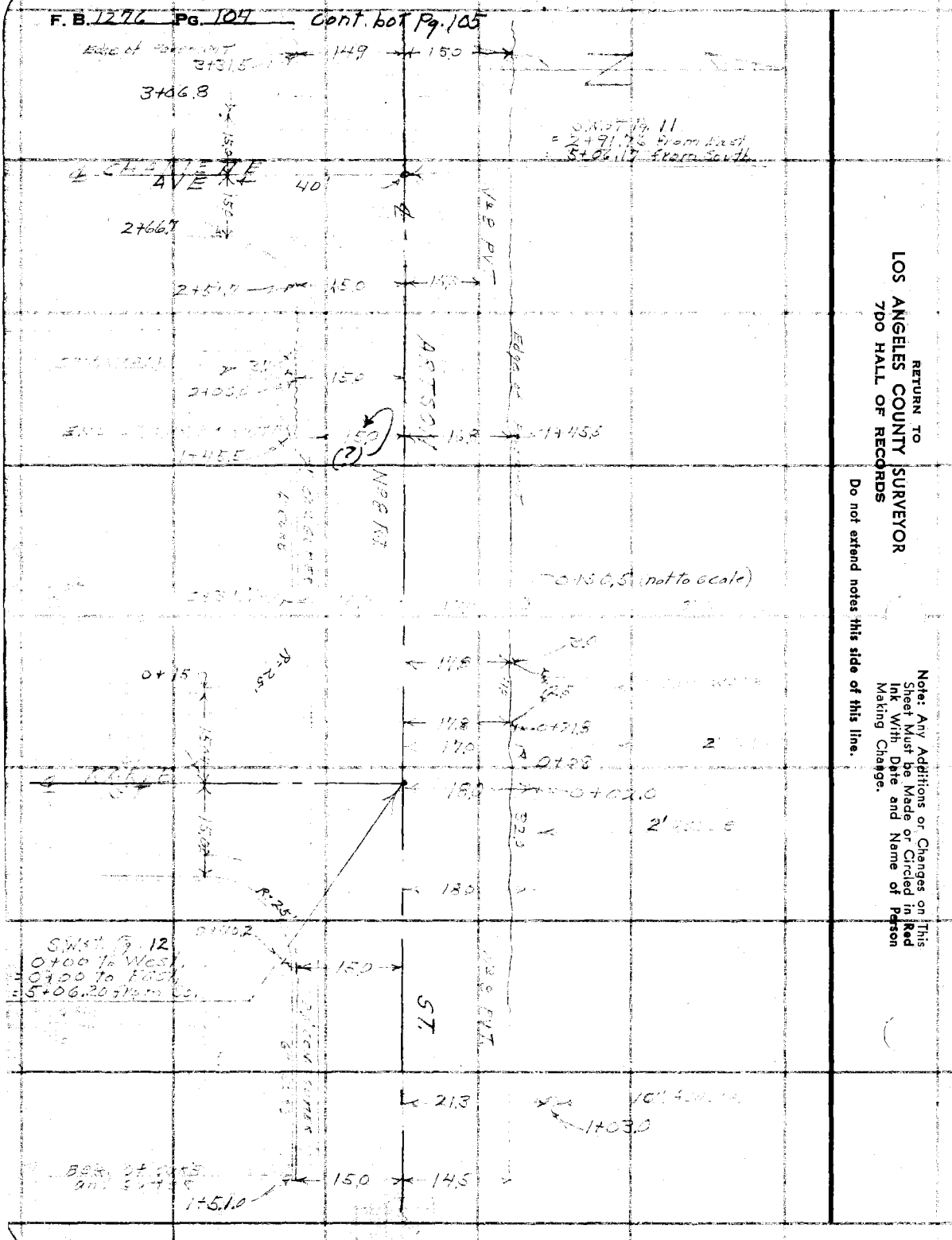

RETURN TO
LOS ANGELES COUNTY SURVEYOR
7DO HALL OF RECORDS

Do not extend notes this side of this line.

Note: Any Additions or Changes on This Sheet Must be Made or Circled in Red Ink With Date and Name of Person Making Change.

Notes Ck'd by	Survey of Gayden Ave Dist.
Map No.	W. O. 1180 Tape No. St'd °F
Office Work	Surveyed by D.E. Holmes
Checked	Notes N. Smith Date 6-26-41
Date	Indexed C. Jensen

F. B. 1276 Pg. 105

Note: Any Additions or Changes on This Sheet Must be Made or Circled in Red Ink With Date and Name of Person Making Change.

Do not extend notes this side of this line.

RETURN TO
LOS ANGELES COUNTY SURVEYOR
700 HALL OF RECORDS

FORM 247 SM 11-46

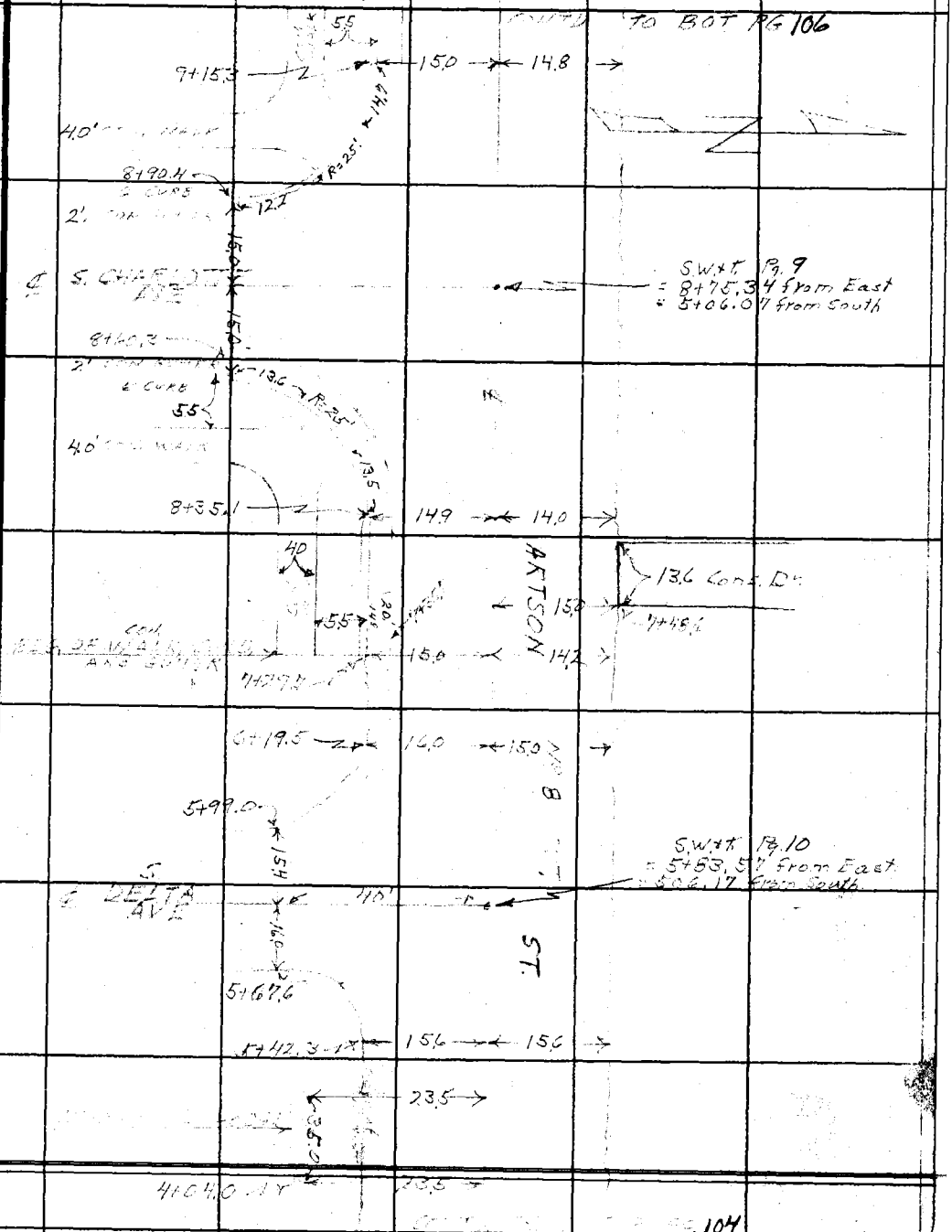

F. B. 1276 PG. 106

CONT'D. BCK. OF PG 107

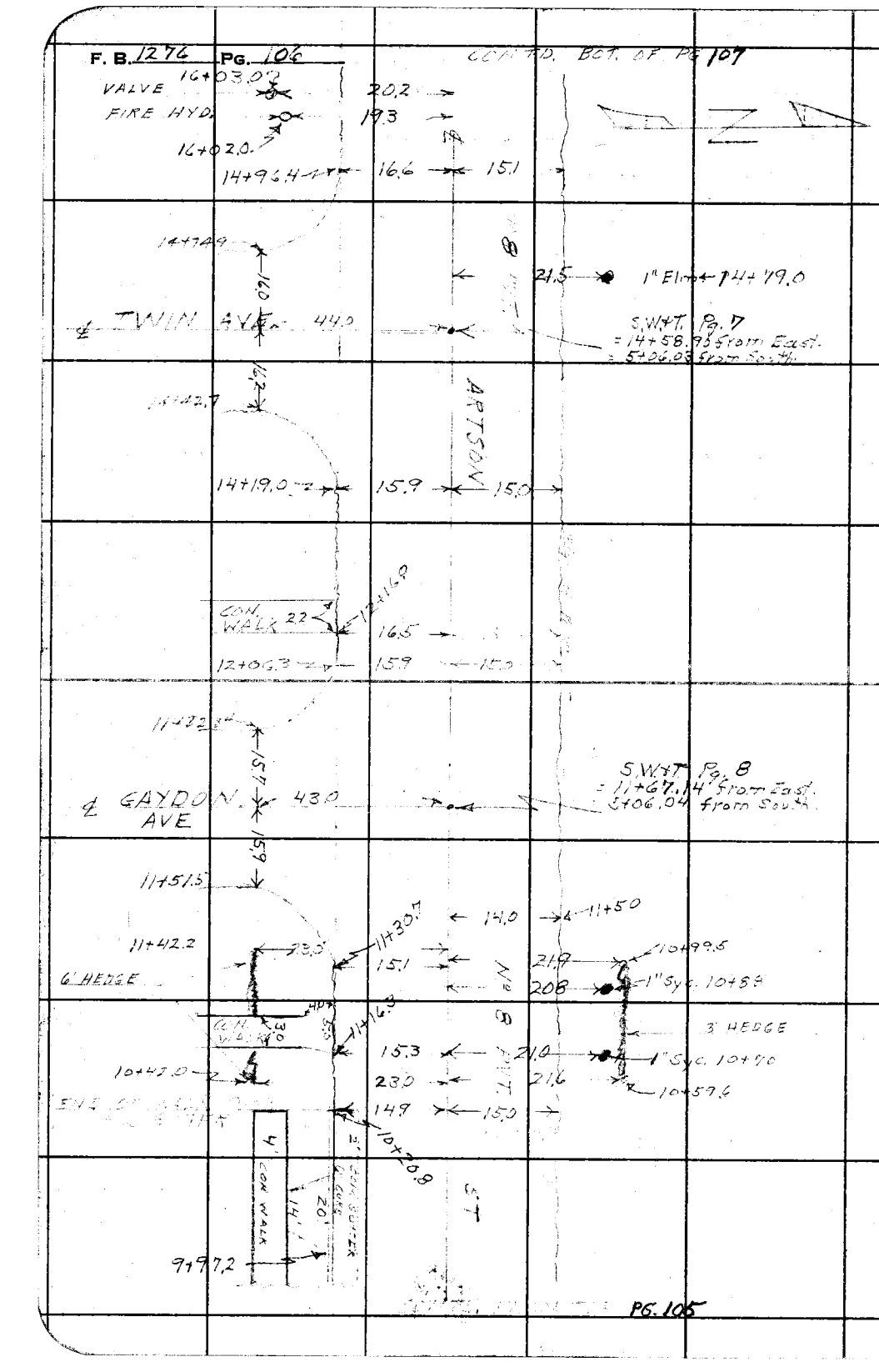

PG. 105

RETURN TO
LOS ANGELES COUNTY SURVEYOR
700 HALL OF RECORDS

Do not extend notes this side of this line.

Note: Any Additions or Changes on This Sheet Must be Made or Circled in Red Ink With Date and Name of Person Making Change.

Notes Ck'd by	Survey of Gaydon Ave Dist
Map No.	W. O. 1182 Tape No. St'd °F
Office Work	Surveyed by D.E. Holmes
Checked	Notes N. Smith Date 6-26-47
Date	Indexed

F. B. 1276 PG. 107

Note: Any Additions or Changes on This Sheet Must be Made or Circled in Red Ink With Date and Name of Person Making Change.

Do not extend notes this side of this line.

RETURN TO
LOS ANGELES COUNTY SURVEYOR
700 HALL OF RECORDS

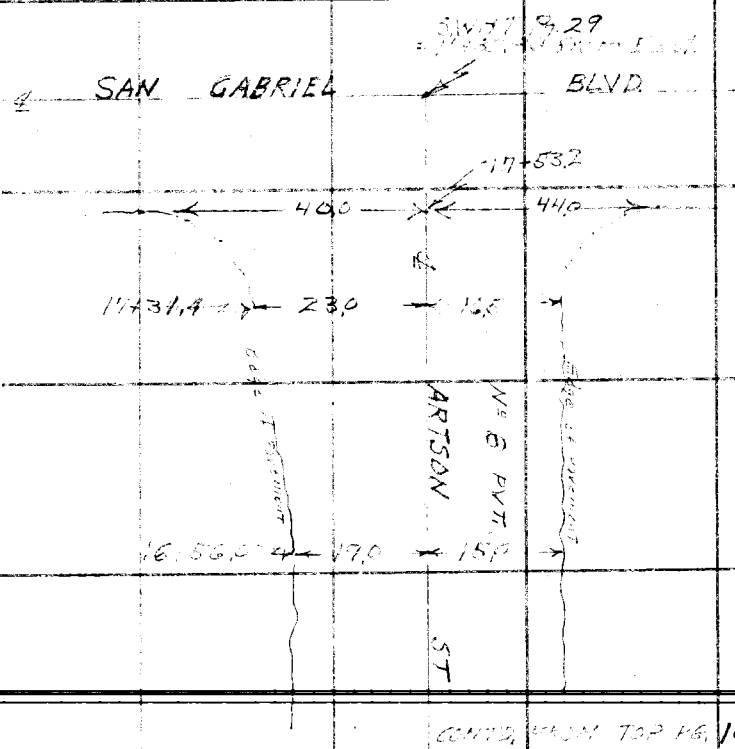

CONTD. FROM TOP PG. 106

FORM 247 5M 5-46

RETURN TO
LOS ANGELES COUNTY SURVEYOR
700 HALL OF RECORDS

Note: Any Additions or Changes on This Sheet Must be Made or Circled in Red Ink With Date and Name of Person Making Change.

Do not extend notes this side of this line.

F. B. 1276 Pg. 108

Profile No. _____ Notes Red. _____ Plotted _____ Job No. 1180 Division No. _____ F.B. 1276 PG. 109

Date _____ Date _____ Survey of Gaydon Ave Dist.

X-Sec. No. _____ Notes Chkd. LDM Checked _____ Survey by D.E. Holmes Notes D.E.H. Date 7-2-47

Date 7/9/47 Date _____ Map No. _____ Indexed C. Johnson Date _____

CI 1180

GAYDON AVE DIST.

CROS[illegible]

PROFILE

of

AFTSON ST

from

S. [illegible]

to

[illegible]

STATION	B. S.	H. I.	F. S.	ELEV.

NOTE: ANY ADDITIONS OR CHANGES ON THIS SHEET MUST BE MADE OR CIRCLED IN RED INK, WITH DATE AND NAME OF PERSON MAKING CHANGE.

PLEASE RETURN TO

LOS ANGELES COUNTY SURVEYOR

700 HALL OF RECORDS

Do not extend notes this side of this line.

FORM 307 5M 1-46

FORM 307 5M 1-46

PLEASE RETURN TO
LOS ANGELES COUNTY SURVEYOR
700 HALL OF RECORDS

NOTE: ANY ADDITIONS OR CHANGES ON THIS SHEET MUST BE MADE OR CIRCLED IN RED INK, WITH DATE AND NAME OF PERSON MAKING CHANGE.

Do not extend notes this side of this line.

STATION	B. S.	H. I.	F. S.	ELEV.				
B.M.W.M. 180				289 97	B.M.W.M. 180 Elv. 289.974 F.B. 1247 Pg 115			
					Artson St. & Earle Ave S.E. Cor			
	5 15	295 12			Bt. Spk. in Curb 5' S. of S. end C.R.			
0+00			5 00	290 [illegible]	℄ int. Artson St. & Earle Ave. = 0+00 To East / 0+00 To West			
"			5 17	2[illegible]	40' South	℄	Earle Ave	
0+15 East.			5 05	290 [illegible]	℄		Pvt.	
"			5 78	289 [illegible]	40'	Rt.	Gutter	S. end C.R.
"			5 11	290 [illegible]	"	"	T.Cb.	" " "
"			5 30	28[illegible]	11.5	Lt.	Gutter	
"			4 91	290 [illegible]	18'	"	edge Pvt.	
"			47	290 [illegible]	25'	"	PL.	
0+40.2 East			5 16	2[illegible]	℄		Pvt.	
"			5 68	289 [illegible]	15'	Rt.	Gutter	
"			5 00	290 [illegible]	"	"	T.Cb.	
"			48	290 [illegible]	25'	"		
1+00			5 28	289 [illegible]	℄		Pvt.	
"			5 88	289 [illegible]	15'	Rt.	Gutter	
"			5 26	289 [illegible]	"	"	T.Cb.	
"			51	290 [illegible]	25'	"	P.L.	
"			5 58	289 54	10.5'	Lt.	Gutter	
"			5 20	289 [illegible]	14.5	"	edge Pvt.	

F.B. 1276 Pg. 110

Job No. 1180 Division No. ____ Notes Red. N.R.S. Plotted ____ Profile ____ No. ____

Survey of Gaydon Ave Dist. Date ____ Date ____ X-Sec. ____

Survey by [illegible] Notes [illegible] Notes Chkd. ____ Checked ____ No. ____

Indexed C. Johnson Date [illegible] Date ____ Date ____

FORM 307 5M 1-46

PLEASE RETURN TO
LOS ANGELES COUNTY SURVEYOR
700 HALL OF RECORDS

NOTE: ANY ADDITIONS OR CHANGES ON THIS SHEET MUST BE MADE OR CIRCLED IN RED INK, WITH DATE AND NAME OF PERSON MAKING CHANGE.

Do not extend notes this side of this line.

STATION	B. S.	H. I.	F. S.	ELEV.			
1+00 East		295 12	4 9	290 2	25' Lt.	P.L.	
1+51			5 63	28949	℄	Pvt.	
"			6 12	28900	15' Rt.	Gutter	
"			5 47	28965	" "	T Cb	
"			5 5	2896	25' "	P.L.	
"			5 90	28922	10.5' " Lt?	Gutter	
"			5 41	28971	14.5' " "	edge Pvt.	
"			5 00	29012	25' " "	P.L.	
0+00 West			5 00	29012	℄ int Artson & Earle Ave.	Pvt.	
"			5 17	28995	40' So. ℄ Earle Ave		
0+15			4 90	29022	℄	Pvt.	
"			5 20	28992	11' Rt.	Gutter	
"			4 85	29027	15' "	edge Pvt	
"			4 6	2905	25' "	P.L.	
"			5 76	28936	40' Lt.	Gutter	S. end C.R.
"			5 11	29001	" "	T.Cb.	" " "
0+40			4 78	29034	℄	Pvt.	
"			5 24	28988	15' Lt.	Gutter	
"			4 62	29050	" "	T.Cb	
"			4 2	2909	25' Lt.	P.L.	

Profile
No. ____ Date ____ Notes Red ____ Date ____ Plotted ____ Date ____ Job No. 1180 Division No. ____ Survey of Gayden Ave Dist
X-Sec.
No. ____ Date ____ Notes Chkd. ____ Date ____ Checked ____ Date ____ Survey by D.E. Holma Notes D.E.H. Date 7-2-47
Map No. ____ Indexed ____ Date ____ Indexed C. Johnson Date ____

F.B. 1276 Pg. 111

FORM 307 5M 1-46

PLEASE RETURN TO
LOS ANGELES COUNTY SURVEYOR
700 HALL OF RECORDS

NOTE: ANY ADDITIONS OR CHANGES ON THIS SHEET MUST BE MADE OR CIRCLED IN RED INK, WITH DATE AND NAME OF PERSON MAKING CHANGE.

Do not extend notes this side of this line.

F.B. 1276 Pg. 112 | Job No. 1180 Division No. | Notes Red | Plotted | Profile
Survey of Gaylon Ave Dist | Date | No.
Survey by D.E. Holmes Notes D.E.H. | Date | X-Sec.
Indexed C. Johnson Date 7-2-47 | Notes Chkd. | Checked | No.
| Date | Date

STATION	B. S.	H. I.	F. S.	ELEV.		
1+00		295.12	4.33	290.79	℄	P.T.
"			4.75	290.37	11' RT.	Gutter
"			4.41	290.71	15' "	edge Pvt.
"			4.1	291.02	25' "	P.L.
"			5.01	290.11	15' LT.	Gutter
"			4.36	290.76	" "	T.Cb.
"			3.7	291.42	25' "	P.L.
1+45.5			4.15	290.97	℄	P.T.
"			4.61	290.51	11' RT.	Gutter
"			4.24	290.88	15' "	edge Pvt.
"			3.6	291.52	25' "	P.L.
"			4.74	290.38	15' LT.	Gutter
"			4.11	291.01	" "	T.Cb.
"			3.6	291.52	25' "	P.L.
2+00			3.90	291.22	℄	P.T.
2+51.7			3.78	291.34	℄	"
"			4.15	290.97	11' RT	Gutter
"			3.87	291.25	15' "	edge Pvt.
"			3.0	292.12	25' "	P.L.
"			4.06	291.06	11' LT.	Gutter
"			3.80	291.32	14.5' "	Edge Pvt.

FORM 507 5M 1-46

PLEASE RETURN TO
LOS ANGELES COUNTY SURVEYOR
700 HALL OF RECORDS

NOTE: ANY ADDITIONS OR CHANGES ON THIS SHEET MUST BE MADE OR CIRCLED IN RED INK, WITH DATE AND NAME OF PERSON MAKING CHANGE.

Do not extend notes this side of this line.

STATION	B. S.	H. I.	F. S.	ELEV.		
2+51.7		295.12	3.2	291.9	25' Lt.	P.L.
T.P.			3.47	291.65		
	5.95	297.60				
2+66.7			6.12	291.48	℄	Pvt.
"			6.46	291.14	25' Lt.	Gutter Pvt.
"			6.30	291.30	40' "	edge Pvt. S. end Return
2+91.76			5.96	291.64	℄ Int Artson St. & Charielle Ave	Pvt.
"			6.18	291.42	40' Lt. ℄ Chariette Ave	Pvt.
3+00			5.94	291.66	℄	Pvt.
3+06.8			5.89	291.71	℄	"
"			6.41	291.19	25.5' Lt	Gutter Pvt.
"			6.18	291.42	40' Lt.	edge Pvt. S. end Return
3+31.5			5.75	291.85	℄	Pvt.
"			6.07	291.53	10.5' Rt	Gutter
"			5.73	291.87	14.5' "	edge Pvt.
"			5.28	292.32	25' "	P.L.
"			6.16	291.44	10.5' Lt.	Gutter
"			5.78	291.82	14.5' "	edge Pvt.
"			5.4	292.2	25' "	P.L.
4+00			5.43	292.17	℄	Pvt.
"			5.82	291.78	11' Rt.	Gutter

Profile
No. ____ Date ____ Notes Red ____ Plotted ____ Job No. 1180 Division No. ____
X-Sec. Date ____ Date ____ Survey of Gordon Ave DIST
No. ____ Date ____ Notes Chkd. ____ Checked ____ Survey by D.E. Holmes Notes BEH Date 7-2-47
Map No. ____ Date ____ Date ____ Date ____

F.B. 1276 Pg. 113

FORM 307 5M 1-46

PLEASE RETURN TO
LOS ANGELES COUNTY SURVEYOR
700 HALL OF RECORDS

NOTE: ANY ADDITIONS OR CHANGES ON THIS SHEET MUST BE MADE OR CIRCLED IN RED INK, WITH DATE AND NAME OF PERSON MAKING CHANGE.

Do not extend notes this side of this line.

STATION	B. S.	H. I.	F. S.	ELEV.		
4+00		29760	5 42	292 18	15' Rt.	edge Rt.
"			5 0	292 [illegible]	25' "	P.L.
"			5 78	291 82	10.5' Lt.	Gutter
"			5 35	292 [illegible]	15' "	edge Rt.
"			4 9	292 7	25'	P.L.
5+00			4 98	292 62	℄	Pvt
"			5 39	292 21	10.5' Rt.	Gutter
"			5 00	292 [illegible]	15' "	edge Pvt
"			4 4	293 [illegible]	25' "	P.L.
"			5 22	292 [illegible]	[illegible] Lt.	Gutter
"			[illegible]	292 [illegible]	[illegible] "	edge Pvt
"			4 4	293 [illegible]	25' "	P.L.
5+42.3			4 80	292 86	℄	Pvt.
"			5 12	292 [illegible]	10.5' Rt.	Gutter
"			4 80	292 86	15' "	edge Pvt
"			4 1	293 5	25' "	P.L.
"			5 04	292 [illegible]	10.5' Lt	Gutter
"			[illegible]	292 75	15' "	edge Pvt.
"			[illegible]	293 [illegible]	[illegible] "	[illegible]
5+67.6			4 66	292 14	℄	Pvt.
"			5 02	292 58	24.5 Lt.	Gutter

F.B. 1276 PG. 114 Job No. 1180 Division No. Notes Red N.R.S. Plotted Profile No.
Survey of Gayden Ave Dist Date Date X-Sec.
Survey by D.E. Holmes Notes D.E.H. Notes Chkd. Checked No.
Indexed A. C. Johnson Date 7-2-47 Date Date

FORM 307 5M 1-46

PLEASE RETURN TO
LOS ANGELES COUNTY SURVEYOR
700 HALL OF RECORDS

NOTE: ANY ADDITIONS OR CHANGES ON THIS SHEET MUST BE MADE OR CIRCLED IN RED INK, WITH DATE AND NAME OF PERSON MAKING CHANGE.

Do not extend notes this side of this line.

STATION	B. S.	H. I.	F. S.	ELEV.		
5+67.6		297.60	4.81	292.79	40' Lt. edge Pvt.	S.end Return
5+83.34			4.58	293.02	℄ int. Artson St. & Delta Ave. Pvt	
"			4.76	292.84	40' Lt. ℄ Delta Ave.	
5+99			4.44	293.16	℄ Pvt.	
"			4.96	292.64	24.5' Lt. Gutter	
"			4.86	292.75	40' " edge Pvt.	S.end Return
6+00			4.45	293.15	℄ Pvt.	
6+19.5			4.30	293.30	℄ "	
			4.65	292.95	10.5' Rt. Gutter	
			4.45	293.15	15' " edge Pvt.	
"			3.7	293.9	25' " P.L.	
"			4.68	292.72	11' Lt. Gutter	
"			4.45	293.15	16' " edge Pvt.	
			3.9	293.7	25' P.L.	
7+00			4.16	293.44	℄ Pvt.	
"			4.38	293.22	10.5' Rt. Gutter	
			3.95	293.65	15' " edge Pvt.	
			3.0	294.6	25' P.L.	
			4.55	293.05	14' Lt Gutter	
			4.17	293.43	16' " edge Pvt.	
			3.3	294.3	25' " P.L.	

Profile Notes Red. ____ Plotted ____ Job No. 1180 Division No. ____ F.B. 1276 Pg. 115
No. ____ Date ____ Date ____ Survey of Gaydon Ave. Dist.
X-Sec. Notes Chkd. ____ Checked ____ Survey by D.F.Holmes Notes D.F.H. Date 7-2-47
No. ____ Date ____ Date ____ Map No. ____ Indexed ____ Date ____

FORM 307 5M 1-46

PLEASE RETURN TO
LOS ANGELES COUNTY SURVEYOR
700 HALL OF RECORDS

NOTE: ANY ADDITIONS OR CHANGES ON THIS SHEET MUST BE MADE OR CIRCLED IN RED INK, WITH DATE AND NAME OF PERSON MAKING CHANGE.

Do not extend notes this side of this line.

STATION	B. S.	H. I.	F. S.	ELEV.		
		297 60				
B.M.W.M. 178			4 47	293 13	B.M. W.M. 178 Elev. 293.[illegible] F.B. 1244 Pg. 114 Artson St. & Delta Ave S.E. Cor. L & N. in N.W. Cor Conc. Walk to Hat 2102	
W.M. 178				293 12	See above	
	5 96	299 08				
7+29.7			5 48	293 60	℄	Pvt.
"			5 [illegible]	293 [illegible]	10.5' Rt	Gutter
"			5 [illegible]	293 67	11' "	edge Pvt.
"			4 6	294 [illegible]	25' "	P.L.
"			5 [illegible]	293 [illegible]	15' Lt	Gutter (Conc.)
"			5 [illegible]	293 86	" "	T.Cb.
"			4 98	294 [illegible]	25' "	B. Conc. Walk P.L.
8+00			5 11	29[illegible] 27	℄	Pvt.
"			5 28	293 [illegible]	11' Rt	Gutter
"			4 98	294 [illegible]	15' "	edge Pvt.
"			3 8	29[illegible]	25' "	P.L.
"			5 48	293 [illegible]	15' Lt.	Gutter (Conc.)
"			4 [illegible]	29[illegible]	" "	T.Cb.
"			4 5[illegible]	294 [illegible]	25' "	B. Walk (Conc.) P.L.

F.B. 1276 PG. 116

Job No. 1180 Division No. ____ Notes Red. ____ Plotted ____ Profile ____

Survey of Gaydon Ave Dist. ____ Date ____ Date ____ No. ____

Survey by D.E. Holmes Notes D.E.H. ____ Notes Chkd. ____ Checked ____ X-Sec. ____

Indexed A. C. Johnson Date 1-28-47 ____ Date ____ Date ____ No. ____

FORM 807 5M 1-46

PLEASE RETURN TO
LOS ANGELES COUNTY SURVEYOR
700 HALL OF RECORDS

NOTE: ANY ADDITIONS OR CHANGES ON THIS SHEET MUST BE MADE OR CIRCLED IN RED INK, WITH DATE AND NAME OF PERSON MAKING CHANGE.

Do not extend notes this side of this line.

STATION	B. S.	H. I.	F. S.	ELEV.			
8+35.1		299 08	4 95	294 13	℄	Pvt.	
"			5 10	293 98	11' Rt.	Gutter	
"			4 84	294 24	15' "	edge Pvt.	
"			3 5	295 6	25' "	P.L.	
"			5 35	293 73	15' Lt.	Gutter (conc)	
"			4 68	294 40	15 "	T.Cb.	
"			4 48	294 60	25' "	B. conc. Walk	P.L.
8+60.3			4 94	294 14	℄	Pvt	
"			5 41	293 67	40' Lt.	Gutter	S. end C.R.
"			4 77	294 31	" "	T.Cb.	" " " "
8+75.34			4 79	294 29	℄ int.	Artson St. & Charlotte Ave.	Pvt
"			4 85	294 23	40' Left	℄ Charlotte Ave.	Pvt.
T.P.			4 79	294 29			
	5 23	299 52					
B.M.W.M.177			3 84	295 68	B.M.W.M.177 Elv. 295.686		F.B. 1247 Pg. 114
					Artson St. & Charlotte Ave		S.E. Cor.
					Bt. spk. in N. end bot. Step To Ho.# 2102		
[illegible]				295 69	See above		
	4 55	300 24					
8+90.4			5 83	294 41	℄	Pvt.	
			5 94	294 30	19' Lt.	Pvt.	Brk.

Profile
No. ____ Notes Red. ____ Plotted ____ Job No. 1180 Division No. ____
X-Sec. ____ Date ____ Date ____ Survey of Gaudon Ave. Dist.
No. ____ Notes Chkd. ____ Checked ____ Survey by D.E. Holmes Notes D.E.H. Date 7-2-47
Date ____ Date ____ Map No. ____ Indexed: C. Johnson Date ____

F.B. 1276 Pg. 117

FORM 307 5M 1-46

PLEASE RETURN TO
LOS ANGELES COUNTY SURVEYOR
700 HALL OF RECORDS

NOTE: ANY ADDITIONS OR CHANGES ON THIS SHEET MUST BE MADE OR CIRCLED IN RED INK, WITH DATE AND NAME OF PERSON MAKING CHANGE.

Do not extend notes this side of this line.

STATION	B. S.	H. I.	F. S.	ELEV.			
8+90.4		300 24	6 59	[illegible]	40' Lt.	Gutter	S. end C.R.
"			5 91	[illegible]		T Cb.	" "
[illegible]+00			581	294 43	℄	Pvt.	
9+13.[illegible]			5 30	294 44	℄	"	
"			6 00	294 [illegible]4	10.5' Rt.	Gutter	
"			5 [illegible]	294 55	15' "	edge Pvt	
"			46	295 6	"	P.L.	
"			636	293 [illegible]8	15' Lt.	Gutter	W. end C.R.
"			5 68	294 56	" "	T.Cb	" " "
"			[illegible]	294 78	24.5'	[illegible]	
10+00			567	294 57	℄	Pvt	
10+20.0			557	294 67	℄	Pvt.	
"			582	294 42	10' Rt.	Gutter	
"			542	294 82	15' "	edge Pvt	
"			47	2955	25' "	P.L.	
"			603	294 21	15' Lt.	Gutter	end
"			5 36	294 58	" "	T Cb	"
"			516	295 08	24.5' "	B. Walk.	
11+00			525	294 99	℄	Pvt.	
11+30.7			518	295 06	℄	"	
"			540	294 84	10' Rt.	Gutter	

F.B. 1276 PG. 118
Job No. 1180 Division No. ____ Notes Red ____ Plotted ____ Profile ____
Survey of Gaydon Ave Dist ____ Date ____ Date ____ No. ____
Survey by D. E. Holmes Notes D.E.H. ____ Notes Chkd ____ Checked ____ X-Sec. ____
Indexed A. C. Johnson Date 7-3-44 ____ Date ____ Date ____ No. ____

FORM 307 5M 1-46

PLEASE RETURN TO
LOS ANGELES COUNTY SURVEYOR
700 HALL OF RECORDS

NOTE: ANY ADDITIONS OR CHANGES ON THIS SHEET MUST BE MADE OR CIRCLED IN RED INK, WITH DATE AND NAME OF PERSON MAKING CHANGE.

Do not extend notes this side of this line.

STATION	B. S.	H. I.	F. S.	ELEV.		
11+30.7		300 24	513	29511	14' Rt.	edge Pvt.
"			40	2962	25' "	P.L.
"			541	29483	11' Lt	Gutter
"			519	29505	15' "	edge Pvt.
"			49	2953	25' "	P.L.
11+51.40			511	29513	℄	
"			542	29482	22' LT	Gutter
"			50	2952	40 "	Edge [illegible]
11+67.14			497	29527	℄ Int	Artson St + Gaydon Ave
"			535	29489	40' LT	℄ Gaydon Ave
11+82.8			492	29532	℄	
"			527	29497	26.5 LT	Gutter
"			523	29501	40' "	[illegible] Ret.
12+00			495	29536	℄	
12+00.3			489	29535	℄	
"			518	29506	11 RT.	Gutter
"			488	29536	15 "	Edge pvt.
"			38	2964	25 "	P.L.
"			510	29514	11.5 LT	
"			482	29542	16 "	Edge Pvt.
"			44	2958	21 "	Break

Profile Notes Red ____ Plotted ____ Job No. 1180 Division No. ____ F.B. 1276 Pg. 119
No. ____ Date ____ Date ____ Survey of Gaydon Ave DIST
X-Sec. Notes Chkd ____ Checked ____ Survey by D.E. Holmes Notes M.R.S. Date 7-3-47
No. ____ Date ____ Date ____ Map No. ____ Indexed C. Johnson Date ____

FORM 307 5M 1-46

PLEASE RETURN TO
LOS ANGELES COUNTY SURVEYOR
700 HALL OF RECORDS

NOTE: ANY ADDITIONS OR CHANGES ON THIS SHEET MUST BE MADE OR CIRCLED IN RED INK, WITH DATE AND NAME OF PERSON MAKING CHANGE.

Do not extend notes this side of this line.

STATION	B. S.	H. I.	F. S.	ELEV.		
		300 24				
12+06.3			34	2968	25' LT.	Top [illegible] PL
13+00			465	29559	℄	
"			486	29538	10 RT.	Gutter
"			454	29570	15 "	Edge [illegible]
"			39	2963	25 "	PL.
"			48[illegible]	29539	10.5 LT	Gutter
"			456	29568	15 "	[illegible]
"			39	2963	25 "	PL.
T. P.			483	[illegible]	✓	
	[illegible]	301 44				
14+00			552	295[illegible]2	℄	
[illegible]			540	29604	℄	
"			571	29573	10.5 RT	Gutter
"			540	29604	15 RT	[illegible]
"			41	2973	[illegible] "	PL.
"			[illegible]	29583	11.5 LT	Gutter [illegible]
"			[illegible]	29590	[illegible] "	Edge [illegible]
"			47	2967	25 "	PL
1[illegible]+42.7			537	29607	℄	
"			[illegible]	29580	24.5 LT.	Gutter

F.B. PG. 120 Job No. 1180 Division No. Notes Red. Plotted Profile No.
Survey of Gaylon Ave Dist Date Date X-Sec.
Survey by D.E. Holmes Notes N.R.S. Notes Chkd. Checked
Indexed C. Johnson Date 7-3-47 Date Date No.

FORM 307 5M 1-46

PLEASE RETURN TO
LOS ANGELES COUNTY SURVEYOR
700 HALL OF RECORDS

NOTE: ANY ADDITIONS OR CHANGES ON THIS SHEET MUST BE MADE OR CIRCLED IN RED INK, WITH DATE AND NAME OF PERSON MAKING CHANGE.

Do not extend notes this side of this line.

STATION	B. S.	H. I.	F. S.	ELEV.		
		301 44				
14+42.7			553	295 91	40 LT.	S. end [illegible] Edge Pvt
14+38.9			533	296 11	℄ Int.	
"			543	296 01	40 LT	℄ Twin Av
14+74.9			525	296 19	℄	
"			522	295 82	26 LT	Break in Pvt.
"			546	295 98	40 "	[illegible]
14+[illegible]			5[illegible]9	296 25	℄	
"			54[illegible]	295 97	10.5 RT	Gutter
"			524	296 20	15 "	Edge Pvt
"			3[illegible]7	297 5	25 "	[illegible]
			[illegible]	295 99	[illegible] LT	Gutter
			536	296 08	15 "	Edge Pvt.
			[illegible]	296 3	25 "	[illegible]
			4[illegible]	297 4	25 "	"
15+00			5[illegible]	296 28	℄	
16+00			484	296 60	℄	
"			510	296 34	10.5 RT	Gutter
			479	296 65	15 "	Edge Pvt
			3[illegible]	298 44	21 "	
			510	296 34	11.5 LT	Gutter

Profile
No. ____ Date ____ Notes Red ____ Plotted ____ Job No. 1180 Division No. ____
X-Sec. Date ____ Date ____ Survey of Gayden Ave DIST
No. ____ Date ____ Notes Chkd ____ Checked ____ Survey by D.E. Holmes Notes NRS. Date 7-3-47
Map No. ____ Indexed ____ Date ____

F.B. 1276 PG. 121

A. C. Johnson

FORM 307 5M 1-46

PLEASE RETURN TO
LOS ANGELES COUNTY SURVEYOR
700 HALL OF RECORDS

NOTE: ANY ADDITIONS OR CHANGES ON THIS SHEET MUST BE MADE OR CIRCLED IN RED INK, WITH DATE AND NAME OF PERSON MAKING CHANGE.

Do not extend notes this side of this line.

STATION	B. S.	H. I.	F. S.	ELEV.		
		301.44				
[illegible]			456	2964[illegible]	[illegible]	[illegible]
"			3[illegible]	2976	25 "	[illegible]
[illegible]			4[illegible]	[illegible]		
	736	304.53				
[illegible]			[illegible]	29717	℄	
"			6[illegible]7	297[illegible]	[illegible]	[illegible]
"			[illegible]	297[illegible]9	14 "	[illegible]
"			54	29[illegible]	25 "	[illegible]
"			[illegible]	29678	[illegible] LT	[illegible]
"			702	297[illegible]1	15 "	[illegible]
"			[illegible]7	2983	25 "	[illegible]
[illegible]			[illegible]	29[illegible]1	℄	
"			[illegible]	298[illegible]8	14 RT	[illegible]
"			[illegible]	29[illegible]3	[illegible] "	PL.
"			[illegible]	298[illegible]4	[illegible]	[illegible]
"			[illegible]	2985	[illegible]	[illegible]
[illegible]			512	29891	℄	
"			[illegible]	2989[illegible]4	[illegible] RT	[illegible]
"			4[illegible]	299[illegible]	[illegible] "	[illegible]
"			41	2999	[illegible] "	[illegible]

F.B. 1276 PG. 122

Job No. 1180 Division No. ____ Notes Red ____ Plotted ____ Profile ____

Survey of Eastern Ave Dist Date ____ Date ____ No. ____

Survey by D.E. Holmes Notes N.K.S. Notes Chkd ____ Checked ____ X-Sec. ____

Indexed A. C. Johnson Date 7-3-47 Date ____ Date ____ No. ____

FORM 307 5M 1-46

PLEASE RETURN TO
LOS ANGELES COUNTY SURVEYOR
700 HALL OF RECORDS

NOTE: ANY ADDITIONS OR CHANGES ON THIS SHEET MUST BE MADE OR CIRCLED IN RED INK, WITH DATE AND NAME OF PERSON MAKING CHANGE.

Do not extend notes this side of this line.

STATION	B. S.	H. I.	F. S.	ELEV.		
		304 03				
17431.4			5 34	298 69	22 LT Edge Pvt	
"			5 2	298 8	25 "	
17453.2			5 76	298 27	℄	
"			5 56	298 47	40 RT [illegible] Blvd	
"			6 14	297 89	[illegible]	
17482.86			4 [illegible]	299 46	℄ [illegible] Blvd	
[illegible]			3 70	300 33	BM-WM [illegible] El 300.[illegible] FB 1247 Pg 33	
					San Gabriel Blvd + [illegible] Blvd. S. of [illegible]	
					Bt spk in S. ch. [illegible] E. End of ch.	

Profile
No. ____ Date ____ Notes Red ____ Plotted ____ Job No. 1180 Division No. ____
X-Sec. Date ____ Survey of Garvey Ave Dist
No. ____ Date ____ Notes Chkd ____ Checked ____ Survey by D.E. Holmes Notes N.R.S. Date 7-3-47
Map No. ____ Date ____ Mapped C. Johnson Date ____

F.B. 1276 PG. 123

F.B. 1276 PG. 124

Job No. _____ Division No. _____ Notes Red. _____ Plotted _____ Profile

Survey of Gaylord Ave Date _____ Date _____ No. _____

Survey by D.E. Holmes Notes D.E.H. Notes Chkd. _____ Checked _____ X-Sec.

Indexed C. Johnson Date 7-3-47 Date _____ Date _____ No. _____

FORM 307 SM 1-46

PLEASE RETURN TO
LOS ANGELES COUNTY SURVEYOR
700 HALL OF RECORDS

Do not extend notes this side of this line.

NOTE: ANY ADDITIONS OR CHANGES ON THIS SHEET MUST BE MADE OR CIRCLED IN RED INK, WITH DATE AND NAME OF PERSON MAKING CHANGE.

STATION	B. S.	H. I.	F. S.	ELEV.

Notes Ck'd by	Survey of Gaydon Ave Dist	F. B. 1276 Pg. 125
Map No.	W. O. 1180 Tape No. St'd °F	
Office Work	Surveyed by D.E. Holmes	
Checked	Notes D.E.H. Date 6-30-47	
Date	Indexed A. C. Johnson 7-23-47	

C.I. 1180

GAYDON AVE DIST.

LOCATION of IMPROVEMENTS

on

ARTSON ST.

East + West

of

ROCKHOLD AVE.

Note: Any Additions or Changes on This Sheet Must be Made or Circled in Red Ink With Date and Name of Person Making Change.

Do not extend notes this side of this line.

RETURN TO
LOS ANGELES COUNTY SURVEYOR
700 HALL OF RECORDS

FORM 247 SM 11-46

F. B. 1276 PG. 126

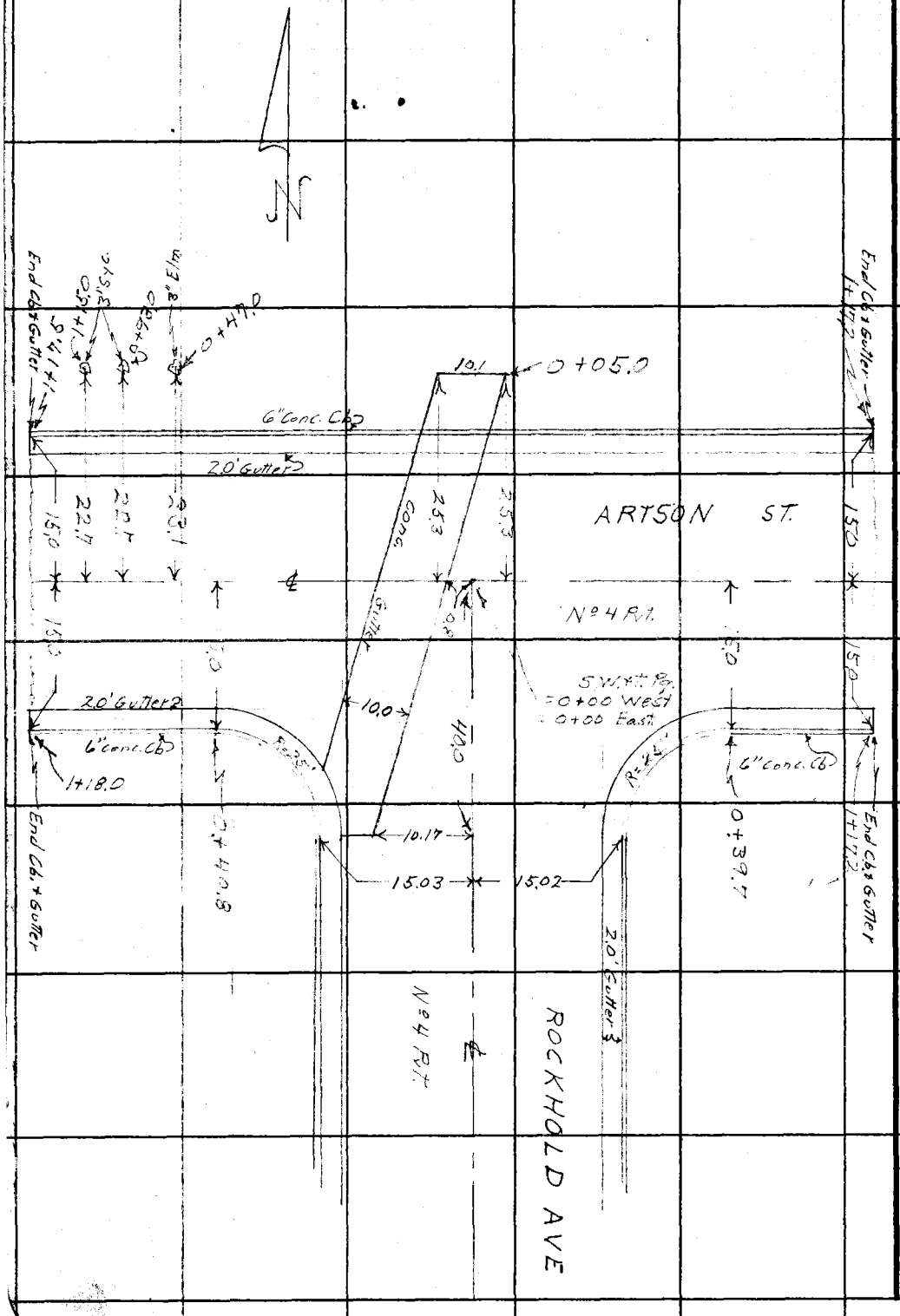

RETURN TO
LOS ANGELES COUNTY SURVEYOR
700 HALL OF RECORDS

Do not extend notes this side of this line.

Note: Any Additions or Changes on This Sheet Must be Made or Circled in Red Ink With Date and Name of Person Making Change.

Profile No. | Notes Red | Plotted | Job No. | Division No. | F.B. Pg. 127
Date | Date | Survey of
X-Sec. No. | Notes Chkd. LOM | Checked | Survey by | Notes | Date
Date 11/47 | Date | Map No. | Indexed C. Johnson | Date

CI 1180
GAYDON AVE DIST
PROFILE
and
CROSS SECTION
of
ARTSON ST.
East + West
of
ROCKHOLD AVE

STATION	B.S.	H.I.	F.S.	ELEV.

NOTE: ANY ADDITIONS OR CHANGES ON THIS SHEET MUST BE MADE OR CIRCLED IN RED INK, WITH DATE AND NAME OF PERSON MAKING CHANGE.

Do not extend notes this side of this line.

PLEASE RETURN TO
LOS ANGELES COUNTY SURVEYOR
700 HALL OF RECORDS

FORM 307 10M 10-46

F.B. 1276 PG. 128

Job No. 1180 Division No. ______ Notes Red. ______ Plotted ______ Profile No. ______

Survey of Gayden Ave [illegible] Date ______ Date ______ X-Sec.

Survey by D. F. Holmes Notes [illegible] Notes Chkd. ______ Checked ______

Indexed A. C. Johnson Date ______ Date ______ Date ______ No. ______

FORM 307 10M 10-46

PLEASE RETURN TO
LOS ANGELES COUNTY SURVEYOR
700 HALL OF RECORDS

NOTE: ANY ADDITIONS OR CHANGES ON THIS SHEET MUST BE MADE OR CIRCLED IN RED INK, WITH DATE AND NAME OF PERSON MAKING CHANGE.

Do not extend notes this side of this line.

STATION	B. S.	H. I.	F. S.	ELEV.	
BM [illegible]				[illegible]	[illegible] Pg. 115
	[illegible]56	2[illegible]3.57			[illegible]
					[illegible] 6.5' S. of S. end [illegible]
[illegible]+00			[illegible]	287 7[illegible]	[illegible]
"			[illegible]	[illegible]7	[illegible]
[illegible] West			572	287 7[illegible]	℄ [illegible]
0+01. West			579	[illegible]	℄
"			[illegible]	[illegible]	[illegible] RT. [illegible]
[illegible] West			[illegible]	287 71	℄
0+11.6 West			[illegible]	287 [illegible]	℄ West [illegible] Gutter
[illegible] West			565	287 [illegible]2	[illegible]
"			516	287 41	[illegible] C.R.
[illegible]			[illegible]47	28[illegible]	[illegible]
[illegible] West			[illegible]31	28[illegible]7	[illegible]
"			[illegible]47	28[illegible]0	[illegible]
[illegible]			[illegible]4	28[illegible]73	[illegible]
[illegible]			4[illegible]	28[illegible]	[illegible]
[illegible]			[illegible]	287 67	[illegible] C.R.
"			[illegible]3	288 34	[illegible]
[illegible]			[illegible]	28[illegible]	[illegible]
1+00 West			5[illegible]	288 [illegible]1	℄

FORM 307 10M 10-46

PLEASE RETURN TO
LOS ANGELES COUNTY SURVEYOR
700 HALL OF RECORDS

NOTE: ANY ADDITIONS OR CHANGES ON THIS SHEET MUST BE MADE OR CIRCLED IN RED INK, WITH DATE AND NAME OF PERSON MAKING CHANGE.

Do not extend notes this side of this line.

Profile No.____ X-Sec. No.____

Notes Red____ Date____ Notes Chkd.____ Date____

Plotted____ Date____ Checked____ Date____

Job No.____ Survey of ____ Survey by D.E. Holmes Notes N.K.S. Map No.____ Indexed C. Johnson

Division No.____ Date 7-3-47 Date____

F.B. 1276 PG. 129

STATION	B. S.	H. I.	F. S.	ELEV.		
		288.57				
				288.29		
				2889[illegible]		
				2889[illegible]		
				2879[illegible]		
				28854		
				28867		
				28856		
				2884[illegible]		
				28903		
				2889[illegible]		
				287[illegible]		
				288[illegible]		
				2887		
				28882		
				288[illegible]		
				28742		
				28807		
				28814		
				28760		
				28823		

F.B. 1216 PG. 130

Job No. 1180 Division No. _____ Notes Red. _____ Plotted _____ Profile

Survey of Gayden Ave Dist Date _____ Date _____ No. _____

Survey by D. E. Holmes Notes [illegible] Notes Chkd. _____ Checked _____ X-Sec.

Indexed A. C. Johnson Date 7-3-47 Date _____ Date _____ No. _____

FORM 307 10M 10-46

PLEASE RETURN TO

LOS ANGELES COUNTY SURVEYOR

700 HALL OF RECORDS

NOTE: ANY ADDITIONS OR CHANGES ON THIS SHEET MUST BE MADE OR CIRCLED IN RED INK, WITH DATE AND NAME OF PERSON MAKING CHANGE.

Do not extend notes this side of this line.

STATION	B.S.	H.I.	F.S.	ELEV.	

Notes Ck'd by	Survey of Gaydon Ave Dist.
Map No.	W. O. 1180 Tape No. St'd °F
Office Work	Surveyed by D.E.Holmes
Checked	Notes D.E.H. Date 7-30-47
Date	Indexed A. C. Johnson 7.23.47

F. B. 1276 Pg. 131

C.I. 1180

GAYDON AVE. DIST.

LOCATION of IMPROVEMENTS

on

EAST TRACT LINES

AND

WAL NUT GROVE AVE.

From

ARTSON ST To OLNEY ST.

Note: Any Additions or Changes on This Sheet Must Be Made or Circled in Red Ink With Date and Name of Person Making Change.

Do not extend notes this side of this line.

RETURN TO
LOS ANGELES COUNTY SURVEYOR
700 HALL OF RECORDS

FORM 247 SM 11-46

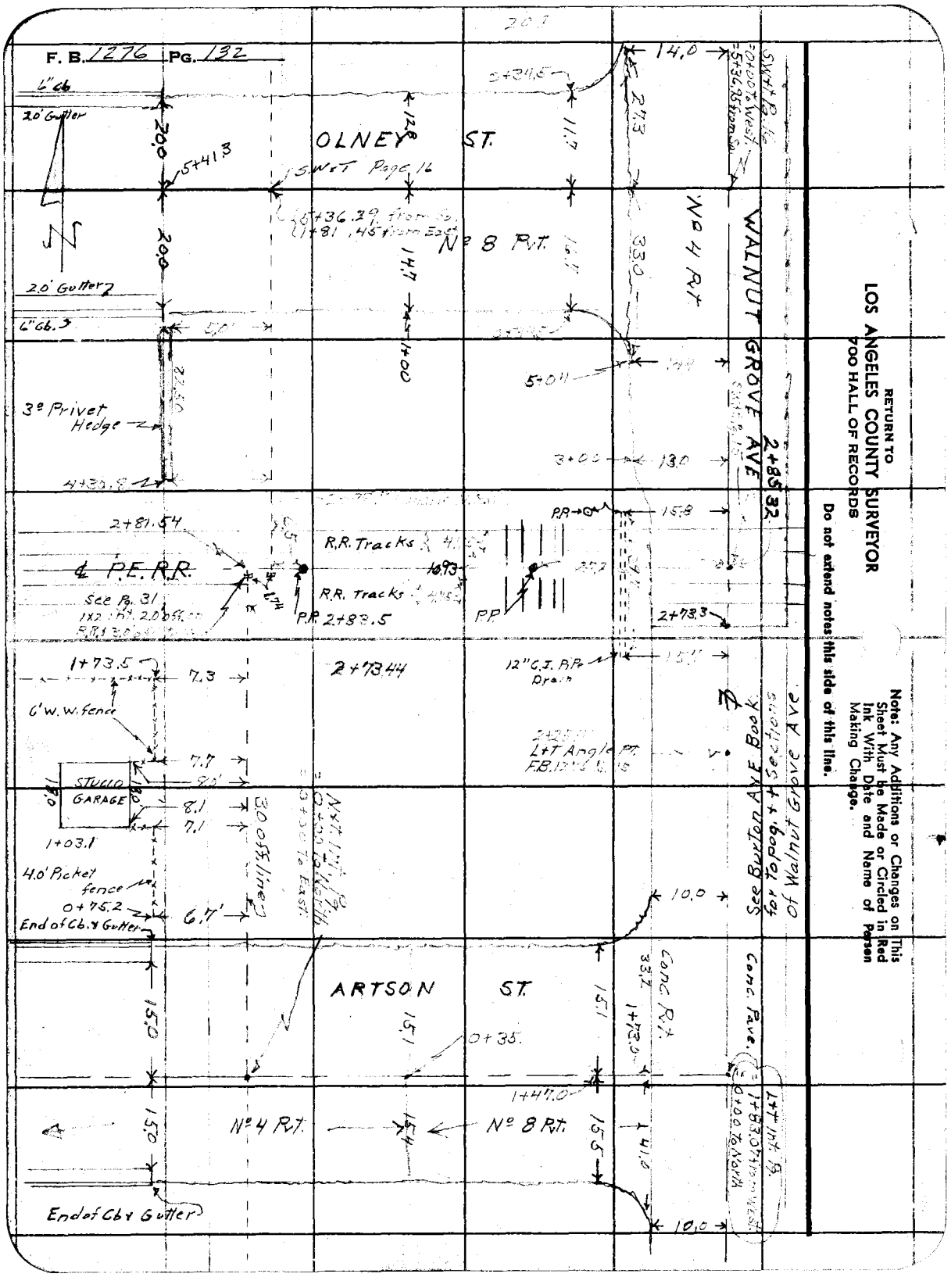
F. B. 1276 PG. 132
OLNEY ST.
ARTSON ST.
WALNUT GROVE AVE
Nº 8 Pvt.
Nº 4 Pvt.
℄ P.E.R.R.
R.R. Tracks
P.P.
P.P. 2+83.5
2+73.44
2+81.54
2+73.3
2+85.32
1+73.5
1+03.1
0+75.2
0+35.
1+47.0
6" Cb.
2.0' Gutter
3º Privet Hedge
4+30.8
5+41.3
5+36.29 from So.
1+81.45 from East
5+04
3+00
12" C.I. Pipe Drain
6' W.W. fence
STUCCO GARAGE
4.0' Picket fence
End of Cb. & Gutter
30 off line
Conc. Pvt.
Conc. Pave.
See Burton Ave Book for Topog. & Sections of Walnut Grove Ave.
See Pg. 31
RETURN TO
LOS ANGELES COUNTY SURVEYOR
700 HALL OF RECORDS
Do not extend notes this side of this line.
Note: Any Additions or Changes on This Sheet Must be Made or Circled in Red Ink With Date and Name of Person Making Change.

Profile No. _____ Notes Red. _____ Plotted _____ Job No. 1180 Division No. _____ F.B. 1276 PG. 133

Date _____ Date _____ Survey of Gaydon Ave Dist

X-Sec. No. _____ Notes Chkd. LDM Checked _____ Survey by D.E. Holmes Notes D.E.H. Date 4-8-47

Date 7/17/47 Date _____ Map No. _____ Indexed A. C. Johnson Date _____

C.I.- 1180

GAYDON AVE DIST

CROSS SECTIONS and PROFILE

of

WALNUT GROVE AVE

from

ARTSON ST. To CLIVEY

D.E. Holmes
N. Smith
H. Frank
Smiley
H. West

STATION	B. S.	H. I.	F. S.	ELEV.

NOTE: ANY ADDITIONS OR CHANGES ON THIS SHEET MUST BE MADE OR CIRCLED IN RED INK, WITH DATE AND NAME OF PERSON MAKING CHANGE.

PLEASE RETURN TO
LOS ANGELES COUNTY SURVEYOR
700 HALL OF RECORDS

Do not extend notes this side of this line.

FORM 307 5M 1-46

FORM 307 5M 1-46

PLEASE RETURN TO
LOS ANGELES COUNTY SURVEYOR
700 HALL OF RECORDS

NOTE: ANY ADDITIONS OR CHANGES ON THIS SHEET MUST BE MADE OR CIRCLED IN RED INK, WITH DATE AND NAME OF PERSON MAKING CHANGE.

Do not extend notes this side of this line.

F.B. 12 7 PG. 134 | Job No. 1180 Division No. | Notes Red | Plotted | Profile No.
Survey of Gardena Ave Dist | Date | Date | X-Sec. No.
Survey by DE Holmes Notes Jabbusa | Notes Chkd. | Checked
Indexed C. Johnson Date 7-8-47 | Date | Date

STATION	B. S.	H. I.	F. S.	ELEV.	
W.M. 182				289 ±	B.M. W.M. 182 Elev. 289.40 (USC&GS) F.B. 12-47 Pg. 115 Artson ST & Walnut Grove Ave N.W. Cor. Ret. on S. Side Tel. Pole # 432713-H.
	3.94	293.34			
			461	288.73	8' Int. Artson ST & Walnut Grove Ave
"			443	288.71	10' LT. = ℄ Artson
"			524	285.10	20.5' " = "
"			481	288.47	36.0 " = " "
"			498	288.36	50.0 " = " "
"			504	288.30	" 11' LT. Gutter N. side of Artson
			453	288.51	" 15' " Edge Pvt. " " "
			529	288.05	" 11.5' LT Gutter S. " " "
			511	288.23	" 15' " Edge Pvt. S " " "
"			511	288.23	100' LT. on ℄ Artson
			538	287.96	" 10.5' RT = Gutter N. side of Artson
			495	288.39	" 15' " Edge Pvt " " " "
			534	287.10	" 10.5' LT. Gutter S. side " "
			521	288.13	" 15' LT Edge of Pvt. S " " "
			502	288.32	180' LT on ℄ Artson
			512	288.12	" " 13.3 RT Gutter N. side of "
			495	288.39	" " 15.7 RT Edge of Pvt " " "
			560	287.74	" " 13.7 LT Gutter S " " "

FORM 307 5M 1-46

PLEASE RETURN TO
LOS ANGELES COUNTY SURVEYOR
700 HALL OF RECORDS

NOTE: ANY ADDITIONS OR CHANGES ON THIS SHEET MUST BE MADE OR CIRCLED IN RED INK, WITH DATE AND NAME OF PERSON MAKING CHANGE.

Do not extend notes this side of this line.

STATION	B. S.	H. I.	F. S.	ELEV.		
0+00		293 34	502	28832	180 LT, 16.7 LT. Edg. of Pvt.	S. side of Artesia
0+33.5			424	28910	= ℄ Walnut Grove Ave	
"			431	28903	10' RT Edge of Pvt	
"			431	28903	10 LT. " " "	
"			51	2882	15 LT. Gutter	
"			40	2893	16.4 " Top of Break	
"			43	2890	30 LT [illegible]	
1+00			350	28984	℄ Walnut Grove Ave	
"			357	28977	10' RT Edge Pvt.	
"			357	28977	10' LT " "	
"			42	2891	15' " Gutter	
"			45	2888	16 " Top of Break	
"			40	2893	30 " Field	
"			39	2894	188± LT. = East Tract Line	
2+00			243	29091	℄ Walnut Grove Ave.	
"			251	29083	10' RT Edge Pvt	
"			246	29088	10 LT " "	
"			310	29024	14.2 " Gutter	
"			24	2909	17.0 " Top of Break	
"			32	2901	30 " Field	
"			30	2903	188± LT = Tract Line	

Profile
No. ____ Notes Red. ____ Plotted ____ Job No. 1180 Division No. ____
X-Sec. ____ Date ____ Date ____ Survey of Gaydon Ave Dist
No. ____ Notes Chkd. ____ Checked ____ Survey by D.E. Holmes Notes N.R.S. Date 7-8-47
Date ____ Date ____ Map No. ____ Indexed C. Johnson Date ____

F.B. 1276 Pg. 135

FORM 307 5M 1-46

PLEASE RETURN TO
LOS ANGELES COUNTY SURVEYOR
700 HALL OF RECORDS

NOTE: ANY ADDITIONS OR CHANGES ON THIS SHEET MUST BE MADE OR CIRCLED IN RED INK, WITH DATE AND NAME OF PERSON MAKING CHANGE.

Do not extend notes this side of this line.

F.B. 1276 PG. 136 | Job No. 1180 Division No. | Notes Red. | Plotted | Profile
Survey of Gordon Ave. Dist | Date 7-8-47 | Date | No.
Survey by D.E. Holmes Notes N.R.S. | Notes Chkd | Checked | X-Sec.
Indexed C. Johnson Date | Date | Date | No.

STATION	B. S.	H. I.	F. S.	ELEV.	
T.P.		29334	287	29	
	773	29820			
2+62.0			491	29329	℄ Walnut Grove Ave.
"			505	29315	10 RT Edge Pvt
"			495	29325	10 LT " "
"			492	29328	12' " Top Break
"			68	2914	15.1 " Gutter
"			495	2937	22' " Top Break
"			44	293	30' " Field
"			60	293	188'± " Tract Line
2+69			473	2934	℄ Walnut Grove Ave
"			51	2931	23' LT Top of Bank
"			61	29	30 " Gutter
"			56	292	188'± Left Gutter
2+73.3			468	29352	℄ Walnut Grove Ave, End of com. pvt.
"			474	29346	10' RT.
"			466	29354	10 LT
"			94	2938	188'± " Tract Line
2+95.2			463	29357	℄ Walnut Grove Ave + S. Rail of P.E. Ry.
"			390	29430	188'± LT Tract Line on S. Rail
2+85.32			461	29359	= ℄ Int

FORM 307 5M 1-46

PLEASE RETURN TO
LOS ANGELES COUNTY SURVEYOR
700 HALL OF RECORDS

NOTE: ANY ADDITIONS OR CHANGES ON THIS SHEET MUST BE MADE OR CIRCLED IN RED INK, WITH DATE AND NAME OF PERSON MAKING CHANGE.

Do not extend notes this side of this line.

Profile No. _____ Notes Red _____ Plotted _____ Job No. 1180 Division No. _____
X-Sec. No. _____ Date _____ Date _____ Survey of Gaycken Ave Dist
Notes Chkd _____ Checked _____ Survey by D.F. Holmes Notes N.T.S. Date 7-8-47
Date _____ Date _____ Map No. _____ Inv. G. Johnson Date _____

F.B. 276 PG. 137

STATION	B. S.	H. I.	F. S.	ELEV.		
		29820				
2+85.32			47	2935	30' LT.	
2+95.7			455	2936.5	℄ Walnut Grove ∼ N. Rail	
"			370	2945.5	188± LT Track Line on N "	
2+98			42	2940	" " " Top of Break	
3+03			437	2938.3	℄ Walnut Grove Ave	
"			450	2937.0	12.2 RT Edge pvt	
"			450	2937.0	10.5 LT " "	
"			450	2937.0	18.5 " Top Rail	
"			540	2928.0	22.7 " Beg. Gutter	
"			57	2925.2	30 " "	
"			52	2930.0	189± " Track Line, Gutter	
3+96			482	2938.5	℄ Walnut Grove	
"			456	2936.4	13.7 LT Edge pvt	
"			578	2924.2	16.0 " Bottom Gutter ∼ Flo Line 12" pipe	
"			45	2937.1	18.0 " Top Break	
"			50	2933.2	189± LT ∼ Track Line	
4+96			382	2943.4	℄ Walnut Grove Ave	
"			419	2940.1	11.5 RT. Edge Pvt	
"			430	2939.0	13.2 LT " "	
			42	2940.0	16.0 " Bot Break	

FORM 307 5M 1-46

PLEASE RETURN TO
LOS ANGELES COUNTY SURVEYOR
700 HALL OF RECORDS

NOTE: ANY ADDITIONS OR CHANGES ON THIS SHEET MUST BE MADE OR CIRCLED IN RED INK, WITH DATE AND NAME OF PERSON MAKING CHANGE.

Do not extend notes this side of this line.

STATION	B. S.	H. I.	F. S.	ELEV.		
4+00		298.20	2.6	295.6	20' LT. Break	
"			3.5	294.7	24.5 " "	
"			4.4	293.8	188± " Tract Line	
5+00			2.55	295.32	℄ Walnut Grove Ave	
5+04			2.86	295.34	℄ " " "	
"			3.34	294.86	12.6 RT Edge [illegible]	
"			3.33	294.87	12.7 LT " "	
"			3.7	294.5	14.7 " Gutter	
"			1.9	296.3	23.[illegible] " Top Break	
			2.9	295.3	188± " Tract Line	
5+36.[illegible]			2.64	295.56	℄ Int. Walnut Grove Ave + Olney St	
B.M. W.M. 174			2.40	295.[illegible]0	W.M. 174 Elev. 290.815 F.B. 1247 pg 112	
					Walnut Grove Ave (East side) and Olney St	
					Ct. spk in W. side T.P. # A-32496-T	

F.B. 1276 PG. 138 Job No. 1180 Division No. Notes Red. Plotted No. Profile
Survey of Gayden Ave Dist Date Date X-Sec.
Survey by D.E. Holmes Notes N.R.S. Notes Chkd. Checked No.
Indexed A. C. Johnson Date 7-8-47 Date Date

Notes Ck'd by		Survey of Gayden Ave Dist	F. B. 1276 Pg. 139
Map No.		W. O. 1180 Tape No.	St'd °F
Office Work		Surveyed by D.E. Helmes	
Checked		Notes D.E.H. Date 7-3-47	
Date		Indexed L. C. Johnson 7.23.47	

CI 1180
GAYDON AVE DIST
LOCATION OF IMPROVEMENTS
on
OLNEY ST.
From
WALNUT GROVE AVE
To
SAN GABRIEL BLVD.

Note: Any Additions or Changes on This Sheet Must be Made or Circled in Red Ink With Date and Name of Person Making Change.

Do not extend notes this side of this line.

RETURN TO
LOS ANGELES COUNTY SURVEYOR
700 HALL OF RECORDS

FORM 247 SM 11-46

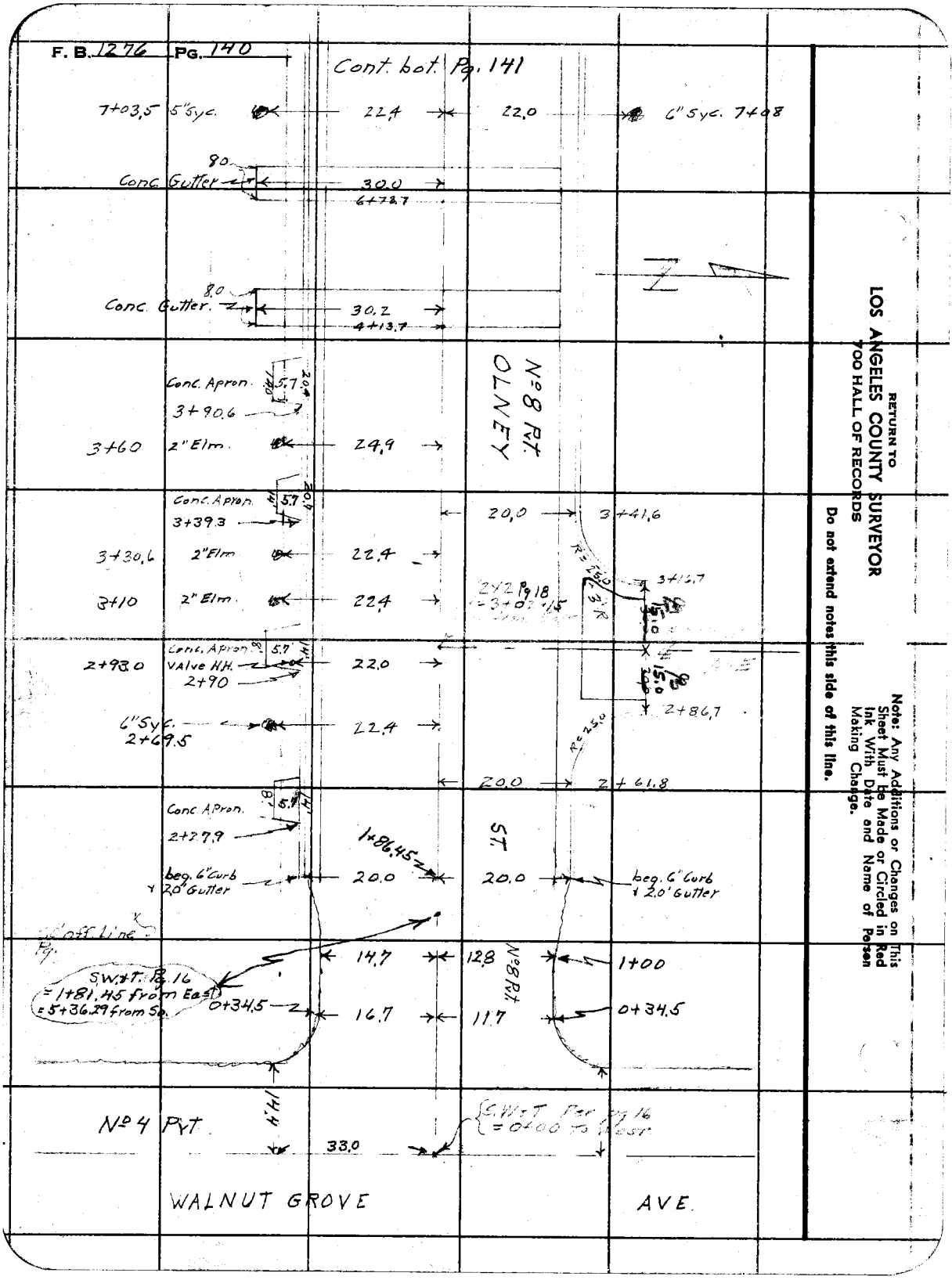

RETURN TO
LOS ANGELES COUNTY SURVEYOR
700 HALL OF RECORDS

Do not extend notes this side of this line.

Note: Any Additions or Changes on This Sheet Must Be Made or Circled in Red Ink With Date and Name of Person Making Change.

Notes Ck'd by	Survey of Gaydon Ave Dist.
Map No.	W. O. 1180 Tape No. St'd °F
Office Work	Surveyed by D.E. Holmes
Checked	Notes D.E.H. Date 7-3-47
Date	Indexed A. C. Johnson

F. B. 1276 PG. 141

Cont. bot Pg. 142

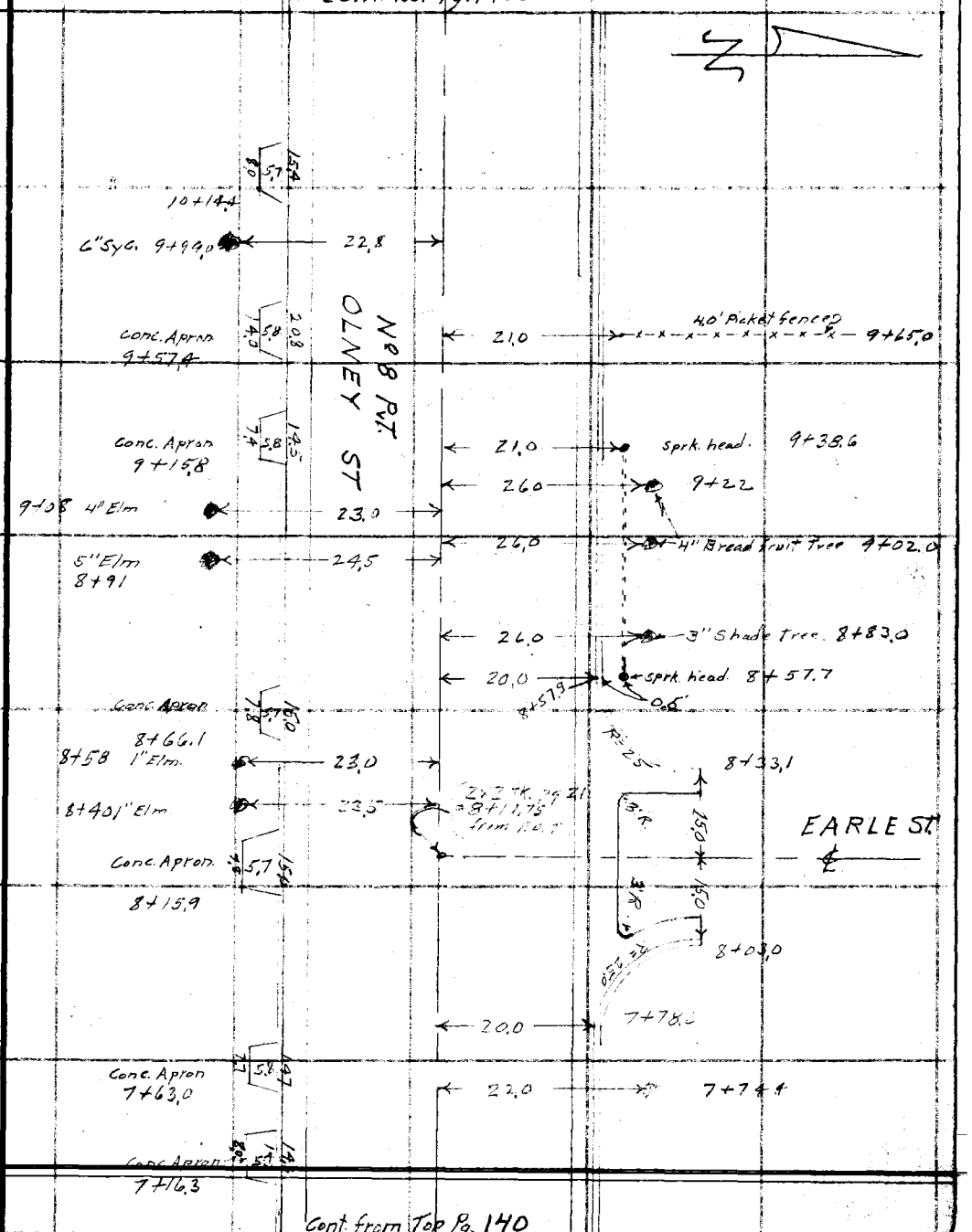

Cont. from Top Pg. 140

Note: Any Additions or Changes on This Sheet Must be Made or Circled in Red Ink With Date and Name of Person Making Change.

Do not extend notes this side of this line.

RETURN TO
LOS ANGELES COUNTY SURVEYOR
700 HALL OF RECORDS

FORM 247 5M 5-46

F. B. 1276 PG. 142

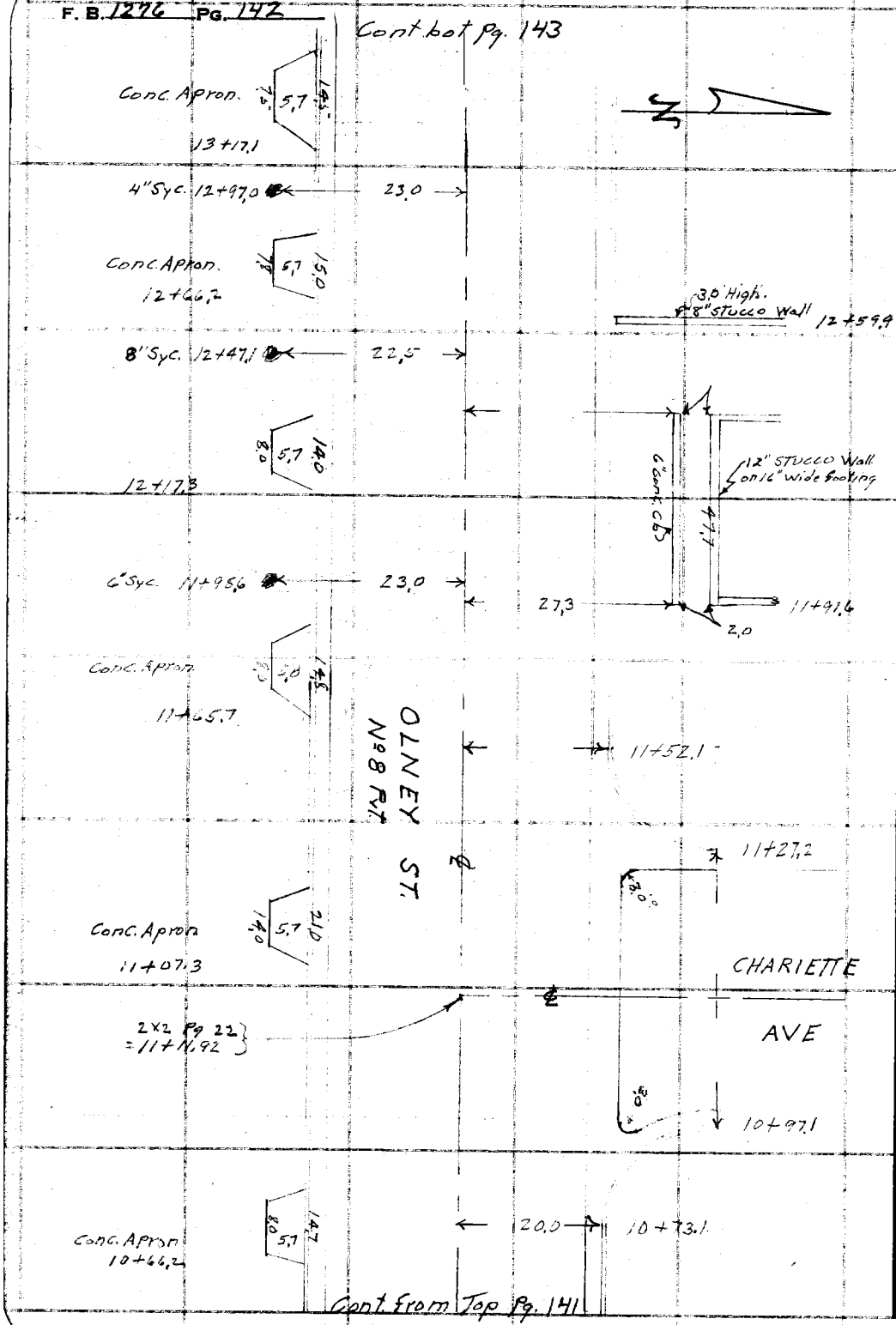

RETURN TO
LOS ANGELES COUNTY SURVEYOR
700 HALL OF RECORDS

Do not extend notes this side of this line.

Note: Any Additions or Changes on This Sheet Must be Made or Circled in Red Ink With Date and Name of Person Making Change.

Notes Ck'd by	Survey of Gaydon Ave Dist
Map No.	W. O 1180 Tape No. St'd °F
Office Work	Surveyed by DEHolmes
Checked	Notes DEH Date 7-3-47
Date	Indexed

F. B. 1276 Pg. 143

Cont'd on Pg. 144

Note: Any Additions or Changes on This Sheet Must be Made or Circled in Red Ink With Date and Name of Person Making Change.

Do not extend notes this side of this line.

RETURN TO
LOS ANGELES COUNTY SURVEYOR
700 HALL OF RECORDS

4"Syc. 16+45.0 — 23.0

16+07.5

8"Syc. 15+93.1 — 23.0

Conc. Apron. 15+87.5

5"Syc. 15+50.5 — 23.0

Conc. Apron. 15+07.5

OLNEY ST. No. 8 PVT.

Conc. Apron. 14+67.0

20.0 — 14+43.3

Conc. Apron. 14+08.0

14+41.5

3'R.

DELTA AVE.

2x2 Pg. 23 = 14+06.15

6"Syc. 13+92.5 — 23.0

3'R.

13+91.4

20.0 — 13+64.5

13+63.2

Cont. from Top Pg. 142

6" Syc. 13+47 — 23.0

FORM 247 SM 5-46

F. B. 1276 PG. 144

Cont. bot. Pg. 145



OLNEY ST

No 8 Rt.

Conc. Apron 19+16.8

Conc. Apron 18+63.5

Conc. Apron 18+13.5

Conc. Apron 17+57.5

Conc. Apron 17+07.5

Conc. Apron 16+63.

21.5' → 4"Syc. 19+41.0

22.4 → 2"Syc. 19+12.5'

21.0 → 4"Syc. 18+14.0

6"Syc. 17+95.5' ← 23.0 ← 21.0 → 4"Syc. 17+60.0

4"Syc. 17+44.0 ← 23.0 ← 20.0 → 17+40.7

17+15.5'

R=30

40

15.0

CHARLOTTE

℄

AVE

5"Syc. 16+90.5' ← 23.0 ← 20.0

15.0

R=30

17+85.5

(2 X 2 Pg 24 = 17+00.18)

20.0 → 16+60.5'

Cont. from Top Pg. 143

RETURN TO
LOS ANGELES COUNTY SURVEYOR
7DO HALL OF RECORDS

Do not extend notes this side of this line.

Note: Any Additions or Changes on This Sheet Must be Made or Circled in Red Ink With Date and Name of Person Making Change.

Notes Ck'd by
Map No.
Office Work
Checked
Date

Survey of Gayden Ave Dist
W. O. 1180 Tape No. St'd °F
Surveyed by D.E. Holmes
Notes DEH Date 7-7-47
Indexed C. Johnson

F. B. 1276 Pg. 143

Cont. bot. Pg. 146

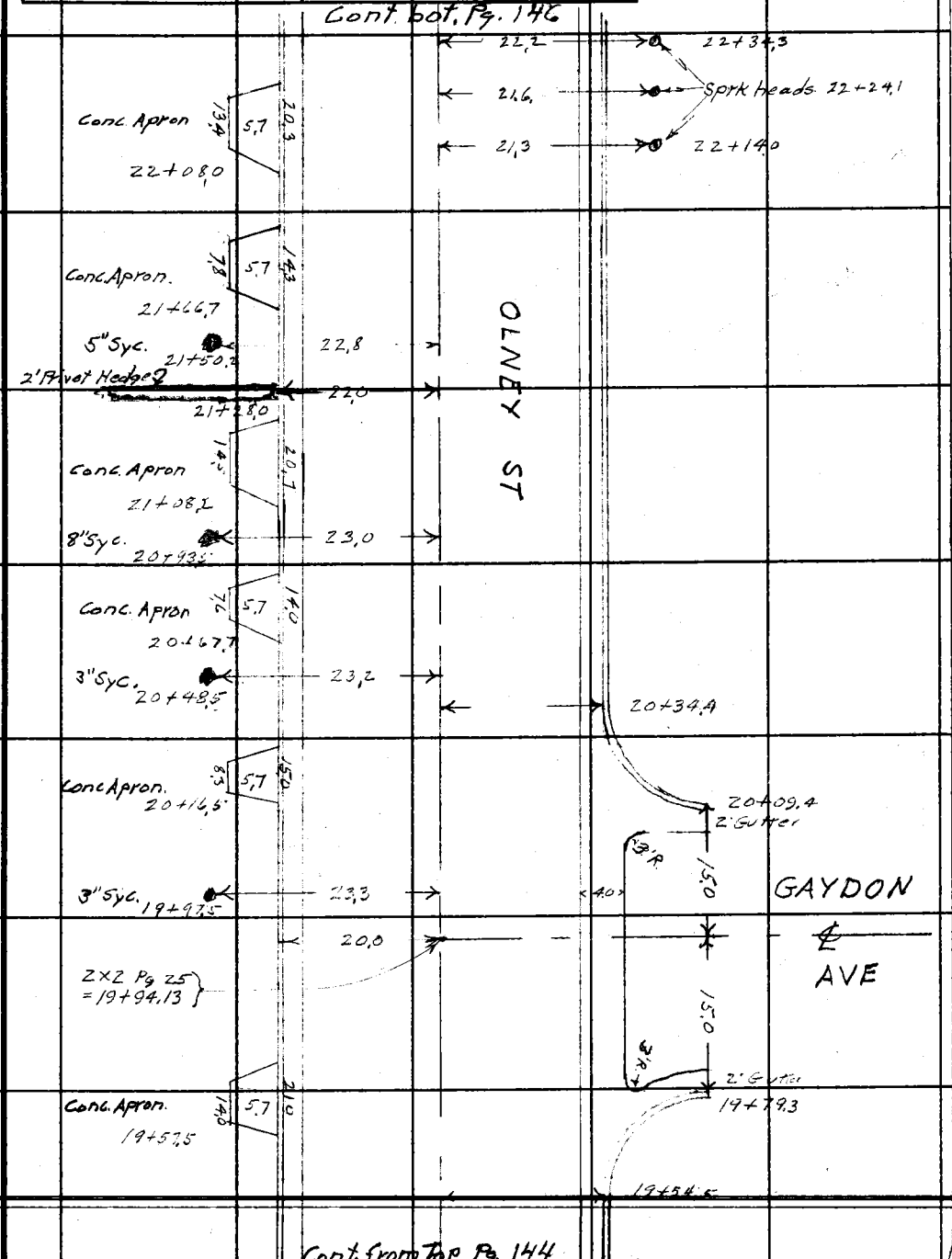

Cont. from Top Pg. 144

Note: Any Additions or Changes on This Sheet Must be Made or Circled in Red Ink With Date and Name of Person Making Change.

Do not extend notes this side of this line.

RETURN TO
LOS ANGELES COUNTY SURVEYOR
700 HALL OF RECORDS

FORM 247 5M 11-46

F. B. 1276 Pg. 146

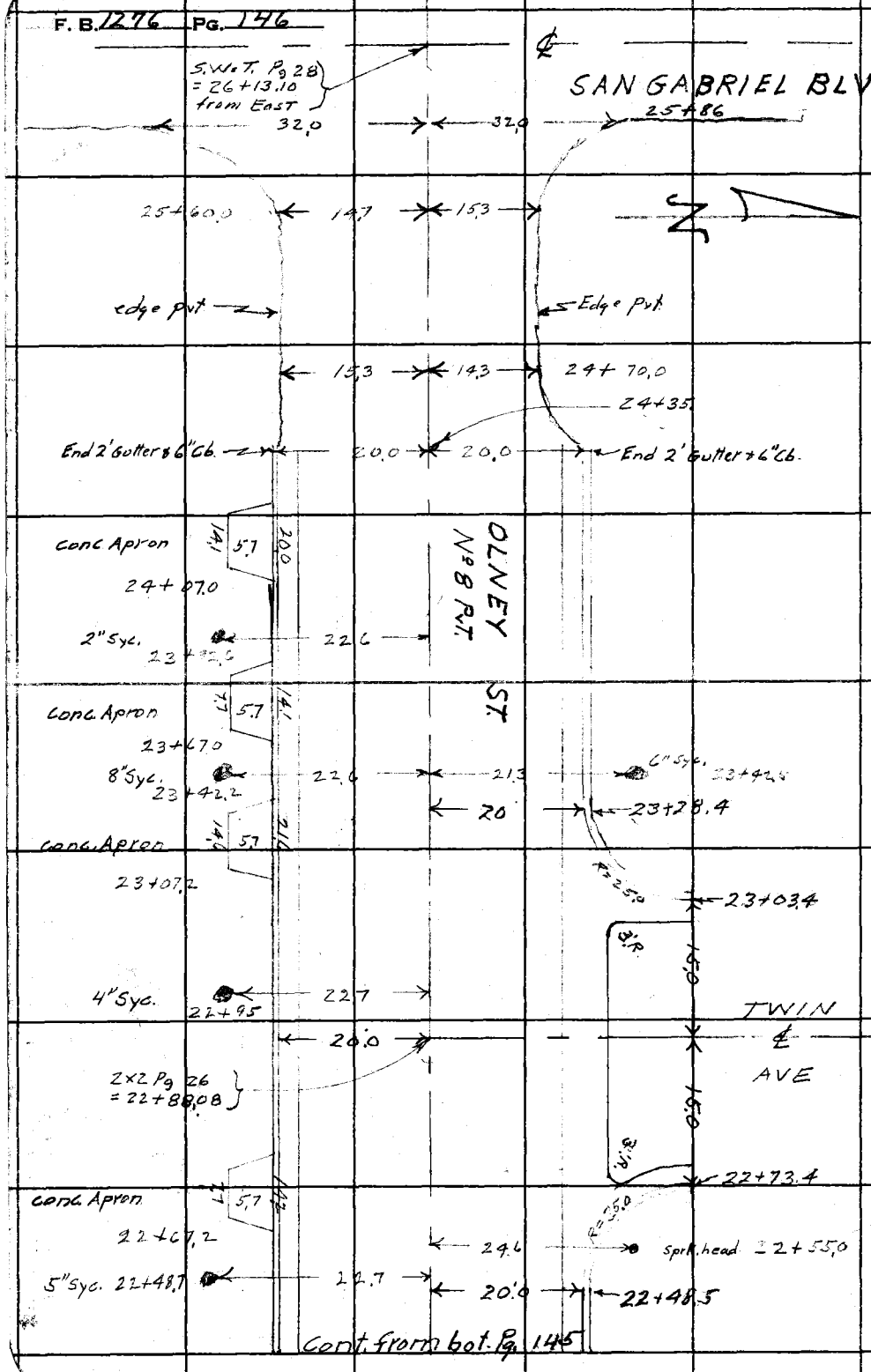

RETURN TO
LOS ANGELES COUNTY SURVEYOR
700 HALL OF RECORDS

Do not extend notes this side of this line.

Note: Any Additions or Changes on This Sheet Must be Made or Circled in Red Ink With Date and Name of Person Making Change.

Profile No. ____ X-Sec. No. ____

Notes Red. ____ Plotted ____ Job No. 1180 Division No. ____
Date ____ Date ____ Survey of Gaydon Ave Dist
Notes Chkd. COM Checked ____ Survey by DE Holmes Notes DEH Date 7-9-47
Date 7/17/47 Date ____ Map No. ____ Indexed: C. Johnson Date ____

F.B. 1276 Pg. 147

C.I. 1180

GAYDON AVE DIST.

PROFILE and CROSS SECTION

of

OLNEY ST.

from

WALNUT GROVE AVE

to

SAN GABRIEL BLVD.

7-9-47
D.E. Holmes
A.F. Smith
H.E. Frank
L.G. Smiley
H.O. West

STATION	B.S.	H.I.	F.S.	ELEV.

NOTE: ANY ADDITIONS OR CHANGES ON THIS SHEET MUST BE MADE OR CIRCLED IN RED INK, WITH DATE AND NAME OF PERSON MAKING CHANGE.

PLEASE RETURN TO
LOS ANGELES COUNTY SURVEYOR
700 HALL OF RECORDS

Do not extend notes this side of this line.

FORM 507 5M 1-46

FORM 307 5M 1-46

PLEASE RETURN TO
LOS ANGELES COUNTY SURVEYOR
700 HALL OF RECORDS

NOTE: ANY ADDITIONS OR CHANGES ON THIS SHEET MUST BE MADE OR CIRCLED IN RED INK, WITH DATE AND NAME OF PERSON MAKING CHANGE.

Do not extend notes this side of this line.

STATION	B. S.	H. I.	F. S.	ELEV.	
B.M. WM174				295 81	B.M. W.M. 174 Elev. 295.813 F.B. 1247 pg. 112
	3 87	299 68			Walnut Grove Ave, (East side) and Olney ST.
					cut spk. in W. side T.P. A-32496-T
0+00			4 10	295 58	℄ int. Walnut Grove Ave & Olney St.
0+16.8			4 56	295 12	℄ Olney (Guller)
"			4 37	295 31	22.5' Rt. edge put.
"			4 81	294 87	27.0' Lt. " "
0+34.5			4 05	295 63	℄
"			4 07	295 61	8.5' Rt Brk.
"			3 74	295 94	11.3' " edge put
"			3 1	296 6	21' " Field
"			3 1	296 6	30' " "
"			4 17	295 51	11.5' Lt. Brk.
"			3 81	295 87	17.4' " edge put.
"			3 4	296 3	22' " Field
"			3 6	296 1	30' " "
1+00			4 57	295 11	℄
"			4 66	295 02	8.5' Rt. Guller
"			4 23	295 45	12.8' " edge put.
"			3 0	296 7	21' " Field
"			3 1	296 6	30' "

F.B. 1276 PG. 148 Job No. 1180 Division No. Notes Red Plotted No. Profile
Survey of Gordon Ave Dist Date Date X-Sec.
Survey by D.E. Holmes Notes D.E.H. Notes Chkd Checked No.
Indexed A. C. Johnson Date 7-8-47 Date Date

FORM 307 5M 1-46

PLEASE RETURN TO
LOS ANGELES COUNTY SURVEYOR
700 HALL OF RECORDS

NOTE: ANY ADDITIONS OR CHANGES ON THIS SHEET MUST BE MADE OR CIRCLED IN RED INK, WITH DATE AND NAME OF PERSON MAKING CHANGE.

Do not extend notes this side of this line.

STATION	B. S.	H. I.	F. S.	ELEV.		
1+00		299 68	4 83	294 85	11.5' Lt. Gutter	
"			4 39	295 29	14.7 Lt. edge put.	
"			3 72	295 96	21' " Field	
"			3 6	296 1	30 " "	
1+86.45			5 69	293 99	℄ int. to F. Tr. line	
"			5 88	293 80	20' Rt. Gutter begin conc. Sb & Gutter	
"			5 24	294 44	" " T.Cb.	
"			4 3	295 4	24' " T. Brk.	
"			4 1	295 6	30' " P.L.	
"			6 12	293 56	20' Lt. Gutter " " "	
"			5 48	294 20	" " T.Cb. " " " "	
"			4 5	295 2	23' " T. Brk.	
"			4 4	295 3	30' " P.L.	
2+00			5 81	293 87	℄	
2+61.8			5 83	293 85	℄	
"			6 23	293 45	20' Rt. Gutter	E end C.R.
"			5 63	294 05	" " T.Cb.	
"			4 9	294 8	28' " T. Brk.	
"			4 8	294 9	30' " P.L.	
"			6 49	293 19	20' Lt. Gutter	" " "
"			5 86	293 82	" " T.Cb.	

Profile No. ____ Notes Red. ____ Plotted ____ Job No. 1180 Division No. ____ F.B. 1276 Pg. 149
X-Sec. No. ____ Date ____ Date ____ Survey of Gayden Ave. Dist.
Notes Chkd. ____ Checked ____ Survey by D.E. Holmes Notes D.E.H. Date 7-8-47
Date ____ Date ____ Map No. ____ Indexed C. Johnson Date ____

FORM 307 SM 1-46

PLEASE RETURN TO
LOS ANGELES COUNTY SURVEYOR
700 HALL OF RECORDS

NOTE: ANY ADDITIONS OR CHANGES ON THIS SHEET MUST BE MADE OR CIRCLED IN RED INK, WITH DATE AND NAME OF PERSON MAKING CHANGE.

Do not extend notes this side of this line.

F.B. 1276 Pg. 150 | Job No. 1180 Division No. | Notes Red. | Plotted | Profile
Survey of Gardena Ave. West | Date | Date | No.
Survey by D.E. Haines Notes D.E.H. | Notes Chkd. | Checked | X-Sec.
Indexed C. Jones Date 7-8-47 | Date | Date | No.

STATION	B. S.	H. I.	F. S.	ELEV.			
2+61.8		299.68	51	293.6	23' Lt.	T. Brk.	
"			51	293.6	30' "	P.L.	
2+86.7			600	293.7	℄		
			635	293.33	20' Rt.	+ Gutter	
			604	293.64	45' "	"	= N. end C.R.
			543	294.25	" "	T.Cb.	" "
3+02.16			600	293.3	℄ Int. Olney St & Hawthorne Ave.		
3+16.7			599	293.4	℄ P.L.		
"			638	293.0	20' Rt.	+ Gutter	
			604	293.64	45' "	"	N end C.R.
			539	294.29	" "	T.Cb.	" " "
3+41.8			601	293.7	℄ P.L.		
"			643	293.25	20' Rt.	Gutter	W. end C.R.
"			580	293.58	" "	T.Cb.	" " "
"			48	294.24	"	T. Brk	
"			47	293.30	30' "	P.L.	
"			656	293.12	20' Lt.	Gutter	
"			591	293.77	" "	T. Cb.	E. end Driveway
"			52	294.25	25' "	T Brk.	" " " "
"			48	294.30	30' "	P.L.	" " " "
TP			561	294.17			

FORM 307 5M 1-46

PLEASE RETURN TO
LOS ANGELES COUNTY SURVEYOR
700 HALL OF RECORDS

NOTE: ANY ADDITIONS OR CHANGES ON THIS SHEET MUST BE MADE OR CIRCLED IN RED INK, WITH DATE AND NAME OF PERSON MAKING CHANGE.

Do not extend notes this side of this line.

STATION	B. S.	H. I.	F. S.	ELEV.		
T.P.				294 07		
	5 32	299 39				
4+00			5 99	293 40	℄ Pvt	
4+10			6 16	293 23	℄ "	
"			6 17	293 22	20' Rt. Gutter	
			5 53	293 86	" " T.Cb.	
"			4 5	294 9	24' " T.Brk.	
"			4 2	295 2	30' " P.L.	
			6 29	293 10	20' Lt. Gutter	
"			5 68	293 71	" " T.Cb.	
"			5 2	294 2	24' " T.Brk	
"			5 3	294 1	30' " P.L.	
4+13.7			6 21	293 18	℄ + E edge + Gutter	(Conc.)
4+17.7			6 34	293 05	℄ = Fl line + "	"
"			6 14	293 25	20' Rt. " " " "	"
"			6 53	292 86	30' Lt. Fl. line + "	"
4+21.7			6 20	293 19	℄ = W. edge + Gutter	
5+00			5 65	293 74	℄ " Pvt	
"			5 87	293 52	20' Rt. Gutter	
"			5 23	294 16	" " T.Cb.	
			4 3	295 1	24' " T.Brk.	

Profile No. ____ Notes Red ____ Plotted ____ Job No. 1180 Division No. ____ F.B. 1276 PG. 151
X-Sec. No. ____ Date ____ Date ____ Survey of Gaydon Ave Dist.
Notes Chkd ____ Checked ____ Survey by D.E. Holmes Notes D.E.H. Date 7-8-47
No. ____ Date ____ Date ____ Map No. ____ Indexed C. Johnson Date ____

FORM 307 5M 1-46

PLEASE RETURN TO
LOS ANGELES COUNTY SURVEYOR
700 HALL OF RECORDS

NOTE: ANY ADDITIONS OR CHANGES ON THIS SHEET MUST BE MADE OR CIRCLED IN RED INK, WITH DATE AND NAME OF PERSON MAKING CHANGE.

Do not extend notes this side of this line.

STATION	B. S.	H. I.	F. S.	ELEV.			
5+00		299 39	43	2951	30' Rt.	Field	P.L.
"			602	293 37	20' Lt.	Gutter	
"			540	293 19	" "	T. Cb.	
"			45	294 9	23' "	T. Brk.	
"			48	294 6	30' "	P.L.	
6+00			521	294 18	℄	Pvt.	
"			559	293 80	20' Rt.	Gutter	
"			497	294 42	" "	T. Cb.	
"			42	295 2	24' "	T. Brk.	
"			40	295 4	30' "	P.L.	
"			575	293 64	20' Lt.	Gutter	
"			511	294 28	" "	T. Cb.	
"			38	295 [illegible]	23' "	T Brk.	
"			43	295 1	30' "	P.L.	
6+73.7			539	294 00	℄	E. edge conc.	+ Gutter
6+77.7			552	293 87	℄	Fl. line "	" "
"			538	294 01	20' Rt.	" " "	" "
"			567	293 72	30' Lt.	" " "	" "
6+81.7			539	294 00	℄	W. edge "	" "
7+00			512	294 27	℄	Pvt.	
"			530	294 09	20' Rt.	Gutter	

F.B. 1276 PG. 152
Job No. 1180 Division No. Notes Red. Plotted Profile
Survey of Gaydon Ave Dist. Date Date No. X-Sec.
Survey by D.E. Holmes Notes D.E.H. Notes Chkd. Checked
Indexed A. C. Johnson Date 7-8-47 Date Date No.

FORM 307 5M 1-46

PLEASE RETURN TO
LOS ANGELES COUNTY SURVEYOR
700 HALL OF RECORDS

NOTE: ANY ADDITIONS OR CHANGES ON THIS SHEET MUST BE MADE OR CIRCLED IN RED INK, WITH DATE AND NAME OF PERSON MAKING CHANGE.

Do not extend notes this side of this line.

STATION	B. S.	H. I.	F. S.	ELEV.		
7+00		299.39	4 67	294 72	20' Rt.	T.Cb.
"			3 7	295 7	22.5 "	T Brk.
"			3 4	296 0	30' "	P.L.
"			5 34	294 05	20' Lt.	Gutter
"			4 67	294 72	" "	T.Cb.
			3 9	295 5	30' "	P.L.
B.M. W.M. 103			4 30	295 09	B.M. W.M. 103 Elv. 295.066 F.B. 1247 Pg. 79	
					Olney St. & Earle Ave N.E. Cor.	
					Bt. Spk. in Curb. 5' E. of E. end C.R.	
W.M. 103				295 07	See above.	
	5 20	300 27				
7+78.0			5 43	294 54	℄ Pvt.	
"			5 83	294 44	20' Rt. Gutter	E. end C.R.
"			5 17	295 10	" " T.Cb.	" " "
"			4 3	296 0	22' " T. Brk	
"			3 8	296 5	30' " P.L.	
"			5 90	294 37	20' Lt. Gutter	
"			5 21	295 06	" " T.Cb.	
"			4 1	296 2	30' " P.L.	
8+00			5 30	294 97	℄	

Profile No. ____ Notes Red. ____ Plotted ____ Job No. 1180 Division No. ____ F.B. 1276 Pg. 153

X-Sec. No. ____ Date ____ Date ____ Survey of Gaydon Ave Vist.

Notes Chkd. ____ Checked ____ Survey by D.E. Holmes Notes D.E.H. Date 7-8-47

Date ____ Date ____ Map No. ____ Indexed ____ Date ____

A. C. Johnson

FORM 307 5M 1-46

PLEASE RETURN TO
LOS ANGELES COUNTY SURVEYOR
700 HALL OF RECORDS

NOTE: ANY ADDITIONS OR CHANGES ON THIS SHEET MUST BE MADE OR CIRCLED IN RED INK, WITH DATE AND NAME OF PERSON MAKING CHANGE.

Do not extend notes this side of this line.

STATION	B. S.	H. I.	F. S.	ELEV.			
8+03.0		300 27	5 30	294 97	℄		
"			5 72	294 55	20' Rt.	+ Gutter	
"			5 12	295 15	45 "	"	N. end C.R.
"			4 47	295 80	"	T.Cb.	" " "
8+17.5			5 23	295 04	℄ Int	Olney St +	Earle Ave.
8+33.1			5 13	295 14	℄		
"			5 62	294 65	20' Rt.	+ Gutter	
"			5 22	295 05	45' "	Gutter	N. end C.R.
"			4 60	295 [illegible]	" "	T.Cb.	" " "
8+57.9			5 08	295 [illegible]	℄		
"			5 52	294 75	20' Rt.	Gutter	W. end C.R.
"			4 88	295 [illegible]	" "	T.Cb.	" " "
"			3 8	29[illegible]	30' "	P.L.	
"			5 52	29[illegible]	20' Lt.	Gutter	
"			4 87	29[illegible]	" "	T. Cb.	
"			4 0	296 [illegible]	30' "	P.L.	
9+00			4 77	295 [illegible]	℄		
"			5 35	29[illegible]	20' Rt.	Gutter	
"			4 70	295 57	" "	T.Cb.	
"			3 4	296 [illegible]	30' "	P.L.	
"			5 33	294 94	20' Lt.	Gutter	

F.B. 1276 PG. 154
Job No. 1180 Division No. Notes Red Plotted No. Profile
Survey of Gaydon Ave DIST Date Date X-Sec.
Survey by D.E. Holmes Notes D.E.H. Notes Chkd Checked No.
Indexed A. C. Johnson Date 7-8-47 Date Date

FORM 307 5M 1-46

PLEASE RETURN TO
LOS ANGELES COUNTY SURVEYOR
700 HALL OF RECORDS

NOTE: ANY ADDITIONS OR CHANGES ON THIS SHEET MUST BE MADE OR CIRCLED IN RED INK, WITH DATE AND NAME OF PERSON MAKING CHANGE.

Do not extend notes this side of this line.

STATION	B. S.	H. I.	F. S.	ELEV.			
9+[illegible]		300 27	469	295 58	20' Lt.	T.Cb.	
"			41	2962	30' "	P.L.	
10+00			427	296 00	℄		
"			491	295 36	20' Rt.	Gutter	
			428	295 99	" "	T.Cb.	
			34	2969	25' "	T.Brk.	
			34	2969	30' "	P.L.	
			487	295 40	20' Lt.	Gutter	
			425	296 02	" "	T.Cb.	
"			385	296 42	30' "	P.L.	
10+73.1			393	296 34	℄		
"			457	295 70	20' Rt.	Gutter	E. end C.R.
			394	296 33	" "	T.Cb.	" " "
			29	2974	25' "	T.Brk.	
			25	2978	30' "	P.L.	
"			458	295 69	20' Lt.	Gutter	
"			397	296 30	" "	T.Cb.	E end Dr. way
			34	2969	24' "		
"			34	2969	30' "		
10+97.1			388	296 39	℄		
					20' Rt.	+ Gutter	

Profile No. ____ Date ____ Notes Red ____ Plotted ____ Job No. 1180 Division No. ____ F.B. 1276 PG. 155

X-Sec. No. ____ Date ____ Date ____ Survey of Gaydon Arc Dist

Notes Chkd. ____ Checked ____ Survey by D.E. Holmes Notes D.E.H. Date 7-8-47

No. ____ Date ____ Date ____ Map No. ____ Indexed C. Johnson Date ____

FORM 307 5M 1-46

PLEASE RETURN TO
LOS ANGELES COUNTY SURVEYOR
700 HALL OF RECORDS

NOTE: ANY ADDITIONS OR CHANGES ON THIS SHEET MUST BE MADE OR CIRCLED IN RED INK, WITH DATE AND NAME OF PERSON MAKING CHANGE.

Do not extend notes this side of this line.

STATION	B. S.	H. I.	F. S.	ELEV.		
10+97.1		300 27	4 04	29[illegible]23	45' Rt. Gutter	
"			3 42	29[illegible]85	" " T. Cb.	
11+00			3 87	296 40	℄	
11+11.92			3 84	296 43	℄ Int Olney St. & Charlotte Ave.	
11+27.2			3 82	296 45	℄	
"			4 32	29[illegible]5	20' Rt. + Gutter	
"			3 84	29[illegible]43	45' " "	
"			3 21	[illegible]	" " T. Cb.	
B.M. W.M. 102			3 95	29[illegible]32	B.M. W.M. 102 Elv. 296.306 F.B. 1247 Pg 72	
					Olney St. & Charlotte N.L. Cor.	
					Bt. Sch. [illegible] Curb 5' E. of E. end C.R.	
W.M. 102				296 31	See Above	
	[illegible]30	302 61				
[illegible]			5 98	29[illegible]3	℄	
			6 53	29[illegible]5	20' [illegible]	W. end C.R.
			5 90	296 71	" " T. Cb.	
			4 9	297 7[illegible]	30' " P.L.	
			6 48	29[illegible]3	20' Lt. Gutter	
			5 87	29[illegible]4	" " T. Cb.	
			6 4	296 2[illegible]	22' " T. Brk.	
			6 4	296 2[illegible]	30' " P.L.	

F.B. 1276 PG. 156
Job No. 1180 Division No. ____ Notes Red. ____ Plotted ____ Profile
Survey of Gaydon Ave Dist Date ____ Date ____ No. ____
Survey by D.E. Holmes Notes D.E.H. Notes Chkd. ____ Checked ____ X-Sec.
Indexed A. C. Johnson Date 7-8-47 Date ____ Date ____ No. ____

FORM 807 5M 1-46

PLEASE RETURN TO
LOS ANGELES COUNTY SURVEYOR
700 HALL OF RECORDS

NOTE: ANY ADDITIONS OR CHANGES ON THIS SHEET MUST BE MADE OR CIRCLED IN RED INK, WITH DATE AND NAME OF PERSON MAKING CHANGE.

Do not extend notes this side of this line.

STATION	B. S.	H. I.	F. S.	ELEV.				
12+00		30261	573	29688	℄			
			640	29621	20'	Rt.	Gutter	
			576	29685	"	"	T. Cb.	
			49	2977	30'	"	P.L.	
			627	29634	20'	Lt.	Gutter	
			566	29695	"	"	T. Cb.	
			50	2976	23'	"	T. Brk.	
			50	2976	30'	"	P.L.	
13+00			518	29743	℄			
			586	29675	20'	Rt.	Gutter	
			522	29739	"	"	T. Cb.	
			44	2952	24'	"	T. Brk.	
			41	2985	30'	"	P.L.	
			579	29682	20'	Lt.	Gutter	
			514	29747	"	"	T. Cb.	
			49	2977	23'	"	T. Brk.	
			49	2977	30'	"	P.L.	
13+66.5			485	29776	℄			
			546	29715	20'	Rt.	Gutter	E. end C.R.
			481	29780	"	"	T. Cb.	" " "
			40	2986	30'	"	P.L.	

Profile No. ____ Notes Red ____ Plotted ____ Job No. 1180 Division No. ____ F.B. 1276 PG. 157
X-Sec. No. ____ Date ____ Date ____ Survey of Gayoon Ave Dist
Notes Chkd ____ Checked ____ Survey by D.E. Holmes Notes D.E.H. Date 7-8-47
No. ____ Date ____ Date ____ Map No. ____ Indexed A. C. Johnson Date ____

FORM 307 5M 1-46

PLEASE RETURN TO
LOS ANGELES COUNTY SURVEYOR
700 HALL OF RECORDS

NOTE: ANY ADDITIONS OR CHANGES ON THIS SHEET MUST BE MADE OR CIRCLED IN RED INK, WITH DATE AND NAME OF PERSON MAKING CHANGE.

Do not extend notes this side of this line.

F.B. 276 Pg. 158 | Job No. 1180 Division No. | Notes Red | Plotted | Profile
Survey of Gaylon Ave Dist. | Date | Date | No.
Survey by D.E. Holmes Notes D.E.H. | Notes Chkd | Checked | X-Sec.
Indexed A. C. Johnson Date 7-8-47 | Date | Date | No.

STATION	B. S.	H. I.	F. S.	ELEV.			
13+66.5		302.61	5.48	297.13	20' Rt.	Gutter	
"			4.88	297.73	" "	T.Cb.	
			4.6	298.0	23' "	T.Brk.	
			4.6	298.0	30' "	P.L.	
13+91.4			4.96	297.65	℄		
"			5.36	297.25	20' Rt.	+ Gutter	
			5.09	297.52	45' "	Gutter	N. end C.R.
			4.50	298.11	" "	T. Cb.	" " "
14+00			4.71	297.90	℄		
14+24.15			4.68	297.93	℄ Int.	Olney St. &	Delta Ave
14+91.5			4.59	298.02	℄		
"			5.21	297.40	20' Rt.	+ Gutter	
"			4.95	297.66	45' "	"	N. end C.R.
"			4.32	298.29	" "	T.Cb.	" " "
15+46.3			4.44	298.17	℄		
"			5.09	297.52	20' Rt.	Gutter	
"			4.42	298.19	" "	T.Cb.	
			3.6	299.0	23' "	T.Brk.	
			3.3	299.3	30' "	P.L.	
"			5.06	297.57	20' Rt.	Gutter	
"			4.43	298.18	" "	T.Cb.	

FORM 307 5M 1-46

PLEASE RETURN TO
LOS ANGELES COUNTY SURVEYOR
700 HALL OF RECORDS

NOTE: ANY ADDITIONS OR CHANGES ON THIS SHEET MUST BE MADE OR CIRCLED IN RED INK, WITH DATE AND NAME OF PERSON MAKING CHANGE.

Do not extend notes this side of this line.

STATION	B. S.	H. I.	F. S.	ELEV.			
14+46.3		302 6	3 8	298 8	23'	Lt.	T. Brk.
"			3 7	298 9	30'	"	P.L.
[illegible]			4 20	298 41	℄		
"			4 83	297 78	20'	Rt.	Gutter
"			4 21	298 4	"	"	T. Cb.
"			3 2	299 4	23'	"	T. Brk.
"			2 7	299 9	30'	"	P.L.
"			4 85	297 7	20'	Lt.	Gutter
"			4 21	298 4	"	"	T. Cb.
"			3 3	299 3	27'	"	T. Brk.
"			3 3	299 3	30'	"	P.L.
T.P.			4 39	298 22			
	6 37	304 59					
16+00			5 69	298 90	℄		
"			6 31	298 28	20'	Rt.	Gutter
"			5 65	298 94	"	"	T. Brk.
"			4 6	300 0	23'	"	T. Brk.
"			3 9	300 7	30'	"	P.L.
"			6 31	298 28	20'	Lt.	Gutter
"			5 66	298 93	"	"	T. Cb.
"			4 8	299 8	30'	"	

Profile No. ____ Notes Red. ____ Plotted ____ Job No. 1180 Division No. ____ F.B. 1276 Pg. 159

X-Sec. No. ____ Date ____ Date ____ Survey of Gaydon Ave Dist.

Notes Chkd. ____ Checked ____ Survey by DE Holmes Notes DEH Date 7-9-47

Date ____ Date ____ Map No. ____ Indexed A. C. Johnson Date ____

FORM 307 5M 1-46

PLEASE RETURN TO
LOS ANGELES COUNTY SURVEYOR
700 HALL OF RECORDS

NOTE: ANY ADDITIONS OR CHANGES ON THIS SHEET MUST BE MADE OR CIRCLED IN RED INK, WITH DATE AND NAME OF PERSON MAKING CHANGE.

Do not extend notes this side of this line.

F.B. 1276 PG. 160 | Job No. 1186 Division No. | Notes Red. | Plotted | Profile No.
Survey of Gayland Ave 1st | Date | Date | X-Sec. No.
Survey by D.E.Holmes Notes D.E.H. | Notes Chkd | Checked
Indexed C. Johnson Date 7-9-47 | Date | Date

STATION	B. S.	H. I.	F. S.	ELEV.				
16+60.5		304 59	5 41	299 18	℄			
"			5 99	29[illegible]	20'	Rt.	Gutter	E. end C.R.
"			5 32	29[illegible]	"	"	T.Cb.	" " "
"			4 16	30[illegible]	23'	"	T. Brk	
"			3 7	30[illegible]	30'	"	Rt.	
"			6 00	29 59	20'	Lt.	Gutter	
"			5 39	29[illegible]	"	"	T. Cb.	
"			4 6	30[illegible]	23'	"	T. Brk.	
"			4 4	30[illegible]	30'	"	Rt.	
16+86.5			5 34	29[illegible]	℄			
"			5 84	29[illegible]	20'	Rt.	+ Gutter	
"			5 69	29[illegible]	45'	"	"	N. end C.R.
"			5 08	29[illegible]	"	"	T.Cb.	" " "
17+00.18			5 29	29[illegible]	℄	Lt.	Driveway 27	+ Gayland Ave
[illegible]			5 28	29[illegible]	℄			
"			2 41	30[illegible]	20'	Rt.	+ Gutter	
"			5 62	29[illegible]	45'	"	"	N. end C.R.
"			5 05	29[illegible]	"	"	T.Cb.	" " "
17+40.2			5 19	29[illegible]	℄			
"			5 54	29[illegible]	20'	Rt.	[illegible]	W. end C.R.
"			4 72	29[illegible]			T.Cb.	" " "

FORM 307 10M 10-46

PLEASE RETURN TO
LOS ANGELES COUNTY SURVEYOR
700 HALL OF RECORDS

NOTE: ANY ADDITIONS OR CHANGES ON THIS SHEET MUST BE MADE OR CIRCLED IN RED INK, WITH DATE AND NAME OF PERSON MAKING CHANGE.

Do not extend notes this side of this line.

STATION	B. S.	H. I.	F. S.	ELEV.		
17+49.2		304.59	4.4	300.2	22' Rt.	T.B.M.
"			4.3	300.6	21' "	B "
"			2.6	302.0	33' "	T "
			5.64	299.02	20' Rt	Gutter
			4.79	299.65	" "	P.C.
			4.3	300.3	20' "	P.T.
			4.1	300.5	21 "	
15+00			4.91	299.5	"	
"			5.41	299.1	20 "	Gutter
"			4.7	299.8	"	
"			2.[illegible]	301.[illegible]	[illegible]	[illegible]
"			[illegible]	[illegible]	[illegible]	[illegible]
"			[illegible]	[illegible]	[illegible]	[illegible]
"			5.45	299.17	20 Lt	Gutter
"			4.72	299.88	20 "	Top Cb
"			[illegible]	[illegible]	[illegible]	[illegible]
"			3.0	[illegible]	30 "	
W.M. 53			4.32	301.27	B.M. [illegible] Elev. 300.241 F.S. 2.47 pg 5	
					Obsy Sta [illegible] M.E. Con.	
					bk Spk in ab. 5' E. of E end C.R.	
				300.241	Sta closes	
	5.19	305.43				

Profile Notes Red_____ Plotted_____ Job No. 1180 Division No._____ F.B. 1274 Pg. 161
No._____ Date_____ Date_____ Survey of Gayden Ave Dist
X-Sec. Notes Chkd_____ Checked_____ Survey by D.E. Haines Notes N.Smith Date 7-9-47
No._____ Date_____ Date_____ Map No._____ Moved C. Johnson Date_____

FORM 307 10M 10-46

PLEASE RETURN TO
LOS ANGELES COUNTY SURVEYOR
700 HALL OF RECORDS

NOTE: ANY ADDITIONS OR CHANGES ON THIS SHEET MUST BE MADE OR CIRCLED IN RED INK, WITH DATE AND NAME OF PERSON MAKING CHANGE.

Do not extend notes this side of this line.

F.B. 1276 PG. 162 | Job No. 1180 Division No. | Notes Red. | Plotted | Profile
Survey of Gayadon Ave Dist | Date | Date | No.
Survey by DE Holmes | Notes N Smith | Notes Chkd. | Checked | X-Sec.
Indexed A. C. Johnson Date 7-9-47 | Date | Date | No.

STATION	B. S.	H. I.	F. S.	ELEV.		
19+00		305.43	5.18	300.25	℄	
"			6.00	299.43	20 RT	Gutter
"			5.37	300.06	"	Top cb.
"			4.50	300.93	25' "	Top Slope
"			3.80	301.63	30 "	
"			5.97	299.46	20 LT.	Gutter
"			5.32	300.11	" "	Top cb
"			3.8	301.61	25 "	Slope
"			3.5	301.91	30 "	Top Slope
19+52.5			5.03	300.38	℄	
"			5.54	299.87	20' RT	Gutter
"			5.11	300.30	" "	Top cb
"			4.3	301.11	23 "	Slope
"			3.5	301.91	30 "	
"			5.72	299.70	20 LT	Gutter
"			5.08	300.34	20 "	Top cb
"			4.1	301.31	22 "	Top of Break
"			3.7	301.71	30 "	
19+79.3			4.97	300.44	℄	
"			5.74	299.67	20 RT	Gutter
"			5.22	300.19	45 "	N end Gutter

FORM 307 10M 10-46

PLEASE RETURN TO
LOS ANGELES COUNTY SURVEYOR
700 HALL OF RECORDS

NOTE: ANY ADDITIONS OR CHANGES ON THIS SHEET MUST BE MADE OR CIRCLED IN RED INK, WITH DATE AND NAME OF PERSON MAKING CHANGE.

Do not extend notes this side of this line.

STATION	B. S.	H. I.	F. S.	ELEV.		
19+79.3		305 43	458	300 85	45' RT	Top of cb
19+94.3			490	300 53	℄	X
20+00			490	300 53	℄	
[illegible]			487	300 56	℄	
"			567	299 76	20' RT	Gutter
"			526	300 17	45 "	"
			453	300 9[illegible]	45 "	Top cb.
20+34.4			483	300 [illegible]	℄	
"			558	[illegible]	20' RT	Gutter
"			493	[illegible]	" "	Top cb
"			41	[illegible]	23 "	Break
"			37	[illegible]	30' "	
"			561	[illegible]	20' LT	Gutter
			499	[illegible]	20 "	Top cb
			[illegible]	[illegible]	23 "	Break
"			57	[illegible]	30 "	
21+00			478	300 66	℄	
"			543	[illegible]	20 RT	Gutter
"			477	300 66	" "	Top cb
"			41	301 3	24 "	Break
"			36	301 [illegible]	30 "	

Profile No. ____ Notes Red ____ Plotted ____ Job No. 1180 Division No. ____ F.B. 1276 Pg. 163

X-Sec. No. ____ Date ____ Date ____ Survey of Gaudentine Dist

Notes Chkd ____ Checked ____ Survey by D.F. Holmes Notes N. Smith Date 17-9-47

Date ____ Date ____ Map No. ____ Indexed C. Johnson Date ____

F.B. 1276 PG. 164 | Job No. 1180 Division No. ______ Notes Red. ______ Plotted ______ | Profile No. ______

Survey of Gaydon Ave Dist | Date ______ | Date ______

Survey by D.E. Holmes Notes N. Smith | Notes Chkd. ______ | Checked ______ | X-Sec. No. ______

Indexed A. C. Johnson Date 7-10-47 | Date ______ | Date ______

FORM 307 10M 10-46

PLEASE RETURN TO
LOS ANGELES COUNTY SURVEYOR
700 HALL OF RECORDS

NOTE: ANY ADDITIONS OR CHANGES ON THIS SHEET MUST BE MADE OR CIRCLED IN RED INK, WITH DATE AND NAME OF PERSON MAKING CHANGE.

Do not extend notes this side of this line.

STATION	B. S.	H. I.	F. S.	ELEV.		
21+00		305.43 ✓	5.40	300.03	20' LT	Gutter
"			4.74	300.69	20 "	Top
"			4.10	301.33	23 "	Break
"			3.5	[illegible]	30 "	
22+00			4.74	[illegible]	℄	
22+48.4			4.57	[illegible]	℄	
"			4.86	[illegible]	20 RT	Gutter
"			4.24	[illegible]	" "	Top C.
"			3.7	[illegible]	25 "	Break
"			3.6	[illegible]	30 "	
"			4.99	[illegible]	20' LT	Gutter
"			4.29	[illegible]	" "	Top C.
"			3.7	[illegible]	24 "	Break
"			3.6	[illegible]	30 "	
22+73.4			4.57	[illegible]	℄	
"			4.89	[illegible]	20 RT	℄ Gutter
"			4.75	[illegible]	45 "	Gutter
"			4.09	301.34	" "	Top C.
22+88.08			4.58	[illegible]	℄ [illegible] St. + Twin Ave	
23+00			4.55	[illegible]	℄	
23+03.4			4.54	300.89	℄	

FORM 307 10M 10-46

PLEASE RETURN TO
LOS ANGELES COUNTY SURVEYOR
700 HALL OF RECORDS

NOTE: ANY ADDITIONS OR CHANGES ON THIS SHEET MUST BE MADE OR CIRCLED IN RED INK, WITH DATE AND NAME OF PERSON MAKING CHANGE.

Do not extend notes this side of this line.

STATION	B. S.	H. I.	F. S.	ELEV.		
23+03.4		305.43	453	300.60	20' RT.	+ Gutter
"			471	300.72	40 "	Gutter
"			409	301.34	" "	Top Cb.
23+28.4			444	300.99	℄	
"			475	300.65	20' RT	Gutter
"			413	301.30	" "	Top Cb.
"			340	302.03	30 "	
"			480	300.63	20' LT	Gutter
"			418	301.25	" "	Top Cb.
"			39	301.5	30 "	
T. P.			443	301.00		
	655	307.55				
24+00			648	301.07	℄	
24+35			634	301.21	℄	
"			650	300.96	20' RT	End Gutter
"			592	301.63	" "	End of Curb
"			55	302.1	30 "	
"			665	300.93	20 LT	End of Gutter
"			600	301.58	" "	End Top Cb
"			60	301.6	30 "	
25+00			582	301.73	℄	

Profile
No. ____ Date ____ Notes Red. ____ Plotted ____ Job No. 1120 Division No. ____
X-Sec. Date ____ Notes Chkd. ____ Checked ____ Survey of Gaylord Ave Dist
No. ____ Date ____ Date ____ Survey by D. Elkinson Notes N. Smith Date 7-10-47
Map No. ____ Indexed ____ Date ____

F.B. 127 PG. 165

C. Johnson

FORM 307 10M 10-46

PLEASE RETURN TO
LOS ANGELES COUNTY SURVEYOR
700 HALL OF RECORDS

NOTE: ANY ADDITIONS OR CHANGES ON THIS SHEET MUST BE MADE OR CIRCLED IN RED INK, WITH DATE AND NAME OF PERSON MAKING CHANGE.

Do not extend notes this side of this line.

F.B. 127 Pg. 166 | Job No. 4160 Division No. | Notes Red. | Plotted | Profile
Survey of Gayton Ave Dist. | Date | Date | No.
Survey by D.E. Holmes Notes N. Smith | Notes Chkd. | Checked | X-Sec.
Indexed C. Johnson Date 7-10-47 | Date | Date | No.

STATION	B. S.	H. I.	F. S.	ELEV.		
25+00		307 55	593	301 62	11' RT	Gutter
"			554	302 01	14.5' "	Edge of PT
"			50	305 [illegible]	20 "	Break
"			50	[illegible]	30' "	
"			592	301 63	10.5' LT	Gutter
"			554	302 01	10.5' "	Edge PT
"			51	305 [illegible]	30' "	
25+60			454	303 [illegible]	℄	
"			455	302 91	17' RT	Edge of PT
"			48	[illegible]	30 "	
"			492	302 63	15 LT	" " "
"			50	[illegible]	30 "	
25+86			520	[illegible]	℄	
"			533	[illegible]	31' RT	Gutter
"			537	[illegible]	32 LT	"
26+13.10			447	303 [illegible]	℄ Int. of Bway ST + San Gabriel Blvd	
W.M. 23			497	303 18	SW-NW 23 Elev. 303.144 FB. 1247 pg 33	
					San Gabriel Blvd + Saxon Ave, SW Cor.	
					BT. spk. in cb. 10' S. of S. end C.R.	

Notes Ck'd by		Survey of Gaydon Ave Dist.	F. B. 1376 Pg. 167
Map No.		W. O. 1180 Tape No.	St'd °F
Office Work		Surveyed by D.E. Holmes	
Checked		Notes L. Smiley Date 7-7-41	
Date		Indexed E. C. Johnson 7-23-41	

C.I. - 1180

GAYDON AVE DIST.

LOCATION of IMPROVEMENTS

on

ROCKHOLD AVE

From

OLNEY ST. To MARSHALL ST.

Note: Any Additions or Changes on This Sheet Must be Made or Circled in Red Ink With Date and Name of Person Making Change.

Do not extend notes this side of this line.

RETURN TO
LOS ANGELES COUNTY SURVEYOR
720 HALL OF RECORDS

FORM 247 SM 11-46

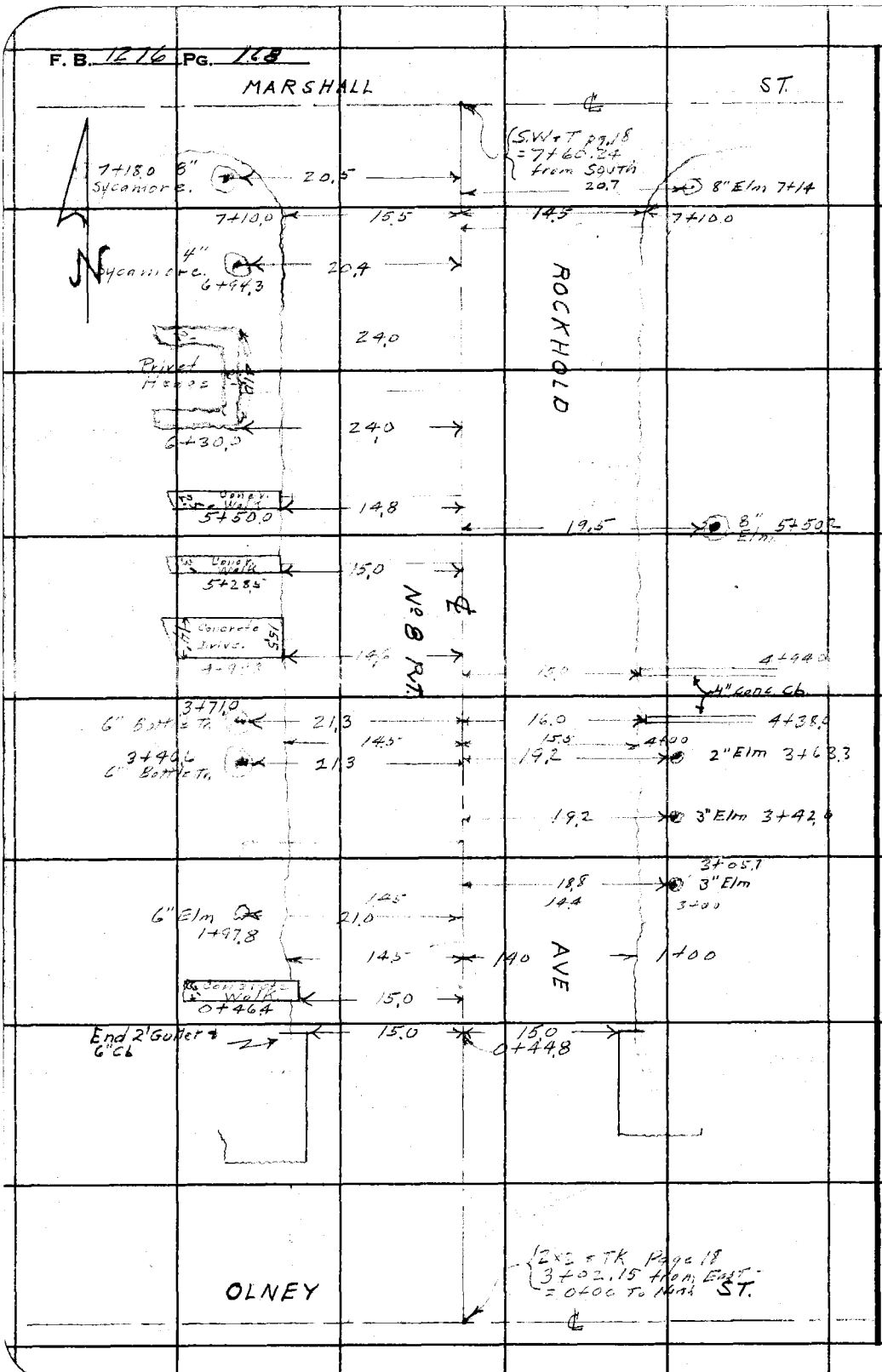

RETURN TO
LOS ANGELES COUNTY SURVEYOR
700 HALL OF RECORDS

Do not extend notes this side of this line.

Note: Any Additions or Changes on This Sheet Must be Made or Circled in Red Ink With Date and Name of Person Making Change.

Profile No.
X-Sec. No.

Notes Red. ____ Plotted ____ Job No. 1180 Division No. ____
Date ____ Date ____ Survey of Gaydon Ave Dist
Notes Chkd. DM Checked ____ Survey by D.E. Holmes Notes D.E.H. Date 7-10-47
Date 7/17/47 Date ____ Map No. ____ Indexed: C. Johnson Date ____

F.B. 1276 PG. 169

C.I. 1180

GAYDON AVE DIST.

PROFILE & CROSS SECTION

of

ROCKHOLD AVE

from

OLNEY ST

TO

MARSHALL ST.

7-9-47
D.E. Holmes
N.K. Smith
H.E. Frank
L.C. Smiley
H.O. West

STATION	B.S.	H.I.	F.S.	ELEV.

NOTE: ANY ADDITIONS OR CHANGES ON THIS SHEET MUST BE MADE OR CIRCLED IN RED INK, WITH DATE AND NAME OF PERSON MAKING CHANGE.

PLEASE RETURN TO
LOS ANGELES COUNTY SURVEYOR
700 HALL OF RECORDS

Do not extend notes this side of this line.

FORM 307 5M 1-46

FORM 307 5M 1-46

PLEASE RETURN TO
LOS ANGELES COUNTY SURVEYOR
700 HALL OF RECORDS

NOTE: ANY ADDITIONS OR CHANGES ON THIS SHEET MUST BE MADE OR CIRCLED IN RED INK, WITH DATE AND NAME OF PERSON MAKING CHANGE.

Do not extend notes this side of this line.

STATION	B. S.	H. I.	F. S.	ELEV.	
B.M.-WM 104				[illegible] 06	B.M.-WM 104 Elev. 294.061 F.B. 1247 pg 79
	620	300 26			Olney ST + Rockhold Ave N.E. Cor.
					BT. spk. in cb. 5' E. of E. end C.R.
0+00			660	[illegible]	℄ Int. Olney + Rockhold
0+20			699	293 27	℄ + Gutter
0+44.8			623	294 03	℄ Rockhold
"			665	293 61	15' RT Gutter
"			601	294 25	" " Top cb
"			55	294 8	25 "
"			665	293 61	15 LT Gutter
"			600	294 26	" " Top cb.
"			530	294 96	25 "
0+56			592	294 34	℄ Break
1+00			560	294 66	℄
"			5[illegible]	294 44	10' RT Gutter
"			543	294 83	14.5 " Edge pvt
"			490	295 36	25' "
"			569	294 57	11.5 LT Gutter
"			528	294 98	15 " Edge Pvt
"			50	295 3	25
2+00			454	295 72	℄

F.B. 1276 PG. 170
Job No. 1180 Division No. ____ Notes Red. ____ Plotted ____ Profile ____
Survey of Gaydon Ave Dist Date ____ Date ____ No. ____
Survey by D.E. Holmes Notes N.R.S. Notes Chkd. ____ Checked ____ X-Sec. ____
Indexed C. Johnson Date 7-10-47 Date ____ Date ____ No. ____

FORM 307 10M 10-46

PLEASE RETURN TO
LOS ANGELES COUNTY SURVEYOR
700 HALL OF RECORDS

NOTE: ANY ADDITIONS OR CHANGES ON THIS SHEET MUST BE MADE OR CIRCLED IN RED INK, WITH DATE AND NAME OF PERSON MAKING CHANGE.

Do not extend notes this side of this line.

STATION	B. S.	H. I.	F. S.	ELEV.		
2+00		300 26	481	295 45	10' RT Gutter	
"			444	295 82	13.5 " Edg Pvt.	
"			40	296 3	25' "	
"			476	295 50	11' LT Gutter	
"			432	295 94	14' " Edg pvt.	
"			41	296 2	25 "	
3+00			354	296 72	℄	
"			367	296 59	10' RT Gutter	
"			319	297 07	14.5 " Edg Pvt.	
"			32	297 1	25 "	
"			385	296 41	10.5 LT Gutter	
"			345	296 81	14.3 " Edg Pvt.	
"			33	297 0	25 "	
4+00			264	297 62	℄	
"			286	297 40	11 RT. Gutter	
"			232	297 94	15.5 " Edg pvt	
"			19	298 4	25' "	
"			292	297 34	10 LT	
"			249	297 77	14 "	
"			21	298 2	25' "	

Profile No. ____ Notes Red ____ Plotted ____ Job No. 1180 Division No. ____ F.B. 1276 PG. 171
Date ____ Date ____ Survey of Gaydon Ave Dist
X-Sec. No. ____ Notes Chkd. ____ Checked ____ Survey by D.E. Holmes Notes N.R.S. Date 7-10-47
Date ____ Date ____ Map No. ____ Indexed C. Johnson Date ____

FORM 307 10M 10-46

PLEASE RETURN TO
LOS ANGELES COUNTY SURVEYOR
700 HALL OF RECORDS

NOTE: ANY ADDITIONS OR CHANGES ON THIS SHEET MUST BE MADE OR CIRCLED IN RED INK, WITH DATE AND NAME OF PERSON MAKING CHANGE.

Do not extend notes this side of this line.

STATION	B. S.	H. I.	F. S.	ELEV.		
T.P.		300 26	230	297 96		
	736	305 32				
5+00			663	298 69	℄	
"			689	298 43	10.5 RT.	Gutter
"			650	298 82	14.5 "	Edge Pvt.
"			[illegible]	[illegible]	25 "	
"			690	298 42	10.5 LT.	Gutter
"			65[illegible]	298 76	14 "	Edge Pvt
"			58	[illegible]	25 "	
6+00			513	30[illegible] 19	℄	
"			535	298 97	10.8 RT.	Gutter
"			500	300 32	[illegible] "	Edge Pvt
"			47	300 6	[illegible]	
"			531	300 01	10 LT	Gutter
"			492	300 40	14 "	Edge Pvt
"			48	300 5	25 "	
7+00			347	301 25	℄	
7+10			331	302 01	℄	
"			355	301 77	11.5 RT	Gutter
"			326	302 06	14.5 "	Edge Pvt
"			29	302 4	25 "	

F.B. 1276 PG. 172
Job No. 1180 Division No. Notes Red. Plotted No. Profile
Survey of Gayden Ave Dist Date Date X-Sec.
Survey by D.E. Holmes Notes N.R.S. Notes Chkd. Checked No.
Indexed A. C. Johnson Date 7-10-47 Date Date

FORM 307 10M 10-46

PLEASE RETURN TO
LOS ANGELES COUNTY SURVEYOR
700 HALL OF RECORDS

NOTE: ANY ADDITIONS OR CHANGES ON THIS SHEET MUST BE MADE OR CIRCLED IN RED INK, WITH DATE AND NAME OF PERSON MAKING CHANGE.

Do not extend notes this side of this line.

STATION	B. S.	H. I.	F. S.	ELEV.		
7+10		305.32	3.50	301.82	11' LT Gutter	
"			3.30	302.02	15 " Edg Pt	
"			3.1	302.2	25 "	
7+33.7			3.05	302.27	℄ Brow	
7+45			3.50	301.73	℄ + Gutter	
"			3.74	301.58	41' RT "	
"			3.55	301.77	45 LT "	
7+60.24			2.45	302.87	℄ Int Rockhold Ave + Marshall St.	
W.M. 171			1.45	303.87	W.M. 171 Elev = 303.863 F.B. 1247 pg 111	
					Marshall St (Northside) 55' E. of ℄ of [illegible]	
					L+N. in E. edge [illegible] to House # 1149	

Profile No. ____ Notes Red ____ Plotted ____ Job No. 1180 Division No. ____ F.B. 1276 Pg. 173

X-Sec. No. ____ Date ____ Date ____ Survey of Gayden Ave Dist

Notes Chkd. ____ Checked ____ Survey by D.E. [illegible] Notes NRS Date 7-10-47

Date ____ Date ____ Map No. ____ Inspected C. Johnson Date ____

F.B. 1276 PG. 174 | Job No. 1180 | Division No. | Notes Red. | Plotted | Profile

Survey of Graydon Ave Dist | Date | Date | No.

Survey by | Notes | Notes Chkd. | Checked | X-Sec.

Indexed A. C. Johnson | Date 7-10-44 | Date | Date | No.

FORM 307 10M 10-46

PLEASE RETURN TO
LOS ANGELES COUNTY SURVEYOR
700 HALL OF RECORDS

NOTE: ANY ADDITIONS OR CHANGES ON THIS SHEET MUST BE MADE OR CIRCLED IN RED INK, WITH DATE AND NAME OF PERSON MAKING CHANGE.

Do not extend notes this side of this line.

STATION	B. S.	H. I.	F. S.	ELEV.	

Notes Ck'd by		Survey of Gaydon Ave Dist	F. B. 1276 Pg. 175
Map No.		W. O. 1180 Tape No.	St'd °F
Office Work		Surveyed by D.E. Holmes	
Checked		Notes L. Smiley Date 7-7-47	
Date		Indexed A. C. Johnson 7.23.47	

C.I. 1180

GAYDON AVE DIST.

LOCATION of IMPROVEMENTS

on

EARLE AVE

From

OLNEY ST. to MARSHALL ST.

Note: Any Additions or Changes on This Sheet Must be Made or Circled in Red Ink With Date and Name of Person Making Change.

Do not extend notes this side of this line.

RETURN TO
LOS ANGELES COUNTY SURVEYOR
700 HALL OF RECORDS

FORM 247 BM 11-46

F. B. 1276 PG. 176

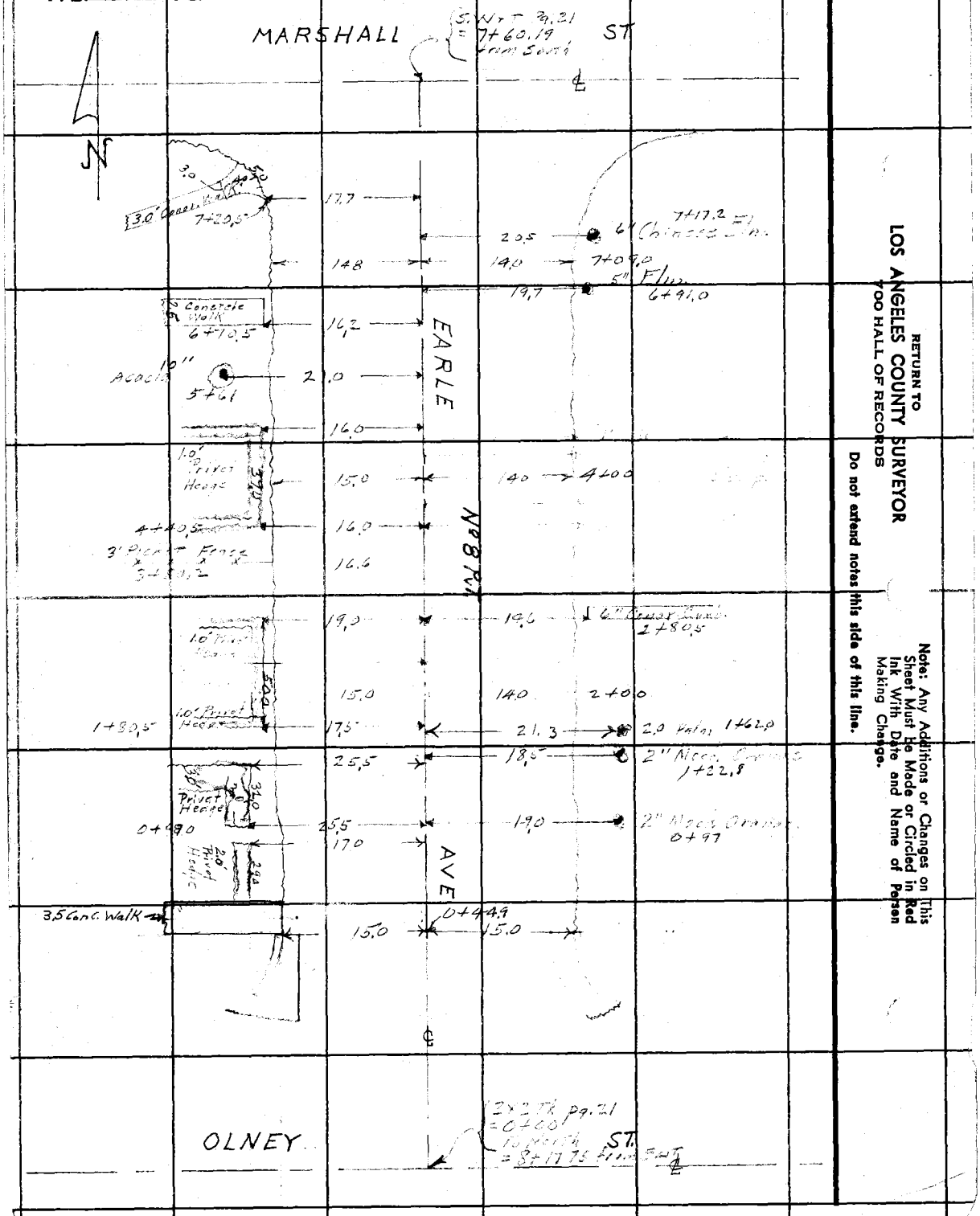

Profile No.
X-Sec. No.

Notes Red. Plotted Job No. 1180 Division No.
Date Date Survey of Gaydon Ave Dist
Notes Chkd. JOM Checked Survey by [illegible] Notes [illegible] Date 7-10-47
Date 2/17/47 Date Map No. Indexed C. Johnson Date

F.B. 1276 Pg. 177

C.I. 1180

GAYDON AVE DIST.

CROSS SECTIONS & PROFILE

of EARLE AVE

from

OLNEY ST to MARSHALL ST

/

STATION	B. S.	H. I.	F. S.	ELEV.

NOTE: ANY ADDITIONS OR CHANGES ON THIS SHEET MUST BE MADE OR CIRCLED IN RED INK, WITH DATE AND NAME OF PERSON MAKING CHANGE.

PLEASE RETURN TO
LOS ANGELES COUNTY SURVEYOR
700 HALL OF RECORDS

Do not extend notes this side of this line.

FORM 30 5M 1-48

FORM 307 5M 1-46

PLEASE RETURN TO
LOS ANGELES COUNTY SURVEYOR
700 HALL OF RECORDS

NOTE: ANY ADDITIONS OR CHANGES ON THIS SHEET MUST BE MADE OR CIRCLED IN RED INK, WITH DATE AND NAME OF PERSON MAKING CHANGE.

Do not extend notes this side of this line.

STATION	B. S.	H. I.	F. S.	ELEV.		
W.M. 103				29[illegible]07	B.M. W.M. 103 Elv. 295.066 F.B. 1247 Pg [illegible]	
	784	30291			Olney St & Earle Ave [illegible]	
					Bt. Spk. in Curb 5' E. of E. end C.R.	
0+00			787	29504	℄ int. Olney St & Earle Ave.	
0+20			829	29462	℄ Pl. line X Gutter	
0+44.9			737	29554	℄ Pvt.	
"			775	29516	20' Rt. Gutter	
"			710	29581	" " T.Cb.	
"			63	2966	25' " P.L.	
"			786	29505	20' Lt. Gutter	
"			723	29568	" T.Cb.	
"			66	2963	25' " P.L.	
0+52			717	29574	℄ Brk.	
1+00			648	29643	℄ Pvt.	
			680	29611	10' Rt. Gutter	
"			623	29668	14' " edge Pvt.	
"			59	2970	25' " P.L.	
"			682	29609	11' Lt. Gutter	
			644	29647	14' " edge Pvt.	
			61	2968	25' " P.L.	
2+00			548	29743	℄ Pvt.	

F.B. 1246 Pg. 178 Job No. 1180 Division No. ____ Notes Red. ____ Plotted ____ Profile ____
Survey of Gaydon Ave Dist. ____ Date ____ Date ____ No. ____ X-Sec. ____
Survey by D.E. Holmes Notes D.E.H. ____ Notes Chkd. ____ Checked ____
Indexed A. C. Johnson Date 7-10-47 Date ____ Date ____ No. ____

FORM 307 10M 10-46

PLEASE RETURN TO
LOS ANGELES COUNTY SURVEYOR
700 HALL OF RECORDS

NOTE: ANY ADDITIONS OR CHANGES ON THIS SHEET MUST BE MADE OR CIRCLED IN RED INK, WITH DATE AND NAME OF PERSON MAKING CHANGE.

Do not extend notes this side of this line.

STATION	B. S.	H. I.	F. S.	ELEV.			
2+00		302 91	5 81	297 10	10' Rt.	Gutter	
			5 42	297 49	14' "	edge Pvt.	
			5 1	297 8	25' "	P.L.	
			5 80	297 11	11' Lt.	Gutter	
			5 40	297 51	14' "	edge Pvt.	
			4 9	298 0	25' "	P.L.	
3+00			4 44	298 47	℄	Pvt.	
			4 61	298 30	10' Rt.	Gutter	
			4 26	298 65	14' "	edge Pvt.	
			3 7	299 2	25"	P.L.	
			4 64	298 27	11' Lt.	Gutter	
			4 32	298 59	14' "	edge Pvt.	
			3 4	299 5	25' "	P.L.	
4+00			3 48	299 43	℄		
			3 62	299 29	10' Rt.	Gutter	
			3 14	299 77	14' "	edge Pvt.	
			2 9	300 0	25' "	P.L.	
			3 69	299 22	11' Lt.	Gutter	
			3 31	299 60	15' "	edge Pvt.	
			2 3	300 6	25' "	P.L.	
T. P.							

Profile
No. ____ Date ____ Notes Red. ____ Plotted ____ Job No. 1180 Division No. ____
X-Sec. No. ____ Date ____ Date ____ Survey of Gaucho Ave Dist.
Notes Chkd. ____ Checked ____ Survey by D.E. Holm Notes D.E.H. Date 7-10-47
Date ____ Date ____ Map No. ____ Indexed ____ Date ____

F.B. 1276 PG. 179

A. C. Johnson

FORM 307 10M 10-46

PLEASE RETURN TO
LOS ANGELES COUNTY SURVEYOR
700 HALL OF RECORDS

NOTE: ANY ADDITIONS OR CHANGES ON THIS SHEET MUST BE MADE OR CIRCLED IN RED INK, WITH DATE AND NAME OF PERSON MAKING CHANGE.

Do not extend notes this side of this line.

STATION	B. S.	H. I.	F. S.	ELEV.		
T.P.		302 91	2 93	299 98		
	7 36	30734				
5+00			6 76	300 58	℄	
"			7 04	300 30	10' Rt.	Gutter
"			6 52	300 82	14' "	edge pvt.
"			6 3	301 0	25' "	P.L.
"			7 06	300 28	11' Lt.	Gutter
"			6 [illegible]	300 61	15' "	edge pvt.
"			6 [illegible]	301 1	25' "	P.L.
6+00			5 67	301 [illegible]	℄	
"			5 [illegible]	301 46	10' Rt.	Gutter
"			5 45	301 89	15' "	edge pvt.
"			5 [illegible]	302 0	25' "	P.L.
"			[illegible]	301 36	11' Lt.	Gutter
"			[illegible]	301 82	15' "	edge pvt.
"			[illegible]	302 2	25' "	P.L.
7+00			4 44	302 90	℄	
7+09			4 30	302 04	℄	
"			4 56	302 78	10' Rt.	Gutter
"			4 30	303 04	15' "	edge pvt.
"			4 1	302 [illegible]	25' "	P.L.

F.B. 1276 PG. 180 Job No. 1180 Division No. Notes Red. Plotted Profile
Survey of Gaydon Ave Dist Date Date No.
Survey by D.E. Holmes Notes D.E.H. Notes Chkd. Checked X-Sec.
Indexed A. C. Johnson Date 7-10-47 Date Date No.

FORM 307 5M 1-46

PLEASE RETURN TO
LOS ANGELES COUNTY SURVEYOR
700 HALL OF RECORDS

NOTE: ANY ADDITIONS OR CHANGES ON THIS SHEET MUST BE MADE OR CIRCLED IN RED INK, WITH DATE AND NAME OF PERSON MAKING CHANGE.

Do not extend notes this side of this line.

STATION	B. S.	H. I.	F. S.	ELEV.			
7+09		307 34	4 63	302 71	11' Lt.	Gutter	
"			4 23	303 11	15' "	edge pvt.	
"			3 7	303 6	25' "	P.L.	
7+44			4 05	303 29	℄	Gutter	S. Side Marshall
"			4 11	303 23	39' Rt.	"	" " "
"			3 97	303 37	40' Lt.	"	" " "
7+60.19			3 22	304 12	℄ int. Earle Ave & Marshall St.		
B.M. W.M. 169			2 62	304 72	B.M. W.M. 169 Elv. 304.718 F.B. 1247 Pg. 111		
					Marshall St & Earle St. To North S.E. Cor.		
					Lt. in S.E. Cor. Conc. Walk to Ho. 1101.		

Profile No. ____ Date ____ Notes Red. ____ Plotted ____ Job No. 1180 Division No. ____ F.B. 1276 Pg. 181

X-Sec. No. ____ Date ____ Notes Chkd. ____ Checked ____ Survey of Gaydon Ave Dist. Survey by D.E.H. Jones Notes D.E.H. Date 7-10-47

Map No. ____ Date ____ Indexed ____ Date ____

F.B. 1276 PG. 182 | Job No. 1180 Division No. | Notes Red | Plotted | Profile

Survey of Gayden Ave Dist | Date | Date | No.

Survey by D.E. Holmes Notes D.E.H. | Notes Chkd. | Checked | X-Sec.

Indexed A. C. Johnson Date 7-10-47 | Date | Date | No.

STATION	B. S.	H. I.	F. S.	ELEV.

FORM 307 5M 1-46

PLEASE RETURN TO
LOS ANGELES COUNTY SURVEYOR
700 HALL OF RECORDS

Do not extend notes this side of this line.

NOTE: ANY ADDITIONS OR CHANGES ON THIS SHEET MUST BE MADE OR CIRCLED IN RED INK, WITH DATE AND NAME OF PERSON MAKING CHANGE.

Charlette Ave

Notes Ck'd by	
Map No.	
Office Work	
Checked	
Date	

Survey of	Gaydon Ave Dist
W. O.	1180
Tape No.	St'd °F
Surveyed by	D.E. Holmes
Notes by	L. Smiley Date 7-7-47
Indexed	A. C. Johnson 7-23-47

F. B. 1276 Pg. 183

C.I. 1180

GAYDON AVE DIST.

LOCATION of IMPROVEMENTS

on

CHARIETTE AVE

From

OLNEY ST. to MARSHALL ST

Note: Any Additions or Changes on This Sheet Must be Made or Circled in Red Ink With Date and Name of Person Making Change.

Do not extend notes this side of this line.

RETURN TO
LOS ANGELES COUNTY SURVEYOR
700 HALL OF RECORDS

FORM 267 SM 11-46

F. B. 1276 PG. 184

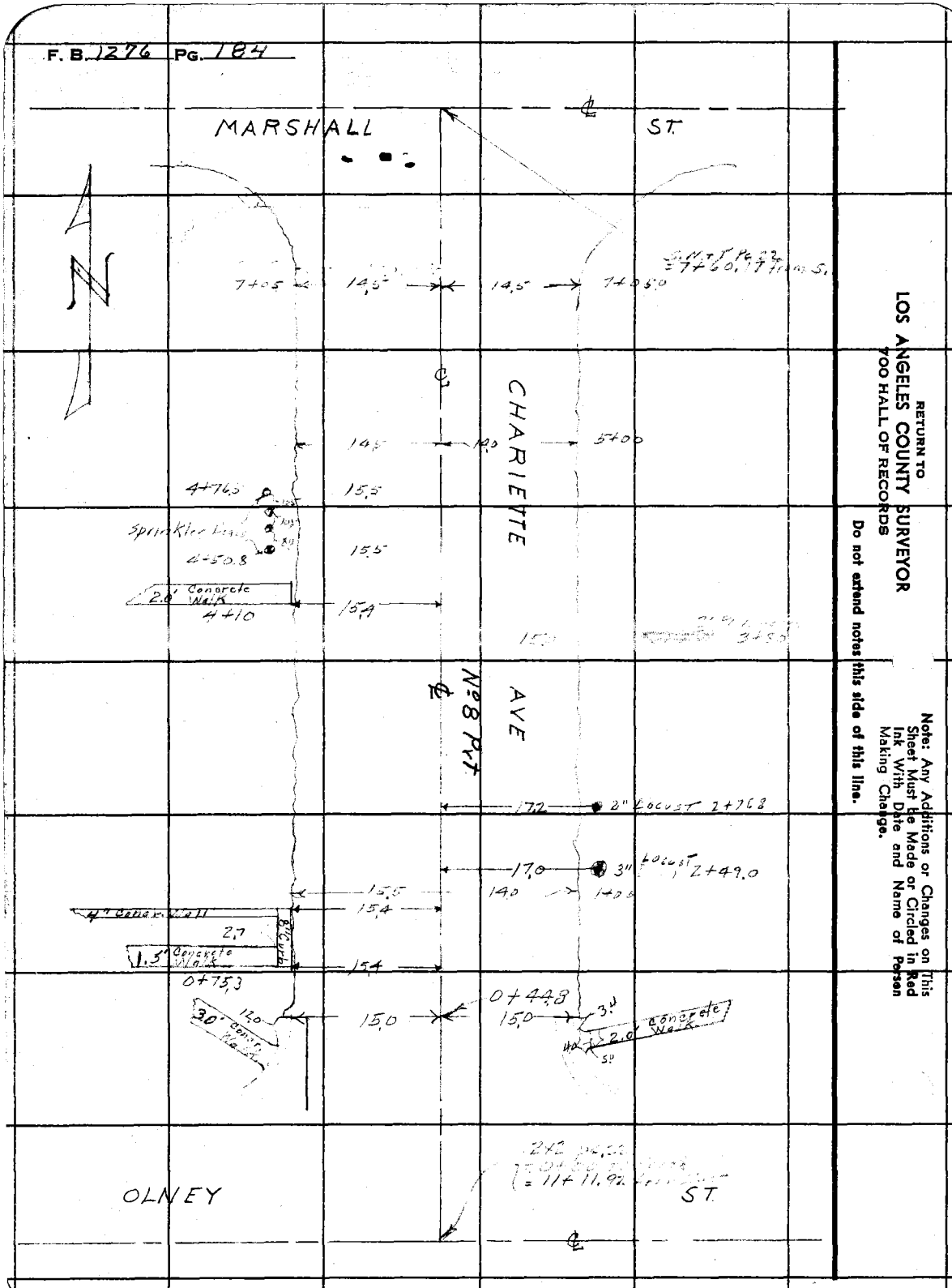

RETURN TO
LOS ANGELES COUNTY SURVEYOR
700 HALL OF RECORDS

Note: Any Additions or Changes on This Sheet Must be Made or Circled in Red Ink With Date and Name of Person Making Change.

Do not extend notes this side of this line.

Profile No.
Notes Red. Plotted Job No. 1180 Division No.
Date Date Survey of Gaydon Ave. Dist
X-Sec. No.
Notes Chkd. JOM Checked Survey by D.E. Holmes Notes D.E.H. Date 7-10-47
Date 7/12/47 Date Map No. Indexed C. Johnson Date

F.B. Pg. 185

C.I. 1180

GAYDON AVE DIST.

PROFILE and CROSS SECTION

of

CHARIETTE AVE.

from

OLNEY ST

to

MARSHALL ST.

D.E. Holmes
N.K. Smith
H.E. Frank
L.C. Smiley
H.O. West

NOTE: ANY ADDITIONS OR CHANGES ON THIS SHEET MUST BE MADE OR CIRCLED IN RED INK, WITH DATE AND NAME OF PERSON MAKING CHANGE.

PLEASE RETURN TO
LOS ANGELES COUNTY SURVEYOR
700 HALL OF RECORDS

Do not extend notes this side of this line.

STATION	B.S.	H.I.	F.S.	ELEV.

FORM 302 5M 1-46

FORM 307 5M 1-46

PLEASE RETURN TO
LOS ANGELES COUNTY SURVEYOR
700 HALL OF RECORDS

NOTE: ANY ADDITIONS OR CHANGES ON THIS SHEET MUST BE MADE OR CIRCLED IN RED INK, WITH DATE AND NAME OF PERSON MAKING CHANGE.

Do not extend notes this side of this line.

Profile No. X-Sec. No.
Plotted Date Checked Date No.
Notes Red. Date Notes Chkd. Date

FB. 1276 PG. 186
Job No. 1180 Division No.
Survey of Gordon Ave Dist.
Survey by D.E. Holmes Notes D.E.H. Date 7-10-47
Indexed C. Johnson

STATION	B. S.	H. I.	F. S.	ELEV.			
B.M. W.M. 102				296.306	W.M. 102 Elev. 296.306 F.B. 1247 Pg 78		
	802	30433			Olney St. & Gordon Ave N.E. cor.		
					B.T. spk. in cb. 5' E. of E. end C.R.		
0+00			790	295.43	℄ int. Olney St. & Gordon Ave N.E. cor.		
2-00			845	29588	℄ " " " " "		
2+41.8			752	29683	℄		
"			811	29622	15' Rt.	Gutter	End
"			748	29685	" "	T.Cb.	"
"			64	2979.	25' "	P.L.	
"			793	29643	15' Lt.	Gutter	"
"			737	29706	" "	T.Cb.	"
"			68	2978.	25' "	P.L.	
0+58			732	29731	℄	Rt. Brk.	
1+00			699	29763	℄		
"			703	29730	10' Rt.	Gutter	
"			661	29772	14' "	edge pvt.	
"			60	2983.	25' "	P.L.	
"			691	29734	11' Lt.	Gutter	
"			657	29776	15' "	edge pvt.	
"			59	2984.	25' "	P.L.	
2+00			556	29877	℄		

FORM 307 5M 1-46

PLEASE RETURN TO
LOS ANGELES COUNTY SURVEYOR
700 HALL OF RECORDS

NOTE: ANY ADDITIONS OR CHANGES ON THIS SHEET MUST BE MADE OR CIRCLED IN RED INK, WITH DATE AND NAME OF PERSON MAKING CHANGE.

Do not extend notes this side of this line.

STATION	B. S.	H. I.	F. S.	ELEV.		
2+00		304 33	5 73	295 60	10' Rt.	Gutter
"			5 30	299 03	15' "	edge pvt.
"			53	2990	25' "	P.L.
"			5 88	298 45	11' Lt	Gutter
"			5 43	298 90	15' "	edge pvt.
"			51	2992	25' "	P.L.
3+00			4 33	300 00	℄	
"			4 62	299 71	10' Rt.	Gutter
"			4 13	300 20	15' "	edge pvt.
"			35	3008	25' "	P.L.
"			4 66	299 67	11' Lt.	Gutter
"			4 21	300 12	15' "	edge
"			3 33	301 00	25' "	P.L.
4+00			3 36	300 97	℄	
"			3 69	300 64	10' Rt	Gutter
"			3 34	300 99	15' "	edge pvt.
"			30	3013	25' "	P.L.
"			3 62	300 71	11' Lt.	Gutter
"			3 22	301 11	15' "	edge pvt.
"			27	3016	25' "	P.L.
T.P.			2 95	301 38		

Profile No. ____ Date ____ Notes Red ____ Plotted ____ Date ____ Job No. 1180 Division No. ____ Survey of Gaydon Ave Dist. Survey by D.E. Holmes Notes D.E.H. Date 7-10-47 Map No. ____ Date ____ Notes Chkd. ____ Checked ____ Date ____ Date ____ Date ____ Date ____

F.B. PG. 187

X-Sec. No. ____

FORM 307 5M 1-46

PLEASE RETURN TO
LOS ANGELES COUNTY SURVEYOR
700 HALL OF RECORDS

NOTE: ANY ADDITIONS OR CHANGES ON THIS SHEET MUST BE MADE OR CIRCLED IN RED INK, WITH DATE AND NAME OF PERSON MAKING CHANGE.

Do not extend notes this side of this line.

F.B. 1276 PG. 188 | Job No. 1180 Division No. | Notes Red | Plotted | No. | Profile
Survey of Gayden Ave Dist. | Date | Date | No. | X-Sec.
Survey by D.E. Holmes Notes D.E.H | Notes Chkd. | Checked
Indexed A. C. Johnson Date 7-10-47 | Date | Date | No.

STATION	B. S.	H. I.	F. S.	ELEV.			
T.P				301 38 ✓			
	705	308 43 ✓					
5+00			630	302 13	℄		
"			656	301 87	10'	Rt.	Gutter
"			616	302 27	14'	"	edge pvt.
"			58	302 6	25'	"	P.L.
"			660	301 83	11'	Lt.	Gutter
"			622	302 21	15'	"	edge pvt.
"			86	302 8	25'	"	P.L.
6+00			610	303 27	℄		
"			558	302 85	10'	Rt.	Gutter
"			513	303 30	14'	"	edge pvt.
"			50	303 4	25'	"	P.L.
"			546	302 97	11'	Lt.	Gutter
"			518	303 25	15'	"	edge pvt.
"			46	303 8	25'	"	P.L.
7+00			414	304 29	℄		
7+05			408	304 35	℄		
"			448	303 95	10'	Rt.	Gutter
"			415	304 28	15'	"	edge pvt.
"			41	304 3	25'	"	P.L.

FORM 307 10M 10-46

PLEASE RETURN TO
LOS ANGELES COUNTY SURVEYOR
700 HALL OF RECORDS

NOTE: ANY ADDITIONS OR CHANGES ON THIS SHEET MUST BE MADE OR CIRCLED IN RED INK, WITH DATE AND NAME OF PERSON MAKING CHANGE.

Do not extend notes this side of this line.

STATION	B. S.	H. I.	F. S.	ELEV.		
7+05		308 43	4 41	304 02	11.5' Lt Gutter	
"			4 11	304 32	16 " edge pvt.	
"			3 8	304 6	25 " P.L.	
7+35			3 91	304 52	℄ Pvt. Brk.	
7+45			4 17	304 26	℄ Gutter	S. Side of Marshall St.
"			4 31	304 12	44' Rt "	" " " " "
"			4 00	304 43	42' Lt. "	" " " " "
7+60.17			3 25	305 18	℄ Int. Marshall St. & Charlotte Ave.	
W.M. 166			2 04	306 39	B.M. W.M. 166 Elv. 306.388 F.B. 1247 Pg. 111	
					Marshall St. (N. Side) & Charlotte Ave.	
					Lt. in S.E. Cor. Conc. Walk to Hot. 10 ft	

Profile Notes Red. ____ Plotted ____ Job No. 1180 Division No. ____ F.B. Pg. 189
No. ____ Date ____ Date ____ Survey of Garvey Ave. Dist.
X-Sec. Notes Chkd. ____ Checked ____ Survey by [illegible] Notes RE H Date 7-13-47
No. ____ Date ____ Date ____ Map No. ____ Indexed C. Johnson Date ____

F.B. 1276 PG. 190 Job No. 1180 Division No. Notes Red. Plotted Profile

Survey of Compton Ave Dist Date Date No.

Survey by D.E. Holmes Notes D.E.H. Notes Chkd. Checked X-Sec.

Indexed C. Johnson Date 7-10-47 Date Date No.

FORM 307 10M 10-46

PLEASE RETURN TO
LOS ANGELES COUNTY SURVEYOR
700 HALL OF RECORDS

NOTE: ANY ADDITIONS OR CHANGES ON THIS SHEET MUST BE MADE OR CIRCLED IN RED INK, WITH DATE AND NAME OF PERSON MAKING CHANGE.

Do not extend notes this side of this line.

STATION	B.S.	H.I.	F.S.	ELEV.	

Notes Ck'd by	Survey of Gayden Ave Dist
Map No.	W. O. Tape No. St'd °F
Office Work	Surveyed by D.E. Holmes
Checked	Notes N.R. Smith Date 7-7-47
Date	Indexed A. C. Johnson 7-23-47

F. B. 1216 Pg. 194

CI [illegible]
GAYDEN AVE DIST
LOCATION OF IMPROVEMENTS
ON
S. DELTA AVE
FROM
[illegible] ST TO [illegible]

Note: Any Additions or Changes on This Sheet Must be Made or Circled in Red Ink With Date and Name of Person Making Change.

Do not extend notes this side of this line.

RETURN TO
LOS ANGELES COUNTY SURVEYOR
700 HALL OF RECORDS

FORM 247 5M 5-46

F. B. 1276 PG. 192

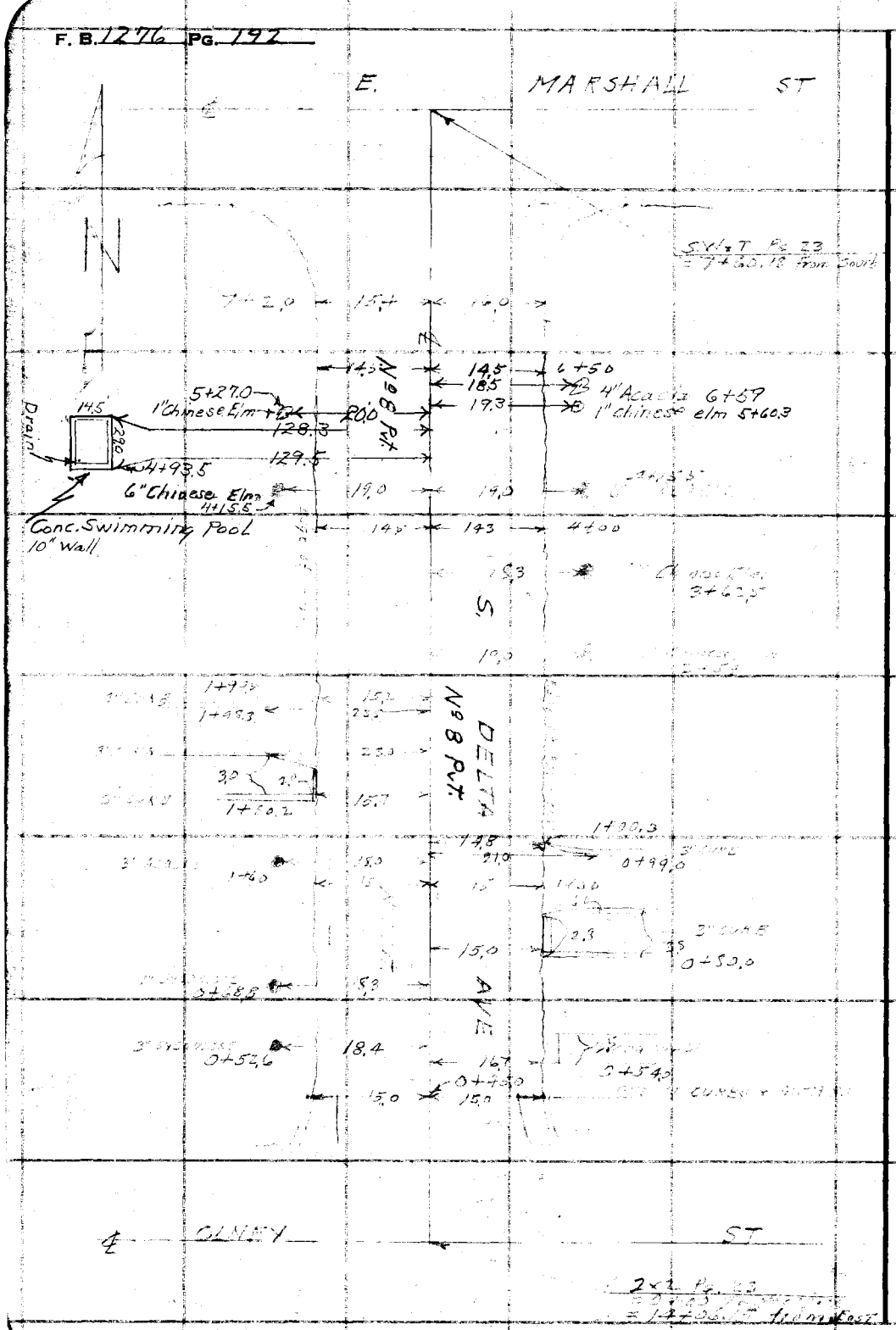

RETURN TO
LOS ANGELES COUNTY SURVEYOR
7DO HALL OF RECORDS

Do not extend notes this side of this line.

Note: Any Additions or Changes on This Sheet Must be Made or Circled in Red Ink With Date and Name of Person Making Change.

Profile No. ____ X-Sec. No. ____

Notes Red. ____ Plotted ____ Job No. 1180 Division No. ____
Date ____ Date ____ Survey of Gayley Ave Dist
Notes Chkd. DEH Checked ____ Survey by DE Holmes Notes D.E.H. Date 7-10-47
Date 7/17/47 Date ____ Map No. ____ Index C. Johnson Date ____

F.B. 1276 Pg. 193

C.I. - 1180

GAYLEY AVE EST

CROSS SECTIONS & PROFILE

of

DELTA AVE

from

OLNEY ST to NARCISSUS ST

NOTE: ANY ADDITIONS OR CHANGES ON THIS SHEET MUST BE MADE OR CIRCLED IN RED INK, WITH DATE AND NAME OF PERSON MAKING CHANGE.

PLEASE RETURN TO
LOS ANGELES COUNTY SURVEYOR
700 HALL OF RECORDS

Do not extend notes this side of this line.

STATION	B. S.	H. I.	F. S.	ELEV.

FORM 307 5M 1-46

FORM 307 5M 1-46

PLEASE RETURN TO
LOS ANGELES COUNTY SURVEYOR
700 HALL OF RECORDS

NOTE: ANY ADDITIONS OR CHANGES ON THIS SHEET MUST BE MADE OR CIRCLED IN RED INK, WITH DATE AND NAME OF PERSON MAKING CHANGE.

Do not extend notes this side of this line.

Profile No. ____ X-Sec. No. ____

Plotted ____ Date ____ Checked ____ Date ____

Notes Red ____ Date ____ Notes Chkd. ____ Date ____

Job No. 1502 Division No. ____

Survey of Tract 29497

Survey by L. C. Johnson Notes F. 11-47 Date

Indexed ____

F.B. 124 Pg. 194

STATION	B. S.	H. I.	F. S.	ELEV.		
W 29.10'				298.96	Brass cap in C.L. 29'.96 FB. 124; Pg. 194	
		✓			Olney St. & Delta Ave. N. 72° 20'	
	8 79	306 59			Bk. Spk. in curb, 5' E. of E. end C.R.	
0+00			862	299.97	℄ int. Delta Ave & Olney St.	
0+20			923	299.86	℄ fl. line X Gutter	
0+45			840	299.99	℄	1
"			906	299.59	15' Rt.	Gutter	End.
"			846	299.[illegible]	" "	T.Cb.	"
"			77	298.9[illegible]	25' "	P.L.	
"			891	299.[illegible]5	15' Lt.	Gutter	"
"			828	298.31	" "	T.Cb.	"
"			74	299.2[illegible]	25' "	P.L.	
0+51			822	298.37	℄	Pvt. Brk.	
1+00			755	299.04	℄		
"			787	298.72	11' Rt.	Gutter	
"			747	299.12	15' "	edge Pvt.	
"			71	299.5[illegible]	25' "	P.L.	
"			787	298.72	11' Lt.	Gutter	
"			740	299.19	15' "	edge	
"			68	299.[illegible]	25' "	P.L.	

FORM 307 10M 10-46

PLEASE RETURN TO
LOS ANGELES COUNTY SURVEYOR
700 HALL OF RECORDS

NOTE: ANY ADDITIONS OR CHANGES ON THIS SHEET MUST BE MADE OR CIRCLED IN RED INK, WITH DATE AND NAME OF PERSON MAKING CHANGE.

Do not extend notes this side of this line.

STATION	B. S.	H. I.	F. S.	ELEV.			
2+00		306 59	6 44	300 15	℄		
"			6 76	299 84	11'	Rt.	Gutter
"			6 31	300 25	15'	"	edge pvt
"			6 1	300 5	25'	"	P.L.
"			6 83	299 76	11'	Lt.	Gutter
"			6 23	300 36	16'		edge pvt.
"			5 4	301 2	25'		P.L.
3+00			5 29	301 30	℄		
"			5 60	300 99	11'	Rt.	Gutter
"			5 16	301 43	15'	"	edge pvt
"			4 3	302 3	25'	"	P.L.
"			5 71	300 88	10'	Lt.	Gutter
"			5 23	301 36	15'	"	edge pvt
"			4 1	302 5	25'	"	P.L.
4+00			4 26	302 33	℄		
"			4 45	302 14	11'	Rt.	Gutter
"			4 04	302 55	15'	"	edge pvt
"			3 3	303 3	25'	"	P.L.
"			4 52	302 07	11'	Lt.	Gutter
"			4 11	302 48	15'	"	edge pvt.
"			2 9	303 7	25'	"	P.L.

Profile No. ____ Date ____ Notes Red ____ Plotted ____ Job No. 1180 Division No. ____ F.B. 1276 PG. 195

X-Sec. No. ____ Date ____ Notes Chkd ____ Checked ____ Survey of Gaydon Ave Dist

Survey by D.E. Holmes Notes D.E.H. Date 7-11-47

Map No. ____ Date ____ Map No. ____ Date ____ Indexed C. Johnson

FORM 307 10M 10-46

PLEASE RETURN TO
LOS ANGELES COUNTY SURVEYOR
700 HALL OF RECORDS

NOTE: ANY ADDITIONS OR CHANGES ON THIS SHEET MUST BE MADE OR CIRCLED IN RED INK, WITH DATE AND NAME OF PERSON MAKING CHANGE.

Do not extend notes this side of this line.

STATION	B. S.	H. I.	F. S.	ELEV.		
T.P.		306 59	3 49	303 10		
	7 27	310 37				
5+00			6 78	303 59	℄	
"			6 94	303 43	11' Rt.	Gutter
"			6 56	303 81	15' "	edge pvt
"			6 6	304 4	25' "	P.L.
			7 02	303 35	11' Lt.	Gutter
			6 58	303 79	15' "	edge pvt.
			5 5	304 9	25' "	P.L.
6+00			5 65	304 69	℄	
"			5 85	304 52	11 Rt.	Gutter
"			5 44	304 93	15 "	edge pvt.
			4 9	305 5	25' "	P.L.
"			5 96	304 41	11' Lt.	Gutter
"			5 41	304 96	15'	edge pvt.
			4 4	305 0	25'	P.L.
7+00			4 41	305 96	℄	
7+12			4 26	306 11	℄	
"			4 61	305 76	12 Rt.	Gutter
"			4 36	306 01	15 "	edge pvt.
"			4 0	306 4	25' "	P.L.

F.B. 1276 PG. 196
Job No. 1180 Division No. ____ Notes Red. ____ Plotted ____ Profile
Survey of Gaydon Ave DIST Date ____ Date ____ No. ____
Survey by D. Ethelmes Notes D.E.H. Notes Chkd. ____ Checked ____ X-Sec.
Indexed A. C. Johnson Date 7-11-47 Date ____ Date ____ No. ____

FORM 307 10M 10-46

PLEASE RETURN TO
LOS ANGELES COUNTY SURVEYOR
700 HALL OF RECORDS

NOTE: ANY ADDITIONS OR CHANGES ON THIS SHEET MUST BE MADE OR CIRCLED IN RED INK, WITH DATE AND NAME OF PERSON MAKING CHANGE.

Do not extend notes this side of this line.

Profile No. ____ Notes Red ____ Plotted ____ Job No. 1180 Division No. ____
X-Sec. No. ____ Date ____ Date ____ Survey of Gayley Ave. Dist. F.B. 1276 PG. 192
Notes Chkd ____ Checked ____ Survey by [illegible] Notes R.E.H. Date 7-11-47
Date ____ Date ____ Map No. ____ Plotted C. Johnson Date ____

STATION	B. S.	H. I.	F. S.	ELEV.		
7+12		310 34	4 53	305 52	12' Lt.	Gutter.
"			4 14	306 23	11' "	edge pvt.
"			3 3	3071	25' "	P.L.
7+38			4 12	306 25	"	P.L.
[illegible]			4 65	305 72	"	Gutter S. Side Marshall St.
"			4 86	305 52	34' Rt	" " " "
"			4 42	305 95	" "	" " " "
"	(?)		3 71	306 66	℄ Int	Delta Ave & Marshall St.
W.M. 165			3 93	306 44	B/M. W.M. 165 Elev. 307.12 Set in N.E. Cor. Delta Ave & Marshall St. 2.8 ft. in Concrete Wall 15 No. of 1913	
		Elv. for Conc.			Swimming Pool. East Side Delta Ave.	
W.M. 165				306 44	See Above	
	3 94	310 38				
T.P.			4 57	305 81		
	4 58	310 39				
4+98.5			4 89	305 50	129.5 Lt.	Top 10" Conc. Wall of Swimming Pool.
"			491	305 48	144.0 "	" " " "
			11 49	298 90	" "	Low Pt. or Drain of. " "
T.P.			4 60	305 79		

F.B. 1276 PG. 198 Job No. 1180 Division No. _____ Notes Red. _____ Plotted _____ Profile

Survey of Gaydon Ave Dist Date _____ Date _____ No. _____

Survey by D.E. Holmes Notes D.E.H. Notes Chkd. _____ Checked _____ X-Sec.

Indexed C. Johnson Date 7-11-47 Date _____ Date _____ No. _____

FORM 307 10M 10-46

PLEASE RETURN TO
LOS ANGELES COUNTY SURVEYOR
700 HALL OF RECORDS

NOTE: ANY ADDITIONS OR CHANGES ON THIS SHEET MUST BE MADE OR CIRCLED IN RED INK, WITH DATE AND NAME OF PERSON MAKING CHANGE.

Do not extend notes this side of this line.

STATION	B.S.	H.I.	F.S.	ELEV.	
W.M. 165				305 79	
	4 47	310 26			
			3 81	306 45	B.M. W.M. 165 See Pg. 197 FN 30[illegible]

Notes Ck'd by		Survey of Gayday Ave Dist	F. B. 1176 Pg. 199
Map No.		W. O. Tape No. St'd °F	
Office Work		Surveyed by D.E. Holmes	
Checked		Notes N.R. Smith Date 7-7-47	
Date		Indexed A. C. Johnson 7-23-47	

C.J 1180
GAYDON AVE DIST
LOCATION OF IMPROVEMENTS
ON
S. CHARLOTTE AVE
FROM
OLNEY ST TO E MARSHALL AVE

Note: Any Additions or Changes on This Sheet Must Be Made or Circled in Red Ink With Date and Name of Person Making Change.

Do not extend notes this side of this line.

RETURN TO
LOS ANGELES COUNTY SURVEYOR
700 HALL OF RECORDS

FORM 247 SM 11-46

FORM 307 10M 10-46

PLEASE RETURN TO
LOS ANGELES COUNTY SURVEYOR
700 HALL OF RECORDS

NOTE: ANY ADDITIONS OR CHANGES ON THIS SHEET MUST BE MADE OR CIRCLED IN RED INK, WITH DATE AND NAME OF PERSON MAKING CHANGE.

Do not extend notes this side of this line.

STATION	B. S.	H. I.	F. S.	ELEV.			
WM 100				[illegible]	BM-WM 100 Elev. 299.234 F.B. 1247 pg. 78		
					Olney St & Charlotte Ave N.E. Cor.		
	5 95	305 18			Bt. spk. in Cb. 5' E. E. and C.R.		
0+00			5 90	299 28	℄ int. Olney St. & Charlotte Ave		
0+20			6 40	299 78	℄ Pl. line X Gutter		
0+45			5 84	299 34	℄		
"			6 31	299 87	15' Rt.	Gutter	End
"			5 66	299 52	" "	T. Cb.	"
"			4 1	301 1	25' "	P.L.	
"			6 26	299 92	15' Lt.	Gutter	
"			5 66	299 52	" "	T. Cb.	
"			4 7	300 5	23' "	B. Brk	
"			3 1	302 1	30' "	T "	
0+58			5 65	299 53	℄		
1+00			5 35	299 83	℄		
"			5 53	299 65	10' Rt.	Gutter	
"			4 92	300 26	15' "	edge pvt.	
"			3 5	301 7	25' "	P.L.	
"			5 51	299 67	10' Lt.	Gutter	
"			4 92	300 26	15' "	edge pvt.	

F.B. 1276 PG. 202 Job No. 1180 Division No. Notes Red. Plotted Profile
Survey of Gaydon Ave Dist. Date Date No.
Survey by D.E. Holmes Notes D.E.H. Notes Chkd. Checked X-Sec.
Indexed C. Johnson Date 7-11-47 Date Date No.

37 10M 10-46

PLEASE RETURN TO
LOS ANGELES COUNTY SURVEYOR
700 HALL OF RECORDS

NOTE: ANY ADDITIONS OR CHANGES ON THIS SHEET MUST BE MADE OR CIRCLED IN RED INK, WITH DATE AND NAME OF PERSON MAKING CHANGE.

Do not extend notes this side of this line.

STATION	B. S.	H. I.	F. S.	ELEV.		
1+00		305 18	3 3	301 9	25' Lt.	P.L.
2+00			4 12	301 06	℄	
"			4 47	300 71	10' Rt.	Gutter
"			3 83	301 35	15' "	edge pvt
"			2 5	302 7	25' "	P.L.
"			4 44	300 74	11' Lt.	Gutter
"			3 87	301 31	15' "	edge pvt
"			2 5	302 7	25' "	P.L.
3+00			2 98	302 23	℄	
"			3 27	301 91	11' Rt.	Gutter
"			2 74	302 44	15' "	edge pvt
"			1 5	303 7	25' "	P.L.
"			3 33	301 85	11' Lt.	Gutter
"			2 69	302 49	15' "	edge pvt
"			1 2	304 0	25' "	P.L.
T.P.			2 62	302 56		
	6 75	309 31				
4+00			5 90	303 41	℄	
"			6 27	303 04	12' Rt.	Gutter
"			5 56	303 75	16' "	edge pvt
"			4 7	304 6	25' "	P.L.

Profile No. ____ Notes Red ____ Plotted ____ Job No. 1180 Division No. ____ F.B. 1276 PG. 203

X-Sec. No. ____ Date ____ Date ____ Survey of Gaudon Ave Dist

Notes Chkd ____ Checked ____ Survey by D.E. Holmes Notes D.E.H. Date 7-11-47

No. ____ Date ____ Date ____ Map No. ____ Date ____

C. Johnson

F.B. 1276 PG. 204 Job No. 1180 Division No. ______ Notes Red ______ Plotted ______ Profile No. ______
Survey of Garden Ave Dist ______ Date ______ Date ______
Survey by D.E. Holmes Notes D.E.H. ______ Notes Chkd. ______ Checked ______ X-Sec. No. ______
Indexed A. C. Johnson Date 7-11-47 ______ Date ______ Date ______

FORM 307 10M 10-46

PLEASE RETURN TO
LOS ANGELES COUNTY SURVEYOR
700 HALL OF RECORDS

NOTE: ANY ADDITIONS OR CHANGES ON THIS SHEET MUST BE MADE OR CIRCLED IN RED INK, WITH DATE AND NAME OF PERSON MAKING CHANGE.

Do not extend notes this side of this line.

STATION	B. S.	H. I.	F. S.	ELEV.		
4+00		309.31	6.19	303.12	11' Lt.	Gutter
"			3.[illegible]	30[illegible].72	15' "	edge pvt
"			5.0	30[illegible].3	23' "	P.L.
5+[illegible]			4.80	30[illegible].51	℄	
"			5.00	30[illegible].31	11' Rt	Gutter
"			4.42	30[illegible].89	16' "	edge pvt
"			4.0	30[illegible].3	25' "	P.L.
"			5.09	30[illegible].22	16' Lt.	Gutter
"			[illegible]	30[illegible].76	15' "	edge pvt
"			[illegible]	30[illegible].3	25' "	P.L.
6+[illegible]			3.70	30[illegible].[illegible]1	℄	
"			4.10	[illegible]	11' Rt	Gutter
"			3.40	30[illegible].91	16' "	edge pvt
"			3.[illegible]	30[illegible].3	25' "	P.L.
"			3.93	30[illegible].35	16' Lt.	Gutter
"			3.36	30[illegible]	15' "	edge pvt
"			3.[illegible]	30[illegible].3	25' "	P.L.
T.P.			2.62	30[illegible].6[illegible]		
	5.07	311.76				
7+00			5.08	30[illegible].65	℄	
7+12			4.89	306.87	℄	

FOR

FORM 307 OM 10-46

PLEASE RETURN TO
LOS ANGELES COUNTY SURVEYOR
700 HALL OF RECORDS

NOTE: ANY ADDITIONS OR CHANGES ON THIS SHEET MUST BE MADE OR CIRCLED IN RED INK, WITH DATE AND NAME OF PERSON MAKING CHANGE.

Do not extend notes this side of this line.

STATION	B. S.	H. I.	F. S.	ELEV.		
7+12		311 76	5 00	306 76	10' Rt. Gutter	
"			4 [illegible]	307 [illegible]	15' " Edge pvt	
"			4 3	307 5	25' " Rt.	
"			5 00	306 76	11' Lt. Gutter	
			4 62	307 14	15' " Edge pvt	
			[illegible]	307 5	25' " Rt.	
7+42			4 53	307 23	℄ Rt. Bed	
7+45			4 33	307 43	℄	
"			4 50	307 26	31' Rt.	
"			4 40	307 36	39' Lt.	
7+60.18			3 91	307 85		
W.M. [illegible]			2 98	308 78	B.M. W.M. 164. Elev. 308.[illegible] F.B. 1247 Pg. 110 Marshall St. (N Side) 42' E. ℄ Charlotte Ave Lt. in S.W. Cor. Conc. Walk to Hot 905	

Profile Notes Red. Plotted Job No. 1180 Division No. F.B. 1276 PG. 205
No. Date Date Survey of Gaydon Ave Dist
X-Sec. Notes Chkd. Checked Survey by D.E. Holmes Notes D.E.H. Date 7-11-47
No. Date Date Map No. Date
Date G. Johnson

F.B. 1276 PG. 206 | Job No.____ Division No.____ Notes Red.____ Plotted____ | Profile No.____

Survey of____ Date____ Date____ | X-Sec.

Survey by____ Notes____ Notes Chkd.____ Checked____

Indexed____ Date____ Date____ Date____ No.____

FORM 307 10M 10-46

PLEASE RETURN TO
LOS ANGELES COUNTY SURVEYOR
700 HALL OF RECORDS

NOTE: ANY ADDITIONS OR CHANGES ON THIS SHEET MUST BE MADE OR CIRCLED IN RED INK, WITH DATE AND NAME OF PERSON MAKING CHANGE.

Do not extend notes this side of this line.

STATION	B. S.	H. I.	F. S.	ELEV.	

Notes Ck'd by	Survey of Gayden Ave DIST
Map No.	W. O. Tape No. St'd °F
Office Work	Surveyed by D. E. Holmes
Checked	Notes L. C. Smiley Date 7-7-47
Date	Indexed A. C. Johnson 7-23-47

F. B. 1276 Pg. 207

CI 1180
GAYDON AVE DIST
LOCATION OF IMPROVEMENTS
ON
GAYDON AVE
FROM
OLNEY ST
TO
MARSHALL ST.

Note: Any Additions or Changes on This Sheet Must be Made or Circled in Red Ink With Date and Name of Person Making Change.

Do not extend notes this side of this line.

RETURN TO
LOS ANGELES COUNTY SURVEYOR
700 HALL OF RECORDS

FORM 247 SM 11-46

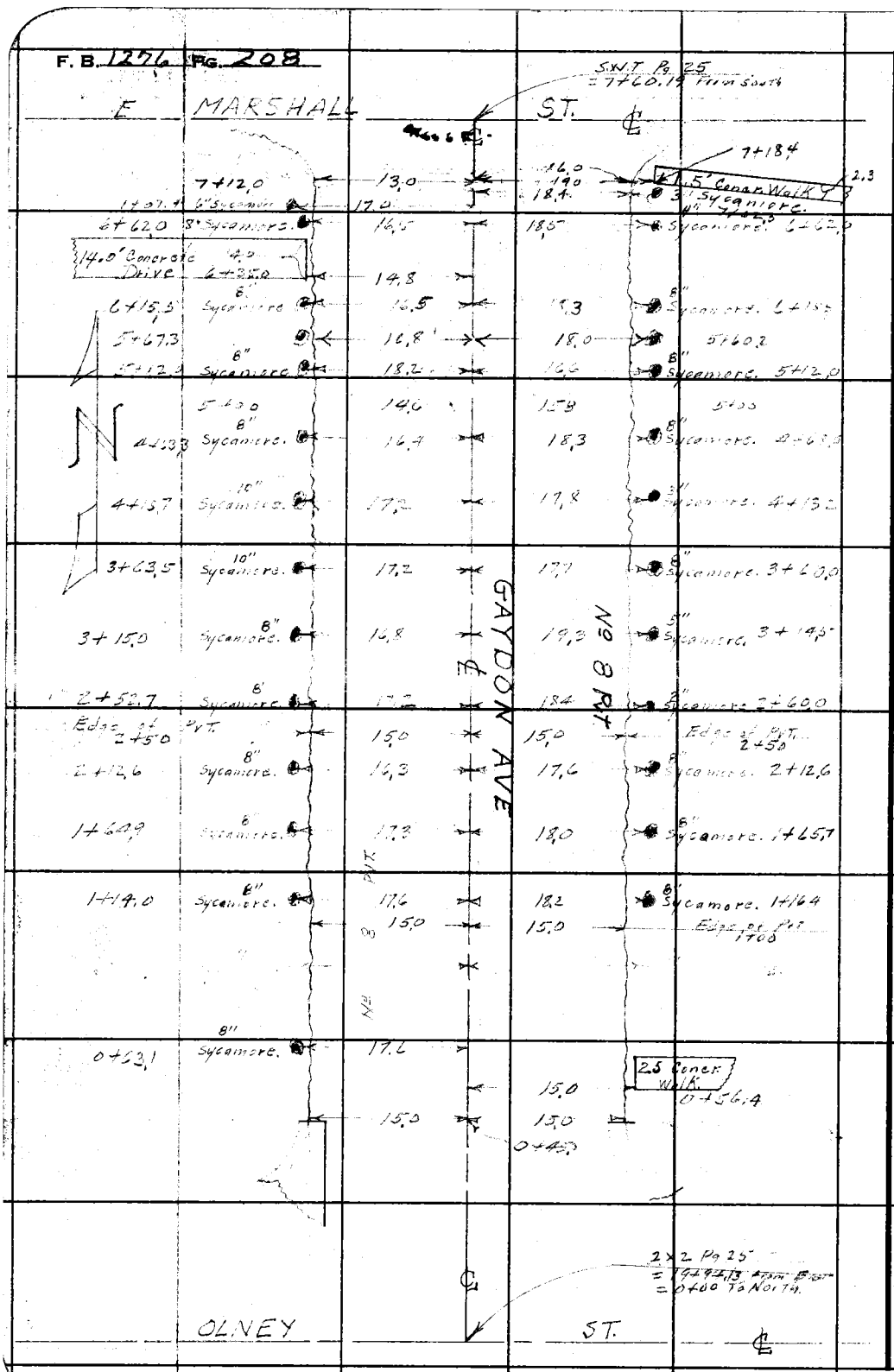

RETURN TO
LOS ANGELES COUNTY SURVEYOR
700 HALL OF RECORDS

Do not extend notes this side of this line.

Note: Any Additions or Changes on This Sheet Must be Made or Circled in Red Ink With Date and Name of Person Making Change.

Profile No. _____ Notes Red. _____ Plotted _____ Job No. 1180 Division No. _____ F.B. 1276 PG. 209

Date _____ Date _____ Survey of Gaydon Ave Dist.

X-Sec. No. _____ Notes Chkd. LDM Checked _____ Survey by DEHolmes Notes DEH. Date [illegible]

Date 7/12/47 Date _____ Map No. _____ Indexed Johnson Date _____

CI 1180

GAYDON AVE. DIST.

PROFILE and CROSS SECTION

of

GAYDON AVE.

from

OLNEY ST. TO MARSHALL ST.

STATION	B. S.	H. I.	F. S.	ELEV.

NOTE: ANY ADDITIONS OR CHANGES ON THIS SHEET MUST BE MADE OR CIRCLED IN RED INK, WITH DATE AND NAME OF PERSON MAKING CHANGE.

PLEASE RETURN TO
LOS ANGELES COUNTY SURVEYOR
700 HALL OF RECORDS

Do not extend notes this side of this line.

FORM 307 OM 10-46

FORM 307 10M 10-46

PLEASE RETURN TO
LOS ANGELES COUNTY SURVEYOR
700 HALL OF RECORDS

NOTE: ANY ADDITIONS OR CHANGES ON THIS SHEET MUST BE MADE OR CIRCLED IN RED INK, WITH DATE AND NAME OF PERSON MAKING CHANGE.

Do not extend notes this side of this line.

STATION	B. S.	H. I.	F. S.	ELEV.		
BM-WM 99				300 24	BM-WM 99 Elev. 300.241 F.B. 1247 pg 78	
					Olney St & Gaydon Ave N.E. Cor.	
	6 47	306 71			BT spk in cb. 5' E. E. and C.R.	
0+00			6 18	300 53	℄ int. Gaydon Ave & Olney St.	
0+20			6 99	[illegible]	℄ Fl. line x Gutter	
0+45			6 10	[illegible]	℄	
"			6 50	[illegible]	15' Rt. Gutter	End
"			5 84	[illegible]	" " T.Cb.	"
"			5 0	[illegible]	25' " P.L.	
"			6 48	300 23	15' Lt. Gutter	"
"			5 82	[illegible]	" " T.Cb.	"
"			5 0	[illegible]	25' " P.L.	
0+55			5 91	[illegible]	℄ Pvt. Brk.	
1+00			5 50	301 21	℄	
"			5 69	301 02	11' Rt. Gutter	
"			5 09	[illegible]	15' " edge pvt.	
"			4 3	[illegible]	25' " P.L.	
"			5 75	300 96	10 Lt. Gutter	
"			5 18	301 53	15 " edge Pvt.	
"			4 3	[illegible]	25 " P.L.	

F.B. 1276 PG. 210
Survey of Gaydon Ave Dist.
Survey by DE Holmes Notes DEH
Indexed [illegible] Date 7-11-47
Job No. 1180 Division No.
Notes Red. Date Plotted Date No.
Notes Chkd. Date Checked Date No.
X-Sec.
Profile

FORM 307 OM 10-46

PLEASE RETURN TO
LOS ANGELES COUNTY SURVEYOR
700 HALL OF RECORDS

NOTE: ANY ADDITIONS OR CHANGES ON THIS SHEET MUST BE MADE OR CIRCLED IN RED INK, WITH DATE AND NAME OF PERSON MAKING CHANGE.

Do not extend notes this side of this line.

STATION	B. S.	H. I.	F. S.	ELEV.			
2+00		30671	432	30239	℄		
"			476	30198	11'	Rt	Gutter
"			414	30257	15'	"	edge pvt
"			3[illegible]	3033	25'	"	P.L.
"			471	302[illegible]	10	Lt.	Gutter
"			403	302[illegible]	15'	"	edge pvt
"			38	3029	25'	"	P.L.
3+00			348	3032[illegible]	℄		
			379	30292	10'	Rt	Gutter
			313	3035[illegible]	15'	"	edge pvt
			29	303[illegible]	25'	"	P.L.
			372	302[illegible]	10'	Lt	Gutter
			293	30378	15'	"	edge pvt
			27	3040	25	"	P.L.
4+00			239	30432	℄		
"			282	30389	11'	Rt.	Gutter
"			220	30451	16'	"	edge pvt
			18	3049	25'	"	P.L.
"			279	30392	11'	Lt.	Gutter
			207	30464	16'	"	edge pvt
"			13	3054	25'	"	P.L.

Profile
No. ____ Date ____ Notes Red. ____ Plotted ____ Job No. 1180 Division No. ____
X-Sec. ____ Date ____ Date ____ Survey of Gaydon Ave Dist.
No. ____ Date ____ Notes Chkd. ____ Checked ____ Survey by DEHolmes Notes DEH Date 7-11-47
Map No. ____ Date ____ Date ____ Map No. ____ Date ____

F.B. 7276 PG. 211

FORM 307 10M 10-46

PLEASE RETURN TO
LOS ANGELES COUNTY SURVEYOR
700 HALL OF RECORDS

NOTE: ANY ADDITIONS OR CHANGES ON THIS SHEET MUST BE MADE OR CIRCLED IN RED INK, WITH DATE AND NAME OF PERSON MAKING CHANGE.

Do not extend notes this side of this line.

STATION	B. S.	H. I.	F. S.	ELEV.			
T.P.		306 71	2 52	30[illegible]14			
	6 93						
5+00		311 12	5 77	3[illegible]535	℄		
"			6 12	3[illegible]00	10'	Rt.	Gutter
"			5 52	3[illegible]	15'	"	edge pvt.
"			5 1	3[illegible]	25'	"	P.L.
			6 13	3[illegible]19[illegible]	11'	Lt	Gutter
			5 35	3[illegible]47	15'	"	edge pvt.
			5 1	3[illegible]	25'	"	P.L.
~~6+00~~					~~℄~~		
6+00			5 01	3[illegible]	℄		
"			5 14	3[illegible]	10'	Rt.	Gutter
"			4 51	3[illegible]61	15'	"	edge pvt
"			4 4	3[illegible]	25'	"	P.L.
"			5 25	3[illegible]	10'	Lt.	Gutter
"			4 50	3[illegible]62	14'	"	edge pvt.
"			4 1	3[illegible]	25'	"	P.L.
7+00			4 04	30[illegible]	℄		
7+12			4 04	3[illegible]	℄		
"			4 11	30[illegible]01	12'	Rt.	Gutter
"			3 70	30[illegible]42	16'	"	edge Pvt.

F.B. 1276 PG. 212
Job No. 1180 Division No. ____ Notes Red. ____ Plotted ____ Profile ____
Survey of Gaydon Ave Dist. Date ____ Date ____ No. ____
Survey by D.E. Holmes Notes D.E.H. Notes Chkd. ____ Checked ____ X-Sec. ____
Indexed A. C. Johnson Date 7-11-47 Date ____ Date ____ No. ____

FORM 307 OM 10-46

PLEASE RETURN TO
LOS ANGELES COUNTY SURVEYOR
700 HALL OF RECORDS

NOTE: ANY ADDITIONS OR CHANGES ON THIS SHEET MUST BE MADE OR CIRCLED IN RED INK, WITH DATE AND NAME OF PERSON MAKING CHANGE.

Do not extend notes this side of this line.

STATION	B. S.	H. I.	F. S.	ELEV.		
7+12		[illegible]	3 4	307 7	25' Rt. P.L.	
"			4 10	307 02	11' Lt Gutter	
"			3 66	307 [illegible]	14' " edge Pvt.	
"			3 [illegible]	307 7	25' " P.L.	
7+3[illegible]			3 [illegible]	307 [illegible]	℄ Pvt. Bk.	
7+[illegible]			4 12	307 [illegible]	℄ Gutter	S. Side Marshall St.
"			4 [illegible]	307 [illegible]	36' Rt. "	" " "
"			4 16	307 [illegible]	33' Lt. "	" " "
7+60.19			3 34	307 [illegible]	℄ Int Gaydon Ave × Marshall St.	
W.M. [illegible]			2 06	307 [illegible]	B.M.W.M. 162 El. [illegible] F.B. 1247 Pg. 110	
					Marshall St. (N. Side) + Gaydon Ave.	
					Bt. Spk. in S. Side P.P. # 605219-E	

Profile No. ____ Notes Red ____ Plotted ____ Job No. 1186 Division No. ____ F.B. 1776 Pg. 213

X-Sec. No. ____ Date ____ Date ____ Survey of Gaydon Ave Dist.

Notes Chkd. ____ Checked ____ Survey by D.E. Holmes Notes D.E.H. Date 7-11-47

Date ____ Date ____ Map No. ____ Made G. Johnson Date ____

F.B. 1276 PG. 214 | Job No. 1180 | Division No. | Notes Red. | Plotted | Profile

Survey of Gaydon Ave Dist. | Date | Date | No.

Survey by | Notes | Notes Chkd. | Checked | X-Sec.

Indexed C. Johnson | Date | Date | Date | No.

STATION	B. S.	H. I.	F. S.	ELEV.

FORM 307 10M 10-46

PLEASE RETURN TO
LOS ANGELES COUNTY SURVEYOR
700 HALL OF RECORDS

Do not extend notes this side of this line.

NOTE: ANY ADDITIONS OR CHANGES ON THIS SHEET MUST BE MADE OR CIRCLED IN RED INK, WITH DATE AND NAME OF PERSON MAKING CHANGE.

Notes Ck'd by		Survey of Gaydon Ave Dist	F. B. 1276 Pg. 275
Map No.		W. O. Tape No. St'd °F	
Office Work		Surveyed by D.E. Holmes	
Checked		Notes N.K. South Date 7-7-47	
Date		Indexed A. C. Johnson 7-28-47	

CE 1180

GAYDON AVE DIST

LOCATION OF IMPROVEMENTS

on

TWIN AVE

From

OLNEY ST.

To

E. MARSHALL ST.

Note: Any Additions or Changes on This Sheet Must be Made or Circled in Red Ink With Date and Name of Person Making Change.

Do not extend notes this side of this line.

RETURN TO
LOS ANGELES COUNTY SURVEYOR
700 HALL OF RECORDS

FORM 217 SM 11-46

F. B. 1276 PG. 216

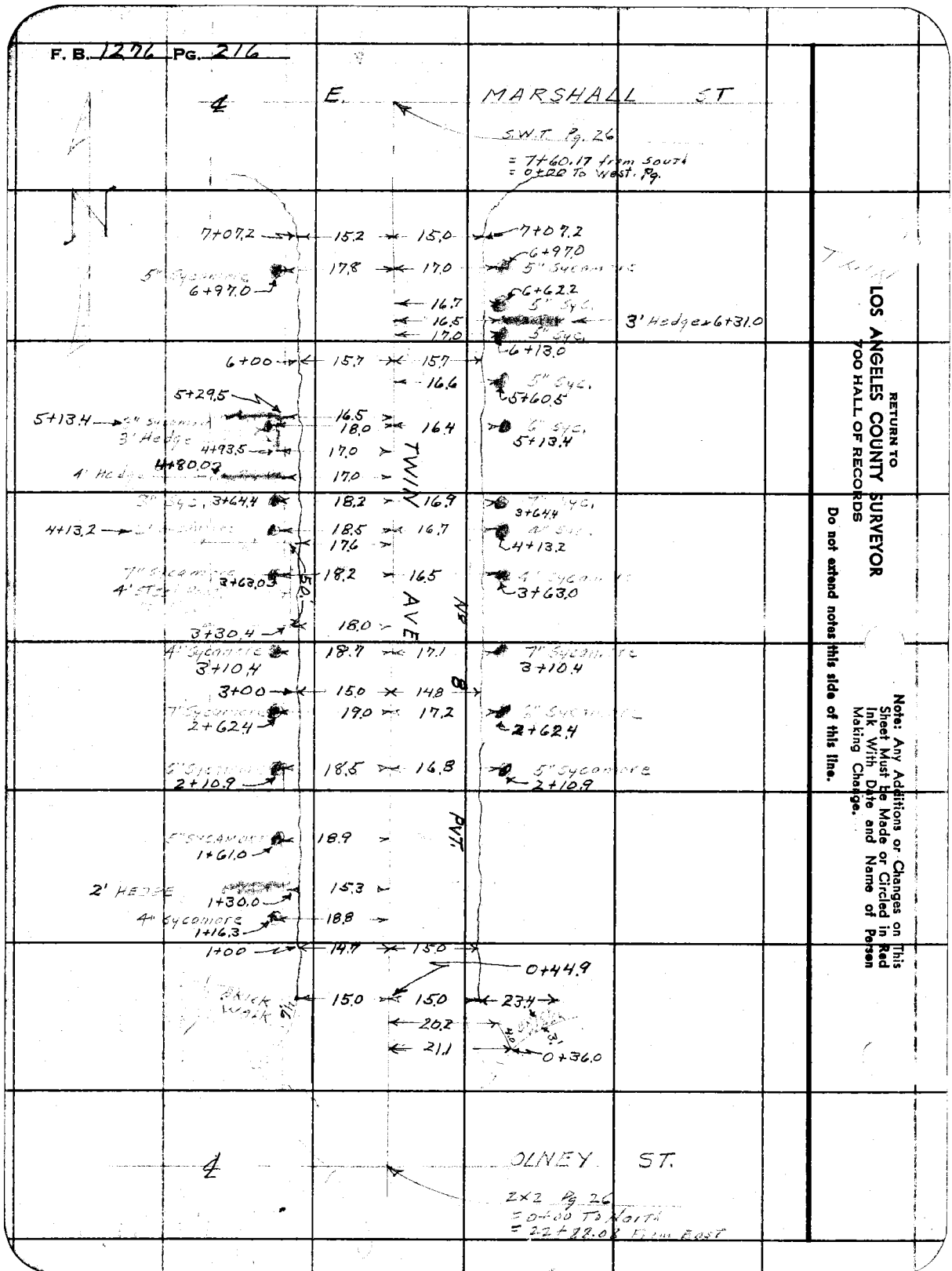

RETURN TO
LOS ANGELES COUNTY SURVEYOR
700 HALL OF RECORDS

Do not extend notes this side of this line.

Note: Any Additions or Changes on This Sheet Must Be Made or Circled in Red Ink With Date and Name of Person Making Change.

Profile No. ____ Notes Red. ____ Plotted ____ Job No. 1180 Division No. ____ F.B. 1276 PG. 217

Date ____ Date ____ Survey of Gaydon Ave Dist.

X-Sec. No. ____ Notes Chkd. LDM Checked ____ Survey by DEHolmes Notes DEH Date 7-11-47

Date 7/17/47 Date ____ Map No. ____ Andersen Johnson Date ____

C.I. 1180

GAYDON AVE. DIST.

PROFILE and CROSS SECTION

of

TWIN AVE.

from

OLNEY ST. to MARSHALL ST.

STATION	B. S.	H. I.	F. S.	ELEV.

NOTE: ANY ADDITIONS OR CHANGES ON THIS SHEET MUST BE MADE OR CIRCLED IN RED INK, WITH DATE AND NAME OF PERSON MAKING CHANGE.

PLEASE RETURN TO
LOS ANGELES COUNTY SURVEYOR
700 HALL OF RECORDS

Do not extend notes this side of this line.

FORM 307 10M 10-46

FORM 307 10M 10-46

PLEASE RETURN TO
LOS ANGELES COUNTY SURVEYOR
700 HALL OF RECORDS

NOTE: ANY ADDITIONS OR CHANGES ON THIS SHEET MUST BE MADE OR CIRCLED IN RED INK, WITH DATE AND NAME OF PERSON MAKING CHANGE.

Do not extend notes this side of this line.

STATION	B. S.	H. I.	F. S.	ELEV.		
BM-WM 98				301 11	BM-WM 98 Elev. 301.114 F.B. 1247 pg. 78	
					Olney St + Twin Ave N.E. Cor.	
	6 33	[illegible]			Br. spk. in cb. 5' E. E. end C.R.	
0+00			[illegible]	300 86	℄ int. Twin Ave &	Olney St.
[illegible]+20			6 9[illegible]	300 54	℄ Pl. line X	Gutter
[illegible]			6 3[illegible]	301 06	℄	
			6 79	300 65	15' Rt. Gutter	(End)
			[illegible]	301 30	" " F.S.L.	"
			5 4	302 0	[illegible] " P.L.	
"			6 76	300 68	15' Lt. [illegible]	"
"			6 13	301 31	" [illegible]	"
"			5 6	301 8	" P.L.	
1+00			5 78	301 66	℄	
"			6 04	301 40	10' Rt. Gutter	
"			5 41	302 03	15' " edge pvt.	
"			5 0	302 4	25' " P.L.	
"			6 12	301 32	10' Lt. Gutter	
"			5 45	301 99	15' " edge pvt.	
"			5 0	302 4	25' " P.L.	
2+00			5 00	302 44	℄	

F.B. 1276 PG. 218
Job No. 1180 Division No. Notes Red. Plotted Profile
Survey of Gaydon Ave Dist. Date Date No.
Survey by D.E. Holmes Notes D.E.H. Notes Chkd. Checked X-Sec.
Indexed C. Johnson Date 7-11-47 Date Date No.

FORM 307 OM 10-46

PLEASE RETURN TO
LOS ANGELES COUNTY SURVEYOR
700 HALL OF RECORDS

NOTE: ANY ADDITIONS OR CHANGES ON THIS SHEET MUST BE MADE OR CIRCLED IN RED INK, WITH DATE AND NAME OF PERSON MAKING CHANGE.

Do not extend notes this side of this line.

STATION	B. S.	H. I.	F. S.	ELEV.			
2+00		307 44	5 32	302 12	10'	Rt.	Gutter
"			4 [illegible]	302 79	15'	"	edge pvt
"			4 3	303 1	25'	"	P.L.
"			[illegible]	302 05	10'	Lt.	Gutter
"			4 [illegible]	302 59	15'	"	edge pvt
"			[illegible]	303 0	25'	"	P.L.
"			[illegible]	303 34	[illegible]		
"			4 40	303 04	[illegible]	Rt	Gutter
"			[illegible]	303 71	[illegible]	"	edge pvt
"			3 2	304 2	[illegible]	"	P.L.
"			4 41	303 03	[illegible]	Lt.	Gutter
"			3 80	303 64	[illegible]	"	edge pvt
"			[illegible]	304 1	[illegible]	"	P.L.
4+00			3 [illegible]	304 26	[illegible]		
"			3 [illegible]	303 92	10'	Rt	Gutter
"			2 [illegible]	304 54	15'	"	edge pvt
"			2 [illegible]	304 7	25'	"	P.L.
"			3 46	303 98	10'	Lt	Gutter
"			2 90	304 54	15'	"	edge pvt
"			2 3	305 1	25'	"	P.L.
T.B.			2 76	304 68			

Profile
No. ____ Date ____ Notes Red ____ Plotted ____ Job No. 1180 Division No. ____
X-Sec. Date ____ Date ____ Survey of Gordon Ave Dist.
No. ____ Date ____ Notes Chkd ____ Checked ____ Survey by D.E. Holmes Notes DEH Date 7-11-47
Map No. ____ Date ____ Date ____ Map No. ____ Date ____

F.B. 1276 Pg. 219

FORM 307 10M 10-46

PLEASE RETURN TO
LOS ANGELES COUNTY SURVEYOR
700 HALL OF RECORDS

NOTE: ANY ADDITIONS OR CHANGES ON THIS SHEET MUST BE MADE OR CIRCLED IN RED INK, WITH DATE AND NAME OF PERSON MAKING CHANGE.

Do not extend notes this side of this line.

STATION	B. S.	H. I.	F. S.	ELEV.			
				30468			
	623	31091					
5+00			579	30512	℄		
"			611	30480	10'	Rt.	Gutter
"			547	30544	15'	"	edge pvt.
"			53	3056	25'	"	Rt.
"			609	30482	11'	Lt.	Gutter
"			547	30544	16'	"	edge pvt.
"			52	3057	25'	"	Rt.
[illegible]			500	30591	℄		
"			548	30543	10'	Rt.	Gutter
"			458	30633	16'	"	edge pvt.
"			46	30631	25'	"	Rt.
"			5[illegible]	30570	11'	Lt.	Gutter
"			452	30639	15'	"	edge pvt.
"			44	3065	25'	"	Rt.
7+00			458	30633	℄		
7+04			454	30637	℄		
"			494	30597	10'	Rt.	Gutter
"			377	30692	15'	"	edge Pvt.
"			39	3070	25'	"	Rt.

F.B. 1216 PG. 220
Job No. 1180 Division No. ____ Notes Red. ____ Plotted ____ Profile
Survey of Gaydon Ave Dist. Date ____ Date ____ No. ____
Survey by DEHolmes Notes DEH Notes Chkd. ____ Checked ____ X-Sec.
Indexed by C. Johnson Date 7-11-47 Date ____ Date ____ No. ____

FORM 307 10M 10-46

PLEASE RETURN TO
LOS ANGELES COUNTY SURVEYOR
700 HALL OF RECORDS

NOTE: ANY ADDITIONS OR CHANGES ON THIS SHEET MUST BE MADE OR CIRCLED IN RED INK, WITH DATE AND NAME OF PERSON MAKING CHANGE.

Do not extend notes this side of this line.

STATION	B. S.	H. I.	F. S.	ELEV.		
7+07		310 91	4 32	306 59	11' Lt. Gutter	
"			3 62	307 29	15' " edge Pvt.	
"			3 [illegible]	307 4[illegible]	[illegible]' " Pl.	
7+42			4 72	306 19	℄ Pvt. Bk.	
7+[illegible]			4 62	306 29	℄ Gutter	[illegible] Marshall St.
"			4 60	306 41	36' Rt.	" " " "
"			4 47	306 44	39' Lt.	" " " "
7 [illegible] +60.17			4 22	306 69	℄ Int. Twin Ave.	Marshall St.
W.M. [illegible]			3 53	307 38	B.M. W.M. [illegible] Elv. 307.388 F.B. 1247. Pg. 110	
					Marshall St. & Twin Ave. [illegible]	
					[illegible] Bond Corp. Walk. To Hot 1903	

Profile
No. ____ Date ____ Notes Red. ____ Plotted ____ Job No. 1180 Division No. ____
X-Sec. Date ____ Survey of Gaylord Ave Dist.
No. ____ Date ____ Notes Chkd. ____ Checked ____ Survey by [illegible] Notes [illegible] Date [illegible]
Map No. ____ Date ____ Indexed P. Johnson Date ____

F.B. 1276 Pg. 271

F.B. 1276 PG. 222 | Job No. 1180 | Division No. | Notes Red. | Plotted | Profile

Survey of Gaylord Ave Dist | Date | Date | No.

Survey by | Notes | Notes Chkd | Checked | X-Sec.

Indexed C. Johnson | Date | Date | Date | No.

FORM 307 10M 10-46

PLEASE RETURN TO
LOS ANGELES COUNTY SURVEYOR
700 HALL OF RECORDS

NOTE: ANY ADDITIONS OR CHANGES ON THIS SHEET MUST BE MADE OR CIRCLED IN RED INK, WITH DATE AND NAME OF PERSON MAKING CHANGE.

Do not extend notes this side of this line.

STATION	B. S.	H. I.	F. S.	ELEV.	

Notes Ck'd by		Survey of Gaydon Ave Dist	F. B. 1276 Pg. 223
Map No.		W. O. 1180 Tape No.	St'd °F
Office Work		Surveyed by D.E. Holmes	
Checked		Notes D.E.H. Date 7-8-47	
Date		Indexed A. C. Johnson 7-23-47	

C.I.- 1180

GAYDON AVE DIST.

LOCATION of IMPROVEMENTS

ON

MARSHALL ST

From

TWIN AVE To. SAN GABRIEL BLVD

Note: Any Additions or Changes on This Sheet Must be Made or Circled in Red Ink With Date and Name of Person Making Change.

Do not extend notes this side of this line.

RETURN TO
LOS ANGELES COUNTY SURVEYOR
700 HALL OF RECORDS

FORM 247 5M 11-46

F. B 1276 Pg. 224



RETURN TO
LOS ANGELES COUNTY SURVEYOR
700 HALL OF RECORDS

Do not extend notes this side of this line.

Note: Any Additions or Changes on This Sheet Must be Made or Circled in Red Ink With Date and Name of Person Making Change.

Profile No. ____ X-Sec. No. ____

Notes Red ____ Plotted ____ Job No. 1180 Division No. ____

Date ____ Date ____ Survey of Gaydon Ave Dist

Notes Chkd. [illegible] Checked ____ Survey by D.E.Holmes Notes D.E.H. Date 7-11-47

Date 7/17/47 Date ____ Map No. ____ Date ____

F.B. 1276 Pg. 225

C.I. - 1180

GAYDON AVE DIST.

CROSS SECTIONS & PROFILE

MARSHALL of ST.

from

TWIN AVE to SAN GABRIEL BLVD.

STATION	B. S.	H. I.	F. S.	ELEV.

NOTE: ANY ADDITIONS OR CHANGES ON THIS SHEET MUST BE MADE OR CIRCLED IN RED INK, WITH DATE AND NAME OF PERSON MAKING CHANGE.

Do not extend notes this side of this line.

PLEASE RETURN TO
LOS ANGELES COUNTY SURVEYOR
700 HALL OF RECORDS

FORM 307 10M 10-46

FORM 307 10M 10-46

PLEASE RETURN TO
LOS ANGELES COUNTY SURVEYOR
700 HALL OF RECORDS

NOTE: ANY ADDITIONS OR CHANGES ON THIS SHEET MUST BE MADE OR CIRCLED IN RED INK, WITH DATE AND NAME OF PERSON MAKING CHANGE.

Do not extend notes this side of this line.

STATION	B. S.	H. I.	F. S.	ELEV.		
BM WM 160				307 39	B.M. WM. 160. Elv 307.388 F.B. 1247 Pg 110	
					Marshall St. & Twin Ave S.W. Cor.	
	5 02	312 41			L & N. in E end Conc. Walk. to Hoy 1903	
[illegible]			5 70	306 71	℄ Int. Twin Ave & Marshall St.	
0+5.5 East.			5 [illegible]	3[illegible] 61	℄ Marshall St.	
"			[illegible]	30[illegible] 06	31' South, Pvt. Brk.	
"			5 53	30[illegible] 88	[illegible] South = S. end Pvt. Return.	
0+35.5 East.			5 57	3[illegible] 84	= ℄ Marshall St.	
"			6 01	3[illegible] 45	15' = South edge pvt. & Gutter	
"			4 79	3[illegible] 62	17' " T. Brk.	
"			4 9	30[illegible] 5	30' " P.L.	
"			5 50	3[illegible] 91	15' Lt. = North edge pvt.	
0+15 West.			5 44	30[illegible] 9[illegible]	℄	
"			5 51	3[illegible] 96	15' Rt. = N. edge pvt. & Gutter	
"			3 9	30[illegible] 5	17' " T. Brk.	
"			3 9	30[illegible]	30' " P.L.	
"			6 11	30[illegible]	17' Lt. Gutter	
"			5 [illegible]	30[illegible] 2[illegible]	53 " S. end	
0+39			5 20	30[illegible] 21	℄	
"			5 45	30[illegible] 96	15' Rt. edge pvt. & Gutter	
"			3 8	30[illegible] 6	18' " T. Brk	

F.B. 1276 PG. 226
Job No. 1180 Division No. Notes Red. Plotted Profile
Survey of Gaydon Ave Dist. Date Date No.
Survey by D.E. Holmes Notes D.E.H. Notes Chkd. Checked X-Sec.
Indexed C. Johnson Date 7-11-47 Date Date No.

FORM 307 OM 10-46

PLEASE RETURN TO
LOS ANGELES COUNTY SURVEYOR
700 HALL OF RECORDS

NOTE: ANY ADDITIONS OR CHANGES ON THIS SHEET MUST BE MADE OR CIRCLED IN RED INK, WITH DATE AND NAME OF PERSON MAKING CHANGE.

Do not extend notes this side of this line.

STATION	B. S.	H. I.	F. S.	ELEV.				
0+39		312 41	38	3086	30'	Rt.	P.L.	
"			597	306.44	15'	Lt	Gutter & edge pvt.	
"			52	3072	18'	"	T.Brk	
"			50	3074	30'	"	P.L.	
1+00			502	30739	℄			
"			516	30725	15'	Rt.	Gutter & edge pvt.	
"			37	3087	18'	"	T.Brk	
"			37	3087	30'	"	P.L.	
"			587	30654	15'	Lt.	Gutter & edge pvt.	
"			52	3072	17'	"	T Brk.	
"			50	3074	30'	"	P.L.	
2+00			469	30772	℄			
"			493	30748	15'	Rt.	Gutter & edge pvt.	
"			44	3080	18'	"	T.Brk.	
"			42	3082	30'	"	P.L.	
"			548	30693	15'	Lt.	Gutter & edge pvt.	
"			48	3076	18'	"	T.Brk.	
"			51	3073	30'	"	P.L.	
2+66.5			503	30738	℄			
"			431	30760	20'	Rt.	Gutter	E. end C.R.
"			426	30815	"	"	T.Ch.	" "

Profile Notes Red ____ Plotted ____ Job No. 1180 Division No. ____ F.B. 1276 PG. 227
No. ____ Date ____ Date ____ Survey of Gaydon Ave Dist.
X-Sec. Notes Chkd. ____ Checked ____ Survey by D.E. Holmes Notes D.E.H. Date 7-11-47
No. ____ Date ____ Date ____ Map No. ____ Date ____

FORM 307 10M 10-46

PLEASE RETURN TO
LOS ANGELES COUNTY SURVEYOR
700 HALL OF RECORDS

NOTE: ANY ADDITIONS OR CHANGES ON THIS SHEET MUST BE MADE OR CIRCLED IN RED INK, WITH DATE AND NAME OF PERSON MAKING CHANGE.

Do not extend notes this side of this line.

F.B. 1276 Pg. 228 Job No. 1180 Division No. Notes Red. Plotted
Survey of Gayadon Ave Dist Date Date No.
Survey by D.E. Holmes Notes D.E.H. Notes Chkd. Checked X-Sec.
Indexed by C. Jahnsen Date 7-11-47 Date Date No.
Profile

STATION	B. S.	H. I.	F. S.	ELEV.		
2+66.5		312 41 ✓	4 1	308 3	30' Rt. P.L.	
2+80			5 11	307 30	℄	
"			5 24	307 14	15' Lt	Gutter & edge pvt.
"			4 7	307 7	17' "	T. Brk.
"			4 6	307 8	30' "	P.L.
2+92			5 11	307 30	℄	
"			4 98	307 43	45' Rt.	N. end C.R. Gutter
"			4 10	308 01	" "	" " " T.Cb.
2+94			5 11	307 30	℄	
"			5 66	306 81	27' Lt. Gutter	E. edge Rt. San Gabriel Blvd.
3+10			4 59	307 82	N. edge Rim S.S.M.H.	8.62 N. Rim To Top inside of Pipe 1.75 Inside Diam.
"			14 94	297 45	Inlet 21"	4.59 Rod 14.34 ✓
"			4 63	307 78	S. edge Rim S.S.M.H.	S. Rim To Top inside of Pipe 7.16 Inside Pipe diam 1.75 4.63 15.54 ✓
"			15 54	296 87	Outlet 21"	
3+65			4 61	307 80	E. Rim S.S.M.H. Side Inlet 8"	Top Pipe of Two. 7.29 R. to Pipe 0.67 Diam 4.61 Rod 12.57 ✓
"			12 57	299 84	" "	" " " "
"			14 29	298 12	" " " " "	8" Bot. " " "
3+24.90			4 42	307 99 ✓	℄ Int San Gabriel Blvd & Marshall St.	9.01 R. to Pipe 1.67 Diam 4.61 Rod 14.29 ✓
W.M. 23			4 77	307 64	B.M. W.M. 22 Elv. 307.626 F.B. 1247 Pg. 32	
					San Gabriel Blvd & Marshall St. S.W. Cor.	
					Bt. Spk. in Cb. 7.5. of S. end C.R.	

Notes Ck'd by	Survey of Gaydon Ave Dist
Map No.	W. O. 1180 Tape No. St'd °F
Office Work	Surveyed by D.E. Holmes
Checked	Notes D.E.H. Date 11-15-47
Date	Indexed A. C. Johnson 7-23-47

F. B. 1276 Pg. 229

C.I. 1180
GAYDON AVE DIST
LOCATION of IMPROVEMENTS
on
SAN GABRIEL BLVD
From
MARSHALL ST. (South)
TO
TRACT LINE
(S. Line Lot 89)

Note: Any Additions or Changes on this Sheet Must be Made or Circled in Red Ink With Date and Name of Person Making Change.

Do not extend notes this side of this line.

RETURN TO
LOS ANGELES COUNTY SURVEYOR
700 HALL OF RECORDS

FORM 247 5M 5-46

F. B. 1276 Pg. 230



RETURN TO
LOS ANGELES COUNTY SURVEYOR
7DO HALL OF RECORDS

Do not extend notes this side of this line.

Note: Any Additions or Changes on This Sheet Must be Made or Circled in Red Ink With Date and Name of Person Making Change.

Profile No. ____ X-Sec. No. ____

Notes Red. ____ Plotted ____ Job No. 1180 Division No. ____
Date ____ Date ____ Survey of Gaydon Ave Dist.
Notes Chkd. TOM Checked ____ Survey by DE Holmes Notes D.E.H. Date 7-11-47
Date 7/12/47 Date ____ Map No. ____ Checked C. Johnson Date ____

F.B. 1276 PG. 231

CI-1180

GAYDON AVE DIST.

CROSS SECTIONS & PROFILE

of

SAN GABRIEL BLVD.

from

MARSHALL ST. South

to

TRACT LINE

STATION	B. S.	H. I.	F. S.	ELEV.

NOTE: ANY ADDITIONS OR CHANGES ON THIS SHEET MUST BE MADE OR CIRCLED IN RED INK, WITH DATE AND NAME OF PERSON MAKING CHANGE.

PLEASE RETURN TO
LOS ANGELES COUNTY SURVEYOR
700 HALL OF RECORDS

Do not extend notes this side of this line.

FORM 307 10M 10-46

FORM 307 10M 10-46

PLEASE RETURN TO
LOS ANGELES COUNTY SURVEYOR
700 HALL OF RECORDS

NOTE: ANY ADDITIONS OR CHANGES ON THIS SHEET MUST BE MADE OR CIRCLED IN RED INK, WITH DATE AND NAME OF PERSON MAKING CHANGE.

Do not extend notes this side of this line.

F.B. 1276 PG. 232 | Job No. 1180 Division No. | Notes Red. | Plotted | No. | Profile
Survey of Grayson Ave Dist. | Date | Date | No. | X-Sec.
Survey by D.E. Holmes Notes D.E.H. | Notes Chkd. | Checked
Indexed A. C. Johnson Date 7-11-47 | Date | Date

STATION	B. S.	H. I.	F. S.	ELEV.			
W.M. 22				307.63	B.M. W.M. 22 Em. 30 7.627 F.B. 1247 Pg. 32 San Gabriel Blvd & Marshall St. S.W. Cor. Bt. Spkin Cb. 7' S. of S. end C.R.		
	4.03	311.66					
0+00			3.65	307.01	℄ INT. San Gabriel Blvd & Marshall St.		
3+16			3.77	307.89	℄		
"			4.54	307.12	4.5' Lt.	S. edge pvt.	Marshall St.
6+27.5			3.86	307.80	℄		
"			4.85	306.81	30' Lt.	Gutter	
"			3.8	307.86	32' "	T. Brk.	
"			3.9	307.85	50' "	P.L.	
9+47.1			4.38	307.28	43' Lt.	Top Bell Sys. M.H.	
1+00			4.48	307.18	℄		
"			5.46	306.20	26.5 Lt.	Gutter, edge pvt	
"			4.7	306.96	24' "	T. Brk	
"			4.9	306.76	50' "	P.L.	
2+03			5.21	306.45	℄		
"			6.23	305.43	26' Lt.	Gutter, edge Pvt.	
"			5.4	306.23	28' "	T. Brk.	
"			5.5	306.12	50' "	P.L.	
3+00			5.85	305.81	℄		

FORM 307 10M 10-46

PLEASE RETURN TO
LOS ANGELES COUNTY SURVEYOR
700 HALL OF RECORDS

NOTE: ANY ADDITIONS OR CHANGES ON THIS SHEET MUST BE MADE OR CIRCLED IN RED INK, WITH DATE AND NAME OF PERSON MAKING CHANGE.

Do not extend notes this side of this line.

STATION	B. S.	H. I.	F. S.	ELEV.		
3+00		311.66	5.88	305.78	26' Lt.	Gutter. edge pvt.
"			6.2	305.5	28' "	T.Brk
"			6.3	305.4	50' "	P.L.
"			5.4	305.3	178' Lt.	S.E. Cor. Lot 89
T.P.			5.32	305.94		
	3.05	309.67				
W.M. 23			5.53	303.64	B.M. W.M. 23 Elv. 303.164 F.B. 1247 Pg. 33	
					San Gabriel Blvd. & Saxon Ave S.W. Cor.	
					Bt. Spk. in C.L. 10' S. of S. end C.R.	

Profile
No. X-Sec.
Notes Red Plotted Job No. 1180 Division No.
No. Date Date Survey of Gayley Ave Dist.
Notes Chkd Checked Survey by D.E. Halpin Notes D.E.H. Date 7-11-47
No. Date Date Map No. Index C. Johnson Date

F.B. 1277 Pg. 23

F.B. 1276 PG. 234 | Job No. 1180 | Division No. | Notes Red. | Plotted | Profile

Survey of Gayden Ave Dist. | Date | Date | No.

Survey by | Notes | Notes Chkd. | Checked | X-Sec.

Indexed L. C. Johnson | Date | Date | Date | No.

FORM 307 10M 10-46

PLEASE RETURN TO
LOS ANGELES COUNTY SURVEYOR
700 HALL OF RECORDS

Do not extend notes this side of this line.

NOTE: ANY ADDITIONS OR CHANGES ON THIS SHEET MUST BE MADE OR CIRCLED IN RED INK, WITH DATE AND NAME OF PERSON MAKING CHANGE.

STATION	B. S.	H. I.	F. S.	ELEV.

Notes Ck'd by	Survey of Gaydon Ave Dist
Map No.	W. O. Tape No. St'd °F
Office Work	Surveyed by D.E. Holmes
Checked	Notes M.R. Smith Date 7-7-47
Date	Indexed C. Johnson 7-23-47

F.B. 1276 PG. 235

CI 1180
GAYDON AVE DIST
LOCATION OF IMPROVEMENTS
on
E. MARSHALL ST.
From
ROSEMONT AVE. East,
to
WALNUT GROVE AVE.
and
West to Edson Co. Rd.

Note: Any Additions or Changes on this Sheet Must be Made or Circled in Red Ink With Date and Name of Person Making Change.

Do not extend notes this side of this line.

RETURN TO
LOS ANGELES COUNTY SURVEYOR
700 HALL OF RECORDS

FORM 47 5M 5-48

F. B. 1276 PG. 236

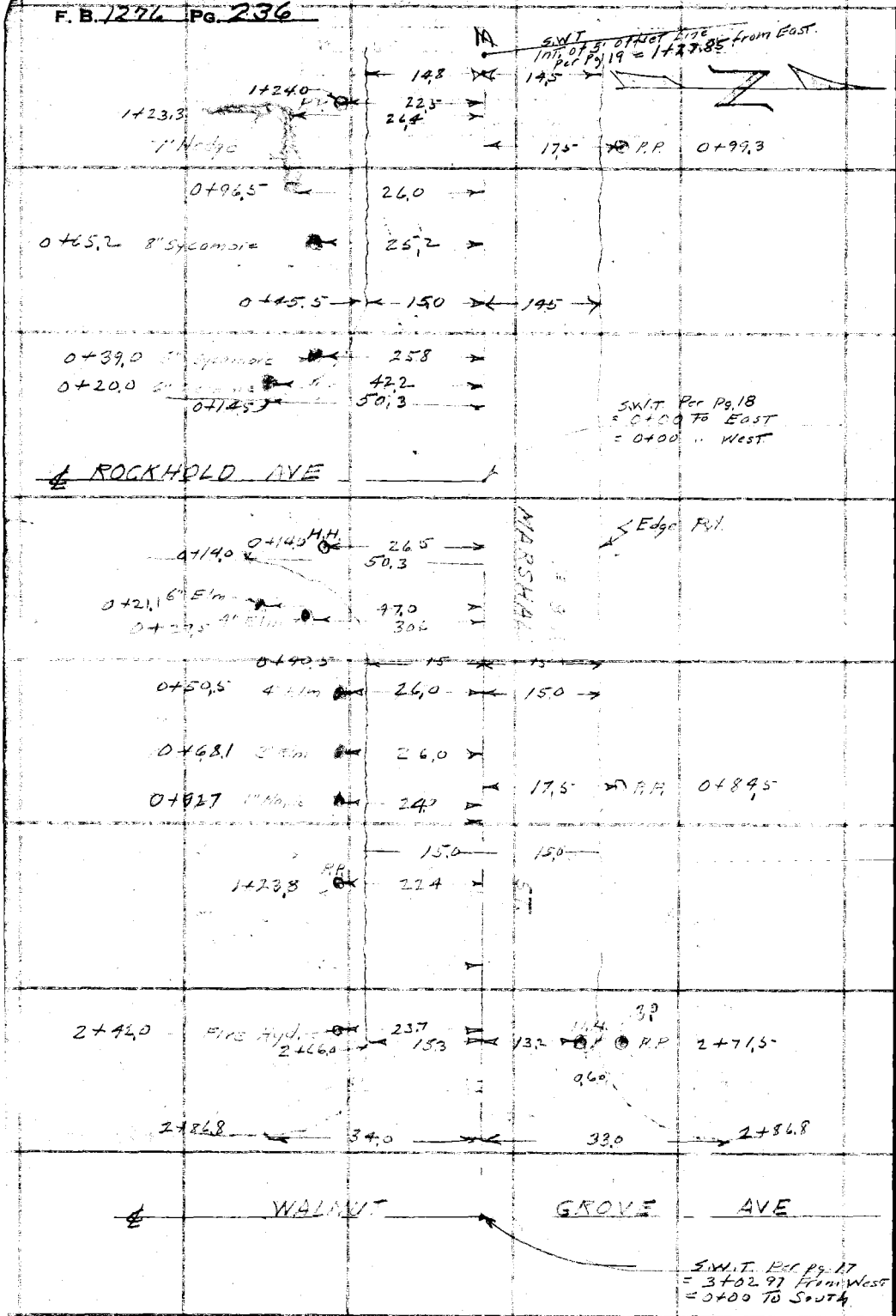

Profile No. ____ X-Sec. No. ____

Notes Red. ____ Date ____ Notes Chkd. EDM Date 7/17/47

Plotted ____ Date ____ Checked ____ Date ____

Job No. 1180 Division No. ____

Survey of Gaydon Ave Dist.

Survey by D.E. Holmes Notes D.E.H. Date 7-11-47

Map No. ____ Checked C. Johnson Date ____

F.B. 1276 Pg. 237

C.I.-1180

GAYDON AVE DIST

CROSS SECTIONS & PROFILE

MARSHALL of ST.

ROCKHOLD from AVE (West)

EDISON To and Co. R/W.

(East) to WALNUT GROVE AVE.

STATION	B.S.	H.I.	F.S.	ELEV.

NOTE: ANY ADDITIONS OR CHANGES ON THIS SHEET MUST BE MADE OR CIRCLED IN RED INK, WITH DATE AND NAME OF PERSON MAKING CHANGE.

Do not extend notes this side of this line.

PLEASE RETURN TO
LOS ANGELES COUNTY SURVEYOR
700 HALL OF RECORDS

FORM 307 10M 10-46

FORM 307 10M 10-46

PLEASE RETURN TO
LOS ANGELES COUNTY SURVEYOR
700 HALL OF RECORDS

NOTE: ANY ADDITIONS OR CHANGES ON THIS SHEET MUST BE MADE OR CIRCLED IN RED INK, WITH DATE AND NAME OF PERSON MAKING CHANGE.

Do not extend notes this side of this line.

STATION	B. S.	H. I.	F. S.	ELEV.		
W.M. 171				303 86	BM. W.M. 171 Elv. 303 863 F.B. 1247 Pg. 111	
					Marshall St. (N. Side) 50' E. of ℄ of Rockhold Ave	
	3 52	307 38			L.&N. in E. edge Conc. Dr. to Ho.# 1149	
0+00			4 50	302 88	℄ int. Rockhold Ave & Marshall St	
0+14.5 West.			4 48	302 90	℄	
" "			5 64	~~302~~ 301 74	15.5' Lt.	Gutter S. Side Marshall St.
" "			5 14	302 24	26' "	Brk. Pvt.
" "			5 33	302 05	53 "	edge pvt S. end Pvt. Return.
0+45.5 West.			4 46	302 92	℄	
"			4 85	302 53	14' Rt.	Gutter & edge pvt.
"			4 2	303 ~~4~~ 2	18' "	T. Brk.
"			3 8	303 ~~5~~ 6	30' "	P.L.
"			5 57	301 81	15' Lt.	Gutter & edge pvt.
"			4 9	302 5	18' "	T. Brk.
"			4 9	302 5	30' "	P.L.
1+00 West.			4 44	302 94	℄	
" "			4 73	302 65	14' Rt.	Gutter & edge pvt.
" "			4 1	303 3	16' "	T. Brk.
" "			3 8	303 6	30' "	P.L.
" "			5 38	302 00	15' Lt.	Gutter & edge Pvt.

F.B. 1276 Pg. 238 Job No. 1180 Division No. Notes Red. Plotted Profile
Survey of Gaydon Ave Dist Date Date No. X-Sec.
Survey by D.E. Holmes Notes D.E.H. Notes Chkd. Checked
Indexed A. C. Johnson Date 7-11-47 Date Date No.

FORM 307 OM 10-46

PLEASE RETURN TO
LOS ANGELES COUNTY SURVEYOR
700 HALL OF RECORDS

NOTE: ANY ADDITIONS OR CHANGES ON THIS SHEET MUST BE MADE OR CIRCLED IN RED INK, WITH DATE AND NAME OF PERSON MAKING CHANGE.

Do not extend notes this side of this line.

Profile No. X-Sec. No.
Notes Red Date Notes Chkd Date Map No.
Plotted Date Checked Date
Job No. 1180 Division No.
Survey of Gayden Ave Dist.
Survey by D.E.H. Notes D.E.H. Date 7-11-47
Next Johnson Date
F.B. 1216 Pg. 239

STATION	B. S.	H. I.	F. S.	ELEV.			
1+00 West		307.38	4.8	302.6	16' Lt	T.B.M.	
" "			4.7	302.7	30' "	P.L.	
1+22.8 West			4.38	303.00	℄		E. R/W. Edison Co.
" "			4.66	302.82	15' Rt.	Gutter & edge pvt.	
" "			3.9	303.5	16' "	T. B.M.	
" "			3.7	303.7	30' "	P.L.	
" "			3.98	302.10	15' Lt.	Gutter & edge pvt.	
" "			4.6	302.8	16' "	T.B.M.	
" "			4.7	302.7	30' "	P.L.	
2+00.3 West			4.22	303.16	℄	Pvt.	
0+14 East			4.55	302.83	℄		
" "			5.41	301.67	15' Rt.	Gutter S. Side Marshall St.	
" "			3.31	302.07	26' "	B.M.	
" "			5.34	302.04	53' "	S. end of Pvt. Return	
0+40.5 East			4.65	302.72	℄		
" "			5.81	301.57	[illegible] Rt.	Gutter S. Side Marsh[illegible] (Edge Pvt.)	
" "			5.0	302.4	18' "	T. B.M.	
" "			4.6	302.8	30' "	P.L.	
" "			5.13	302.25	15' Lt.	Gutter & edge Pvt.	
" "			4.3	303.1	16' "	T. B.M.	
" "			3.7	303.7	30' "	P.L.	

FORM 307 10M 10-46

PLEASE RETURN TO
LOS ANGELES COUNTY SURVEYOR
700 HALL OF RECORDS

NOTE: ANY ADDITIONS OR CHANGES ON THIS SHEET MUST BE MADE OR CIRCLED IN RED INK, WITH DATE AND NAME OF PERSON MAKING CHANGE.

Do not extend notes this side of this line.

F.B. 1276 PG. 240

Job No. 4180 Division No. Notes Red Plotted
Survey of Gayland Ave. East Date Date
Survey by C. E. Hines Notes Chkd. Checked
Indexed A. C. Johnson Date Date
Profile No. X-Sec. No.

STATION	B. S.	H. I.	F. S.	ELEV.			
1+00 East		307.38	4.86	302.52	℄		
"			5.93	301.45	15'	Rt.	Gutter & edge Pvt.
"			5.0	302.4	18'	"	T. Brk.
"			4.5	302.9	30'	"	P.L.
"			5.30	302.1	15'	Lt.	Gutter & edge pvt.
"			4.1	303.3	18'	"	T. Brk.
"			3.9	303.5	30'	"	P.L.
1+00 East			5.51	301.87	℄		
"			6.31	301.01	15	Rt.	Gutter & edge pvt.
"			6.0	301.32	16'	"	T. Brk.
"			5.7	301.7	30'	"	P.L.
"			3.67	303.71	15'	Lt.	Gutter & edge pvt.
"			4.7	302.7	20'	"	T. Brk.
"			4.7	302.7	30'	"	P.L.
2+66			5.96	301.42	℄		
"			6.49	301.89	15'	Rt.	Gutter & edge Pvt.
"			6.1	301.3	16'	"	T. Brk.
"			6.3	301.1	30'	"	P.L.
2+71.5			6.13	301.25	℄		
"			6.16	301.22	14'	Lt.	Gutter & edge Pvt.
"			5.6	301.8	16'	"	T. Brk.

FORM 307 10M 10-46

PLEASE RETURN TO
LOS ANGELES COUNTY SURVEYOR
700 HALL OF RECORDS

NOTE: ANY ADDITIONS OR CHANGES ON THIS SHEET MUST BE MADE OR CIRCLED IN RED INK, WITH DATE AND NAME OF PERSON MAKING CHANGE.

Do not extend notes this side of this line.

STATION	B. S.	H. I.	F. S.	ELEV.		
2+71.5		307 38	5 4	302 0	30' Lt. P.L.	
2+87 East			6 63	300 75	℄ Gutter W.	Side Walnut Grove Ave
"			6 97	300 41	32' Rt. " "	" " " "
"			6 32	301 06	33' Lt. " "	" " " "
3+02.97 East			6 14	301 19	℄ Int. Marshall St. & Walnut Grove Ave.	
W.M. 173			5 33	302 05	B.M. W.M. 173 Elv 302.047 F.B. 1247 Pg. 112	
					Marshall St. & Walnut Grove Ave M.W. Cor.	
					Bt. Spk. in [illegible] P.P. 74080-E	

Profile Notes Red ____ Plotted ____ Job No. 1180 Division No. ____ F.B. 1276 PG. 241
No. ____ Date ____ Date ____ Survey of Gaydon Ave Dist.
X-Sec. Notes Chkd ____ Checked ____ Survey by DEHolmes Notes DEH Date 7-11-47
No. ____ Date ____ Date ____ Map No. ____ Index C. Johnson Date ____

F.B. 1276 PG. 242 | Job No. 1180 | Division No. | Notes Red. | Plotted | Profile

Survey of Gaydon Ave Dist | Date | Date | No.

Survey by D.E. Holmes | Notes D.E.H | Notes Chkd. | Checked | X-Sec.

Indexed C. Johnson | Date 7-11-47 | Date | Date | No.

STATION	B. S.	H. I.	F. S.	ELEV.	

FORM 307 10M 10-46

PLEASE RETURN TO
LOS ANGELES COUNTY SURVEYOR
700 HALL OF RECORDS

Do not extend notes this side of this line.

NOTE: ANY ADDITIONS OR CHANGES ON THIS SHEET MUST BE MADE OR CIRCLED IN RED INK, WITH DATE AND NAME OF PERSON MAKING CHANGE.

Notes Ck'd by	Survey of Gaydon Ave Dist
Map No.	W. O. Tape No. St'd °F
Office Work	Surveyed by D.E. Holmes
Checked	Notes N.R. Smith Date 7-7-47
Date	Indexed A. C. Johnson 7-23-47

F. B. 1276 Pg. 243

CI 1180
GAYDON AVE DIST
LOCATION OF IMPROVEMENTS
ON
WALNUT GROVE AVE.
From
E. MARSHALL ST. South,
To
TRACT LINE

Note: Any Additions or Changes on This Sheet Must be Made or Circled in Red Ink With Date and Name of Person Making Change.

Do not extend notes this side of this line.

RETURN TO
LOS ANGELES COUNTY SURVEYOR
700 HALL OF RECORDS

FORM 147 5M 5-46

F. B. 1276 PG. 244



RETURN TO
LOS ANGELES COUNTY SURVEYOR
7PO HALL OF RECORDS

Do not extend notes this side of this line.

Note: Any Additions or Changes on This Sheet Must be Made or Circled in Red Ink With Date and Name of Person Making Change.

Profile No. ____ X-Sec. No. ____

Notes Red ____ Date ____ Notes Chkd. 10M Date 7/12/47

Plotted ____ Date ____ Checked ____ Date ____

Job No. 1180 Division No. ____

Survey of Gaydon Ave Dist.

Survey by D.E. Holmes Notes D.E.H. Date 7-11-47

Map No. ____ Checked C. Johnson Date ____

F.B. 1216 PG. 245

C.I.-1180

GAYDON AVE DIST

CROSS SECTIONS & PROFILE

of

WALNUT GROVE AVE.

from

MARSHALL ST (South)

to

TRACT LINE

STATION	B.S.	H.I.	F.S.	ELEV.

NOTE: ANY ADDITIONS OR CHANGES ON THIS SHEET MUST BE MADE OR CIRCLED IN RED INK, WITH DATE AND NAME OF PERSON MAKING CHANGE.

PLEASE RETURN TO
LOS ANGELES COUNTY SURVEYOR
700 HALL OF RECORDS

Do not extend notes this side of this line.

FORM 307 10M 10-46

FORM 307 10M 10-46

PLEASE RETURN TO
LOS ANGELES COUNTY SURVEYOR
700 HALL OF RECORDS

NOTE: ANY ADDITIONS OR CHANGES ON THIS SHEET MUST BE MADE OR CIRCLED IN RED INK, WITH DATE AND NAME OF PERSON MAKING CHANGE.

Do not extend notes this side of this line.

STATION	B. S.	H. I.	F. S.	ELEV.		
W.M. 173				302 05	B.M. W.M. 173 Elv. 302.047 F.B. 1247 Pg. 112	
					Marshall St. & Walnut Grove Ave. N.W. Cor.	
	1 22	303 27			Bt Spk. in S. Side P.P.# 740 80-E.	
0+00			2 08	301 19	℄ int. Marshall St & Walnut Grove Ave	
0+15.5			2 24	301 03	℄	
"			2 72	300 55	16' Rt. Gutter	W. Side Walnut Grove
"			2 38	300 89	37' " edge pvt	W end Pvt. Ret.
0+35			2 48	300 79	℄	
"			3 04	300 23	16' Rt. Gutter	& edge pvt. (S. end Pvt. Ret.)
"			2 4	300 9	18' " T. Brk.	
"			2 1	301 2	50' " P.L.	
0+40			2 53	300 74	℄	
"			2 93	300 ~~2~~ 3 4	14' Lt. edge pvt	
1+00			3 17	300 10	℄	
"			3 91	299 36	17' Rt. Gutter & edge	Pvt.
"			3 4	299 9	21' " T. Brk.	
"			2 6	300 ~~8~~ 7	50' " P.L.	
"			3 60	299 67	14' Lt. edge pvt.	
2+00			4 10	299 17	℄	
"			4 64	298 63	14' Rt. edge Pvt.	

F.B. 1276 Pg. 246
Job No. 1180 Division No. ____ Notes Red. ____ Plotted ____ Profile
Survey of Gaydon Ave Dist. Date ____ Date ____ No. ____
Survey by D.E. Holmes Notes D.E.H. Notes Chkd. ____ Checked ____ X-Sec.
Indexed A. C. Johnson Date 7-11-47 Date ____ Date ____ No. ____

FORM 307 10M 10-46

PLEASE RETURN TO
LOS ANGELES COUNTY SURVEYOR
700 HALL OF RECORDS

NOTE: ANY ADDITIONS OR CHANGES ON THIS SHEET MUST BE MADE OR CIRCLED IN RED INK, WITH DATE AND NAME OF PERSON MAKING CHANGE.

Do not extend notes this side of this line.

STATION	B. S.	H. I.	F. S.	ELEV.		
2+00		303 27	51	2982	16' Rt. Gutter	
"			41	2992	20' " T. Brk.	
			34	2999	52' " P.L.	
			441	29886	Lt. edge pvt	
2+50			450	29877	℄	
"			493	29834	14' Rt. edge pvt.	
"			51	2982	16' " Gutter	
			46	2987	20' " T. Brk.	
"			43	2990	53' " P.L.	
"			488	29839	13' Lt. edge pvt	
3+00			497	29830	℄.	
T.P.			590	29737		
	375	301 12				
W.M. 174			531	29581	B.M. W.M. 174 Elv. 295.813 F.B. 1247 Pg. 112 Walnut Grove Ave (E Side) + Olney St. Ct. Spk. in W. Side T.P. 4 A-32496-T.	

Profile Notes Red ____ Plotted ____ Job No. 1180 Division No. ____ F.B. 1276 Pg. 247
No. ____ Date ____ Date ____ Survey of Gaydon Ave Dist.
X-Sec. Notes Chkd ____ Checked ____ Survey by D.E. Holmes Notes D.E.H. Date 7-11-47
No. ____ Date ____ Date ____ Map No. ____ Indexed C. Johnson Date ____

F.B. 1276 PG. 248 | Job No. 1180 | Division No. | Notes Red. | Plotted | Profile

Survey of Dayton Ave Dist | Date | Date | No.

Survey by D.E. Holmes | Notes D.E.H. | Notes Chkd | Checked | X-Sec.

Indexed A. O. Johnson | Date | Date | Date | No.

STATION	B.S.	H.I.	F.S.	ELEV.	

FORM 307 10M 10-46

PLEASE RETURN TO
LOS ANGELES COUNTY SURVEYOR
700 HALL OF RECORDS

Do not extend notes this side of this line.

NOTE: ANY ADDITIONS OR CHANGES ON THIS SHEET MUST BE MADE OR CIRCLED IN RED INK, WITH DATE AND NAME OF PERSON MAKING CHANGE.

Notes Ck'd by		Survey of Gaydon Ave Dist.	F. B. 1276 PG. 249
Map No.		W. O. 1192 Tape No.	St'd °F
Office Work		Surveyed by D.E. Holmes	
Checked		Notes D.E.H.	Date 7-14-47
Date		Indexed	

C.I. 1196

GAYDON AVE DIST.

LOCATION of IMPROVEMENTS

on

HELLMAN AVE (South Side ±)

From

WALNUT GROVE AVE To SAN GABRIEL BLVD

C.P.	D.E. Holmes
Int.	H.E. Frank
H.C.	D Beers
R.C.	L.C. Smiley

Note: Any Additions or Changes on This Sheet Must be Made or Circled in Red Ink With Date and Name of Person Making Change.

Do not extend notes this side of this line.

RETURN TO
LOS ANGELES COUNTY SURVEYOR
700 HALL OF RECORDS

FORM 247 5M 11-46

F. B. 1276 Pg. 250

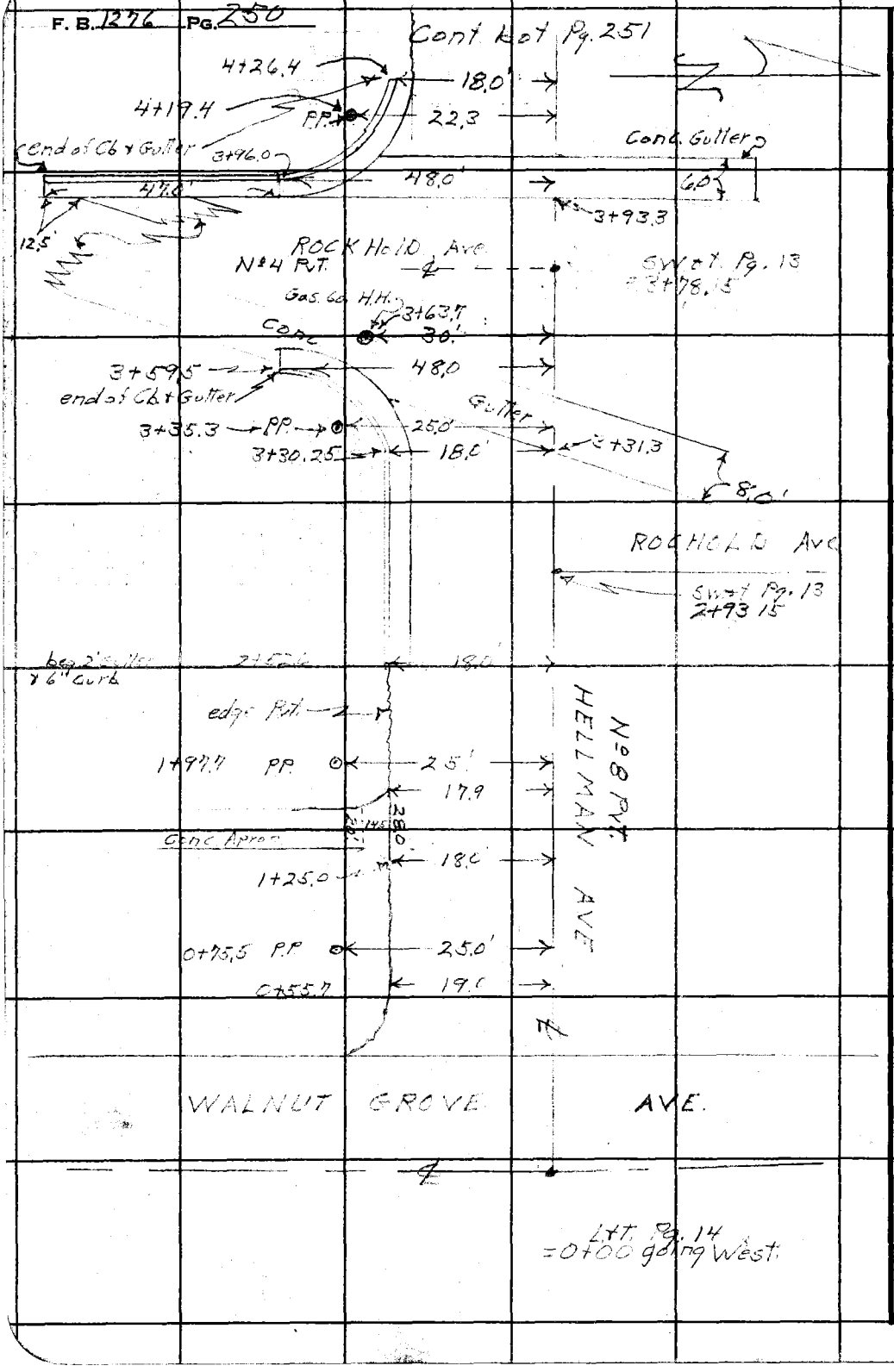

RETURN TO
LOS ANGELES COUNTY SURVEYOR
700 HALL OF RECORDS

Do not extend notes this side of this line.

Note: Any Additions or Changes on This Sheet Must be Made or Circled in Red Ink With Date and Name of Person Making Change.

Notes Ck'd by	Survey of Gaydon Ave Dist	F. B. 1276 PG. 251
Map No.	W. O. 1180 Tape No. St'd °F	
Office Work	Surveyed by D E Holmes	
Checked	Notes D.E.H. Date 7-14-47	
Date	Indexed A. C. Johnson	

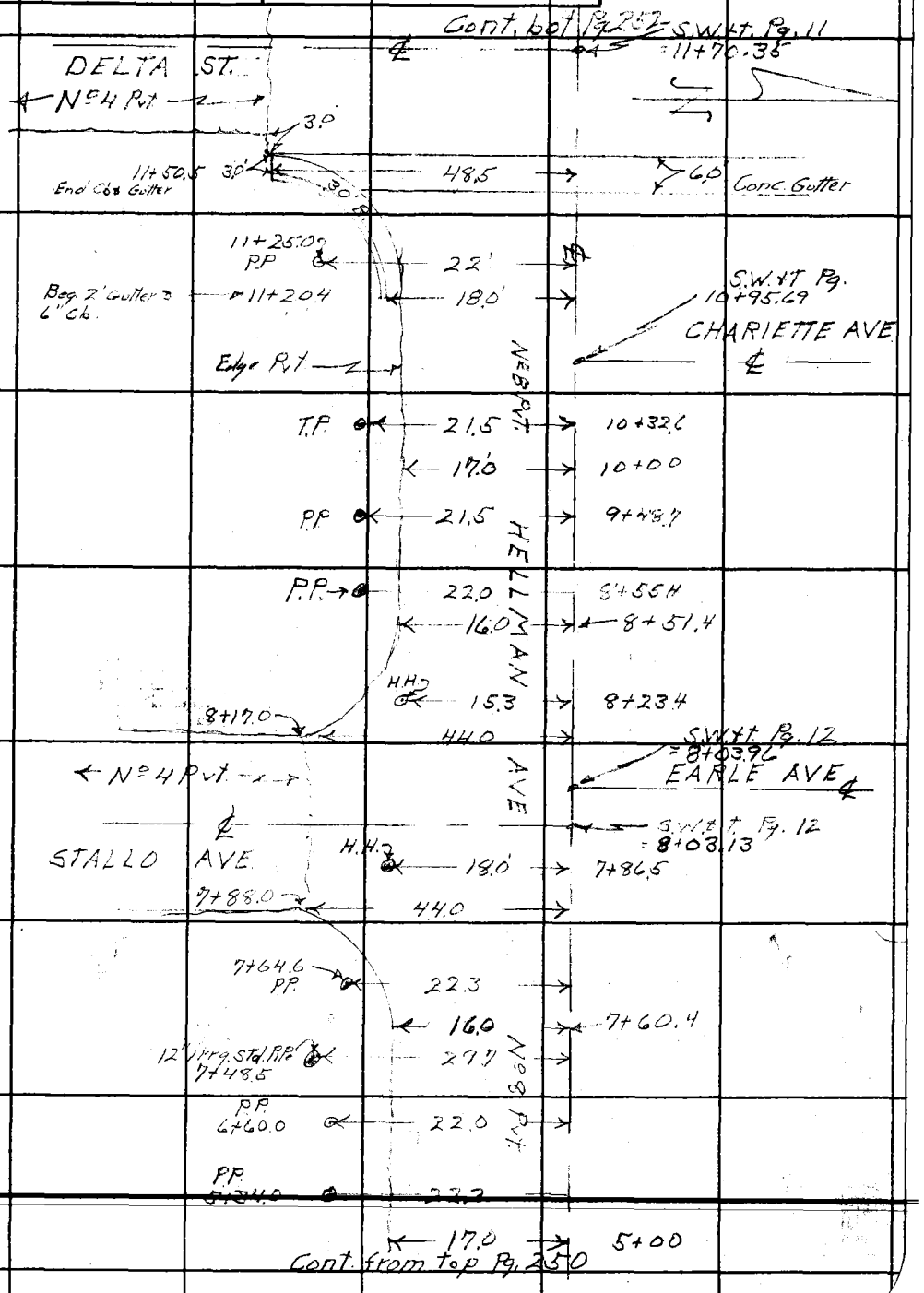

Note: Any Additions or Changes on This Sheet Must be Made or Circled in Red Ink With Date and Name of Person Making Change.

Do not extend notes this side of this line.

RETURN TO
LOS ANGELES COUNTY SURVEYOR
700 HALL OF RECORDS

FORM 247 5M 11-46

F. B. 1296 Pg. 252

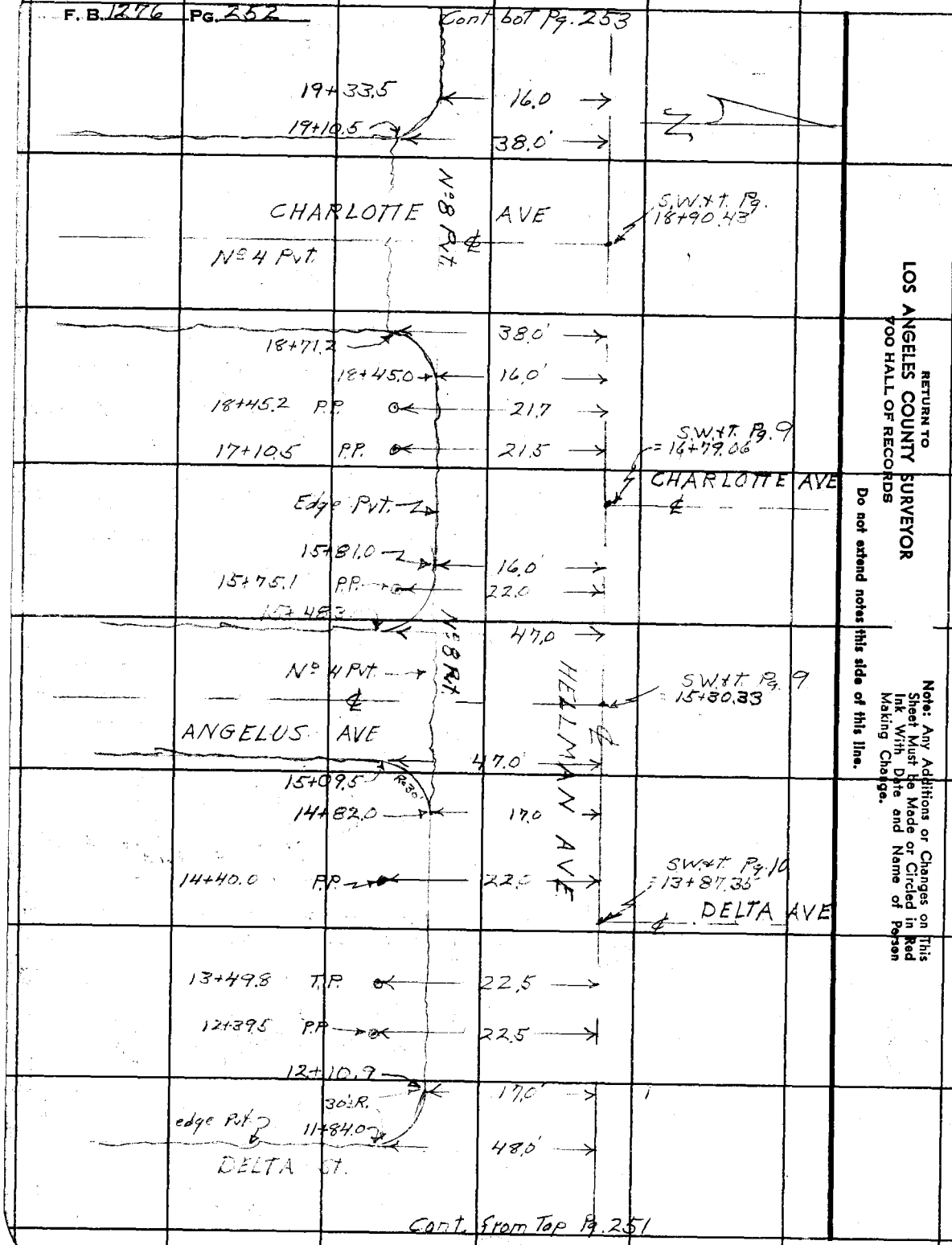

RETURN TO
LOS ANGELES COUNTY SURVEYOR
900 HALL OF RECORDS

Note: Any Additions or Changes on This Sheet Must be Made or Circled in Red Ink With Date and Name of Person Making Change.

Do not extend notes this side of this line.

Notes Ck'd by
Map No.
Office Work
Checked
Date

Survey of Gayden Ave Dist. F. B. 1276 Pg. 253
W. O. 1180 Tape No. St'd °F
Surveyed by D.E. Holmes
Notes D.E.H. Date 7-14-47
Indexed A. O. Johnson

Note: Any Additions or Changes on This Sheet Must be Made or Circled in Red Ink With Date and Name of Person Making Change.

Do not extend notes this side of this line.

RETURN TO
LOS ANGELES COUNTY SURVEYOR
700 HALL OF RECORDS

2' Gutter & C&G

Cont. bot Pg. 254

25+48.5 — 38.5
25+36.0 Gas. Co. H.H. — 22.7
Beg. C&G & Gutter 25+28.0 — 18.7
24+87.0 P.P. — 21.8
24+10.5 W.Co. H.H. — 30.2
4" Rise 24+09.5 — 29.2
W.Co. H.H. 24+08.6 — 30.5
24+05.4 P.P. — 22.5
23+14.2 — 16.0 — 24+00
24" Palm — 24.0
23+07.5 T.P. — 22.0
30" Palm 22+93.0 — 24.0
22+94.2 — 16.0
22+79.6 Gas. Co. H.H. — 22.5
22+65.7 — 44.0
HELLMAN AVE
SW'ly I. Pg. 7 22+62.58
Twin Ave.
GLADYS AVE
N°4 P.T.
N°8 P.T.
2x2 Pg. 7 22+51.58
46.0'
22+38.25
22+06.0 — 16.0
22+05.0 P.P. — 22.2'
21+15.7 P.P. — 22.5
Edge P.T. — 16.0 — 21+00
19+81.6 P.P. — 25.5
GAYDON AVE
SW'ly I. Pg. 19+70.82
Cont. from Top. Pg. 252

FORM 247 5M 11-46

F. B. 1276 Pg. 254

RETURN TO
LOS ANGELES COUNTY SURVEYOR
900 HALL OF RECORDS

Do not extend notes this side of this line.

Note: Any Additions or Changes on This Sheet Must Be Made or Circled in Red Ink With Date and Name of Person Making Change.

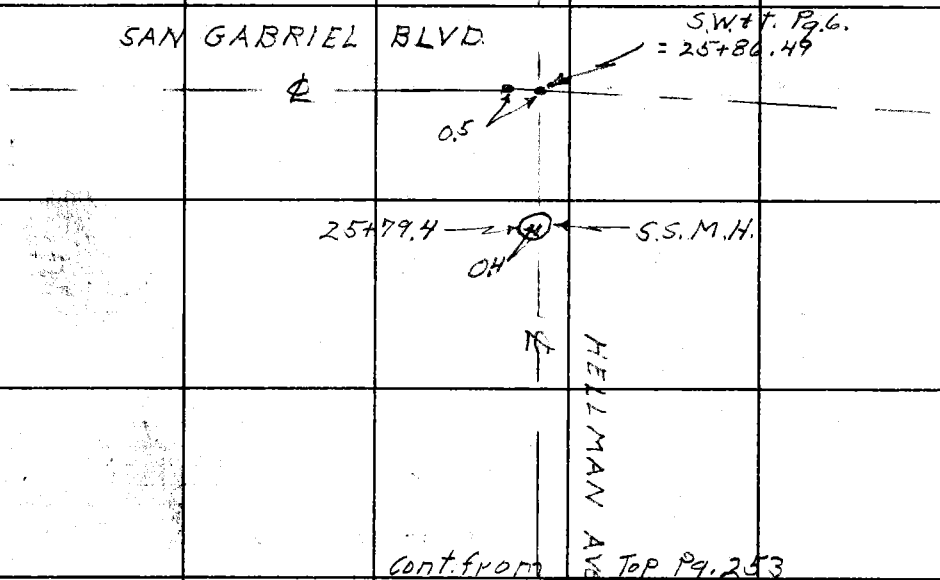

Cont. from Top Pg. 253

Profile No. | Notes Red | Plotted | Job No. 1180 | Division No. | F.B. 1276 Pg. 255

Date | Date | Survey of Gaydon Ave Dist

X-Sec. No. | Notes Chkd. TOM | Checked | Survey by D.E.H. | Notes D.E.H. | Date 7-14-47

Date 7/17/47 | Date | Map No. | Indexed G. Johnson | Date

CI-1180

GAYDON AVE DIST.

CROSS SECTIONS & PROFILE

of

HELLMAN AVE (E. Side)

C.P. D.E. Holmes
Jn't. H.E. Frank
H.C. E. Beers
R.C. L.C. Smiley

STATION	B.S.	H.I.	F.S.	ELEV.

NOTE: ANY ADDITIONS OR CHANGES ON THIS SHEET MUST BE MADE OR CIRCLED IN RED INK, WITH DATE AND NAME OF PERSON MAKING CHANGE.

PLEASE RETURN TO
LOS ANGELES COUNTY SURVEYOR
700 HALL OF RECORDS

Do not extend notes this side of this line.

307 10M 10-46

FORM 307 10M 10-46

PLEASE RETURN TO
LOS ANGELES COUNTY SURVEYOR
700 HALL OF RECORDS

NOTE: ANY ADDITIONS OR CHANGES ON THIS SHEET MUST BE MADE OR CIRCLED IN RED INK, WITH DATE AND NAME OF PERSON MAKING CHANGE.

Do not extend notes this side of this line.

STATION	B. S.	H. I.	F. S.	ELEV.		
W.M. 190				283 32	B.M. W.M. 190 Elv. 283.320 F.B. 1247. Pg 122	
					Hellman Ave & Rockhold Ave. N.W. Cor.	
	4 72	288 04			Bt. Spk. in Curb 6' N. of N. end C.R.	
0+00			4 68	283 36	℄ int. Walnut Grove Ave & Hellman Ave.	
0+10			4 79	283 25	℄ edge Conc Pvt.	
0+17			5 18	283 [illegible]	℄ Gutter	
0+55.7			4 96	283 08	℄	
"			5 46	282 58	19' Lt. edge Pvt.	
"			5 5.	282 5	30' " P.L.	
1+00			5 08	282 [illegible]	℄	
"			5 66	[illegible]	18' Lt. edge Pvt.	
"			5 3	[illegible]	30' " P.L.	
2+00			5 16	282 [illegible]	℄	
"			5 49	282 [illegible]	18' Lt. edge Pvt.	
"			5 1	282 [illegible]	30' " P.L.	
2+52.6			5 32	282 [illegible]	℄	
"			5 70	282 [illegible]	18' Lt. Gutter	Beg. Curb & Gutter
"			4 93	282 [illegible]	" " T.Cb.	
"			5 29	282 [illegible]	30' P.L.	
3+00			5 48	282 [illegible]	℄	

F.B. 1276 Pg. 256 Job No. 1180 Division No. Notes Red. Plotted No. Profile
Survey of Gaydon Ave Dist. Date Date X-Sec.
Survey by D.E. Holmes Notes D.E.H. Notes Chkd. Checked No.
Indexed A. C. Jones Date 7-14-47 Date Date

FORM 307 10M 10-46

PLEASE RETURN TO
LOS ANGELES COUNTY SURVEYOR
700 HALL OF RECORDS

NOTE: ANY ADDITIONS OR CHANGES ON THIS SHEET MUST BE MADE OR CIRCLED IN RED INK, WITH DATE AND NAME OF PERSON MAKING CHANGE.

Do not extend notes this side of this line.

STATION	B. S.	H. I.	F. S.	ELEV.		
3+30.25		283.04	5.93	282.11	℄	
"			6.18	281.86	18' Lt. Gutter	
"			5.38	282.66	" " T.Cb.	
"			5.2	282.8	30' " P.L.	
3+31.3			5.90	282.[illegible]	℄ E. edge X Gutter	
3+36.3			6.00	282.04	℄ Fl. line " "	
3+41.3			5.95	282.[illegible]	℄ W. edge " "	
3+59.5			5.70	282.[illegible]	℄	
"			6.36	281.[illegible]	31' Lt. Fl. line X Gutter	
"			6.45	281.59	48' Lt. Gutter	S. end C.R.
"			5.75	282.29	" " T.Cb.	" " "
3+78.15			5.54	282.50	℄ int Hellman Ave &	Rockhold Ave.
"			6.58	281.46	56' Lt. = ℄ Rockhold.	Fl. line X Gutter
"			6.38	281.6[illegible]	100' Lt. = " "	Pvt.
3+93.3			5.58	282.4[illegible]	℄ E edge X Gutter	
3+96			5.61	282.[illegible]	℄ Fl. line " "	
"			6.51	281.53	48' Lt. " " " "	S. end C.R.
"			5.71	282.33	" " T.Cb.	
3+99.3			5.54	282.50	℄ W. edge X Gutter.	
4+26.4			4.90	283.14	℄	
			5.34	282.70	18' Lt. Gutter	

Profile No. ____ Date ____ Notes Red ____ Plotted ____ Date ____ Job No. 1180 Division No. ____
X-Sec. No. ____ Date ____ Notes Chkd ____ Checked ____ Date ____ Survey of Gayden Ave Dist. Survey by D.E. Holmes Notes D.E.H. Date 7-14-47
Map No. ____ Date ____ Notes C. Johnson Date ____

F.B. 1276 PG. 257

FORM 307 10M 10-46

PLEASE RETURN TO
LOS ANGELES COUNTY SURVEYOR
700 HALL OF RECORDS

NOTE: ANY ADDITIONS OR CHANGES ON THIS SHEET MUST BE MADE OR CIRCLED IN RED INK, WITH DATE AND NAME OF PERSON MAKING CHANGE.

Do not extend notes this side of this line.

F.B. 1276 PG. 258

Job No. 1180 Division No. Notes Red. Plotted
Survey of Gaydon Ave Dist. Date Date No.
Survey by D.E. Holmes Notes D.E.H. Notes Chkd. Checked X-Sec.
Indexed C. Johnson Date 7-14-47 Date Date No. Profile

STATION	B. S.	H. I.	F. S.	ELEV.		
4+264		288 04 ✓	4 71	283 33	18' Lt.	T Cb
"			4 5	283 5	30' "	P.L.
5+00			4 18	283 86	℄	
"			4 38	283 46	18' Lt.	edge Pvt & Gutter
"			4 4	283 6	39' "	P.L.
T.P.			4 17	283 87 ✓		
	6 12	289 99 ✓				
6+00			5 30	284 69	℄	
"			5 11	284 88	17' Lt.	edge Pvt & Gutter
"			5 1	284 98	21' "	T Brk.
"			5 1	284 98	30' "	P.L.
7+00			4 89	285 10	℄	
"			5 13	284 86	17' Lt.	edge Pvt. & Gutter
"			4 2	285 97	24' "	T Brk.
"			4 2	285 97	30' "	P.L.
7+60 4			4 84	285 15	℄	
"			5 30	284 69	17' Lt.	edge Pvt & Gutter
"			4 7	285 92	23' "	T Brk.
"			5 0	285 99	30' "	P.L.
7+88			4 91	285 08	℄	
			4 80	285 19	3' Lt.	Pvt.

FORM 307 10M 10-46

PLEASE RETURN TO
LOS ANGELES COUNTY SURVEYOR
700 HALL OF RECORDS

NOTE: ANY ADDITIONS OR CHANGES ON THIS SHEET MUST BE MADE OR CIRCLED IN RED INK, WITH DATE AND NAME OF PERSON MAKING CHANGE.

Do not extend notes this side of this line.

STATION	B. S.	H. I.	F. S.	ELEV.		
7+88		289 99	5 80	284 19	44' Lt. edge Pvt.	
8+00			4 86	285 13	℄	
8+03 13			4 85	285 14	℄ Int Stallo Ave & Hellman Ave.	
"			4 80	285 [illegible]	3' Lt. Pvt	
"			5 52	284 44	30' Lt. = ℄ Stallo Ave	
"			5 95	284 04	100' Lt. = " " "	
W.M. 189			4 53	285 46	B.M. W.M. 189 Elv. 285.447 F.B. 1247. Pg. 119.	
					Hellman Ave & Earle Ave. N.W. Cor	
					Bt. Spk. in Curb. 6' N of N end C.R.	
W.M. 189				285 45	See Above	
	4 50	289 95				
8+17			4 86	285 [illegible]	℄ Pvt	
"			4 80	285 15	3' Lt. Pvt	
"			5 33	284 [illegible]	20' " Brk.	
"			5 68	284 [illegible]	44' " edge Pvt.	S. end Pvt Return.
8+51 14			4 80	285 15	℄ Pvt	
			4 78	285 17	3' Lt. Brk. Pvt	
			4 80	285 15	8' " Brk	
			5 46	284 47	20' " edge Pvt. & Gutter	
			4 8	285 2	30' " P.L.	
9+00			4 70	285 25	℄ Pvt	

Profile Notes Red ____ Plotted ____ Job No. 1180 Division No. ____ F.B. 1276 Pg. 259
No. ____ Date ____ Date ____ Survey of Gaydon Ave Dist.
X-Sec. Notes Chkd ____ Checked ____ Survey by D.E. Holmes Notes D.E.H. Date 7-14-47
No. ____ Date ____ Date ____ Map No. ____ Inspected C. Johns Date ____

FORM 307 10M 10-46

PLEASE RETURN TO
LOS ANGELES COUNTY SURVEYOR
700 HALL OF RECORDS

NOTE: ANY ADDITIONS OR CHANGES ON THIS SHEET MUST BE MADE OR CIRCLED IN RED INK, WITH DATE AND NAME OF PERSON MAKING CHANGE.

Do not extend notes this side of this line.

F.B. 1270 PG. 260 | Job No. 1186 Division No. | Notes Red. | Plotted | Profile
Survey of Gaylord Ave Dist. | Date | Date | No.
Survey by D.E. Holmes Notes DEH | Notes Chkd. | Checked | X-Sec.
Indexed C. Johnson Date 7-14-47 | Date | Date | No.

STATION	B. S.	H. I.	F. S.	ELEV.		
10+00		289 95	4 54	285 41	℄	R.A.
"			4 80	285 15	17' Lt.	edge Pvt. & Gutter
"			4 2	285 8	30' "	P.L.
11+00			4 00	285 95	℄	Pvt.
11+20.4			4 02	285 93	℄	"
"			4 19	285 76	18' Lt.	Gutter
"			3 59	286 36	" "	T.Cb.
"			3 5	286 5	30' "	P.L.
11+47.5			4 34	285 61	℄	E. edge x Gutter
11+50.5			4 40	285 55	℄	Fl. line x Gutter
"			4 48	285 47	48.5 Lt.	" " " " S. end C.R.
"			3 78	285 17	" "	T.Cb.
T.P.			3 99	285 96		
	6 66	292 62				
11+53.5			6 99	285 63	℄	Wedge x Gutter
11+70.35			6 67	285 95	℄ Int	Delta St. & Hollyman Ave.
"			6 80	285 82	44' Lt.	= ℄ Delta St.
"			7 20	285 42	100' "	= " " "
11+84			6 51	286 11	℄	
"			6 92	285 70	48' Lt.	
12+00			6 36	285 26	℄	

FORM 307 10M 10-46

PLEASE RETURN TO
LOS ANGELES COUNTY SURVEYOR
700 HALL OF RECORDS

NOTE: ANY ADDITIONS OR CHANGES ON THIS SHEET MUST BE MADE OR CIRCLED IN RED INK, WITH DATE AND NAME OF PERSON MAKING CHANGE.

Do not extend notes this side of this line.

STATION	B. S.	H. I.	F. S.	ELEV.		
12+10.9		292 62 ✓	629	286 33	℄	
			676	285 86	17' Lt.	Edge Pvt.
			57	286 ?	23' "	T.B.&K.
			60	286 6	30' "	P.L.
T.P.			452	288 10 ✓		
	5 76	293 86 ✓				
13+5			709	286 79	℄	
			735	286 51	16' Lt.	[illegible]
			61	287 2	22' "	T.B.&K.
			65	287 4	30' "	P.L.
14+0			665	287 21	℄	
"			688	286 99	16' Lt.	Edge Pvt & Gutter
"			58	287 1	22' "	T.B.&K.
"			62	287 1	30' "	P.L.
14+8			619	287 [illegible]	℄	
"			642	287 [illegible]	17' Lt.	Edge Pvt. & Gutter
"			57	287 [illegible]	23.5' Lt.	T.B.&K.
"			57	286 [illegible]	30' "	P.L.
15+0			608	287 [illegible]	℄	
	15+09.5		605	287 81	℄	
			629	287 [illegible]	16' Lt.	Gutter

Profile
Notes Red_____ Plotted_____ Job No. 1180 Division No._____
No._____ Date_____ Date_____ Survey of Gayden Ave Dist. Notes D.E.H. Date 7-14-47
X-Sec. Notes Chkd_____ Checked_____ Survey by D.E.H. Inked C. Johnson Date_____
No._____ Date_____ Date_____ Map No._____ Inked_____ Date_____

F.B. 1276 Pg. 261

FORM 307 10M 10-46

PLEASE RETURN TO
LOS ANGELES COUNTY SURVEYOR
700 HALL OF RECORDS

NOTE: ANY ADDITIONS OR CHANGES ON THIS SHEET MUST BE MADE OR CIRCLED IN RED INK, WITH DATE AND NAME OF PERSON MAKING CHANGE.

Do not extend notes this side of this line.

F.B. 1276 Pg. 262
Job No. 1180 Division No. Notes Red. Platted
Survey of Gayadon Ave Dist Date Date No. Profile
Survey by DE Holmes Notes DEH Notes Chkd. Checked X-Sec.
Indexed G. Johnson Date 7-15-47 Date Date No.

STATION	B. S.	H. I.	F. S.	ELEV.		
15+09.5		293 86	6 02	287 84	21' Lt.	T. Brk.
"			6 55	287 31	47' "	edge pvt. Send Return.
15+30.33			5 81	288 05	℄ int Angelus Ave & Hollingsworth Ave.	
"			6 03	287 83	16' Lt.	Gutter
"			6 11	287 75	38' "	= ℄ Angelus Ave
"			6 31	287 55	100' "	= " " "
15+48.3			6 05	287 81	℄	
"			5 98	287 88	16' Lt.	Gutter
"			5 78	288 08	22.5' "	T. Brk. Pvt
"			6 22	287 64	47' "	edge pvt. Send Return.
15+81.0			5 18	288 68	℄	
"			5 89	287 97	16' Lt	edge pvt & Gutter
"			4 8	289 01	20' "	T. Brk
"			4 6	289 03	30' "	P.L.
16+00			4 79	288 30	℄	
17+00			3 92	288 94	℄	
"			4 16	288 70	16' Lt.	edge pvt & Gutter
"			3 4	290 05	20' "	T. Brk.
"			3 4	289 75	30' "	P.L.
18+00			3 26	289 83	℄	
"			3 59	289 50	16' Lt.	edge pvt & Gutter

FORM 307 10M 10-46

PLEASE RETURN TO
LOS ANGELES COUNTY SURVEYOR
700 HALL OF RECORDS

NOTE: ANY ADDITIONS OR CHANGES ON THIS SHEET MUST BE MADE OR CIRCLED IN RED INK, WITH DATE AND NAME OF PERSON MAKING CHANGE.

Do not extend notes this side of this line.

STATION	B. S.	H. I.	F. S.	ELEV.		
18+0[illegible]		293 86	2 8	291 1'	20' Lt.	T.Brk.
"			2 8	291 1'	30' "	P.L.
T.P.			3 48	290 38		
	3 10	296 48				
18+4[illegible]			5 57	290 9[illegible]	℄	
"			5 99	290 49	16' Lt.	edge pvt & Gutter
"			5 [illegible]	291 4[illegible]	2[illegible] "	T.Brk.
"			4 9[illegible]	291 3[illegible]	30' "	P.L.
18+71.2			5 36	291 12	℄	
			5 9[illegible]	290 55	16' Lt.	Gutter
			5 86	290 62	38'	edge pvt. S.end Return
18+9[illegible]			[illegible]	291 11	℄ Charlotte Ave & [illegible]	
"			5 69	290 77	16' Lt.	℄ Charlotte
"			5 5[illegible]	[illegible]	51' "	" " [illegible]
			5 [illegible]	290 67	100' "	
19+00			5 30	291 18	℄	
19+10.5			[illegible]	291 29	℄	Pvt.
"			5 23	291 25	6' Lt.	Pvt.
"			5 68	290 80	16' "	Gutter
"			5 71	290 77	38'	edge Pvt. S.end Return
19+33.5			5 12	291 36	℄	

Profile No. ____ Date ____ Notes Red ____ Date ____ Plotted ____ Date ____ Job No. 1180 Division No. ____ Survey of Sayden Ave Dist. Survey by DEHoltzes Notes DEH Date 7-15-47 Map No. ____ Indexed C. Johnson Date ____

X-Sec. No. ____ Date ____ Notes Chkd ____ Date ____ Checked ____ Date ____

F.B. 1276 PG. 263

FORM 307 10M 10-46

PLEASE RETURN TO
LOS ANGELES COUNTY SURVEYOR
700 HALL OF RECORDS

NOTE: ANY ADDITIONS OR CHANGES ON THIS SHEET MUST BE MADE OR CIRCLED IN RED INK, WITH DATE AND NAME OF PERSON MAKING CHANGE.

Do not extend notes this side of this line.

STATION	B. S.	H. I.	F. S.	ELEV.		
19+33,5		296 48	5 57	290 91	16' Lt.	Gutter, edge pvt.
			4 9	29[illegible]6	20' "	T. Brk.
"			4 5	291 7	30' "	P.L.
20+00			4 58	291 90	℄	
"			5 10	291 38	16' Lt.	Gutter & edge pvt.
"			4 4	292 1	21' "	T. Brk.
"			4 5	292 0	30' "	P.L.
21+00			4 10	292 38	℄	
"			4 5	29[illegible]0	16' Lt.	Gutter & edge pvt.
"			4 6	292 5	21' "	T. Brk.
"			4 [illegible]	292 [illegible]	30' "	P.L.
22+00			3 68	29[illegible]	℄	
T.P.			3 69	292 77		
	5 24	298 03				
22+06			5 23	292 80	℄	
"			5 46	292 57	16' Lt.	Gutter & edge pvt.
"			4 6	293 4	21' "	T. Brk.
"			4 8	293 2	30' "	P.L.
22+38,2			5 19	292 84	℄	
"			5 32	292 71	16' Lt.	Gutter
"			5 00	293 03	25' "	Brk. Pvt.

F.B. 1276 Pg. 264 Job No. 1180 Division No. ____ Notes Red. ____ Plotted ____ Profile ____
Survey of Gaydon Ave Dist Date ____ Date ____ No. ____
Survey by D.E. Holmes Notes D.E.H. Notes Chkd. ____ Checked ____ X-Sec. ____
Indexed A. C. Jenny Date 7-15-47 Date ____ Date ____ No. ____

FORM 307 10M 10-46

PLEASE RETURN TO
LOS ANGELES COUNTY SURVEYOR
700 HALL OF RECORDS

NOTE: ANY ADDITIONS OR CHANGES ON THIS SHEET MUST BE MADE OR CIRCLED IN RED INK, WITH DATE AND NAME OF PERSON MAKING CHANGE.

Do not extend notes this side of this line.

STATION	B. S.	H. I.	F. S.	ELEV.			
22+79.2		299.53 ✓	5.28	292.75	46'	27	edge pvmt. Stake Return.
22+85.00			6.11	292.92	℄	Inst.	Gladys Ave & Hellman Ave.
"			6.19	292.84	12'	27	Gutter ℄ Gladys Ave
"			[illegible]	293.27	3'	"	" " "
			5.42	292.61	100'	"	" " "
"			5.02	293.01	℄		
"			6.16	292.87	3'	"	edge pvmt.
"			4.70	293.33	2'	"	T.B.M. - R.V.
"			[illegible]	292.95	44'	"	edge pvmt. Stake Return
22+94.2			6.32	293.11	℄		
"			5.71	293.12	16'	27	Gutter edge pvmt
"			5.6	293.44	21'	"	T Brk
"			5.2	293.44	30'	"	P.L.
[illegible]			4.81	293.22	℄		
[illegible]			4.21	293.74	℄		
"			4.69	293.35	12'	27	Gutter edge pvmt
"			3.9	293.43	23'	"	T Brk
"			3.7	293.43	33'	"	P.L.
T.P.		299.54 ✓	5.79	293.84 ✓			
	5.70						
24+90			6.61	293.93	℄		

Profile
Notes Red_____ Plotted_____ Job No. 1180 Division No._____
No._____ Date_____ Date_____ Survey of Grayden Ave Dist
X-Sec. Notes Chkd_____ Checked_____ Survey by DEHelmes Notes DEH Date 7-15-47
No._____ Date_____ Date_____ Map No._____ Indexed S. Johnson Date_____

T.B.M. Elev. 295.

FORM 307 10M 10-46

PLEASE RETURN TO
LOS ANGELES COUNTY SURVEYOR
700 HALL OF RECORDS

NOTE: ANY ADDITIONS OR CHANGES ON THIS SHEET MUST BE MADE OR CIRCLED IN RED INK, WITH DATE AND NAME OF PERSON MAKING CHANGE.

Do not extend notes this side of this line.

STATION	B. S.	H. I.	F. S.	ELEV.		
24+50		300 54	7 09	293 45	14' Lt Gutter & edge Pvt.	
"			6 5	29[illegible] 0	19' " T.Brk.	
"			7 0	29[illegible] 6	30' Lt. P.L.	
25+00			6 01	294 53	℄	
25+28			6 08	29[illegible] 4[illegible]	℄	
"			6 30	29[illegible] 24	18' Lt. Gutter Pvt.	
"			6 24	294 27	" " T.Cb.	
"			5 6	29[illegible] 9	22' T.Brk.	
"			5 6	29[illegible] 7	30' P.L.	
25+48.5			6 51	294 03	℄	
"			6 96	293 58	38.5 Lt. Gutter	
"			6 27	294 27	" " T.Cb.	
25+79.4			5 84	294 70	S. edge	
			5 80	294 74	N. edge S.S.M.H. Rim	
			15 80	284 74	Inlet -8.50 Rim to Top inside. -1.5' dia.	5.80 / 1.50 / 1.50 / 15.80
			16 08	284 46	outlet -8.74 " " -1.5 "	5.84 / 8.74 / 1.50 / 16.08
25+86.49			5 75	294 79	℄ Int. San Gabriel Blvd & Hellman Ave	
W.M.25			6 34	294 20	B.M. W.M. 25 Elv. 294.214 F.B. 1247 Pg. 33	
					San Gabriel Blvd & Hellman Ave S.W. Cor.	
					Bt. Spk. in Curb. 10' S. of S. end C.R.	

F.B. 1276 Pg. 266 Job No. 1180 Division No. Notes Red. Plotted Profile
Survey of Gayden Ave Dist Date Date No.
Survey by D.E. Holmes Notes D.E.H. Notes Chkd. Checked X-Sec.
Indexed C. Jones Date 7-15-47 Date Date No.

Profile No. ____ X-Sec. No. ____

Notes Red ____ Plotted ____ Job No. 1180 Division No. V

Date ____ Date ____ Survey of Gaydon Ave

Notes Chkd ____ Checked ____ Survey by Van Deren Notes Van Date 8/20/47

Date ____ Date ____ Map No. ____ Indexed G. Johnson Date APR 14 '48

F.B. 278 PG. 267

NOTE: ANY ADDITIONS OR CHANGES ON THIS SHEET MUST BE MADE OR CIRCLED IN RED INK, WITH DATE AND NAME OF PERSON MAKING CHANGE.

PLEASE RETURN TO
LOS ANGELES COUNTY SURVEYOR
700 HALL OF RECORDS

Do not extend notes this side of this line.

PROFILE

ON

LINE 16' EAST

OF

TC LINE

From - Artson

To - Olney

WEST OF

WALNUT GROVE

GAYDON AVE

C1 1180

STATION	B. S.	H. I.	F. S.	ELEV.
			8-19-47	
			Van Deren	
			Smith	
			Boots	
			Riley	

FORM 307 10M 10-46

FORM 307 10M 10-46

PLEASE RETURN TO
LOS ANGELES COUNTY SURVEYOR
700 HALL OF RECORDS

NOTE: ANY ADDITIONS OR CHANGES ON THIS SHEET MUST BE MADE OR CIRCLED IN RED INK, WITH DATE AND NAME OF PERSON MAKING CHANGE.

Do not extend notes this side of this line.

STATION	B. S.	H. I.	F. S.	ELEV.	
B.M. WM 181	5.66	293.67		288.01	B.M. WM 181 Elev = 288.007 FB 1247-115 Artson St & Rockhold Ave S.E. Cor Bt Sp K in Curb 6.5 South of S end C.R
0+00			5.35	288.32	Pav ℄ Artson
0+12			5.53	288.14	Pav Gut
0+15.5			5.28	288.39	N edge Pav
1+00			4.2	289.4	[illegible]
2+00			3.4	290.2	"
2+15			3.4	290.2	bot brk
2+21			2.3	291.3	Top ditch
2+29.5			2.7	290.9	bot ditch
2+33			1.8	291.8	Top ditch
2+68			0.9	292.7	bot brk
T.P.	8.31	301.07	0.91	292.76	
2+71			7.3	293.7	Top brk
2+73.4			7.21	293.86	bot South Rail (South side)
2+78.3			7.21	293.86	bot North Rail (" ")
2+84.0+4.8Lt			—		14" P.P. #5996R
2+89.00			7.05	294.02	bot South Rail (North side)
2+93.95			7.04	294.03	bot North Rail (" ")
2+96.6			7.1	293.9	Top brk
3+00			8.2	292.8	bot brk
3+03			7.7	293.3	Top Brk

F.B. 1276 PG. 268 Job No. 1180 Division No. ✓ Notes Red. Plotted Profile
Survey of Gaydon Ave. Date Date No. X-Sec.
Survey by Van Deren Notes Notes Chkd. DOM Checked
Indexed A. C. Johnson Date 8/21/47 Date No.

FORM 307 10M 10-46

PLEASE RETURN TO
LOS ANGELES COUNTY SURVEYOR
700 HALL OF RECORDS

NOTE: ANY ADDITIONS OR CHANGES ON THIS SHEET MUST BE MADE OR CIRCLED IN RED INK, WITH DATE AND NAME OF PERSON MAKING CHANGE.

Do not extend notes this side of this line.

STATION	B. S.	H. I.	F. S.	ELEV.		
		301.07				
3+16			7.5	293.5	Top brk	
3+23			8.1	292.9	bot brk	
3+37			7.1	293.9	Top brk	
4+00			6.9	294.1	Ground	
5+00			5.3	295.7	Ground	
5+14			5.7	295.3	Top brk	
5+18.9			7.07	294.00	bot brk + South edge Pav	
5+36.3			6.84	294.23	℄ Olney	
BMWM 174			5.25	295.82	B.M.W.M # 174 Elev = 295.813 FB 1247-112 Walnut Grove Ave E Side & Olney St Cut Spk W side Tel Pole # A 32496-T	

Profile Notes Red ____ Plotted ____ Job No. 1180 Division No. ✓ F.B. 1276 PG. 269
No. ____ Date ____ Date ____ Survey of Gaydon Ave.
X-Sec. Notes Chkd. Tom Checked ____ Survey by Vanderer Notes ____ Date 8/20/47
No. ____ Date 8/21/47 Date ____ Map No. ____ Date ____

F.B. 1216 PG. 270

Job No. _____ Division No. _____ Notes Red. _____ Plotted _____

Survey of _____ Date _____ Date _____

Survey by _____ Notes _____ Notes Chkd _____ Checked _____

Indexed _____ Date _____ Date _____ Date _____

Profile No. _____

X-Sec. No. _____

FORM 307 10M 10-46

PLEASE RETURN TO
LOS ANGELES COUNTY SURVEYOR
700 HALL OF RECORDS

NOTE: ANY ADDITIONS OR CHANGES ON THIS SHEET MUST BE MADE OR CIRCLED IN RED INK, WITH DATE AND NAME OF PERSON MAKING CHANGE.

Do not extend notes this side of this line.

STATION	B. S.	H. I.	F. S.	ELEV.

Profile No. ____ Notes Red ____ Plotted ____ Job No. 1180 Division No. ✓ F.B. 4276 PG. 271

Date ____ Date ____ Survey of Gaydon Ave.

X-Sec. No. ____ Notes Chkd. ____ Checked ____ Survey by ____ Notes ____ Date ____

Date ____ Date ____ Map No. ____ Indexed ____ Date APR 14 '48

CHECK

ON

Rd Brd BM at NE Cor of Marshall

& San Gabriel To Twin St BM # WM160

GAYDON AVE

C1-1180

8-28-47

Van Deren
Smith
Beers
Smiley

STATION	B. S.	H. I.	F. S.	ELEV.

NOTE: ANY ADDITIONS OR CHANGES ON THIS SHEET MUST BE MADE OR CIRCLED IN RED INK, WITH DATE AND NAME OF PERSON MAKING CHANGE.

PLEASE RETURN TO
LOS ANGELES COUNTY SURVEYOR
700 HALL OF RECORDS

Do not extend notes this side of this line.

FORM 307 10M 10-46

FORM 307 10M 10-46

PLEASE RETURN TO
LOS ANGELES COUNTY SURVEYOR
700 HALL OF RECORDS

NOTE: ANY ADDITIONS OR CHANGES ON THIS SHEET MUST BE MADE OR CIRCLED IN RED INK, WITH DATE AND NAME OF PERSON MAKING CHANGE.

Do not extend notes this side of this line.

STATION	B. S.	H. I.	F. S.	ELEV.	
Rd BM #9	4.190	312.810		308.620	Fd BM #9 L&T 1'± W of East end CR at NE Cor Marshall ST & San Gabriel Blvd Elev: 308.620
BM # 22			4.72	[illegible]	BM WM-22 Elev = 307.626 FB 1247-32 San Gabriel Blvd & Marshall St SW Cor Bt Spk in Curb 7' S of S end CR.
BM # WM160			4.96	307.85[illegible]	BM WM160 Elev = 307.388 FB 1247-110 Marshall St & Twin Ave SW Cor L&N in east end Conc walk to Hc # 1903

C.S. ~~Datum~~ Elevs. 0.46 lower than Road Dept. ~~Datum~~ Elevs.

307.388
4.96
312.348
4.190
308.158 CS

308.620 RD.
308.158 C.S.
0.462

F.B. 1276 PG. 2724
Job No. ____ Division No. ____ Notes Red. ____ Plotted ____ Profile ____
Survey of ____ Date ____ Date ____ No. ____
Survey by ____ Notes ____ Notes Chkd. ____ Checked ____ X-Sec. ____
Indexed A. C. Johnson Date ____ Date ____ Date ____ No. ____

NOTES RED. _____ JOB NO. 1180 SURVEY OF Gaydon Ave Dist F. B. 127 Pg. 273

DATE _____ SURVEY BY Van Deren

NOTES CHKD. _____ NOTES BY Von DATE 9-18-47

DATE _____ INDEXED _____ DATE APR 14 '48

NOTE: ANY ADDITIONS OR CHANGES ON THIS SHEET MUST BE MADE OR CIRCLED IN RED INK. WITH DATE AND NAME OF PERSON MAKING CHANGE

PLEASE RETURN TO
LOS ANGELES COUNTY SURVEYOR
700 HALL OF RECORDS

Do not extend notes this side of this line

B. M.	1ST RUN	DIFF.	2ND RUN	3RD RUN	ADJ. ELEV.	DESCRIPTION
					9-18-47 Van Deren SMith Beerg West	BENCH MARK CHECK ON GAYDON AVE DIST CI-1180

FORM 353 1M 7-43

FORM 353 IM 7-43

1276

RETURN TO ... COUNTY SURVEY ... OF RECORD

... CHANGES ... OR ... AND ... CHANGE

Do not ... notes ... of this

		DIFF.	2ND RUN	3RD RUN	ADJ. ELEV.	DESCRIPTION
Fd B.M. W.M24	300.334					B.M.W.M24 Elev = 300.334 F.B. 1247-33
+	6.411		6.526			San Gabriel Blvd & Ramona Blvd. S of P.E. Ry.
⊼	306.745	+3.116	3.115			Bt Spk in South Curb. 158' West of East End
—	3.295		3.411			
Fd Yo Rd Dept BM	303.450					Rd Dept B.M. (No 4) Elev = 303.958 F.B. 66.963-12
+	4.376		[illegible]			San Gabriel Blvd & P.E. Ry N. Side
⊼	307.826	-1.160	1.160			L & T in Floor of South San Gabriel P.E. Station
—	5.536		5.611			East of San Gabriel Blvd
T.P.	302.290					
+	5.280		5.422			
⊼	307.570	+0.870	0.871			
—	4.410		4.551			
Fd B.M. WM23	303.160					B.M.W.M23 Elev = 303.164 F.B. 1247-33
						San Gabriel Blvd & Saxon Ave. S.W. Cor
						Bt Spk in Curb. [illegible] of South end C.R.

NOTES ... DATE ... NOTES ... DATE ...

JOB NO. 1180 SURVEY OF Gaydon Ave Dist

SURVEY BY Van Deren DATE 9-15-47

NOTES BY Van DATE

INDEXED C. Johnson DATE

F.B. 1276 Pg. 274