12279

INDEX TO F.B. 1279

DATE	J.N.	DESCRIPTION	NOTES	PAGES
		C.I. 1205-PERINA ST., ET AL		
July '47	1205	AREA BOUNDED BY CENTER ST., EXCELSIOR DR., PIONEER BLVD., & GRIDLEY RD.		
		BENCH MARK CIRCUITS	Elev.	5-18A
"	"	GRIDLEY ROAD from Center St. to Excelsior Dr.	℄ & ties	20-21
		" " " " " " "	Topog	39-42
		" " " " " " "	X-Sects	43-54
"	"	SYLVANWOOD AVE., from Barnwall St. to Excelsior Dr.	℄ & ties	22-23
		" " " " " " " "	Topog	55-57
		" " " " " " " "	X-Sects	59-65
"	"	McRAE AVE., from Barnwall St. to Excelsior Dr.	℄ & ties	24-25
		" " " " " " "	Topog	67-69
		" " " " " " "	X-Sects	71-77
"	"	GARD AVE., from Barnwall St. to Excelsior Dr.	℄ & ties	26-27
		" " " " " " "	Topog	79-81
		" " " " " " "	X-Sects	83-88
"	"	ROSETON AVE., from Barnwall St. to Excelsior Dr.	℄ & ties	28-29
		" " " " " " "	Topog	89-91
		" " " " " " "	X-Sects	93-99
"	"	MAIDSTONE AVE., from Barnwall St. to Excelsior Dr.	℄ & ties	30-31
		" " " " " " "	Topog	101-103
		" " " " " " "	X-Sects	105-110
"	"	JERSEY AVE., from Perina St. to 1st alley S. of Excelsior Dr.	℄ & ties	32
		" " " " " " " "	Topog	111-112
		" " " " " " " "	X-Sects	113-117
"	"	FLALLON AVE., from Perina St. to 1st alley S. of Excelsior Dr.	℄ & ties	33
		" " " " " " " "	Topog	[illegible]
		" " " " " " " "	X-Sects	[illegible]

Notes Ck'd by
Map No.
Office Work
Checked
Date

Survey of
W. O. Tape No. Std.
Surveyed by
Notes Date
Indexed

E.H. Pg.

Mac Gilmed Feb 88

INDEX TO F.B. 1279 (CONT'D.)

F.B.

DATE	J.N.	DESCRIPTION	NOTES	PAGES
JUNE 1947	1205	ALBURTIS AVE., from Perima St. to 1st alley S. of Excelsior Dr.	℄ & ties	34
"	"	" " " " " " " "	Topog	126
		" " " " " " " "	X-Sects	127-131
"	"	CORBY AVE., from Perima St. to 1st alley S. of Excelsior Dr.	℄ & ties	35
		" " " " " " " "	Topog	134
		" " " " " " " "	X-Sects	135-138
"	"	BARNWALL ST., from Gridley Rd. to Maidstone Ave. ℄ & ties	℄ & ties	20,22,24,26,28,30
		" " " " " " "	Topog	140 - 142
		" " " " " " "	X-Sects	143-151
"	"	PERIMA ST., Gridley Rd. to Pioneer Blvd.	℄ & ties	21,22,24,26,28,30,32-37
		" " ., from Maidstone Ave. to Pioneer Blvd	Topog	154-156
		" " ., from Jersey Ave. to Pioneer Blvd. S.S.M.M. checks	Elev.	157-161
"	"	FIRST ALLEY S. OF EXCELSIOR DR., from Gridley Rd. to 1st alley W. of Pioneer Blvd.	℄ & ties	21,23,25,27,29,31-37
		" " " " " " " " " "	Topog	164-169
		" " " " " " " " " "	X-Sects	171-186
"	"	FIRST ALLEY W. OF PIONEER BLVD., from Perima St. to Excelsior Dr.	℄ & ties	36
"	"	PIONEER BLVD., from Perima St. to Excelsior Dr.	℄ & ties	37
"	"	EXCELSIOR DR., from Gridley Rd. to Pioneer Blvd.	℄ & ties	21,23,25,27,29,31-37
8-47	"	" " "	Curb-Returns	187-192
	[redacted]	[redacted] C.I. 1704 223rd St. [redacted]	[redacted]	[redacted]
		BENCH CIRCUIT	B.M.'s	193-194
5-54	1704	223rd STREET Mayber St. to Vermont Ave.	Topog	195-198
			X-sect	199-210

RETURN TO
LOS ANGELES COUNTY SURVEYOR
700 HALL OF RECORDS

Note: Any Additions or Changes on This Sheet Must be Made or Circled in Red Ink With Date and Name of Person Making Change.

Do not extend notes this side of this line.

3098 247 4-53

RETURN TO
LOS ANGELES COUNTY SURVEYOR
726 LOS ANGELES COUNTY
ENGINEERING BLDG.

Note: Any Additions or Changes on This Sheet Must be Made or Circled In Red Ink With Date and Name of Person Making Change.

Do not extend notes this side of this line.

INDEX TO F.H. 1279

C.I. 1760.14 MAIN STREET No. 3

DATE	J.N.	DESCRIPTION	NOTES	PAGES
12-54	1760.	BENCH CIRCUIT	B.M.'s	215-222
"	"	DISTRICT ℄ SURVEY	℄ & Ties	227-236
"	"	MAIN ST. M.H. S.of Artesia St. to N.of Victoria	Topog	237-242
			X-sect	243-256
"	"	R/W Main St. to Bkry	Topog	257-260
			X-sect	261-264
"	"	M. H. Checks	Elev	265

Notes Ck'd by
Map No.
Office Work
Checked
Date

Survey of
W. O. Tape No. Sr'd. of
Surveyed by
Notes
Date
Indexed

F. B. PG.

RETURN TO
LOS ANGELES COUNTY SURVEYOR
726 LOS ANGELES COUNTY
ENGINEERING BLDG.

Note: Any Additions or Changes on This Sheet Must be Made or Circled In Red Ink With Date and Name of Person Making Change.

Do not extend notes this side of this line.

F.B. Pg.

NOTES RED. _____ JOB NO. 1205 SURVEY OF Ferina Ave. etal | F.B. 1274 PG. 5

DATE _____ SURVEY BY R.L. Willey

NOTES CHKD. _____ NOTES BY " " DATE 6-17-47

DATE _____ INDEXED A. C. Johnson DATE APR 9 '48

NOTE: ANY ADDITIONS OR CHANGES ON THIS SHEET MUST BE MADE OR CIRCLED IN RED INK, WITH DATE AND NAME OF PERSON MAKING CHANGE

PLEASE RETURN TO
LOS ANGELES COUNTY SURVEYOR
700 HALL OF RECORDS

Do not extend notes this side of this line

B. M.	1ST RUN	DIFF.	2ND RUN	3RD RUN	ADJ. ELEV.	DESCRIPTION
						BENCH LEVELS
						FERINA ST ETAL
						JN 1205
						6-11-47
						Willey
						English
						Smith
						Melins
						Curtis

FORM 353 1M 7-43

FORM 353 1M 7-43

PLEASE RETURN TO
LOS ANGELES COUNTY SURVEYOR
700 HALL OF RECORDS

NOTE: ANY ADDITIONS OR CHANGES ON THIS SHEET MUST BE MADE OR CIRCLED IN RED INK, WITH DATE AND NAME OF PERSON MAKING CHANGE

Do not extend notes this side of this line

NOTES RED. _____ DATE _____
NOTES CHKD. _____ DATE _____

JOB NO. 1205 SURVEY OF Equinox St etal
SURVEY BY R.L. Kelley DATE 6-11-47
NOTES BY " DATE
INDEXED A. C. Johnson DATE

F.B. 1279 PG. 6

B. M.	1ST RUN	DIFF.	2ND RUN	3RD RUN	ADJ. ELEV.	DESCRIPTION
Rd Dept.	CIRCUIT # 1					BM Y 121 El = 72.609
BM Y 121	72.609				72,609	Studebaker Rd & Center St SW Cor
	6382		6.560			Fd Standard Rd Dept BM Y 28.445
⊼	78.991	+1.207	+1.209			+ 84.72 W of ℄ Int
Rd Dept	5179		5351			BM Y 122 El = 73.819
BM Y 122	73.816				73,819	Studebaker Rd & Center St SE Cor
	5240		5.376			Fd copper disc in Conc. Culvert 2.86
⊼	79.056	+1.039	+1.038			S & 24.97 E of ℄
	4201		4337			
TP	74.855					
	4.582		4.722			
⊼	79.437	-0.338	-0.338			
	4920		5.060			
TP	74.517	+0.509				
	4411		4.679			
⊼	78.928	-0.304	-0.301			
	4.715		4980			
TP	74.213					
	4.591		4.406			
⊼	78.804	-0.384	-0.384			
	4975		4.790			
TP	73.829					
	4.632		4.702			
⊼	78.461	-0.358	-0.358			
	4.990		5.060			
TP	73.471					
	4.432		4.195			
⊼	77.903	-0.671	-0.669			
	5.103		4864			
TP	72.800					

This Portion Voided 6/27/47

FORM 353 1M 7-43

PLEASE RETURN TO
LOS ANGELES COUNTY SURVEYOR
700 HALL OF RECORDS

NOTE: ANY ADDITIONS OR CHANGES ON THIS SHEET MUST BE MADE OR CIRCLED IN RED INK. WITH DATE AND NAME OF PERSON MAKING CHANGE

Do not extend notes this side of this line

B. M.	1ST RUN	DIFF.	2ND RUN	3RD RUN	ADJ. ELEV.	DESCRIPTION
T.P.	72,800					
	3,960		4.112			
⊼	76.760	-0.939	-0.911			This portion Voided 6/27/47
	4.869		5.023			
T.P.	71,891					
	4050		4.260			
⊼	75.941	+0.050	+0.052			
Rd Dept	4000		4,208			+490 Fd BM N 4 el = 72431 LB 754-13
BM N4	71,941 OK				72.431	Center ST + Gridley Rd
	4559		4.738			Fd Bt spk in S.H.W. Conc Culvert 100'±
⊼	76.500	+0.130	+0,127		+0.1285	W of Gridley Rd.
	4.429		4.611			
TP	72.071				72.560 -	
	5090		4,990			
⊼	77.161	+0.518	+0.520		+0.5190	
	4,572		4,470			
TP	72,589				73.078 +	
	4.770		4.892			
⊼	77 359	+0,587	+0,587		+0.5870	
	4 180		4.305			
TP	73.176				73.666 -	
	5,459		5.279	5.569		
⊼	78.635	+1.369	+1.359	+1.360	+1.3595	
	4.090		3.920	4,209		
TP	74,545				75.025	
	5263		5,400			
⊼	79.808	+1.039	+1.040		+1.0395	
Set SS	4.224		4,360		76.066	Set BM FE #1
BM FE #1	75,584				~~76.064~~	Gridley Rd + Barnwall St NE Cor.
						set bt spk in cb 5' N of N end C.R

NOTES RED. ____ JOB NO. 1205 SURVEY OF Ferina St etal
DATE ____ SURVEY BY R.L. Willey
NOTES CHKD. ____ NOTES BY 11 DATE 6-11-47
DATE ____ INDEXED A. C. Johnson DATE ____

F.B. 1779 PG. 7

FORM 353 1M 7-43

PLEASE RETURN TO
LOS ANGELES COUNTY SURVEYOR
700 HALL OF RECORDS

NOTE: ANY ADDITIONS OR CHANGES ON THIS SHEET MUST BE MADE OR CIRCLED IN RED INK, WITH DATE AND NAME OF PERSON MAKING CHANGE

Do not extend notes this side of this line

JOB NO. 1205 SURVEY OF Farina St
SURVEY BY EL Miller DATE 6-13-47
NOTES BY " " DATE
INDEXED C. Johnson DATE
NOTES RED. DATE
NOTES CHKD. DATE
F.B. 1277 PG. 8

B. M.	1ST RUN	DIFF.	2ND RUN	3RD RUN	ADJ. ELEV.	DESCRIPTION
BM FE 1	75582				76.064 → 76.066	
	4892		5043			
⊼	80,474	+1.318	+1.320		+1.3190	
set	3.572		3723		77.384	Set BM FE #2
BM FE #2	76.902				77.384	Barnwall St + Sylvanwood Ave NW Cor
	4966		5.154			set bt spk in cb 5' N of + NE end CR
⊼	81,868	+0.731	+0.734		+0.7325	
set	4235		4.420		78.116	Set BM FE #3
BM FE 3	77,633				78.116	Barnwall St + Mayestone Ave NE Cor
	5459	0.269	5.549			set bt spk 5' N of N end C.R.
⊼	83,092	+0.269	+0.264		+0.2665	
set	5190		5.295		78.379	Set BM FE #4
BM FE #4	77,902				78.382	Barnwall St + Garel Ave NE Cor.
	5259		5406			set bt spk in cb 5' N of N end CR
⊼	83,161	+0.215	+0.317		+0.3160	
set	4.974		5.089		78.697	set BM FE #5
BM FE #5	78,217				78.698	Barnwall St + Roseton Ave NE Cor.
	5.072		5.240			set bt spk in cb 5' N of N end CR
⊼	83.289	+0.197	+0.198		+0.1975	
set	4.875		5.042		78.894	set B.M. FE #6
BM FE #6	78.414				78.896	Barnwall St + Maydstone Ave. N.E. Cor.
	5.420		5.650			set bt. spk in cb 5' N. of N. end C.R.
⊼	83.834	+1.072	+1.071		+1.0715	
	4.348		4.579			
T.P.	79.486				79.968	
	4.699		4.933			
⊼	84.185	-0.081	-0.078		-0.0795	
set	4.780		5.011		79.887	set B.M. FE #7
BM FE 7	79.405				79.888	Maidstone Ave + Farina St. S.E. Cor
						Set bt spk. in cb 5' S of S. end C.R.

FORM 353 1M 7-43

PLEASE RETURN TO
LOS ANGELES COUNTY SURVEYOR
700 HALL OF RECORDS

NOTE: ANY ADDITIONS OR CHANGES ON THIS SHEET MUST BE MADE OR CIRCLED IN RED INK. WITH DATE AND NAME OF PERSON MAKING CHANGE

Do not extend notes this side of this line

B. M.	1ST RUN	DIFF.	2ND RUN	3RD RUN	ADJ. ELEV.	DESCRIPTION
B.M.FE #7	79.405				~~79.888~~	79.883
	4.692		4.890			
⊼	84.097	+0.113	+0.112		+0.1125	
Set	4.579		4.778		79.994	Set B.M.F.E. #8
B.M.FE #8	79.518				~~80.000~~ +	Ferina St. & Jersey Ave S.E. Cor.
	4.519		4.620			Set bt. spk in cb 5' S of S. end C.R.
⊼	84.037	-0.180	-0.181		-0.1805	
Set	4.699		4.801		79.813	Set B.M.F.E. #9
B.M.FE #9	79.338				~~79.820~~	Ferina St. & Flallon Ave S.W. Cor.
	4.803		4.982			Set bt. spk in cb. 5' S. of S. end C.R.
⊼	84.141	-0.467	-0.468		-0.4675	
Set	5.270		5.450		79.354	Set B.M.F.E. #10
B.M.FE #10	78.871				~~79.352~~ +	Ferina St. & Alburtis Ave S.W. Cor.
	5.701		5.950			Set bt. spk in cb 5' S. of S end C.R.
⊼	84.572	+0.371	+0.372		+0.3715	
Set	5.330		5.578		79.716	Set B.M.F.E. #11
B.M.FE #11	79.242				79.724	Ferina St. & Corby Ave. N.E. Cor.
	5.571		5.727			Set bt. spk in cb. 5' N. of N. end C.R.
⊼	84.813	+0.889	+0.887		+0.8880	
	4.682		4.840			
T.P.	80.131				80.612	
	4.641		4.798	4.764		
⊼	84.772	+0.721	+0.727	+0.720	+0.7205	
Set	3.920		4.071	4.044	81.323	Set B.M.F.E. #12
B.M.FE #12	80.852				~~81.332~~ +	Corby Ave & Excelsior Dr. S.E. Cor.
	5.190		5.373			Set bt. spk in cb 5' S. of S. end C.R.
⊼	86.042	+0.366	+0.367		+0.3665	
Fd Dept	4.824		5.006		81.690	Fd. +47 B.M.N. #12 El = 81,690 LB754-16
B.M.N. #12	81.218				~~81.899~~	Excelsior Dr. & Pioneer Blvd. S.W. Cor.
						Fd. bt. spk in cb. 5' S. of S. end B.C.R.

NOTES RED. _____ JOB NO. 1205 SURVEY OF Ferina
DATE _____ SURVEY BY R. L. Willey
NOTES CHKD. _____ NOTES BY L. V. Smith DATE 6-13-47
DATE _____ INDEXED [illegible] Johnson DATE _____

F.B. 1279 Pg. 9

FORM 353 1M 7-43

PLEASE RETURN TO
LOS ANGELES COUNTY SURVEYOR
700 HALL OF RECORDS

NOTE: ANY ADDITIONS OR CHANGES ON THIS SHEET MUST BE MADE OR CIRCLED IN RED INK. WITH DATE AND NAME OF PERSON MAKING CHANGE

Do not extend notes this side of this line

B. M.	1ST RUN	DIFF.	2ND RUN	3RD RUN	ADJ. ELEV.	DESCRIPTION
B.M N #12	81.218				81.699	
	5.171		5.400			
⊼	86.389	+0.986	+0.989		+0.9875	
	4.185		4.4[illegible]			
T.P.	82.204					
	5.450		5.639			
⊼	87.654	+1.204	+1.209		+1.2065	
	4.246		4.430			
T.P.	83.408					
	5.461		5.679			
⊼	88.869	+1.241	+1.239		+1.2400	
	4.220		4.440			
T.P.	84.649					
	5.519		5.696			
⊼	90.168	+0.716	+0.716		+0.7160	
	4.803		4.980			
T.P.	85.365					
	5.086		5.315			
⊼	90.451	+0.008	+0012		+0.0100	
	5.078		5.303			
T.P.	85.373					
	5.869		5.701			
⊼	91.241	+0969	+0.971		+0.9700	
Fd 25	4.899		4730			Fd B.M.N #14 el. = 86.803 L.B. 754-17
B.M.N #14	86.342				86.829	Nelson St. & Arlee Ave. (7. st.) N.W. Cor.
	4.700		4.913			Fd. bt. spk. in cb. 5' W. of W. end C.R.
⊼	91.042	+0.329	+0.326		+0.3275	
Fd. 126	4.371		4587			Fd B.M.N. #15 el. = 87.123 L.B. 754-17
B.M.N #15	86.671				87.156+	Nelson St. & Brink Ave. (B. st.) N.W. Cor.
						Fd bt. spk. in cb. 5' W. of W. end C.R.

This portion Void

-.023

+.452 -.033

NOTES RED. DATE
NOTES CHKD. DATE
JOB NO. 1205 SURVEY OF Ferina St.
SURVEY BY R. L. Willey
NOTES BY L. V. Smith DATE 6-13-47
INDEXED A. C. Johnson DATE
F.B. 1279 PG. 10

FORM 353 1M 8-45

PLEASE RETURN TO
LOS ANGELES COUNTY SURVEYOR
700 HALL OF RECORDS

NOTE: ANY ADDITIONS OR CHANGES ON THIS SHEET MUST BE MADE OR CIRCLED IN RED INK, WITH DATE AND NAME OF PERSON MAKING CHANGE.

Do not extend notes this side of this line.

NOTES RED. DATE
NOTES CHKD. DATE
DATE INDEXED

JOB NO. 1205 SURVEY OF Fernando Street
SURVEY BY R.E.W. DATE 6-16-47
NOTES BY C. J. Jones DATE

F.B. 1272 Pg. 11

B. M.	1ST RUN	DIFF.	2ND RUN	3RD RUN	ADJ. ELEV.	DESCRIPTION
BM #15	86,671					
	5260		5369			
⊼	91,931	+0.449	+0.449			
	4811		4920			
TP	87120					
	5380		5306	5156		
⊼	92,500	+0.220	+0226	0224		
	5160		5080	4932		
TP	87340					
1	4562	✓	4,768			
⊼	91.902	+0.062	+0.060			
	4500		4,708			
TP.	87,402					
	5,122		5,299			
⊼	92.524	+0.170	+0.169			
	5.292		5,468			
TP	87,232					
	5.119		5440			
⊼	92,351	+0.799	+0.795			
	4.320		4645			
Ed BM Y184	88.031					

This portion Void Fg.

3

Fd.
BM #184 El = 87.968 LB
Rosecrans Ave & Arlee Ave (AST) SW Cor
Fd Stan. Co Dept Mon 81.985 ++
19.63' W of ℄ 107,
BM N12 LB 756-16 + FB 1279-9
Excelsior Dr & Pioneer Ave S W Cor
bt 11 & 5" S of Sandy CR

BM FE12 / FB 1279-9
Cory Ave & Excelsior Ave S E Cor
Fd bt stone in C & 5" S of Sandy CR

CIRCUIT #2

Rd Dept BM N12	81,218	V G SEE				
	4514		4,723			
⊼	85729	-4.363	-0.362			
	4874		5087			
BM #FE12	80,855					

FORM 353 1M 8-45

PLEASE RETURN TO
LOS ANGELES COUNTY SURVEYOR
700 HALL OF RECORDS

NOTE: ANY ADDITIONS OR CHANGES ON THIS SHEET MUST BE MADE OR CIRCLED IN RED INK, WITH DATE AND NAME OF PERSON MAKING CHANGE.

Do not extend notes this side of this line.

B. M.	1ST RUN	DIFF.	2ND RUN	3RD RUN	ADJ. ELEV.	DESCRIPTION
BM FE2	80.855			SEE PG #15	FOR RERUN	See [illegible]
	5,[illegible]3		5,647			
⊼	86.488	+0,251	+0247			
set	5,38[illegible]		5400			Set BM FE 12
BM FE 13	81,1[illegible]					Excelsior Ave & Alburtus Ave SE Cor
	5458		5,659			set bt spk in cb 5' S of Send CR
⊼	86,[illegible]64	+0275	+0275			
set	5183		5,384			Set BM FE 14
BM FE 14	81,381					Excelsior Ave & Flallon Ave SE Cor
	5100		5271			set bt spk in cb 5' S of Send CR
⊼	86,481	-0,495	-0,493			
set	5595		5,764			set BM FE 15
BM FE 15	80,886					Excelsior Ave & Jersey Ave SE Cor
	5721		5820			set bt spk in cb 5' S of Send CR
⊼	86,607	+0,632	+0,631			
set	5,08[illegible]		5,189			set BM FE 16 SW Cor
BM FE 16	81,518					Excelsior Ave & Maidstone Ave
	5.463		5,638			set bt spk in cb 5' S of Send CR
⊼	86,981	+0,412	+0,415			
set	5,051		[illegible]			set BM FE 17
BM FE 17	81,930					Excelsior Ave & Roseton Ave SE Cor
	5,275		5,429			set bt spk in cb 5' S of Send CR
⊼	87,205	-0,355	-0,358			
set	5636		5787			set BM FE 18
BM FE 18	81,575					Excelsior Ave & Gard Ave SW Cor
	5197		5,407			bt spk in cb 5' S of Send CR
⊼	86,772	-0,524	-0,529			
set	5721		5936			set BM FE 19
BM FE 19	81,051					Excelsior Ave & McRae Ave SE Cor
						set bt spk in cb 5' S of Send CR

NOTES RED. DATE
NOTES CHKD. DATE
JOB NO. 1205 SURVEY OF Ferina St
SURVEY BY R.L. Willey DATE 6-16-47
NOTES BY
INDEXED A. C. Johnson DATE
F.B. 177 PG. 12

FORM 353 1M 8-45

PLEASE RETURN TO
LOS ANGELES COUNTY SURVEYOR
700 HALL OF RECORDS

NOTE: ANY ADDITIONS OR CHANGES ON THIS SHEET MUST BE MADE OR CIRCLED IN RED INK, WITH DATE AND NAME OF PERSON MAKING CHANGE.

Do not extend notes this side of this line.

B. M.	1ST RUN	DIFF.	2ND RUN	3RD RUN	ADJ. ELEV.	DESCRIPTION
BM FE19	81,051					
	5002		5,241			
⊼	86,058	-0.692	-0.697			
set	5699		5938			set BM FE 20 S E Cor
BM FE20	80,359					Excelsior Ave & Sylvanwood Ave
	4444		4,708			set bt spk in cb 5' S. of Send CR
⊼	84,803	-1.617	-1.617			
set	6,061		6,325			set BM FE21
BM FE21	78,742					Excelsior Ave & Gridley Rd S E Cor
	3641		3847			set bt spk in cb [illegible] 1 CR
⊼	82,383	-1.462	-1.463			
	5103		5310			
TP	77,280					
	4378		4,590			
⊼	81,658	-0171	-0169			
set	4549		4,757			set BM FE 22
BM FE22	77,109					Ferina St & Gridley Rd N E Cor
	5507		5,640			set bt spk in cb 5' N of N end CR
⊼	82,616	+1.049	+1.053			
set	4458		4587			set BM FE 23 Cor
BM FE23	78,158					Ferina St & Sylvanwood Ave N E
	5767		5944			bt spk in cb 5' N of N end CR
⊼	83,925	+1.345	+1.343			
set	4422		4601			set BM FE 24
BM FE24	79,503					Ferina St & McRea Ave N E Cor
	5.138		5324			set bt spk in cb 5' N of N end CR
⊼	84,641	+0.062	+0.058			
set	5,076		5266			set BM FE 25
BM FE25	79,565					Ferina St & Gard Ave N E Cor
						set bt spk in cb 5' N of N end CR

SEE PG 4/6 for return

NOTES RED. ____ JOB NO. 1205 SURVEY OF Ferina Ave
DATE ____ SURVEY BY R L Willey
NOTES CHKD. ____ NOTES BY ____ DATE 6-16-46
DATE ____ INDEXED ____ DATE ____

F.B. 1274 PG. 13

FORM 353 1M 8-45

PLEASE RETURN TO
LOS ANGELES COUNTY SURVEYOR
700 HALL OF RECORDS

NOTE: ANY ADDITIONS OR CHANGES ON THIS SHEET MUST BE MADE OR CIRCLED IN RED INK, WITH DATE AND NAME OF PERSON MAKING CHANGE.

Do not extend notes this side of this line.

B. M.	1ST RUN	DIFF.	2ND RUN	3RD RUN	ADJ. ELEV.	DESCRIPTION
BM FE25	79565					BM FE25 see Last pg
	5652		5852			
⊼	85217	+0.561	+0.560			
set	5091		5292			set BM FE26
BM FE26	80126					Ferina St + Rose Ton Ave SE Cor
	5138		5359			set bt spk in cb 5's of Send CR
⊼	85264	-0.664	-0.668			
	5802		6027			BM FE7 see FB1279-8
BM FE7	79462					Maidstone & Ferina St SE Cor
	5520		5702	5565		bt spk in cb 5's of Send CR
⊼	84982	+0115	+0.109	+0.109		
	5405		5593	5456		BM FE8 see FB1279-9
BM FE8	79577					Ferina St + Jersey Ave SE Cor
	4744		4866			bt spk in cb 5's of Send CR
⊼	84321	-0.176	-0.177			
	4920		5039			BM FE9 see pg #9
BM FE9	79401					Ferina St + Fallan Ave SW Cor
	5422		5639	5[illegible]		bt spk in cb 5's of Send CR
⊼	84823	-0.478	-0.472	-0.470		
	5900		6111	6050		BM FE10 see pg #9
BM FE10	78923					Ferina St + Alburtus Ave SW Cor
	4712		4919			bt spk in cb 5's of Send CR
⊼	83635	+0.372	+0.376			
	4340		4543			BM FE11, see pg 9
BM FE11	79295					Ferina St + Cory Ave NE Cor
	5599		5750			bt spk in cb 5's N of N end CR.
⊼	84894	+0.308	+0.308			
	5291		5442			
T.P.	79603					

SEE PG #16 FOR RERUN

NOTES RED. DATE
NOTES CHKD. DATE
JOB NO. 1205 SURVEY OF Ferina Stetal
SURVEY BY R.L. Willey DATE 6-16-47
NOTES BY A. C. Johnson DATE
INDEXED DATE
F.B. 1279 PG. 14

FORM 353 1M 8-45

PLEASE RETURN TO
LOS ANGELES COUNTY SURVEYOR
700 HALL OF RECORDS

NOTE: ANY ADDITIONS OR CHANGES ON THIS SHEET MUST BE MADE OR CIRCLED IN RED INK, WITH DATE AND NAME OF PERSON MAKING CHANGE.

Do not extend notes this side of this line.

B. M.	1ST RUN	DIFF.	2ND RUN	3RD RUN	ADJ. ELEV.	DESCRIPTION
T.P.	79603					
	5198		5389	5.499		
π	84801	+1,318	+1.312	+1,318		
	3880		4077	4181		BM FE 12 see pg #9
BM FE12	80,921					Cory Ave & Excelsior Ave SW Cor
						bt spk in cb 5' S. of Send CR
	RERUN OF CIRCUIT #2					BM N12 cl LB 7-16 FB1279-9
BM N 12	81218				~~81.699~~ 81.690	Excelsior Dr & Pioneer Ave SW Cor
	5.002		4840	4.942		bt spk in cb 5' S of Send CR.
π	86220	-0.366	-0.359	-0.363	-0.3630	81.323, see pg 9
	5368		5199	5305	~~81.326~~	BM FE 12 FB 1279-9
BM FE12	80852				~~81.336~~	Excelsior Dr & Cory Ave SE Cor
	5630		5647			bt spk in cb 5' S. of Send CR.
π	86482	+0,251	0,252		+0.2515	
set	5379		5395		81.576	set BM FE 13
BM FE12	81103				~~81.588~~	Excelsior Dr & Alburtus Ave SE Cor
	5462		5620			set bt spk in cb 5' S. of Send CR
π	86.565	+0.275	0.278		+0.2765	
set	5.187		5342		81.851	set BM FE 14
BM FE14	81.378				~~81.864~~	Excelsior Dr & Flallon Ave SE Cor
	5159		5,273			set bt spk in cb 5' S. of Send CR
π	86537	-0,485	-0,490		-0.4875	
set	5644		5763		81.362	set BM FE 15
BM FE15	80,893				~~81.376~~	Excelsior Dr & Jersey Ave SE Cor
	5,715		5,850			Set bt spk in cb 5' S of Send CR
π	86.608	+0.633	+0,631		+0.6320	
set	5082		5219		81.992	set BM FE 16
BM FE16	81,526				~~82.008~~	Excelsior Dr. & Marlstone Ave SW cor.
						set bt spk in cb 5' S. Send CR

NOTES RED. JOB NO. 1205 SURVEY OF Ferrna St et al
DATE SURVEY BY R L Willey
NOTES CHKD. NOTES BY C. Johnson DATE 6-17-47
DATE INDEXED DATE

F.B. 1279 Pg. 15

FORM 353 1M 8-45

PLEASE RETURN TO
LOS ANGELES COUNTY SURVEYOR
700 HALL OF RECORDS

NOTE: ANY ADDITIONS OR CHANGES ON THIS SHEET MUST BE MADE OR CIRCLED IN RED INK, WITH DATE AND NAME OF PERSON MAKING CHANGE.

Do not extend notes this side of this line.

F.B. 1274 PG. 16 | JOB NO. 1205 | SURVEY OF Ferina Ave et al | NOTES RED. | DATE | NOTES CHKD. | DATE
SURVEY BY R.L. Willey | DATE 6-17-47
NOTES BY A. C. Johnson | DATE
INDEXED | DATE

B. M.	1ST RUN	DIFF.	2ND RUN	3RD RUN	ADJ. ELEV.	DESCRIPTION
BM FE16	81526				~~82.0087~~	See Last Pg
	5544		5675		81.992	
⊼	87070	+0.409	+0.410		+0.4095	
set	5135		5265		82.390	set BM FE17
BM FE17	81935				~~82.418~~	Excelsior Dr + Coselton Ave SE Cor
	5329		5730			Set ~~bt~~ spk in ab 5' S of SI on CR
⊼	87264	-0.356	-0.357		-0.3565	
set	5685		5787		82.042	set BM FE18
BM FE18	81579				~~82.062~~	Excelsior Dr + Eaton Ave SW Cor
	5120		5360			set bt spk in ab 5' S of Sd on CR
⊼	86699	-0.535	-0.530		-0.5325	
set	5655		5890		81.508	set BM FE 19
BM FE19	81044				~~81.529~~	Excelsior Dr + McBean Ave SE Cor
	5040		5240			set bt spk in ab 5' S of Sd on CR
⊼	86084	-0.690	-0.690		-0.690	
set	5730		5930		80.807	set BM FE20
BM FE20	80354				~~80.829~~	Excelsior Dr + Sylvanwood Ave SE Cor.
	4571		4970			set bt spk in ab 5' S of Sd on CR.
⊼	84925	-1.614	-1.612		-1.6130	
set	6185		6082		79.202	set BM FE21
BM FE21	78740				~~79.226~~	Excelsior Dr + Gridley ~~Ave~~ Rd. SE Cor
	4760		4602			set bt spk in ab 5' S of Sd on CR
⊼	83500	-1.460	-1.461		-1.4605	
	6220		6063			
TP	77280				77.766	
	5149		5331			
⊼	82429	-0.170	-0.174		-0.1720	
set	5319		5505		77.557	set BM FE22
BM FE22	77110				~~77.594~~	Ferina St + Gridley Ct NE Cor
						set bt in ab 5' N of N end CR

FORM 353 1M 8-45

PLEASE RETURN TO
LOS ANGELES COUNTY SURVEYOR
700 HALL OF RECORDS

NOTE: ANY ADDITIONS OR CHANGES ON THIS SHEET MUST BE MADE OR CIRCLED IN RED INK, WITH DATE AND NAME OF PERSON MAKING CHANGE.

Do not extend notes this side of this line.

B. M.	1ST RUN	DIFF.	2ND RUN	3RD RUN	ADJ. ELEV.	DESCRIPTION
BM FE22	77.110				~~77.594~~	see last pg
	5462		5650		77.557	
π	82572	+1.052	+1.050		+1.0510	
set	4410		4600		78.616	set BM FE23
BM FE23	78.162				~~78.644+~~	Ferina St + Slyvanwood Ave NE Cor.
	5626		5.787			bt spk in cb 5' N of N end CR.
π	83.788	+1.338	+1.339		+1.3385	
set	4288		4448		79.953	set BM FE24
35 BM FE24	79500				~~79.983~~	Ferina St + McRea Ave NE Cor
	4331	~~+0.056~~	4.469	4.422		bt spk in cb 5' N of N end CR
π	83.831	+0.056	+0.050	+0.055	+0.0535	
set	4275		4.419	4367	80.004	set BM FE25
36 BM FE25	79.556				~~80.036~~ -	Ferina St + Gard Ave NE Cor
	5120		4961			set bt spk in cb 5' N of N end CR.
π	84.676	+0.559	+0.557		+0.5580	
set	4561		4.404		80.562	set BM 26
37 BM FE26	80.115				~~80.594+~~	Ferina St + Rose Ton Ave NE Cor.
	4301		4.459			set bt spk in cb 5' N of N end CR.
π	84.416	-0.669	-0.671		-0.6700	
	4.970		5130		79.887	BM FE7 see FB 1279-8
38 BM FE7	79.446				~~79.924+~~	Maidstone Ave + Ferina St SE Cor
	5.580		5700			bt spk in cb 5' S. of S end CR
π	85.026	+0.114	+0.110			
	5.466		5590			BM FE8 see FB 1279-9
BM FE8	~~79.560~~					~~Ferina Ave + Jersey St. SE Cor~~
	~~4.5[illegible]~~					~~bt spk in cb 5' S of S end CR.~~
π	~~84.155~~					

Void JS.

NOTES RED. ____ JOB NO. 1205 SURVEY OF Ferina Ave. etal
DATE ____ SURVEY BY R.L. Willey
NOTES CHKD. ____ NOTES BY R.L.W. DATE 6-17-47
DATE ____ INDEXED C. Johnson DATE ____

F.B. 1279 PG. 17

FORM 353 1M 8-45

PLEASE RETURN TO
LOS ANGELES COUNTY SURVEYOR
708 HALL OF RECORDS

NOTE: ANY ADDITIONS OR CHANGES ON THIS SHEET MUST BE MADE OR CIRCLED IN RED INK. WITH DATE AND NAME OF PERSON MAKING CHANGE.

Do not extend notes this side of this line.

JOB NO. 1205 SURVEY OF Fairview St etc/ NOTES RED. DATE
SURVEY BY R.L.Wiley DATE 6-26-47 NOTES CHKD. DATE
NOTES BY " INDEXED C. Johnson DATE
F.B. 1279 PG. 18

B. M.	1ST RUN	DIFF.	2ND RUN	3RD RUN	ADJ. ELEV.	DESCRIPTION
	-		Check Circuit, See BMFE#7 Pg#8			
					79.687	BMFE7 el 79.405 per pg#8
BMFE7	79.405				79.424	Main St. & Fairview Ave. SE Cor
	5.018		4.984			bt spk in cb 5' S of S end CR
⊼	84.415	-0.950	-0.950		-0.9500	
	5.960		5.874			
TP	78.455				78.974+	
	5.501		5.431			
⊼	83.956	-0.041	-0.041		-0.0410	
	5.542		5.472		78.894	BMFE6 el = 78.414 per pg 8
BMFE6	78.414				78.934	Fairview St & Main St. Ave NE Cor
	5.021		5.119			bt spk in cb 5' N of N end CR
⊼	83.435	-0.195	-0.195		-0.1965	
	5.219		5.316		78.697	BMFE5 el = 78.217 per pg 8
BMFE5	78.216				78.737	Barnwall St & Easton Ave NE Cor
	5.004		5.115			bt spk in cb 5' N of N end CR
⊼	83.220	-0.316	-0.318		-0.3170	
	5.320		5.433		78.379	BMFE4 el = 77.902 per pg 8
BMFE4	77.900				78.420	Barnwall St & Carl Ave NE Cor
	5.100		5.160			bt spk in cb 5' N of N end CR
⊼	83.000	-0.266	-0.265		-0.2655	
	5.366		5.425		78.113	BMFE3 el = 77.633 per pg #8
BMFE3	77.634				78.154+	Barnwall St & McLeod Ave NE Cor
	5.062		5.135			bt spk in cb 5' N of N end CR
⊼	82.695	-0.728	-0.726		-0.7270	
	5.790		5.861		77.384	BMFE2 el = 76.902 per pg 8
BMFE2	76.905				77.428	Barnwall St & Sylvanwood Ave NE Cor
	4.595		4.670			bt spk in cb 5' N of N end CR
⊼	81.501	-1.316	-1.315		-1.3155	
	5.911		5.985			

FORM 353 1M 8-45

PLEASE RETURN TO
LOS ANGELES COUNTY SURVEYOR
700 HALL OF RECORDS

NOTE: ANY ADDITIONS OR CHANGES ON THIS SHEET MUST BE MADE OR CIRCLED IN RED INK, WITH DATE AND NAME OF PERSON MAKING CHANGE.

Do not extend notes this side of this line.

NOTES RED. DATE
NOTES CHKD. DATE
DATE INDEXED DATE

JOB NO. 1205 SURVEY OF Fairview Ct et al
SURVEY BY RLW/LEC DATE 6-26-47
NOTES BY " " DATE "
F.B. 27 Pg. 18 A

B. M.	1ST RUN	DIFF.	2ND RUN	3RD RUN	ADJ. ELEV. 76.112	DESCRIPTION
⊼	81501	-1.316	-1,315			
	75911	-1.316	5.985		76.06	BM FE1 el = 75584 per pg 7
BM FE1	75590				76.112	Gridley Rd & Barnwall St NE Cor
	4.261		4.355			bt spk in ctb S of N & R
⊼	79851	-1.270	-1.268		-1.2690	
	5.531		5.623			
T.P	74.320				74.843	
	4.180		4.310	4.230		
⊼	78.500	-1.229	-1.222	-1.234	-1.2250	
	5.407		5.532	5.454		
T.P	73.093				73.618	
	4.355		4.540			
⊼	77.393	-0.804	-0.807		-0.8055	
	5.012		5.147			
T.P	72.267				72.812+	
	4.335		4.442			
⊼	76.622	-0.951	-0.948		-0.9495	
	5.285		5.390			
T.P	71.336				71.863	
	5140		5.255			el = 72431-LB754-13
⊼	76.476	+0.620	+0.614		+0.6180	Rl Dept BM = 4 el = 71941 +0.129 ?
Rl Dept	4520		4689		72.431	Conc Ct + Gridley Rd
BM N4	71.956				72.481	bt spk in C.M.H. Conc Culvert 100 ft.
	72.478					of Gridley Rd
	531					
	7009					

F.B. Pg. 18B

JOB NO. _____ SURVEY OF _____ NOTES RED. _____

SURVEY BY _____ DATE _____

NOTES BY _____ DATE _____ NOTES CHKD. _____

INDEXED _____ DATE _____ DATE _____

B. M.	1ST RUN	DIFF.	2ND RUN	3RD RUN	ADJ. ELEV.	DESCRIPTION

FORM 353 1M 8-45

PLEASE RETURN TO
LOS ANGELES COUNTY SURVEYOR
700 HALL OF RECORDS

Do not extend notes this side of this line.

NOTE: ANY ADDITIONS OR CHANGES ON THIS SHEET MUST BE MADE OR CIRCLED IN RED INK, WITH DATE AND NAME OF PERSON MAKING CHANGE.

Notes Ck'd by Drew	Survey of Ferina St et al	F. B. 1279 Pg. 19
Map No.	W. O. 8351 Tape No. 169 St'd 68 °F	
Office Work R. L. GREEN	Surveyed by R. L. Willey	
Checked	Notes " Date 6-30-47	
Date	Indexed A. C. Johnson	

APR 9 '48

ORIGINALS

CENTER LINE
SURVEY
FERINA ST ET AL
JN 8351
C.I. 1205

6- -47
R L Willey
E F English
L V Smith
J. H. Mc[illegible]
A. S. Curtis

Note: Any Additions or Changes on This Sheet Must be Made or Circled in Red Ink With Date and Name of Person Making Change.

Do not extend notes this side of this line.

RETURN TO
LOS ANGELES COUNTY SURVEYOR
700 HALL OF RECORDS

FORM 247 5M 11-46

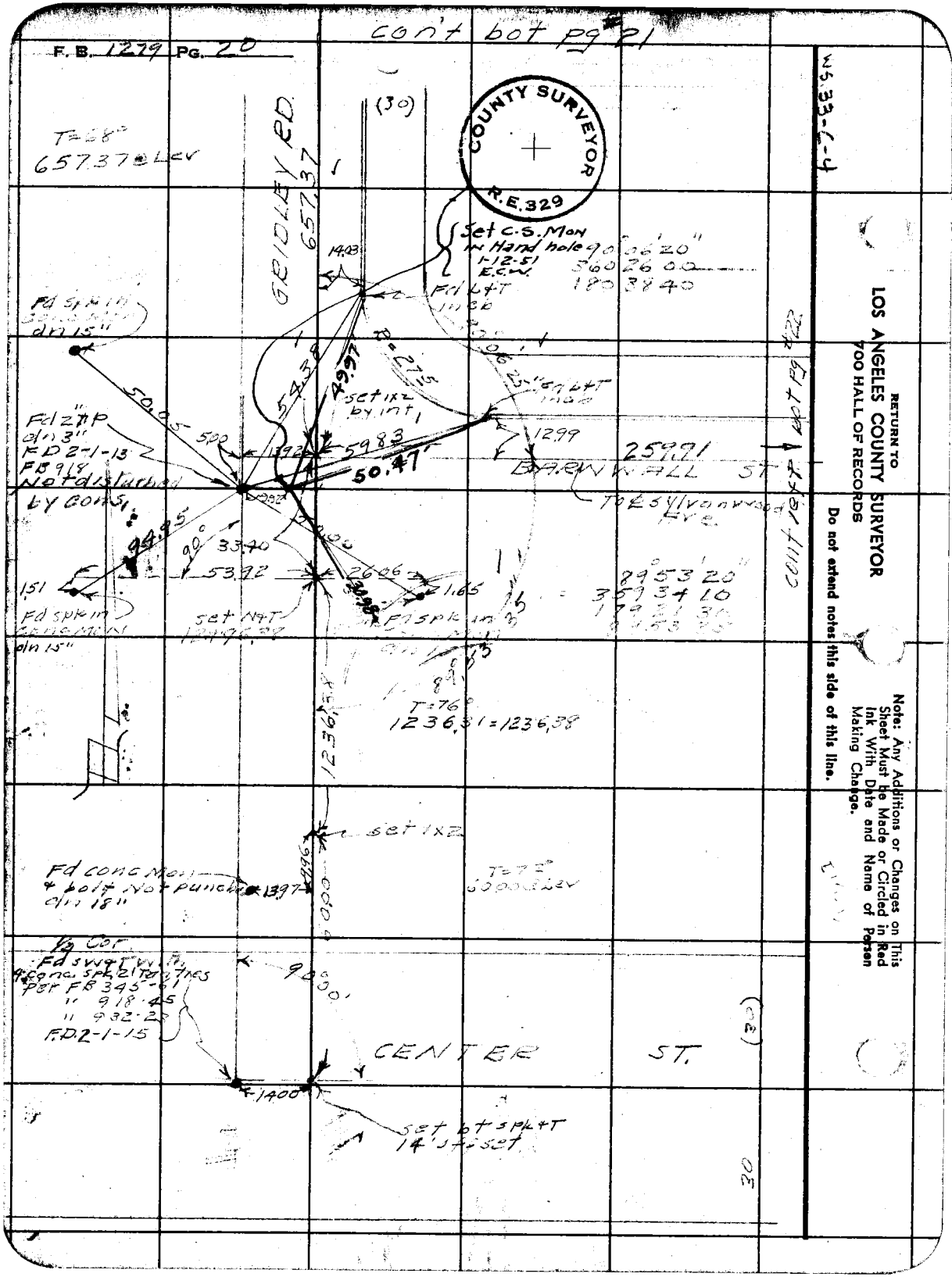

RETURN TO
LOS ANGELES COUNTY SURVEYOR
700 HALL OF RECORDS

Do not extend notes this side of this line.

Note: Any Additions or Changes on This Sheet Must be Made or Circled in Red Ink With Date and Name of Person Making Change.

Notes Ck'd by Drew	Survey of Ferina St et al F.B. 1279 Pg. 21
Map No.	W. O. 839 Tape No. 069 St'd 62 °F
Office Work R. L. GREEN	Surveyed by R.L. Willey
Checked	Notes " Date 7-8-47
Date	Indexed C. Johnson

WS.33-C-4

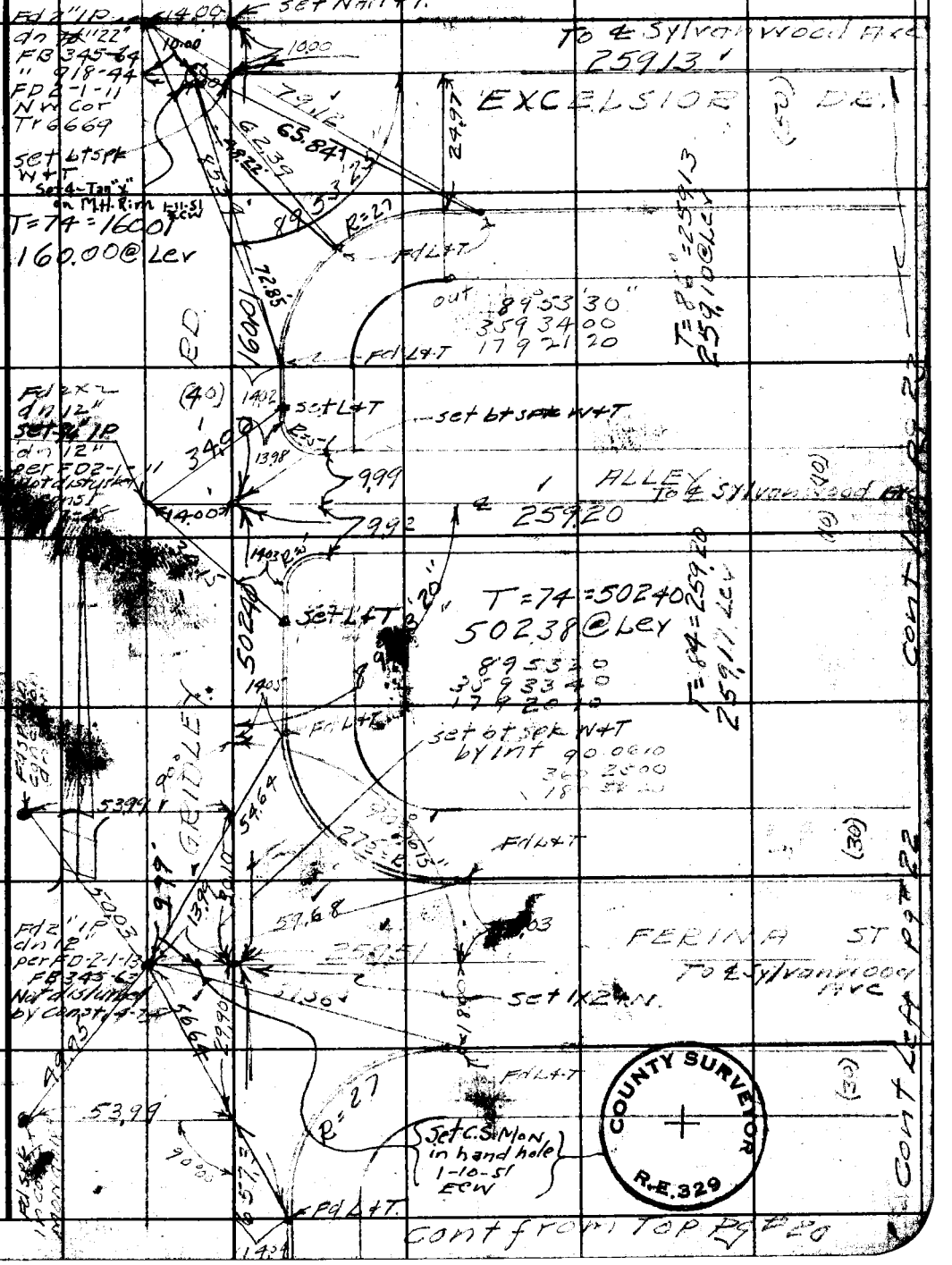

Note: Any Additions or Changes on This Sheet Must be Made or Circled in Red Ink With Date and Name of Person Making Change.

Do not extend notes this side of this line.

RETURN TO
LOS ANGELES COUNTY SURVEYOR
700 HALL OF RECORDS

FORM 247 5M 11-46

RETURN TO
LOS ANGELES COUNTY SURVEYOR
700 HALL OF RECORDS

Note: Any Additions or Changes on This Sheet Must be Made or Circled in Red Ink With Date and Name of Person Making Change.

Do not extend notes this side of this line.

WS 33-C-4

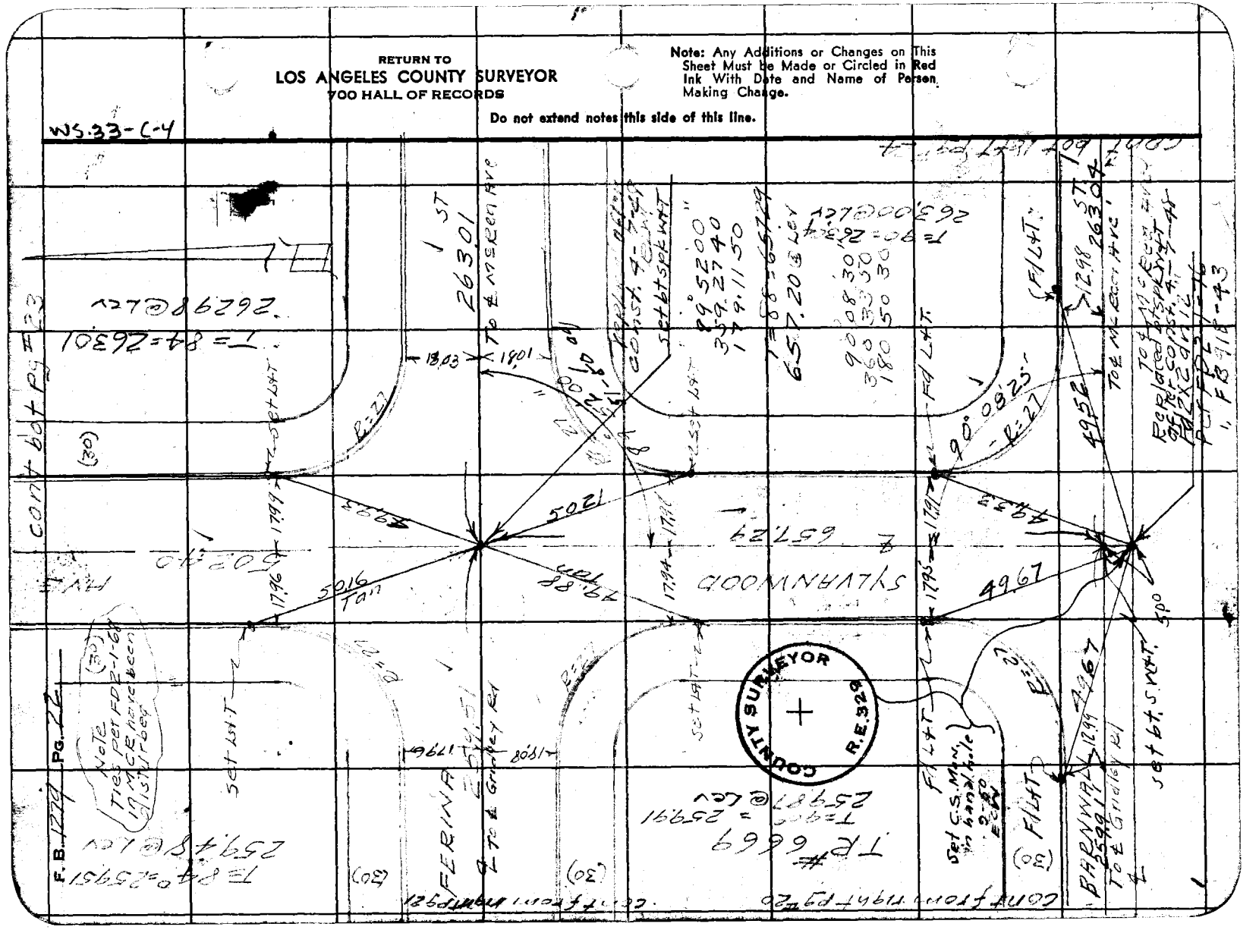

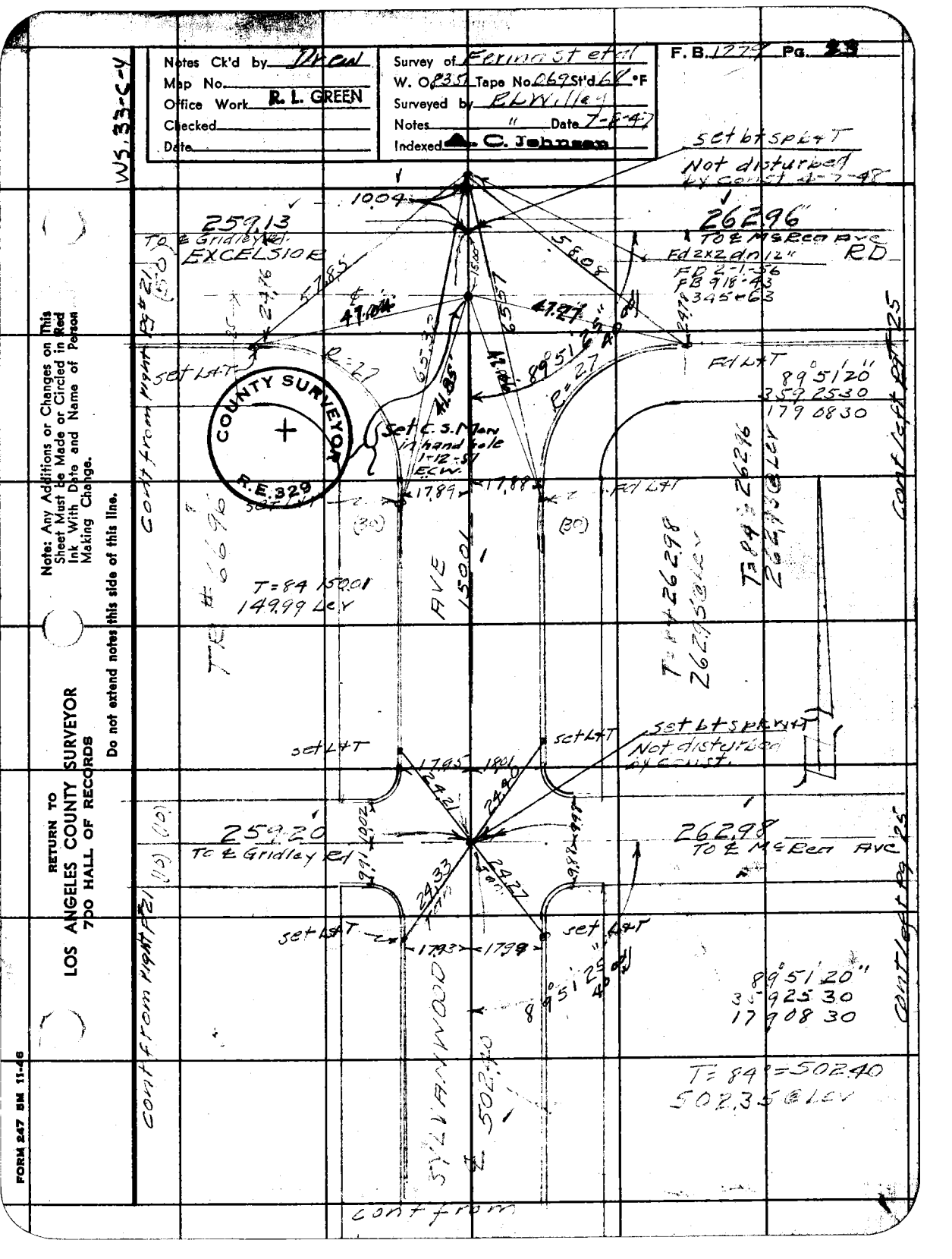

RETURN TO
LOS ANGELES COUNTY SURVEYOR
700 HALL OF RECORDS

Note: Any Additions or Changes on This Sheet Must be Made or Circled in Red Ink With Date and Name of Person Making Change.

Do not extend notes this side of this line.

FORM 247 5M 11-46

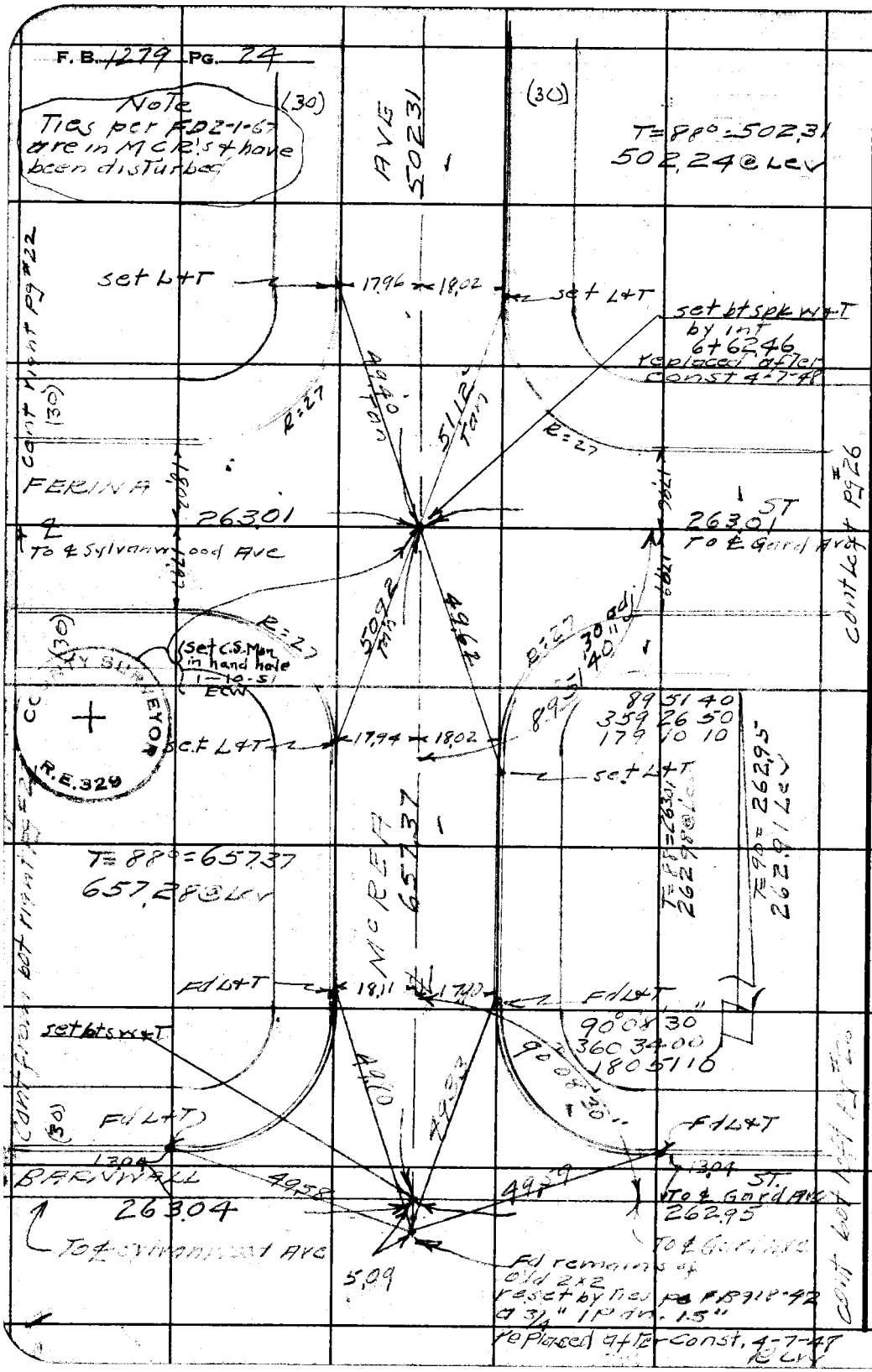

WS.33-C-4

RETURN TO
LOS ANGELES COUNTY SURVEYOR
700 HALL OF RECORDS

Do not extend notes this side of this line.

Note: Any Additions or Changes on This Sheet Must be Made or Circled in Red Ink With Date and Name of Person Making Change.

Notes Ck'd by Drew	Survey of Ferina Statal	F. B. 1279 Pg. 25
Map No.	W. O. 8351 Tape No. 069 St'd 62 °F	
Office Work R. L. GREEN	Surveyed by R. L. Willey	
Checked	Notes " Date 7-8-47	
Date	Indexed A. C. Johnson	

WS.33-C-4

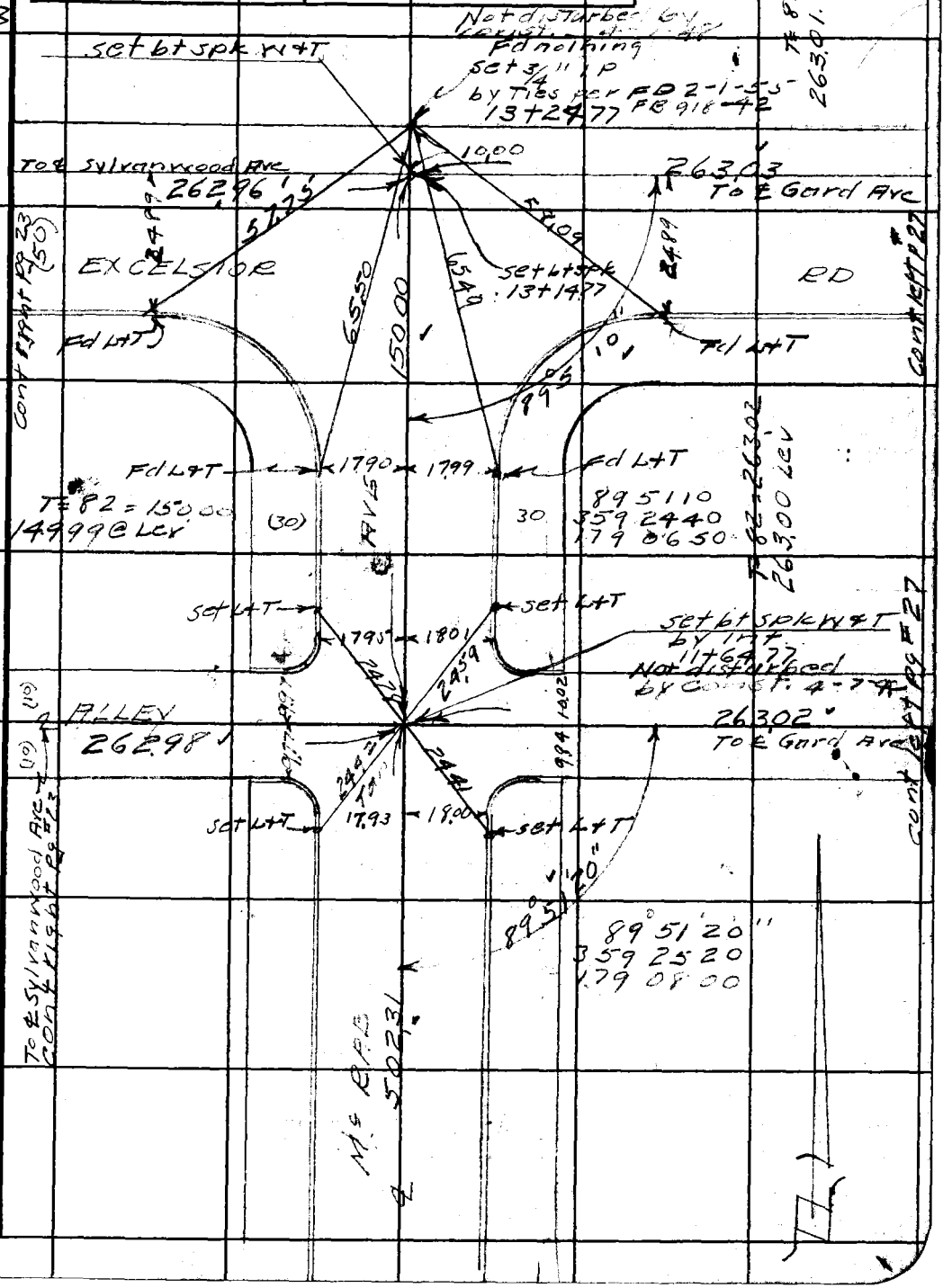

Note: Any Additions or Changes on This Sheet Must be Made or Circled in Red Ink With Date and Name of Person Making Change.

Do not extend notes this side of this line.

RETURN TO
LOS ANGELES COUNTY SURVEYOR
700 HALL OF RECORDS

FORM 247 5M 11-46

F. B. 1279 PG. 26

RETURN TO
LOS ANGELES COUNTY SURVEYOR
700 HALL OF RECORDS

Do not extend notes this side of this line.

Note: Any Additions or Changes on This Sheet Must be Made or Circled in Red Ink With Date and Name of Person Making Change.

5.33-C-4

Notes Ck'd by Drew	Survey of Ferrin Stetal	F. B. 1279 Pg. 27
Map No.	W. O. 1205 Tape No. 069 St'd 68 °F	
Office Work R. L. GREEN	Surveyed by R L Willey	
Checked	Notes " Date 7-7-47	
Date	Indexed A. C. Johnson	

WS 33-C-4

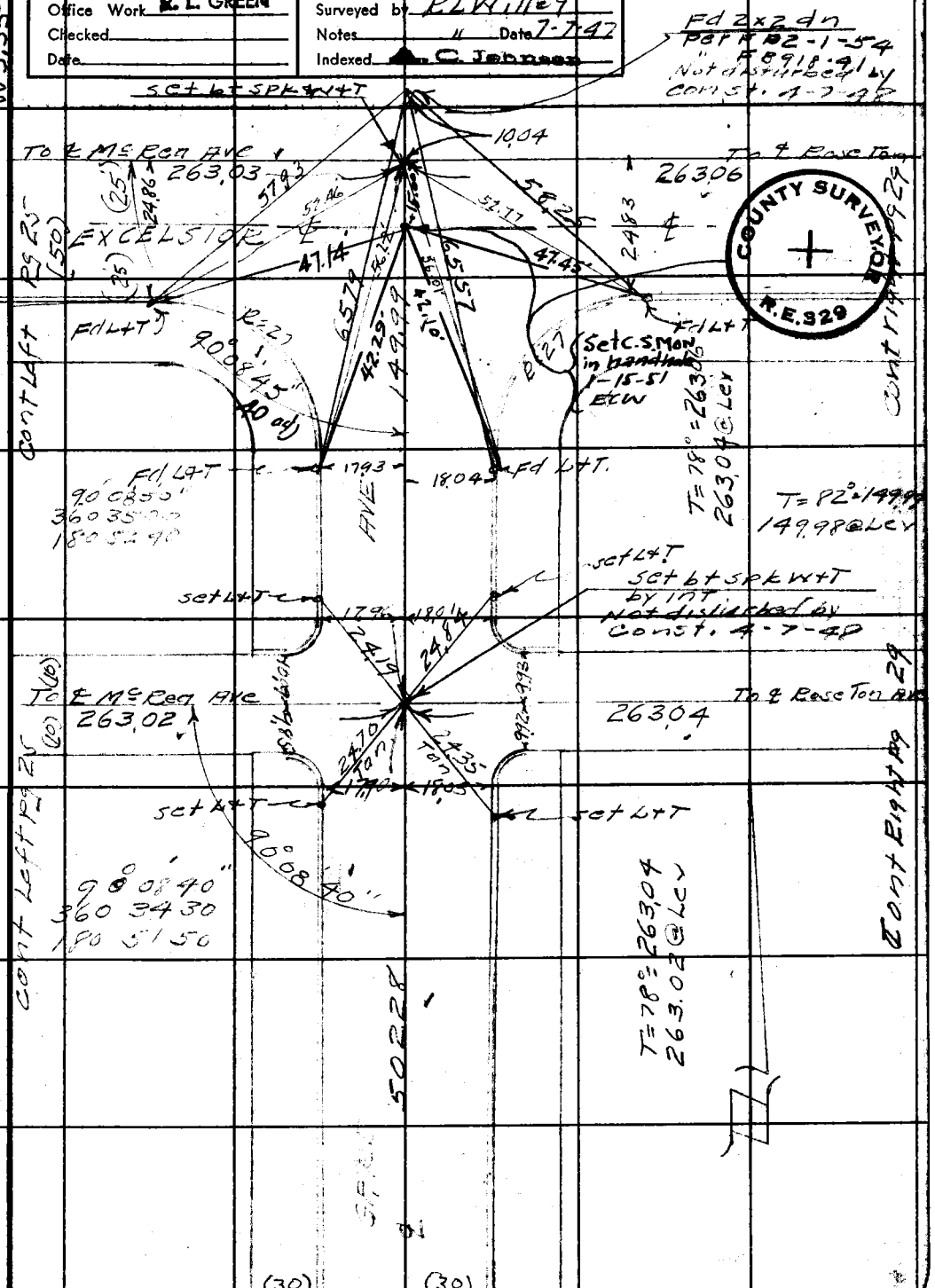

COUNTY SURVEYOR
R.E. 329

Note: Any Additions or Changes on This Sheet Must be Made or Circled in Red Ink With Date and Name of Person Making Change.

Do not extend notes this side of this line.

RETURN TO
LOS ANGELES COUNTY SURVEYOR
700 HALL OF RECORDS

FORM 247 5M 11-46

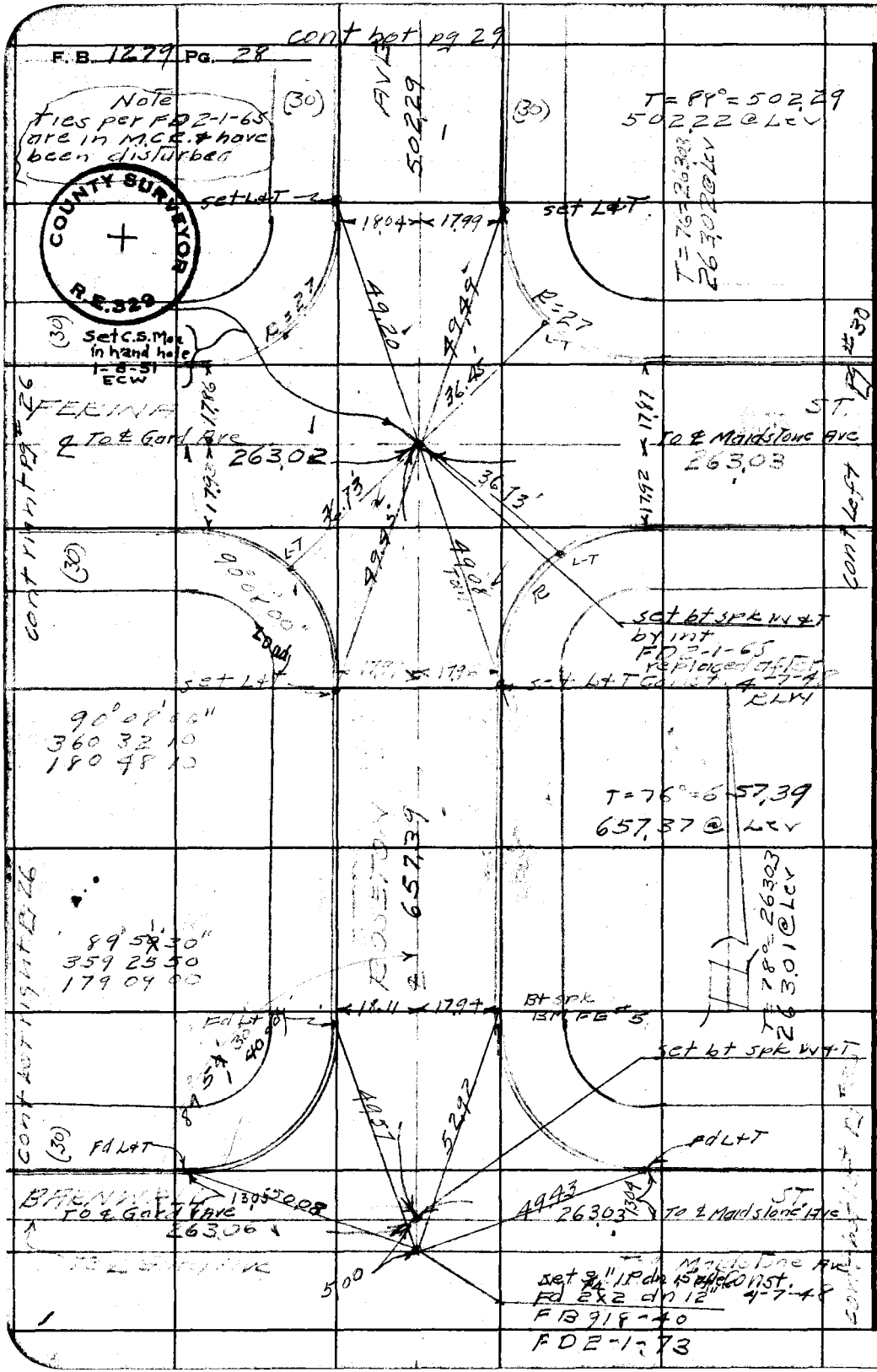

WS 33-C-4

RETURN TO
LOS ANGELES COUNTY SURVEYOR
700 HALL OF RECORDS

Do not extend notes this side of this line.

Note: Any Additions or Changes on This Sheet Must be Made or Circled in Red Ink With Date and Name of Person Making Change.

Notes Ck'd by Drew	Survey of Fering St et al
Map No.	W. O. 8251 Tape No. 069 St'd 68 °F
Office Work R. L. GREEN	Surveyed by R L Willey
Checked	Notes " Date 7-3-47
Date	Indexed A. C. Johnson

F. B. 1279 Pg. 29

WS 33-C-4

Not disturbed by construction 4-7-48
Fd 2x2
FD 2-1-53
FB 918-40

set bt SPL W+T

To ℄ Gard Ave
263.06

To ℄ Maidston Ave
263.01

EXCELSIOR DR

Fd L+T

R=27

149.99

89°51'30"
359 26 20
179 09 40

T=88=149.99
149.97 Lev

T=88°=263.01
262.98 @ Lev

Cont Right Pg 27

Fd L+T

Fd L+T

AVE

set L+T

set L+T

set bt SW+T by int.
Not disturbed by constr 4-7-48

ALLEY
℄ To ℄ Gard Ave
263.04

To ℄ Maidstone Ave
263.02

Cont Left Bot Pg 31

set L+T

set L+T

90°08'20"
360 33 20
180 50 10

90°08'20"

T=88°=263.02
262.99 @ Lev

ROSETON

502.29

Cont from Top Pg 28

Note: Any Additions or Changes on This Sheet Must be Made or Circled in Red Ink With Date and Name of Person Making Change.

Do not extend notes this side of this line.

RETURN TO
LOS ANGELES COUNTY SURVEYOR
700 HALL OF RECORDS

FORM 247 BM 11-46



RETURN TO
LOS ANGELES COUNTY SURVEYOR
700 HALL OF RECORDS

Do not extend notes this side of this line.

Note: Any Additions or Changes on This Sheet Must be Made or Circled in Red Ink With Date and Name of Person Making Change.

WS 33-C-4

Notes Ck'd by Drew	Survey of Ferina Stetal
Map No.	W. O. 8351 Tape No. 069 St'd 68 °F
Office Work R. L. GREEN	Surveyed by R L Willey
Checked	Notes " Date 6-30-47
Date	Indexed A. C. Johnson

F. B. 1279 Pg. 31

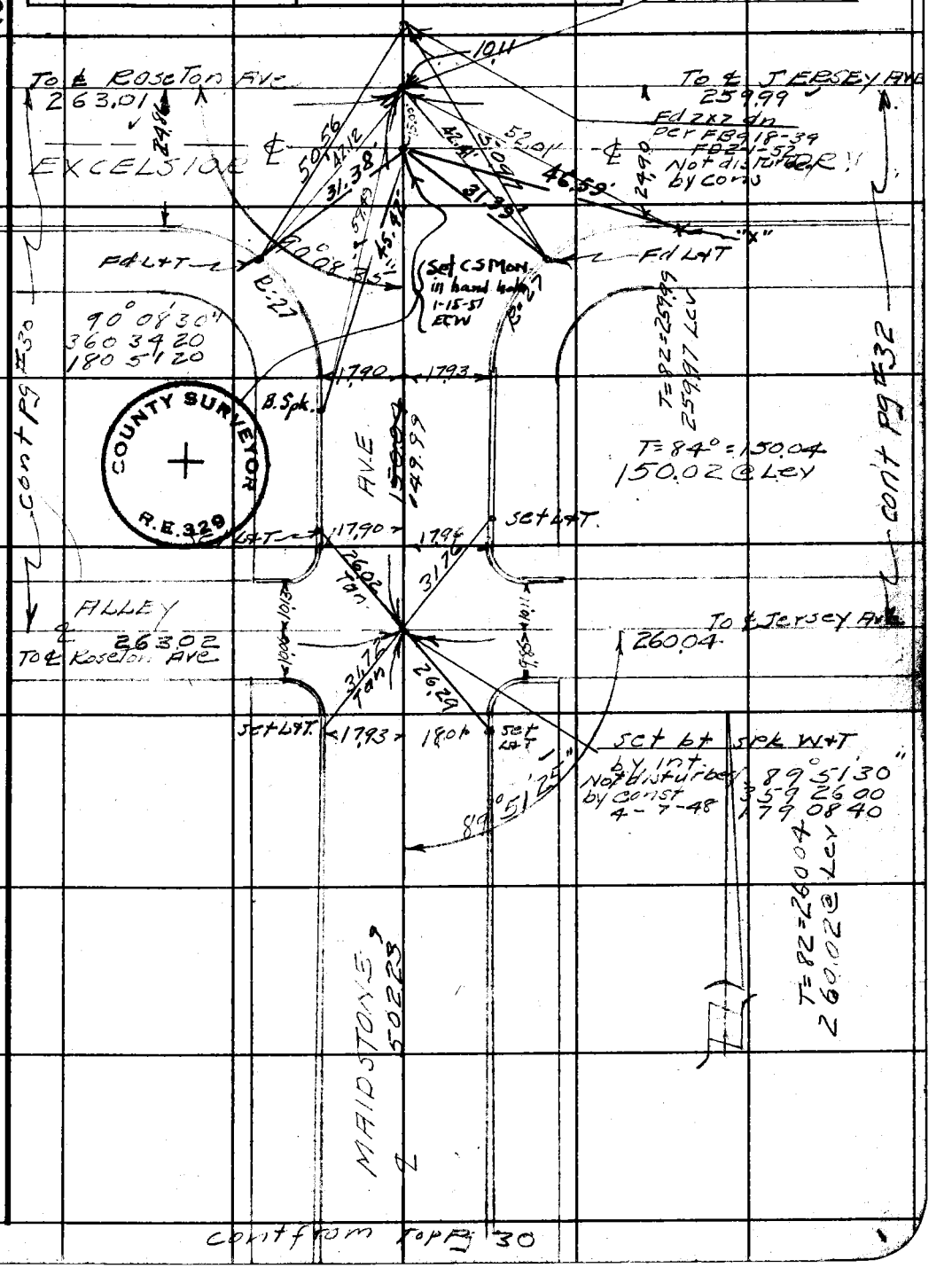

cont from top pg 30

Note: Any Additions or Changes on This Sheet Must be Made or Circled in Red Ink With Date and Name of Person Making Change.

Do not extend notes this side of this line.

RETURN TO
LOS ANGELES COUNTY SURVEYOR
700 HALL OF RECORDS

FORM 247 5M 11-46

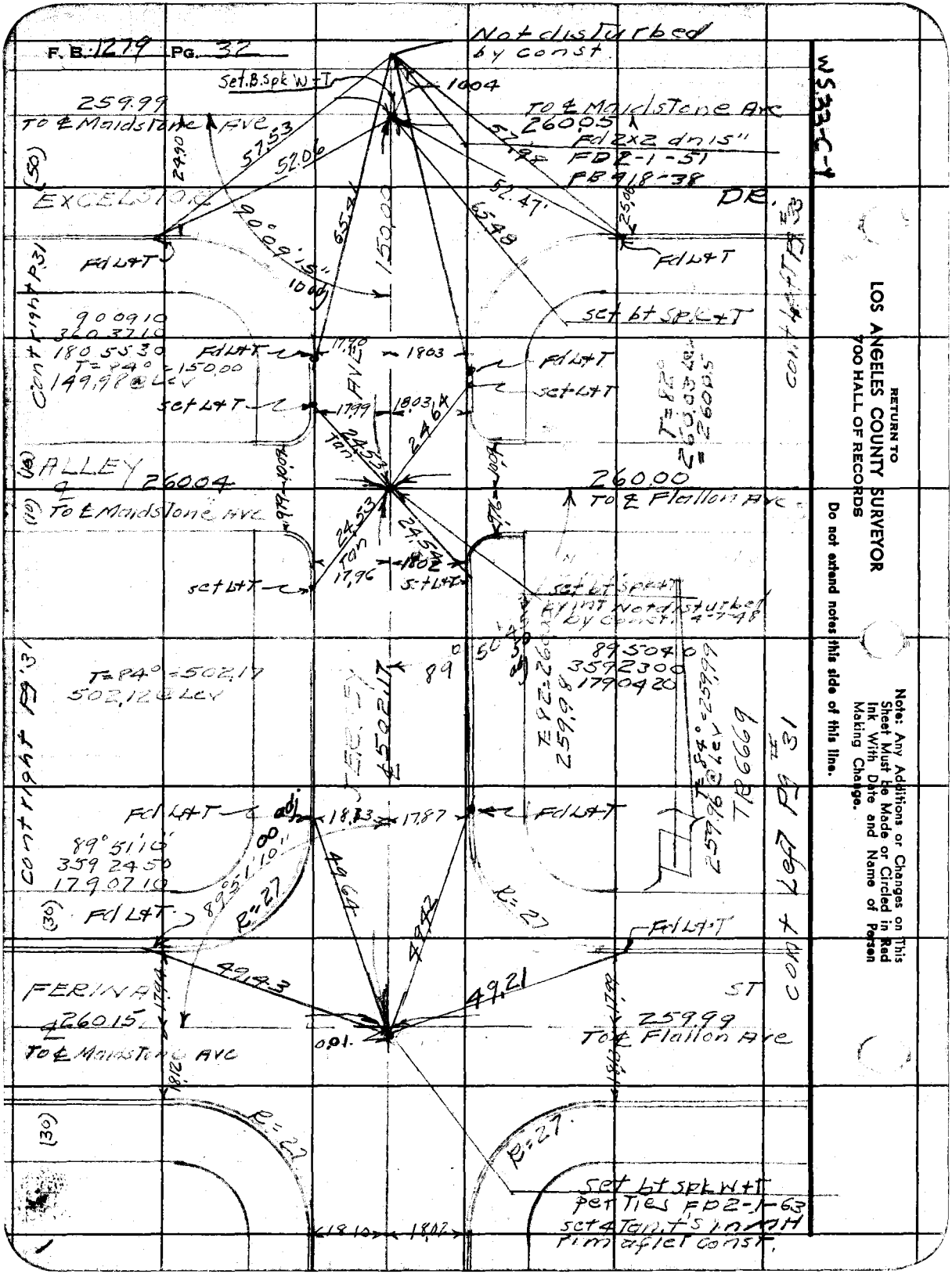
F. B. 1279 PG. 32
Not disturbed by const.
Set B.Spk W+T
1004
259.99
To ℄ Maidstone Ave
To ℄ Maidstone Ave
260.05
Fd 2x2 dn 15"
FD 2-1-51
FB 918-38
EXCELSIOR
DR.
Fd L+T
Fd L+T
set bt Spk+T
Contr Right P31
Contr Left Pg 33
90 09 10
360 37 10
180 55 30
T=84° = 150.00
149.98 @ Lev
Fd L+T
Fd L+T
set L+T
set L+T
AVE
ALLEY
260.04
260.00
To ℄ Maidstone Ave
To ℄ Flallon Ave
set L+T
set L+T
set bt Spk+T
by int Not disturbed by const. 4-7-48
89 50 40
359 23 00
179 04 20
T=84° = 502.17
502.12 @ Lev
Contr Right Pg 31
Contr Left Pg 31
Fd L+T
Fd L+T
89° 51' 10"
359 24 50
179 07 10
R=27
R=27
Fd L+T
Fd L+T
FERINA
ST
260.15
To ℄ Maidstone Ave
259.99
To ℄ Flallon Ave
R=27
R=27
Set bt Spk W+T
per Ties FD 2-1-63
set 4 Tan. t's in MH
rim after const.
WS 33-C-4
RETURN TO
LOS ANGELES COUNTY SURVEYOR
700 HALL OF RECORDS
Do not extend notes this side of this line.
Note: Any Additions or Changes on This Sheet Must be Made or Circled in Red Ink With Date and Name of Person Making Change.

WS 33-C-4

Notes Ck'd by Drew	Survey of Ferina Stet al
Map No.	W. O. 8351 Tape No. 069 St'd 68 °F
Office Work R. L. GREEN	Surveyed by B L Willey
Checked	Notes " Date 6-26-47
Date	Indexed A. C. Johnson

F. B. 1279 Pg. 33

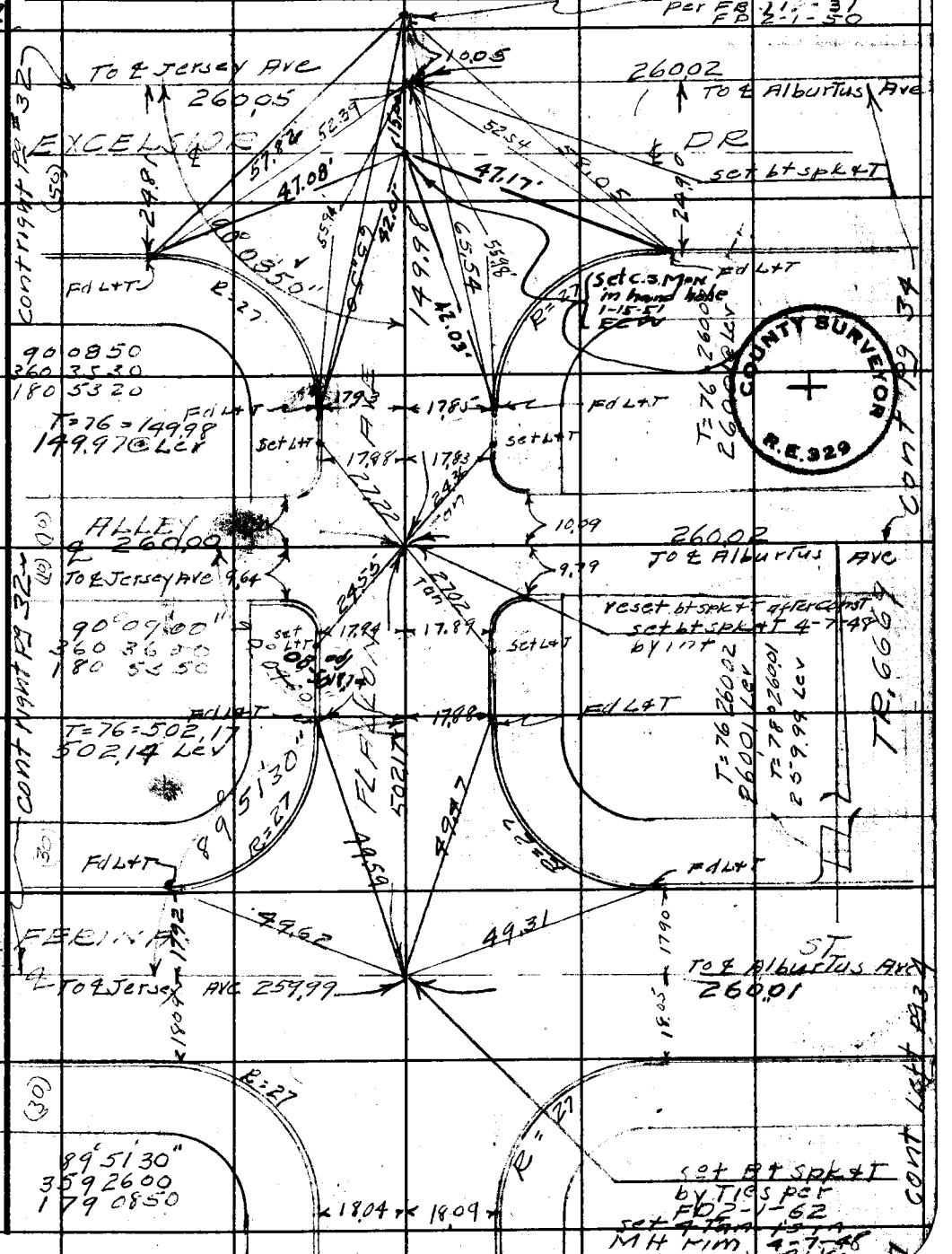

Note: Any Additions or Changes on This Sheet Must Be Made or Circled in Red Ink With Date and Name of Person Making Change.

Do not extend notes this side of this line.

RETURN TO
LOS ANGELES COUNTY SURVEYOR
700 HALL OF RECORDS

FORM 247 5M 11-46

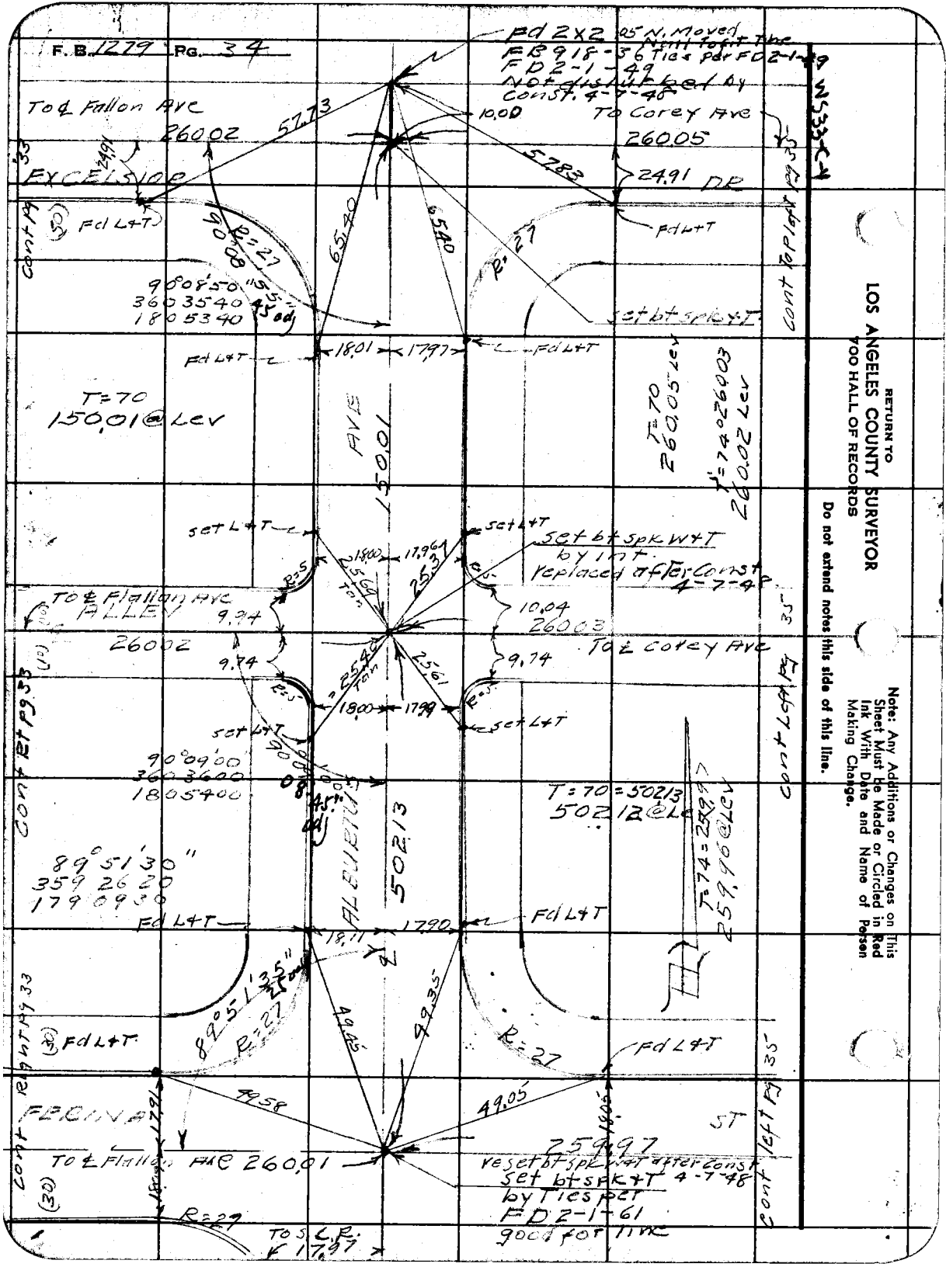

RETURN TO
LOS ANGELES COUNTY SURVEYOR
700 HALL OF RECORDS

Do not extend notes this side of this line.

Note: Any Additions or Changes on This Sheet Must be Made or Circled in Red Ink With Date and Name of Person Making Change.

Notes Ck'd by Treal	Survey of Ferinas et al	F. B. 1279 Pg. 35
Map No.	W. O. 8357 Tape No. 069 St'd 68 °F	
Office Work R. L. GREEN	Surveyed by R.L. Willey	
Checked	Notes " Date 6-25-47	
Date	Indexed A. C. Johnson	

WS33C-4

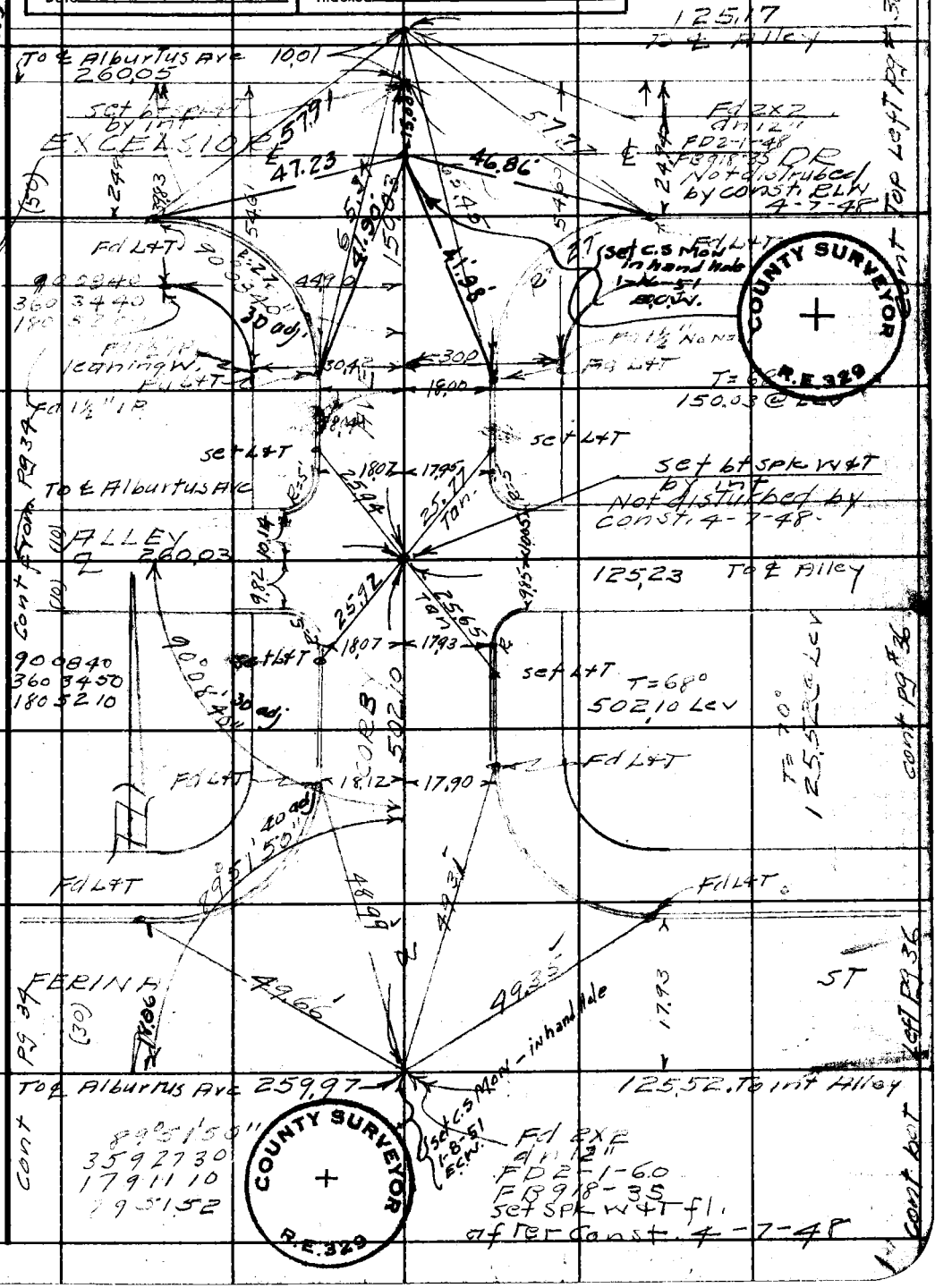

Note: Any Additions or Changes on This Sheet Must be Made or Circled in Red Ink With Date and Name of Person Making Change.

Do not extend notes this side of this line.

RETURN TO
LOS ANGELES COUNTY SURVEYOR
700 HALL OF RECORDS

FORM 247 5M 11-46

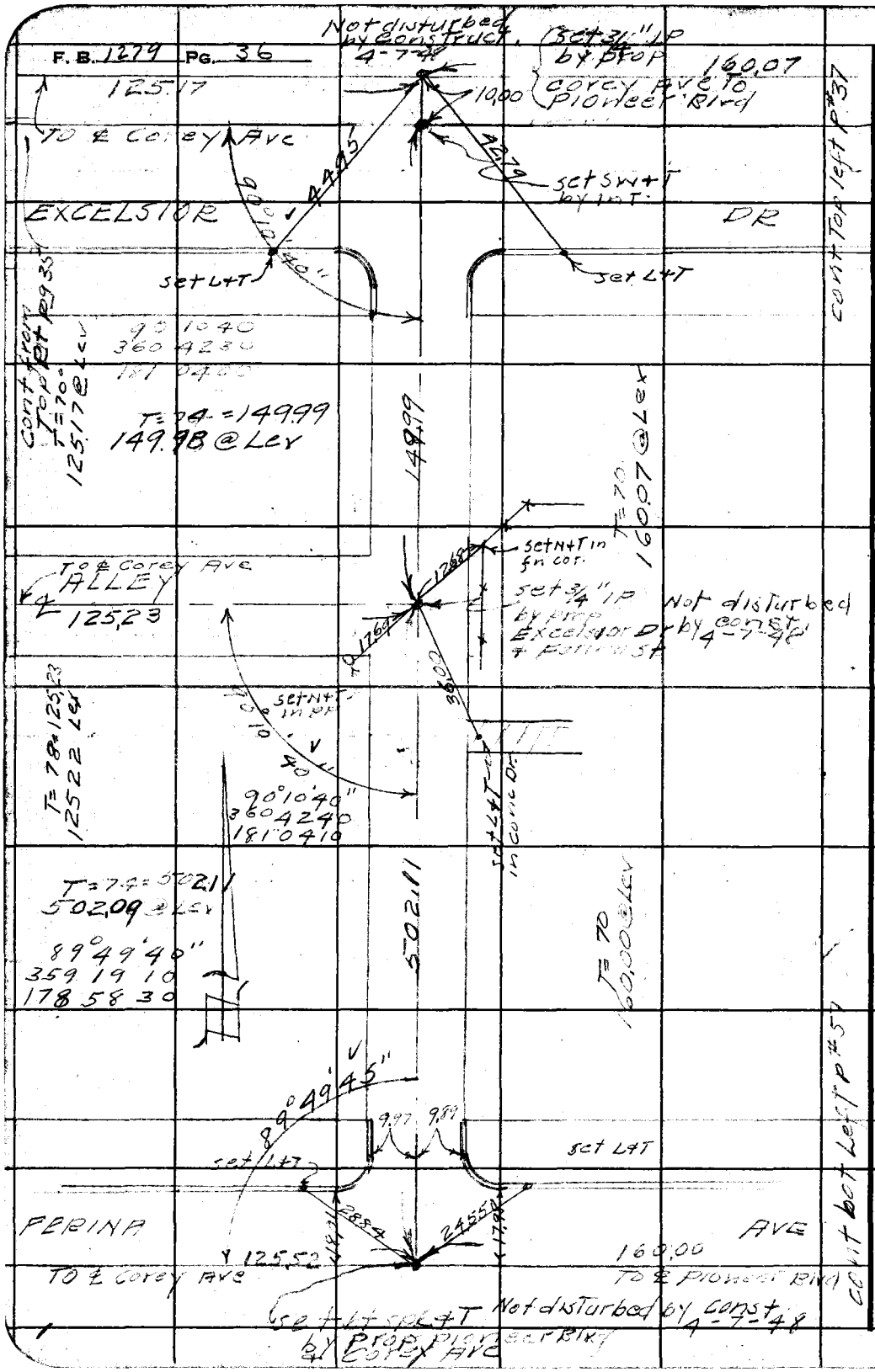

WS 33 C-4

RETURN TO
LOS ANGELES COUNTY SURVEYOR
700 HALL OF RECORDS

Do not extend notes this side of this line.

Note: Any Additions or Changes on This Sheet Must be Made or Circled in Red Ink With Date and Name of Person Making Change.

Notes Ck'd by Treul	Survey of Ferina St et al	F.B. 1279 Pg. 37
Map No.	W. O. 8351 Tape No. 269 St'd 68 °F	
Office Work R. L. GRELIN	Surveyed by R L Willey	
Checked	Notes " Date 6-26-47	
Date	Indexed A. C. Johnson	

WS33-C-4

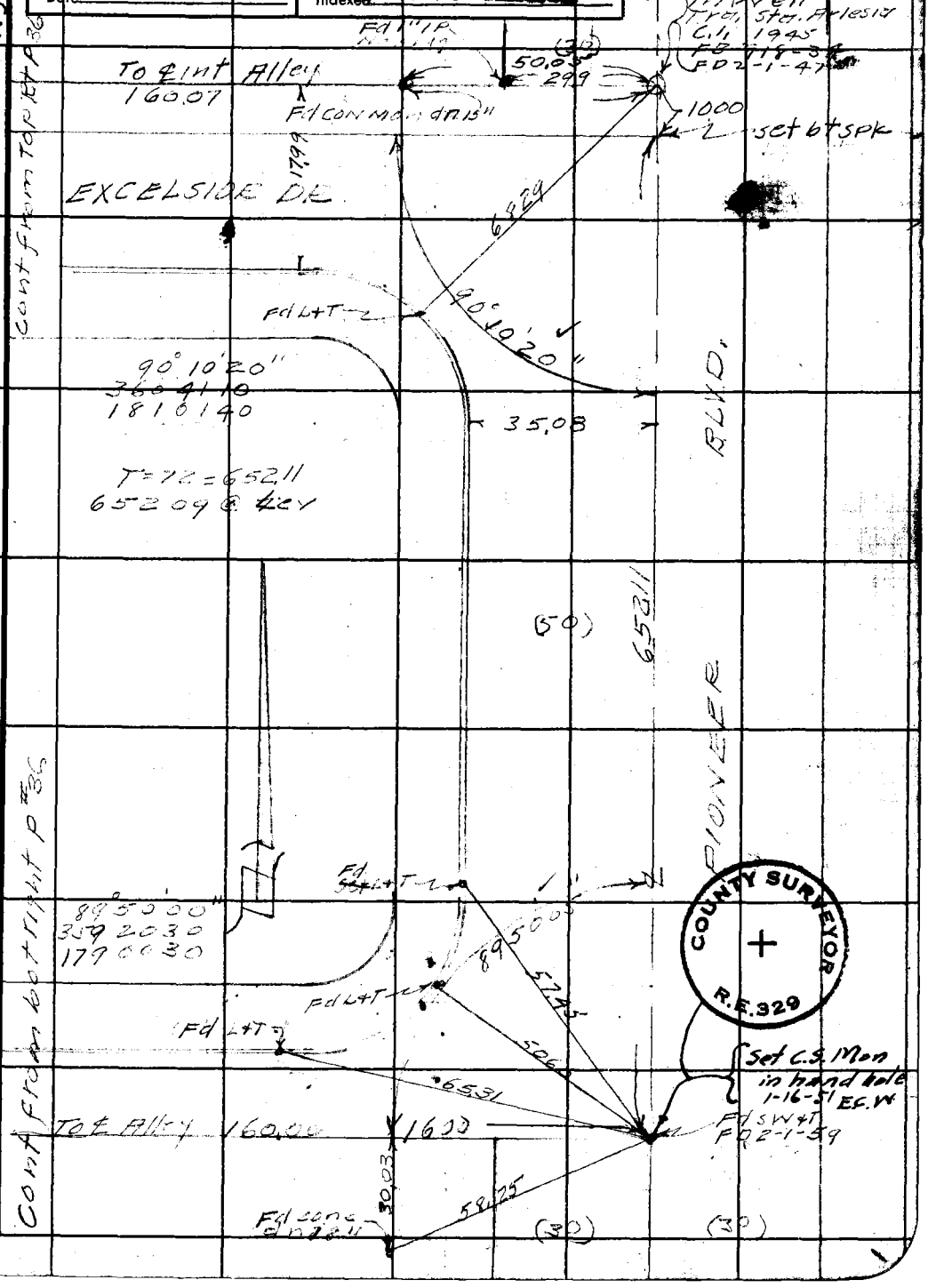

Note: Any Additions or Changes on This Sheet Must be Made or Circled in Red Ink With Date and Name of Person Making Change.

Do not extend notes this side of this line.

RETURN TO
LOS ANGELES COUNTY SURVEYOR
700 HALL OF RECORDS

FORM 247 BM 11-46

RETURN TO
LOS ANGELES COUNTY SURVEYOR
700 HALL OF RECORDS

Note: Any Additions or Changes on This Sheet Must be Made or Circled in Red Ink With Date and Name of Person Making Change.

Do not extend notes this side of this line.

F. B. 2279 PG. 38

Notes Ck'd by		Survey of Ferina Stetal	F. B. 1277 Pg. 39
Map No.		W. O. 1205 Tape No.	St'd °F
Office Work		Surveyed by R.L.Willey	
Checked		Notes " Date 7-9-47	
Date		Indexed A. C. Johnson	

APR 9 '48

3415

TOPOGRAPHY

GRIDLEY RD.

FROM CENTER ST

TO EXCELSIOR DR

FERINA ST ET AL.

JN 1205

7-47

RLWilley

EFEnglish

EV Smith

A. Curtis

Note: Any Additions or Changes on This Sheet Must be Made or Circled in Red Ink With Date and Name of Person Making Change.

Do not extend notes this side of this line.

RETURN TO
LOS ANGELES COUNTY SURVEYOR
700 HALL OF RECORDS

FORM 247 SM 11-46

F. B. 1279 PG. 40



RETURN TO
LOS ANGELES COUNTY SURVEYOR
700 HALL OF RECORDS

Do not extend notes this side of this line.

Note: Any Additions or Changes on This Sheet Must be Made or Circled in Red Ink With Date and Name of Person Making Change.

FORM 247 SM 11-46

RETURN TO
LOS ANGELES COUNTY SURVEYOR
700 HALL OF RECORDS

Note: Any Additions or Changes on This Sheet Must Be Made or Circled in Red Ink With Date and Name of Person Making Change.

Do not extend notes this side of this line.

Notes Ck'd by
Map No.
Office Work
Checked
Date

Survey of Fairview St. Extn
W. O. 1201 Tape No. Std. °F
Surveyed by E.L.Willey
Notes Date 7-8-47
Indexed A. C. Johnson

F. B. 1277 Pg. 41

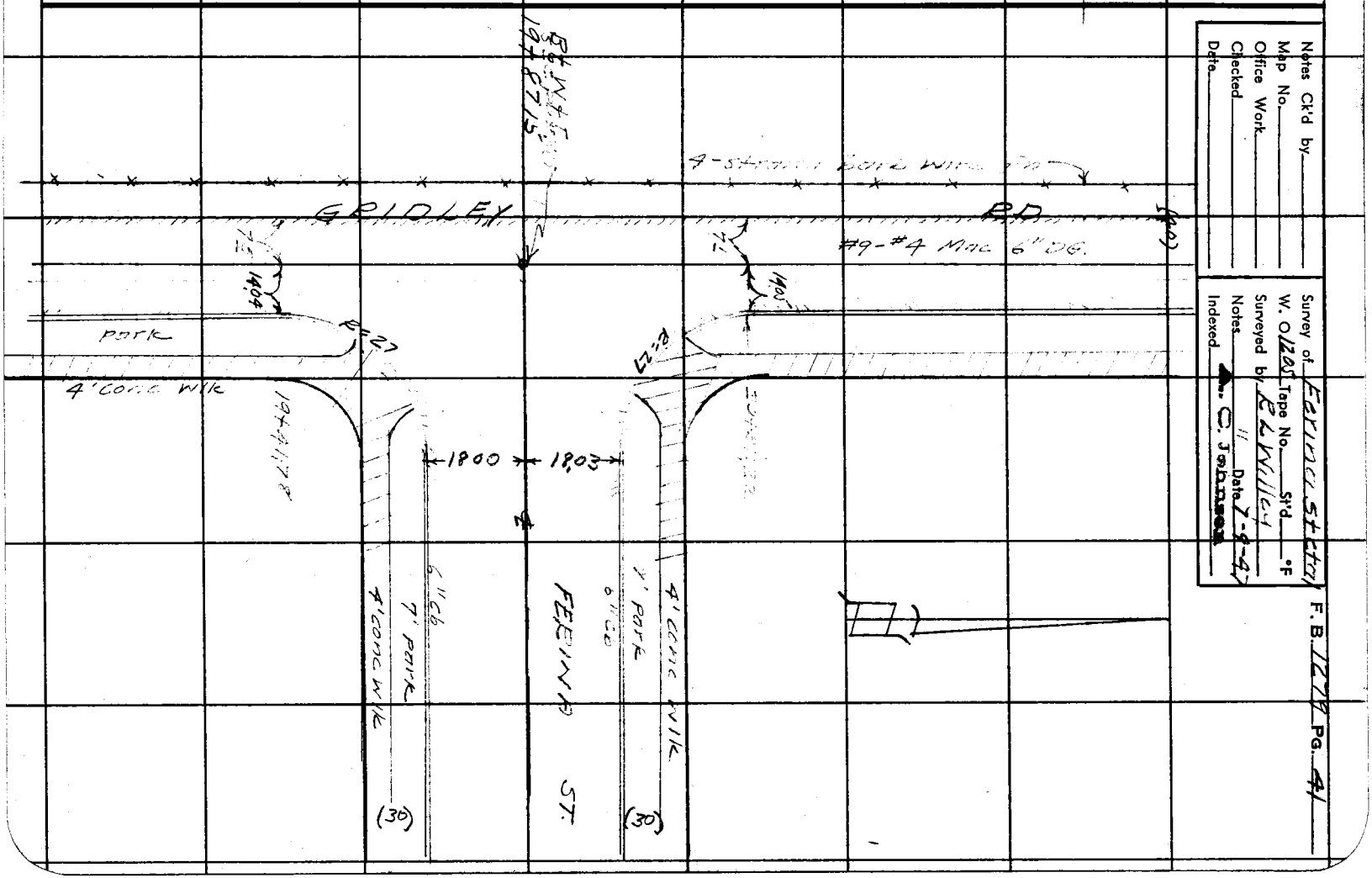

RETURN TO
LOS ANGELES COUNTY SURVEYOR
700 HALL OF RECORDS

Note: Any Additions or Changes on This Sheet Must be Made or Circled in Red Ink With Date and Name of Person Making Change.

Do not extend notes this side of this line.

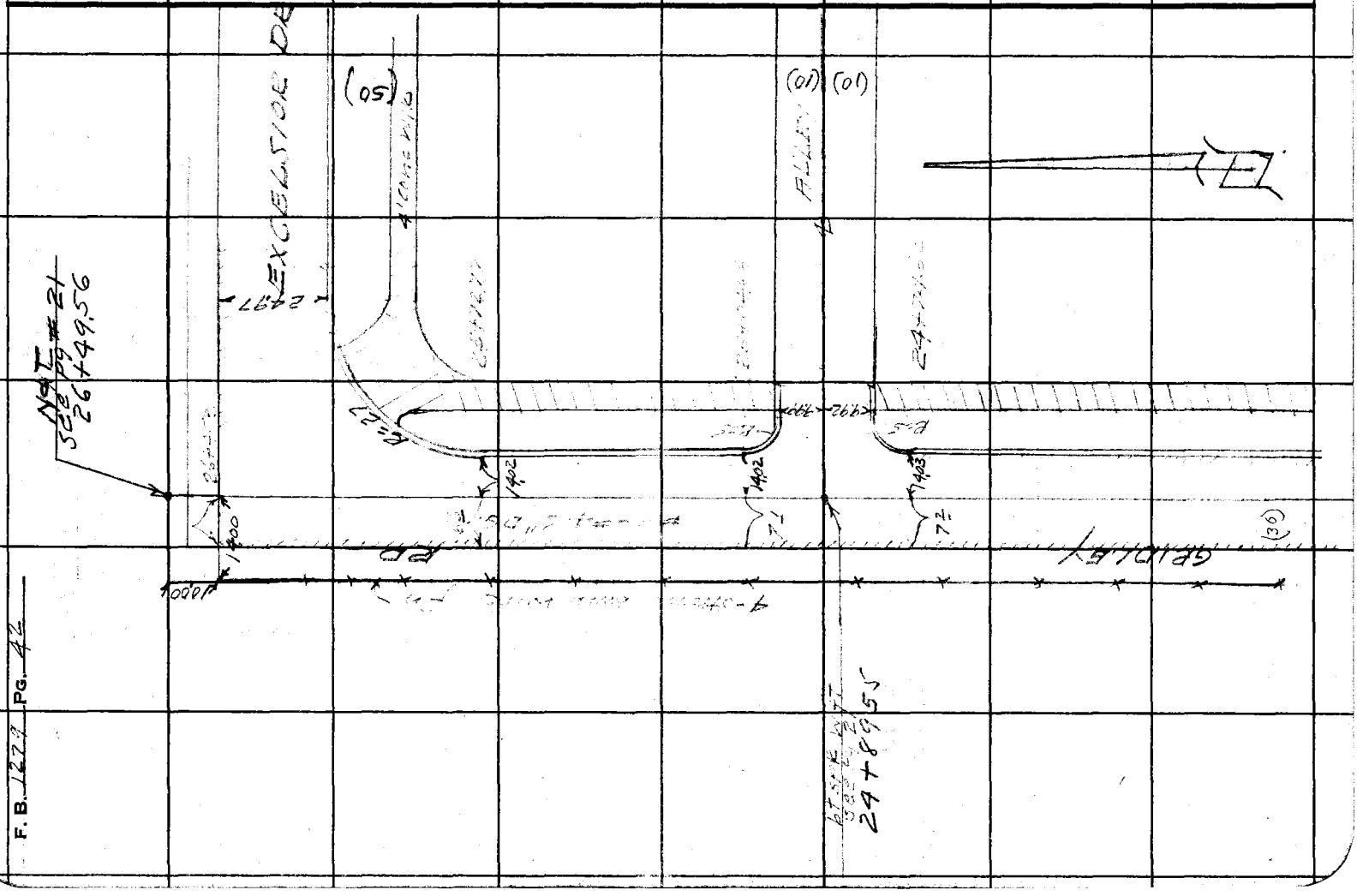

F.B. 1273 Pg. 42

Profile No. ____ Notes Red. ____ Plotted ____ Job No. 1205 Division No. ____ F.B. 1279 Pg. 43

Date ____ Date ____ Survey of Ferina et al

X-Sec. No. ____ Notes Chkd. ____ Checked ____ Survey by R.L. Willey Notes R.L.W. Date 7-9-47

Date ____ Date ____ Map No. ____ Indexed C. Johnson Date APR 9 '48

PROFILE + X SECTIONS
on
GRIDLEY RD

FROM CENTER ST

TO 1ST ALLEY S OF EXCELSIOR DR

FERINA ST ET AL

JN 1205

7-9-47

R.L. Willey
E.F. English
L.V. Smith
A. [illegible]

STATION	B.S.	H.I.	F.S.	ELEV.

NOTE: ANY ADDITIONS OR CHANGES ON THIS SHEET MUST BE MADE OR CIRCLED IN RED INK, WITH DATE AND NAME OF PERSON MAKING CHANGE.

PLEASE RETURN TO
LOS ANGELES COUNTY SURVEYOR
700 HALL OF RECORDS

Do not extend notes this side of this line.

FORM 307 10M 10-46

FORM 307 10M 10-46

PLEASE RETURN TO
LOS ANGELES COUNTY SURVEYOR
700 HALL OF RECORDS

NOTE: ANY ADDITIONS OR CHANGES ON THIS SHEET MUST BE MADE OR CIRCLED IN RED INK, WITH DATE AND NAME OF PERSON MAKING CHANGE.

Do not extend notes this side of this line.

STATION	B. S.	H. I.	F. S.	ELEV.		
Rd Dept		76 18		72 43	BMN4 el = ~~71.941~~ per Circuit #1 7243' per pg 7	
BMN4	3 75	~~75.69~~		~~71.941~~	Center St + Gridley Rd	
					bt spk S. H.W. Conc Culvert 100' ± W. of Gridley Rd	
INVERT ELEV OF MH 27' S. OF ℄ INT CENTER ST + GRIDLEY RD.						
			4 15	72 03	N Rim MH	
			4 15	72 03	E " "	
			4 13	72 05	S " "	
	chain	Dia Rod	4 13	72 05	W " "	
	6 20	1.50 4.14	11.84	64 34	18" inlet E. Top pipe	
	7 72	4.14	11.86	64 32	" " " bot. "	
	6 48	1.50 4.14	12.12	64 06	18" outlet S. Top "	
	7 98	4.14	12 12	64 06	" " " bot pipe	
0+00			4 76	71 42	14' offset Gridley Rd & ℄ Center St.	
100' R			4 65	71 53	on ℄ Center St	
200' R			4 57	71 61	" " " "	
100 L			4 88	71 30	" " " "	Note sta. is on 14' offset To E
200 L			4 73	71 45	" " " "	
0+10			4 82	71 36	N edge pvmt	
0+14			4 99	71 19	" " shoulder	
0+26			5 6	70 6	~~X~~ Gut	
0+30			4 4	71 8	T brk	
16 R			4 1	72 1	PL	
14 L			4 4	71 8		
44 L			4 5	71 7		

F.B. 1279 PG. 44

Job No. 1205 Division No. ____ Notes Red. ____ Plotted ____ Profile ____

Survey of Ferina St et al Date ____ Date ____ No. ____

Survey by R.L. Willey Notes R.L.W. Notes Chkd ____ Checked ____ X-Sec. ____

Indexed A. C. Johnson Date ____ Date ____ Date ____ No. ____

FORM 307 10M 10-46

PLEASE RETURN TO
LOS ANGELES COUNTY SURVEYOR
700 HALL OF RECORDS

NOTE: ANY ADDITIONS OR CHANGES ON THIS SHEET MUST BE MADE OR CIRCLED IN RED INK, WITH DATE AND NAME OF PERSON MAKING CHANGE.

Do not extend notes this side of this line.

STATION	B. S.	H. I.	F. S.	ELEV.		
1+00		76 18 ~~75 69~~	43	71 9	14' offset.	
16R			45	71 7	PL	
14L			42	72 0	Tr Line	
44L			43	71 9		
2+00			41	72 1	14' offset	
16R			45	71 7	PL	
14L			40	72 2		
44L			41	72 1		
TP	574	77.60 ~~77.11~~	432	71.86 ~~71.37~~		
3+00			53	72 3	14' offset	
16R			56	72 0	PL	
14L			50	72 6		
44L			49	72 7		
4+00			51	72 5	14' offset	
16R			55	72 1	PL	
14L			49	72 7		
44L			50	72 6		
5+00			49	72 7		
16R			51	72 5		
14			48	72 8		
44			50	72 6		

Profile Notes Red ____ Plotted ____ Job No. 1205 Division No. ____
No. ____ Date ____ Date ____ Survey of Ferina Stet al
X-Sec. Notes Chkd. ____ Checked ____ Survey by R.L. Willey Notes R.L.W. Date 7-10-47
No. ____ Date ____ Date ____ Map No. ____ Indexed ____ Date ____

F.B. 1279 PG. 40

FORM 307 10M 10-46

PLEASE RETURN TO
LOS ANGELES COUNTY SURVEYOR
700 HALL OF RECORDS

NOTE: ANY ADDITIONS OR CHANGES ON THIS SHEET MUST BE MADE OR CIRCLED IN RED INK, WITH DATE AND NAME OF PERSON MAKING CHANGE.

Do not extend notes this side of this line.

STATION	B. S.	H. I.	F. S.	ELEV.		
6+00		77.60 ~~77.11~~	47	72.9	14' offset [illegible]	
16R			50	72.6		
100R			46	73.0		
200R			45	73.1		
14L			45	73.1		
44L			48	72.8		
100L			52	72.4		
200L			47	72.9		
7+00			47	72.9	14' offset	
16R			47	72.9		
14L			47	72.9		
44L			45	73.1		
TP	548	79.05 ~~78.56~~	403	73.57 ~~73.8~~		
8+00			56	73.5 ~~73.5~~	14' offset	
16R			56	73.5 ~~73.5~~		
14L			56	73.5 ~~73.5~~		
44L			57	73.4 ~~73.4~~		
9+00			50	74.1 ~~74.1~~		
16R			51	74.0 ~~74.0~~		
14L			51	74.0 ~~74.0~~		
44L			49	74.2 ~~74.2~~		

F.B. 1279 PG. 46

Job No. 1205 Division No. ____ Notes Red. ____ Plotted ____ Profile ____

Survey of Ferina Stetal Date ____ Date ____ No. ____ X-Sec. ____

Survey by R. C. Hallett Notes RLW Notes Chkd. ____ Checked ____

Indexed ____ Date ____ Date ____ Date ____ No. ____

FORM 307 10M 10-46

PLEASE RETURN TO
LOS ANGELES COUNTY SURVEYOR
700 HALL OF RECORDS

NOTE: ANY ADDITIONS OR CHANGES ON THIS SHEET MUST BE MADE OR CIRCLED IN RED INK, WITH DATE AND NAME OF PERSON MAKING CHANGE.

Do not extend notes this side of this line.

Profile Notes Red____ Plotted____ Job No 4205 Division No.____
No.____ Date____ Date____ Survey of Easterly Extension of Tract 4205
X-Sec. Notes Chkd____ Checked____ Survey by C.W. Wilson Notes Date 7-10-47
No.____ Date____ Date____ Map No.____ Entered [illegible] Date____

F.B. 1274 Pg. 47

STATION	B. S.	H. I.	F. S.	ELEV.		
		79.05				
10+00		~~79.55~~ 78.20	47	74 3'	14' offset	
16R			50	75 0'		
14L			49	74 1'		
44L			47	74 3'		
11+00			42	74 8'	14' offset	
16R			44	74 4'		
14L			41	75 0'		
44L			40	75 0'		
		80.37		75.13		
TP	524	~~79.88~~	392	~~74.64~~ 74.17		
12+00			50	75 4'	14' off	
16R			52	75 2'		
14L			50	75 4'		
44L			51	75 3'		
13+00			49	75 5'	14' offset	
13+15			47	75 7'	" " TBM	
13+22			52	75 2'	" " X Gut	
13+29			52	75 1'	Int 14' offset	5' offset Lines
72L			53	75 01'	edge pvmt	
14L			44	76 0'	TBM	
44L			44	76 0'		
100L			47	75 7'		
200L			65	73 9'		

FORM 307 10M 10-46

PLEASE RETURN TO
LOS ANGELES COUNTY SURVEYOR
700 HALL OF RECORDS

NOTE: ANY ADDITIONS OR CHANGES ON THIS SHEET MUST BE MADE OR CIRCLED IN RED INK, WITH DATE AND NAME OF PERSON MAKING CHANGE.

Do not extend notes this side of this line.

STATION	B. S.	H. I.	F. S.	ELEV.		
Curb returns at Gridley Rd & Barnwall St						
		80 37 ~~79 88~~	5 04	75 33 ~~74 84~~	Gut NE Cor E end CR	
			4 22	76 15 ~~75 06~~	Tcb " " " " " "	
			5 20	75 17 ~~74 08~~	Gut " " " N " "	
			4 35	76 02 ~~75 [illegible]~~	Tcb " " " " " "	
T.P.	5 [illegible]	80.75 ~~[illegible] 20~~	4 88	75.49 ~~75.[illegible]~~		
14+00			5 15	[illegible]	14' offset	
14 R			5 54	[illegible]	Gut	
" "			4 64	76 11	Tcb	
7 L			5 28	75 47 ~~[illegible]~~	edge pvmt	
13 L			5 5	[illegible]	Gut	
14 L			4 3	76 5 ~~[illegible]~~	Tbrk	
18 L			5 0	[illegible]	b "	
44 L			5 0	[illegible]		
15+00			4 90	75 85 ~~[illegible]~~	14' offset	
14 R			5 32	75 43	Gut	
"			4 42	[illegible]	Tcb	
7 L			4 93	75 82 ~~[illegible]~~	edge pvmt	
13 L			4 3	76 4	Gut	
18 L			4 9	75 8 ~~[illegible]~~	T brk	
44 L			4 9	75 8 ~~[illegible]~~		

F.B. 4279 PG. 48

Job No. 1205 Division No. ____ Notes Red. ____ Plotted ____ Profile

Survey of Ferrina St et al Date ____ Date ____ No. ____

Survey by R.L. Willey Notes R.L.W. Notes Chkd. ____ Checked ____ X-Sec.

Indexed A. C. Johnson Date ____ Date ____ No. ____

FORM 307 10M 10-46

PLEASE RETURN TO
LOS ANGELES COUNTY SURVEYOR
700 HALL OF RECORDS

NOTE: ANY ADDITIONS OR CHANGES ON THIS SHEET MUST BE MADE OR CIRCLED IN RED INK, WITH DATE AND NAME OF PERSON MAKING CHANGE.

Do not extend notes this side of this line.

STATION	B. S.	H. I.	F. S.	ELEV.		
16+00		80.75 ~~80.22~~	4 69	76 (5) 06	14' offset	
14R			4 89	75 86	Gut	
"			4 19	76 56	Tcb	
7 L			4 72	76 03	edge pvmt	
13 L			5 0	75 7	Gut	
14 L			4 2	76 5	Tbrk	
18 L			4 6	76 1	b "	
44 L			4 6	76		
17+00			4 46	76 (5) 29	14' offset	
14 R			4 70	76 05	Gut	
"			4 0	76 7	Tcb	
7 L			4 52	76 23	[illegible]	
13 L			4 8	75 9	Gut	
14 L			3 8	76 9	Tbrk	
18 L			4 5	76 2	" "	
44 L			4 3	76 4		
TP	5 72	82.27 ~~81.78~~	4 20	76.55 ~~76.06~~		
18+00			5 65	76 62	14' offset	
14 R			5 98	76 29	Gut	
" "			5 22	77 05	Tcb	
26R			5 1	77 2	PL	

Profile No. ____ Date ____ Notes Red ____ Plotted ____ Job No. 1205 Division No. ____ F.B. 1279 Pg. 49

X-Sec. No. ____ Date ____ Notes Chkd. ____ Date ____ Checked ____ Date ____ Survey of Ferina St et al Survey by RLWilley Notes RLW Date 7-10-47 Map No. ____ Indexed C Johnson Date ____

FORM 307 10M 10-46

PLEASE RETURN TO
LOS ANGELES COUNTY SURVEYOR
700 HALL OF RECORDS

NOTE: ANY ADDITIONS OR CHANGES ON THIS SHEET MUST BE MADE OR CIRCLED IN RED INK, WITH DATE AND NAME OF PERSON MAKING CHANGE.

Do not extend notes this side of this line.

STATION	B. S.	H. I.	F. S.	ELEV.		
18+00		8227				
128 E		~~8178~~	42	78 1	back Lot	
7 L			568	76 59	edge pvmt	
13 L			57	[illegible]	Gut	
14 L			50	77 3	T brk	
18 L			54	[illegible]	B "	
44 L			56	[illegible]		
150 L			57	[illegible]		
19+00			547	[illegible] 80	14' offset	
14 R			584	76 43	Gut	
" "			504	77 23	Tcb	
7 L			550	76 77	edge pvmt	
13 L			57	76 6	Gut	
14 L			49	77 4	T brk	
18 L			52	[illegible] 1	b brk	
44 L			55	[illegible]		
19+8715			534	[illegible]	int 14' offset & ℄ Ferina St	
7 L			536	76 91	edge pvmt	
13 L			55	76 8	Gut	
14 L			48	77 5	T brk	
18 L			52	77 1	b "	
44 L			50	77 3		
150 L			49	77 4		

F.B. 1279 PG. 50

Job No. 1205 Division No. Notes Red. Plotted Profile

Survey of Ferina St et al Date Date No.

Survey by R.L. Willey Notes R.L.W. Notes Chkd. Checked X-Sec.

Indexed C. Johnson Date Date Date No.

FORM 307 10M 10-46

PLEASE RETURN TO
LOS ANGELES COUNTY SURVEYOR
700 HALL OF RECORDS

NOTE: ANY ADDITIONS OR CHANGES ON THIS SHEET MUST BE MADE OR CIRCLED IN RED INK, WITH DATE AND NAME OF PERSON MAKING CHANGE.

Do not extend notes this side of this line.

STATION	B. S.	H. I.	F. S.	ELEV.		
	Cb	returns at Gridley Rd & Ferina St.				
		82.27 ~~81.78~~	574	7653	Gut SE Cor S end CR	
			500	7727	Tcb " " " " " " "	
			565	7662	Gut " " " E " " "	
			484	7743	Tcb " " " " " " "	
			562	7665	Gut NE " E " " "	
			476	7751	Tcb " " " " " "	
			549	7678	Gut " " " N " " "	
			4[illegible]	7751	Tcb " " " " " " "	
[illegible]+00			529	7698	14' offset	
21+00			498	7729	" " "	
14R			527	7699	Gut	
"			453	7774	Tcb	
7L			505	7722	edge pvmt	
13L			52	7707	Gut	
14L			43	7797	T brk	
18L			48	7747	b	
44L		82.67	45	7777		
T.A.	527	~~82.18~~	487	7740 ~~76.91~~		
22+00			505	7762	14' offset	
14R			552	7715	Gut	

Profile No. ____ Notes Red ____ Plotted ____ Job No. 1205 Division No. ____ F.B. 1279 Pg. 5-1
X-Sec. No. ____ Date ____ Date ____ Survey of Ferina St et al
Notes Chkd ____ Checked ____ Survey by [illegible] Notes RLW Date 7-10-42
Date ____ Date ____ Map No. ____ Indexed Johnson Date ____

FORM 307 10M 10-46

PLEASE RETURN TO
LOS ANGELES COUNTY SURVEYOR
700 HALL OF RECORDS

NOTE: ANY ADDITIONS OR CHANGES ON THIS SHEET MUST BE MADE OR CIRCLED IN RED INK, WITH DATE AND NAME OF PERSON MAKING CHANGE.

Do not extend notes this side of this line.

STATION	B. S.	H. I.	F. S.	ELEV.		
22+00		82.67				
14R		~~82.18~~	4 69	77 98	Tcb	
7 L			5 08	77 59	edge pvmt	
13 L			5 3	77 37	Gut	
14 L			4 1	78 57	T brk	
18 L			4 6	78 07	b "	
44 L			4 5	78 17		
23+00			4 75	77 92	14' offset	
14 R			5 20	77 47	Gut	
" "			4 38	78 29	Tcb	
7 L			4 79	77 88	edge pvmt	
13 L			4 9	77 77	Gut	
14 L			4 0	88 67	T brk	
18 L			4 5	78 17	b "	
44 L			4 4	78 27		
24+00			4 45	78 22	14' offset	
14 R			4 94	77 73	Gut	
" "			4 03	78 64	Tcb	
26 "			3 5	79 17	PL	
102 "			3 5	79 17	back Lot line	
7 L			4 48	78 19	edge pvmt	
13 L			4 4	78 27	Gut	

F.B. 1279 PG. 52
Job No. 1205 Division No. ____ Notes Red. ____ Plotted ____ Profile
Survey of Fering St et al Date ____ Date ____ No. ____
Survey by B.L. Willey Notes B.L.W. Notes Chkd. ____ Checked ____ X-Sec.
Indexed A.C. Johnson Date ____ Date ____ No. ____

FORM 307 10M 10-46

PLEASE RETURN TO
LOS ANGELES COUNTY SURVEYOR
700 HALL OF RECORDS

NOTE: ANY ADDITIONS OR CHANGES ON THIS SHEET MUST BE MADE OR CIRCLED IN RED INK, WITH DATE AND NAME OF PERSON MAKING CHANGE.

Do not extend notes this side of this line.

STATION	B. S.	H. I.	F. S.	ELEV.		
24+00		8267				
14L		~~8218~~	35	79 2	T brk	
18L			42	78 5	b "	
44L			40	78 7		
150L			41	78 6		
24+89 55			416	78 51	14' offset line & ℄ int Alley	
7L			424	78 43	edge	
13L			43	78 4	Gut	
14L			34	79 3	T brk	
18L			39	78 8	b "	
44L			38	78 9		
150 L			40	78 7		
Cb returns at			Gridley Rd & 1st Alley S. of Excelsior Dr.			
			463	78 04	Gut SE Cor send CR	
			382	78 85	Tcb " " " " " "	
			390	78 77	Gut " " " E " "	
			358	79 09	Tcb " " " " " "	
			391	78 76	Gut NE " E " "	
			356	78 11	Tcb " " " " " "	
			458	78 09	Gut " " " N " "	
			374	78 93	Tcb " " " " " "	
25+00			414	78 53	14' offset	

Profile Notes Red. ____ Plotted ____ Job No. 1205 Division No. ____ F.B. 1274 Pg. 53
No. ____ Date ____ Date ____ Survey of Ferrara Street
X-Sec. Notes Chkd. ____ Checked ____ Survey by R.L. Willey Notes R.L.W. Date 7-10-49
No. ____ Date ____ Date ____ Map No. ____ Indexed Johnson Date ____

FORM 307 10M 10-46

PLEASE RETURN TO
LOS ANGELES COUNTY SURVEYOR
700 HALL OF RECORDS

NOTE: ANY ADDITIONS OR CHANGES ON THIS SHEET MUST BE MADE OR CIRCLED IN RED INK, WITH DATE AND NAME OF PERSON MAKING CHANGE.

Do not extend notes this side of this line.

STATION	B. S.	H. I.	F. S.	ELEV.		
26+00		82.67 ~~82.18~~	3 84	78 83	14' offset	
BM FE21			3 49	79.18 ~~78.68~~	BM FE21 el = 79.20 FB1279-16 Excelsior Dr + Gridley Rd SE Cor bt spk in cb 5' s. of s end CR.	

F.B. 1279 PG. 54

Job No. 1205 Division No. _____ Notes Red. _____ Plotted _____ Profile

Survey of Ferina Stetal Date _____ Date _____ No. _____

Survey by R.L. Willey Notes R.L.W. Notes Chkd. _____ Checked _____ X-Sec.

Indexed C. Sandoval Date _____ Date _____ No. _____

Notes Ck'd by	Survey of Ferina st. et al	F. B. 1272 Pg. 55
Map No.	W. O. 1205 Tape No. St'd °F	
Office Work	Surveyed by R.L.Willey	
Checked	Notes Date 7-10-47	
Date	Indexed A. C. Johnson	

APR 9 '48

TOPOGRAPHY
on
SYLVANWOOD AVE
FROM ÷ BARNWALL ST
TO ÷ EXCELSIOR DR.
FERINA ET AL
JN 1205

7-47
R.L.Willey
E.F.English
L.V.Smith
A.Curtis.

Note: Any Additions or Changes on This Sheet Must be Made or Circled in Red Ink With Date and Name of Person Making Change.

Do not extend notes this side of this line.

RETURN TO
LOS ANGELES COUNTY SURVEYOR
720 HALL OF RECORDS

FORM 247 SM 11-46

F. B. 1279 PG. 56

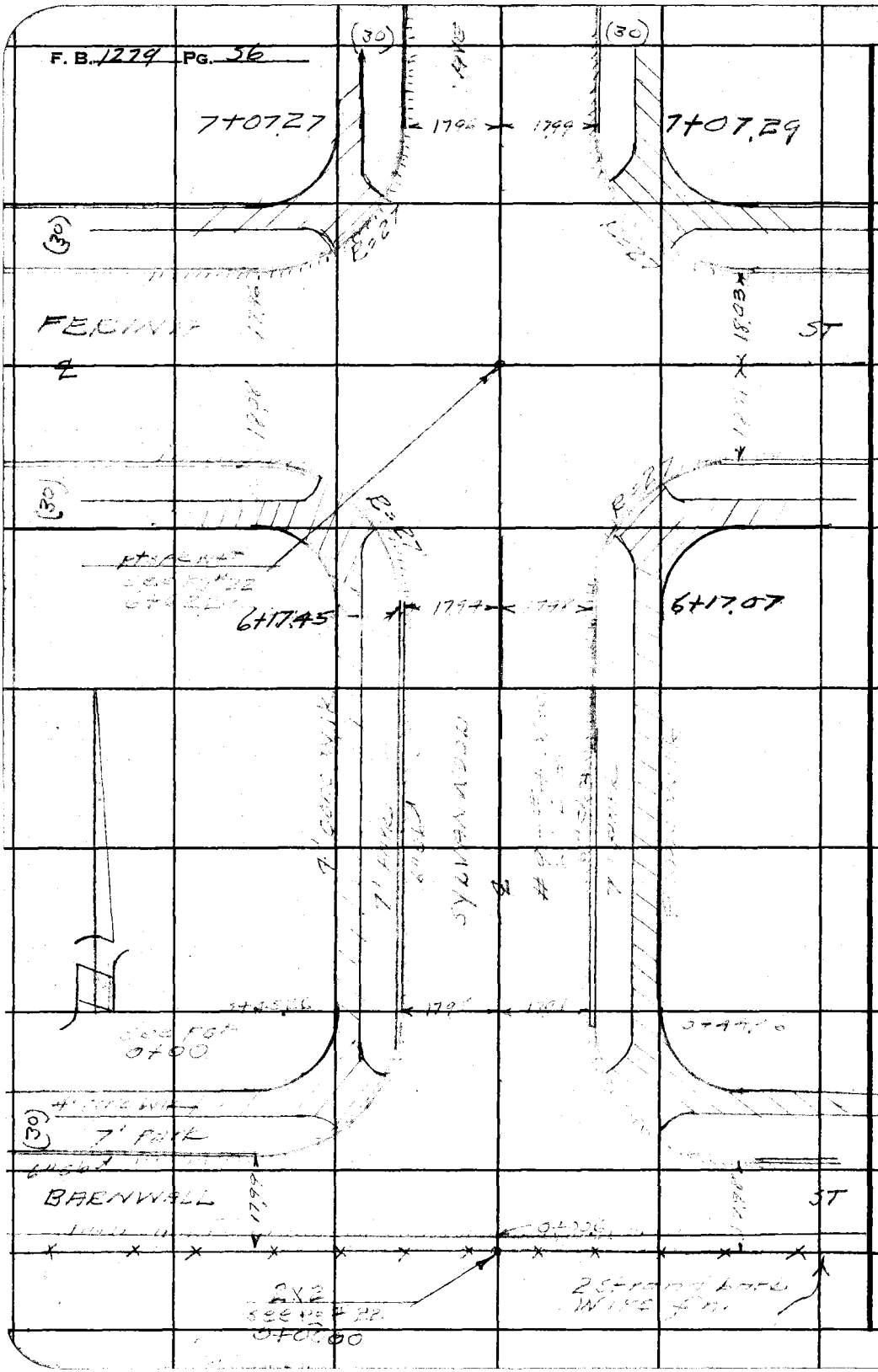

RETURN TO
LOS ANGELES COUNTY SURVEYOR
700 HALL OF RECORDS

Do not extend notes this side of this line.

Note: Any Additions or Changes on This Sheet Must Be Made or Circled in Red Ink With Date and Name of Person Making Change.

Notes Ck'd by		Survey of Perino Stetal	F. B. 1279 Pg. 57
Map No.		W. O. 1205 Tape No.	St'd °F
Office Work		Surveyed by R. L. Valley	
Checked		Notes 16 Date 7-10-47	
Date		Indexed A. C. Johnson	

Note: Any Additions or Changes on This Sheet Must Be Made or Circled in Red Ink With Date and Name of Person Making Change.

Do not extend notes this side of this line.

RETURN TO
LOS ANGELES COUNTY SURVEYOR
700 HALL OF RECORDS

FORM 247 BM 11-46

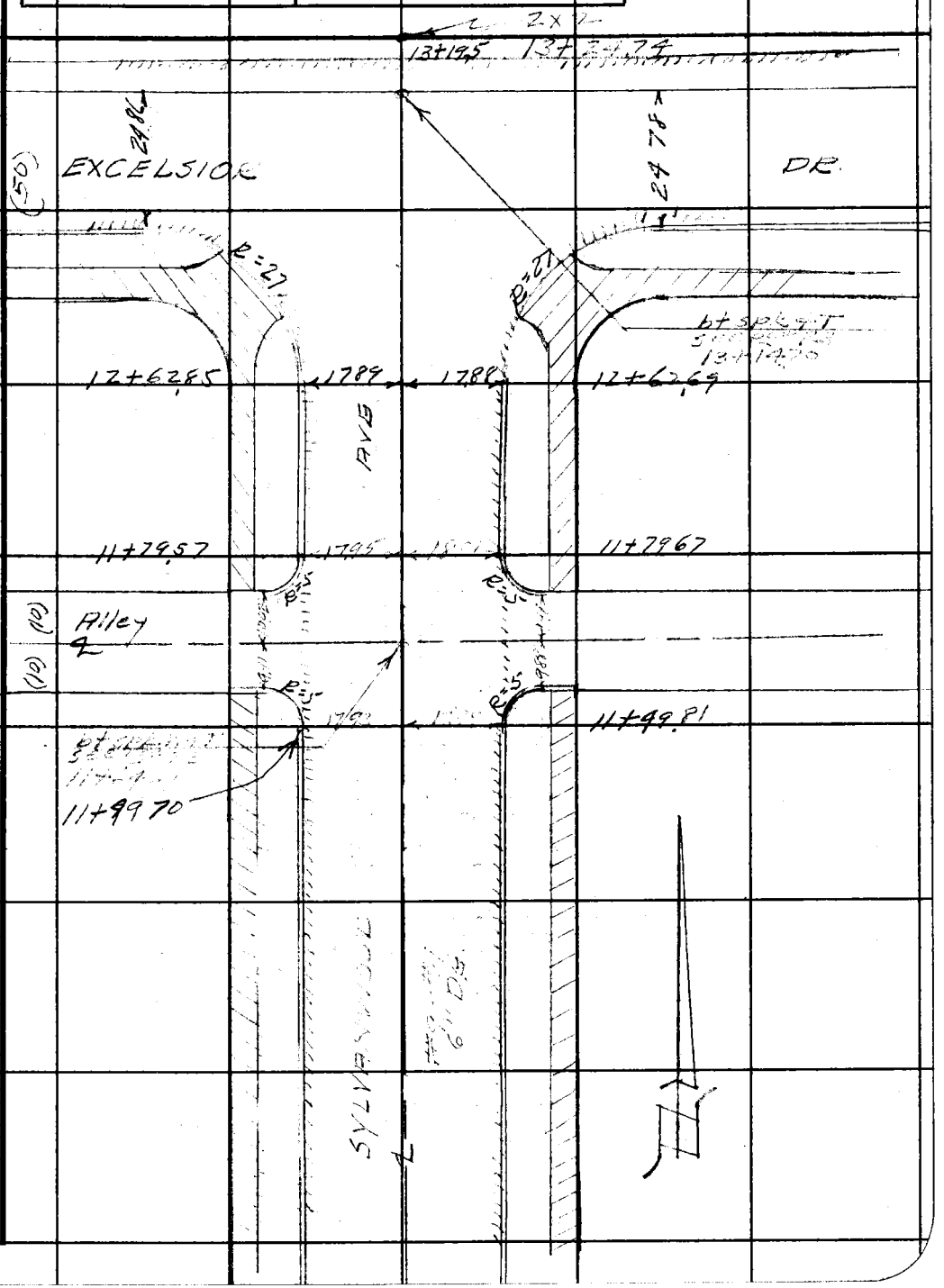

RETURN TO
LOS ANGELES COUNTY SURVEYOR
700 HALL OF RECORDS

Note: Any Additions or Changes on This Sheet Must Be Made or Circled in Red Ink With Date and Name of Person Making Change.

Do not extend notes this side of this line.

F. B. 1279 PG. 38

Profile No.	Notes Red.	Plotted	Job No. 1279	Division No.	F.B. Pg. 59
	Date	Date	Survey of Ferina St et al		
X-Sec. No.	Notes Chkd. Sender	Checked	Survey by RLWiller	Notes RLW	Date 7-11-47
	Date JUL 17 1947	Date	Map No.	Indexed A. C. Johnson	Date APR 9 '48

PROFILE + X SECTIONS
on
SYLVANWOOD AVE
FROM ÷ BARNWALL ST
TO ÷ 1ST ALLEY S. OF EXCELSIOR DR
FERINA DR ET AL
JN 1205
7-10-47
RLWiller
EMEnglish
LV Smith
AS Curtis

STATION	B. S.	H. I.	F. S.	ELEV.

NOTE: ANY ADDITIONS OR CHANGES ON THIS SHEET MUST BE MADE OR CIRCLED IN RED INK, WITH DATE AND NAME OF PERSON MAKING CHANGE.

PLEASE RETURN TO
LOS ANGELES COUNTY SURVEYOR
700 HALL OF RECORDS

Do not extend notes this side of this line.

FORM 307 10M 10-46

FORM 307 10M 10-46

PLEASE RETURN TO
LOS ANGELES COUNTY SURVEYOR
700 HALL OF RECORDS

NOTE: ANY ADDITIONS OR CHANGES ON THIS SHEET MUST BE MADE OR CIRCLED IN RED INK, WITH DATE AND NAME OF PERSON MAKING CHANGE.

Do not extend notes this side of this line.

F.B. 1279 PG. 60 | Job No. 1205 Division No. | Notes Red. | Plotted | Profile
Survey of Ferndell St. ext. | Date | Date | No.
Survey by R.L. Wilson Notes Elev. | Notes Chkd. H. Bender Checked | X-Sec.
Indexed C. J. Date | Date 1947 Date | No.

STATION	B. S.	H. I.	F. S.	ELEV.	
BMFE-2	5 11	82 49		77.38	BM FE 2 el = 77.384 FB 1279-18 Barn wall at ± Sylvanwood Ave N E Cor. bt spk in cb 5' N of N end CR Sq cut Prmt
0+00			5 97	76 52	Int Barn Wall S line ± & Sylvanwood Dr.
0+07 2			5 95	76 54	Crown Prmt
0+18 5			6 16	76 23	X Gut
CB returns at Barnwall St ± & Sylvanwood Ave					
			5 94	76 25	Gut N E Cor E end CR
			5 06	77 23	Tcb " " " " " "
			5 91	76 58	Gut " " " N " "
			5 16	77 23	Tcb " " " " " "
			6 30	76 29	Gut N W " W " "
			5 42	77 37	Tcb " " " " " "
			6 18	76 21	Gut " " " N " "
			5 31	77 18	Tcb " " " " " "
1+00			5 54	76 25	℄ St
18 R			5 85	76 19	Gut
" "			5 04	77 25	Tcb
18 L			6 09	76 49	Gut
" "			5 09	77 10	Tcb
2+00			5 33	77 16	
18 R			5 69	76 30	Gut
" "			4 87	77 62	Tcb

FORM 307 10M 10-46

PLEASE RETURN TO
LOS ANGELES COUNTY SURVEYOR
700 HALL OF RECORDS

NOTE: ANY ADDITIONS OR CHANGES ON THIS SHEET MUST BE MADE OR CIRCLED IN RED INK, WITH DATE AND NAME OF PERSON MAKING CHANGE.

Do not extend notes this side of this line.

STATION	B. S.	H. I.	F. S.	ELEV.		
2+00						
18 L		82 49	5 89	76 60	Gut	
18 L			5 04	77 45	Tcb	
3+00			5 16	77 33	℄ St	
18 R			5 57	76 92	Gut	
" "			4 72	77 77	Tcb	
18 L			5 75	76 74	Gut	
" "			4 93	77 56	Tcb	
T.P.	6 02	83.11	5 40	77.09		
4+00			5 67	77 44	℄ St	
18 R			6 05	77 06	Gut	
" R			5 20	77 91	Tcb	
18 L			6 34	76 77	Gut	
" L			5 49	77 62	Tcb	
5+00			5 51	77 60	℄ St	
18 R			5 83	77 28	Gut	
" "			4 98	78 13	Tcb	
" L			6 14	76 97	Gut	
" L			5 25	77 86	Tcb	
6+00			5 36	77 75	℄ St	
18 R			5 72	77 39	Gut	
" "			4 86	78 25	Tcb	

Profile No. ____ Notes Red ____ Plotted ____ Job No. 1205 Division No. ____ F.B. 1279 PG. 61
Date ____ Date ____ Survey of Fermon Stet al
X-Sec. No. ____ Notes Chkd. [illegible] Bender Checked ____ Survey by R L Willey Notes RLW Date 7-11-47
Date ____ Date ____ Map No. ____ Indexed Job ____ Date ____

FORM 307 10M 10-46

PLEASE RETURN TO
LOS ANGELES COUNTY SURVEYOR
700 HALL OF RECORDS

NOTE: ANY ADDITIONS OR CHANGES ON THIS SHEET MUST BE MADE OR CIRCLED IN RED INK, WITH DATE AND NAME OF PERSON MAKING CHANGE.

Do not extend notes this side of this line.

STATION	B. S.	H. I.	F. S.	ELEV.		
6+00 18L		83 11	5 80	77 31	Gut	
" "			4 96	78 [illegible]	Tcb	
6+44			5 20	77 91	X Gut	
6+62.29			5 14	[illegible]	℄ int Sylvanwood + Ferina St	
Cb returns at			Sylvanwood Ave + Ferina St			
			5 61	77 [illegible]	Gut SE Cor Send Ck	
			4 82	78 29	Tcb " " " " " "	
			5 44	[illegible]	Gut " " " E " "	
			4 64	78 47	Tcb " " " " " "	
			5 70	77 41	Gut SW " S " "	
			5 00	78 [illegible]	Tcb " " " " " "	
			5 81	77 [illegible]	Gut " " " W " "	
			4 99	78 12	Tcb " " " " " "	
			5 45	77 [illegible]	Gut NE Cor E " "	
			4 50	78 61	Tcb " " " " " "	
			5 40	77 71	Gut " " " N " "	
			4 55	78 56	Tcb " " " " " "	
			5 80	77 31	Gut NW " W " "	
			5 00	78 11	Tcb " " " " " "	
			5 59	77 52	Gut " " " N " "	
			4 74	78 37	Tcb " " " " " "	

F.B. 1229 PG. 62

Job No. 1205 Division No. _____ Notes Red. _____ Plotted _____ Profile _____

Survey of Ferina St et al Date _____ Date _____ No. _____

Survey by R L Kelley Notes R L K Notes Chkd. H. Bender Checked _____ X-Sec. _____

Indexed A. C. Johnson Date _____ Date 1947 Date _____ No. _____

FORM 307 10M 10-46

PLEASE RETURN TO
LOS ANGELES COUNTY SURVEYOR
700 HALL OF RECORDS

NOTE: ANY ADDITIONS OR CHANGES ON THIS SHEET MUST BE MADE OR CIRCLED IN RED INK, WITH DATE AND NAME OF PERSON MAKING CHANGE.

Do not extend notes this side of this line.

STATION	B. S.	H. I.	F. S.	ELEV.		
6+82		P311 ✓	5-52	77 59	X Gut	
7+00			5 18		℄ St	
8+00			4 68	78 43	℄ St	
18 R			5-07	78 07	Gut	
" "			4 20	78 91	Tck	
18 L			5-18	78 43	Gut	
" "			4 38	78 23	Tck	
T.P.	6 48	84.71 ✓	4 88	78.23		
9+00			5 85	78 86	℄ St	
18 R			6 20	78 51	Gut	
" "			5-42	79 29	Tck	
18 L			6 49	78 00	Gut	
" "			5 62	79 07	Tck	
10+00			5-42	79 29	℄ St	
18 R			5-85	78 86	Gut	
" "			5 01	79 70	Tck	
18 L			5 94	78 77	Gut	
" "			5 44	79 27	Tck	
11+00			5 05	79 66	℄ St	
18 L			5-40	79 31	Gut	
18 R			4 52	80 19	Tck	

Profile
Notes Red _____ Plotted _____ Job No 1205 Division No. _____ F.B. 279 Pg. 63
No. _____ Date _____ Date _____ Survey of Ferris [illegible]
X-Sec. _____ Notes Chkd J. H. Bender Checked _____ Survey by [illegible] Notes [illegible] Date 7-11-47
No. _____ Date JUL 17 1947 Date _____ Map No. _____ Checked Johnson Date _____

FORM 307 10M 10-46

PLEASE RETURN TO
LOS ANGELES COUNTY SURVEYOR
700 HALL OF RECORDS

NOTE: ANY ADDITIONS OR CHANGES ON THIS SHEET MUST BE MADE OR CIRCLED IN RED INK, WITH DATE AND NAME OF PERSON MAKING CHANGE.

Do not extend notes this side of this line.

STATION	B. S.	H. I.	F. S.	ELEV.		
11+00						
18L		8471	5 50	79 11	Gut	
18L			4 71	[illegible]	Tcb	
11+5459			4 82	[illegible]	℄ int Sylvanwood Ave & 1st Alley S. of Excelsior Dr	
Cb returns at Sylvanwood Ave & 1st Alley S. of Excelsior Dr.						
			5 25	79 [illegible]	Gut SE Cor Send CR.	
			4 37	80 34	Tcb " " " " "	"
			5 68	[illegible]	Gut " " " E "	"
			4 18	[illegible]	Tcb " " " " "	"
			5 27	79 44	Gut SW Cor S "	"
			4 44	80 27	Tcb " " " " "	"
			4 93	79 78	Gut " " " W "	"
			4 31	80 90	Tcb " " " " "	"
			4 70	[illegible]	Gut NE Cor E "	"
			4 18	[illegible]	Tcb " " " " "	"
			5 17	79 [illegible]	Gut " " " N "	"
			4 25	[illegible]	Tcb " " " " "	"
			4 74	79 77	Gut NW " W "	"
			4 14	80 57	Tcb " " " " "	"
			5 14	79 57	Gut " " " N "	"
			4 30	80 41	Tcb " " " " "	"

F.B. 1279 PG. 64
Job No. 1205 Division No. Notes Red. Plotted Profile
Survey of Ferrum St et al Date Date No.
Survey by R.L.Kelley Notes R.L.W. Notes Chkd. Checked X-Sec.
Indexed A. C. Johnson Date Date No.

FORM 307 10M 10-46

PLEASE RETURN TO
LOS ANGELES COUNTY SURVEYOR
700 HALL OF RECORDS

NOTE: ANY ADDITIONS OR CHANGES ON THIS SHEET MUST BE MADE OR CIRCLED IN RED INK, WITH DATE AND NAME OF PERSON MAKING CHANGE.

Do not extend notes this side of this line.

STATION	B. S.	H. I.	F. S.	ELEV.		
12+00		8471	470	80.31	℄ ST	
13+00			440	80.31	" "	
BM FE20			391	80.80	BM FE20 El = 80.807 FB 1279-16 Excelsior Dr + Sylvanwood Ave SE Cor bt Spk in cb 5' S of Sand CR.	

Profile No. ____ Notes Red. ____ Plotted ____ Job No. 1205 Division No. ____ F.B. 1279 PG. 65

X-Sec. No. ____ Date ____ Date ____ Survey of Ferrum St et al

Notes Chkd. J. H. Bender Checked ____ Survey by [illegible] Notes [illegible] Date 7-11-47

Date JUL 17 1947 Date ____ Map No. ____ Indexed C. Johnson Date ____

F.B. 1279 PG. 66

Job No. 1205 Division No. _____ Notes Red. _____ Plotted _____ Profile

Survey of Fernia Station

Date _____ Date _____ No. _____

Survey by R.L. Hilley Notes RLH

Notes Chkd. _____ Checked _____ X-Sec.

Indexed _____ Date _____ Date _____ Date _____ No. _____

FORM 307 10M 10-46

PLEASE RETURN TO
LOS ANGELES COUNTY SURVEYOR
700 HALL OF RECORDS

Do not extend notes this side of this line.

NOTE: ANY ADDITIONS OR CHANGES ON THIS SHEET MUST BE MADE OR CIRCLED IN RED INK, WITH DATE AND NAME OF PERSON MAKING CHANGE.

STATION	B. S.	H. I.	F. S.	ELEV.

Notes Ck'd by	Survey of Ferina Strata F. B. 1277 Pg. 67
Map No.	W. O 1205 Tape No. St'd °F
Office Work	Surveyed by R.L.Willett
Checked	Notes " Date 7-14-47
Date	Indexed A. C. Johnson

APR 9 '48

Note: Any Additions or Changes on This Sheet Must be Made or Circled in Red Ink With Date and Name of Person Making Change.

Do not extend notes this side of this line.

RETURN TO
LOS ANGELES COUNTY SURVEYOR
700 HALL OF RECORDS

TOPOGRAPHY

McBEA AVE

FROM BARNWALL ST

TO EXCELSIOR DR,

FERINA ST ETAL

JN 1205

SM 11-46

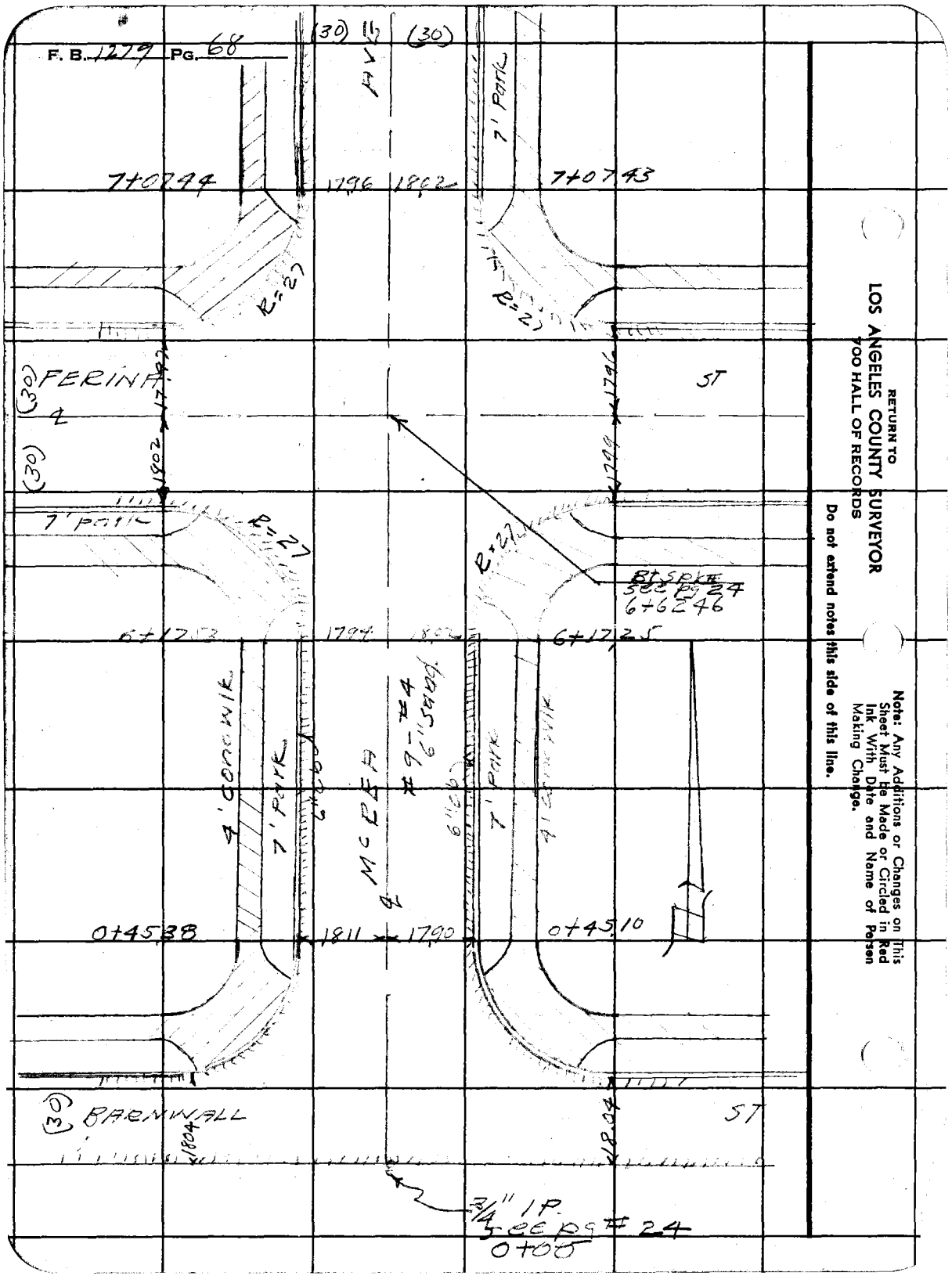

RETURN TO
LOS ANGELES COUNTY SURVEYOR
700 HALL OF RECORDS

Do not extend notes this side of this line.

Note: Any Additions or Changes on This Sheet Must Be Made or Circled in Red Ink With Date and Name of Person Making Change.

Notes Ck'd by	Survey of Ferinost	F.B. 1279 Pg. 69
Map No.	W. O. 1205 Tape No. St'd °F	
Office Work	Surveyed by R L Willey	
Checked	Notes " Date 7-14-47	
Date	Indexed A. C. Johnson	

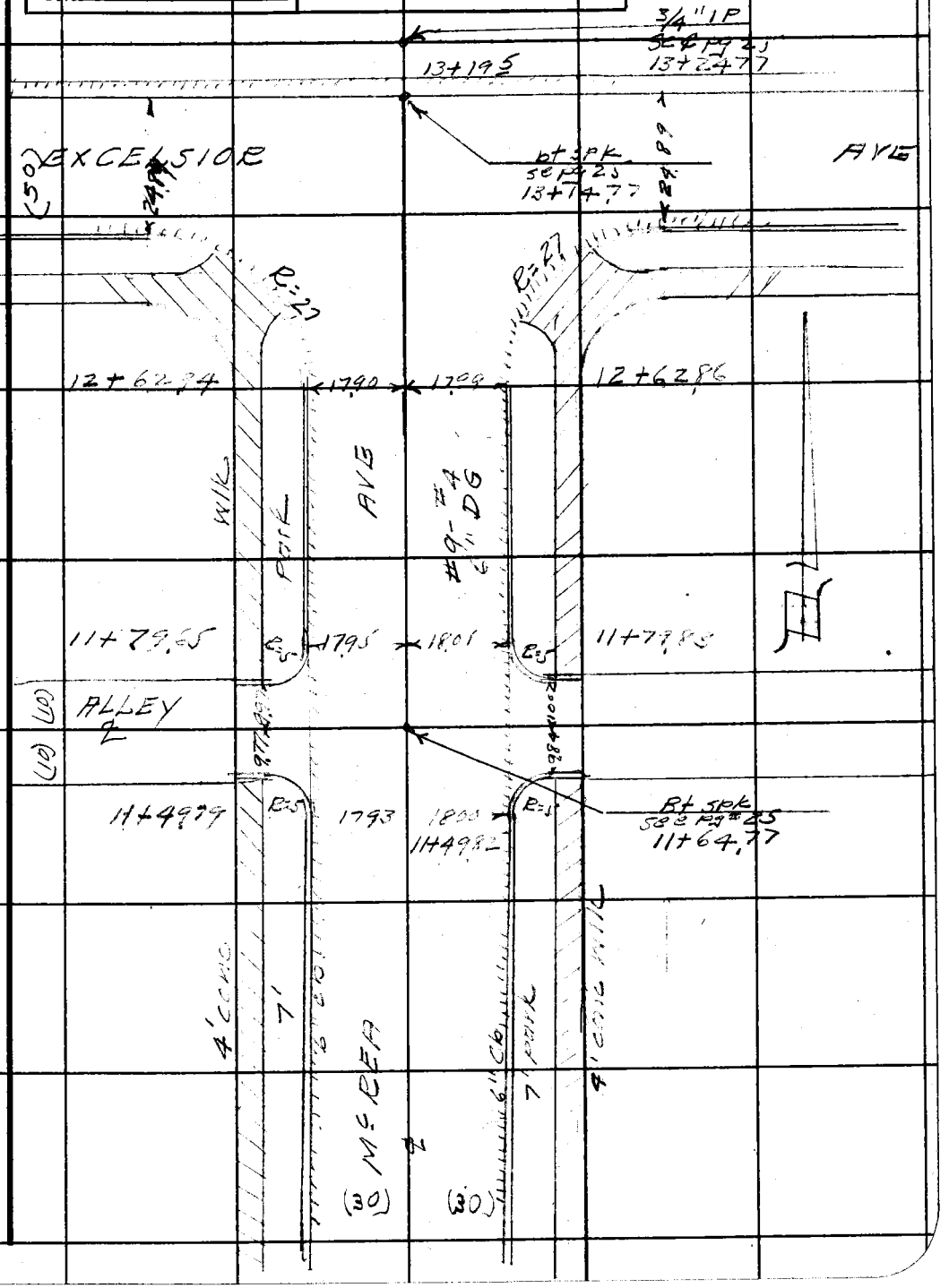

Note: Any Additions or Changes on This Sheet Must Be Made or Circled in Red Ink With Date and Name of Person Making Change.

Do not extend notes this side of this line.

RETURN TO
LOS ANGELES COUNTY SURVEYOR
700 HALL OF RECORDS

BM 11-46

RETURN TO
LOS ANGELES COUNTY SURVEYOR
700 HALL OF RECORDS

Note: Any Additions or Changes on This Sheet Must be Made or Circled in Red Ink With Date and Name of Person Making Change.

Do not extend notes this side of this line.

F. B. 1127 PG. 70

Profile No. _____ Notes Red. _____ Plotted _____ Job No. 1205 Division No. _____ F.B. 1279 PG. 71

Date _____ Date _____ Survey of Fering St et al

X-Sec. No. _____ Notes Chkd. _____ Checked _____ Survey by RLWille Notes RLW Date 7-14-47

Date JUL 17 1947 Date _____ Map No. _____ Indexed A. C. Johnson Date APR 9 '48

NOTE: ANY ADDITIONS OR CHANGES ON THIS SHEET MUST BE MADE OR CIRCLED IN RED INK, WITH DATE AND NAME OF PERSON MAKING CHANGE.

PLEASE RETURN TO
LOS ANGELES COUNTY SURVEYOR
700 HALL OF RECORDS

Do not extend notes this side of this line.

STATION	B. S.	H. I.	F. S.	ELEV.	
					PROFILE + XSECTIONS on McREA AVE
					FROM BARNWALL ST TO 1ST ALLEYS OF EXCELSIOR DR FERING ST ET AL JN 1205 7-14-47 Willey English Hobson Curtis

FORM 307 10M 10-46

FORM 307 10M 10-46

PLEASE RETURN TO
LOS ANGELES COUNTY SURVEYOR
700 HALL OF RECORDS

NOTE: ANY ADDITIONS OR CHANGES ON THIS SHEET MUST BE MADE OR CIRCLED IN RED INK, WITH DATE AND NAME OF PERSON MAKING CHANGE.

Do not extend notes this side of this line.

F.B. 279 Pg. 72 | Job No. 1205 | Division No. | Notes Red. | Plotted | No. | Profile
Survey of Ferwood Sta 6+24 | Date | Date | No. | X-Sec.
Survey by R.L. Wiley | Notes | Checked | Notes Chkd. H. Bender
Indexed | Date | Date JUL 17 1947

STATION	B. S.	H. I.	F. S.	ELEV.		
BMFE3	5.13	83.24		78.11	BM FE3 el = 78.113 FB 279 - 18	
					Sta 2 ft S of & MS Reg Ave NE Cor	
					bt SPK in ck 5' N of N end C.R.	
0+00			5.93	77.31	S Line Barnwall St & MS Reg Ave	
0+17			6.04	77.20	+ Gutter	
	Cb returns @ Barnwall St & Farinet Ave					
			6.02	77.22	Gut & E Cor E end C.R.	
			5.19	78.05	Tcb " " " "	" "
			5.92	77.32	Gut " " N "	" "
			5.16	75.08	Tcb " " " "	" "
			6.08	77.16	Gut N W Cor W "	" "
			5.32	77.92	Tcb " " " "	" "
			5.89	77.35	Gut " " " N "	" "
			5.18	78.06	Tcb " " " "	" "
1+00			5.45	77.79	℄ St	
18 R			5.72	77.52	Gut	
18 R			4.93	78.31	Tcb	
18 L			5.90	77.34	Gut	
18 L			5.13	78.11	Tcb	
2+00			5.25	77.99	℄ St	
18 R			5.60	77.64	Gut	
" "			4.76	78.48	Tcb	
18 L			5.65	77.59	Gut	
			4.86	78.38	Tcb	

FORM 307 10M 10-46

PLEASE RETURN TO
LOS ANGELES COUNTY SURVEYOR
700 HALL OF RECORDS

NOTE: ANY ADDITIONS OR CHANGES ON THIS SHEET MUST BE MADE OR CIRCLED IN RED INK, WITH DATE AND NAME OF PERSON MAKING CHANGE.

Do not extend notes this side of this line.

STATION	B. S.	H. I.	F. S.	ELEV.		
		83 24				
TP	5 99	83 94	5 29	77 95		
3+[illegible]			5 67	78 27	℄ St	
18' R			5 88	78 06	Gut	
18 R			5 18	78 76	Tcb	
18 L			6 09	77 85	Gut	
18 L			5 28	78 66	Tcb	
3[illegible]+79			5 50	78 44	℄ St	
18 R			5 75	78 19	Gut	
18 R			5 04	78 90	Tcb	
30 R			4 7	79 2	P.L.	
130 R			4 4	79 5	back lot Line	
18 L			6 00	77 94	Gut	
18 L			5 12	78 82	Tcb	
30 L			4 6	79 3	PL	
130 L			5 6	78 3	back Lot line	
4+[illegible]			5 44	78 50	℄ St	
1[illegible]			5 70	78 24	Gut	
18 R			4 96	78 98	Tcb	
18 L			5 88	78 06	Gut	
18 L			5 10	78 84	Tcb	

Profile
No. _____ Notes Red _____ Plotted _____ Job No. 1205 Division No. _____
X-Sec. _____ Date _____ Date _____ Survey of Ferrina St et al
No. _____ Notes Chkd [illegible] Render Checked _____ Survey by RLWilley Notes RLW Date 3-14-47
Date _____ 1947 Date _____ Map No. _____ Indexed: C. Johnson Date _____

F.B. 1279 PG. 73

FORM 307 10M 10-46

PLEASE RETURN TO
LOS ANGELES COUNTY SURVEYOR
700 HALL OF RECORDS

NOTE: ANY ADDITIONS OR CHANGES ON THIS SHEET MUST BE MADE OR CIRCLED IN RED INK, WITH DATE AND NAME OF PERSON MAKING CHANGE.

Do not extend notes this side of this line.

STATION	B. S.	H. I.	F. S.	ELEV.		
		83.94				
T.P.	6 19	84.91	5 22	78 72		
5+00			6 18	78 73	℄ St	
18 R			6 55	79 36	Gut	
18 R			5 66	79 25	Tcb	
18 L			[illegible]	79 36	Gut	
18 L			5 72	79 19	Tcb	
6+00			5 94	78 97	℄ St	
18 R			6 21	78 70	Gut	
18 R			5 37	79 54	Tcb	
18 L			6 36	78 55	Gut	
18 L			5 46	79 45	Tcb	
6+45			[illegible]	78 84	X Gut	
6+62 46			5 55	79 36	℄ Int Fering St & Mc Rea.	
Cb returns at Fering St & Mc Rea Ave						
			6 15	78 76	Gut SE Cor Send CR.	
			5 31	79 60	Tcb " " " " "	
			5 93	78 98	Gut " " E " "	
			5 17	79 74	Tcb " " " " "	
			6 34	78 57	Gut SW " S " "	
			5 43	79 48	Tcb " " " " "	

F.B. 1279 PG. 74

Job No. 1205 Division No. Notes Red. Plotted Profile

Survey of Fering Stetal Date Date No. X-Sec.

Survey by R. L. Willey Notes R.L.W. Notes Chkd J. H. Bender Checked

Indexed [illegible] Date Date JUL 17 1947 Date No.

FORM 307 10M 10-46

PLEASE RETURN TO
LOS ANGELES COUNTY SURVEYOR
700 HALL OF RECORDS

NOTE: ANY ADDITIONS OR CHANGES ON THIS SHEET MUST BE MADE OR CIRCLED IN RED INK, WITH DATE AND NAME OF PERSON MAKING CHANGE.

Do not extend notes this side of this line.

STATION	B. S.	H. I.	F. S.	ELEV.		
		84.91	634	78 57	Gut SW Cor W end CR	
			548	79 43	Tcb " " " " "	
			592	78 95	Gut NE " E " "	
			502	79 89	Tcb " " " " " "	
			572	79 19	Gut " " " N " "	
			504	79 87	Tcb " " " " " "	
			624	78 67	Gut NW " W " "	
			535	79 56	Tcb " " " " " "	
			603	78 88	Gut " " " N " "	
			510	79 81	Tcb " " " " " "	
6+80			593	78 98	X Gut	
7+00			576	78 15	℄ St	
8+00			535	79 56	℄ St	
18R			552	79 39	Gut	
18R			473	80 18	Tcb	
18L			570	79 21	Gut	
18L			482	80 09	Tcb	
9+00			496	79 95	℄ St	
18R			522	79 69	Gut	
18R			449	80 42	Tcb	
18L			532	79 59	Gut	
18L			455	80.36	Tcb	

Profile
No. X-Sec.
Notes Red ____ Plotted ____ Job No. 1605 Division No. ____
Date ____ Date ____ Survey of Ferina St et al
Notes Chkd. J. H. Bender Checked ____ Survey by R.L. Wiley Notes Chk Date 7-14-47
No. ____ Date JUL 17 1947 Date ____ Map No. ____ Indexed ____ Date ____

F.B. 1279 PG. 75

FORM 307 10M 10-46

PLEASE RETURN TO
LOS ANGELES COUNTY SURVEYOR
700 HALL OF RECORDS

NOTE: ANY ADDITIONS OR CHANGES ON THIS SHEET MUST BE MADE OR CIRCLED IN RED INK, WITH DATE AND NAME OF PERSON MAKING CHANGE.

Do not extend notes this side of this line.

STATION	B. S.	H. I.	F. S.	ELEV.		
		8491				
TP	621	85.99	513	79.78		
10+00			555	80.44	℄ St	
18R			588	80.11	Gut	
" "			525	80.74	Tcb	
30 R			50	80.99	PL	
130 R			48	81.2	back lot line	
18 L			601	79.98	Gut	
" "			535	80.64	Tcb	
30 L			52	80.8	PL	
130 L			60	80.0	back lot Line	
11+00			535	80.64	℄ St	
18R			562	80.37	Gut	
" "			494	81.05	Tcb	
18L			575	80.24	Gut	
18L			504	80.95	Tcb	
11+6477			519	80.80	℄ int McRae Ave & 1st Alley S of Excelsior Dr	
Cb re Turns at McRae Ave & 1st Alley S of Excelsior Dr						
			563	80.36	Gut SE Cor Send CR	
			474	81.25	Tcb " " " " "	
			530	80.69	Gut " " E " "	
			465	81.34	Tcb " " " " " "	

F.B. 1279 PG. 76

Job No. 1205 Division No. Notes Red. Plotted Profile

Survey of Ferrin Stetal Date Date No. X-Sec.

Survey by R.L. Hilley Notes R.L.W. Notes Chkd. [illegible] Checked

Indexed A. C. Johnson Date Date JUL 17 1947 Date No.

FORM 307 10M 10-46

PLEASE RETURN TO
LOS ANGELES COUNTY SURVEYOR
700 HALL OF RECORDS

NOTE: ANY ADDITIONS OR CHANGES ON THIS SHEET MUST BE MADE OR CIRCLED IN RED INK, WITH DATE AND NAME OF PERSON MAKING CHANGE.

Do not extend notes this side of this line.

STATION	B. S.	H. I.	F. S.	ELEV.		
		8599	562	80 37	Gut SW Cor send CR	
			484	81 15	Tcb " " " " " "	
			532	80 67	Gut " " W " " "	
			472	81 27	Tcb " " " " " "	
			515	80 84	Gut NE " E " " "	
			457	81 42	Tcb " " " " " " "	
			541	80 58	Gut " " " N " " "	
			470	81 29	Tcb " " " " " " "	
			517	80 81	Gut NW " W " " "	
			463	81 36	Tcb " " " " " " "	
			544	80 55	Gut " " " N " " "	
			474	81 25	Tcb " " " " " " "	
12+00			500	80 99	℄ St	
13+00			495	81 04	℄ St	
BM FE19			450	81.49	BM FE19 El = 81.568 FB 1279-16 Excelsior Ave & McBeg Ave SE Cor ~~set~~ bt spk in cb S Sec send CR.	

Profile No. ____ Notes Red ____ Date ____ Plotted ____ Date ____ Job No. 1205 Division No. ____ Survey of Ferngast et al

X-Sec. No. ____ Notes Chkd. J. H. Bender Date JUL 17 1947 Checked ____ Date ____ Survey by E.L. Willey Notes E.L.W. Date 7-15-47 Map No. ____ Indexed ____ Date ____

F.B. 1279 PG. 77

F.B. 279 PG. 18 | Job No. 1205 Division No. | Notes Red. | Plotted | Profile

Survey of Ferina St et al | Date | Date | No.

Survey by R.L.Willey Notes R.L.W | Notes Chkd. | Checked | X-Sec.

Indexed | Date | Date | Date | No.

STATION	B. S.	H. I.	F. S.	ELEV.	

FORM 307 10M 10-46

PLEASE RETURN TO
LOS ANGELES COUNTY SURVEYOR
700 HALL OF RECORDS

NOTE: ANY ADDITIONS OR CHANGES ON THIS SHEET MUST BE MADE OR CIRCLED IN RED INK, WITH DATE AND NAME OF PERSON MAKING CHANGE.

Do not extend notes this side of this line.

Notes Ck'd by	Survey of Ferina St et al
Map No.	W. O. 1205 Tape No. St'd °F
Office Work	Surveyed by R.L. Willey
Checked	Notes R.L.W. Date 7-15-47
Date	Indexed A. C. Johnson

F. B. 1272 PG. 79

APR 9 '48

TOPOGRAPHY
on
GARD AVE
FROM BARNWALL ST
TO EXCELSIOR DR.
FERINA ST ET AL
JN 1205

Note: Any Additions or Changes on This Sheet Must Be Made or Circled in Red Ink With Date and Name of Person Making Change.

Do not extend notes this side of this line.

RETURN TO
LOS ANGELES COUNTY SURVEYOR
700 HALL OF RECORDS

FORM 247 5M 11-46

F. B. 1279 PG. 80

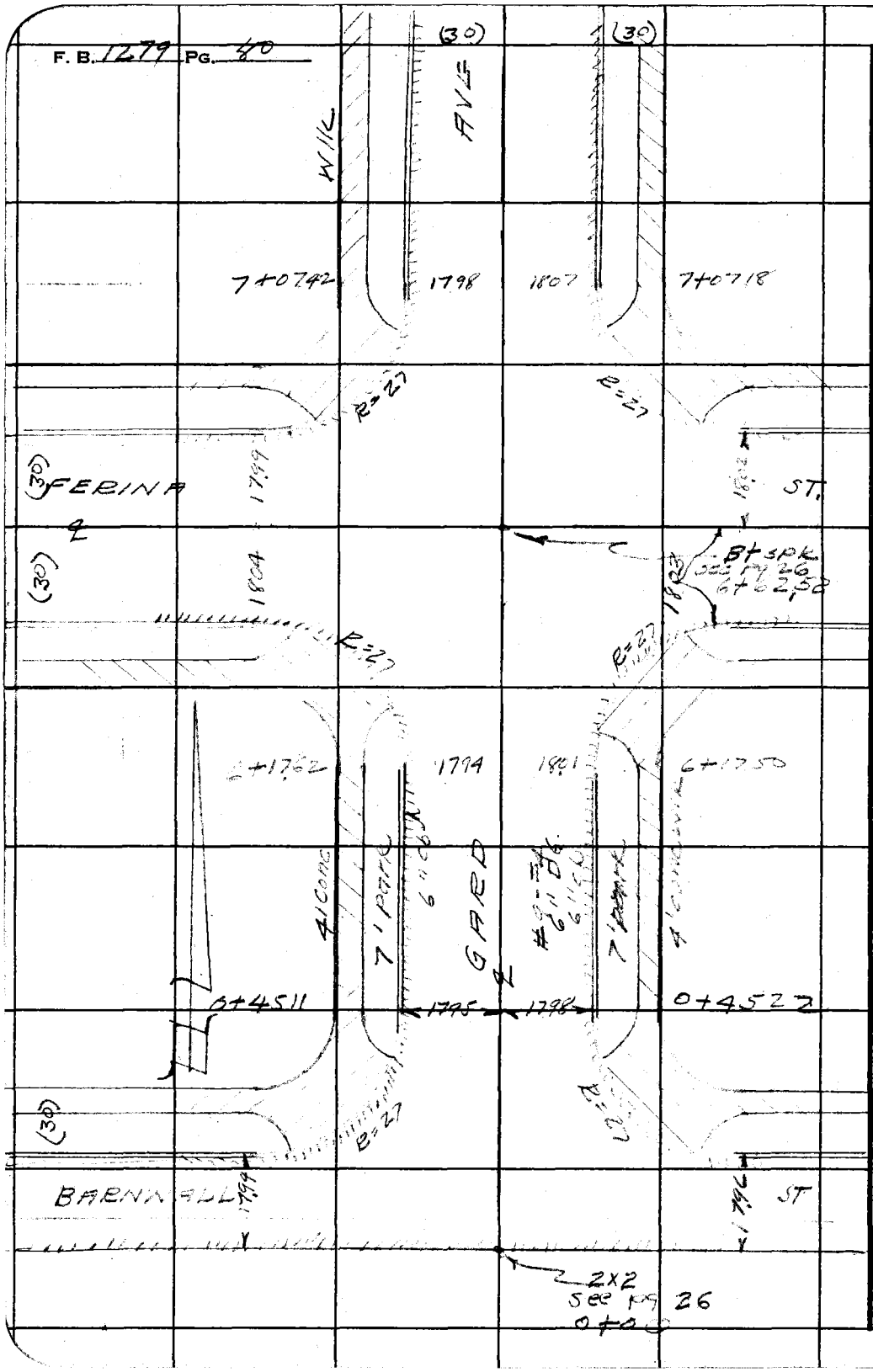

RETURN TO
LOS ANGELES COUNTY SURVEYOR
700 HALL OF RECORDS

Do not extend notes this side of this line.

Note: Any Additions or Changes on This Sheet Must be Made or Circled in Red Ink With Date and Name of Person Making Change.

Notes Ck'd by	Survey of Fering Station	F. B. 1279 Pg. 81
Map No.	W. O. 1279 Tape No. St'd °F	
Office Work	Surveyed by R.L. Willey	
Checked	Notes [illegible] Date [illegible]	
Date	Indexed A. C. Johnson	

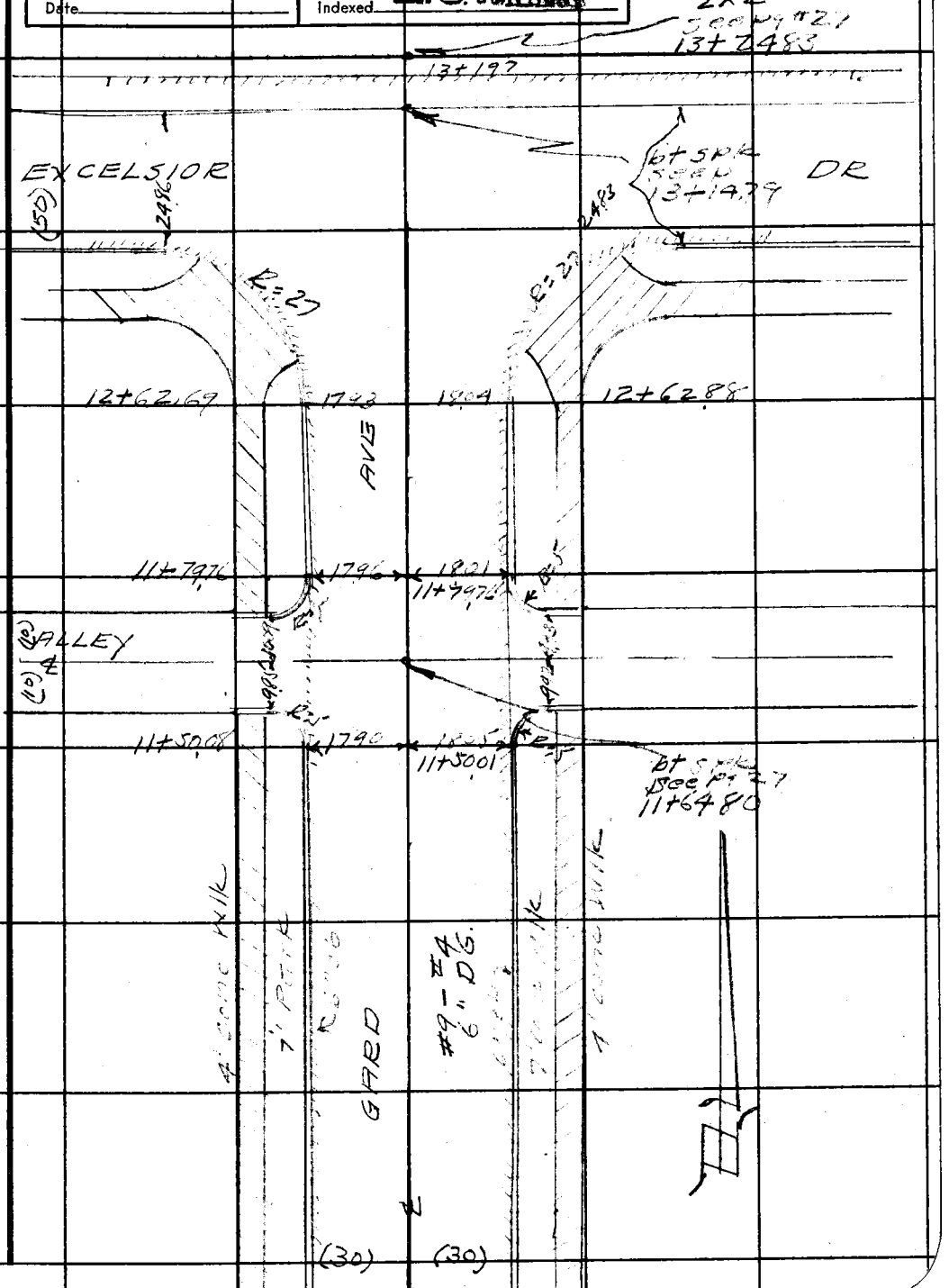

Note: Any Additions or Changes on This Sheet Must be Made or Circled in Red Ink With Date and Name of Person Making Change.

Do not extend notes this side of this line.

RETURN TO
LOS ANGELES COUNTY SURVEYOR
700 HALL OF RECORDS

FORM 247 BM 11-46

RETURN TO
LOS ANGELES COUNTY SURVEYOR
700 HALL OF RECORDS

Note: Any Additions or Changes on This Sheet Must be Made or Circled in Red Ink With Date and Name of Person Making Change.

Do not extend notes this side of this line.

F. B. 1279 Pg. 82

Profile No. _____ Notes Red _____ Plotted _____ Job No. 1205 Division No. _____ F.B. 12 Pg. 83

Date _____ Date _____ Survey of Ferina St et al

X-Sec. No. _____ Notes Chkd. J. H. Bender Checked _____ Survey by R L Willey Notes R L W Date 7-15-47

Date _____ Date _____ Map No. _____ Indexed C Johnson Date APR 9 '48

PROFILE & X SECTIONS
on
GARD AVE

FR BARNWELL ST
TO 1ST ALLEY S OF EXCELSIOR DR
FERINA ST AL
JN 1205

7-14-47
Willey
English
Hobson
Curtis

STATION	B. S.	H. I.	F. S.	ELEV.

NOTE: ANY ADDITIONS OR CHANGES ON THIS SHEET MUST BE MADE OR CIRCLED IN RED INK, WITH DATE AND NAME OF PERSON MAKING CHANGE.

PLEASE RETURN TO
LOS ANGELES COUNTY SURVEYOR
700 HALL OF RECORDS

Do not extend notes this side of this line.

FORM 307 10M 10-46

FORM 307 10M 10-46

PLEASE RETURN TO
LOS ANGELES COUNTY SURVEYOR
700 HALL OF RECORDS

NOTE: ANY ADDITIONS OR CHANGES ON THIS SHEET MUST BE MADE OR CIRCLED IN RED INK, WITH DATE AND NAME OF PERSON MAKING CHANGE.

Do not extend notes this side of this line.

STATION	B. S.	H. I.	F. S.	ELEV.		
					BM FE 4 el = 78379	FB 1279 - 18
BM FE #4	541	83.79		78.38	Barnwall St & Gard Ave NE Cor bt spk in cb 5' N of N end CR	
0+00			615	7764	℄ int Barnwall St & Gard Ave	
0+18			633	7746	X Gut	
Cb returns at Barnwall St & Gard Ave						
			637	7742	Gut NE Cor E end CR	
			550	7829	Tcb " " " " " "	
			632	7747	Gut " " " N " "	
			542	7837	Tcb " " " " " "	
			638	7741	Gut NW " W " "	
			567	7812	Tcb " " " " " "	
			622	7757	Gut " " " N " "	
			542	7837	Tcb " " " " " "	
1+00			588	7791	℄ St	
18 R			617	7762	Gut	
18 R			530	7849	Tcb	
18 L			619	7760	Gut	
18 L			536	7843	536	
2+00			552	7827	℄ St	
18 R			595	7784	Gut	
18 R			513	7866	Tcb	
18 L			589	7790	Gut	
18 L			512	7867	Tcb	

F.B. 1279 PG. 84 Job No. 1205 Division No. Notes Red. Plotted Profile
Survey of Ferrin St etc Date Date No.
Survey by R.L.Willey Notes R.L.W. 7-15-42 Notes Chkd. J. H. Bender Checked X-Sec.
Indexed A. C. Johnson Date Date JUL 17 1947 Date No.

FORM 307 10M 10-46

PLEASE RETURN TO
LOS ANGELES COUNTY SURVEYOR
700 HALL OF RECORDS

NOTE: ANY ADDITIONS OR CHANGES ON THIS SHEET MUST BE MADE OR CIRCLED IN RED INK, WITH DATE AND NAME OF PERSON MAKING CHANGE.

Do not extend notes this side of this line.

STATION	B. S.	H. I.	F. S.	ELEV.		
3+00		83 79	5 31	78 48	℄ st	
18 R			5 63	78 16	Gut	
18 R			4 84	78 95	Tcb	
18 L			5 68	78 11	Gut	
18 L			4 89	78 90	Tcb	
4+00			4 99	78 80	℄ st	
18 R			5 46	78 33	Gut	
18 R			4 69	79 10	Tcb	
18 L			5 51	78 28	Gut	
18 L			4 69	79 12	Tcb	
5+00			4 85	78 94	℄ st	
18 R			5 28	78 51	Gut	
18 R			4 44	79 35	Tcb	
18 L			5 38	78 41	Gut	
18 L			4 48	79 31	Tcb	
TP	6 40	85.19	5 00	78.79		
6+00			5 94	79 25	℄ st	
6+45			6 21	78 98	x Gut	
6+6[illegible]52			5 50	79 69	℄ int Ferina St + Gard Ave	
"						

Profile Notes Red ____ Plotted ____ Job No. 1205 Division No. ____ F.B. 1279 PG. 85
No. ____ Date ____ Date ____ Survey of Ferina St Pt 71
X-Sec. Notes Chkd J. H. Bender Checked ____ Survey by RLW Notes RLW Date 7-15-47
No. ____ Date JUL 17 1947 Date ____ Map No. ____ Indexed C. Johnson Date ____

FORM 307 10M 10-46

PLEASE RETURN TO
LOS ANGELES COUNTY SURVEYOR
700 HALL OF RECORDS

NOTE: ANY ADDITIONS OR CHANGES ON THIS SHEET MUST BE MADE OR CIRCLED IN RED INK, WITH DATE AND NAME OF PERSON MAKING CHANGE.

Do not extend notes this side of this line.

STATION	B. S.	H. I.	F. S.	ELEV.		
		8519 ✓				
Cb returns at			Fern[illegible]		[illegible]	
			627	7892	Gut SE Cor S and Cle	
			541	7978	Tcb " " " "	"
			608	7911	Gut " " E "	"
			530	7989	Tcb " " " "	"
			637	7882	Gut SW Cor S "	"
			549	7970	Tcb " " " " "	"
			632	7887	Gut " " " W "	"
			541	7978	Tcb " " " " "	"
			586	7933	Gut NE " E "	"
			515	8004	Tcb " " " " "	"
			589	7930	Gut " " " N "	"
			521	7998	Tcb " " " " "	"
			595	7924	Gut NW " W "	"
			528	7991	Tcb " " " " "	"
			593	7926	Gut " " " N "	"
			525	7994	Tcb " " " "	"
6+80			578	7941	+ Gut	
7+00			555	7964	Est	
8+00			508	8011	"	

F.B. 1279 PG. 86
Job No. 1205 Division No. Notes Red. Plotted Profile
Survey of Fern[illegible] Date Date No.
Survey by [illegible] Notes [illegible] Notes Chkd. J. H. Bender Checked X-Sec.
Indexed A. C. Johnson Date Date JUL 17 1947 Date No.

FORM 307 10M 10-46

PLEASE RETURN TO
LOS ANGELES COUNTY SURVEYOR
700 HALL OF RECORDS

NOTE: ANY ADDITIONS OR CHANGES ON THIS SHEET MUST BE MADE OR CIRCLED IN RED INK, WITH DATE AND NAME OF PERSON MAKING CHANGE.

Do not extend notes this side of this line.

STATION	B. S.	H. I.	F. S.	ELEV.		
8+00						
18R		8519	553	7966	Gut	
18R			48	8039	Tcb	
18L			567	7952	Gut	
18L			492	8027	Tcb	
9+00			486	8033	℄ St	
18R			525	7994	Gut	
18R			448	8071	Tcb	
18L			530	7989	Gut	
18L			451	8068	Tcb	
T.P.	627	86.58	488	80.31		
10+00			583	8075	℄ St	
18R			631	8027	Gut	
18R			550	8108	Tcb	
18L			622	8036	Gut	
18L			549	8109	Tcb	
11+00			545	8113	℄ St	
118R			583	8075	Gut	
18R			506	8152	Tcb	
18L			589	8069	Gut	
18L			514	8144	Tcb	

Profile
No. ____ Date ____ Notes Red ____ Plotted ____ Job No. 1205 Division No. ____
X-Sec. Notes Chkd. J. H. Bender Date ____ Checked ____ Survey of Ecrinal Stat al
No. ____ Date JUL 17 1947 Date ____ Survey by R.L. Willey Notes R.L.W. Date 7-15-47
Map No. ____ Indexed ____ Date ____

F.B. 1279 Pg. 87

FORM 307 10M 10-46

PLEASE RETURN TO
LOS ANGELES COUNTY SURVEYOR
700 HALL OF RECORDS

NOTE: ANY ADDITIONS OR CHANGES ON THIS SHEET MUST BE MADE OR CIRCLED IN RED INK, WITH DATE AND NAME OF PERSON MAKING CHANGE.

Do not extend notes this side of this line.

STATION	B. S.	H. I.	F. S.	ELEV.		
11+6480		8658	5 19	8139	℄ int of Gard & 1st Alley So of Excelsior Dr	
cb returns at Gar Ave & 1st Alley S of Excelsior Dr						
			5 78	8080	Gut SE Cor Send CR	
			4 89	8169	Tcb " " " " " "	
			4 85	8173	Gut " " " E " "	
			4 69	8189	Tcb " " " " " "	
			5 68	8090	Gut S W " S " "	
			4 94	8164	Tcb " " " " " "	
			5 33	8125	Gut " " " W " "	
			4 73	8185	Tcb " " " " " "	
			4 64	8194	Gut N E " E " "	
			4 52	8206	Tcb " " " " " "	
			5 78	8080	Gut " " " N " "	
			4 75	8183	Tcb " " " " " "	
			5 27	8131	Gut N W " W " "	
			4 71	8187	Tcb " " " " " "	
			5 56	8102	Gut " " " N " "	
			4 76	8182	Tcb " " " " " "	
12+00			5 00	8158	℄ St	
13+00			4 67	8191	" "	
RMFE18			4 54	82.04	BMFE18 el = 82.042 FB1279-16 Excelsior Dr & Gard Ave SW Cor	
					Lt spk in cb 5' S of Send CR	

F.B. 1279 PG. 88

Job No. 1205 Division No. ____ Notes Red. ____ Plotted ____ Profile

Survey of Ferina St et al Date ____ Date ____ No. ____

Survey by R.L. Willey Notes R.L.W. Notes Chkd. J. H. Bender Checked ____ X-Sec.

Indexed ____ Date ____ Date ____ 1947 Date ____ No. ____

Notes Ck'd by	Survey of Ferina St. et al	F. B. 1279 Pg. 89
Map No.	W. O. Tape No. St'd °F	
Office Work	Surveyed by R.L. Willey	
Checked	Notes R.L.W. Date 7-16-47	
Date	Indexed A. C. Johnson	

APR 9 '48

TOPOGRAPHY
on
ROSETON AVE
FROM BARNWALL ST
TO EXCELSIOR DR
FERINA ST.
JN 1205

7-15-47
Willey
English
Hobson
Clerk

Note: Any Additions or Changes on This Sheet Must be Made or Circled in Red Ink With Date and Name of Person Making Change.

Do not extend notes this side of this line.

RETURN TO
LOS ANGELES COUNTY SURVEYOR
700 HALL OF RECORDS

FORM 247 5M 11-46

F. B. 1279 PG. 9D

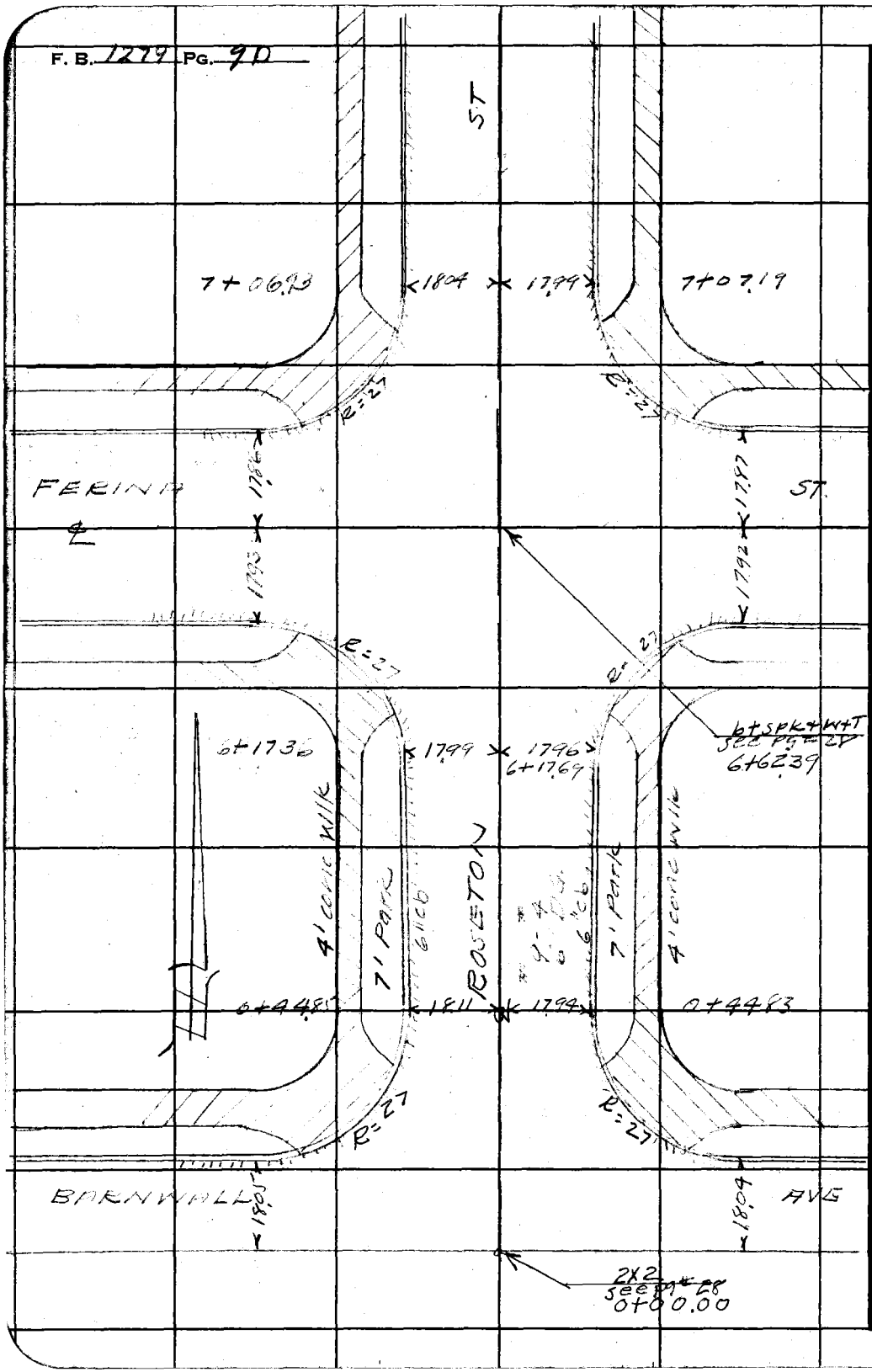

RETURN TO
LOS ANGELES COUNTY SURVEYOR
700 HALL OF RECORDS

Do not extend notes this side of this line.

Note: Any Additions or Changes on This Sheet Must be Made or Circled in Red Ink With Date and Name of Person Making Change.

Notes Ck'd by	Survey of Ferina St. etal	F. B. 1279 Pg. 91
Map No.	W. O. Tape No. St'd °F	
Office Work	Surveyed by R.L. Willey	
Checked	Notes S.L.W. Date 7-16-47	
Date	Indexed A. C. Johnson	

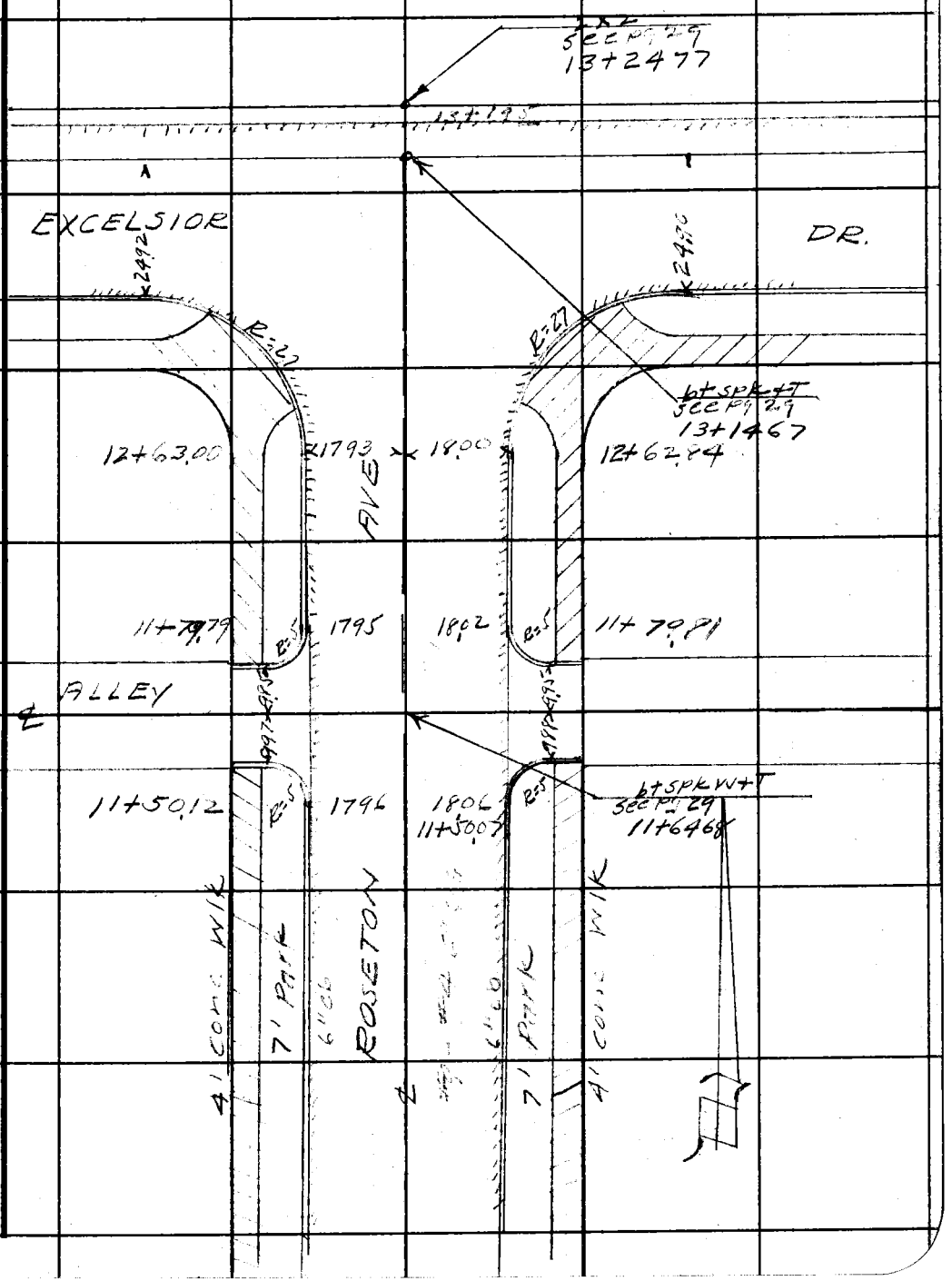

Note: Any Additions or Changes on This Sheet Must be Made or Circled in Red Ink With Date and Name of Person Making Change.

Do not extend notes this side of this line.

RETURN TO
LOS ANGELES COUNTY SURVEYOR
700 HALL OF RECORDS

FORM 247 5M 11-46

RETURN TO
LOS ANGELES COUNTY SURVEYOR
700 HALL OF RECORDS

Note: Any Additions or Changes on This Sheet Must be Made or Circled in Red Ink With Date and Name of Person Making Change.

Do not extend notes this side of this line.

F. B. 1279 PG. 92

Profile No. _____ Notes Red. _____ Plotted _____ Job No. 1205 Division No. _____ F.B. 1279 PG. 93

Date _____ Date _____ Survey of Ferina St. etal.

X-Sec. No. _____ Notes Chkd. J. H. Bender Checked _____ Survey by R.L.W. Notes R.L.W. Date 7-16-47

Date _____ 1947 Date _____ Map No. _____ Indexed A. C. Johnson Date APR 9 '48

PROFILE + XSECTION
on
ROSETON AVE
FROM BARNWALL ST
TO 1ST Alley S. OF EXCELSIOR LR
FERINA ST ET AL
JN 1205

7-15-47
Willey
English
Hobson
Curtis

STATION	B. S.	H. I.	F. S.	ELEV.

NOTE: ANY ADDITIONS OR CHANGES ON THIS SHEET MUST BE MADE OR CIRCLED IN RED INK, WITH DATE AND NAME OF PERSON MAKING CHANGE.

PLEASE RETURN TO
LOS ANGELES COUNTY SURVEYOR
700 HALL OF RECORDS

Do not extend notes this side of this line.

FORM 307 10M 10-46

FORM 307 10M 10-46

PLEASE RETURN TO
LOS ANGELES COUNTY SURVEYOR
700 HALL OF RECORDS

NOTE: ANY ADDITIONS OR CHANGES ON THIS SHEET MUST BE MADE OR CIRCLED IN RED INK, WITH DATE AND NAME OF PERSON MAKING CHANGE.

Do not extend notes this side of this line.

F.B. 1279 PG. 94 | Job No. 1205 Division No. | Notes Red. | Plotted | Profile
Survey of Fern Ave. 5th to 6th | Date | No. | X-Sec.
Survey by R. Wilkey Notes Pg. W. | Notes Chkd. J. H. Bender Date | Checked | No.
Indexed [illegible] Date 7-16-47 | Date JUL 17 1947 Date | No.

STATION	B. S.	H. I.	F. S.	ELEV.	
BM FS =	4.95	83.68		78.70	BM = E # St el = 78.69 See FB 1279-18 Bearing on St # Base Line Ave. NE Cor bt spk in CB 5' N of N end CR
0+00			5.57	78.11	℄ 5th St Bearing on St # Base Line Ave
0+18			5.75	77.93	x Gut
CB returns		at	Bearing on St # Base Line Ave		
			5.70	77.98	Gut NE Cor E end CR
			5.00	78.68	Tcb " " " " " "
			5.82	77.86	Gut " " " N " "
			5.00	78.68	Tcb " " " " " "
			5.80	77.88	Gut NW " W " "
			[illegible]	78.62	Tcb " " " " " "
			5.75	[illegible]	Gut " " " N " "
			5.00	78.68	Tcb " " " " " "
1+00			5.19	78.49	℄ St
1+18			5.65	78.03	Gut
1+[illegible]			[illegible]	[illegible]	Tcb
1+[illegible]			[illegible]	[illegible]	Gut
1+[illegible]			4.45	79.23	Tcb
2+00			4.78	78.90	℄ St
18 R			5.19	78.49	Gut
18 E			4.45	79.23	Tcb
18 [illegible]			5.31	78.37	Gut
18 [illegible]			4.52	79.16	Tcb

FORM 307 10M 10-46

PLEASE RETURN TO
LOS ANGELES COUNTY SURVEYOR
700 HALL OF RECORDS

NOTE: ANY ADDITIONS OR CHANGES ON THIS SHEET MUST BE MADE OR CIRCLED IN RED INK, WITH DATE AND NAME OF PERSON MAKING CHANGE.

Do not extend notes this side of this line.

STATION	B. S.	H. I.	F. S.	ELEV.		
2+28		83 68 ✓	4 68	79 00	℄ St	
18R			5 11	78 [illegible]	Gut	
18R			4 34	[illegible]	Tcb	
30R			4 0	79 7	PL	
130R			4 5	79 2	back lot line	
18L			5 09	78 [illegible]	Gut	
18L			4 38	79 30	Tcb	
[illegible]			3 8	79 7	PL	
[illegible]			4 3	79 4	back lot line	
3+00			4 49	79 19	℄ St	
[illegible]			4 8	78 83	Gut	
18R			4 10	79 58	Tcb	
[illegible]			4 93	78 73	[illegible]	
[illegible]			4 17	79 51	Tcb	
4+00			4 20	79 48	℄ St	
18R			4 [illegible]	79 04	Gut	
18R			[illegible]	79 86	Tcb	
[illegible]			4 [illegible]	79 [illegible]	Gut	
[illegible]			3 94	79 74	Tcb	
5+00			3 82	79 86	℄ St	
18R			4 20	79 48	Gut	
18R			3 48	80 20	Tcb	

Profile No. ____ Notes Red ____ Plotted ____ Job No. 1205 Division No. ____ F.B. 1279 Pg. 95

X-Sec. No. ____ Date ____ J. H. Bender Date ____ Survey of Ferina St. etal

Notes Chkd ____ Checked ____ Survey by R.L. Willey Notes R.L.W. Date 7-16-47

Date [illegible] Date ____ Map No. ____ Indexed Johnson Date ____

FORM 307 10M 10-46

PLEASE RETURN TO
LOS ANGELES COUNTY SURVEYOR
700 HALL OF RECORDS

NOTE: ANY ADDITIONS OR CHANGES ON THIS SHEET MUST BE MADE OR CIRCLED IN RED INK, WITH DATE AND NAME OF PERSON MAKING CHANGE.

Do not extend notes this side of this line.

STATION	B. S.	H. I.	F. S.	ELEV.		
5+00						
18L		83 68	4 41	[illegible] 27	Gut	
18L			3 65	[illegible]	Tcb	
T.P.	[illegible]	86 08	3 10	80.58		
6+00			6 14	79 74	± St	
6+44			6 41	79 67	X Gut	
6+62.39			5 74	80 34		
Cb returns at			For [illegible] St + Rosetta [illegible]			
			6 30	[illegible]	Gut SE Cor Sen [illegible] CR	
			5 53	80 [illegible]	Tcb " " " " "	"
			6 28	79 [illegible]	Gut " " " E "	"
			5 35	80 73	Tcb " " " " "	"
			6 55	79 53	Gut SW " S "	"
			5 72	[illegible]	Tcb " " " " "	"
			6 50	[illegible]	Gut " " " W "	"
			5 48	[illegible]	Tcb " " " " "	"
			6 25	79 [illegible]	Gut NE " E "	"
			5 37	80 [illegible]	Tcb " " " " "	"
			6 01	80 07	Gut " " " N "	"
			5 22	80 [illegible]	Tcb " " " " "	"
			6 24	79 [illegible]	Gut NW " W "	"
			5 32	80 76	Tcb " " " " "	"

F.B. 1279 PG. 96

Job No. 1205 Division No. _____ Notes Red. _____ Plotted _____ Profile

Survey of Fering St. etal Date _____ Date _____ No. _____

Survey by R.L. Willey Notes R.L.W. Notes Chkd J. H. Bender Checked _____ X-Sec.

Indexed [illegible] Date 7-16-47 Date JUL 17 1947 Date _____ No. _____

FORM 307 10M 10-46

PLEASE RETURN TO
LOS ANGELES COUNTY SURVEYOR
700 HALL OF RECORDS

NOTE: ANY ADDITIONS OR CHANGES ON THIS SHEET MUST BE MADE OR CIRCLED IN RED INK, WITH DATE AND NAME OF PERSON MAKING CHANGE.

Do not extend notes this side of this line.

STATION	B. S.	H. I.	F. S.	ELEV.		
		86 08	6 00	80 08	Gut N W Cor N end CR	
			5 19	80 89	Tcb " " " " " "	
6+80			6 13	79 95	x Gut	
7+00			5 77	80 31	℄	
8+00			5 23	80 85	℄ t	
18 R			5 [illegible]	80 [illegible]	Gut	
18 R			4 92	81 16	Tcb	
18 L			5 75	80 33	Gut	
18 L			4 96	81 12	Tcb	
9+00			4 88	81 20	℄ St	
18 R			5 42	80 66	Gut	
18 R			4 69	81 39	Tcb	
30 R			4 3	81 8	FL	
130 R			4 9	81 2	back lot line	
18 L			5 50	80 58	Gut	
18 L			4 72	81 36	Tcb	
30 L			4 4	81 7	FL	
130 L			4 9	81 2	back lot line	
T P	5 21	86.37	4 92	81.16		
10+00			4 94	81 43	℄ St	
18 R			5 29	81 08	Gut	

Profile No. ____ Notes Red. ____ Plotted ____ Job No. 1205 Division No. ____ F.B. 1279 Pg 97

X-Sec. No. ____ Date ____ Date ____ Survey of Ferina St. etal

Notes Chkd. J. H. Bender Checked ____ Survey by R.L. Willey Notes R.L.W. Date 7-16-47

Date JUL 1 7 1947 Date ____ Map No. ____ Indexed Johnson Date ____

FORM 307 10M 10-46

PLEASE RETURN TO
LOS ANGELES COUNTY SURVEYOR
700 HALL OF RECORDS

NOTE: ANY ADDITIONS OR CHANGES ON THIS SHEET MUST BE MADE OR CIRCLED IN RED INK, WITH DATE AND NAME OF PERSON MAKING CHANGE.

Do not extend notes this side of this line.

STATION	B. S.	H. I.	F. S.	ELEV.		
10+00						
18R		8637	4 64	8[illegible] 7[illegible]	Tcb	
18L			5 60	8[illegible] 77	Gut	
18L			4 70	81 67	Tcb	
11+00			4 80	81 57	℄ St	
18R			5 17	81 20	Gut	
18R			4 35	8[illegible] 02	Tcb	
18L			5 24	81 1[illegible]	Gut	
18L			4 39	8[illegible] 1[illegible]	Tcb	
11+6468			4 52	81 8[illegible]	℄ int Roseton Ave & 1st Alley S of Excelsior Dr	
Cb returns at Roseton Ave & 1st Alley S. of Excelsior Dr.						
			5 05	8[illegible]	Gut SE Cor S end	CR
			4 23	82 14	Tcb " " " " "	"
			4 10	8[illegible] 2[illegible]	Gut " " " E "	"
			4 03	82 34	Tcb " " " " "	"
			5 14	8[illegible] [illegible]	Gut S W " S "	"
			4 22	8[illegible] [illegible]	Tcb " " " " "	"
			4 43	8[illegible] [illegible]	Gut " " " W "	"
			4 11	82 [illegible]	Tcb " " " " "	"
			4 28	82 09	Gut N E " E "	"
			4 04	82 33	Tcb " " " " "	"
			4 84	81 53	Gut " " " N "	"
			4 10	82 [illegible]	Tcb " " " " "	"

F.B. 1279 PG. 98

Job No. 1205 Division No. ____ Notes Red. ____ Plotted ____ Profile

Survey of Fering Stetal Date ____ Date ____ No. ____

Survey by R.L. Willey Notes R.L.W. Notes Chkd. [illegible] Checked ____ X-Sec.

Indexed [illegible] Date 7-16-47 Date [illegible] 1947 Date ____ No. ____

FORM 307 10M 10-46

PLEASE RETURN TO
LOS ANGELES COUNTY SURVEYOR
700 HALL OF RECORDS

NOTE: ANY ADDITIONS OR CHANGES ON THIS SHEET MUST BE MADE OR CIRCLED IN RED INK, WITH DATE AND NAME OF PERSON MAKING CHANGE.

Do not extend notes this side of this line.

STATION	B. S.	H. I.	F. S.	ELEV.		
		86 37	4 09	[illegible]	Gut N W Cor W	end CR
			3 98	82 39	Tcb " " " "	" "
			5 10	[illegible]	Gut " " " N	" "
			4 15	[illegible]	Tcb " " " "	" "
12+00			4 38	81 [illegible]	℄ St	
18R			4 78	81 [illegible]	Gut	
18R			4 10	82 [illegible]	Tcb	
18L			5 03	81 [illegible]	Gut	
18L			4 10	82 27	Tcb	
13+00			4 18	82 [illegible]	℄ St	
BM FE 17			3 93	82.44	BM FE 17 el 82.390 IF 1279-16 Excelsior Dr & Boston St SE Cor bt spk in cb S/S 1st S end CR	

Profile No. ____ Notes Red ____ Plotted ____ Job No. 1205 Division No. ____ F.B. 1274 PG. 99
X-Sec. No. ____ Date ____ Date ____ Survey of Ferina St. etal
Notes Chkd J. H. Bender Checked ____ Survey by R.L. Willey Notes R.L.W. Date 7-16-47
Date JUL 17 1947 Date ____ Map No. ____ Indexed ____ Date ____

F.B. 1279 PG. 100 Job No. 1205 Division No. Notes Red. Plotted Profile

Survey of Ecrins st et al Date Date No.

Survey by R.L. Willey Notes R.L.W. Notes Chkd. Checked X-Sec.

Indexed Date Date Date No.

STATION	B. S.	H. I.	F. S.	ELEV.

FORM 307 10M 10-46

PLEASE RETURN TO
LOS ANGELES COUNTY SURVEYOR
700 HALL OF RECORDS

Do not extend notes this side of this line.

NOTE: ANY ADDITIONS OR CHANGES ON THIS SHEET MUST BE MADE OR CIRCLED IN RED INK, WITH DATE AND NAME OF PERSON MAKING CHANGE.

Notes Ck'd by	Survey of Ferina Stetal	F. B. 1277 Pg. 101
Map No.	W. O. 1279 Tape No. St'd °F	
Office Work	Surveyed by R.L. Willey	
Checked	Notes R.L.W. Date 7-15-47	
Date	Indexed A. C. Johnson	

APR 9 '48

TOPOGRAPHY
on
MAIDSTONE AVE
FROM BARNWALL ST
TO EXCELSIOR DR
FERINA ST ET
JN 1205

7-15-47
Willey
English
Hobson
Curtis

Note: Any Additions or Changes on This Sheet Must be Made or Circled in Red Ink With Date and Name of Person Making Change.

Do not extend notes this side of this line.

RETURN TO
LOS ANGELES COUNTY SURVEYOR
700 HALL OF RECORDS

FORM 247 5M 11-46

RETURN TO
LOS ANGELES COUNTY SURVEYOR
700 HALL OF RECORDS

Note: Any Additions or Changes on This Sheet Must Be Made or Circled in Red Ink With Date and Name of Person Making Change.

Do not extend notes this side of this line.

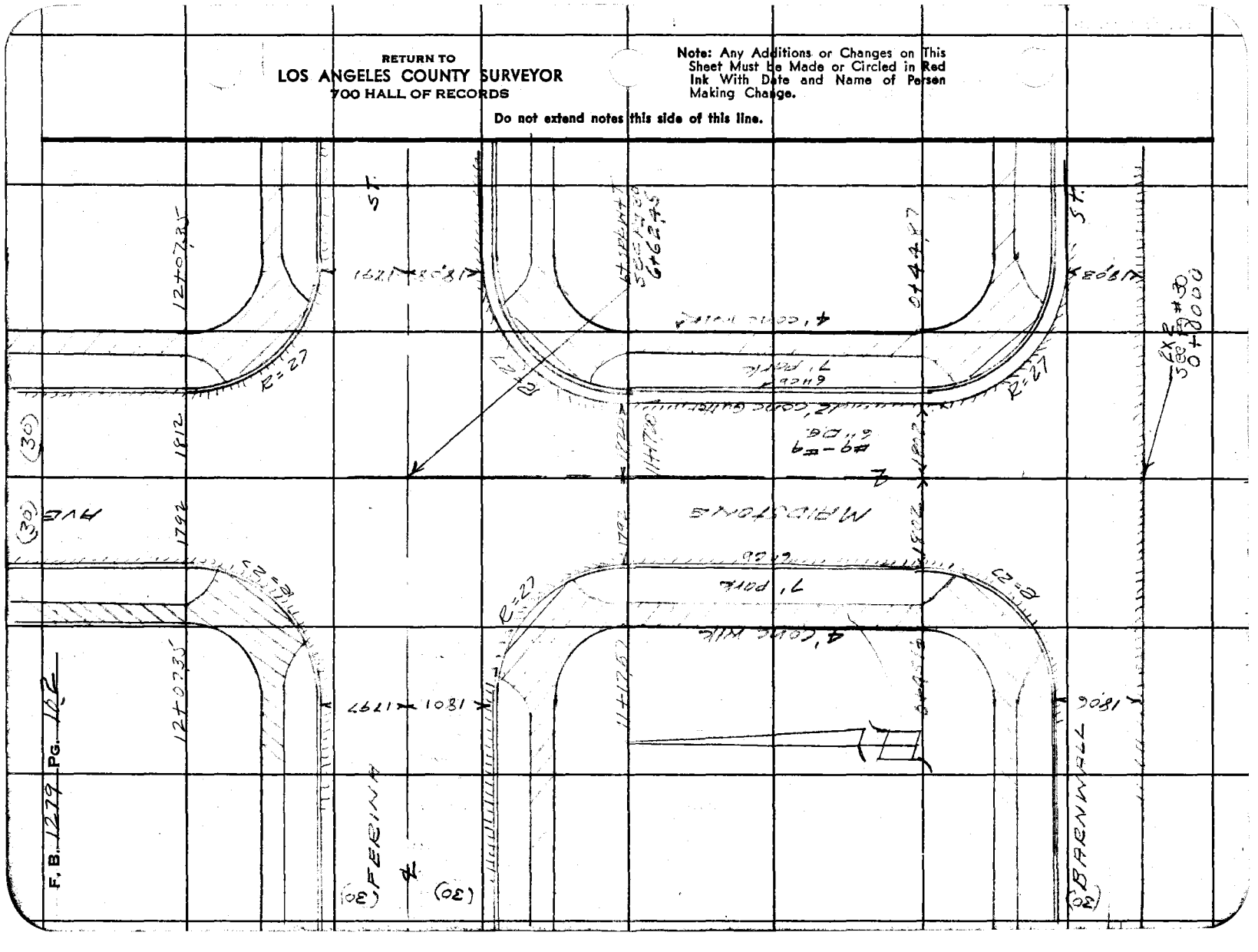

Notes Ck'd by	Survey of Ferina Stetal
Map No.	W. O. 1205 Tape No. St'd °F
Office Work	Surveyed by R.L. Willey
Checked	Notes Date
Date	Indexed A. C. Johnson

F. B. 1279 PG. 103

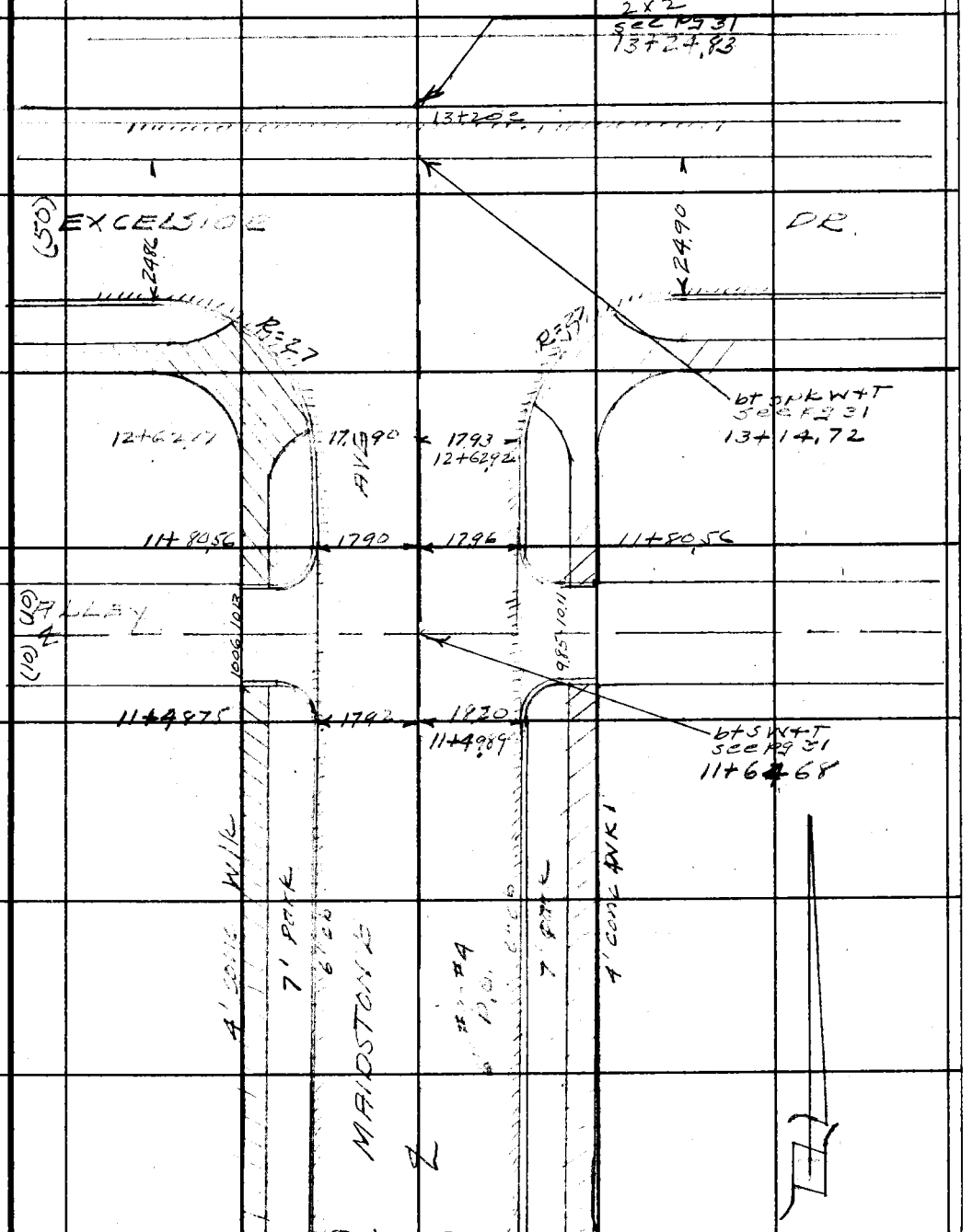

Note: Any Additions or Changes on This Sheet Must be Made or Circled in Red Ink With Date and Name of Person Making Change.

Do not extend notes this side of this line.

RETURN TO
LOS ANGELES COUNTY SURVEYOR
700 HALL OF RECORDS

FORM 247 5M 11-46

RETURN TO
LOS ANGELES COUNTY SURVEYOR
700 HALL OF RECORDS

Note: Any Additions or Changes on This Sheet Must Be Made or Circled in Red Ink With Date and Name of Person Making Change.

Do not extend notes this side of this line.

F. B. 1279 Pg. 104

Profile No. _____ Notes Red. _____ Plotted _____ Job No. 1205 Division No. _____ F.B. 1279 PG. 105

Date _____ Date _____ Survey of Fering St et al

X-Sec. No. _____ Notes Chkd. J. H. Bender Checked _____ Survey by R.L. Willey Notes RLW Date 7-15-47

Date JUL 17 19[illegible] Date _____ Map No. _____ Indexed [illegible] Date APR 9 '48

PROFILE + X SECTIONS
on
MAIDSTONE AVE
FROM BARNWALL

TO 1ST ALLEY S. OF EXCELSIOR AVE
FERINA ST ET AL
JN 1205
7-15-45
Willey
English
Hobson
Curtis

STATION	B. S.	H. I.	F. S.	ELEV.

NOTE: ANY ADDITIONS OR CHANGES ON THIS SHEET MUST BE MADE OR CIRCLED IN RED INK, WITH DATE AND NAME OF PERSON MAKING CHANGE.

PLEASE RETURN TO
LOS ANGELES COUNTY SURVEYOR
700 HALL OF RECORDS

Do not extend notes this side of this line.

FORM 307 10M 10-46

FORM 307 10M 10-46

PLEASE RETURN TO
LOS ANGELES COUNTY SURVEYOR
700 HALL OF RECORDS

NOTE: ANY ADDITIONS OR CHANGES ON THIS SHEET MUST BE MADE OR CIRCLED IN RED INK, WITH DATE AND NAME OF PERSON MAKING CHANGE.

Do not extend notes this side of this line.

F.B. 1279 PG. 116 Job No. 1205 Division No. Profile
Survey of Fernando St & Elkhurst Notes Red. Plotted
Survey by ELKHURST Notes Chkd. Date No.
Indexed C. Johnson Date Date X-Sec.
Date Checked
Date No.

STATION	B. S.	H. I.	F. S.	ELEV.	
BM FE 6	4.62	83.51		78.89	BM FE 6 El = 78.894 FB 1279-18 Barranca St & Maidstone Ave NE Cor. Bt SPK in CB 5' N of N end of CR
0+00			4.89	78.62	℄ int Barranca St & Maidstone Ave
0+18			4.82	78.69	X Gut
CB return at			Barranca St & Maidstone Ave		
			5.44	78.07	Gut NE Cor ℄ CR
			4.78	78.73	Tcb " " " " " "
			5.30	78.21	Gut " " " N " "
			4.64	78.87	Tcb " " " " " "
			5.58	77.93	Gut N W " W " "
			4.77	78.74	Tcb " " " " " "
			5.40	78.11	Gut " " " N " "
~~1+00~~			4.68	~~78.83~~ 78.83	Tcb " " " " " "
1+00			4.64	78.87	4 St
18 R			5.18	78.33	Gut
18 R			4.57	78.96	Tcb
18 L			5.28	78.23	Gut
18 L			4.54	78.97	Tcb
2+00			4.46	79.05	4 St
18 R			5.03	78.48	Gut
18 R			4.37	79.14	Tcb
18 L			5.22	78.29	Gut
18 L			4.44	79.27	Tcb

FORM 307 10M 10-46

PLEASE RETURN TO
LOS ANGELES COUNTY SURVEYOR
700 HALL OF RECORDS

NOTE: ANY ADDITIONS OR CHANGES ON THIS SHEET MUST BE MADE OR CIRCLED IN RED INK, WITH DATE AND NAME OF PERSON MAKING CHANGE.

Do not extend notes this side of this line.

STATION	B. S.	H. I.	F. S.	ELEV.		
3+00		83 51	4 23	7928	℄ St	
18R			4 87	7864	Gut	
18L			4 20	7931	Tcb	
18L			4 95	7856	Gut	
18L			4 15	7936	Tcb	
4+00			4 14	7937	℄ St	
18R			4 68	7883	Gut	
18R			4 02	7949	Tcb	
18L			4 76	7875	Gut	
18L			3 95	7955	Tcb	
T.P.	577	84, 84	4 44	79,07		
5+00			5 12	7972	℄ St	
18R			5 80	7904	Gut	
18R			5 12	7972	Tcb	
18L			5 71	7913	Gut	
18L			4 95	7989	Tcb	
6+00			4 92	7992	℄ St	
6+45			5 02	7982	X Gut	
6+62.45			5 07	7977	℄ Int Fering St + Maidstone Ave	
	Cb returns		At	Fering St + Maidstone Ave		
			5 61	7923	Gut S E Cor S end CR	

Profile Notes Red ____ Plotted ____ Job No. 1205 Division No. ____ F.B. 1279 PG. 107
No. ____ Date ____ Date ____ Survey of Fering St et al
X-Sec. Notes Chkd J. H. Bender Checked ____ Survey by R.L. Willey Notes R.L.W. Date 7-16-47
No. ____ Date JUL 17 1947 Date ____ Map No. ____ Indexed J. Johnson Date ____

FORM 307 10M 10-46

PLEASE RETURN TO
LOS ANGELES COUNTY SURVEYOR
700 HALL OF RECORDS

NOTE: ANY ADDITIONS OR CHANGES ON THIS SHEET MUST BE MADE OR CIRCLED IN RED INK, WITH DATE AND NAME OF PERSON MAKING CHANGE.

Do not extend notes this side of this line.

STATION	B. S.	H. I.	F. S.	ELEV.		
		84 84	494	7993	Tcb SE Cor S	and CR
			550	7934	Gut " " " E	" "
			487	7997	Tcb " " " "	" "
			549	7935	Gut SW " S	" "
			472	8012	Tcb " " " "	" "
			539	7945	Gut " " " W	" "
			465	8019	Tcb " " " "	" "
			520	7964	Gut NE " E	" "
			453	8031	Tcb " " " "	" "
			517	7967	Gut " " " N	" "
			454	8030	Tcb " " " "	" "
			528	7956	Gut " " " W	" "
			442	8042	Tcb " " " "	" "
			519	7965	Gut " " " N	" "
			445	8039	Tcb " " " "	" "
7+00			496	7988	℄ St	
8+00			455	80 7929	℄ St	
18R			490	7994	Gut	
18R			422	8062	Tcb	
18L			485	7999	Gut	
18L			417	8067	Tcb	

F.B. 1279 PG. 108

Job No. 1205 Division No. ____ Notes Red. ____ Plotted ____ Profile

Survey of Fermi St et al Date ____ Date ____ No. ____

Survey by R.L. Willey Notes R.L.W. Notes Chkd. ____ Checked ____ X-Sec.

Indexed ____ Date ____ Date ____ Date ____ No. ____

FORM 307 10M 10-46

PLEASE RETURN TO
LOS ANGELES COUNTY SURVEYOR
700 HALL OF RECORDS

NOTE: ANY ADDITIONS OR CHANGES ON THIS SHEET MUST BE MADE OR CIRCLED IN RED INK, WITH DATE AND NAME OF PERSON MAKING CHANGE.

Do not extend notes this side of this line.

STATION	B. S.	H. I.	F. S.	ELEV.		
9+00		84 84	426	8058	℄ St	
18R			462	8022	Gut	
18R			385	8099	Tcb	
18L			466	8018	Gut	
18L			392	8092	Tcb	
T.P.	547	85.87	444	8040		
10+00			498	8089	℄ St	
18R			542	8045	Gut	
"			468	8119	Tcb	
18L			522	8065	Gut	
18L			454	8133	Tcb	
11+00			46[illegible]	8118	℄ St	
18R			52[illegible]	8059	Gut	
18L			440	8147	Tcb	
18L			506	8081	Gut	
18L			433	8154	Tcb	
11+64.68			464	8123	℄ int Maidstone Ave + 1st Alley S of Excelsior Dr	
Ob returns at Maidstone Ave + 1st Alley S of Excelsior Dr						
			511	8076	Gut SE Cor Send CR	
			426	8161	Tcb " " " " " "	
			475	8112	Gut " " " E " "	
			412	8175	Tcb " " " " " "	

Profile No. ____ Notes Red. ____ Plotted ____ Job No. 1205 Division No. ____ F.B. Pg. 109

X-Sec. No. ____ Date ____ Date ____ Survey of Ferina St et al

Notes Chkd. J. H. Bender Checked ____ Survey by R.L. Willey Notes R.L.W. Date 7-15-47

Date JUL 17 1947 Date ____ Map No. ____ Andrew Johnson Date ____

FORM 307 10M 10-46

PLEASE RETURN TO
LOS ANGELES COUNTY SURVEYOR
700 HALL OF RECORDS

NOTE: ANY ADDITIONS OR CHANGES ON THIS SHEET MUST BE MADE OR CIRCLED IN RED INK, WITH DATE AND NAME OF PERSON MAKING CHANGE.

Do not extend notes this side of this line.

STATION	B. S.	H. I.	F. S.	ELEV.		
		85 87	4 95	8092	Gut SW Cor S end CR	
			4 20	8167	Tcb " " " " "	"
			4 3	8157	Gut " " " W "	"
			4 10	8177	Tcb " " " " "	"
			4 83	8104	Gut NE Cor E "	"
			4 05	8182	Tcb " " " "	"
			4 [illegible]	8089	Gut " " " N "	"
			4 15	8172	Tcb " " " " "	"
			4 1	8177	Gut NW " W "	"
			3 94	8193	Tcb " " " " "	"
			4 90	8097	Gut " " " N "	"
			4 08	8179	Tcb " " " " "	"
12+00			4 63	8124	℄ St	
13+00			4 12	8175	℄ St	
BMFE16			3 87	8200	BMFE16 el=81792 FB1279-15	
					Excelsior Dr & Mendalone Ave SW Cor bt Spk in Cb S [illegible] end CR	

F.B. 1279 PG. 110

Job No. 1205 Division No. Notes Red. Plotted Profile

Survey of Ferina St et al Date Date No.

Survey by R.L. Willey Notes BLW Notes Chkd. Checked X-Sec.

Indexed A. C. Johnson Date Date Date No.

Notes Ck'd by	Survey of Ferina St et al	F. B. 1279 Pg. 111
Map No.	W. O. 1205 Tape No. St'd °F	
Office Work	Surveyed by R L Willey	
Checked	Notes RLW Date 7-16-46	
Date	Indexed A. C. Johnson	

APR 9 '48

TOPOGRAPHY
on
JERSEY AVE
FROM FERINA ST
TO 1ST AVE, S. OF EXCELSIOR DR
FERINA ST ETAL
JN 1205

Note: Any Additions or Changes on This Sheet Must be Made or Circled in Red Ink With Date and Name of Person Making Change.

Do not extend notes this side of this line.

RETURN TO
LOS ANGELES COUNTY SURVEYOR
700 HALL OF RECORDS

FORM 247 5M 11-46

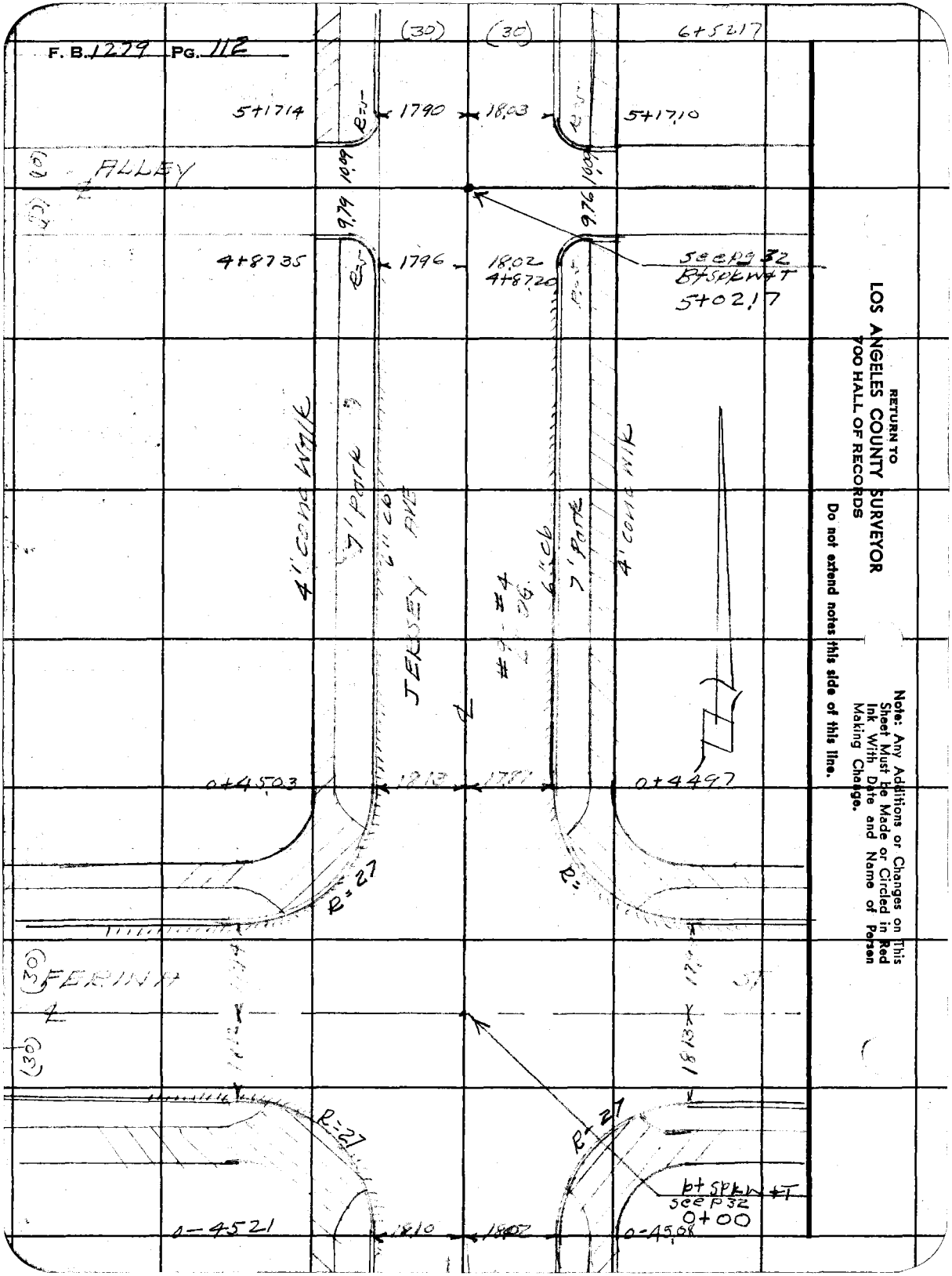

RETURN TO
LOS ANGELES COUNTY SURVEYOR
700 HALL OF RECORDS

Do not extend notes this side of this line.

Note: Any Additions or Changes on This Sheet Must Be Made or Circled in Red Ink With Date and Name of Person Making Change.

Profile No. _____ Notes Red. _____ Plotted _____ Job No. 1205 Division No. _____ F.B. 1279 Pg. 113

Date _____ Date _____ Survey of Ferina St et al

X-Sec. No. _____ Notes Chkd. J. H. Bender Checked _____ Survey by R L Willey Notes R L W Date 7-16-46

Date _____ Date _____ Map No. _____ Indexed A. C. Johnson Date APR 9 '48

PROFILE & XSECTIONS
on
JERSEY AVE
FROM FERINA ST
TO 1ST ALLEY S OF EXCELSIOR

FERINA ST ET AL
JN 1205

7-16-47
Willey
English
Hobson
Curtis

STATION	B. S.	H. I.	F. S.	ELEV.

NOTE: ANY ADDITIONS OR CHANGES ON THIS SHEET MUST BE MADE OR CIRCLED IN RED INK, WITH DATE AND NAME OF PERSON MAKING CHANGE.

PLEASE RETURN TO
LOS ANGELES COUNTY SURVEYOR
700 HALL OF RECORDS

Do not extend notes this side of this line.

FORM 307 10M 10-46

FORM 307 10M 10-46

PLEASE RETURN TO
LOS ANGELES COUNTY SURVEYOR
700 HALL OF RECORDS

NOTE: ANY ADDITIONS OR CHANGES ON THIS SHEET MUST BE MADE OR CIRCLED IN RED INK, WITH DATE AND NAME OF PERSON MAKING CHANGE.

Do not extend notes this side of this line.

F.B. 1279 PG. 114
Job No. 1285 Division No. Notes Red Plotted
Survey of Farina St to Ellsworth Date Profile
Survey by C.L. Kelley Notes Chkd. J. H. Bender Date X-Sec.
Index C. Returns Notes Date Checked No.
Date July 7 1947

STATION	B. S.	H. I.	F. S.	ELEV.		
BM FE 8	5.20	85.19		79.99	BM FE 8 Elev 79.994 Ferina St & Jersey Ave 8" S 32° E from C/L of Jersey in Cb 5' S of Sewer MH	FB 1279-9
0+00			5.00	80.19	C/L of Ferina St & Jersey Ave	
2+16			5.40	79.79	X Gut	
	Cb returns of		Ferina St & Jersey Ave			
			5.83	79.36	Gut S5 Cor Sewer MH	
			5.22	79.97	Tcb " " " "	"
			5.71	79.48	Gut " " E "	"
			5.07	80.10	Tcb " " " "	"
			5.84	79.33	Gut SW " S "	"
			5.21	79.96	Tcb " " " "	"
			5.70	79.47	Gut " " W "	"
			5.09	80.11	Tcb " " " "	"
			5.35	79.84	Gut NE " E "	"
			4.62	80.57	Tcb " " " "	"
			5.40	79.79	Gut " " N "	"
			4.82	80.37	Tcb " " " "	"
			5.49	79.70	Gut NW " W "	"
			4.84	80.35	Tcb " " " "	"
			5.44	79.75	Gut " " N "	"
			4.76	80.43	Tcb " " " "	"
17+00			4.90	80.29	Ent St	

FORM 307 10M 10-46

PLEASE RETURN TO
LOS ANGELES COUNTY SURVEYOR
700 HALL OF RECORDS

NOTE: ANY ADDITIONS OR CHANGES ON THIS SHEET MUST BE MADE OR CIRCLED IN RED INK, WITH DATE AND NAME OF PERSON MAKING CHANGE.

Do not extend notes this side of this line.

STATION	B. S.	H. I.	F. S.	ELEV.		
1+00						
18R		85 19	5 31	79 88	Gut	
18R			4 68	80 51	Tcb	
18L			5 48	79 71	Gut	
18L			4 68	80 51	Tcb	
2+00			4 70	80 49	℄ St	
18R			5 12	80 07	Gut	
18R			4 44	80 75	Tcb	
18L			5 23	79 96	Gut	
18L			4 44	80 75	Tcb	
2+50			4 62	80 57	℄ St	
18R			5 06	80 13	Gut	
18R			4 32	80 85	Tcb	
30R			4 00	81 19	PL	
130R			3 9	81 3	back lot line	
18L			5 16	80 03	Gut	
18L			4 38	80 81	Tcb	
30L			4 1	81 1	PL	
30L			4 4	80 8	back lot line	
3+00			4 48	80 71	℄ St	
18R			4 93	80 26	Gut	
18R			4 25	80 94	Tcb	

Profile No. ____ Notes Red ____ Plotted ____ Job No. 1206 Division No. ____ F.B. 1279 PG. 115

X-Sec. No. ____ Date ____ Date ____ Survey of Ferina Stet al

Notes Chkd M. H. Bender Checked ____ Survey by R. Wiley Notes ____ Date ____

Date JUL 7 1947 Date ____ Map No. ____ Indexed Johnson Date ____

FORM 307 10M 10-46

PLEASE RETURN TO
LOS ANGELES COUNTY SURVEYOR
700 HALL OF RECORDS

NOTE: ANY ADDITIONS OR CHANGES ON THIS SHEET MUST BE MADE OR CIRCLED IN RED INK, WITH DATE AND NAME OF PERSON MAKING CHANGE.

Do not extend notes this side of this line.

F.B. 1279 PG. 116 | Job No. 1205 Division No. | Notes Red. Date | Plotted Date | Profile No. | X-Sec. No.

Survey of Fedora Street

Survey by Lakeville Notes Lkv Date | Notes Chkd. J. H. Bender Date 1-7-1947 | Checked Date

Indexed C. Johnson Date

STATION	B. S.	H. I.	F. S.	ELEV.		
3+00						
18 L		85 19	4.97	80 22	Gut	
18 L			4 20	80 94	Tc 6	
T.P.	5.06	85.53	4.72	80 47		
4+00			4.72	80 81	℄ St	
18 L			5.11	80 36	Gut	
18 L			4.45	81 08	Tcb	
18 L			5.34	80 19	Gut	
18 L			4.49	81 06	Tcb	
5+02.17			4.46	81 07	℄ Int Jersey Ave & 1st Alley S. of Excelsior Dr	
ck	returns	at Jersey	Ave	+ 1st	Alley S. of Excelsior Dr	
				80 4	Gut SE cor Sand CR	
			4.32	81 21	Tcb " " " " " "	
			4.2	81 3	Gut " " " E " "	
			4.12	81 41	Tcb " " " " " "	
			5.08	80 45	Gut S W " S " "	
			4.35	81 18	Tcb " " " " " "	
			4.9	80 6	Gut " " " W " "	
			4.25	81 28	Tcb " " " " " "	
			4.3	81 2	Gut N E " E " "	
			4.18	81 35	Tcb " " " " " "	
			5.07	80 46	Gut " " " N " "	
			4.33	81.20	Tcb " " " " " "	

FORM 307 10M 10-46

PLEASE RETURN TO
LOS ANGELES COUNTY SURVEYOR
700 HALL OF RECORDS

NOTE: ANY ADDITIONS OR CHANGES ON THIS SHEET MUST BE MADE OR CIRCLED IN RED INK, WITH DATE AND NAME OF PERSON MAKING CHANGE.

Do not extend notes this side of this line.

STATION	B. S.	H. I.	F. S.	ELEV.		
		85 53	4 89	80 64	Gut NW Cor W and CR	
			4 25	81 28	TCb " " " " " "	
			5 07	80 46	Gut " " " N " "	
			4 33	81 20	TCb " " " " "	
6+00			4 50	81 03	℄ St	
6+52.16			3 90	81 63	℄ St	
BM FE 15			4 17	81 36	BM FE 81362 FB 1279-15 Excelsior Dr + Jersey Ave SE Cor bt spk in ch 51 S 02 S end R	

Profile Notes Red ____ Plotted ____ Job No. 1205 Division No. ____ F.B. 1279 PG. 117
No. ____ Date ____ Date ____ Survey of Ferina St et al
X-Sec. Notes Chkd. J. H. Bender Checked ____ Survey by R. L. Willey Notes R.L.W. Date 7-16-47
No. ____ Date JUL 17 1947 Date ____ Map No. ____ Indexed ____ Date ____

F.B. 1279 PG. 118

Job No. _____ Division No. _____ Notes Red. _____ Plotted _____ Profile

Survey of _____ Date _____ Date _____ No. _____

Survey by _____ Notes _____ Notes Chkd. J. M. Bender Checked _____ X-Sec.

Indexed _____ Date _____ Date _____ Date _____ No. _____

FORM 307 10M 10-46

PLEASE RETURN TO
LOS ANGELES COUNTY SURVEYOR
700 HALL OF RECORDS

NOTE: ANY ADDITIONS OR CHANGES ON THIS SHEET MUST BE MADE OR CIRCLED IN RED INK, WITH DATE AND NAME OF PERSON MAKING CHANGE.

Do not extend notes this side of this line.

STATION	B. S.	H. I.	F. S.	ELEV.	

Notes Ck'd by	Survey of Ferina Strat F. B. 1229 Pg. 119
Map No.	W. O. 1205 Tape No. St'd °F
Office Work	Surveyed by R L Willey
Checked	Notes RLW Date 7-16-47
Date	Indexed A. C. Johnson

Note: Any Additions or Changes on This Sheet Must be Made or Circled in Red Ink With Date and Name of Person Making Change.

Do not extend notes this side of this line.

RETURN TO
LOS ANGELES COUNTY SURVEYOR
720 HALL OF RECORDS

TOPOGRAPHY
OF
FLALLON AVE
FROM FERINA ST
TO 1ST ALLEY S. OF EXCELSIOR DR
FERINA ET AL
JN 1205

FORM 247 SM 11-46

F. B. 1279 PG. 120

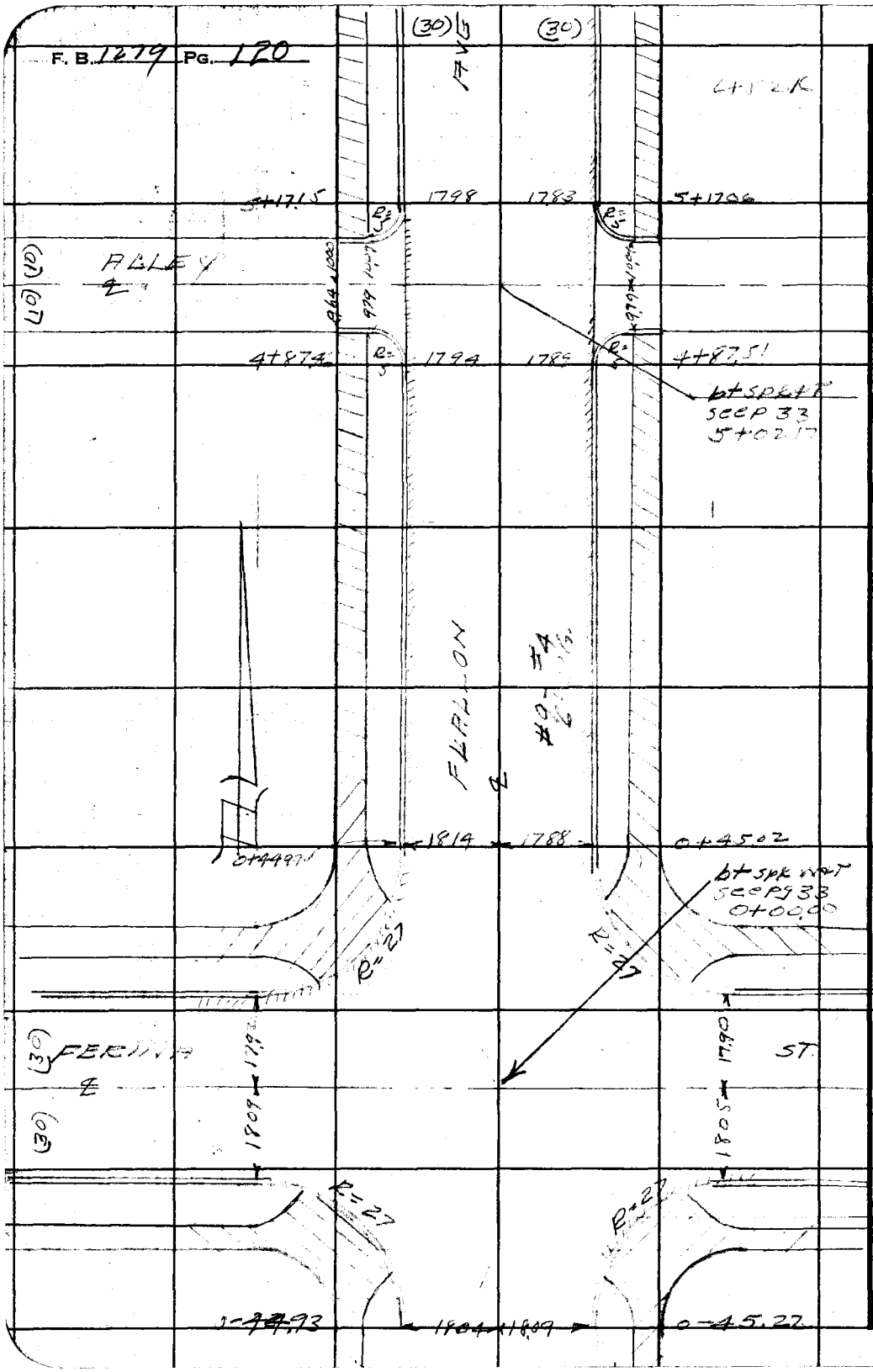

RETURN TO
LOS ANGELES COUNTY SURVEYOR
700 HALL OF RECORDS

Do not extend notes this side of this line.

Note: Any Additions or Changes on This Sheet Must be Made or Circled in Red Ink With Date and Name of Person Making Change.

Profile No. _____ Notes Red. _____ Plotted _____ Job No. 1205 Division No. _____ F.B. 279 PG. 121

Date _____ Date _____ Survey of Ferina St et al

X-Sec. No. _____ Notes Chkd. J. H. Bender Checked _____ Survey by R L Willey Notes R L W Date 7-17-47

Date JUL 17 1947 Date _____ Map No. _____ Indexed A. C. Johnson Date _____

PROFILE & XSECTION
on
FLALLON AVE
FROM FERINA ST

TO 1ST ALLEY S. OF EXCELSIOR DR
FERINA ST ET AL
JN 1205

7-16-47
Willey
English
Lorson
Curtis

STATION	B. S.	H. I.	F. S.	ELEV.

NOTE: ANY ADDITIONS OR CHANGES ON THIS SHEET MUST BE MADE OR CIRCLED IN RED INK, WITH DATE AND NAME OF PERSON MAKING CHANGE.

PLEASE RETURN TO
LOS ANGELES COUNTY SURVEYOR
700 HALL OF RECORDS

Do not extend notes this side of this line.

FORM 307 10M 10-46

FORM 307 10M 10-46

PLEASE RETURN TO
LOS ANGELES COUNTY SURVEYOR
700 HALL OF RECORDS

NOTE: ANY ADDITIONS OR CHANGES ON THIS SHEET MUST BE MADE OR CIRCLED IN RED INK, WITH DATE AND NAME OF PERSON MAKING CHANGE.

Do not extend notes this side of this line.

F.B. 1279 PG. 122

Job No. 1285 Division No. Foothill Blvd Sheet

Survey of Foothill Blvd

Survey by P.L. Miller Notes Date

Indexed A.C. Johnson Date

Profile No. Plotted

X-Sec. No. Date

Notes Red. Date

Notes Chkd. J. H. Bender Checked

Date JUL 17 1947 Date

STATION	B. S.	H. I.	F. S.	ELEV.	
BM FE 9	5.20	85.01		79.81	BM FE 9 Sta 798/3 FB 1279-9 Terminal at Foothill Ave SW Cor Intersection Foothill Ave & Fenwood
0+00			4.89	80.12	Cent Foothill Ave & Fenwood
0-12			5.35	79.66	X Gut
			5.89	79.12	Cent SE Cor Send CR
			5.24	79.77	Tcb " " " " " "
			5.75	79.26	Gut " " " E " "
			5.13	79.88	Tcb " " " " " "
			5.88	79.13	Gut SW " " " " "
			5.18	79.83	Tcb " " " " " "
			5.70	79.31	Gut " " " W " "
			5.00	80.01	Tcb " " " " " "
			5.53	79.48	Gut NE " " E " "
			4.68	80.33	Tcb " " " " " "
			5.44	79.57	Gut " " " " " "
			4.56	80.45	Tcb " " " " " "
			5.25	79.76	Gut NW " " W " "
			4.47	80.54	Tcb " " " " " "
			5.21	79.80	Gut " " " N " "
			4.54	80.47	Tcb " " " " " "
14+00			4.56	80.45	Est
18 R			5.08	79.93	Gut
18 R			4.94	80.07	Tcb

FORM 307 10M 10-46

PLEASE RETURN TO
LOS ANGELES COUNTY SURVEYOR
700 HALL OF RECORDS

NOTE: ANY ADDITIONS OR CHANGES ON THIS SHEET MUST BE MADE OR CIRCLED IN RED INK, WITH DATE AND NAME OF PERSON MAKING CHANGE.

Do not extend notes this side of this line.

STATION	B. S.	H. I.	F. S.	ELEV.		
1+00 18L		8501	5 13	79 88	Gut	
18L			4 43	80 58	Tcb	
2+00			4 42	80 59	℄ St	
18R			4 91	80 10	Gut	
18R			4 17	80 84	Tcb	
18L			4 94	80 07	Gut	
18L			4 22	80 79	Tcb	
3+00			4 11	80 90	℄ St	
18R			4 50	80 51	Gut	
18R			3 88	81 13	Tcb	
18L			4 62	80 39	Gut	
18L			3 95	81 06	Tcb	
T.P.	437	85,55	3 83	81,18		
4+00			4 43	81 12	℄ St	
18R			4 88	80 67	Gut	
18R			4 20	81 35	Tcb	
18L			5 00	80 55	Gut	
18L			4 21	81 34	Tcb	
5+02.17			4 16	81 39	℄ int Flallon Ave + 1st Alley S. of Excelsior DR.	
Ch returns at Flallon Ave + 1st Alley S. of Excelsior DR.						
			4 64	80 91	Gut SE Cor Send CR	

Profile Notes Red ____ Plotted ____ Job No. 1205 Division No. ____ F.B. 1278 PG. 123
No. ____ Date ____ Date ____ Survey of Fairway St Ct-01
X-Sec. Notes Chkd J. H. Bender Checked ____ Survey by R.H. Miller Notes R.H.W. Date 7-17-47
No. ____ Date JUL 17 1947 Date ____ Map No. ____ Indexed Date ____

FORM 307 10M 10-46

PLEASE RETURN TO
LOS ANGELES COUNTY SURVEYOR
700 HALL OF RECORDS

NOTE: ANY ADDITIONS OR CHANGES ON THIS SHEET MUST BE MADE OR CIRCLED IN RED INK, WITH DATE AND NAME OF PERSON MAKING CHANGE.

Do not extend notes this side of this line.

STATION	B. S.	H. I.	F. S.	ELEV.		
		85 55	3 90	81 65	Tcb S E Cor S end CR	
			4 0	81 5	Gut " E " E "	"
			3 80	81 75	Tcb " " " " "	"
			4 73	80 82	Gut S W " S "	"
			3 94	81 61	Tcb " " " " "	"
			4 40	81 15	Gut " " " W "	"
			3 86	81 69	Tcb " " " " "	"
			4 0	81 5	Gut N E " E "	"
			3 70	81 76	Tcb " " " " "	"
			4 54	81 01	Gut " " " N "	"
			3 80	81 75	Tcb " " " " "	"
			3 8	81 7	Gut N W " W "	"
			3 72	81 83	Tcb " " " " "	"
			4 65	80 90	Gut " " " N "	"
			3 88	81 67	Tcb " " " " "	"
6+00			4 08	81 47	℄ St	
6+5216			3 74	81 81	"	
BMFE14			3 70	81 85	BMFE14 el 81 85	FB1279-15
					Excelsior Dr & Flallon Ave S E Cor bt spk in cb 5' S. of S end CR	

F.B. 1279 Pg. 124

Job No. 1205 Division No. Notes Red. Plotted Profile

Survey of Ferina St et al Date Date No. X-Sec.

Survey by R. L. Willey Notes R.L.W. Notes Chkd J. H. Bender Checked

Indexed C. Johnson Date Date JUL 17 1947 Date No.

Notes Ck'd by	Survey of Ferina St et al
Map No.	W. O. 1205 Tape No. St'd °F
Office Work	Surveyed by R.L. Willey
Checked	Notes R.L.W. Date 7-17-47
Date	Indexed A. C. Johnson

F. B. 1279 PG. 125

APR 9 '48

TOPOGRAPHY
on
ALBURTUS AVE
FROM FERINA ST
TO 1ST ALLEY S. OF EXCELSIOR DR.
Ferina St et al
JN 1205

7-17-47
Willey
English
Hobson
Curtis

Note: Any Additions or Changes on This Sheet Must be Made or Circled in Red Ink With Date and Name of Person Making Change.

Do not extend notes this side of this line.

RETURN TO
LOS ANGELES COUNTY SURVEYOR
700 HALL OF RECORDS

FORM 247 5M 11-46

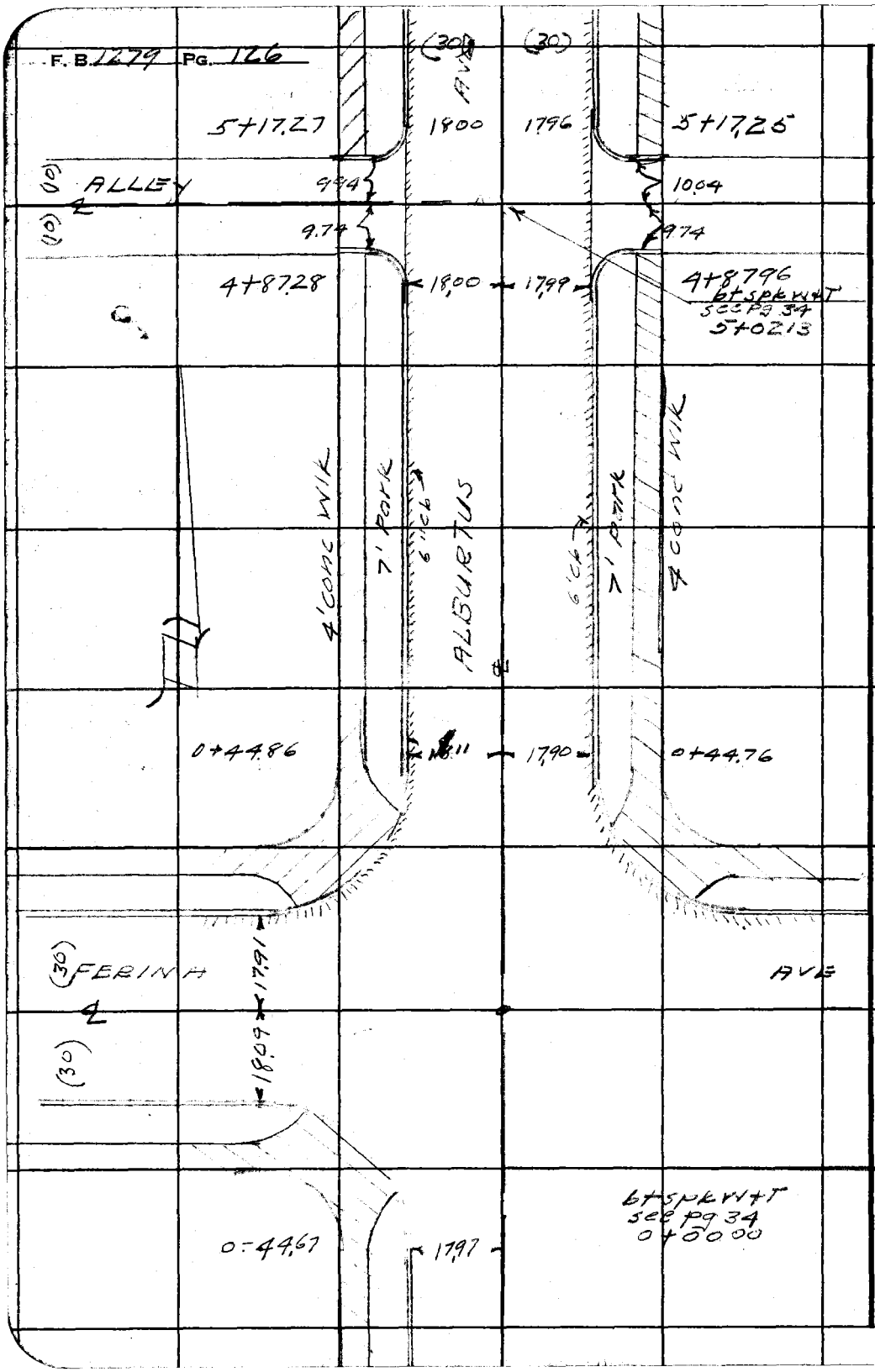

RETURN TO
LOS ANGELES COUNTY SURVEYOR
700 HALL OF RECORDS

Do not extend notes this side of this line.

Note: Any Additions or Changes on This Sheet Must be Made or Circled in Red Ink With Date and Name of Person Making Change.

Profile No. _____ Notes Red. _____ Plotted _____ Job No. 1205 Division No. _____ F.B. 1275 PG. 127

Date _____ Date _____ Survey of Ferina St et al

X-Sec. No. _____ Notes Chkd. J. H. Bender Checked _____ Survey by RLW Notes RLW Date 7-17-47

Date JUL 22 1947 Date _____ Map No. _____ Indexed A. C. Johnson Date APR 9 '48

PROFILE + X SECTIONS
on
ALBURTUS AVE
FROM FERINA ST.
TO 1ST ALLEY S. OF EXCELSIOR DR
FERINA ST ETAL
JN 1205

7-17-47
Willey
English
Hobson
Curtis

STATION	B. S.	H. I.	F. S.	ELEV.

NOTE: ANY ADDITIONS OR CHANGES ON THIS SHEET MUST BE MADE OR CIRCLED IN RED INK, WITH DATE AND NAME OF PERSON MAKING CHANGE.

PLEASE RETURN TO
LOS ANGELES COUNTY SURVEYOR
700 HALL OF RECORDS

Do not extend notes this side of this line.

FORM 307 10M 10-46

FORM 307 10M 10-46

PLEASE RETURN TO
LOS ANGELES COUNTY SURVEYOR
700 HALL OF RECORDS

NOTE: ANY ADDITIONS OR CHANGES ON THIS SHEET MUST BE MADE OR CIRCLED IN RED INK, WITH DATE AND NAME OF PERSON MAKING CHANGE.

Do not extend notes this side of this line.

STATION	B. S.	H. I.	F. S.	ELEV.	
BMFE 10	519	84.54		79.35	BMFE10 el=79.354 FB1279-9 Ferina St + Alburtus Ave SW Cor bt spk in cb 5' S of S end CR.
0+00			4 87	79.67	℄ int Alburtus Ave & Ferina St
0+18			5 29	79.25	X Gut
Cb returns at Alburtus Ave & Ferina St					
			5 81	78.73	Gut SW Cor S end CR
			5 19	79.35	Tcb SW Cor S end CR.
			5 55	78.99	Gut " " " W " "
			4 90	79.64	Tcb " " " W " "
			5 27	79.27	Gut NE " E " "
			4 61	79.93	Tcb NE " " " "
			5 28	79.26	Gut " " " N " "
			4 54	80.00	Tcb " " " N " "
			5 28	79.26	Gut NW " W " "
			4 60	79.94	Tcb " " " " " "
			5 22	79.32	Gut " " " N " "
			4 50	80.04	Tcb " " " " " "
1+00			4 84	79.70	℄ st
18R			5 21	79.33	Gut
18R			4 42	80.12	Tcb
18L			5 22	79.32	Gut
18L			4 39	80.15	Tcb

F.B. 1279 PG. 128
Job No. 1205 Division No. Notes Red. Plotted Profile
Survey of Ferina St et al Date Date No.
Survey by R.L. Willey Notes R.L.W. Notes Chkd. Checked X-Sec.
Indexed A. C. Johnson Date Date Date No.

FORM 307 10M 10-46

PLEASE RETURN TO
LOS ANGELES COUNTY SURVEYOR
700 HALL OF RECORDS

NOTE: ANY ADDITIONS OR CHANGES ON THIS SHEET MUST BE MADE OR CIRCLED IN RED INK, WITH DATE AND NAME OF PERSON MAKING CHANGE.

Do not extend notes this side of this line.

STATION	B. S.	H. I.	F. S.	ELEV.		
2+00		84 54	4 58	79 96	℄ St	
18R			4 88	79 66	Gut	
18R			4 21	80 33	Tcb	
18L			4 89	79 65	Gut	
18L			4 11	80 43	Tcb	
3+00			4 30	80 24	℄ St	
18R			4 62	79 92	Gut	
18R			3 85	80 69	Tcb	
18L			4 60	79 94	Gut	
18L			3 80	80 74	Tcb	
TP	541	85.45	4 50	80.04		
3+43			5 07	80 38	℄ St	
18R			5 39	80 06	Gut	
18R			4 62	80 83	Tcb	
30R			43	81 2	PL	
130R			41	81 4	back lot line	
18L			5 41	80 04	Gut	
18L			4 62	80 83	Tcb	
30L			43	81 2	PL	
130L			40	81 5	back lot line	

Profile No.____ Notes Red____ Plotted____ Job No. 1205 Division No.____ F.B. 1274 Pg. 129
X-Sec. No.____ Date____ Date____ Survey of Ferina Stetal
Notes Chkd____ Checked____ Survey by RLW Notes RLW Date 7-12-47
Date____ Date____ Map No.____ Indexed____ Date____

FORM 307 10M 10-46

PLEASE RETURN TO
LOS ANGELES COUNTY SURVEYOR
700 HALL OF RECORDS

NOTE: ANY ADDITIONS OR CHANGES ON THIS SHEET MUST BE MADE OR CIRCLED IN RED INK, WITH DATE AND NAME OF PERSON MAKING CHANGE.

Do not extend notes this side of this line.

STATION	B. S.	H. I.	F. S.	ELEV.		
4+00		85 45	4 77	8 068	℄ St	
18R			5 22	8 023	Gut	
18R			4 48	8 0[illegible]	Tcb	
18L			5 18	[illegible]	Gut	
18L			4 44	[illegible]	Tcb	
5+02 13			4 50	[illegible]	℄ int Alburtus Ave + 1st Alley S of Excelsior	
Cb returns at Alburtus Ave + 1st Alley S. Excelsior Dr						
			4 87	8 0[illegible]	Gut S E Cor S end CR	
			4 14	8 1 31	Tcb " " " "	" "
			4 2	8 1 3	Gut S " " E	" "
			4 05	8 1 40	Tcb " " " "	" "
			4 81	8 0 [illegible]4	Gut S W " S	" "
			4 17	8 1 28	Tcb " " " "	" "
			4 2	8 1 3	Gut " " " W	" "
			4 02	8 1 43	Tcb " " " "	" "
			4 3	8 1 2	Gut N E " E	" "
			4 05	8 1 40	Tcb " " " "	" "
			4 90	8 0 55	Gut " " " N	" "
			4 04	8 1 [illegible]	Tcb " " " "	" "
			4 0	8 1 5	Gut " W Cor W	" "
			4 01	8 1 44	Tcb " " " "	" "

F.B. 127 PG. 130

Job No. 1205 Division No. Notes Red. Plotted Profile

Survey of Ferina Stetal Date Date No.

Survey by R L Willey Notes R L Willey Notes Chkd. Checked X-Sec.

Indexed C. Johnson Date Date No.

FORM 307 10M 10-46

PLEASE RETURN TO
LOS ANGELES COUNTY SURVEYOR
700 HALL OF RECORDS

NOTE: ANY ADDITIONS OR CHANGES ON THIS SHEET MUST BE MADE OR CIRCLED IN RED INK, WITH DATE AND NAME OF PERSON MAKING CHANGE.

Do not extend notes this side of this line.

STATION	B. S.	H. I.	F. S.	ELEV.		
		8545	4 88	8057	Gut NW Cor N end CR	
			4.08	8137	Tcb " " " " " "	
6+00			4.25	8120		
6+			3 85	8160		
BMFE13			3 86	81.59	[illegible] 81576 FB1279-15 Excelsior Ave & Alburtus Ave SE Cor bt spk [illegible]	

Profile No.____ Notes Red.____ Plotted____ Job No. 1205 Division No.____ F.B. 1279 Pg. 131

X-Sec. No.____ Date____ Date____ Survey of Fering St etal.

Notes Chkd.____ Checked____ Survey by R.L. Willey Notes R.L.W. Date 7-17-47

No.____ Date____ Date____ Map No.____ Indexed by Johnson Date____

F.B. PG. 132

Job No.____ Division No.____ Notes Red.____ Plotted____ Profile

Survey of____ Date____ Date____ No.____

Survey by____ Notes____ Notes Chkd.____ Checked____ X-Sec.

Indexed____ Date____ Date____ Date____ No.____

FORM 307 10M 10-46

PLEASE RETURN TO
LOS ANGELES COUNTY SURVEYOR
700 HALL OF RECORDS

NOTE: ANY ADDITIONS OR CHANGES ON THIS SHEET MUST BE MADE OR CIRCLED IN RED INK, WITH DATE AND NAME OF PERSON MAKING CHANGE.

Do not extend notes this side of this line.

STATION	B. S.	H. I.	F. S.	ELEV.	

Notes Ck'd by	Survey of Ferina St. etal
Map No.	W. O. 1205 Tape No. St'd °F
Office Work	Surveyed by R.L. Willey
Checked	Notes R.L.W. Date 7-17-47
Date	Indexed A. C. Johnson

F. B. 1279 Pg. 133

APR 9 '48

TOPOGRAPHY
on
CORBY AVE
FROM FERINA ST
TO 1ST Alley S. OF EXCELSIOR DR.
FERINA ST ET AL
J.N. 1205

7-16-47
Willey
English
Hobson
Curtis

Note: Any Additions or Changes on This Sheet Must be Made or Circled in Red Ink With Date and Name of Person Making Change.

Do not extend notes this side of this line.

RETURN TO
LOS ANGELES COUNTY SURVEYOR
700 HALL OF RECORDS

FORM 247 5M 11-46

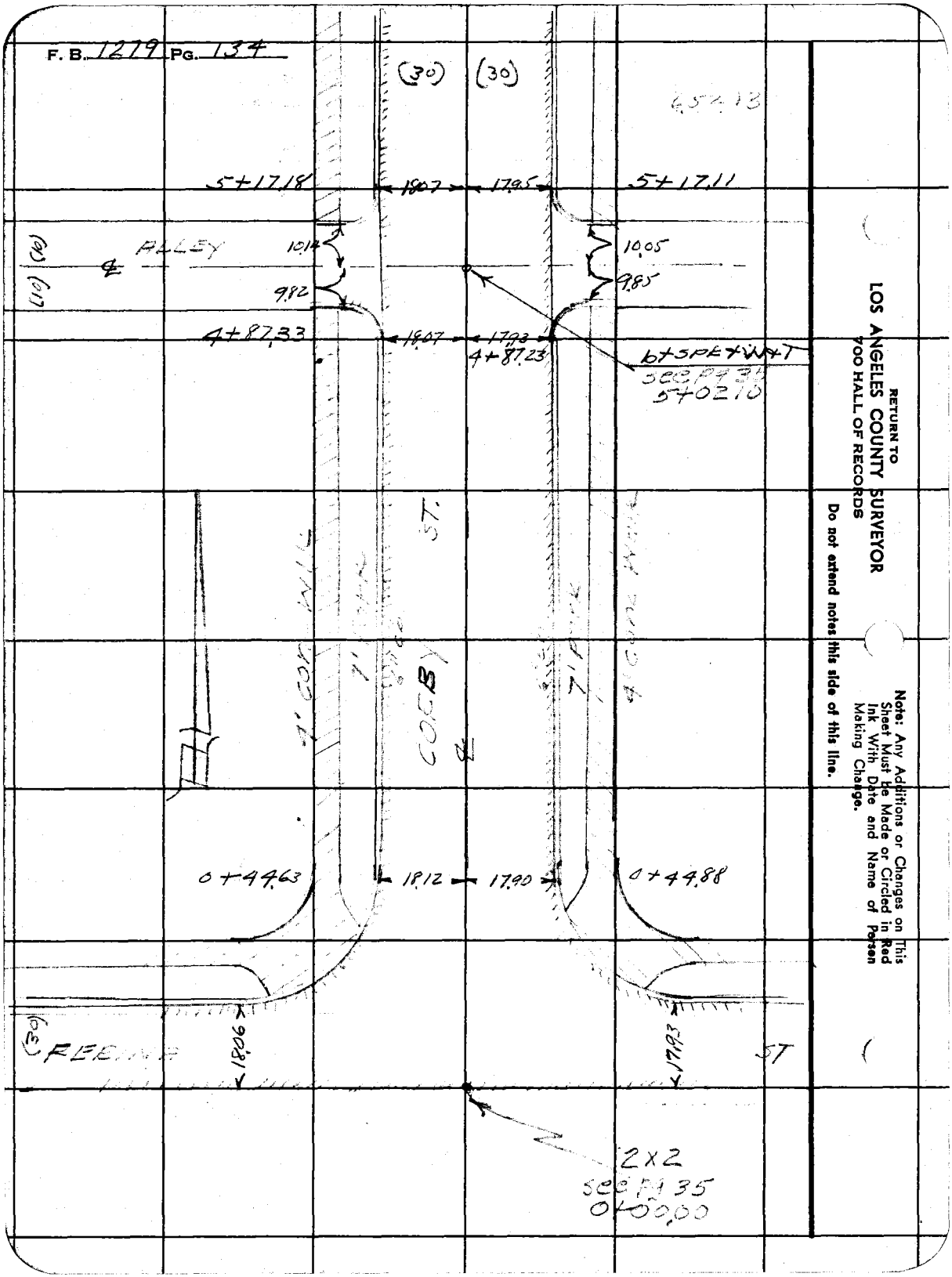

RETURN TO
LOS ANGELES COUNTY SURVEYOR
700 HALL OF RECORDS

Do not extend notes this side of this line.

Note: Any Additions or Changes on This Sheet Must Be Made or Circled in Red Ink With Date and Name of Person Making Change.

F.B. 1279 PG. 135

Profile No. ____ Notes Red. ____ Plotted ____ Job No. 1205 Division No. ____
Date ____ Date ____ Survey of Ferina St. etal
X-Sec. No. ____ Notes Chkd. J. H. Bender Checked ____ Survey by R.L. Willey Notes R.L.W. Date 7-17-47
Date JUL 22 1947 Date ____ Map No. ____ Indexed C. Johnson Date APR 9 '48

PROFILE & XSECTION
ON
CORBY AVE
FROM FERINA ST
TO 1ST ALLEY S. OF EXCELSIOR DR.
FERINA ST ET AL
JN 1205

7-17-47
Willey
English
Horgan
Curtis

STATION	B. S.	H. I.	F. S.	ELEV.

NOTE: ANY ADDITIONS OR CHANGES ON THIS SHEET MUST BE MADE OR CIRCLED IN RED INK, WITH DATE AND NAME OF PERSON MAKING CHANGE.

PLEASE RETURN TO
LOS ANGELES COUNTY SURVEYOR
700 HALL OF RECORDS

Do not extend notes this side of this line.

FORM 307 10M 10-46

FORM 307 10M 10-46

PLEASE RETURN TO
LOS ANGELES COUNTY SURVEYOR
700 HALL OF RECORDS

NOTE: ANY ADDITIONS OR CHANGES ON THIS SHEET MUST BE MADE OR CIRCLED IN RED INK, WITH DATE AND NAME OF PERSON MAKING CHANGE.

Do not extend notes this side of this line.

STATION	B. S.	H. I.	F. S.	ELEV.		
BM FE 11	4 55	84 27		79,72	BM FE 11 el = 79,716 FB 1279-9 Ferina St + Corby Ave NE Cor bt spk in cb 5' N of N end CR	
0+00			505	79 22	℄ int Ferina St + Corby Ave	
0+18			522	79 05	+ Gut	
	Cb re	Turns	at	Corby	Ave & Ferina St	
			540	79 87	Gut N E Cor E	end CR
			466	79 61	Tcb " " " "	" "
			526	79 01	Gut " " " N	" "
			466	79 61	Tcb " " " "	" "
			529	78 98	Gut " W " W	" "
			446	79 81	Tcb " " " W	" "
			526	79 01	Gut " " " N	" "
			449	79 78	Tcb " " " "	" "
1+00			476	79 51	℄ St	
18R			517	79 10	Gut	
18R			435	79 92	Tcb	
18L			508	79 19	Gut	
18L			435	79 92	Tcb	
2+00			467	79 60	℄ ST	
18R			484	79 43	Gut	
18R			414	80 13	Tcb	

F.B. 1279 PG. 136

Job No. 1205 Division No. ____ Notes Red. ____ Plotted ____ Profile

Survey of Ferina St. etal Date ____ Date ____ No. ____

Survey by R.L. Willey Notes R.L.W. Notes Chkd. ____ Checked ____ X-Sec.

Indexed A. C. Johnson Date 7-17-47 Date ____ Date ____ No. ____

FORM 307 10M 10-46

PLEASE RETURN TO
LOS ANGELES COUNTY SURVEYOR
700 HALL OF RECORDS

NOTE: ANY ADDITIONS OR CHANGES ON THIS SHEET MUST BE MADE OR CIRCLED IN RED INK, WITH DATE AND NAME OF PERSON MAKING CHANGE.

Do not extend notes this side of this line.

STATION	B. S.	H. I.	F. S.	ELEV.		
18L		84 27	488	7939	GUT	
18L			413	8014	Tcb	
3+00			427	8000	℄ ST	
18R			462	7965	GUT	
18R			380	8047	Tcb	
18L			458	7969	GUT	
18L			385	8042	Tcb	
TP	5 34	85 18	443	79 84		
4+00			490	8028	℄ ST	
18R			517	8001	GUT	
18R			442	8076	Tcb	
30R			41	811	PL	
150R			35	817	back lot line	
18L			528	7990	GUT	
18L			443	8075	Tcb	
5+02.10			470	8048	℄ intersect of Corby & 1st alley So. of Exselsior DR.	
Curb returns at ℄ intersection of Corby & 1st alley So. of of Exselsior DR						
			507	8011	Gut S.E. Cor So. End Curb return	
			421	8097	Tcb " " " " " "	

Profile
No. ____ Date ____ Notes Red. ____ Plotted ____ Job No. 1205 Division No. ____
X-Sec. No. ____ Date ____ Date ____ Survey of Ferina St. etal.
Notes Chkd. ____ Checked ____ Survey by R.L. Willey Notes R.L.W. Date 7-17-47
Date ____ Date ____ Map No. ____ Index Johnson Date ____

F.B. 1279 Pg. 137

FORM 307 10M 10-46

PLEASE RETURN TO
LOS ANGELES COUNTY SURVEYOR
700 HALL OF RECORDS

NOTE: ANY ADDITIONS OR CHANGES ON THIS SHEET MUST BE MADE OR CIRCLED IN RED INK, WITH DATE AND NAME OF PERSON MAKING CHANGE.

Do not extend notes this side of this line.

STATION	B. S.	H. I.	F. S.	ELEV.		
		8518	45	8[illegible]7	Gut. SE Cor East end Curb return	
			398	81 20	Tcb ✓ ✓ ✓ ✓ ✓ ✓	
			498	[illegible] 20	Gut SW Cor So end curb return	
			418	[illegible]	Tcb ✓ ✓ ✓ ✓ ✓ ✓	
			46	[illegible]	Gut SW Cor West end Curb return	
			405	[illegible]	tcb SW ✓ ✓ ✓ ✓ ✓	
			47	8[illegible]5	Gut NE Cor East end Curb return	
			397	8[illegible]7	tcb ✓ ✓ ✓ ✓ ✓ ✓	
			505	80[illegible]	Gut ✓ ✓ No ✓ ✓ ✓	
			404	81 14	tcb ✓ ✓ No ✓ ✓ ✓	
			40	8[illegible]2	Gut NW ✓ West ✓ ✓ ✓	
			400	8[illegible]18	tcb ✓ ✓ ✓ ✓ ✓ ✓	
			490	8[illegible]28	Gut ✓ ✓ No ✓ ✓ ✓	
			410	81 08	tcb ✓ ✓ ✓ ✓ ✓ ✓	
6+00			446	8[illegible]72	℄ St	
6+52.13			384	81 34	℄ intersection of corby & Exselsior Dr.	
					BM. Fe-12 el = 81.323	Fb. 1279-9
BM FE #12			387	81 31	Corby Ave. & Excelsior Dr. S.E. Cor. bt. spk. in cb. 5'S. of S. end C.R.	

F.B. 1279 PG. 138

Job No. 1205 Division No. ____ Notes Red. ____ Plotted ____ Profile ____

Survey of Fering St. etal Date ____ Date ____ No. ____

Survey by R.L. Willey Notes R.L.W. Notes Chkd. ____ Checked ____ X-Sec. ____

Indexed [illegible] Date 7-17-47 Date ____ Date ____ No. ____

Notes Ck'd by	Survey of Ferina St. etal
Map No.	W. O. 1205 Tape No. St'd °F
Office Work	Surveyed by R.L. Willey
Checked	Notes R.L.W. Date 7-17-47
Date	Indexed A. C. Johnson

APR 9 '48

F. B. 1279 PG. 139

TOPOGRAPHY
on
BARNWALL ST
FROM GRIDLEY RD
TO MAIDSTONE AVE
FERINA ST ETAL
JN 1205

7- -47
Willey
English
Hobson
Curtis

Note: Any Additions or Changes on This Sheet Must be Made or Circled in Red Ink With Date and Name of Person Making Change.

Do not extend notes this side of this line.

RETURN TO
LOS ANGELES COUNTY SURVEYOR
700 HALL OF RECORDS

FORM 247 5M 11-46

F. B. 1279 PG. 140

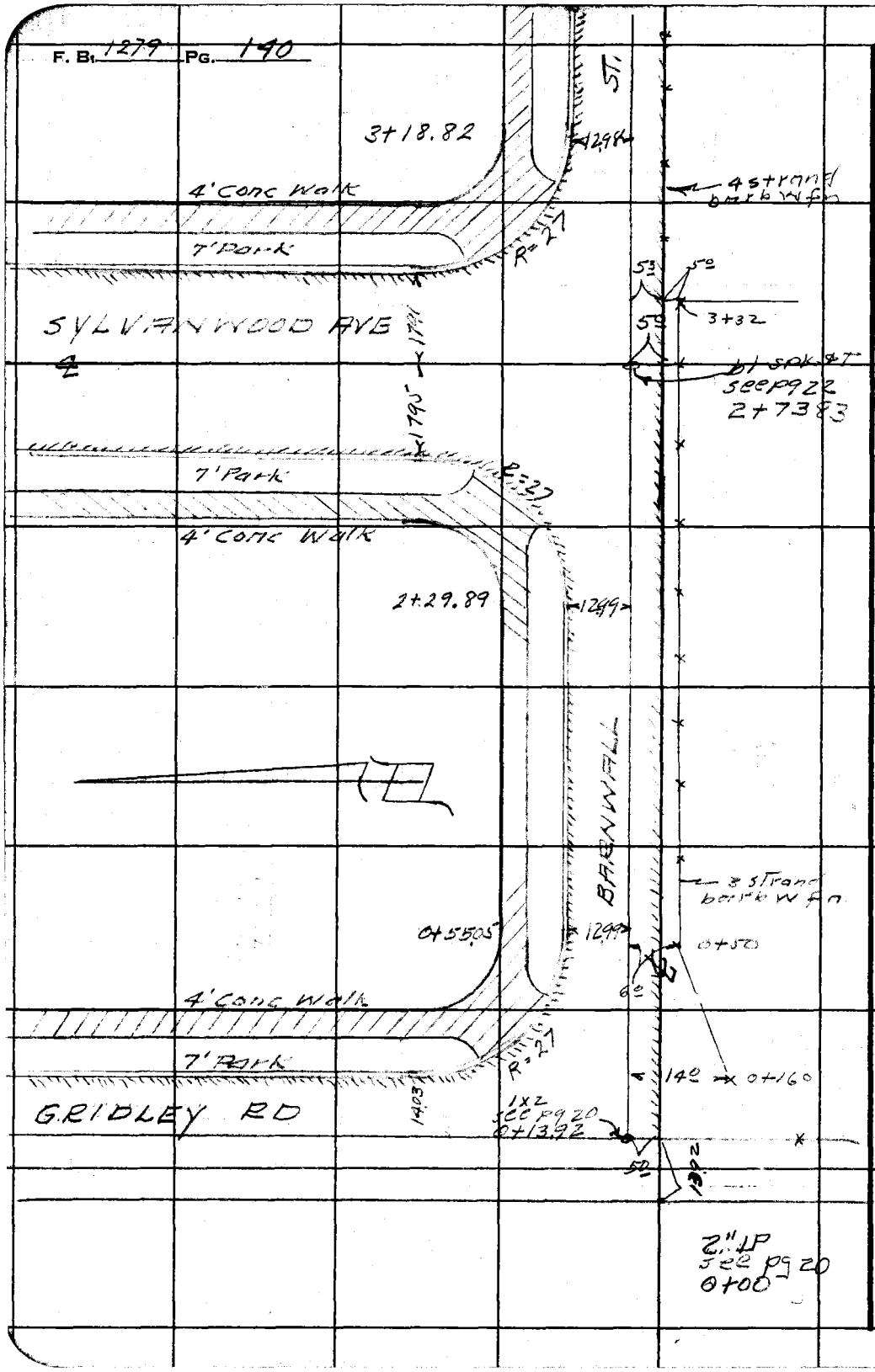

RETURN TO
LOS ANGELES COUNTY SURVEYOR
700 HALL OF RECORDS

Do not extend notes this side of this line.

Note: Any Additions or Changes on This Sheet Must be Made or Circled in Red Ink With Date and Name of Person Making Change.

Notes Ck'd by	Survey of Ferina St. etal
Map No.	W. O. 1205 Tape No. St'd °F
Office Work	Surveyed by R.L. Willey
Checked	Notes R.L.W. Date 7-17-47
Date	Indexed A. C. Johnson

F. B. 1279 PG. 1.41

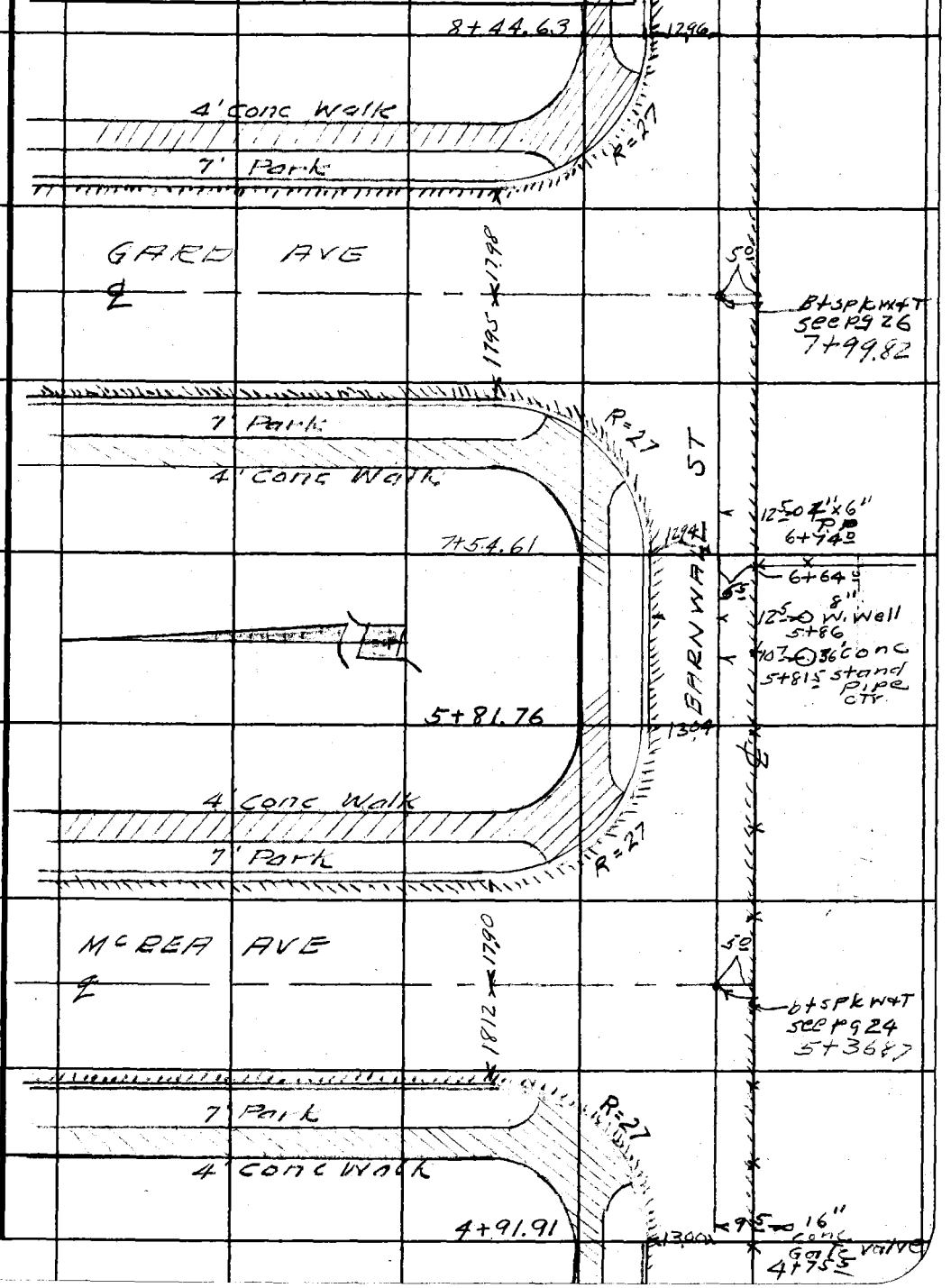

Note: Any Additions or Changes on This Sheet Must be Made or Circled in Red Ink With Date and Name of Person Making Change.

Do not extend notes this side of this line.

RETURN TO
LOS ANGELES COUNTY SURVEYOR
700 HALL OF RECORDS

FORM 247 5M 11-46

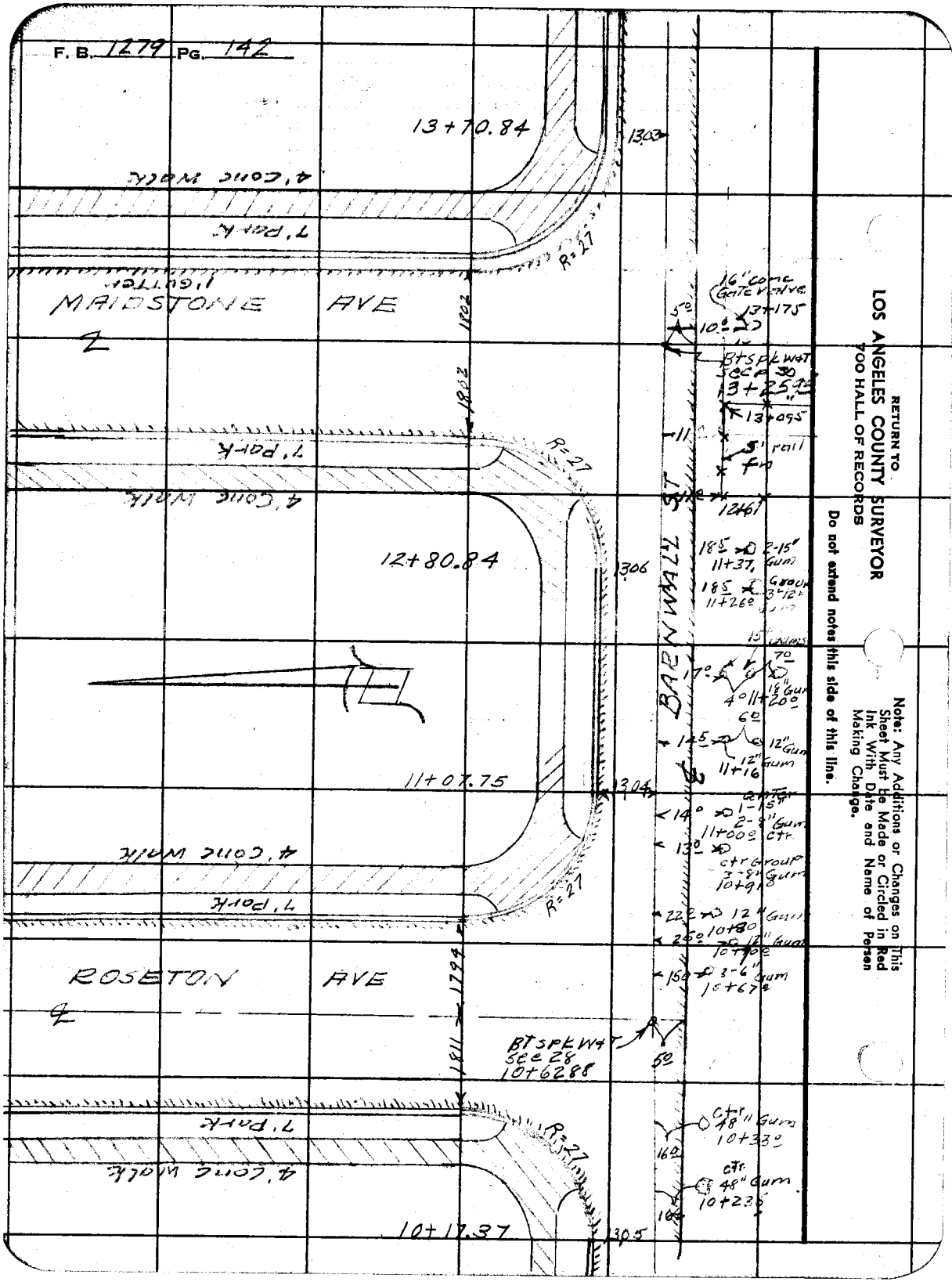

RETURN TO
LOS ANGELES COUNTY SURVEYOR
700 HALL OF RECORDS

Do not extend notes this side of this line.

Note: Any Additions or Changes on This Sheet Must Be Made or Circled in Red Ink With Date and Name of Person Making Change.

Profile No. _____ Notes Red _____ Plotted _____ Job No. 1205 Division No. _____ F.B. 1279 PG. 143

Date _____ Date _____ Survey of Ferina Stet al

X-Sec. No. _____ Notes Chkd. J. H. Bender Checked _____ Survey by R L Willey Notes RLW Date 7-17-47

Date _____ Date _____ Map No. _____ Indexed A. C. Johnson Date APR 9 '48

PROFILE + X SECTIONS
on
BARNWALL ST
FROM GRIDLEY AVE
TO MAIDSTONE AVE
FERINA ET AL
JN 1205

7-18-47
[illegible]
English
Curtis
Frunick

STATION	B. S.	H. I.	F. S.	ELEV.

NOTE: ANY ADDITIONS OR CHANGES ON THIS SHEET MUST BE MADE OR CIRCLED IN RED INK, WITH DATE AND NAME OF PERSON MAKING CHANGE.

PLEASE RETURN TO
LOS ANGELES COUNTY SURVEYOR
700 HALL OF RECORDS

Do not extend notes this side of this line.

FORM 307 10M 10-46

F.B 1279 PG. 144 | Job No. 1205 Division No. | Notes Red. | Plotted | Profile

Survey of Fearing St et al | Date | Date | No.

Survey by R. L. Willey Notes RLW. | Notes Chkd. | Checked | X-Sec.

Indexed A. C. Jannsen Date | Date | Date | No.

STATION	B.S.	H.I.	F.S.	ELEV.

PLEASE RETURN TO
LOS ANGELES COUNTY SURVEYOR
700 HALL OF RECORDS

Do not extend notes this side of this line.

NOTE: ANY ADDITIONS OR CHANGES ON THIS SHEET MUST BE MADE OR CIRCLED IN RED INK, WITH DATE AND NAME OF PERSON MAKING CHANGE.

FORM 307 10M 10-46

FORM 307 10M 10-46

PLEASE RETURN TO
LOS ANGELES COUNTY SURVEYOR
700 HALL OF RECORDS

NOTE: ANY ADDITIONS OR CHANGES ON THIS SHEET MUST BE MADE OR CIRCLED IN RED INK, WITH DATE AND NAME OF PERSON MAKING CHANGE.

Do not extend notes this side of this line.

STATION	B. S.	H. I.	F. S.	ELEV.	
BM Fe-1	4 99	81 06		76 07	BM Fe-1 el = 76.066 Fb = 1279-7 Gridley Rd. & Barnwall St. N.E. Cor. Bt. spk. in cb. 5' S. of S. end C.R.
0+00			5 89	75 17	5' [illegible]
0+18			5 86	75 [illegible]	X Gut
Curb Returns at Gridley Rd. & Barnwall St.					
			5 88	75 1[illegible]	Gut N.E. Cor. N. end C.R.
			5 02	76 04	Tcb " " " " "
			5 71	75 [illegible]	Gut " " E " "
			4 90	76 16	Tcb " " " " "
1+00			5 24	75 82	5' offset
5 R			5 23	75 83	bot. brk.
6 R			4 5	76 6	T. brk.
35 R			5 0	76 1	P.L.
13 L			5 50	75 56	Gut
13 L			4 68	56 3[illegible]	Tcb
2+00			4 72	76 34	5' offset
5 R			4 80	76 26	bot brk.
7 R			4 5	76 6	T. "
35 R			4 6	76 5	P.L.
13 L			4 95	76 11	Gut
13 L			4 09	76 97	Tcb
2+73.83			4 51	76 55	℄ Int of Sylvanwood & Barnwall St.
6 R			4 52	76 54	edge Pvt.

Profile No. ____ Notes Red. ____ Plotted ____ Job No. 1205 Division No. ____ F.B. 1279 Pg. 146
X-Sec. No. ____ Date ____ Date ____ Survey of Ferina St. etal
Notes Chkd. ____ Checked ____ Survey by R.L. Willey Notes English Date 7-17-47
No. ____ Date ____ Date ____ Map No. ____ Indexed C. Johnson Date ____

FORM 307 10M 10-46

PLEASE RETURN TO
LOS ANGELES COUNTY SURVEYOR
700 HALL OF RECORDS

NOTE: ANY ADDITIONS OR CHANGES ON THIS SHEET MUST BE MADE OR CIRCLED IN RED INK, WITH DATE AND NAME OF PERSON MAKING CHANGE.

Do not extend notes this side of this line.

STATION	B. S.	H. I.	F. S.	ELEV.	
7 R		81 06	4 1	77 5	T. brk
100 R			4 6	76 5	
200 R			5 1	76 0	
Curb Returns at Sylvanwood Ave & Barnwall St.					
			4 88	76 18	Gut N.W. Cor. W. end C.R.
			4 00	77 06	Tcb " " " " "
			4 75	76 31	Gut " " N " "
			3 87	77 19	Tcb " " " " "
			4 48	76 58	Gut NE " " " "
			3 70	77 36	Tcb " " " " "
			4 51	76 55	Gut " " E " "
			3 65	77 41	Tcb " " " " "
T.P.	4 75	82 13	3 68	77 38	
3+00			5 45	76 68	5' offset
4+00			4 98	77 15	" "
5 R			4 99	77 14	Edge Pvt.
7 R			4 4	77 7	T. brk.
35 R.			4 4	77 7	P.L.
13 L			5 22	76 91	Gut
13 L			4 39	77 74	Tcb
5+00			4 87	77 26	5' offset

F.B. 1279 PG. 146
Survey of Ferina Stetal
Survey by R.L. Willey Notes R.L.W.
Indexed C. Johnson Date
Job No. 1205 Division No.
Notes Red. Date Plotted Date No.
Notes Chkd. Date Checked Date No.
Profile X-Sec.

FORM 307 10M 10-46

PLEASE RETURN TO
LOS ANGELES COUNTY SURVEYOR
700 HALL OF RECORDS

NOTE: ANY ADDITIONS OR CHANGES ON THIS SHEET MUST BE MADE OR CIRCLED IN RED INK, WITH DATE AND NAME OF PERSON MAKING CHANGE.

55

Do not extend notes this side of this line.

STATION	B. S.	H. I.	F. S.	ELEV.		
5+20		82 13 ✓	4 83	7730	X-Gut	
5+36.87			4 79	7734	℄ Int. of Mcrae Ave. & Barnwall St.	
5 R			4 82	7731	edge Pvt.	
7 R			4 3	778	T. brk.	
100 R			4 1	780		
200 R			4 8	773		
Curb Returns at Mcrae Ave. & Barnwall St.						
			4 98	7715	Gut N.W. Cor. W end C.R.	
			4 19	7794	Tcb " " " " "	
			4 78	7735	Gut " " N " "	
			4 06	7807	Tcb " " " " "	
			4 81	7732	Gut N.E. " " " "	
			4 04	78 09	Tcb " " " " "	
			4 91	7722	Gut " " E " "	
			4 07	7806	Tcb " " " " "	
T.P.	4 58	82 69 ✓	4 02	78 11 ✓		
5+55			5 32	7737	X-Gut	
6+00			5 20	7749	5' offset	
5 R			5 18	7751	edge Pvt.	
7 R			4 4	783	T. brk.	
35 R			4 6	781	P.L.	

Profile No. ____ Notes Red ____ Plotted ____ Job No. 1205 Division No. ____ F.B. 1279 PG. 147
X-Sec. No. ____ Date ____ Date ____ Survey of Ecrina St etal
Notes Chkd ____ Checked ____ Survey by R.L. Wille Notes R.L.W. Date 11-17-47
Date ____ Date ____ Map No. ____ Indexed ____ Date ____

FORM 307 10M 10-46

PLEASE RETURN TO
LOS ANGELES COUNTY SURVEYOR
700 HALL OF RECORDS

NOTE: ANY ADDITIONS OR CHANGES ON THIS SHEET MUST BE MADE OR CIRCLED IN RED INK, WITH DATE AND NAME OF PERSON MAKING CHANGE.

Do not extend notes this side of this line.

F.B. 1276 PG. 148 Job No. 1205 Division No. Notes Red. Plotted
Survey of Eastonast Estates Date No.
Survey by R.L. Willey Notes Date X-Sec.
Index C. Jennings Notes Chkd. Checked
Date Date No.
Profile

STATION	B. S.	H. I.	F. S.	ELEV.				
6+00								
13 L		82 69	5 47	77 22	Gut			
13 L			4 58	77 11	Tob			
7+00			5 09	77 60	5' offset			
5 R			5 12	77 57	edge Pvt.			
10 R.			6 1	76 6	bot brk.			
35 R			5 5	78 2	P.L.			
13 L			5 38	77 73	Gut			
13 L			4 51	77 19	Tob			
7+82			5 06	77 65	X Gut			
7+99.82			5 07	77 69	℄ Int. of Gard Ave ℄ Barnwall St.			
5 R			5 09	77 67	edge Pvt.			
10 R			6 0	76 7	bot brk			
100 R			5 5	77 12				
200 R			5 8	77 9				
Curb	Returns at		Gard Ave. ℄	Barnwall St.				
			5 31	77 38	Gut	N.W. Cor.	W.	end C.R.
			4 59	77 10	Tob	"	"	" " "
			5 13	77 56	Gut	"	"	N. " "
			4 34	77 35	Tob	"	"	" " "
			5 25	77 44	Gut	N.E.	"	N. " "
			4 33	78 36	Tob	"	"	" " "

FORM 307 10M 10-46

PLEASE RETURN TO
LOS ANGELES COUNTY SURVEYOR
700 HALL OF RECORDS

NOTE: ANY ADDITIONS OR CHANGES ON THIS SHEET MUST BE MADE OR CIRCLED IN RED INK, WITH DATE AND NAME OF PERSON MAKING CHANGE.

Do not extend notes this side of this line.

STATION	B. S.	H. I.	F. S.	ELEV.		
		82 69	5 30	77 39	Gut N.E. Cor. E. end	C.R.
			4 42	78 27	Tcb " " " "	"
T.P.	4 62	82 99	4 32	78 37		
8+18			5 36	77 63	X-Gut	
9+00			5 11	77 88	5' offset	
5 R			5 14	77 85	edge Pvt.	
10 R			6 0	77 0	bot. Brk.	
-35 R			5 3	78 7	P.L.	
13 L			5 54	77 45	Gut	
13 L			4 71	78 28	Tcb	
10+00			4 94	78 05	5' offset	
10+45			4 89	78 10	X-Gut	
10+62.88			4 90	78 09	℄ Int. of Roseton	Ave. & Barnwall St.
5' R			4 89	78 10	edge Pvt.	
15 R			4 1	78 9	T. brk.	
100 R			4 8	78 2		
200 R			5 1	77 9		
Curb Returns at Roseton					Ave. & Barnwall St.	
			5 20	77 79	Gut N.W. Cor. W.	end C.R.
			4 41	78 58	Tcb " " "	" "
			5 07	77 92	Gut " " N	" "

Profile No. ____ Notes Red. ____ Plotted ____ Job No. 1205 Division No. ____ F.B. 1679 Pg. 149
X-Sec. No. ____ Date ____ Date ____ Survey of Ferrier St et al
Notes Chkd. ____ Checked ____ Survey by R.L. Willey Notes R.L.W. Date 7-17-47
Date ____ Date ____ Map No. ____ Indexed C. Johnson Date ____

FORM 307 10M 10-46

PLEASE RETURN TO
LOS ANGELES COUNTY SURVEYOR
700 HALL OF RECORDS

NOTE: ANY ADDITIONS OR CHANGES ON THIS SHEET MUST BE MADE OR CIRCLED IN RED INK, WITH DATE AND NAME OF PERSON MAKING CHANGE.

Do not extend notes this side of this line.

STATION	B. S.	H. I.	F. S.	ELEV.		
		82 99	4 34	78 65	Tcb N.W. Cor. N.	end C.R.
			5 18	77 81	Gut N.E. " "	" "
			4 35	78 64	Tcb " " "	" "
			5 11	77 88	Gut " " E.	" "
			4 39	78 60	Tcb " " "	" "
T.P.	444	83,12	4 31	78 68		
10+80			5 01	78 11	X Gut	
11+00			4 96	78 16	℄ st	
12+00			4 98	78 14	℄	
5 R			4 98	78 14	edge pvmt	
8 R			4 5	78 6	T brk	
35 R			4 2	78 9	X	
18 R			5 23	77 89	Gut	
15 R			4 50	78 62	Tcb	
13+00			4 65	78 49	X Gut	
13+25-95			4 44	78 68	℄ int	
5 R			4 50	78 62	edge pvmt	
9 R			4 0	79 1	T. bk	
30 R			4 0	79 1	PL	
100			4 4	78 7		

F.B. 1279 PG. 150
Job No. 1205
Division No.
Notes Red.
Plotted
Profile
Survey of Ecking St et al
Date
Date
No.
X-Sec.
Survey by R.L. Willey
Notes R.L.W.
Notes Chkd.
Checked
Indexed A. C. Johnson
Date
Date
No.

FORM 307 10M 10-46

PLEASE RETURN TO
LOS ANGELES COUNTY SURVEYOR
700 HALL OF RECORDS

NOTE: ANY ADDITIONS OR CHANGES ON THIS SHEET MUST BE MADE OR CIRCLED IN RED INK, WITH DATE AND NAME OF PERSON MAKING CHANGE.

Do not extend notes this side of this line.

STATION	B. S.	H. I.	F. S.	ELEV.		
		8312	BARNWALL			
	Cb returns		at Ferina	St + Maidstone	Ave	
			519	7793	Gut NW Cor W	end CR
			442	7870	Tcb " " " "	" "
			503	7809	Gut " " " N	" "
			428	7884	Tcb " " " "	" "
			497	7815	Gut NE " N	" "
			425	7887	Tcb " " " "	" "
			505	7807	Gut N " " E	" "
			439	7873	Tcb " " " "	" "
BM FE			423	78-89	BM FE 6 el = 78894 FB1279-8	
					Barnwall St + Maidstone Ave NE Cor	
					bt SPR in Cb [illegible] of N end CR	

Profile No. ____ Notes Red ____ Plotted ____ Job No. 1205 Division No. ____ F.B. 1279 PG. 151

X-Sec. No. ____ Date ____ Date ____ Survey of Ferina St et al

Notes Chkd ____ Checked ____ Survey by R.L. Miller Notes RLM Date 7-17-47

Date ____ Date ____ Map No. ____ Indexed ____ Date ____

F.B. 1279 PG. 152 Job No. 1205 Division No. Notes Red. Plotted Profile

Survey of Ferina Stotal Date Date No.

Survey by RLW Illey Notes RLW Notes Chkd. Checked X-Sec.

Indexed Date Date Date No.

FORM 307 10M 10-46

PLEASE RETURN TO

LOS ANGELES COUNTY SURVEYOR

700 HALL OF RECORDS

NOTE: ANY ADDITIONS OR CHANGES ON THIS SHEET MUST BE MADE OR CIRCLED IN RED INK, WITH DATE AND NAME OF PERSON MAKING CHANGE.

Do not extend notes this side of this line.

STATION	B. S.	H. I.	F. S.	ELEV.	

Notes Ck'd by	Survey of Ferina St et al F. B. 1219 Pg. 153
Map No.	W. O. 1205 Tape No. St'd °F
Office Work	Surveyed by R.L. Willey
Checked	Notes RLW Date 7-17-47
Date	Indexed A. C. Johnson

APR 9 '48

TOPOGRAPHY
on
FERINA ST
FROM MAIDSTONE
TO PIONEER BLVD
FERINA ST ETAL
JN 1205

7-18-47
Willey
English
Hobson
Curtis

Note: Any Additions or Changes on This Sheet Must be Made or Circled in Red Ink With Date and Name of Person Making Change.

Do not extend notes this side of this line.

RETURN TO
LOS ANGELES COUNTY SURVEYOR
700 HALL OF RECORDS

FORM 247 BM 11-46

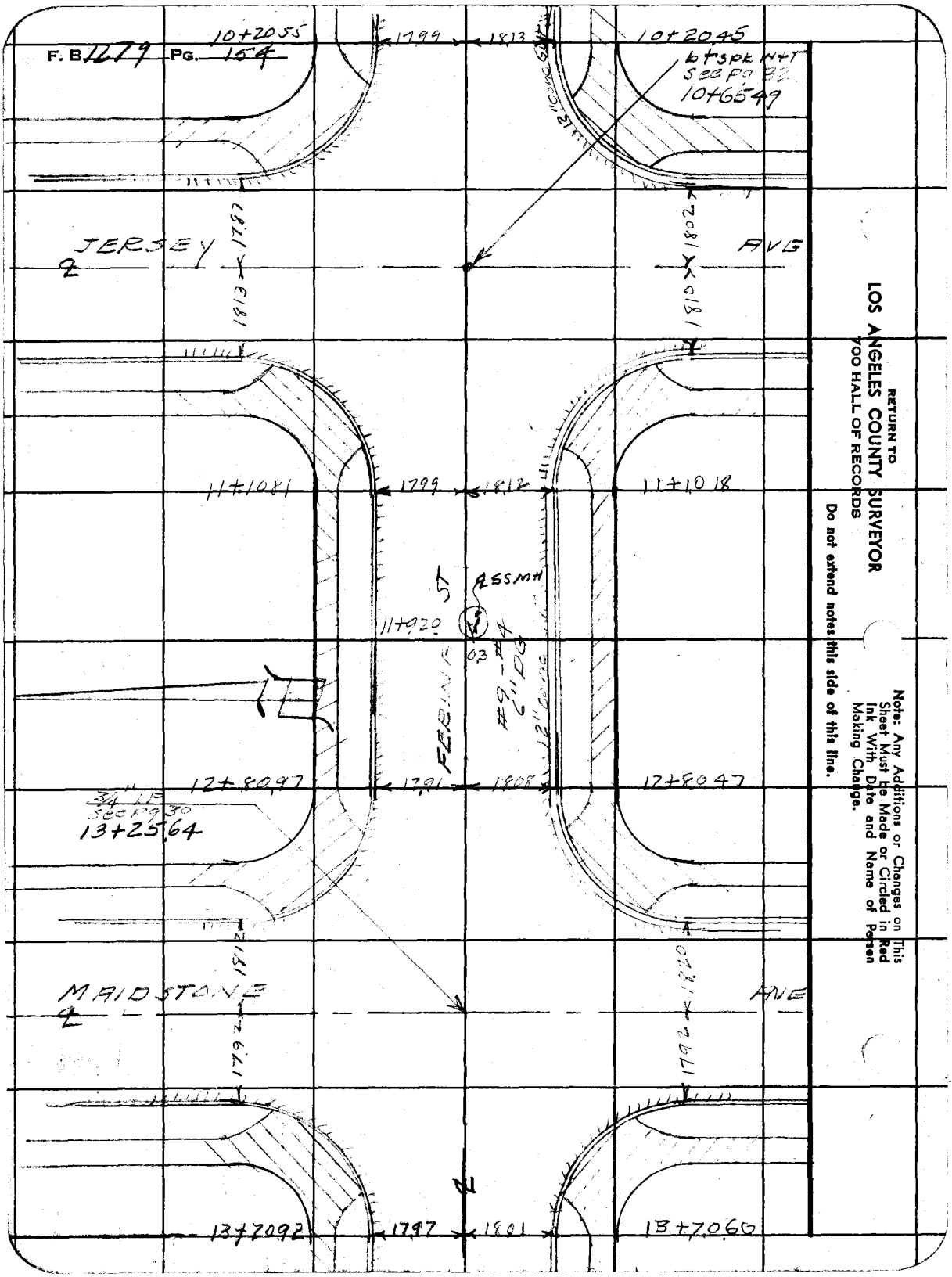

RETURN TO
LOS ANGELES COUNTY SURVEYOR
700 HALL OF RECORDS

Do not extend notes this side of this line.

Note: Any Additions or Changes on This Sheet Must be Made or Circled in Red Ink With Date and Name of Person Making Change.

Notes Ck'd by	Survey of Ferina Stetal
Map No.	W. O. 1205 Tape No. St'd °F
Office Work	Surveyed by R.L.Willey
Checked	Notes R.L.W. Date 7-1-47
Date	Indexed A. C. Johnson

F. B. 1279 Pg. 155

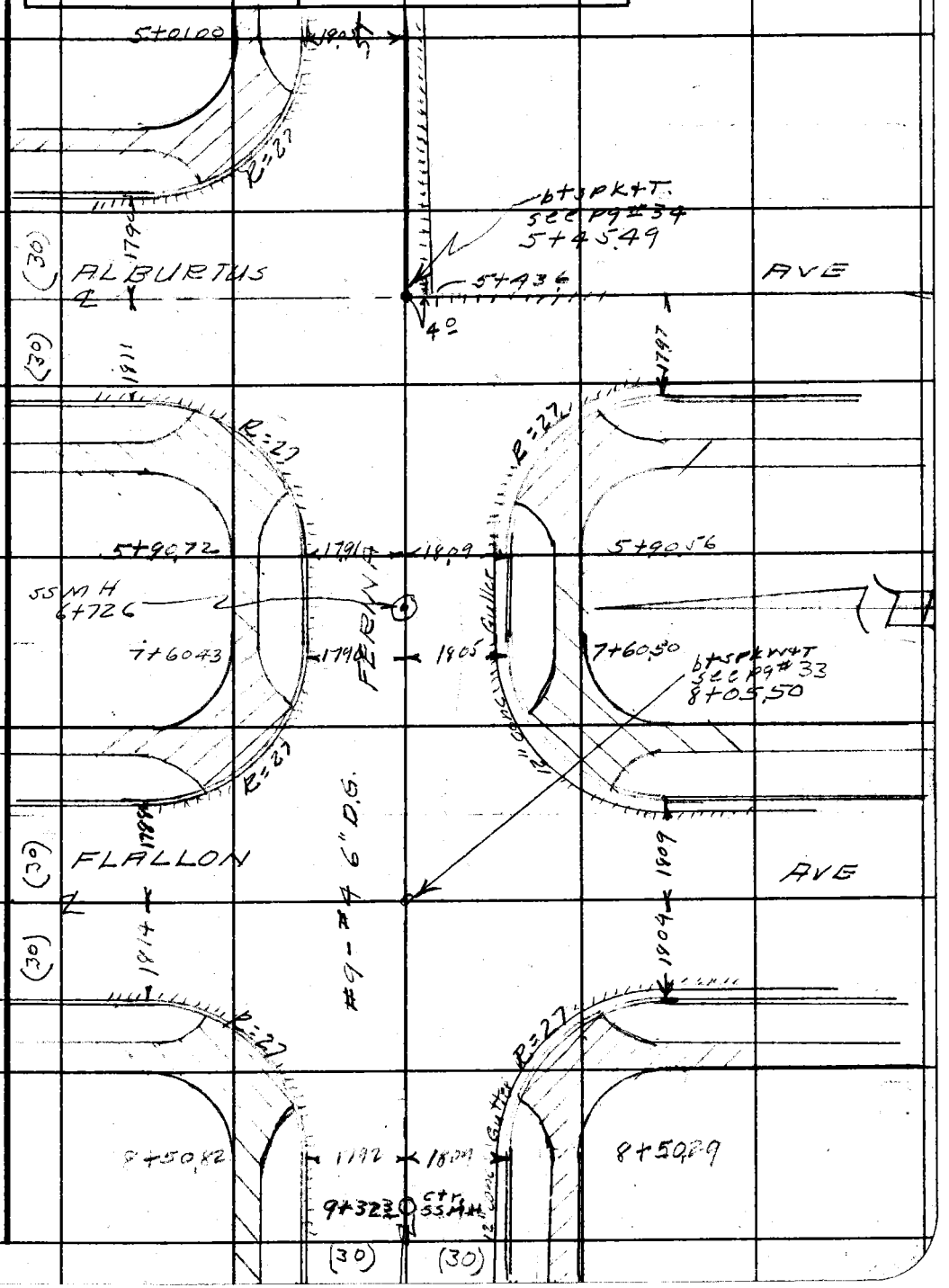

Note: Any Additions or Changes on This Sheet Must be Made or Circled in Red Ink With Date and Name of Person Making Change.

Do not extend notes this side of this line.

RETURN TO
LOS ANGELES COUNTY SURVEYOR
700 HALL OF RECORDS

FORM 247 5M 11-46

F. B. 12-19 PG. 156

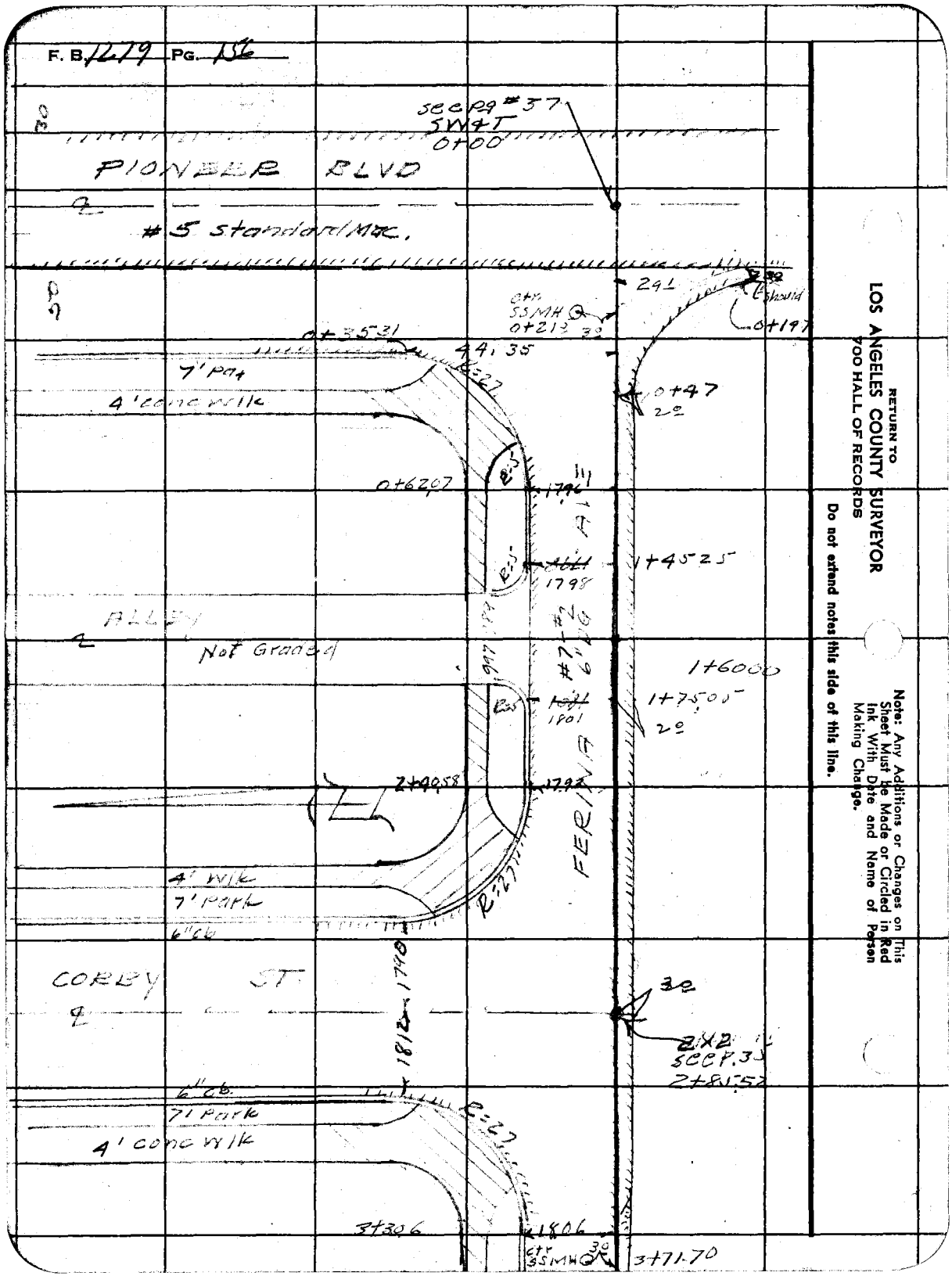

RETURN TO
LOS ANGELES COUNTY SURVEYOR
900 HALL OF RECORDS

Do not extend notes this side of this line.

Note: Any Additions or Changes on This Sheet Must be Made or Circled in Red Ink With Date and Name of Person Making Change.

FORM 307 10M 10-46

PLEASE RETURN TO
LOS ANGELES COUNTY SURVEYOR
700 HALL OF RECORDS

NOTE: ANY ADDITIONS OR CHANGES ON THIS SHEET MUST BE MADE OR CIRCLED IN RED INK, WITH DATE AND NAME OF PERSON MAKING CHANGE.

Do not extend notes this side of this line.

STATION	B. S.	H. I.	F. S.	ELEV.		
SS	JC	ON	FERINA		St 21.5' W OF ℄ PIONEER BLVD.	
BM FE11	5 15	84 87		79 72	BM FE11 el: 79716 FB 1279-9 Ferina St + Corby Ave NE Cor bt Spkln Cb 5' N of N end CR	
			6.16	78 71	N Rim MH	
			6.12	78 75	E " "	
			6.17	78 70	S " "	
	Chain	Dia Rod	6.22	78 65	W " "	
7	10.56	617	16 73	68.14	18" inlet To N bot pipe	
	9 03	150 617	16 70	68 17	18" " " " Top pipe	
	10 52	617	16 69	68 18	18" outlet " S. bot pipe	
	8.99	150 617	16 66	68.21	11" " " " Top "	
	9 43	619	15 62	69 25	8" inlet " W bot "	
	8 74	067 619	15.60	69 27	8" " " " Top	
TP	5 93	84.70	6 10	78 77		
BM FE11			4 98	79 72	BM FE 11. (79.716)	

Profile No. ____ Notes Red ____ Plotted ____ Job No. 1205 Division No. ____ F.B. 1279 PG. 157

X-Sec. No. ____ Date ____ Date ____ Survey of Ferina St et al

Notes Chkd. H. Bender Checked ____ Survey by R.L. Willey Notes RLW Date 7-18-47

Date JUL 22 1947 Date ____ Map No. ____ Indexed Johnson Date APR 9 '48

FORM 307 10M 10-46

PLEASE RETURN TO
LOS ANGELES COUNTY SURVEYOR
700 HALL OF RECORDS

NOTE: ANY ADDITIONS OR CHANGES ON THIS SHEET MUST BE MADE OR CIRCLED IN RED INK, WITH DATE AND NAME OF PERSON MAKING CHANGE.

Do not extend notes this side of this line.

STATION	B. S.	H. I.	F. S.	ELEV.		
	5 5 MH ON		FERINA		AVE 86.' W ℄ CORBY AVE	
BM FE11	5 00	84 72		79 72	BM FE11 el = 79 76 FB 1279-9 Ferina St + Corby Ave NE Cor bt spk in cb 5' N of N end ck	
			5 31	79 41	N rim MH	
			5 31	79 41	E " "	
			5 30	79 42	S " "	
			5 30	79 42		
	chain	dia	Rod			
	9 34		530 14 64	70 08	8" out let To E.	bot pipe
	8 67	0.67	530 14 64	70 08	" " " "	Top pipe
	9 29		530 14 59	70 13	" " inlet To W	bot "
	8 62	0.67	530 14 59	70 13	" " " "	Top "
BM FE10			5 38	79 34	BM FE10 el = 79 35 4 FB 1279-9 Ferina St + Alburtus Ave SW Cor bt spk in cb 5' S of S end ck	

F.B. 1279 PG. 158

Job No. 1205 Division No. Notes Red. Plotted Profile

Survey of Ferina St et al Date Date No. X-Sec.

Survey by R.L. Willey Notes R.L.W. Notes Chkd. J. H. Bender Checked

Indexed A. C. Date Date JUL 22 1947 Date No.

FORM 307 10M 10-46

PLEASE RETURN TO
LOS ANGELES COUNTY SURVEYOR
700 HALL OF RECORDS

NOTE: ANY ADDITIONS OR CHANGES ON THIS SHEET MUST BE MADE OR CIRCLED IN RED INK, WITH DATE AND NAME OF PERSON MAKING CHANGE.

Do not extend notes this side of this line.

STATION	B. S.	H. I.	F. S.	ELEV.		
	S.S. JC ON FERINA ST 127' W OF ℄ ALBURTUS AVE					
BM FE10	5 92	85 27		79.35	BM FE10 el = 79354 FB 1279-9 Ferina St + Alburtus Ave SW Cor. bt spk in cb 5' S of send CR	
			546	79 81	N rim MH	
			545	79 82	E " "	
			546	79 81	S " "	
	Chain	dia Rod	5 47	79 80	W " "	
	9 02	546	14.48	70.79	8" outlet To E	bot pipe
	8 35	067 546	14 48	70 79	8" " " "	Top "
	8 93	546	14 39	70.88	8" inlet " W	bot "
	8 25	067 546	14 38	70 89	" " " "	Top "
	8 92	546	14 38	70 89	8" intet " S	bot "
	8 26	067 546	14 39	70 88	8" " " S	
BM FE#9			5 45	79 82	BM FE#9 el = 79813 FB 1279-9 Ferina St + Flallon Ave SW Cor bt spk in cb 5' S of send CR	

Profile Notes Red ____ Plotted ____ Job No. 205 Division No. ____ F.B. 1279 Pg. 159
No. ____ Date ____ Date ____ Survey of Ferina St et al
X-Sec. Notes Chkd J. H. Bender Checked ____ Survey by RLWiller Notes RLW Date 7-28-47
No. ____ Date ____ Date ____ Map No. ____ Indexed J[illegible] Date ____

FORM 307 10M 10-46

PLEASE RETURN TO
LOS ANGELES COUNTY SURVEYOR
700 HALL OF RECORDS

NOTE: ANY ADDITIONS OR CHANGES ON THIS SHEET MUST BE MADE OR CIRCLED IN RED INK, WITH DATE AND NAME OF PERSON MAKING CHANGE.

Do not extend notes this side of this line.

STATION	B. S.	H. I.	F. S.	ELEV.		
S.S. JC ON FERINA ST. 127' W OF ℄ FLALLON AVE						
BM FE9	5 97	85.78		79 81	BM FE9 el = 79813 FB 1279-9 Fering St & Flallon Ave SW Cor bt spk in cb 5' S of send ck.	
			5 56	80 22	N rim MH	
			5 56	80 22	E rim " "	
			5 58	80 20	S " " "	
	chain	dia. rod	5 58	80 20	W " " "	
	8 79	557	14.36	71 42	8" outlet to E bot pipe	
	8 12	0.67 557	14.36	71 42	" " " " Top "	
	8 75	557	14.32	71 46	8" inlet " W bot pipe	
	8 07	0.67 557	14 31	71 47	8" " " W Top "	
	8 65	557	14.22	71 56	8" inlet " S bot "	
	7 97	0.67 557	14 21	71 57	" " to " Top "	
BM FE8			5 80	79 98	BM FE8 el = 79994 FB 1299-9 Fering St & Jersey Ave SE Cor bt spk in cb 5' S of send ck.	

F.B. 1279 PG. 160
Job No. 1205 Division No.
Survey of Fering St et al
Survey by P. Willey Notes RLW
Indexed A. C. Jones Date
Notes Red. Plotted
Date Date No.
Notes Chkd J. H. Bender Checked
Date Date No.
Profile X-Sec.

FORM 307 10M 10-46

PLEASE RETURN TO
LOS ANGELES COUNTY SURVEYOR
700 HALL OF RECORDS

NOTE: ANY ADDITIONS OR CHANGES ON THIS SHEET MUST BE MADE OR CIRCLED IN RED INK, WITH DATE AND NAME OF PERSON MAKING CHANGE.

Do not extend notes this side of this line.

STATION	B. S.	H. I.	F. S.	ELEV.		
	SS J.C. ON FERINA ST 127' W of ℄ JERSEY AVE				BMFE8 el - 79994 FB 1279-7	
BM FE8	5 22	85.21		79.99	Ferina St + Jersey Ave SE Cor bt spk in cb 5's of send CR	
			5 17	80 04	N rim MH	
			5 17	80 04	E " "	
			5 18	80 03	S " "	
			5 18	80 03	W " "	
	7 96 ~~7 94~~	5 17	13.13	72 08	8" outlet To E bot pipe	
	7 29	0.67 5 17	13.13	72.08	" " " " " Top "	
	7 89	5 17	13 06	72 15	8" stub " W bot "	
	7 22	0 67 5 17	13 06	72 15	" " " " Top "	
	7 90	5 17	13 07	72 14	8" inlet " S bot pipe	
	7 22	0 67 5 17	13 06	72.15	" " " " Top "	
BM FE7			5 33	79.88	BMFE7 el 79887 FB 1279-8 Ferina St + Maidstone Ave SE Cor bt spk in cb 5's of send CR.	

Profile No. ____ Date ____ Notes Red ____ Plotted ____ Job No. 120 5 Division No. ____ F.B. 1279 Pg. 161

X-Sec. No. ____ Date ____ Notes Chkd. J. H. Beader Checked ____ Date ____ Survey of Ferina St et al Survey by R.L. Willey Notes R.L.W. Date 7-18-47

Map No. ____ Date ____ Indexed on Date ____

F.B. 1279 PG. 162

Job No. _____ Division No. _____ Notes Red. _____ Plotted _____ Profile

Survey of _____ Date _____ Date _____ No. _____

Survey by _____ Notes _____ Notes Chkd. _____ Checked _____ X-Sec.

Indexed _____ Date _____ Date _____ Date _____ No. _____

FORM 307 10M 10-46

PLEASE RETURN TO
LOS ANGELES COUNTY SURVEYOR
700 HALL OF RECORDS

Do not extend notes this side of this line.

NOTE: ANY ADDITIONS OR CHANGES ON THIS SHEET MUST BE MADE OR CIRCLED IN RED INK, WITH DATE AND NAME OF PERSON MAKING CHANGE.

STATION	B. S.	H. I.	F. S.	ELEV.

Notes Ck'd by	Survey of Ferina Stetal F. B. 1279 Pg. 163
Map No.	W. O. 1279 Tape No. St'd °F
Office Work	Surveyed by P.L. Willey
Checked	Notes BLW Date 7-21-47
Date	Indexed A. C. Johnson

APR 9 '48

TOPOGRAPHY
ON
1ST ALLEY S OF EXCELSIOR DR
FROM GRIDLEY RD
TO 1ST ALLEY W. OF PIONEER BLVD
FERINA ET AL
JN 1205

7-18-47
[illegible]
English
Curtis
Trunick

Note: Any Additions or Changes on This Sheet Must be Made or Circled in Red Ink With Date and Name of Person Making Change.

Do not extend notes this side of this line.

RETURN TO
LOS ANGELES COUNTY SURVEYOR
700 HALL OF RECORDS

FORM 247 5M 11-46

F. B. 1279 Pg. 164

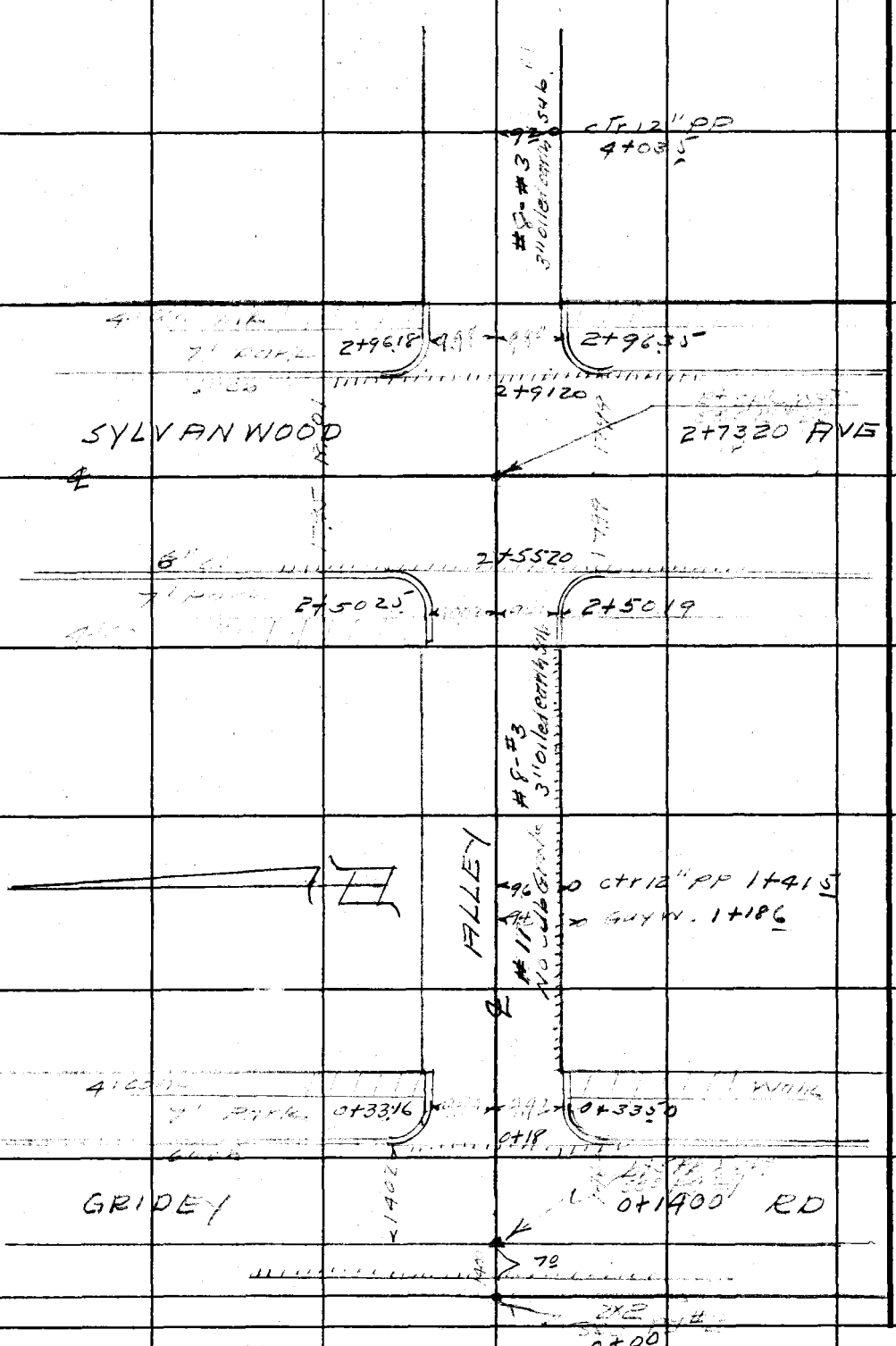

RETURN TO
LOS ANGELES COUNTY SURVEYOR
700 HALL OF RECORDS

Do not extend notes this side of this line.

Note: Any Additions or Changes on This Sheet Must Be Made or Circled in Red Ink With Date and Name of Person Making Change.

Notes Ck'd by	Survey of Fermost et al	F. B. 1279 Pg. 165
Map No.	W. O. 1205 Tape No. St'd °F	
Office Work	Surveyed by R.L. Willey et al	
Checked	Notes RLW Date 7-21-47	
Date	Indexed L. C. Johnson	

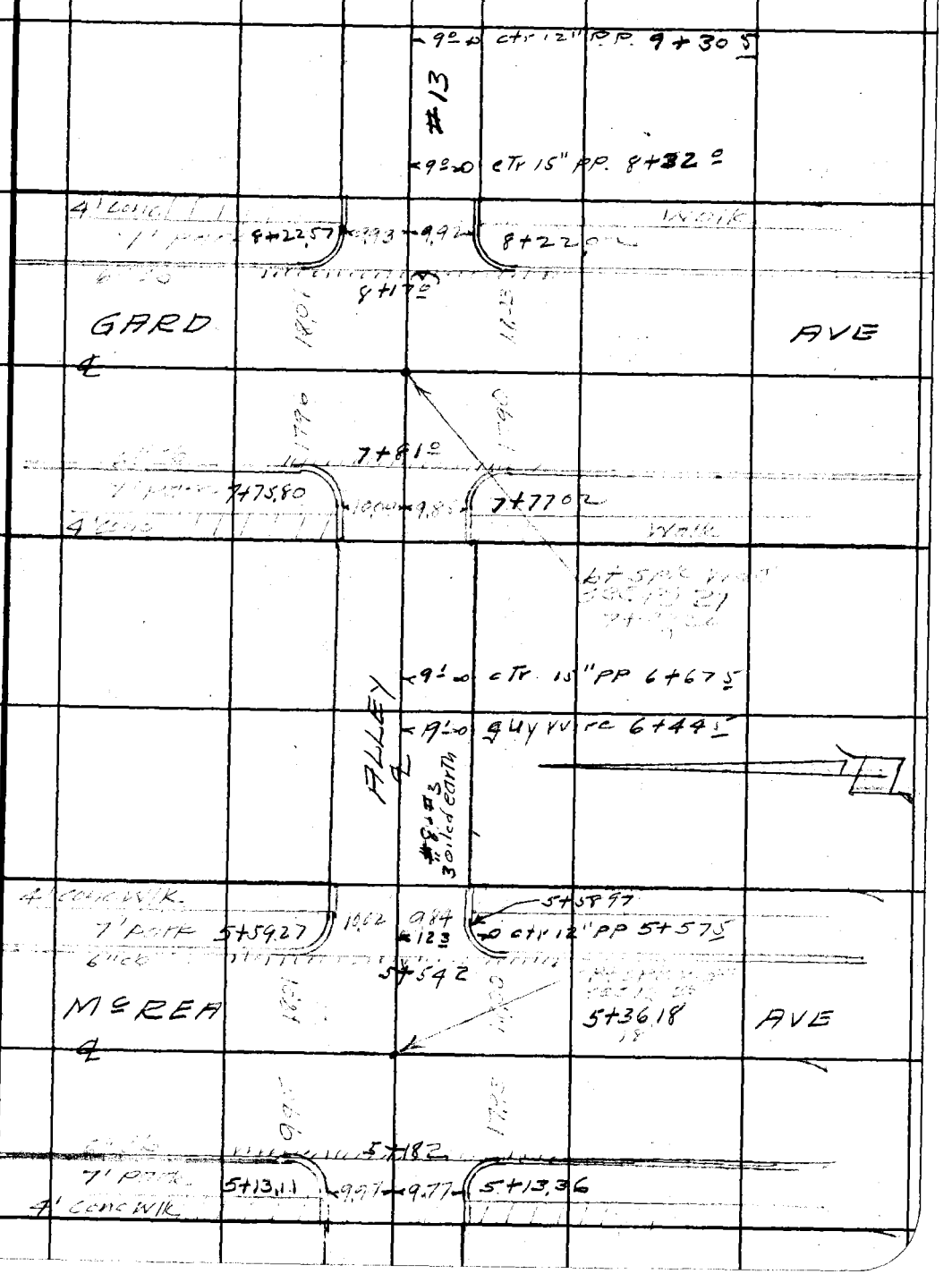

Note: Any Additions or Changes on This Sheet Must be Made or Circled in Red Ink With Date and Name of Person Making Change.

Do not extend notes this side of this line.

RETURN TO
LOS ANGELES COUNTY SURVEYOR
700 HALL OF RECORDS

FORM 247 5M 11-46

F. B. 1279 PG. 166

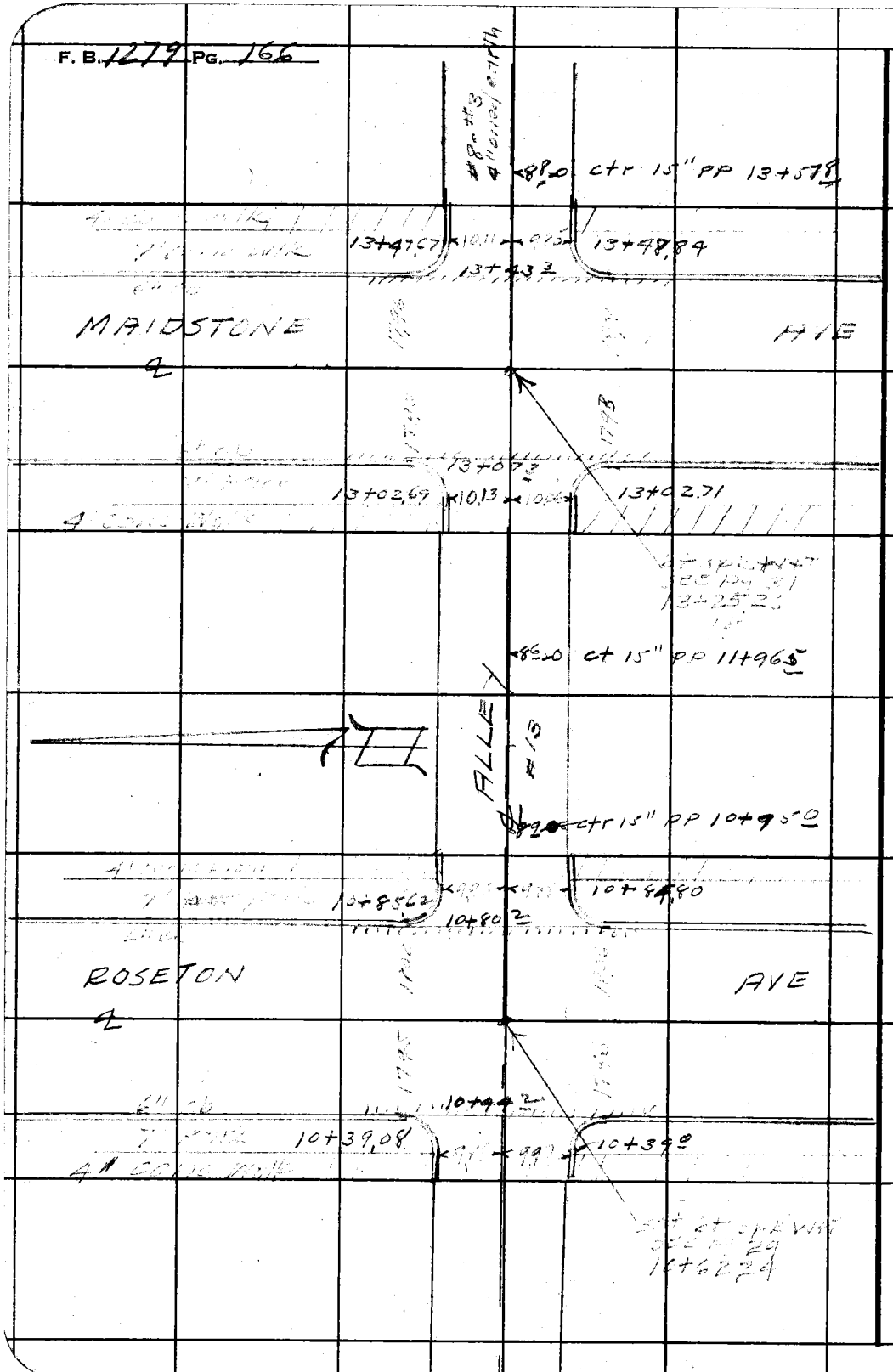

RETURN TO
LOS ANGELES COUNTY SURVEYOR
700 HALL OF RECORDS

Do not extend notes this side of this line.

Note: Any Additions or Changes on This Sheet Must Be Made or Circled in Red Ink With Date and Name of Person Making Change.

Notes Ck'd by	Survey of Ferina Stera F.B. 129 Pg. 157
Map No.	W. 120 Tape No. St'd °F
Office Work	Surveyed by R.L. Wiley
Checked	Notes R.L.W. Date 7-21-47
Date	Indexed A. C. Johnson



Note: Any Additions or Changes on This Sheet Must be Made or Circled in Red Ink With Date and Name of Person Making Change.

Do not extend notes this side of this line.

RETURN TO
LOS ANGELES COUNTY SURVEYOR
700 HALL OF RECORDS

FORM 247 5M 11-46

F. B. 1277 PG. 168



RETURN TO
LOS ANGELES COUNTY SURVEYOR
700 HALL OF RECORDS

Do not extend notes this side of this line.

Note: Any Additions or Changes on This Sheet Must be Made or Circled in Red Ink With Date and Name of Person Making Change.

Notes Ck'd by	Survey of Fer Inn Steel F. B. 1279 Pg. 169
Map No.	W. O. 1205 Tape No. St'd °F
Office Work	Surveyed by R L Willey
Checked	Notes RLW Date 7-21-47
Date	Indexed A. C. Johnson

Note: Any Additions or Changes on This Sheet Must be Made or Circled in Red Ink With Date and Name of Person Making Change.

Do not extend notes this side of this line.

RETURN TO
LOS ANGELES COUNTY SURVEYOR
700 HALL OF RECORDS

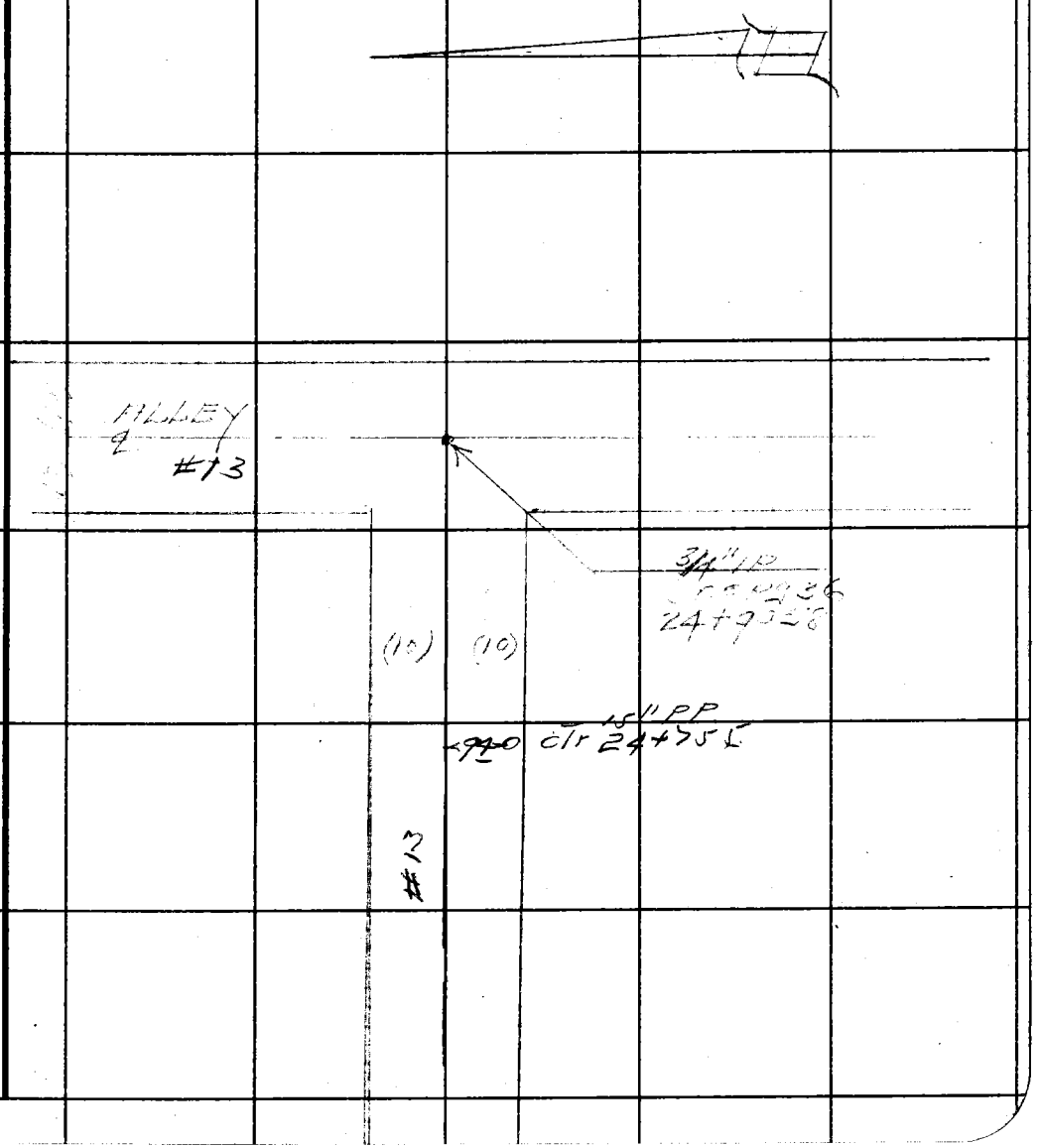

FORM 247 5M 11-46

RETURN TO
LOS ANGELES COUNTY SURVEYOR
700 HALL OF RECORDS

Note: Any Additions or Changes on This Sheet Must be Made or Circled in Red Ink With Date and Name of Person Making Change.

Do not extend notes this side of this line.

F. B. 1279 Pg. 118

Profile No. ____ X-Sec. No. ____

Notes Red. ____ Plotted ____ Job No. 1205 Division No. ____ F.B. 927 PG. 171

Date ____ Date ____ Survey of Elvina St et al

Notes Chkd. J. H. Reader Checked ____ Survey by R.L.W. Notes R.L.W. Date 7-21-47

Date JAN 2 1947 Date ____ Map No. ____ Indexed J. [illegible] Date APR 9 '48

PROFILE & XSECTIONS
ON
1ST ALLEY S. OF EXCELSIOR DR.
FROM GAYLEY RD.
TO 1ST ALLEY W OF PIONEER BLVD
ELVINA ST ET AL
JN 1205

STATION	B. S.	H. I.	F. S.	ELEV.

NOTE: ANY ADDITIONS OR CHANGES ON THIS SHEET MUST BE MADE OR CIRCLED IN RED INK, WITH DATE AND NAME OF PERSON MAKING CHANGE.

PLEASE RETURN TO
LOS ANGELES COUNTY SURVEYOR
700 HALL OF RECORDS

Do not extend notes this side of this line.

FORM 307 10M 10-46

FORM 307 10M 10-46

PLEASE RETURN TO
LOS ANGELES COUNTY SURVEYOR
700 HALL OF RECORDS

NOTE: ANY ADDITIONS OR CHANGES ON THIS SHEET MUST BE MADE OR CIRCLED IN RED INK, WITH DATE AND NAME OF PERSON MAKING CHANGE.

Do not extend notes this side of this line.

F.B. 1279 PG 72 | Job No 1205 Division No. | Notes Red. | Plotted | Profile
Survey of Excelsior Dr. & Gridley Rd. | Date | Date | No.
Survey by Pl. Miller Notes Chkd. J. H. Beader Checked | X-Sec.
Indexed C. Johnson Date Jul 22 1947 Date | No.

STATION	B. S.	H. I.	F. S.	ELEV.	
BM Fe-21	5 62	84 82		79 20	BM. Fe-21 el= 79.202 Fb. 1279-16 Excelsior Dr. & Gridley Rd. S.E. Cor. Bt. spk in cb. 5' S. of S. end C.R.
0+00			6 1	78 42	Int. of ℄ Alley & W.R.L. Gridley Rd.
0+07			6 10	78 43	edge Pvt.
0+14			6 31	78 51	offset Line
0+28			6 74	78 08	X-Gut
Curb Returns at Gridley Rd. & 1st Alley S. of Excelsior Dr.					
			6 75	78 07	Gut S.E. Cor. S. end C.R.
			5 96	78 86	Tcb " " " " "
			6 23	78 59	Gut " " E. " "
			5 75	79 07	Tcb " " " " "
			6 72	78 10	Gut N.E. " N. " "
			5 86	78 96	Tcb " " " " "
			6 21	78 61	Gut " " E. " "
			5 75	79 07	Tcb " " " " "
0+40			5 25	79 07	℄
10 R			5 83	78 99	P.L. edge Pvt.
10 L			5 82	79 00	" " "
1+00			4 92	79 90	℄
10 R			5 00	79 82	P.L. " "
10 L			4 93	79 89	" " "
2+00			4 25	80 57	℄

FORM 307 10M 10-46

PLEASE RETURN TO
LOS ANGELES COUNTY SURVEYOR
700 HALL OF RECORDS

NOTE: ANY ADDITIONS OR CHANGES ON THIS SHEET MUST BE MADE OR CIRCLED IN RED INK, WITH DATE AND NAME OF PERSON MAKING CHANGE.

Do not extend notes this side of this line.

Profile No.____ X-Sec. No.____ Notes Red____ Date____ Notes Chkd____ Date____ Plotted____ Date____ Checked____ Date____ Job No. 1210 Division No.____ Survey of Sylvanwood St. Ext. Survey by Ellis Notes Ellis Date 7-21-49 Map No.____ Date____ F.B. 1174 Pg. 173

STATION	B. S.	H. I.	F. S.	ELEV.					
2+00									
10 R		84 82	4 28	80 54	P.L. edge Pvt				
10 L			4 21	80 61	"	"	"		
2+35.5			4 19	80 63	℄ brk.				
10 R.			4 25	80 57	P.L. edge Pvt.				
10 L			4 19	80 63	"	"	"		
2+55			5 28	79 54	X-Gut.				
2+73.20			4 94	79 98	℄ Int. of Alley & Sylvanwood Ave.				
TP	6 33	86 23	4 92	79 90					
Curb Returns at Sylvanwood Ave. & Alley									
			6 45	79 78	Gut	S.W.	Cor.	W. end	C.R.
			5 83	80 40	Tcb	"	"	"	"
			6 79	79 44	Gut	"	"	S.	"
			5 94	80 29	Tcb	N.W.	"	W.	"
			6 41	79 82	Gut	"	"	"	"
			5 75	80 48	Tcb	"	"	N	"
			6 66	79 52	Gut	"	"	"	"
			5 81	80 42	Tcb	S.E.	"	S.	"
			6 76	79 47	Gut	"	"	"	"
			5 85	80 38	Tcb	"	"	E.	"
			6 25	79 98	Gut	"	"	"	"
			5 70	80 53	Tcb	"	"	"	"

FORM 307 10M 10-46

PLEASE RETURN TO
LOS ANGELES COUNTY SURVEYOR
700 HALL OF RECORDS

NOTE: ANY ADDITIONS OR CHANGES ON THIS SHEET MUST BE MADE OR CIRCLED IN RED INK, WITH DATE AND NAME OF PERSON MAKING CHANGE.

Do not extend notes this side of this line.

F.B. 127 PG 174 | Job No. 1205 | Division No. | Profile | Notes Red. | Plotted | No.
Survey of Pacific Electric Station | Date | Date | No. | X-Sec.
Survey by Pacific Electric Notes E.W. | Notes Chkd. H. Beader | Checked
Indexed S. Johnson Date | Date Jan 22 1947 | Date | No.

STATION	B. S.	H. I.	F. S.	ELEV.		
		86 23	6 63	79 60	Gut N.E. Cor. N. end C.R.	
			5 74	80 49	Tcb " " "	" "
			6 25	79 98	Gut " " E.	" "
			6 68	~~74 55~~ 80 55	Tcb " " "	" "
2+91			6 65	79 58	X-Gut	
3+22			5 27	80 96	℄ brk.	
10 R			5 43	80 80	P.L. edge Pvt.	
10 L			5 33	80 90	" " "	
4+00			4 93	81 30	℄	
10 R			4 93	81 30	P.L. edge Pvt	
10 L			5 10	81 13	" " "	
4+90			4 64	81 59	℄ brk	
10 R			4 72	81 51	P.L. edge Pvt.	
10 L			4 70	81 53	" " "	
5+19			5 71	80 52	X-Gut	
5+36.18			5 44	80 79	℄ Int.	
T.P.	6 36	87 87	4 72	81 51		
Curb	Returns at		McRae Ave. & Alley			
			7 19	80 68	Gut S.W. Cor. W. end C.R.	
			6 60	81 27	Tcb " " " "	"
			7 47	80 90	Gut " " S "	"

FORM 307 10M 10-46

PLEASE RETURN TO
LOS ANGELES COUNTY SURVEYOR
700 HALL OF RECORDS

NOTE: ANY ADDITIONS OR CHANGES ON THIS SHEET MUST BE MADE OR CIRCLED IN RED INK, WITH DATE AND NAME OF PERSON MAKING CHANGE.

Do not extend notes this side of this line.

STATION	B. S.	H. I.	F. S.	ELEV.		
		87 87	6 70	81 17	Tcb S.W. Cor. S. end C.R.	
			7 04	80 83	Gut N.W. " W " "	
			6 49	81 38	Tcb " " " " "	
			7 31	80 56	Gut " " N. " "	
			6 62	81 25	Tcb " " " " "	
			7 49	80 38	Gut S.E. " S. " "	
			6 60	81 27	Tcb " " " " "	
			7 11	80 76	Gut " " E. " "	
			6 49	81 38	Tcb " " " " "	
			7 28	80 [illegible]	Gut NE. " N. " "	
			6 56	81 31	Tcb " " " " "	
			7 02	80 85	Gut " " E. " "	
			6 43	81 44	Tcb " " " " "	
5+54			7 32	80 [illegible]	X-Gut	
5+82			6 05	81 [illegible]	℄ brk	
10 R.			6 28	81 [illegible]	P.L. edge Pvt.	
10 L.			6 14	81 [illegible]	" " "	
7+00			5 76	82 [illegible]	℄	
10 R			5 96	81 [illegible]	P.L. " "	
10L			5 82	82 05	" " "	

Profile No. ____ Notes Red ____ Plotted ____ Job No. 1205 Division No. ____ F.B. Pg. 175

X-Sec. No. ____ Date ____ Date ____ Survey of Ferina Stetal

Notes Chkd. J. H. Bender Checked ____ Survey by RLW, Jr. Notes RLW Date 7-21-47

Date JUL 22 1947 Date ____ Map No. ____ Indexed Johnson Date ____

FORM 307 10M 10-46

PLEASE RETURN TO
LOS ANGELES COUNTY SURVEYOR
700 HALL OF RECORDS

NOTE: ANY ADDITIONS OR CHANGES ON THIS SHEET MUST BE MADE OR CIRCLED IN RED INK, WITH DATE AND NAME OF PERSON MAKING CHANGE.

Do not extend notes this side of this line.

F.B. 1270 P. 976 | Job No. 1285 | Division No. | Notes Red. | Plotted | Profile
Survey of Ecorse Storm Drain | Date | Date | No.
Survey by P. Kinville & Party | Notes | J. H. Bee | Checked | X-Sec.
Indexed | Notes | Notes Chkd. | Date | No.
Checked | Date | Date JUL 22 1947

STATION	B. S.	H. I.	F. S.	ELEV.		
7+56		87 87	5 82	81 05	℄ brk.	
10 R.			5 98	81 89	P.L. edge Pvt.	
10 L.			5 89	[illegible] 95	" " "	
7+81			6 89	80 [illegible]	x- Gut	
7+99.20			6 48	8 [illegible]	℄ Int	
T.P.	6 11	87 52	6 46	81 41		
Curb Return at Gard Ave & Alley						
			6 92	[illegible]	Gut S.W. cor. W. end C.R.	
			5 78	[illegible]	Tcb " " " "	"
			6 62	[illegible]	Gut " " S. "	"
			5 88	[illegible]	Tcb " " " "	"
			6 20	[illegible]	Gut N.W. " W. "	"
			5 65	[illegible]	Tcb " " " "	"
			6 51	[illegible]	Gut " " N. "	"
			5 73	8 [illegible]	Tcb " " " "	"
			6 73	80 [illegible]	Gut S.E. " S "	"
			5 82	81 [illegible]	Tcb " " " "	"
			5 70	81 [illegible]	Gut " " E. "	"
			5 70	81 [illegible]	Tcb " " " "	"
			6 72	80 [illegible]	Gut N.E. " N. "	"
			5 72	81 [illegible]	Tcb " " " "	"

FORM 307 10M 10-46

PLEASE RETURN TO
LOS ANGELES COUNTY SURVEYOR
700 HALL OF RECORDS

NOTE: ANY ADDITIONS OR CHANGES ON THIS SHEET MUST BE MADE OR CIRCLED IN RED INK, WITH DATE AND NAME OF PERSON MAKING CHANGE.

Do not extend notes this side of this line.

STATION	B. S.	H. I.	F. S.	ELEV.		
		87 52	5 50	82 02	Gut N.E. cor. E end C.R.	
			5 50	82 02	Tcb " " " " "	
8+17			6 73	80 79	X-Gut	
8+31			5 2	82 3	℄ brk.	
10 R			5 2	82 3	P.L.	
10 L			5 2	82 3	"	
9+00			4 6	82 9	℄	
10 R			4 9	82 6	P.L.	
10 L			4 5	83 0	"	
10+00			5 0	82 5	℄	
10 R			5 1	82 4	P.L.	
10 L			4 8	82 7	"	
10+24			5 3	82 2	℄ brk	
10 R			5 2	82 3	P.L.	
10 L			4 9	82 6	"	
10+45			6 22	81 30	X-Gut	
10+62.24			5 70	81 82	℄ Int.	
T.P.	4 66	87 05	5 13	82 39		
Cb returns at Roseton Ave & 1st Alley S of Excelsior Dr.						
			5 11	81 9	Gut SW Cor W end CR	
			4 84	82 21	Cb. " " " " "	

Profile No. ____ Notes Red ____ Plotted ____ Job No. 1205 Division No. ____ F.B. 1279 PG. 177

X-Sec. No. ____ Date ____ Date ____ Survey of Ferina Street

Notes Chkd. H. Beader Checked ____ Survey by R.L. Wilcox Notes R.L.W. Date 7-21-42

Date 7-21-42 Date ____ Map No. ____ Indexed Johnson Date ____

FORM 307 10M 10-46

PLEASE RETURN TO
LOS ANGELES COUNTY SURVEYOR
700 HALL OF RECORDS

NOTE: ANY ADDITIONS OR CHANGES ON THIS SHEET MUST BE MADE OR CIRCLED IN RED INK, WITH DATE AND NAME OF PERSON MAKING CHANGE.

Do not extend notes this side of this line.

F.B. 4179 PG. 178

Job No. 1205 Division No. Notes Red. Plotted
Survey of Erwin St Ctr Ln Date Date No.
Survey by R.L.W. Notes R.L.W. Notes Chkd. H. Bender Checked X-Sec.
Indexed C. Jonsson Date Date JUL 22 1947 Date No. Profile

STATION	B. S.	H. I.	F. S.	ELEV.							
		87 05 ✓	5 94	81 11	Gut	SW	Cor	Sec	4	&	R
			4 97	82 08	TCB	"	"	"	"	"	"
			4 8	82 2	Gut	N	W	"	W	"	"
			4 70	82 35	TCB	"	"	"	"	"	"
			5 83	81 22	Gut	"	"	"	N	"	"
			4 86	82 19	TCB	"	"	"	"	"	"
			5 77	81 28	Gut	S	E	"	S	"	"
			4 95	82 10	TCB	"	"	"	"	"	"
			5 0	82 0	Gut	"	"	"	E	"	"
			4 80	82 35	TCB	"	"	"	E	"	"
			5 60	~~81 55~~	Gut	"	"	"	N	"	"
			4 80	82 25	TCB	"	"	"	"	"	"
			5 0	82 01	Gut	"	"	"	E	"	"
			4 76	82 25	TCB	"	"	"	"	"	"
10+80			5 6	81 4	X Gut						
10+62			4 8	82 2	PL						
10R			4 8	82 2	"						
10 L			4 6	82 4	"						
12+00			4 5	82 5	℄ Alley						
10R			4 5	82 5	PL						
10L			4 1	82 9	PL						

FORM 307 10M 10-46

PLEASE RETURN TO
LOS ANGELES COUNTY SURVEYOR
700 HALL OF RECORDS

NOTE: ANY ADDITIONS OR CHANGES ON THIS SHEET MUST BE MADE OR CIRCLED IN RED INK, WITH DATE AND NAME OF PERSON MAKING CHANGE.

Do not extend notes this side of this line.

Profile Notes Red Plotted Job No. 1205 Division No.
No. Date Date Survey of Ferris St Ext
X-Sec. Notes Ckd'd Checked Survey by C.L.W. Notes C.L.W. Date 7-21-47
No. Date 7-22-47 Date Map No. Indexed Date
F.B. 127 Pg. 179

STATION	B. S.	H. I.	F. S.	ELEV.					
12+90		87 05	48	82 2	℄ Alley ℄ PL				
10R			50	82 4	PL				
10L			48	82 2	"				
12+26			5 05	80 97	X Gut				
12+26			5 82	81 23	℄ Alley				
TP	5 27	86 51	5 81	81,24					
Cl. returns at Maidstone									
			48	81 6	Gut SW Cor	W end	CE		
			4 75	81 76	TCB "	"	"	"	"
			5 69	80 87	Gut "	"	S	"	"
			4 83	~~81 68~~	TCB "	"	"	"	"
			4 7	81 8	Gut N	"	W N	"	"
			4 57	81 94	TCB "	"	"	"	"
			5 55	80 92	Gut "	"	N	"	"
			4 20	81 81	TCB "	"	"	"	"
			5 75	80 76	Gut SE	"	S	"	"
			4 93	81 58	TCB "	"	"	"	"
			5 22	81 07	Gut "	"	"	E	"
			4 76	81 85	TCB "	"	"	N	"
			5 54	80 87	Gut NE	"	N	"	"
			4 [illegible]	81 65	TCB "	"	"	"	"

FORM 307 10M 10-46

PLEASE RETURN TO
LOS ANGELES COUNTY SURVEYOR
700 HALL OF RECORDS

NOTE: ANY ADDITIONS OR CHANGES ON THIS SHEET MUST BE MADE OR CIRCLED IN RED INK, WITH DATE AND NAME OF PERSON MAKING CHANGE.

Do not extend notes this side of this line.

STATION	B. S.	H. I.	F. S.	ELEV.		
		86.51	5 30	81 21	Gut N E Cor E end CR	
			4 62	81 89	Tcb " " " " " "	
13+43			5 69	80 82	X Gut	
13+61			4 81	81 70	PL + ℄ Alley	
10 R			4 91	81 60	"	
10 L			4 91	81 60	"	
14+00			4 73	81 78	℄ Alley	
15+00			4 70	81 61	" "	
10 R			5 09	80 42	PL	
10 L			4 96	81 55	PL	
15+45			5 16	81 35	~~PL~~ Tbrk	
10 R			5 32	81 19	PL	
10 L			5 19	81 32	"	
15+67			6 03	80 48	X Gut	
15+85 30			5 46	81 05	℄ int Alley ℄	
TP	6 11	87.19	5 43	81.08		
Cb rTurns Jersey Ave + 1st Alley S. of Excelsior DR						
			6 59	80 60	Gut SW Cor W end CR	
			5 90	81 29	Tcb " " " " "	
			6 73	80 46	Gut " " S " "	
			6 00	81 19	Tcb " " " " "	

F.B. 1279 PG. 180 Job No. 1205 Division No. Notes Red. Plotted No. Profile
Survey of Ferina St Ctrl Date Date X-Sec.
Survey by R.L. Willey Notes R.L.W. Notes Chkd. J. H. Bonn Checked
Indexed C. Johnson Date Date JUL 22 1947 Date No.

FORM 307 10M 10-46

PLEASE RETURN TO
LOS ANGELES COUNTY SURVEYOR
700 HALL OF RECORDS

NOTE: ANY ADDITIONS OR CHANGES ON THIS SHEET MUST BE MADE OR CIRCLED IN RED INK, WITH DATE AND NAME OF PERSON MAKING CHANGE.

Do not extend notes this side of this line.

Profile Notes Red_____ Plotted_____ Job No. 4205 Division No._____ F.B. Pg. 191

No._____ Date_____ Date_____ Survey of Ferrer St. Ext.

X-Sec. Notes Ckd. Bearings Checked_____ Survey by Pasadena Notes Pasadena Date 7-21-47

No._____ Date JUL 22 1947 Date_____ Map No._____ Indexed Johnson Date_____

STATION	B. S.	H. I.	F. S.	ELEV.						
		8719	6 55 T	80 64'	Gut	N	W	Cor	W	end CR
			590	81 29'	Tcb	"	"	"	"	" "
			6 75 T	80 44'	Gut	"	"	"	N	" "
			600	81 19'	Tcb	"	"	"	"	" "
			6 72	80 46'	Gut S	E	"		S	" "
			598 T	81 21'	Tcb	"	"	"	"	" "
			600	81 19'	Gut	"	"	"	E	" "
			583	81 36'	Tcb	"	"	"	"	" "
			673	80 46'	Gut	N	"	"	N	" "
			599	81 20'	Tcb	"	"	"	"	" "
			60	81 2'	Gut	"	"	"	E	" "
			587	81 35'	Tcb	"	"	"	"	" "
16+73			6 75 T	80 44'	℄ Gut					
16+20			57	81 5'	Tbk					
10 R			54	81 8'	PL					
10 —			54	81 8'	"					
17+00			50	82 2'	℄ Alley					
10 R			50	82 2'	PL					
10 —			46	82 6'	"					
17+00			56	82 2'	Tbk					
10 R			49	82 3'	PL					
10 —			47	82 4'	"					

FORM 307 10M 10-46

PLEASE RETURN TO
LOS ANGELES COUNTY SURVEYOR
700 HALL OF RECORDS

NOTE: ANY ADDITIONS OR CHANGES ON THIS SHEET MUST BE MADE OR CIRCLED IN RED INK, WITH DATE AND NAME OF PERSON MAKING CHANGE.

Do not extend notes this side of this line.

STATION	B. S.	H. I.	F. S.	ELEV.		
18+27		87 19	6 35	80 84	X Gut	
18+45 30			5 80	81 39	℄ int Flallon Ave + 1st Alley S of Excelsior	
T.P.	5 30	87 15	5 34	81.85		
Cb returns at Flallon Ave + 1st Alley S of Excelsior Dr						
			5 8	81.3	Gut S W Cor W end CR	
			5 45	81 70	Tcb " " " "	" "
			6 39	~~80 [illegible]~~ 80 81	Gut " " " S	" "
			5 55	81 [illegible]0	Tcb " " " "	" "
			5 5	81 6	Gut N " " W	" "
			5 32	81 [illegible]3	Tcb " " " "	" "
			6 29	80 86	Gut " " " N	" "
			5 48	81 [illegible]7	Tcb " " " N	" "
			6 29	80.86	Gut S E " S	" "
			5 51	81.64	Tcb " " " "	" "
			5 6	81 5	Gut " " " E	" "
			5 41	~~81 [illegible]~~ 81 74	Tcb " " " "	" "
			6 16	80 [illegible]9	Gut N " " N	" "
			5 40	81 75	Tcb " " " "	" "
			5 5	81 6	Gut " " " E	" "
			5 34	81 91	Tcb " " " "	" "
18+63			6 28	80 [illegible]9	X Gut	

F.B. 4279 PG. 182 Job No. 1204 Division No. Notes Red. Plotted Profile
Survey of Ferring Steel Date Date No. X-Sec.
Survey by R.L. Wiley Notes Chkd. J. H. Bender Checked
Indexed Date JUL 22 1947 Date No.

FORM 307 10M 10-46

PLEASE RETURN TO
LOS ANGELES COUNTY SURVEYOR
700 HALL OF RECORDS

NOTE: ANY ADDITIONS OR CHANGES ON THIS SHEET MUST BE MADE OR CIRCLED IN RED INK, WITH DATE AND NAME OF PERSON MAKING CHANGE.

Do not extend notes this side of this line.

STATION	B. S.	H. I.	F. S.	ELEV.		
18+90		87 15	51	82 0	Tbrk	
10 L			52	81 9	PL	
10 L			50	82 1	"	
20+00			47	82 4	℄ Alley	
10 R			47	82 4	PL	
10 C			45	82 6	" "	
20+68			50	82 1	Tbrk	
10 R			51	82 0	PL	
"			50	82 1	PL	
20+86			66	80 46	X Gut	
21+05.32			621	80 94	℄ int Alburtus St + 1st Alley S of Excelsior Dr	
T.P.	614	87.11	618	80.97		
Ob returns		AT	Alburtus	Ave + 1st Alley S of Excelsior Dr		
			59	81 2	Gut SW Cor W end CR	
			572	81 39	Tcb " " " " "	
			661	80 50	Gut " " S " "	
			587	81 24	Tcb " " S " "	
			58	81 3	Gut NW " W " "	
			570	81 41	Tcb " " " " " "	
			658	80 53	Gut " " " N " "	
			578	81 33	Tcb " " " " " "	

Profile No. ____ Notes Red ____ Plotted ____ Job No. 1205 Division No. ____ F.B. 1279 PG. 183

X-Sec. No. ____ Date ____ J. H. Bender Date ____ Survey of Ferina St et al

Notes Chkd. ____ Checked ____ Survey by R. Willey Notes R.L.W. Date 7-21-47

Date JUL 22 1947 Date ____ Map No. ____ Indexed Johnson Date ____

FORM 307 10M 10-46

PLEASE RETURN TO
LOS ANGELES COUNTY SURVEYOR
700 HALL OF RECORDS

NOTE: ANY ADDITIONS OR CHANGES ON THIS SHEET MUST BE MADE OR CIRCLED IN RED INK, WITH DATE AND NAME OF PERSON MAKING CHANGE.

Do not extend notes this side of this line.

STATION	B. S.	H. I.	F. S.	ELEV.		
		87.11	6 59	80 52	Gut SE Cor Sand CR	
			5 82	81 29	Tcb " " "	" "
			5 9	81 2	Gut " " E	" "
			5 82	81 29	Tcb " " "	" "
			6 57	80 53	Gut NE " N	" "
			5 78	81 33	" " " "	" "
			5 9	81 2	Gut " " E	" "
			5 71	81 40	" " " "	" "
21+23			6 72	80 39	X Gut	
21+45			5 9	81 2	Tbk [illegible]	
10 R			5 3	81 9	PL	
10 L			5 3	81 8	PL	
22+00			4 8	82 3	[illegible]	
10 R			4 8	82 3	PL	
10 L			4 3	82 8	[illegible]	
23+00			4 6	82 5	[illegible]	
10 R			4 7	82 4	PL	
10 L			4 5	82 6	PL	
23+20			5 0	82 1	℄ Alley Brk	
10 R			5 0	82 1	PL	
10 L			4 8	82 3	PL	

F.B. 1679 PG. 184
Job No. 1205
Division No.
Notes Red.
Plotted
Profile
Survey of Ferring Stat
Date
Date
No.
X-Sec.
Survey by R.L. Willey
Notes Chkd H. Bender
Checked
Indexed C. Johnson
Date
Date JUL 22 1947
No.

FORM 307 10M 10-46

PLEASE RETURN TO
LOS ANGELES COUNTY SURVEYOR
700 HALL OF RECORDS

NOTE: ANY ADDITIONS OR CHANGES ON THIS SHEET MUST BE MADE OR CIRCLED IN RED INK, WITH DATE AND NAME OF PERSON MAKING CHANGE.

Do not extend notes this side of this line.

STATION	B. S.	H. I.	F. S.	ELEV.		
23+47		87.11	690	80 21	X Gut	
23+65.35			663	80 48	℄ int Corby Ave & 1st Fky [illegible]	
			65	80 6	Gut SW Cor W end CR	
			601	81 10	Tcb " " " "	"
			691	80 25	Gut " " S "	"
			610	81 01	Tcb " " " "	"
			61	81 0	Gut NW " W "	"
			591	81 20	Tcb " " " "	" "
			682	80 29	Gut " " " N	" "
			601	81 10	Tcb " " " "	" "
			701	80 10	Gut SE " S	" "
			614	80 97	Tcb " " " "	" "
			63	80 8	Gut " " " E	" "
			585	81 26	Tcb " " " E	" "
			699	80 12	Gut NE " N	" "
			598	81 13	Tcb " " " "	" "
			66	80 5	Gut " " " E	" "
			582	81 29	Tcb " " " "	" "
23+83			695	80 16	X Gut	
23+94			58	81 3	Tbrk	
10R			58	81 3	PL	
10L			58	81 3	"	

Profile No. ____ Date ____ Notes Red. ____ Plotted ____ Job No. 1405 Division No. ____ F.B. PG. 185

X-Sec. No. ____ Date ____ Notes Chkd. H. Bender Checked ____ Survey of Ferrary Street Survey by R.L. Willis Notes R.L.W. Date 7-21-47

Date JUL 22 1947 Date ____ Map No. ____ Indexed ____ Date ____

FORM 307 10M 10-46

PLEASE RETURN TO
LOS ANGELES COUNTY SURVEYOR
700 HALL OF RECORDS

NOTE: ANY ADDITIONS OR CHANGES ON THIS SHEET MUST BE MADE OR CIRCLED IN RED INK, WITH DATE AND NAME OF PERSON MAKING CHANGE.

Do not extend notes this side of this line.

STATION	B. S.	H. I.	F. S.	ELEV.		
		87 11				
24+50			43	82 8'	℄ St	
10 R			44	82 7'	PL	
10 L			41	83 0'	"	
24+?			50	82 1'	℄ int 1st Alley S of Excelsior Dr & " " W " Pioneer Blvd	
BM FE12			580	81 31	BM FE 12 el = 81323 FB1279-9 Corby Ave & Excelsior Dr. SE Cor bt spk in cb 5' S of Sent CR	

F.B. 1274 PG. 186 Job No. 1205 Division No. Notes Red. Plotted No. Profile
Survey of Ferina Stetal Date Date X-Sec.
Survey by R.L. Willey Notes Chkd. H. Reader Checked No.
Indexed C. Johnson Date Date 22 1947

Profile No. ____ X-Sec. No. ____

Notes Red. ____ Plotted ____ Job No. 1205 Division No. ____ F.B. 1279 Pg. 187

Date ____ Date ____ Survey of ____

Notes Chkd. CDM Checked ____ Survey by ____ Notes ____ Date ____

Date 9/3/47 Date ____ Map No. ____ Indexed G. Johnson Date APR 9 '48

NOTE: ANY ADDITIONS OR CHANGES ON THIS SHEET MUST BE MADE OR CIRCLED IN RED INK, WITH DATE AND NAME OF PERSON MAKING CHANGE.

PLEASE RETURN TO
LOS ANGELES COUNTY SURVEYOR
700 HALL OF RECORDS

Do not extend notes this side of this line.

C.I. 1205

FERINA STREET, ET AL. - S.S.

CURB RETURNS.
ON
EXCELSIOR DR.
FROM
GRIDLEY ROAD
TO
PIONEER BLVD.

AUGUST 29, 1947

C.V. CRUMLEY
A. CARRASCO
H.E. DOLP
C.H. LEWIS.

STATION	B.S.	H.I.	F.S.	ELEV.

FORM 307 SM 1-46

FORM 307 5M 1-46

PLEASE RETURN TO
LOS ANGELES COUNTY SURVEYOR
700 HALL OF RECORDS

NOTE: ANY ADDITIONS OR CHANGES ON THIS SHEET MUST BE MADE OR CIRCLED IN RED INK, WITH DATE AND NAME OF PERSON MAKING CHANGE.

Do not extend notes this side of this line.

F.B. 1279 PG. 1888 | Job No 12 057 Division No ET 46 - S.S. | Profile No | Plotted | Notes Red | Date | X-Sec. No | Checked | Notes Chkd | Date | No | Date

Survey of FERNLEA ST., ET AL

Survey by C.V.C. Notes C.V.C.

Indexed C. Jensen Date 8-31-47

STATION	B. S.	H. I.	F. S.	ELEV.	
B.M. F.E. 21	6.09	85.29		79.202	B.M. F.E. 21 - Elev. 79.202 - F.B. 1279-16 EXCELSIOR DR. & RIDLEY RD. - S.E. COR. - BT. SPRING CO. - 5' S. & 5' E. OF S. END OF CR.
RIDLEY RD.			6.89	78.40	Gut. S. end CR. S.E. Cor. RIDLEY & Excelsior
			6.07	79.22	T.C. " " " " " " " " " "
			6.21	79.08	G. E. end " " " " " " " " "
			5.73	79.56	T.C. " " " " " " " " " "
SYLVANWOOD AVE.			5.51	79.78	Gut. N. S.W. Cor. SYLVANWOOD & " "
			4.62	80.67	T.C. " " " " " " " " " "
			5.47	79.82	Gut S. " " " " " " " " " "
			4.66	80.63	T.C. " " " " " " " " " "
			5.32	79.97	Gut " S.E. Cor " " " " " "
			4.47	80.82	T.C. " " " " " " " " " "
			5.16	80.13	Gut. E. " " " " " " " " "
			4.32	80.97	T.C.E. " " " " " " " " "
MCRAE AVE.					
			4.58	80.71	G. N. S.W. Cor. MCRAE & " " "
			3.84	81.45	T.C. " " " " " " " " " "
			4.58	80.71	G. S. " " " " " " " " " "
			3.82	81.47	T.C. " " " " " " " " " "
			4.57	80.72	G. " S.E. Cor " " " " " "
			3.81	81.48	T.C. " " " " " " " " " "

FORM 307 5M 1-46

PLEASE RETURN TO
LOS ANGELES COUNTY SURVEYOR
700 HALL OF RECORDS

NOTE: ANY ADDITIONS OR CHANGES ON THIS SHEET MUST BE MADE OR CIRCLED IN RED INK, WITH DATE AND NAME OF PERSON MAKING CHANGE.

Do not extend notes this side of this line.

STATION	B. S.	H. I.	F. S.	ELEV.	
		85.29	4.25	81.04	Gut. East end CR. S.E. COR. McRAE & EXCELSIOR.
			3.64	81.65	T.C. " " " " " " "
[illegible]	517	86.68	3.79	81.50	B.M. F.E. 19 - Elev. 81.503 F.B. 1279-16 EXCELSIOR DR. & McRAE AVE. - S.E. COR. BT. SPK. IN CL. 5 - S. of S. end CR.
GARD AVE.			5.17	81.51	Gut - W. end CR. S.W. COR. GARD AVE. & EXCELSIOR.
			4.58	82.10	T.C. " " " " " " "
			5.55	81.13	G. - S. " " " " "
			4.66	82.02	T.C. - " " " "
			5.35	81.33	Gut - " " " S.E. " "
			4.54	82.14	T.C. - " " " "
			4.99	81.69	G - E " " " " "
			4.36	82.32	T.C. "
ROSETON AVE.					
			4.92	81.76	Gut - W. end " S.W. COR. ROSETON AVE. & " "
			4.30	82.38	T.C. - " " " " " "
			4.96	81.72	G. - S " " " " "
			4.25	82.44	T.C. " " " " "
			5.21	81.47	G. " " " S.E. COR. " " "
			4.33	82.35	T.C. " " " " " "
			5.07	81.61	G. E " " " " " "
			4.19	82.49	T.C. " " " " " "

Profile
No. ____ Date ____ Notes Red ____ Plotted ____ Job No. 1205 Division No. ____
X-Sec. Date ____ Date ____ Survey of FERINA AVE. ET AL. S.S.
No. ____ Date ____ Notes Chkd ____ Checked ____ Survey by C.V. CRUNKEY Notes C.V.C. Date 8-29-47
Map No. ____ Date ____ Indexed ____ Date ____ Johnson

F.B. 1279 Pg. 189

FORM 307 5M 1-46

PLEASE RETURN TO
LOS ANGELES COUNTY SURVEYOR
700 HALL OF RECORDS

NOTE: ANY ADDITIONS OR CHANGES ON THIS SHEET MUST BE MADE OR CIRCLED IN RED INK, WITH DATE AND NAME OF PERSON MAKING CHANGE.

Do not extend notes this side of this line.

F.B. 1279 Pg. 190 | Job No. 4255-ET-AL | Division No. | Notes Red | Date | Plotted | No. | Profile
Survey of ERWIN ET AL | Notes Chkd. | Date | Checked | No. | X-Sec.
Survey by C.V.C. | Notes C.V.C. | Date 8-29-47 | Checked | Date | Date
Indexed C. Johnson

STATION	B. S.	H. I.	F. S.	ELEV.	
		86.68			
F.E. 17	4.45	86.44	4.28	82.16	B.M. F.E. 17 - Elev. 82.390 - F.B. 1279-17 EXCELSIOR DR & ROSETON AVE. S.E. COR BT. SPK. IN C.B. 5' S. of S. end CR.
			5.21	81.23	Sgt. - W. end CR. S.W. COR. Maidstone & Excelsior
			4.30	82.14	T.C. - " " " " " " " "
			5.44	81.00	Sgt - S. end " " " " " "
			4.49	81.95	T.C. - " " " " " " " "
			5.52	80.92	Sgt. - " " S.E. " " " "
			4.53	81.91	T.C. - " " " " " " " "
			5.54	80.90	Sgt. - E.
			4.79	81.65	T.C. - " " " " " " " "
			5.53	80.91	Sgt. - W. end CR. S.W. COR. JERSEY & " "
			4.71	81.73	T.C. " " " " " " " "
			5.72	80.72	Sgt. - S. " " " " " "
			4.68	81.76	T.C. " " " " " " " "
			5.67	80.77	Sgt. " " " " E. COR. " "
			4.70	81.74	T.C. " " " " " " " "
			5.44	81.00	Sgt. - E. " " " " " "
			4.63	81.81	T.C. - " " " " " " " "
F.E. 15	5.02	86.38	5.10	81.34	B.M. F.E. 15 - Elev. 81.362 - F.B. 1279 - 15 EXCELSIOR DR. & JERSEY AVE. S.E. COR BT. SPK. IN C.B. 5' S. of S. end CR.

FORM 307 5M 1-46

PLEASE RETURN TO
LOS ANGELES COUNTY SURVEYOR
700 HALL OF RECORDS

NOTE: ANY ADDITIONS OR CHANGES ON THIS SHEET MUST BE MADE OR CIRCLED IN RED INK, WITH DATE AND NAME OF PERSON MAKING CHANGE.

Do not extend notes this side of this line.

STATION	B. S.	H. I.	F. S.	ELEV.		
FLALLON AVE		86.38	5.29	81.0[illegible]	Gut - W. end CR. S.W. COR.	FLALLON & EXCELSIOR
			4.45	81.93	T.C. " " " "	"
			5.35	81.03	Gut - S. " " "	" "
			4.36	82.02	T.C. - " "	"
			5.35	81.03	Gut " " S.E. "	" "
			4.56	81.82	T.C. " " "	"
			5.25	81.13	G. E. " "	
			4.42	81.96	T.C. "	
ALBURTIS AVE						
			5.55	80.83	Gut W. " S.W. COR.	ALBURTIS & "
			4.65	81.73	T.C. "	"
			5.75	80.63	Gut S. "	"
			4.83	81.55	T.C. " " "	" "
			5.60	80.73	G - " " S.E. COR.	" "
			4.85	81.53	T.C. - " " "	" "
			5.61	80.77	G. - E. " "	" "
			4.78	81.60	T.C. " "	" "
F.B. 13	6.23	87.81	4.82	81.56	576 B.M. F.B. 13 - Elev 81.576 - F.B. 1279-15 EXCELSIOR DR. & ALBURTIS AVE. - S.E. COR BT. SPK. IN CB. 5' S. of S. end CR.	
CORBY AVE.						
			7.14	80.67	Gut - W. end CR. S.W. COR.	CORBY & EXCELSIOR
			6.31	81.50	T.C. " " "	" " "

Profile No. ____ Date ____ Notes Red ____ Plotted ____ Job No. 1205 Division No. ____ F.B. 1279 Pg. 191

X-Sec. No. ____ Date ____ Notes Chkd ____ Checked ____ Survey of FERINA AVE. ET AL. S.S.

Survey by C. V. CRUMLEY Notes C.V.C. Date 8-29-47

Map No. ____ Date ____ Indexed Johnson Date ____

F.B. 1279 PG. 192 | Job No. 1205 | Division No. | Notes Red. | Plotted | Profile

Survey of FERINA AVE. - ET AL - S.S. | Date | Date | No.

Survey by C.V.C. RUMLEY | Notes C.V.C. | Notes Chkd. | Checked | X-Sec.

Indexed A. C. Johnson | Date 8-29-47 | Date | Date | No.

FORM 307 SM 1-46

PLEASE RETURN TO
LOS ANGELES COUNTY SURVEYOR
700 HALL OF RECORDS

Do not extend notes this side of this line.

NOTE: ANY ADDITIONS OR CHANGES ON THIS SHEET MUST BE MADE OR CIRCLED IN RED INK, WITH DATE AND NAME OF PERSON MAKING CHANGE.

STATION	B. S.	H. I.	F. S.	ELEV.	
CORBY AVE.		87.81	7.45		Sta. Grade C.R. S.W. COR CORBY & EXCELSIOR
			6.49	81.32	T.C. " " " " "
			7.30		" " " " " "
			6.42		" " " " " "
			7.12		" " " " " "
			6.28		" " " " " "
ALDEN WEST OF PIONEER					
			6.95		Sta. Grade C.R. S.W. COR ALDEN & EXCELSIOR
			6.13	81.13	T.C. " " " " "
			6.28		" " " " " "
			6.53	81.13	T.C. " " " " "
			6.83		" " " " " "
			6.98		" " " " " "
			6.74		" " " " " "
			6.72		" " " " " "
PIONEER BLVD.					
			6.53		Sta. Grade C.R. N.W. COR EXCELSIOR & PIONEER
			5.92	81.13	T.C. " " " " "
			7.10	80.71	" " " " " "
			6.55	81.26	T.C. " " " " "
			6.10	81.71	" " " " " "
BM-N-12					BM N-12 - ELEV. 81.62 - F.B. 1279-2
					EXCELSIOR & PIONEER BLVD. S.W. COR.
					BY SPK. IN CURB - S.S. S. SIDE C.R.

NOTES RED. _____ JOB NO. 1704.14 SURVEY OF 223rd St.
DATE _____ SURVEY BY J.L. Willey
NOTES CHKD. _____ NOTES BY J.L.W. DATE 5-26-54
DATE _____ INDEXED _____ DATE _____

F.B. 1279 PG. 193

NOTE: ANY ADDITIONS OR CHANGES ON THIS SHEET MUST BE MADE OR CIRCLED IN RED INK, WITH DATE AND NAME OF PERSON MAKING CHANGE.

Do not extend notes this side of this line

PLEASE RETURN TO
LOS ANGELES COUNTY SURVEYOR
725 LOS ANGELES COUNTY ENGINEERING BLDG.

DESCRIPTION	ADJ. ELEV.	3RD RUN	2ND RUN	DIFF.	1ST RUN	B.M.
223rd St.						
C.I. 1704.14						
BENCH MARK LEVELS						
on						
223rd ST						
from						
Meyler St to Vermont Ave.						
		5-26-54				
		Willey J.L.				
		Shoemaker				
		Halstrom				
		Wilks.				
		BM's OK - use Field Elevs				
		JS 6/3/54				

76S420 353 3-51

76S420 353 3-51

PLEASE RETURN TO
LOS ANGELES COUNTY SURVEYOR
725 LOS ANGELES COUNTY ENGINEERING BLDG.

NOTE: ANY ADDITIONS OR CHANGES ON THIS SHEET MUST BE MADE OR CIRCLED IN RED INK, WITH DATE AND NAME OF PERSON MAKING CHANGE.

Do not extend notes this side of this line

JOB NO. 17041 SURVEY OF 223rd St
SURVEY BY TLW/JLM/Jay
NOTES BY TLW DATE
INDEXED DATE
NOTES RED. DATE
NOTES CHKD. DATE
F.B. 1279 PG. 194

B.M.	1ST RUN	DIFF.	2ND RUN	3RD RUN	ADJ. ELEV.	DESCRIPTION
Fd BM536G	43.483					Fd BM536G. El. 43.483 FB 1188 - 191
+	4207		4.321	4304		Vermont Ave. W/side 1450' N/of 223rd St
Δ	47.690	-0.155	0.151	0.157		St. Spk in Conc. Porch + Stone Mtg. @ 2203
—	43538		4472	4461		
T.P.	43.328					
+	5281		5182			
Δ	48.617	+0884	0.885			
—	44.05		4.277			
Fd BM536H	44.212					Fd BM536H. Elev. 44.221 FB 1188-192
+	5152		5192			Vermont Ave @ 223rd St. S/W Cor
Δ	49.364	-0409	0.406			Sup. Conc. Mt. 1/4" S of 5" E of Inter.
—	5561		5598			
T.P.	43.803					
+	3410		3.317			
Δ	47213	-2831	2828			
—	6241		6.147			
Set BM536M	40.972					Set BM536M
+	2.933		2.873			223rd St. (N.Side) 813.5' E of Meyler St.
Δ	43905	-2171	2.171			B" Spk in E. Side Dr. 1.5' N/of N/L Ho. #191
—	5104		5044			
T.P.	38.801					
+	4977		4.912			
Δ	43778	-0.072	2.069			
—	5049		4.981			
T.P.	38.729					
+	5407		5437			
Δ	44138	+1737	1.734			
—	3672		3.705			
Fd BM536B	40.466					Fd BM536B. Elev. 40.466 F.B. 1188 - 187
						223rd St (S.Side) 75'+W of Meyler St.
						5" Spk. W. Side Conc. Drive @ P/L Ho # 1112

Notes Ck'd by	Survey of 223rd ST
Map No.	W. O. 1704.14 Tape No. St'd. °F
Office Work	Surveyed by J. L. Willey
Checked	Notes JLW Date 5-54
Date	Indexed

F. B. 1299 PG. 195

223rd ST.

C.I. 1704.14

TOPOGRAPHY

on

223rd ST

from

MEYLER ST. to VERMONT AVE.

5-20-54

Willey J.L.

Shoemaker

Watkins

Note: Any Additions or Changes on This Sheet Must be Made or Circled in Red Ink With Date and Name of Person Making Change.

Do not extend notes this side of this line.

RETURN TO
LOS ANGELES COUNTY SURVEYOR
726 LOS ANGELES COUNTY
ENGINEERING BLDG.

76F3098 247 4-53

F.B. 1279 PG. 196



RETURN TO
LOS ANGELES COUNTY SURVEYOR
720 LOS ANGELES COUNTY
ENGINEERING BLDG.

Do not extend notes this side of this line.

Note: Any Additions or Changes on This Sheet Must be Made or Circled in Red Ink With Date and Name of Person Making Change.

Notes Ck'd by	Survey of 223rd St
Map No.	W. O. 1704.14 Tape No. St'd. °F
Office Work	Surveyed by J L Willey
Checked	Notes J L W Date 5-54
Date	Indexed

F. B. 1279 Pg. 197



Note: Any Additions or Changes on This Sheet Must be Made or Circled in Red Ink With Date and Name of Person Making Change.

Do not extend notes this side of this line.

RETURN TO
LOS ANGELES COUNTY SURVEYOR
726 LOS ANGELES COUNTY
ENGINEERING BLDG.

76F3095 247 4-53

RETURN TO
LOS ANGELES COUNTY SURVEYOR
726 LOS ANGELES COUNTY
ENGINEERING BLDG.

Note: Any Additions or Changes on This Sheet Must be Made or Circled in Red Ink With Date and Name of Person Making Change.

Do not extend notes this side of this line.

F. B. 1279 PG. 14

Profile	Notes Red.	Plotted	Job No. 1704.14	Division No.	F. B. 1279 Pg. 199
No.	Date	Date	Survey of 223rd St		
X-Sec.	Notes Chkd.	Checked	Survey by J.L.W.	Notes J.L.W.	Date 5-26-54
No.	Date 6-2-54	Date	Map No.	Indexed	Date

223rd ST
Cl. 1704.14

"X" SECTIONS
on
223rd ST
from
Meyler St. to Vermont Ave.

5-26-54
Willey J.L.
Shoemaker
Wilks
Halstrom

STATION	B. S.	H. I.	F. S.	ELEV.

NOTE: ANY ADDITIONS OR CHANGES ON THIS SHEET MUST BE MADE OR CIRCLED IN RED INK, WITH DATE AND NAME OF PERSON MAKING CHANGE.

PLEASE RETURN TO
LOS ANGELES COUNTY SURVEYOR
726 LOS ANGELES COUNTY ENGINEERING BLDG.

Do not extend notes this side of this line.

76L298 307 8-53

76L298 307 8-53

PLEASE RETURN TO
LOS ANGELES COUNTY SURVEYOR
726 LOS ANGELES COUNTY ENGINEERING BLDG.

NOTE: ANY ADDITIONS OR CHANGES ON THIS SHEET MUST BE MADE OR CIRCLED IN RED INK, WITH DATE AND NAME OF PERSON MAKING CHANGE.

Do not extend notes this side of this line.

STATION	B. S.	H. I.	F. S.	ELEV.		
BM536B	4 62	45 09		[illegible] 47	BM536B Elev. 40.466 FB 1279-174	
					223rd St (Wide) 95th of Meyler St	
					Bt Spk in W. side Conc. Drive @ P/L Ht. 1112	
0+00			4 75	40 34	Inter. Meyler St.	℄
					(Note: For Inverts of S.S. M.H. see FB 1188-234	204 Ky
"			4 85	40 24		25 opp S p/L
"			4 8[illegible]	40 28		150 pvt.
"			4 82	40 27		240 brk
"			6 0	39 1		300 brk
"			5 30	39 73		325 pvt
"			4 74	40 35	1st E. Rim M.H.	
"			4 69	40 40	25 opp. N P/L	
"			4 15	40 94	120 brk	
"			4 75	40 34	325 pvt.	
0+25			5 22	39 87	opp E P/L	℄
"			5 91	39 18		14° edge pvt.
"			6 3	38 8		17° Gut
"			5 4	39 7		25 S P/L Cor
"			5 45	39 64	12° edge Pvt.	
"			5 6	39 5	14° Gut	
"			5 0	40 1	18 brk.	

F. B. 1279 PG. 200 Job No. 1704 Division No. Notes Red. Plotted Profile
Survey of 223rd St Date Date No.
Survey by J.L. Willey Notes JLW Notes Chkd. Checked X-Sec.
Indexed Date Date Date No.

76L298 307 8-53

PLEASE RETURN TO
LOS ANGELES COUNTY SURVEYOR
726 LOS ANGELES COUNTY ENGINEERING BLDG.

NOTE: ANY ADDITIONS OR CHANGES ON THIS SHEET MUST BE MADE OR CIRCLED IN RED INK, WITH DATE AND NAME OF PERSON MAKING CHANGE.

Do not extend notes this side of this line.

STATION	B. S.	H. I.	F. S.	ELEV.		
0+25		45 09	5 2	39 9	25 N P/L Cor	
1+00			5 61	39 45		℄
"			5 86	39 23		7.6 edge Pvt.
"			6 4	39 [illegible]		14.5 Gut
"			5 6	39 3		18.5 brk
"			5 8	39 3		25 SP/L
"			5 83	39 26	9.3 edge Pvt	
"			6 1	39 0	13.4 Gut	
"			5 8	39 3	25 N P/L	
2+00 ⊙	+25	43 53	6 01	39 08		℄
"			4 60	38 93		6.8 edge Pvt.
"			5 1	38 4		14.3 Gut
"			4 5	39 0		25 brk
"			4 6	38 1		25 SP/L
"			4 94	38 59	9.3 edge Pvt.	
"			5 2	38 3	14.2 Gut line	
"			4 8	38 7	25 N P/L	
2+57.2			4 75	38 78	brk in Pvt.	℄
3+00.2			5 40	38 13	" "	℄
"			5 37	38 16		7.6 edge Pvt
"			5 2	38 3		13.7 Gut line

Profile Notes Red. ____ Plotted ____ Job No. 170414 Division No. ____ F. B. 1279 Pg. 201
No. ____ Date ____ Date ____ Survey of 223 [illegible]
X-Sec. Notes Chkd. ____ Checked ____ Survey by J.L. Willey Notes J.L.W. Date 5-27-54
No. ____ Date ____ Date ____ Map No. ____ Indexed ____ Date ____

76L298 307 8-53

PLEASE RETURN TO
LOS ANGELES COUNTY SURVEYOR
726 LOS ANGELES COUNTY ENGINEERING BLDG.

NOTE: ANY ADDITIONS OR CHANGES ON THIS SHEET MUST BE MADE OR CIRCLED IN RED INK, WITH DATE AND NAME OF PERSON MAKING CHANGE.

Do not extend notes this side of this line.

STATION	B. S.	H. I.	F. S.	ELEV.		
3+00		43 53	4 5	39 0		20 brk
"			4 9	38 6		25 SP/L
"			5 3	38 2		150 Ground
"			5 4	38 1		325 "
"			5 39	38 14	9 6 edge Pvt.	
"			5 4	38 1	13 0 Gut Line	
"			4 9	38 6	25 NP/L	
"			5 0	38 5	150 Ground	
"			4 7	38 8	325 "	
3+35			4 62	38 11	brk in Pvt.	℄
4+00			4 60	38 13		℄
"			4 7	38 [illegible]		6 3 edge Pvt.
"			5 2	38 [illegible]		13 0 Gut
"			4 7	38 [illegible]		19 4 brk
"			4 7	38 8		25 SP/L
"			4 88	38 [illegible]	9 5 edge Pvt	
"			5 2	38 3	13 4 Gut	
"			4 6	38 9	18 0 brk	
"			4 6	38 9	25 NP/L	
T.P.	4 76	43 83	4 46	39 07		

F. B. 1279 PG. 202 Job No. 170414 Division No. Notes Red. Plotted Profile
Survey of 223rd St Date Date No.
Survey by J L Willey Notes J L W. Notes Chkd. Checked X-Sec.
Indexed Date Date No.

Profile	Notes Red.	Plotted	Job No. 170414	Division No.
No.	Date	Date	Survey of 223rd St	
X-Sec.	Notes Chkd.	Checked	Survey by J L Willey	Notes J L W Date 5-54
No.	Date	Date	Map No.	Indexed Date

F. B. 1279 Pg. 203

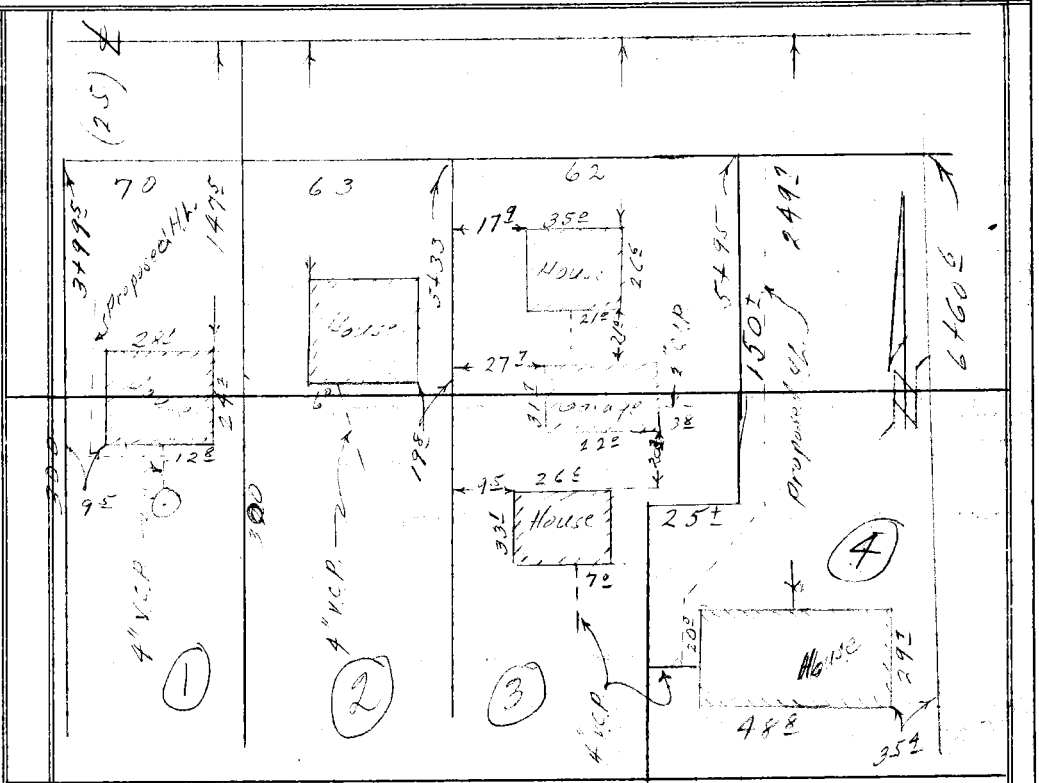

STATION	B. S.	H. I.	F. S.	ELEV.
		43.83		

NOTE: ANY ADDITIONS OR CHANGES ON THIS SHEET MUST BE MADE OR CIRCLED IN RED INK, WITH DATE AND NAME OF PERSON MAKING CHANGE.

PLEASE RETURN TO
LOS ANGELES COUNTY SURVEYOR
726 LOS ANGELES COUNTY ENGINEERING BLDG.

Do not extend notes this side of this line.

76L298 307 8-53

76L298 307 8-53

PLEASE RETURN TO
LOS ANGELES COUNTY SURVEYOR
726 LOS ANGELES COUNTY ENGINEERING BLDG.

NOTE: ANY ADDITIONS OR CHANGES ON THIS SHEET MUST BE MADE OR CIRCLED IN RED INK, WITH DATE AND NAME OF PERSON MAKING CHANGE.

Do not extend notes this side of this line.

STATION	B. S.	H. I.	F. S.	ELEV.		
—		43 83	7 48	36 35	Top 4" v.c.p. @ rear of House on Lot (1)	
—			5 08	37 75	Ground over pipe	
—			7 52	36 31	Top 4" v.c.p. @ rear of House, Lot (2)	
—			5 1	38 7	Ground over pipe	
5+00			4 77	39 06		℄
"			4 92	38 91		6.5 edge pvt.
"			5 5	38 3		15.2 Gut
"			4 9	38 9		19.4 brk
"			5 1	38 7		25 SP/L
"			5 05	38 78	9.5 edge pvt	
"			5 5	38 3	13.6 Gut	
"			5 1	38 7	25 NP/L	
6+00			5 06	38 77		℄
"			5 24	38 59		6.5 edge pvt.
"			5 5	38 3		13 Gut
"			4 8	39 0		18.5 brk
"			5 1	38 7		25 SP/L
"			5 28	38 53	9.5 edge pvt	
"			5 5	38 3	14.2 Gut. line	
"			5 2	38 6	25 NP/L	
T.P.	5 23	44 00	5 06	38 77		

F. B. 1279 Pg. 204 Job No. 170414 Division No. ____ Notes Red. ____ Plotted ____ Profile
Survey of 2231 S Date ____ Date ____ No. ____
Survey by [illegible] Notes [illegible] Notes Chkd. ____ Checked ____ X-Sec.
Indexed ____ Date ____ Date ____ Date ____ No. ____

76L298 307 8-53

PLEASE RETURN TO
LOS ANGELES COUNTY SURVEYOR
726 LOS ANGELES COUNTY ENGINEERING BLDG.

NOTE: ANY ADDITIONS OR CHANGES ON THIS SHEET MUST BE MADE OR CIRCLED IN RED INK, WITH DATE AND NAME OF PERSON MAKING CHANGE.

Do not extend notes this side of this line.

STATION	B. S.	H. I.	F. S.	ELEV.		
—		44 00	7 2	36 79	Top 4" VCP @ rear of front House Lot (3)	
—			5 0	39 0	Ground over pipe	
—			5 20	38 80	Top 2" C.I.P. @ E. Side Garage Lot (3)	
—			5 2	38 8	Ground over pipe	
—			6 45	37 55	Top 4" VCP [illegible] House Lot (3)	
—			5 0	39 0	Ground over pipe	
—			6 05	37 95	Top 4" VCP @ W Side House Lot (4)	
—			4 8	39 2	Ground over pipe	
14 00			4 65	39 35	brk in Pvt.	
"			4 84	39 16		6" edge Pvt.
"			5 0	39 0		12" Gut.
"			4 4	39 6		18" brk
"			4 5	39 [illegible]		25 SP/L
"			4 1	39 [illegible]		150 Ground
"			4 5	39 [illegible]		325 Ground
"			4 98	39 02	10" edge Pvt.	
"			5 2	38 8	13" Gut	
"			5 0	39 0	25 SP/L	
"			5 7	38 3	150 Ground	
—			5 6	38 4	325 "	
T.P.	5 11	46 31	2 80	41 20		

Profile Notes Red. ____ Plotted ____ Job No. 17014 Division No. ____ F. B. 1279 Pg. 205
No. ____ Date ____ Date ____ Survey of 22 31 52
X-Sec. Notes Chkd. ____ Checked ____ Survey by J. L. Wille Notes JLW Date 5-54
No. ____ Date ____ Date ____ Map No. ____ Indexed ____ Date ____

76L298 307 8-53

PLEASE RETURN TO
LOS ANGELES COUNTY SURVEYOR
726 LOS ANGELES COUNTY ENGINEERING BLDG.

NOTE: ANY ADDITIONS OR CHANGES ON THIS SHEET MUST BE MADE OR CIRCLED IN RED INK, WITH DATE AND NAME OF PERSON MAKING CHANGE.

Do not extend notes this side of this line.

STATION	B. S.	H. I.	F. S.	ELEV.		
8+00		46 31	5 11	41 20		℄
"			5 35	40 96		5⁶ edge Pvt
"			6 0	40 3		12⁸ Gut
"			5 2	41 1		15⁶ brk
"			5 2	41 1		25 SP/L
"			5 64	40 67	11⁰ edge Pvt	
"			6 2	40 1	15⁰ Gut.	
"			5 8	40 5	25 NP/L	
9+00			4 31	42 00		℄
"			4 40	41 91		5⁵ edge Pvt
"			4 6	41 7		13⁵ Gut.
"			4 0	42 3		19⁵ brk
"			3 9	42 4		25 SP/L
"			4 92	41 37	11⁵ edge Pvt	
"			5 2	41 1	17⁰ Gut.	
"			4 8	41 5	25 NP/L	
T.P.	6 11	48 11	4 31	42 00		
			8 65	39 46	Top 4" V.C.P. at Rear of House Lot (5)	
			7 4	40 7	Ground.	
					(Note: Other houses on the North side have cesspool front.)	

F. B. 1279 Pg. 206 Job No. 170914 Division No. Notes Red. Plotted Profile
Survey of 223 Cl St Date Date No.
Survey by J.L. Willey Notes J.L.W. Notes Chkd. Checked X-Sec.
Indexed Date Date Date No.

76L298 307 8-53

PLEASE RETURN TO
LOS ANGELES COUNTY SURVEYOR
726 LOS ANGELES COUNTY ENGINEERING BLDG.

NOTE: ANY ADDITIONS OR CHANGES ON THIS SHEET MUST BE MADE OR CIRCLED IN RED INK, WITH DATE AND NAME OF PERSON MAKING CHANGE.

Do not extend notes this side of this line.

STATION	B. S.	H. I.	F. S.	ELEV.		
		48 11			℄ (25)	
10 [illegible]			4 98	43 13		
"			5 20	42 85		5± edge pvt.
"			5 6	42 5		12± Cut
"			5 1	43 0		17± brk
"			5 0	43 1		25 sp/L
"			4 6	43 5		150 Ground
"			4 9	43 2		325 "
"			5 3	42 8	11± edge pvt	
"			5 8	42 3	15± Cut	
"			5 5	42 6	25 NP/L	
"			6 0	42 1	150 Ground	
"			5 9	42 2	325 "	
			7 70	40 41	Top 4" C.I.P. @ rear	House, Lot 6
			5 7	42 4	Ground	



Profile Notes Red. ____ Plotted ____ Job No. 170414 Division No. 1 F. B. 1279 Pg. 207
No. ____ Date ____ Date ____ Survey of 223rd St.
X-Sec. Notes Chkd. ____ Checked ____ Survey by JL Willey Notes JL W Date 6-54
No. ____ Date ____ Date ____ Map No. ____ Indexed ____ Date ____

76L298 307 8-53

PLEASE RETURN TO
LOS ANGELES COUNTY SURVEYOR
726 LOS ANGELES COUNTY ENGINEERING BLDG.

NOTE: ANY ADDITIONS OR CHANGES ON THIS SHEET MUST BE MADE OR CIRCLED IN RED INK, WITH DATE AND NAME OF PERSON MAKING CHANGE.

Do not extend notes this side of this line.

STATION	B. S.	H. I.	F. S.	ELEV.		
~~11+00~~		48 11				
11+00			3 93	44 18		
"			4 20	43 91		7' edge Pvt.
"			4 5	43 6		12' Gut
"			3 9	44 2		16' brk
"			3 9	44 2		25 SP/L
"			4 48	43 63	7' edge Pvt.	
"			5 0	[illegible]	15' Gut.	
"			4 7	43 4	25 NP/L	
T.P.	5 27	49 48	3 92	44 19		
12+00			4 76	44 72		
"			5 02	44 46		6' edge Pvt.
"			5 5	44 0		12' Gut
"			5 1	44 4		15' brk
"			5 1	44 4		25 SP/L
"			5 05	44 43	10' edge Pvt.	
"			5 7	43 8	16' Gut.	

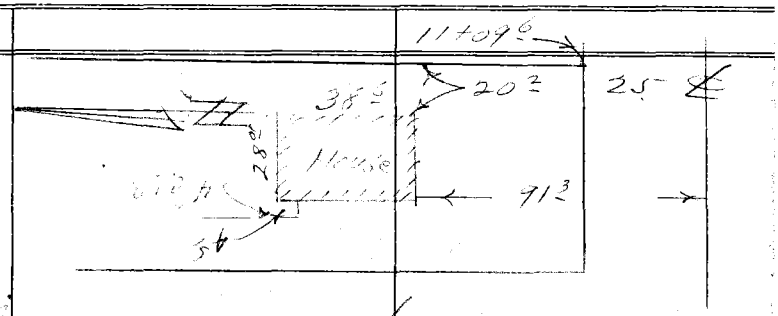

F. B. 1279 Pg. 208 Job No. 170414 Division No. Notes Red. Plotted Profile
Survey of 22 3rd St. Date Date No. X-Sec.
Survey by J.L. Willey Notes J.L.W. Notes Chkd. Checked
Indexed Date Date No.

76L298 307 8-53

PLEASE RETURN TO

LOS ANGELES COUNTY SURVEYOR

726 LOS ANGELES COUNTY ENGINEERING BLDG.

NOTE: ANY ADDITIONS OR CHANGES ON THIS SHEET MUST BE MADE OR CIRCLED IN RED INK, WITH DATE AND NAME OF PERSON MAKING CHANGE.

Do not extend notes this side of this line.

STATION	B. S.	H. I.	F. S.	ELEV.		
12+00		49 48	54	44 1	25 NP/L	
13+00			472	44 76	brk in Pvt.	℄
"			498	44 50		7± edge Pvt.
"			52	44 3		12± Gut.
"			49	44 6		15± brk.
"			49	44 6		25 SP/L
"			525	44 23	14± edge Pvt.	
"			57	43 8	20± Gut.	
"			51	44 4	25 NP/L	
13+33±			570	43 78	"X" Gut.	℄
13+40±			549	43 99	W. edge Conc. Pvt.	℄
13+55.36			534	44 14	Inter. Vermont Ave	℄
"			528	44 20		25 opp SP/L
"			485	44 63		150 Pvt
"			535	44 13		325 "
"			531	44 09	25 opp NP/L	
"			592	43 56	100 Pvt.	
"			653	42 95	325 "	

Profile Notes Red.____ Plotted____ Job No. 1704/4 Division No.____ F. B. 1279 PG 209

No.____ Date____ Date____ Survey of____

X-Sec. Notes Chkd.____ Checked____ Survey by____ Notes____ Date____

No.____ Date____ Date____ Map No.____ Indexed____ Date____

F. B. 1279 Pg. 210 Job No. 170414 Division No. _____ Notes Red. _____ Plotted _____ Profile

Survey of 223rd St. Date _____ Date _____ No. _____

Survey by JL Willey Notes JL W. Notes Chkd. _____ Checked _____ X-Sec.

Indexed _____ Date _____ Date _____ Date _____ No. _____

76L298 307 8-53

PLEASE RETURN TO

LOS ANGELES COUNTY SURVEYOR

726 LOS ANGELES COUNTY ENGINEERING BLDG.

NOTE: ANY ADDITIONS OR CHANGES ON THIS SHEET MUST BE MADE OR CIRCLED IN RED INK, WITH DATE AND NAME OF PERSON MAKING CHANGE.

Do not extend notes this side of this line.

STATION	B. S.	H. I.	F. S.	ELEV.		
BM536H		47 78	5 29	44 19	BM536H El. 44212 Pg. 194 Vermont Ave & 223rd St. S.W. Cor. 3rd Sp. Lin. Cor. Pt. 14 NE 29 S.E. later.	

F. B. 1279 PG. 215

NOTES RED. _____ JOB NO. 176014 SURVEY OF Main St #3
DATE _____ SURVEY BY J.L. Willey
NOTES CHKD. _____ NOTES BY J.L.W. DATE 12-21-54
DATE _____ INDEXED _____ DATE _____

NOTE: ANY ADDITIONS OR CHANGES ON THIS SHEET MUST BE MADE OR CIRCLED IN RED INK, WITH DATE AND NAME OF PERSON MAKING CHANGE.

Do not extend notes this side of this line

PLEASE RETURN TO
LOS ANGELES COUNTY SURVEYOR
315 CIVIC CENTER BLDG.

DESCRIPTION	MAIN ST. No. 3 Cl. 1760.14 BENCHMARK LEVELS
ADJ. ELEV.	12-21-54 J.L. Willey Kapp Paulson Shoemaker
3RD RUN	Elevations based on L.A.Co. Surv. Precise Level Net.
2ND RUN	1952 Adj. Adj. 1/4/55 [illegible] See AB-2 for Adj. Calc.
DIFF.	
1ST RUN	
B.M.	

76S 420 353 2M—48

FORM 353 2M 3-48

PLEASE RETURN TO
LOS ANGELES COUNTY SURVEYOR
315 CIVIC CENTER BLDG.

NOTE: ANY ADDITIONS OR CHANGES ON THIS SHEET MUST BE MADE OR CIRCLED IN RED INK, WITH DATE AND NAME OF PERSON MAKING CHANGE.

Do not extend notes this side of this line

NOTES RED. _____ DATE _____ NOTES CHKD. _____ DATE _____ INDEXED _____ DATE _____

JOB NO. 1760.14 SURVEY OF Main St. #3
SURVEY BY JF Whitley
NOTES BY JFW DATE 12-21-57.

F. B. 2179 PG. 216

B.M.	1ST RUN	DIFF.	2ND RUN	3RD RUN	ADJ. ELEV.	DESCRIPTION
BM23-4 Fd	45.977				45.977	BM23-4 Elev. 45.977 FB 137 P 145
+	2116		2033			Avalon Blvd & Victoria St. N. Wl. Sta.
Δ	48.093	-3.143	3.144		-3.1430	12" Conc. Mon. W/ Brass Disc, 6' W & 36" S of E Int. ①
−	5255		5177			Fd -3.1430
BM23-5 Fd	42.835				42.837	BM23-5 Elev. 42.837 FB 137 P 145
+	4391		4302			Avalon Blvd @ Victoria St
Δ	47.216	-1.454	1456		-1.4550	C.S. Mon. W/ C.S. W. 79.3' S & E Victoria 15.7'
−	5835		5758			W & S of E Dept. of P.R. Tower # 44.
T.P.	41.381					
+	0904		0569			
Δ	42.285	-3.730	3731		-3.7305	
−	4634		4300			
T.P.	37.651					
+	0.313		0258			
Δ	37.164	-.5511	5511		-5.5110	
−	5824		5769			
T.P.	32.140					
+	3085		2960			
Δ	35.225	-2.497	2496		-2.4965	
−	5582		5456			
T.P.	29.643					
+	3.966		3788			
Δ	33.609	-1.099	1100		-1.0995	
−	5065		4888			
T.P.	28.544					
+	4015		3900			
Δ	32.559	-1.187	1188		-1.1875	
−	5202		5088			
T.P.	27.357					

76S420 353 2M 3-48

PLEASE RETURN TO
LOS ANGELES COUNTY SURVEYOR
315 CIVIC CENTER BLDG.

NOTE: ANY ADDITIONS OR CHANGES ON THIS SHEET MUST BE MADE OR CIRCLED IN RED INK, WITH DATE AND NAME OF PERSON MAKING CHANGE.

Do not extend notes this side of this line

B.M.	1ST RUN	DIFF.	2ND RUN	3RD RUN	ADJ. ELEV.	DESCRIPTION
T.P	27357					
+	3632		3438			
π	30989	-1643	1642		-1.6425	
−	5275		5080			
T.P	25714					
+	2131		2048			
π	27845	-3751	3752		-3.7515	
−	5882		5800			
T.P	21963					
+	1209		1103			
π	23172	-5000	5001		-5.0005	
−	6209		6104			
T.P	16963					
+	3363		3105			
π	20326	+0951	0950		+0.9505	
−	2412		2155			
T.P	17914					
−	5340		5669			
−	23254	+4960	4960		+4.9600	
−	0380		0709			
T.P	22874					
+	4648		4539			
π	27522	+0410	0408		+0.4090	
−	4238		4131			
T.P	23284					
+	4500		4265			
π	27784	-0022	0021		-0.0215	
−	4522		4286			
T.P	23262					

NOTES RED. _____ JOB NO. 176014 SURVEY OF Main St #3
DATE _____ SURVEY BY J.L. Willey
NOTES CHKD. _____ NOTES BY J.L.W. DATE 12-21-54
DATE _____ INDEXED _____ DATE _____

F. B. 1279 PG. 217

FORM 353 2M 3-48

285

PLEASE RETURN TO
LOS ANGELES COUNTY SURVEYOR
315 CIVIC CENTER BLDG.

NOTE: ANY ADDITIONS OR CHANGES ON THIS SHEET MUST BE MADE OR CIRCLED IN RED INK, WITH DATE AND NAME OF PERSON MAKING CHANGE.

Do not extend notes this side of this line

B.M.	1ST RUN	DIFF.	2ND RUN	3RD RUN	ADJ. ELEV.	DESCRIPTION	
T.P.	23262						
+	4532		4457				
⊼	27794	+0624	0625		+0.6245		
−	3108		3832				
TP	23886						
+	5142		4173				
⊼	29028	+0820	0820		+0.8200	−18.1320	(15)
−	4322		4153				
set BM ML73	24706				**24.706**	set BMML73	
+	4877		4739			Main St (E. side) 285± N. of Victoria St.	
⊼	29583	+0679	0679		+0.6790	Bt. Spk 1' W of E. edge Conc. Pvt.	
−	4198		4060				
TP	25385						
+	5313		5246				
⊼	30778	+0207	0205		+0.2060		
−	5186		5041				
TP	25592						
+	4000		4125	3832			
⊼	29592	−1286	1280	1286	−1.2855	−0.4005	3
−	5286		5405	5117			
set BMML74	24306				**24.308**	set BMML74	
+	4412		4325			Main St (E. side) 925± N. of Victoria St.	
⊼	28718	−1179	1178		−1.1785	Bt. Spk 1' W of E. edge Conc. @ SP/L of Ho# 17828	
−	5591		5503				
TP	23127						
+	4833		4648				
⊼	27960	−0837	0837		−0.8370	−2.0155	(2)
−	5070		5485				
set BMML75	22296				**22.296**	set BMML75	
						See Next Pg.	

JOB NO. 176014 SURVEY OF Main St #3
SURVEY BY J.L. Willey DATE 12-21-54
NOTES BY J.L.W. DATE
INDEXED DATE
NOTES RED. DATE
NOTES CHKD. DATE

F.B. 1279 PG. 218

765420 353 2M 3-48

PLEASE RETURN TO
LOS ANGELES COUNTY SURVEYOR
315 CIVIC CENTER BLDG.

NOTE: ANY ADDITIONS OR CHANGES ON THIS SHEET MUST BE MADE OR CIRCLED IN RED INK, WITH DATE AND NAME OF PERSON MAKING CHANGE.

Do not extend notes this side of this line

NOTES RED. JOB NO. 13114 SURVEY OF
DATE SURVEY BY
NOTES CHKD. NOTES BY DATE
DATE INDEXED DATE

F. B. 277 PG. 219

B.M.	1ST RUN	DIFF.	2ND RUN	3RD RUN	ADJ. ELEV.	DESCRIPTION
B.M. "75"	22.540				22.296	FINAL 75
+	5547		5438			Main St (E. Sec.) 1270' S. of Alessandro St.
=	27837	+4.1 0	4110		+4.1100	BL Spk in E. face 22 in. ø DIP #15644 M
—	14 57		1328			
T.P.	25700					
+	51 50		5052			
=	31.580	+1142	41 43		+1.1425	+5.2525 (2)
—	4038		3707			
set FINAL 76	27.542				27.546	set FINAL 76
+	4023		5525			Sag Sewer R/W (Sec.) 380' E. of Main St
=	31.565	-1240	1293		-1.2415	BL Spk in N.E. Cor. E. Drive 5.1 ft. N. of F10
—	5263		5058			
T.P.	26302					
+	1516		1435			
=	27818	-4.002	4091		-4.0275	-5.2490 (2)
—	5574		5442			
set FINAL 76	22.294				22.296	set FINAL 75 E/ev. 22.290 FB 1271-219
+	4932		4258			Main St (E. Sec.) 1270' S. of Alessandro St.
=	26726	+0258	0200		+0.2590	BL Spk in E. face Curb Nail @ PP #15544 M
—	2172		3998			
T.P.	24552					
+	5522		5425			
=	28.074	+2.760	0960		+0.9600	
—	4.552		4465			
T.P.	23.512					
+	5216		5130			
=	28.728	+0726	0725		+0.7255	+1.9445 3
—	4200		4405			
set BM "77"	24.238				24.243	set BM "77"

FORM 353 2M 3-48

PLEASE RETURN TO
LOS ANGELES COUNTY SURVEYOR
315 CIVIC CENTER BLDG.

NOTE: ANY ADDITIONS OR CHANGES ON THIS SHEET MUST BE MADE OR CIRCLED IN RED INK, WITH DATE AND NAME OF PERSON MAKING CHANGE.

Do not extend notes this side of this line

B.M.	1ST RUN	DIFF.	2ND RUN	3RD RUN	ADJ. ELEV.	DESCRIPTION
BMML77	24.2[illegible]				24.243	BMML77
+	5618		5519			Main St (W side) 588± S. of Artesia St.
⊼	29.856	+1.753	1.752		+1.7525	Bt Spk. Wedge Rvt, @ Sp/L of Junk Yard
−	3[illegible]		3767			#17520, (40' N. of S.S.M.H.)
T.P.	25.991					
+	5975		5[illegible]			
⊼	31.9[illegible]	+2.728	2.727		+2.7275	
−	3247		3147			
T.P.	28.719					
+	6.177		6085			
⊼	34.873	+1.209	1210		+1.2095	
−	4.96[illegible]		4875			
T.P.	29.9[illegible]					
+	5652		5517			
⊼	35.580	+2.139	2.138		+2.1385	
−	3513		3371			
T.P.	32.067					
+	5.939		5835			
⊼	38.006	+1.574	1.573		+1.5735	
−	4365		4262			
T.P.	33.641					
+	5508		5351			
⊼	39.149	+1.106	1.106		+1.1060	
−	4402		4245			
T.P.	34.747					
+	5760		5649			
⊼	40.507	+0.902	0.901		+0.9015	
−	4858		4748			
T.P.	35.649					

JOB NO. 176014 SURVEY OF Main St #3
SURVEY BY J.L.W. DATE 12-21-54
NOTES BY J.L.W. DATE
INDEXED DATE
NOTES RED. DATE
NOTES CHKD. DATE

F. B. 1279 PG. 220

76S420 353 2M 3-48

PLEASE RETURN TO
LOS ANGELES COUNTY SURVEYOR
315 CIVIC CENTER BLDG.

NOTE: ANY ADDITIONS OR CHANGES ON THIS SHEET MUST BE MADE OR CIRCLED IN RED INK, WITH DATE AND NAME OF PERSON MAKING CHANGE.

Do not extend notes this side of this line

B.M.	1ST RUN	DIFF.	2ND RUN	3RD RUN	ADJ. ELEV.	DESCRIPTION
T.P.	35.649					
+	5370		5272			
π	41.019	+0938	0937		+0.9375	
−	4432		4335			
T.P.	36.587					
+	5427		5325			
π	42.014	+0909	0908		+0.9085	
−	4518		4417			
T.P.	37.496					
+	5862		5758			
π	43.358	+1568	1570		+1.5690	
−	4294		4188			
T.P.	39.064					
+	5244		5091			
π	44.308	+1418	1416		+1.4170	
−	3826		3675			
T.P.	40.482					
+	5631		5545			
π	46.113	+1271	1274		+1.2725	
−	4360		4271			
T.P.	41.753					
+	5585		5471			
π	47.338	+1219	1216		+1.2175	
−	4366		4255			
T.P.	42.972					
+	5905		5738			
π	48.877	+2006	2006		+2.0060	
−	3899		3732			
T.P.	44.97[illegible]					

NOTES RED. _____ JOB NO. 176014 SURVEY OF Main St. Bldg.
DATE _____ SURVEY BY J. L. Whitley
NOTES CHKD. _____ NOTES BY J. L. W. DATE 12-21-54
DATE _____ INDEXED _____ DATE _____

F. B. 1279 PG. 221

FORM 353 2M 3-48

PLEASE RETURN TO
LOS ANGELES COUNTY SURVEYOR
315 CIVIC CENTER BLDG.

NOTE: ANY ADDITIONS OR CHANGES ON THIS SHEET MUST BE MADE OR CIRCLED IN RED INK, WITH DATE AND NAME OF PERSON MAKING CHANGE.

Do not extend notes this side of this line

B.M.	1ST RUN	DIFF.	2ND RUN	3RD RUN	ADJ. ELEV.	DESCRIPTION
T.P.	44.978					
+	6.182		6071			
⊼	51.160	+3702	3699		+3.7005	
—	2480		2372			
T.P.	48.680					
+	5611		5431			
⊼	54.271	+2415	2416		+2.4155	
—	3196		3015			
T.P.	51.075					
+	[illegible]		5879			
⊼	57.1[illegible]	+2851	2851		+2.8510	
—	[illegible]		3028			
T.P.	53.9[illegible]					
+	2380		2285			
⊼	56.326	-3325	3326		-3.3255	+26.3785 (18)
—	5705		5611			
Fd BM 23-3	50.621				50.614	Fd BM 23-3 Elev 50.614 F.B. 1395-144 [illegible] 1130 ± N. of Artesia St. C.S. Mon w/cap [illegible] 15' W. of L. Elec. Tower #39

JOB NO. 176014 SURVEY OF Main St
SURVEY BY J.L. Willey DATE 12-31-59
NOTES BY J.L.W. DATE
INDEXED DATE
NOTES RED. DATE
NOTES CHKD. DATE

F.B. 1279 PG. 222

Notes Ck'd by Aja	Survey of Main St #5
Map No.	W. O. 0303.00 Tape No. 0169 St'd. 68 °F
Office Work	Surveyed by J. L. Willey
Checked	Notes J. L. W. Date 12-22-54
Date Jan 1955	Indexed A. C. Johnson 1-3-55

F. B. 1279 PG. 227

MAIN ST. #3

JN 0303.00
C.1760.14

℄ SURVEY

on

MAIN ST

from

Victoria St to Walnut St

12-22-54
Willey L
Kapp
Paulson
[illegible]

INDEX



Note: Any Additions or Changes on This Sheet Must be Made or Circled in Red Ink With Date and Name of Person Making Change.

Do not extend notes this side of this line.

RETURN TO
LOS ANGELES COUNTY SURVEYOR
726 LOS ANGELES COUNTY
ENGINEERING BLDG.

76F309S S&E #247. 8-54

RETURN TO
LOS ANGELES COUNTY SURVEYOR
726 LOS ANGELES COUNTY
ENGINEERING BLDG.

Note: Any Additions or Changes on This Sheet Must be Made or Circled in Red Ink With Date and Name of Person Making Change.

W. S. 26 - B - 5

Do not extend notes this side of this line.

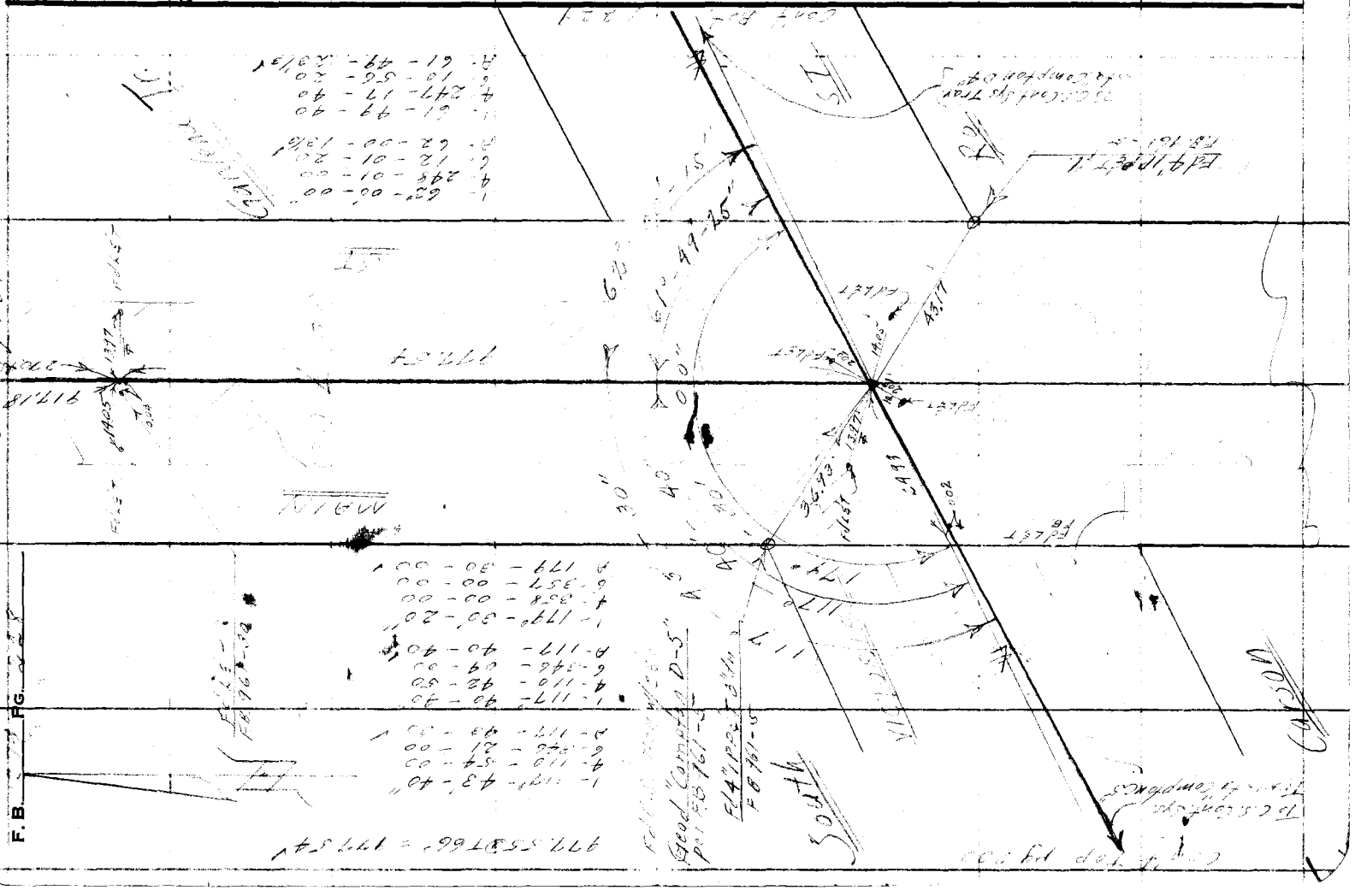

Notes Ck'd by Aja	Survey of Main St #3
Map No.	W. O. 03030 Tape No. 0169 St'd. 68 °F
Office Work	Surveyed by J. L. Willey
Checked	Notes J. L. W. Date 12-54
Date Jan 1955	Indexed A. C. Johnson

F. B. 12 PG. 229

W.S. 26-B-5

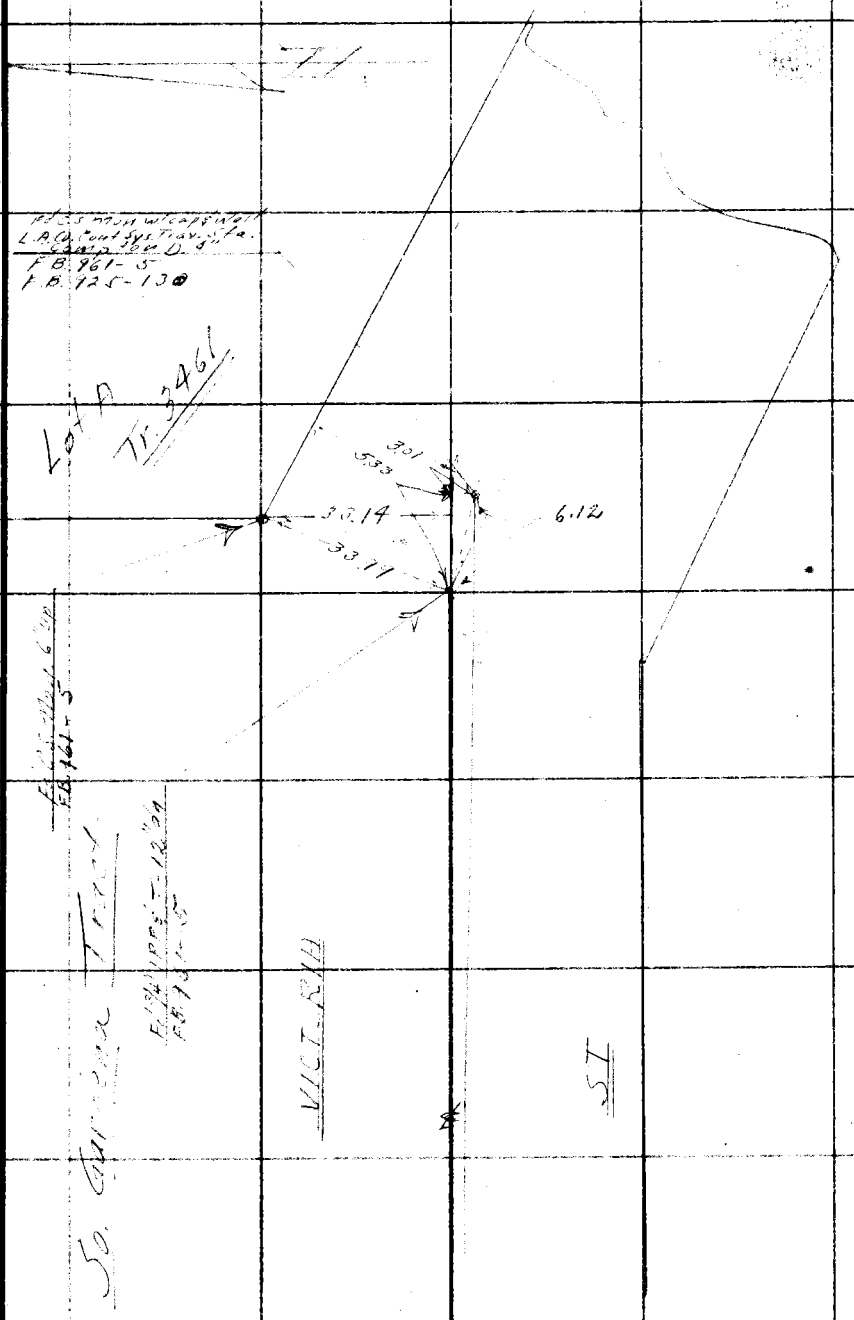

Con't Right Pg. 228

Note: Any Additions or Changes on This Sheet Must be Made or Circled in Red Ink With Date and Name of Person Making Change.

Do not extend notes this side of this line.

RETURN TO
LOS ANGELES COUNTY SURVEYOR
726 LOS ANGELES COUNTY
ENGINEERING BLDG.

76F309S S&E #247. 8-54

RETURN TO
LOS ANGELES COUNTY SURVEYOR
726 LOS ANGELES COUNTY
ENGINEERING BLDG.

Note: Any Additions or Changes on This Sheet Must be Made or Circled In Red Ink With Date and Name of Person Making Change.

W.S. 26-B-5

Do not extend notes this side of this line.



Notes Ck'd by Ajo	Survey of Main St #3
Map No.	W. O. [illegible] Tape No. [illegible] St'd. [illegible] °F
Office Work	Surveyed by [illegible]
Checked	Notes [illegible] Date [illegible]
Date Jan 1955	Indexed A. C. Johnson

F. B. 1279 PG. 231

Cont. Bot. pg 232

Fd L&T F.B. 961-30

Fd L&T F.B. 961-30

120.74

Fd L&T F.B. 961-30

Fd L&T F.B. 961-30

Fd Cdy Mon w/ Cdy No Refer.

Fd L&T F.B. 961-30

Fd L&T

Fd 4" in Conc. No Refer.

Garden Tract

1- 91-00-00"
4- 364-00-40
6- 186-01-00
A- 91-00-10

Remove top Lot 8

535.00

917.17 @ T 90° = 117.15

MAIN

117.18

270.45

Sawtk

270.47 @ T 90° = 270.45

Cont. Bot. pg 233

Cont Top Pg 22

Note: Any Additions or Changes on This Sheet Must be Made or Circled in Red Ink With Date and Name of Person Making Change.

Do not extend notes this side of this line.

RETURN TO
LOS ANGELES COUNTY SURVEYOR
726 LOS ANGELES COUNTY
ENGINEERING BLDG.

76F309S S&E #247. 8-54

RETURN TO
LOS ANGELES COUNTY SURVEYOR
726 LOS ANGELES COUNTY
ENGINEERING BLDG.

Note: Any Additions or Changes on This Sheet Must be Made or Circled in Red Ink With Date and Name of Person Making Change.

W.S. 26 - B - 4

Do not extend notes this side of this line.

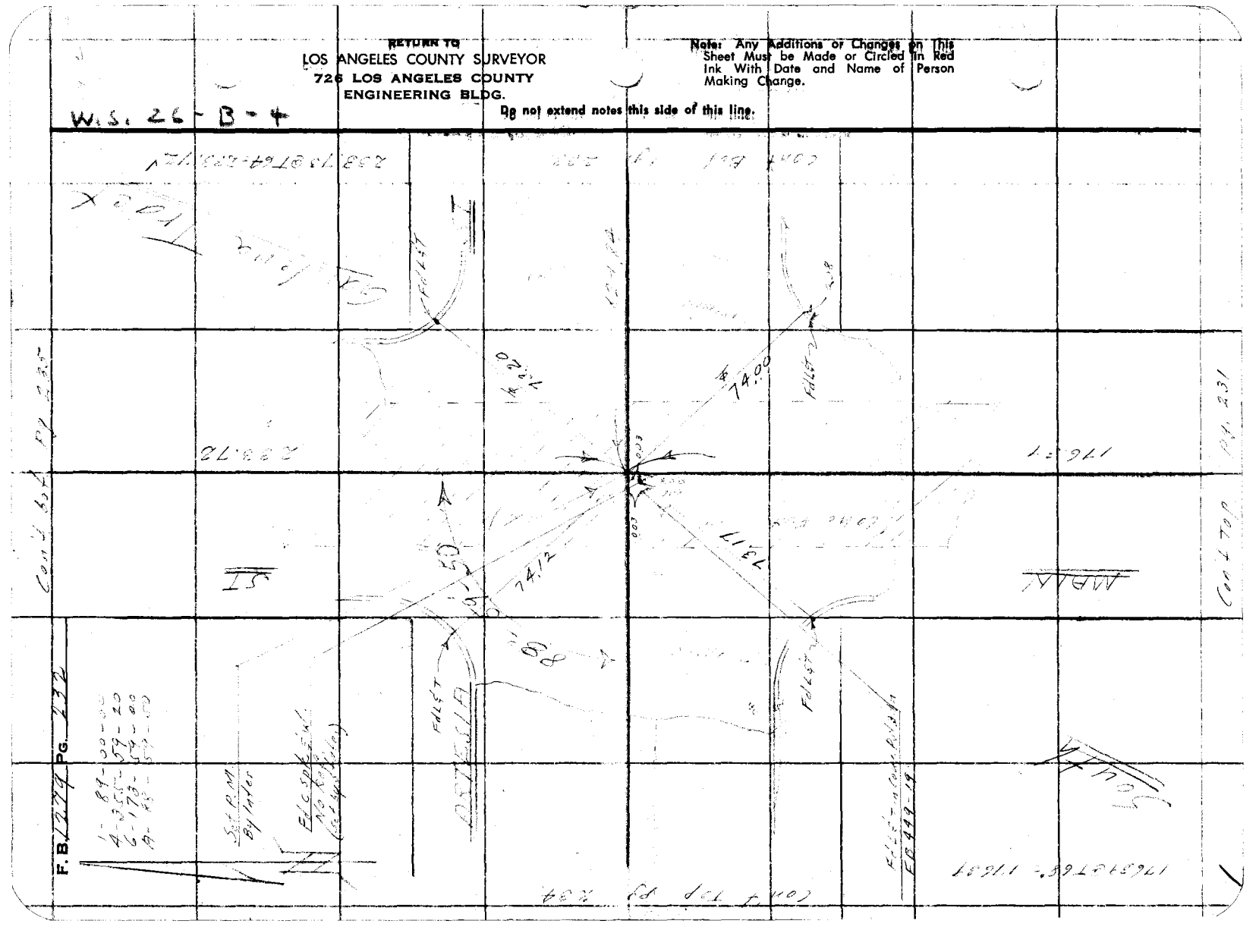

Notes Ck'd by Aja	Survey of Main St #3
Map No.	W. O. 90900 Tape No. 2654 St'd. 68 °F
Office Work	Surveyed by J L Willey
Checked	Notes JLW Date 12 54
Date Jan 1955	Indexed E. C. Johnson

F. B. 1279 Pg. 233

W. S. 26-B-4

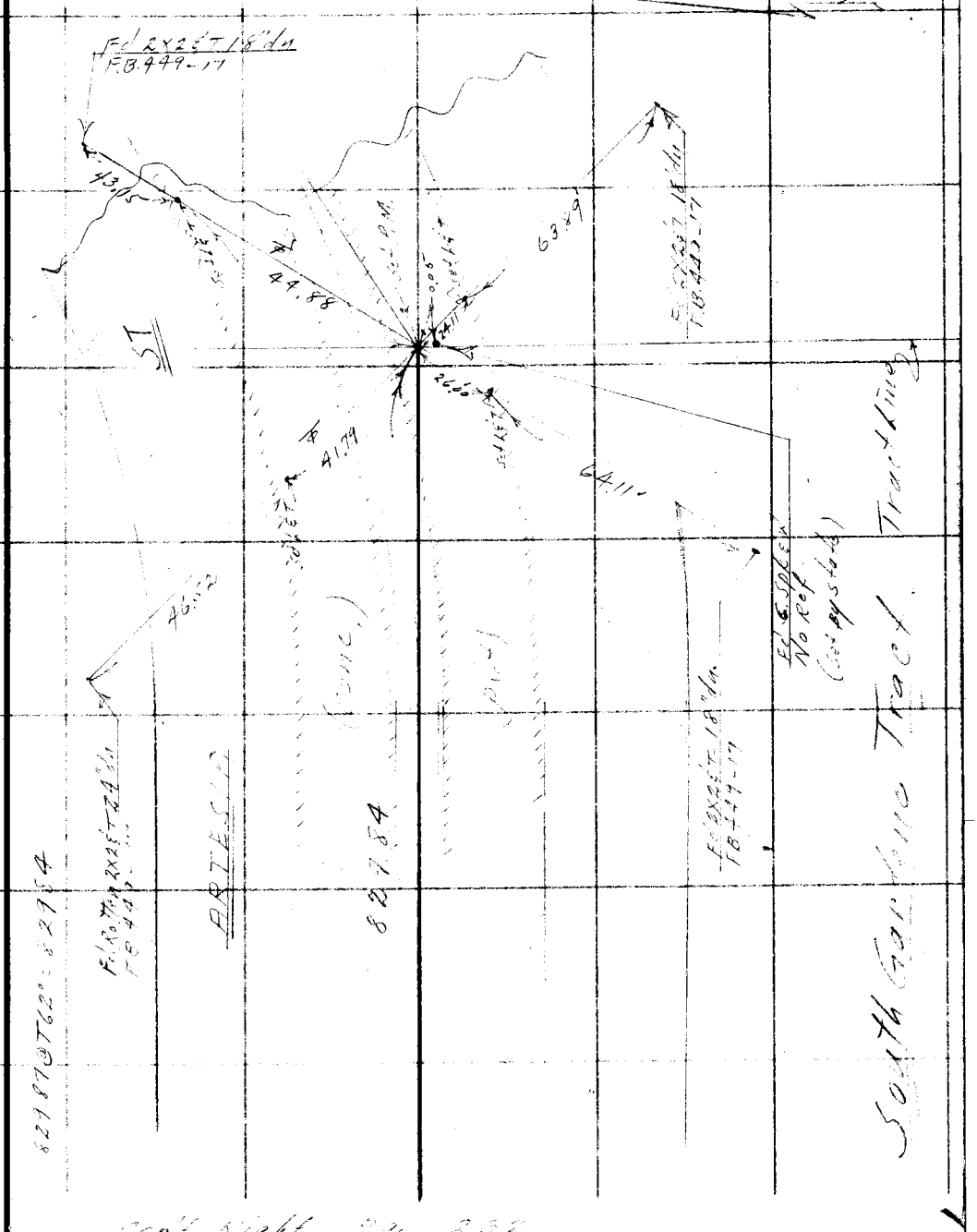

Note: Any Additions or Changes on This Sheet Must be Made or Circled in Red Ink With Date and Name of Person Making Change.

Do not extend notes this side of this line.

RETURN TO
LOS ANGELES COUNTY SURVEYOR
726 LOS ANGELES COUNTY
ENGINEERING BLDG.

76F309S S&E #247. 8-54

Con't Right Pg. 232

RETURN TO
LOS ANGELES COUNTY SURVEYOR
726 LOS ANGELES COUNTY
ENGINEERING BLDG.

Note: Any Additions or Changes on This Sheet Must be Made or Circled In Red Ink With Date and Name of Person Making Change.

W.S. 26 - B-4

Do not extend notes this side of this line.

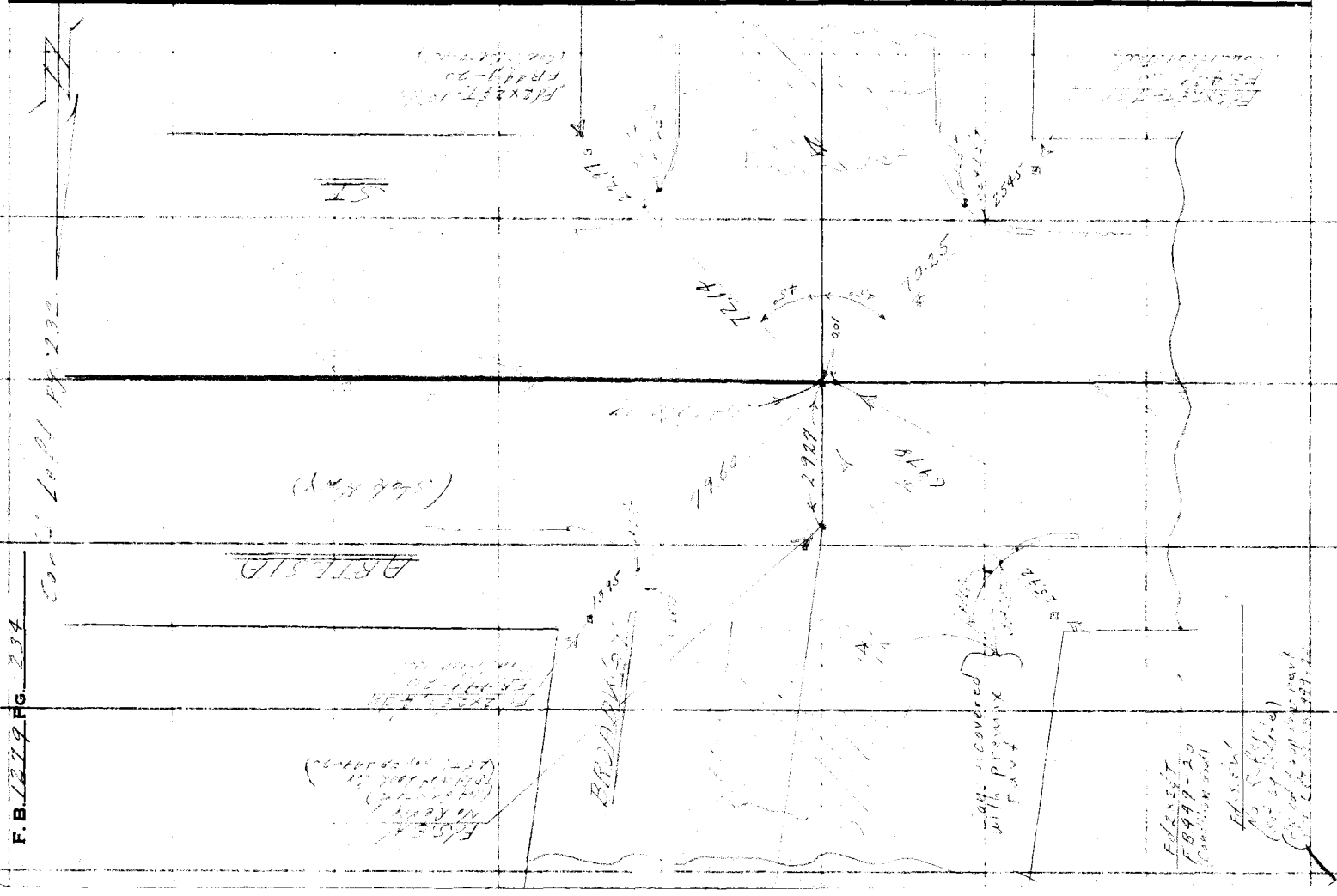

Notes Ck'd by Aja	Survey of Ma[illegible]
Map No.	W. O. [illegible] Tape No. [illegible] St'd. [illegible] °F
Office Work	Surveyed by [illegible]
Checked	Notes Date
Date Jan 1955	Indexed A. C. Johnson

F. B. 1279 Pg. [illegible]

W.S. 26 - B-4

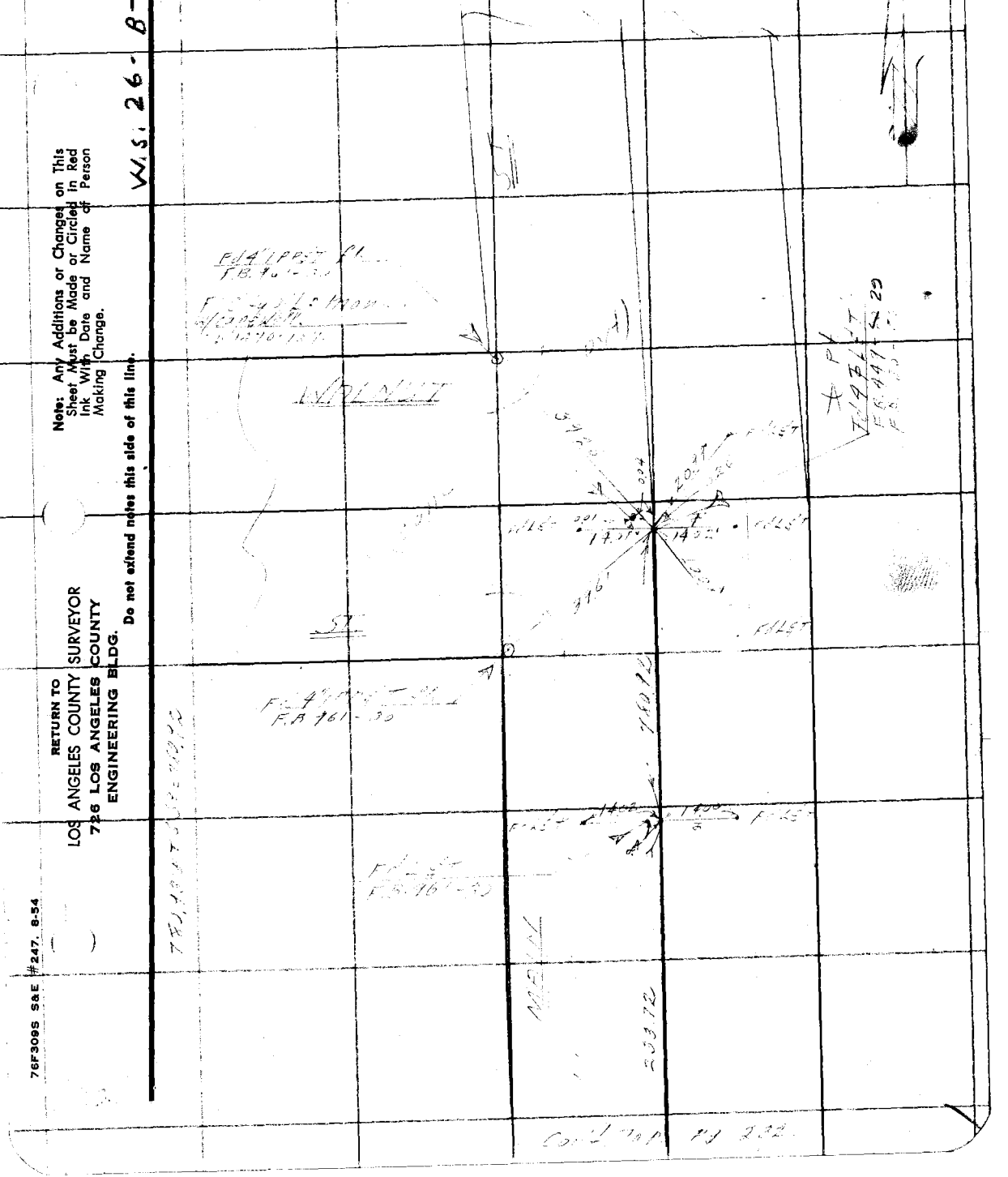

Note: Any Additions or Changes on This Sheet Must be Made or Circled in Red Ink With Date and Name of Person Making Change.

Do not extend notes this side of this line.

RETURN TO
LOS ANGELES COUNTY SURVEYOR
726 LOS ANGELES COUNTY
ENGINEERING BLDG.

76F309S S&E #247. 8-54

RETURN TO
LOS ANGELES COUNTY SURVEYOR
726 LOS ANGELES COUNTY
ENGINEERING BLDG.

Note: Any Additions or Changes on This Sheet Must be Made or Circled In Red Ink With Date and Name of Person Making Change.

Do not extend notes this side of this line.

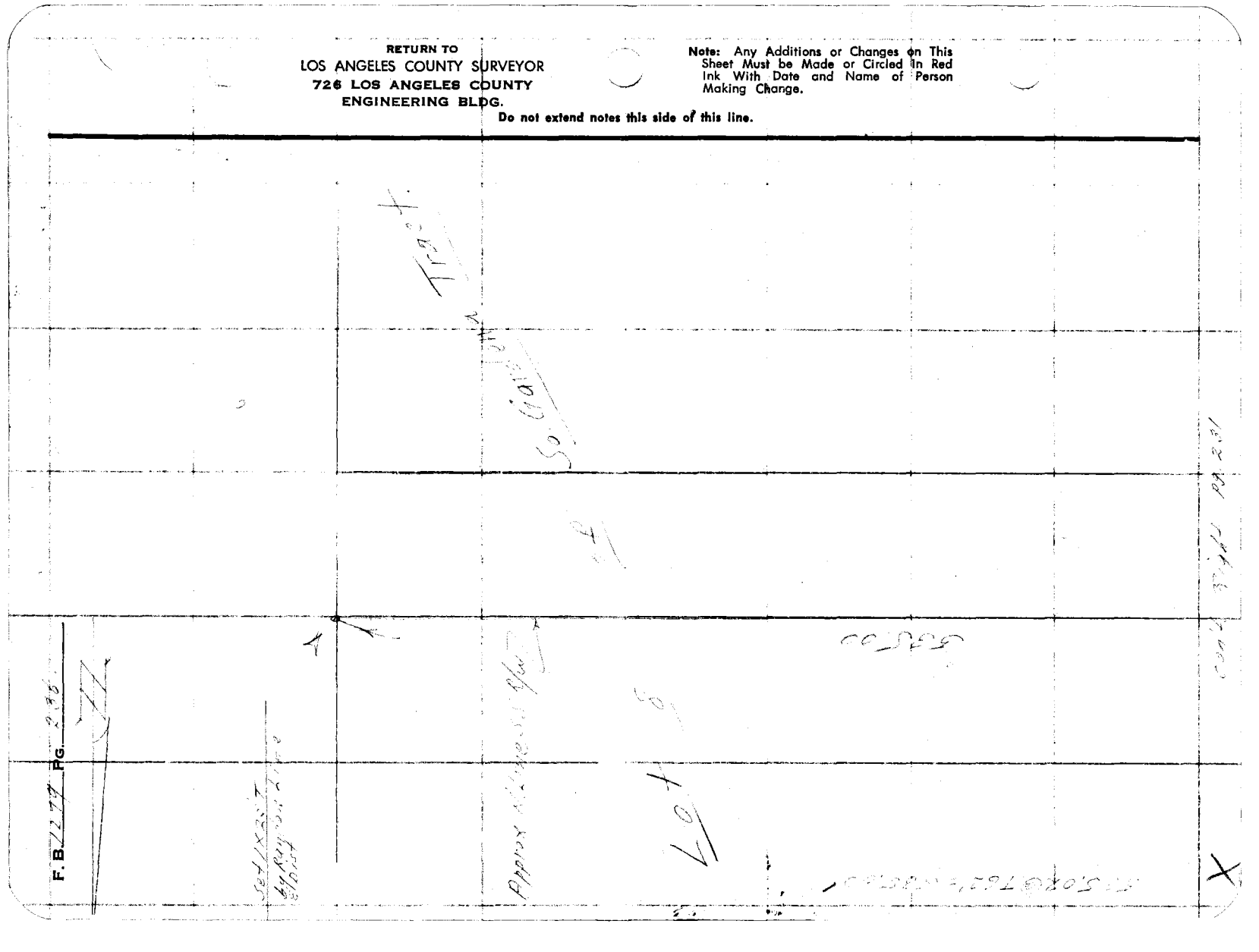

Notes Ck'd by	Survey of Main St #3
Map No.	W. O. 1760.14 Tape No. St'd. °F
Office Work	Surveyed by J L Willey
Checked	Notes [illegible] Date 12-54
Date	Indexed

F. B. 1259 7 Pg. 237

MAIN ST #3

C.I. 1760.14

TOPOGRAPHY

ON

MAIN ST

[illegible]

S.S. MH. S. of Artesia St

S. to 270' N. of Victoria St.

12-27-54

[illegible]

Note: Any Additions or Changes on This Sheet Must be Made or Circled in Red Ink With Date and Name of Person Making Change.

Do not extend notes this side of this line.

RETURN TO
LOS ANGELES COUNTY SURVEYOR
726 LOS ANGELES COUNTY
ENGINEERING BLDG.

76F309S S&E #247. 8-54

E 227-236

F.B. 1279 PG. 238



RETURN TO
LOS ANGELES COUNTY SURVEYOR
726 LOS ANGELES COUNTY
ENGINEERING BLDG.

Note: Any Additions or Changes on This Sheet Must be Made or Circled in Red Ink With Date and Name of Person Making Change.

Do not extend notes this side of this line.

Notes Ck'd by	Survey of
Map No.	W. O.	Tape No.	St'd.	°F
Office Work	Surveyed by
Checked	Notes	Date
Date	Indexed

F. B. 127 PG. 24

Note: Any Additions or Changes on This Sheet Must be Made or Circled in Red Ink With Date and Name of Person Making Change.

Do not extend notes this side of this line.

RETURN TO
LOS ANGELES COUNTY SURVEYOR
726 LOS ANGELES COUNTY
ENGINEERING BLDG.

76F309S S&E #447. 8-54

F. B. 1277 PG. 240

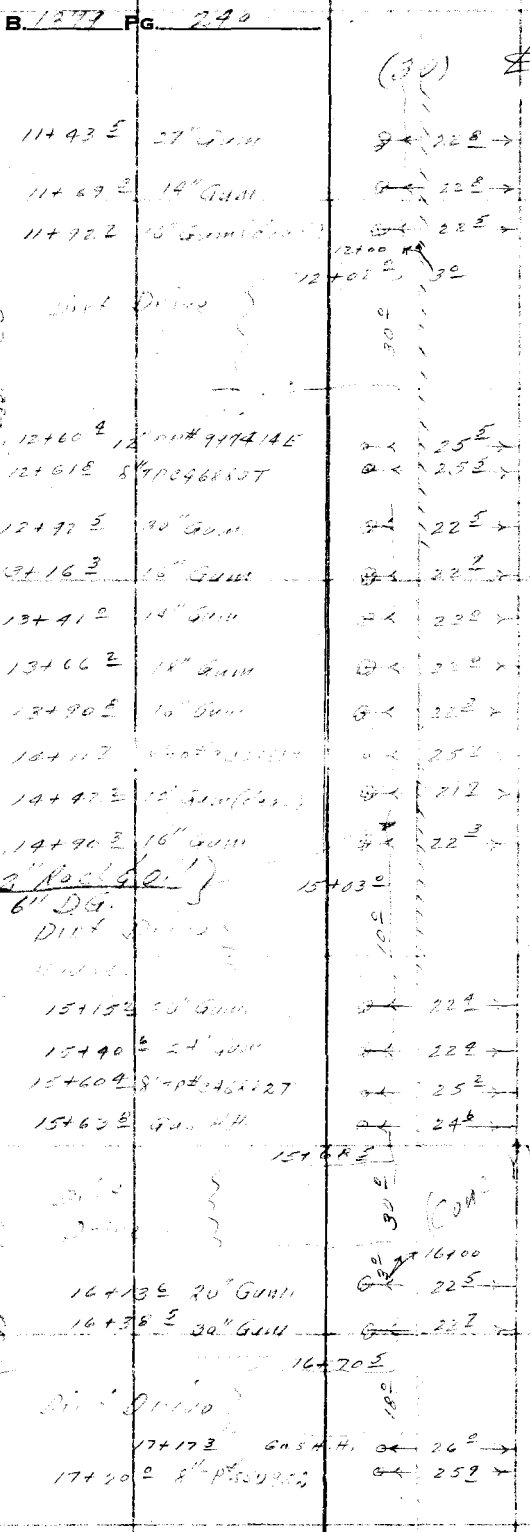

RETURN TO
LOS ANGELES COUNTY SURVEYOR
726 LOS ANGELES COUNTY
ENGINEERING BLDG.

Do not extend notes this side of this line.

Note: Any Additions or Changes on This Sheet Must be Made or Circled in Red Ink With Date and Name of Person Making Change.

Notes Ck'd by	Survey of Main St #3
Map No.	W. O. 1760 Tape No. St'd. °F
Office Work	Surveyed by [illegible]
Checked	Notes [illegible] Date [illegible]
Date	Indexed

F. B. 1279 Pg. 241

(30) ⊄ (30)

17+38.5 12" [illegible] 22.4

14" Gum 17+54.3 22.4

17+87.5

Cinder Drive

18+19.0 12" [illegible] 22.6

8" Tr [illegible] 18+69.6 25.0

19+00 15.0 15.0

3.5

1" Rock [illegible]

20+97.02

[illegible] @ Inter Victoria St.

Note: Any Additions or Changes on This Sheet Must be Made or Circled in Red Ink With Date and Name of Person Making Change.

Do not extend notes this side of this line.

RETURN TO
LOS ANGELES COUNTY SURVEYOR
726 LOS ANGELES COUNTY
ENGINEERING BLDG.

76F3095 S&E #247. 8-54

RETURN TO
LOS ANGELES COUNTY SURVEYOR
726 LOS ANGELES COUNTY
ENGINEERING BLDG.

Note: Any Additions or Changes on This Sheet Must be Made or Circled In Red Ink With Date and Name of Person Making Change.

Do not extend notes this side of this line.

F. B. 1494 PG. 242

Profile	Notes Red.	Plotted	Job No. 1760.14	Division No.	F. B. 1279	PG. 243
No.	Date	Date	Survey of Main St #3			
X-Sec.	Notes Chkd.	Checked	Survey by JLWilley	Notes JLW	Date 12-53	
No.	Date	Date	Map No.	Indexed	Date	

MAIN ST # 3

C1.1760.14

"X" SECTIONS

on

MAIN ST

from

S.S.M.H. So of Artesia St.

to

Victoria (190th) St.

12-29-54

Willey J.L.

Kapp

Paulson

Shoemaker.

STATION	B. S.	H. I.	F. S.	ELEV.

NOTE: ANY ADDITIONS OR CHANGES ON THIS SHEET MUST BE MADE OR CIRCLED IN RED INK, WITH DATE AND NAME OF PERSON MAKING CHANGE.

PLEASE RETURN TO

LOS ANGELES COUNTY SURVEYOR

726 LOS ANGELES COUNTY ENGINEERING BLDG.

Do not extend notes this side of this line.

76L298 307 8-53

76L298 307 8-53

PLEASE RETURN TO
LOS ANGELES COUNTY SURVEYOR
726 Los Angeles County Engineering Bldg.

NOTE: ANY ADDITIONS OR CHANGES ON THIS SHEET MUST BE MADE OR CIRCLED IN RED INK, WITH DATE AND NAME OF PERSON MAKING CHANGE.

Do not extend notes this side of this line.

F. B. 1279 PG. 244 | Job No. 1760.14 Division No. | Notes Red. | Plotted | No. | Profile
Survey of Main St. #3 | Date | Date | No. | X-Sec.
Survey by J.L. Williby Notes J.L.W. | Notes Chkd. | Checked
Indexed | Date | Date | Date | No.

STATION	B. S.	H. I.	F. S.	ELEV.							
BMM2 77	4 82	29 06		24 24	BMM2 77 Elev. 24.238						LB 1279-220
					Main St (N.S.) 588' ± S. of Dyer's c/l						
					8"Stk, Wedge Pt. @ S. Pl. & Tack & Tag "LS 3520" (40' N. of S.S.M.H.)						
1+00			4 9	24 2							
"			5 04	24 02						15	W. edge Conc Pvt
"			5 21	23 77	Cut line					18±	" " Shoulder
										23⁵	S.S.M.H.
8" Stub N			16 29	1 2 78	Rim 5.10	Rim 5.10	Rim 5.11	Rim 5.09			
8" Stub S.			16 20	1 2 86	Depth 10.51	Depth 10.43	Depth 10.98	Depth 10.51			
15" Outlet NE			16 8⁴	1 3 22	Dia 0.67	Dia 0.67	Dia 1.25	Dia 1.25			
15" Outlet SW			16 8.5	1 2 21	Rad 16.28	Rad 16.20	Rad 16 84	Rad. 16.85			
1+00			5 3	24 8						30	W P/L
"			4 3	24 8						150	W. Bn. Irrg Dist
"			5 01	24 05	15 E. edge Conc. Pvt.						
"			5 21	23 8.5	18± Shoulder, Cut line						
"			5 6	24 5	30 E P/L						
1+58			5 10	23 96							
"			5 7	23 4						30	W P/L
"			6 2	22 9						51	b.c.
"			4 6	22 5						150	W. line Dist

76L298 307 8-53

PLEASE RETURN TO
LOS ANGELES COUNTY SURVEYOR
726 LOS ANGELES COUNTY ENGINEERING BLDG.

NOTE: ANY ADDITIONS OR CHANGES ON THIS SHEET MUST BE MADE OR CIRCLED IN RED INK, WITH DATE AND NAME OF PERSON MAKING CHANGE.

Do not extend notes this side of this line.

STATION	B. S.	H. I.	F. S.	ELEV.		
2+00		29 06	5 27	23 79		℄
"			5 43	23 63		15 W. edge Pvt.
"			5 68	23 38	Gut.	18 " " Shoulder
"			5 1	24 0		22.5 brk
"			5 8	23 3		30. WP/L
"			6 2	22 9		51 brk
"			4 1	25 0		150 W. line Dist.
⊙	4 02	27 66	5 42	23 64		
3+00			4 30	23 36		℄
			4 40	23 26		15 W edge Pvt.
			4 60	23 06		18 Gut, Shoulder
			4 1	23 6		22 brk
			4 0	23 7		30 WP/L
3+84			4 68	22 98		℄
"			4 82	22 84		15 W. edge Pvt
"			5 03	22 63		18 Gut, Shoulder
"			2 3	25 4		25 Top brk
"			2 2	25 5		30 WP/L
"			1 4	26 3		150 Bndry Dist.
4+00			4 74	22 92		℄
			4 87	22 79		15 E edge Pvt.

Profile Notes Red. ____ Plotted ____ Job No. 1160.14 Division No. ____ F. B. 1279 Pg. 245
No. ____ Date ____ Date ____ Survey of Main St #3
X-Sec. Notes Chkd. ____ Checked ____ Survey by J.L. Willey Notes J.L.W. Date 12-29-54
No. ____ Date ____ Date ____ Map No. ____ Indexed ____ Date ____

76L298 307 8-53

PLEASE RETURN TO
LOS ANGELES COUNTY SURVEYOR
726 LOS ANGELES COUNTY ENGINEERING BLDG.

NOTE: ANY ADDITIONS OR CHANGES ON THIS SHEET MUST BE MADE OR CIRCLED IN RED INK, WITH DATE AND NAME OF PERSON MAKING CHANGE.

Do not extend notes this side of this line.

STATION	B. S.	H. I.	F. S.	ELEV.		
4+00		27 66	5 06	2[illegible] 60		18 Gut, shoulder
"			2 1	2[illegible] 6		25 Top brk
"			2 1	2[illegible] 6		30 WP/L
"			4 83	2[illegible] 83	15 E edge Prt.	
"			5 08	22 58	19 Gut, shoulder	
"			5 3	2[illegible] 4	30 E P/L	
⊙	4 85	27 66	4 85	22 81		
4+45			4 89	22 77		℄
"			5 06	2[illegible] 60		15 edge Prt
"			5 24	22 42		20 Gut shoulder
"			2 4	2[illegible] 8		25 Top brk
"			2 7	2[illegible] 0		30 WP/L
"			2 8	2[illegible] 9		150 Bndry Dist.
5+00			5 14	2[illegible] 52		℄
"			5 29	22 37		15 edge Prt
"			5 52	22 14		19.5 Gut, shoulder
"			3 4	2[illegible] 3		25 Top brk
"			3 8	2[illegible] 9		30 WP/L
"			5 [illegible]	22 43	15 edge Prt.	
"			5 63	2[illegible] 03	20 Gut shoulder	
"			5 3	2[illegible] 4	30 E P/L	

F. B. 1279 PG. 246
Job No. 176014
Division No.
Notes Red.
Plotted
Profile
Survey of Main St #3
Date
Date
No.
Survey by J.L.Willey
Notes J.L.W.
Notes Chkd.
Checked
X-Sec.
Indexed
Date
Date
No.

76L298 307 8-53

PLEASE RETURN TO
LOS ANGELES COUNTY SURVEYOR
726 LOS ANGELES COUNTY ENGINEERING BLDG.

NOTE: ANY ADDITIONS OR CHANGES ON THIS SHEET MUST BE MADE OR CIRCLED IN RED INK, WITH DATE AND NAME OF PERSON MAKING CHANGE.

Do not extend notes this side of this line.

STATION	B. S.	H. I.	F. S.	ELEV.		
		27 66				
①	4 65	27 03	5 28	22 38		
5+85			4 88	22 15		℄
"			4 95	22 08		15 Wedge Pvt
"			5 03	22 00		19 Gut, shoulder
"			4 5	22 5		24 Top brk
"			5 3	21 7		30 W.P/L
			6 4	20 6		75 brk
			6 4	20 6		150 bndry & Dist.
6+00			4 90	22 13		℄
"			5 01	22 02		15 edge Pvt
"			5 16	21 87	Shoulder	19 Gut line
"			4 8	22 2		24 brk
"			5 4	21 6		30 W P/L
"			5 02	22 01	15 edge Pvt	
"			5 18	21 85	19 Gut line, Shoulder	
"			4 8	22 2	30 E P/L	
①	6 00	28 02	5 01	22 02		
6+40			5 82	22 20		℄
"			8 12	19 90		24 Invert 2'x4' Culv.
"			6 1	21 9		24 Ground over Culv.

Profile Notes Red. Plotted Job No. 176014 Division No.
No. Date Date Survey of Main St #3
X-Sec. Notes Chkd. Checked Survey by [illegible] Notes Date 12-54
No. Date Date Map No. Indexed Date

F. B. 1279 PG. 247

76L298 307 8-53

PLEASE RETURN TO
LOS ANGELES COUNTY SURVEYOR
726 LOS ANGELES COUNTY ENGINEERING BLDG.

NOTE: ANY ADDITIONS OR CHANGES ON THIS SHEET MUST BE MADE OR CIRCLED IN RED INK, WITH DATE AND NAME OF PERSON MAKING CHANGE.

Do not extend notes this side of this line.

STATION	B. S.	H. I.	F. S.	ELEV.		
6+40		28.02	72	2[illegible] 8		30 W P/L
"			72	2[illegible] 8		68 brk
"			62	2[illegible] 8		150 bndry of Dist.
"			803	1[illegible] 99	24⁴ Invert of 1⁴×4⁴ Culv.	
"			61	2[illegible] 9	" Ground over Culv.	
"			51	2[illegible] 9	30 E P/L	
7+00			564	2[illegible] 38		℄
"			578	2[illegible] 24		15 edge Pvt.
"			590	2[illegible] 12		19⁵ Gut, Shoulder
"			42	2[illegible] 8		24 Top brk
"			48	2[illegible] 2		30 W P/L
"			56	2[illegible] 2		75 brk
"			57	24 3		150 bndry of Dist.
"			577	22 25	15 edge Pvt.	
"			610	2[illegible] 92	20 Gut, Shoulder	
"			49	23 1	25 brk	
"			47	23 3	30 E P/L	
"			41	23 9	150 Bndry of Dist.	
0	6 12	28 66	548	22 54		
8+00			576	2[illegible] 90		℄
			590	22 76		15 edge Pvt.

F. B. 1279 PG. 248
Job No. 176014 Division No. ____ Notes Red. ____ Plotted ____ Profile
Survey of Main St #3 Date ____ Date ____ No. ____
Survey by J.L. Willey Notes J.L.W. Notes Chkd. ____ Checked ____ X-Sec.
Indexed ____ Date ____ Date ____ Date ____ No. ____

76L298 307 8-53

PLEASE RETURN TO
LOS ANGELES COUNTY SURVEYOR
726 LOS ANGELES COUNTY ENGINEERING BLDG.

NOTE: ANY ADDITIONS OR CHANGES ON THIS SHEET MUST BE MADE OR CIRCLED IN RED INK, WITH DATE AND NAME OF PERSON MAKING CHANGE.

Do not extend notes this side of this line.

STATION	B. S.	H. I.	F. S.	ELEV.		
8+00		28 66	5 98	22 68		19 Gut, Shoulder
"			2 7	26 0	W P/L	30 Top brk
"			2 7	26 0		150 Bndry of Dist
"			5 92	22 74	15 edge pvt	
"			6 37	22 29	20 Gut, Shoulder	
"			4 6	24 1	35 Top brk	
8+49			5 54	23 12	Approx N Line 30 R/W. ℄	
"			5 60	22 97	15 edge	along N Line R/W
"			5 94	22 72	19 Gut line & Shoulder	" "
			5 0	23 7	30 E P/L Cor.	" "
			3 7	25 0	70 Ground	" "
			2 9	25 8	150 "	" "
⊙	6 23	29 31	5 58	23 08		
9+00			5 94	23 37		℄
"			6 05	23 26		15 edge Pvt.
"			6 02	23 29		19.5 Gut, Shoulder
"			2 8	26 5		30 W P/L
"			6 06	23 25	15 edge Pvt.	
"			6 31	23 00	19 Gut, Shoulder	
"			4 6	24 7	30 E P/L	

Profile Notes Red. ____ Plotted ____ Job No. 176014 Division No. ____ F. B. 1279 PG. 249
No. ____ Date ____ Date ____ Survey of Main St. #3
X-Sec. Notes Chkd. ____ Checked ____ Survey by J.K. Willey Notes J.K.W. Date 12-29-54
No. ____ Date ____ Date ____ Map No. ____ Indexed ____ Date ____

76L298 307 8-53

PLEASE RETURN TO
LOS ANGELES COUNTY SURVEYOR
726 LOS ANGELES COUNTY ENGINEERING BLDG.

NOTE: ANY ADDITIONS OR CHANGES ON THIS SHEET MUST BE MADE OR CIRCLED IN RED INK, WITH DATE AND NAME OF PERSON MAKING CHANGE.

Do not extend notes this side of this line.

STATION	B. S.	H. I.	F. S.	ELEV.		
9+80		29 31	5 53	2[illegible] 78		℄
"			5 65	[illegible] 66		15 edge
			5 62	2[illegible] 69		19° Gut, Shoulder
			1 2	2[illegible] 1		30 W P/L
"			2 7	2[illegible] 6		150 Bndry of Dist.
"			5 63	2[illegible] 6[illegible]	15 edge Pvt.	
"			5 98	2[illegible] 3[illegible]	19 Gut, Shoulder	
"			5 2	24 1	25 brk	
"			4 9	24 4	30 E P/L	
9+90			5 49	23 82		℄
"			5 93	2[illegible] 38	19 Gut, Shoulder	
"			3 8	2[illegible] 5	25 Top brk	
"			3 1	20 2	30 E P/L	
"			2 2	27 1	150 Bndry of Dist	
10+00			5 44	23 87		℄
"			5 58	23 73		15 edge Pvt.
"			5 55	23 76		19 Gut, Shoulder
"			1 8	27 5		25 Top brk
"			1 8	27 5		30 W P/L
"			5 57	23 74	15 edge Pvt.	
"			5 6[illegible]	23 43	19 Gut, Shoulder	

F. B. 1279 Pg. 250 Job No. 1760/4 Division No. Notes Red. Plotted Profile
Survey of Main St #3 Date Date No.
Survey by J.L. Willey Notes J.L.W. Notes Chkd. Checked X-Sec.
Indexed Date Date Date No.

76L298 307 8-53

PLEASE RETURN TO
LOS ANGELES COUNTY SURVEYOR
726 LOS ANGELES COUNTY ENGINEERING BLDG.

NOTE: ANY ADDITIONS OR CHANGES ON THIS SHEET MUST BE MADE OR CIRCLED IN RED INK, WITH DATE AND NAME OF PERSON MAKING CHANGE.

Do not extend notes this side of this line.

STATION	B. S.	H. I.	F. S.	ELEV.		
10+00		29 31	3 7	25 6	25 Top brk	
"			3 2	26 1	30 E P/L	
0	5 17	29 07	5 41	23 10		
11+00			4 73	24 34		℄
"			4 80	24 27		15 edge Pvt.
"			4 90	24 17		19 Gut, Shoulder
"			2 8	26 3		23 Top brk
"			2 5	26 6		30 W P/L
"			4 79	24 28	15 edge Pvt.	
"			5 11	23 96	19.5 Gut, Shoulder	
"			3 3	25 8	30 E P/L	
11+12.8			4 64	24 43	Along Fence line	℄ — Approx S. line lot 8
"			4 75	24 32	15 edge Pvt	
"			4 98	24 09	19 Gut, Shoulder	
"			2 0	27 1	25 Top brk	
"			2 1	27 0	30 E P/L	
"			2 5	26 6	150 Along Bndry of Dist.	— E line Dist.
0	5 50	29 81	4 76	24 31		
12+00			5 00	24 81		℄
"			5 08	24 73		15 edge Pvt.
"			5 31	24 50		19.5 Gut, Shoulder

Profile Notes Red. ____ Plotted ____ Job No. 176014 Division No. ____ F. B. 1279 Pg. 257
No. ____ Date ____ Date ____ Survey of Main St #3
X-Sec. Notes Chkd. ____ Checked ____ Survey by J.L. Willey Notes JLW Date 12-29-54
No. ____ Date ____ Date ____ Map No. ____ Indexed ____ Date ____

76L298 307 8-53

PLEASE RETURN TO
LOS ANGELES COUNTY SURVEYOR
726 LOS ANGELES COUNTY ENGINEERING BLDG.

NOTE: ANY ADDITIONS OR CHANGES ON THIS SHEET MUST BE MADE OR CIRCLED IN RED INK, WITH DATE AND NAME OF PERSON MAKING CHANGE.

Do not extend notes this side of this line.

STATION	B. S.	H. I.	F. S.	ELEV.		
12+00		29 81	3 8	26 0		23 Top brk
"			4 6	2 2		30 W P/L
"			5 06	24 75	15 edge Pvt.	
"			5 30	24 51	19.5 Gut, Shoulder	
"			3 9	2 9	25 Top brk	
"			4 3	2 5	30 E P/L	
12+45			4 72	25 09		℄
"			4 84	24 97		15 edge Pvt.
"			5 04	24 77		19.5 Gut
"			4 7	25 1		25 brk
"			4 8	25 0		30 W P/L
"			5 4	2 9		150 W. bndry of dist.
13+00			4 47	25 34		℄
"			4 57	25 24		15 edge pvt.
"			4 71	25 10		19 Gut, Shoulder
"			5 2	24 6		30 W P/L
"			4 58	25 23	15 E edge pvt	
"			4 84	24 97	19.5 Gut Shoulder	
"			4 1	25 7	25 brk	
"			3 9	25 9	30 E P/L	
①	5 34	30 72	4 43	25 38		

F. B. 1279 PG. 252 Job No. 17604 Division No. Notes Red. Plotted Profile
Survey of Main St #3 Date Date No.
Survey by J.L. Willey Notes J.L.W. Notes Chkd. Checked X-Sec.
Indexed Date Date Date No.

76L298 307 8-53

PLEASE RETURN TO

LOS ANGELES COUNTY SURVEYOR

726 LOS ANGELES COUNTY ENGINEERING BLDG.

NOTE: ANY ADDITIONS OR CHANGES ON THIS SHEET MUST BE MADE OR CIRCLED IN RED INK, WITH DATE AND NAME OF PERSON MAKING CHANGE.

Do not extend notes this side of this line.

STATION	B. S.	H. I.	F. S.	ELEV.		
14+00		30 72	4 92	25 80		℄
"			5 01	25 71		15 edge Pvt
"			5 39	25 33		20 Gutline & shoulder.
"			6 4	24 3		30 W P/L
"			7 6	23 1		150 W. Bndry of Dist.
"			4 95	25 77	15 edge Pvt	
"			5 23	25 49	19 Gut, Shoulder	
"			5 00	25 72	30 E P/L	
			7 80	22 92	Invert 4" pipe at rear of House	
			7 0	23 7	Ground over pipe	
⊙	4 42	30 28	4 86	25 86		

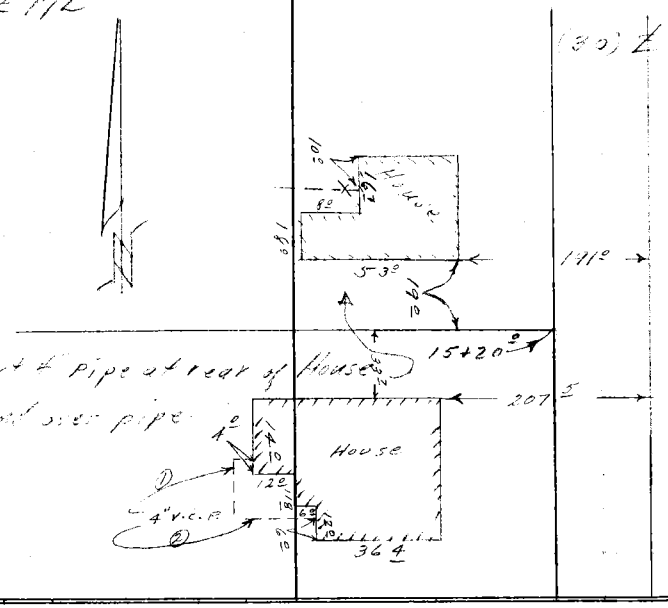

Profile No. ____ Date ____ Notes Red. ____ Plotted ____ Job No. 176014 Division No. ____ F. B. 1279 Pg. 253

X-Sec. No. ____ Date ____ Notes Chkd. ____ Checked ____ Survey of Main St. #3 Survey by L. Wilkey Notes J.W. Date 12-29-54

Map No. ____ Date ____ Indexed ____ Date ____

76L298 307 8-53

PLEASE RETURN TO
LOS ANGELES COUNTY SURVEYOR
726 LOS ANGELES COUNTY ENGINEERING BLDG.

NOTE: ANY ADDITIONS OR CHANGES ON THIS SHEET MUST BE MADE OR CIRCLED IN RED INK, WITH DATE AND NAME OF PERSON MAKING CHANGE.

Do not extend notes this side of this line.

STATION	B. S.	H. I.	F. S.	ELEV.	Left (E.)	Right (W.)
15+00		30 28	4 45	25 83		℄
"			4 56	25 72		15° edge pvt.
"			4 91	25 37		19° gut. & edge shoulder
"			5 2	25 1		30 W. P/L
"			4 56	25 72	15° edge pvt.	
"			4 79	25 49	19° gut. & edge shoulder	
"			4 0	25 3	25° top brk.	
"			4 4	25 9	30 E. P/L	
15+50			4 50	25 78		℄
"			5 0	25 3		30 W. P/L
			5 90	24 38	Top 4" V.C.P. ① @ rear of House	
			5 3	25 0	Ground over pipe	
			5 44	24 84	Top 4" V.C.P. ② @ rear of House	
			5 4	24 9	Ground over pipe	
16+00			4 75	25 53		℄
"			4 84	25 34		15° edge pvt.
"			5 15	25 13		18° gut. & shoulder
"			4 7	25 6		30 W. P/L
"			4 82	25 46	15° edge pvt.	
"			5 14	25 14	19° gut. & shoulder	
"			4 2	25 1	25° top brk.	

F. B. 1279 PG. 254 Job No. 1760.14 Division No. Notes Red. Plotted Profile
Survey of Main St #3 Date Date No.
Survey by J.L. Willey Notes J.L.W. Notes Chkd. Checked X-Sec.
Indexed Date Date Date No.

76L298 307 8-53

PLEASE RETURN TO
LOS ANGELES COUNTY SURVEYOR
726 LOS ANGELES COUNTY ENGINEERING BLDG.

NOTE: ANY ADDITIONS OR CHANGES ON THIS SHEET MUST BE MADE OR CIRCLED IN RED INK, WITH DATE AND NAME OF PERSON MAKING CHANGE.

Do not extend notes this side of this line.

STATION	B. S.	H. I.	F. S.	ELEV.	Left (E.)	Right (W.)
16+00		30 28	4 4	25 9	30 E. P/L	
T.P.	4 00	2[illegible] 20	5 08	25 20		
17+00			3 96	25 24		℄
"			4 08	25 12		15° edge pvt.
"			4 38	24 82		16° gut. & shoulder
"			3 8	25 4		30 W. P/L
"			4 07	25 13	15° edge pvt.	
"			4 40	24 80	14° gut. & shoulder	
"			3 4	25 5	25° top brk.	
"			3 6	25 6	30 E. P/L	
18+00			4 24	24 96		℄
"			4 32	24 88		15° edge pvt.
"			4 62	24 58		18° gut. & shoulder
"			3 8	25 4		30 W. P/L
"			4 30	24 90	15° edge pvt.	
"			4 68	24 52	[illegible] gut. & shoulder	
"			4 0	25 2	25° top brk.	
"			3 9	25 3	30 E. P/L	
19+00			4 55	24 65		℄
"			4 63	24 57		15° edge pvt.
"			4 86	24 34		18° gut. & shoulder

Profile Notes Red. ____ Plotted ____ Job No. 17604 Division No. ____ F. B. 1279 Pg. 255
No. ____ Date ____ Date ____ Survey of Main St. #3
X-Sec. Notes Chkd. ____ Checked ____ Survey by J.L.W. Notes J.L.W. Date 12-30-54
No. ____ Date ____ Date ____ Map No. ____ Indexed ____ Date ____

76L298 307 8-53

PLEASE RETURN TO
LOS ANGELES COUNTY SURVEYOR
726 LOS ANGELES COUNTY ENGINEERING BLDG.

NOTE: ANY ADDITIONS OR CHANGES ON THIS SHEET MUST BE MADE OR CIRCLED IN RED INK, WITH DATE AND NAME OF PERSON MAKING CHANGE.

Do not extend notes this side of this line.

STATION	B. S.	H. I.	F. S.	ELEV.	Left (E)	Right (W)
19+00		[illegible]	4 8	24 4		30 W. P/L
"			4 9	24 3		150 back lot
"			4 63	24 57	15° edge pvt.	
"			4 95	24 25	19° [illegible]	
"			[illegible]	24 6	25° [illegible]	
"			4 [illegible]	24 6	30 E. P/L	
BM [illegible] 73			4 48	24 72	[illegible] 73 Elev. 24.706 F.B. [illegible] 218 Main St. (E. Side) 285'± N. of Victoria St. Bt. SPK. 1' W. of E. edge Conc. Pvt.	

F. B. 1279 PG. 256 Job No. 1760H Division No. Notes Red. Plotted Profile
Survey of Main St #3 Date Date No.
Survey by J.L. Whitley Notes J.L. W. Notes Chkd. Checked X-Sec.
Indexed Date Date Date No.

Notes Ck'd by	Survey of
Map No.	W. O. 7601-5 Tape No. St'd. °F
Office Work	Surveyed by
Checked	Notes Date
Date	Indexed

F. B. 1219 PG. 257

Note: Any Additions or Changes on This Sheet Must be Made or Circled in Red Ink With Date and Name of Person Making Change.

Do not extend notes this side of this line.

RETURN TO
LOS ANGELES COUNTY SURVEYOR
726 LOS ANGELES COUNTY
ENGINEERING BLDG.

76F3095 S&E #247. 8-54

F. B. 1279 PG. 25

RETURN TO
LOS ANGELES COUNTY SURVEYOR
726 LOS ANGELES COUNTY
ENGINEERING BLDG.

Note: Any Additions or Changes on This Sheet Must be Made or Circled in Red Ink With Date and Name of Person Making Change.

Do not extend notes this side of this line.



Notes Ck'd by	Survey of Main St #3
Map No.	W. O. 176014 Tape No. St'd. °F
Office Work	Surveyed by J.L. Willey
Checked	Notes J.L.W. Date 12-30-54
Date	Indexed

F. B. 1279 PG. 259



Note: Any Additions or Changes on This Sheet Must be Made or Circled In Red Ink With Date and Name of Person Making Change.

Do not extend notes this side of this line.

RETURN TO
LOS ANGELES COUNTY SURVEYOR
726 LOS ANGELES COUNTY
ENGINEERING BLDG.

76F309S S&E #247. 8-54

RETURN TO
LOS ANGELES COUNTY SURVEYOR
726 LOS ANGELES COUNTY
ENGINEERING BLDG.

Note: Any Additions or Changes on This Sheet Must be Made or Circled In Red Ink With Date and Name of Person Making Change.

Do not extend notes this side of this line.

F. B. 1274 PG. 200

Profile	Notes Red.	Plotted	Job No. 1760.14	Division No.	F. B. 1279 Pg. 261
No.	Date	Date	Survey of Main St #3		
X-Sec.	Notes Chkd.	Checked	Survey by J.L. Willey	Notes J.L.W.	Date 12-53
No.	Date	Date	Map No.	Indexed	Date

MAIN ST #3

C.I. 1760.14

"X" SECTIONS

on

Sanitary Sewer R/W

from

Main St. E. to end of R/W.

12-30-54

Willey J.L.
Kapp
Paulson
Shoemaker.

STATION	B. S.	H. I.	F. S.	ELEV.

NOTE: ANY ADDITIONS OR CHANGES ON THIS SHEET MUST BE MADE OR CIRCLED IN RED INK, WITH DATE AND NAME OF PERSON MAKING CHANGE.

PLEASE RETURN TO
LOS ANGELES COUNTY SURVEYOR
726 LOS ANGELES COUNTY ENGINEERING BLDG.

Do not extend notes this side of this line.

76L298 307 8-53

76L298 307 8-53

PLEASE RETURN TO
LOS ANGELES COUNTY SURVEYOR
726 LOS ANGELES COUNTY ENGINEERING BLDG.

NOTE: ANY ADDITIONS OR CHANGES ON THIS SHEET MUST BE MADE OR CIRCLED IN RED INK, WITH DATE AND NAME OF PERSON MAKING CHANGE.

Do not extend notes this side of this line.

STATION	B. S.	H. I.	F. S.	ELEV.		
BMML 75	5 49	27 78		22 29	BMML 75 Elev. 222.90	F.B. 1279-219
					Main St (E. Side) 1270± S of	Artesia St.
					Bt. Spk in E. edge Pvt. @ P.P.#	15644 M.
0+82			4 98	22 85	W. edge shoulder	℄ (Gut)
0+85			4 79	22 99	W. " Conc. Pvt.	℄
1+00			4 67	23 11	Inter. Main St.	℄
"			4 55	23 23		30 opp S. line R/W.
"			4 04	23 74		130 Pvt.
"			4 50	22 98	30 Pvt	
"			5 31	22 47	130 Pvt. (opp N. Line of District.)	
1+15			4 86	22 92	E. edge Conc. Pvt.	℄
1+18.5			5 03	22 75	E. " Shoulder - "X"	Gut.
1+30			4 2	23 6	E P/L Main St.	℄
"			3 9	23 9		30 S. line R/W.
"			4 6	23 2	30 Ground.	
1+75			2 7	25 1	brk.	℄
"			1 8	26 0		30 S. line R/W.
"			2 3	25 5	30 Ground	
2+00 ⊙	6 41	31 67	2 52	25 26		℄
"			5 4	26 3		30 S. line R/W
"			6 1	25 6	30 Ground.	

F. B. 1279 PG. 262
Job No. 176014 Division No. ____ Notes Red. ____ Plotted ____ Profile
Survey of Main St #3 Date ____ Date ____ No. ____
Survey by J.L. Willey Notes J.L.W. Notes Chkd. ____ Checked ____ X-Sec.
Indexed ____ Date ____ Date ____ Date ____ No. ____

76L298 307 8-53

PLEASE RETURN TO
LOS ANGELES COUNTY SURVEYOR
726 LOS ANGELES COUNTY ENGINEERING BLDG.

NOTE: ANY ADDITIONS OR CHANGES ON THIS SHEET MUST BE MADE OR CIRCLED IN RED INK, WITH DATE AND NAME OF PERSON MAKING CHANGE.

Do not extend notes this side of this line.

STATION	B. S.	H. I.	F. S.	ELEV.		
3+00		31 67	53	26 4		℄
"			51	26 6		30 S. Line R/W
"			44	27 3		
"			55	26 2	30 Ground	
"			71	24 6	130 " N. Bndy of Dist.	
4+00			44	27 3		℄
"			45	27 3		30 S. line R/W
"			50	26 7	30 Ground	
⊙	5 51	32 75	443	27 24		
5+00			54	27 4		℄
"			50	27 8		30 S Line R/W
"			53	27 5	30 Ground	
6+00			47	28 1		℄
"			47	28 1		30 S. Line R/W
"			48	28 0	30 Ground	
6+35.00			46	28 2	End of 30 R/W	℄
"			49	27 9		30 S. Line R/W
"			54	27 4		130 Back lot line
"			47	28 1	30 Ground	
"			48	28 0	130 " — N.E. Cor District	

Profile No. ____ Notes Red. ____ Plotted ____ Job No. 176014 Division No. ____ F. B. 1279 PG. 263
Date ____ Date ____ Survey of Main St #3
X-Sec. No. ____ Notes Chkd. ____ Checked ____ Survey by J.L. Wesley Notes J.L.W. Date ____
Date ____ Date ____ Map No. ____ Indexed ____ Date ____

F. B. 1279 PG. 264 Job No. 176014 Division No. _____ Notes Red. _____ Plotted _____ Profile

Survey of Main St. #3 Date _____ Date _____ No. _____

Survey by J L Willey Notes J L W. Notes Chkd. _____ Checked _____ X-Sec.

Indexed _____ Date _____ Date _____ Date _____ No. _____

76L298 307 8-53

PLEASE RETURN TO

LOS ANGELES COUNTY SURVEYOR

726 LOS ANGELES COUNTY ENGINEERING BLDG.

NOTE: ANY ADDITIONS OR CHANGES ON THIS SHEET MUST BE MADE OR CIRCLED IN RED INK, WITH DATE AND NAME OF PERSON MAKING CHANGE.

Do not extend notes this side of this line.

STATION	B. S.	H. I.	F. S.	ELEV.		
BMML 76		32 75	5 20	27 55	BMML 76 Elev. 27.54 Pg 219 S.S. R/Cal (S.Side) 380± E of Main St. Bt. Spk, N.E. Cor. E. Drive to Ho. #7810	

76L298 307 10-51

PLEASE RETURN TO

LOS ANGELES COUNTY SURVEYOR

726 LOS ANGELES COUNTY
ENGINEERING BLDG.

NOTE: ANY ADDITIONS OR CHANGES ON THIS SHEET MUST BE MADE OR CIRCLED IN RED INK, WITH DATE AND NAME OF PERSON MAKING CHANGE.

Do not extend notes this side of this line.

STATION	B. S.	H. I.	F. S.	ELEV.				
BMML77	4 44	28 68		24 24	BMML 77 Elev. 24.238 F.B. 1279-220 Main St. (W. Side) 588'± S of Artesia St. Bt Spk W. edge Pvt. @ S p/L, Junk Yard # 17520 (40' N. of S.S. M.H.)			
1400 S.S. M.H.							25' R(W) ℄ Street	
8" Stub N			15 97	12 71	Rim 4.73	Rim 4.72	Rim 4.72	Rim 4.71
15" Inlet N.E.			16 50	12 18	Depth 10.57	Depth 10.53	Depth 10.38	Depth 10.50
8" Stub S.			15 77	12 91	Dia 0.67	Dia 1.25	Dia 0.67	Dia 1.25
15" Outlet W.			16 46	12 22	Rod 15.97	Rod 16.50	Rod 15.77	Rod 16.46
BMML 77			4 44	24 24	BMML 77 Elev. 24.238 F.B. 1279-220			

Profile No. ____ Date ____ Notes Red ____ Plotted ____ Job No. 176014 Division No. ____

X-Sec. No. ____ Date ____ Notes Chkd ____ Date ____ Checked ____ Date ____ Survey of Main St #3 Survey by J.L. Willey Notes J.L.W. Date 7/18/55 Map No. ____ Indexed ____ Date ____

F.B. 1279 Pg. 265

F.B. Pg.

Job No. Division No. Notes Red. Plotted Profile

Survey of Date Date

Survey by Notes Notes Chkd. Checked

Indexed Date Date Date