INDEX TO F.B.1261

DATE	J.N.	DESCRIPTION	NOTES	PAGES
		C.I.1175---San Diego Sewer District---continued from F.B.s 1256,1255,1261		
6/47	1175	1st Alley S.of 1st St.---from Cataract Ave. to Iglesia	TOPOG.	5-12
"	"	" " " " " " " " " "	X-Sects.	13-30
"	"	Monte Vista Ave.--------- " 1st Alley S.of 1st St. to 1st St.	Topog	31-32
"	"	" " " " " " " " " " " "	X-Sects.	33-36
"	"	1st Alley W. of Exchange Pl." " " " " " " " " "	Topog.	37-38
"	"	" " " " " " " " " " " " " "	X-Sects.	39-42
"	"	Monte Vista Ave.--------- " " " N." Sonita Ave. to Sonita Ave.	Topog.	43-44
"	"	" " " " " " " " " " " "	X-Sects.	45-48
"	"	N. Line of Fire Lot---- " 1st Alley S.of 1st St to 1st St.	Topog	49-50
"	"	" " " " " " " " " " " " " "	X-Sects.	51-54
"	"	Rly. Line on A.T.& S.F.R.R. " Monte Vista Ave. to 1st Alley E.of Monte Vista Ave.	Topog.	55-58
"	"	" " " " " " " " " " " " " "	X-Sects.	59-64
"	"	5th St.,from Acacia St to San Diego Ave.	Topog	65-70
"	"	" " " " " " " "	X-sects	71-86
"	"	MONTE VISTA AVE., from 5th St. to Gladstone Ave.	Topog	87-90
"	"	" " " " " " " "	X-sects	91-100
"	"	GLADSTONE AVE., from Monte Vista St. to Cataract Ave.	Topog	101-102
"	"	" " " " " " " "	X-sects	103-110
"	"	" " " " " " " " San Diego Ave.	Topog	111-116
"	"	" " " " " " " " " "	X-sects	117-122
"	"	6th St., from Monte Vista Ave. to San Diego Ave.	Topog	123-126
"	"	" " " " " " " "	X-sects	127-132
"	"	[illegible] from 5th St. to Gladstone Ave.	Topog	133-134
"	"	" " " " " " " "	X-Sects	135-140

Notes Ck'd by
Map No.
Office Work
Checked
Date

Survey of
W. O.
Surveyed by
Notes
Indexed
Date

Tape No.
Std.
F.B.
Pg.

INDEX TO F.B. 1281 (CONT'D)

DATE	J.N.	DESCRIPTION	NOTES	PAGES
		G.I. 1175-SAN DIMAS SEWER DIST		
July '47	1175	SHERBURNE AVE., from 3rd St. to Gladstone Ave.	Topog	149-152
		" " " " " " " " "	X-sects	153-168
"	"	E'LY LINE OF TR. 228, from 5th St. to Gladstone Ave	Topog	169-174
		" " " " " " "	X-sects	175-181
"	"	Random Line N. of 5th St., from E'ly line Tr.228 to Bellevieu Ave.	Topog	183-184
		" " " " " " " " "	X-sects	185-187
"	"	FIFTH STREET, from San Dimas Ave. to Iglesia St.	Topog	189-191
		" " " " " " "	X-sects	193-200
"	"	BELLEVIEW AVE., from Fifth St. to 300'± N'ly	Topog	201-202
		" " " " " "	X-sects	203-207
"	"	FIRST ALLEY E. OF SAN DIMAS AVE., from First St. to Fifth St.	Topog	209-214
		" " " " " " " "	X-sects	215-231
"	"	FIRST ALLEY N. OF FIRST ST., from 1st alley E. of San Dimas Ave. to Iglesia St	Topog	233-234
		" " " " " " " "	X-sects	235-239
12-47	"	SAN DIMAS AVE.- 1st Alley N. of Bonita Ave to Bonita Ave	Topog	241-244
			X-Sec.	245-247
"	"	LOCATION of IRRIGATION LINES	Location	248-253
			Elevations	254-258
"	"	EASEMENT - 1st Alley W. of Exchange PL. E'ly 37' between 1st St. & 1st Alley S of 1st St.	Topog	259
			X-Sect.	261-264
"	"	MONTE VISTA AVE. Bonita Ave to S. A.T. & S.F.R.R.	Topog	265-266
			X-Sect	267-272

RETURN TO
LOS ANGELES COUNTY SURVEYOR
700 HALL OF RECORDS

Note: Any Additions or Changes on this Sheet Must be Made or Circled in Red Ink With Date and Name of Person Making Changes.

Do not extend notes this side of this line.

Notes Ck'd by	Survey of SAN DIMAS SEWER DIST.
Map No.	W. O. 1175 Tape No. St'd °F
Office Work	Surveyed by H. F. NAUMANN
Checked	Notes H. F. NAUMANN Date 6-47
Date	Indexed C. Jansen

F. B. 1281 Pg. 5

DEC 6 '48

Note: Any Additions or Changes on This Sheet Must be Made or Circled in Red Ink With Date and Name of Person Making Change.

Do not extend notes this side of this line.

RETURN TO
LOS ANGELES COUNTY SURVEYOR
700 HALL OF RECORDS

LOCATION
of
IMPROVEMENTS
on
1st ALLEY So. of WEST ST.
from
CERRO ST AVE.
to
IGLESIA ST.
C. S. 1175
SAN DIMAS SEWER DIST.

H. F. Naumann
L. Gregory
A. R. Bandelli
H. C. Hand.

FORM 247 5M 5-48

F. B. 1281 PG. 6

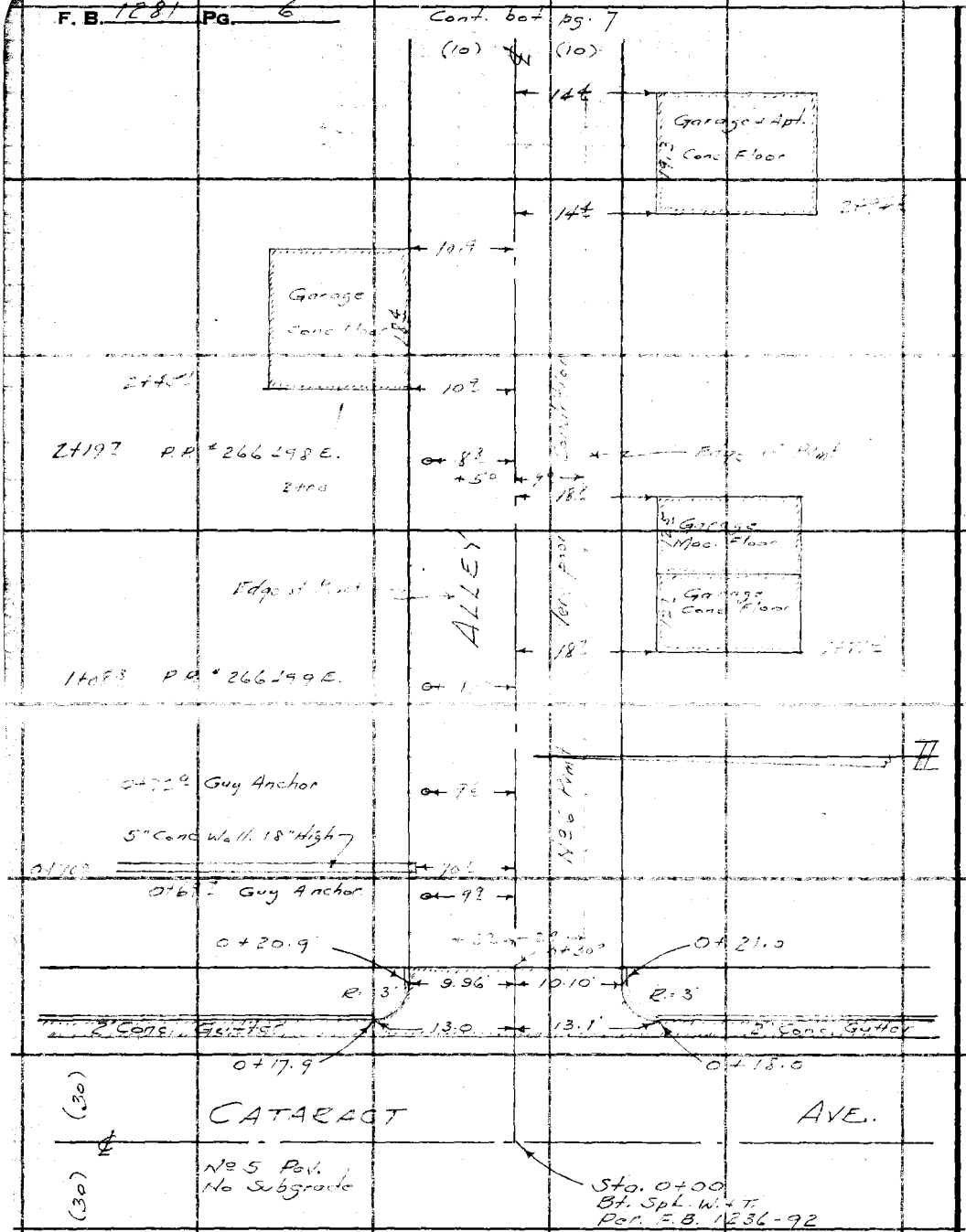

RETURN TO:
LOS ANGELES COUNTY SURVEYOR
7DO HALL OF RECORDS

Do not extend notes this side of this line.

Note: Any Additions or Changes on This Sheet Must be Made or Circled in Red Ink With Date and Name of Person Making Change.

Notes Ck'd by	Survey of SAN DIMAS SEWER DIST.
Map No.	W. O. 1175 Tape No. St'd °F
Office Work	Surveyed by H. F. NAUMANN
Checked	Notes H. F. NAUMANN Date 6-47
Date	Indexed A. C. Johnson

F. B. 1281 Pg. 7

Cont. bot pg. 8

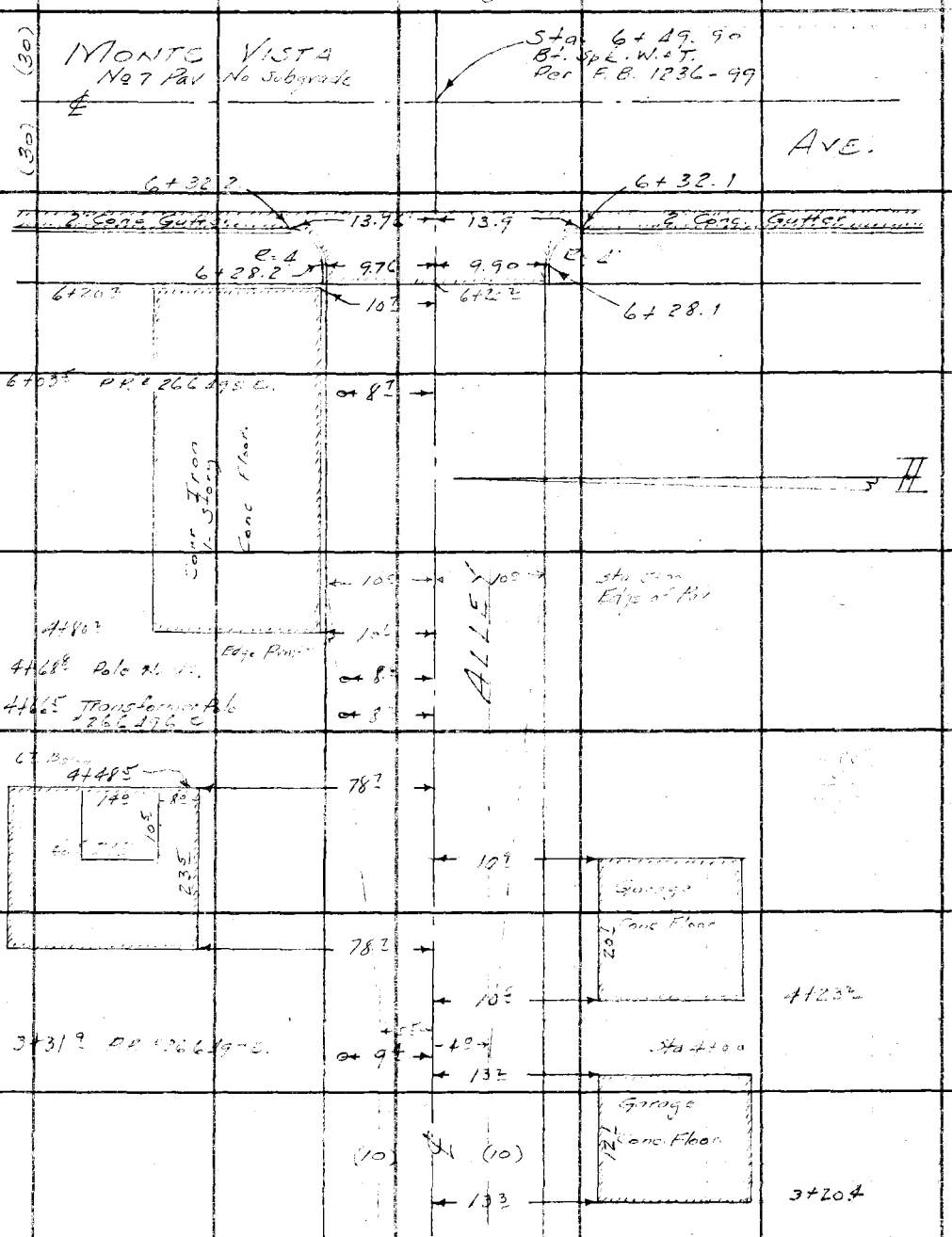

Cont. top pg. 6

Note: Any Additions or Changes on This Sheet Must be Made or Circled in Red Ink With Date and Name of Person Making Change.

Do not extend notes this side of this line.

RETURN TO
LOS ANGELES COUNTY SURVEYOR
700 HALL OF RECORDS

FORM 247 5M 5-46

F. B. 1281 PG. 8

Cont. bot. pg. 9

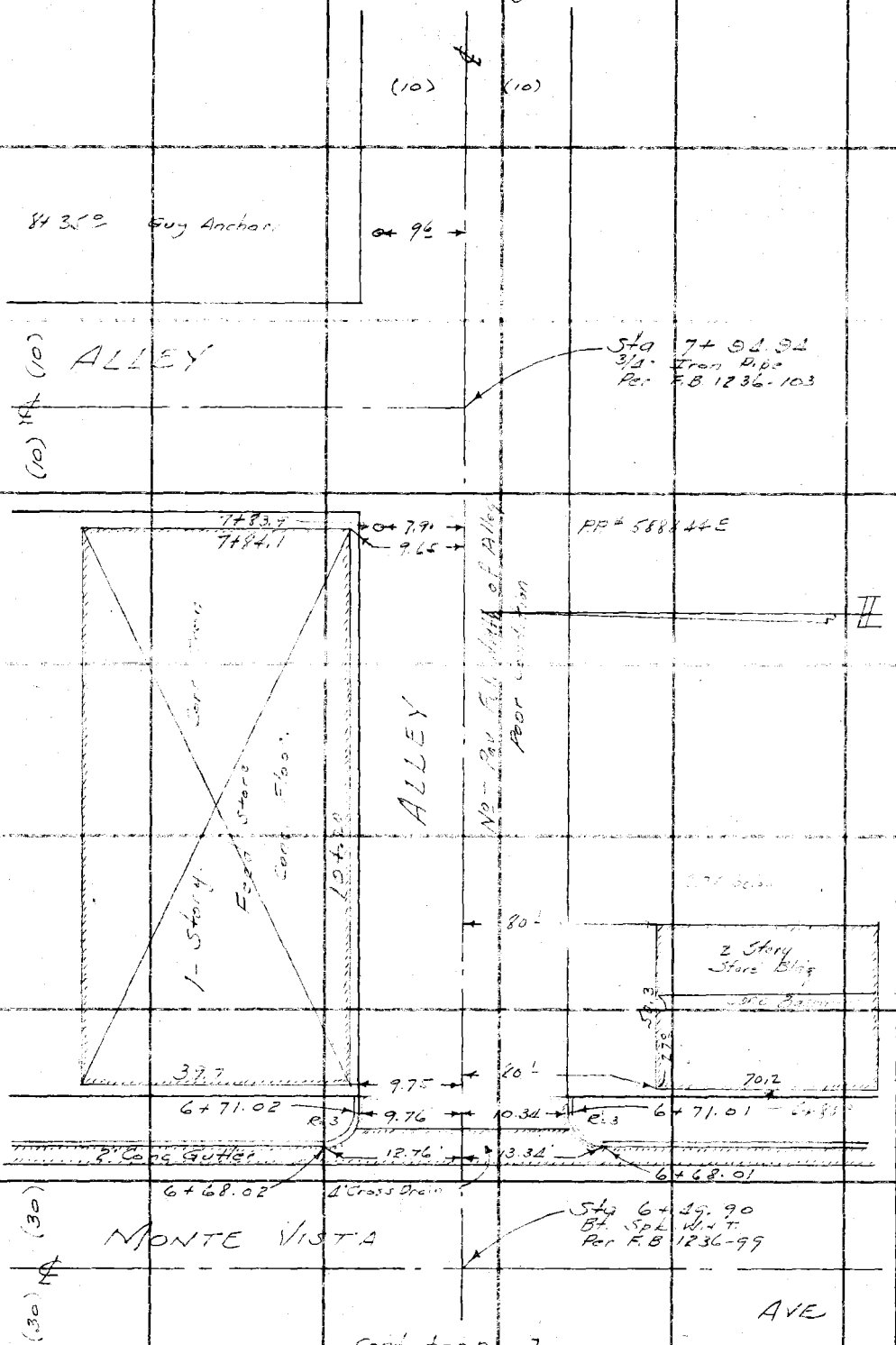

RETURN TO
LOS ANGELES COUNTY SURVEYOR
700 HALL OF RECORDS

Do not extend notes this side of this line.

Note: Any Additions or Changes on This Sheet Must be Made or Circled in Red Ink With Date and Name of Person Making Change.

Notes Ck'd by	Survey of SAN DIMAS SEWER DIST
Map No.	W. O. 1175 Tape No. St'd °F
Office Work	Surveyed by H. F. NAUMANN
Checked	Notes H. F. NAUMANN Date 6-2
Date	Indexed [illegible]

F. B. 1281 PG. 9

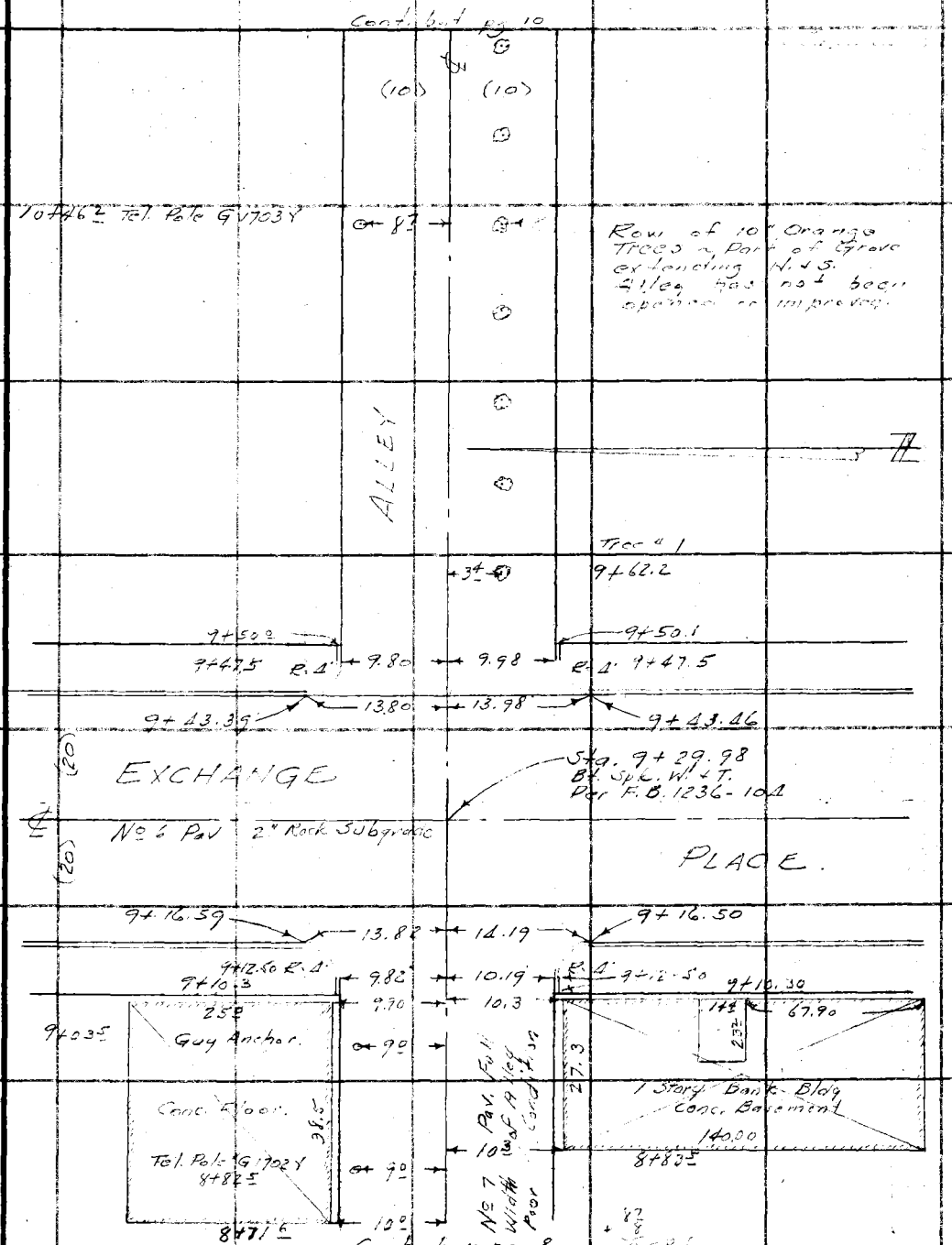

Note: Any Additions or Changes on This Sheet Must be Made or Circled in Red Ink With Date and Name of Person Making Change.

Do not extend notes this side of this line.

RETURN TO
LOS ANGELES COUNTY SURVEYOR
700 HALL OF RECORDS

FORM 247 5M 5-46

F. B. 1281 PG. 10

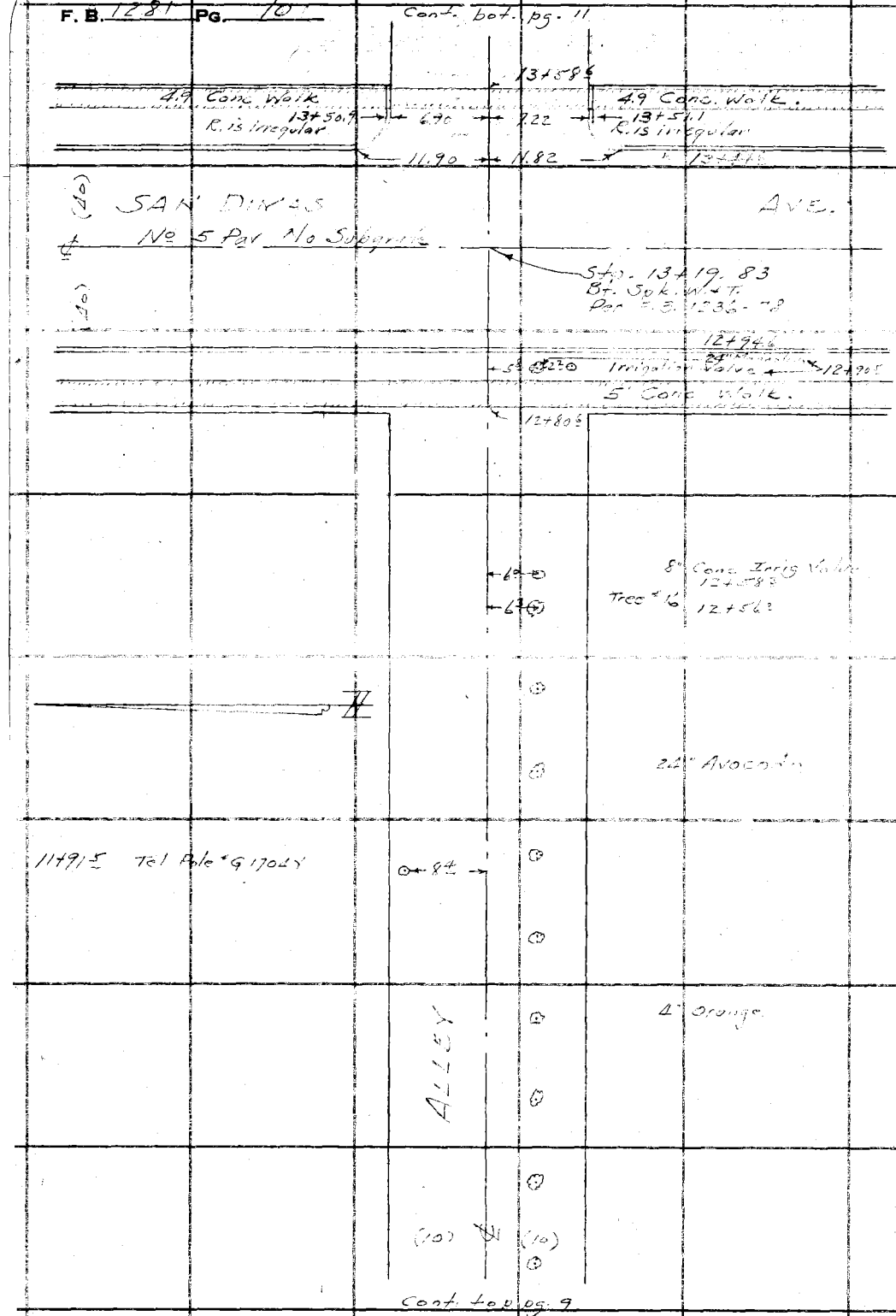

RETURN TO
LOS ANGELES COUNTY SURVEYOR
700 HALL OF RECORDS

Do not extend notes this side of this line.

Note: Any Additions or Changes on This Sheet Must be Made or Circled in Red Ink With Date and Name of Person Making Change.

Notes Ck'd by
Map No.
Office Work
Checked
Date

Survey of SAN DIMAS SEWER DIST.
W. O. 1175 Tape No. St'd °F
Surveyed by H. F. NAUMANN
Notes Gregory Date 6-47
Indexed

F. B. 1281 Pg. 11

To Bk. of Pg. 12

Note: Any Additions or Changes on this Sheet Must be Made or Circled in Red Ink With Date and Name of Person Making Change.

Do not extend notes this side of this line.

RETURN TO
LOS ANGELES COUNTY SURVEYOR
700 HALL OF RECORDS

FORM 247 SM 5-46



Cont. to pg 10

F. B. 1281 PG. 12

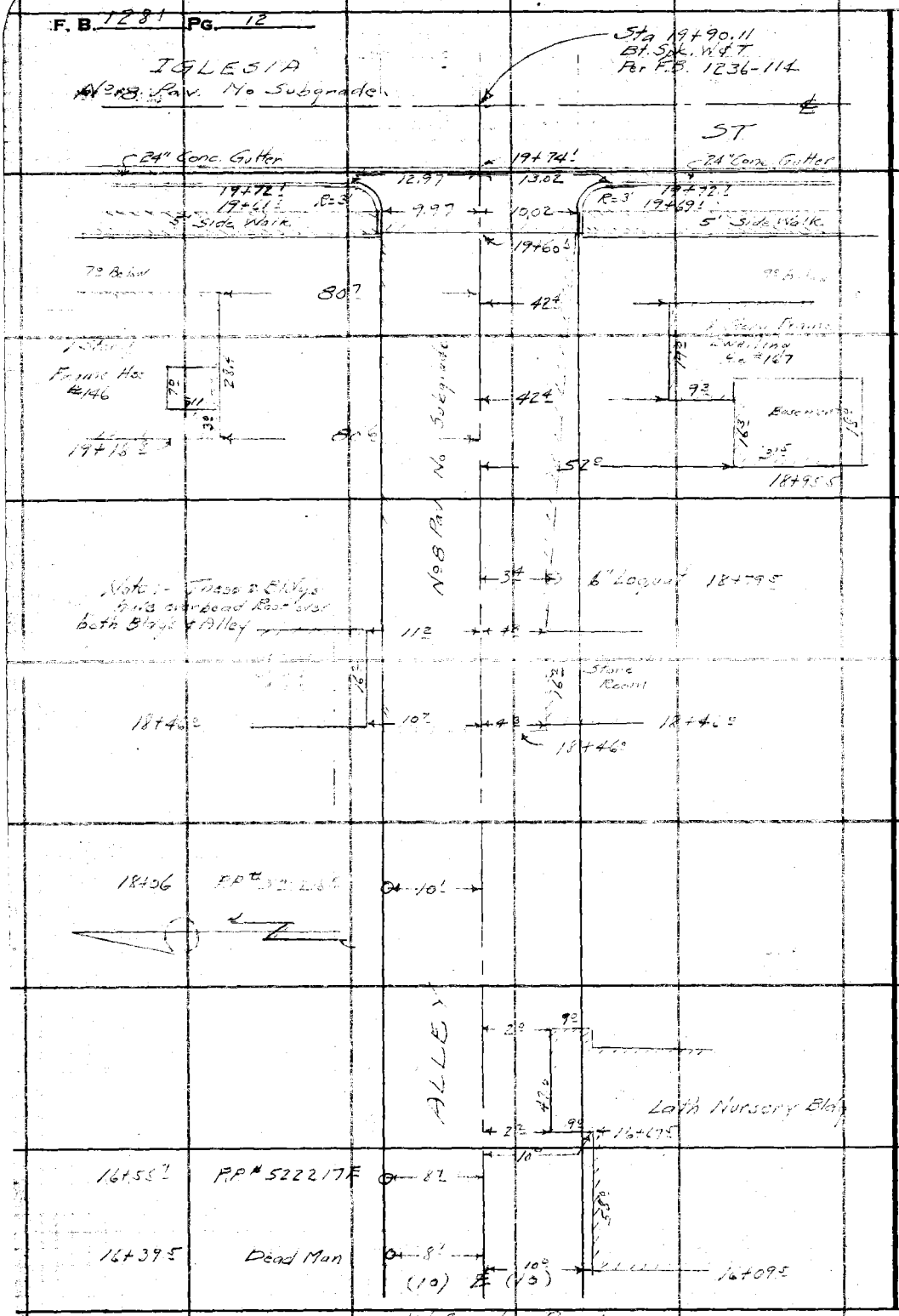

Cont'd from Sh. 11

RETURN TO
LOS ANGELES COUNTY SURVEYOR
7DO HALL OF RECORDS
Do not extend notes this side of this line.

Note: Any Additions or Changes on This Sheet Must be Made or Circled in Red Ink With Date and Name of Person Making Change.

Profile No. _____ Notes Red. _____ Plotted _____ Job No. _____
Date _____ Date _____ Survey of SAN DIMAS SEWER DIST.
X-Sec. No. _____ Notes Chkd. _____ Checked _____ Survey by H. F. Naumann
Date _____ Date _____ Map No. _____ Date _____

PROFILE
and
CROSS SECTIONS
on
1st. ALLEY So. of FIRST St.
from
CATARACT AVE.
to
IGLESIA ST.

C. I. 1175

SAN DIMAS SEWER DIST.

STATION	B. S.	H. I.	F. S.	ELEV.
		H. F. Naumann J. Gregory A. R. Bartolotti J. C. Hand.		

NOTE: ANY ADDITIONS OR CHANGES ON THIS SHEET MUST BE MADE OR CIRCLED IN RED INK, WITH DATE AND NAME OF PERSON MAKING CHANGE.

PLEASE RETURN TO
LOS ANGELES COUNTY SURVEYOR
700 HALL OF RECORDS

Do not extend notes this side of this line.

FORM 307 10M 10-46

FORM 307 10M 10-46

PLEASE RETURN TO
LOS ANGELES COUNTY SURVEYOR
700 HALL OF RECORDS

NOTE: ANY ADDITIONS OR CHANGES ON THIS SHEET MUST BE MADE OR CIRCLED IN RED INK, WITH DATE AND NAME OF PERSON MAKING CHANGE.

Do not extend notes this side of this line.

STATION	B. S.	H. I.	F. S.	ELEV.		
B.M. L.V. 33	444	943 49		939 05	B.M. L.V. 33 CATARACT AVE. w/ 1st. ST. S.E. Cor. "P.K." Spk. in co. 6" E. of E end C.R. Elev. 939.050 F.B. 1236-21	
0+00			482	938 67	Int ℄ Alley & Cataract Ave	
"			461	938 88	70 S on ℄ " "	"
"			4[illegible]	938 50	18 E Gutter	
"			432	939 17	" " TC	
"			430	939 19	115 S on ℄ Cataract Ave.	
"			477	938 7[illegible]	18 E Gutter	
"			420	939 29	" " [illegible] ECR	
"			434	938 65	80 N on ℄ Cataract Ave	
"			514	938 35		18 E Gutter
"			450	938 99		" " TC
"			525	938 24	167 N on ℄ Cataract Ave	
"			523	938 [illegible]6		18 E Gutter
"			474	938 75		" " S end SECR
0+16°			500	938 49		℄ Edge Conc. Pav.
0+18°			508	938 41		℄ Gutter
"			505	938 44		13 S. Gutter
"			440	939 09 ~~938 09~~		" " S end SECR
"			508	938 41	13 N Gutter	
"			449	939 00	" " N end NECR	

F.B. 1281 PG. 14

Job No. 1175 Division No. V Notes Red. Plotted Profile

Survey of SAN DIMAS SEWER DIST. Date Date No.

Survey by H. F. NAUMANN Notes J. Gregory Notes Chkd. Checked X-Sec.

Indexed [illegible] Date Date Date No.

FORM 307 10M 10-46

PLEASE RETURN TO
LOS ANGELES COUNTY SURVEYOR
700 HALL OF RECORDS

NOTE: ANY ADDITIONS OR CHANGES ON THIS SHEET MUST BE MADE OR CIRCLED IN RED INK, WITH DATE AND NAME OF PERSON MAKING CHANGE.

Do not extend notes this side of this line.

STATION	B. S.	H. I.	F. S.	ELEV.		
0+[illegible]		943 40	485	938 64		℄
/			463	938 86		10 S. Gate
/			433	939 16		" " E end SECK
/			4[illegible]	938 79	10 N Gate	
/			43[illegible]	939 15	" " E end NECK	
0+[illegible]			438	939 11		℄ Edge Conc. Pav
/			419	939 30		10 S. T.C. Com
/			416	939 33	10 N T.C. Com.	
0+50			379	939 70		℄
1+00			200	941 49		℄
/			132	942 17		9 S Edge Pav
/			12	942 5		10 S. P.L.
/			155	941 9[illegible]	5 " Edge Pav	
/			13	942 3	10 N. P.L.	
T.P.	766	949 31	184	941 [illegible]		
1+50			676	942 55		℄
1+78			479	942 52	18 7 S Floor of Garage	
1+90			504	942 27	18 8 " " " "	
2+00			605	943 26		℄
[illegible]			565	943 66		8' S Edge Pav
/			5[illegible]	944 3		10 S. P.L.

Profile
No. ____ Date ____ Notes Red ____ Plotted ____ Job No. 1175 Division No. ✓
X-Sec. Date ____ Date ____ Survey of SAN DIMAS SEWER DIST.
No. ____ Date ____ Notes Chkd ____ Checked ____ Survey by H. F. NAUMANN Notes V.G. Date 6-47
Map No. ____ Date ____ Indexed ____ Date ____

F.B. 1281 Pg. 15

FORM 307 10M 10-46

PLEASE RETURN TO
LOS ANGELES COUNTY SURVEYOR
700 HALL OF RECORDS

NOTE: ANY ADDITIONS OR CHANGES ON THIS SHEET MUST BE MADE OR CIRCLED IN RED INK, WITH DATE AND NAME OF PERSON MAKING CHANGE.

Do not extend notes this side of this line.

STATION	B. S.	H. I.	F. S.	ELEV.		
2+00		949 31	567	943 64		4.5 N Edge Pav
/			52	944 1		10 ' PL
2+50			529	944 02		℄
/			358	945 73		10.5 N Floor of Garage
3+00			495	943 36		℄
/			459	944 72		6.5 S. Edge Pav
/			41	945 2		10 ' PL
/			473	944 53	3.5 N Edge Pav	
/			45	944 8	10 ' PL	
3+04.0			401	945 20	14.4 S	Floor of Garage
3+27.0			386	945 45	13.3 '	' ' '
3+50			470	944 61		℄
4+00			452	944 79		℄
/			432	944 99		5 S Edge Pav
/			42	945 1		10 ' PL
/			439	945 02	4 N Edge Pav	
/			41	945 2	10 N. PL	
T.P.	3	950 28	262	946 [illegible]		
4+33.2			439	945 09		10.5 S. Floor of Garage
4+43.3			780	942 48	82.7 N Floor Elev of Basement to Ave # 212	No Rod 570 Mess 780
4+50			463	945 35		℄

F.B. 1281 Pg. 16 Job No. 1175 Division No. ✓ Notes Red. Plotted No. Profile
Survey of SAN DIMAS SEWER DIST. Date Date X-Sec.
Survey by H. F. NAUMANN Notes J. Gregory Notes Chkd. Checked No.
Indexed [illegible] Date Date

Profile
No.______ Notes Red.______ Plotted______ Job No. [illegible] Division No. ✓

X-Sec.
No.______ Date______ Date______ Survey of SAN DIMAS SEWER DIST.

Notes Chkd.______ Checked______ Survey by H. F. NAUMANN Notes [illegible] Date 6-47

Date______ Date______ Map No.______ Indexed [illegible] Date______

F.B. 1281 **PG.** 17

FORM 307 10M 10-46

PLEASE RETURN TO
LOS ANGELES COUNTY SURVEYOR
700 HALL OF RECORDS

NOTE: ANY ADDITIONS OR CHANGES ON THIS SHEET MUST BE MADE OR CIRCLED IN RED INK, WITH DATE AND NAME OF PERSON MAKING CHANGE.

Do not extend notes this side of this line.

STATION	B. S.	H. I.	F. S.	ELEV.		
[illegible]		[illegible]	[illegible]	947 40	12 N [illegible]	
[illegible]			[illegible]	946 46		℄
			[illegible]	946 38		6 S [illegible]
			[illegible]	946 2		[illegible] PL
			[illegible]	946 67	4 N [illegible]	
			[illegible]	946 7	[illegible] PL	
[illegible]			[illegible]	946 68		℄
TP	435	951 16	[illegible]	[illegible]		
6400			435	947 08		℄
			430	946 85		10 S PL
			[illegible]	947 07	6 N Edge Pav	
			41	947 1	12 N PL	
[illegible]			505	946 11		℄ Edge [illegible]
[illegible]			507	946 09		℄
			516	946 00		10 S. TC. [illegible]
			448	946 68	10 N. [illegible]	
[illegible]			546	945 70		
			550	945 60		10 S. Gutter
			527	946 89		[illegible] W end [illegible]
			499	946 18	10 N Gutter	
			461	946 55	[illegible] W end [illegible]	

FORM 307 10M 10-46

PLEASE RETURN TO
LOS ANGELES COUNTY SURVEYOR
700 HALL OF RECORDS

NOTE: ANY ADDITIONS OR CHANGES ON THIS SHEET MUST BE MADE OR CIRCLED IN RED INK, WITH DATE AND NAME OF PERSON MAKING CHANGE.

Do not extend notes this side of this line.

F.B. 128 Pg. 18 | Job No. [redacted] Division No. [redacted] Notes Red. [redacted] Plotted [redacted] No. [redacted] Profile

Survey of SAN DIMAS SEWER DIST. Date [redacted] No. [redacted] X-Sec.

Survey by H. F. NAUMANN Notes [redacted] Notes Chkd [redacted] Checked [redacted]

Indexed [redacted] Date [redacted] Date [redacted] Date [redacted] No. [redacted]

STATION	B. S.	H. I.	F. S.	ELEV.		
24+32		Ref Mk	5.60	925.51		℄ Curb
			5.02	926.13		10' S of Curb
			4.47	926.69		
			4.30	926.86	14" Curb	
			4.67	926.49	" " & end Wall	
6+34			5.42	925.74		℄ Edge Conc. Walk
6+49.5			4.57	926.59	6" x 6" Redwood Marker	10' E of
			5.41	925.75	Brass Cap & Monument	
			5.86	925.30		1' W Gutter
			6.08	925.08		" " Top
			5.93	925.23	1" Copper Tack	
			5.34	925.82	" " Top	
			6.22	925.94	10' S of ℄ Manhole	
			6.84	925.32		1' W Gutter
			6.84	925.32		" " Manhole Cover
			6.05	925.11	11" E Gutter	
			5.76	925.40	6" x 6" Redwood Marker	
			4.93	926.23	10' S of ℄ Manhole	
			3.33	927.83		11" E Gutter
			2.73	928.43		" " Top
			3.77	927.39	15" W Gutter	

FORM 307 10M 10-46

PLEASE RETURN TO
LOS ANGELES COUNTY SURVEYOR
700 HALL OF RECORDS

NOTE: ANY ADDITIONS OR CHANGES ON THIS SHEET MUST BE MADE OR CIRCLED IN RED INK, WITH DATE AND NAME OF PERSON MAKING CHANGE.

Do not extend notes this side of this line.

STATION	B. S.	H. I.	F. S.	ELEV.		
[illegible]		[illegible]	[illegible]	947 95	[illegible]	
			[illegible]	949 48	[illegible]	
			[illegible]	949 01		[illegible]
			150	[illegible]		[illegible]
			[illegible]	948 71	[illegible]	
			185	949 31	[illegible]	
[illegible]			494	946 22		[illegible]
[illegible]			[illegible]	946 09		[illegible]
			[illegible]	945 90		14 [illegible]
			[illegible]	946 56		[illegible]
			[illegible]	946 26	14 N [illegible]	
[illegible]			[illegible]	946 25		[illegible]
			[illegible]	946 30		[illegible]
			[illegible]	946 54		[illegible]
			[illegible]	[illegible]	[illegible]	
			[illegible]	947 00	[illegible]	
			[illegible]	946 28		
			[illegible]	946 50		[illegible]
			[illegible]	946 81	[illegible]	
[illegible]			[illegible]	947 50	297 N Conc Floor Flor	to Feed Store.
[illegible]			489	946 27		

Profile Notes Red. ____ Plotted ____ Job No. [illegible] Division No. ✓ F.B. 1281 PG. 19

No. ____ Date ____ Date ____ Survey of SAN DIMAS SEWER DIST.

X-Sec. Notes Chkd. ____ Checked ____ Survey by H. F. NAUMANN Notes [illegible] Date [illegible]

No. ____ Date ____ Date ____ Map No. ____ Indexed [illegible] Date [illegible]

FORM 307 10M 10-46

PLEASE RETURN TO
LOS ANGELES COUNTY SURVEYOR
700 HALL OF RECORDS

NOTE: ANY ADDITIONS OR CHANGES ON THIS SHEET MUST BE MADE OR CIRCLED IN RED INK, WITH DATE AND NAME OF PERSON MAKING CHANGE.

Do not extend notes this side of this line.

F.B. 1281 Pg. 20 | Job No. 1175 Division No. ✓ | Profile No. | X-Sec. No.

Survey of SAN DIMAS SEWER DIST. | Notes Red. | Date | Plotted | Date

Survey by H. F. NAUMANN | Notes Chkd. | Date | Checked | Date

Indexed | Notes | Date

STATION	B. S.	H. I.	F. S.	ELEV.		
7+00			4.5	941.58		10 S. P.L.
"			4.4	941.75	10 N. P.L.	
6+93.5			5.2	941.32	1.5 S. Face Elev. of Basement to Store Bldg.	
7+50			4.2	941.24		℄
T.P.			4.3			
7+84			5.2	941.78		℄
"			4.5	941.38		10 N. P.L.
"			5.4	941.02	10 N. P.L.	
7+98.4			5.1	941.55	Int. ℄ Alley	
"			3.4	941.7	10 N. Int. ℄ Alley	
"			1.0	950.3	Int. N. Int. ℄ Alley	℄
"			1.2	950.2		10 ℄ Gutter
"			1.2	950.2	10 N. Gutter	
"			1	950.87	Top of Curb	
8+04.2			5.1	941.04		℄
"			4.5	941.51		10 N. P.L.
"			4.9	941.11	10 N. P.L.	
8+50			4.3	941.13		℄
8+70.2			3.4	941.54	10 N. Face of Curb	
8+72			3.1	939.16	10 N. Face of Curb	
9+00			3.4	941.32		℄

FORM 307 10M 10-46

PLEASE RETURN TO
LOS ANGELES COUNTY SURVEYOR
700 HALL OF RECORDS

NOTE: ANY ADDITIONS OR CHANGES ON THIS SHEET MUST BE MADE OR CIRCLED IN RED INK, WITH DATE AND NAME OF PERSON MAKING CHANGE.

Do not extend notes this side of this line.

STATION	B. S.	H. I.	F. S.	ELEV.		
[illegible]		[illegible]	[illegible]48	948 58		10 S. [illegible]
			[illegible]	948 66	[illegible]	
[illegible]	512	953 83	[illegible]	948 [illegible]		
9+18.30			512	948 71		℄
/			526	948 57		10 S. Gutter PL.
/			497	948 86		" " TC
/			496	948 87	10 N Gutter PL.	
/			452	949 31		
9+12.50			529	948 54		℄
/			535	948 45		10 S. Gutter
/			503	948 80		" " W end CWCR
/			512	948 71	10 N Gutter	
/			462	949 21	" " W end NWCR	
9+16.5			546	948 37		℄ Gutter
/			[illegible]	948 08		14± S. Gutter
/			513	948 70		" " S end [illegible]
/			521	948 6[illegible]	13± N Gutter	
/			460	949 23	" " N end NWCR	
9+29.98			504	948 79	Int ℄ Alley & Exchange Pl.	
/			633	947 50	80 S on ℄ Exchange Pl.	
/			683	947 00		15 W Gutter

Profile Notes Red ____ Plotted ____ Job No. [illegible] Division No. V

No. ____ Date ____ Date ____ Survey of SAN DIMAS SEWER DIST.

X-Sec. Notes Chkd ____ Checked ____ Survey by H. F. NAUMANN Notes J.G. Date 6-47

No. ____ Date ____ Date ____ Map No. ____ Checked J [illegible] Date ____

F.B. 1281 PG. 21

FORM 307 10M 10-46

PLEASE RETURN TO
LOS ANGELES COUNTY SURVEYOR
700 HALL OF RECORDS

NOTE: ANY ADDITIONS OR CHANGES ON THIS SHEET MUST BE MADE OR CIRCLED IN RED INK, WITH DATE AND NAME OF PERSON MAKING CHANGE.

Do not extend notes this side of this line.

STATION	B. S.	H. I.	F. S.	ELEV.		
9+29.95		[illegible]	6 18	947 65		18 W TC
"			6 42	947 41	18 E Gutter	
"			5 72	948 11	" " TC	
"			7 30	946 53	167' Son & Exchange Pl	
"			7 07	946 26		18 W Gutter
"			7 16	946 67		" " N end NWCR
"			7 34	946 19	18 E Gutter	
"			6 [illegible]	947 14	" " N end NECR	
"			3 44	950 39	80' Son & Exchange Pl	
"			3 46	950 37		18 E Gutter
"			2 64	951 19		" TC
"			3 [illegible]	949 92	18 W Gutter	
"			3 31	950 52	" TC	
"			2 07	951 74	167' N on & Exchange Pl	
"			2 [illegible]	951 83		18 E Gutter
"			1 37	952 [illegible]		" S end SECR
"			2 26	951 57	18 W Gutter	
"			2 11	951 72	" " S end SWCR	
9+43.46			5 00	948 83		E Gutter & Edge [illegible]
"			5 29	948 54		14' S Gutter
"			2 64	949 19		" S end SECR

F.B. 1281 Pg. 22

Job No. 1175 Division No. V Notes Red. Plotted Profile

Survey of SAN DIMAS SEWER DIST. Date Date No.

Survey by H. F. NAUMANN Notes J. Gregory Notes Chkd Checked X-Sec.

Indexed [illegible] Date Date No.

FORM 307 10M 10-46

PLEASE RETURN TO
LOS ANGELES COUNTY SURVEYOR
700 HALL OF RECORDS

NOTE: ANY ADDITIONS OR CHANGES ON THIS SHEET MUST BE MADE OR CIRCLED IN RED INK, WITH DATE AND NAME OF PERSON MAKING CHANGE.

Do not extend notes this side of this line.

STATION	B. S.	H. I.	F. S.	ELEV.		
				949 02		
				949 7		
				949 2		
				949 07		
				949 28		
				949 14		
				949		
				949 2		
				949 3		
				949 6		
				949 3		
				949 2		
				949 8		
				950 1		
TP						
				950 5		
				950 2		
				949 8		
				950 2		
				951 3		
				951 5		

Profile

No. ____ Notes Red ____ Plotted ____ Job No. 1137 Division No. V

No. ____ Date ____ Date ____ Survey of SAN DIMAS SEWER DIST.

X-Sec. ____ Notes Chkd ____ Checked ____ Survey by H. F. NAUMANN Notes ____ Date 6-47

No. ____ Date ____ Date ____ Map No. ____ Inc. [redacted] Date ____

F.B. 1281 PG. 23

FORM 307 10M 10-46

PLEASE RETURN TO
LOS ANGELES COUNTY SURVEYOR
700 HALL OF RECORDS

NOTE: ANY ADDITIONS OR CHANGES ON THIS SHEET MUST BE MADE OR CIRCLED IN RED INK, WITH DATE AND NAME OF PERSON MAKING CHANGE.

Do not extend notes this side of this line.

STATION	B. S.	H. I.	F. S.	ELEV.		
12+[illegible]		[illegible]	[illegible]	95[illegible]		℄
			[illegible]	95[illegible] 0		[illegible]
			[illegible]	95[illegible] [illegible]	[illegible]	
12+[illegible]			[illegible]	95[illegible] 8		℄
12+80			[illegible]	95[illegible] 75		℄ [illegible]
			[illegible]	954 65 ~~95[illegible]~~		[illegible]
			[illegible]	95[illegible] 80	[illegible]	
[illegible]	603	[illegible]	[illegible]	[illegible]		
12+94			551	95[illegible] 5[illegible]		℄ TC
			613	95[illegible] 92		℄ Gutter
13+19.83			492	95[illegible] [illegible]3	Int ℄ Alley & San Dimas Ave	
			[illegible]	954 16	80 [illegible] ℄ San Dimas Ave	
			[illegible]	95[illegible] 81		18 W Gutter
			[illegible]	953 10		TC
			702	95[illegible] 03	18 E Gutter	
			[illegible]	953 97	TC	
			[illegible]	953 02	16[illegible] [illegible] San Dimas Ave	
			834	95[illegible] 71		[illegible]
			[illegible]	95[illegible] 70		N end N W CP
			[illegible]	95[illegible] 73	18 E Gutter	
			680	953 25	N end [illegible]	

F.B. 1281 Pg. 24

Job No. 1175 Division No. V Notes Red. Plotted Profile

Survey of SAN DIMAS SEWER DIST. Date Date No.

Survey by H. F. NAUMANN Notes Notes Chkd Checked X-Sec.

Indexed Date Date No.

FORM 307 10M 10-46

PLEASE RETURN TO
LOS ANGELES COUNTY SURVEYOR
700 HALL OF RECORDS

NOTE: ANY ADDITIONS OR CHANGES ON THIS SHEET MUST BE MADE OR CIRCLED IN RED INK, WITH DATE AND NAME OF PERSON MAKING CHANGE.

Do not extend notes this side of this line.

STATION	B. S.	H. I.	F. S.	ELEV.		
137+19.83				951 39		
				955 03		
				955 25		
				955 01		
				955 69		
				956 99		
				955 87		
				956 57		
				955 [illegible]		
				956 43		
[illegible]	[illegible]	[illegible]	[illegible]	[illegible]		
139+19.83				952 89		
				953 18		
				952 18		
				952 1[illegible]		
				951 70		
				952 32		
				952 90		
				952 61		
				952 18		

Profile

No. _____ Notes Red _____ Plotted _____ Job No. 1170 Division No. 1

X-Sec. _____ Date _____ Date _____ Survey of SAN DIMAS SEWER DIST.

No. _____ Notes Chkd _____ Checked _____ Survey by H. F. NAUMANN Notes _____ Date _____

Date _____ Date _____ Map No. [redacted] Date _____

F.B. 1281 PG. 25

F.B. 1281 PG. 26 | Job No. 1175 | Division No. V | Notes Red. | Plotted | Profile

Survey of SAN DIMAS SEWER DIST. | Date | Date | No.

Survey by H. F. NAUMANN | Notes | Notes Chkd. | Checked | X-Sec.

Indexed C. Johnson | Date | Date | Date | No.

FORM 307 10M 10-46

PLEASE RETURN TO
LOS ANGELES COUNTY SURVEYOR
700 HALL OF RECORDS

Do not extend notes this side of this line.

NOTE: ANY ADDITIONS OR CHANGES ON THIS SHEET MUST BE MADE OR CIRCLED IN RED INK, WITH DATE AND NAME OF PERSON MAKING CHANGE.

STATION	B. S.	H. I.	F. S.	ELEV.

FORM 307 10M 10-46

PLEASE RETURN TO
LOS ANGELES COUNTY SURVEYOR
700 HALL OF RECORDS

NOTE: ANY ADDITIONS OR CHANGES ON THIS SHEET MUST BE MADE OR CIRCLED IN RED INK, WITH DATE AND NAME OF PERSON MAKING CHANGE.

Do not extend notes this side of this line.

Profile Notes Red____ Plotted____ Job No.____ Division No.____
No.____ Date____ Date____ Survey of SAN DIMAS SEWER DIST.
X-Sec. Notes Chkd____ Checked____ Survey by H. F. NAUMANN Notes____ Date____
No.____ Date____ Date____ Map No.____ Checked____ Date____

F.B. 428 PG. 27

STATION	B. S.	H. I.	F. S.	ELEV.		
16+00		972.57	57	939.9	Rim Elev. Manhole	Intersection
"			62	959.6		10 S.E.
"			58	960.5	10 N.E.	
17+00			52	960.6		
"			47	960.9		
"			52	960.7		
"			44	961.2		
"			41	961.5		
18+00	6.65	968.7	4.00	964.52		
18+50			6.02	962.0		
"			6.41	962.1		
"			6.20	962.3		
19+00			4.76	963.41		Base of Mac Pad
19+00			4.57	963.62		
"			4.20	963.97		10 S. E.
"			4.42	963.75	10 N.E.	
TP	5.77	969.89	4.05	964.12		
19+03 ℄			7.64	962.25	67' N. Floor Elev. of Basement to Hse # 167	99 Feet 962 Rod 964
19+25 ℄			10.02	959.87	86' N Floor Elev. of Basement to Hse # 146	70 Meas 302 Rod 1002
19+50			5.52	964.37		
19+50			5.31	962.58		Edge Conc. Pad

FORM 307 10M 10-46

PLEASE RETURN TO
LOS ANGELES COUNTY SURVEYOR
700 HALL OF RECORDS

NOTE: ANY ADDITIONS OR CHANGES ON THIS SHEET MUST BE MADE OR CIRCLED IN RED INK, WITH DATE AND NAME OF PERSON MAKING CHANGE.

Do not extend notes this side of this line.

STATION	B. S.	H. I.	F. S.	ELEV.		
19+60		969 89	502	964 87		10 S. T.C. Com.
/			498	964 91	10 N Gutter	
/			486	964 03	" " TC.	
19+69			559	964 30		℄
/			552	964 37		10 S. Gutter
/			515	964 74		" " W end SW CR.
/			532	964 57	10 N Gutter	
/			496	964 93	" " W end N W CR.	
19+72			550	964 09		℄ Gutter
/			587	964 02		13 S. Gutter
/			520	964 69		" " S end SW CR.
/			575	964 14	13 N Gutter	
/			507	964 82	" " N end N.W.C.R.	
19+74			567	964 22		℄ Edge Conc. Pav.
19+90.11			500	964 89	Int. ℄ Alley & Iglesia St.	
/			566	964 23	60 S on ℄ Iglesia St.	
/			646	963 43		18 W Gutter
/			582	964 07		" " TC
/			664	963 25	157.5 S on ℄ Iglesia St.	
/			547	964 42		18 W Gutter end
/			684	963 05		" " TC.

F.B. 1281 PG. 28

Job No. 1175 Division No. ✓ Notes Red. Plotted Profile

Survey of SAN DIMAS SEWER DIST. Date Date No. X-Sec.

Survey by H. F. NAUMANN Notes J. Gregory Notes Chkd. Checked

Indexed C. Johnson Date Date Date No.

FORM 307 5M 1-46

PLEASE RETURN TO
LOS ANGELES COUNTY SURVEYOR
700 HALL OF RECORDS

NOTE: ANY ADDITIONS OR CHANGES ON THIS SHEET MUST BE MADE OR CIRCLED IN RED INK, WITH DATE AND NAME OF PERSON MAKING CHANGE.

Do not extend notes this side of this line.

STATION	B. S.	H. I.	F. S.	ELEV.		
19+90 N		969 89	792	961 97	162' S from Int	18 W Gutter
"			766	962 23		" " N end NW CR
"			820	961 69	26 W Gutter	
"			776	962 13	" " W end NW CR	Straight Cb. grade to San Dimas
"			438	965 51	80 N on ℄ Iglesia St	
"			528	964 61	18 W Gutter	
"			468	965 21	" " TC	
"			377	965 92	162 N on ℄ Iglesia St.	
"			481	965 08	18 W Gutter	
"			420	965 69	" " S end SW CR.	
"			461	965 28	30 " Gutter	
"			422	965 67	" " W end CR	Straight Cb Grade to San Dimas
BM LV 25			648	963 41	BM. Iglesia St. (W. side) 67'± N of ℄ of Bonita Ave LV 25 L&N. in Cb. Elev. 963.383 F.B. 1236-19	

96989
LV 25 648 41

Profile
No. ____ Date ____ Notes Red. ____ Plotted ____ Job No. 1175 Division No. V
X-Sec.
No. ____ Date ____ Notes Chkd. ____ Checked ____ Survey of SAN DIMAS SEWER DIST.
Survey by H. F. NAUMANN Notes V.G. Date 6-47
Map No. ____ Date ____ Date ____

F.B. 1281 PG. 29

F.B. 1281 PG. 30

Job No. 1175 Division No. V Notes Red Plotted Profile

Survey of SAN DIMAS SEWER DIST. Date Date No.

Survey by H. F. NAUMANN Notes J Gregory Notes Chkd. Checked X-Sec.

Indexed Date Date Date No.

STATION	B. S.	H. I.	F. S.	ELEV.

FORM 307 SM 1-46

PLEASE RETURN TO
LOS ANGELES COUNTY SURVEYOR
700 HALL OF RECORDS

Do not extend notes this side of this line.

NOTE: ANY ADDITIONS OR CHANGES ON THIS SHEET MUST BE MADE OR CIRCLED IN RED INK, WITH DATE AND NAME OF PERSON MAKING CHANGE.

Notes Ck'd by	Survey of
Map No.	W. O. 1175 Tape No. St'd °F
Office Work	Surveyed by H. F. NAUMANN
Checked	Notes H. F. NAUMANN Date 6-47
Date	Indexed

F. B. 1281 Pg. 31

DEC 6 '48

Note: Any Additions or Changes on this Sheet Must be Made or Circled in Red Ink With Date and Name of Person Making Change.

Do not extend notes this side of this line.

RETURN TO
LOS ANGELES COUNTY SURVEYOR
700 HALL OF RECORDS

LOCATION of IMPROVEMENTS on MONTE VISTA AVE. from 1st. Alley So. of FIRST ST. to FIRST ST.

C. I. 1175

SAN DIMAS SEWER DIST.

H. F. Naumann
J. Gregory
A. R. Barilotti
H. C. Hand.

FORM 247 5M 5-46

F. B. 1281 PG. 32

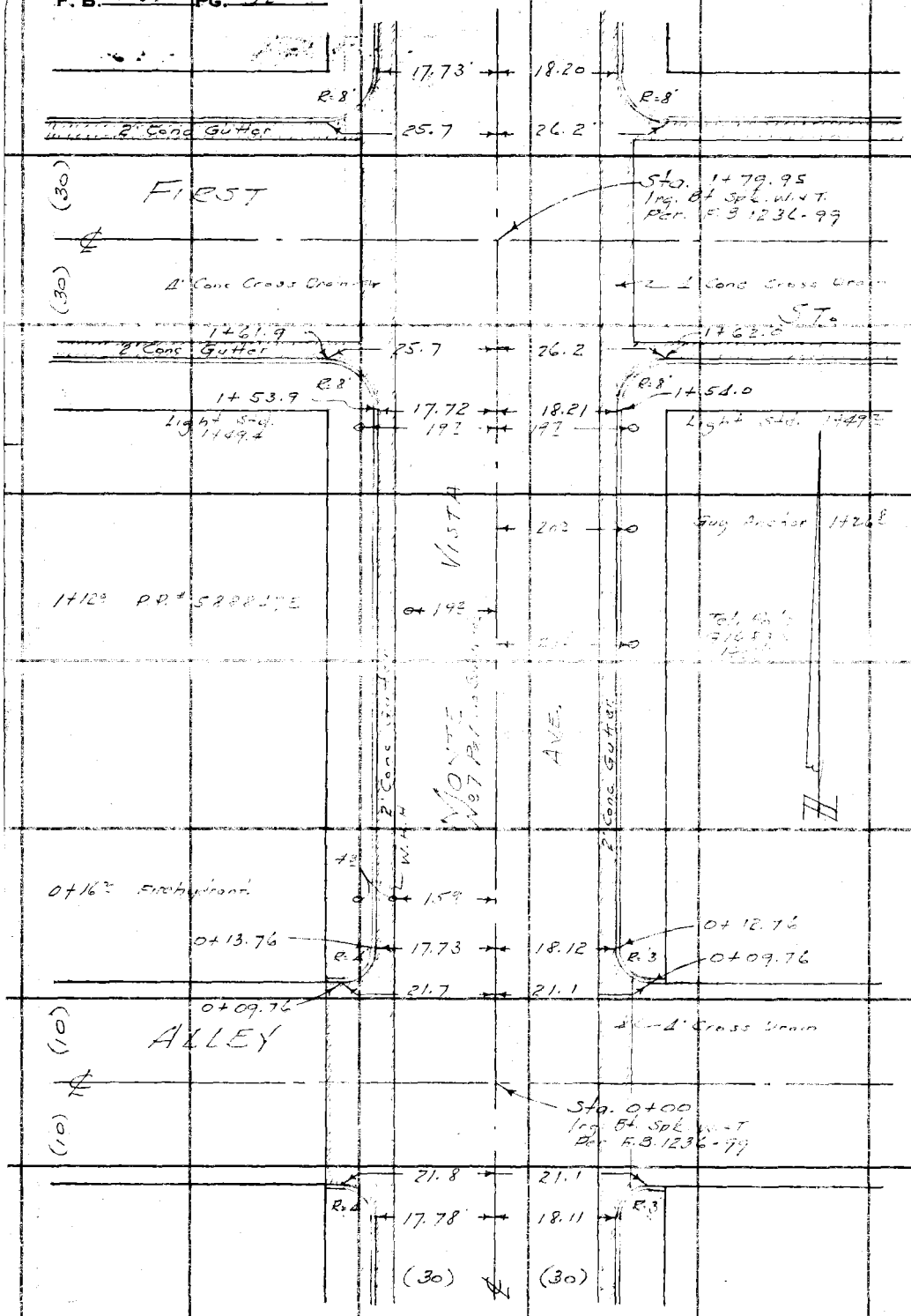

RETURN TO
LOS ANGELES COUNTY SURVEYOR
700 HALL OF RECORDS

Do not extend notes this side of this line.

Note: Any Additions or Changes on This Sheet Must be Made or Circled in Red Ink With Date and Name of Person Making Change.

Profile No. ____ Notes Red ____ Plotted ____ Job No. 1175 Division No. V

F.B. 1281 PG. 33

Date ____ Date ____ Survey of SAN DIMAS SEWER DIST.

X-Sec. No. ____ Notes Chkd ____ Checked ____ Survey by H. F. NAUMANN Notes V.G. Date 6-47

Date ____ Date ____ Map No. ____ Indexed [illegible] Date DEC 6 '48

NOTE: ANY ADDITIONS OR CHANGES ON THIS SHEET MUST BE MADE OR CIRCLED IN RED INK, WITH DATE AND NAME OF PERSON MAKING CHANGE.

PLEASE RETURN TO
LOS ANGELES COUNTY SURVEYOR
700 HALL OF RECORDS

Do not extend notes this side of this line.

PROFILE
&
CROSS SECTIONS
on
MONTE VISTA AVE.
from
1st ALLEY So. of FIRST ST.
to
FIRST ST.
C.I. 1175

SAN DIMAS SEWER DIST.

ELEV.	
F. S.	
H. I.	H.F. Naumann J. Gregory A. R. Bonifoti H.C. Hand.
B. S.	
STATION	

FORM 307 10M 10-46

FORM 307 10M 10-46

PLEASE RETURN TO
LOS ANGELES COUNTY SURVEYOR
700 HALL OF RECORDS

NOTE: ANY ADDITIONS OR CHANGES ON THIS SHEET MUST BE MADE OR CIRCLED IN RED INK, WITH DATE AND NAME OF PERSON MAKING CHANGE.

Do not extend notes this side of this line.

STATION	B. S.	H. I.	F. S.	ELEV.		
B.M. L.V. 6	6 64	[illegible]		944 90	B.M. L.V. 6. Monte Vista Ave. (W-side) 60'± N. of ℄ of Bonita Ave. L.+N. in cb. Elev. 944.901 F.B. 1236-9	
[illegible]			4 95	94[illegible]	[illegible]	
"			501	94[illegible] 53	100 [illegible] Alley	
"			461	94[illegible]	145±	
"			490	94[illegible] 64	100 W " "	
			59[illegible]	94[illegible]	200 " " " "	
0+08.76			477	946 77		℄
"			5[illegible]	946 [illegible]		21 E Gutter
"			456	946 98		" E end NFCR
"			535	946 19	21 W Gutter	
"			5[illegible]	946 53	" " W end [illegible]	
0+12.76			469	946 75		℄
"			5[illegible]	946 [illegible]		18 E Gutter, No Cb.
"			564	945 90	18 W Gutter	
"			504	946 50	" " N end NFCR	
0+50			395	947 58		℄
1+20			298	948 56		℄
"			344	94[illegible] 10		18 E. Gutter
"			277	948 77		" "
"			383	947 [illegible]	18 W Gutter	

F.B. 1281 Pg. 34 Job No. 1175 Division No. V. Notes Red. Plotted No. Profile
Survey of SAN DIMAS SEWER DIST. Date Date X-Sec.
Survey by H. F. NAUMANN Notes Notes Chkd. Checked No.
Indexed A. C. Jabbeen Date Date Date

FORM 307 10M 10-46

PLEASE RETURN TO
LOS ANGELES COUNTY SURVEYOR
700 HALL OF RECORDS

NOTE: ANY ADDITIONS OR CHANGES ON THIS SHEET MUST BE MADE OR CIRCLED IN RED INK, WITH DATE AND NAME OF PERSON MAKING CHANGE.

Do not extend notes this side of this line.

STATION	B. S.	H. I.	F. S.	ELEV.		
400		951 54	325	948 29	18 W [illegible]	
1+54.0			213	949 41		℄
"			255	948 99		18 E [illegible]
"			[illegible]	949 62		" Sand [illegible]
"			285	948 69	18 W [illegible]	
"			223	949 31	" " Sand [illegible]	
TP	464	954 42	176	949 [illegible]		
1+[illegible]			494	949 48		℄
			537	949 05		263 E Gutter
			482	949 60		" " E [illegible] SEC[illegible]
			542	949 00	25 W Gutter	
			505	949 37	" " [illegible]	
1+79.95			467	949 75		
"			382	950 60	80 E [illegible] ℄ 1st St.	
"			4[illegible]	949 55		18 S [illegible]
			422	950 20		" " T.C.
			336	951 06	132 [illegible]	
			422	950 20		18 S Gutter
"			361	950 81		" " [illegible]
"			5[illegible]	949 34	[illegible] 1st St	
"			62[illegible]	948 22	18 S Gutter	

Profile
No. ____ Date ____ Notes Red ____ Plotted ____ Job No. [illegible] Division No. ✓
X-Sec. Date ____ Notes Chkd. ____ Checked ____ Survey of SAN DIMAS SEWER DIST.
No. ____ Date ____ Date ____ Survey by H. F. NAUMANN Notes [illegible] Date 5-47
Map No. ____ Indexed ____ Date ____

F.B. 1281 PG. 35

F.B. 1281 PG. 36 | Job No. 1175 Division No. V | Notes Red. | Plotted | Profile

Survey of SAN DIMAS SEWER DIST. | Date | Date | No.

Survey by H. F. NAUMANN | Notes | Notes Chkd. | Checked | X-Sec.

Indexed | Date | Date | Date | No.

STATION	B. S.	H. I.	F. S.	ELEV.

PLEASE RETURN TO
LOS ANGELES COUNTY SURVEYOR
700 HALL OF RECORDS

Do not extend notes this side of this line.

NOTE: ANY ADDITIONS OR CHANGES ON THIS SHEET MUST BE MADE OR CIRCLED IN RED INK, WITH DATE AND NAME OF PERSON MAKING CHANGE.

FORM 307 10M 10-46

Notes Ck'd by		Survey of SAN DIMAS SEWER DIST.	
Map No.		W. O. 1175 Tape No.	St'd °F
Office Work		Surveyed by H. F. NAUMANN	
Checked		Notes H. F. NAUMANN Date 6-8	
Date		Indexed L. C. Jansson	

F. B. 1284 PG. 37

DEC 6 '48

Note: Any Additions or Changes on This Sheet Must be Made or Circled in Red Ink With Date and Name of Person Making Change.

Do not extend notes this side of this line.

RETURN TO
LOS ANGELES COUNTY SURVEYOR
700 HALL OF RECORDS

LOCATION
of
IMPROVEMENTS
on
1st. ALLEY W. of EXCHANGE PL.
from
1st. ALLEY So. of 1st. ST.
to
FIRST ST.
C. A. 1175

SAN DIMAS SEWER DIST.

H. F. Naumann
J. Gregory
A. P. Barila Jr.
H. C. Hand.

FORM 247 5M 5-46

F. B. 1281 PG. 38

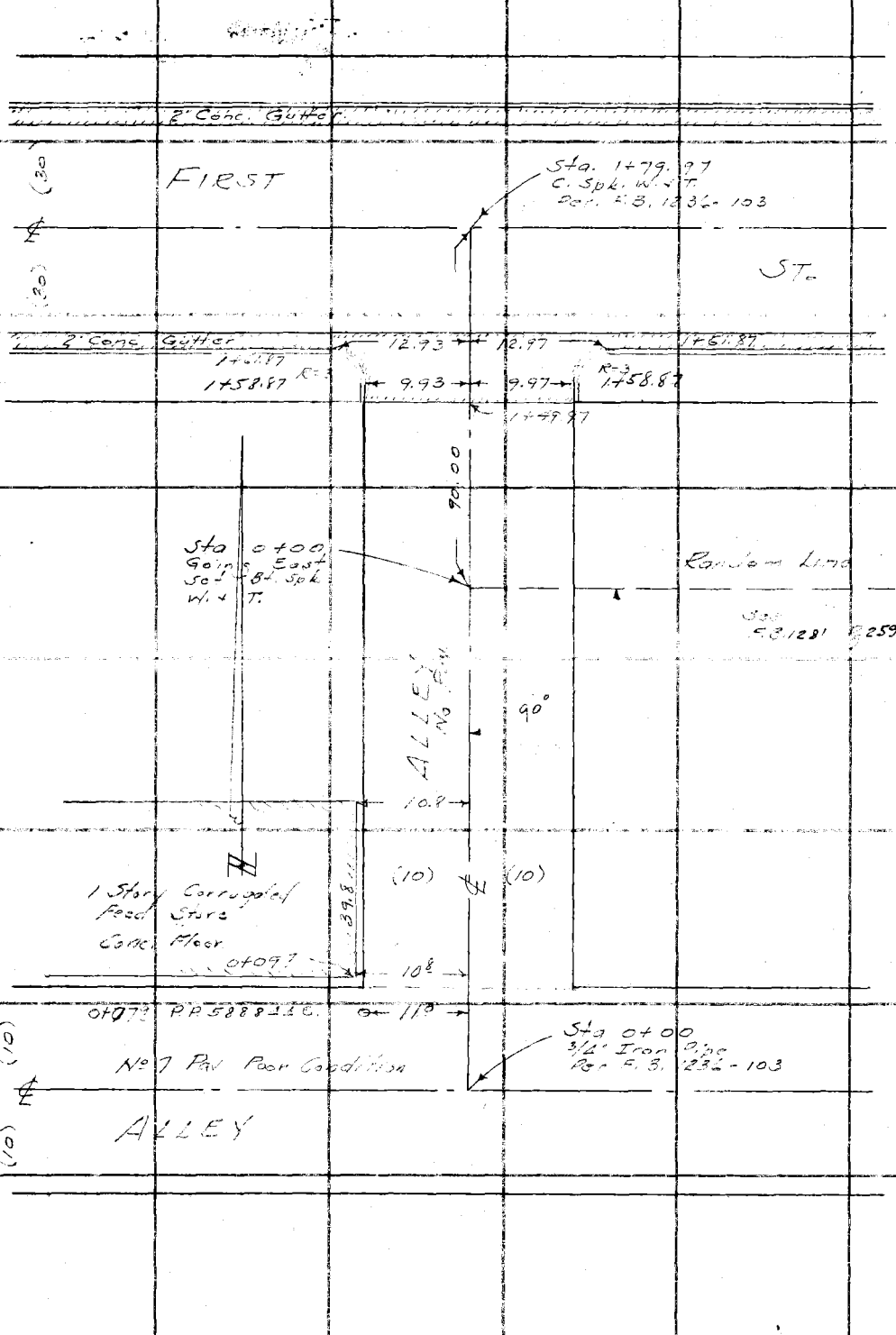

RETURN TO
LOS ANGELES COUNTY SURVEYOR
700 HALL OF RECORDS

Do not extend notes this side of this line.

Note: Any Additions or Changes on This Sheet Must be Made or Circled in Red Ink With Date and Name of Person Making Change.

Profile No. | Notes Red | Plotted | Job No. 1175 | Division No. V | F.B. 1781 PG. 39

Date | Date | Survey of SAN DIMAS SEWER DIST.

X-Sec. No. | Notes Chkd | Checked | Survey by H. F. NAUMANN | Notes | Date

Date | Date | Map No. | Andrew Johnson | Date DEC 6 '48

NOTE: ANY ADDITIONS OR CHANGES ON THIS SHEET MUST BE MADE OR CIRCLED IN RED INK, WITH DATE AND NAME OF PERSON MAKING CHANGE.

PLEASE RETURN TO
LOS ANGELES COUNTY SURVEYOR
700 HALL OF RECORDS

Do not extend notes this side of this line.

PROFILE
and
CROSS SECTIONS
on
1st. ALLEY E. of MONTE VISTA Ave
from
1st. ALLEY S. of FIRST St.
to
FIRST St.
C. S. 1175
SAN DIMAS SEWER DIST.

STATION	B. S.	H. I.	F. S.	ELEV.
		H. F. Naumann J. Gregory A. R. Barilotti H. C. Reid.		

FORM 307 10M 10-46

FORM 307 10M 10-46

PLEASE RETURN TO
LOS ANGELES COUNTY SURVEYOR
700 HALL OF RECORDS

NOTE: ANY ADDITIONS OR CHANGES ON THIS SHEET MUST BE MADE OR CIRCLED IN RED INK, WITH DATE AND NAME OF PERSON MAKING CHANGE.

Do not extend notes this side of this line.

STATION	B. S.	H. I.	F. S.	ELEV.		
[illegible] LV 6	6 [illegible]	[illegible]			BM LV 6 Monte Vista Ave Bonita Ave. Elev 944.901	(W. side) 60' ± N st ℄ of L & N. in Ch. F.B. 1236-9
T.P.	4 [illegible]	952 [illegible]	4 09	947 [illegible]		
[illegible]			[illegible]	94[illegible] 72	Int ℄ Alleys	
"			4 59	947 [illegible]	15 [illegible] ℄ Alley	
"			[illegible]	948 [illegible]	[illegible]	
"			2 8[illegible]	949 [illegible]	[illegible]	
"			[illegible]	948 [illegible]	[illegible]	
"			[illegible]	946 [illegible]	[illegible]	
"			[illegible]	946 [illegible]	[illegible]	
"			[illegible]	946 51		[illegible]
"			[illegible]	946 [illegible]		[illegible]
0+10			4 [illegible]	947 [illegible]		℄
			4 [illegible]	947 [illegible]		10 [illegible]
			[illegible]	947 1	[illegible]	
0+50			4 [illegible]	947 7		℄
1+00			3 [illegible]	949 [illegible]		℄
"			3 [illegible]	949 0		10 E [illegible]
"			2 [illegible]	949 [illegible]	[illegible]	
T.P.	4 [illegible]	955 18	1 [illegible]	[illegible]		
1+49.97			4 [illegible]	950 [illegible]		℄ Edge Conc Pav
"			4 15	951 [illegible]		10 E T.C. Com

F.B. 1281 PG. 40

Job No. 117 Division No. ✓ Notes Red. Plotted Profile No.

Survey of SAN DIMAS SEWER DIST. Date Date X-Sec. No.

Survey by H. F. NAUMANN Notes [illegible] Notes Chkd. Checked

Indexed [illegible] Date Date No.

FORM 307 10M 10-46

PLEASE RETURN TO
LOS ANGELES COUNTY SURVEYOR
700 HALL OF RECORDS

NOTE: ANY ADDITIONS OR CHANGES ON THIS SHEET MUST BE MADE OR CIRCLED IN RED INK, WITH DATE AND NAME OF PERSON MAKING CHANGE.

Do not extend notes this side of this line.

STATION	B. S.	H. I.	F. S.	ELEV.		
[illegible]		[illegible]	416	951 02	10 W T.C. Com	
[illegible]			485	950 33		℄
			461	950 57		10 E [illegible]
						[illegible]
			[illegible]	950 58	10 W [illegible]	
			[illegible]	950 85	[illegible] Send S.W.C.B.	
1461.87			500	950 18		℄ Gutter
			498	950 20		13 E [illegible]
			501	950 17	[illegible]	
			440	950 78	[illegible]	
			[illegible]	951 13	[illegible]	
			[illegible]	951 74	70 E on ℄ [illegible]	
			436	950 82		18 S [illegible]
			372	951 46		[illegible]
			[illegible]	952 26	[illegible] E on ℄ [illegible]	
			380	951 38		[illegible]
			[illegible]	951 83		[illegible]
			[illegible]	950 55	70 W on ℄ 1st St	
			571	949 47	18 S Gutter	
			[illegible]	950 3	[illegible] T.C.	
			[illegible]	949 59	[illegible] W on ℄ 1st St	

Profile
No. ____ Date ____ Notes Red ____ Plotted ____ Job No. 1175 Division No. ✓
X-Sec. Date ____ Date ____ Survey of SAN DIMAS SEWER DIST.
No. ____ Date ____ Notes Chkd. ____ Checked ____ Survey by H. F. NAUMANN Notes ____ Date ____
Map No. ____ Indexed ____ Date ____

F.B. 1281 PG. 41

F.B. 1781 Pg. 42 | Job No. 1175 Division No. V Notes Red. Plotted Profile

Survey of SAN DIMAS SEWER DIST. Date Date No.

Survey by H. F. NAUMANN Notes V. Gregory Notes Chkd Checked X-Sec.

Indexed L. S. Johnson Date Date Date No.

FORM 307 10M 10-46

PLEASE RETURN TO
LOS ANGELES COUNTY SURVEYOR
700 HALL OF RECORDS

Do not extend notes this side of this line.

NOTE: ANY ADDITIONS OR CHANGES ON THIS SHEET MUST BE MADE OR CIRCLED IN RED INK, WITH DATE AND NAME OF PERSON MAKING CHANGE.

STATION	B.S.	H.I.	F.S.	ELEV.	

Notes Ck'd by	Survey of SAN DIMAS SEWER DIST.	F. B. 1281 PG. 43
Map No.	W. O. 1175 Tape No. St'd °F	
Office Work	Surveyed by H. F. NAUMANN	
Checked	Notes H. F. NAUMANN Date 6-47	
Date	Indexed [illegible] C. Johnson	

DEC 6 '48

Note: Any Additions or Changes on This Sheet Must be Made or Circled in Red Ink With Date and Name of Person Making Change.

Do not extend notes this side of this line.

RETURN TO
LOS ANGELES COUNTY SURVEYOR
700 HALL OF RECORDS

LOCATION
of
IMPROVEMENTS
on
MONTE VISTA AVE.
from
1st ALLEY N. of BONITA AVE
to
BONITA AVE.
C.I. 1175

SAN DIMAS SEWER DIST.

H.F. Naumann
J. Gregory
A.R. Bariloffi
H.C. Hand.

FORM 247 5M 5-46

F. B. 1281 PG. 44

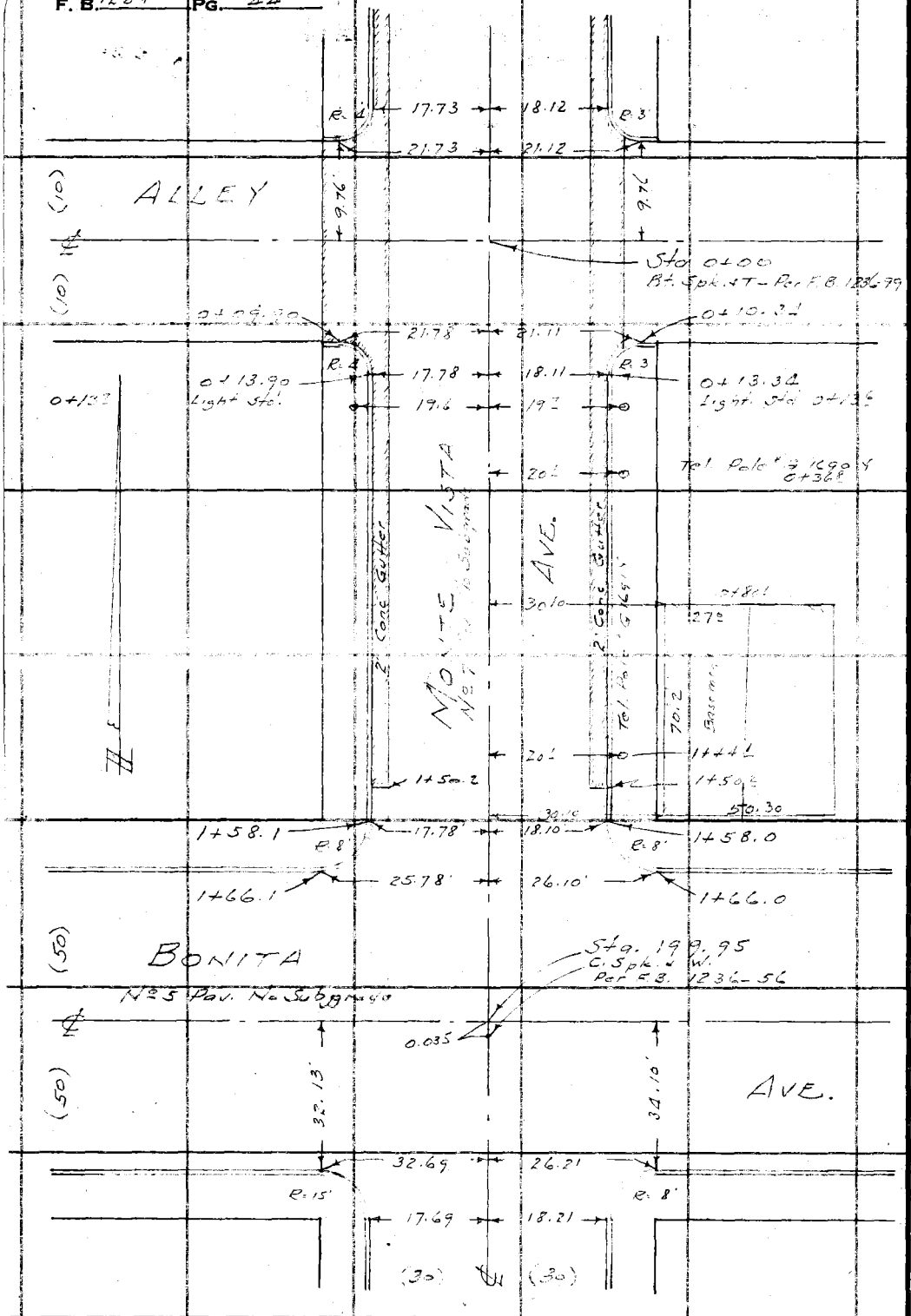

RETURN TO
LOS ANGELES COUNTY SURVEYOR
700 HALL OF RECORDS

Do not extend notes this side of this line.

Note: Any Additions or Changes on This Sheet Must be Made or Circled in Red Ink With Date and Name of Person Making Change.

Profile No. _____ X-Sec. No. _____

Notes Red _____ Date _____ Plotted _____ Date _____ Job No. 1175 Division No. V

Notes Chkd. _____ Date _____ Checked _____ Date _____ Survey of SAN DIMAS SEWER DIST.

Survey by H. F. NAUMANN Notes 16 Date 5-47

Map No. _____ Indexed [illegible] Date DEC 6 '48

F.B. 1281 PG. 45

NOTE: ANY ADDITIONS OR CHANGES ON THIS SHEET MUST BE MADE OR CIRCLED IN RED INK, WITH DATE AND NAME OF PERSON MAKING CHANGE.

PLEASE RETURN TO
LOS ANGELES COUNTY SURVEYOR
700 HALL OF RECORDS

Do not extend notes this side of this line.

PROFILE
of
CROSS SECTIONS
on
MONTE VISTA AVE.
from
1st. ALLEY N. of BONITA AVE.
to
BONITA AVE.
T.T. 1175

SAN DIMAS SEWER DIST.

STATION	B.S.	H.I.	F.S.	ELEV.
		H. F. Naumann		
		J. Gregory		
		A. E. Barilotti		
		L. C. Hand		

FORM 307 10M 10-46

FORM 307 10M 10-46

PLEASE RETURN TO
LOS ANGELES COUNTY SURVEYOR
700 HALL OF RECORDS

NOTE: ANY ADDITIONS OR CHANGES ON THIS SHEET MUST BE MADE OR CIRCLED IN RED INK, WITH DATE AND NAME OF PERSON MAKING CHANGE.

Do not extend notes this side of this line.

STATION	B. S.	H. I.	F. S.	ELEV.		
[illegible]		[illegible]			BM Monte Vista Ave (W. Side) 60' N of ℄ [illegible]	
[illegible]	[illegible]	[illegible]			LV 6 Bonita Ave L & N in Ch.	
					Elev. 944.961 F.B. 1236-9	
0+00			495	946 59	Int ℄ Monte Vista Ave & Alley	
/			490	946 64	100 W on ℄ Alley	
/			592	945 62	200 " " "	
/			501	946 53	100 E on ℄ Alley	
/			[illegible]	946 93	18' " " "	
0+10.3			[illegible]	946 40		℄
/			591	945 63		21' W Gutter
/			564	945 90		" " [illegible] SWCR
/			523	946 31	21' E Gutter	
/			501	946 53	" " E [illegible]	
[illegible]			520	946 34		℄
/			644	945 10		17' W Gutter
/			586	945 68		" " [illegible] SWCR
/			564	945 90	18' E Gutter	
/			501	946 53	" " [illegible]	
[illegible]			559	945 95		℄
1+00			592	945 62		℄
/			714	944 40		18' [illegible]
/			653	945 01		" " T.C.

F.B. 1281 PG. 46

Job No. 1175 Division No. V Notes Red ____ Plotted ____ Profile ____

Survey of SAN DIMAS SEWER DIST. Date ____ Date ____ No. ____ X-Sec. ____

Survey by H. F. NAUMANN Notes V. Gregory Notes Chkd ____ Checked ____

Indexed [illegible] Johnson Date ____ Date ____ No. ____

FORM 307 10M 10-46

PLEASE RETURN TO
LOS ANGELES COUNTY SURVEYOR
700 HALL OF RECORDS

NOTE: ANY ADDITIONS OR CHANGES ON THIS SHEET MUST BE MADE OR CIRCLED IN RED INK, WITH DATE AND NAME OF PERSON MAKING CHANGE.

Do not extend notes this side of this line.

STATION	B. S.	H. I.	F. S.	ELEV.		
1400		[illegible]	620	945 34	[illegible] E [illegible]	
"			564	945 92	" " TC.	
1415			1408	937 46	43' E. Floor Elev of Basement [illegible]	5.75 [illegible] 5.33 [illegible] 14.08
T.P.	474	[illegible]	554	[illegible] 70		
[illegible]			526	945 18		℄
[illegible]			554	944 90		℄
"			613	944 31		17' W Gutter
"			5[illegible]	944 83		" " [illegible]
"			535	945 09	18' W Gutter	
			[illegible]	945 53	" " [illegible]	
1460			563	944 81		℄ Gutter
1462			563	944 84		℄
"			620	944 24		25' W Gutter
"			559	944 85		" " W end [illegible]
"			549	944 95	22' E Gutter	
"			[illegible]	945 47	" " E end [illegible]	
[illegible]			5[illegible]	945 41	Int ℄ Bonita Ave & Monte Vista Ave	
"			629	944 15	100 W on ℄ Bonita Ave	
			735	943 09		34' W Gutter
			675	943 69		" " TC
"			749	942 95	200 W on ℄ Bonita Ave	

Profile No. ____ Notes Red ____ Plotted ____ Job No. 1175 Division No. 4 F.B. 1281 PG. 47

X-Sec. No. ____ Date ____ Date ____ Survey of SAN DIMAS SEWER DIST.

Notes Chkd ____ Checked ____ Survey by H. F. NAUMANN Notes [illegible] Date 6-47

Date ____ Date ____ Map No. ____ Indexed [illegible] Date ____

FORM 307 10M 10-46

PLEASE RETURN TO
LOS ANGELES COUNTY SURVEYOR
700 HALL OF RECORDS

NOTE: ANY ADDITIONS OR CHANGES ON THIS SHEET MUST BE MADE OR CIRCLED IN RED INK, WITH DATE AND NAME OF PERSON MAKING CHANGE.

Do not extend notes this side of this line.

STATION	B. S.	H. I.	F. S.	ELEV.		
1499.95		950.44	7.88	9[illegible].56		34 N [illegible]
/			7.49	9[illegible].95		— — T.C.
/			4.15	946.29	100 E on ℄ [illegible] Ave	
/			5.22	945.22		34 N [illegible]
/			4.[illegible]	945.82		— — T.C.
/			5.[illegible]	947.20	200 [illegible] ℄ Bonita Ave	
/			4.85	945.59		34 [illegible]
/			4.30	946.14		34 N T.C.
T.P.	6.47	952.76	4.15	[illegible]		
B.M. LV 7			6.14	946.62	B.M. LV 7 Bonita Ave & Exchange Pl. N.W. Cor Bt. Spk in Cb [illegible] Elev. 946.634 [illegible] 10	

F.B. 1281 PG. 48

Job No. 1125 Division No. 1 Notes Red. Plotted Profile No.

Survey of SAN DIMAS SEWER DIST. Date Date X-Sec.

Survey by H. F. NAUMANN Notes J. Gregory Notes Chkd. Checked

Indexed A. C. [illegible] Date Date Date No.

Notes Ck'd by	Survey of SAN DIMAS SEWER DIST.
Map No.	W. O. 1175 Tape No. St'd °F
Office Work	Surveyed by H. F. NAUMANN
Checked	Notes H. F. NAUMANN Date 6-47
Date	Indexed A. C. [illegible]

F. B. 1281 PG. 49

DEC 6 '48

LOCATION of IMPROVEMENTS
ALONG W. LINE OF FIRE LOT
F.D. 305
from
1st. ALLEY S. of 1st. ST.
to
FIRST ST.

C. I. 1175

SAN DIMAS SEWER DIST.

H.F. Naumann
J. Gregory
A R Bonilotti
H.C. Hand.

Note: Any Additions or Changes on This Sheet Must be Made or Circled in Red Ink With Date and Name of Person Making Change.

Do not extend notes this side of this line.

RETURN TO
LOS ANGELES COUNTY SURVEYOR
700 HALL OF RECORDS

FORM 247 5M 5-46

F. B. 1291 PG. 50



RETURN TO
LOS ANGELES COUNTY SURVEYOR
7DO HALL OF RECORDS

Do not extend notes this side of this line.

Note: Any Additions or Changes on This Sheet Must be Made or Circled in Red Ink With Date and Name of Person Making Change.

Profile No. _____ Notes Red _____ Plotted _____ Job No. 1175 Division No. V

F.B. 1281 PG. 51

Date _____ Date _____ Survey of SAN DIMAS SEWER DIST.

X-Sec. No. _____ Notes Chkd. _____ Checked _____ Survey by H. F. NAUMANN Notes V.G Date 6-47

Date _____ Date _____ Map No. _____ Indexed A. C. Johnson Date DEC 6 '48

PROFILE

and

CROSS SECTIONS

on

W. LINE of Lot 133
Fire Lot F.D. 305

from

1st. ALLEY S. of 1st. ST.

to

FIRST ST.

C.I. 1175

SAN DIMAS SEWER DIST.

ELEV.

F. S.

H. I.

H.F. Naumann
J. Gregory
A.R. Banilotti
H.C. Hand.

B. S.

STATION

NOTE: ANY ADDITIONS OR CHANGES ON THIS SHEET MUST BE MADE OR CIRCLED IN RED INK, WITH DATE AND NAME OF PERSON MAKING CHANGE.

PLEASE RETURN TO
LOS ANGELES COUNTY SURVEYOR
700 HALL OF RECORDS

Do not extend notes this side of this line.

FORM 307 5M 1-46

FORM 307 5M 1-46

PLEASE RETURN TO
LOS ANGELES COUNTY SURVEYOR
700 HALL OF RECORDS

NOTE: ANY ADDITIONS OR CHANGES ON THIS SHEET MUST BE MADE OR CIRCLED IN RED INK, WITH DATE AND NAME OF PERSON MAKING CHANGE.

Do not extend notes this side of this line.

STATION	B. S.	H. I.	F. S.	ELEV.		
B.M.				✓	B.M. SAN DIMAS AVE.	(W-side) 70' N. of ℄ of
L.V. 8	746	960 07		95[illegible] 61	L.V. 8 BONITA AVE. L	& N. in cb.
					Elev. 952.60 ~	F.B. 1236.10
T.P.	803	965 39	281	95[illegible]		
0+00			804	957 25	Int 5' offset ℄ Alley	
/			787	957 42		5 E on ℄ Alley
/			54	959 9		100 E " " "
/			44	960 9		200 " " " "
T.P.	435	961 61	803	957 46		
0+00			572	955 19	80 W on ℄ Alley	
/			697	954 64	144 " " " "	
/			698	954 63		69 N Gutter
/			668	954 93		" " E end N SECR
/			702	954 59	72 S Gutter	
/			673	954 88	" " E end SECR	
0+10			426	957 35		℄ Edge Pav
/			396	957 65		5' E N.P.L. of Alley
/			350	958 11		15 " " " "
/			440	957 21	5 W on N.P.L. of Alley	
0+50			27	958 9		℄ 1853[illegible]
1+00			22	959 1	[illegible]	℄
/			18	959 8		5 E Lot line
/			227	959 34		15 "

F.B. 1281 PG. 52

Job No. 1175 Division No. V Notes Red ____ Plotted ____ Profile ____

Survey of SAN DIMAS SEWER DIST. Date ____ Date ____ No. ____

Survey by H. F. NAUMANN Notes J. Gregory Notes Chkd ____ Checked ____ X-Sec. ____

Indexed C. Johnson Date ____ Date ____ No. ____

FORM 307 5M 1-46

PLEASE RETURN TO
LOS ANGELES COUNTY SURVEYOR
700 HALL OF RECORDS

NOTE: ANY ADDITIONS OR CHANGES ON THIS SHEET MUST BE MADE OR CIRCLED IN RED INK, WITH DATE AND NAME OF PERSON MAKING CHANGE.

Do not extend notes this side of this line.

STATION	B. S.	H. I.	F. S.	ELEV.	
		961 61			
T.P.	565	965 46	186	959 75	
1+51.9			56	959 8	℄
"			55	959 9	5E on S.P.L of 1st St
"			536	960 04	15 " " " " "
"			57	959 7	5W on S.P.L 1st St
1+64			639	959 01	℄ Gutter
"			576	959 64	" TC.
1+50.00			534	960 06	℄
"			528	960 12	5'E Int ℄ Alley & 1st St.
"			414	961 26	100 E on ℄ 1st St.
"			497	960 43	18' S Gutter
"			434	961 06	" " TC.
"			253	962 87	200 E on ℄ 1st St
"			362	961 78	15 S. Gutter
"			298	962 42	" " TC.
"			663	958 77	80 W on E. 1st St
"			760	957 80	18 S. Gutter
"			696	958 44	" " TC
"			880	956 60	158 W on ℄ 1st St
"			945	955 93	18 S Gutter

Profile
Notes Red _____ Plotted _____ Job No. 1125 Division No. V
No. _____ Date _____ Date _____ Survey of SAN DIMAS SEWER DIST.
X-Sec. Notes Chkd. _____ Checked _____ Survey by H. F. NAUMANN Notes E.S. Date 6-47
No. _____ Date _____ Date _____ Map No. _____ Indexed _____

F.B. 128 PG. 53

F.B. 1281 PG. 54

Job No. 1175 Division No. V Notes Red. Plotted Profile

Survey of SAN DIMAS SEWER DIST. Date Date No.

Survey by H. F. NAUMANN Notes J. Gregory Notes Chkd. Checked X-Sec.

Indexed A. C. Johnson Date Date Date No.

FORM 307 5M 1-46

PLEASE RETURN TO
LOS ANGELES COUNTY SURVEYOR
700 HALL OF RECORDS

NOTE: ANY ADDITIONS OR CHANGES ON THIS SHEET MUST BE MADE OR CIRCLED IN RED INK, WITH DATE AND NAME OF PERSON MAKING CHANGE.

Do not extend notes this side of this line.

STATION	B. S.	H. I.	F. S.	ELEV.		
1+50.00 BM LV 36		965.40	883 879	956.57 956	18 S. BM LV 36	E end SE CR. San Dimas Ave & "PK" Spk in Curb Elev. 956.579 ✓ FB 1236-22
						1st St. S.E. Cor. 5' E. of E end CR

Notes Ck'd by	Survey of SAN DIMAS SEWER DIST.
Map No.	W. O. 1175 Tape No. St'd °F
Office Work	Surveyed by H. F. NAUMANN
Checked	Notes J. Gregory Date 6-47
Date	Indexed A. C. Johnson

F. B. 1281 Pg. 55

DEC 6 '48

Note: Any Additions or Changes on this Sheet Must be Made or Circled in Red Ink With Date and Name of Person Making Change.

Do not extend notes this side of this line.

RETURN TO
LOS ANGELES COUNTY SURVEYOR
700 HALL OF RECORDS

LOCATION
of
IMPROVEMENTS
on
NERLY LINE of A. T. & S. F. R/W
from
MONTE VISTA AVE
to
1st ALLEY S of MONTE VISTA AVE.

C.I. 1175
SAN DIMAS SEWER DIST.

H.F. Naumann
J. Gregory
A.R Bailoff
H.C. Hand
J.S. Coats

FORM 247 5M 5-46

RETURN TO
LOS ANGELES COUNTY SURVEYOR
700 HALL OF RECORDS

Note: Any Additions or Changes on This Sheet Must be Made or Circled in Red Ink With Date and Name of Person Making Change.

Do not extend notes this side of this line.

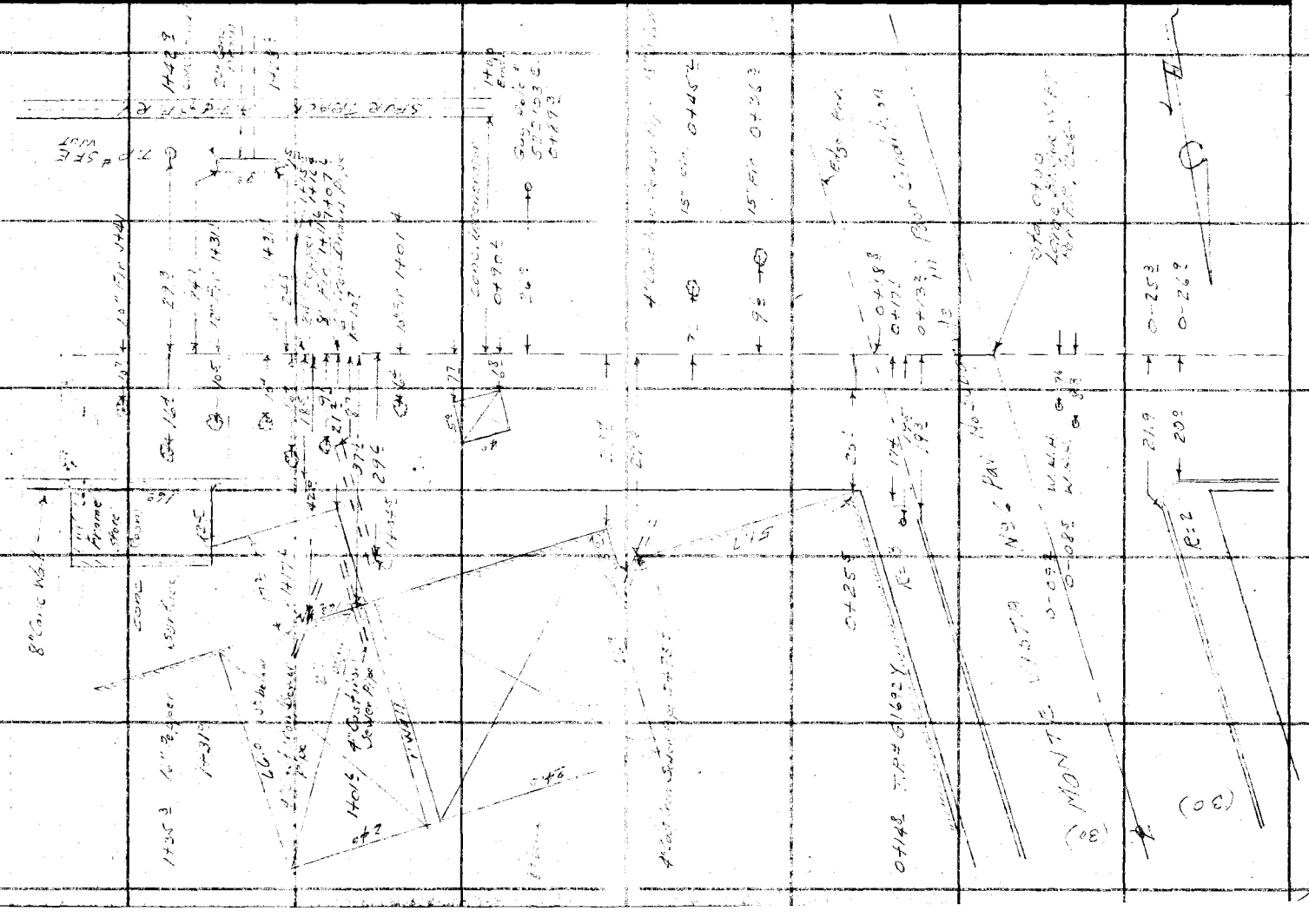

F. B. 1281 Pg. 56

Notes Ck'd by	Survey of SAN DIMAS SEWER DIST.
Map No.	W. O. 1175 Tape No. St'd °F
Office Work	Surveyed by H. F. NAUMANN
Checked	Notes J. Gregory Date 6-47
Date	Indexed A. C. Jonnes

F. B. 128 Pg. 57

Note: Any Additions or Changes on this Sheet Must be Made or Circled in Red Ink With Date and Name of Person Making Change.

Do not extend notes this side of this line.

RETURN TO
LOS ANGELES COUNTY SURVEYOR
700 HALL OF RECORDS

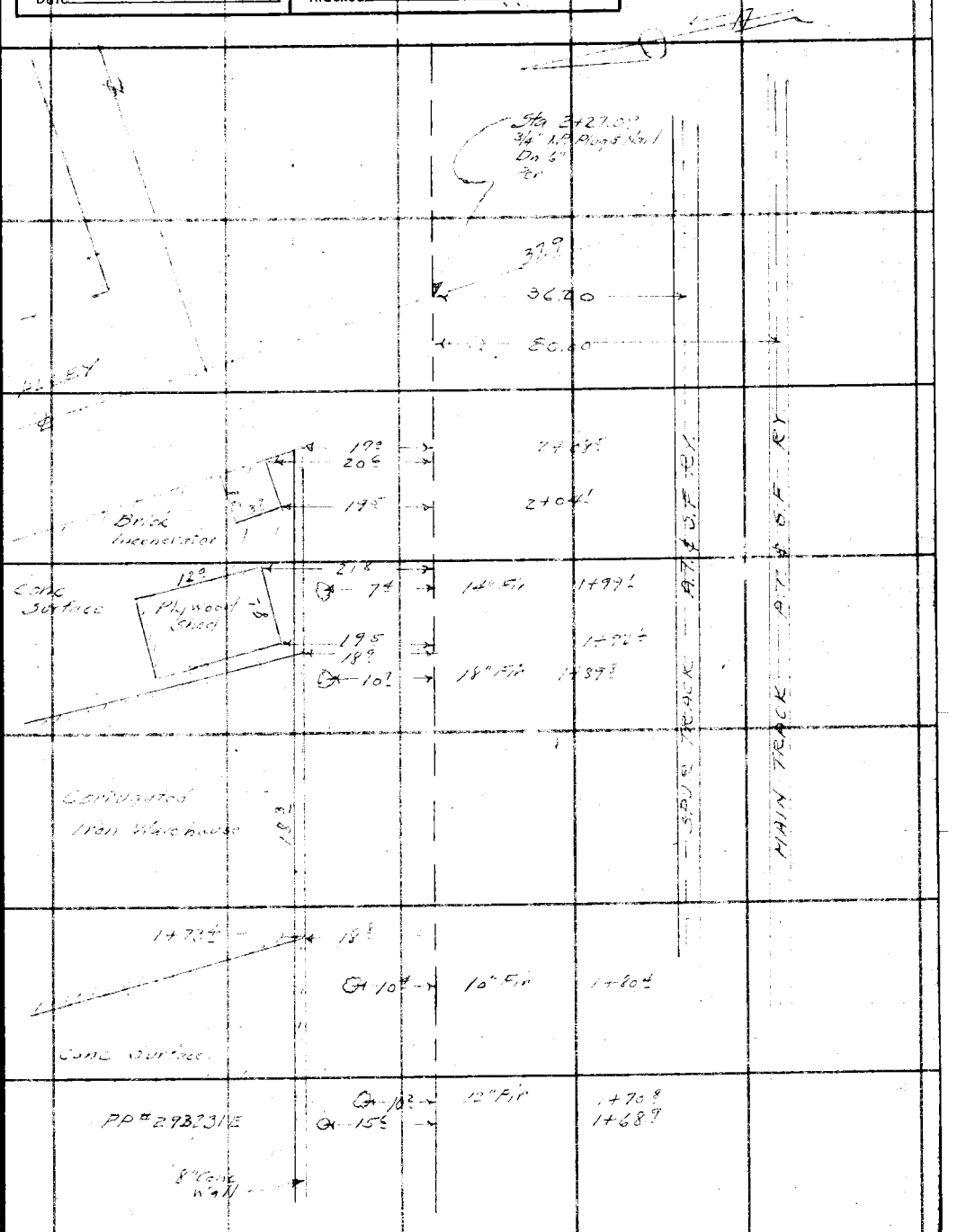

FORM 247 5M 5-46

RETURN TO
LOS ANGELES COUNTY SURVEYOR
700 HALL OF RECORDS

Note: Any Additions or Changes on This Sheet Must be Made or Circled in Red Ink With Date and Name of Person Making Change.

Do not extend notes this side of this line.

F. B. 1281 PG. 38

Profile No. | Notes Red | Plotted | Job No. 1175 | Division No. V | F.B. 1281 Pg. 59

Date | Date | Survey of SAN DIMAS SEWER DIST.

X-Sec. No. | Notes Chkd. | Checked | Survey by H. F. NAUMANN | Notes J. G. | Date 6-47

Date | Date | Map No. | Indexed A. C. Johnson | Date DEC 6 '48

NOTE: ANY ADDITIONS OR CHANGES ON THIS SHEET MUST BE MADE OR CIRCLED IN RED INK, WITH DATE AND NAME OF PERSON MAKING CHANGE.

PLEASE RETURN TO
LOS ANGELES COUNTY SURVEYOR
700 HALL OF RECORDS

Do not extend notes this side of this line.

PROFILE
and
CROSS-SECTIONS
on
WESTERLY LINE of A. T. & S. F. R'Y R/W
from
MONTE VISTA AVE
to
1ST ALLEY E. of MONTE VISTA AVE

C. I. 1175
SAN DIMAS SEWER DIST.

STATION	B. S.	H. I.	F. S.	ELEV.
		H.F. Naumann J. Gregory A. E Bartlett H. C. Hand J. S. Cantos		

FORM 307 5M 1-46

FORM 307 5M 1-46

PLEASE RETURN TO
LOS ANGELES COUNTY SURVEYOR
700 HALL OF RECORDS

NOTE: ANY ADDITIONS OR CHANGES ON THIS SHEET MUST BE MADE OR CIRCLED IN RED INK, WITH DATE AND NAME OF PERSON MAKING CHANGE.

Do not extend notes this side of this line.

STATION	B. S.	H. I.	F. S.	ELEV.		
B.M. L.V. 6	3 84	948 74		944 90	B.M. L.V. 6	MONTE VISTA AVE. (W. side), 60' ± N. of ℄ of BONITA AVE. L. + N. in cb. Elev. 944.90 ✓, F.B. 1236-9
0+00			503	943 71	Int offset line & ℄ Monte Vista Ave	
"			419	~~943 55~~ 944 55	83.54 S on ℄ Monte Vista Ave to Main Line AT. & SF	
"			438	944 36	83 N on ℄ "	" "
"			496	943 78		18 E. Gutter.
"			424	944 50		" " S end SECR.
"			499	943 75	18 W Gutter	
"			456	944 18	" " S end SWCR.	
"			475	944 04	(Straight Gr. to	26 E. Gutter
"			423	944 51	Alley E of Monte Vista)	" " E end SECR.
"			514	943 60	32 W Gutter	
"			473	944 01	32 " W end SWCR.	
0-26 9			478	943 96	20 N. Gutter	
"			445	944 29	" " W end SWCR	
0-25 3			495	943 79	21 N Gutter	
"			448	944 26	" N end SWCR	
0+13 2			553	943 21	19 N Gutter	
"			446	944 28	" " N end NECR.	
0+17 1			54	943 3	17 N Gutter	
"			453	944 21	" " E end NECR.	

F.B. 1281 PG. 60

Job No. 1175 Division No. ✓ Notes Red. Plotted Profile No.

Survey of SAN DIMAS SEWER DIST. Date Date X-Sec.

Survey by H. F. NAUMANN Notes J. Gregory Notes Chkd. Checked

Indexed [illegible] Date Date No.

FORM 307 5M 1-46

PLEASE RETURN TO
LOS ANGELES COUNTY SURVEYOR
700 HALL OF RECORDS

NOTE: ANY ADDITIONS OR CHANGES ON THIS SHEET MUST BE MADE OR CIRCLED IN RED INK, WITH DATE AND NAME OF PERSON MAKING CHANGE.

Do not extend notes this side of this line.

STATION	B. S.	H. I.	F. S.	ELEV.		
0+18.5		948.74	5.96	942.78	Offset Line &	Edge of Pav't & Curb Face
0+22			5.5	943.2	Offset Line	T. Brk.
0+25			5.4	943.3	Offset Line	
"			3.89	944.85	20 N PL. on Back of Walk.	
0+42			4.8	943.9	Offset Line	Brk.
"			6.4	942.3		25 S.
"			4.2	944.5	20 N PL	
0+50			3.8	944.9	Offset Line	T. Brk.
"			6.4	942.3		13.5 S. Brk.
"			6.5	942.2		28 S.
"			4.5	944.2	5 N	
"			4.3	944.4	25 N	
0+75			5.8	942.9		Offset Line
"			4.1	944.6	95 N TBrk	
"			4.45	944.29	29.3 N Top of 4" Cast Iron Sewer Pipe	2.95 Rod Mea. 1.50 4.45
0+88			11.85	936.89	66.1 N Floor Elev of Basement	2.95 Rod 8.90 Mea. 11.85
1+00			5.9	942.8	Offset Line.	
"			7.0	941.7		16 S Brk.
"			5.6	943.1		26
"			3.40	945.34		90.2 S Top of Rail on Spur
"			4.1	944.6	65 N T.Brk.	

Profile

No. _____ Notes Red. _____ Plotted _____ Job No. 1173 Division No. V

X-Sec. No. _____ Date _____ Date _____ Survey of SAN DIMAS SEWER DIST.

Notes Chkd. _____ Checked _____ Survey by H. F. NAUMANN Notes J. G. Date 6-27

Date _____ Date _____ Map No. _____ Indexed _____ Date _____

F.B. 428 PG. 61

FORM 307 5M 1-46

PLEASE RETURN TO
LOS ANGELES COUNTY SURVEYOR
700 HALL OF RECORDS

NOTE: ANY ADDITIONS OR CHANGES ON THIS SHEET MUST BE MADE OR CIRCLED IN RED INK, WITH DATE AND NAME OF PERSON MAKING CHANGE.

Do not extend notes this side of this line.

STATION	B. S.	H. I.	F. S.	ELEV.		
1+00		948 74	3 2	945 5	16 5 N T Brk	
-			3 4	945 3	36 N	
1+01 6			4 45	944 29	37 4 N Top of 4" Cast Iron Sewer Pipe	2.95 Rod 1.50 Mean 445
1+04 5			3 80	944 94	29 6 N Flow line 6" Cast Iron Drain	
1+10 7			4 93	943 81	8 7 N - - - - -	
1+07 6			2 99	945 75	21 3 N Conc. Floor back of Bldg	
1+10 8			4 45	944 29	42 0 N Top of 4" Cast Iron Sewer Pipe	2.95 Rod 1.50 Mean 445
T.P	4 73	948 26	5 21	943 53		
1+32 6			8 44	939 82		24 8 S. Flow line of 24" Drain
1+50			6 1	942 2	offset line	
-			6 2	942 1		19 S. B. Brk
-			3 7	944 6		31 S T Brk
-			2 82	945 14		36 S T. Rail on Spur.
-			4 4	943 9	18 5 N	
2+00			5 7	942 6	offset line	
-			5 2	943 1		23 5 B. Brk
-			3 5	944 8		32 3 T -
-			2 87	945 39		36 0 T Rail on Spur.
-			5 8	942 5	8 5 N Brk	
-			4 4	943 9	18 8 N Bot of Wall	
2+08 5			5 6	942 7	offset line & P.L. of Alley	

F.B. 1281 PG. 62

Job No. 1175 Division No. V Notes Red. Plotted Profile

Survey of SAN DIMAS SEWER DIST. Date No. X-Sec.

Survey by H. F. NAUMANN Notes J. Gregory Notes Chkd. Checked

Indexed A. C. Jonnson Date Date No.

FORM 307 5M 1-46

PLEASE RETURN TO
LOS ANGELES COUNTY SURVEYOR
700 HALL OF RECORDS

NOTE: ANY ADDITIONS OR CHANGES ON THIS SHEET MUST BE MADE OR CIRCLED IN RED INK, WITH DATE AND NAME OF PERSON MAKING CHANGE.

Do not extend notes this side of this line.

STATION	B. S.	H. I.	F. S.	ELEV.		
2+08 5		948 26	44	943 9	19° N Alley P.L.	
"			218	942 08	19° N Top Conc. Wall.	
2+27.09			5 2	943 1	1st offset line & Alley Prod to So.	
"			4 3	944 0		27° S 13. Brk
"			3 2	945 1		32° S. T. "
"			279	945 47		36° S. T. Rail on Spur
"			303	945 23	75 N on ℄ Alley	
"			272	945 54	152 " " " "	
"			246	945 80		125 E Gutter
"			210	946 16		" " S end S.E.C.R.
"			285	945 41	125 N Gutter	
"			237	945 89	" " S end S.W.C.R.	
"			276	945 50	37.9 Sky on T. Rail of Spur on ℄ Alley Prod	
T.P.	562	951 36	252	945 74		
			604	945 32	155 N on ℄ Alley	℄ Gutter
			591	945 45		155 E Gutter
			528	946 08		" " E end S.E.C.R.
			616	945 26	N 5 W Gutter	
			557	945 79	" " W end S.W.C.R.	
BM LV 7			473	946 63	BM Bonita Ave & Exchange Pl. N.W. Cor. LV 7 Bl. Spk. in C.G. 12' W of W end C.R. Elev. 946.634 ✓ F.B. 1236-10	

Profile

No. _____ Notes Red _____ Plotted _____ Job No. 1175 Division No. V

X-Sec. _____ Date _____ Date _____ Survey of SAN DIMAS SEWER DIST.

No. _____ Notes Chkd. _____ Checked _____ Survey by M. F. NAUMANN Notes J. G. Date 6-07

Date _____ Date _____ Map No. _____ Indexed _____ Date _____

F.B. 128 PG. 63

F.B. 1281 Pg. 64

Job No. 1175 Division No. V Notes Red. Plotted Profile

Survey of SAN DIMAS SEWER DIST. Date Date No.

Survey by H. F. NAUMANN Notes Notes Chkd. Checked X-Sec.

Indexed Date Date Date No.

FORM 307 SM 1-46

PLEASE RETURN TO
LOS ANGELES COUNTY SURVEYOR
700 HALL OF RECORDS

NOTE: ANY ADDITIONS OR CHANGES ON THIS SHEET MUST BE MADE OR CIRCLED IN RED INK, WITH DATE AND NAME OF PERSON MAKING CHANGE.

Do not extend notes this side of this line.

STATION	B. S.	H. I.	F. S.	ELEV.

Notes Ck'd by	Survey of SAN DIMAS SEWER DIST.
Map No.	W. O. 1175 Tape No. Std. °F
Office Work	Surveyed by H. F. NAUMANN
Checked	Notes J. Gregory Date 7-47
Date	Indexed A. C. Johnson

F.B. 1284 Pg. 65

DEC 6 48

Note: Any Additions or Changes on This Sheet Must be Made or Circled in Red Ink With Date and Name of Person Making Change.

Do not extend notes this side of this line.

RETURN TO
LOS ANGELES COUNTY SURVEYOR
700 HALL OF RECORDS

LOCATION
of
IMPROVEMENTS
on
FIFTH ST.
from
ACACIA ST.
to
SAN DIMAS AVE.
C.I. 1175

H. F. Naumann
J. Gregory
A. R. Barilotti
H. C. Hand
H. O. West

FORM 247 5M 5-46

RETURN TO
LOS ANGELES COUNTY SURVEYOR
700 HALL OF RECORDS
Do not extend notes this side of this line.
Note: Any Additions or Changes on This Sheet Must be Made or Circled in Red Ink With Dbtd and Name of Person Making Change.

Cont. bat pg. 67

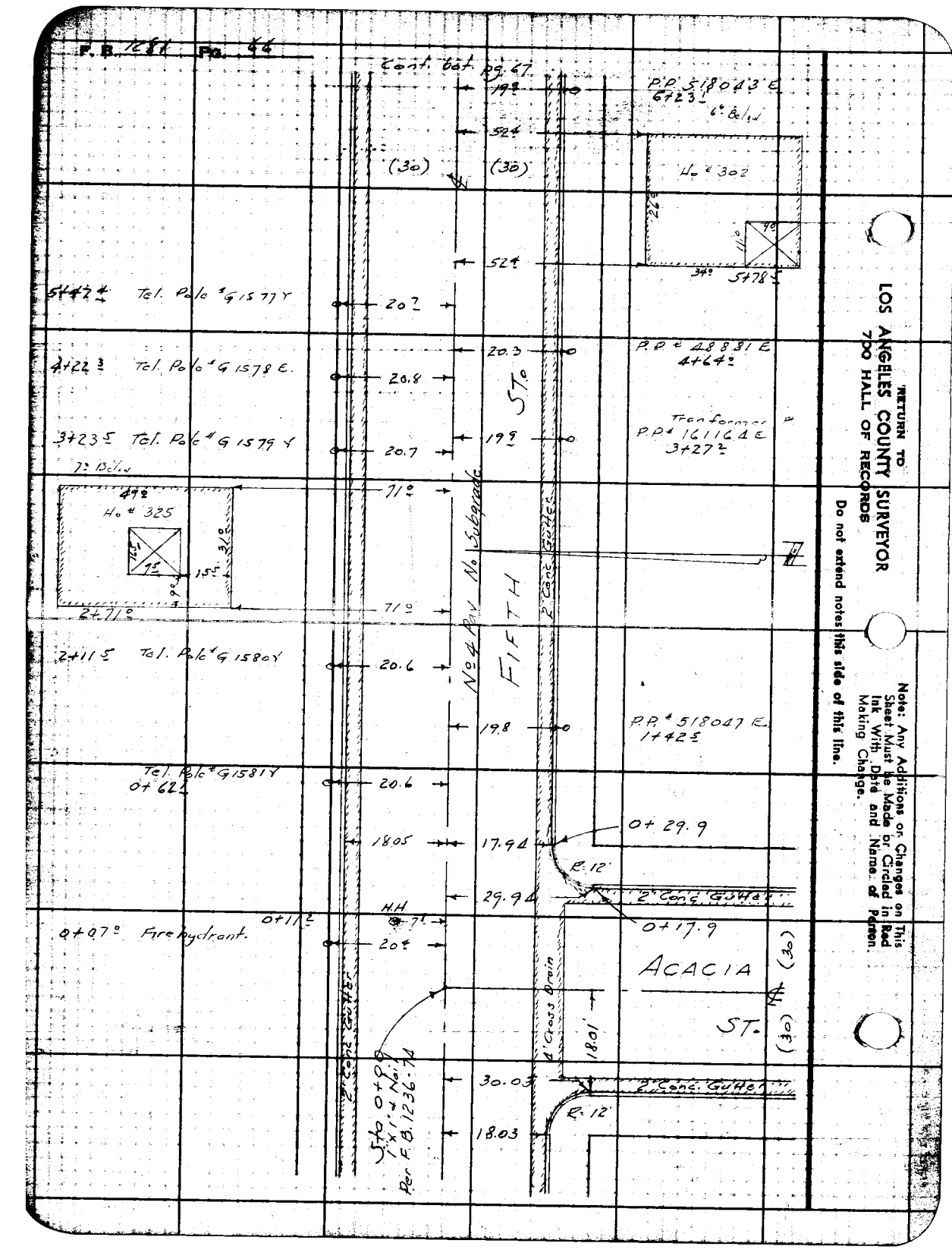

Notes Ck'd by	Survey of SAN DIMAS SEWER DIST.	F.B. 1281 Pg. 67
Map No.	W. O. 1175 Tape No. 038 Std. 68 °F	
Office Work	Surveyed by H. F. NAUMANN	
Checked	Notes V. Gregory Date 7-47	
Date	Indexed C. Johnson	

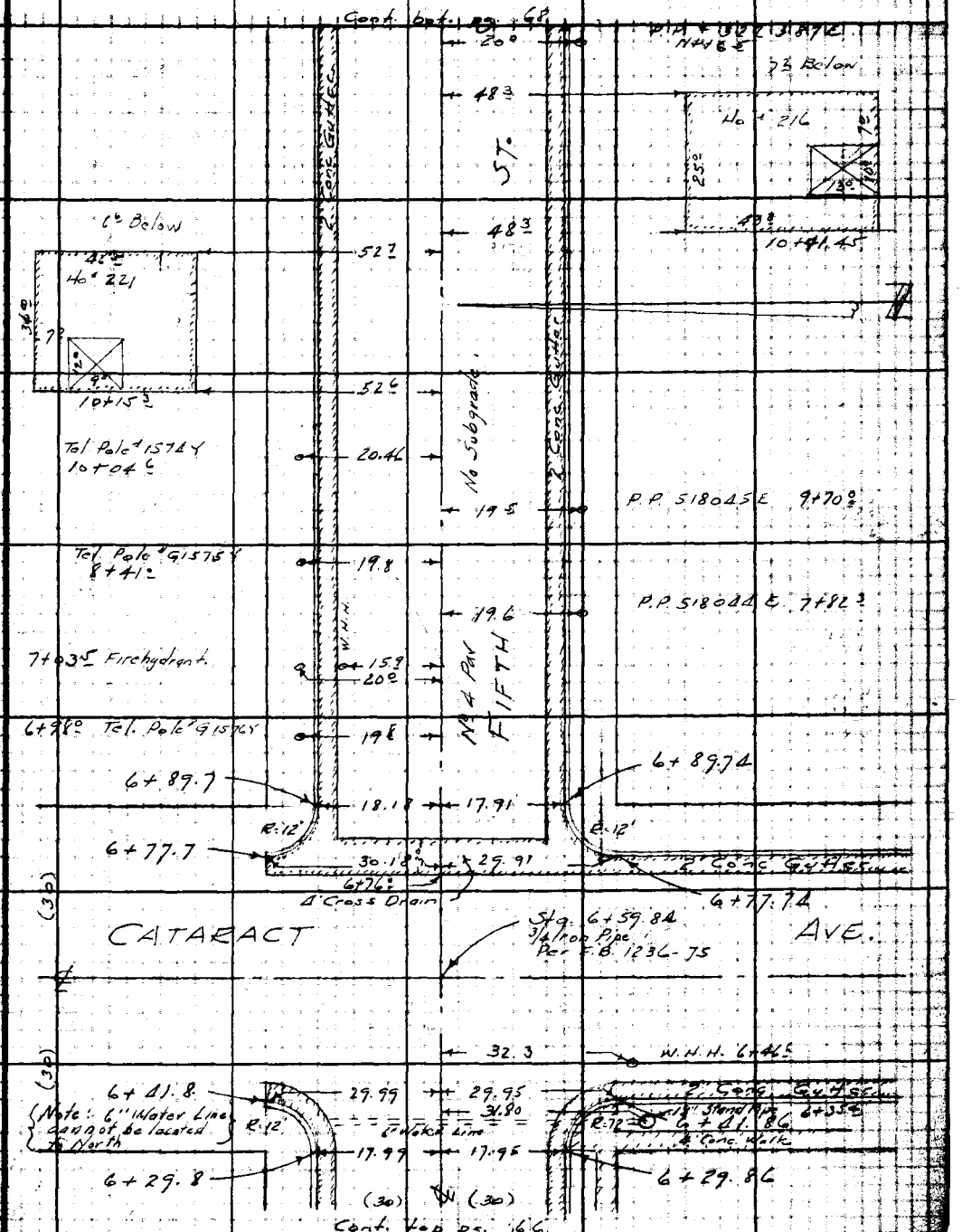

Note: Any Additions or Changes on This Sheet Must be Made or Circled in Red Ink With Date and Name of Person Making Change.

Do not extend notes this side of this line.

RETURN TO
LOS ANGELES COUNTY SURVEYOR
700 HALL OF RECORDS

FORM 247 5M 5-46

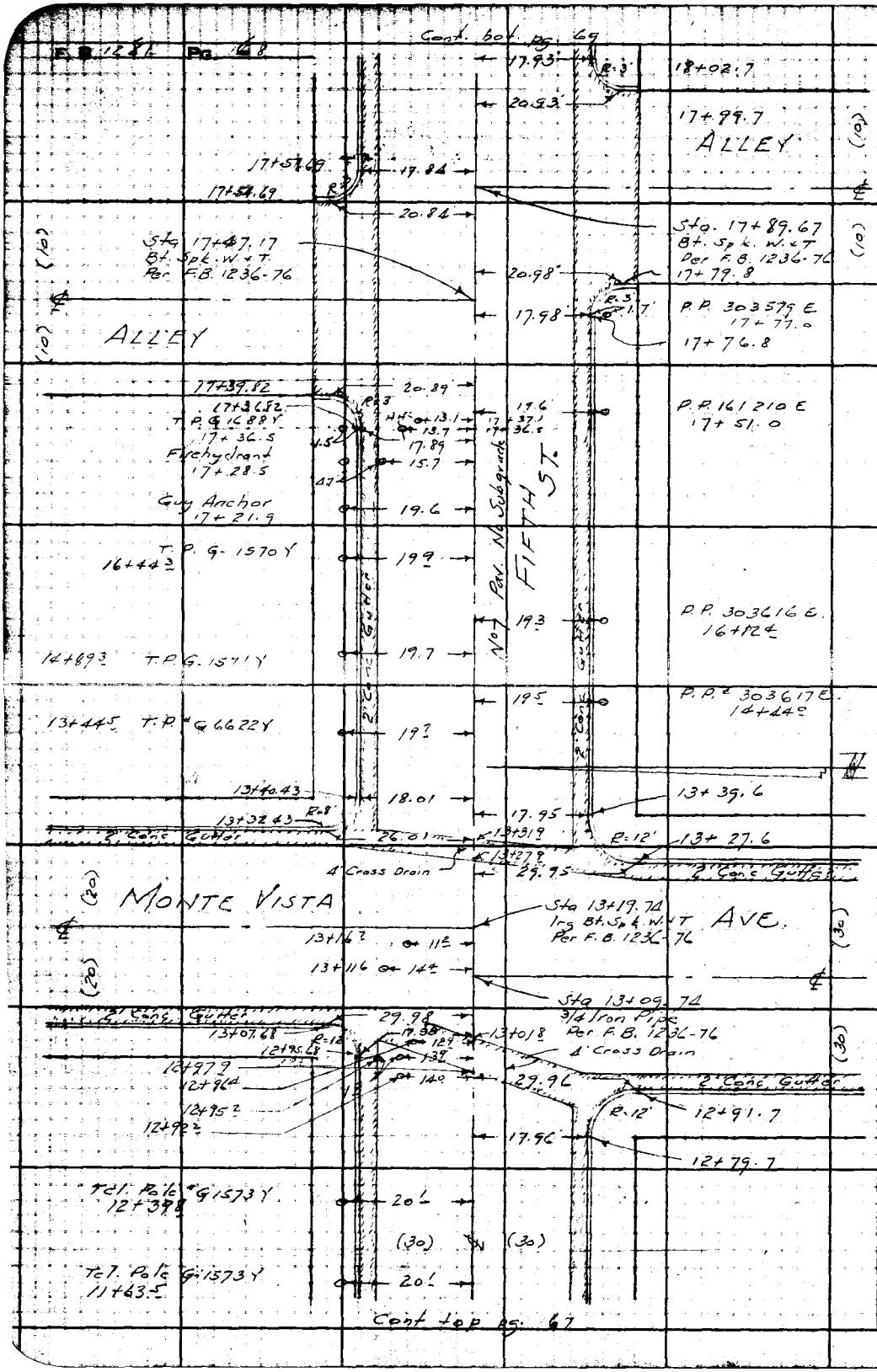

RETURN TO
LOS ANGELES COUNTY SURVEYOR
700 HALL OF RECORDS

Do not extend notes this side of this line.

Note: Any Additions or Changes on This Sheet Must be Made or Circled in Red Ink With Date and Name of Person Making Change.

Notes Ck'd by	Survey of SAN DIMAS SEWER DIST	F.B. 1281 Pg. 69
Map No.	W. O. 1175 Tape No. 037 St'd °F	
Office Work	Surveyed by N. F. NAUMANN	
Checked	Notes V. Gregory Date 7-47	
Date	Indexed [redacted]	

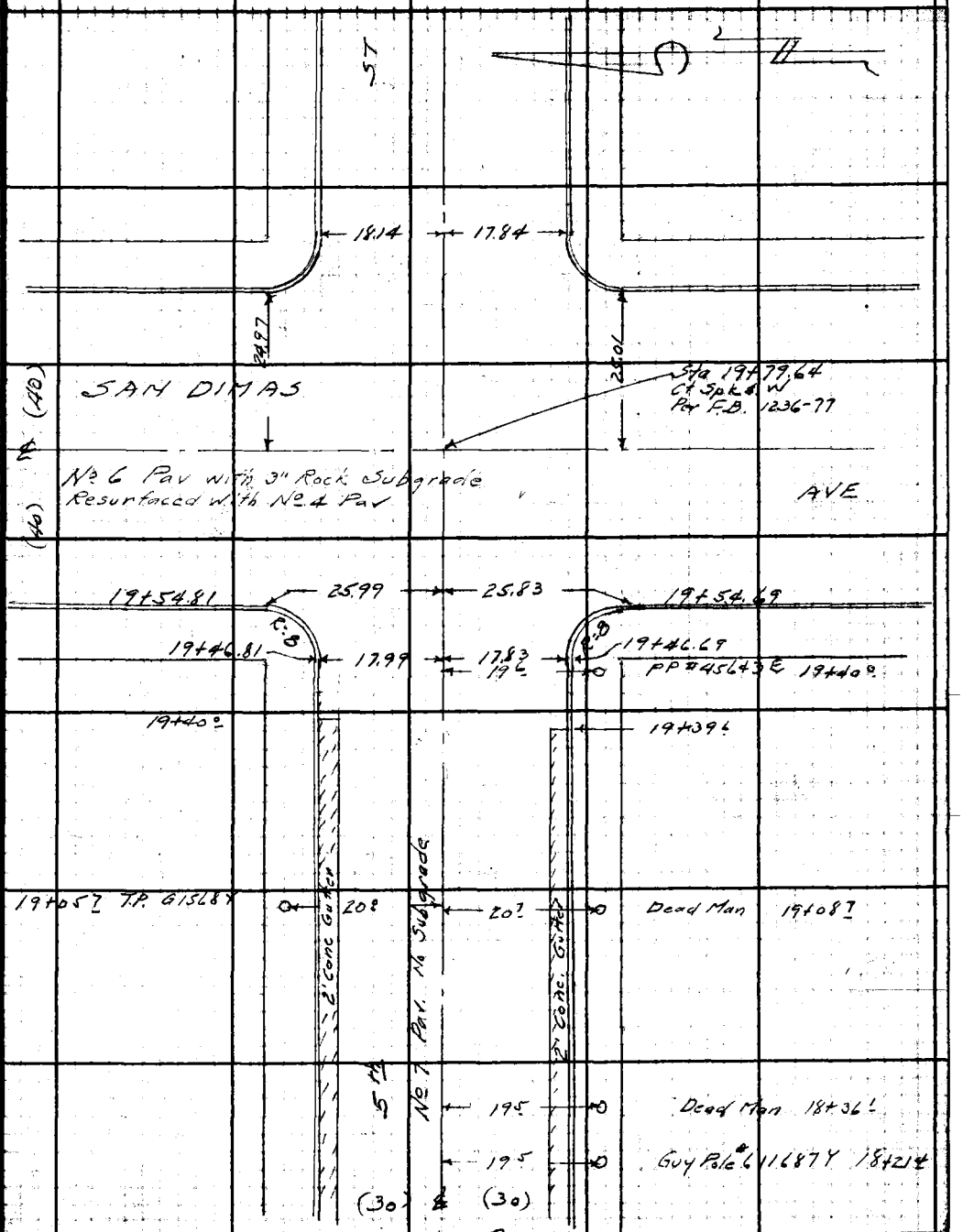

Contd top Pg 68

Note: Any Additions or Changes on This Sheet Must be Made or Circled in Red Ink With Date and Name of Person Making Change.

Do not extend notes this side of this line.

RETURN TO
LOS ANGELES COUNTY SURVEYOR
700 HALL OF RECORDS

FORM 247 SM 11-46

RETURN TO
LOS ANGELES COUNTY SURVEYOR
700 HALL OF RECORDS

Note: Any Additions or Changes on This Sheet Must be Made or Circled in Red Ink With Date and Name of Person Making Change.

Do not extend notes this side of this line.

F.B. 1241 Pg. 70

Profile No. ____ Notes Red ____ Plotted ____ Job No. 1175 Division No. ____
Date ____ Date ____ Survey of SAN DIMAS SEWER DIST.
X-Sec. No. ____ Notes Chkd. LOM Checked ____ Survey by H. F. HAUMANN Notes V.G. Date 7-47
Date 7/31/47 Date ____ Map No. ____ Indexed ____ Date DEC 6 '48

PROFILE
and
CROSS SECTIONS
on
FIFTH ST.
from
ACACIA ST.
to
1st. ALLEY W. of SAN DIMAS AVE.

C. I. 1175

ELEV.

F. S.

H. I.
H. F. Haumann
J. Gregory
A. R. Barilotti
H. C. Hand.

B. S.

STATION

NOTE: ANY ADDITIONS OR CHANGES ON THIS SHEET MUST BE MADE OR CIRCLED IN RED INK, WITH DATE AND NAME OF PERSON MAKING CHANGE.

PLEASE RETURN TO
LOS ANGELES COUNTY SURVEYOR
700 HALL OF RECORDS

Do not extend notes this side of this line.

FORM 307 10M 10-46

FORM 307 10M 10-46

PLEASE RETURN TO
LOS ANGELES COUNTY SURVEYOR
700 HALL OF RECORDS

NOTE: ANY ADDITIONS OR CHANGES ON THIS SHEET MUST BE MADE OR CIRCLED IN RED INK, WITH DATE AND NAME OF PERSON MAKING CHANGE.

Do not extend notes this side of this line.

STATION	B. S.	H. I.	F. S.	ELEV.		
B.M. L.V. 13	659	983 23		976 64	B.M. L.V. 13	ACACIA ST and 5th ST. S.W. Cor L.+T. in cb., 1' S. of S. end C.R. Elev. 976.643 F.B. 1286-13.
0+00			528	977 95	Int ℄ 5th St & Acacia St	
"			783	975 40	90' S on ℄ Acacia St.	
"			805	975 18		18 E Gutter
"			738	975 85		" " TC.
"			1176	971 47	167 S on ℄ Acacia St.	
"			1183	971 40		18 E Gutter.
"			1117	972 06		" " N end NECR.
"			554	977 69	18 N Gutter on ℄ Acacia St Prod	
"			477	978 46	" " TC " " "	" "
0+17.9			483	978 40		℄
"			586	977 37		29.94 S. Gutter
"			538	977 85		" " S end SECR
0+29.9			461	978 62		℄
"			600	977 23	17.94 S Gutter	
"			541	977 82	" " E end SECR	
0+50			422	979 01		℄
1+00			303	980 20		℄
"			435	978 88		18 S. Gutter
"			372	978 51		" " TC

Profile
Job No. 1175 Division No. ✓ Notes Red. Plotted
Survey of SAN DIMAS SEWER DIST. Date Date No.
Survey by H. F. NAUMANN Notes Chkd Checked X-Sec.
Indexed C. Jan Date Date Date No.

F.B. 1281 Pg. 72

FORM 307 10M 10-46

PLEASE RETURN TO
LOS ANGELES COUNTY SURVEYOR
700 HALL OF RECORDS

NOTE: ANY ADDITIONS OR CHANGES ON THIS SHEET MUST BE MADE, OR CIRCLED IN RED INK, WITH DATE AND NAME OF PERSON MAKING CHANGE.

Do not extend notes this side of this line.

STATION	B. S.	H. I.	F. S.	ELEV.		
1+00		983 23	333	979 90	18 N Gutter	
"			256	980 67	" " TC.	
1+50			188	981 35		℄
2+00			081	982 42		℄
"			226	980 97		18 S. Gutter
"			167	981 56		" " TC.
"			108	982 15	18 N Gutter	
"			030	982 93	" " TC.	
T.P.	11 60	994 04	079	98244		
2+50			1052	98352		℄
2+88			700	987 04	95± N Floor Elev of Basement to Hse #325	700 Meas. 00 Rod 7.00
3+00			950	984 54		℄
"			1078	983 26		18 S. Gutter
"			1015	983 89		" " TC.
"			976	984 28	18 N Gutter	
"			897	985 07	" " TC	
3+50			866	985 38		℄
4+00			809	985 95		℄
"			930	984 74		18 S. Gutter
"			870	985 34		" " TC.
"			850	985 54	18 N Gutter	

Profile Notes Red____ Plotted____ Job No. 1175 Division No. V
No.____ Date____ Date____ Survey of SAN DIMAS SEWER DIST.
X-Sec. Notes Chkd____ Checked____ Survey by M. F. NAUMANN [redacted] Date 7-47
No.____ Date____ Date____ Map No.____ Indexed____ Date____

F.B. 284 Pg. 73

FORM 307 10M 10-46

PLEASE RETURN TO
LOS ANGELES COUNTY SURVEYOR
700 HALL OF RECORDS

NOTE: ANY ADDITIONS OR CHANGES ON THIS SHEET MUST BE MADE OR CIRCLED IN RED INK, WITH DATE AND NAME OF PERSON MAKING CHANGE.

Do not extend notes this side of this line.

STATION	B. S.	H. I.	F. S.	ELEV.		
4+00		994 04	7 72	986 32	18 N. TC	
T.P.	6 12	992 08	8 08	985 96		
4+50			5 93	986 15		℄
5+00			5 77	986 31		℄
"			7 02	985 06		18 S Gutter
"			6 42	985 66		" " TC.
"			6 15	985 93	18 N Gutter	
"			5 39	986 69	" " TC	
5+50			5 51	986 57		℄
5+84			11 44	980 64	81.5 S. Floor Elev of Basement to Hse #302	660 Meas 484 Rad 11.44
6+00			5 36	986 72		℄
"			6 62	985 46		18 S. Gutter
"			6 04	986 04		" " TC.
"			5 64	986 44	18 N Gutter	
"			4 93	987 15	" " TC	
6+29.8			5 15	986 93		℄
"			6 42	985 66		18 S. Gutter
"			5 88	986 20		" " W end SWCR.
"			5 40	986 68	18 N Gutter	
"			4 74	987 34	" " W end NWCR	
6+35.4			7 27	984 81	31.8 S Flow line 8" Water line	Note This line crosses 5th St not accessible to get [illegible]

F.B. 1281 Pg. 74

Job No. 1175 Division No. ✓ Notes Red ____ Plotted ____ Profile ____

Survey of SAN DIMAS SEWER DIST. Date ____ Date ____ No. ____

Survey by H. F. NAUMANN Notes J. Gregory Notes Chkd ____ Checked ____ X-Sec. ____

Indexed [illegible] Date ____ Date ____ No. ____

FORM 307 10M 10-46

PLEASE RETURN TO
LOS ANGELES COUNTY SURVEYOR
700 HALL OF RECORDS

NOTE: ANY ADDITIONS OR CHANGES ON THIS SHEET MUST BE MADE OR CIRCLED IN RED INK, WITH DATE AND NAME OF PERSON MAKING CHANGE.

Do not extend notes this side of this line.

STATION	B. S.	H. I.	F. S.	ELEV.		
6+41.86		992 08	655	985 53		30 S. Gutter
"			580	986 28		" " S end SWCR.
"			486	987 22	30 N Gutter	
"			447	987 61	" " N end NWCR.	
6+59.84			489	987 19	Int ℄ 5th St & Cataract Ave	
"			802	984 06	90 S. on ℄ Cataract Ave.	
"			906	983 02		18 W Gutter
"			844	983 64		" " T.C.
"			852	983 56	18 E Gutter	
"			785	984 23	" " T.C.	
T.P.	2 89	986 89	808	984 00		
6+59.84			647	980 42	167 S on ℄ Cataract Ave.	
"			732	979 57		18 W Gutter.
"			673	980 16		" " N end NWCR.
"			687	980 02	18 E Gutter	
"			629	980 60	" " N end NECR	
				(985.94)	BM Cataract Ave & 5th St S.W. Cor.	
BM LV 14	11 48	997 42	094	985 95	LV 14 Bt Spk in Cb 5' S of S. end CR. Elev. 985.94 FB 1236-14	
6+59.84			96	987 8	30 N Brk on ℄ Cataract Ave to N. (Dirt)	
"			42	993 2	100 " " " " " " "	
"			07	996 7	150 " " " " " " "	

Profile Notes Red ____ Plotted ____ Job No. 1175 Division No. V

No. ____ Date ____ Date ____ Survey of SAN DIMAS SEWER DIST.

X-Sec. Notes Chkd ____ Checked ____ Survey by M. F. NAUMANN Notes V.G. Date 7-47

No. ____ Date ____ Date ____ Map No. ____ Checked [illegible] Date ____

F.B. 128 Pg. 75

FORM 307 10M 10-46

PLEASE RETURN TO
LOS ANGELES COUNTY SURVEYOR
700 HALL OF RECORDS

NOTE: ANY ADDITIONS OR CHANGES ON THIS SHEET MUST BE MADE OR CIRCLED IN RED INK, WITH DATE AND NAME OF PERSON MAKING CHANGE.

Do not extend notes this side of this line.

STATION	B. S.	H. I.	F. S.	ELEV.		
6+77.7		997 42	10 35	987 07		℄
"			11 34	986 08		29.9 S. Gutter.
"			10 60	986 82		" " S end SECR.
"			9 97	987 45	30.2 N Gutter	
"			9 25	988 17	" " N end NECR.	
6+89.7			10 25	987 17		℄
"			11 31	986 11		17.9 S. Gutter.
"			10 66	986 76		" " E end SECR.
"			10 30	987 12	18.2 N Gutter	
"			9 58	987 84	" " E end NECR.	
7+00			10 01	987 41		℄
"			11 14	986 28		18 S. Gutter
"			10 58	986 84		" " T.C.
"			10 26	987 16	18 N Gutter.	
"			9 53	987 89	" " T.C.	
T.P.	6 86	994 28	10 00	987 42		
7+50			6 09	988 19		℄
8+00			5 56	988 72		℄
"			6 86	987 42		18 S. Gutter
"			6 24	988 04		" " T.C.
"			5 97	988 31	18 N Gutter	

F.B. 1281 PG. 76

Job No. 1175 Division No. ✓ Notes Red ____ Plotted ____ Profile ____

Survey of SAN DIMAS SEWER DIST. Date ____ Date ____ No. ____

Survey by H. F. NAUMANN Notes Chkd. ____ Checked ____ X-Sec. ____

Indexed A. C. Johnson Date ____ Date ____ No. ____

FORM 307 10M 10-46

PLEASE RETURN TO
LOS ANGELES COUNTY SURVEYOR
700 HALL OF RECORDS

NOTE: ANY ADDITIONS OR CHANGES ON THIS SHEET MUST BE MADE OR CIRCLED IN RED INK, WITH DATE AND NAME OF PERSON MAKING CHANGE.

Do not extend notes this side of this line.

STATION	B. S.	H. I.	F. S.	ELEV.		
8+00		994 28	518	989 10	18 N T.C	
8+50			491	989 37		℄
9+00			435	989 93		℄
"			551	988 77		18 S. Gutter
"			494	989 34		" " T.C.
"			485	989 43	18 N Gutter	
"			409	990 19	" " T.C	
T.P.	5 60	995 55	433	989 95		
9+50			513	990 42		℄
10+00			488	990 67		℄
"			618	989 37		18 S Gutter
"			556	989 99		" " T.C
"			531	990 24	18 N Gutter	
"			454	991 01	" " T.C	
10+21 3			485	990 70	87.6 N Floor Elev. of Basement to Hse #221	6.60 Meas Rod +1.85 4.85
10+27			490	990 65		℄ Brk in Cb Grade
"			619	989 36		18 S. Gutter
"			558	989 97		" " T.C.
"			535	990 20	18 N Gutter	
"			456	990 99	" " T.C.	
10+50			510	990 45		℄

Profile No. ____ Notes Red ____ Plotted ____ Job No. 1175 Division No. ✓
X-Sec. No. ____ Date ____ Date ____ Survey of SAN DIMAS SEWER DIST.
Notes Chkd ____ Checked ____ Survey by R. F. NAUMANN Notes J.G. Date 7-46
No. ____ Date ____ Date ____ Map No. ____ Indexed ____ Date ____

F.B. 1281 Pg. 77

FORM 307 10M 10-46

PLEASE RETURN TO
LOS ANGELES COUNTY SURVEYOR
700 HALL OF RECORDS

NOTE: ANY ADDITIONS OR CHANGES ON THIS SHEET MUST BE MADE OR CIRCLED IN RED INK, WITH DATE AND NAME OF PERSON MAKING CHANGE.

Do not extend notes this side of this line.

STATION	B. S.	H. I.	F. S.	ELEV.		
10+53.5		995 55	11 48	984 07	83.5 S Floor Elev of Basement to Hse # 216	720 Meas 428 Rad 1148
11+00			5 80	989 75		℄
/			7 11	988 44		18 S Gutter
/			6 48	989 07		" " TC.
/			6 16	989 39	18 N Gutter	
/			5 39	990 16	" " TC.	
11+50			6 75	988 80		℄
T.P. 12+00	2 53	990 35	7 73	987 82		
12+00			2 55	987 80		℄
/			3 82	986 53		18 S Gutter
/			3 23	987 12		" " TC
/			2 80	987 55	18 N. Gutter	
/			2 03	988 32	" " TC	
12+50			3 45	986 90		℄
12+79.7			4 13	986 22		℄
/			5 39	984 96		18 S Gutter
/			4 77	985 58		" " W end SWCR.
12+94.7			4 56	985 79		℄
/			5 77	984 58		30 S Gutter.
/			5 10	985 25		" " S end SWCR
12+95.7			4 71	985 64		℄

F.B. 128/PG. 78

Job No. 1175 Division No. ✓ Notes Red. Plotted No. Profile

Survey of SAN DIMAS SEWER DIST. Date Date X-Sec.

Survey by H. F. NAUMANN Notes V. Gregory Notes Chkd. Checked No.

Indexed C. Johnson Date Date

FORM 307 10M 10-46

PLEASE RETURN TO
LOS ANGELES COUNTY SURVEYOR
700 HALL OF RECORDS

NOTE: ANY ADDITIONS OR CHANGES ON THIS SHEET MUST BE MADE OR CIRCLED IN RED INK, WITH DATE AND NAME OF PERSON MAKING CHANGE.

Do not extend notes this side of this line.

STATION	B. S.	H. I.	F. S.	ELEV.		
12+95.7		990 35	459	985 76	18 N Gutter	
"			383	986 52	" " W end NWCR	
13+00			476	985 59		℄ Gutter Note This Gutter Covered with 3" Premix
13+07.2			459	985 76		℄
"			430	986 05	30' N Gutter	
"			359	986 76	" " N end NWCR	
13+09.74			459	985 76	Int ℄ 5th St & Monte Vista Ave to S.	
"			549	984 86	30 S on ℄ Monte Vista Ave	
"			961	980 74	100 " " " " " "	
"			1033	980 02		18 W Gutter
"			966	980 69		" " TC
"			1034	980 01	18 E Gutter	
"			970	980 65	" " TC	
T.P.	341	983 72	1004	980 31	T.P.	
13+09.74			721	976 51	167 S on ℄ Monte Vista Ave	
"			780	975 92		18 W Gutter
"			719	976 53		" " N end NWCR
"			790	975 82	18 E Gutter	
"			724	976 48	" " N end NECR	
T.P.	946	993 04	014	983 58	BM Monte Vista Ave & 5th St S.E. Cor	
BM LV 26			813	984 91	LV 26 Bt Spk in Cb 5' S of S end C.R. Elev. 984.916 F.B. 1236-14	

Profile Notes Red ____ Plotted ____ Job No. 1175 Division No. V

No. ____ Date ____ Date ____ Survey of SAN DIMAS SEWER DIST.

X-Sec. Notes Chkd ____ Checked ____ Survey by H. F. NAUMANN Notes J.G. Date 7-47

No. ____ Date ____ Date ____ Map No. ____ Indexed ____ Date ____

F.B. 1281 Pg. 79

FORM 307 10M 10-46

PLEASE RETURN TO
LOS ANGELES COUNTY SURVEYOR
700 HALL OF RECORDS

NOTE: ANY ADDITIONS OR CHANGES ON THIS SHEET MUST BE MADE OR CIRCLED IN RED INK, WITH DATE AND NAME OF PERSON MAKING CHANGE.

Do not extend notes this side of this line.

F.B. 28 PG. 80 | Job No. 117 | Division No. V | Notes Red | Plotted | No. | Profile
Survey of SAN DIMAS SEWER DIST. | Date | Date | No. | X-Sec.
Survey by H. F. NAUMANN | Notes Chkd | Checked
Indexed [illegible] | Date | Date

STATION	B. S.	H. I.	F. S.	ELEV.		
13+19.74		993 04	7 29	985 75	Int ℄ 5th St & Monte	Vista Ave to N.
"			6 52	986 52	30 N on ℄	Monte Vista Ave.
"			1 95	991 09	100 " "	" "
"			2 62	990 42		18 E Gutter
"			2 04	991 00		" " TC.
"			2 39	990 65	18 W Gutter	
"			1 70	991 34	" " TC.	
T.P.	9 00	1000 09	1 95	991 09		
13+19.74			4 39	995 70	168 N on ℄	Monte Vista Ave.
"			4 84	995 25	18 W Gutter.	
"			4 23	995 86	" " Send SWCR.	
"			2 36	997 73	201 N on ℄	Monte Vista Ave.
"			2 89	997 20		18 E Gutter.
"			2 23	997 86		" " Send SECR.
T.P.	1 63	990 25	11 47	988 62		
13+27.6			5 68	984 57		30 S. Gutter.
"			5 05	985 20		" " Send SECR.
13+30			4 82	985 43		℄ x Gutter Note: This Gutter covered with 3" Premix
13+32.43			4 18	986 07	26 N Gutter	
"			3 60	986 65	" " N end NECR.	
13+39.6			4 49	985 76		℄

FORM 307 10M 10-46

PLEASE RETURN TO
LOS ANGELES COUNTY SURVEYOR
700 HALL OF RECORDS

NOTE: ANY ADDITIONS OR CHANGES ON THIS SHEET MUST BE MADE OR CIRCLED IN RED INK, WITH DATE AND NAME OF PERSON MAKING CHANGE.

Do not extend notes this side of this line.

STATION	B. S.	H. I.	F. S.	ELEV.		
13+39.5		990.25	514	985.11		18 S. Gutter
/			480	985.45		" " E end SECR.
13+40.4			428	985.97	18 N Gutter	
/			380	986.45	" " E end NECR.	
13+50			446	985.79		℄
14+00			504	985.21		℄
/			657	983.68		18 S Gutter
/			608	984.17		" " TC.
/			531	984.94	18 N Gutter	
/			430	985.95	" " TC	
14+50			520	985.05		℄
15+00			523	985.02		℄
/			686	983.39		18 S Gutter
/			637	983.88		" " TC
/			537	984.88	18 N Gutter	
/			442	985.83	" " TC	
15+50			526	984.99		℄
T.P	4.78	989.80	523	985.02		
16+00			490	984.90		℄
/			649	983.31		18 S Gutter
/			600	983.80		" " TC

Profile
No. ____ Date ____ Notes Red ____ Plotted ____ Job No. 1175 Division No. V
X-Sec. Date ____ Date ____ Survey of SAN DIMAS SEWER DIST.
No. ____ Notes Chkd. ____ Checked ____ Survey by H. F. NAUMANN Notes V.G. Date 7-47
Date ____ Date ____ Map No. ____ Date ____

F.B. 1281 Pg. 81

FORM 307 10M 10-46

PLEASE RETURN TO
LOS ANGELES COUNTY SURVEYOR
700 HALL OF RECORDS

NOTE: ANY ADDITIONS OR CHANGES ON THIS SHEET MUST BE MADE OR CIRCLED IN RED INK, WITH DATE AND NAME OF PERSON MAKING CHANGE.

Do not extend notes this side of this line.

STATION	B. S.	H. I.	F. S.	ELEV.		
16+50		989 80	5 04	984 76	18 N Gutter	
/			4 10	985 70	" " TC	
16+50			4 89	984 91		℄
17+00			4 95	984 85		℄
/			6 63	983 17		18 S. Gutter
/			6 11	983 69		" " TC
/			5 14	984 66	18 N Gutter	
/			4 16	985 64	" " TC	
17+36.82			5 01	984 79		℄
/			5 13	984 67	18 N Gutter	
/			4 17	985 63	" " W end N W CR	
17+39.82			4 70	985 10	21 N Gutter	
/			4 10	985 70	" " N end N W CR	
17+47.17			5 04	984 76	Int ℄ 6th St & Alley to N.	
/			4 04	985 76	30 N on ℄ Alley	
T.P.	11 35	999 62	1 53	988 27		
17+47.17			7 48	992 14	100' N on ℄ Alley	
/			1 70	997 92	200 " " " "	
T.P.	1 68	989 61	11 69	987 93		
17+54.69			4 83	984 78		℄
/			4 54	985 07	21 N Gutter	

F.B. 1281 PG. 82

Job No. 1175 Division No. ✓ Notes Red ____ Plotted ____ Profile ____

Survey of SAN DIMAS SEWER DIST. Date ____ Date ____ No. ____ X-Sec. ____

Survey by H. F. NAUMANN Notes J. Gregory Notes Chkd ____ Checked ____ Date ____ No. ____

Indexed C. Jannson Date ____ Date ____

FORM 307 10M 10-46

PLEASE RETURN TO
LOS ANGELES COUNTY SURVEYOR
700 HALL OF RECORDS

NOTE: ANY ADDITIONS OR CHANGES ON THIS SHEET MUST BE MADE OR CIRCLED IN RED INK, WITH DATE AND NAME OF PERSON MAKING CHANGE.

Do not extend notes this side of this line.

STATION	B. S.	H. I.	F. S.	ELEV.		
17+54.69		989 61	389	985 72	21 N N end NECR	
17+57.69			502	984 59	18 N Gutter	
/			403	985 58	" " E end NECR	
17+76.8			489	984 72		℄
/			646	983 15		18 S. Gutter
/			598	983 63		" " W end SWCR
17+79.8			619	983 42		21 S Gutter
/			593	983.68		" " S end SWCR
17+89.07			494	984.67	Int ℄ 5th St & Alley	to S.
/			601	983 60	30 S on ℄ Alley	
/			121	977 5	100 " " "	"
/			166	973 0	170 " " "	"
18+00			491	984 70		℄
17+99.7			626	983 35		21 S Gutter
/			597	983 64		" " S end SECR
18+00			502	984 59	18 N Gutter	
/			400	985 61	" " TC	
18+02.7			654	983 07		18 S Gutter
/			601	983 60		" " E end SECR
18+50			597	983 64		℄
19+00			507	984 54		℄

Profile No. ____ Notes Red ____ Plotted ____ Job No. 1175 Division No. V
X-Sec. No. ____ Date ____ Date ____ Survey of SAN DIMAS SEWER DIST.
Notes Chkd. ____ Checked ____ Survey by H. F. NAUMANN Notes J. G. Date 7-47
Date ____ Date ____ Map No. ____ Indexed J. G. Date ____

F.B. 1281 Pg. 83

FORM 307 10M 10-46

PLEASE RETURN TO
LOS ANGELES COUNTY SURVEYOR
700 HALL OF RECORDS

NOTE: ANY ADDITIONS OR CHANGES ON THIS SHEET MUST BE MADE OR CIRCLED IN RED INK, WITH DATE AND NAME OF PERSON MAKING CHANGE.

Do not extend notes this side of this line.

F.B. 24/Pg. 94 | Job No. 112 | Division No. V | Notes Red | Plotted | No. | Profile
Survey of SAN DIMAS SEWER DIST. | Date | Date | No. | X-Sec.
Survey by H. F. NAUMANN | Notes J. Gregory | Notes Chkd | Checked
Indexed A. C. JOHNSON | Data | Date | Date

STATION	B. S.	H. I.	F. S.	ELEV.		
19+00		989 61	668	982 93		18 S. Gutter
"			618	983 43		" " TC
"			504	981 57	18 N Gutter	
"			405	985 56	" " TC	
T.P.	330	987 79	512	984 79		
19+46.7			365	984 14		℄
"			524	982 55		18 S. Gutter
"			478	983 01		" " W end SWCR
"			327	982 52	18 N Gutter	
"			232	985 17	" " W end NWCR.	
19+54.7			416	983 63		℄ Gutter
"			565	982 14		26 S Gutter
"			487	982 92		" " S end SWCR
"			295	984 84	26 N Gutter	
"			276	985 53	" " N end NWCR	
19+79.64			326	984 53	Int ℄ 5th St & San Dimas Ave	
"			820	984 59	100 S on ℄ San Dimas Ave	
"			917	978 62		18 W Gutter
"			847	979 32		" " TC
"			1155	976 24	170 S on ℄ San Dimas Ave	
"			1253	975 26		18 W Gutter

FORM 307 10M 10-46

PLEASE RETURN TO
LOS ANGELES COUNTY SURVEYOR
700 HALL OF RECORDS

NOTE: ANY ADDITIONS OR CHANGES ON THIS SHEET MUST BE MADE OR CIRCLED IN RED INK, WITH DATE AND NAME OF PERSON MAKING CHANGE.

Do not extend notes this side of this line.

STATION	B. S.	H. I.	F. S.	ELEV.		
19+79.64		987.79	11.73	976.06		18 W. T.C.
TP	10.35	997.30	1.84	985.95		
19+79.64			6.78	989.52	30 N on E	San Dimas Ave
"			7.89	988.41	100 " "	"
"			8.02	988.28	18 W Gutter	
"			7.36	988.94	" " T.C.	
"			2.48	993.82	200 N on E	San Dimas Ave
"			3.32	992.98	18 W Gutter	
"			2.76	993.54	" " T.C.	
TP	4.81	990.75	10.36	985.94		
BM LV 19			8.00	982.75	BM San Dimas Ave & 5th St. SW. Cor. LV 19 Bf Spk in CB. 5' S of S end CR Elev. 982.740 F.B. 1236-17	

Profile

No. _____ Notes Red _____ Plotted _____ Job No. 1127 Division No. V

X-Sec. Date _____ Date _____ Survey of SAN DIMAS SEWER DIST.

No. _____ Notes Chkd _____ Checked _____ Survey by H. F. NAUMANN Notes V.G. Date 7-47

Date _____ Map No. _____ Indexed _____ Date _____

F.B. 1284 Pg. 85

F.B. 1211 Pg. 86 Job No. 1175 Division No. ✓ Notes Red. Plotted Profile

Survey of SAN DIMAS SEWER DIST. Date Date No.

Survey by H. F. NAUMANN Notes Notes Chkd. Checked X-Sec.

Indexed Date Date Date No.

FORM 307 10M 10-46

PLEASE RETURN TO
LOS ANGELES COUNTY SURVEYOR
700 HALL OF RECORDS

NOTE: ANY ADDITIONS OR CHANGES ON THIS SHEET MUST BE MADE OR CIRCLED IN RED INK, WITH DATE AND NAME OF PERSON MAKING CHANGE.

Do not extend notes this side of this line.

STATION	B.S.	H.I.	F.S.	ELEV.	

Notes Ck'd by	Survey of SAN DIMAS SEWER DIST.
Map No.	W. O. 1175 Tape No. 238 Std. 66°F
Office Work	Surveyed by H. F. NAUMANN
Checked	Notes H.F.N. Date 7-27
Date	Indexed G. Johnson

DEC 6 '48

F B 12 27 Pg 67

Note: Any Additions or Changes on This Sheet Must Be Made or Circled in Red Ink With Date and Name of Person Making Change.

Do not extend notes this side of this line.

RETURN TO
LOS ANGELES COUNTY SURVEYOR
700 HALL OF RECORDS.

LOCATION of IMPROVEMENTS on MONTE VISTA AVE from FIFTH ST to GLADSTONE AVE.

C.I. 1175

H.F. Naumann
J. Gregory
A.R. Carlyle
H.C. Handy
H.O. West.

FORM 247 SM 8-46

F.B. 1281 Pg. 88

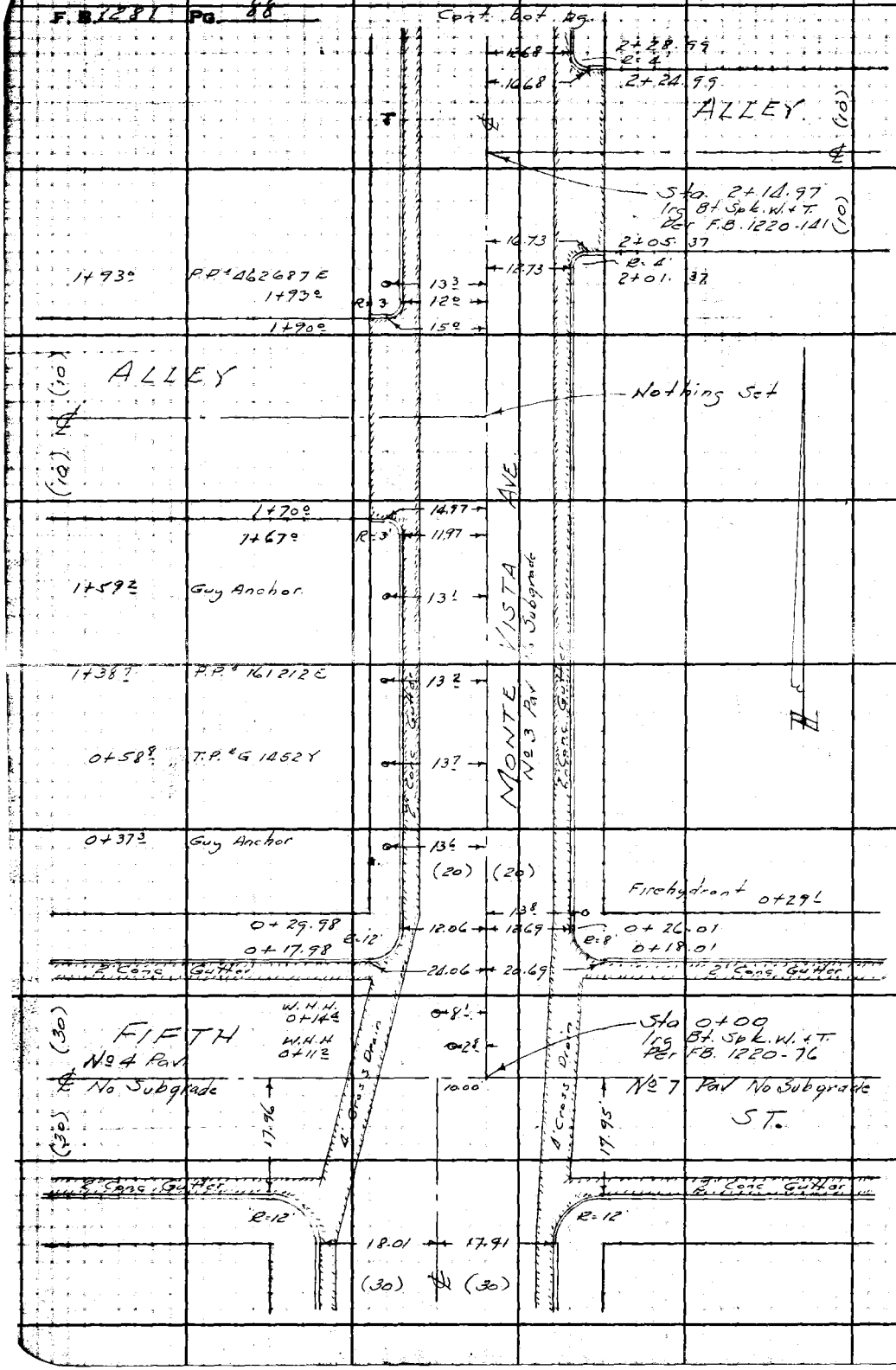

RETURN TO
LOS ANGELES COUNTY SURVEYOR
700 HALL OF RECORDS

Do not extend notes this side of this line.

Note: Any Additions or Changes on This Sheet Must be Made or Circled in Red Ink With Date and Name of Person Making Change.

Notes Ck'd by	Survey of SAN DIMAS SEWER DIST.	F.B. 1281 Pg. 89
Map No.	W. O. 1175 Tape No. 058 St'd 68 °F	
Office Work	Surveyed by H. F. NAUMANN	
Checked	Notes H.F.N. Date 7-47	
Date	Indexed A. C. Johnson	

Cont bot pg.

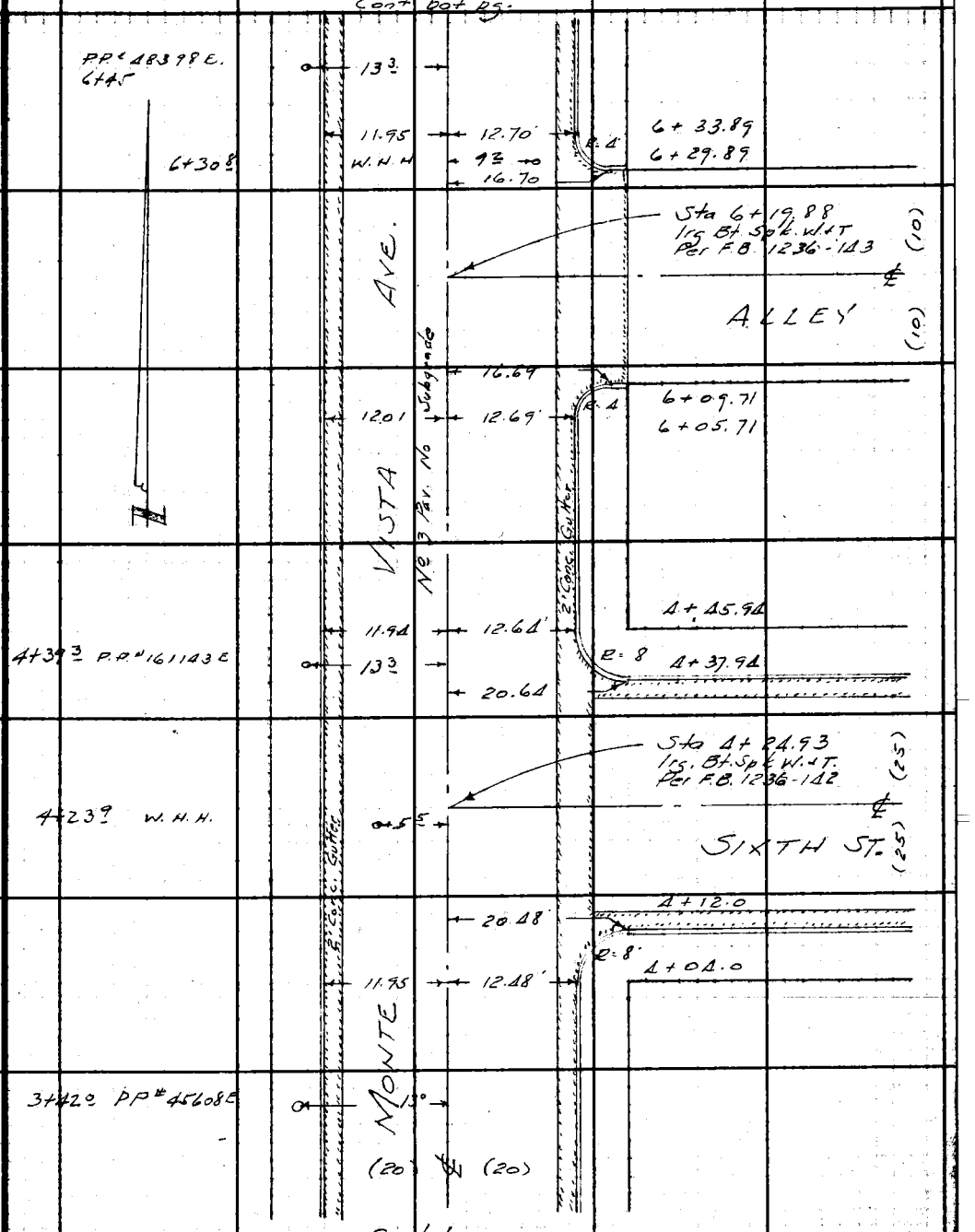

Cont to p pg.

Note: Any Additions or Changes on This Sheet Must be Made or Circled in Red Ink With Date and Name of Person Making Change.

Do not extend notes this side of this line.

RETURN TO
LOS ANGELES COUNTY SURVEYOR
700 HALL OF RECORDS

FORM 847 SM 11-46

F. B. 1281 PG. 90

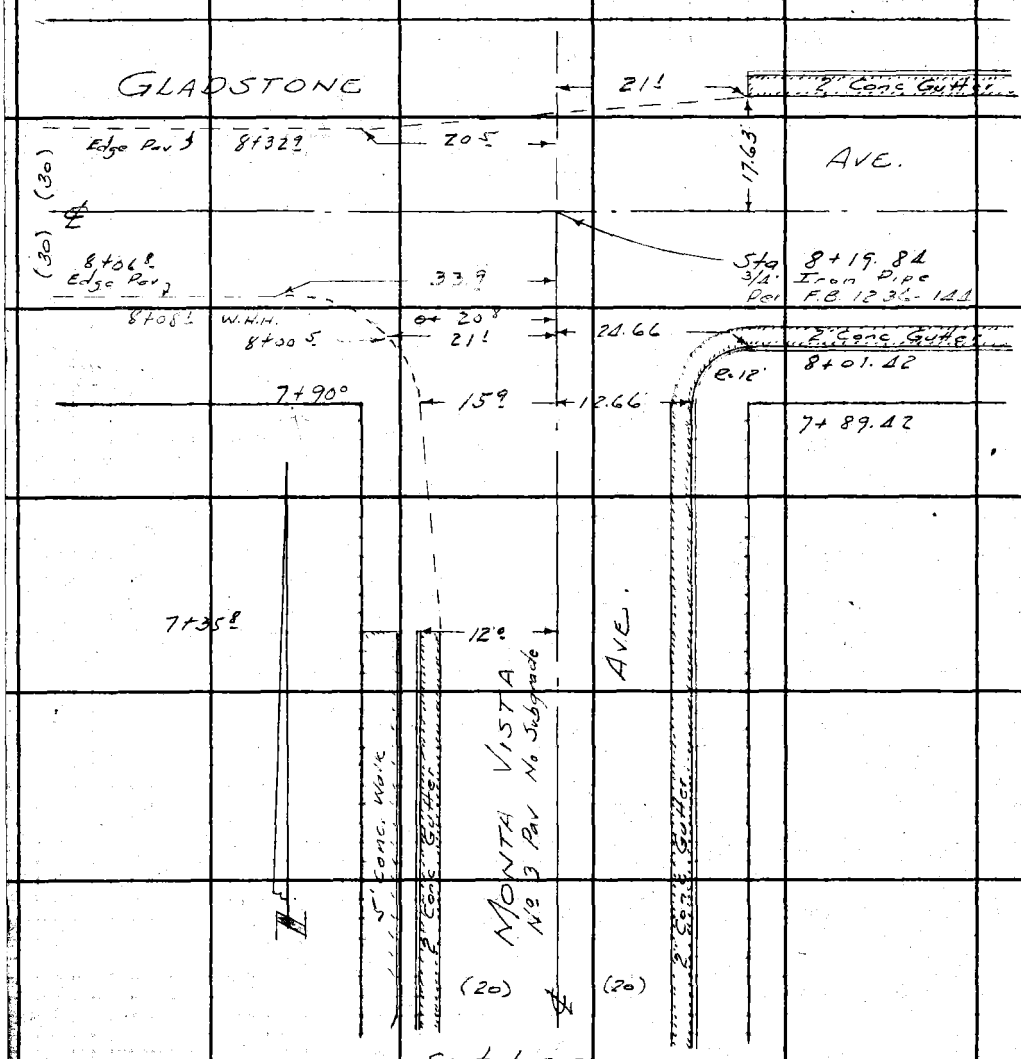

RETURN TO
LOS ANGELES COUNTY SURVEYOR
700 HALL OF RECORDS

Do not extend notes this side of this line.

Note: Any Additions or Changes on This Sheet Must be Made or Circled in Red Ink With Date and Name of Person Making Change.

F.B. 1281 PG. 91

Profile No. ____ Notes Red ____ Plotted ____ Job No. 1175 Division No. V

Date ____ Date ____ Survey of SAN DIMAS SEWER DIST.

X-Sec. No. ____ Notes Chkd. [illegible] Checked ____ Survey by H. F. NAUMANN Notes J. G. Date 7-47

Date 7/31/47 Date ____ Map No. ____ Indexed [illegible] Date DEC 6 '48

PROFILE

and

CROSS SECTIONS

on

MONTE VISTA AVE

from

FIFTH ST.

to

GLADSTONE AVE

ELEV. C. I. 1175

F. S.

H. I. H. F. Naumann
J. Gregory
A. R. Barilotti
H. C. Hand.

B. S.

STATION

NOTE: ANY ADDITIONS OR CHANGES ON THIS SHEET MUST BE MADE OR CIRCLED IN RED INK, WITH DATE AND NAME OF PERSON MAKING CHANGE.

PLEASE RETURN TO
LOS ANGELES COUNTY SURVEYOR
700 HALL OF RECORDS

Do not extend notes this side of this line.

FORM 307 10M 10-46

FORM 307 10M 10-46

PLEASE RETURN TO
LOS ANGELES COUNTY SURVEYOR
700 HALL OF RECORDS

NOTE: ANY ADDITIONS OR CHANGES ON THIS SHEET MUST BE MADE OR CIRCLED IN RED INK, WITH DATE AND NAME OF PERSON MAKING CHANGE.

Do not extend notes this side of this line.

STATION	B. S.	H. I.	F. S.	ELEV.		
BM. LV 26	6 11	991 03		984 92	BM Monte Vista Ave & 5th St SE Cor LV 26	
0+00			525	985 78	Int ℄ Monte Vista Ave & 5th St	
/			590	985 13	100 E on ℄ 5th St.	
/			601	985 02		18 N Gutter
/			506	985 97		" " TC
/			604	984 99	200 E on ℄ 5th St	
/			622	984 81		18 N Gutter
/			522	985 81		" " TC
/			352	987 51	100 W on ℄ 5th St.	
/			366	987 37	18 N Gutter	
/			290	988 13	" " TC	
/			158	989 15	200 W on ℄ 5th St.	
/			200	989 03	18 N Gutter	
/			122	989 81	" " TC	
0+18			490	986 13		℄
/			507	985 96		21 E Gutter
/			453	986 50		" " E end NECR
/			526	985 77	24 W Gutter	
/			450	986 53	" " W end NWCR.	
0+26 ±			505	985 98		12 ± E Gutter

F.B. 1281 PG. 92

Job No. 1175 Division No. V Notes Red. Plotted Profile No.

Survey of SAN DIMAS SEWER DIST. Date Date X-Sec.

Survey by H. F. NAUMANN Notes V. Gregory Notes Chkd. Checked

Indexed A. C. Johnson Date Date No.

FORM 307 10M 10-46

PLEASE RETURN TO
LOS ANGELES COUNTY SURVEYOR
700 HALL OF RECORDS

NOTE: ANY ADDITIONS OR CHANGES ON THIS SHEET MUST BE MADE OR CIRCLED IN RED INK, WITH DATE AND NAME OF PERSON MAKING CHANGE.

Do not extend notes this side of this line.

STATION	B. S.	H. I.	F. S.	ELEV.		
0+26 1		991 03	4 56	986 47		12 7 E. N end NECR
0+30			4 48	986 55		℄
/			4 97	986 06	12 1 W Gutter	
/			4 25	986 78	/ / W end NWCR	
0+50			3 20	987 83		℄
/			3 85	987 18		12 7 E Gutter
/			3 27	987 76		/ / TC
/			3 64	987 39	12 1 W Gutter	
/			2 98	988 05	/ / TC.	
T.P	10 77	1000 85	0 95	990 08		
1+00			9 57	991 28		℄
/			10 26	990 59		12 7 E. Gutter
/			9 67	991 18		/ / T.C.
/			9 91	990 94	12 1 W Gutter	
/			9 30	991 55	/ / T.C	
1+50			6 24	994 61		℄
/			6 96	993 89		12 7 E Gutter
/			6 37	994 48		/ / TC.
/			6 62	994 23	12 1 W Gutter	
/			6 02	994 83	/ / TC.	
1+67 ⊙			5 56	995 29		12 1 W Gutter

Profile Notes Red. ____ Plotted ____ Job No. 1175 Division No. V
No. ____ Date ____ Date ____ Survey of SAN DIMAS SEWER DIST.
X-Sec. Notes Chkd. ____ Checked ____ Survey by H. F. NAUMANN Notes J.G. Date 7-47
No. ____ Date ____ Date ____ Map No. ____ Indexed [illegible] Date ____

F.B. 128 Pg. 93

FORM 307 10M 10-46

PLEASE RETURN TO
LOS ANGELES COUNTY SURVEYOR
700 HALL OF RECORDS

NOTE: ANY ADDITIONS OR CHANGES ON THIS SHEET MUST BE MADE OR CIRCLED IN RED INK, WITH DATE AND NAME OF PERSON MAKING CHANGE.

Do not extend notes this side of this line.

F.B. 128/Pg. 94 | Job No. 117 | Division No. | Notes Red | Plotted | No. | Profile
Survey of SAN DIMAS SEWER DIST. | Date | Date | No. | X-Sec.
Survey by H. F. NAUMANN | Notes J. Gregory | Notes Chkd | Checked
Indexed C. Johnson | Date | Date | No.

STATION	B. S.	H. I.	F. S.	ELEV.		
1+67 ℄		1000 85	4 97	995 88		12 W Sand SWCR.
1+70 ℄			5 17	995 68		15 W Gutter
"			4 82	996 03		" " W end SWCR
1+80			4 40	995 45	Int ℄ Monte Vista ℄ Alley	
"			4 86	995 99	12 W on ℄ Alley	Gutter.
"			4 32	996 53	20 " "	" " P.L.
"			1 20	999 65	75 " "	" " Brk
"			0 60	1000 25	100 " "	" "
"			0 00	1000 85	170 " "	" "
1+90			4 13	996 72		15 W Gutter.
"			3 54	997 31		" " W end NWCR.
1+93			4 07	996 78		12 " Gutter.
"			3 44	997 11		" " N end NWCR.
2+00			3 15	997 70		℄
"			3 69	997 16		12 W Gutter
"			3 02	997 83		" " "
2+01.37			3 66	997 19	12.7 ℄ Gutter	
"			3 00	997 85	" " Sand SECR	
2+02.37			3 02	997 83	12.7 E Gutter	
"			2 66	998 19	" " E end SECR	
T.P.	4 92	1003 38	2 39	998 46		

FORM 307 5M 1-46

PLEASE RETURN TO
LOS ANGELES COUNTY SURVEYOR
700 HALL OF RECORDS

NOTE: ANY ADDITIONS OR CHANGES ON THIS SHEET MUST BE MADE OR CIRCLED IN RED INK, WITH DATE AND NAME OF PERSON MAKING CHANGE.

Do not extend notes this side of this line.

STATION	B. S.	H. I.	F. S.	ELEV.		
2+14.97		1003 38	494	998 44	Int ℄ Monte Vista	Ave & Alley
/			563	997 75		12 E Gutter
/			500	998 38		20 - PL
/			450	998 88	100 E on	℄ Alley
/			503	998 35	200 -	- - -
2+24.99			496	998 42		16? E Gutter
/			443	998 95		- - E end NECR.
2+28.99			516	998 22		12? E Gutter
/			449	998 89		- - N end NECR.
2+50			461	998 77		℄
/			450	998 88		12? E Gutter
/			389	999 49		- - TC.
/			391	999 47	12° W. Gutter	
/			331	1000 07	- - TC	
3+00			183	1001 35		℄
/			291	1000 47		12? E Gutter
/			230	1001 08		- - TC.
/			216	1001 22	12° W Gutter	
/			151	1001 87	- - TC.	
T.P.	6 96	1009 57	077	1002 61		

Profile
No. X-Sec.
Notes Red ____ Plotted ____ Job No. 1175 Division No. V
Date ____ Date ____ Survey of SAN DIMAS SEWER DIST.
Notes Chkd. ____ Checked ____ Survey by H. F. NAUMANN Notes J.G. Date 7-46
No. ____ Date ____ Date ____ Map No. ____ Indexed ____ Date ____

F.B. 1281 Pg. 95

FORM 307 5M 1-46

PLEASE RETURN TO
LOS ANGELES COUNTY SURVEYOR
700 HALL OF RECORDS

NOTE: ANY ADDITIONS OR CHANGES ON THIS SHEET MUST BE MADE OR CIRCLED IN RED INK, WITH DATE AND NAME OF PERSON MAKING CHANGE.

Do not extend notes this side of this line.

STATION	B. S.	H. I.	F. S.	ELEV.		
3+50		1009 57	644	1003 13		℄
/			749	1002 08		12.5 E Gutter
/			685	1002 72		" " TC.
/			679	1002 78	12 W. Gutter.	
/			612	1003 45	" " TC.	
4+00			525	1004 32		℄
/			561	1003 96	12 W Gutter	
/			498	1004 59	" " TC.	
4+04.0			590	1003 67		12.5 E Gutter
/			535	1004 22		" " S end SECR.
4+12.0			570	1003 87		20.5 E Gutter.
/			526	1004 31		" " E end SECR.
				(1005 06)	BM Monte Vista Ave (W. side) & 6th St	
BM LV27	456	1009 62	450	1005 07	LV 27 Bt. Spk in Cb. 5th S. of ℄ Prod. of 6th St Elev. 1005.063 F.B. 1236-14	
4+24.93			481	1004 81	Int ℄ Monte Vista Ave & Alley	
/			560	1004 02		12.5 E on ℄ Alley (Gutter)
/			544	1004 18		20 " " " " P.L.
/			601	1003 61	100 E on ℄ 6th St.	
/			661	1003 01		13 S Gutter
/			596	1003 66		" " TC.
/			650	1003 12	13 N Gutter	

F.B. 1281 Pg. 96 Job No. 1175 Division No. ✓ Notes Red. ____ Plotted ____ Profile ____
Survey of SAN DIMAS SEWER DIST. Date ____ Date ____ No. ____
Survey by H. F. NAUMANN Notes J. Gregory Notes Chkd. ____ Checked ____ X-Sec. ____
Indexed by C. Jones Date ____ Date ____ Date ____ No. ____

FORM 307 5M 1-46

PLEASE RETURN TO
LOS ANGELES COUNTY SURVEYOR
700 HALL OF RECORDS

NOTE: ANY ADDITIONS OR CHANGES ON THIS SHEET MUST BE MADE OR CIRCLED IN RED INK, WITH DATE AND NAME OF PERSON MAKING CHANGE.

Do not extend notes this side of this line.

STATION	B. S.	H. I.	F. S.	ELEV.		
4+24.93		1009 62	590	1003 72	13 N. TC	
/			678	1002 84	200 E on ℄	6th St
/			736	1002 26		13 S, Gutter.
/			685	1002 77		/ / TC.
/			736	1002 26	13 N Gutter.	
/			683	1002 79	/ / TC.	
4+37.94			568	1003 94		20.6 E Gutter
/			528	1004 34		/ / E end NECR.
4+45.94			546	1004 16		12.6 E Gutter
/			495	1004 67		/ / N end NECR.
4+50			430	1005 32		℄
/			460	1005 02	12 W Gutter	
/			393	1005 69	/ / TC	
5+00			315	1006 47		℄
/			406	1005 56		12.7 E Gutter
/			342	1006 20		/ / TC
/			352	1006 10	12 W Gutter.	
/			284	1006 78	/ / TC.	
5+50			179	1007 83		℄
/			254	1007 08		12.7 E Gutter
/			191	1007 71		/ / TC.

Profile No. ____ Notes Red ____ Plotted ____ Job No. 1175 Division No. ✓ F.B. 1281 Pg. 97
X-Sec. No. ____ Date ____ Date ____ Survey of SAN DIMAS SEWER DIST.
Notes Chkd. ____ Checked ____ Survey by H. F. NAUMANN Notes J.G. Date 7-47
No. ____ Date ____ Date ____ Map No. ____ Indexed [illegible] Date ____

FORM 307 5M 1-46

PLEASE RETURN TO
LOS ANGELES COUNTY SURVEYOR
700 HALL OF RECORDS

NOTE: ANY ADDITIONS OR CHANGES ON THIS SHEET MUST BE MADE OR CIRCLED IN RED INK, WITH DATE AND NAME OF PERSON MAKING CHANGE.

Do not extend notes this side of this line.

F.B. 1261 Pg. 98 | Job No. 1125 | Division No. V | Notes Red. | Plotted | No. | Profile
Survey of SAN DIMAS SEWER DIST. | Date | Date | No. | X-Sec.
Survey by H. F. NAUMANN | Notes V. Gregory | Notes Chkd | Checked
Indexed C. Jan | Date | Date | Date | No.

STATION	B. S.	H. I.	F. S.	ELEV.		
5+75 0		1009 62	2 35	1007 27	12 W Gutter	
"			1 75	1007 87	" " TC	
T.P	6 33	1014 14	1 81	1007 81		
6+00			5 14	1009 00		℄
"			5 80	1008 34	12 W Gutter	
"			5 16	1008 98	" " TC	
6+05.71			5 38	1008 76		12.69 E Gutter
"			4 73	1009 41		" " Send SECR
6+09.71			4 98	1009 16		16.69 " Gutter
"			4 54	1009 60		" " E end SE CR
6+19.88			4 86	1009 28	Int ℄ Monte Vista Ave & Alley	
"			5 40	1008 74	12.7 E on ℄ Alley (Gutter)	
"			5 76	1008 38	20 " " "	P.L.
"			4 52	1009 62	100 " " "	"
"			4 41	1009 73	200 " " "	"
6+29.89			5 27	1008 87		16.7 E Gutter
"			4 75	1009 39		" " E end NE CR
6+33.89			5 40	1008 74		12.7 E Gutter
"			4 76	1009 38		" " N end NE CR
6+50			4 63	1009 51		℄
"			5 40	1008 74		12.7 E Gutter

FORM 307 5M 1-46

PLEASE RETURN TO
LOS ANGELES COUNTY SURVEYOR
700 HALL OF RECORDS

NOTE: ANY ADDITIONS OR CHANGES ON THIS SHEET MUST BE MADE OR CIRCLED IN RED INK, WITH DATE AND NAME OF PERSON MAKING CHANGE.

Do not extend notes this side of this line.

STATION	B. S.	H. I.	F. S.	ELEV.		
6+50		1014 14	481	1009 33		12? E TC
/			500	1009 14	12 W Gutter	
/			435	1009 79	/ / T.C	
7+00			464	1009 50		℄
/			546	1008 ~~7~~ 6 8		12? E Gutter.
/			489	1009 25		/ / T.C.
/			499	1009 15	12 W/ Gutter	
/			435	1009 79	/ / T.C.	
T.P.	491	1014 26	479	1009 35		
7+35.8			541	1008 85	12 W/ Gutter end	
/			479	1009 47	/ / T.C. /	
7+50			520	1009 06		℄
/			586	1008 40		12? E Gutter
/			524	1009 02		/ / T.C.
7+89.42			576	1008 50		℄
/			595	1008 31		12? E Gutter
/			530	1008 96		/ / S end SECR.
8+00			604	1008 22		℄
8+01.42			575	1008 51		24? E Gutter
/			511	1009 15		/ / E end SECR.
8+02			610	1008 16		℄ Gutter

Profile No. ____ Date ____ Notes Red ____ Plotted ____ Job No. 1175 Division No. V
X-Sec. No. ____ Date ____ Notes Chkd ____ Checked ____ Survey of SAN DIMAS SEWER DIST.
Date ____ Survey by H. F. NAUMANN Notes V.G. Date 7-47
Date ____ Map No. ____ Indexed ____ Date ____

F.B. 1281 Pg. 99

FORM 307 SM 1-46

PLEASE RETURN TO
LOS ANGELES COUNTY SURVEYOR
700 HALL OF RECORDS

NOTE: ANY ADDITIONS OR CHANGES ON THIS SHEET MUST BE MADE OR CIRCLED IN RED INK, WITH DATE AND NAME OF PERSON MAKING CHANGE.

Do not extend notes this side of this line.

F.B. 1281 Pg. 100 | Job No. 1175 Division No. V | Notes Red. | Plotted | Profile No.
Survey of SAN DIMAS SEWER DIST. | Date | Date | X-Sec. No.
Survey by H. F. NAUMANN | Notes V. Gregory | Notes Chkd | Checked
Indexed A. C. Johannes Date | Date | Date

STATION	B. S.	H. I.	F. S.	ELEV.		
8+19.84		1014.26	5.72	1008.54	Int ℄ Monte Vista Ave & Gladstone Ave	
"			2.86	1011.40	100 E on ℄ Gladstone Ave	
"			3.59	1010.67		18 S. Gutter
"			2.97	1011.29		" " TC.
"			3.54	1010.72	18 N Gutter	
"			2.96	1011.30	" " TC.	
"			0.31	1013.95	200 E on ℄ Gladstone Ave	
"			0.90	1013.36		18 S. Gutter
"			0.13	1014.13		" " TC.
"			1.05	1013.21	18 N Gutter	
"			0.28	1013.98	" " TC.	
"			7.61	1006.65	100 W on ℄ Gladstone Ave.	
"			7.57	1006.69	200 Gladstone Ave & Monte Vista Ave S.E. Cor.	
BM LV16			5.09	1009.17	BM LV16 Cut Spk in E end C.R. Elev 1009.156 ✓ F.B. 1236-15	

Notes Ck'd by	Survey of SAN DIMAS SEWER DIST.
Map No.	W. O. 1175 Tape No. 058 St'd 68 °F
Office Work	Surveyed by H. F. NAUMANN
Checked	Notes Date 7-47
Date	Indexed [illegible]

F.B. 1281 Pg. 101

DEC 6 '48

Note: Any Additions or Changes on This Sheet Must be Made or Circled in Red Ink With Date and Name of Person Making Change.

Do not extend notes this side of this line.

RETURN TO
LOS ANGELES COUNTY SURVEYOR
700 HALL OF RECORDS

LOCATION
of
IMPROVEMENTS
on
GLADSTONE AVE.
from
MONTE VISTA AVE.
to
CATARACT AVE.

C.I. 1175

H.F. Naumann
J. Gregory
A.R. Barilotti
H.C. Hand.

FORM 247 5M 11-46

F.B. 1281 Pg. 102

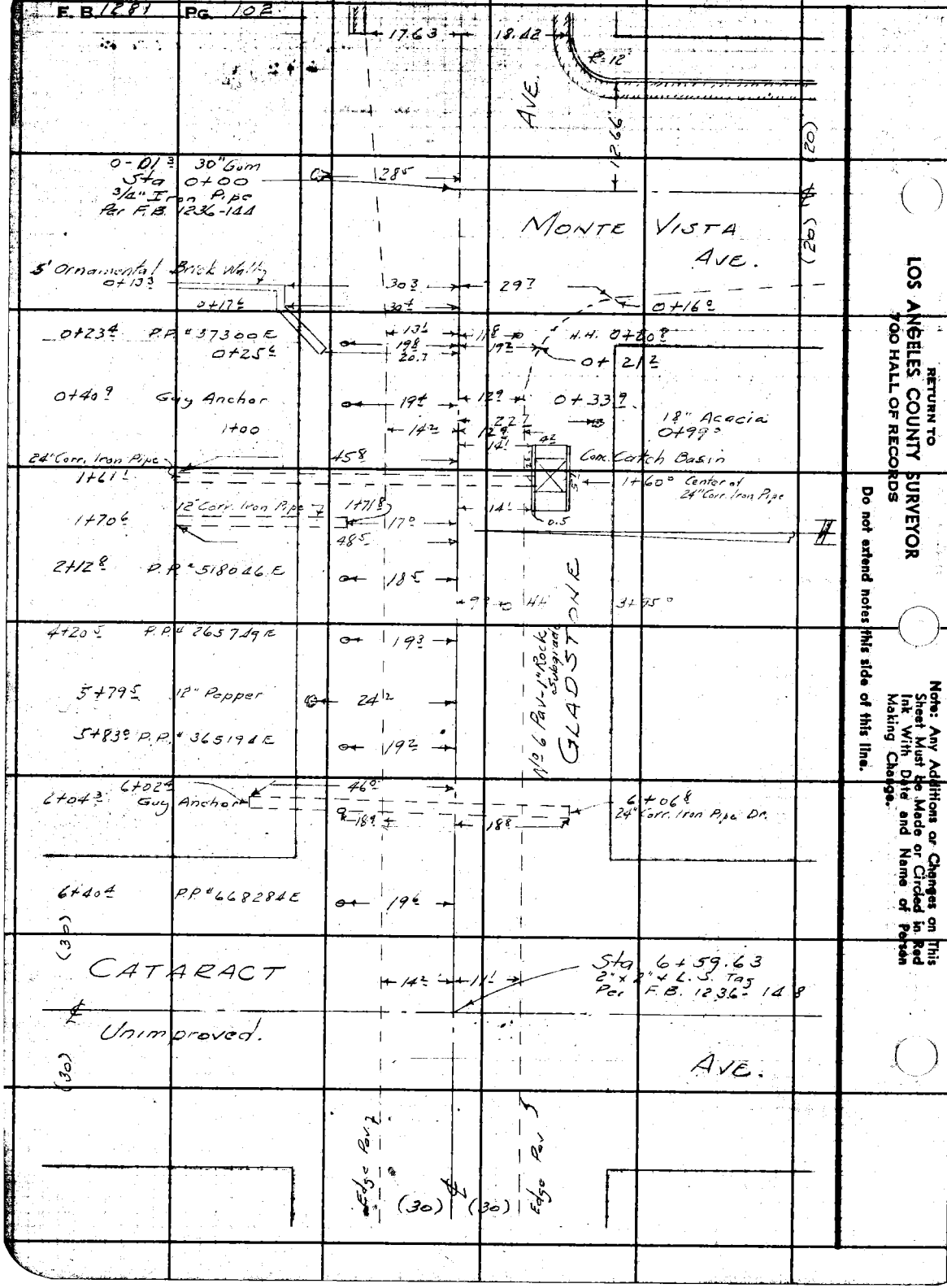

RETURN TO
LOS ANGELES COUNTY SURVEYOR
700 HALL OF RECORDS

Do not extend notes this side of this line.

Note: Any Additions or Changes on This Sheet Must Be Made or Circled in Red Ink With Date and Name of Person Making Change.

Profile No.	Notes Red.	Plotted	Job No. 1175	Division No. V
	Date	Date	Survey of SAN DIMAS SEWER DIST.	
X-Sec. No.	Notes Chkd. LOM	Checked	Survey by H. F. NAUMANN	Notes Date 7-47
	Date 7/31/47	Date	Map No.	Indexed [illegible] Date DEC 6 '48

F.B. 1281 Pg. 103

PROFILE
and
CROSS SECTIONS
on
GLADSTONE AVE
from
MONTE VISTA AVE
to
CATARACT AVE

ELEV. C.I 1175

F.S.

H.I. H.F. Naumann
J. Gregory
A.R. Barilotti
H.C. Hand.

B.S.

STATION

NOTE: ANY ADDITIONS OR CHANGES ON THIS SHEET MUST BE MADE OR CIRCLED IN RED INK, WITH DATE AND NAME OF PERSON MAKING CHANGE.

PLEASE RETURN TO
LOS ANGELES COUNTY SURVEYOR
700 HALL OF RECORDS

Do not extend notes this side of this line.

FORM 307 10M 10-46

FORM 307 10M 10-46

PLEASE RETURN TO
LOS ANGELES COUNTY SURVEYOR
700 HALL OF RECORDS

NOTE: ANY ADDITIONS OR CHANGES ON THIS SHEET MUST BE MADE OR CIRCLED IN RED INK, WITH DATE AND NAME OF PERSON MAKING CHANGE.

Do not extend notes this side of this line.

STATION	B. S.	H. I.	F. S.	ELEV.		
BM LV16	477	1013.93		1009 16	BM LV16	Gladstone Ave & Monte Vista Ave S.E. Corr Ct. Spk in E. end CR. Elev. 1009.156 F.B. 1236-15
0+00			541	1008 52		at ℄ Gladstone Ave & Monte Vista Ave
/			45	1009 4		30 N on ℄ Monte Vista Ave Prod
/			00	1013 9		100 " " " " " "
/			+54	1019 3		200 " " " " " "
/			477	1009 16		84 S on ℄ Monte Vista Ave
/			510	1008 83		13 W. Gutter (end)
/			449	1009 44		" " TC "
/			465	1009 28		350 S on ℄ Monte Vista Ave
/			515	1008 78		13 W Gutter
/			454	1009 ~~8~~ 3 9		" " TC
0+50			660	1007 33		℄
/			656	1007 37		143 N Edge Pav.
/			61	1007 8		17 " T Brk
/			79	1006 0		25 " Brk
/			95	1004 4		48 " B. Brk
/			48	1009 1		98 "
/			692	1007 01		13 S. Edge Pav
/			70	1006 9		30 S. PL
1+00			728	1006 65		℄

F.B. 1281 PG. 104 Job No. 1175 Division No. V Notes Red. Plotted No. Profile
Survey of SAN DIMAS SEWER DIST. Date Date X-Sec.
Survey by H. F. NAUMANN Notes J. Gregory Notes Chkd Checked No.
Indexed C. [illegible] Date Date Date

FORM 307 5M 1-46

PLEASE RETURN TO
LOS ANGELES COUNTY SURVEYOR
700 HALL OF RECORDS

NOTE: ANY ADDITIONS OR CHANGES ON THIS SHEET MUST BE MADE OR CIRCLED IN RED INK, WITH DATE AND NAME OF PERSON MAKING CHANGE.

Do not extend notes this side of this line.

STATION	B. S.	H. I.	F. S.	ELEV.		
1+00		1013 93	7 55	1006 38		14 N Edge Pav
/			6 3	1007 6		19 N T. Brk
/			19 9	994 0		41 N B. Brk open Drain
/			8 6	1005 3		100 - Slope Continued
/			7 55	1006 38	13 S Edge Pav	
/			8 1	1005 8	30 S PL	
1+60			7 44	1006 49		℄
/			7 62	1006 31	13 S Edge Pav	
/			11 61	1002 32	14 6 S Flow line 24" C I Pipe	
/			5 3	1008 6	30 S PL	
/			7 85	1006 08		13 N Edge Pav
/			6 4	1007 5		20 N T. Brk.
1+61 1			25 10	988 83		45 8 N Flow line 24" C I Pipe
1+60			23.2	990 7		70 N B. Brk
/			12.2	1001 7		100 - Slope
1+70 6			23 5	990 4		48 5 N Flow line ~~12~~ 24" C I P
1+71 8			9 81	1004 12		17 N Flow line ~~24~~ 12" C I Pipe
T.P.	7 32	1013 78	7 47	1006 46		
2+00			7 10	1006 68		℄
/			7 55	1006 23		13 N Edge Pav.
/			6 8	1007 0		18 - T. Brk

Profile
No. ____ Date ____ Notes Red ____ Plotted ____ Job No. 1175 Division No. ✓
X-Sec. Date ____ Date ____ Survey of SAN DIMAS SEWER DIST.
No. ____ Date ____ Notes Chkd. ____ Checked ____ Survey by H. F. NAUMANN Notes W.G. Date 7-46
Map No. ____ Indexed ____ Date ____ Date ____ Date ____

F.B. 1281 Pg. 105

FORM 307 5M 1-46

PLEASE RETURN TO
LOS ANGELES COUNTY SURVEYOR
700 HALL OF RECORDS

NOTE: ANY ADDITIONS OR CHANGES ON THIS SHEET MUST BE MADE OR CIRCLED IN RED INK, WITH DATE AND NAME OF PERSON MAKING CHANGE.

Do not extend notes this side of this line.

STATION	B. S.	H. I.	F. S.	ELEV.		
2+00		1013 78	14.0	999 8		30 N PL Steep Slope
/			7 47	1006 31	13 S Edge Pav	
/			44	1009 1	30 S. PL.	
2+50			6 38	1007 40		℄
/			6 54	1007 24		13 N Edge Pav
/			5 9	1007 9		17 - T Brk
/			12.0	1001 8		30 / P.L. Brk
/			18 5	995 3		60 - Slope
/			28 2	985 6		100 - -
/			6 94	1006 84	13 S Edge Pav & B. Brk	
/			2 2	1011 6	21 - T. Brk	
/			+0 2	1014 0	30 - P.L.	
3+00			5 20	1008 58		℄
/			5 23	1008 55		15 N Edg Pav.
/			4 5	1009 3		17 - T. Brk
/			5 8	1008 0		30 / P.L.
/			8 2	1005 6		55 - T. Brk
/			18 4	995 4		100 - Slope into Open Dr.
/			5 35	1008 43	12 S Edge Pav	
/			5 5	1008 3	13 - B Brk	
/			+0 8	1014 6	19 S. T. Brk	

F.B. 1281 PG. 106 Job No. 1175 Division No. ✓ Notes Red ____ Plotted ____ Profile ____
Survey of SAN DIMAS SEWER DIST. Date ____ Date ____ No. ____ X-Sec. ____
Survey by H. F. NAUMANN Notes V. Gregory Notes Chkd ____ Checked ____
Indexed [illegible] Date ____ Date ____ No. ____

FORM 307 5M 1-46

PLEASE RETURN TO
LOS ANGELES COUNTY SURVEYOR
700 HALL OF RECORDS

NOTE: ANY ADDITIONS OR CHANGES ON THIS SHEET MUST BE MADE OR CIRCLED IN RED INK, WITH DATE AND NAME OF PERSON MAKING CHANGE.

Do not extend notes this side of this line.

STATION	B. S.	H. I.	F. S.	ELEV.		
3+00		1013 78	+1 8	1015 6	30 S. P.L	
3+65			3 45	1010 33		℄
/			3 84	1009 94		15 N Edge Pav
/			3 4	1010 4		17 - T. Brk
/			10 1	1003 7		30 - P.L. Slope
/			22 8	991 0		47 - B. Brk into open Dr
/			35 2	978 6		100 - in center open Dr
/			3 48	1010 30	13 S. Edge Pav & Gutter	
/			1 6	1012 2	30 S. P.L.	
4+00			2 44	1011 34		℄
/			2 84	1010 94		15 N Edge Pav
/			3 2	1010 6		30 - P.L & T. Brk
/			12 3	1001 5		60 -
/			21 1	992 7		100 - S. Hill
/			2 61	1011 17	12.5 S Edge Pav	
/			0 2	1013 6	30 S PL	
T.P.	8 35	1020 83	1 30	1012 48		
4+50			8 20	1012 63		℄
/			8 44	1012 39		13 N Edge Pav
/			8 3	1012 5		30 N PL
/			15 6	1005 2		86 - T. Brk into open Dr

Profile Notes Red ____ Plotted ____ Job No. 1175 Division No. ✓ F.B. 1281 Pg. 107
No. ____ Date ____ Date ____ Survey of SAN DIMAS SEWER DIST.
X-Sec. Notes Chkd ____ Checked ____ Survey by H. F. HAUMANN Notes J. G. Date 7-42
No. ____ Date ____ Date ____ Map No. ____ Indexed ____ Date ____

FORM 307 UM 1-46

PLEASE RETURN TO
LOS ANGELES COUNTY SURVEYOR
700 HALL OF RECORDS

NOTE: ANY ADDITIONS OR CHANGES ON THIS SHEET MUST BE MADE OR CIRCLED IN RED INK, WITH DATE AND NAME OF PERSON MAKING CHANGE.

Do not extend notes this side of this line.

STATION	B. S.	H. I.	F. S.	ELEV.		
4+50		1020 83	835	1012 48	12 S. Edge Pav.	
/			85	1012 3	14 S B. Brk	
/			09	1019 9	24 " T. Brk	
/			08	1020 0	30 " P.L.	
5+00			689	1013 94		℄
/			707	1013 76		14 N Edge Pav
/			72	1013 6		30 N P.L
/			132	1007 6		68 " T.Brk into open Dr
/			708	1013 75	12 S Edge Pav	
/			71	1013 7	14 S B Brk	
/			+26	1023 4	22 S T. Brk	
/			+40	1024 8	30 S P.L	
5+50			554	1015 29		℄
/			581	1015 02		13 N Edge Pav.
/			53	1015 5		16 " T. Brk
/			58	1015 0		27 " " "
/			63	1014 5		30 " P.L.
/			216	999 2		100 " on Slope
/			562	1015 21	12 S Edge Pav	
/			56	1015 2	14 S B. Brk	
/			+30	1023 8	23 " T "	

F.B. 1281 PG. 108 Job No. 1175 Division No. V Notes Red. Plotted Profile
Survey of SAN DIMAS SEWER DIST. Date Date No. X-Sec.
Survey by H. F. NAUMANN Notes J. Gregory Notes Chkd. Checked
Indexed [illegible] Date Date No.

FORM 307 10M 10-46

PLEASE RETURN TO
LOS ANGELES COUNTY SURVEYOR
700 HALL OF RECORDS

NOTE: ANY ADDITIONS OR CHANGES ON THIS SHEET MUST BE MADE OR CIRCLED IN RED INK, WITH DATE AND NAME OF PERSON MAKING CHANGE.

Do not extend notes this side of this line.

STATION	B. S.	H. I.	F. S.	ELEV.		
5+50		1020 53	(+43)	1025 1	30 S. Pl	
6+00			4 39	1016 44		℄
/			4 82	1016 01		14 N Edge Pav
/			5 9	1015 8		20 ' T. Brk in open Dr
6+02.4			20 15	1000 68		46 N Flow line 24" C.I. Pipe
6+00			4 45	1016 38	1.5 S Edge Pav	
/			6 0	1014 8	20 S Brk	
/			3 5	1017 3	30 S. Pl	
6+06.8			8 02	1012 81	18.8 S. Flow line 24" C.I. Pipe	
6+59.63			3 05	1017 78		℄
/			3 47	1017 36		14 N Edge Pav
/			2 5	1018 3		18 ' T. Brk
/			2 8	1018 0		23 ' T. Bank
/			3 13	1017 70	1. S Edge Pav	
/			5 2	1015 8	14 S Gutter & B. Bank	
BM. LV 15			2 62	1018 21	BM LV 15. Gladstone Ave (N side) & Cataract Ave Ct Spk in S. Side PP# 668284 E Elev. 1018.226 FB 1236-15	

Profile Notes Red ____ Plotted ____ Job No. 1175 Division No. V
No. ____ Date ____ Date ____ Survey of SAN DIMAS SEWER DIST.
X-Sec. Notes Chkd ____ Checked ____ Survey by H. F. NAUMANN Notes J.G. Date 7-47
No. ____ Date ____ Date ____ Map No. ____ Glade Date ____

F.B. 1281 Pg. 109

F.B. 1281 Pg. 110 Job No. 1175 Division No. V Notes Red Plotted Profile

Survey of SAN DIMAS SEWER DIST. Date Date No.

Survey by H. F. NAUMANN Notes Notes Chkd Checked X-Sec.

Indexed Date Date Date No.

FORM 307 10M 10-46

PLEASE RETURN TO
LOS ANGELES COUNTY SURVEYOR
700 HALL OF RECORDS

Do not extend notes this side of this line.

NOTE: ANY ADDITIONS OR CHANGES ON THIS SHEET MUST BE MADE OR CIRCLED IN RED INK, WITH DATE AND NAME OF PERSON MAKING CHANGE.

STATION	B.S.	H.I.	F.S.	ELEV.	

Notes Ck'd by	Survey of SAN DIMAS SEWER DIST.	F. B. 1281 Pg. 111
Map No.	W. O. 1175 Tape No. 058 St'd 68 °F	
Office Work	Surveyed by H. F. NAUMANN	
Checked	Notes Date 7-47	
Date	Indexed A. C. Jonnson	

DEC 6 '46

Note: Any Additions or Changes on This Sheet Must be Made or Circled in Red Ink With Date and Name of Person Making Change.

Do not extend notes this side of this line.

RETURN TO
LOS ANGELES COUNTY SURVEYOR
700 HALL OF RECORDS

LOCATION
of
IMPROVEMENTS
on
GLADSTONE AVE
from
MONTE VISTA AVE
to
SAN DIMAS AVE

C. I. 1175

H. F. Naumann
J. Gregory
A. R. Barilotti
H. C. Hand
H. O. West.

FORM 247 SM 11-46

F. B. 1281 Pg. 112

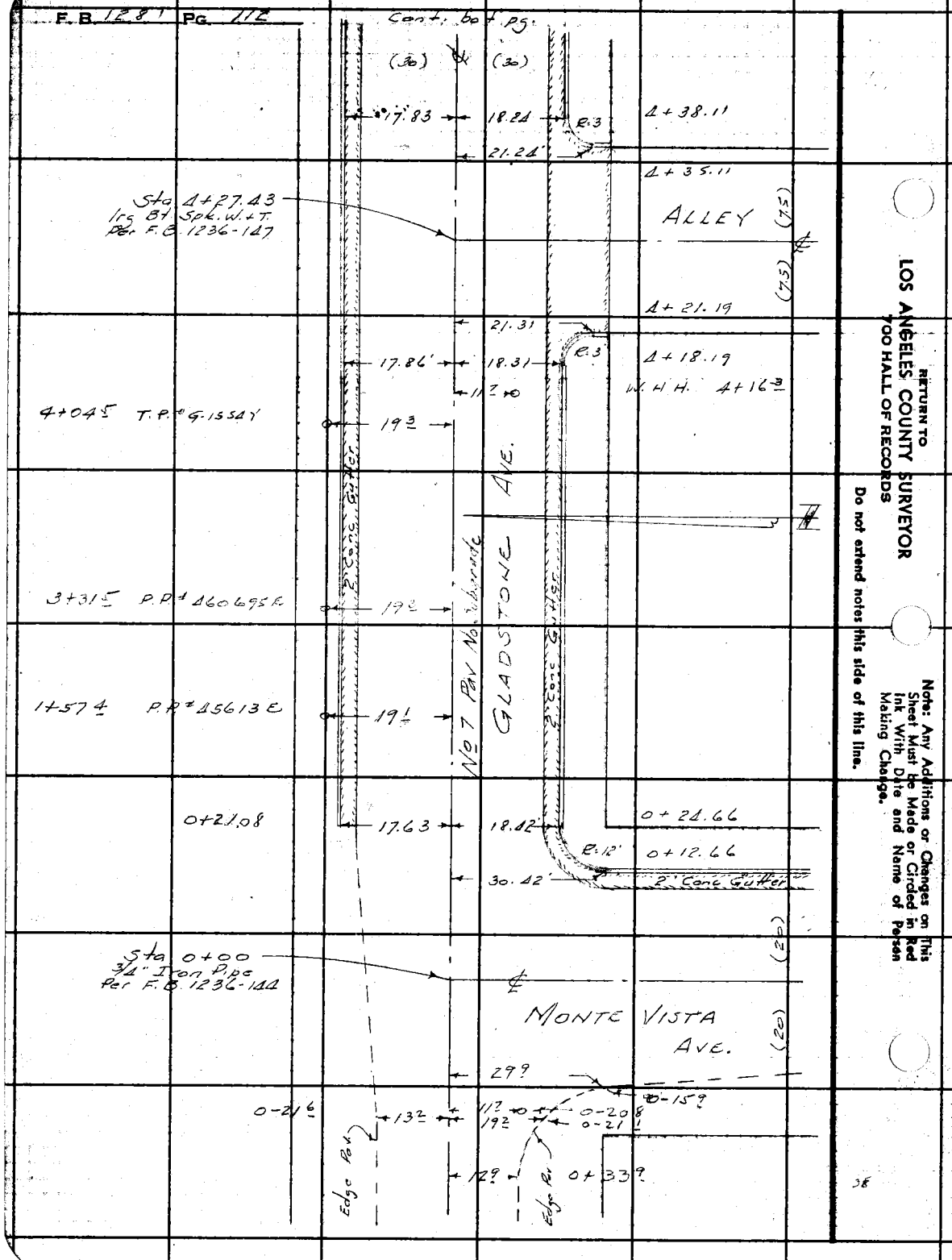

RETURN TO
LOS ANGELES COUNTY SURVEYOR
700 HALL OF RECORDS

Do not extend notes this side of this line.

Note: Any Additions or Changes on This Sheet Must be Made or Circled in Red Ink With Date and Name of Person Making Change.

38

Notes Ck'd by	Survey of SAN DIMAS SEWER DIST.	F.B. 1281 Pg. 113
Map No.	W. O. 1175 Tape No. 058 St'd 68 °F	
Office Work	Surveyed by H. F. NAUMANN	
Checked	Notes Date 7-47	
Date	Indexed A. C. [illegible]	

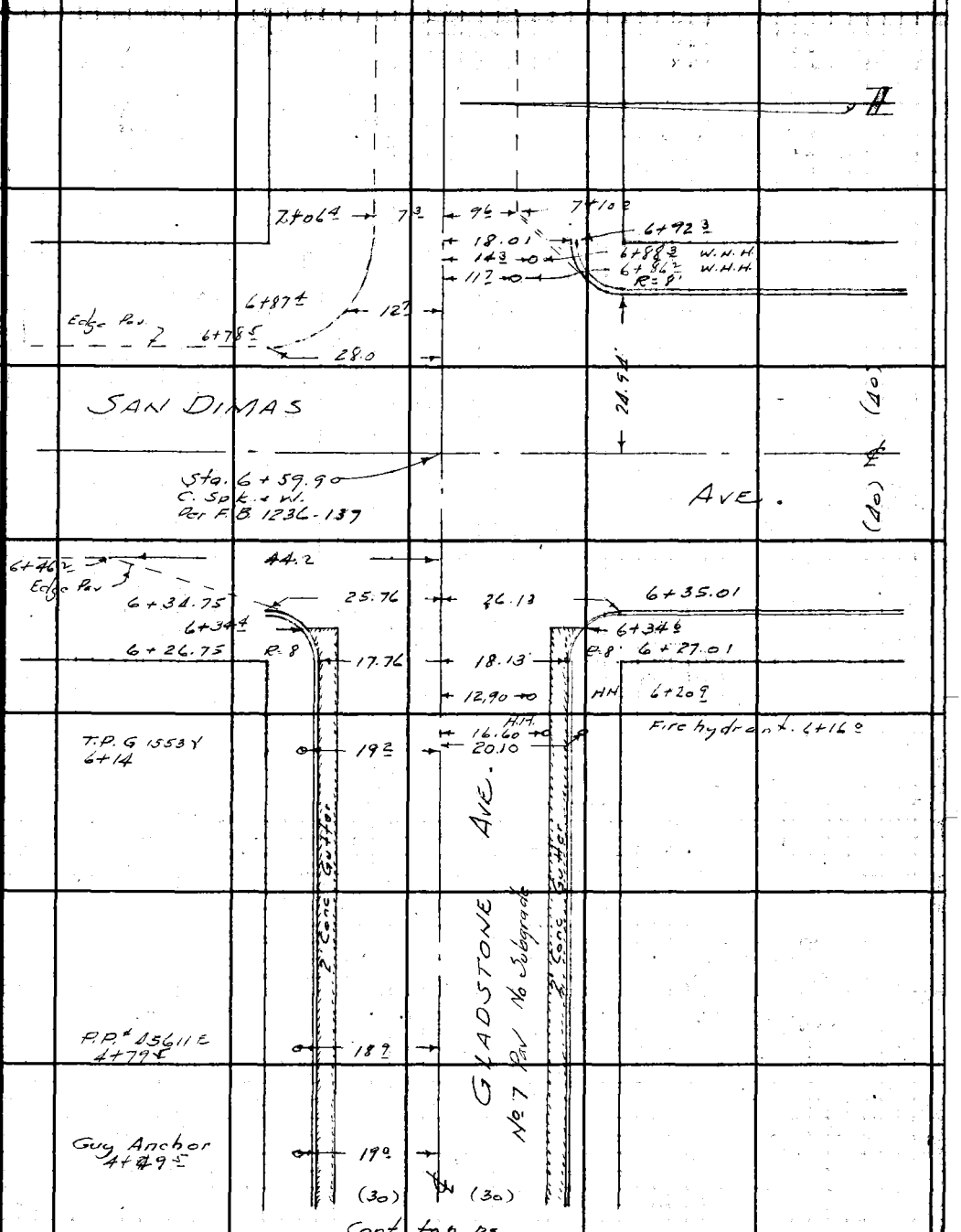

Notes: Any Additions or Changes on This Sheet Must be Made or Circled in Red Ink With Date and Name of Person Making Change.

Do not extend notes this side of this line.

RETURN TO
LOS ANGELES COUNTY SURVEYOR
700 HALL OF RECORDS

FORM 247 SM 11-46

RETURN TO
LOS ANGELES COUNTY SURVEYOR
700 HALL OF RECORDS

Note: Any Additions or Changes on This Sheet Must Be Made or Circled in Red Ink With Date and Name of Person Making Change.

Do not extend notes this side of this line.

F.B. 1201 Pg. 114

Profile No. ____ X-Sec. No. ____

Notes Red. ____ Date ____ Notes Chkd. 10M Date 7/31/47

Plotted ____ Date ____ Checked ____ Date ____

Job No. 1175 Division No. V

Survey of SAN DIMAS SEWER DIST.

Survey by H. F. NAUMANN Notes ____ Date 7-'47

Map No. ____ Indexed ____ Date DEC 6 '48

F.B. 1281 Pg. 115

NOTE: ANY ADDITIONS OR CHANGES ON THIS SHEET MUST BE MADE OR CIRCLED IN RED INK, WITH DATE AND NAME OF PERSON MAKING CHANGE.

PLEASE RETURN TO
LOS ANGELES COUNTY SURVEYOR
700 HALL OF RECORDS

Do not extend notes this side of this line.

STATION	B.S.	H.I.	F.S.	ELEV.	
					PROFILE and CROSS SECTIONS on GLADSTONE AVE. from MONTE VISTA AVE to SAN DIMAS AVE
				C.I. 1175	
		H.F. Naumann J. Gregory A.R. Barilp Hi H.C. Hand H.O. West			

FORM 307 10M 10-46

FORM 307 10M 10-46

PLEASE RETURN TO
LOS ANGELES COUNTY SURVEYOR
700 HALL OF RECORDS

NOTE: ANY ADDITIONS OR CHANGES ON THIS SHEET MUST BE MADE OR CIRCLED IN RED INK, WITH DATE AND NAME OF PERSON MAKING CHANGE.

Do not extend notes this side of this line.

F.B. 128 / Pg. 116 | Job No. 4175 | Division No. V | Notes Red | Date | Plotted | Profile
Survey of SAN DIMAS SEWER DIST. | Date | No. | X-Sec.
Survey by H. F. NAUMANN | Notes C. Gregory | Notes Chkd | Checked | No.
Indexed | Date | Date | Date

STATION	B. S.	H. I.	F. S.	ELEV.		
					BM	Gladstone Ave & Monte Vista Ave S.E. Cor
BM LV 16	445	1013 61		1007 16	LV 16	Ct Spk in E end C.R. Elev. 1009.156 F.B. 1256-15
0+00			5 08	1008 53	Int ℄ Gladstone Ave &	Monte Vista Ave.
"			4 30	1009 31	100 S on ℄	Monte Vista Ave
"			5 06	1008 55		13 E Gutter
"			4 46	1009 15		" " TC
"			4 19	1009 42	185 S on ℄	Monte Vist Ave
"			4 87	1008 74		13 E Gutter.
"			4 23	1009 38		" " N end NECR
"			5 42	1008 19	176 N	Gutter on ℄ Monte Vista Ave Prod.
"			4 1	1009 5	30 N	PL " " " " " "
"			(+0 9)	1014 5	190 "	" " " " " "
"			(+5 9)	1018 6	180 "	" " " " " "
0+12 66			5 02	1008 29		30.42 S Gutter
"			4 67	1008 94		" " S end SECR.
0+21 08			5 05	1008 36	176 3 N	Gutter (end)
"			4 62	1008 99	" "	TC "
0+24.66			5 11	1008 50		18℄ S Gutter
"			4 48	1009 13		" " E end SECR.
0+50			3 67	1009 94		℄
"			4 37	1009 24		18℄ S Gutter

FORM 307 10M 10-46

PLEASE RETURN TO
LOS ANGELES COUNTY SURVEYOR
700 HALL OF RECORDS

NOTE: ANY ADDITIONS OR CHANGES ON THIS SHEET MUST BE MADE OR CIRCLED IN RED INK, WITH DATE AND NAME OF PERSON MAKING CHANGE.

Do not extend notes this side of this line.

STATION	B. S.	H. I.	F. S.	ELEV.		
0+50	-	1013 61	373	1009 88		18⁴ S.T.C.
/			432	1009 29	17⁶ N Gutter	
/			372	1009 89	/ / TC.	
1+00			220	1011 41		℄
/			296	1010 65		18⁴ S. Gutter
/			233	1011 28		/
/			290	1010 71	17⁶ N Gutter	
/			233	1011 28	/ / TC.	
T.P.	8 05	1019 17	249	1011 12		
1+50			655	1012 ~~58~~ 62		℄
/			705	1012 12		18³ S. Gutter
/			640	1012 77		/ / TC.
/			720	1011 97	17⁶ N Gutter	
/			659	1012 58	/ / TC.	
2+00			526	1013 91		℄
/			585	1013 32		18³ S Gutter
/			508	1014 09		/ / TC.
/			90	1010 2		190±' S to N.P. of Alley
/			07	1018 5	100 N	
/			+20	1021 2	200 N	
2+50			421	1014 96		℄

Profile No. ____ Notes Red ____ Plotted ____ Job No. 1175 Division No. V
X-Sec. No. ____ Date ____ Date ____ Survey of SAN DIMAS SEWER DIST.
Notes Chkd ____ Checked ____ Survey by H. F. RAUMANN Notes 1/6 Date 7-47
Date ____ Date ____ Map No. ____ Indexed Jannsen Bonds

F.B. 1281 Pg. 117

FORM 307 10M 10-46

PLEASE RETURN TO
LOS ANGELES COUNTY SURVEYOR
700 HALL OF RECORDS

NOTE: ANY ADDITIONS OR CHANGES ON THIS SHEET MUST BE MADE OR CIRCLED IN RED INK, WITH DATE AND NAME OF PERSON MAKING CHANGE.

Do not extend notes this side of this line.

F.B. 281 Pg. 118 | Job No. 1175 | Division No. V | Notes Red. | Plotted | Profile
Survey of SAN DIMAS SEWER DIST. | Date | Date | No.
Survey by H. F. NAUMANN | Notes V. Gregory | Notes Chkd. | Checked | X-Sec.
Indexed | Date | Date | No.

STATION	B. S.	H. I.	F. S.	ELEV.		
2+50		1019.17	4.90	1014.27		18' S Gutter
"			4.22	1014.95		" " TC
"			4.88	1014.29	17' N Gutter	
"			4.20	1014.97	" " TC	
3+00			3.42	1015.77		℄
"			4.13	1015.06		18' S. Gutter
"			3.58	1015.61		" " TC.
"			4.07	1015.10	17' N Gutter.	
"			3.47	1015.70	" " TC.	
TP	6.61	1021.55	3.93	1015.24		
3+50			5.34	1016.51		℄
"			4.72	1015.83		18' S Gutter
"			5.55	1016.30		" " TC.
"			4.10	1015.75	17' N Gutter.	
"			5.49	1016.36	" " TC.	
4+00			4.83	1017.02		℄
"			5.52	1016.33		18' S Gutter
"			4.85	1017.00		" " TC.
"			5.41	1016.44	17' N Gutter	
"			4.71	1017.08	" " TC.	
4+18.19			5.40	1016.45		18' S Gutter

FORM 307 10M 10-46

PLEASE RETURN TO
LOS ANGELES COUNTY SURVEYOR
700 HALL OF RECORDS

NOTE: ANY ADDITIONS OR CHANGES ON THIS SHEET MUST BE MADE OR CIRCLED IN RED INK, WITH DATE AND NAME OF PERSON MAKING CHANGE.

Do not extend notes this side of this line.

STATION	B. S.	H. I.	F. S.	ELEV.		
4+18.19		1021 85	457	1017 28	Brk in Co grade	18± S. W end SWGR.
4+21.19			493	1016 92		21.31 - Gutter
"			451	1017 32		" " S end SWGR.
4+27.43			489	1016 96	Int ℄ Glassboro Ave ℄ Alley	
"			79	1014 0	100 S on ℄ Alley (Dirt)	
"			118	1010 1	190± " " "	"
"			545	1016 40	17½ N on ℄ Alley Gutter	Brk in Co grade
"			471	1017 14	" " " " TC	
"			4+	1017 5	30 " " " " PL	B. Brk
"			00	1021 9	100 " " " "	
"			(435)	1025 4	200 " " " "	
4+35.11			516	1016 69		21.24 S. Gutter
"			478	1017 07		" " S end SECR
4+38.11			569	1016 16		18.24 S Gutter
"			500	1016 85		" " E end SECR.
4+50			528	1016 57		℄
"			590	1015 95		18± S Gutter
"			536	1015 49		" " TC.
"			600	1015 85	17½ N Gutter	
"			536	1016 49	" " TC	
5+00			669	1015 12		℄

Profile
Notes Red _____ Plotted _____ Job No. 1127 Division No. V
No. _____ Date _____ Date _____ Survey of SAN DIMAS SEWER DIST.
X-Sec. Notes Chkd _____ Checked _____ Survey by H. F. NAUMANN Notes V.63 Date 7-47
No. _____ Date _____ Date _____ Map No. _____ Indexed _____ Date _____

F.B. 281 Pg. 119

FORM 307 10M 10-46

PLEASE RETURN TO
LOS ANGELES COUNTY SURVEYOR
700 HALL OF RECORDS

NOTE: ANY ADDITIONS OR CHANGES ON THIS SHEET MUST BE MADE OR CIRCLED IN RED INK, WITH DATE AND NAME OF PERSON MAKING CHANGE.

Do not extend notes this side of this line.

STATION	B. S.	H. I.	F. S.	ELEV.		
5+00		1021 85	737	1014 48		18 3 S Gutter
"			677	1015 08		" " TC
"			734	1014 51	17 8 N Gutter	
"			674	1015 11	" " TC	
T.P.	289	1016 74	780	1014 05		
5+50			303	1013 91		℄
"			374	1013 20		18 2 S Gutter
"			316	1013 78		" " TC
"			372	1013 22	17 8 N Gutter	
"			308	1013 86	" " TC	
6+00			451	1012 43		℄
"			521	1011 73		18 2 S Gutter
"			463	1012 31		" " TC
"			519	1011 75	17 8 N Gutter	
"			457	1012 37	" " TC	
6+26.75			567	1011 27	17.76 N Gutter	
"			524	1011 70	" " W end NWCR	
6+27.01			570	1011 24		18.13 S Gutter
"			529	1011 65		" " W end SWCR
6+34.75			597	1010 97	25.76 N Gutter	
"			516	1011 78	" " N end NWCR	

F.B. 1281 PG. 120

Job No. 1175 Division No. V Notes Red. Plotted Profile No.

Survey of SAN DIMAS SEWER DIST. Date Date X-Sec.

Survey by H. F. NAUMANN Notes J. Gregory Notes Chkd. Checked No.

Indexed A. C. Johnson Date Date Date No.

FORM 307 10M 10-46

PLEASE RETURN TO
LOS ANGELES COUNTY SURVEYOR
700 HALL OF RECORDS

NOTE: ANY ADDITIONS OR CHANGES ON THIS SHEET MUST BE MADE OR CIRCLED IN RED INK, WITH DATE AND NAME OF PERSON MAKING CHANGE.

Do not extend notes this side of this line.

STATION	B. S.	H. I.	F. S.	ELEV.		
6435.01		1016 94	578	1011 16		26.13 S Gotter
/			540	1011 54		/ / S end CW C.R.
6459.90			478	1012 16	Int ℄ Gladstone Ave & San Dimas Ave.	
/			601	1010 93	100 S on ℄ San Dimas Ave	
/			711	1009 83		24.8 W Gotter
/			639	1010 55		/ / TC
/			878	1008 16	200 S on ℄ San Dimas Ave.	
/			975	1007 19		24.8 W Gutter
/			899	1007 95		/ / TC
/			606	1010 88	100 N on ℄ San Dimas Ave.	
/			898	1007 96		/ / / / / /
BM LV17			546	1011 48	BM LV17 Gladstone Ave & San Dimas Ave S.W. Cor Bt. Spk in Co. 5 S. of S end CR Elev 1011.490 F.B. 1236-16	

Profile Notes Red. Plotted Job No. 1175 Division No. V
No. Date Date Survey of SAN DIMAS SEWER DIST.
X-Sec. Notes Chkd. Checked Survey by H. F. NAUMANN Notes J.G. Date 7-47
No. Date Date Map No. Indexed Date

F.B. 1281 Pg. 121

F.B. 1281 Pg. 122 | Job No. 1175 | Division No. ✓ | Notes Red | Plotted | Profile

Survey of SAN DIMAS SEWER DIST. | Date | Date | No.

Survey by H. F. NAUMANN | Notes | Notes Chkd | Checked | X-Sec.

Indexed | Date | Date | Date | No.

FORM 307 10M 10-46

PLEASE RETURN TO
LOS ANGELES COUNTY SURVEYOR
700 HALL OF RECORDS

NOTE: ANY ADDITIONS OR CHANGES ON THIS SHEET MUST BE MADE OR CIRCLED IN RED INK, WITH DATE AND NAME OF PERSON MAKING CHANGE.

Do not extend notes this side of this line.

STATION	B. S.	H. I.	F. S.	ELEV.	

Notes Ck'd by	Survey of SAN DIMAS SEWER DIST.
Map No.	W. O. 1175 Tape No. 058 St'd 68 °F
Office Work	Surveyed by H. F. NAUMANN
Checked	Notes [illegible] Date 7-47
Date	Indexed

F. B. 1281 Pg. 123

DEC 6 '48

LOCATION
of
IMPROVEMENTS
on
SIXTH ST.
from
MONTE VISTA AVE.
to
SAN DIMAS AVE.

C.I. 1175'

H.F. Naumann
J. Gregory
A.R. Barilotti
H.C. Hand
H.O. West.

Note: Any Additions or Changes on This Sheet Must be Made or Circled in Red Ink With Date and Name of Person Making Change.

Do not extend notes this side of this line.

RETURN TO
LOS ANGELES COUNTY SURVEYOR
700 HALL OF RECORDS

FORM 247 5M 11-46

F. B. 1281 Pg. 124

Cont. Bot. Pg.

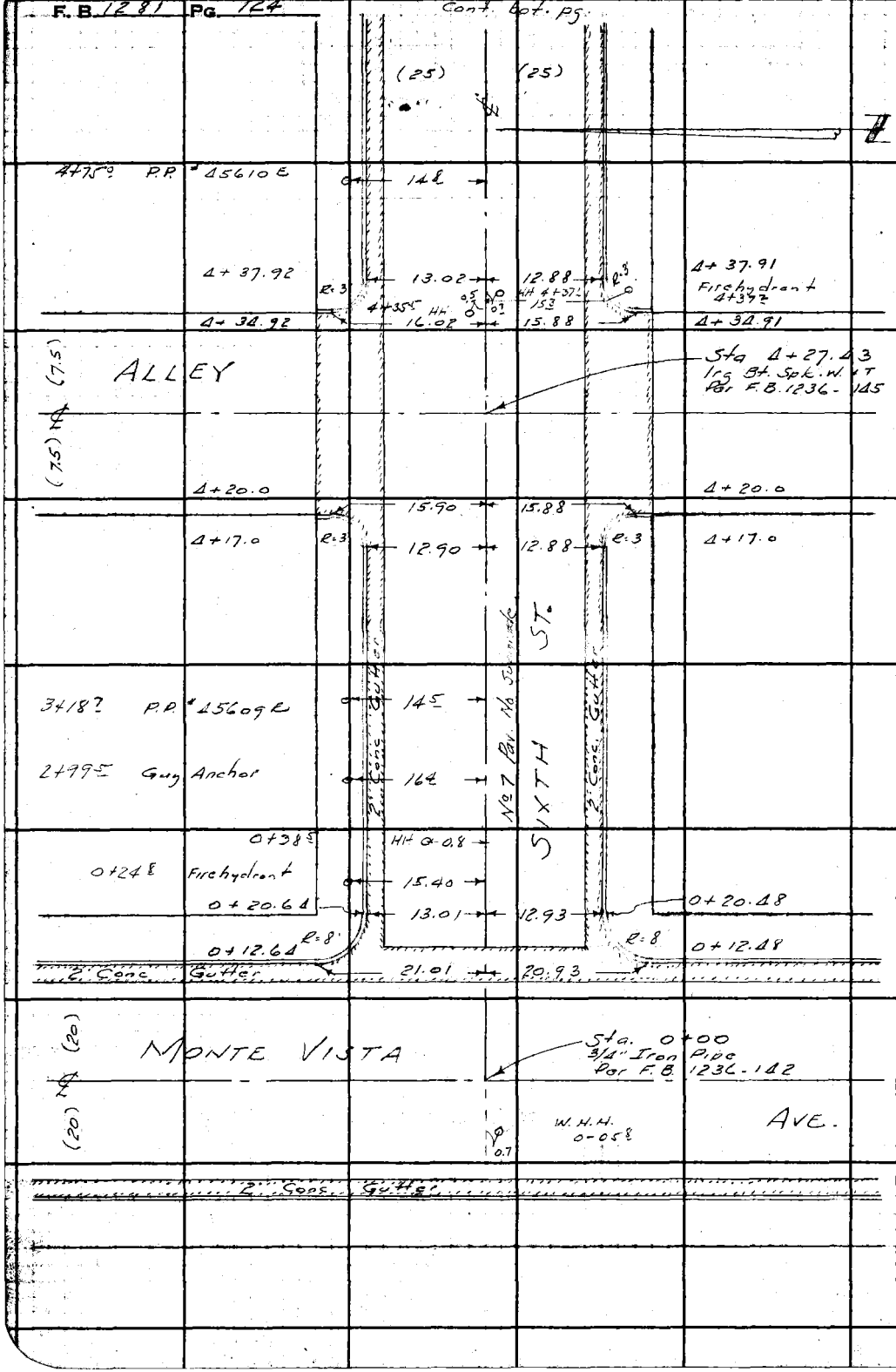

RETURN TO
LOS ANGELES COUNTY SURVEYOR
700 HALL OF RECORDS

Do not extend notes this side of this line.

Note: Any Additions or Changes on This Sheet Must be Made or Circled in Red Ink With Date and Name of Person Making Change.

Notes Ck'd by	Survey of SAN DIMAS SEWER DIST.	F.B. 1281 Pg. 125
Map No.	W. O. 1175 Tape No. 058 St'd 68 °F	
Office Work	Surveyed by H. F. NAUMANN	
Checked	Notes Date 7-47	
Date	Indexed [redacted]	

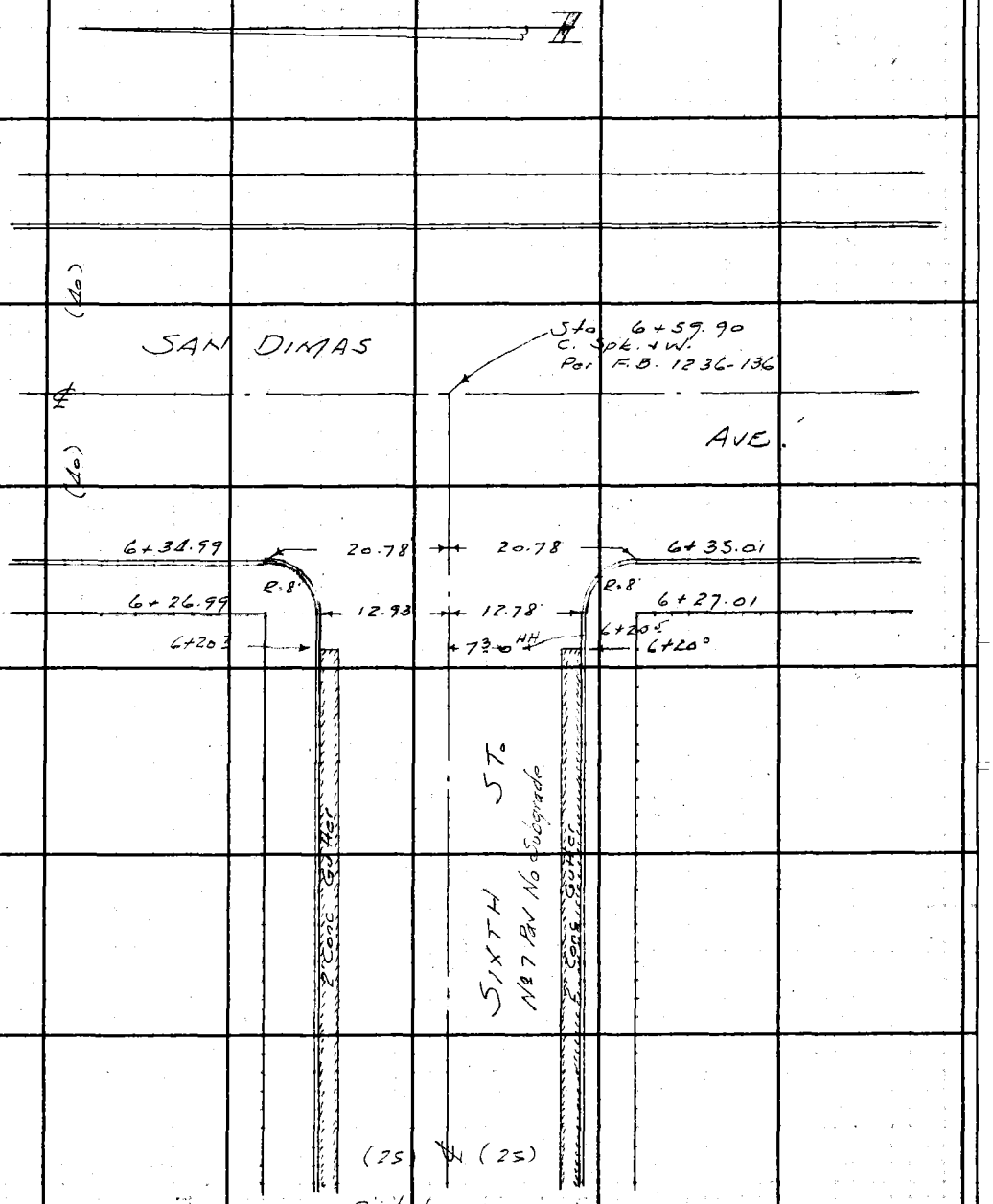

Cont. top pg.

Note: Any Additions or Changes on This Sheet Must be Made or Circled in Red Ink With Data and Name of Person Making Change.

Do not extend notes this side of this line.

RETURN TO
LOS ANGELES COUNTY SURVEYOR
700 HALL OF RECORDS

FORM 1047 SM 11-46

RETURN TO
LOS ANGELES COUNTY SURVEYOR
700 HALL OF RECORDS

Note: Any Additions or Changes on This Sheet Must Be Made or Circled in Red Ink With Date and Name of Person Making Change.

Do not extend notes this side of this line.

F.B. 281 Pg. 126

Profile No. ____ X-Sec. No. ____

Notes Red ____ Date ____ Plotted ____ Date ____ Notes Chkd. 10M Date 7/31/47 Checked ____ Date ____

Job No. 1175 Division No. V

Survey of SAN DIMAS SEWER DIST.

Survey by H. F. NAUMANN Notes J.G. Date 7-47

Map No. ____ Indexed J. GREGORY Date DEC 15 '48

F.B. 1281 Pg. 127

NOTE: ANY ADDITIONS OR CHANGES ON THIS SHEET MUST BE MADE OR CIRCLED IN RED INK, WITH DATE AND NAME OF PERSON MAKING CHANGE.

PLEASE RETURN TO
LOS ANGELES COUNTY SURVEYOR
700 HALL OF RECORDS

Do not extend notes this side of this line.

STATION	B.S.	H.I.	F.S.	ELEV.	
					PROFILE and CROSS SECTIONS on SIXTH ST. from MONTE VISTA AVE. to SAN DIMAS AVE.
					C.I. 1175
		H.F. Naumann J. Gregory A.R. Barichetti H.C. Hand H.O. West.			

FORM 307 10M 10-46

FORM 307 10M 10-46

PLEASE RETURN TO
LOS ANGELES COUNTY SURVEYOR
700 HALL OF RECORDS

NOTE: ANY ADDITIONS OR CHANGES ON THIS SHEET MUST BE MADE OR CIRCLED IN RED INK, WITH DATE AND NAME OF PERSON MAKING CHANGE.

Do not extend notes this side of this line.

STATION	B. S.	H. I.	F. S.	ELEV.		
BM LV27	470	1009 76		1005 06	BM LV27 Monte Vista Ave (W. Side) & 6th St Bt. Spk. in Ch. 5' S of ℄ Prod. of 6th St Elev. 1005.063 F.B. 1236-14	
0+00			4 93	1004 83	Int ℄ 6th St & Monte Vista Ave.	
			7 45	1002 31	100 S on ℄ Monte Vista Ave	
			8 57	1001 19		12.5 E Gutter
			7 93	1001 83		" " TC.
			10 73	999 03	197 S on ℄ Monte Vista Ave.	
			11 55	998 21		12.5 E Gutter.
			10 86	998 90		" " N end NECR
			2 55	1007 21	100 N on ℄ Monte Vista Ave	
			3 33	1006 13		12.5 E Gutter
			2 74	1007 02		" " TC.
			0 66	1009 10	182 N on ℄ Monte Vista Ave	
			1 00	1008 76		12.5 E Gutter
			0 36	1009 40		" " S end SECR.
0+12.48			5 77	1003 99		℄ Conc. Gutter.
			6 10	1003 66		20.93 S. Gutter
			5 51	1004 25		" " S end SECR
0+12 64			5 61	1004 15	21.01 N Gutter	
			5 08	1004 68	" " N end NWCR.	
0+20 48			5 91	1003 85		12.93 S. Gutter

F.B. 1281 PG. 128 Job No. 1175 Division No. ✓ Notes Red. Plotted Date No. Profile
Survey of SAN DIMAS SEWER DIST. Date Date X-Sec.
Survey by H. F. NAUMANN Notes J. Gregory Notes Chkd Checked
Indexed [illegible] Date Date No.

FORM 307 10M 10-46

PLEASE RETURN TO
LOS ANGELES COUNTY SURVEYOR
700 HALL OF RECORDS

NOTE: ANY ADDITIONS OR CHANGES ON THIS SHEET MUST BE MADE OR CIRCLED IN RED INK, WITH DATE AND NAME OF PERSON MAKING CHANGE.

Do not extend notes this side of this line.

STATION	B. S.	H. I.	F. S.	ELEV.		
0+20.48		1009 76	548	1004 28		12.93 S. E end SECR.
0+20.64			585	1003 91	13.01 N Gutter	
/			545	1004 31	/ / E end NECR.	
0+30			556	1004 20		℄
0+50			561	1004 15		℄
1+00			614	1003 62		℄
/			675	1003 01		13 S. Gutter
/			610	1003 66		/ / TC.
/			662	1003 14	13 N Gutter	
/			604	1003 72	/ / TC	
TP	446	1007 72	650	1003 26		
1+50			451	1003 21		℄
2+00			487	1002 85		℄
/			547	1002 25		13 S Gutter
/			496	1002 76		/ / TC
/			91	998 6		200 S N PL of Alley
/			546	1002 26	13 N Gutter	
/			493	1002 79	/ / T.C.	
/			+24	1010 1	185 N S.P.L. of Alley	
2+50			512	1002 60		℄
3+00			525	1002 47		℄

Profile No. ____ Notes Red. ____ Plotted ____ Job No. 1175 Division No. 1
X-Sec. No. ____ Date ____ Date ____ Survey of SAN DIMAS SEWER DIST.
Notes Chkd. ____ Checked ____ Survey by H. F. NAUMANN Notes J.G. Date 7-47
No. ____ Date ____ Date ____ Map No. ____ Indexed Jan Rivas Date ____

F.B. 1281 Pg. 129

FORM 307 10M 10-46

PLEASE RETURN TO
LOS ANGELES COUNTY SURVEYOR
700 HALL OF RECORDS

NOTE: ANY ADDITIONS OR CHANGES ON THIS SHEET MUST BE MADE OR CIRCLED IN RED INK, WITH DATE AND NAME OF PERSON MAKING CHANGE.

Do not extend notes this side of this line.

F.B. 2811 Pg. 130 | Job No. 1175 | Division No. V | Notes Red. | Plotted | Profile
Survey of SAN DIMAS SEWER DIST. | Date | No. | X-Sec.
Survey by H. F. NAUMANN | Notes V. Gregory | Notes Chkd | Checked
Indexed [illegible] Date | Date | Date | No.

STATION	B. S.	H. I.	F. S.	ELEV.		
3+00		1007.72	5.95	1001.77		13 S Gutter
"			5.33	1002.39		" " TC.
"			5.67	1002.03	13 N Gutter	
"			5.00	1002.72	" " TC	
T.P	5.18	1007.04	5.86	1001.86		
3+50			4.77	1002.27	℄	
4+00			4.91	1002.13	℄	
"			5.37	1001.67		13 S Gutter
"			4.74	1002.30		" " TC.
"			5.05	1001.99	13 N Gutter	
"			4.45	1002.59	" " TC	
4+17.2			5.65	1001.39		12.88 S. Gutter
"			5.05	1001.99		" " W end SWCR.
"			5.18	1001.86	12.90 N Gutter	
"			4.60	1002.44	" " W end NWCR	
4+20.0			5.28	1001.76		15.9 S Gutter
"			5.01	1002.03		" " S end SWCR
"			4.92	1002.12	15.9 N Gutter	
"			4.89	1002.15	" " N end NWCR	
4+27.43			4.93	1002.11	Int ℄ 6th St & Alley	
"			5.13	1001.91	25 S on ℄ Alley	

FORM 307 10M 10-46

PLEASE RETURN TO
LOS ANGELES COUNTY SURVEYOR
700 HALL OF RECORDS

NOTE: ANY ADDITIONS OR CHANGES ON THIS SHEET MUST BE MADE OR CIRCLED IN RED INK, WITH DATE AND NAME OF PERSON MAKING CHANGE.

Do not extend notes this side of this line.

STATION	B. S.	H. I.	F. S.	ELEV.		
4+27.43		1007 04	470	1002 34	100 S on ℄	Alley
/			762	999 42	197 / / /	/
/			475	1002 29	25 N on ℄	Alley
/			059	1006 45	100 / / /	/
/			+349	1010 53	182 / / /	/
4+34.9			526	1001 78		1588 S Gutter
/			498	1002 06		/ / S end SECR.
/			484	1002 20	16.02 N Gutter	
/			465	1002 39	/ / N end NECR.	
4+37.9			564	1001 40		1288 S Gutter
/			500	1002 04		/ / E end SECR.
/			526	1001 78	13.02 N Gutter	
/			467	1002 37	/ / E end NECR	
4+50			497	1002 07		℄
T.P.	523	1007 22	505	1001 99		
5+00			524	1001 98		℄
/			612	1001 10		129 S Gutter
/			548	1001 74		/ / TC
/			555	1001 67	13° N Gutter	
/			496	1002 26	/ / TC	
5+50			537	1001 85		℄

Profile No. ____ Notes Red ____ Plotted ____ Job No. 1175 Division No. ✓ F.B. 1281 Pg. 131
Date ____ Date ____ Survey of SAN DIMAS SEWER DIST.
X-Sec. No. ____ Notes Chkd ____ Checked ____ Survey by H. F. NAUMANN Notes V.G. Date 7-47
Date ____ Date ____ Map No. ____ Indexed JOURNAL Date ____

FORM 307 10M 10-46

PLEASE RETURN TO
LOS ANGELES COUNTY SURVEYOR
700 HALL OF RECORDS

NOTE: ANY ADDITIONS OR CHANGES ON THIS SHEET MUST BE MADE OR CIRCLED IN RED INK, WITH DATE AND NAME OF PERSON MAKING CHANGE.

Do not extend notes this side of this line.

STATION	B. S.	H. I.	F. S.	ELEV.		
6+00		1007 22	560	1001 62		℄
"			646	1000 76		12.9 S Gutter
"			576	1001 46		TC
"			570	1001 52	13.9 N Gutter	
"			506	1002 16	" " TC	
6+27			656	1000 66		12.8 S Gutter
"			585	1001 37		" " W end SWCR
"			585	1001 37	12.9 N Gutter	
"			512	1002 10	" " W end NWCR	
6+35			680	1000 42		20.78 S. Gutter
"			585	1001 37		" S end SWCR.
"			546	1001 76	20.78 N Gutter	
"			455	1002 67	" N end NWCR	
"			616	1001 06		℄
6+59.90			497	1002 25	int ℄ 6th St & San Dimas Ave.	
"			827	998 95	100 S on ℄ San Dimas Ave	
"			916	998 06		25 W Gutter
"			850	998 72		" " TC
"			1160	995 62	190 S on ℄ San Dimas Ave.	
"			1256	994 66		25 W Gutter
"			1196	995 26		25 W TC

F.B. 1281 PG. 132

Job No. 1175 Division No. ✓ Notes Red. Plotted Date Date No. Profile

Survey of SAN DIMAS SEWER DIST. Notes V. Gregory Date Date No. X-Sec.

Survey by H. F. NAUMANN Notes Chkd. Checked Date Date No.

Indexed [illegible] Date

FORM 307 10M 10-46

PLEASE RETURN TO
LOS ANGELES COUNTY SURVEYOR
700 HALL OF RECORDS

NOTE: ANY ADDITIONS OR CHANGES ON THIS SHEET MUST BE MADE OR CIRCLED IN RED INK, WITH DATE AND NAME OF PERSON MAKING CHANGE.

Do not extend notes this side of this line.

STATION	B. S.	H. I.	F. S.	ELEV.		
6+59.90		1007 22	1 83	1005 39		100 ft on ℄ San Dimas Ave.
/			2 97	1004 25	25 W	Gutter
/			2 17	1005 05		TC
BM LV 18			6 02	1001 20	BM LV 18	San Dimas Ave & 6th St. S.W. Cor. Bt. Spk in Ch S' S of S end CR. Elev. 1001.143 ✓ F.B. 1236-16

Profile Notes Red. ____ Plotted ____ Job No. 1175 Division No. ✓
No. ____ Date ____ Date ____ Survey of SAN DIMAS SEWER DIST.
X-Sec. Notes Chkd. ____ Checked ____ Survey by H. F. NAUMANN Notes J.G. Date 7-47
No. ____ Date ____ Date ____ Map No. ____ Indexed ____ Date ____

F.B. 128 Pg. 133

F.B. 1281 Pg. 134

Job No. 1175 Division No. ✓ Notes Red. Plotted Profile

Survey of SAN DIMAS SEWER DIST. Date Date No.

Survey by H. F. NAUMANN Notes Notes Chkd Checked X-Sec.

Indexed Date Date Date No.

STATION	B. S.	H. I.	F. S.	ELEV.	

FORM 307 10M 10-46

PLEASE RETURN TO
LOS ANGELES COUNTY SURVEYOR
700 HALL OF RECORDS

Do not extend notes this side of this line.

NOTE: ANY ADDITIONS OR CHANGES ON THIS SHEET MUST BE MADE OR CIRCLED IN RED INK, WITH DATE AND NAME OF PERSON MAKING CHANGE.

Notes Ck'd by
Map No.
Office Work
Checked
Date

Survey of SAN DIMAS SEWER DIST.
W. O. 1175 Tape No. 058 St'd 68 °F
Surveyed by H. F. NAUMANN
Notes Date
Indexed C. Johnson

DEC 9 '48

F. B. 1281 Pg. 135

Note: Any Additions or Changes on This Sheet Must be Made or Circled in Red Ink With Date and Name of Person Making Change.

Do not extend notes this side of this line.

RETURN TO
LOS ANGELES COUNTY SURVEYOR
700 HALL OF RECORDS

LOCATION of IMPROVEMENTS on 1st. ALLEY W. of SAN DIMAS AVE from FIFTH ST to GLADSTONE AVE

C. I. 1175

H. F. Naumann
S. Gregory
A. R. Barillo Hi
H. C. Hand
H. O. Wost.

FORM 247 SM 11-46

F.B. 1281 PG. 136

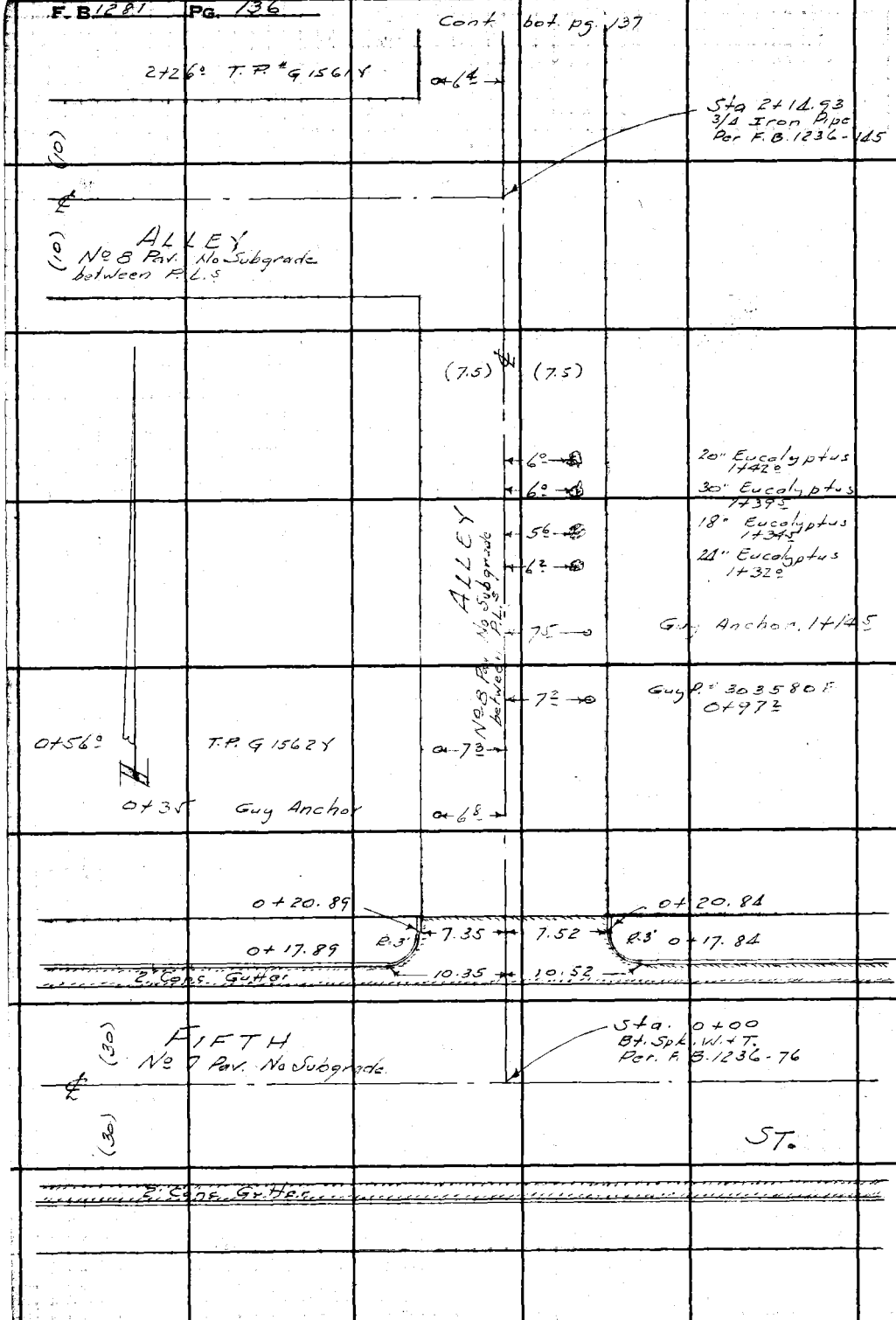

RETURN TO
LOS ANGELES COUNTY SURVEYOR
700 HALL OF RECORDS

Do not extend notes this side of this line.

Note: Any Additions or Changes on This Sheet Must be Made or Circled in Red Ink With Date and Name of Person Making Change.

Notes Ck'd by	Survey of SAN DIMAS SEWER DIST.	F.B. 1281 Pg. 137
Map No.	W. O. 1175 Tape No. 058 St'd 68 °F	
Office Work	Surveyed by N. F. NAUMANN	
Checked	Notes Date	
Date	Indexed	

Cont. bot. pg. 138

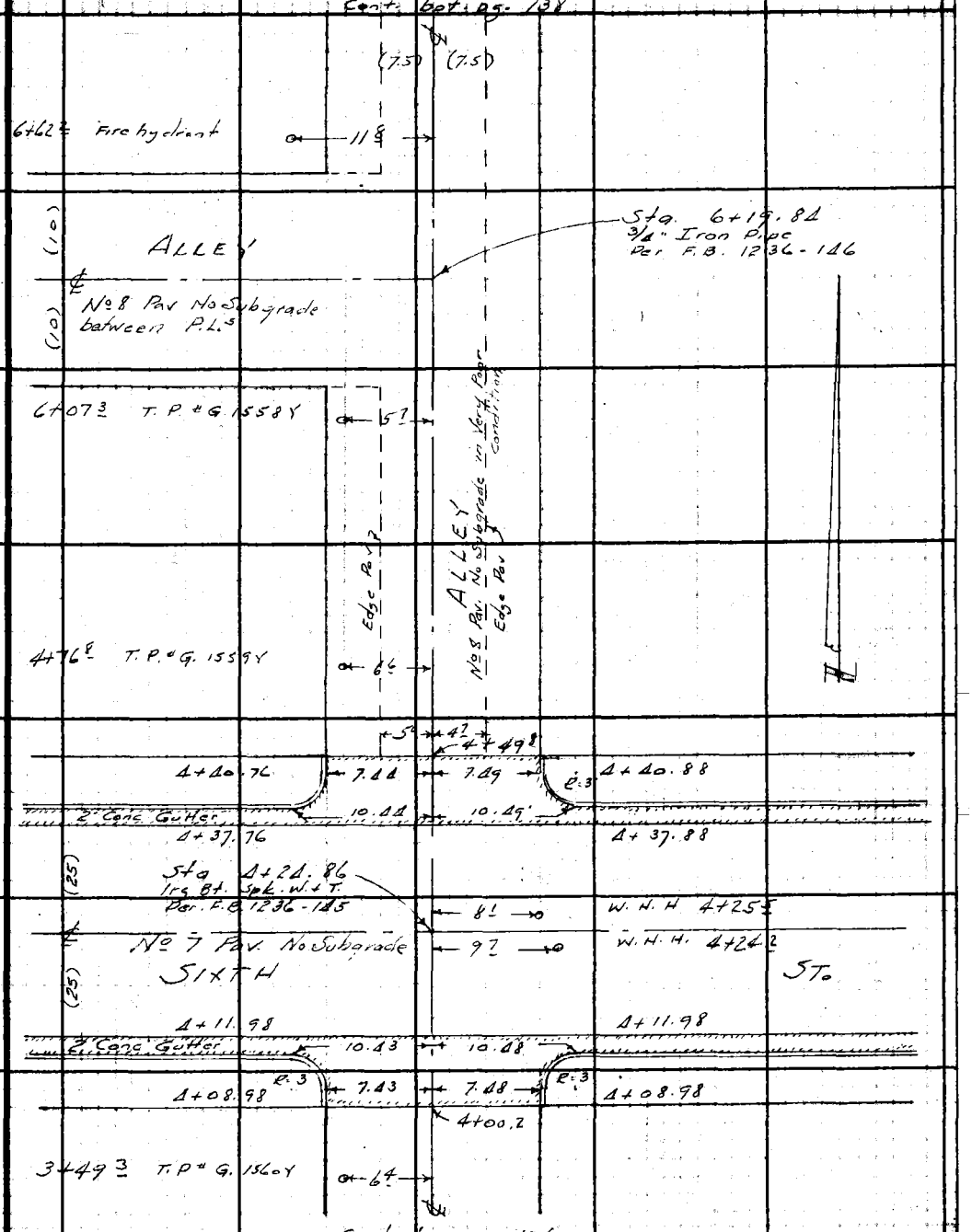

Cont. top pg. 136

Note: Any Additions or Changes on This Sheet Must be Made or Circled in Red Ink With Data and Name of Person Making Change.

Do not extend notes this side of this line.

RETURN TO
LOS ANGELES COUNTY SURVEYOR
700 HALL OF RECORDS

FORM 247 SM 11-46

F.B. 1281 PG. 138

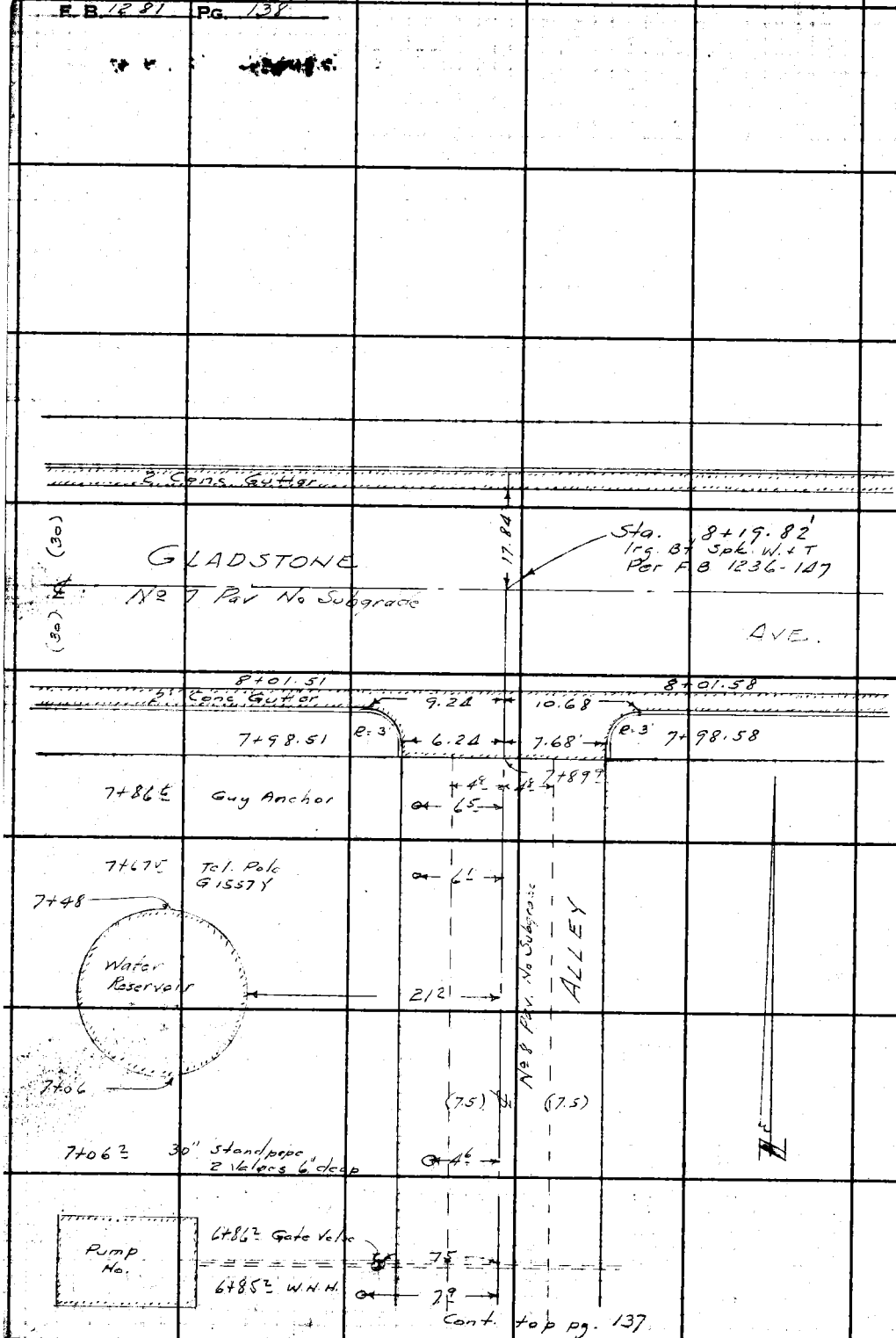

Cont. top pg. 137

RETURN TO
LOS ANGELES COUNTY SURVEYOR
700 HALL OF RECORDS

Do not extend notes this side of this line.

Note: Any Additions or Changes on This Sheet Must be Made or Circled in Red Ink With Date and Name of Person Making Change.

Profile No. ____ X-Sec. No. ____

Notes Red ____ Date ____ Notes Chkd LOM Date 2/3/47

Plotted ____ Date ____ Checked ____ Date ____

Job No. 1175 Division No. V

Survey of SAN DIMAS SEWER DIST.

Survey by H. F. NAUMANN Notes V.G. Date 2-47

Map No. ____ Indexed [redacted] Date DEC 6 '48

F.B. 428 Pg. 139

NOTE: ANY ADDITIONS OR CHANGES ON THIS SHEET MUST BE MADE OR CIRCLED IN RED INK, WITH DATE AND NAME OF PERSON MAKING CHANGE.

PLEASE RETURN TO
LOS ANGELES COUNTY SURVEYOR
700 HALL OF RECORDS

Do not extend notes this side of this line.

STATION	B. S.	H. I.	F. S.	ELEV.
		H. F. Naumann J. Gregory A. R. Borillo Hi H. C. Handl H. O. West.		C. I. 1175

PROFILE
and
CROSS SECTIONS
on
1st. ALLEY W. of SAN DIMAS AVE.
from
FIFTH ST.
to
GLADSTONE AVE.

FORM 307 10M 10-46

FORM 307 10M 10-46

PLEASE RETURN TO
LOS ANGELES COUNTY SURVEYOR
700 HALL OF RECORDS

NOTE: ANY ADDITIONS OR CHANGES ON THIS SHEET MUST BE MADE OR CIRCLED IN RED INK, WITH DATE AND NAME OF PERSON MAKING CHANGE.

Do not extend notes this side of this line.

STATION	B. S.	H. I.	F. S.	ELEV.		
BM LV19	6 83	989.57		982 74	BM LV19 San Dimas Ave & 5th St SW Cor Bt Spk in Cb 5 S. of S end CR Elev 982.740 F.B. 1236-17	
0+00			484	984 73	Int ℄ 5th St & Alley	
"			492	984 65	75 E on ℄ 5th St.	
"			497	984 60	17.8 N Gutter	
"			401	985 56	" " TC.	
"			544	984 13	157 E on ℄ 5th St.	
"			499	984 58	17.8 N Gutter	
"			410	985 47	" " E end N E CR	
"			464	984 93	25.8 N Gutter 165 E of ℄ Alley	
"			400	985 57	" " N end N W CR at San Dimas Ave.	
"			463	984 94	100 W on ℄ 5th St.	
"			485	984 72	17.8 N Gutter	
"			388	985 69	" " TC.	
"			453	985 04	200 W on ℄ 5th St.	
"			480	984 77	17.8 N Gutter.	
"			377	985 80	" " TC.	
0+17.84			491	984 66		℄ Gutter.
"			500	984 57		10.52 E. Gutter
"			403	985 54		" " E end NE CR.
0+17.89			491	984 66	10.35 W Gutter	

F.B. 1281 PG. 140

Job No. 1175 Division No. V Notes Red. Plotted Profile

Survey of SAN DIMAS SEWER DIST. Date Date No.

Survey by H. F. NAUMANN Notes J. Gregory Notes Chkd Checked X-Sec.

Indexed Date Date No.

FORM 307 10M 10-46

PLEASE RETURN TO
LOS ANGELES COUNTY SURVEYOR
700 HALL OF RECORDS

NOTE: ANY ADDITIONS OR CHANGES ON THIS SHEET MUST BE MADE OR CIRCLED IN RED INK, WITH DATE AND NAME OF PERSON MAKING CHANGE.

Do not extend notes this side of this line.

Profile Notes Red____ Plotted____ Job No. 1176 Division No. V
No.____ Date____ Date____ Survey of SAN DIMAS SEWER DIST.
X-Sec. Notes Chkd.____ Checked____ Survey by H. F. NAUMANN Notes J.S. Date 7-47
No.____ Date____ Date____ Map No.____ Indexed____

F.B. 128 Pg. 44

STATION	B. S.	H. I.	F. S.	ELEV.		
0+17.89		989.57	3.96	985.61	10.35 W W end N W C R.	
0+20.84			4.47	985.10		7.5 E Gutter
"			3.86	985.71		" " N end N E C R.
0+23.89			4.42	985.15	7.35 W Gutter	
"			3.90	985.67	" " N end N W C R.	
0+30			3.89	985.68		℄ end Conc. Pav.
"			3.70	985.87		7.5 E T.C. Curb.
"			3.65	985.92	7.5 W. T.C. Curb.	
0+50			2.02	987.55		℄
"			1.96	987.61		7.5 E P.L.
"			1.70	987.87	7.5 W P.L.	
T.P.	11.47	999.72	1.32	988.25		
1+00			7.67	992.05		℄
"			2.26	997.46		7.5 E. P.L.
"			7.16	992.56	7.5 W. P.L.	
1+50			4.18	995.54		℄
"			3.81	995.91		7.5 E. P.L.
"			3.60	996.12	7.5 W P.L.	
2+00			1.89	997.83		℄
2+04.73			1.67	998.05		℄
"			1.23	998.49		7.5 E P.L.

FORM 307 10M 10-46

PLEASE RETURN TO
LOS ANGELES COUNTY SURVEYOR
700 HALL OF RECORDS

NOTE: ANY ADDITIONS OR CHANGES ON THIS SHEET MUST BE MADE OR CIRCLED IN RED INK, WITH DATE AND NAME OF PERSON MAKING CHANGE.

Do not extend notes this side of this line.

STATION	B. S.	H. I.	F. S.	ELEV.		
4+24.86		1006.94	442	100[illegible].52	21 N N end NWCR at San Dimas Ave.	
BM LV. 18	569	1006.88	576	(100[illegible].19) 100[illegible].18	BM San Dimas Ave & 6th St SW Cor. LV 18 Bt Spk in Cb 5' S of S end CR. Elev 1001.193 F.B. 1236-16	
4+24.86			455	100[illegible].33	100 W on ℄ 6th St.	
			485	100[illegible].03		13 N Gutter
			420	100[illegible].58		" " TC
			524	100[illegible].64	13 S. Gutter	
			460	100[illegible].28	" " TC	
			423	100[illegible]	200 W on ℄ 6th St	
			474	100[illegible]		13 N Gutter
			423	100[illegible]		" " TC
			486	100[illegible].02	13 S. Gutter	
			429	100[illegible].59	" " TC	
4+37.8			514	100[illegible].74		℄ Gutter
"			514	100[illegible]		10.5 E. Gutter
"			454	100[illegible].34		" " E end NE CR.
"			504	100[illegible]	10.4 W Gutter	
"			446	100[illegible].42	" " W end NW CR	
4+40.9			484	100[illegible]		7.5 E. Gutter
"			454	100[illegible].34		" " N end NE CR.
			481	100[illegible].07	7.4 W Gutter	

F.B. 1281 PG. 144

Job No. 1175 Division No. ✓ Notes Red. Plotted No. Profile

Survey of SAN DIMAS SEWER DIST. Date Date X-Sec.

Survey by H. F. NAUMANN Notes J. Gregory Notes Chkd. Checked No.

Indexed A. C. Jennings Date Date

FORM 307 10M 10-46

PLEASE RETURN TO
LOS ANGELES COUNTY SURVEYOR
700 HALL OF RECORDS

NOTE: ANY ADDITIONS OR CHANGES ON THIS SHEET MUST BE MADE OR CIRCLED IN RED INK, WITH DATE AND NAME OF PERSON MAKING CHANGE.

Do not extend notes this side of this line.

STATION	B. S.	H. I.	F. S.	ELEV.		
4+40.9		1006 88	445	1002 43	7.4 W N end N W C.R.	
4+49.9			456	1002 32		℄ Edge Conc Pav Pt.
"			435	1002 53		7.5 E P.L. T.C. Com.
"			429	1002 59	7.5 W P.L. T.C. Com	
5+00			120	1005 68		℄
"			126	1005 62		7.5 E P.L.
"			129	1005 59	7.5 W P.L.	
TP	8 96	1014 65	119	1005 69		
5+50			750	1007 15		℄
6+00			574	1008 91		℄
6+09.8			537	1009 28		℄
"			545	1009 20		7.5 E P.L.
"			546	1009 19	7.5 W. P.L.	
6+19.84			498	1009 67	Int ℄ of Alleys.	
"			493	1009 72	100 W on ℄ Alley	
"			484	1009 81	200 " " "	
6+29.8			471	1009 94		℄
"			473	1009 92		7.5 E P.L.
"			474	1009 91	7.5 W P.L.	
6+50			416	1010 49		℄
6+86.2			321	1011 44	7.5 W Top of 4" Water Line	

Profile Notes Red ____ Plotted ____ Job No. 1125 Division No. ✓ F.B. 1281 Pg. 145

No. ____ Date ____ Date ____ Survey of SAN DIMAS SEWER DIST.

X-Sec. Notes Chkd ____ Checked ____ Survey by H. F. NAUMANN Notes J.G. Date 7-47

No. ____ Date ____ Date ____ Map No. ____ Date ____

FORM 307 10M 10-46

PLEASE RETURN TO
LOS ANGELES COUNTY SURVEYOR
700 HALL OF RECORDS

NOTE: ANY ADDITIONS OR CHANGES ON THIS SHEET MUST BE MADE OR CIRCLED IN RED INK, WITH DATE AND NAME OF PERSON MAKING CHANGE.

Do not extend notes this side of this line.

STATION	B. S.	H. I.	F. S.	ELEV.		
7+00		1014 65	164	1015 01		℄
"			152	1015 13		7.5 E PL
"			164	1015 01	2.0 W Edge Pav B.Brk	
T.P.	875	1021 73	167	1017 98		
7+00			74	1014 31	7.5 W P.L. Dirt	
7+06.2			1310	1008 63	4.6 W Top of Gate Valves	
7+50.			667	1015 06		℄
7+89.9			466	1017 07		℄ Edge Conc Pav.
"			453	1017 20		7.5 E P.L. T.C. Conc
"			436	1017 37	7.5 W P.L. T.C. Conc	
7+98.5			505	1016 68		7.5 E Gutter
"			464	1017 09		" " S end SECR.
"			477	1016 96	7.5 W Gutter	
"			438	1017 35	" " S end SWCR.	
8+01.58			542	1016 31		℄ Gutter
"			556	1016 17		10.68 E Gutter
"			485	1016 88		" " E end SECR.
"			526	1016 47	9.24 W Gutter	
"			444	1017 29	" " W end SWCR	
8+19.82			475	1016 98	Int ℄ Alley & Gladstone Ave	
"			666	1015 07	7.5 E on ℄ Gladstone Ave	

F.B. 1281 PG. 146

Job No. 1175 Division No. V Notes Red Plotted Profile

Survey of SAN DIMAS SEWER DIST. Date Date No.

Survey by H. F. NAUMANN Notes J. Gregory Notes Chkd. Checked X-Sec.

Indexed A. C. Jannett Date Date No.

FORM 307 10M 10-46

PLEASE RETURN TO
LOS ANGELES COUNTY SURVEYOR
700 HALL OF RECORDS

NOTE: ANY ADDITIONS OR CHANGES ON THIS SHEET MUST BE MADE OR CIRCLED IN RED INK, WITH DATE AND NAME OF PERSON MAKING CHANGE.

Do not extend notes this side of this line.

STATION	B. S.	H. I.	F. S.	ELEV.		
8+19.82		1021 73	7.30	1014 40		18 S. Gutter.
"			6 76	1014 97		" " TC.
"			985	1011 88		157 E on ℄ Gladstone Ave
"			10 43	1011 30		18 S. Gutter
"			10 06	1011 67		" " W end SWCR
"			10 56	1011 17		26 S. Gutter
"			10 18	1011 55		" " S end SWCR.
"			557	1016 16		100 W on ℄ Gladstone Ave.
"			625	1015 48	18 S.	Gutter
"			576	1015 97	" "	TC.
"			720	1014 53		206 W on ℄ Gladstone Ave.
"			774	1013 99	18 S.	Gutter
"			697	1014 76	"	TC
BM LV 17			10 24	1011 49	BM LV 17	Gladstone Ave & San Dimas Ave SW Cor Bk. Spk in Cb. 5 S. of S end C.R. Elev 1011.490 ✓ F.B. 1236 - 16

Profile Notes Red Plotted Job No. 1125 Division No. V
No. Date Date Survey of SAN DIMAS SEWER DIST.
X-Sec. Notes Chkd. Checked Survey by H. F. NAUMANN Noted V.G. Date 7-47
No. Date Date Map No. Indexed Date

F.B. 1239 Pg. 147

F.B. 1281 PG. 148

Job No. 1175 Division No. V Notes Red. Plotted Profile

Survey of SAN DIMAS SEWER DIST. Date Date No.

Survey by H. F. NAUMANN Notes Notes Chkd. Checked X-Sec.

Indexed Date Date Date No.

FORM 307 10M 10-46

PLEASE RETURN TO
LOS ANGELES COUNTY SURVEYOR
700 HALL OF RECORDS

NOTE: ANY ADDITIONS OR CHANGES ON THIS SHEET MUST BE MADE OR CIRCLED IN RED INK, WITH DATE AND NAME OF PERSON MAKING CHANGE.

Do not extend notes this side of this line.

STATION	B. S.	H. I.	F. S.	ELEV.	

Notes Ck'd by
Map No.
Office Work
Checked
Date

Survey of SAN DIMAS SEWER DIST
W. O. 1175 Tape No. 058 St'd 66 °F
Surveyed by H. F. NAUMANN
Notes Date
Indexed

DEC 8 '48

F. B. 1281 Pg. 149

Note: Any Additions or Changes on this Sheet Must Be Made or Circled in Red Ink With Date and Name of Person Making Change.

Do not extend notes this side of this line.

RETURN TO
LOS ANGELES COUNTY SURVEYOR
700 HALL OF RECORDS

LOCATION
of
IMPROVEMENTS
on
SAN DIMAS AVE.
from
THIRD ST.
to
GLADSTONE AVE
C.J. 1175

H.F. Naumann
J. Gregory
A.R. Barilotti
H.C. Hand
H.O. West.

FORM 267 SM 11-48

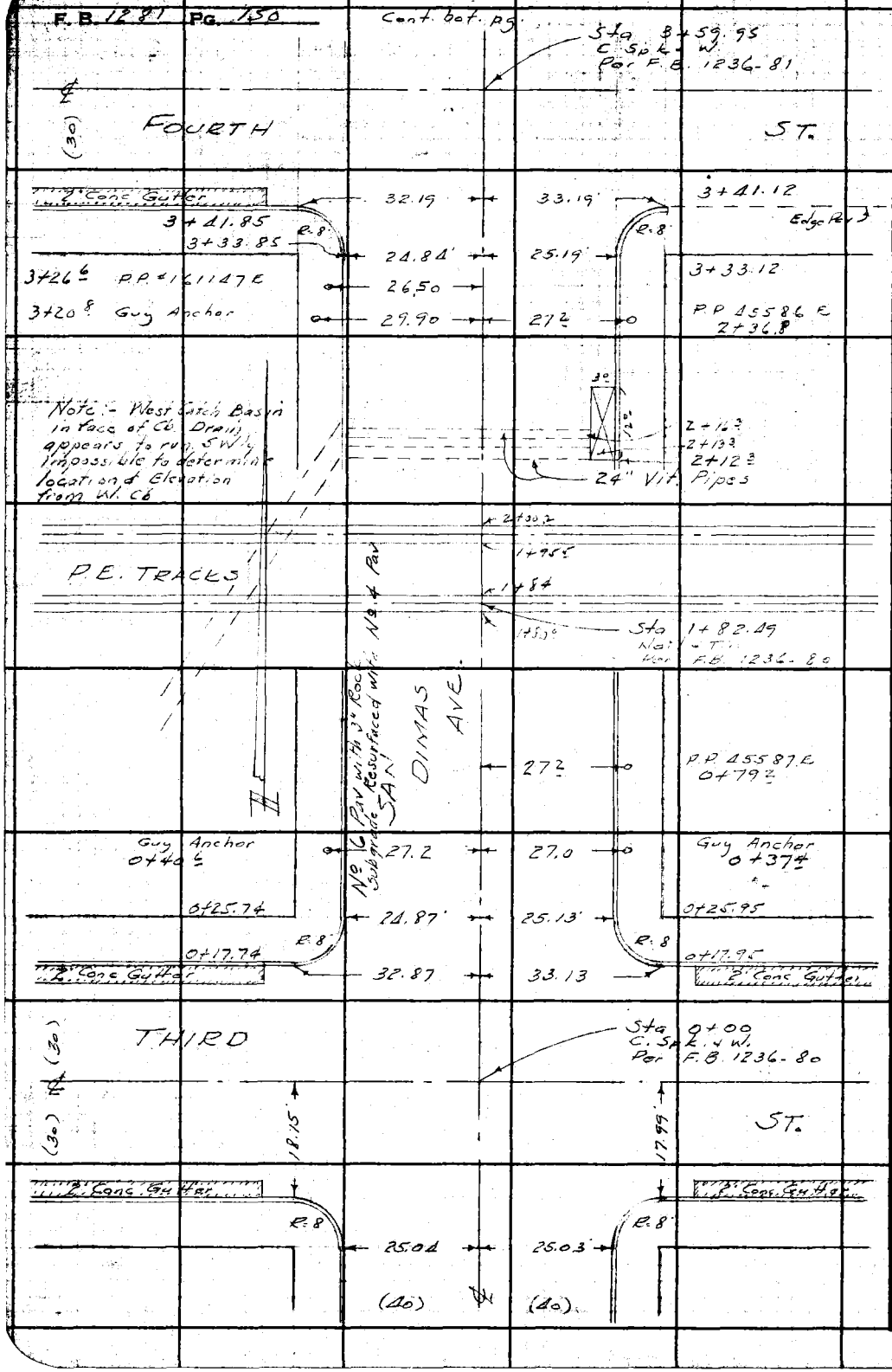

RETURN TO
LOS ANGELES COUNTY SURVEYOR
700 HALL OF RECORDS

Do not extend notes this side of this line.

Note: Any Additions or Changes on This Sheet Must be Made or Circled in Red Ink With Date and Name of Person Making Change.

Notes Ck'd by	Survey of SAN DIMAS SEWER DIST.	F.B. 1281 Pg. [illegible]
Map No.	W. O. 1175 Tape No. 058 Std 68 °F	
Office Work	Surveyed by H. F. NAUMANN	
Checked	Notes Date	
Date	Indexed A. C. Johnson	

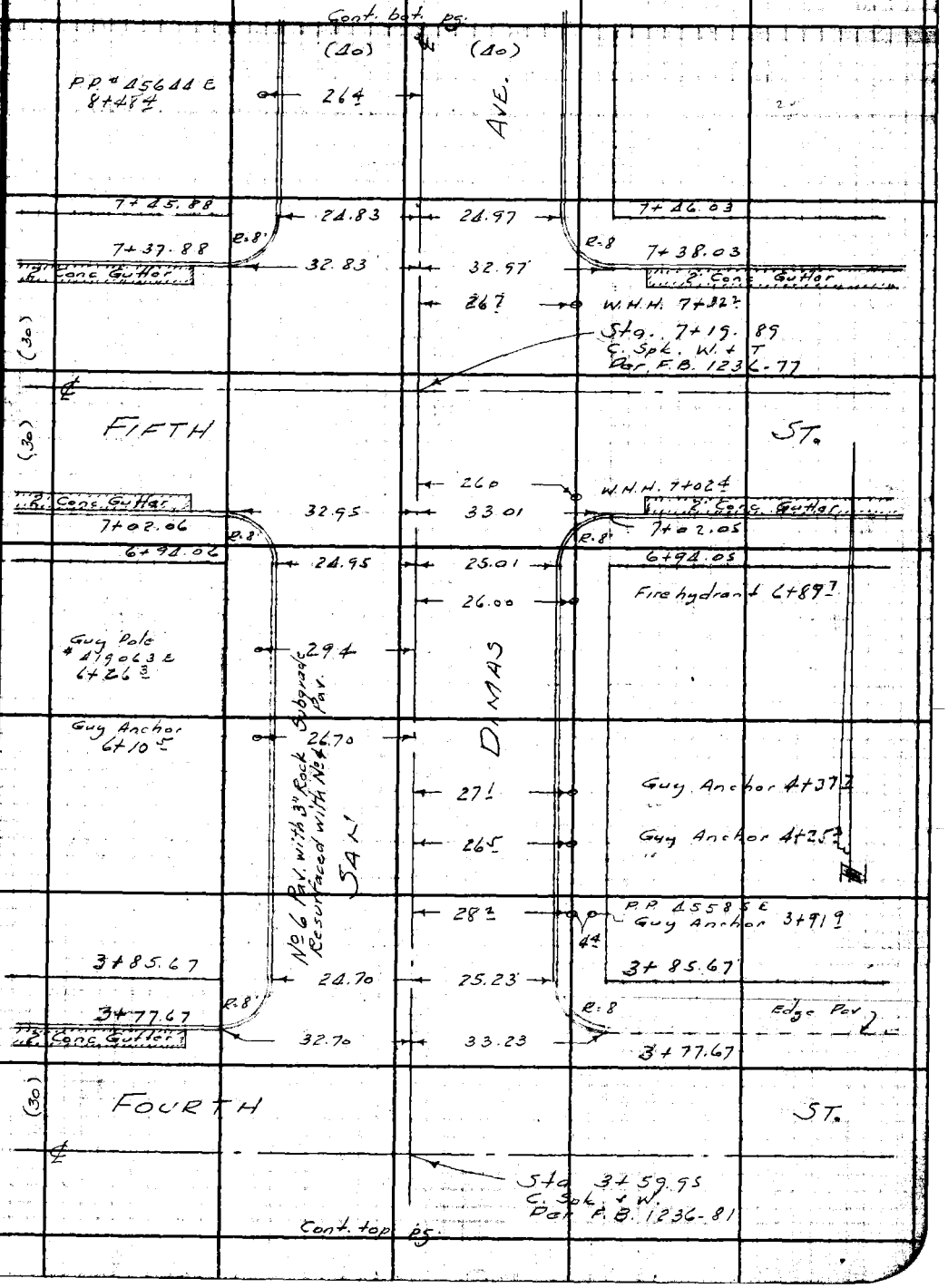

Note: Any Additions or Changes on This Sheet Must be Made or Circled in Red Ink With Data and Name of Person Making Change.

Do not extend notes this side of this line.

RETURN TO
LOS ANGELES COUNTY SURVEYOR
700 HALL OF RECORDS

FORM 867 SM 11-46

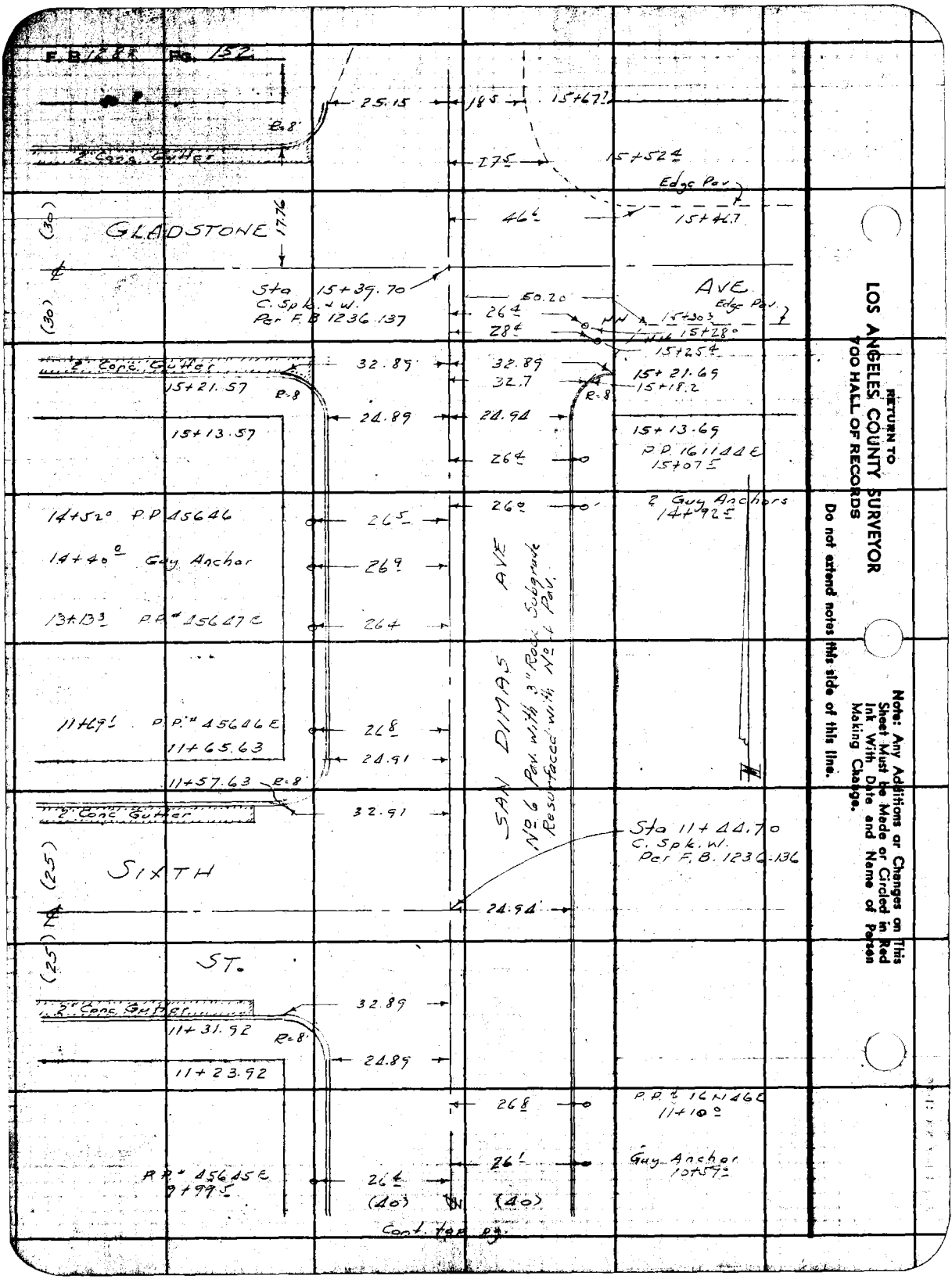

RETURN TO
LOS ANGELES COUNTY SURVEYOR
700 HALL OF RECORDS

Do not extend notes this side of this line.

Note: Any Additions or Changes on This Sheet Must be Made or Circled in Red Ink With Date and Name of Person Making Change.

Profile No. | Notes Red | Plotted | Job No. 1175 | Division No. V | F.B. 1281 Pg. 153

X-Sec. No. | Date | Date | Survey of SAN DIMAS SEWER DIST.

Notes Chkd LOM | Checked | Survey by H. F. NAUMANN | Notes J. G. | Date 7-47

Date 7/21/47 | Date | Map No. | Indexed | Date DEC 6 '49

NOTE: ANY ADDITIONS OR CHANGES ON THIS SHEET MUST BE MADE OR CIRCLED IN RED INK, WITH DATE AND NAME OF PERSON MAKING CHANGE.

PLEASE RETURN TO
LOS ANGELES COUNTY SURVEYOR
700 HALL OF RECORDS

Do not extend notes this side of this line.

STATION	B.S.	H.I.	F.S.	ELEV.	
		H.F. Naumann J. Gregory H.R. Barilotti H.C. Hand H.O. West		C.I. 1175	PROFILE and CROSS SECTIONS on SAN DIMAS AVE. from THIRD ST. to GLADSTONE AVE

FORM 307 10M 10-46

FORM 307 10M 10-46

PLEASE RETURN TO
LOS ANGELES COUNTY SURVEYOR
700 HALL OF RECORDS

NOTE: ANY ADDITIONS OR CHANGES ON THIS SHEET MUST BE MADE OR CIRCLED IN RED INK, WITH DATE AND NAME OF PERSON MAKING CHANGE.

Do not extend notes this side of this line.

F.B. 1281 PG. 154 Job No. 1175 Division No. V Notes Red Date Plotted No. Profile
Survey of SAN DIMAS SEWER DIST. Date X-Sec.
Survey by H. F. NAUMANN Notes J. Ferguson Notes Chkd. Checked No.
Indexed C. Jorgensen Date Date

STATION	B. S.	H. I.	F. S.	ELEV.		
BM LV 44	5.42	973.73		965.31	BM LV 44	San Dimas Ave & 3rd St SE Cor. "PK" Spk in Cb. 15' E. of E end C.R. Elev. 965.306 FB 1236-27
0+05			4.87	968.86	Int & San Dimas & 3rd St.	
"			5.74	967.79	20 S E on & 3rd St.	Brk.
"			5.19	968.54	40 S . . .	" "
"			4.75	968.98	90 E . . .	" "
"			5.22	968.51		18 N Gutter
"			4.59	967.14		18 " TC
"			4.03	969.70	177 E on & 3rd St.	
"			4.78	968.98		18 N Gutter
"			4.10	969.63		18 " W end N W C.R.
"			4.29	969.44		21 " Gutter
"			4.01	969.71		21 " N end N W C.R.
"			6.12	967.61	26 W on & 3rd St	Gutter
"			5.91	967.82	44 " . . .	Brk
"			6.64	967.09	90 " . . .	"
"			7.25	966.48		18 N Gutter
"			6.54	967.19		" " TC
"			9.00	964.73	177 W on & 3rd St	
"			9.40	964.33		18 N Gutter
"			8.72	965.01		" " E end N E C.R.

FORM 307 10M 10-46

PLEASE RETURN TO
LOS ANGELES COUNTY SURVEYOR
700 HALL OF RECORDS

NOTE: ANY ADDITIONS OR CHANGES ON THIS SHEET MUST BE MADE OR CIRCLED IN RED INK, WITH DATE AND NAME OF PERSON MAKING CHANGE.

Do not extend notes this side of this line.

STATION	B. S.	H. I.	F. S.	ELEV.		
0+00		973 73	906	964 67		21 N Gutter
"			87v	965 01		" " N end NECR.
0+17.74			614	967 59	32.87 W	Gutter
"			523	968 50	" "	W end NWCR.
0+17.95			581	967 92		33.13 E Gutter
"			507	968 65		" " E end NECR.
0+25.74			583	967 90	24.87 W	Gutter
			505	968 68	" "	N end NWCR.
0+25.95			575	968 98		25.13 E Gutter
"			505	968 68		" " N end NECR.
0+50			433	969 40		℄
1+00			387	969 86		℄
"			521	968 52		25.1 E Gutter
"			443	969 30		" " TC
"			518	968 55	24.9 W	Gutter
"			445	969 28	" "	TC
1+53.6			316	970 57		℄
"			455	969 18		25.1 E Gutter
"			395	969 78		" " TC
			485	968 88	24.9 W	Gutter
			416	969 57	" "	"

Profile
Notes Red_____ Plotted_____ Job No. 1178 Division No. V
No._____ Date_____ Date_____ Survey of SAN DIMAS SEWER DIST.
X-Sec. Notes Chkd_____ Checked_____ Survey by H. F. NAUMANN Notes by G. [illegible] Date 7-47
No._____ Date_____ Date_____ Map No._____ Indexed [illegible] Date_____

F.B. 628 Pg. 55

FORM 307 10M 10-46

PLEASE RETURN TO
LOS ANGELES COUNTY SURVEYOR
700 HALL OF RECORDS

NOTE: ANY ADDITIONS OR CHANGES ON THIS SHEET MUST BE MADE OR CIRCLED IN RED INK, WITH DATE AND NAME OF PERSON MAKING CHANGE.

Do not extend notes this side of this line.

F.B. 1281 PG. 156 | Job No. 1175 | Division No. | Notes Red. | Plotted | No. | Profile
Survey of SAN DIMAS SEWER DIST. | Date | Date | No. | X-Sec.
Survey by H. F. NAUMANN | Notes V. Gregory | Notes Chkd | Checked | Date | No.
Indexed C. Jones | Date | Date

STATION	B. S.	H. I.	F. S.	ELEV.		
1+73 I		973 73	3 12	970 61		℄
"			3 82	969 91		25' E T.C. & Pav Com.
"		✓	3 92	969 81	24? W T.C. & Pav Com	
T.P.	5 48	97.6 09	3 12	970 61		
1+80			5 57	970 52		℄ & Top of S. Rail (Main) P.E. Ry.
"			5 15	970 94		40 E on top of S. Rail.
"			6 20	969 89	40 W on top of S. Rail.	
1+95 S			5 66	970 13		℄ & Top of Spur S Rail
"			5 16	970 93		40 E on top of S Rail
"			6 34	969 75	40 W on top of S. Rail	
2+00			5 62	970 17		℄
2+02			6 35	969 74		25' E. T.C. & Pav Com.
2+03 5			5 60	970 49	24? W T.C. & Pav. Com.	
2+13 3			8 65	967 14	22? W Flow line of 24" V.C.P.	Pipe
2+16.3			8 73	967 36	" " " " " "	"
2+50			5 52	970 57		℄
3+00			5 39	970 70		℄
"			6 45	969 64		25' E Gutter
"			5 77	970 32		" " TC.
"			6 47	969 62	24? W Gutter	
"			5 81	970 28	" " TC.	

FORM 307 10M 10-46

PLEASE RETURN TO
LOS ANGELES COUNTY SURVEYOR
700 HALL OF RECORDS

NOTE: ANY ADDITIONS OR CHANGES ON THIS SHEET MUST BE MADE OR CIRCLED IN RED INK, WITH DATE AND NAME OF PERSON MAKING CHANGE.

Do not extend notes this side of this line.

STATION	B. S.	H. I.	F. S.	ELEV.		
3+33		976 09	505	971 04		℄
3+33.12			6.20	969 89		25.2 E Gutter
"			5.57	970 52		" " Sewer SE C.R.
3+33.85			6.03	969 86	24.8 W Gutter.	
"			5.70	970 39	" " Sewer SW C.R.	
3+41.12			5.98	970 11		33.19 E Gutter
"			5.72	970 37		" " E end SE C.R.
3+41.85			6.04	969 97	32.19 W Gutter	
"			5.79	970 30	" " W end SW C.R.	
3+59.95			4.76	971 33	Int ℄ San Dimas Ave	℄ 4th St.
"			5.57	970 52	25 E on ℄ 4th	St
"			5.20	970 89	40 " " " "	"
"			4.32	971 77	90 " " " "	"
"			3.26	972 83	190 " " " "	"
"			5.61	970 08	25 W " " "	"
"			5.58	970 51	40 " " " "	"
"			6.90	969 19	90 " " " "	"
"			7.41	968 68		18 N Gutter
"			6.78	969 31		" " TC
"			8.10	967 99	18 S Gutter	
"			7.50	968 59	" " TC	

Profile
Notes Red_____ Plotted_____ Job No. 1175 Division No. V
No._____ Date_____ Date_____ Survey of SAN DIMAS SEWER DIST.
X-Sec. Notes Chkd_____ Checked_____ Survey by H. F. NAUMANN Notes V.G. Date 7-47
No._____ Date_____ Date_____ Map No._____ Checked [illegible]

F.B. 128 Pg. 157

FORM 307 10M 10-46

PLEASE RETURN TO
LOS ANGELES COUNTY SURVEYOR
700 HALL OF RECORDS

NOTE: ANY ADDITIONS OR CHANGES ON THIS SHEET MUST BE MADE OR CIRCLED IN RED INK, WITH DATE AND NAME OF PERSON MAKING CHANGE.

Do not extend notes this side of this line.

F.B. 1281 Pg. 158 | Job No. 1175 Division No. V | Notes Red. | Plotted | Profile
Survey of SAN DIMAS SEWER DIST. | Date | Date | No.
Survey by H. F. NAUMANN | Notes Chkd. | Checked | X-Sec.
Indexed C. Johnson | Notes J. Gregory | Date | Date | No.

STATION	B. S.	H. I.	F. S.	ELEV.		
3+59.95		976.09	8.73	967.36	177 W on ℄ 4th	5℄
"			9.05	967.01		18 N Gutter
"			8.44	967.65		" " E end NECR
"			10.00	966.09	18 S. Gutter	
"			9.32	966.77	" " E end SECR	
"			8.73	967.36		21 " Gutter
"			8.17	967.62		" " N End NECR
"			9.77	966.37	21 S. Gutter	
"			9.34	966.75	" " S end CR	
3+77.67			4.60	971.49	"	℄
"			5.49	970.60		33.23 E Gutter
"			4.86	971.23		" " E end NECR
"			5.74	970.35	32.70 W Gutter	
"			5.24	970.85	" " W end NWCR	
3+85.67			5.30	970.79		25.23 E Gutter
"			4.74	971.35		" " N End NECR
"			5.60	970.19	24.70 W Gutter	
"			5.09	971.00	" " N end NWCR	
4+00			4.86	971.83		℄
"			5.10	970.99		25.2 E Gutter
"			4.57	971.52		" " TC

FORM 307 10M 10-46

PLEASE RETURN TO
LOS ANGELES COUNTY SURVEYOR
700 HALL OF RECORDS

NOTE: ANY ADDITIONS OR CHANGES ON THIS SHEET MUST BE MADE OR CIRCLED IN RED INK, WITH DATE AND NAME OF PERSON MAKING CHANGE.

Do not extend notes this side of this line.

STATION	B. S.	H. I.	F. S.	ELEV.		
4+00		976 09	534	970 75	24.7 W Gutter	
"			469	971 40	" " TC.	
BM LV 45	625	977 47	489	(971 22) 971 20	BM LV 45 San Dimas Ave & 4th St N.W. Cor. L&N in Cb. 10' N of N end CR. Elev. 971.217 F.B. 1236-29	
4+50			463	972 84		℄
5+00			305	974 42		℄
"			385	973 62		25.2 E Gutter
"			326	974 21		" " TC.
"			406	973 41	24.7 W Gutter	
"			328	974 19	" " TC	
5+50			119	976 28		℄
T.P.	826	985 43	030	977 17		
6+00			682	978 61		℄
"			751	977 92		25.1 E Gutter
"			697	978 46		" " TC.
"			775	977 68	24.9 W Gutter	
"			703	978 40	" " TC	
6+50			427	981 16		℄
BM LV 19	588	988 62	266	(982 74) 982 77	BM LV 19 San Dimas Ave & 5th St S.W. Cor. Bt. Spk in Cb. 5 S of S end CR. Elev 982.740 F.B. 1236-17	
6+94.05			542	983 20		℄
"			635	982 27		25 E Gutter

Profile Notes Red ____ Plotted ____ Job No. 1175 Division No. V
No. ____ Date ____ Date ____ Survey of SAN DIMAS SEWER DIST.
X-Sec. Notes Chkd ____ Checked ____ Survey by H. F. NAUMANN Notes V.G. Date 7-47
No. ____ Date ____ Date ____ Map No. ____ Indexed [redacted] Date

F.B. 1281 Pg. 159

FORM 307 10M 10-46

PLEASE RETURN TO
LOS ANGELES COUNTY SURVEYOR
700 HALL OF RECORDS

NOTE: ANY ADDITIONS OR CHANGES ON THIS SHEET MUST BE MADE OR CIRCLED IN RED INK, WITH DATE AND NAME OF PERSON MAKING CHANGE.

Do not extend notes this side of this line.

F.B. 128 PG. 160 | Job No. 1175 Division No. V Notes Red Plotted Profile No.
Survey of SAN DIMAS SEWER DIST. Date Date X-Sec. No.
Survey by H. F. NAUMANN Notes V. Gregory Notes Chkd Checked Date
Indexed E. Jaramillo Date

STATION	B. S.	H. I.	F. S.	ELEV.		
6+94.05		958 62	574	982 88		25 E Send SECR
"			650	982 12	25 W Gutter	
"			572	982 90	" " Send SWCR	
7+02.05			559	983 03		33.01 E Gutter
"			519	983 13		" " E end SECR
"			608	982 52	32.95 W Gutter	
"			562	983 06	" " W end SWCR	
7+19.89			412	98- 50	Int E San Dimas Ave & 5th St	
			453	983 79	25' E on E 5th St	
			415	98- 47	40 E' " " "	
			301	985 61	90 " " " "	
			449	98- 13		18 S. Gutter
			390	984 63		" " TC
			332	985 30	18 N Gutter	
			234	986 28	" " TC (S)	
			111	987 51	177 E on E 4th St.	
			267	985 95		18 S. Gutter
			221	98- 41		" " W end SWCR
			240	986 22		21 " Gutter
			219	986 13		" " Send SWCR
			142	987 20	18 N Gutter	

FORM 307 10M 10-46

PLEASE RETURN TO
LOS ANGELES COUNTY SURVEYOR
700 HALL OF RECORDS

NOTE: ANY ADDITIONS OR CHANGES ON THIS SHEET MUST BE MADE OR CIRCLED IN RED INK, WITH DATE AND NAME OF PERSON MAKING CHANGE.

Do not extend notes this side of this line.

STATION	B. S.	H. I.	F. S.	ELEV.		
7+19.89		988 62	0 35	988 27	18 N T.C.	
			4 99	983 63	25 W on ℄ 4th St.	
			4 31	984 31	40 " " " "	
			4 00	984 62	90 " " " "	
			4 07	984 55		18 N Gutter
			3 09	985 53		" " TC
			5 65	982 97	18 S. Gutter	
			5 14	983 48	" " TC	
			3 89	984 73	177 W on ℄ 4th St.	
			5 50	983 12	18 S. Gutter	
			5 00	983 62	" " E end SECR	
			5 24	983 38	21 S Gutter	
			4 96	983 66	" " S end SECR	
			3 82	984 80	222 W on ℄ 4th St.	
			4 00	984 62		18 N Gutter
			3 02	985 60		" " E end NECR
			3 56	985 06		21 N Gutter
			2 88	985 74		" " N end NECR
TP	8 50	994 35	2 77	985 85		
7+37.88			9 80	984 55	32.83 W Gutter	
			8 95	985 45	" " W end NWCR	

Profile Notes Red ____ Plotted ____ Job No. 1175 Division No. ✓ F.B. 1281 Pg. 161
No. ____ Date ____ Date ____ Survey of SAN DIMAS SEWER DIST.
X-Sec. Notes Chkd. ____ Checked ____ Survey by H. F. NAUMANN Notes J.G. Date 7-47
No. ____ Date ____ Date ____ Map No. ____ Indexed ____ Date ____

FORM 307 10M 10-46

PLEASE RETURN TO
LOS ANGELES COUNTY SURVEYOR
700 HALL OF RECORDS

NOTE: ANY ADDITIONS OR CHANGES ON THIS SHEET MUST BE MADE OR CIRCLED IN RED INK, WITH DATE AND NAME OF PERSON MAKING CHANGE.

Do not extend notes this side of this line.

STATION	B. S.	H. I.	F. S.	ELEV.		
7+38.03		994 35	999	984 36		32.97 E Gutter
/			891	985 44		/ / E end NECR
7+45.88			854	985 81		℄
/			946	984 89	24.83 W Gutter	
/			883	985 52	/ / N end NECR.	
7+46.03			942	984 93		24.97 E Gutter
/			886	985 49		/ / N end NECR.
8+00			581	988 54		℄
/			695	987 40		25 E Gutter
/			633	988 02		/ / TC
/			696	987 39	24.8 W Gutter	
/			618	988 17	/ / TC	
8+50			348	990 87		℄
9+00			122	993 13		℄
/			206	992 29		25 E. Gutter
/			147	992 88		/ / TC
/			214	992 21	24.8 W Gutter	
/			157	992 78	/ / TC.	
T.P.	892	1002 94	033	99[illegible] 02		
9+50			760	995 34		℄
10+00			556	997 38		℄

F.B. 1281 PG. 162

Job No. 1175 Division No. ✓ Notes Red. Plotted No. Profile

Survey of SAN DIMAS SEWER DIST. Date Date X-Sec.

Survey by H. F. NAUMANN Notes J. Gregory Notes Chkd. Checked No.

Indexed [illegible] Date Date

FORM 307 10M 10-46

PLEASE RETURN TO
LOS ANGELES COUNTY SURVEYOR
700 HALL OF RECORDS

NOTE: ANY ADDITIONS OR CHANGES ON THIS SHEET MUST BE MADE OR CIRCLED IN RED INK, WITH DATE AND NAME OF PERSON MAKING CHANGE.

Do not extend notes this side of this line.

Profile Notes Red____ Plotted____ Job No. 1176 Division No. V
No.____ Date____ Date____ Survey of SAN DIMAS SEWER DIST.
X-Sec. Notes Chkd____ Checked____ Survey by H. F. NAUMANN Notes V.G. Date 7-47
No.____ Date____ Date____ Map No.____ Checked [redacted] Date [redacted]

F.B. 1281 Pg. 163

STATION	B. S.	H. I.	F. S.	ELEV.		
10+00		1002.94	643	996.51		25 E Gutter
"			576	997.18		" TC
"			650	996.44	24.8 W Gutter	
"			583	997.11	" " TC.	
10+50			385	999.09		℄
T.P.	4.77	1005.95	1.76	1001.18		
11+00			503	1000.92		℄
"			610	999.85		25 E Gutter
"			528	1000.67		" " TC.
"			619	999.76	24.8 W Gutter	
"			533	1000.62	" " TC	
11+23.92			433	1001.62		℄
"			547	1000.48	24.89 W Gutter	
"			458	1001.37	" " Send SWCR	
11+31.92			531	1000.64	32.89 W Gutter	
"			460	1001.35	" " W end SWCR	
11+44.70			367	1002.28	Int ℄ San Dimas Ave & 6th St	
"			479	1001.16		35 E Gutter
"			399	1001.96		" " TC.
"			495	1001.00	25 W Gutter on ℄ 6th St.	
"			449	1001.46	40 " " "	

FORM 307 10M 10-46

PLEASE RETURN TO
LOS ANGELES COUNTY SURVEYOR
700 HALL OF RECORDS

NOTE: ANY ADDITIONS OR CHANGES ON THIS SHEET MUST BE MADE OR CIRCLED IN RED INK, WITH DATE AND NAME OF PERSON MAKING CHANGE.

Do not extend notes this side of this line.

F.B. 1281 PG. 164 | Job No. 1175 Division No. V | Notes Red. | Plotted | Profile
Survey of SAN DIMAS SEWER DIST. | Date | Date | No.
Survey by H. F. KAUMANN | Notes J. Gregory | Notes Chkd | Checked | X-Sec.
Indexed | Date | Date | No.

STATION	B. S.	H. I.	F. S.	ELEV.		
11+44.7		1005.95	4.13	1001.82	10.0 W on ℄ 6th St.	
"			4.37	1001.58		13 N Gutter
"			3.77	1002.18		" " TC
"			5.00	1000.95	13 S Gutter	
"			4.33	1001.62	" " TC	
"			3.86	1002.09	22.2 W on ℄ 6th St	
"			4.22	1001.73		13 N Gutter
"			3.60	1002.35		" " E end NECR
"			4.57	1001.38	13 S Gutter	
"			3.71	1002.04	" " E end SECR	
"			3.85	1002.10		16 N Gutter
"			3.58	1002.37		" " N end NECR
"			4.25	1001.70	16 S. Gutter	
"			3.89	1002.06	" " S end SECR	
11+57.63			4.59	1001.36	32.91 W Gutter	
"			3.87	1002.08	" " W end NECR	
11+65.63			3.08	1002.87		℄
"			4.21	1001.74	24.91 W Gutter	
"			3.28	1002.67	" " N end NWCR	
12+00			1.99	1003.96		℄
			3.16	1002.79		25 E Gutter

FORM 307 10M 10-46

PLEASE RETURN TO
LOS ANGELES COUNTY SURVEYOR
700 HALL OF RECORDS

NOTE: ANY ADDITIONS OR CHANGES ON THIS SHEET MUST BE MADE OR CIRCLED IN RED INK, WITH DATE AND NAME OF PERSON MAKING CHANGE.

Do not extend notes this side of this line.

STATION	B. S.	H. I.	F. S.	ELEV.		
		1017 07 ✓				
TP	6.02	1019 22	3.87	1013 20		
15+39.7			2.38	1016 84	22.2 N on ℄ Gladstone Ave	
"			3.06	1016 16	18 S. Gutter	
"			2.35	1016 87	" " E end S E C.R.	
"			2.56	1016 66	21 S Gutter	
"			2.15	1017 07	" " S end C.R.	
BM LV 17			7.73	1011.49 ✓	BM LV17 Gladstone Ave & San Dimas Ave S.W. Cor. Bf. Sok in C6. 5' S of S end C.R. Elev. 1011.490 ✓ F.B. 1236-16	

Profile

No. X-Sec. Notes Rod Plotted Job No. 1170 Division No. V F.B. 1281 Pg. 167

No. Date Notes Chkd Date Checked Date Survey of SAN DIMAS SEWER DIST. Survey by H. F. NAUMANN Notes V.G. Date 7-47

No. Date Map No Indexed

F.B. 1281 Pg. 168 Job No. 1175 Division No. ✓ Notes Red. Plotted. Profile

Survey of SAN DIMAS SEWER DIST. Date Date No.

Survey by H. F. NAUMANN Notes Notes Chkd. Checked X-Sec.

Indexed Date Date Date No.

FORM 307 10M 10-46

PLEASE RETURN TO
LOS ANGELES COUNTY SURVEYOR
700 HALL OF RECORDS

Do not extend notes this side of this line.

NOTE: ANY ADDITIONS OR CHANGES ON THIS SHEET MUST BE MADE OR CIRCLED IN RED INK, WITH DATE AND NAME OF PERSON MAKING CHANGE.

STATION	B. S.	H. I.	F. S.	ELEV.

Notes Ck'd by
Map No.
Office Work
Checked
Date

Survey of SAN DIMAS SEWER DIST. F.B. 1281 Pg. 169
W. O. 1175 Tape No. 058 Std '68 °F
Surveyed by H. F. NAUMANN
Notes J. Gregory Date 7-47
Indexed

DEC 9 '68

Notes: Any Additions or Changes on This Sheet Must Be Made or Circled in Red Ink With Date and Name of Person Making Change.

Do not extend notes this side of this line.

RETURN TO
LOS ANGELES COUNTY SURVEYOR
700 HALL OF RECORDS

LOCATION
of
IMPROVEMENTS
on
E'erly Line of Tract N= 228
from
FIFTH ST.
to
GLADSTONE AVE.
C. I. 1175

H.F. Naumann
J. Gregory
A.R Barilotti
H.C. Hand
H.O. West.

FORM 257 RM 11-46

F. B. 1281 PG. 170

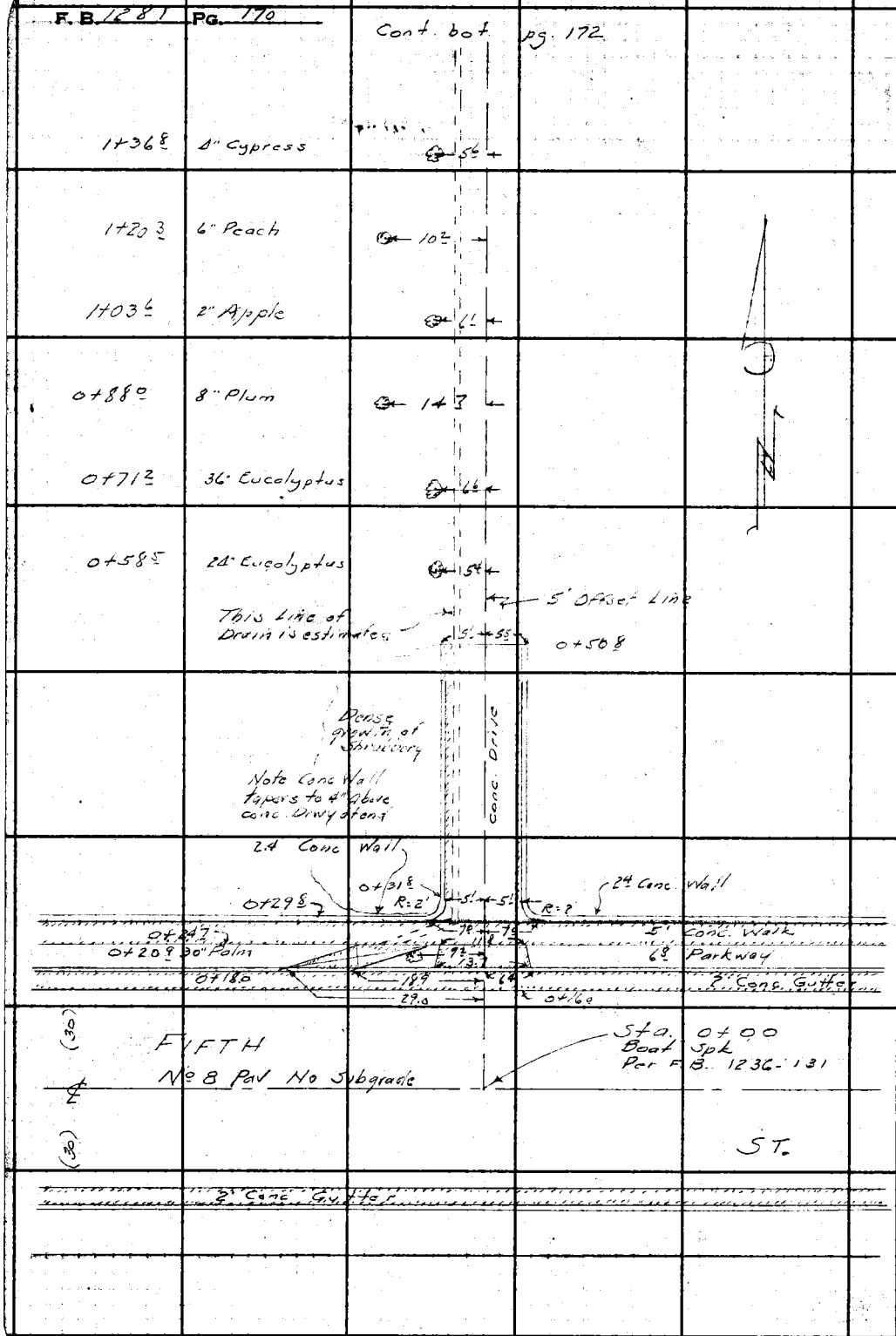

RETURN TO
LOS ANGELES COUNTY SURVEYOR
700 HALL OF RECORDS

Do not extend notes this side of this line.

Note: Any Additions or Changes on This Sheet Must be Made or Circled in Red Ink With Date and Name of Person Making Change.

Notes Ck'd by	Survey of SAN DIMAS SEWER DIST.	F. B. 1281 Pg. 171
Map No.	W. O. 1175 Tape No. 058 St'd 68 °F	
Office Work	Surveyed by H. F. NAUMANN	
Checked	Notes V. Gregory Date 7-47	
Date	Indexed [illegible]	

19 Trees

Cont. bot. pg. 173

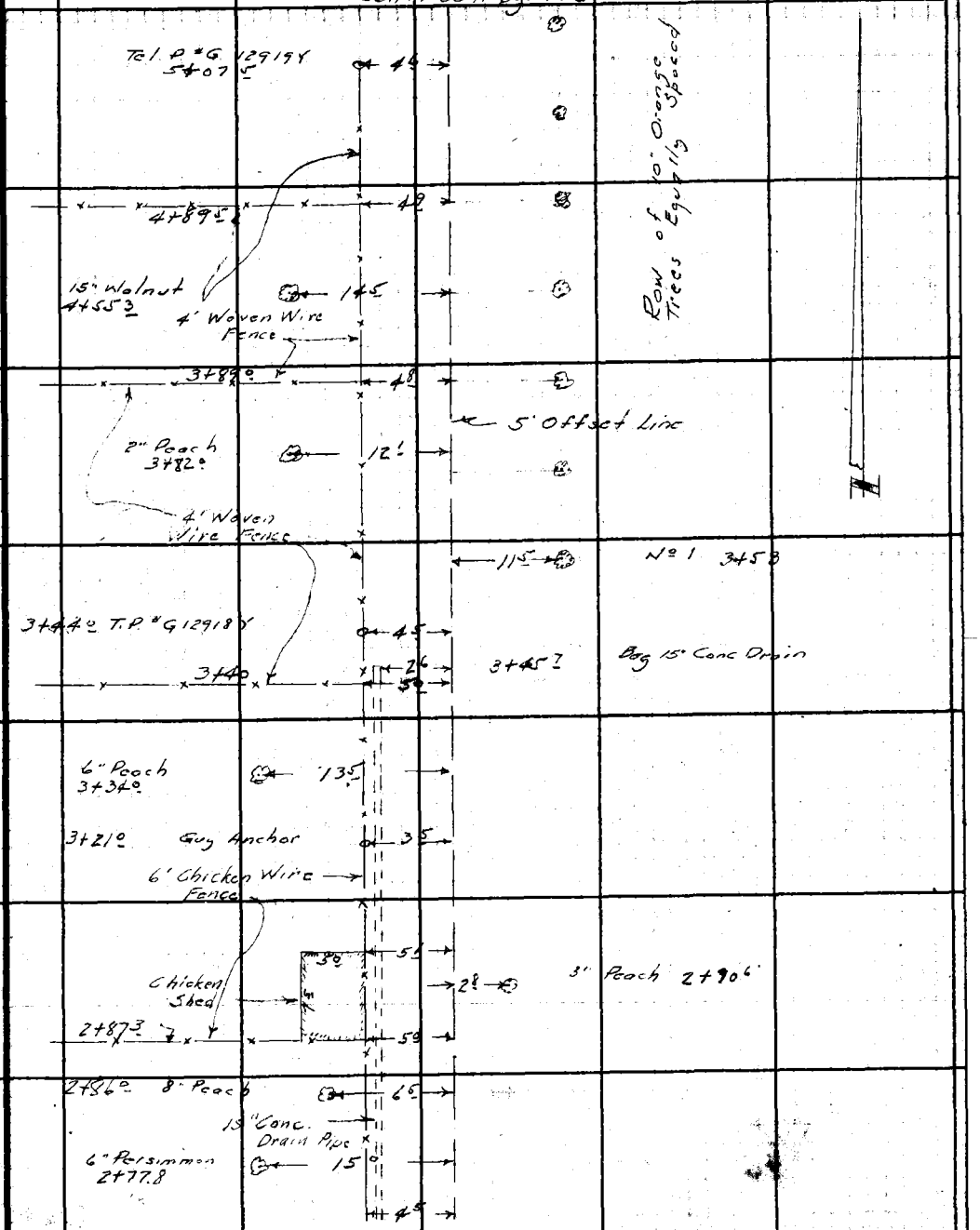

Cont. top pg. 172

Note: Any Additions or Changes on This Sheet Must be Made or Circled in Red Ink With Date and Name of Person Making Change.

Do not extend notes this side of this line.

RETURN TO
LOS ANGELES COUNTY SURVEYOR
700 HALL OF RECORDS

FORM 247 [illegible] 11-46

F. B. 128 | PG. 172

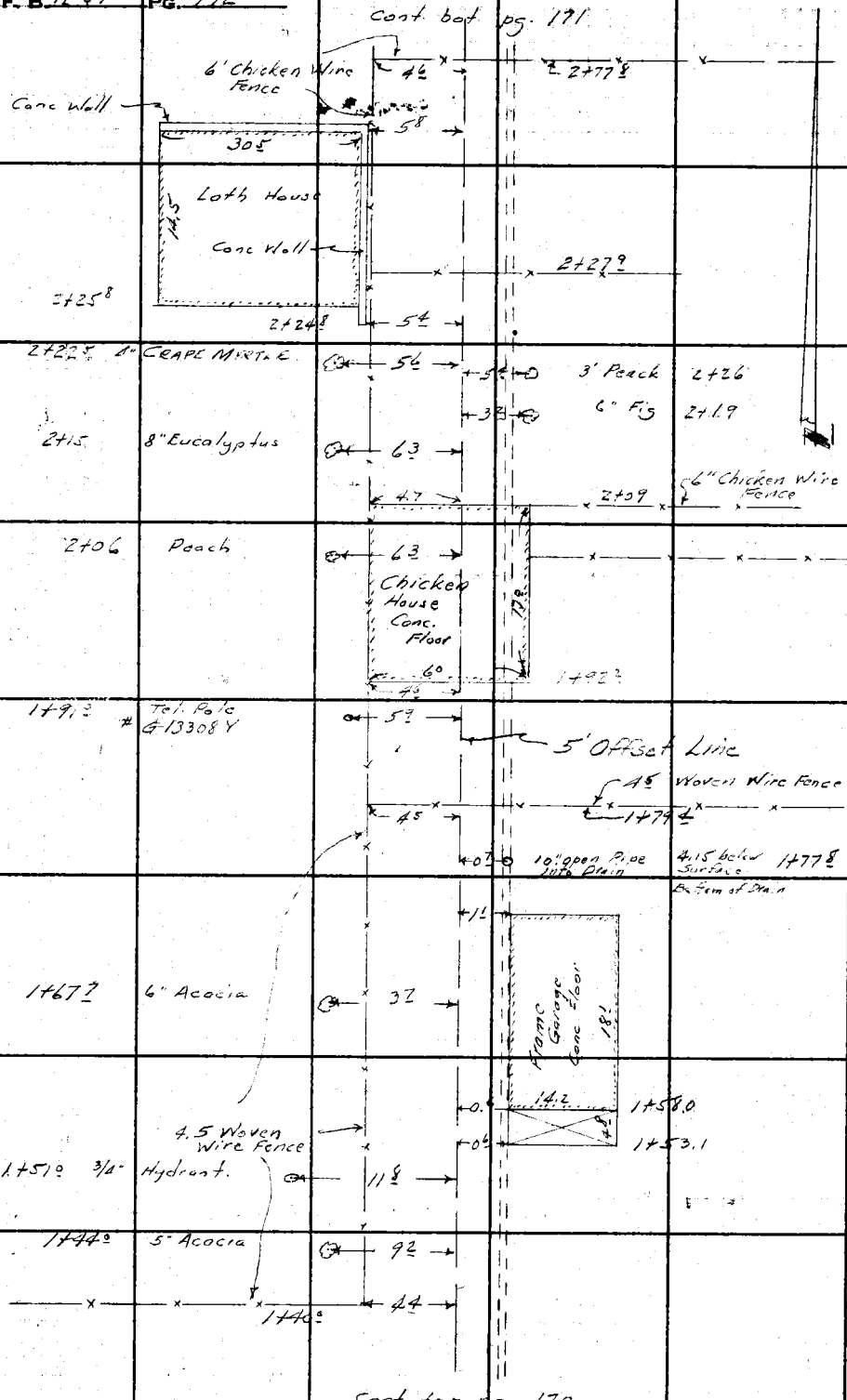

RETURN TO
LOS ANGELES COUNTY SURVEYOR
700 HALL OF RECORDS

Do not extend notes this side of this line.

Note: Any Additions or Changes on This Sheet Must Be Made or Circled in Red Ink With Date and Name of Person Making Change.

Notes Ck'd by
Map No.
Office Work
Checked
Date

Survey of SAN DIMAS SEWER DIST.
W. O. 1475 Tape No. 858 Std. 68°F
Surveyed by H. F. HAUMANN
Notes J. Gregory Date 7-47
Indexed

F. B. 1281 Pg. 173

Cont. bot. pg. 174

98

19th Tree 7+78 ℄

7+11 ℄ Clump Bamboo 4' Dia — 10 ℄

7+04 ℄ Guy Anchor — 5 ℄

6+90 T.P. G 12920' — 5 ℄

6+88 ℄ — 5 ℄

6+56 ℄ 5" Camphor — 7 ℄

5' Offset Line

6+31 ℄ 3" Steel right std. — 10 ℄

6+26 ℄ 3/4" Hyd. — 5 ℄

4' Woven Wire Fence with Iron Posts

5+93 ℄ 6" Fig — 10 ℄

5+89 ℄ — 5 ℄

5+67 ℄ 8" Acacia — 11 ℄

4' Woven Wire Fence

10 ℄ — 6 ℄

Frame Shed

24 ℄

5+25 ℄ — 6 ℄

Cont. top pg. 171

Note: Any Additions or Changes on this Sheet Must Be Made or Circled in Red Ink With Date and Name of Person Making Change.

Do not extend notes this side of this line.

RETURN TO
LOS ANGELES COUNTY SURVEYOR
700 HALL OF RECORDS

FORM 247 SM 11-48

F. B. 1281 Pg. 174

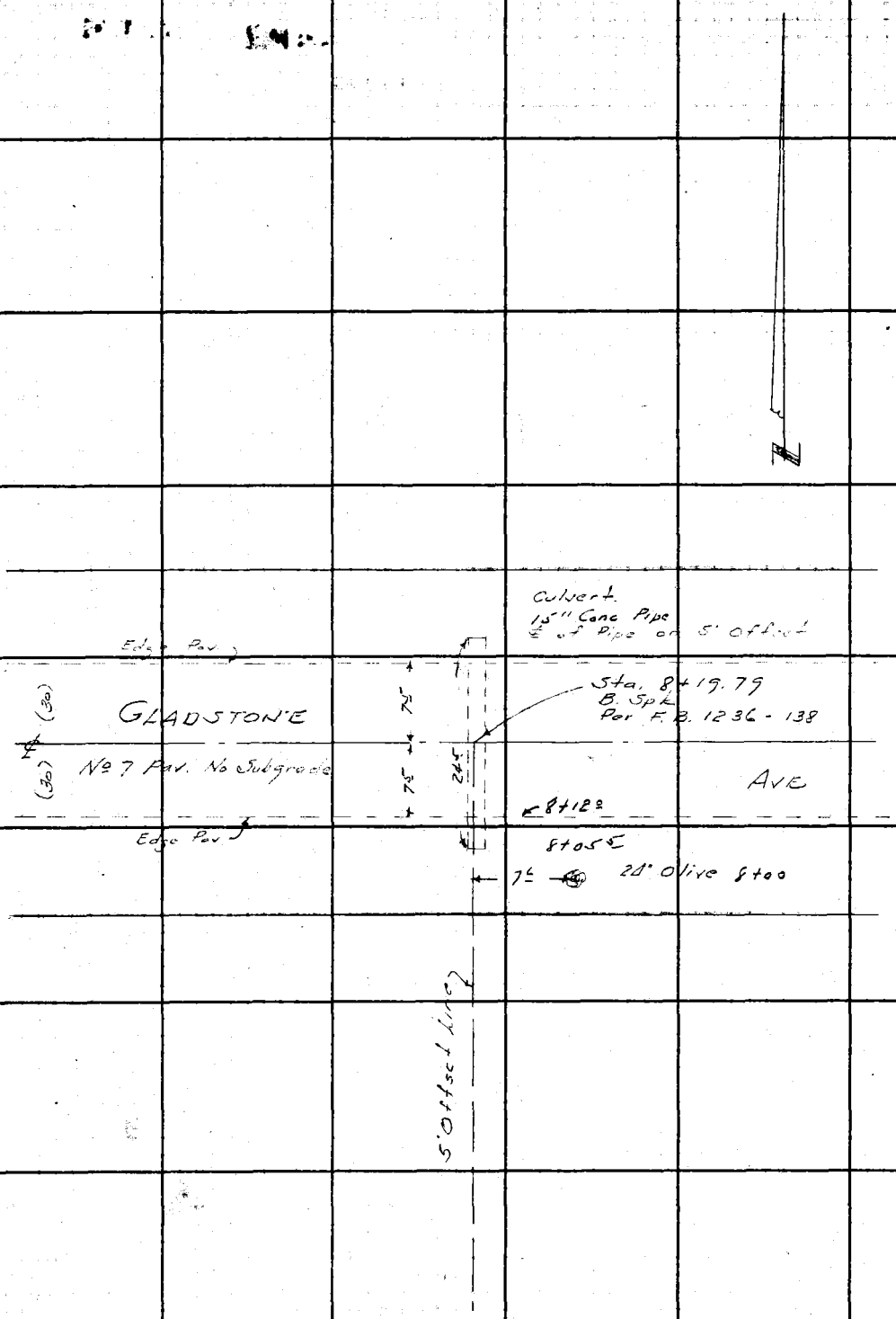

Cont. to p. pg. 173

RETURN TO
LOS ANGELES COUNTY SURVEYOR
700 HALL OF RECORDS
Do not extend notes this side of this line.
Note: Any Additions or Changes on This Sheet Must be Made or Circled in Red Ink With Date and Name of Person Making Change.

Profile No. ____ X-Sec. No. ____

Notes Red ____ Plotted ____ Job No. 1175 Division No. V
Date ____ Date ____ Survey of SAN DIMAS SEWER DIST.
Notes Chkd. ____ Checked ____ Survey by H. F. NAUMANN Notes V.G Date 8-47
Date ____ Date ____ Map No. ____ Indexed [illegible] Date DEC 15 48

F.B. 128/Pg. 175

NOTE: ANY ADDITIONS OR CHANGES ON THIS SHEET MUST BE MADE OR CIRCLED IN RED INK, WITH DATE AND NAME OF PERSON MAKING CHANGE.

PLEASE RETURN TO
LOS ANGELES COUNTY SURVEYOR
700 HALL OF RECORDS

Do not extend notes this side of this line.

STATION	B.S.	H.I.	F.S.	ELEV.
		H.F. Naumann J. Gregory A.R. Barilotti H.C. Hand H.O. West.		

PROFILE
and
CROSS SECTIONS
on
Eerly Line of Tract No 228
from
FIFTH ST.
to
GLADSTONE AVE.

C.I. 1175

FORM 307 10M 10-46

FORM 307 10M 10-46

PLEASE RETURN TO
LOS ANGELES COUNTY SURVEYOR
700 HALL OF RECORDS

NOTE: ANY ADDITIONS OR CHANGES ON THIS SHEET MUST BE MADE OR CIRCLED IN RED INK, WITH DATE AND NAME OF PERSON MAKING CHANGE.

Do not extend notes this side of this line.

F.B. 128/Pg. 176 Job No. 1175 Division No. V Notes Red Plotted Profile
Survey of SAN DIMAS SEWER DIST. Date Date No.
Survey by H. F. NAUMANN Notes Notes Chkd Checked X-Sec.
Indexed C. J. [illegible] Date Date No.

STATION	B. S.	H. I.	F. S.	ELEV.		
B.M.					B.M.	SAN DIMAS AVE. and FIFTH ST S.W. Cor.
L.V. 19	7.93	990.67		982.74	L.V. 19	Bk. Spk. in cb 5' S. of S. end C.R.
						Elev. 982.74 ~ F.B. 1236-17
0+00			1.83	988.84	Int ℄ 5th ℄ Offset Line	
"			1.92	988.75	5 W on ℄ 5th St.	
"			3.96	986.71	100 W on ℄ 5th St.	
"			4.13	986.54	18 N Gutter.	
"			3.12	987.55	" " TC.	
"			6.37	984.30	212 W on ℄ 5th St.	
"			6.34	984.33	18 N Gutter.	
"			5.27	985.40	" " E end NE CR	
"			5.68	984.99	220 W — 26 N Gutter	
"			5.12	985.55	" " N end NE CR	
T.P.	5.91	994.77	1.81	988.86		
0+00			4.34	990.43	66 E on ℄ 5th St	
"			4.55	990.22	18 N. Gutter	
"			3.60	991.17	" " TC	
"			2.71	992.06	132' E on ℄ 5th St.	
"			2.78	991.99	18 N Gutter	
"			1.85	992.92	" " W end	NWCR
"			1.85	992.92	144 E - 30 N Gutter	
"			1.35	993.42	" " N end	NWCR

FORM 307 10M 10-46

PLEASE RETURN TO
LOS ANGELES COUNTY SURVEYOR
700 HALL OF RECORDS

NOTE: ANY ADDITIONS OR CHANGES ON THIS SHEET MUST BE MADE OR CIRCLED IN RED INK, WITH DATE AND NAME OF PERSON MAKING CHANGE.

Do not extend notes this side of this line.

STATION	B. S.	H. I.	F. S.	ELEV.		
0+18.00		994 77	512	988 65		℄ Gutter (No Ch.)
0+30			493	989 84		℄ Back of Walk P.L.
/			479	989 98		5 E on P.L. on Back of Walk
/			506	989 71	5 W on P.L.	
/			527	989 50	15 W " "	
0+50.8			240	992 37		℄ End of Conc. T. Brk. Drwy
/			242	992 35		5 E on Conc.
/			241	992 36	5 W. on Conc	
/			23	992 5	15 W (Dirt)	
T.P.	650	998 87	240	992 37		
1+00			57	993 2		℄
/			56	993 3		5 E
/			55	993 4	5 W	
/			54	993 5	15 W	
1+50			41	994 8		℄
1+58			292	995 95		0.6 E Elev. Conc. Floor of Garage
T.P.	574	1001 86	275	996 12		
1+77.8			1049	991 37		0.7 E Flow line of 10 Drain 6.34 Red 4.15 Meas. 10.49
2+00			462	997 24		℄ Conc Floor Chicken Coop
/			49	997 0		5 E (Dirt)
/			460	997 26	4½ W on Conc Floor	

Profile Notes Red ____ Plotted ____ Job No. 1175 Division No. V

No. ____ Date ____ Date ____ Survey of SAN DIMAS SEWER DIST.

X-Sec. Notes Chkd ____ Checked ____ Survey by H. F. NAUMANN Notes J.G. Date 8-47

No. ____ Date ____ Date ____ Map No. ____ Indexed Job [illegible]

F.B. 1281 Pg. 177

FORM 307 10M 10-46

PLEASE RETURN TO
LOS ANGELES COUNTY SURVEYOR
700 HALL OF RECORDS

NOTE: ANY ADDITIONS OR CHANGES ON THIS SHEET MUST BE MADE OR CIRCLED IN RED INK, WITH DATE AND NAME OF PERSON MAKING CHANGE.

Do not extend notes this side of this line.

STATION	B. S.	H. I.	F. S.	ELEV.		
2+00		1001 86	49	99[illegible] 0	15 W	
T.P.	6 33	1004 47	3 72	99[illegible] 14		
2+50			58	99[illegible] 7		℄
3+00			50	99[illegible]		℄
/			49	[illegible]		5 E
/			49	[illegible]	5 W	
/			49	[illegible]	15 W	
T.P.	5 05	1006 17	3 35	1001 12		
3+45.7			8 03	998 14	2.6 W Beg. of 15" Conc. Pipe Flow Line	
3+50			52	100[illegible] 0		℄
4+00			50	1001 2		℄
/			50	1001 2		5 E
/			42	1002 0		115 E
/			39	100[illegible]	135 E to W.P.L. of Belleview Ave.	
/			48	100[illegible] 1	1 W T Brk.	
/			66	99[illegible] 6	3 " B Brk.	
/			48	100[illegible] 4	5 " T Brk	
/			47	100[illegible] 5	15 "	
/			47	100[illegible]	100 W	
/			50	1001 2	212± W to E.P.L. on San Dimas Ave.	
4+50			42	1002 0		℄

F.B. 1281 PG. 178

Job No. 1175 Division No. V Notes Red. Plotted Profile

Survey of SAN DIMAS SEWER DIST. Date Date No.

Survey by H. F. NAUMANN Notes Chkd. Checked X-Sec.

Indexed [illegible] Date Date No.

FORM 307 10M 10-46

PLEASE RETURN TO
LOS ANGELES COUNTY SURVEYOR
700 HALL OF RECORDS

NOTE: ANY ADDITIONS OR CHANGES ON THIS SHEET MUST BE MADE OR CIRCLED IN RED INK, WITH DATE AND NAME OF PERSON MAKING CHANGE.

Do not extend notes this side of this line.

STATION	B. S.	H. I.	F. S.	ELEV.		
5+00		1006.17 ✓	33	1002.9		℄
"			33	1002.9		5E
"			34	1002.8	1 W TBrk.	
"			49	1001.3	3 - BBrk	
"			30	1003.2	5 - TBrk	
"			25	1003.7	15 -	
5+50			23	1003.9		℄
TP	6.88	1010.83 ✓	2.22	1003.95		
6+00			58	1005.0		℄
"			58	1005.0		5E
"			58	1005.0	1 W TBrk.	
"			77	1003.1	3 - BBrk	
"			48	1006.0	5 - TBrk	
"			46	1006.2	15 -	
6+50			47	1006.1		℄
7+00			36	1007.2		℄
"			34	1007.2		5E
"			35	1007.3	1 W TBrk	
"			52	1005.6	3 W BBrk	
"			26	1008.2	5 W TBrk	
"			25	1008.3	15 W	

Profile

No. Notes Red Plotted Job No. 1175 Division No. 1

Date Date Survey of SAN DIMAS SEWER DIST.

X-Sec. Notes Chkd Checked Survey by H. F. NAUMANN Notes Date 8-47

No. Date Date Map No. Indexed Date

F.B. 128 Pg. 179

FORM 307 10M 10-46

PLEASE RETURN TO
LOS ANGELES COUNTY SURVEYOR
700 HALL OF RECORDS

NOTE: ANY ADDITIONS OR CHANGES ON THIS SHEET MUST BE MADE OR CIRCLED IN RED INK, WITH DATE AND NAME OF PERSON MAKING CHANGE.

Do not extend notes this side of this line.

STATION	B. S.	H. I.	F. S.	ELEV.		
7+50		1010 83	2 8	1008 0		℄
/			2 8	1008 0		5 E.
/			2 8	1008 0	18 W T. Brk.	
/			4 2	1006 6	30 W B. Brk	
/			1 7	1009 1	50 W T. Brk	
/			1 7	1009 1	15 W	
T.P.	8 73	1016 87	2 69	1008 14		
8+00			8 6	1008 3	(E. Edge)	℄ Bot of open Drain
/			5 6	1011 3		35 E. T. Brk
/			5 5	1011 4		5 E.
/			8 4	1008 5	2 W Bot open Drain	(W Edge)
/			5 5	1011 4	65 " T. Brk.	
/			6 0	1010 9	15 W	
8+05.5			8 24	1008 63		℄ Flow line of 15" Conc. Pipe
/			5 4	1011 5		65 E. T Brk.
/			5 5	1011 4	55 W T Brk	
8+09.1			5 2	1011 7		℄ T Brk.
8+12.0			4 99	1011 88		℄ Edge Pav
8+19.79			4 84	1012 03	Int ℄ Gladstone Ave	℄ 5' Offset Line
8+27.0			4 95	1011 92		℄ Prod. Edge of Pav
8+30.0			6 84	1010 03	Flow line of 15" Conc	Pipe

F.B. 1281 Pg. 180

Job No. 1175 Division No. ✓ Notes Red. Plotted Profile

Survey of SAN DIMAS SEWER DIST. Date Date No.

Survey by H. F. NAUMANN Notes J. Gregory Notes Chkd. Checked X-Sec.

Indexed [illegible] Date Date No.

FORM 307 10M 10-46

PLEASE RETURN TO
LOS ANGELES COUNTY SURVEYOR
700 HALL OF RECORDS

NOTE: ANY ADDITIONS OR CHANGES ON THIS SHEET MUST BE MADE OR CIRCLED IN RED INK, WITH DATE AND NAME OF PERSON MAKING CHANGE.

Do not extend notes this side of this line.

STATION	B. S.	H. I.	F. S.	ELEV.		
8+19.79		1016 87	463	1012 24	75' E on ℄ Gladstone Ave	
/			449	1012 38	132 " " "	" "
/			471	1012 16	100 W - ℄	" "
/			502	1011 85	212 " "	" "
/			551	1011 36	30 S. Gutter	
/			526	1011 61	" " E end S E C R	
/			573	1011 14	220 W - 38 S	Gutter
/			529	1011 58	" "	S end S E C R
BM LV 17			536	1011 51 ~~1011 [illegible]~~	BM LV 17 Gladstone Ave & Bt Spk in Cb Elev. 1011.490	San Dimas Ave S.W. Cor 5' S. of S end C.R. F.B. 1236-16

Profile Notes Red. ____ Plotted ____ Job No. 1175 Division No. ✓ F.B. 1281 Pg. 181

No. ____ Date ____ Date ____ Survey of SAN DIMAS SEWER DIST.

X-Sec. Notes Chkd. ____ Checked ____ Survey by H. F. NAUMANN Notes J.G. Date 8-47

No. ____ Date ____ Date ____ Map No. ____ Indexed ____ Date ____

F.B. 1281 PG. 182 Job No. 1175 Division No. ✓ Notes Red. Plotted Profile

Survey of SAN DIMAS SEWER DIST. Date Date No.

Survey by H. F. NAUMANN Notes Notes Chkd. Checked X-Sec.

Indexed Date Date Date No.

FORM 307 10M 10-46

PLEASE RETURN TO
LOS ANGELES COUNTY SURVEYOR
700 HALL OF RECORDS

NOTE: ANY ADDITIONS OR CHANGES ON THIS SHEET MUST BE MADE OR CIRCLED IN RED INK, WITH DATE AND NAME OF PERSON MAKING CHANGE.

Do not extend notes this side of this line.

STATION	B. S.	H. I.	F. S.	ELEV.	

Notes Ck'd by
Map No.
Office Work
Checked
Date

Survey of SAN DIMAS SEWER DIST.
W. O. 1175 Tape No. 25'Std 68 °F
Surveyed by H. F. NAUMANN
Notes J. Gregory Date 7-47
Indexed

DEC 6 '48

F. B. 128 Pg. 183

Note: Any Additions or Changes on this Sheet Must be Made or Circled in Red Ink With Date and Name of Person Making Change.

Do not extend notes this side of this line.

RETURN TO
LOS ANGELES COUNTY SURVEYOR
720 HALL OF RECORDS

LOCATION of IMPROVEMENTS on RANDOM LINE N. of FIFTH ST. from Eerly Line of Tract No. 228 to BELLEVIEW AVE

C. I. 1175

H.F. Naumann
J. Gregory
A.R. Barilotti
H.C. Hand
H.O. West.

FORM 247 SM 11-46

F. B 1281 Pg. 184

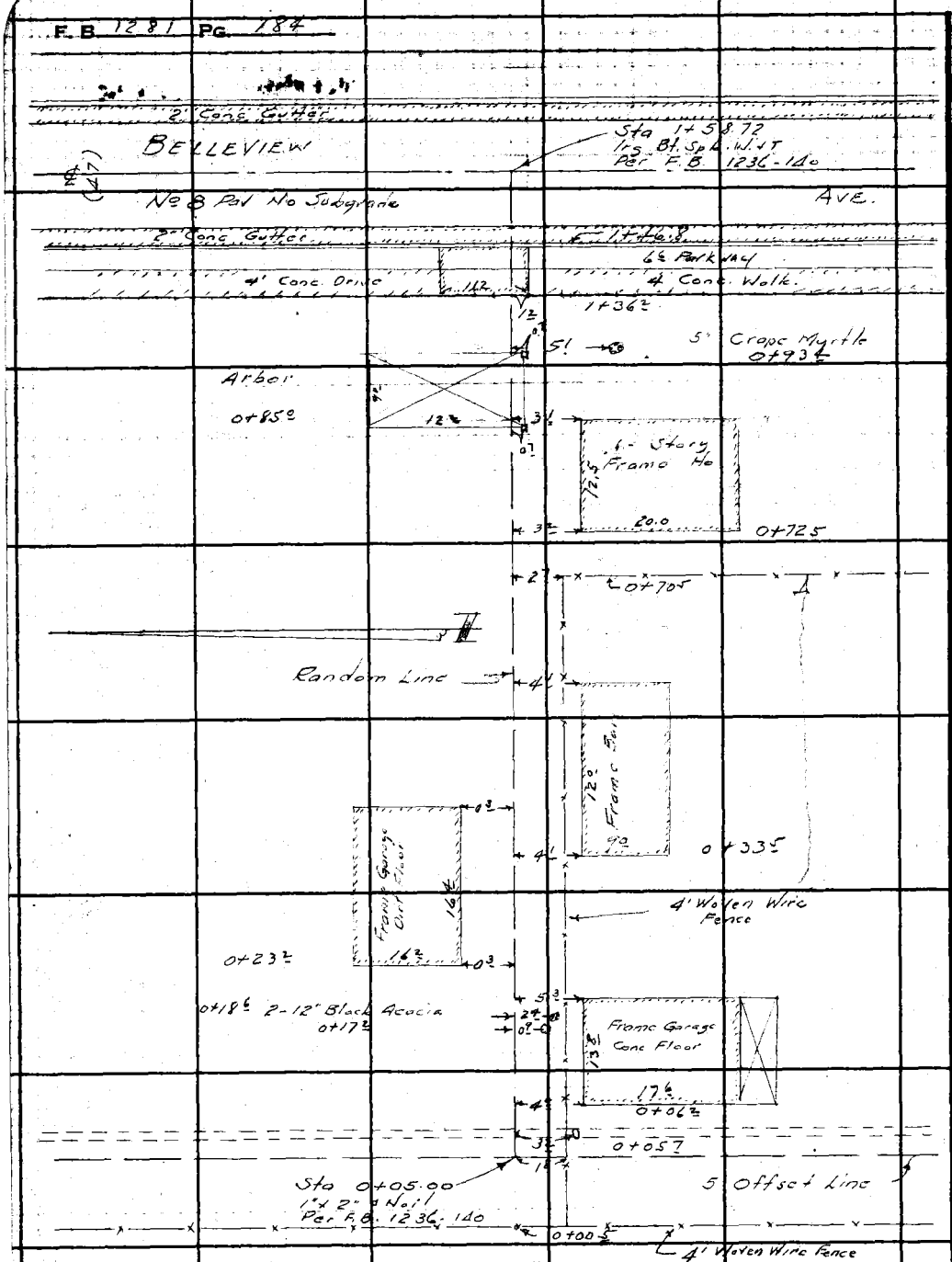

RETURN TO
LOS ANGELES COUNTY SURVEYOR
700 HALL OF RECORDS

Do not extend notes this side of this line.

Note: Any Additions or Changes on This Sheet Must Be Made or Circled in Red Ink With Date and Name of Person Making Change.

Profile No. _____ Notes Red. _____ Plotted _____ Job No. 1175 Division No. V

F.B. 1281 Pg. 185

Date _____ Date _____ Survey of SAN DIMAS SEWER DIST.

X-Sec. No. _____ Notes Chkd. _____ Checked _____ Survey by H. F. NAUMANN Notes J. G. Date 8-47

Date _____ Date _____ Map No. _____ Indexed [illegible] Date DEC 6 '48

NOTE: ANY ADDITIONS OR CHANGES ON THIS SHEET MUST BE MADE OR CIRCLED IN RED INK, WITH DATE AND NAME OF PERSON MAKING CHANGE.

PLEASE RETURN TO
LOS ANGELES COUNTY SURVEYOR
700 HALL OF RECORDS

Do not extend notes this side of this line.

PROFILE

and

CROSS SECTIONS

on

RANDOM LINE
N. of FIFTH ST.

from

E'erly Line of Tract No 228

to

BELLEVIEW AVE.

ELEV.

C. I. 1175

F. S.

H. I.

H. F. Naumann
J. Gregory
A. R. Barilotti
H. C. Hand
H. O. West.

B. S.

STATION

FORM 307 10M 10-46

FORM 307 10M 10-46

PLEASE RETURN TO
LOS ANGELES COUNTY SURVEYOR
700 HALL OF RECORDS

NOTE: ANY ADDITIONS OR CHANGES ON THIS SHEET MUST BE MADE OR CIRCLED IN RED INK, WITH DATE AND NAME OF PERSON MAKING CHANGE.

Do not extend notes this side of this line.

STATION	B. S.	H. I.	F. S.	ELEV.		
BM					BM	San Dimas Ave & 5th St S.W. Cor.
LV. 19	7.93	990.67		982.74	LV 19	Bt Spk in Cb. 5 S. of S end CR
						Elev. 982.740 F.B. 1236-17
T.P.	5.91	994.77	1.81	988.86		
T.P.	6.50	998.87	2.40	992.37		
T.P.	5.14	1001.26	2.75	996.12		
0+00			4.6	996.7	Int of 5' Offset Line &	Random Line
"			8.4	992.9	100 S on Lot Line	
"			1.90	999.4	100 N " " "	
T.P.	6.00	1002.84	4.42	996.84		
0+50			5.6	997.2		℄
1+00			4.4	998.4		℄
"			4.7	998.1		12 S.
"			4.4	998.4	10 N.	
1+36.2			4.20	998.64		℄ on Back of Walk
"			4.40	998.44		12 S " " "
"			4.03	998.81	10 N on Back of Walk	
1+46.8			4.56	997.98		℄ Gutter (Drwy. No Curb)
1+58.72			4.00	998.54	Int ℄ Random Line & Belleview Ave.	
"			5.87	996.97	80 S on ℄ Belleview Ave	
"			6.77	996.07	12 W Gutter	
"			6.26	996.58	" " TC	Brk in Cb. Grade
"			4.40	998.44	163 S on ℄ Belleview Ave	

F.B. 1281 Pg. 186 Job No. 4175 Division No. V Notes Red. Plotted No. Profile
Survey of SAN DIMAS SEWER DIST. Date Date X-Sec.
Survey by H. F. NAUMANN Notes V. Gregory Notes Chkd. Checked No.
Indexed [illegible] Date Date

FORM 307 10M 10-46

PLEASE RETURN TO
LOS ANGELES COUNTY SURVEYOR
700 HALL OF RECORDS

NOTE: ANY ADDITIONS OR CHANGES ON THIS SHEET MUST BE MADE OR CIRCLED IN RED INK, WITH DATE AND NAME OF PERSON MAKING CHANGE.

Do not extend notes this side of this line.

STATION	B. S.	H. I.	F. S.	ELEV.		
1+58.72		1002 84 ✓	993	993 91		12' W Gutter
"			942	993 42		" " N end NWCR.
"			1085	991 99	175 S —	24 W Gutter
"			992	993 92		" " W end NWCR
"			264	1000 20	100 N on ℄ Bellevue Ave.	
"			352	999 32	12 W Gutter.	
"			306	999 78	" " TC.	
T.P.	605	998 59	1030	992 54		
BM					BM Iglesia St & 5th St	SW Cor.
LV 20			496	993 63	LV 20 Bt Spk in Cb. 10' W of W end	
					Elev. 993.633 ✓ F.B. 1236-17	

Profile Notes Red_____ Plotted_____ Job No. 1175 Division No. ✓ F.B. 128 Pg. 187

No._____ Date_____ Date_____ Survey of SAN DIMAS SEWER DIST.

X-Sec. Notes Chkd._____ Checked_____ Survey by H. F. NAUMANN Notes V.G Date 8-47

No._____ Date_____ Date_____ Map No._____ Index [illegible]

B. 1281 PG. 188 Job No. 1175 Division No. ✓ Notes Red. Plotted Profile

Survey of SAN DIMAS SEWER DIST. Date Date No.

Survey by H. F. NAUMANN Notes Notes Chkd. Checked X-Sec.

Indexed Date Date Date No.

FORM 307 10M 10-46

PLEASE RETURN TO
LOS ANGELES COUNTY SURVEYOR
700 HALL OF RECORDS

Do not extend notes this side of this line.

NOTE: ANY ADDITIONS OR CHANGES ON THIS SHEET MUST BE MADE OR CIRCLED IN RED INK, WITH DATE AND NAME OF PERSON MAKING CHANGE.

STATION	B. S.	H. I.	F. S.	ELEV.	

Notes Ck'd by
Map No.
Office Work
Checked
Date

Survey of SAN DIMAS SEWER DIST.
W. O. 1175 Tape No. 258 St'd 68 °F
Surveyed by H. F. NAUMANN
Notes V. Gregory Date 8-42
Indexed

F.B. 1281 Pg. 189

DEC 6 '48

Note: Any Additions or Changes on this Sheet Must be Made or Circled in Red Ink With Date and Name of Person Making Change.

Do not extend notes into 3/4in of this line.

RETURN TO
LOS ANGELES COUNTY SURVEYOR
700 HALL OF RECORDS

LOCATION of IMPROVEMENTS on FIFTH ST. from SAN DIMAS AVE to IGLESIA ST.

C.I. 1175

H.F. Naumann
J. Gregory
A.R. Barilo Hi
H.C. Hand
H.O. West.

FORM 247 SM 11-48

F. B. 1281 PG. 190

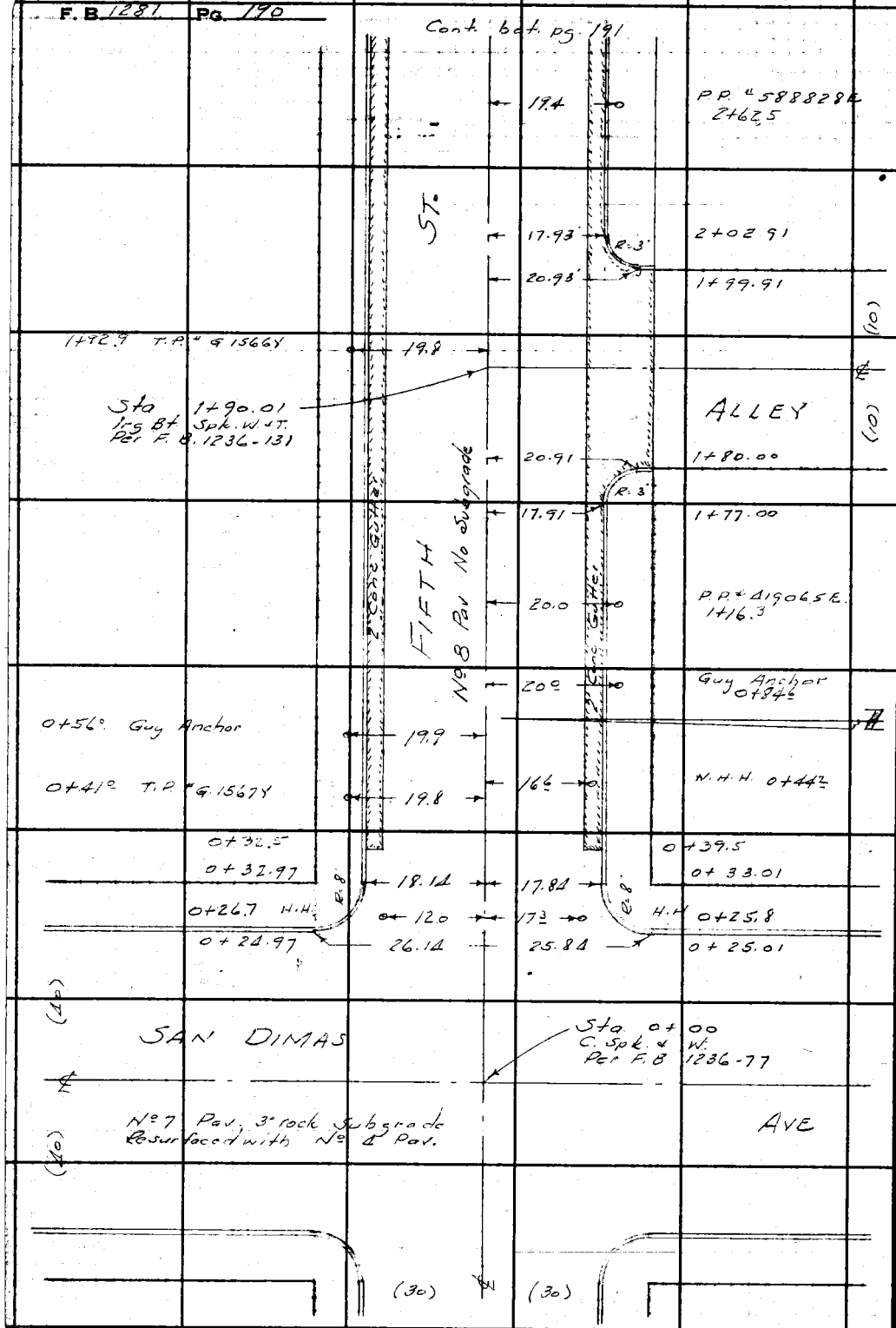

RETURN TO
LOS ANGELES COUNTY SURVEYOR
700 HALL OF RECORDS

Do not extend notes this side of this line.

Note: Any Additions or Changes on This Sheet Must be Made or Circled in Red Ink With Date and Name of Person Making Change.

Notes Ck'd by
Map No.
Office Work
Checked
Date

Survey of SAN DIMAS SEWER DIST. F.B. 1281 Pg. 191
W. O. 1125 Tape No. 058 Std 62 °F
Surveyed by H. F. MAUMANN
Notes A Gregory Date 8-47
Indexed

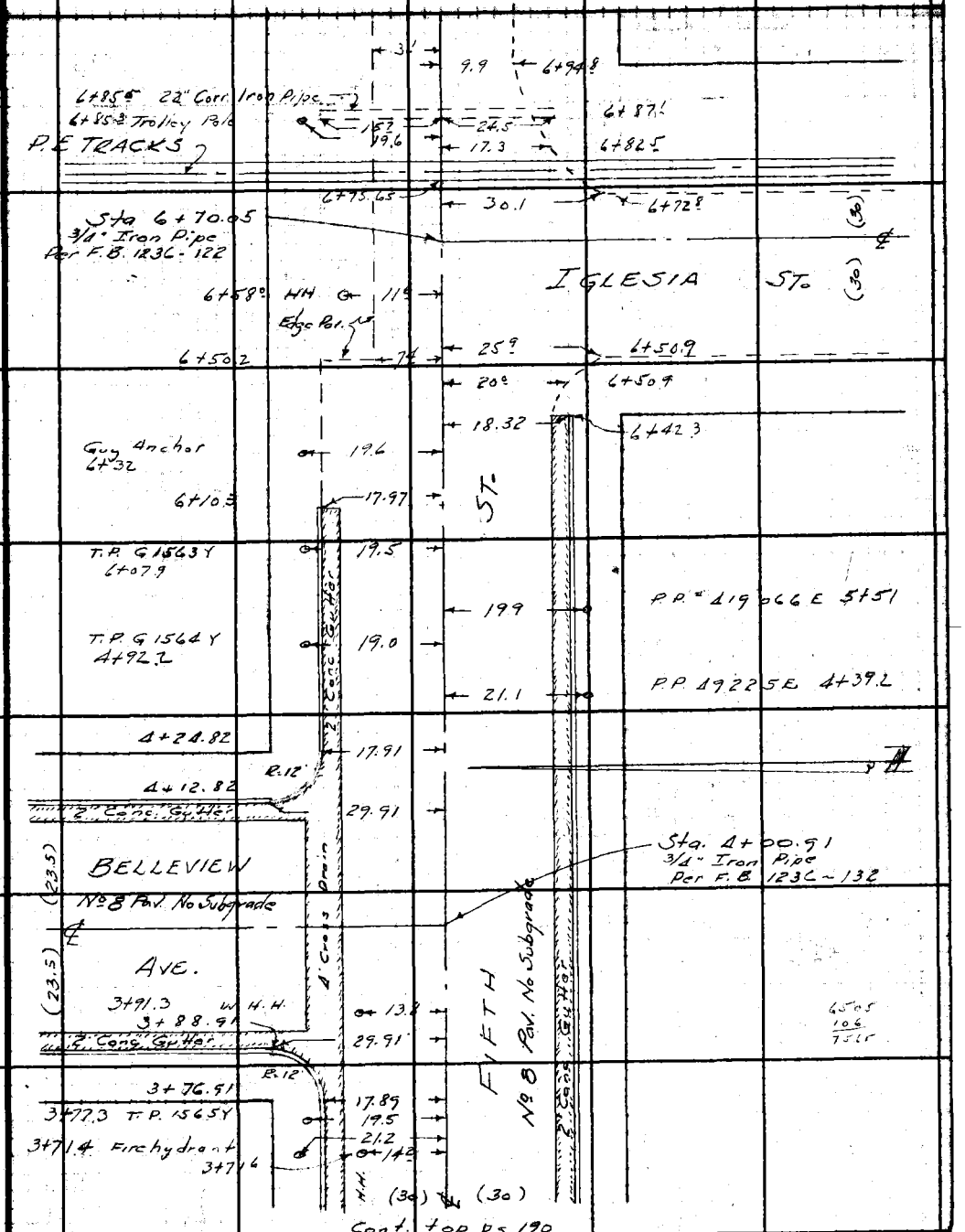

Note: Any Additions or Changes on This Sheet Must Be Made or Circled in Red Ink With Date and Name of Person Making Change.

Do not attend notes this side of this line.

RETURN TO
LOS ANGELES COUNTY SURVEYOR
700 HALL OF RECORDS

FORM 847 SSE 11-46

RETURN TO
LOS ANGELES COUNTY SURVEYOR
700 HALL OF RECORDS

Note: Any Additions or Changes on This Sheet Must be Made or Circled in Red Ink With Date and Name of Person Making Change.

Do not extend notes this side of this line.

F.B. 121 PG. 92

Profile No. ____ X-Sec. No. ____

Notes Red ____ Plotted ____ Date ____ Date ____
Notes Chkd ____ Checked ____ Date ____ Date ____

Job No. 1175 Division No. V
Survey of SAN DIMAS SEWER DIST.
Survey by H. F. NAUMANN Notes W.C. Date 8-47
Map No. ____ Indexed [illegible] Date DEC 6 '48

F.B. 1281 Pg. 193

NOTE: ANY ADDITIONS OR CHANGES ON THIS SHEET MUST BE MADE OR CIRCLED IN RED INK, WITH DATE AND NAME OF PERSON MAKING CHANGE.

PLEASE RETURN TO
LOS ANGELES COUNTY SURVEYOR
700 HALL OF RECORDS

Do not extend notes this side of this line.

STATION	B.S.	H.I.	F.S.	ELEV.	
		H.F. Naumann W. Cowherd A.R. Barlotti D. Loub H.O. West.		C.I. 1175	PROFILE and CROSS SECTIONS on FIFTH ST. from SAN DIMAS AVE to IGLESIA ST.

FORM 307 10M 10-46

FORM 307 10M 10-46

PLEASE RETURN TO
LOS ANGELES COUNTY SURVEYOR
700 HALL OF RECORDS

NOTE: ANY ADDITIONS OR CHANGES ON THIS SHEET MUST BE MADE OR CIRCLED IN RED INK, WITH DATE AND NAME OF PERSON MAKING CHANGE.

Do not extend notes this side of this line.

STATION	B. S.	H. I.	F. S.	ELEV.		
B.M. L.V. 19	2.85	985.59		982.74	B.M. L.V. 19	SAN DIMAS AVE and FIFTH ST. S.W. Cor Bt. Spk. in cb. 5' S. of S. end C.R. Elev 982.74 ~ F.B. 1236-17
0+00			1.05	984.54	℄ Inter. San Dimas Ave & 5th ST.	
			5.98	979.61	100' S. on San Dimas Ave	
			6.80	978.79	25' LT. Gut.	
			6.20	979.39	" " T.C.	
			10.44	975.15	200' S. on San Dimas Ave	
			11.13	974.46	25' LT. Gut	
			10.51	975.08	" " T.C.	
T.P.	9.75	994.06	1.28	984.31		
			4.56	989.50	100' N. on San Dimas Ave	
			5.77	988.29	25' RT. Gut	
			5.19	988.87	" " T.C.	
			0.05	994.01	200' N. on San Dimas Ave	
			1.02	993.04	25' RT Gut	
			0.38	993.68	" " T.C.	
0+25			10.24	983.82		℄
"			11.74	982.32		25.84 RT - Gut. S end SE CR
"			11.11	982.95		" " T.C. " " " " "
"			9.13	984.93	26.14 LT. Gut N end NE CR	
"			8.57	985.49	" " TC " " " " "	

F.B. 1281 PG. 194

Job No. 1175 Division No. V Notes Red. Plotted No. Profile

Survey of SAN DIMAS SEWER DIST. Date Date X-Sec.

Survey by H. F. NAUMANN Notes W. Cowherd Notes Chkd. Checked No.

Indexed [illegible] Date Date

FORM 307 10M 10-46

PLEASE RETURN TO
LOS ANGELES COUNTY SURVEYOR
700 HALL OF RECORDS

NOTE: ANY ADDITIONS OR CHANGES ON THIS SHEET MUST BE MADE OR CIRCLED IN RED INK, WITH DATE AND NAME OF PERSON MAKING CHANGE.

Do not extend notes this side of this line.

STATION	B. S.	H. I.	F. S.	ELEV.		
0+33		994 06	9.72	984 34		℄
"			11.05	983 01		17.84 RT Gut Eend SE. CR
"			10.57	983 49		" " TC " " " "
"			9.72	984 34	18.14 LT. Gut. Eend NE. CR	
"			8.67	985 39	" " " TC " " " " "	
TP	6 65	991 22	9.49	984.57		
0+50			6 49	984 73		℄
1+20			5 40	985 82		℄
"			6 82	984 40		18 RT Gut
"			6 32	984 90		" " TC
"			5 64	985 58	18 LT Gut	
"			4 66	986 56	" " TC	
1+50			4 41	986 81		℄
1+77			3 89	987 33		℄
"			5 30	985 92		18 RT Gut Wend S.W. CR
"			4 83	986 39		" " TC " " " "
1+80			4 92	986 30		21' RT Gut Send S.W. CR
"			4 77	986 45		" " TC " " " " "
1+90.01			3 59	987 63	℄ Inter. 5th ST & 1st Alley	East of San Dimas Ave
			5 03	986 19	18 S on ℄ Alley Gut.	
			4 58	986 64	30 " " " " S. Edge Conc	

Profile Notes Red. ____ Plotted ____ Job No. 1175 Division No. V
No. ____ Date ____ Date ____ Survey of SAN DIMAS SEWER DIST.
X-Sec. Notes Chkd. ____ Checked ____ Survey by H. F. NAUMANN Notes W.C. Date 8-47
No. ____ Date ____ Date ____ Map No. ____ Indexed ____ Date ____

F.B. 1281 Pg. 195

FORM 307 10M 10-46

PLEASE RETURN TO
LOS ANGELES COUNTY SURVEYOR
700 HALL OF RECORDS

NOTE: ANY ADDITIONS OR CHANGES ON THIS SHEET MUST BE MADE OR CIRCLED IN RED INK, WITH DATE AND NAME OF PERSON MAKING CHANGE.

Do not extend notes this side of this line.

F.B. 1281 PG. 19C | Job No. 1175 Division No. V | Notes Red | Plotted | No. | Profile
Survey of SAN DIMAS SEWER DIST. | Date | Date | No. | X-Sec.
Survey by H. F. NAUMANN | Notes W Conyard | Notes Chkd. | Checked
Indexed C. Jones | Date | Date

STATION	B. S.	H. I.	F. S.	ELEV.		
		991.22	10.35	980 87	105 S on ℄ Alley (Brook)	
			12.7	978 5	170 " " " " P/L	
1+99.9			4.57	986 65		20.9 RT Cut Send SE Cor
"			4.26	986 96		" " TC " " " "
2+020			3 29	987 93		℄
			4 75	986 47	18 RT Cut Eend SE Cor	
			4 22	987 00	" " TC " " " "	
2+00			3 35	987 87		℄
"			3 62	987 60	18 LT Cut	
"			2 63	~~987 59~~ 988 59	" " TC	
2+50			2 22	989 00		℄
3+00			1 07	990 15		℄
"			2.45	988 77		18 RT Cut
"			1 97	989 25		" " TC
"			1 25	989 97	18 LT Cut	
"			0 29	990 93	" " TC	
T.P.	960	999 84	0.98	990 24		
3+50.			.845	991 39		℄
3+76.9			7 81	992 03		℄
"			7 87	991 97	17.9 LT Cut Wend N.W. CR	
"			6 94	992 90	" " TC " " " " "	

FORM 307 10M 10-46

PLEASE RETURN TO
LOS ANGELES COUNTY SURVEYOR
700 HALL OF RECORDS

NOTE: ANY ADDITIONS OR CHANGES ON THIS SHEET MUST BE MADE OR CIRCLED IN RED INK, WITH DATE AND NAME OF PERSON MAKING CHANGE.

Do not extend notes this side of this line.

Profile No. ____ Notes Red ____ Plotted ____ Job No. 1175 Division No. V
X-Sec. No. ____ Date ____ Date ____ Survey of SAN DIMAS SEWER DIST.
Notes Chkd ____ Checked ____ Survey by H. F. NAUMANN Notes W.C. Date 8-47
Date ____ Date ____ Map No. ____ Checked ____ Date ____

F.B. 128 Pg. 197

STATION	B. S.	H. I.	F. S.	ELEV.		
3788.9		999 84 ✓	7.06	992 78	299 Lt Cut N end N.W. C.R.	
"			6.55	993 29	" " TC " " " "	
4+00.9			7.25	992 59	& Int. 5th St & Belleview	
"			8.66	991 18		18 Rt Cut
"			8.14	991 70		" " TC
"			8.4	991 4		48.5 (Break)
"			10.4	989 4		100 (Break)
"			16.1	983 7		170 P/L (Hand Level)
"			7.23	992 61	18 N Cut & Belleview	
"			2.96	996 88	100 N " "	"
"			3.30	996 54	12' Rt Cut	
"			2.35	997 49	" " TC	
"			3.81	996 03	" Lt Cut	
"			3.32	996 52	" " TC	
"			1.52	998 32	150 N "	"
"			1.81	998 03	12 Rt Cut	
"			0.90	998 94	" " TC	
"			2.36	997 48	" Lt Cut	
"			1.85	997 99	" " TC	
"			0.79	999 05	200 N "	"
"			1.08	~~998 76~~	12 Rt Cut	

FORM 307 10M 10-46

PLEASE RETURN TO
LOS ANGELES COUNTY SURVEYOR
700 HALL OF RECORDS

NOTE: ANY ADDITIONS OR CHANGES ON THIS SHEET MUST BE MADE OR CIRCLED IN RED INK, WITH DATE AND NAME OF PERSON MAKING CHANGE.

Do not extend notes this side of this line.

STATION	B. S.	H. I.	F. S.	ELEV.		
4+00.9		999.84	0 14	999 70	12' RT TC	
"			1 65	998 19	" LT GUT	
"			1 15	998 69	" " TC	
4+12.8			6 99	992 85		℄ 5TH ST
"			6 49	993 35	29.9 LT. GUT N end NE CR	
"			5 56	994 28	TC " " " "	
4+24.8			6 79	993 05		℄
"			6 83	993 01	17.9 LT. GUT E end NE CR	
"			5 85	993 99	TC " " " "	
4+50			6 44	993 40		℄
TP	5 28	998.85	6 27	993.57		
5+00			5 10	993 75		℄
"			6 60	992 25		18' RT GUT
"			6 15	992 70		" " TC
"			5 32	993 53	18 LT GUT	
"			4 33	994 52	" " TC	
5+50			4 79	994 06		℄
6+00			4 56	994 29		℄
"			6 02	992 83		18' RT GUT
"			5 54	993 31		" " TC
"			4 70	994 15	18' LT GUT	
"			3 73	995 12	" " TC	

F.B. 1281 PG. 198

Job No. 1175 Division No. V Notes Red. Plotted Profile
Survey of SAN DIMAS SEWER DIST. Date Date No.
Survey by H. F. NAUMANN Notes W. Cowherd Notes Chkd Checked X-Sec.
Indexed [illegible] Date Date Date No.

FORM 307 10M 10-46

PLEASE RETURN TO
LOS ANGELES COUNTY SURVEYOR
700 HALL OF RECORDS

NOTE: ANY ADDITIONS OR CHANGES ON THIS SHEET MUST BE MADE OR CIRCLED IN RED INK, WITH DATE AND NAME OF PERSON MAKING CHANGE.

Do not extend notes this side of this line.

STATION	B. S.	H. I.	F. S.	ELEV.		
6+10.3		998 85 ✓	4 54	994 31		℄
"			4 63	994 22	18' LT GuT (End of Curb)	
"			3 72	995 13	" " TC	
6+42.3			4 83	994 02		℄
"			5 79	993 06		18' RT GuT (End of Curb)
"			5 30	993 55		" " TC
6+51			4 93	993 92		℄
"			6 29	992 56		26' RT GuT
"			5 50	993 35		" " TC
"			4 62	994 23	18' LT. Edge Rd (Bot Bank)	
"			2 00	996 85	36' " Top Bank	
"			+0 90	998 0	100' " Ground	
"			+2 70	1001 6 ~~996 2~~	200' " "	
6+56			5 00	993 85		℄
"			4 92	993 93	7' LT Edge Rd	
"			4 5	994 4	50' " Ground	
"			3 1	995 8	100' " "	
"			0 9	998 0	200' " "	
6+70.05			5 05	993 80	℄ Int. 5th ST + Iglesia ST	
"			7 52	991 33		90 RT on ℄ Iglesia ST
"			9 68	989 17		80 "

Profile Notes Red ____ Plotted ____ Job No. 1175 Division No. V
No. ____ Date ____ Date ____ Survey of SAN DIMAS SEWER DIST.
X-Sec. Notes Chkd. ____ Checked ____ Survey by H. F. NAUMANN Notes W.C. Date 8-47
No. ____ Date ____ Date ____ Map No. ____ Indexed ____ Date ____

F.B. 1281 Pg. 199

FORM 307 10M 10-46

PLEASE RETURN TO
LOS ANGELES COUNTY SURVEYOR
700 HALL OF RECORDS

NOTE: ANY ADDITIONS OR CHANGES ON THIS SHEET MUST BE MADE OR CIRCLED IN RED INK, WITH DATE AND NAME OF PERSON MAKING CHANGE.

Do not extend notes this side of this line.

STATION	B. S.	H. I.	F. S.	ELEV.		
6+70.5		998.85 ✓	5.00	993 85	6' LT Edge Rd	
"			3.1	995 8	100 " Ground	
"			0.8	998 1	200 " Ground	
6+75.65			5 12	993 73	Top R.R. Rail	℄ 5th ST.
6+87.1			5 00	993 85		℄
"			7 39	991 16		24.5 RT Flow Line
"			6 86	991 99	15.7 LT Flow Line	
7+70			3 33	995 52		℄
8+70			1 21	997 64		℄
BM-LV-20			5 24	993 61 ✓	BM-LV-20 Iglesia ST. & 5th ST S.W. Cor. BT. Spk. in Curb, 10' W of E. end Elev. 993.633 ✓ F.B. 1236-17	

F.B. 1281 PG. 200

Job No. 1175 Division No. V Notes Red. Plotted No. Profile

Survey of SAN DIMAS SEWER DIST. Date Date No. X-Sec.

Survey by H. F. NAUMANN Notes W. Cowherd Notes Chkd. Checked

Indexed [illegible] Date Date No.

Notes Ck'd by
Map No.
Office Work
Checked
Date

Survey of SAN DIMAS SEWER DIST.
W. O. 1175 Tape No. 058 Std 68 °F
Surveyed by H. F. NAUMANN
Notes W. Cowherd Date 8-17
Indexed [redacted]

DEC 6 '48

F. B. 1281 Pg. 201

Note: Any Additions or Changes on This Sheet Must be Made or Circled in Red Ink With Date and Name of Person Making Change.

Do not extend notes this side of this line.

RETURN TO
LOS ANGELES COUNTY SURVEYOR
700 HALL OF RECORDS

LOCATION
of
IMPROVEMENTS
on
BELLEVIEW AVE
from
FIFTH ST.
N'erly 300' ±

H. F. Naumann
W. Cowherd
A. R. Bandlotti
D. Laub
H. O. Wiest

FORM 247 RM 11-46

F. B. 1281 Pg. 202

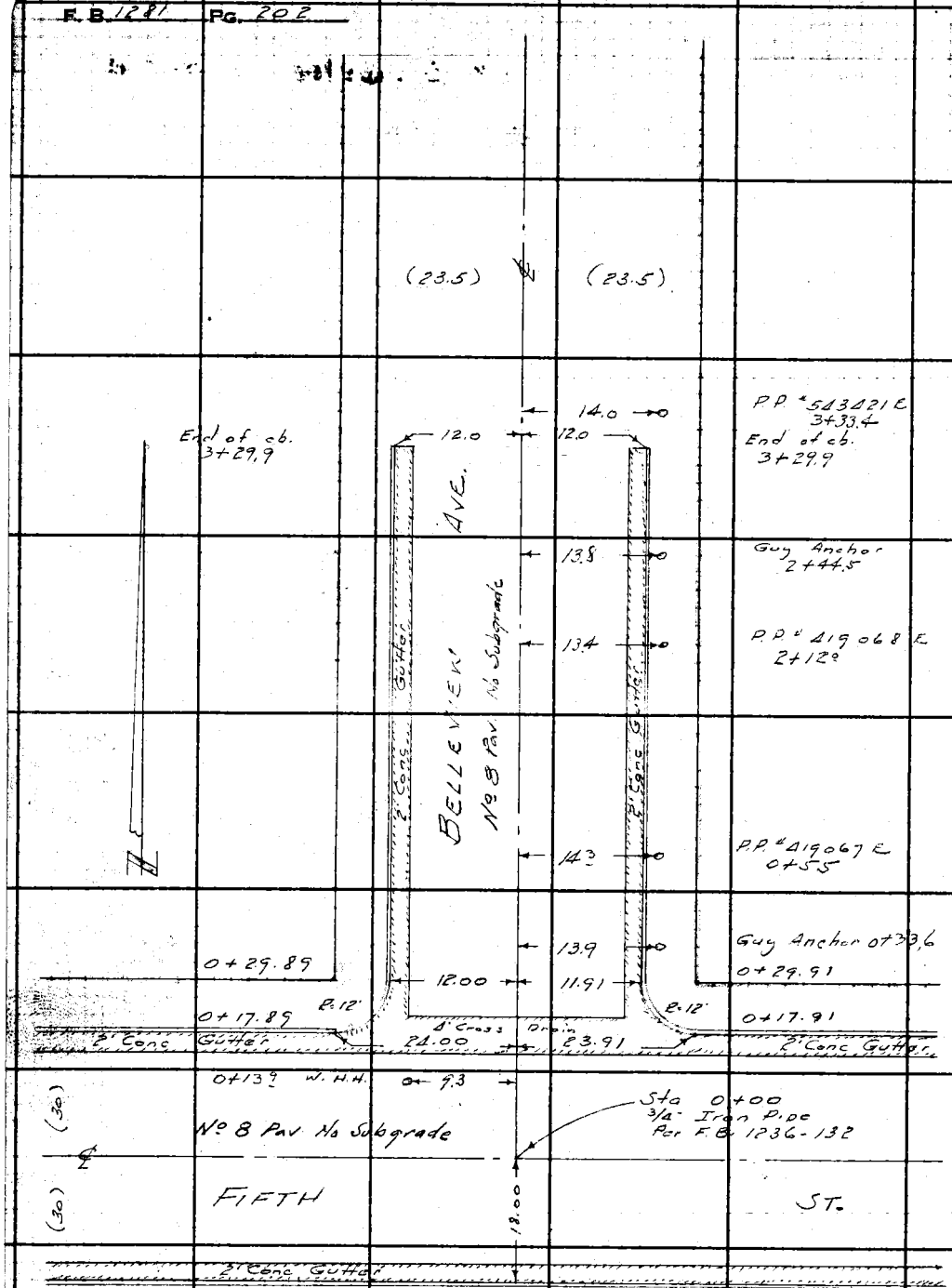

RETURN TO
LOS ANGELES COUNTY SURVEYOR
700 HALL OF RECORDS

Do not extend notes this side of this line.

Note: Any Additions or Changes on This Sheet Must be Made or Circled in Red Ink With Date and Name of Person Making Change.

Profile No. | Notes Red | Plotted | Job No. 1175 | Division No. V | F.B. 1281 Pg. 203
Date | Date | Survey of SAN DIMAS SEWER DIST.
X-Sec. No. | Notes Chkd. | Checked | Survey by H. F. NAUMANN | Notes W. C. | Date 8-47
Date | Date | Map No. [illegible] | Date DEC 6 '48

NOTE: ANY ADDITIONS OR CHANGES ON THIS SHEET MUST BE MADE OR CIRCLED IN RED INK, WITH DATE AND NAME OF PERSON MAKING CHANGE.

PLEASE RETURN TO
LOS ANGELES COUNTY SURVEYOR
700 HALL OF RECORDS

Do not extend notes this side of this line.

STATION	B.S.	H.I.	F.S.	ELEV.	
		H.F. Naumann W. Cowherd A.R. Barlotti O. Laub H.O. West.			PROFILE and CROSS SECTIONS on BELLEVIEW AVE. from FIFTH ST. N'erly 300' ± C.I. 1175

FORM 307 10M 10-46

FORM 307 10M 10-46

PLEASE RETURN TO
LOS ANGELES COUNTY SURVEYOR
700 HALL OF RECORDS

NOTE: ANY ADDITIONS OR CHANGES ON THIS SHEET MUST BE MADE OR CIRCLED IN RED INK, WITH DATE AND NAME OF PERSON MAKING CHANGE.

Do not extend notes this side of this line.

STATION	B. S.	H. I.	F. S.	ELEV.		
B.M. L.V. 19				982 74	B.M. L.V. 19	SAN DIMAS AVE & FIFTH ST. S.W. Cor. Bt. Spk. in cb. 5' So. of S. end C.R. Elev. 982.74 ~ F.B. 1236-17
TP	2 85	985 59				
TP	9 75	994 06	1 28	984 31	T.P.	
TP	6 65	991 22	9 49	984 57	T.P.	
TP	9 60	999 84	0 98	990 24	T.P.	
TP	2 94	996.51	6 27	993 57	T.P.	
0+00			3 90	992 61	℄ Int. Belleview & 5th ST	
"			2 74	993 77	100 E on 5th ST	
"			2 97	993 54	18' LT Gut	
"			1 99	994 52	" " TC	
"			2 20	994 31	200 E. on 5th ST	
"			2 35	994 16	18' LT Gut	
"			1 36	995 15	" " TC	
"			6 37	990 14	100 W on 5th ST	
"			6 51	990 00	18' RT Gut	
"			5 50	991 01	" " TC	
"			8 64	987 87	200 W on 5th ST	
"			8 92	987 59	18' RT Gut	
"			7 95	988 56	" " TC	
0+18			3 91	992 60	(Cross Gut.)	℄ Belleview Ave

F.B. 1281 PG. 204

Job No. 1175 Division No. V Notes Red. Plotted Date Date No. Profile

Survey of SAN DIMAS SEWER DIST. Notes W. Cowhard Notes Chkd Checked Date Date No. X-Sec.

Survey by H. F. NAUMANN

Indexed A. C. Johnson

FORM 307 10M 10-46

PLEASE RETURN TO
LOS ANGELES COUNTY SURVEYOR
700 HALL OF RECORDS

NOTE: ANY ADDITIONS OR CHANGES ON THIS SHEET MUST BE MADE OR CIRCLED IN RED INK, WITH DATE AND NAME OF PERSON MAKING CHANGE.

Do not extend notes this side of this line.

Profile Notes Red____ Plotted____ Job No. 1175 Division No. V
No.____ Date____ Date____ Survey of SAN DIMAS SEWER DIST.
X-Sec. Notes Chkd____ Checked____ Survey by H. F. NAUMANN Notes W.C. Date 8-47
No.____ Date____ Date____ Map No.____ Indexed [illegible] Date____

F.B. 128 Pg. 205

STATION	B. S.	H. I.	F. S.	ELEV.		
0+18		996.51	3.50	993.01		24' RT Cut E end NE CR
"			2.52	993.99		" " TC " " " "
"			4.53	991.98	24' LT Cut W end N.W. CR	
"			3.60	992.91	" " TC. " " " "	
0+30			3.15	993.36		"
"			3.15	993.36		12 RT Cut N end N.E. CR
"			2.23	994.28		" " TC. " " " "
"			3.72	992.79	12' LT Cut N end N.W. CR	
"			3.10	993.41	" " TC " " " "	
0+50			1.95	994.56		"
T.P.	7.29	1003.26	0.54	995.97		
1+00			6.36	996.90		"
"			6.63	996.63		12 RT Cut
"			5.70	997.56		" " T.C.
"			7.25	996.01	12 LT Cut	
"			6.76	996.50	" " T.C.	
1+50			4.93	998.33		"
2+00			4.21	999.05		"
"			4.49	998.77		12 RT Cut
"			3.57	999.69		12 " TC
"			5.10	998.16	12 LT Cut	
"			4.52	998.74	" " TC	

FORM 307 10M 10-46

PLEASE RETURN TO
LOS ANGELES COUNTY SURVEYOR
700 HALL OF RECORDS

NOTE: ANY ADDITIONS OR CHANGES ON THIS SHEET MUST BE MADE OR CIRCLED IN RED INK, WITH DATE AND NAME OF PERSON MAKING CHANGE.

Do not extend notes this side of this line.

F.B. 1281 PG. 206 | Job No. 1175 Division No. V Notes Red: Plotted Profile
Survey of SAN DIMAS SEWER DIST. Date No.
Survey by H. F. NAUMANN Notes W. Cowherd Date Checked X-Sec.
Indexed [illegible] Notes Chkd Date No.

STATION	B. S.	H. I.	F. S.	ELEV.		
2+50		1003.26	3.39	999.87		℄
3+00			2.90	1000.36		℄
"			3.17	1000.09		12 RT Gut
"			2.21	1001.05		" " TC
"			3.73	999.53	12 LT Gut	
"			3.24	1000.02	" " TC	
TP	7.27	1007.10	3.43	999.83		
3+29.9			6.37	1000.73		℄
"			6.64	1000.46		12 RT Gut
"			5.69	1001.41		" " TC
"			5.6	1001.5		23.5 P/L
"			3.7	1003.4		100.
"			1.8	1005.3		213 P/L
"			7.15	999.95	12 LT Gut	
"			6.65	1000.45	" " TC	
"			6.4	1000.7	23.5 P/L	
"			6.1	1001.0	75	
"			6.1	1001.0	153 P/L	
3+58			4.97	1002.13	Break	℄
4+00			4.32	1002.78		
4+50			3.30	1003.80		

FORM 307 10M 10-46

PLEASE RETURN TO
LOS ANGELES COUNTY SURVEYOR
700 HALL OF RECORDS

NOTE: ANY ADDITIONS OR CHANGES ON THIS SHEET MUST BE MADE OR CIRCLED IN RED INK, WITH DATE AND NAME OF PERSON MAKING CHANGE.

Do not extend notes this side of this line.

STATION	B. S.	H. I.	F. S.	ELEV.		
5+00		1007 10	2 40	1004 70		℄
5+50			1 42	1005 68		℄
TP	1.48	999 22	9 36	997 74		
BM-LY-20			5 60	993 62	BM LY 20 Iglesia ST & 5th ST 10' W of E. end	S.W. Cor. BT. SPK. Elv. 9993.633 FB1236-17

Profile Notes Red. Plotted Job No. 11 Division No. V

No. Date Date Survey of SAN DIMAS SEWER DIST.

X-Sec. Notes Chkd. Checked Survey by H. F. NAUMANN Notes W.C. Date 8-47

No. Date Date Map No. [illegible] Date

F.B. 1781 Pg. 207

F.B. 1281 PG. 208 | Job No. 1175 | Division No. V | Notes Red. | Plotted | Profile

Survey of SAN DIMAS SEWER DIST. | Date | Date | No.

Survey by H. F. NAUMANN | Notes W. Cowherd. | Notes Chkd | Checked | X-Sec.

Indexed | Date | Date | Date | No.

FORM 307 10M 10-46

PLEASE RETURN TO
LOS ANGELES COUNTY SURVEYOR
700 HALL OF RECORDS

NOTE: ANY ADDITIONS OR CHANGES ON THIS SHEET MUST BE MADE OR CIRCLED IN RED INK, WITH DATE AND NAME OF PERSON MAKING CHANGE.

Do not extend notes this side of this line.

STATION	B. S.	H. I.	F. S.	ELEV.	

Notes Ck'd by
Map No.
Office Work
Checked
Date

Survey of SAN DIMAS SEWER DIST.
W. O. 1173 Tape No. 858 St'd 66' "F"
Surveyed by H. F. NAUMANN
Notes W. Cowherd Date 8-47
Indexed

F. B. 128 Pg. 209

DEC 8 '48

Note: Any Additions or Changes on this Sheet Must be Made or Circled in Red Ink With Date and Name of Person Making Change.

Do not attend notes this side of this line.

RETURN TO
LOS ANGELES COUNTY SURVEYOR
700 HALL OF RECORDS

LOCATION of IMPROVEMENTS on 1st. ALLEY E. of SAN DIMAS AVE from FIRST ST. to FIFTH ST.

H. F. Naumann
W. Cowherd
A. E. Bartleth
O. Laub
H. O. West.

FORM 847 SM 11-46

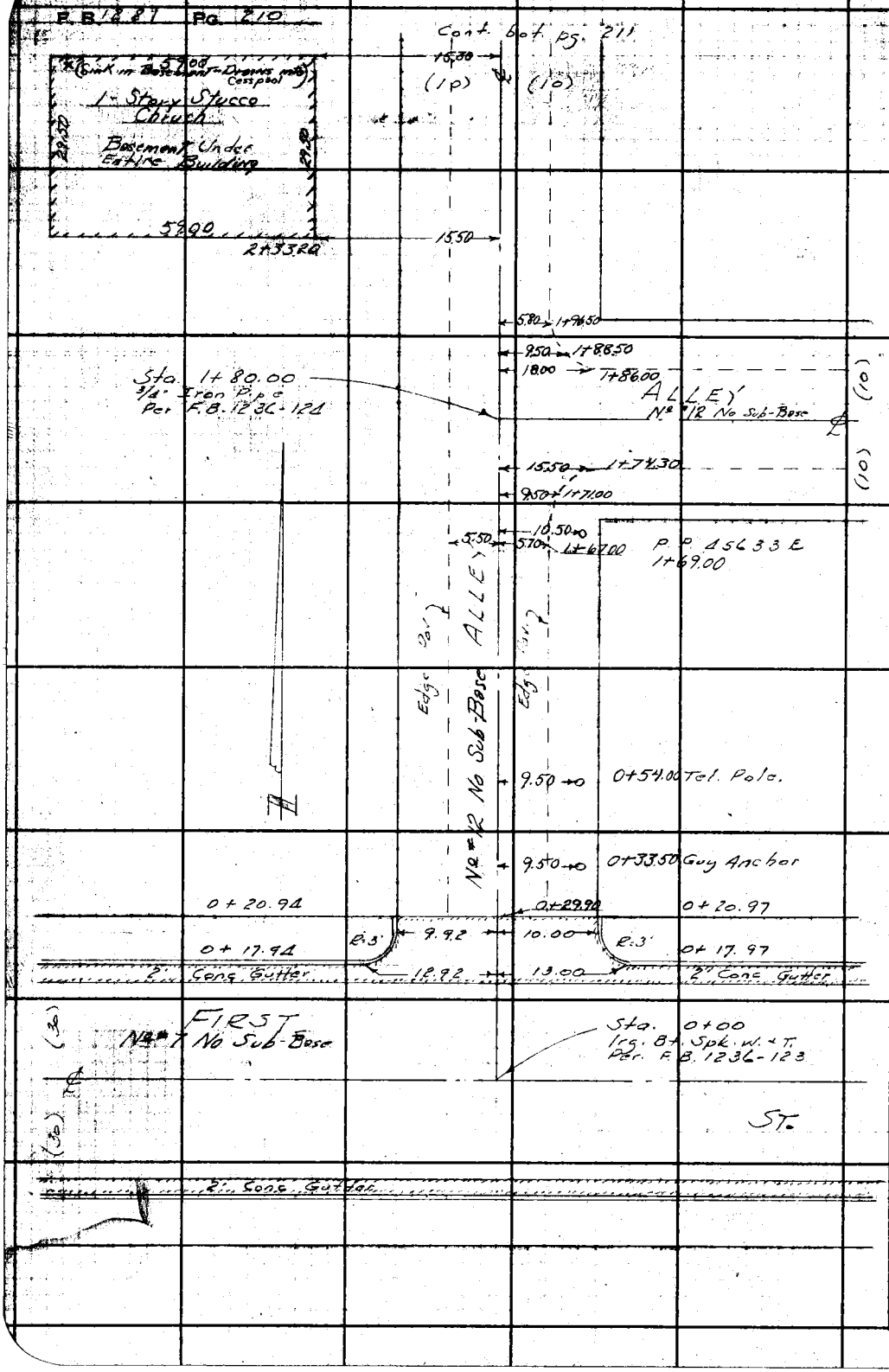

RETURN TO
LOS ANGELES COUNTY SURVEYOR
700 HALL OF RECORDS

Do not extend notes this side of this line.

Note: Any Additions or Changes on This Sheet Must be Made or Circled in Red Ink With Date and Name of Person Making Change.

Notes Ck'd by	Survey of SAN DIMAS SEWER DIST.	F. B. 1281 Pg. 211
Map No.	W. O. 1175 Tape No. 058 Std 68 °F	
Office Work	Surveyed by H. F. NAUMANN	
Checked	Notes W. Cowherd Date 8-47	
Date	Indexed [illegible]	

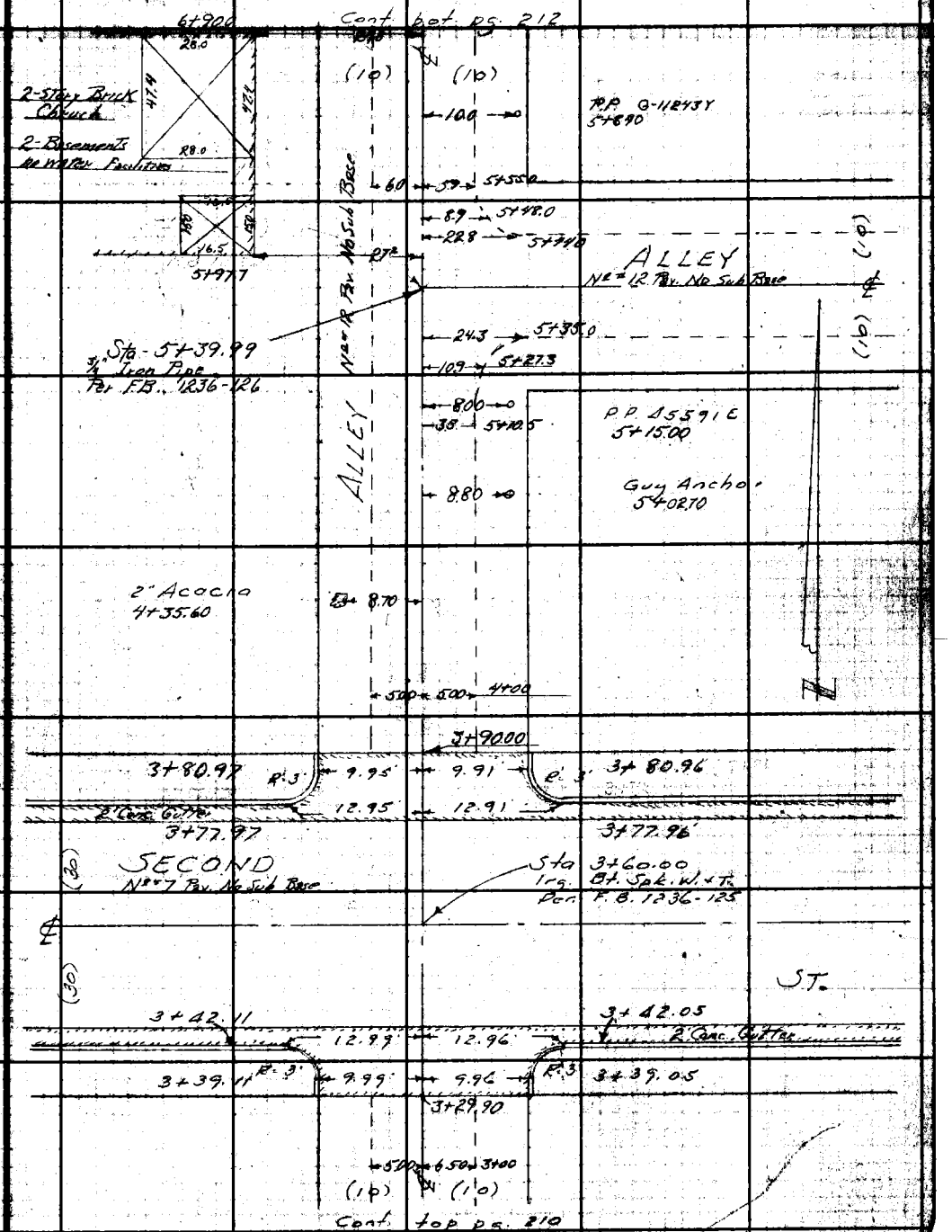

Note: Any Additions or Changes on This Sheet Must be Made or Circled in Red Ink With Data and Name of Person Making Change.

Do not extend notes this side of this line.

RETURN TO
LOS ANGELES COUNTY SURVEYOR
700 HALL OF RECORDS

FORM 247 SM 11-48



RETURN TO
LOS ANGELES COUNTY SURVEYOR
700 HALL OF RECORDS

Do not extend notes this side of this line.

Note: Any Additions or Changes on This Sheet Must be Made or Circled in Red Ink With Date and Name of Person Making Change.

Notes Ck'd by	Survey of SAN DIMAS SEWER DIST.	F.B. 1281 Pg. 213
Map No.	W. O. 1175 Tape No. 058 St'd 68 °F	
Office Work	Surveyed by N. F. NAUMANN	
Checked	Notes W. Cowherd Date 8-47	
Date	Indexed	

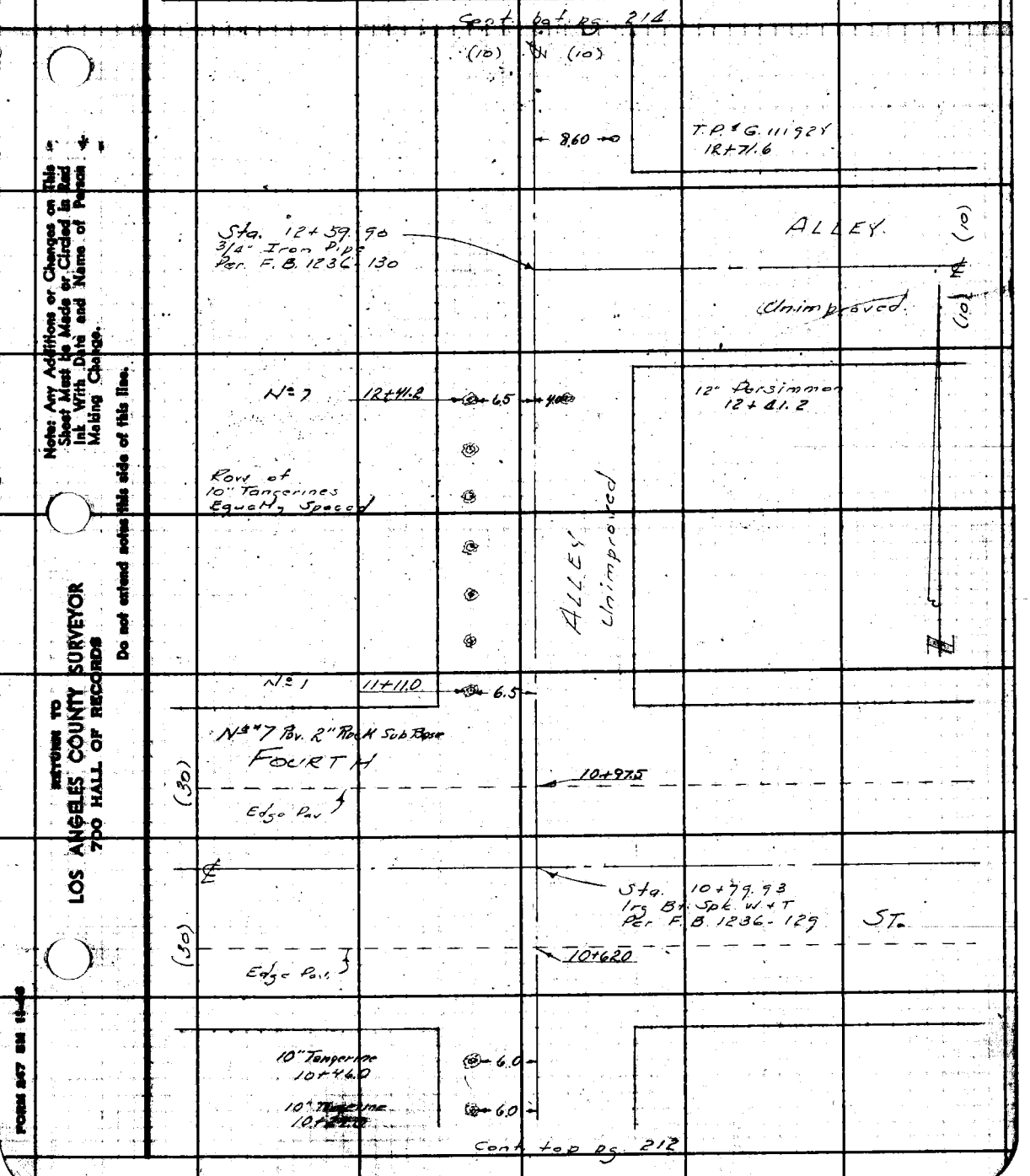

Note: Any Additions or Changes on This Sheet Must be Made or Circled in Red Ink With Date and Name of Person Making Change.

Do not extend notes this side of this line.

RETURN TO
LOS ANGELES COUNTY SURVEYOR
700 HALL OF RECORDS

FORM 247 SM 11-46

F.B. 1281 Pg. 214

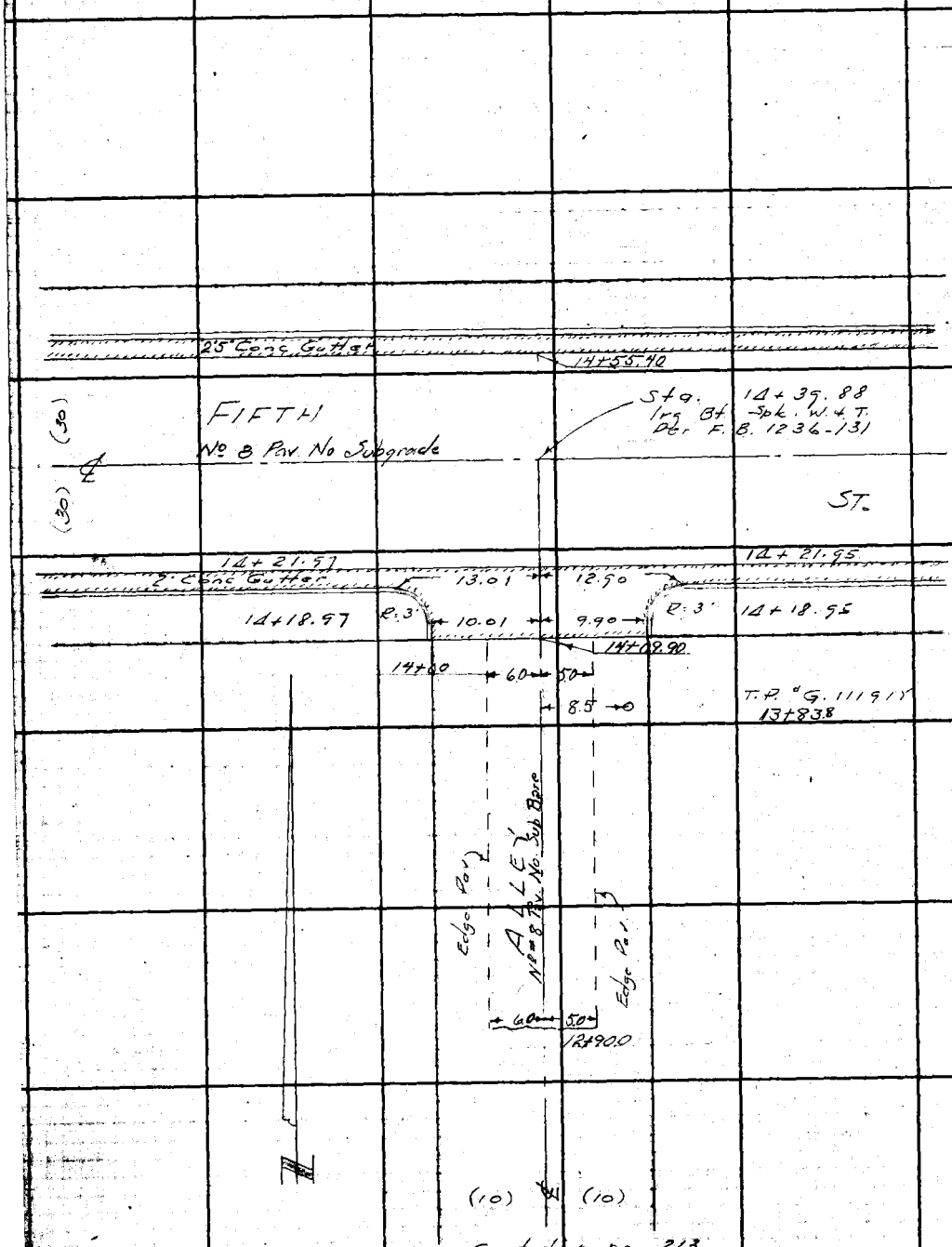

Cont. top pg. 213

RETURN TO
LOS ANGELES COUNTY SURVEYOR
700 HALL OF RECORDS
Do not extend notes this side of this line.
Note: Any Additions or Changes on This Sheet Must be Made or Circled in Red Ink With Date and Name of Person Making Change.

Profile No. ____ X-Sec. No. ____

Notes Red ____ Date ____ Plotted ____ Date ____ Job No. 1175 Division No. V

Notes Chkd ____ Date ____ Checked ____ Date ____ Survey of SAN DIMAS SEWER DIST.

Survey by H. F. NAUMANN Notes W.C. Date 8-47

Map No. ~~Cancelled~~ Indexed Date DEC 6 '48

F.B. 128 Pg. 215

NOTE: ANY ADDITIONS OR CHANGES ON THIS SHEET MUST BE MADE OR CIRCLED IN RED INK, WITH DATE AND NAME OF PERSON MAKING CHANGE.

PLEASE RETURN TO
LOS ANGELES COUNTY SURVEYOR
700 HALL OF RECORDS

Do not extend notes this side of this line.

PROFILE
and
CROSS SECTIONS
on
1st. ALLEY E. of SAN DIMAS AVE.
from
FIRST ST.
to
FIFTH ST.

C. I. 1175

STATION	B. S.	H. I.	F. S.	ELEV.
		H.F. Naumann W. Cowherd A.E. Barilotti D. Laub H.O. West		

FORM 307 10M 10-46

FORM 307 10M 10-46

PLEASE RETURN TO
LOS ANGELES COUNTY SURVEYOR
700 HALL OF RECORDS

NOTE: ANY ADDITIONS OR CHANGES ON THIS SHEET MUST BE MADE OR CIRCLED IN RED INK, WITH DATE AND NAME OF PERSON MAKING CHANGE.

Do not extend notes this side of this line.

STATION	B. S.	H. I.	F. S.	ELEV.		
B.M. L.V. 36	8 01	964.59		956 58	B.M. L.V. 36	SAN DIMAS AVE and FIRST ST. S.E. Cor. "P.K." Spk. in cb. 5' E. of E. end. C.R. Elev 956.57 g/F. B 1236-22
0+00			4 49	960 10	℄ INT Alley & 1ST ST.	
"			3 38	961 21	100 E on ℄ 1ST ST	
"			3 60	960 99	18 LT. Gut	
"			2 97	961 62	" " TC	
"			2 24	962 35	170 E on ℄ 1ST ST	
"			2 78	961 81	18 LT Gut	
"			2 14	962 45	" " TC	
"			6 20	958 39	100 W on ℄ 1ST ST	
"			6 61	957 98	18 RT Gut	
"			5 96	958 63	" " TC	
"			7 86	956 73	157 ℄ 1ST ST.	
"			7 99	956 60	18 RT Gut E end NE CR	
"			7 27	957 32	" " TC " " " "	
"			7 94	956 65	165-24 RT-Gut N end NE CR	
"			7 35	957 24	" " TC " " " "	
0+16			4 70	959 89	℄ Alley Edge Con	
0+18			4 83	959 76		℄ Cross Gutter
"			4 68	959 91		13 RT Gut E end NE CR
"			4 03	960 56		" " TC " " " "

F.B. 1281 PG. 216

Job No. 1175 Division No. V Notes Red ____ Plotted ____ Profile ____

Survey of SAN DIMAS SEWER DIST. Date ____ Date ____ No. ____

Survey by H. F. NAUMANN Notes W. Cowherd Notes Chkd ____ Checked ____ X-Sec. ____

Indexed A. C. Jackson Date ____ Date ____ No. ____

FORM 307 10M 10-46

PLEASE RETURN TO
LOS ANGELES COUNTY SURVEYOR
700 HALL OF RECORDS

NOTE: ANY ADDITIONS OR CHANGES ON THIS SHEET MUST BE MADE OR CIRCLED IN RED INK, WITH DATE AND NAME OF PERSON MAKING CHANGE.

Do not extend notes this side of this line.

STATION	B. S.	H. I.	F. S.	ELEV.		
0+18		964 59	500	959 59	13' LT Gut W end N.W. CR	
"			437	960 22	" " TC " " " " "	
0+21			469	959 90		℄
"			426	960 33		10 RT Gut N end NE CR
"			398	960 61		" " TC " " " " "
"			460	959 99	10 LT Gut N end N.W. CR	
"			430	960 29	" " TC " " " " "	
0+30			415	960 44		℄
"			376	960 83		Gut + TC Flush
"			409	960 50	Gut + TC Flush	
0+50			355	961 04		℄
1+00			271	961 88		℄
"			301	961 58		5.7 Ed. Pav.
"			28	961 8		10 RT P/L
"			287	961 72	5.5 Ed. Pav	
"			30	961 6	10 LT P/L	
T.P.	556	967.46	269	961.90		
1+50			518	962 28		℄
1+80			477	962 69		℄ Int. Alley + Alley
"			308	964 38	100 E on ℄ Alley	
"			156	965 90	200 " " " "	

Profile
No. ____ Date ____ Notes Red. ____ Plotted ____ Job No. 1175 Division No. V
X-Sec. Date ____ Date ____ Survey of SAN DIMAS SEWER DIST.
No. ____ Notes Chkd. ____ Checked ____ Survey by H. F. NAUMANN Notes [illegible] Date 8-47
Date ____ Date ____ Map No. ____ Indexed ____ Date ____

F.B. 1281 Pg. 217

FORM 307 10M 10-46

PLEASE RETURN TO
LOS ANGELES COUNTY SURVEYOR
700 HALL OF RECORDS

NOTE: ANY ADDITIONS OR CHANGES ON THIS SHEET MUST BE MADE OR CIRCLED IN RED INK, WITH DATE AND NAME OF PERSON MAKING CHANGE.

Do not extend notes this side of this line.

STATION	B. S.	H. I.	F. S.	ELEV.		
1+80		967 46	70	960 5	75 W	
"			75	960 0	157 W	
2+00			501	962 45		℄
"			495	962 51		5.80 RT Ed Pav
"			48	962 7		10 RT P/L
"			534	962 12	6' LT Ed. Pav.	
"			54	962 1	10 LT P/L	
2+48			927	958 19	40 LT Floor Basement	
2+50			504	962 42		℄
3+00			475	962 71		℄
"			485	962 61		6.5 RT Ed Pav
"			47	962 8		10 RT P/L
"			516	962 30	5' LT	
"			48	962 7	10 LT P/L	
TP	3.63	966 93	416	963 30	T.P.	
3+30			435	962 58		℄ Edge Pav.
"			403	962 90		10' RT Gut + TC (Flush)
"			424	962 69	10 LT Gut + TC (Flush)	
3+39			482	962 11		℄
"			457	962 36		10 RT Gut Send S.E. CR.
"			422	962 71		" " TC " " " "
"			476	962 17	10 LT Gut Send S.W. CR	
"			445	962 48	" " TC " " " " "	

F.B. 1281 PG. 218

Job No. 1175 Division No. ✓ Notes Red ____ Plotted ____ Profile ____

Survey of SAN DIMAS SEWER DIST. Date ____ Date ____ No. ____

Survey by H. F. NAUMANN Notes W. S. Gowherd Notes Chkd ____ Checked ____ X-Sec. ____

Indexed [redacted] Date ____ Date ____ No. ____

FORM 307 10M 10-46

PLEASE RETURN TO
LOS ANGELES COUNTY SURVEYOR
700 HALL OF RECORDS

NOTE: ANY ADDITIONS OR CHANGES ON THIS SHEET MUST BE MADE OR CIRCLED IN RED INK, WITH DATE AND NAME OF PERSON MAKING CHANGE.

Do not extend notes this side of this line.

STATION	B. S.	H. I.	F. S.	ELEV.		
3+90		96693	333	96360		℄ Edge Conc.
"			302	96391		10 RT Gut+TC (Flush)
"			325	96368	10 LT Gut+TC (Flush)	
4+00			315	96378		℄
"			305	96388		5' RT Edge Pav.
"			31	9638		10 P/L
"			333	96360	5' LT Edge Pav.	
"			31	9638	10 LT P/L	
4+50			286	96407		℄
5+00			237	96456		℄
			236	96457		3.5 RT Edge Pav.
			24	9645		10 P/L
			246	96447	5 LT. Edge Pav.	
			24	9645	10 P/L	
TP	5.73	970.30	236	96457	T. P.	
5+39.99			490	96540	℄ Int. Alley + Alley (to East)	
			406	96624	100 E on ℄ Alley	
			188	96842	200 " " "	
TP	4.54	970.46	438	96592	T. P.	
5+32.99			455	96591		16.5 RT Top Curb
TP	6.22	972.18	450	96596	T. P.	

Profile
No. ____ Notes Red ____ Plotted ____ Job No. 1175 Division No. V
Date ____ Date ____ Survey of SAN DIMAS SEWER DIST.
X-Sec. Notes Chkd ____ Checked ____ Survey by H. F. NAUMANN Notes W.C. Date 8-27
No. ____ Date ____ Date ____ Map No. ____ Date ____

F.B. 428 Pg. 221

FORM 307 10M 10-46

PLEASE RETURN TO
LOS ANGELES COUNTY SURVEYOR
700 HALL OF RECORDS

NOTE: ANY ADDITIONS OR CHANGES ON THIS SHEET MUST BE MADE OR CIRCLED IN RED INK, WITH DATE AND NAME OF PERSON MAKING CHANGE.

Do not extend notes this side of this line.

STATION	B. S.	H. I.	F. S.	ELEV.		
5+50		972 18 ✓	6 69	965 49		℄
6+00			5 56	966 62		℄
"			5 69	966 49		6' RT Edge Pav.
"			5 7	966 5		10' RT P/L
"			5 64	966 54	6 LT Edge Pav.	
"			5 5	966 7	10 LT P/L	
6+05			9 87	962 31		35 LT (Floor Basement)
6+50			4 57	967 61		℄
6+67			10 26	961 92		39 LT (Floor Basement)
6+90			2 92	969 26		℄ Edge Conc.
"			2 66	969 52		10 RT GuT+TC (Flush)
"			2 85	969 33	10 LT GuT+T.C (Flush)	
6+99			3 35	968 83		℄
"			3 09	969 09		10 RT GuT S end SE CR
"			2 80	969 38		" " TC " " " "
"			3 31	968 87	10 LT GuT S end SW CR	
"			3 01	969 17	" " TC " " " "	
7+02			3 48	968 70		℄
"			3 41	968 77		13' RT GuT E end S.E. CR
"			2 82	969 36		" " TC " " " "
"			3 54	968 64	13 LT GuT W end SW CR	
"			2 92	969 26	" " TC " " " "	

F.B. 1281 PG. 222

Job No. 1175 Division No. ✓ Notes Red. Plotted Profile

Survey of SAN DIMAS SEWER DIST. Date Date No. X-Sec.

Survey by H. F. NAUMANN Notes W. S. Cawthorn Notes Chkd Checked

Indexed [illegible] Date Date No.

FORM 307 10M 10-46

PLEASE RETURN TO
LOS ANGELES COUNTY SURVEYOR
700 HALL OF RECORDS

NOTE: ANY ADDITIONS OR CHANGES ON THIS SHEET MUST BE MADE OR CIRCLED IN RED INK, WITH DATE AND NAME OF PERSON MAKING CHANGE.

Do not extend notes this side of this line.

STATION	B. S.	H. I.	F. S.	ELEV.		
TP		972 18	2 37	969 81	T. P	
	3 80	973 61				
7+19.98			3 83	969 78	℄ Int. Alley ~ 3rd ST	
"			3 18	970 43	100 E on ℄ 3rd ST	
"			4 33	969 28	18' RT Gut	
"			3 75	969 86	" " TC	
"			3 77	969 84	18' LT Gut	
"			3 18	970 43	" " TC	
"			2 12	971 49	200 E on ℄ 3rd ST	
"			3 33	970 28	18' RT Gut	
"			2 70	970 91	" " TC	
"			2 82	970 79	18' LT Gut	
"			2 20	971 41	" " TC	
"			4 40	969 21	80' W on ℄ 3rd ST	
"			4 99	968 62	18' RT Gut	
"			4 37	969 24	" " TC	
"			5 52	968 09	18' LT Gut	
"			4 88	968 73	" " TC	
"			5 53	968 08	157' W on ℄ 3rd	
"			5 70	967 91	18 RT Gut E end NE CR	
"			4 94	968 67	" " TC " " " "	

Profile

Notes Red _____ Plotted _____ Job No. 1175 Division No. V

No. _____ Date _____ Date _____ Survey of SAN DIMAS SEWER DIST.

X-Sec. Notes Ckd _____ Checked _____ Survey by H. F. NAUMANN Notes W. C. Date 8-47

No. _____ Date _____ Date _____ Map No. _____ Indexed _____ Detail _____

F.B. 1281 Pg. 223

FORM 307 10M 10-46

PLEASE RETURN TO
LOS ANGELES COUNTY SURVEYOR
700 HALL OF RECORDS

NOTE: ANY ADDITIONS OR CHANGES ON THIS SHEET MUST BE MADE OR CIRCLED IN RED INK, WITH DATE AND NAME OF PERSON MAKING CHANGE.

Do not extend notes this side of this line.

STATION	B. S.	H. I.	F. S.	ELEV.		
7+19.81		973.61				
"			596	968 65	18' LT Gut E end SE Cor	
"			530	968 31	" " TC " " " " "	
"			560	968 01	24 RT Gut N end NE CR	
"			492	968 69	" " TC " " " " "	
"			607	967 54	24 LT Gut S end SE CR	
"			515	968 16	" " TC " " " " "	
7+36			432	969 29		℄ Edg Conc
7+38.			450	969 11		℄
"			443	969 18		13 RT Gut E end NE CR
"			381	969 80		" " TC " " " " "
"			462	968 99	13 LT Gut W end N.W. CR	
"			399	969 62	" " TC " " " " "	
7+41.			432	969 29		℄
"			412	969 49		10 RT Gut N end NE CR
"			372	969 89		" " TC " " " " "
"			420	969 41	10' LT Gut N end N.W. CR	
"			389	969 72	" " TC " " " " "	
7+50			384	969 77		℄
"			350	970 11		10 RT Gut & TC (Flush)
"			369	968 92	10' LT Gut & TC (Flush)	

F.B. 1281 PG. 224

Job No. 1175 Division No. V Notes Red. Plotted Profile
Survey of SAN DIMAS SEWER DIST. Date Date No.
Survey by H. F. NAUMANN Notes W. Cowherd Notes Chkd. Checked X-Sec.
Indexed A. C. Jonkes Date Date Date No.

FORM 307 10M 10-46

PLEASE RETURN TO
LOS ANGELES COUNTY SURVEYOR
700 HALL OF RECORDS

NOTE: ANY ADDITIONS OR CHANGES ON THIS SHEET MUST BE MADE OR CIRCLED IN RED INK, WITH DATE AND NAME OF PERSON MAKING CHANGE.

Do not extend notes this side of this line.

STATION	B. S.	H. I.	F. S.	ELEV.		
BM-LV44		973 61	529	968 32	BM-LV-44 San Dimas Ave. 3rd St. S.E. Cor. PK SPK	
				968 31	Elev. 961.306 in curb 15'E of E end CR F.B. 1236-27	
	685	975 16				
8+00			48	970 4		℄
"			46	970 6		10 RT P/L
"			51	970 1	10 LT P/L	
8+50			45	970 7		℄
T.P.	589	976 83	422	970.94		
8+89			64	970 4		℄
"			60	970 8		10 RT P/L
"			62	970 6	10 LT P/L	
8+95			42	972 6		℄
"			38	973 0		10 RT
"			44	972 4	10 LT	
8+99.95			347	972 36	℄ Int. Alley & Alley (Top of R.R. Rail)	
"			392	972 91		℄ (Ground)
"			300	973 83	50 East on ℄ Alley	
"			33	973 5	3.5 RT Top Bank	
"			45	972 3	7.5 " Bot. "	
"			45	972 3	10 " P/L	
"			37	973 1	10 LT P/L	

Profile
Notes Red Plotted Job No. 1175 Division No. V
No. Date Date Survey of SAN DIMAS SEWER DIST.
X-Sec. Notes Chkd Checked Survey by H. F. MAUMANN Notes W. C. Date 8-'47
No. Date Date Map No. Indexed Checked Date

F.B. 1291 Pg. 225

FORM 307 10M 10-46

PLEASE RETURN TO
LOS ANGELES COUNTY SURVEYOR
700 HALL OF RECORDS

NOTE: ANY ADDITIONS OR CHANGES ON THIS SHEET MUST BE MADE OR CIRCLED IN RED INK, WITH DATE AND NAME OF PERSON MAKING CHANGE.

Do not extend notes this side of this line.

STATION	B. S.	H. I.	F. S.	ELEV.		
8+99.95		976 83	21	972 7	100 East on ℄ Alley	& Top Bank
"			42	972 6	10 RT. Bot Bank	& P/L
"			27	974 1	10 LT. P/L	
"			17	975 1	130E ℄ Top Bank	
"			27	974 1	171E ℄ Bot. Bank	
"			31	973 7	200E ℄ Alley	
"			50	971 8	80 W on ℄ Alley	
"			62	970 6	165 W " " "	
9+08			41	972 7		℄ Top Bank
9+10			44	972 4		℄
"			42	972 6		10 RT P/L
"			44	972 4	10 LT P/L	
9+18			56	971 2		℄ Bot Bank
9+50			59	970 9		℄
10+00			56	971 2		℄
			55	971 3		10 RT P/L
			56	971 2	10 LT P/L	
10+50			50	971 8		℄
T.P.	5 77	977 74	4 86	971 97		
10+59			55	972 2		℄ Top Bank
10+62			6 06	971 68		℄ Gut & Edge Pav

F.B. 1281 PG. 22C

Job No. 1175 Division No. V Notes Red. Plotted Profile

Survey of SAN DIMAS SEWER DIST. Date Date No.

Survey by H. F. NAUMANN Notes W. Cowherd. Notes Chkd. Checked X-Sec.

Indexed C. Johnson Date Date Date No.

FORM 307 10M 10-46

PLEASE RETURN TO
LOS ANGELES COUNTY SURVEYOR
700 HALL OF RECORDS

NOTE: ANY ADDITIONS OR CHANGES ON THIS SHEET MUST BE MADE OR CIRCLED IN RED INK, WITH DATE AND NAME OF PERSON MAKING CHANGE.

Do not extend notes this side of this line.

STATION	B. S.	H. I.	F. S.	ELEV.		
10+79.93		977.74 ✓	4.88	972.86	℄ Int. of Alley & 4th ST	
"			3.58	974.16	100 E on ℄ 4th ST	
"			1.61	976.13	200 " " " " "	
"			5.82	971.92	80' W on ℄ 4th ST	
"			7.06	970.68	157 " " " " "	
"			7.11	970.63	18 RT Gut E end N.E. CR	
"			6.50	971.24	" " TC " " " "	
"			7.57	970.17	18 LT Gut E end S.E. CR	
"			7.33	970.41	" " TC " " " "	
"			6.92	970.82	26 RT Gut N end N.E. CR	
"			6.37	971.37	" " TC " " " " "	
"			7.81	969.93	26 LT Gut S end S.E. CR	
"			7.18	970.56	" " TC " " " " "	
10+97.5			5.20	972.54		℄ Edge Pav. + Gut
11+00			4.5	973.2		℄ Top Bank
"			4.4	973.3		10 RT P/L
"			4.5	973.2	10 LT P/L	
11+50			3.3	974.4		℄
TP	4.66	979.16	3.24	974.50		
11+68			4.3	974.9		℄
"			3.4	975.8	100 RT	

Profile Notes Red ____ Plotted ____ Job No. 1175 Division No. ✓
No. ____ Date ____ Date ____ Survey of SAN DIMAS SEWER DIST.
X-Sec. Notes Chkd ____ Checked ____ Survey by H. F. NAUMANN Notes W.S.C. Date 8-47
No. ____ Date ____ Date ____ Map No. ____ Date ____

F.B. 1281 Pg. 227

FORM 307 10M 10-46

PLEASE RETURN TO
LOS ANGELES COUNTY SURVEYOR
700 HALL OF RECORDS

NOTE: ANY ADDITIONS OR CHANGES ON THIS SHEET MUST BE MADE OR CIRCLED IN RED INK, WITH DATE AND NAME OF PERSON MAKING CHANGE.

Do not extend notes this side of this line.

STATION	B. S.	H. I.	F. S.	ELEV.		
14+19		992 44	6 15	986 29	10 LT. Gut S end SW CR	
"			5 96	986 48	" " TC " " " " "	
14+22			6 17	986 27		℄ Gut
"			5 90	986 54		13' RT. Gut E end SE CR
"			5 42	987 02		" " TC " " " " "
"			6 50	985 44	13' LT Gut W end SW CR	
"			6 02	986 42	" " TC " " " " "	
14+39.88			4 75	987 69	℄ Int. Alley + 5th ST	
"			2 47	989 97	100' East on ℄ 5th ST	
"			3 90	988 54	18' RT Gut	
"			3 42	989 02	" " T.C.	
"			0 00	992 44	200' East on ℄ 5th ST	
"			1 36	991 08	18 RT. Gut	
"			0 86	991 58	" " T.C.	
"			6 40	986 04	80' West on ℄ 5th ST	
"			7 79	984 65	18' LT Gut	
"			7 29	985 15	" " T.C.	
"			8 09	984 35	157 W on ℄ 5th ST	
"			9 37	983 07	18' LT Gut E end SE CR	
"			8 92	983 52	" " TC " " " " "	

F.B. 1281 PG. 230

Job No. 1175 Division No. V Notes Red. Plotted Profile

Survey of SAN DIMAS SEWER DIST. Date Date No.

Survey by H. F. NAUMANN Notes W.S. Cowherd Notes Chkd. Checked X-Sec.

Indexed [illegible] Date Date No.

FORM 307 10M 10-46

PLEASE RETURN TO
LOS ANGELES COUNTY SURVEYOR
700 HALL OF RECORDS

NOTE: ANY ADDITIONS OR CHANGES ON THIS SHEET MUST BE MADE OR CIRCLED IN RED INK, WITH DATE AND NAME OF PERSON MAKING CHANGE.

Do not extend notes this side of this line.

STATION	B. S.	H. I.	F. S.	ELEV.		
14+39.88		992.44 ✓	10.14	982.30	165'-26' LT Gut S end S.E. CR.	
			9.50	982.94	" " T.C. " " " "	
BM-LV-19			9.68	982.76 ✓	BM-LV-19 San Dimas Ave & 5th ST S.W. Cor. BT. S.PK	
					Elev. 982.74 ✓ in curb 5' S. of S. end CR FB 1236-17	

Profile Notes Red. ____ Plotted ____ Job No. 1175 Division No. V
No. ____ Date ____ Date ____ Survey of SAN DIMAS SEWER DIST.
X-Sec. Notes Chkd. ____ Checked ____ Survey by H. F. NAUMANN Notes WSC Date 8-42
No. ____ Date ____ Date ____ Map No. ____ Checked ____ Date ____

F.B. 1281 Pg. 231

F.B. 1281 PG. 232 Job No. 1175 Division No. ✓ Notes Red. Plotted. Profile

Survey of SAN DIMAS SEWER DIST. Date Date No.

Survey by H. F. NAUMANN Notes W.S. Cowherd. Notes Chkd Checked X-Sec.

Indexed Date Date Date No.

FORM 307 10M 10-46

PLEASE RETURN TO
LOS ANGELES COUNTY SURVEYOR
700 HALL OF RECORDS

Do not extend notes this side of this line.

NOTE: ANY ADDITIONS OR CHANGES ON THIS SHEET MUST BE MADE OR CIRCLED IN RED INK, WITH DATE AND NAME OF PERSON MAKING CHANGE.

STATION	B. S.	H. I.	F. S.	ELEV.

Notes Ck'd by
Map No.
Office Work
Checked
Date

Survey of SAN DIMAS SEWER DIST.
W. O. N75 Tape No. 038 Std 68 °F
Surveyed by H. F. NAUMANN
Notes W. Cowherd Date 8-47
Indexed
DEC 6 '48

F. B. 1281 Pg. 233

Notes: Any Additions or Changes on This Sheet Must be Made or Circled in Red Ink With Date and Name of Person Making Change.

Do not extend notes this side of this line.

RETURN TO
LOS ANGELES COUNTY SURVEYOR
700 HALL OF RECORDS

LOCATION of IMPROVEMENTS on 1st. ALLEY N. of FIRST ST. from 1st. ALLEY E of SAN DIMAS AVE. to IGLESIA ST.

H.F. Naumann
W.S. Cowherd
A.R Barilotti
D. Laub
N.O. Wolst.

FORM 247 RM 11-46

F.B. 1281 PG. 234

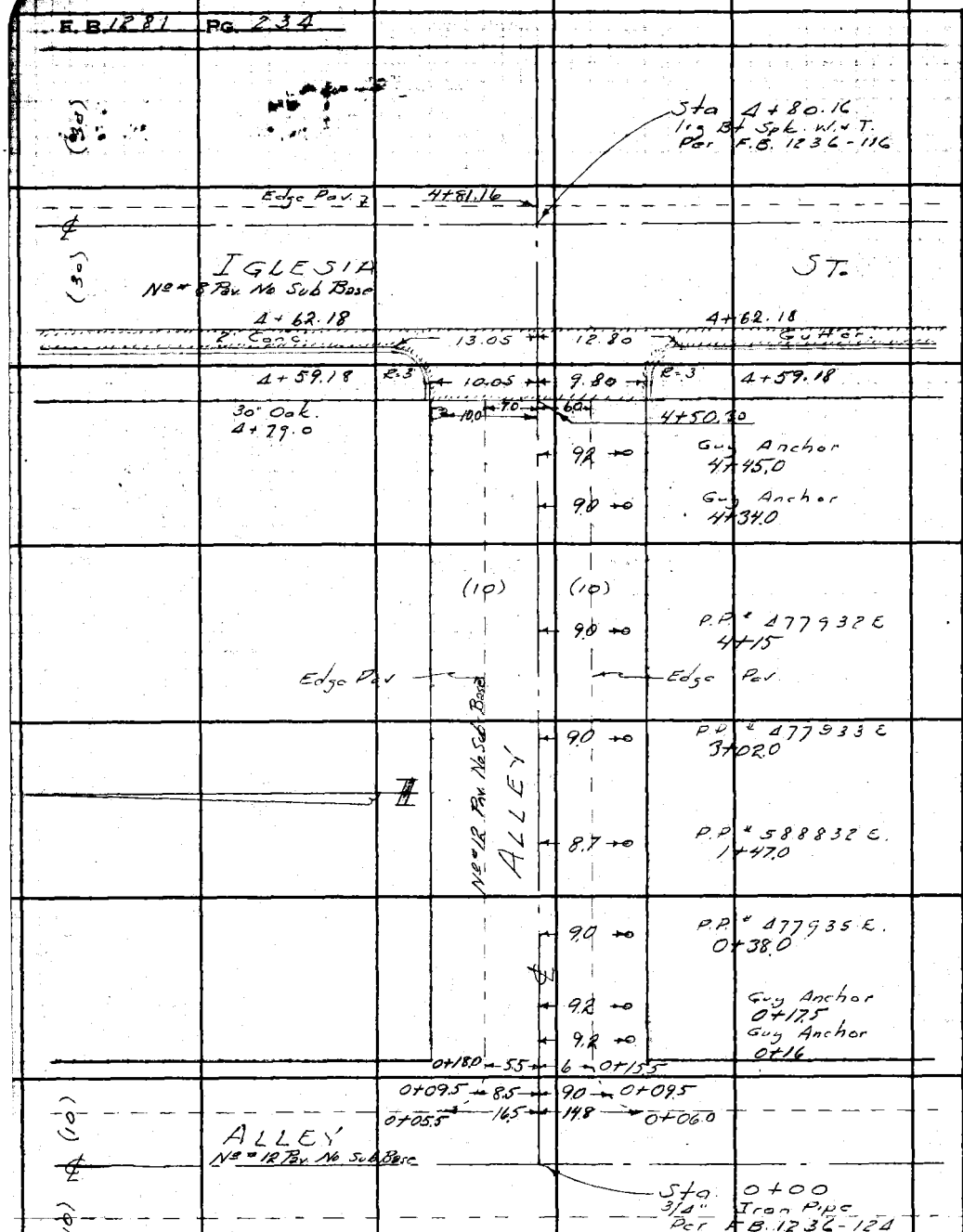

RETURN TO
LOS ANGELES COUNTY SURVEYOR
700 HALL OF RECORDS

Do not extend notes this side of this line.

Notes: Any Additions or Changes on This Sheet Must Be Made or Circled in Red Ink With Date and Name of Person Making Change.

Profile No.	Notes Red.	Plotted	Job No. 1175	Division No. V	F.B. 1281 Pg. 233
	Date	Date	Survey of SAN DIMAS SEWER DIST.		
X-Sec. No.	Notes Chkd.	Checked	Survey by H. F. NAUMANN.	Notes W.S.C	Date 8-47
	Date	Date	Map No.	Indexed	Date DEC 6 '48

PROFILE

and

CROSS SECTIONS

on

1st ALLEY N. of FIRST ST.

from

1st ALLEY E. of SAN DIMAS AVE

to

IGLESIA ST.

ELEV.	C.I. 1175
F.S.	
H.I.	H.F. Naumann W.S. Cowherd A.R Banilotti D. Laub H.O. West.
B.S.	
STATION	

NOTE: ANY ADDITIONS OR CHANGES ON THIS SHEET MUST BE MADE OR CIRCLED IN RED INK, WITH DATE AND NAME OF PERSON MAKING CHANGE.

PLEASE RETURN TO
LOS ANGELES COUNTY SURVEYOR
700 HALL OF RECORDS

Do not extend notes this side of this line.

FORM 307 10M 10-46

FORM 307 10M 10-46

PLEASE RETURN TO
LOS ANGELES COUNTY SURVEYOR
700 HALL OF RECORDS

NOTE: ANY ADDITIONS OR CHANGES ON THIS SHEET MUST BE MADE OR CIRCLED IN RED INK, WITH DATE AND NAME OF PERSON MAKING CHANGE.

Do not extend notes this side of this line.

STATION	B. S.	H. I.	F. S.	ELEV.		
BM-LV-36	8 45	965 03		956 58	BM-LV-36 San Dimas Ave & 1ST ST SE. Cor. PK. SPK. Elev 956.579 in curb, 5' E of E. end CR F.B. 1236-22	
0+00			239	962 64	℄ Int. of Alley N. of 1ST ST & Alley E of San Dimas	
"			317	961 86	80' S on ℄ Alley	
"			460	960 43	150' " " " "	
"			510	959 93	159 " " " "	
"			473	960 30	10 LT Gut N end N.E. CR	
"			444	960 59	" " TC " " " "	
"			501	960 02	13 " Gut E end NE CR (Straight Grade To Englesia)	
"			450	960 53	" " TC " " " "	
TP	4 82	966 85	300	962 03		
0+00			441	962 44	80' N on ℄ Alley	
"			427	962 58	150' " " " "	
"			475	962 10	159 " " " "	
"			453	962 32	10' RT Gut S end SE CR	
"			415	962 70	" " TC " " " "	
"			477	962 08	13 " Gut E end SE CR	
"			417	962 68	" " TC " " " "	
0+10			385	963 00		℄
"			429	962 56		9 RT Ed. Pav
"			4.3	962 6		10 " P/L
"			406	962 79	9' LT Ed Pav	
			41	962.8	10 " P/L	

Profile
Plotted ____ No. ____
Date ____ X-Sec.
Checked ____ No. ____
Date ____
Notes Red ____ Notes Chkd ____
Date ____
Job No. 1175 Division No. ✓
Survey of SAN DIMAS SEWER DIST.
Survey by H. F. NAUMANN Notes W. S. Cowherd
Indexed A. C. Johnson Date ____

FORM 307 10M 10-46

PLEASE RETURN TO
LOS ANGELES COUNTY SURVEYOR
700 HALL OF RECORDS

NOTE: ANY ADDITIONS OR CHANGES ON THIS SHEET MUST BE MADE OR CIRCLED IN RED INK, WITH DATE AND NAME OF PERSON MAKING CHANGE.

Do not extend notes this side of this line.

Profile Notes Red____ Plotted____ Job No. 1175 Division No. Y
No.____ Date____ Date____ Survey of SAN DIMAS SEWER DIST.
X-Sec. Notes Chkd____ Checked____ Survey by H. F. NAUMANN Notes W.S.G. Date 8-42
No.____ Date____ Date____ Map No.____ Checked____ Date____

STATION	B. S.	H. I.	F. S.	ELEV.		
0+50		966 85	3 30	963 55		℄
1+00			2 49	964 36		℄
"			270	964 15		6' RT Ed. Pav
"			27	964 2		10 " P/L
"			238	964 47	5.5 LT Ed. Pav.	
"			23	964 6	10 " P/L	
1+50			171	963 14		℄
T.P.	6 35	971 29	1.91	964.94		
2+00			544	965 85		℄
"			560	965 69		6' RT Ed. Pav
"			57	965 6		10 " P/L
"			547	965 82	6' LT Ed Pav	
"			52	966 1	10 " P/L	
"			458	966 71	159' LT (Top Curb)	
2+50			477	966 52		℄
"			781	963 48	159 RT (Top Curb)	
3+00			426	967 03		℄
"			429	967 00		6' RT Ed. Pav
"			43	967 0		10 " P/L
"			418	967 11	6 LT Ed. Pav	
"			43	967 0	10 " P/L	

FORM 307 10M 10-46

PLEASE RETURN TO
LOS ANGELES COUNTY SURVEYOR
700 HALL OF RECORDS

NOTE: ANY ADDITIONS OR CHANGES ON THIS SHEET MUST BE MADE OR CIRCLED IN RED INK, WITH DATE AND NAME OF PERSON MAKING CHANGE.

Do not extend notes this side of this line.

Profile No. ____ X-Sec. No. ____
Plotted ____ Date ____ Checked ____ Date ____
Notes Red ____ Date ____ Notes Chkd ____ Date ____
Division No. V
Job No. 1175
Survey of SAN DIMAS SEWER DIST.
Survey by L. F. NAUMANN Notes W.S. Coxhead Date
Indexed A. C. Jurjevich Date
B 428/Pg. 28

STATION	B. S.	H. I.	F. S.	ELEV.		
3+50		971.29	3.57	967.72		℄
4+00			3.62	967.67		℄
"			3.69	967.60		6' RT Ed. Pav.
"			3.7	967.6		10' " PL
"			3.74	967.55	6.5' LT. Ed Pav.	
"			3.7	967.6	10' " PL	
TP	4.96	972.57	3.68	967.61		
4+50.3			4.39	968.18		℄ Ed. Conc.
"			4.43	968.14		6' RT Ed Rd.
"			4.40	968.17		10 " Gut+TC (Flush)
"			4.23	968.34	7' LT Ed Rd	
"			4.02	968.55	10' LT Gut+TC (Flush)	
4+59.18			4.90	967.67		℄
"			4.83	967.74		10 RT Gut W end SW CR
"			4.50	968.07		" " TC " " " "
"			4.50	968.07	10 LT Gut. W end NW CR	
"			4.19	968.38	" " TC " " " "	
4+62.18			5.08	967.19		℄
"			5.22	967.35		12.8 RT Gut S end SW CR
"			4.56	968.01		" " TC " "
"			4.89	967.68	13 LT Gut N end NW CR	
			4.23	968.34	" " TC " " " " " "	

FORM 307 10M 10-46

PLEASE RETURN TO
LOS ANGELES COUNTY SURVEYOR
700 HALL OF RECORDS

NOTE: ANY ADDITIONS OR CHANGES ON THIS SHEET MUST BE MADE OR CIRCLED IN RED INK, WITH DATE AND NAME OF PERSON MAKING CHANGE.

Do not extend notes this side of this line.

STATION	B. S.	H. I.	F. S.	ELEV.		
4+64.		972.57	489	967 68		& Ed. Conc
4+80.16			438	968 19	& In	
"			525	967 32	80' S on & Iglesia ST	
"			605	966 52	18' RT Cut	
"			542	967 15	" " TC	
"			611	966 46	150 S on & Iglesia ST	
"			696	965 61	18. RT Cut N end NW CR	
"			629	966 28	" " TC " " " "	
"			662	965 95	162 - 30' RT Cut W end N.W.C.R.	
"			631	966 26	" RT TC " " " "	
"			331	969 26	80' N on & Iglesia ST	
"			403	968 54	18 LT Cut.	
"			339	969 18	" " T.C.	
"			260	969 97	150 N on & Iglesia ST	
"			302	969 55	18' LT Cut. S end SW CR	
"			247	970 10	" " TC " " " "	
"			281	969 76	162 - 30' LT Cut W end SW CR	
"			246	970 11	" " TC " " " "	
BM-LV-23			247	970 10	BM-LV-23 Iglesia ST & 2nd N.W. Cor. BT. SPK in curb Elev. 970.099 5' W of W end CR FB. 1236-18.	

Profile
Notes Red _____ Plotted _____ Job No. 1175 Division No. V
No. _____ Date _____ Date _____ Survey of SAN DIMAS SEWER DIST.
X-Sec. Notes Chkd _____ Checked _____ Survey by W. F. NAUMANN Notes W.S.C. Date 8-47
No. _____ Date _____ Date _____ Map No. _____ Indexed _____ Date _____

FB. 1237 Pg. 239

Vol. 331 Pg. 240 | Job No. 1175 | Division No. V | Notes Rec'd. | Plotted | Profile

Survey of SAN DIMAS SEWER DIST. | Date | Date | No.

Survey by M. F. NAUMANN | Notes W.S. Cowherd | Notes Chkd | Checked | X-Sec.

Indexed | Date | Date | Date | No.

STATION	B. S.	H. I.	F. S.	ELEV.	

FORM 307 10M 10-46

PLEASE RETURN TO
LOS ANGELES COUNTY SURVEYOR
700 HALL OF RECORDS

Do not extend notes this side of this line.

NOTE: ANY ADDITIONS OR CHANGES ON THIS SHEET MUST BE MADE OR CIRCLED IN RED INK, WITH DATE AND NAME OF PERSON MAKING CHANGE.

Notes Ck'd by	Survey of SAN DIMAS SEWER DIST
Map No.	W. O. 1175 Tape No. 058 Str'd 68 F
Office Work	Surveyed by H. F. NAUMANN
Checked	Notes H.F.N. Date 12-47
Date	Indexed

F. B. 1281 Pg. 241

DEC 8 '48

Note: Any Additions or Changes on this Sheet Must be Made or Circled in Red Ink With Date and Name of Person Making Change.

Do not extend notes this side of this line.

RETURN TO
LOS ANGELES COUNTY SURVEYOR
700 HALL OF RECORDS

LOCATION
of
IMPROVEMENTS
on
SAN DIMAS AVE
from
1st ALLEY N. of BONITA AVE
to
BONITA AVE

SAN DIMAS SEWER DIST.

H.F. Naumann
J.F. Ochsner
O. Laub
G. A. Jasse.

FORM 247 SM 11-46

F. B. 1281 PG. 242



RETURN TO
LOS ANGELES COUNTY SURVEYOR
700 HALL OF RECORDS

Do not extend notes this side of this line.

Note: Any Additions or Changes on This Sheet Must be Made or Circled in Red Ink With Date and Name of Person Making Change.

Notes Ck'd by	Survey of SAN DIMAS SEWER DIST
Map No.	W. O. 1175 Tape No. 058 St'd 68 °F
Office Work	Surveyed by H. F. NAUMANN
Checked	Notes Date 12-67
Date	Indexed

F. B. 1281 PG. 2453

Note: Any Additions or Changes on This Sheet Must Be Made or Circled in Red Ink With Date and Name of Person Making Change.

Do not extend notes this side of this line.

RETURN TO
LOS ANGELES COUNTY SURVEYOR
700 HALL OF RECORDS

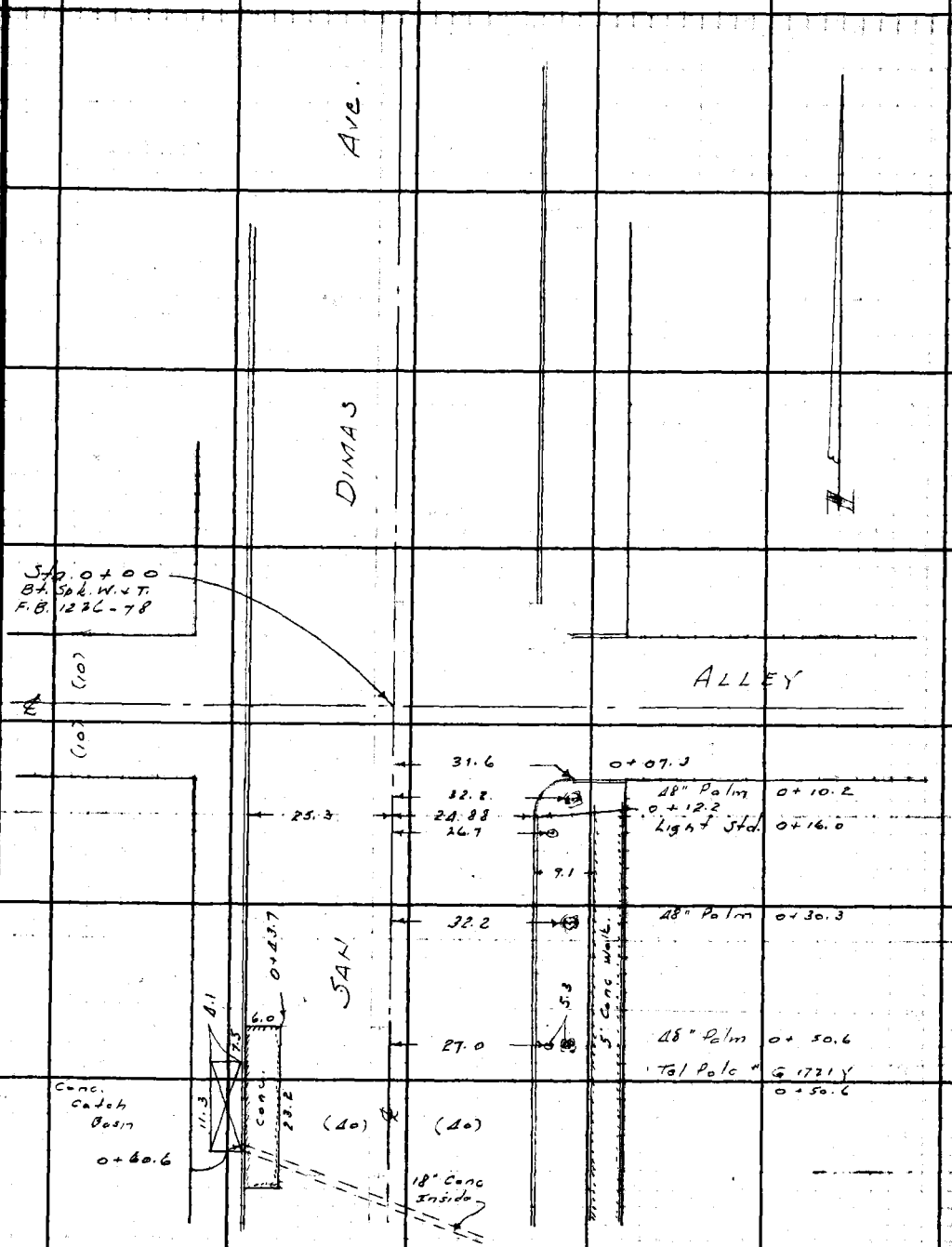

FORM 267 SM 11-68

RETURN TO
LOS ANGELES COUNTY SURVEYOR
700 HALL OF RECORDS

Note: Any Additions or Changes on This Sheet Must be Made or Circled in Red Ink With Date and Name of Person Making Change.

Do not extend notes this side of this line.

F.B. 1281 PG. 2044

Profile No. ____ Notes Red. ____ Plotted ____ Job No. 1175 Division No. V

Date ____ Date ____ Survey of SAN DIMAS SEWER DIST.

X-Sec. No. ____ Notes Chkd LCM Checked ____ Survey by H. F. NAUMANN Notes H.F.N. Date 12-3-47

Date 12-8-47 Date ____ Map No. ____ Date DEC 8 1947

NOTE: ANY ADDITIONS OR CHANGES ON THIS SHEET MUST BE MADE OR CIRCLED IN RED INK WITH DATE AND NAME OF PERSON MAKING CHANGE.

PLEASE RETURN TO
LOS ANGELES COUNTY SURVEYOR
700 HALL OF RECORDS

Do not extend notes this side of this line.

PROFILE
and
CROSS SECTIONS
on
SAN DIMAS AVE
from
1st ALLEY N. of BONITA AVE.
to
BONITA AVE.

STATION	B. S.	H. I.	F. S.	ELEV.
		H. F. Naumann J. F. Ochsner D. Laub G. A. Sosse		SAN DIMAS SEWER DIST.

FORM 307 2M 6-45

FORM 307 2M 8-45

PLEASE RETURN TO
LOS ANGELES COUNTY SURVEYOR
700 HALL OF RECORDS

NOTE: ANY ADDITIONS OR CHANGES ON THIS SHEET MUST BE MADE OR CIRCLED IN RED INK, WITH DATE AND NAME OF PERSON MAKING CHANGE.

Do not extend notes this side of this line.

Profile No. ____ X-Sec. No. ____
Plotted ____ Date ____ Checked ____ Date ____
Notes Red. ____ Date ____ Notes Chkd. ____ Date ____
Job No. 1175 Division No. V
Survey of SAN DIMAS SEWER DIST.
Notes H.E.N.I.
Survey by H. F. NAUMANN
Indexed by C. [illegible] Date [illegible]

STATION	B. S.	H. I.	F. S.	ELEV.		
B.M. L.V. 36				956 58	B.M. L.V. 36	San Dimas Ave & First St. S.E. Cor. "P.K." Spk. in cb., 5' E. of E. end C.R. Elev. 956.579 ~ F.B. 1236-22
	2 86	959 44				
0+00			4 25	955 19	Int. ℄'s	San Dimas Ave. & 1st Alley N. of Bonita
"			5 49	953 95		25.3 R. Gutter
"			4 86	953 58		" " T. cb.
"			5 0	954 4		40' " P/L.
"			5 17	954 27	21.9 L	Gutter
"			4 46	954 98	32.0 "	Ed walk
"			4 40	955 04	39.0 "	" "
0+07.3			4 72	954 72	31.6	Gutter E. end C.R.
"			4 55	954 89	" "	T.C. " " "
0+12.2			5 31	954 13	24.9 "	Gutter S. " "
"			4 72	954 72	" "	T.C. " " "
0+50			4 92	954 52		℄
0+60.6			5 10	954 34		℄
"			6 81	952 43		25.3 R. Gutter
"			5 84	953 60		" " T.C.
"			10 34	949 10		" " F.L. Outlet 18" Drain
0+62.5			2 8	956 6	105' L	bk Lot Line
+72.0			5 2	954 2		℄
"			6 32	953 12	20.8 L	Gutter

FORM 307 2M 8-45

PLEASE RETURN TO
LOS ANGELES COUNTY SURVEYOR
700 HALL OF RECORDS

NOTE: ANY ADDITIONS OR CHANGES ON THIS SHEET MUST BE MADE OR CIRCLED IN RED INK WITH DATE AND NAME OF PERSON MAKING CHANGE.

Do not extend notes this side of this line.

6.1
3.5
6.40
4.84
11.20

STATION	B. S.	H. I.	F. S.	ELEV.		
		959 44				
0+72.0			5 38	954 06	24.8 L T.C.	
"			11 68	947 76	" " F.L. Inlet 18" Drain	
0+86.4			6 52	952 92	24.8 L Gutter	
"			5 50	953 94	" " " Gutter	
"			12 00	947 44	26.7 " F.L. Outlet 24" Drain	
1+00			5 58	953 86		℄
"			7 04	952 40		25.2 R Gutter
"			6 16	953 28		40 " P/L
"			6 05	953 39	19.0 L E. conc	
"			6 45	952 99	24.8 L Gutter	
"			5 47	953 97	34.3 L E. Walk	
"			5 38	954 06	40 L P/L	
"			3 7	955 7	105 L bk lot line	
T.P.		1	7 18	952 26	T.P.	
	5 92	958 18				
1+32.9			4 93	953 25	"	℄
"			5 67	952 51	24.8 L Gutter	
"			4 69	953 49	" " T.C.	
			6 55			
"			11 24	946 94	26.7 " F.L. Inlet 24" Drain	
1+49.4			11 34	946 84	28.9 " " Outlet 36" Drain	

Profile No. ____ Notes Red. ____ Plotted ____ Job No. 1175 Sheet No. ____
X-Sec. No. ____ Date ____ Date ____ Survey of SAN DIMAS SEWER DIST.
Notes Chkd. ____ Checked ____ Survey by H. F. NAUMANN Notes H.F.N. Date 12-47
Date ____ Date ____ Map No. ____ Checked ____ Date ____

PLEASE RETURN TO
LOS ANGELES COUNTY SURVEYOR
700 HALL OF RECORDS

NOTE: ANY ADDITIONS OR CHANGES ON THIS SHEET MUST BE MADE OR CIRCLED IN RED INK, WITH DATE AND NAME OF PERSON MAKING CHANGE.

Do not extend notes this side of this line.

STATION	B. S.	H. I.	F. S.	ELEV.		
		958 18				℄
1+59.2			5 09	952 09		℄
"			6 05	951 73		25.2 R. Gutter N. end C.R.
"			5 93	952 25		" " " T.C. " " "
1+62.3			5 80	952 78	24.8 L. Gutter N. end C.R.	
"			4 88	953 30	" " T.C. " " "	
1+52.0			5 05	953 13		℄
"			4 55	953 63	40' L P/L.	
"			3 52	952 66	105' " bk. lot line	
1+66.1			11 67	942 51	38.9 L. P.L. Inlet 30" Drain	
1+66.6			6 05	951 73		32.2 R. Gutter W. end C.R.
" "			5 92	952 26		" " T.C. " " "
1+70.3			5 26	952 92	32.8 L Gutter E. end C.R.	
"			5 00	953 18	" " T.C. " " "	
2+00			4 99	953 19	Int. ℄'s Bonita Ave & San Dimas Ave	
"			6 22	951 72	100' R ℄ Bonita Ave	
"			3 23	952 95	100' L " " "	
			5 57	952 61	B.M. San Dimas Ave (W. Side) 70' N. of ℄ of Bonita Ave. L.V.N. in c.b. Elev. 1236-10	952.607

Notes Ck'd by	Survey of SAN DIMAS S. D.
Map No.	W. O. 1175 Tape No. 058 St'd 68 °F
Office Work	Surveyed by H. F. NAUMANN
Checked	Notes H.F.N. Date 12-47
Date	Indexed A. C. Johnson

F.B. 1281 Pg. 249

DEC 6 '48

Note: Any Additions or Changes on This Sheet Must be Made or Circled in Red Ink With Data and Name of Person Making Change.

Do not extend notes this side of this line.

RETURN TO
LOS ANGELES COUNTY SURVEYOR
700 HALL OF RECORDS

LOCATION
of
IRRIGATION LINES
SAN DIMAS
SEWER DISTRICT

H.F. Naumann
J. F. Ochsner
D. Laub
G. A. Sasse

FORM 247 SM 11-46

1281 ~~290~~

F. B. _____ PG. _____

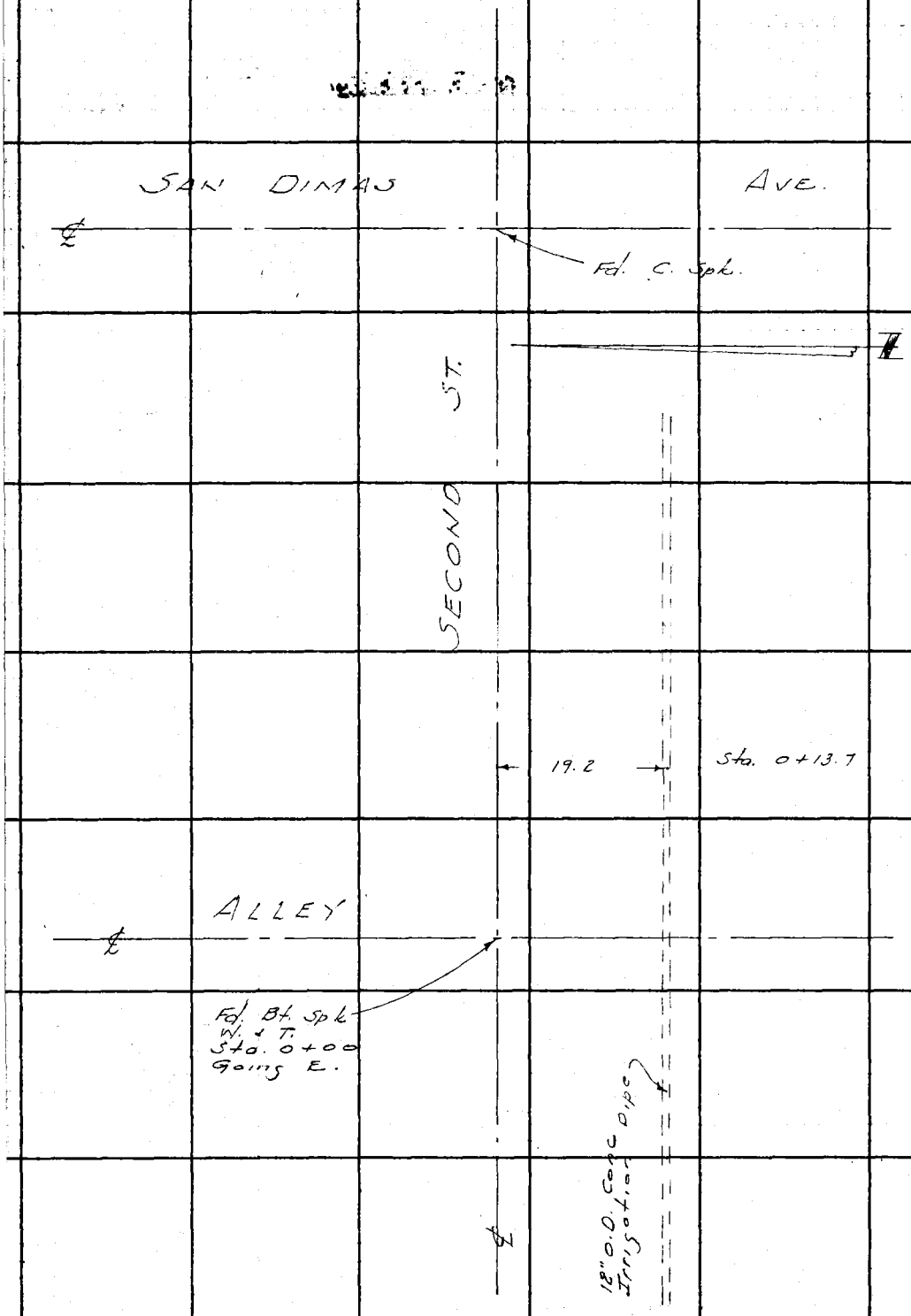

RETURN TO
LOS ANGELES COUNTY SURVEYOR
700 HALL OF RECORDS

Do not extend notes this side of this line.

Note: Any Additions or Changes on This Sheet Must be Made or Circled in Red Ink With Date and Name of Person Making Change.

1281 (3) 25

Notes Ck'd by		Survey of SAN DIMAS S.D.	F.B. PG.
Map No.		W. O. 1175 Tape No. 058 St'd 68 °F	
Office Work		Surveyed by H. F. NAUMANN	
Checked		Notes H.F.N. Date 12-47	
Date		Indexed [redacted]	

Note: Any Additions or Changes on This Sheet Must Be Made or Circled in Red Ink With Date and Name of Person Making Change.

Do not extend notes this side of this line.

RETURN TO
LOS ANGELES COUNTY SURVEYOR
720 HALL OF RECORDS

ST.

ALLEY

℄

Fd. Lrg Bt. Spk
W.L. of
Sta 0+00
Going West.

18.7

Sta 0+18.5

THIRD

12" O.D. Conc. Irrigation Pipe

SAN DIMAS AVE.

℄

Fd. a Spk.

℄

FORM 267 SM 11-46

R. B. 1281 PG. 252

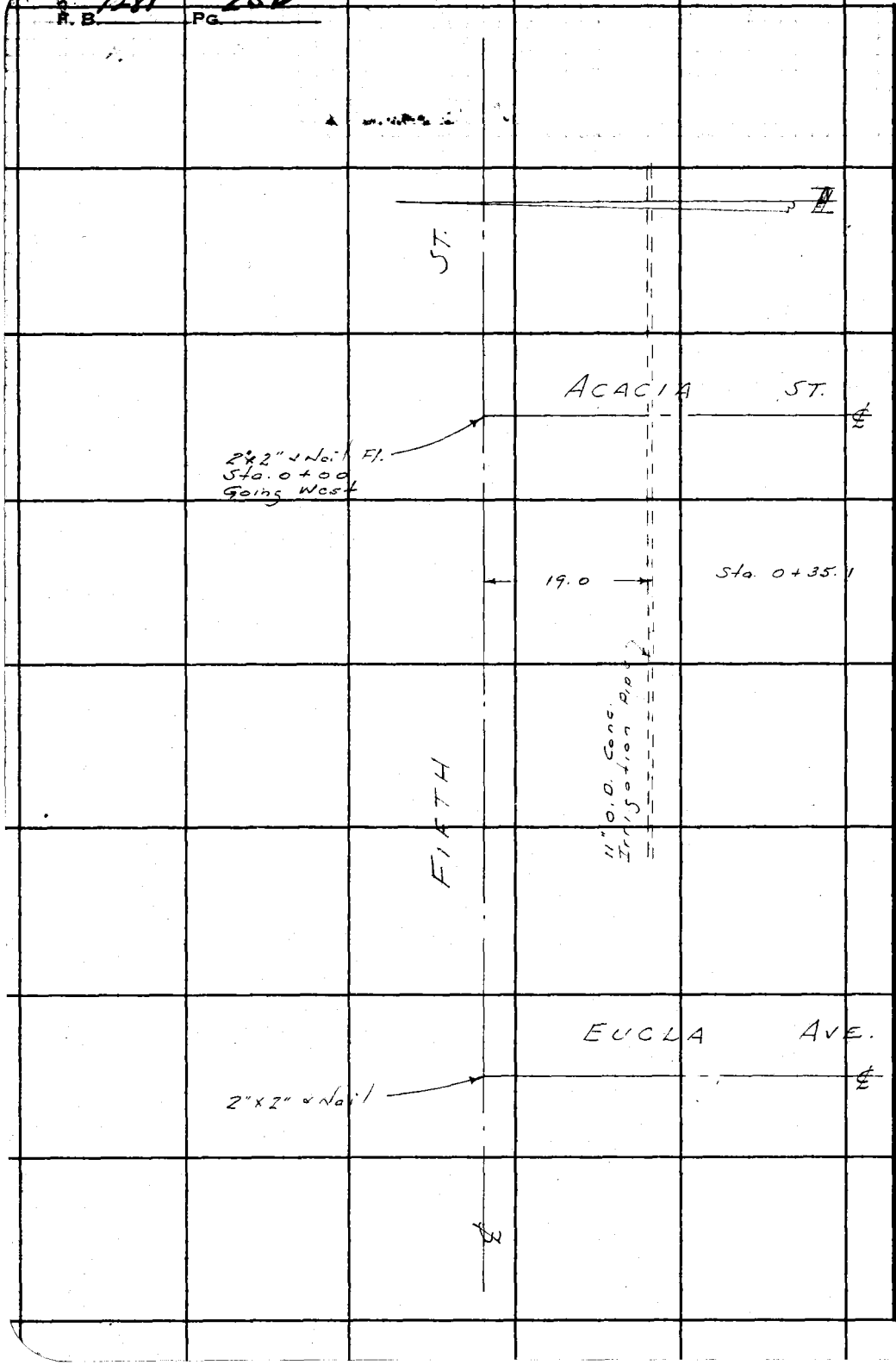

RETURN TO
LOS ANGELES COUNTY SURVEYOR
700 HALL OF RECORDS

Do not extend notes this side of this line.

Note: Any Additions or Changes on This Sheet Must Be Made or Circled in Red Ink With Date and Name of Person Making Change.

1281 (5) 253

F. B. _____ PG. _____

Notes Ck'd by _____	Survey of SAN DIMAS S.D.
Map No. _____	W. O. 1175 Tape No. 058 St'd 68 °F
Office Work _____	Surveyed by H. F. NAUMANN
Checked _____	Notes H.F.N. Date 12-47
Date _____	Indexed A. C. [illegible]

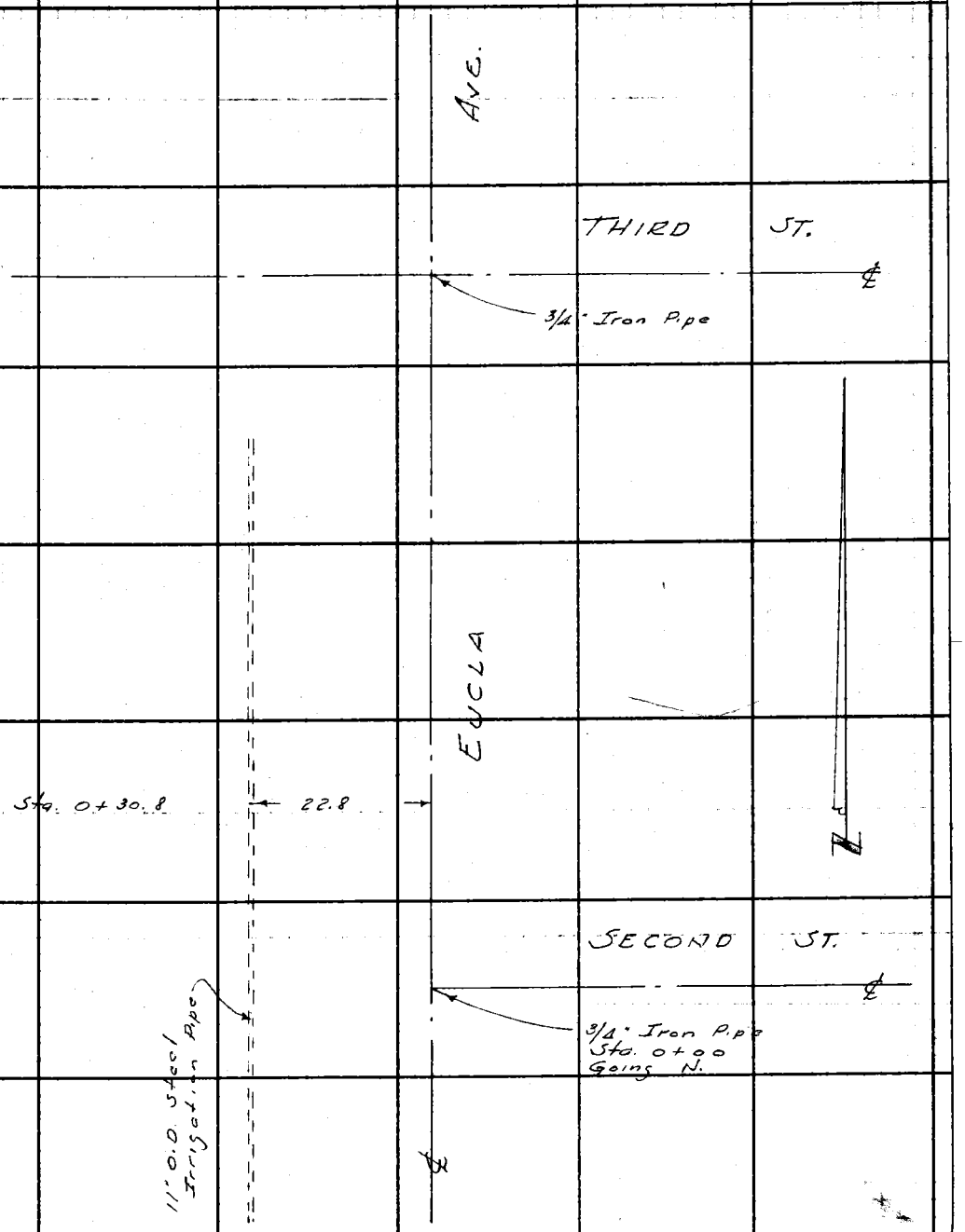

Note: Any Additions or Changes on This Sheet Must be Made or Circled in Red Ink With Date and Name of Person Making Change.

Do not extend notes this side of this line.

RETURN TO
LOS ANGELES COUNTY SURVEYOR
700 HALL OF RECORDS

FORM 247 SM 11-46

RETURN TO
LOS ANGELES COUNTY SURVEYOR
700 HALL OF RECORDS

Note: Any Additions or Changes on This Sheet Must Be Made or Circled in Red Ink With Date and Name of Person Making Change.

Do not extend notes this side of this line.

F. B. 1281 PG. 34

Profile No.	Notes Red.	Plotted	Job No. 1175	Division No. V	F.B. Pg.
	Date	Date	Survey of SAN DIMAS S.D.		
X:Sec. No.	Notes Chkd. L.C.M.	Checked	Survey by H. F. NAUMANN	Notes H.F.N.	Date 12-47
	Date 12-8-47	Date	Map No.	Indexed	Date DEC 8 '48

NOTE: ANY ADDITIONS OR CHANGES ON THIS SHEET MUST BE MADE OR CIRCLED IN RED INK. WITH DATE AND NAME OF PERSON MAKING CHANGE.

PLEASE RETURN TO
LOS ANGELES COUNTY SURVEYOR
700 HALL OF RECORDS

Do not extend notes this side of this line.

STATION	B. S.	H. I.	F. S.	ELEV.
		H.F. Naumann J. F. Ochsner D. Laub G. A. Sasse.		

ELEVATIONS
on
IRRIGATION LINES
SAN DIMAS
SEWER DISTRICT

C. I. 1175

FORM 307 2M 8-48

FORM 307 2M 8-45

PLEASE RETURN TO
LOS ANGELES COUNTY SURVEYOR
700 HALL OF RECORDS

NOTE: ANY ADDITIONS OR CHANGES ON THIS SHEET MUST BE MADE OR CIRCLED IN RED INK, WITH DATE AND NAME OF PERSON MAKING CHANGE.

Do not extend notes this side of this line.

STATION	B. S.	H. I.	F. S.	ELEV.		
	12" O.D. Conc. Irrigation Pipe @ SECOND ST. and 1st. ALLEY W. of SAN DIMAS AVE.					
B.M. L.V. 38				955 30	B.M. L.V. 38	MONTE VISTA AVE. and 2d. ST. N.W. Cor. C. Spk. in W. end C.R. Elev. 955.296 ~ F.B. 1236 ~ 23
	7 09	962 39				
T.P.			2 24	960 15	T.P.	
	6 19	966 34				
0 + 13.7			7 72	958 62	19.2 R.	Top of 12" O.D. Pipe.
B.M. L.V. 37			4 16	962 18	B.M. L.V. 37	SAN DIMAS AVE and 2d. ST. S.E. Cor. Bt. Spk. in ob. 5' S. of S. end C.R. Elev. 962.177 ~ F.B. 1236 - 23
	12" O.D. Conc. Irrigation Pipe @ THIRD ST. and 1st. ALLEY E. of SAN DIMAS AVE.					
B.M. L.V. 44				968 31	El. 968.306	
	6 01	974 32				
0 + 14.5			7 45	966 87	18.7' L.	Top of 12" O.D. Conc Pipe.
T.P.			2 56	971 76	T.P.	
	6 86	978 62				

Profile No. ___ Plotted ___ Date ___ Notes Red. ___ Date ___ Notes Chkd. ___ Date ___ Job No. 1175 Division No. ✓ Survey of SAN DIMAS S.D. Survey by H. F. NAUMANN Notes H.F. Indexed ___ Pg. 2 ___ X-Sec. No. ___ Checked ___ Date ___

FORM 307 2M 8-48

PLEASE RETURN TO
LOS ANGELES COUNTY SURVEYOR
700 HALL OF RECORDS

NOTE: ANY ADDITIONS OR CHANGES ON THIS SHEET MUST BE MADE OR CIRCLED IN RED INK WITH DATE AND NAME OF PERSON MAKING CHANGE.

Do not extend notes this side of this line.

STATION	B. S.	H. I.	F. S.	ELEV.		
		978 62				
B.M. L.V. 22			4 22	974 40	B.M. L.V. 22	IGLESIA ST and 3rd ST. S.W. Cor. Bt. Spk. in cb. 5' S. of S. end C.R. Elev. 974.402 ~ F.B. 1236-18
		11" O.D. Conc Irrigation Pipe @ 5th. ST. & ACACIA ST.				
B.M. L.V. 13				976 64	B.M. L.V. 13	ACACIA ST. & 5th ST. S.W. Cor. L.+T. in cb., 1.0 S. of S. end C.R. Elev. 976.643 ~ F.B. 1236-13
	1 56	978 20				
0 + 35.1			3 20	975 00	19.0 L.	Top of 11" O.D. Conc. Pipe.
T.P.			7 88	970 32	T.P.	
	1 69	972 01				
B.M. L.V. 12			7 47	964 54	B.M. L.V. 12	EUCLA AVE. & 5th ST. S.W. Cor. C. Spk. in S. end C.R. Elev. 964.542. ~ F.B. 1236-13

Profile No. ____ Notes Red. ____ Date ____ Plotted ____ Date ____
X:Sec. No. ____ Notes Chkd. ____ Date ____ Checked ____ Date ____
Job No. 1175 Division No. ✓
Survey of SAN DIMAS S.D.
Survey by H. F. NAUMANN Notes H.F.N. Date 12-47
Map No. ____ Date ____
F.B. Pg. 2

FORM 307 2M 8-45

PLEASE RETURN TO
LOS ANGELES COUNTY SURVEYOR
700 HALL OF RECORDS

NOTE: ANY ADDITIONS OR CHANGES ON THIS SHEET MUST BE MADE OR CIRCLED IN RED INK, WITH DATE AND NAME OF PERSON MAKING CHANGE.

Do not extend notes this side of this line.

STATION	B. S.	H. I.	F. S.	ELEV.		
	11" O.D. - Tar Covered Steel Pipe @ EUCLA AVE. & 2d ST.					
B.M. L.V. 28				925 53	B.M. L.V. 28	EUCLA AVE. & 2d. ST. N.E. Cor. L.+T. in S.W. Cor Conc. Retaining Wall
	4 75	930 28				
0+30.8			8 14	922 14	22.8 L	Top of 11" O.D. Steel Pipe
T.P.			2 43	927 85	T.P.	
	8 10	935 95				
B.M. L.V. 29			2 29	233 66	B.M. L.V. 29	EUCLA AVE. & 3rd ST. N.W. Cor. "P.K." Spk. in cb., 10' W. of W. end C.R. Elev. 933.661 - F.B. 1236.26

F.B. 1281 PG. 258

Job No. 1175 Division No. V Notes Red. Date Plotted Date No. Profile

Survey of SAN DIMAS S.D. Notes Chkd. Date Checked Date No. X-Sec.

Survey by H. F. NAUMANN Notes H.F.N. Date

Indexed [illegible]

Notes Ck'd by	Survey of San Dimas S. D. F.B. 1281 Pg. 25
Map No.	W. O. 1175 Tape No. 038 Std. 66 °F
Office Work	Surveyed by H.F.N.
Checked	Notes H.F.N. Date 12.47
Date	Indexed

DEC 6 '48

Note: Any Additions or Changes on this Sheet Must be Made or Circled in Red Ink With Date and Name of Person Making Change.

Do not extend notes this side of this line.

RETURN TO
LOS ANGELES COUNTY SURVEYOR
720 HALL OF RECORDS

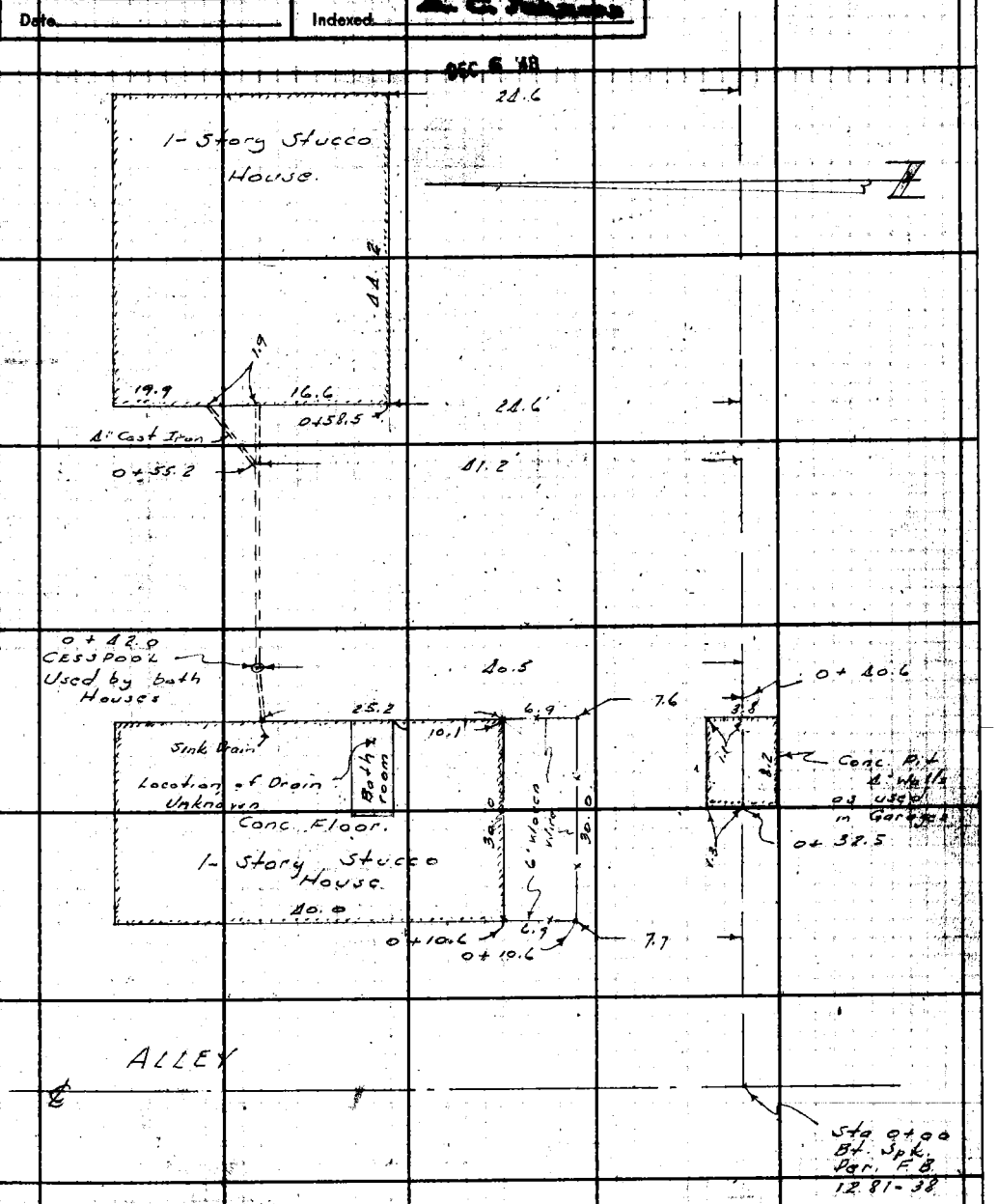

RETURN TO
LOS ANGELES COUNTY SURVEYOR
700 HALL OF RECORDS

Note: Any Additions or Changes on This Sheet Must Be Made or Circled in Red Ink With Date and Name of Person Making Change.

Do not extend notes this side of this line.

F.B. 1361 Pg. 240

Profile No.	Notes Red.	Plotted	Job No. 1175	Division No. V	F.S. [illegible]
	Date	Date	Survey of SAN DIMAS S.D.		
X:Sec. No.	Notes Chkd.	Checked	Survey by H.F. Naumann	Notes G.A.S.	Date 12-47
	Date	Date	Map No.	Indexed [illegible]	Date DEC 6 '48

PROFILE

and

CROSS SECTIONS

on

3' EASEMENT

from

1st ALLEY W. of EXCHANGE PL.

Easterly 37'

Easement bet. 1st. st. & 1st.

Alley So. of 1st. St.

ELEV.

C. I. 1175

F. S.

H. I.

H.F. Naumann
J. F. Oehsner
D. Laub
G. A. Sasse.

B. S.

STATION

NOTE: ANY ADDITIONS OR CHANGES ON THIS SHEET MUST BE MADE OR CIRCLED IN RED INK. WITH DATE AND NAME OF PERSON MAKING CHANGE.

PLEASE RETURN TO
LOS ANGELES COUNTY SURVEYOR
700 HALL OF RECORDS

Do not extend notes this side of this line.

FORM 307 2M 8-48

FORM 307 2M 6-45

PLEASE RETURN TO
LOS ANGELES COUNTY SURVEYOR
700 HALL OF RECORDS

NOTE: ANY ADDITIONS OR CHANGES ON THIS SHEET MUST BE MADE OR CIRCLED IN RED INK, WITH DATE AND NAME OF PERSON MAKING CHANGE.

Do not extend notes this side of this line.

STATION	B. S.	H. I.	F. S.	ELEV.		
B.M. L.V. 6				944 90	B.M. L.V.6	Monte Vista Ave. (W. side) 60' ± N. of ℄ of Bonita Ave., L & N. in cb. Elev. 944.901 ~ F.B. 1236-9
	5 40	950 30				
T. P.			3 45	946 85	T. P.	
	8 16	955 01				
0+00			6 33	948 68	Int. Random Line Y	℄ ALLEY
"			6 00	949 01	10 L'	" "
0+10.6			6 7	948 3		R/L
"			5 9	949 1	10L'	
"			5 6	949 4	14.6L' Bldg	
0+32.5			5 58	949 43	Conc Pit Top WALL	
"			10 70	944 31	" " Bot	
0+40.6			5 7	949 3		R/L
"			4 6	950 4	10'L	
"			4 5	950 5	14.5L COR. Bldg	
"			3 37	951 64	14.5L Floor Elv.	
"			3 8	951 2	20'L	
0+42			5 8	949 2		R/L
"			3 9	951 1	17'L Brk	
"			4 0	951 0	40.5L' Ground	
"			7 4	947 6	40.5L' Cesspool (Top)	
0+48			5 8	949 2	Brk	R/L

Profile No. X-Sec. No.
Plotted Date Checked Date
Notes Red. Date Notes Chkd. Date
Division No. ✓
Job No. 1175
Survey of San Dimas S.D.
Survey by H.F. Naumann Notes G. A. Sasse
Indexed A. C. Jones Date
PG. 262

FORM 307 2M 8-48

PLEASE RETURN TO
LOS ANGELES COUNTY SURVEYOR
700 HALL OF RECORDS

NOTE: ANY ADDITIONS OR CHANGES ON THIS SHEET MUST BE MADE OR CIRCLED IN RED INK WITH DATE AND NAME OF PERSON MAKING CHANGE.

Do not extend notes this side of this line.

STATION	B. S.	H. I.	F. S.	ELEV.		
		955 01 ✓				
0+48			4 7	950 3	10'L	
0+54			4 7	950 3	BTK	
"			4 7	950 3	10'L	
"			4 2	950 8	20'L BTK	
0+55.2			4 0	951 0	41.2L GROUND	
"			6 0	949 0	" " Y - (TOP)	
T.P			4 22	950 79	T.P	
	5 71	956 50 ✓				
B.M. L.V. 35			4 60	951 90	B.M. L.V. 35	EXCHANGE PL. 1ST ST. S.W. COR. CUT SPK. IN WALK, 5' N. OF PROP. COR. Elev 951.908 — F.B. 1296-21

Profile Notes Red. ____ Plotted ____ Job No. 1175 Division No. V
No. ____ Date ____ Date ____ Survey of San Dimas S.D.
X-Sec. Notes Chkd. ____ Checked ____ Survey by H.F. Naumann Notes G.A.S. Date 12-62
No. ____ Date ____ Date ____ Map No. ____ Checked [illegible] Date ____ Date ____

F.B/28/PG.26

Job No._____ Division No._____ Notes Red._____ Plotted_____ Profile

Survey of_____ Date_____ Date_____ No._____

Survey by_____ Notes_____ Notes Chkd._____ Checked_____ X-Sec.

Indexed_____ Date_____ Date_____ Date_____ No._____

STATION	B. S.	H. I.	F. S.	ELEV.	

FORM 307 2M 6-45

PLEASE RETURN TO
LOS ANGELES COUNTY SURVEYOR
700 HALL OF RECORDS

Do not extend notes this side of this line.

NOTE: ANY ADDITIONS OR CHANGES ON THIS SHEET MUST BE MADE OR CIRCLED IN RED INK. WITH DATE AND NAME OF PERSON MAKING CHANGE.

Notes Ck'd by	Survey of San Dimas S.D.
Map No.	W. O. 1175 Tape No. 058 St'd 68 °F
Office Work	Surveyed by H.F. Naumann
Checked	Notes H.F.N. Date 12-47
Date	Indexed A. C. Johnson

F.B. 1281 Pg. 265

DEC 6 '48

Note: Any Additions or Changes on This Sheet Must be Made or Circled in Red Ink With Data and Name of Person Making Change.

Do not extend notes this side of this line.

RETURN TO
LOS ANGELES COUNTY SURVEYOR
700 HALL OF RECORDS

LOCATION
of
IMPROVEMENTS
on
MONTE VISTA AVE
from
BONITA AVE
to

C. I. 1236

H. F. Naumann
J. F. Ochsner
O. Laub
G. A. Sasse.

FORM 247 SM 11-46

FORM 307 2M 8-45

PLEASE RETURN TO
LOS ANGELES COUNTY SURVEYOR
700 HALL OF RECORDS

NOTE: ANY ADDITIONS OR CHANGES ON THIS SHEET MUST BE MADE OR CIRCLED IN RED INK, WITH DATE AND NAME OF PERSON MAKING CHANGE.

Do not extend notes this side of this line.

STATION	B. S.	H. I.	F. S.	ELEV.		
B.M. L.V. 6				944 90	B.M. L.V. 6	Monte Vista Ave. (W. side) 60± N. of ℄ of Bonita Ave. L. & N. in Cb. Elev. 944.901 ~ F.B. 1236-9
	4 26	949 16				
0+00			3 71	945 45	Int. ℄'s	Monte Vista Ave. & Bonita Ave.
"			4 96	944 20		℄ 100'R " "
"			6 19	942 97		℄ 200'R " "
"			2 85	946 31	100'L	℄ " "
0+32.1			4 67	944 49		℄
0+32.1			5 56	943 60		32.69'R Gut W. END S.W.C.R.
			5 14	944 02		" " " T.cb. " "
			6 88	942 28		100'R Gut
			5 92	943 24		" " T.cb.
			7 95	941 21		200'R Gut
"			7 14	942 02		" " T.cb.
0+34.1			5 11	944 05	26.21'L Gut	E. END S.E.C.R.
"			4 66	944 50	T.cb.	" " " " "
"			4 74	944 42	100'L Gut	
"			4 12	945 04	" " T.cb.	
0+42.1			4 78	944 38		℄
"			4 80	944 36	5'L	
"			5 38	943 78	18.21'L Gut	S. end S.E.C.R.
"			4 67	944 49	" " T.cb	" "

Profile No. | X-Sec. No. | Plotted Date | Checked Date | Notes Red. Date | Notes Chkd. Date | Job No. 1175 | Division No. ✓ | Survey of San Dimas S.D. | Survey by H.F. Neumann | Notes G.A. Sosse | Indexed C. Jones | Date

FORM 307 2M 8-45

PLEASE RETURN TO
LOS ANGELES COUNTY SURVEYOR
700 HALL OF RECORDS

NOTE: ANY ADDITIONS OR CHANGES ON THIS SHEET MUST BE MADE OR CIRCLED IN RED INK WITH DATE AND NAME OF PERSON MAKING CHANGE.

Do not extend notes this side of this line.

STATION	B. S.	H. I.	F. S.	ELEV.		
		949 16 ✓				
0+47.1			4 84	944 32		℄
"			5 42	943 74		17.69'R Gut S.END S.W.C.R
"			4 98	944 18		" " " T.cb " " " "
0+50			4 90	944 26		℄
T.P.			5 96	943 20	T.P.	
	5 95	949 15 ✓				
0+96.2			5 32	943 83		17.8'R Gut N.END C.R.
"			4 86	944 29		" " " T.cb " " "
0+97.7			5 18	943 97		19.7'R Gut W.END C.R.
"			4 84	944 31		" " " T.cb " " "
1+00			5 40	943 75		℄
"			4 92	944 23		100'R.
1+09.8			5 95	943 20	18.2'L Gut N.END C.R.	
"			4 86	944 29	" " T.cb " " " "	
1+12.8			5 50	943 65		℄
"			5 60	943 55	5'L	
"			5 8	943 4	E END C.R. Gut Dirt	
"			4 94	944 21	" " " T.cb	
"			4 7	944 5	30'L Bldg	
"			4 1	945 1	100'L	

Profile No. ____ Notes Red. ____ Plotted ____ Job No. 1175 Division No. ✓
X:Sec. No. ____ Date ____ Date ____ Survey of San Dimas S.O.
Notes Chkd. ____ Checked ____ Survey by H.F. Hourtzen Notes G.A.S. Date 12-43
Date ____ Date ____ Map No. ____ Index Date ____

FORM 307 2M 8-45

PLEASE RETURN TO
LOS ANGELES COUNTY SURVEYOR
700 HALL OF RECORDS

NOTE: ANY ADDITIONS OR CHANGES ON THIS SHEET MUST BE MADE OR CIRCLED IN RED INK, WITH DATE AND NAME OF PERSON MAKING CHANGE.

Do not extend notes this side of this line.

STATION	B. S.	H. I.	F. S.	ELEV.		
		949 15				
1+30			5 39	943 76		℄
"			5 53	943 62	5'L	
"			6 40	942 75	18.2'L Gut Edge pvmt	
"			5 9	943 3	23'L Brk	
"			5 4	943 8	33'L Brk	
"			3 4	943 8	100'L	
1+40			5 39	943 6		℄
"			5 50	943 65	5'L	
"			6 76	942 39	20'L Gut E. pvmt	
"			6 6	942 6	30'L P/L Brk	
"			6 7	942 5	100'L	
1+58			5 30	943 85		℄
"			5 34	943 81	5'L	
"			5 81	943 34	15'L E. pvmt	
"			6 9	942 3	40'L Brk	
"			7 4	941 8	100'L	
1+85			4 86	944 29		℄
"			4 86	944 29	5'L	
"			4 91	944 24	10'L E pvmt	
"			4 4	944 8	100'L	

Job No. 1175 Division No. V Notes Red. Plotted Profile
Survey of San Dimas S.D. Date Date No.
Survey by H.F. Heumann Notes G.A. Sosse Notes Chkd. Checked X-Sec.
Indexed [illegible] Date Date No.

FORM 307 3M 4-55

PLEASE RETURN TO
LOS ANGELES COUNTY SURVEYOR
700 HALL OF RECORDS

NOTE: ANY ADDITIONS OR CHANGES ON THIS SHEET MUST BE MADE OR CIRCLED IN RED INK WITH DATE AND NAME OF PERSON MAKING CHANGE.

Do not extend notes this side of this line.

Profile Notes Red. Plotted
No. Date Date
X-Sec. Notes Chkd. Checked
No. Date Date
Job No. 1175 Sheet No. 1
Survey of San Dimas
Survey by W.E. Neumann Date 4-15
Map No. Date

STATION	B. S.	H. I.	F. S.	ELEV.		
		949.15				
2+00			4 69	944 46		
"			4 74	944 41	5'L	
2+05.4			4 60	944 55	INT & AND North	RAIL MAIN TRACK
"			5 23	943 92		100R T. North rail
"			3 95	945 20	100'L T. North rail	
B.M. L.V. 54			9 86	939 29	B.M. L.V. 54	Railway st. & Monte Vista Ave., S.W. Cor. C. spk. in W. end. c.r. Elev. 939.301 ~ F.B. 1236-35

Notes Red. _____ Plotted _____ Profile

Date _____ Date _____

Notes Chkd. _____ Checked _____

Date _____ Date _____

F. S.

ELEV.