F.B. 1303-1

City of Torrence F.B. 10

F.B. 1303-2

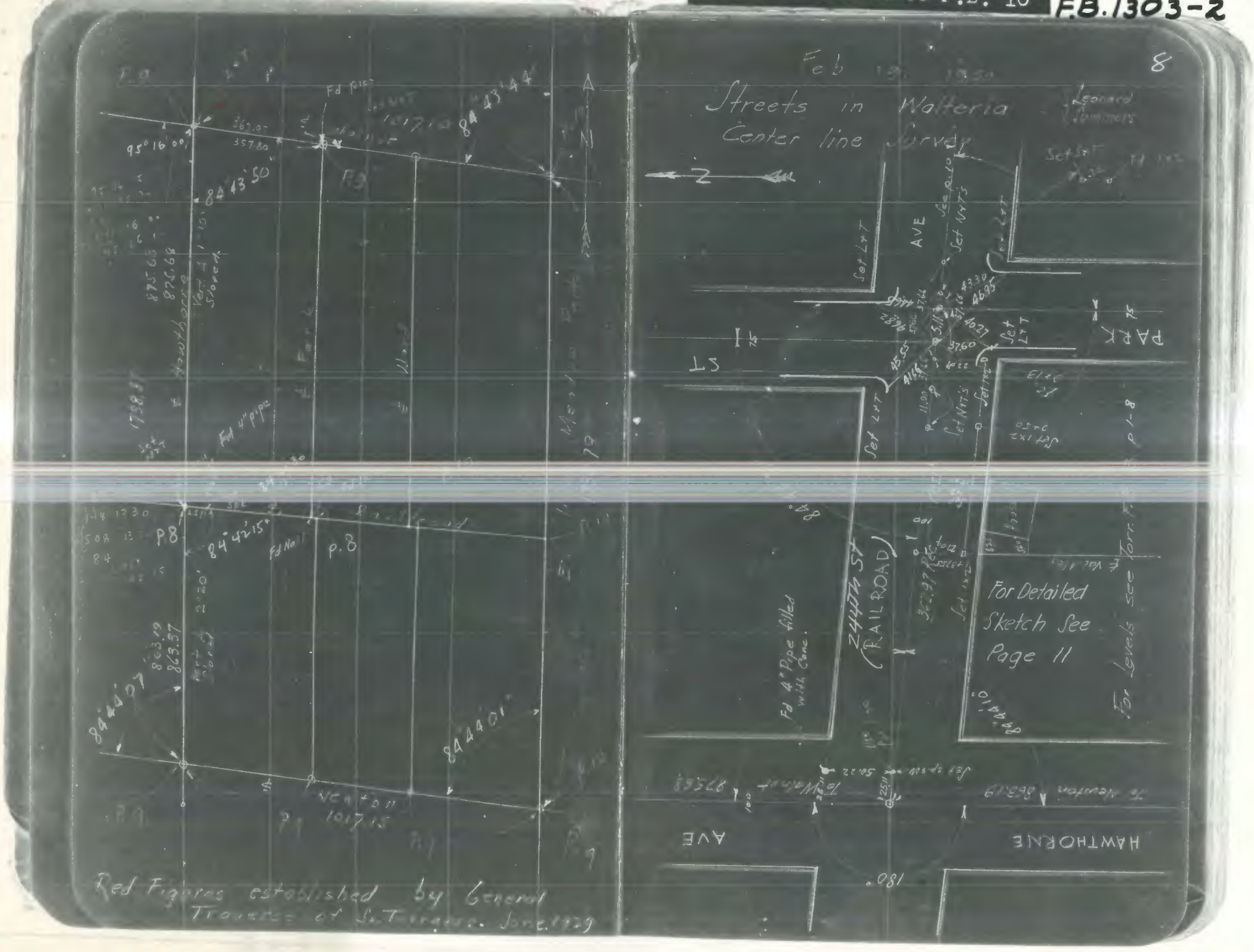

F.B. 1303-3

City of Torrence F.B. 10

F.B. 1303-4



F.B. 1303-5

City of Torrence F.B. 10

FB 1303-6



F.B. 1303-7

City of Torrence F.B. 10

F.B.1303-8

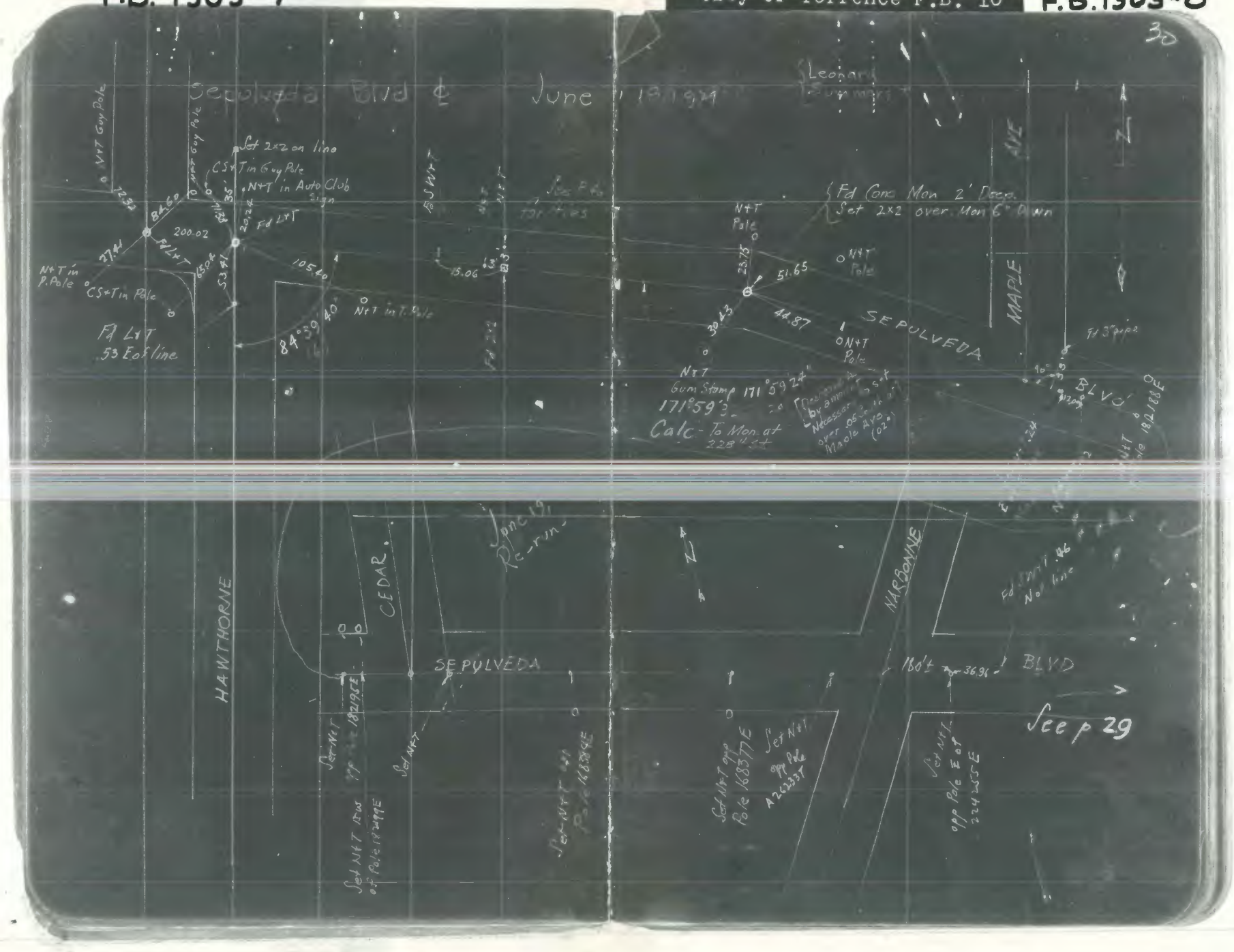

F.B. 1303-9

City of Torrence F.B. 10

F.B.1303-10



F.B. 1303-11

City of Torrence F.B. 10

F.B. 1303-12

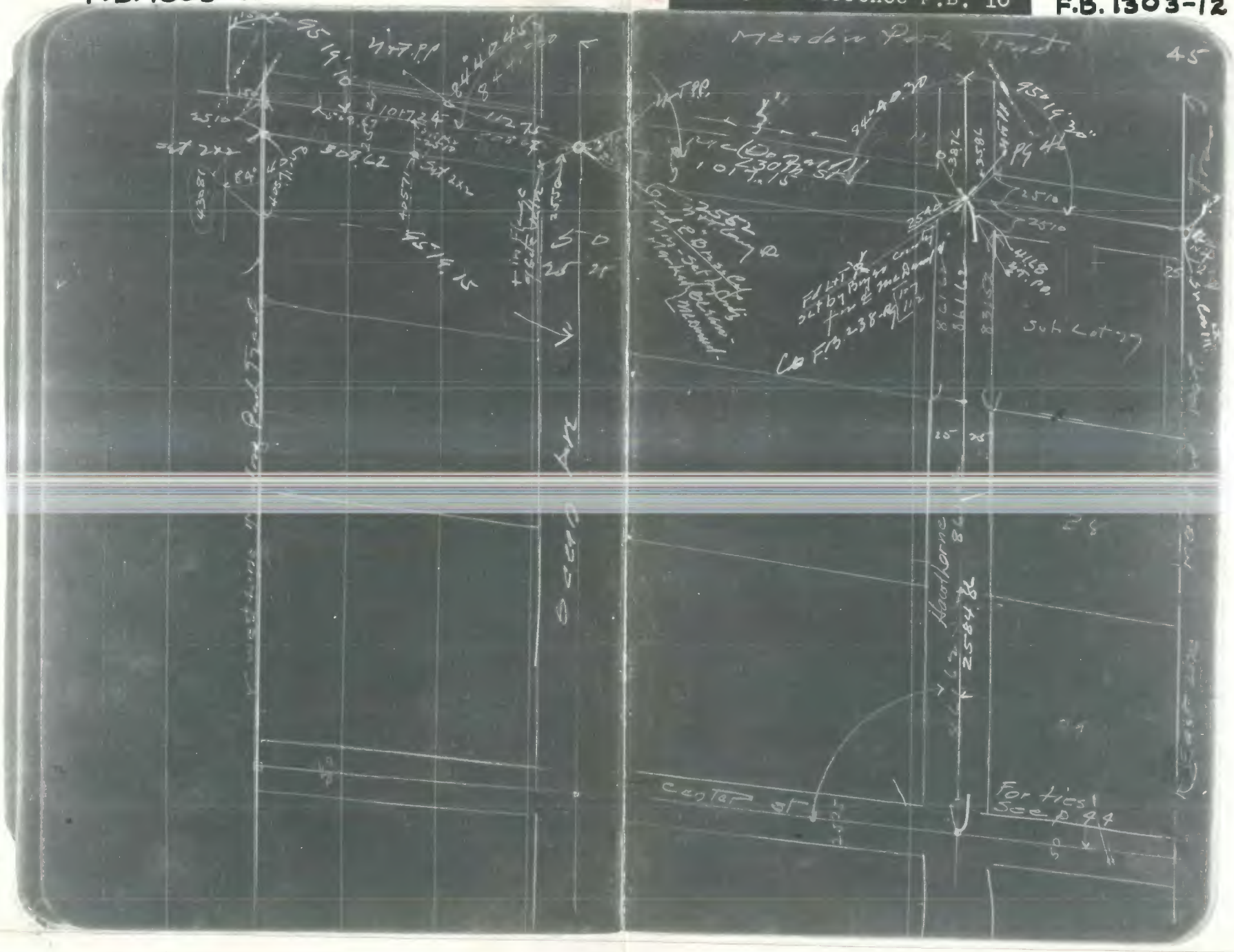

F.B. 1303-13

City of Torrence F.B. 10

F.B. 1303-14



F.B. 1303 - 15

City of Torrence F.B. 10

F.B. 1303-16

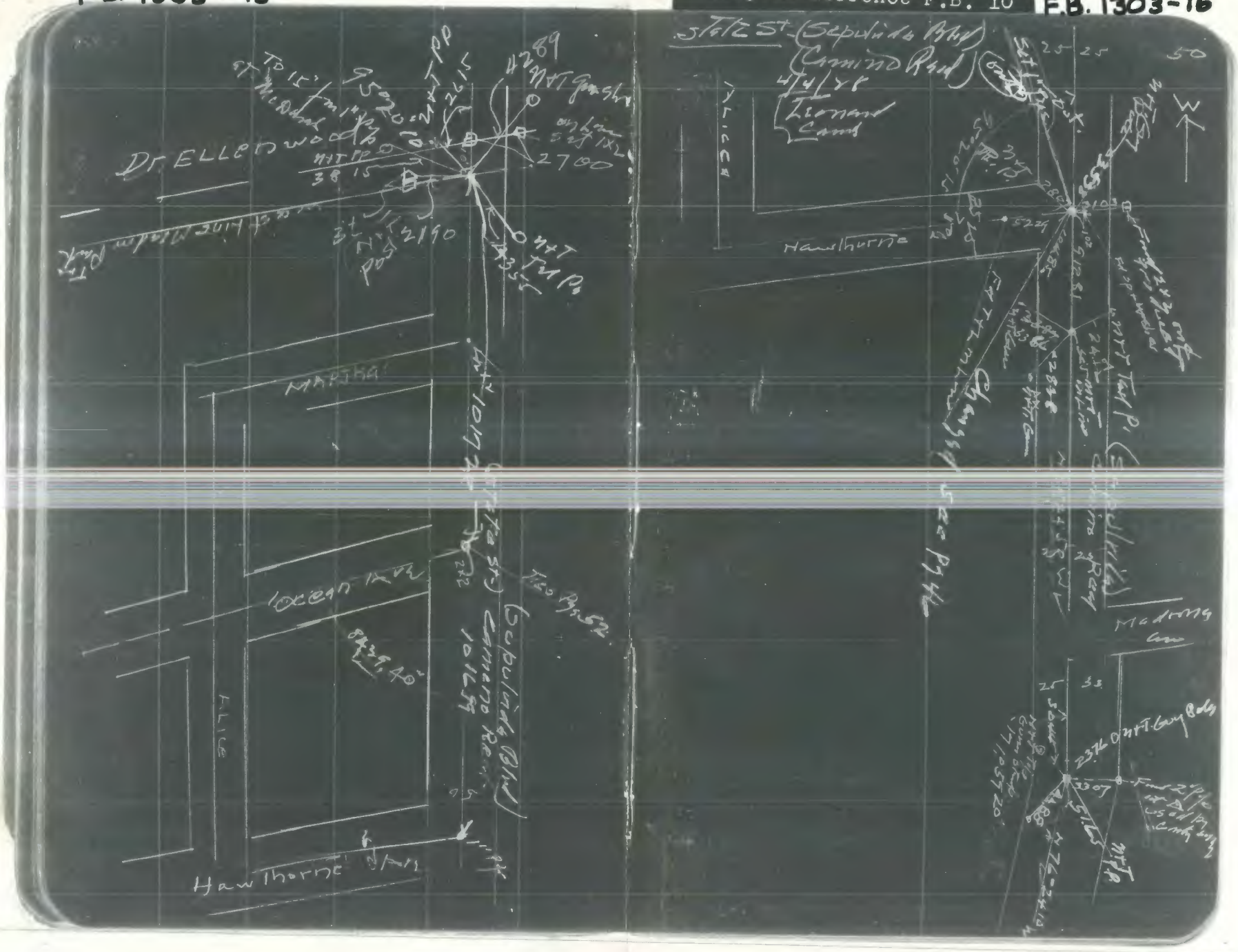

F.B. 1303-17

City of Torrence F.B. 10

F.B. 1303-18

242nd St

Walnut St

Hawthorne Ave to West Line of Meadow Park Tract.

3/31/28

Leonard Cark

1317.50

Pg-51

McDonald-51

Pg 51

See Pg 51

25 25

Meadow Park Trail

Found 2" Copper Tag Nail & Cover Stamped Walnut-B7 2034.30

N.T. Guy

3.48

25.03

5915

101730

2034.60

220.95

42.32

1 1/2" Gum Stump

Fence Near Line

N.T. Tower

Top of Fire Hydrant

14630

2545

Set 2x2

1 1/3" Pipe

115.39

130 Excess

See also Pg-70

9516 15 Rec of

Walnut St

101238

Walnut Avg

R=1016.00

203460

203330 Rec

2/1.30 Excess

.65

Fd. Spk.

N.T. Pole

2-84-4430

Found Tack & Tack in Concrete Pad

N.T. Auto Sign

29.68

Pg 71

273.60 SE

Other Coings

R=300.00

R=443.44

45.00

F.B. 1303-19

City of Torrence F.B. 10

F.B. 1303-20

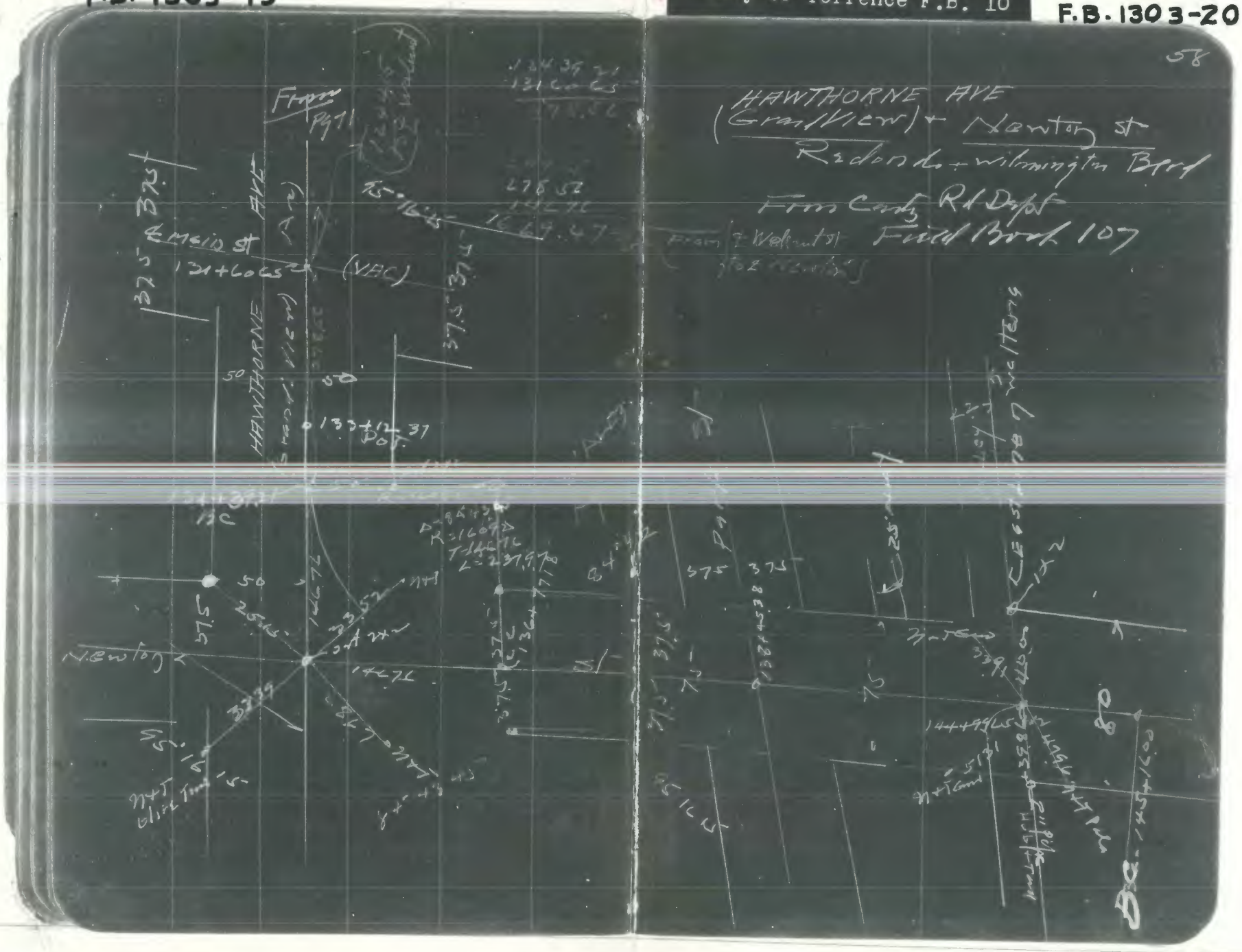

F.B. 1303-21

City of Torrence F.B. 10

F.B. 1303-22

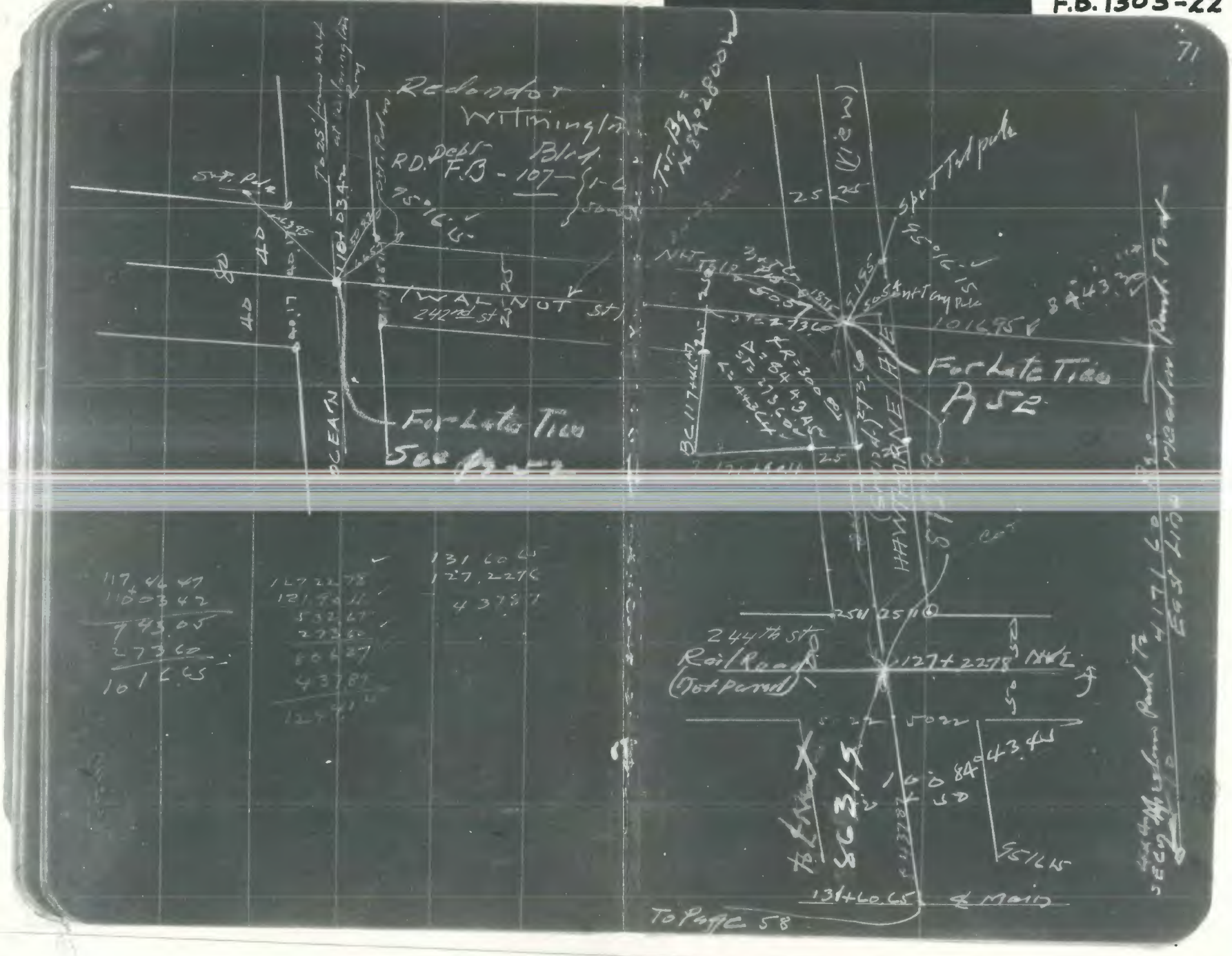

F.B. 1303 - 23

City of Torrence F.B. 10

F.B 1303-24



F.B. 1303-25

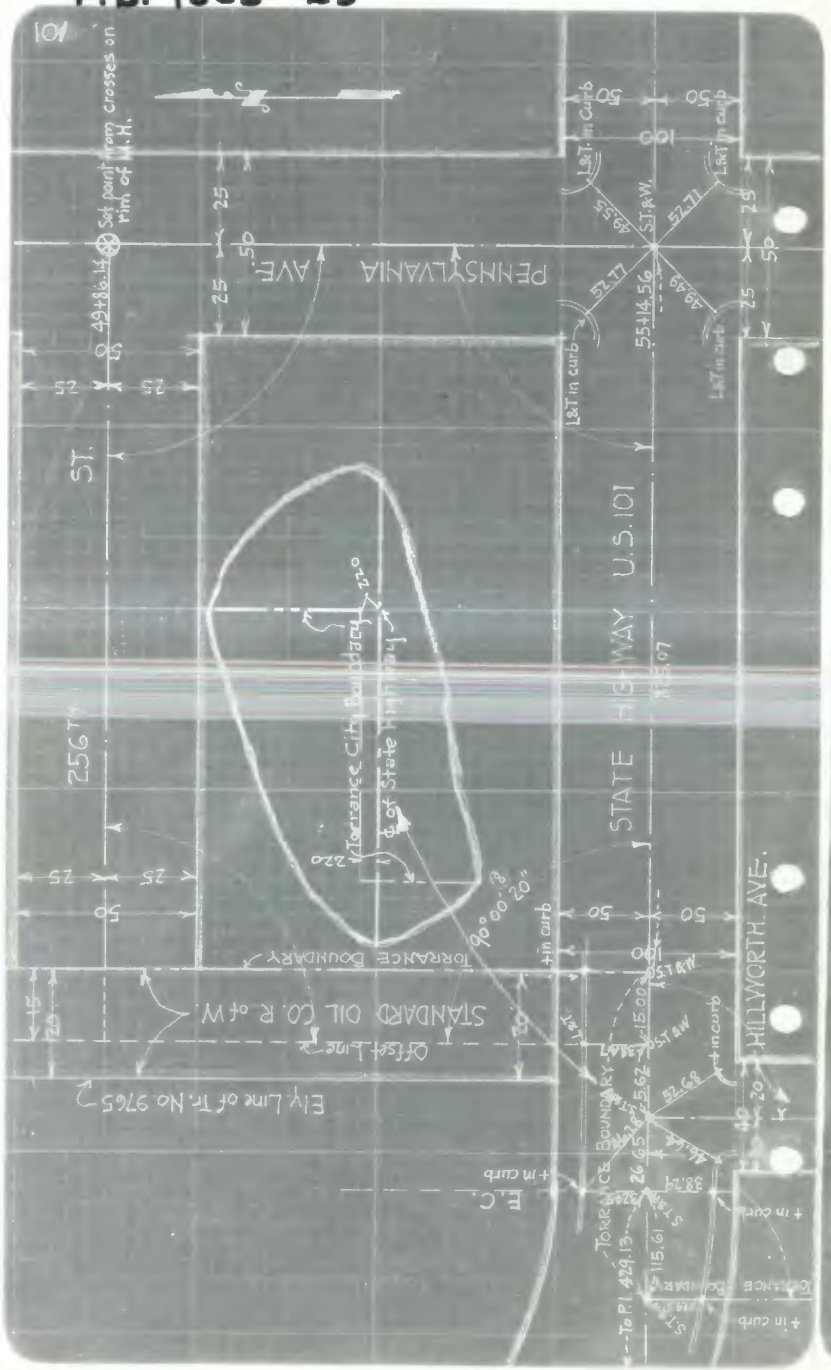

City of Torrence 19

F.B. 1303-26

City of Torrence 19

F.B. 1303-27

F.B. 1303-28

F.B. 1303-29

City of Torrence 19

F.B. 1303-30

City of Torrence 19

F.B 1303-31



F.B. 1303-32



F.B 1303-33

City of Torrence F.B 18

F.B. 1303-34

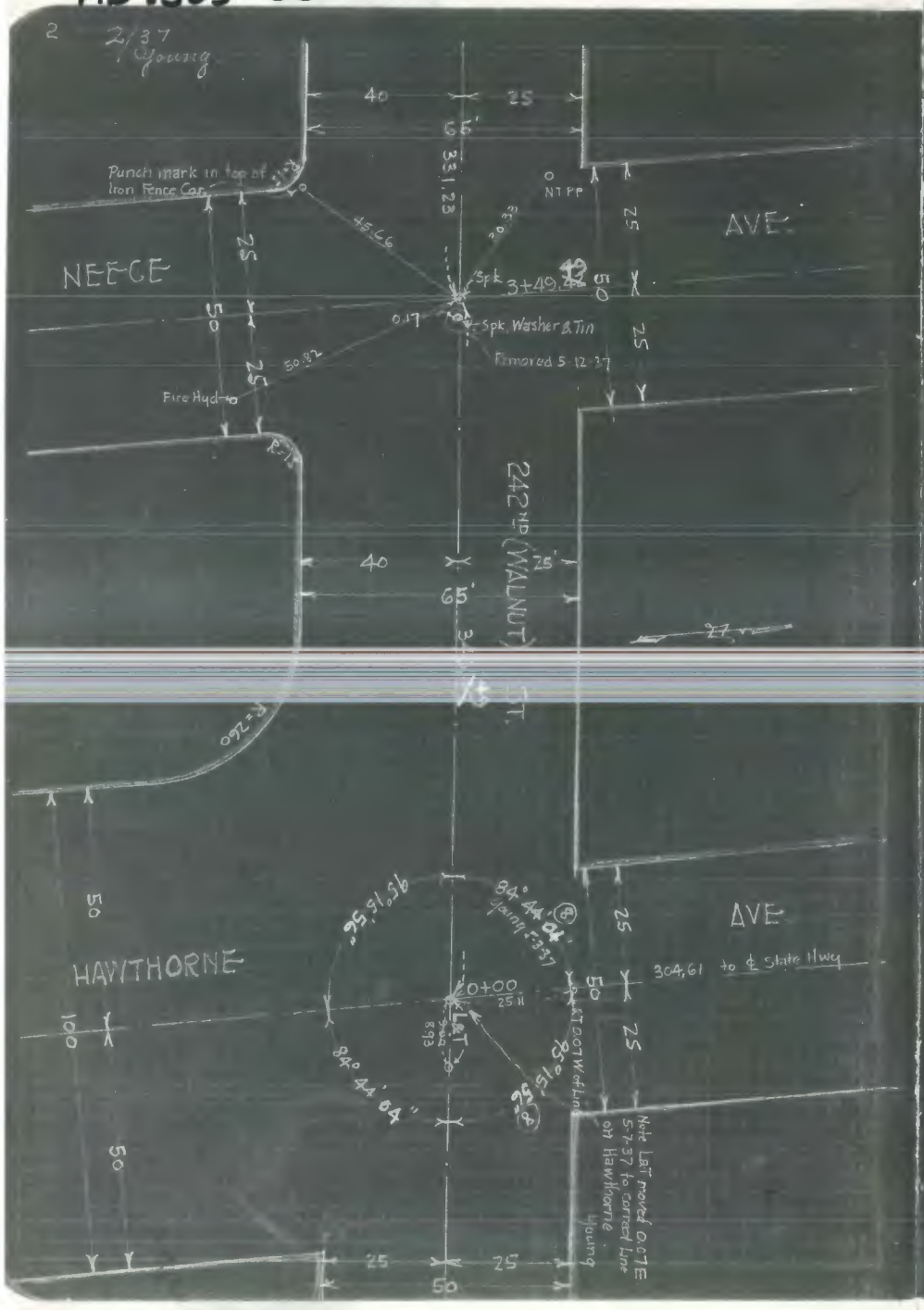

F.B. 1303 - 35

City of Torrence F.B 18

F.B. 1303 - 36

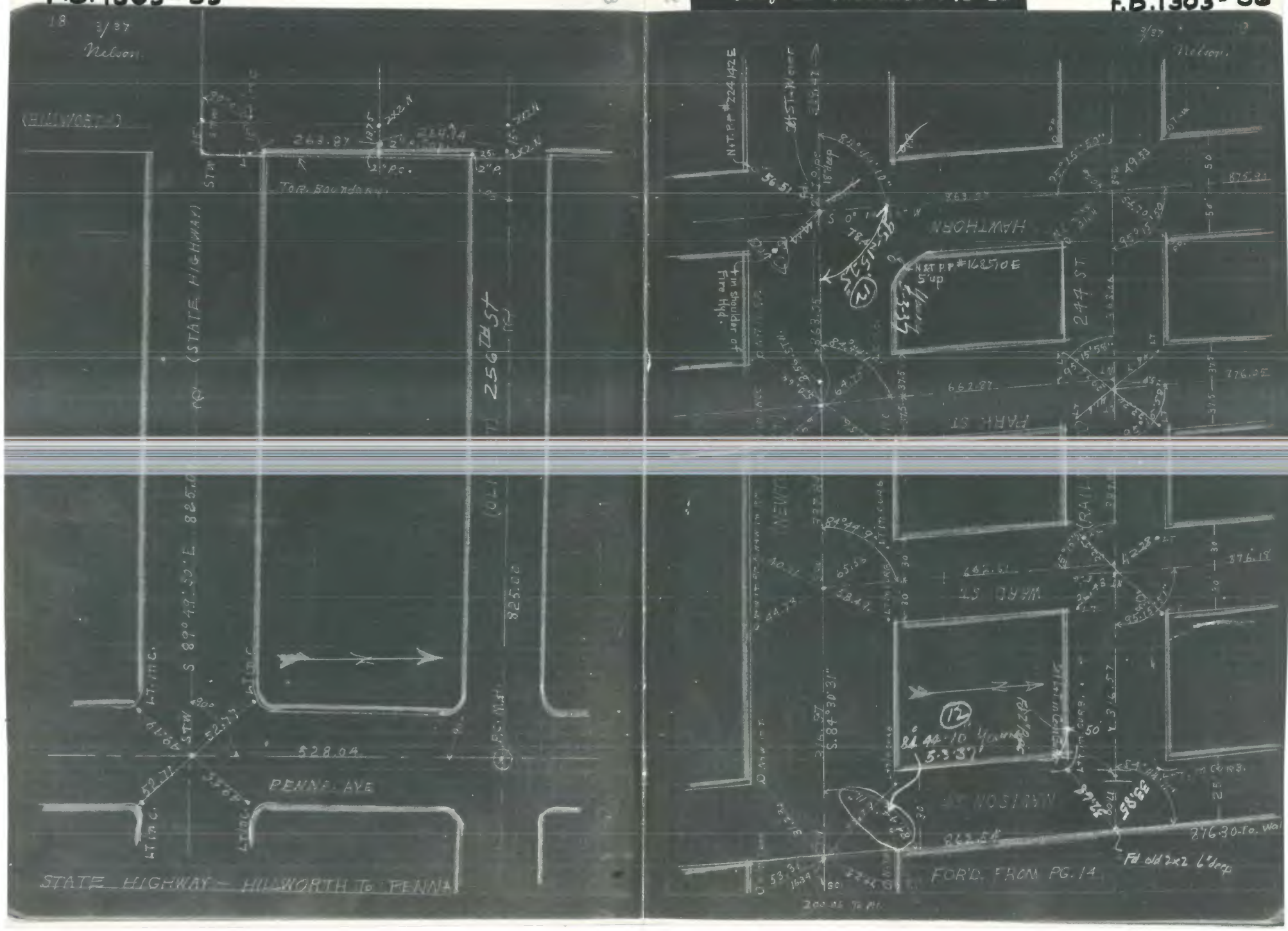

F.B. 1303-37

City of Torrence F.B 18

F.B. 1303-38


Survey West Line Hellman
and ℄ Third St
Base Line ~ Traverse ~
See C.B. 16-29
#1
#12
#13
Set 2" I.P.
90°11'-45
Repeto Rd
N 89° 36' 35" E
500.00' Co.
N 89° 59' 00" E
230.46'
269.60
#137456E

C. G. Fitzgerald F.B. 65



F.B. 1303-45

C.G. Fitzgerald F.B. 65

F.B. 1303-46



Survey North line Fallon
Sec 29 T 25 S R 26 E

New Double Tel. No. 42 1 No.

Fd. Cor. Found Lead Plug

Flip Center Sec. 29

Fd. Rd. Sandstone Rock Hole no Tag

Set 34 I.P.

Set 34 I.P.

Tan 0°08'608 = 0° 32' 03

342.05

179°01'21"

#9

87°27
174-53
262-20
349-45
437-12
524-38
612-04
699-29
786-56

87°26'12"

See Page 25 For Notes on this line

179°-01'
359-00
537-03
179°-01'-06" 716-02
Ant. 5-28 895-05-30
1074-06-30
1253-08
1432-09
1611-10
1790-11

KFT
C.E.S.
B.J.H.

Aug 24-28
Aug-25

Fine

Sec 29

(Steel Posts Bad) For Producing line

2662.76'

12.68'

New Double Tel. No. Nullo No.

7.09'

82°49'-04"

90°21'-16"

3.40'

2662.63'

582.12'

384.09'

354.27'

#3 Top of Hill 1x1 1½ I.P.

#2 Top of Ridge 1x1 1½ I.P.

#1 Top of Hill 1x1 1½ I.P.

½ Cor.

90-21-16

Traverse
See CB. 16-29

F.B. 1303-49 C. G. Fitzgerald F.B. 65 F.B. 1303-50



East Line of Hellman
From 2nd to Gorey Road

N.E. Cor. Hellman

See Page 23

Distance (?)

Top of Ridge #12

Top of Ridge #11

See 28

Foot of Hill #13

Davis 170.40

Miller 170.40

Davis 170.23

Davis 411.97

Miller 412.27

Davis 412.23

Davis 116.21

Miller 113.61

Miller 121.78

Miller 741.57

Miller 666.34

Miller 600.01

Miller 214.86

Davis 214.98

Top of Ridge #10

Top of Ridge #9

Top of Hill #8

Top of Hill #7

Top of Hill #6

Top of Ridge #5

1/4 Cor

Sec 33

Set 6" C.I.P.

Set 4" C.I.P.

Set 3" I.P.

Set 4" C.I.P.

Set 4" I.P.

Traverse
See 08 16-29

Top Hill #1

CENTER Sec 33

Set 4" C.I.P.

See Page 21 for this

Edge of Hill #2

Top of Ridge #3

Foot of Hill #4

See Page 22 for this

1/4 Cor

Fd. Sand Stone

Set 4" C.I.P.

Aug. 17-21

Nov.

F.B. 1303-53 C.G. Fitzgerald F.B.65 F.B. 1303-54

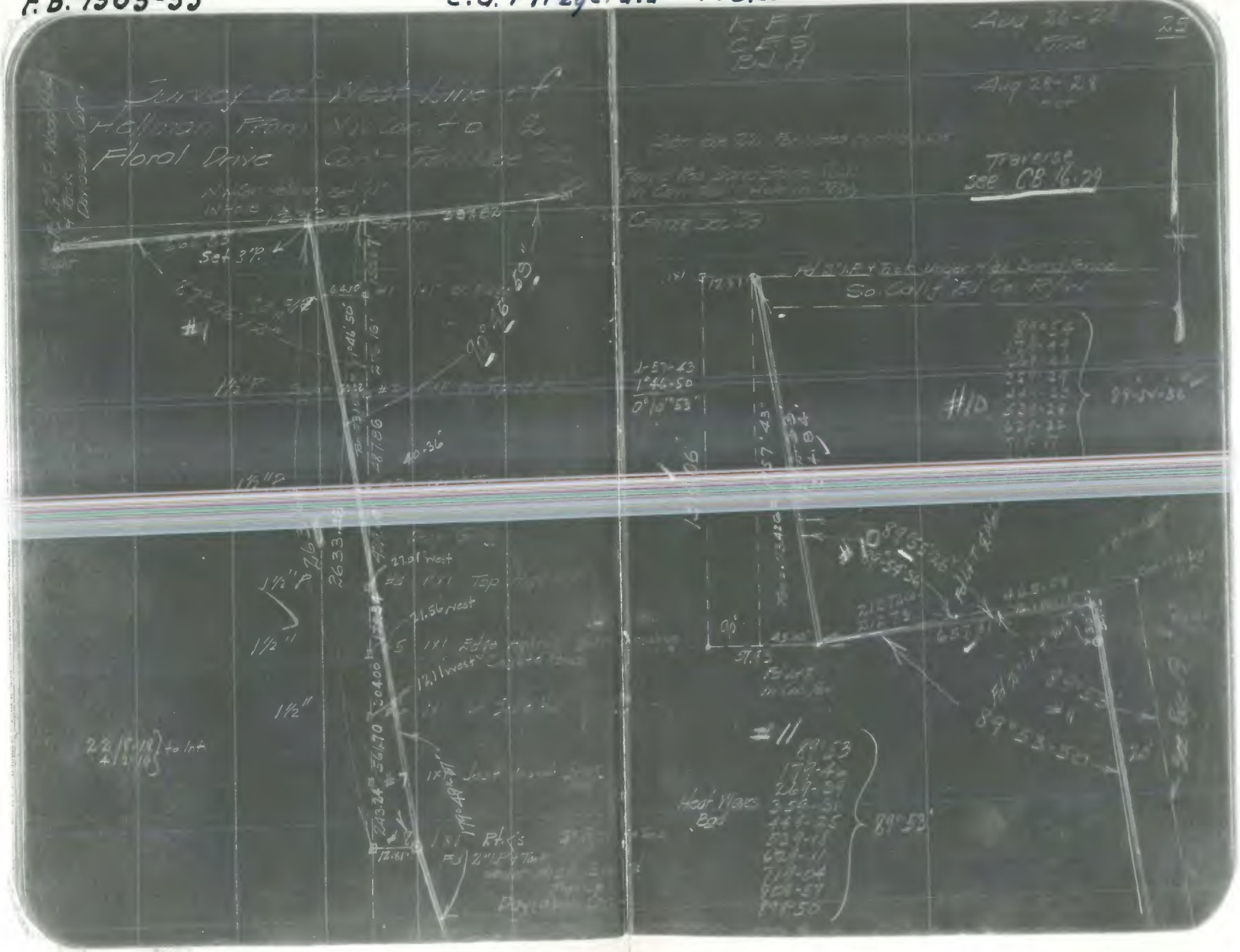

F.B. 1303-55

C. G. Fitzgerald F.B. 65

F.B. 1303-56



F.B. 1303-57 C. G. Fitzgerald F.B. 65 F.B. 1303-58



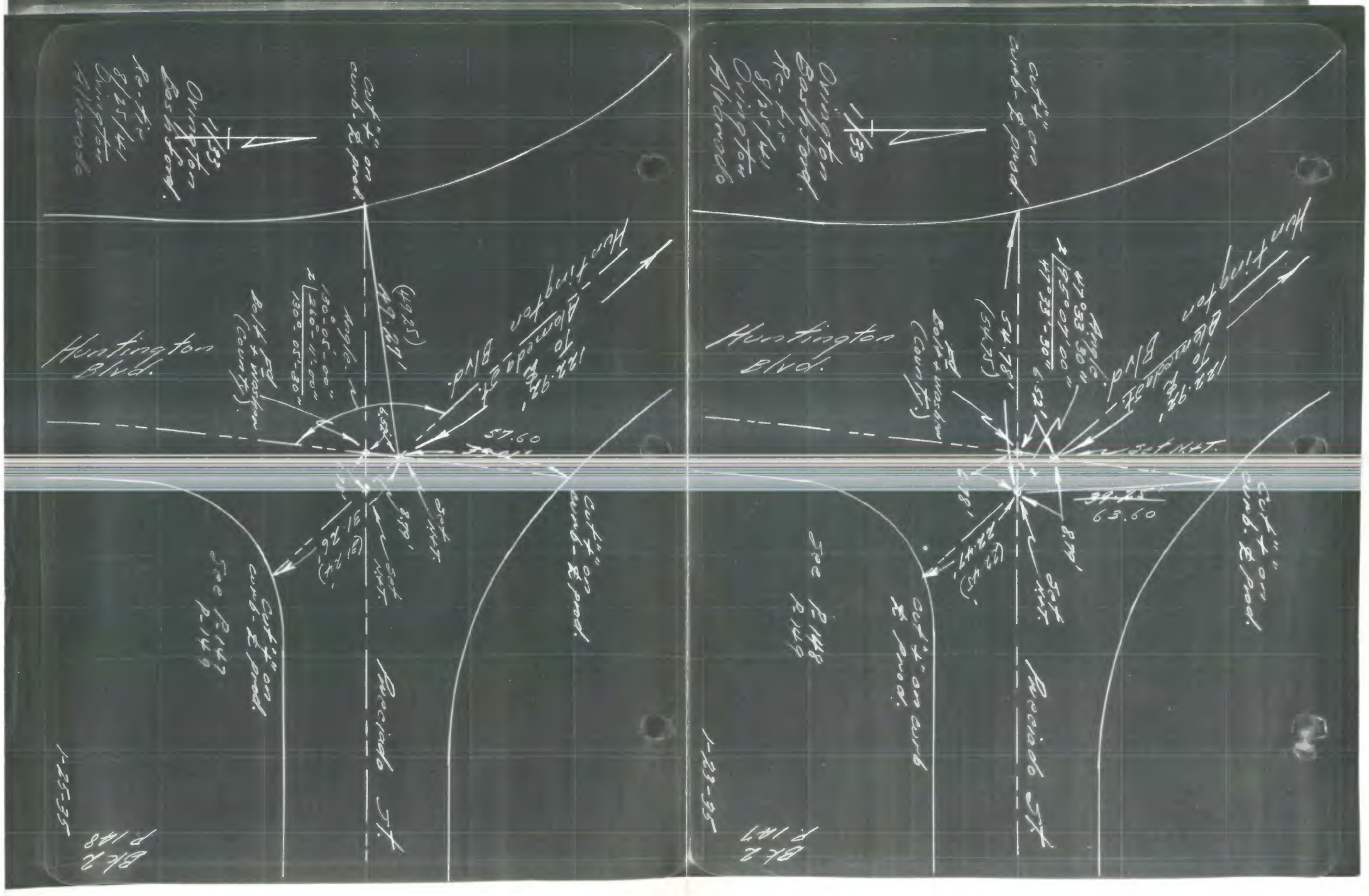
Huntington Blvd.
Huntington Blvd.
Cut "+" on curb-℄ prod.
Cut "+" on curb-℄ prod.
Cut "+" on curb-℄ prod.
Cut "+" on curb-℄ prod.
Cut "+" on curb-℄ prod.
Cut "+" on curb-℄ prod.
Ovington Bashford.
Ovington Bashford.
Ovington Alvarado
Ovington Alvarado
Bolt + Washer (County).
Bolt + Washer (County).
Angle
Angle
Set N.H.T.
Set N.H.T.
Set N.H.T.
Set N.H.T.
Set N.H.T.
Set N.H.T.
57.60
63.60
Preciado St.
Preciado St.
See P.147 P.149
See P.148 P.149
1-25-35
1-23-35
Bk 2 P.148
Bk 2 P.147


Bk 2 - P. 149
See P. 147
148
Cut "+" on curb - ℄ prod.
Set N+T.
Set N+T. Pueciado St.
Cut "+" on curb - ℄ prod.
Note - Lines of Huntington Blvd and Pueciado St checked to Monuments of Tract 7278 File # 303
1-23-35
122.92' To ℄ Alameda St.
Huntington Blvd
(47.97)
48.00'
Huntington Blvd.
Cut "+" on curb - ℄ prod.
Ovington Bashford.
Re-file 8/25/41
Ovington Alvarado


Bk 2
P. 150
Huntington
Cut "+" ℄ Return.
(Congew 286.34)
(64.60 Congew)
64.65'
70°-01'-30"
140°-03'-00"
70°-01'-30"
1350.31' To ℄ Walnut Ave.
1350.26 Congew
St.
Alameda
@ ℄ intake
Cut "+" ℄ Return
(74.55 Congew)
Fd N+T (Congew) 0.07 N'ly
(23.70 Congew)
23.63'
Set 3/4" I.P.
131.71' to ℄ Pueciado St.
Blvd.
Fd Lt T. in curb ℄ Prod.
Ovington Bashford
1-26-35.


Bk 2.
P. 151
1-31-35
Cut "+" at E.C. curb Return
Cut "+" Rad. line
Blvd.
Δ = 37°-08'-45
℄ R = 500.0'
T = 168.0'
40.93'
Set 3/4" I.P.
25.24'
38.89'
Cut "+" curb Rad. line.
Huntington
168.00' to P.I. (Congen 167.99')
70.43'
To Ganesha Park
Cut "+" ℄ Return
1/33
Ovington Bashford.


Bk 2
P. 152
1-31-35
Cut "+" curb Bisect of angle.
Curve Data.
Δ = 37°-08'-45
℄ R = 500.0'
T = 168.00
(Congen)
Δ = 37°-08'-30"
T = 167.99'
Blvd.
Huntington
Cut "+" curb 2.29'
52.65'
Cut "+" curb on ℄
7.05'
P.I.
Set 1" I.P. plug + Tk.
7.39'
Cut "+" curb on ℄
1/33
Ovington Bashford


Bk 2
P. 153
To Ganesha Park
Blvd.
483.69' To B.C.
cut "+" curb.
cut + curb Rad. line
Set 1" I.P.
35.54'
25.0'
cut "+" curb Rad line
25.17'
25.24'
E.C.
35.03'
Curve
Δ = 37°08'45'
℄R = 500'
T = 168.00'
cut "+" curb.
Huntington
1/33
Ovington
Bashford
1-31-35


Bk 2
P. 154
Blvd.
Curve
℄ R = 5794.15'
Chord - 884.84' to ℄ Walnut St.
Tan. 838.67' to ℄ Walnut St.
04°-22'-44.5" cut "+" curb
Set 3/4" I.P.
35.21'
cut "+" curb Rad. line.
65.9' to ℄ S.P. R.R.
P.C.
25.25'
cut "+" S.E. % Headwall S.P. Culvert.
Huntington
651.69' to P.I. - 483.69' to P.C.
cut "+" curb.
1/33
Ovington
Bashford
1-31-35


Bk 2-P.155
Re tie 10/40
Due to change @
N.E. c/o Walnut + Berkeley
See County Surveyor's
Map - File B. 606.
Walnut St.
Ovington Bashford.
1/33
Huntington Blvd.
S.P.R.R. Tangent.
S.P.R.R. R/W (Track)
S.P.R.R. Tangent.
Ave.
Berkeley Tolman
Island curb
1-31-35


Bk 2
P.156
Ovington Bashford.
1/33
Re-tie 10/40
Due to change @
NE c/o Berkeley + Walnut.
Huntington Blvd.
℄ Tangent.
℄ Ave.
S.P.R.R. Tangent.
S.P.R.R. R/W (Track)
S.P.R.R. Tangent.
Ave.
Berkeley Tolman
Set Sp.&T.
Punch mark.
Angle to chord.
Set Sp.&T.

F. B. 1303-69

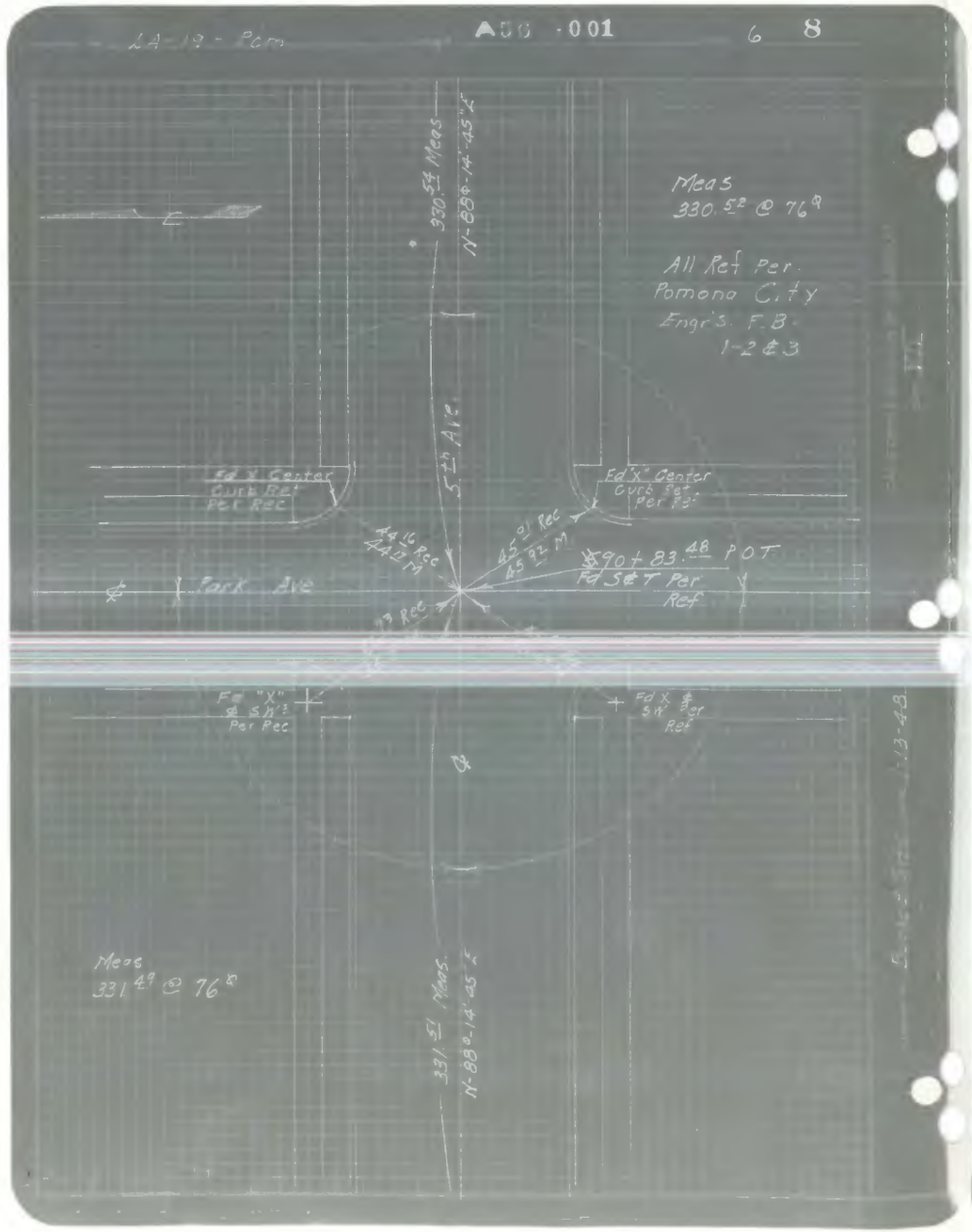

F. B. 1303-70



F.B. 1303-71



F.B. 1303-72