F.B. 1304 -1

INDEXED AUG 19 1931

F.B. 1304-2

INDEXED FEB 5 1932

59

Line Ro San Fernando

(Cor SF #7 to Cor SF #12 incl.)

Retracement - Meas - Angles - Ties

Plat p-60

(Survey by Smith & Party
Started Aug 1931
Incomplete)

(Tape L-201
No. 165 @ 68°)

Cont - By Jessup, Bryan, Foster, Gallup
Sept - 1931
Tape #L-16 - Ten - 18th @ 68°

Blair - Hilton - Fulton

Reference

1. M.R. 37 - 5 to 16 - Macley Rancho (Granger Survey)
2. Ro S.F. Boundary Surv - Wright & Nicholson - 1895 - Photo -
3. L.S. - 7 - 44 - Survey by S.G. Chamberlin

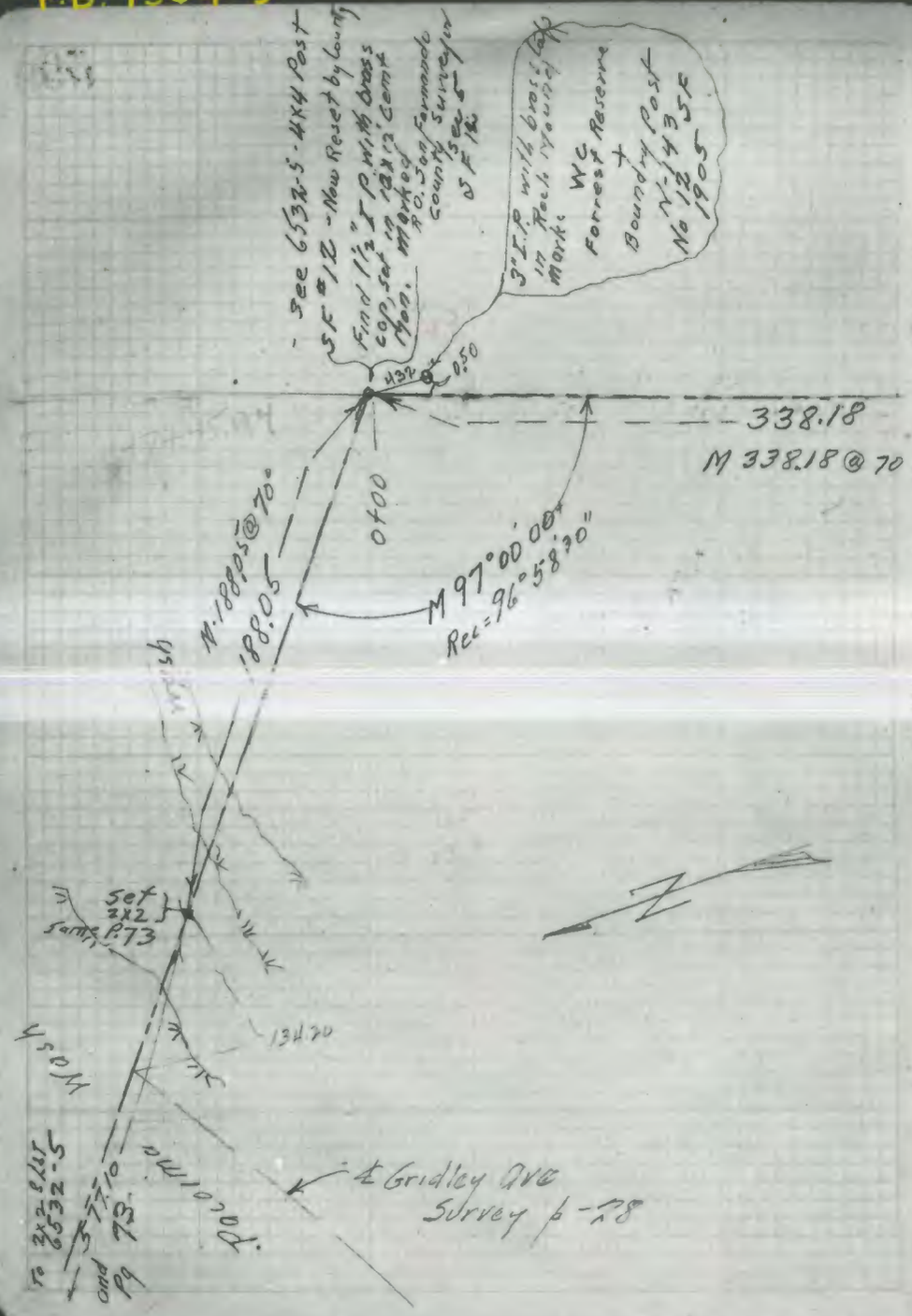
- See 6532-5 - 4x4 Post
SF #12 - Now Reset by County
Find 1½" I.P. with brass cap, set in 12x12 Cemt Mon. Marked R.O. San Fernando County Surveyor
3" I.P. with brass cap in Rock Mound Mark: WC Forrest Reserve + Boundry Post N-143 SF No 12 1905
0.50
338.18
M 338.18 @ 70
0+00
M 97°00'00"
Rec = 96°58'30"
N-188.05 @ 70°
188.05
Wash
Set 2x2 same P.73
134.20
Pacoima Wash
℄ Gridley Ave Survey p-28
To 2x2 Set 6532-5
377.10
and Pg 73

12262

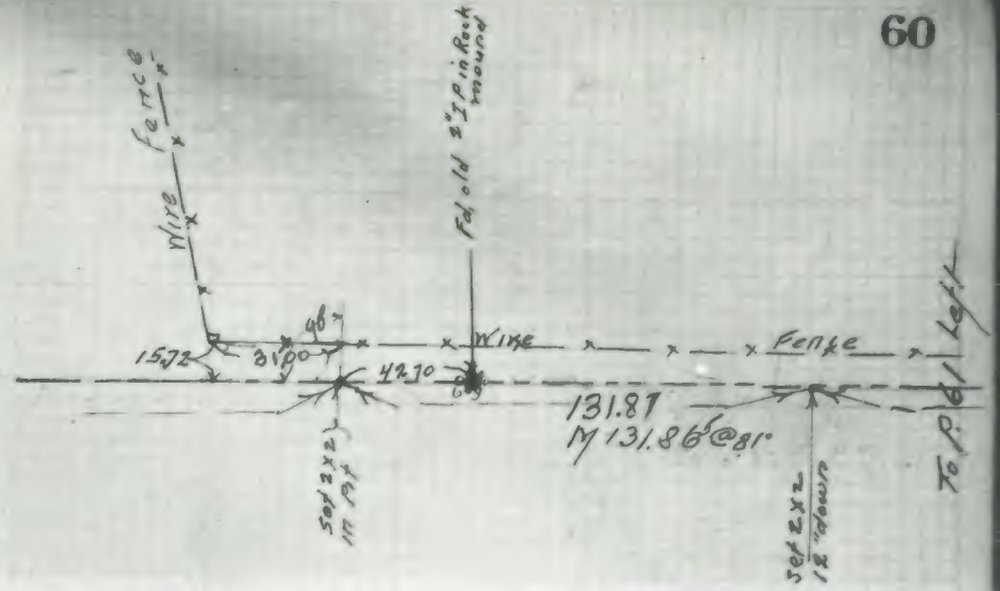
Wire Fence
Fd old 2" I.P. in Rock mound
15.72
31.00
42.70
Wire
Fence
131.87
M 131.86 @ 81°
Set 2x2 in Pit
Set 2x2 12" down
To P.61 Left



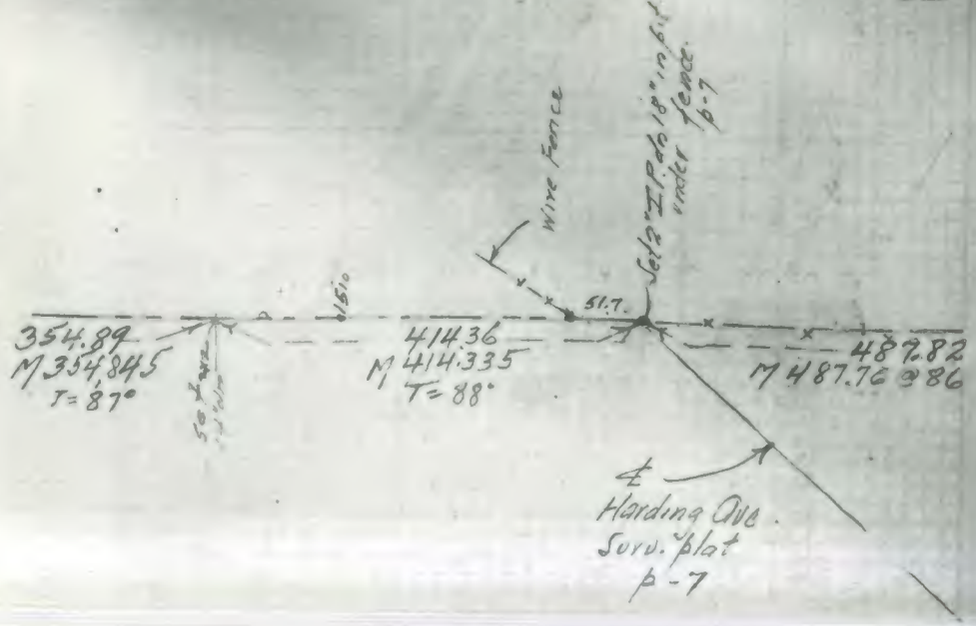

0.74
413.39
354.89
369.88
349.90
131.87
338.18
1958.85
2518.66
2490.99
6968.42

6968.42

434.05
196.94
434.04
439.78
525.80
4 888.77
2519.40
0.74
2518.66
630.99
1887.67

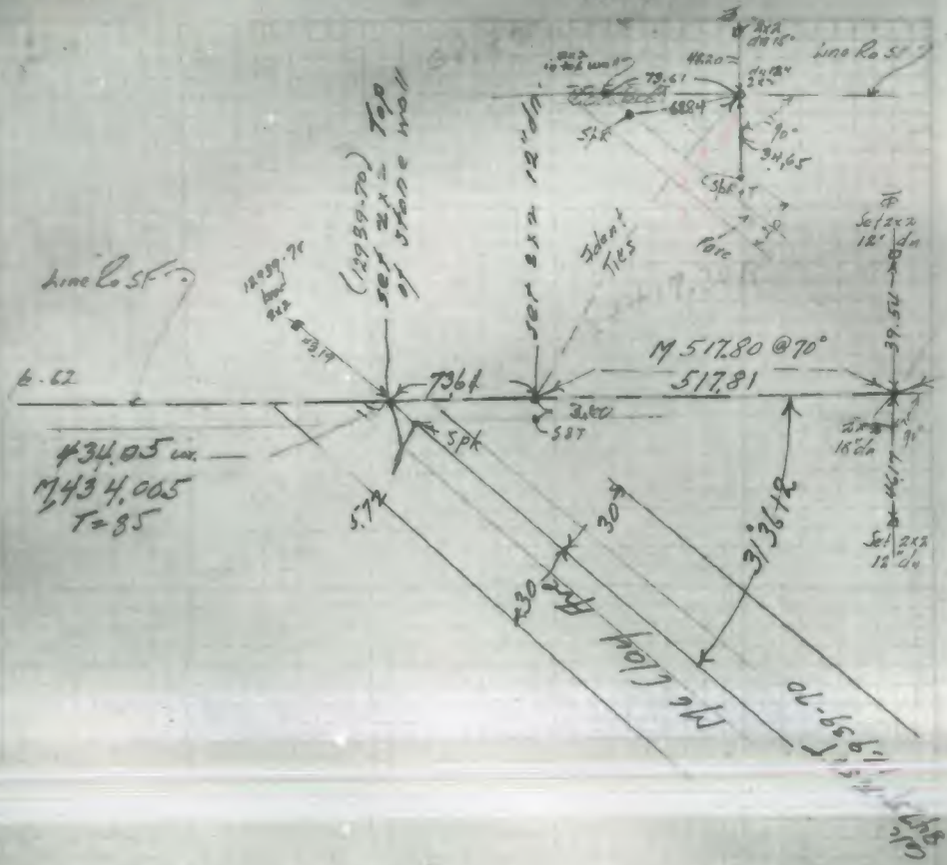

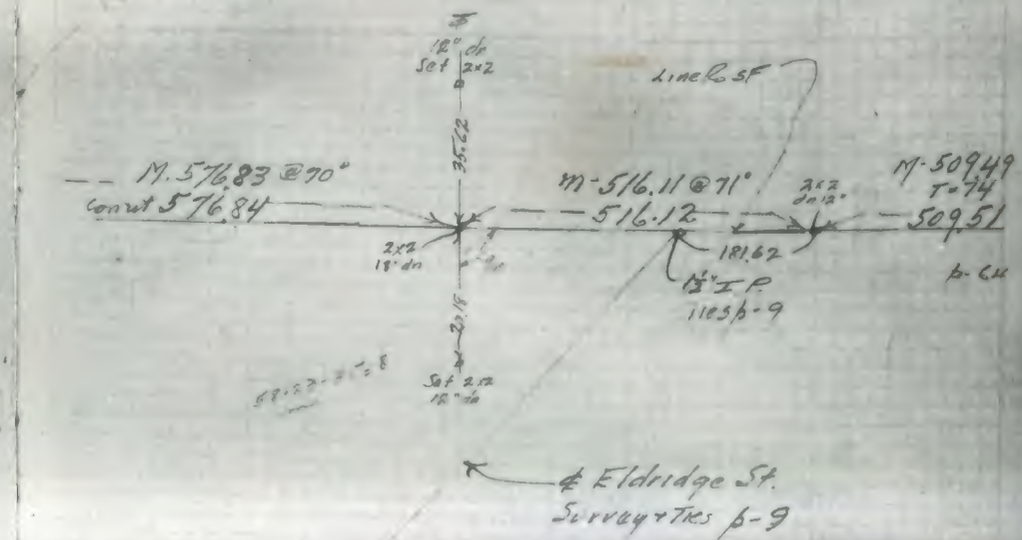

Eldridge St.
Survey Tks p-9

27732
509.51
516.12
576.84
517.81
73.61
3090.91
6968.49
11477.51

434.05
196.92
630.97

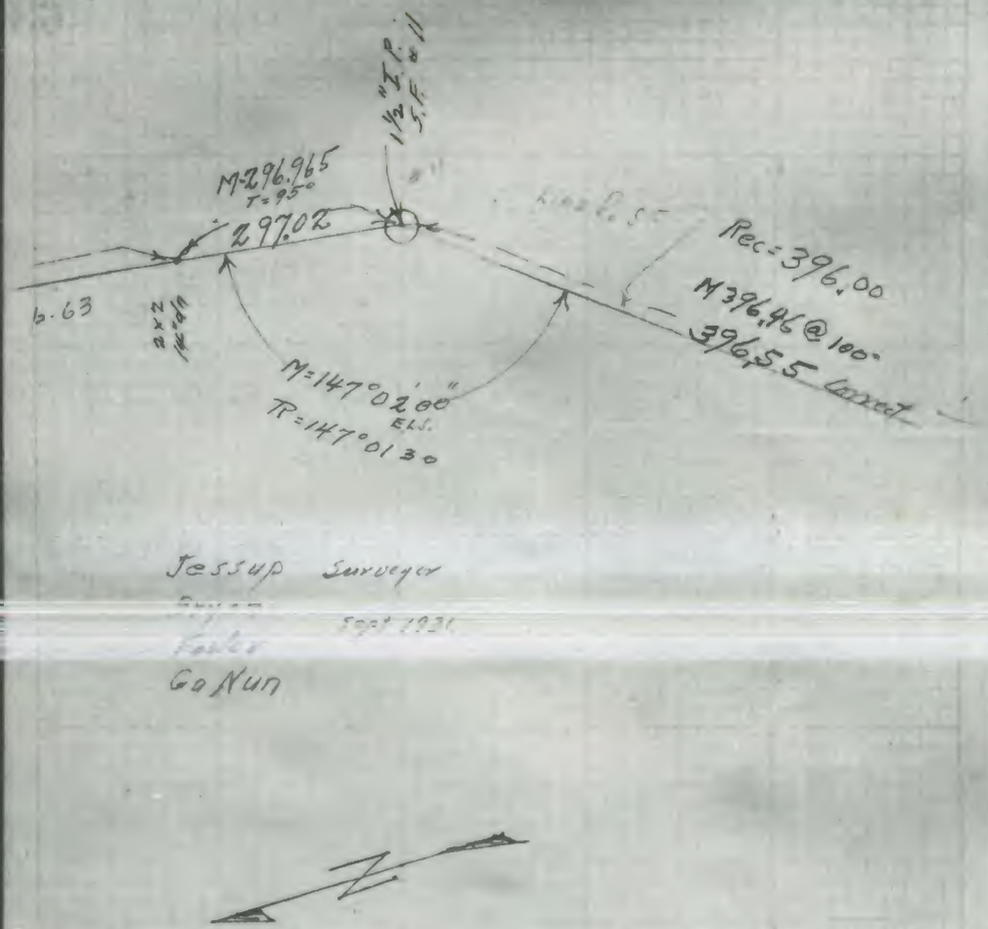

Jessup Surveyor

Sept 1931

Foster

Go Nun

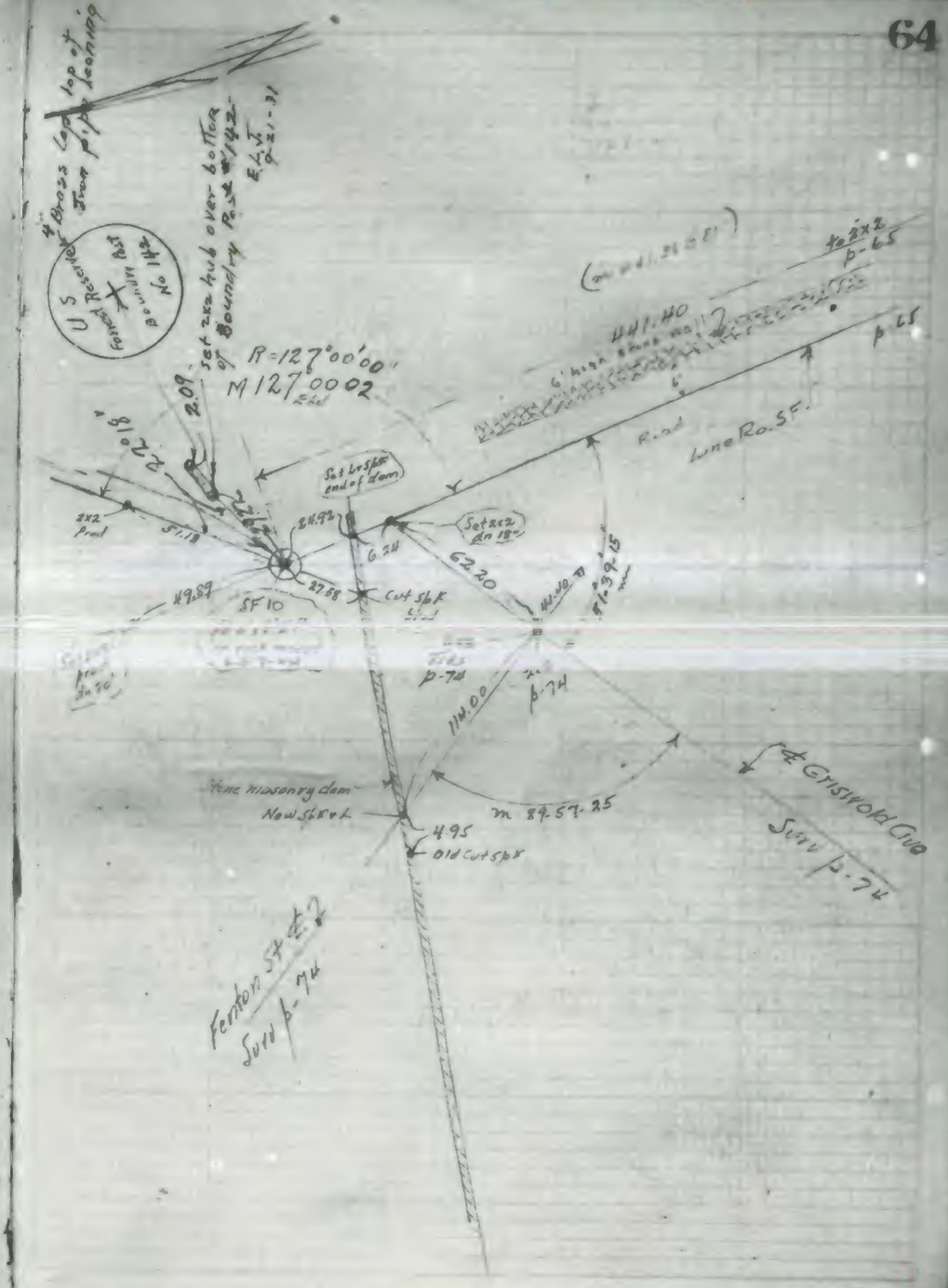

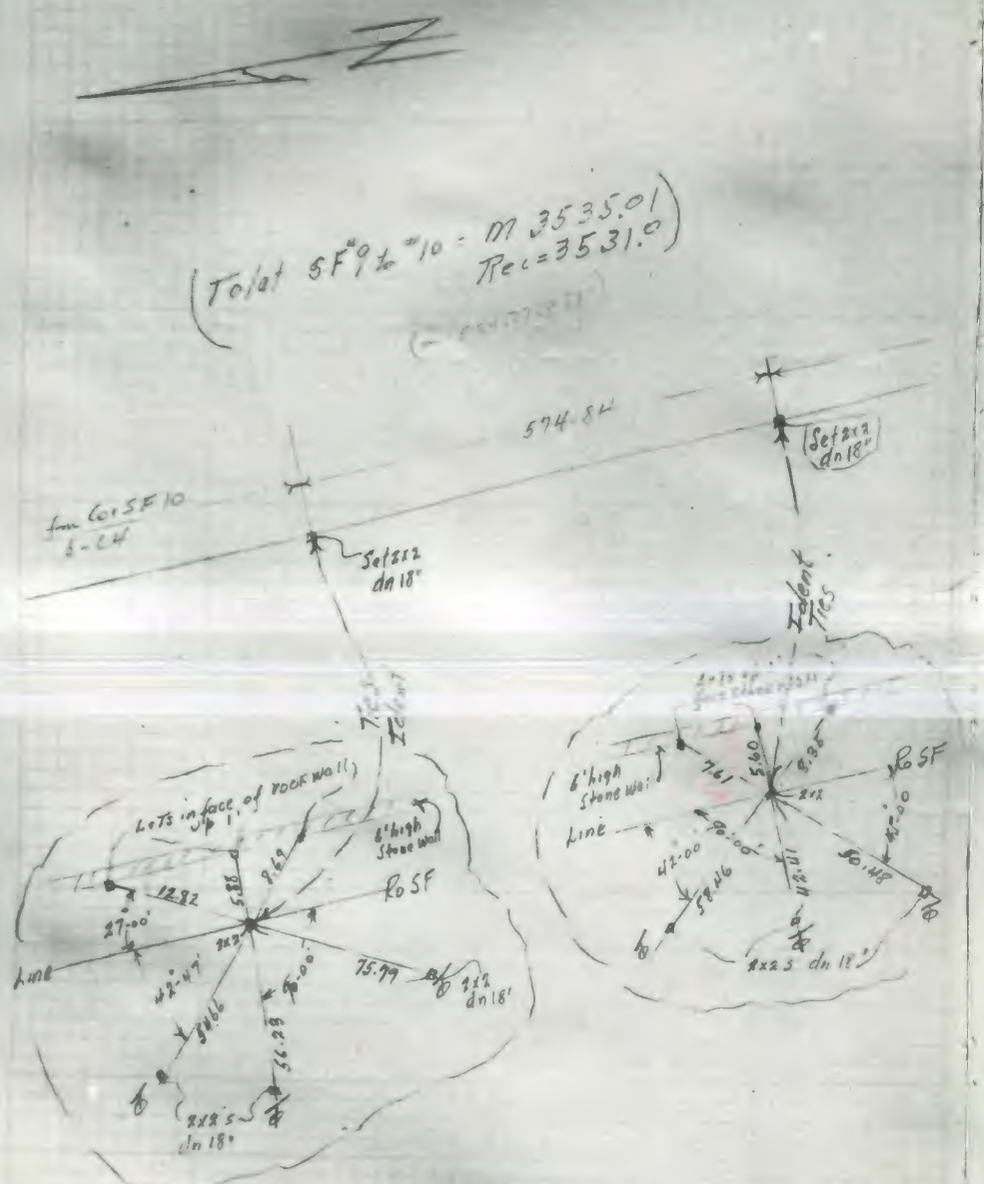
(Total SF #9 to #10 = M 3535.01
Rec = 3531.0)
574.84
Set 2x2 dn 18"
Set 2x2 dn 18"
Ties Ident
Lots in face of rock wall
6' high Stone Wall
Ro SF
Line
12.82
27.00'
42.47'
75.99
2x2 dn 18'
2x2's dn 18"
Ident Ties
6' high Stone Wall
Line
Ro SF
2x2
42.00
58.46
50.48
2x2's dn 18"

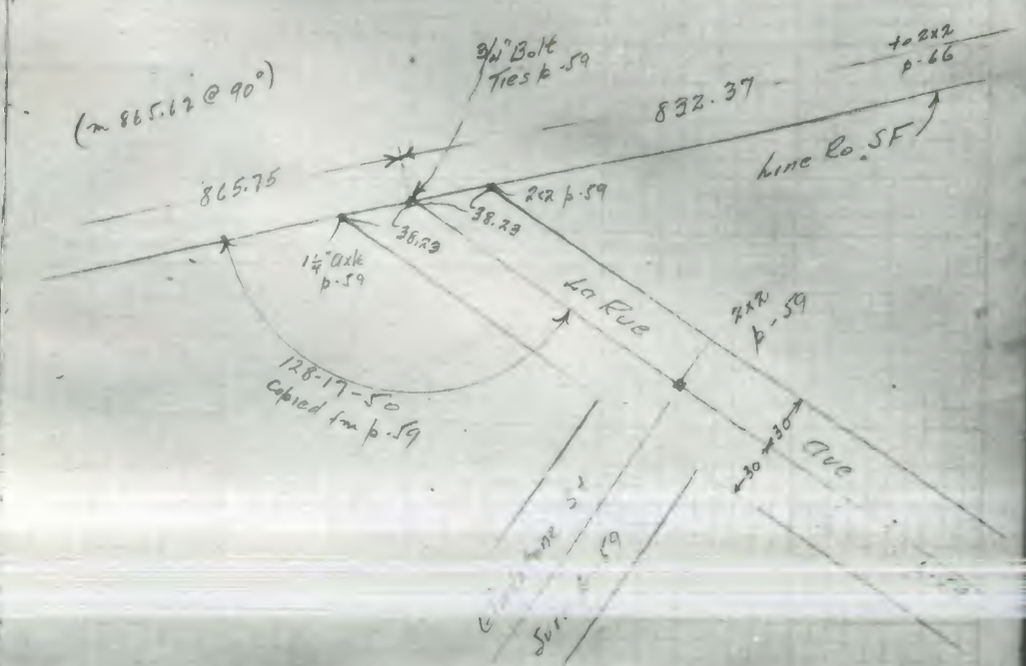
(m 865.62 @ 90°)
3/4" Bolt Ties p-59
832.37
to 2x2 p-66
Line Ro SF
865.75
2x2 p-59
38.23
38.23
1¼" axle p-59
La Rue
2x2 p-59
128-17-50 Copied fm p-59
Ave

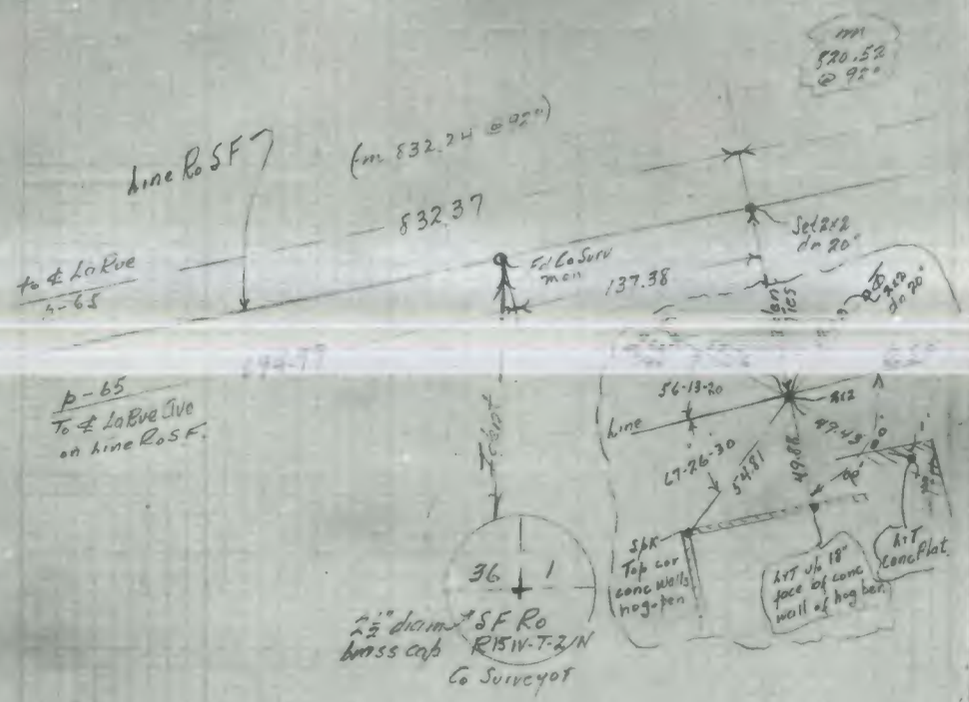
Line Ro SF
(m 832.24 @ 92°)
832.37
to ℄ LaRue
p-65
Fd Co Surv mon
137.38
Set 2x2 dn 20"
820.52 @ 92°
p-65
To ℄ LaRue Ave on Line Ro SF.
56-13-20
67-26-30
54.81
49.88
49.43
Line
SPK Top cor conc walls hog-pen
LrT up 18" face of conc wall of hog ber.
LrT Conc Plat.
36
1
2½" diam brass cap
SF Ro R15W-T-2N
Co Surveyor

To P.67
To Ro SF #8
Line Ro SF
2"x2"
to 2" IP → p-67
163-05-00
M 163 03 53"
ELJ
Set 2x2 dn 18"
177.14
M 177.11 @ 98°
Total M = 794.39
Rec = 795.30
820.65
56.07
33.15
2x2 prod dn 18"
48.23
Ro SF #9
Fd 1½" IP 30" long dn 12"
LS 7-44
46.76
Felent Surf Ties
Fd 4" diam Brass Cap Mon.
No 9
SF Boundary
0.585
4.87
1½" IP
SF No. 9
To SF 10
To SF 8

FEB 5 1932
INDEXED 19

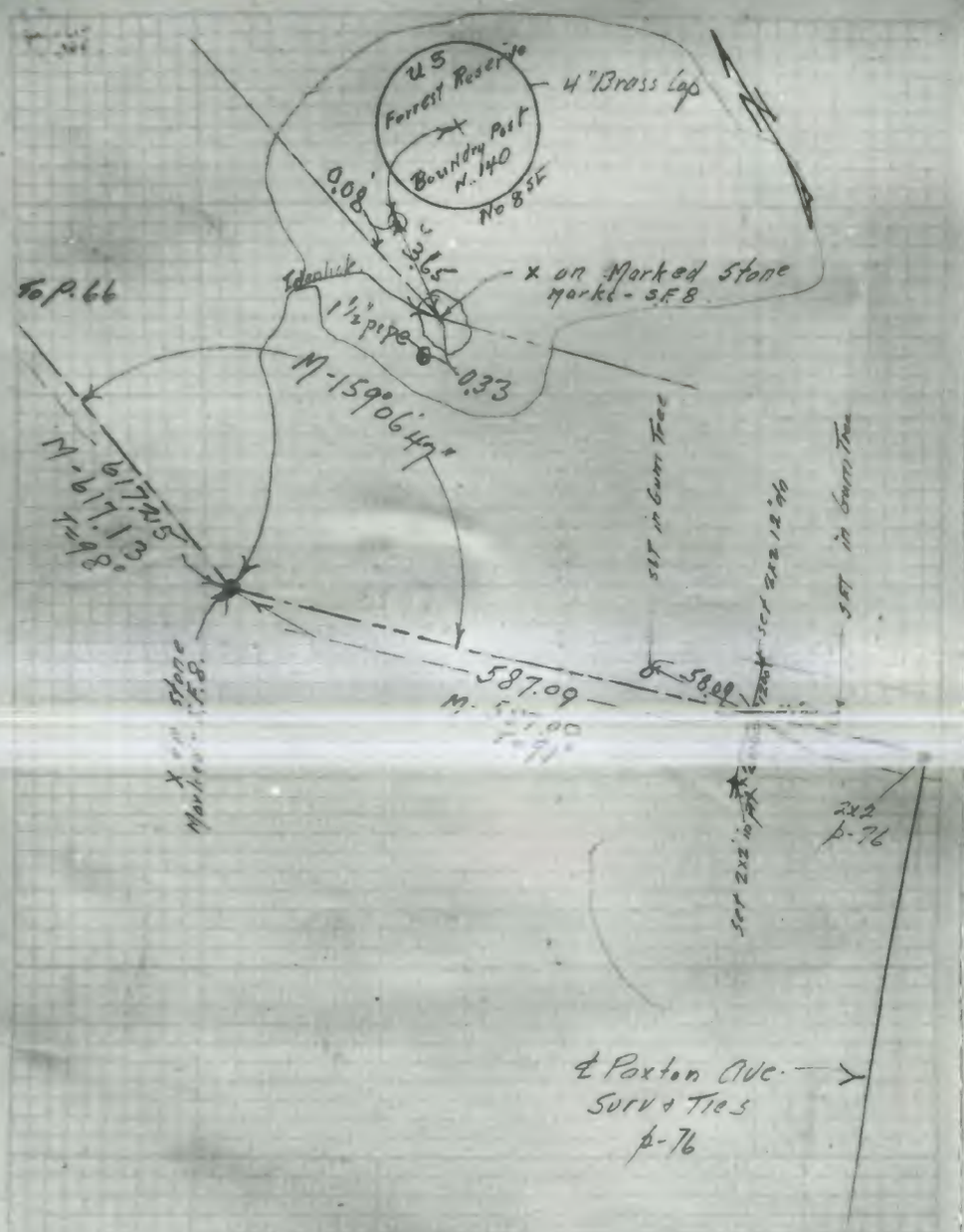

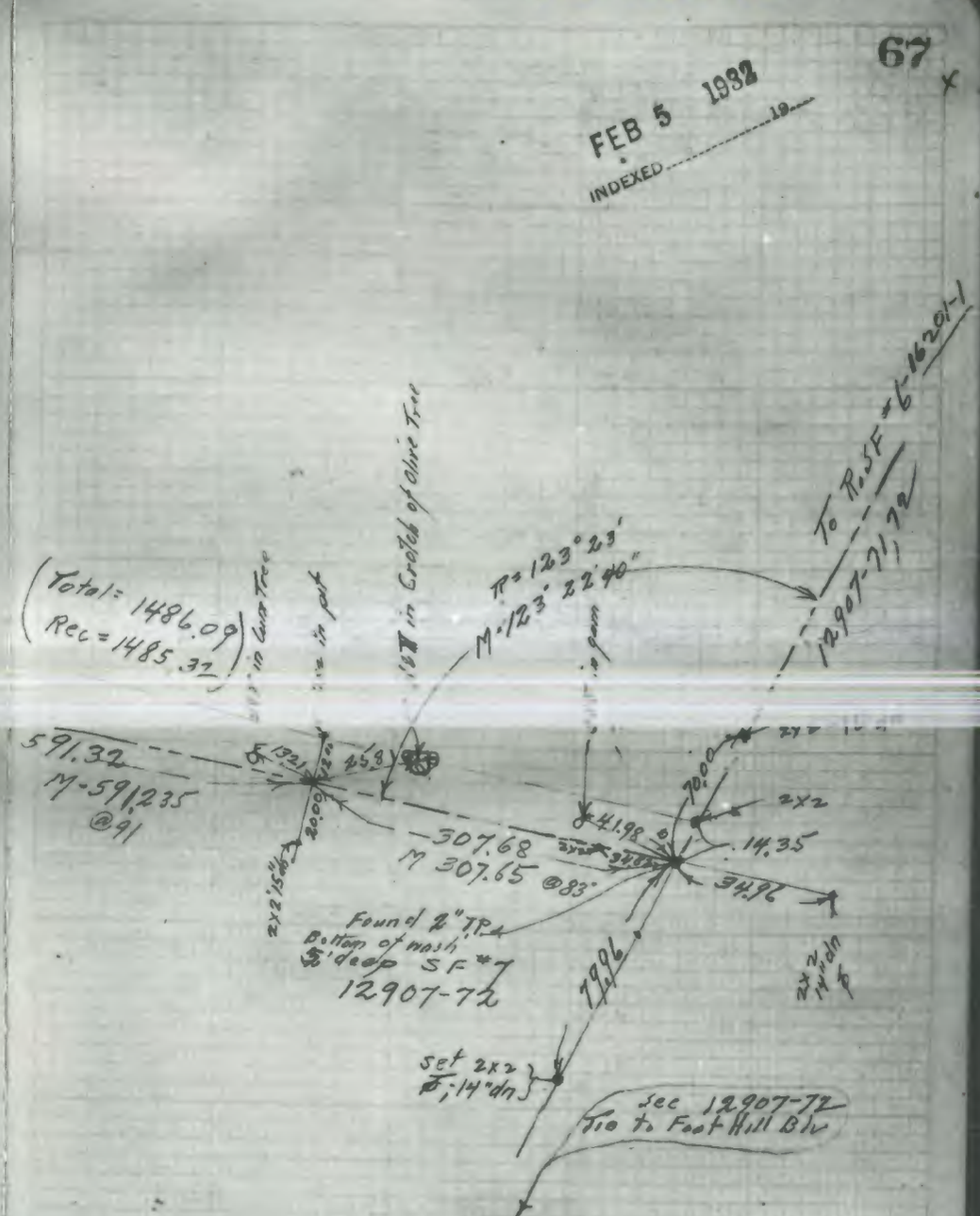

FEB 5 1932
INDEXED 19

SAN FERNANDO RANCH BOUNDRY
(SF #2) 4427.59 E. of Sayre Ave
To (SF #13) 633.05' W. of Sayre Ave
Re Survey and Ties
Oct 10-1931

Jessup
Bryan
Evans
Ganun

℄ Ref 6532 - 2 to 14
6535 - 22
9552 - 182
10607 - 73, 75, 76, 78, 79

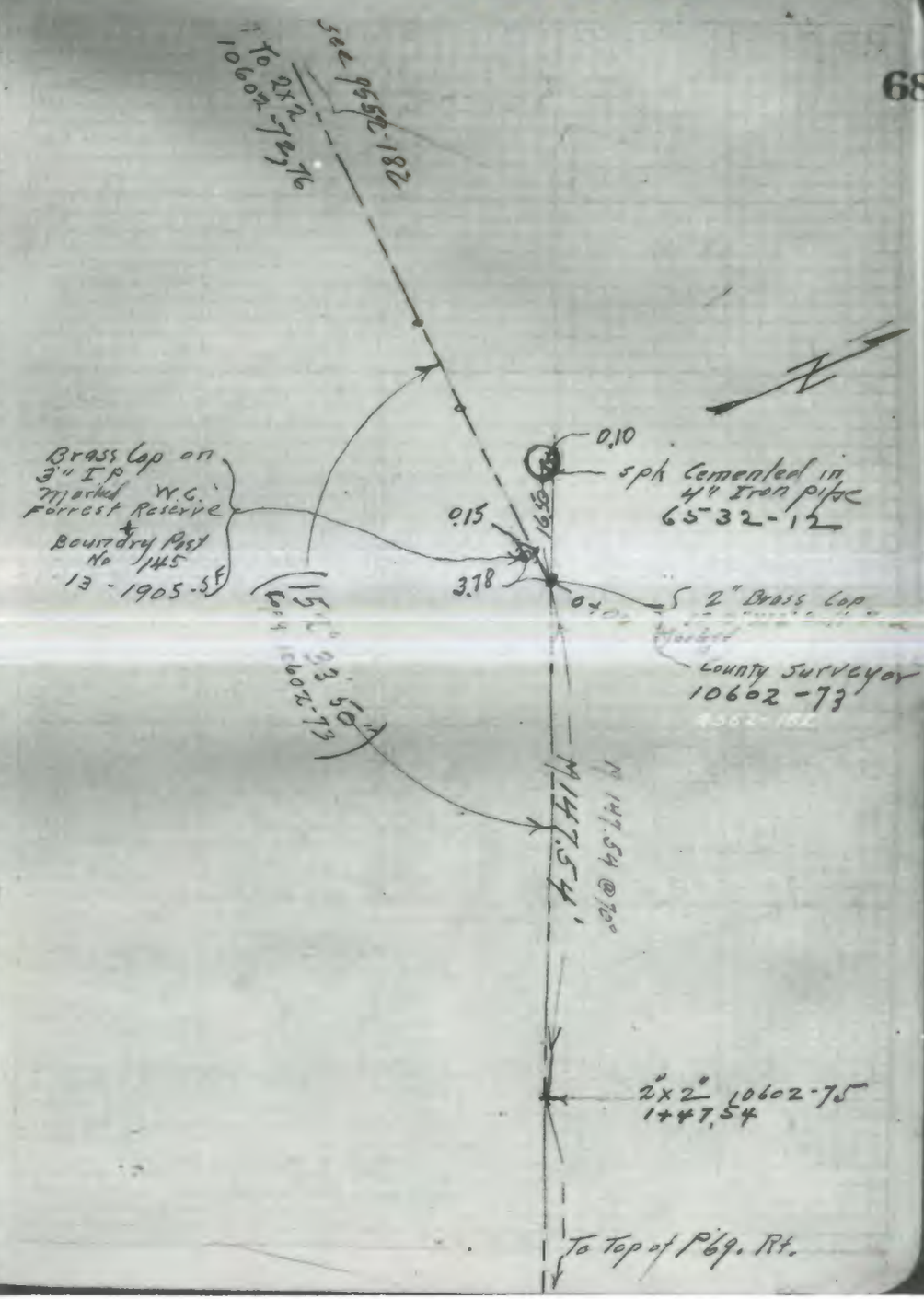

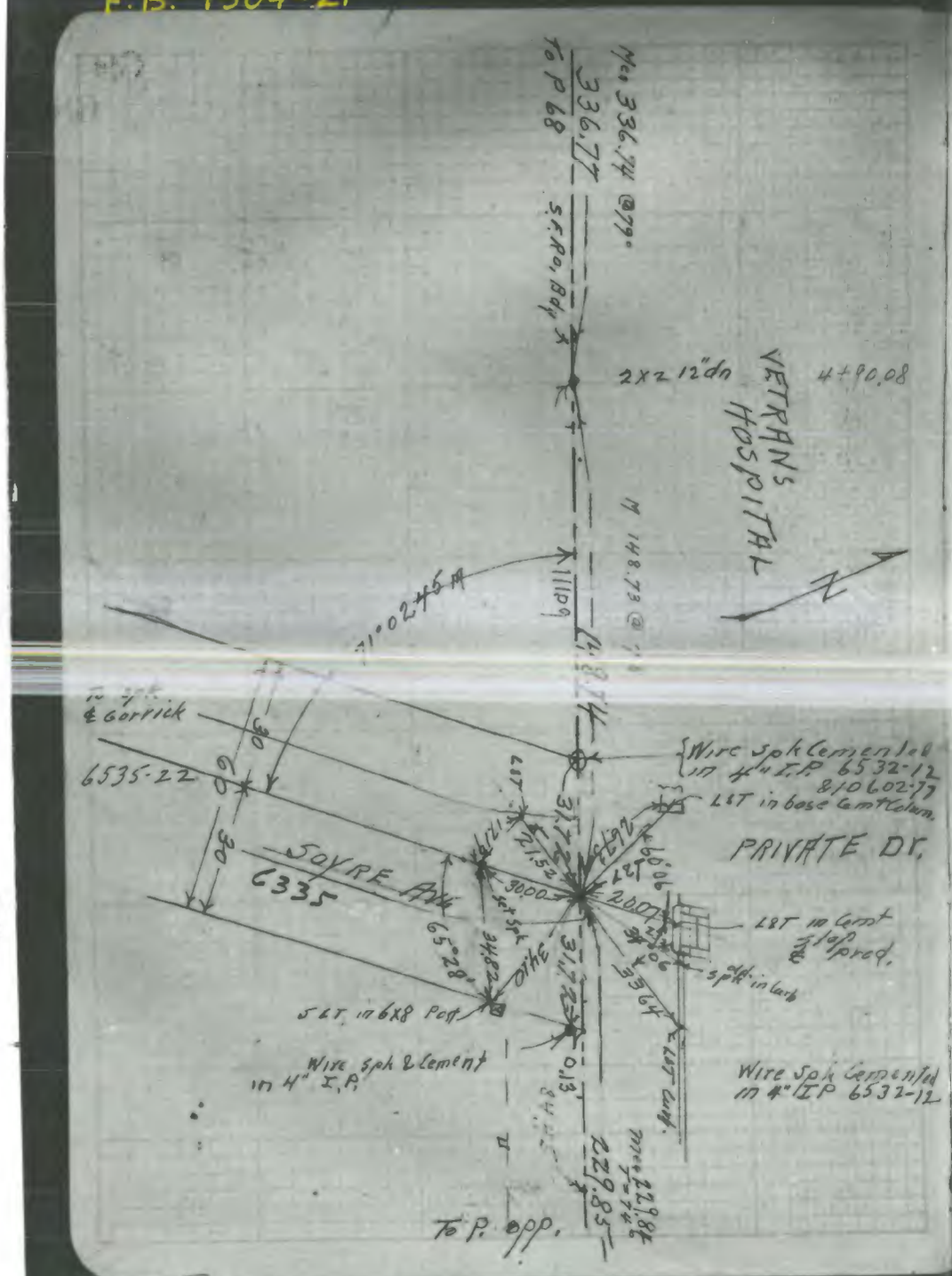
Mea 336.74 @79°
336.77
To P 68
S.F.Ro. Bdy
2x2 12"dn
4+90.08
VETRANS HOSPITAL
M 148.73 @
71°02.45 M
To spk ℄ Gorrick
6535-22
SOYRE AVE
6335
Wire spk Cemented in 4" I.P. 6532-12 & 10602-77
LST in base Cemt Column
PRIVATE DR.
LST in Cemt slop & prod.
spk in curb
5 LT in 6x8 Post
Wire spk & Cement in 4" I.P.
Wire Spk Cemented in 4" IP 6532-12
LST Curb
229.85
To P. opp.

12262

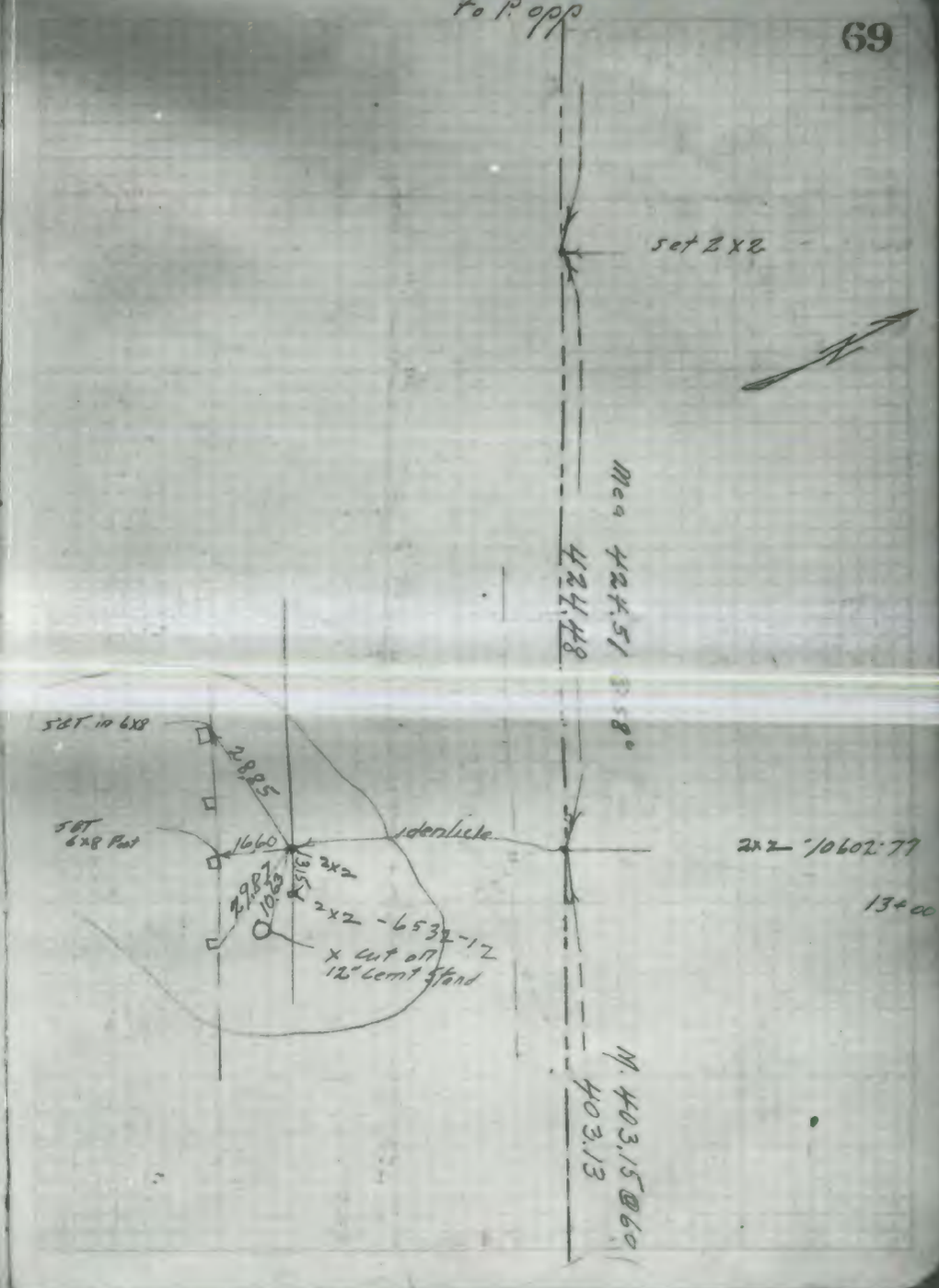
to P. opp
set 2x2
Mea 424.51 @58°
424.48
5 LT in 6x8
28.85
5 LT 6x8 Post
16.60
identicle
2x2
2x2 - 6532-12
x cut on 12" Cemt Stand
2x2 - 10602-77
13+00
M. 403.15 @60
403.13

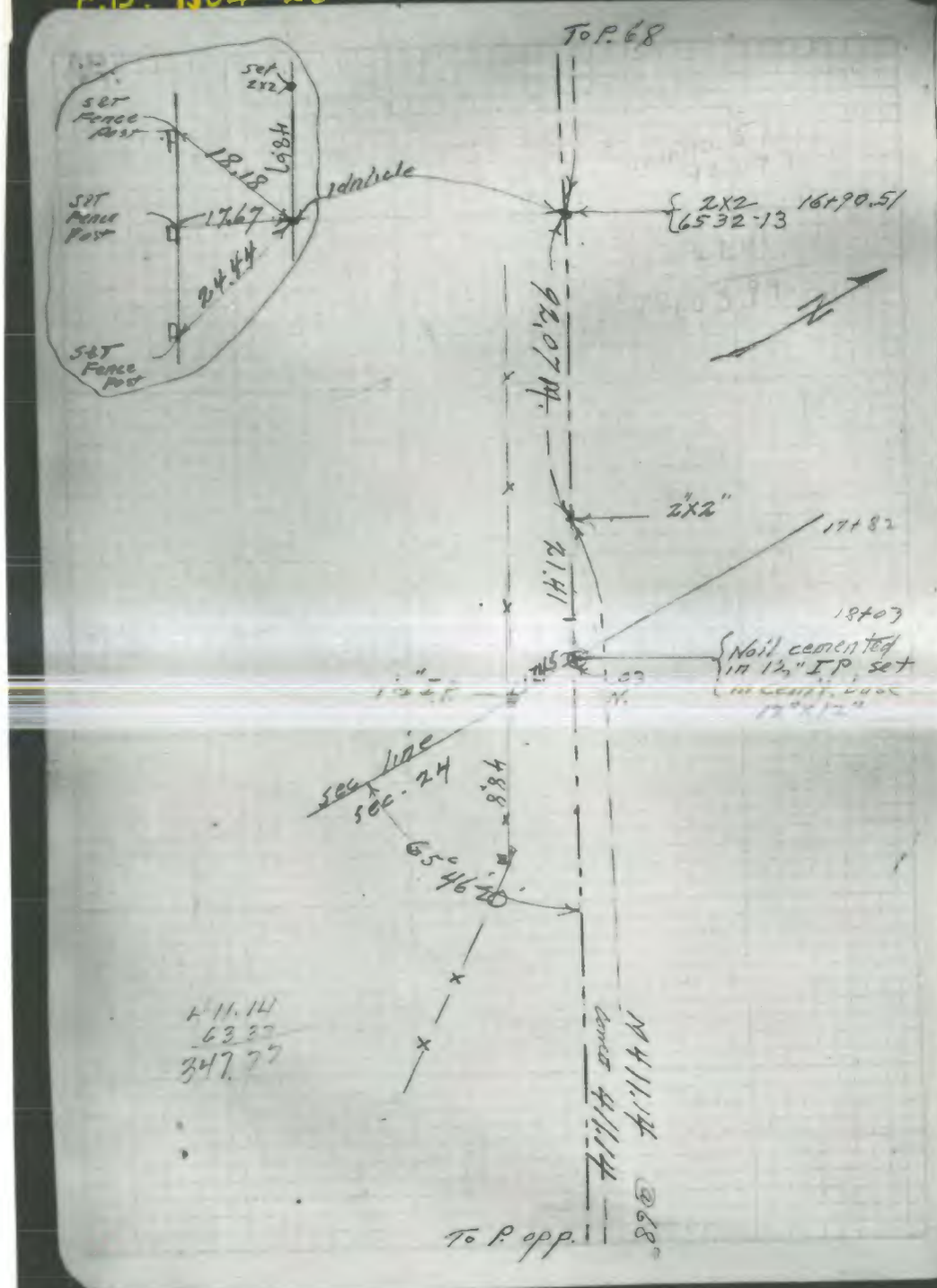
To P. 68
Set 2x2
Set Fence Post
18.18
48.67
Set Fence Post
17.67
24.44
Set Fence Post
Indicate
2X2
6532-13
16+90.51
92.07 M.
2"X2"
17+82
21.41
18+03
Nail cemented in 1½" I.P. set in Cemt. base 12"x12"
sec line
sec. 24
48.8
65° 46'
411.14
63.37
347.77
M 411.14
Cemt 411.14
@68°
To P. opp.

12262


To P. opp.
Surv. 6-77
Hubbard AVE Prod.
21+29
spk cemented in 4" Iron pipe in Ravine
63.37
0.015
21+93.72
spk & Cemt in 4" I.P. on Ridge
Set 2x2
Removed
M 212.81 @74°
212.82
146.57
1½" I.P.
0.11
To P. 71


Top-70
M-66.25
1½" IP set in Cmt
M152.69 @ 71°
152.69
SBT
Power Pole
2x2 0.14 N
10602-79
Reset to line
60.15
Pipe disturbed
Spk & Cmt in
4" I.P. 0.11 N
6532-13
10602-79
212.82
152.69
60.15
425.66
M178.74 73°
178.75
To P. opp

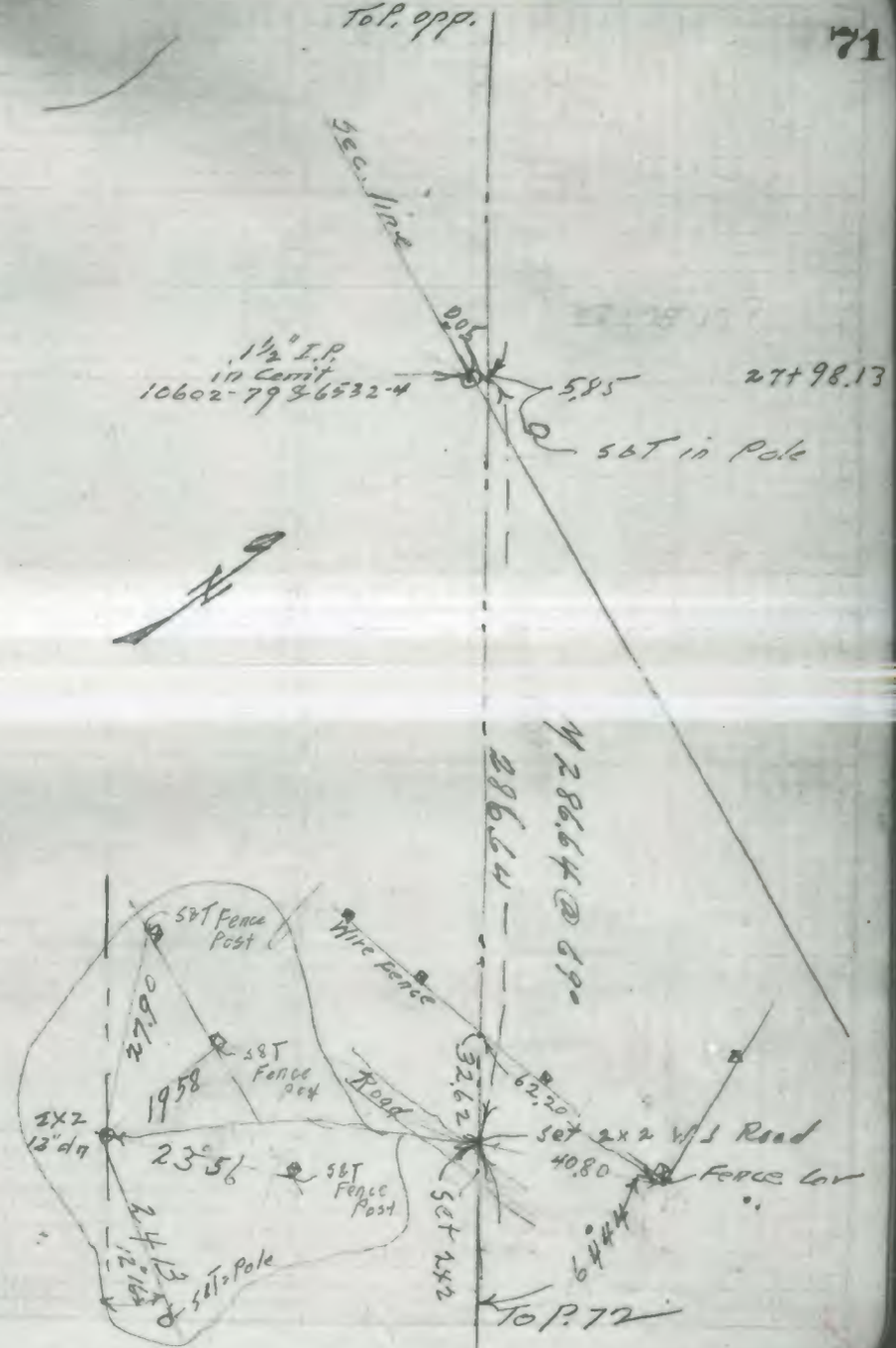
To P. opp.
Sec. line
0.05
1½" I.P.
in Cmt
10602-79 & 6532-4
5.85
27+98.13
SBT in Pole
M286.64 @ 69°
286.64
SBT Fence Post
Wire Fence
27.90
SBT Fence Post
Road
32.62
62.20
1958
2x2
13" dn
23.56
SBT Fence Post
Set 2x2 W.S. Road
40.80
Fence Cor
6444
Set 2x2
SBT = Pole
To P. 72


To P. 71
192.10 @ 67°
192.10
Set 2x2
32+76.87
M 322.60 @ 67°
322.60
Drill mk stone
3°27'
36.00
56.96
77°51
Drill Gran stone
Set 2x2
To opp. Pg

12262

To bottom of P. opp.
278.50 Const
M 278.50 @ 67°
old SCT.
97.97
drill-hole in Rock
Set Lead & Tack 6532-5
286.95
To P. 73 left

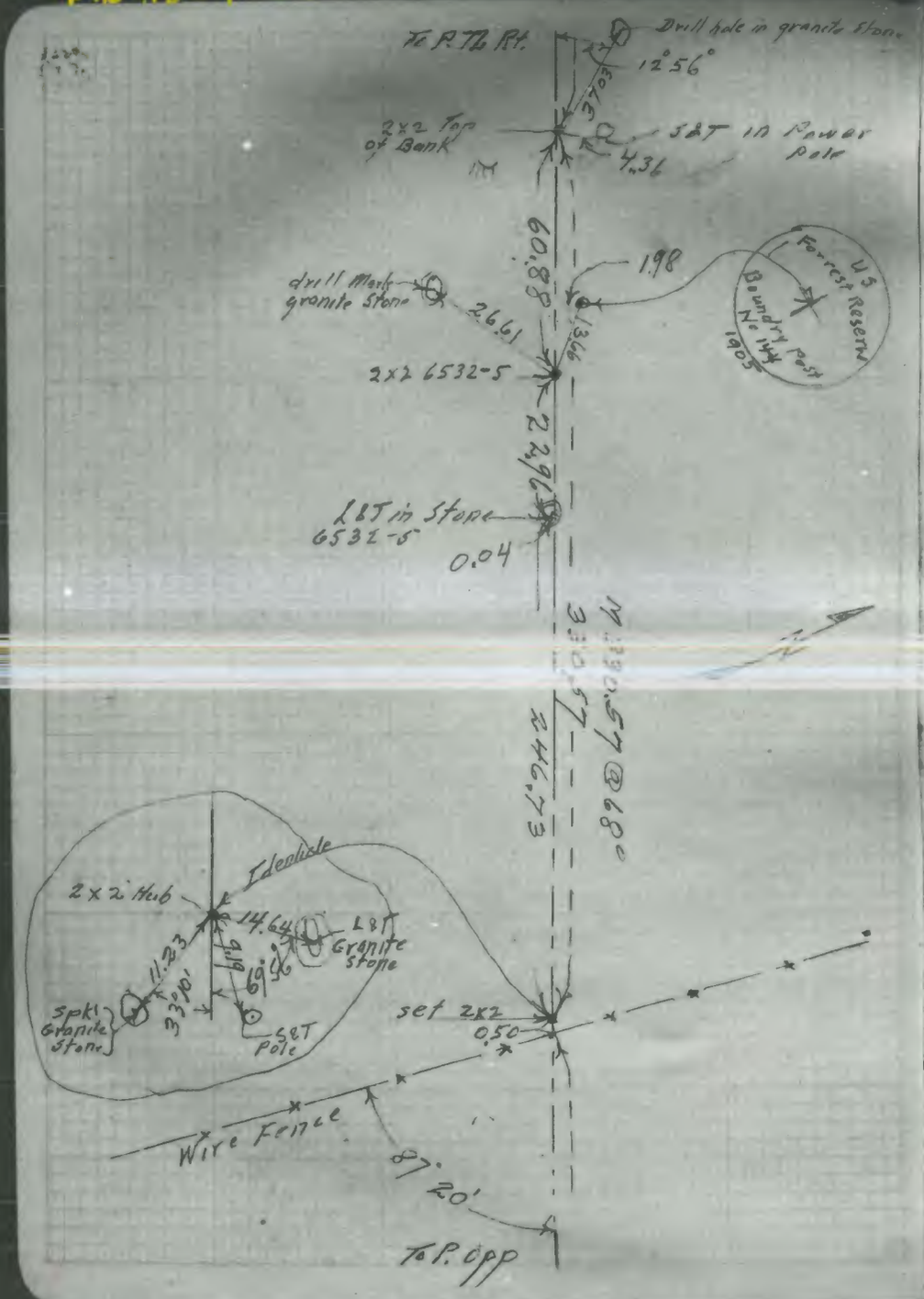

FEB 5 1932
INDEXED

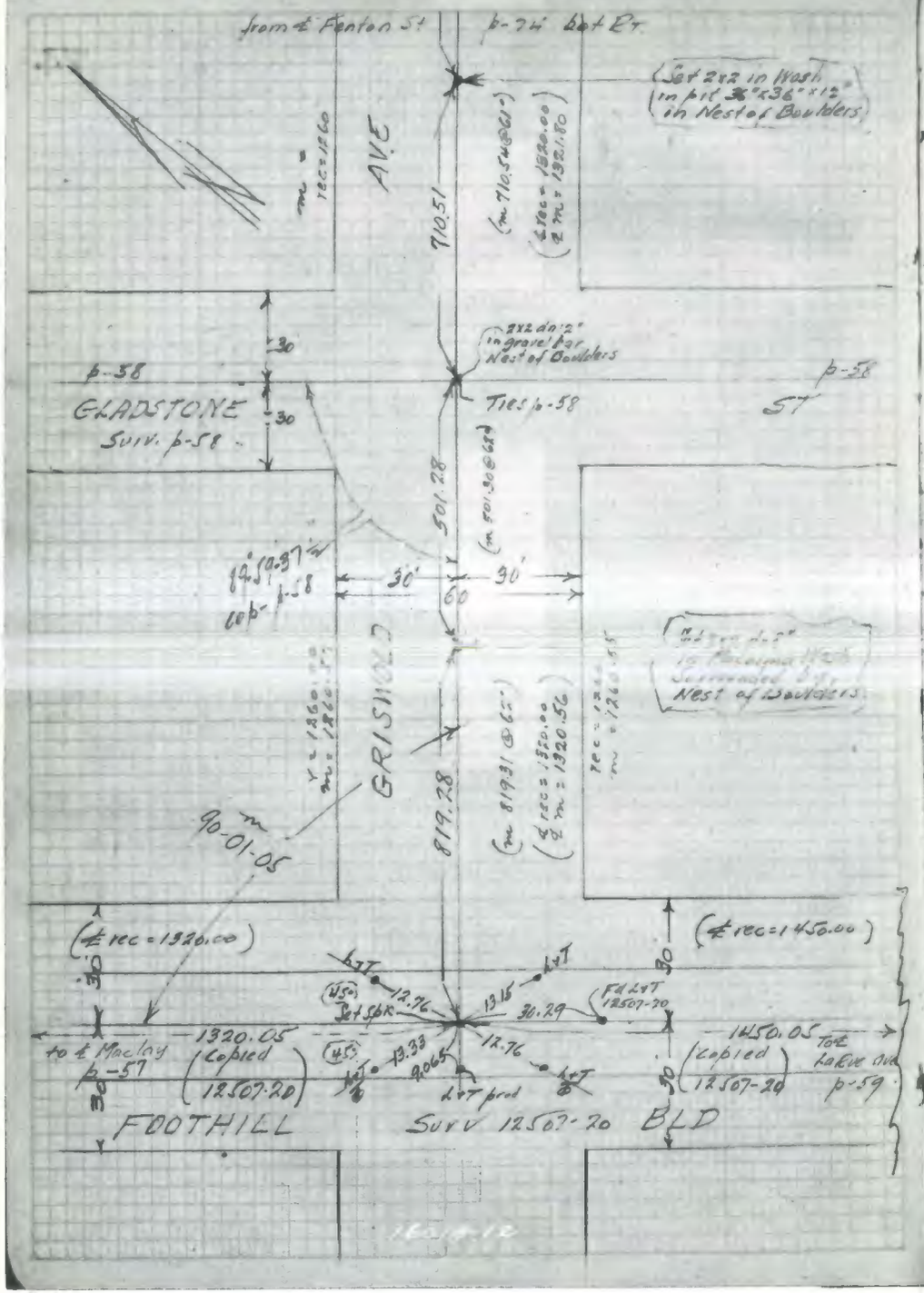
from ℄ Fenton St
p-74 bot ET
Set 2x2 in Wash in pit 36"x36"x12" in Nest of Boulders
AVE
710.51
(m 710.54 W)
(℄ rec = 1320.00 ℄ m = 1321.10)
2x2 dn 2" in gravel for Nest of Boulders
p-58
GLADSTONE
Surv. p-58
Ties p-58
ST
501.28
(m 501.30 W)
30
90
60
GRISWOLD
819.28
(m 819.31 W)
(℄ rec = 1320.00 ℄ m = 1320.56)
90-01-05
Set 2x2 dn 2" in Nest of Boulders
(℄ rec = 1320.00)
(℄ rec = 1450.00)
LvT
Set SBK
12.76
13.16
30.29
Fd LvT 12507-20
1320.05 (Copied 12507-20)
to ℄ Maclay p-57
13.33
9.065
LvT prod
1450.05 (Copied 12507-20)
To ℄ Lake Ave p-59
FOOTHILL
Surv 12507-20
BLD

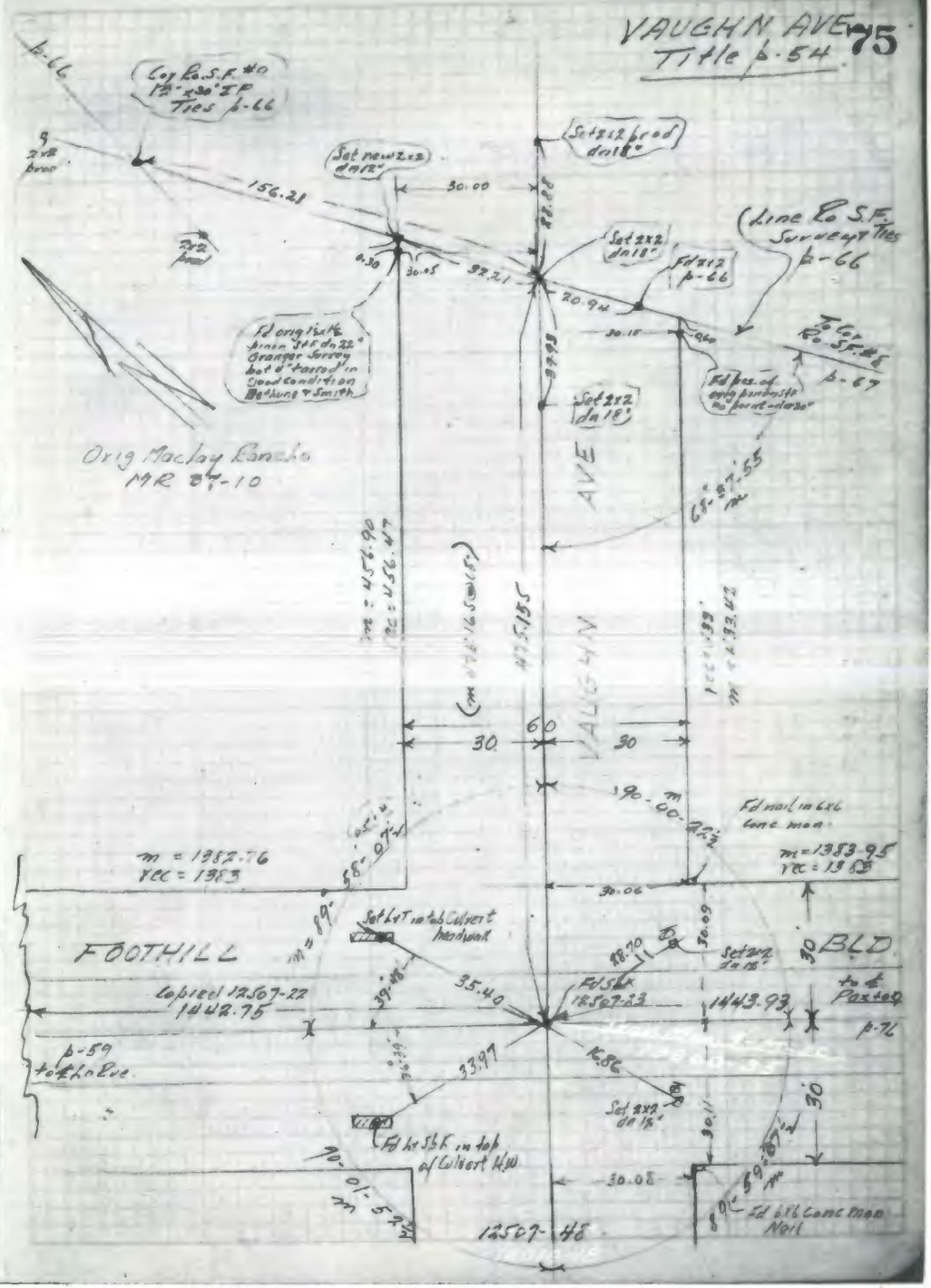
VAUGHN AVE
Title p-54
75
p-66
Cor R.S.F. #0 12"x30" IP Ties p-66
Set new 2x2 dn 12"
Set 2x2 prod dn 18"
156.21
30.00
Set 2x2 dn 18"
Fd 2x2 p-66
(Line R.S.F. Survey Ties p-66)
Fd orig tie 4 bines 3'15 dn 22" Granger Survey but 4" short in Good Condition Bathing & Smith
Orig Maclay Rancho MR 87-10
Set 2x2 dn 18"
To Cor R.S.F. #5 p-67
Fd pos. of orig pinbrush no forest-dn 20"
VAUGHN AVE
(m 472.16 S W (F))
m = 1356.90 rec = 1356.47
m = 1373.42
30
60
90-00-
Fd nail in L&L Conc mon
m = 1352.76 rec = 1353
m = 1353.95 rec = 1353
FOOTHILL
Set LvT in tob Culvert headwall
35.40
Copied 12507-22 1442.75
Fd SBK 12507-23
1443.93
to ℄ Paxton p-76
p-59 to ℄ Lake Ave
33.97
Fd ½" SBK in top of Culvert H.W.
90-01-52
Set 2x2 dn 18"
BLD
Fd 3/4" Conc mon Nail
12507-48

FEB 5 1932

INDEXED

PAXTON AVE
Title p-54

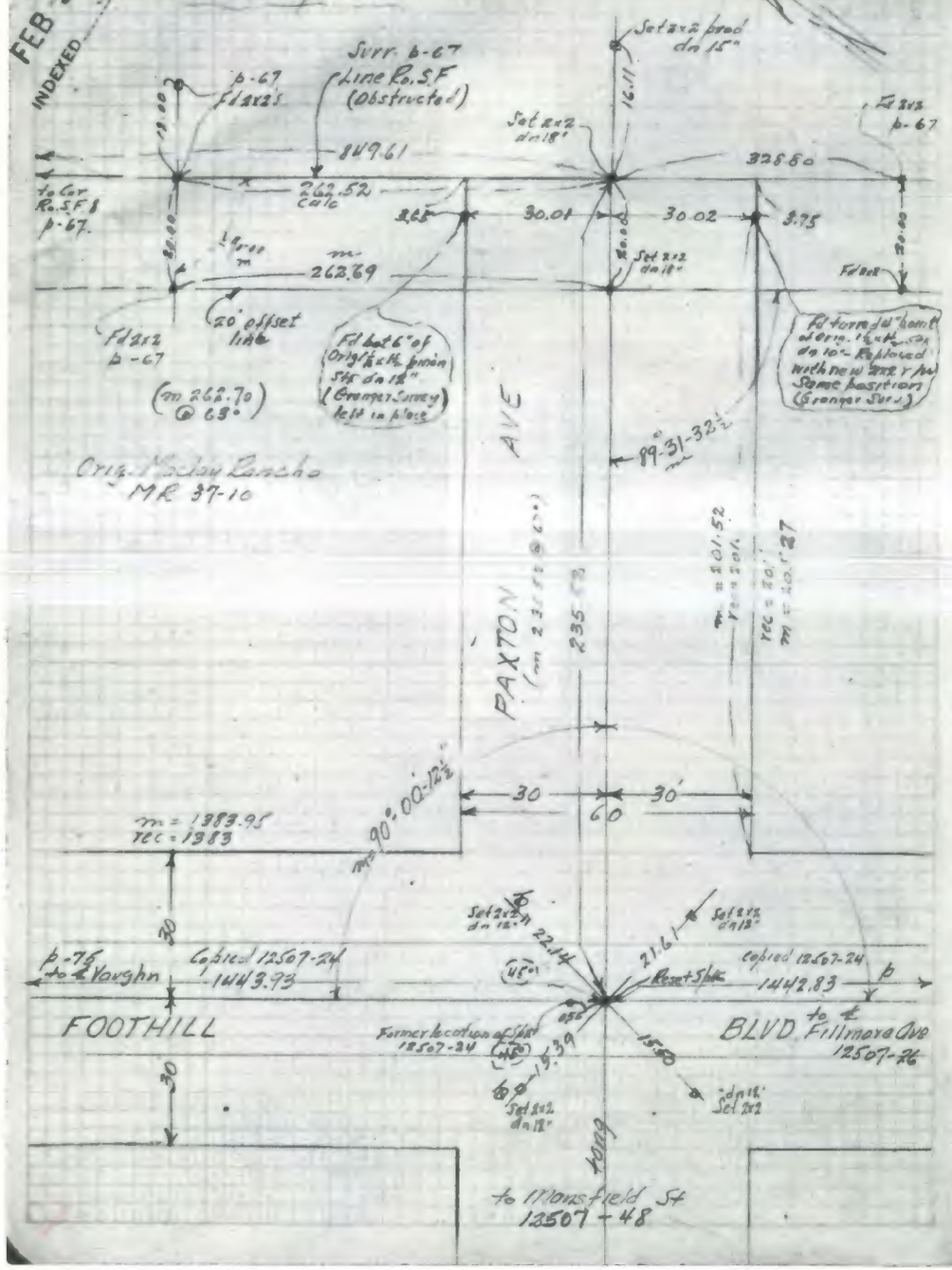

HUBBARD AVE (b-77)
(2582± NEly fm Garrick St to Garrick St)
℄ Angles - Distances - Ties

76

FEB 5 1932

INDEXED

Winston Smith - Sur.
Wolfe - Hilton - Fulton } Jan 20th 1932

Tape 2-201 - 20. lbs tens. @ 68°
℄ Ref. = Orig Maclay Rancho - (Granger Surv.)
MR 37- 5 to 16

TERRA BELLA AVE

Terminus E of Eldridge St. to Borden St

℄ Survey.

See Title P.50

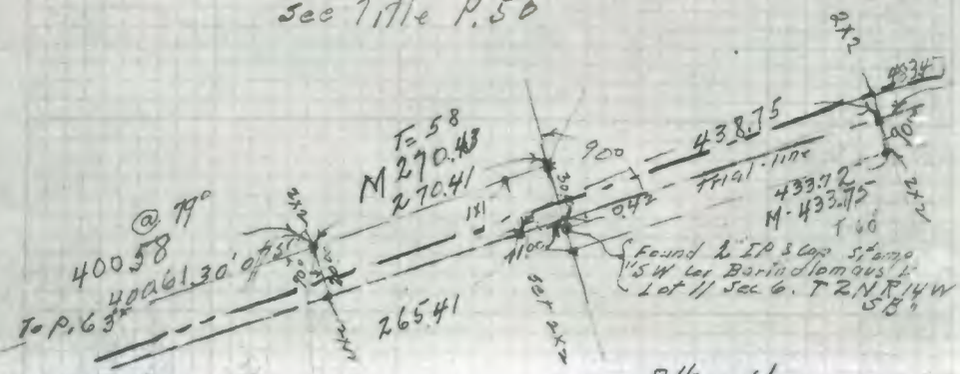

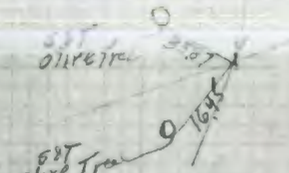

Tape #L-16 Tension Suspended #1916

Total to ℄ Pierce = 1443.53



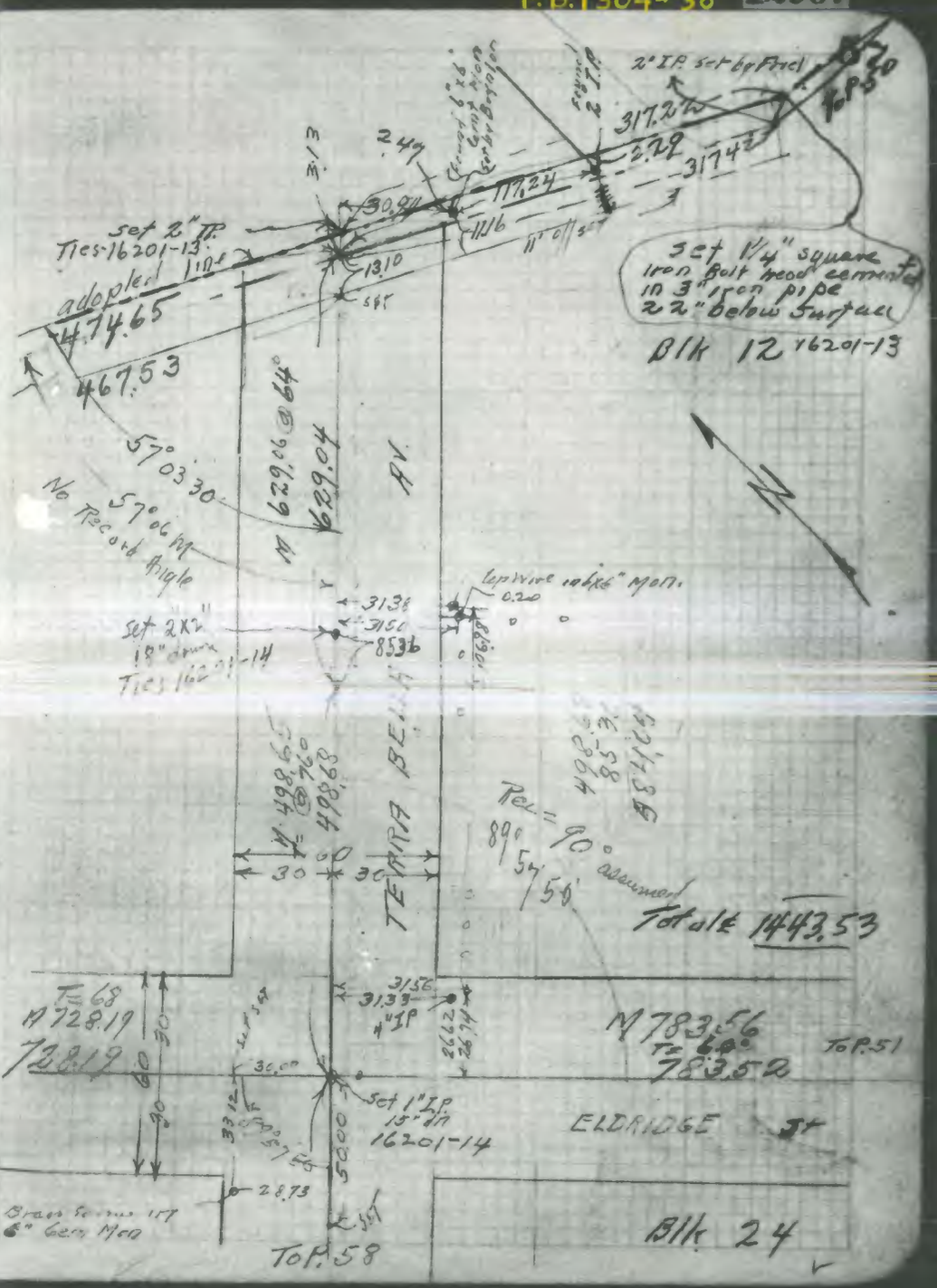

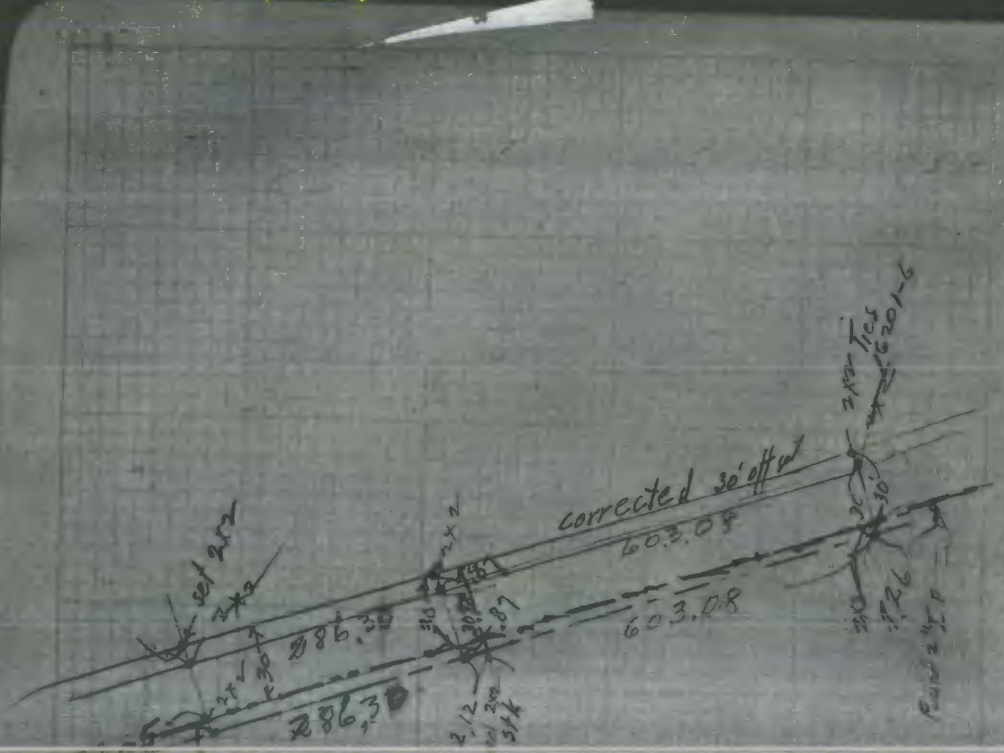
corrected 30' offset
603.08
603.08
286.30
286.30
set 2x2
2x4 Ties 16201-6
Found 2" I.P.

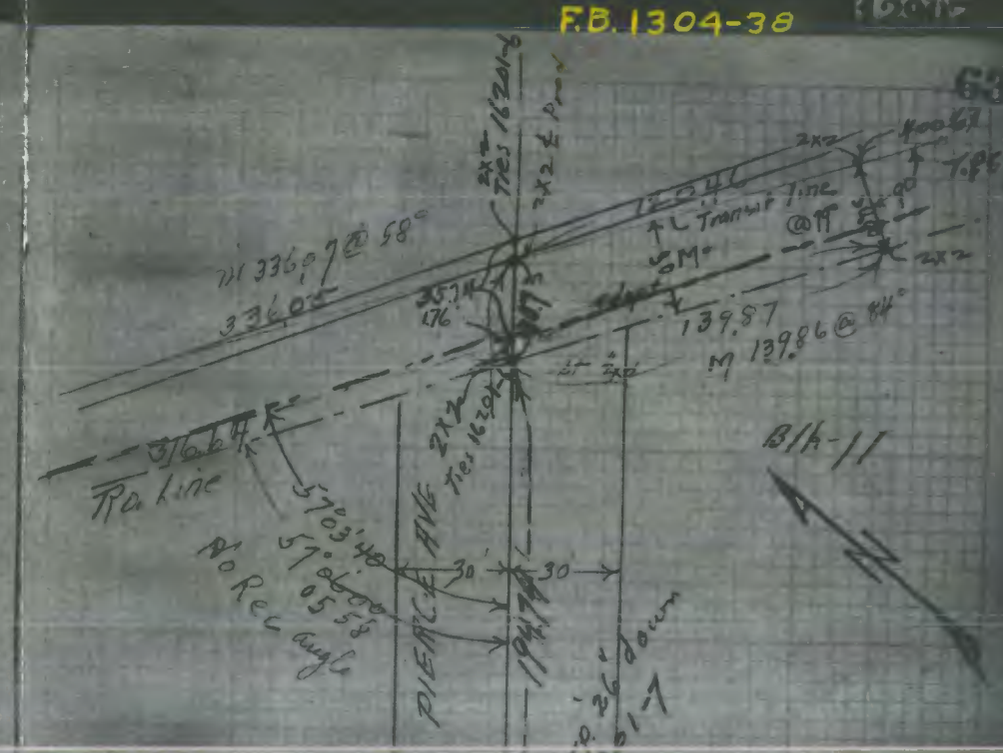
Transit line
@M
139.87
M 139.86 @ 84°
336.07
Blk-11
Ro line
PIERCE AVE
No Rec angle
30'
30'
194.74
2x2 Ties 16201-6
2x2 E Pipe
2x2 Ties 16201-6
26' down
61-7

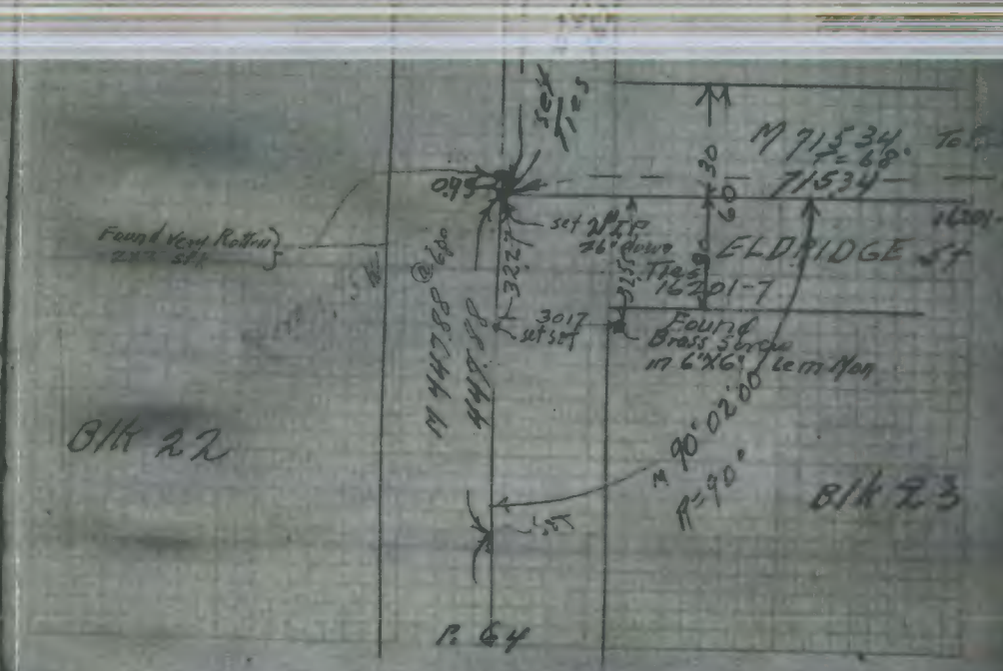
M 71534
71534
ELDRIDGE ST
Found Brass Screw in 6"x6" Lem Mon
Found Very Rotten 2x2 stk
M 447.88
447.88
Blk 22
Blk 23
R=90'
P. 64


N
Total Rec = 1443'
M-Total 1443.09
M460.61@68°
460.61
To P. 68
Set 2x2
FENTON
S.T.
Set 2x2
Tres 16201-3
6.27
1x1

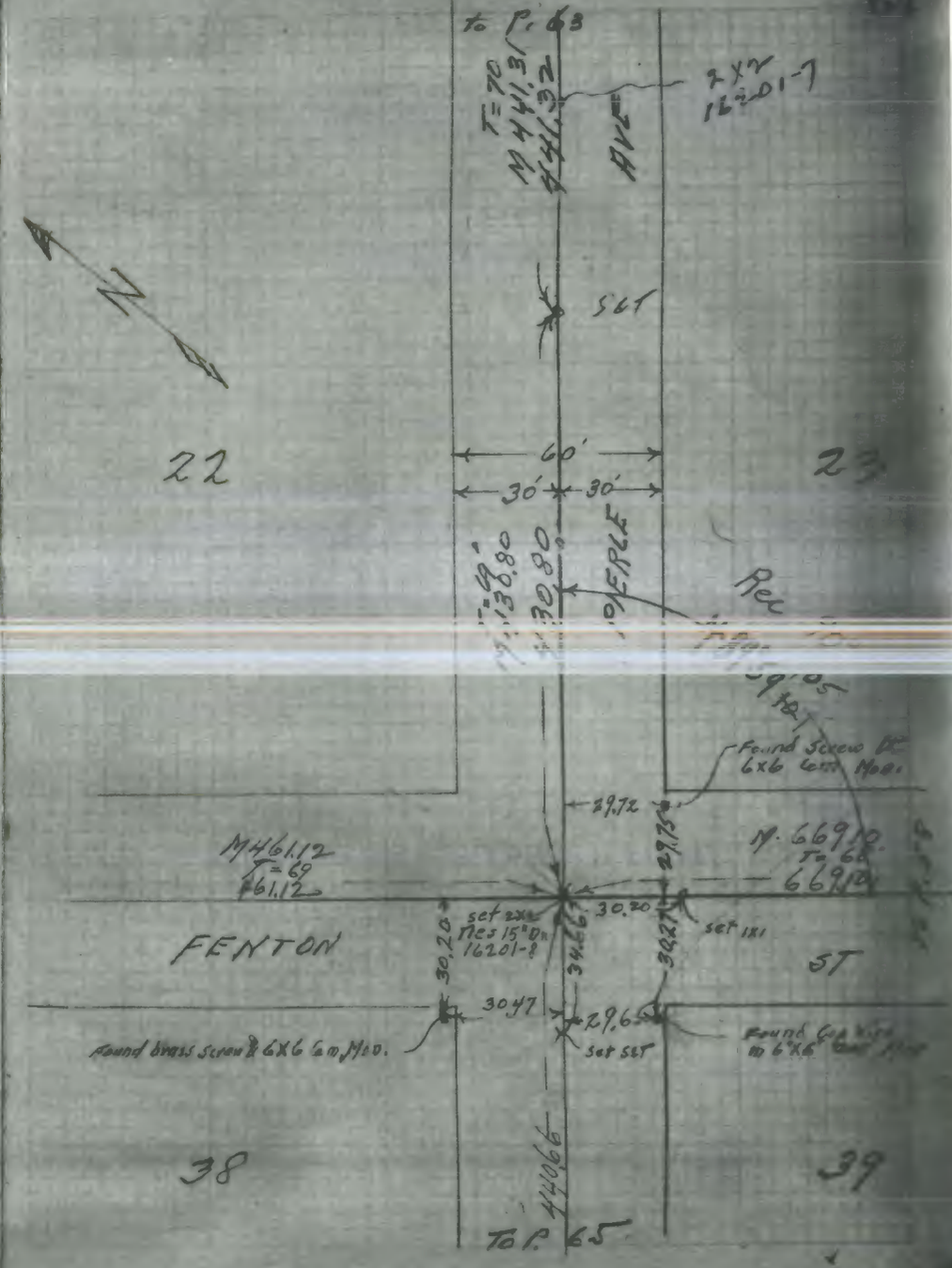
To P. 63
T=70
M 441.31
441.32
2x2
16201-7
AVE
SET
N
22
23
60'
30'
30'
PIERCE
Rec
Found Screw
6x6 Cem Mon.
29.72
29.75
M 461.12
T=69
461.12
M. 669.10
T=68
669.10
set 2x2
Tres 15" Dr
16201-8
30.20
30.20
34.66
30.27
set 1x1
FENTON
ST
30.47
29.65
Found brass screw & 6x6 Cem Mon.
set SET
38
39
440.66
To P. 65


VAN NUYS Blvd
Found 4X4 R.W. Carved post 18" high in Mound of Rock
SF #6
Ties 16201-1
Reset 4" Iron pipe Centered with Iron Bolt
3" Iron Pipe US Forest Reserve Boundary Post #138
SF #6
256.44
156°48'12"
Rec=156°45'
set 2x2
same 16201-1
Total 1826.91
443.63
To P.71

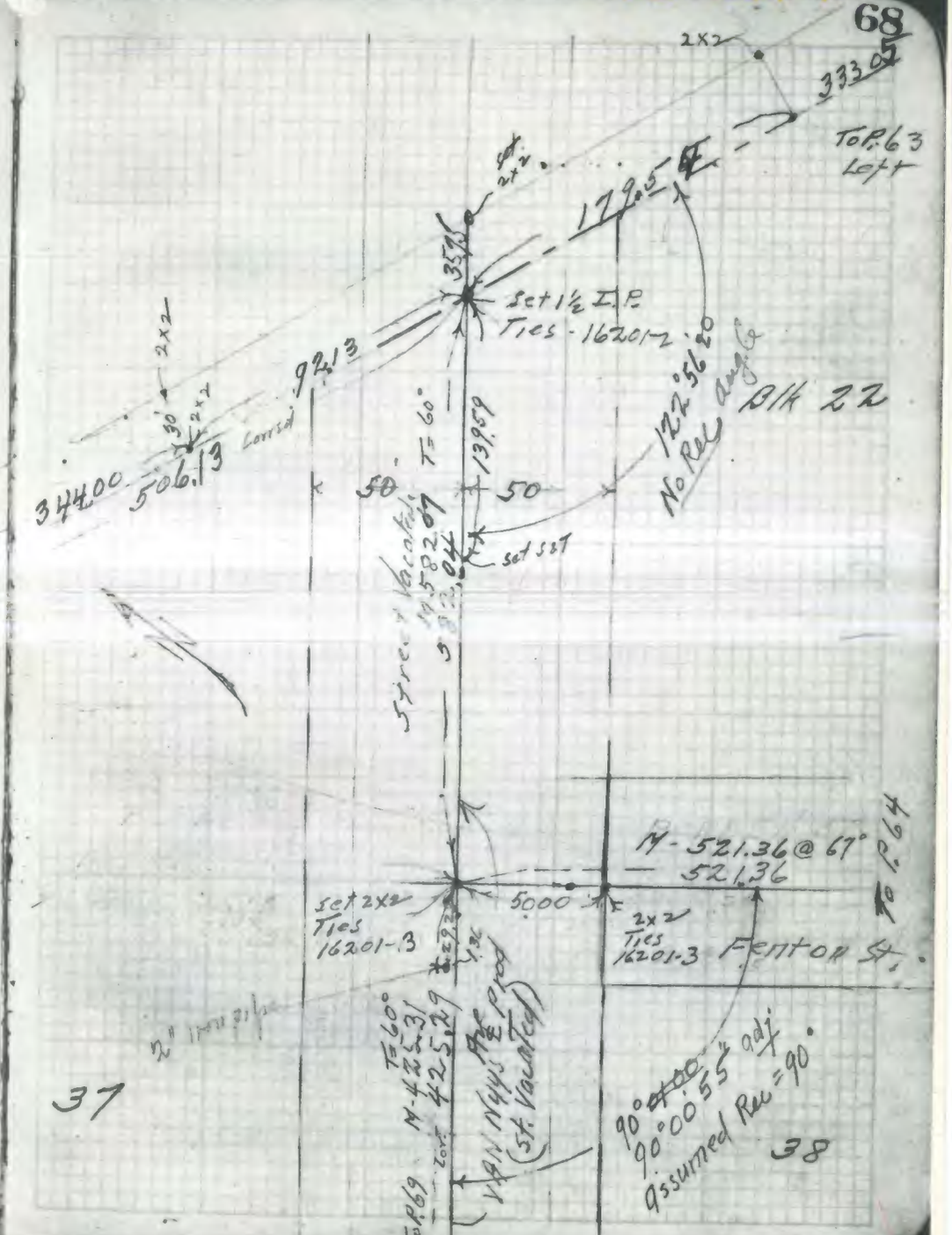
2x2
333.05
To P.63 Left
179.5
Set 1½ I.P.
Ties - 16201-2
92.13
344.00
506.13
Corrsd
T=60°
139.59
50
50
122°56'20"
No Rec Angle
Blk 22
set S&T
Street Vacated
M-521.36 @ 67°
521.36
To P.64
set 2x2
Ties
16201-3
5000
2x2
Ties
16201-3
Fenton St.
2" Iron pipe
T=60°
M-425.31
425.29
VAN NUYS Ave (St. Vacated)
90°00'55" adj
assumed Rec=90°
To P.69
37
38

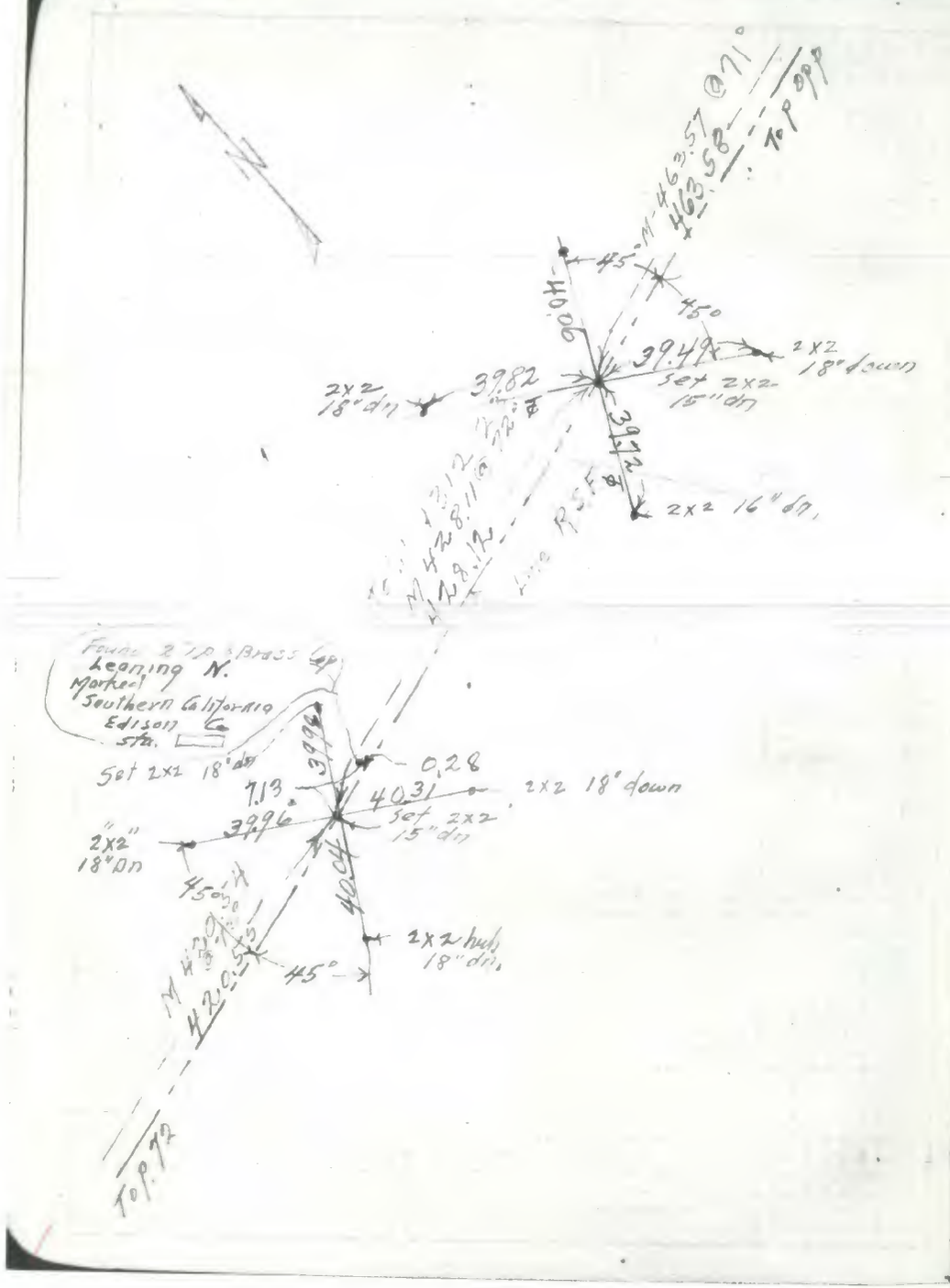
N
M-463.57 @ 71°
463.58
To P opp
45°
45°
40.06
39.49
2x2 18" down
Set 2x2 15" dn
39.82
2x2 18" dn
39.72
2x2 16" dn
Line R.S.F.
Found 2 T.P. & Brass Cap
Leaning N.
Marked
Southern California
Edison Co
sta.
Set 2x2 18" dn
39.96
0.28
7.13
40.31
2x2 18" down
Set 2x2 15" dn
39.96
2x2 18" Dn
45°
40.04
2x2 hub 18" dn
45°
To P. 72

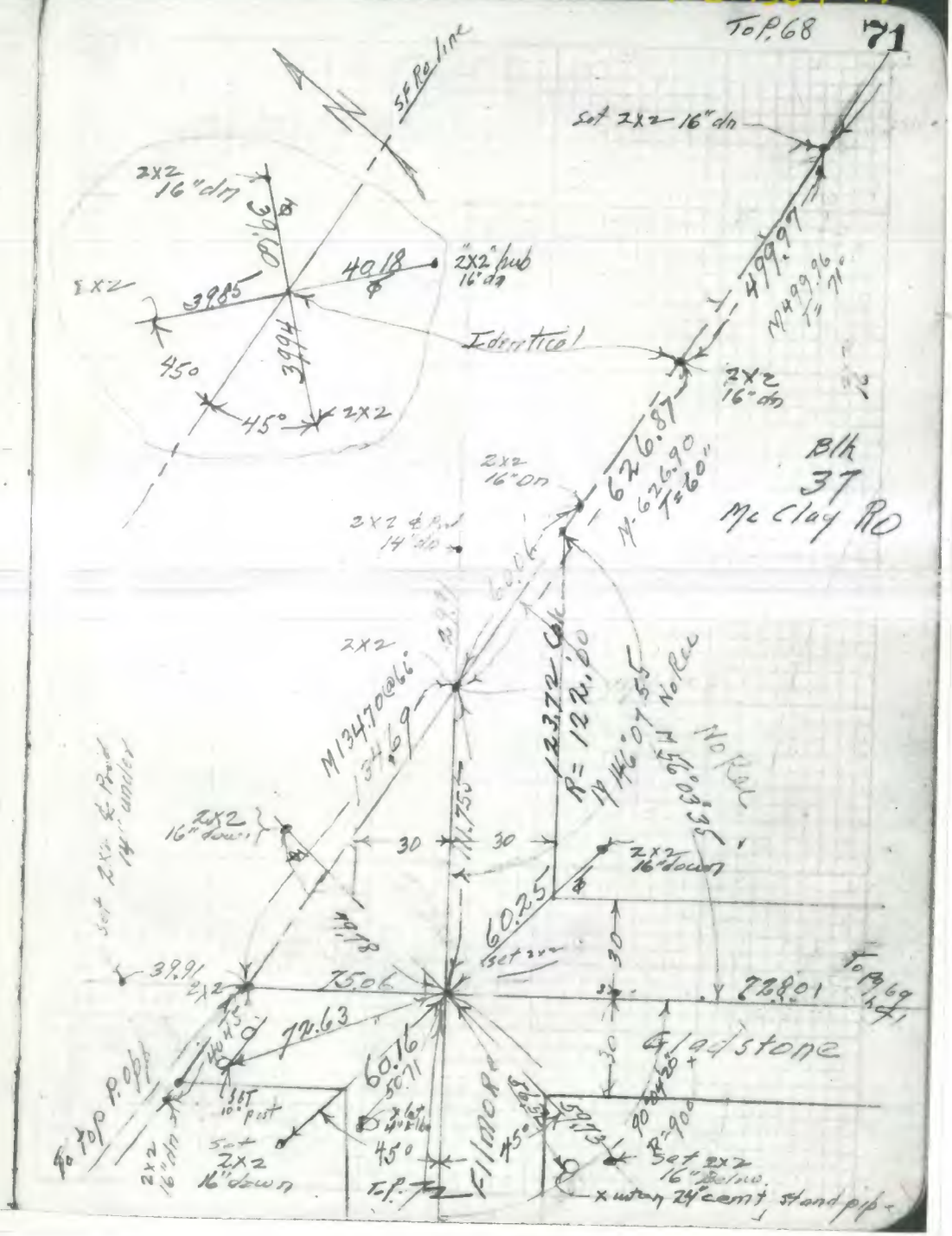
To P. 68
N
SF Ro line
Set 2x2 16" dn
2x2 16" dn
39.60
40.18
2x2 hub 16" dn
2x2
39.85
Identical
499.97
M499.96 T=71°
45°
39.94
45°
2x2
2x2 16" dn
626.87
M-626.90 T=60°
Blk 37
Mc Clay RO
2x2 16" Dn
2x2 & Prod 14" dn
60.06
2x2
M134.70@66
134.69
123.72 Calc
R=122.00
M146°07.55
No Rec
M56°03.35
No Rec
2x2 16" down
30
30
2x2 16" down
60.25
Set 2x2
39.91
2x2
75.06
72.63
72.801
To P. 69
Gladstone
60.16
50.71
To top P. opp
Set 10" post
Set 2x2 16" down
45°
Filmore
45°
Set 2x2 16" Below
x water 24" cemt stand pipe
T.P. 72

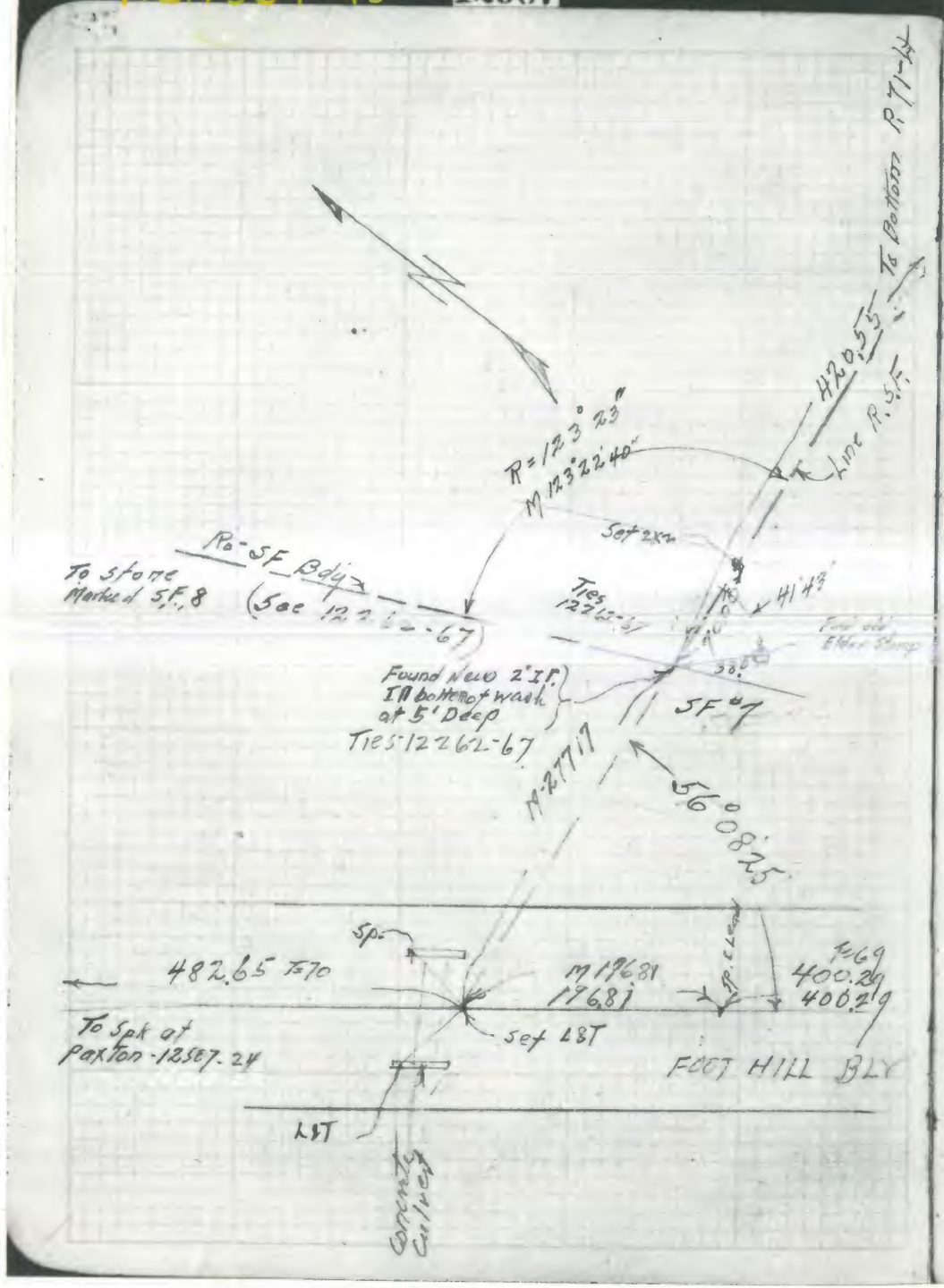
To Bottom P. 71-Lt
420.55
Line R.S.F.
R=123°23"
M 123°22'40"
Set 2x2
To stone Marked S.F. 8
Ro-SF Bdy
(See 12262-67)
Ties 12262-67
41.43
Found New 2" I.P. In bottom of wash at 5' Deep
Ties 12262-67
SF #7
M-27717
56°08'25"
Sp.
482.65 T=70
M 196.81
196.81
T=69
400.29
400.29
To Spk at Paxton-12587.24
Set LST
FOOT HILL BLY
LST
Concrete Culvert

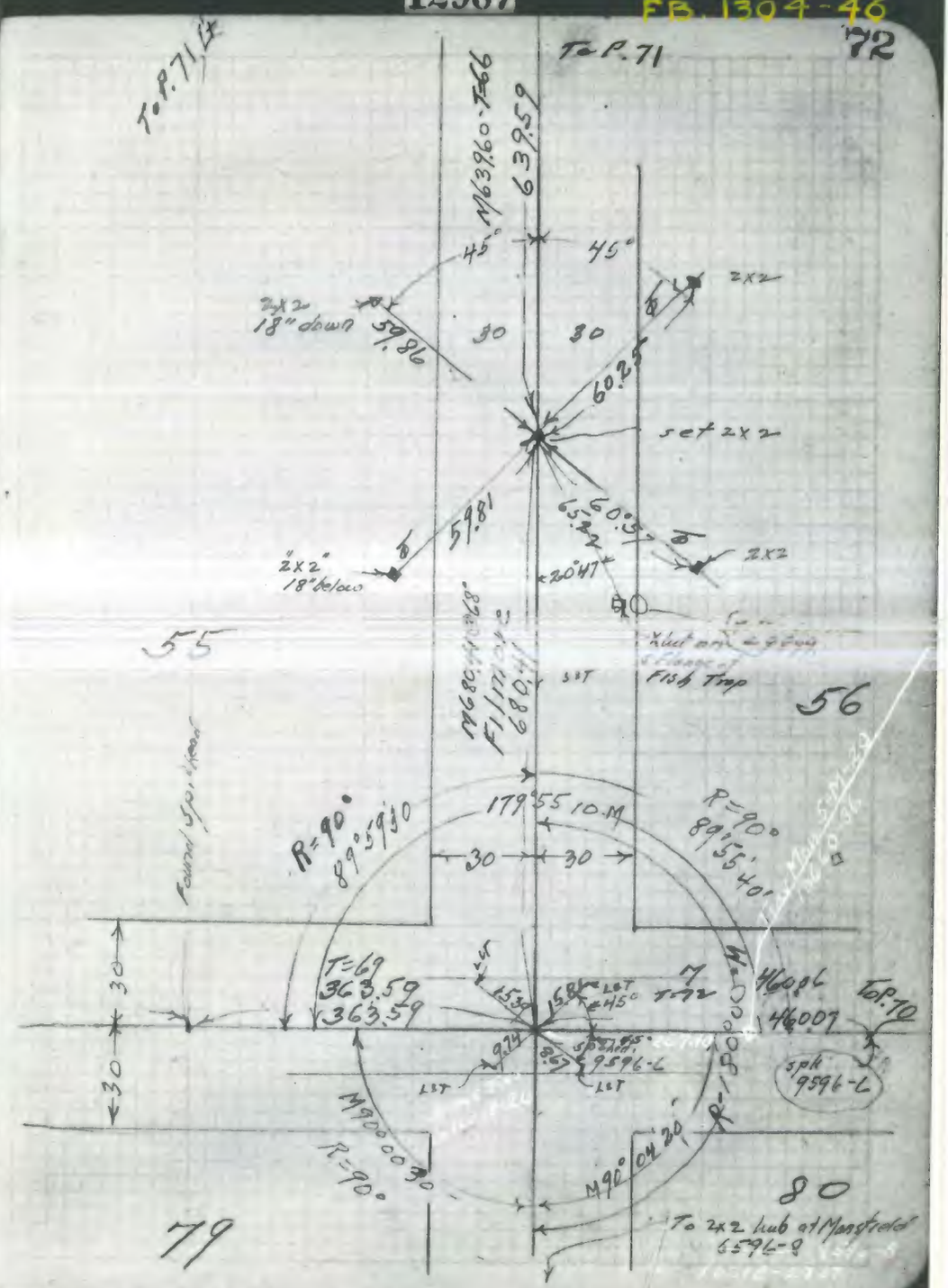
To P. 71
To P. 71 Lt
M 639.60 T=66
639.59
45°
45°
2x2
2x2 18" down
59.86
30
30
60.25
set 2x2
59.81
2x2 18" below
2x2
55
56
Fish Trap
179°55'10" M
R=90°
89°59'30"
R=90°
89°55'40"
30
30
T=69
363.59
363.59
T=72
46006
46007
To P. 70
spk 9596-6
M 90°00'30"
R=90°
M 90°04'20"
80
79
To 2x2 hub at Mansfield 6596-8

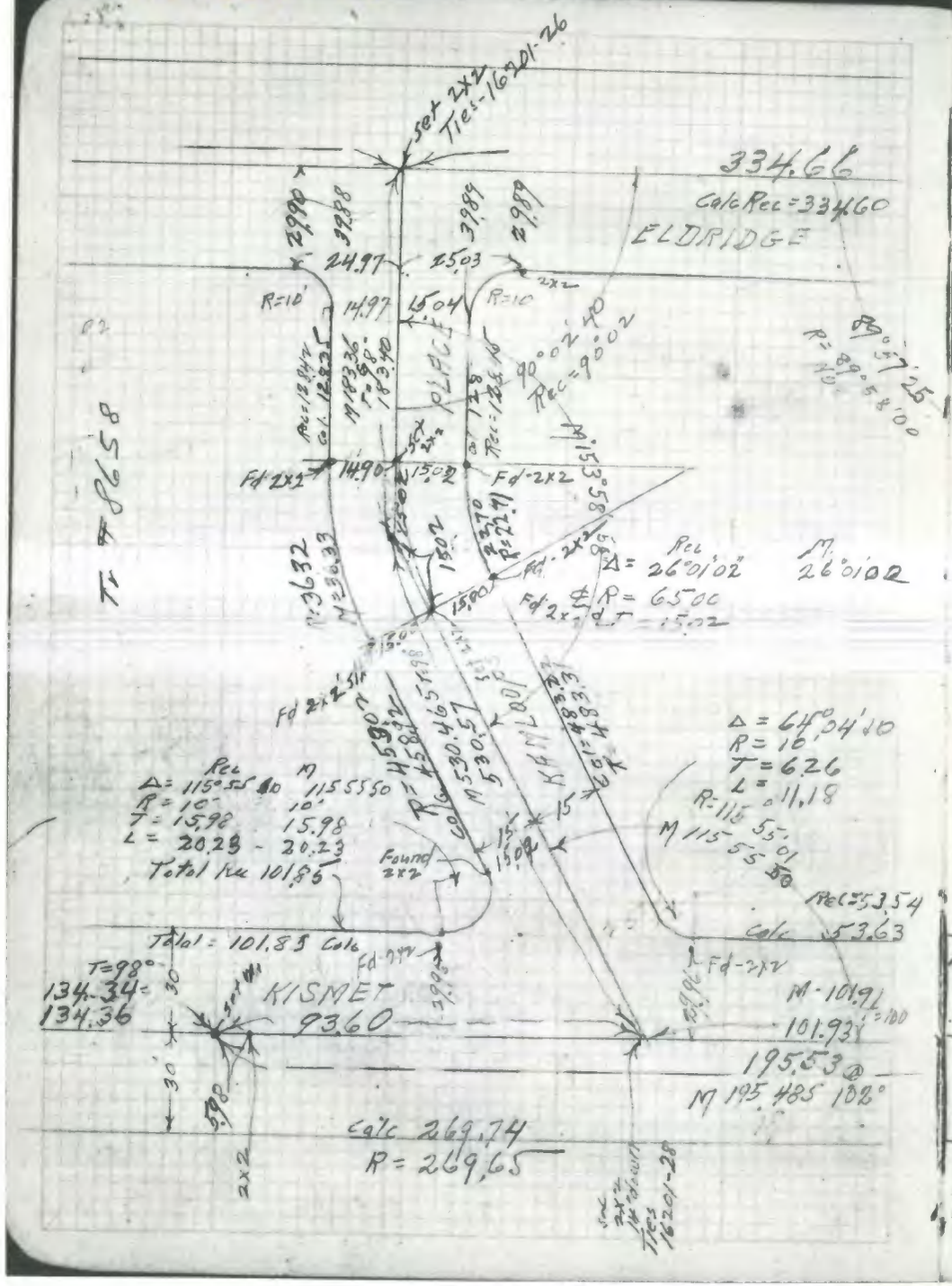
334.66
Calc Rec = 334.60
ELDRIDGE
PLACE
Tr # 8658
Δ = 26°01'02"
R = 65.00
T = 15.02
Δ = 64°04'10
R = 10'
T = 6.26
L = 11.18
Δ = 115°55'10
R = 10'
T = 15.98
L = 20.23
Total Rec 101.85
Total = 101.85 Calc
KISMET
93.60
Calc 269.74
R = 269.65
Rec = 53.54
Calc 53.63
M 101.91
101.93
195.53
M 195.485 102°

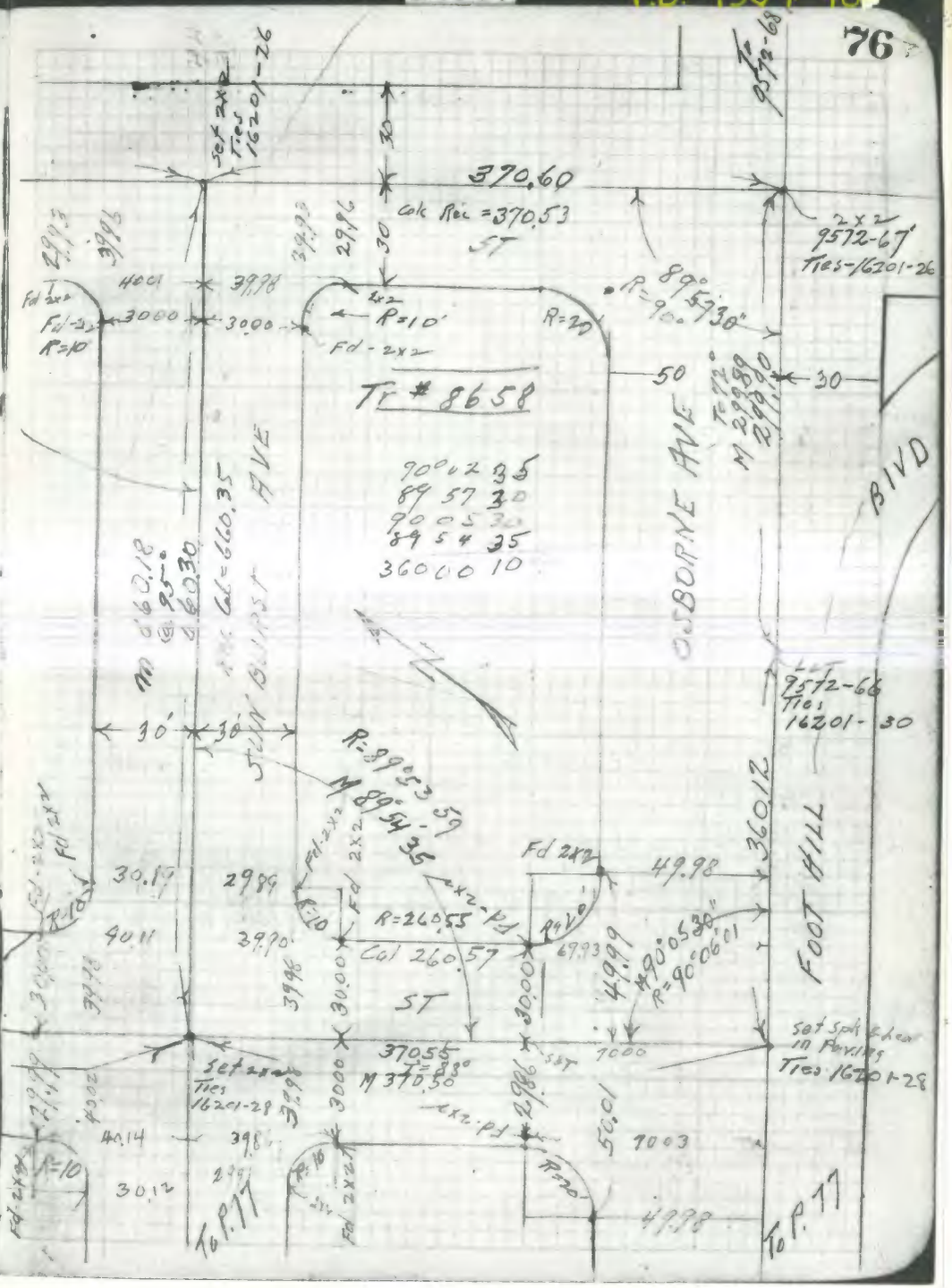
370.60
Calc Rec = 370.53
ST
Tr # 8658
OSBORNE AVE
BLVD
FOOT HILL
Cal 260.57
R = 260.55
370.55
M 370.50
To P. 77
To P. 77

F.B. 1304-50

16006

To Spk @ 17th St
13106-13

49.50 — 49.50
99

STREET

609.70
(1903-23)

Angle Meas. By Walker
Oral Party

M. 90°24'
90°24'00"
13106-2

1.0 BC
Set Lvt

1.45 BC
Set Lvt

49.50

70.21

81.24

13106-2

WASHINGTON

Set angle
13106-2

75.31

Set St angle
13106-2

11.02

Set LVT

Meas. 90°39'10"

9.2 BC

3.5 BC

Set LVT

49.50

To Spk

FIGUEROA

500 Ft
(1906-2)

99
49.50 — 49.50

13106-19
To spk @ 21st St

F.B. 1304-51

16006

18th St
13106-13

10' — 10'
20'

2

LEBANON ST

611.20
(1903-23)
Fnd. Svr

90°
35' 40"
1903-26

90°
24' 10"
13106-2

Meas. 90°23.50'

13106-2

106.275

1.43 BC
Set Lvt

5.9 BC
Set Lvt

46.17

40.88

STREET BLVD.

(Meas. 214.06 @ 79°)
(214.05 - 13106-2)

40.815

35.21

46.11

(Meas. 204.95 @ 78°)

Set Lvt

20.9

29.5

Set Lvt

E. Prod.
Set Lvt

204.97
13106-2

50

50

SEP 4 1931
INDEXED

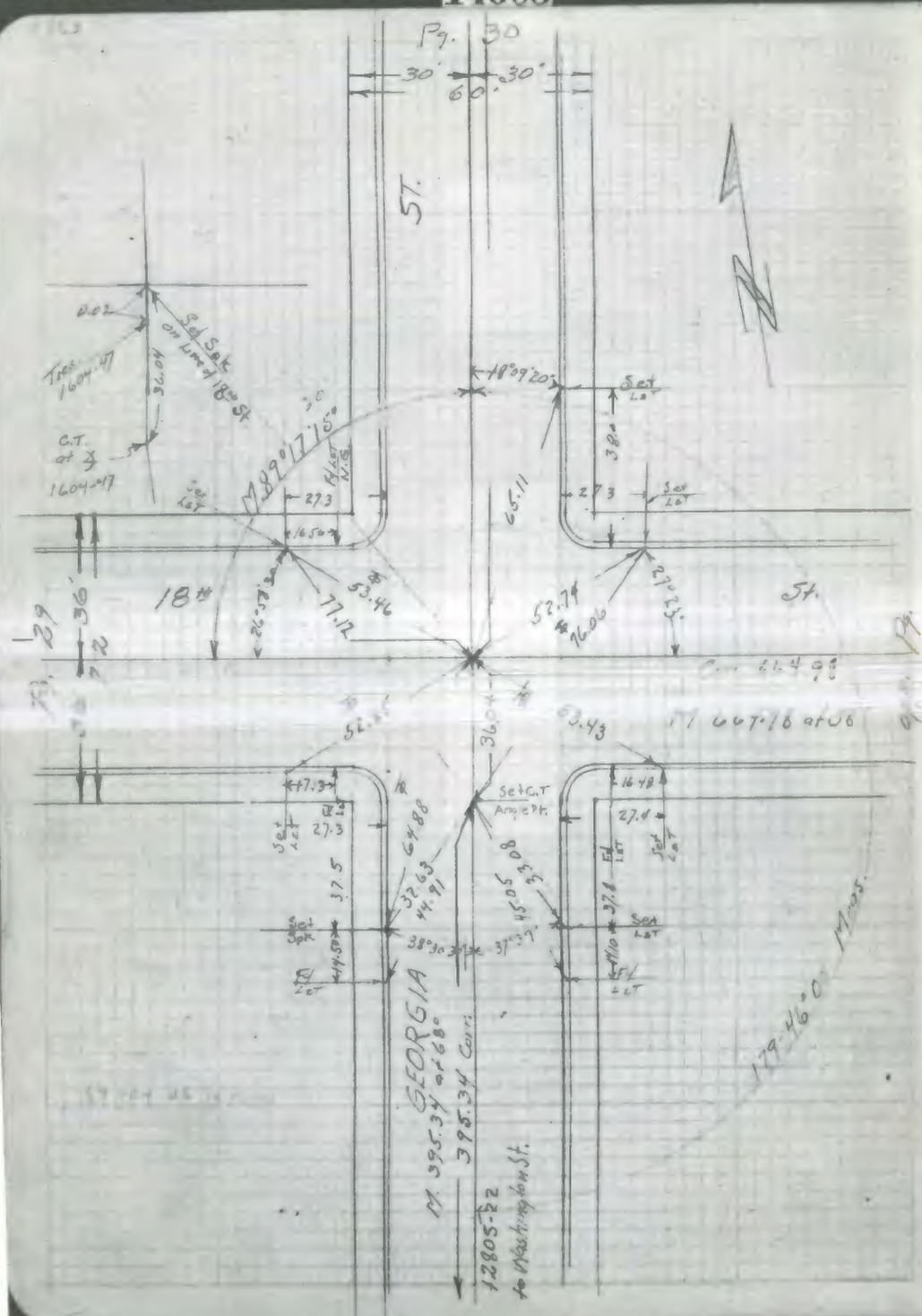

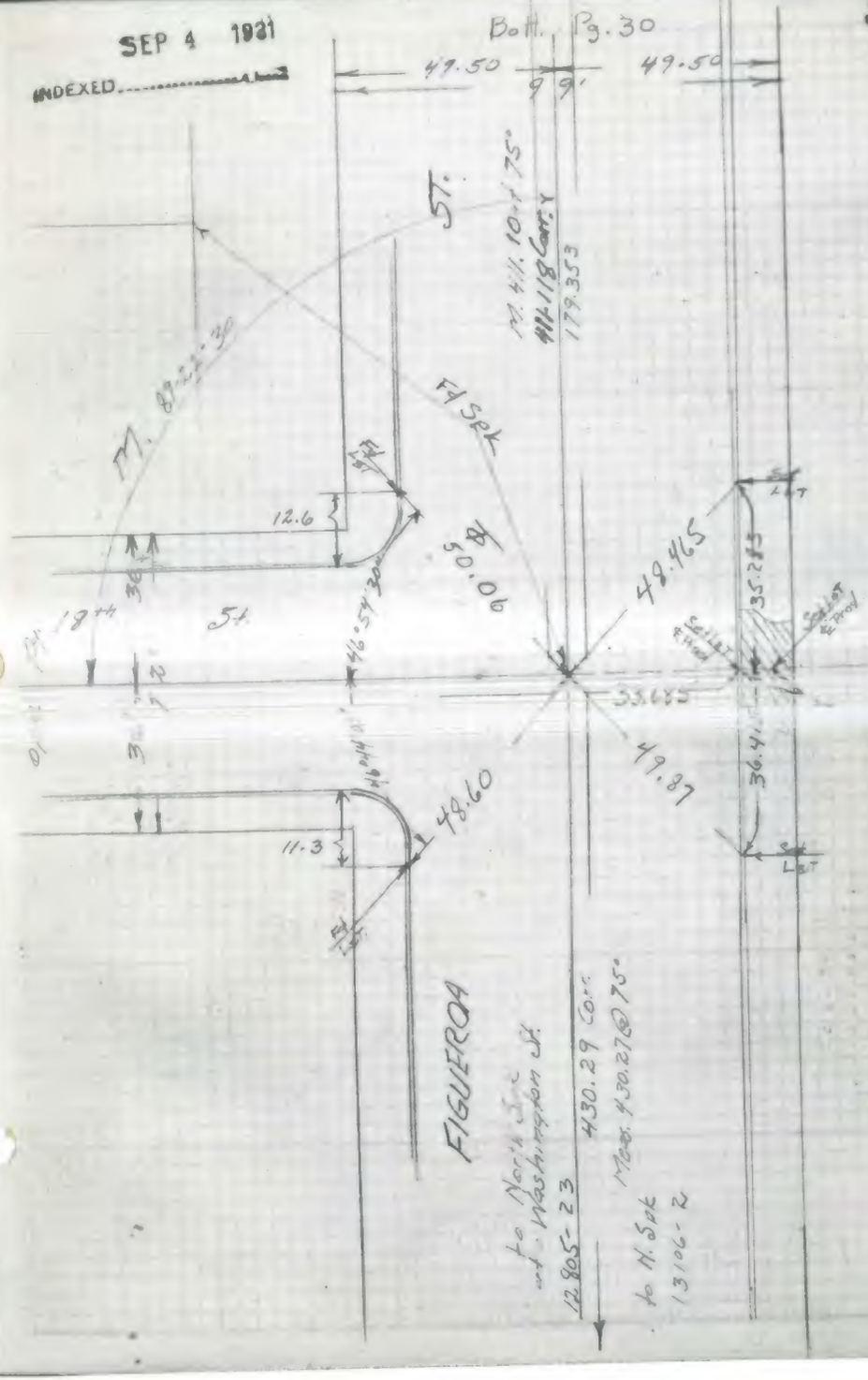

F.B. 1304-54

13106

NOV 27 1928
INDEXED ____ 19__

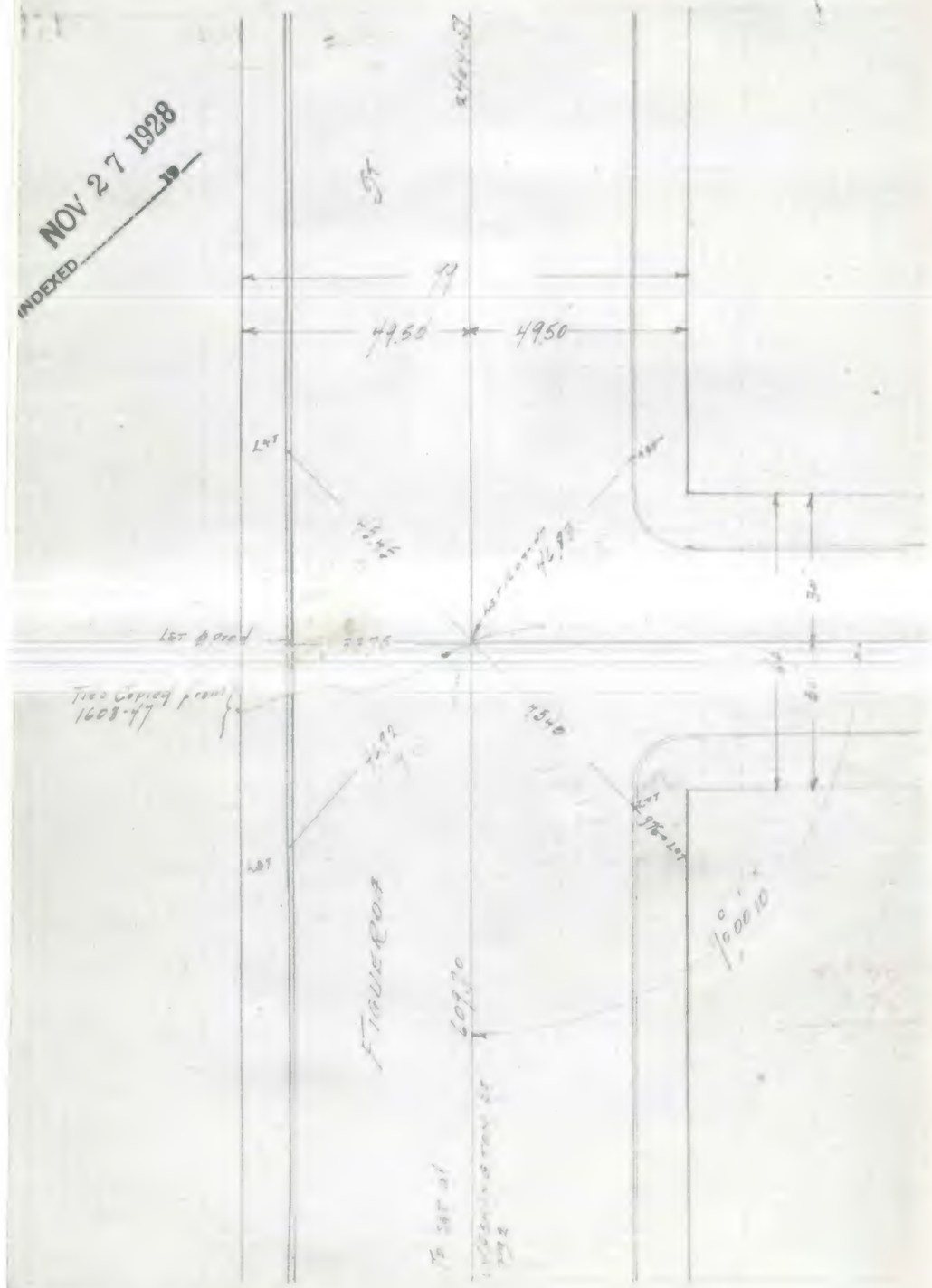

F.B. 1304-55

13106

NOV 27 1928
INDEXED ____ 19__

13

18TH STREET
Main St. to Figueroa St.
Cfr Line Ties
Nov.-1928

Terpening
Jobe
Donker
Leonhardt

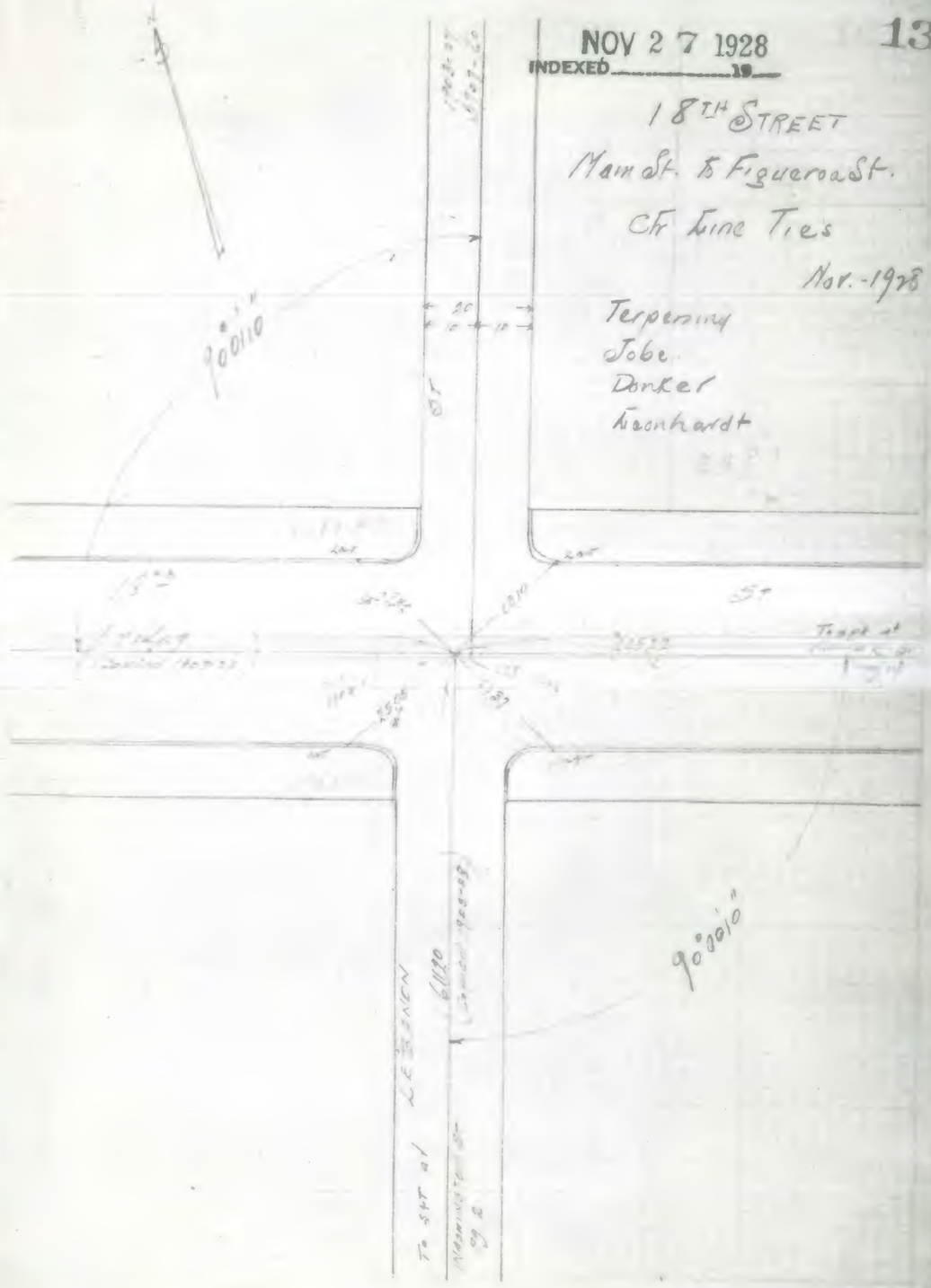

INDEXED OCT 24 1984

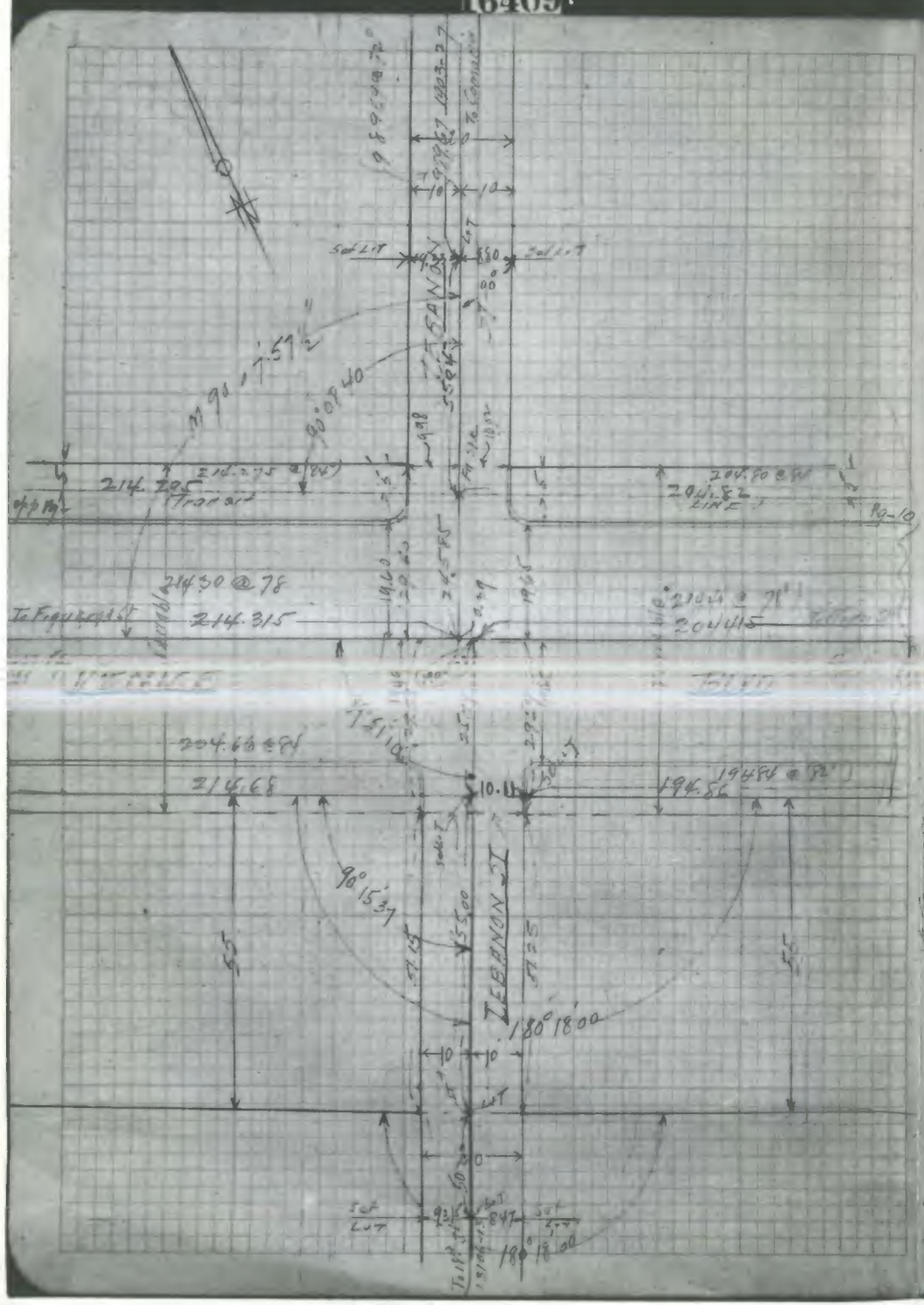



F.B. 1304-58

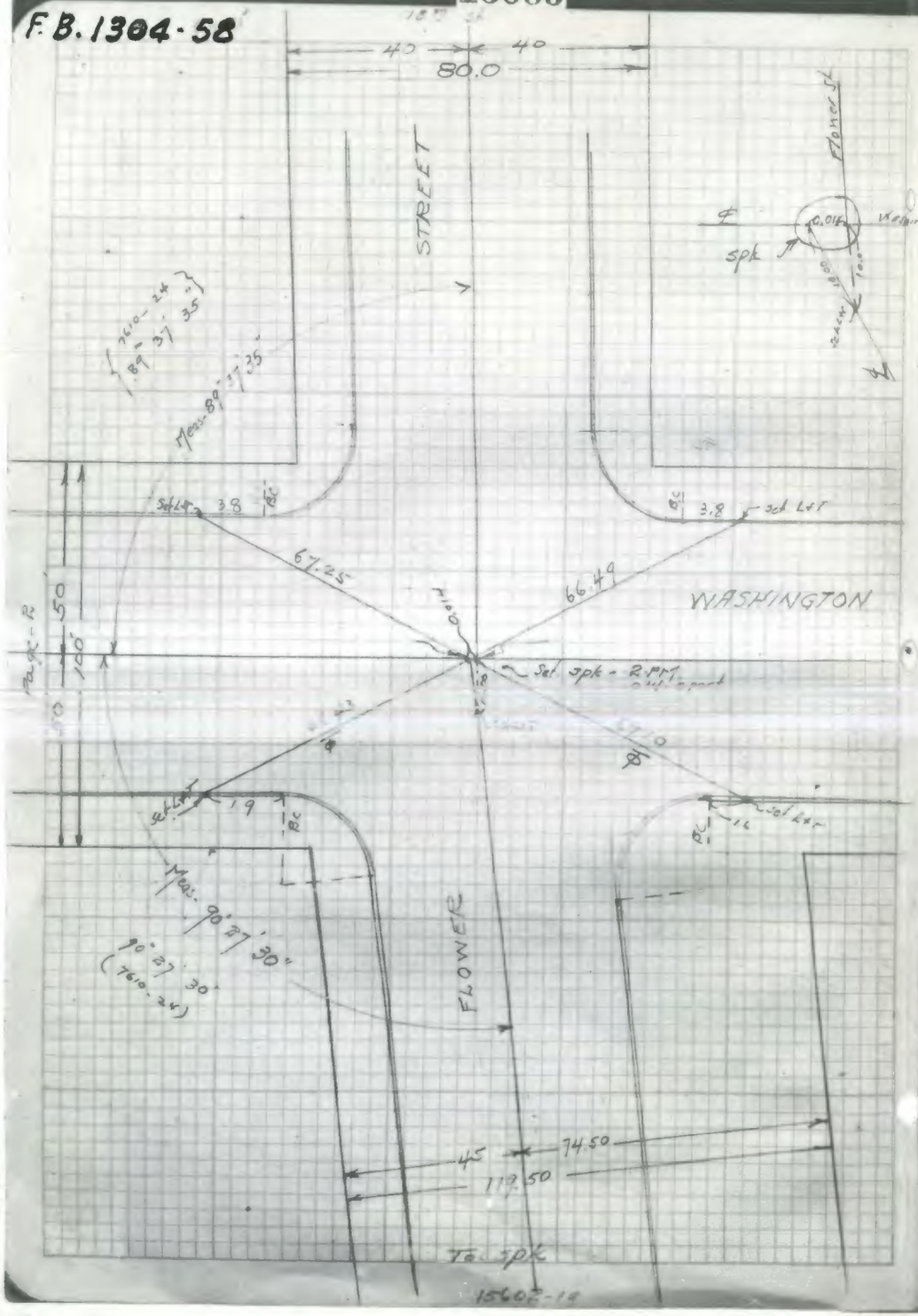

F.B. 1304-59

3

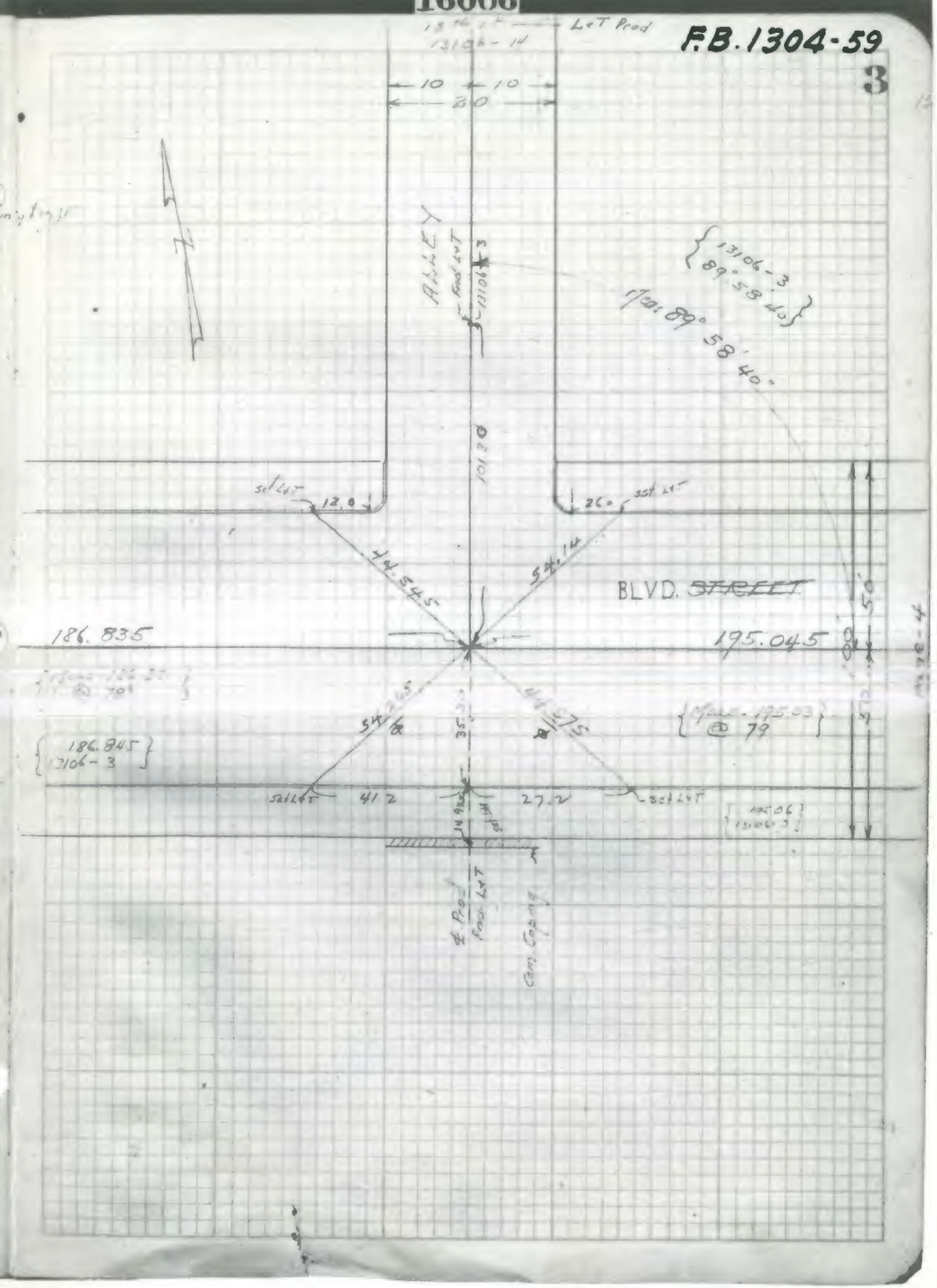

F.B. 1304-60

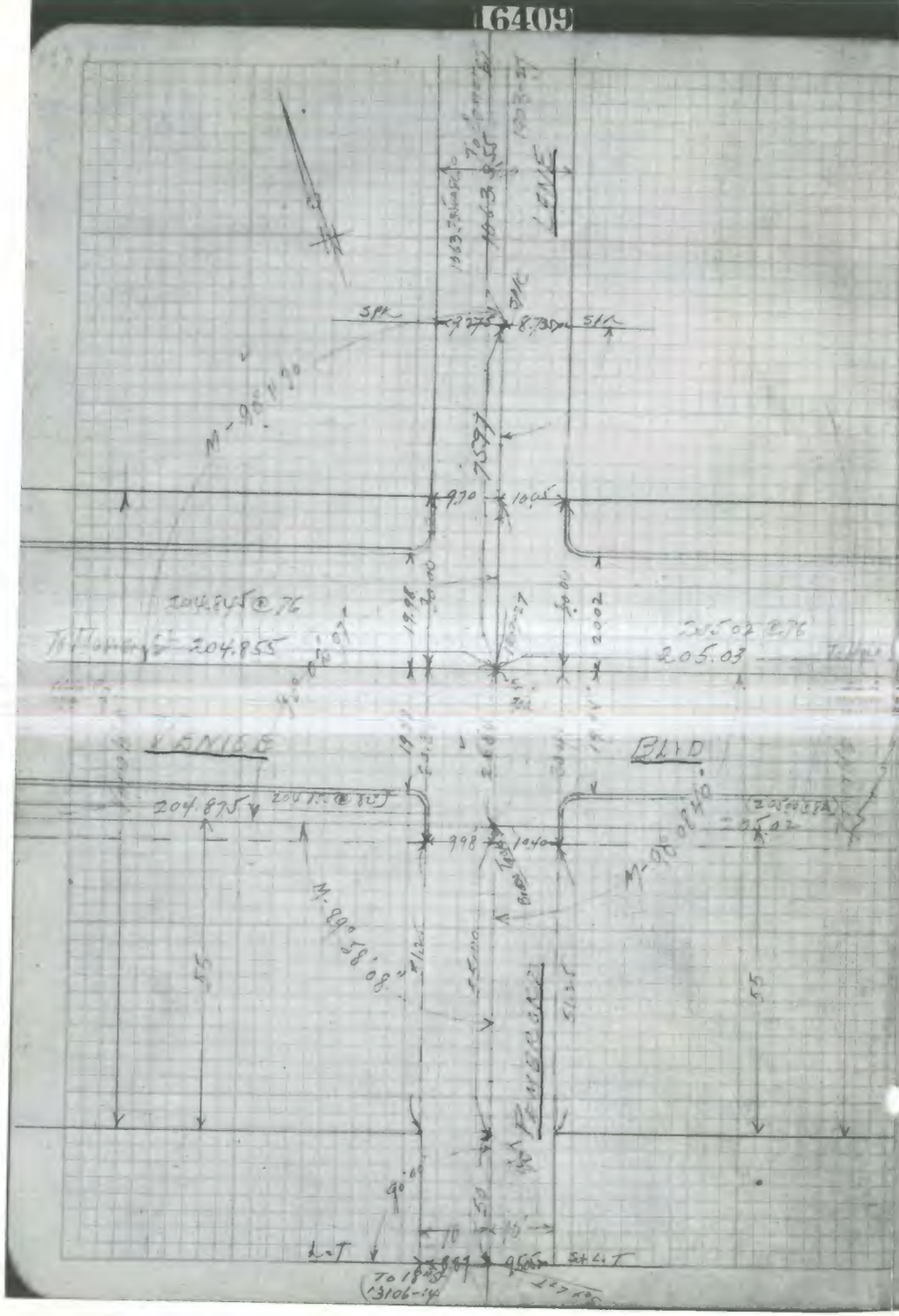

F.B. 1304-61

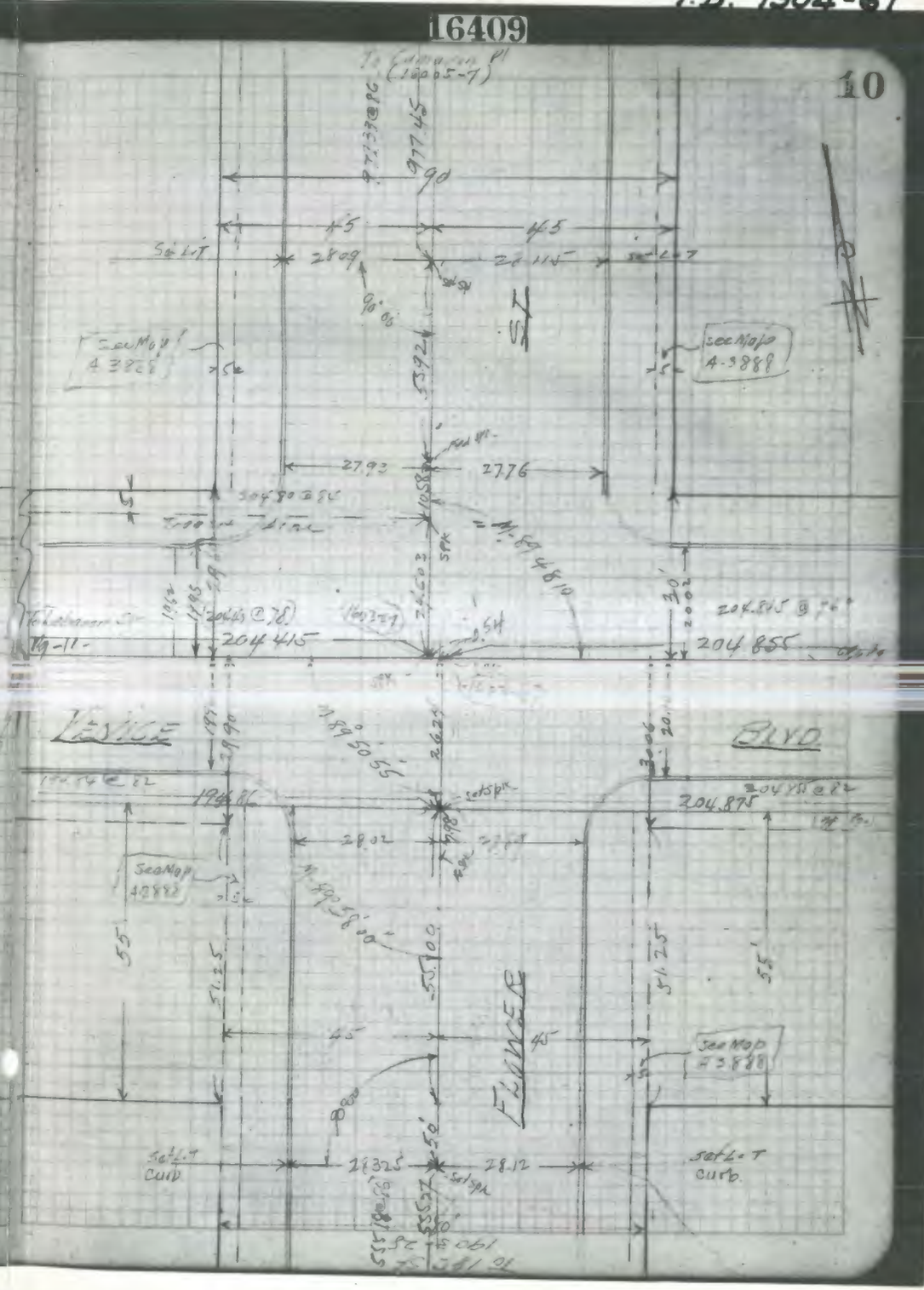

F.B. 1304-62

13106

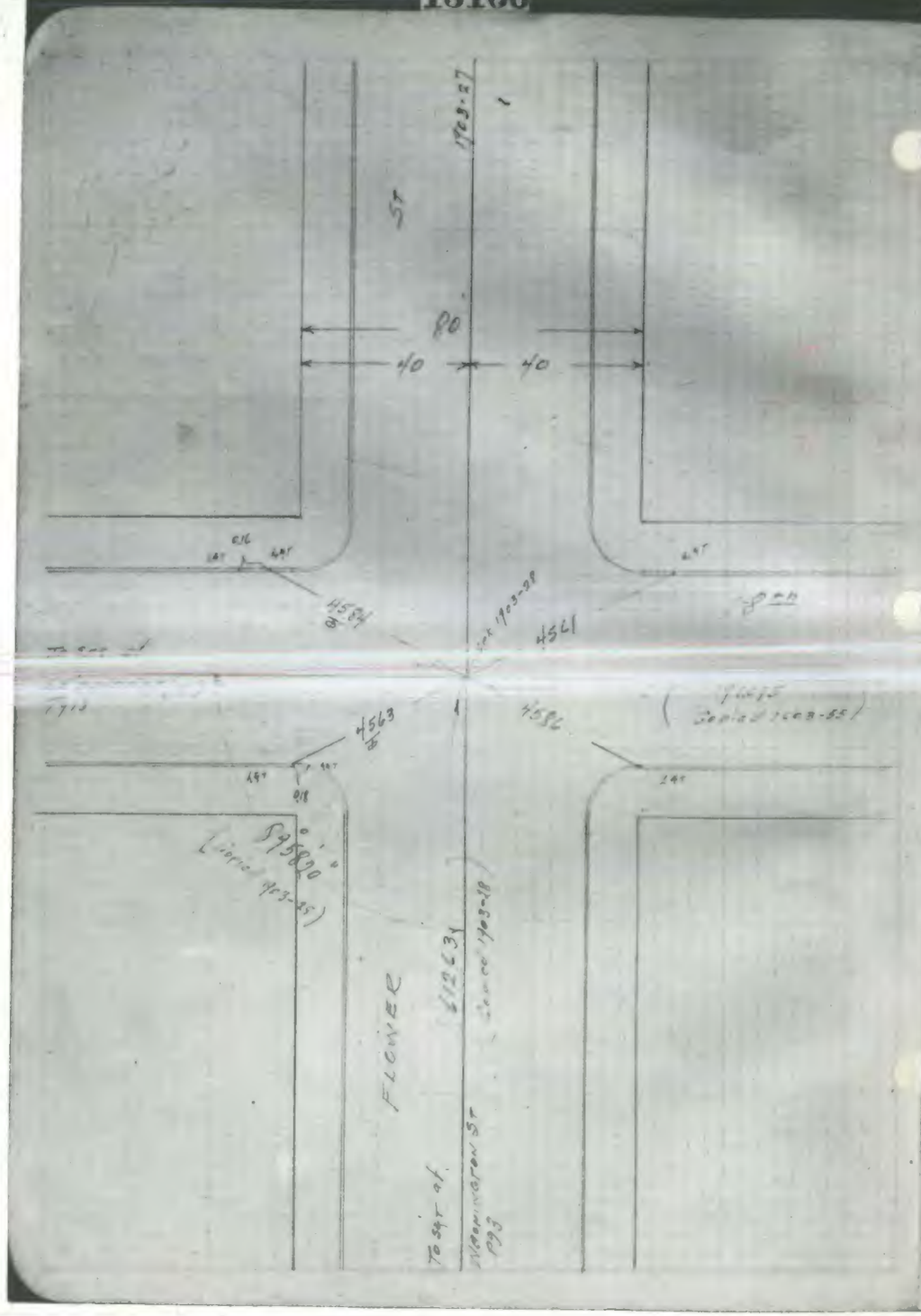

F.B. 1304-63

13106

14

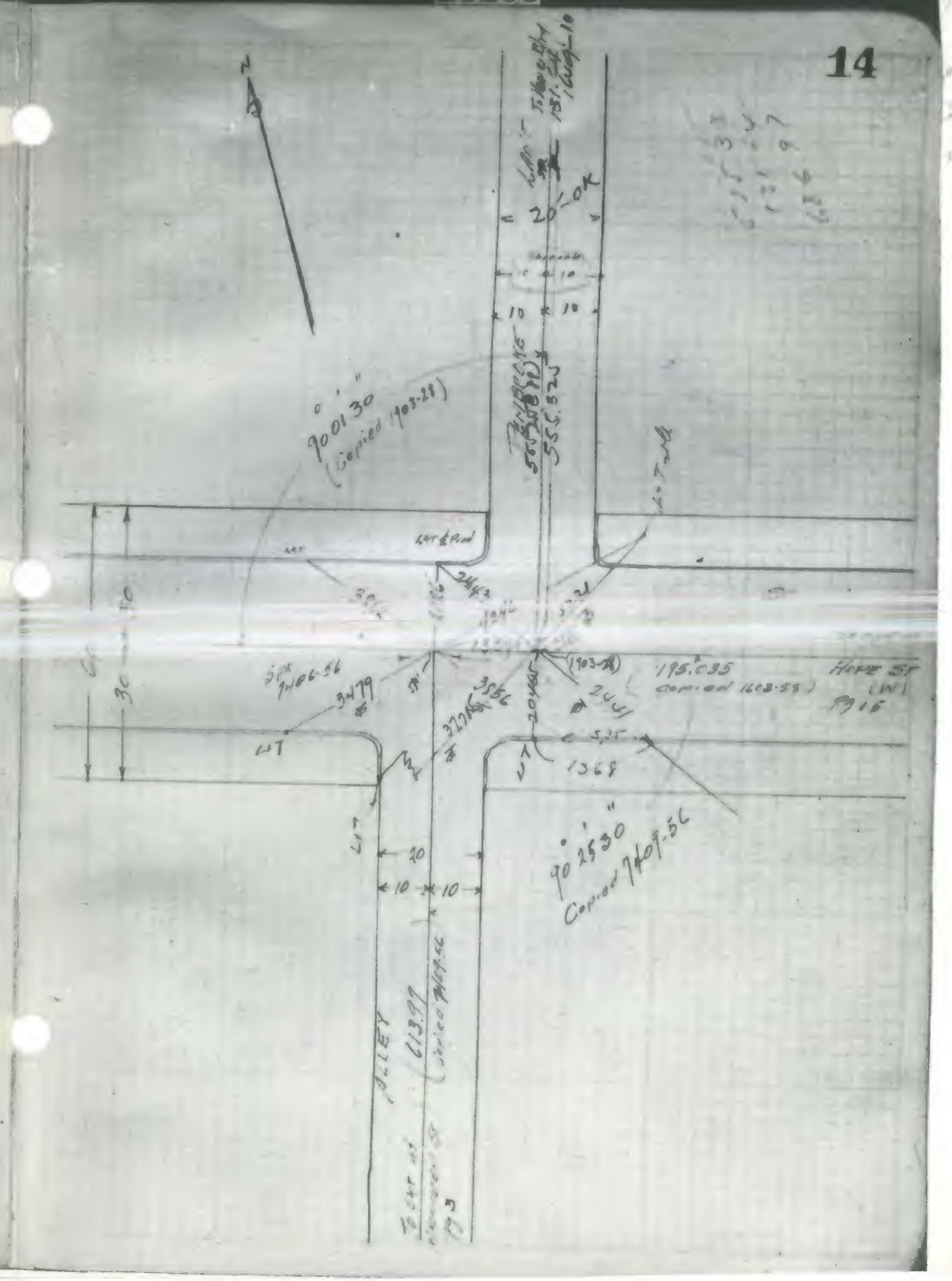

F.B. 1304-64

13106

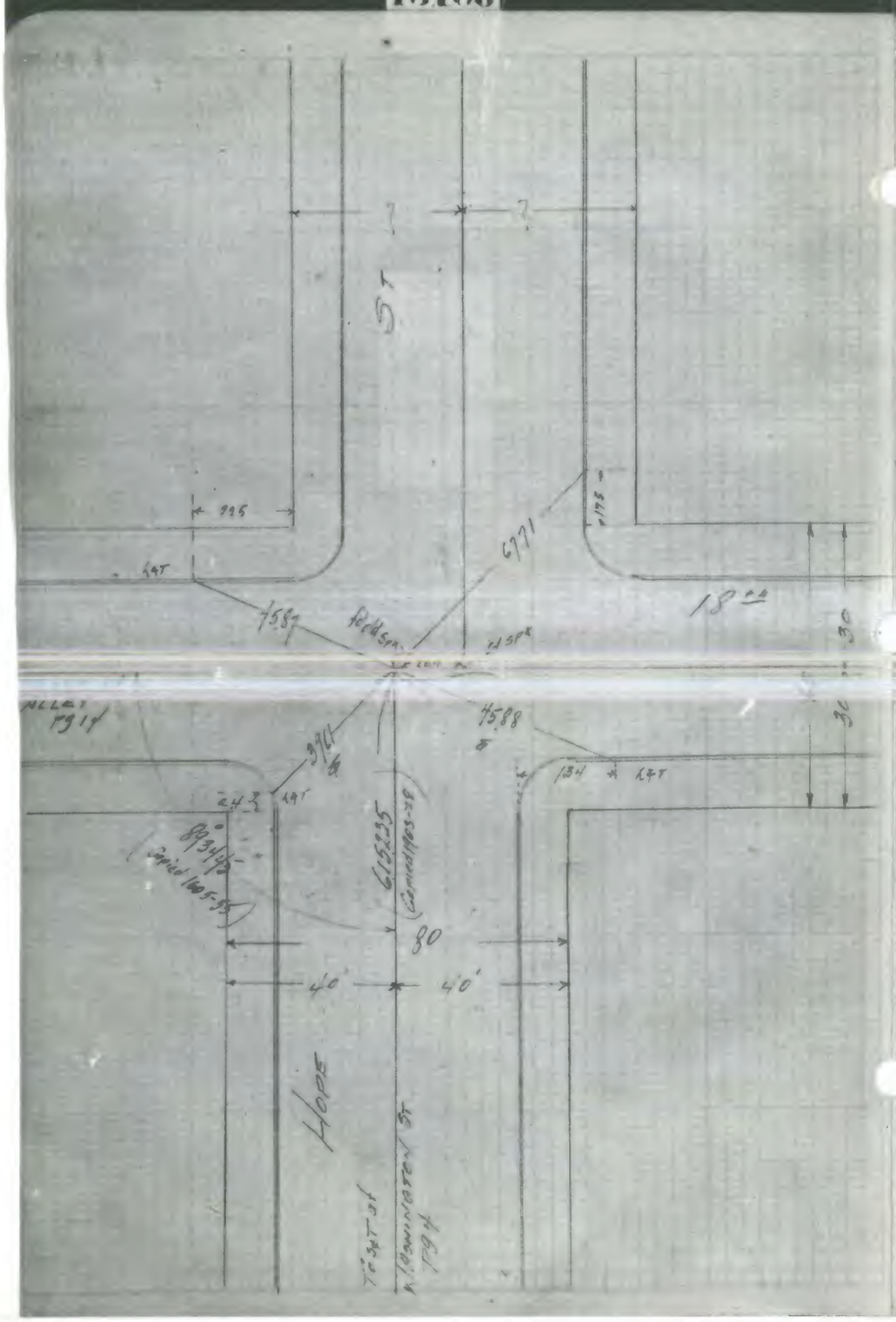

F.B. 1304-65

13106

15



F.B. 1304-68

A244-001 F 12



F.B. 1304-69

A244-001 F 13



F.B. 1304-70

LA-178-A (Carson St.) A244.001 Fig. 4

A Line

Cont'd Page 7



LA-178-A (Carson St.) A244.001 Fig. 5

A1 Line

F.B. 1304-71

140+78.68	E.C.	4°02.04'
+75		
+50		3°52.19'
+25		
140 —		3°35.00'
+75		
+50		3°17.81'
+25		
139 —		3°00.62'
+75		
+50		2°43.43'
+25		
138 —		2°26.34'
+75		
+50		[illegible]
[illegible]	MPCC	[illegible]
137 —		1°51.86
+25		
+50		1°34.67'
+25		
136 —		1°17.48'
+75		
+50		1°00.29'
+25		
135 —		0°43.10'
+75		
+50		0°25.91'
+25		
134 —		0°08.72'
[illegible]	P.C.	0°[illegible]

A = 8°04'05" [illegible]
R = 5000'
T = 352.62
L = 704.07'
E = 12.42'
Sketch on page 4

E.B. 1304-72

LA-178-A (Carson St.)
A1 Line

A244.001

6

158+68.33 / 158+57.80	= EC	4° 12.50'	
+50		4° 18.05'	
+25			
158		3° 39.40'	Δ= 8°25'00" Left
+75			R= 3000'
157		2° 42.10'	Sketch page 8
+75			
+50		2° 13.45'	
+25			
156		1° 44.00'	
+75			
+50		1° 16.15'	
+25			
155		0° 47.30'	
+75			
+50		0° 18.85'	
+25			
154+19.15	EC	0° 00.00'	

E.B. 1304-

LA-178-A (Carson St.)
A1 Line

A244.001

7

Cont'd Page 8

1338.42

A152+38.79 P.O.T.
Fd. S.T.+W. per
A 244-41

N 89°47'25" E

A1 151+24.61 P.C.T.
Set 2x4 PT - 12" deep

RIVER

Ext. Bridge

15" Mtn

GABRIEL

A1 148+76.75 P.C.T.
Set 2x4 PT - 6" deep

A 148+77.56 EC
Fd. R.M. in ... per A 244-41

A Line

A1 Line

CARSON

Sketch page 8

F.B. 1304-74

F.B. 1304-74

LA-178-A (Carson St)
A, Line

A244.001

8

INDIANNA ST

171+85.31 P.O.T.
Fd. P.K. in R.R. Spk.
per A 244-42

ST

N. 89° 47' 25" E

Cab. 0° 24' 01"
M. 0° 24' 45"

A LINE

A 158+68.33 P.O.T.
A, 158+57.80 E.C. =

Dirt Road

P.O.S.T. - A, Line
A 158+42.26 P.O.T.
nothing found or set.

P.O.S.T. A, Line.
A 158+24.87 P.O.T. =
Fd. C.S.T. & W. per

D = 8° 25' 00"
R = 3000'
T = 220.74'
L = 440.70'
Des. page 6

P.I. A, Line
set C.S.T. & W.

A, LINE

A Line

15+17.10 B.C.
Set 3/4" I.P. - 18" deep
on shoulder

CARSON

Contd. Page 7

F.B. 1304-75

12805

DEC 4 1929

St.

49.5'

49.5'

Figueroa

66.25

St

To 20th St
13106-19

571.42'
Copied

95.15'

Copied
13106-2

13106-13
Also Sec
14005-31
18th St.

66.17

66.00'

50'

50'

Washington St.
13106-2

F. B. 1304-78

L.A.-178-A, LG. BCH.
FINAL SURVEY
ON
CARSON STREET
BETWEEN

LAKEWOOD BLVD. & THE SAN GABRIEL RIVER

STA. 0+00 TO STA. 140+76.68

Transit No. 50235 (Dietzgen)
Tape No. J-55 ~ Std. @ 86° @ 245#

AUG. 1954

SALLING
BROTHERS
STONE
SWINGLE
THOMPSON

References
& Tie Const Book
Photo Stats -- Original Align.
Construction Plans
R/W Maps.

Salling & Party
Swingle ⊕

F.B. 1304-79

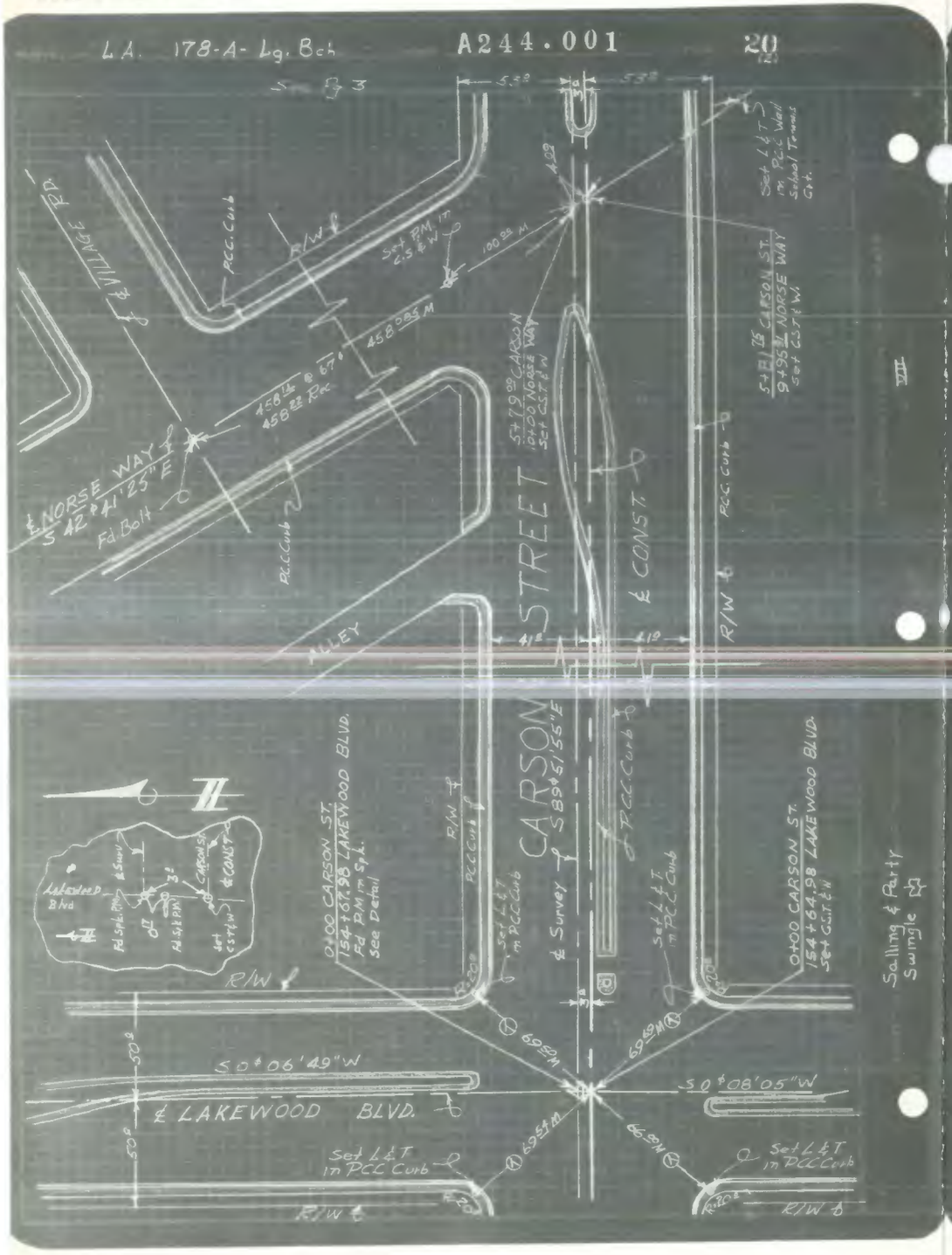

F.B. 1304-80



F.B. 1304-81

L.A - 178 - A - Lg. Bch A244.001 22 (4)



F.B. 1304-82

L.A. - 178 - A - L. Bch A244.001 23 (5)



F.B. 1304-83



F.B. 1304-84

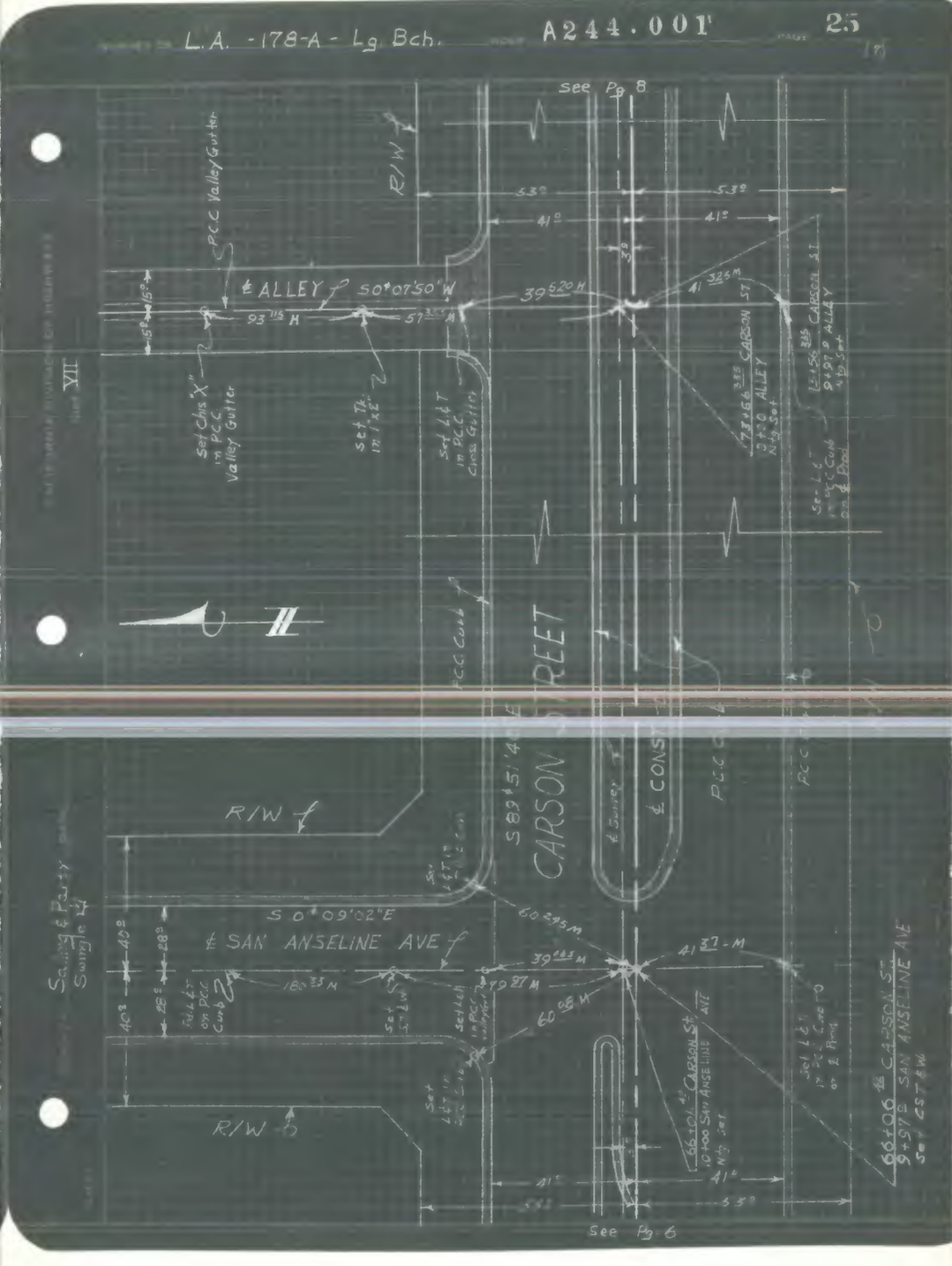

F.B. 1304-85

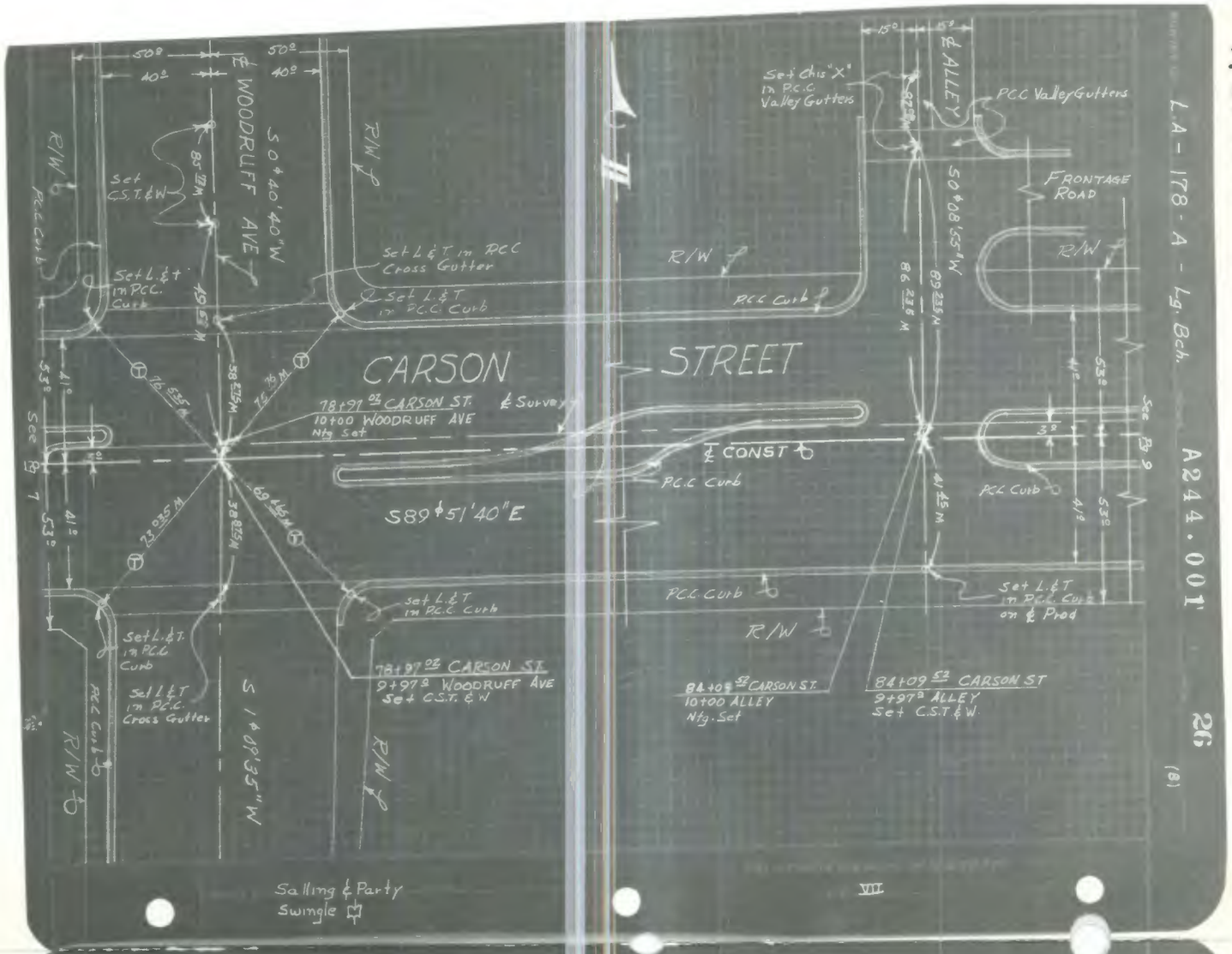



F.B. 1304-86

F.B. 1304-87

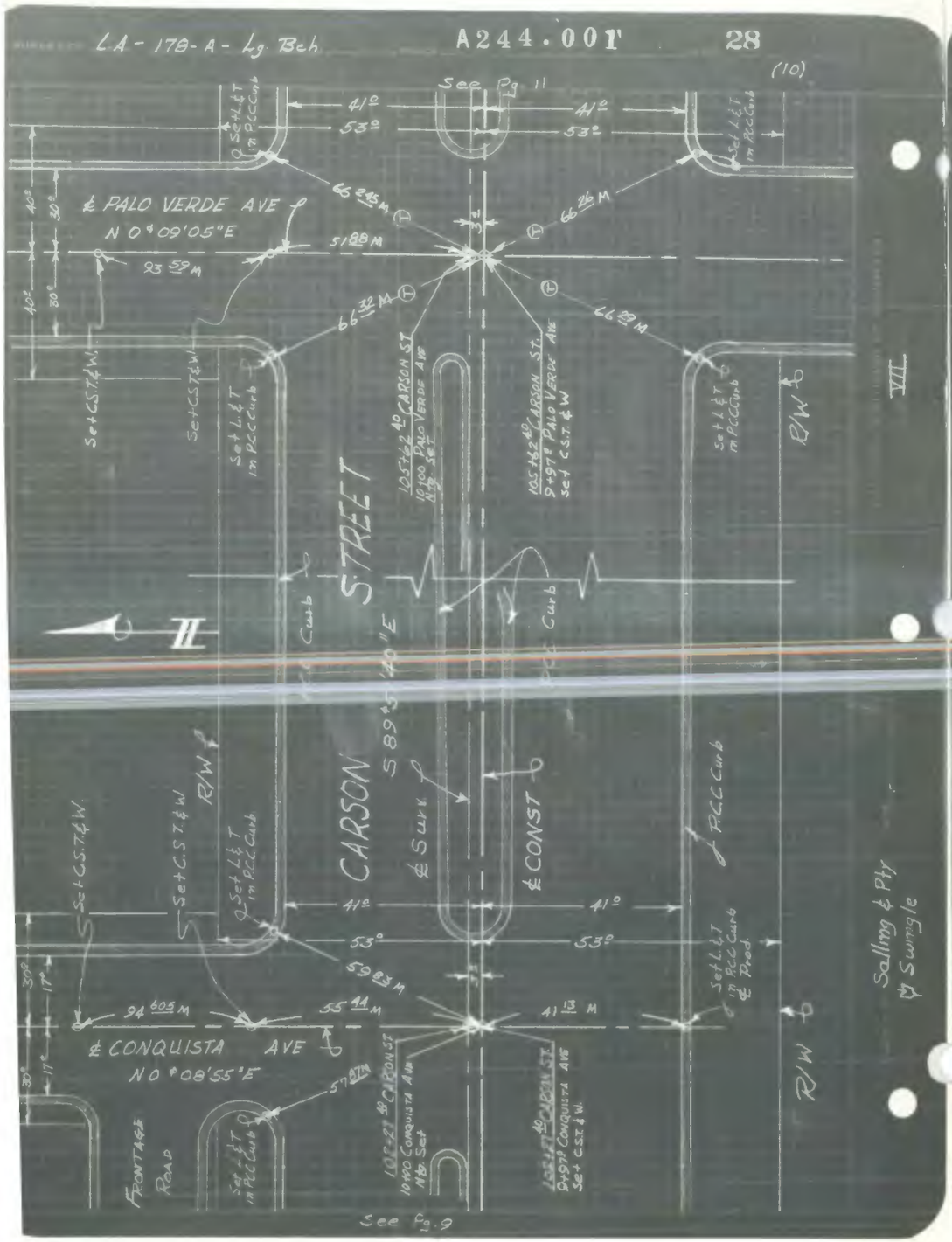

F.B. 1304-88

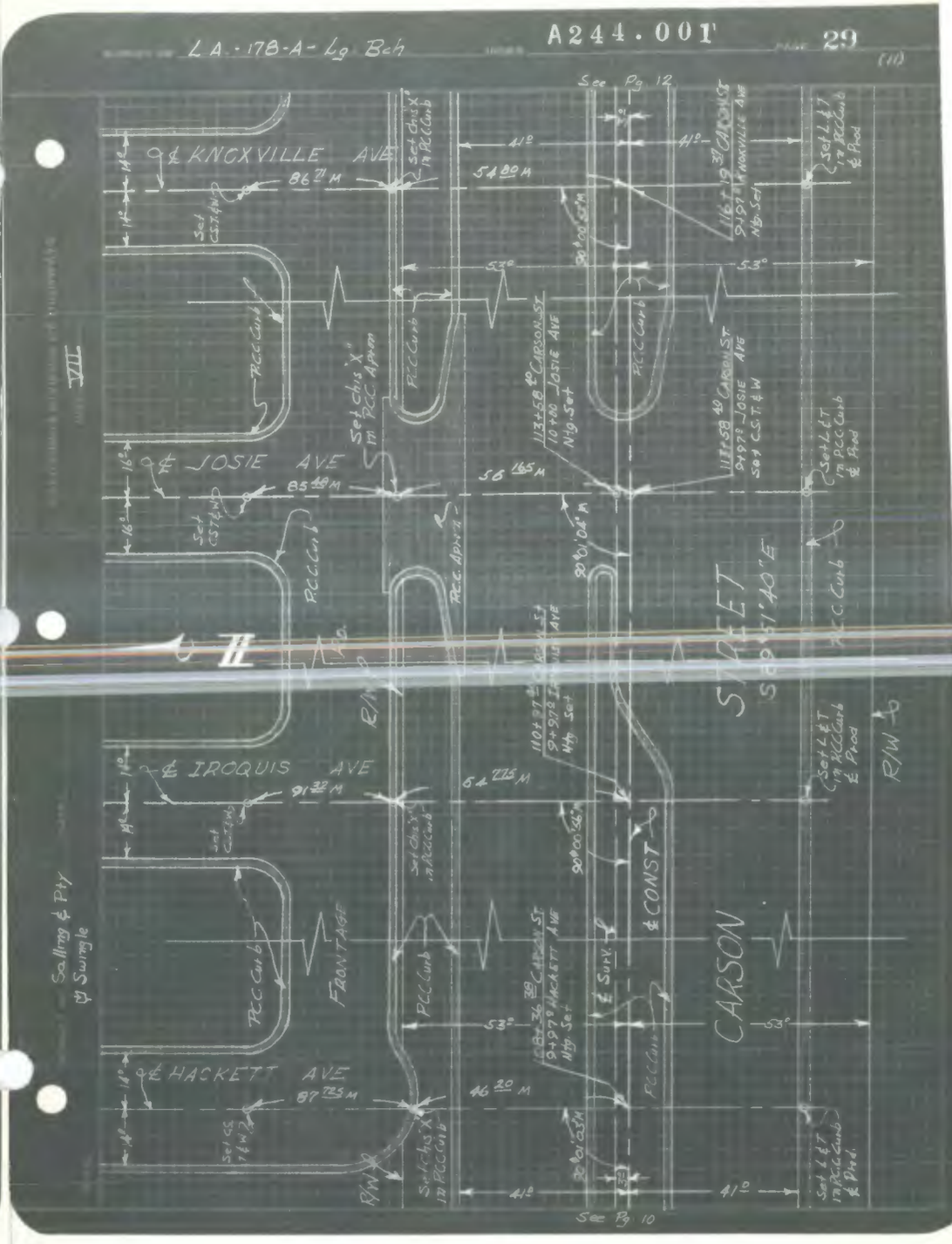

F.B. 1304-89



F.B. 1304-90

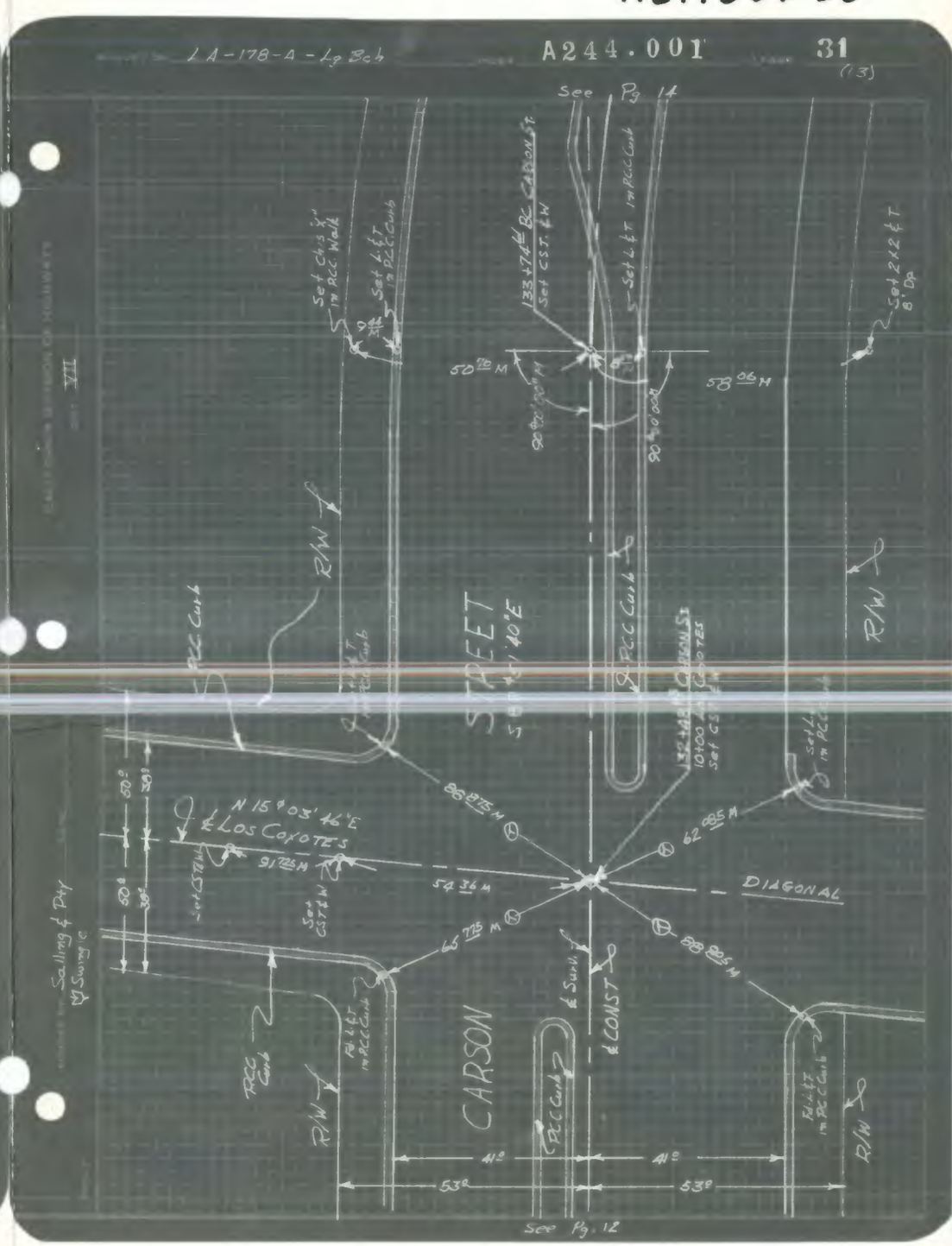

F.B. 1304-91

LA-178-A- Lg Bch

A244.001 32

(14)

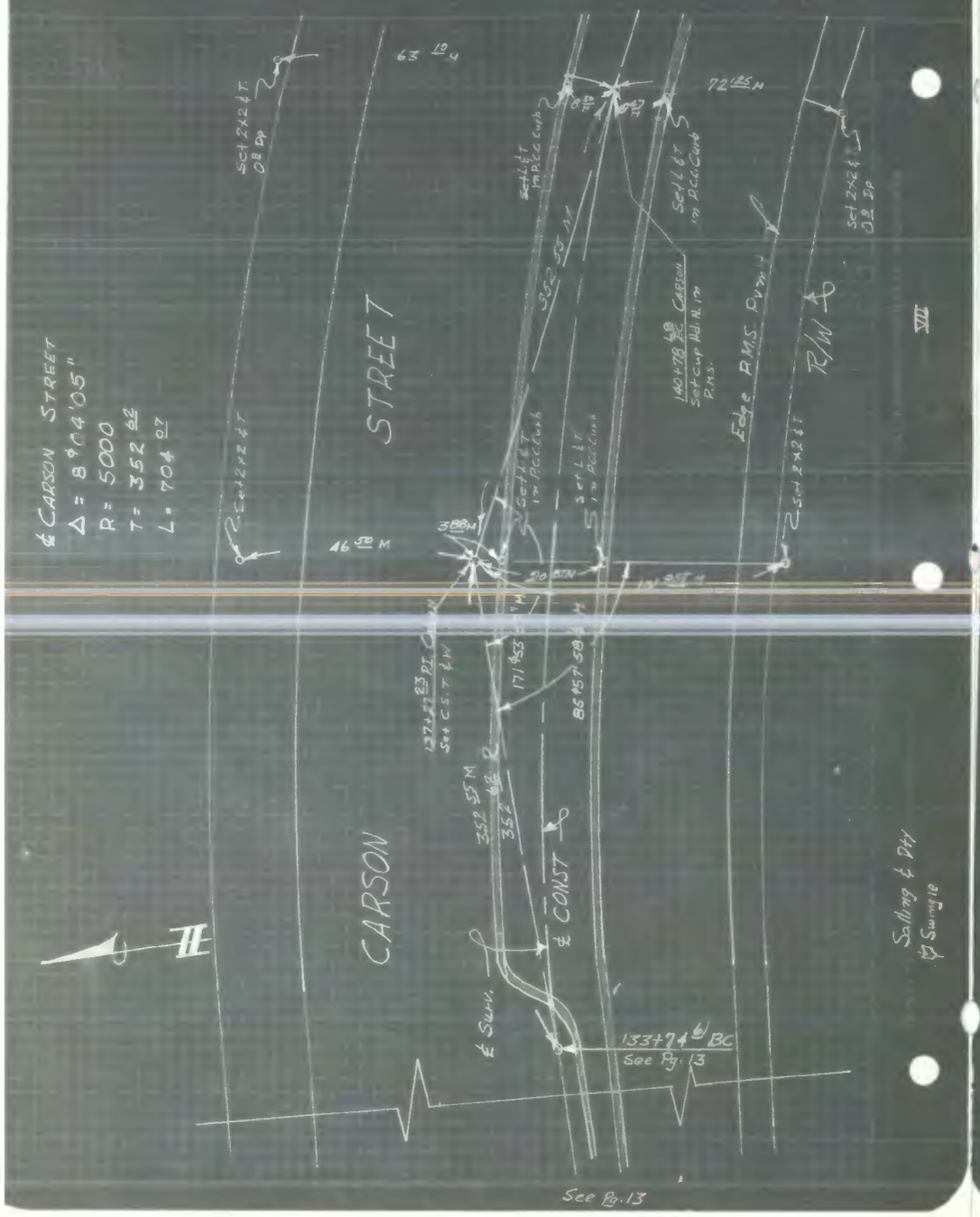

See Pg. 13

F.B. 1304-92

A244.001 33

LA-178-A

7QV470

ALIGNMENT

ON

GRIDLEY RD.

(South of Carson)

STA 10+00 ℄ Gridley Rd (Assumed)

= STA 161+20.27 ℄ Carson St. ("A" Line)

Ref.

(1) CCM 244.2

Nov. 3, '54

Streiff & Pty

2 Pages

F.B. 1304-93



F.B. 1304-94

FINAL SURVEY

LA-178-A

55 7VC 57

FROM: STA. 153+19.68
TO: STA. 240+51.52

REFERENCES:
CCM 244.2
" 244.3
" 244.4
CONST. PLANS

STRIEBICH & PTY
8-56

F.B. 1304-95

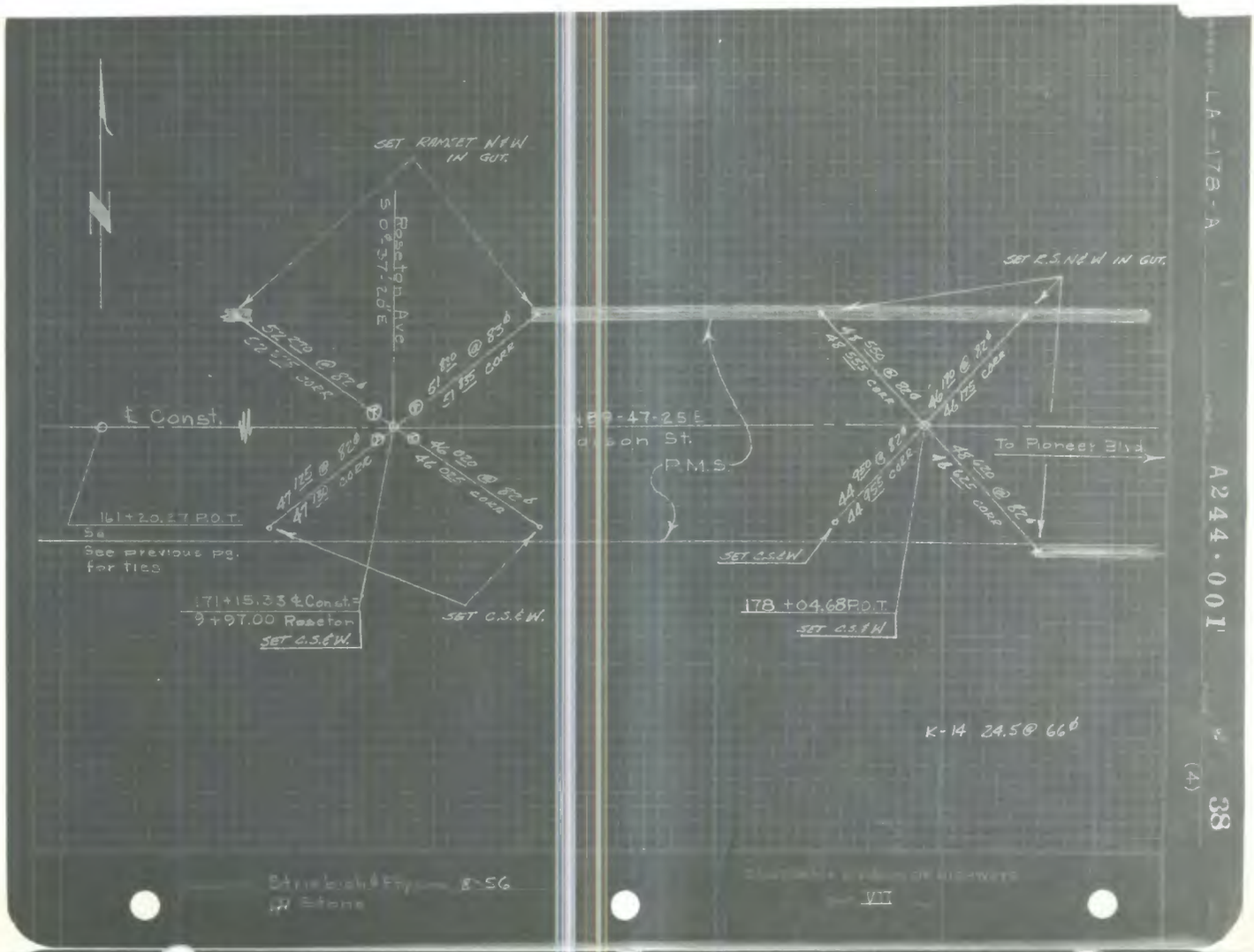

F.B. 1304-96

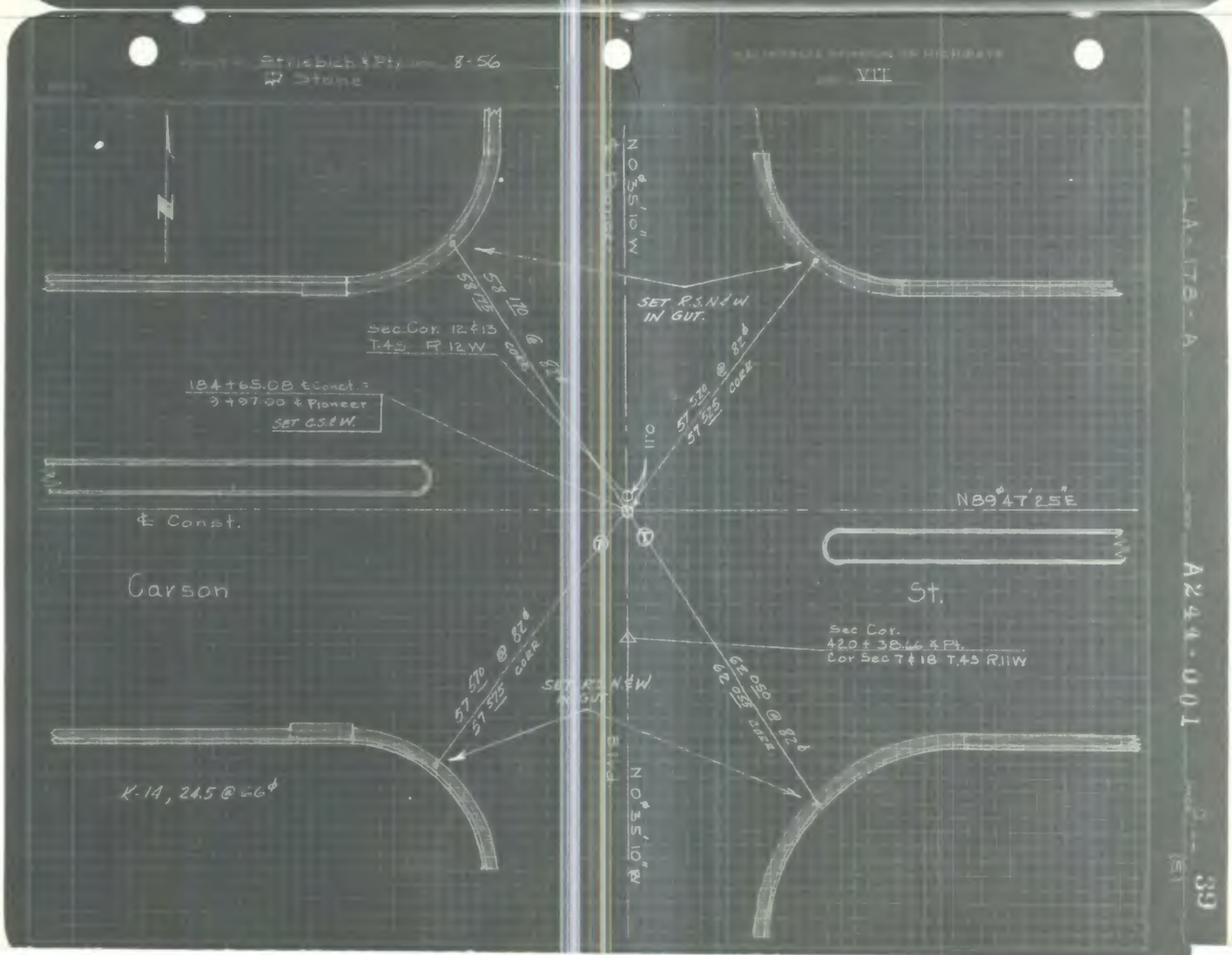

F.B. 1304-97

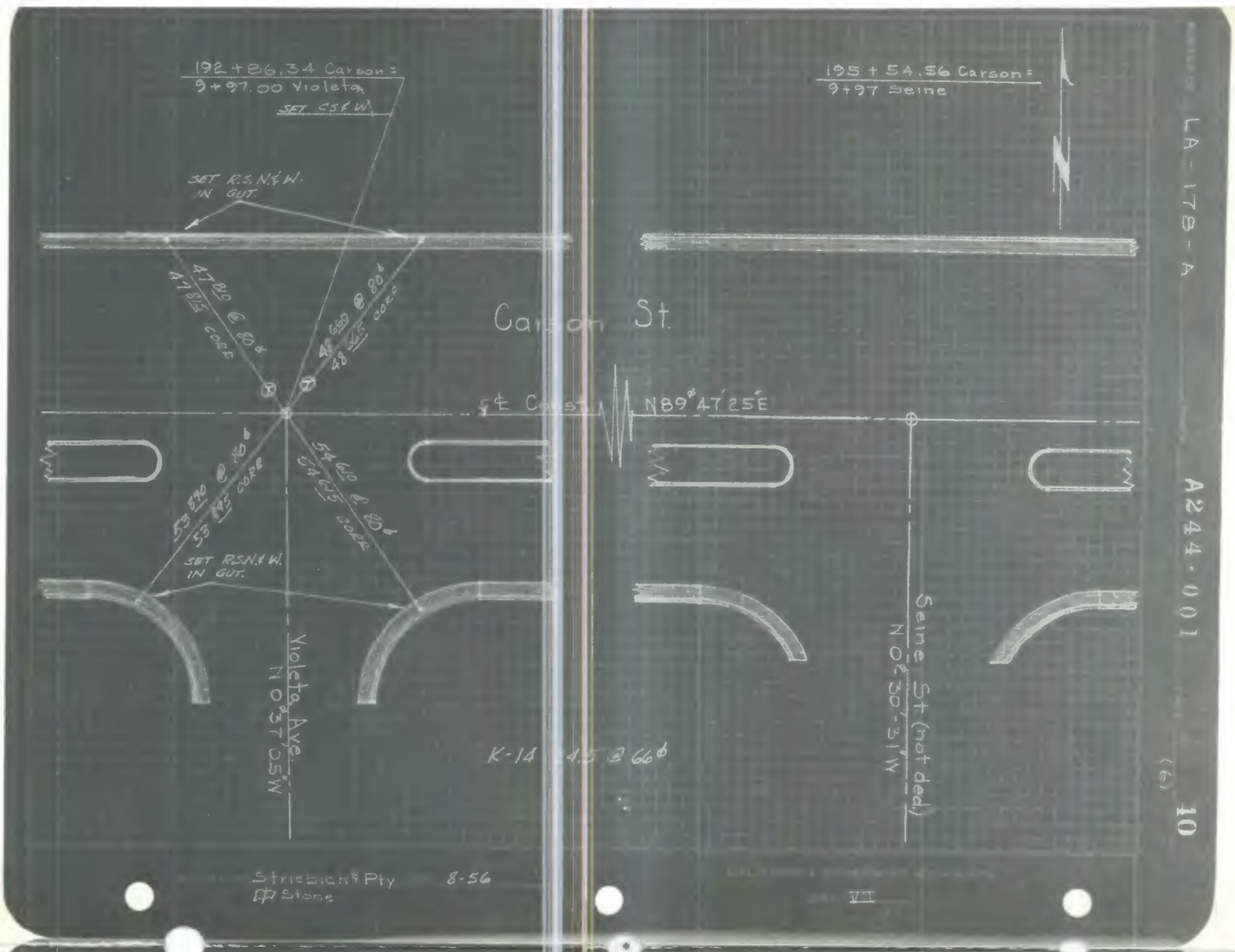

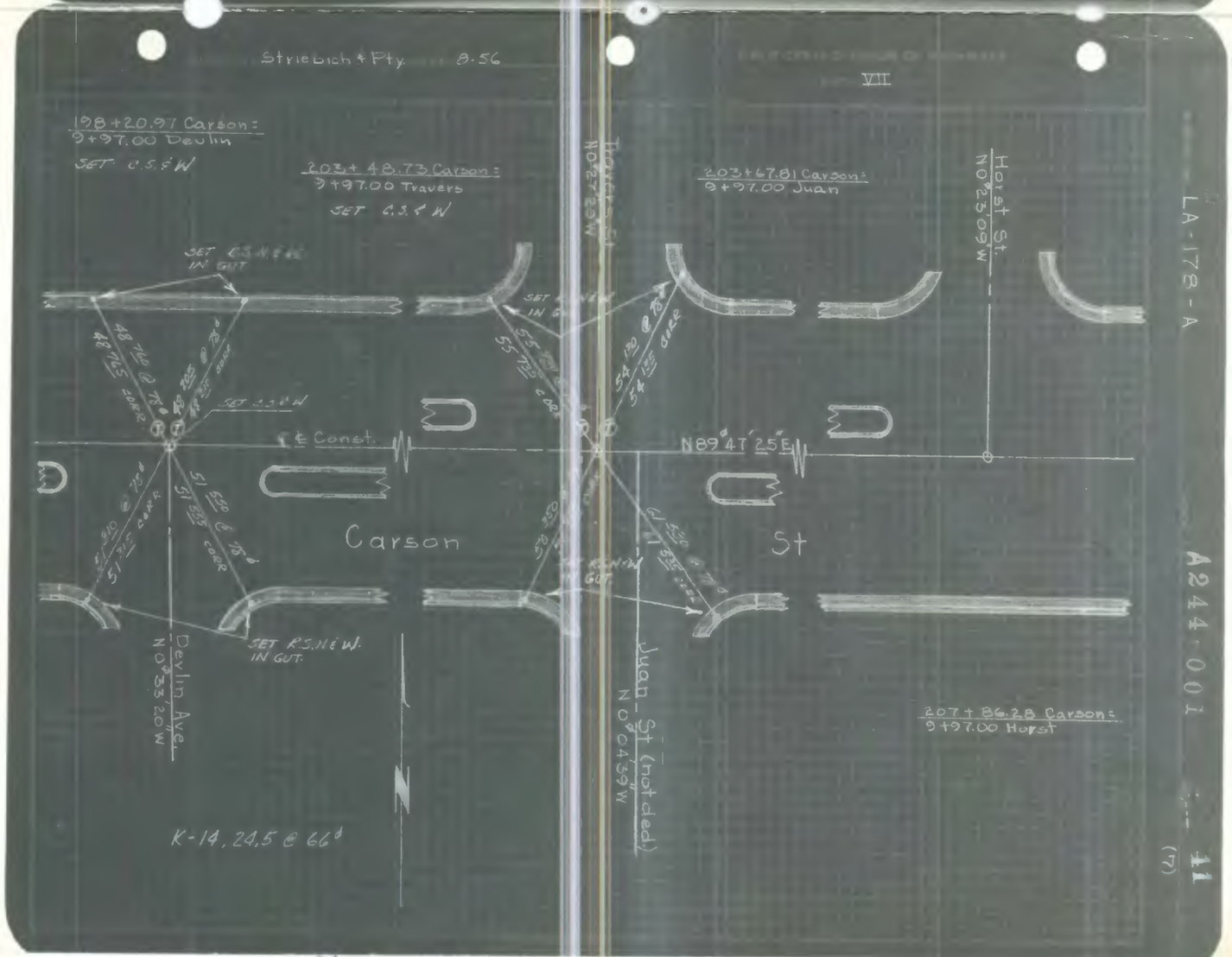

F.B. 1304-98

F.B. 1304-99

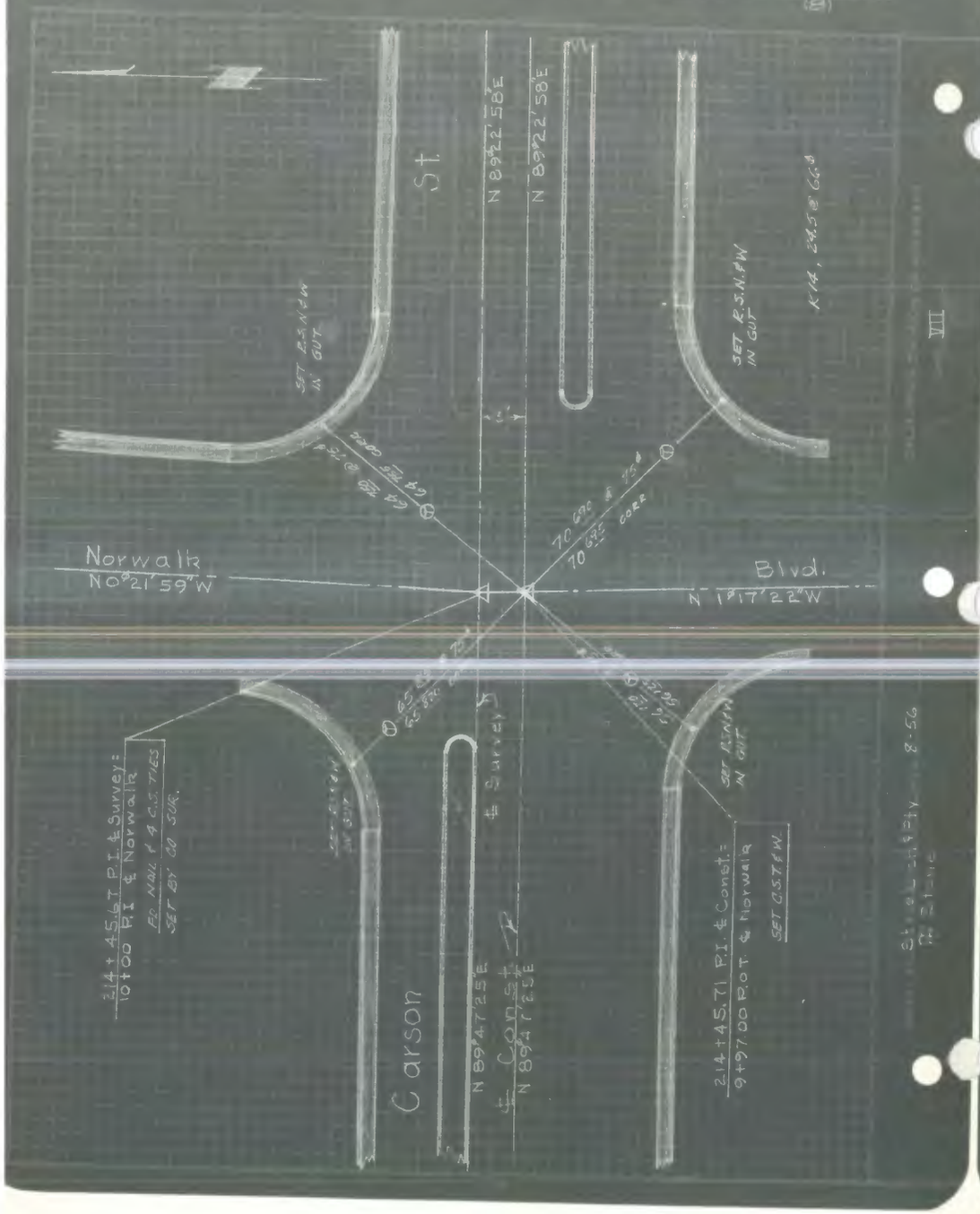

F.B. 1304-100

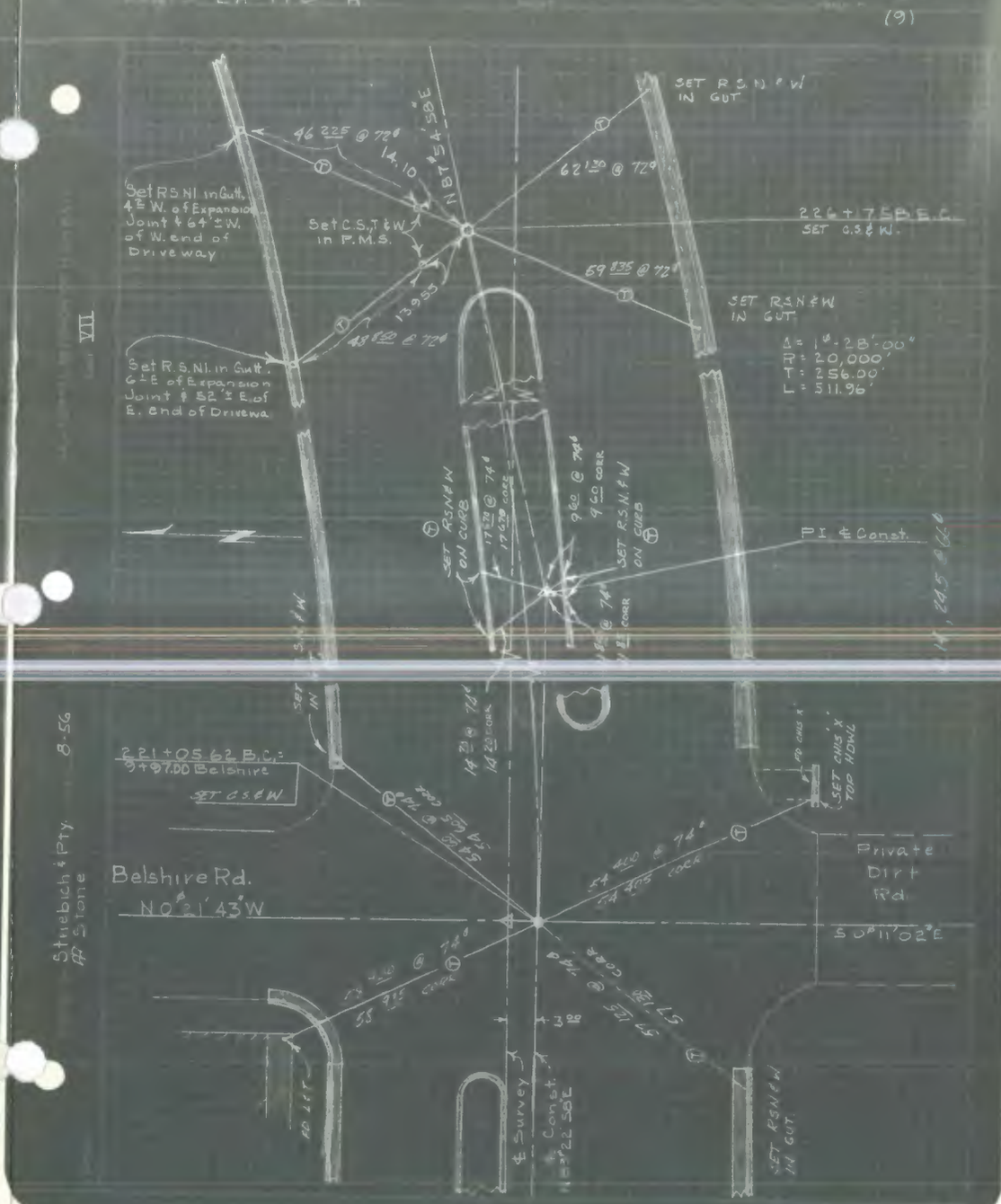

F.B. 1304-101

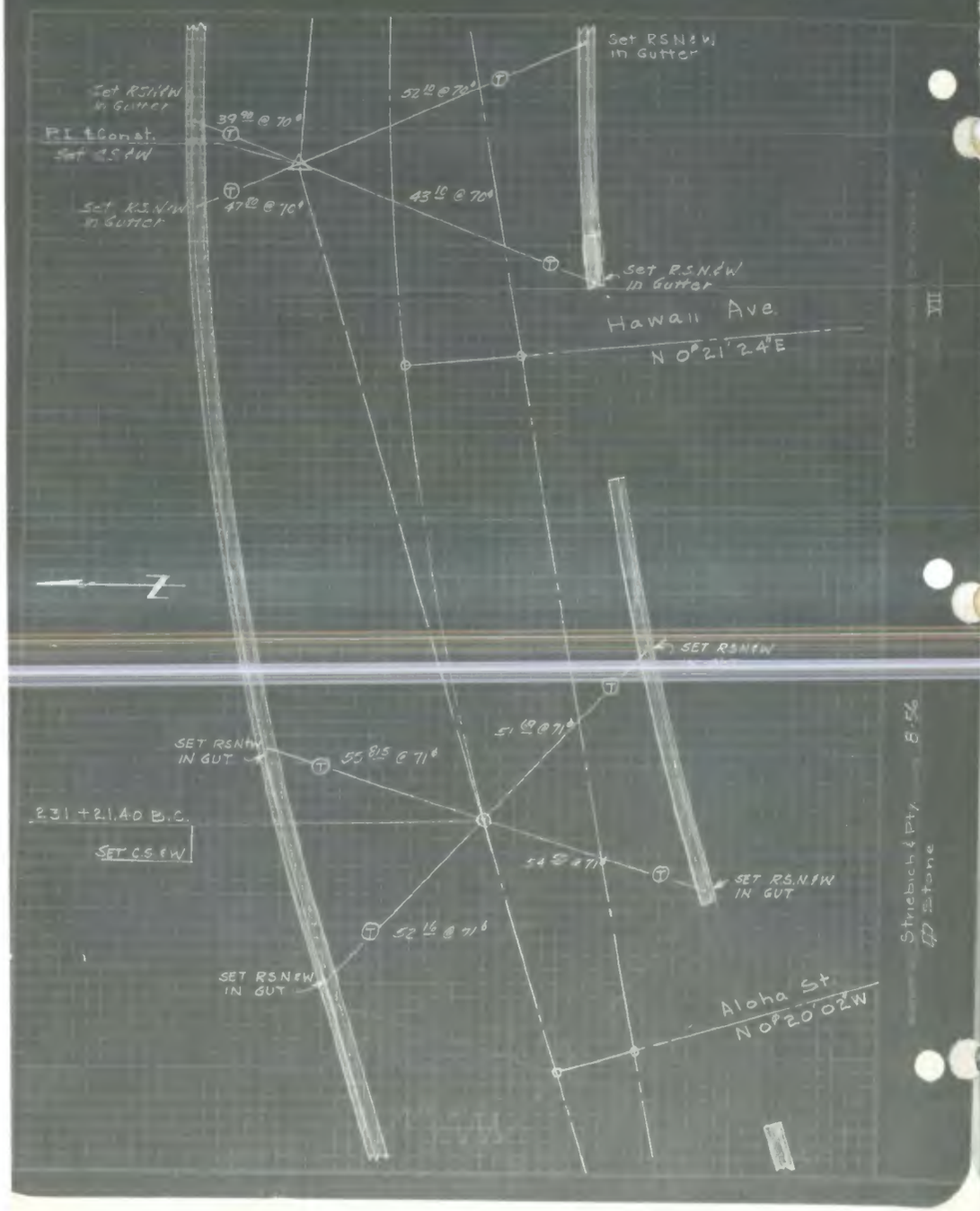
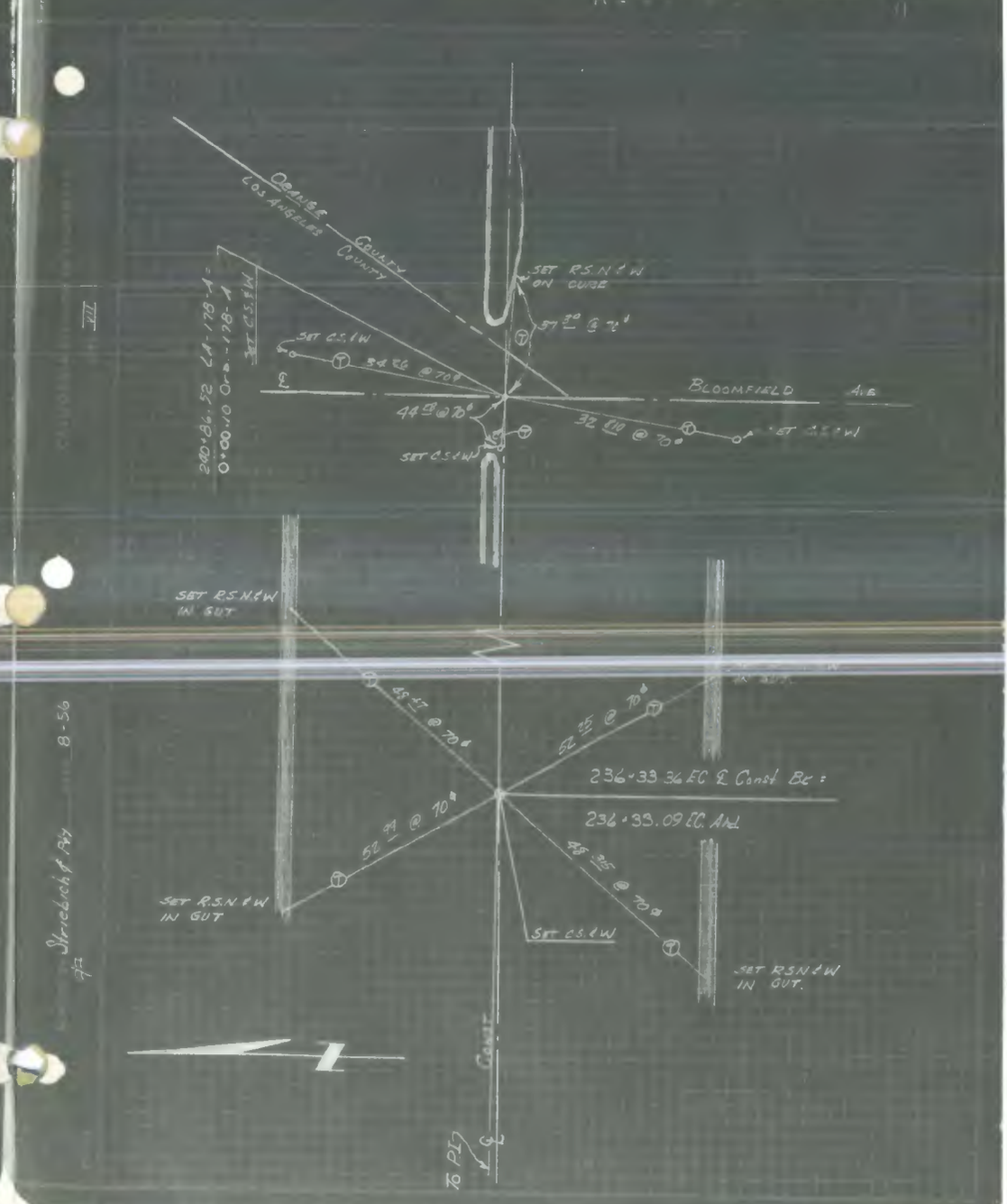
F.B. 1304-102