The original pages of this book are of poor quality. Care has been taken to make the best scans possible. If necessary you can arrange to see the original book at:

Department of Public Works

900 S. Fremont Ave

Survey Public Counter

Alhambra, CA 91803

F.B.1305-1

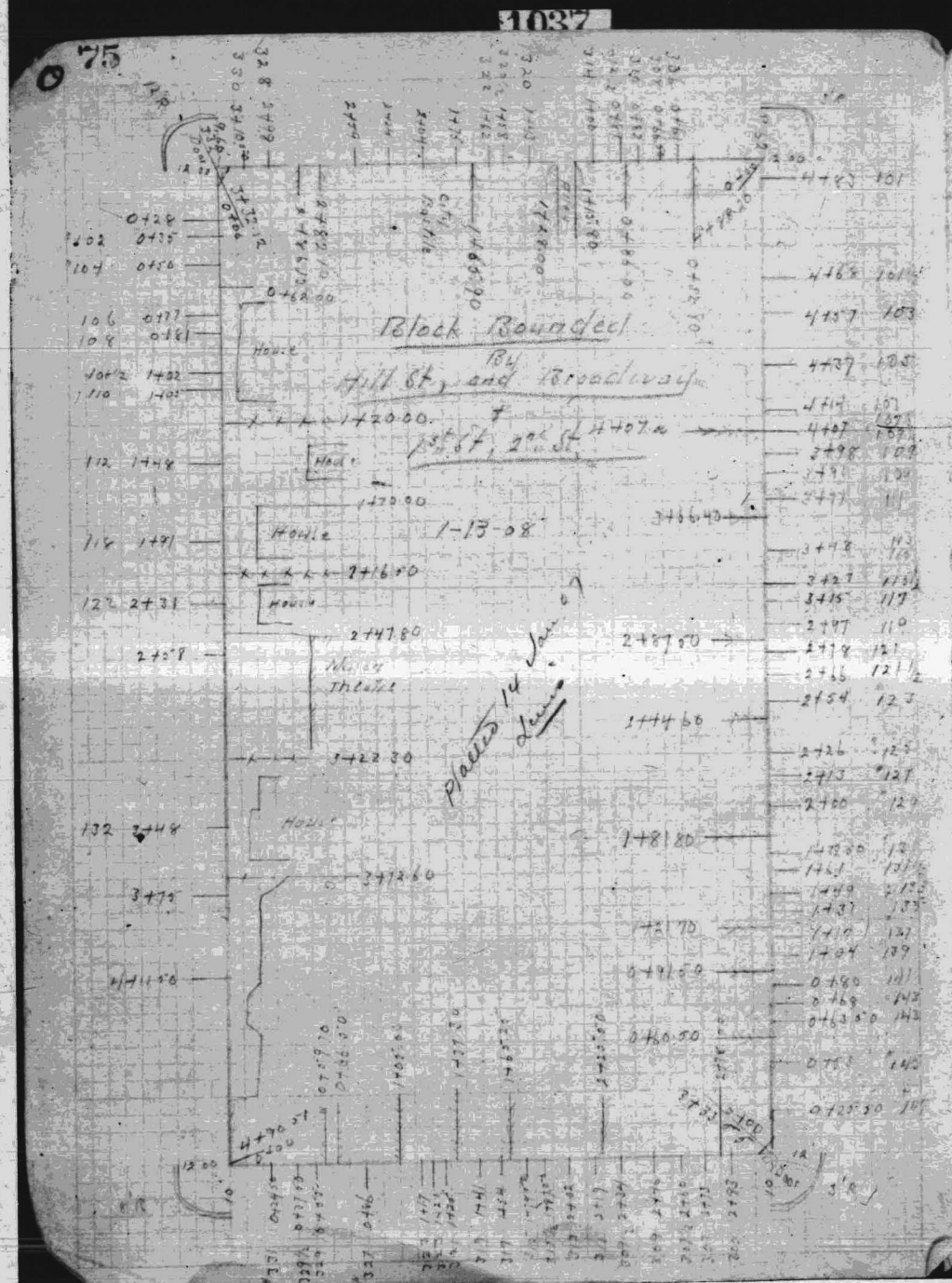

F.B.1305-2



F.B. 1305-3 WS 3 C2

WS 3 C2 F.B.1305-4

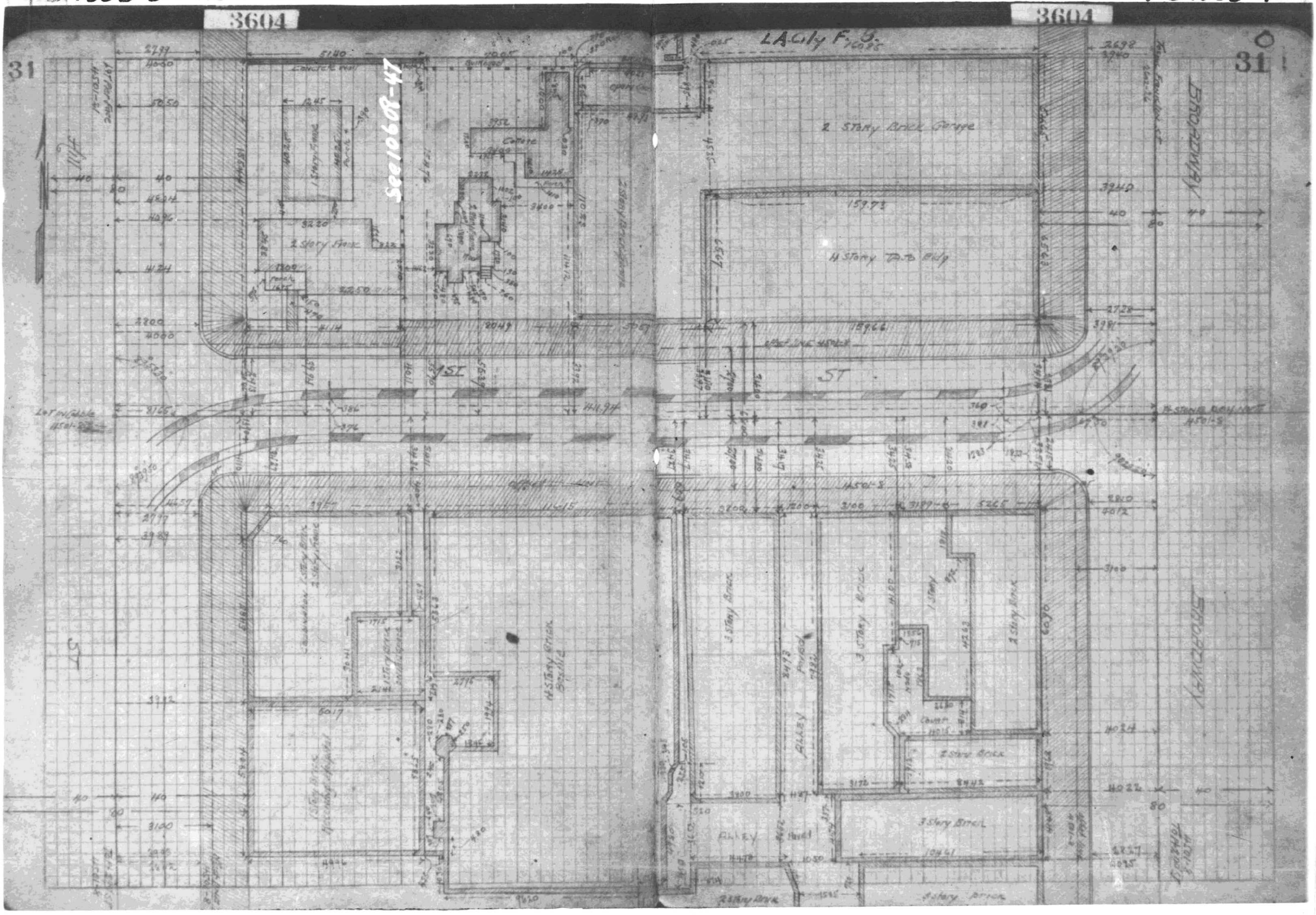

FB.1305-5

WS 3-C2

WS 3-C2

F.B.1305-6



F.B. 1305-7

WS 3-C2

WS 3 C2

F.B. 1305-8



F.B.1305-9

WS

4501

Broadway
1st St. to 3rd St.
and
2nd St
Hill St to Spring St.

June - 1917

Offset lines
Holt
McLaurin
Saunders
Miller G.A.

Previous work page 6+8

Note - Offset lines measured by Correll and Prudhomme



F.B.1305-10

4501

L.A. City F. B.

27

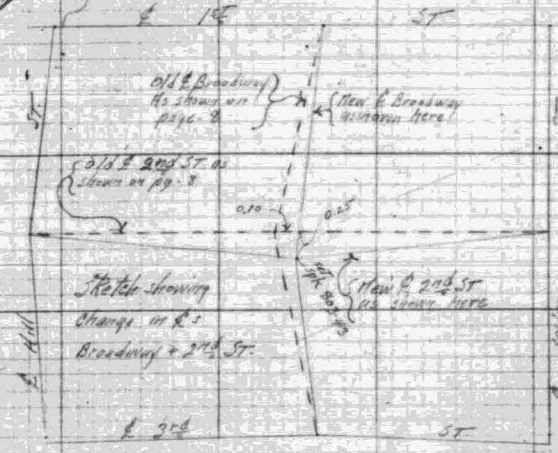

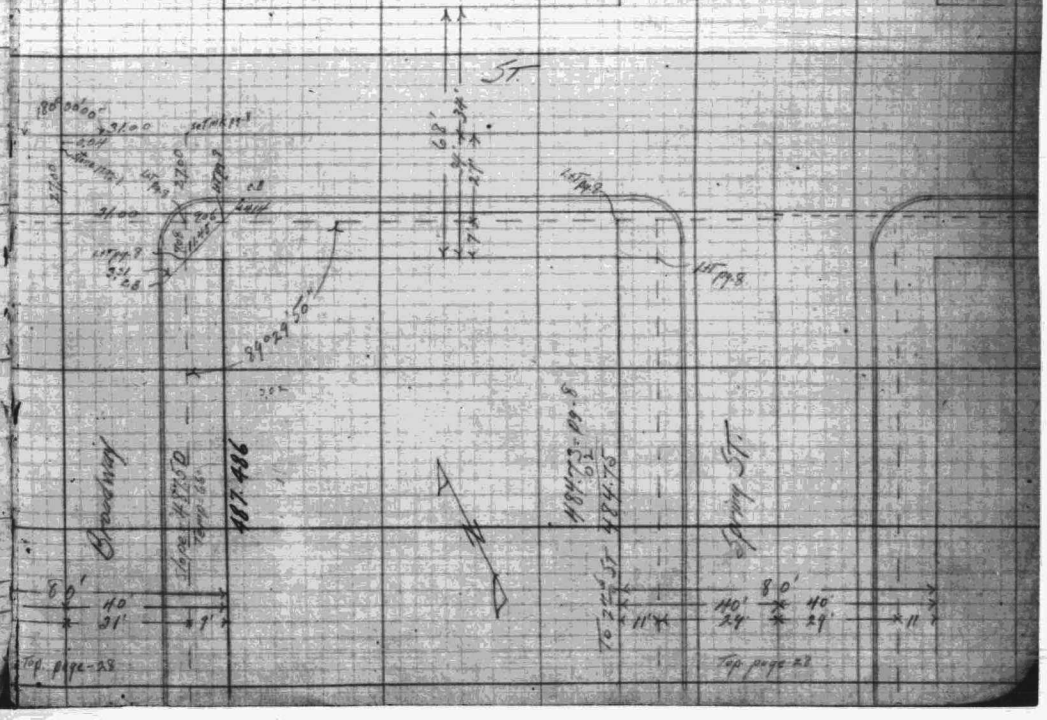

F.B.1305-11

WS 3 - C2

F.B.1305-12

WS 3-C2



F.B. 1305-13 WS3C2

F.B. 1305-14 WS3-CZ

4501

4501

L.A. City F.B.

2nd St

Spring St to Main St

June-12-1918

Offset lines

Holt
Gibson
Kistler
Douthitt

Previous Work page-8+9

Same line as 184-51

To Face of Bldg

FB.1305-15

FB.1305-16

WS 3-C2

4501

Hill St
AT
2nd St

Ties to Offset lines Oct-18-23

Holt
Crable
Crawford
Case

Previous Work page 8 + 28

Note these ties are the same ties as shown on page 28 + 2603-65

4501

L.A.C.I.T. FB

31

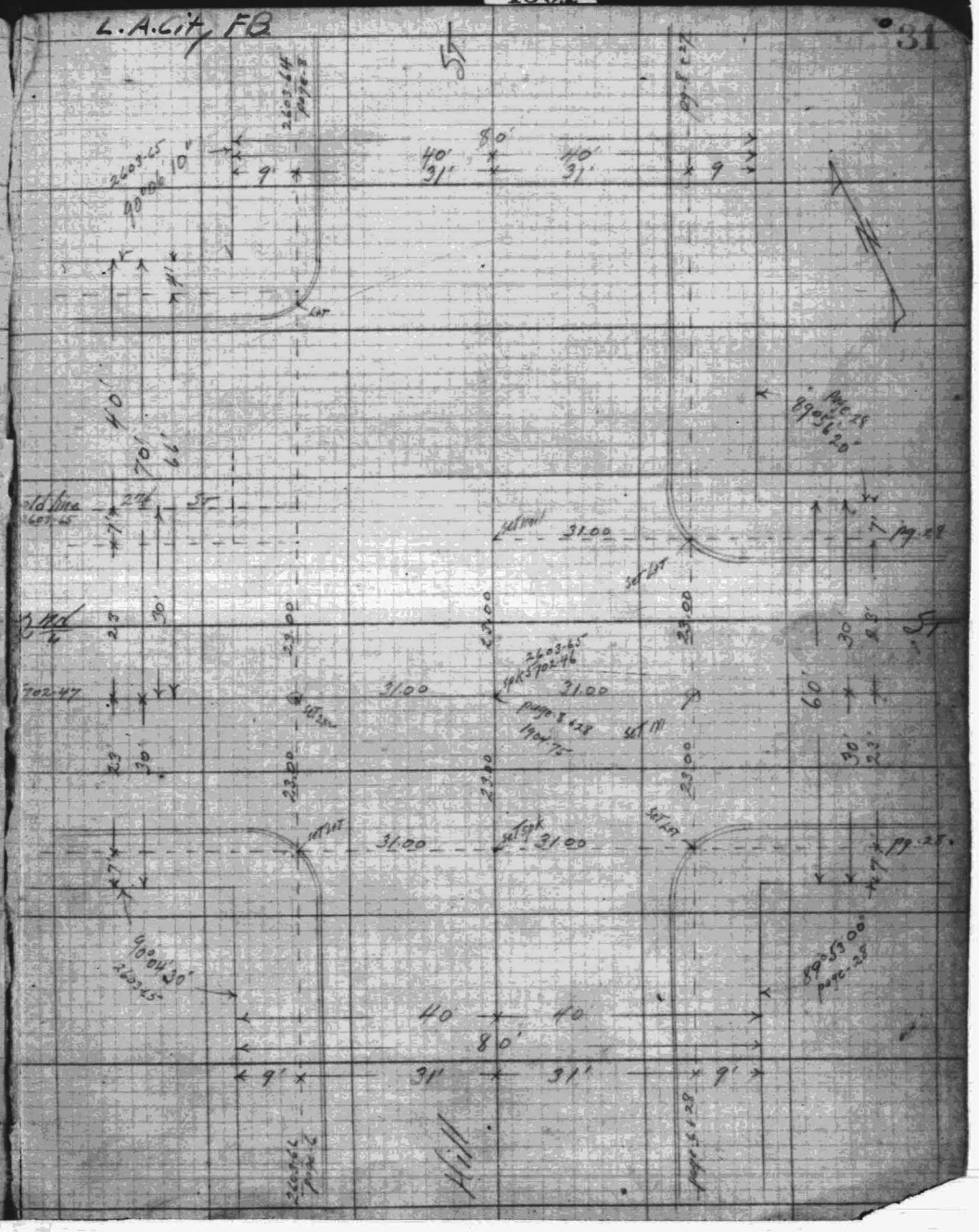

F.B.1305-17 WS 3-C2

WS 3-C2 F.B.1305-18

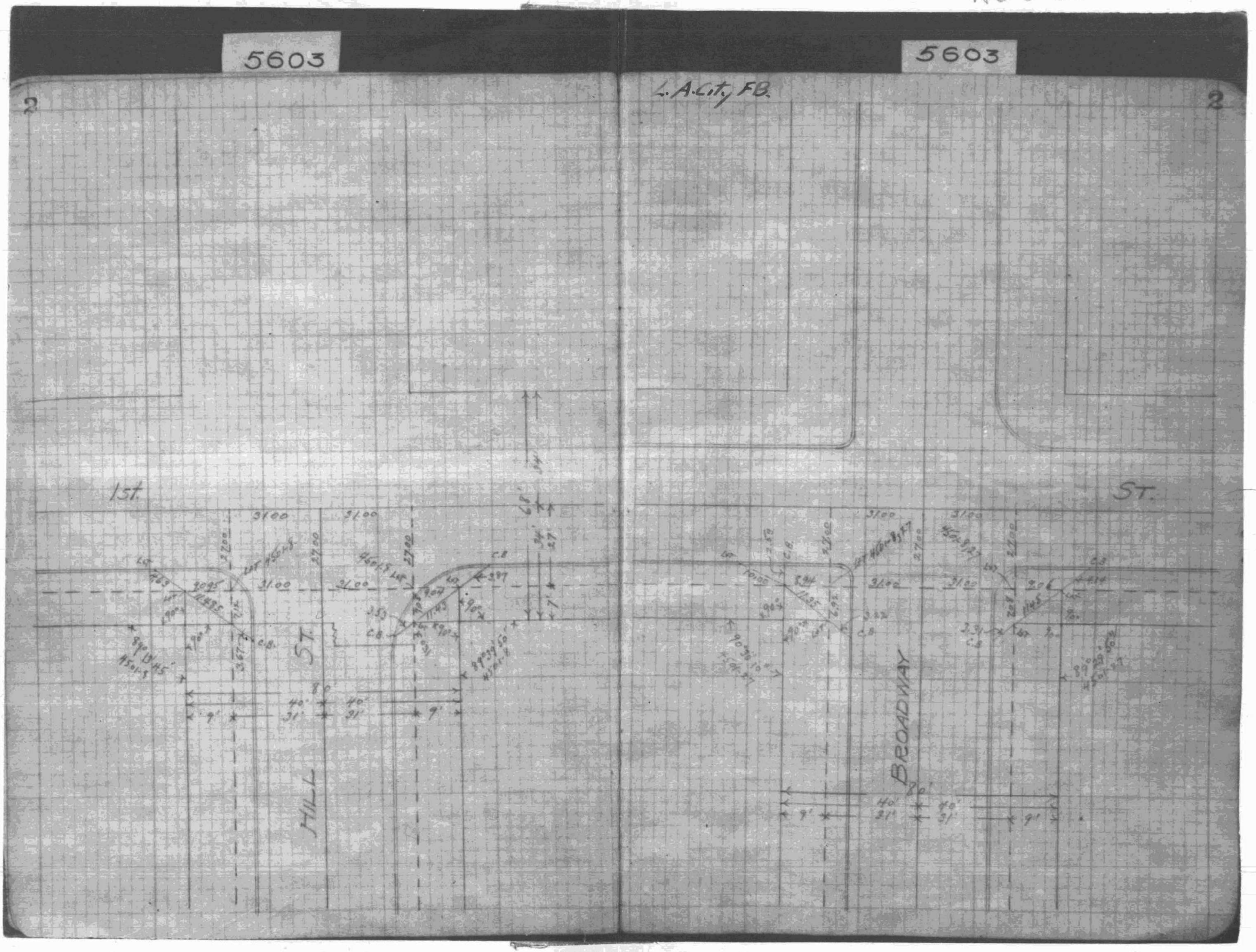

FB. 1305-19 WS 3-C2

WS 3-C2 F.B. 1305-20

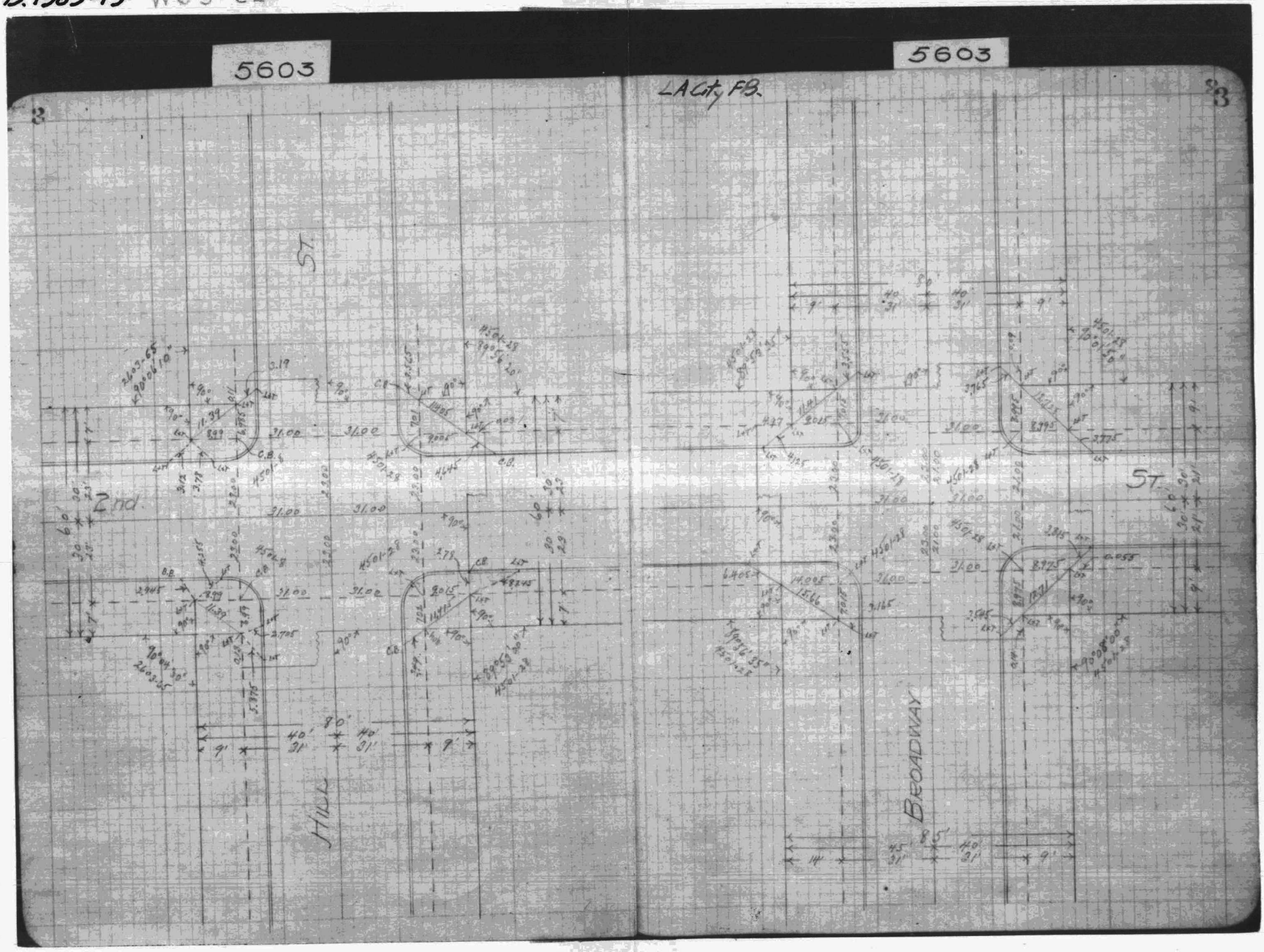

FB.1305-21

FB.1305-22

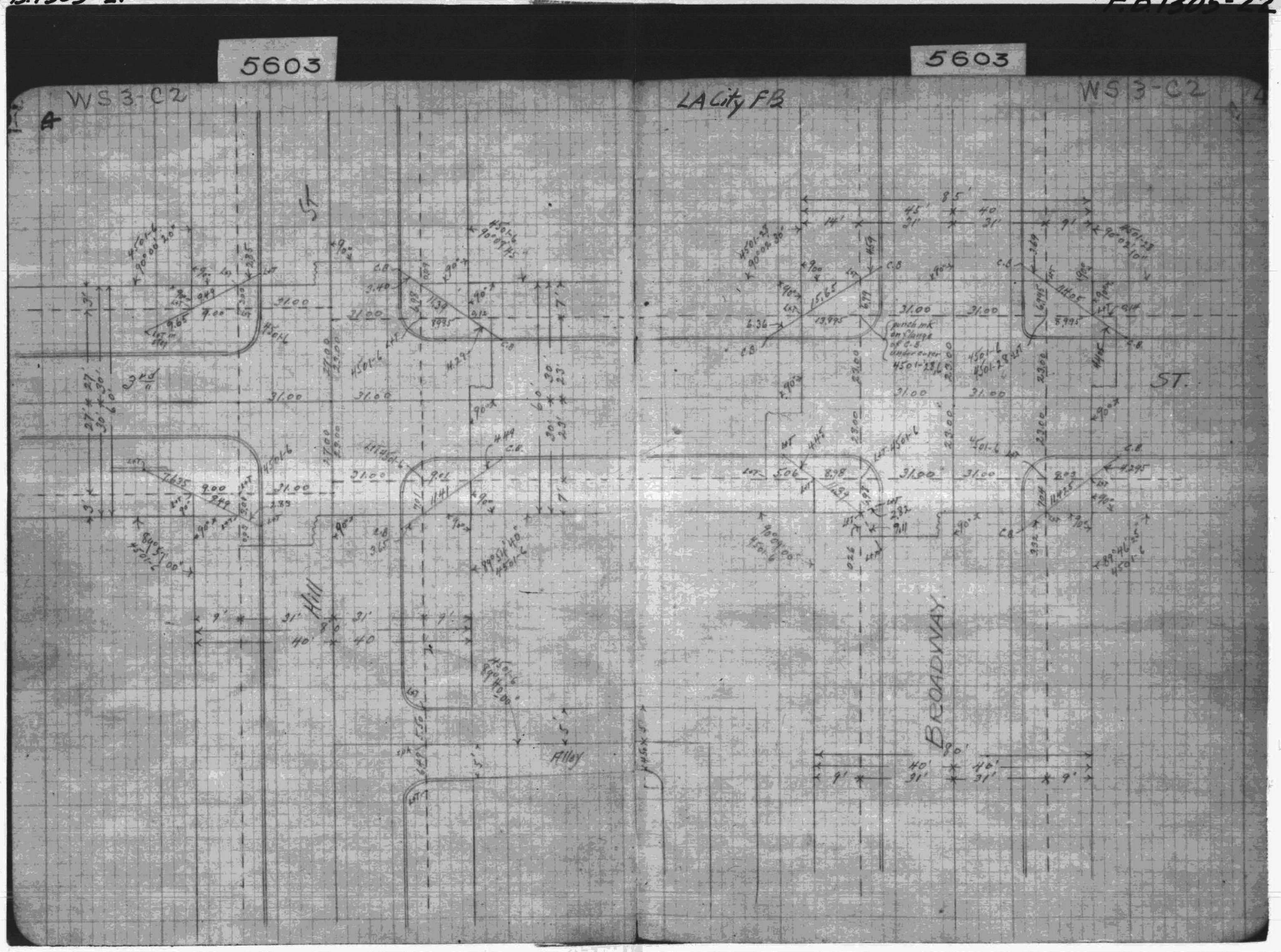

F.B. 1305-23
WS 3-C2

12810

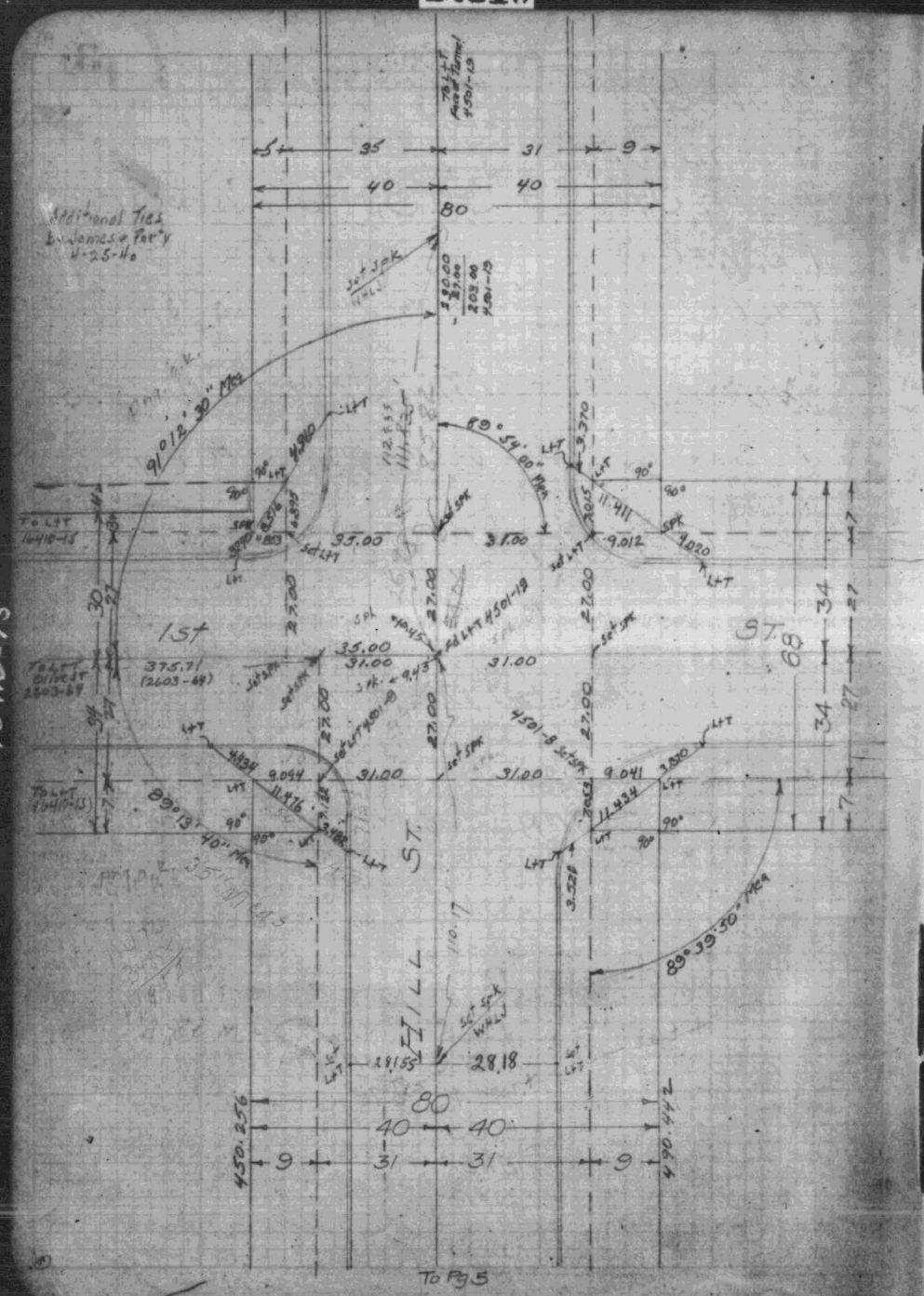

16410-15

F.B. 1305-24
WS 3-C2

12810

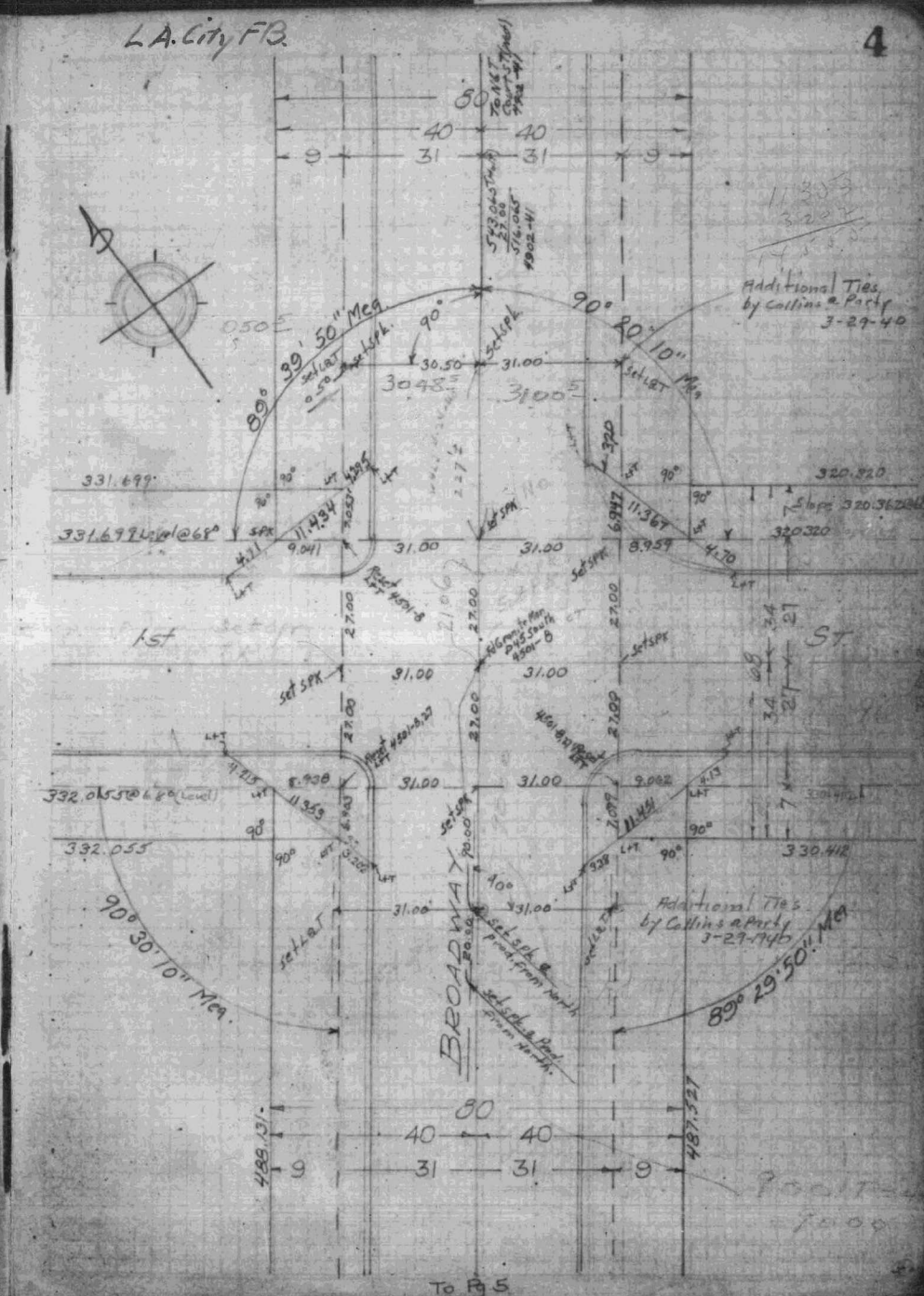

F.B. 1305-25

WS-3-C2

F.B. 1305-26

WS-3-C2

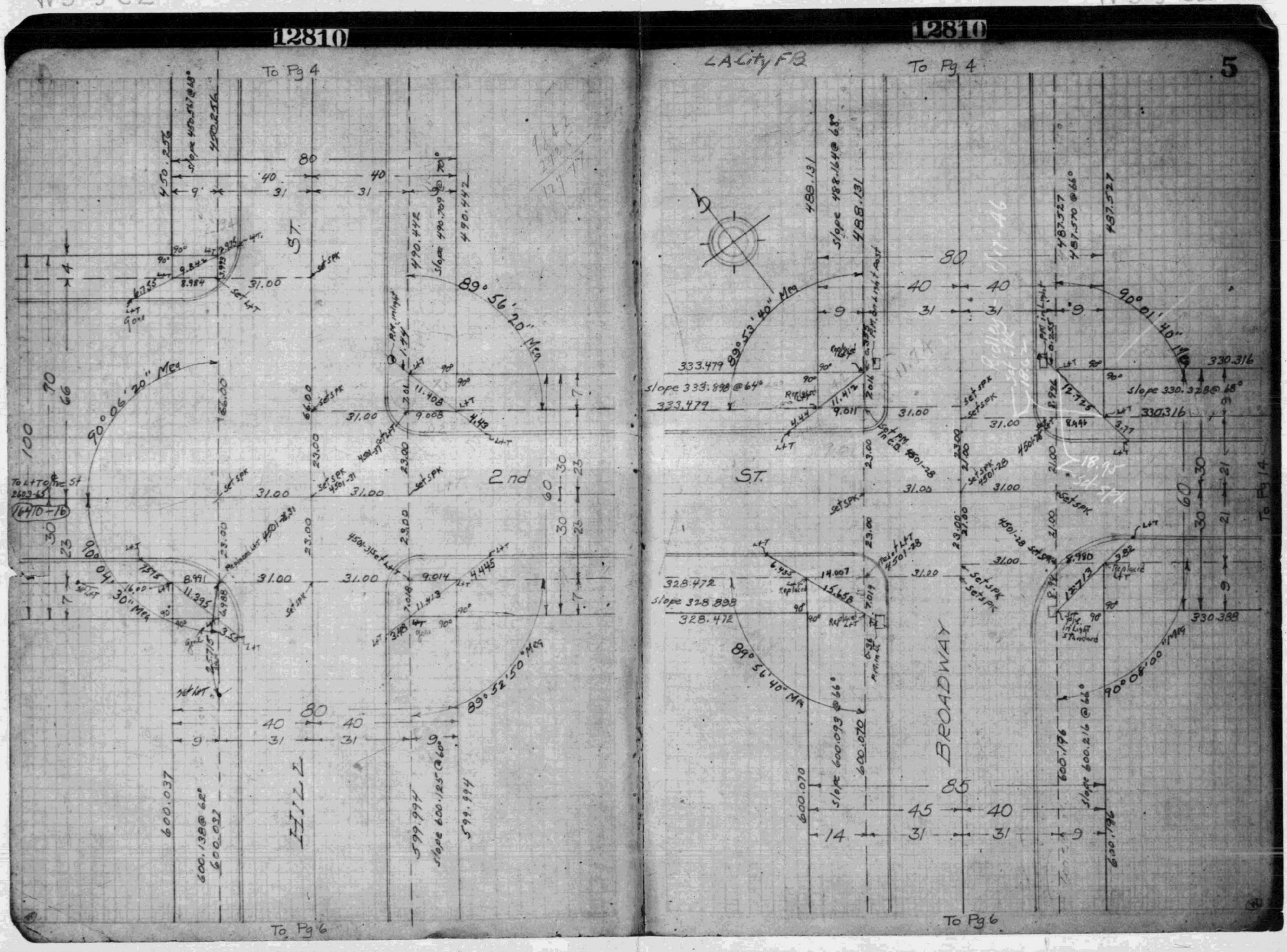

F.B. 1305-27
WS3-C2

F.B. 1305-28
WS 3-C2

FB. 1305-29 WS 3-C2

F.B. 1305-30

12810

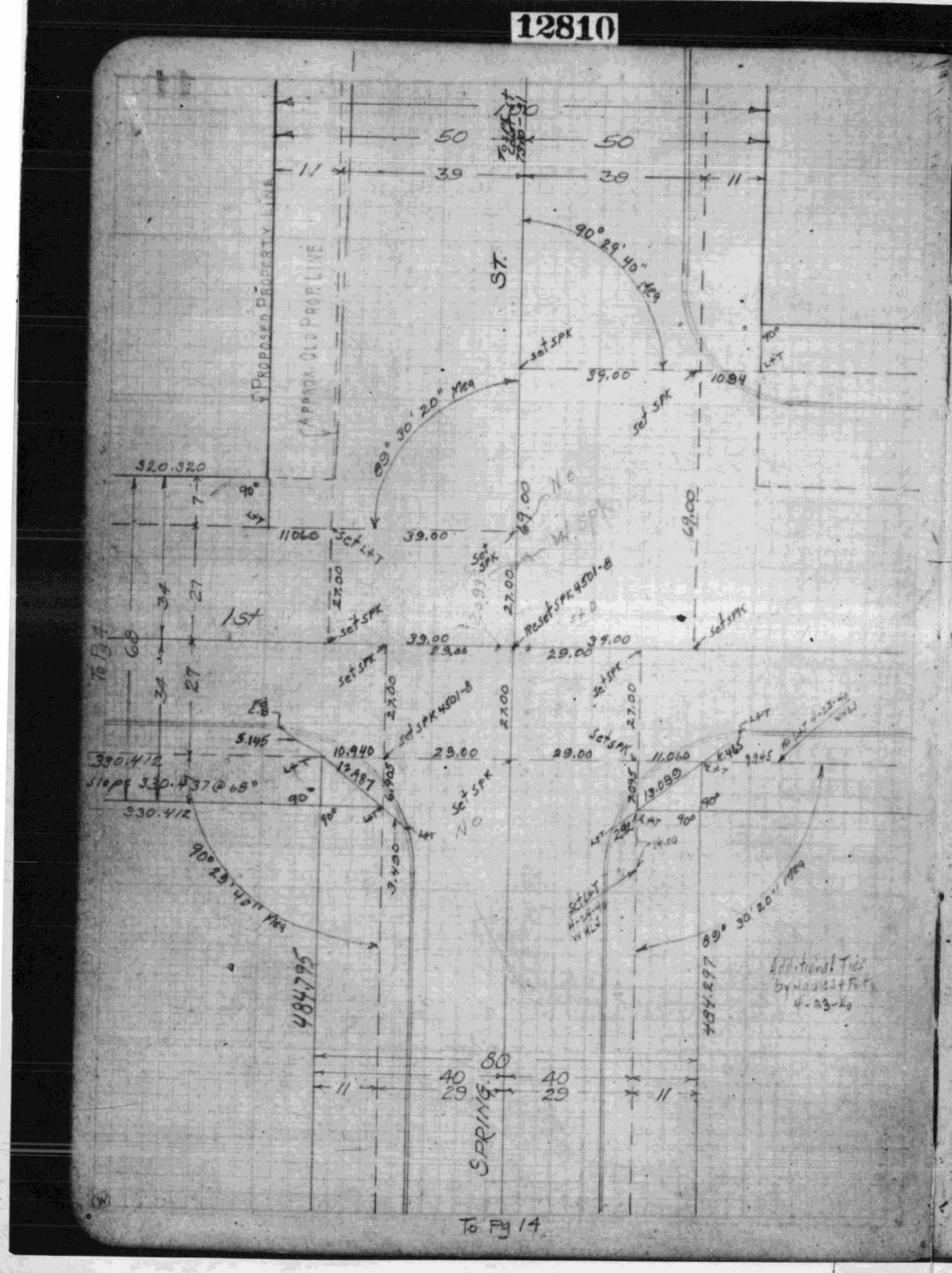

12810

L.A. City F.B.

12

CITY HALL SITE

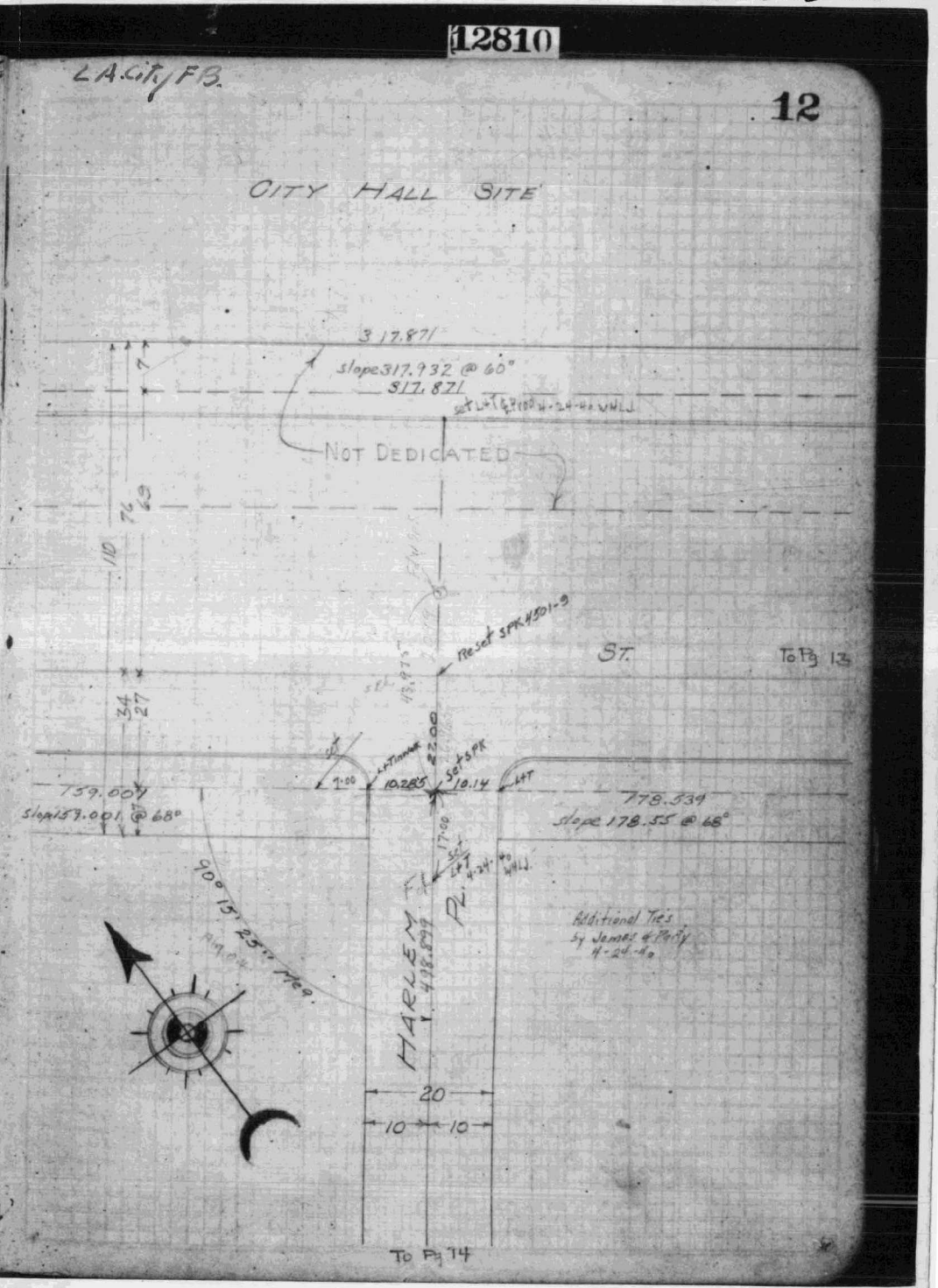

FB.1305-31 WS-3-C2

WS 3-C2 FB.1305-32

12810

12810

LA City FB.

14

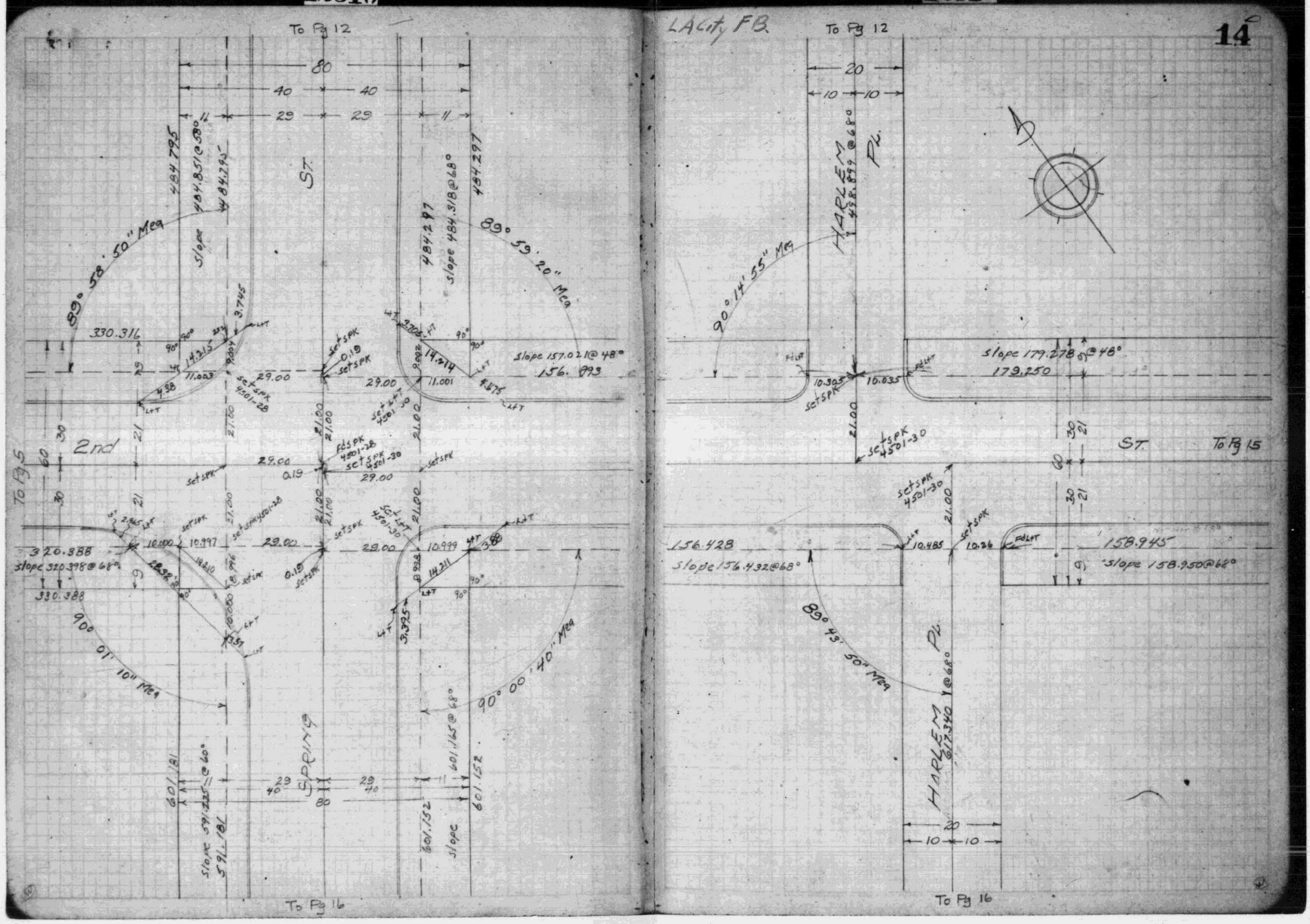

FB.1305-33

WS 2 - C4

F.B.1305-34

16410

JAN - 5 1933
INDEXED

TEMPLE STREET
BROADWAY To FIGUEROA ST.

℄ Ties. Angles & Distances

Jan 5 1933

M. E. Walker Sur.
J. W. Austin Inst.
G. W. Sawyer ch.
J. E. Peterson "

℄ Ref 4902-34 to 44 inc.
5502-40
12805-33

Tape # L 215 used
100' Ft @ 68°
supported 10 lbs
suspended 17 lbs

16410

1

LA City F.B.

To Bottom pg. 2

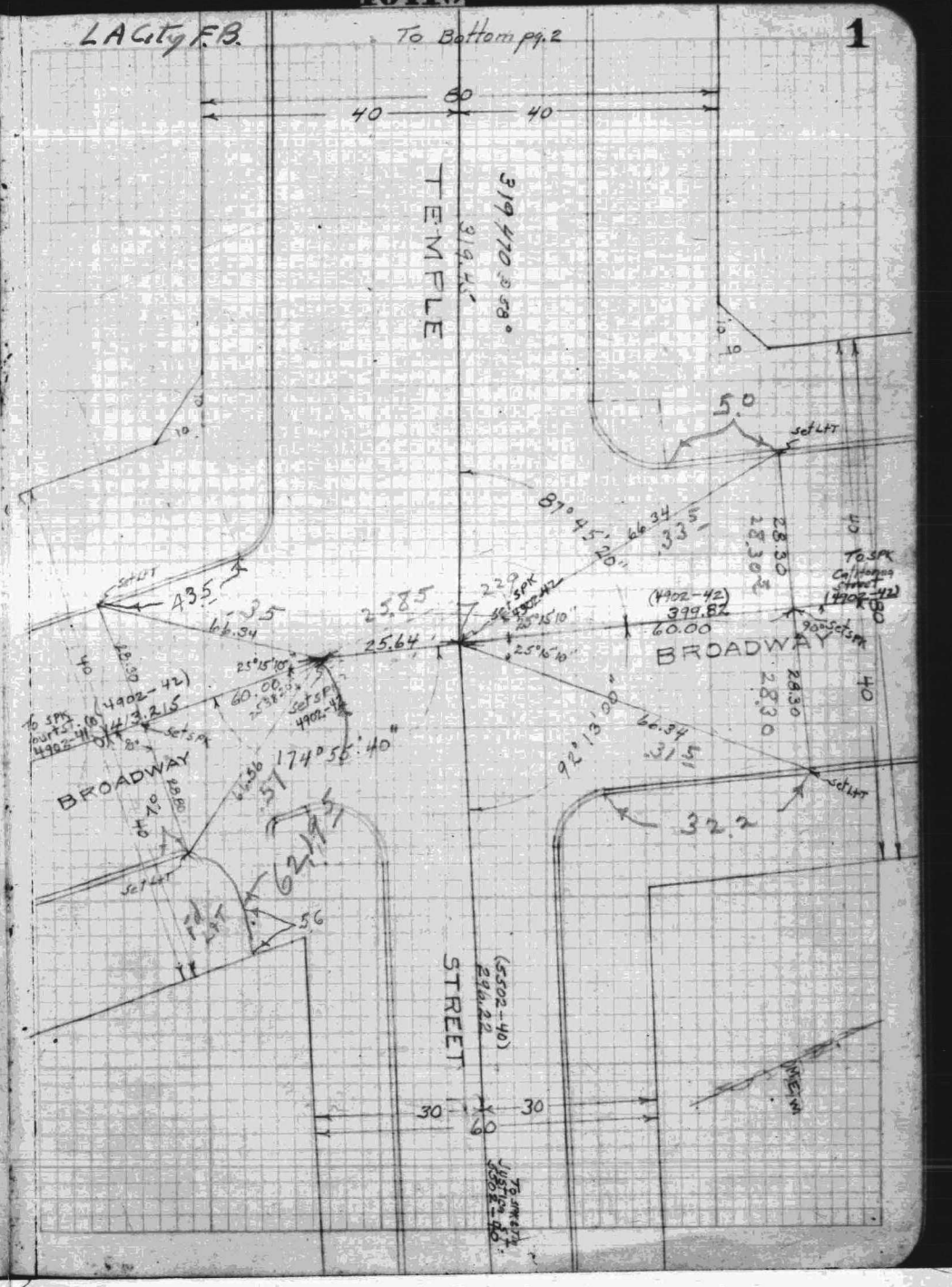

16410

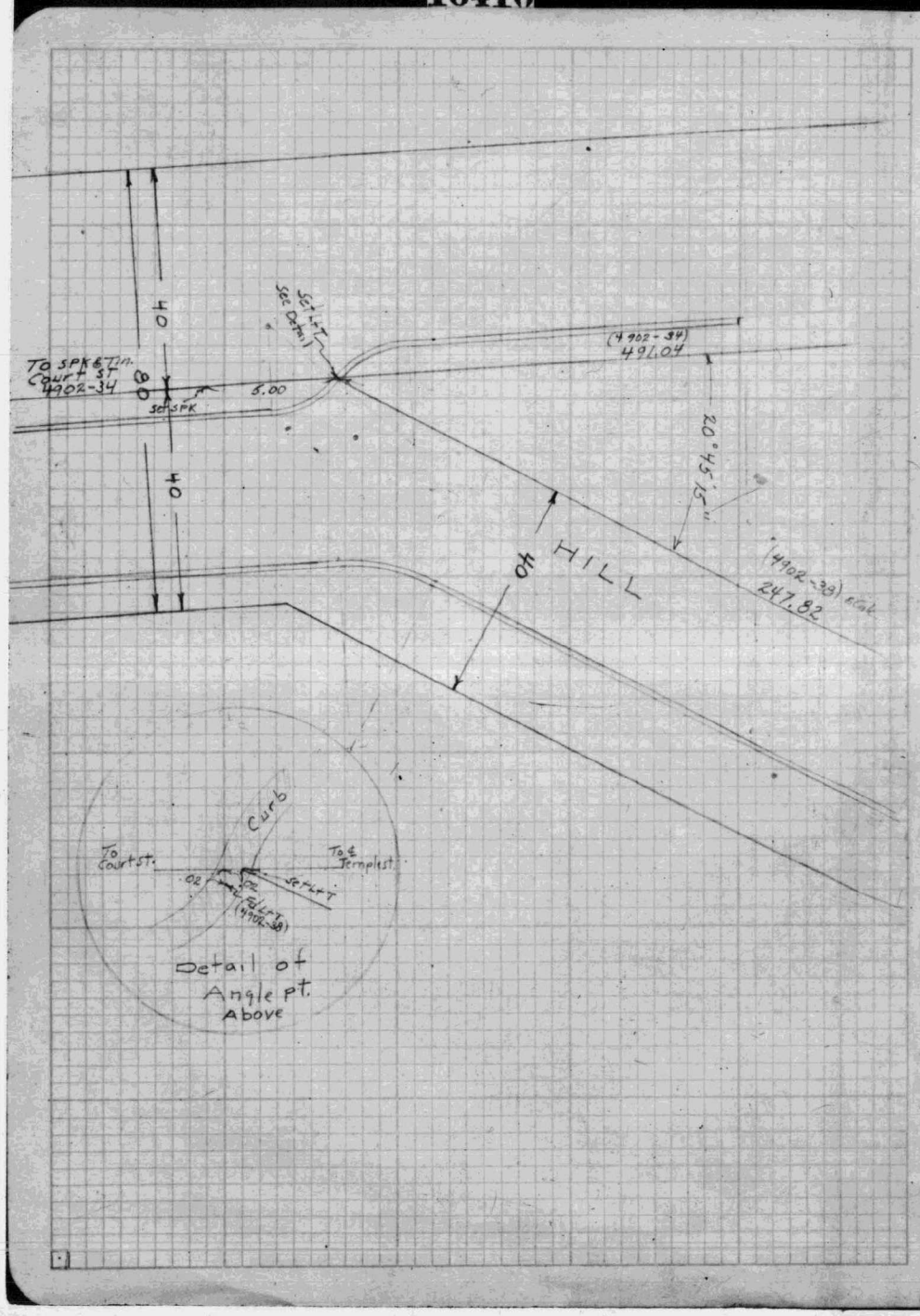
To SPK & Tin. Court St 4902-34
Set L+T See Detail
(4902-34) 491.04
5.00
Set SPK
20°45'15"
HILL
(4902-38) 247.82
Curb
To Court St.
To ℄ Temple St.
Set L+T
Fd L+T (4902-38)
Detail of Angle pt. Above

16410

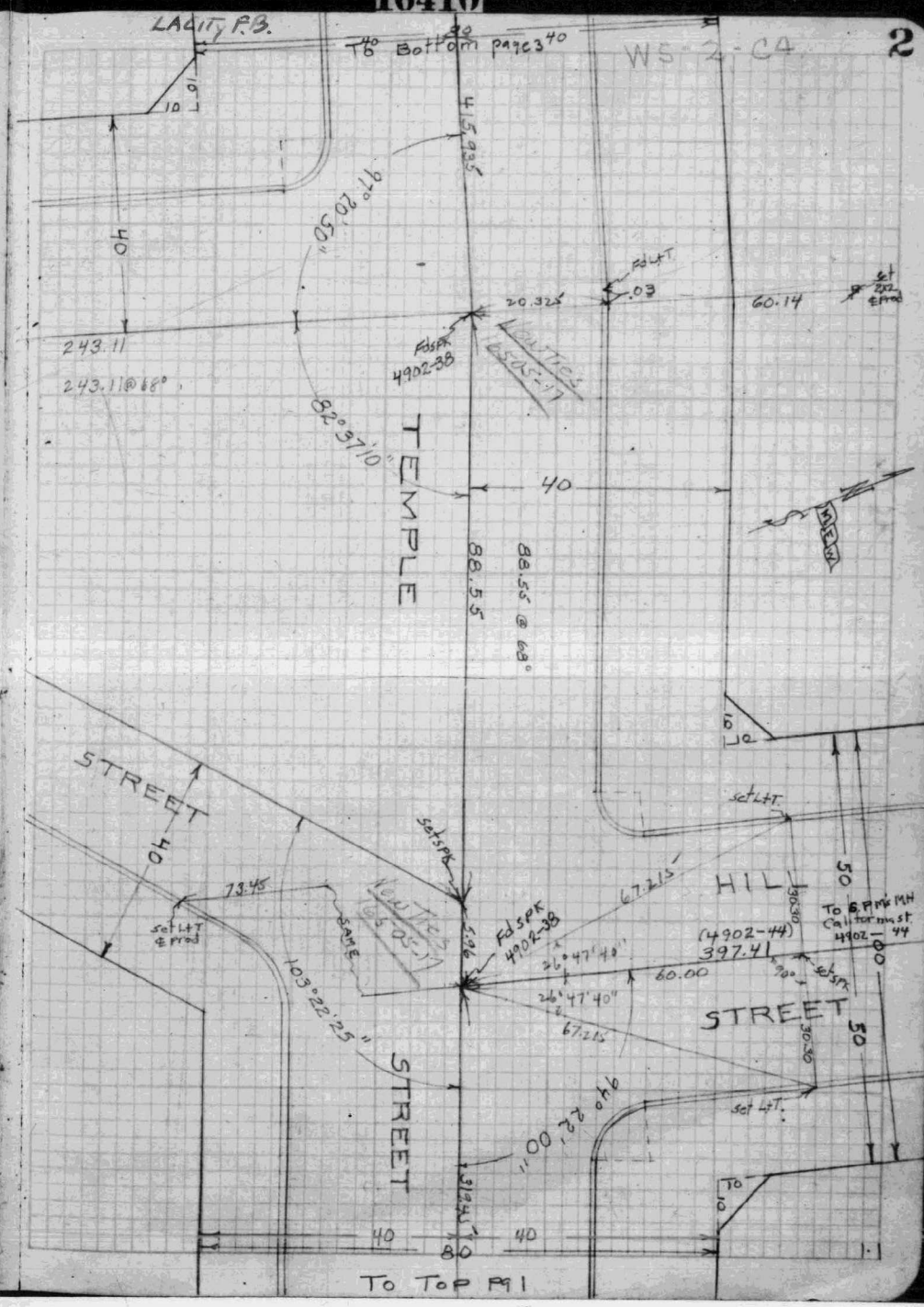
LACITY P.B.
To Bottom page 3
WS-2-C4
2
415.935
97°20'50"
Fd L+T
.03
20.325
60.14
243.11
243.11 @ 68°
Fd SPK 4902-38
New Tres 16505-17
82°37'10"
TEMPLE
88.55
88.55 @ 68°
STREET
Set L+T
Set SPK
73.45
Set L+T ℄ Prod
SAME
Fd SPK 4902-38
67.215
HILL
To S.P. M.H. Cal. for mast 4902-44
(4902-44) 397.41
26°47'40"
60.00
103°22'25"
STREET
94°22'00"
Set L+T
To Top Pg 1

16410

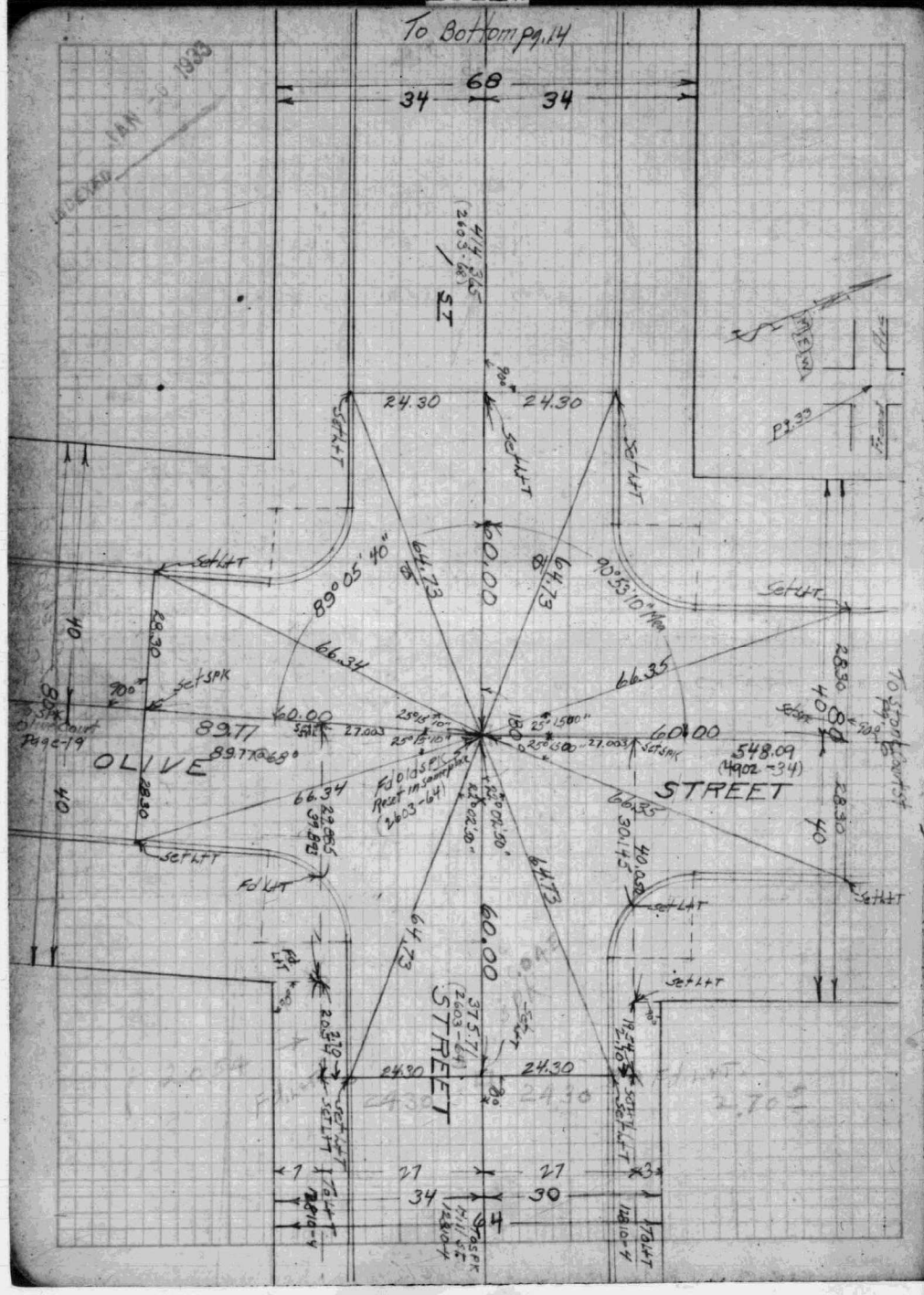
To Bottom pg. 14
68
34
34
24.30
24.30
Set Lt T
89°05'40"
64.73
60.00
90°53'10" Mean
66.34
66.35
89.77
60.00
548.09
(4902-34)
OLIVE
STREET
Fd old SPK
Reset in same place
(2603-64)
Set SPK
Fd Lt T
24.30
24.30
27
27
34
30
64

16410

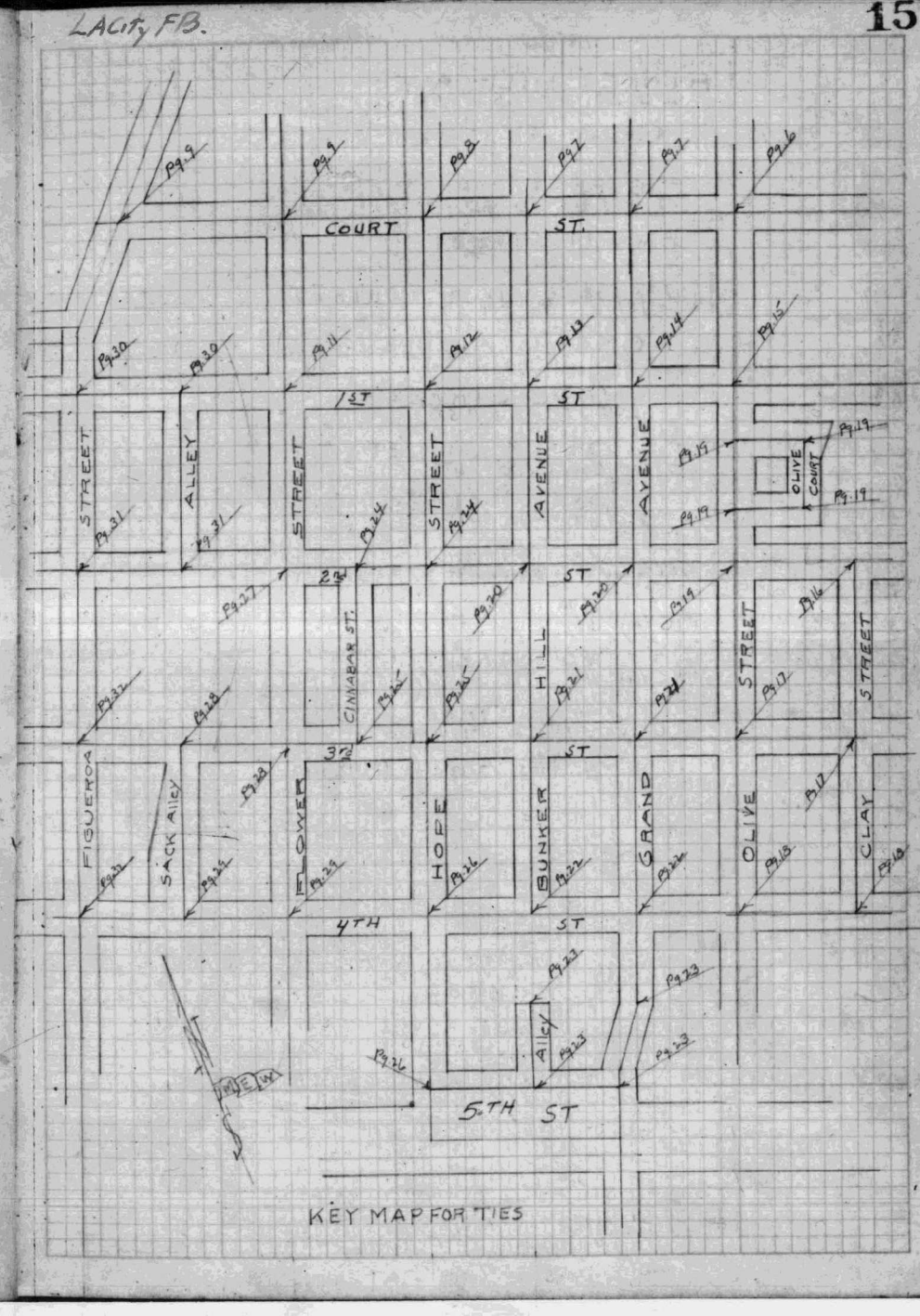
LA City F.B.
COURT ST.
1ST ST
2nd ST
3rd ST
4TH ST
5TH ST
STREET
ALLEY
STREET
STREET
AVENUE
AVENUE
OLIVE COURT
CINNABAR ST.
HILL
STREET
STREET
FIGUEROA
SACK Alley
FLOWER
HOPE
BUNKER
GRAND
OLIVE
CLAY
Alley
KEY MAP FOR TIES

F.B. 1305-39

F.B. 1305-40

WS 3-C2

16410

INDEXED DEC 4 1933

BUNKER HILL AVE
2nd ST. To 5th ST.

CLAY STREET
2nd ST To 4th ST.

FIGUEROA STREET
1st ST To 4th ST.

FLOWER STREET
2nd ST TO 4th ST.

1st ALLEY W. of FLOWER ST
1st ST To 2nd ST

GRAND AVENUE
2nd ST To 5th ST.

HOPE STREET
2nd ST. To 5th ST

OLIVE STREET
Olive Court To 4th ST.

SACK ALLEY
3rd ST. To 4th ST.

1st STREET
1st Alley W of Figueroa ST TO Figueroa ST.

2nd STREET
Clay ST To Figueroa ST

3rd STREET
Clay ST. To Figueroa ST.

4th STREET
Clay ST TO Figueroa ST.

& Ties, Angles & Distances

Nov. 29 1933

M.E Walker Sur.
J. Austin Inst
R.C. Murray Inst
W.K Mathews ch
C Stein ch

& Ref 2603 Pg 54 To 56 incl, Pg 64 To 76 incl. & Pg 79
1710 Pg 7

Key Map on Pg 15 RT.

Tape # L 215 Used 100.00 @ 68°
Compared To L 267 * Supported 6 Lbs
Suspended 17 Lbs

16410

L.A.City F.B.

16

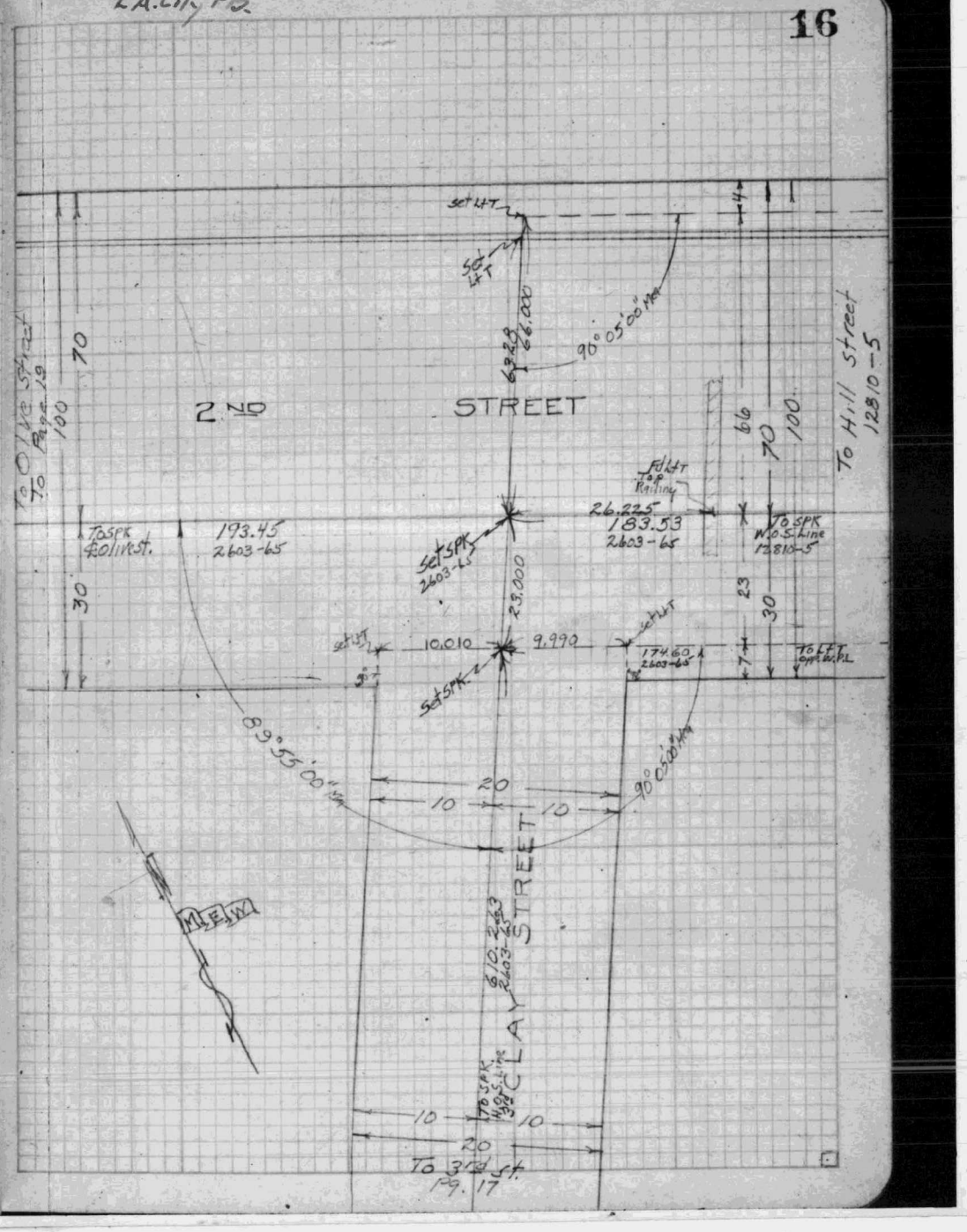

F.B.1305-41 WS 3-C2

WS 3-C2 F.B.1305-42

16410

16410

L.A.City, F.B.

19

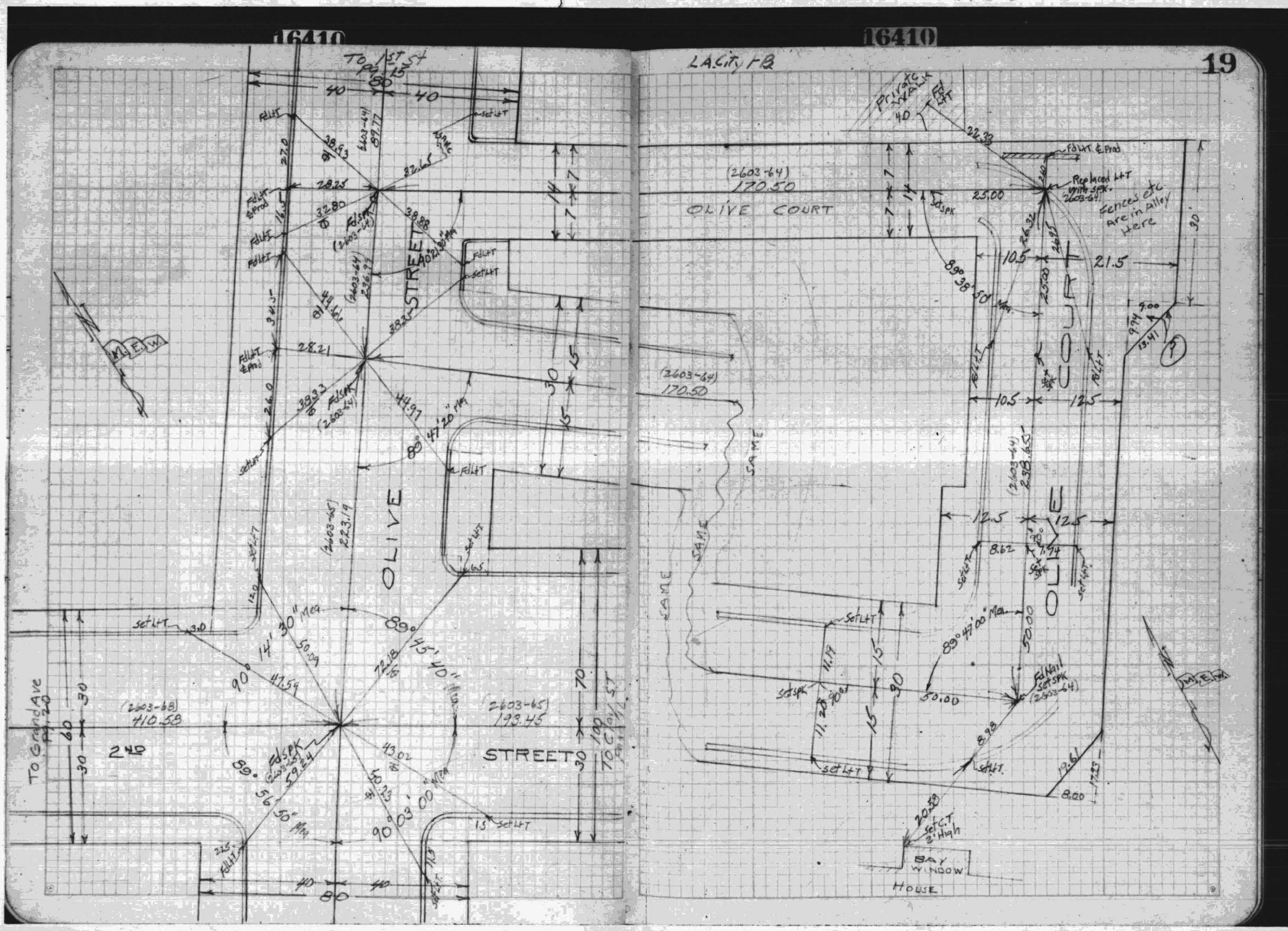

F.B. 1305-43

F.B. 1305-44

L.A. City F.B. 802-26

BUENA VISTA

PASADENA BOULEVARD SURVEY — Buena Vista Street Rd

Wheeler's party

Began work Dec 28th 1 PM Quit 5 PM Finding Monuments

Dec 29th 8 AM 5 PM

For Improvements See

See page

NEW HIGH

cemetery

For Improvements See page

For Improvements See page 38

For Improvements See page 27

For Improvements See page 30

See page 29

See ties

BELLEVUE

ORD

ST

DYE

SAN FERNANDO

MAIN

PLAZA

Use this line Ties 5502-37

5502-37

229.44

B

F.B. 1305-45

F.B. 1305-46

L.A. City F.B. 802-38

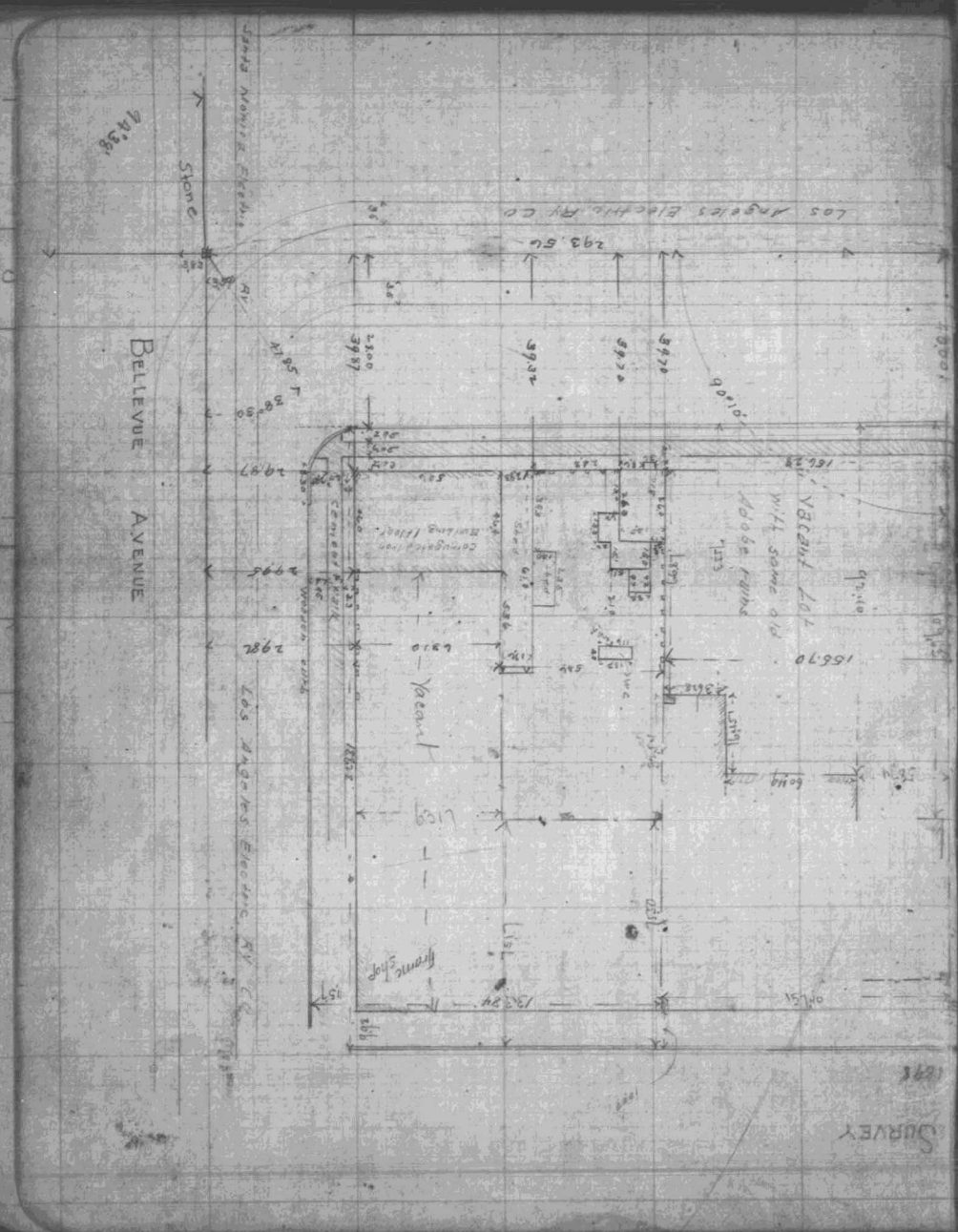

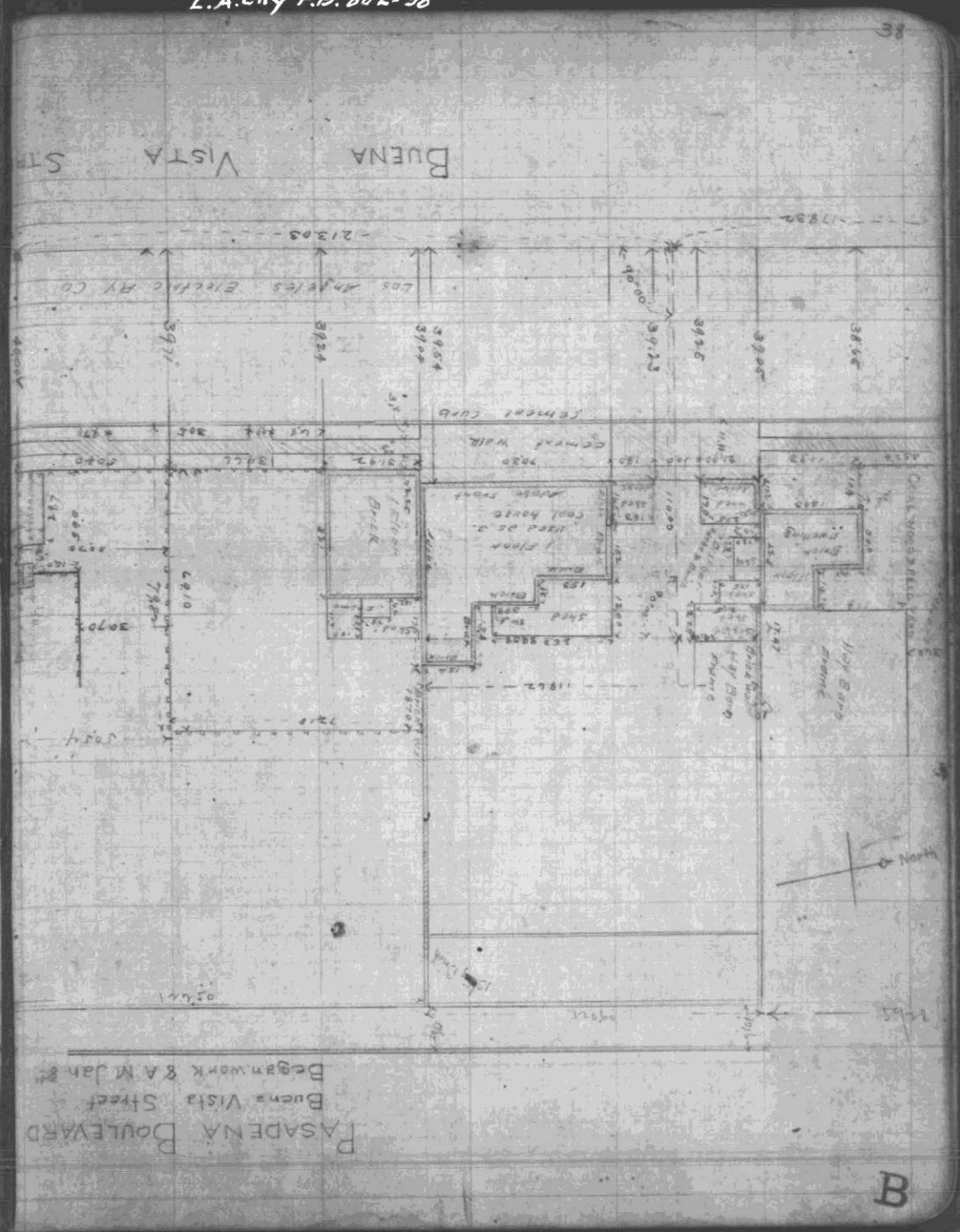

F.B. 1305-47

F.B. 1305-48

L.A. City F.B. 802-39

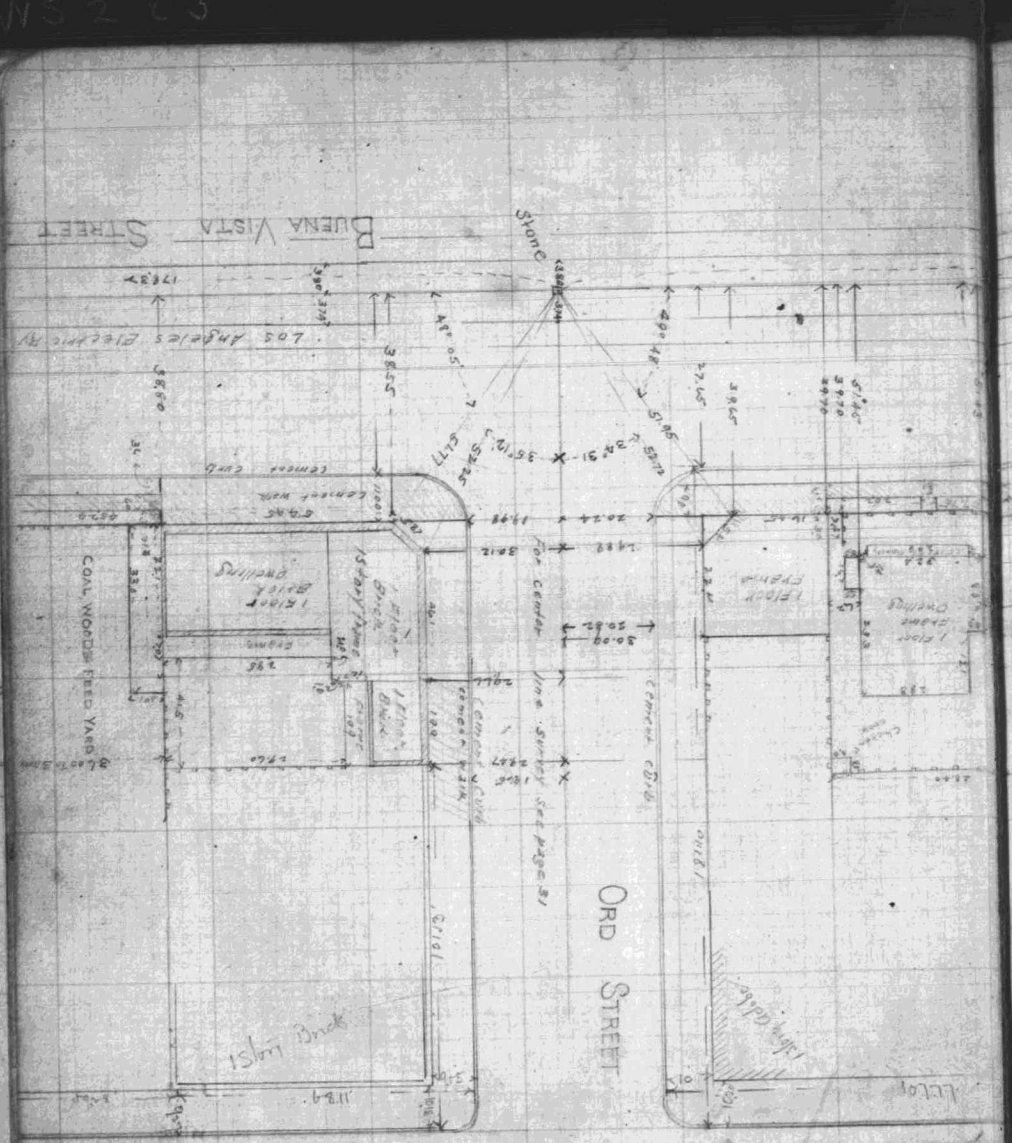

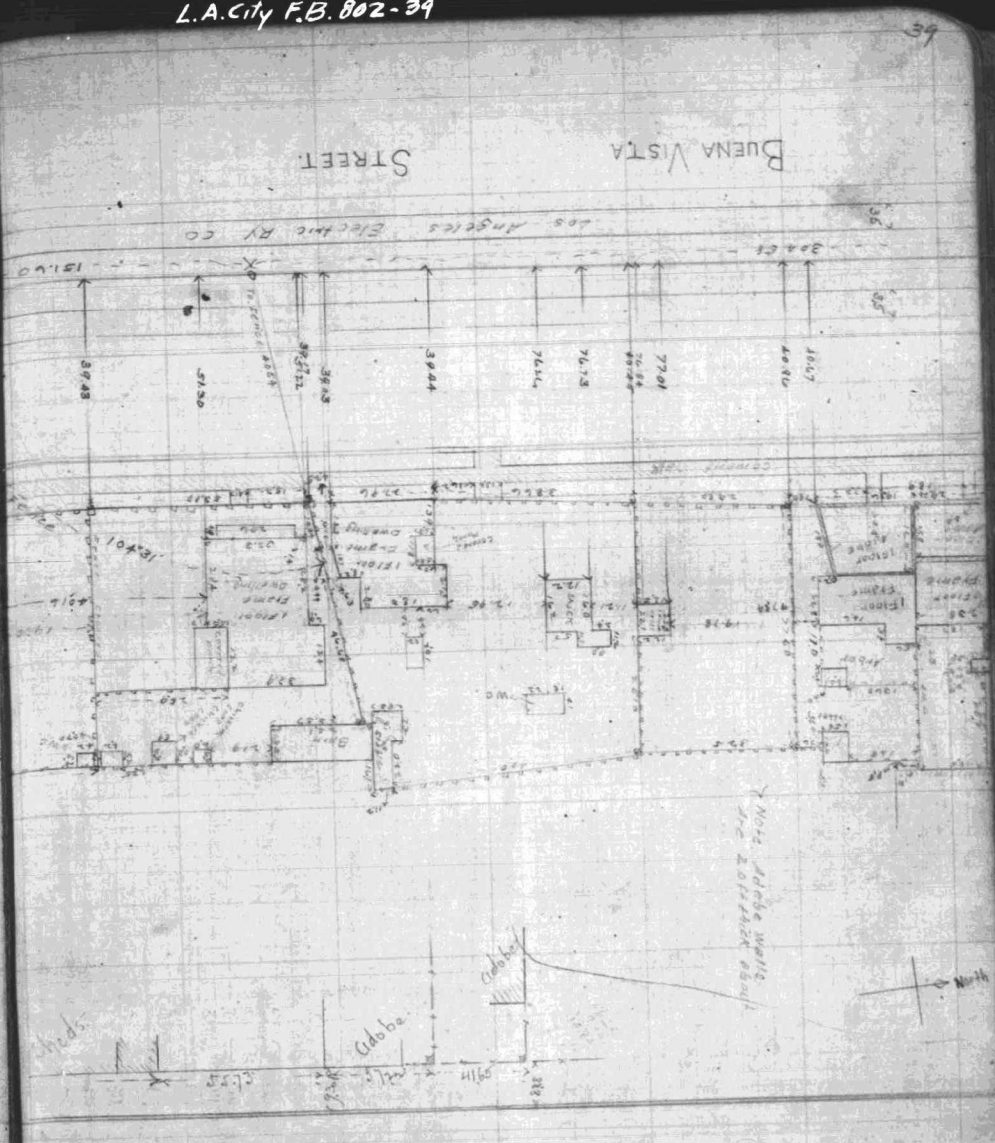

F.B. 1305-49

F.B. 1305-50

New High St.
Bellevue Ave to Ord St.
Survey to Establish Str line
April 20-1925

Jessup Sur
Hamblen Inst
Sullivan Ch
Pelren Ch

Bellevue Ave Str line 1602-9
Ord St " " 1602-13

New High St 60' wide

L.A. City F.B. 1602-14

F.B. 1305-51

F.B. 1305-52

WS 2-C3

L.A. City F.B. 1602-15

15

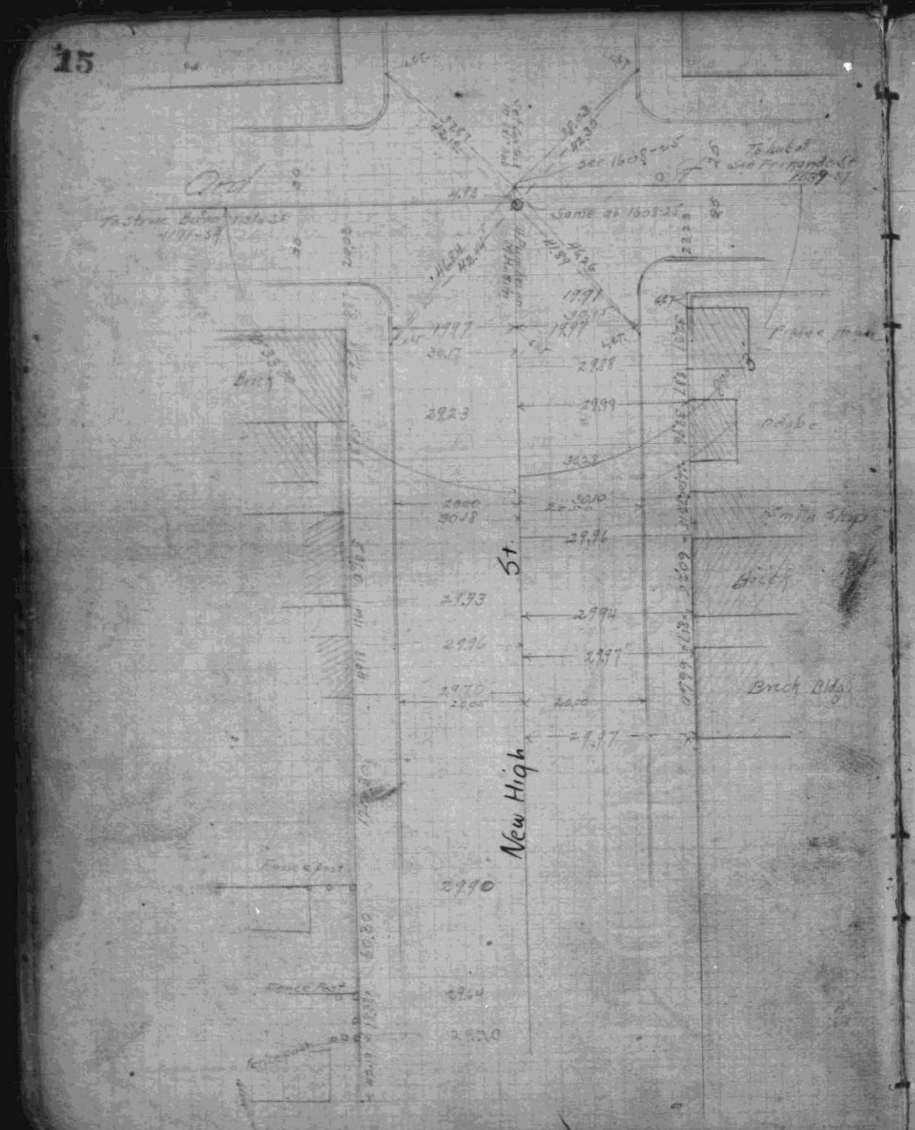

FB. 1305-53

L.A.City F.B. 15601

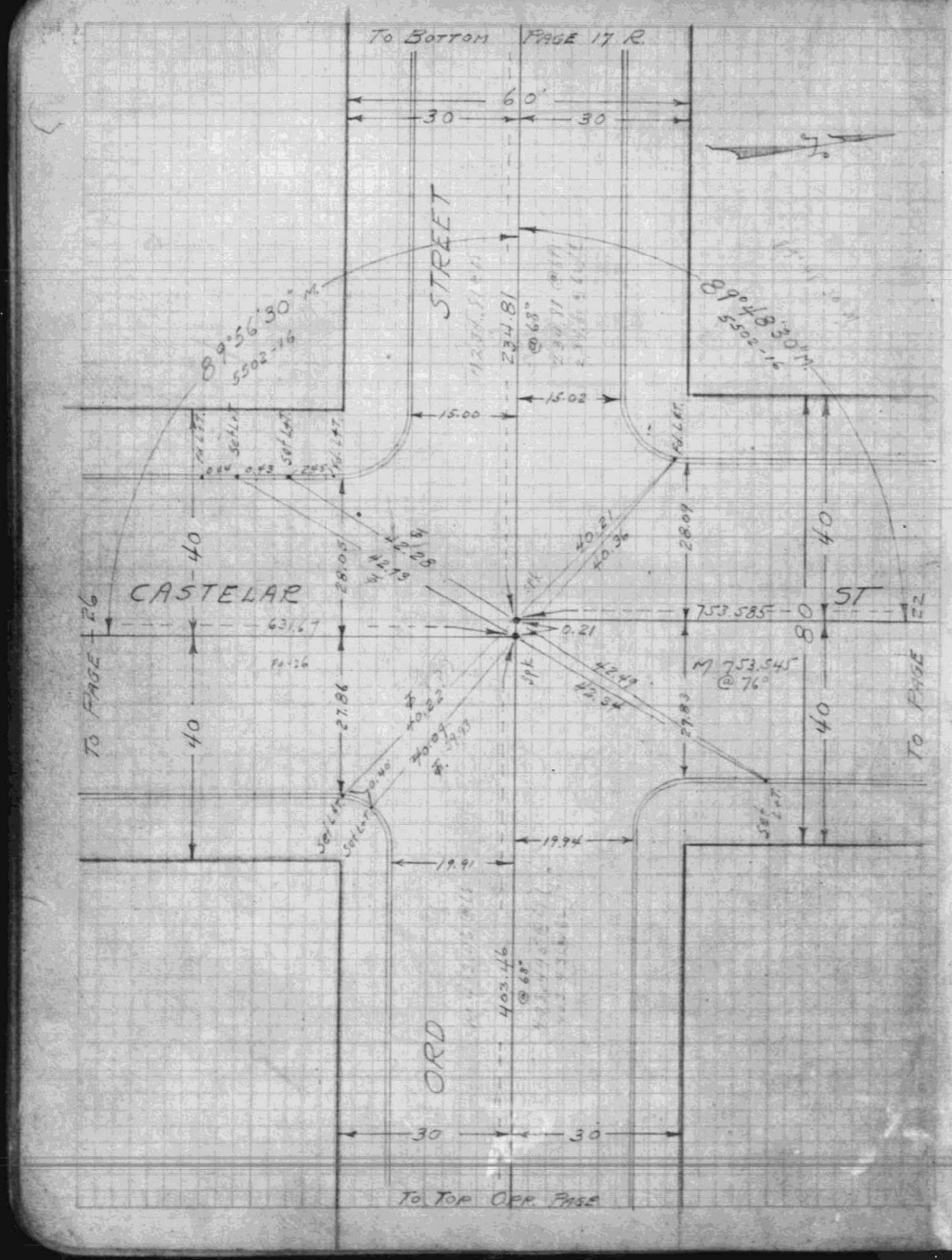

F.B. 1305-54

L.A.City F.B. 15601

18

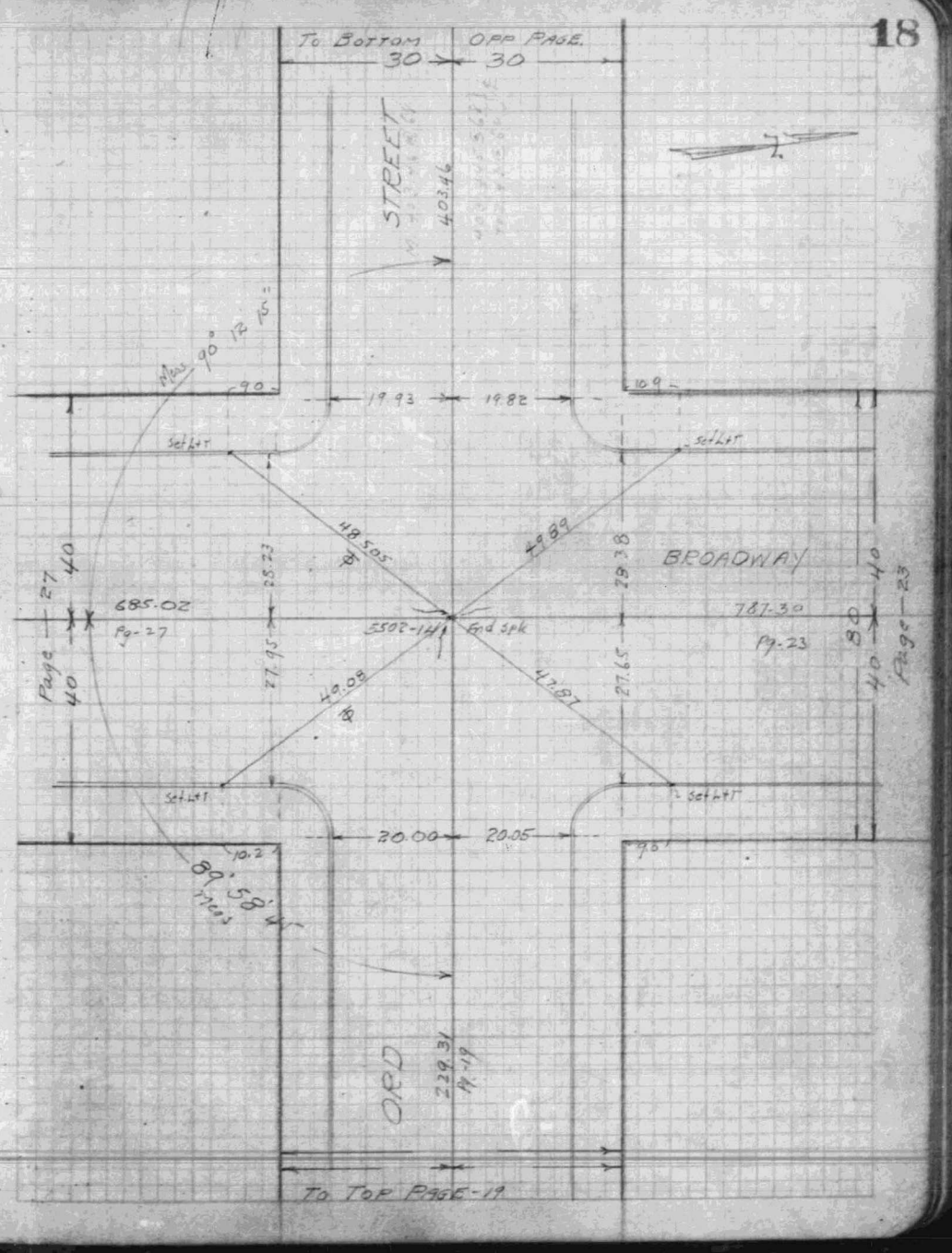

F.B. 1305-55

L.A.City F.B. 15601

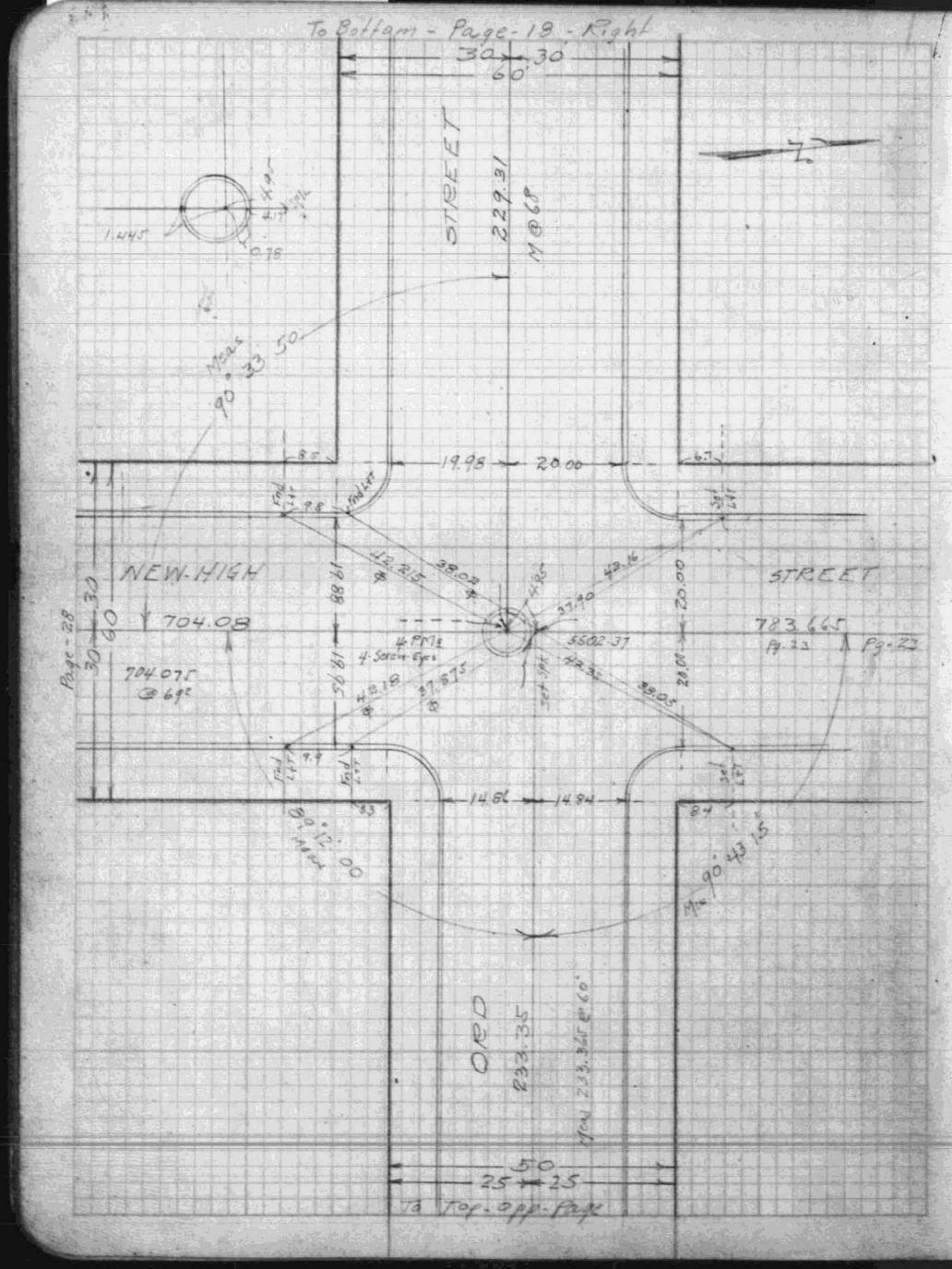

F.B. 1305-56

L.A.City F.B. 15601

19

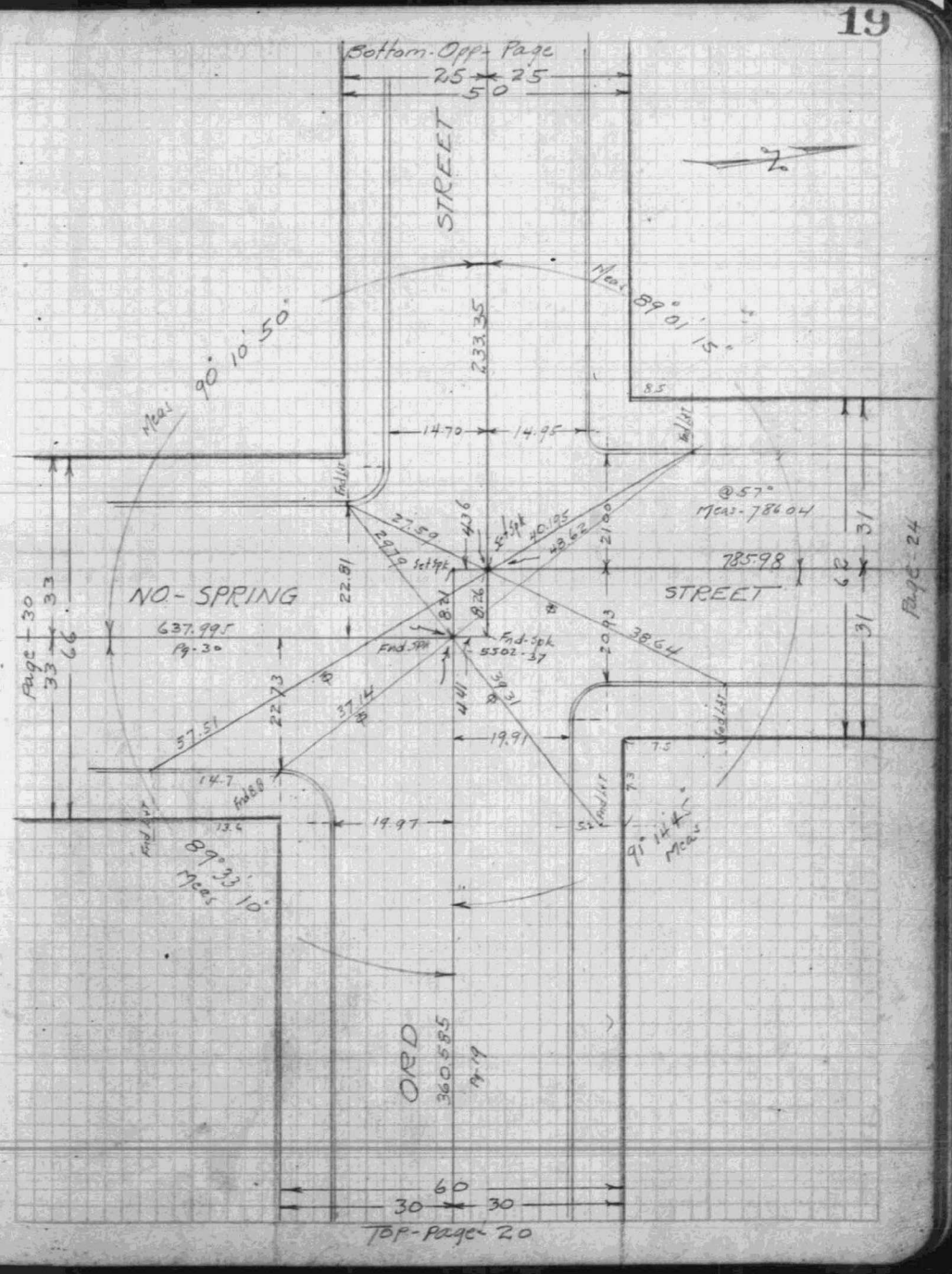

F.B.1305-57

L.A.City F.B. 15601

F.B.1305-58

L.A.City F.B. 15601

WS 2-C3

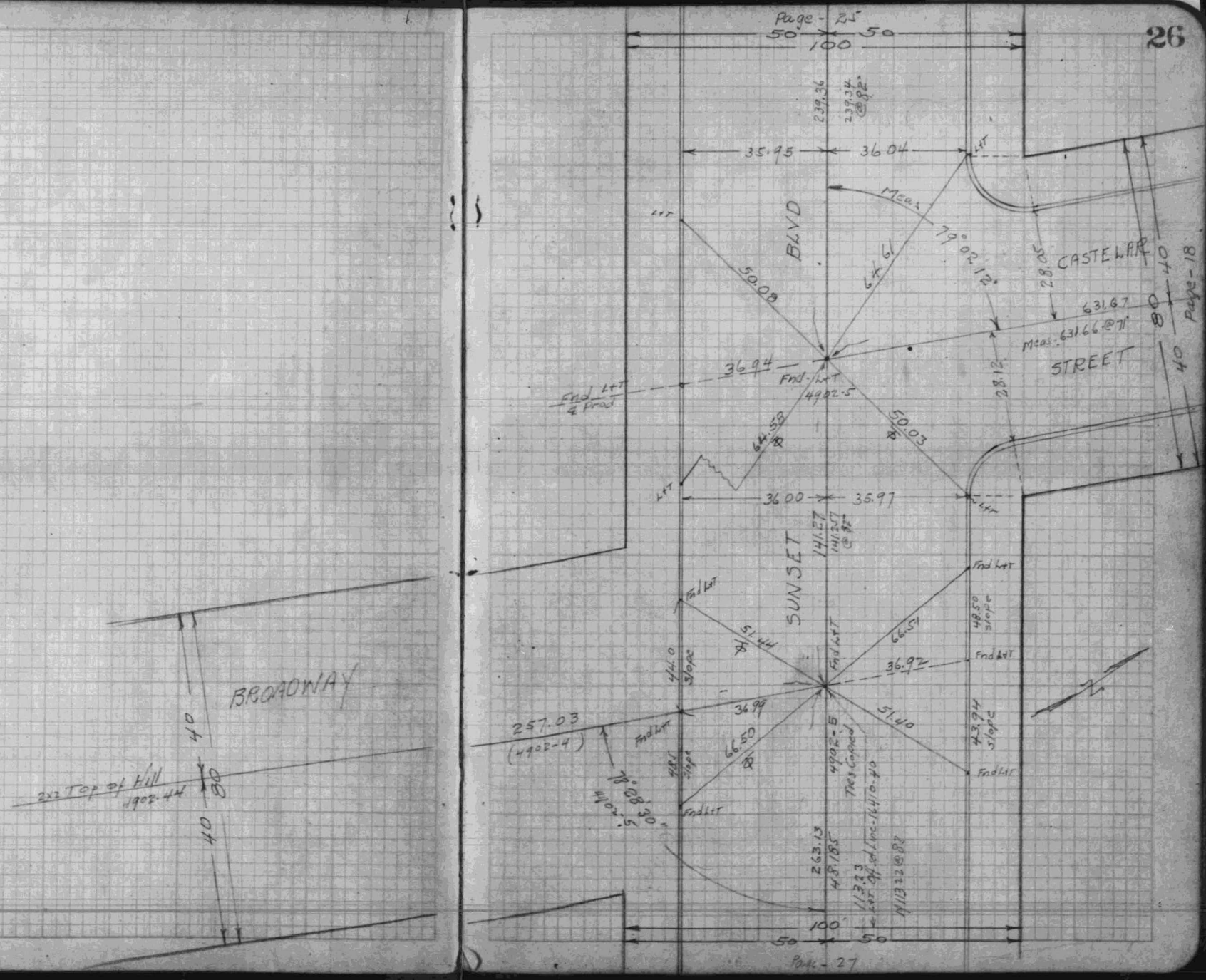

F.B. 1305-59

L.A.City F.B. 15601

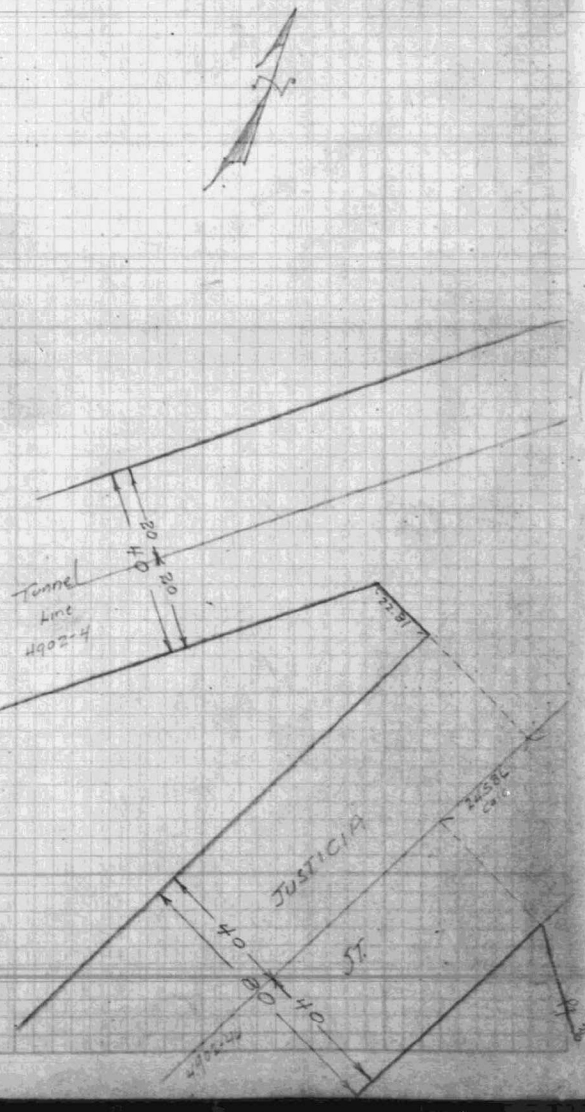

F.B. 1305-60

WS 2-C3

L.A.City F.B. 15601

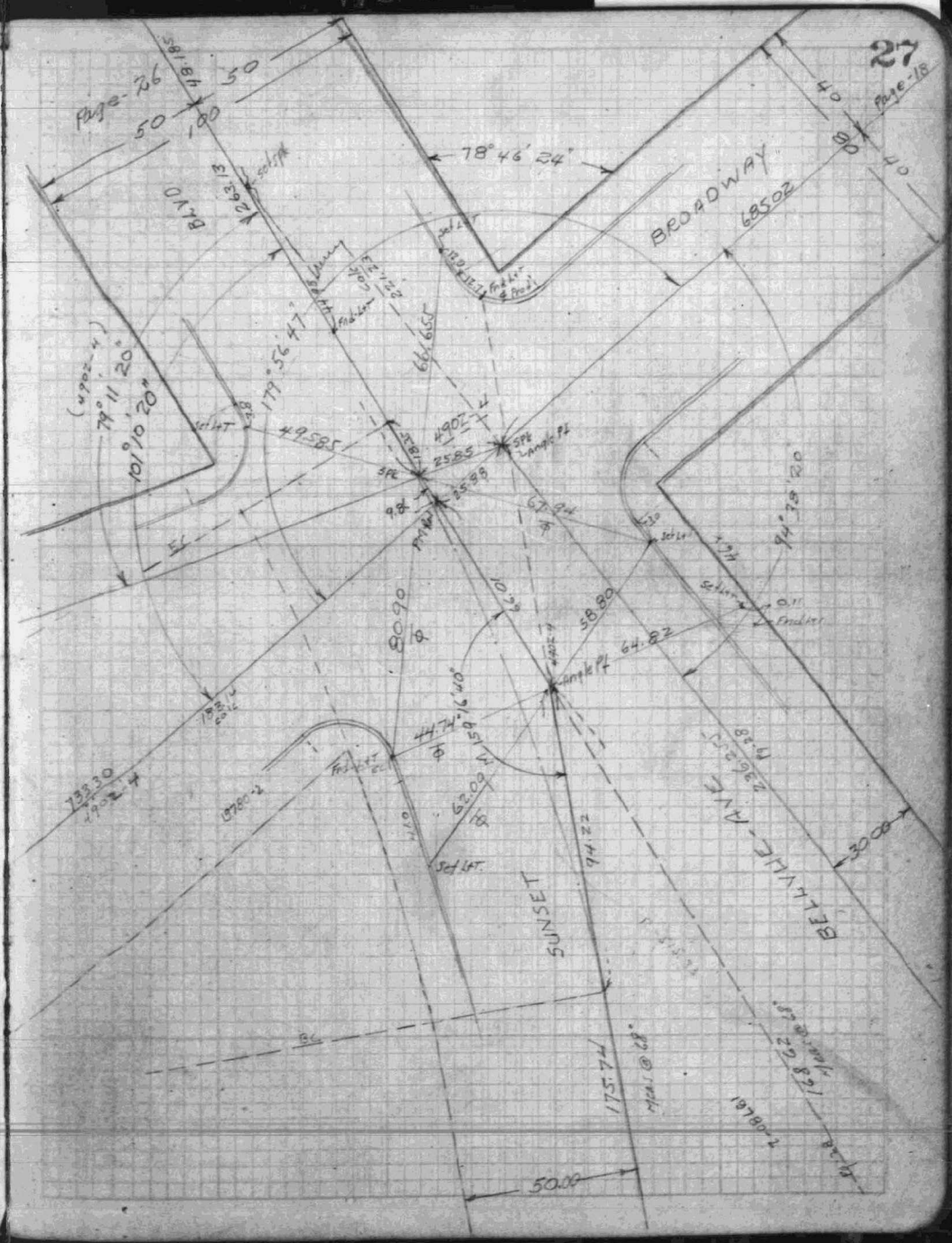

F.B.1305-61

L.A.City F.B. 15601

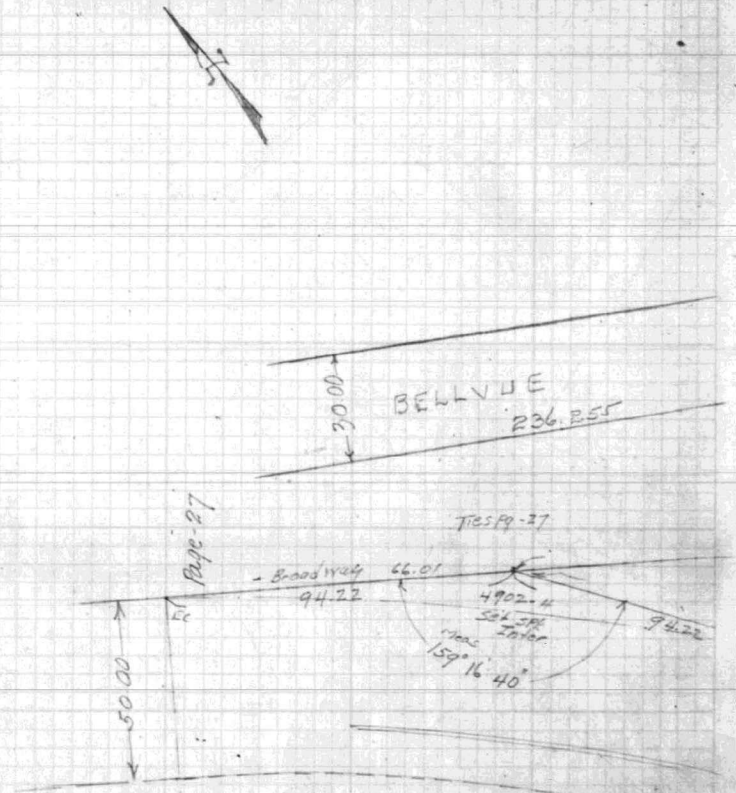

F.B.1305-62

L.A.City F.B. 15601

28

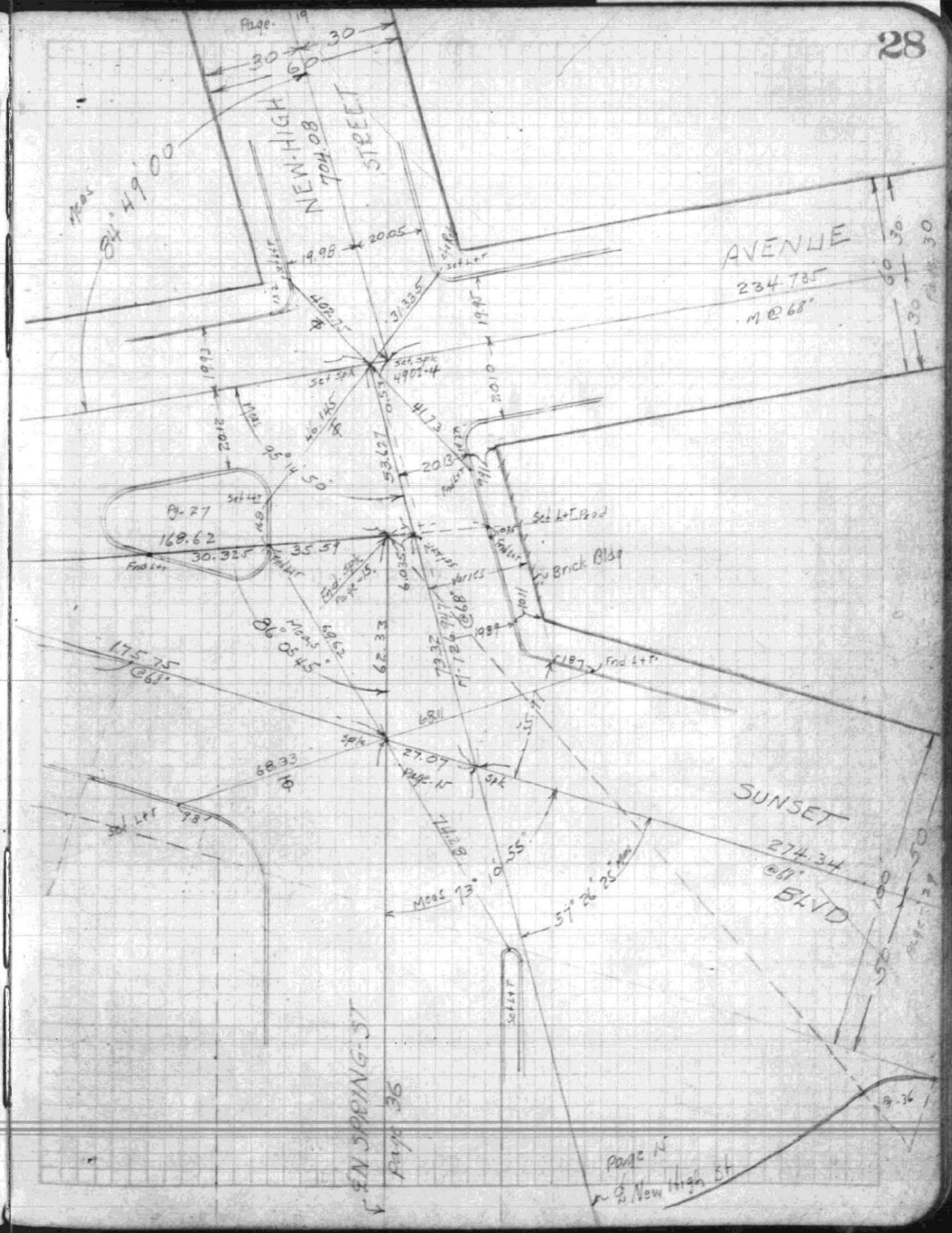

F.B. 1305-63

L.A.City F.B. 15601 WS 2-C4

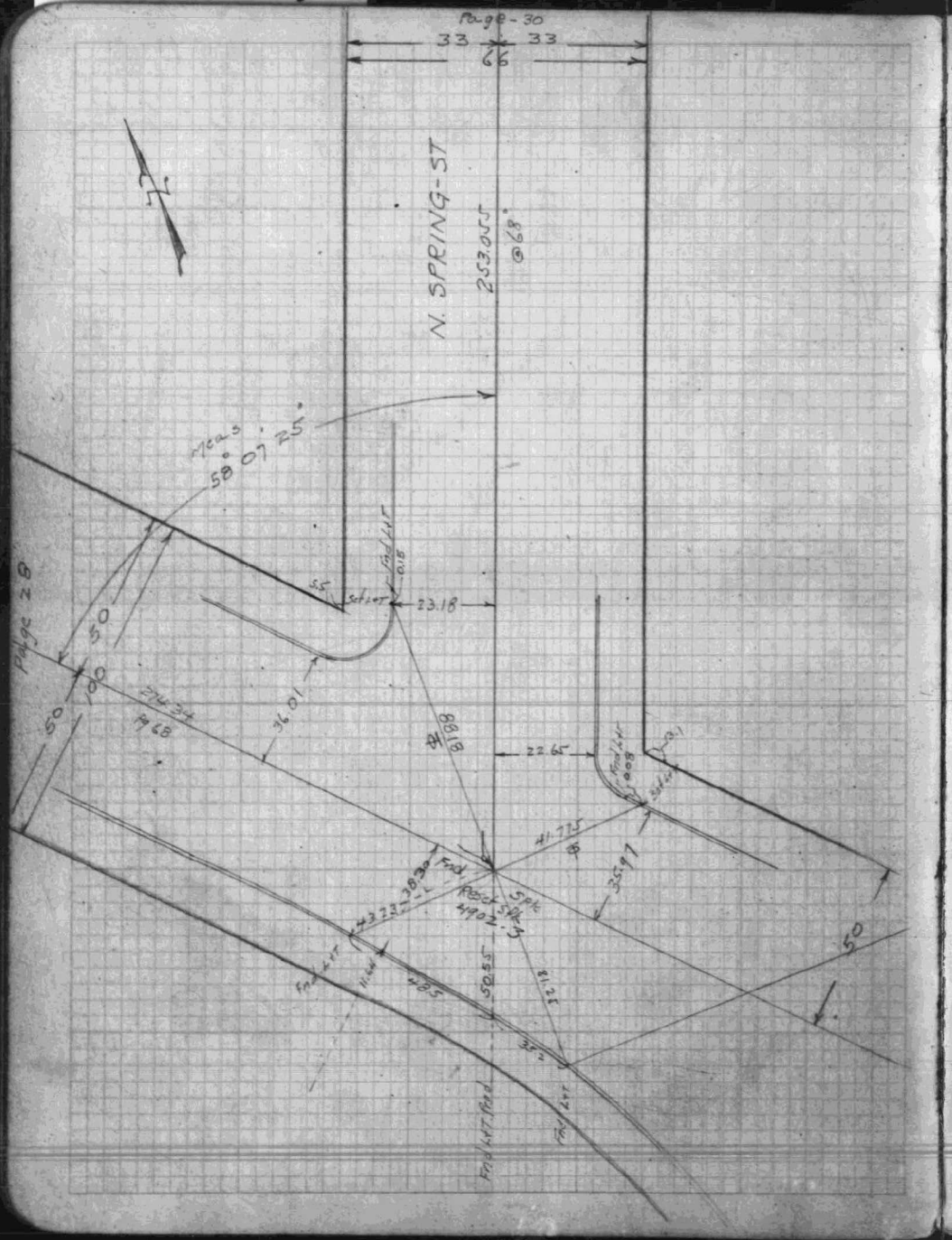

F.B.1305-64

L.A.City F.B. 15601 WS 2-C4

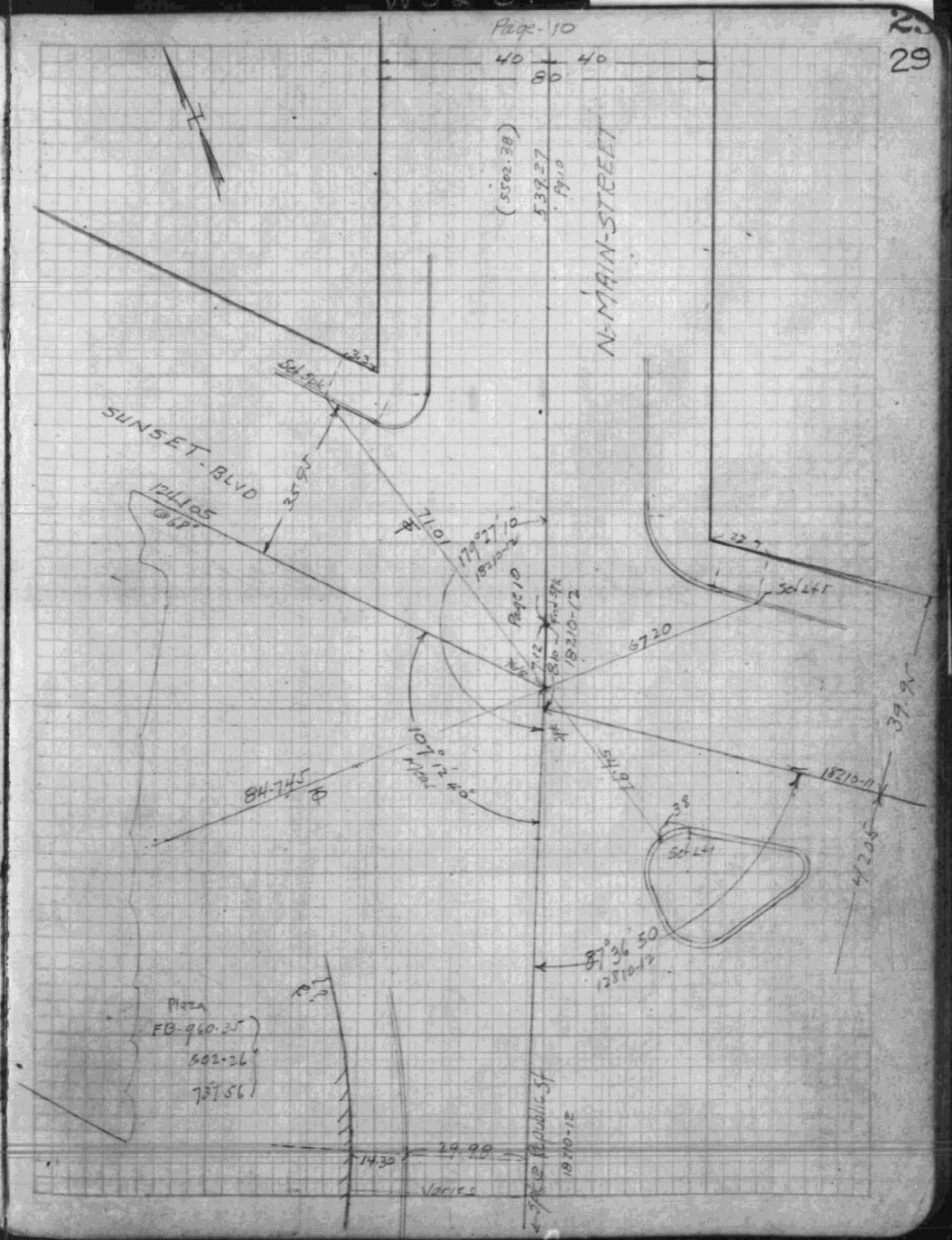

F.B.1305-65

L.A.City F.B. 15601

WS 2-C4-C3

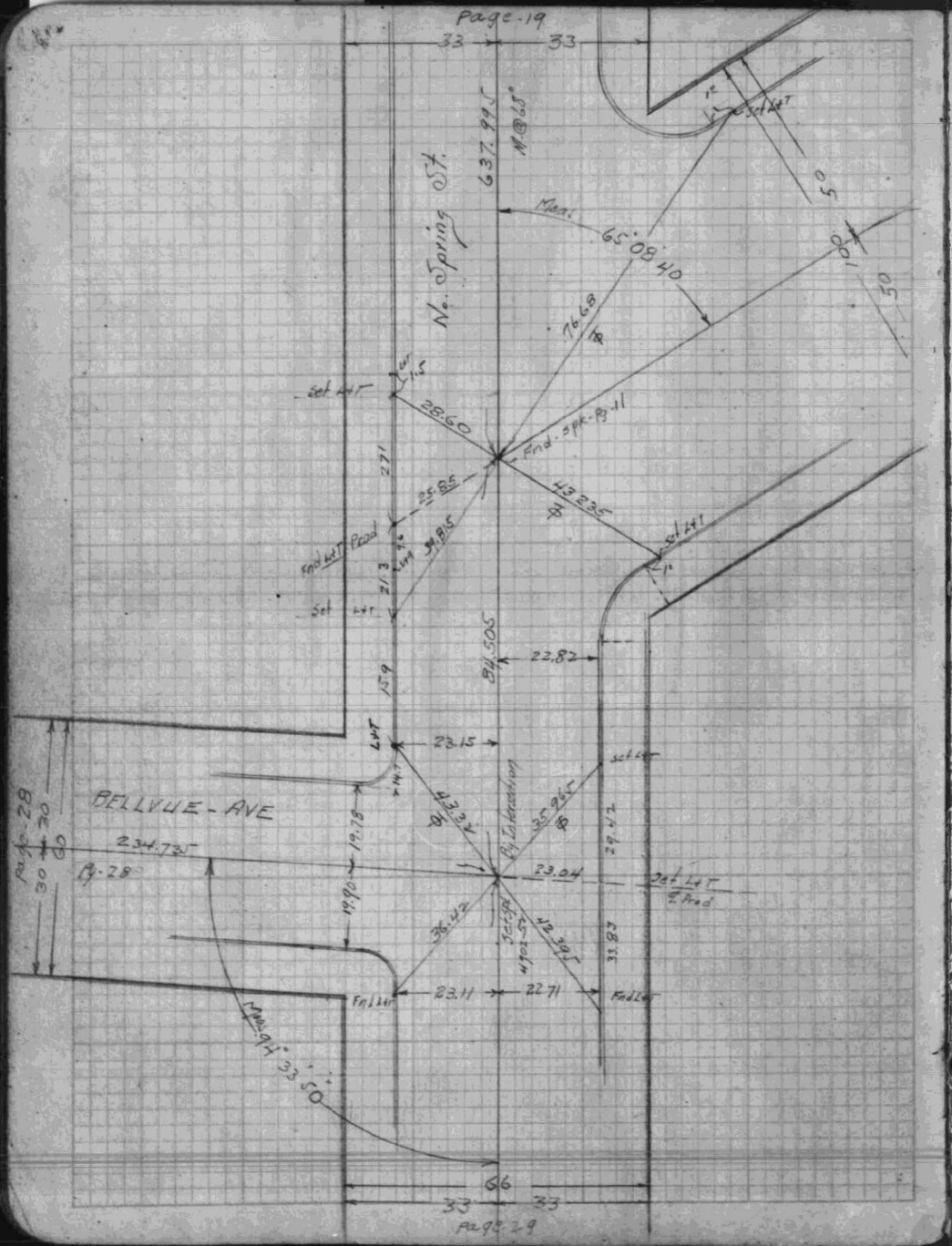

F.B.1305-66

L.A.City F.B. 15601

30



F.B. 1305-67

L.A. City F.B. 15601 WS 2 D3

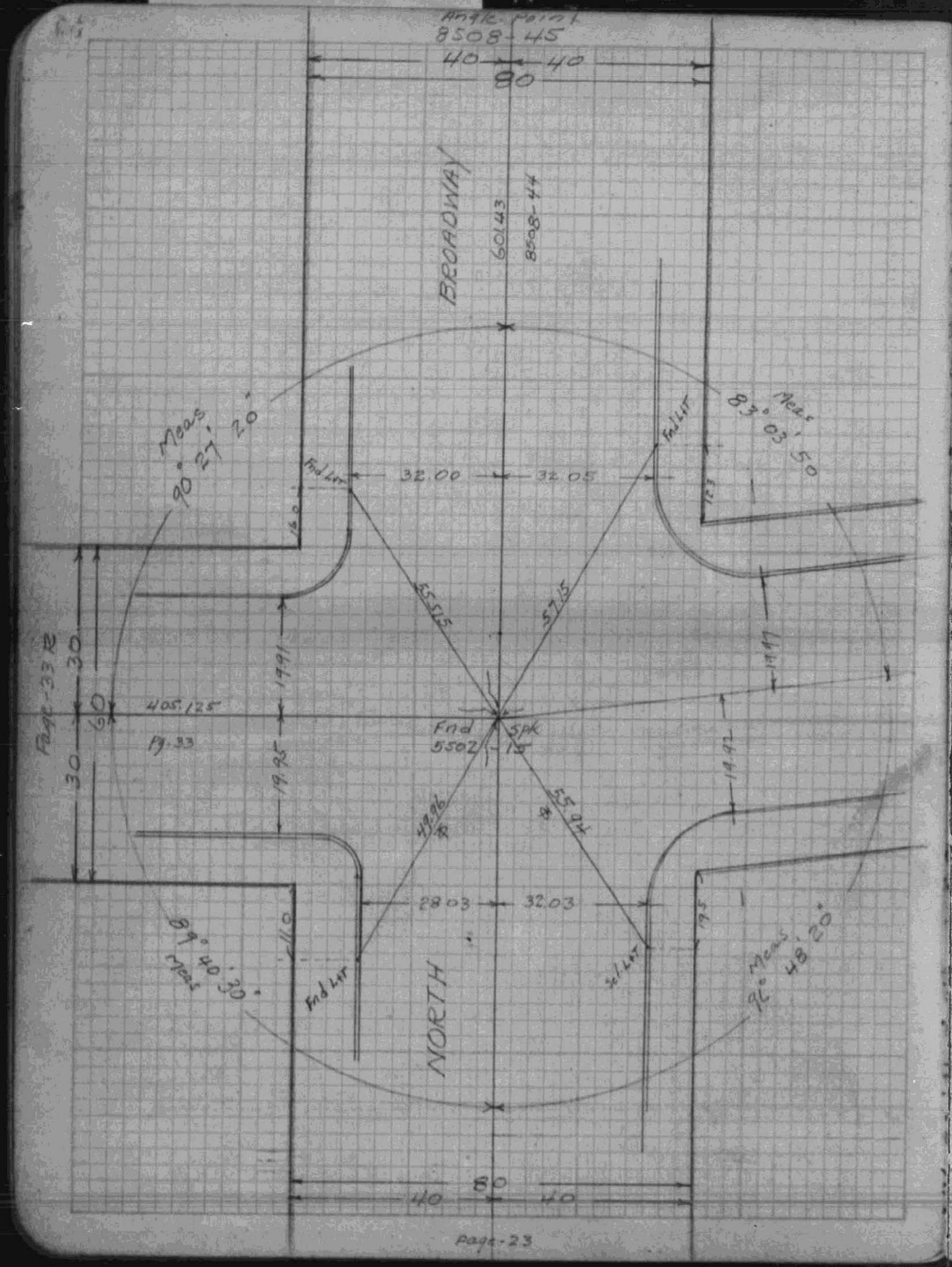

F.B. 1305-68

WS 2 - D3 L.A. City F.B. 15601

34

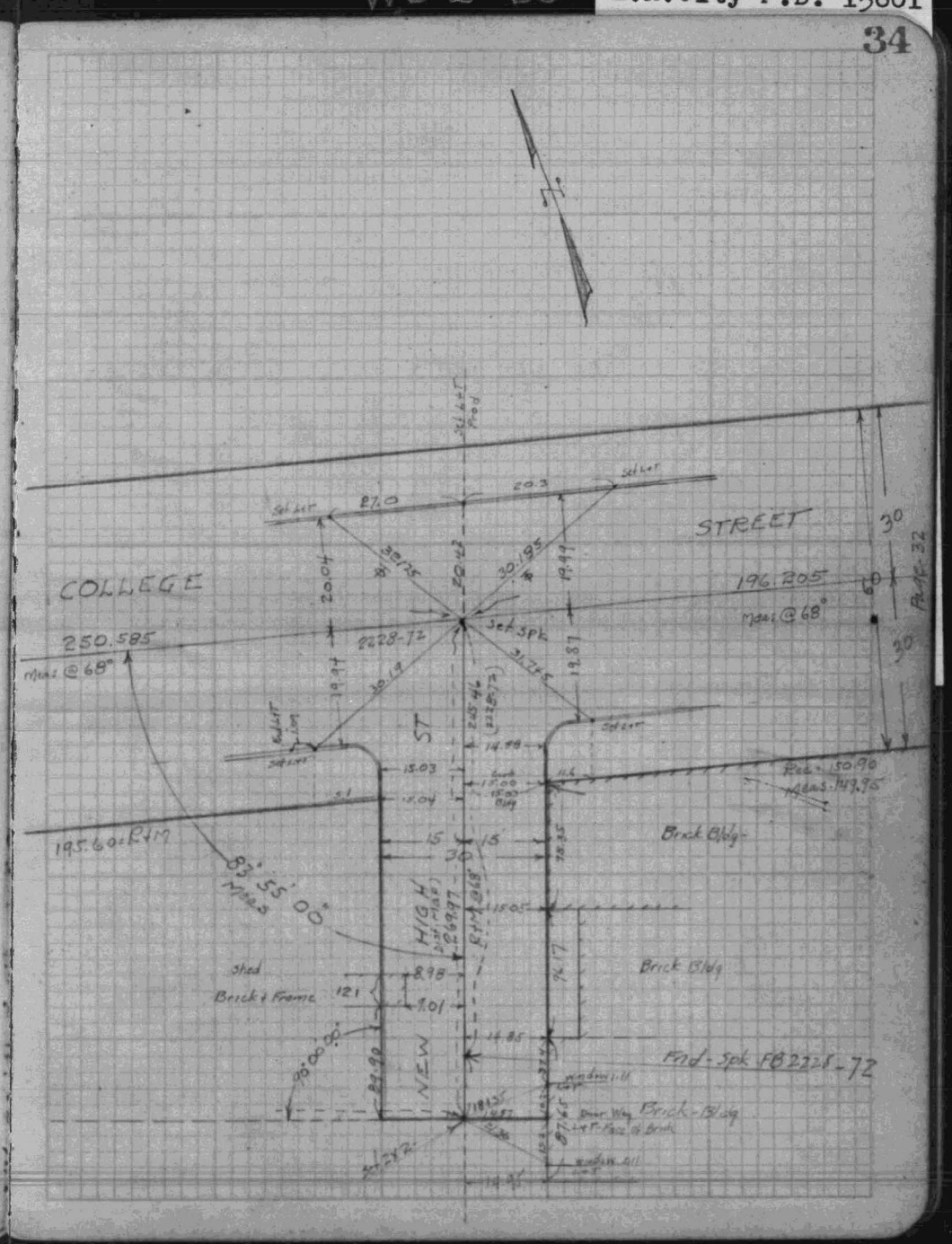

F.B. 1305-69

F.B. 1305-70

3708

3708

54

54

W. Line
See 1560-8

Aliso St.
1560-7

Gone 2/8/28

Main

27684 @ 5p.

27,835
N 37°24'25" E

Gone 2/8/28

Varies

Varies

Varies

see 5708-11

see 5708-11

89°37'00"

see 5708-11

see 5708-13

Arcadia

Sanchez

89°30'00"

see 5708-13

Republic

89°40'55"

Varies

Varies

see 5708-11

see 5708-13

see 5708-13

41480 @ 66°

41481
N 37°17'25" E

116.65 @ 60°

116.65

page 53

page 53

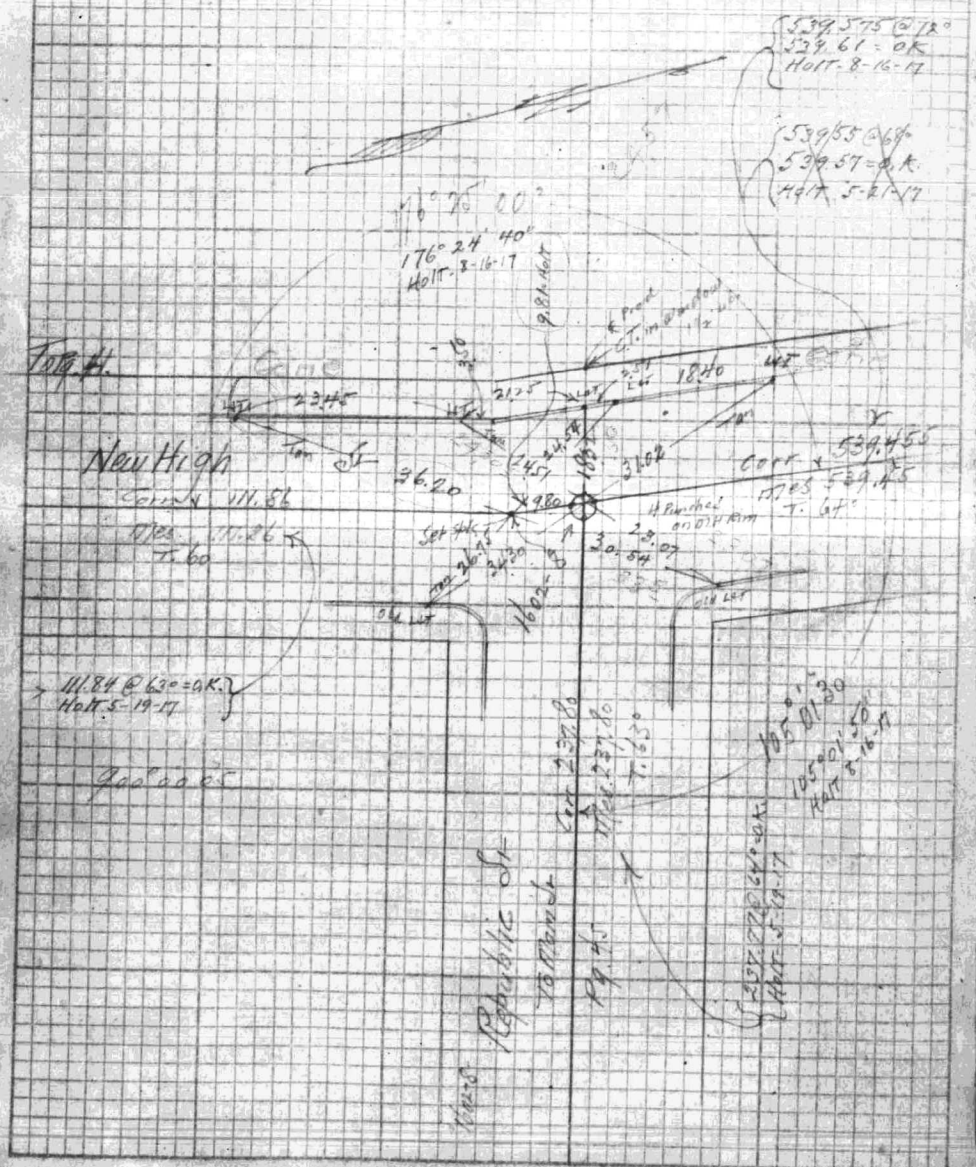
539.575 @ 12°
539.61 = OK
Holt-8-16-17
539.55 @ 68°
539.57 = O.K.
Holt 5-21-17
176° 24' 40"
Holt-8-16-17
Top H.
New High
Corr 111.86
Mes 111.86
T. 60
Corr 539.455
Mes 539.45
T. 64°
111.84 @ 63° = O.K.
Holt 5-19-17
900°00'05"
Republic St
To Main St
Pg 45
105°01'30"
105°01'50"
Holt 8-16-17


To Sunset Blvd
4902-4
260°00'10"

F.B. 1305-73

F.B. 1305-74

City F.B 15601-6

6

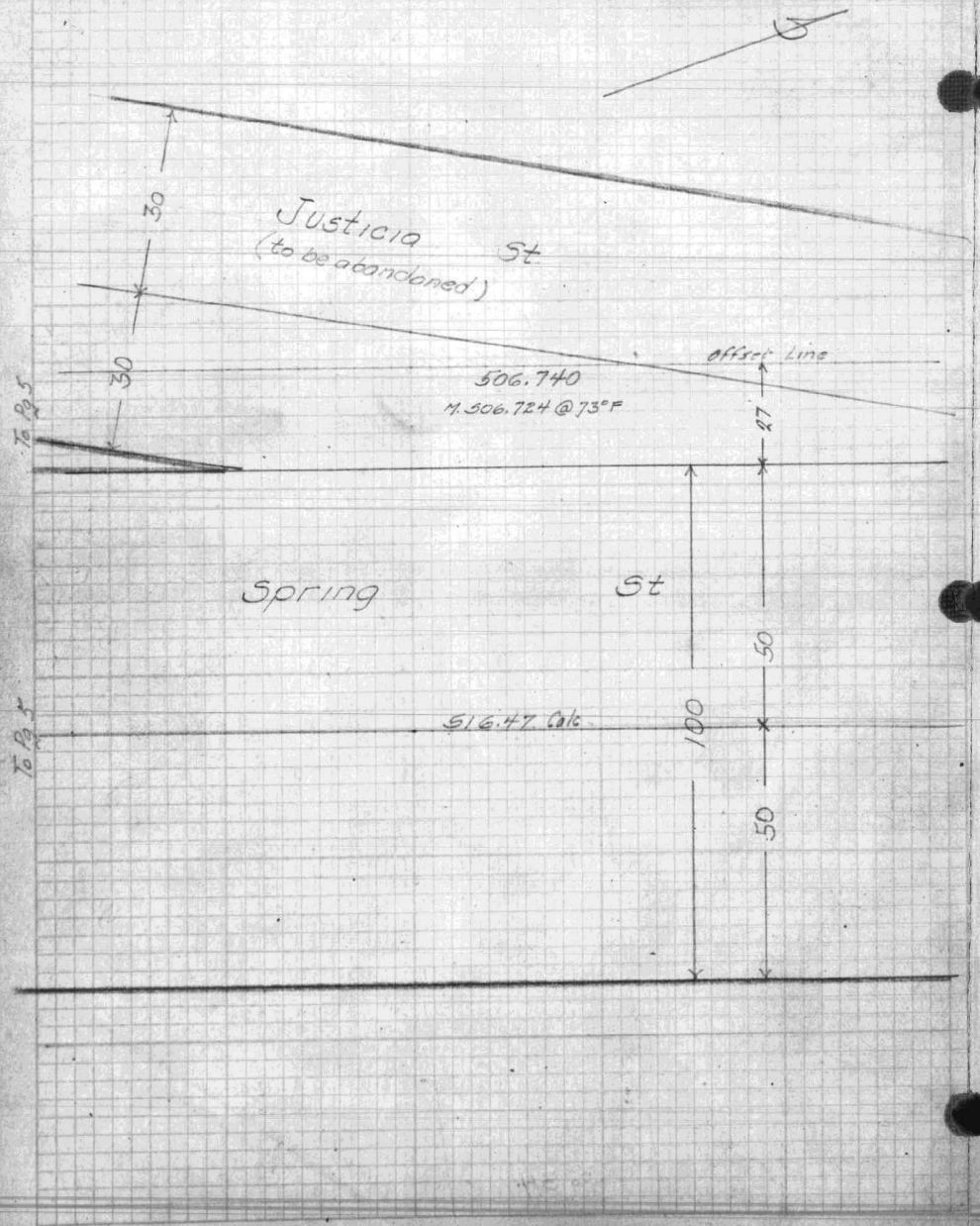

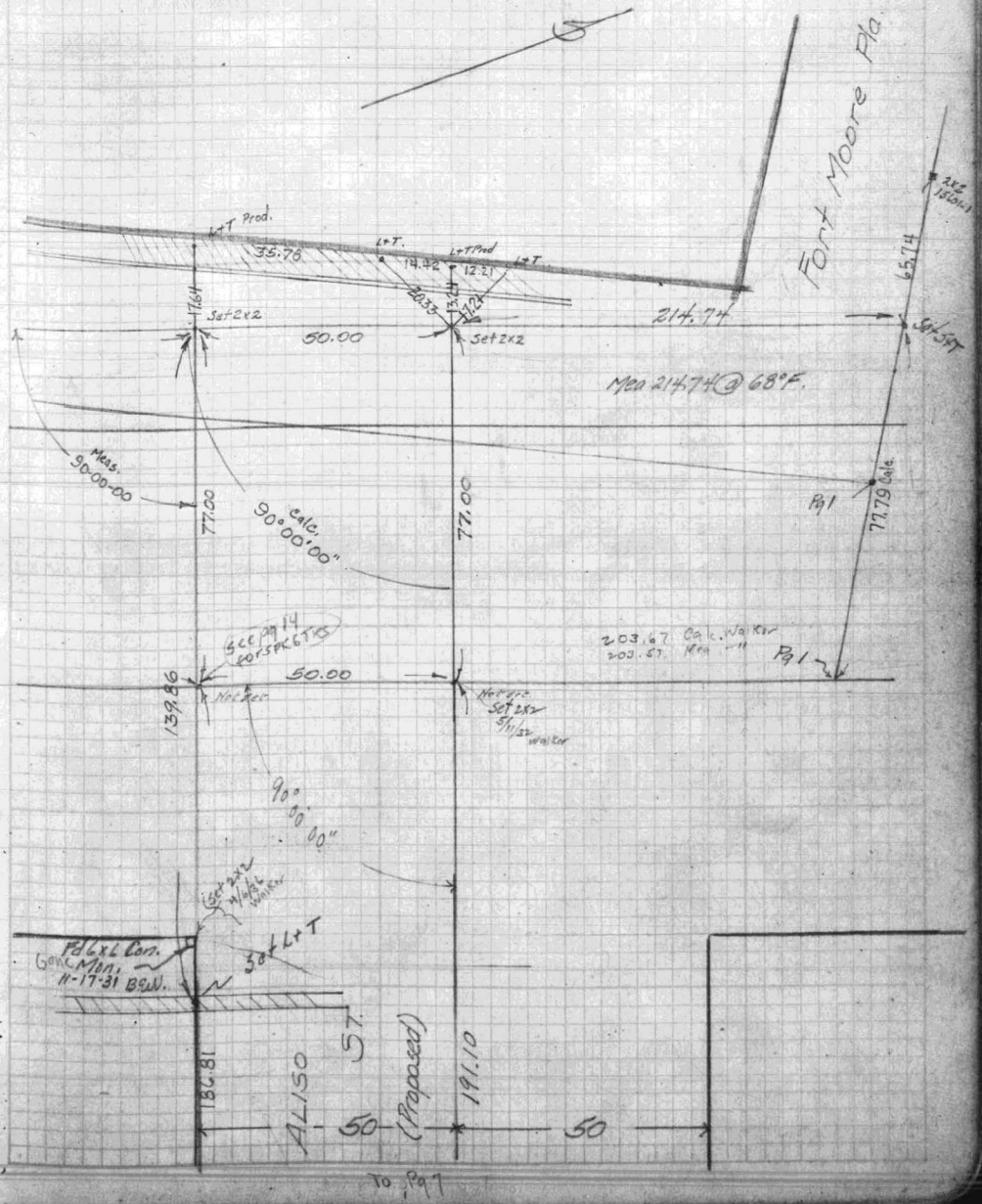

F.B. 1305-75

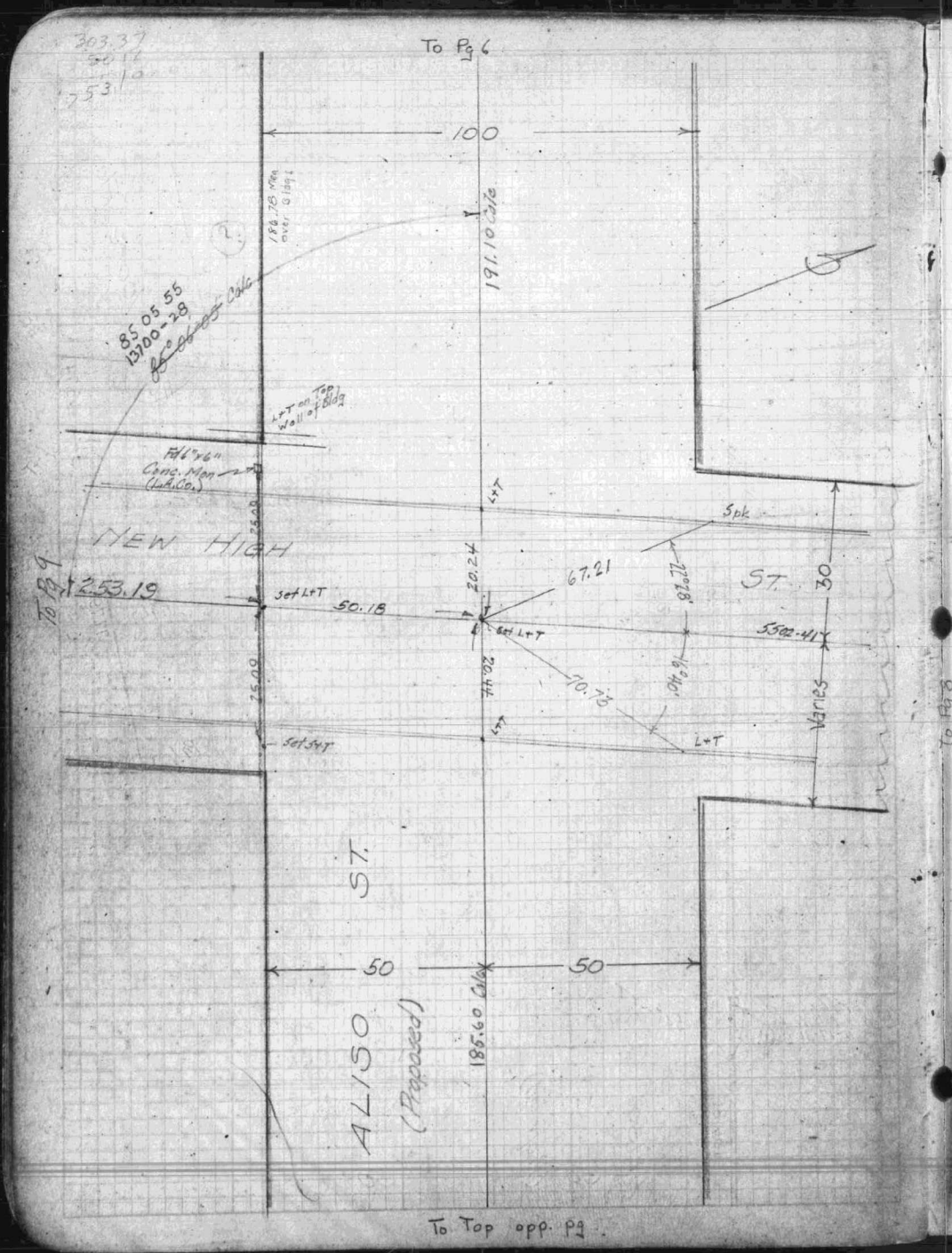

F.B. 1305-76

L.A. City F.B. 15601-7

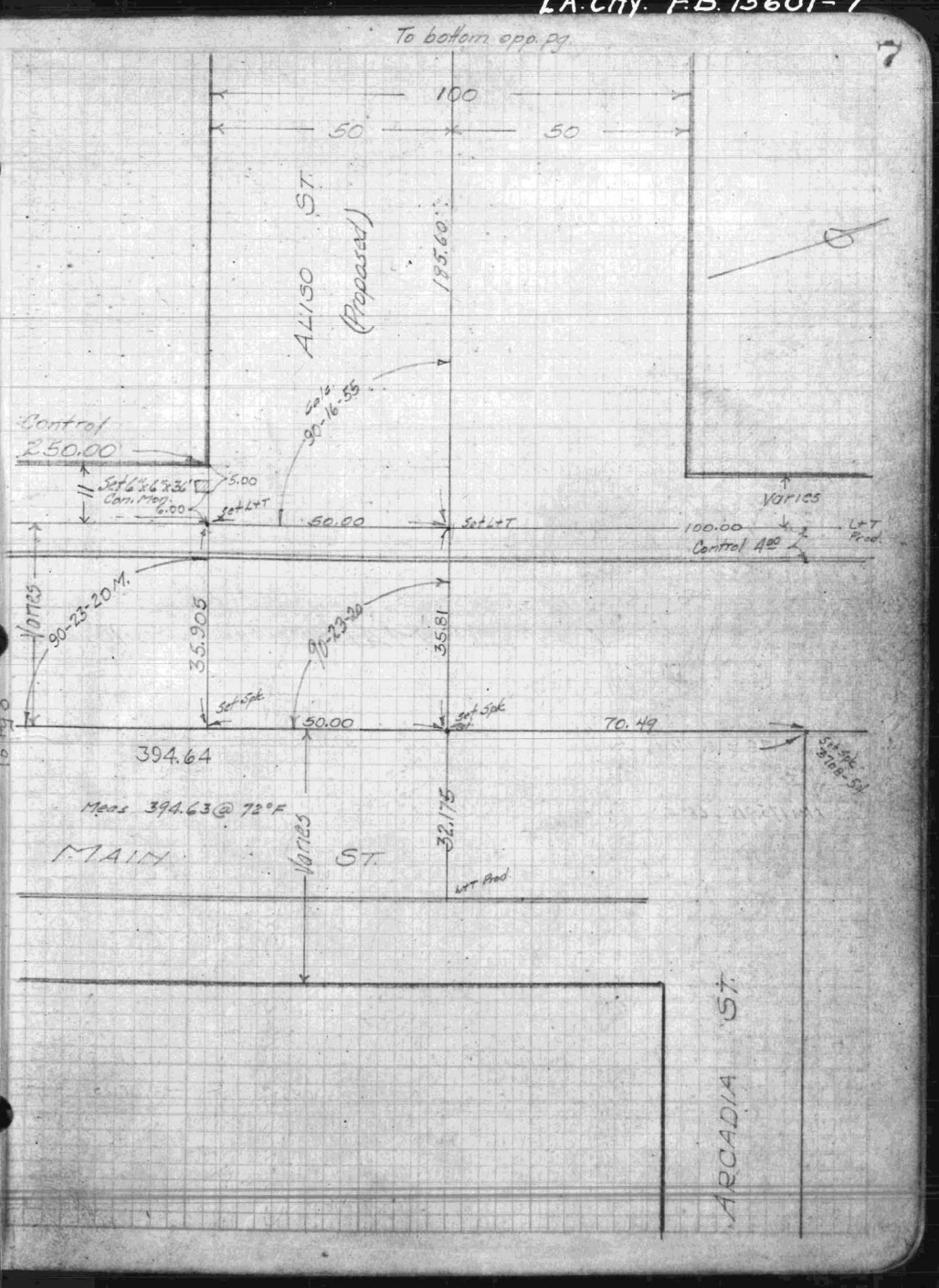

F.B. 1305-77

L.A. City 15601

F.B. 1305-78

INDEXED APR 22 1932

MACY STREET
MAIN STREET To SPRING STREET
℄ Ties Angles & Distances

April 21 1932

M.E. Walker Sur.
J.W. Austin Inst.
H.D. Miller ch.
J.E. Peterson "



F.B. 1305-79

L.A.City 15601

F.B. 1305-80

11

INDEXED APR 22 1932

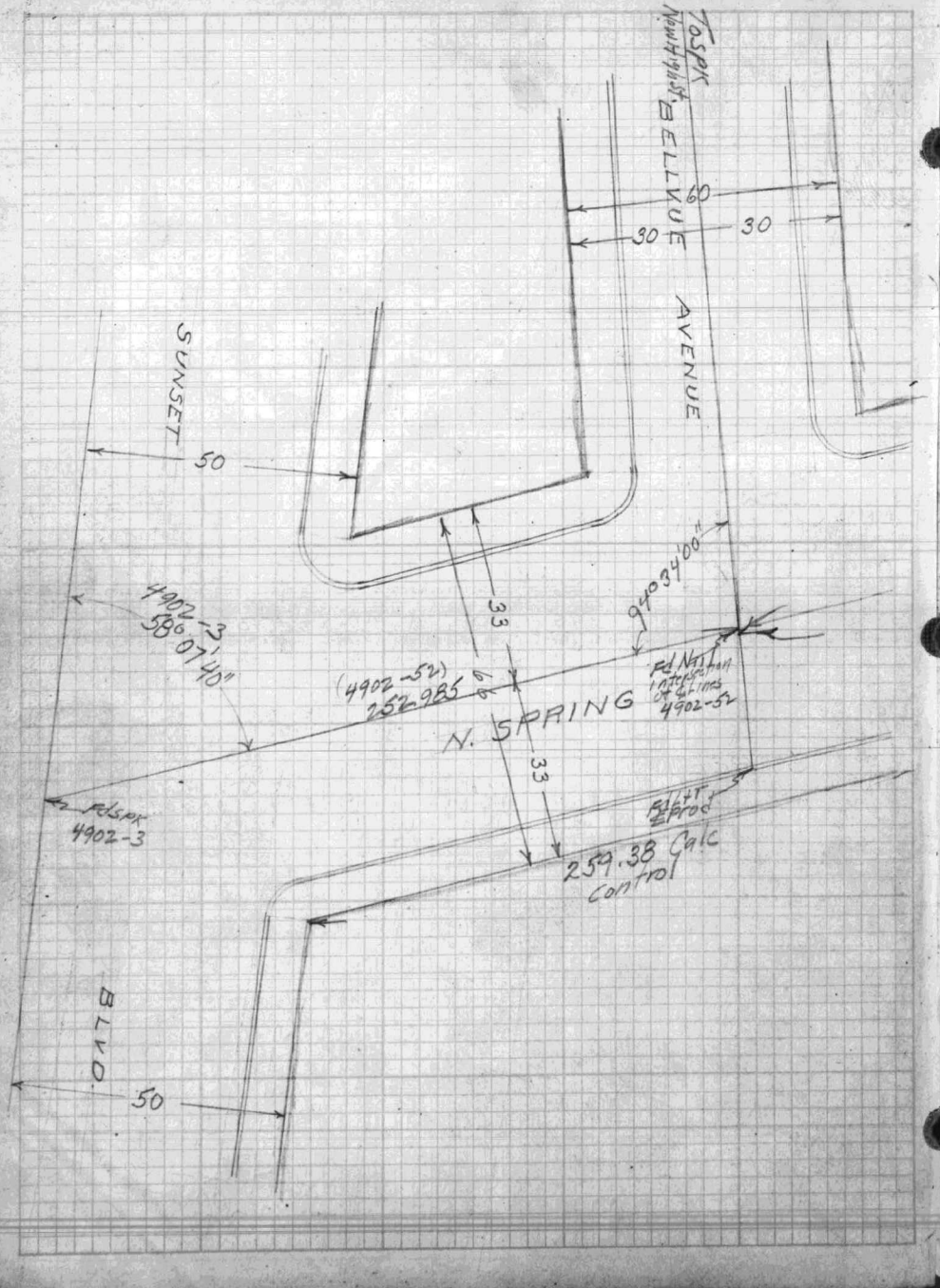

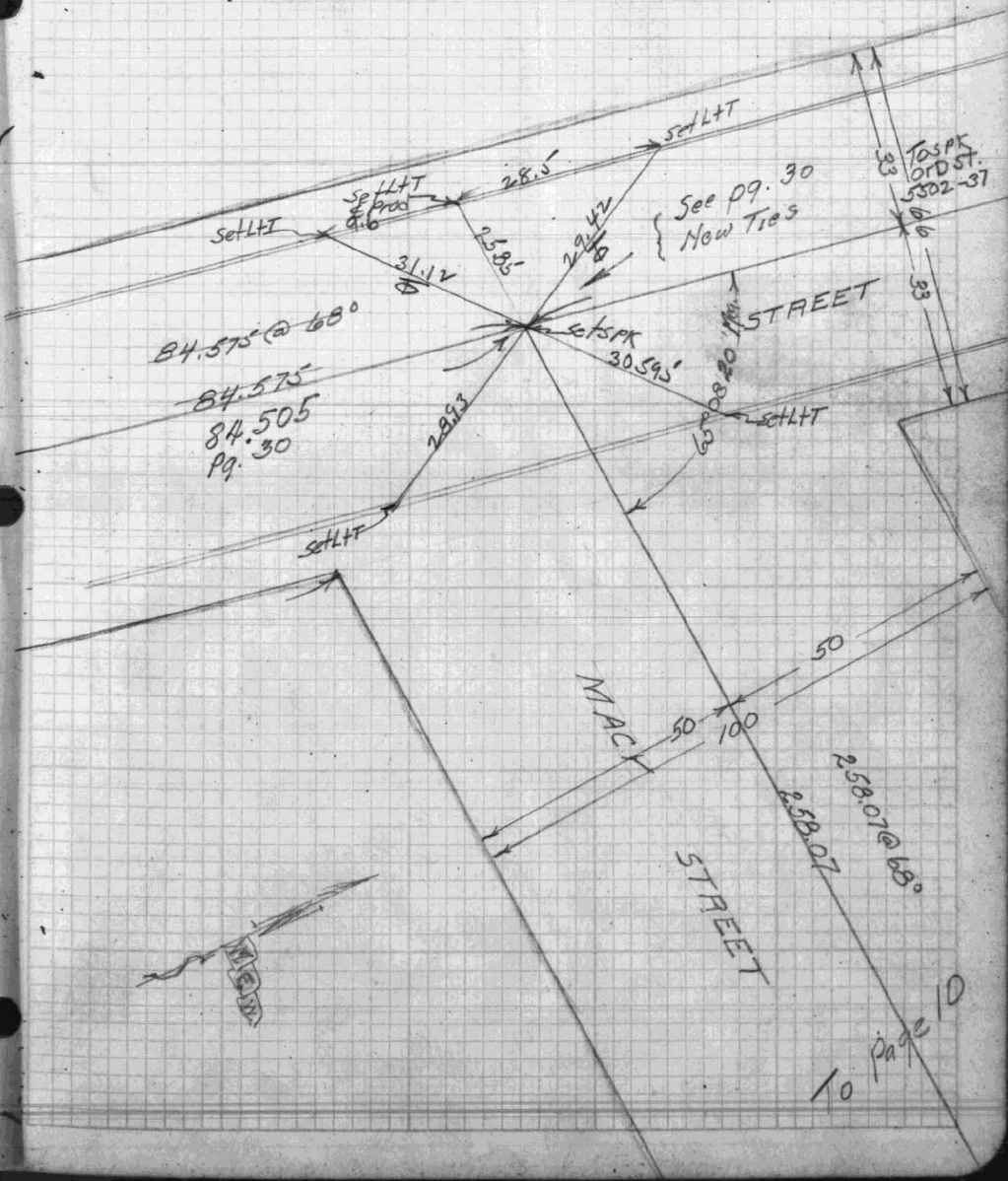

SPRING STREET
COURT St. to Sunset Blvd.
℄ Ties Angles & Distances

Dec. 19 1932

M.E. Walker Sur.
J.W Austin Inst.
G.W. Sawyer Ch
J.E. Peterson "

℄ Ret. 7310-31,32,62
4902-4844
5502-47
Pg 1,2,6 87

Tape # L 215 USED
100' Ft @ 68°
Supported 10 lbs
Suspended 17 lbs

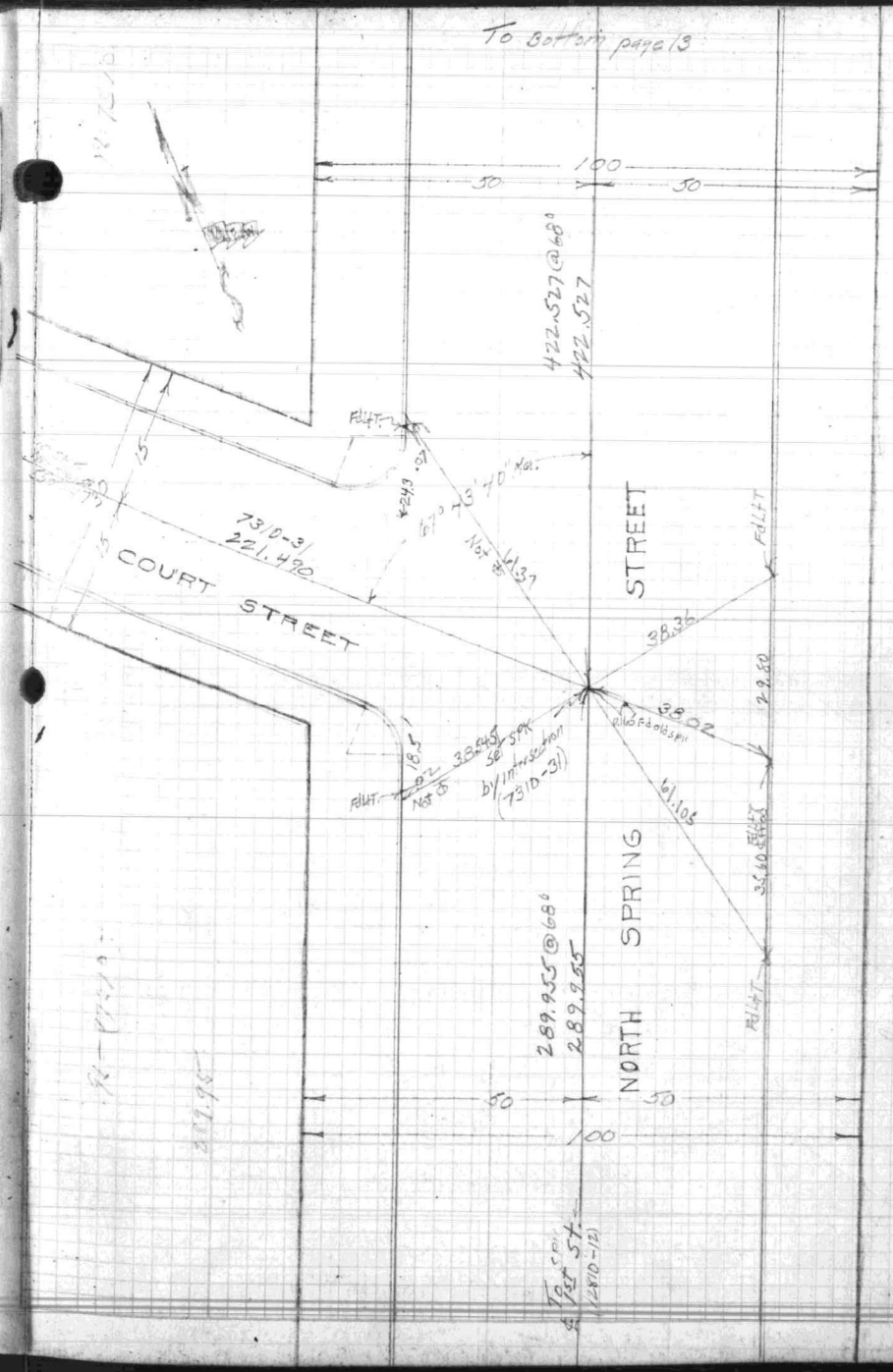

To Bottom opp. page
100
50
50
STREET
220.480@66°
220.477
Set L&T
Fd. L&T & Prod
44.86
67.96
44.83
Set SPK by intersection (7310-32)
(7310-32) 395.635
31°11'10"
Set L&T
NEW HIGH STREET
To SPK Court St. (5502-47)
60
30
30
422.527
NORTH SPRING
50
50
100
To Top pg 12

To Bottom page 14
100
50
50
566.467
STREET
566.475@66°
Set L&T
1.20
1.50
Set L&T
67.99
54.95
97°11'55" Mea.
99°26'35" Mea.
Pg. 1
112.545
Pg. 1
142.10
0.48
EMPLE
VARIES
To SPK New High St. Pg. 1
To SPK New High St. Pg. 1
32.34
54.99
67.10
STREET
Set L&T
Set L&T
220.477
NORTH SPRING
50
50
100
To Top opp. page

F.B. 1305-85

L. A. City 15601

F.B. 1305-86

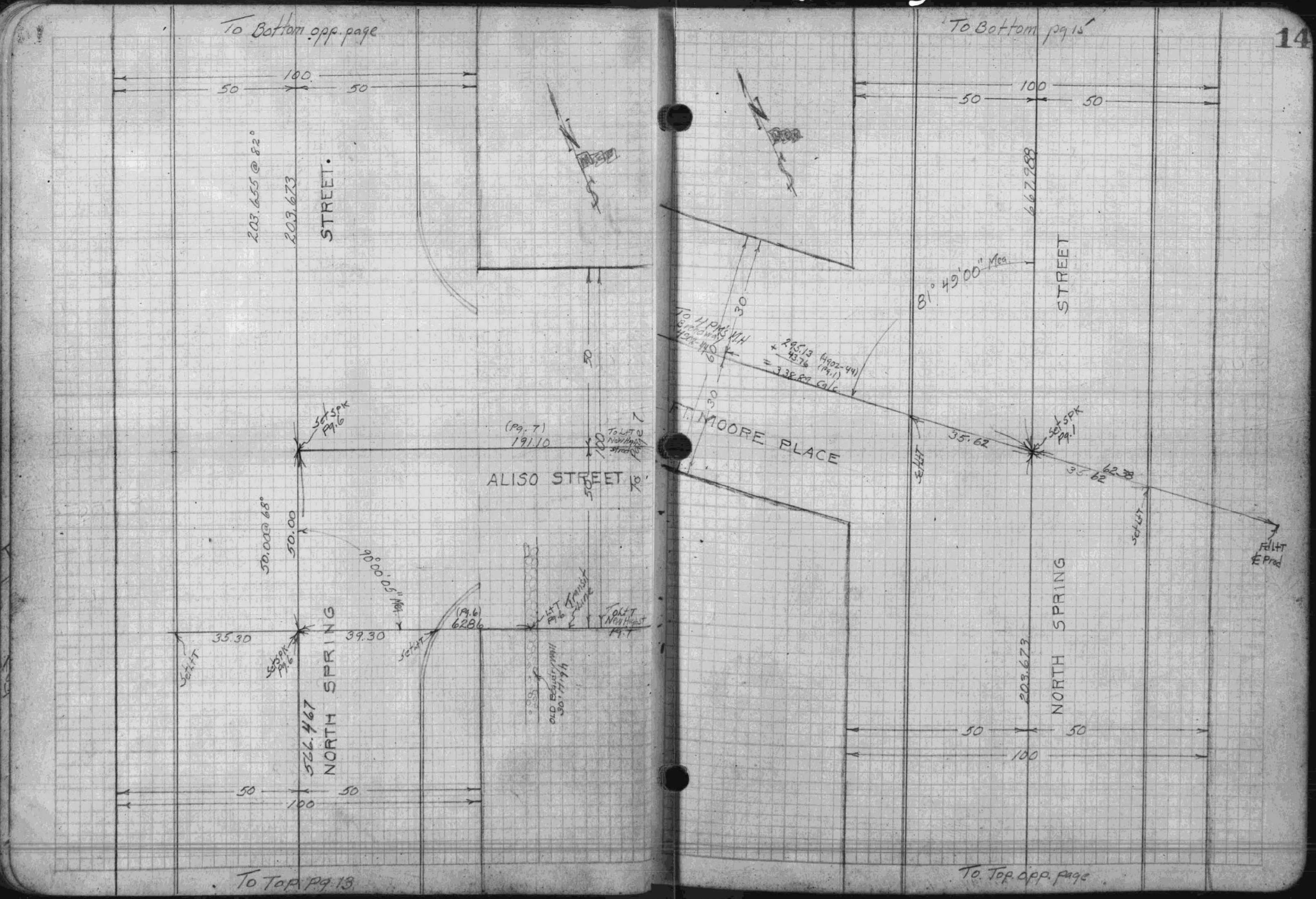

L. A. City 15601 F.B. 1305-87

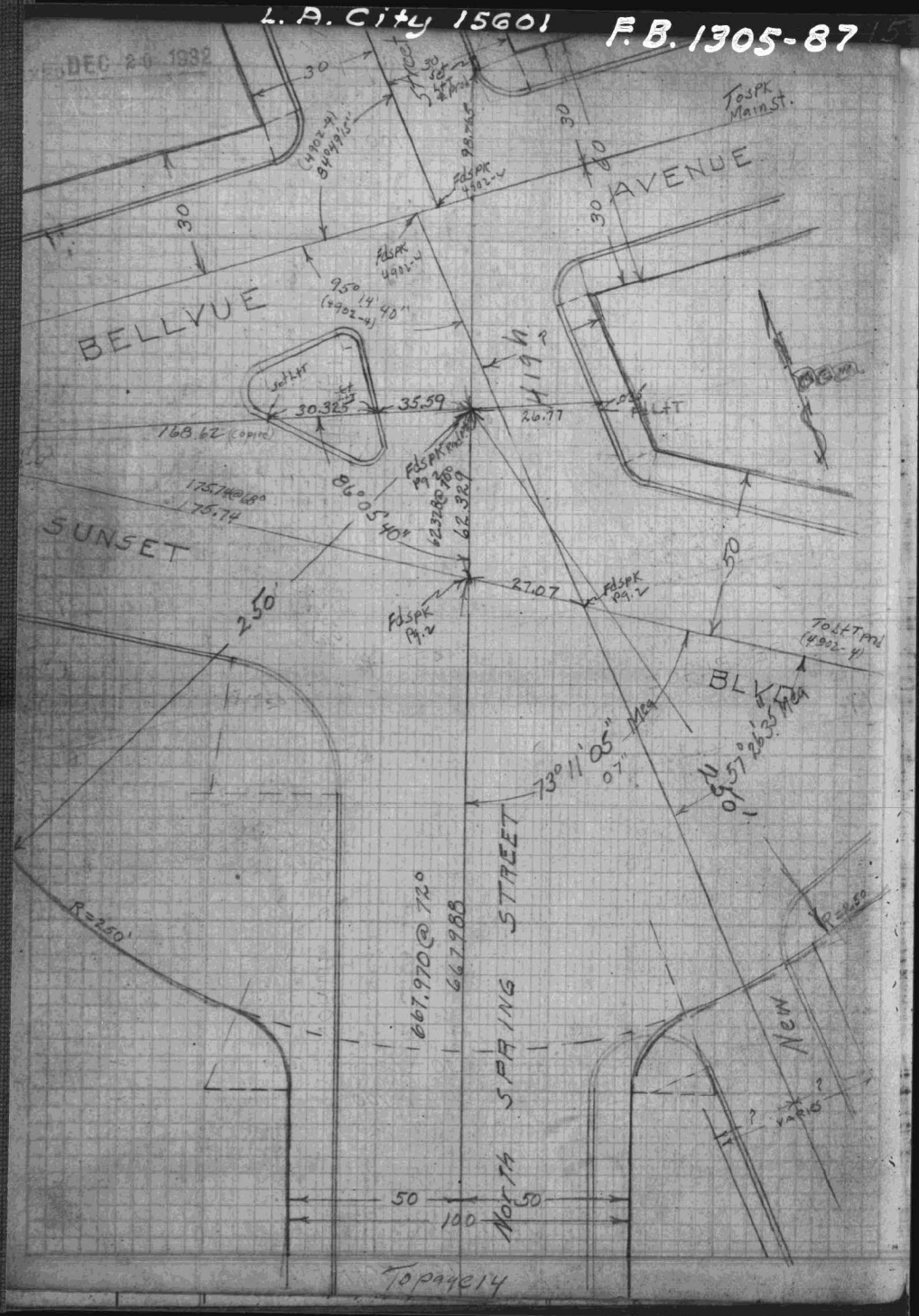

F.B. 1305-88

See Page 62

F.B. 1305-89 15601

SUNSET BLVD

North Main St To Hill Street

℄ Tics

GE-36501
C-631

Oct 10-1941

Ridley
Gosney
Thompson
Ritchie

℄ Ref- 4902-5
5502-16

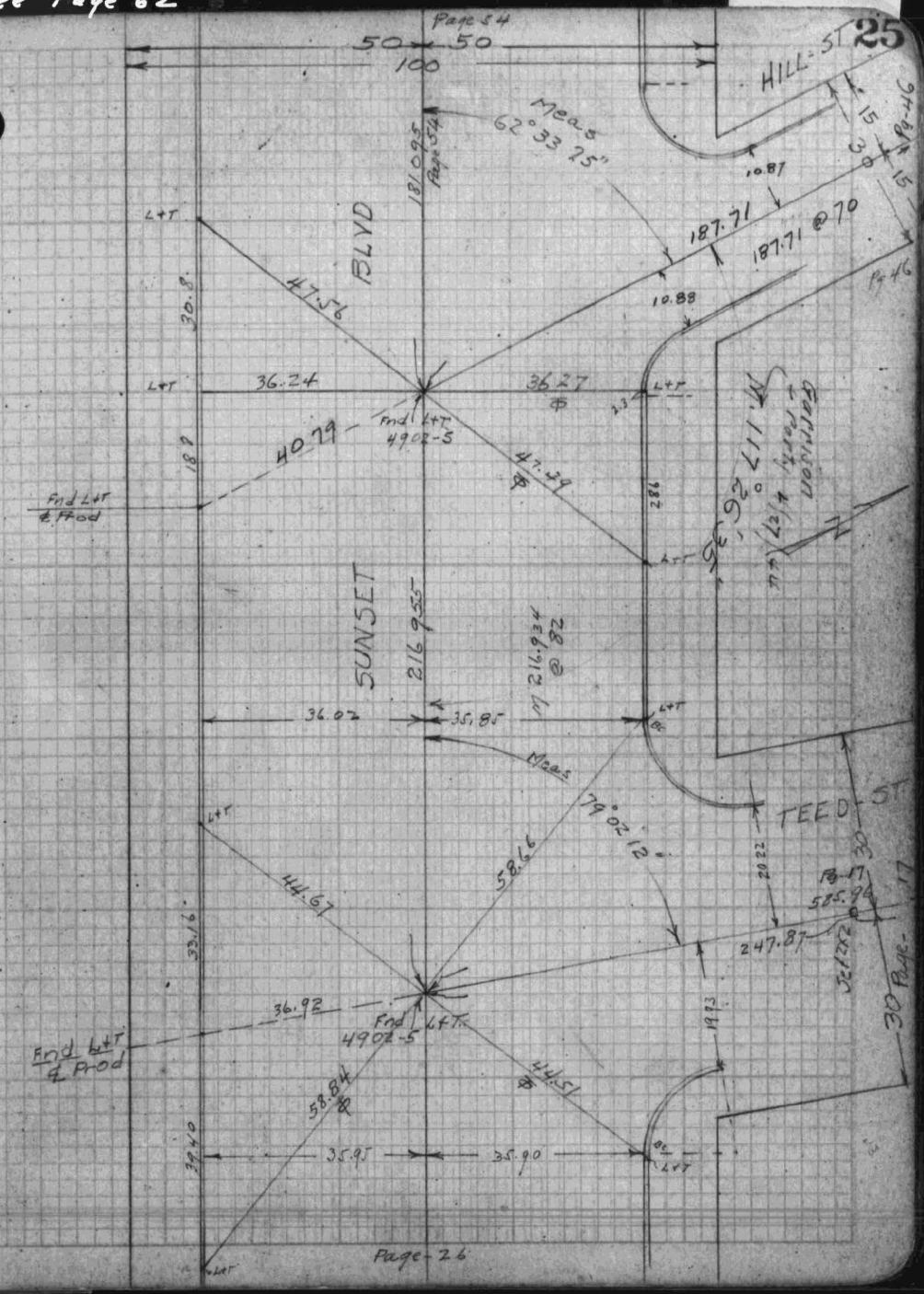

F.B.1305-90

See page 63,64

F.B.1305-91

15601

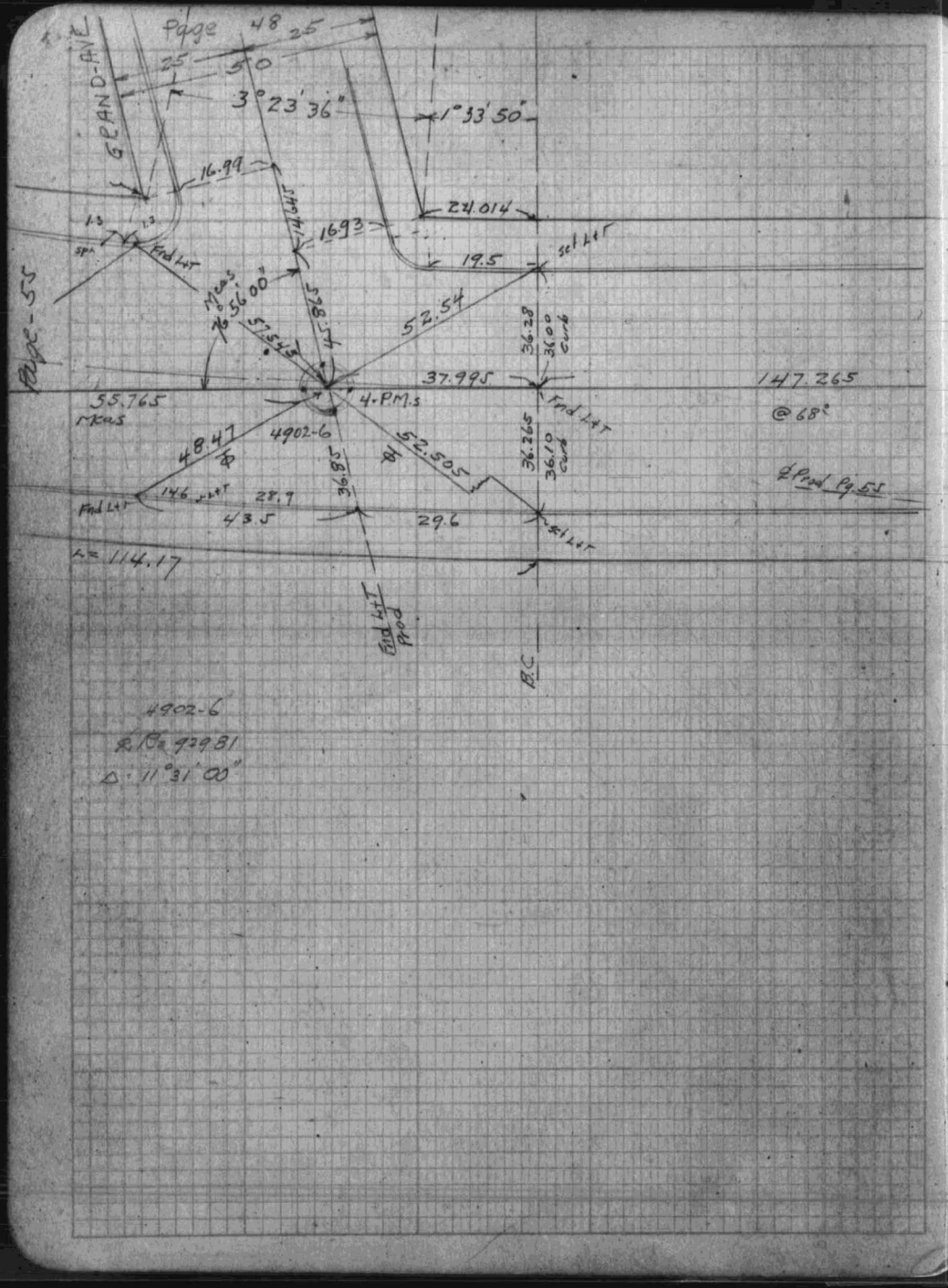

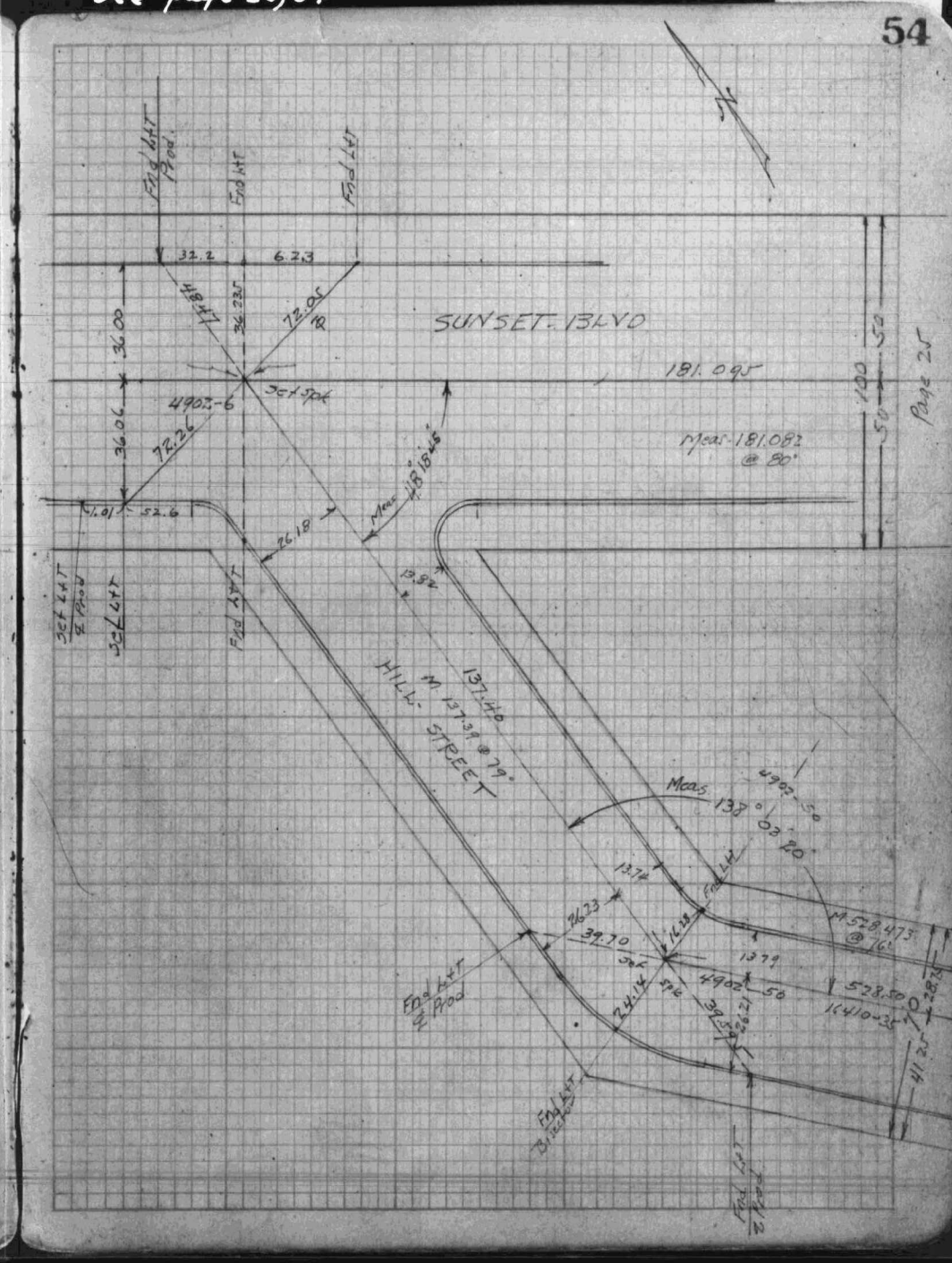

To Top page 3
To Top page 3

F.B. 1305-94

F.B. 1305-95

18210

18210

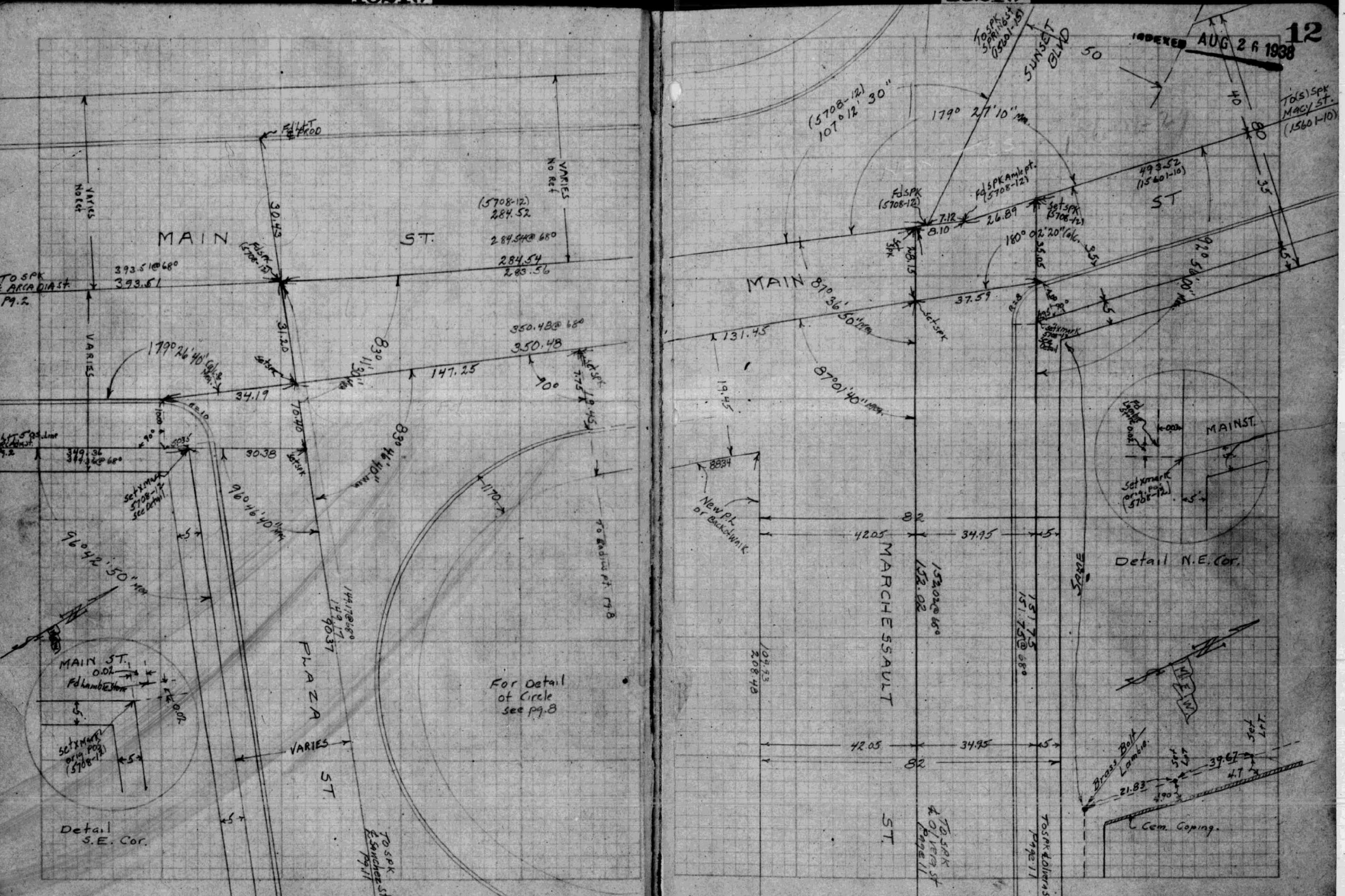

F.B. 1305-96

F.B. 1305-97

16410

16410

30

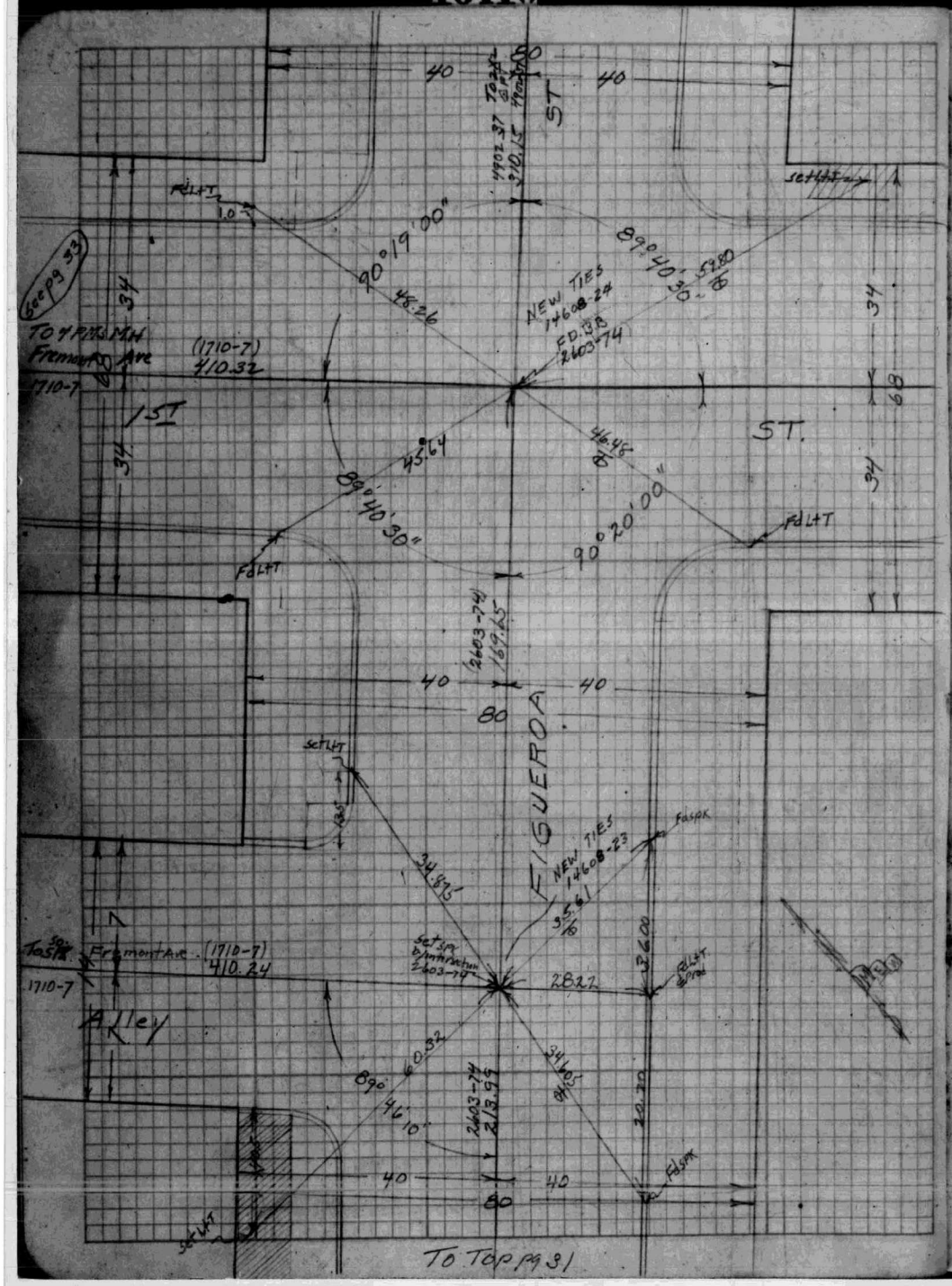

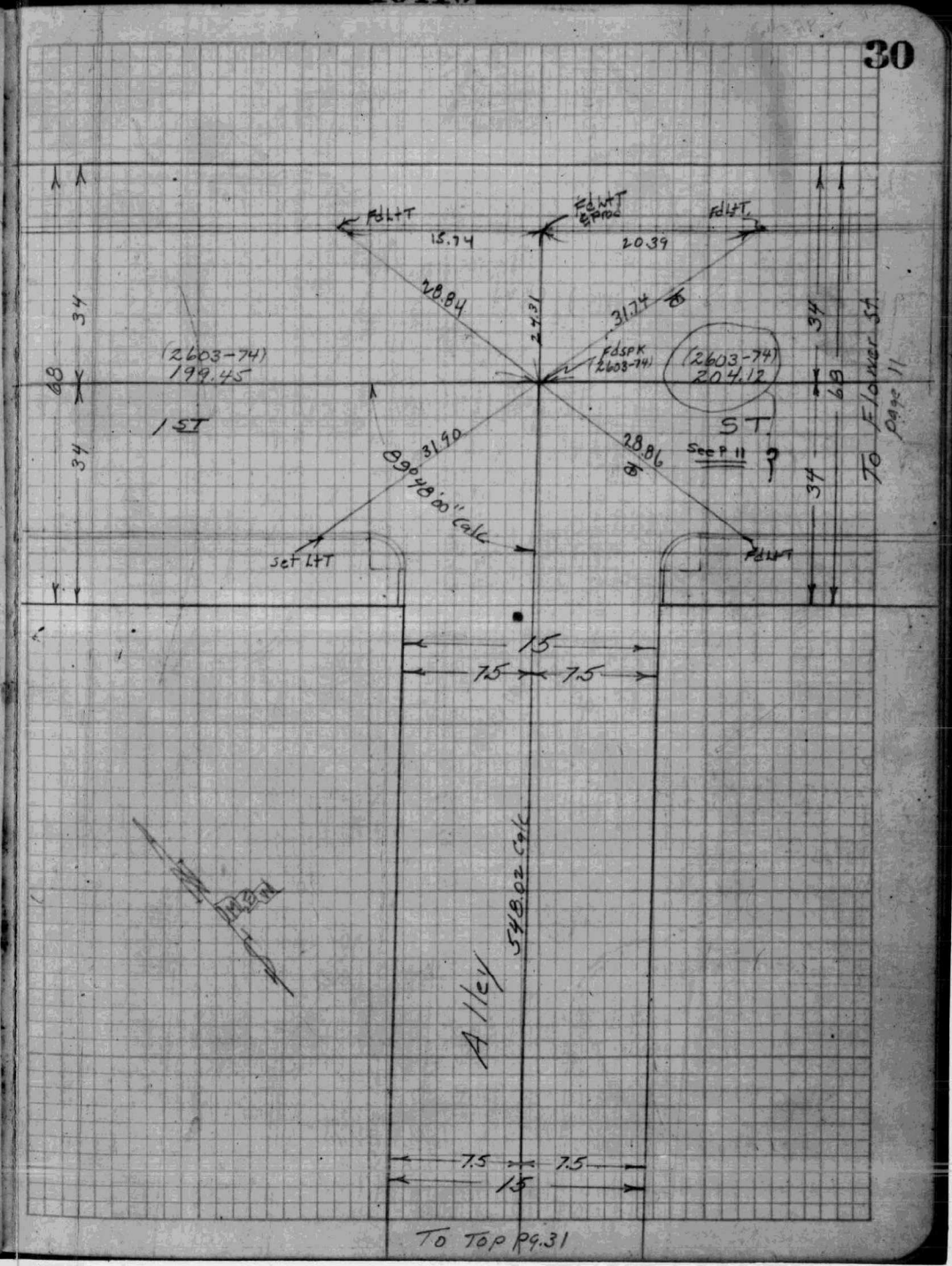

FB 1305-98

FB 1305-99 16410

F. B. 1305 - 100

F.B. 1305-101

16502

16502

41

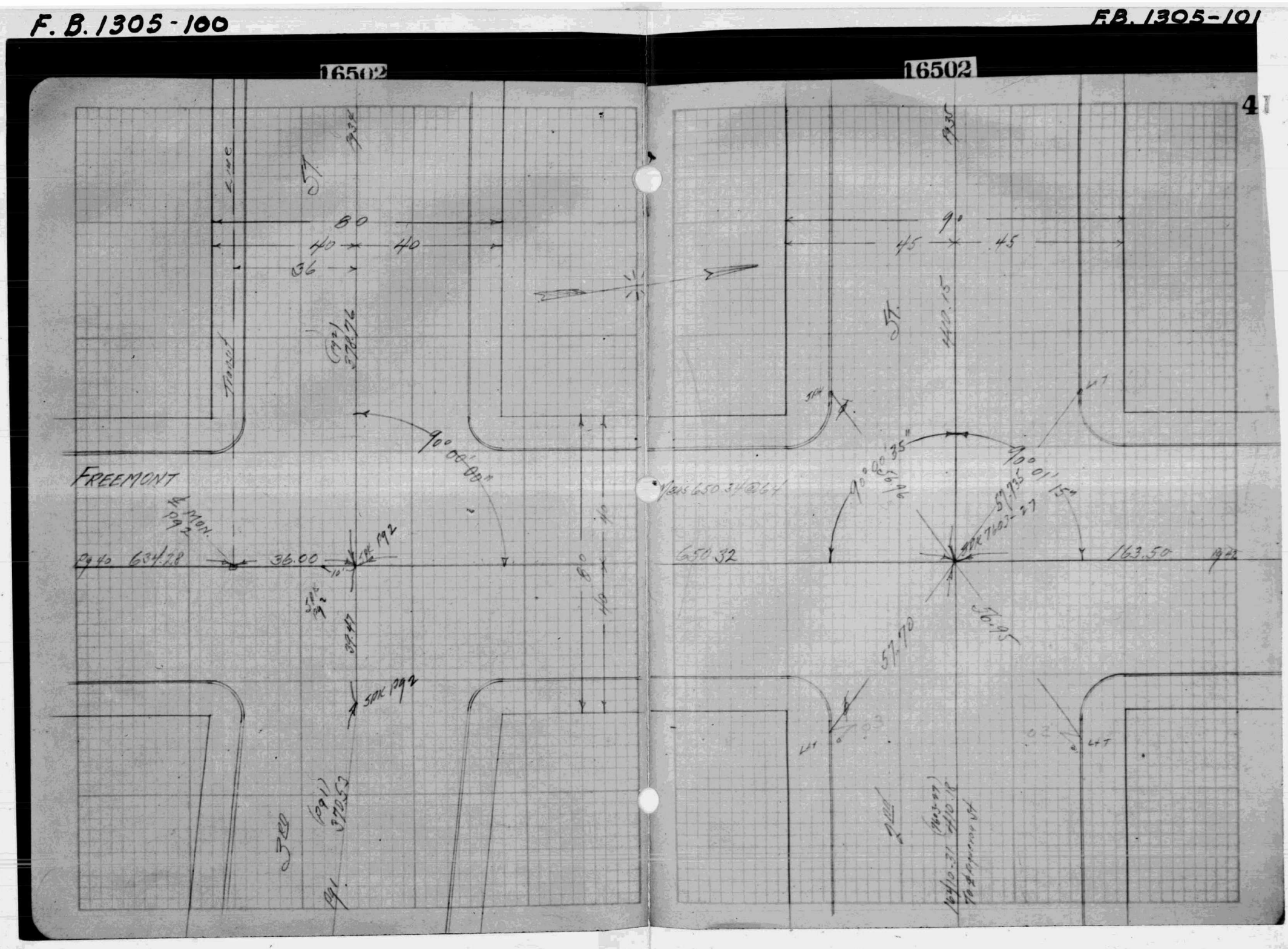

F.B. 1305-102

F.B. 1305-103

16502

16502

42

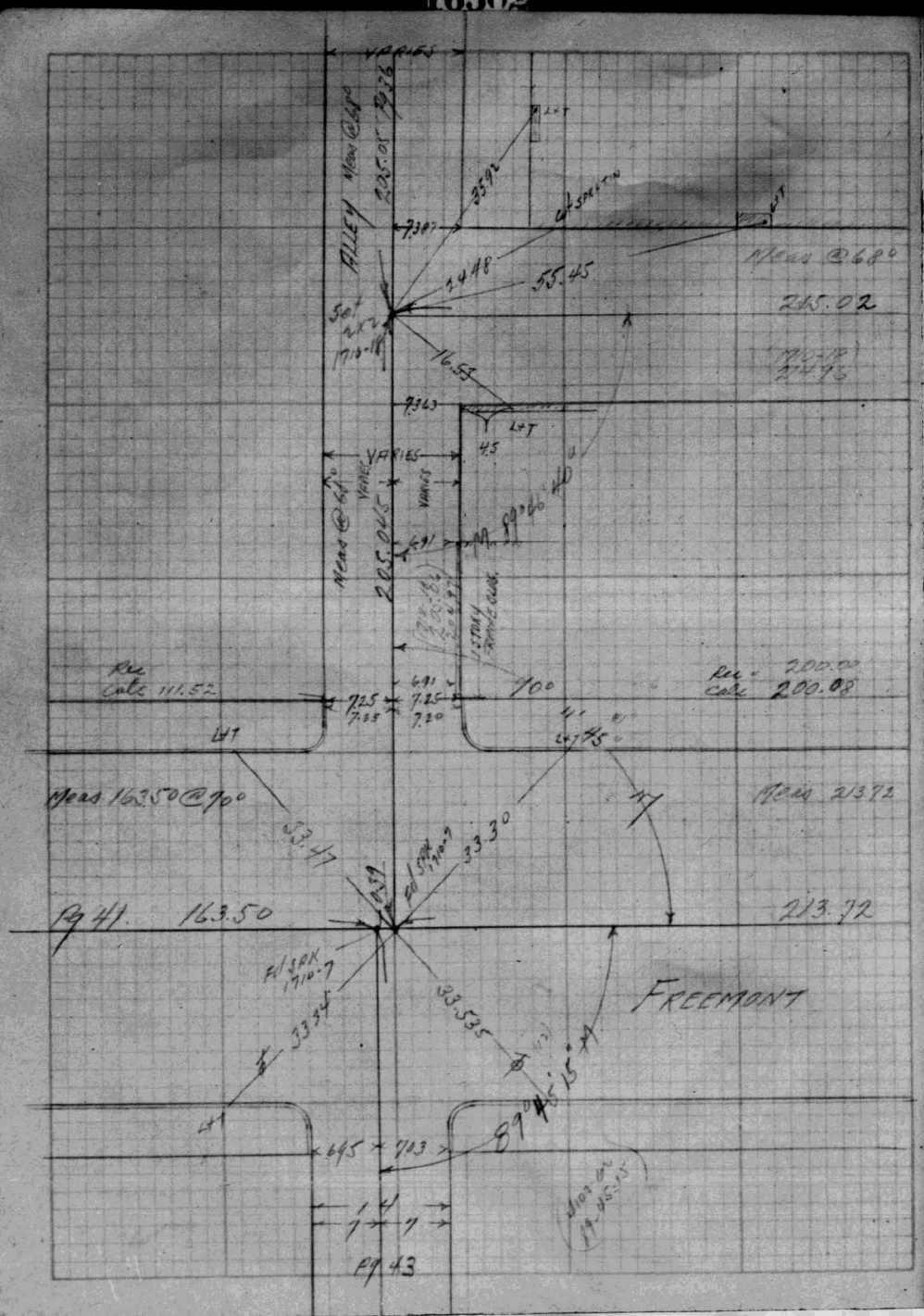

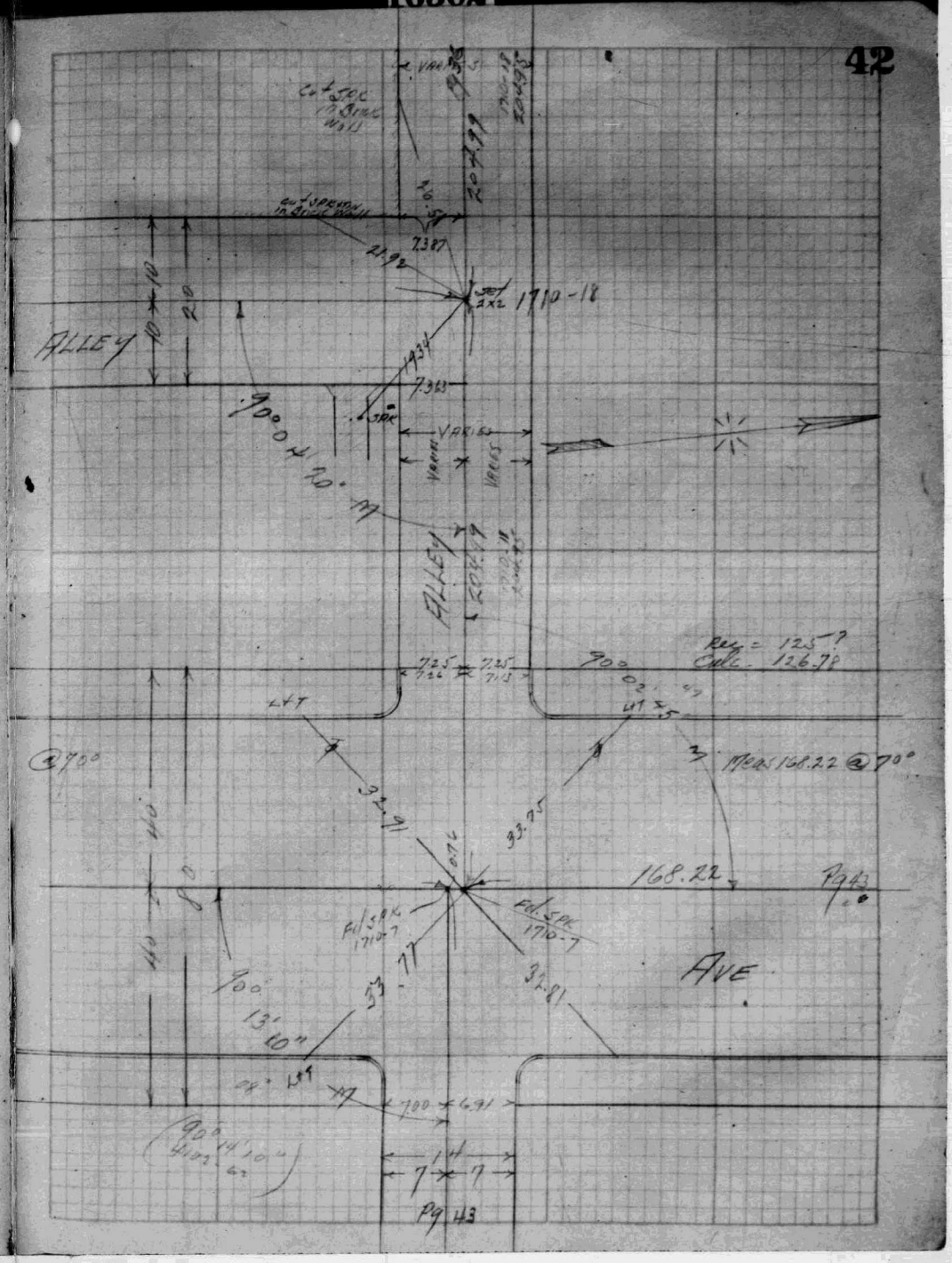

F.B. 1305-104

F.B. 1305-105

16502

16502

INDEXED JUN 1 1936

43

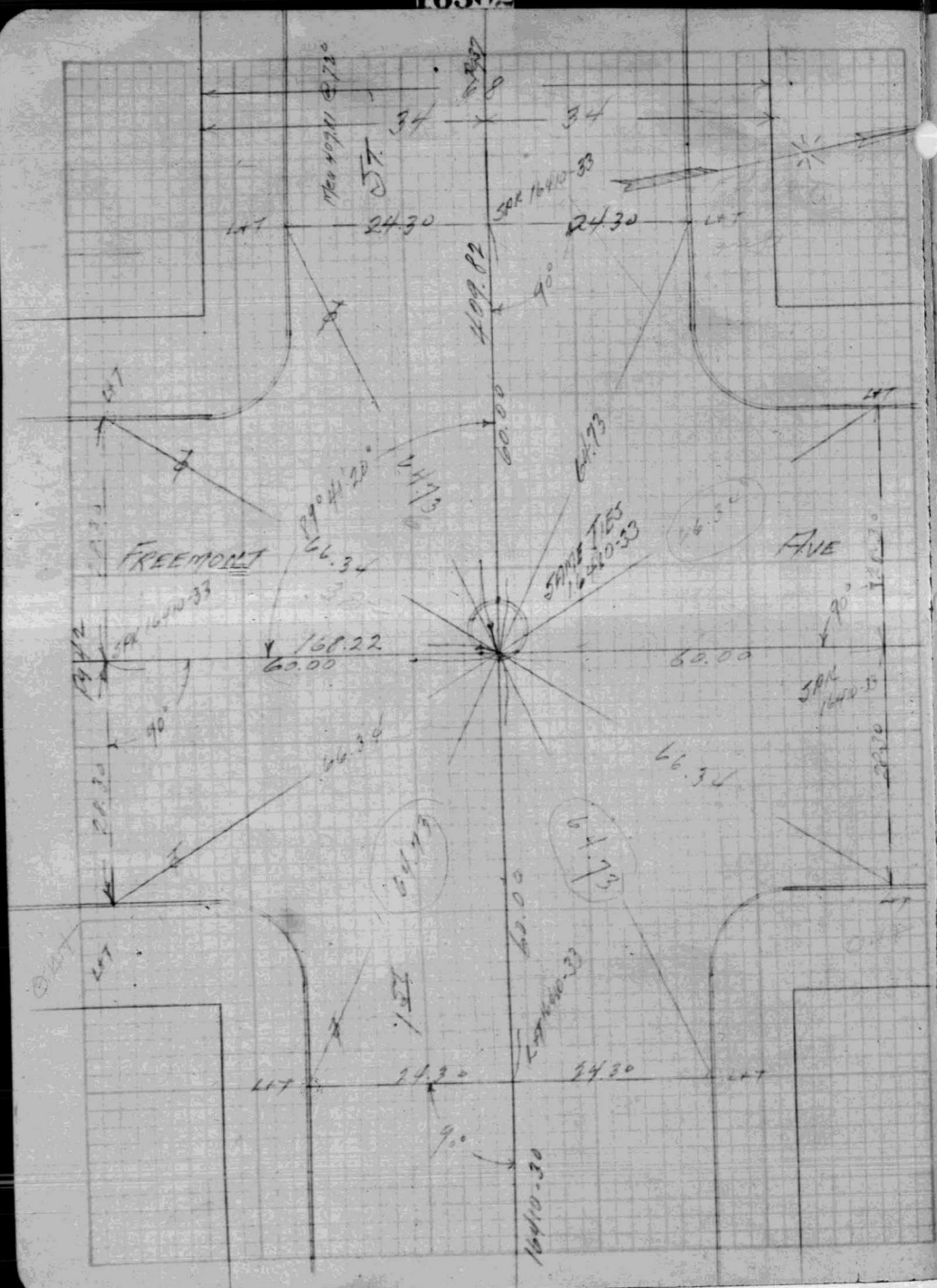

F.B. 1305-106

STATE OF CALIFORNIA

B.M.#	Elev.
20 (LA-2-LA-5)	332.140
21 (LA-2-LA-5)	329.279
165-1	346.59
165-2	320.567
165-3	317.328
165-4	319.219
165-5	309.799
165-6	328.427

State Hwy.- L 190.1

DIVISION OF HIGHWAYS

LA-165-LA 6/30/44 Page 1
Surveyed by DeLaney 6/21/44

Sq. spk. in W. curb of Centennial St. 6' N. B.C.R.S. end C.B.N.W. cor. Centennial & Temple St. (L 273.1 Pg. 3)

Spk. in W. curb N. Fremont 23.5' N. B.C.R. N.W. Cor. Temple & Fremont (L-273.1 Pg. 3)

L. & Conc. Nail S. curb Court St. 20.2' Lt. Sta. 20+22.5.

L. & T. in E. curb Fremont St. 20.4' Rt. Sta. 92+44.7 C/L Mignonette prod. house #238.

L. & Conc. Nail in S. curb Diamond St. 45' E. B.C.R. S.E. cor. Diamond & Fremont.

L. & Conc. Nail in S. curb W. 1st St. 39.0' E. B.C.R. S.E. cor. E. 1st St. & N. Fremont St.

L. & T. in E. curb of Fremont Ave. 9.3' S. B.C.R. S.E. Cor. Fremont Ave. & 2nd St.

Wire spk. in lead E. curb S. Fremont Ave. 6.4' S. B.C.R. S.E. cor. S. Fremont & W. 3rd St. (N. end C.B.)

FB 1305-107

LA-2-LA 69

Kamptner & Pty

(Alignment - Bunker Hill to Hill Sts.)

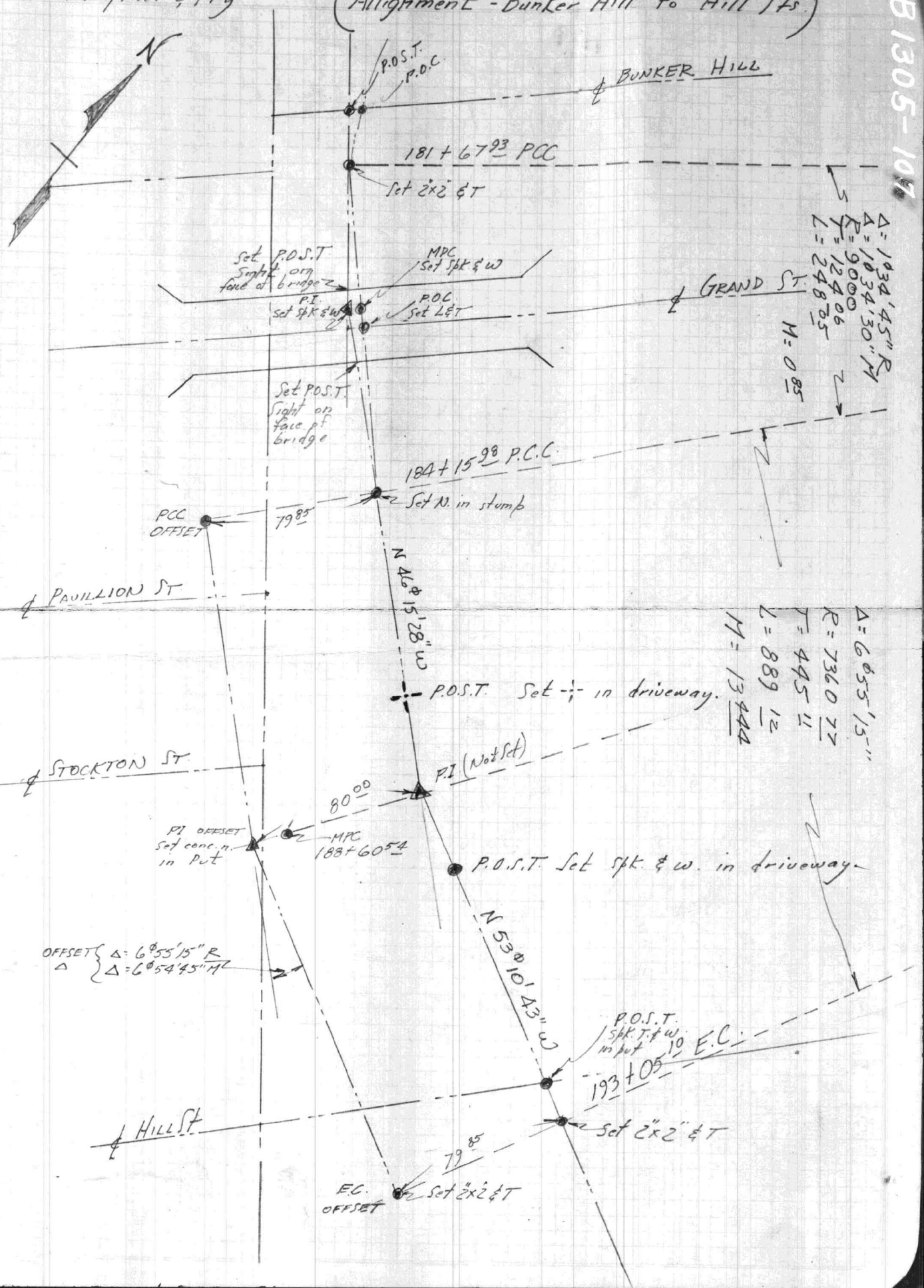

F.B. 1305-109

F.B. 1305-110

F.B. 1305-111

F.B. 1305-112

12305

12305

24

JUN 15 1933
INDEXED

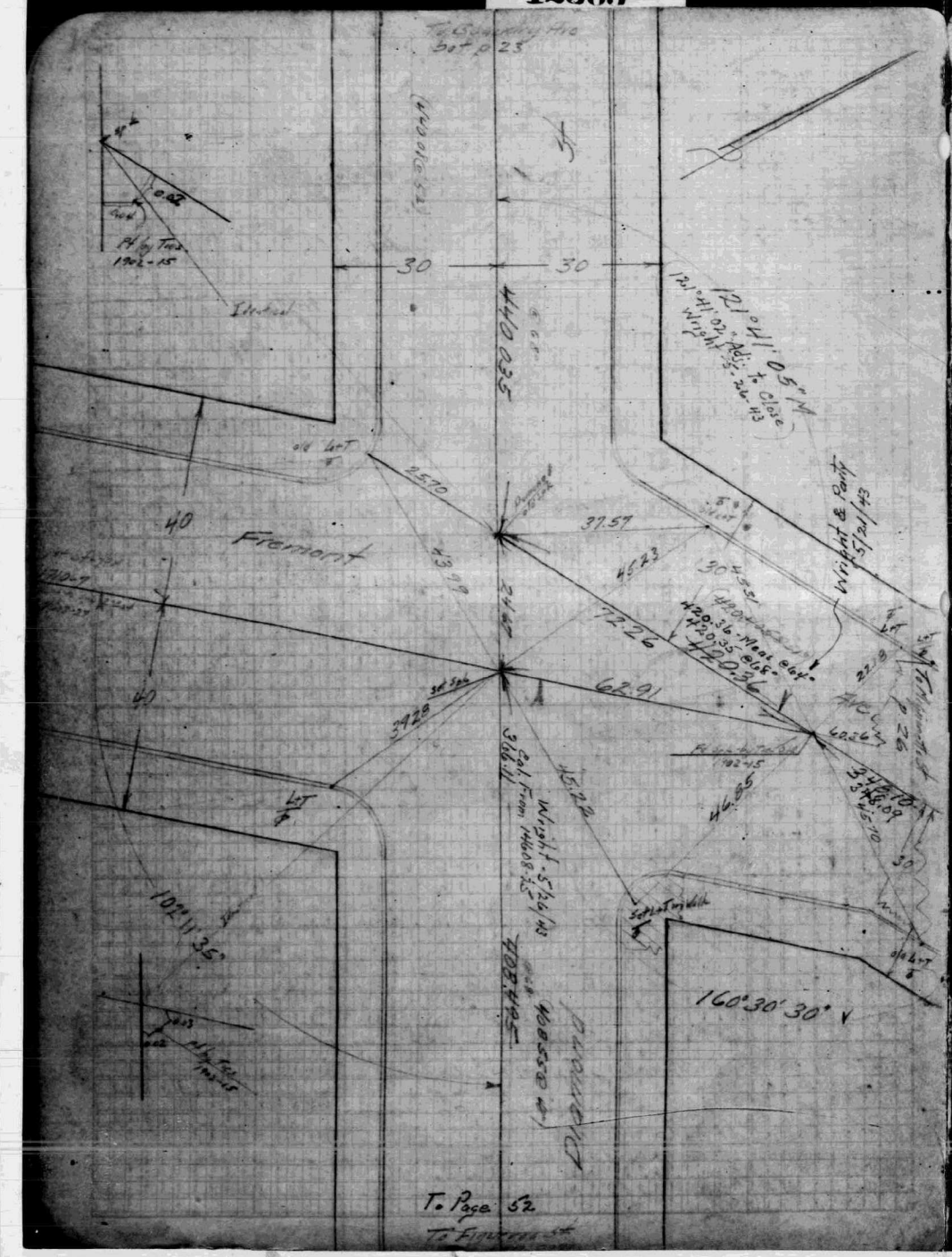

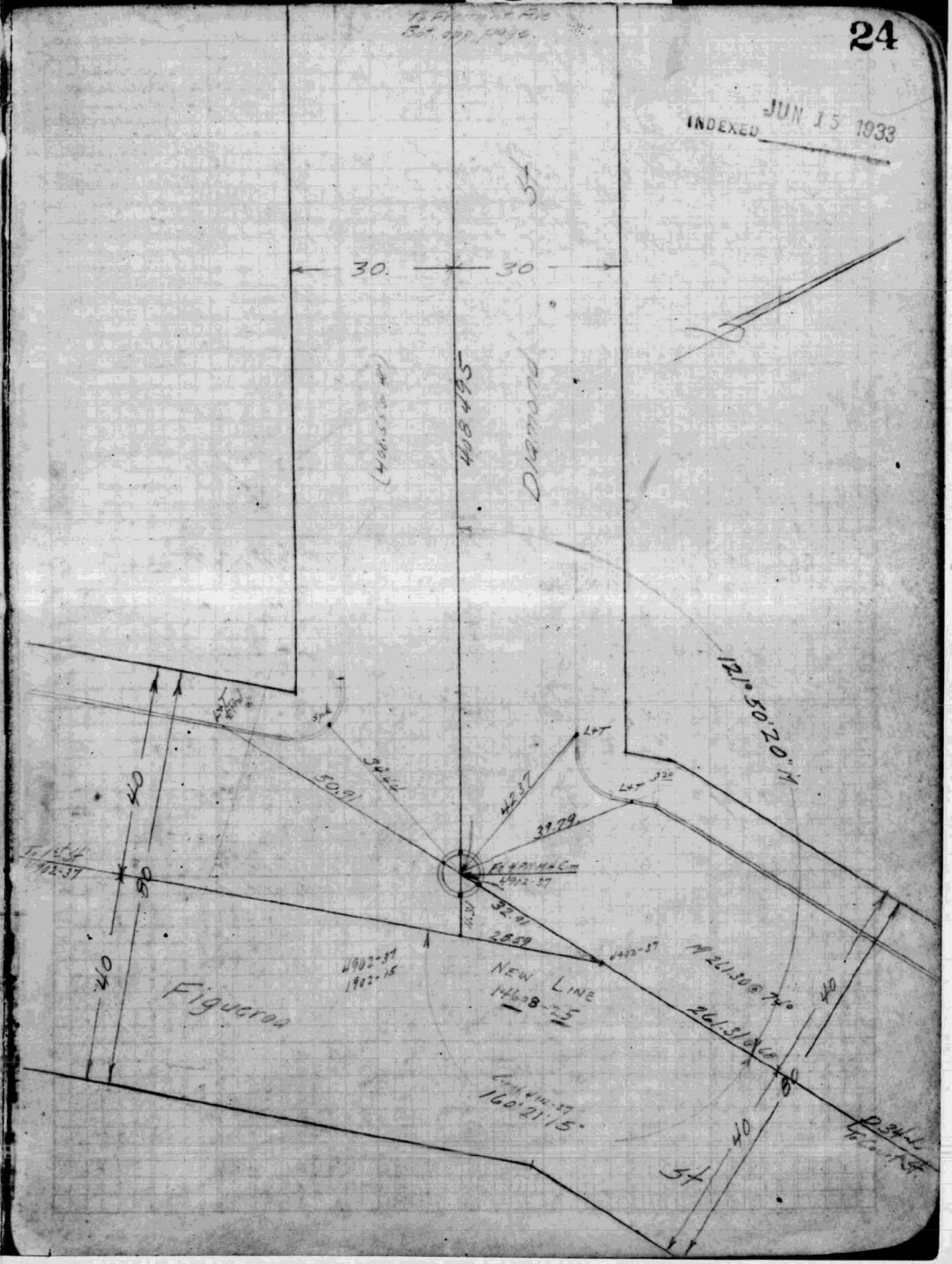

F.B. 1305-115

F.B. 1305-116

12305

INDEXED JUN 15 1933

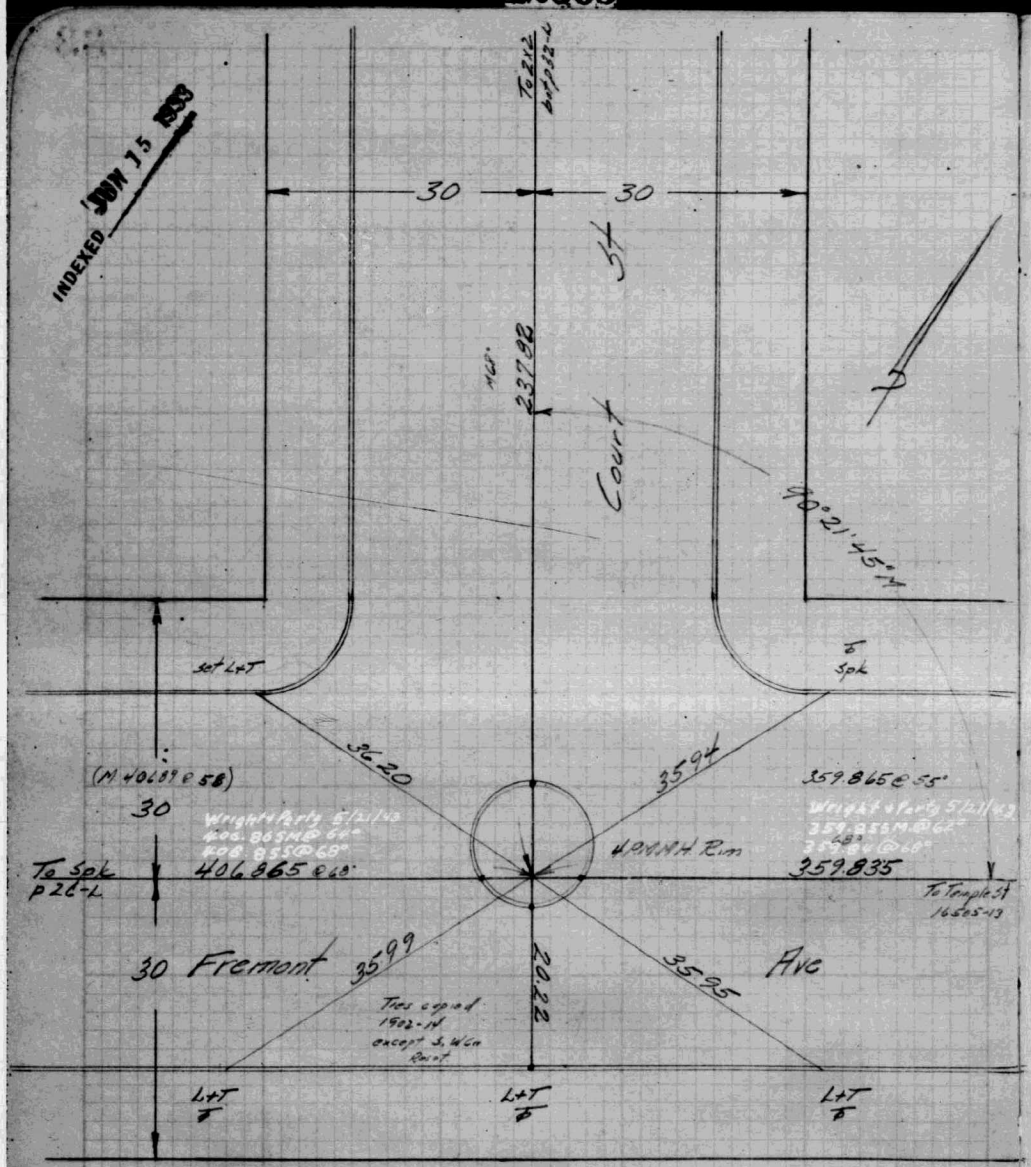

12305

33

INDEXED JUN 15 1933

Figueroa St

Diamond St to Sunset Blvd

& Angles - Ties - Distances

GE 45959

6/14/33

Swallow

Gosney

Lion

Petit

& Ref 16410-9

4902-37-40-48-49-7

16505-13,14

Tape L-196 Tension 13# Supported

" " 22# Suspended

F.B. 1305-117

F.B. 1305-118

12305

12305

50

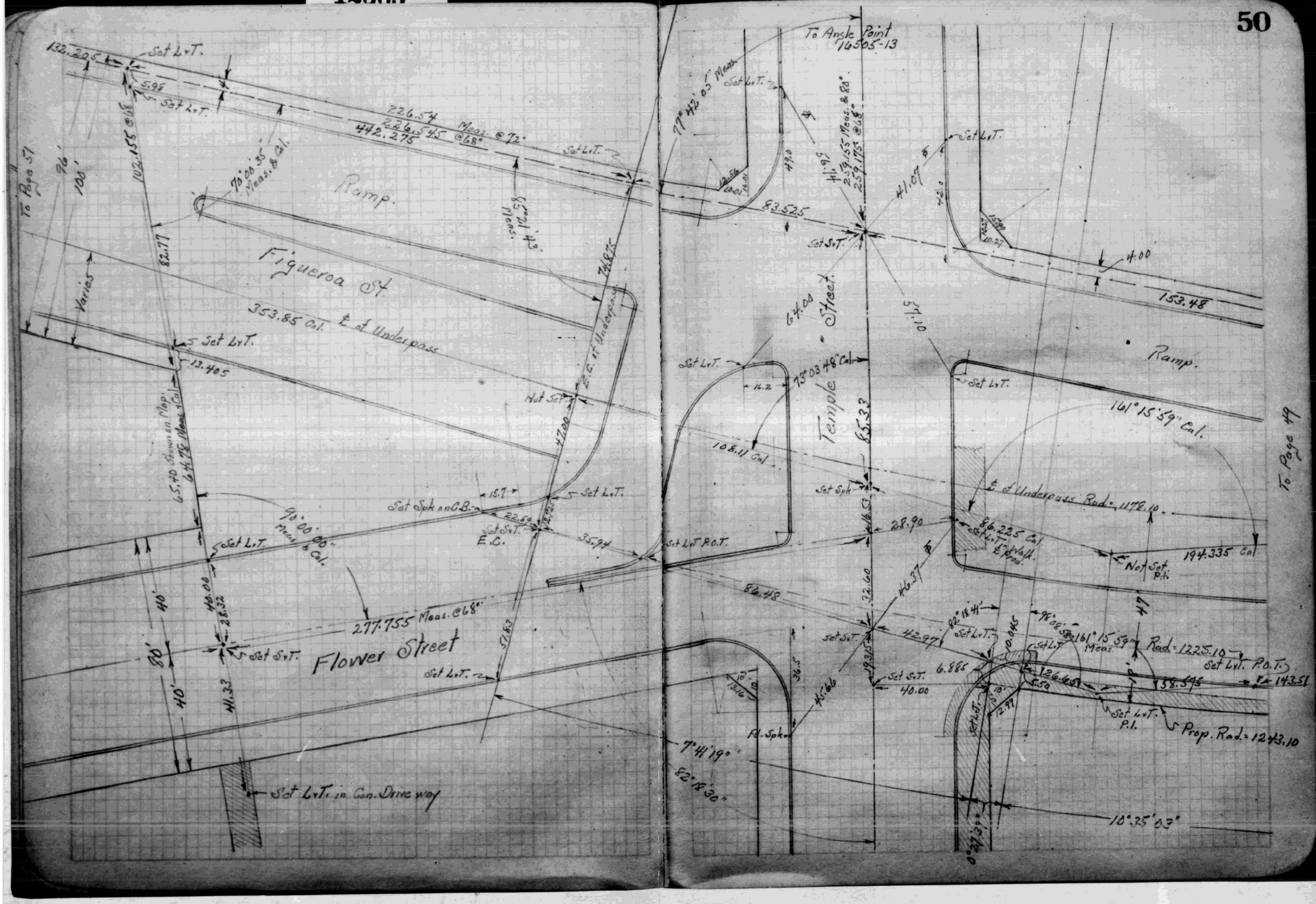

F.B. 1305-119

F.B. 1305-120

12305

12305

51

INDEXED JUL 1 '40

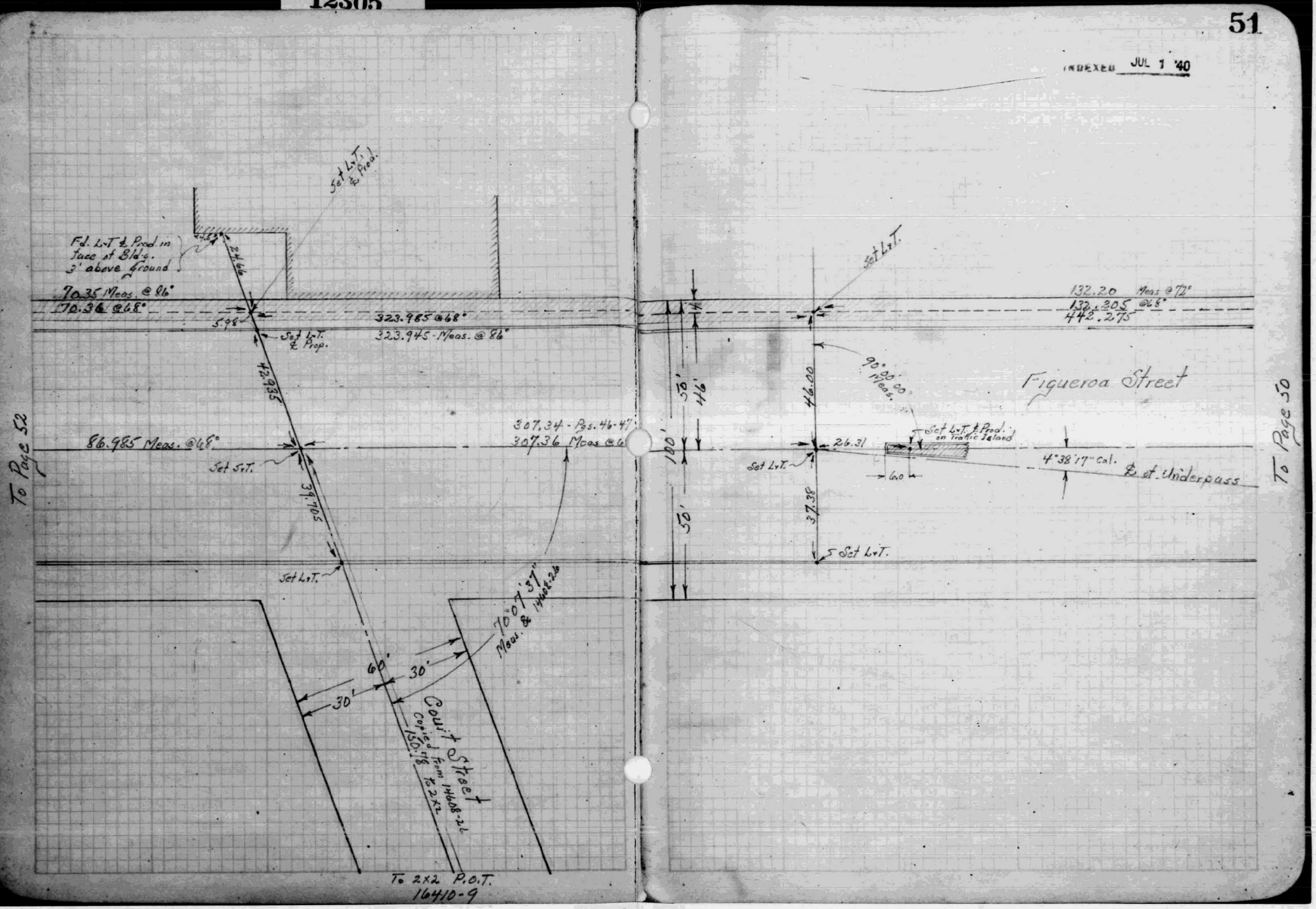

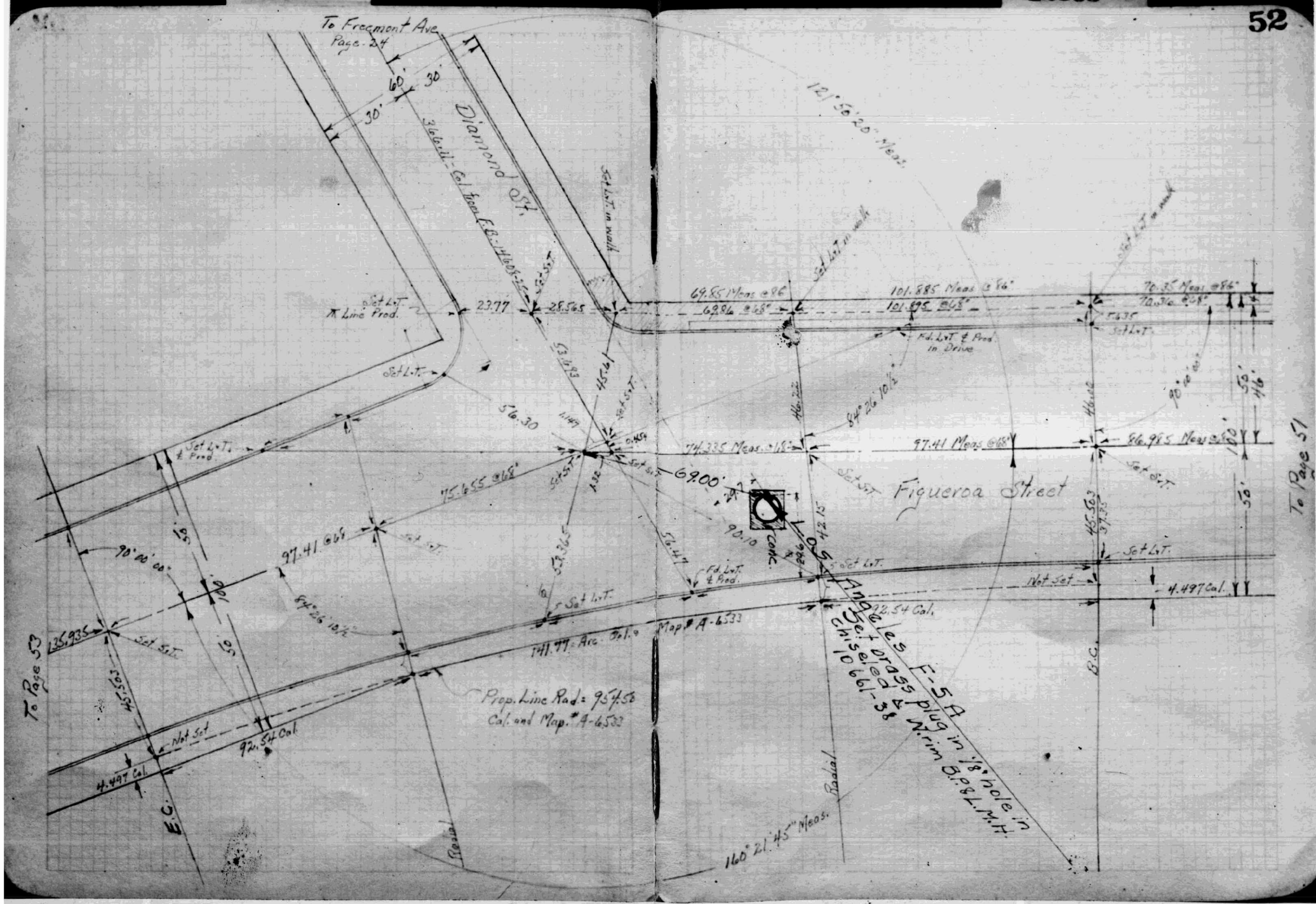
To Freemont Ave
Page 24
Diamond St.
366.11 - Col from F.B. 1460
121° 50' 20" Meas.
Set L.T. in walk
Set L.T. in walk
Set L.T. in walk
Set L.T.
Line Prod.
23.77
28.565
69.85 Meas @ 86°
69.86 @ 68°
101.885 Meas @ 86°
101.895 @ 68°
70.35 Meas @ 86°
70.36 @ 68°
Fd. L.T. & Prod. in Drive
Set L.T.
Set L.T.
Set L.T. & Prod.
56.30
53.693
45.61
84° 26' 10½"
74.335 Meas @ 68°
97.41 Meas @ 68°
86.985 Meas @ 68°
Set S.T.
Set S.T.
Set S.T.
69.00'
75.655 @ 68°
Figueroa Street
90.10
Conc.
Set S.T.
Set S.T.
Set S.T.
97.41 @ 68
90° 00' 00"
84° 26' 10½"
Fd. L.T. & Prod.
Set L.T.
Set L.T.
Set L.T.
Not Set
4.497 Cal.
92.54 Cal.
135.935
Set S.T.
141.77 Arc Col. Map # A-6533
Prop. Line Rad. = 954.50
Cal. and Map. # A-6533
Not Set
92.54 Cal.
4.497 Cal.
E.C.
Radial
Radial
160° 21' 45" Meas.
B.C.
Los Angeles F-5A
Set brass plug in 1/8" hole in
chiseled & N. rim B.P. & L.M.H.
10661-38
To Page 53
To Page 51

F.B. 1305-123

12305

F.B. 1305-124

12305

53

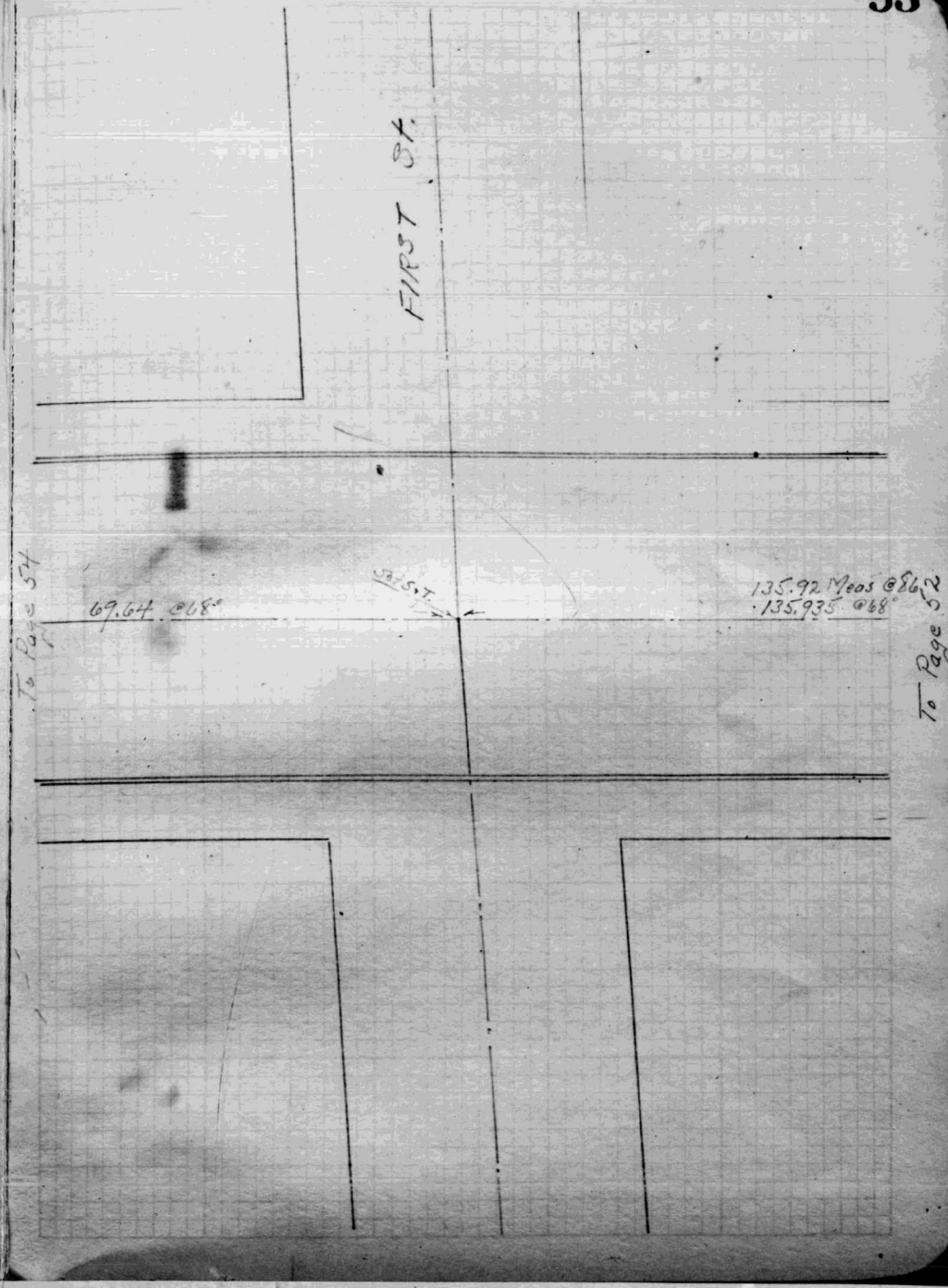

F.B 1305-125

F.B 1305-126

12810

13

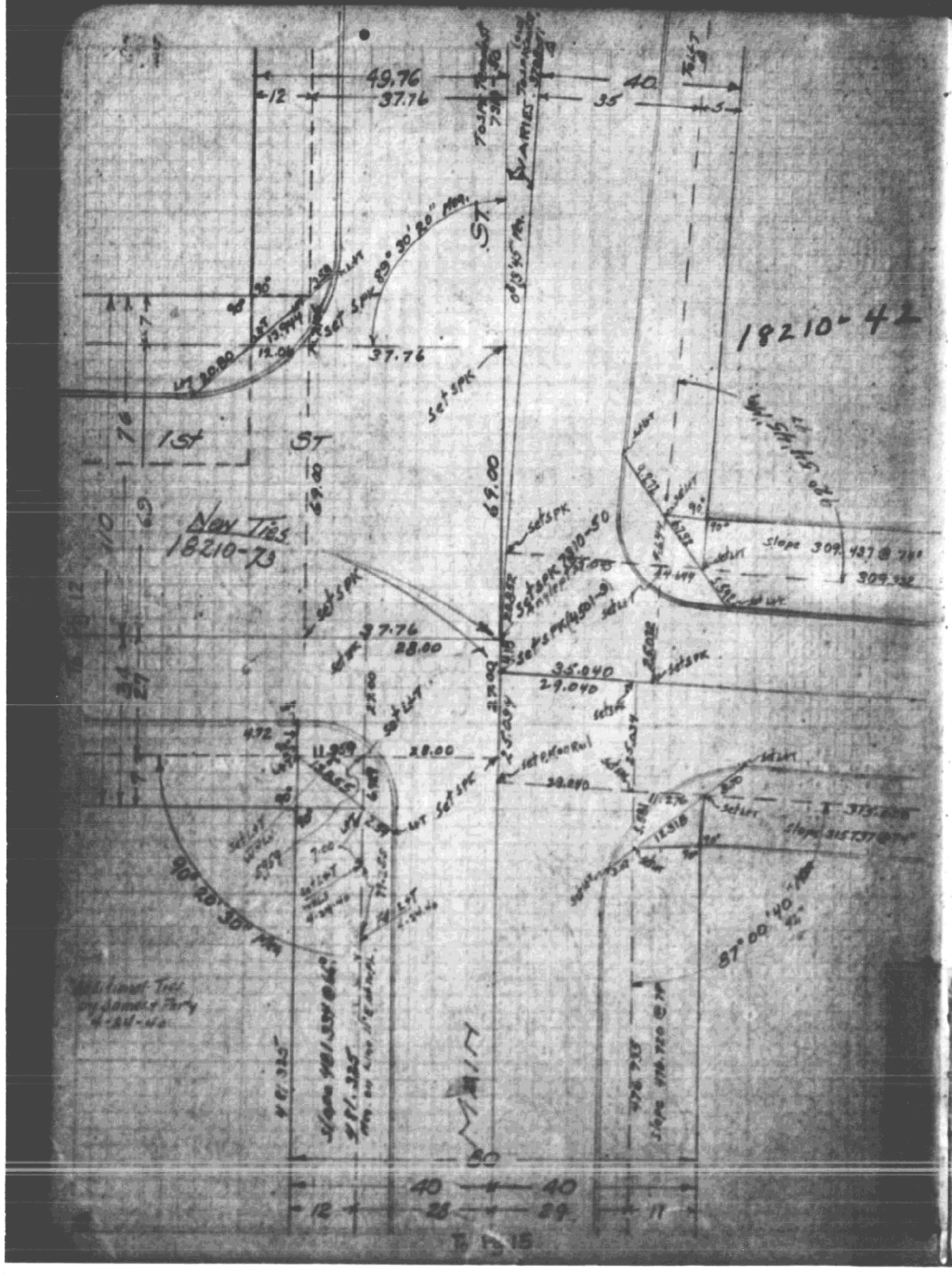

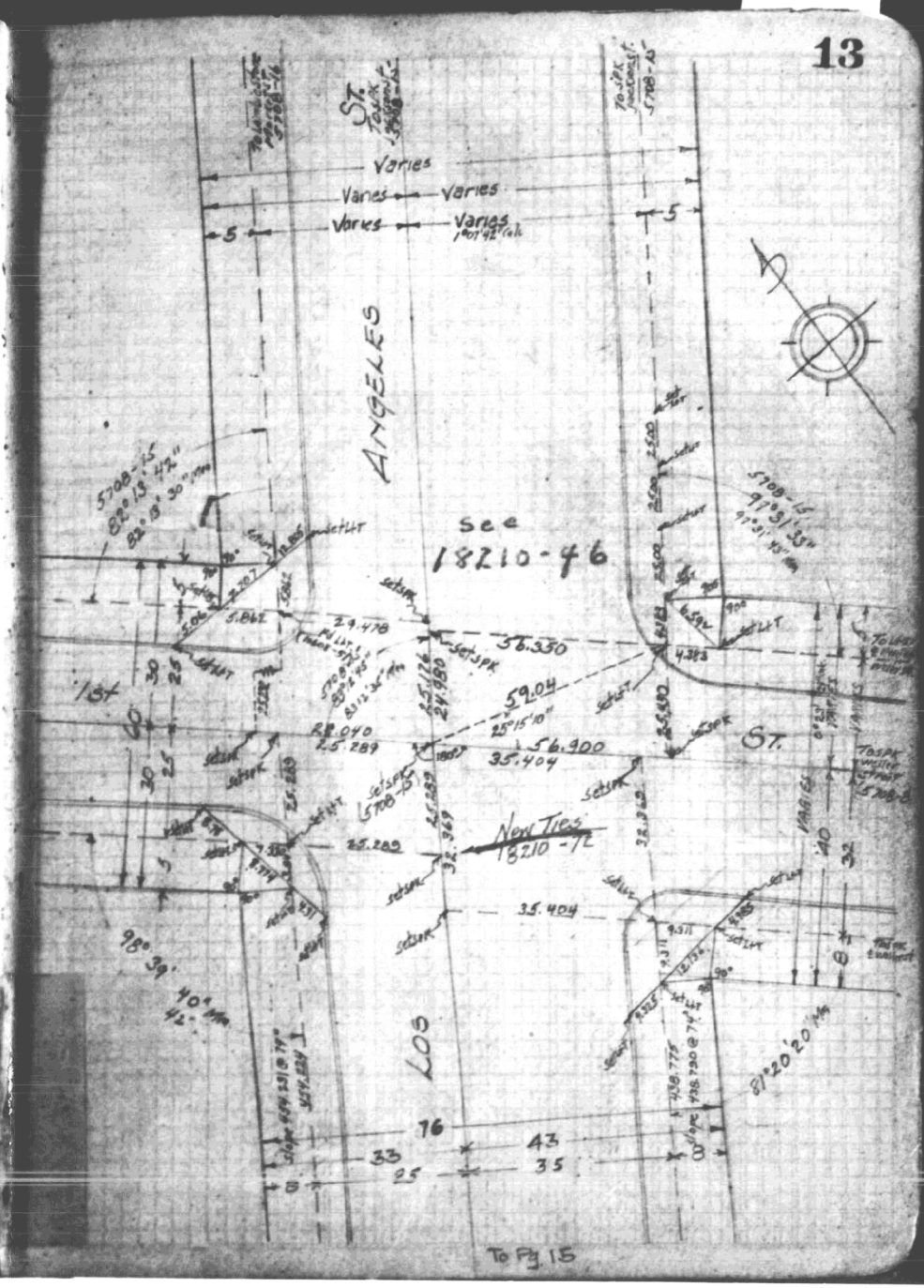

F.B. 1305-127

F.B. 1305-128

12810
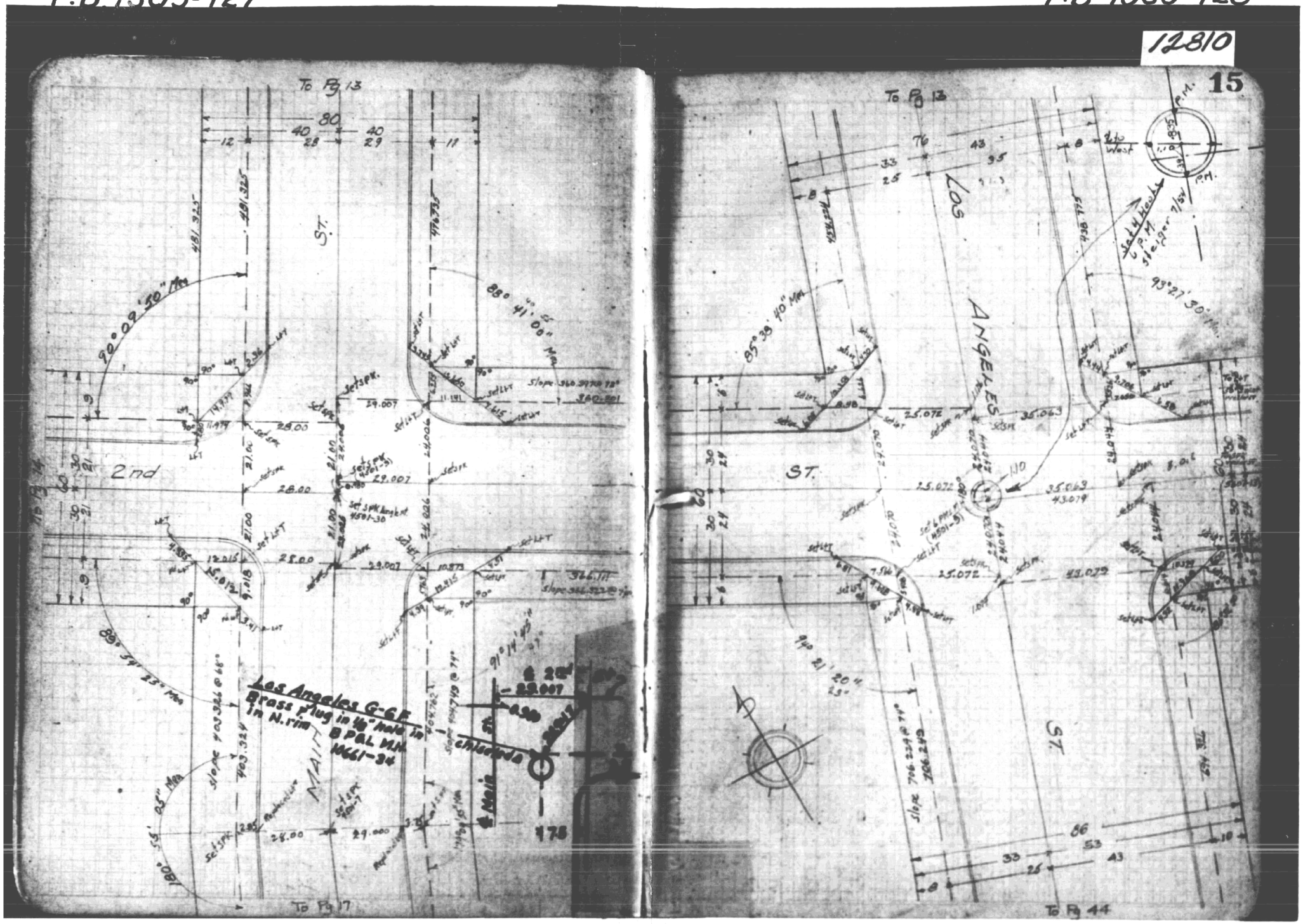
15