The original pages of this book are of poor quality. Care has been taken to make the best scans possible. If necessary you can arrange to see the original book at:

Department of Public Works

900 S. Fremont Ave

Survey Public Counter

Alhambra, CA 91803

F.B. 1306-1

STATE OF CALIFORNIA

See page 1A

| Station | Azimuth | Course | Curve Data | Def. |
|---|---|---|---|---|
| 514+00.00 P.O.T. | 180°00 | | | |
| +70.92 ~~+70.85~~ E.C | | | | 7°31.2 |
| +50 | | | | 7°15.2 |
| 513 | | 553°10'E From Book #3 P.30 | Δ=15°42'30" R=1000 T=137.94 L=274.16 | 5°49.2 |
| +50 | | | | 4°23.3 |
| +34.70 O.K. P.I. | 195°42' 31°22' | | ~~Δ=15°42'~~ ~~R=1000'~~ ~~T=137.87~~ ~~L=274.02~~ | |
| 512 | | | | 2°57.4 |
| +50 | | | | 1°31.4 |
| 511 ~~+96.83~~ B.C | | 568°52'E From Book #3 P.30 | | 0°05.4 0°00.0 |
| +96.76 | | | | |
| +50 | | | | |
| 510 | | | | |
| +50 | | | | |
| 509 | | | | |
| +50 | | | | |

For ℄ New Improvement See page 1A

F.B. 1306-2

DIVISION OF HIGHWAYS

Co. L.A Rt. 9 Sec. A Date 3-6-31 Page 1

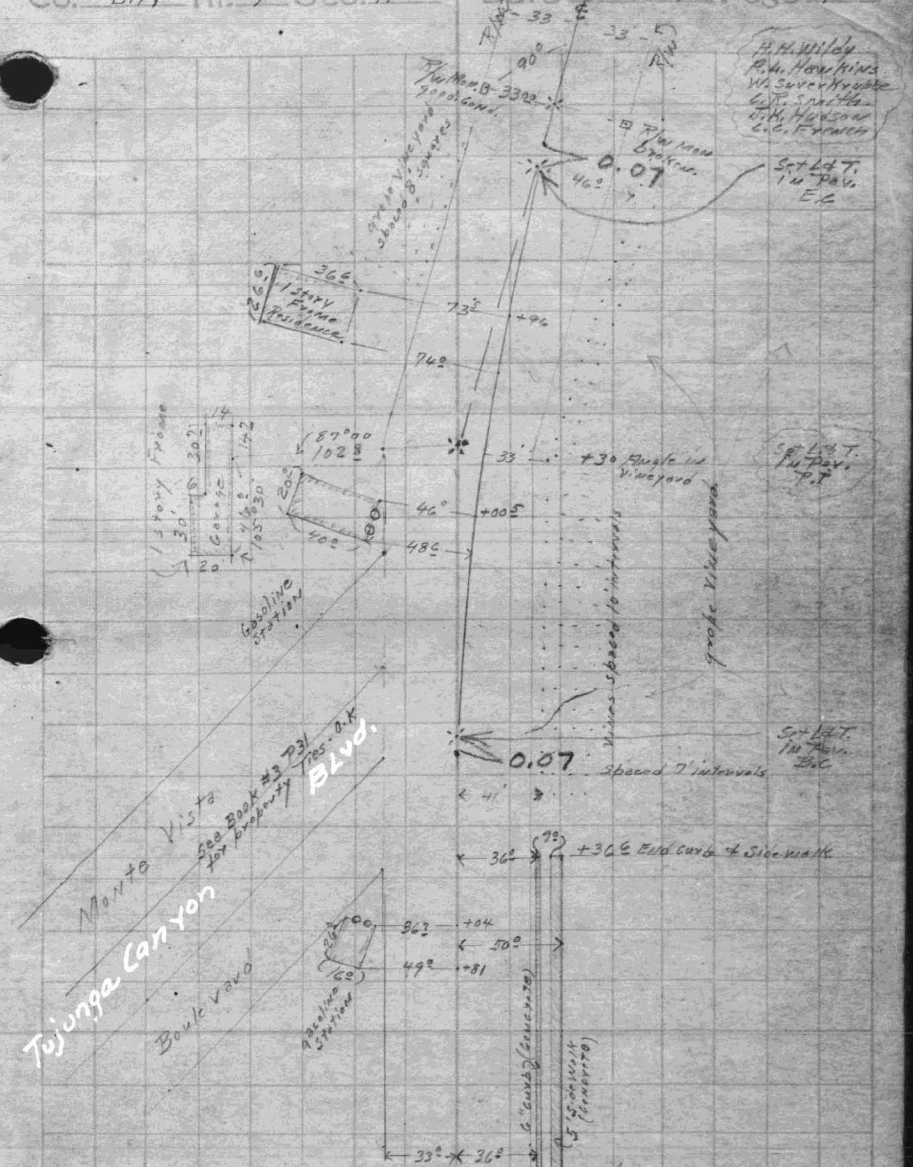


For purpose of Topography and land Ties

The following Alignment Data has been Copied from L.A.9A. - Book #3 and from Original layout sheets - No line changes. H.H. Wildy

F.B.1306-3

STATE OF CALIFORNIA

Line

| Station | Azimuth | Course | Curve Data | Def. |
|---|---|---|---|---|
| 520 | | | | |
| 519 | | | | |
| 518 | | | | |
| 517 | | S 53° 10' E From Alignment Book #3 " old Layout Sheets | | |
| 516 | | | | |
| 515+08.87 P.O.T. A1 = 515+07.13 E.C. A2 = | | | entered by W.M.B. | |
| 515 | | | | |
| 514 | | | | |

℄ Improv't.

DIVISION OF HIGHWAYS ℄

Co. L.A Rt. 9 Sec. A Date 3-6-31 Page 2




F.B.1306-4

F.B. 1306-5

STATE OF CALIFORNIA

| Station | Line Azimuth | Course | Curve Data | Def. |
|---|---|---|---|---|
| 526 | | | | |
| 525+00.00 P.O.T. | 180° 00' | | | |
| 524 | | | | |
| 523 | | S53° 10' E | | |
| 522 | | | | |
| 521 | | | | |
| 520 | | | | |

F.B. 1306-6

DIVISION OF HIGHWAYS

Co. LA Rt. 9 Sec. A Date 3-6-31 Page 3

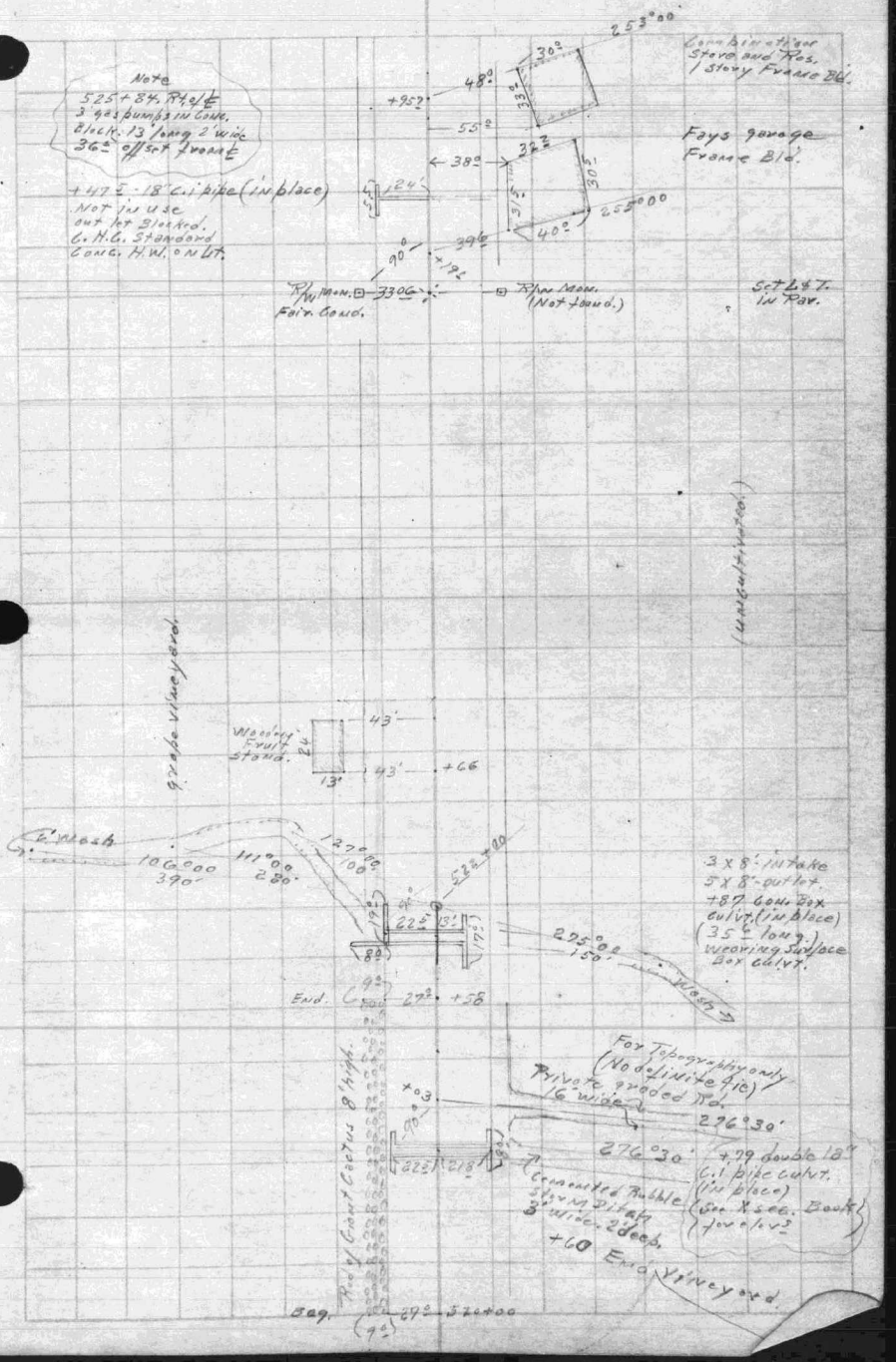

F.B. 1306-7

STATE OF CALIFORNIA

| Station | Line Azimuth | Course | Curve Data | Def. |
|---|---|---|---|---|
| 532 | | | | |
| 531 | | | | |
| 530 | | | | |
| 529 | | | | |
| 528 | | | | |
| 527 | | | | |
| 526 | | | | |

S53°10'E

F.B. 1306-8

DIVISION OF HIGHWAYS

4

Co. L.A. Rt. 2 Sec. A Date 3-6-31 Page 4

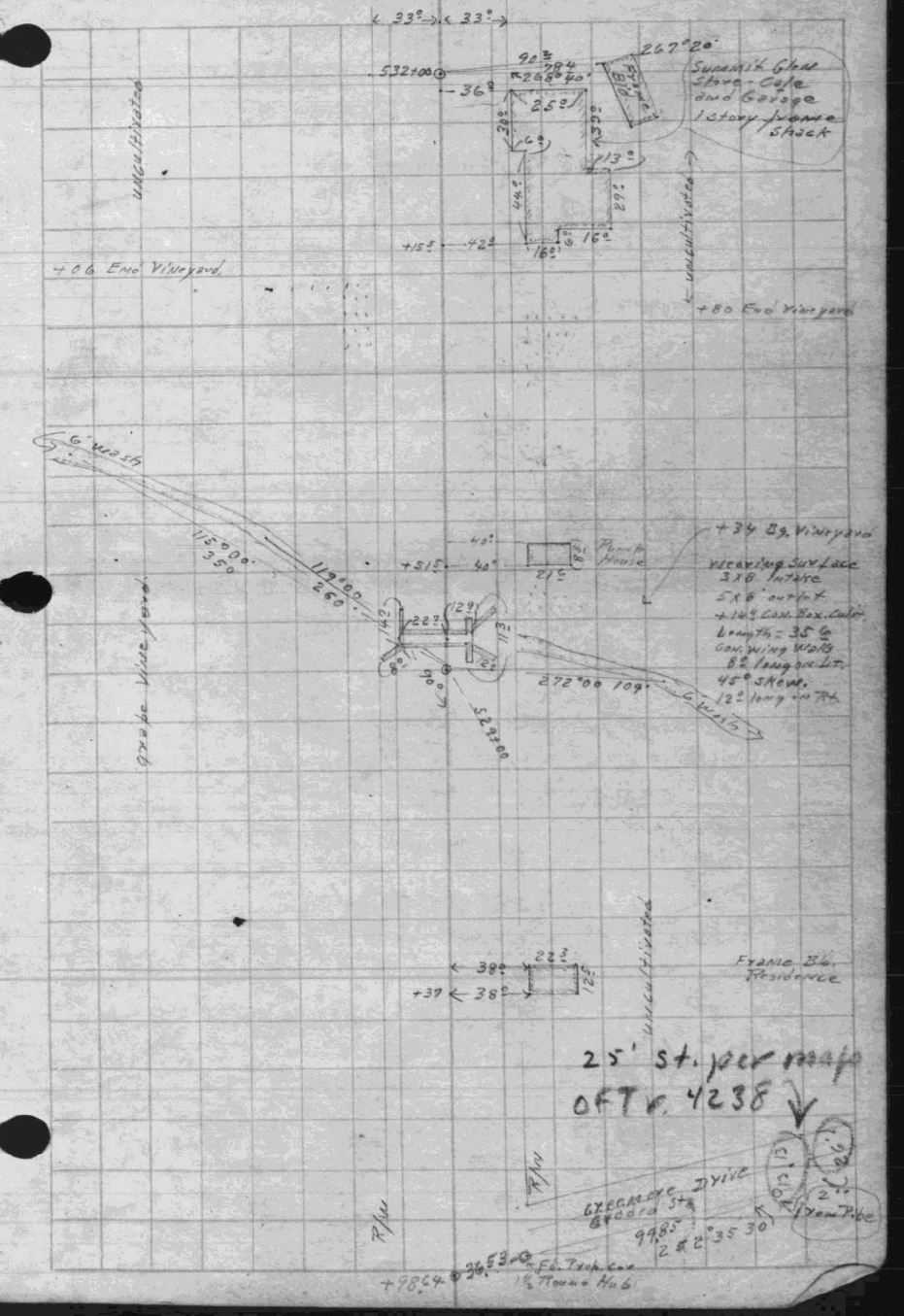

F.B. 1306-9

F.B. 1306-10

STATE OF CALIFORNIA

DIVISION OF HIGHWAYS

5

Co. 4-A Rt. 9 Sec. A. Date 3-6-31 Page 5

| Station | Line | Azimuth | Course | Curve Data | Def. |
|---|---|---|---|---|---|
| 538 | | | | | |
| 537 | | | | | |
| 536+00.00 P.O.T. | | 180°00 | | | |
| 535 | | | S 53°10' E | | |
| 534 | | | | | |
| 533 | | | | | |
| 532 | | | | | |



F.B.1306-11

STATE OF CALIFORNIA

Line

| Station | Azimuth | Course | Curve Data | Def. |
|---|---|---|---|---|
| 544 | | | | |
| 543 | | | | |
| 542 | | S 53° 10' E | | |
| 541 | | | | |
| 540 | | | | |
| 539 | | | | |
| 538 | | | | |

F.B.1306-12

DIVISION OF HIGHWAYS

6

Co. LA Rt. 9 Sec. A Date 3-6-31 Page 6

F.B. 1306-13

STATE OF CALIFORNIA

Line

| Station | Azimuth | Course | Curve Data | Def. |
|---|---|---|---|---|
| 550 | | | | |
| | | S 53° 12' 30" E | | |
| 549 | | | | |
| +68.89 P.O.T. | 180° 00 | | | |
| +28.54 P.I. | 179° 57' 30" | | A = 0° 02' 30" | |
| 548 | | | | |
| 547 | | S 53° 10' E | | |
| 546 | | | | |
| 545 | | | | |
| 544 | | | | |

F.B. 1306-14

DIVISION OF HIGHWAYS

7

Co. LA Rt. 9 Sec. A Date 3-6-31 Page 2

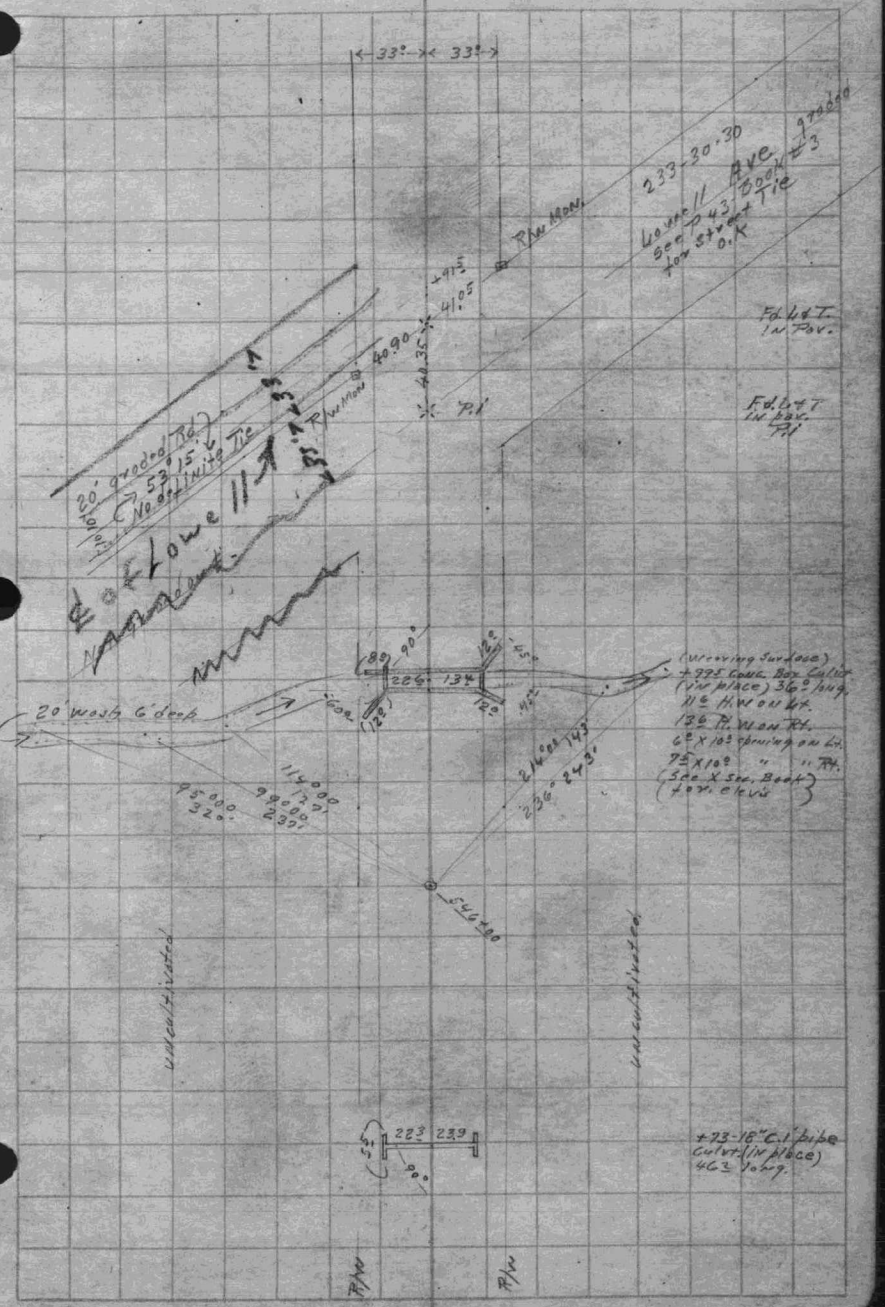

F.B. 1306-13

Extra Copy.

F.B. 1306-14

STATE OF CALIFORNIA

DIVISION OF HIGHWAYS

7

Co. LA Rt. 7 Sec. A Date 3-6-31 Page 2

Line

| Station | Azimuth | Course | Curve Data | Def. |
|---|---|---|---|---|
| 550 | | | | |
| | | S53°12'30"E | | |
| 549 | | | | |
| +68.89 P.O.T. | 180°00 | | | |
| +28.54 P.I. | 179°57'30" | | A=0° 02'30" | |
| 548 | | | | |
| | | S53°10'E | | |
| 547 | | | | |
| 546 | | | | |
| 545 | | | | |
| 544 | | | | |

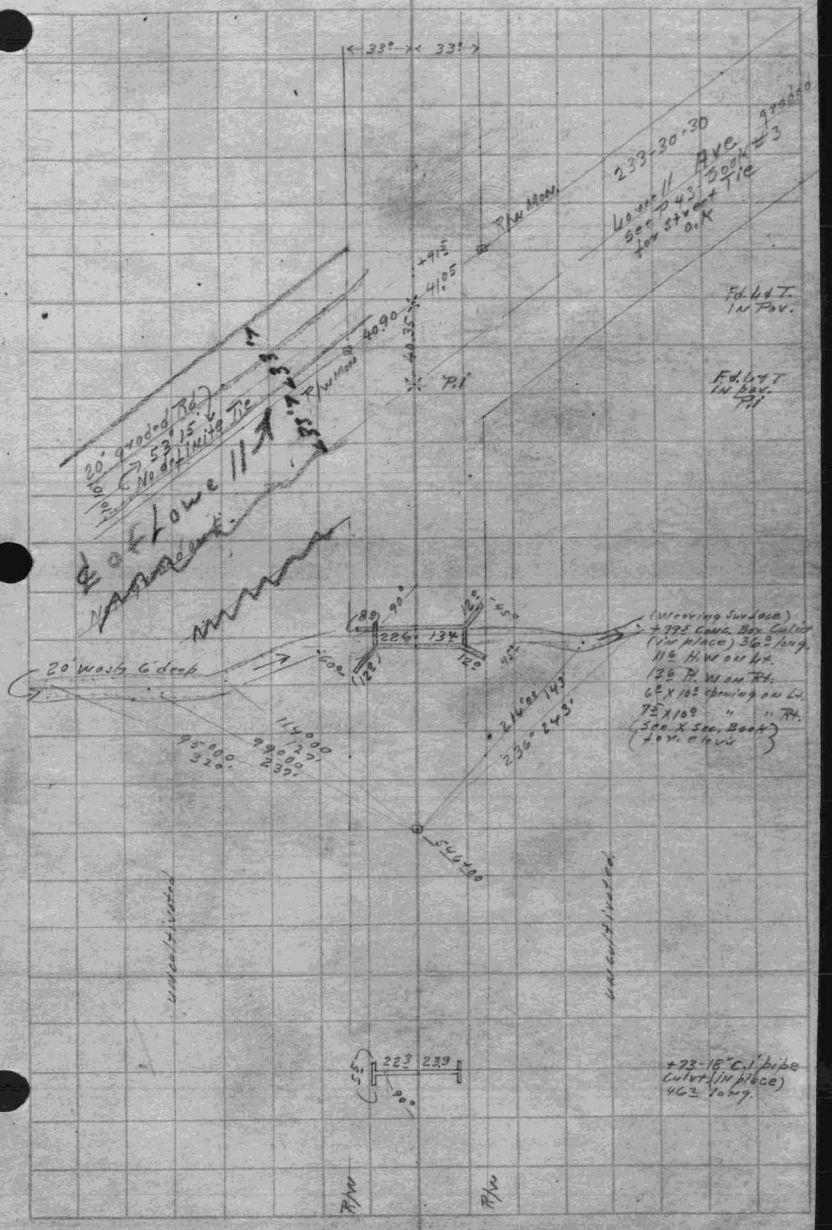

F.B. 1306-15

F.B. 1306-16

8

STATE OF CALIFORNIA DIVISION OF HIGHWAYS

Line

Station

Co. L.A. Rt. 9 Sec. A Date 3-7-31 Page 8

| Azimuth | Course | Curve Data | Def. |
|---|---|---|---|
| | | | |

556

555

554

553

552

551

550

553° 12' 30" E

Wildy - Notes
Hawkins - X
Svr, Kbe - R.C
Hudson R.C

33° 33°

19° 90°

Carroll - Page Fisk Co. 1 Story Stucco Rock Bld. Real Estate Sub. Div. office Conc. floor

23°

76° +88°

+16 2/3 24" C.I. pipe Culvt. (in place) 44 ft long, standard, C.H.C. H.W.S.

22° 21° 75°

50°

1 Story Stucco Bld. Davies Sheet Metal Works. Conc. Floor. Excellent. Cond.

60°

Conc. walk

78°

50° +93°

(uncultivated)

(uncultivated)

R/W

R/W

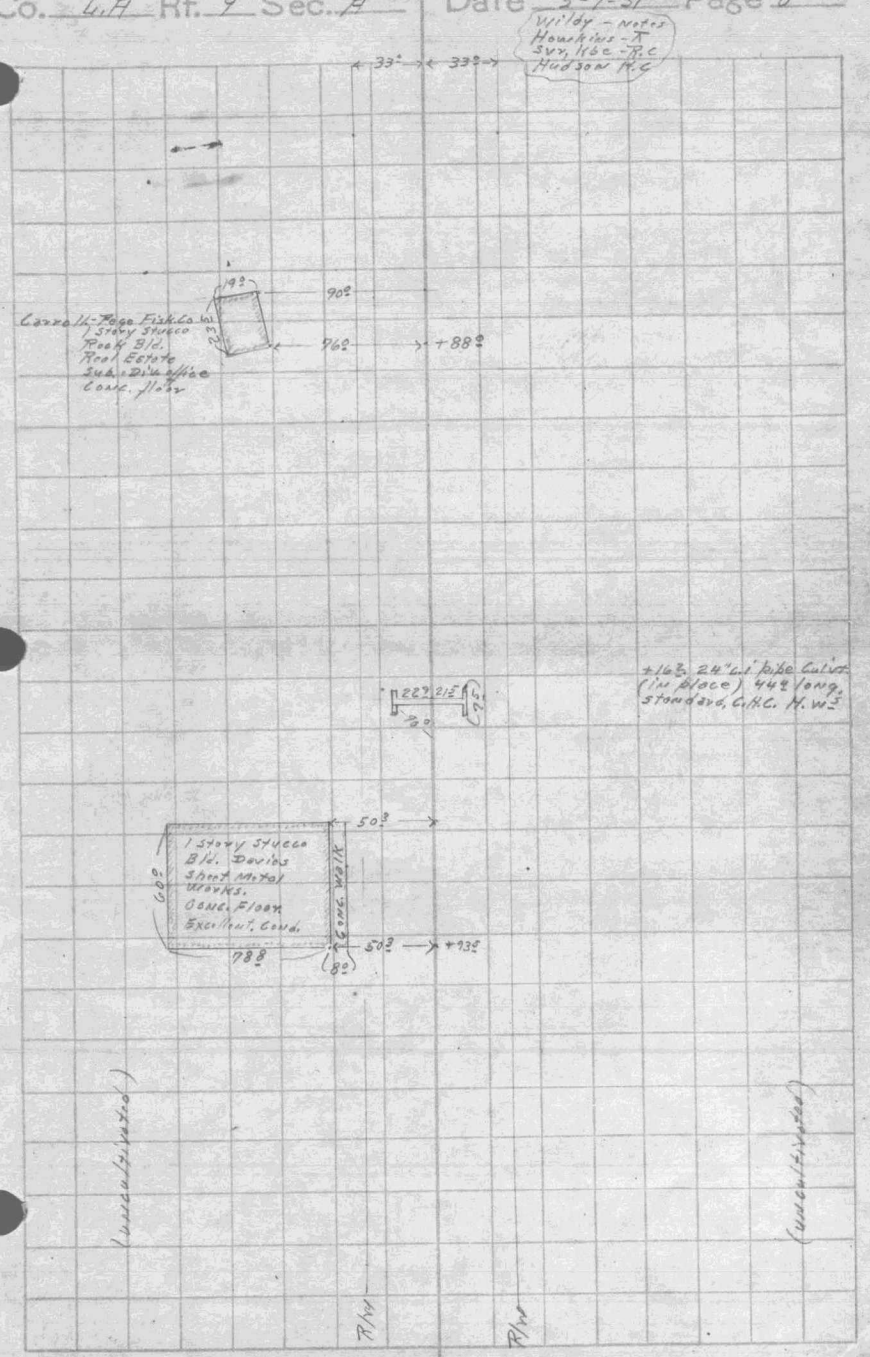

F.B. 1306-15

F.B. 1306-16

Extra Copy.

STATE OF CALIFORNIA

DIVISION OF HIGHWAYS

Co. 4A Rt. 9 Sec. A Date 2-7-31 Page 8

| Station | Line | Azimuth | Course | Curve Data | Def. |
|---|---|---|---|---|---|
| 556 | | | | | |
| 555 | | | | | |
| 554 | | | | | |
| 553 | | | S53°12'30"E | | |
| 552 | | | | | |
| 551 | | | | | |
| 550 | | | | | |

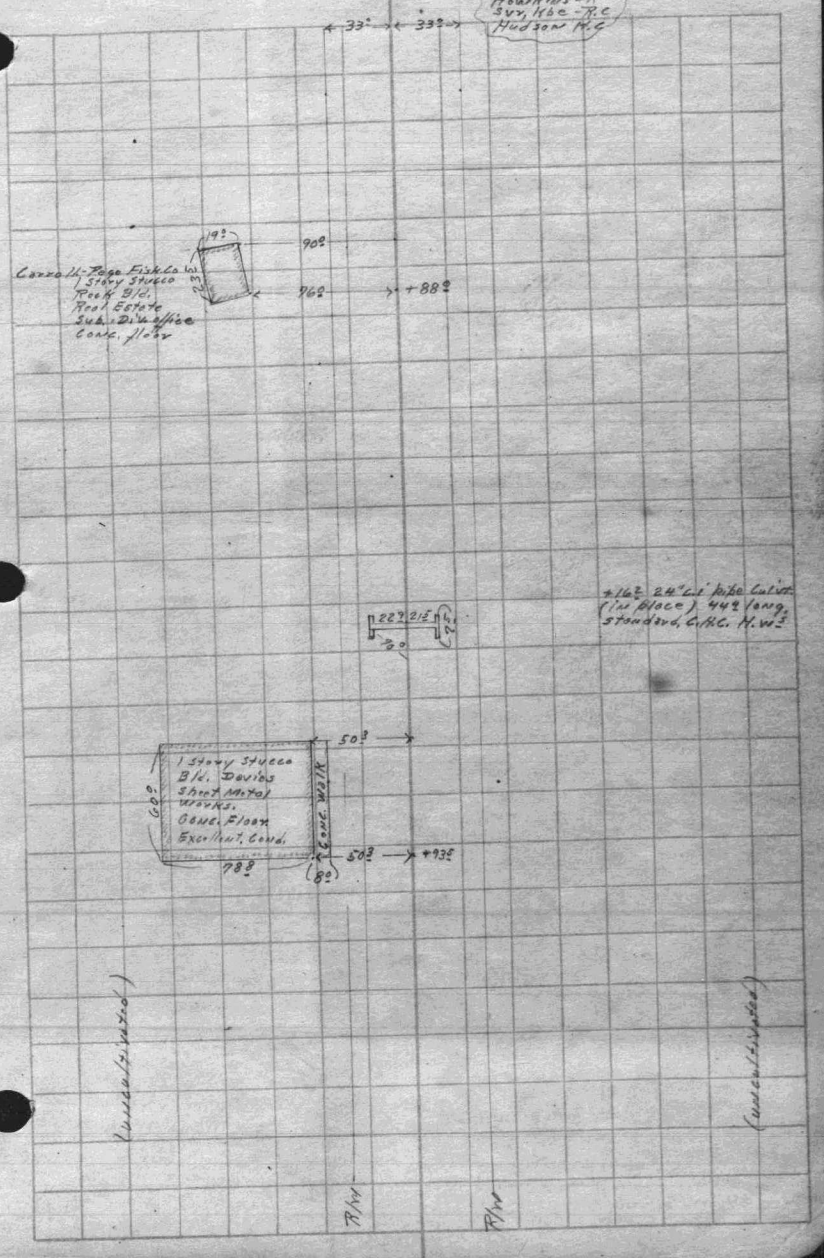

F.B. 1306-17

STATE OF CALIFORNIA

Line

| Station | Azimuth | Course | Curve Data | Def. |
|---|---|---|---|---|
| 562 | | | | |
| 561 | | | | |
| 560 | | | | |
| | | S 5° 30' 12.30" E | | |
| 559 | | | | |
| 558 | | | | |
| 557 | | | | |
| 458 50 P.O.T. | 180°00 | | | |
| 556 | | | | |

F.B. 1306-18

DIVISION OF HIGHWAYS

9

Co. L.A. Rt. 9 Sec. A Date 3-7-31 Page 9

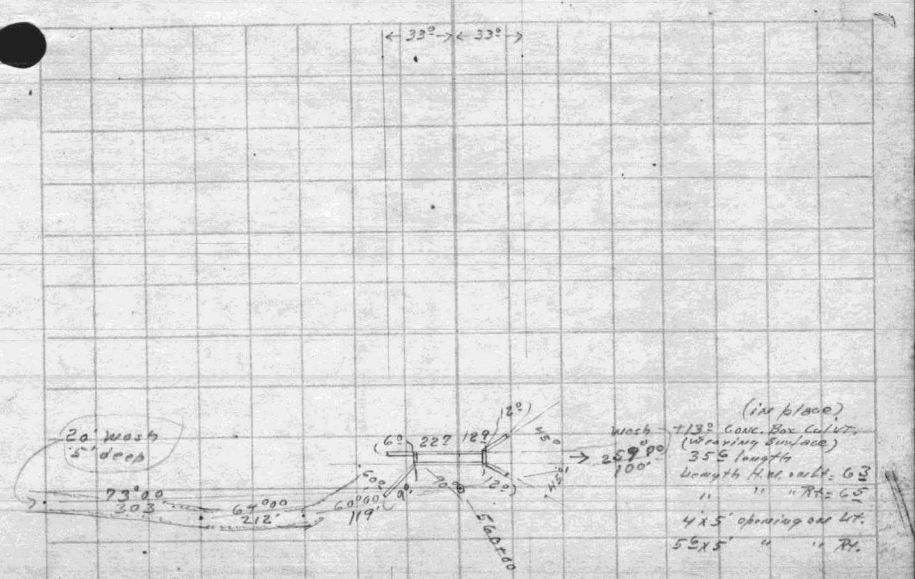

F.B. 1306-17

17

F.B. 1306-18

18

Extra Copy.

STATE OF CALIFORNIA

DIVISION OF HIGHWAYS

9

Co. 4-A Rt. 9 Sec. A Date 3-7-31 Page 9

| Station | Line Azimuth | Course | Curve Data | Def. |
|---|---|---|---|---|
| 562 | | | | |
| 561 | | | | |
| 560 | | S 53° 12' 30" E | | |
| 559 | | | | |
| 558 | | | | |
| 557 | | | | |
| +58 50 P.O.T. | 180° 00 | | | |
| 556 | | | | |

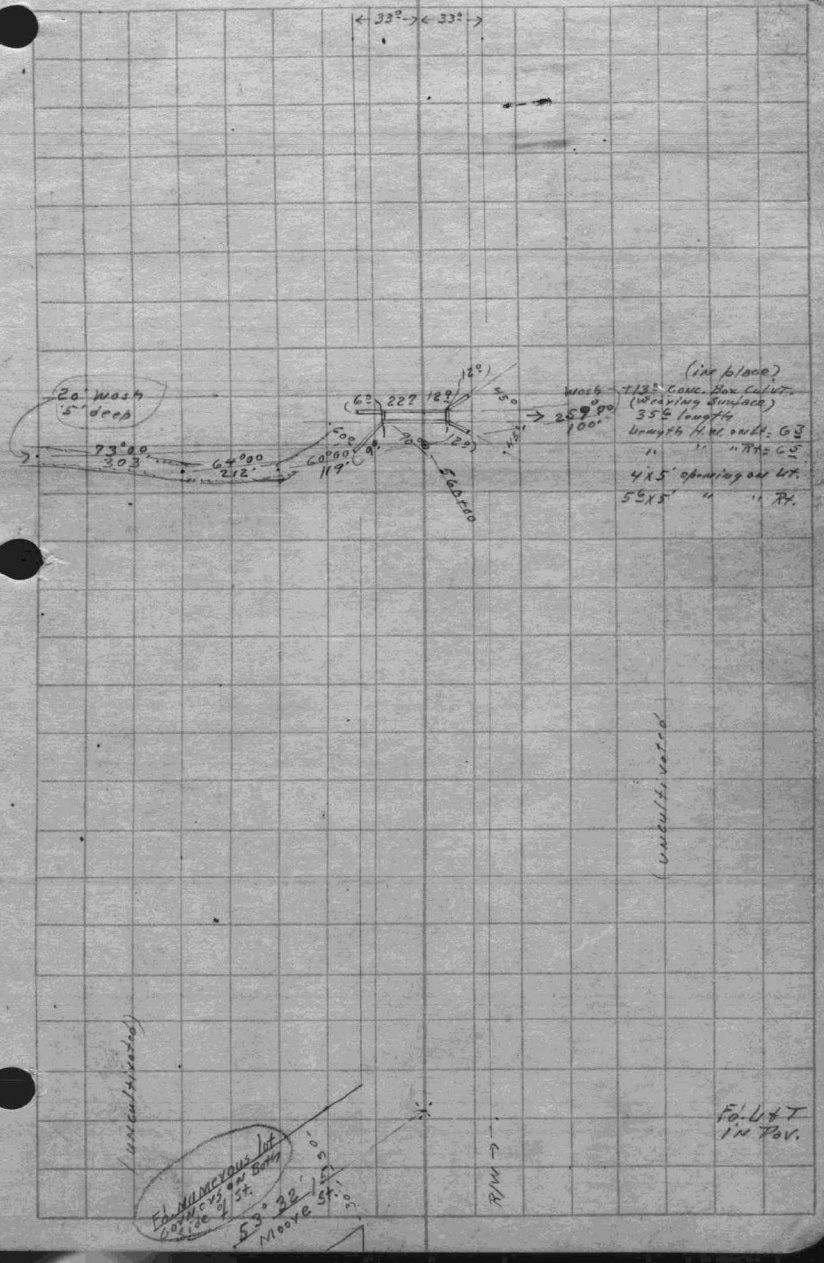

F.B.1306-19

F.B.1306-20

STATE OF CALIFORNIA

DIVISION OF HIGHWAYS

Line

Co. LA Rt. 9 Sec. A Date 3-9-31 Page 10

| Station | Azimuth | Course | Curve Data — Def. — |
|---|---|---|---|
| 568 | | | |
| | | | |
| | | | |
| 567 | | | |
| | | S 53° 12' 30" E | |
| | | | |
| 566 | | | |
| | | | |
| | | | |
| 565 | | | |
| +29.99 P.O.T. | 180° 00' | | |
| +38.94 P.O.T. | 180° 00 | | |
| 564 | | | |
| | | | |
| | | | |
| | | | |
| 563 | | | |
| | | | |
| | | | |
| 562 | | | |



F.B. 1306-19

Extra Copy.

F.B. 1306-20

STATE OF CALIFORNIA

DIVISION OF HIGHWAYS

Co. L.A Rt. 9 Sec. A Date 3-9-31 Page 10

Line

| Station | Azimuth | Course | Curve Data — Def. — |
|---|---|---|---|
| 568 | | | |
| | | | |
| | | | |
| | | | |
| 567 | | | |
| | | | |
| | | S 53° 12' 30" E | |
| | | | |
| 566 | | | |
| | | | |
| | | | |
| | | | |
| 565 | | | |
| +72.99 P.O.T. | 180° 00' | | |
| +38.94 P.O.T. | 180° 00 | | |
| 564 | | | |
| | | | |
| | | | |
| | | | |
| | | | |
| 563 | | | |
| | | | |
| | | | |
| | | | |
| 562 | | | |

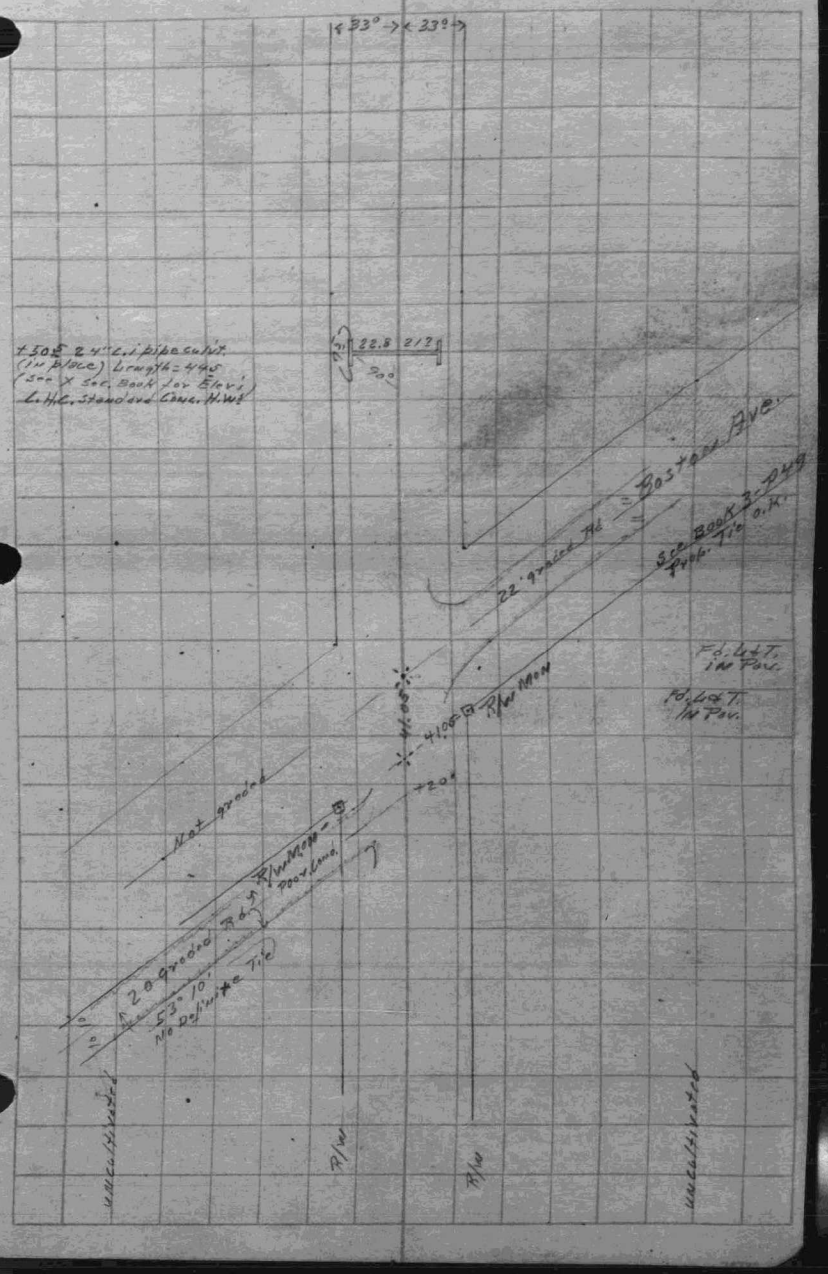

F.B.1306-21

F.B.1306-22

STATE OF CALIFORNIA

DIVISION OF HIGHWAYS

Co. L.A Rt. 9 Sec. A Dat Page 11

| Line Station | Azimuth | Course | Curve Data | Deg. |
|---|---|---|---|---|
| 574 | | | | |
| +08.75 573 | 180°00 | | | |
| 572 | | S 53°12'30" E | | |
| 571 | | | | |
| 570 | | | | |
| 569 | | | | |
| 568 | | | | |

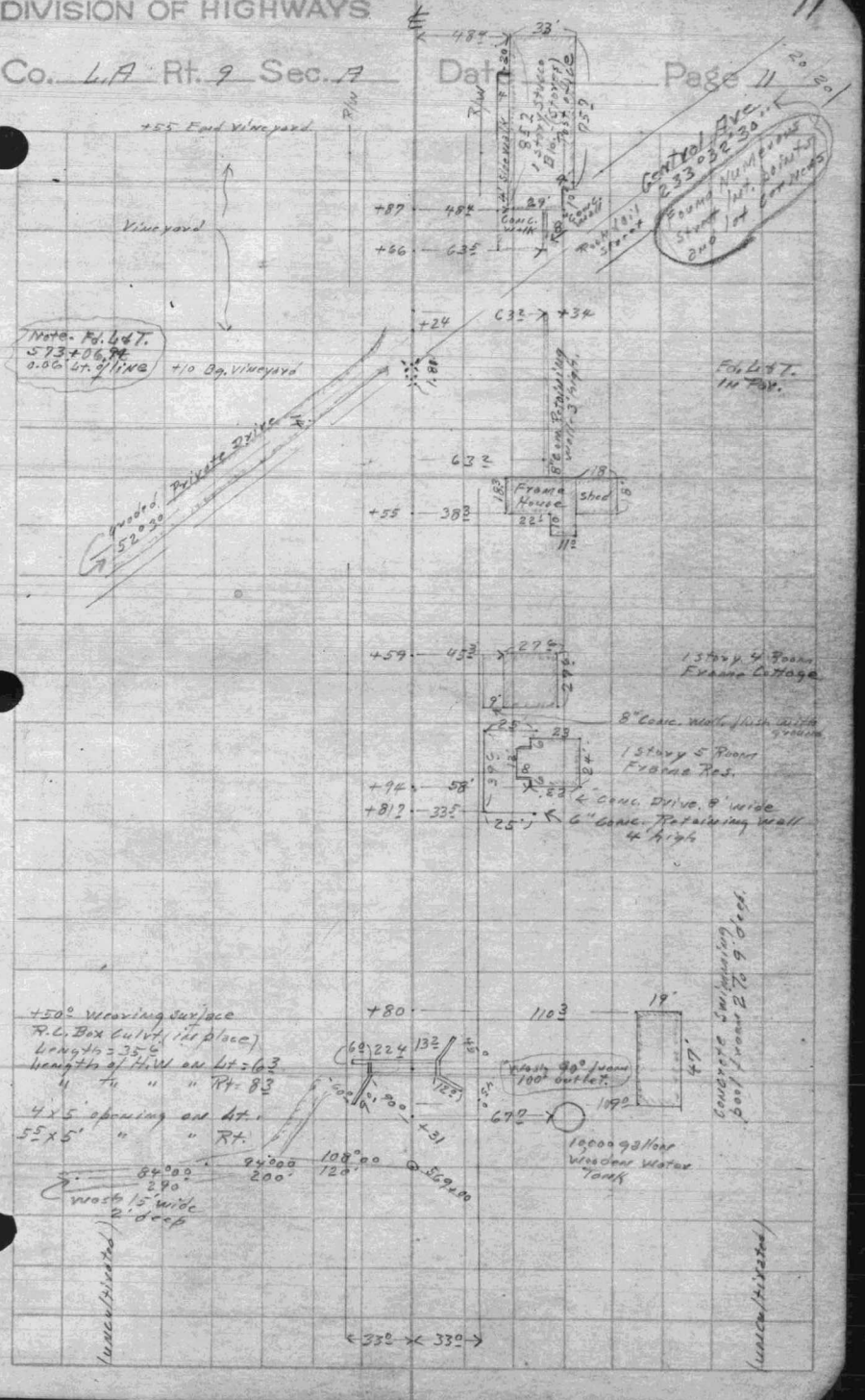

F.B. 1306-23

STATE OF CALIFORNIA

| Line Station | Azimuth | Course | Curve Data | Def. |
|---|---|---|---|---|
| 580 | | | | |
| 579 | | | | |
| 578 | | S 53° 12' 30" E | | |
| 577 | | | | |
| 576 | | | | |
| 575 | | | | |
| 574 | | | | |

F.B. 1306-24

DIVISION OF HIGHWAYS

Co. L.A. Rt. 9 Sec. A. Date 3-9-31 Page 12



F.B.1306-23

Extra Copy.

F.B.1306-24

STATE OF CALIFORNIA

DIVISION OF HIGHWAYS

Co. L.A. Rt. 9 Sec. A. Date 3-9-31 Page 12

| Station | Line Azimuth | Course | Curve Data | Def. |
|---|---|---|---|---|
| 580 | | | | |
| 579 | | | | |
| 578 | | S53°12'30"E | | |
| 577 | | | | |
| 576 | | | | |
| 575 | | | | |
| 574 | | | | |



STATE OF CALIFORNIA

DIVISION OF HIGHWAYS

13

Co. L.A. Rt. 9 Sec. A Date 3-9-31 Page 13

| Line Station | Azimuth | Course | Curve Data | Def. |
|---|---|---|---|---|
| 586 | | | | |
| 585 | | | | |
| 584 | | | | |
| 583 | | S 52° 12' 30" E | | |
| 582 | | | | |
| +70.51 P.O.T. | 180°00 | | | |
| 581 | | | | |
| 580 | | | | |

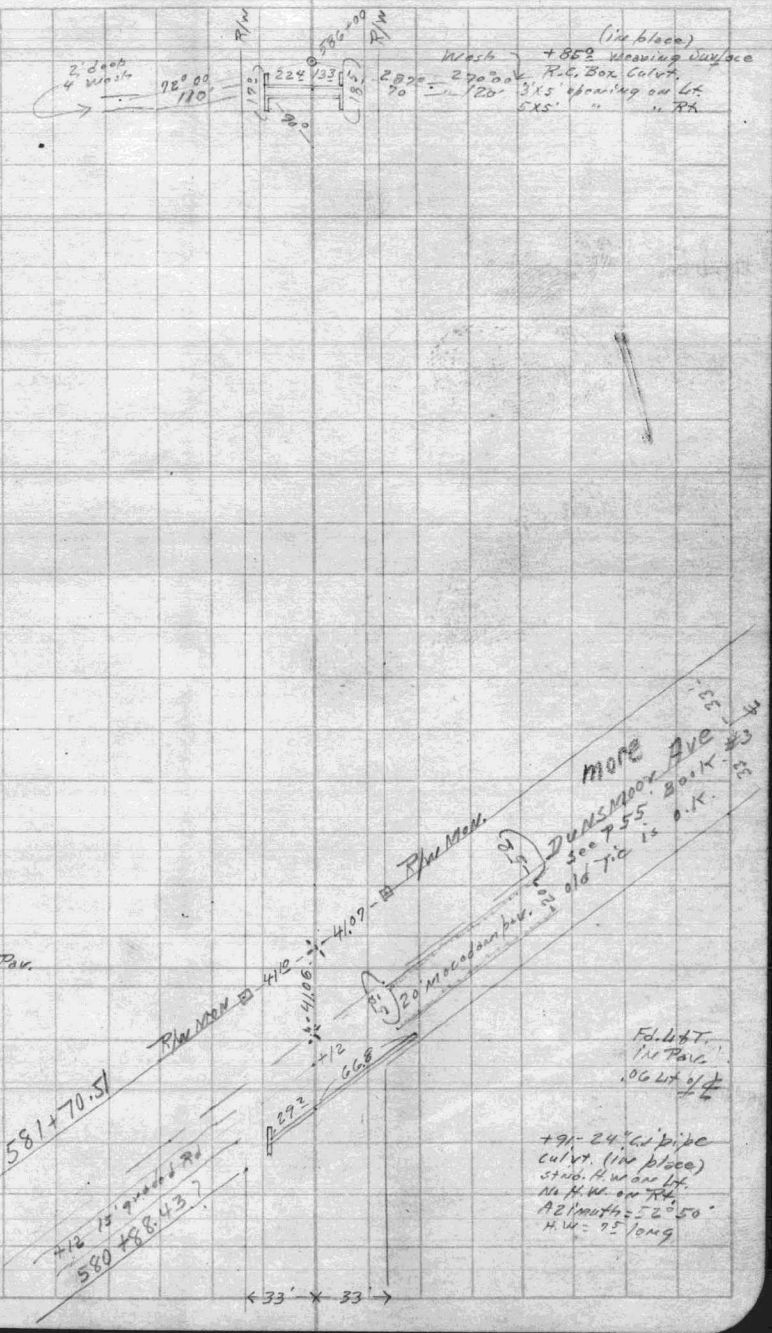

F.B. 1306-25

F.B. 1306-26

Extra Copy.

STATE OF CALIFORNIA — DIVISION OF HIGHWAYS

13

Co. L.A. Rt. 9 Sec. A Date 3-9-31 Page 13

| Station | Azimuth | Course | Curve Data | Def. |
|---|---|---|---|---|
| 586 | | | | |
| 585 | | | | |
| 584 | | | | |
| 583 | | S 50° 12' 30" E | | |
| 582 | | | | |
| +70.51 R.O.T. | 180°00 | | | |
| 581 | | | | |
| 580 | | | | |

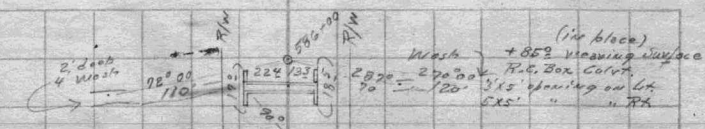


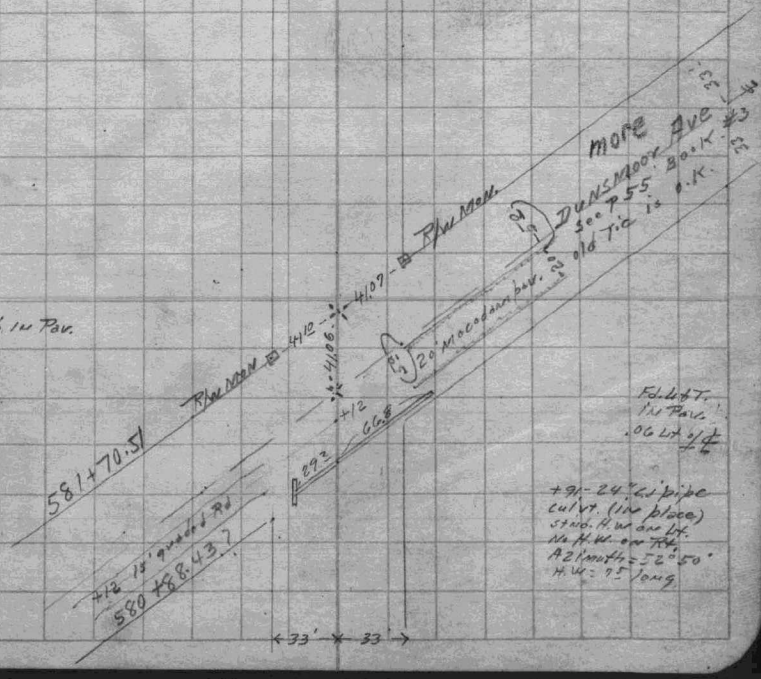

F.B. 1306-27

F.B. 1306-28

STATE OF CALIFORNIA — DIVISION OF HIGHWAYS

Co. L.A. Rt. 9 Sec. A — Date 3-9-31 — Page 14

| Line Station | Azimuth | Course | Curve Data | Def. |
|---|---|---|---|---|
| 592+00.05 | POT Fd. L&T. | 12-7-32 W.M.B. | | |
| 592 | | | | |
| 591+76.35 P.O.T. | "Fd. X" in Pav. 12-7-32 W.M.B. Set by Wildy. Noted on opp page. | | | |
| 591 | | | | |
| 590 | | | | |
| 589 | S 53° 12' 30" E | | | |
| 588 | | | | |
| 587 | | | | |
| 586 | | | | |

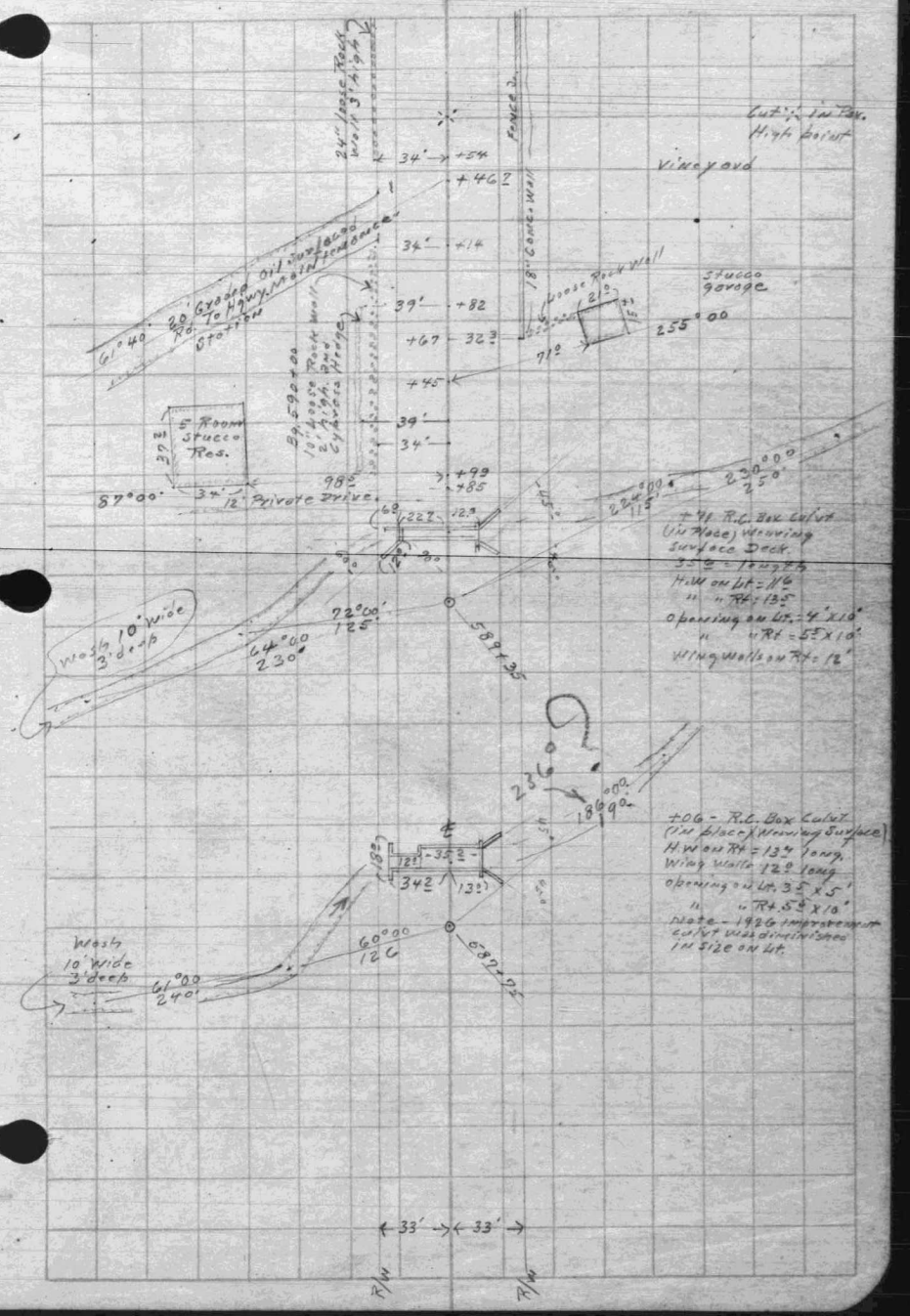

FB.1306-27

Extra Copy.

FB.1306-28

STATE OF CALIFORNIA

DIVISION OF HIGHWAYS

Co. L.A. Rt. 9 Sec. A Date 3-9-31 Page 14

| Line Station | Azimuth | Course | Curve Data | Def. |
|---|---|---|---|---|
| 592+00.05 | P.O.T. Fd. L&T. | 12-7-32 W.M.B. | | |
| 592 | | | | |
| 591+76.35 P.O.T. | Fd. "X" in Pav. | 12-7-32 W.M.B. | | |
| | Set by Wiley. Noted on opp. page. | | | |
| 591 | | | | |
| 590 | | | | |
| 589 | | | | |
| 588 | | | | |
| 587 | | | | |
| 586 | | | | |

S 53° 12' 30" E

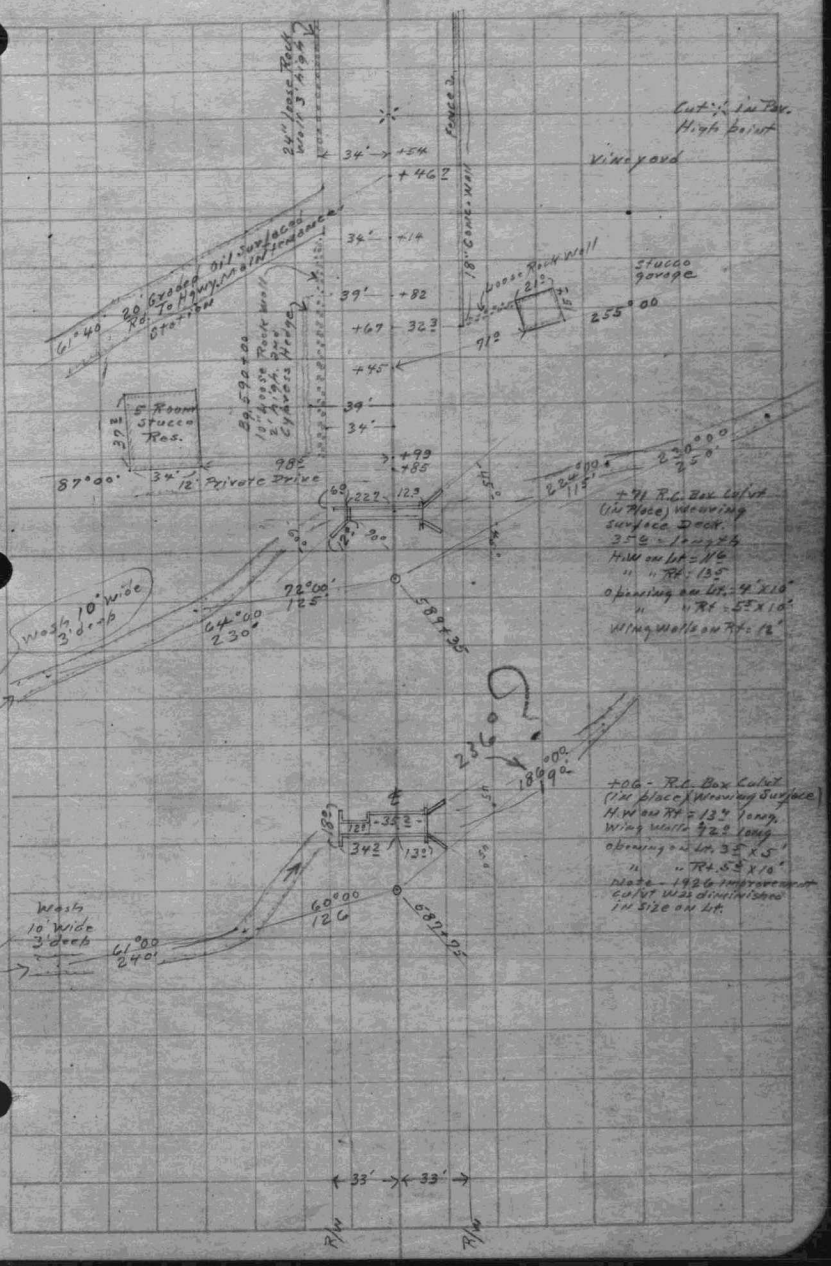

F.B. 1306-29

F.B. 1306-30

STATE OF CALIFORNIA

DIVISION OF HIGHWAYS

Co. L.A. Rt. 9 Sec. A Date 3-9-31 Page 15

15

| Line Station | Azimuth | Course | Curve Data | Def. |
|---|---|---|---|---|
| 598 | | | | |
| +77.48 P.O.T. | 180°00 | | | |
| 597 | | | | |
| 596 | | S 53°18'30" E | | |
| 595 | | | | |
| 594 | | | | |
| 593 | | | | |
| 592 | | | | |

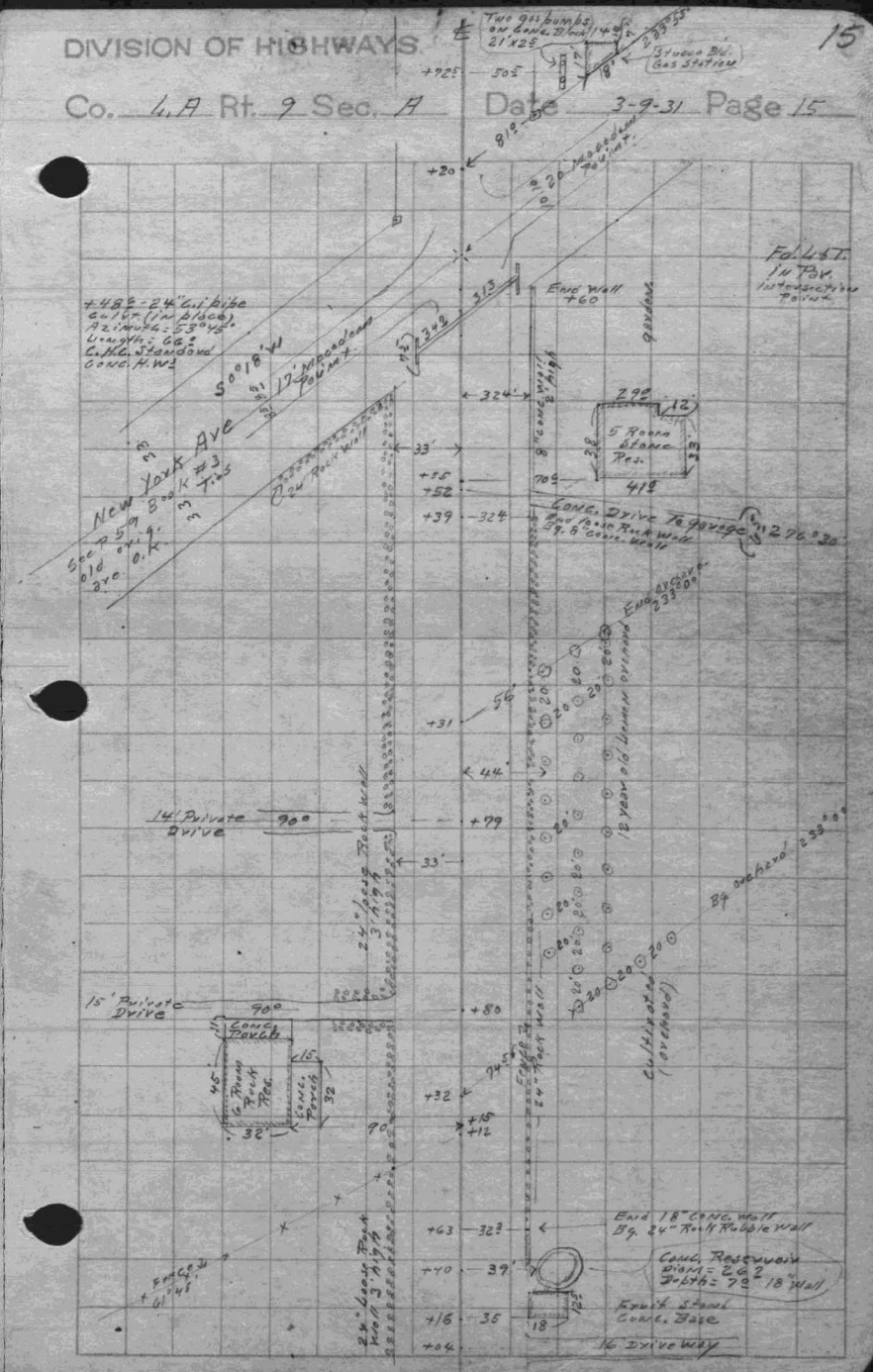

FB. 1306-29

Extra Copy.

FB. 1306-30

STATE OF CALIFORNIA

DIVISION OF HIGHWAYS

15

Co. 4A Rt. 9 Sec. A Date 3-9-31 Page 15

_____ Line

| Station | Azimuth | Course | Curve Data | Def. |
|---|---|---|---|---|
| 598 | | | | |
| +77.48 P.O.T. | 180° 00 | | | |
| 597 | | | | |
| 596 | | | | |
| | | S 53° 12' 30" E | | |
| 595 | | | | |
| 594 | | | | |
| 593 | | | | |
| 592 | | | | |

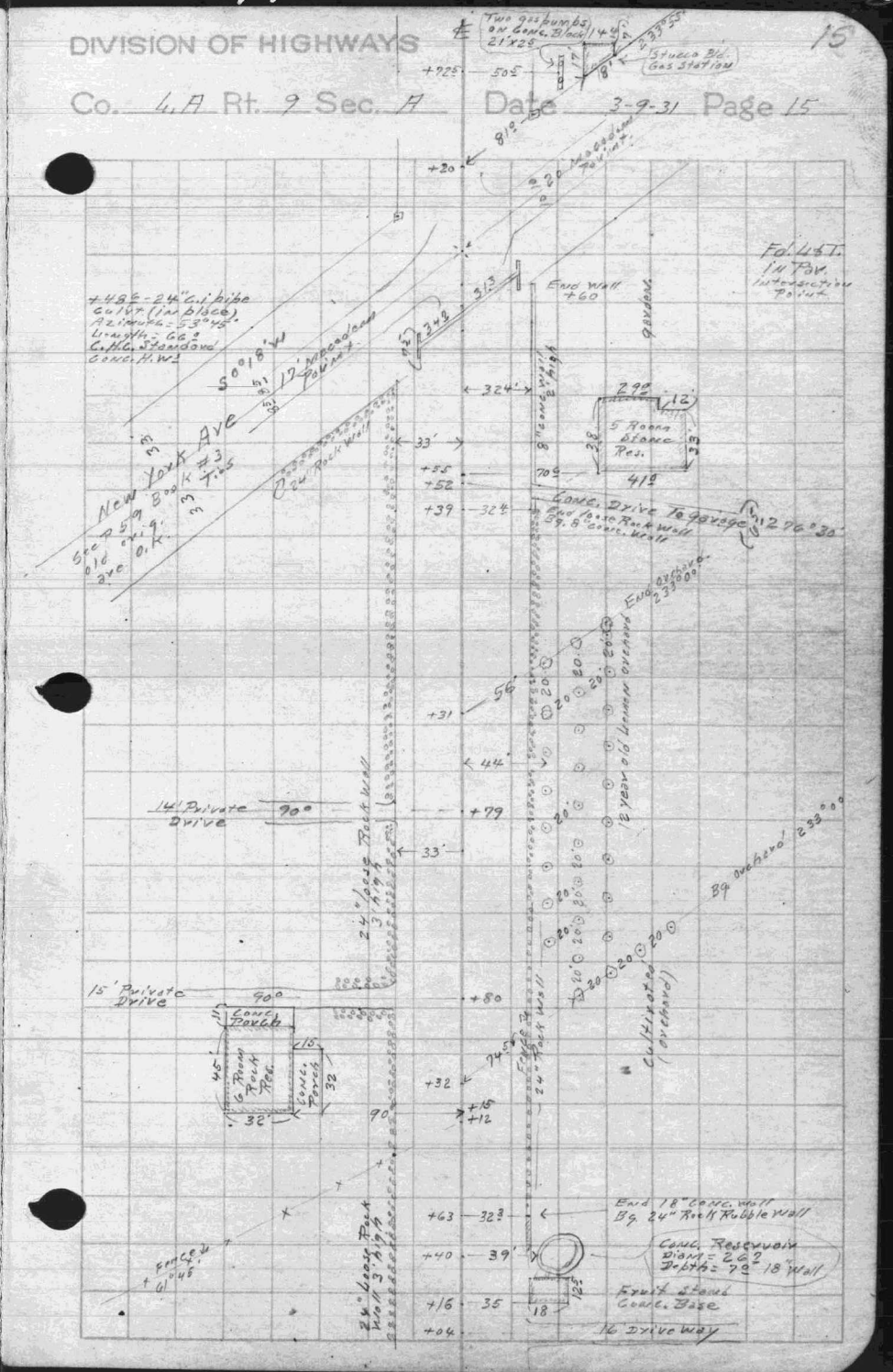

F.B.1306-31

F.B.1306-32

STATE OF CALIFORNIA

DIVISION OF HIGHWAYS

16

Line

Co. L.A Rt. 9 Sec. A Date 3-9-31 Page 16

| Station | Azimuth | Course | Curve Data | Dof |
|---|---|---|---|---|
| 604 | | | | |
| 603 | | | | |
| 602 | | | | |
| | | S 53°12'30" E | | |
| 601 | | | | |
| 600 | | | | |
| 599 | | | | |
| 598 | | | | |

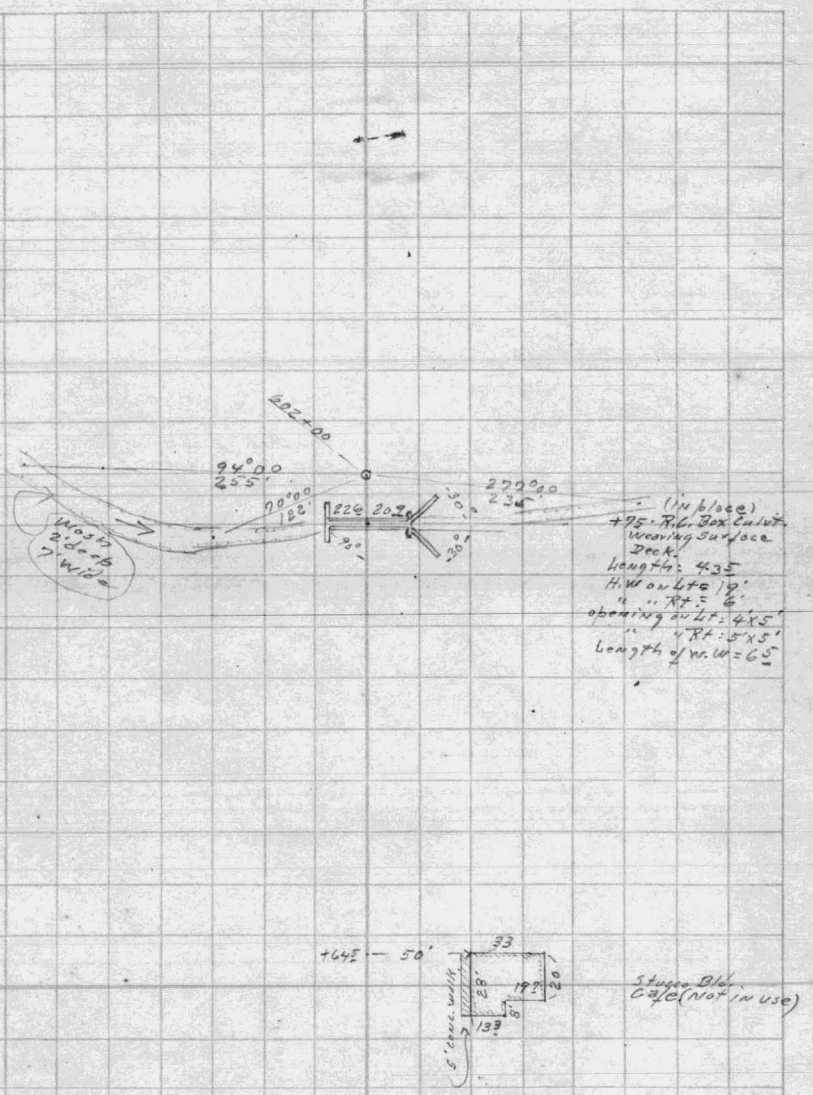

F.B. 1306-33

F.B. 1306-34

STATE OF CALIFORNIA — DIVISION OF HIGHWAYS

Co. LA Rt. 9 Sec. A Date 3-9-31 Page 17

| Station | Line Azimuth | Course | Curve Data | Def |
|---|---|---|---|---|
| 610 | | | | |
| 609 | | | | |
| 608 | | S 53° 12' 30" E | | |
| 607 | | | | |
| +01.86 P.O.T. 606 | 180°00' | | | |
| 605 | | | | |
| 604 | | | | |

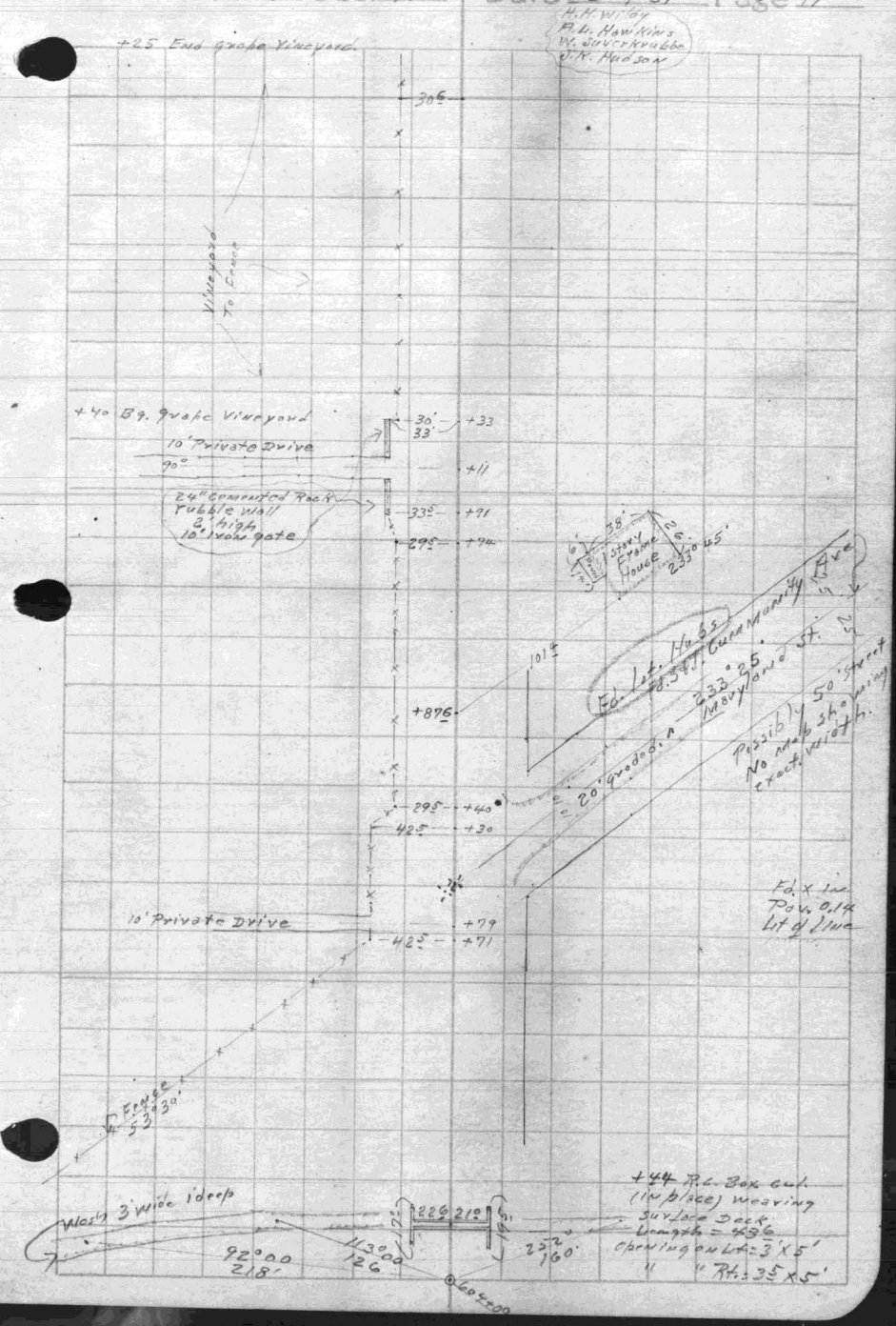

F.B. 1306-35

F.B. 1306-36

STATE OF CALIFORNIA

DIVISION OF HIGHWAYS

18

Line

Station

Co. LA Rt. 9 Sec. A Date 3-9-31 Page 18

| Station | Azimuth | Course | Curve Data | Def | Ref. Points |
|---|---|---|---|---|---|
| 616 | | | | | |
| 615 | | | | | |
| P.O.T. +27.05 | 180°00 | | | | |
| +25.50 P.O.T. | 180°00 | | | | |
| 614 | | | | | |
| 613 | | S 53°12'30" E | | | |
| 612 | | | | | |
| 611 | | | | | |
| 610 | | | | | |

Exception to Contract 614-665+50

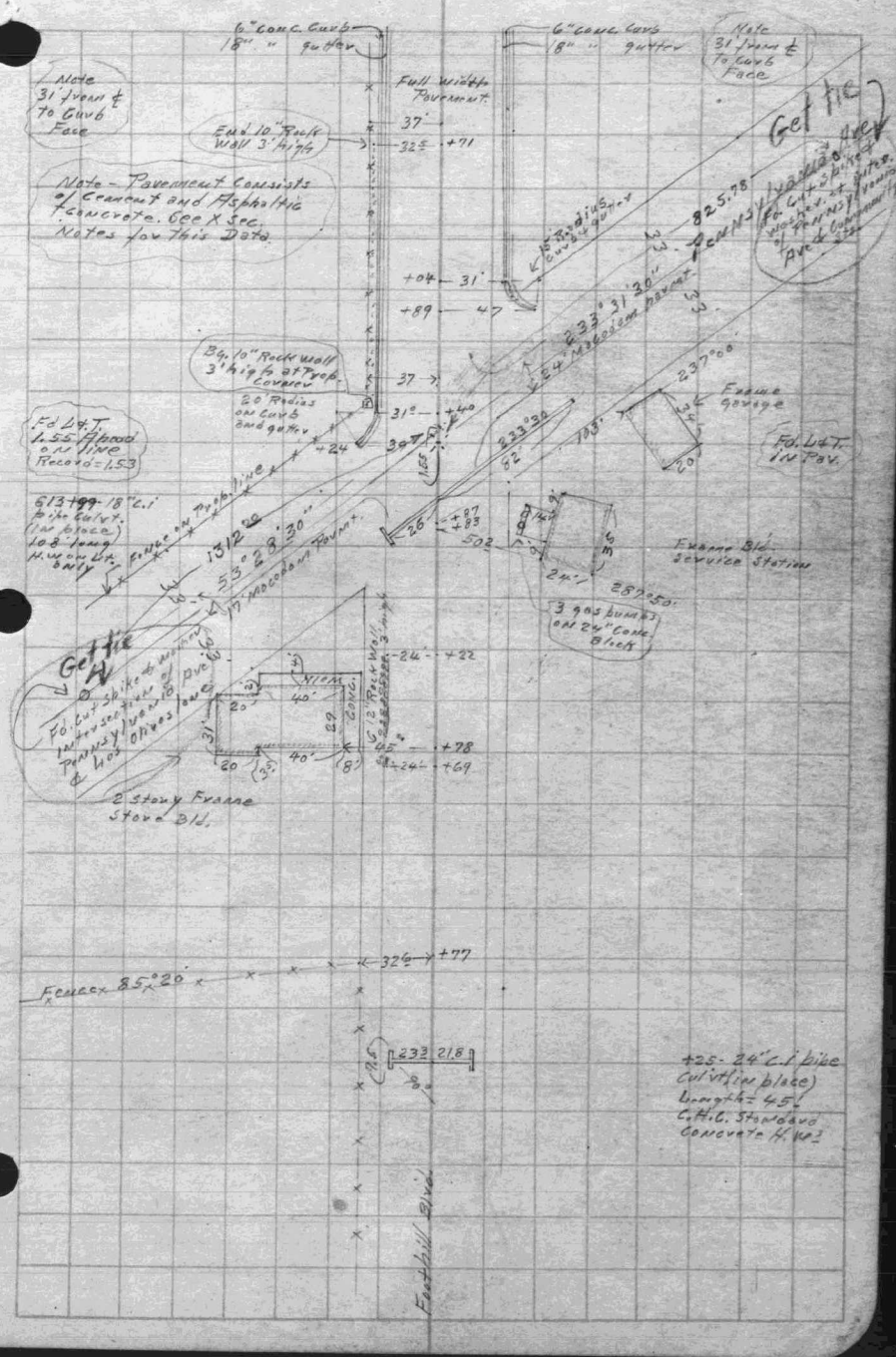

STATE OF CALIFORNIA

DIVISION OF HIGHWAYS

Co. LA Rt. 9 Sec. A Date 3-9-31 Page 19

19

| Line Station | Azimuth | Course | Curve Data | Def. |
|---|---|---|---|---|
| 622 | | | | |
| 621 | | | | |
| 620 | | | | |
| 619 | | | | |
| 618 | | | | |
| 617 | | | | |
| 616 | | | | |

S 53° 12' 30" E



FB.1306-39

FB.1306-40

STATE OF CALIFORNIA

DIVISION OF HIGHWAYS

20

Co. L.A Rt. 9 Sec. A Date 3-9-31 Page 20

| Station | Line Azimuth | Course | Curve Data | Def. |
|---|---|---|---|---|
| 628 | | | | |
| 627 | | | | |
| 626 | | | | |
| 625 | | S 53° 12' 30" E | | |
| 624 | | | | |
| 623 | | | | |



F.B. 1306-41

F.B. 1306-42

STATE OF CALIFORNIA

DIVISION OF HIGHWAYS

21

Co. L.A. Rt. 9 Sec. A Date 3-9-31 Page 21

| Line Station | Azimuth | Course | Curve Data | Def. | Rt. Points |
|---|---|---|---|---|---|
| 634 | | | | | |
| 633 | | | | | |
| 632 | | | | | |
| 631 | | | | | |
| +77.03 P.O.T. | 180°00 | S53°12'30"E | | | |
| 630 | | | | | |
| 629 | | | | | |
| 628 | | | | | |




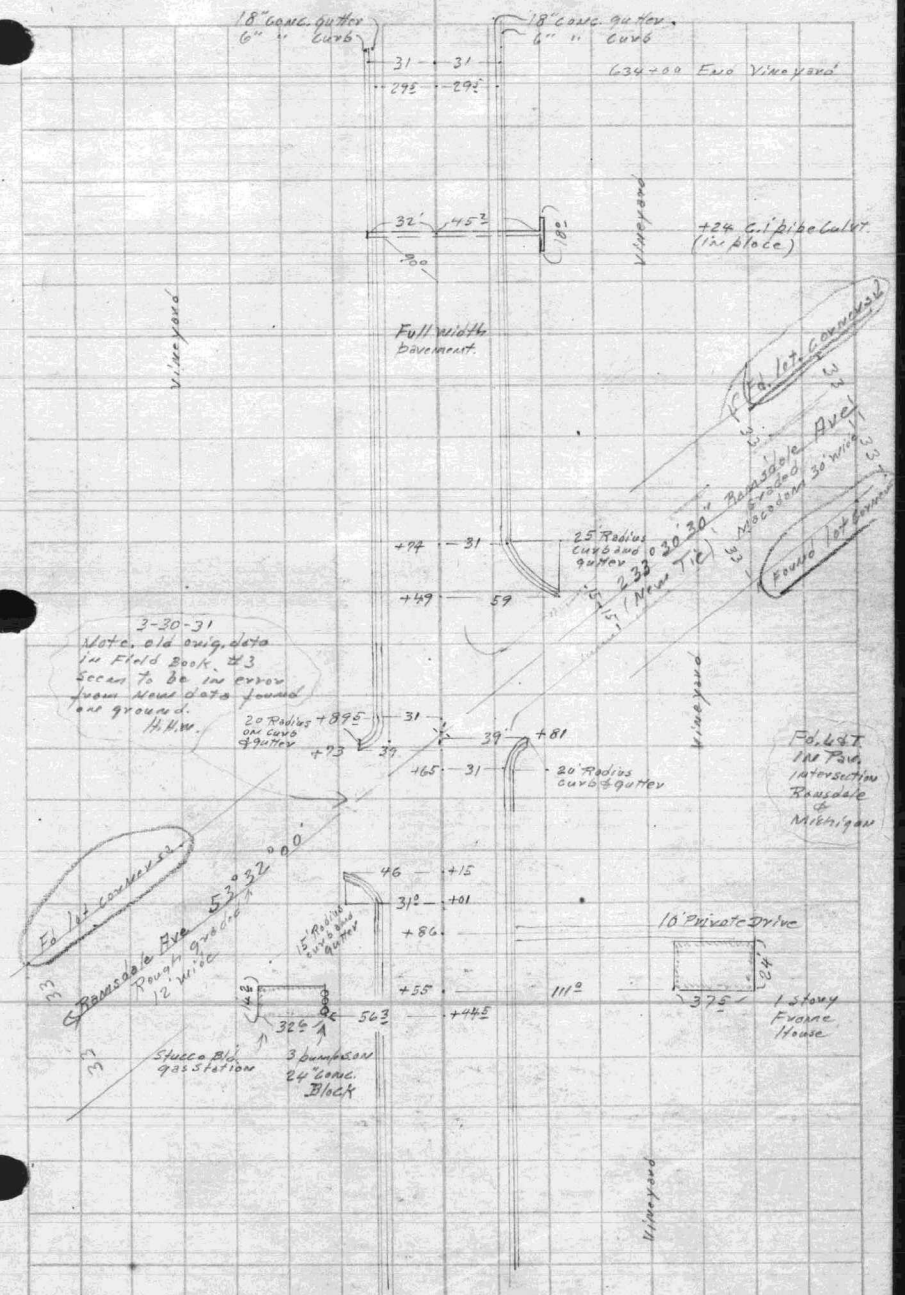

F.B.1306-43

F.B.1306-44

STATE OF CALIFORNIA

DIVISION OF HIGHWAYS

Co. L.A. Rt. 9 Sec. A Date 3-9-31 Page 22

| Station | Line | Azimuth | Course | Curve Data | Def. |
|---|---|---|---|---|---|
| 640 | | | | | |
| +01.24 P.O.T. 639 | | 180°00 | | | |
| 638 | | | S53°12'30"E | | |
| 637 | | | | | |
| 636 | | | | | |
| 635 | | | | | |
| 634 | | | | | |

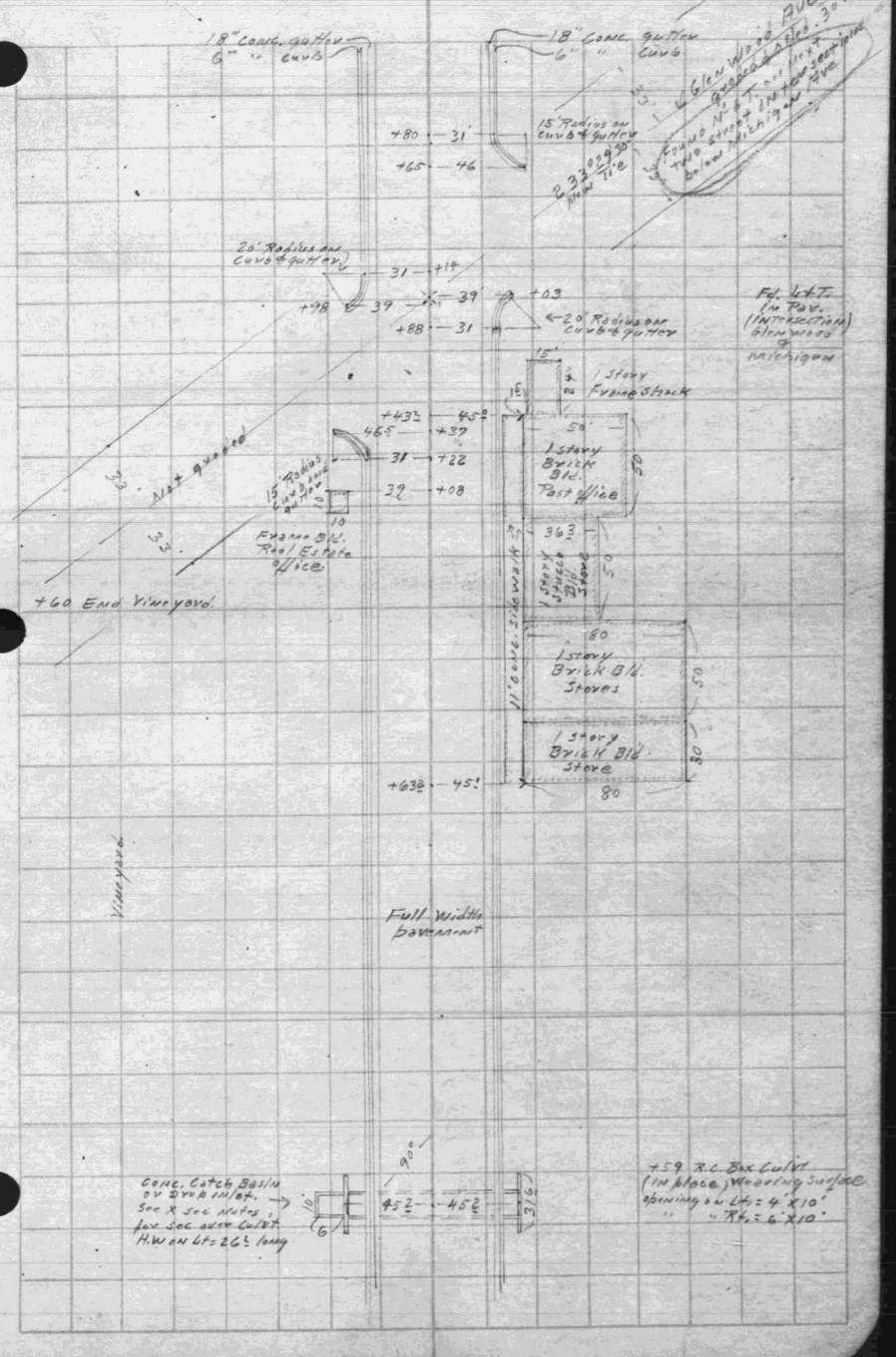

F.B. 1306-45

F.B. 1306-46

STATE OF CALIFORNIA

DIVISION OF HIGHWAYS

23

Co. 44 Rt. 9 Sec. A Date 3-9-31 Page 23

| Line Station | Azimuth | Course | Curve Data | Def. |
|---|---|---|---|---|
| 646 | | | | |
| 645 | | | | |
| 644 | | | | |
| +13.10 P.O.T. 643 | 180°00' | S53°12'30"E | | |
| 642 | | | | |
| 641 | | | | |
| 640 | | | | |



F.B. 1306-47

F.B. 1306-48

STATE OF CALIFORNIA

DIVISION OF HIGHWAYS

Co. L.A. Rt. 9 Sec. A Date 3-9-31 Page 24

| Station | Azimuth | Course | Curve Data | Def. |
|---|---|---|---|---|
| 652 | | | | |
| +79.08 P.O.T. | 180°00 | | | |
| 651 | | | | |
| 650 | | | | |
| 649 | | | | |
| 648 | | | | |
| +24.84 | | | | |
| 647 | | | | |
| 646 | | | | |

553°12'30"E

647+52 CM.

Station 648+52
18" C.I. pipe Culvt in place
Azimuth = 52°00
offset on Lt. 91
" " Rt. 90
Drop inlet intake
Iron grating cover
Curb face outlet.

646+93 CM

Station 647+93
24" C.I. pipe Culvt in place
Azimuth 57°45'
offset on Lt. 94
" " Rt. 50
Drop inlet intake
Iron grating cover
Curb face outlet.

℄

41.04

+24.84

41.10

93.07

℄ L&T in Curb

℄ L&T in Curb



F.B. 1306-49

F.B. 1306-50

STATE OF CALIFORNIA

DIVISION OF HIGHWAYS

25

Co. LA Rt. 9 Sec. A | Date 3-10-31 | Page 25

| Line Station | Azimuth | Course | Curve Data | Def. |
|---|---|---|---|---|
| 658 | | | | |
| 657 | | | | |
| P.O.T. +32.84 | 180°00 | | | |
| 656 | | | | |
| | | S 53°12'30" E | | |
| 655 | | | | |
| 654 | | | | |
| 653 | | | | |
| 652 | | | | |

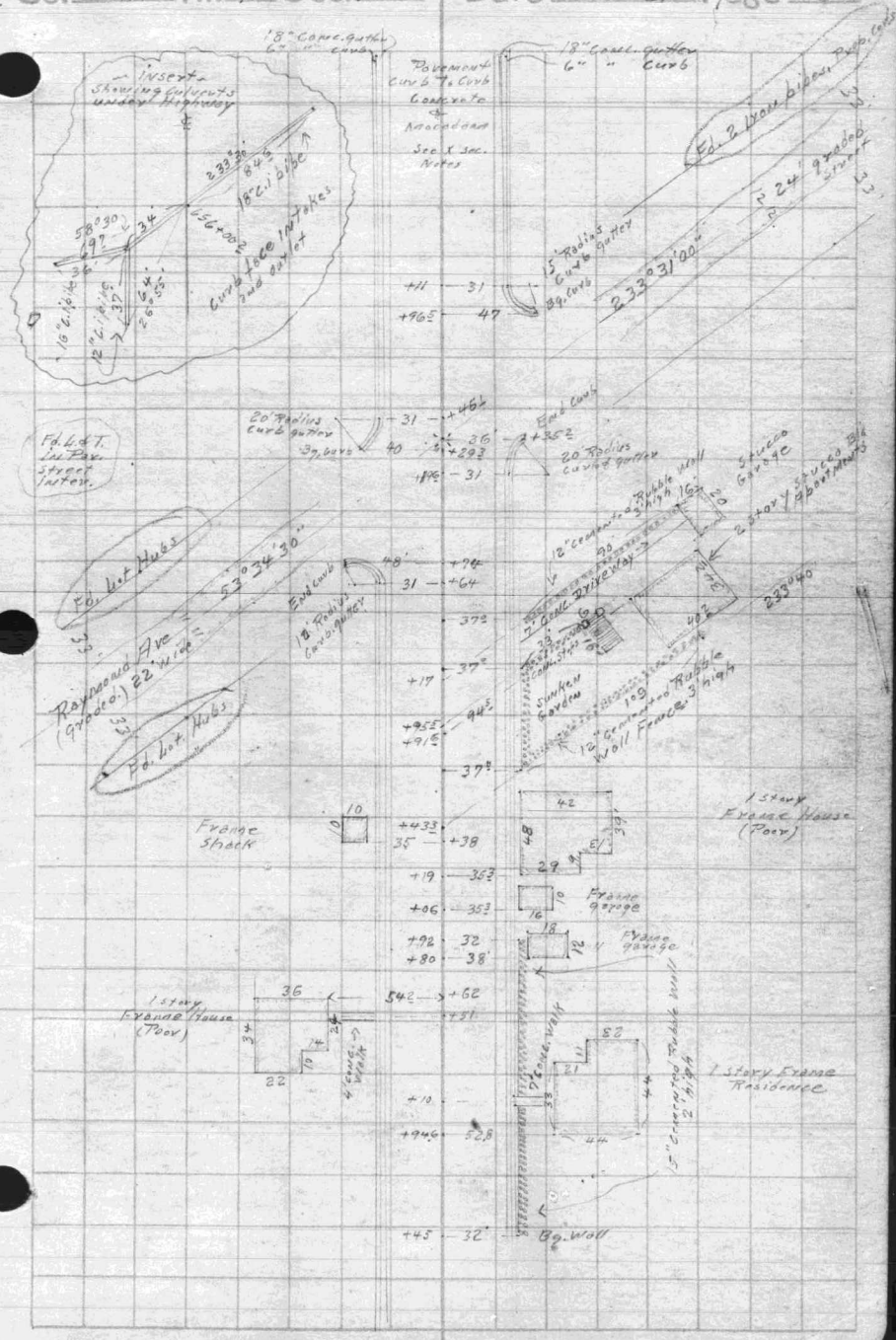

F.B. 1306-51

F.B. 1306-52

STATE OF CALIFORNIA

DIVISION OF HIGHWAYS

Co. LA Rt. 9 Sec. A

Date 3-10-31 Page 26

26

| Line Station | Azimuth | Course | Curve Data | Def. |
|---|---|---|---|---|
| 664 | | | | |
| 663 | | | | |
| 662 | | S 53° 12' 30" E | | |
| 661 | | | | |
| 660 | | | | |
| 659 | | | | |
| 658 | | | | |

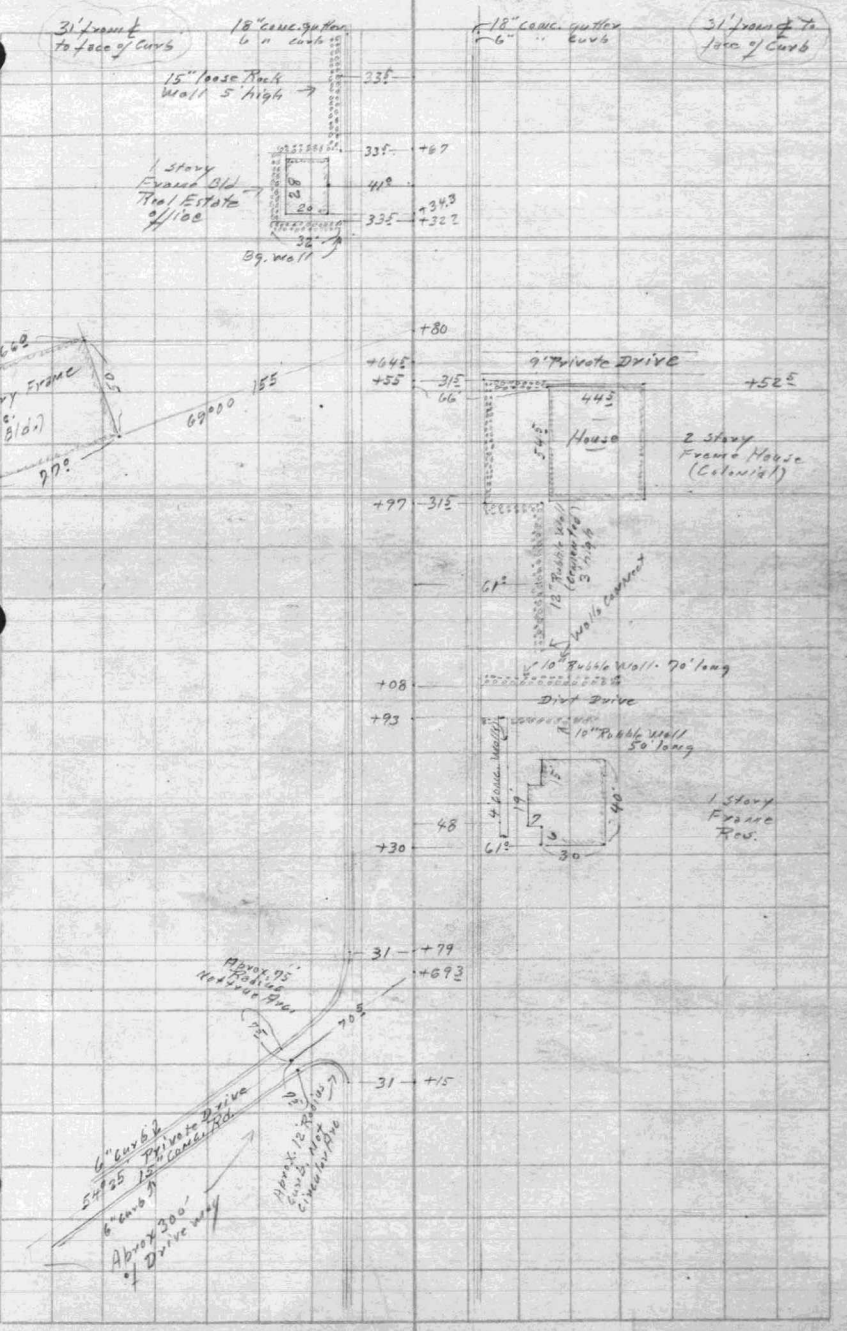

F.B. 1306-53

F.B. 1306-54

STATE OF CALIFORNIA

DIVISION OF HIGHWAYS

27

Co. L.A Rt. 9 Sec. A Date 3-1-31 Page 27

| Station | Line Azimuth | Course | Curve Data | Def. |
|---|---|---|---|---|
| 670 | | | | |
| 669 | | | | |
| 668 | | S 53° 12' 30" E | | |
| 667 | | | | |
| 666 | | | | |
| +38.88 POT | 180° 00 | | | |
| 665 | | | | |
| 664 | Contd. on pg. 47 | | Exception to Contr. 6/A - 665+50 | |

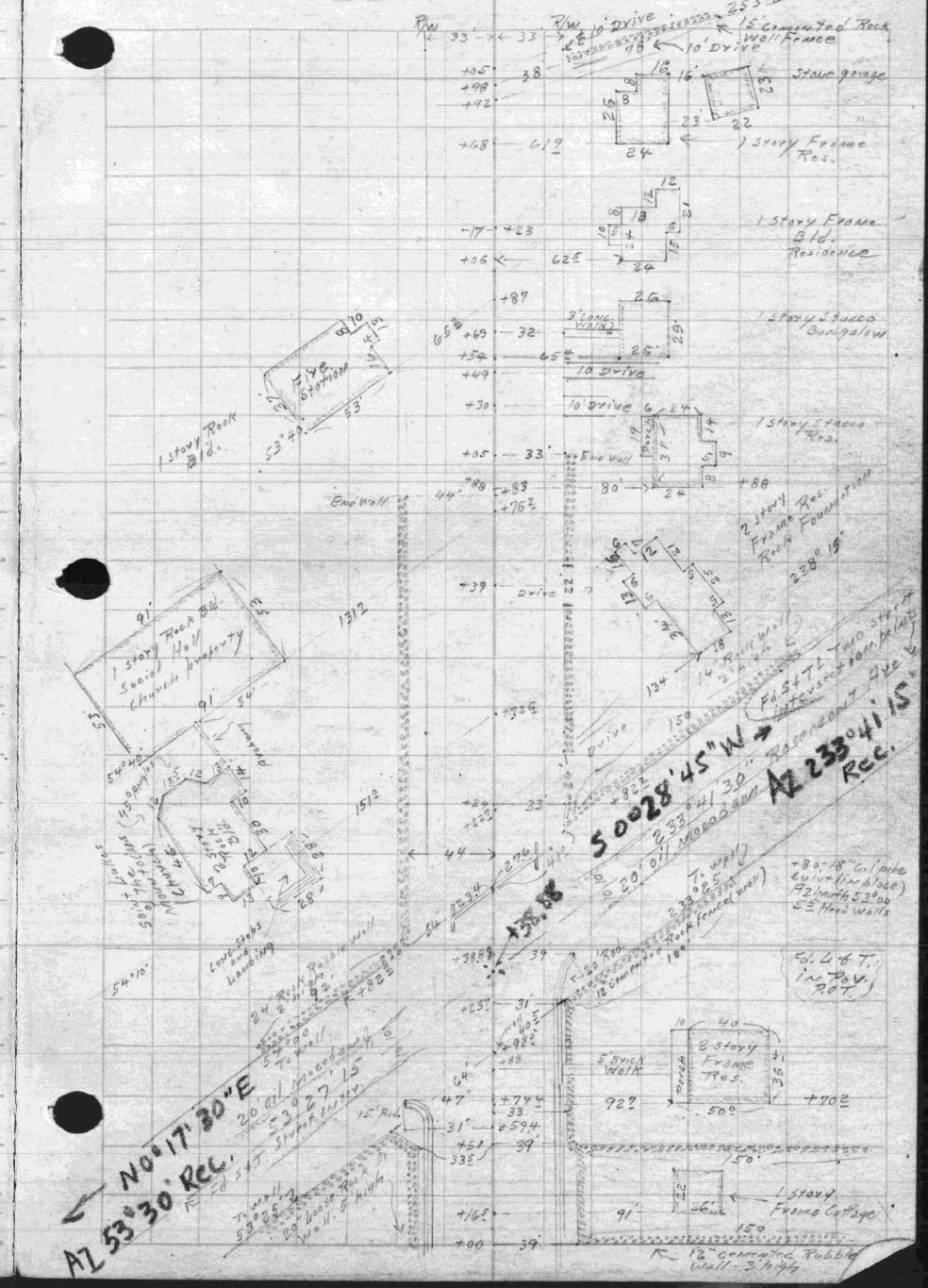

F.B. 1306-55

F.B. 1306-56

STATE OF CALIFORNIA

DIVISION OF HIGHWAYS

Co. LA Rt. 9 Sec. A Date 3-11-31 Page 28

| Station | Azimuth | Course | Curve Data | Def. |
|---|---|---|---|---|
| 676 | | | | |
| 675 | | | | |
| 674 | | | | |
| +59.66 POT | 180°00 | 553°12'30" E | ℄ of Improvement see pgs A7-50 | |
| 673 | | | | |
| 672 | | | | |
| 671 | | | | |
| 670 | | | | |

+00 ≡ 24" c.i. pipe culvt. (in place) Length = 45 3

Cut X in Pav.

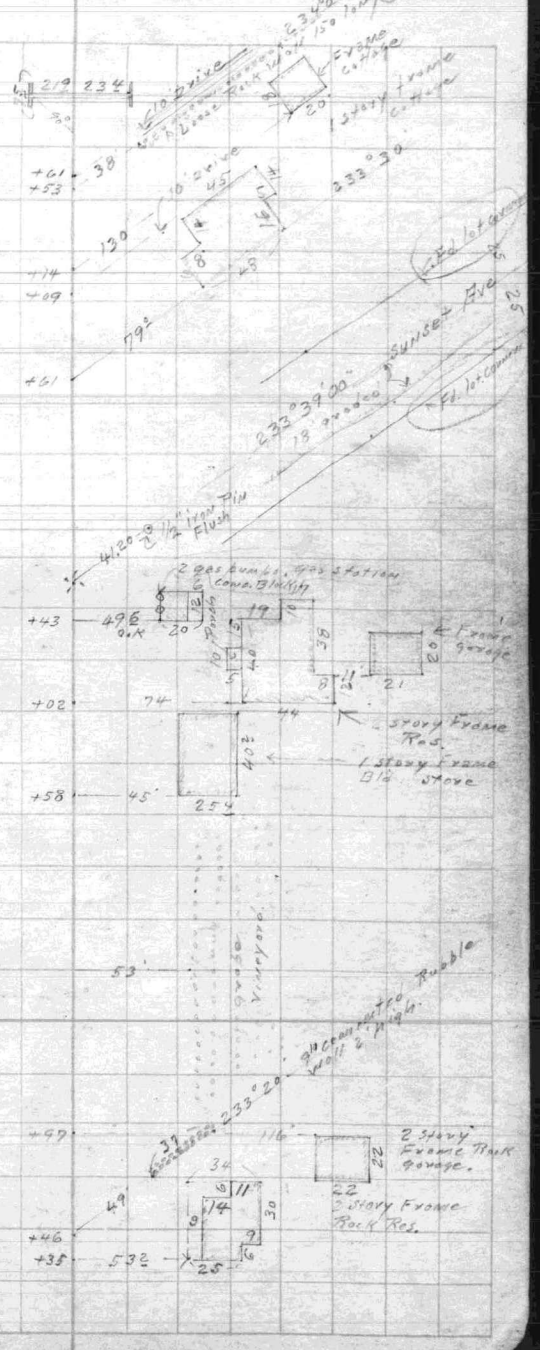

F.B. 1306-57

F.B. 1306-58

STATE OF CALIFORNIA

DIVISION OF HIGHWAYS

Co. LA Rt. 9 Sec. A Date 3-11-31 Page 29

Line

| Station | Azimuth | Course | Curve Data | Def. |
|---|---|---|---|---|
| 682 | | | | |
| 681 | | | | |
| +81.12 E.C. | | | | 4°09.25 |
| | | | | 3°51.4 |
| 680 | | S 61°31' E | | 3°22.8 |
| | | | | 2°54.1 |
| 679 | | | | 2°25.5 |
| +64.00 P.I. From P 87 Book #3 | 171°41'30" 343°23'00" | | Δ = 8°18'30" R = 3000 T = 217.90 L = 435.02 | 1°56.8 |
| 678 | | S 53°12'30" E | | 1°28.2 |
| | | | | 0°59.5 |
| 677 | | | | 0°30.9 |
| | | | | 0°02.2 |
| +46.10 B.C. | | | | 0°00 |
| 676 | | | | |

For ℄ of improvement See pgs. 47-50

681+56.12

22' Macadam Pavement Briggs Ave See P 87 Book #3 Ties to Street O.K.

Cut ½ in Pav. E.C.

+66.5 End Bridge

Rein. Conc. Arch Bridge, one span Dirt fill over Arch See plans for Specifications

+16.7 Bg. Bridge

Fd. 2½ x 2½ buried 6" 33'

95°40'30" 384.39

Pavement

N^th Briggs Ave 24' Macadam

33

33

2" iron pipe

33.09 C.H.C. R/W Mon

94°09'15"

Cut ½ in Pav. P.I.

Cut ½ in Pav. B.C.

F.B.1306-59

F.B.1306-60

30

STATE OF CALIFORNIA

DIVISION OF HIGHWAYS

Line

Co. LA Rt. 9 Sec. A Date 3-11-31 Page 30

| Station | Azimuth | Course | Curve Data | Def. |
|---|---|---|---|---|
| 688 | | | | |
| 687 | | | | |
| 686 | | | | |
| | | S 61°31' E | | |
| 685 | | | | |
| 684 | | | | |
| 683 | | | | |
| 682 | | | | |

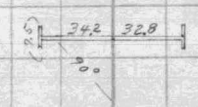


+35 24" C.I. pipe
Culvt. (in place)
Stnd. Conc. H.W.

F.B. 1306-61

F.B. 1306-62

STATE OF CALIFORNIA

DIVISION OF HIGHWAYS

Co. L.A. Rt. 9 Sec. A Date 3-11-31 Page 31

Line

| Station | Azimuth | Course | Curve Data | Def. | Ref. Points |
|---|---|---|---|---|---|
| 694 | | | | | |
| 693 | | | | | |
| 692 | | | | | |
| 691 | | | | | |
| 690 | | | | | |
| 689 | | | | | |
| 688 | | | | | |

+73.91 - P.O.T. 180°00 — ℄ Ocean View Blvd on North - see
+71.74 - P.O.T. 180°00 - org ℄ of 66' St. south of Mich.
+53.95 - P.O.T. 180°00 ℄ of Pres 75' St.

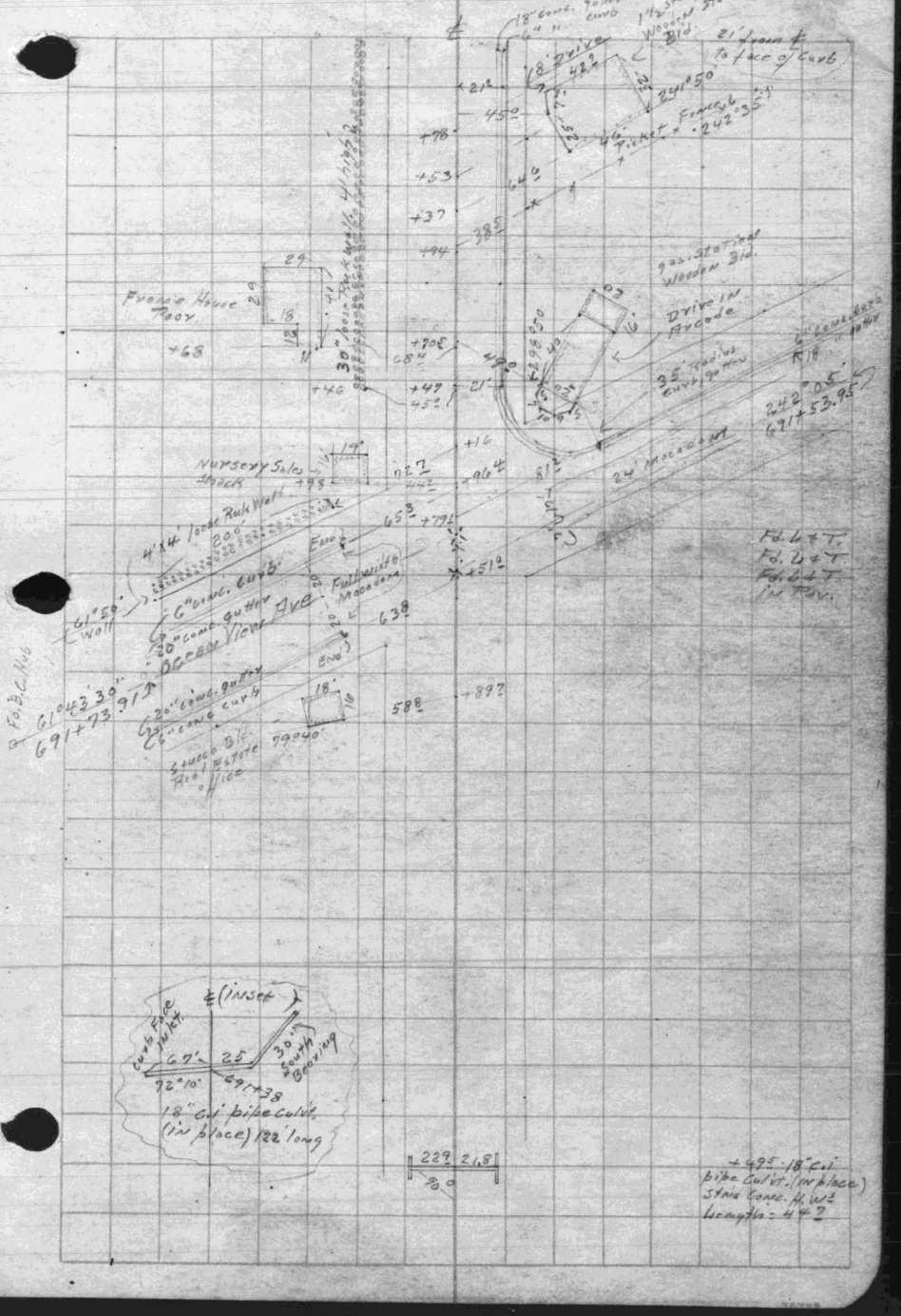

F.B. 1306-63

F.B. 1306-64

STATE OF CALIFORNIA — DIVISION OF HIGHWAYS

Co. LA Rt. 9 Sec. A — Date 3-11-31 — Page 32

| Station | Line | Azimuth | Course | Curve Data | Def. |
|---|---|---|---|---|---|
| 700 | | | | | |
| 699 | | | | | |
| 698 | | | | | |
| 697 | | | | | |
| +83.52 P.O.T. | | 180°00 | | | |
| 696 | | | | | |
| P.O.T. +02.79 | | | | | |
| 695 | | 180°00 | | | |
| 694 | | | | | |



STATE OF CALIFORNIA

____ Line

| Station | Azimuth | Course | Curve Data | Def. |
|---|---|---|---|---|
| 706 | | | | |
| | | S75°01'E | | |
| 705 | | | | |
| +70.35 E.C | | | | E.C: 6°45 |
| | | | | +50: 5°47 |
| | | | | +25: |
| 704+00.00 P.I | 166°30' 333°00' | | Δ = 13°30' R = 600' T = 71.02 ✓ L = 141.37 | 704: 3°23 |
| | | | | +75: |
| | | | | +50- 1°00 |
| +28.98 B.C | | | | B.C = 0°00 |
| 703 | | | | |
| | | S61°31'E | | |
| 702 | | | | |
| P.O.T. +24.54 | 180°00 | | | |
| 701 | | | | |
| 700 | | | | |



DIVISION OF HIGHWAYS

Co. LA Rt. 9 Sec. A Date 3-11-31 Page 33

F.B.1306-67

F.B.1306-68

34

STATE OF CALIFORNIA

DIVISION OF HIGHWAYS

Co. 44 Rt. 7 Sec. A

Date 3-11-31 Page 34

| Station | Line | Azimuth | Course | Curve Data | Def. |
|---|---|---|---|---|---|
| D12 | | | | | |
| | | | S8°55'E | | |
| D11 | | | | | E.C=3°26' |
| 710+85.99 | | | | | +75= |
| 710+82.08 | | | | Δ=6°52' | |
| E.C | | | | R=600' | +50=1°54' |
| 746.16 P.I | | 173°08' | | T=35.99 | |
| | | 346°16' | | L=71.91 | +25= |
| +10.17 B.C | | | | | B.C=0°00 |
| D10 | | | | | |
| | | | S25°01'E | | |
| D09 | | | | | |
| D08 | | | | | |
| D07 | | | | | |
| D06 | | | | | |

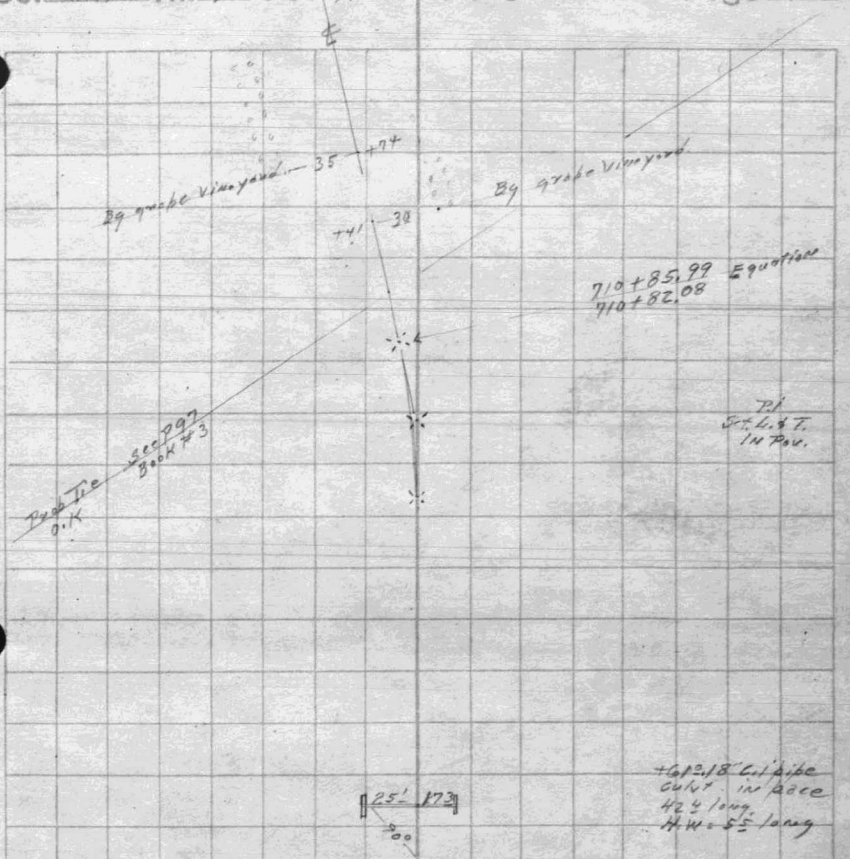

F.B. 1306-69

F.B. 1306-70

STATE OF CALIFORNIA

DIVISION OF HIGHWAYS

Co. LA Rt. 7 Sec. A

Date 3-11-31 Page 35

35

| Station | Line | Azimuth | Course | Curve Data | Defl. |
|---|---|---|---|---|---|
| 718 | | | | | |
| +51.79 E.C | | | | | E.C = 20°01.5' |
| | | | | | +50 = 19°57.1' |
| 717 | | | | | 717 = 17°54.4' |
| | | | S 54°50' E | | |
| | | | | | +50 = 15°51.6' |
| 716 | | | | | 716 = 13°48.8' |
| | | | | Note - Angle Turns 40°03.5' | |
| | | | | | +50 = 11°46.0' |
| +17.62 P.I | | 220°03' | | Δ = 40°03' | |
| 715 | | 80°06' | | R = 700' | 715 = 9°43.2' |
| | | | | T = 255.13' | |
| | | | | L = 489.30' | |
| | | | | | +50 = 7°40.5' |
| 714 | | | | | 714 = 5°37.7' |
| | | | S 81°53' E | | |
| | | | | | +50 = 3°34.9' |
| 713 | | | | | 713 = 1°32.1' |
| +62.49 B.C | | | | | B.C = 0°00 |
| 712 | | | | | |

Set 1"x2" P.O.S.T.

Set 1"x2" in Vineyard Buried 6"

Set 1"x2" P.O.S.T.

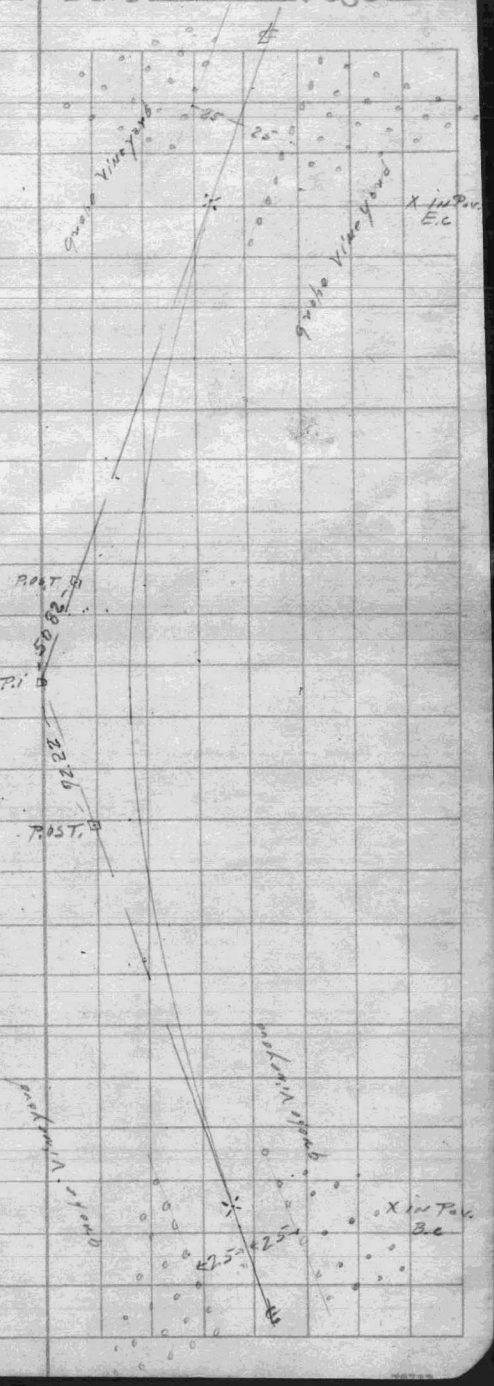

F.B.1306-71

F.B.1306-72

STATE OF CALIFORNIA

DIVISION OF HIGHWAYS

Co. LA Rt. 9 Sec. A

Date 3-12-31 Page 36

36

| Line Station | Azimuth | Course | Curve Data | Def. |
|---|---|---|---|---|
| 724 | | | | 724=0°56.8 |
| | | | | +75 |
| +66.93 B.C | | | | B.C=0°00 |
| 723 | | | | |
| 722 | | | | |
| | | S41°50'E | | |
| 721 | | | | |
| 720 | | | | |
| 719 | | | | |
| 718 | | | | |



F.B. 1306-73

F.B. 1306-74

STATE OF CALIFORNIA — DIVISION OF HIGHWAYS

37

Line

Co. L.A Rt. 9 Sec. A Date 3-12-31 Page 37

| Station | Azimuth | Course | Curve Data | Def. |
|---|---|---|---|---|
| 730 | | | | |
| | | S61°04'30"E | | |
| 729 | | | | |
| +77.16 E.C | | | | E.C = 4°11'75 |
| | | | | +75 = |
| | | | | +50 = 3°25 L |
| | | | | +25 = |
| +04.07 P.I | 171°36'30" | | Δ = 8°23'30" | |
| 728 | 343°13'00" | | R = 1000' | 728 = 1°57½ |
| | | | T = 73.37 | |
| | | | L = 146.46 | |
| | | | | +75 = |
| | | | | +50 = 0°33² |
| +30.70 B.C | | | | B.C = 0°00 |
| 727 | | S52°41'E | | |
| 726 | | | | |
| +56.30 E.C | | | | E.C = 5°25.5 |
| | | | | +50 = 5°14.7 |
| | | | | +75 = |
| 725 | | | | 725 = 3°48.7 |
| | | | | +75 = |
| +61.90 P.I | 169°09' | | Δ = 10°51' | |
| | 338°18' | | R = 1000' | +50 = 2°22.8 |
| | | | T = 94.97 | |
| | | | L = 189.37 | |
| | | | | +25 = |
| 724 | | S41°50'E | | |

Note - Angle Turns 8°23'45"

Note - Angle Turns 10°51'30"

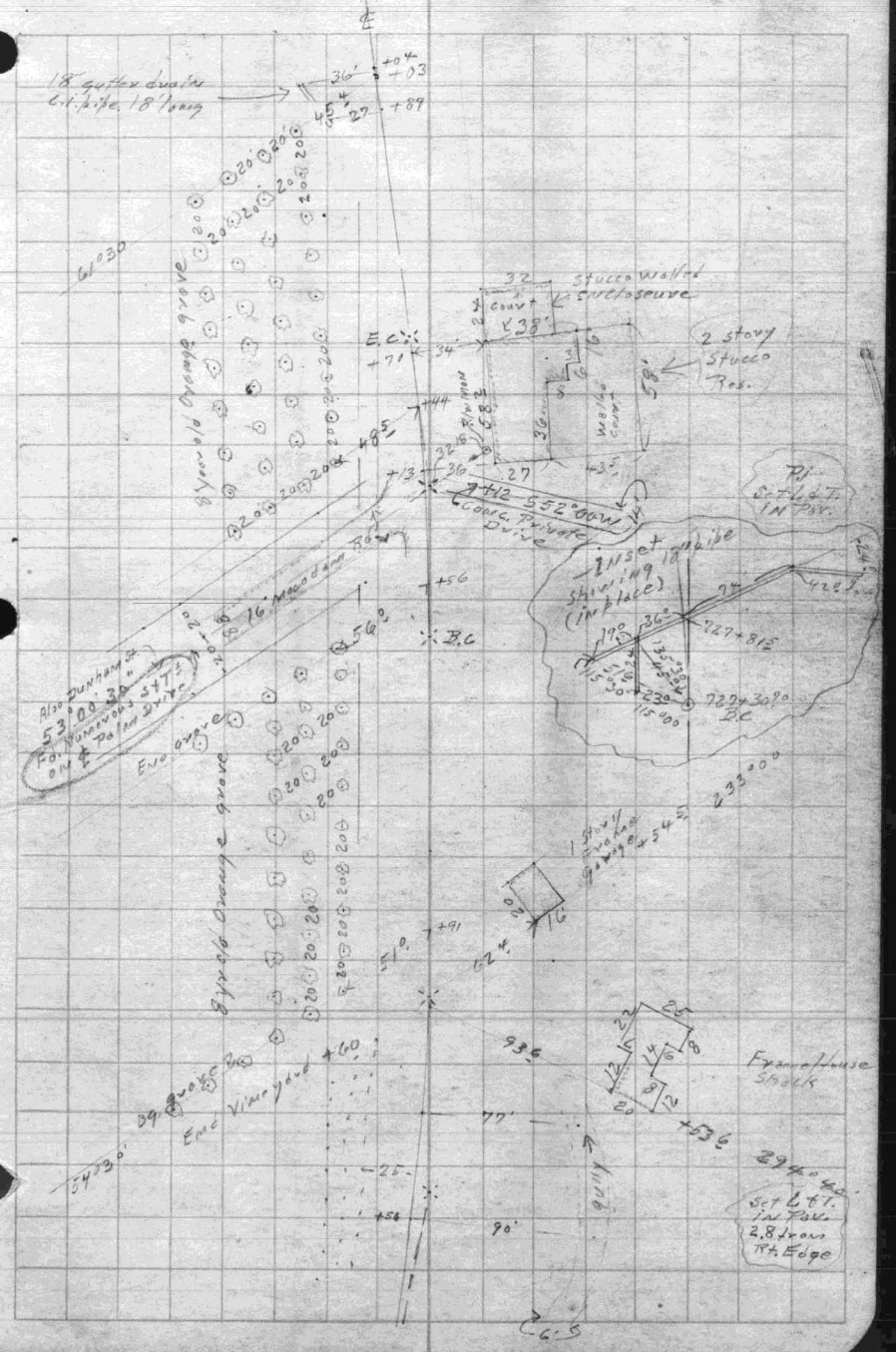

F.B. 1306-75

F.B. 1306-76

STATE OF CALIFORNIA — DIVISION OF HIGHWAYS

38

Co. 4-A Rt. 9 Sec. A Date 3-12-31 Page 38

| Station | Azimuth | Course | Curve Data | Def. |
|---|---|---|---|---|
| 736 | | | | |
| +84.70 P.O.T. | 180°00 | | | |
| +52.68 | | | | |
| 735 | | | | |
| 734 | | | | |
| 733 | | | | |
| 732 | | | | |
| 731 | | | | |
| 730 | | | | |

S 61°04'30" E

Contd. from page 60

731+71.25 P.O.T. A'
731+23.83 P.C. A2 EQUATION. entered by W.M.B.



F.B.1306-77

F.B.1306-78

STATE OF CALIFORNIA

DIVISION OF HIGHWAYS

39

Line

Station

Co. LA Rt. 9 Sec. A Date 3-12-31 Page 39

| | Azimuth | Course | Curve Data | Def |
|---|---|---|---|---|
| 742 | | | | |
| 741 | | | | |
| 740 | | | | |
| +27.80 739 | | S61°04'30"E | | |
| 738 | | | | |
| 737 | | | | |
| 736 | | | | |



F.B. 1306-79

F.B. 1306-80

STATE OF CALIFORNIA

DIVISION OF HIGHWAYS

40

Co. L.A. Rt. 9 Sec. A Date 3-12-31 Page 40

| Station | Line | Azimuth | Course | Curve Data | Def. |
|---|---|---|---|---|---|
| 248 | | | | | |
| Cypress Drive 7+18.20 | | 180°00 | | | |
| 247 | | | | | |
| 246 | | | | | |
| | | | S 61°04'30" E | | |
| 245 | | | | | |
| 244 | | | | | |
| 243 | | | | | |
| 242 | | | | | |



F.B.1306-81

F.B.1306-82

STATE OF CALIFORNIA DIVISION OF HIGHWAYS

41

Line

Station

Co. L.A Rt. 9 Sec. A Date 3-12-31 Page 41

| | Azimuth | Course | Curve Data | Def. | Ref. points |
|---|---|---|---|---|---|
| 754 | | | | | |
| 753 | | | | | |
| 752 | | | | | |
| 751 | | S 61°04'30" E | | | |
| ABT only +55.00 | 180°00 | | | | |
| +52.91 ℄ Burr. Ave | | | | | |
| 750 | | | | | |
| ℄ Alta Canyada Blvd. +14.06 | 180°00 | | | | |
| 749 | | | | | |
| 748 | | | | | |

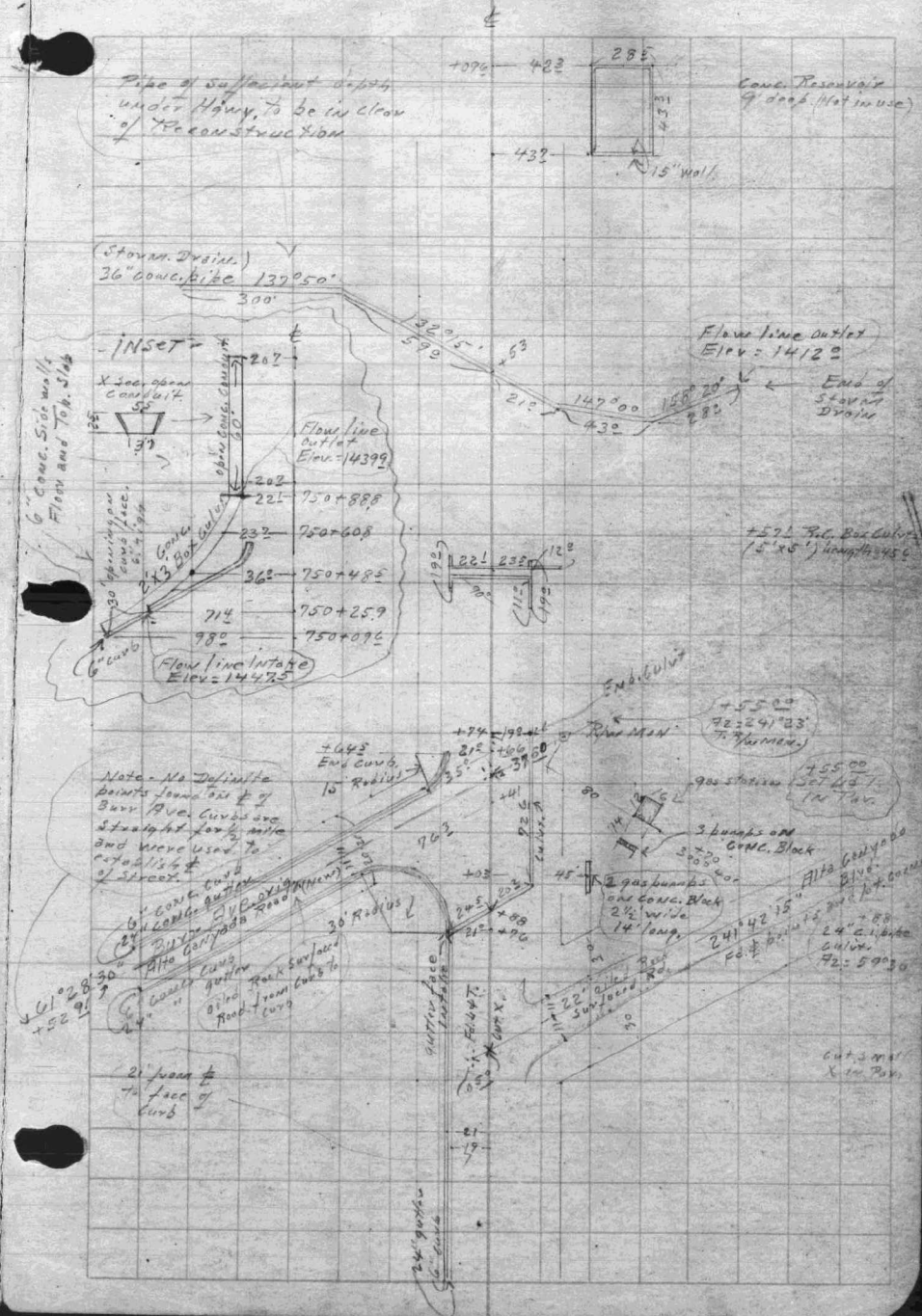

F.B. 1306-83

F.B. 1306-84

STATE OF CALIFORNIA — DIVISION OF HIGHWAYS

Co. LA Rt. 9 Sec. A Date 3-12-31 Page 42

| Line Station | Azimuth | Course | Curve Data | Def. |
|---|---|---|---|---|
| 760 | | | | |
| P.O.T. +60.14 E Union Ave | 180°00 | | | |
| 759 | | | | |
| 758 | | | | |
| 757 +90.97 P.T. | 180°00 | S 61°04'30" E | | |
| 756 | | | | |
| 755 | | | | |
| P.O.T. +21.55 754 | 180°00' | | | |



F.B.1306-85

F.B.1306-86

STATE OF CALIFORNIA — DIVISION OF HIGHWAYS

Co. 4-A Rt. 9 Sec. B — Date 3-12-31 — Page 43

| Line Station | Azimuth | Course | Curve Data | Def. |
|---|---|---|---|---|
| 266 +00.12 P.O.T. | 180°00 | | | |
| 265 | | | | |
| 264 +98.82 ℄ Lookout Drive | 180°00 | | | |
| | | S61°04'30"E | | |
| 263 | | | | |
| 262 | | | | |
| 261 | | | | |
| 260 | | | | |

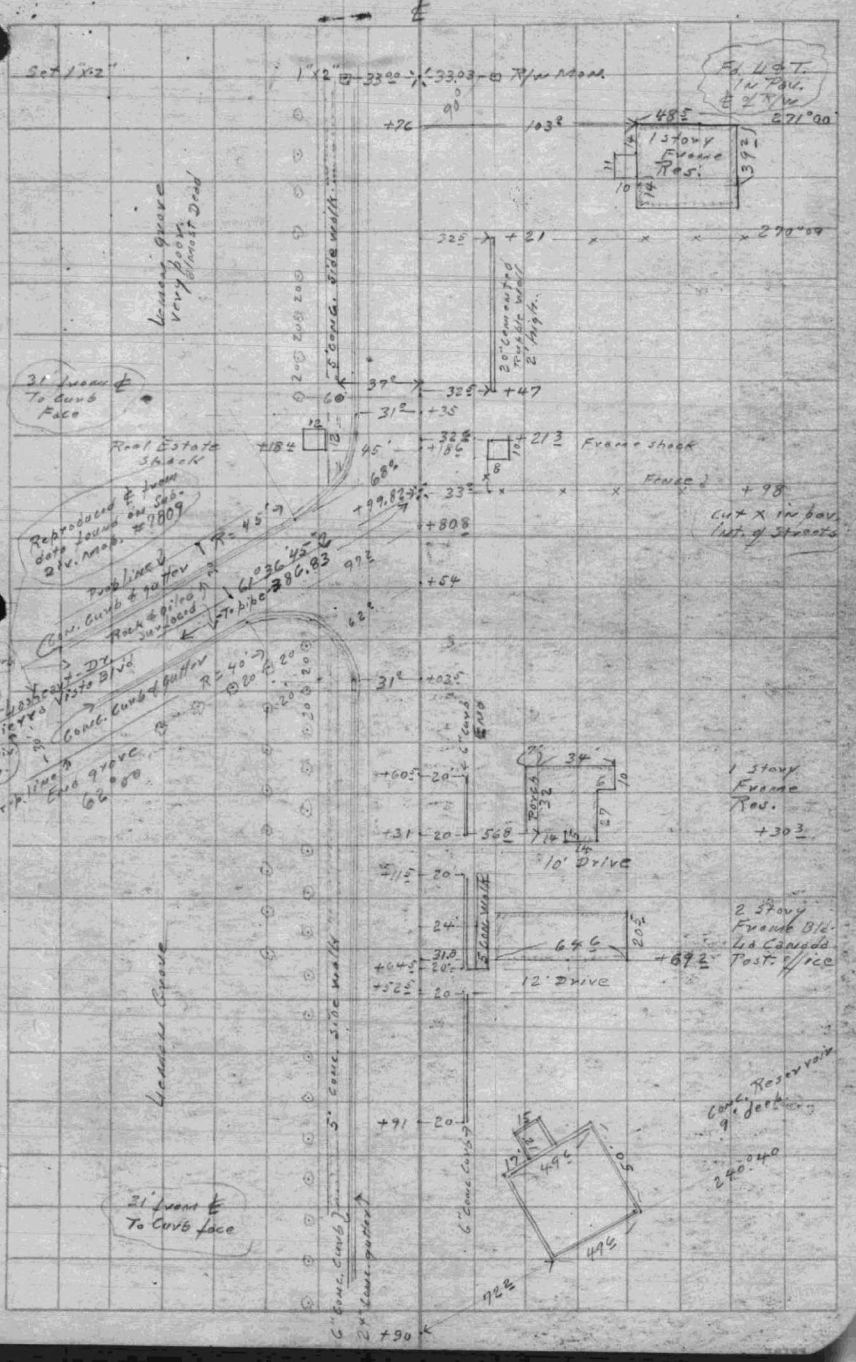

F.B.1306-87

F.B.1306-88

STATE OF CALIFORNIA

DIVISION OF HIGHWAYS

Co. 4-A Rt. 9 Sec. A

Date _____ Page 44

| Line Station | Azimuth | Course | Curve Data | Def |
|---|---|---|---|---|
| 772 | | | | |
| 771 | | | | |
| 770 | | | | |
| 769 | | | | |
| 768 | | | | |
| 767 | | | | |
| 766 | | | | |

S 61° 04' 30" E

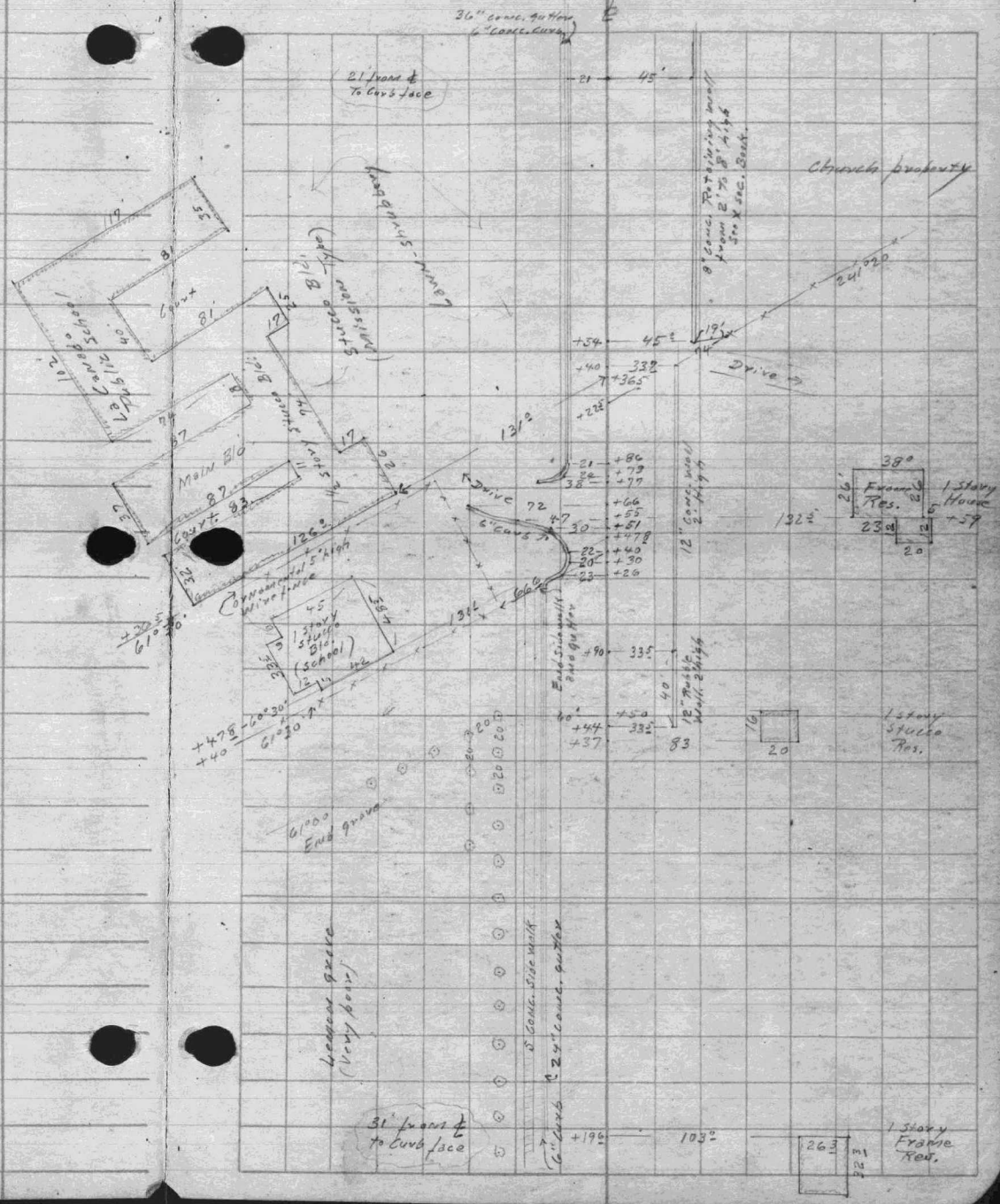

F.B. 1306-89

STATE OF CALIFORNIA

| ___ Line Station | Azimuth | Course | Curve Data | Def. |
|---|---|---|---|---|
| 3+00 | | | | |
| 2+00 | | S61°04'30"E L.A.9.B | | |
| 1+00 | | | | |
| 0+00.00 Bg. Sec B 773+37.90 End Sec A | | | | |
| 773 | | | | |
| 772 | | S61°04'30"E L.A.9.A | | |
| 771 | | | | |

F.B. 1306-90

DIVISION OF HIGHWAYS

Co. LA Rt. 9 Sec. A Date ______ Page 45

43

F.B.1306-91

F.B.1306-92

Platted by GG 47
1-27-32

STATE OF CALIFORNIA DIVISION OF HIGHWAYS

$A^3$ Line

Co. L.A Rt. 9 Sec. A Date 1-21-32 Page 1

Wildy & partly cold/& windy

| Station | Azimuth | Course | Curve Data | Def. | R.P |
|---|---|---|---|---|---|
| 667 | | | | | |
| | | S55°03'30"E | | | |
| +19.59 E.C | | | | E.C = 0°55½ | |
| 666 | | | | 666 = 0°49' | |
| | | | Δ = 1°51' | +50 = 0°31½ | |
| +38.88 P.I | 178°09' 356°18 | | R = 5000' T = 80.73 L = 161.44 | | |
| 665 | | | | 665 = 0°14½ | |
| +58.15 B.C | ✓ | | | B.C = 0°00 | |
| 664 | Cont'd. from page 27 | | | | |
| | | S53°12'30"E | | | |
| 663 | | | | | |
| 662 | | | | | |
| 661 | | | | | |

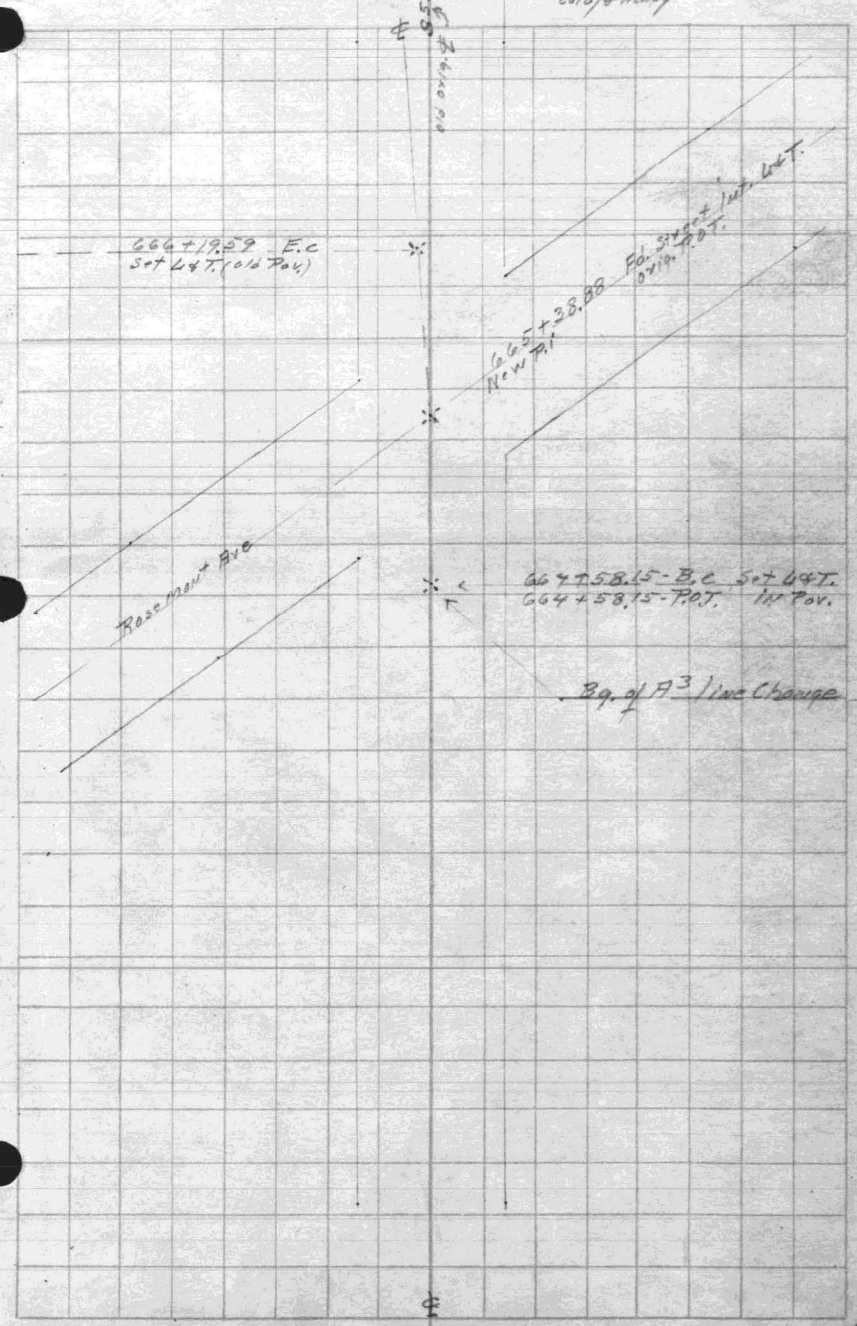

F.B.1306-93

F.B.1306-94

48

STATE OF CALIFORNIA

DIVISION OF HIGHWAYS

A3 Line

Co. LA Rt. 9 Sec. A

Date 1-21-32 Page 2

| Station | Azimuth | Course | Curve Data | Def. | R.P. |
|---|---|---|---|---|---|
| 673 | | | | | |
| | | | | | |
| 672 | | | | | |
| | | | | | |
| 671 | | | | | |
| | | | | | |
| 670 | | S 55°08'30" E | | | |
| | | | | | |
| 669 | | | | | |
| | | | | | |
| 668 | | | | | |
| | | | | | |
| 667 | | | | | |

E

F.B. 1306-95

F.B. 1306-96

49

STATE OF CALIFORNIA

DIVISION OF HIGHWAYS

A3 Line

Co. L.A Rt. 9 Sec. A Date 1-21-32 Page 3

| Station | Azimuth | Course | Curve Data | Def. | R.P. |
|---|---|---|---|---|---|
| 679 | | | | | |
| 678 | | | | | |
| +45.66 P.O.T. | 180°00' | | | | |
| 677 | | | | | |
| 676 | | S 55°03'30" E | | | |
| 675 | | | | | |
| 674 | | | | | |
| 673 | | | | | |

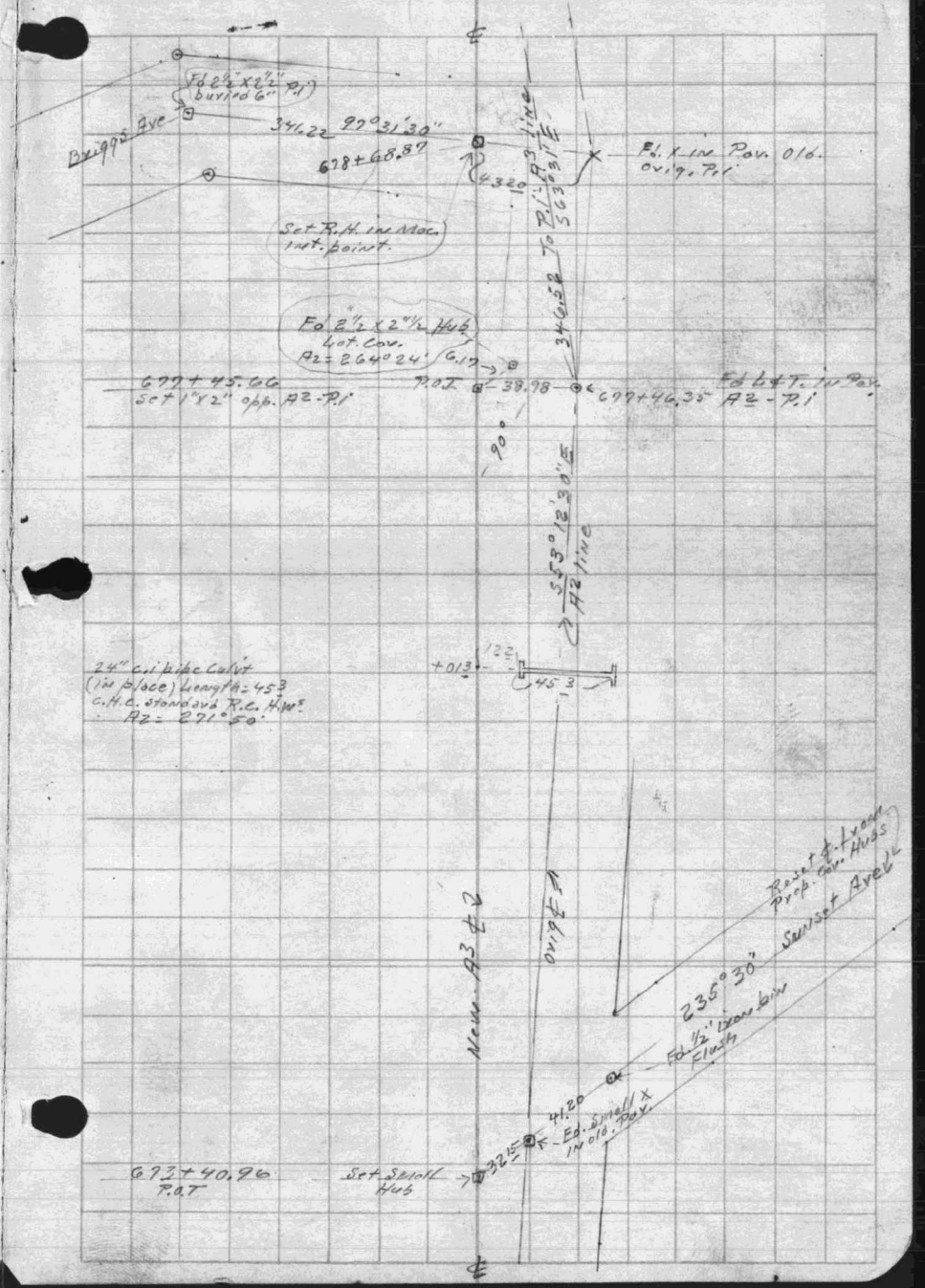

F.B.1306-97

F.B.1306-98

STATE OF CALIFORNIA

DIVISION OF HIGHWAYS

A³ Line

Co. 4A Rt. 9 Sec. A

Date 1-21-32 Page 4

| Station | Azimuth | Course | Curve Data | Def. | R.P. |
|---|---|---|---|---|---|
| 685 | Contd. on page 52 | | | | |
| 684 | | | | | |
| 683 | | | | | |
| 682+61.35 | Rot A² line | S61°31'E = S61°31'E A² line A³ line | | E.C = 3°13¾' | |
| 682+58.88 | E.C A³ line | | | +50 = 3°08½' | |
| | | | | +25 = 2°54.32' | |
| 682 | | | | 682 = 2°40' | |
| | | | | +75 = 2°25.62' | |
| | | | | +50 = 2°11½' | |
| | | | | +25 = 1°56.82' | |
| 681 | | | Δ = 6°27'30" | 681 = 1°42½' | |
| +89.98 P.I | 173°32'30" | S55°03'30"E | R = 3000' | +75 = 1°28.32' | |
| | 349°05'00" | | T = 169.26 | +50 = 1°14' | |
| | | | L = 338.16 | +25 = 59.82' | |
| 680 | | | | 680 = 0°45½' | |
| | | | | +75 = 0°31.3' | |
| | | | | +50 = 0°17' | |
| +20.72 B.C | | | | +25 = 02.45" | |
| | | | | B.C = 0°00 | |
| 679 | | | | | |

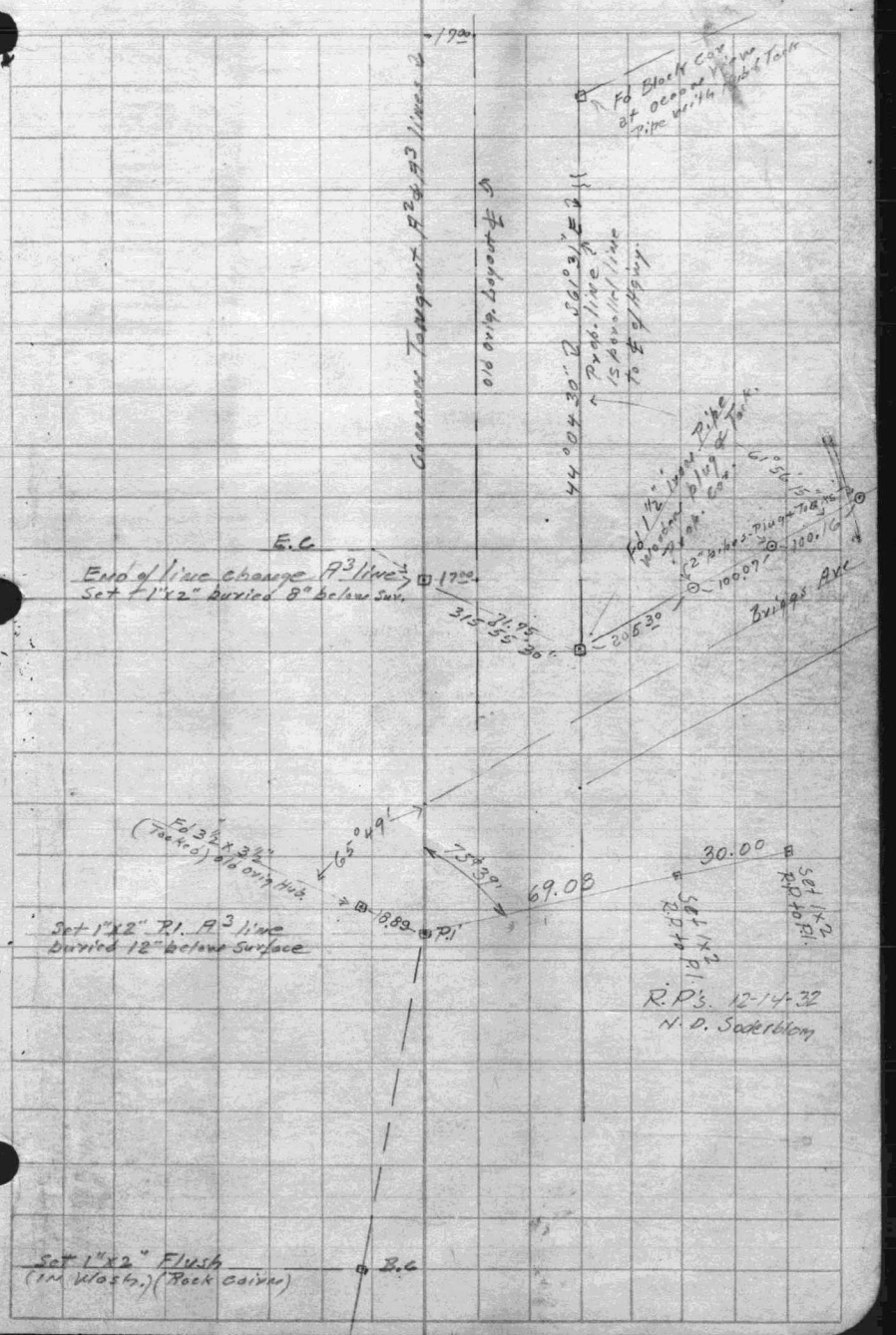

F.B.1306-99

F.B.1306-100

STATE OF CALIFORNIA

DIVISION OF HIGHWAYS

51

A2 Line

Co. LA Rt. 9 Sec. A

Date 1-14-32 Page 1

Wilby & party

| Station | Azimuth | Course | Curve Data | Def. | R.P |
|---|---|---|---|---|---|
| 679 | | | | 679=3°32' | |
| | | S 61°03' E | | | |
| | | | | +50=3°04' | |
| 678 | | | | 678=2°35' | |
| | | | Δ=8°18'30" | | |
| +46.35 New P.I | 171°41'30" 343°23'00" | | R=3000 T=217.90 L=435.02 | +50=2°07' | |
| 677 | | | | 677=1°38' | |
| | | | | +50=1°09' | |
| | | S 53°12'30" E | | | |
| 676 | | | | 676=0°41' | |
| | | | | +50=0°12' | |
| +28.45 B.C | | | | B.C=0°00 | |
| 675 | | | | | |
| 674 | | | | | |
| 673 | | | | | |

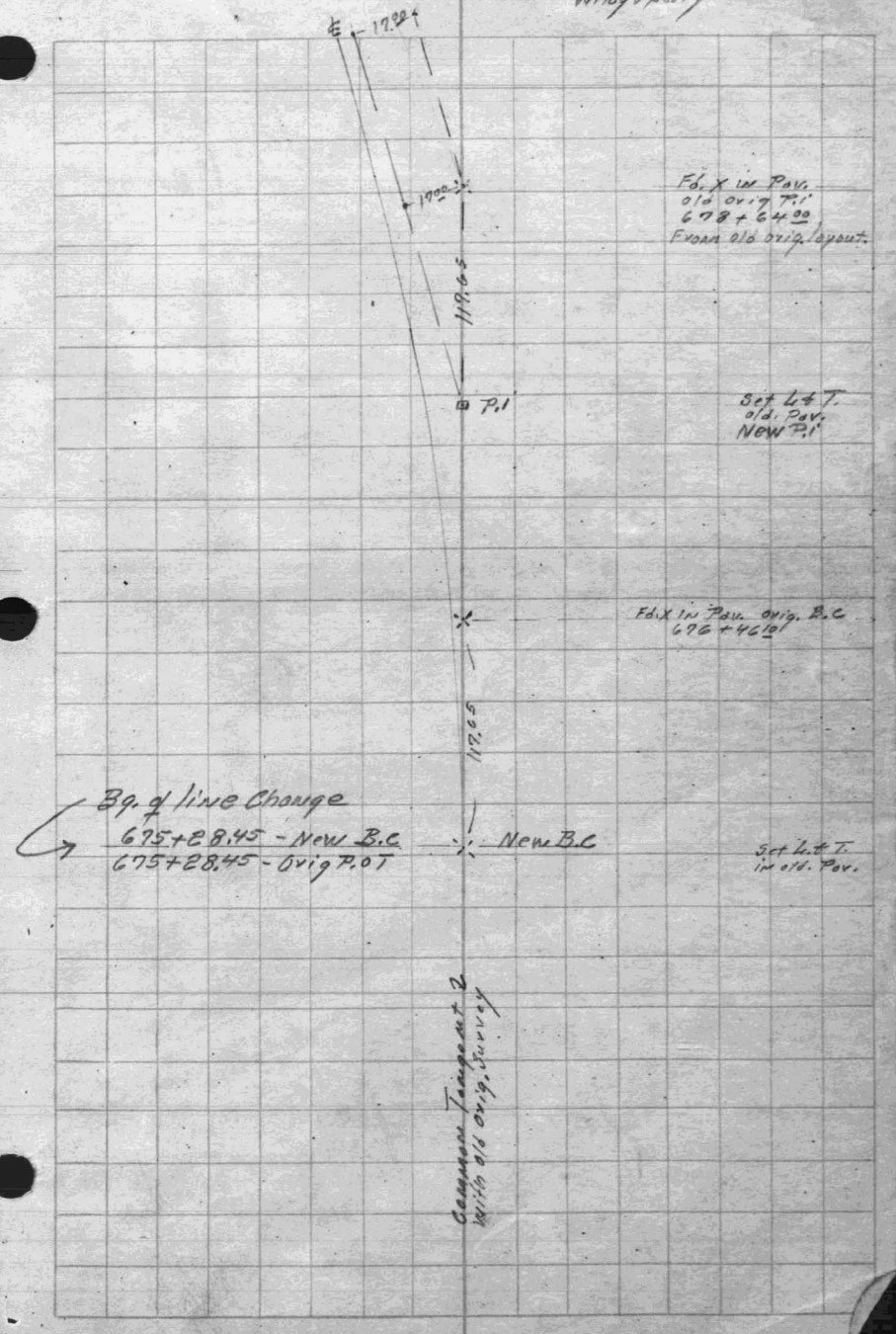

F.B.1306-101

F.B.1306-102

STATE OF CALIFORNIA

DIVISION OF HIGHWAYS

52

A² Line

Co. LA Rt. 9 Sec. A Date 1-14-32 Page 2

| Station | Azimuth | Course | Curve Data | Def. | R.P. |
|---|---|---|---|---|---|
| 685 | | | | | |
| | | | | | |
| | | | | | |
| 684 | | | | | |
| | | | | | |
| | | | | | |
| 683 | | | | | |
| | | | | | |
| 682+61.35 P.O.T. A² = E.Q. | | | Contd. from page 50 | | |
| 682+58.88 E.C. A³ | | | | | |
| Extend by M.M.B. | | | | | |
| 682 | | S 61° 31' E | | | |
| | | | | | |
| | | | | | |
| 681 | | | | | |
| +79.88 P.O.T. | 180°00' | | | | |
| | | | | | |
| | | | | | |
| 680 | | | | | |
| +63.47 E.C. | | | E.C. = 4°09 25 | | |
| | | | +50 = 4°01 C | | |
| | | | | | |
| 679 | | | 679 = 3°32 9 | | |



F.B. 1306-103

F.B. 1306-104

A2 Line

STATE OF CALIFORNIA

DIVISION OF HIGHWAYS

53

Co. LA Rt. 9 Sec. A

Date 1-14-32 Page 3

| Station | Azimuth | Course | Curve Data | Def. | R.P. |
|---|---|---|---|---|---|
| 691 | | | | | |
| | | | | | |
| | | | | | |
| 690 | | | | | |
| | | | | | |
| | | | | | |
| | | | | | |
| 689 | | | | | |
| | | | | | |
| | | S61°31E | | | |
| | | | | | |
| 688 | | | | | |
| | | | | | |
| | | | | | |
| | | | | | |
| 687 | | | | | |
| | | | | | |
| | | | | | |
| | | | | | |
| 686 | | | | | |
| | | | | | |
| | | | | | |
| | | | | | |
| 685 | Contd. from page 50 | | | | |



F.B.1306-105

F.B.1306-106

STATE OF CALIFORNIA

DIVISION OF HIGHWAYS

54

A² Line

Co. L.A Rt. 9 Sec. A Date 1-14-32 Page 4

| Station | Azimuth | Course | Curve Data | Def. | R.P |
|---|---|---|---|---|---|
| 697 | | | | | |
| +90.76 P.O.T. | 180°00 | | | | |
| 696 | | | | | |
| 695 | | | | | |
| +97.53 P.O.T. | 180°00 | | | | |
| | | S 61° 31' E | | | |
| 694 | | | | | |
| 693 | | | | | |
| 692 | | | | | |
| +63.53 | 180°00 | | | | Set N&T |
| +43.70 | 180°00 | | | | Set N&T. |
| 691 | | | | | |

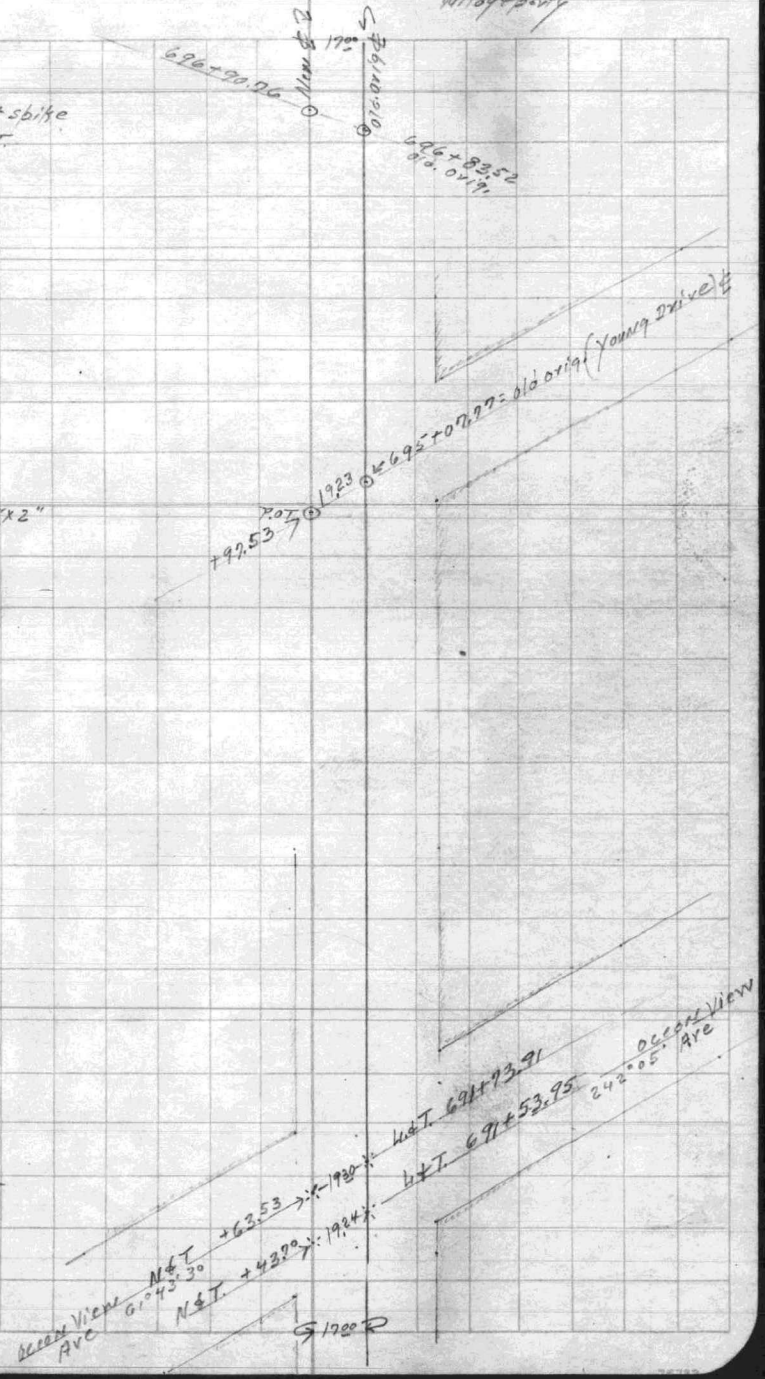

F.B.1306-107

F.B.1306-108

STATE OF CALIFORNIA

DIVISION OF HIGHWAYS

55

Co. LA Rt. 9 Sec. A Date 1-15-32 Page 5

9th Line

| Station | Azimuth | Course | Curve Data | Def. | R.P. |
|---|---|---|---|---|---|
| 703 | | | | | |
| 702 | | | | | |
| +14.15 P.O.T. | 180°00 | | | | |
| 701 | | | | | |
| | | S 61° 31' E | | | |
| 700 | | | | | |
| 699 | | | | | |
| 698 | | | | | |
| 697 | | | | | |

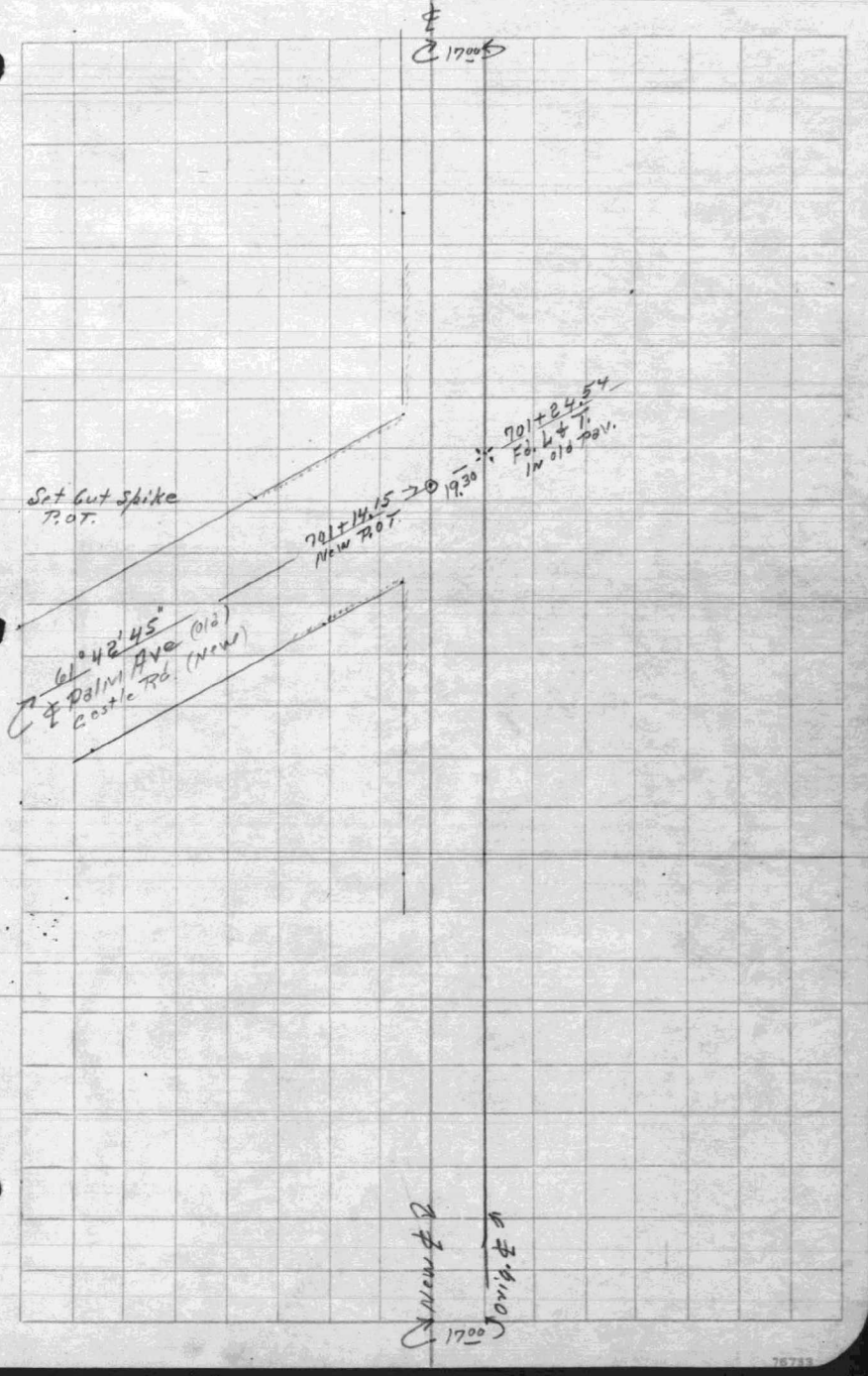

F.B. 1306-109

F.B. 1306-110

STATE OF CALIFORNIA — DIVISION OF HIGHWAYS

56

A2 Line

Co. LA Rt. 9 Sec. A — Date 1-18-32 Page 6

| Station | Azimuth | Course | Curve Data | Def. | R.P |
|---|---|---|---|---|---|
| 709 | | | | | |
| 708 | | | | | |
| +96.91 E.C | | | | E.C = 6°45' | |
| | | | | +50 = 6°22' | |
| | | | | 6.00 | |
| 707 | | S75°01'E | | 707 = 5°39' | |
| | | | | 5.18 | |
| | | | | +50 = 4°56' | |
| | | | | 4.34 | |
| 706 | | | | 706 = 4°13' | |
| | | | | +50 = 3°30' | New P.I. |
| +42.39 P.I | 166°30' 333°00' | | Δ = 13°30' R = 2000' T = 236.72 L = 471.24 | | |
| 705 | | | | 705 = 2°47' | |
| | | S61°31'E | | +50 = 2°04' | 143.60 Set 1"x2" on Forward Tangent & Prof. Back |
| 704 | | | | 704 = 1°21' | |
| | | | | +50 = 0°38' | |
| +05.67 B.C | | | | B.C = 0°00 | |
| 703 | | | | | |




708+58.5
18" C.I. pipe Culvt. (in place) 42.4' long Conc. H.W.S. 58 long
See X sec. Notes for elevations

Set Cut Spike in Bank of Side Hill Cut

Set 1"x2" Rock Cairn

Set 1"x2" New P.O.T. 703+98.76

Fd. L & T in Pav. Old P.I. - 704+00.00

F.B. 1306-111

F.B. 1306-112

STATE OF CALIFORNIA

DIVISION OF HIGHWAYS

57

A² Line

Co. LA Rt. 9 Sec. A

Date 1-15-22 Page 2

| Station | Azimuth | Course | Curve Data | Def. | R.P. |
|---|---|---|---|---|---|
| 715 | | | | 715 = 6°16½ | |
| | | | | +50 = 5°33½ | |
| 714 | | | | 714 = 4°50½ | |
| | | | | +50 = 4°07½ | |
| 713 | | | | 713 = 3°24½ | |
| | | S75°01'E | | +50 = 2°41½ | |
| 712 | | | | 712 = 1°58½ | |
| | | | | +50 = 1°15½ | |
| 711 | | | | 711 = 0°32½ | |
| +62.10 B.C | | | | B.C = 0°00 | |
| 710 | | | | | |
| 709 | | | | | |



F.B. 1306-113

F.B. 1306-114

STATE OF CALIFORNIA

DIVISION OF HIGHWAYS

58

A² Line

Co. 4,19 Rt. 9 Sec. A Date 1/8-32 Page 8

| Station | Azimuth | Course | Curve Data | Def. | R.P |
|---|---|---|---|---|---|
| 921 | | | | | |
| 920 | | | | | |
| +91.20 E.C | | | | E.C = 13°18½ | |
| | | | | +50 = 12°43 | |
| | | | | 21½ | |
| 919 | | | | 919 = 12°00 | |
| | | | | 38½ | |
| | | | | +50 = 11°19' | |
| | | | | 55½ | |
| 916 | | | | 916 = 10°34 | |
| | | | | 12½ | |
| | | | | +50 = 9°51 | |
| | | | | 29½ | |
| 917 | | | | 917 = 9°08 | |
| | | | | 46½ | |
| | | | | +50 = 8°25 | |
| | | | | 03½ | |
| 916 | | | | 916 = 7°42½ | |
| | | | | | |
| +35.19 P.I' | 206°37' 53°14' | S 48°24' E | Δ = 26°37' R = 2000' T = 473.09 L = 929.10 E = 55.19 | +50 = 6°59½ | |
| 915 | | S 75°01' E | | | |

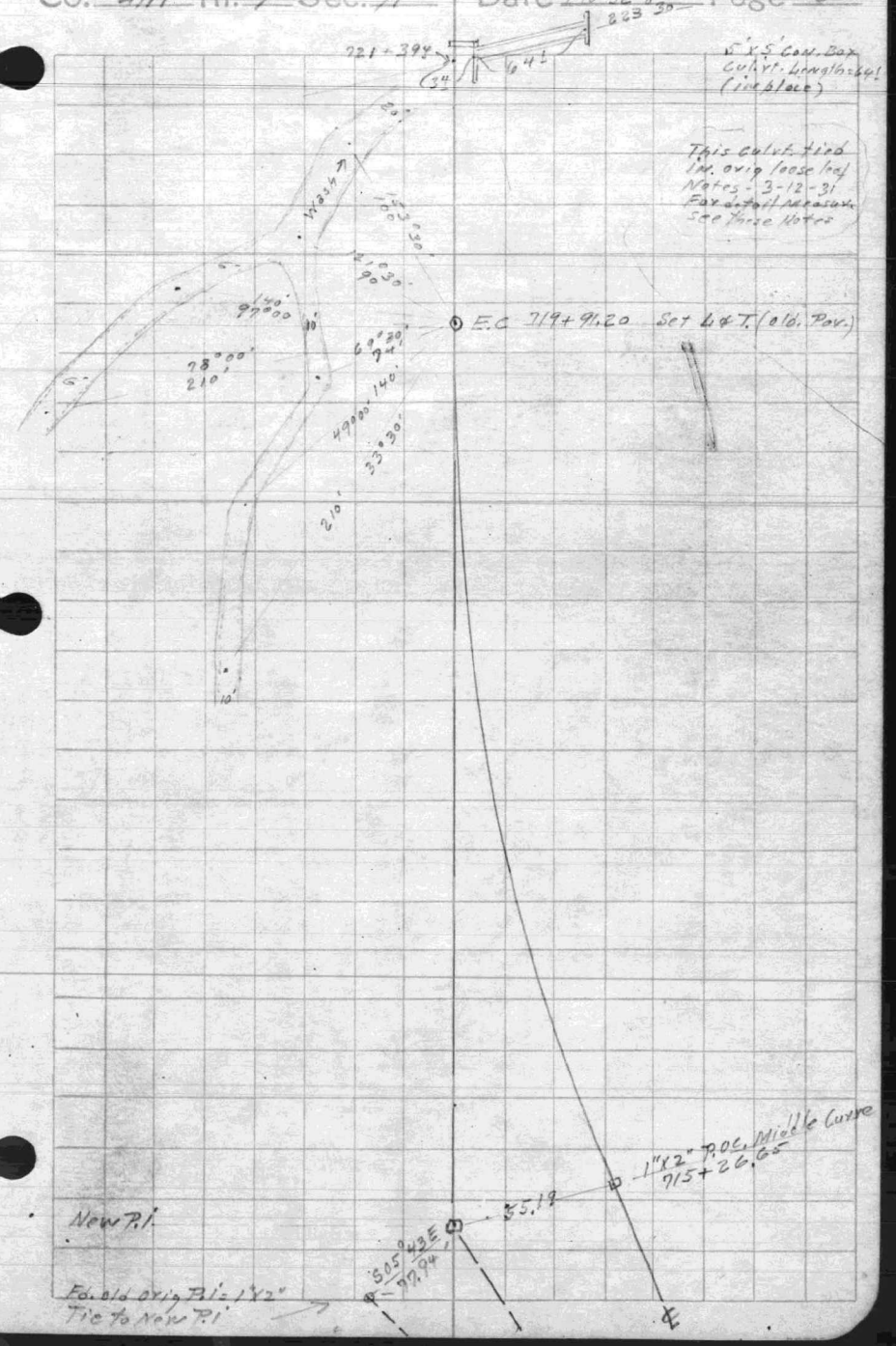

F.B.1306-115

STATE OF CALIFORNIA

A2 Line

| Station | Azimuth | Course | Curve Data | Def. | R.P |
|---|---|---|---|---|---|
| 727 | | | | 727 = 0°16 | |
| +81.39 B.C | | | | B.C = 0°00 | |
| +50.00 P.O.T. | 180°00 | | | | |
| 726 | | | | | |
| 725 | | | | | |
| | | E 4220845 | | | |
| 724 | | | | | |
| 723 | | | | | |
| 722 | | | | | |
| 721 | | | | | |

F.B.1306-116

DIVISION OF HIGHWAYS

59

Co. L.A Rt. 9 Sec. A | Date 1-15-32 Page 9

726+81.39-New B.C ⊙ B.C Set 1"x2" buried 12"

P.O.T. Set 1"x2" (Flush)

F.B.1306-117

STATE OF CALIFORNIA

| Station | Azimuth | Course | Curve Data | Def. | R.P. |
|---|---|---|---|---|---|
| 733 | | | | | |
| | Contd. on page 38 | | | | |
| 732 | | | | | |
| +71.45 = P.O.T. | A1 Equation | | | E.C = 6°20¼ | |
| +23.83 = E.C | End line Change | | | | |
| 731 | A2 | | | 731 = 5°59½ | |
| | | | | +50 = 5°17 | |
| 730 | | | | 730 = 4°34 | |
| | | | | +50 = 3°51 | |
| +03.52 P.I | 167°19'30" | | Δ = 12°40'30" | | |
| 729 | 334°39' | | R = 2000 | 729 = 3°08 | |
| | | | T = 222.13 | | |
| | | | L = 442.44 | | |
| | | | E = 12.31 | | |
| | | | | +50 = 2°25' | |
| 728 | | | | 728 = 1°42 | |
| | | | | +50 = 0°59 | |
| 727 | | | | | |

S61°04'30"E = S61°04'30"E
Line Change = Old orig. Layout

S48°24'E

DIVISION OF HIGHWAYS

Co. LA Rt. 9 Sec. A Date 1-18-32 Page

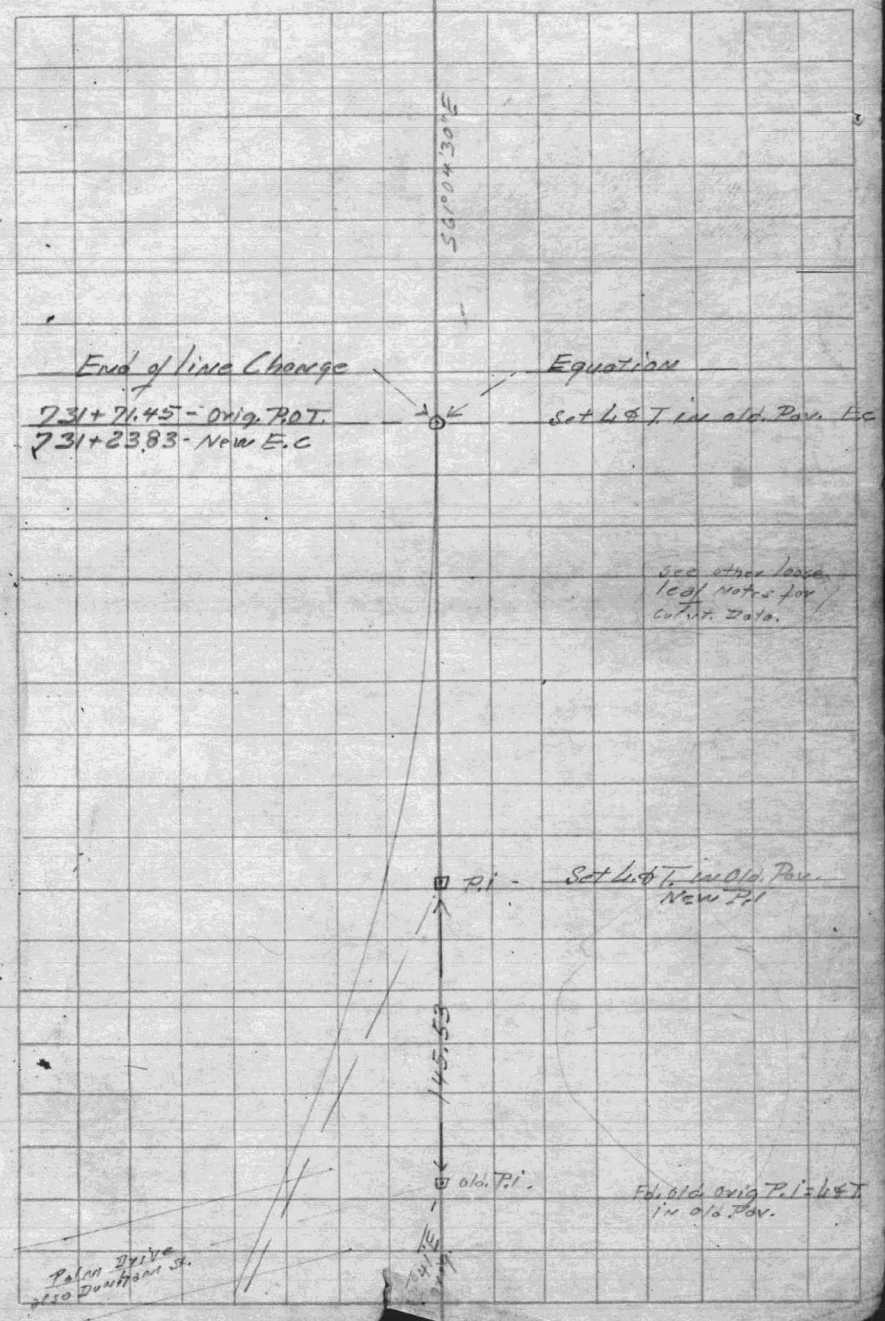


FB.1306-118