The original pages of this book are of poor quality. Care has been taken to make the best scans possible. If necessary you can arrange to see the original book at:

Department of Public Works

900 S. Fremont Ave

Survey Public Counter

Alhambra, CA 91803

FB.1308-1

FB.A 266-15

FB.1308-2

1

E Line

STATE OF CALIFORNIA DIVISION OF HIGHWAYS

Co. LA Rt. 26 Sec. E Date 6-20-40 Page 66

Corey + Party

Station

340 Records from C.S. Map B-441-A

339

338

337

336

+79.38 North P.O.T.

+78.66 P.O.T. South

335

334

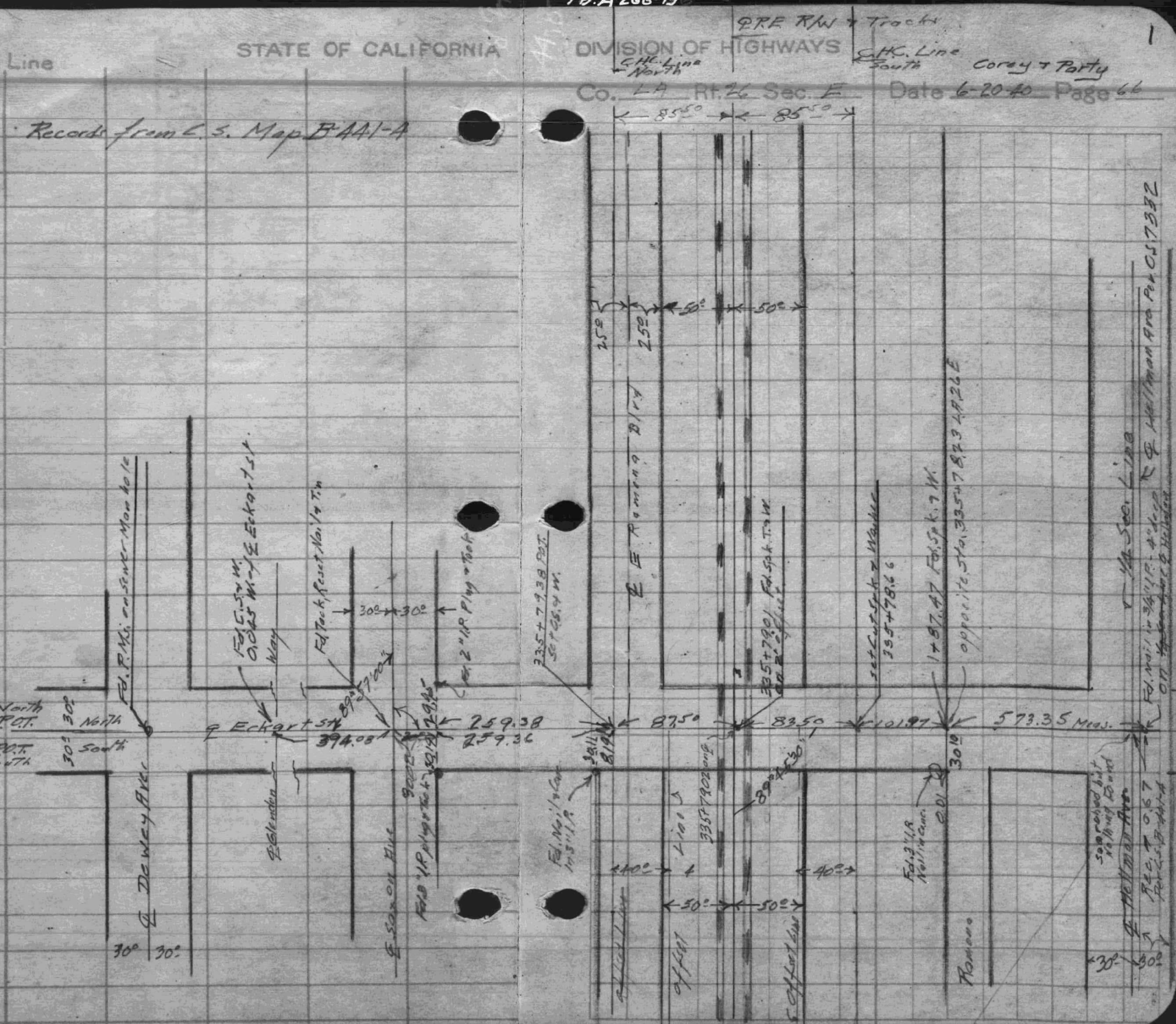

FB.1308-3 FB.A 266-16 FB.1308-4

2

STATE OF CALIFORNIA DIVISION OF HIGHWAYS

Corey & Party

E Line

Station

℄ C.H.C. North Line ℄ PE Ry R/W ℄ C.H.C. South Line

Co. LA Rt. 26 Sec. E Date 7-29-40 7-30-40 Page 67

345

344

343

+64.18 +63.80 P.O.T. North Drive

+63.78 .42 P.O.T. South Drive

342

341

340

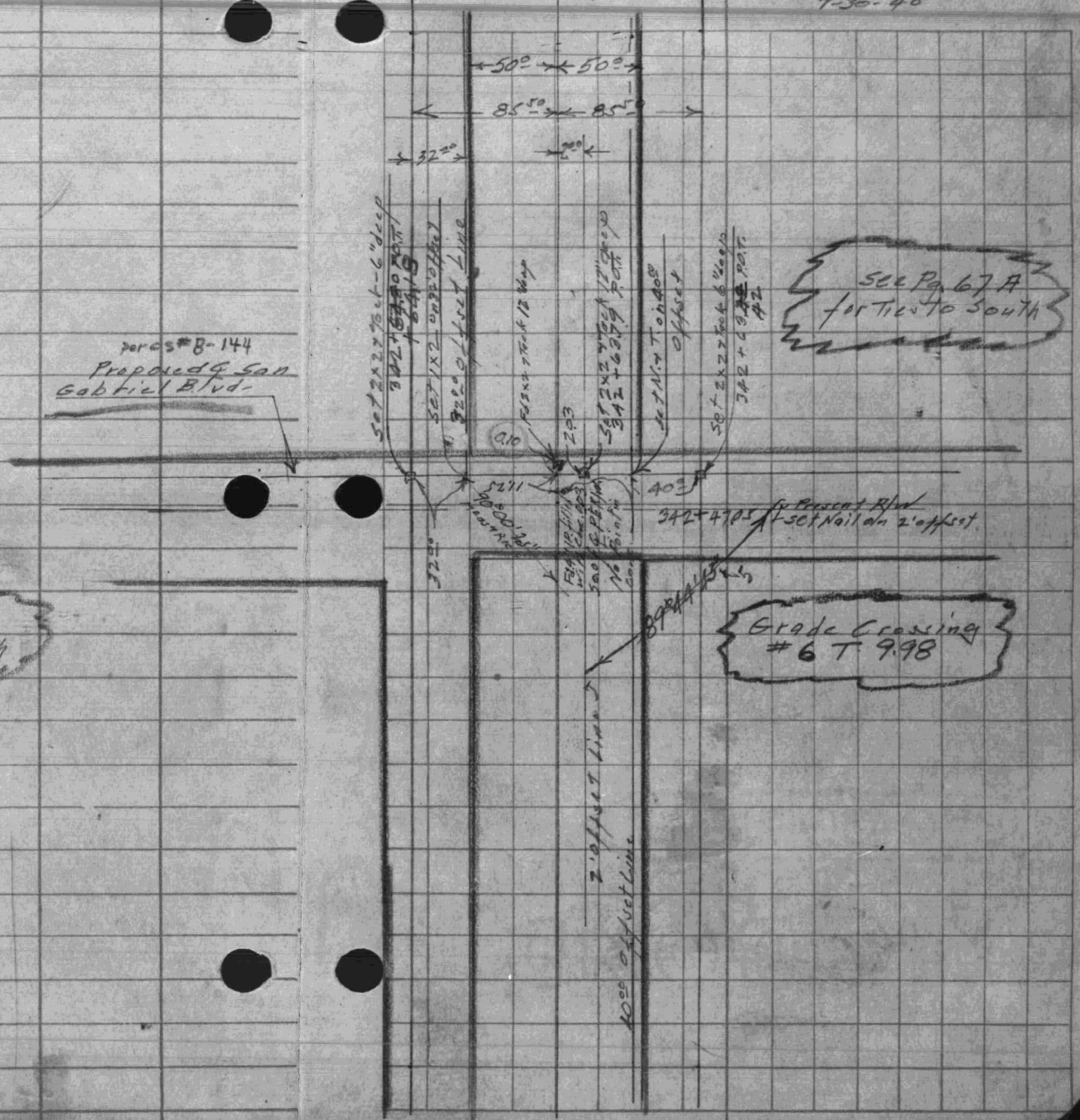

FB.1308-5 FB.A 266-17 FB.1308-6

Corey & Party

STATE OF CALIFORNIA DIVISION OF HIGHWAYS

3

E Line

Station

Co. LA Rt. 26 Sec. E Date 7-30-40 Page 67A

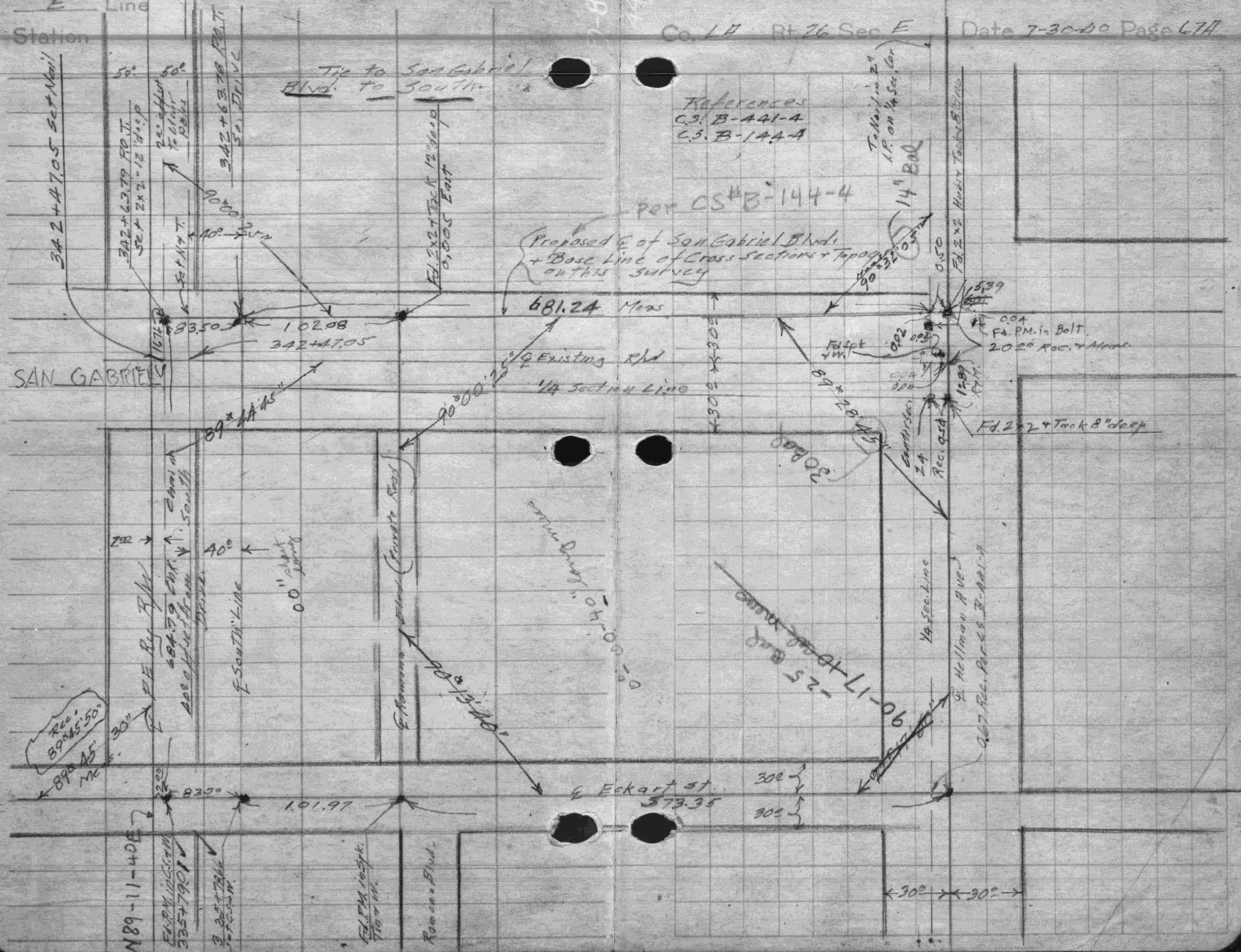

FB.1308-7 FBA266-18 FB.1308-8

STATE OF CALIFORNIA DIVISION OF HIGHWAYS

Corey & Party

E Line 4

Station Co. LA. Rt. 26 Sec. E Date 7-29-40 Page 67B

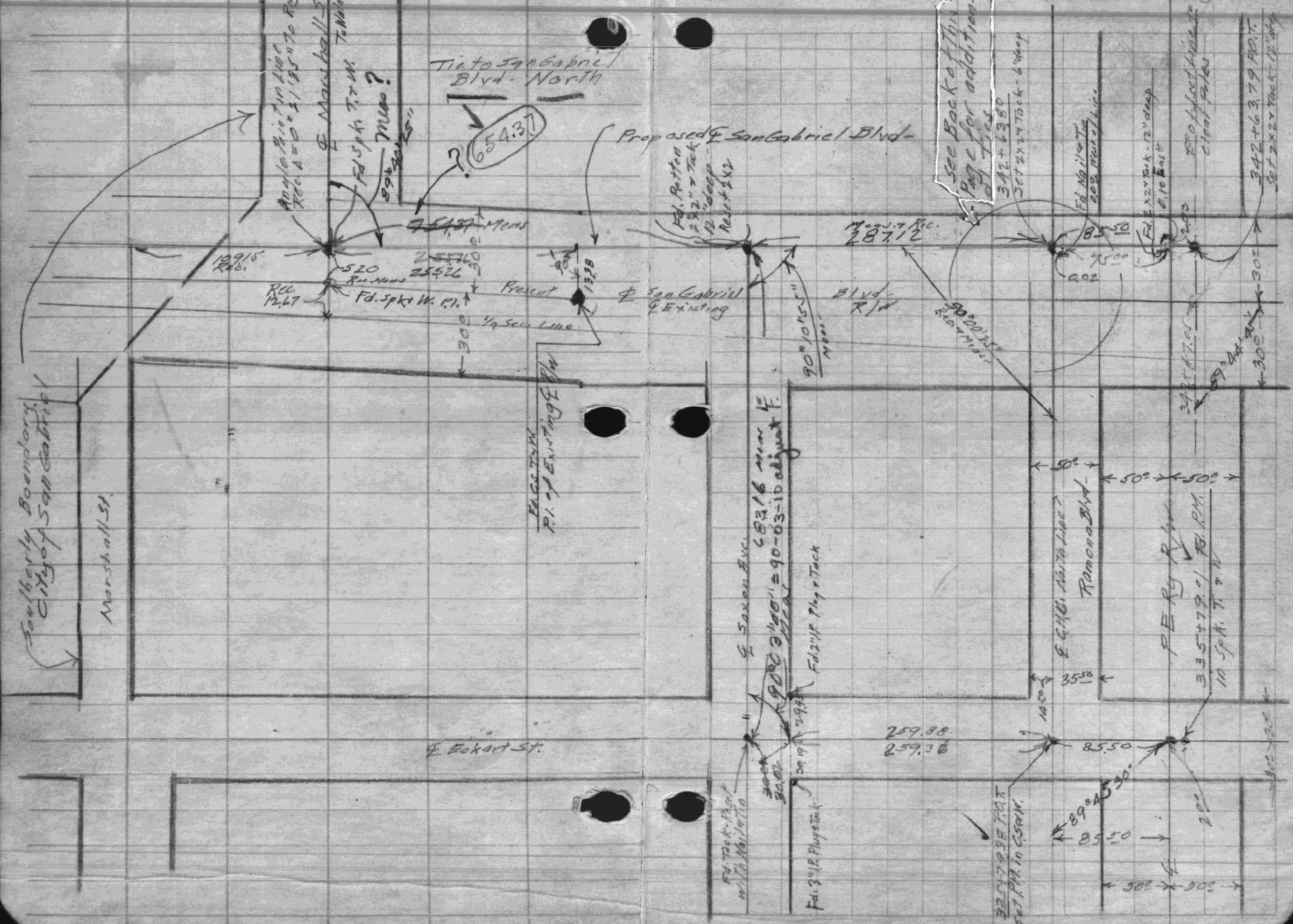

STATE OF CALIFORNIA DIVISION OF HIGHWAYS

Corey & Party

Co. LA Rt. 26 Sec. E Date ~~3-7-40~~ 7-29-40 Page 68

E Line

Station					
350					
349					
348					
347					
346					
+89.53	P.O.T.				
345					



FB.1308-11 FB.A266-20 FB.1308-12

6

STATE OF CALIFORNIA DIVISION OF HIGHWAYS

Corey & Party

E Line

Station

Co. L.A. Rt. 26 Sec. E Date 7-29-40 Page 69



STATE OF CALIFORNIA DIVISION OF HIGHWAYS

Corey + Party

E Line

Station

Co. LA Rt. 26 Sec. E Date Page 70



FB.1308-15 FB.A-266-22 FB.1308-16

8

STATE OF CALIFORNIA DIVISION OF HIGHWAYS

E Line

Station

Co. LA Rt. 26 Sec. E Date Page 71

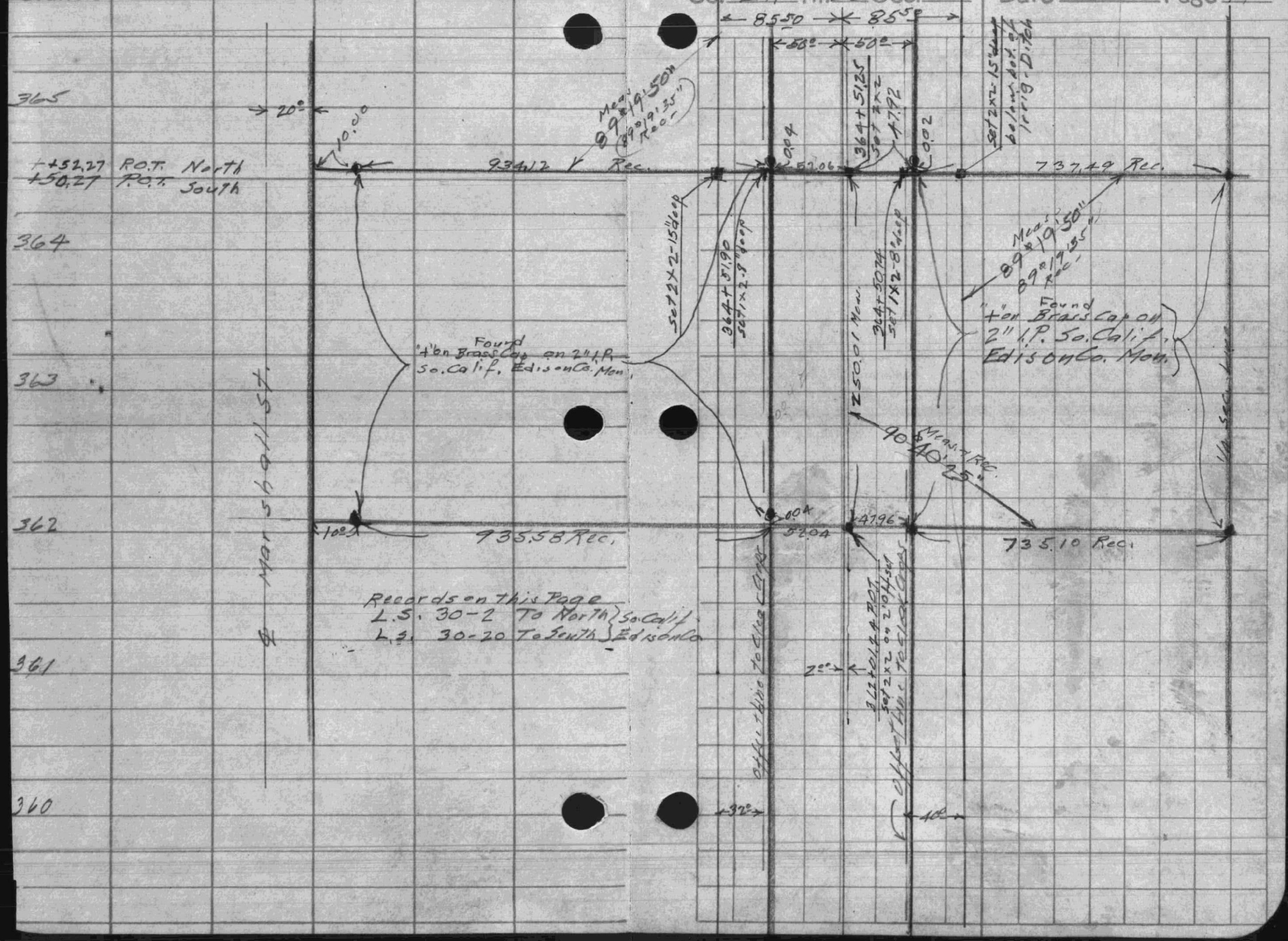

FB.1308-17 FB.A-266-23 FB.1308-18

Corey & Party

STATE OF CALIFORNIA DIVISION OF HIGHWAYS

9

E Line

Station

℄ C.H.C. Line North ℄ R.E. R/W ℄ C.H.C. Line South

Co. LA Rt 26 Sec. E Date ~~10-4-40~~ 10-4-40 Page 72

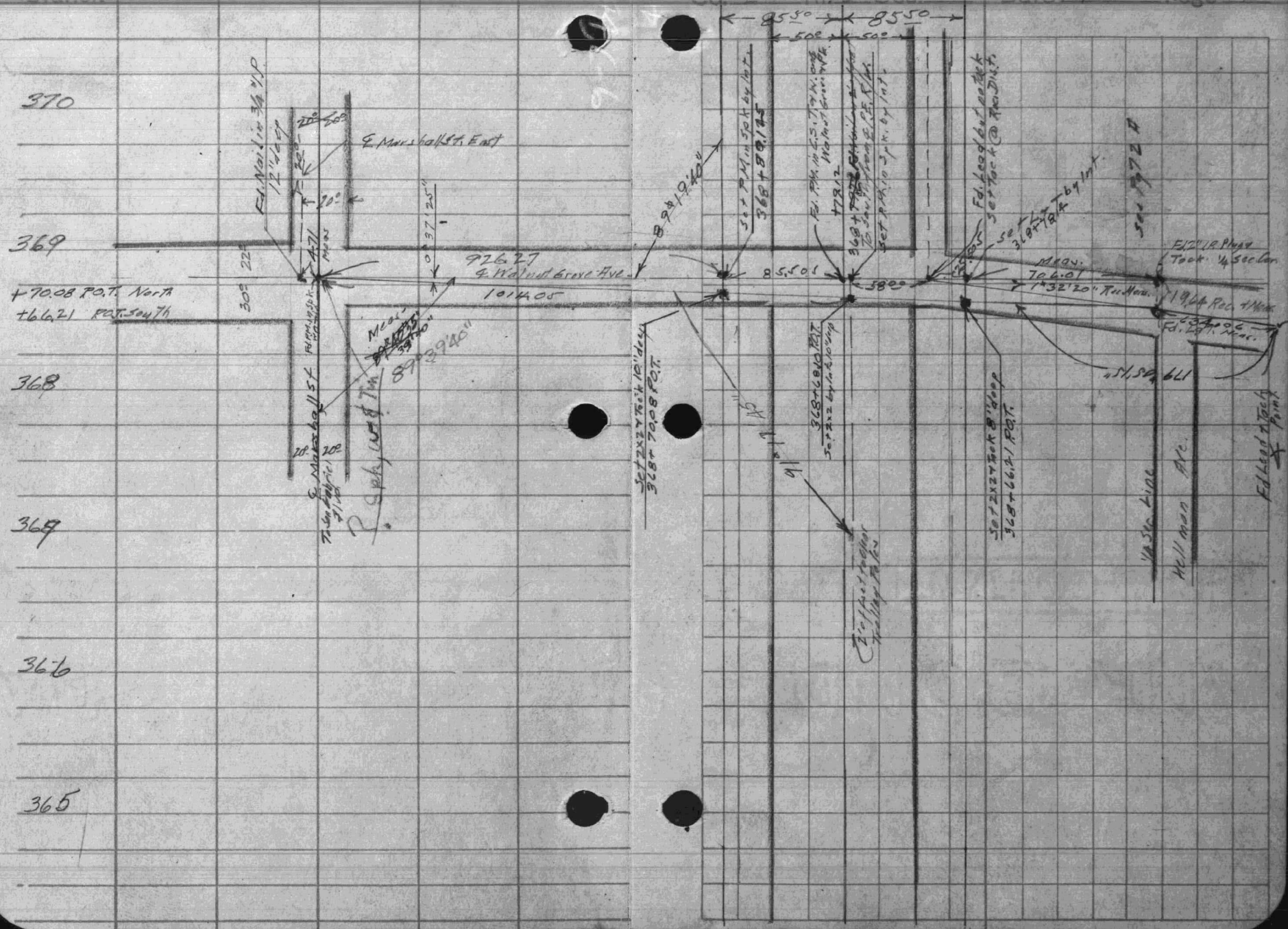

E Line

Station

STATE OF CALIFORNIA

Corey & Party

DIVISION OF HIGHWAYS

10

Co. LA Rt. 26 Sec. E Date 10-4-40 Page 72A

Records are from C.S. Map B-44-5

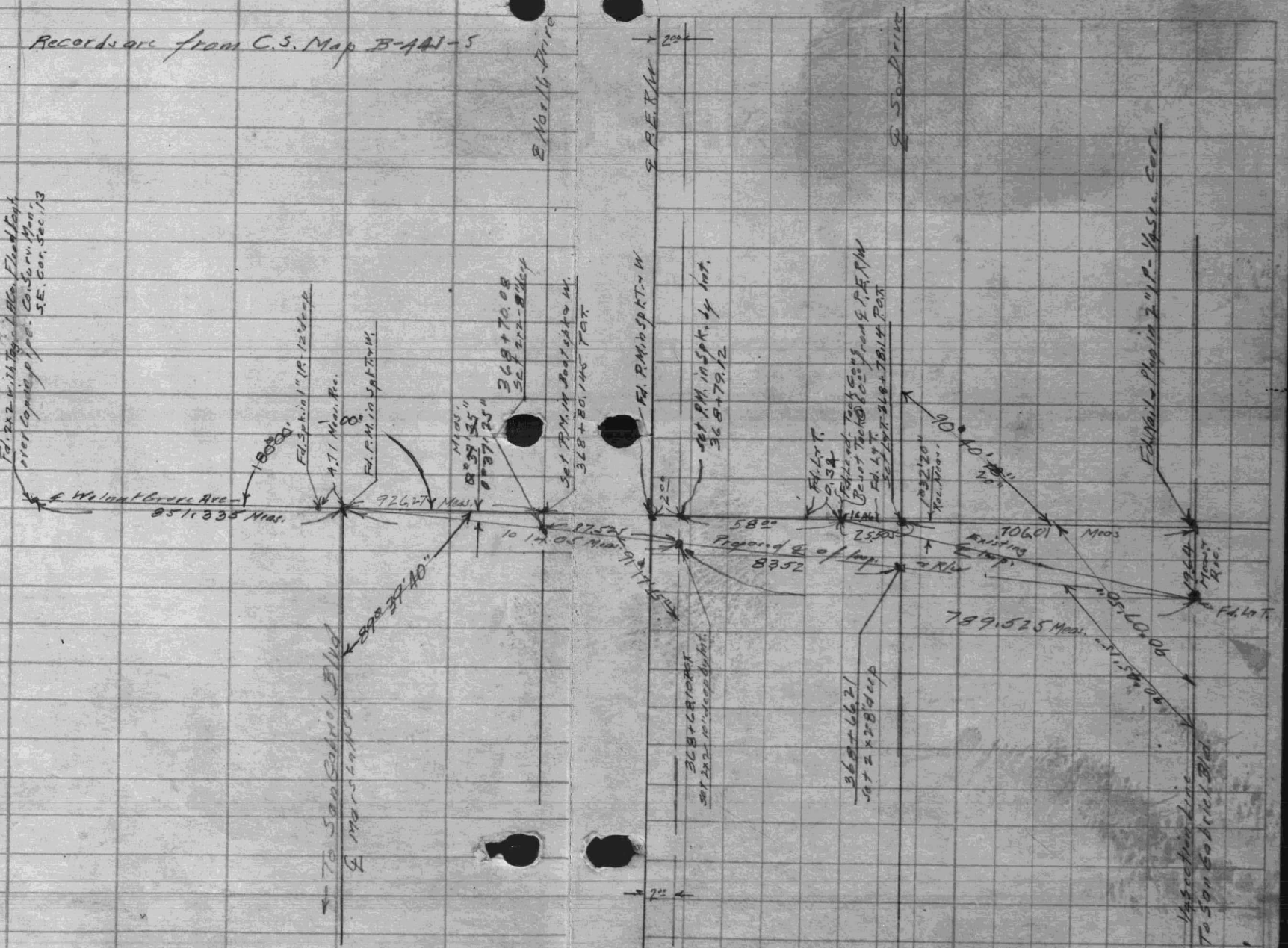

FB.1308-21 FB.A 226-25 FB.1308-22

STATE OF CALIFORNIA DIVISION OF HIGHWAYS

Corey & Party 11

E Line

Station

Co. LA Rt. 26 Sec. E Date 10-10-40 Page 73

375

374

373 +00.34 South Drive
+99.48 North Drive.

372

371

370

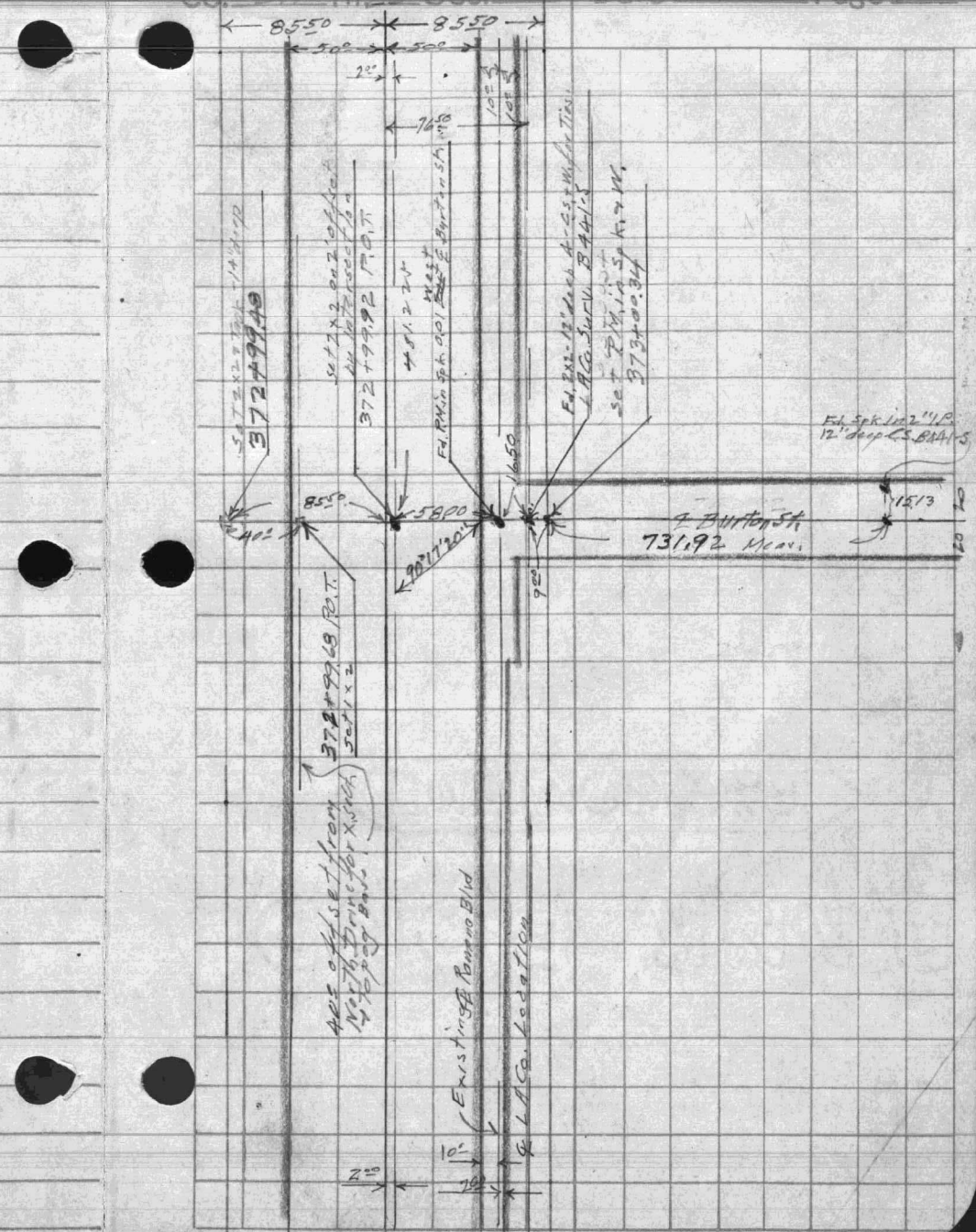

FB.1308-23 FB.A266-26 FB.1308-24

STATE OF CALIFORNIA DIVISION OF HIGHWAYS

Corey + Party

E Line

Station

C.H.C. North Line | ℄ P.E. Ry. R/W | C.H.C. South Line

Co. LA Rt. 26 Sec E Date 10-10-40 Page 74

380 +97.52 P.I. on ℄ P.E. R/W

Δ=0°01'30" Left

N89°10'10"E

379

N89°11'40"E

378 +81.575 P.O.T. So. Drive

377

481.225
216.375
697.600
420.80
1118.40

376

375

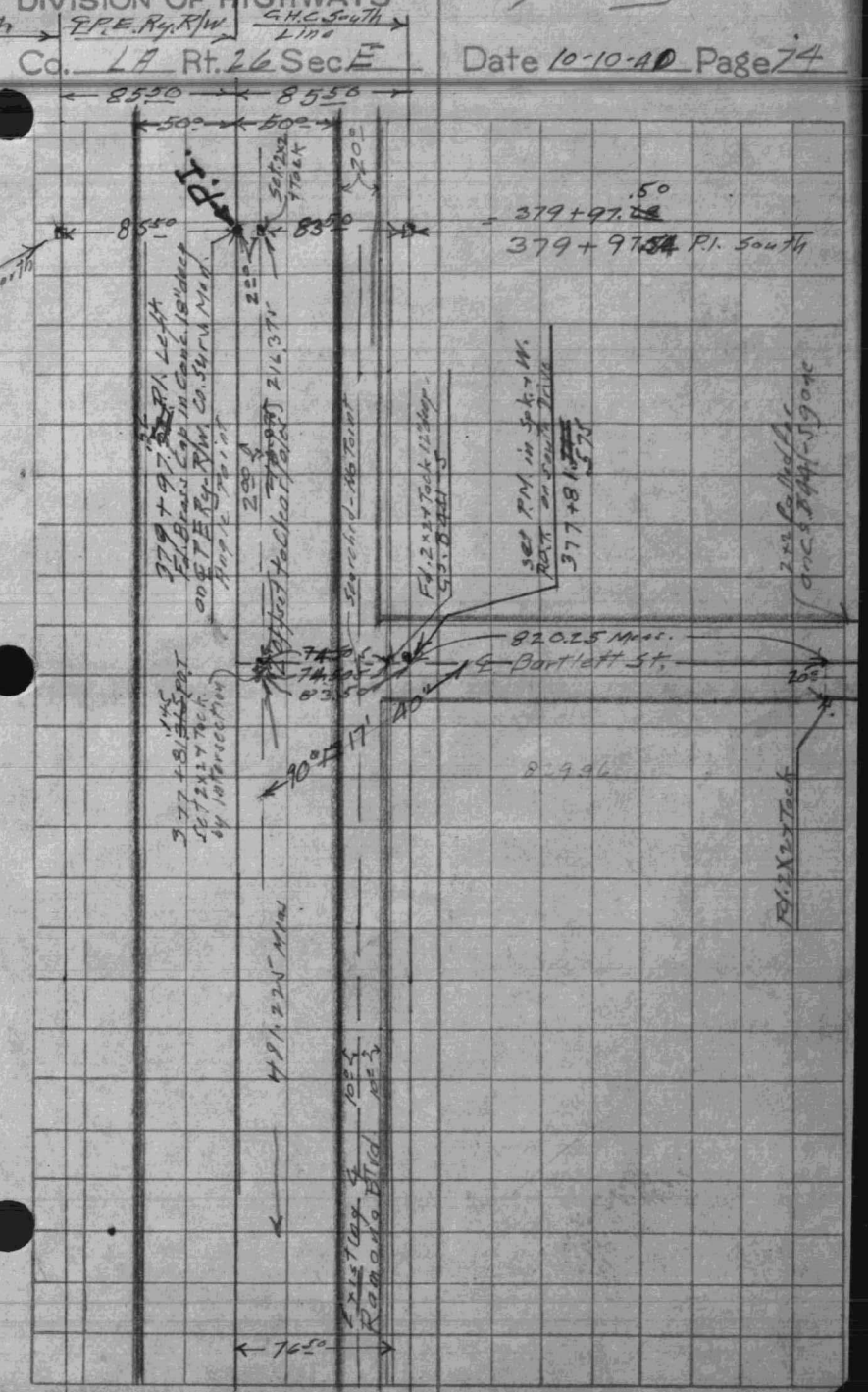

FB.1308-25 FB.A266-27 FB.1308-26

13

STATE OF CALIFORNIA DIVISION OF HIGHWAYS

E Line

Station

Co. L.A. Rt. 26 Sec. E Date 2-18-41 Page 75

Corey — Chief-Notes
Compagnon — K
Killen — H.C.
James — R.C.
Maupin — Flag

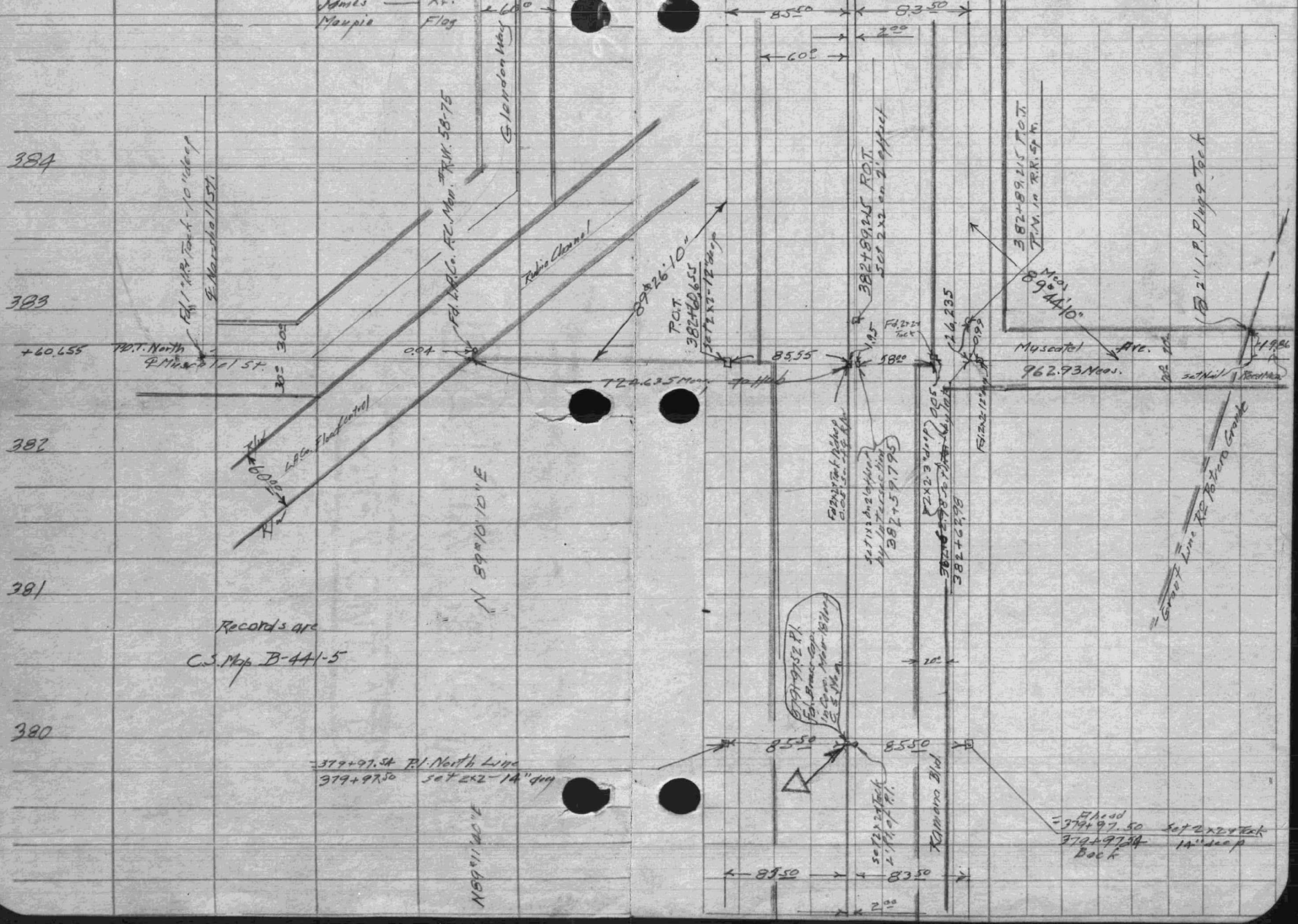

FB.1308-27 FB.A.266-28 FB.1308-28

STATE OF CALIFORNIA DIVISION OF HIGHWAYS

E Line

Station

Co. LA Rt. 26 Sec. E Date 2-17-41 Page 7

+61.26 P.O.T. North Line

389

+69.50 P.O.T. North Line
+60.09 P.O.T. North Line
+56.28 P.O.T. So. Drive

+28.48 P.O.T. North Dr. (at ℄ Channel)

388

+54.~~595~~ .105 P.O.T. South

Records
S. Map - B-441-5

387

386

385

384

388+69.50 P.O.T.
Set 2x2-8" deep

388+60.09 set L&T.
in E. Wall Channel

+96.83
387+~~98.735~~ P.O.T.
set L&T. in W. Wall Channel

+90.39
387+~~92.365~~ P.O.T.
Set 2x2 on R/W
Line L.A.Co. F.C.
See Pg 77

C.H.C. North Line

C.H.C. South Line
Corey & Party

2.00

388+56.28 P.O.T.
Cut + on R.R. Spk.

83.50

Set L&T.
388+28.48 P.O.T.

388+56.28
Set L&T. in
West Abut. P.E. Bridge

387+54.~~595~~ .105 P.O.T.
South Line

Ivar St.
1043.48 Meas

20.02

19.99 Rec.
& Meas.

N 89-10-10 E

20" fdn + to Clear Pole

Fd. 2x2-12" deep
Set 2x2-3" deep

24.45

0.50

Fd. 2" I.P. Plug Tack

89+44.30" Meas

Fd. 2" I.P. Plug Tack

℄ P.E. Ry R/W

E. Ramona

Blvd

85.50 85.50

60.00 60.00 50.00

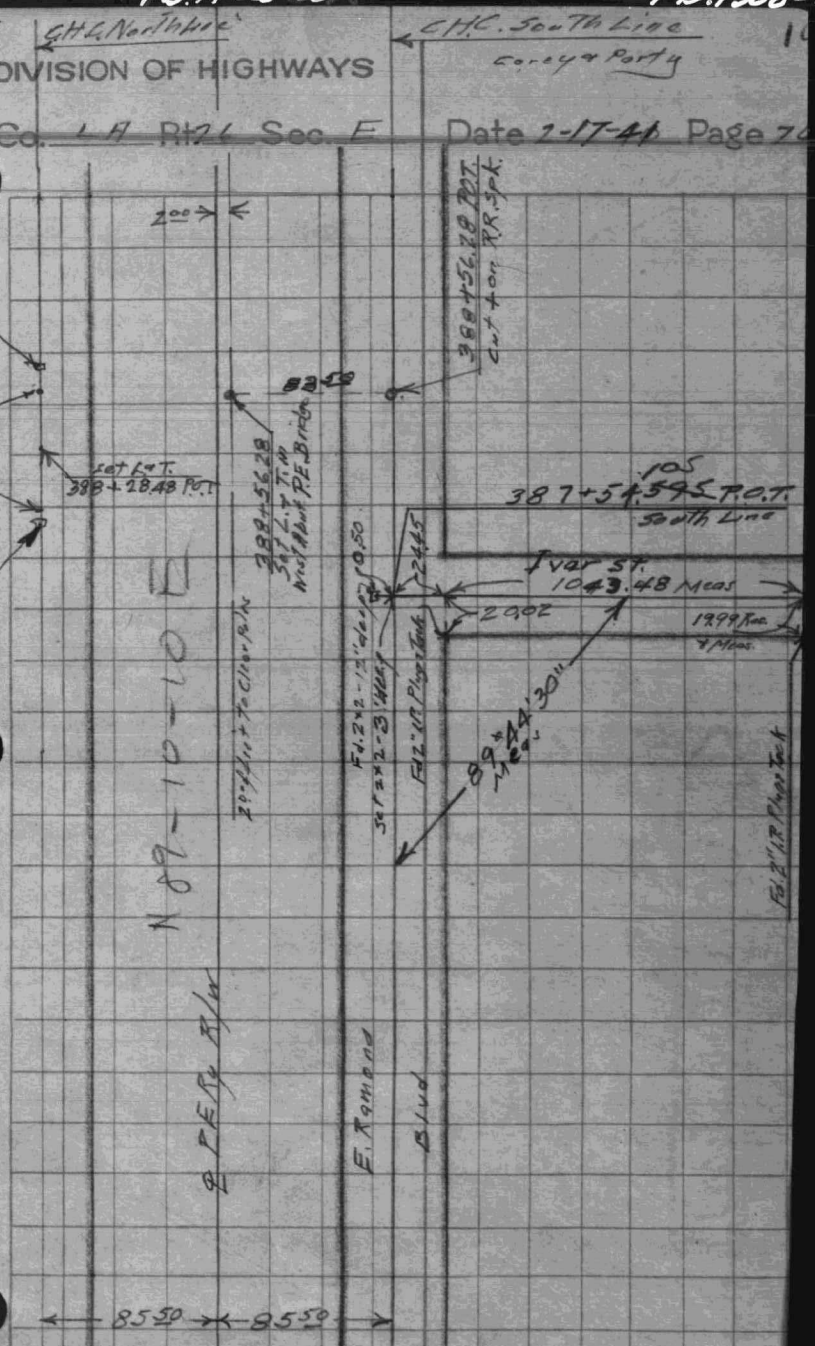

FB.1308-29 FB.A 266-29 FB.1308-30

Corey & Party

15

E Line

STATE OF CALIFORNIA DIVISION OF HIGHWAYS

Station

Co. LA Rt. 26 Sec. E Date 2-19-41 2-18-41 Page 77

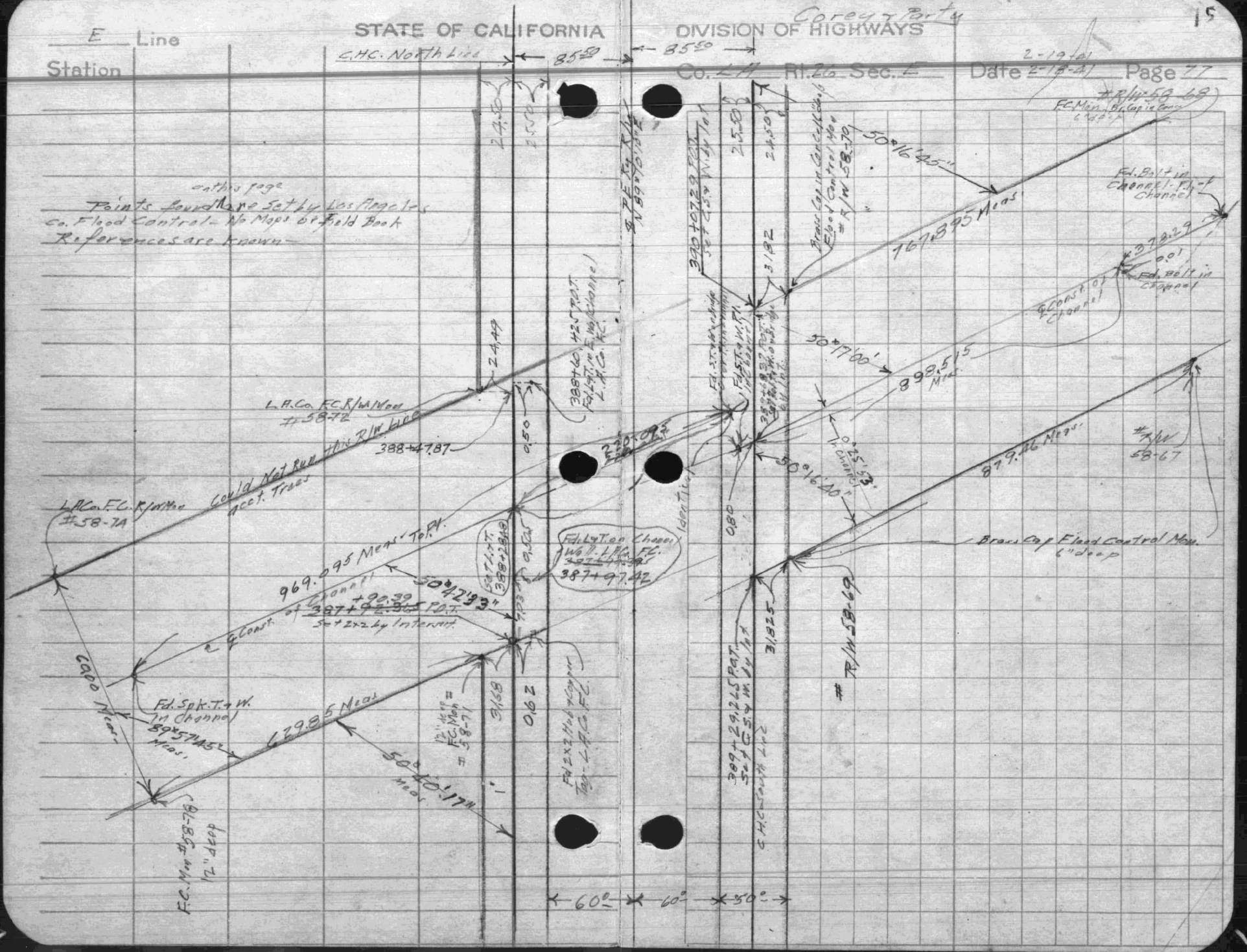

FB.1308-31

FB.A266-29A

FB.1308-32

STATE OF CALIFORNIA DIVISION OF HIGHWAYS

E Line

Station

Co. LA Rt. 26 Sec. E

Date 9-8-41 Page 29A

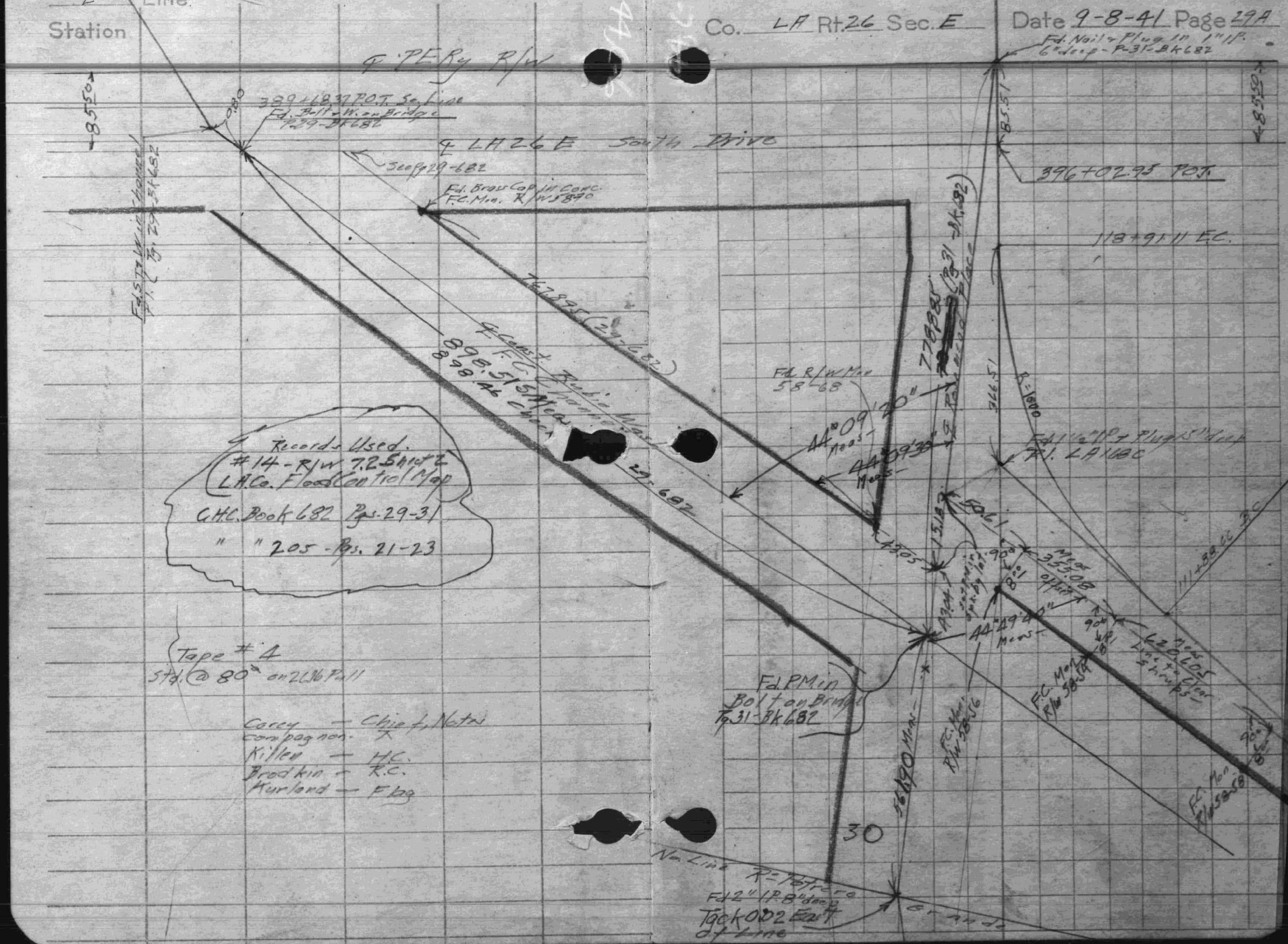

STATE OF CALIFORNIA DIVISION OF HIGHWAYS

Corey + Party

E Line

Station

Co. LA Rt 26 Sec E Date 2-27-41 Page 78



FB.1308-35 | FB.A266-31 | FB.1308-36

E Line | STATE OF CALIFORNIA | DIVISION OF HIGHWAYS | 31 | 18

Station | Co. LA | Rt. 26 | Sec. E | Date 2-27-41 | Page 79

Corey + Party

C.H.C. North Line → | ℄ P.E.Ry. R/W | ← C.H.C. South Line

400

399

See Pages 22-23-24-26
Book A 205 LA168C

398

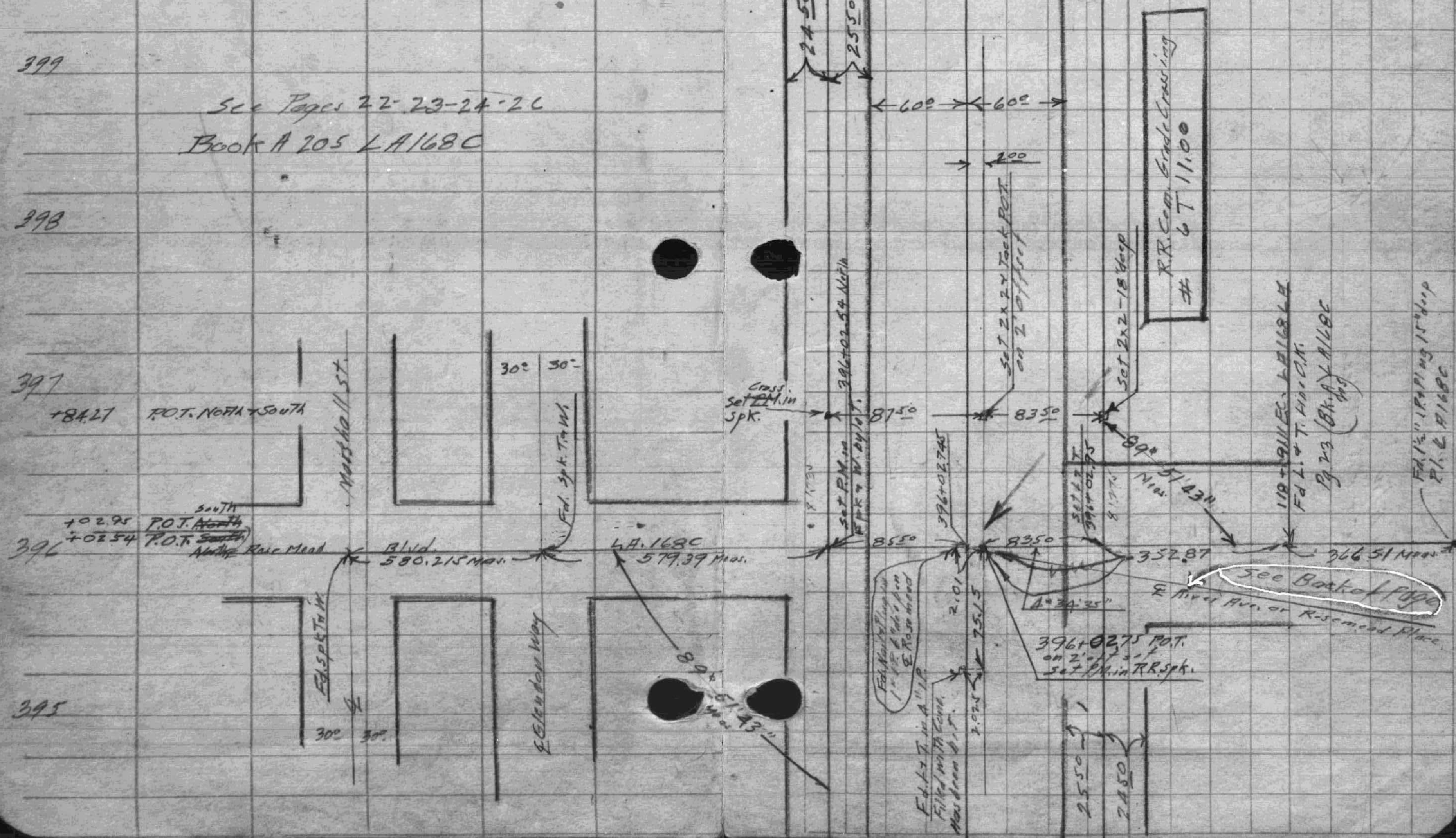

F.B. 1308-37 F.B. 1308-38

A-68-58

Alh. Line — STATE OF CALIFORNIA — DIVISION OF HIGHWAYS

H.H. Wildy - Notes
H. Compagnon - ⊼
A.H. Killen - H.C.
B.V. Hauger - R.C.
G. Rockfellow - Ax

A 68

Station — Record from C.S. Map 8-441 Sheet 3 of 6 Sheets. — Co. LA Rt. 26 Sec. Alh. — Date 3-17-39 Page 53
Clear & Warm.

Station	
264	
+21.97	No. Drive
+21.16	So. Drive
263	
+91.56	No. Dr. - P.O.T.
+91.56	So. Dr. - P.O.T.
262	
261	
260	
+33.46	No. Dr. P.O.T.
+32.65	So. Dr. P.O.T.
259	
258	

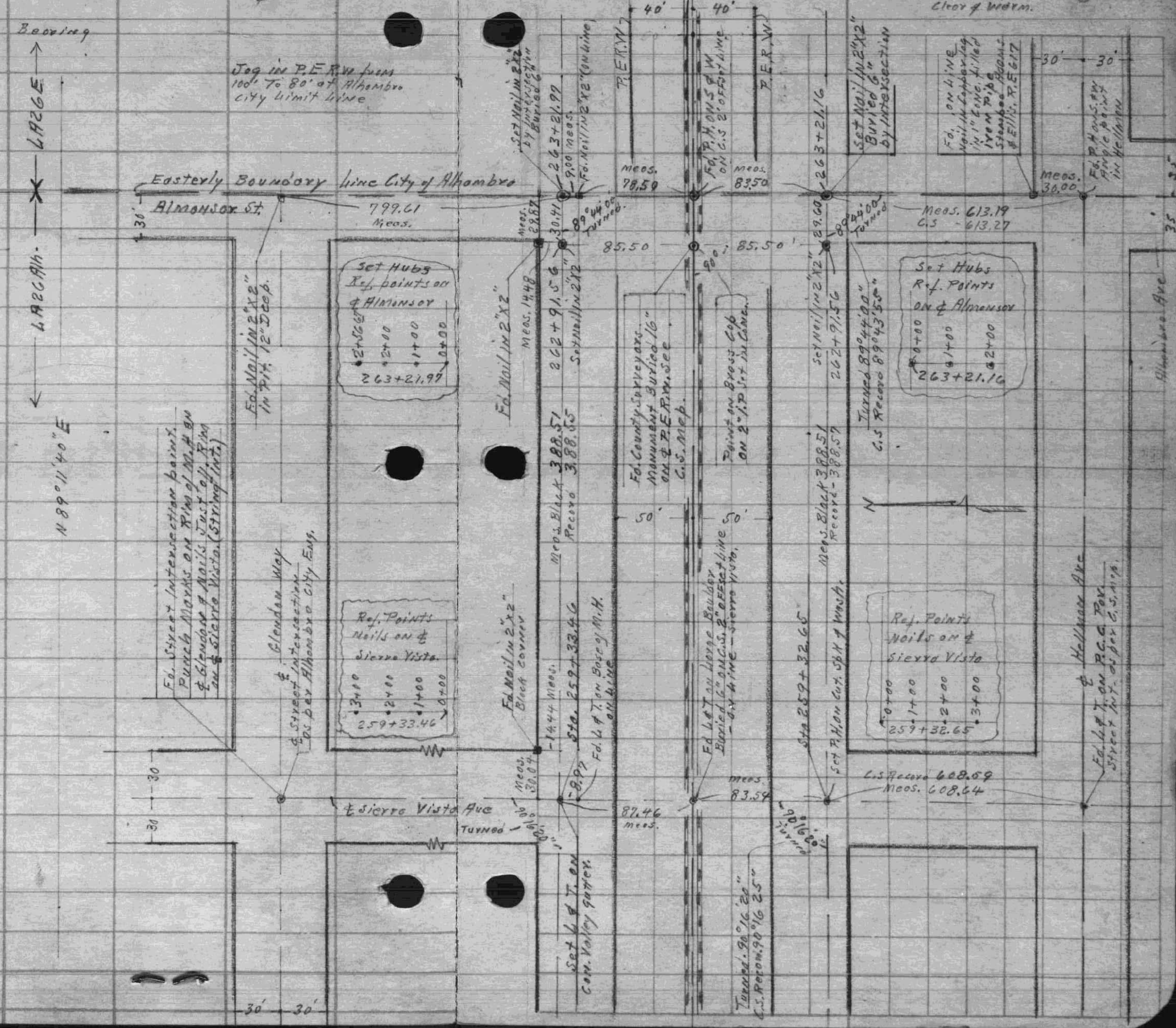

WS 38 A-6
WS 44 - A-6

FB. 1308-39

FB. 1308-40

A-266-1

STATE OF CALIFORNIA DIVISION OF HIGHWAYS

E Line

Station | Record from C.S. Map #B-441 - Sheet #3 of 6 Sheets

Co. LA Rt. 26 Sec. E Date 5-19-39 Page 54

Wilby

270

+13.49 P.O.T. No. Drive
+13.49 P.O.T. So. Drive
269

268

+13.77 P.O.T. No. Drive
267

266

265

264

N89°11'40"E
From C.S. Map.

Grain field — Alhambra Airport grounds



Sec. LA-26- Alh for Almansor

FB. 1308-41

FB. 1308-42

A-266-2

STATE OF CALIFORNIA DIVISION OF HIGHWAYS

E Line

Station Record from C.S. Map # B-441 Sheet 3 of 6 Sheets

Co. LA Rt. 26 Sec. E

Date 5-19-39 Page 55

Wildy

276

275

274

273

272

271

+84.06 P.O.T. So. Drive

270

N 89° 11' 40" E

Grain field. Alhambra-Airport grounds



Measured Distance on C.S. 2' off line South of ℄ P.E.R.W. (See C.S. Map.) from Easterly Limits Alhambra (Almansor St.) To Int. ℄ New St. = 2627.75 C.S. Record. 2627.73 Wildy

Mark Keppel High School grounds

Buildings under Construction

Possibly 35% Completed - P.W.A. Project.

FB. 1308-43

FB. 1308-44

A-266-3

STATE OF CALIFORNIA DIVISION OF HIGHWAYS

E Line

Co. 44 Rt. 26 Sec. E

Date 5-19-39 Page 56
Willy

Station	Record from C.S. Map # B-441, Sheet #3 of 6 Sheets
282	
281	
280	
279	
278	
277	
+88.04 P.O.T.	No. Drive
+88.04 P.O.T.	So. Drive
276	

N89°11'40"E

Grain Field — Alameda Airport grounds



FB.1308-45

FB.1308-46

A-266-4

STATE OF CALIFORNIA DIVISION OF HIGHWAYS

E Line

Station Record from C.S. Map # B-441 Sheet #3 of 6 Sheets

Co. LA Rt. 26 Sec. E Date 5-20-39 Page 57

Wildy

288

287

P.O.T. - 285+99.34 No. Drive

P.O.T. - 285+99.34 So. Drive

N89°11'40E

285

284

283

282

Grain Field - Alhambra Airport Grounds

WS.44-A-6

FB.1308-47

FB.1308-48

A 4766-5

STATE OF CALIFORNIA DIVISION OF HIGHWAYS

Co. 49 Rt. 26 Sec. E Date 5-28-39 Page 58

H. Willey — Notes
H. Compagnon — R
A. H. Kilian — L.C.
B.V. Haugen — R.C.
G. Rockefeller — Ax

Willey
Clear & Warm

℄ Line

Station | Record from C.S. Map # 8-44, Sheet 4 of 6 Sheets | Bearing

294
293
+86.08 No. Drive
+86.08 So. Drive
292
291
290
+48.29 — No. Drive
+48.84 — So. Drive
289
288

℄ New St. is straight line between Hallmark Ave & (Valley) Pennsylvania Blvd. as per C.S. Map. Used C.S. points, Fence at Hallmark & Valley to Establish ℄ New.

℄ P.E.R.W. & Tracks

℄ C.H.C. Line

C.H.C. Line No. Drive

Auxiliary Offset Line

So. Drive C.H.C. Line

85.50 — 85.50
.50 — .50

292+86.08

87.50 — 83.50

40.00 — 40.00

Set Nail in 2"x2" Buried 12"

Set Nail in 2"x2" Buried 10"

Set Nail in 2"x2" Buried 10"

Set Nail in 2"x2" Buried 12"

Set Nail in 2"x2" Buried 12" So. 292+86.08

P.E.R.W.

25 — 25

℄ Columbia St.

Fd. P.K. on Rim of Man Hole Sting Intersection (on line)

Fd. Punch Marks on Rim of Man Hole (Sting Intersection) See C.S. Map.

℄ Valley Blvd.

Fd. Spike & Washer Tin as per C.S. Map.

Fd. P.K. on Spikes & Washer at ℄ Intersection of Newly Walk, Marked ℄ of Glendale Way. Both points on Good Line.

N 89°11'40" E

℄ Pennsylvania Blvd.

Fd. P.K. on R.W. 0.01 West of Line

25 × 25

289+48.29

Set P.K. on Spike & Wash.

Fd. Nail in 2" Iron Pipe Prob. Corner

To ℄ P.E.R.W.

Set P.K. on Washer 0.03 East of P.K. on Spike (Int. point)

Fd. P.K. on Spike, Washer & Tin as per C.S. Map. On 2° Offset Line. P.K. is 0.03 West of ℄ New

Set P.K. on R.R. Spike

289+48.84

Meas. 146.98

Meas. 29.99

49.90 Meas.

87.50 Meas.

59.74

Meas. 30.07

83.50 30.04 Meas.

60.16 Meas.

Meas. 174.30

℄ New Ave

N 0°29'15" W

℄ New Ave

Rec. 90°45'30"

C.S. Record 454.90

454.90 Meas.

Ref. Points Set Nails on ℄ New

3+00 2+00 1+00

289+49.29

Turned 90°19'05" C.S. Record do.

Fd. Nail in Concr. Lilled 4" Iron Pipe

Set 289+49.30 at Int. Point P.K. on Washer To ℄ P.E.R.W.

Bras Cap Fd. 2" Iron Pipe

Turned 90°19'05"

Ref. Points Set Nails on ℄ New Ave

0+00 1+00 2+00 3+00

289+48.84

WS.W-A-6

WS.W-A-6

FB.1308-49

FB.1308-50

A-266-6

STATE OF CALIFORNIA DIVISION OF HIGHWAYS

E Line

Station Record from C.S. Map # B-441 - Sheet #5 of 6 Sheets

Co. LA Rt. 26 Sec. E Date 5-25-39 Page 59

Wiley

Bearing

300

299

298

297

296

+17.07 No. Drive

+17.07 So. Drive

295

294

N 89°11 40" E



FB. 1308-51

FB. 1308. 52

A-266-7

STATE OF CALIFORNIA DIVISION OF HIGHWAYS

E Line

Station Recovery from C.S. Map B-941 - Sheet 2-5 of 6 Sheets.

Co. 49 Rt. 26 Sec. E Date 5-25-39 Page 60

Clear & Hot. Temp. Noon 92°

Bearing

306

305

304

303

+72.59 No. Drive
+71.30 So. Drive

N 89° 11' 40" E

25' + 25'

Ed. P.K. on Sax. Wash. & T.W.

Meas. 336.11

Meas. 336.98

Meas. 187.47

℄ Jackson Ave

℄ Saxon Ave

℄ West Ramona Blvd

℄ Columbia St.

C.H.C. Line No. Drive

C.H.C. Line So. Drive

P.E. R.W.

Offset Auxiliary Line

Offset Auxiliary Line

Sta. 302 + 71.93 R=80 (Field Map) Pkg. 10-13-39

Ed. Nail in 2"x2" on C.S. 2' Offset Line

Set Nail in 2"x2" Buried 0.1

302 + 72.59

302 + 72.29

302 + 71.60

302 + 71.30

Ed. Nail

87.50

83.50

40.00

85.50

50'

45.50

Turned: 90° 26' 05"
Recov.: 90° 25' 55"

Set Nail in 2"x2" Buried 12"

Set Nail in 2"x2" Buried 10"

Set Nail in 2"x2" Buried 8"

Set Nail in 2"x2" Buried 0.1

Sta. 300 + 28.66

Set Nail in 2"x2" Buried 8" on C.S. 2' Offset Line

Turned 90° 26' 05"

+28.66 No. Drive
+28.66 So. Drive

300 + 28.66

80.0

300

WS 44-B-6

WS 44-B-6

FB. 1308-53

FB. 1308-54

A-266-8

STATE OF CALIFORNIA DIVISION OF HIGHWAYS

E Line

Station Recovo from C.S. Map # B-441 Sheet # 5 of 6 Sheets

Co. 4A Rt. 26 Sec. E Date June 1st 1939 Page 61

Wildy

Beoving

312

+48.83 No. Drive
+48.83 So. Drive

311

310

309

+69.78 No. Drive
+69.78 So. Drive

N 89° 11' 40" E

308

307

306

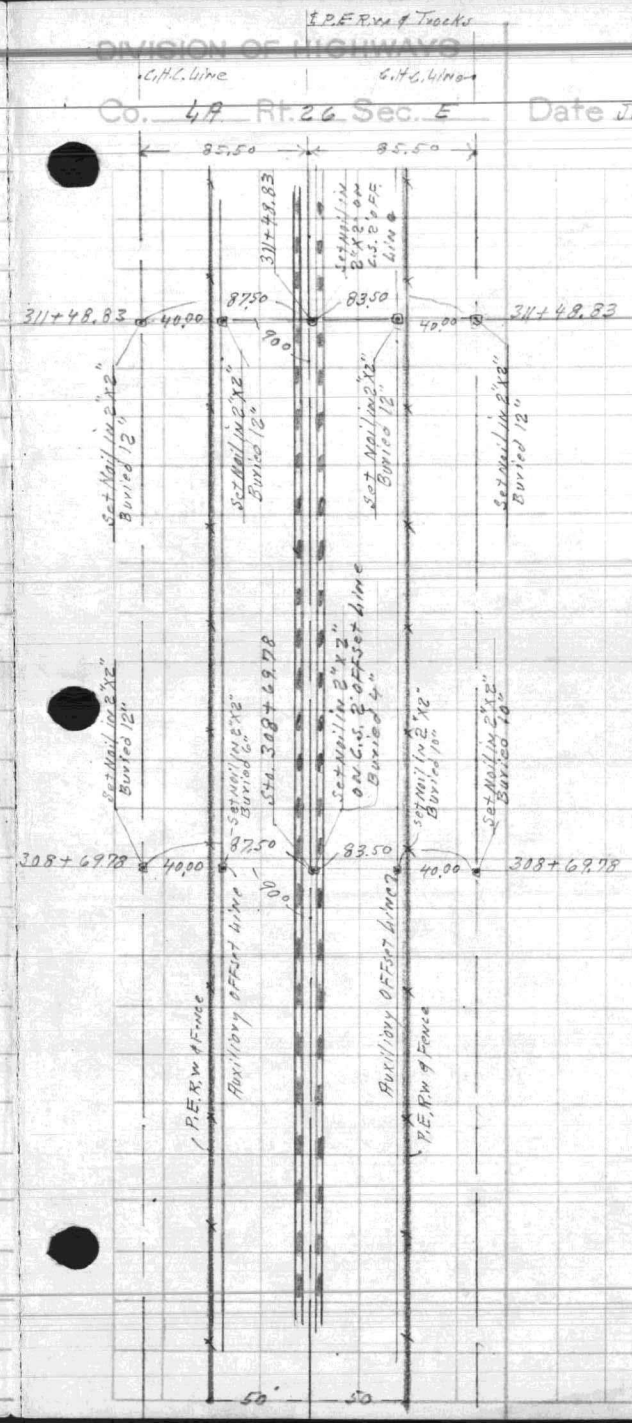

FB.1308-55 FB.1308-56

A-266-9

STATE OF CALIFORNIA DIVISION OF HIGHWAYS

E Line

Station Recovd. from C.S. Map #B-491 - Sheet #5 of 6 Sheets

Co. LA Rt. 26 Sec. E Date 6-1-39 Page 62

H.P. Wildy - Notes
H. Combsgrove - T
A.H. Killion - H.C.
E.V. Bauger - H.C.
G.E. Rocklellow - Stakes

Clear & Warm
Temp. 75° A.M.

Ties 6-28-40
Corey & Bird

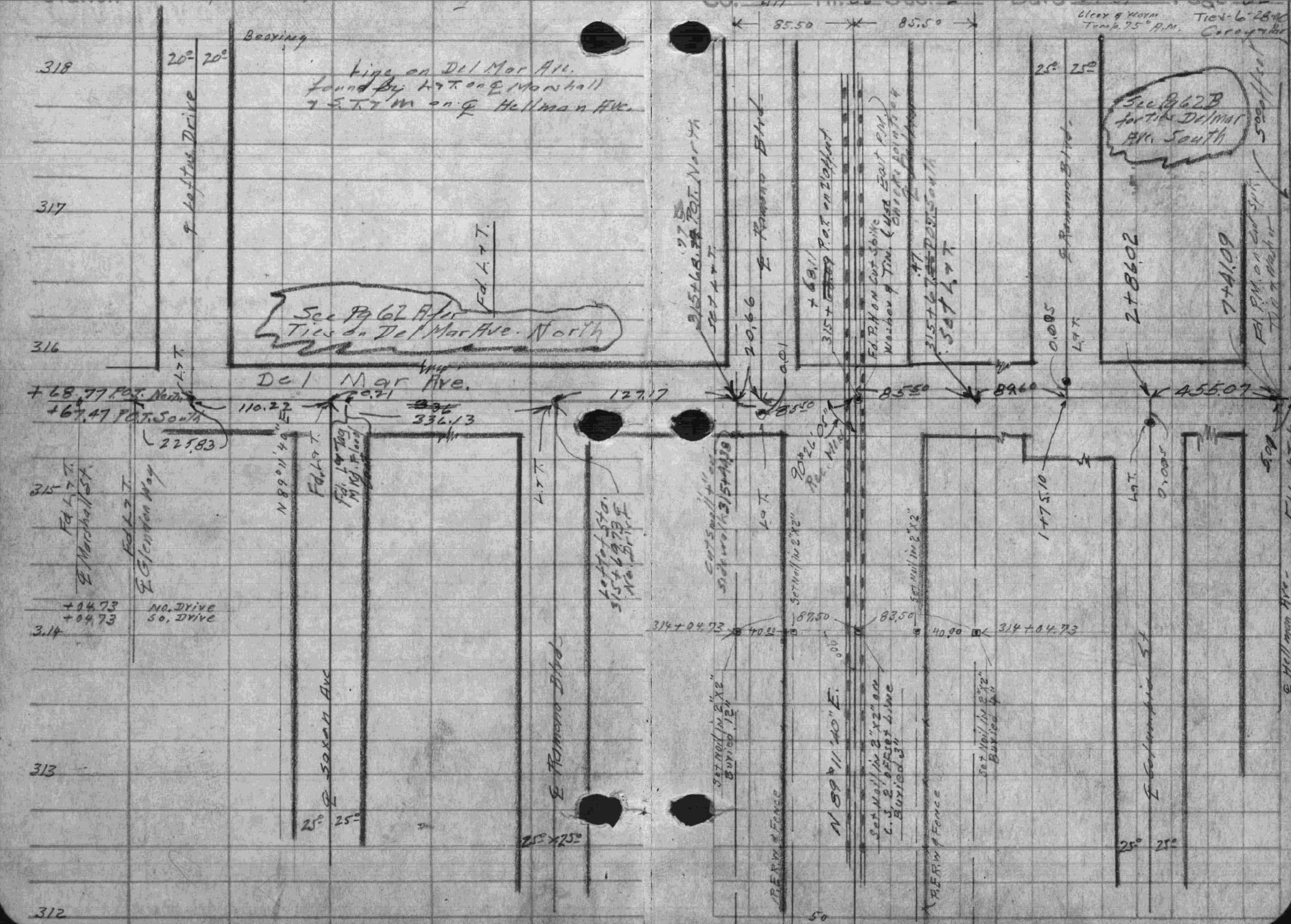

WS44-B-6

FB.1308-57

FB.1308-58

A-266-9A

Corey & Party

E Line

STATE OF CALIFORNIA DIVISION OF HIGHWAYS

Station

Co. LA Rt. 76 Sec. E Date 7-3-40 Page 62A

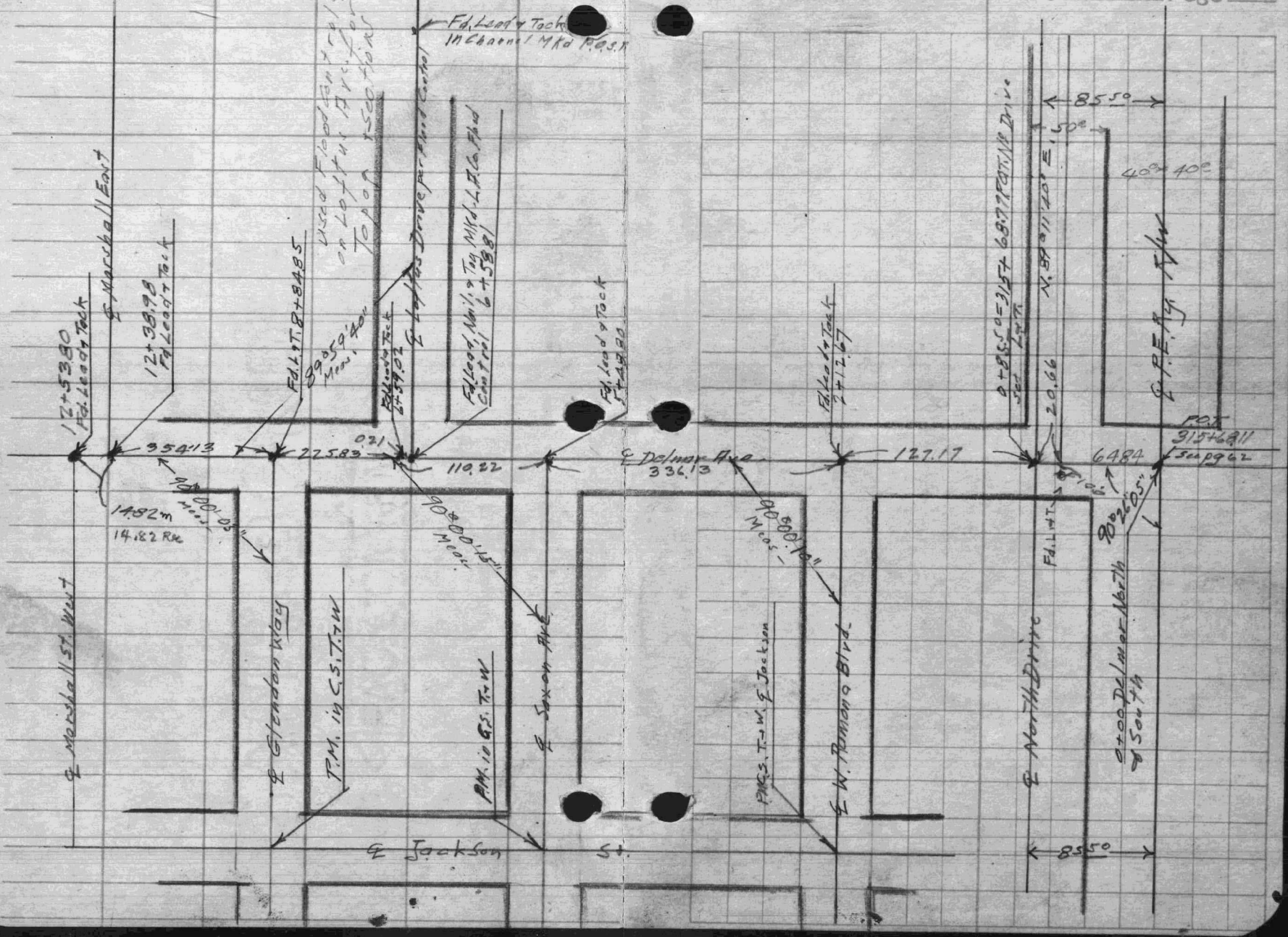

WS.44-B-6

WS.44-B-6

110.22
225.83
336.13

FB.1308-59 FB.1308-60

A-266-9B

Corey Party

STATE OF CALIFORNIA DIVISION OF HIGHWAYS

E Line

Station

Co. EA Rt 26 Sec E Date 7-5-40 7-10-40 Page 62B

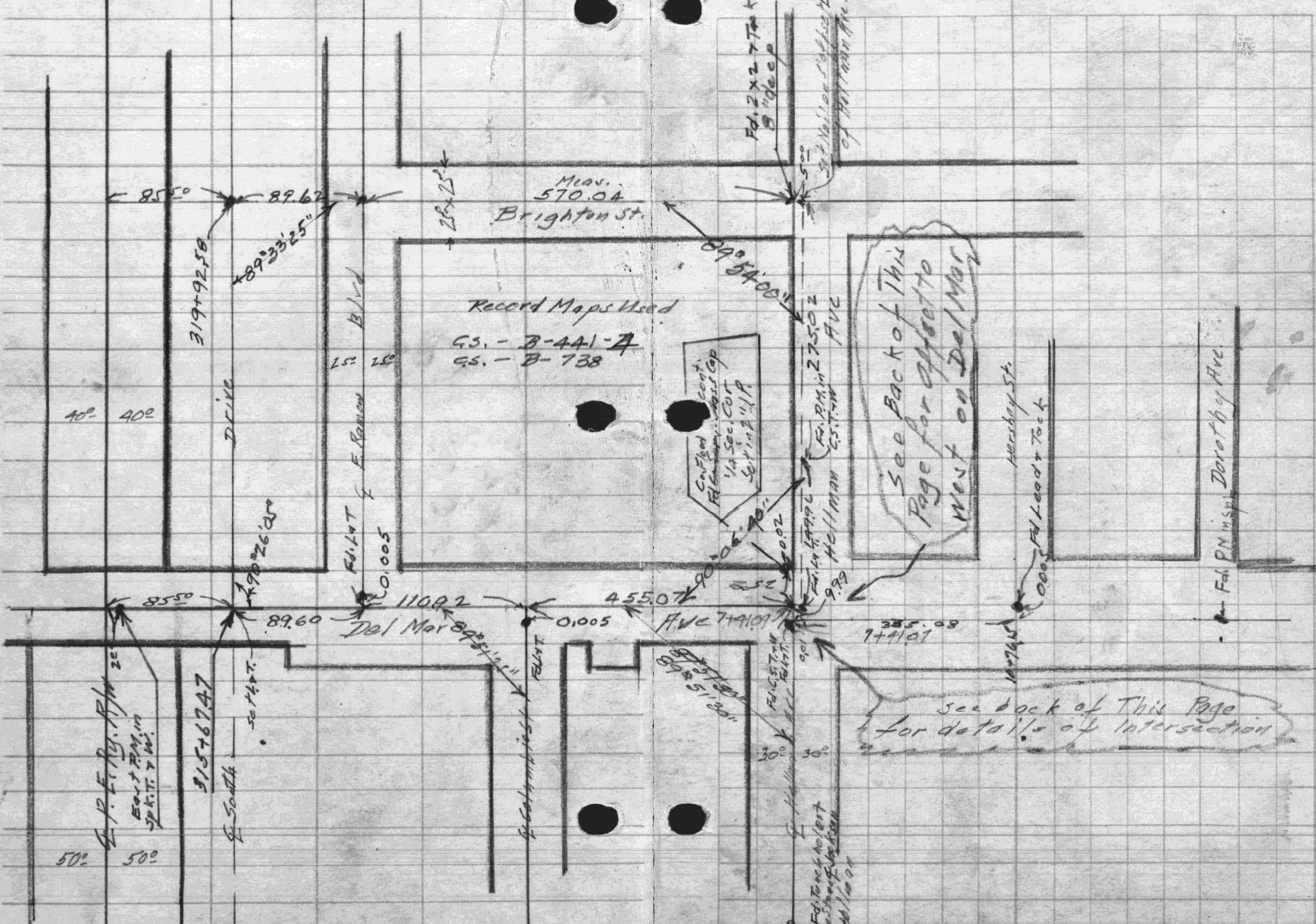

FB.1308-61

FB.1308-62

Back of A-266-9B

9
B

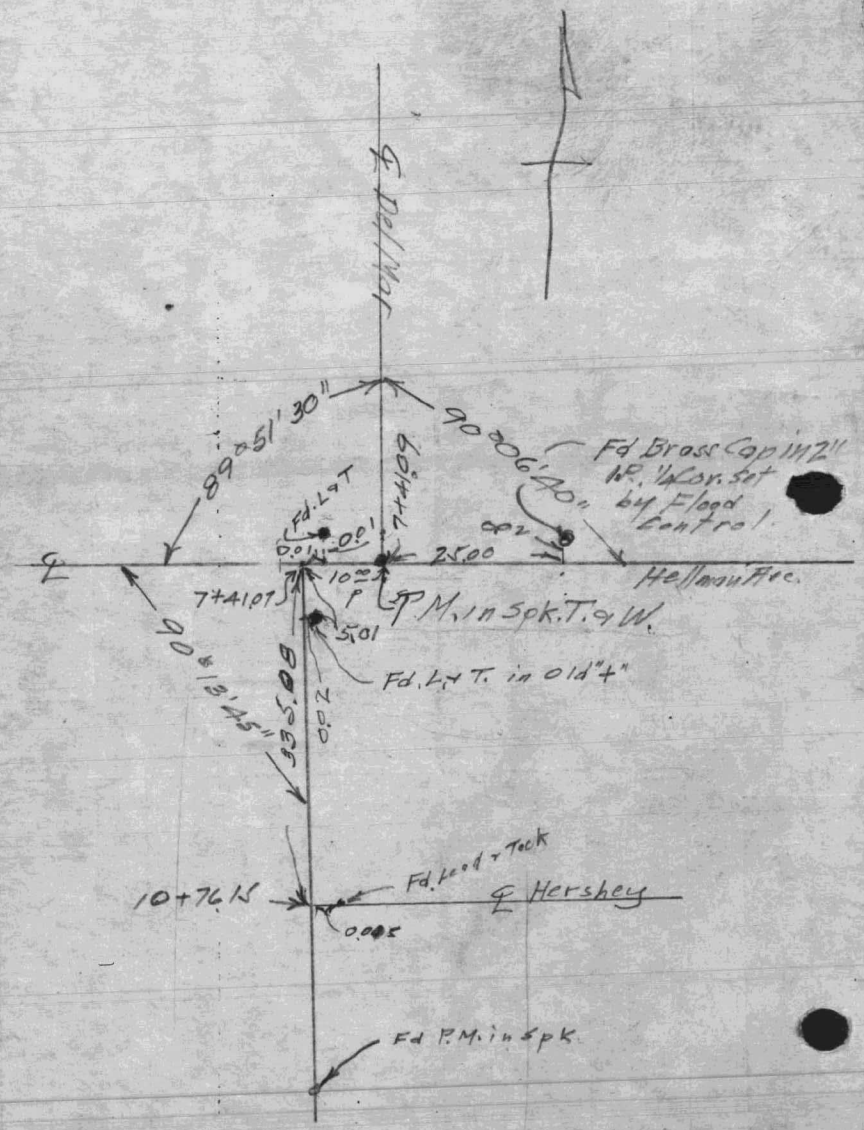

BOOK-A ~~68~~ 2

A 266

1/9-43

FB.1308-63

FB.1308-64

A-266-10

STATE OF CALIFORNIA DIVISION OF HIGHWAYS

E Line

Station Record from C.S. map # B-441 Sheet 5 of 6 Sheets.

Co. LA Rt. 26 Sec. E

Date 6-17-40 Page 63

Corey & Party

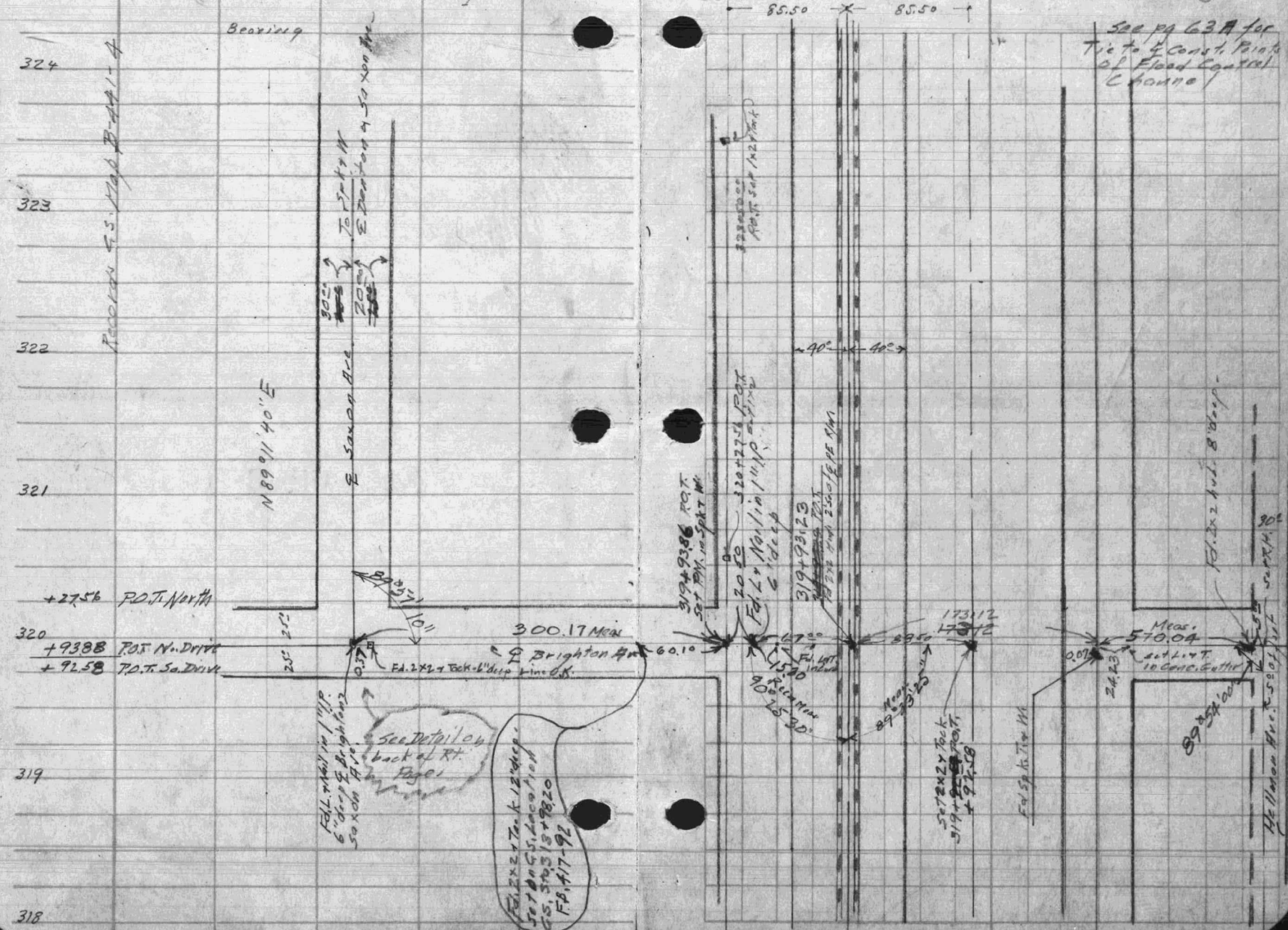

B-44-B-6

FB.1308-65

FB.1308-66

Back of A 266-10



BOOK-A ~~CB 2~~

A 266
1/9-43

FB.1308-67

FB.1308-68

A266-10A

E Line STATE OF CALIFORNIA DIVISION OF HIGHWAYS Corey & Party

Station Co. L.A. Rt. 26 Sec. E Date 6-27-40 Page 63A

Tie to Alhambra Wash Flood Control Channel - ℄ Const. points only Shown. Only R/W Mon. found is shown 23.11 Left of Sta. 325+28.71 South Drive.

See Pg 67B for R/W Ties

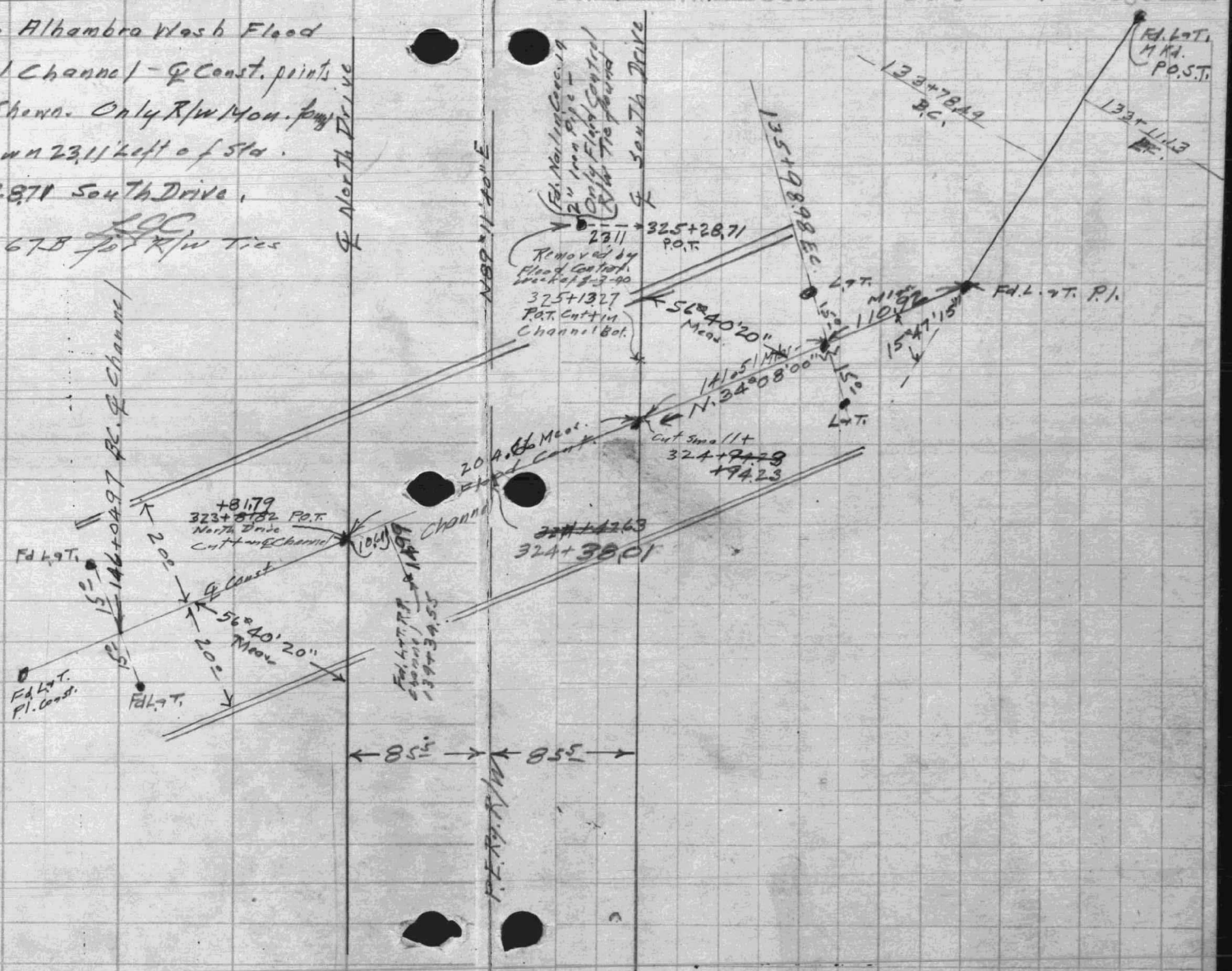

W5.44-B-6

W5.44-B-6

FB.1308-69

FB.1308-70

A 266-10B

STATE OF CALIFORNIA DIVISION OF HIGHWAYS

Corey & Party

E Line

Station

℄ H.C. North Line

Co. LA Rt 26 Sec. E

Date 8-1-40 Page 63B

C.H.C. South Line

Note - All L.A. Co. Flood Control Monuments are Brass Cap in 2" I.P. Stamped L.A.Co. F.C. & Number unless otherwise noted.

F.C. Mon. #R/W 56-4

F.C. Mon. #R/W 56-2A

F.C. Mon. #R/W 56-2A

See Sketch Below

Flood Control Mon. #R/W. 56-2

F.C. Mon. #R/W 56-1

L.A.Co. Flood Control Channel R/W

SOUTH LINE SAXON AVE

NORTH LINE SAXON AVE

Flood Control Easement PER R/W

Set Tack in Top of Curb

Q PER R/W

IDENTICAL

F.C. Mon. #55-76

F.C. Mon. #55-75

F.C. Mon. #55-77

F.C. Mon. #55-79

F.C. Mon. #55-81

F.C. Mon. #55-80

F.C. Mon. #55-78

F.C. Mon. #55-82

F.C. Mon. #55-83

F.C. Mon. #55-84

F.C. Mon. #55-85

F.C. Mon. #55-86

F.C. Mon. #55-87

F.C. Mon. #55-88

F.C. Mon. #55-89

F.C. Mon. #55-90

F.C. Mon. #55-91

F.C. Mon. #55-92

F.C. Mon. #55-93

F.C. Mon. #55-94

F.C. Mon.

FB.1308-71

A 266-11

FB.1308-72

STATE OF CALIFORNIA DIVISION OF HIGHWAYS

E Line

Station

Co LA Rt. 26 Sec. E Date 12-21-32 Page

Carey & Berry

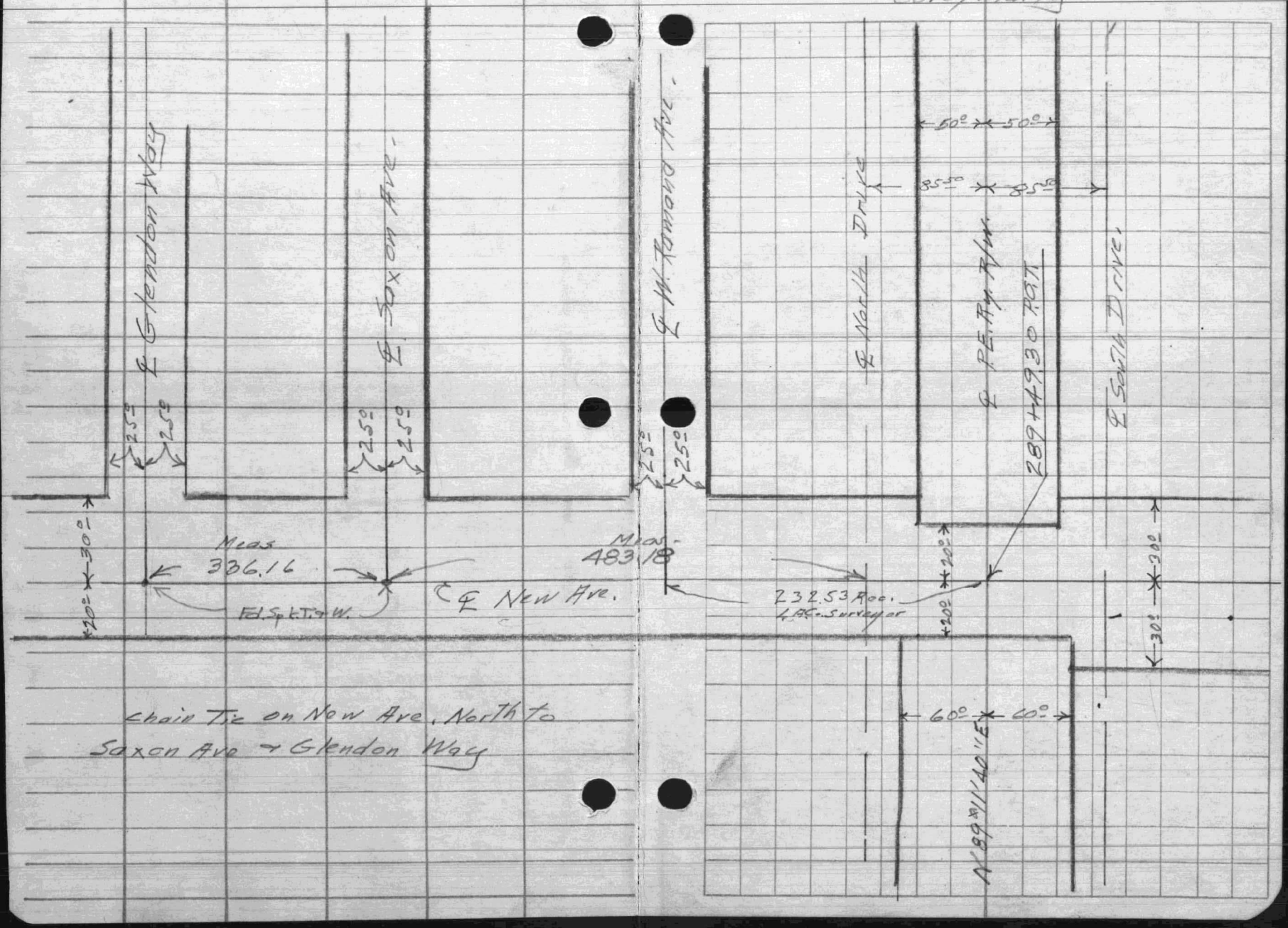

Chain Tie on New Ave. North to Saxon Ave + Glendon Way

W5.44-A-6

W5.44-A-6

A 266-12

Corey & Party

12

STATE OF CALIFORNIA DIVISION OF HIGHWAYS.

E Line

Co. LA Rt. 26 Sec. E Date 1-12-40 Page

Station	
	Tie to 4" I.P. Mon. 289+67.97 L # 26 E
289+67.97	P.O.T.
289+49.30	P.O.T.

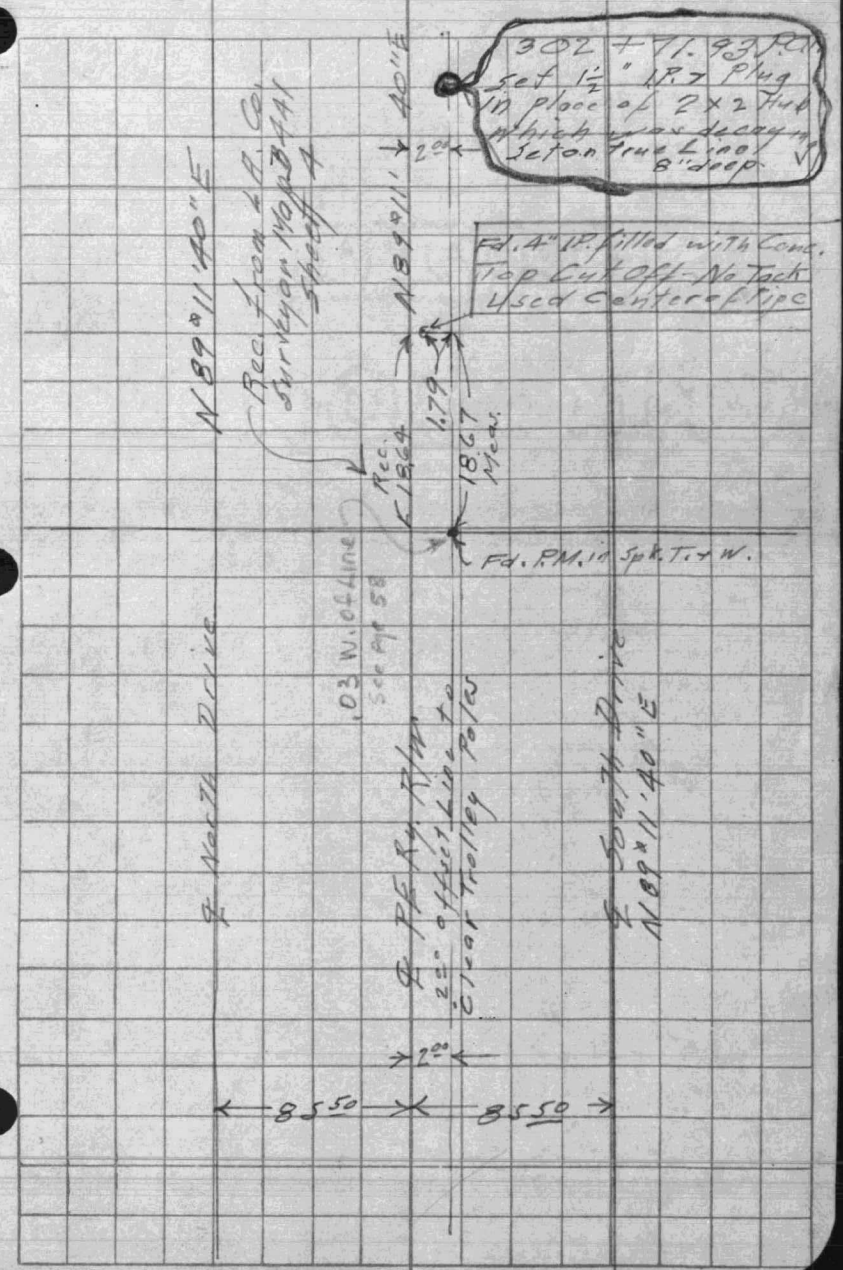

FB.1308-75 FB.1308-76

A 266-13

E Line STATE OF CALIFORNIA DIVISION OF HIGHWAYS

Station Co. LA Rt 26 Sec. E Date 6-19-40 Page 64

Corey & Porto

Records from C.S. Map B-441-4

329

328

327

+97.43 P.O.T. No Drive

326

+30.00 P.O.T. North & South Line

325

+75.62 P.O.T.

324

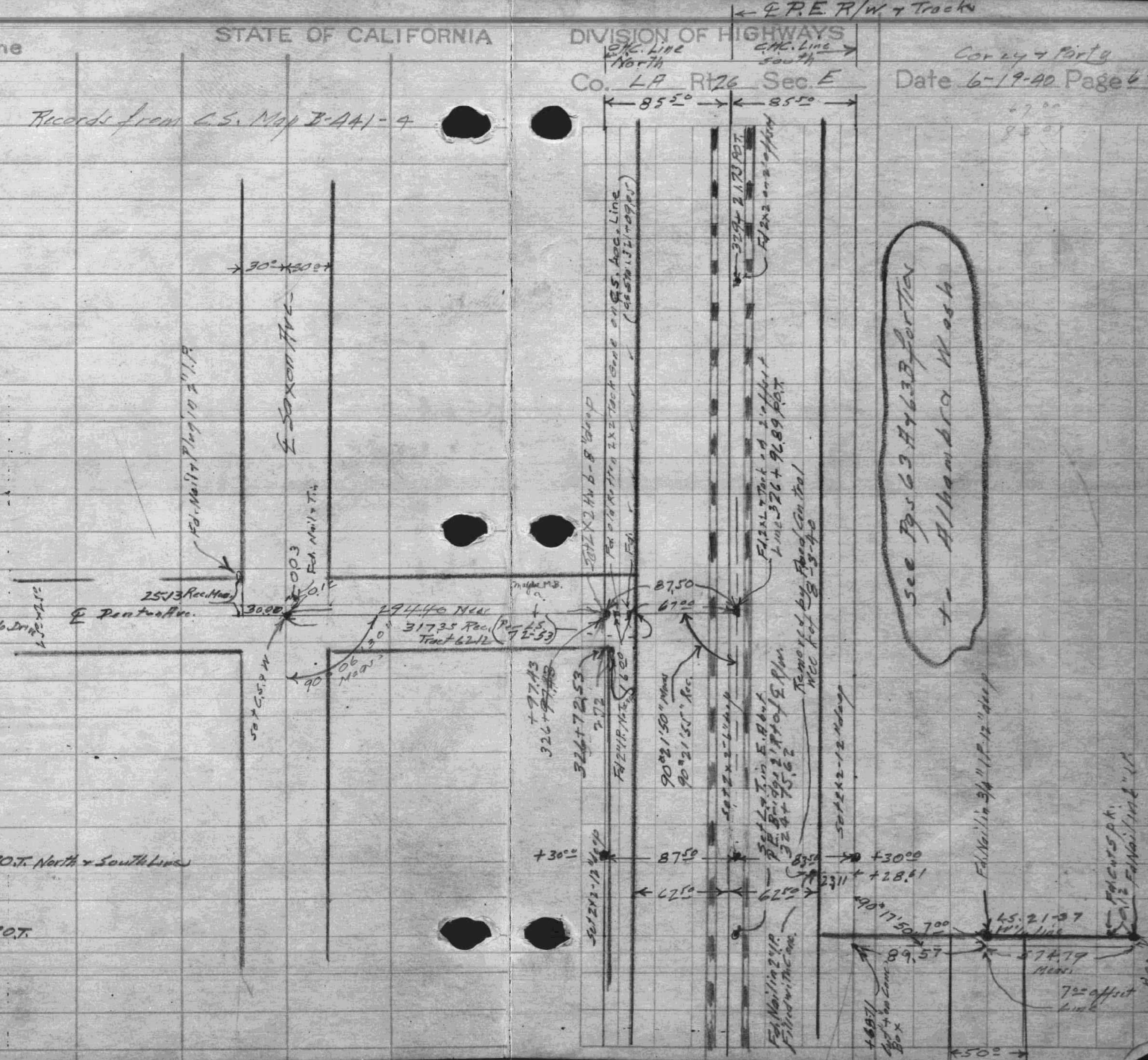

FB.1308-77

FB.1308-78

A-266-14

STATE OF CALIFORNIA DIVISION OF HIGHWAYS

Co. LA Rt. 26 Sec. E Date 6-20-40 Page 65

E Line

Station	
	Records from G.S. Map
334	3-441-4
333	
332 +10.00	P.O.T. ~~P.O.T.~~ North + South
331	
330	
329 + 21.18	+22.30 P.O.T. North P.O.T. South Drive

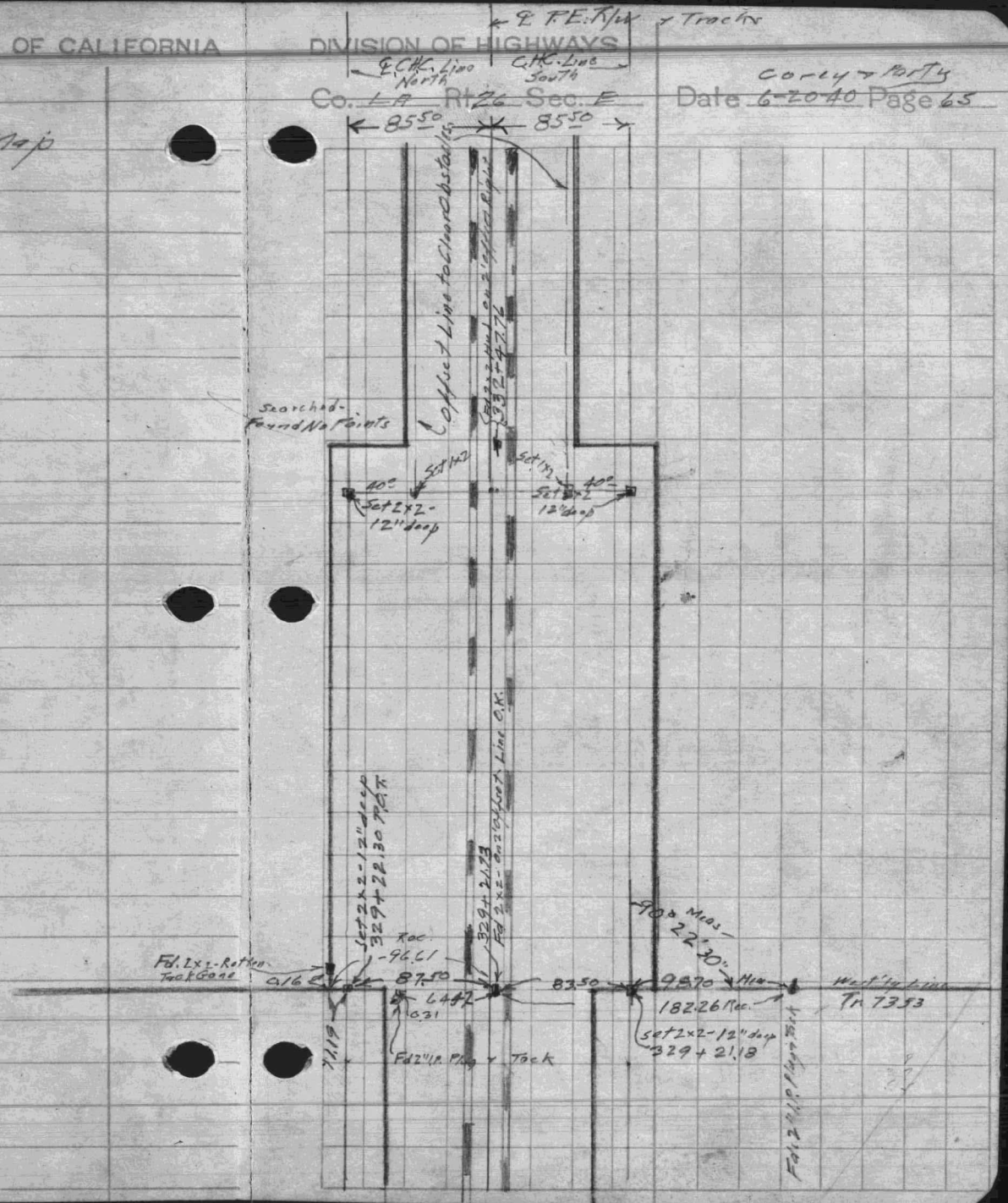

Notes Ck'd by _____ Survey of _____ F. B. 1308 Pg. 79

Map No. _____ W. O. _____ Tape No. _____ St'd _____ °F

Office Work _____ Surveyed by _____

WS 36 A-4

DeLaney & Party
Feb.

DIVISION OF HIGHWAYS

Co. LA Rt. 167 Sec. A Date 4-10-44 Page 1

State FB-A-200-1 P.-A.E.S. 4-17

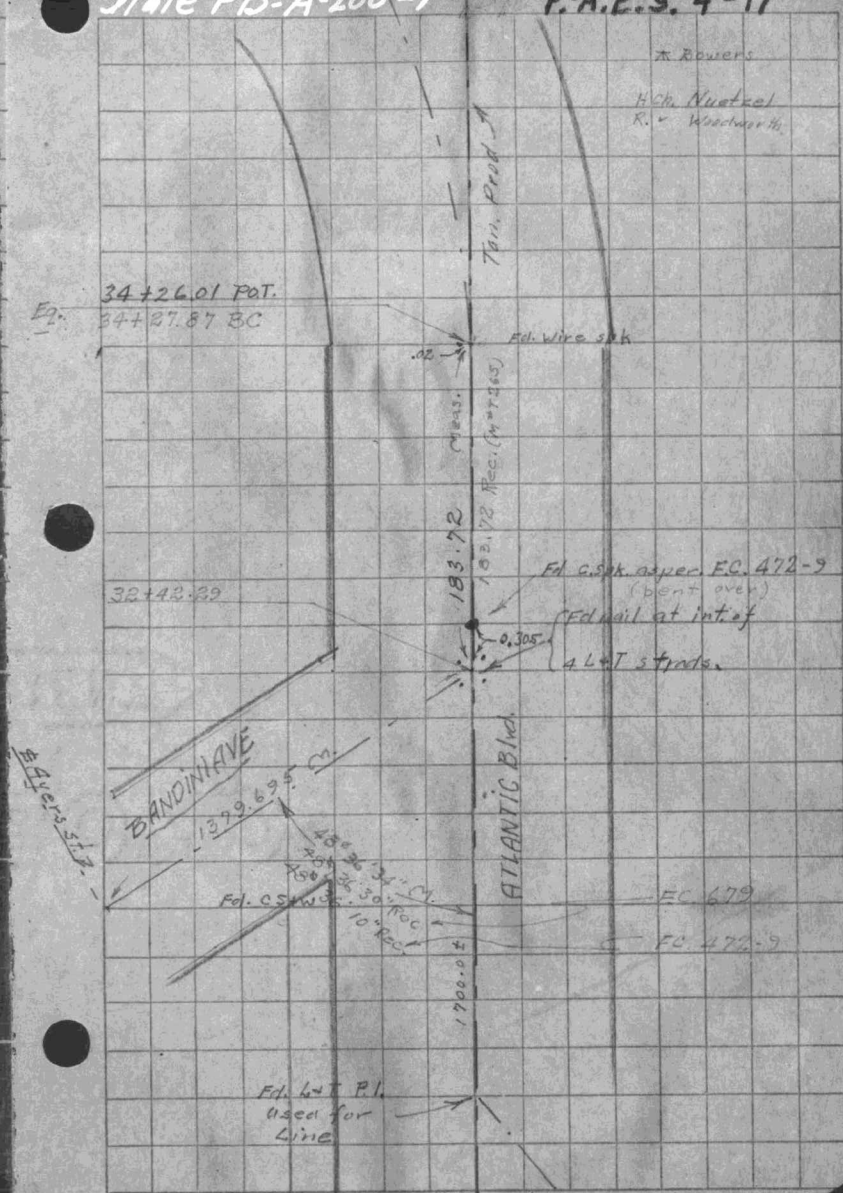

Note: Any Additions or Changes on This Sheet Must be Made or Circled in Red Ink With Date and Name of Person Making Change.

Do not extend notes this side of this line.

RETURN TO
LOS ANGELES COUNTY SURVEYOR
700 HALL OF RECORDS

FORM 247 5M 11-46

F. B. 1308 PG. 80

W336-A-4

DIVISION OF HIGHWAYS

DeLaney + Party

Co. LA Rt. 167 Sec. A Date 4-11-44 Page 2

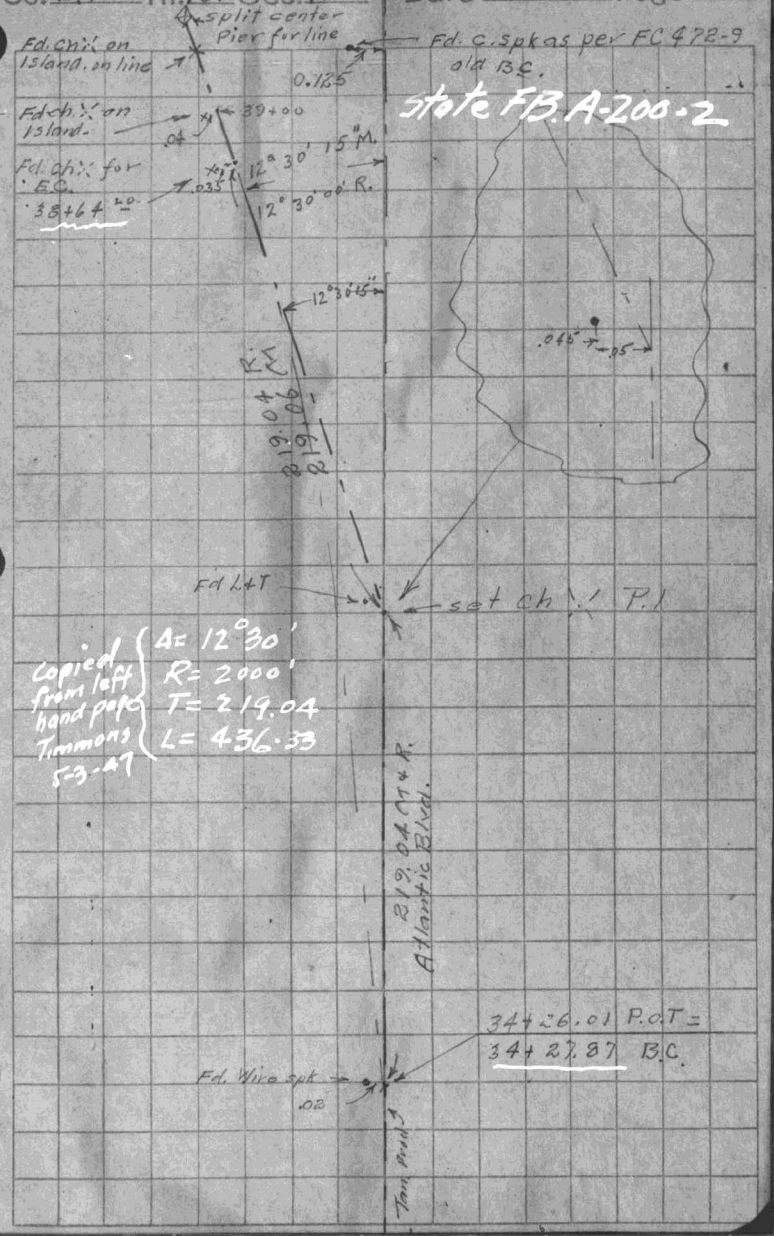

RETURN TO
LOS ANGELES COUNTY SURVEYOR
700 HALL OF RECORDS

Note: Any Additions or Changes on This Sheet Must be Made or Circled in Red Ink With Date and Name of Person Making Change.

Do not extend notes this side of this line.

FB.1308-81

FB.1308-82

FB.A-204-47

STATE OF CALIFORNIA DIVISION OF HIGHWAYS

Line

Station

Co. LA Rt. 168 Sec. B Date 1-27-36 Page 3

N 23°42'42" E

125+81.82 Shady Lane

△

121+96.29 Pot track line

N 23°40'17" E

119+41.03 ℄ of Maxina St.



WS 36-C-6, D-6

FB. 1308-83

Back of FB. A204.47

FB. 1308-84

C

47

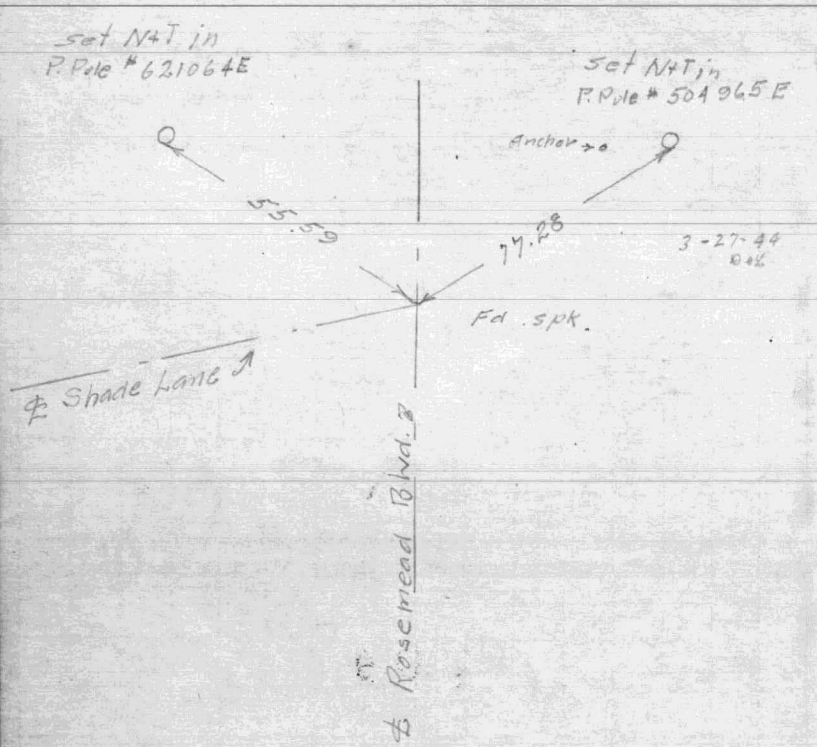

Received from Survey & Second St.

Date 4/7/47

Survey Notes as follows:

County LA Route 168 Section B

Book Nos. A204

Page 47-53 to Page 68-78A

83-85

Signed [illegible]

Orig. to Dist. Office
Dupl. retained

Co Sur. 600 Union Leagu

FB.1308-85 FB-A204-48 FB.1308-86

STATE OF CALIFORNIA DIVISION OF HIGHWAYS

Line

Station

Co. LA Rt. 168 Sec. B Date 1-27-36 Page 4

~~135+22.89 EC~~

135+22.86 P.O.T

135+22.92 EC =

131+50 = 0°007

132 = 0°150

+50 = 0°293

133 = 0°436

+50 = 0°58

134 = 1°123

+50 = 1°266

135 = 1°409

+22.89 = 1°4730

N 20°07' 42" E

133+35.35 Δ RR tracks

Δ = 3°35

R = 6000

T = 187.~~71~~ 68

L = 375.25

131+47.67 BC

~~131+47.64 BC~~

N 23°42' 42" E

125+81.82 Δ shady lane

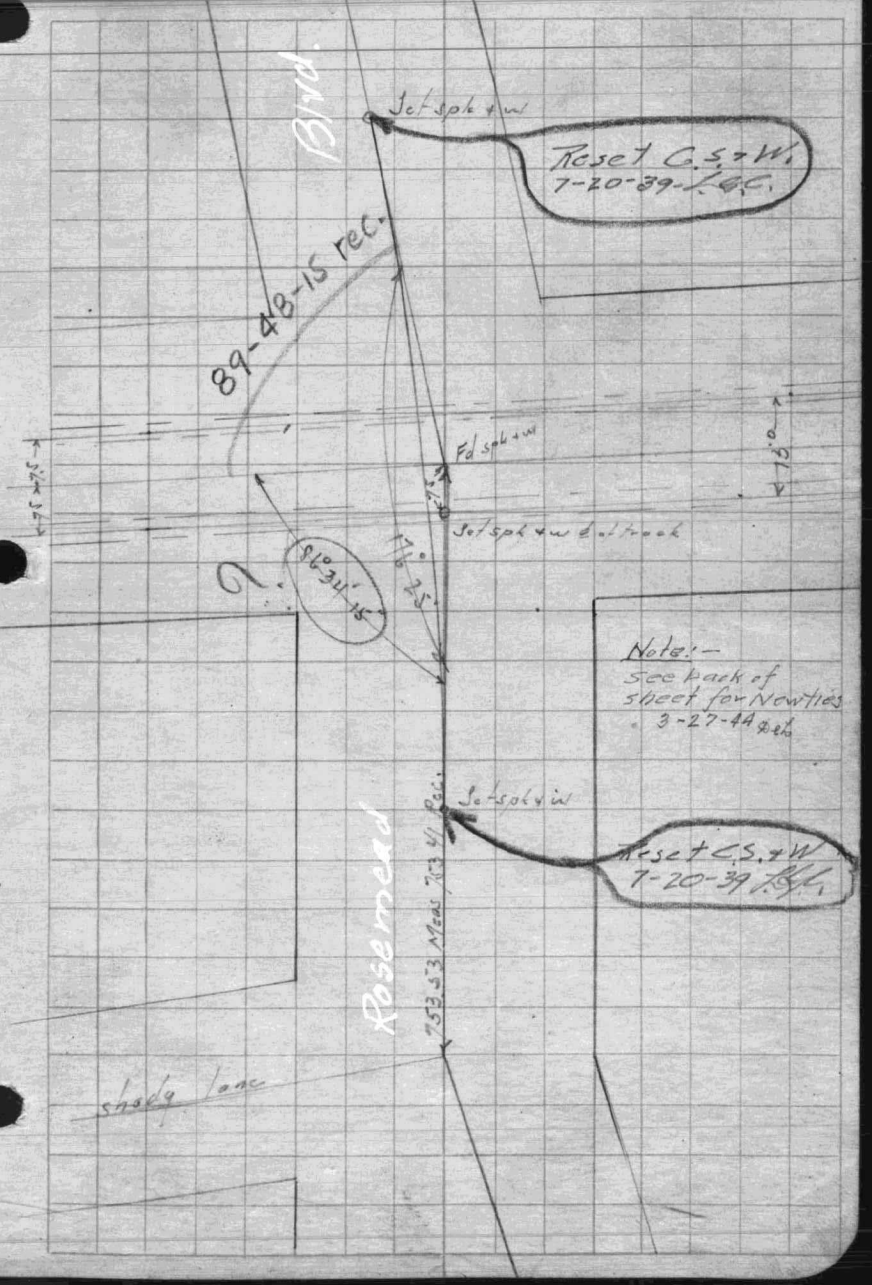

WS.36-B-6, D-5

C

48



BOOK-A 204

FB.1308-89

FB.1308-90

FB A 204-49

STATE OF CALIFORNIA DIVISION OF HIGHWAYS

Co. LA Rt. 168 Sec. B Date 1-28-36 Page 5

Station	Line
141+25.42	Pot Slauson Ave
137+65.72	Pot ℄ Burke St
135+22.~~59~~ 92	E.6

N 20° 07' 42" E

Note:- see back of sheet for New Ties - 3-27-44 R.L.



Back of FB. A 204-49

C

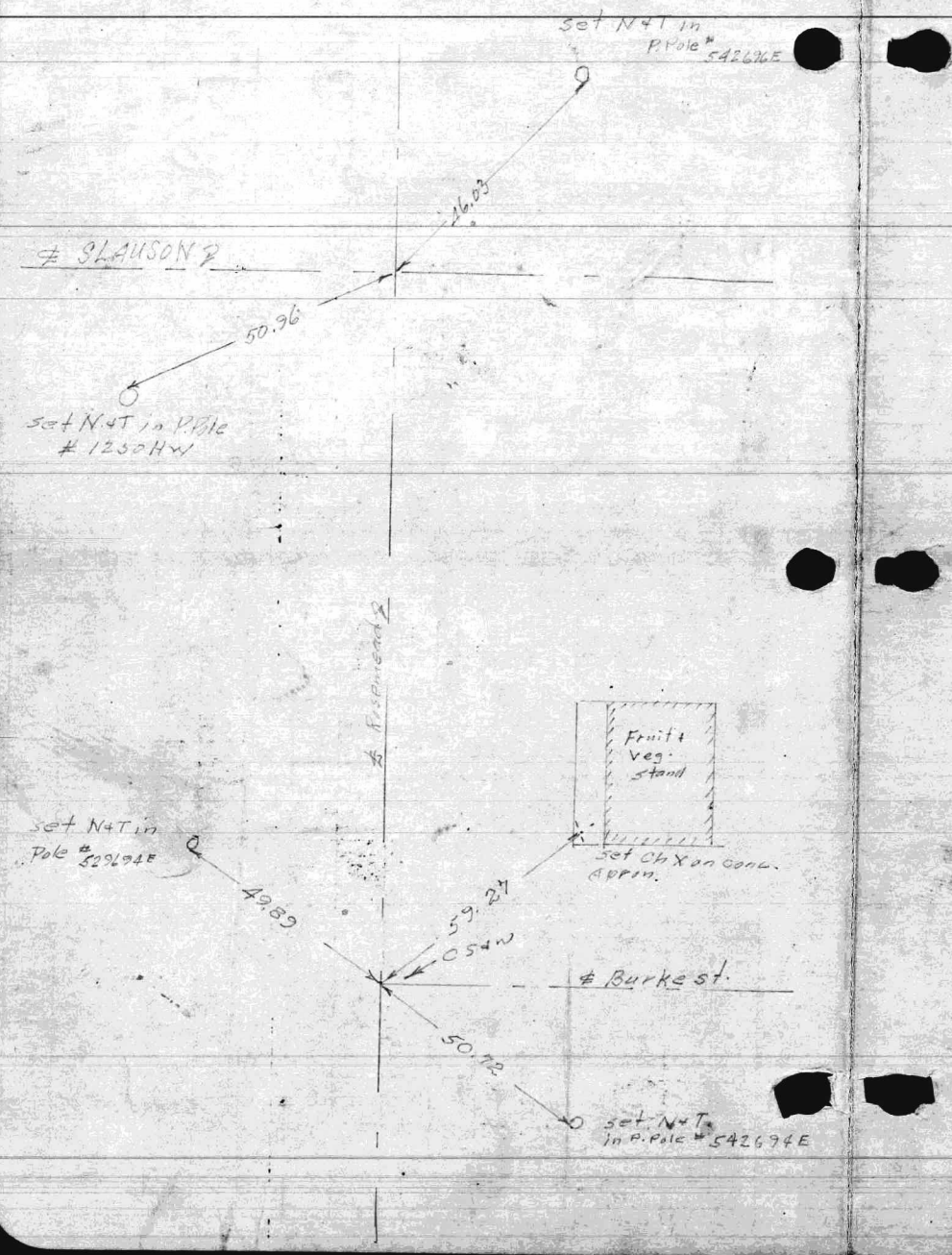

131+47.67
1 87.68
133+35.35

BOOK-A 204

FB.1308-93

~~FB.50~~ FB.A 204-50

FB.1308.94

STATE OF CALIFORNIA DIVISION OF HIGHWAYS

Line

Station

Co. LA Rt. 168 Sec. B Date 1-28-36 Page 6

146+65.36

40.00

Fd. 2" Iron Pipe

90.00

Note:- see back of sheet for New Ties 3-27-44 Rel.

Blvd

290.00 Rec + Meas

Fd spk in Conc

144+85.36 Pot Bermudez St.

N 20° 07' 42" E

144+55.65 Fd 3" fence post set in conc on prop cor.

25.00

Rosemead

359.84 Rec 359.94 Meas

141+25.42 Slauson Ave

FB.1308-95

Back of FB.A 204-50

FB.1308-96

C

50



BOOK-A 204

FB.1308-97 FB.A204-51 FB.1308-98

B' Line — Station

STATE OF CALIFORNIA DIVISION OF HIGHWAYS

Co. LA Rt. 168 Sec. B Date 3-2-36 Page 6P

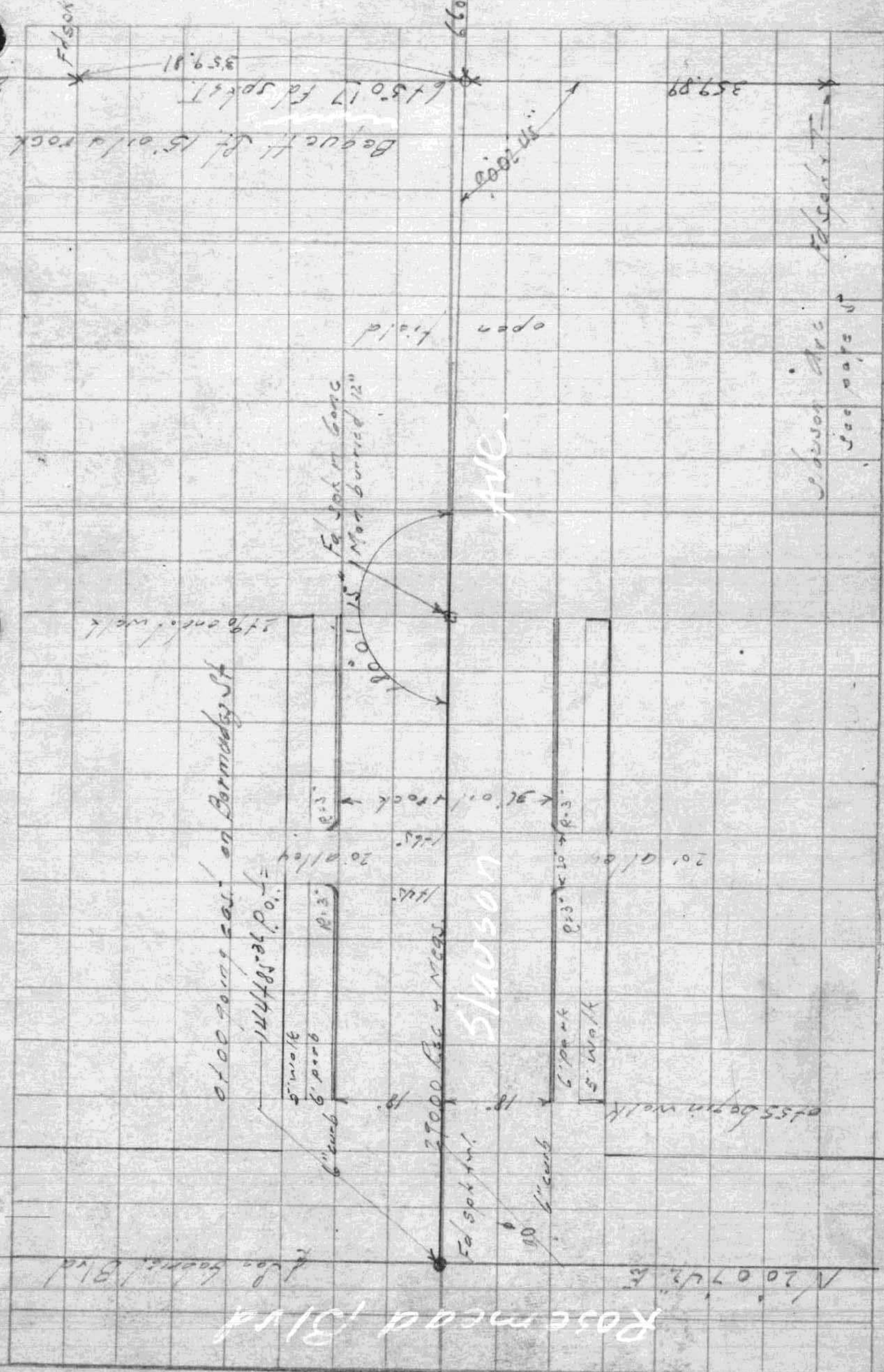

FB.1308-99

FB.1308-100

FB.A 204-52

STATE OF CALIFORNIA DIVISION OF HIGHWAYS

Co. LA Rt. 168 Sec. B Date 1-28-36 Page 7

Station	Line			
160+10.18	EC			
		149 = 0°13		
		+50 = 0°27.5		
		150 = 0°41.8		
		+50 = 0°56.1		N31°10'02" E
154+33.97	P.I. 191°02'20"	151 = 1°10.4		
	Δ 11°02'20"	+50 = 1°24.7		
	R 6000	152 = 1°39.1		
	T = 579.78	+50 = 1°53.4		
	L = 1155.99	153 = 2°07.7		
	Ex 27.93	+50 = 2°22.0		
		154 = 2°36.3		
		+50 = 2°50.7		
		155 = 3°05.0		
153+51.16	Post Railroad St.	+50 = 3°19.3		
		156 = 3°33.6		
		+50 = 3°48		
148+54.19	BC	157 = 4°02.3		N20°07'42" E
		+50 = 4°16.6		
		158 = 4°30.9		
		+50 = 4°45.2		
		159 = 4°59.6		
		+50 = 5°13.9		
144+85.36	Pot Bermuda St.	160 = 5°28.2		
		+10.18 = 5°31.1		



FB.1308-101

FB.1308-102

FB. A 204-53

STATE OF CALIFORNIA DIVISION OF HIGHWAYS

Line

Station

Co. LA Rt. 168 Sec. B Date 1-28-36 Page 8

168+51.54 Pot

160+10.18 EC

N 31°10'02" E

Rosemead Blvd.

1420.87 Rec. Pt. to Pot.

1421.14 Meas

Fd spk + W

Jct spk + W

PI

FB.1308-103

FB.A 204-68

FB.1308-104

STATE OF CALIFORNIA DIVISION OF HIGHWAYS

B Line

Co. LA Rt. 168 Sec. B Date 3-3-37 Page 9

Station	Align	Defl. Lt	Defl. Rt
+56.94	E.C.		0-55.57
+50			0-54.39
193			0-45.80
+50			0-37.20
192			0-28.60
191+95.32	P.I.		0-27.78
+50			0-20.00
191			0-11.40
+50			0-02.80
190+33.67	BC		
176+86.13	P.O.T.		
168+51.54	P.O.T.		

R = 10000
Δ = 1°51'08"
T = 161.65
L = 323.27

N 33°01'10" E

N 31°10'02" E



WS 36-D

FB.1308-105 Back of A204-68

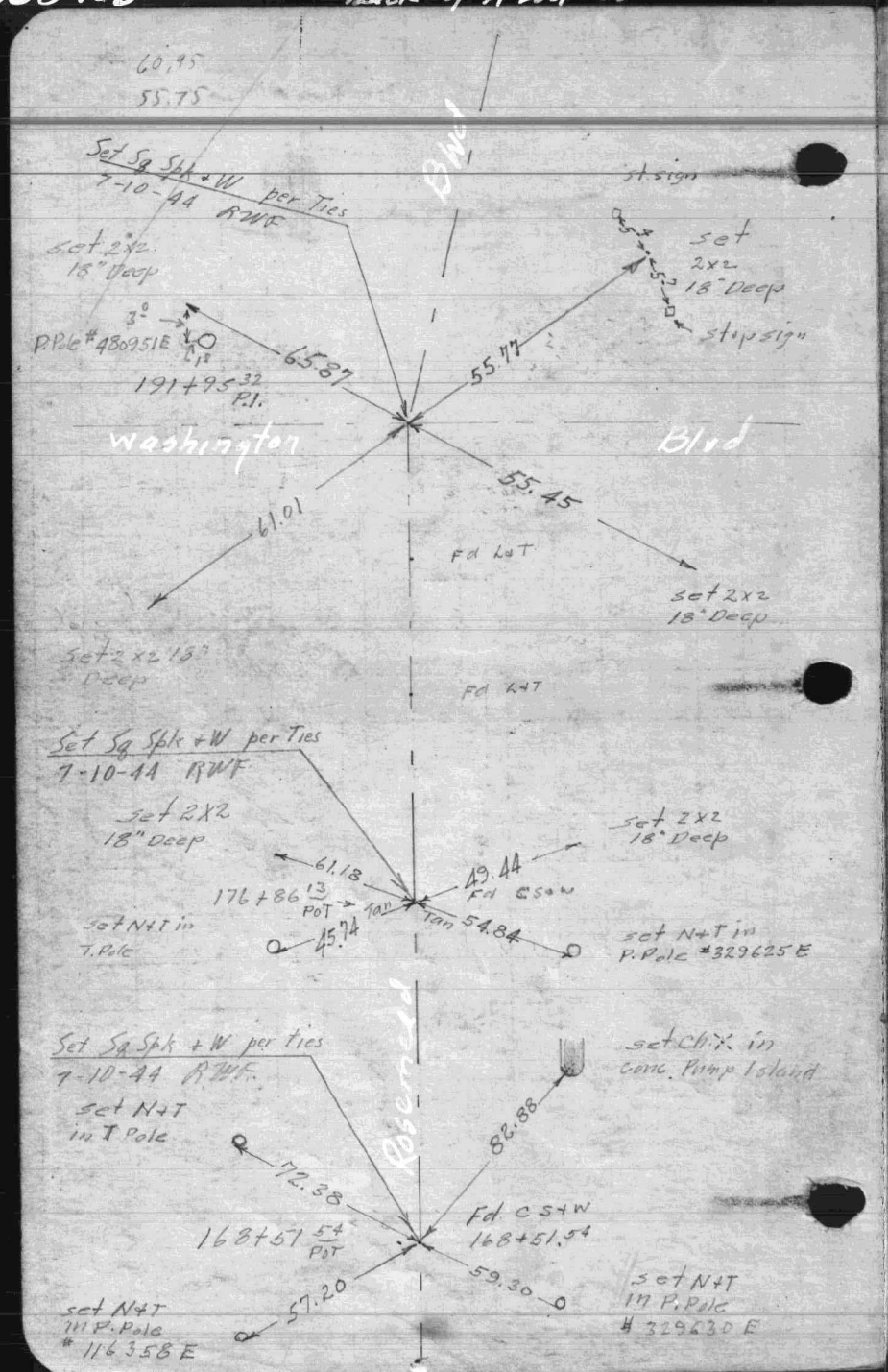

WS.36-D-5

FB.1308-106

VII-L.A-168-B.

SAN GABRIEL BLVD

Center St & Rivera Barlow Rd

Alignment

168+51.54 to 215+01.93

Roy Robertson, Co

A204-11

FB.1308-107 FBA 204-69 FB.1308-108

B Line

STATE OF CALIFORNIA DIVISION OF HIGHWAYS

Co. LA Rt. 168 Sec. B Date 3-3-37 Page 10

Collins & Party.

Station	Align	Defl. Lt	Defl. Rt
+70 26	Ah =		
+70 13	Bh	1-44.83	
+50		1-41.35	
205		1-32.76	
+50		1-24.16	
204		1-15.57	
+50		1-06.97	
203		0-58.38	
202+65 27 30	P.I.	0-52.42	
+50		0-49.78	
202		0-41.19	
+50		0-32.59	
201		0-24.00	
+50		0-15.40	
200		0-06.81	
199+60 3 28	BC		

Δ = 3° 29' 40" ←
R = ~~5000~~ 10000
T = 305.04
L = ~~610.00~~ 609.90

N 29° 31' 30" E

N 33° 01' 10" E



FB.1308-109

FB.1308-110

FB A204-69A

STATE OF CALIFORNIA DIVISION OF HIGHWAYS

Delaney & Party

Line 152.52 / 199.60.27 / 201.12.75

Station

Co. LA Rt. 168 Sec. B Date 4-18-43 Page 10A

Delaney chief

Bowers

Nuetzel ch.

Woodworth ch.

Davis Flag.

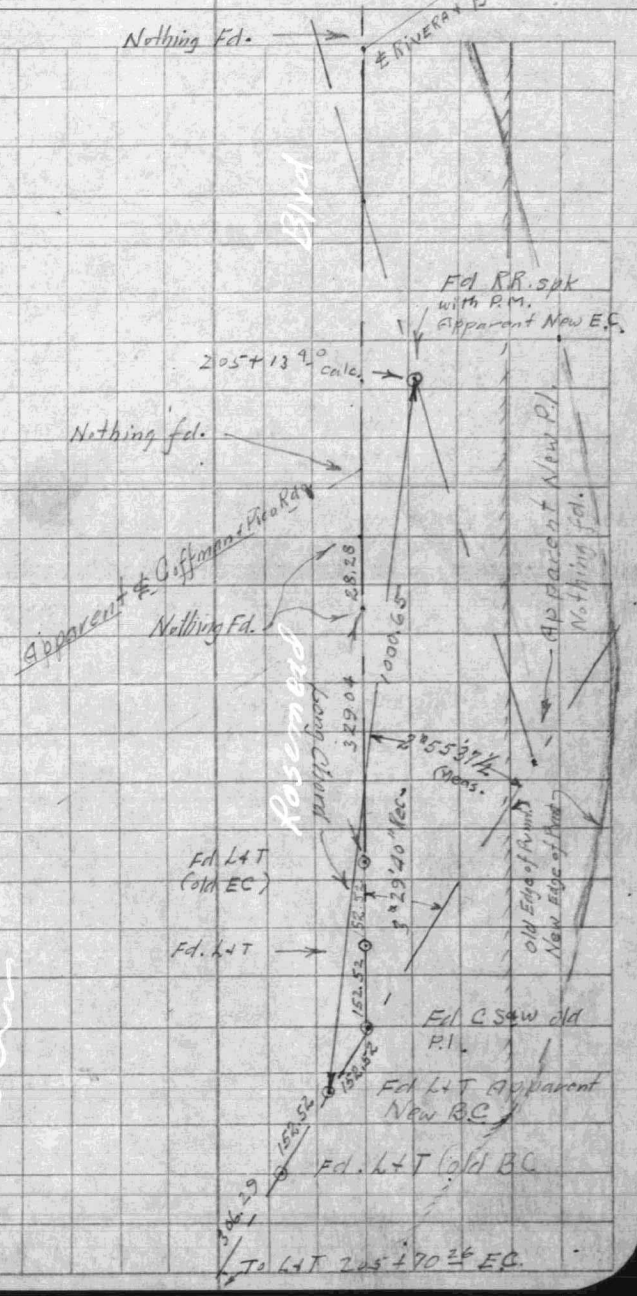

FB.1308-111

Back of FB.A·204-69A

FB.1308-112

ON ROSEMEAD BLVD
Between Whittier Blvd and Washington Blvd

69A

T@ New BC - B.S. Int. at Washington F.S. on New EC (R.R. spk)

1- 2° 55' 30"

4- 11° 42' 30" = 2° 55' 37½"

8- 23° 25' 00" 2° 55' 37½

~~12- 35° 06' 30 2° 55' 32½~~

Tape # 19 26# @ 67°

T	Chained	Corrected.
73°	1000.61	1000.65

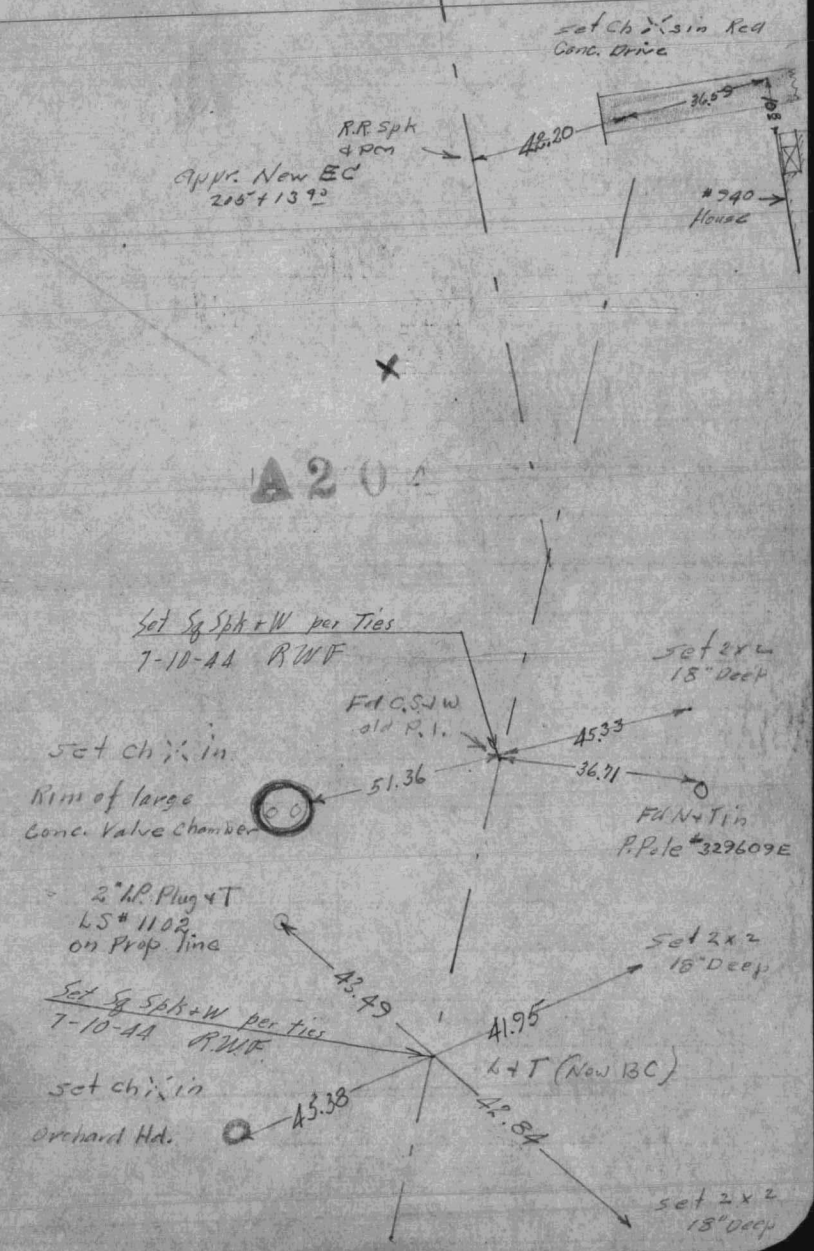

FB.1308-113

FB.1308-114

FB.A 204-70

B Line

STATE OF CALIFORNIA DIVISION OF HIGHWAYS

Station

Co. LA Rt. 168 Sec. B Date 3-3-37 Page 11

215+01.93 P.I.

209+27.58 POT.

208+99.30 POT

N 29°31'30" E

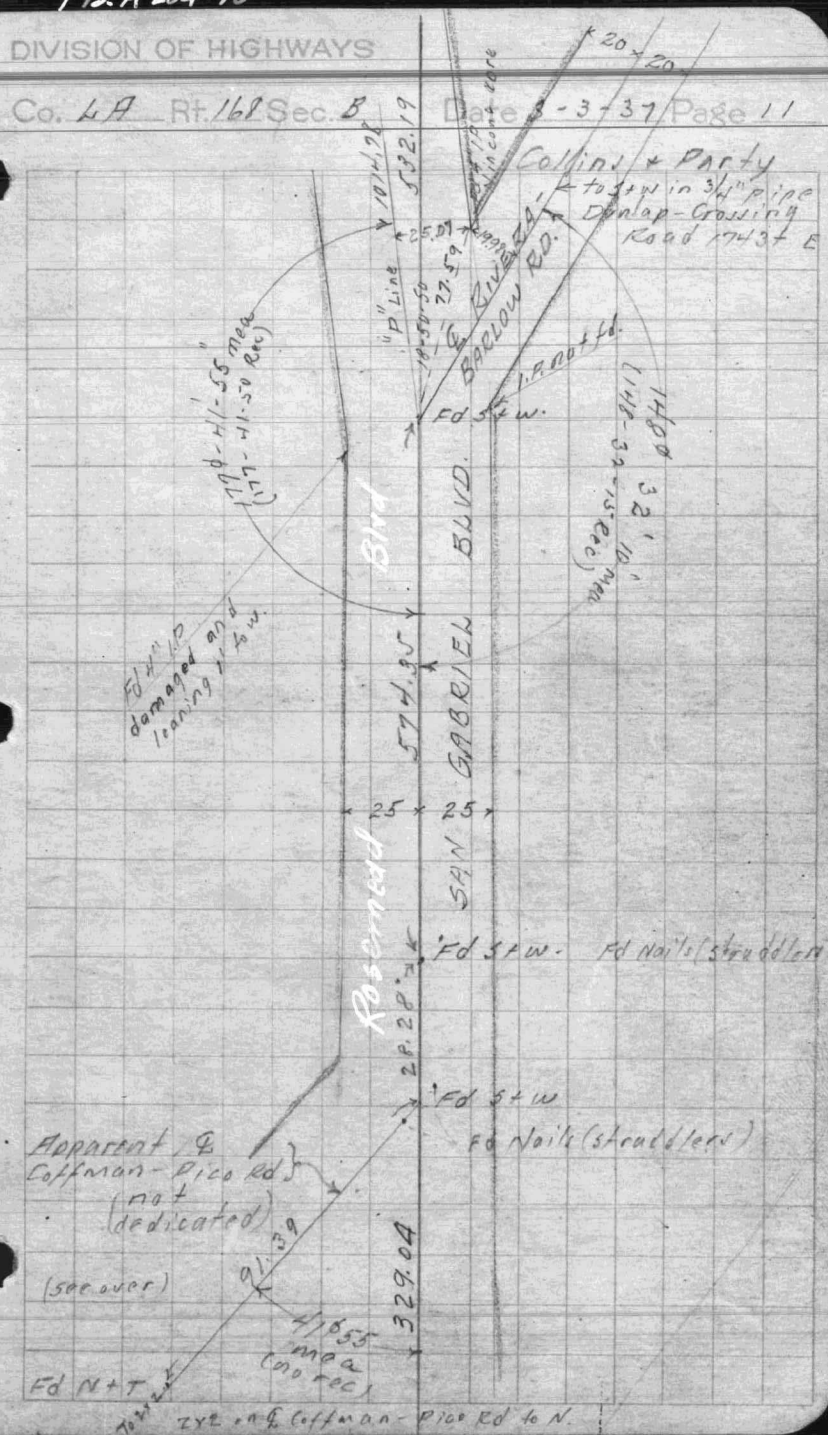

FB.1308-115

FB.1308-116

FB. A 204-71

B Line

STATE OF CALIFORNIA

DIVISION OF HIGHWAYS

Co. LA Rt. 168 Sec. B

Date 4-10-37 Page 12

Station	Align.	Defl. Lt	Defl. Rt	
+50			4 - 45.96	
224			4 - 11.58	
+50			3 - 37.20	
+40	POC		3 - 30.20	
223			3 - 02.82	
+93	POC		2 - 58.01	
+50			2 - 28.44	
222	POC		1 - 54.06	
+50	POC		1 - 19.68	
221			0 - 45.30	
+50			0 - 10.92	
220+34.12	BC			

Δ = 20° 08' 30"
R = 2500
L = 878.85
T = 444.00
E = 39.12

N 29° 31' 30" E

SAN GABRIEL BLVD.

Roy A. Collins Chief
M. A. Schuhart ⊼
C. I. Palmer
Don. Oberg } Ch.
M. W. Jackson Flag.



VS 36-D-4

FB.1308-117

FB.1308-118

FB. A 204-72

B Line

STATE OF CALIFORNIA DIVISION OF HIGHWAYS

Co. LA Rt. 168 Sec. B Date 4-10-37 Page 13

Station	Align	Defl. Lt	Defl. Rt
+12 97	EC		10-04.25
229			9-55.36
+50			9-20.98
+40			9-14.10
228			8-46.60
+80	P.O.C.		8-32.85
+50			8-12.22
+20	P.O.C.		7-20.59
227			7-37.84
+50			7-03.46
226			6-29.08
+80	P.O.C.		6-15.33
+50			5-54.70
225			5-20.32
+73 54	Ex. POC		5-02.12
+50			4-45.96

Δ = 20° 08' 30"
R = 2500
L = 878.85
T = 444.00
E = 39.12

N 49° 40' 00" E

N 29° 31' 30" E

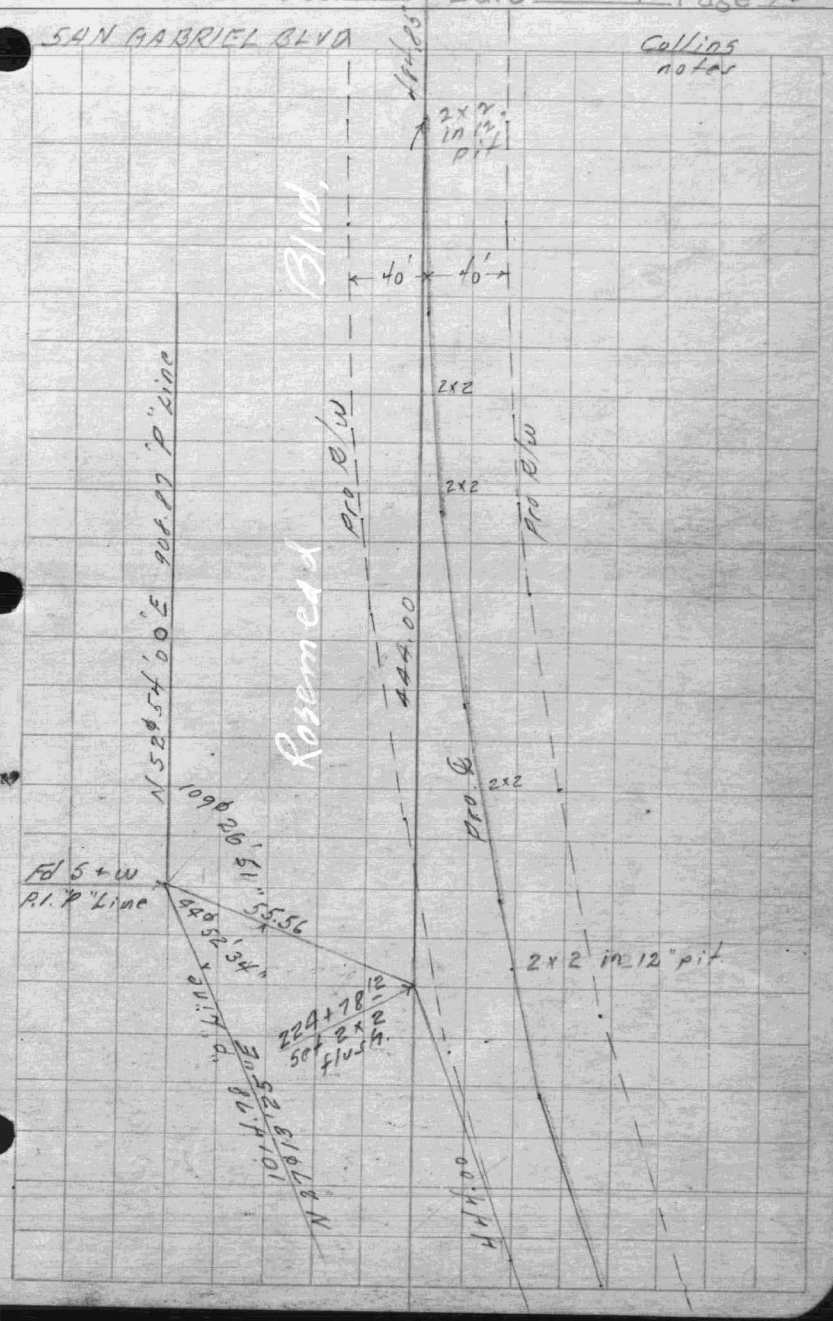

NS 36-D-4

FB.1308-119

FB.1308-120

FB. A204-73

Continued in FB.1309-2

B Line

STATE OF CALIFORNIA

DIVISION OF HIGHWAYS

Station

Co. L.A. Rt. 168 Sec. B

Date 4-10-37 Page 14

SAN GABRIEL BLVD.

Collins notes

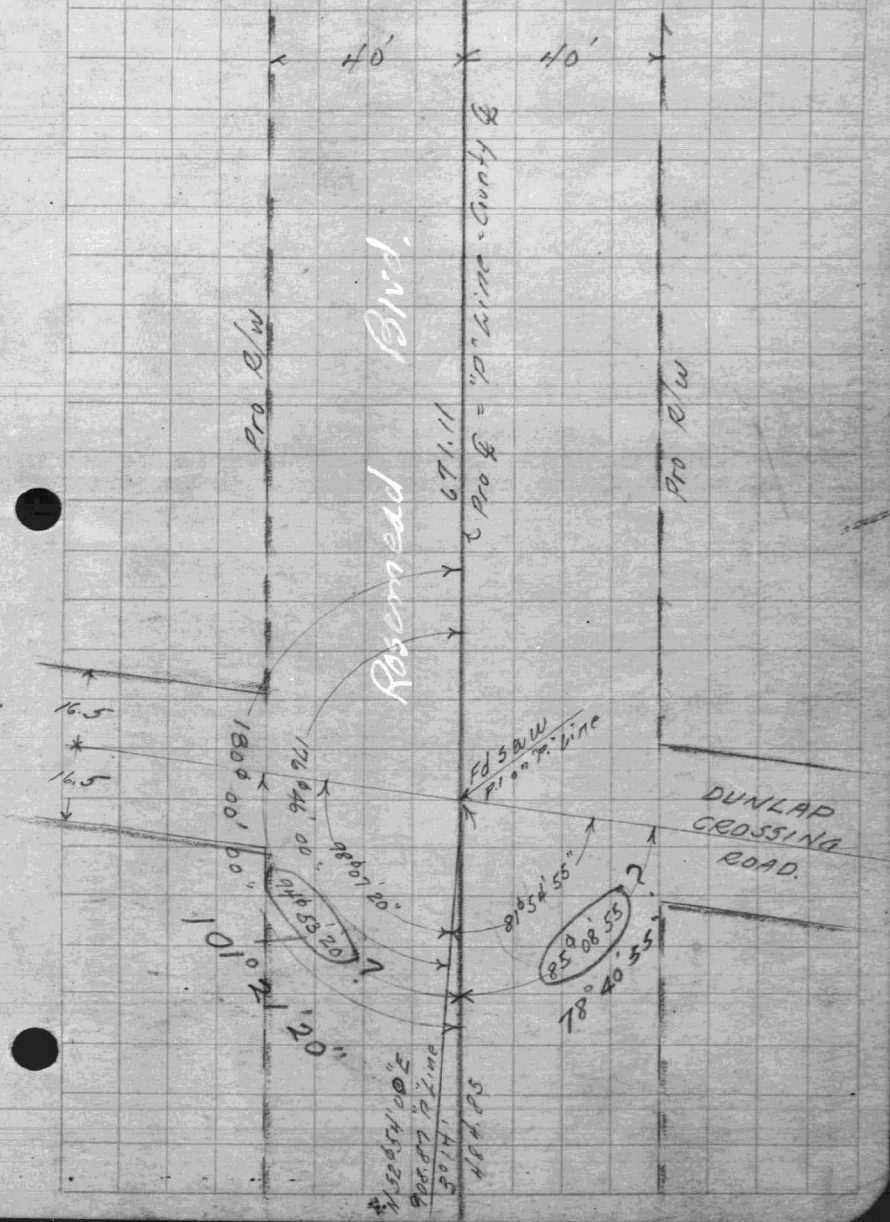

N 49° 40' 00" E

233+97.82 P.O.T.