The original pages of this book are of poor quality. Care has been taken to make the best scans possible. If necessary you can arrange to see the original book at:

Department of Public Works

900 S. Fremont Ave

Survey Public Counter

Alhambra, CA 91803

F.B. 1314-5 F.B. 1314-6

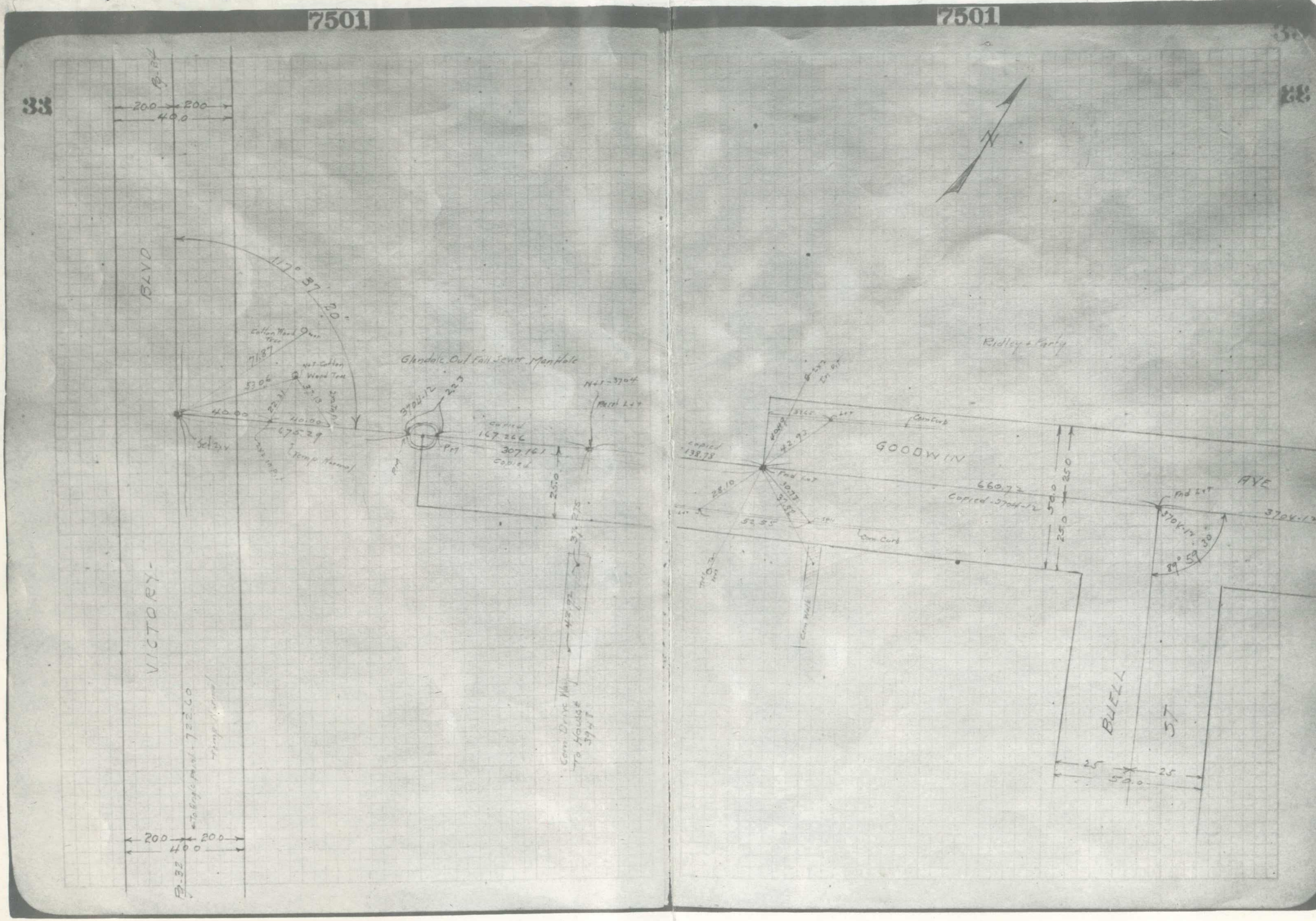

F.B. 1314-7

7501

34

Ridley & Party

VICTORY BLVD

COLORADO STREET

2225.33

1130.01

282.99

221.99

440.66

1187.32

F.B. 35

F.B. 37

F.B. 1314-8

7501

34

4x5 White Post Marked R.R. Property Line

SPRR

ROAD

KENILWORTH AVE

COLORADO STREET

GLENDALE VALLEY VIEW TRACT

SAN FERNANDO

S.P. R/W

PACIFIC

ELK ST

VINE ST

Old Fence

4x5 White Post Marker R.R. Prop. Line

Nail set per Rec. Glendale City Eng.

F.B. 1314-9

F.B. 1314-10

7501

35

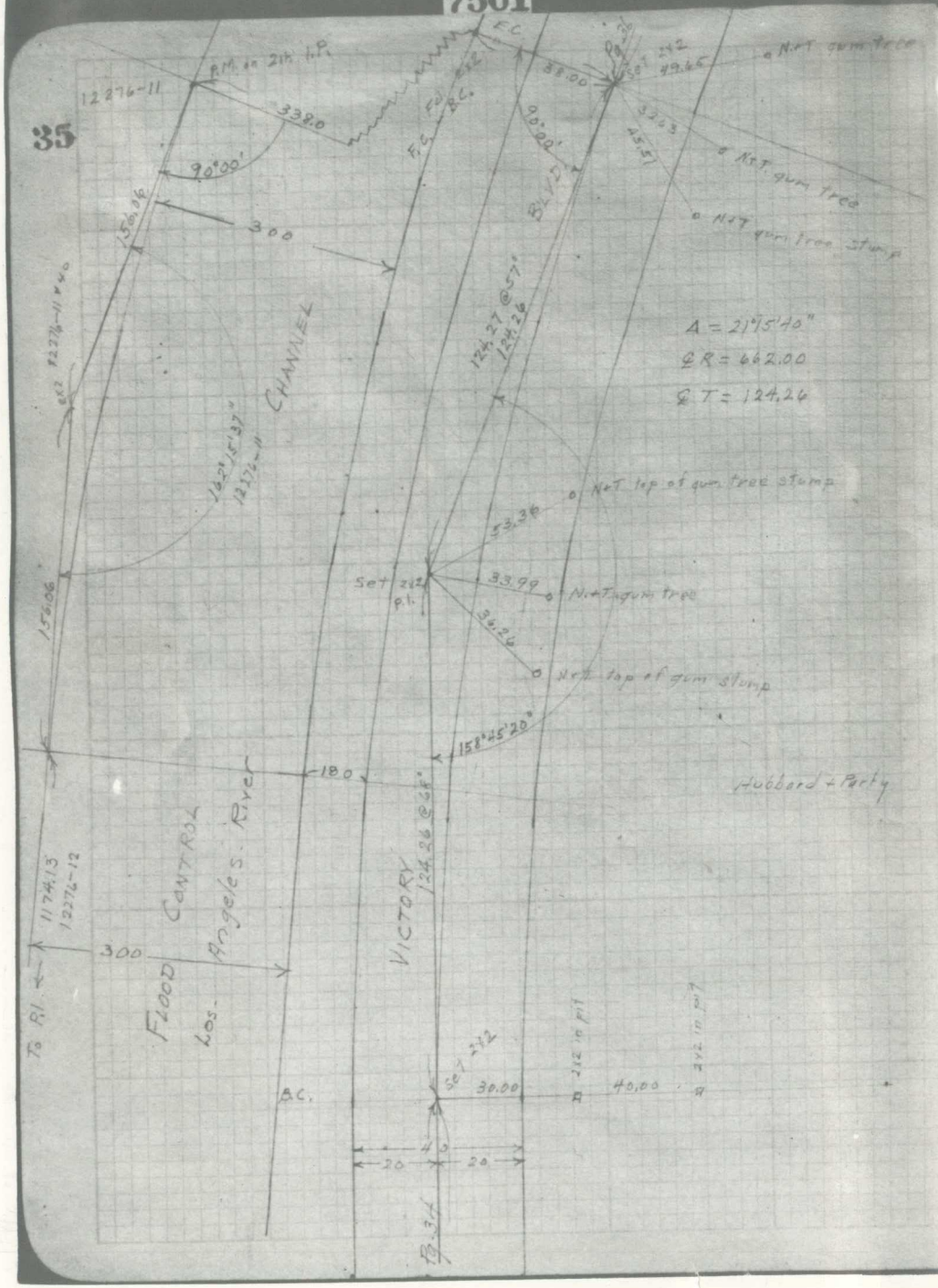

7501

35

F.B. 1314-11

F.B. 1314-12

7501

36

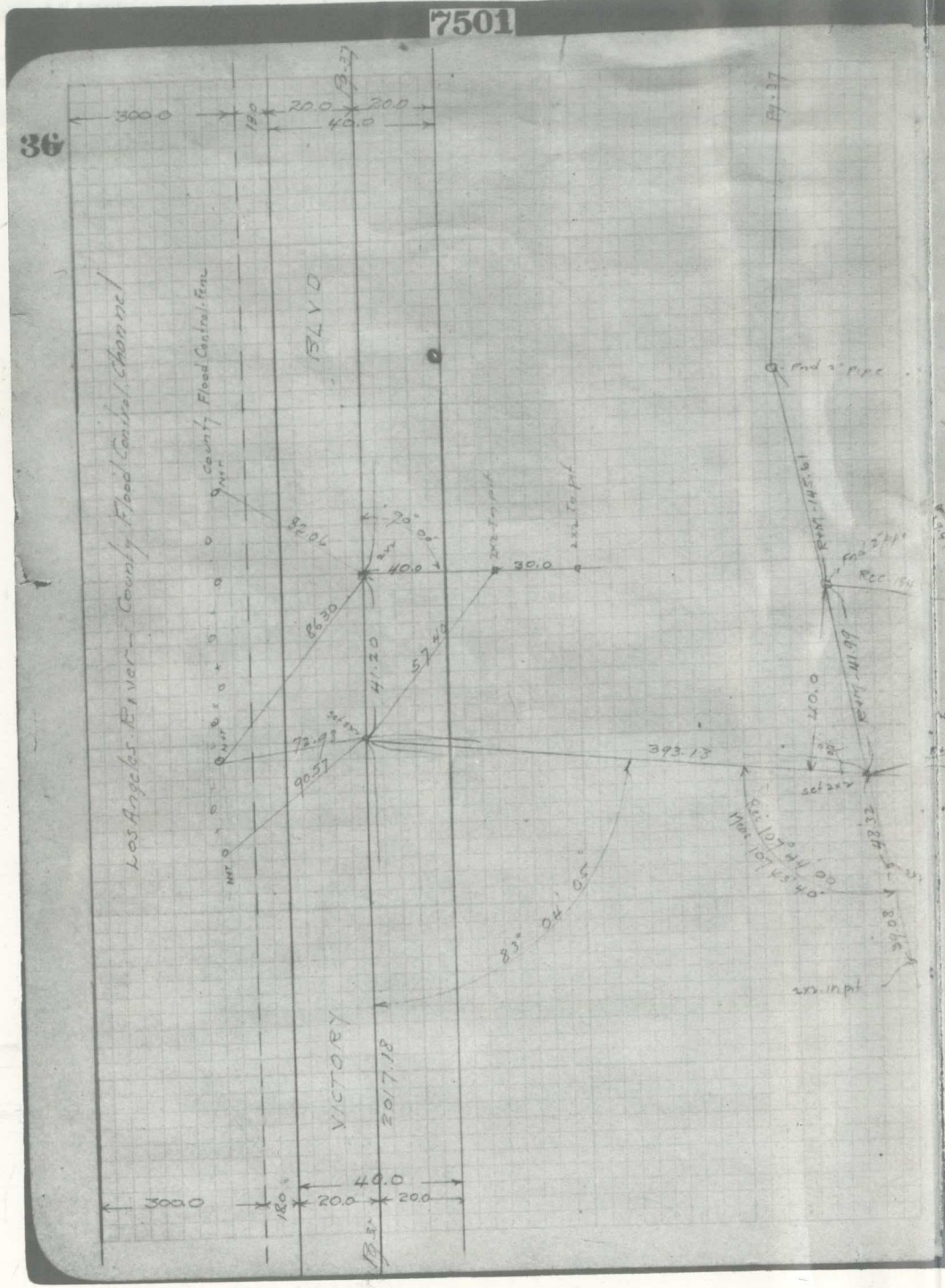

7501

36

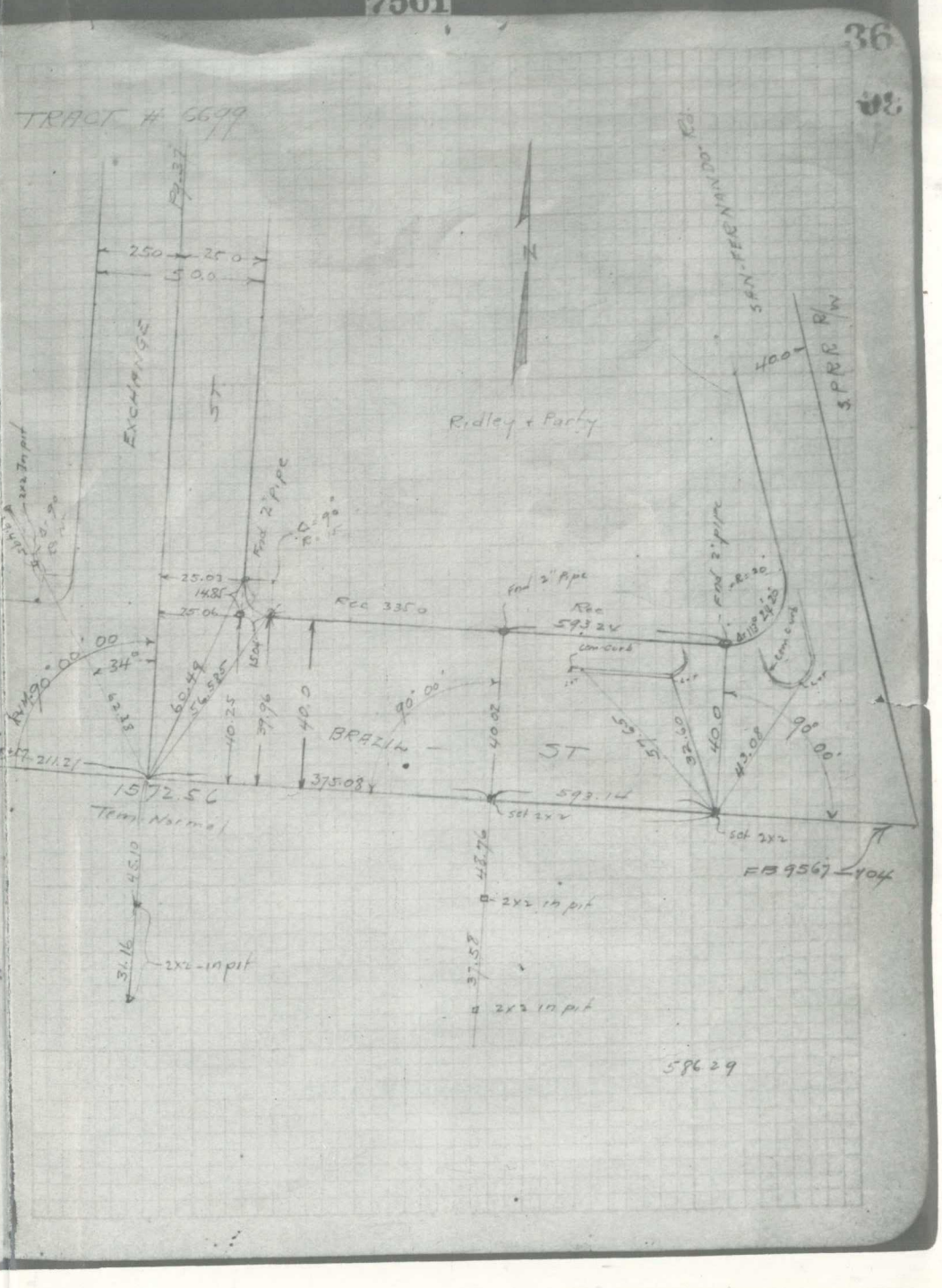

F.B. 1314-13

12306

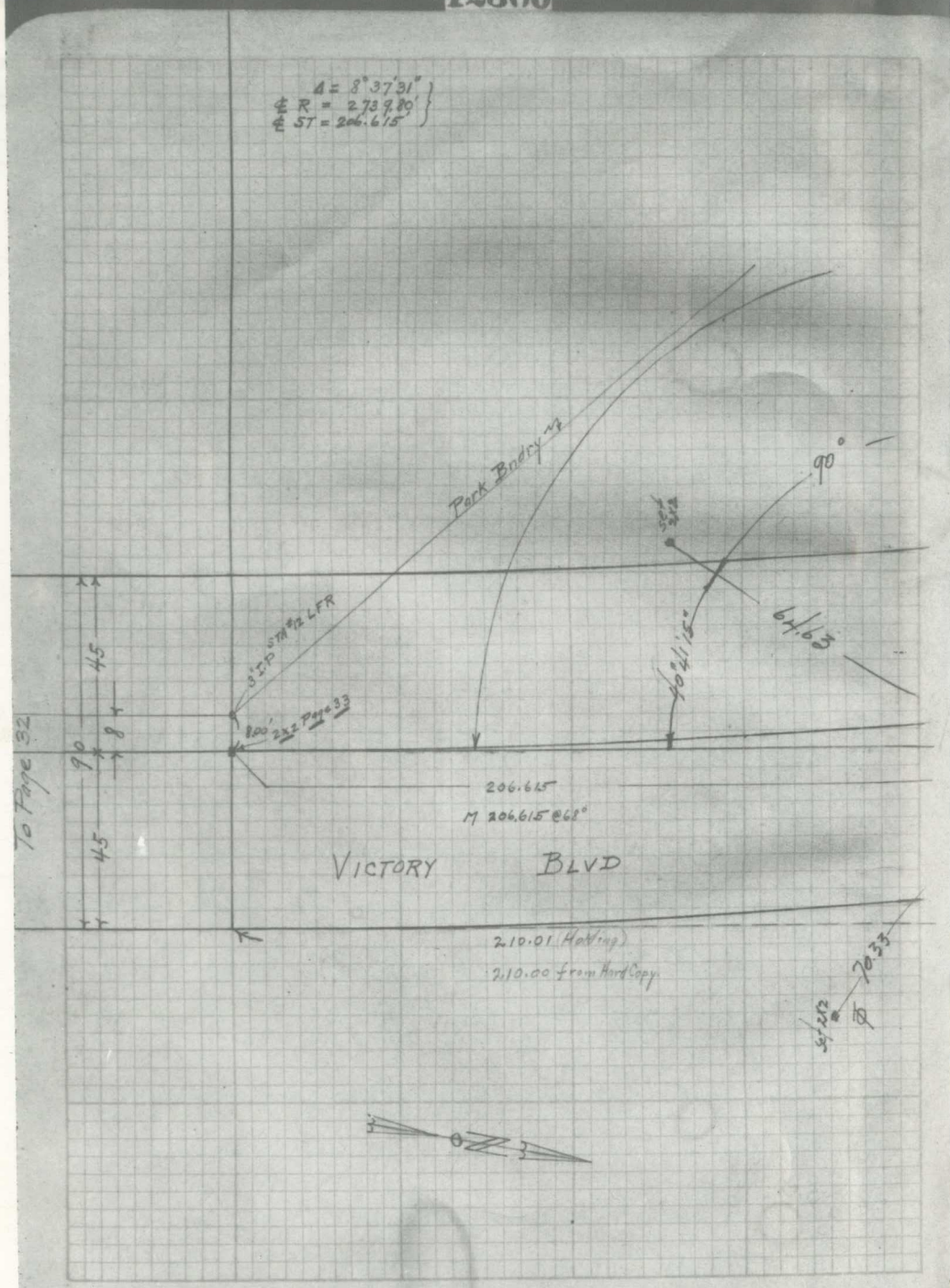

F.B. 1314-14

12306

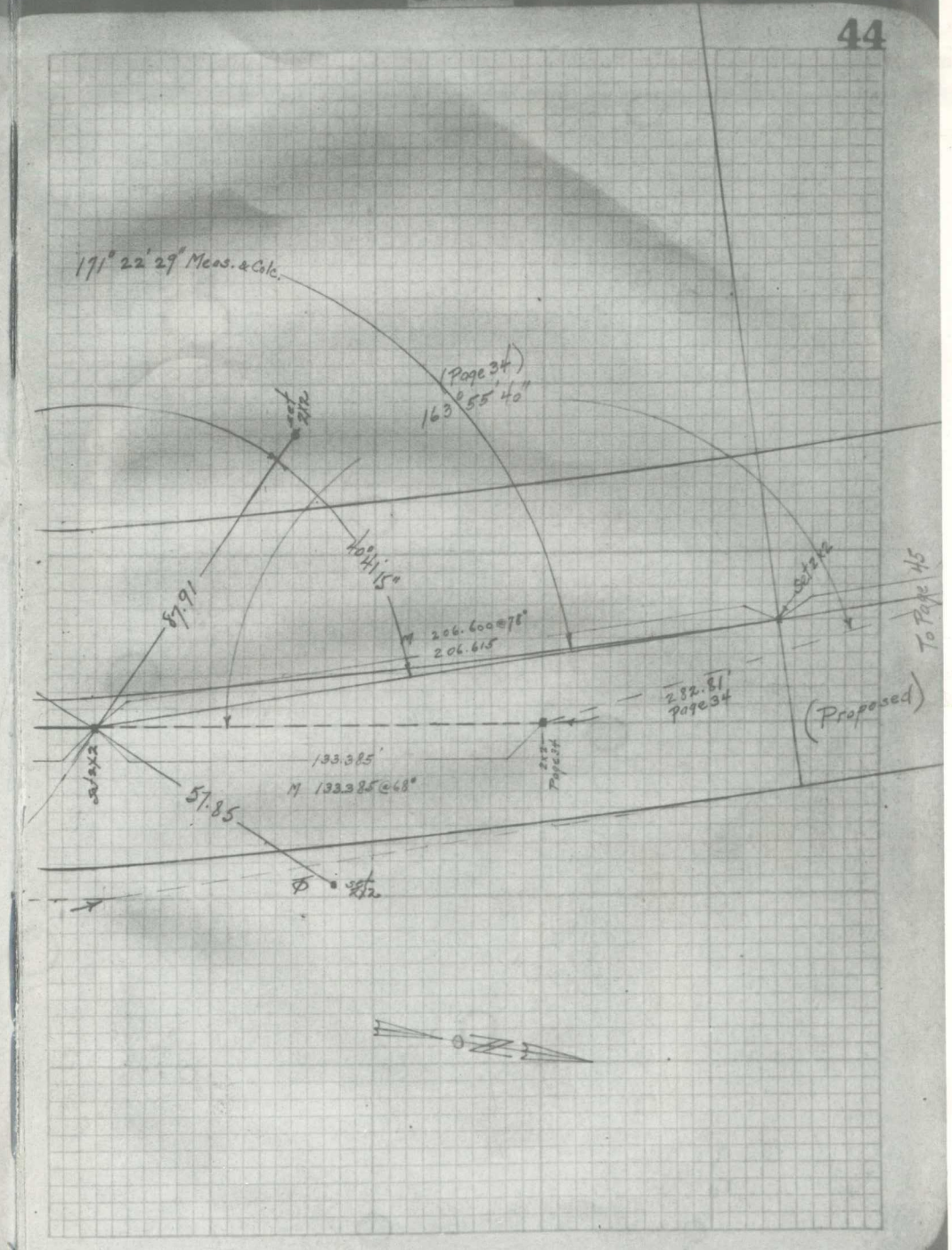

F.B. 1314-15

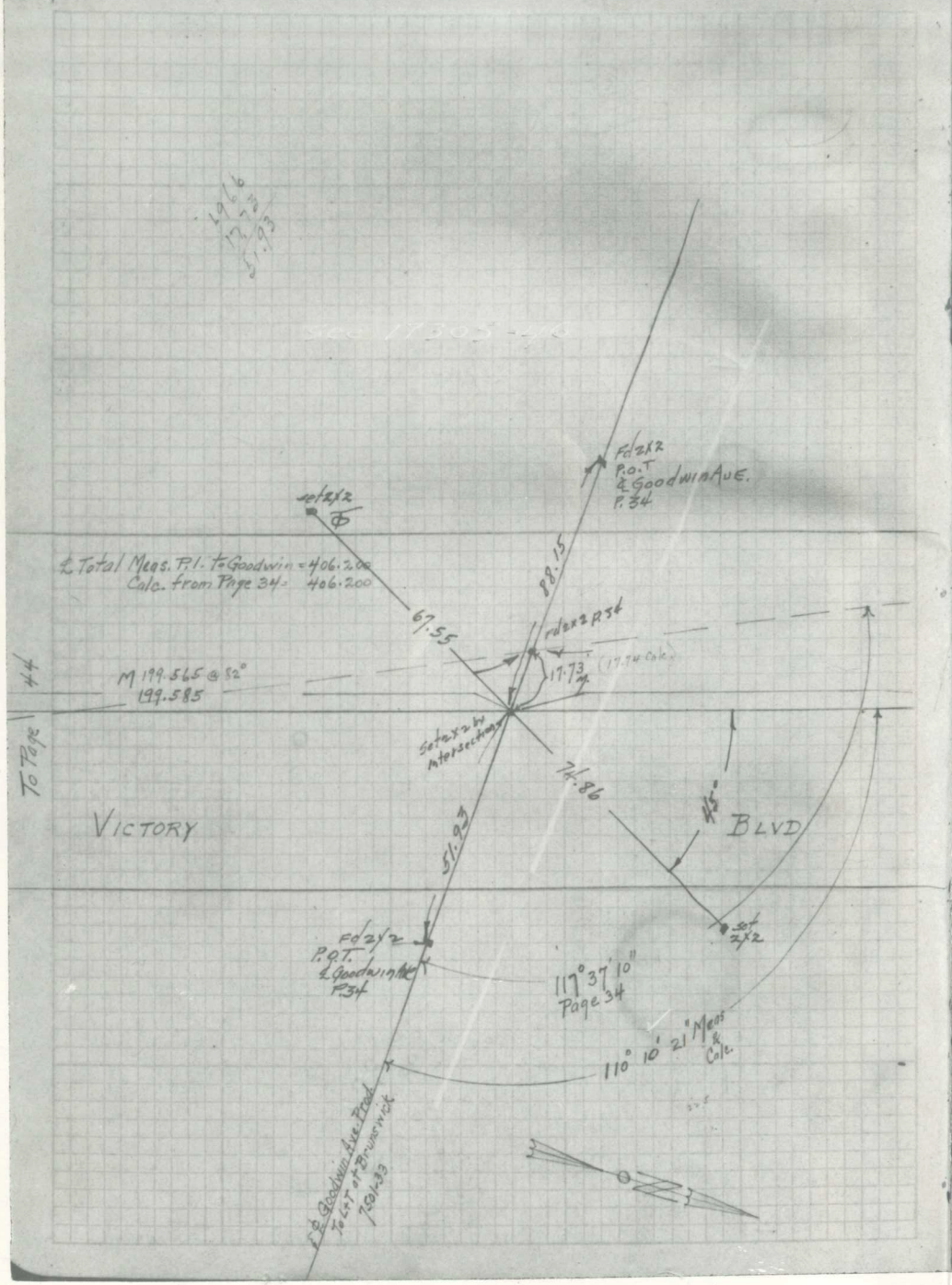

F.B. 1314-16

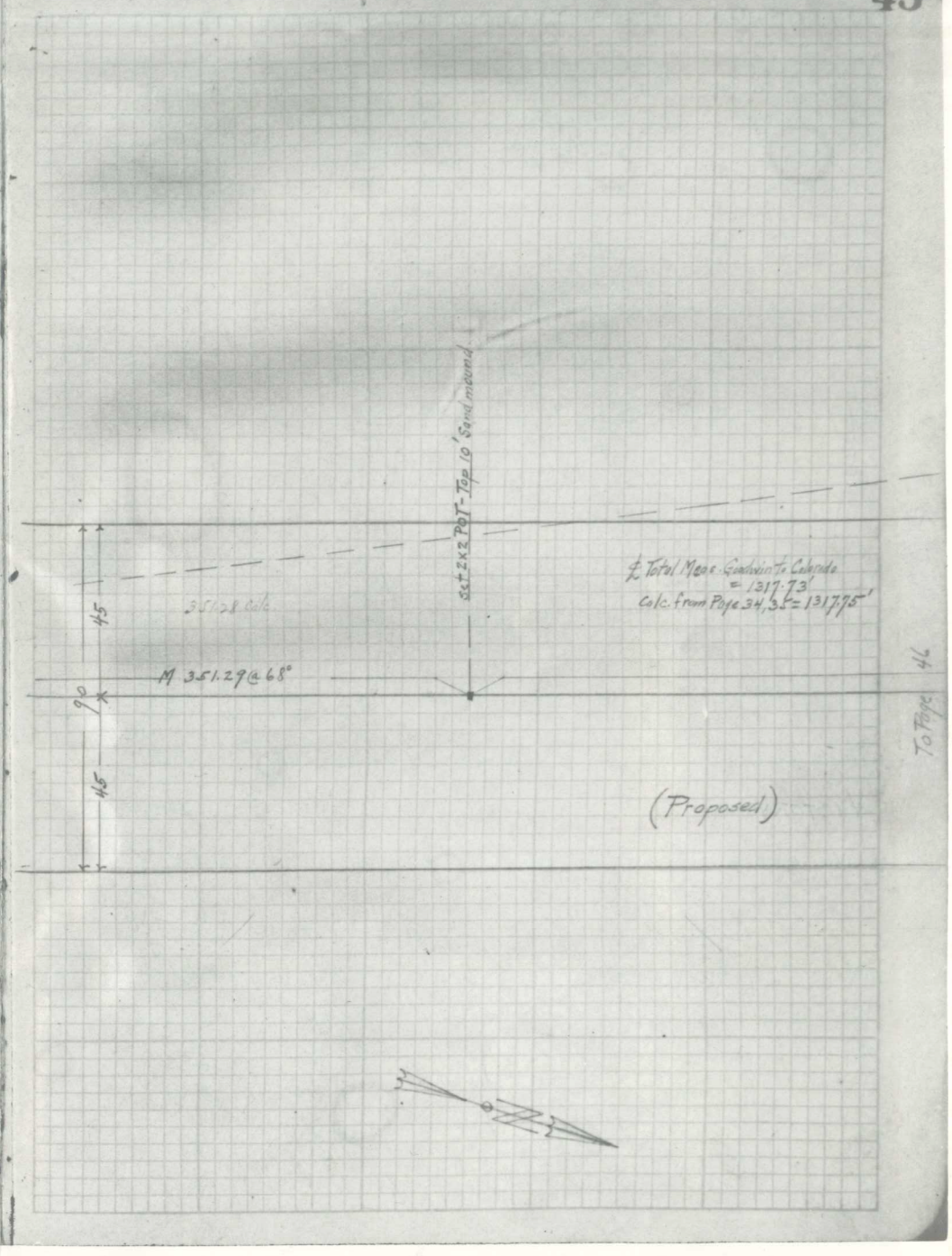

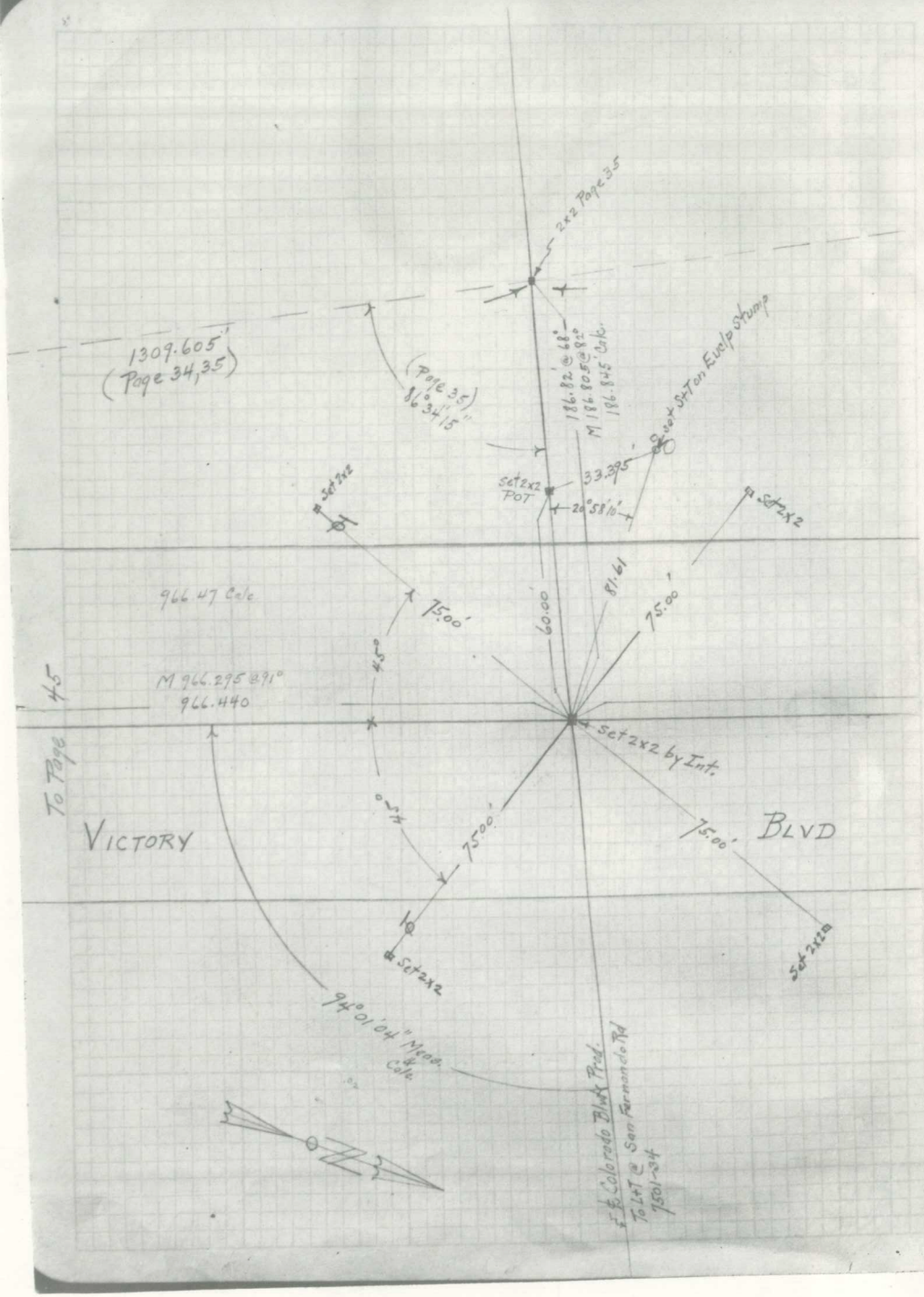
2x2 Page 35
1309.605'
(Page 34,35)
(Page 35)
86°34'15"
186.82' @ 68°
M 186.805 @ 82°
186.845 Calc.
set St T on Eucl'p Stump
33.395'
Set 2x2 POT
20°58'10"
Set 2x2
Set 2x2
966.47 Calc
75.00'
60.00
81.61
75.00'
45°
M 966.295 @ 91°
966.440
Set 2x2 by Int.
45°
75.00'
75.00'
VICTORY
BLVD
Set 2x2
Set 2x2
94°01'04" Meas. & Calc.
℄ Colorado Blvd Pred.
To L+T @ San Fernando Rd
7501-34
To Page 45

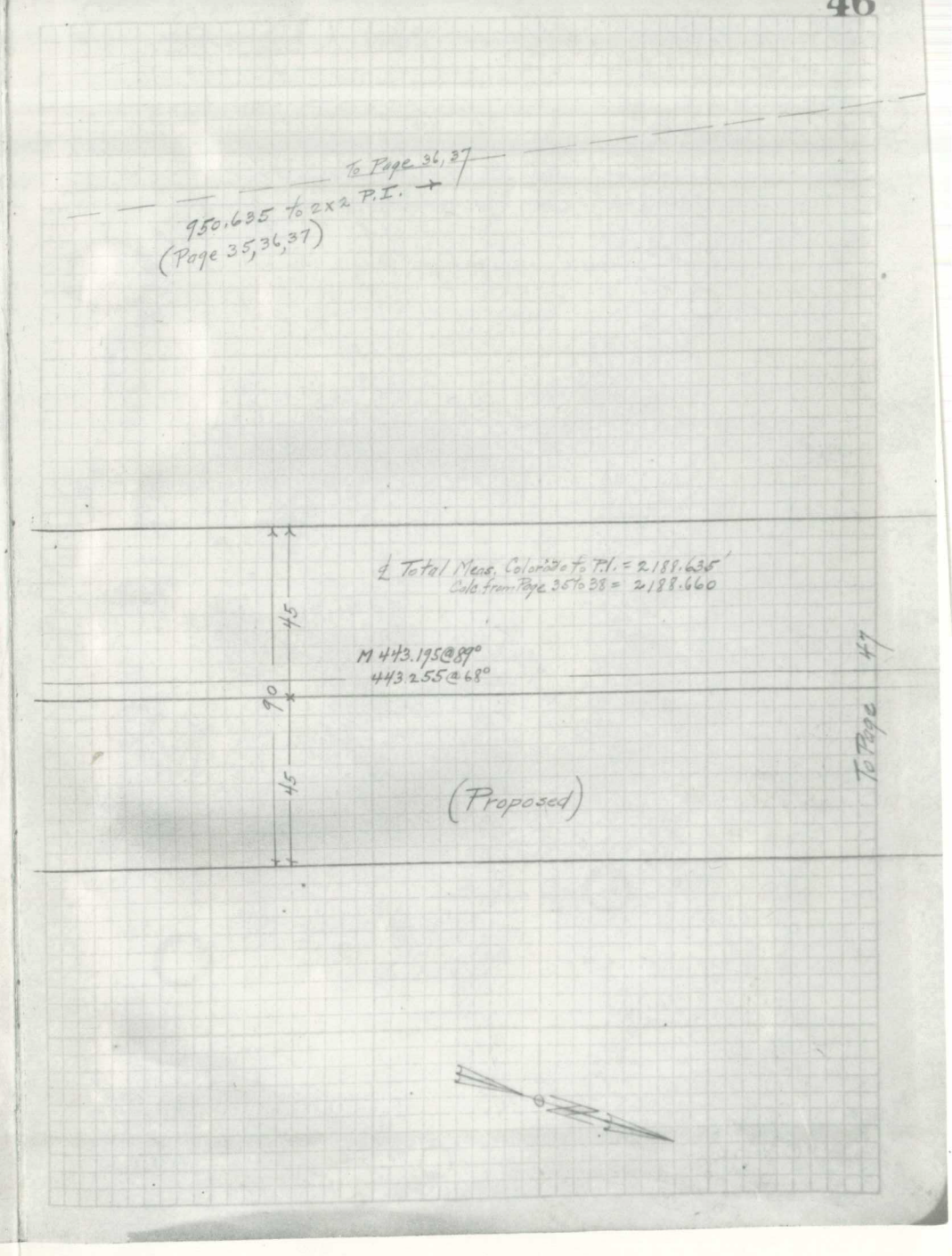
To Page 36,37
950.635 to 2x2 P.I.
(Page 35,36,37)
℄ Total Meas. Colorado to P.I. = 2188.635'
Calc from Page 35 to 38 = 2188.660
45
M 443.195 @ 89°
443.255 @ 68°
90
45
(Proposed)
To Page 47

12306

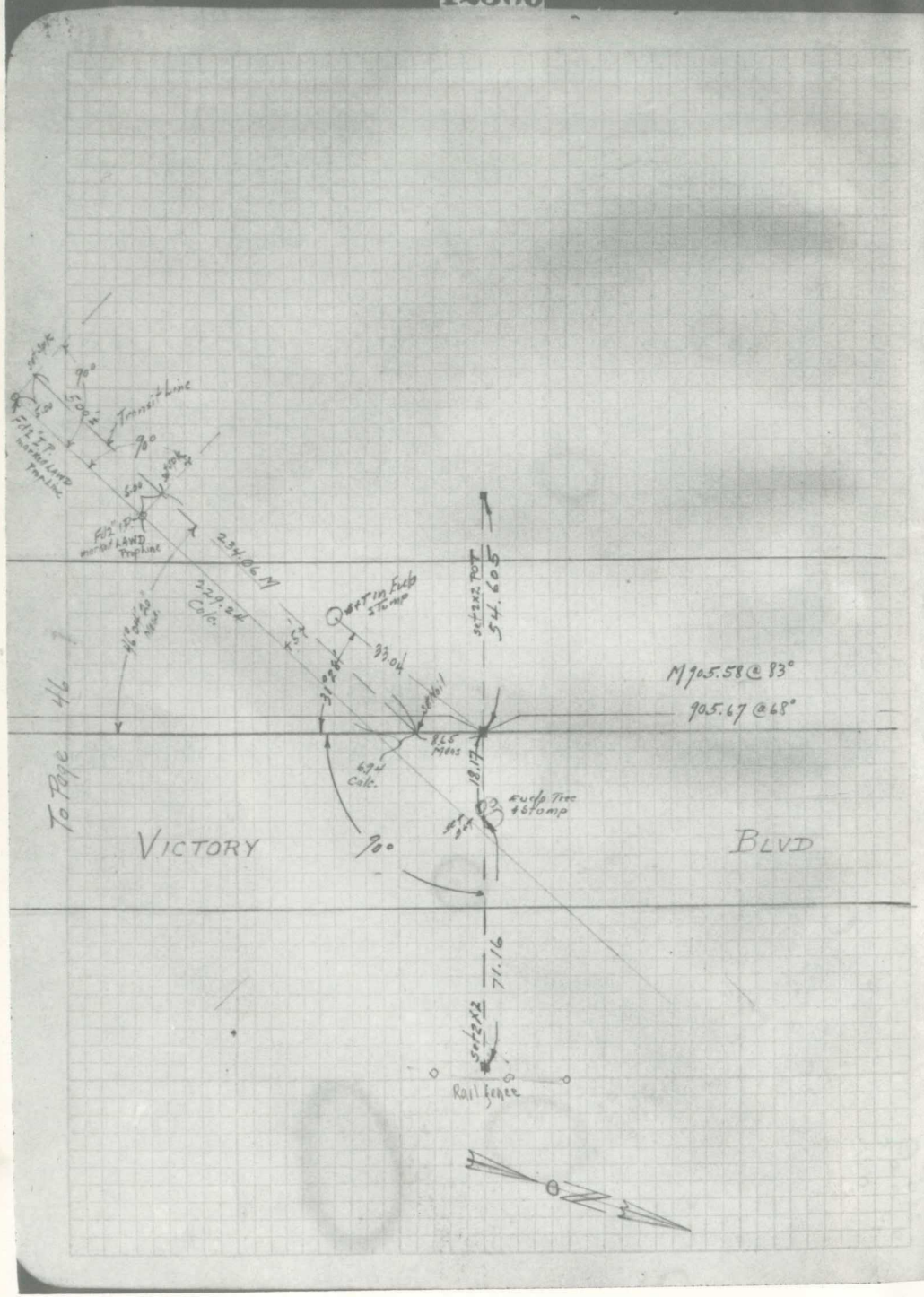

12306

47

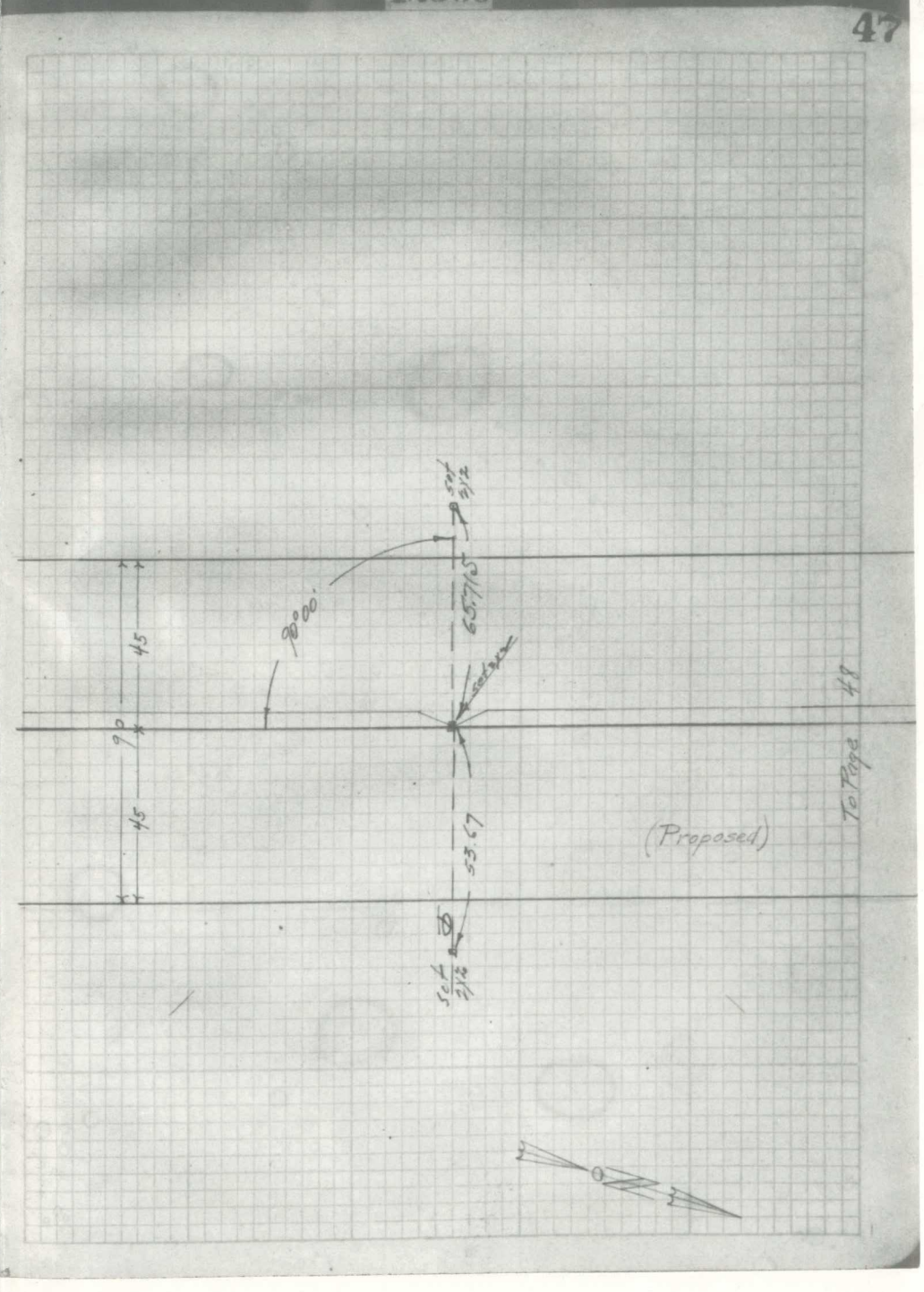

F.B. 1314-21

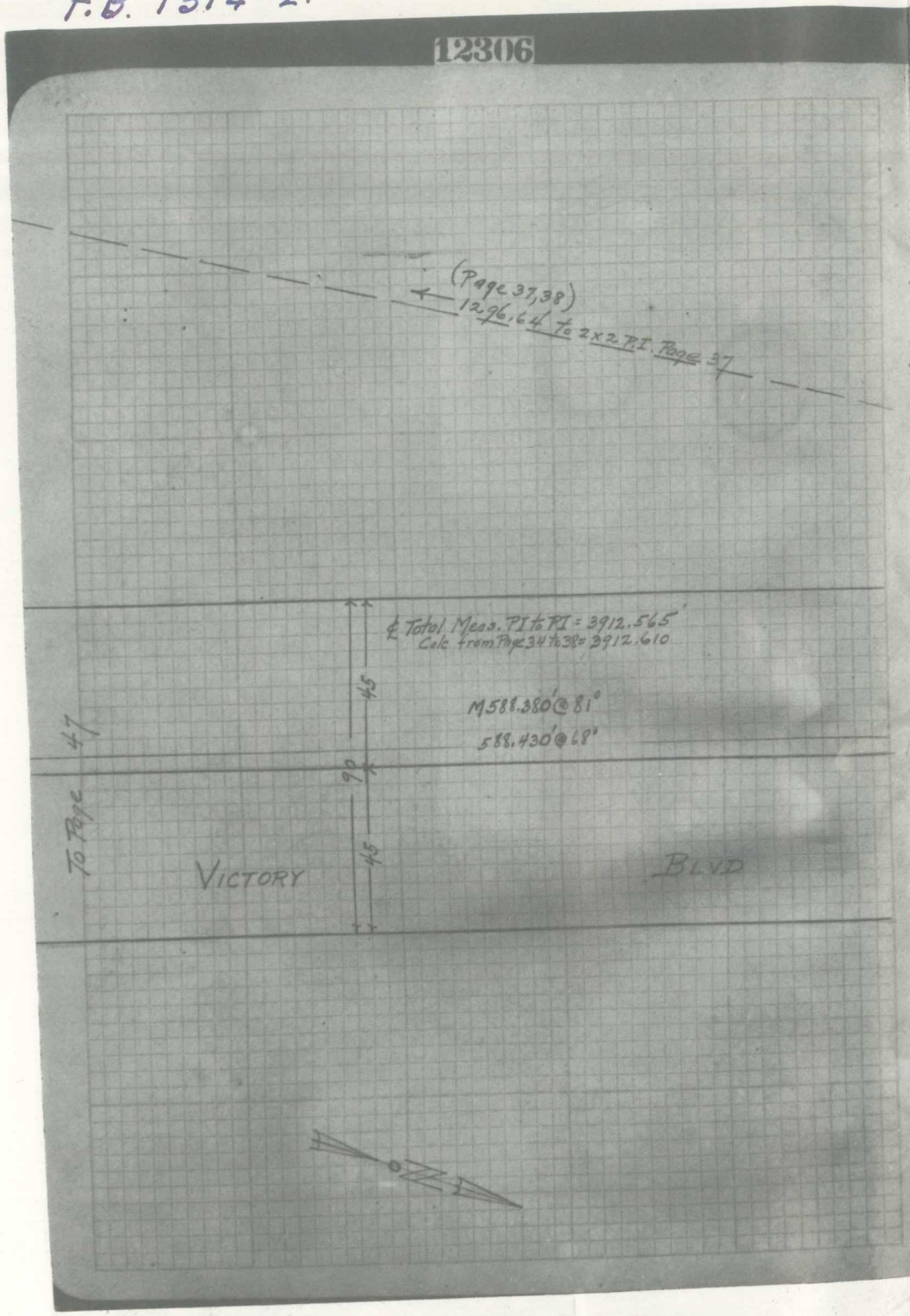

F.B. 1314-22

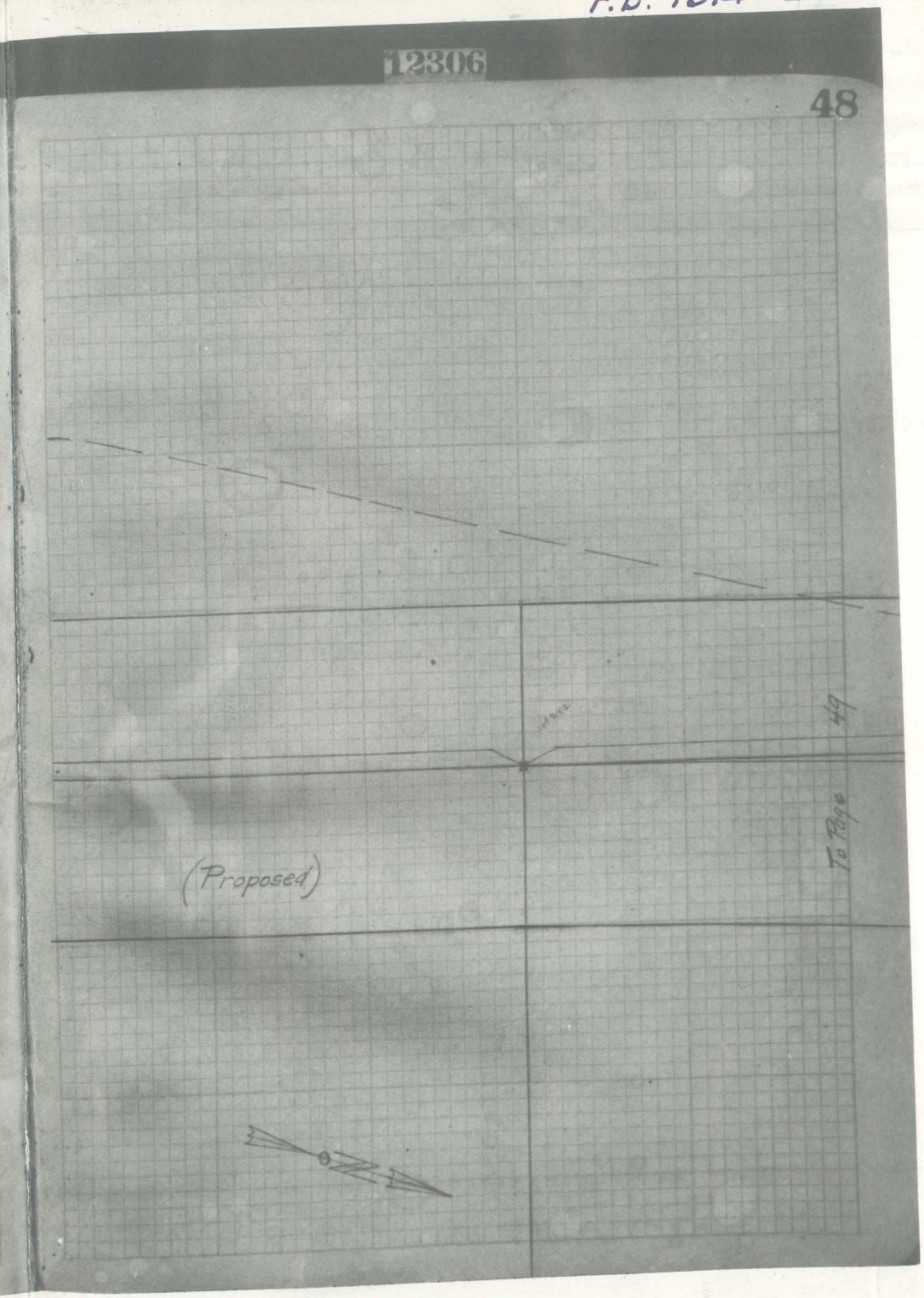

F.B. 1314-23

12306

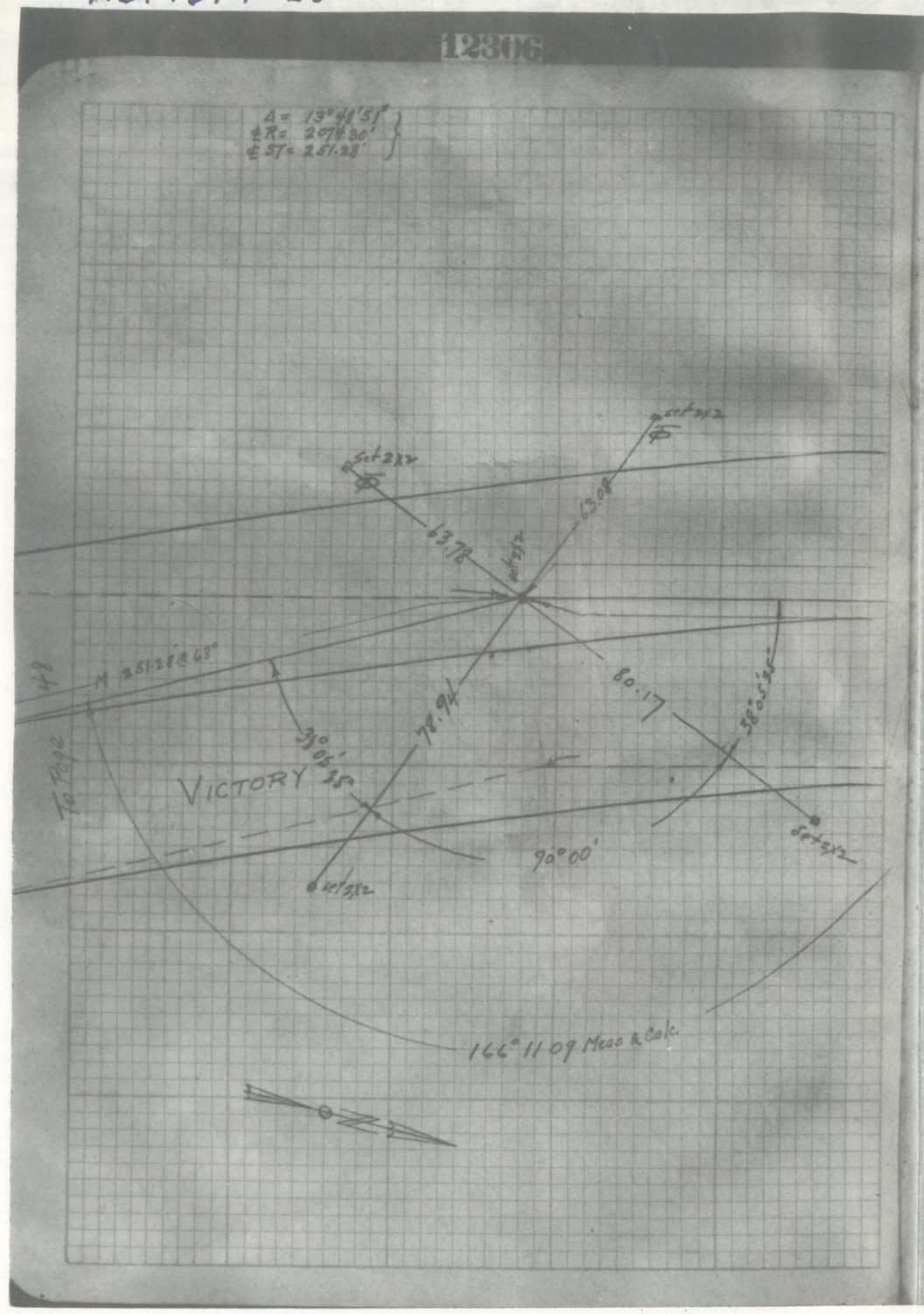

F.B. 1314-24

12306

49

JUL 18 1933

INDEXED

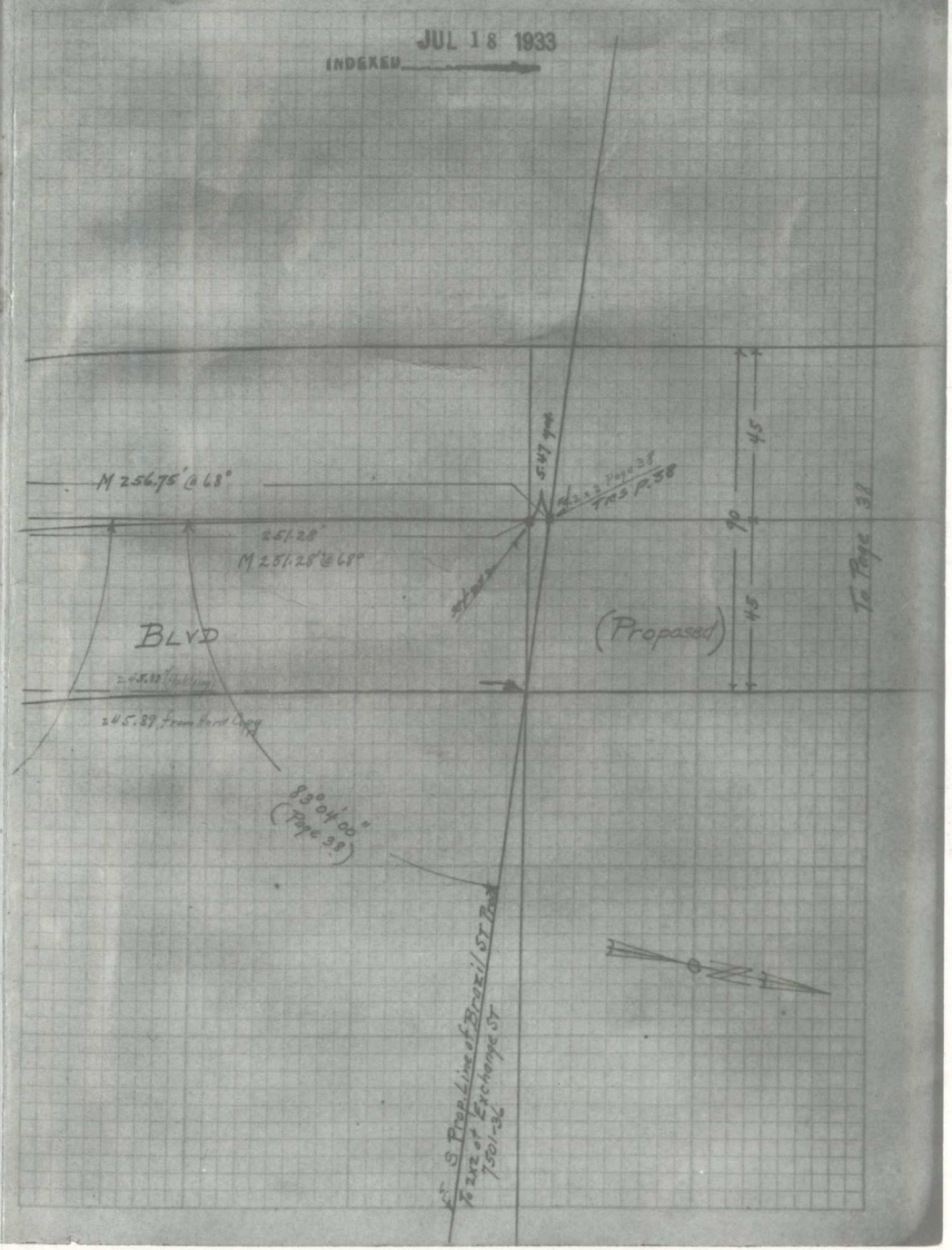

F.B. 1314-25

12314

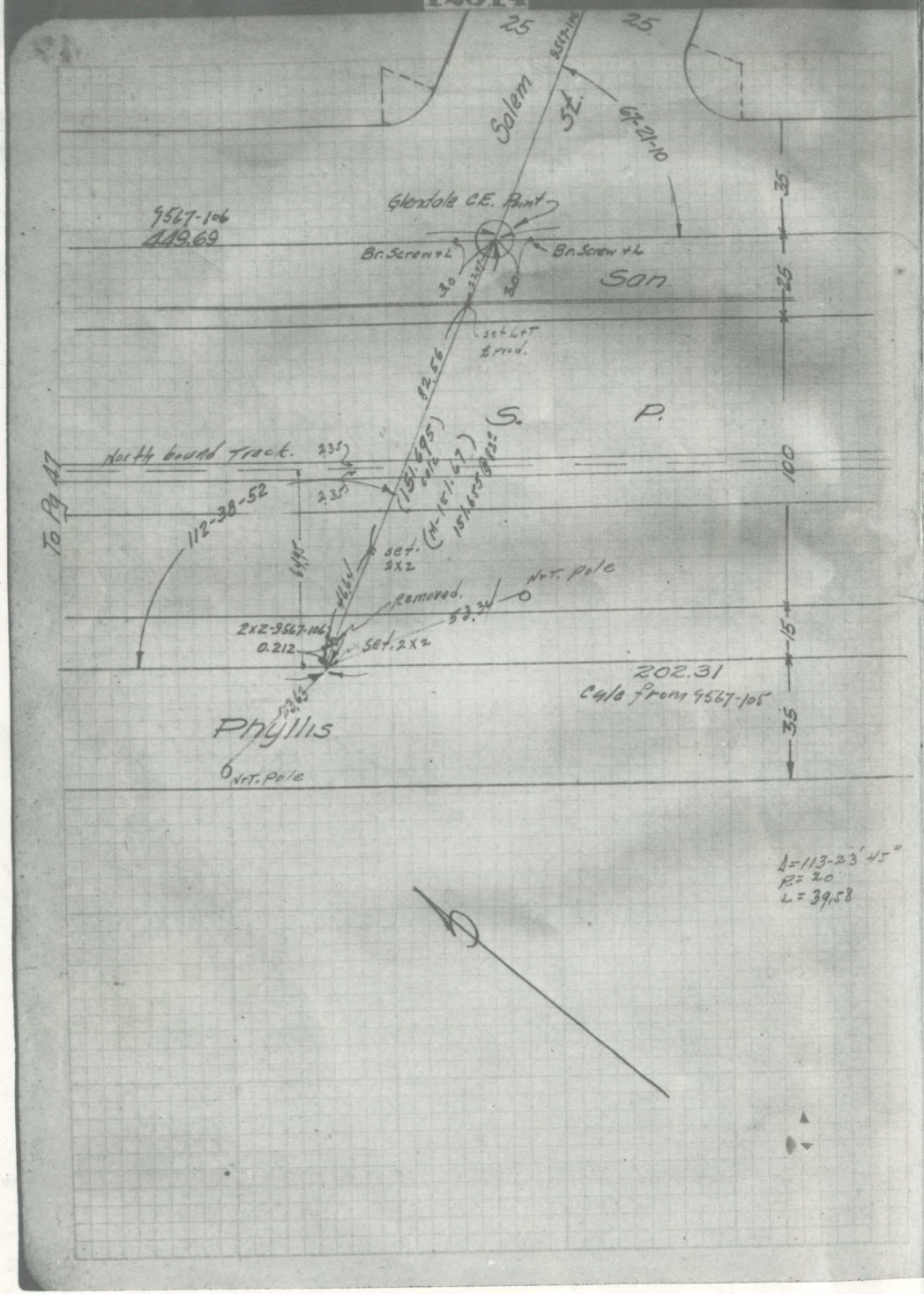

F.B. 1314-26

12314

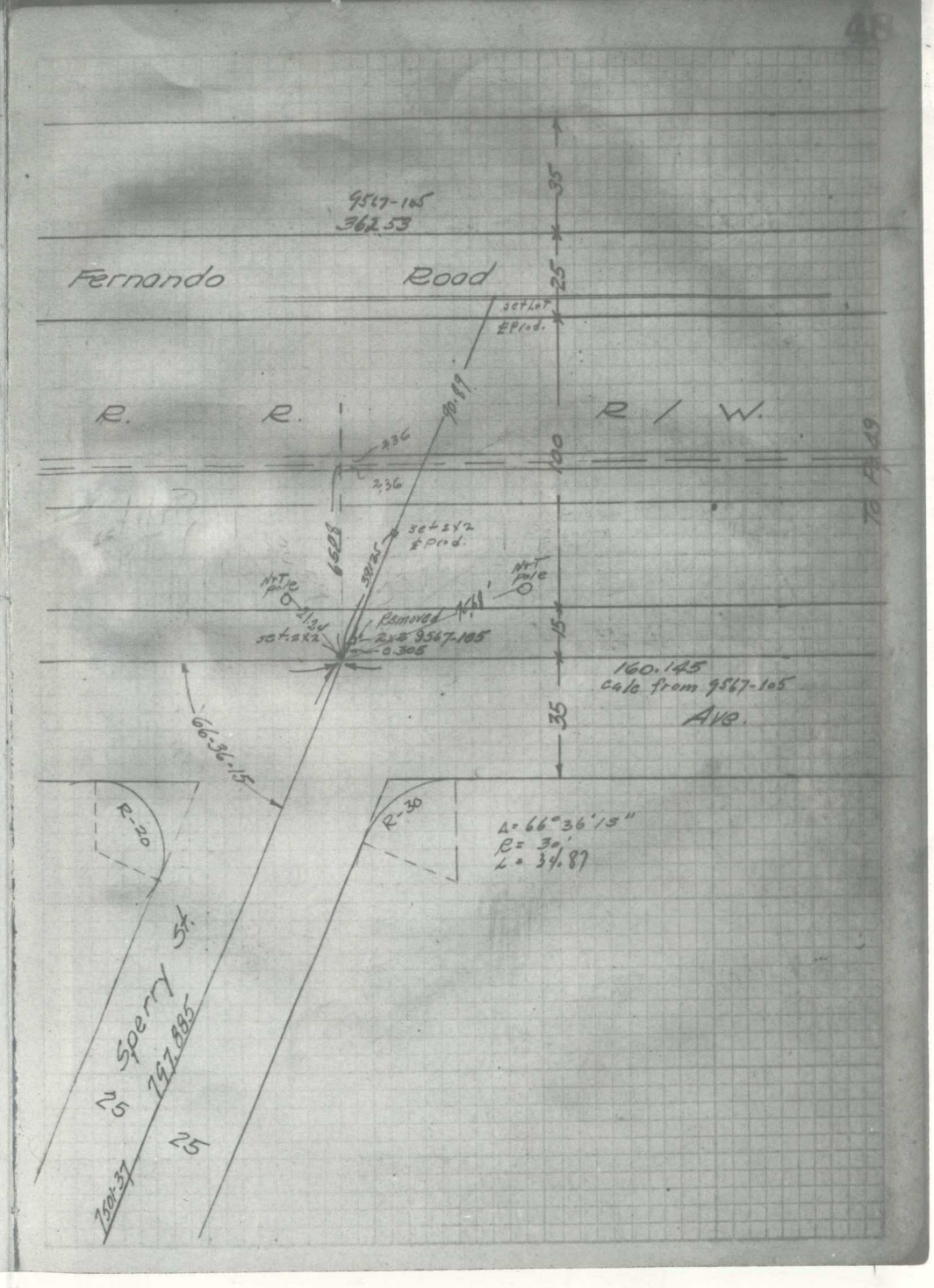

F.B. 1314-27

12314

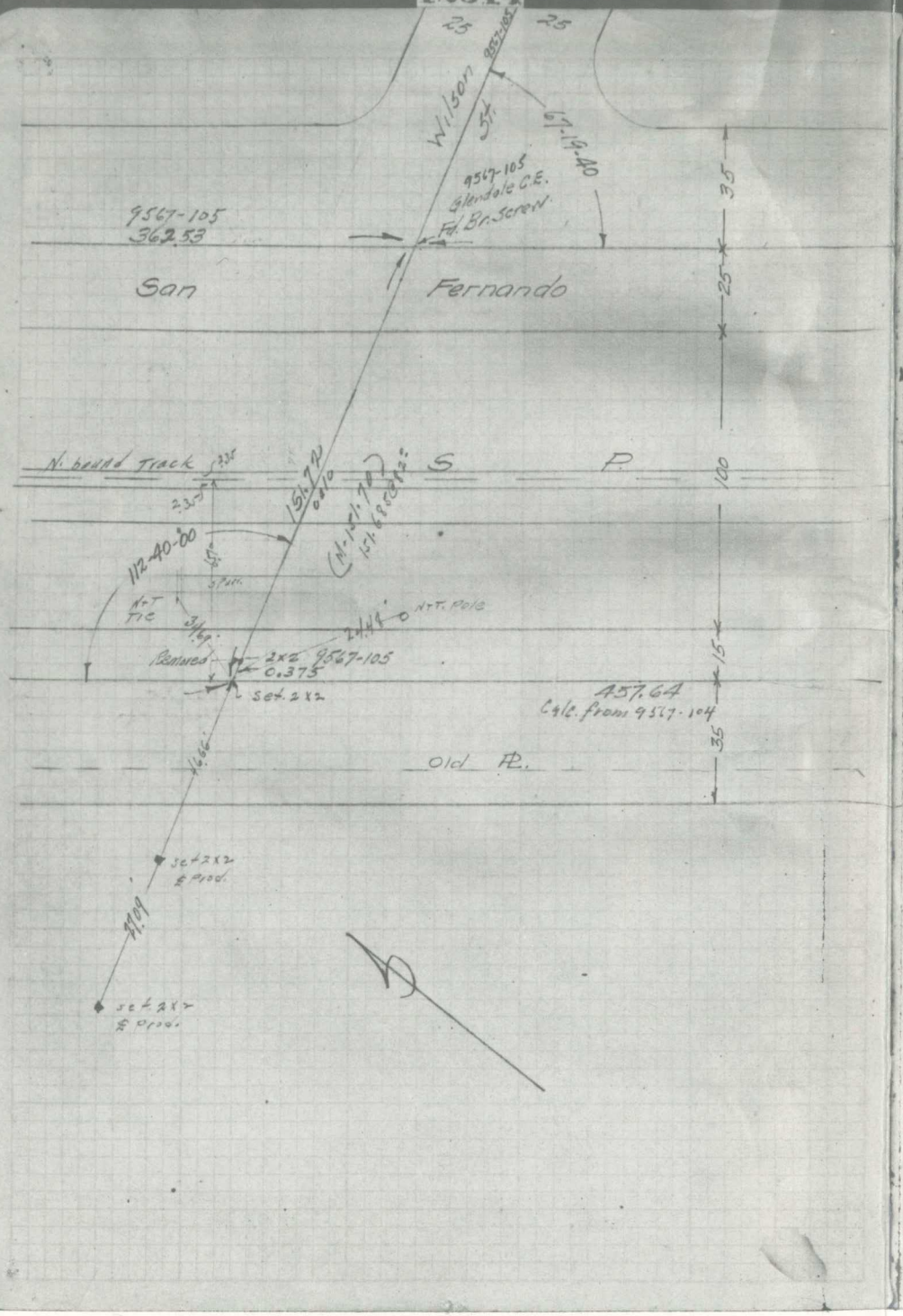

F.B. 1314-28

12314

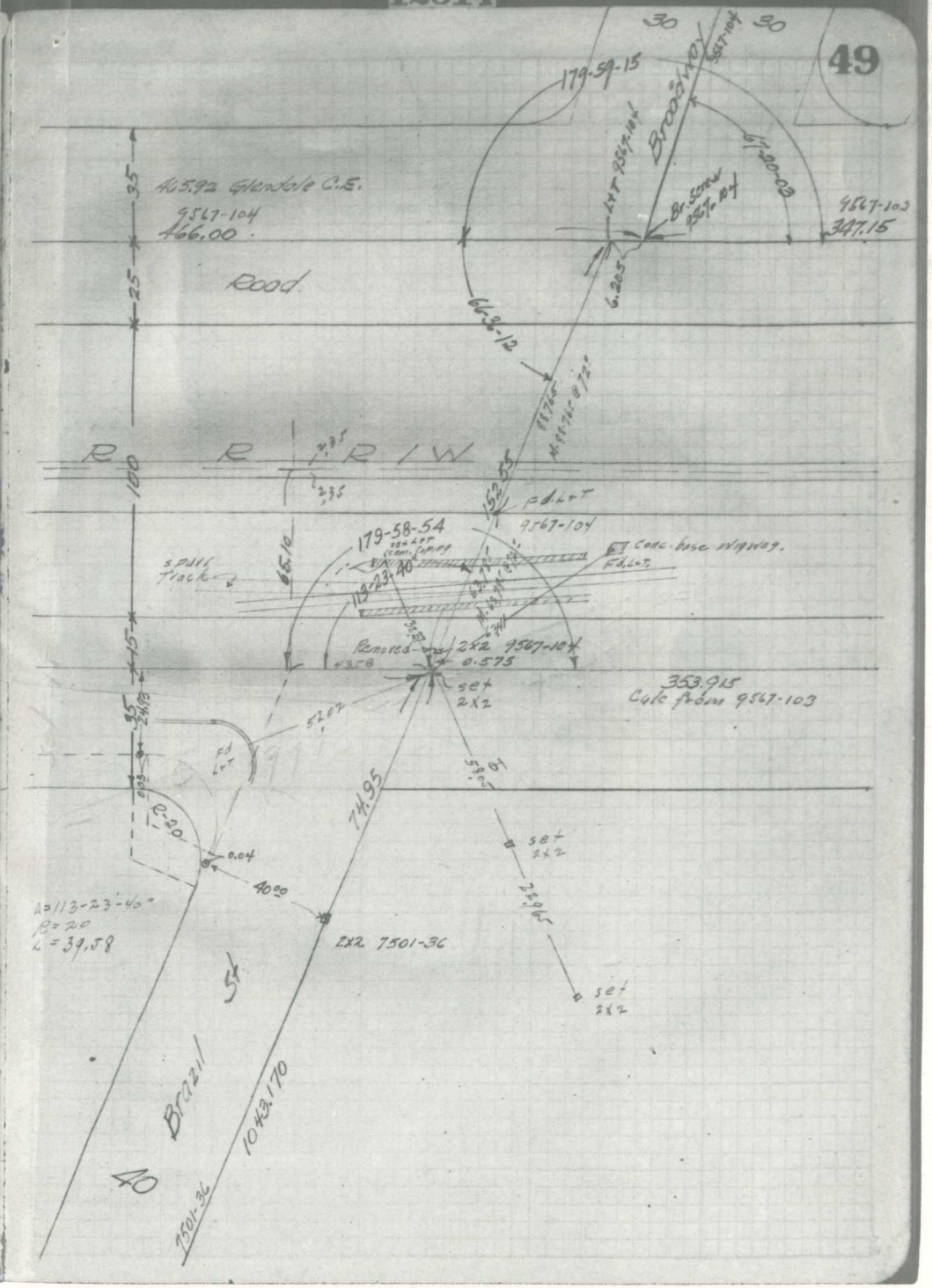

F.B. 1314-29

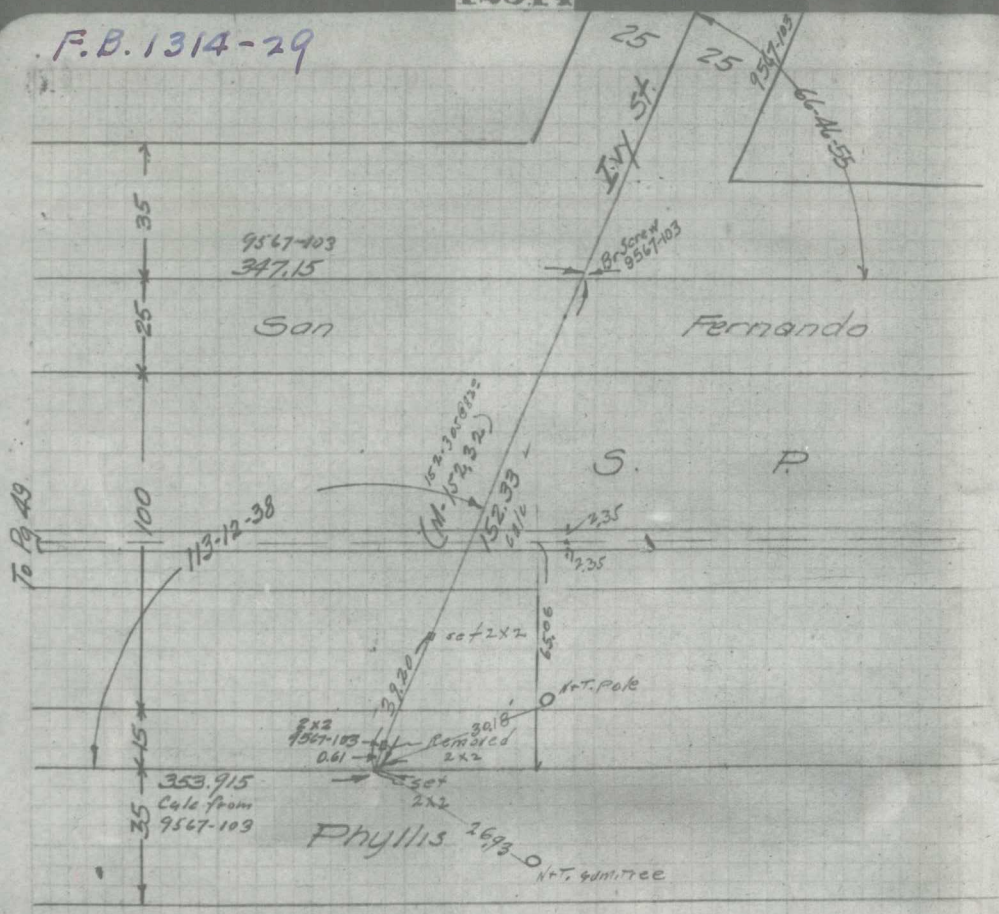

F.B. 1314-30

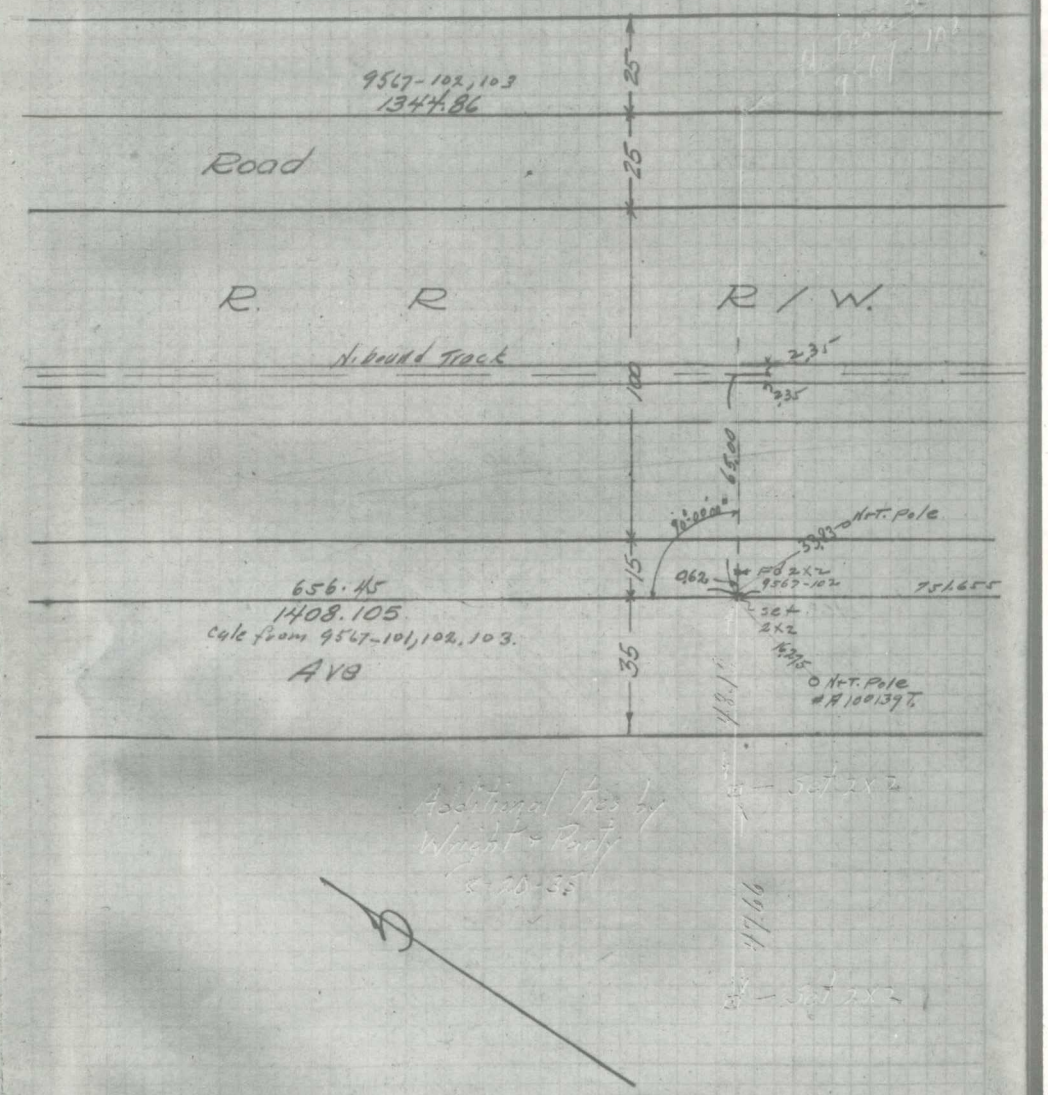

F.B. 1314-31

12314

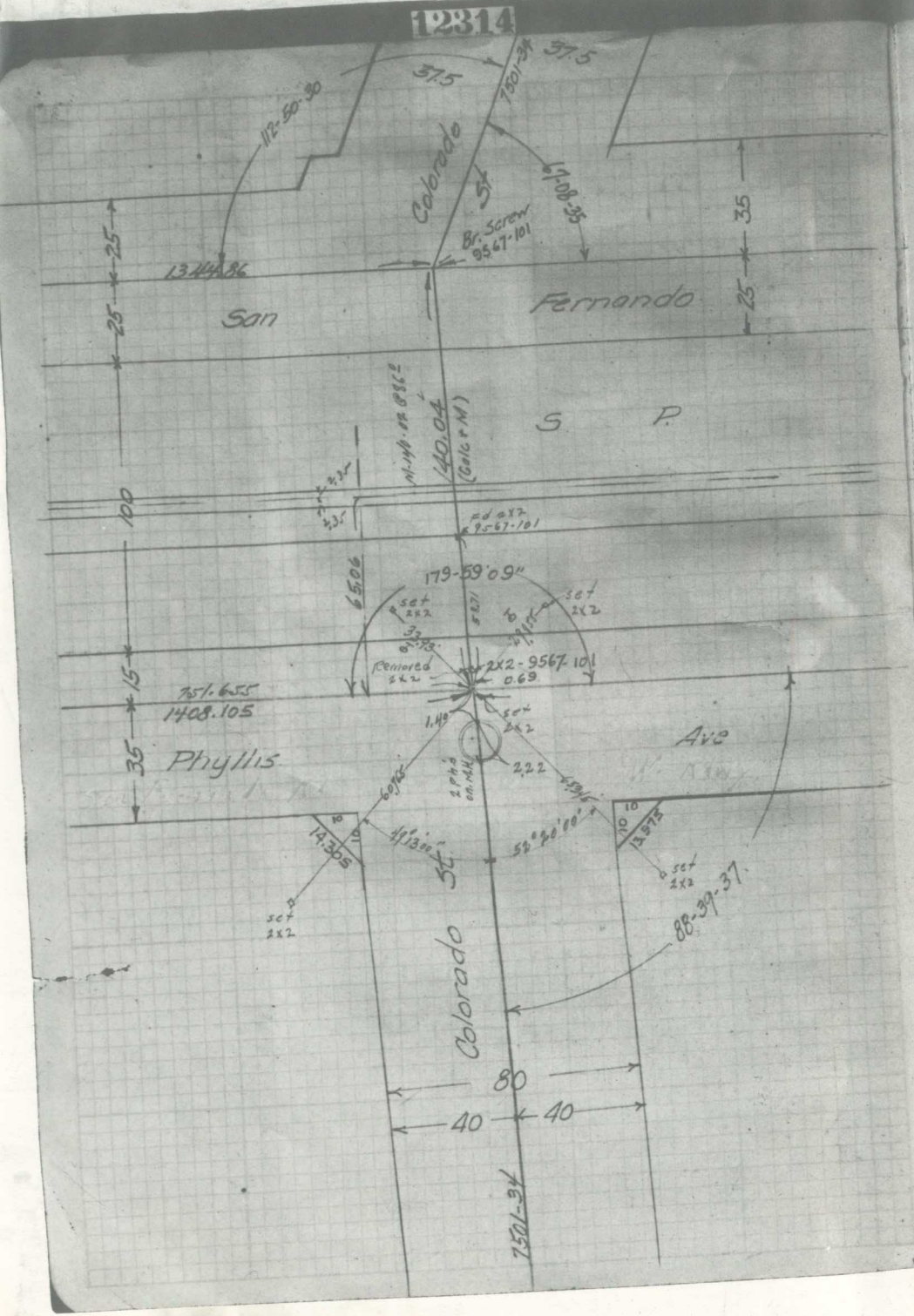

F.B. 1314-32

51

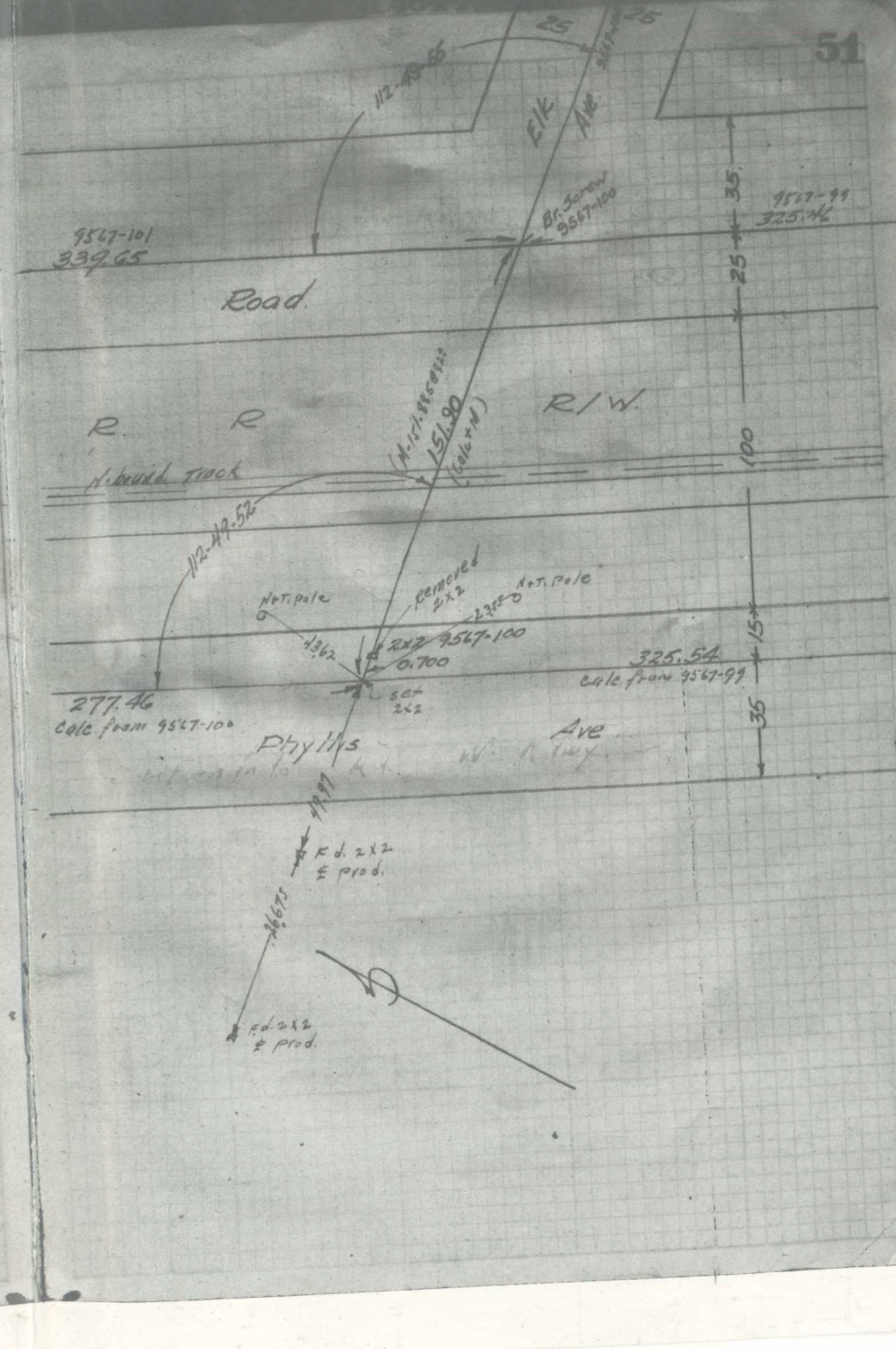

F.B. 1314-33

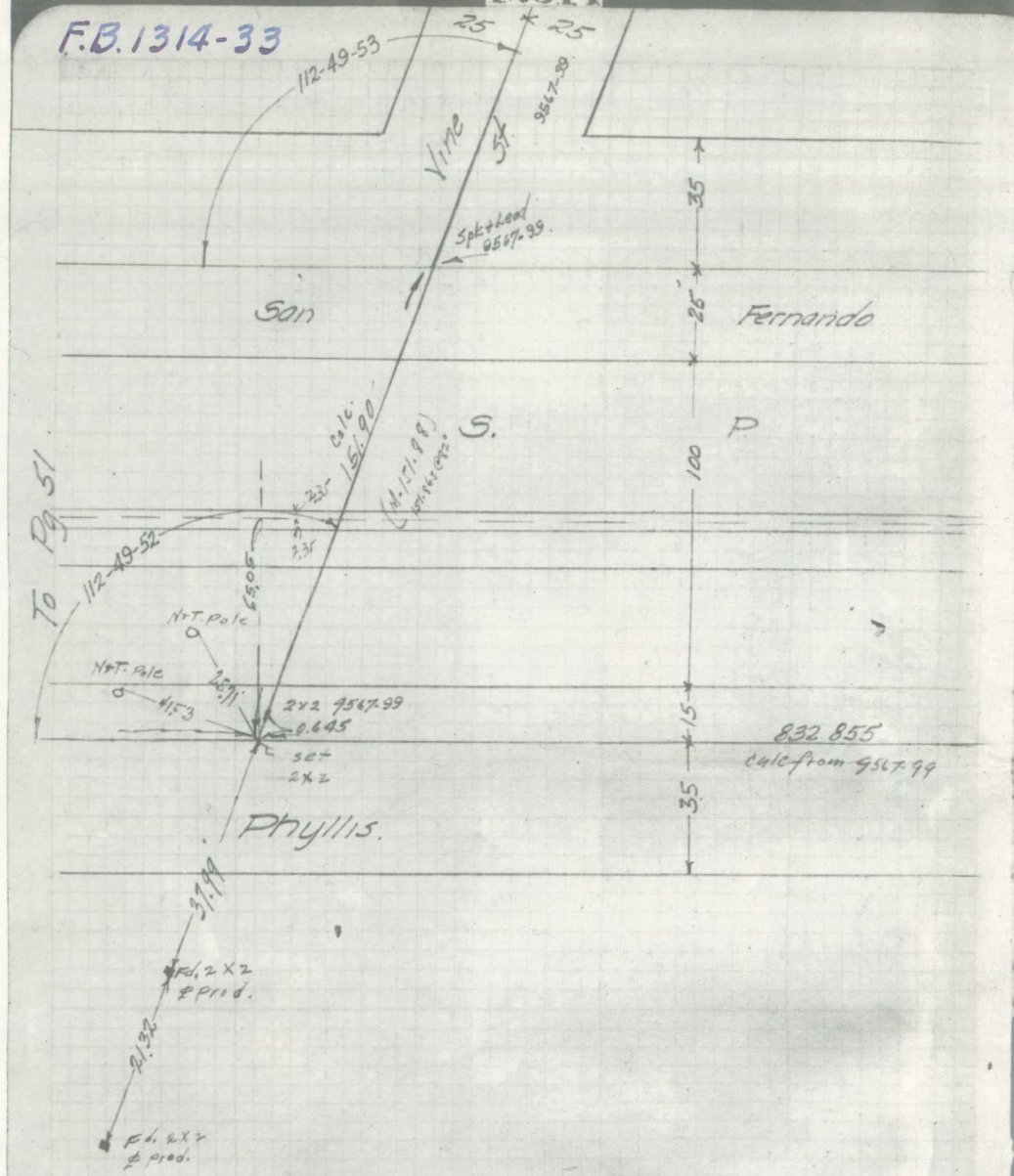

F.B. 1314-34

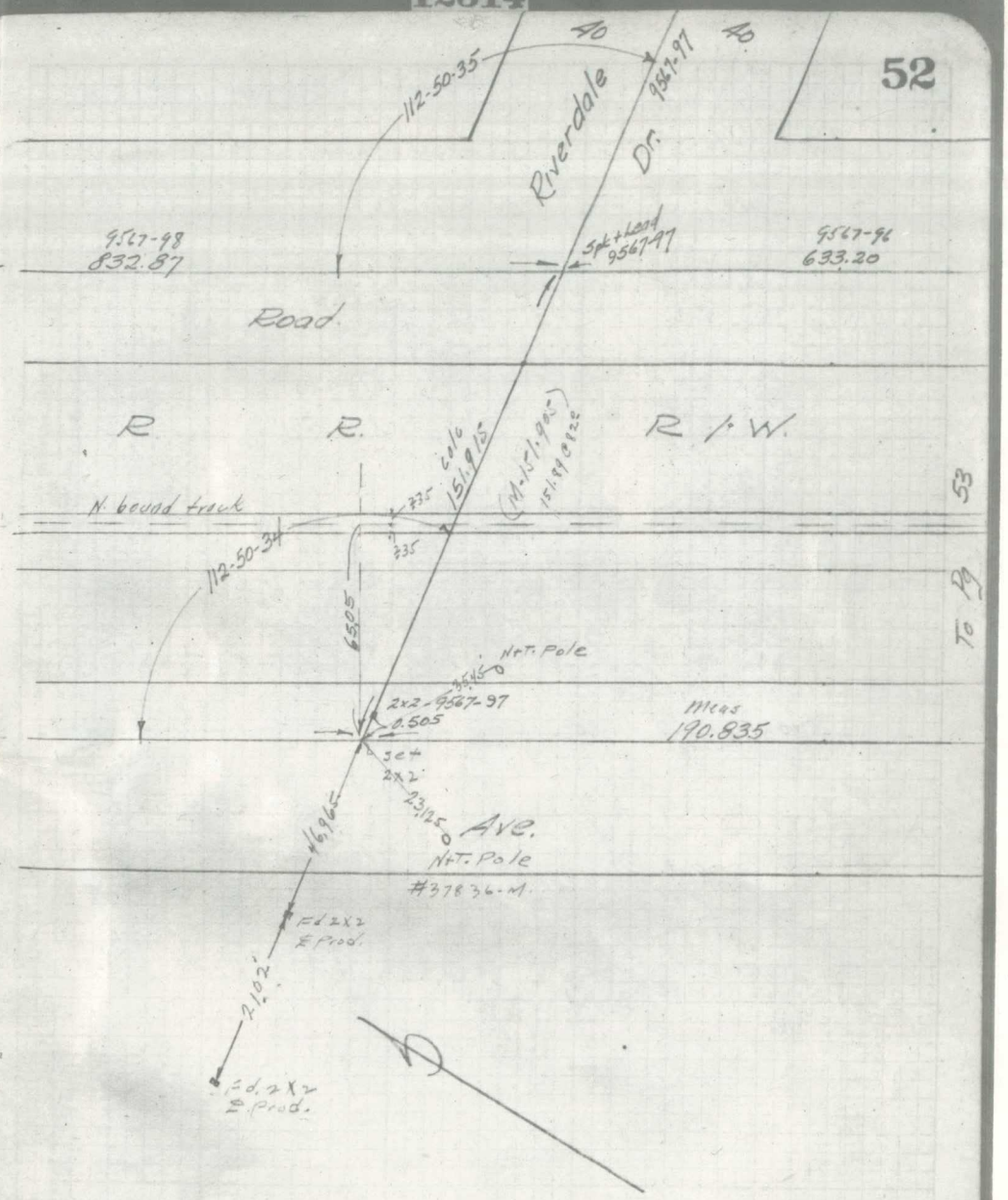

F.B. 1314-35

12314

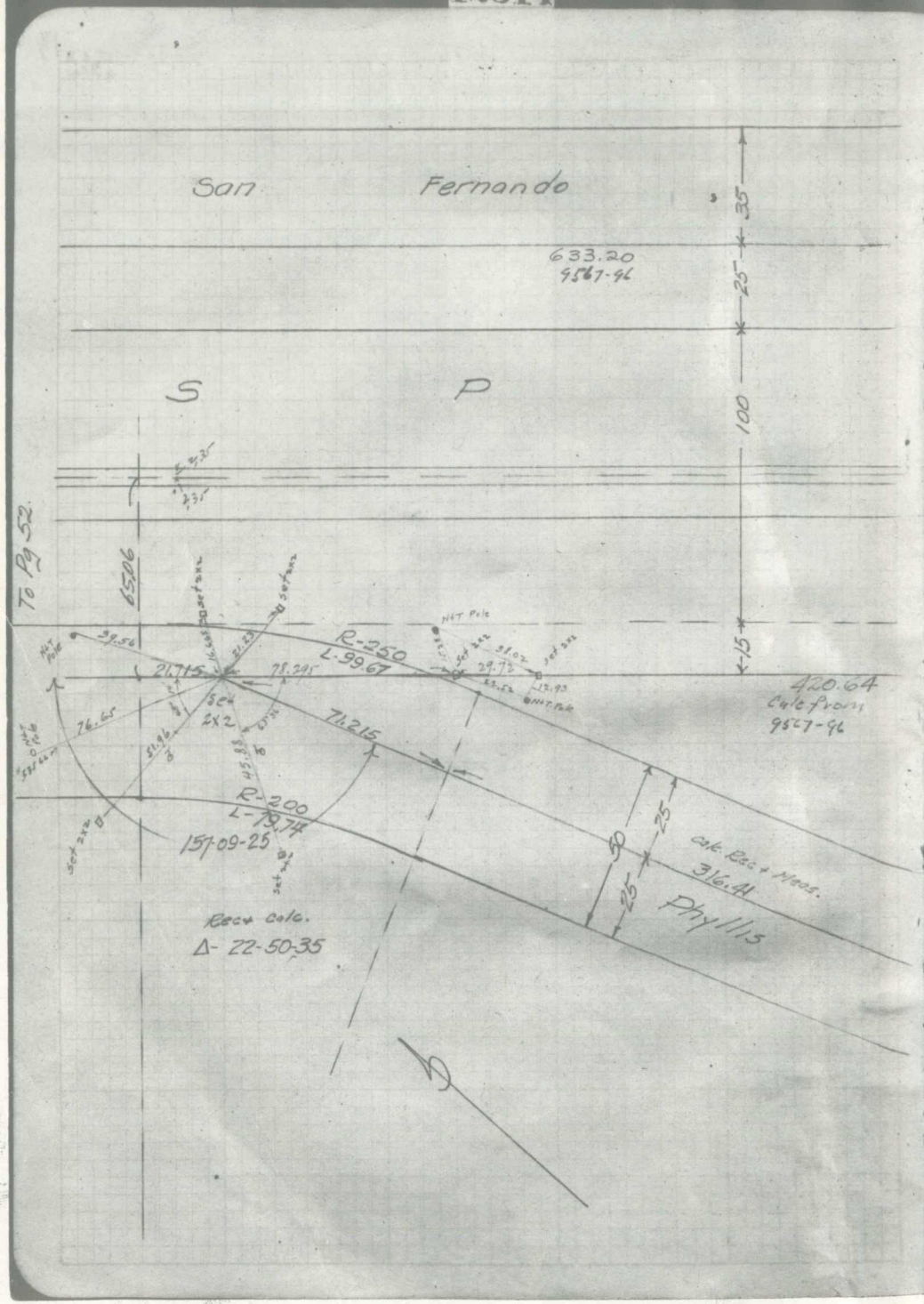

F.B. 1314-36

12314

INDEXED AUG 10 1931

53

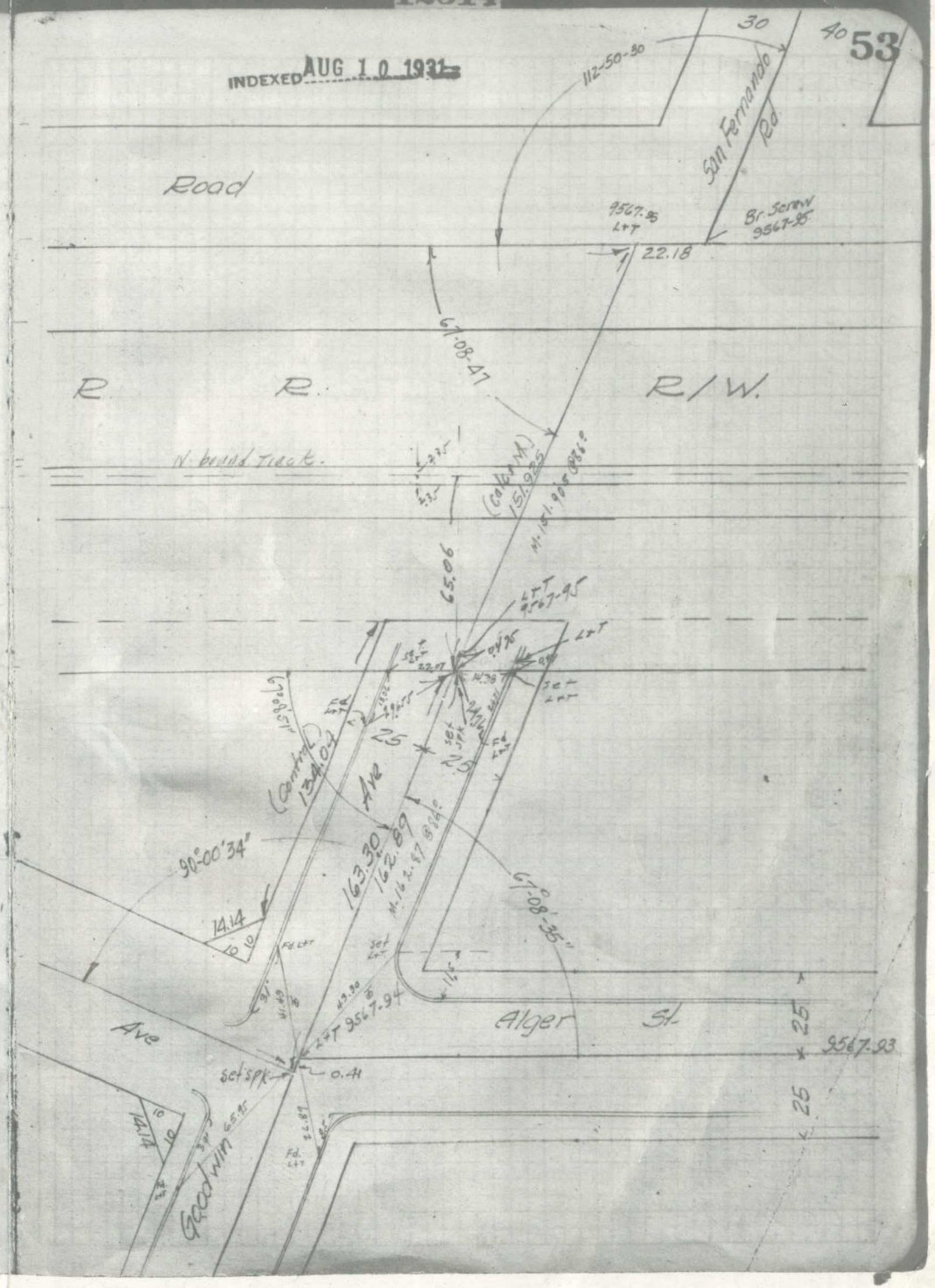

F.B. 1314-39

INDEXED OCT 15 '41

WESTERN AVE

MANHATTAN PLACE

ST ANDREWS PLACE

RUTHELEN ST

GRAMERCY PLACE

CENTURY BLVD to 108th ST

CENTURY BLVD

103rd ST

104th ST

106th ST

108th ST

WESTERN AVE to GRAMERCY PL

ALLEY W. of WESTERN AVE

CENTURY BLVD to 108th ST

ALLEY S. of 106th ST

ALLEY W. of WESTERN AVE to GRAMERCY PL

F.B. 1314-38

INDEXED OCT 15 '41

ALLEY W. of MANHATTAN PL

ALLEY W. of ST ANDREWS PL

ALLEY W. of RUTHELEN ST

104th ST to ALLEY S. of 106th ST

SURVEY TO ESTABLISH ℄

℄ TIES

GE36501
C·658

Oct. 10, 1941

JAMES
MULLIGAN WINTERS
KIPKE CROSBY FRIEDMAN SMITH F.C.
EVERETT DONKER

℄ Ref:- 13103-69, 70, 13, 14, 15

Tract # 7906 & 9759

TAPE # 335

100.000' Suspended Forty Ten Meter
100.000' Supported " " " "

F.B. 1314-39



F.B. 1314-40



F.B. 1314-41

F.B. 1314-42



F.B. 1314-43



F.B. 1314-44



Western Ave.

Manchester Ave. to Century Blvd.

2 Ties

Collins, R.M. Nov. 1947
Owens,
Englert
Peterson

2 Ref. Pg. 4 ; 13103-65-67-68
17902-2-5, 32; 17208-9




To Bottom of opp. Pg.
90
40
50
45
5
Ave.
345.00
(13103-68)
Curb
Set L&T
Fd. L&T
0.12
Set L&T
M=89°48'00"
(89°48'10"
13103-68)
Fd. L&T
30.03
35.01
48.94
41.04
27.84
Fd. L&T
2 Prod.
30.34
45.00
Alley
180.045
12303-63
47.90
41.995
Set spk. by Int.
Ties 13103-68
30.05
35.00
28.96
Fd. L&T
Set L&T
0.12
Fd. L&T
Western
155.00
(13103-68)
90
40
50
45
5
To Top Pg. 39

To Bottom Pg. 41 (Left)
90
40
50
45
5
30.00
34.99
667.85
(13103-68)
Ave.
10
10
Set L&T
36.3
(Calc. 13103-68)
M=90°06'40"
Set L&T
25.7
Fd. L&T
51
Fd. L&T
57.82
38.36
98th
St.
Set Spk.
13103-68
96.51
Fd. L&T
2 Prod.
30.24
45.00
180.045
(15609-69)
Set Spk.
7.97
18.01
27.7
40.99
51.69
67.20
Fd. L&T
39.2
Set L&T
16.4
53.46
30.01
34.95
Fd. Spk.
Western
345.00
(13103-68)
40
90
50
45
5
To Top Opp. Pg.


To Bottom opp. Pg.
100'
50'
50'
40'
45'
90'
5'
Ave.
889.03'
(13103-68)
Set L&T
29.98'
35.16'
Fd. Spk.
M=90°06'40"
(90°06'45")
(13103-68)
R=15'
56.35'
61.97'
39.0'
Fd. L&T
2 Prod.
30.25'
45.00'
180.045'
(12303-61)
Set Spk.
96th
St.
Fd. Top
Ties 13103-68
52.93'
65.92'
18.08'
18.14'
30'
60'
43.5'
37.5'
R=15'
Fd. L&T
0.12'
Set L&T
30.04'
35.09'
Fd. L&T
Set L&T
Walk
Western
669.785'
(13103-68)
40'
90'
50'
45'
5'
To Pg. 40 (Right)

Pg. 42 (Left)
5'
50'
45'
45'
50'
5'
100'
Ave.
580.095'
(179-2-5)
Fd. L&T
0.24'
Set L&T
29.91'
32.07'
Fd. Spk.
15'
15'
27.5'
38.3'
57.94'
66.60'
18.00'
94th
Set L&T
45.37'
175.44'
Pg. 32
Set Spk.
Pg. 32
45.00'
180.045'
(12303-73)
Set Spk.
St.
18.16'
18.16'
30'
30'
18.01'
57.175'
67.90'
34.3'
39.8'
30.02'
Reset L&T
35.08'
Fd. L&T
M=97°20'40"
(97°20'12")
Western
889.03'
(13103-67)
90°12'10"
(M=13103-67)
50'
100'
50'
5'
45'
45'
5'
To Top opp. Pg.

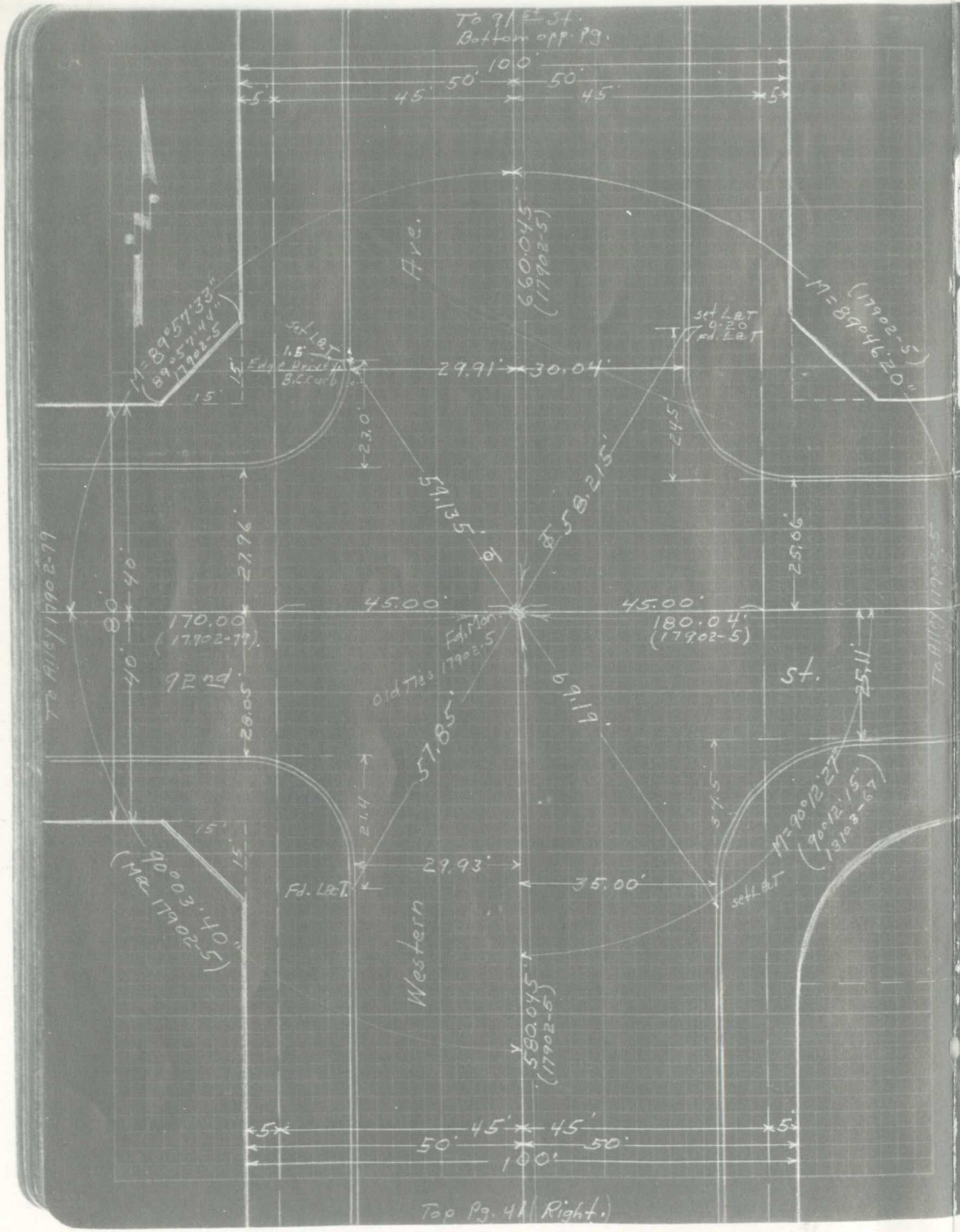
To 91st St.
Bottom opp. Pg.
100'
50'
50'
45'
45'
5'
Ave.
660.045'
(17902-5)
M=89°57'33"
(89°57'44"
17902-5)
M=89°46'20"
(17902-5)
Set L&T
1.5'
Edge Brick
B.C.Curb
29.91'
30.04'
Set L&T
0.20
Fd. L&T
23.0'
24.5'
59.135'
58.215'
27.96'
25.06'
45.00'
45.00'
180.04'
(17902-5)
170.00'
(17902-77)
40'
80'
40'
To Alley 17902-77
To Alley 17902-5
92nd
St.
Fd. Pin
17902-5
Old Tie
69.19'
57.85'
25.11'
20.05'
21.4'
37.5'
29.93'
35.00'
Fd. L&T
Set L&T
M=90°12'27"
(90°12'15"
13103-67)
90°03'40"
(Mr. 17902-5)
Western
580.045'
(17902-6)
15'
15'
5'
45'
45'
50'
50'
100'
Top Pg. 41 (Right.)

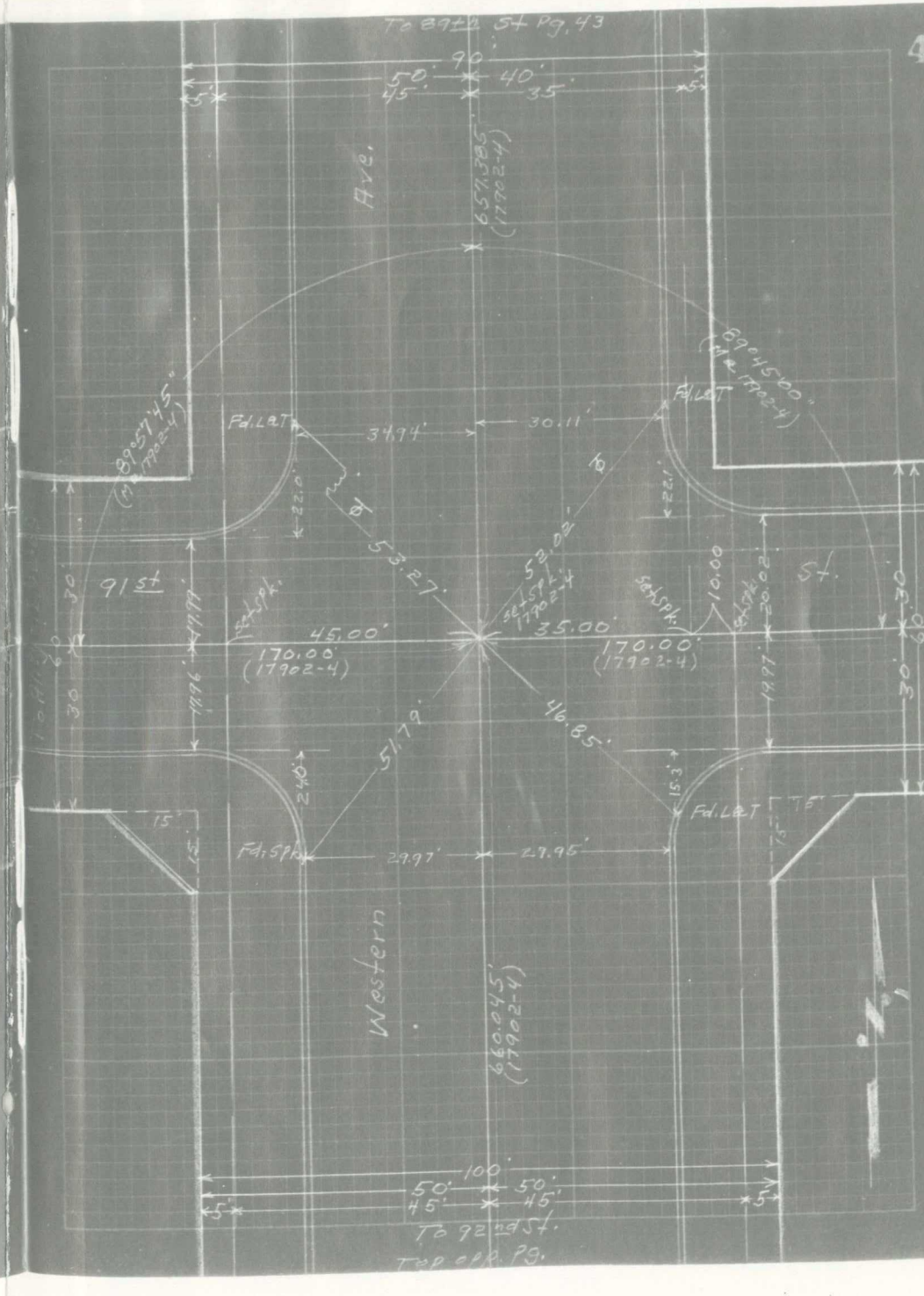
To 89th St. Pg. 43
90'
50'
40'
45'
35'
5'
Ave.
657.385'
(17902-4)
M=89°57'45"
(17902-4)
89°45'20"
(Mr. 17902-4)
Fd. L&T
34.94'
30.11'
22.0'
22.1'
53.27'
52.02'
91st
St.
Set Spk.
17902-4
Set Spk.
10.00
Set Spk.
20.02'
45.00'
35.00'
170.00'
(17902-4)
170.00'
(17902-4)
30'
30'
17.76'
17.97'
46.85'
51.79'
24.0'
15.3'
Fd. Spk.
29.97'
29.95'
Fd. L&T
15'
15'
Western
660.045'
(17902-4)
100'
50'
50'
45'
45'
5'
To 92nd St.
Top opp. Pg.


To Bottom opp. Pg.
50'
40'
90'
5'
45'
35'
5'
Ave.
329.885'
(17902-3)
89°57'20"
(M.B. 17902-3)
Fd. L&T
30.03'
Fd. Spk.
30.00'
89°33'50"
(M.B. 17902-3)
20.1'
50.95'
89th
St.
18.10'
45.96'
45.00'
2.31'
35.00'
Set Spk.
20.06'
30'
172.5'
(17902-3)
Set Spk.
17209-3
Fd. Mon.
17209-3
170.02'
(17902-3)
18.11'
53.32'
51.16'
24.3'
34.85'
30.06'
21.7'
Fd. L&T
0.14'
Set L&T
Western
657.385'
(17902-3)
To Allen
17902-3
To Top Pg. 42 (Right)


To Bottom Pg. 44 (Left)
50'
40'
90'
5'
45'
Ave.
(17902-33)
330.01'
Fd. L&T
Fd. Spk.
30.06'
30.13'
22.0'
57.94'
49.34'
50.20'
88th
Set Spk.
Set Spk.
17902-33
45.00'
35.00'
30.39'
Set L&T
& Prod.
210.00'
(17902-33)
PL.
18.07'
57.59'
50.10'
31.0'
39.9'
30.02'
30.12'
Set L&T
Fd. L&T
90°02'50"
(M.B. 17902-33)
Western
(17902-33)
329.885'
To Top opp. Pg.

Bottom opp Pg

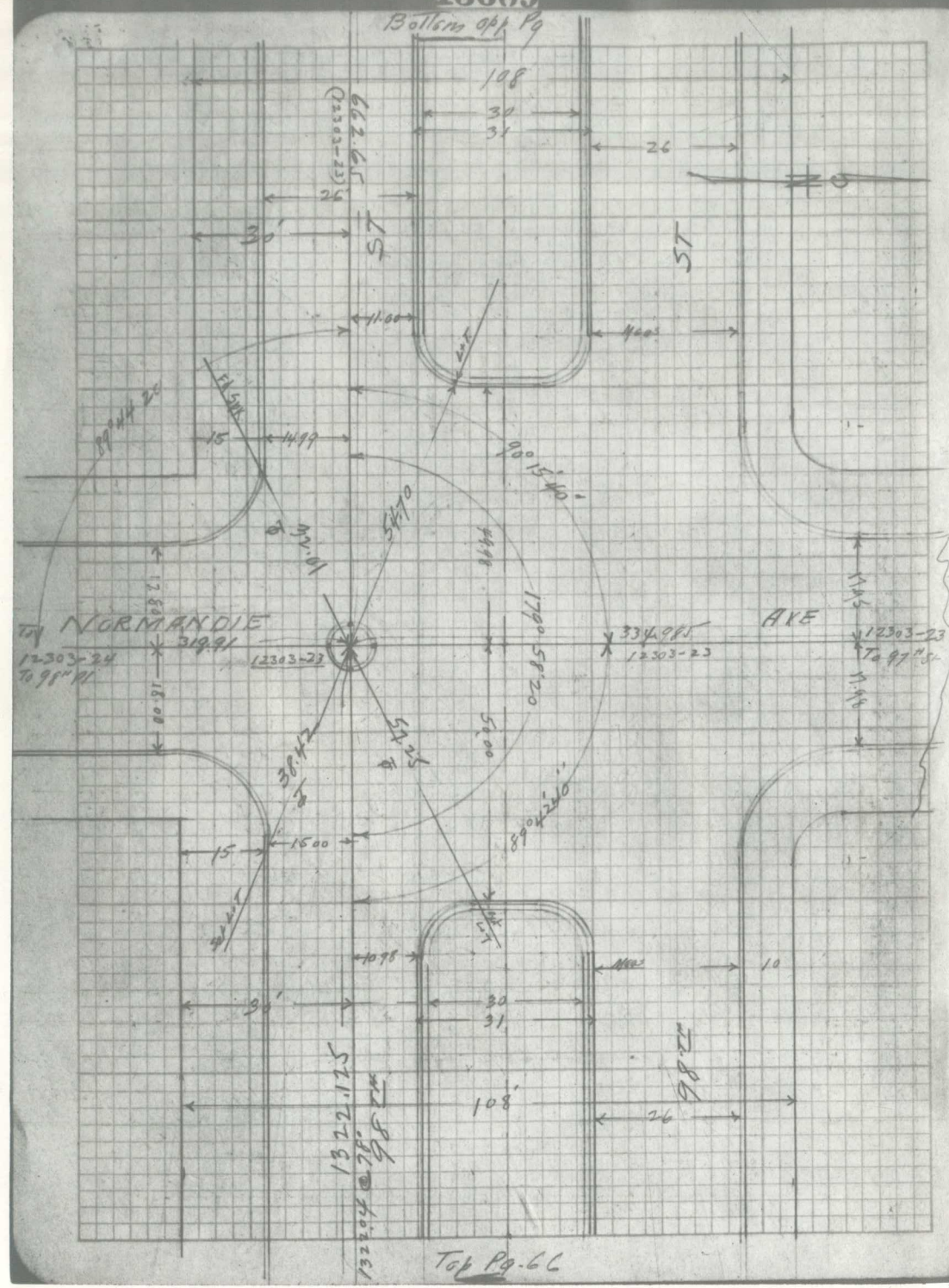

Top Pg-66

Bottom Pg-68

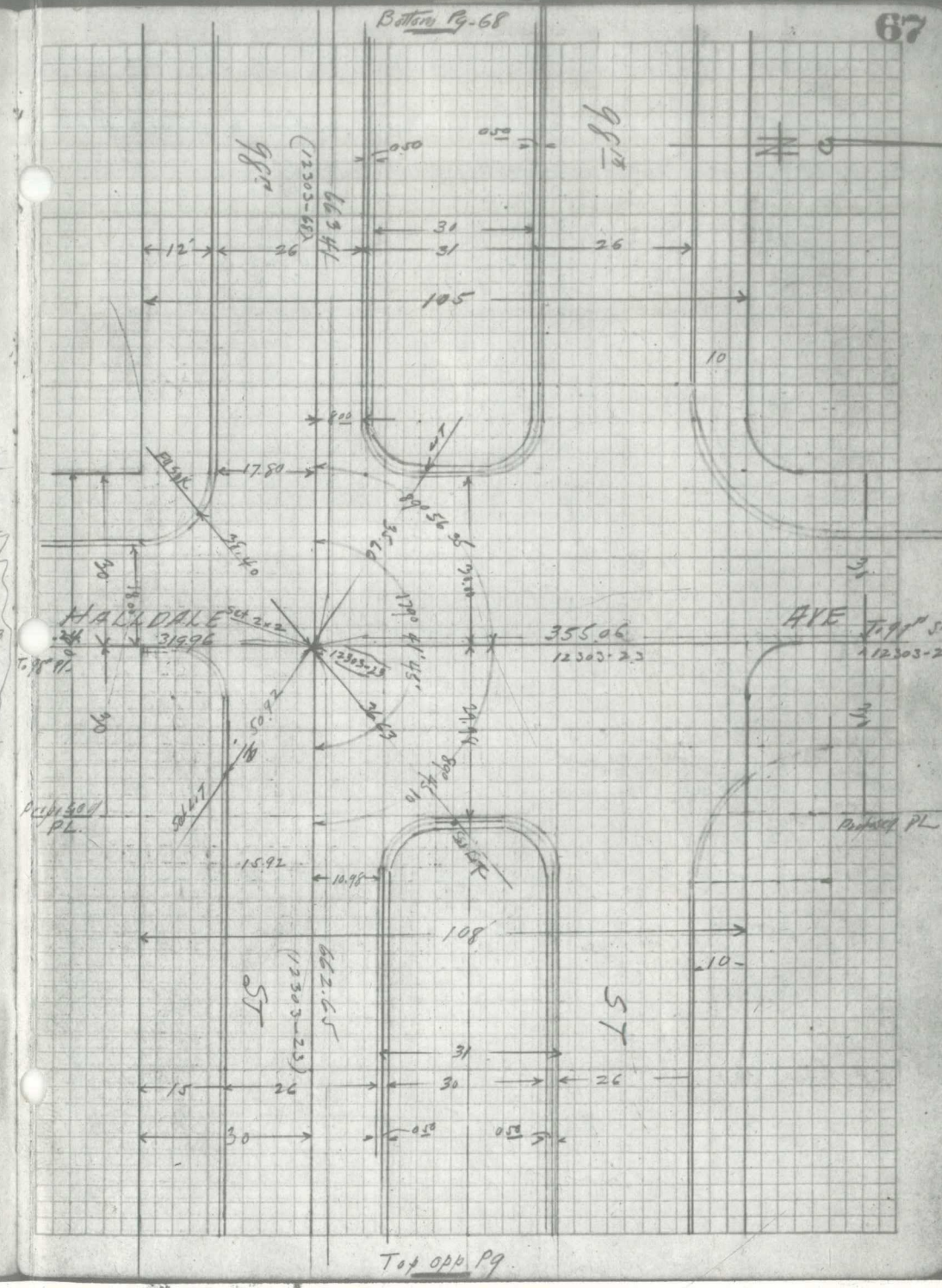

Top opp Pg

F.B. 1314-57

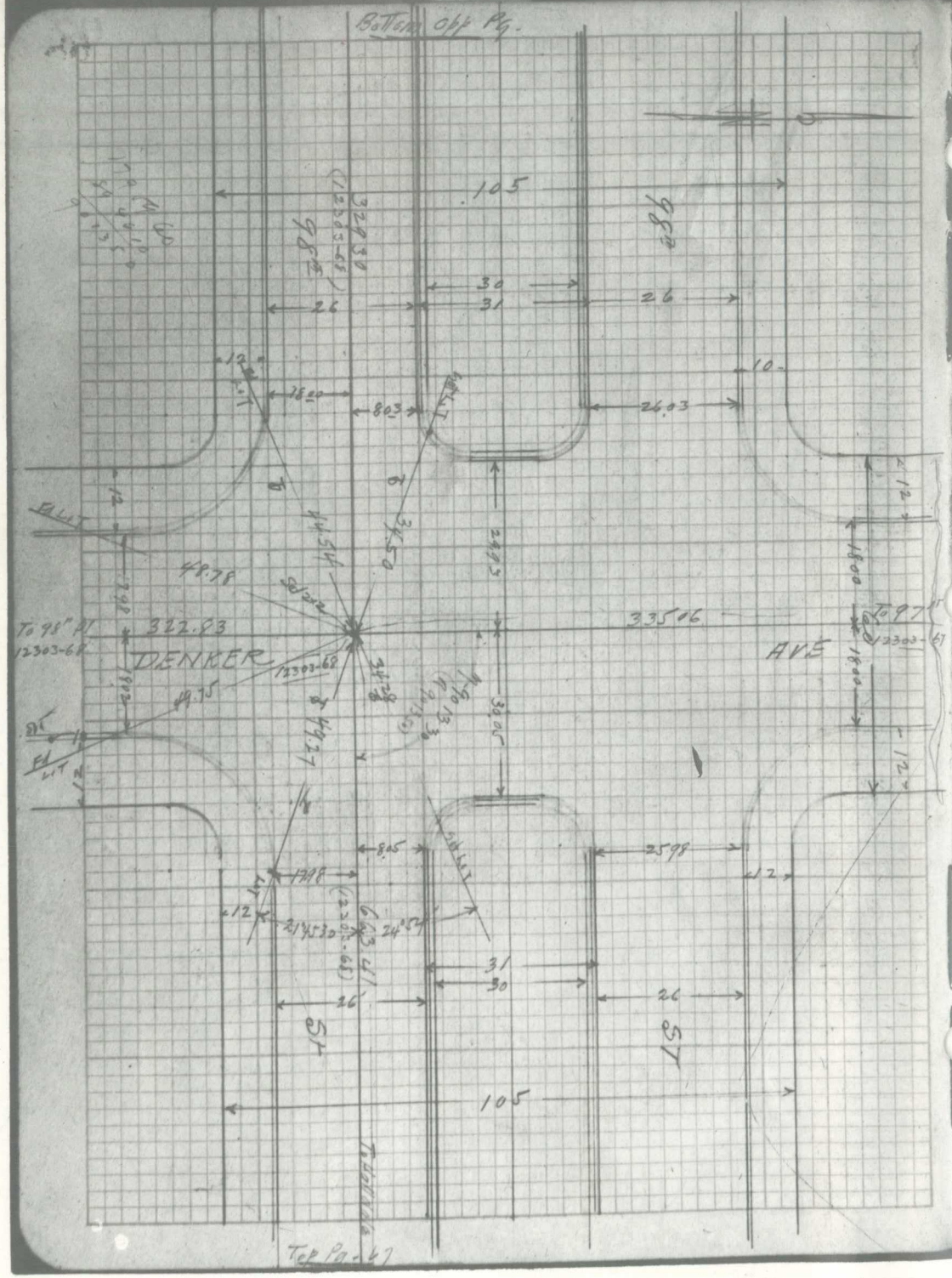

F.B. 1314-58

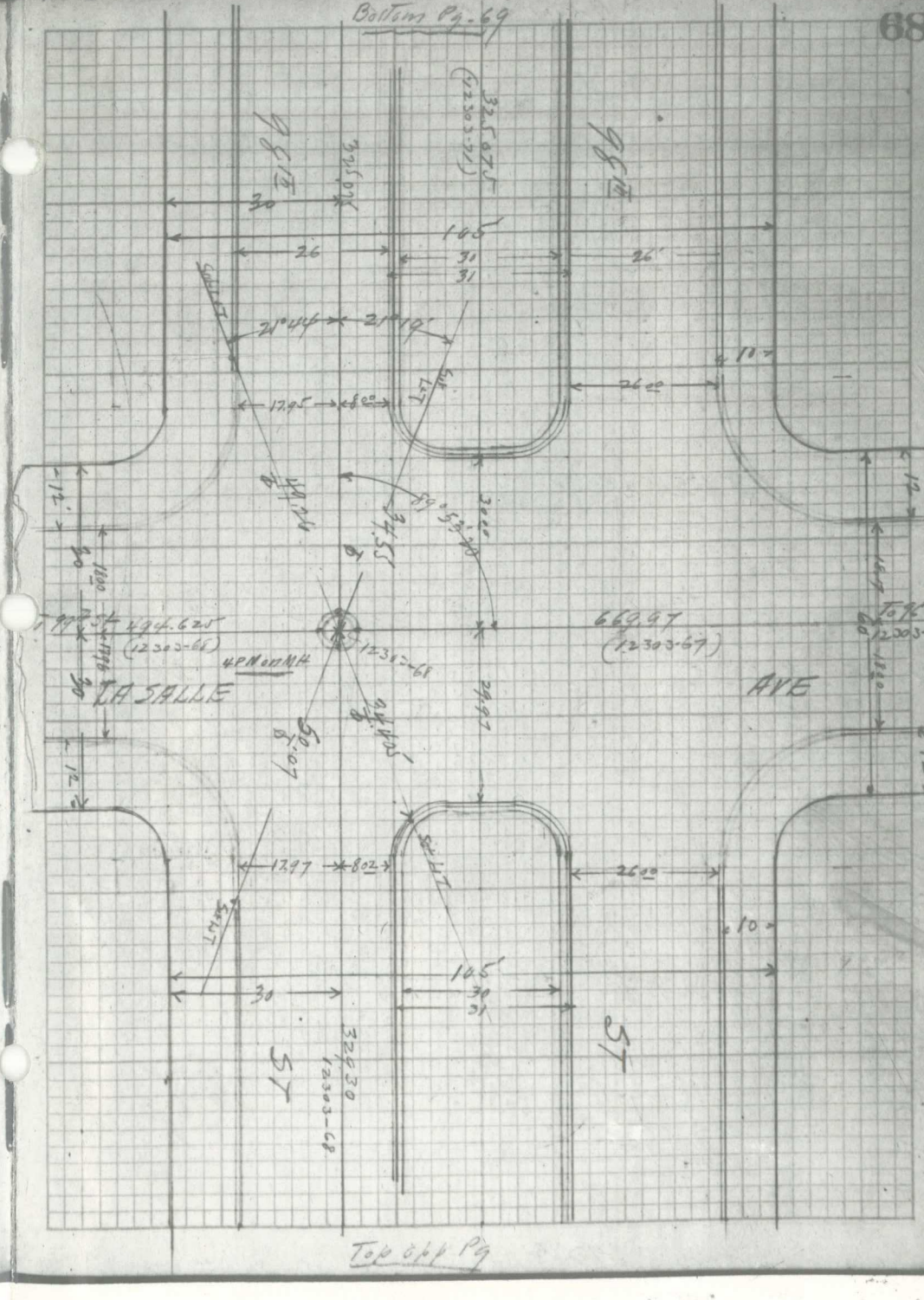

F.B. 1314-99

15609

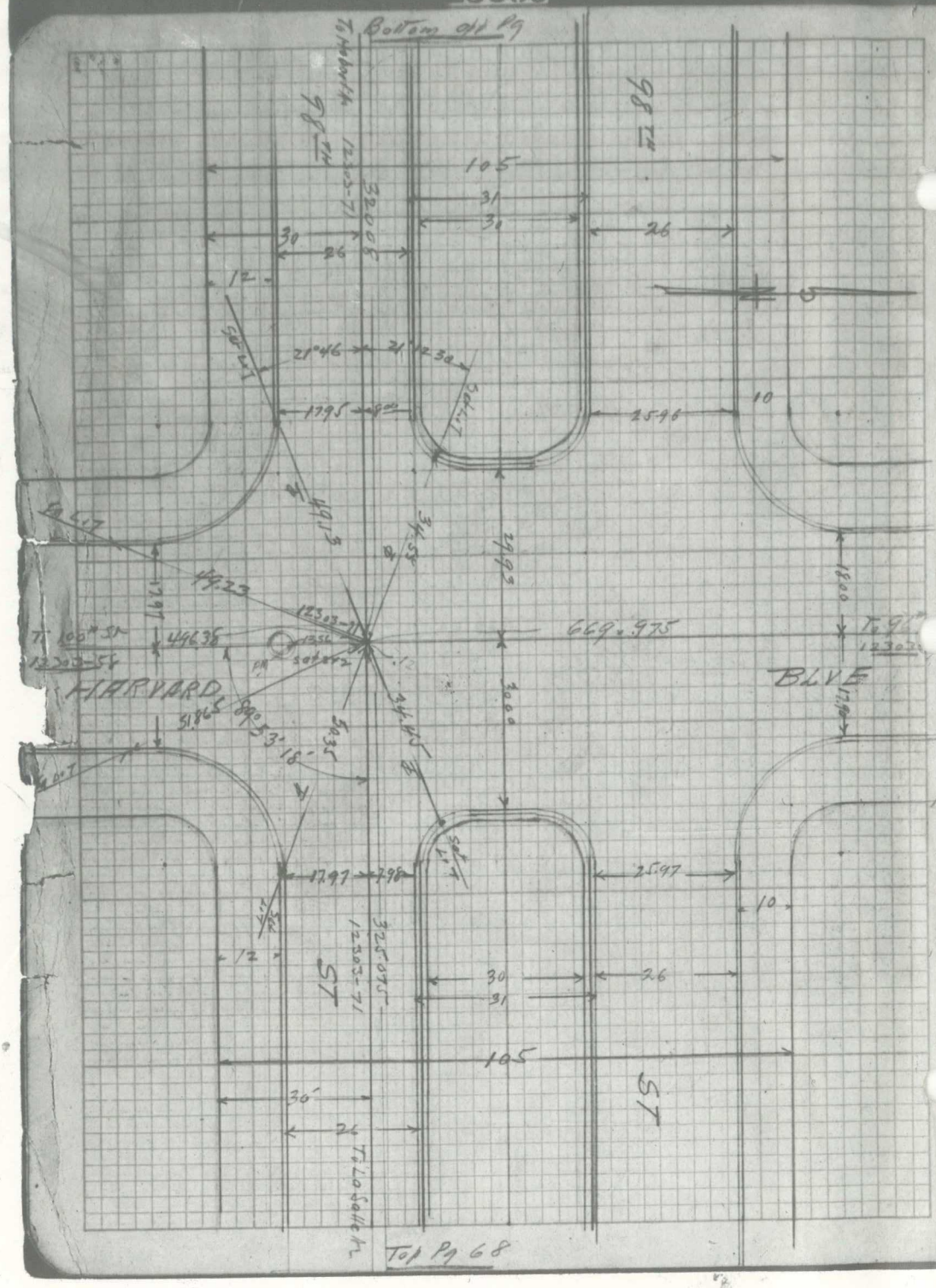

F.B. 1314

15609

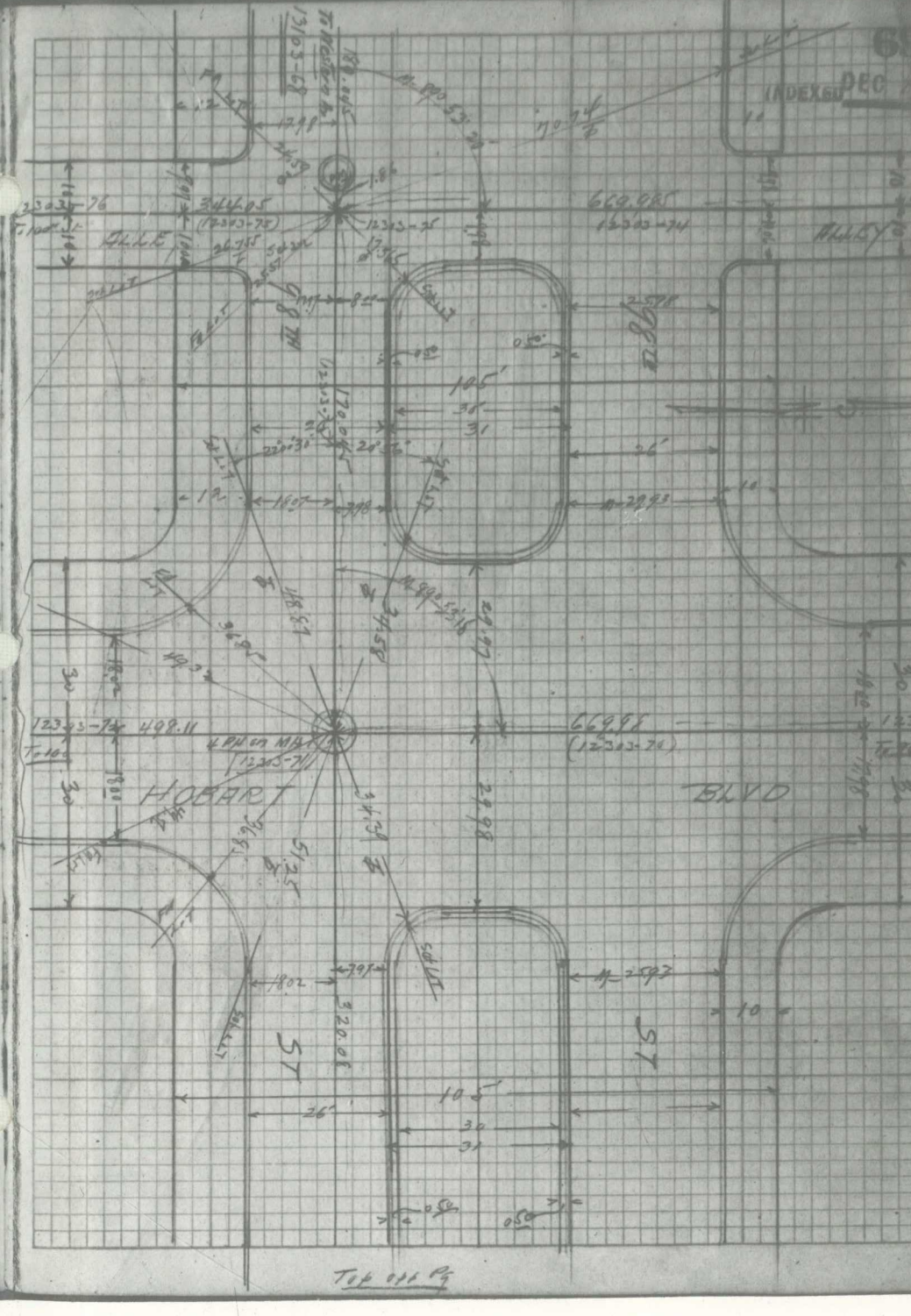

F.B. 1314-61

15609

INDEXED DEC 29 1932

98TH ST

ALLEY West of VERMONT AVE TO WESTERN AVE

CENTER LINE TIES

F.C. 14345 Nov 1932

[98TH ST. AVALON BLVD TO WESTERN AVE]

McCubbin	Sur.
Andre	Inst
Beals	Chain
Foglesong	Chain
Johnson	"

Ref. 12303-23-28-71
" " 13103-68
L.A. Co. Rd. Dept. F.C. 493-5
F.B. - 14699-48

Tape L 211
Standard @ 68°

F.B. 1314-62

15609

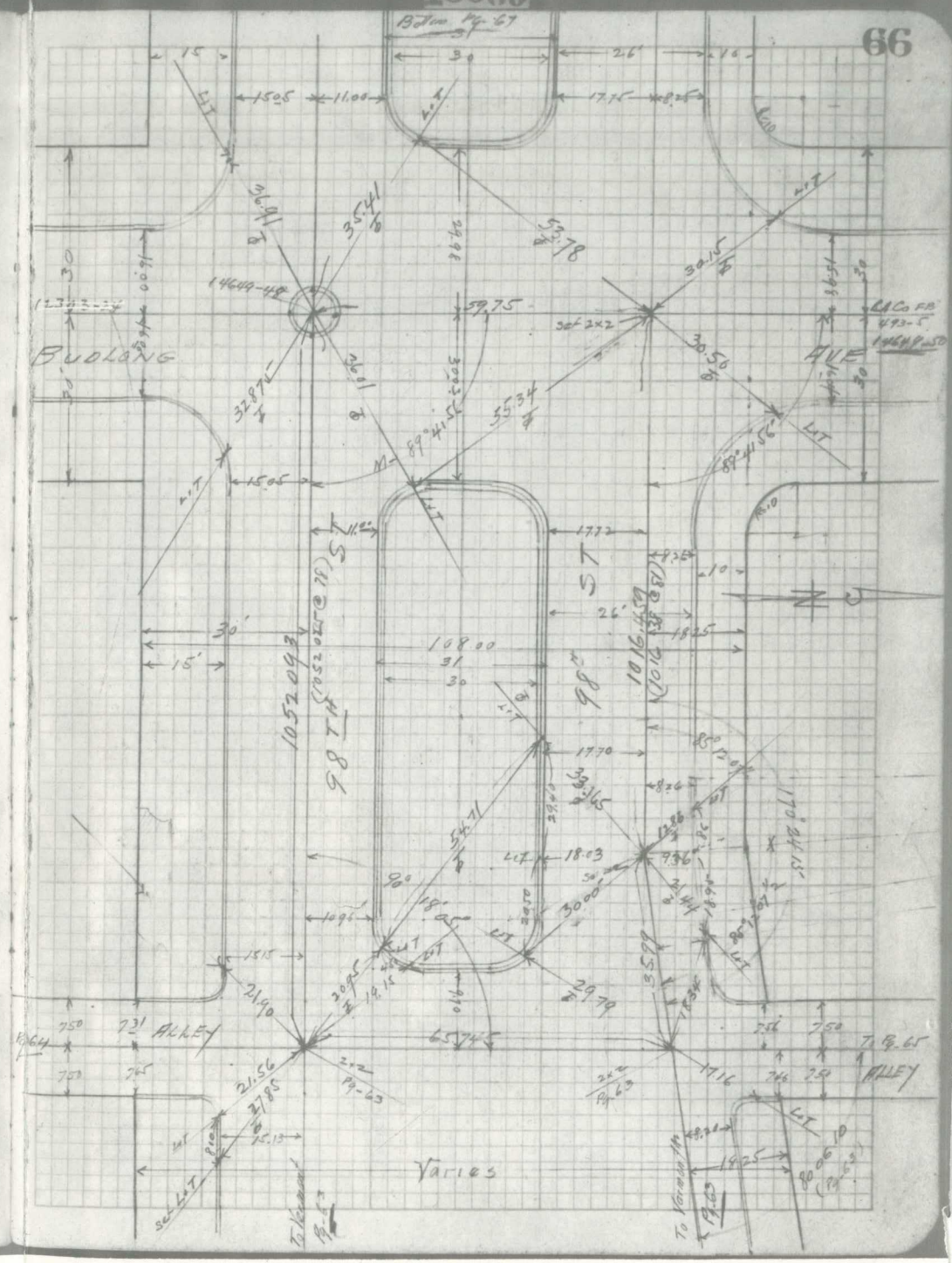

17704

17704

AUG 7 1936

FOUNTAIN AVENUE
Gardner St. to Fairfax Ave.
HAMPTON AVE.
LEXINGTON AVE.
NORTON AVE.
ALLEY So. of NORTON AVE.
} Gardner St. to Genesee St.

CURSON AVE.
SPAULDING AVE.
GENESEE ST.
OGDEN DR.
ORANGE GROVE AVE.
FAIRFAX AVE.
} Fountain Ave. to Santa Monica Blvd.

P.E. Ry. R/W
Spaulding Ave. Fountain Ave. to Sta. Monica Blvd. & Fairfax A.
ALLEY E. of Sierra Bonita Ave. - 156' No. of to Fountain Ave.

— ℓ TIES —

GE 36501 - Surv. ℓ - orig.   July 31, 1936
H-843

Beifler
Wilcox
Cavitt
Thornton
Peterson - Faglesang

Survey - 17602 - 45-66
ℓ Ref. - 8402-1-10 - 13938-67-72

Ties Sta. Monica Blvd. Pg. 11

Tape "L-268



F.B. 1314-72

17704

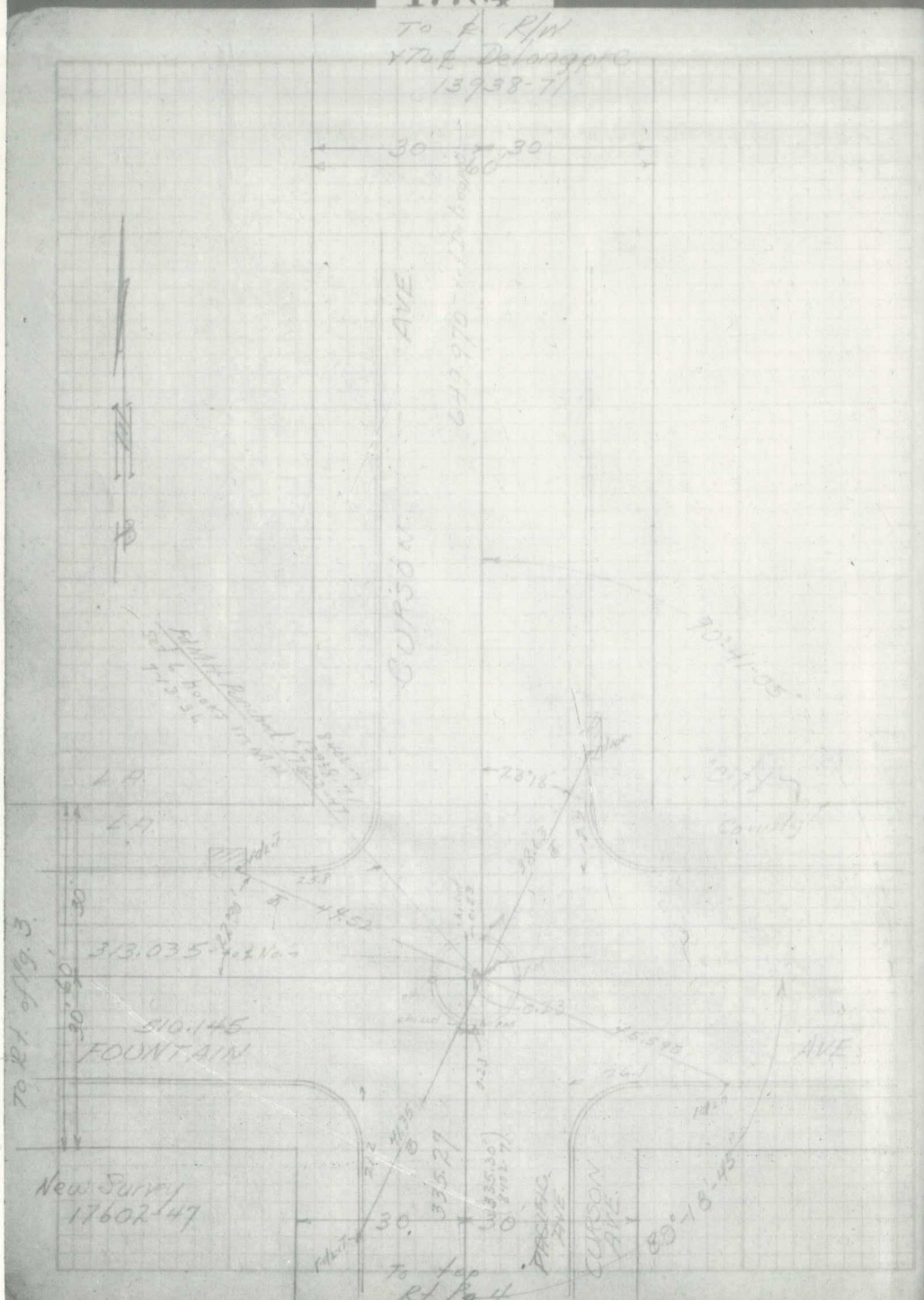

F.B. 1314-73

17704

2

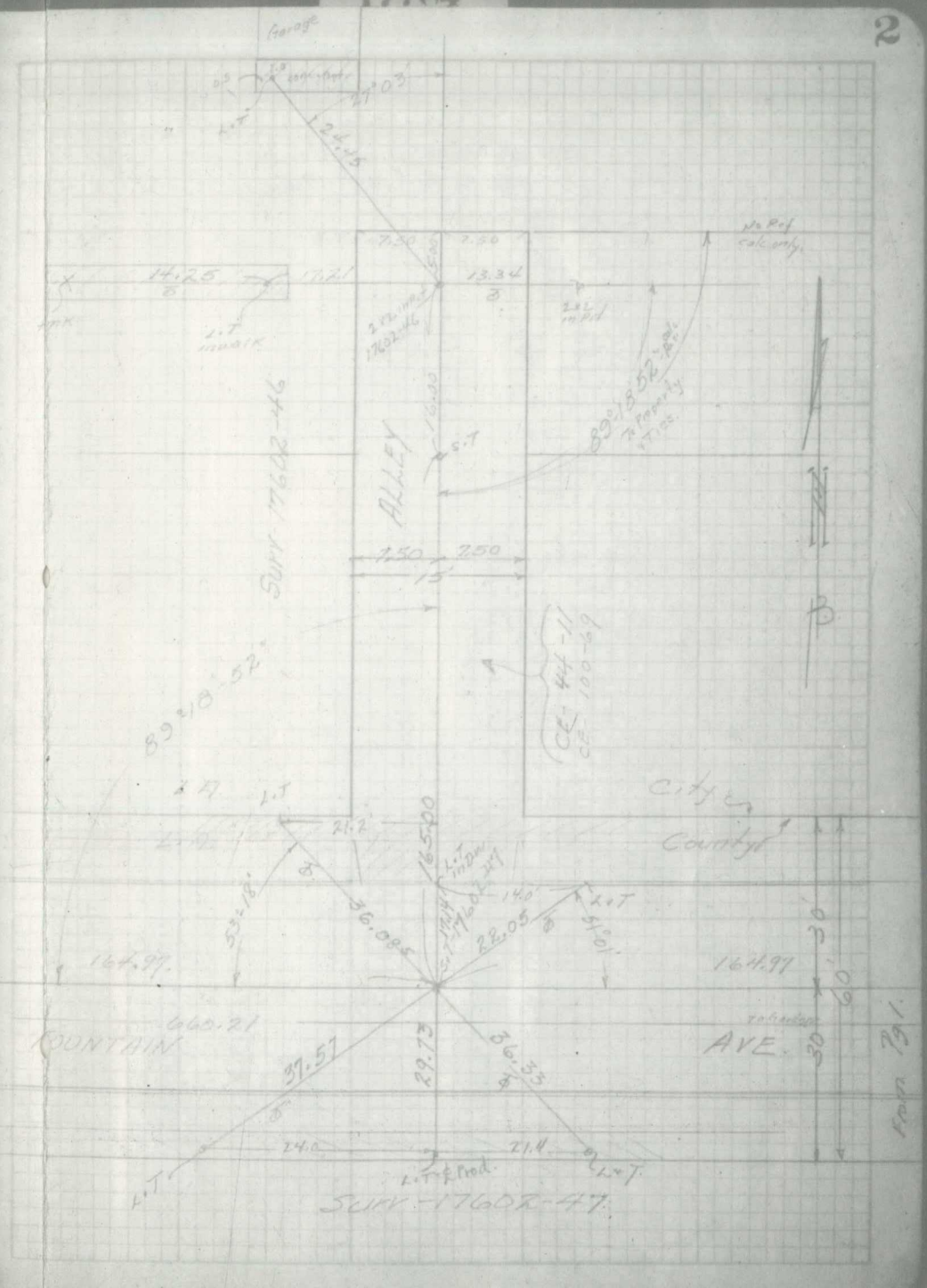

F.B. 1314-74

17704

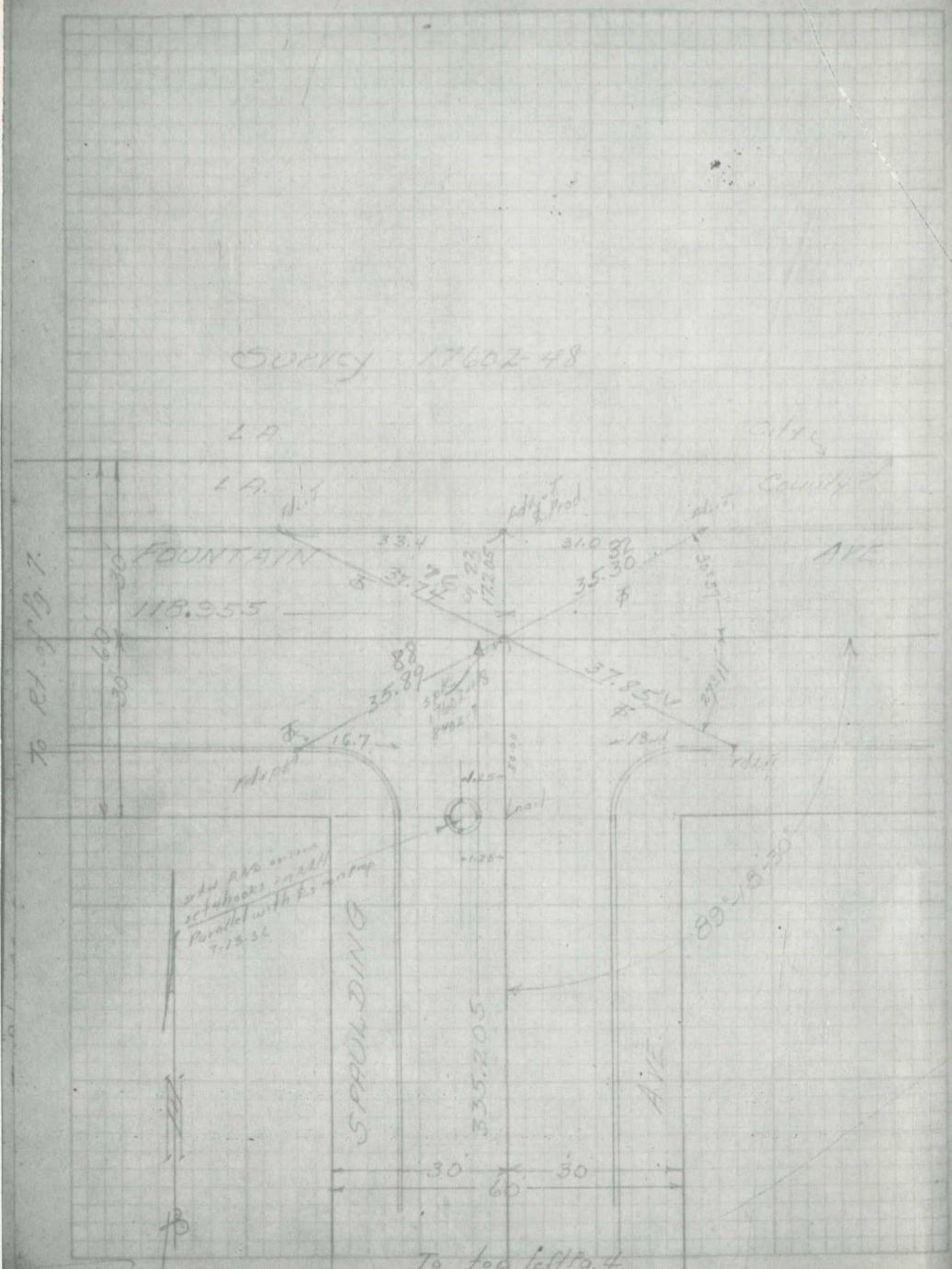

F.B. 1314-75

17704

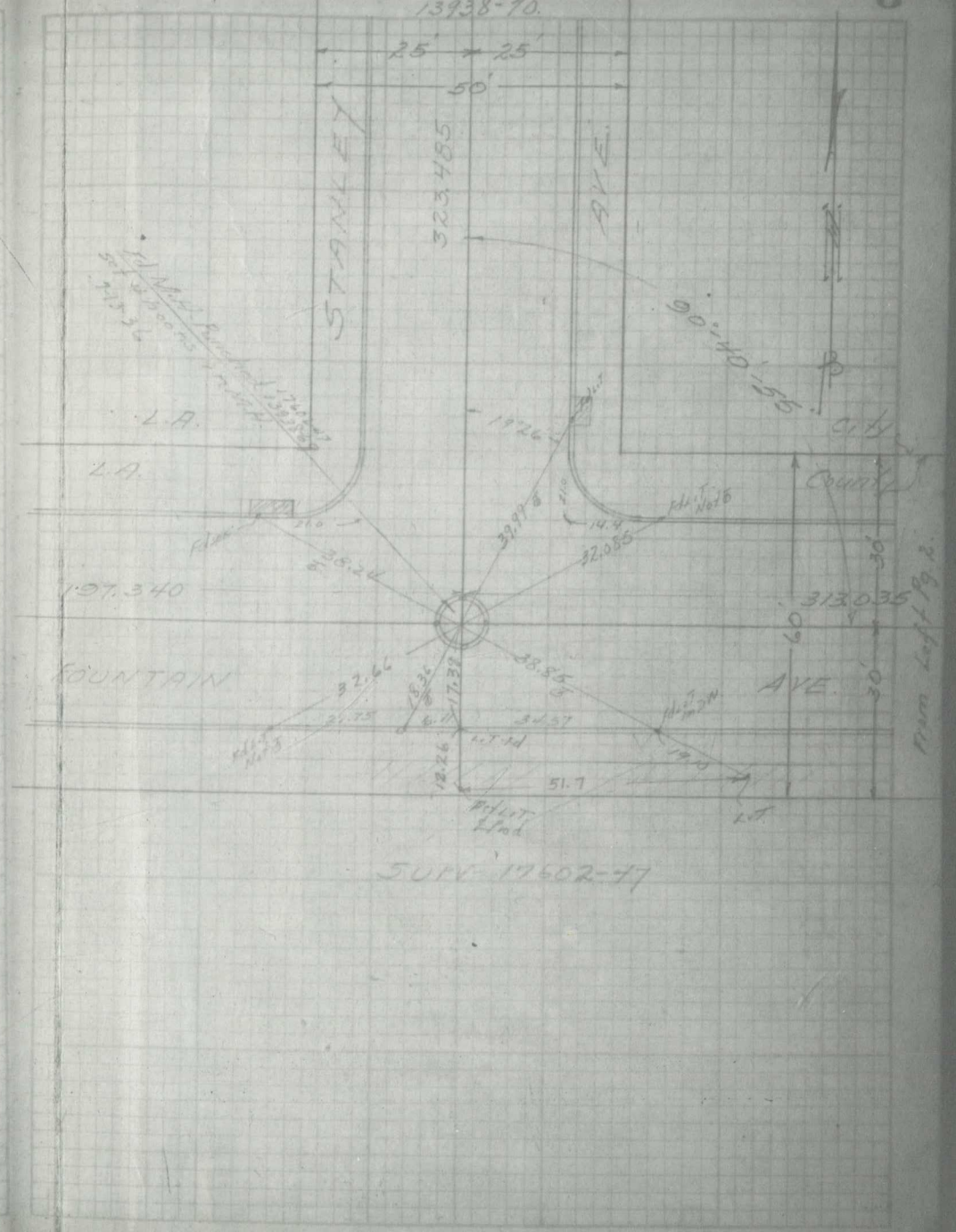

17704

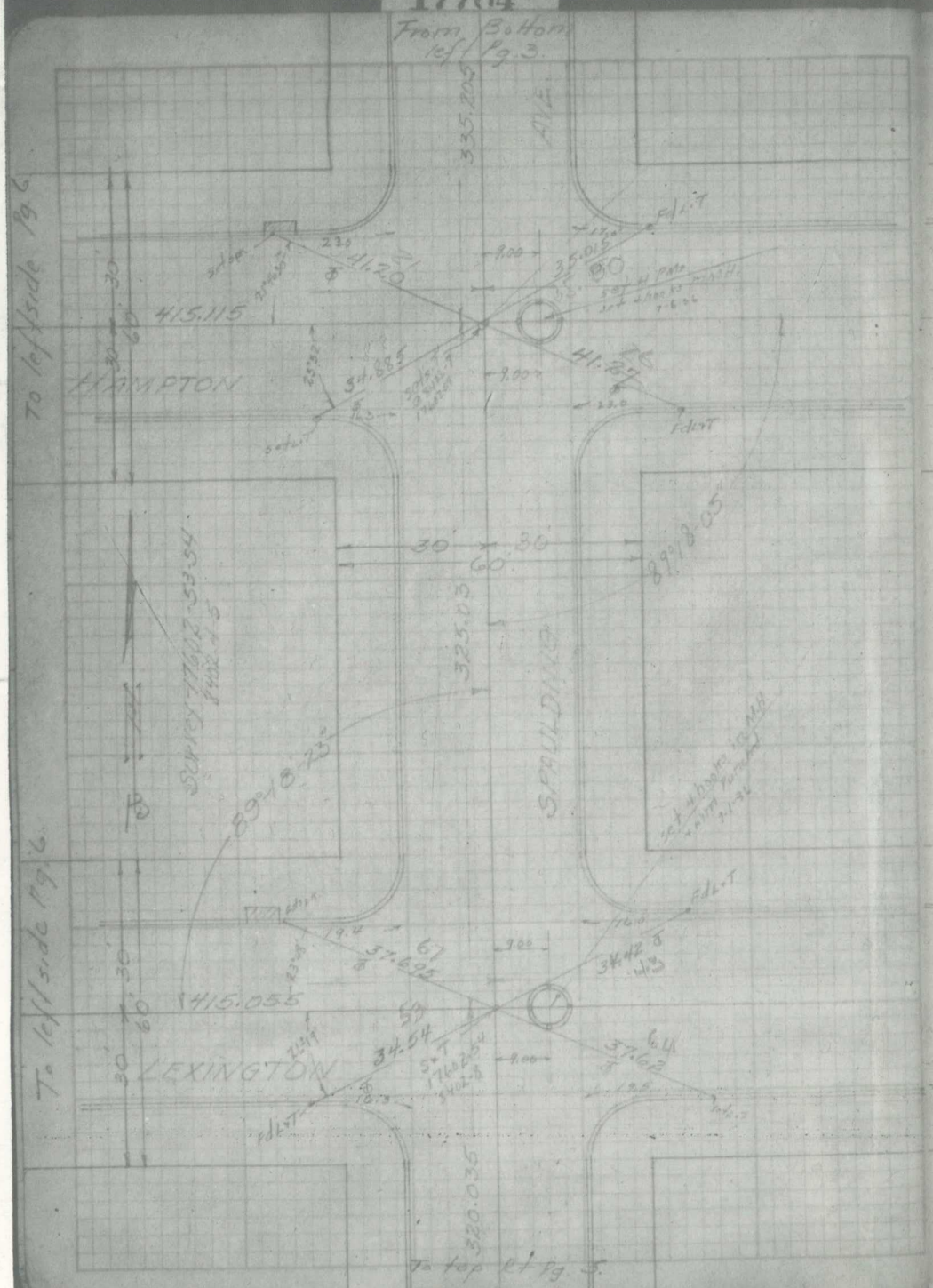
From Bottom left Pg. 3.
To left side Pg. 6
To left side Pg. 6
HAMPTON
LEXINGTON
SPALDING
AVE
335.705
323.03
320.035
415.115
415.055
89°18'05"
89°18'23"
To top Rt Pg. 5.

17704

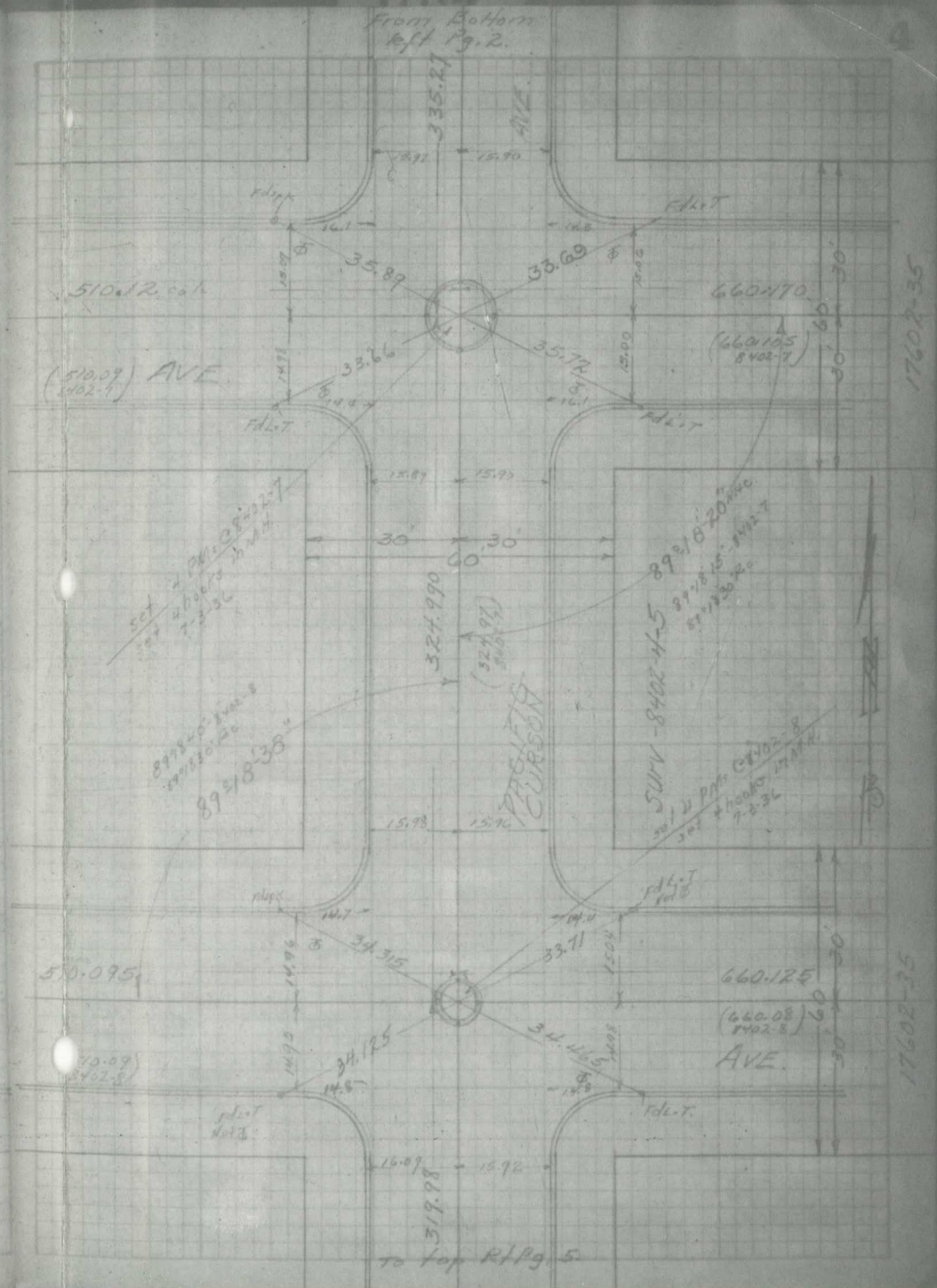
From Bottom left Pg. 2.
AVE
335.27
324.190
319.98
510.12 calc.
(510.09)
510.095
(510.09)
660.170
(660.125)
660.125
(660.08)
AVE
89°18'38"
To top Rt Pg. 5.

F.B. 1314-78

17704

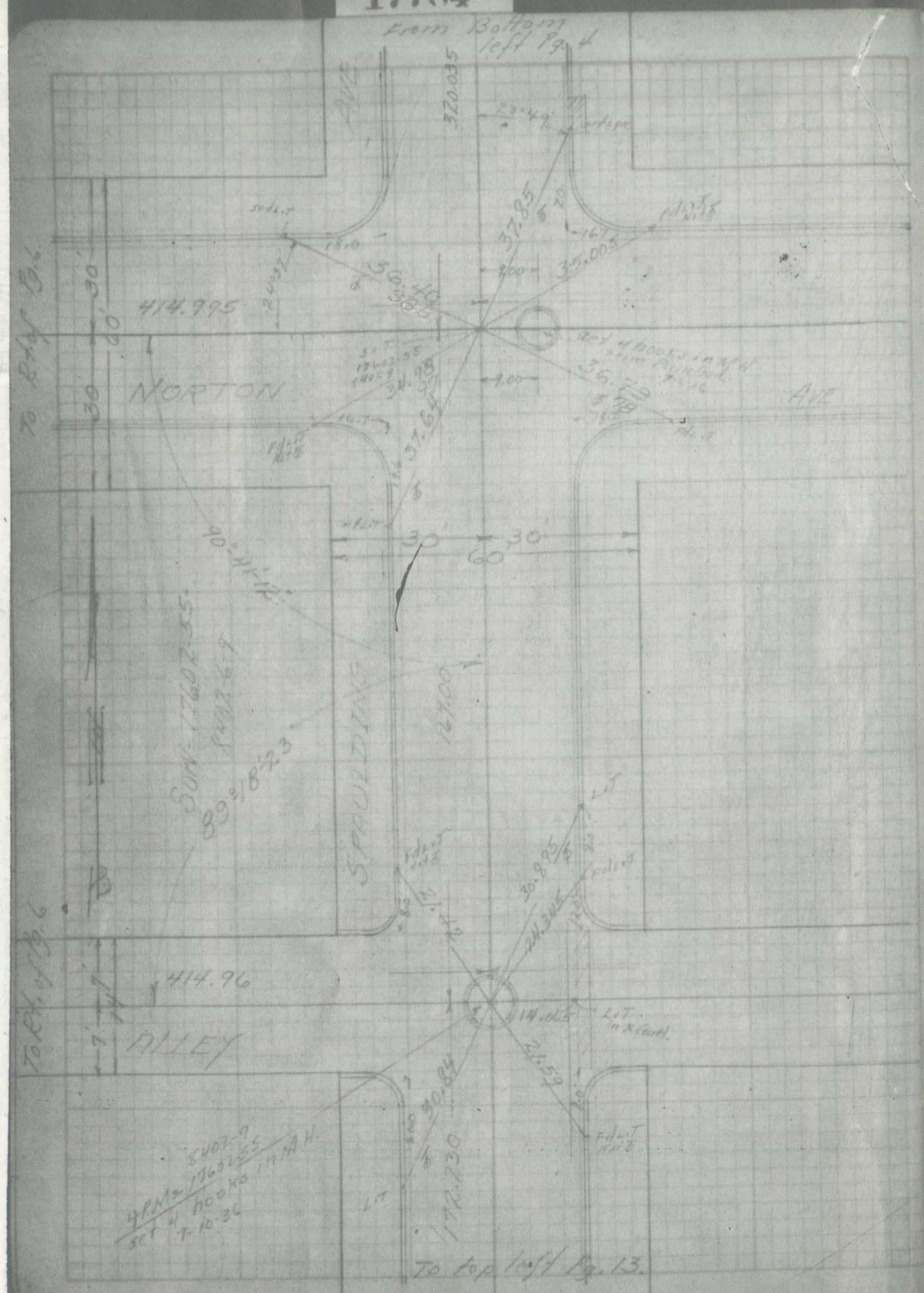

F.B. 1314-79

17704

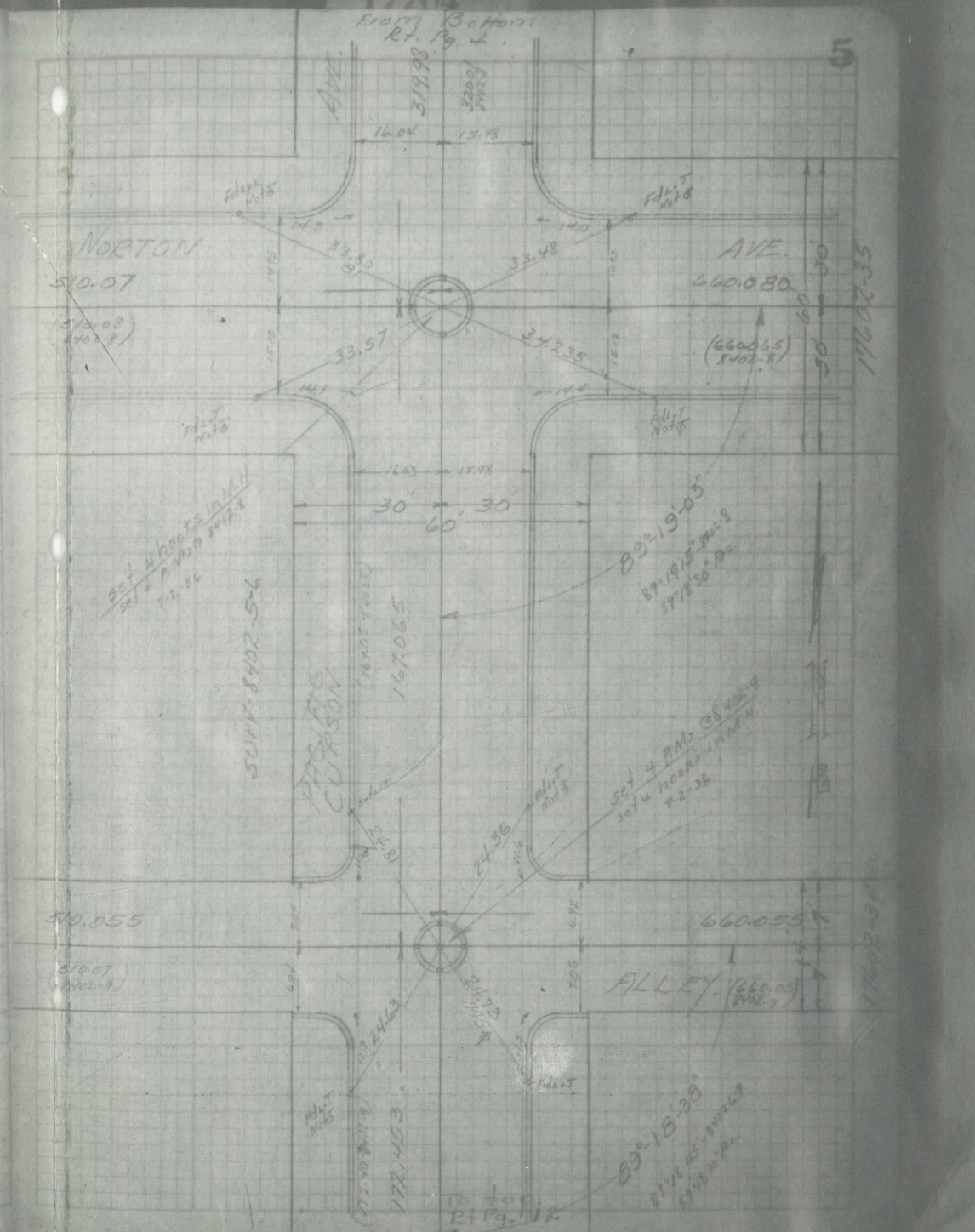

17704

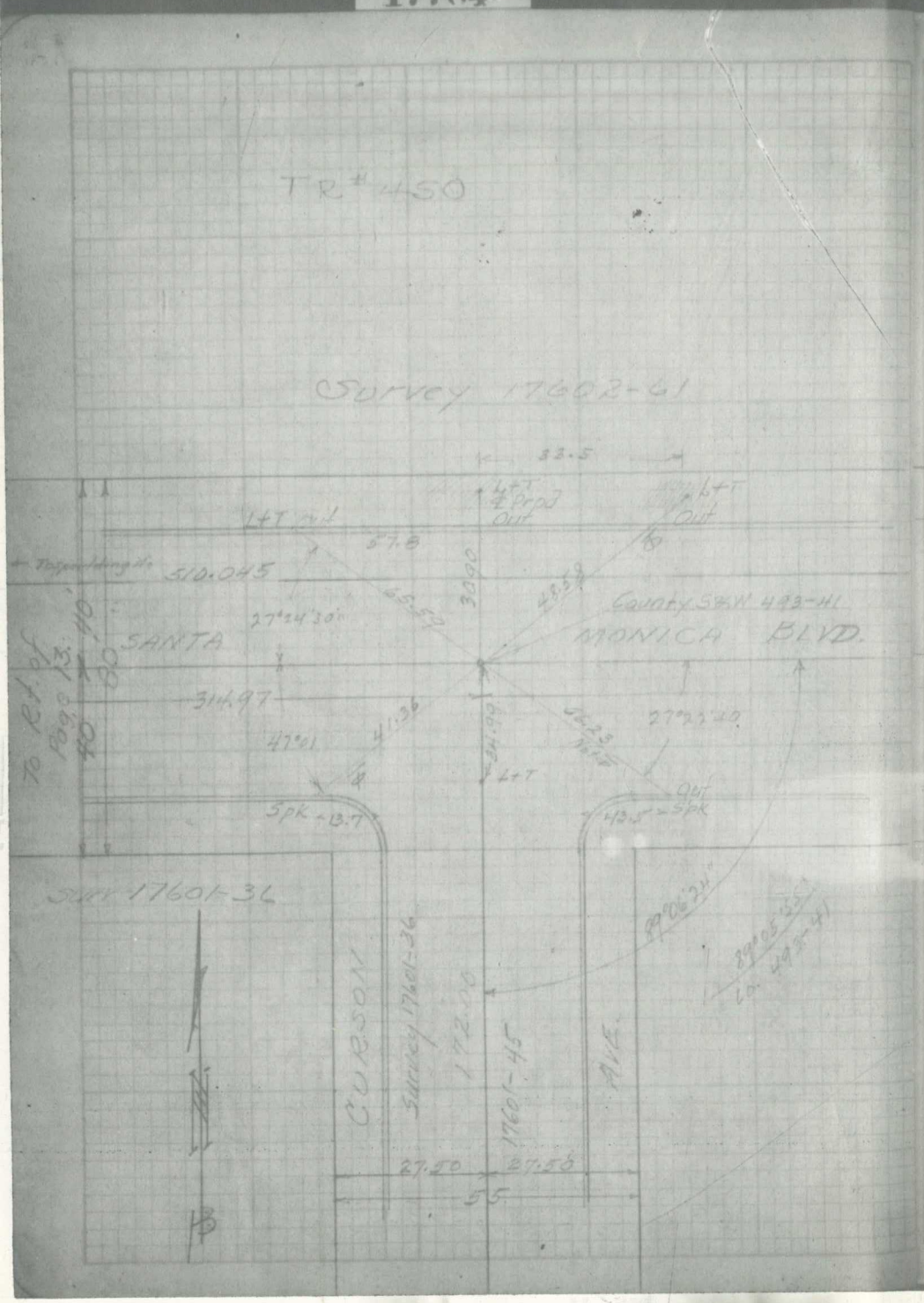

17704

12

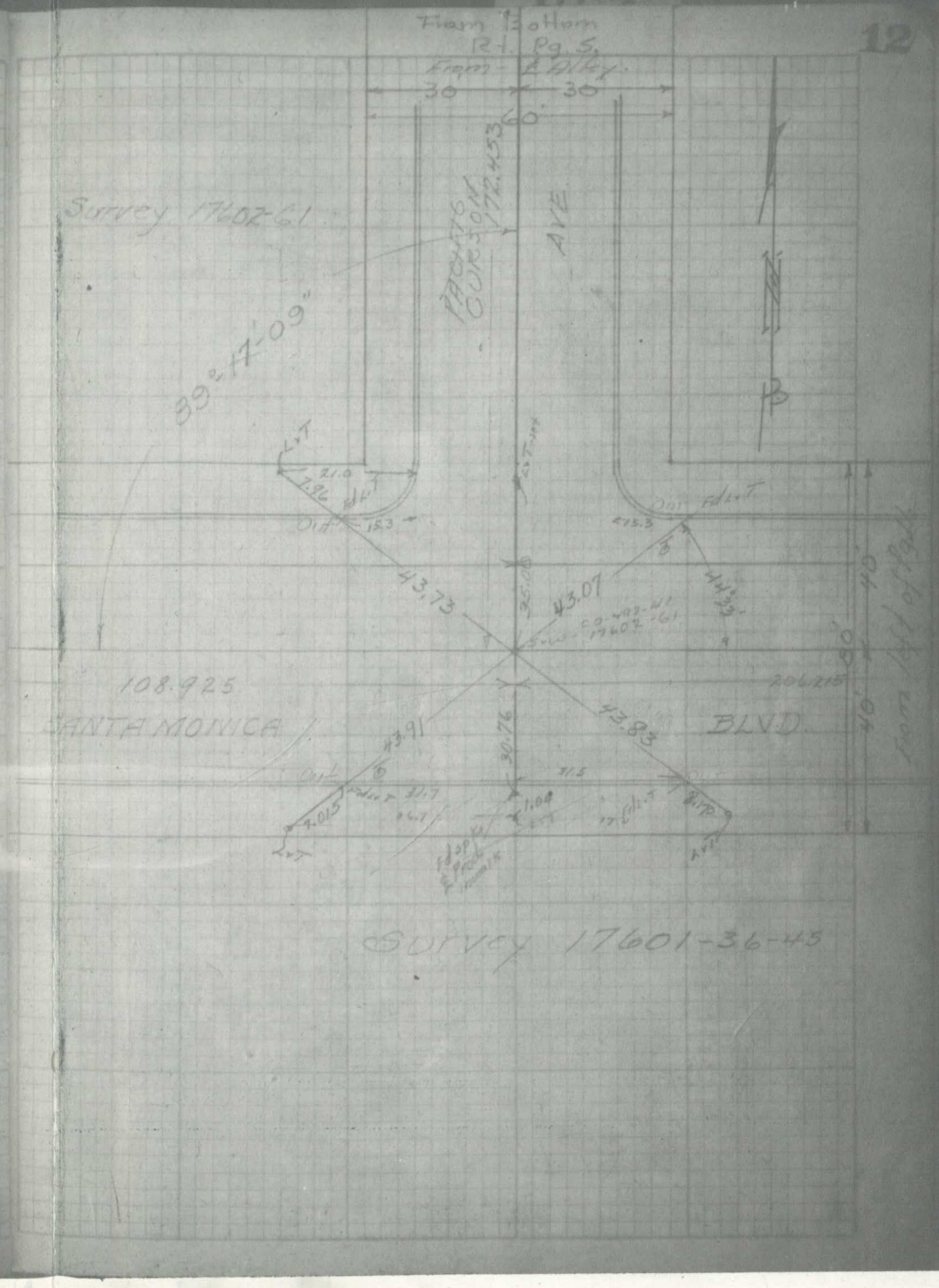

F.B. 1314-82

17704

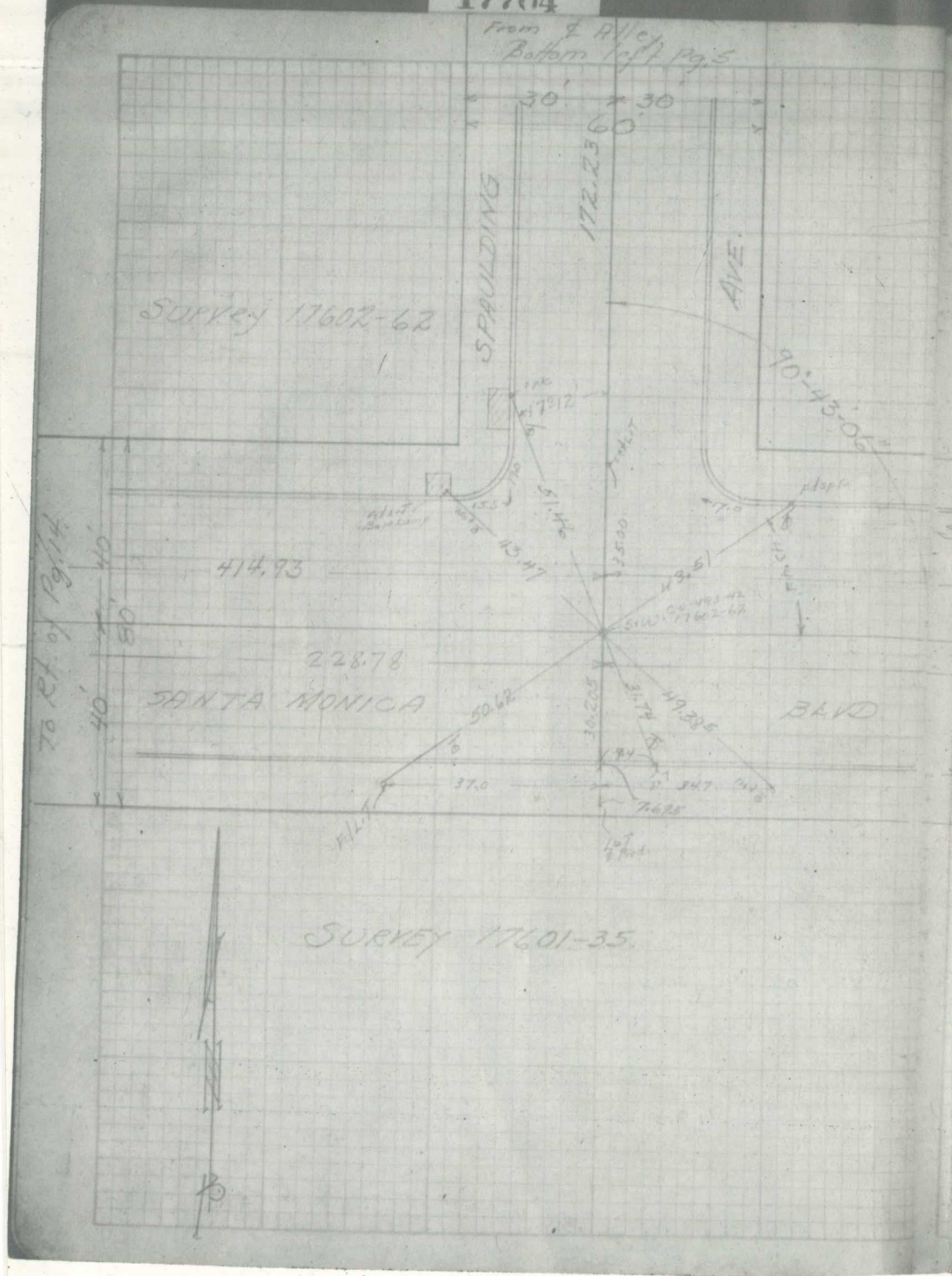

F.B. 1314-8

17704

13

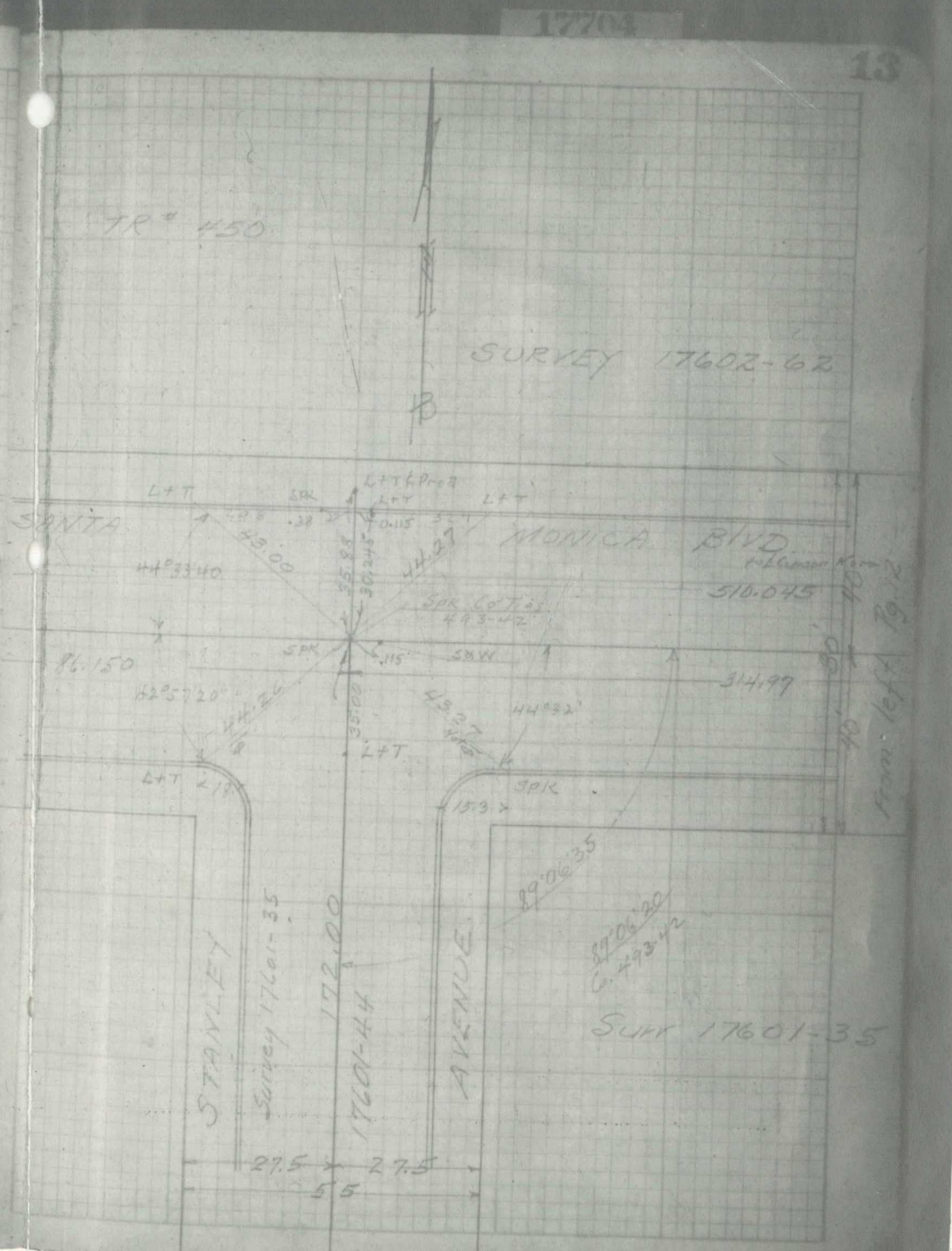

F.B. 1314-101

FB 3-112
FB 6-110
FB 8-143

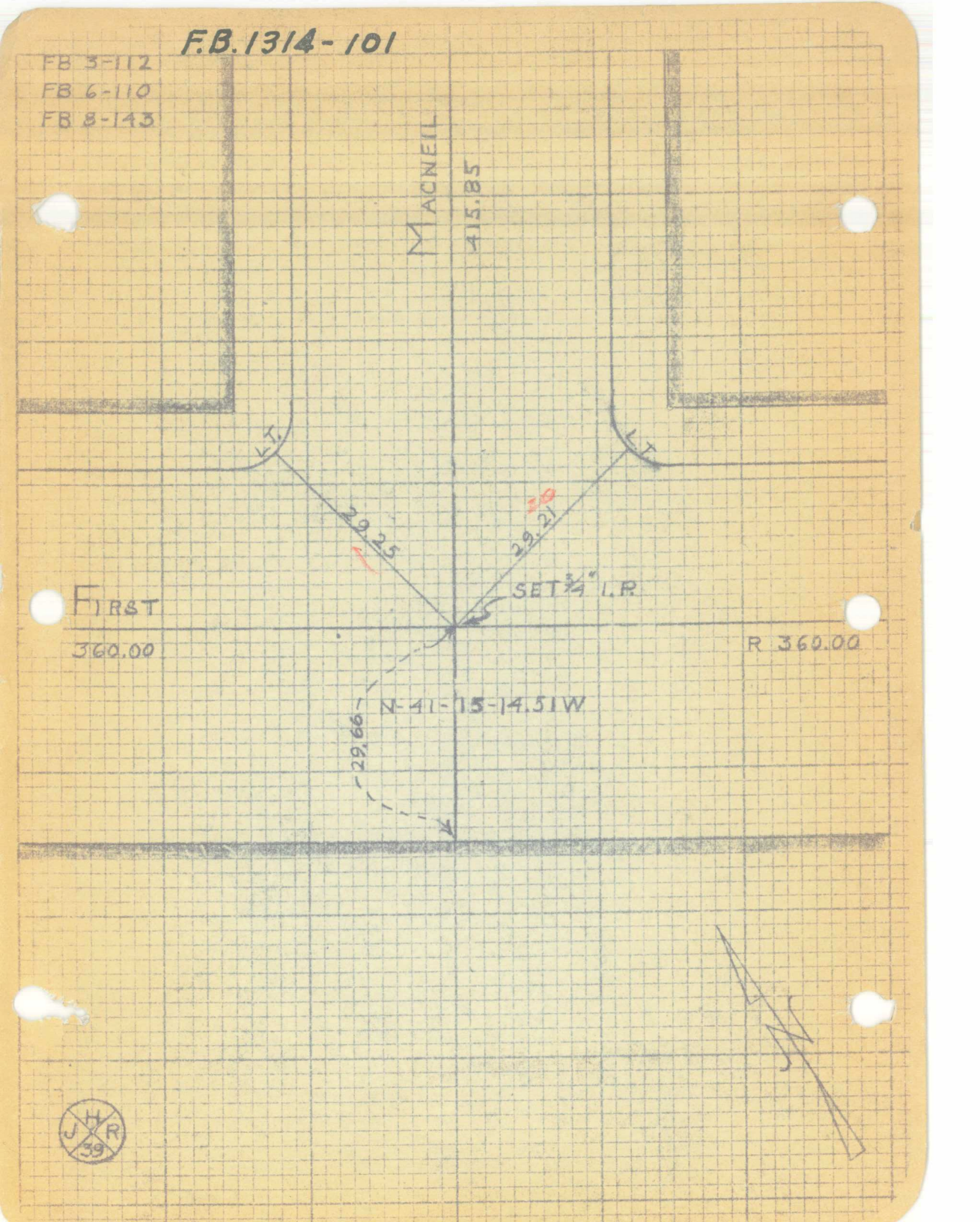

F.B. 1314 - 102

FB 6-96, 28, 34, 107
FB 8-143
FB 3-113
FB 1-45

BRAND

N-48-40-27.61 E

17.94

18.03

L.T.

L.T.

FIRST

16.63

89-55-45

calc. 89-55-42.12

29.17

25.27

R 360.00

SET 1" I.P.

NOTE - CH. 719.96
Calc. 719.914 To
℄ MACKAY

42.37

28.08

30.70

42.38

28.55

L.T.

L.T.

27.97

Fd 2" I.P.
FB 6-96

17.88

17.99

To ℄ S.P. RW. - 230.00

BRAND & FIRST

F.B. 1314-103

FB 3-105
FB 6-110

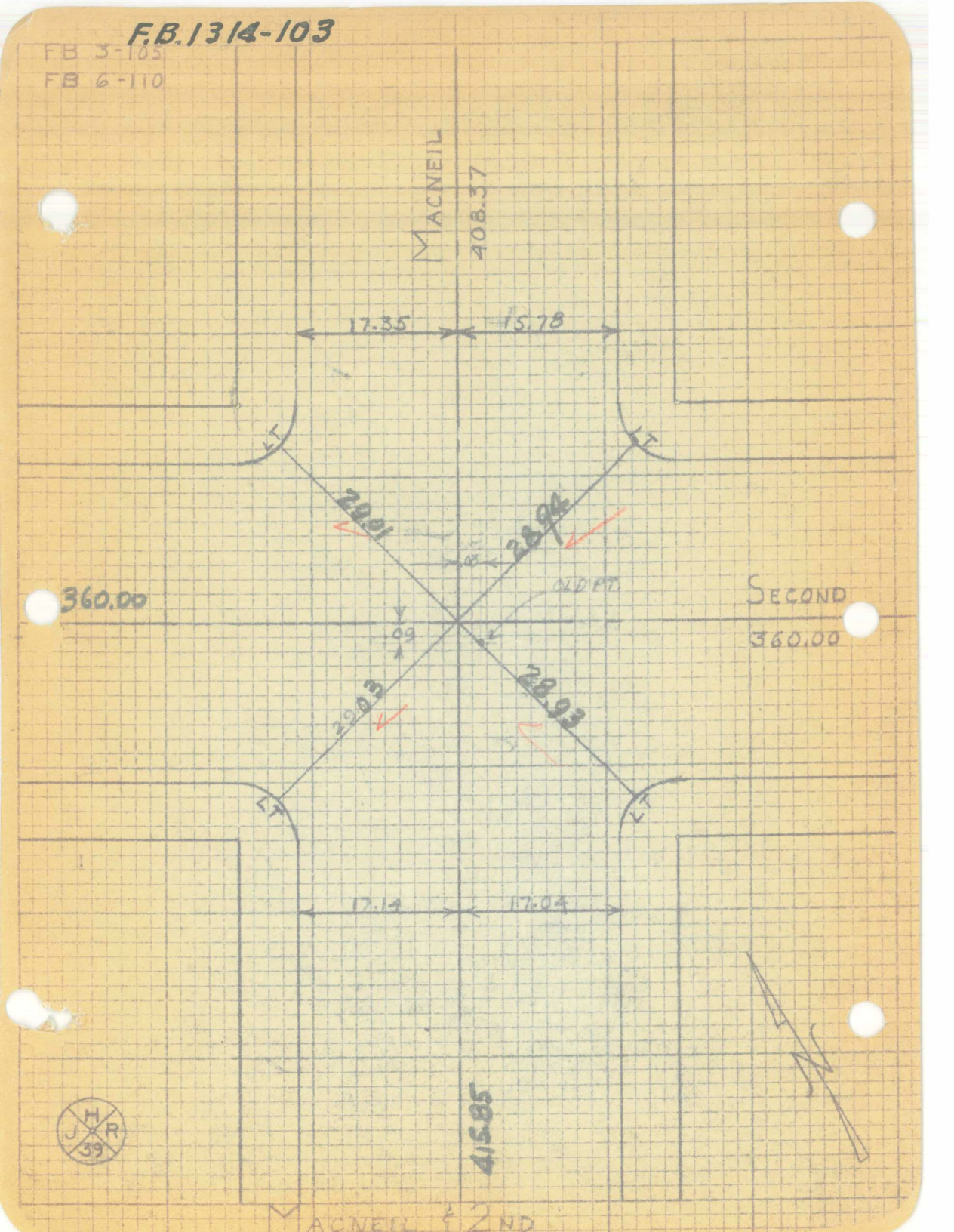

F.B. 1314-104

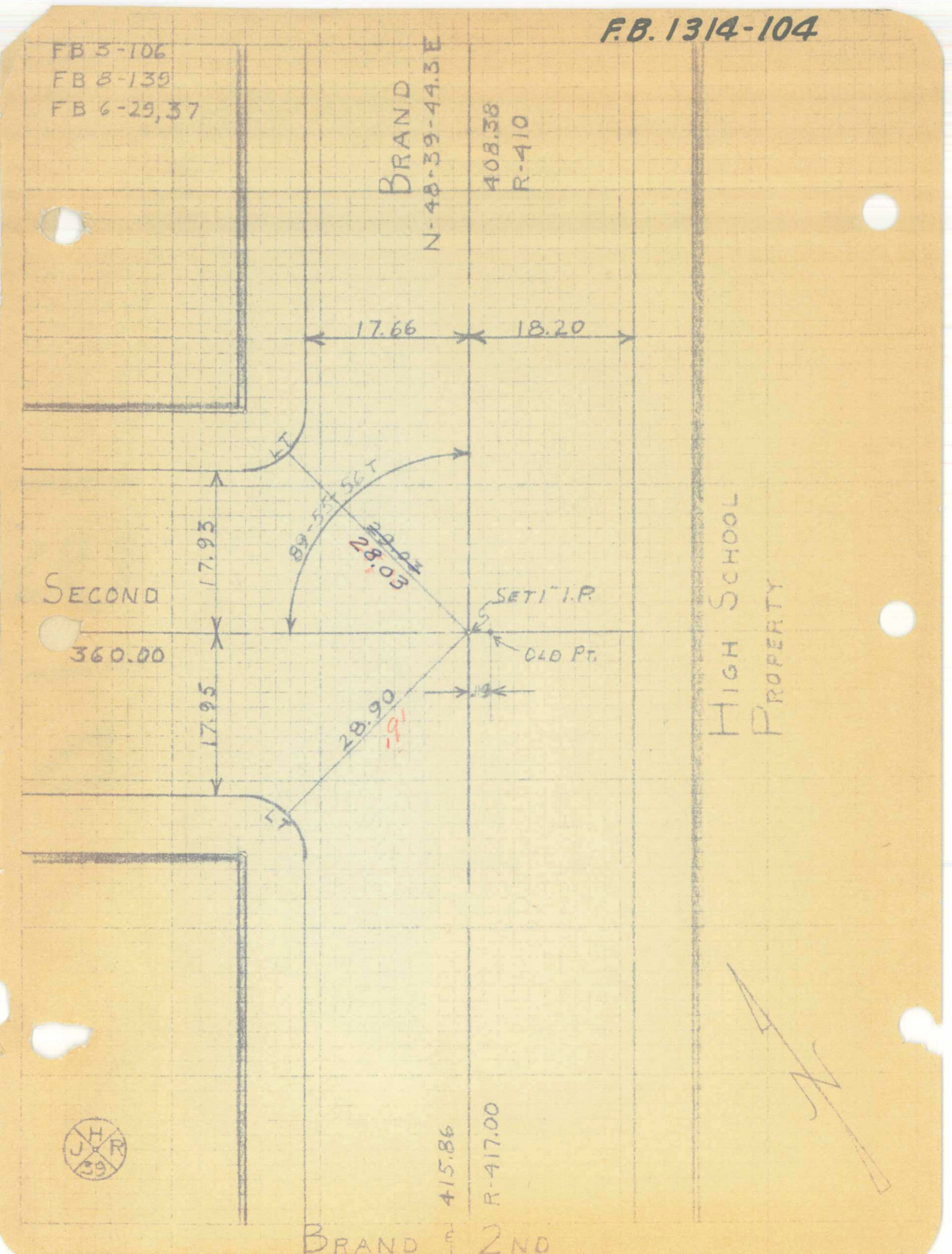
FB 3-106
FB 8-139
FB 6-29,37
BRAND
N-48-39-44.3E
408.38
R-410
17.66
18.20
LT
89-54-56 T
28.03
17.95
SECOND
360.00
SET 1" I.P.
OLD PT.
17.95
28.90
LT
HIGH SCHOOL
PROPERTY
415.86
R-417.00
BRAND & 2ND
J H R 39