The original pages of this book are of poor quality. Care has been taken to make the best scans possible. If necessary you can arrange to see the original book at:

Department of Public Works

900 S. Fremont Ave

Survey Public Counter

Alhambra, CA 91803

INDEX F.B. 1316

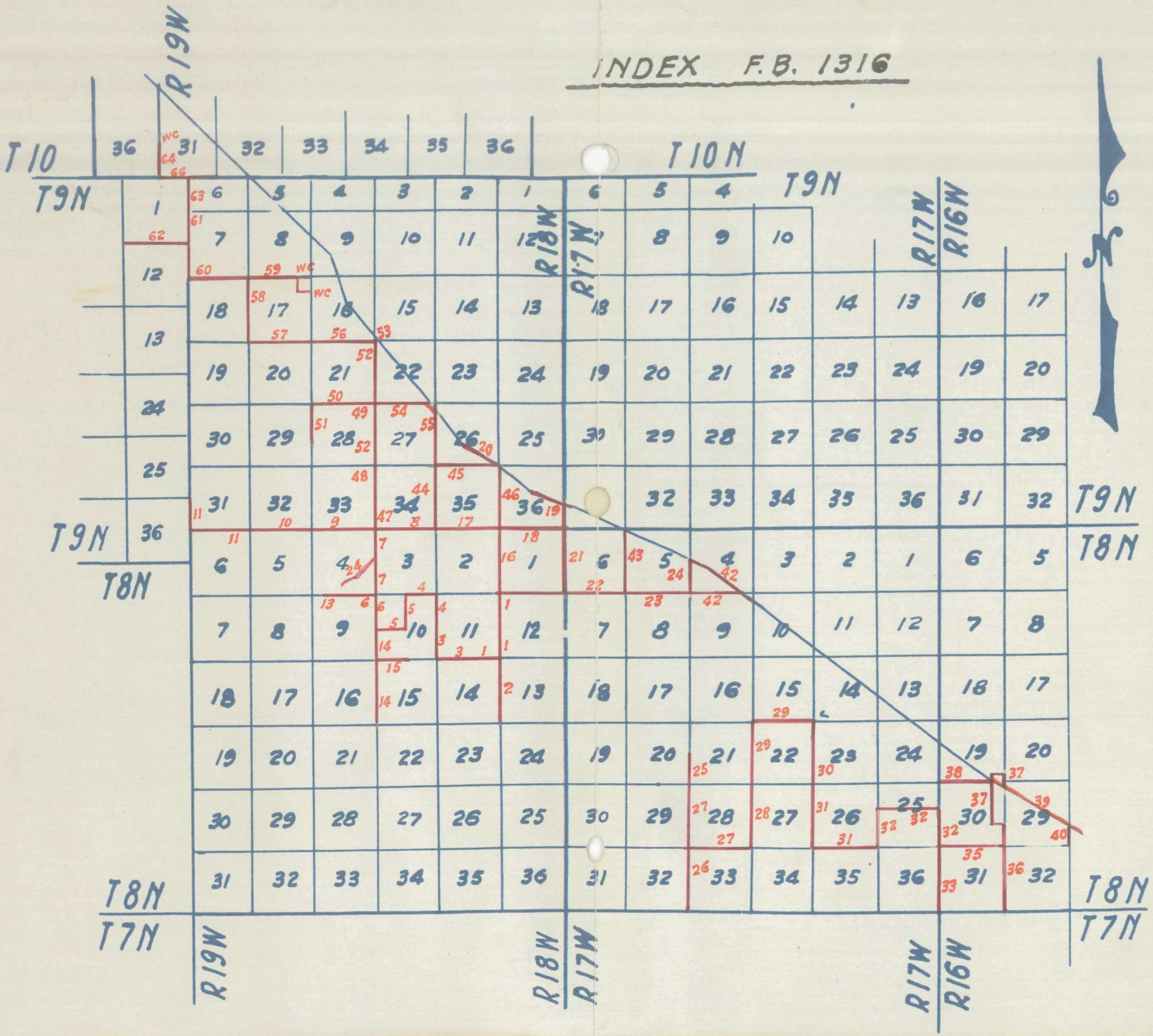

F.B. 1316-5

F.B. 1316-6

Book 1

70

TABLE of Decimal parts of a FOOT for each Inch and Sixteenth of an Inch.

IN.	0	1	2	3	4	5	6	7	8	9	10	11
0	**000**	**083**	**167**	**250**	**333**	**417**	**500**	**583**	**667**	**750**	**833**	**917**
	005	089	172	255	339	422	505	589	672	755	839	922
1/8	**010**	**094**	**177**	**260**	**344**	**427**	**510**	**594**	**677**	**760**	**844**	**927**
	016	099	182	266	349	432	516	599	682	766	849	932
1/4	**021**	**104**	**187**	**271**	**354**	**437**	**521**	**604**	**687**	**771**	**854**	**937**
	026	109	193	276	359	443	526	609	693	776	859	943
3/8	**031**	**115**	**198**	**281**	**365**	**448**	**531**	**615**	**698**	**781**	**865**	**948**
	036	120	203	286	370	453	536	620	703	786	870	953
1/2	**042**	**125**	**208**	**292**	**375**	**458**	**542**	**625**	**708**	**792**	**875**	**958**
	047	130	214	297	380	464	547	630	714	797	880	964
5/8	**052**	**135**	**219**	**302**	**385**	**469**	**552**	**635**	**719**	**802**	**885**	**969**
	057	141	224	307	391	474	557	641	724	807	891	974
3/4	**062**	**146**	**229**	**312**	**396**	**479**	**562**	**646**	**729**	**812**	**896**	**979**
	068	151	234	318	401	484	568	651	734	818	901	984
7/8	**073**	**156**	**240**	**323**	**406**	**490**	**573**	**656**	**740**	**823**	**906**	**990**
	078	161	245	328	411	495	578	661	745	828	911	995

Entered according to Act of Congress, in the year 1874, by Edward Denny & Co. in the Clerk's Office of the District Court of the United States, for the Northern District of California.

Table for reducing CHAINS to FEET.

Chains or Links	Feet.	Chains or Links	Feet.	Chains or Links	Feet.	Chains or Links	Feet.	Chains or Links	Feet.
1	66	21	1386	41	2706	61	4026	81	5346
2	132	22	1452	42	2772	62	4092	82	5412
3	198	23	1518	43	2838	63	4158	83	5478
4	264	24	1584	44	2904	64	4224	84	5544
5	330	25	1650	45	2970	65	4290	85	5610
6	396	26	1716	46	3036	66	4356	86	5676
7	462	27	1782	47	3102	67	4422	87	5742
8	528	28	1848	48	3168	68	4488	88	5808
9	594	29	1914	49	3234	69	4554	89	5874
10	660	30	1980	50	3300	70	4620	90	5940
11	726	31	2046	51	3366	71	4686	91	6006
12	792	32	2112	52	3432	72	4752	92	6072
13	858	33	2178	53	3498	73	4818	93	6138
14	924	34	2244	54	3564	74	4884	94	6204
15	990	35	2310	55	3630	75	4950	95	6270
16	1056	36	2376	56	3696	76	5016	96	6336
17	1122	37	2442	57	3762	77	5082	97	6402
18	1188	38	2508	58	3828	78	5148	98	6468
19	1254	39	2574	59	3894	79	5214	99	6534
20	1320	40	2640	60	3960	80	5280	100	6600

Published by EDWARD DENNY & Co., Stationers, Drawing Materials, Mathematical Instruments, &c., S. F.

F.B. 1316-7

F.B. 1316-8

F.B. 1316-9

Note of move point in field
N 26½ E. 42 lks. and S 0°30'4 E 189
for cor. to fractional secs
30 + 26

number of cor to 40.89.

30 rods from point

Flag 29.13 W + 31.25 N
cor to secs. 15, 16, 21 + 22.

9.00 Office

F.B. 1316-10

Table showing the difference of latitude and departure in running 80 chains at any course from 1 to 60 minutes.

Minutes.	Lks.	Minutes.	Lks.	Minutes.	Lks.
1	2⅓	21	49	41	95⅔
2	4⅔	22	51⅓	42	98
3	7	23	53⅔	43	100⅓
4	9⅓	24	56	44	102⅔
5	11⅔	25	58⅓	45	105
6	14	26	60⅔	46	107⅓
7	16⅓	27	63	47	109⅔
8	18⅔	28	65⅓	48	112
9	21	29	67⅔	49	114⅓
10	23⅓	30	70	50	116⅔
11	25⅔	31	72⅓	51	119
12	28	32	74⅔	52	121⅓
13	30⅓	33	77	53	123⅔
14	32⅔	34	79⅓	54	126
15	35	35	81⅔	55	128⅓
16	37⅓	36	84	56	130⅓
17	39⅔	37	86⅓	57	133
18	42	38	88⅔	58	135⅓
19	44⅓	39	91	59	137⅔
20	46⅔	40	93⅓	60	140

Published by Edward Denny & Co., Printers and Stationers, San Francisco.

Table for Running on Slopes.

In the following table the first column shows the angle, the second, the number of links to be added to a chain on the slopes, to make one chain. horizontal measurement.

Angle.	Cor. in links.	Angle.	Cor. in links.	Angle.	Cor. in links.	Angle.	Cor. in links.
°		°		°		°	
4	0·24	11	1·88	18	5·14	25	10·54
5	0·38	12	2·24	19	5·76	26	11·26
6	0·55	13	2·63	20	6·42	27	12·24
7	0·76	14	3·06	21	7·11	28	13·37
8	0·98	15	3·53	22	7·85	29	14·34
9	1·24	16	4·02	23	8·64	30	15·47
10	1·55	17	4·56	24	9·47	35	22·07

Published by Edward Denny & Co., Stationers and Printers, San Francisco.

34.23

TABLE of Decimal parts of a FOOT for each Inch and Sixteenth of an Inch.

Table for reducing CHAINS to FEET.

11.37
5.09
16.46

1564
2436
4000

8000
2436
5564
2836
8400

2836
9
37.36
40
2.64
2436
9
33.36
40
6.64
9
15.64
33.36

2836

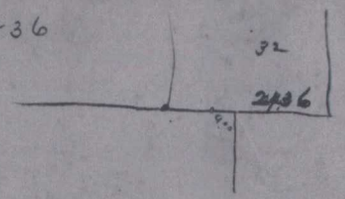

(158)
Quarty

5564
158
5722

14.3
11
143
143
157.30

14.007
11
14007
14007
154077

T. 8 N R 19 W Bort 7 P 1

From 1/4 Cor. Wet Seats

11 & 14
as established by Goldwood
Inc
N. 89½ E. 30' too low
Var 14°25' E.
39.43 chs to corr to sets
11, 12, 13 & 14.

N. wet 11 & 12.
Var 14°25' E.
40 oc Lat Oak 3+4+3½ ft Rock & H.
24.23 + [illegible] E. [illegible]
43.34 + " [illegible]
44.00 + Tejon roads E. [illegible]
46.50 [illegible] E & [illegible]
71.50 Lat ridge [illegible]
N W S E & [illegible] Rock
8000 I [illegible] of the old
Cor. Set [illegible] White Oak. [illegible]
4+4+3½ ft [illegible] Stat
Side of [illegible] N. E.
[illegible] valley & hills [illegible]

F.B. 1316-13

P
2. L. 8. N R 19 W.

S. Net Sects 13 & 14

N or 14.25 E

4000 ch to Lin Set white oak
post 2 + 4, 3 ft M pits
on S E. slope of low hill
7843 to a white oak tree 10 in
~~Marks~~ on Sect hill Slope
N. Marks on W. P. to Sec
to Sects 13, 14, 23 & 24
Land rolling grass hills
1st rate

F.B. 1316-14

3

T. 8 R 19

Fr. Corner to Sects 11, 12, 13, 14

S 8 1/2 W

Net Net 11 & 14

N or 14.25 E.

39.43 ch to original 1/4 post
Meet

37.25 + gulch 10 link N W for
1/4 post cut obtuse

4000 Making 7943 bet sets
Set a white oak post 5 7.5, 4 ft
M & Pit cor to 10, 11, 14 & 15
Land rolling grass hills 1st rate
~~[illegible]~~ on low hill post

N. Net 10 & 11

N or 14.25

1150 + gulch, N W 10 link
18.75 + wagon road N E Sec
24.50 + + gulch N E 10 link
4000 Set Oak 2 + 7, 3 ft M Lat
on N. slope of grass [illegible]
4200 Enter Bailey field of Jesus
4650 Lem Son [illegible]
4675 + dry [illegible] 30 lbs Lat

F.B. 1316-15

4 L 8 R 19

4810 + Wayne Road to Augusta Fla
1 Ea
Old stage [illegible]
Jesus Jesus Hain about
30 chs N W, nearly [illegible]
6600 + Old Stage Road [illegible]
Los Angeles [illegible]
8000 Set White Oak [illegible] 5 + 5, 4
[illegible] Rock
[illegible] of a [illegible]
[illegible] 3, 10 + 11
A, White Oak 30 N, 10 E 24
" " " 36, N 4 W, 10 S
[illegible] rolling [illegible] 1 [illegible]
Note

F.B. 1316-16

L 8 R 19 5

Met Net [illegible] 3, & 10
[illegible] 14 25

26,25 + Old Stage Road N W E,
about 300 Nor of low
divide Net waters of
Kern River and Plain Oak
The divide Mers N E, S W,
2750 [illegible] about 400 [illegible]
2875 [illegible] N & S, at head
of gulch [illegible] N W,
4000 Oak [illegible] 4 + 4, 4 ft [illegible]
[illegible]
South
4000 [illegible] center of [illegible]
West
4000 Set Oak [illegible] 4 + 4, 3 ft
[illegible] 9 + 10
[illegible]

F.B. 1316-17

6 L 8 R 19

N. from 1/4 Mt 9 & 10

7,50 ch Top Spr N E Sa
and dead

40,00 Set an Oak post
5 & 5, 4 ft in mid & Pits
Cor to 3 & 4, 9 & 10 in
Valley and center of
small valley field
Lev rolling 1st ext

Mt Set Sect 4 & 9
N or 14°25' E.

7,00 ch & dry wash 50 lk
N 25th

28,00 + wash 3 o'clk N E

35,50 Set Oak post 2 & 4, 3 ft
at foot of abrupt bluff
on S bank of Grade for
witness to
Mid Wash & Pits

For balance of this line see page 13

F.B. 1316-18

19?

7

L 8 R 21

N. Mt Set 3 & 4
Vor

2,00 Lev Barley field

6,00 + gravel 18 lk N E.

18,00 + " 1,00 mid N E.

24,50 + Road N W S E.

40,00 Set Oak post 4 & 4 3½ ft in
Mid & Pits on high Table
for 1/4

59,00 foot of high Table N W
S E, into level valley
of Canada

63,75 + Road to Cadley

72,00 Lev pit

72,30 + Wagon in E & W

77,75 ch + dry wash 20 lk E & W

80,00 Set an Oak post 4 & 4 3½ ft in Large B. Mid
Cor to 3 & 4, 33 & 34

Ann Oak 7 in N. 89° E 77 lk
Lev 1st ext Lev North

F.B. 1316-19

8

T, 8, & 9 R 19.

E bet sets 3 & 34

Var 14.25

1450 + wash 50 lks N E

18.25 + Wagon Road N E sec

27.50 + Plate Pipe Road N E sec

30.50 + dry west 50 lks N E

40.00 Set Just 4 & 5, 4 ft mo & Pits for 1/4 on the west edge of a chef of Bushy Tree on of which ~~[illegible]~~ 7 in bar South 45° W, 22 ft from which a post set by W R Reynolds Marker for cor to Sets 2, 3, 34 & 35 bears N, 25½ E, 20.27 chs

40.00 + Road NE & SW.

43.00 leave Valley ascend along N slope hills NE & SW

80.00 Set an Oak post 4 x 4 5 ft mo & pits stop grass hill sloping East for cor to Secs 2, 3, 34 & 35

a White Oak 24" S 76 W 64 lks.

" " " 10" S 61 E 4 "

Land W ½ Valley E ½ rolling grass hills 1st rate

F.B. 1316-20

9

bet T, 8 & 9 R. 19

West bet. 4 & 33 for cor 3 & 4, 33 & 34

Var 14.25

8.50 + wash 50 lks S E

27.00 + Wagon Road to Cuddy Mt S E

37.70 chs a White 5 ft lt T.

40.00 Set oak post 4 & 4, 3 ft large mo Rock 1/4

A white oak 3 ft, N, 43½ W, 20 L

80.00 an oak post 5 & 5, 4 ft in large mound of rocks for cor to 4, 5, 32 & 33

Land level Cuddy or valley nothing 1st & 2d rate

F.B. 1316-21

10 Bet 8 & 9 R 19

Met Mt Sect 5 & 32

Mar 14 25

30,50 Leave valley on line of No S E, the same Alog, N. Slope of high grass table line with rolling hills

40,00 Set an oak pit 4 x 4, 3 ft in mod & pits on the slope of sid hill for ⅓ in the S pits

59,00 Gulch 10 lk N E

80,00 Set oak pit 5 x 5, 4 ft in mod depth cor to 31, 32 S & 6, on sid hill sloping N, E

Lin

Line along N. Slope of grass hills, 1 rock gap

F.B. 1316-22

11

Bet [illegible] 9 & R 19 W

Met Mt Sect 6 & 31

Nov 14 25 E

5,00 Top of a grass knoll leave Mdy Rock & Flag

35,90 + leave Ets field of [illegible] N & S

38,65 N. E. cor of young House which is S of line

40,00 Set Oak pit 2 x 4, 3 ft B.M. A. White oak 18 in S 37 E, 57 lk Pont left by Collins bears S, S, 67¼ W, 88 4 chs which would make ng line [illegible]

66,07 Intent 31 88 chs N of [illegible] Lines to Township 8, R 19 & 20

I take it cull at 76,00

75,00 ~~76,07~~ chs Intent 31 88 chs N. of cor to T 8 R 19 & 20. I will make it 40,00 chs.

Then [illegible] lienegs

55,00 leave lienegs

59,22 + [illegible] for N & S

F. B. 1316-23

75.00 Set Oak fort 5 x 5, 4 ft

in Mor of Rocks & Pits
for, cor T. 7, 8 & 9, R 19
Mer 40.00 chs N. of cor
to T. 8 & 9 R 19 [illegible] Small
Sm 1/4, S. on west side
A. L. Oak, N 29 1/2 E 135 chs
A Pinion Pine 10, N. 5 2/4 W 139 ch

F. B. 1316-24

T. 7 R. 19 & 20

From the cor. established

N. a W. to Set 31
7,00 + Rock
8,73. The
Meet

T 8 N R 19 W
West bet. Secs. 4 & 9
Var 14°25'

brought from page 6.
40.00 point for 1/4 sec cor.
54.00 x wash 10 lks. N.E.
59.50 a Spring about 5.00 South
hence ascending gradually
80.00 Set Oak post 5 x 5" 4 ft.
Mo & pits at base of Grazier —
Cuddy Mountain for
cor to Secs. 4, 5, 8 & 9.
Land mostly Mesa.
1st rate grazing

F.B. 1316-25

T 8 N R 10

from 1/4 cor. bet. Sec 9 & 10

Drum

South bet. Secs 9 & 10

~~29.00 ascend over~~ Var 14°25' E

29.00 ascend over rolling grass hills

40.00 Set an Oak post 4x4" 3½' Md. & pits and Rocks on grass hill. sloping S.E. for cor to Secs. 9. 10. 15 & 16.

Land rolling grass hills 1st rate.

South bet. Secs. 15 & 16.

Var 14°25' E

over rolling grass hills

20.00 leave 1/8 point

21.50 a Spring chs. East.

40.00 Set 8.30 post R. Md. and pits side hill sloping S.E. 1/4 Sec. cor

48.50 x wash 10 lks. in Ravine East and ascend of Rolling

F.B. 1316-26

T 8 N R 19 W.

hills with brush in places

80.00. Set an Oak post 4x4" 4' R.M. and pits side hill sloping N.E. cor. to Secs. 15. 16. 21 & 22.

Land rolling grass hills 1st rate.

East bet. Secs 10 & 15.

Var 14°25' E

40.00 Set an Oak post 3x4" 3½' Md. and pits on top low grass hill for 1/4 sec. cor.

Land rolling grass hills 1st rate.

F.B. 1316-27

T 8 N R 19 W

North bet. Secs 1 & 2.

Var 4°20' E

ascending steep grass hills

12.00 top of high Bald Mountain E & W

(13.00 leave flag on ridge)

thence descending along East slope of Mtn.

(34.00 leave flag on point of ridge)

40.00 Oak post 3 x 4. R. M. & pits side hill sloping NW for 1/4 Sec. cor.

57.00 enter canada x wash 20 lks in same course NE thence along canada

80.00 Set an Oak post 4 x x 3½ ft. Mid & pits side hill sloping West cor to Secs. 1. 2. 35 & 36

Land rolling grass hills

0 Pt. Nat Scattering Oak

F.B. 1316-28

T 8 N R 19 W.

West on North boundary Sec. 2.

Var 4°20' E

ascending grass hills

34.00 top of spur N & S. leave flag

40.00 Set an Oak post 3 x 4. 3 ft. Mid. & pits in head of small ravine course north

thence over rolling grass hills.

71.00 x ravine 20 lks. north.

80.00 See description of Cor Page 8)

Land rolling grass hills

1 Pt. nat.

F.B. 1316-29

18,

T 8 N. R 19 W

East on North boundary

Sec. 1 Var 14°25' E

26.00 top of grass ridge N & S.
thence along North slope
rolling

40.00 Set an Oak post 3x5 in. 3½ ft
Md & pits side hill sloping
N.E. ¼ cor.
a double White Oak tree 30 in.
N 31½° W 2.40 dist.

47.50 top of spur N & S. descend.
(47.80 leave flag in edge of Oak tree)

80.00 Set an Oak post 4x4" 3 ft.
Md. & pits on low hill sloping
E for cor. to Secs. 1. 6. 31
& 36. from which
a White Oak 14 in. in dia
bears S 77¾ E. 2.73 dist
Land along North
slope grass hill. scattering
White Oak.

F.B. 1316-30

19

T 9 N R 19 W

North on East boundary

Sec. 36 Var 14°25' E

17.50 enter cañada N W & S E
21.50 × Road N W & S E
(30.00 leave temporary point in
valley and run thence
by Offset to South boundary
Rancho Los Alamos
N 66¾ W 32.51 from which
a White Oak Mkd. B No
C
bears South 2.55 chs
therefore the line bet
Secs. 31 & 36 will be
27.45 Intersect the South
boundary Rancho
Los Alamos y Agua
Caliente S 66¾ E 32.51 from
Cor No. — of said Ro.
Set an Oak post 4x4" 3½ ft. R. Md
& pits for cor. to frac. secs. 31 & 36.
a White Oak 4 ft. N 57 W 66 lks.
a " " 5 ft. N 66 E 1.66
a " " 14 in. S 48½ W 1.56
Land 1st rate

South boundary [illegible]
Castaic.

From White Oak tree on West side of old Road. Marked S.B. No 8. C. Green on course of said Ro
S 53 1/2 E Var 14° 20' E

26.04 × fence N E & S W. enter field of Portugese.

52.69 leave point temporary cor to Secs. 35 & 36

63.76 × fence N E & S W leave field.

117.39 Intersect 82 lks [illegible] S 26 1/2 W of White Oak tree cor no of Ro Castaic which would make the correct bearing to be N 53° 54' ~~and the Var 14° 49'~~ E ~~[illegible]~~ instead of N 53 1/2 E. Var 14° 25' E.

T 8 N R 19 W
South on East boundary Sec. 1 Var 14° 25' E.
ascending over own rolling grass hills

40.00 set an Oak 3 x 4" 3 1/2 ft. R. M & pits on side hill sloping N.E. for 1/4 sec cor

50.00 × ravine 4 lks N.E

80.00 (See description below)
Land rolling grass hills 1st rate.

T 8 N R 19 W
East bet Secs. 1 & 12
Var 14° 25' E
ascending along South slope grass ridge near summit

35.00 Summit Ridge NW & E thence along same.

40.00 Set Oak post 4 x 5" 4' in md & pits summit of Ridge 1/4 cor

73.00 descend North slope ridge

80.00 Set Oak post 5 x 5" 4 ft. md & pits side hill sloping

22

T 8 N R 19 W.

East for cor to Secs 16 & 17.

Land top of Mountain Rolling. Grass. 1st rate.

T 8 N R 18 W.

East bet. Secs. 6 & 7.

Var 1 x 2.5 E.

descending along North slope

13.00 x ravine 10 lks. near head North

35.50 x " " " N W. ascend

40.00 Set Oak post 3 x 5" 3½ ft. Md. and pits steep grass side hill sloping West ¼ cor.

70.00 top of Ridge N E & S W. thence along South slope

80.00 Set Oak post 5 x 5" x 4 ft. Md. & pits steep side hill sloping South cor to Secs. 5, 6, 7 & 8.

Land Rolling Grass Mountain 1st rate.

23

T 8 N R 18 W.

East bet Secs. 5 & 8.

Var 1 x 2.5 E.

along South slope high grass ridge.

15.00 top of ridge N W & East thence along same.

25.00 descend along North slope

40.00 Set Oak post 3 x 5. 4 ft. Md & pits side hill sloping North ¼ cor.

53.50 x ravine 10 lks. North ascend

70.00 top ridge N & S W. thence along same

80.00 Set Oak post 4 x 4" 4½ ft. Md & pits grass hill sloping gradually N E. for cor to Secs. 4, 5, 8 & 9.

Land top of high Mountain Rolling grass. 1st rate

F.B. 1316-35

T 8 N R 19 W

From 1/4 cor. bet Secs. 3 & 4.

Drum by traverse

		N	S	E	W
S 74 W	11.00		3.03		10.57
S 63 3/4 W	29.87		13.21		26.79
			16.24		37.36
West.	2.64				

T 8 N R 18 W

North bet Secs. 4 & 5

Var 14°25'

descending gradually on ridge

47.47 Intersect South line of Los Alamos Rd. N 66 3/4 W 19.35 chs from post Mkd. L.L. No. 2.

Set an Oak post 4 x 4. 4 ft mad & pits for cor. to fract Secs. 4 & 5.

Land rolling grass hills 1st rate.

F.B. 1316-36

T 8 N R 18 W.

From 1/4 sec. cor bet. Secs. 20 & 21. Drum

South bet. Secs. 20 & 21.

Var 14°25' E

20.25 top of low ridge E & W bearing

33.75 x wash 10 lks. East.

40.02 finding no traces of old cor. to secs. 20, 21, 28 & 29, as called for in former survey. I reestablish same set an Oak post 4 x 4 in 4 ft. in mad & pits on south side of small valley bearing E & W. for cor. to Secs. 20, 21, 28 & 29. A White Oak 20 in. in dia. bears S 14 W 40 lks. dist.

F.B. 1316-37

T 8 N R 18 W

North bet. Secs. 32 & 33
Var 14°25' E

along West side of Valley on edge of broken brushy spurs.

40.00 Set a Juniper post 3x5. 3 ft. Md & pits in West edge of Valley for 1/4 sec. cor.

80.00 Set an Oak post 4x4" 3½ ft. in Md & pits on steep brushy side hill sloping East for cor to Secs. 28. 29. 32 & 33

Land 1st rate in Valley hills 3rd.

North bet. Secs 28 & 29.
Var 14°25' E

along East slope of hills to West of Valley

40.00 Set an Oak post 3x4" 3½' Md & pits side hill sloping East for 1/4 Sec. cor.

F.B. 1316-38

T 8 N R 18 W

80.00 the cor to Secs. 20. 21. 28 & 29. (see description Page 25)

Land Valley 1st rate hills brushy 3rd rate

East bet. Secs. 28. & 33.
Var 14°25' E

6.00 enter Valley N & S.
23.00 x wash 50 lks. SE
25.50 x Road NE & SW.
32.75 leave Valley NE & South and ascend over broken brushy ridges.

40.00 Set an Oak post 4x3" 3 ft. Md & pits on side hill sloping NW. for 1/4 sec. cor.

80.00 Set an Oak post 4x4" 3½ ft. Md & pits side brushy hill sloping West for cor to Secs. 27. 28. 33. & 34

Land Mostly

F.B. 1316-39

T 8 N R 18 W.

brushy broken hills.
West 1/2 Valley 1st rate.

North bet. Sec's. 27 & 28.
Var 14°25' E

over low brushy broken hills
4000 Set an Oak post 3x4" 3 ft. Md & pits side brushy hill sloping S.W. for 1/4 Sec. cor.
5800 leave hills enter Valley E & W.
8000 Find no trace of old cor. reestablish same Oak post 4x4" 4" Md & pits in Valley cor to Sec's. 21, 22, 27 & 28.
Land S 1/2 rough brushy hills N 1/2 Valley 1st rate.

F. B. 1316-40

T 8 N R 18 W.

North bet. Sec's. 21 & 22.
Var 14°25' E

29.00 x Wagon Road N E & S W
36.50 x Bananca Creek S W.
4000 Set Oak post 3x4. 3 ft. Md pit 1/4 cor.
80.00 the cor to 15, 16, 21 & 22.
Land Valley 1st rate.

East bet. Sec's. 15 & 22
Var 14°25'

4000 1/4 cor

8000 cor to Sec's. 14, 15, 22 & 23
leave flag.

South bet. Sec's. 22 & 23.
Var 14°25' E

12.00 x road E & W
4000 Set Oak post 3x4. 3 ft. Md & pits side low grass hill sloping West 1/4 cor and ascend low grass hills.

F.B. 1316-41

T 8 N R 18 W

70.00 top of ridge E & W.
(leave larg flag in tree)
thence along top of
Bald Mountain rolling
80.00 Find No traces of old
cor. Set an Oak post
4x4. 4 ft. Md & pits for
cor. to Sec's 22. 23. 26
& 27
Land rolling grass
hills 1st rate.

South bet. Sec's 26 & 27.
Var 14° 25' E.
along top of Bald. Mountain
rolling
19.75 top of ridge E & W. and descend
over steep broken spurs
30.00 a Spring about 9.00 East.
40.00 Set a pine post 3x4. 3½ ft
in small ravine West
for ¼ sec. cor. Md R & pits
thence over low Spurs

T 8 N R 18 W.

56.00 enter Canada NW & SE
63.00 leave " " " enter
low brushy hills
80.00 Set an Oak post. 4x4" 4 ft.
in Md R & pits brushy side
hill sloping Nwt. Cor. to
Sec's 26. 27. 34 & 35.
Land N ½ rolling grass
hills 1st rate. S ½ brushy
3rd rate

East bet. Sec's. 26 & 35.
Var 14° 25' E.
13.00 top ridge NE & SW. and
descend
40.00 Oak post 3x4" 3 ft. R. M.
side hill sloping East
¼ sec. cor.
44.00 x ravine 10 lks. SE.
52.50 x " " South ascend
80.00 Oak post 4x4. 4 ft. R. M.
brushy side hill sloping
West cor. to Sec's
25. 26. 35 & 36

Land rough brushy hills 3rd rate

32,

T 8 NR 18 W

North bet. Secs. 25 & 26.

Var 14 25 E.

ascending

18.00 top of bald Mountain E & W thence ascending gradually over same.

40.00 find no traces of 1/4 cor, set Oak post 3 x 5" 3 1/2 ft. Mid & pits top of Mountain sloping West 1/4 sec. cor.

East through center Sec. 25 Var 14 25 E along top of Mountain

80.00 find no trace of old cor. I run South

40.00 find nothing I continue S South on E boundy Sec. 36, counting the distance from cor to secs. 25. 30. 31 & 36.

12.50 x ravine 20 lks. S W

40.70 Intersect 96 lks. West of 1/4 sec. cor. bet secs

33

T 8 NR 18 W.

31 & 36 which I find as per description furnished me. Bearing trees agreeing from this point I continue South bet secs. 31 & 36 on East boundy T 8 NR 18 W. counting the distance from 1/4 sec cor.

Var 14 25 E

descending brushy side hill sloping South.

~~39~~ 9.50 x ravine 20 lks. S E.

~~37~~ 7.00 x same " " S W

~~40~~ 0.00 Set post for cor to T 7 & 8 NR 17 & 18 W.

Land rough brushy Mountain 3rd rate.

34

T 8 N R 18 W

As the cor to Secs

25. 30. 31 & 36 on East boundary can not be found. The stake having Rotted away entirely I reesablish same, by running North on East boundary Sec 36. From 1/4 sec. cor.

40.00 Set post in Md. and pits on summit of Bald Mountain bearing E & W.

Land South slope of High grass mountain 1st rate.

35

T 8 N R 17 W.

East bet. Secs. 30 & 31

Var 4 25 E

ascending along summit of Mountain.

34.00 descend East end Bald Mountain.

40.00 Set an Oak post 3 x 4, 3½ ft. in Md & pits on steep grass side hill sloping East. for 1/4 sec. cor

48.00 x ravine [illegible] head [illegible] S E.

53.00 top low ridge N & S.

64.00 x ravine 10 lks. South a Spring 100 ch South

70.00 top of main ridge N W S E descend.

80.00 Set an Elder post 4 x 4 3½ ft. in Md & pits on grass hill sloping N. E. for cor to Secs. 29. 30. 31 & 32

a W Oak 14 in. N 39° E 1.93

" " 22 " N 68½ W 1.95

Land grass Mountain 1st rate.

36.

T 8 N R 17 W

South bet. Secs. 31 & 32.

Var 14°25' E

11.00 summit of ridge N W & S E, a corral 4 chs. East. thence descending along West slope high mountain over low spurs.

31.00 x ravine 10 lks. S W.

40.00 Set an Oak post 3x4, 3 ft. in Mel. & pits side hill sloping North for 1/4 sec. cor.

43.50 top of spur E & W.

56.00 x ravine 10 lks. West.

80.00 cor. to secs. 5, 6, 31 & 32.

Land N 1/2 [illegible] grass. [illegible] high brush mount[illegible]

(240) 37

T 8 N R 17 W.

North bet. Secs. 29 & 30

Var 14°25' E

4.50 x ravine 10 lks. East.

24.00 leave flag 9.50 chs. West. thence by Triangulation as the lines runs across deep brushy ravine.

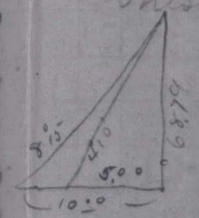

Making the distance North of cor. to Secs. 29, 30, 31 & 32. 92.79 chs. I then run East 9.50 chs. to line bet. Secs. 19 & 20 Thence South 12.79 and Set an Oak post 6x6. 4 1/2 ft. Md. & pits at foot of hills for cor. to Secs. 19, 20, 29 & 30.

Land a small portion good grazing balance [illegible] rate, brushy

T 8 N R 17 W

West on Random line bet. Secs. 19 & 30.

Var 14°25' E

along foot of hills on South side of Valley

40.00 Set temporary 1/4 Sec. cor.

80.50 Intersect the West boundary Township 30 lks. North Cor. to Secs. 19.24. 25 & 30

N. 89°47' E true line

40.50 Set Oak post. 4x6" 4 ft. in Md & pits side hill sloping North for 1/4 sec. cor.

80.50 the Cor. to Secs. 19.20. 29 & 30.

Land rolling hills & Valley 1st rate.

~~T 8 N R 17 W~~

~~West~~ West boundry

~~Sec.~~ La Liebra Ro

from Sta No. — of said Ro La Liebra same being a large Granite Rock.

I run on South West boundary said Ro.

S 61½° E Var 14 30

80.59 chs. Intersect line bet Secs. 28 & 29. 31.82 chs. North of cor to Secs. 28.29 32 & 33. Set an Oak post 4x4. 3½ ft long Md & pits for cor to fractional Secs. 28 & 29.

Land rolling grass hills 1st rate

90.00 Post cor No. — of said Ro

T 7 N R 18 W.

from cor to frac. Secs. 28 & 29
I run
South bet. Secs. 28 & 29,
Tan 1 & 25 E
ascending over rolling
grass hills.

16.00 top of ridge NE & SW thence along
East slope of same

31.82 Set an Oak post. 6 x 6. 4 ft.
Md & pits, on side hill
sloping NE for cor. to
Secs. 28 29 32 & 33
Lin. from which
a White Oak tree
3 1/2 ft. N 43 1/2 E 1.79 dist
Land rolling grass
hill 1st rate.

Rd. La Liebra

T 8 N R 17 W.

from Granite Rock,
Cor No — of said Rd
I run,
N 53 3/4 W. on S.W. boundy

11.37 Intersect the line bet. secs
29 & 30. 3.01 chs. South
of cor. to Secs. 19. 20. 29
& 30. set Oak post 4 x 4 3 ft. md & pits

16.46 Intersect line bet. secs
19 & 30. ~~[illegible]~~ 4.10 chs. West
of cor to secs. 19. 20
29 & 30. Set an Oak
post. 4 x 4 — 4 ft.
Md & pits

T 8 N R 18 W.

Rl. La Liberia

From cor No 2 of Rl. S.L.
I run along the South
boundary of said Rl.
S 53 3/4 E. Var 20° E
67.36 Intersect line
bet Secs. 4 & 9. 72.10 East
of cor to Secs. 4. 5. 8 & 9.
Set an Oak post 14 x 4. 3 1/2 ft.
Md. & pits side hill sloping
N.E. for cor. to fract. Secs.
4 & 9. thence West
bet Secs 4 & 9.
Var 14 25' E
ascending over rolling
grass hills North of summit.
32.10 Set an Oak post 3 x 4. 3 ft.
Md. & pits side hill sloping
North 1/4 cor
72.10 cor to Secs 4. 5. 8 & 9.
Land rolling grass hills
1st rate.

T 8 N R 18 W

North bet. Secs. 5 & 6.

Var 14 25' E
47.75 top ridge N.E. & S.W.
thence descending along
West slop of ridge over
rolling grass hills
40.00 Set an Oak post 3 x 4 x 3 ft.
Md. & pits side hill
sloping West for 1/4 cor
80.00

Land rolling grass
hills 1st rate.

F.B. 1316-55

44.

T 9 N R 19 W

North bet. Secs. 34 & 35

Var 14°25' E

descending along West side ravine

22.00 leave hills enter Valley SW & SE.

30.10 × Road NE & SW

33.00 × " E & W

36.15 × Wash 20 lks. East

40.00 Set a Buckeye post 4×5" 4 ft. Mid. & pits. 1/4 cor.

A Buckeye tree 36" dia bears. N 75 3/4 W 87 lks dist (leave flag.)

57.80 × Road from Los Angeles to Bakersfield NE & S.W.

62.80 × Wash 15 lks. NE.

73.50 leave Valley NE & SW ascend

80.00 Set an Elder post 5×5" 4' Mid. R. & pits side hill sloping East on North side Valley cor to Secs. 26. 27. 34 & 35.

one of a clump of 4 Oaks. 10 in. bears N 2° W 2.16 dist

Land Valley 1st rate

F.B. 1316-56

45.

T 9 N R 19 W.

East bet. Secs. 26 & 35

Var 14°25' E.

descending

22.00 leave hills. NE & SW enter Valley

23.75 × Wash 20 lks. NE.

24.65 × Road from L.A. to Bakersfield NE & SW.

35.70 × Road N & S.

40.00 Set an Elder post 3×4. 4 ft. Mid & pits in Valley 1/4 cor.

47.14 × fence N 33° E & S 33° W enter field of

°73.05 Intersect SW boundary Rº Castac 47.76 chs.

S. 53 1/2 E from Cor Nº of said Rº

Set an Oak post 4×4" 4 1/2 ft. Mid. & pits for cor. to fract. Secs. 26 & 35

76.33 × fence N 56 1/4 W & S 56 1/4 E

80.00 Set Oak post 4×4. 5 ft. Mid & pits inside Rº Castac for cor. to Secs 25. 26. 35 & 36

Land Valley 1st rate

F.B. 1316-55

T 9 N R 19 W.

South bet. Secs. 35 & 36.

Var 14°25' E.

2.45 × fence N 56¼ W & S 56¼ E

19.21 × " N 86 E & S 86 W

40.00 Set Oak post 3×5: 3½ ft.
mid & pits in Mouth of Canada
¼ cor.
A White Oak tree 18 in. dia.
N. 44¼ E. 29 lks. dist.
A White Oak 30 in dia
bears N 64½ W. 37 lks. dist

43.50 ascend over rolling grass
hills

80.00 See description Page 16.
Land Valley 1st rate.

F.B. 1316-56

T 9 N R 19 W

North bet. Secs. 33 & 34

Var 14°25' E

4.75 × Road N E & S W

5.30 leave Valley N E & S W ascend over
low hills

16.00 × small Ravine 120 East.

29.00 × Wash 12 lks. in Ravine East

40.00 Set an Oak post 3×5" 4 ft.
Mid. & pits on top of low
grass ridge E & W.
For ¼ sec. cor.

52.00 × Ravine 10 lks. East and
ascend steep brushy
Mountain.

80.00 Set an Oak post 4×4 3½ ft
Mid Rocks on steep brushy
side hill sloping West
For cor. to Secs. 27, 28, 33 & 34
Land S ½ rolling
grass hills 1st rate.
N ½ steep brushy mountain
3rd rate

48.

T 9 N R 19 W

North bet. Secs. 27 & 28.

Bar 14°25' E.

ascending

17.00 top of ridge thence over same, leave brush, E & W.

919.00 Summit of ridge N W & East.

21.00 (leave flag run base East of 6.00 chs.) depend to ravine



10.385
6.
62.310
21
83.310

30.00 ~~[illegible]~~ near head of Ravine 10 lks. N E. thence along East slope of brushy ridge

40.00 ~~Set an~~ Oak post 3x4, 3 ft. mid. & pits side hill sloping East for 1/4 cor.

80.00 point for cor. to 21. 22. 27 & 28 falls on perpendicular bluff facing South. Set an Oak post 4x4, 4 ft. mid & pits 3.35 North at top of bluff for W. P.

One of a Clump of 2 Oaks 10 in. in dia standing on the edge of steep precipice

bears S 83½ W 20 lks. dist.

A Juniper tree 12 in in dia N 13° E 25 lks. dist.

Land mostly good grazing. 1st & 3rd rall.

(I leave a large flag on top of ridge 3.66 North and 2.90 West of cor. to Secs. 21. 22. 27 & 28.)

T 9 N R 19 W

West bet. Sec's 21 & 28.

Var 14° 25' E

4.50 top of ridge NE & SW and
descend steep brushy side hill
21.50 enter cañada NE & SW.
30.75 x wash 10 lks. NE.
38.50 x Road NE & SW.
40.00 Set an Oak post 4 x 5"
3½ ft. Md & pits for ¼ cor.
a White Oak 3 ft.
S 44½ W. 2.64 dist.
a White Oak 28 in.
N 84¼ W 1.24 dist.
46.00 leave cañada NE & SW
and ascend brushy
side hill sloping S.E.
80.00 Set an Oak post 4 x 4" 3½ ft.
Ma Rocks steep brushy side
hills sloping South for cor.
to Sec's. 20, 21, 28 & 29.
Land in cañada 1st
rate. Good Oak — hills
brushy 3rd rate

T 9 N R 19 W.

South bet. Sec's. 28 & 29.

Var 14° 25' E.

descending.
20.50 enter cañada W & NE.
24.00 x wash 10 lks. East.
27.50 x Road E & W.
33.50 leave cañada W & SE.
and ascend steep brushy
Mountain to West of small cañada
40.00 Set an Oak post 3 x 4" 3 ft.
R. M. side hill sloping
East for ¼ sec. cor.

Tg N R 19 W.

North bet. Secs. 21 & 22.

Var 14°25' E

3.35 W. P. thence along East slope brushy ridge

9.50 top of ridge NE & SW. descend

40.00 Oak post 4x3" 3½ ft. Md R & pits side hill sloping NW. for ¼ sec cor.

48.50 enter Canada NE & SW

50.00 x Wagon Road NE & SW

54.00 x Wash 10 lks. NE.

(62.00 leave point near foot of steep hill in canada)

64.50 leave Canada E & W ascend steep side hill

79.00 top of ridge E & W.

80.00 Set an Oak post 4x4 3½ ft in Md & pits near top of ridge sloping North for cor to Secs. 15 16 21 & 22

Land rolling hills 1st rate N ½.

Tg N R 19 W.

~~Astra~~ East-line line bet. Secs. 15 & 22.

Var 14°25' E

along South slope steep ridge

9.38 Intersect the SW boundary Ro. Castac. Set an Oak post 4x4" 3½ ft. Md & pits top ridge sloping ~~S~~ E. cor to fract. Secs. 15 & 22.

Land steep ridge 1st rate grazing.

North line line bet. Secs. 15 & 16.

Var 14°25' E

descending steep grass hill.

11.79 Intersect SW line Ro. Castac. Set an Oak post 4x4 3½ ft Md & pits side hill sloping North cor. to frac secs. 15 & 16.

Land good grass

T 9 N R 19 W

East bet Sec's. 22 & 27.

Var 14° 25' E

descending

19.50 enter cañada NE & SW

29.50 x Wash 10 lks NE,

34.00 leave cañada NE, SW,

and ascend over low

rolling hills

40.00 Set Oak post 3 x x. 3½ ft

Md & pits, side hill

sloping NW ¼ cor.

73.31 Intersect SW line

Rº Castac, Set an

Oak post 4 x x" 4 ft.

Md. & pits side hill

sloping North cor. to

frac. Sec's. 22 & 27.

Land N ½ 2nd & 3rd

rate. E ½ 1st rate

grazing.

T 9 N R 19 W

from cor to frac sec's.

22 & 27. I run

S 38½ E on line of Rº

Castac.

10.26 chs. Intersect line

bet. Sec's. 26 & 27.

71.97 chs. North cor. to Sec's.

26. 27. 34 & 35 Set an

Oak post 4 x x" 3½ ft

Md & pits side hill

sloping East for cor to

frac Sec's. 22 & 27.

thence

South bet Sec's. 26 & 27.

Var 14° 25' E

ascending over rolling

grass hills

31.97 Set an oak post 3 x x 3 ft

Md & pits. side hill sloping

North ¼ sec. cor

48.50 top of ridge E & W descend

71.97 Cor. to Sec's. 26. 27. 34 & 35

Land rolling grass hills

1st rate

F. B. 1316-65

T 9 N R 19 W

West bet. Secs. 16 & 21.

Var 14°25' E

ascending along North slope of ridge

40,00 Set Oak post 3 x x 3 ft. R. M & pits side hill sloping N E. for 1/4 cor.

40,30 top of Spur N E & S.

60,00 x near head of ravine 10 lks. N E.

73.25 top of brushy ridge N & S.

80.00 Set an Oak post 4 x x 3 1/2 ft R. M. brushy side hill sloping N W for cor. to Secs. 16. 17. 20 & 21.

Land high grass hills E 1/2, W 1/2 brushy 3rd rate

F. B. 1316-66

T 9 R 19

West bet. Secs. 17 & 20

Var 14°25' E

26,00 x near head of ravine 08 lks. North.

40,00 Set Oak post 3 x x. 4 ft. R. M side hill sloping North for 1/4 sec. cor.

52,75 x ravine 10 lks. N E. ascend brushy side hill

80,00 Set an Oak post 4 x x. 4 ft. R. M. side hill sloping South cor. to Secs. 17. 18. 19 & 20.

Land high rough brushy ridges 3rd rate.

T 9 R 19 W

North bet. Sec's 17 & 18.

Var 14° 25' E

9.50 top ridge N E & S W.

23.00 x ravine 10 lks N E.

40.00 Set Oak post 3x5-in 4 ft. R. M. side hill sloping S. E. for 1/4 sec. cor.

60.75 leave brush E & W.

72.12 top of high grass ridge N E & S W. leave flag. descend.

80.00 Set an Oak post 4x4" 5 ft. Md of earth no pits. Steep grass side hill sloping NW for cor to Sec's. 7, 8, 17 & 18.

Land high brushy ridges N 1/4 1st rate.

T 9 R 19

East bet Sec's 8 & 17.

Var 14° 25' E

ascending

13.00 top of ridge N E & S W thence along same rolling

20.00 descend N E & S W.

40.00 Set an Oak post 4x5" 4 ft. R M side grass hill sloping S E for 1/4 sec cor.

a White Oak 4 ft. N 70 3/4 W 1.63 lks

59.00 descend abrupt side hill sloping East

70.00 the ground being to steep and brushy to proceed farther on this line. I set an Oak post 4x4. 3 1/2 ft. R. M. side hill sloping East for Witness to Cor. to Sec's 8. 9. 16 & 17.

Mound of Tossin forious Rock

Land high grass Mt.

From this W. P. I run South 20.00 thence East 20.00 and

T 9 N R 19 W

Set an Oak post 4x4 3½ ft

R. M. side steep hill sloping N.E. for witness to cor to Sec's. 8. 9. 16 & 17 bet Sec's. 16 & 17.

West bet. Sec's. 7 & 18.
Var 1x25 E

descending
18.50 enter brush N E & S W
26.00 x ravine 20 lks. N E
40.00 Set an Oak post 3x4. 3 ft. R. M. side hill sloping East for 1/4 Sec. cor. thence ascending grass mountain rolling.
76.00 Set an Oak post. 3x4" 3½ ft. △ Mid. Earth. no pits on side hill sloping N E. For cor to Sec's 7 & 18 on West boundary Township same being 1/4 sec cor. on East boundary Sec. 12. T 9 R 20. From which a White Oak tree 20 in.

T 9 R 19 W

bears S 11½ E 60 lks.

a White Oak 22 in dia. bears N 25 W 2.11 lks dist. Land part 1st rate grazing scattering White Oak & Buckeye

North on West boundary Sec. 7.
Var 1x25 E

descending gradually along East slope high grass Mountain rolling
40.00 Set an Oak post. 4x4. 3½ ft. R. M. side hill sloping East for 1/4 sec. cor. same being cor to Sec's. 1 & 12 on E boundy T 9 R 20 W.
64.50 near head of ravine 10 lks. East.
80.00 top of spur E & W. Set an Oak post 4x4 3½ ft R. M. for cor to Sec's. 6 & 7. same being 1/4 cor. on East boundy Sec. 1. R 20 W
a White Oak. 30" S 78¾ E 75 lks.
a " " 12" N 40¼ E QV
Land 1st rate rolling scattering Oak

T 9 N R 20 W

West bet. Secs. 1 & 12.

Var 1° 25' E.

ascending grass mountain

25.50 Summit high grass ridge N & S.

descend.

40.00 Set an Oak post 3xx. 3½ ft.

R. M. side hill sloping

S.W. for ¼ Sec. cor.

a White Oak. 30" dia

N. 3½ W. 42 lks. dist.

thence descending S.W.

slope steep brushy mountain

80.00

Land E ½ 1st rate grazing

W ½ rough mountain 3rd rate.

T 9 N R 19 W

North on West boundy

Sec. 6

Var 1° 25' E

along East slope high

grass mountain

18.50 x near head of ravine East.

35.77 Set an Oak post 5x5" 4 ft.

R Md. steep grass hill sloping

East for Cor. to Township

9 N R 19 & 20 W.

Land East slope of

high grass mountain

1st rate. scattering Oak

Cor W Oak 4½ ft. N 8° 15' W 2.50 ch dist

T 9 N R 20 W

West on North boundary
Sec. 1. Var. 14° 25' E
ascending.

9.00 top ridge N E + S W.
15.64 Set an Oak post 4x3 3½ ft.
R. M. side hill sloping
North for 1/4 Sec. cor. on
South boundary Sec. 37.
T 10 R 19 W
a White Oak 14 in dia
S 72¼ E 28 lks. dist
a White Oak 20 in dia
S 7° E 21 lks. dist.
40.00 Set an Oak post 4x3 4 ft. R. M.
side hill sloping S W. for
1/4 Sec. cor. thence descending
steep slope of Mountain
55.64 Set an Oak post 4x4 3½ ft. R. M.
on side hill sloping West
for Cor. to Townships 10 North
Rgs 19 + 20 W.
a White Oak 32 in. dia
N. 66 W. 1.35 dist
a White Oak. 12 in dia

T 9 N R 20 W

bears S. 53 E 49 lks. dist
a White Oak. 39 ft. dia
bears S 63½ W N 1.39 lks dist
57.22 a Large Quartz Rock
on line.

Land high Mountain
1st rate. Scattering W Oak.

66

T 10 N R 19 W

North on West boundary

Sec 31. Var 1425 E

along West slope of high Mountain.

35.00 descend Steep North slope.

36.00 Set an Oak post 3x4, 3½ ft. R. M. on top of abrupt hill for witness to ¼ sec. cor as cor falls on steep side hill sloping North not suitable. 4.00 South a White Oak 4 ft. N 88¾ E 12 lks. leave flag.

5.671
3013
17013
5671
3013
10.86723

8.047
19.25
40235
16094
72423
8047
154.90475

14.007
11
14007
14007
154.077

154.94
36
190.94
160
30.94
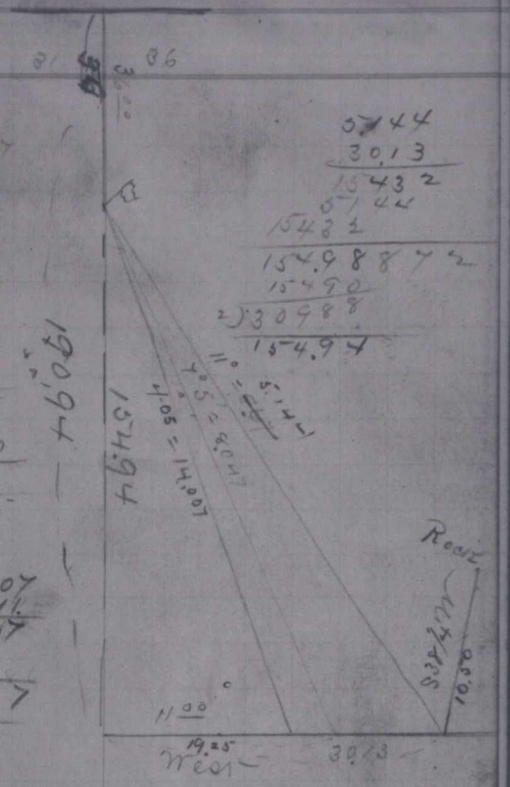
5144
3013
15432
5144
15432
154.98872
15490
2)30988
154.94