The original pages of this book are of poor quality. Care has been taken to make the best scans possible. If necessary you can arrange to see the original book at:

Department of Public Works

900 S. Fremont Ave

Survey Public Counter

Alhambra, CA 91803

F.B. 1317-5

AUG 2 1928

INDEXED 19

TUNA CANYON RD

Honolulu Ave to Ely Term. Sunland Ave

Survey

Apr-9-1928

Sur Jenkins

Inst Sommerfeld

Ch Davidson-Ball

" Howard-Stembridge

" Ullery RM. -Soderberg-Anderson

℄ Ref C.S.F.B. #227 + #71

C.S. Map # 8905-1-2

Tuna Canyon Rd = 60' Wide

CS-227 Refers to Co. Sur book #227

NS 51-A-4 F.B. 1317-6

LA. CITY FB. 12905.

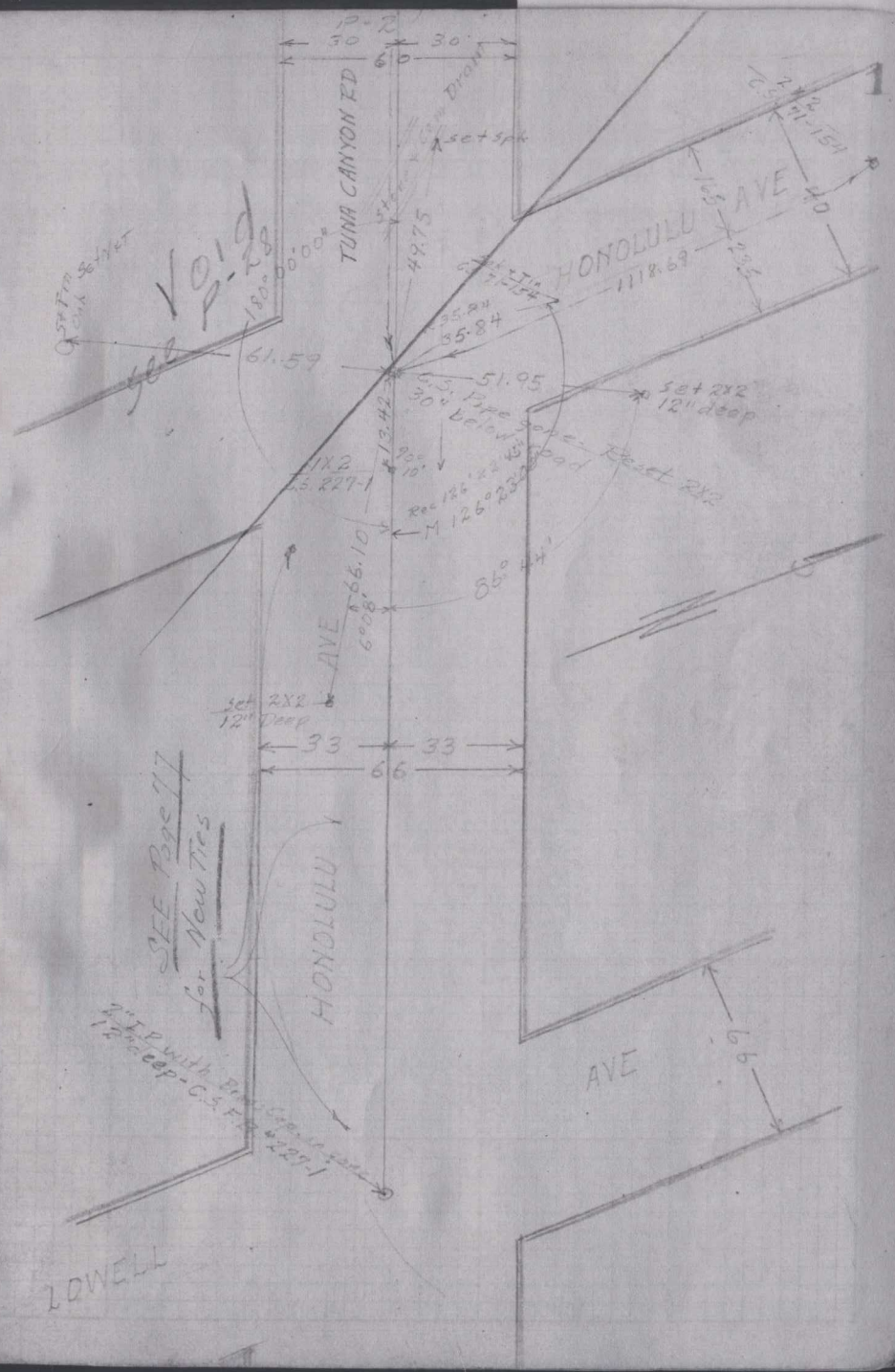

F.B. 1317-7

Bot opp P9

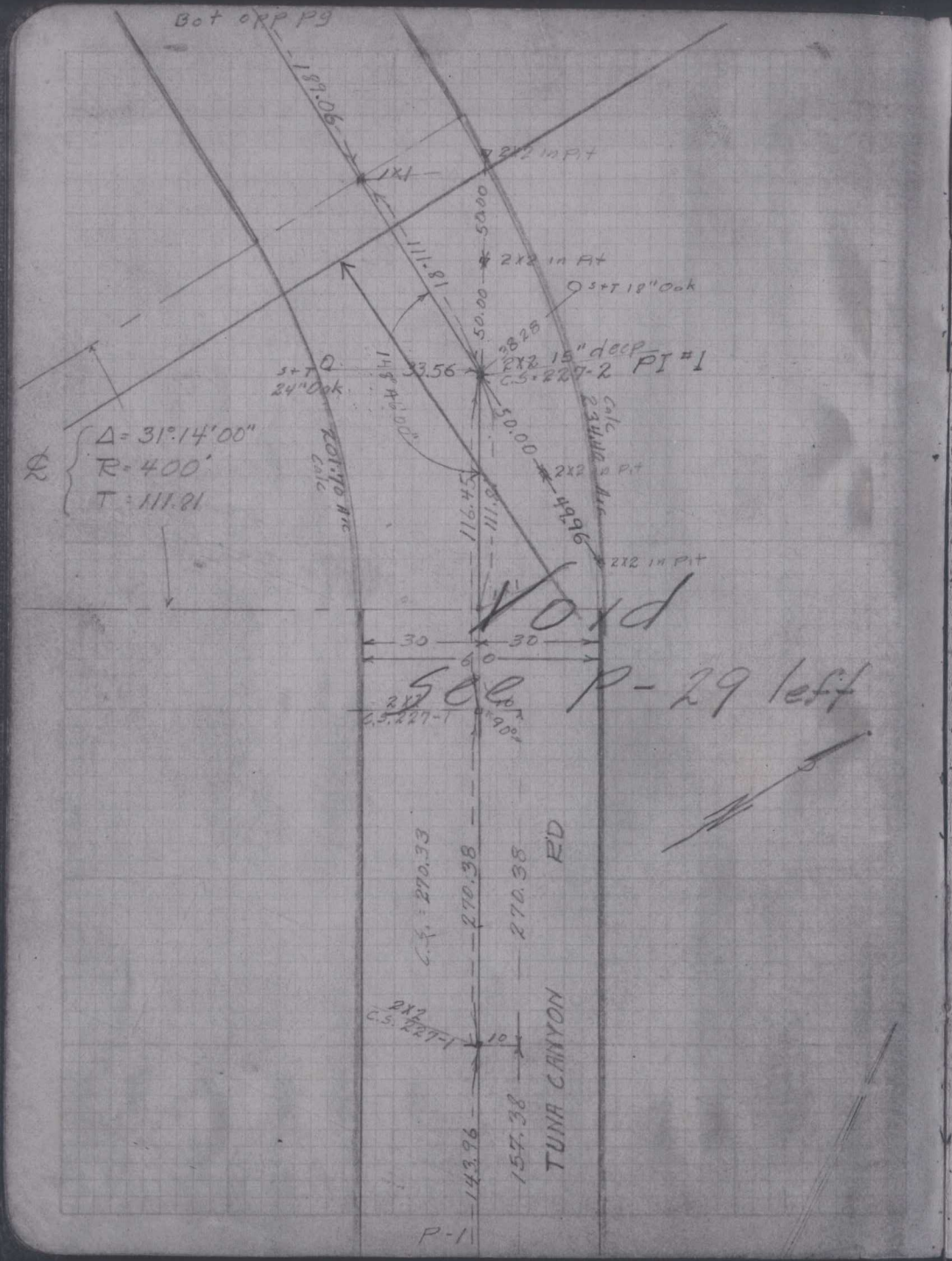

F.B. 1307-8

LA. CITY FB. 12905.

2

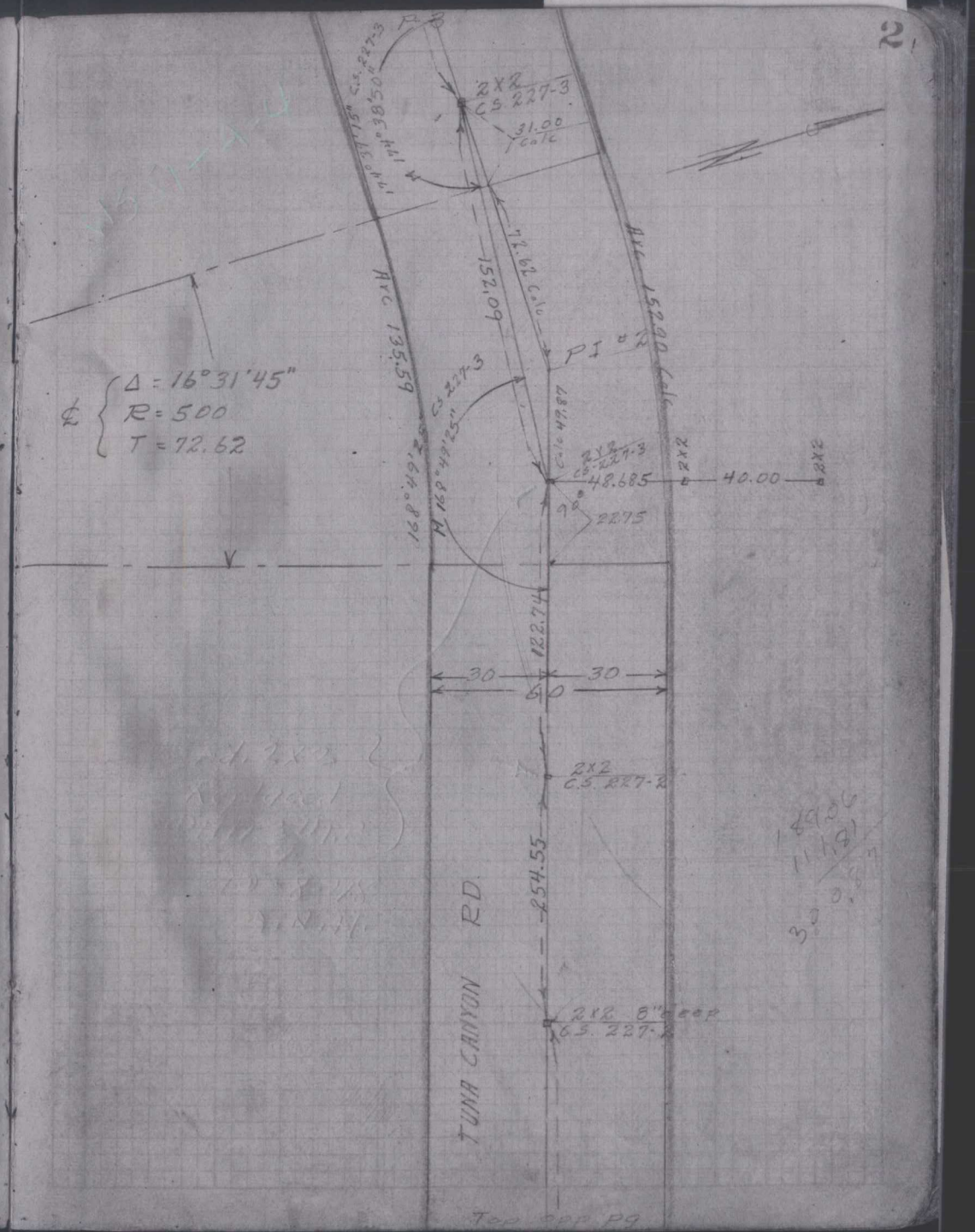

LA. CITY FB. 12905.

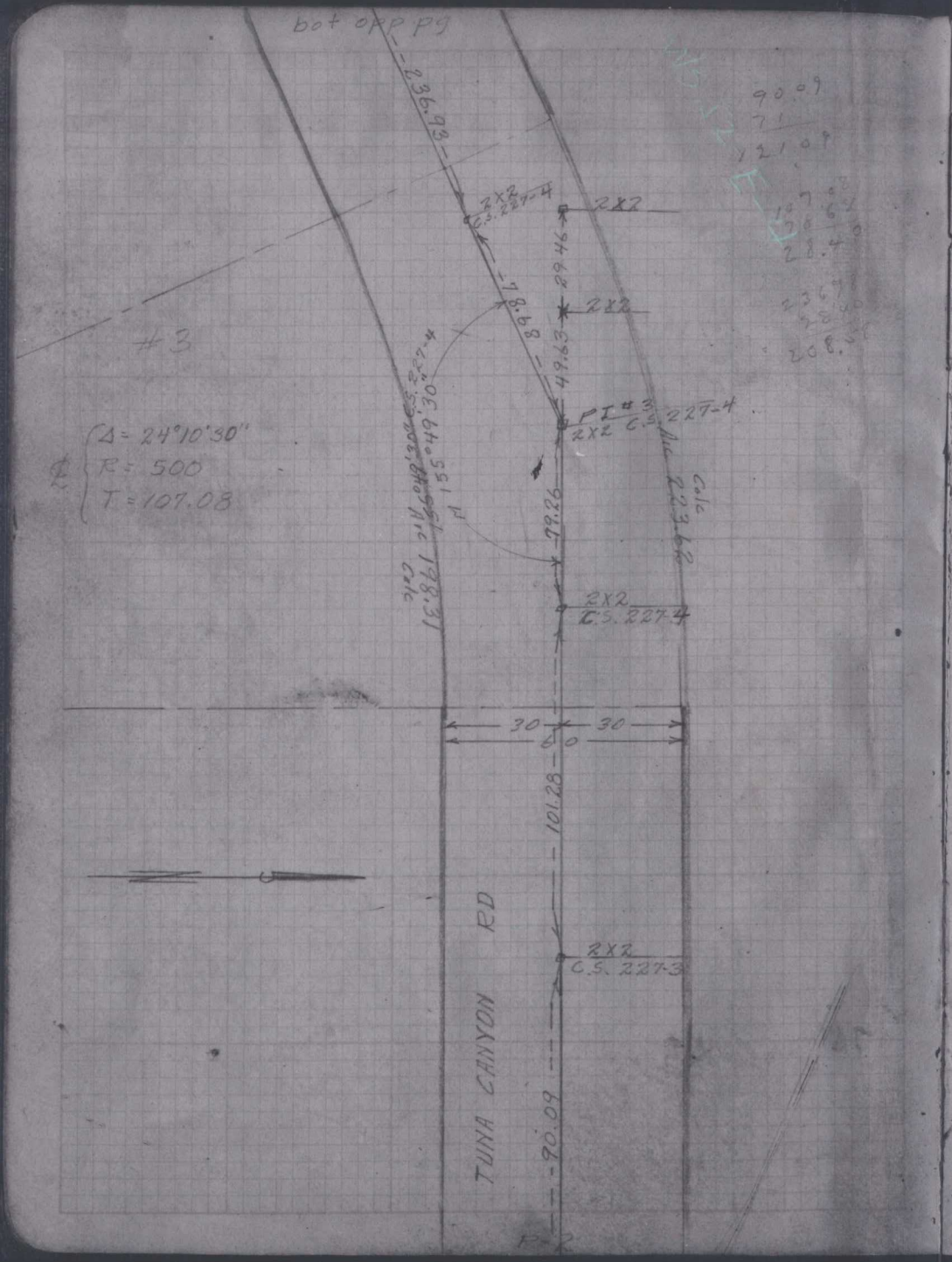

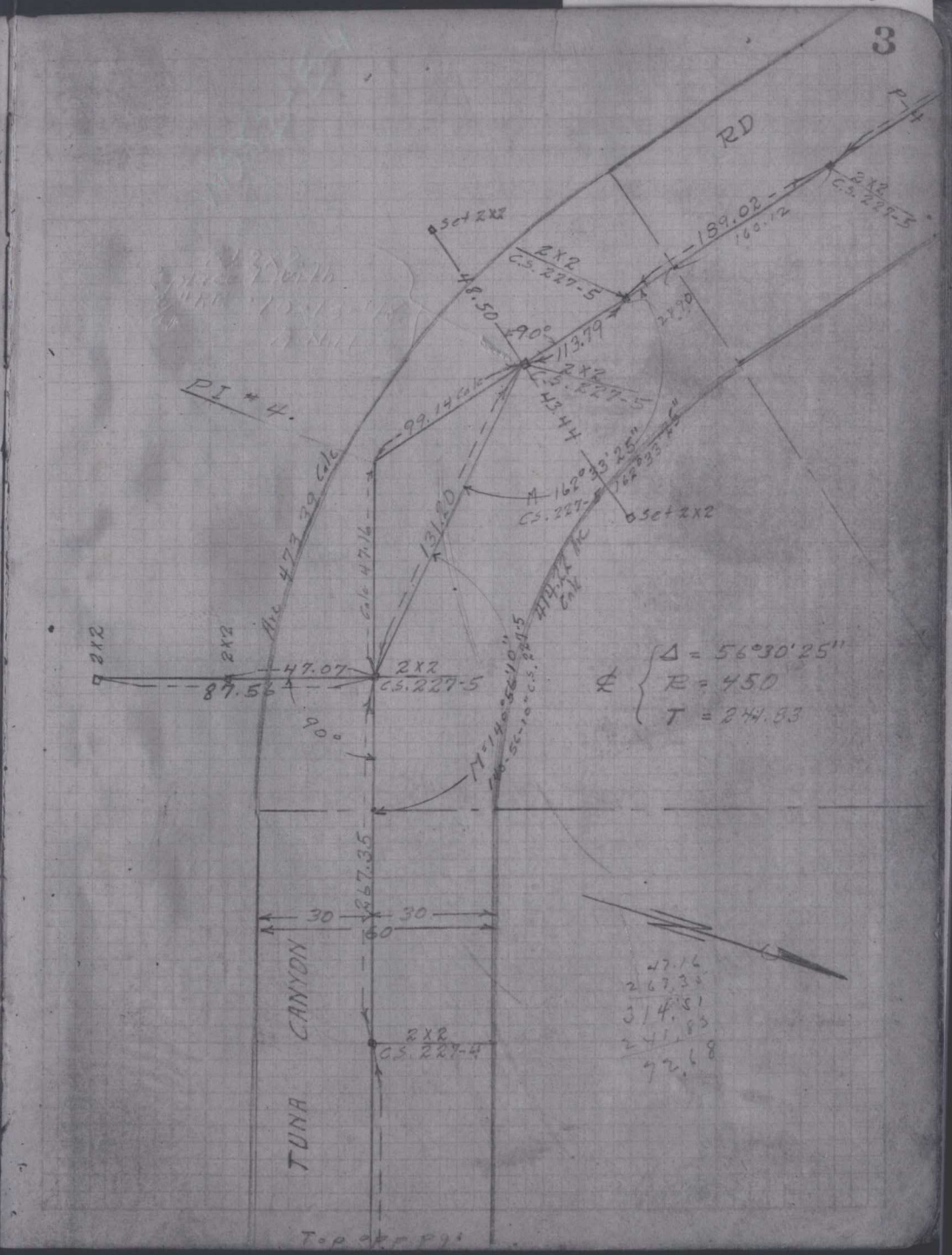

F.B. 1317-11

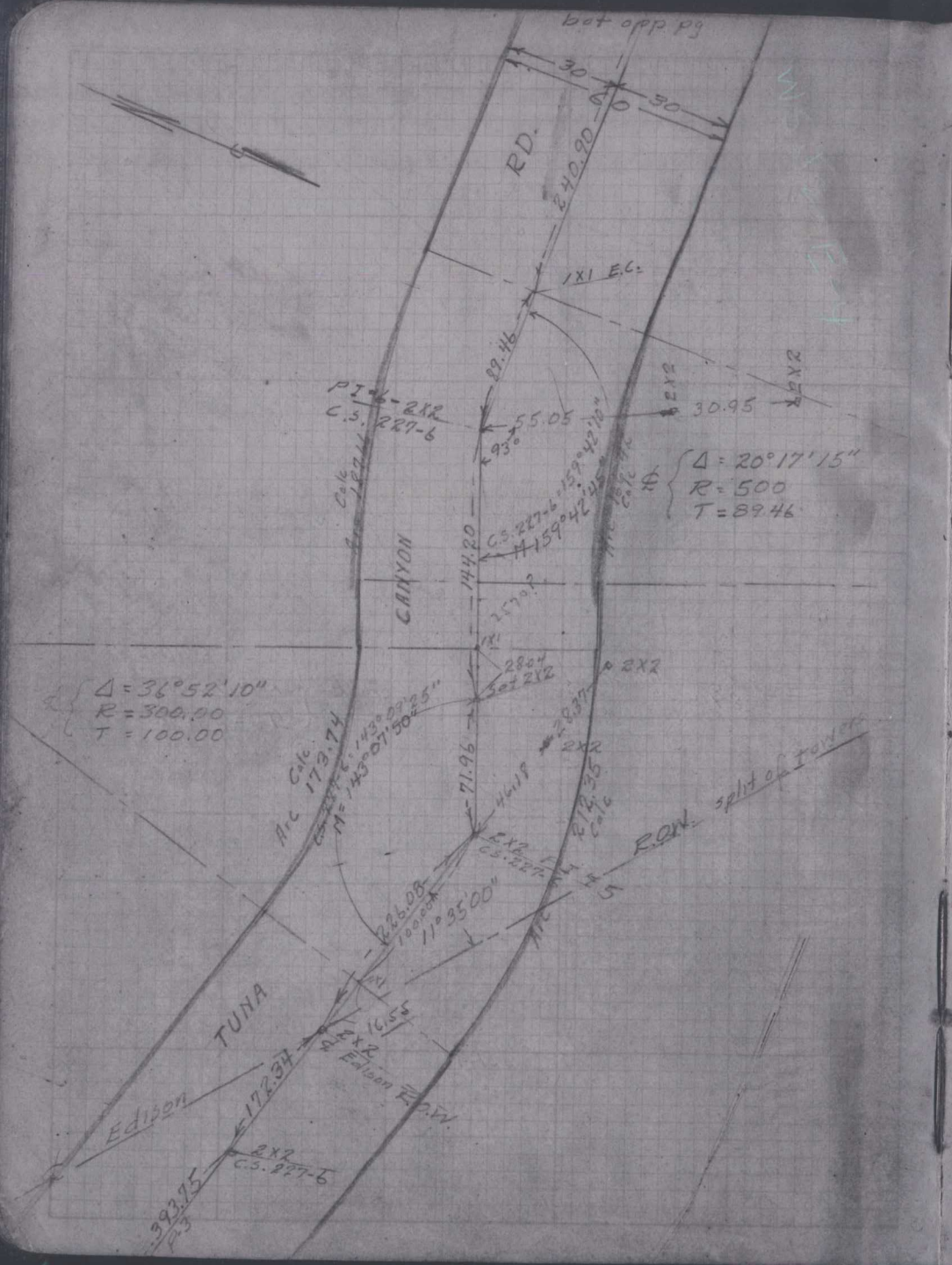

F.B. 1317-12

LA. CITY FB. 12905.

4

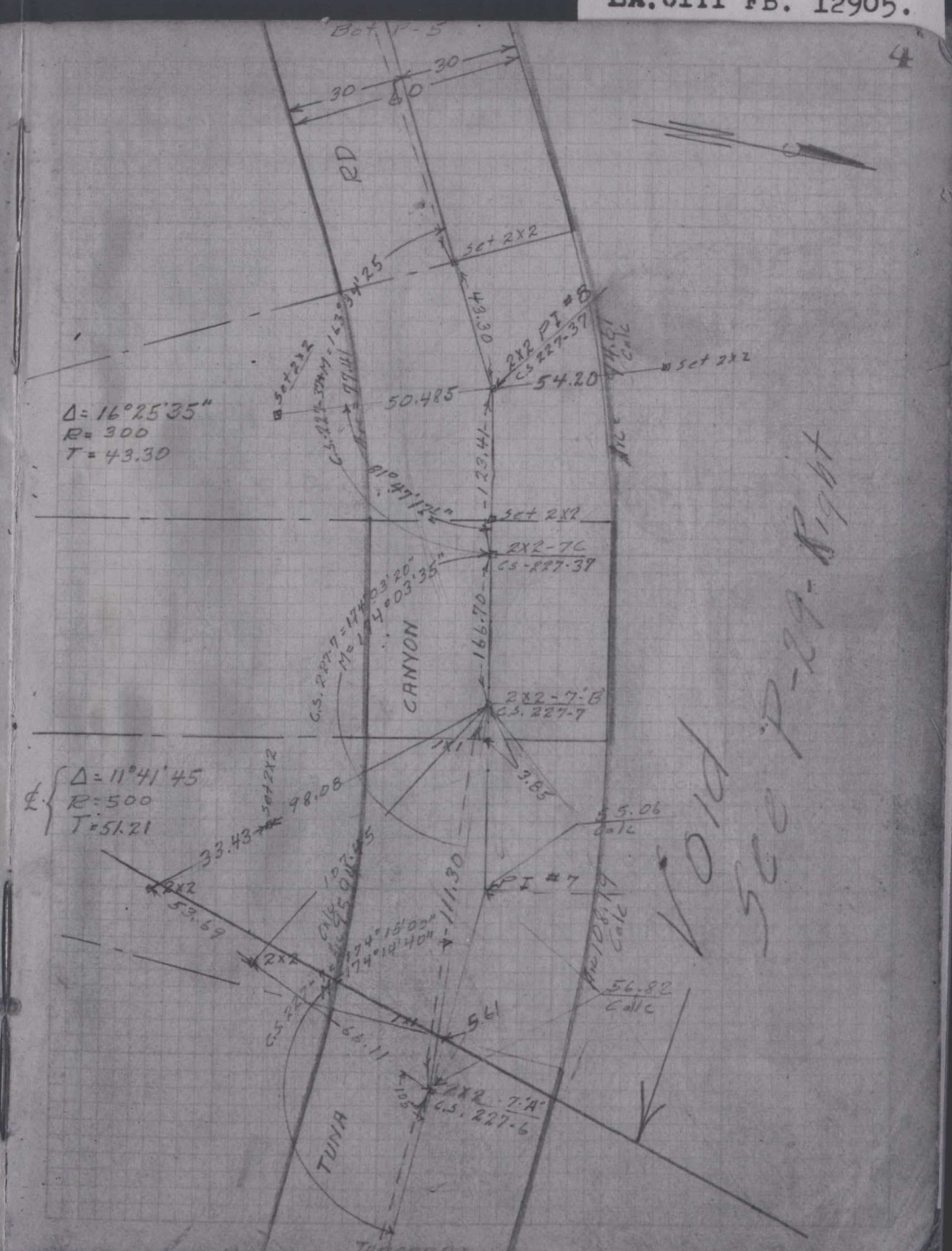

LA. CITY FB. 12905.

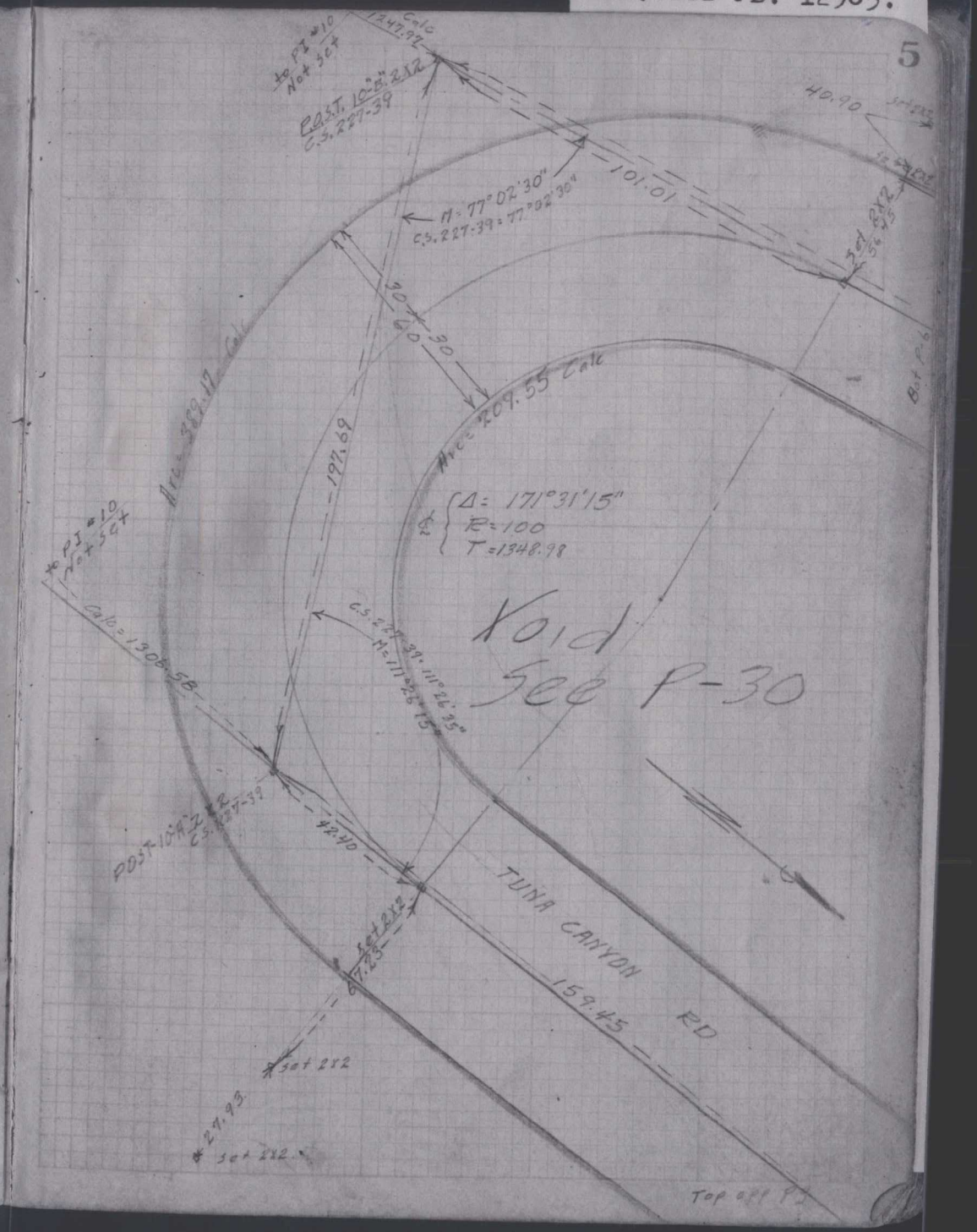

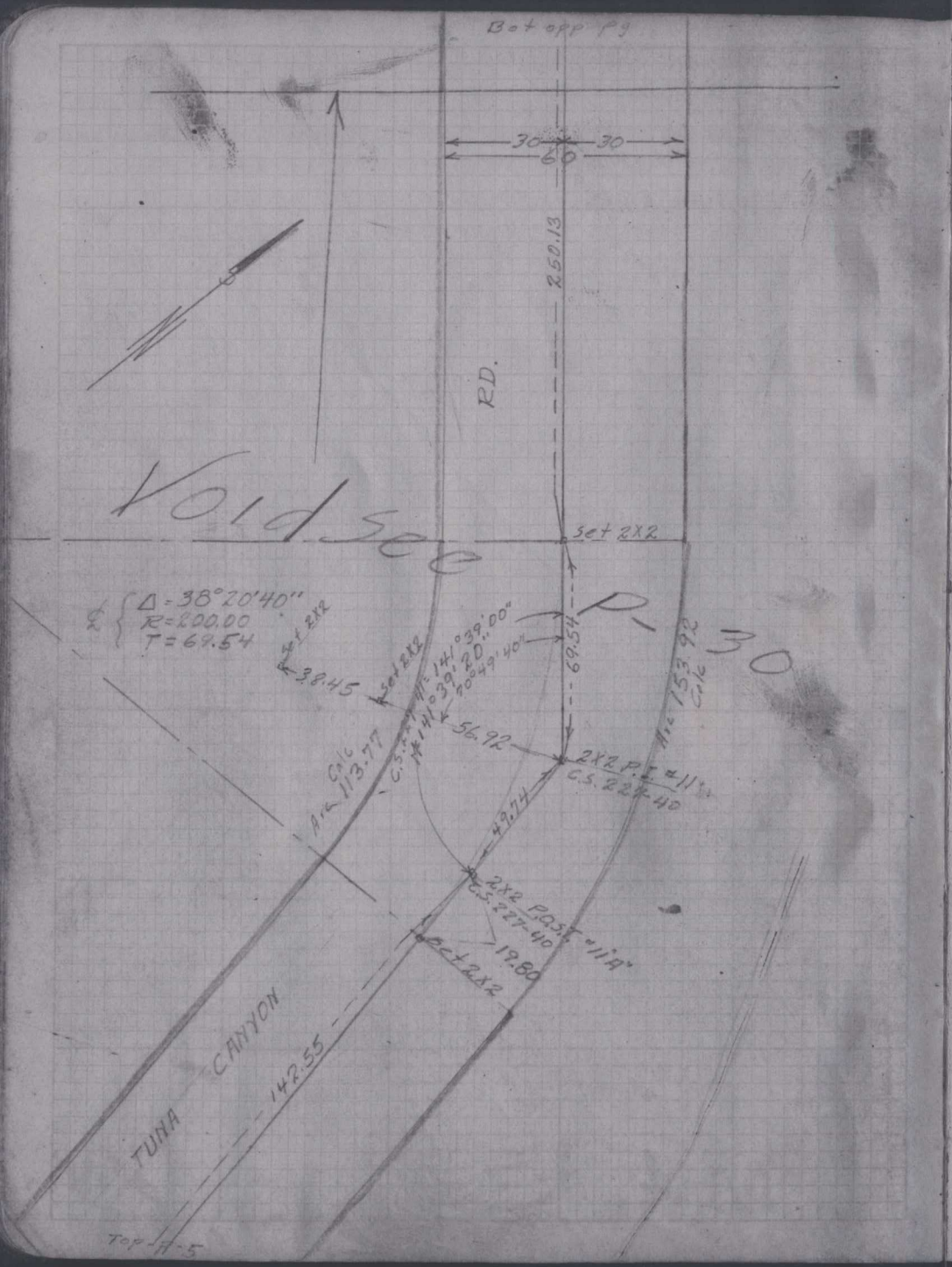

LA. CITY FB. 12905.

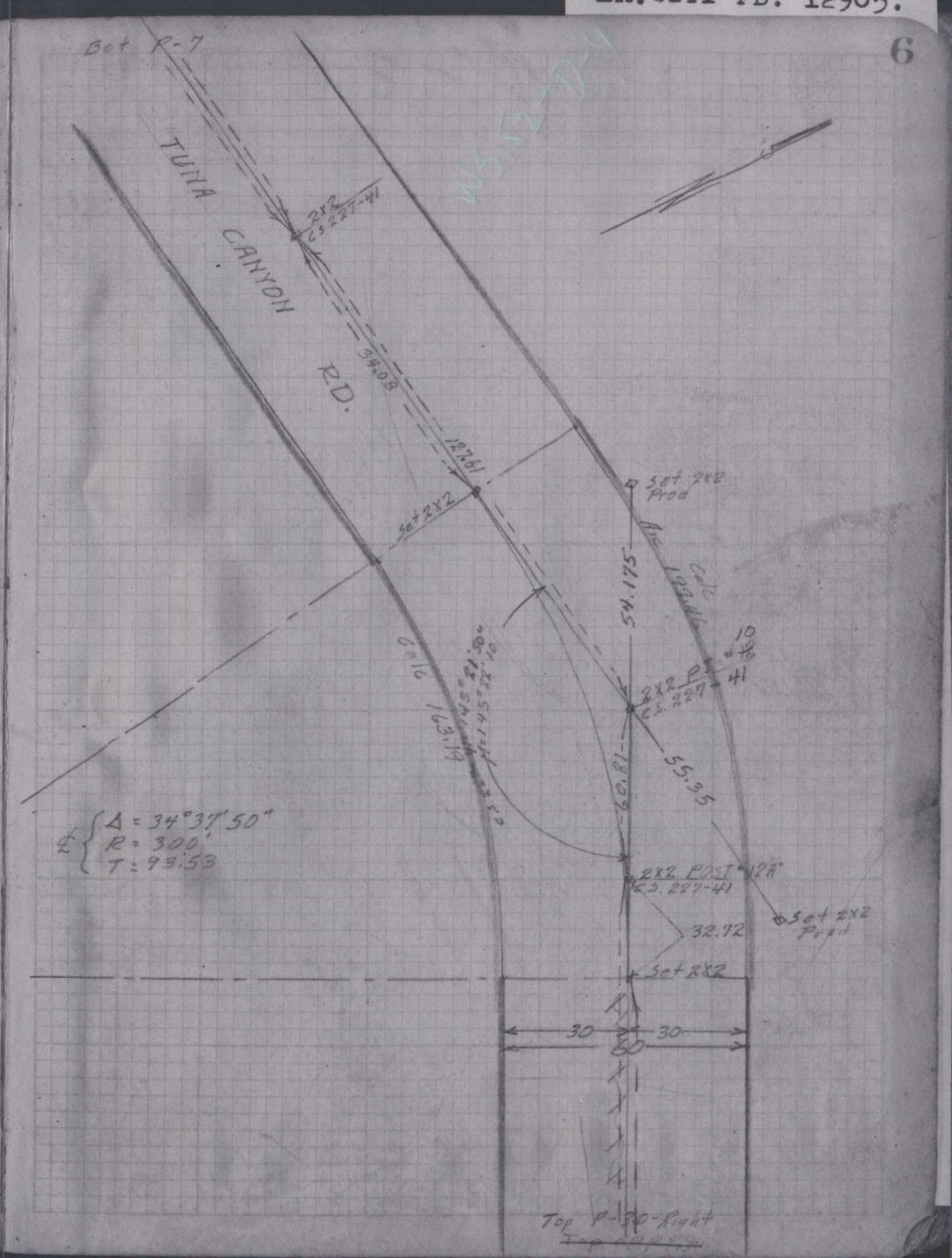

F.B. 1317-17

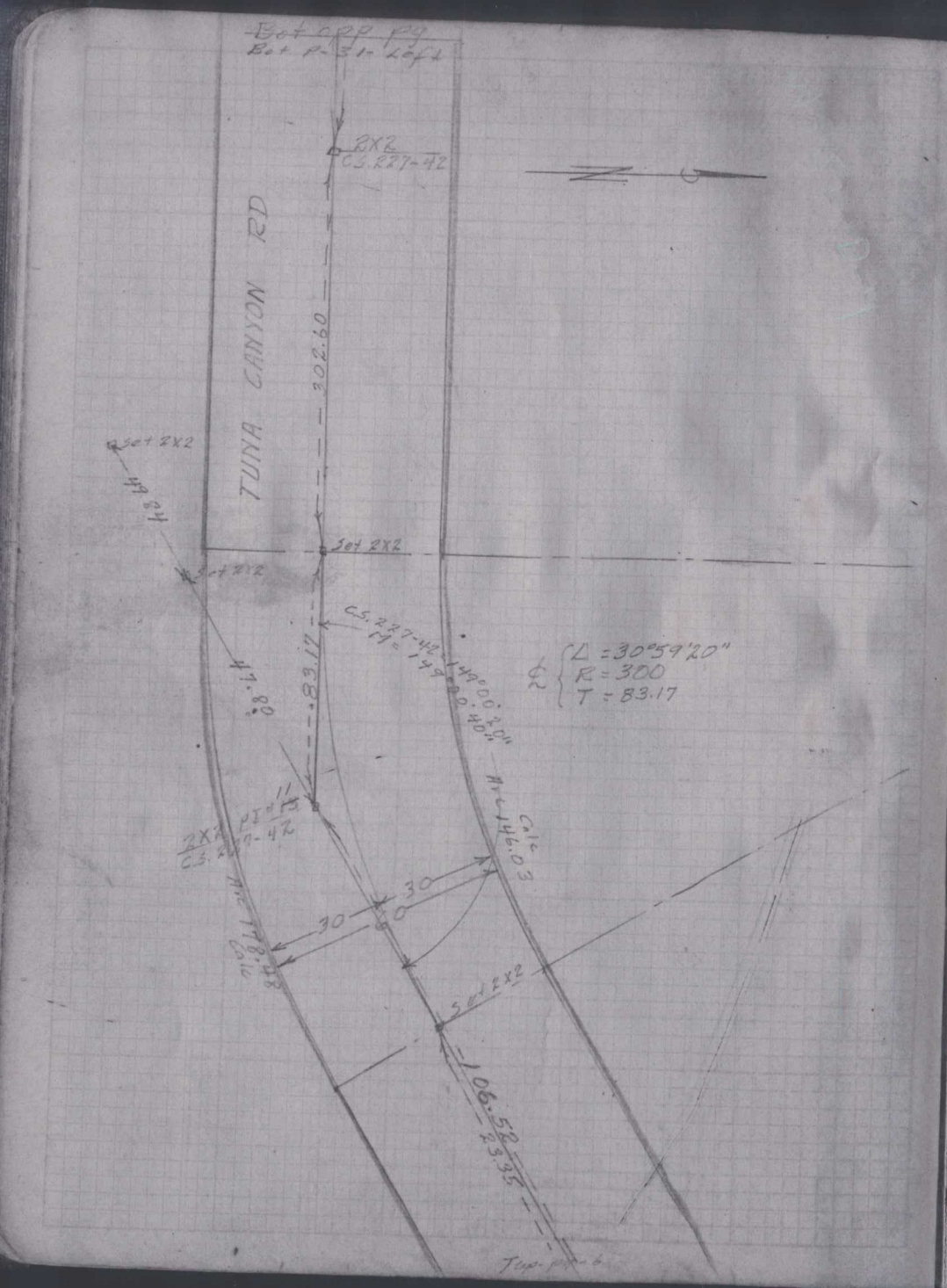

F.B. 1317-18

LA. CITY FB. 12905.

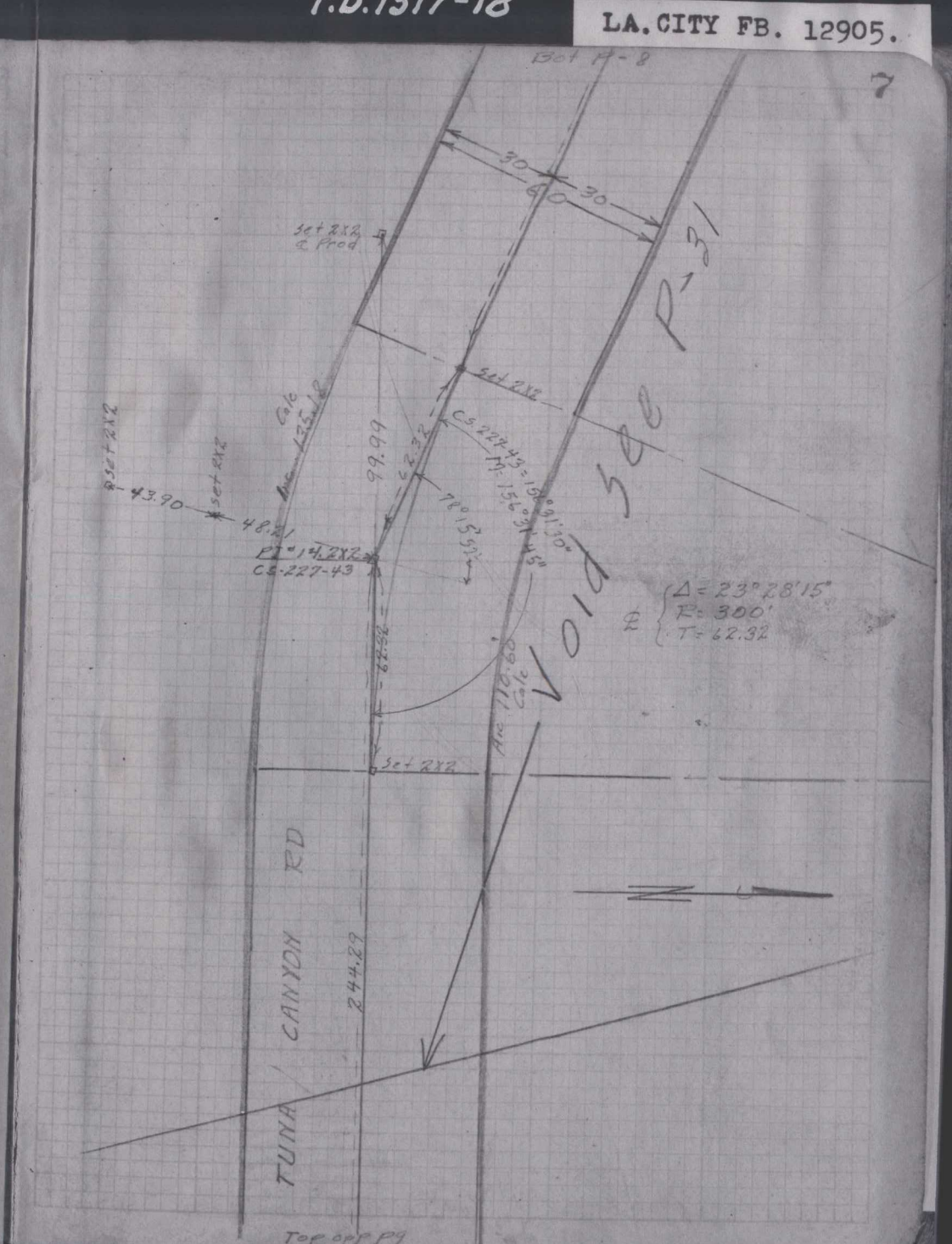

Indexed 1-13-30

LA TUNA CANYON RD
Honolulu Ave to 14500' Wly from Honolulu Ave
Survey
Angles - Ties + Distances

Jenkins
Lane-Gamble
Whitney
Allbee
Goeller

Ref. Office Plat
+ This book Pgs 14+21

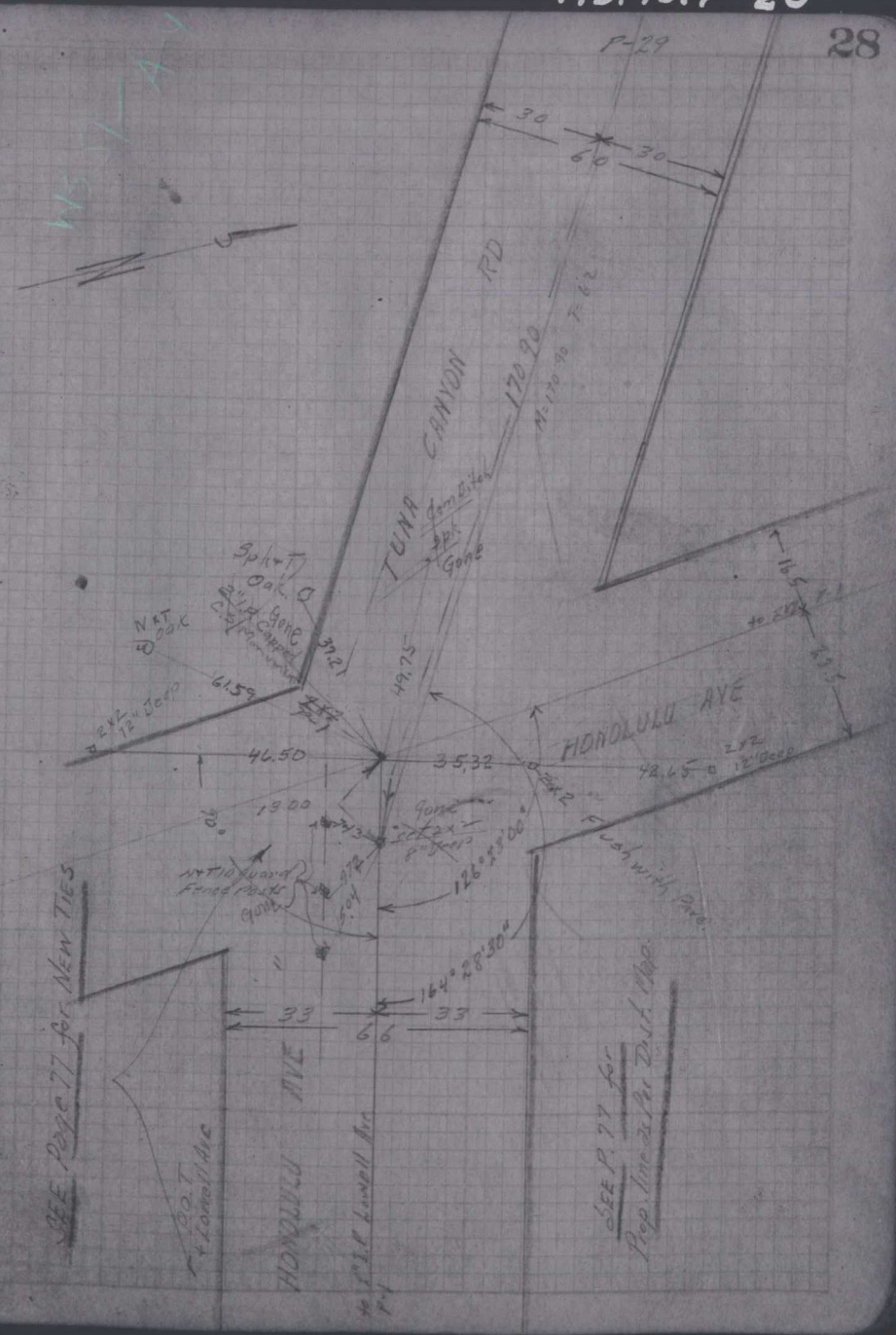

F.B. 1317-21

F.B. 1317-22

LA. CITY FB. 12905.

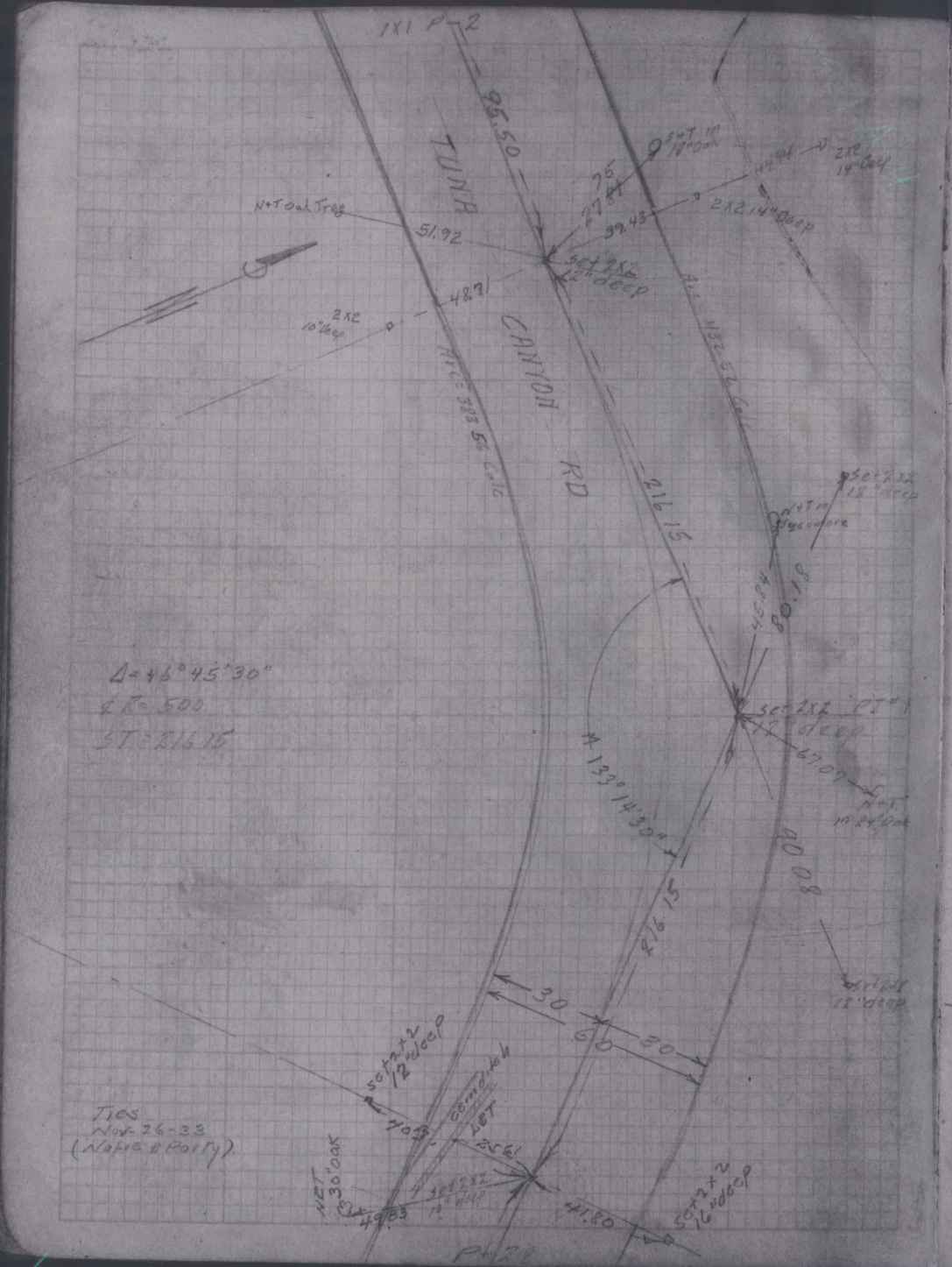

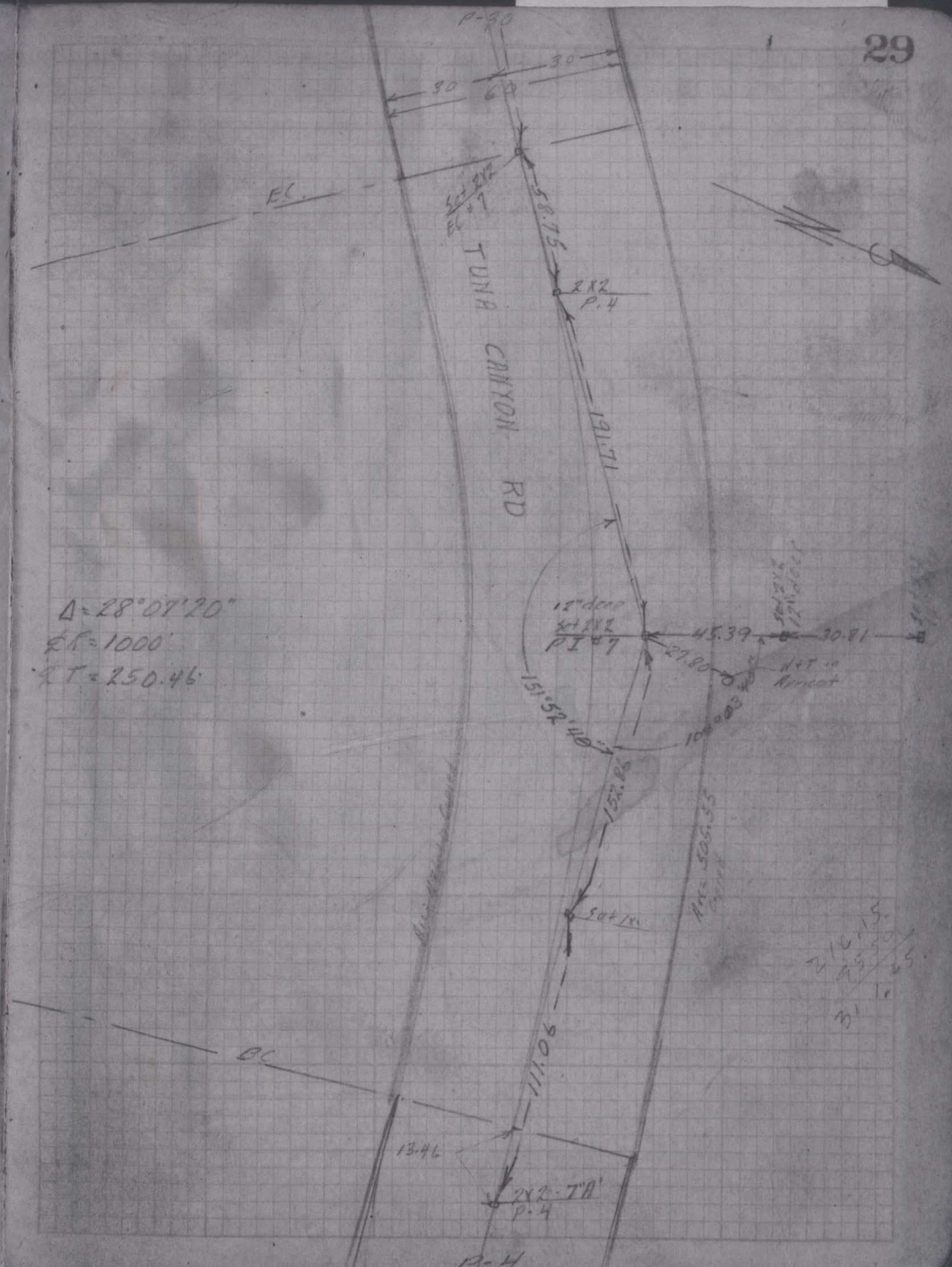

LA. CITY FB. 12905.

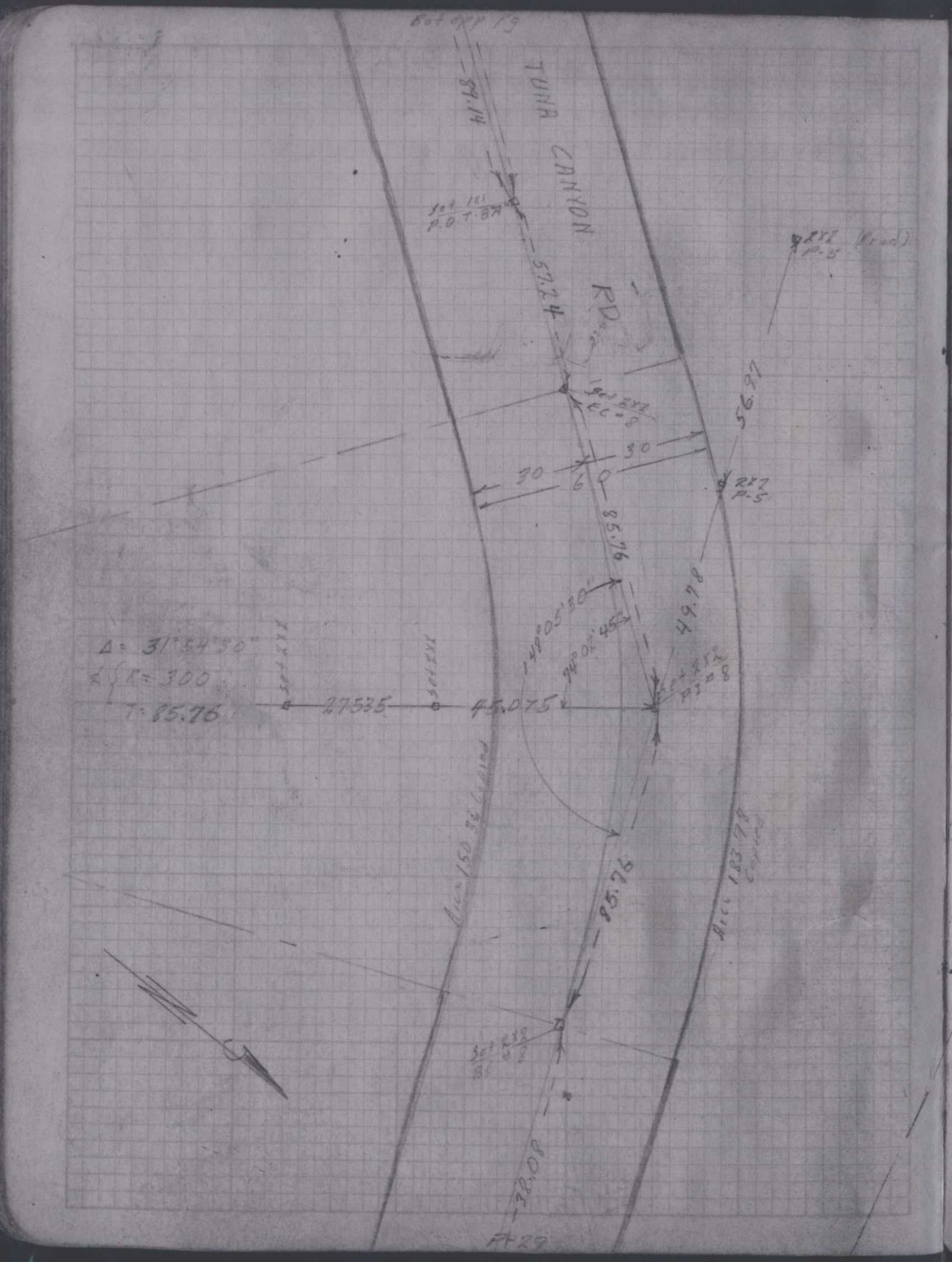

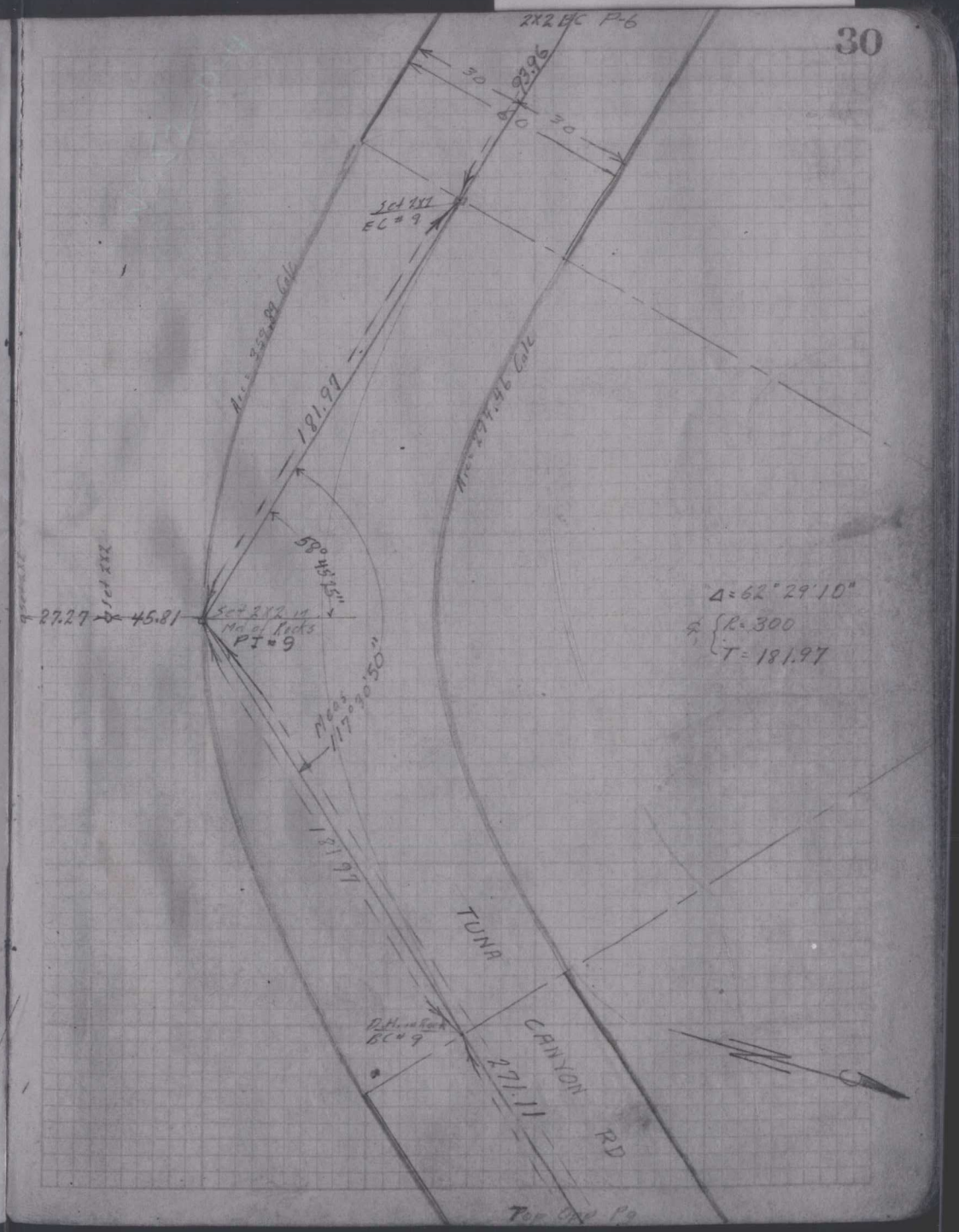

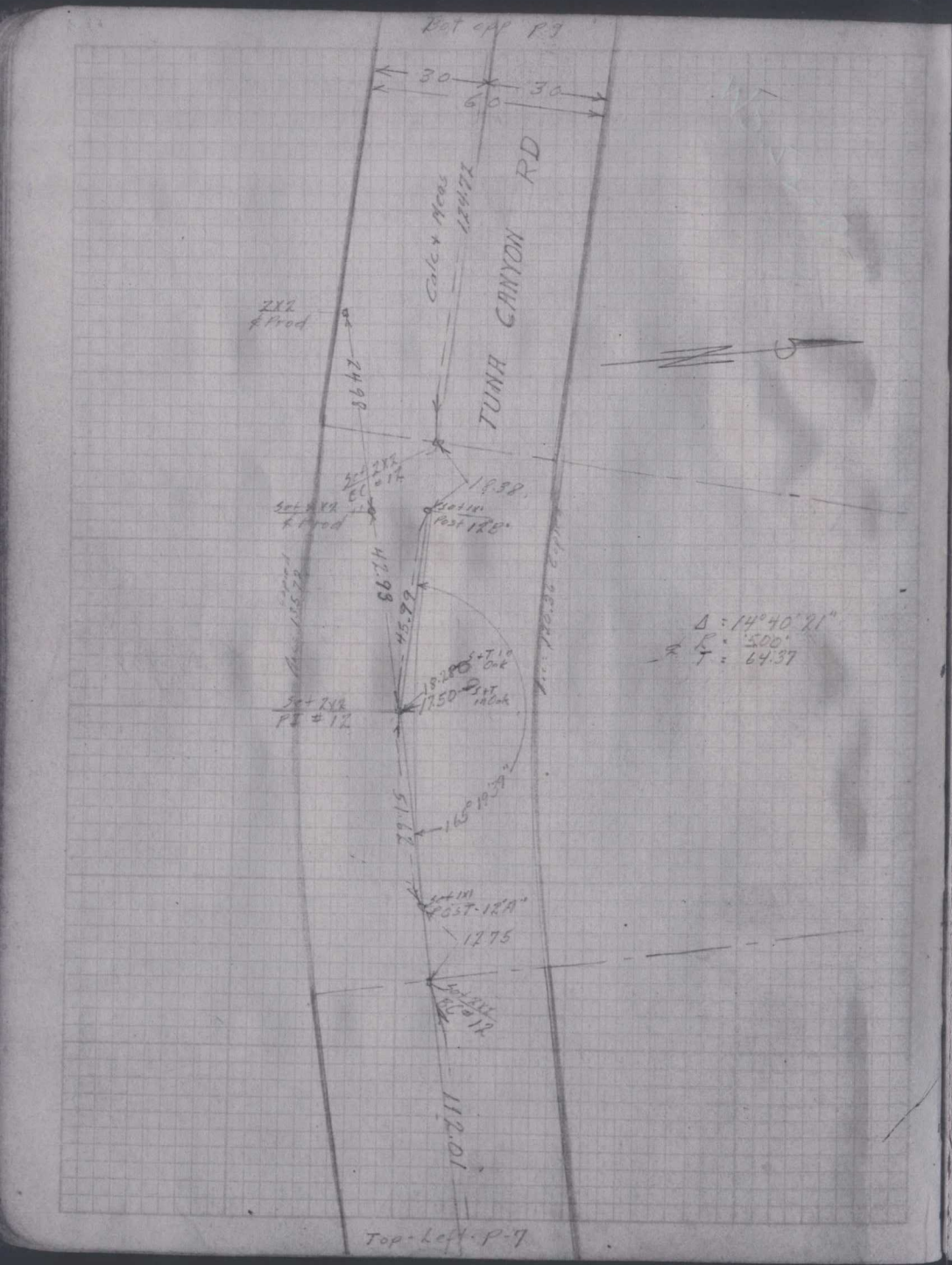

LA. CITY FB. 12905.

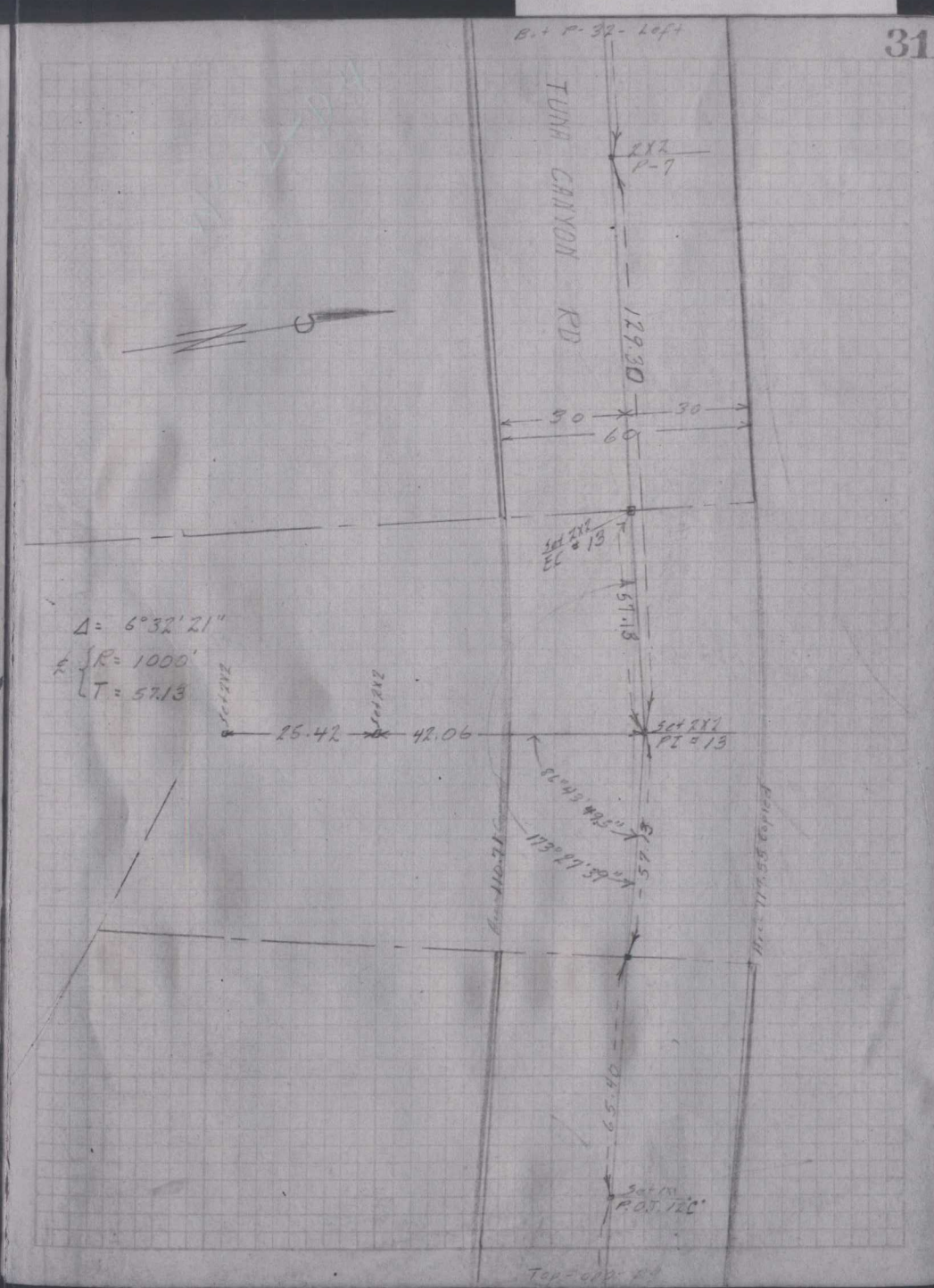

LA. CITY FB. 12905.

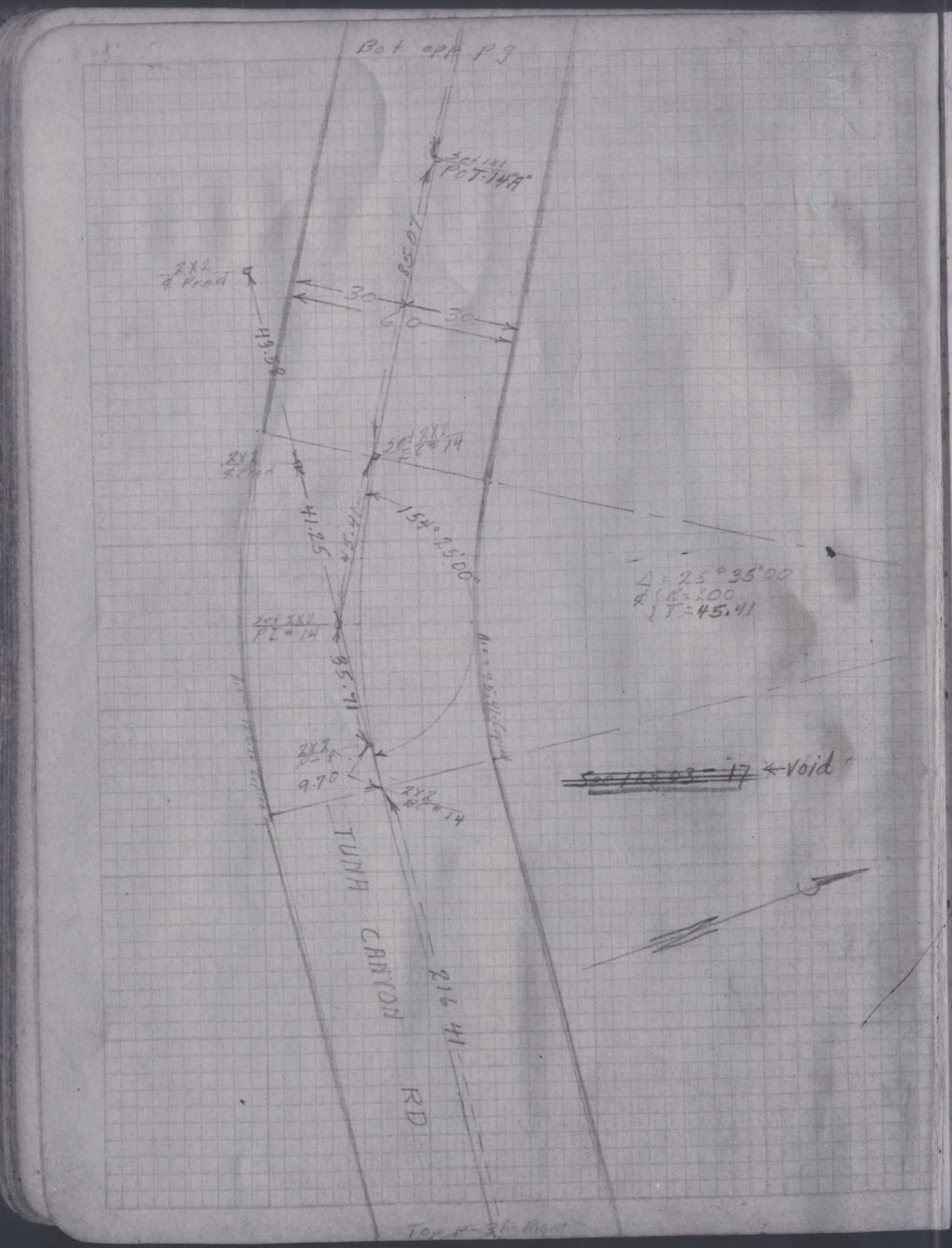

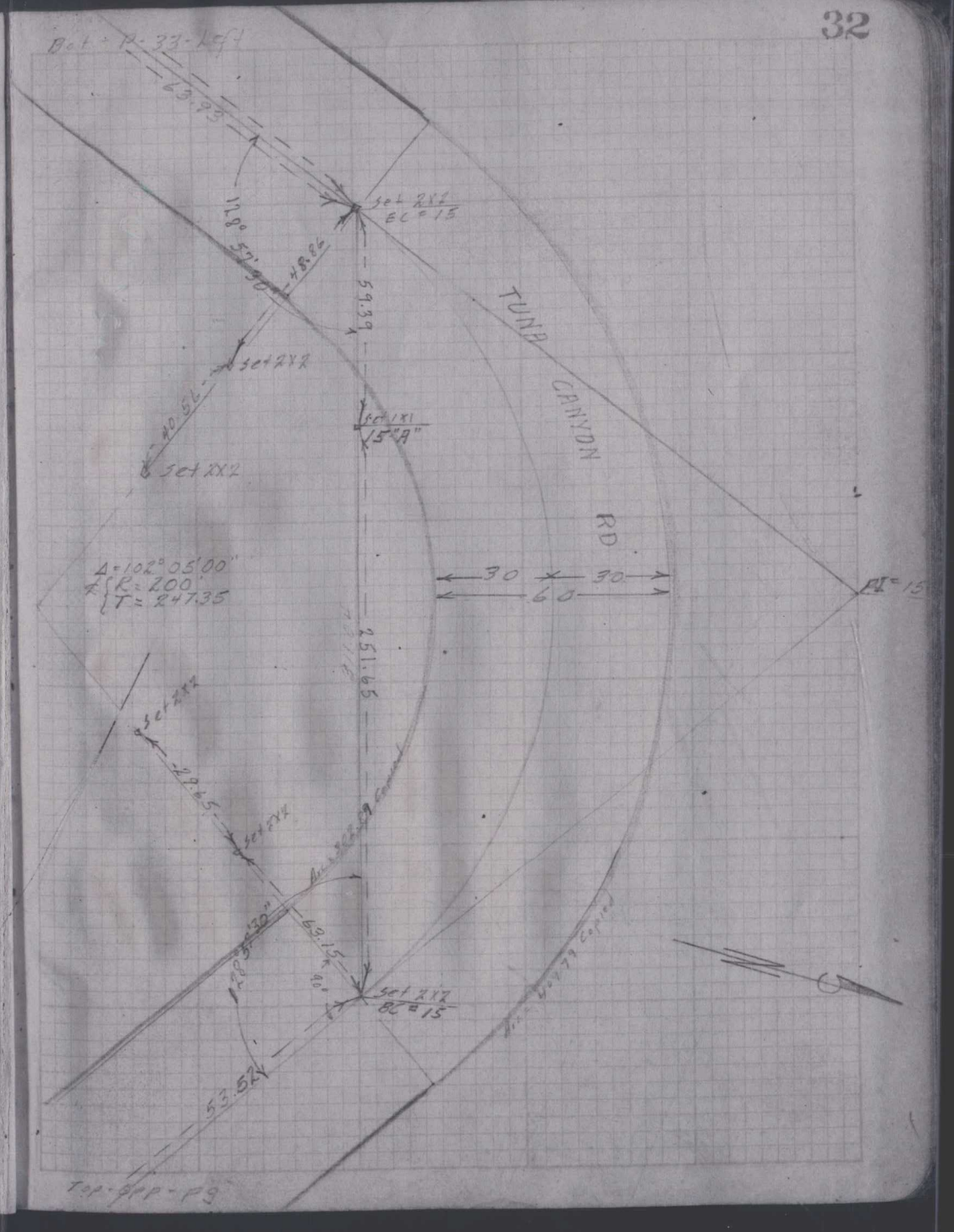

F.B. 1317-29

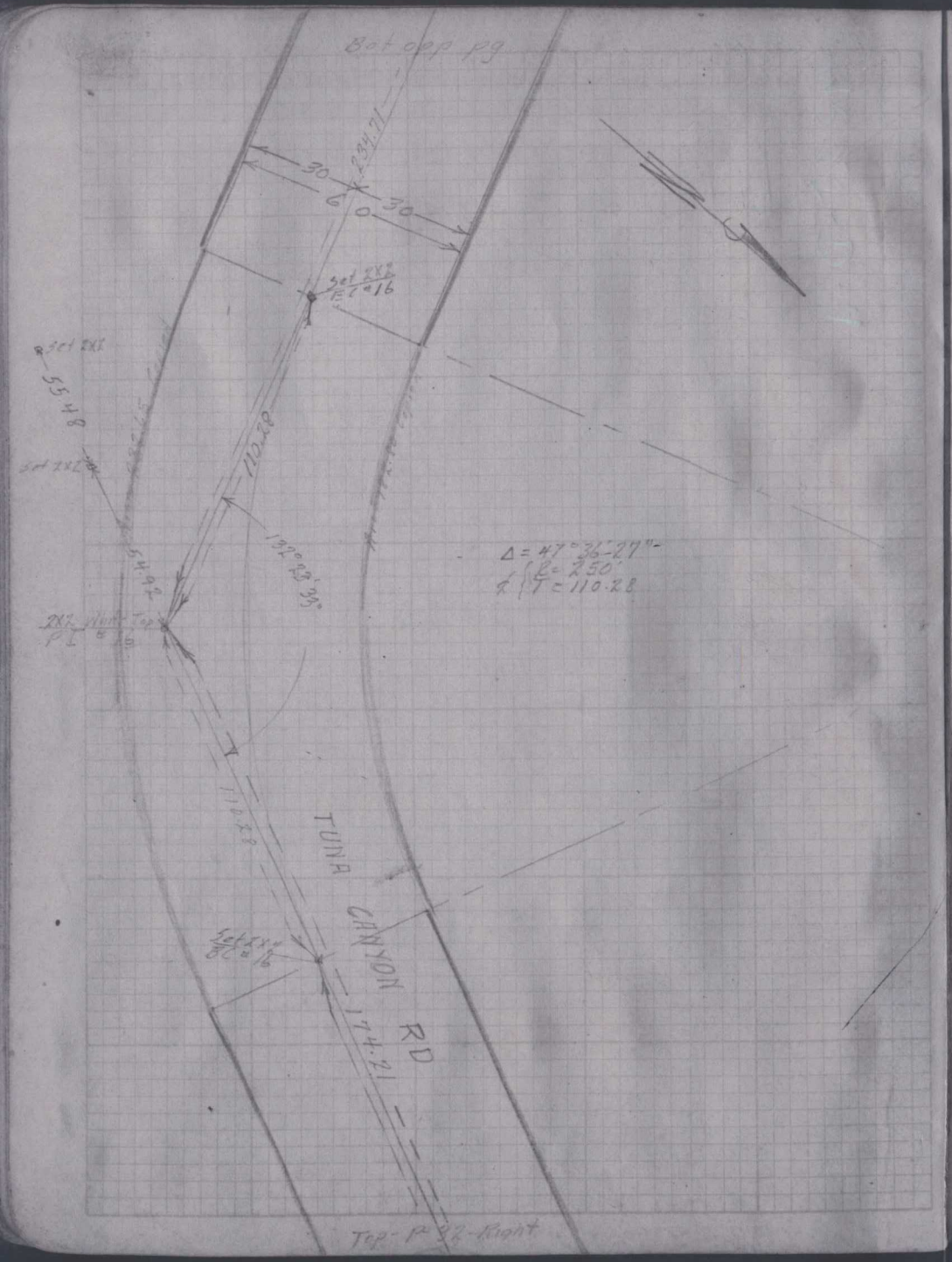

F.B. 1317-30

LA. CITY FB. 12905.

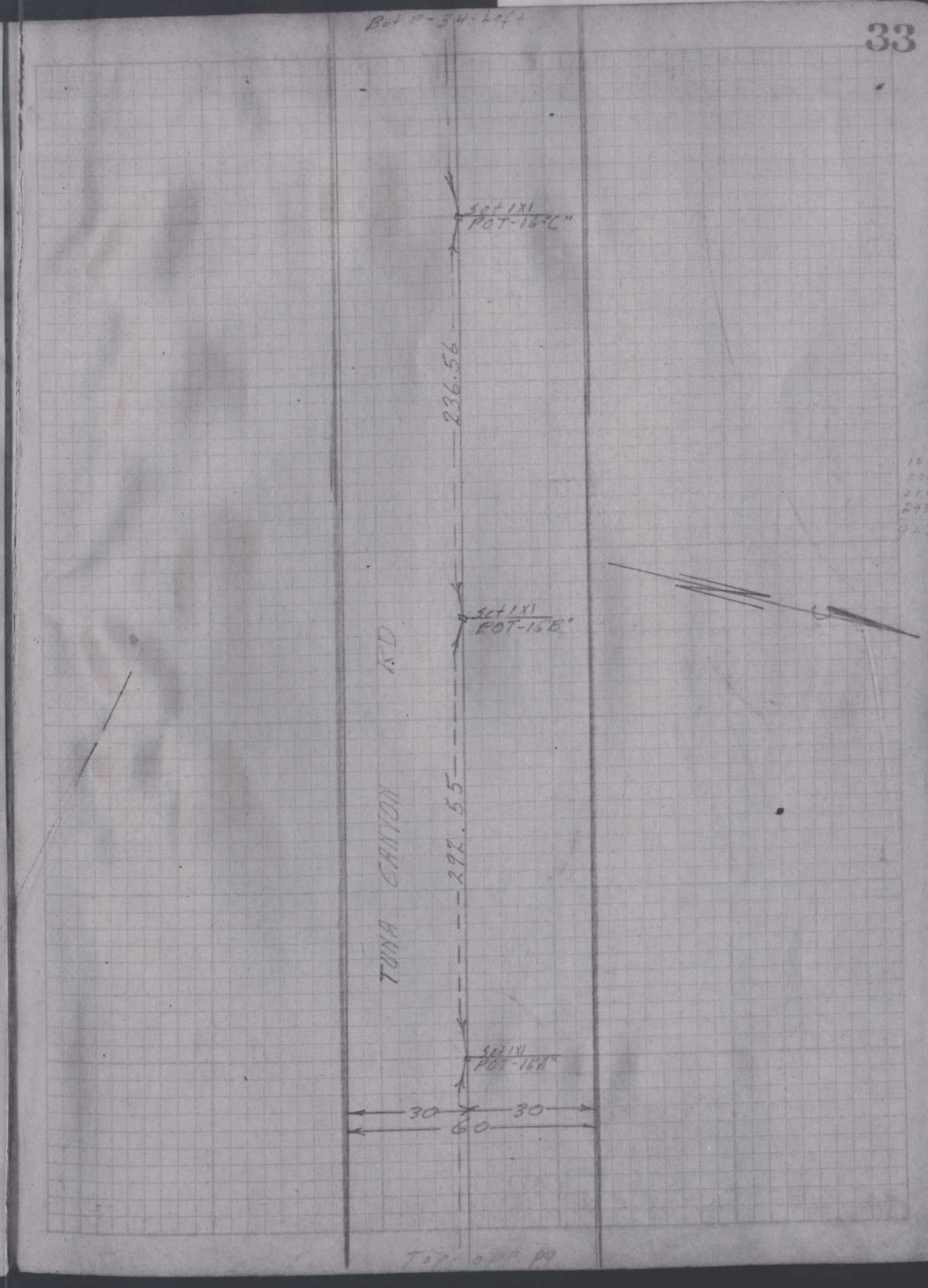

LA. CITY FB. 12905.

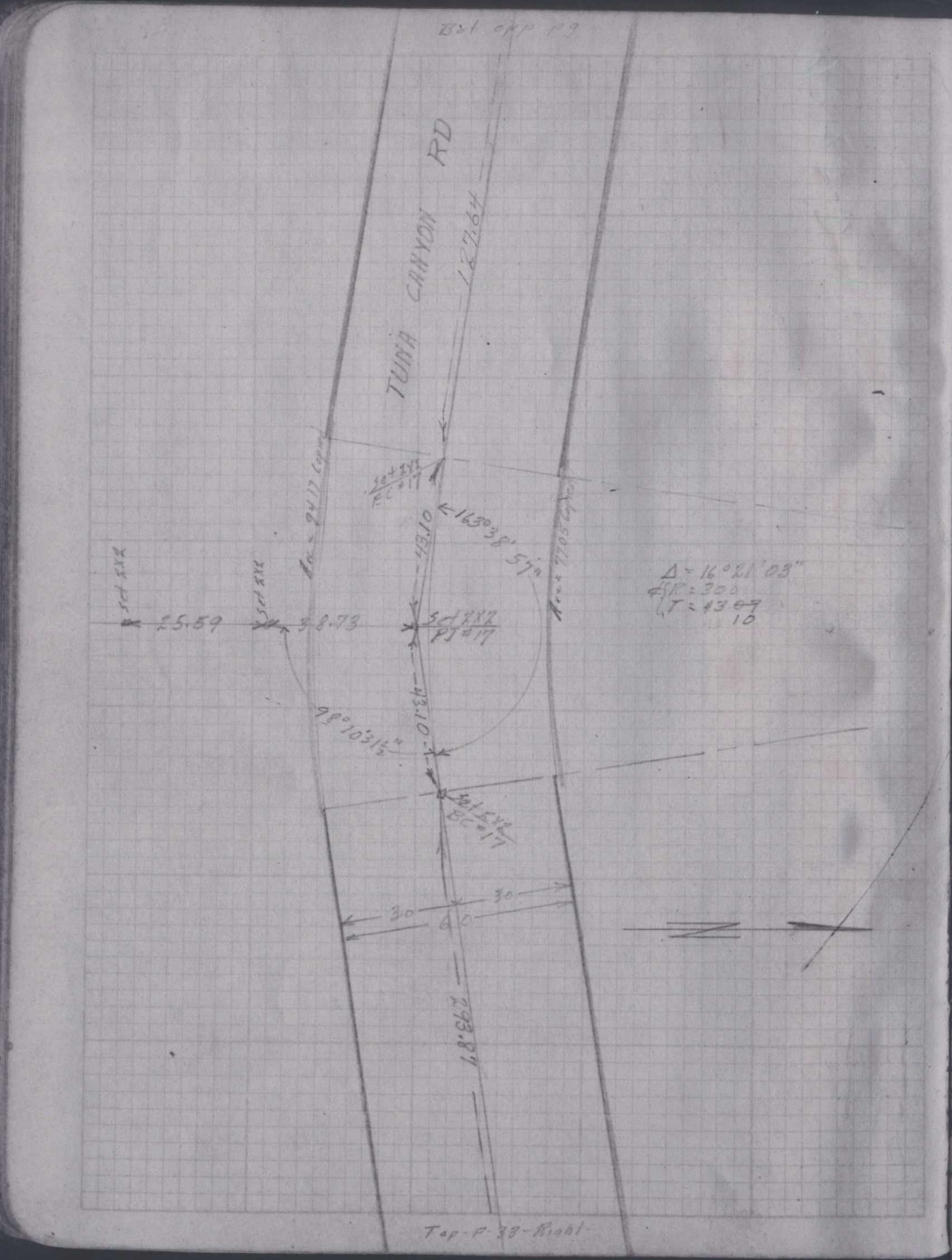

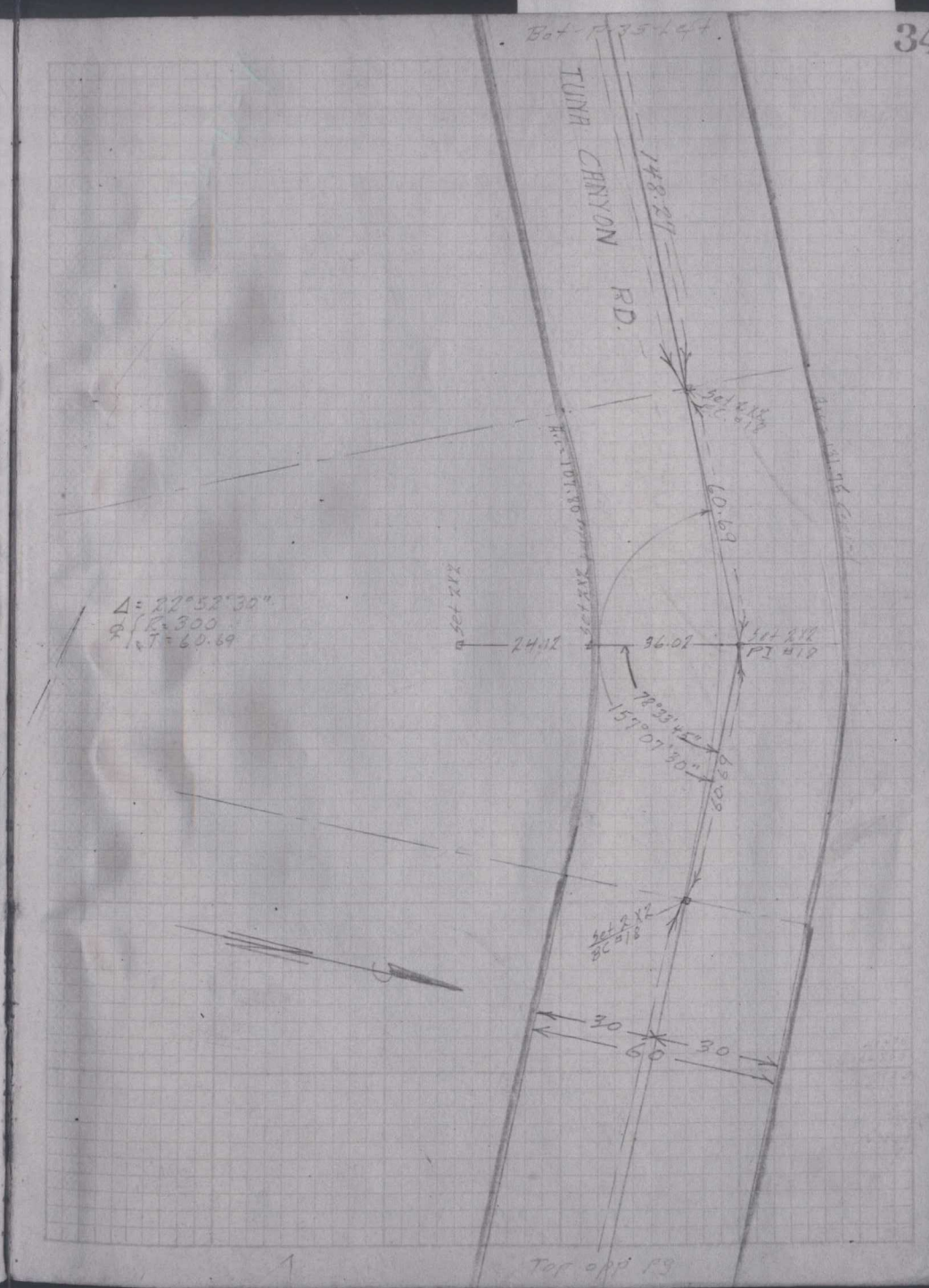

LA. CITY FB. 12905.

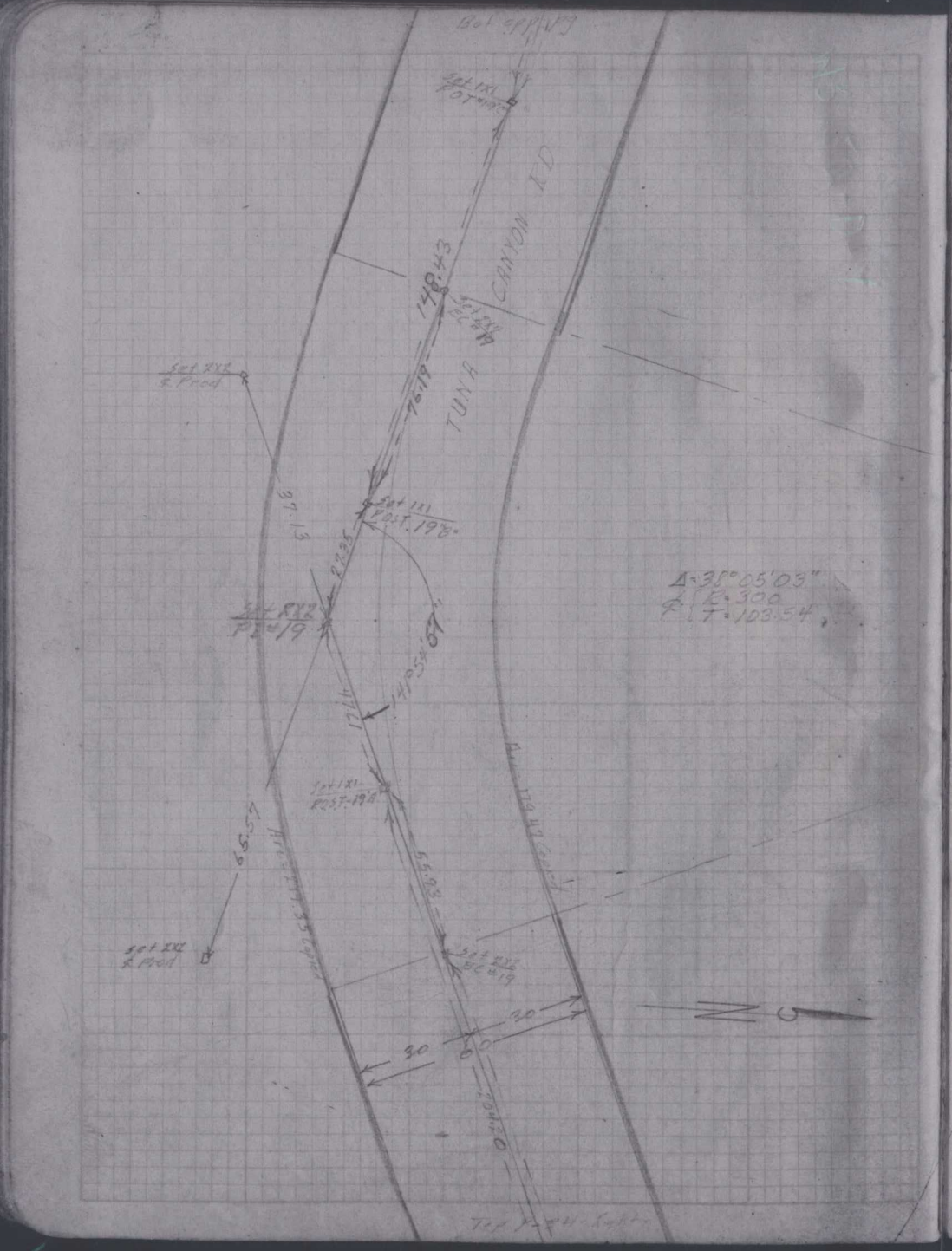

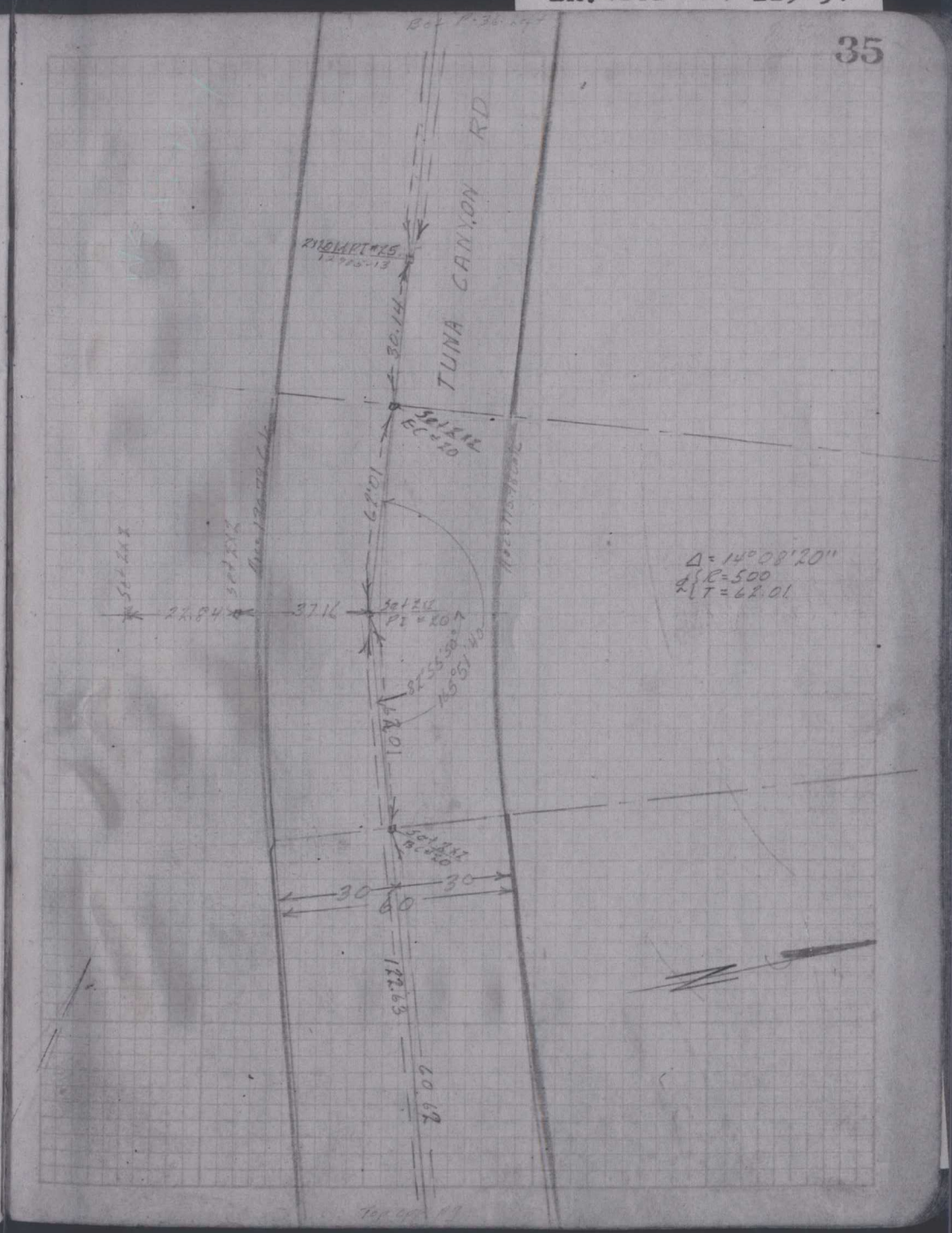

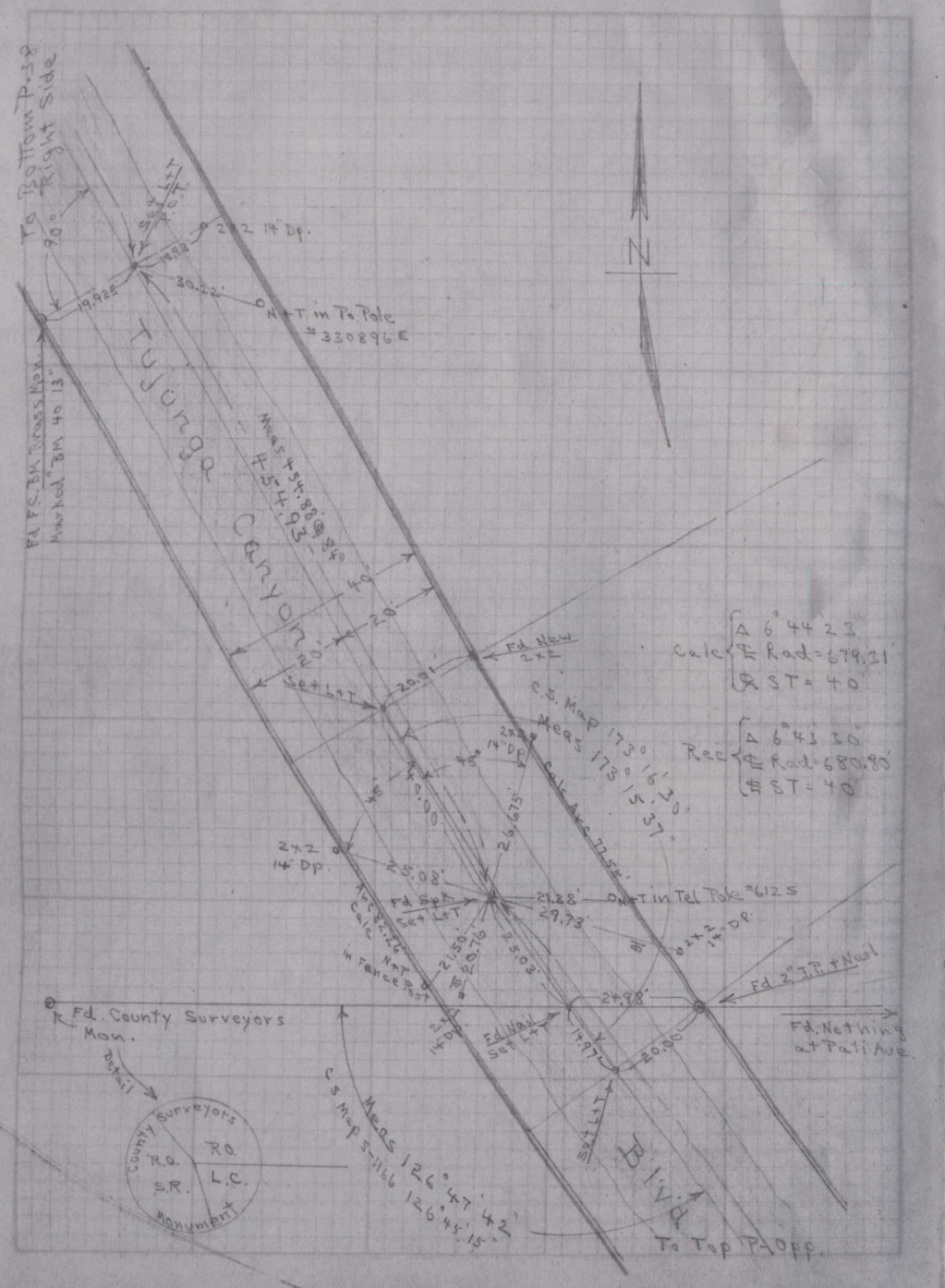
To Bottom P-38
90° Right Side
Set L+T
2x2 14" Dp.
N+T in Pa. Pole
#330896 E
Fd. F.S. BM Brass Nos.
Marked "BM 40 13"
Tujunga Canyon
Meas 154.88' @ 40
Fd. 49.93'
Fd. New 2x2
Set L+T
C.S. Map 173°15'37"
Meas 173°15'37"
Calc Arc 77.55'
Δ 6°44'23"
Calc ℄ Rad = 679.31'
℄ ST = 40
Δ 6°43'30"
Rec ℄ Rad = 680.80'
℄ ST = 40
2x2 14" Dp.
Fd. Spk
Set L+T
21.28'
29.73'
ON+T in Tel Pole #612 S
Calc N+T in Fence
Fd. 2" IP + Nail
Fd. County Surveyors Mon.
Detail
County Surveyors
R.O.
S.R.
L.C.
Monument
Fd. Nothing at Pali Ave.
Fd. Way
Set L+T
C.S. Map S-1166
Meas 126°47'42"
126°45'15"
Pali Ave.
To Top P-40 Opp.

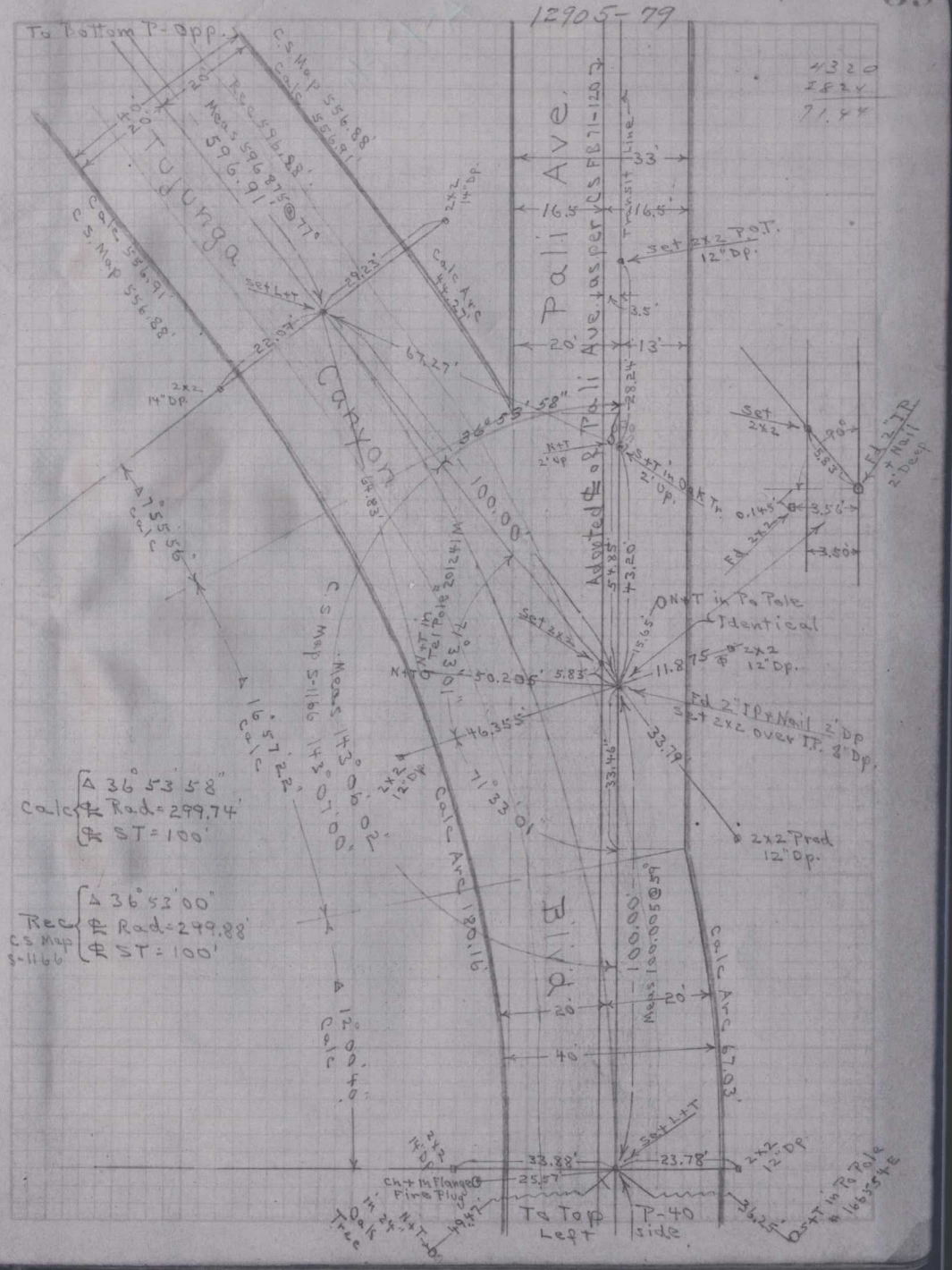
12905-79
To Bottom P-Opp.
C.S. Map 556.88'
Calc 556.91'
Meas 596.875' @ 70°
596.91'
Tujunga Canyon
Calc Arc 44.23'
Set L+T
29.23'
22.07'
67.27'
2x2 14" Dp.
Pali Ave.
Adopted ℄ of Pali Ave. as per C.S. F.B. 71-120
Transit Line
33'
16.5'
20'
13'
28.24'
54.85'
73.20'
Set 2x2 P.O.T. 12" Dp.
Set 2x2
Fd. 2" IP 2" Deep
Fd. 2x2
ON+T in Pa. Pole Identical
11.875'
2x2 12" Dp.
Fd. 2" IP + Nail 2" Dp.
Set 2x2 over IP. 2" Dp.
33.79'
2x2 Prod 12" Dp.
Δ 36°53'58"
Calc ℄ Rad = 299.74'
℄ ST = 100'
Δ 36°53'00"
Rec C.S. Map S-1166 ℄ Rad = 299.88'
℄ ST = 100'
Calc Arc 180.16'
Calc Arc 67.03'
Meas 100.005' @ 57°
Ch+T in Flanged Fire Plug
Oak Tree
To Top P-40 Left side
Set L+T
33.88'
25.57'
23.78'
2x2 12" Dp.
ON+T in Pa. Pole
165.5 S+E

LA. CITY FB. 16608

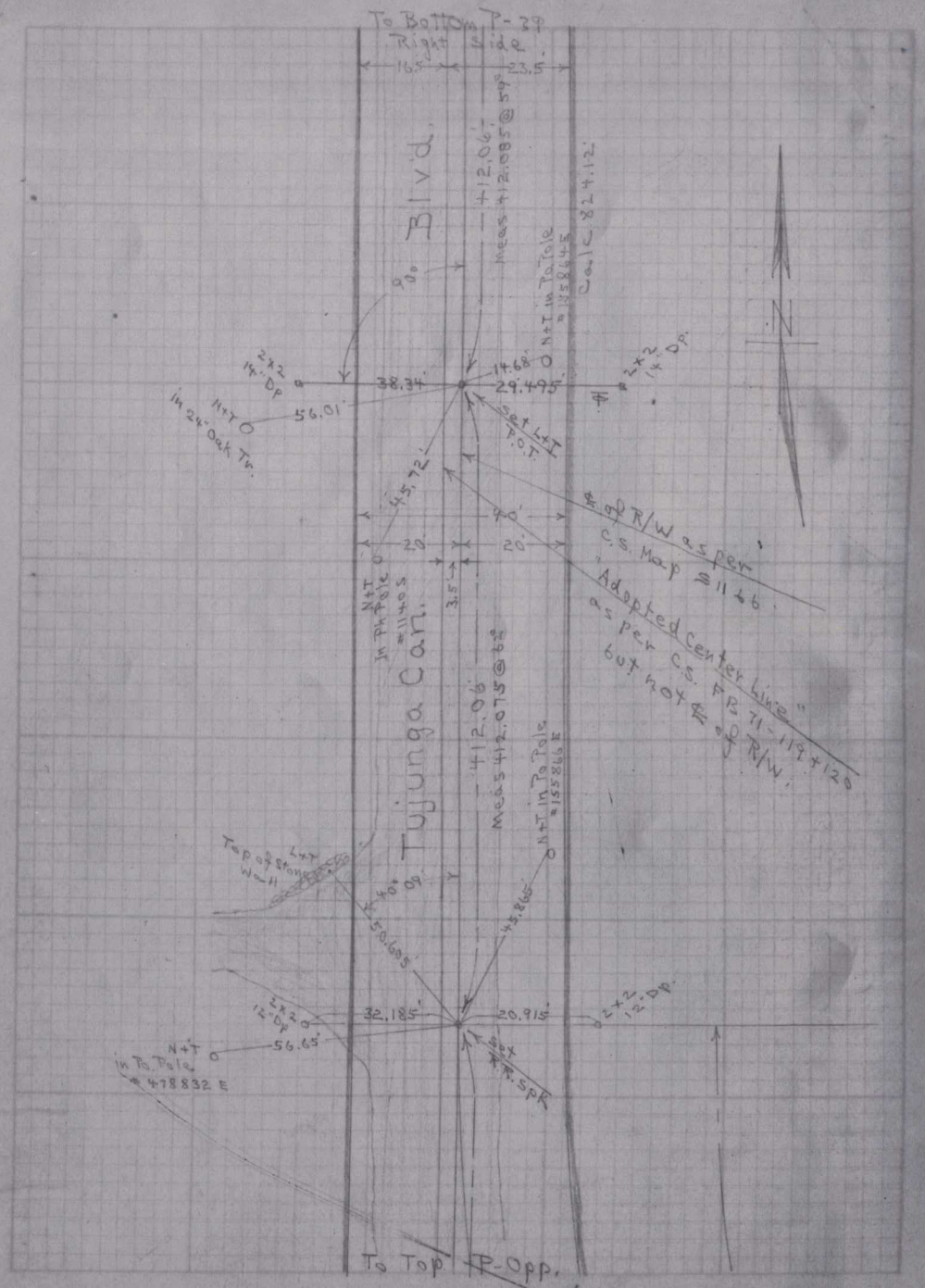

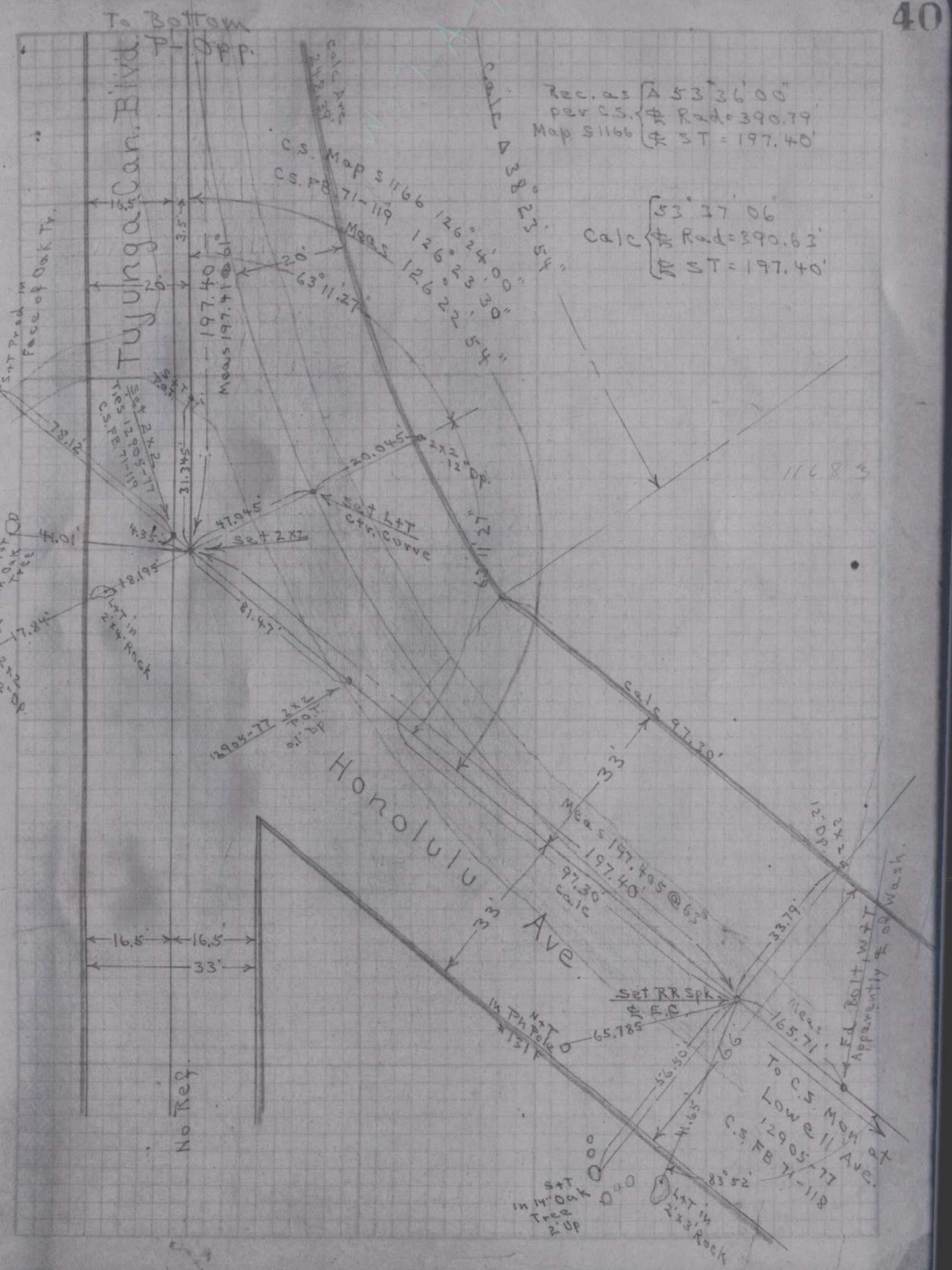

Date = 1942

WS 53-A-2

L.A. CITY
F.B. 17005

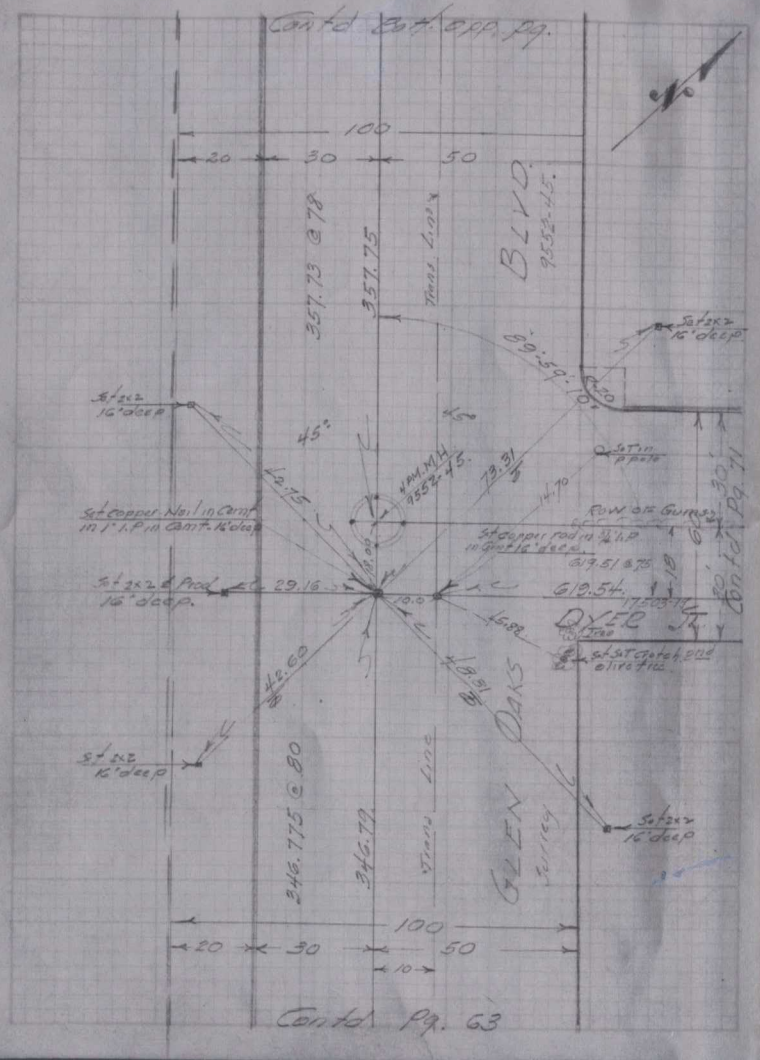

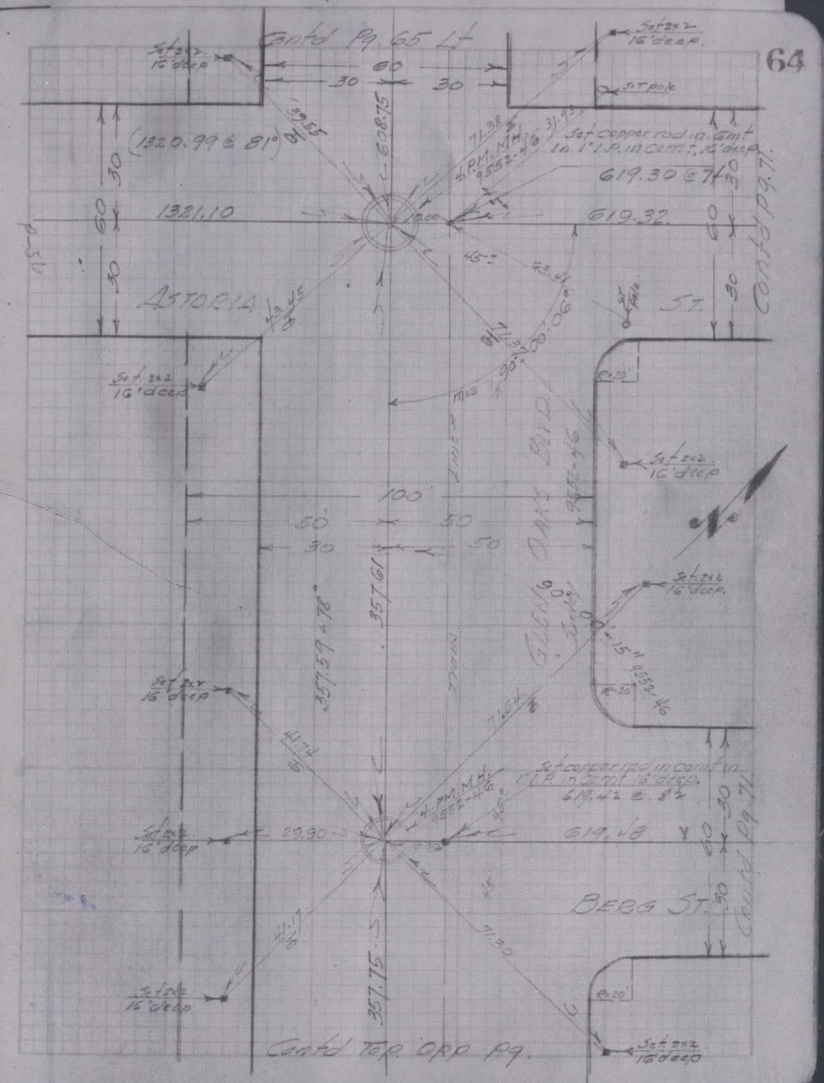

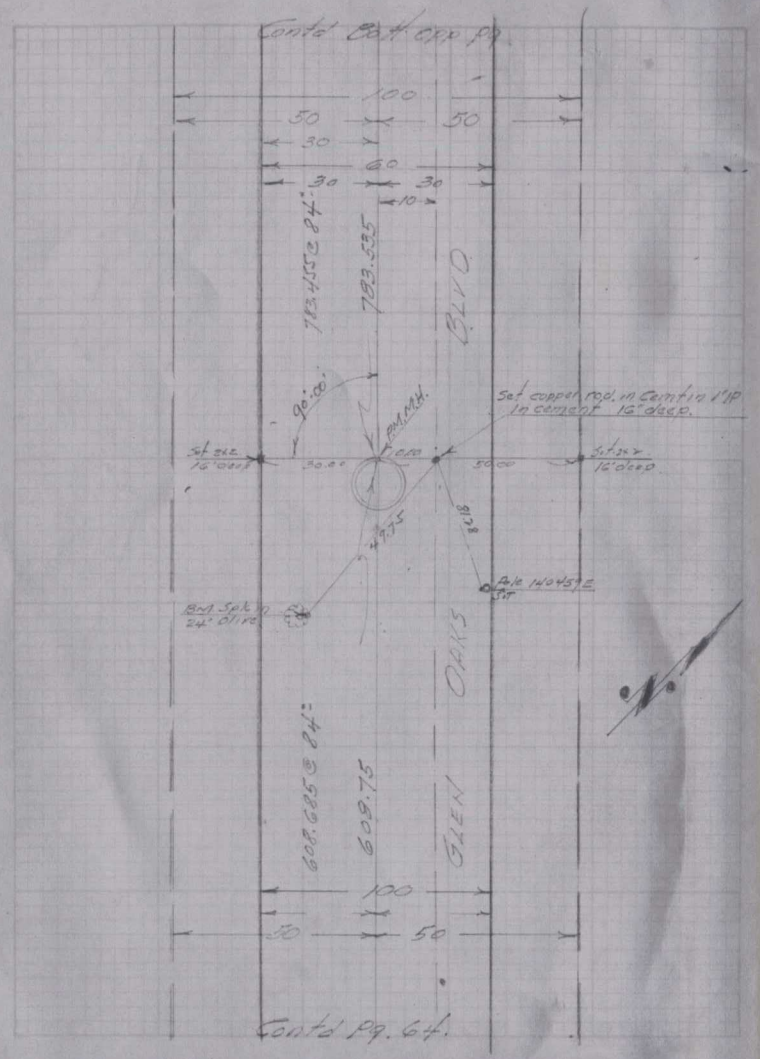
Contd Bot opp pg.
100
50
50
30
60
30
30
30
10
783.455 @ 84'
783.535
GLEN OAKS BLVD
90.00
Set copper rod. in Center of P in cement 16" deep.
Set 2x2 16" deep
30.00
50.00
Set 2x2 16" deep
47.75
81.28
Pole 140452
Bent Spk in 24" Olive
608.685 @ 84'
609.75
100
50
50
Contd Pg. 64.

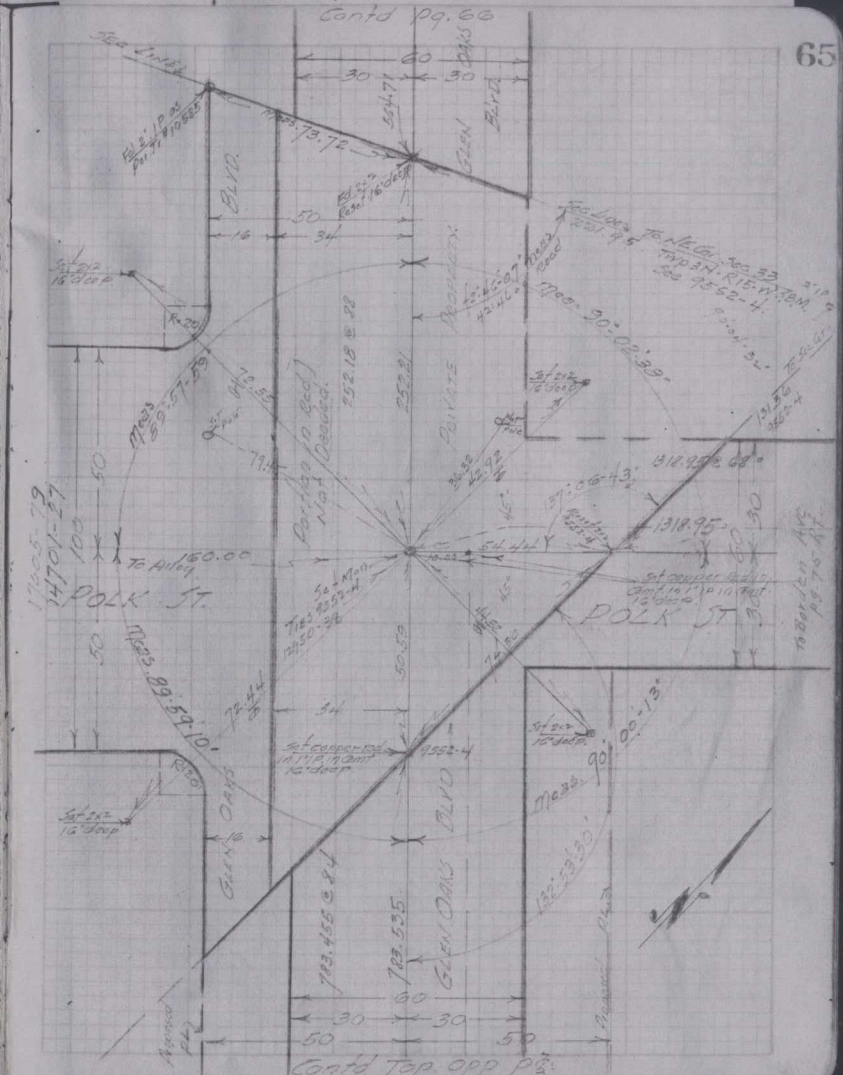
Contd pg. 66
65
60
30
30
564.71
GLEN OAKS BLVD.
BLVD.
50
16
34
Set 2x2 16" deep
R=20
Meas. 90°-02'-39"
Meas. 89°-57'-59"
252.18 @ 88
252.81
PRIVATE
Portion to be Not Deeded
Meas. 89°-59'-10"
To Alley 50.00
POLK ST.
POLK ST.
1318.95'
Set copper rod in Center of P in cement 16" deep
Set 2x2 16" deep
Meas. 90°-00'-13"
Meas. 182°-59'30"
783.455 @ 84'
783.535
GLEN OAKS BLVD
Contd Top. opp Pg.

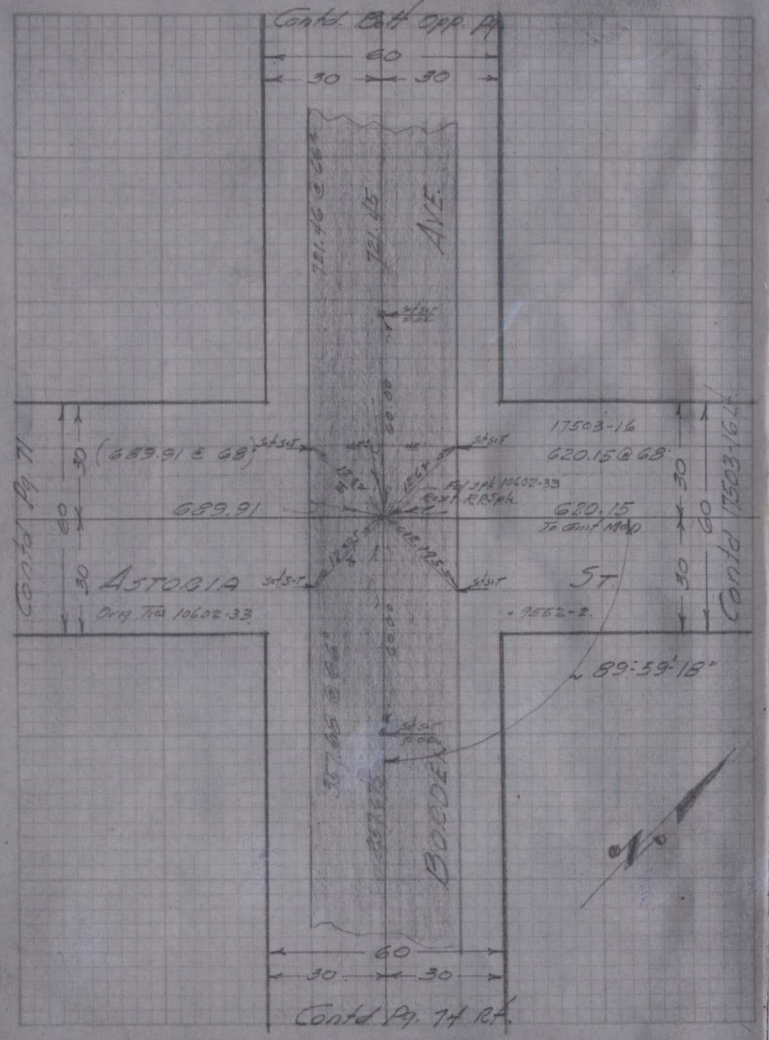
Contd. Left Opp. Pg.
60
30 30
AVE.
721.46 @ 68°
721.46
(689.91 @ 68°)
689.91
17503-16
620.15 @ 68°
620.15
To Conf. Mon.
Rd. Spk. 10602-33
Conf. R.R. Spk.
Contd. Pg. 71
Contd. 17503-16
ASTORIA
ST.
Orig. Trs. 10602-33
9552-2
89°59'18"
BORDEN
Contd. Pg. 74 Rt.

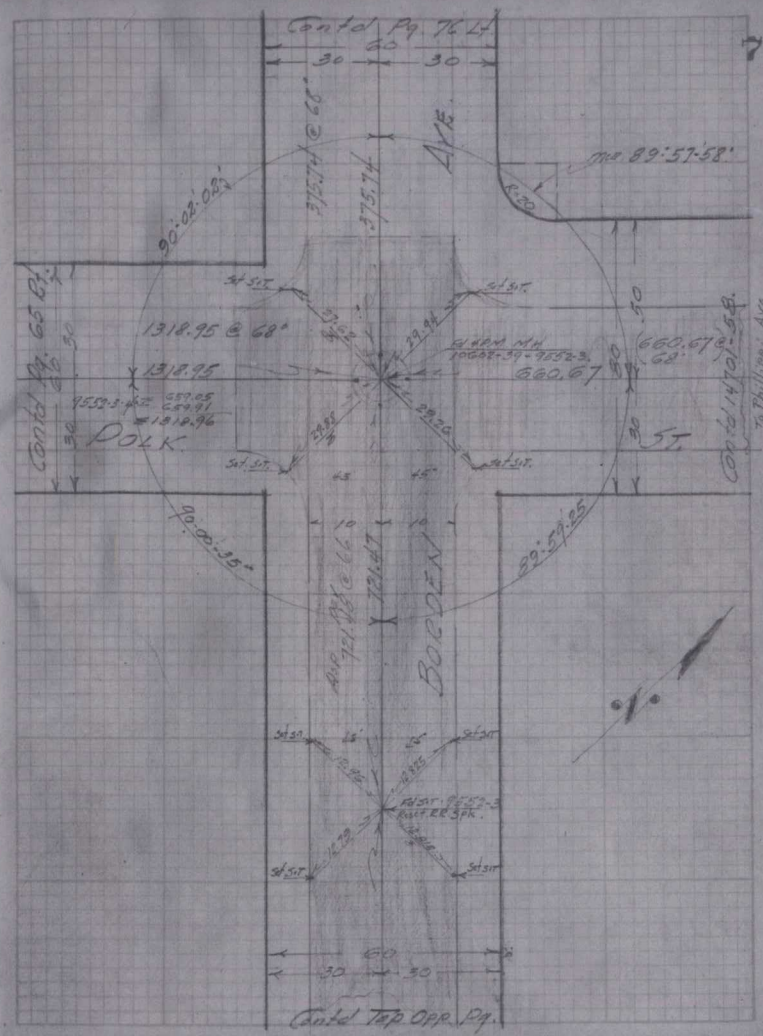
Contd. Pg. 76 Lt.
60
30 30
375.74 @ 68°
375.74
AVE.
90°02'02"
1318.95 @ 68°
1318.95
9553-3
659.05
659.91
1318.96
POLK.
Contd. Pg. 65 Lt.
Mon. 89°57'58"
R=20
660.67 @ 68°
660.67
ST.
Contd. 14701-58
To Philippi Ave.
90°00'35"
89°59'25"
721.47
BORDEN
Rd. Spk. 10602-33
Conf. R.R. Spk.
Contd. Top Opp. Pg.

F.B. 1317-52 SHELL OIL CO. ENG. DEPT. 783-35D F.B. 1317-53

TITLE Survey for Proposed R/W for 10" Oil Line - Ventura to Wilmington DATE 4-30-41

AREA Boulevard Land Co. - Santa Monica Mts. - Check on City Bdy. PARTY Gibson, M.J.

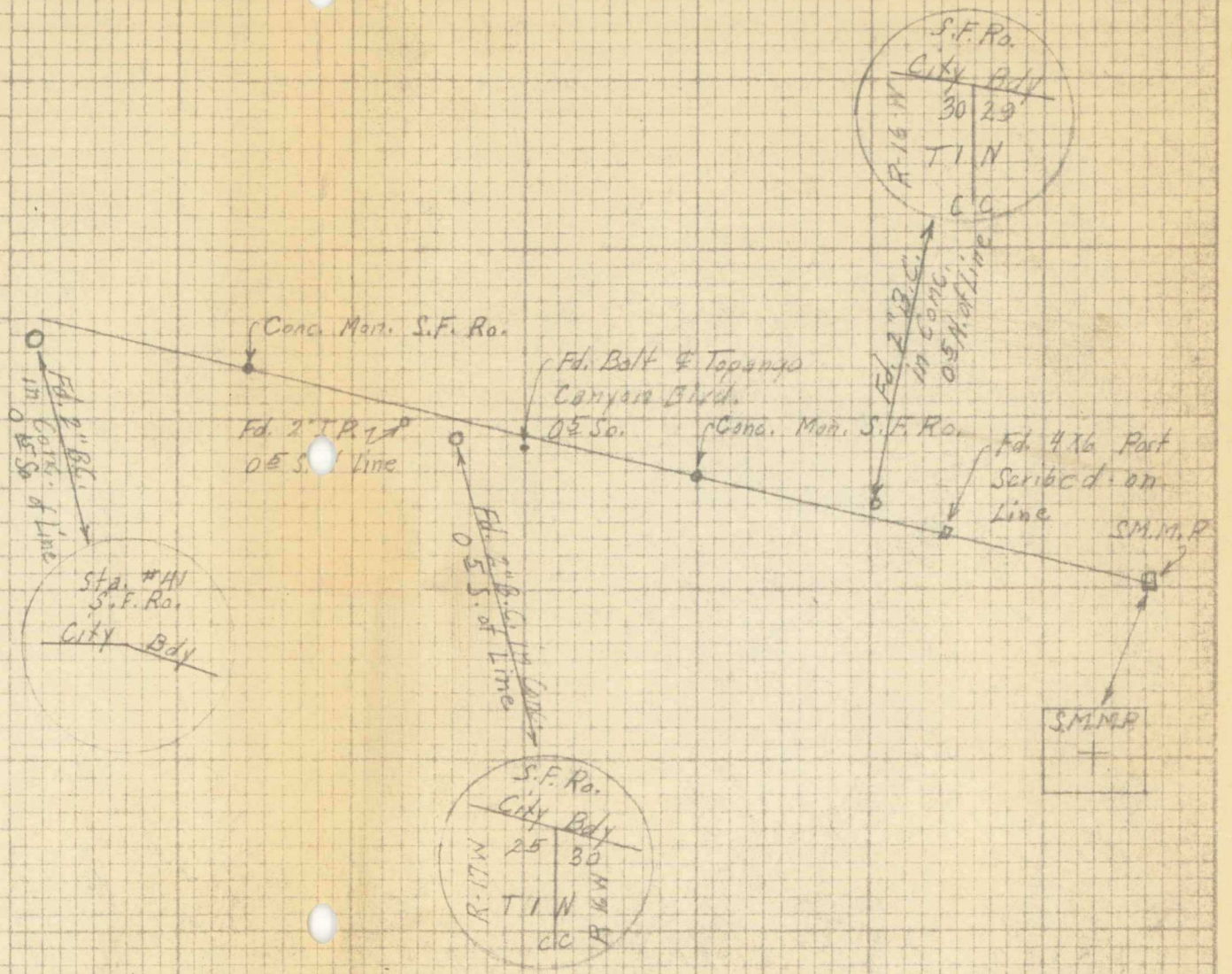

F.B. 1317-54 SHELL OIL CO-ENG. DEPT. 783-35E F.B. 1317-55 (2)

TITLE Survey for Proposed R/W for 10" Oil Line - Ventura to Wilmington DATE 4-29-41

AREA Boulevard Land Co. - Santa Monica Mts. - Tie to S.E. Cor. PARTY Gibson, M.L.

4X6	S.E. Cor.			
		71.95	14°55'	69.53
		65.90	0°44'	65.89
		79.48	21°48'	73.80
				6.56
				215.78
2" B.C. - C.C. Sec. 29 & 30				

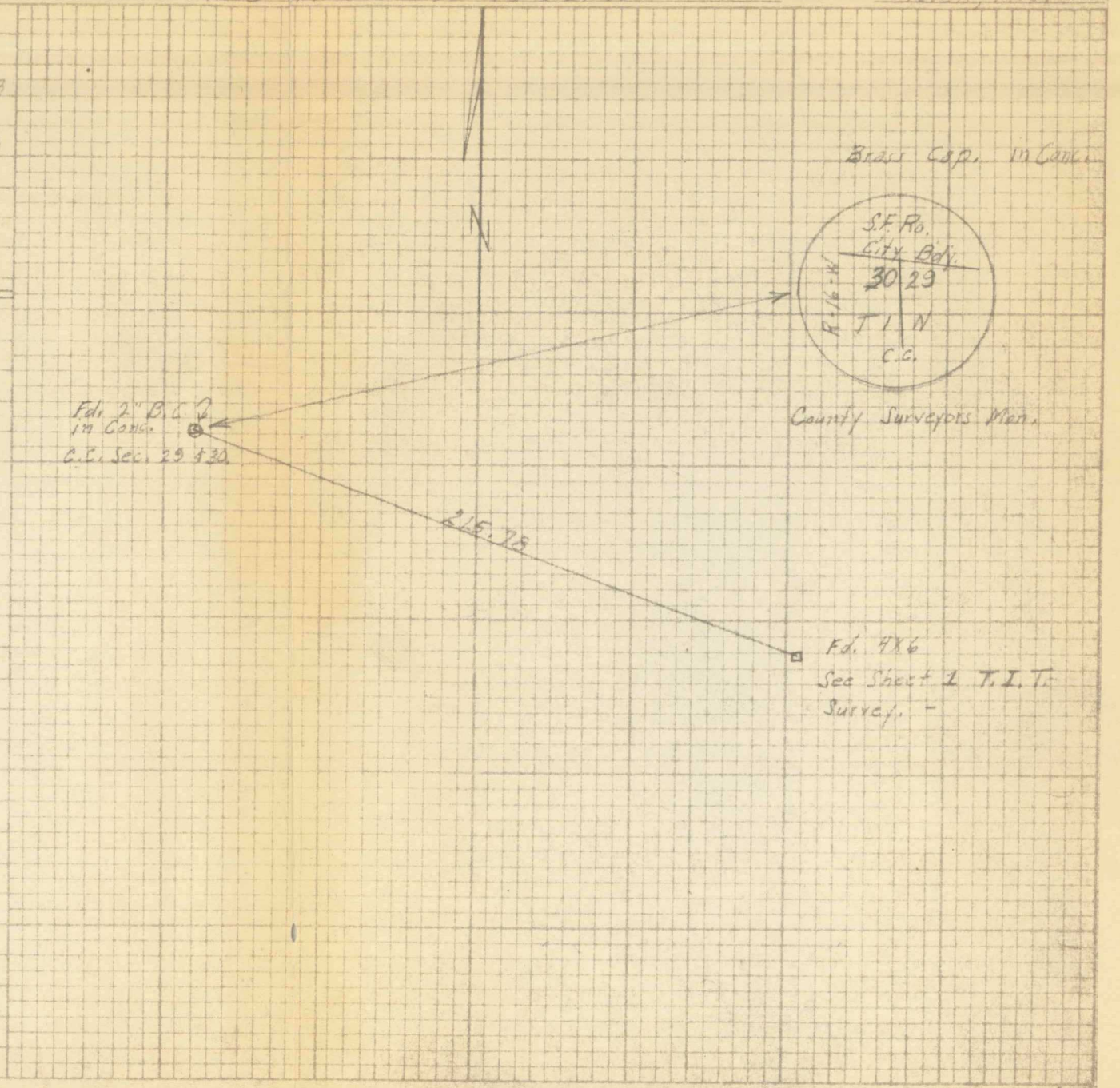

F.B. 1317-56 SHELL OIL CO - ENG. DEPT. 783-35F F.B. 1317-57 (3)

TITLE Survey for Proposed R/W for 10" Oil Line - Ventura to Wilmington DATE 4-30-41

AREA Boulevard Land Co. - Santa Monica Mts. - Tie to S.W. Cor. Lot 10-Tr. 10106 PARTY Gibson, M.J.

2" B.C.			
	35.26	24°13'	32.16
2" I.P.			
	149.05	24°47'	135.32
	44.08	19°51'	41.46
1X2			176.78
		—	6.78
			170.00
Set 1X2 ℄ Prop. R/W ℄ Prop. L.			
2" I.P. - S.W. Cor. Lot #10 Tr. 10106			
			136.19
			15.92
			152.11
Bolt ℄ Topango Blvd.			

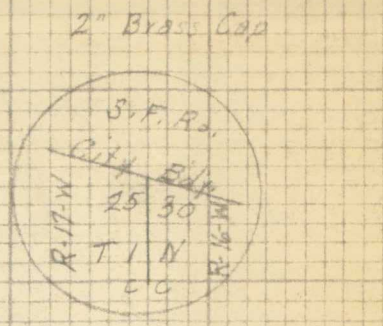

County Surveyor's Mon.

Set 1X2 ℄ Int. Prop. Line and ℄ Proposed R/W.

170.00

Fd. 2" I.P. S.W. Cor. Lot #10 Tr. 10106.

32.16

Fd. 2" B.C. in Cont.

Fd. 2" I.P.

152.11

Fd. Bolt ℄ at Topango Blvd.

F.B. 1317-58 SHELL OIL CO- ENG. DEPT. 783-38A F.B. 1317-59

TITLE Proposed 10" Oil Line Wilmington-Ventura (S.W. Taylor Property) DATE June 4, 1941

AREA Calabasas-Santa Monica PARTY Fraser, V.L.

POT 2176+33.37

237.33 237.45 1-48 99951

POT 2173+96.04

2.56 2.56 —

PI 2173+93.48

1XL = 24-30
3XL = 73-31 24-30-20
6XL = 147-02

45.30 48.07 19-32 94245

POT 2173+48.18

316.11 324.58 13-07 97391

Pot 2170+32.07

= 2156+95.56 (DeMille)

— " — " —

Tie to old govt. closing corner between Sections 24, 25 T1N, R17W

POT 2173+48.18

∠ left 24.07

64.55 64.69 2-16 99923 Found sandy limestone rock scribed C.C. in old broken down fence line, approx L.A. City boundary.

Show Notes:

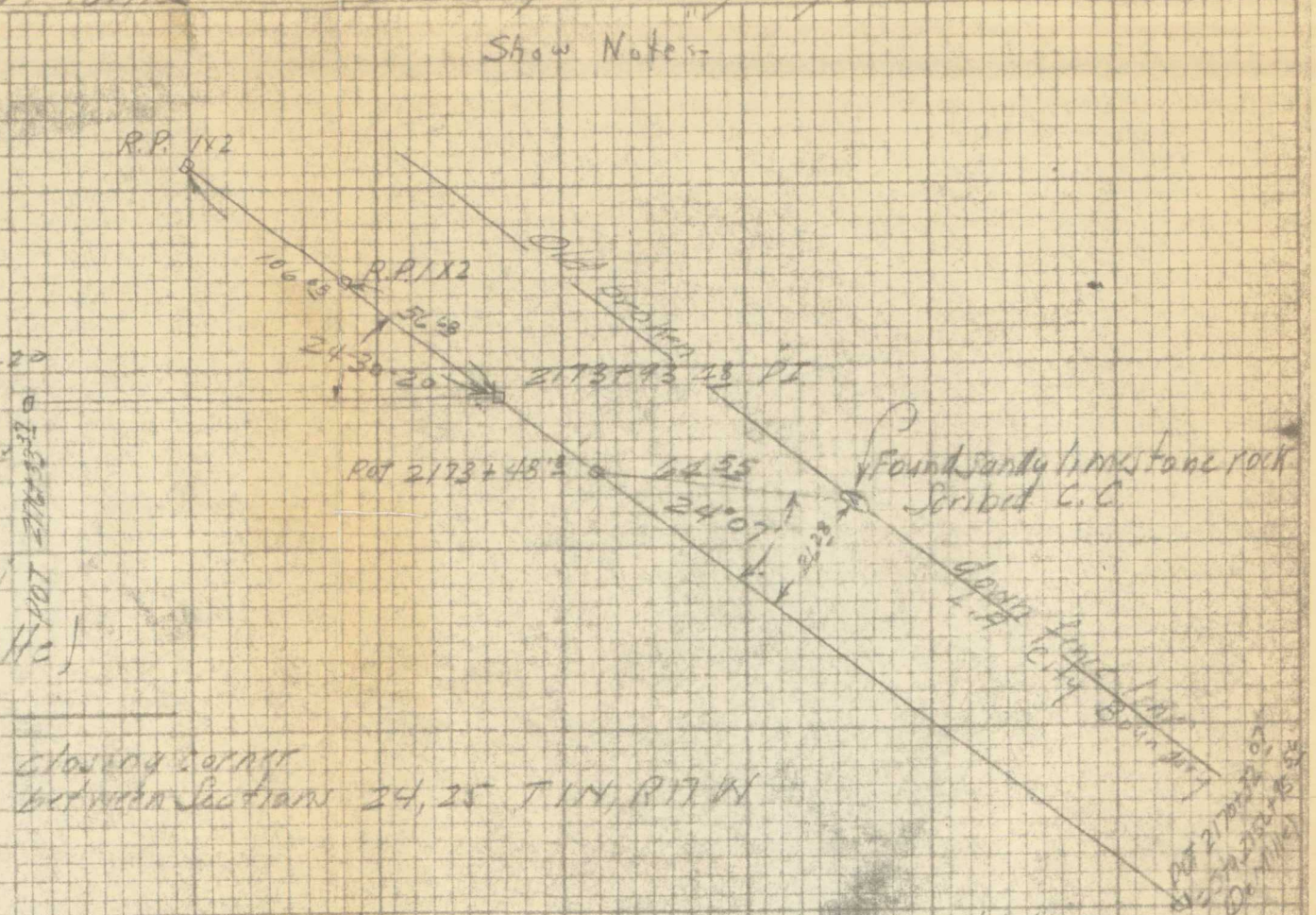

F.B. 1317-60

F.B. 1317-61

SHELL OIL CO.
ENG. DEPT

783 p 39

783-39

Clear
Warm

TITLE Ventura 10" Oil Line Referencing Co Monuments
AREA Calabasas Santa Monica Mts. — Show —

DATE June 13 1941
PARTY Malley

43.82	21°15'	.06799	40.84	9320 0787
37.95	10°38'	.01717	37.30	9328 2816
22.19	13°40'	.02831	21.56	9316 8674
36.30	19°13'	.05572	34.28	9442 8061
17.39	37°16'	.20417	13.84	7858 2590
25.91	4°11'	.00266	25.84	9323 3574

Posted on Dwg. 1669-A

Det. 46

F.B. 1317-62 F.B. 1317-63

SHELL OIL CO. ENG. DEPT. 783-44A

TITLE Proposed 10" Oil Line Wilmington-Ventura DATE June 3 194[illegible]

AREA Calabasas – Santa Monica (J.H. [illegible]) PARTY Fraser [illegible]

POT 2193+97 [17]

103 [22] 106 [42] 13-11 97365

POT 2192+93 [55]

371 [63] 381 [82] 13-18 97318

POT 2189+21 [92]

∠ left 4° 06

19 [05] Found sandstone rock, 30' x 14' x 10' on top of mound crest (Sandstone scribed ½) Sec 34

43 [01] 43 [01] —

POT 2188+78 [91]

Offset line 8[5]' to north @ Sta. 2188+78 [91] and continue east.

POT 2188+78 [91]

328 [78] 331 [40] 7-52 99059

POT 2185+49 [23]

498 [48] 498 [40] 1-14 99977

POT 2180+50 [75]

78 [56] 78 [56] —

POT 2179+72 [19]

Sta 2178+52 [19]: West edge of deep arroyo

Sta 2176+93 [37]: East edge of deep arroyo.

338 [82] 338 [91] 1-22 99922

POT 2176+33 [37]

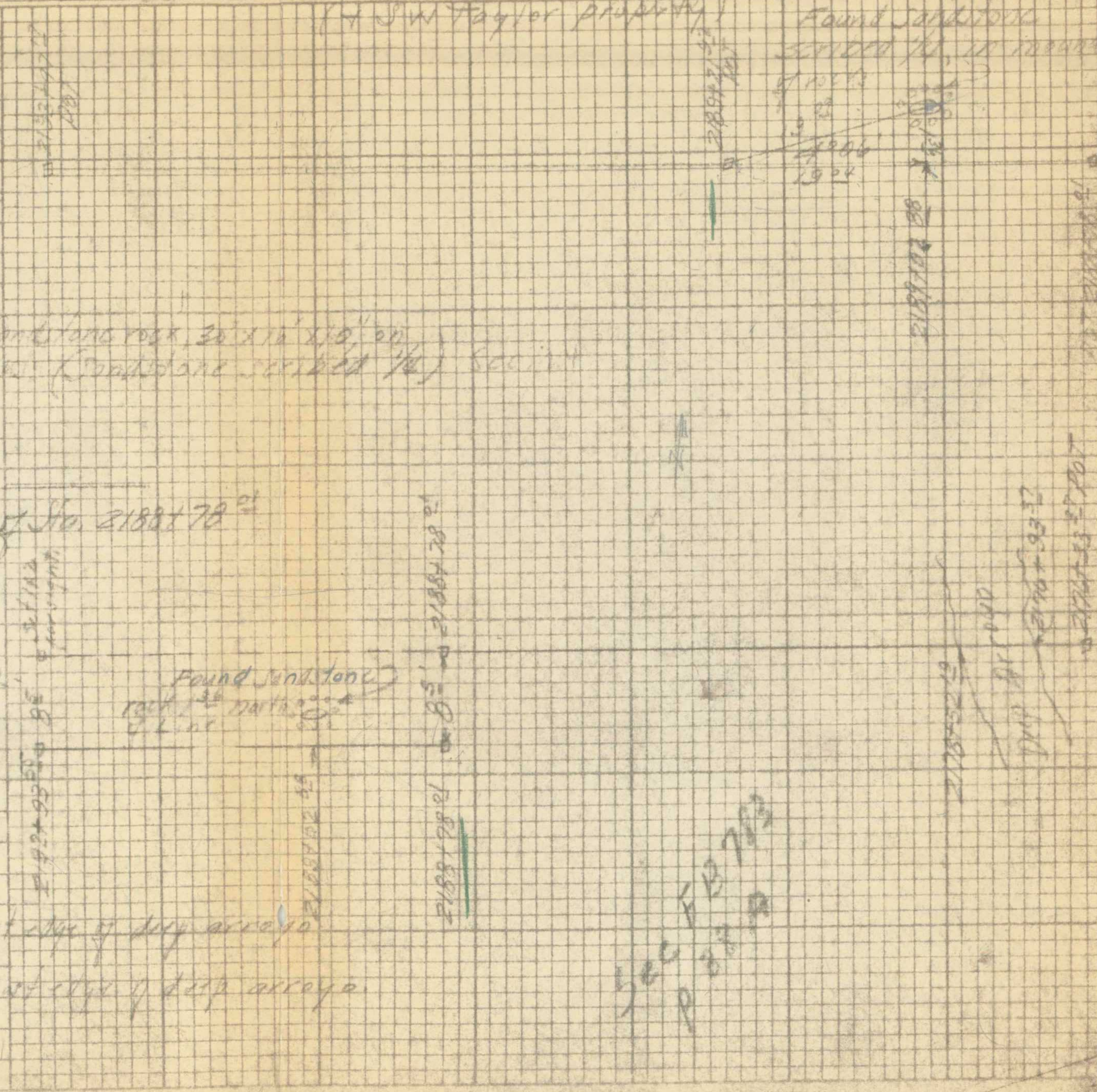

F.B. 1317-64 F.B. 1317-65

SHELL OIL CO. - ENG. DEPT. 783-44-B

TITLE Proposed 10" Oil Line - Wilmington-Ventura DATE June 2, 1941

AREA Calabasas-Santa Monica (J.H. Show Property) PARTY Fraser, V.L.

Continue east on approx 5' offset line to north of South Line Sec 24 1/17, produced same tangent to east as that along South line Sec 23 1/17

POT 2215+69.44 = 1x2, 5' North of 1½" iron pipe placed over ¾" capped iron rod SW Cor Sec 24, 1/17

51.84	66.[illegible]	38.27	73315	
POT 2215+17.60				
303.03	304.13	4.53	99637	
POT 2212+14.57				
67.06	67.06	—		
POT 2211+47.51				
393.13	394.50	4.44	99659	
POT 2207+54.36				
239.68	241.43	7.00	99255	
POT 2205+14.68				
470.51	483.78	13.27	97257	
POT 2200+44.17				
106.41	122.89	30.01	86588	
POT 2199+37.76				
16.24	16.24	—		
POT 2199+21.52				
314.98	320.06	10.13	98414	
POT 2196+06.54				
209.37	210.52	6.00	99452	
POT 2193+97.17				

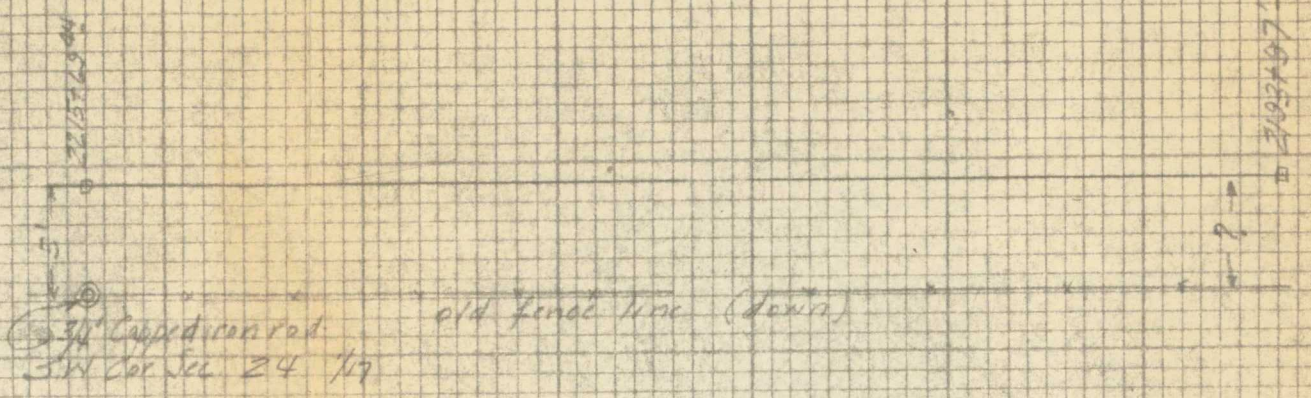

F.B. 1317-66 SHELL OIL CO. 783-44C F.B. 1317-67

TITLE Proposed 10" Oil Line Wilmington-Ventura DATE May 29, 1941

AREA Calabasas-Santa Monica (J.H. Show Property) PARTY Fraser, V.L.

Easterly from Sta 2232+25.02 (V.L.F.) on 5' offset line, north of South line Sec 23 T/17

P.I. 2232+25.02 = 1x2, 5' North of 1x2 in 4x4 hole in Concrete

1XL	179-58	179-57-55
3XL	179-54	
6XL	359-47-30	

2 19.24	220.11	3-20	99831	
POT 2230+05.28				
3 36.71	342.01	10-06	98450	
POT 2226+68.57				
2 76.39	277.72	5-49	99485	
POT 2223+92.23				
2 28.45	228.51	1-19	99974	
POT 2221+63.83				
1 41.61	145.22	12-48	97515	
POT 2220+22.22				
2 71.48	271.57	1-30	99966	
POT 2217+50.74				
1 81.30	190.50	18-15	94970	
POT 2215+69.44 = 1x2, 5' North of				

[illegible] iron pipe over 3/4"

Capped iron rod, SE Cor.

Sec 23 T1N, R17W.

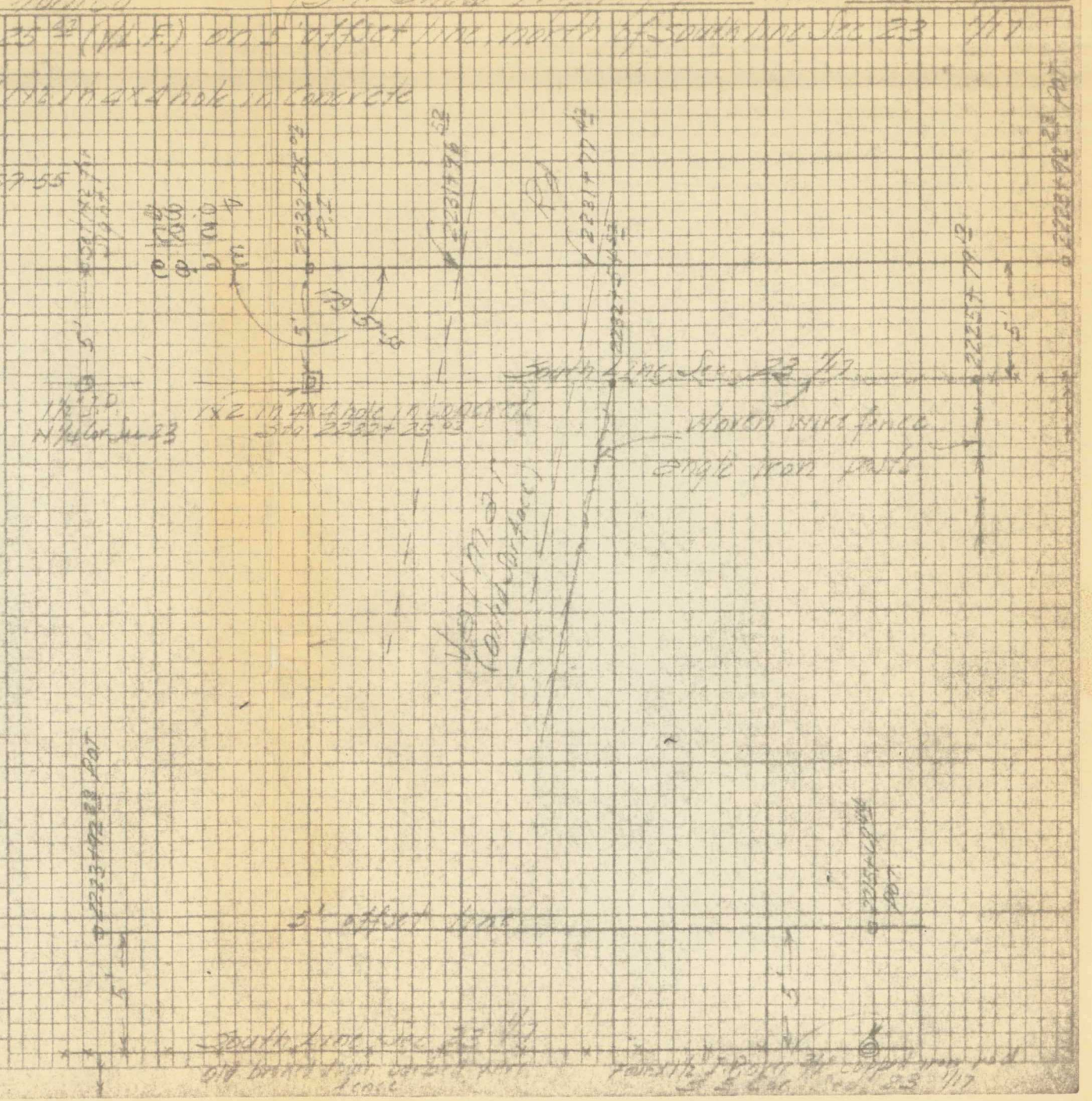

F.B. 1317-68 F.B. 1317-69

SHELL OIL CO.

783-45

TITLE Tie between Show Property & Warner Bros across DATE

AREA Valmar Road Plotted by PKW 1-14-43 PARTY

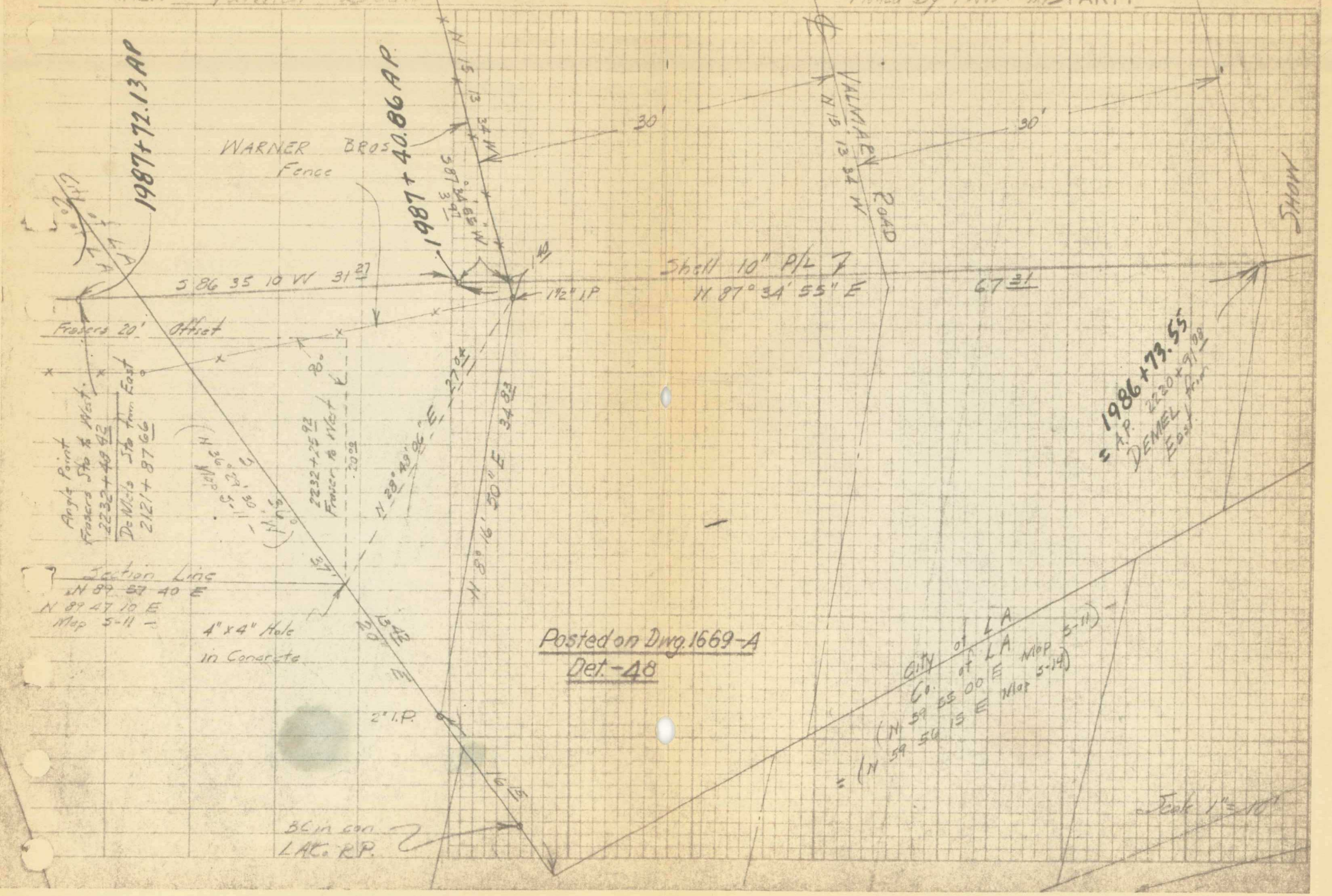

F.B. 1317-70 SHELL OIL CO. F.B. 1317-71

783-46

TITLE Resurvey Ventura 10" Oil DATE 3/12/82

AREA Washer Bros PARTY Demel

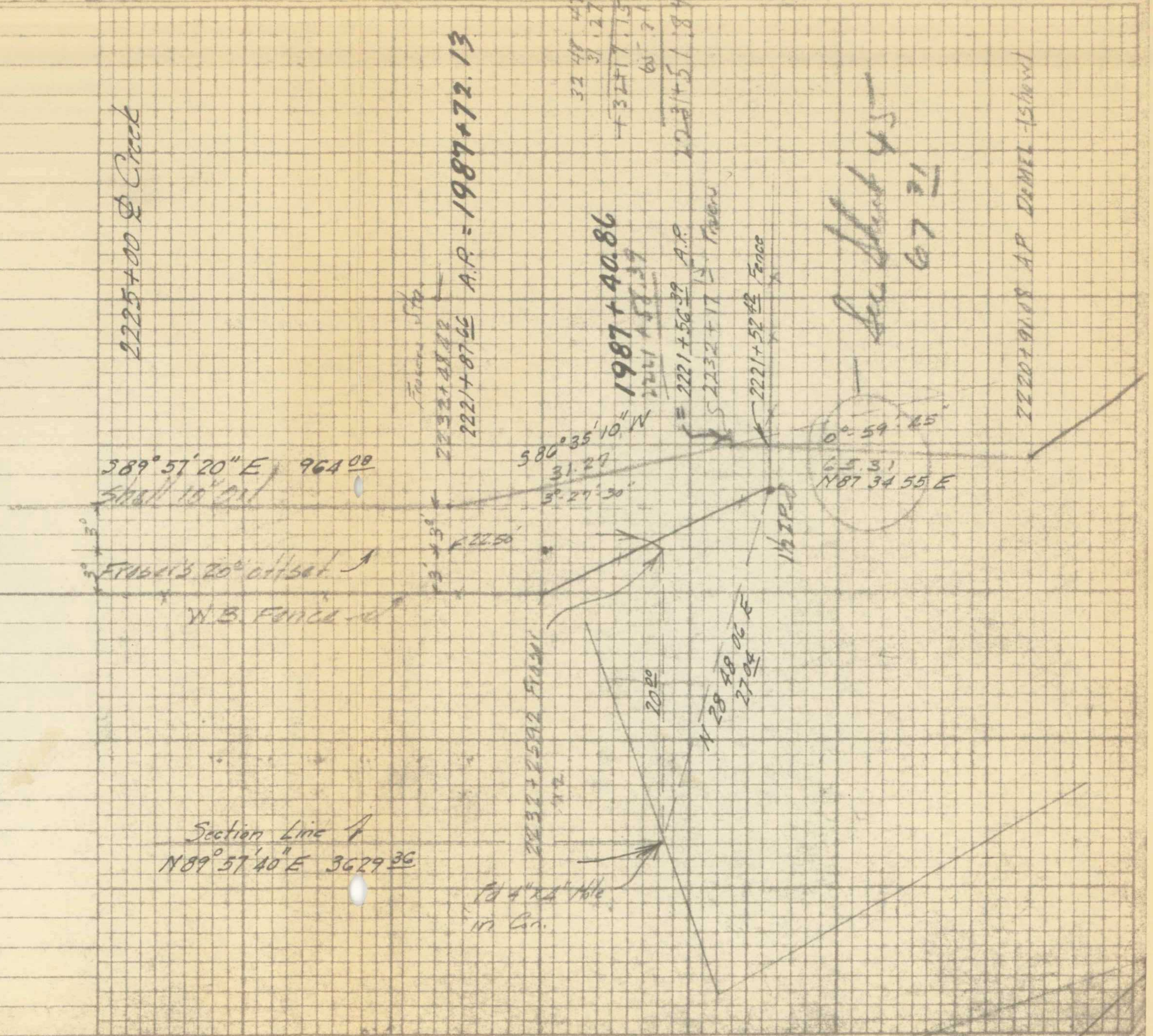

F.B. 1371-72

SHELL OIL CO.

F.B. 1371-73

783-46A

TITLE Proposed 10" Oil Line Wilmington - Ventura

AREA Calabasas - Santa Monica (Warner Bros Prop.)

DATE April 28, '41

PARTY Fraser

POT	2240+13 71			
	244 53	244 53	—	
POT	2237+69 18			
	497 48	498 80	4-10	99736
POT	2232+71 70			
	(-28 50 to angle in fence → 2232+43 20)			
	45 78	45 87	3-37	99801

Sta. 2232+25 92 = 20' North of 1x2 set in 4x4 hole in concrete

∠ left 15°46' 13 70 1½" iron pipe & tack at fence Cor.

F.B. 1371-74 SHELL OIL CO. - ENG. DEPT. F.B. 1371-75

783-47A

TITLE Proposed 10" Oil Line - Wilmington to Ventura DATE April 23

AREA Calabasas - Santa Monica (Warner Bros) PARTY Fraser

Continue east from S.W. Cor. Sec. 23 1/17 on 3' offset line north of South line Sec. 23 1/17

POT 2260+29 54				
	43 09	43 09	—	
POT 2259+86 45				
	134 31	150 38	26-44	89311
POT 2258+52 14				
	460 32	465 45	8-31	99997
POT 2253+91 82				
	498 81	499 88	3-45	99786
POT 2248+93 01				
	227 21	228 25	5-27	99548
POT 2246+65 86				
	420 78	423 30	6-57	99265
POT 2242+45 02				
	0 39	0.39		
PI 2242+44 63				
	L left			
	1x 148-03			
	32 13	32-13		
PI 2242+12 50				
	1x 147-58		147-58-00	
	3x 83-54			
	198 79	198 79	—	
POT 2240+13 71				

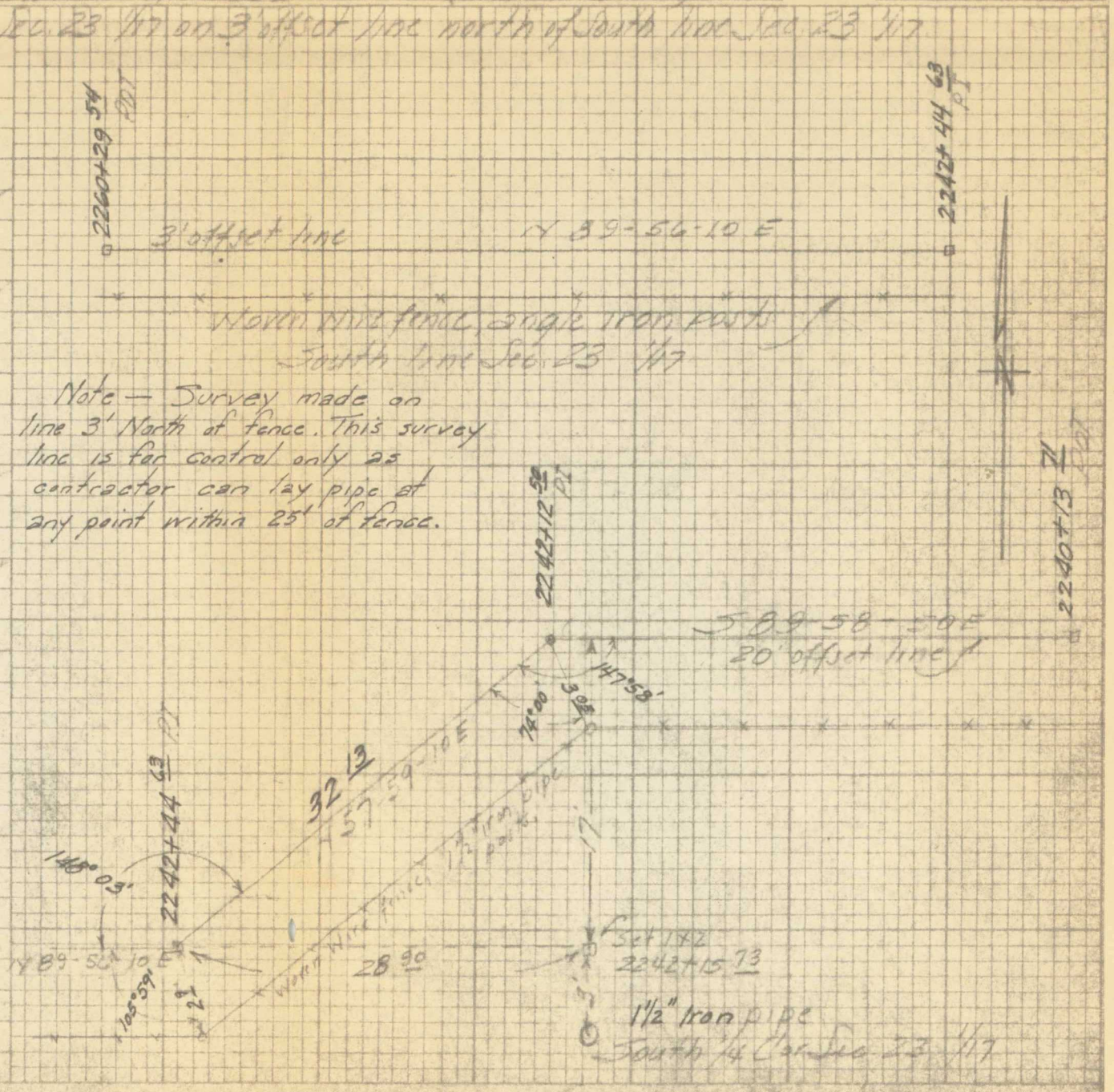

Note — Survey made on line 3' North of fence. This survey line is for control only as contractor can lay pipe at any point within 25' of fence.

F.B. 1371-76

SHELL OIL CO- ENG. DEPT.

F.B. 1371-77

783-48

TITLE RESURVEY VENTURA 10" OIL

AREA WARNER BROS

DATE 3/12/42

PARTY DEMEL

F.B. 1371-78

SHELL OIL CO - ENG. DEPT.

F.B. 1371-79

783-48 B

5

TITLE Proposed 10" Oil line Wilmington - Ventura

AREA Calabasas - Santa Monica (Warner Bros)

DATE April 23 '41

PARTY Fraser

Continue east from S 1/4 Cor Sec 22 HT on 3' offset line north of South line Sec 22 HT

2274+63 23				
34 25	34 93	11·07	98124	
POT 2274+29 72				
52 36	56 02	20·57	93389	
POT 2273+76 76				
326 78	341 82	17·03	95605	
POT 2270+49 98				
40 25	40 69	4·54	99635	
POT 2270+09 73				
141 51	158 17	26·32	8[illegible]·77	
PI 2268+68 22		3' North of 4x4 SE Cor Sec 22 HT		



PI 2268+68 22

179-50-30
179-32-00
359-04-00 } L left 179-50-40

303 28	316 94	16·55	95673	
POT 2265+44 99				
125 68	127 62	10·31	98320	
POT 2264+39 31				
409 77	411 82	5·43	99503	
POT 2260+29 54				