FB 1319-5

A-91-26

FB 1319-6

STATE OF CALIFORNIA

DIVISION OF HIGHWAYS

A-4 Line

Co. L.A. Rt. 60 Sec. A

Date 12-8-36 Page 12

Cool + Clear

Station					
+75		0° 56.9'			
+50		0° 46.1' ✓			
+25		0° 35.4'			
350		0° 24.6' ✓			
+75		0° 13.9'			
+50		0° 03.2' ✓			
349+42.64	B.C.	0° 00' 00"			

W. Blotter - Chief
J. Anderson - Notes
R. Bennett - T
E. Bennett - H.Ch.
L. Fisher - R.Ch.
G. Keniston - H.Ch.
H. Stocking - R.Ch.

4880 Set 2"x2"+T

66° ± 4788 15.00 15.00 Set L+T 4-27-38

Cont. From FB 1312-54

FB 1319-7 A 91-27 FB 1319-8

A4 Line

STATE OF CALIFORNIA DIVISION OF HIGHWAYS

Co. L.A. Rt. 60 Sec. A Date 12-8-36 Page 13

Station					
+75		2° 22.8'			
+50		2° 12.0'			
+25		2° 01.3'			
352		1° 50.6'			
+75		1° 39.8'			
+50		1° 29.1'			
+25		1° 18.3'			
351		1° 07.6'			
350+75		0° 56.9'			

FB 1320-7 A 91.1-2 FB 1320-8

STATE OF CALIFORNIA DIVISION OF HIGHWAYS

A4 Line

Co. L.A. Rt 60 Sec. A Date 12-19-36 Page 66

Station				
+50		15°27.5		
		15 10.1		
588		14°53.1		
		14 - 36.0		
+50		14°18.8		
		14 01.6		
587		13°44.4		
		13 27.2		
+50		13°10.0		
		12 52.8		
586		12°35.6		
+75		12-18.4	Δ=45°50'15" R=2500' L=2000.04' T=1057.01 Ext=214.27'	
+57.50	P.I.			
+50		12°01.6		
+25		11 - 44.5		
+00.51	M.P.C.	11°27.30		
585		11°27.3		
		11 - 10.1		
+50		10°52.9		
		10 35.7		
584		10°18.5		
		10 01.3		
583+50		9°44.1		

original 349705 original
349685 check

N62°34'10"E

Check 1057.01 HRK

original 2478.77'

original 379609

S71°35'35"E

check chained = 37.9594



A 91-28

STATE OF CALIFORNIA DIVISION OF HIGHWAYS

A4 Line

Co. L.A. Rt. 60 Sec. A

Date 12-8-36 Page 14 3

Station					
+75		3° 48.2'			
+50		3° 38.3'			
+25		3° 27.5'			
354		3° 16.8'			
+80		3° 08			
+75		3° 05.7'			
+50		2° 55.0'			
+25		2° 44.3'			
353		2° 33.5'			
352+75		2° 22.8'			

FB 1319-11 A 91-29 FB 1319-12

STATE OF CALIFORNIA DIVISION OF HIGHWAYS

A1 Line

Co. L.A. Rt. 60 Sec. A Date 12-8-36 Page 15

Station					
+25		4° 53.2'			
356		4° 42.5'	1871.45' 2571.45 / 1871.40 CAK.	S84° 16' 30" E	S84° 30' E
+75		4° 31.7'			
+69.02	P.I.		Δ = 17° 48' 00" R = 4000' S.T. = 626.38' L = 1242.67' Ext. = 48.75'		
+63.97	M.P.C.	4° 27' 00"	2743.17 / 2743.27 CAK.	S66° 28' 30" E	
+50		4° 21.0'			S66° 30' E
+25		4° 10.4'			
355		3° 59.6'			
354+75		3° 48.9'			



FB 1320-13

A 91.1-5

FB 1320-14

SA

STATE OF CALIFORNIA

DIVISION OF HIGHWAYS

Co. L.A. Rt. 60 Sec. A

Date 12-21-36 Page 69

A2 Line

Station					
+75			1° 07.8		
+50			0° 59.3		
+25			0° 50.6		
616			0° 42.0		
+75			0° 33.4		
+50			0° 24.8		
+25			0° 16.2		
615			0° 06.7		
614+77.83	B.C.		0° 00'00"		
613+66.24	POT	2x2	10-13-39		
611+18.71	P.O.T.				
611+13	POT	Set 2x2	10-13-39		

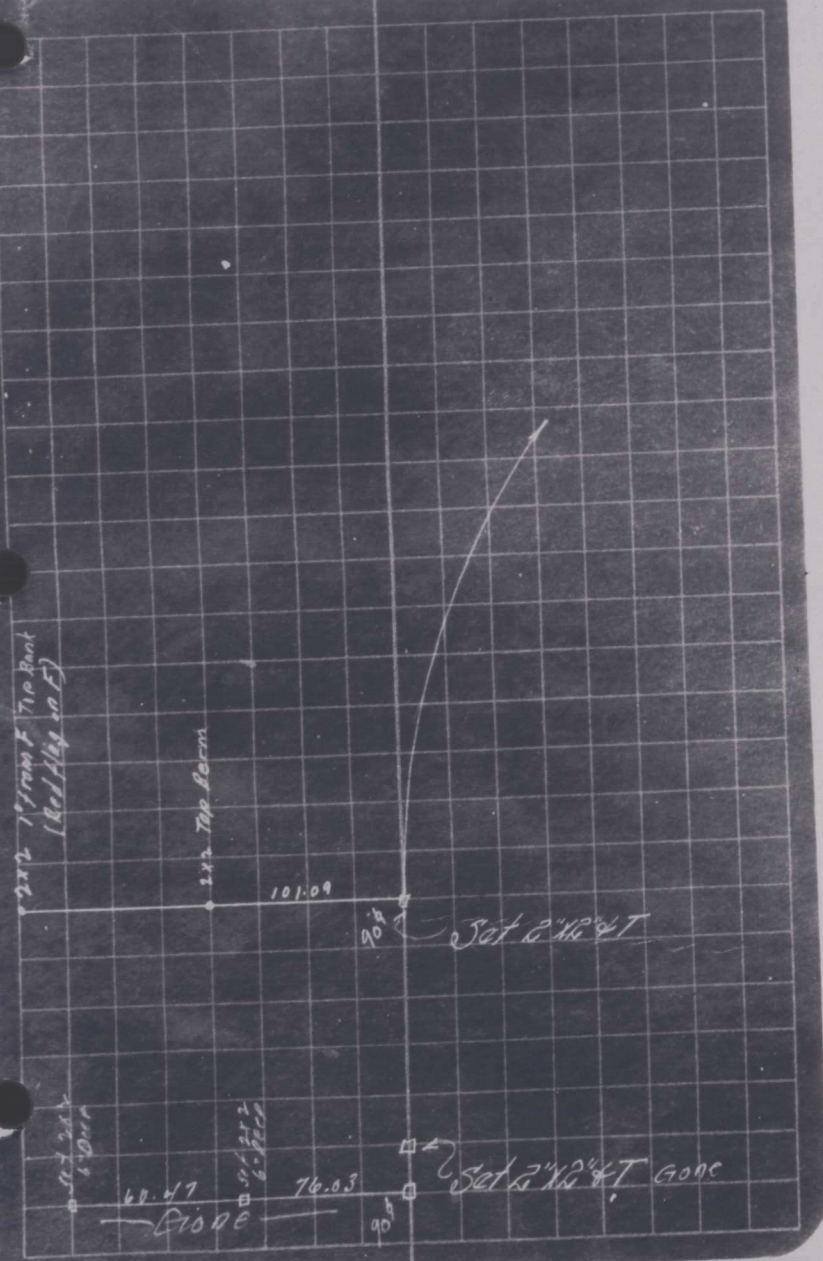

FB 1319-13 A 91-30 FB 1319-14

A4 Line STATE OF CALIFORNIA DIVISION OF HIGHWAYS 5

Co. L.A. Rt. 60 Sec. A Date 12-8-36 Page 16

Station					
+25		6° 19.1'			
358		6° 03.4'	✓		
+75		5° 57.7'			
+50		5° 46.9'	✓		
+25		5° 36.8'			
357		5° 25.4'	✓		
+75		5° 14.7'			
+50		5° 04.0'	✓		
356+25		4° 53.2'			

FB 1319-15

A 91-31

FB 1319-16

A4 Line

STATE OF CALIFORNIA

DIVISION OF HIGHWAYS

Co. L.A. Rt. 60 Sec. A

Date 12-8-36 Page 17

Station					
+25		7° 45.1'			
360		7° 34.3' ✓			
+75		7° 23.6'			
+50		7° 12.8' ✓			
+25		7° 02.1'			
359		6° 51.4' ✓			
+75		6° 40.6'			
+50		6° 29.9' ✓			
358+25		6° 19.1'			

STATE OF CALIFORNIA DIVISION OF HIGHWAYS

#1 Line

Co. L.A. Rt. 60 Sec. A

Date 1-28-36 Page 18

Station					
				S84°16'30"E	S84°30"E
+25.31	E.C.	8°54'00"	✓		
+75		8° 49.5'			
+50		8° 38.8'			
+25		8° 28.0'			
361		8° 17.3'	✓		
+75		8° 06.5'			
+50		7° 55.8'	✓		
360+25		7° 45.1'			

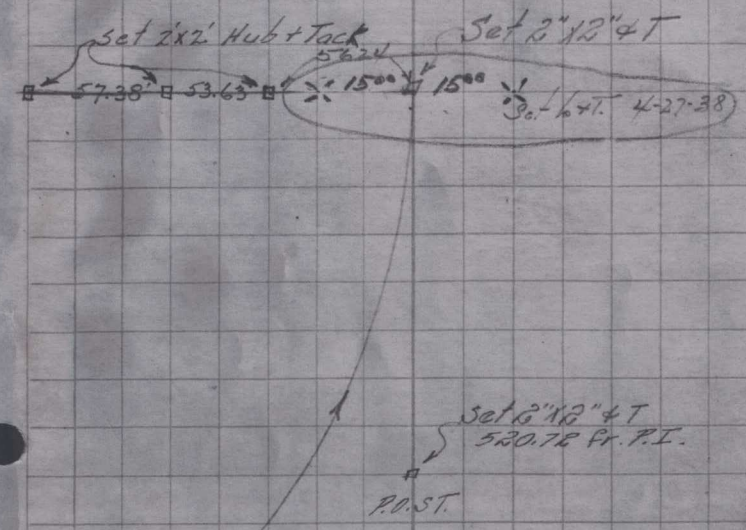

FB 1319-19 A 91-33 FB 1319-20

A4 Line

STATE OF CALIFORNIA DIVISION OF HIGHWAYS

8

Co. L.A. Rt. 60 Sec. A Date 12-8-36 Page 19

Station					
372+13.20	P.O.T.				Set 2"x2" & T
368+12.34	P.O.T.				Set 2"x2" & T 6038 62.46 56.09 Set 2x2" + tack 12-1-37
367+06.92	P.O.T.	In "Draw"	S84°16'30"E	S84°30'E	Set 2"x2" & T
365+05.42	P.O.T.				Set 2"x2" & T

FB 1319-21 A 91-34 FB 1319-22

9

STATE OF CALIFORNIA DIVISION OF HIGHWAYS

A4 Line

Co. L.A. Rt. 60 Sec. A Date 12-9-36 Page 20

Warm + Clear

Station					
375			0° 56.6'		
+75			0° 47.1'		
+50			0° 37.5'		
+25			0° 28.0'		
374			0° 18.4'		
+75			0° 08.9'		
373+51.75	B.C.		0° 00'00"		

S84°16'30"E

S84°30'E

W. Blotter - Chief
J. Anderson - Notes
R. Bennett - T
E. Bennett - H.Ch.
L. Fisher - R.Ch.
G. Keniston - H.Ch.
H. Stocking - R.Ch.

45430
9°49

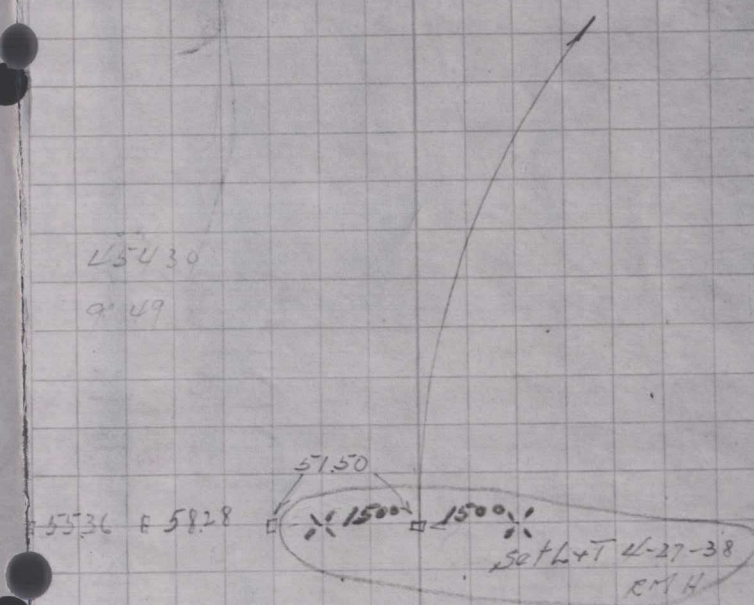

F.B 1319-23

A 91-35

FB 1319-24

10

STATE OF CALIFORNIA

DIVISION OF HIGHWAYS

Co. L.A. Rt. 60 Sec. A

Date 12-9-36 Page 21

A4 Line

Station			
377			2° 13.0'
+75			2° 03.5'
+58.33	P.O.S.T.		
+50	P.O.C.		1° 53.9'
+25			1° 44.4'
376			1° 34.8
+75			1° 25.3
+70			1° 23
+60			1° 20
+50			1° 15.7'
+25			1° 06.2'
375			0° 56.6'

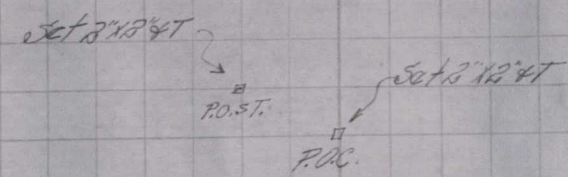

FB 1319-25

A 91-36

FB 1319-26

11

STATE OF CALIFORNIA

DIVISION OF HIGHWAYS

Co. L.A. Rt. 60 Sec. A

Date 12-9-36 Page 26

A4

Station	Line				
379			3° 29.4'		
+75			3° 19.8'		
+55			3° 12		
+50			3° 10.3'		
+25			3° 00.8' ✓		
378			2° 51.8' ✓		
+75			2° 41.2' ✓		
+50	T.O.C.		2° 32.1' ✓		
+25			2° 22.6'		
377			2° 13.0'		

Set 1" x 24" T

P.O.C.

FB 1319-27

A 91-37

FB 1319-28

STATE OF CALIFORNIA

DIVISION OF HIGHWAYS

Co. L.A. Rt. 60 Sec. A

Date 12-9-56 Page 23

12

A4

Station	Line			
381			4°45.8'	
+75			4°36.3'	
+50			4°26.7'	
+25			4°17.2'	
380			4°07.6'	
+75			3°58.1'	Set 2"x2"x24" T → P.O.St.
+53.86	P.O.S.T.			
+50			3°48.5'	
+25			3°38.9'	
379			3°29.4	

FB 1319-29 A 91-38 FB 1319-30

13

STATE OF CALIFORNIA DIVISION OF HIGHWAYS

A4 Line

Co. L.A. Rt. 60 Sec. A Date 12-9-36 Page 24

Station					
+50			6° 59.5'		
			6° 50		
384			6° 40.4'		
			6° 30		
+50			6° 21.3'		
			6° 11		
383			6° 02.2'		
			5° 52		
+50			5° 43.1'		
			5° 34		
382		2522.58'	5° 24.0'	S64° 38'30"E	S64° 35'E
			5° 14		
+50			5° 04.9'		
		Δ = 18° 38'00"			
		R = 4500'			
+30.38	P.I.	S.T. = 778.63'			
		L = 1542.00'			
+22.75	M.P.C.	Ext. = 66.87'	4° 54'30"		
		2571.45' ~~1871.45~~ 1871.40' Chk.		S84° 16'30"E	S84° 30'E
381			4° 45.8'		

9° 49

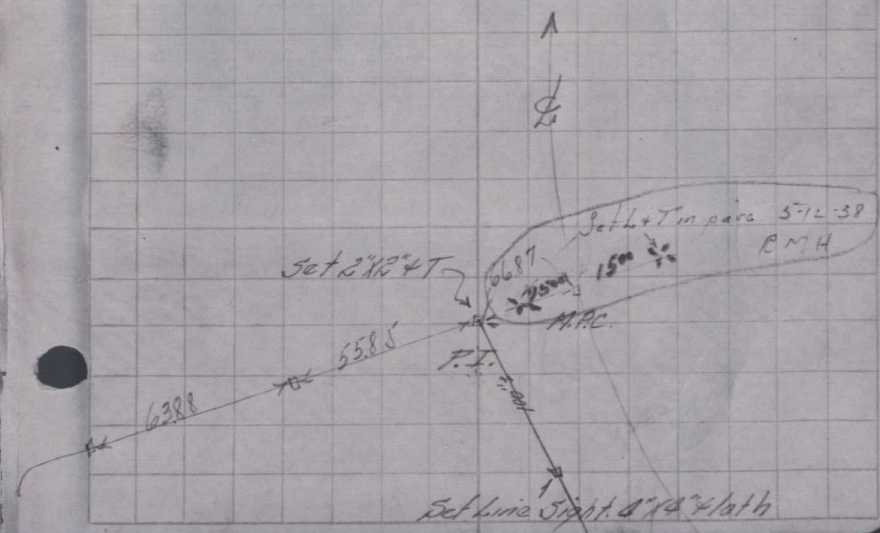

FB 1319-31

A 91-39

FB 1319-32

14

STATE OF CALIFORNIA

DIVISION OF HIGHWAYS

A2 Line

Co. L.A. Rt. 60 Sec. A

Date 12-8-36 Page 25

Station					
		0°50'30"			
+50			9° 32.3'		Jct 2"x12" 4T 692.51 fr. P.I. → P.O.St.
			9° 23'		
388			9° 13.2'		
			9° 03.6'		
+50			8° 54.1'		
			8° 44.5'		
387			8° 35.0'		
			8° 25.5'		
+50			8° 15.8'		
			8° 06.4'		
386		✓	7° 56.8'		
			7° 47.5'		
+50			7° 37.7'		
			7° 28'		
385			7° 18.9'		Jct 2"x12" 4T 328.24 fr. P.I → P.O.St.
			7° 09'		
384+50			6° 59.5'		

A4 Line

STATE OF CALIFORNIA DIVISION OF HIGHWAYS

Co. L.A. Rt. 60 Sec. A Date 12-8-36 Page 26

Station					
393+12.17	P.O.T.	Edge "Draw"			
394+88.2	P.O.T.	In Draw		S 64° 38' 30" E	S 64° 35' E
390+86.07	P.O.T.	Edge "Draw"			
+93.75	E.C.		9° 49' 00"		
+85			9° 45' 6		
+75			9° 41' 8		
+46			9° 39		
388+50			9° 32.3		

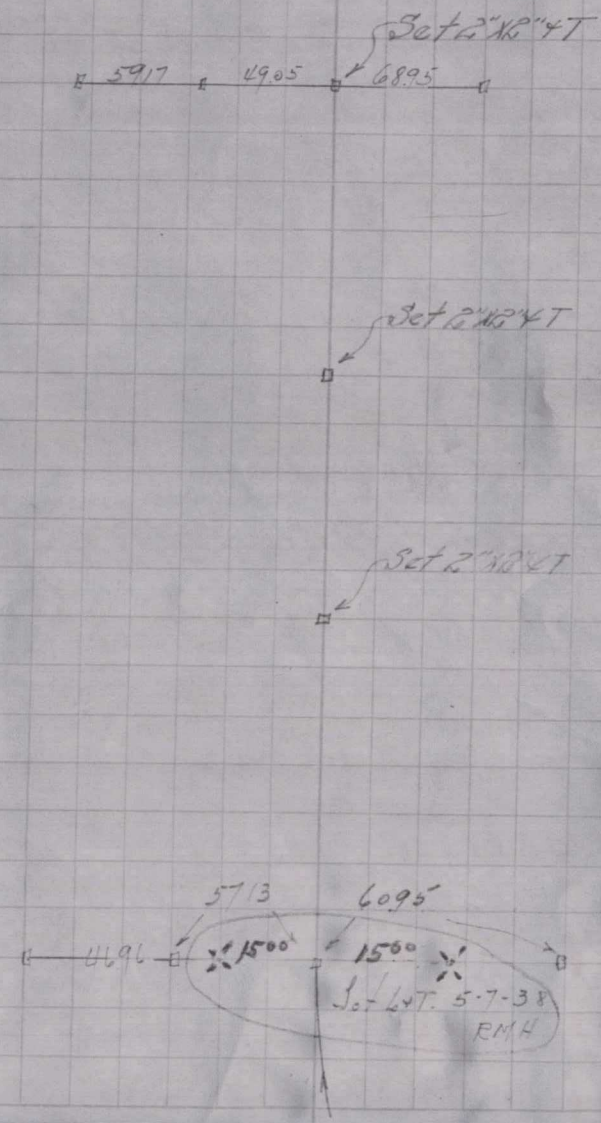

STATE OF CALIFORNIA DIVISION OF HIGHWAYS

Co. L.A. Rt. 60 Sec. A

Date 12-9-36 Page 27

At Line

Station			
+75			1°02'
403			0°48'
+75			0°33'
+50			0°19'
+25			0°05'
402+16.41	B.C.		0°00'00"
401+05.56	P.O.T.		
397+93.55	P.O.T.	Edge Draw	
395+74.00	P.O.T.	Edge Draw	

S64°38'30"E

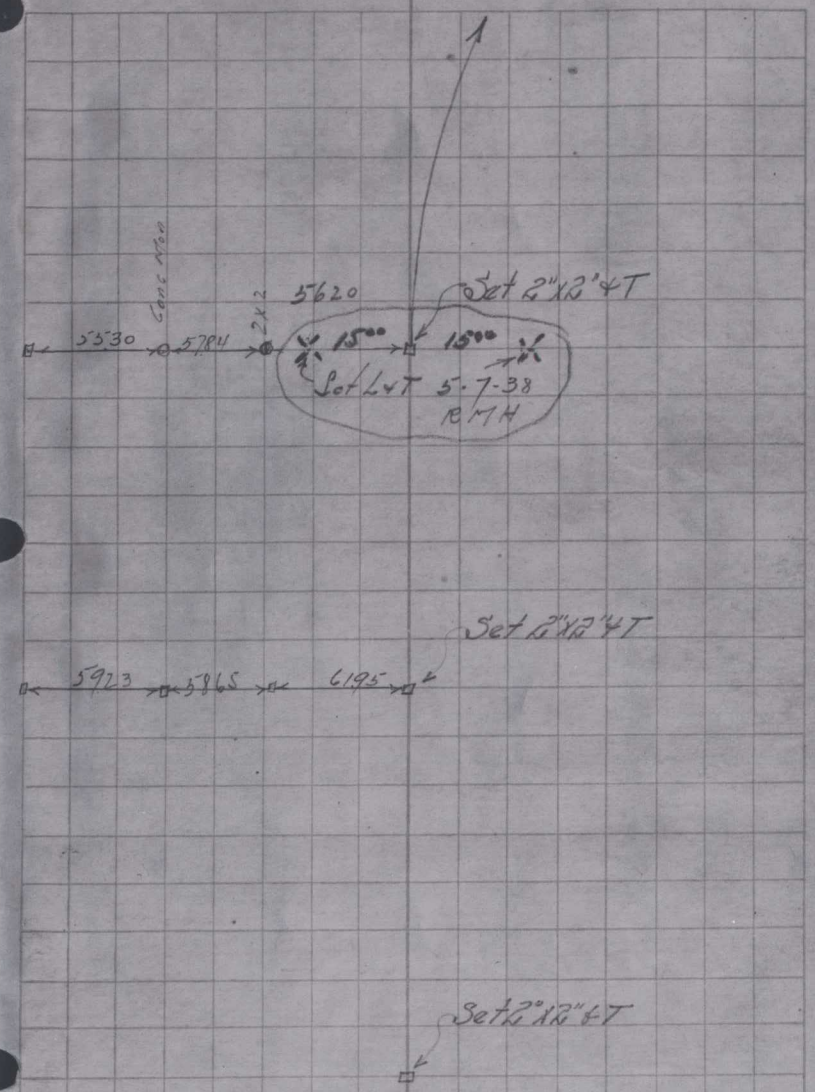

FB 1319-37 A 91-42 FB 1319-38

A4 Line STATE OF CALIFORNIA DIVISION OF HIGHWAYS 17

Station Co. L.A. Rt. 60 Sec. A Date 12-9-36 Page 28

Station				
+25			3° 54.3'	
			3 47.2	
+10:			3° 45.7	
406			3° 40.0'	
			3 32.8	
+75			3° 25.7	
			3 18.5	
+50	P.O.C.		3° 11.4'	
			2° 57.0	
405			2° 42.7'	
			2° 28.4	
+50			2° 14.1'	
			1° 59.7	
404			1° 45.4'	
			1° 31.1	
+50			1° 16.8'	
			1° 02.4	
403			0° 48.1	

564° 38' 30" E

Set 2"x2"x T

FB 1319-39

A 91-43

FB 1319-40

18

STATE OF CALIFORNIA

DIVISION OF HIGHWAYS

Co. L.A. Rt. 60 Sec. A

Date 12-9-36 Page 29

A4 Line

Station					
+75			5°20.2'		
+50			5°05.9'		
+25			4°51.6'		
407			4°37.3'		
+75		1636.28'	4°22.9'	S 48°39'15"E	S 48°15'E
+50			4°08.6'		
+37.70	P.I.	Δ = 15°59'15" R = 3000' S.T. = 421.29' L = 837.10' Ext. = 29.49'			
+34.96	M.P.C.	2522.58' 2522.45' chk.	3°59'50"	S 64°38'30"E	S 64°35'E
406+25			3°54.3'		



FB 1319-41

A 91-44

FB 1319-42

STATE OF CALIFORNIA

DIVISION OF HIGHWAYS

Co. L.A. Rt. 60 Sec. A

Date 12-9-36 Page 30

Pt Station	Line				
+50			7°57.8'		
+25			7°43.4'		
410			7°29.1'		
+75			7°14.8'		
+50			7°00.5'		
+25			6°46.1'		
409			6°31.8'		
+75			6°17.5'		
+50			6°03.2'		
+25	P.O.C.		5°48.9'		
408			5°34.5'		
407+75			5°20.2'		

Set Rd. Hub.

FB 1319-43

A 91-45

FB 1319-44

STATE OF CALIFORNIA

DIVISION OF HIGHWAYS

A4 Line

Co. L.A. Rt. 60 Sec. A

Date 12-9-36 Page 31

Station			
419+45.30	P.O.T.		
417+97.58	P.O.T.		S48°39'15"E
416+49.86	P.O.T.		
414+21.19	P.O.T.		
+53.51	E.C.	7°59'37½"	
410+50		7°57⅞	



FB 1319-45 A 91-46 FB 1319-46

A4 Line

STATE OF CALIFORNIA DIVISION OF HIGHWAYS

21

Co. L.A. Rt. 60 Sec. A Date 12-10-36 Page 32

Warm & Windy

Station					
+12.45	E.C.	1° 39' 00"			
424		1° 34.7'			
+50		1° 17.5'			
+25		1° 08.9'	0.5 Ahd End Bridge 2.4 S of N foot rail		
423		1° 00.3'			
+68.50	P.I.		Δ=3° 18' 00" R=5000' T=144.03' L=287.98'		
+50		0° 43.1'			
422		0° 26.1'			
+75		0° 17.4'			
+50		0° 08.8'			
421+24.47	B.C.	0° 00' 00"			

(985.76) ?

1397.28 = PI to PI

S 51° 57' 15" E

Bear Tie

1636.28

S 48° 39' 15" E

S 48° 15' E

W. Blotter - Chief

Swanson -

J. Anderson - Notes

R. Bennett - T

E. Bennett - H.Ch.

L. Fisher - R.Ch.

G. Keniston - H.Ch. } Check

H. Stocking - R.Ch. }

Set L+T Near N. Edge Pave

Set L+T near N side of bridge deck.

Note see page 32-A for revised curve data & notes.

Set 2"x2" + T 66.00' Ahd. B.C.

Set 2"x2" + T 2.77 ahd B.C.

P.O. st.

Set 2"x2" + T

FB 1319-47

A 91-47

FB 1319-48

22

STATE OF CALIFORNIA

DIVISION OF HIGHWAYS

Co. LA Rt. 60 Sec. A Date 2-27-37 Page 32-A

A4 Line

Station		EQUATION		
425+56.48				
425+56.40	E.C.=	139		
+50		1378		
	+25	1337		
425		1293		
	+75	1250		
+50		1207		
	+25	1164		
424		1121		
	+75	1078		
+50		1035		
	+25	592	Δ=3°18'00"	
423		0549	R=10,000	
+68.50	P.I. +75	506	T=288.06	
+50		0463	L=575.96	
		420		
422		0377		
		335		
+50		0291		
		248		
421		0205		
		0163		
+50		0012		
		077		
420		0034		
419+80.44 B.C.				

1397.28

S. 51°57'15" E.

1636.28

S. 48°39'15" E.

S 48°15' E

Set L+T in pave 5-13-38 RMH

Notes made up in office by B.L.G.

HE.

Set L.&T. Near N. edge of pav. old E.C. 424+12.45

Set L+T in curbs bisect of L 5-23-38 RMH

Set 2"x2" & T.

Set 2"x2" & T at old B.C. 421+24.47

P.O.S.T.

144.03

Set L+T 5-6-38 RMH





STATE OF CALIFORNIA DIVISION OF HIGHWAYS

A4 Line

Co. L.A. Rt. 60 Sec. A Date 12-11-36 Page 33

Station			
435		0° 52.5	
+75		0° 38.3	
+50		0° 23.9	
+25		0° 09.6	
434+03.84	B.C.	0° 00' 00"	
428+23.97	P.O.T		S 51° 57' 15" E

W. Blotter - Chief
J. Anderson - Notes
E. Bennett - H. Ch.
L. Fisher - R. Ch.
H. Stocking H. Ch.
G. Kennison R. Ch.

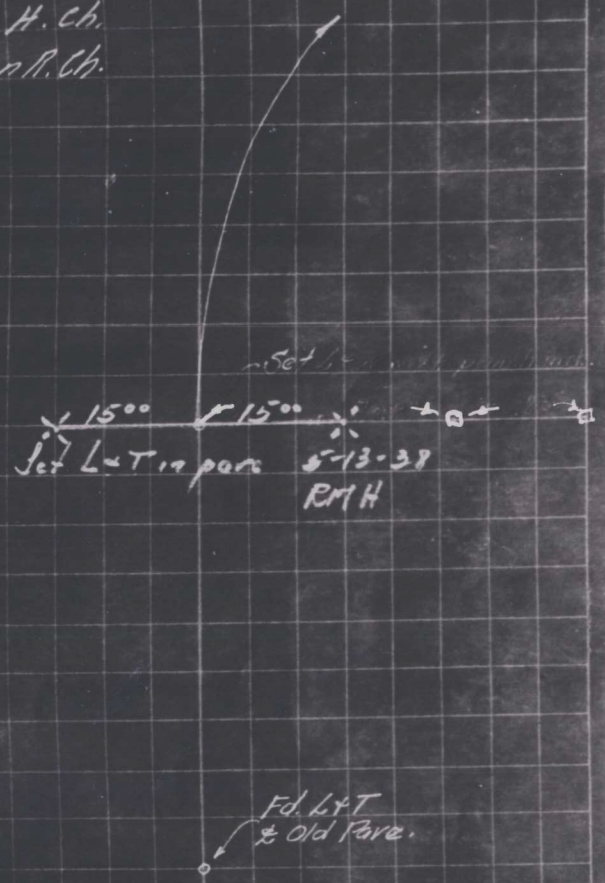

FB 1319-51

A 91-49

FB 1319-52

24

STATE OF CALIFORNIA

DIVISION OF HIGHWAYS

Co. L.A. Rt. 60 Sec. A

Date 12-12-36 Page 34

Same Party

Warm & Clear

Station	Line			
437		809.84'	2°47°	S 42° 10' 00" E
+75			2°38.7	
		Δ = 9°47'15"		
		R = 3000'		
		T = 256.86'		
+65.70	P.I.	L = 512.47'		
+50			2°18.4	
	?	985.76'		
+25		PI To PI = 1397.28'	1°04.0	S 51° 57' 15" E (S 52° 00' E Layout)
436			1°49.7	
+78.85	P.O.S.T.			
+75			1°35.5	
+50			1°21.2	
+25			1°06.9	
435			0°52.5	



FB 1319-53

A 91-50

FB 1319-54

A4 Line

STATE OF CALIFORNIA

DIVISION OF HIGHWAYS

Co. L.A. Rt. 60 Sec. A

Date 12-12-36 Page 35

Station					
439			4' 41.5		
+75			4' 27.8		
+50			4' 12.9		
+25			3' 58.5		
438			3' 44.2		
+75			3' 30.0		
+50			3' 15.7		
+25			3' 01.4		
437			2' 47.0		

FB 1319-55 A 91-51 FB 1319-56

STATE OF CALIFORNIA DIVISION OF HIGHWAYS

A4 Line

Co. L.A. Rt. 60 Sec. A Date 12-12-36 Page 36

Station				
+75		0° 44.8		
+50		0° 30.5		
+25		0° 16.2		
441		0° 01.7		
440+96.74	B.C.	0° 00' 00"		S42° 10' 00" E
Rec = 175.43 Meas = 175.46 5-13-38 RMH				
+21.31	E.C.		4° 53' 37½"	
439			4° 41.5	

15.00 15.00
Set L+T in pavc 5-13-38 RMH

15.00 15.00
Set L+T in pavc 5-13-38 RMH

FB 1319-57

A 91-52

FB 1319-58

27

STATE OF CALIFORNIA DIVISION OF HIGHWAYS

Co. L.A. Rt. 60 Sec. A

Date 12-12-36 Page 37

At Line

Station					
+75		2°39.5	✓		
+50		2°25.1	✓		
+25		2°10.8	✓		
443		1°56.5			
+75		1°42.1			
+50		1°27.8			
+25		1°13.5			
442		0°59.2			
441+75		0°44.8			

76733

The original pages of this book are of poor quality. Care has been taken to make the best scans possible. If necessary you can arrange to see the original book at:

Department of Public Works

900 S. Fremont Ave

Survey Public Counter

Alhambra, CA 91803

FB 1319-59

A 91-53

FB 1319-60

A4 Line

STATE OF CALIFORNIA

DIVISION OF HIGHWAYS

28

Co. L.A. Rt. 60 Sec. A

Date 12-12-36 Page 38

Station				
+75		4°34.0		
+50		4°19.7		
+25		4°05.4		
445		3°51.1		5°56'30"45"E (5°56'33"E layouts)
+75		3°36.7	Δ = 14°20'45 R = 3000'	
+74.29	P.I		T = 377.59 — .55 L = 751.26 — .15	
+50		3°22.4	809.84'	542°10'00"E
+25		3°08.1		
444		2°53.8		
443+75		2°39.5		

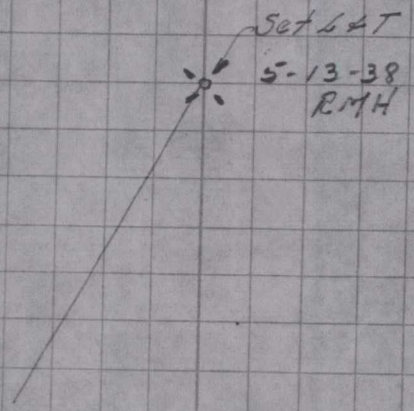

76793

STATE OF CALIFORNIA DIVISION OF HIGHWAYS

Line ## Co. L.A. Rt. 60 Sec. A Date 12-12-36 Page 39

Station					
+75		6° 28.6			
+50		6° 14.3			
+25		6° 00.0			
447		5° 45.7			
+75		5° 31.3			
+50		5° 17.0			
+25		5° 02.7			
446		4° 48.4			
445+75		4° 34.0			

STATE OF CALIFORNIA DIVISION OF HIGHWAYS

A4 Line

Co. L.A. Rt. 60 Sec. A Date 12-12-36 Page 40

27

Station			
+50			0° 16.3'
463+26.31	B.C.		0° 00' 00"
433+00.00	P.O.T.		
+47.98	E.C.	7° 10' 22½"	
+25		6° 57.3'	
448		6° 43.0'	
447+75		6° 28.6'	

S 56° 30' 45" E

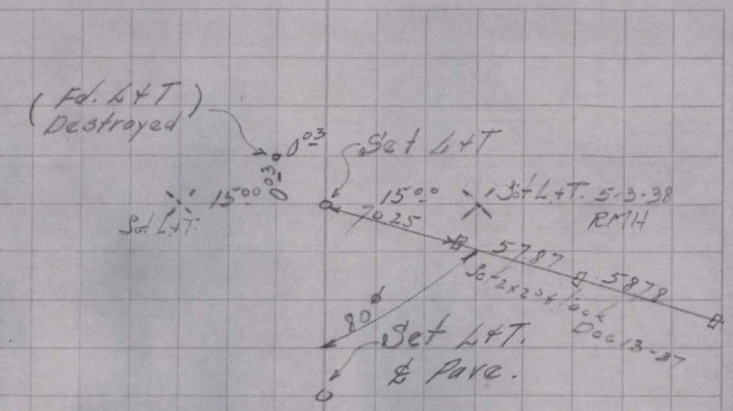

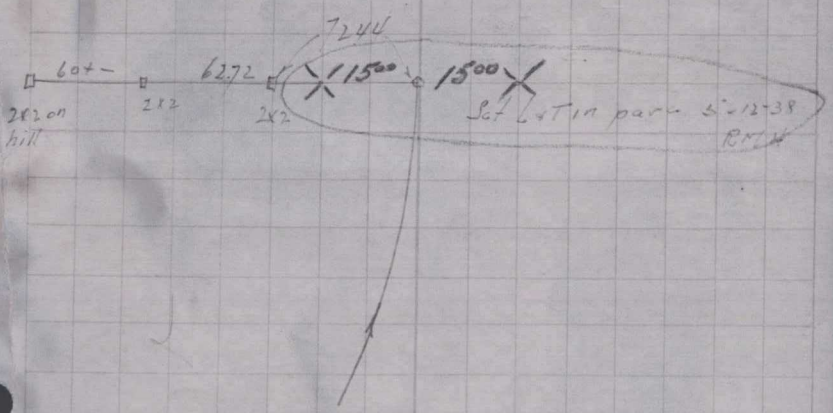

FB 1319-65

A91-56

FB 1319-66

28

STATE OF CALIFORNIA DIVISION OF HIGHWAYS

Co. 4.A Rt. 60 Sec. A

Date 12-14-36 Page 41

Cool & Cloudy - Rain

W. Blotter - Chief
J. Anderson
E. Bennet
G. Kennington
L. Fisher
H. Stocking
D. Weikert

A Line

Station				
467			4° 17°	
+50			3° 42°	S 44° 56' 45" E
466			3° 08°	
+79.52	P.I #8	Δ = 11° 34' 00" R = 2500' T = 253.21' L = 504.69		S 56° 30' 45" E
+50			2° 33°	
465			1° 59°	
+50			1° 25°	
			1.07	
464			0° 50°	
			.33	
463+50			0° 16°	

Fd. 1/4" Rem. Steel.
Buried 8"

FB 1319-67 A 91-57 FB 1319-68

A4 Line STATE OF CALIFORNIA DIVISION OF HIGHWAYS 29

Station Co. L.A. Rt. 60 Sec. A Date 12-14-36 Page 42

Station				
487+88.32				
480+00.00	P.O.T.			
+31.00	E.C.		5° 47'00"	S 44° 56' 45" E
468			5° 26.2	
			509	
+50			4° 51.3	
467			4° 17.0	

52.66 54.27 52.19

Set 2x2's + tack 12-13-37

Set L+T & Pare

50± 56.59 54.04

Set 2x2's + tacks Dec 13-37

(Fd. L+T Destroyed)

6806

15.00 15.00 52.42 58.64

Set L+T in pare 5-12-38 RMH

Set 2x2's + tacks Dec 13-37

FB 1319-69 A91-58 FB 1319-70

A4 Line STATE OF CALIFORNIA DIVISION OF HIGHWAYS 30

Co. L.A. Rt. 60 Sec. A Date 12-14-36 Page 44

Station			
493		5° 10.8	
+96.51	P.O.S.T.	?	{Sta. 493+96.51 P.O.S.T. checks with tie to Base Line on either side of the pt.}
+50		4° 27.8	
492		3° 44.9	
+50		3° 01.9	
491		2° 18.9	
		158	
+50		1° 36.0	
		115	
490		0° 53	
		031	
+50		0° 10.0	
489+38.32	B.C.	0° 00' 00"	

S44°56'45"E

Fd. L+T. Not an equation

Old B.C.

Sta. 495+14.40

Aspen Hardcopy

N+T 50' to —

2X24 tack

Jet L+T. in pave 5-13-38

1500 1500 RMH

FB 1319-71

A91-59

FB 1319-72

31

A4 Line

STATE OF CALIFORNIA

DIVISION OF HIGHWAYS

Co. L.A. Rt. 60 Sec. A

Date 12-14-36 Page 45

Station		
497		10° 54.6
+75		10° 33.1
+50		10° 11.6
+25		9° 50.1
496		9° 28.6
+75		9° 07.2
+50		8° 45.7
+25		8° 24.2
495		8° 02.7
+75		7° 41.2
+50		7° 19.7
+25		6° 58.3
494		6° 36.8
+50		5° 53.8
493		5° 10.8

FB 1319-73

A91-60

FB 1319-74

A4 Line

STATE OF CALIFORNIA

DIVISION OF HIGHWAYS

Co. L.A. Rt. 60 Sec. A

Date 12-14-36 Page 46

32

Station					
500		15° 12.5	1393.17' 1393.11 Chk	N79° 50' 15" E	N79° 50' E
			Δ = 55° 13' 00" R = 2000' T = 1045.95' L = 1927.43' Ext. = 256.99'		
+84.27	P.I.				
+50		14° 29.5			
+25		14° 07			
+02.03	M.P.C.	13° 48' 15"		S 44° 56' 45" E	
499		13° 46.5			
+75		13° 25.0			
+50		13° 03.5			
+25		12° 42.0			
498		12° 20.5			
+75		11° 59.0			
+50		11° 37.5			
+25		11° 16.1			
497		10° 54.6			

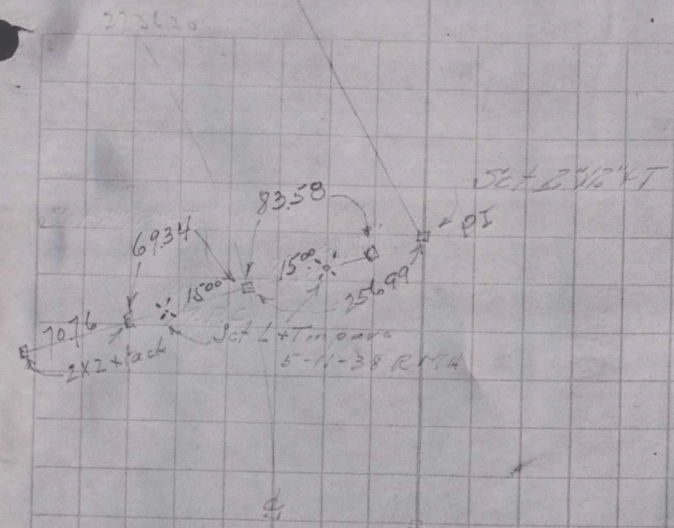

FB 1319-75

A 91-61

FB 1319-76

A4 Line

STATE OF CALIFORNIA

DIVISION OF HIGHWAYS

Co. L.A. Rt. 60 Sec. A

Date 10-14-36 Page 47

Station		
504		20' 56.2
+50		20' 13.2
503		19' 30.3
+50		18' 47.3
502		18' 04.3
+50		17' 21.4
501		16' 38.4
+50		15' 55.4
500		15' 12.5

FB 1319-77 A91-62 FB 1319-78

34

A4 Line

STATE OF CALIFORNIA DIVISION OF HIGHWAYS

Co. L.A. Rt. 60 Sec. A Date 12-14-36 Page 48

Station		
508		26° 40'
+50		25° 57'
507		25° 14'
+50		24° 31'
+25		24° 09 1/2
+10		23° 56'
506		23° 48'
+50		23° 05'
505		22° 22'
+50		21° 39'
504		20° 56'

FB 1319-79 A91-63 FB 1319-80

A4 Line STATE OF CALIFORNIA DIVISION OF HIGHWAYS 35

Co. L.A. Rt. 60 Sec. A Date 12-14-36 Page 49

Station		
+50		1° 19.0
+25		1° 08.4
510		0° 57.7
+75		0° 47.0
+50		0° 36.2
+25		0° 25.5
509		0° 14.7
+75		0° 04.0
+65.75	P.C.C.	27° 36'30"
+50		27° 23.0
508		26° 40.0

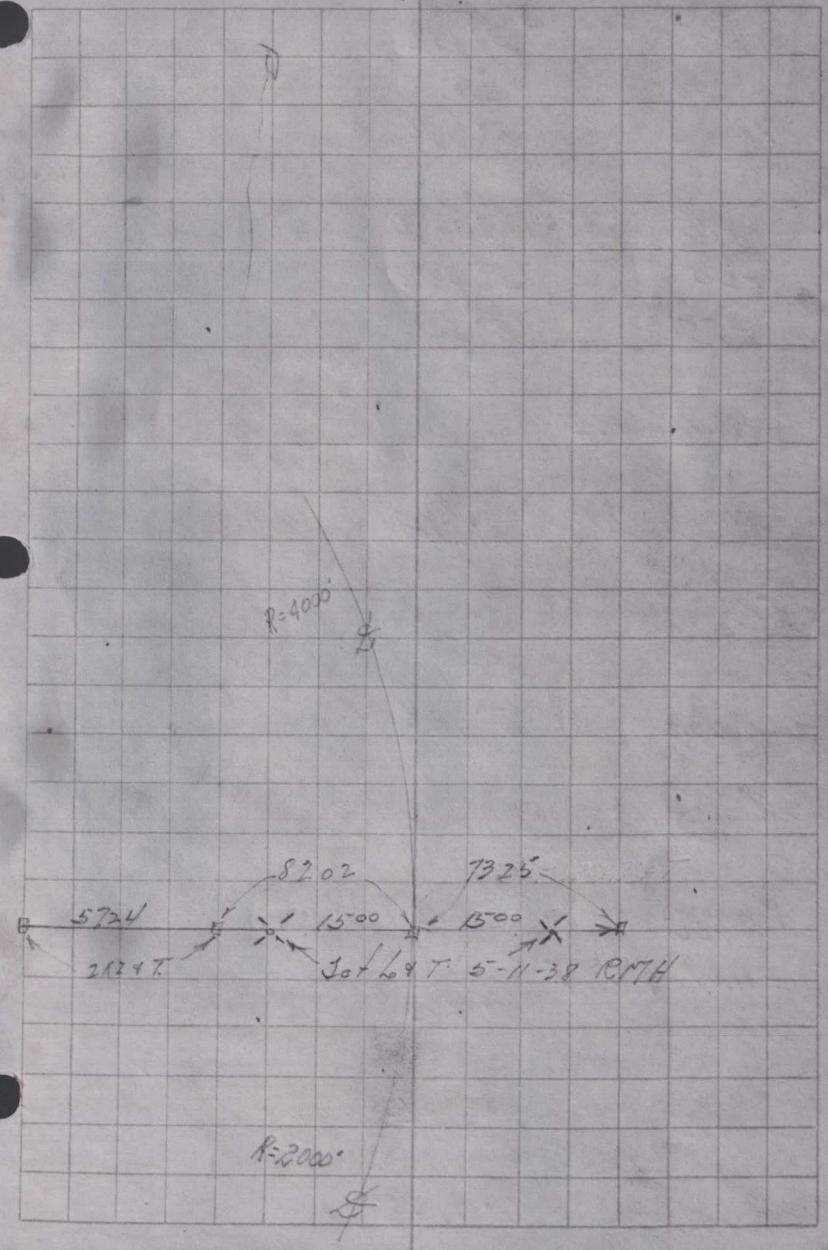

FB 1319-81

A91-64

FB 1319-82

A4 Line

STATE OF CALIFORNIA

DIVISION OF HIGHWAYS

36

Co. L.A. Rt. 60 Sec. A

Date 12-15-16 Page 50

Cool + Cloudy - Rain

Station				
+25		3x 17.4		
513		3x 06.7		
+75		2x 55.9	760.19'	N 69° 54' 55" E
+50		2x 45.2	760.19' Chk.	
+25		2x 34.3		
+12.97	P.I		Δ = 9° 55' 20" R = 4000' T = 347.22' L = 692.70' Ext. = 15.03'	
+12.10	M.P.C	2x 28' 50"		
512		2x 23.6	1393.17'	N 79° 50' 15" E
+75		2x 12.9	1393.11' Ck.	
+50		2x 02.1		
+25		1x 51.4		
+11.67	P.O.S.T.			
511		1x 40.6		
+75		1x 29.9		
510+50		1x 19.0		

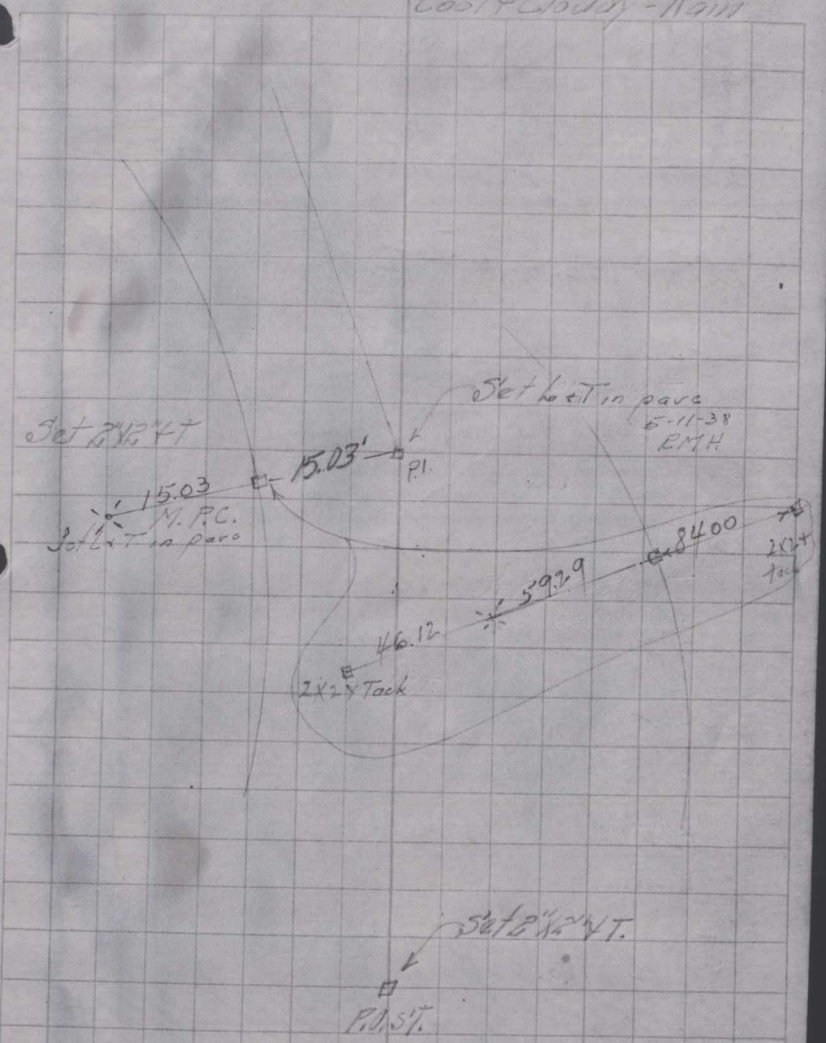

76733

F.B. 1319-83

A91-65

F.B. 1319-84

STATE OF CALIFORNIA

DIVISION OF HIGHWAYS

Co. L.A. Rt. 60 Sec. A

Date 12-15-36 Page 51

37

A4

Station	Line	
516		0° 35 8
+75		0° 14 3
+58.45	P.C.C.	4° 57' 40"
+50		4° 54 1
+25		4° 43 3
515		4° 32 6
+75		4° 21 8
+50		4° 11 1
+25		4° 00 4
514		3° 49 6
+75		3° 38 2
+50		3° 28 1
513+25		3° 17 4



F.B 1319-85 A91-66 F.B. 1319-86

38

A4 Line

STATE OF CALIFORNIA DIVISION OF HIGHWAYS

Co. L.A. Rt. 60 Sec. A Date 12-16-36 Page 52

Cool & Cloudy

Same Party

Station		
519		4° 53.7
+75		4° 32.2
+50		4° 10.7
+27		3° 51
+25		3° 49.2
518		3° 27.7
+75		3° 06.2
+50		2° 44.7
+25		2° 23.3
517		2° 01.8
+75		1° 40.3
+50		1° 18.8
+25		0° 57.3
516		0° 35.8

F.B. 1319-87 7

A91-67

F.B. 1319-88

A4 Line 23 20

STATE OF CALIFORNIA

DIVISION OF HIGHWAYS

Co. L.A. Rt. 60 Sec. A

Date 12-16-36 Page 53

39

Station					
+50		8° 28.5			
+25		8° 07.0			
521		7° 45.5			
+75		7° 24.0			
+50		7° 02.5			
+25		6° 41.1			
520		6° 19.6	3062.17	N 46° 34' 55" E	
+75		5° 58.1			
+71.42	P.I. #11		Δ = 23° 20' 00" R = 2000' T = 412.97' L = 814.49' Ext. = 42.22'		
+65.70	M.P.C.	5° 50' 00"	760.19' 760.19' chk.	N 69° 54' 55" E	
+50		5° 36.7			
+25		5° 15.2			
519		4° 53.7			

original = 3062.17
check = 3062.20



F.B. 1319-89

A91-68

F.B. 1319-90

A4 Line

STATE OF CALIFORNIA

DIVISION OF HIGHWAYS

40

Co. L.A. Rt. 60 Sec. A

Date 12-16-36 Page 54

Station					
524+74.79	P.O.T.				
+72.94	E.C.	11° 40' 00"			
+50		11° 20.4			
+25		10° 58.9			
523		10° 37.4			
+75		10° 16.0			
+50		9° 54.5			
+25		9° 33.0			
522		9° 11.5			
+75		8° 50.0			
521+50		8° 28.5			

original = 3062.17
check = 3062.20

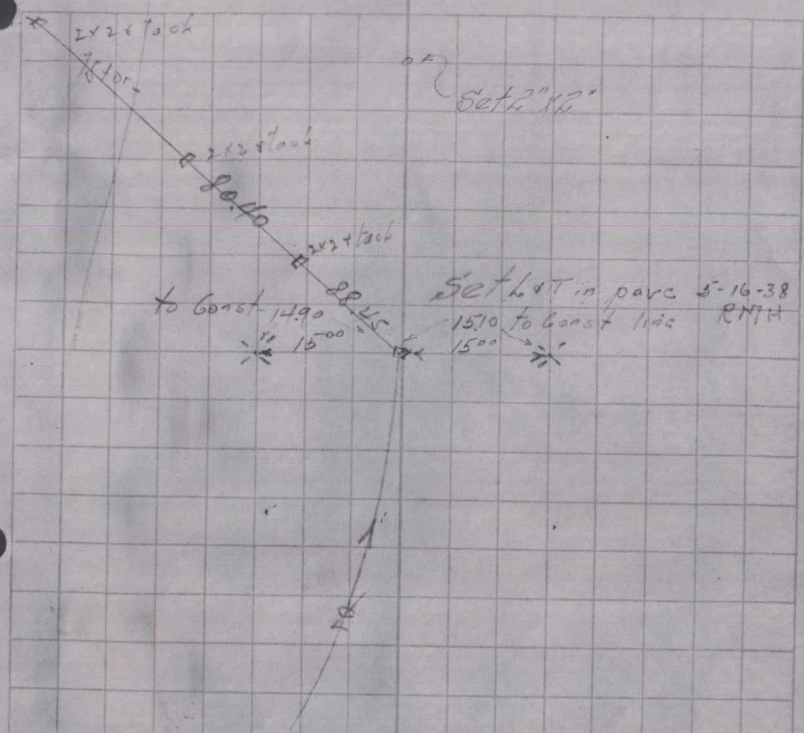

538+48.93

STATE OF CALIFORNIA

DIVISION OF HIGHWAYS

41

Co. L.A. Rt. 60 Sec. A Date 12-16-36 Page 55

Rt. Line

Station				
+50	P.O.C.	1° 53'		
+25		1° 34'		
538		1° 14'		
+75		0° 54'		
+54.82	P.O.C.	0° 39'		
+50		0° 35'		
+25		0° 15'		
537+04.82	B.C.	0° 00' 00"	Original +3062.17 Check 3062.20	
531+71.29	P.O.T.			

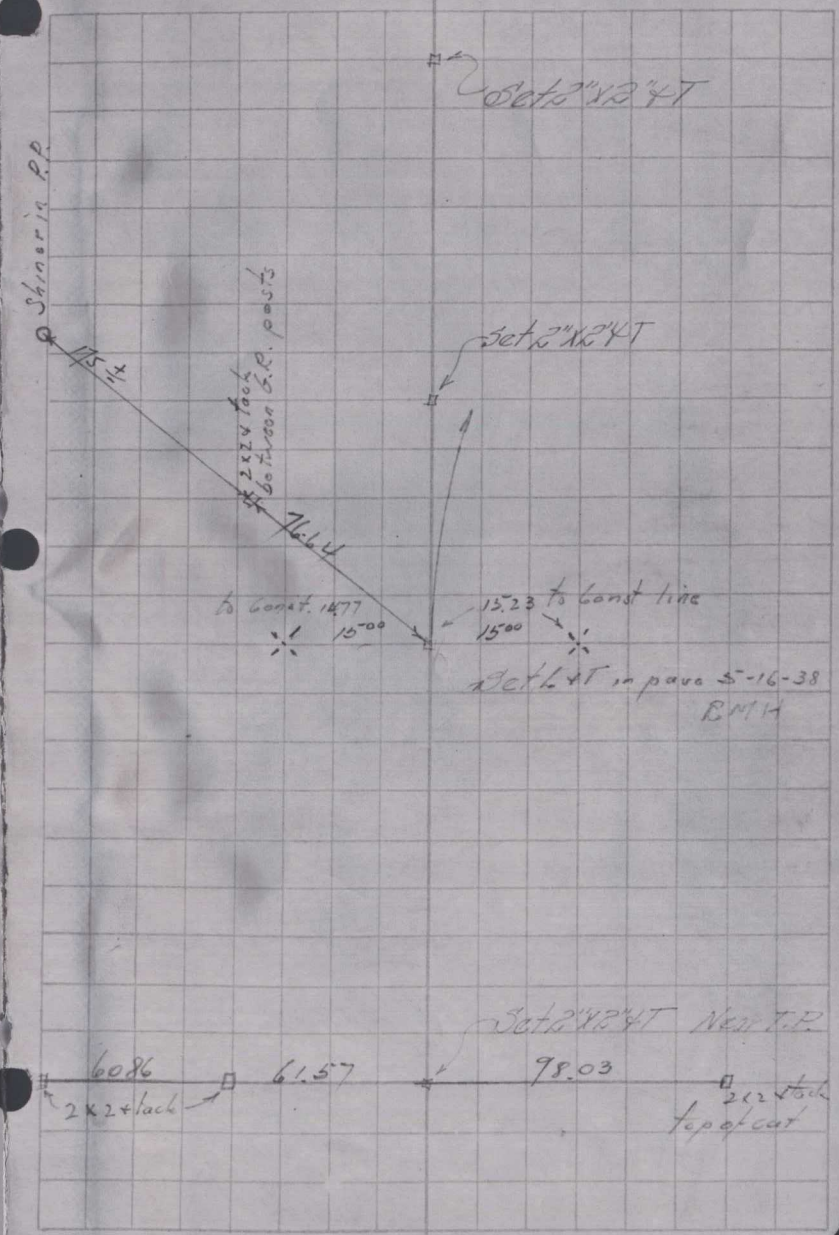

F.B. 1319-93

A91-70

F.B. 1319-94

A4 Line

STATE OF CALIFORNIA

DIVISION OF HIGHWAYS

Co. L.A. Rt. 60 Sec. A

Date 12-17-36 Page 56

Cold & Cloudy - Windy

Same Party

Station					
+50			5° 47.9		
+25			5° 28.4		
541			5° 08.8		
+75			4° 49.3		
+50	P.O.C.		4° 30.0	original 30621.7 check 30622.0	
+25			4° 10.2		
540			3° 50.7		
+75			3° 31.2		
+50			3° 11.6		
+25			2° 52.1		
539			2° 32.6		
+75			2° 13.1		
+28.93	P.O.S.T.				
538+50	P.O.C.		1° 53.5		

Set 2"x24" T

Set 2"x2" P.O.S.T.

F.B. 1319-95

A91-71

F.B. 1319-96

43

A4 Line

STATE OF CALIFORNIA

DIVISION OF HIGHWAYS

Co. L.A. Rt. 60 Sec. A

Date 12-18-36 Page 57

Warm & Clear

Same Party

Station					
+50			9ª 42.2		
+25			9ª 22.7		
544	P.O.C.		9ª 03.2		
+75			8ª 43.7		
+60			8° 31.9		
+50			8ª 24.1	original 3062.17	
+40			8° 16.3	check 3062.20	
+25			8ª 04.6		
+05			7° 49'		
543			7ª 45.1		
+86			7 34.1		
+75			7ª 25.5		
+66			7° 18.5		
+50			7ª 06.0		
+25			6ª 46.5		
542			6ª 26.9		
+75			6ª 07.4		
541+50			5ª 47.9		

Set 2"x2"x4 T
Near Fence

F.B. 1319-97

A91-72

F.B. 1319-98

A4 Line

STATE OF CALIFORNIA

DIVISION OF HIGHWAYS

44

Co. L.A. Rt. 60 Sec. A

Date 12-18-36 Page 58

Station					
+50			13°36.6		
+25			13°17.1		
547			12°57.5		
+75			12°38.0		
+50			12°18.5		
+29.72	P.O.S.T.				
+25			11°59.0		
546			11°39.4		
+75			11°19.9		
+50			11°00.4		
+25			10°40.8		
545	back in from MPC to 545		10°21.3		
+75			10°01.8		
544+50			9°42.2		

original 3062.17
check 3062.20

Set 2"x2"x4 T.

P.O.S.T.

F.B. 1319-98 FB 1319-99

A91-73

F.B. 1319-100 FB 1319-100

A4 Line

STATE OF CALIFORNIA

DIVISION OF HIGHWAYS

Co. L.A. Rt. 60 Sec. A Date 12-18-36 Page 59

Station	Line			
+25		~~2478.77~~	17° 11.4	
+22.14	P.I.	Δ = 61° 49' 30" R = 2200' T = 1317.32' L = 2373.91' Ext. = 364.24'		S 71° 35' 35" E orig. 3796.09 check 3795.94 71° 30'
550		3062.17'	16° 51.9	
+75			16° 32.4	N 46° 34' 55" E
+50			16° 12.8	
+25			15° 53.3	
549			15° 33.8	
+91.78	M.P.C.		15° 27' 22½"	original = 3062.17 check = 3062.20
+75			15° 14.3	
+50			14° 54.7	
+25			14° 35.2	
548			14° 15.7	
+75			13° 56.1	
547+50			13° 36.6	



F.B. 1319-103

A91-75

F.B. 1319-104

A4 Line

STATE OF CALIFORNIA

DIVISION OF HIGHWAYS

47

Co. L.A. Rt. 60 Sec. A

Date 12-18-36 Page 61

Station					
+25			25' 00.2		
556	P.O.C.		24' 40.6		
+75			24' 21.1		
+50			24' 01.6		
+25			23' 42.0		
555			23' 22.5		
+75			23' 03.0		
+50			22' 43.4		
+25			22' 23.9		
554			22' 04.4		
+75			21' 44.9		
+50			21' 25.3		
553+25			21' 0[illegible]		

Orig = 379609
Check = 379594

℄

Set 2"x2"+T (Near Fence)

F.B 1319-101

A91-74

F.B. 1319-102

STATE OF CALIFORNIA

DIVISION OF HIGHWAYS

Line #4

Co. L.A. Rt. 60 Sec. A

Date 12-18-36 Page 60

Station					
+25			21° 05.5		
553			20° 46.3		
+75			20° 26.7		
+50			20° 07.2		
+25			19° 47.7		
552			19° 28.1		
+75			19° 08.5		
+50			18° 49.1		
+25			18° 29.5		
+10			18° 18		
551			18° 10.0		
+90			18 02.4		
+75			17° 50.5		
+50			17° 31.1		
550+25			17° 11.5		

Orig - 3796.09
Check - 3795.94

F.B. 1319-105

FB 1319-105

A91-76

F.B. 1319-106

FB 1319-106

A4 Line

STATE OF CALIFORNIA

DIVISION OF HIGHWAYS

48

Co. L.A. Rt. 60 Sec. A Date 12-18-36 Page 62

Station					
+25			28° 54.5		
559			28° 35.0		
+75			28° 15.5		
+68			28° 10		
+50			27° 55.9		
+25			27° 36.4		
558			27° 16.9		
+75			26° 57.3		
+50			26° 37.8		
+25			26° 18.3		
557			25° 58.7		
556+9.720 POC			25° 56.5		
+75			25° 39.8		
+50			25° 19.2		
556+25			25° 00.2		

orig. 379609
check 379594

565.7

P.O.S.T.

7512 9342 8856

553.9

27 56

28 10
25 56
24

30125
25565
416

F.B. 1319-107

A 91-77

F.B. 1319-108

A4 Line

STATE OF CALIFORNIA

DIVISION OF HIGHWAYS

49

Co. L.A. Rt. 60 Sec. A

Date 12-18-36 Page 63

Station				
561+79.19	P.O.T.			
560+78.73	E.C.		30°54'45"	
+75			30°51.7	
+50			30°32.2	original 379609
+35			30°20.4	check 379394
+25			30°12.6	
+15			30°04.8	
560			29°53.1	
+75			29°33.6	
+50			29°14.0	
559+25			28°54.5	

Set 2"x2"&T
Edge "Walnut" cut.

561+79.19 ✓
560+78.73 ✓
1.0046

Motor — 14.92 to Const 15.00 — 15.10 to Const line 15.00

Set L&T in pave 5-17-38 RMK

565.7

F.B. 1319-109

A91-78

F.B. 1319-110

A℄ Line

STATE OF CALIFORNIA

DIVISION OF HIGHWAYS

50

Co. L.A. Rt. 60 Sec. A Date 12-18-36 Page 64

Station					
+50		2° 51^{6}			
		2 34^{4}			
577		2° 17^{2}			
		2 -00^{0}			
+50		1° 42^{8}			
		1 25^{6}			
576		1° 08^{4}			
		0 - 51^{2}			
+50		0° 34^{0}			
+04.37	P.O.S.T.	Fd. L&T. 0.03' to Rt. of Semi Tang.			
+2.5		0 - 17^{2}			
575+00.49		0° 00' 00"			
571+55^{0}	Beg. Pave "Walnut Job."				
567+15.79	P.O.T.				

original 379609
check 379594

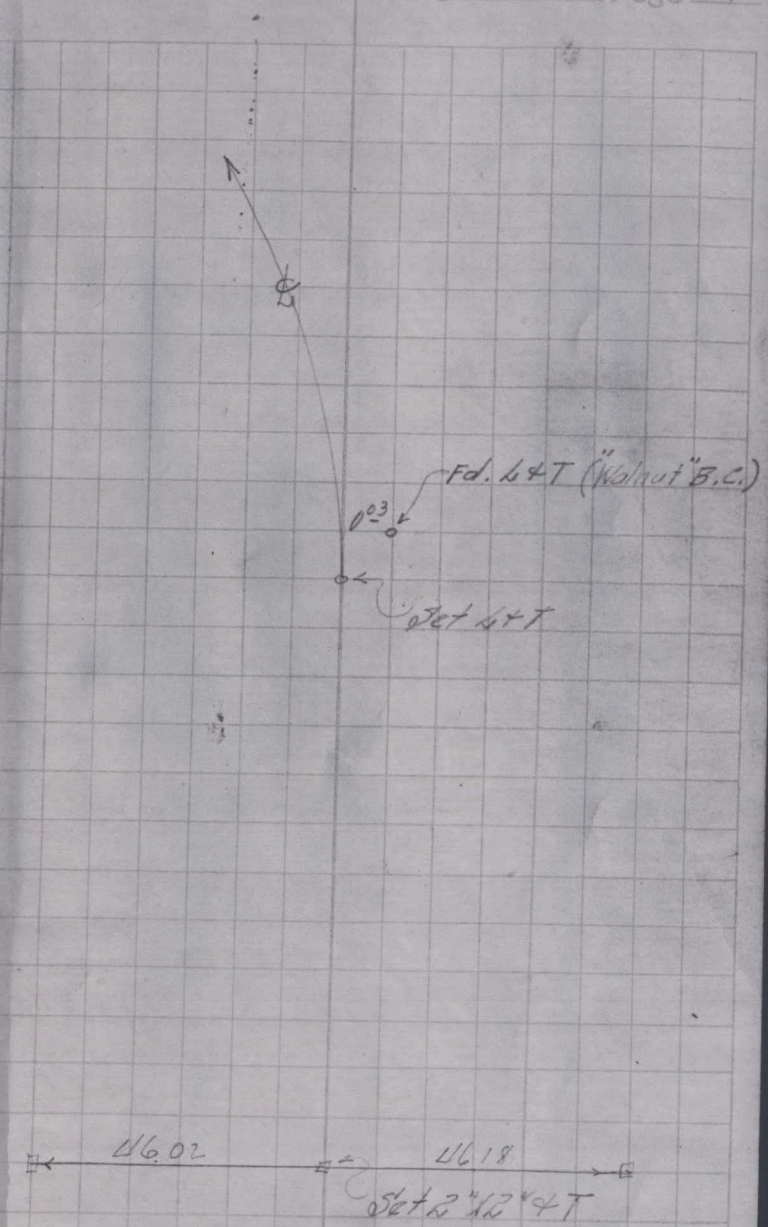

Continued in F.B. 1320-5