The original pages of this book are of poor quality. Care has been taken to make the best scans possible. If necessary you can arrange to see the original book at:

Department of Public Works

900 S. Fremont Ave

Survey Public Counter

Alhambra, CA 91803

F.B. 1323-5

12505

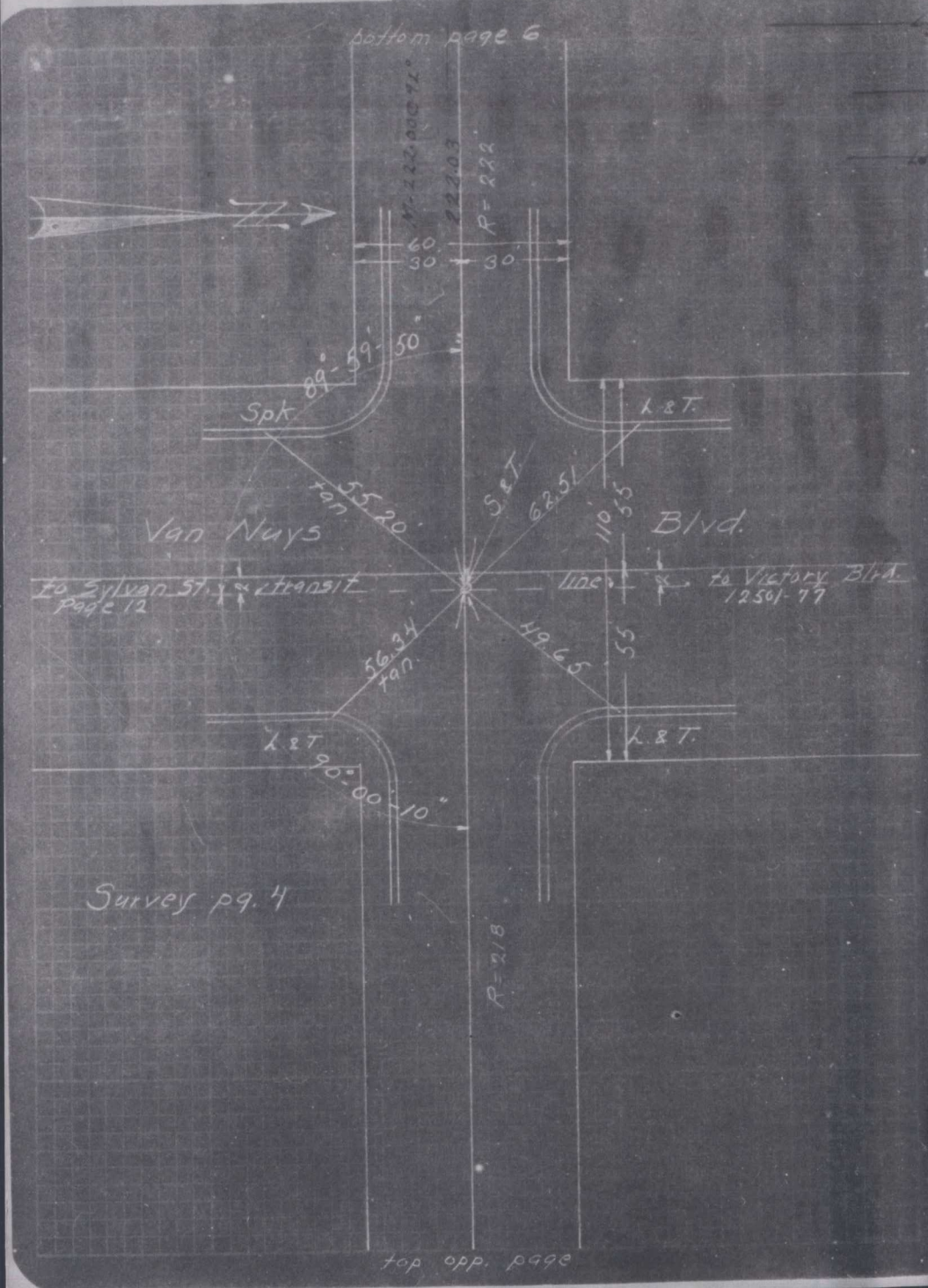

12505

F.B. 1323-6

7

DEC 19 1927

INDEXED

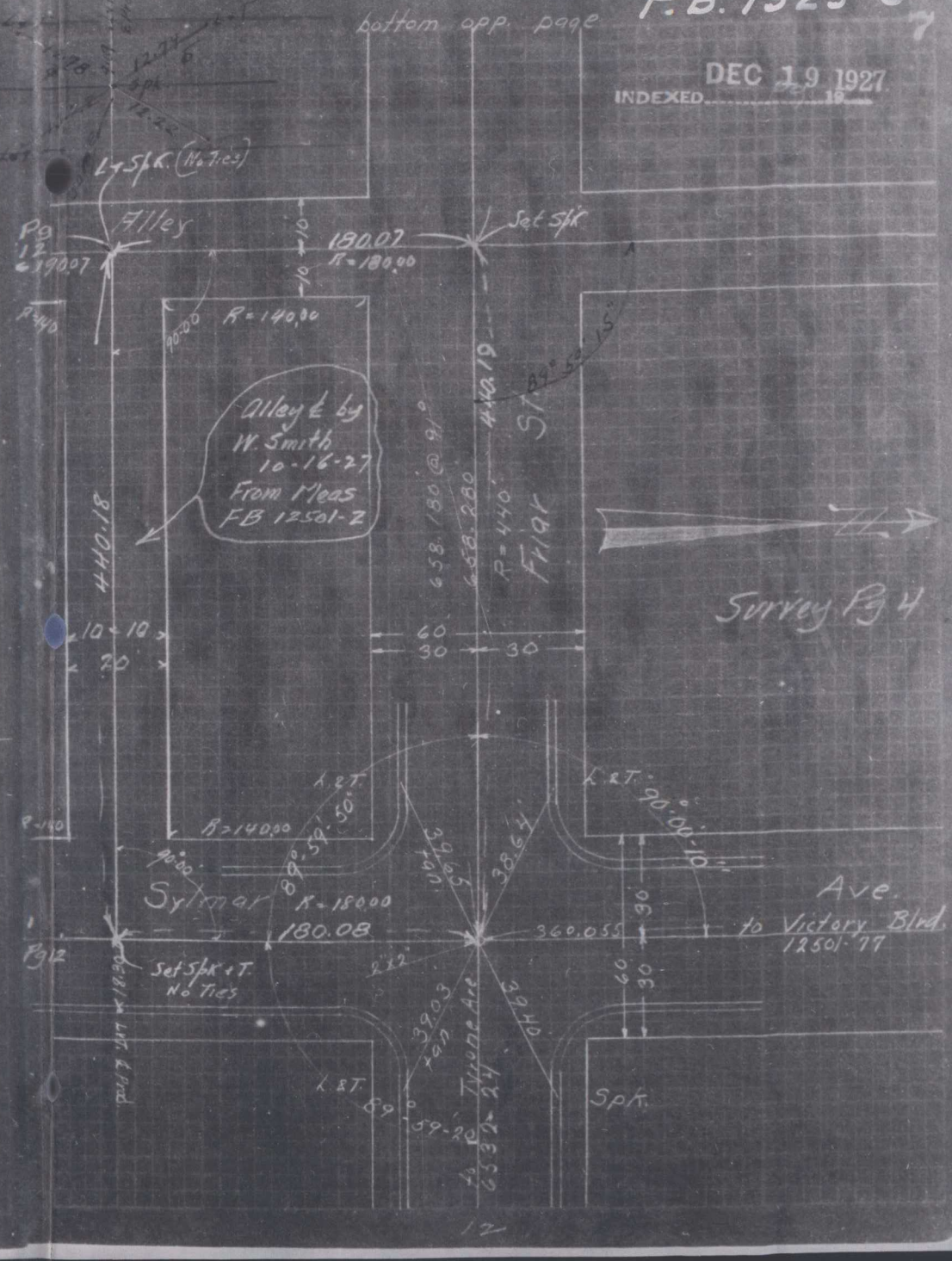

F.B. 1323-7

bottom page 9

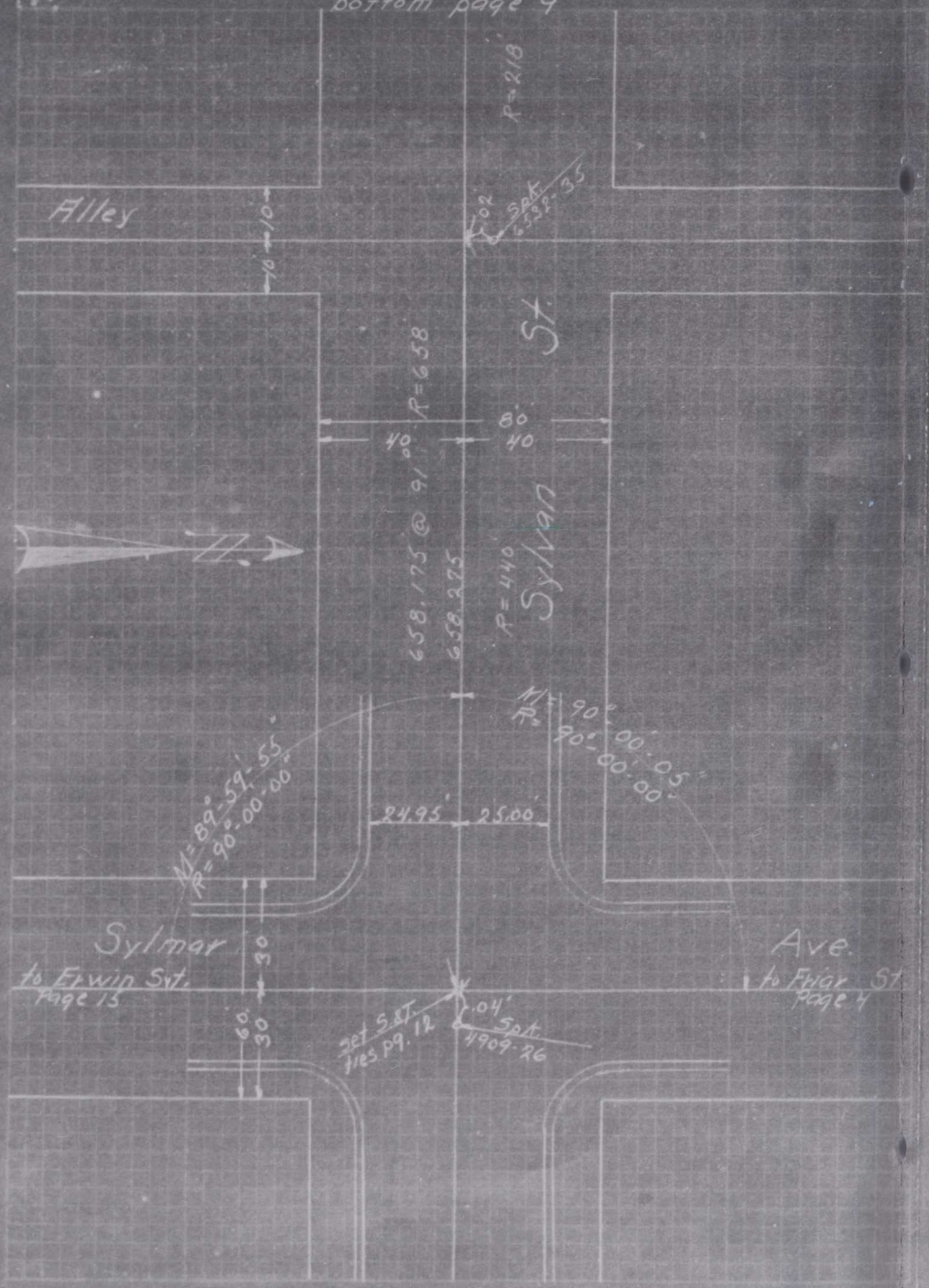

F.B. 1323-8

DEC 19 1927
INDEXED

Sylvan St.

Kester Ave. to Sylmar Ave.

Center line ties

Sept-26-1927

Wuichet
Sparling
Phillips
Hendricks

Ref. M.B.- 19 1to4
F.B.- 9538
6532
4909

Tape standard at 68° F 18# Pull

INDEXED DEC 19 1927




12505
bottom page 13
Cedros
to Delano St.
Page 19
Ave
to Sylvan St.
Page 9
St.
Erwin
Vesper
to Delano St.
Page 19
Ave
to Sylvan St.
Page 9
top opp. page


12505
14
bottom opp. page
St.
Alley
Erwin
Van Nuys
Blvd.
to Delano St.
Page 19
to Sylvan St.
Page 9
transit
line
top page 15

12505

DEC 19 1927
INDEXED 19



12505

DEC 19 1927
INDEXED 19

Erwin St.

Kester Ave to Sylmar Ave.

Center line ties

Sept. 26 1927

Waichet
Sparling
Phillips
Hendricks

Ref. M.B. - 19 1 to 4
F.B. - 9538
- 6532
- 4909

Tape standard at 68° F 18# Pull

12505

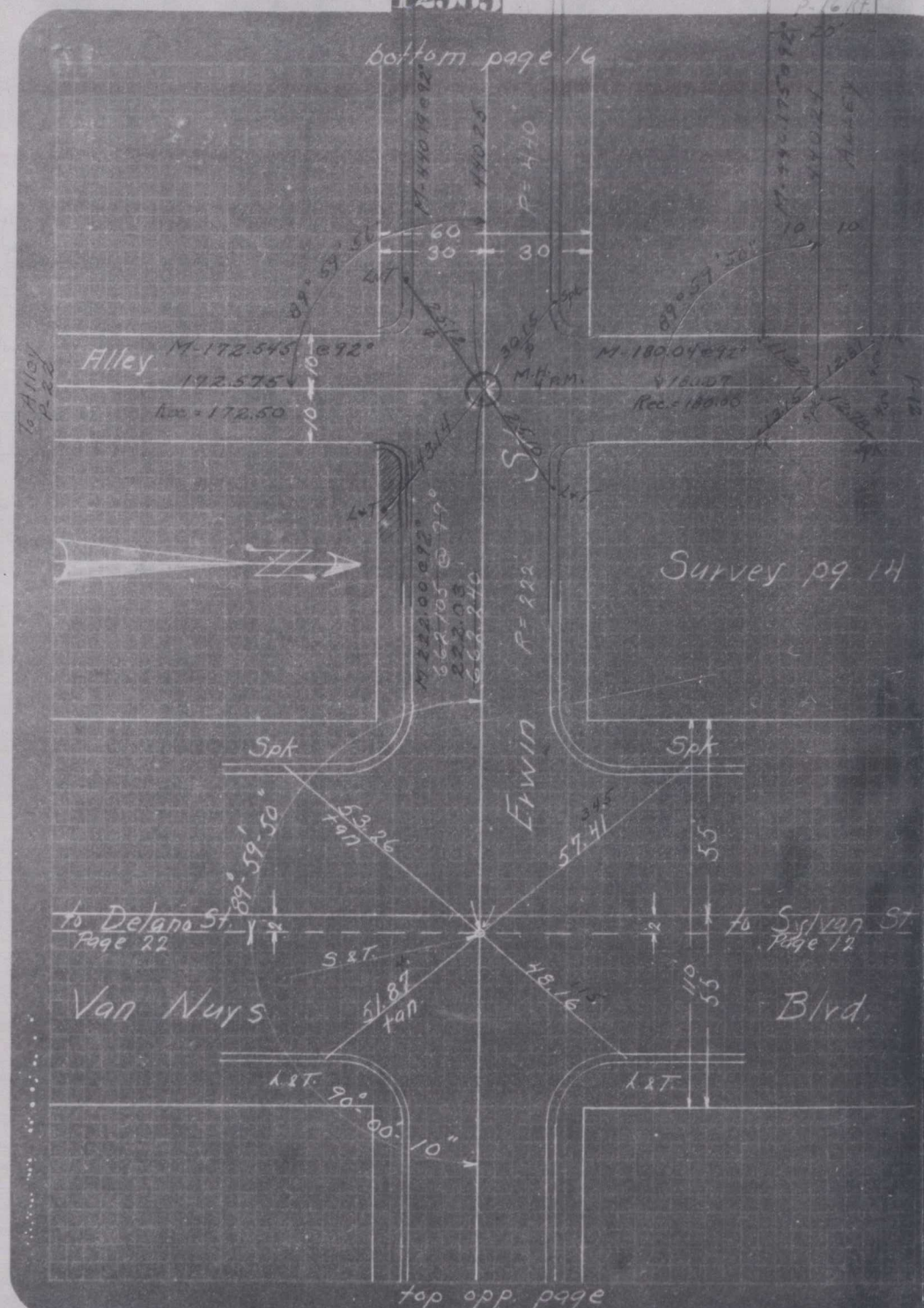

12505

DEC 19 1927
INDEXED.....19....



F.B. 1323-17

12505



F.B. 1323-18

12505




bottom - page 21
Vesper
to Calvert St.
Page 27
Ave.
to Erwin St.
Page 16
Survey pg. 19
Alley
Alley
360.00
Rec. = 360.00
Delano
top opp. page

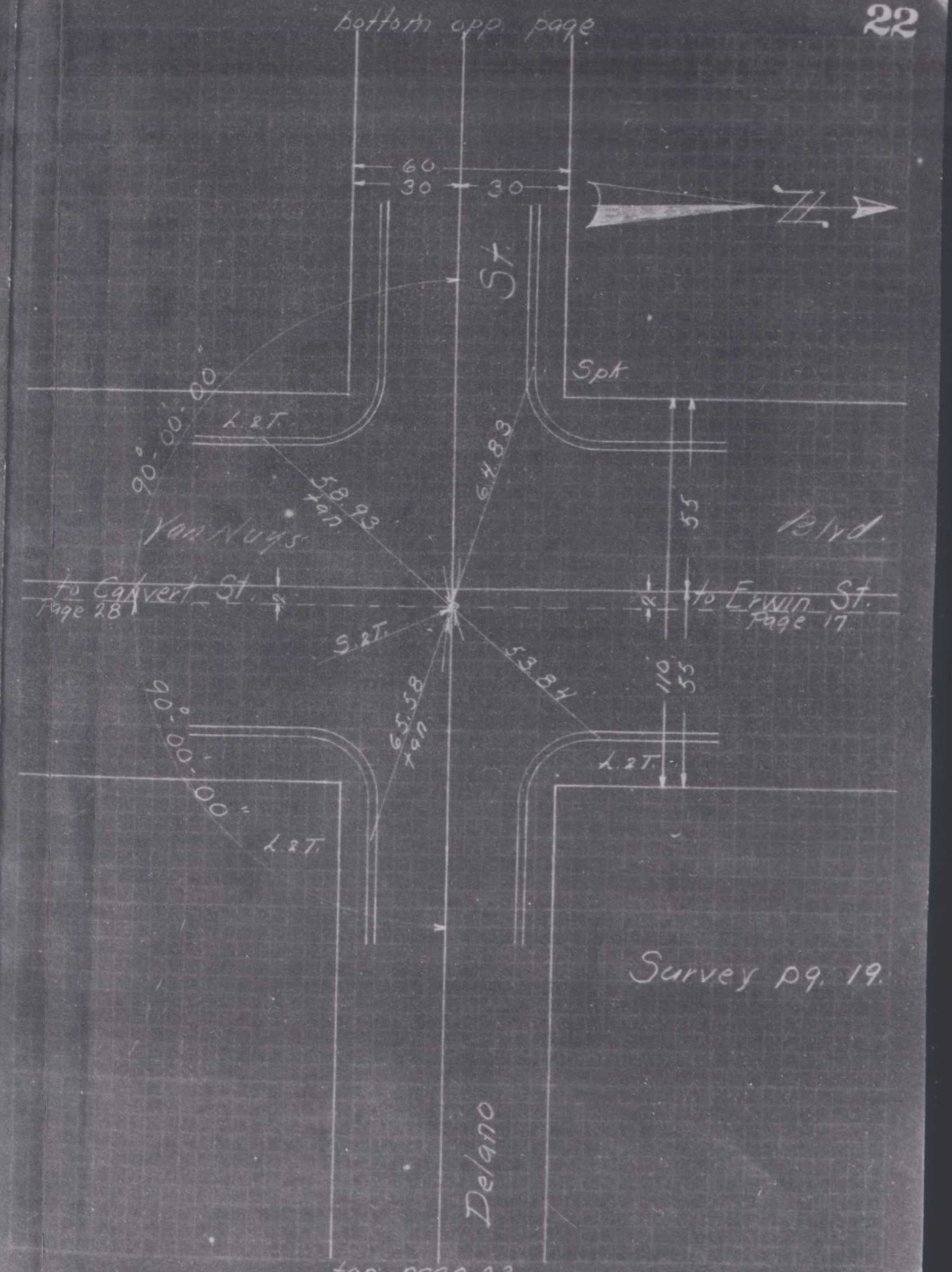
bottom opp. page
Van Nuys
Blvd.
to Calvert St.
Page 28
to Erwin St.
Page 17
Survey pg. 19
Delano
top page 23

12505

DEC 19 1927
INDEXED

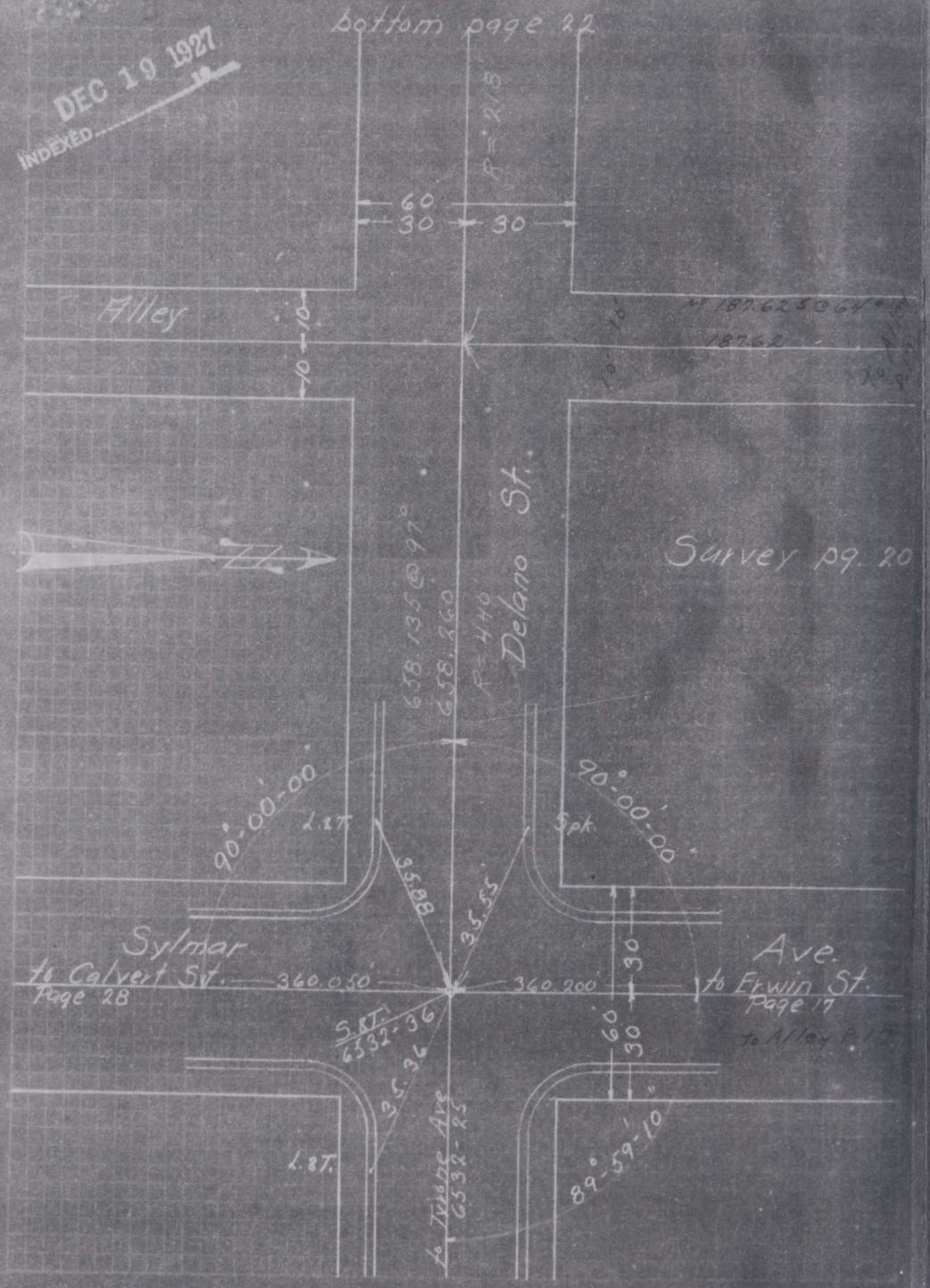

12505

INDEXED DEC 19 1927

Calvert St.
Kester Ave. to Sylmar Ave
Survey to establish center line

Sept-16-1927

Wuichet
Sparling
Phillips
Hendricks

Ref. M.B. 19-1 to 4
F.B. - 9538
- 6532
- 4909

F.B. 1323-23

12505



12505

F.B. 1323-24 25

DEC 19 1927

INDEXED

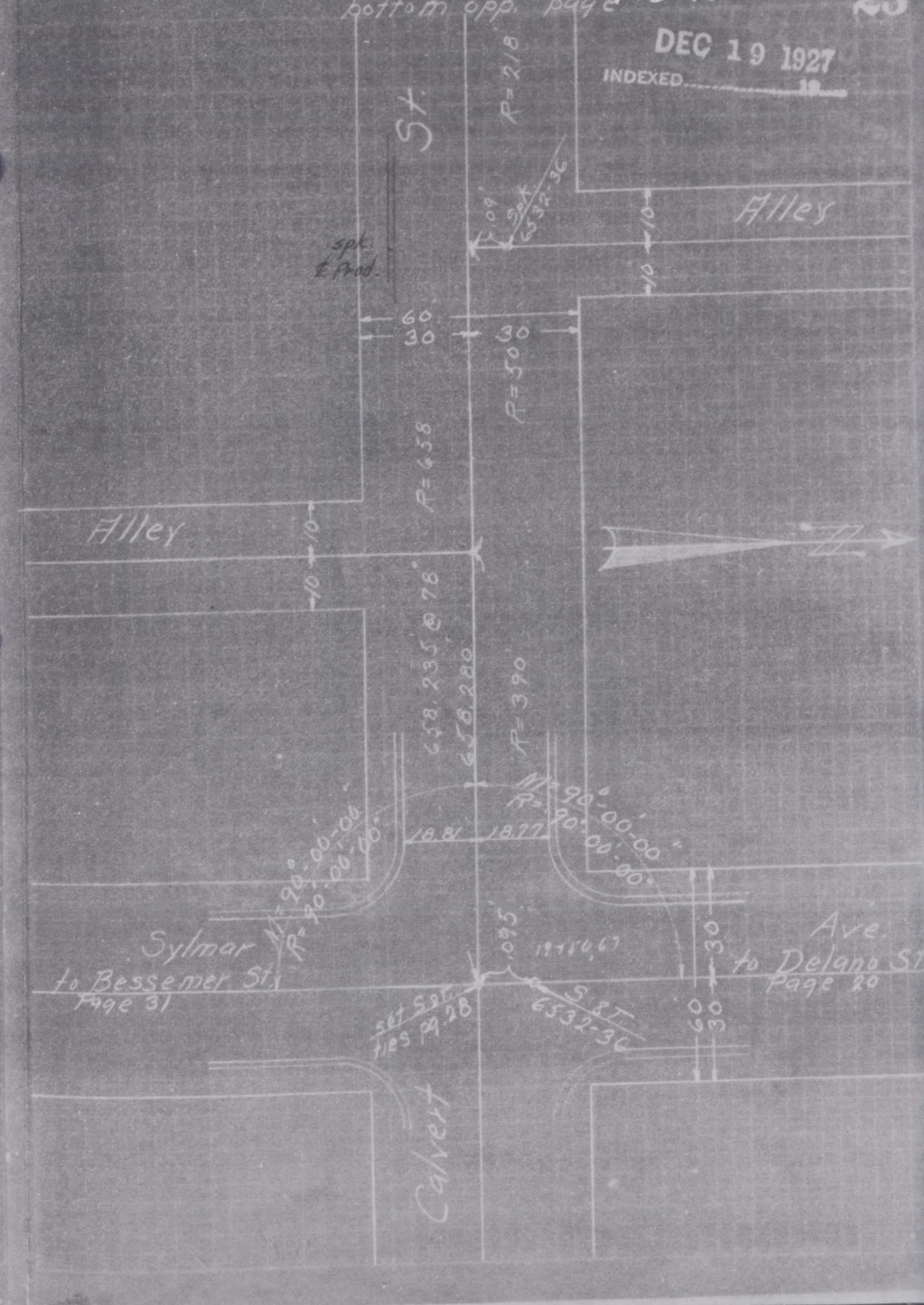

F.B. 1323-25

12505

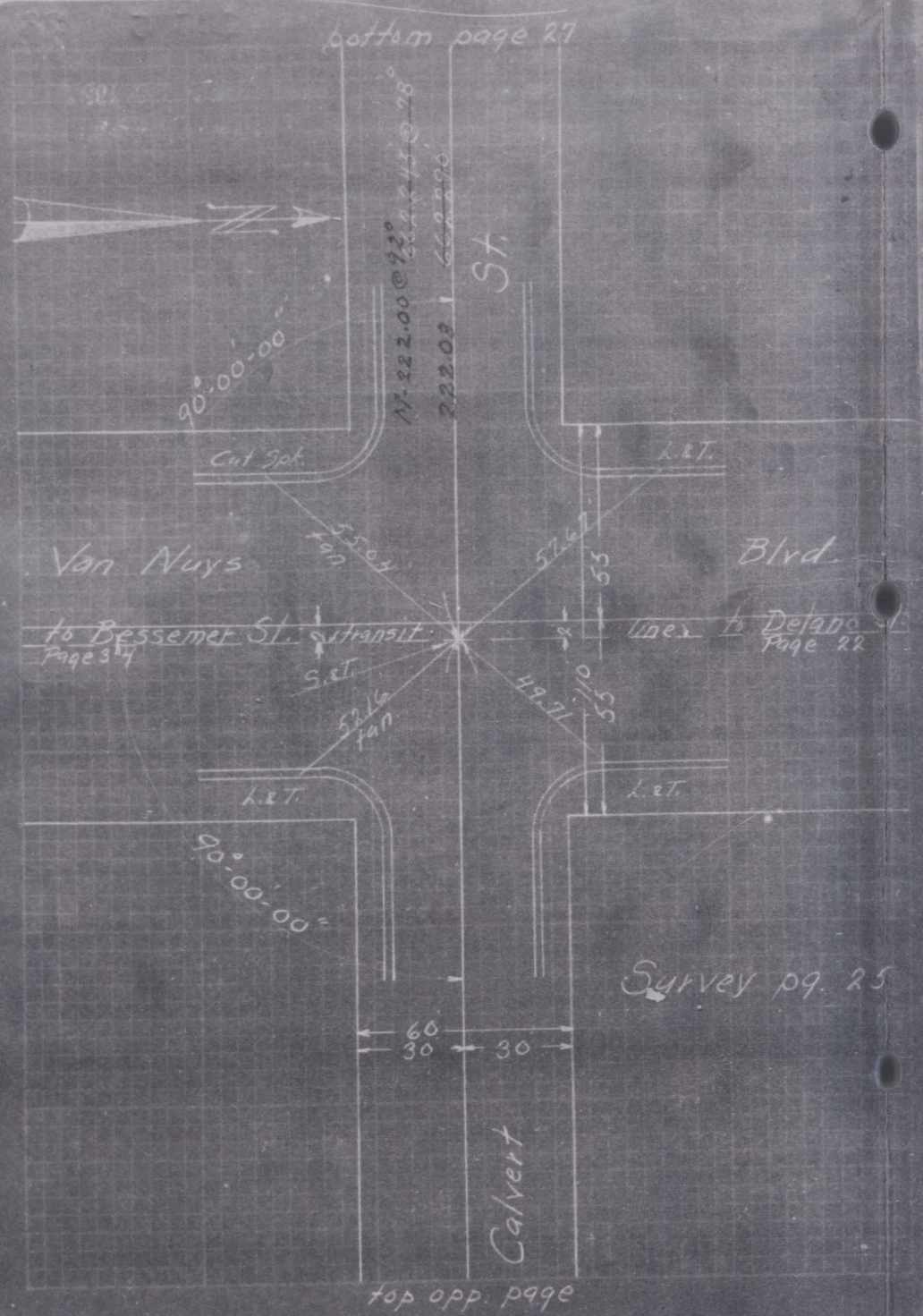

F.B. 1323-26

12505

DEC 19 1927
INDEXED

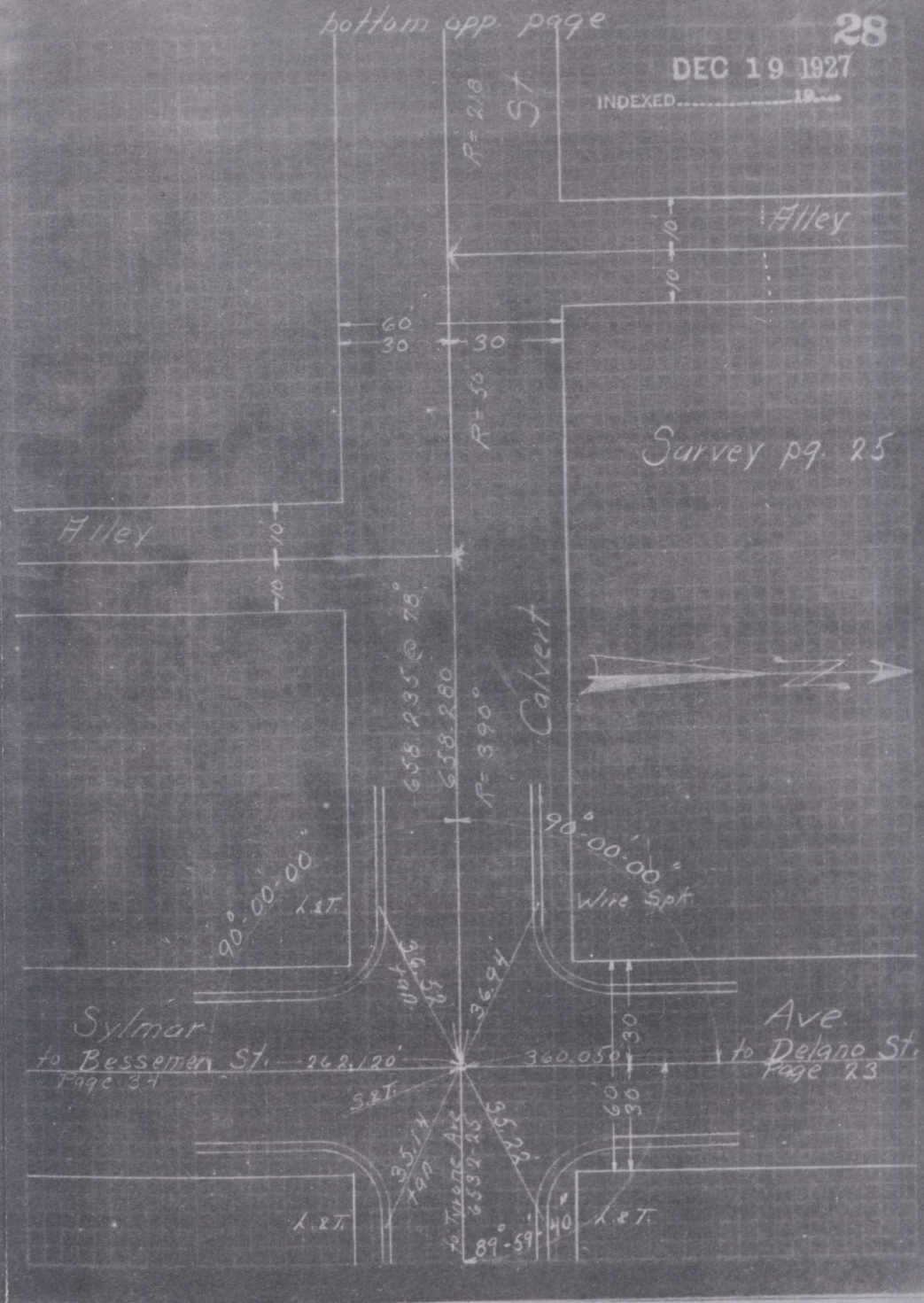

F.B. 1323-27

12505

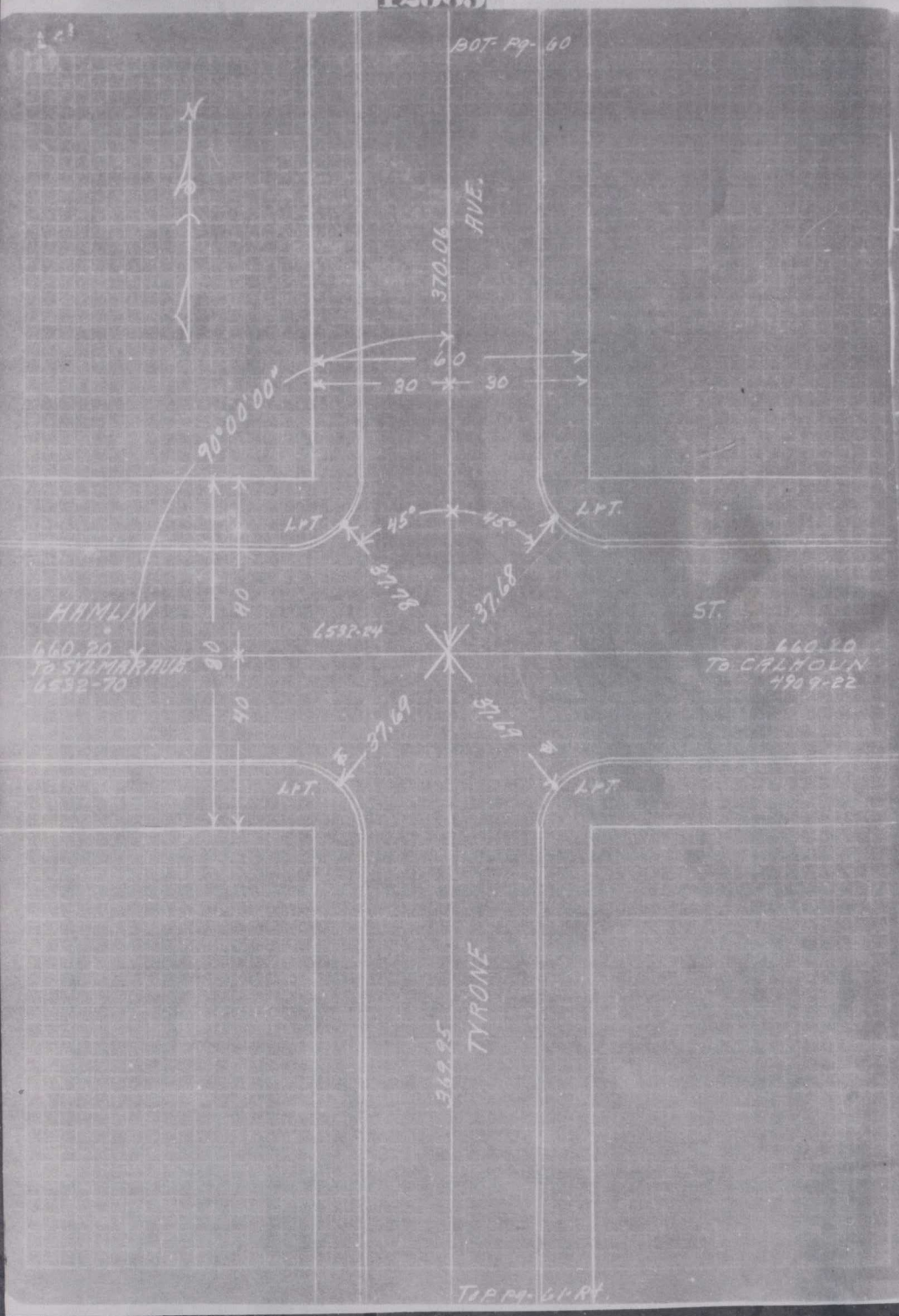

12505

F.B. 1323-28

61



F.B. 1323-29

F.B. 1323-30

12505

12505

62



F. B. 1323-31

F.B. 1323-32

12505

Bot. - Pg. 62 - Rt

172.58

AVE

ALLEY
6532 Pg. 68

15

N

60

30 30

TYRONE

187.59

90°00'20"

L.P.T.

45°

31.94

31.90

660.05
To Sylmar Ave.
6532-36

6532-25

31.93

31.93

DELANO

30

1320.50
To Hazeltine Ave.
4909-5

ST.

Top Pg. 63 - Rt

12505

Bot. Pg. 63 - Lt.

63

MAY 21 1929
INDEXED.....19

90°00'07½"

360.02

AVE

L.P.T.

32.03

31.89

660.11
To Sylmar Ave
6532-36

6532-25

1320.56
To Hazeltine Ave
4909-4

CALVERT

ST.

31.99

31.98

45°

624.13

TYRONE

60

30 30

90°05'45"

29.74

660.09
To Sylmar Ave.
6532-26

6532-26

25.85

18.24

L.P.T. & Prod.

89°53'45"

27.82

BESSEMER

Set Std. Sur. Mon.

29.92

L.P.T. IN WALK

415.00

31.90

32.08

L.P.T. & Prod.

18.23

6532-26

1320.46
To Hazeltine Ave.
4909-4

ST.

29.76

28.53

S.P. Ry.

R.O.W.

200

245.00
To Alt. 1st St.
6532-26

For R. R. Sec.
14702-64

F.B. 1323-33

12501



F.B. 1323-34

12501



F.B. 1323-35

F.B. 1323-36

Description	Adjusted Elev. 1950	Prior Elevation
Std. Sur. Mon. on center line Burbank Blvd. prod. from E. 10' E. of W. curb line Van Nuys Blvd. (W. rdwy.)	676.312	
Wire spk. in E. curb Van Nuys Blvd. (E.rdwy) 10' S. of B.C. ret. S. of Hatteras St.	685.106	
Std. Sur. Mon. on center line Hatteras St. 17' W. of W. curb line Van Nuys Blvd. (W.rdwy)	684.193	
Std. Trav. Mon. 10-K-21 on center line Oxnard St. 5' E. of W. curb line of Van Nuys Blvd. (W. rdwy.)	691.685	
Std. Sur. Mon. on center line Erwin St. 13½' W. of W. curb line Van Nuys Blvd.	702.145	
Wire spk. in W. curb Van Nuys Blvd. (W. rdwy.) 5' N. of Erwin St.	702.892	
Std. Sur. Mon. on center line Victory Blvd. 4' E. of West Prop. Line Van Nuys Blvd.	708.633	
Wire spk. in N. curb of Haynes St. west prop. line Van nuys Blvd.	718.672	
Std. Sur. Mon. on center line Kittridge St. 14.3' W. of W. curb line Van Nuys Blvd.	720.078	
Std. Trav. Mon. 9-K-24 on center line Vanowen St. 31½' W. of center line Van Nuys Blvd.	728.449	
Wire spk. in E. curb Van Nuys Blvd. (E. Rdwy.) 23.3' N. of B.C. ret. N. of Vose St.	740.824	
Sq. spk. in E. curb Van Nuys Blvd. (E. Rdwy.) 10' S. of B.C. ret. S. of Sherman Way	746.116	
Std. Sur. Mon. on center line Sherman Way 12' E. of center line of Van Nuys Blvd. or 7.2' E. of E. rail P.E. R.R.	745.741	

Description	Adjusted Elev. 1950	Prior Elevation
Spk. in E. curb Ranchito Ave. 4.6' N. of B.C. RET. N. of Victory Blvd.	706.039	
Std. Sur. Mon. on center line Ranchito Ave. and center line Victory Blvd.	705.338	
Std. Sur. Mon. on center line Hazeltine Ave. and center line Victory Blvd.	707.952	
Cut spk. in N. curb Victory Blvd. 3' W. of B.C. west of Hazeltine Ave.	709.613	
Std. Sur. Mon. on center line Tyrone Ave. and center line Victory Blvd.	708.015	
Wire spk. in N. curb Victory Blvd. 4' E. of Sylmar Ave.	709.837	
Std. Sur. Mon. on center line Victory Blvd. 4' E. of west prop. line Van Nuys Blvd.	708.633	
Wire spk. in N. curb Victory Blvd. 1' W. of Vesper Ave.	710.005	
Wire spk. in N. curb Victory Blvd. 14½' E. of Cedros Ave.	711.980	
Cut spk. in S. curb Victory Blvd. 3½' E. of Kester St.	713.333	
Std. Sur. Mon. on center line Victory Blvd. and center line Kester St.	711.896	
Spk. in S. curb Victory Blvd. 5½' E. of B.C. ret. E. of Noble Ave.	716.588	
Std. Sur. Mon. on center line Noble Ave. and center line Victory Blvd.	716.198	

F.B. 1323-39

17705

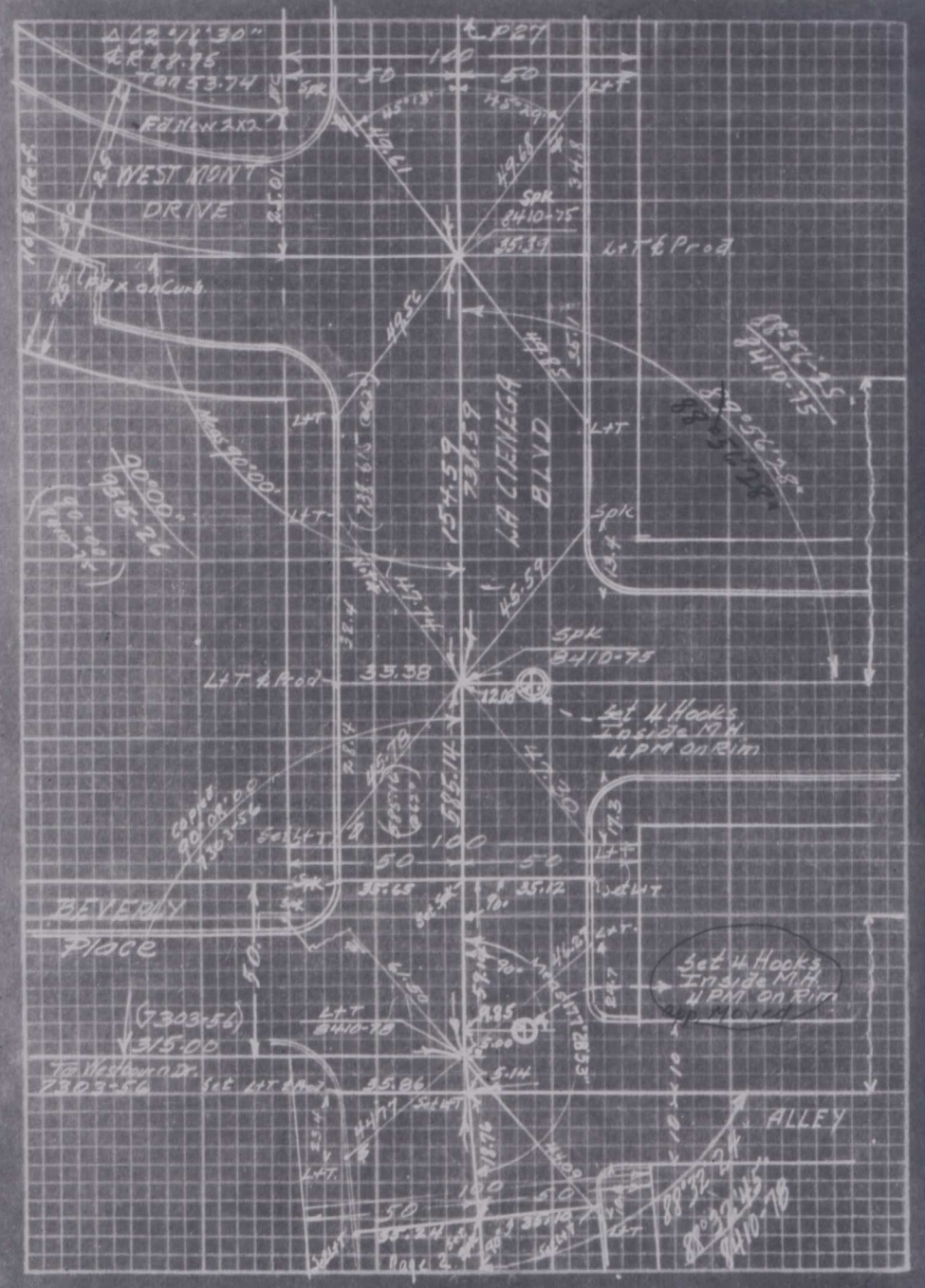

F.B. 1323-40

17705

35

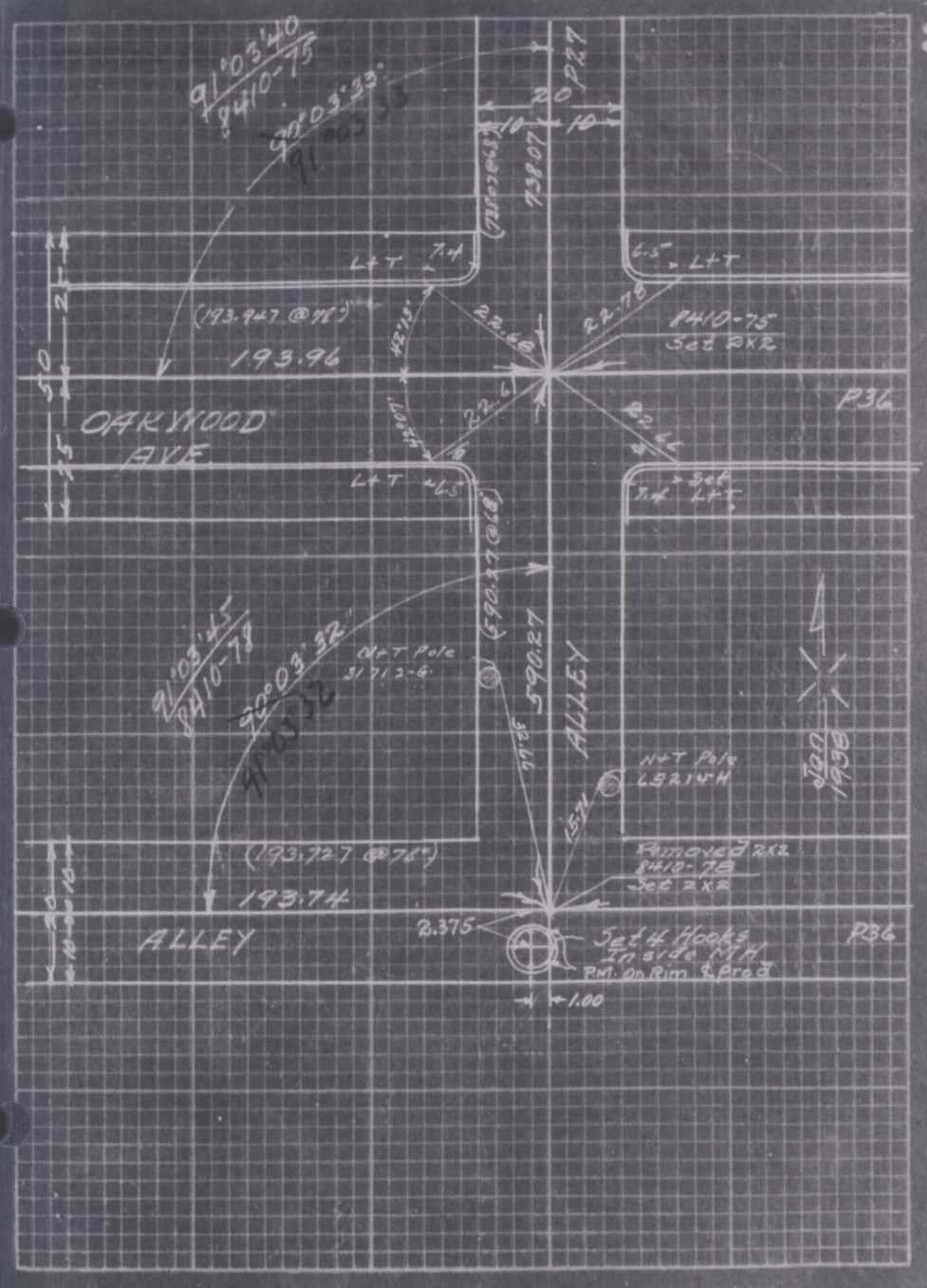

E.B 1323-41

17705

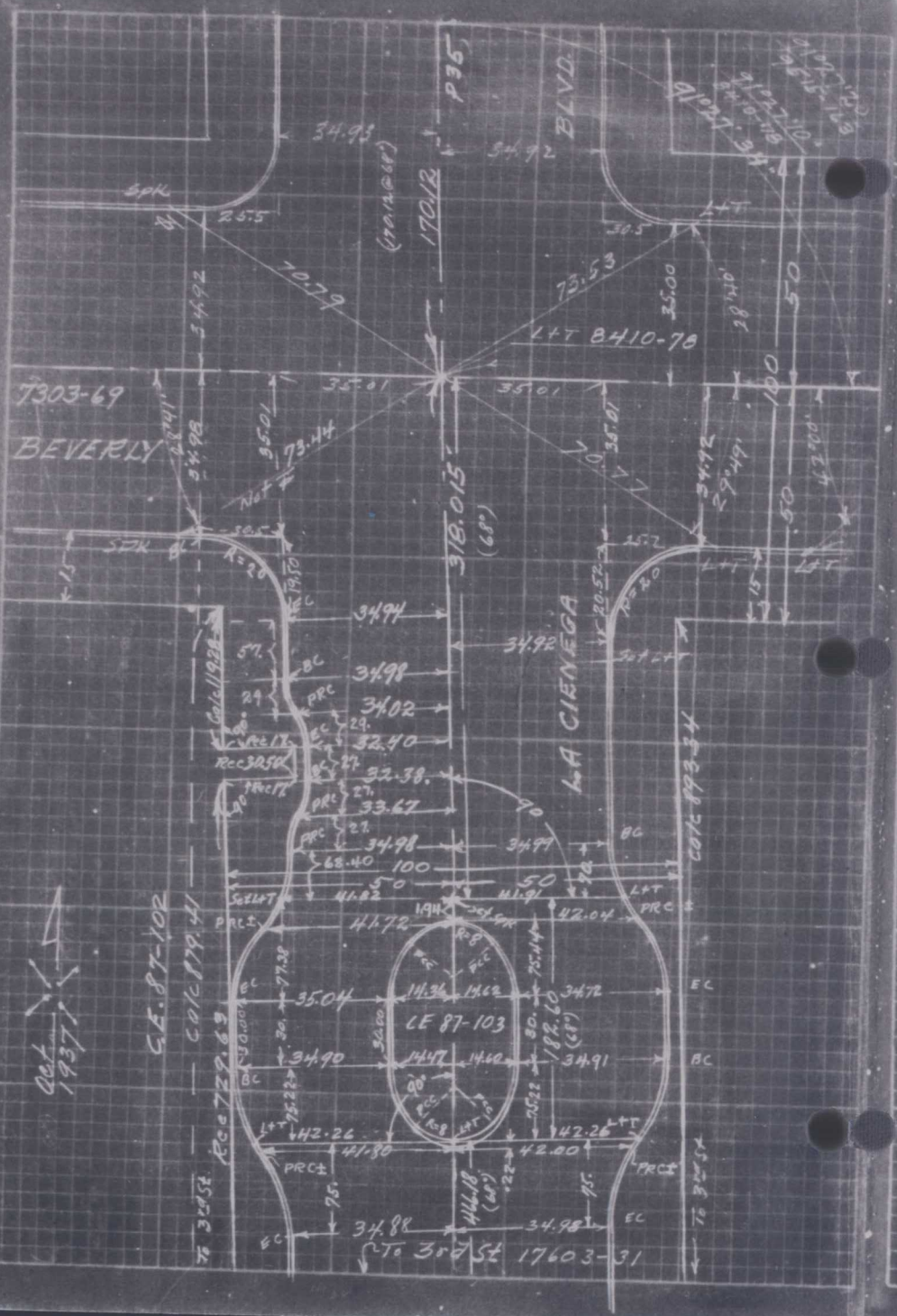

E.B. 1323-42

17705



F.B 1323-43

7303

JAN 3 1930

INDEXED

Beverly Blvd

La Cienega Blvd To Norwich Drive

Center Line Ties

BLA ~~#3189~~ 41389 Dec 1928

Beverly Blvd. Harper Ave to Norwich Dr.

Bonner
Shaw
Donker
Wilson

Ref. 7303-57-58-59 Old ℄ Beverly Blvd
12859-38 Revised line construction
Plan P. 2981 Construction Plan

F.B 1323-44

7303

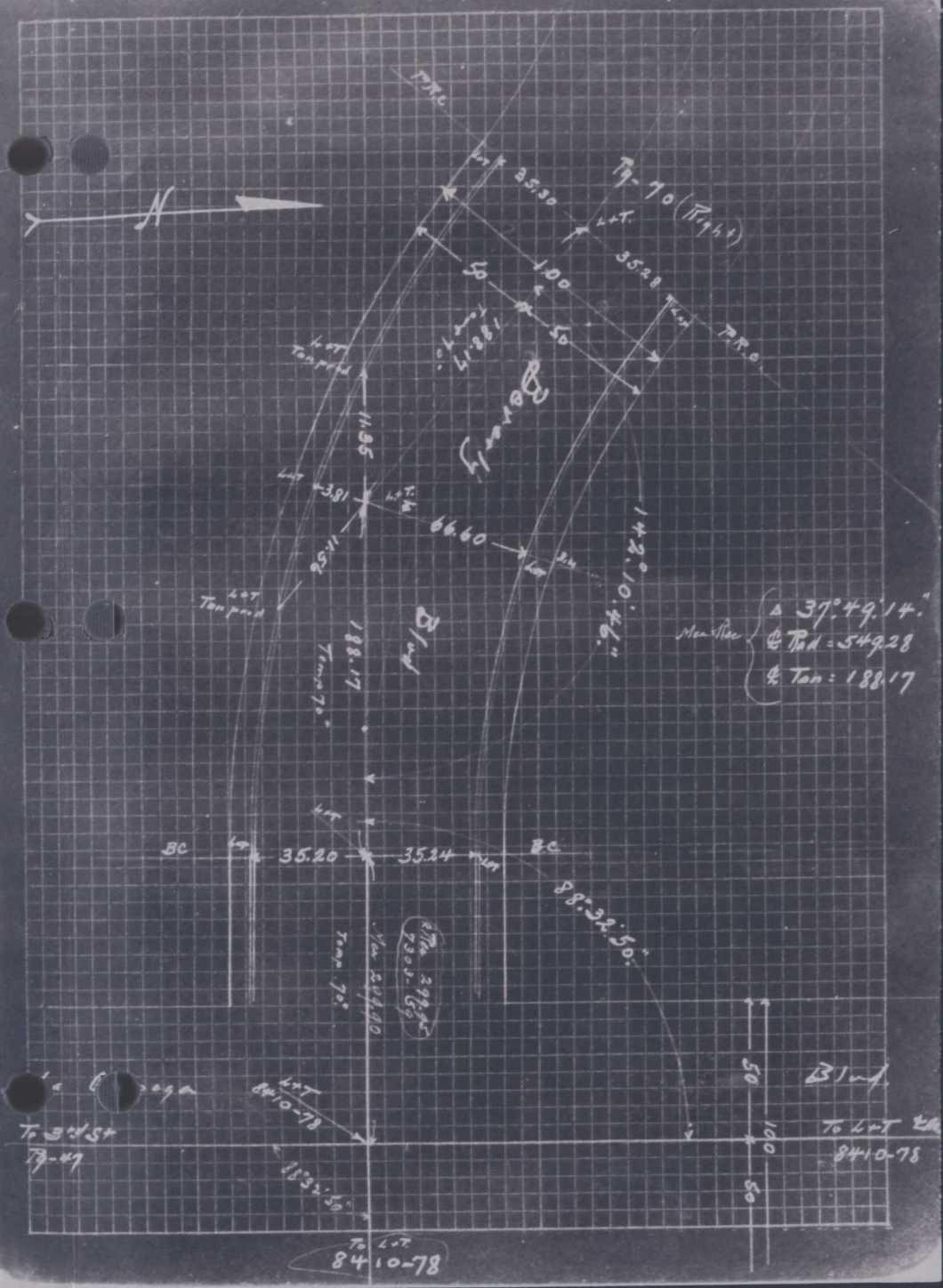

F.B. 1323 - 45

7303



F.B. 1323 - 46

7303

JAN 3 1980
INDEXED



Washington Street
~~LEONA BLVD.~~
WASHINGTON BLVD. TO STRONGS DRIVE.

& TIES ANGLES & DISTANCES

April-23-1926
completed.

HULDERMAN
GILLILAND
MILLER
LATIMER.

SURVEY PAGE 23

10527
0

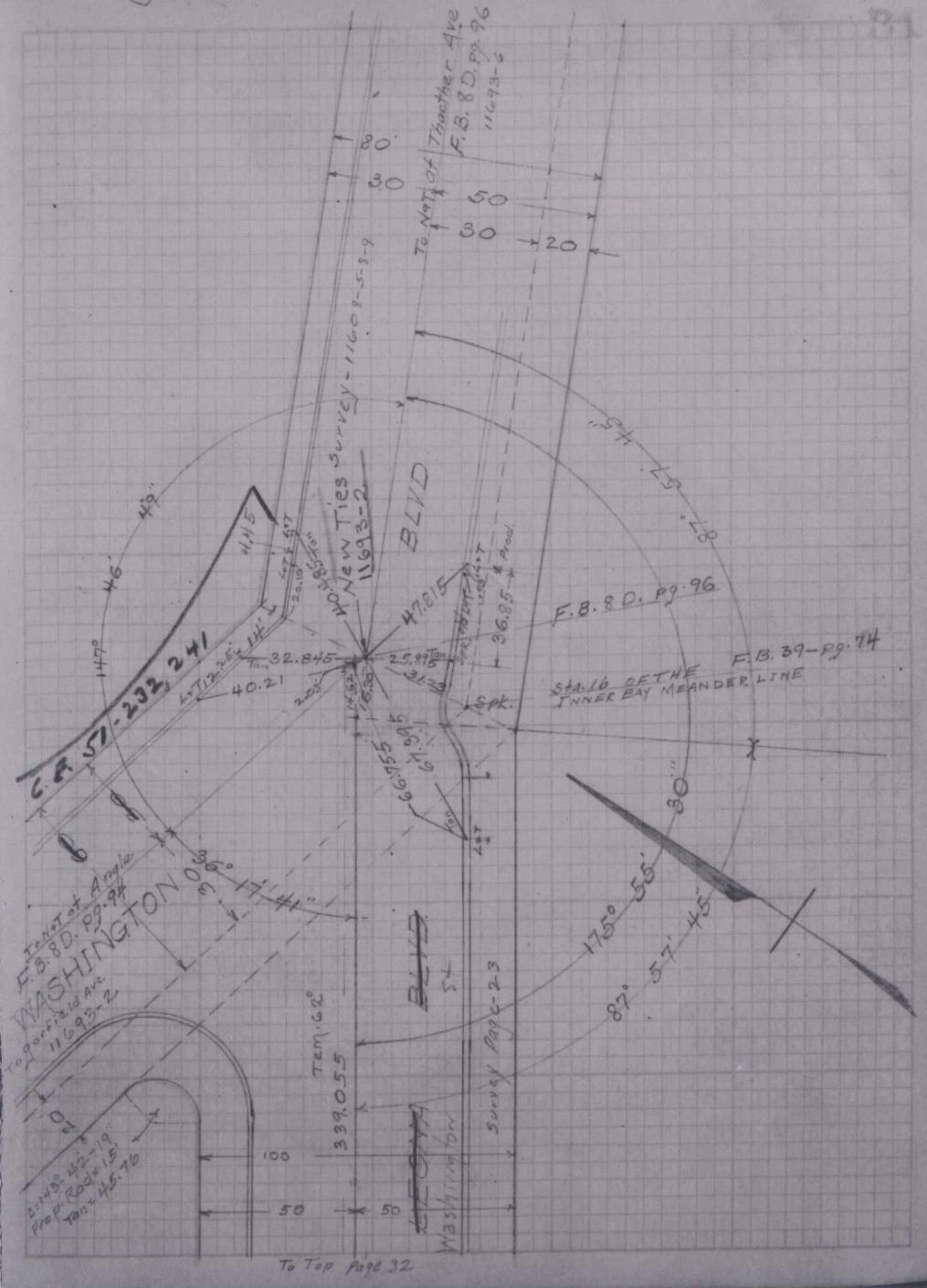

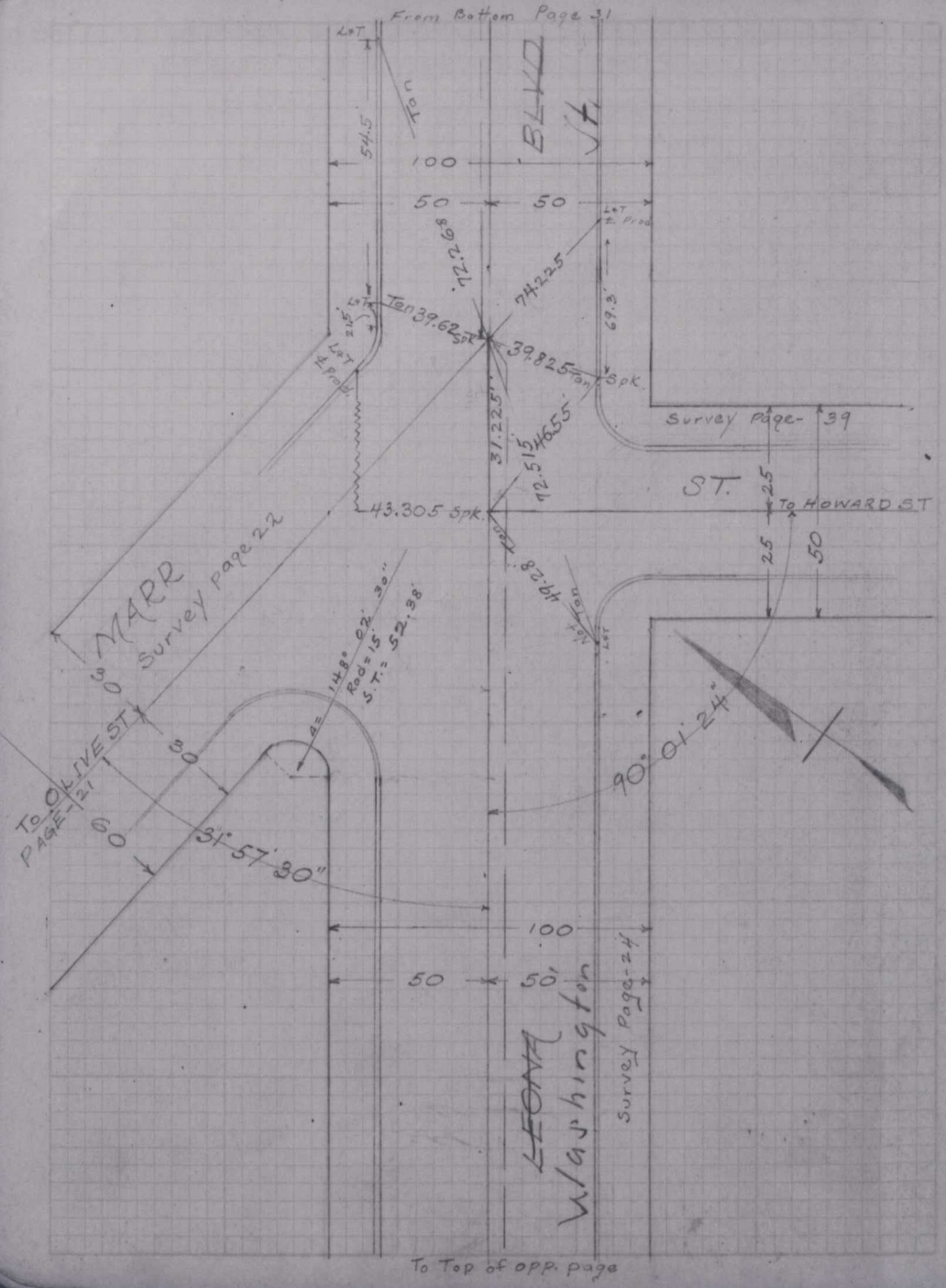
From Bottom Page 31
BLVD
Jt.
100
50
50
54.5
72.268
74.225
69.3
Tan 39.62 Spk
39.825 Tan Spk
31.225
46.55
72.515
43.305 Spk
Survey Page- 39
ST.
To HOWARD ST
25
25
50
49.28
MARR
Survey page 22
30
30
60
To OLIVE ST
PAGE-21
31°57'30"
90°01'24"
100
50
50
LEONA
Washington
Survey Page-24
To Top of opp. page

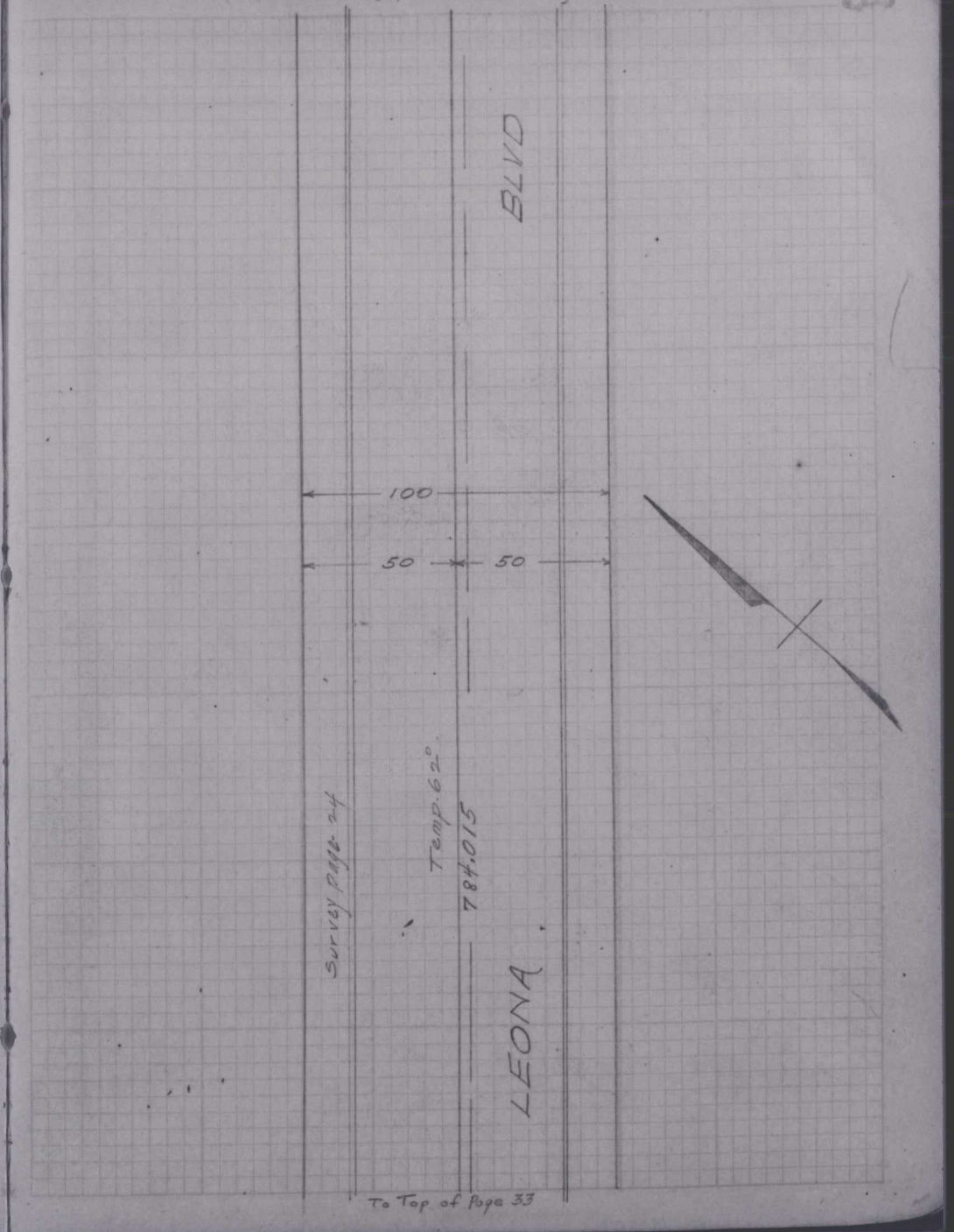
From Bottom Opp. Page
BLVD
100
50
50
Survey Page 24
Temp. 62°
784.015
LEONA
To Top of Page 33

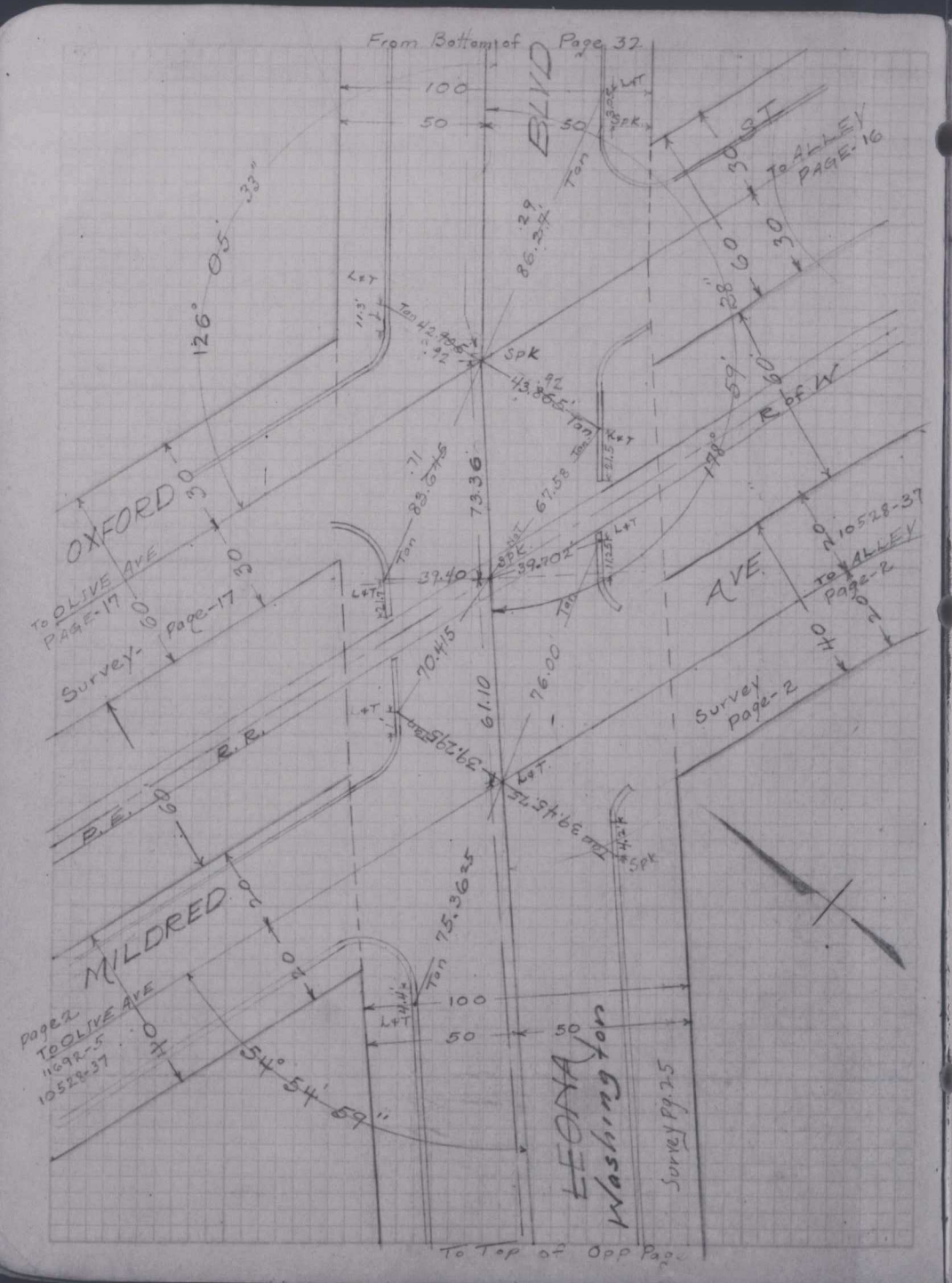
From Bottom of Page 32
BLVD
ST
To ALLEY PAGE-16
OXFORD
To OLIVE AVE PAGE-17
Survey- Page-17
AVE
To ALLEY Page-2
10528-37
Survey Page-2
R.R.
P.E.
MILDRED
Page 2 To OLIVE AVE 11692-5 10528-37
LEONA Washington
Survey Pg. 25
To Top of Opp Page


From Bottom of Opp Page
BLVD
Survey Page-25
469.937
Temp. 62°
LEONA Washington
To Top of Page 34

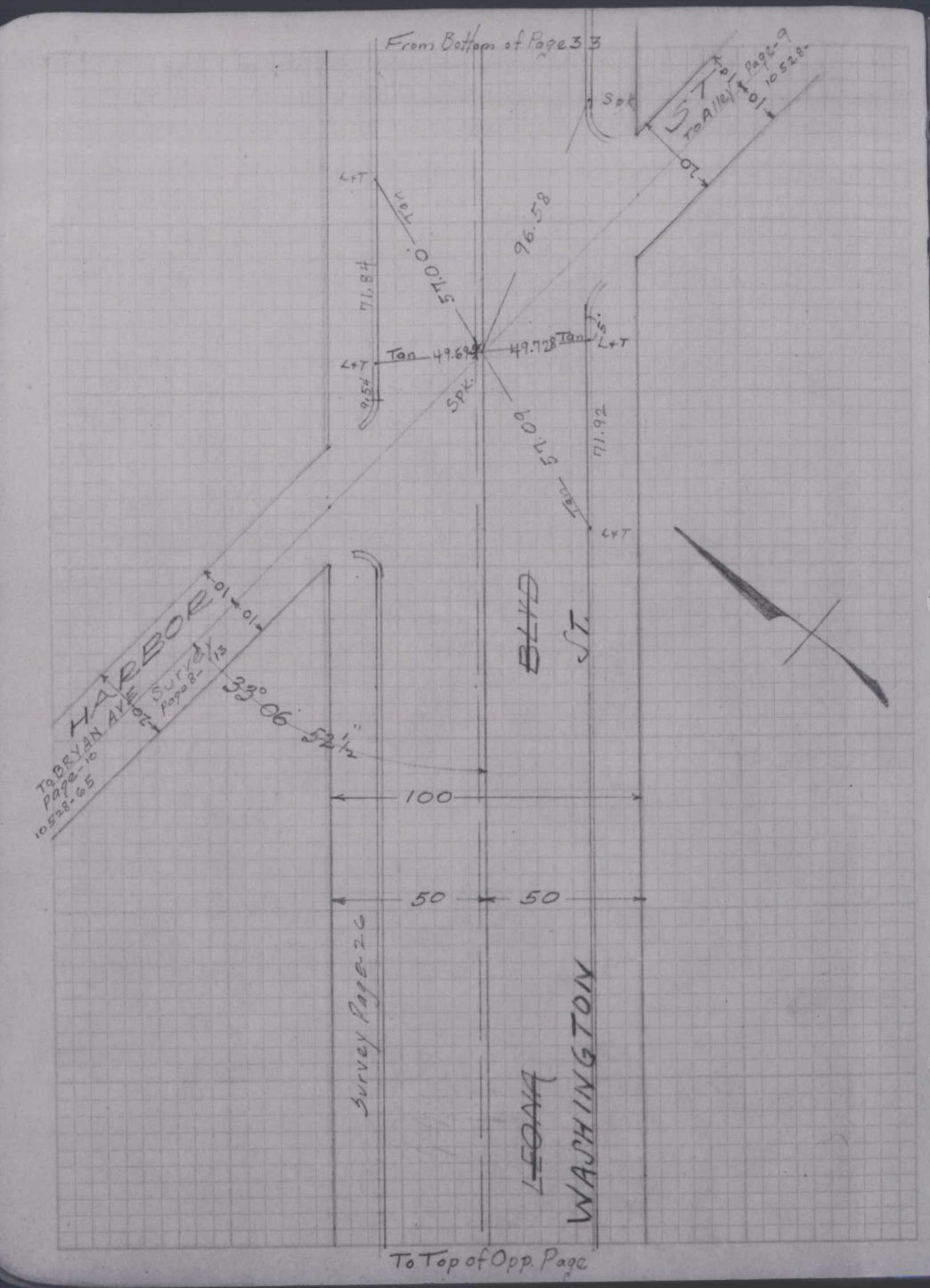
From Bottom of Page 33
ST
To Alley
Page-9
10528-
Spk
L+T
Tan
57.00
96.58
71.84
Tan 49.69
49.728 Tan
L+T
9.54
Spk.
57.09
71.92
Tan
L+T
HARBOR
To BRYAN AVE
Page-10
10528-65
Survey
Page 8-13
33°06'52½"
BLVD
ST.
100
50
50
Survey Page 26
LEONA
WASHINGTON
To Top of Opp. Page

10527

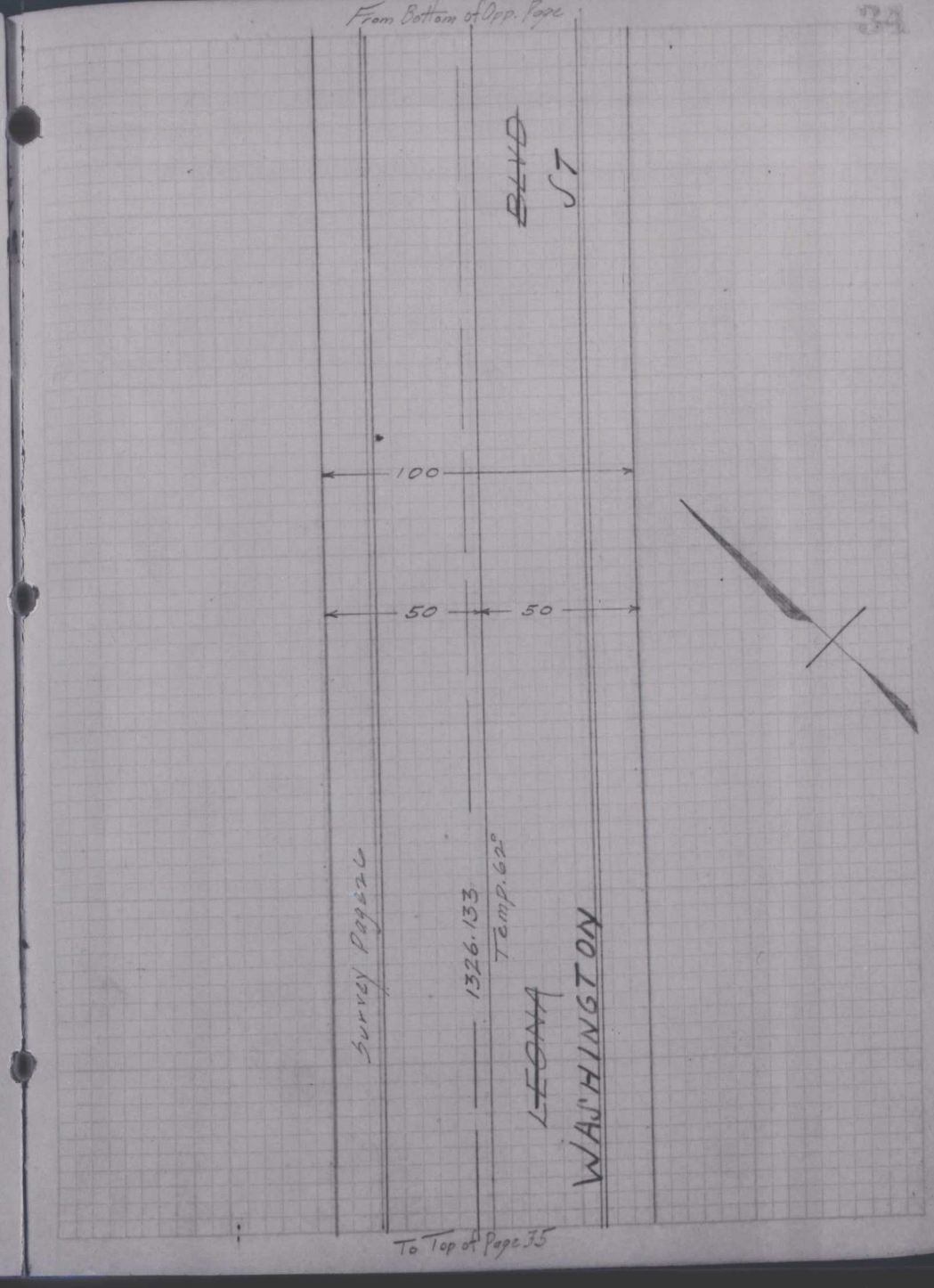
From Bottom of Opp. Page
BLVD
ST
100
50
50
Survey Page 26
1326.133
Temp. 62°
LEONA
WASHINGTON
To Top of Page 35

From Bottom Page 34

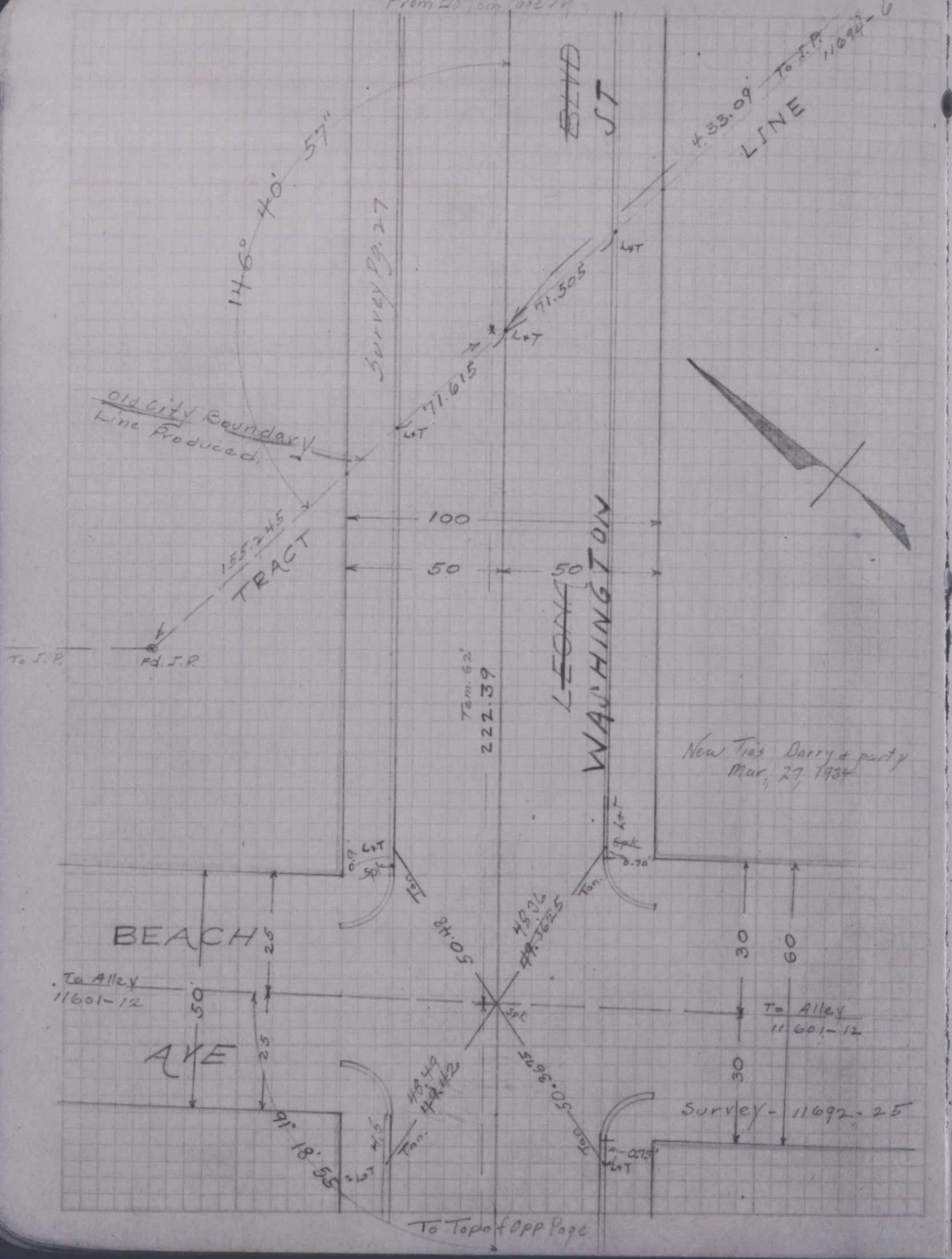

From Bottom of Opp. Page

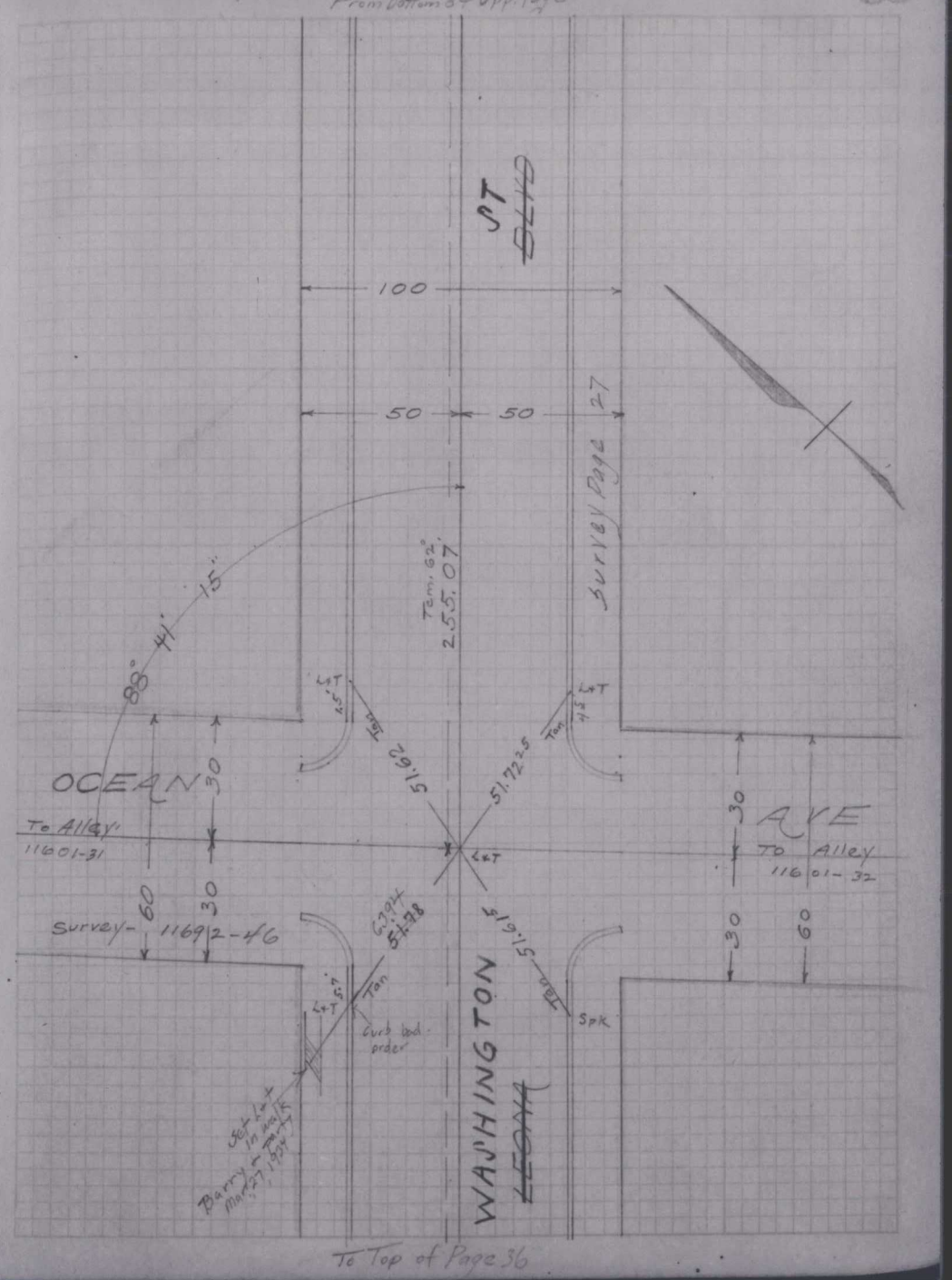

From Bottom of Page 35

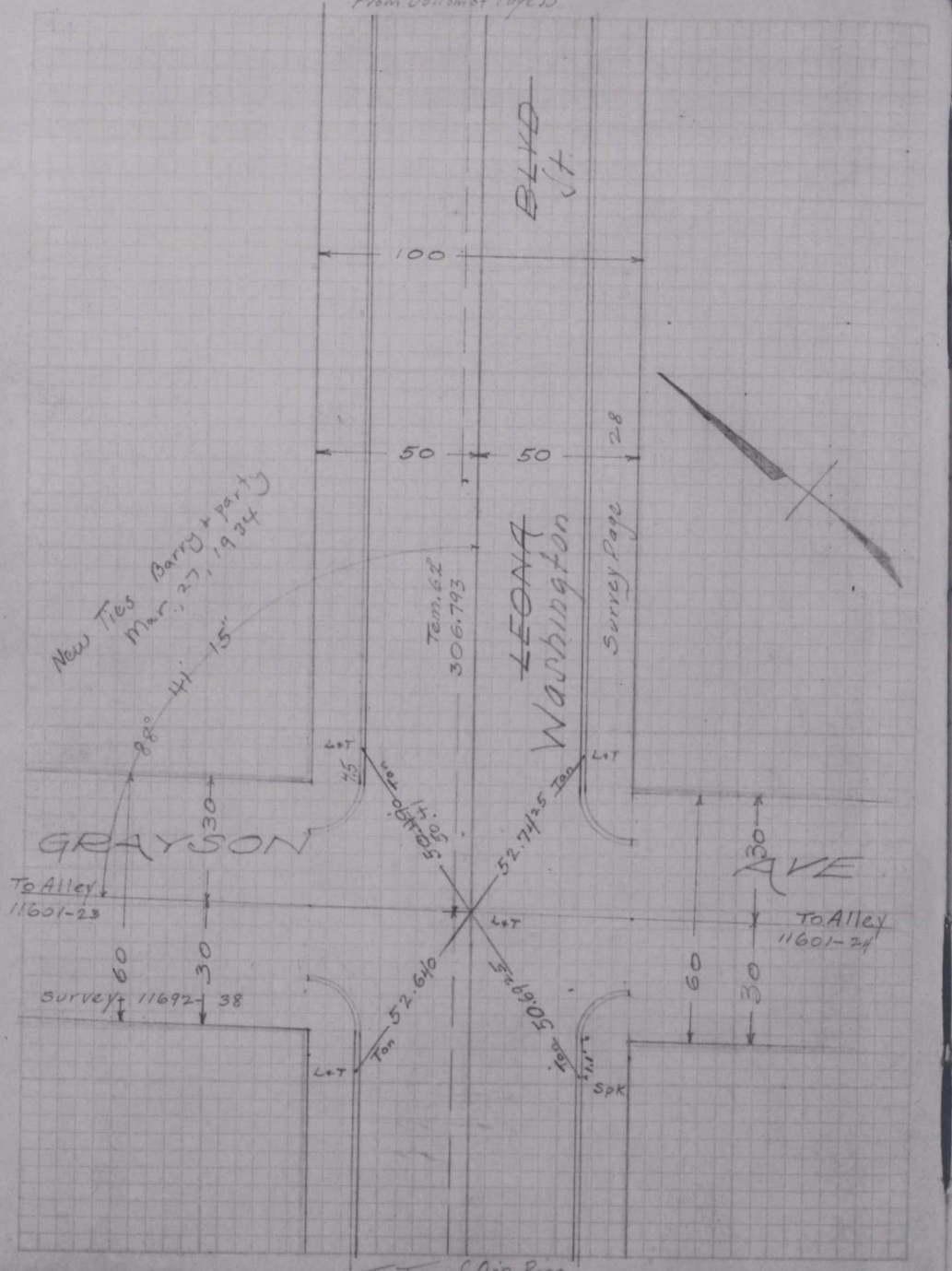

To Top of Opp. Page

From Bottom of Opp. Page

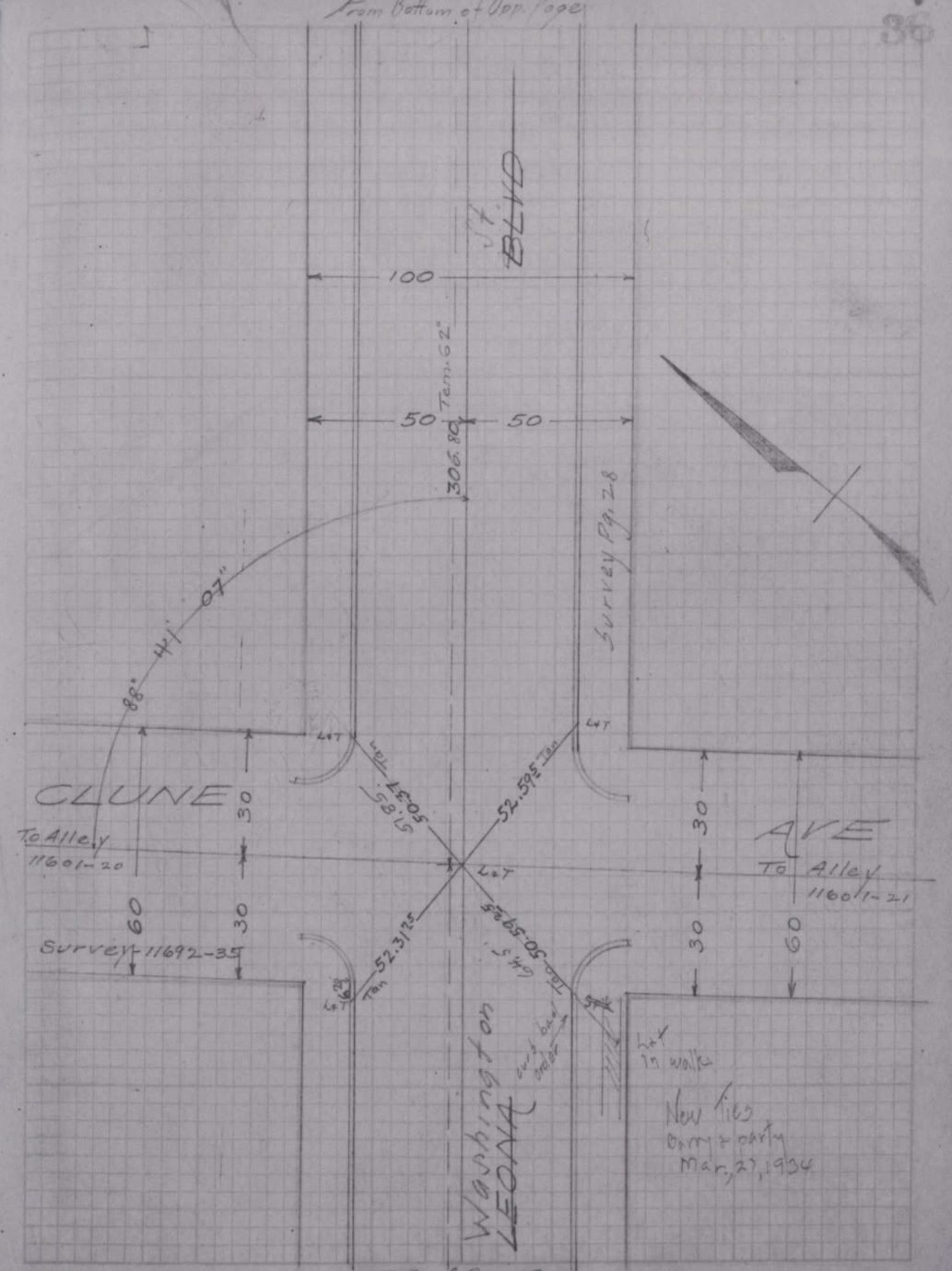

To Top of Page 37

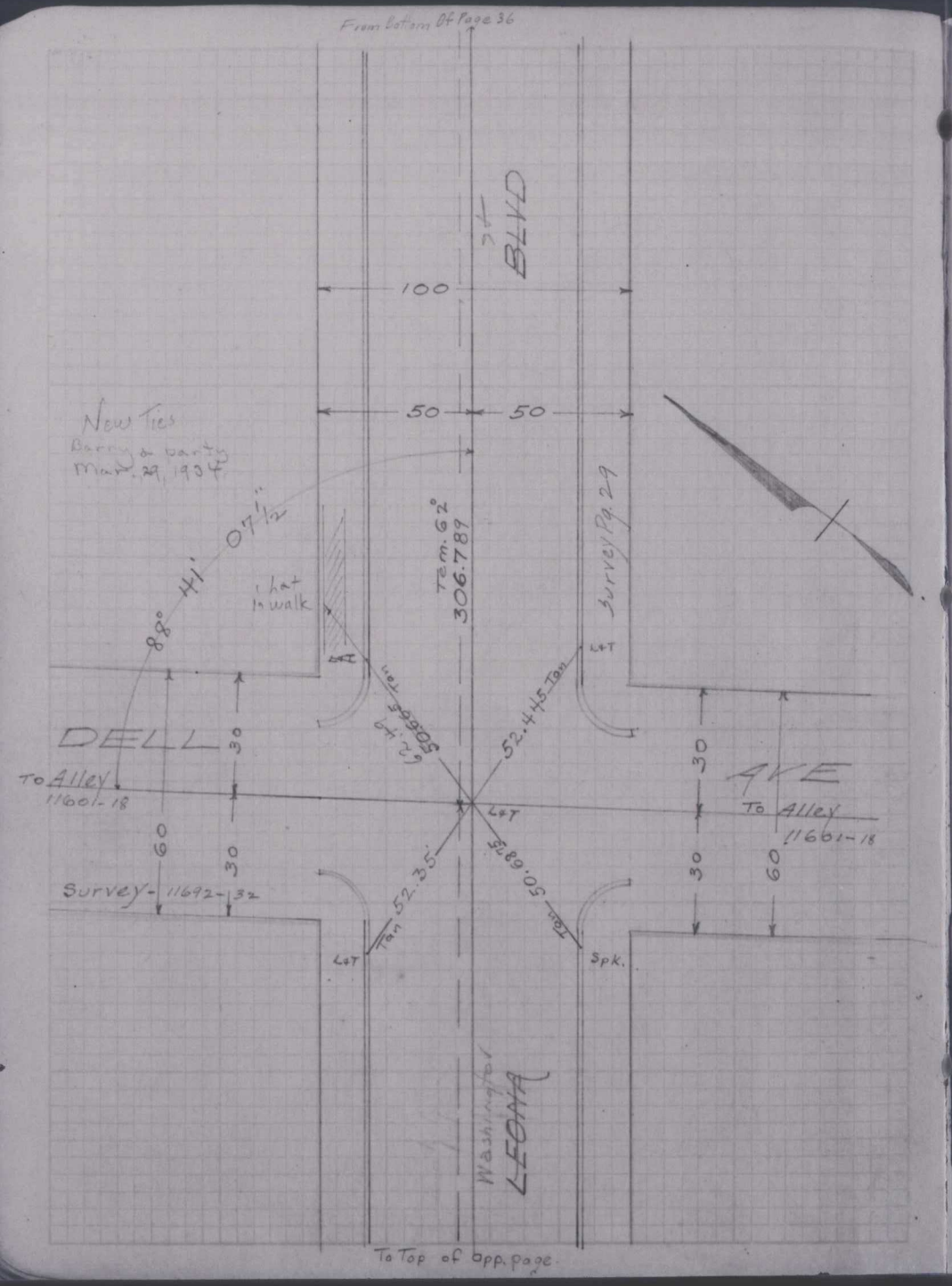
From Bottom Of Page 36
BLVD
100
50
50
New Ties
Barry & party
Mar. 29, 1934
88° 41' 07½"
1 hat in walk
Tem. 62°
306.789
Survey Pg. 29
L&T
DELL
To Alley
11601-18
AVE
To Alley
11601-18
30
30
60
30
30
60
Survey-11692-32
52.445 Tan
50.665 Tan
52.35
Tan
50.6875
Tan
Spk.
Washington
LEONA
To Top of Opp. page

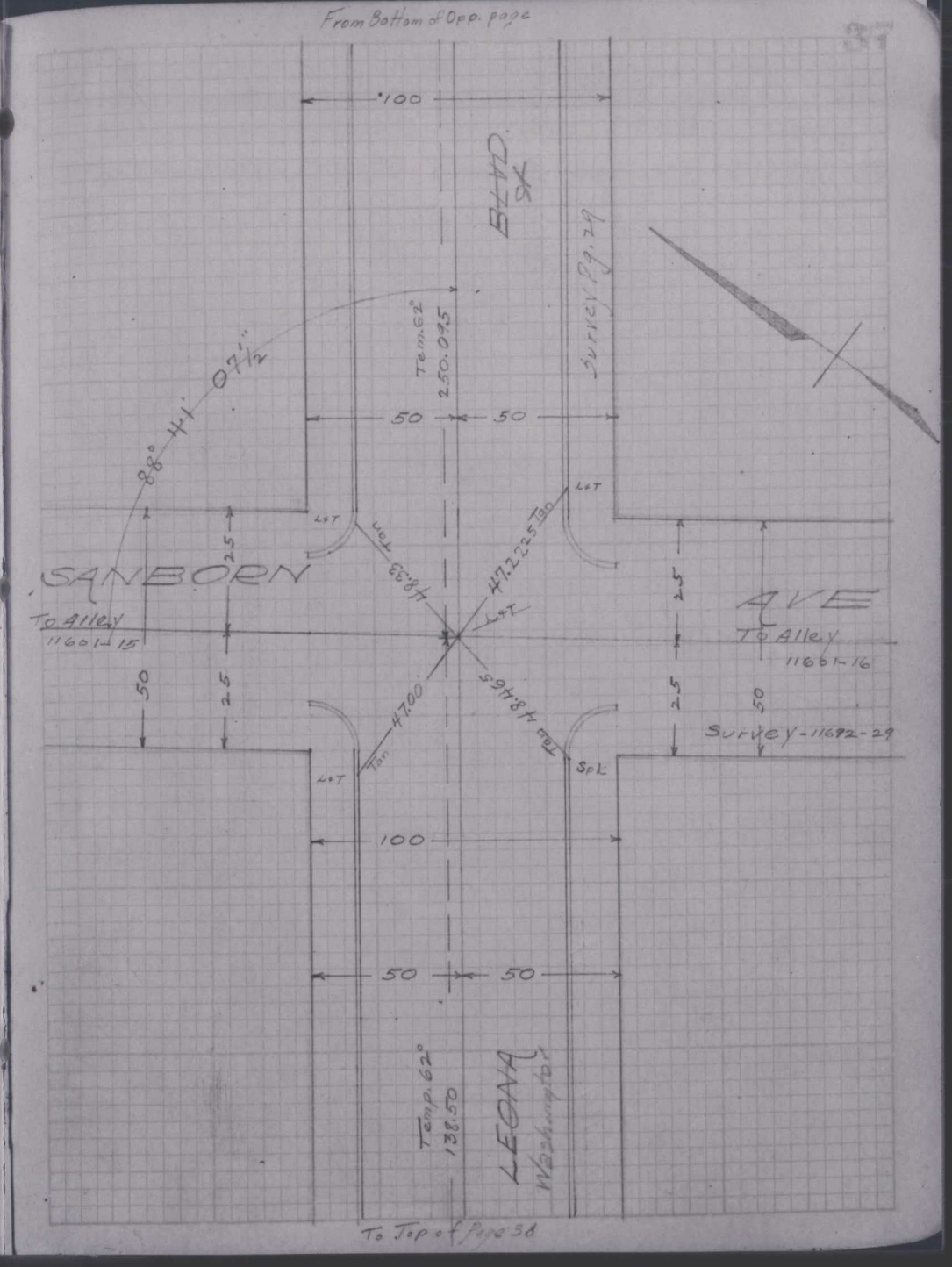
From Bottom of Opp. page
100
BLVD
Tem. 62°
250.095
Survey Pg. 29
88° 41' 07½"
50
50
L&T
SANBORN
To Alley
11601-15
AVE
To Alley
11601-16
25
25
50
25
25
50
48.33 Tan
47.2225 Tan
47.00
Tan
48.465
Tan
Survey-11692-29
Spk
100
50
50
Temp. 62°
138.50
LEONA
Washington
To Top of Page 38

10527

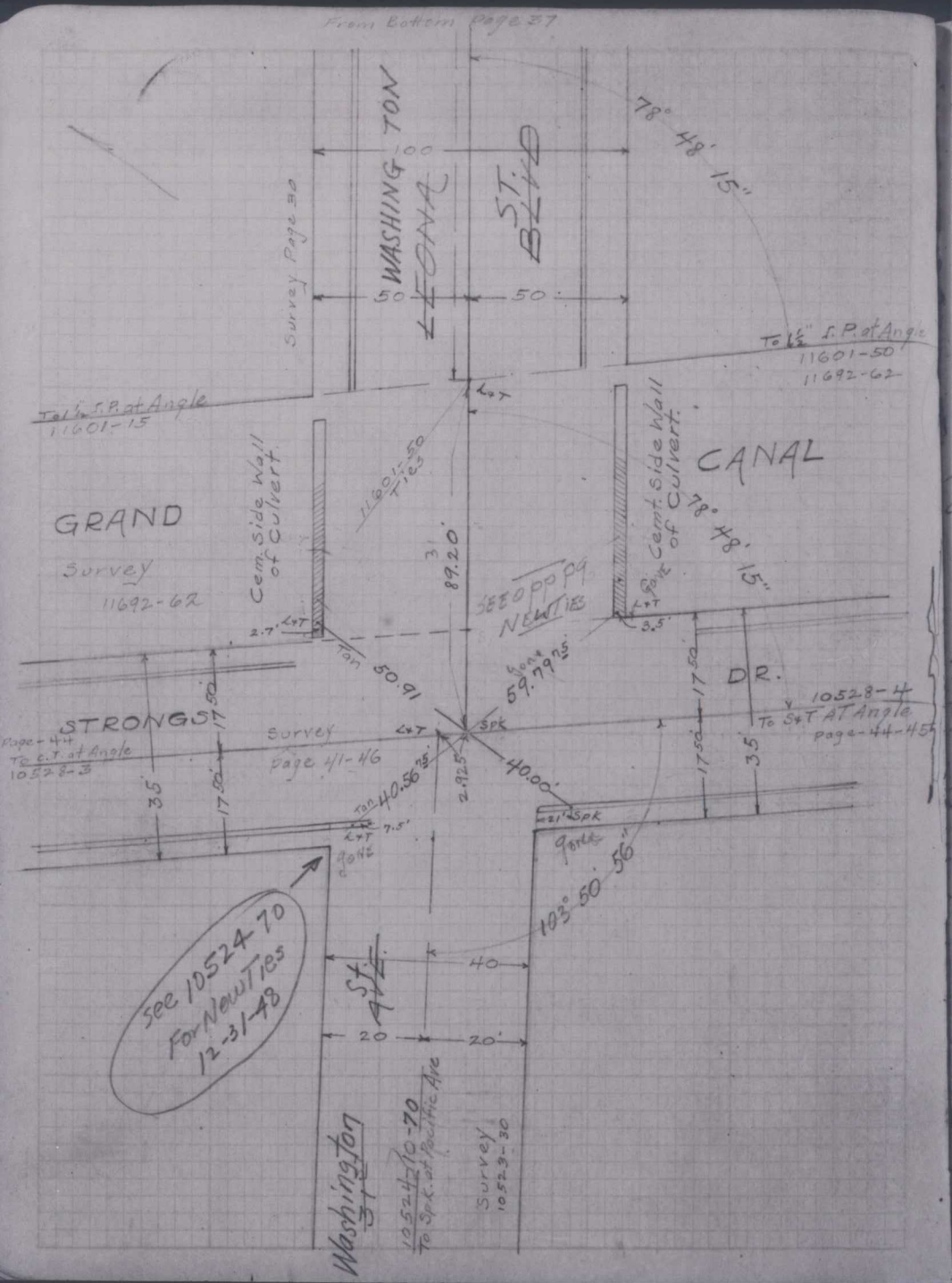
From Bottom Page 37
WASHINGTON
LEONA
ST.
BLVD
78° 48' 15"
Survey Page 30
To 1½" I.P. at Angle
11601-50
11692-62
To 1½" I.P. at Angle
11601-15
Cem. Side Wall of Culvert.
CANAL
GRAND
Survey
11692-62
11601-50
Ties
89.20
SEE O PP 99
NEW TIES
59.7975
50.91
DR.
10528-4
To S+T AT Angle
Page-44-45
STRONGS
Page-44
To C.T. at Angle
10528-3
Survey
Page 41-46
40.56
40.00
103° 50' 56"
See 10524-70
For New Ties
12-31-48
ST.
AVE.
Washington
Survey
10524-70
To Spk. at Pacific Ave
Survey
10523-30

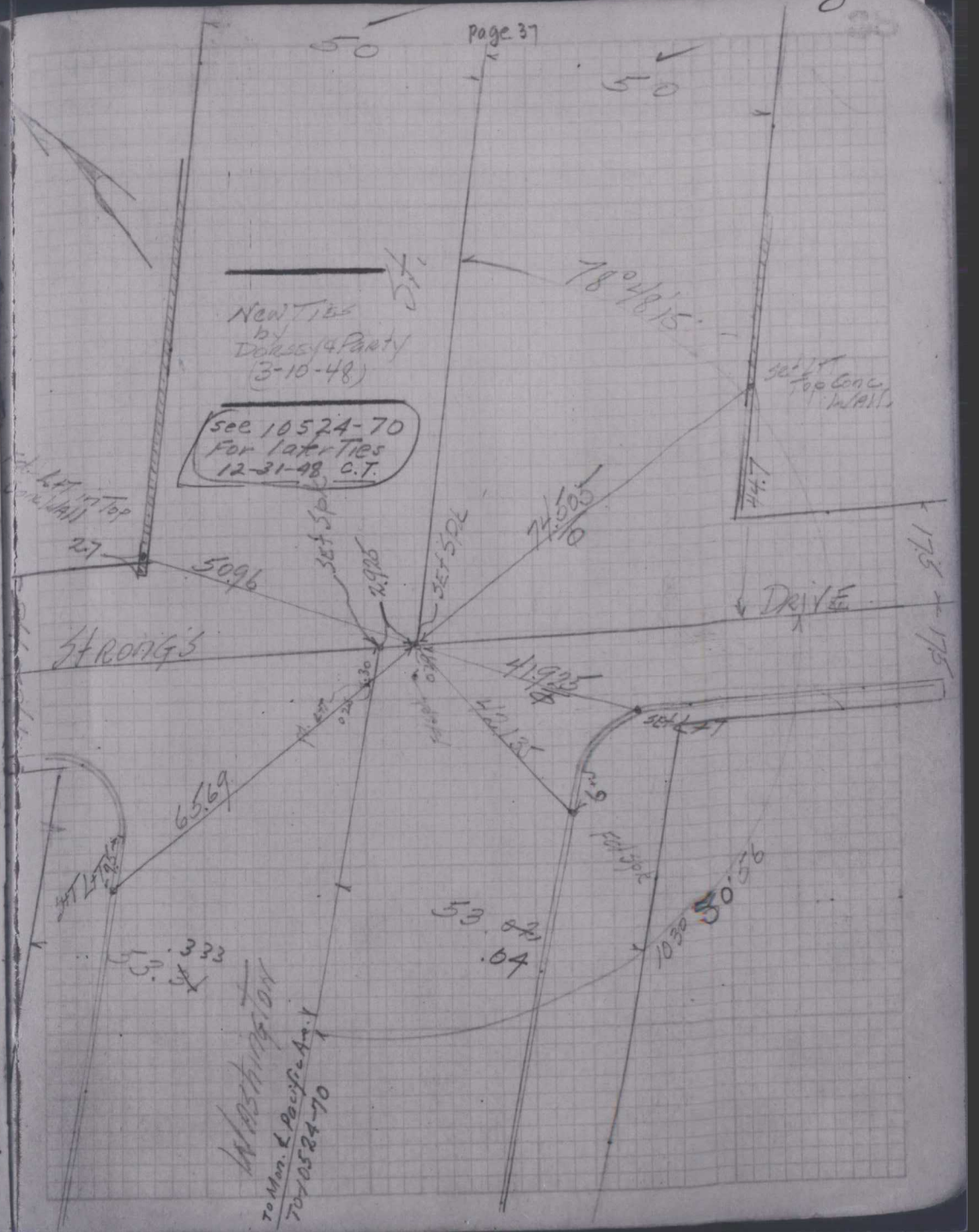
Page 37
50
50
New Ties
by
Dokes/4 Party
(3-10-48)
See 10524-70
For later Ties
12-31-48 C.T.
78° 48' 15"
Set I.T. Top Conc. Wall
DRIVE
STRONGS
5096
65.69
53.333
53.04
Washington
To Mon. & Pacific Ave
To 10524-70

F.B. 1323-67

INDEXED DEC 30 1948

WASHINGTON ST.
STRONGS DRIVE TO OCEAN FRONT WALK.

Survey and Ties

GE 36501
A 1895

Dec. 29. 1948.

THOMAS
SHAW
LINDH
POSTER

& Ref This book
P- 16-17-64
10527-30 & 38
10528- 2

Assessment Dist. Diagram F-6

Tape L 375
Pull 16½" 68°

F.B. 1323-68 10524

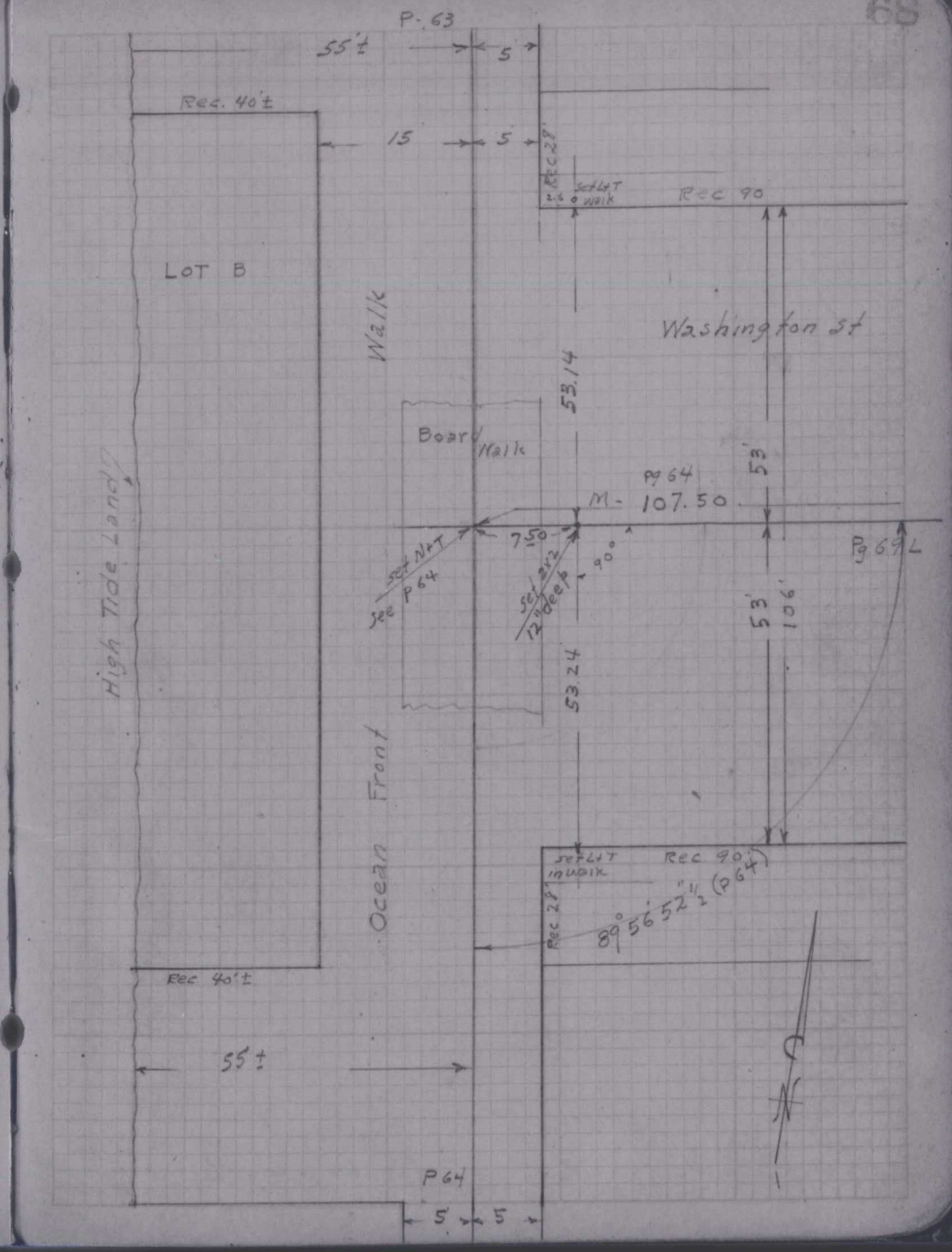

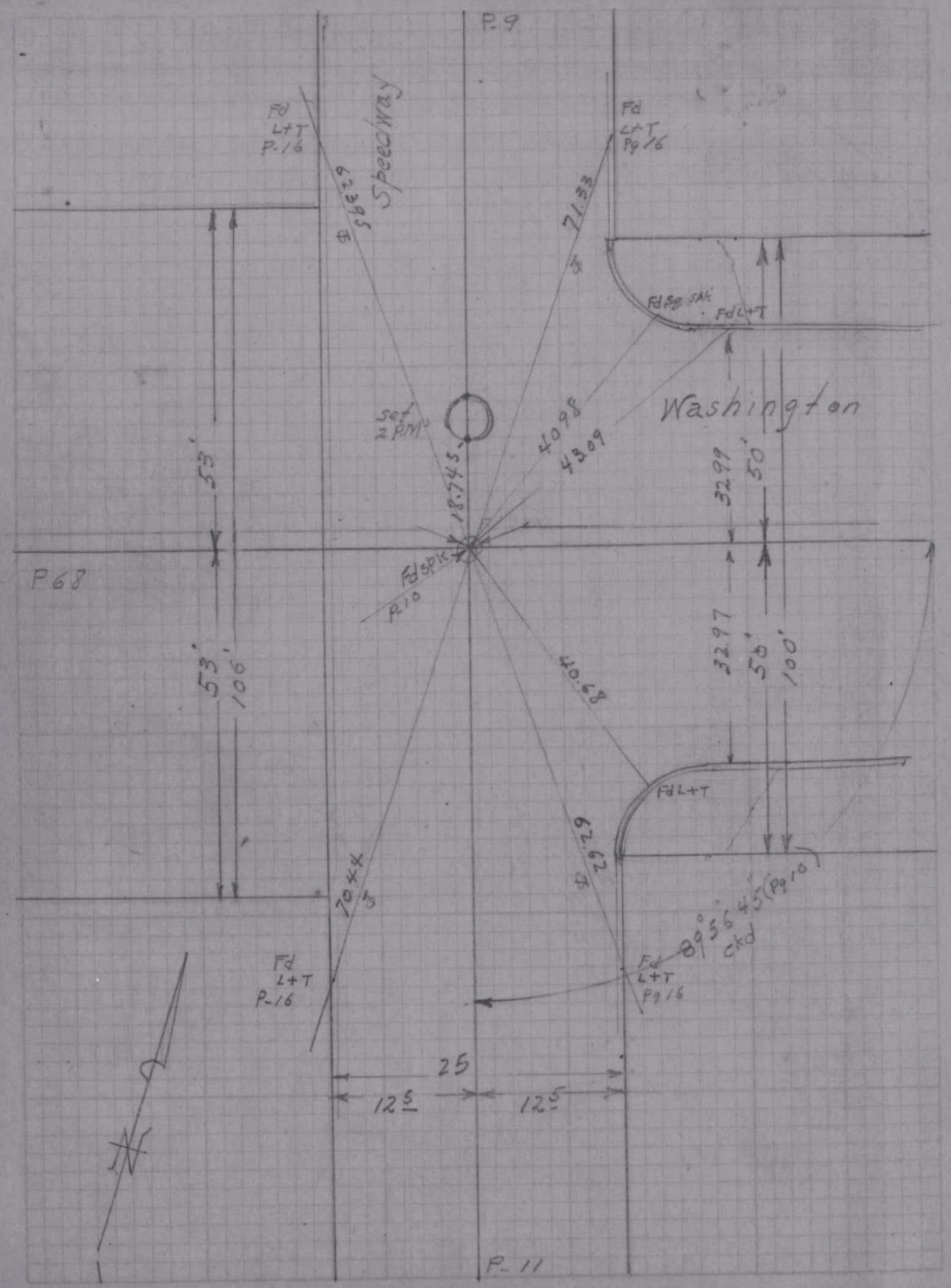
P-9
Speedway
Washington
P68
P-11
Fd L+T P-16
Fd L+T Pg 16
Fd Sq SPK
Fd L+T
Fd SPK P-10
Set 2 PM
18.745
40.98
43.09
71.33
62.395
40.68
62.62
70.44
89°56'45" (Pg 10) ckd
53'
53'
106'
32.99
50'
32.97
50'
100'
25
12.5
12.5

10524

69

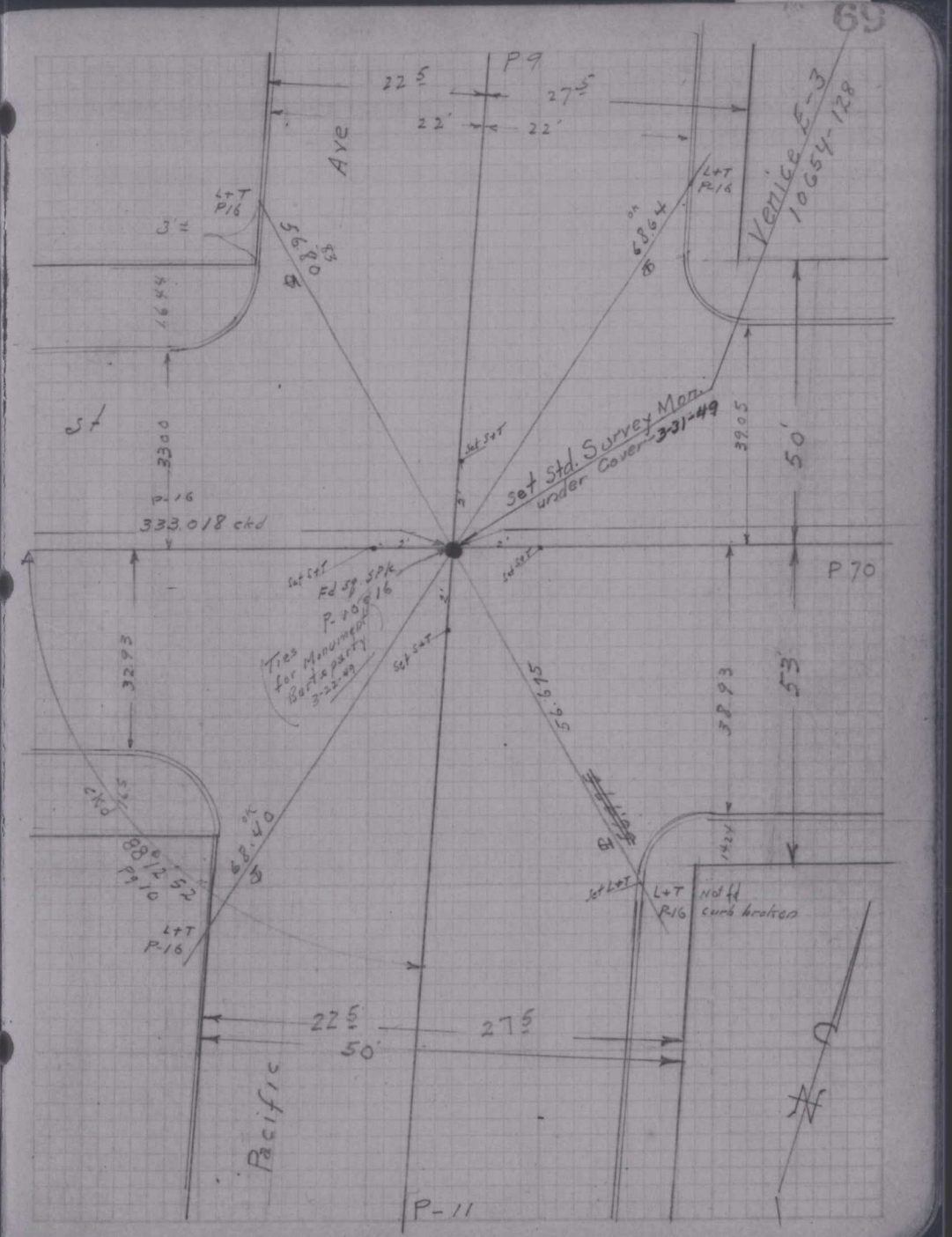
P9
Ave
Venice E-3
10654-128
L+T P-16
Set Std. Survey Mon. under Cover 3-31-49
333.018 ckd
P-16
Fd Sq SPK P-10 & 16
Ties for Monument Bart & party 3-22-49
Set S+T
P70
P-11
Pacific
Not fd curb broken
22.5
27.5
22'
22'
56.80
68.64
56.675
68.40
88°12'52" Pg 10
32.93
39.05
38.93
50'
53'
22.5
27.5
50'

F.B. 1323-71

F.B. 1323-72 10524

INDEXED DEC 30 1948

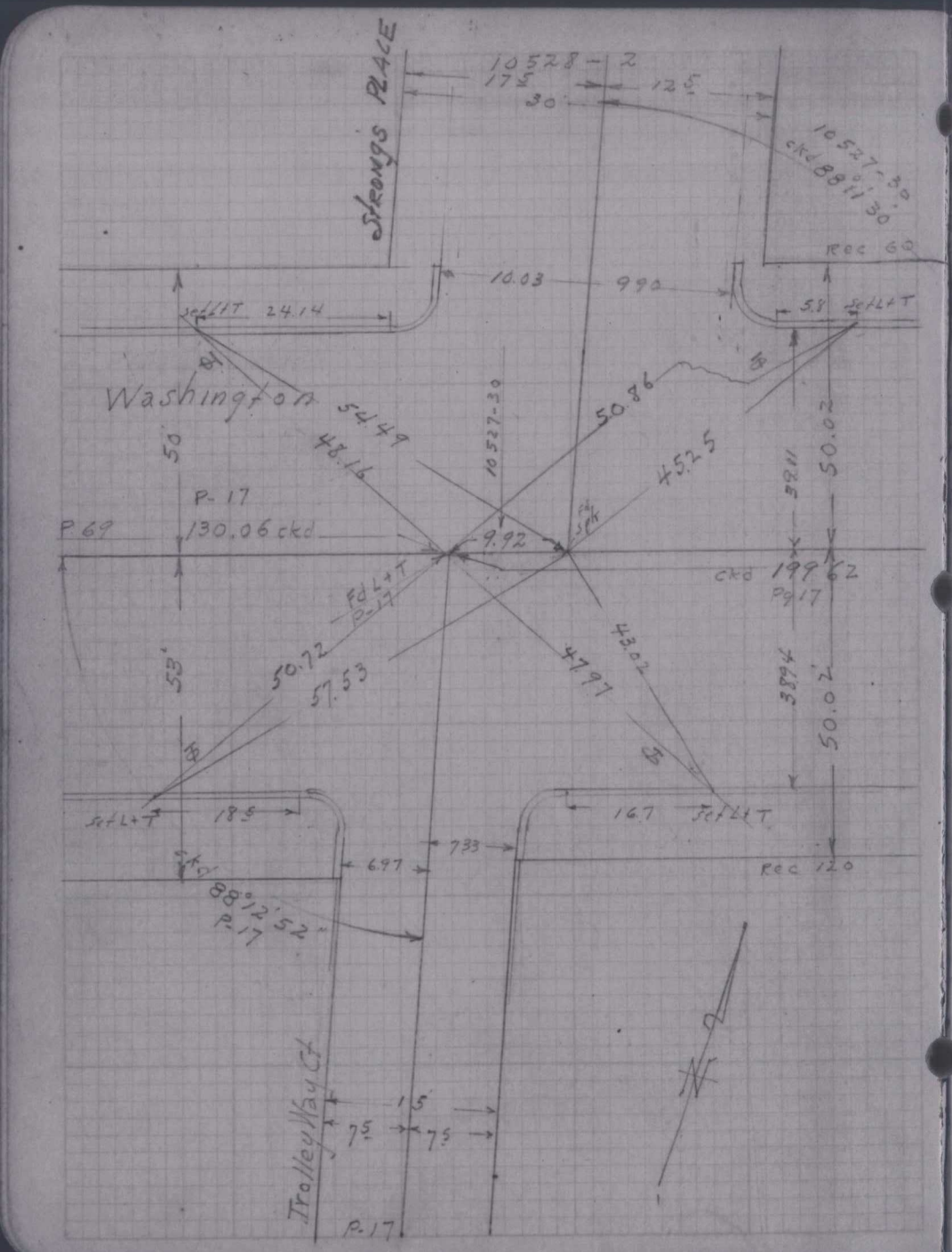

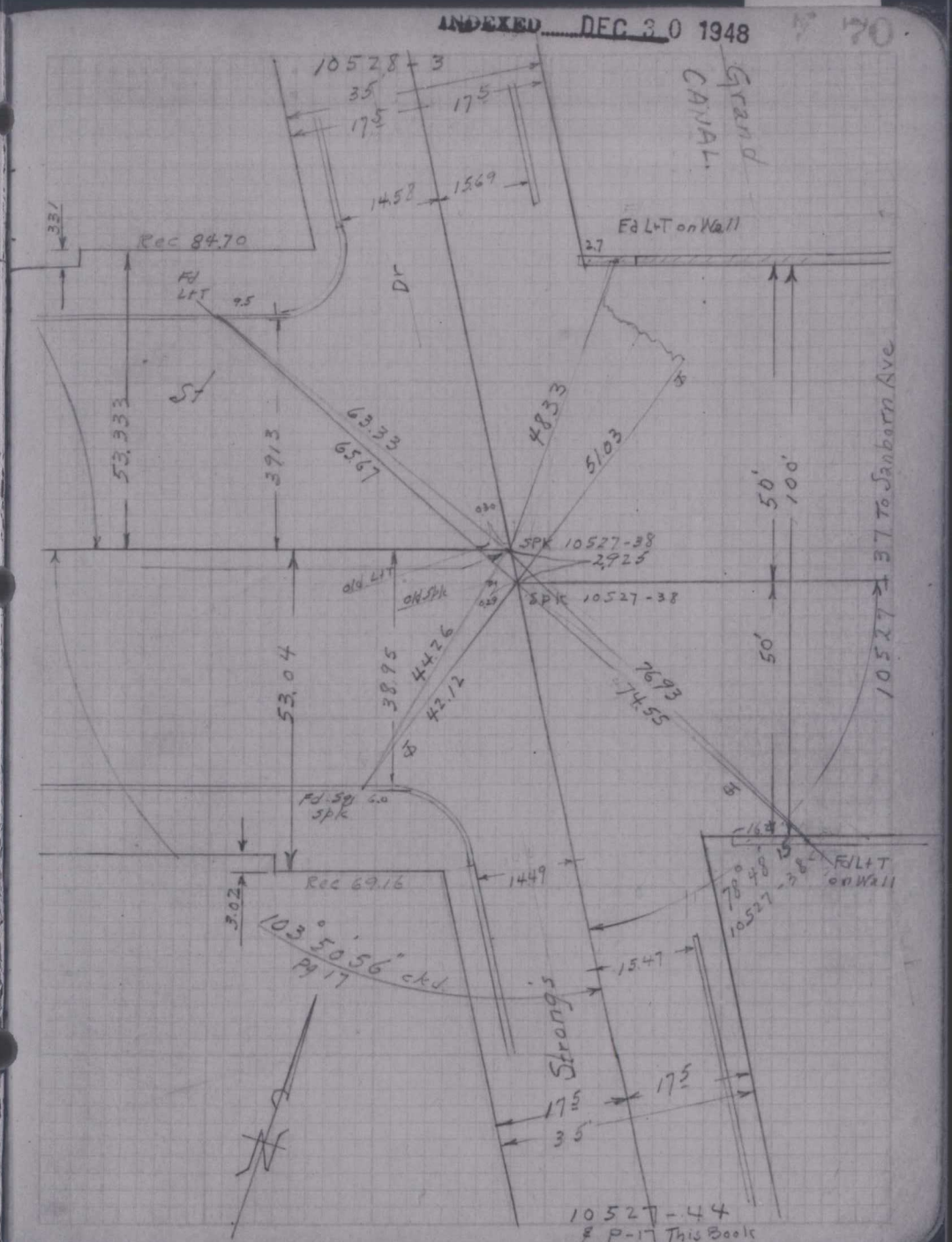

11601


To Top page 47
CANAL
Survey 11692-53
HOWLAND CANAL
To ALLEY Page-39
Page-39 Ties
Transit line
280.00' Tem. 62°
Survey 11692-60
GRAND
To Top page

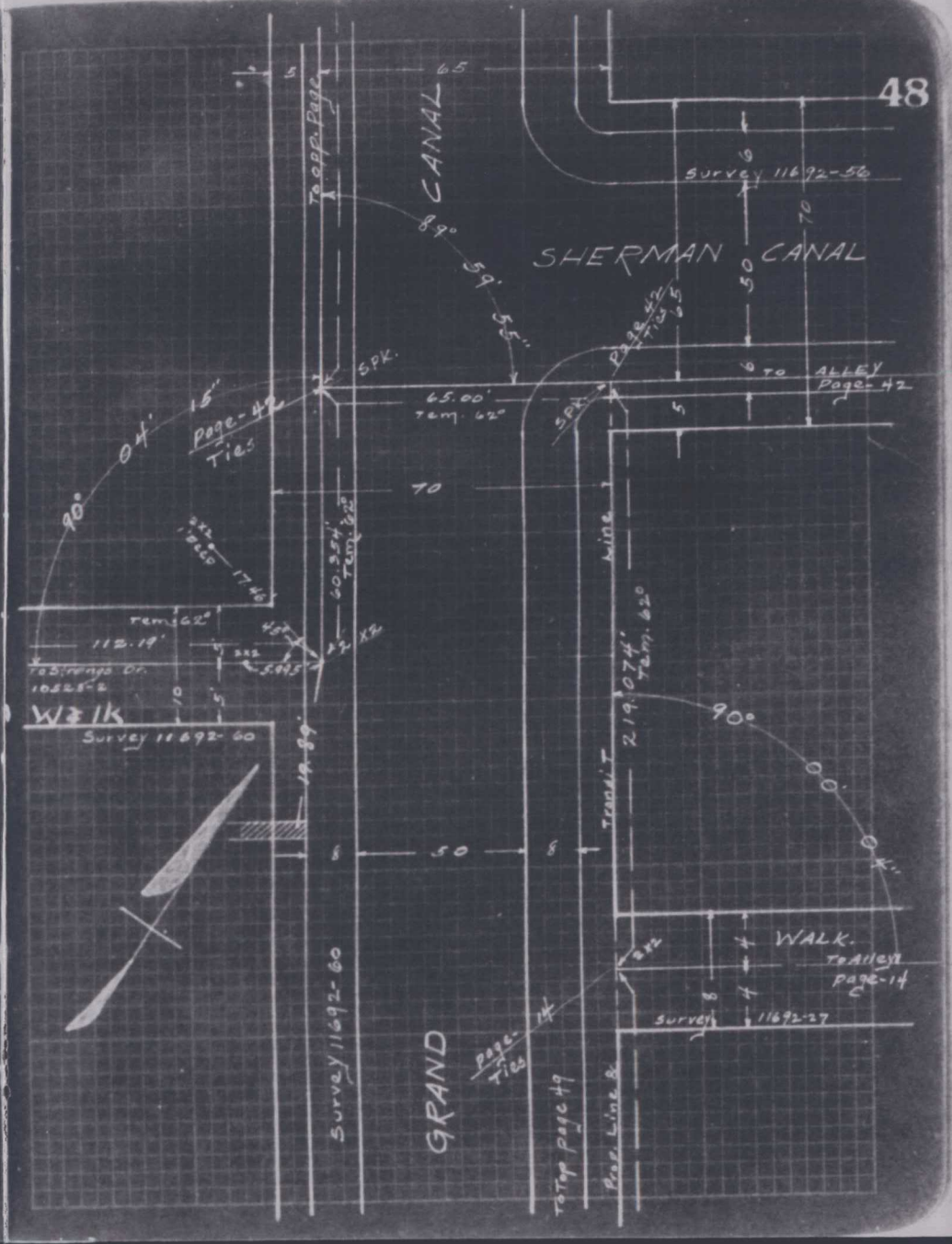
To Top Page
CANAL
Survey 11692-56
SHERMAN CANAL
To ALLEY Page-42
Page-42 Ties
SPK.
65.00' Tem. 62°
Page-42 Ties
60.354' Tem. 62°
112.19'
To Bearings Of 10525-2
WALK
Survey 11692-60
Transit line
219.074' Tem. 62°
WALK.
To Alley Page-14
Survey 11692-27
Page-14 Ties
GRAND
To Top page 49
Prop. Line

11601

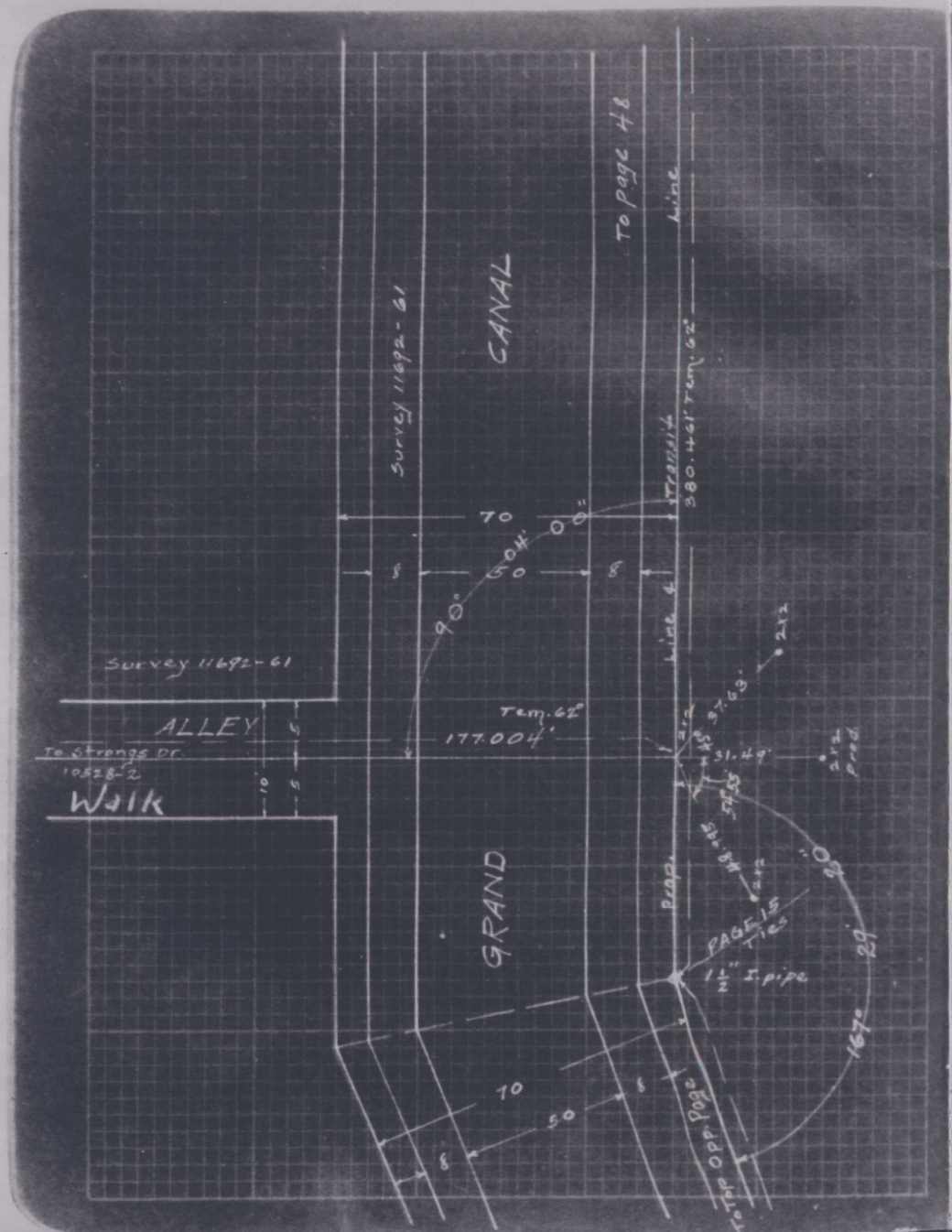

To page 48
Line
Survey 11692-61
CANAL
Transit
380.461' Tem. 62°
70
8
50
8
90° 04' 00"
Line
Survey 11692-61
ALLEY
To Strongs Dr.
10528-2
Walk
Tem. 62°
177.004'
37.63'
31.49'
2x2 Prod.
GRAND
Prop.
PAGE 15
Ties
1½" I. pipe
20°
29°
167°
70
50
8
To Top Opp. Page

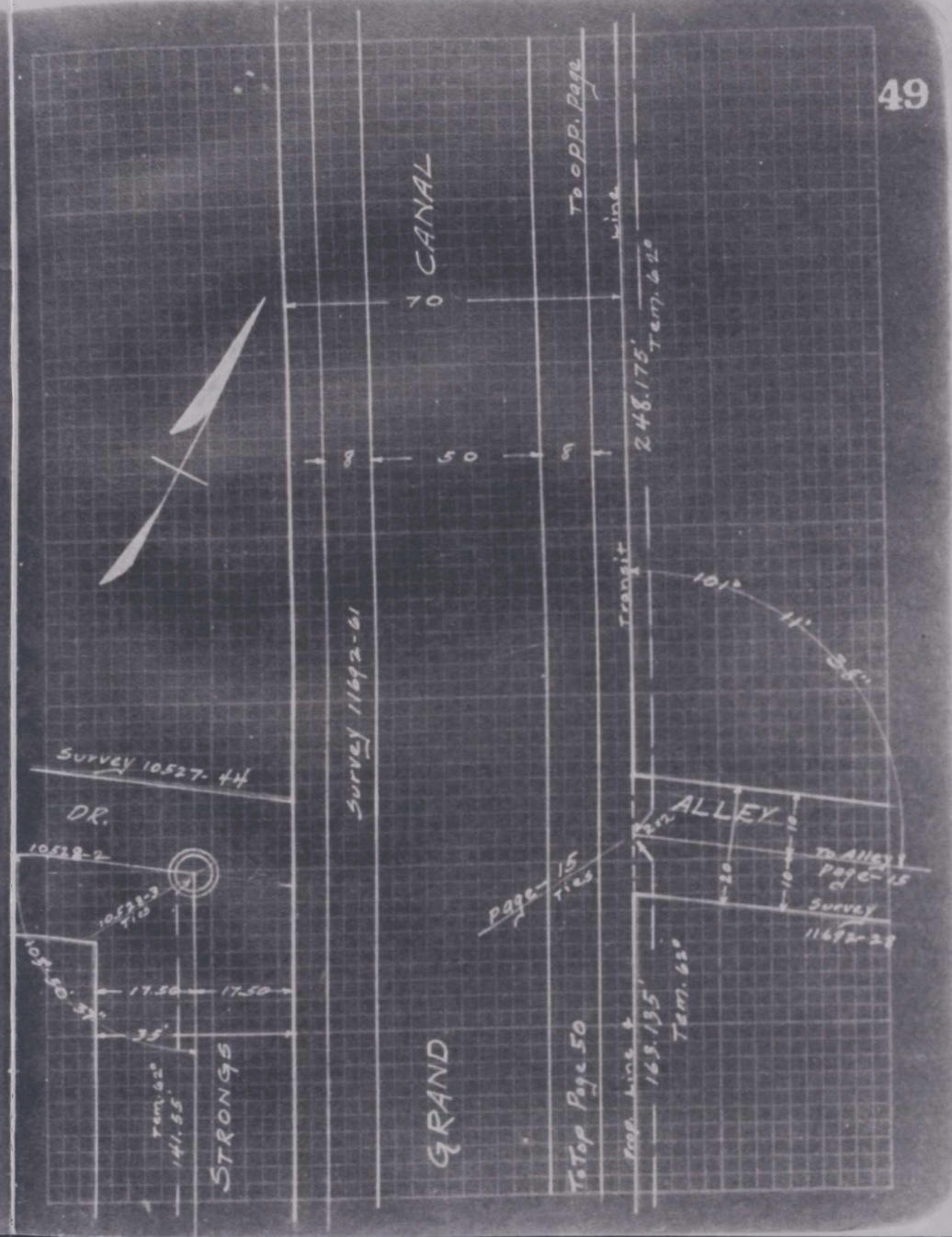

CANAL
To opp. Page
Line
70
248.175' Tem. 62°
8
50
8
Transit
101°
11°
38"
Survey 11692-61
Survey 10527-44
DR.
10528-2
10528-3 Ties
ALLEY
To Alley Page-15
Survey 11692-28
Page-15 Ties
17.50
17.50
35'
Tem. 62°
141.55'
STRONGS
GRAND
To Top Page 50
Prop. Line
163.135' Tem. 62°

11601


To Top page 51
Prop. Line
GRAND
STRONGS
Survey 10527-44
Tem. 62°
122.006'
Survey 10523-33
Tem. 62°
124.28'
DR.
CANAL
Survey 11692-62
Transit
163.142'
Tem. 62°
ALLEY
Survey 11692-29
Page-16
Ties
To Sanborn Map
Page 16
Punches
Survey 10523-31
Survey 10523-38
33.20
AVE
10524-21
10524-16
10524-19
10527-38
Ties
2.925'
To Page 49
Survey-10527-30
LEONA
BLVD
10527-37
10527-32
39.995'
40.24'
Line
Survey 10523-33
32.20
To Top opp. page

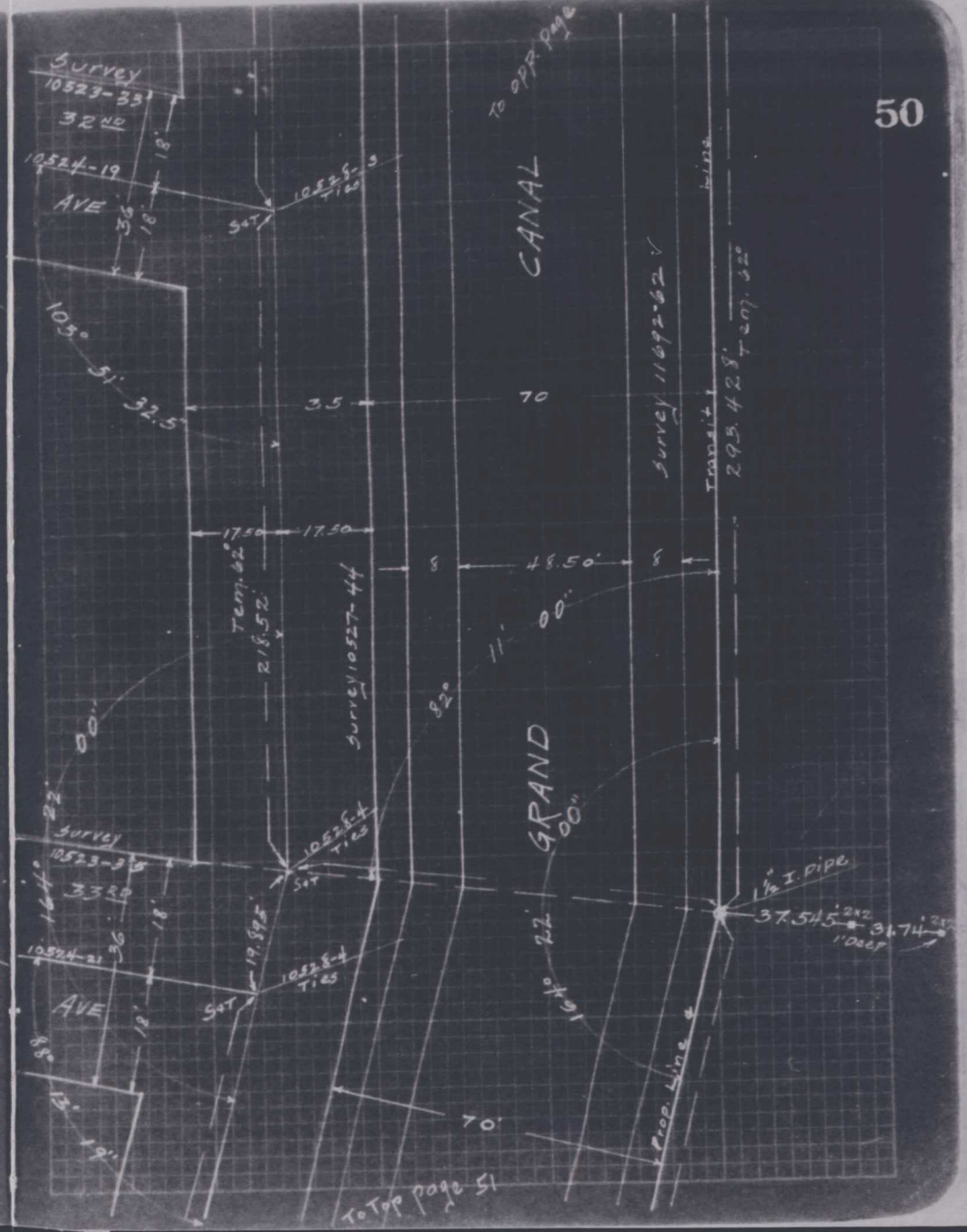
To Top page 51
Prop. Line
GRAND
CANAL
Survey 11692-62
Transit
293.42'
Tem. 62°
Survey 10527-44
Tem. 62°
218.52'
Survey 10523-33
32.20
AVE
10524-19
10524-21
Survey 10523-38
33.20
10524-4
Ties
10524-8-4
Ties
10525-3
Ties
½" I. pipe
37.545'
34.74'
1' Deep
To Opp. page

F.B. 1323-79



11601

F.B. 1323-80

10527

FB 1323-81



FB 1323-82

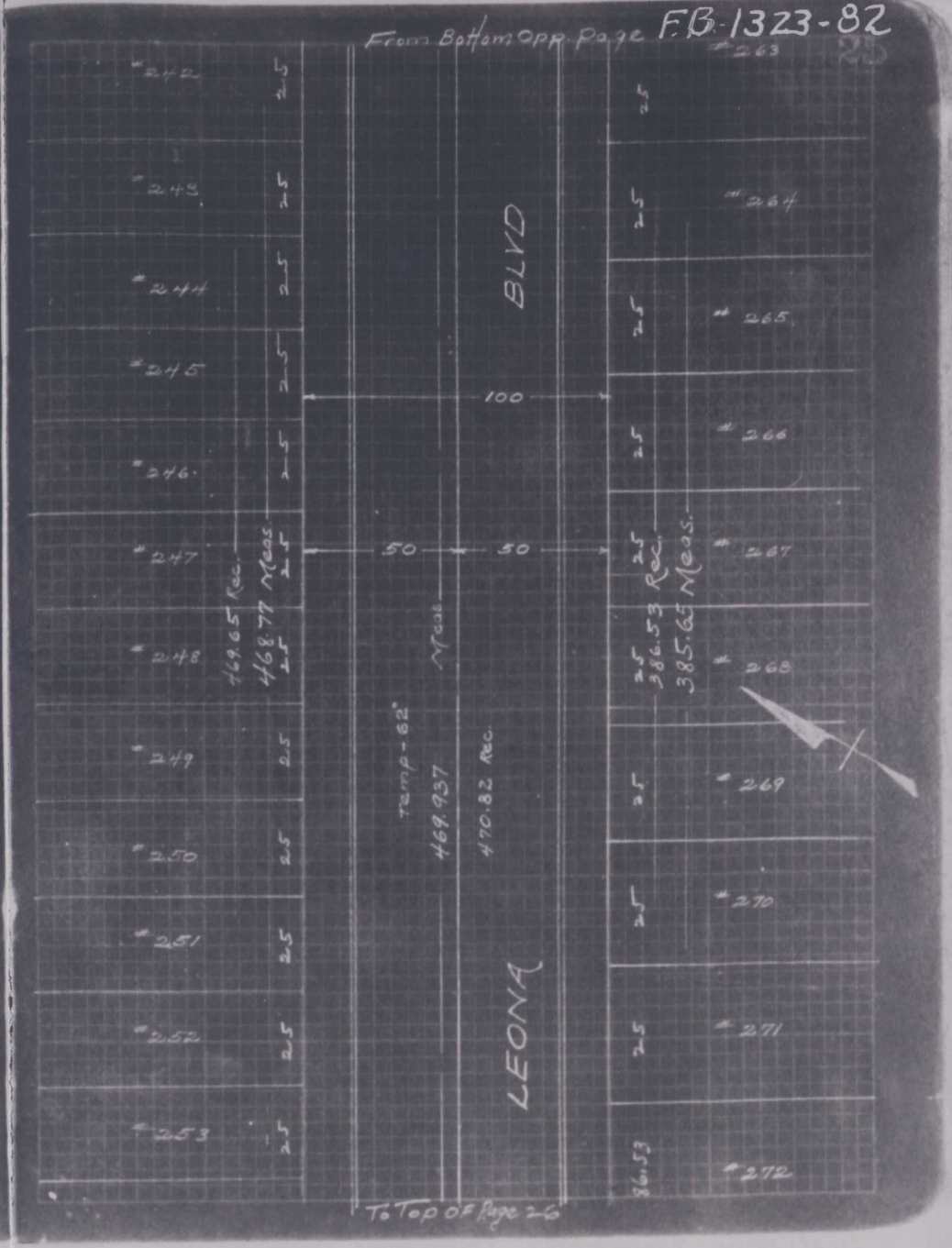

10527


F.B. 1323-83
From Bottom Page 25
#2.54
#2.55
#2.56
#2.57
#2.58
24.37
39.00'
39.08
Set Spk
Page 34
39.00
45.665'
38.98
Set Lat
79.70
HARBOR
Survey
Page 8-12
To Bryan Ave
Page-10
10528-51-65
33° 06' 00"
Rec.
33° 06' 52½"
Meas
100
50
50
ST.
To Alley
Page-9
BLVD
ST.
LEONA
WASHINGTON
To Top of Opp. page


From Bottom Opp. Page F.B 1323-84
39.00'
39.05
100
50
50
NO RECORD AVAILBLE
Temp. 62°
1326.133 Meas.
BLVD
ST.
LEONA
WASHINGTON
39.00
39.05
To Top OF Page 27

10527

F.B. 1323-85

From Bottom Page 26

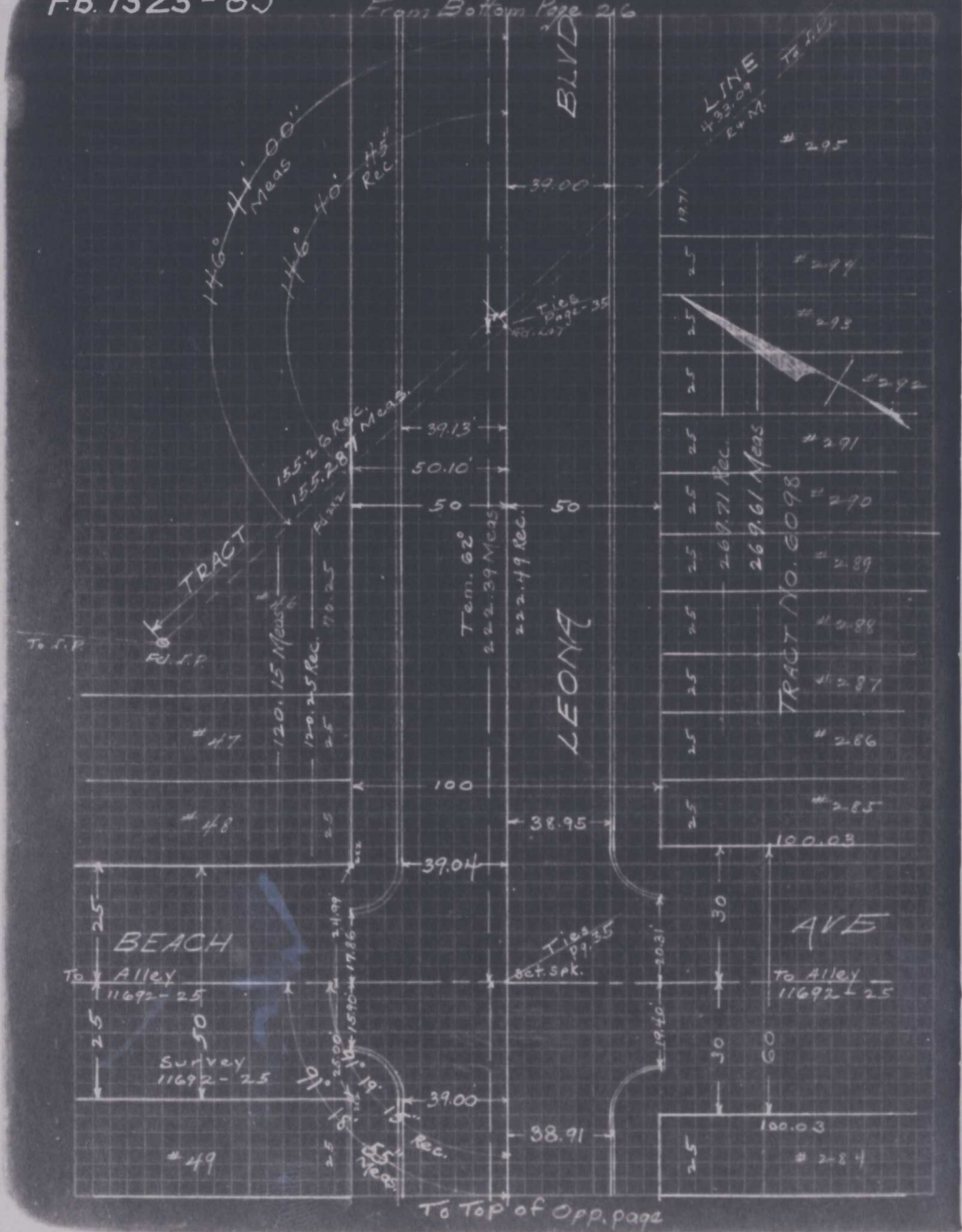

To Top of Opp. page

From Bottom Opp. page

F.B 1323-86



To Top of Page 28

From Bottom page 27

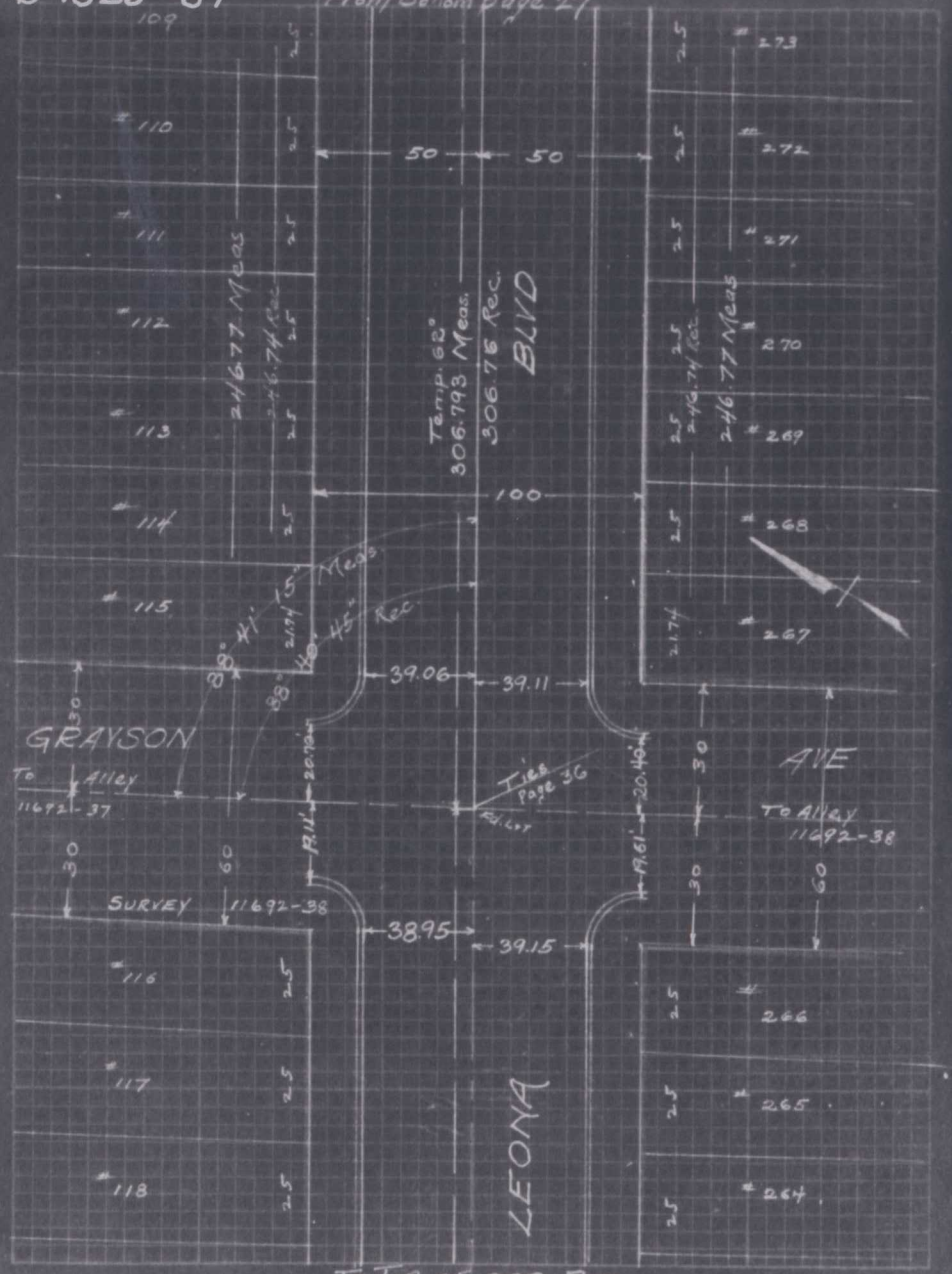

To Top of opp. Page

From Bottom of opp. page

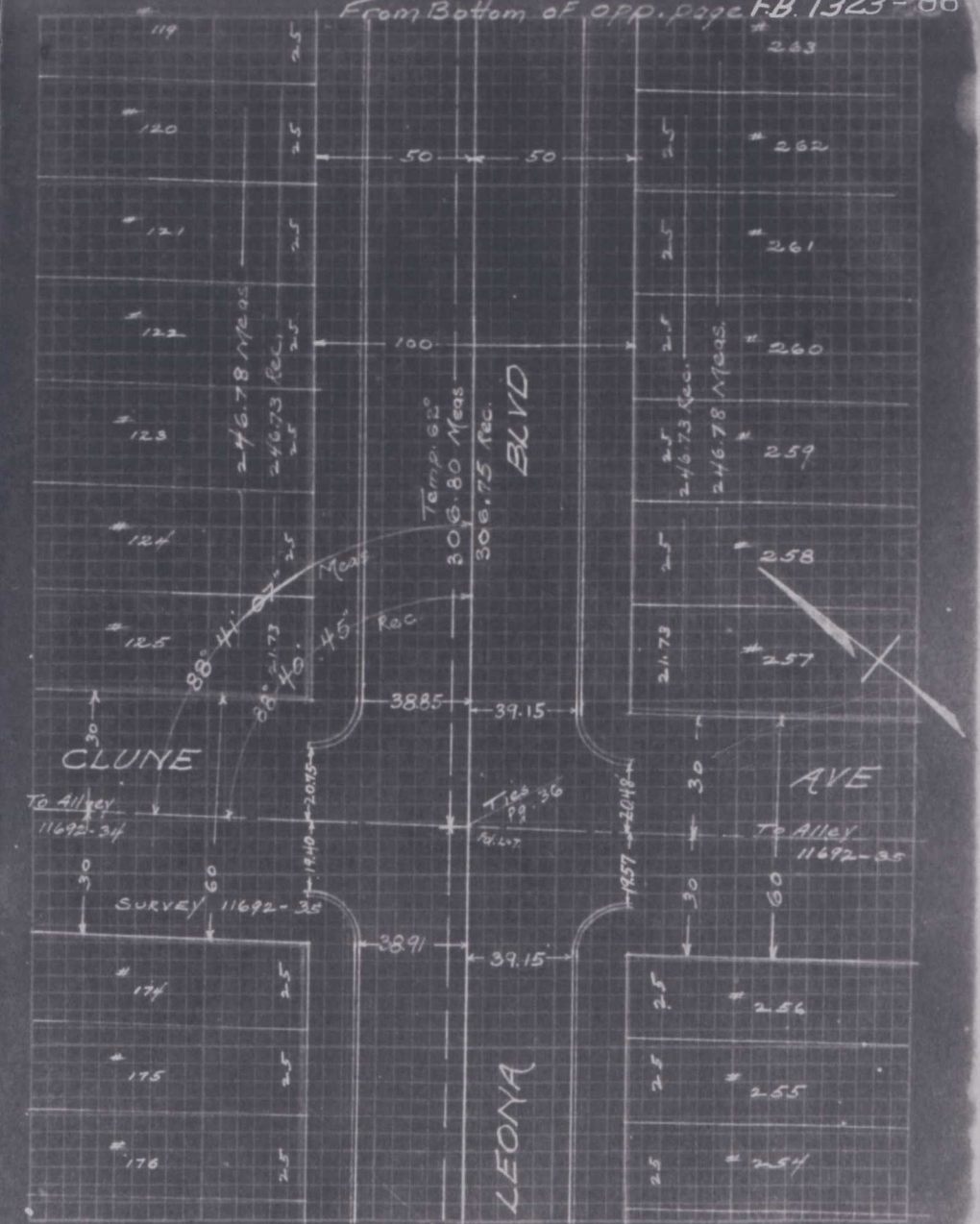

To Top of Page 29

F.B. 1323 - 89

From Bottom Page 28



F.B. 1323 - 90

From Bottom of Opp. Page



10527

0

F.B 1323-91
From Bottom of Page 29
217
237
To 1½" S.P. at Angle
N 49° 10' 20" W
GRAND
Survey 11692-62
Cem. Side Wall of Culvert
Washington
CANAL
Survey 44-46
To S&T at Angle Page-45
Survey Page-44
To page 44
STRONGS
DR.
Ties page 38
Set Spk.
Fd 2x2
Fd S.P.
See 10524-70 For Notes Ties 12-31-98
#63
#64
#62
#61
Survey 10523-30
Tem. 62°
189.688 Meas.
190.02 Rec.
103° 50'
56" Meas.
20" Rec.
Alley
To 32nd Ave
(Proposed)
137.474 Meas.
Tem. 62°
(Street)
137.52' Rec.
10523-2
To Spk. at Strongs Dr. Page 43 #60
To Spk. at Pacific Ave 10524-16
10524-17 Ties

F.B. 1323-92

STRONGS DRIVE

(S) VENICE BLVD To 35TH AVE

Survey To Establish Center LINE

April 1926
May-22-1926

Hulderman
Gilliland
Miller
Latimer
Robson
Lutz
GEDIMAN

& Tiles 10528-1-5

10527

F.B. 1323-93 O



10527

F.B. 1323-94

From Bottom page 41



To Top of opp. page

F.B. 1323-95

From Bottom of opp. Page

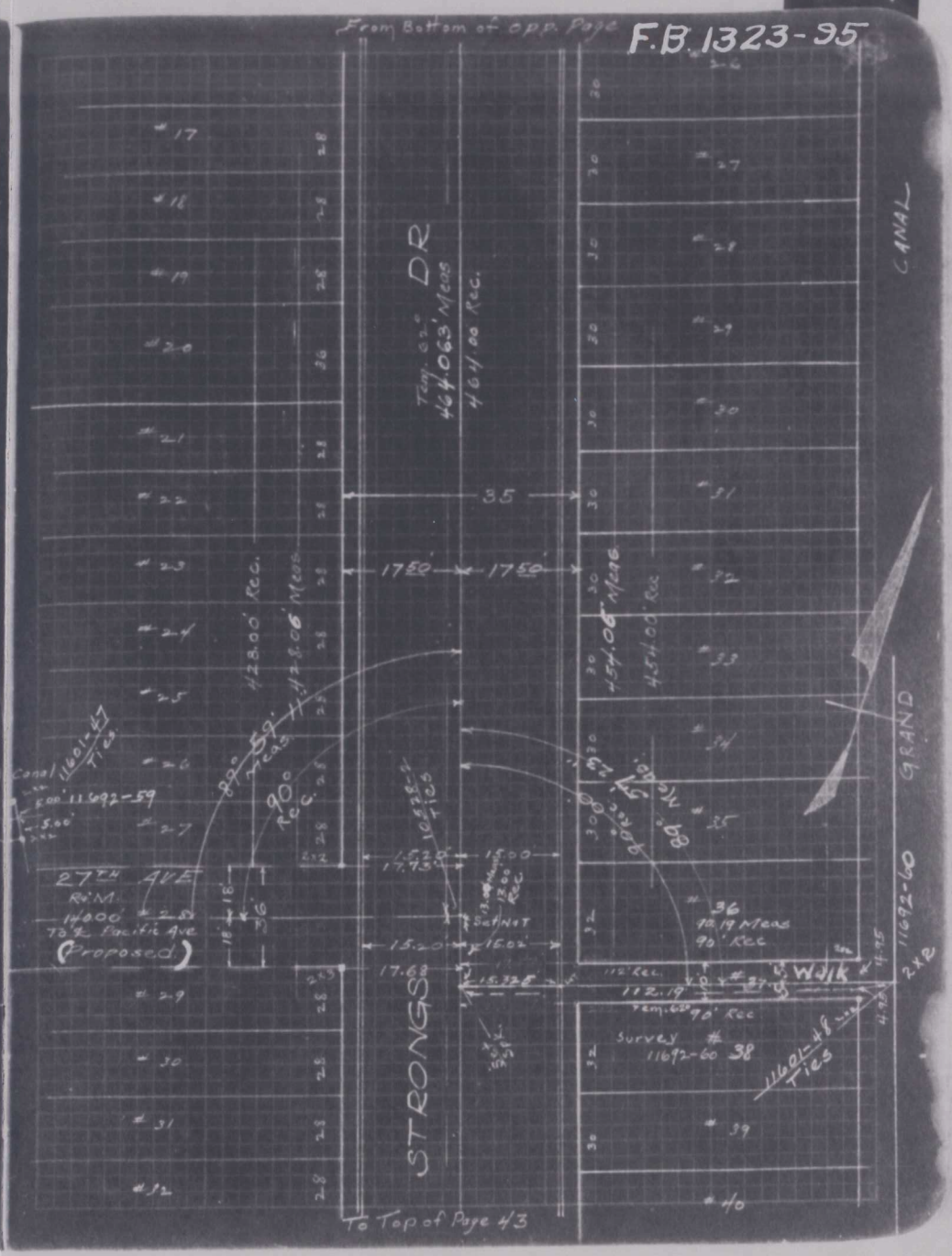

To Top of Page 43

10527

F.B. 1323-98



F.B. 1323-99

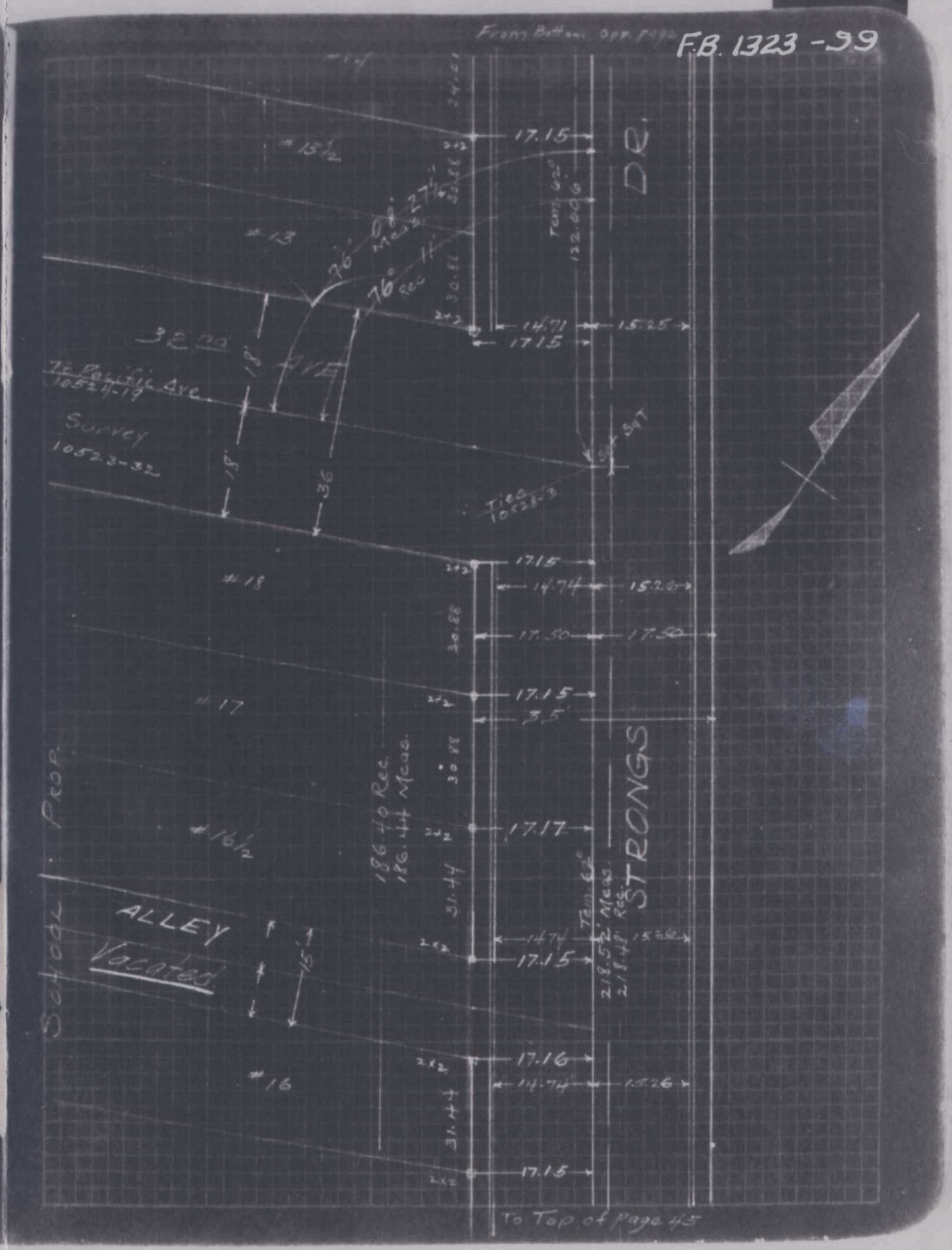

10527

F.B. 1323-96

From Bottom of Page 42



From Bottom of Opp. Page

F.B. 1323-97

10527

F.B 1323-100
From Bottom Page 44
Survey 10523-34
33rd Ave
To Pacific Ave 10524-21
DR
CANAL
ALLEY
STRONGS
GRAND
Survey 11692-62
To Top opp. Page

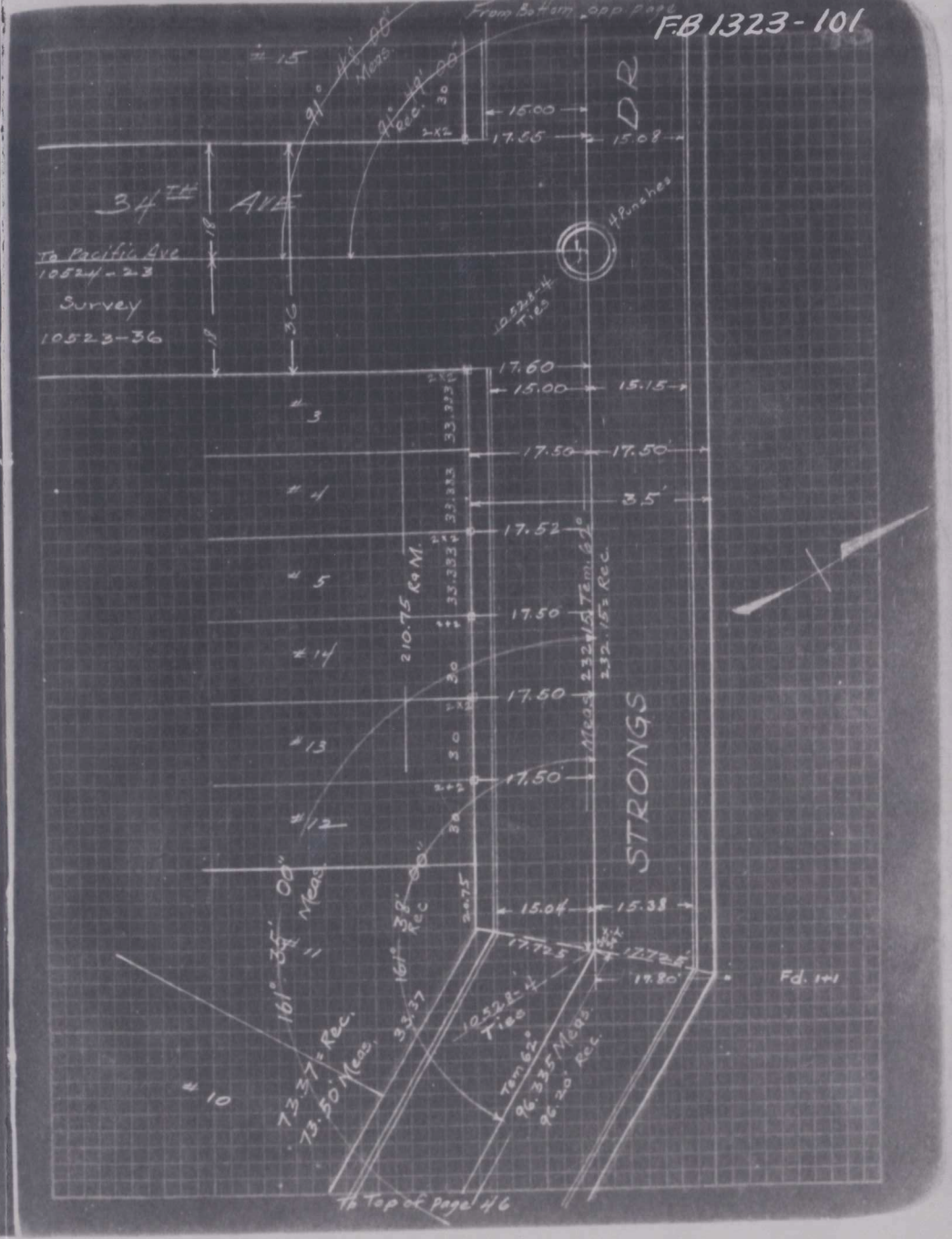
F.B 1323-101
From Bottom opp. page
34th AVE
To Pacific Ave 10524-23
Survey 10523-36
DR
STRONGS
To Top of Page 46

F.B 1323-102

From Bottom Page 45

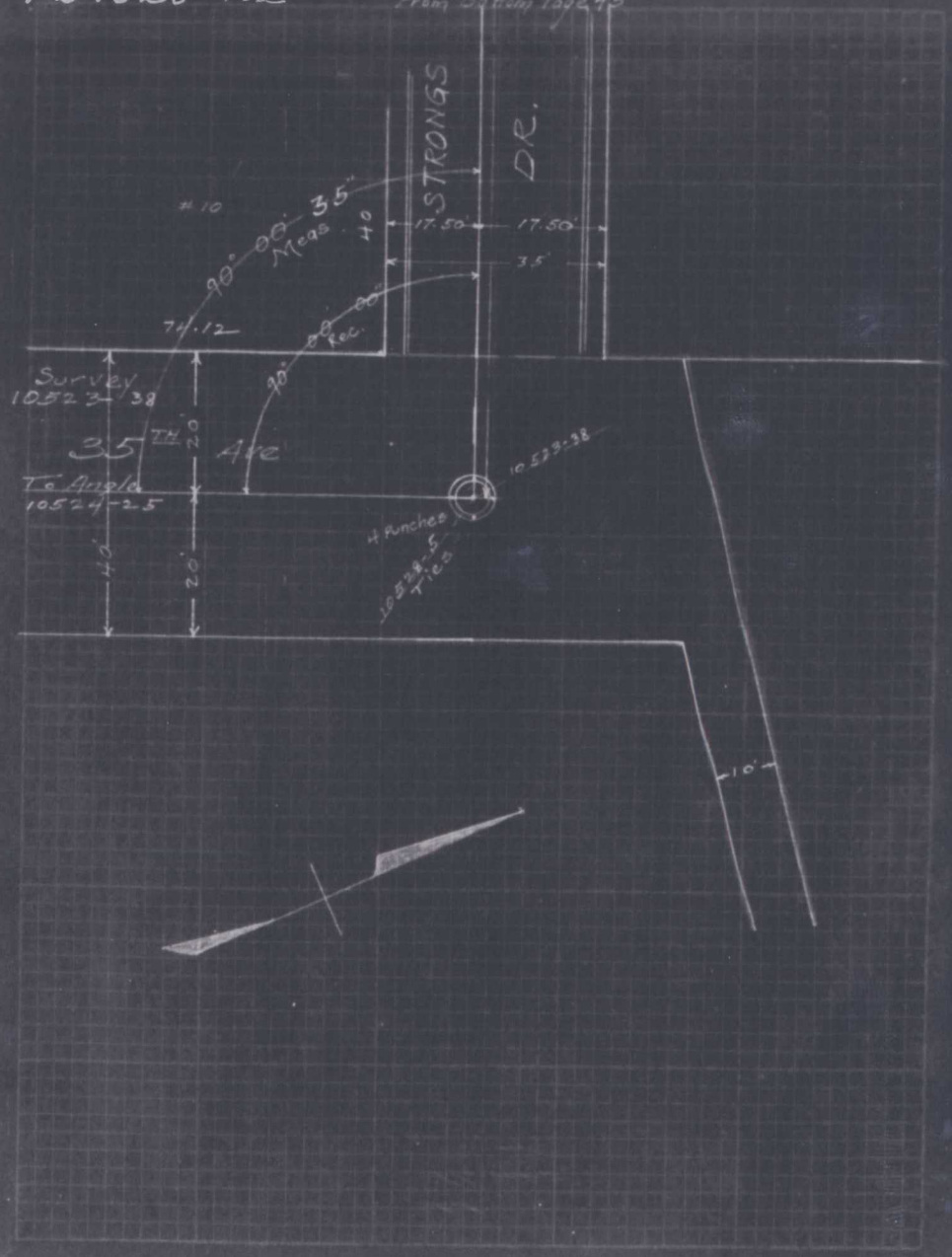

10527

F.B. 1323-103