The original pages of this book are of poor quality. Care has been taken to make the best scans possible. If necessary you can arrange to see the original book at:

Department of Public Works

900 S. Fremont Ave

Survey Public Counter

Alhambra, CA 91803

24+00.00 P.O.T.

12+00.00 P.O.T.

0+00.00 Beg. of Sec. "C" = N42°-24'-19" E
10+62.37 End of Sec. "B" = N42°-24'-29 E

N42°24'-19" E

N42°24'-29" E

3

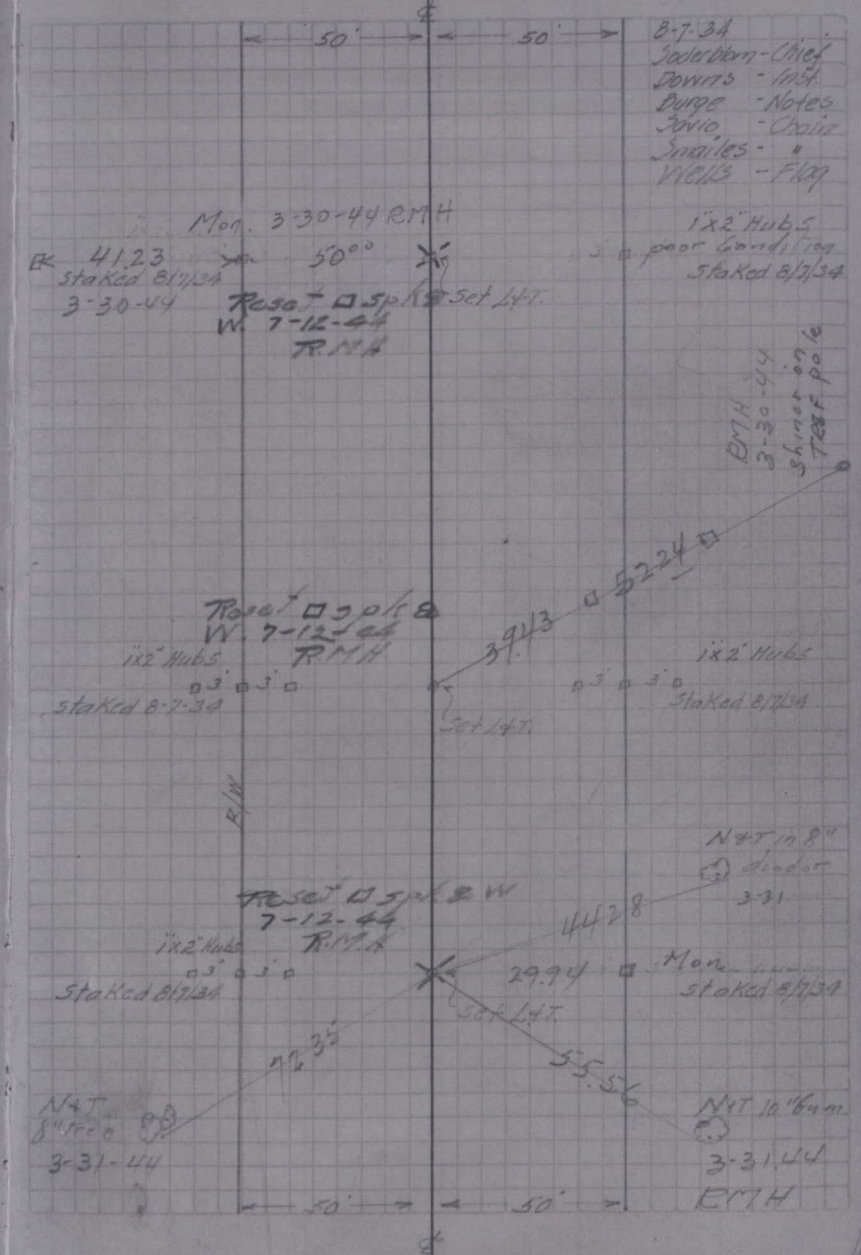

Pl. Rt. Common

N67°20'-49"E

Curve Data
℄ R/W.

R=1000'

Δ=24°-56'-30"

T= 221.16

L= 435.31

Curve Data.
℄ Survey.

R= 900'

Δ=24°-56'-30"

T= 199.04

L= 391.78

N42°-24'-19"E

36+52.45 B.C. Survey.

22.12

36+30.33 B.C. R/W.

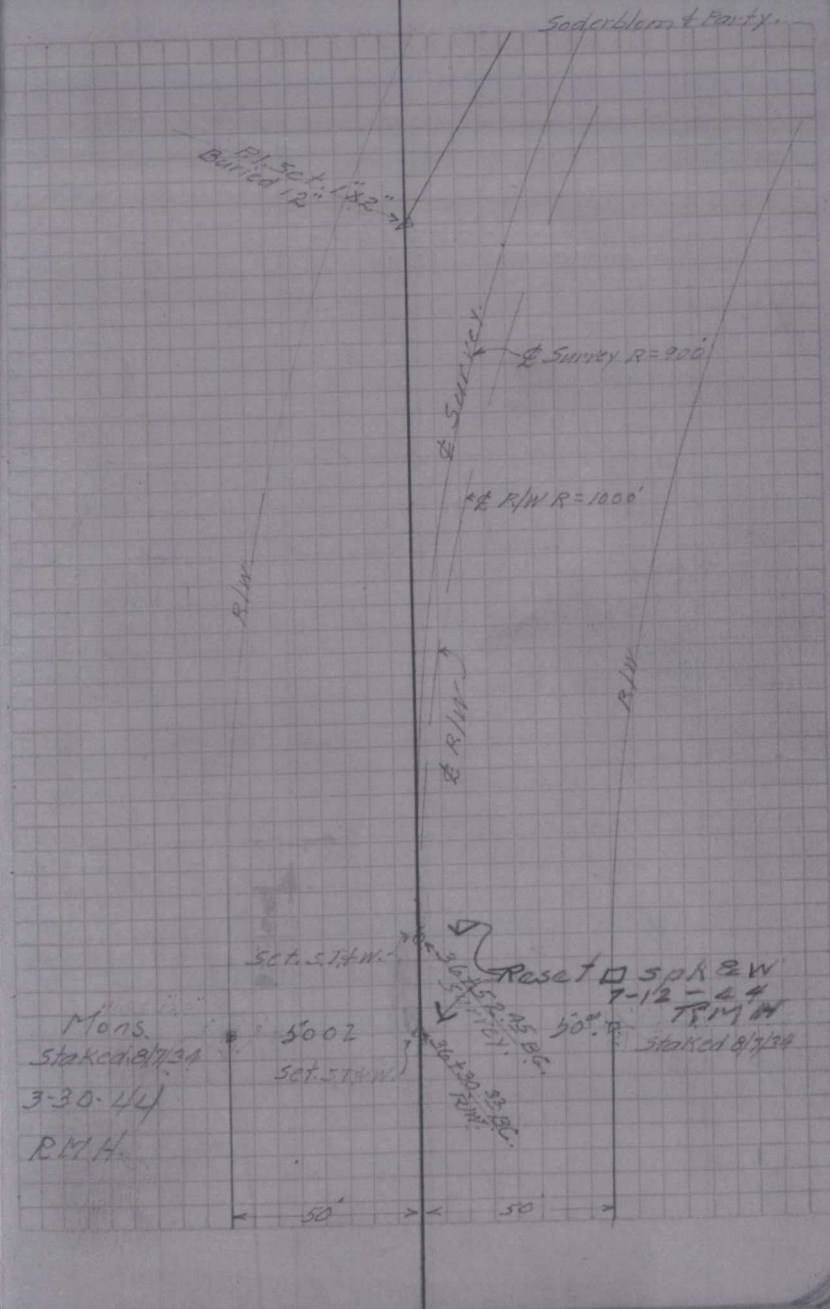

40+66.35 P.O.T.
40+65.64 E.C. R/W.

21.41

40+44.23 E.C. Survey

N 67°-20'-49" E

5

Soderblom & Party



F.B. 1329: 11

N 67°-20'-49" E

52+00.94 B.C. Lt.

F.B. 1329: 12

6

Soderblom & Party



N26°-09'-24" E

Δ = 41°-11'-25'

R = 2800'

T = 1052.18

L = 2012.94

P.I. Lt
Not Set

N67°-20'-49" E

Soderblomt Party.

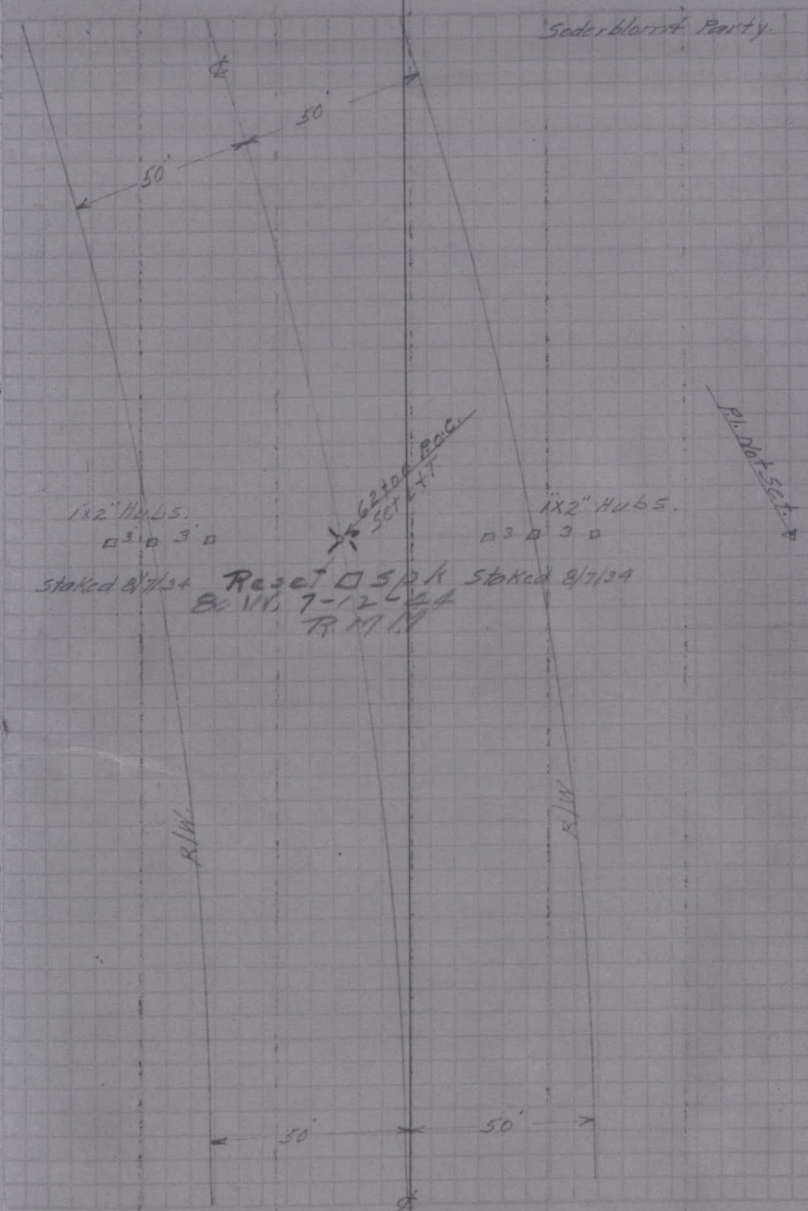

72+13.88 E.C.

N 26° 09' 24" E

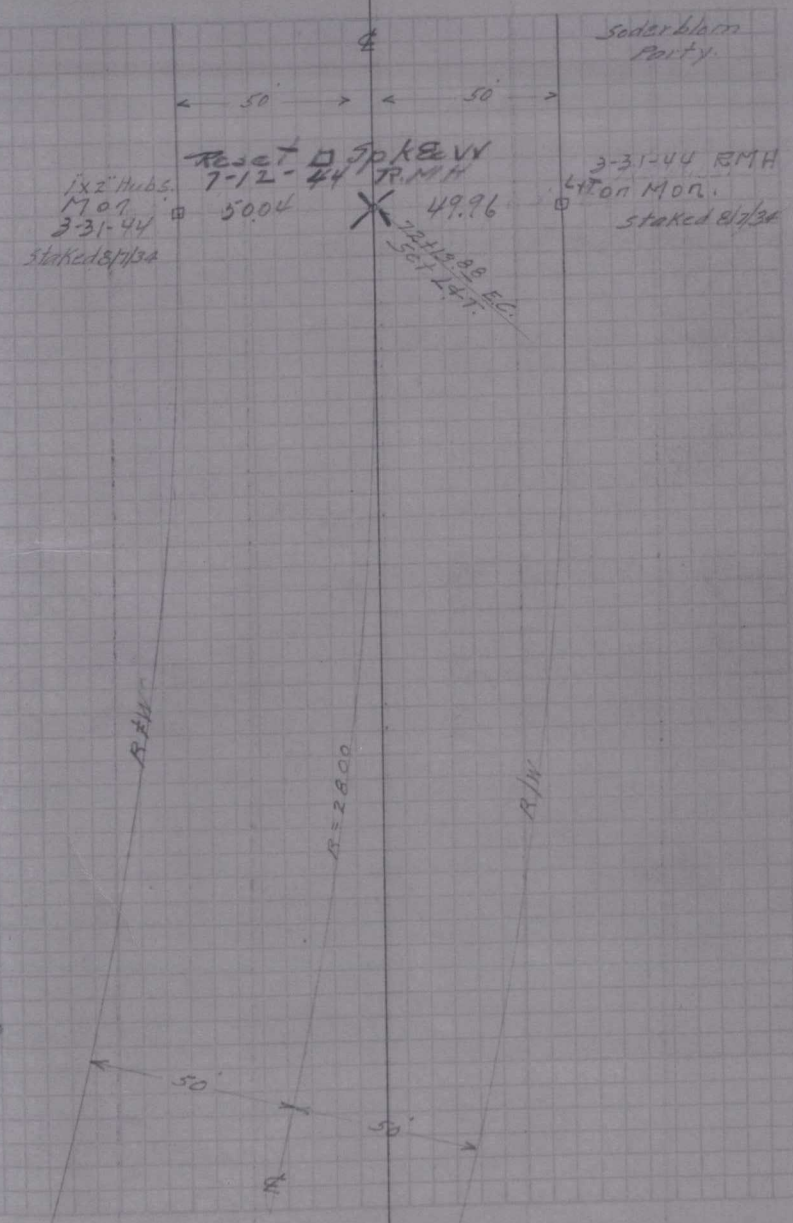

88+00.12
R/W Change on Lt

N 26°09'-24" E

76+00.12
R/W Change on Lt

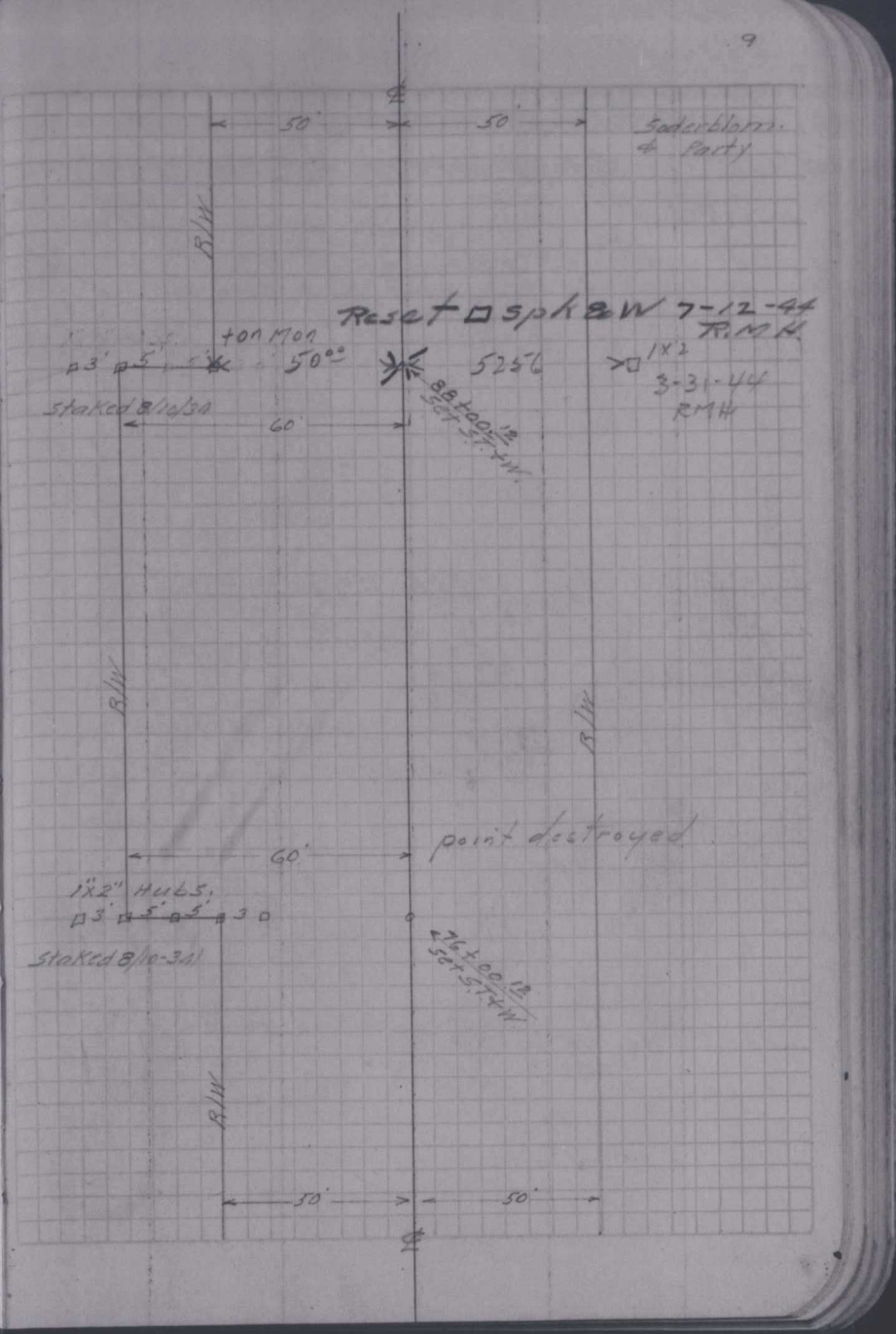

107+96.27 E.C.

N 38°37'-04" E

Pl. Rt.

Δ = 12°27'-40"

R = 1000'

T = 109.0'

L = 217.49

EX. = 5.94

N 26°09'-24" E

105+78.78 B.C. Rt.

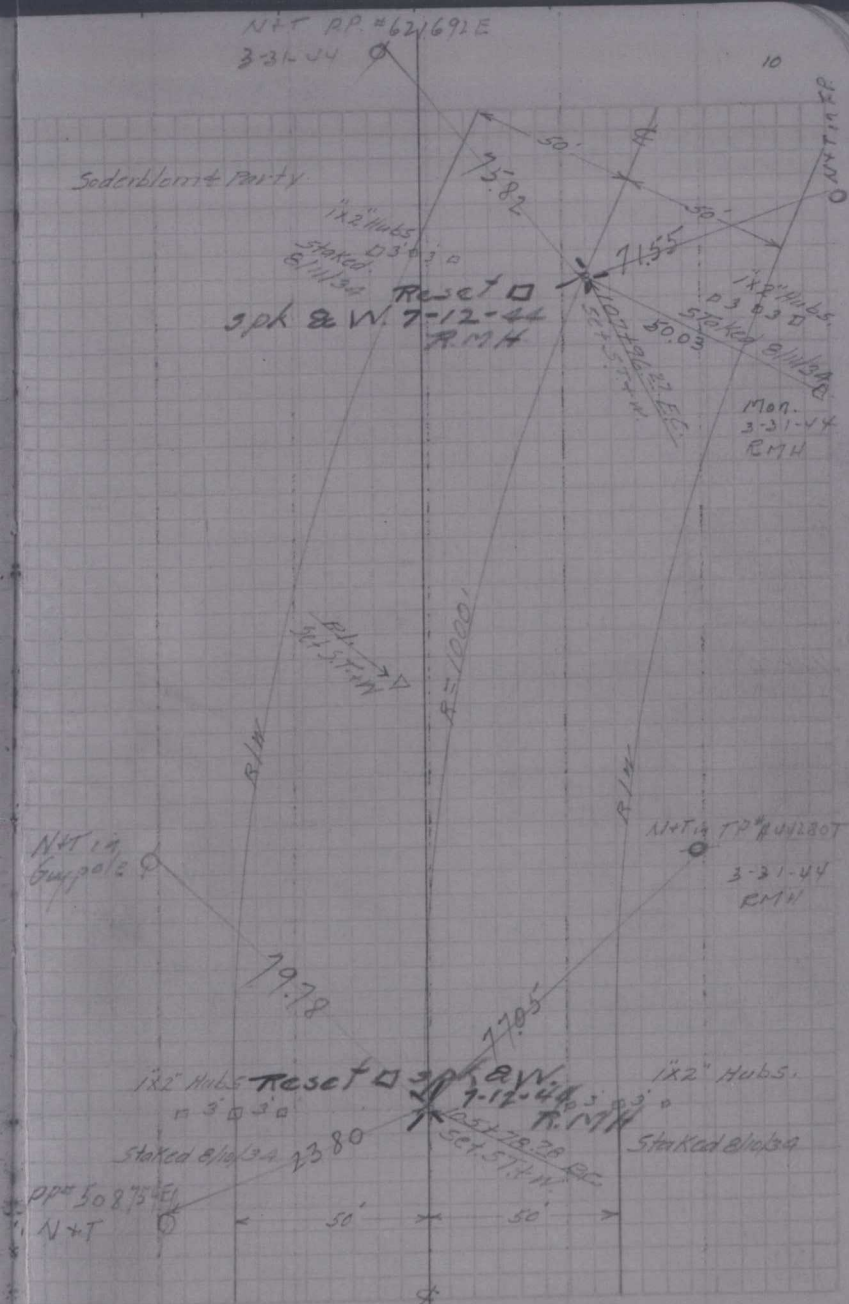

11



117+00 POT

N-38°-37'-04"-E

128+81.36 EC

N 29°-49'-19" E

Δ = 8°-47'-45"

Pl.

R = 1500'

T = 115.36

L = 230.27

EX. =

N 38°-37'-04" E

126+51.09 BC. Lt.

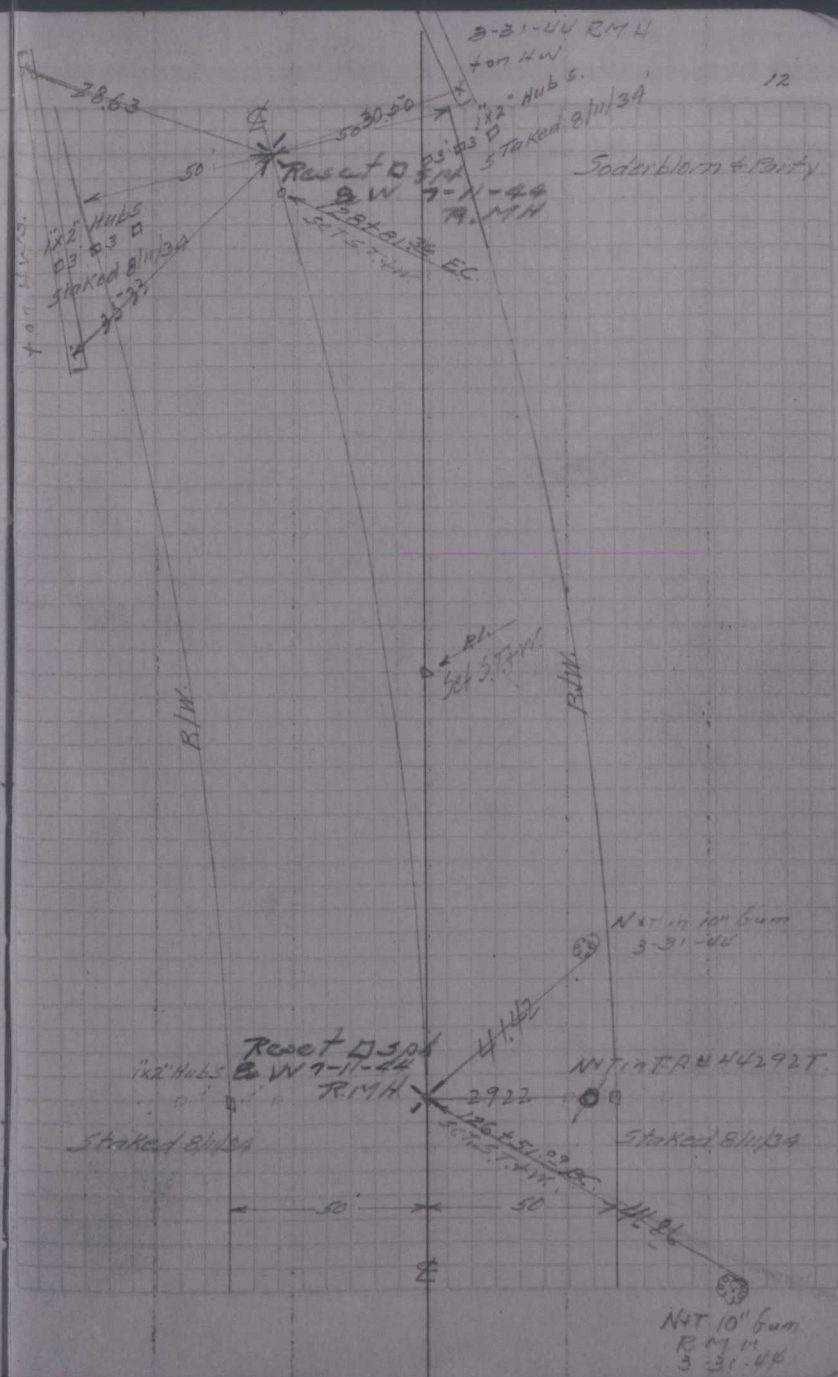

135+00 POT. N 29°49'19"E



150+81.43 E.C.

N 36°-38'-29" E

Δ = 6°-49'-10"

R = 2500

T = 149.07

L = 297.55

P.I. Rt.

N 29°-49'-19" E

147+83.88 B.C. Rt.

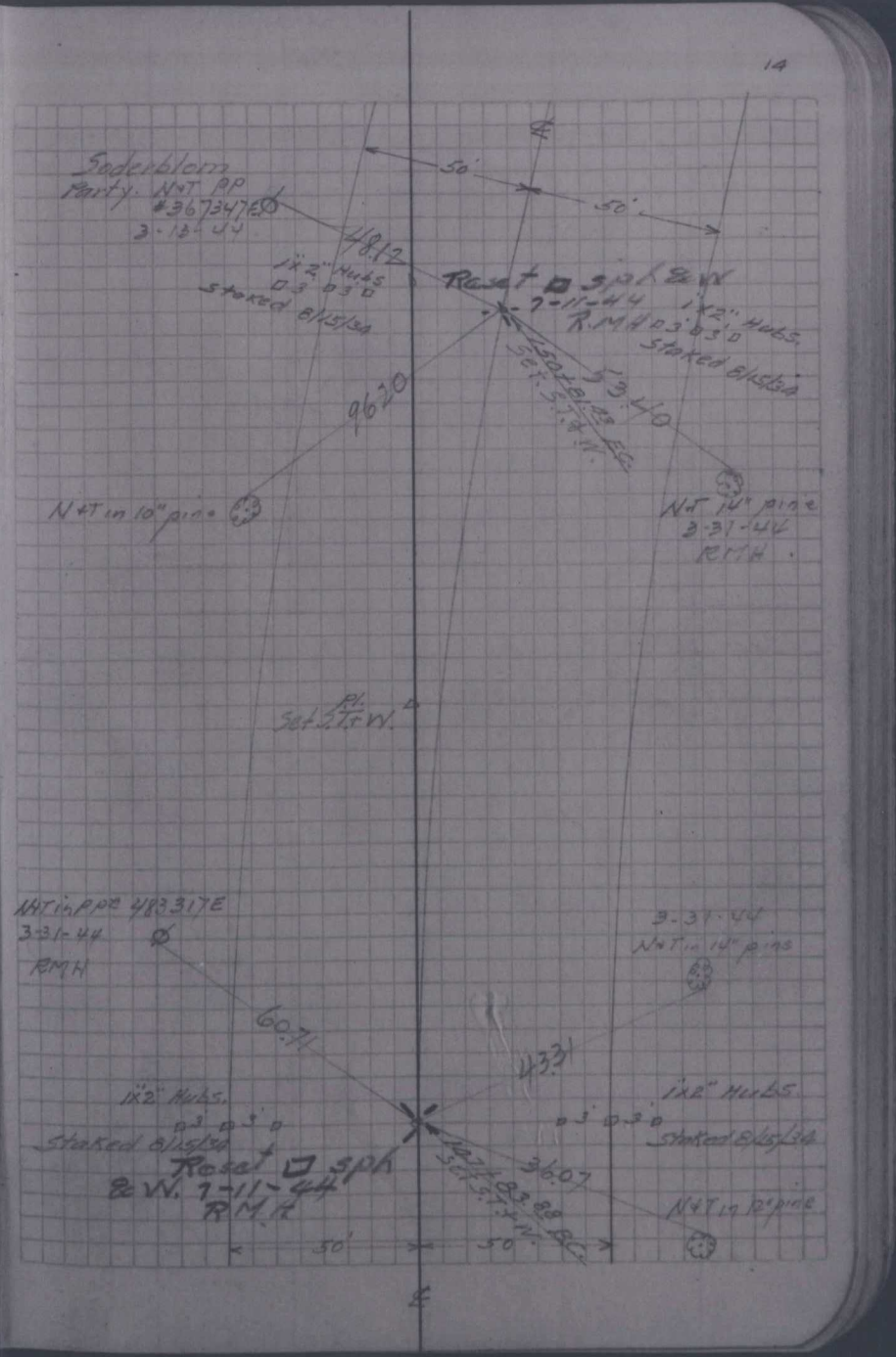

162+00 P.O.T.

N 36° 38' 29" E

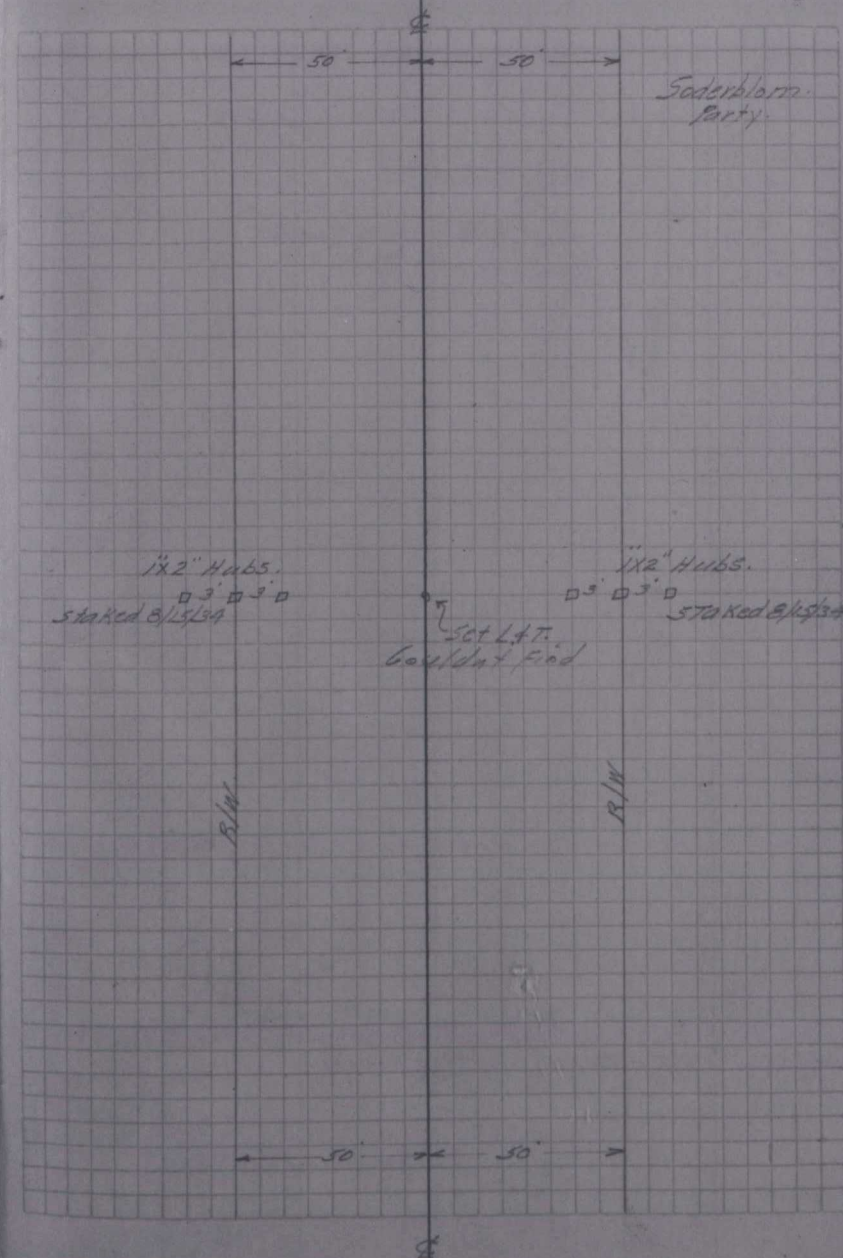

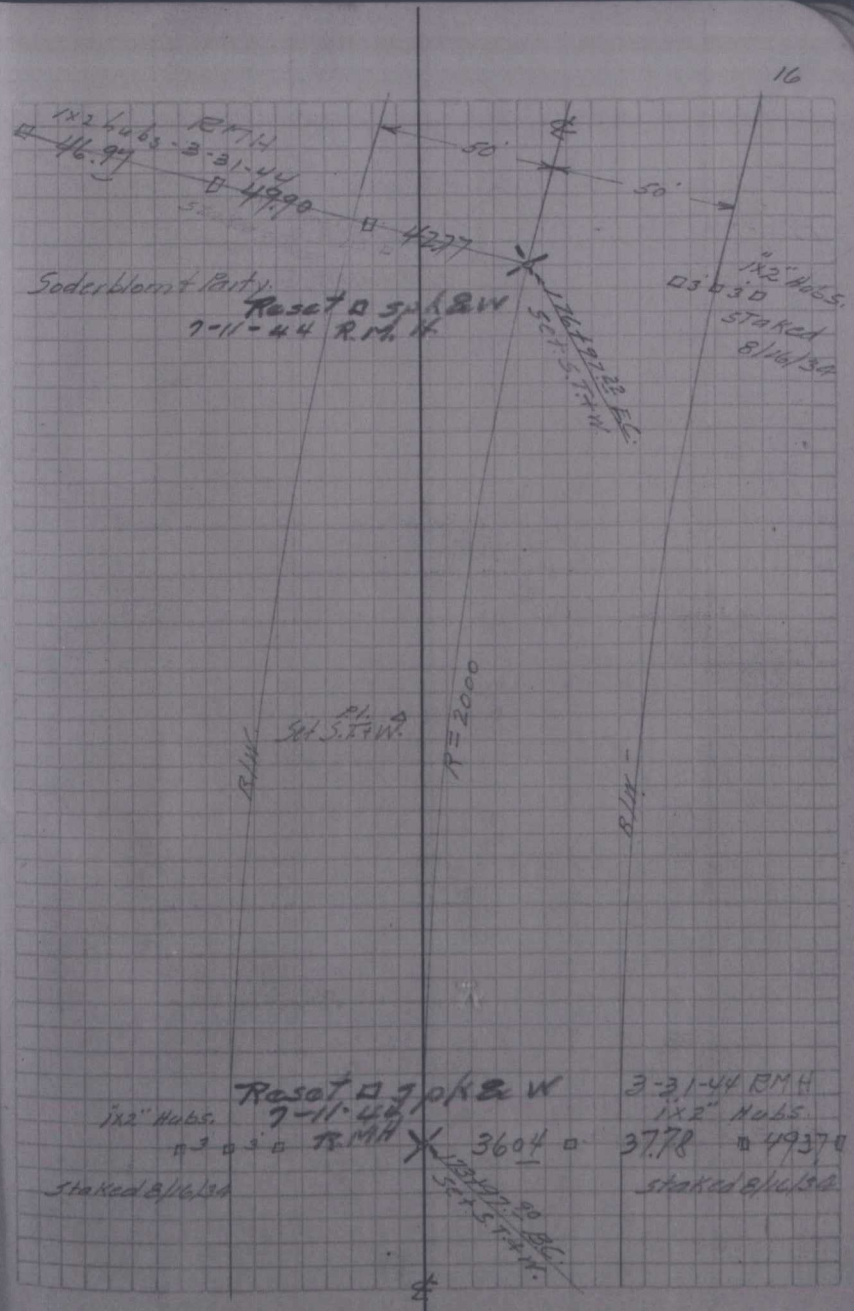

176+97.22 E.C.

N 45° 12' 50" E

Pl. Rt.

Δ = 8° 30' 30"
R = 2000'
T = 149.94
L = 299.32

N 36° 38' 29" E

173+91.90 B.C. St.


N 76° 14' 29" E
Δ = 31°-01'-30"
R = 1000'
T = 277.56
L = 541.49
P.I. Rt
N 45° 12' 59" E
188+83.93 B.C. Rt

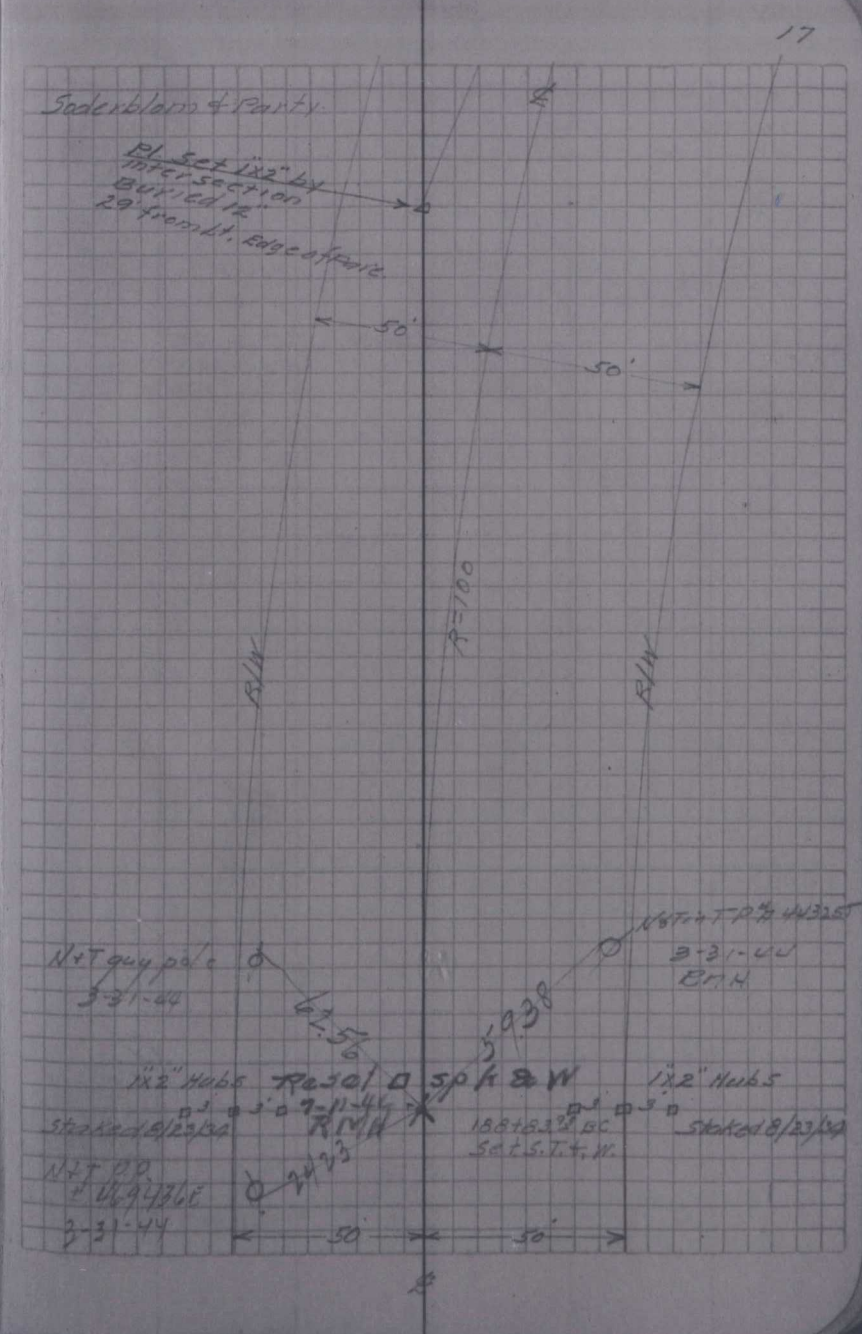
17
Soderblom & Party
Pl. Set 1"x2" by intersection
Buried 12"
29' from Lt. Edge of Pave.
50'
50'
R=100
R/W
R/W
N+T guy pole
3-31-44
62.56
59.38
N+T P.P. # 44325
3-31-44
RMH
1"x2" Hubs
Resel □ spk & W
1"x2" Hubs
Staked 8/23/34
7-11-44
RMH
188+83.93 BC
Set S.T.+W.
Staked 8/23/34
N+T P.P.
469436E
3-31-44
24.23
50'
50'

F.B. 1329 : 35

194+25.42 E.C.

N 76° 14' 29" E

F.B. 1329 : 36

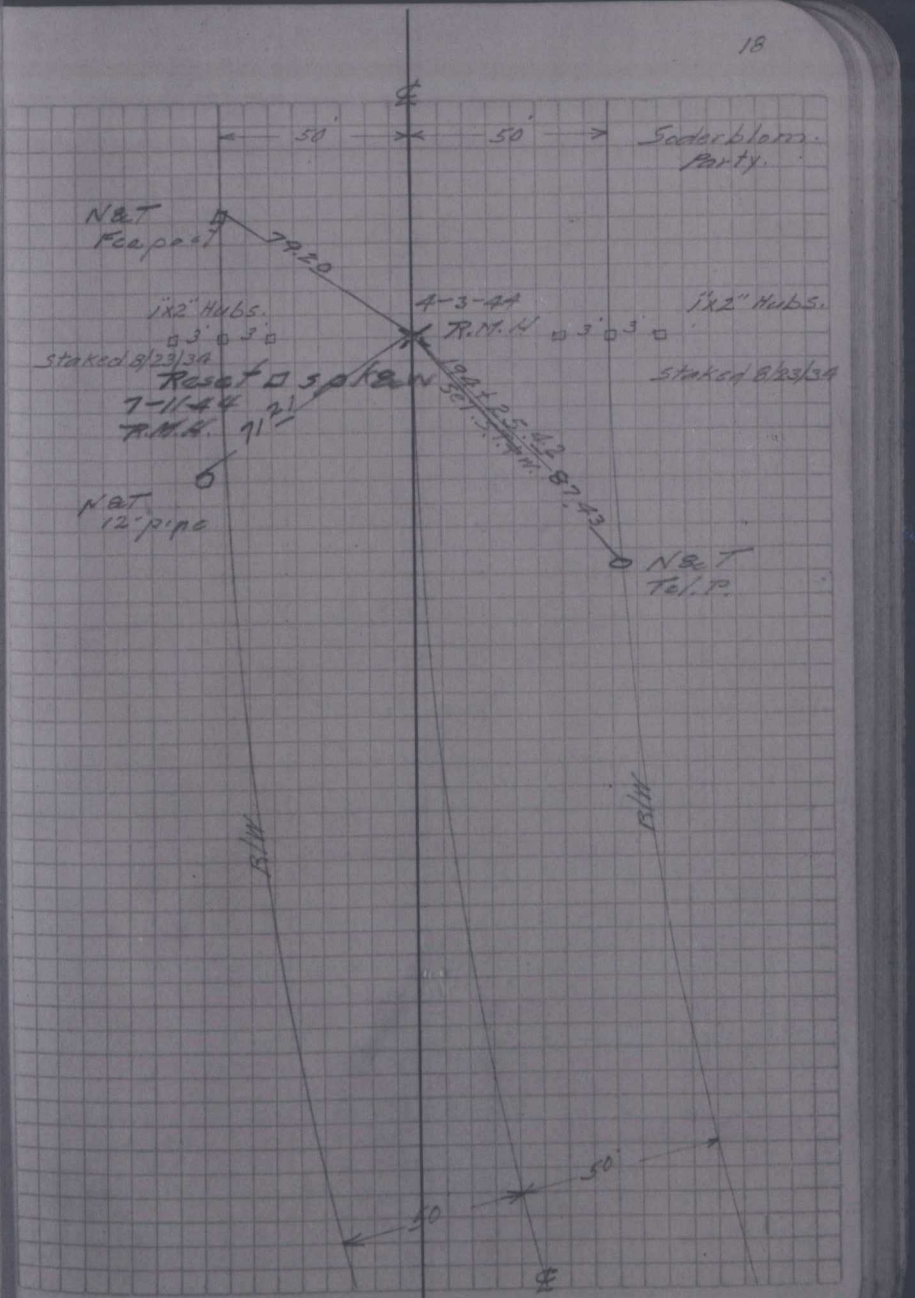

205+30.79 E.C.

N 64° 42' 29" E

Δ = 11° 32'

P.I.

R = 1500

T = 151.48

L = 301.94

N 76° 14' 29" E

202+28.85 B.C.

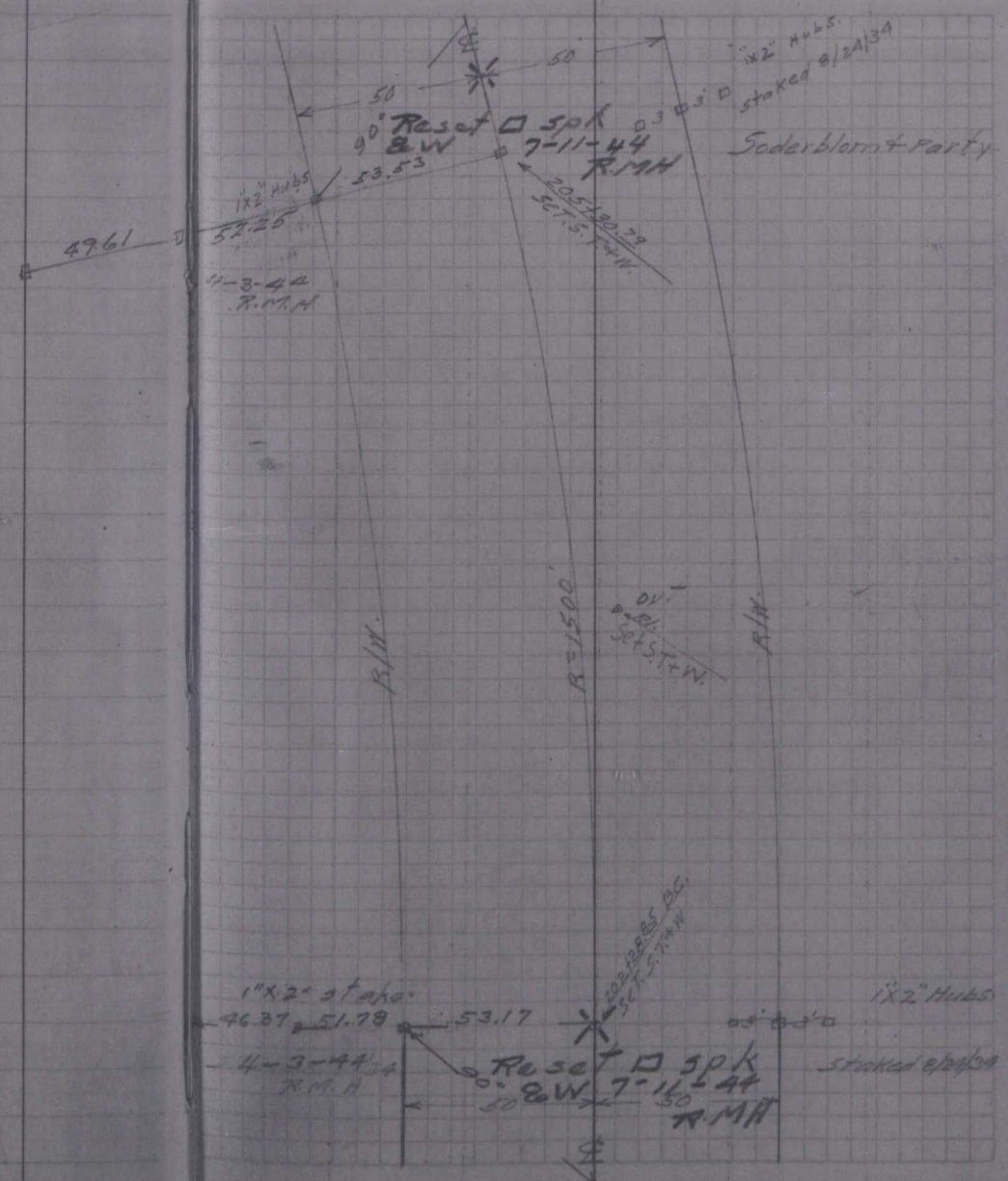

F.B. 1329 : 39

217+00 POT

N 64° 42' 29" E

F.B. 1329 : 40

20



P.I.

X

$\Delta = 18^\circ 16'$

$R = 2000$

$T = 320.^{54}$

$L = 637.63$

$\angle EX = 25.^{68}$

N 64° 42' 29" E

229+85.18 B.C. Lt.

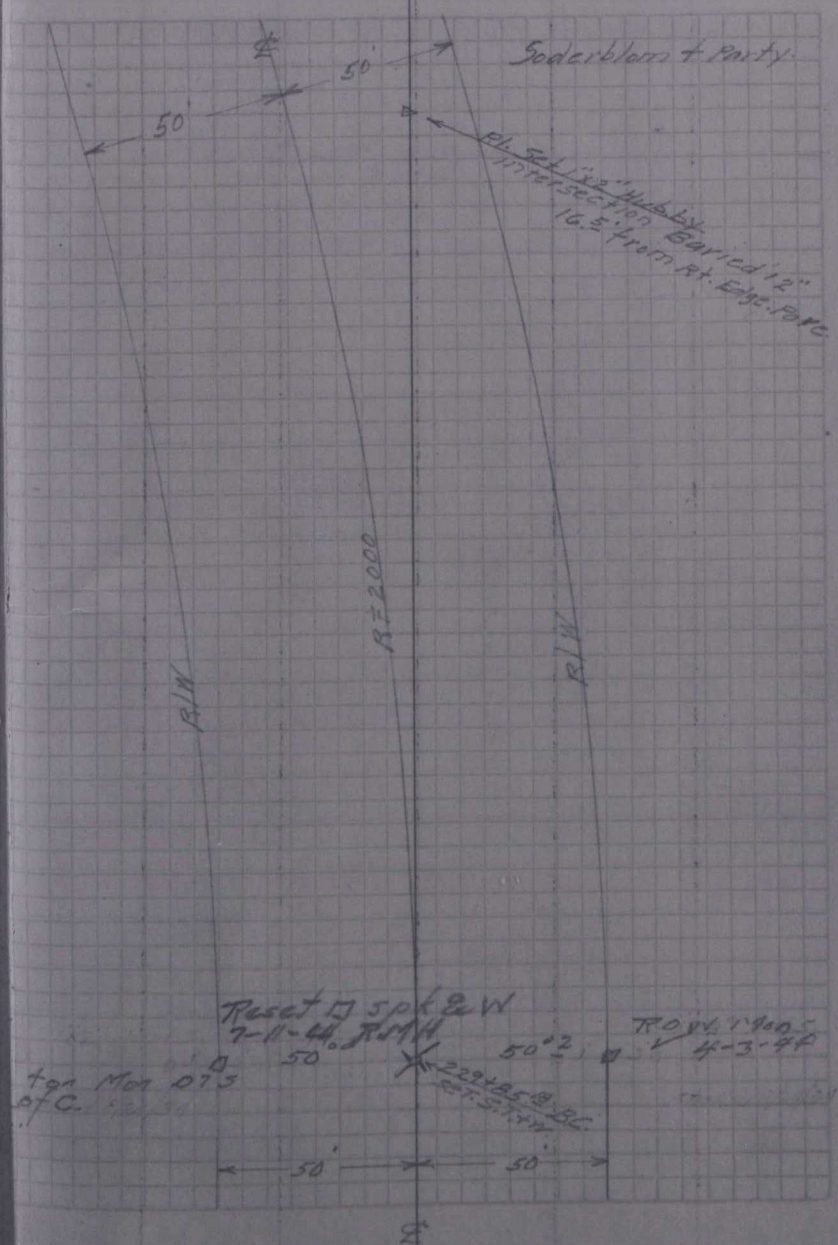

F.B. 1329 : 43

F.B. 1329 : 44

22



236+22.8 E.C.

N 46° 26' 29" E

P.I.

Δ=16°03'40"

R=2000

T=282.17

L=560.64

N46°26'29"E

253+28.18 B.C. Lt.



258+88.82 EC

N 30°-22'-49" E



Pl.

N 12°-36'-49" E

Δ=17°-46'

R=2000

T=312.60

L=620.17

EX 24.28

N 30°-22'-49" E

267+95.15 B.C. Lt.



F.B. 1329 : 51

F.B. 1329 : 52

27A+15.32 E.C.

N 12° 36' 49" E



290+96.60 EC.

N6°17'-56"W

Δ=18°54'-45"

P.I.

R=1500

T=249.84

L=495.13

N12°36'-49"E

286+01.42 BC. Lt.

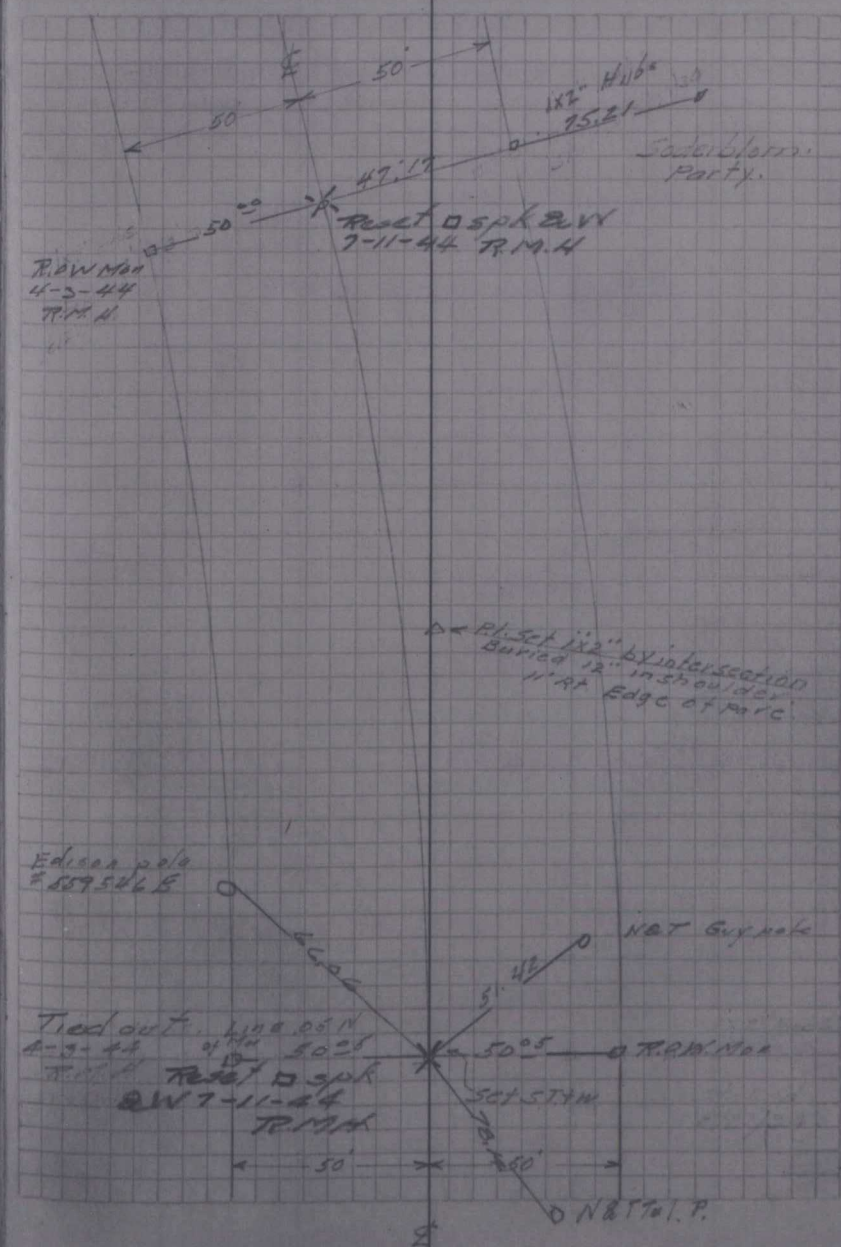

P.I.

Δ = 31°21'30"

R = 1000

T = 280.70'

L = 547.31'

EX. =

N 6°17'56" W

301+09.72 B.C. Rt.

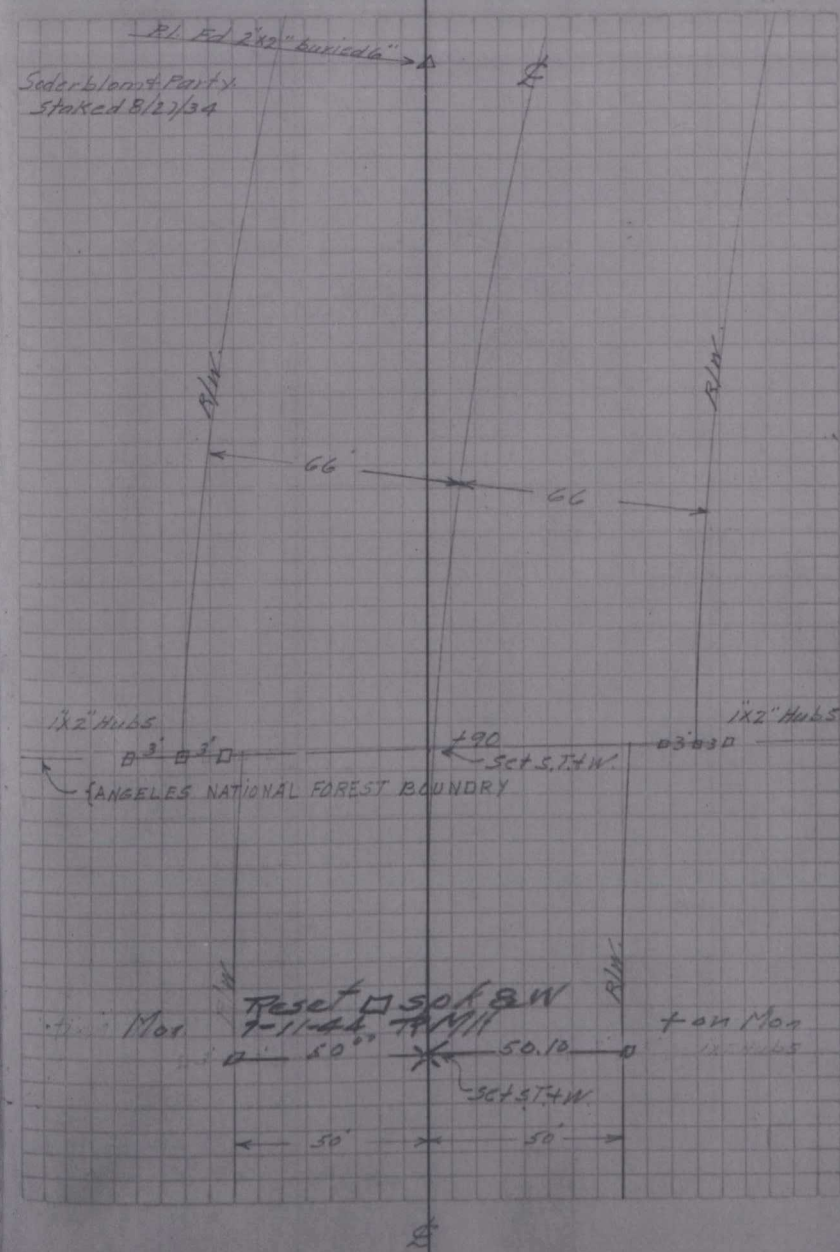

306+58.44 POT.
306+39.03 = EC.

N 25° 03' 34" E

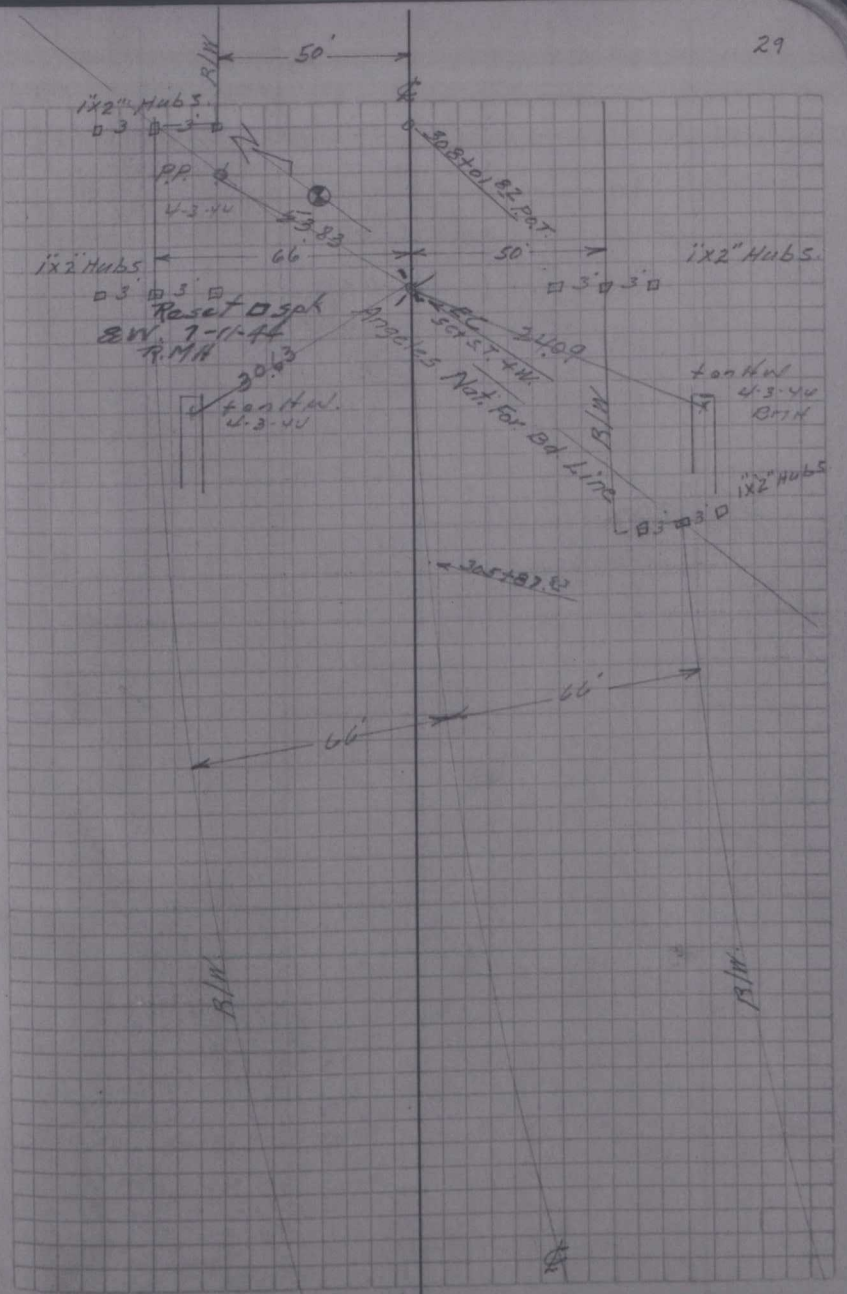

F.B. 1329:59

		N 6°13'56" W			
			Δ = 31°17'30"		
Pl.	Lt.		R = 1000		
			T = 280.07		
			L = 546.14		
		N 25°03'34" E			
314+41.07	BC. Lt. R/W				

F.B. 1329:60



319+87.21 EC

N 6° 13'-56" W

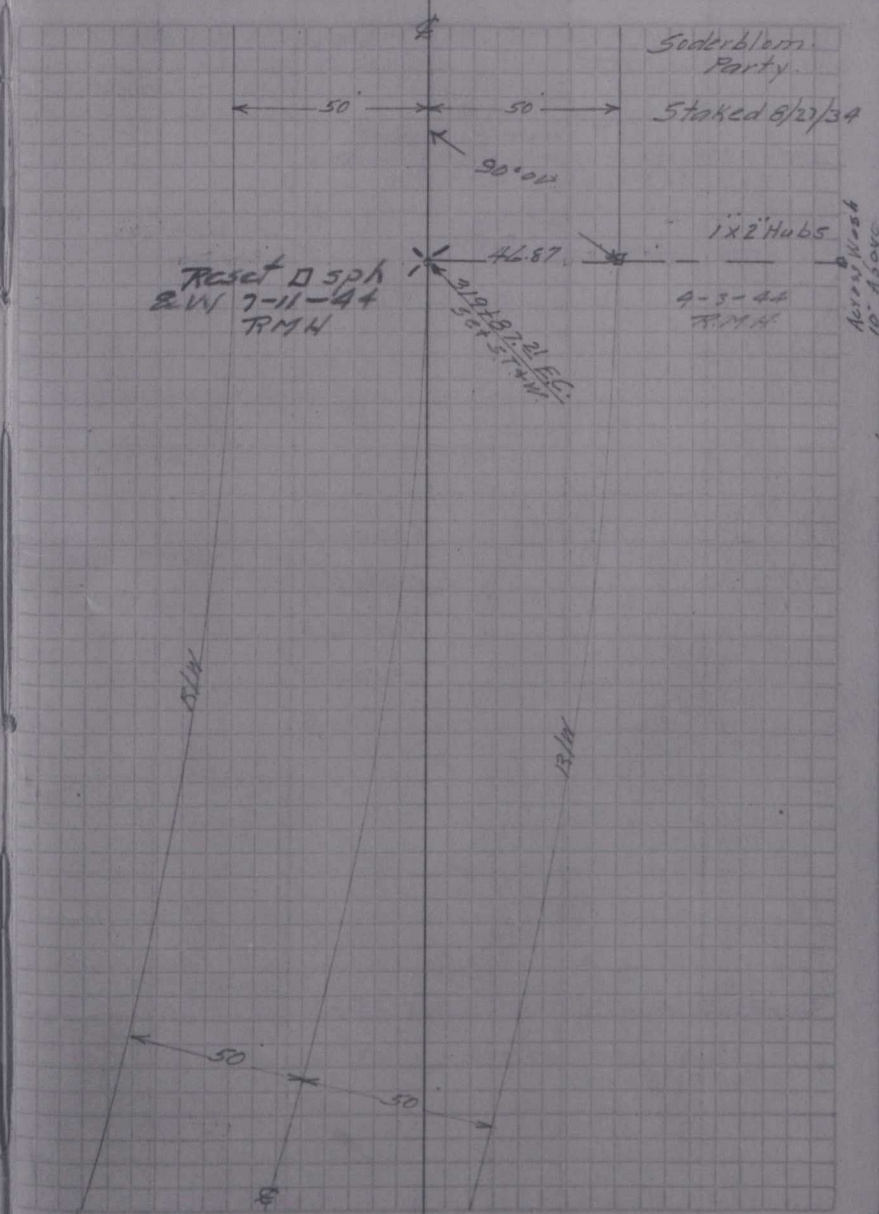

Soderblom's Party
Staked 8/30/31

326+49.52 EC.

N 20°-27'-19" E

Δ 26°-41'-15"
R = 1000
T = 237.20
L = 465.79

PI

N 6°-13'-56" W

321+83.78 B.C. Rt.

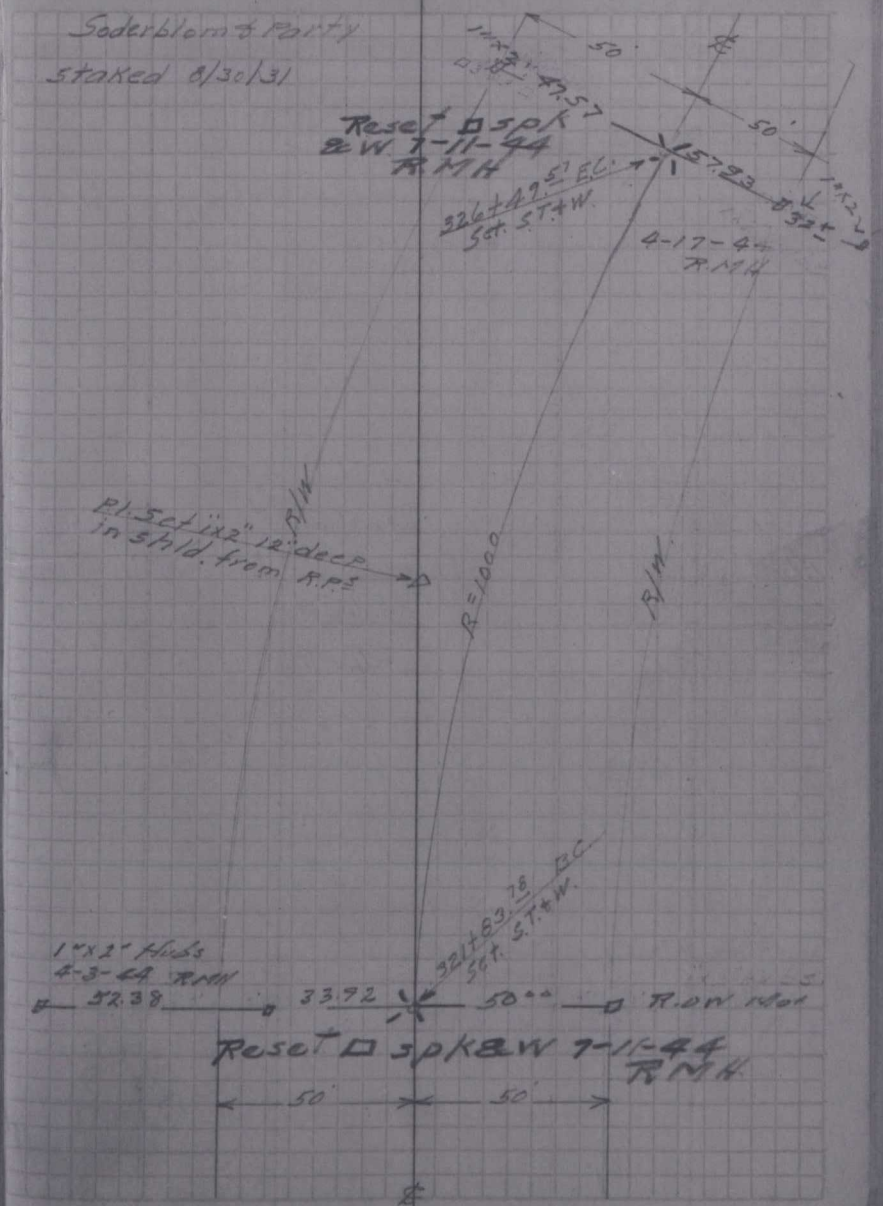

344+85.68 E.C. const = EQUATION
344+95.22 POT.

344+50.20 E.C.

N44°01'-19"E

Δ = 23°34'
R = 1000
T = 208.61
L = 411.32

P.I.

N20°27'-19"E

340+38.88 B.C. RT.

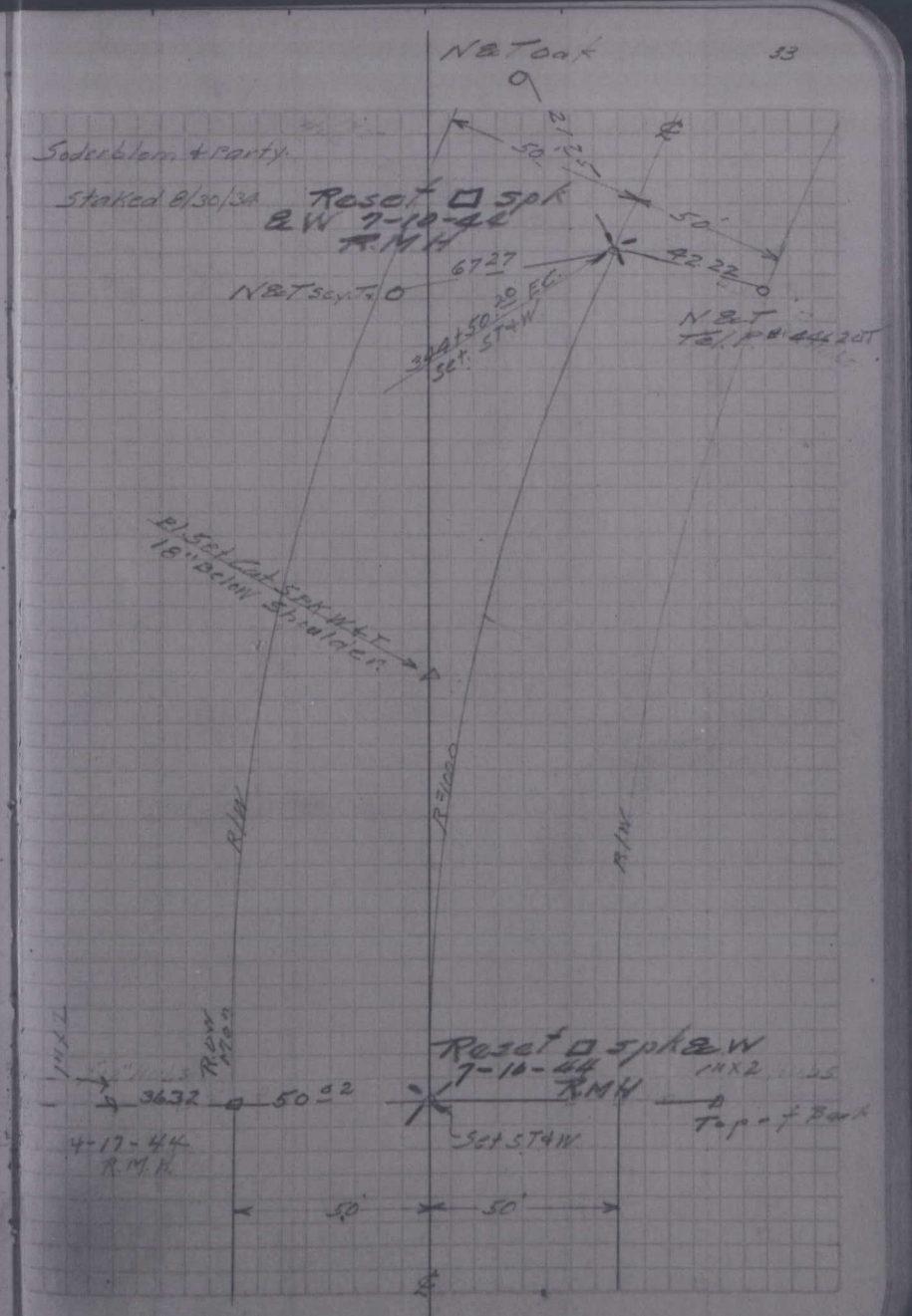

349+69.94 E.C.

N 25° 39'-19" E

Δ = 18° 22'

P.I. Lt. R = 1100'

T = 177.83

L = 352.61

346+17.23 P.C. Lt.

N 44° 01'-19" E

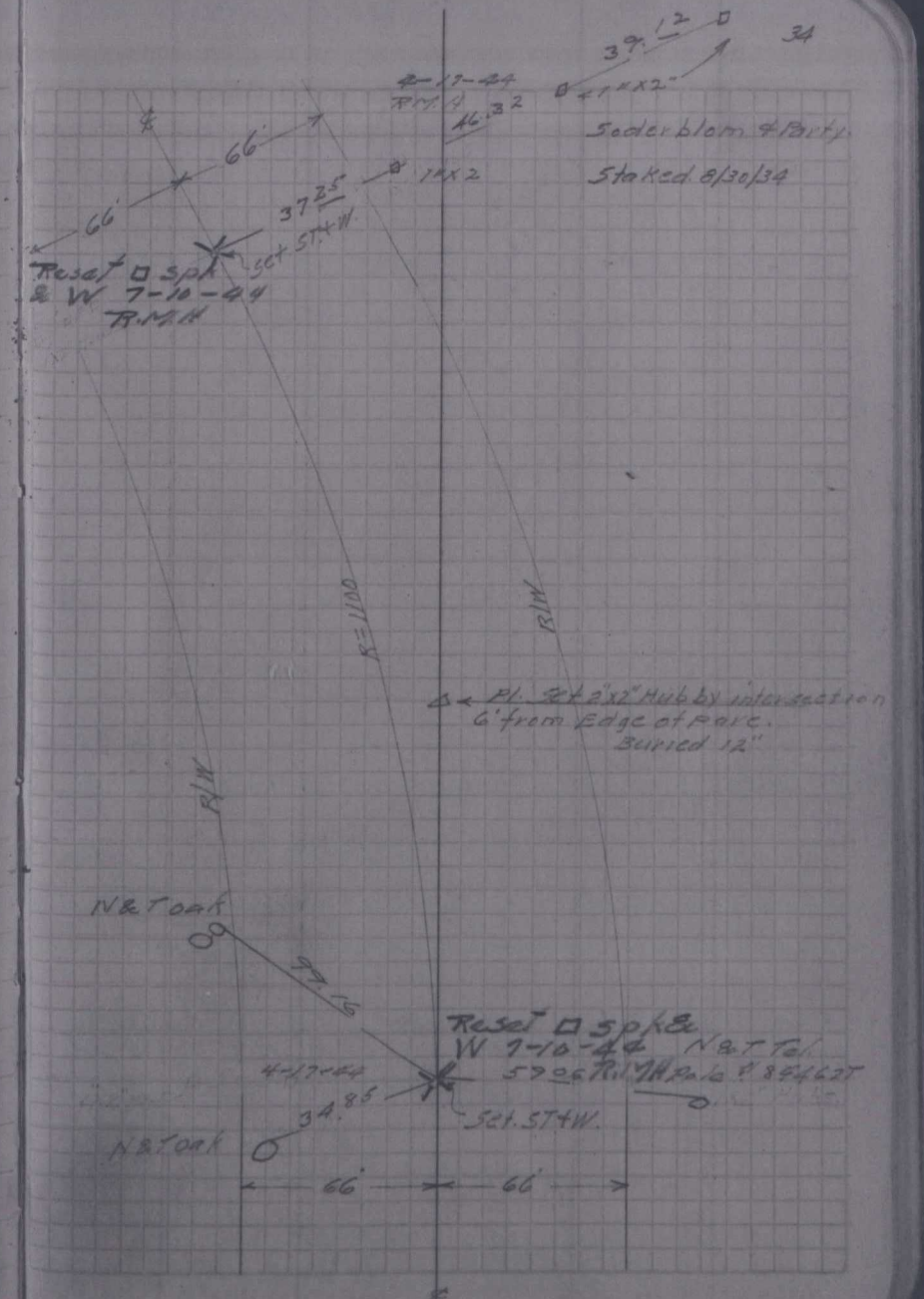

F.B. 1329:69

N25°39'19"E

363+66.66 B.C. Rt.

F.B. 1329:70

Soderblom & Party

Staked 8/31/34

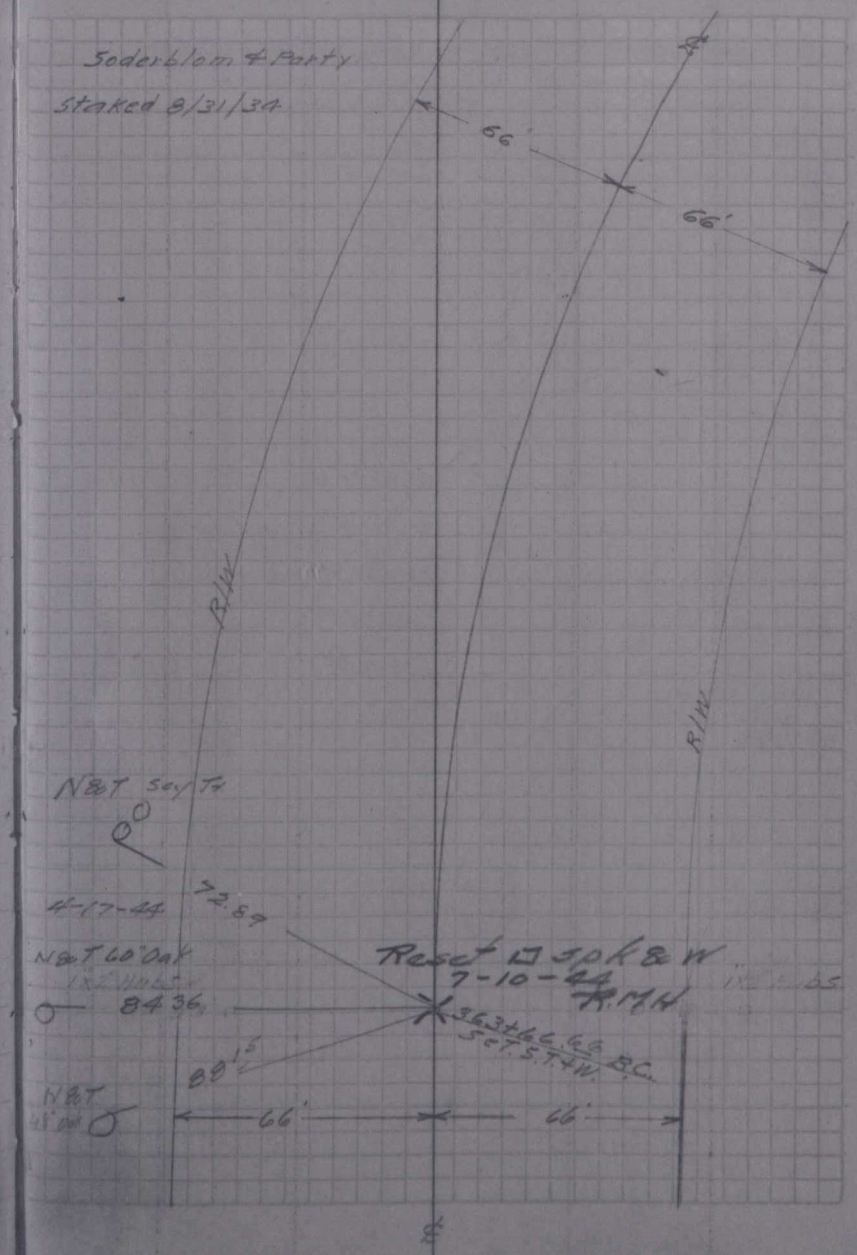


N 82° 07' 34" E
P.I.
Δ = 56° 28' 15"
R = 1000
T = 536.99
L = 985.60
EX = 135.06
N 25° 39' 19" E

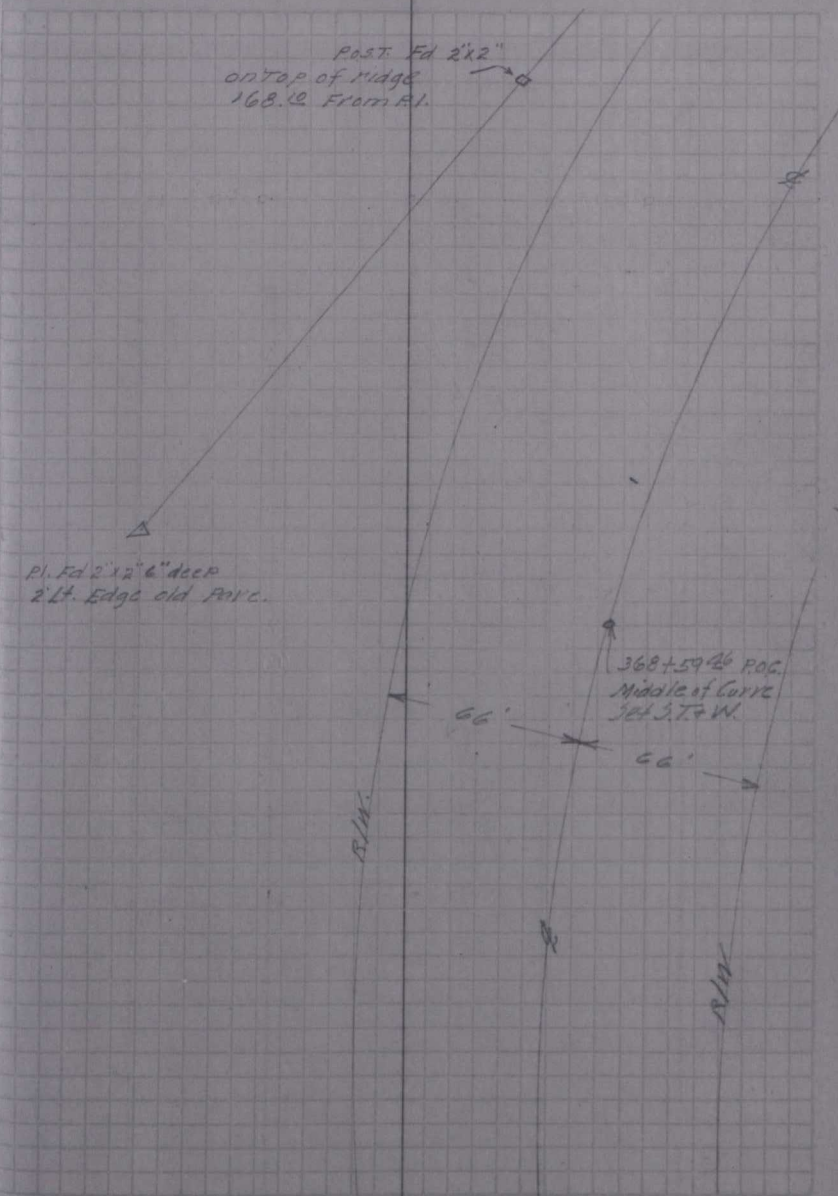
Post. Fd 2"x2"
on top of ridge
168.10 From P.I.
P.I. Fd 2"x2" 6" deep
2' Lt. Edge old Pave.
368+59.46 P.O.C.
Middle of Curve
Set S.T.&W.
66'
66'
R/W
R/W

373+52.32 POT = EQ.
373+52.26 EC.

N 82°-07'-34" E

37'

Soderblom. Party.

Staked 8/31/34

50' 50'

43.01

4-17-44 R.M.H.

33.37

43.19

cut spk & W

Reset □ spk & W 7-10-44 RMH

E.C. Set S.T.+W.

50'

50

"Note" Fd. No Points on Bd. Line

Angeles National Forest Boundary Line

66'

380+32.05 EC.

N 49°-41'-34" E

4-17-44
R.M.H.
30.24
1"x2"

Pl.

Δ=32°-26'
R=1000'
T=290.84
L=566.07

N 82°-07'-34" E

374+65.98 B.C. Lt.

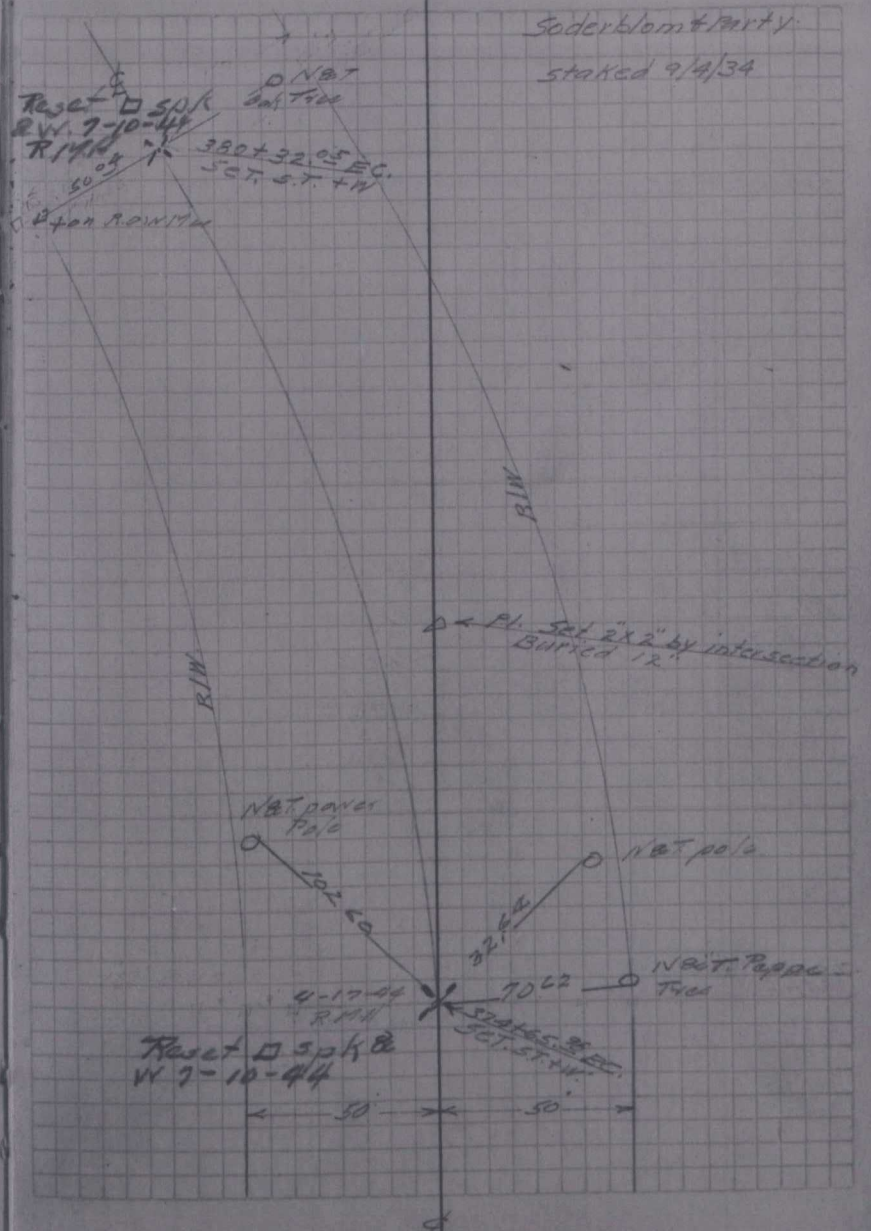

389+65.25 E.C.

N 64°-39'-34" E

P.I.

Δ = 14°-58'

R = 2000

T = 262.71

L = 522.44

384+43.31 B.C. Rt.

N 49°-41'-34" E

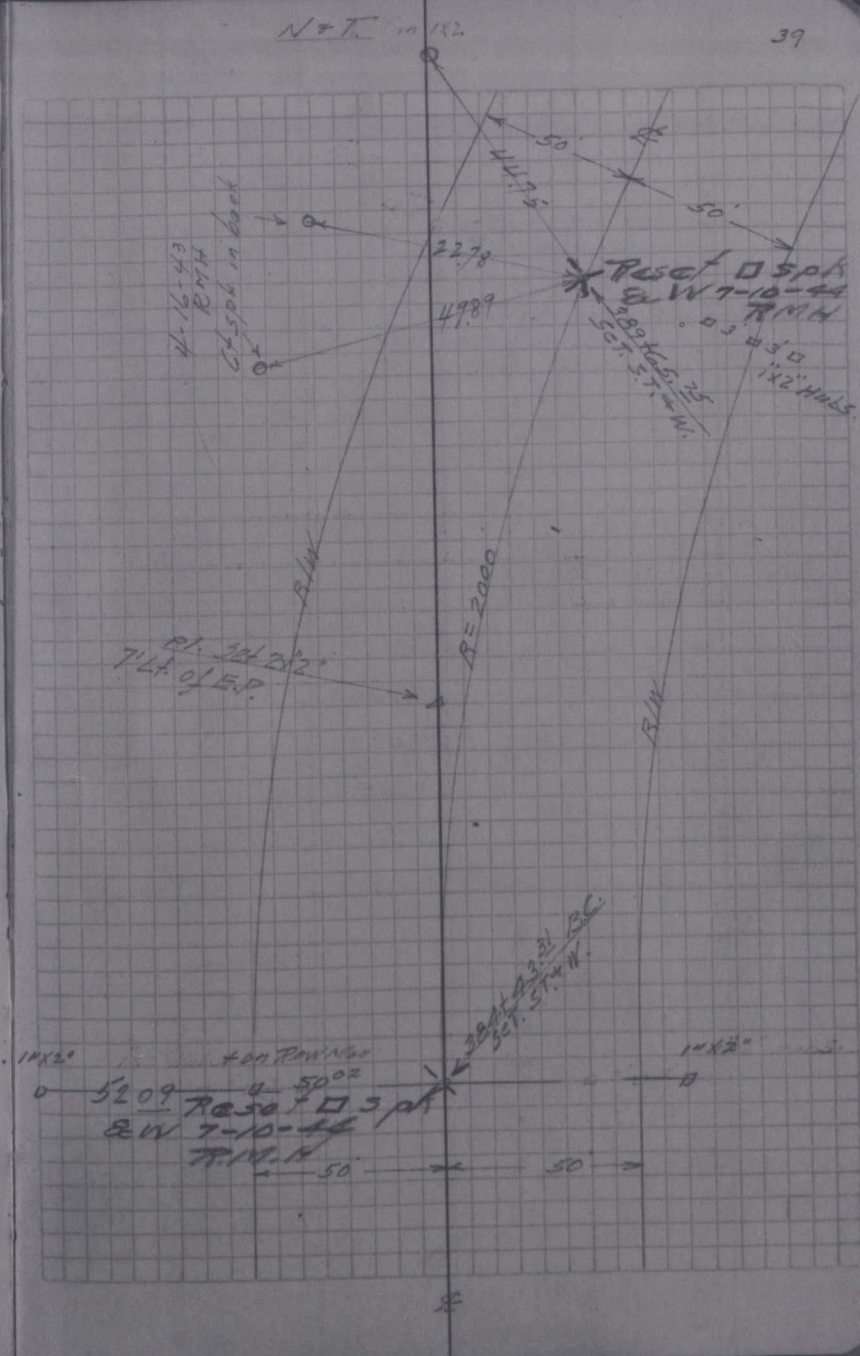

F.B. 1329 : 79

397+88.89 E.C.

N 45° 13' 44" E

Pl.

Δ = 19° 25' 50"

R = 1500

T = 256.81

L = 508.69

EX. = 21.82

N 64° 39' 34" E

392+80.20 B.C. Lt.

F.B. 1329 : 80

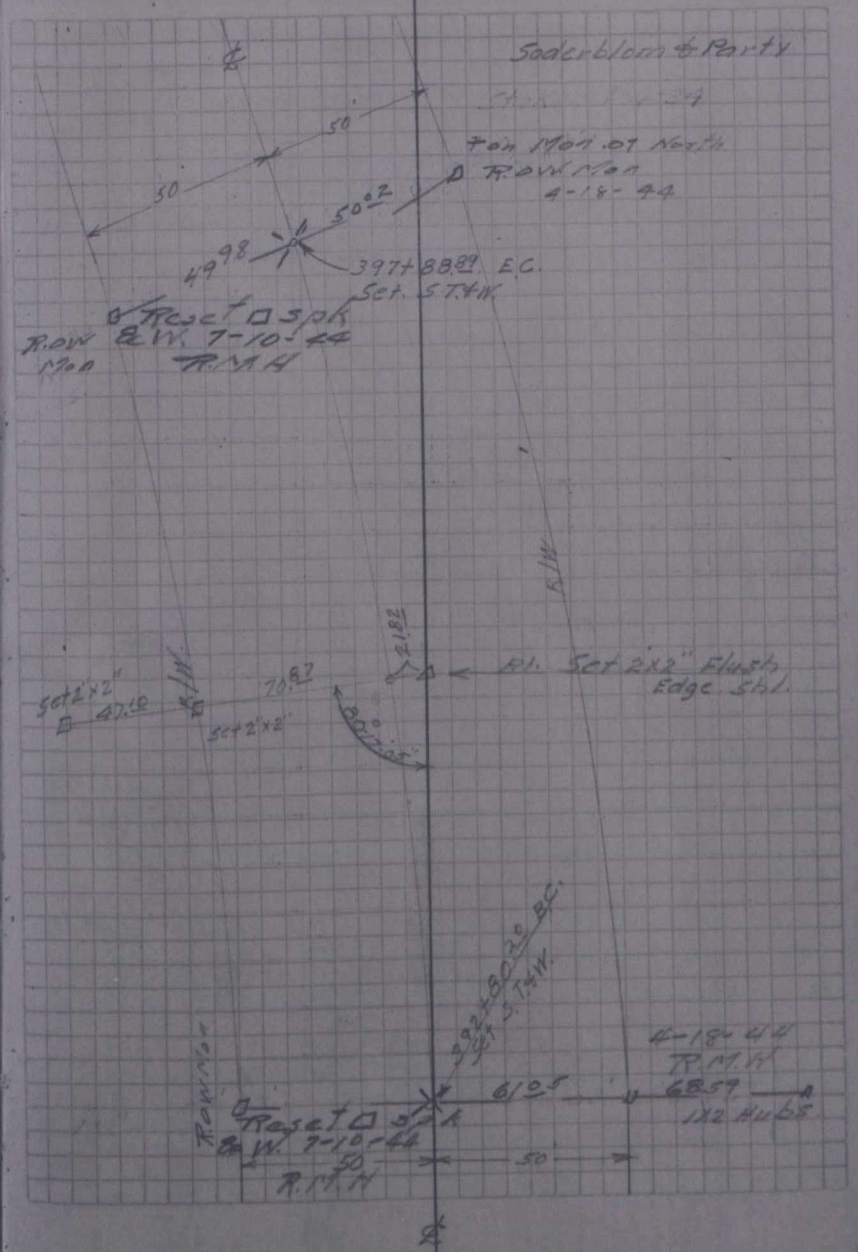

Pl.

N78-26'-54"E

Δ=33°13'-10"

R=1400'

T=417.62

L=811.71

EX.=60.96

N45°13'-44"E

400+48.89 B.C. Rt.

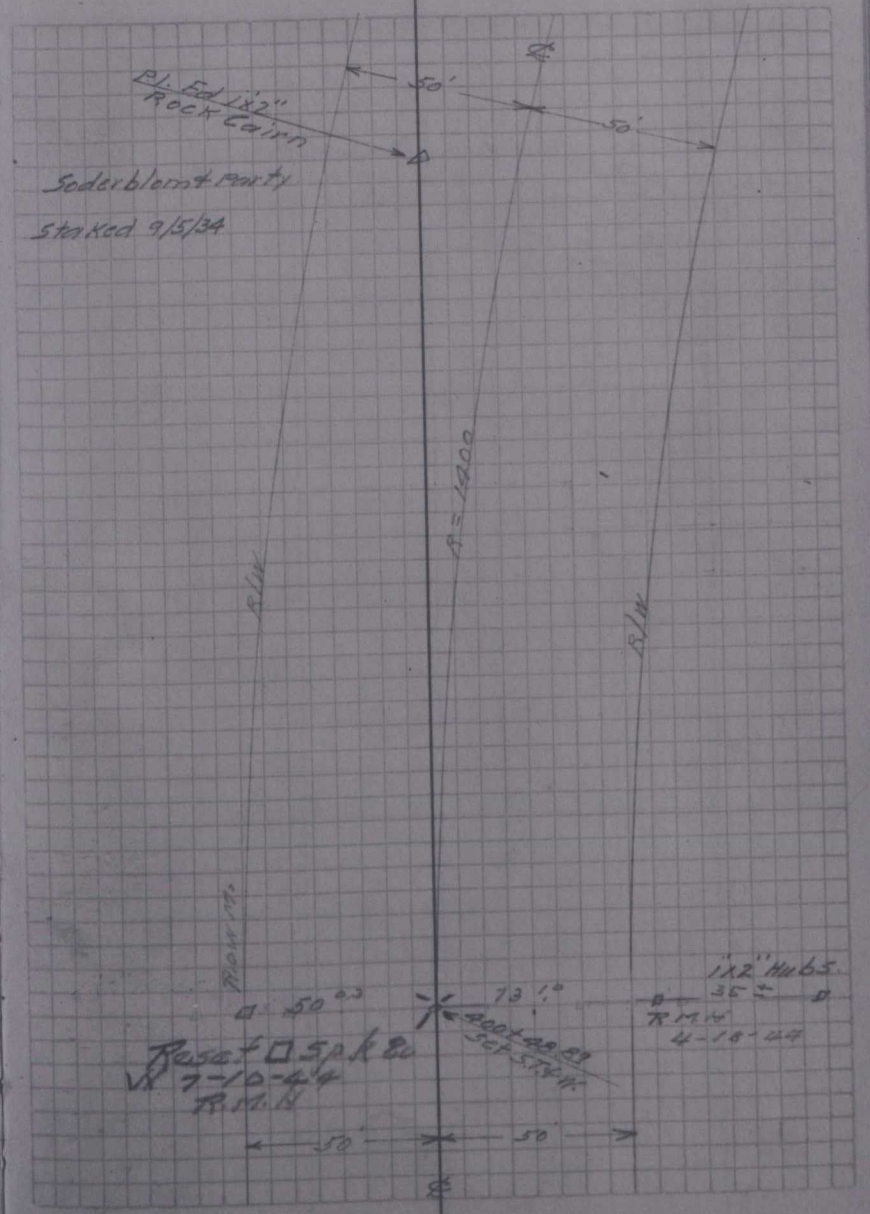

42

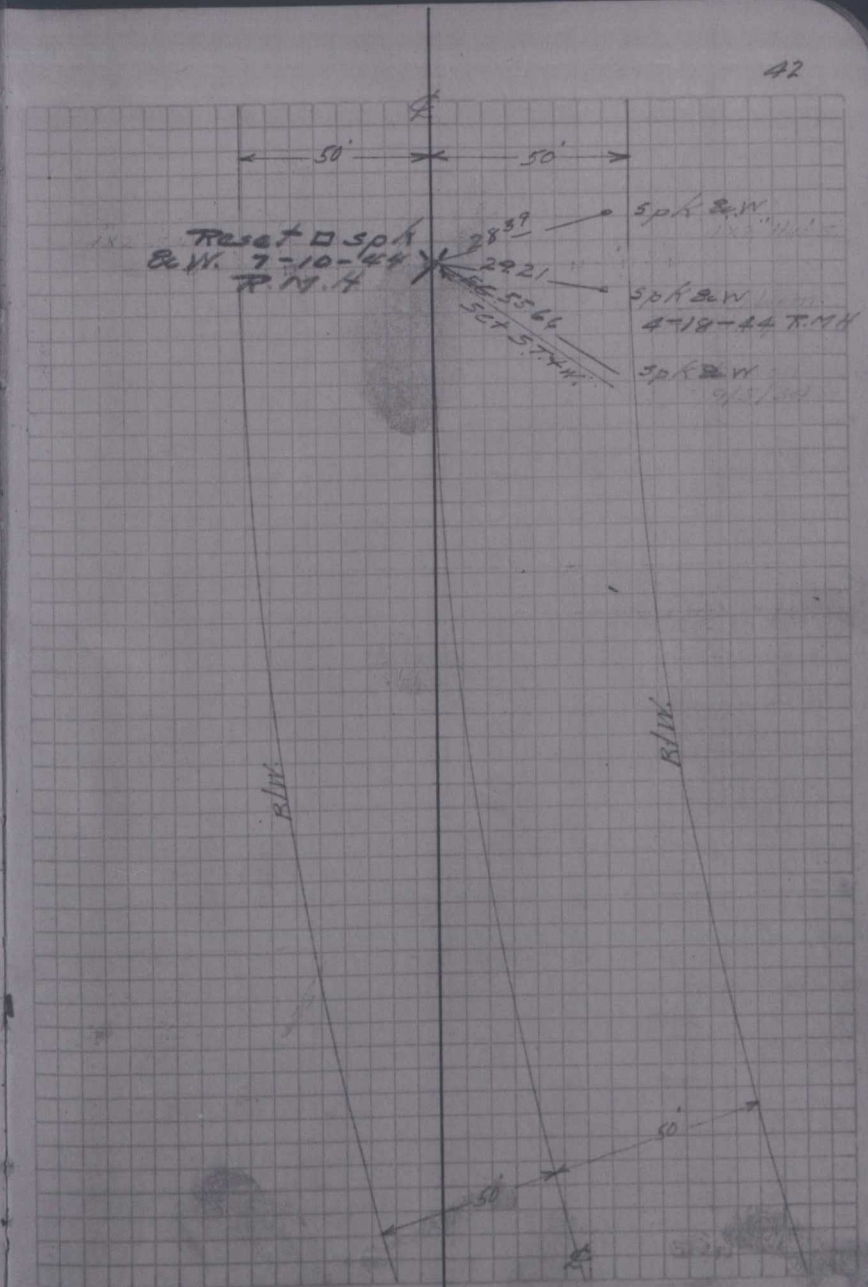

408+68.93 POT. (EC const)
= EQ
408+60.40 E.C.

N 78° 26' 54" E

P.I.

N 56° 30' 54" E

Δ = 21° 56'

R = 2300

T = 445.69

L = 880.46

EX. = 42.78

N 78° 26' 54" E

411+31.74 B.C. Lt.

43

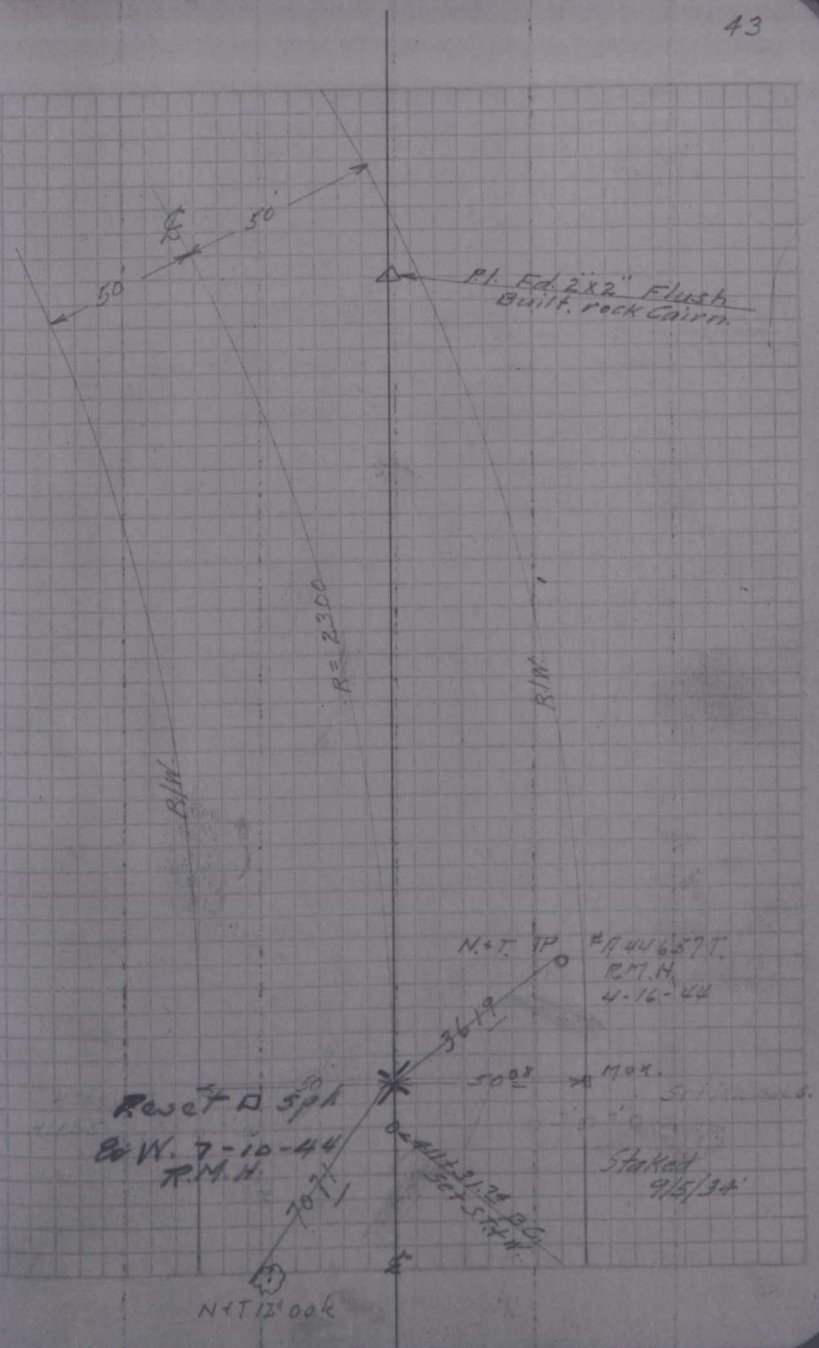

422+61.95 P.O.T.
=
420+12.20 E.C.

N 56° 30' 54" E

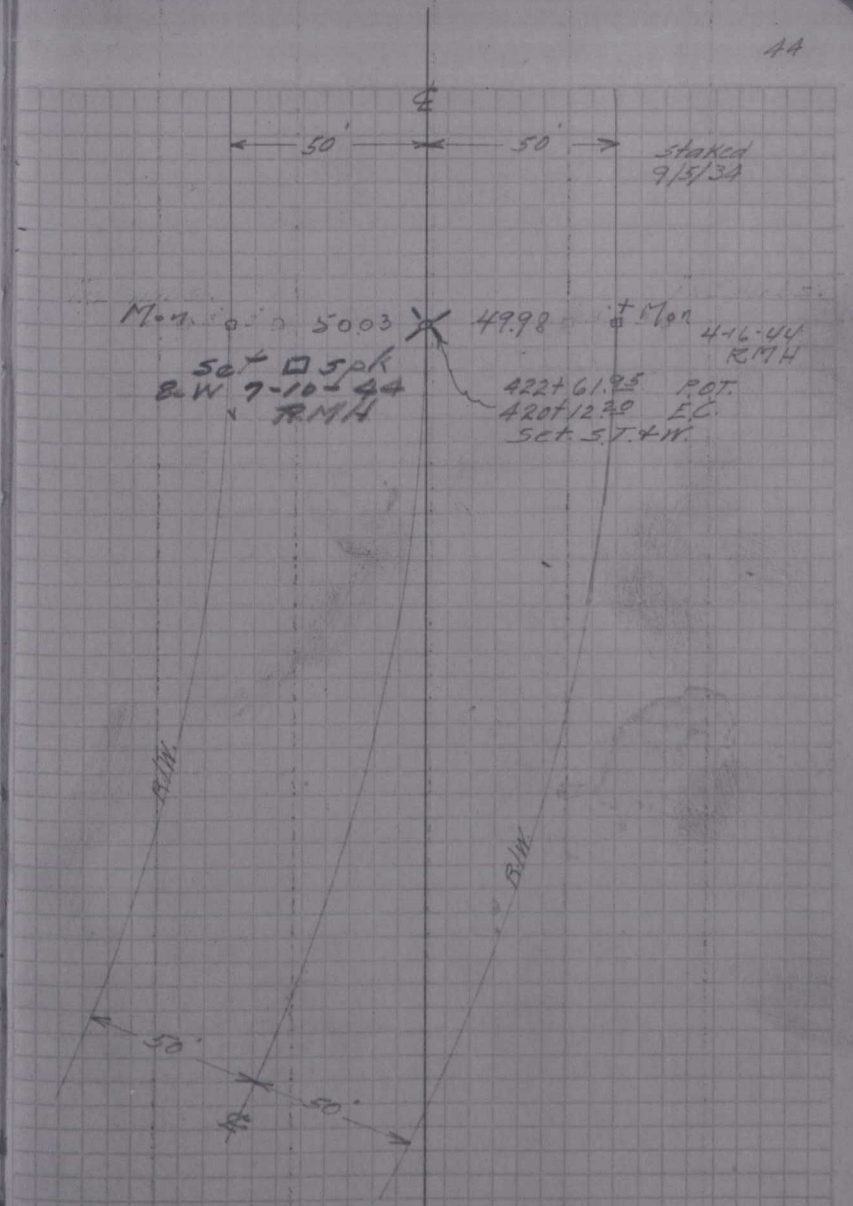

P.I.

N 56° 30' 54" E

N 56° 30' 54" E

Δ = 29° 26'

R = 1650'

T = 433.38

L = 847.62

EX 55.97

432+51.12 B.C. Rt.

45

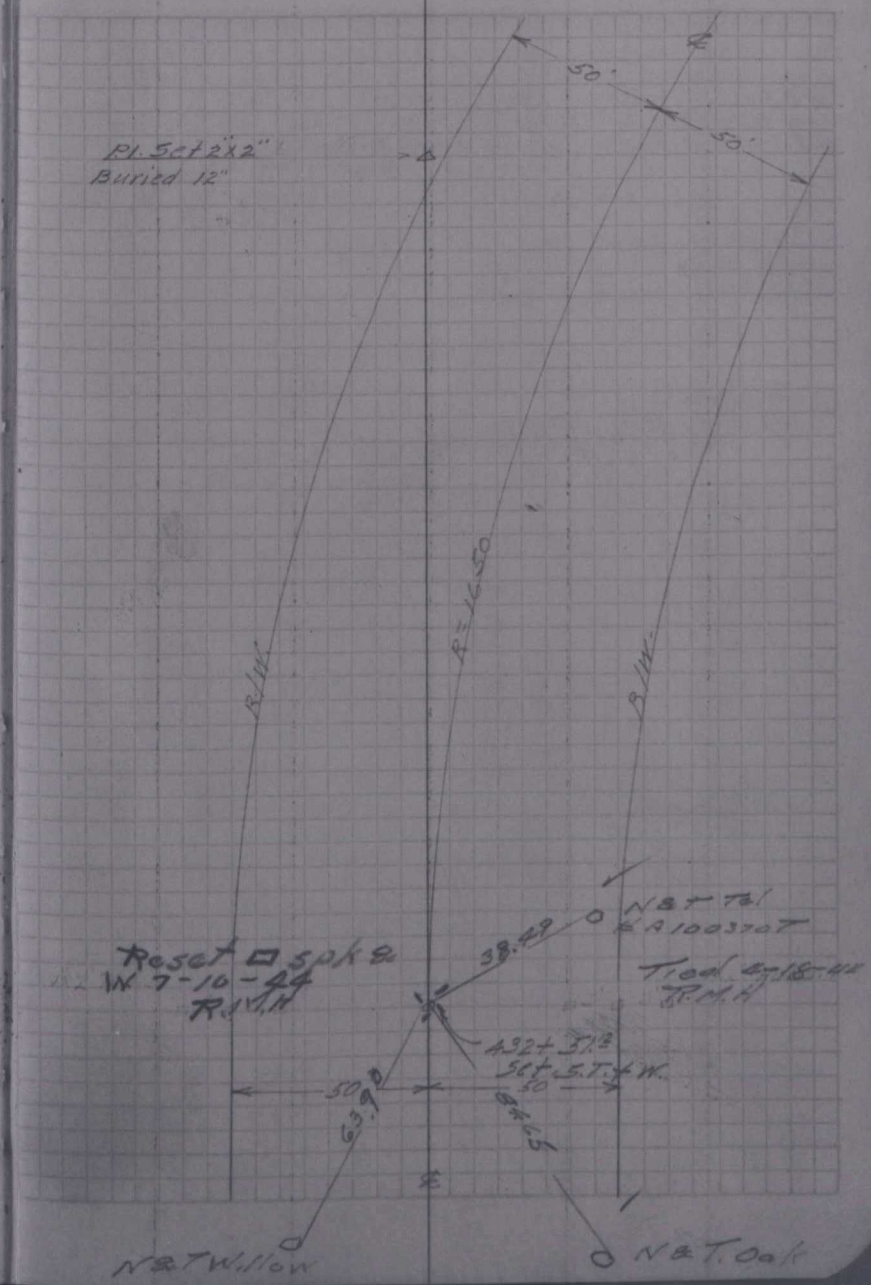

2+00.00 P.O.T. = Beg. Sec. "D"

444+55.29 P.O.T. End Sec. "C"

440+98.74 E.C.

N85°-56'-54"E
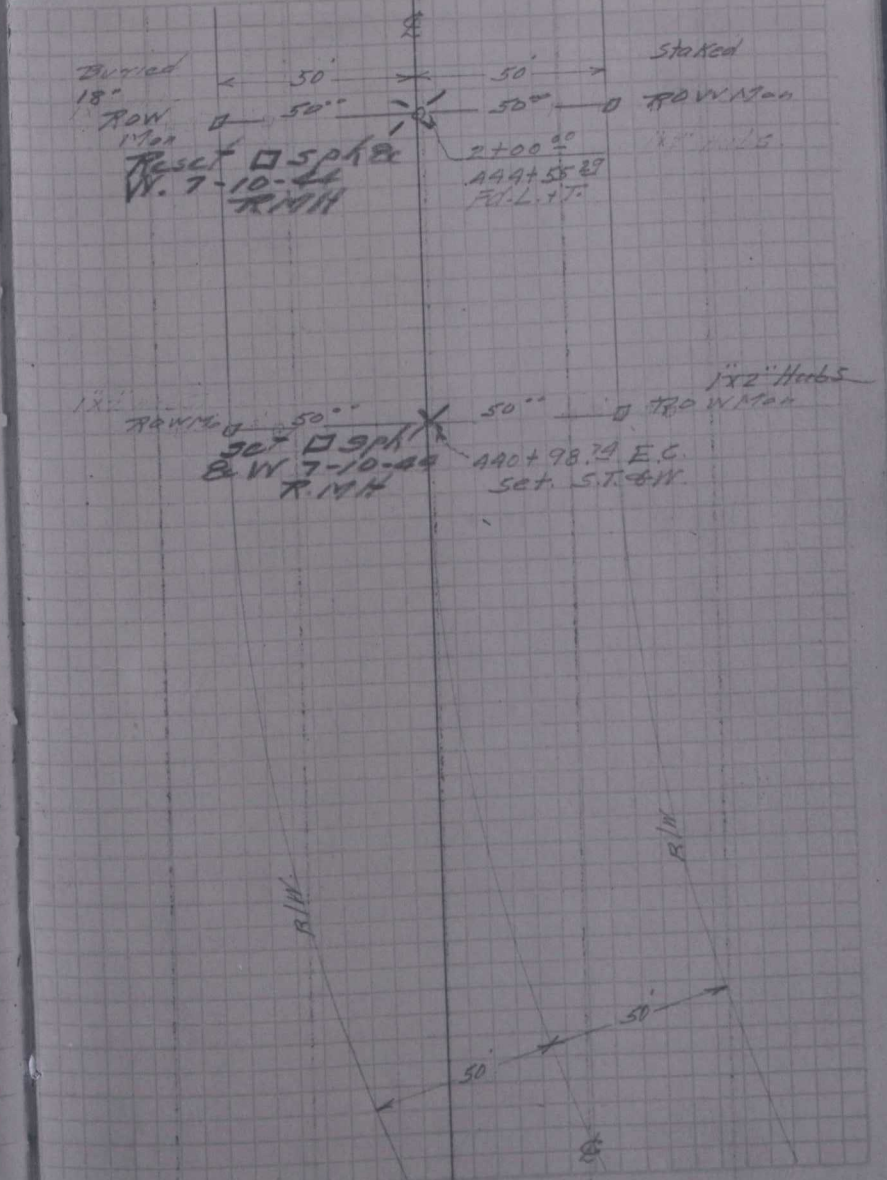
46