The original pages of this book are of poor quality. Care has been taken to make the best scans possible. If necessary you can arrange to see the original book at:

Department of Public Works

900 S. Fremont Ave

Survey Public Counter

Alhambra, CA 91803

12310

F.B. 1330-31

INDEXED DEC 28 1928

SURVEY TO ESTABLISH CENTER LINE.

ANGLES, DISTANCES, AND TIES

G.E. 46901 WATTS ANNEXATION JULY 30 1928

FORD
CAMPBELL
GALASSINI
MILLER

| | | | |
|---|---|---|---|
| GRAHAM AVE | 100th ST | TO | 103rd ST |
| BEACH ST | " | " | " |
| HOLMES AVE | " | " | 102nd ST. |
| BANDERA ~~AVE~~ ST. | " | " | 295.0' SO of 100th ST |
| WILMINGTON AVE | " | " | 103rd ST. |
| ANZAC AVE | 97th ST | " | 102nd ST. |
| GRAPE ST | " | " | " " |
| HICKORY " | " | " | " " |
| 97th STREET | WILMINGTON AVE | " | CROESUS Ave. ~~[illegible]~~ |
| 100th " | GRAHAM AVE | " | 167±E. of Hickory St. |
| 102nd " | " " | " | " " " |
| 103rd " | " " | " | WILMINGTON AVE |
| 1st ALLEY W of BEACH ST. | 100th ST | " | 295.0' SO of 100th ST. |
| 1st " " " HOLMES Ave | " " | " | 102nd ST |
| 1st " " " BANDERA | " " | " | 295.0' SO of 100th ST. |
| 1st ALLEY W of ANZAC Ave. | 97th ST. | " | 102nd ST |
| 1st " " " GRAPE ST. | " " | " | " " |
| 1st " " " HICKORY ST. | " " | " | " " |

PREVIOUS WORK PAGE (1-3-4-6-7-8)

TAPE L-24
STANDARDIZED @ 68°

12310

F.B. 1330-32





12310

F.B.1330-33

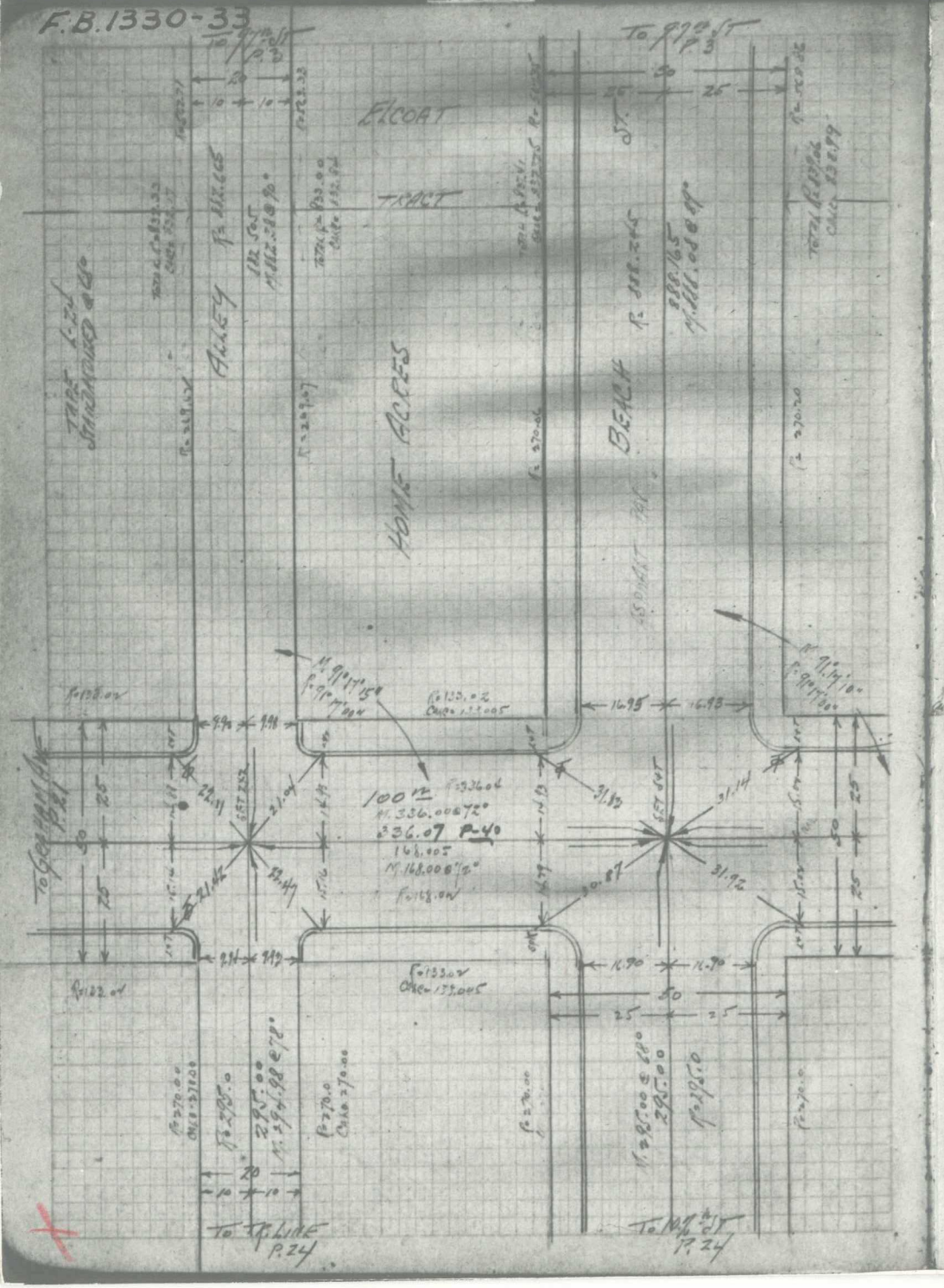


12310

F.B.1330-34

22

WS 7.1 B-6

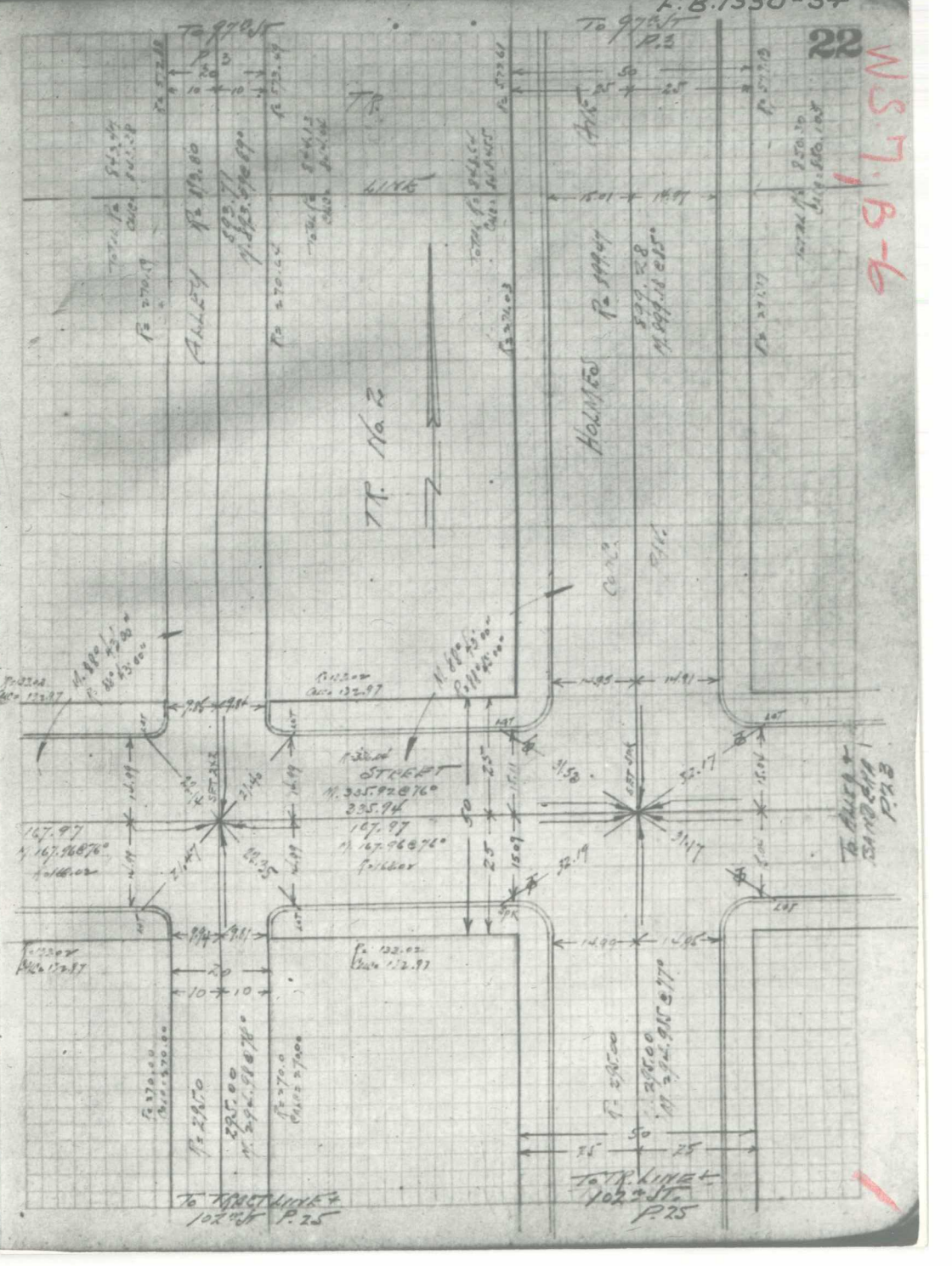

12310

F.B. 1330-35

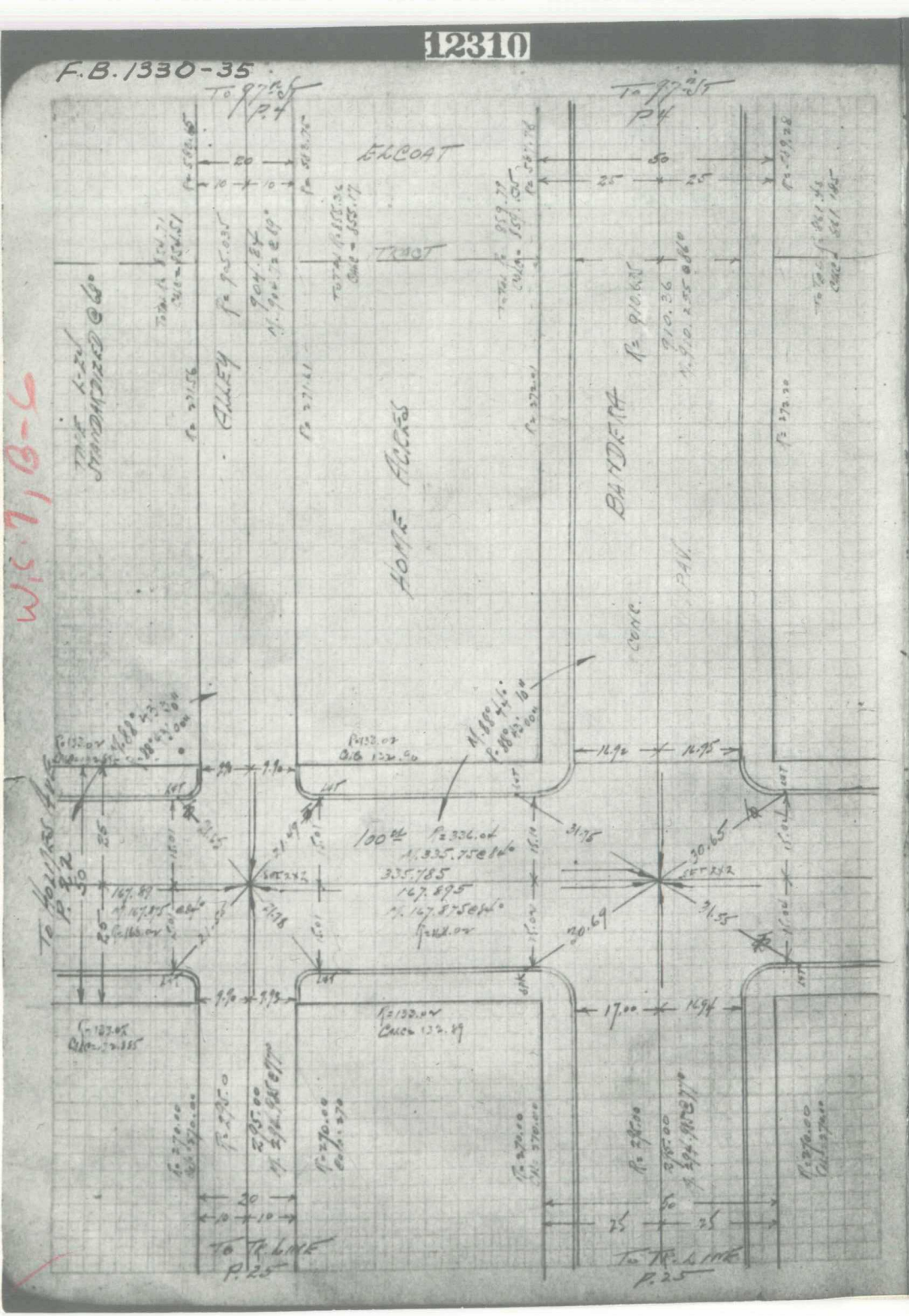


12310

F.B. 1330-36

23

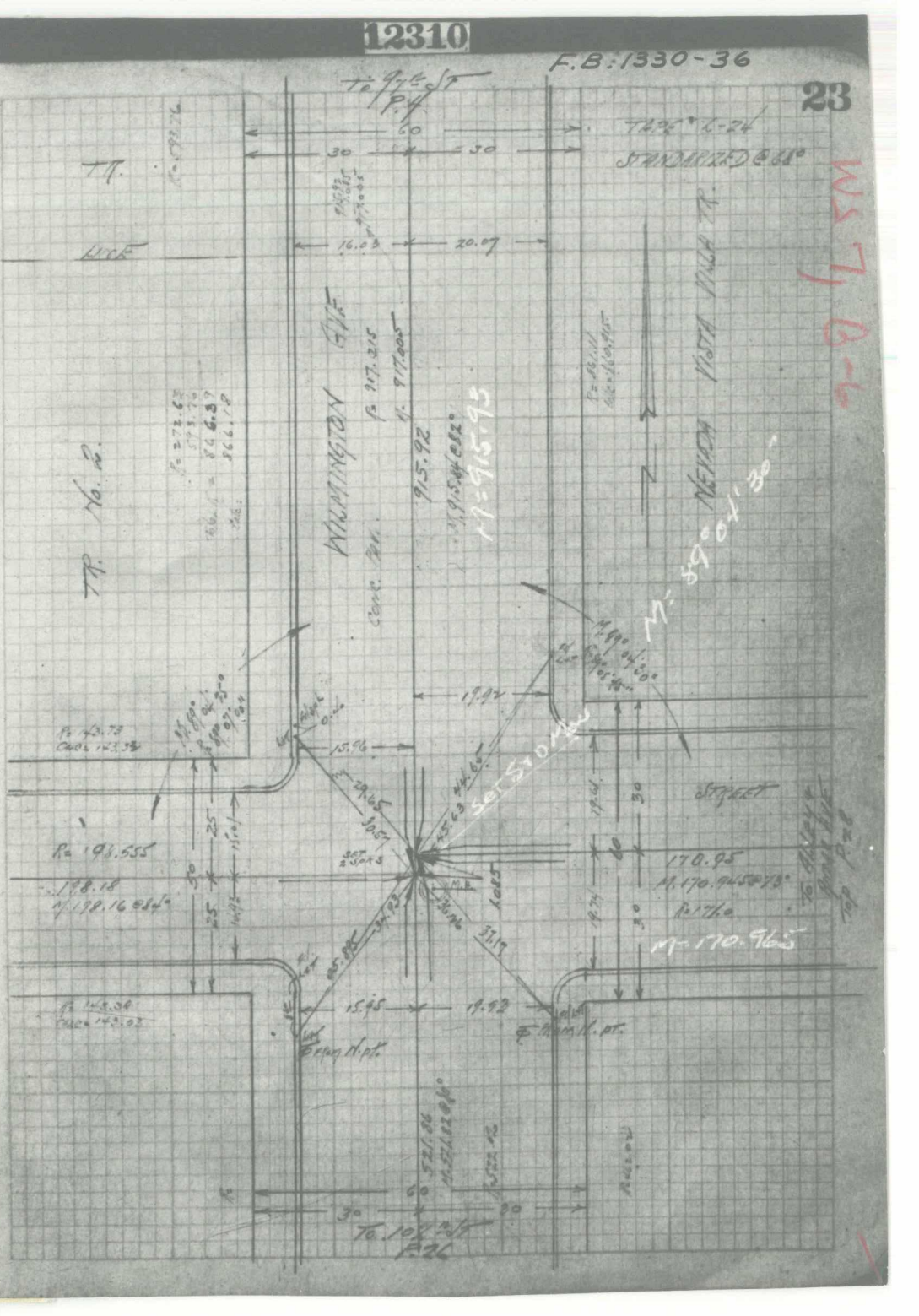

12310

F.B. 1330-37

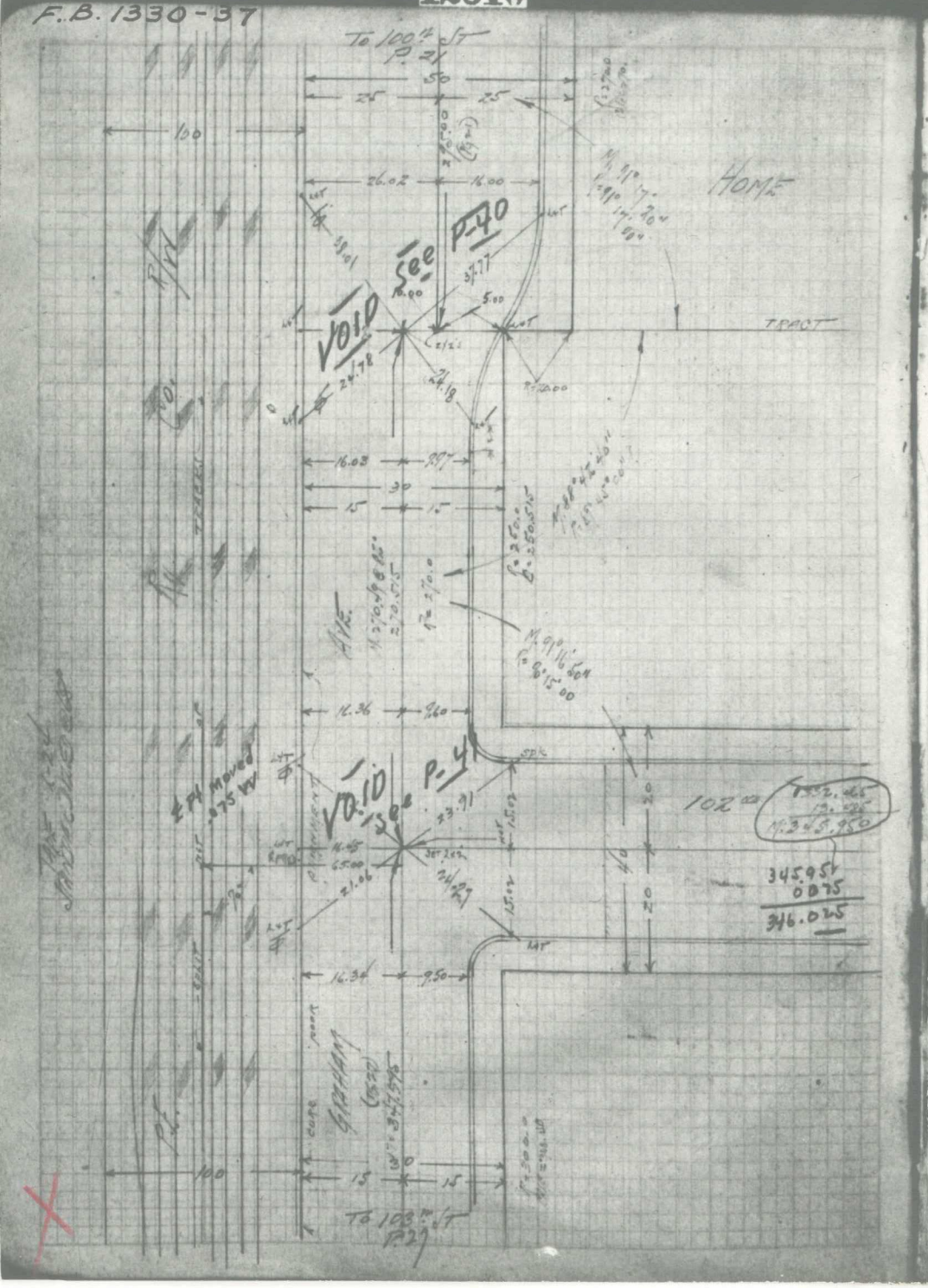


12310

F.B. 1330-38

24

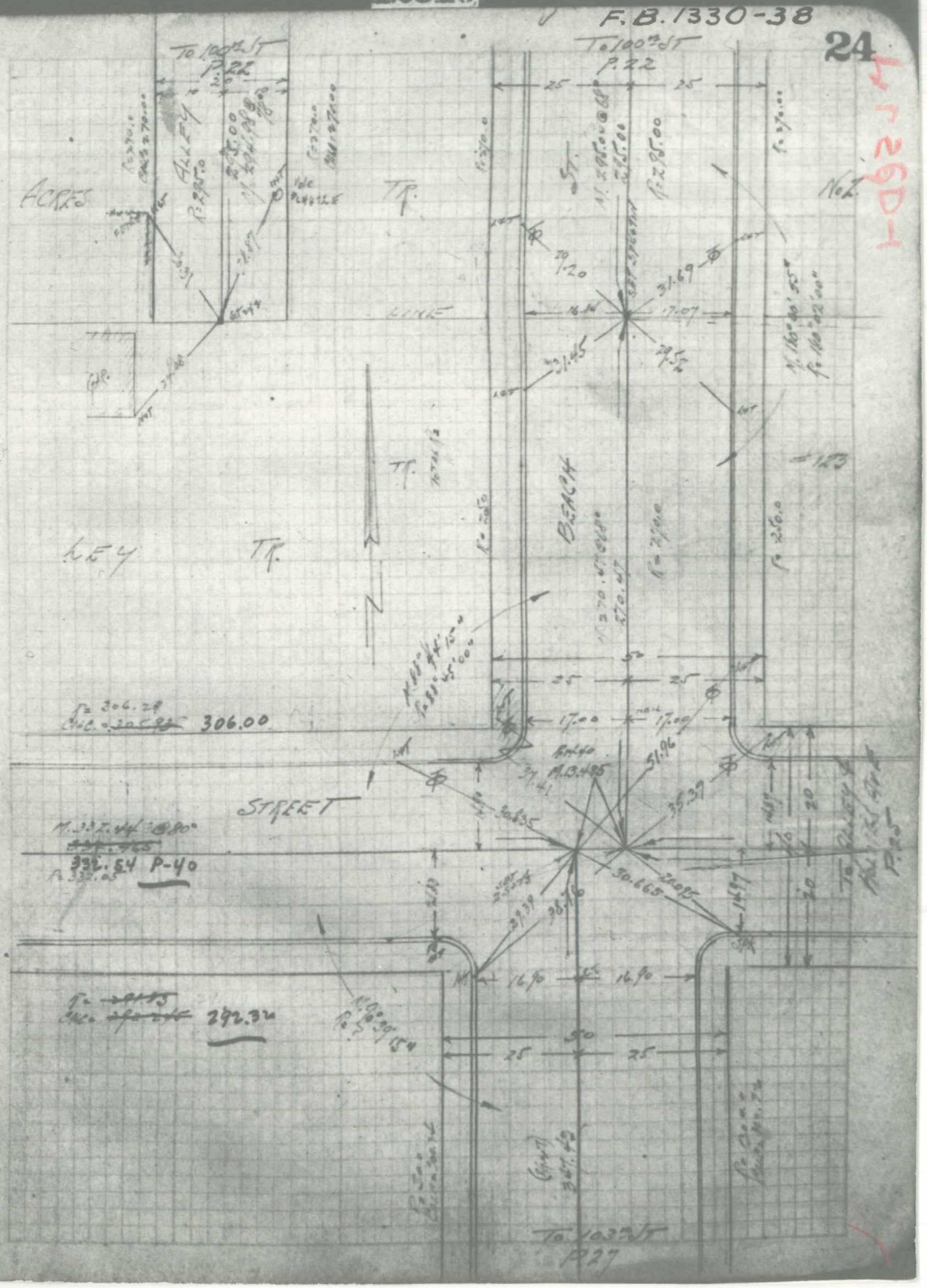

12310

F.B. 1330-39

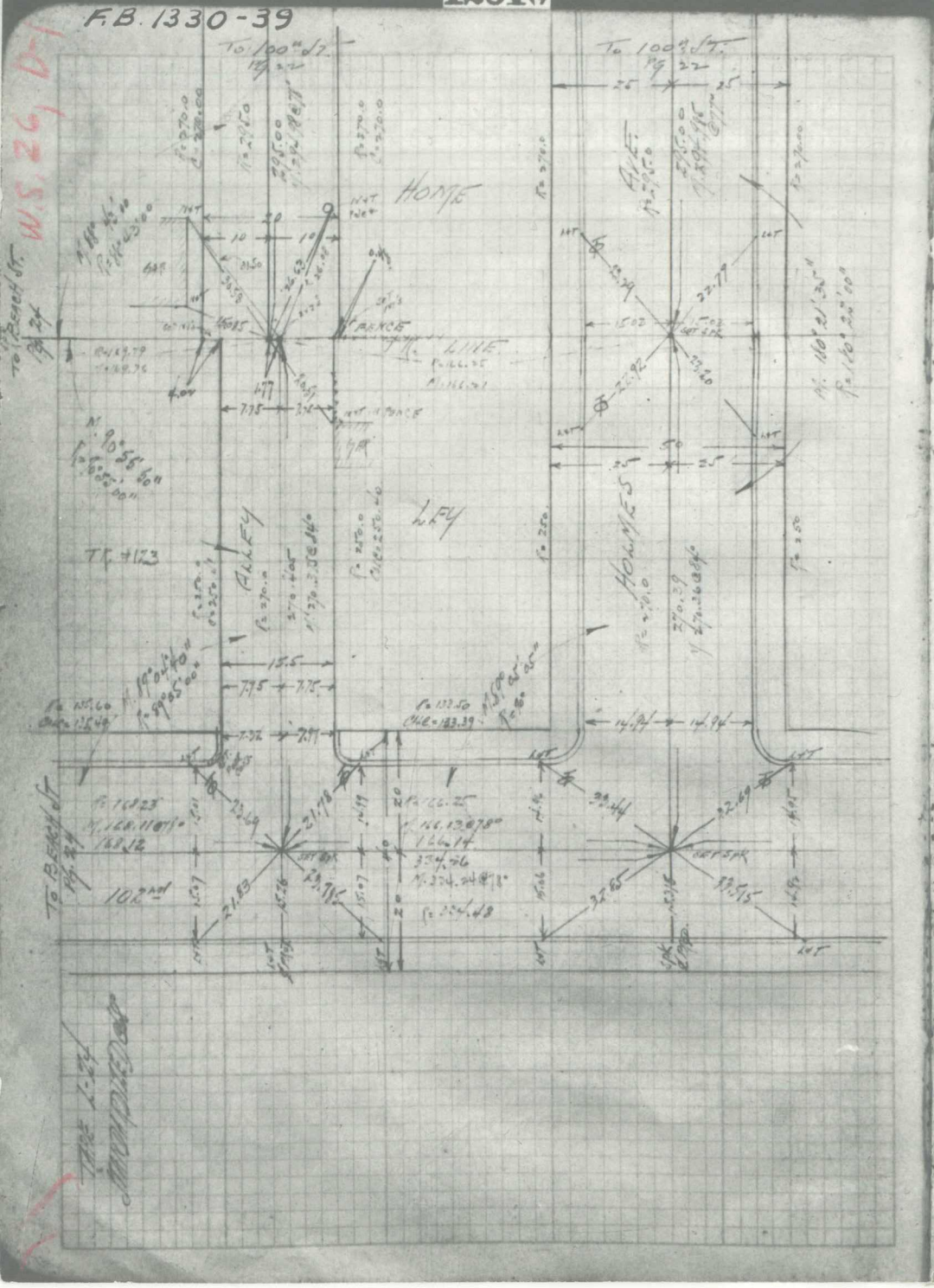


WS 26, D-1

12310

F.B. 1330-40

25

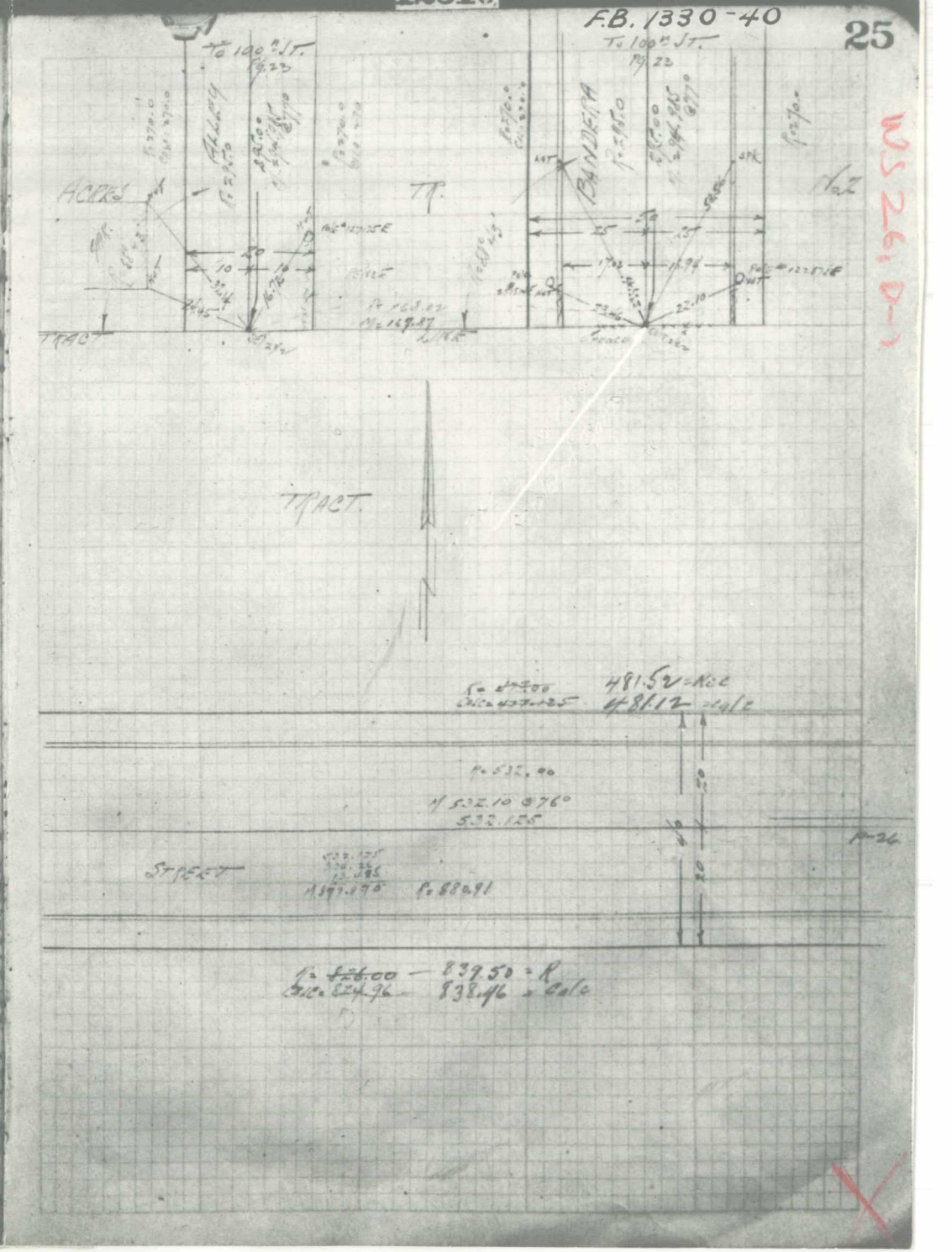


WS 26, D-1

F.B. 1330 - 40-A

F.B. 1330 - 40-B

L.A. City F.B. 12310






12310

F.B. 1330-41

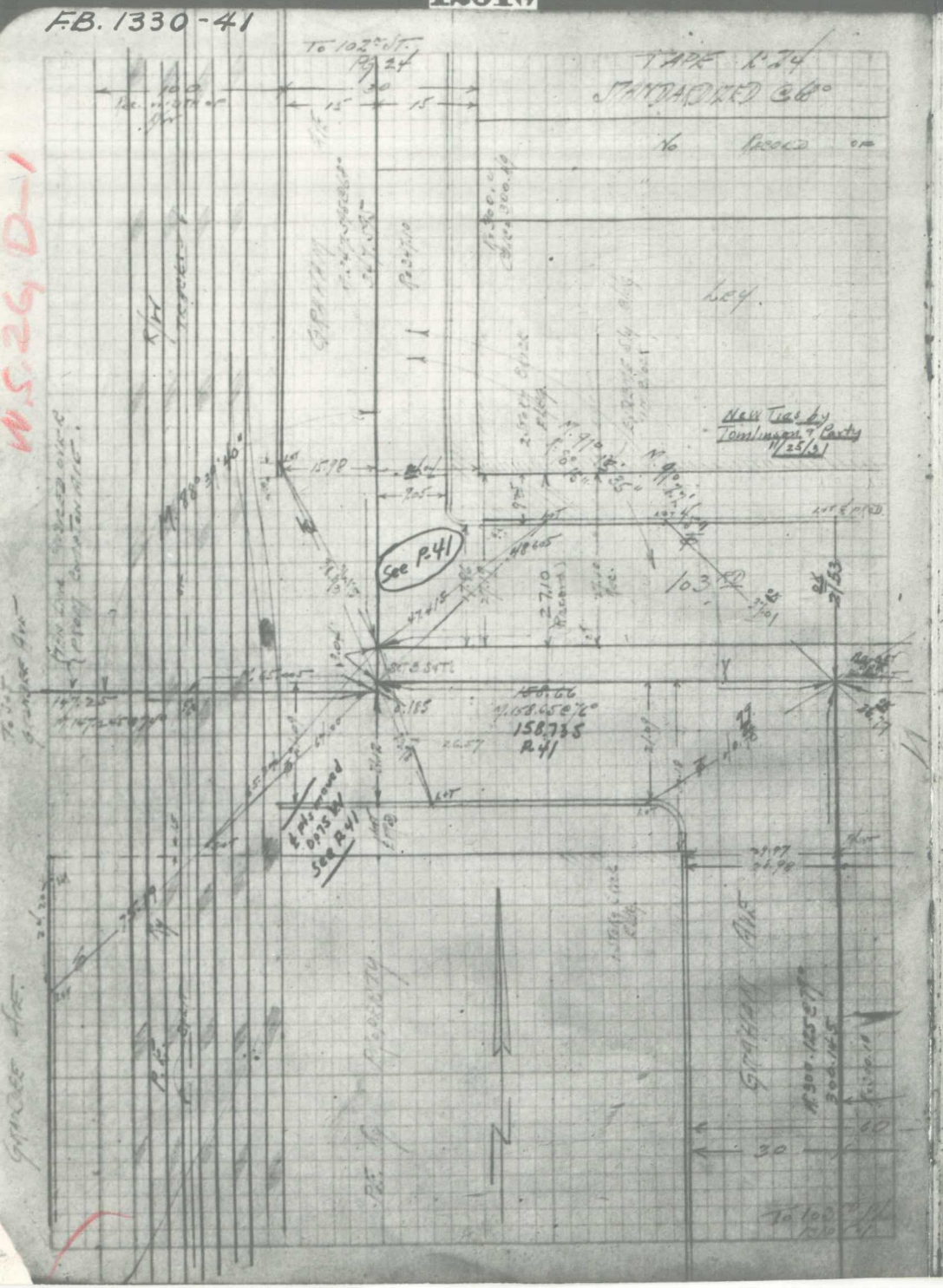


12310

F.B. 1330-42

27



12310

F.B. 1330-43

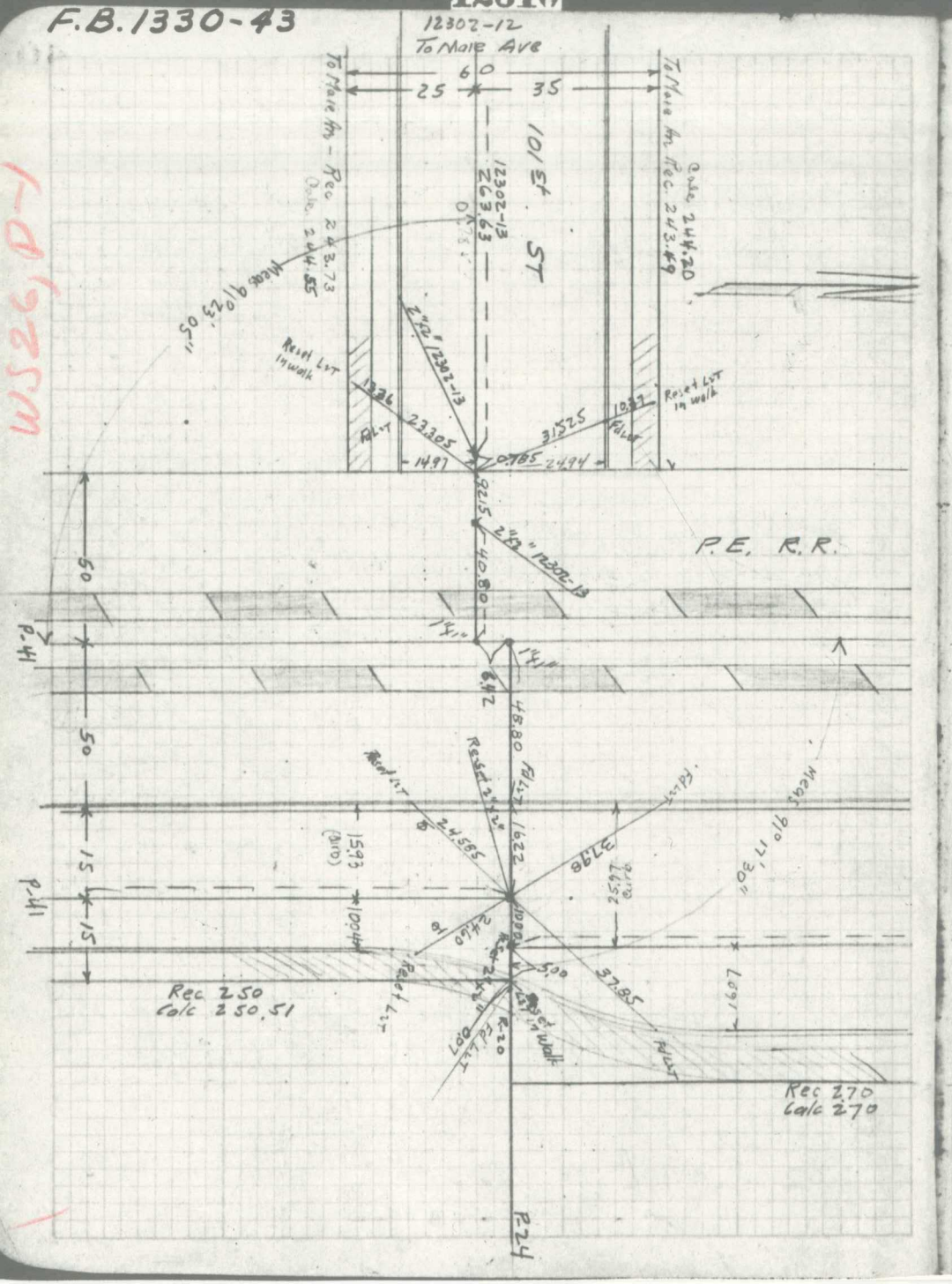


12310

F.B. 1330-44

40

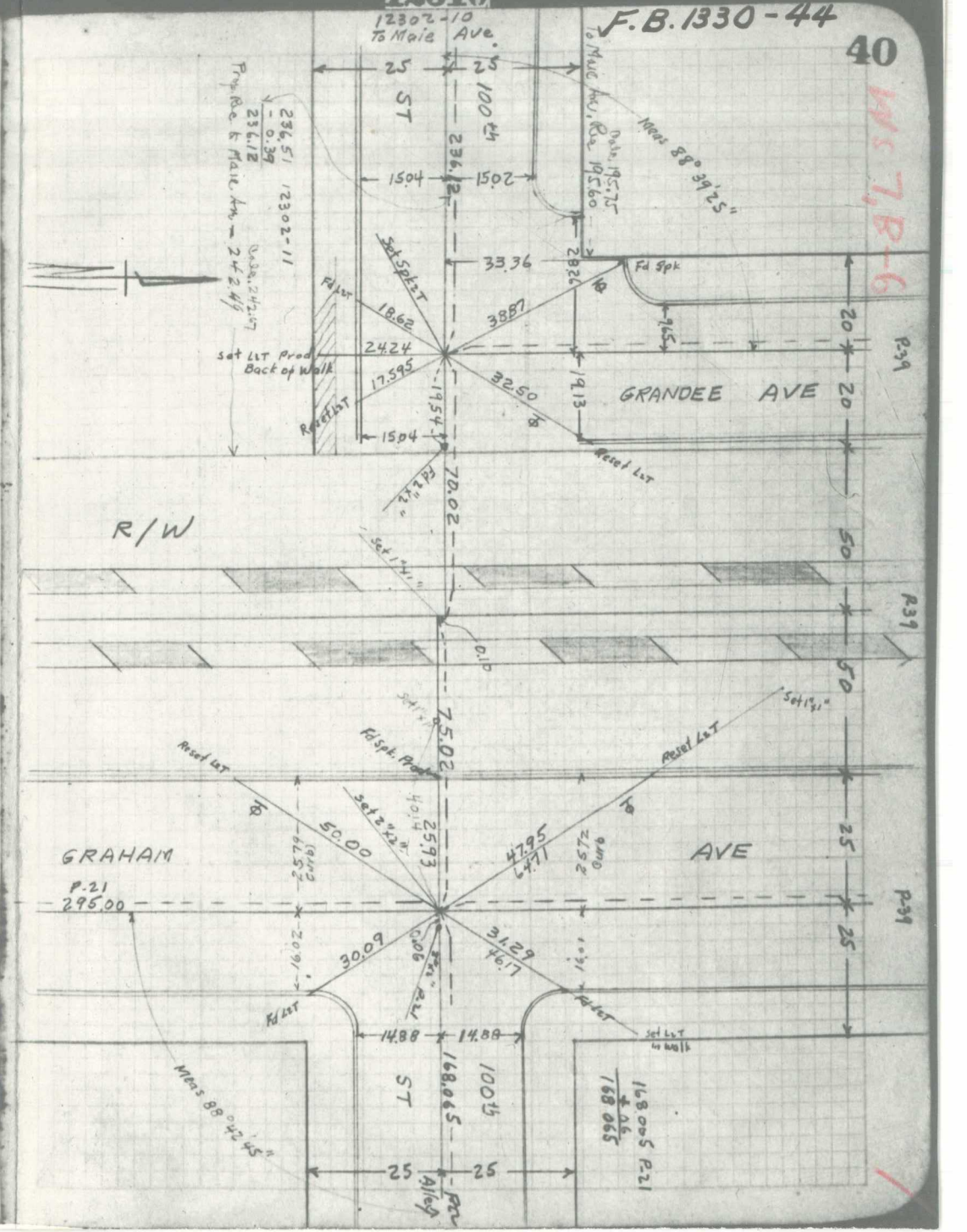


WS26, D-1

WS 7, B-6

GRANDEE
AVE
103rd PL.
103rd ST
See Pg 78
New Ties
Meas 88°39'30"
This Pt. set Calc. Rec. Dist from Graham Ave
102nd ST
P.E. RR.
R/W
GRAHAM
AVE
Ref 300
Calc 300.49
Meas 88°43'15"
Reset Lat in Walk
P-42
P-40

12310

F.B. 1330-47

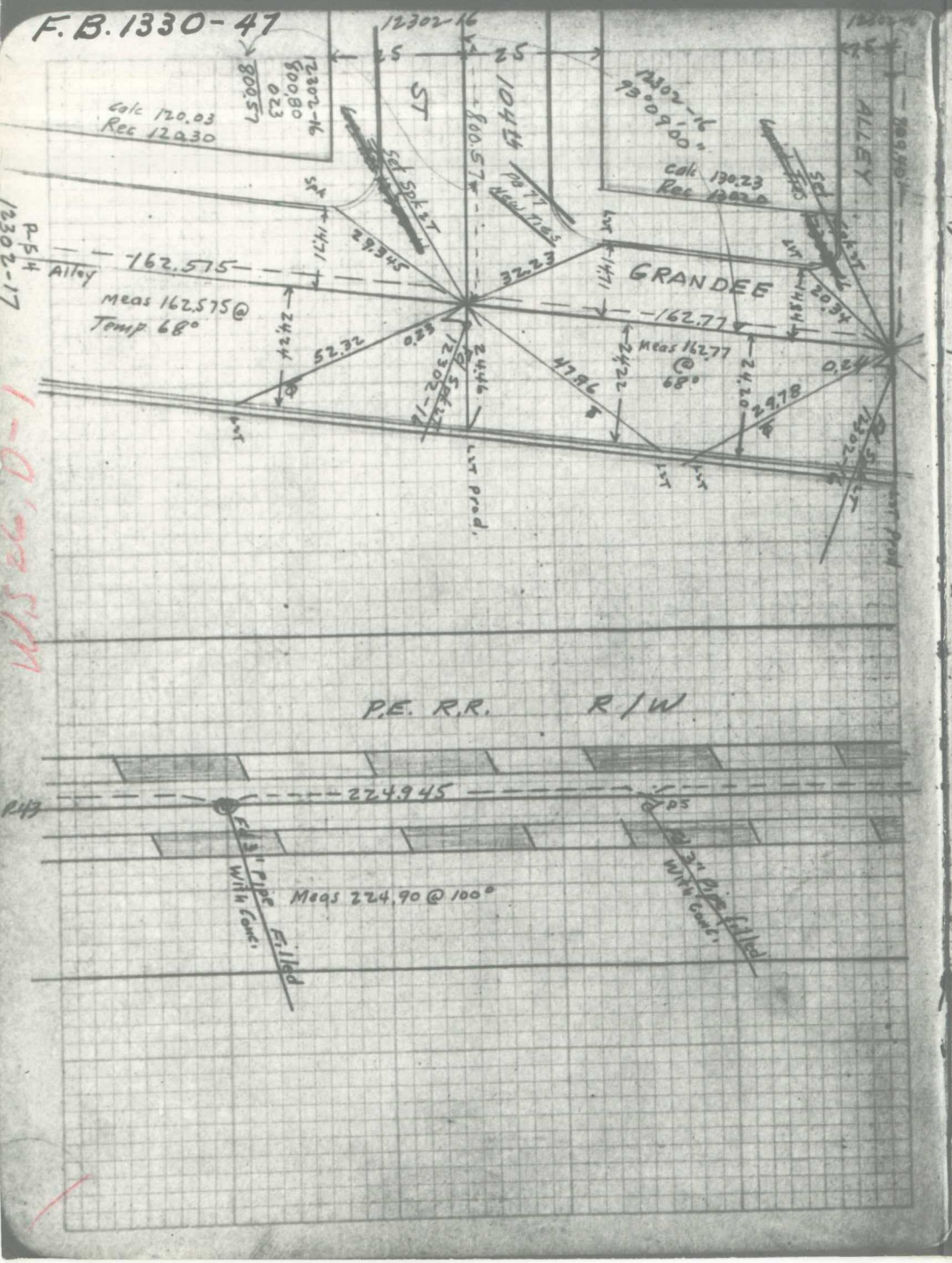


F.B. 1330-48

42

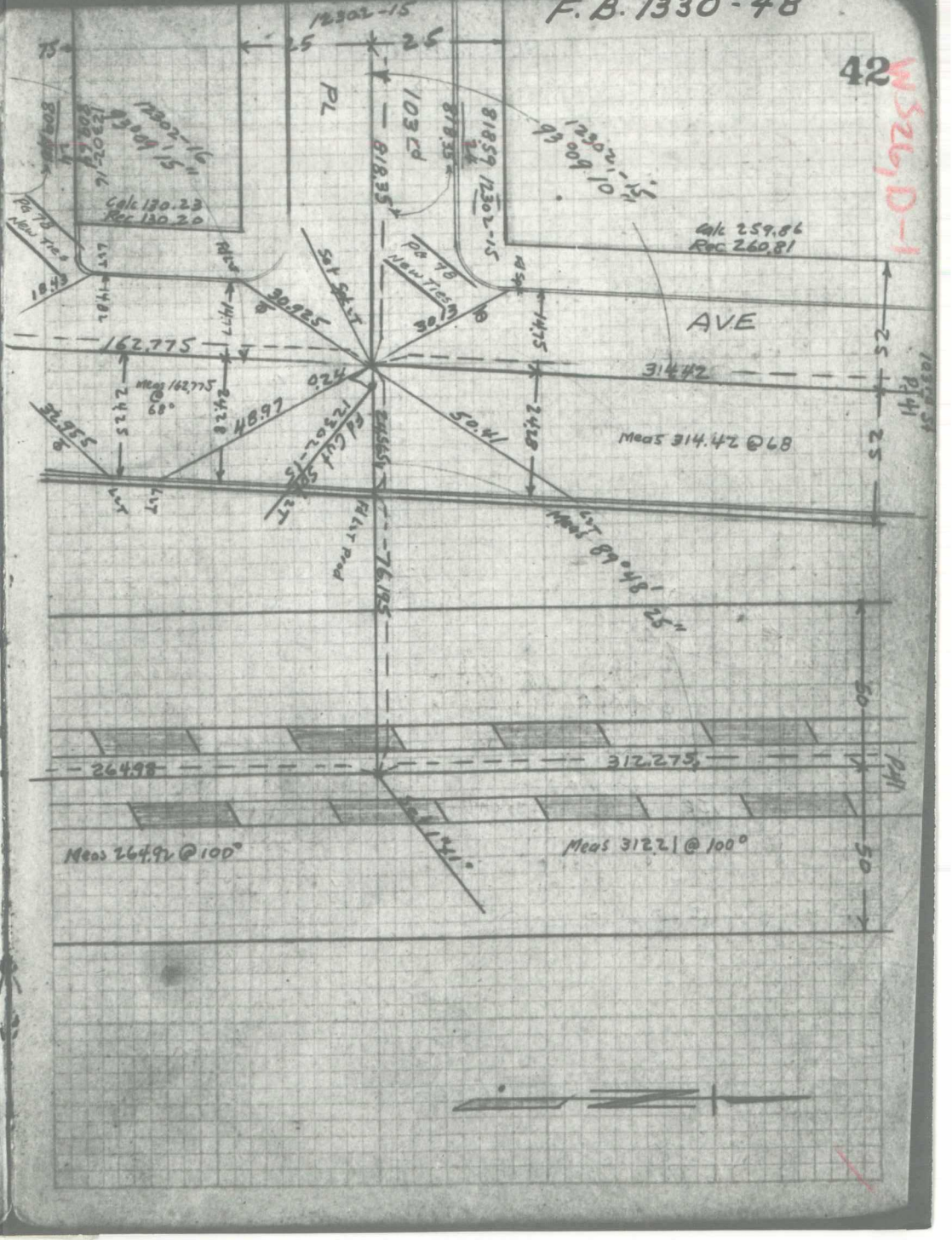

F.B. 1330-49

MAY 10 1955

INDEXED

COMPTON AVENUE
103rd St to Alley S. of 106th St.

GRANDEE AVENUE
103rd St. to Alley S. of 106th St

103RD STREET
Grandee Ave to Compton Ave

Retie & Angles, distances and Ties

MAY 9, 1955

Thun, O.K.
Dunn
Ward
Lyons

& Ref 12302-18, 19, 17, 16, 15, 14
12310-41, 42, 54, 55, 56

Tape L-566 100' @ 68°F 20163 pull

12310

To pg. 73 Rt F.B. 1330-50

72

MS. 26, P-1

F.B. 1330-49

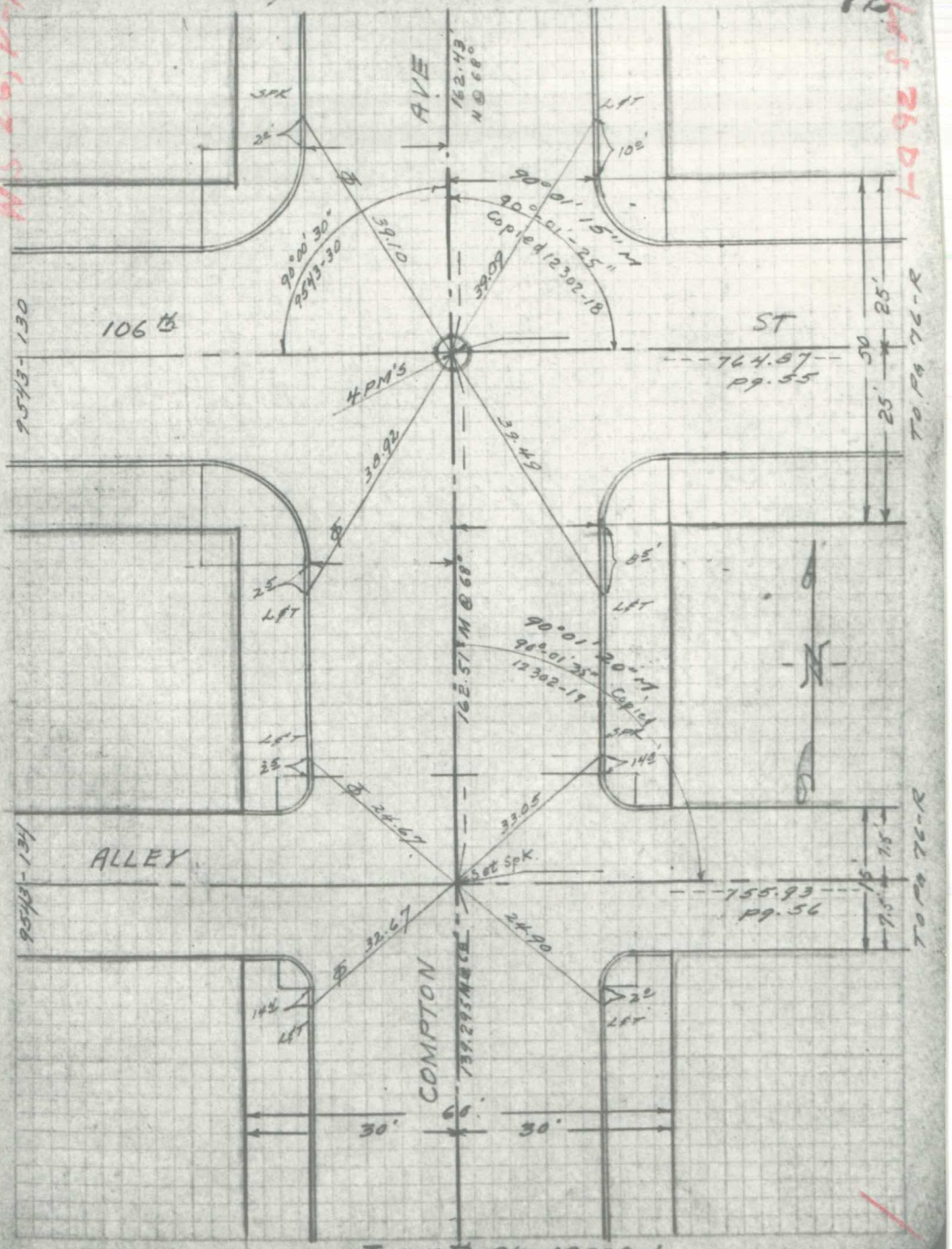

12310

F.B. 1330-51

To Bot. opp pg.

W.S. 26, D-1

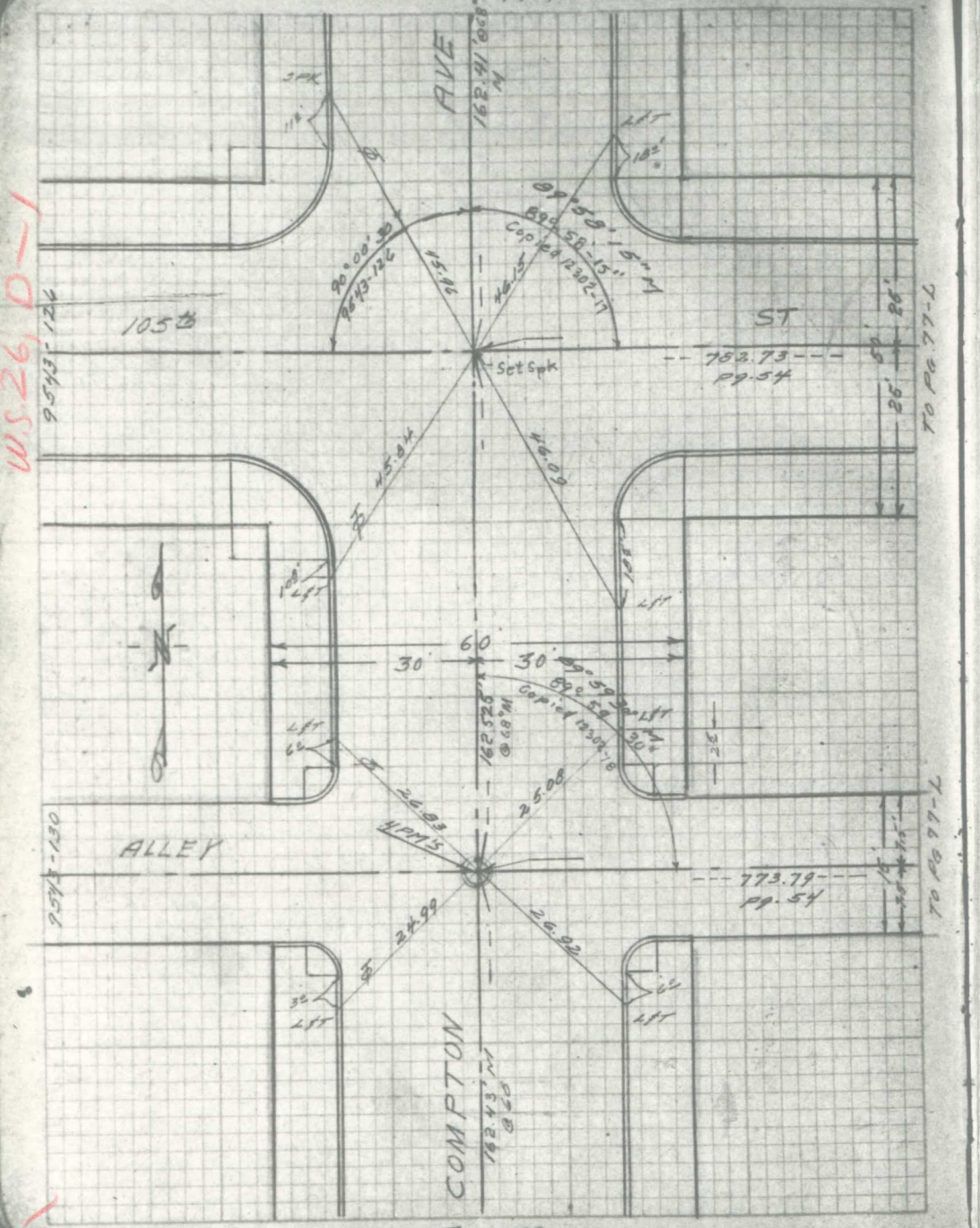


Top pg 72

F.B. 1330-52

To Bot. pg. 74 Lt.

73

W.S. 26, D-1

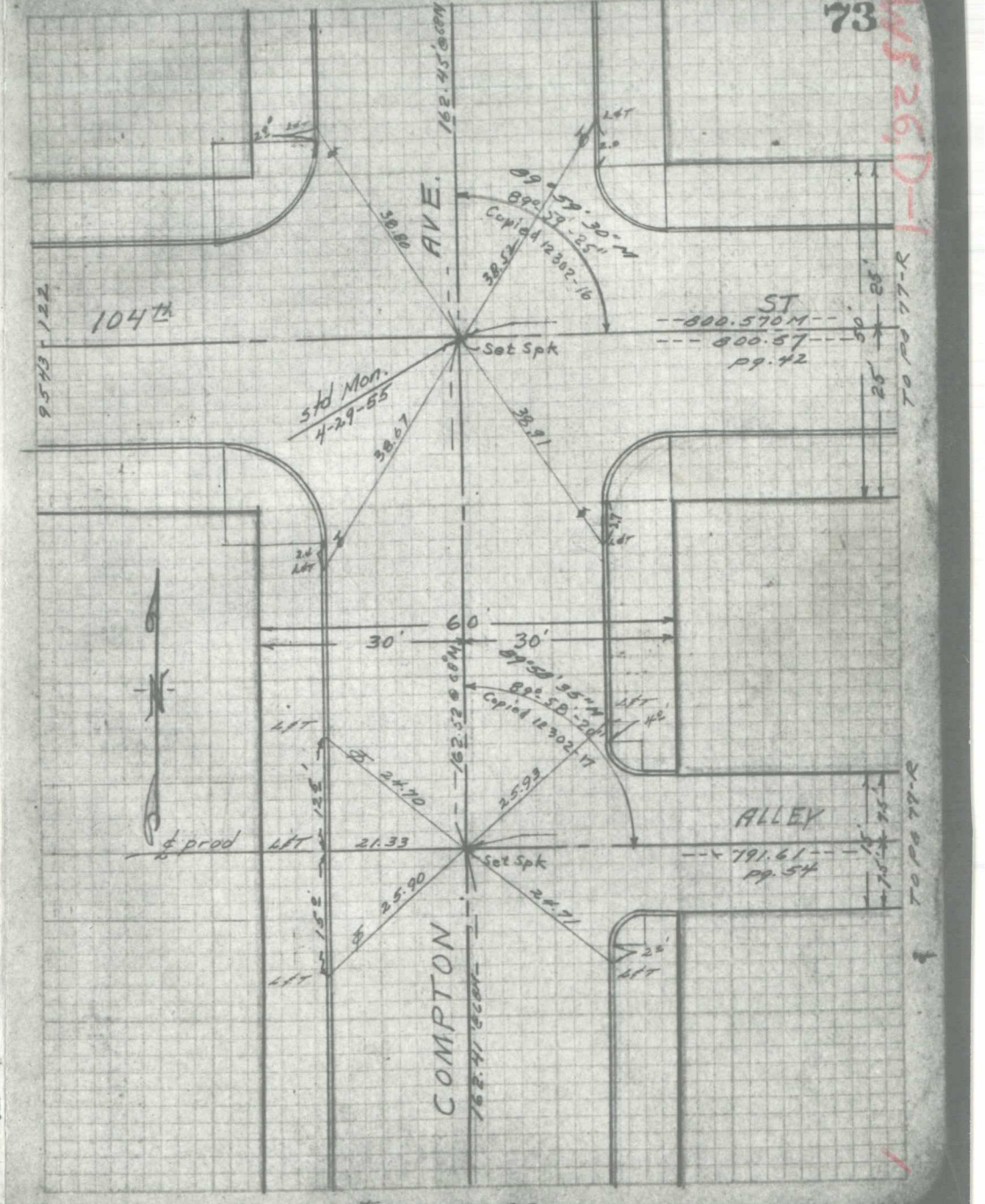


Top opp pg

12310

F.B. 1330-53

To Bot. opp. pg.

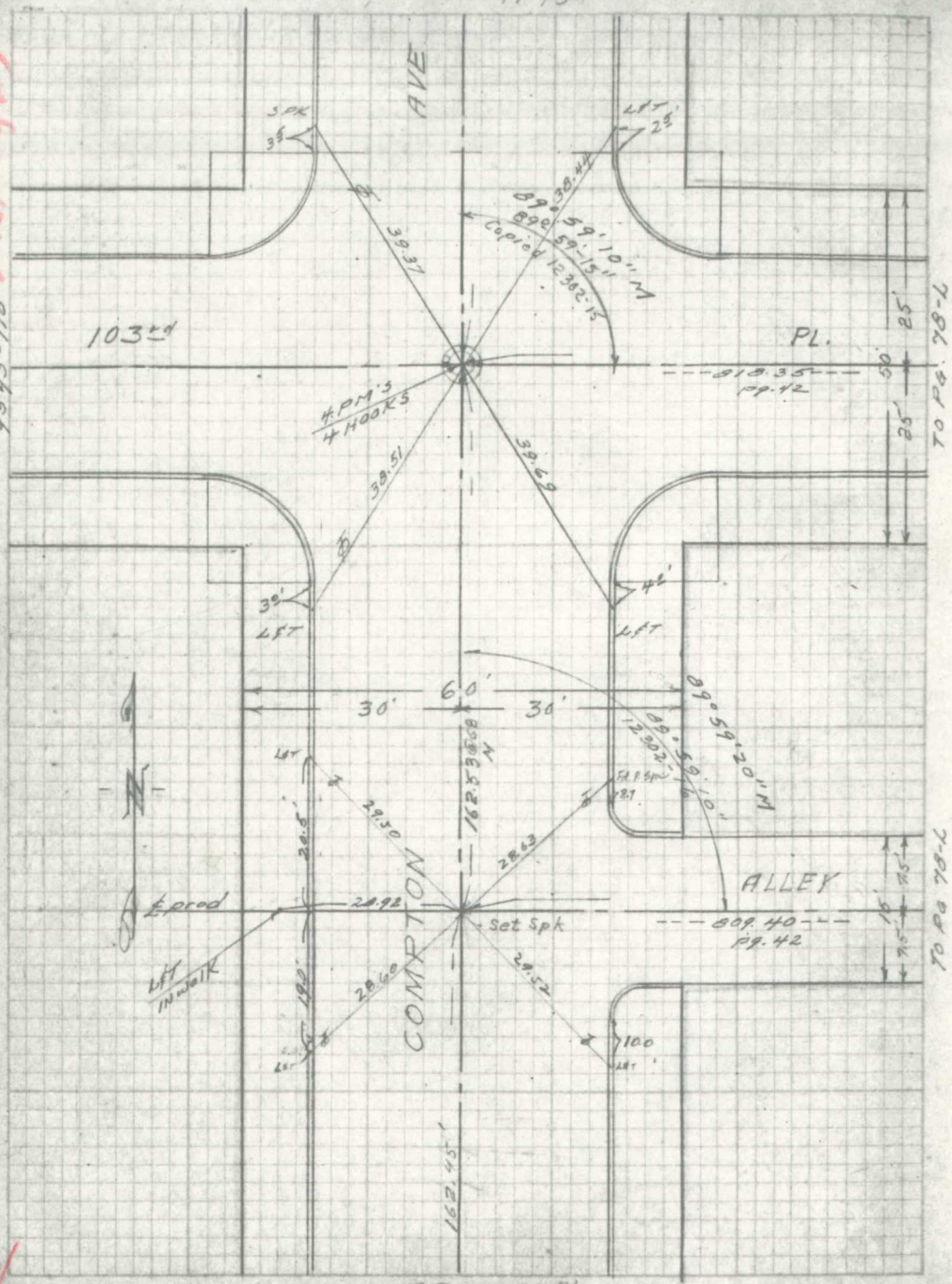


F.B. 1330-54

74

To 102nd St (12302-12)

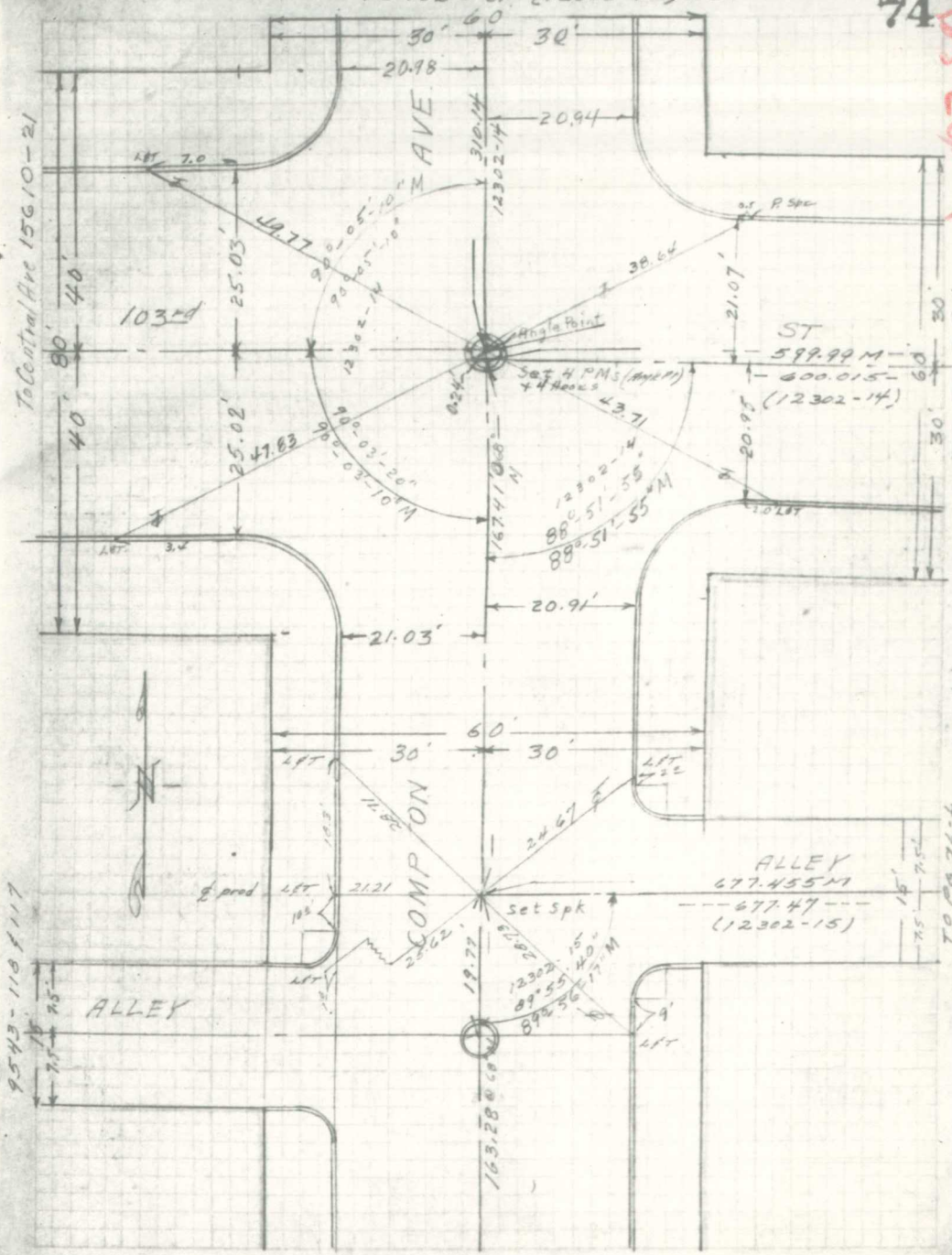

12310

F.B. 1330-55

F.B. 1330-56 75

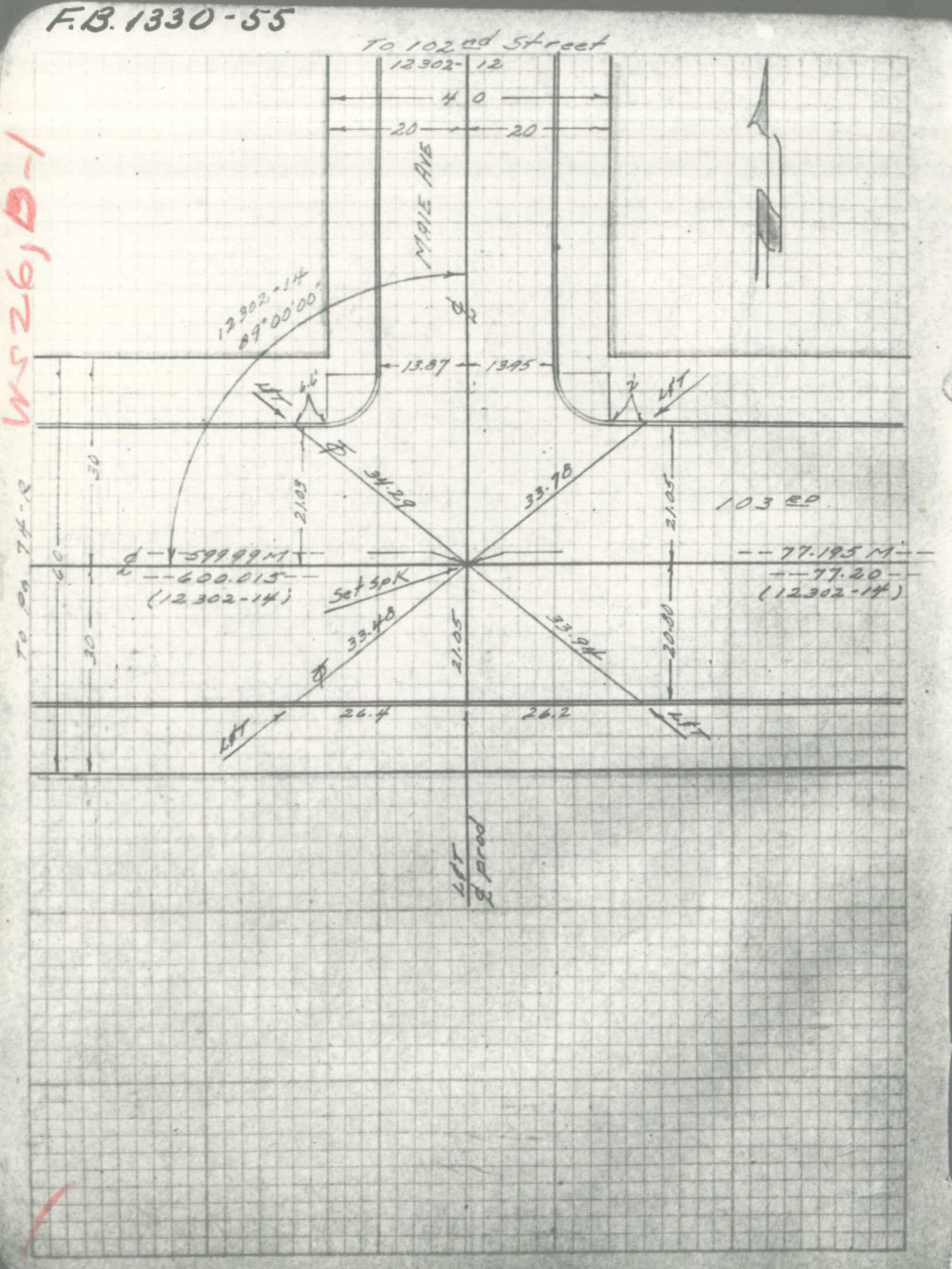


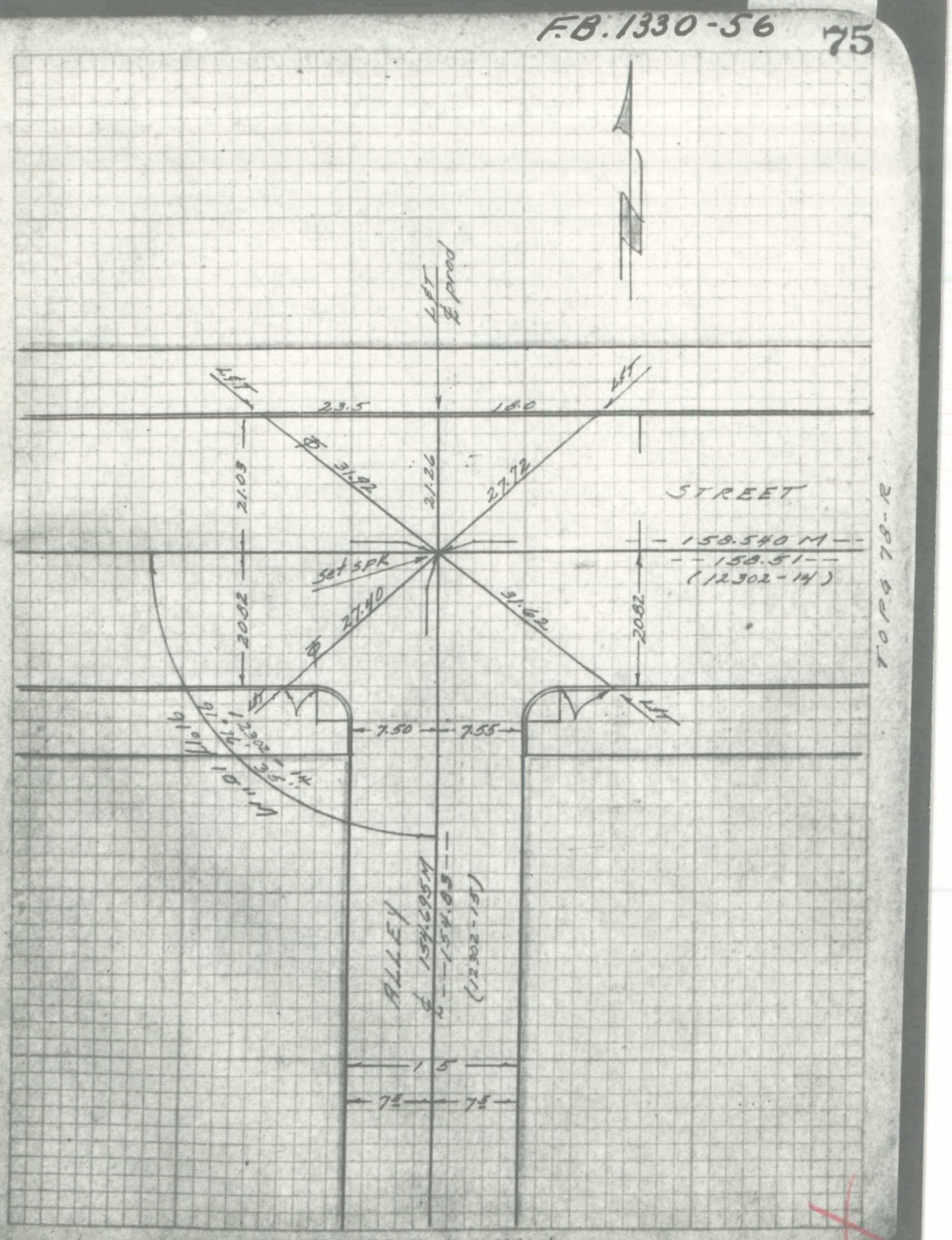

F.B. 1330-57

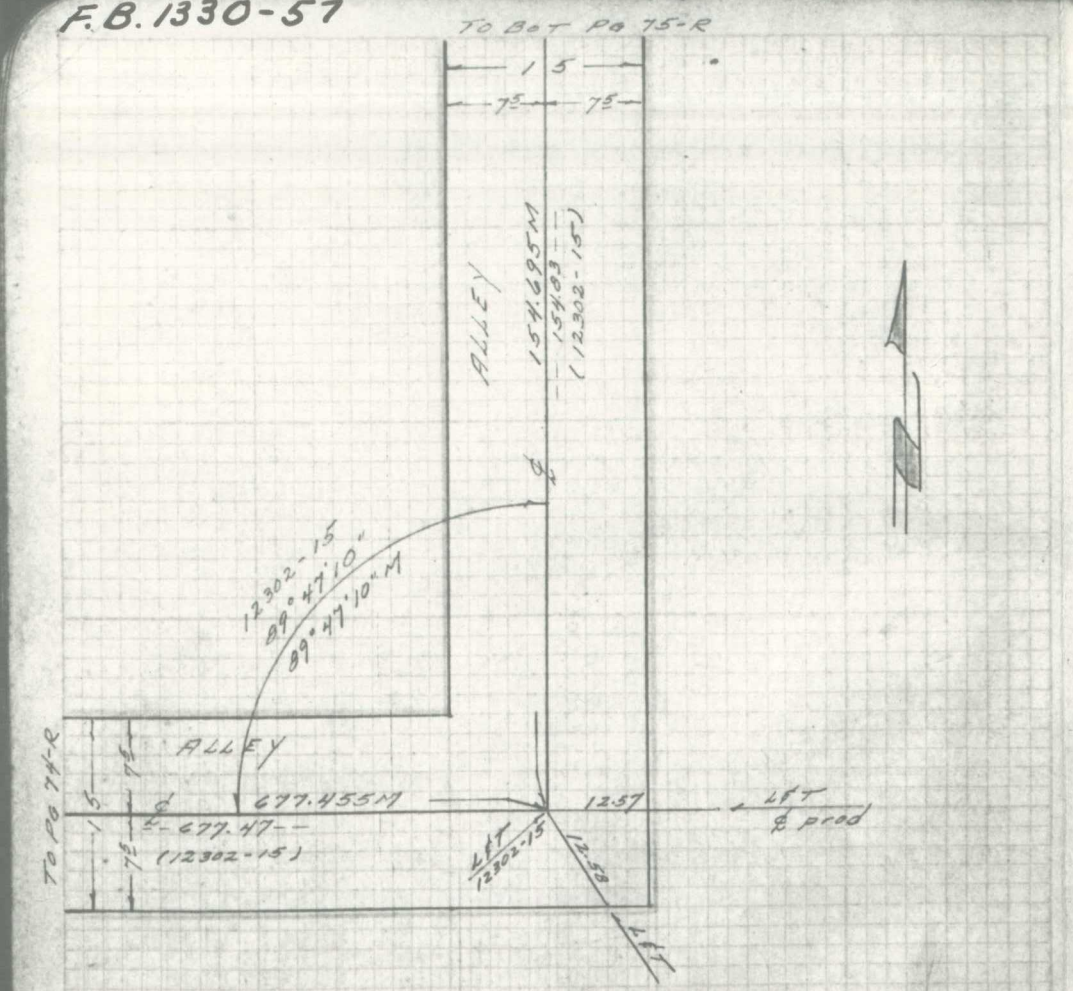


12310

F.B. 1330-58

76

WS 2604

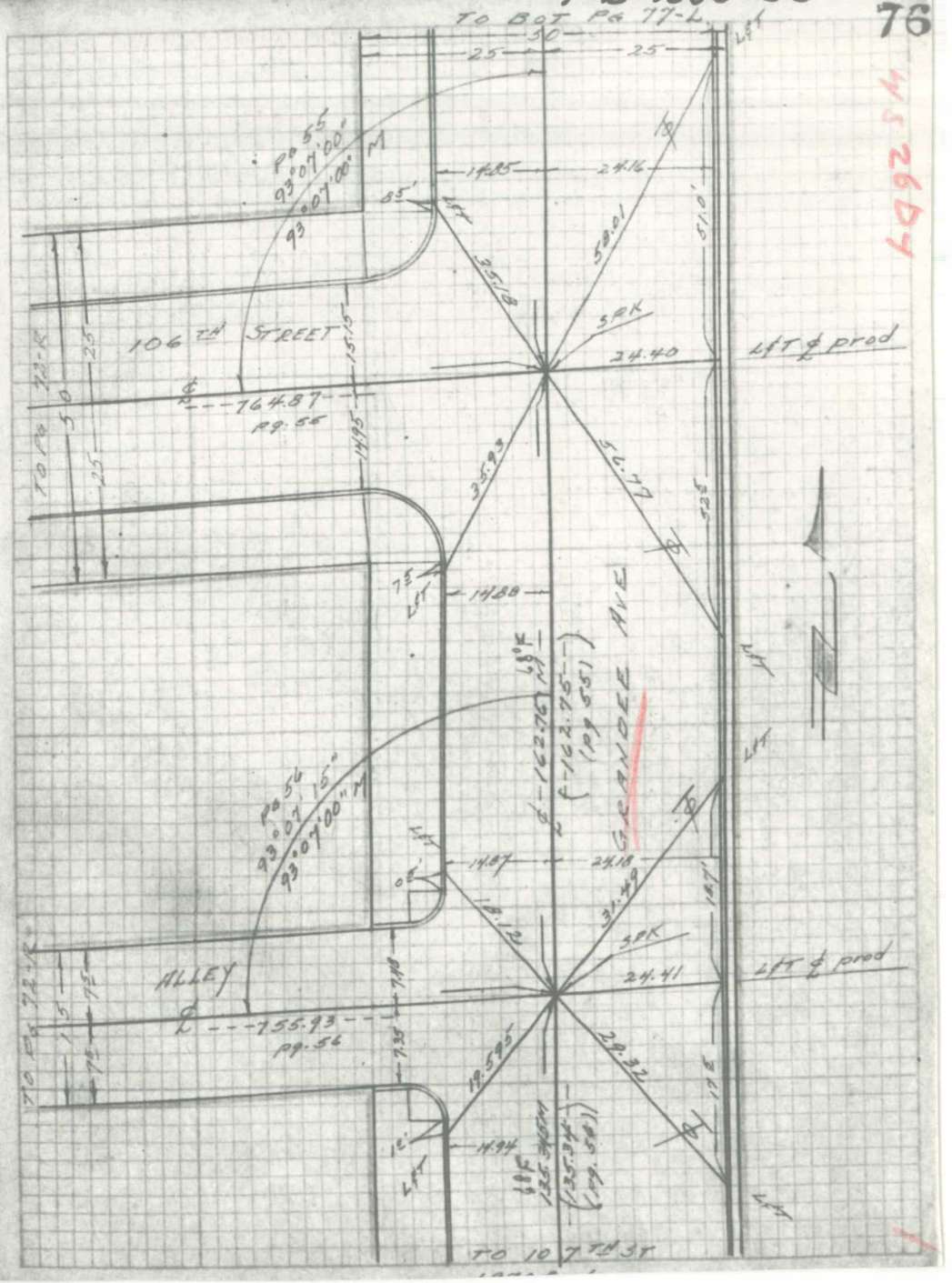

12310

F.B. 1330-59

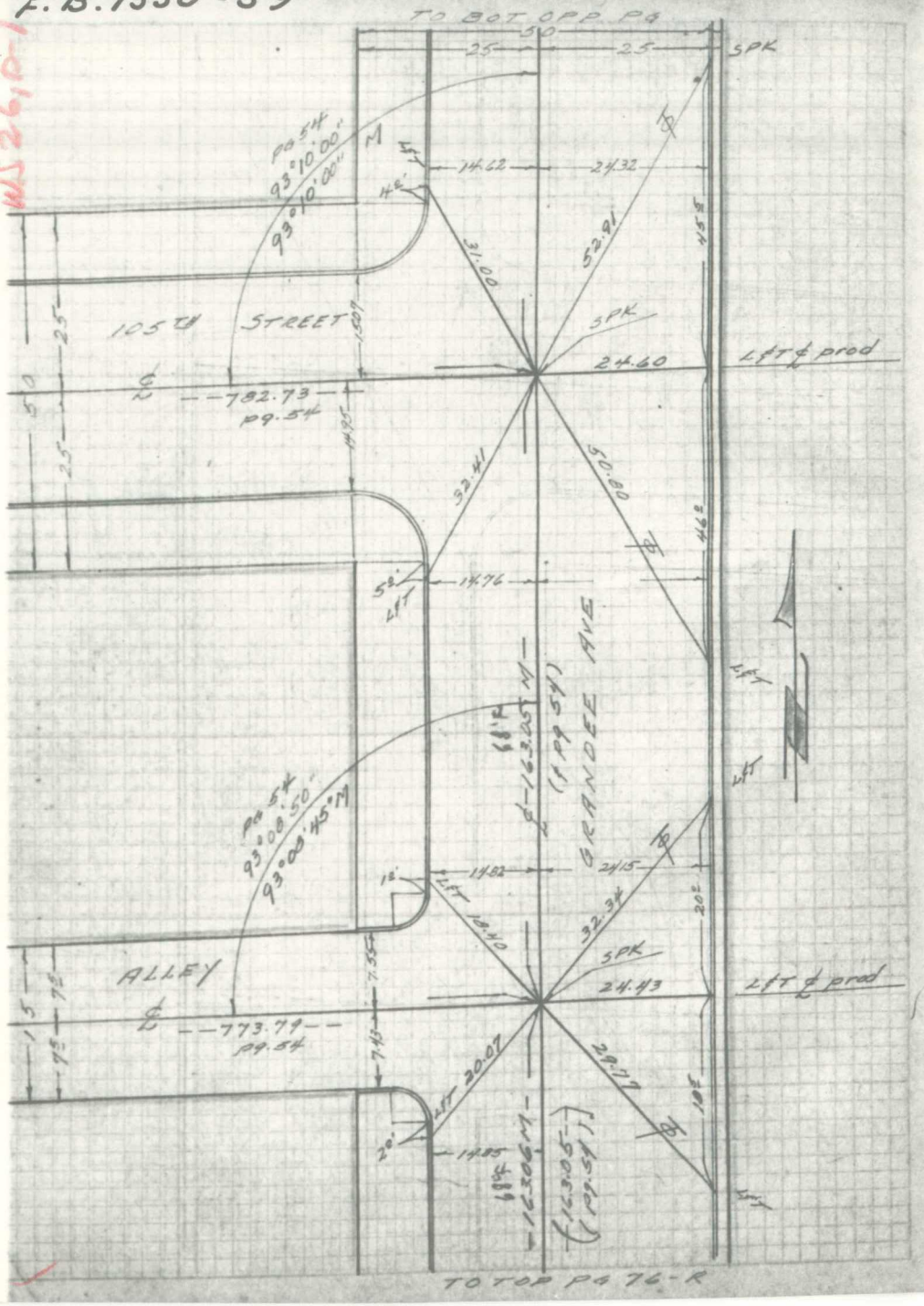


F.B. 1330-60

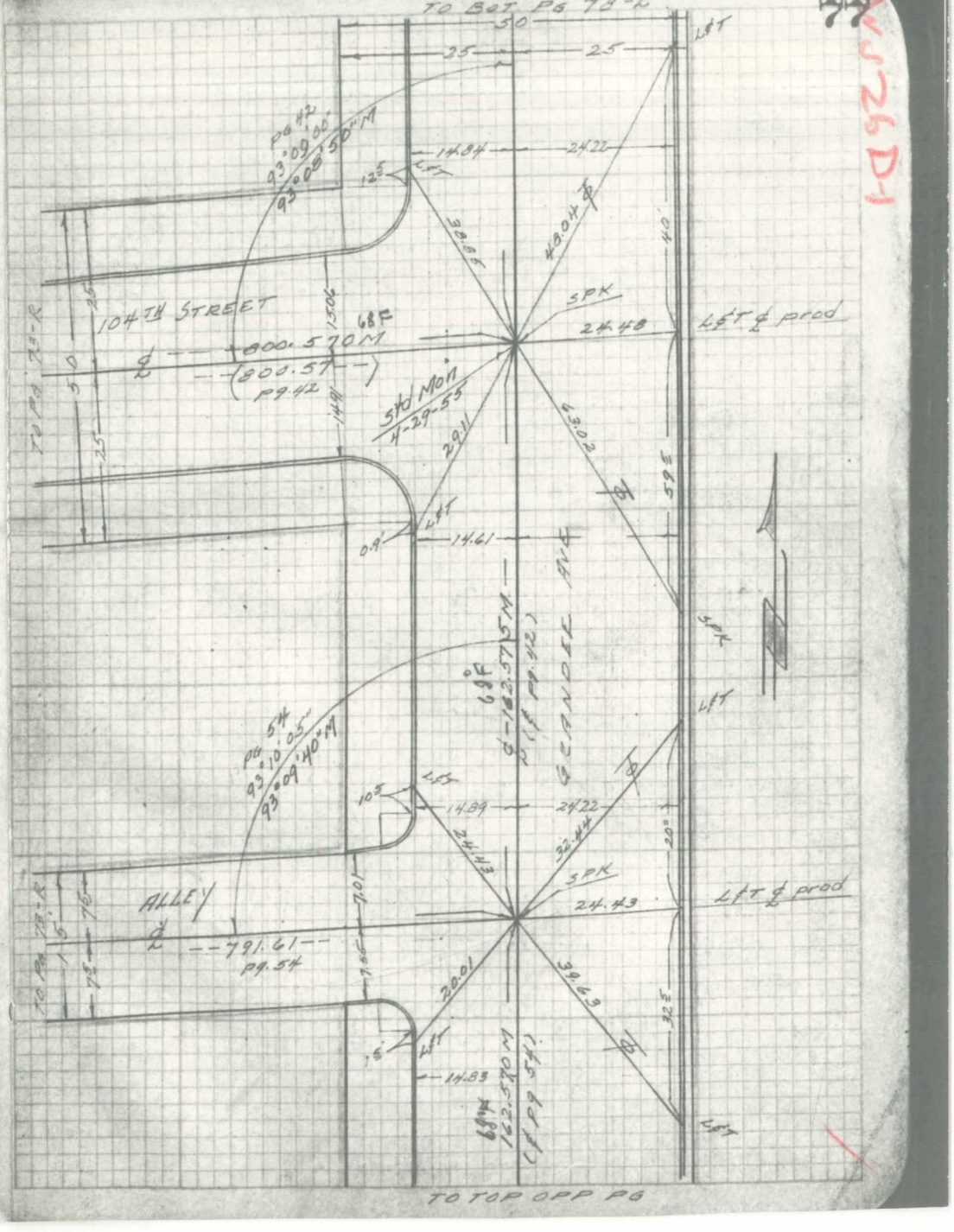

12310

F.B. 1330-61

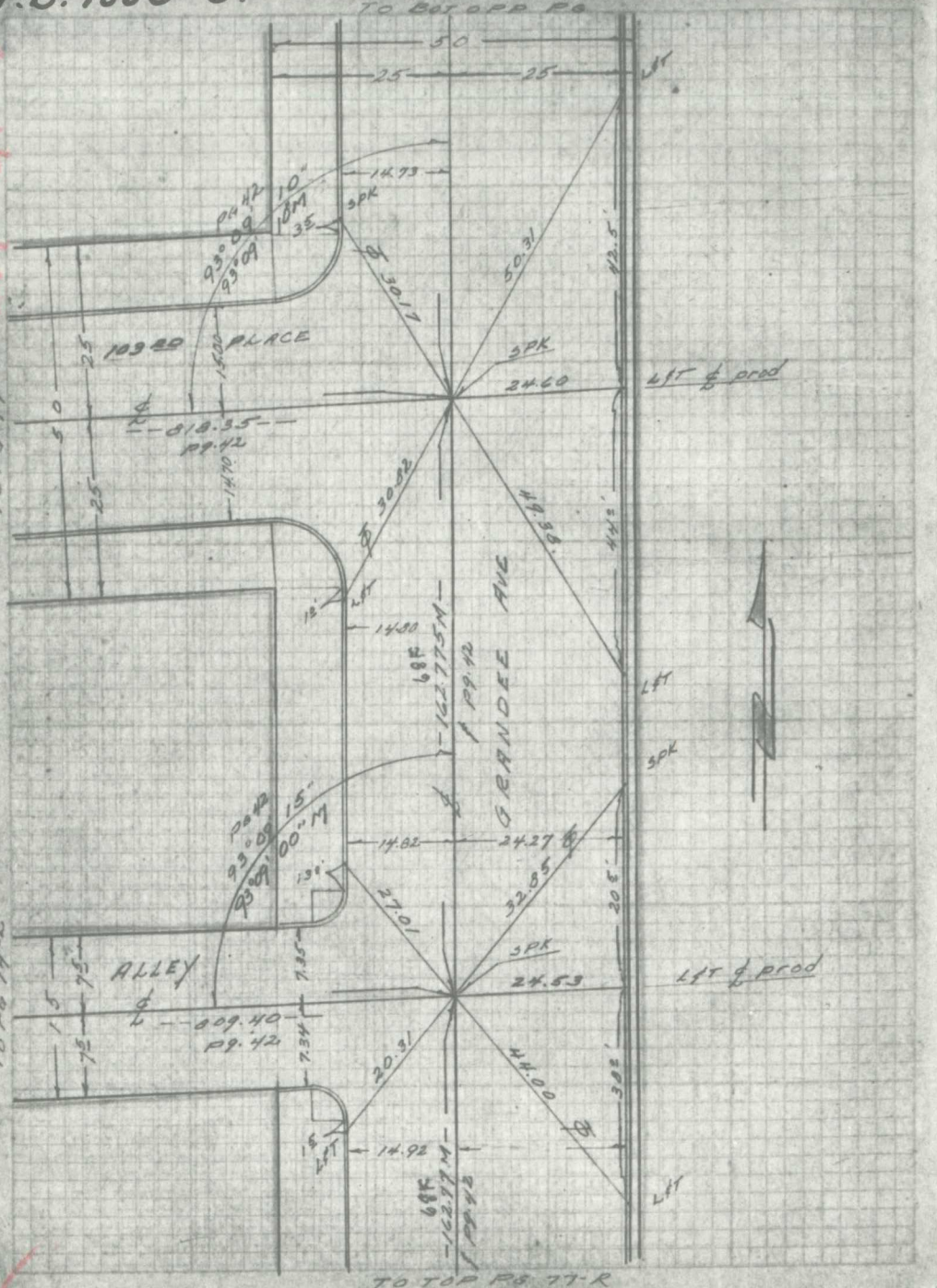


F.B. 1330-62

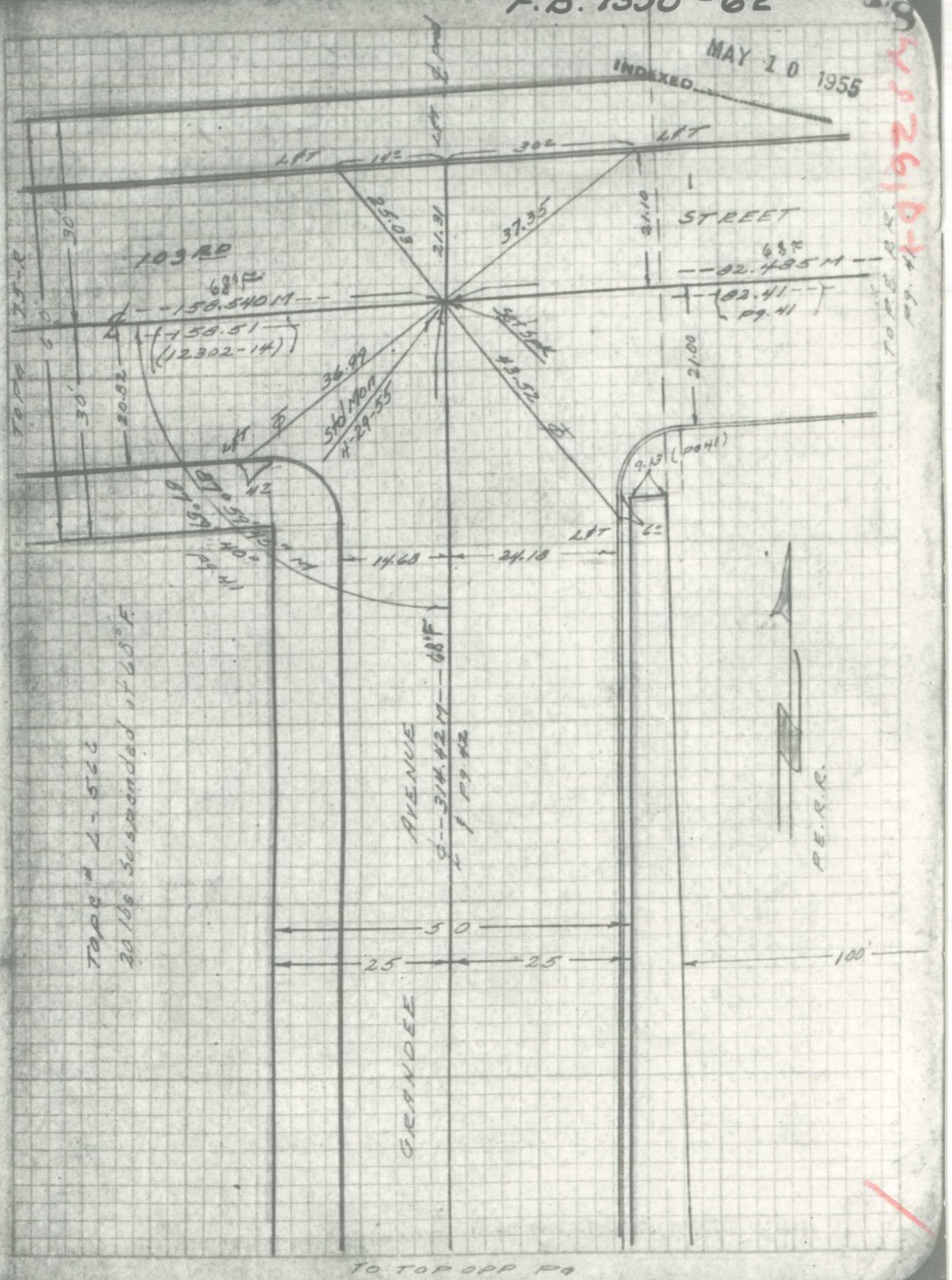

13105

F.B. 1330-63

INDEXED DEC 31 1928

SURVEY TO ESTABLISH CENTER LINE.

ANGLES, DISTANCES, AND TIES.

GE 46901 WATTS ANNEXATION Nov. 1928

FORD
CAMPBELL
GALASSINI
MILLER, BEALS

GRAHAM AVE 103rd Pl. TO SANTA ANA BLVD.
WILMINGTON AVE " " " " "
103rd Pl. WILMINGTON AVE TO GRAHAM
104th St. " " " "
105th St. " " " "
106th St " " SANTA ANA BLVD.
107th St " " " " "
SANTA ANA BLVD " " GRAHAM AVE
ALLEY W. OF WILMINGTON AVE 103rd Pl. TO ALLEY So. OF 105th St.
ALLEY So. OF 103rd Pl. WILMINGTON AVE TO ALLEY W. OF WILMINGTON
" " " 104th St " " ALLEY W. OF WILMINGTON
" " " 105th St. " " " "
" " " 106th St " " SANTA ANA BLVD.

TAPE L-24
STD @ 68°

13105

F.B. 1330-64

1

TAPE L-24
STANDARDIZED @ 68°

New Ties by Tomlinson Party 11/24/31

TO 103rd ST
12310-27

AVE.

TRACT #894

103rd PLACE

250.405
156.43
M. 156.42 @ 79°

FARRIS TRACT

GRAHAM

TO 104th ST
Pg. 3

F. B. 1330 - 65

F. B. 1330 - 66

L. A. City F. B. 13105

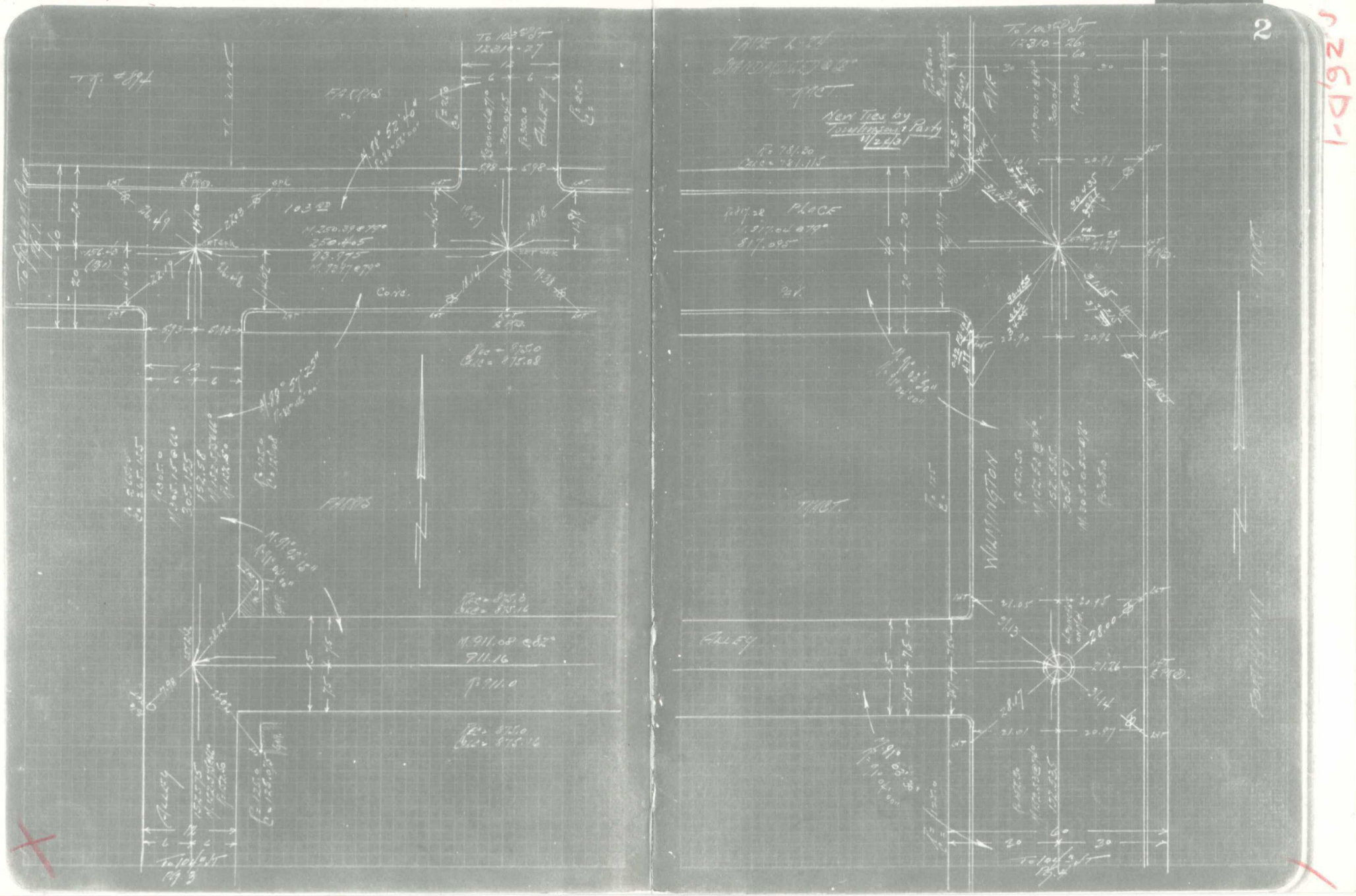

F.B. 133-67

F.B. 1330-68

L.A. City F.B. 13105

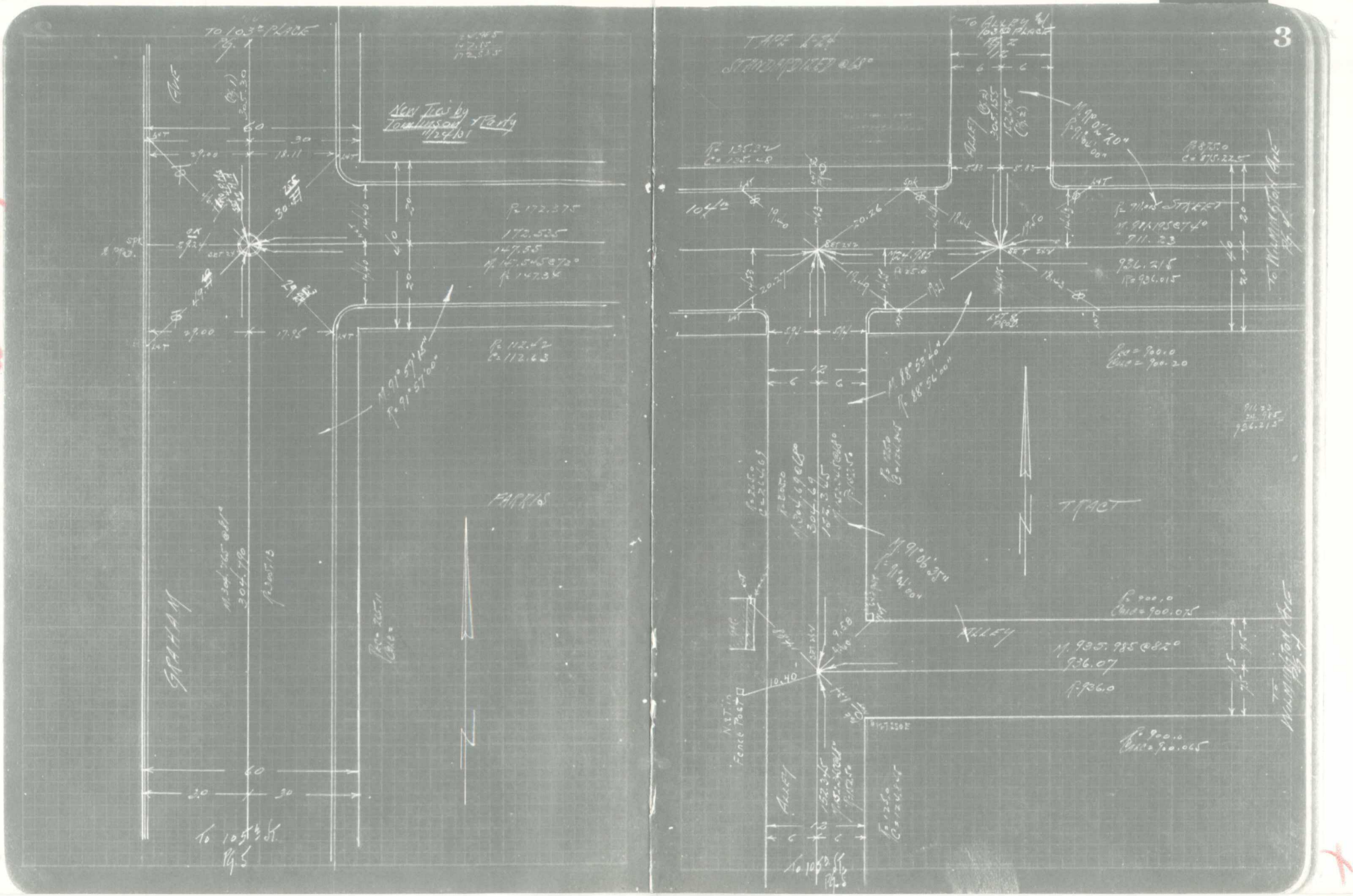

F.B. 1330 - 69

F.B. 1330 - 70

L.A. City F.B. 13105

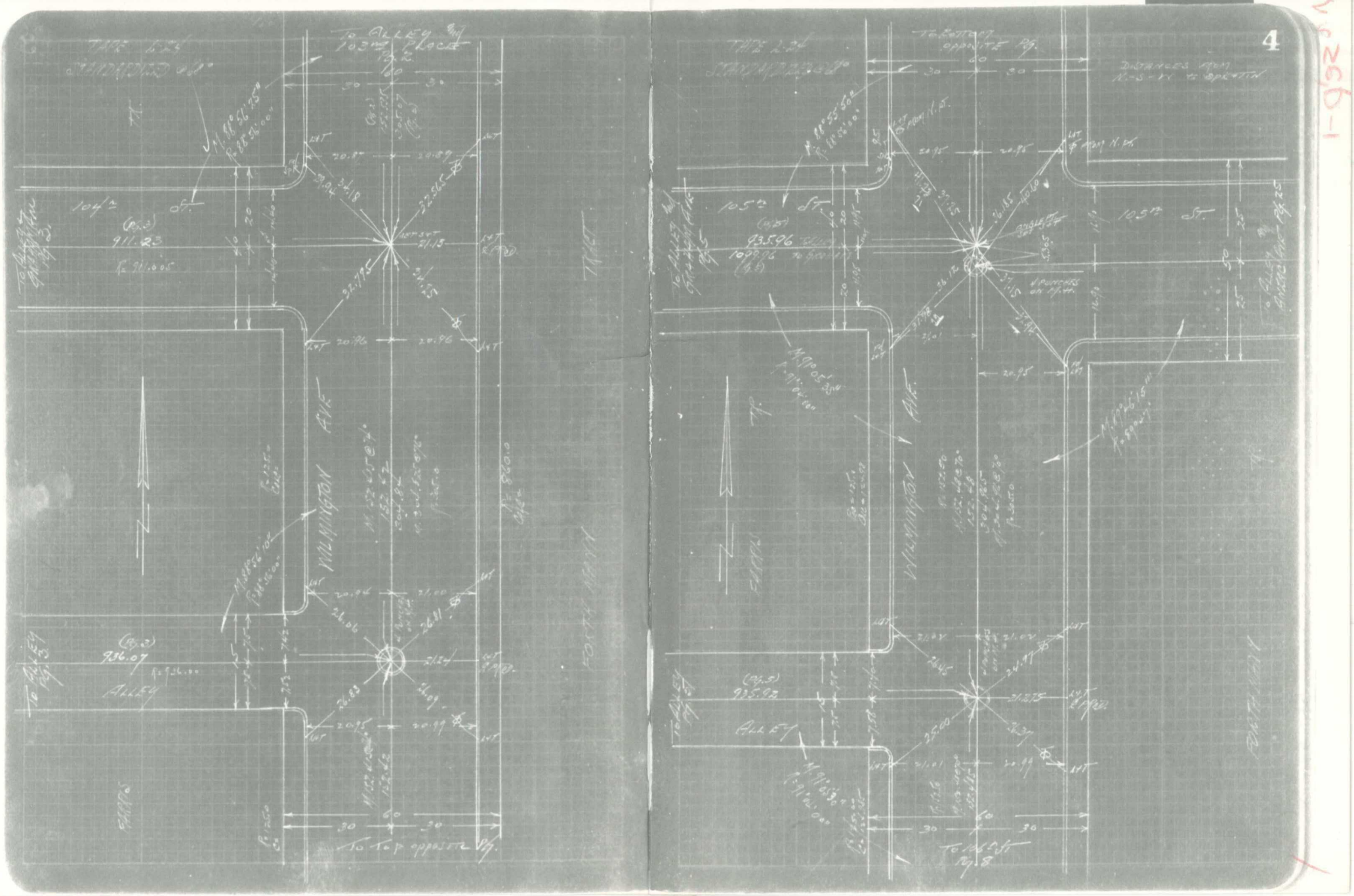

F.B. 1330-11

13105

FB. 1330-72

7

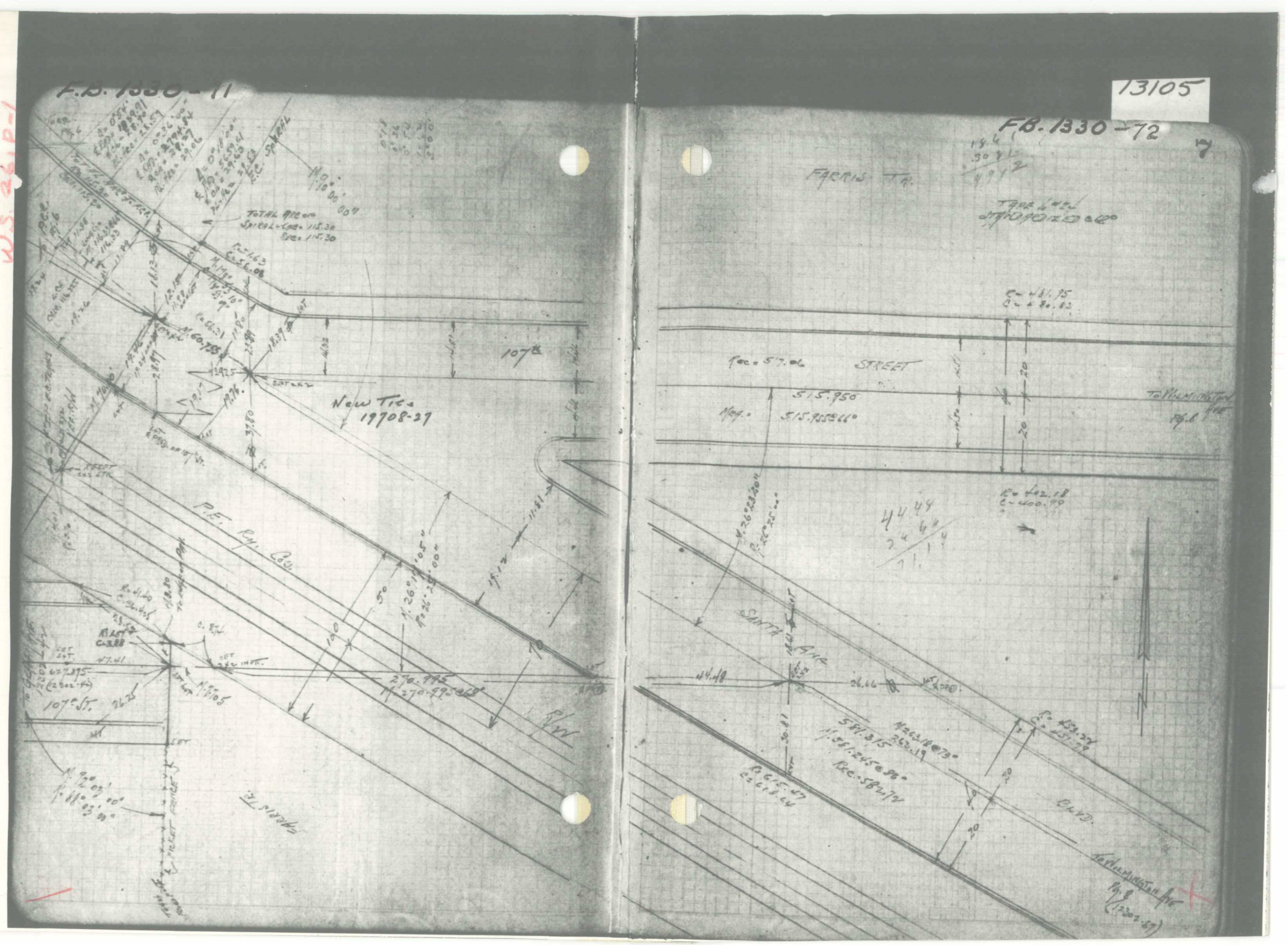

13105

F.B. 1330 - 73

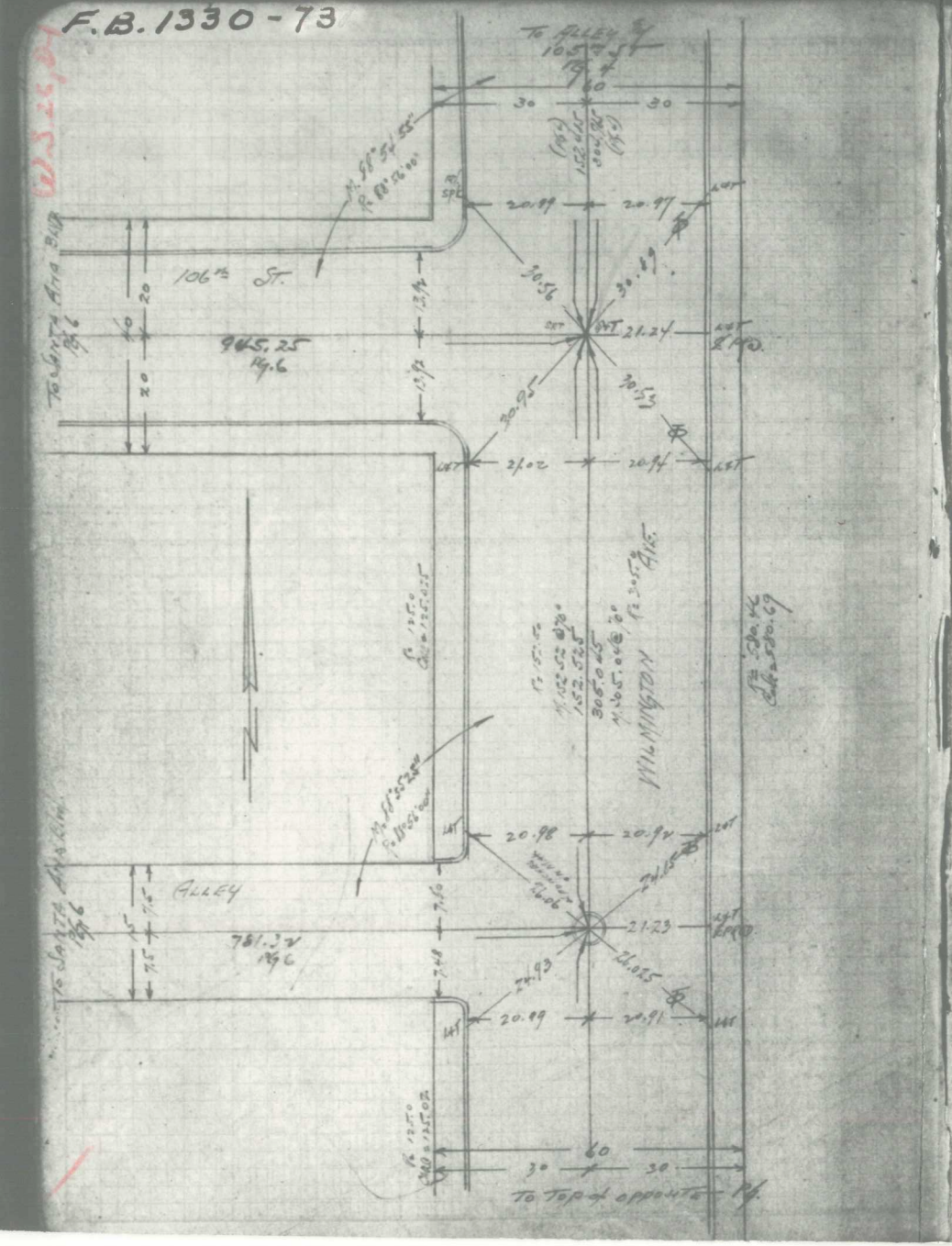


F.B. 1330 - 74

INDEX DEC 31 1928

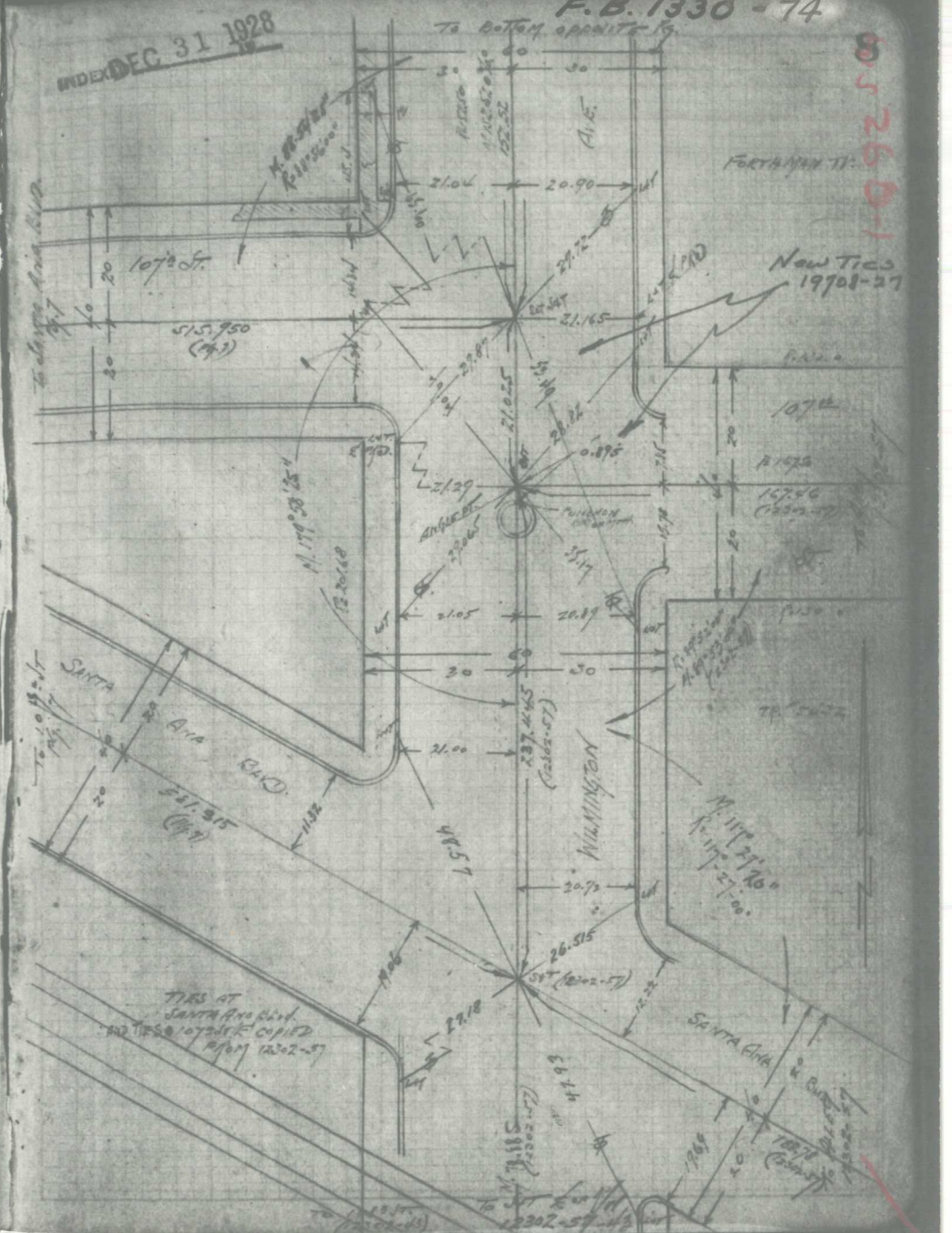

Co. Engr. F.B. 1330:77

7

INDEXED 1-20-64 B.P.

# TRIANGULATION RECONNASSANCE

## SAN PEDRO HILLS N-2

LOCATION: A STD. TRAV. DISC STAMPED S.P.H. N-2. UNDER COVER ON ℄ PACIFIC COAST HIGHWAY 95.60' E/o ℄ PENNSYLVANIA AVE

W.O. 01259

1-16-64

OSBORNE
DIBBLE
ANDREWS
MILLER

REF. 10669-118, 1-S.P.H.-4
21206-30

3-SPH Co. Engr. F.B. 1330:78



Co. Engr. F.B. 1330:79

9 INDEXED 1-20-64 B.P.

# TRIANGULATION RECONNASSANCE

## SAN PEDRO HILLS N-2A

LOCATION: A STD. TRAV. DISC (UNDER COVER) ON THE ℄ PACIFIC COAST HWY 418.98' E/o ℄ OF PENNSYLVANIA AVE & 53[1] W/o ℄ VIANA AVE

W.O. 01259

1-16-64

OSBORNE
DIBBLE
ANDREWS
MILLER

REF. 1-S.P.H-4, 21206-40

3-SPH

Co. Engr. F.B. 1330:80

10

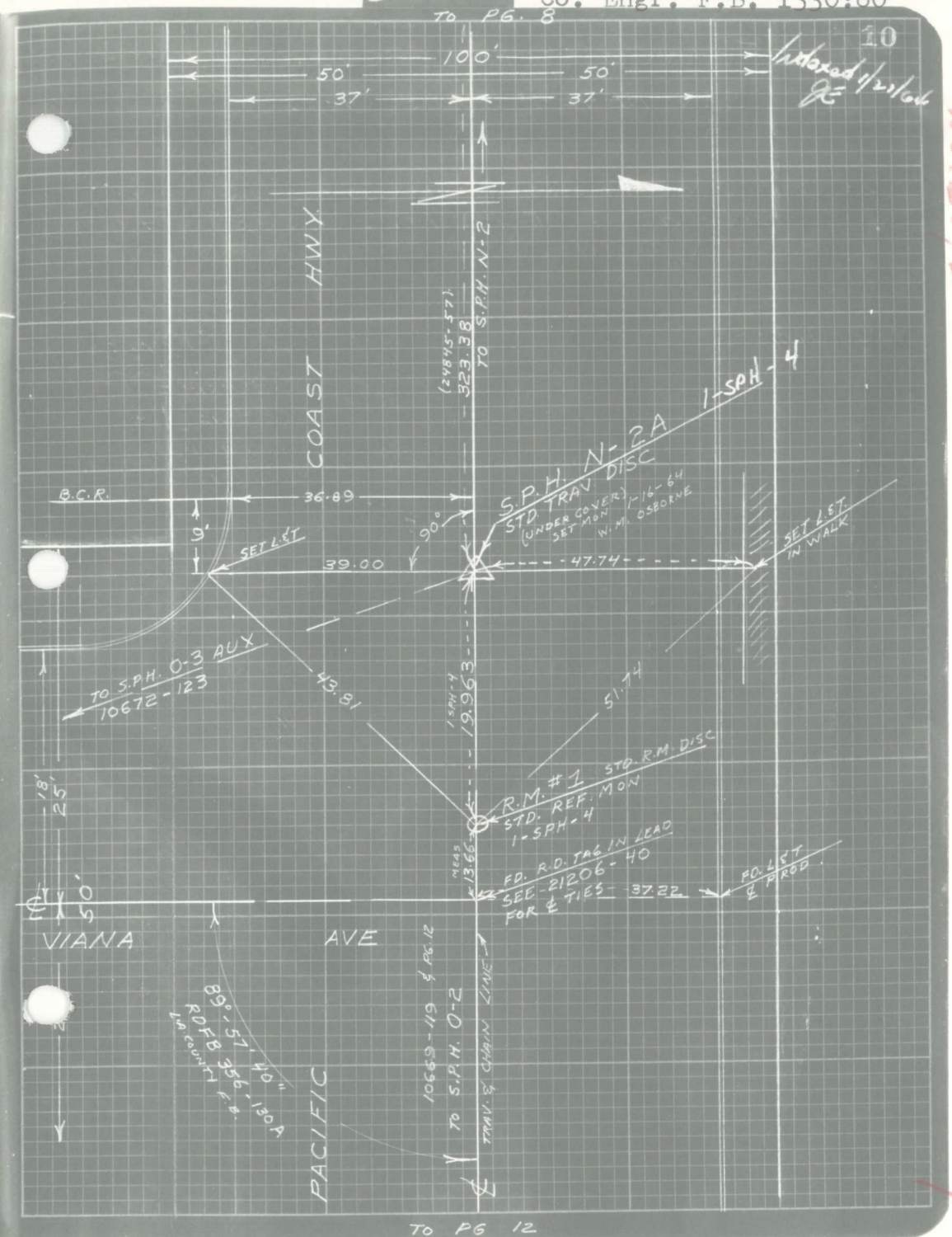


W-S.27, E-3

Co. Engr. F.B. 1330:81

11

Inverted 1-20-64 B.P.

# TRIANGULATION RECONNASSANCE
## SAN PEDRO HILLS O-2

LOCATION: A STD. TRAV. DISC (UNDER COVER)
ON THE ℄ OF PACIFIC COAST HWY.
133.03' W/O THE ℄ OF ESHELMAN AVE

W.O. 01259

1-17-64

OSBORNE
DIBBLE
ANDREWS
MILLER

REF. 10669-119 21206-6

3-SPH Co. Engr. F.B. 1330:82

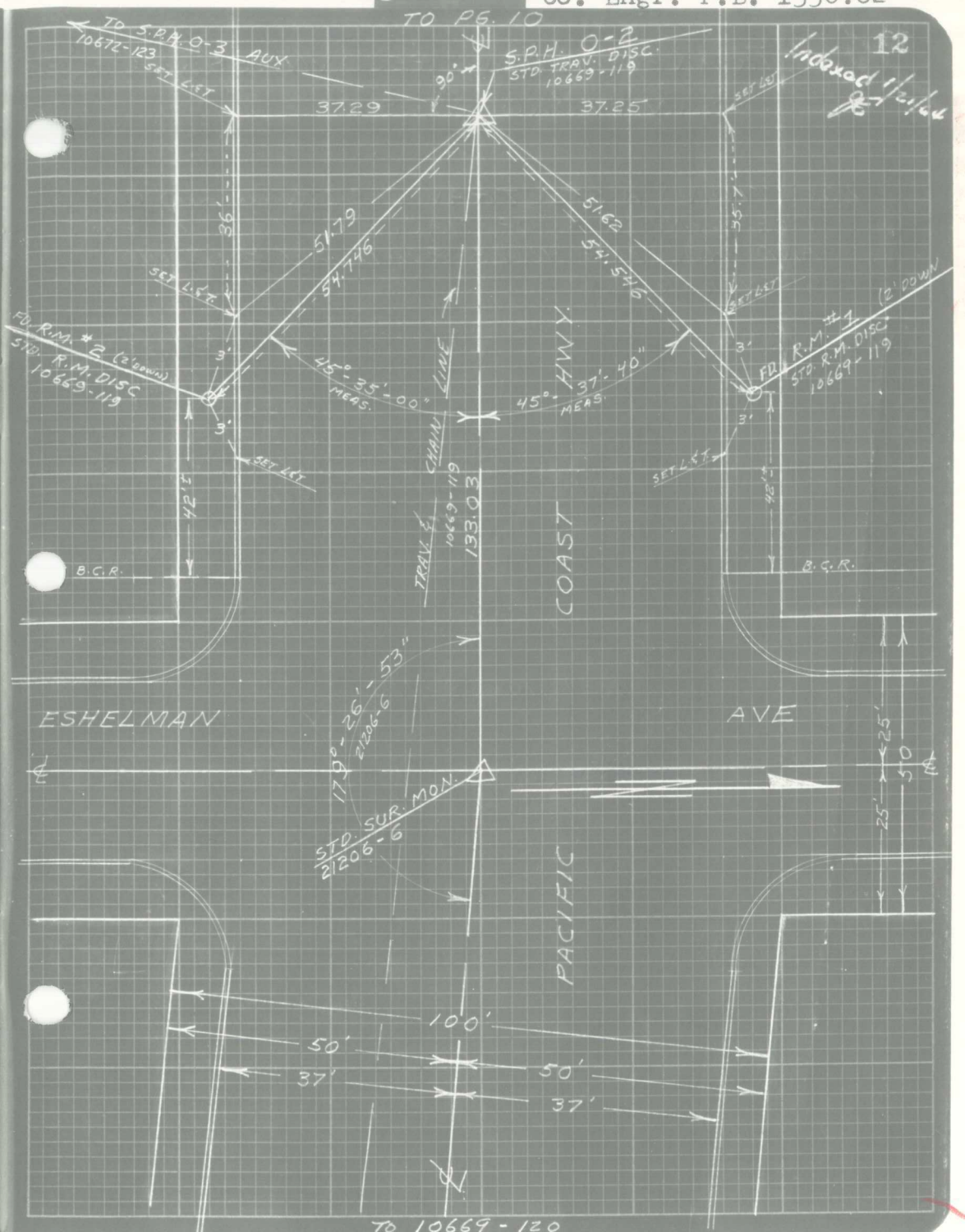

Co. Engr. F.B. 1330:83

13

INDEXED 1-20-64 B.P.

# TRIANGULATION RECONNASSANCE
## SAN PEDRO HILLS L-1

LOCATION: A STD. TRAV. DISC (UNDER COVER) ON THE ℄ INTER. "X" OF PACIFIC COAST HWY. AND ROLLING HILLS ROAD. ABT. ¼ MI. ± W/O CRENSHAW BLVD.

W.O. 01259

1-17-64

OSBORNE
DIBBLE
ANDREWS
MILLER

REF. 10669-116

3-SPH Co. Engr. F.B. 1330:84



WS 28 A-3

Co. Engr. F.B. 1330:85

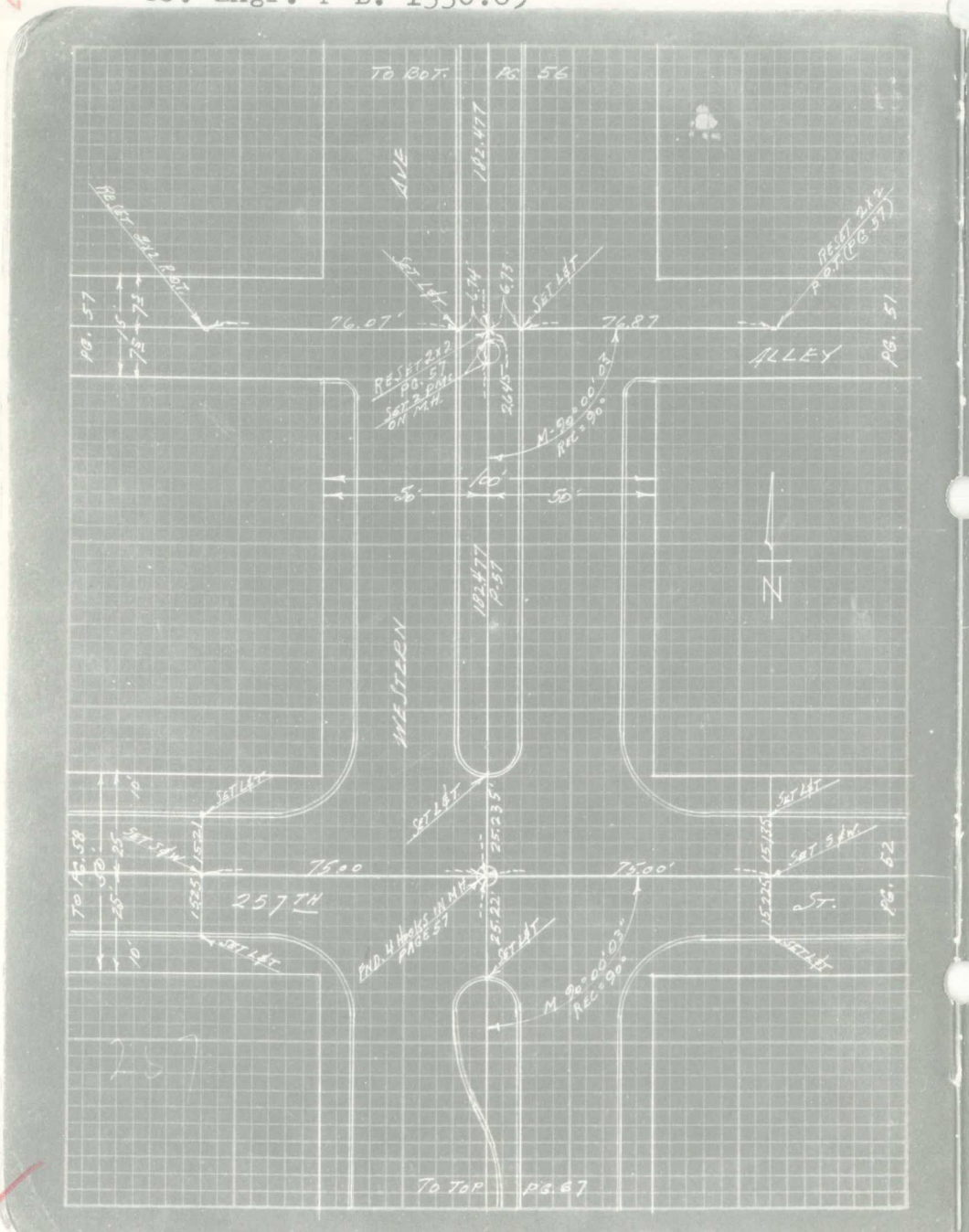


Co. Engr. F.B. 1330:86

17402




WS 28 A-3

Co. Engr. F.B. 1330:87




Co. Engr. F.B. 1330:88

21206

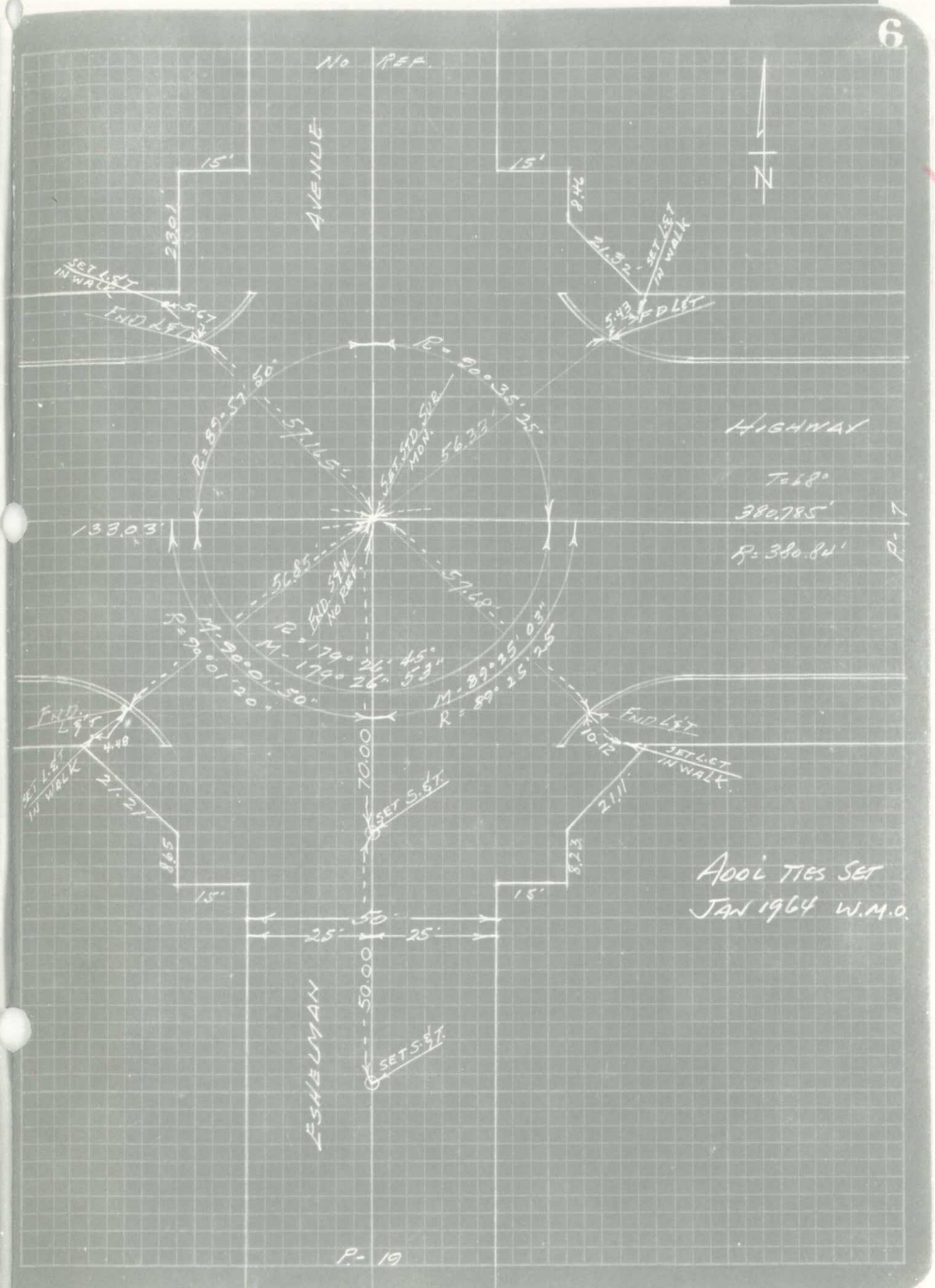


MS 28/A3

Co. Engr. F.B. 1330:89

Co. Engr. F.B. 1330:90

21206

7




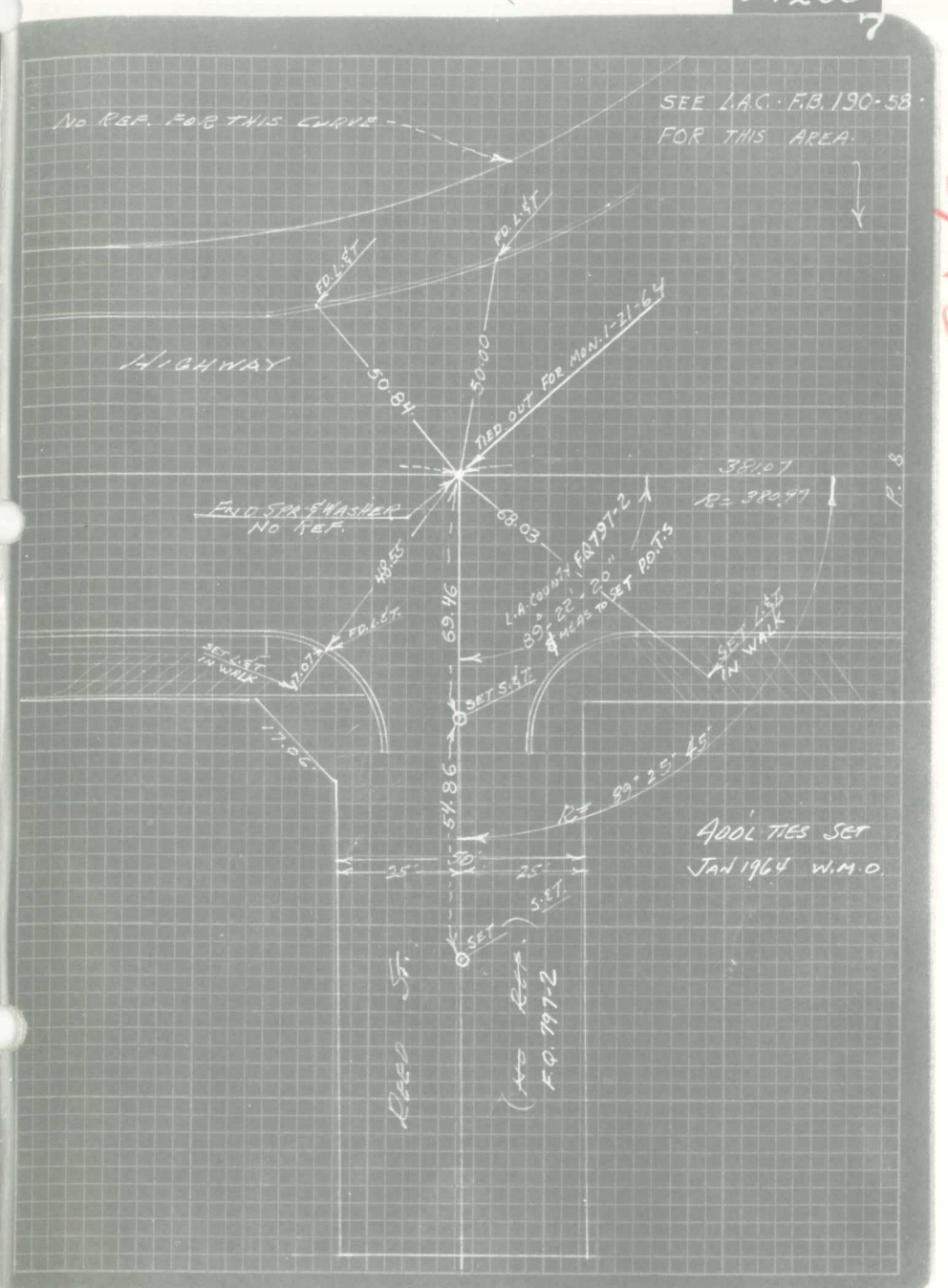

21206

WS28,A-3

Co. Engr. F.B. 1330:93

Co. Engr. F.B. 1330:94

21206

9




4528A-3

Co. Engr. F.B. 1330:95

Co. Engr. F.B. 1330:96

21206

10




W.S.28/A-3

E-4 82 SM

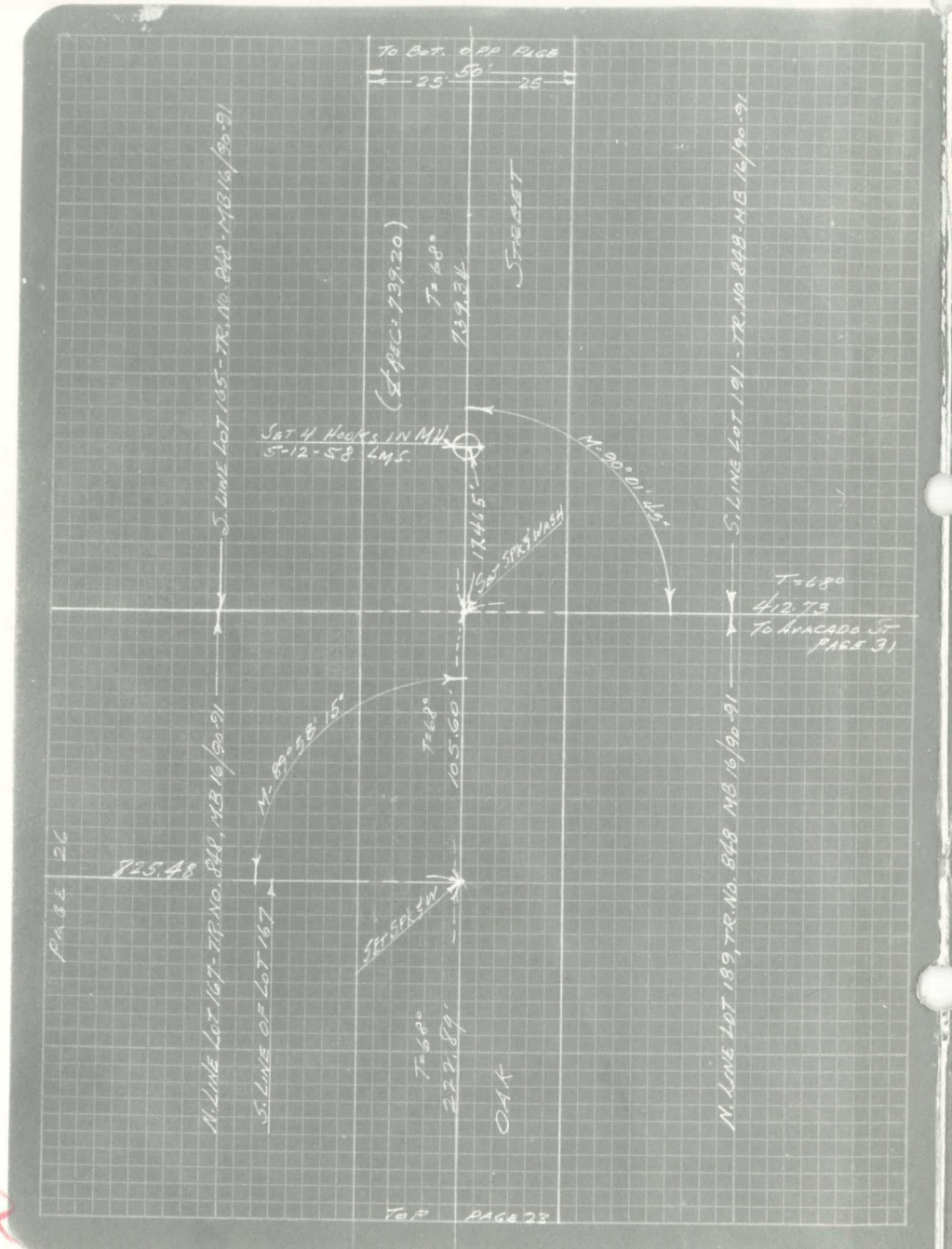




21206

24

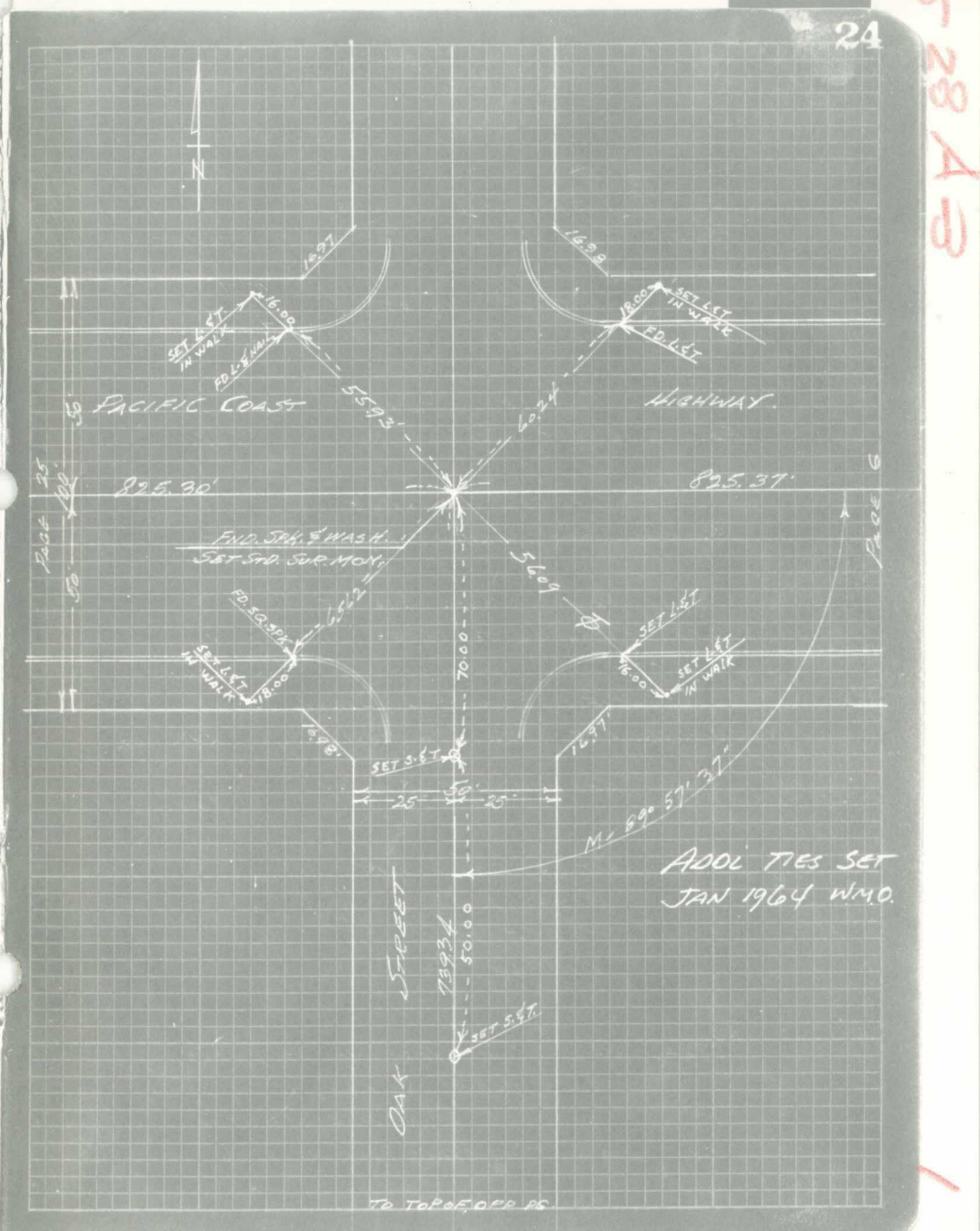


WS 28 A3

Co. Engr. F.B. 1330:99

Co. Engr. F.B. 1330:100

21206

MS 28/A-3

Indexed 5-19-54

NARBONNE AVENUE.
PACIFIC COAST HIGHWAY TO 262ND STREET

262ND STREET
NARBONNE AVE. TO CYPRESS AVENUE.

LUCILLE STREET
PACIFIC COAST HIGHWAY TO SLY.

CYPRESS AVENUE
PACIFIC COAST HIGHWAY TO 262ND ST.

PENNSYLVANIA AVENUE
PACIFIC COAST HIGHWAY TO 1358± SOUTHERLY.

PACIFIC COAST HIGHWAY
NARBONNE AVE TO PENNSYLVANIA AVE

CENTER LINE SURVEY JAN - MAY '54

GF 3650'

STRATFORD L.M.
BISH L.A.
HODGE M.M.
DIBBLE C.H.

REF: L.A. CO. SURVEYORS MAP NO. B-319
TRACT MAPS: NO. 848, M.B. 16/90-91
NO. 954, M.B. 17/16
L.A. CO. SURVEYORS MAP NO. 8936

25

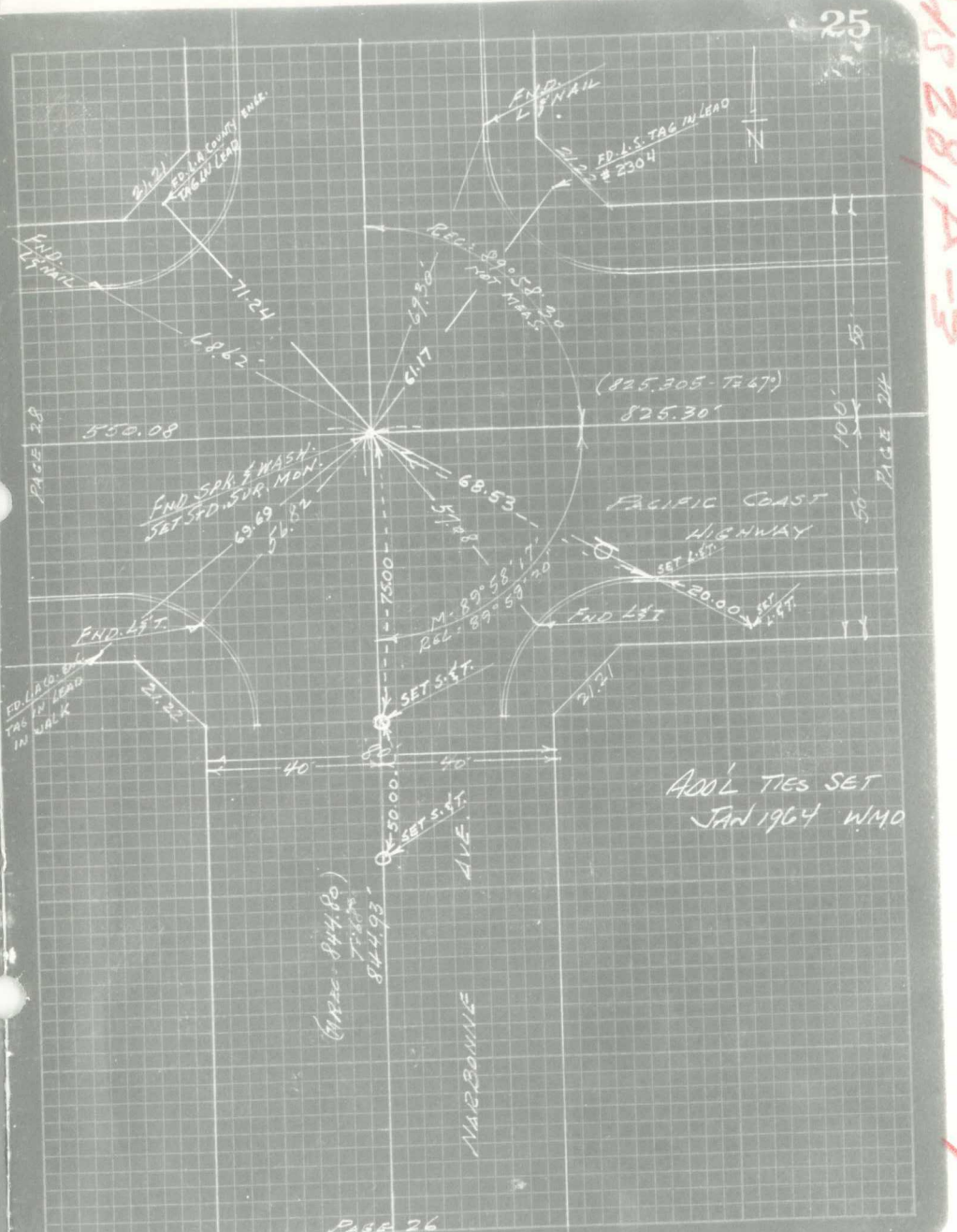

Co. Engr. F.B. 1330:101

Co. Engr. F.B. 1330:102

21206




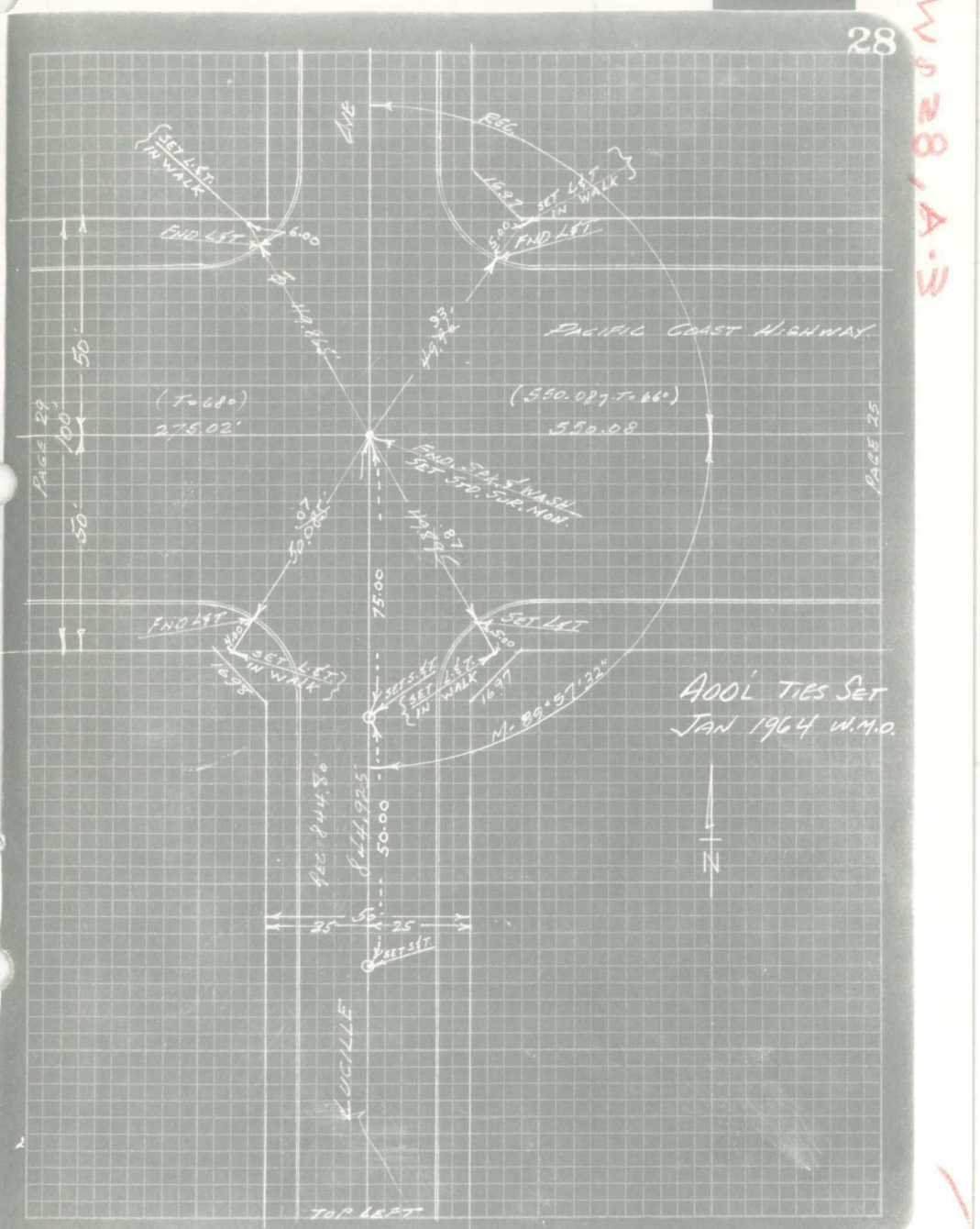

Co. Engr. F.B. 1330:103

Co. Engr. F.B.1330:104

21206

29

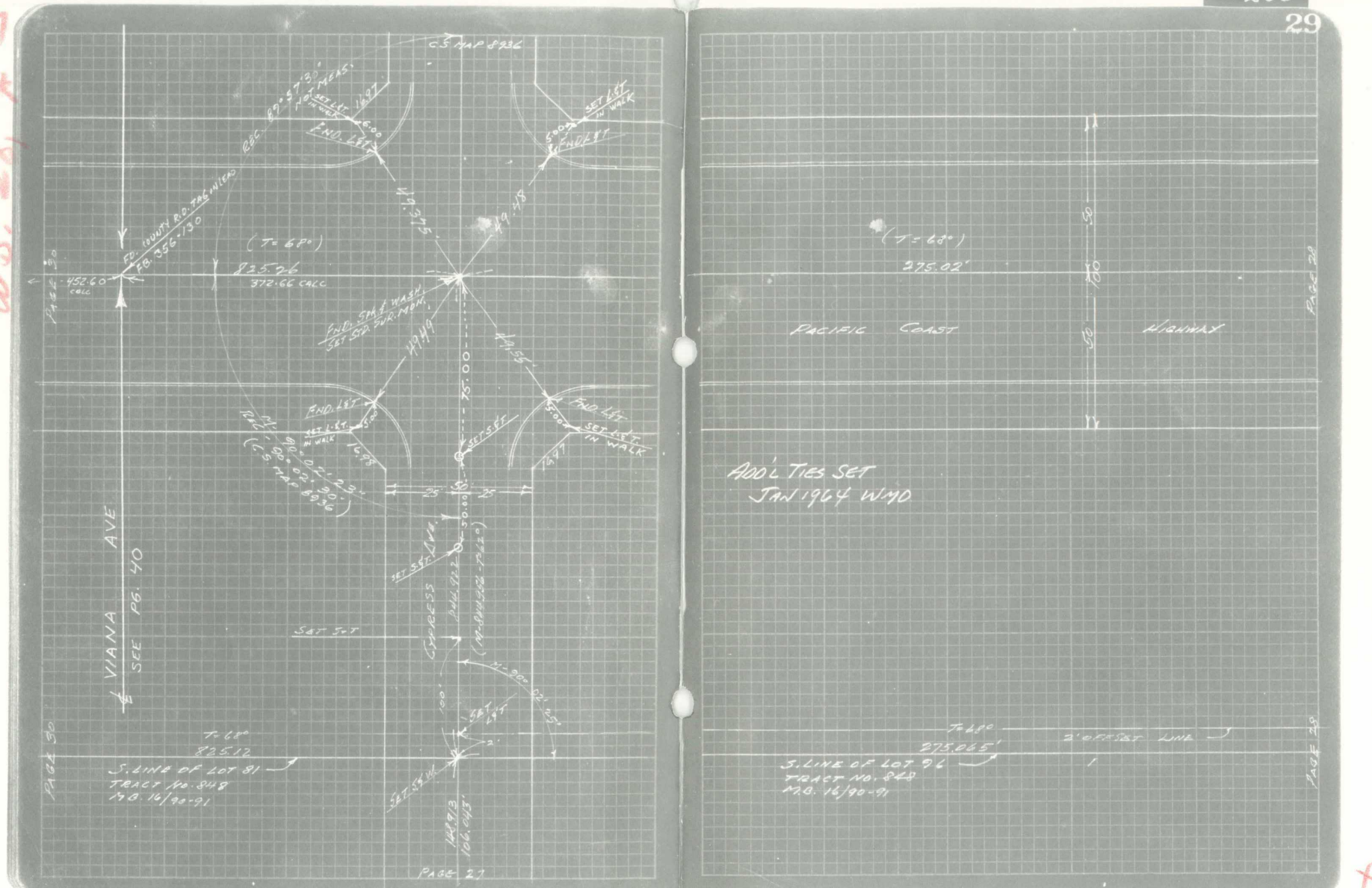

Co. Engr. F.B. 1330:105

Co. Engr. F.B. 1330:106

21206

30




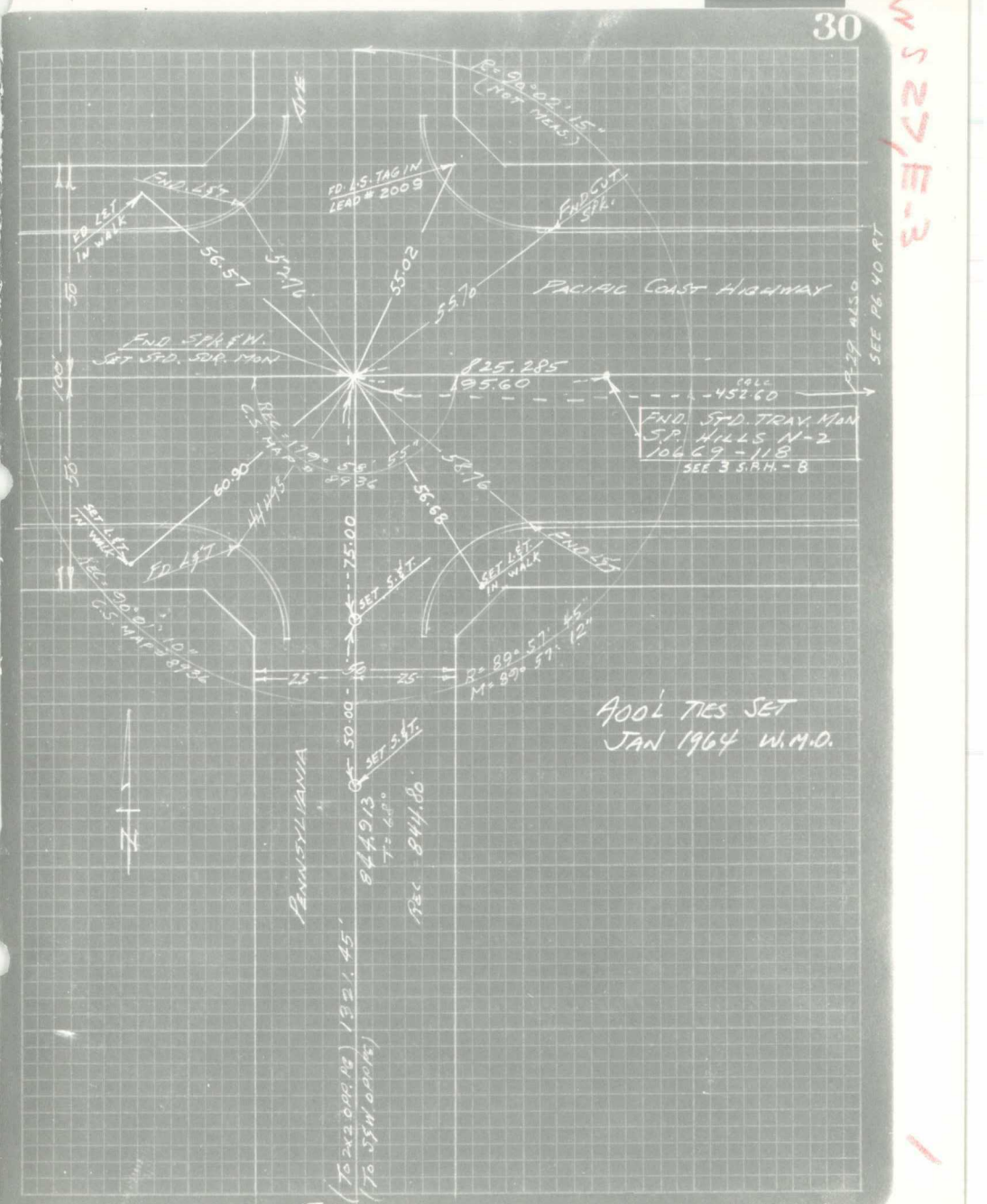

Co. Engr. F.B. 1330:107

Co.Engr. F.B. 1330:108

21206
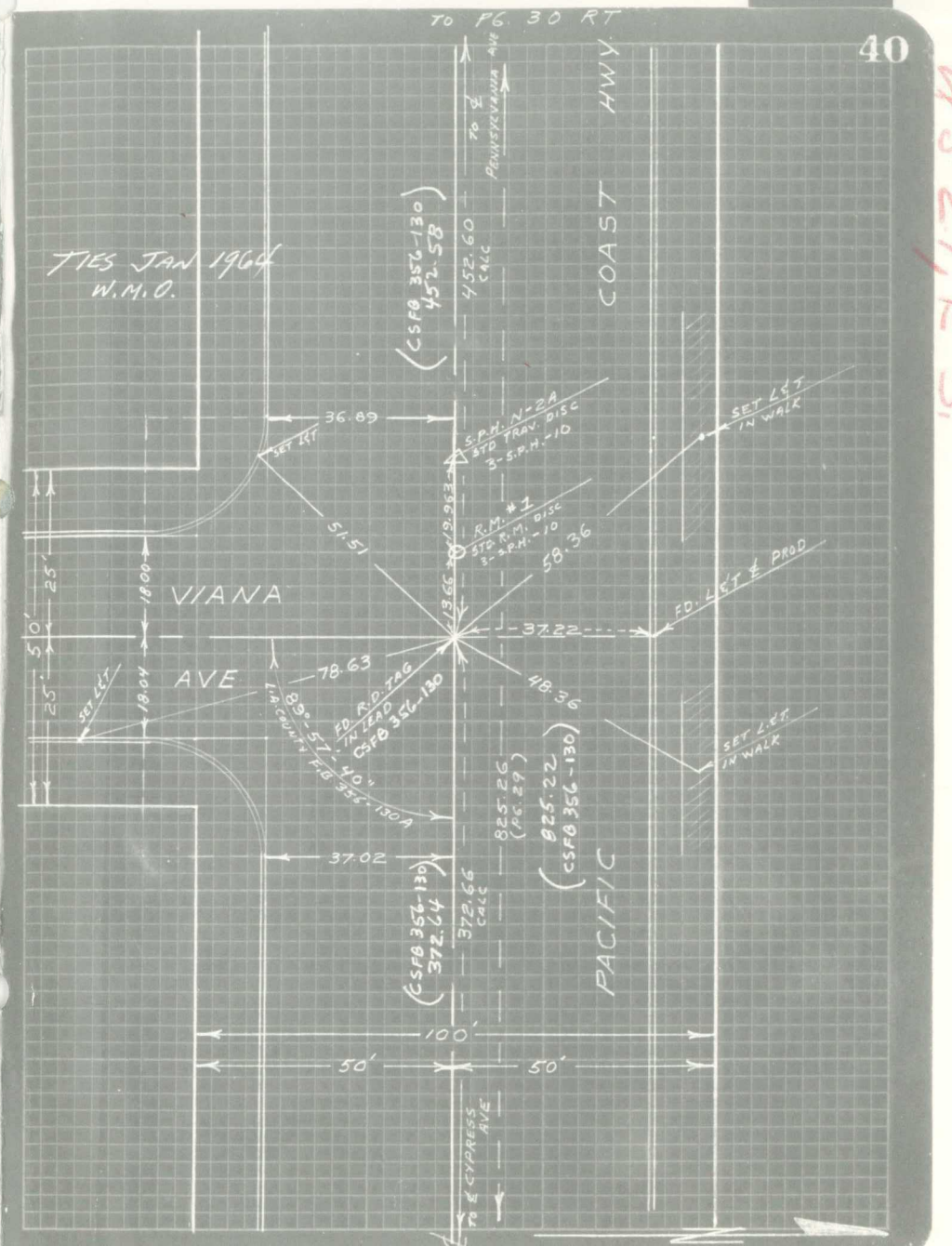
40