The original pages of this book are of poor quality. Care has been taken to make the best scans possible. If necessary you can arrange to see the original book at:

Department of Public Works

900 S. Fremont Ave

Survey Public Counter

Alhambra, CA 91803

F.B. 1332-5



F.B. 1332-6



F.B. 1332-7



F.B. 1332-8 11



5608

F.B. 1332-9



F.B. 1332-10



F.B. 1332-11

105th
~~Garfield~~ Ave

La Grange Ave to Mississippi Ave

Survey to establish center line-

Jan. 1919

F.B. 1332-12



F.B. 1332-13

105 th

MOBILE AVE.

OHIO AVE. TO PICO BLVD.

Survey to establish center line

Jan. 1919

Noble
Winters
Kistler
Rhoades

F.B. 1332-14 54



F.B. 1332-15



F.B. 1332-16



F.B. 1332-17



F.B. 1332-18



F.B. 1332-19

F.B. 1332-20





F.B. 1332-21



F.B. 1332-22
Survey Pg 4



F.B. 1332-23

5709

78

IDAHO AVE

SAWTELLE BLVD TO MOBILE AVE

and

ALLEY - SWLY FROM SAWTELLE BLVD

FROM 107' NLY TO 107' SLY AVE. IDAHO AVE

Survey to establish Center Lines

Nov 26-1920

Noble

Slenitzaur

Kistler

Vineyard

Sawtelle Blvd - survey 5608-17-5703-12

Mobile Ave survey 5608-52-5703-13

& Ties Angles & Measurements 6641-10-17

F.B. 1332-24

5709

78



F.B. 1332-25

5709

79



F.B. 1332-26

5709

79



F.B. 1332-27

L.A. City F.B. 5710

L.A. City F.B. 5710

F.B. 1332-

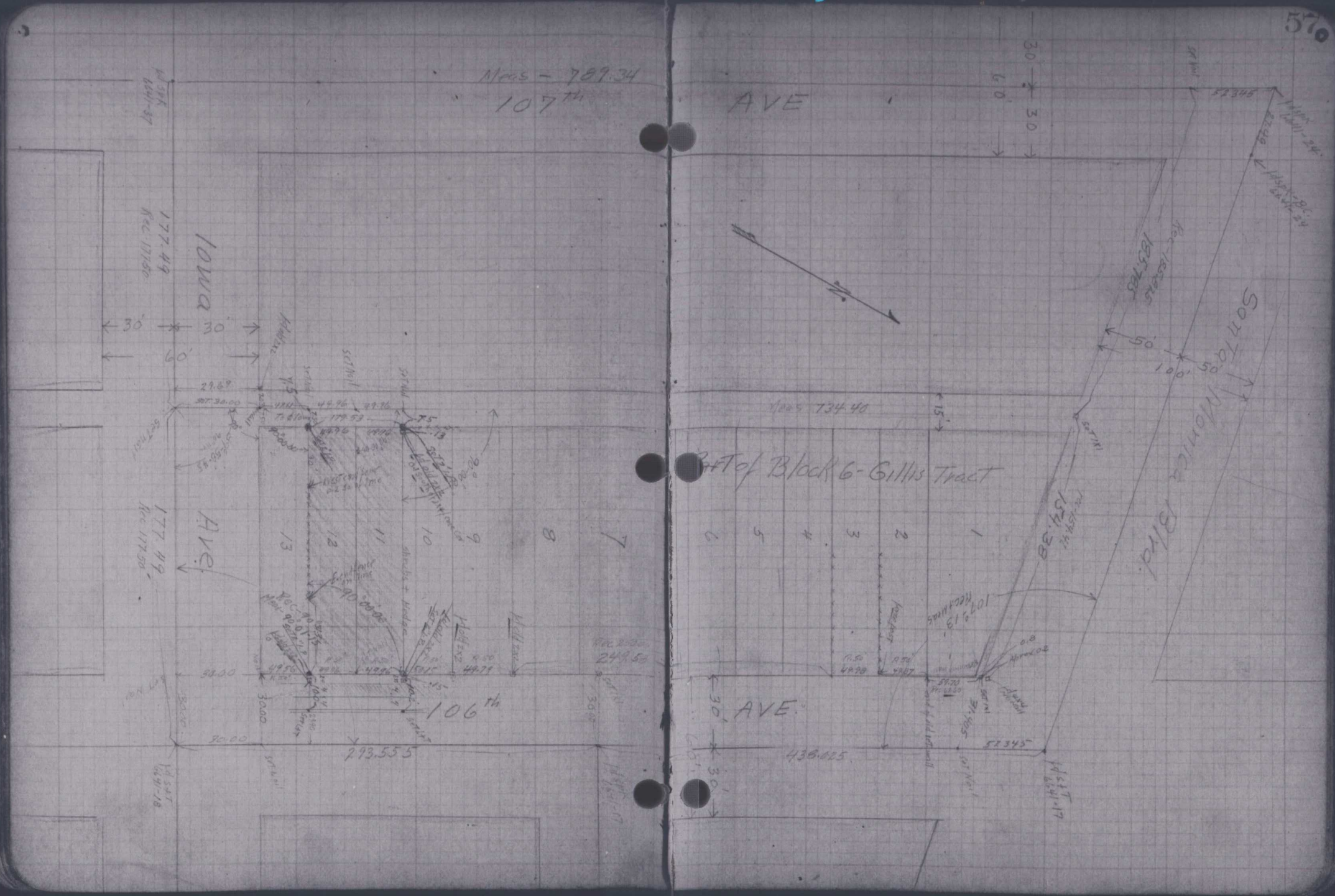

F.B. 1332-29

F.B. 1332-30



F.B. 1332-31

F.B. 1332-32

13009



13009



13009

13009

24



F.B. 1332-35

13009



F.B. 1332-36

13009

25



F.B. 1332 - 41

F.B. 1332 - 42

15601

42



F. B. 1332-43

F. B. 1332-44

15601





15601

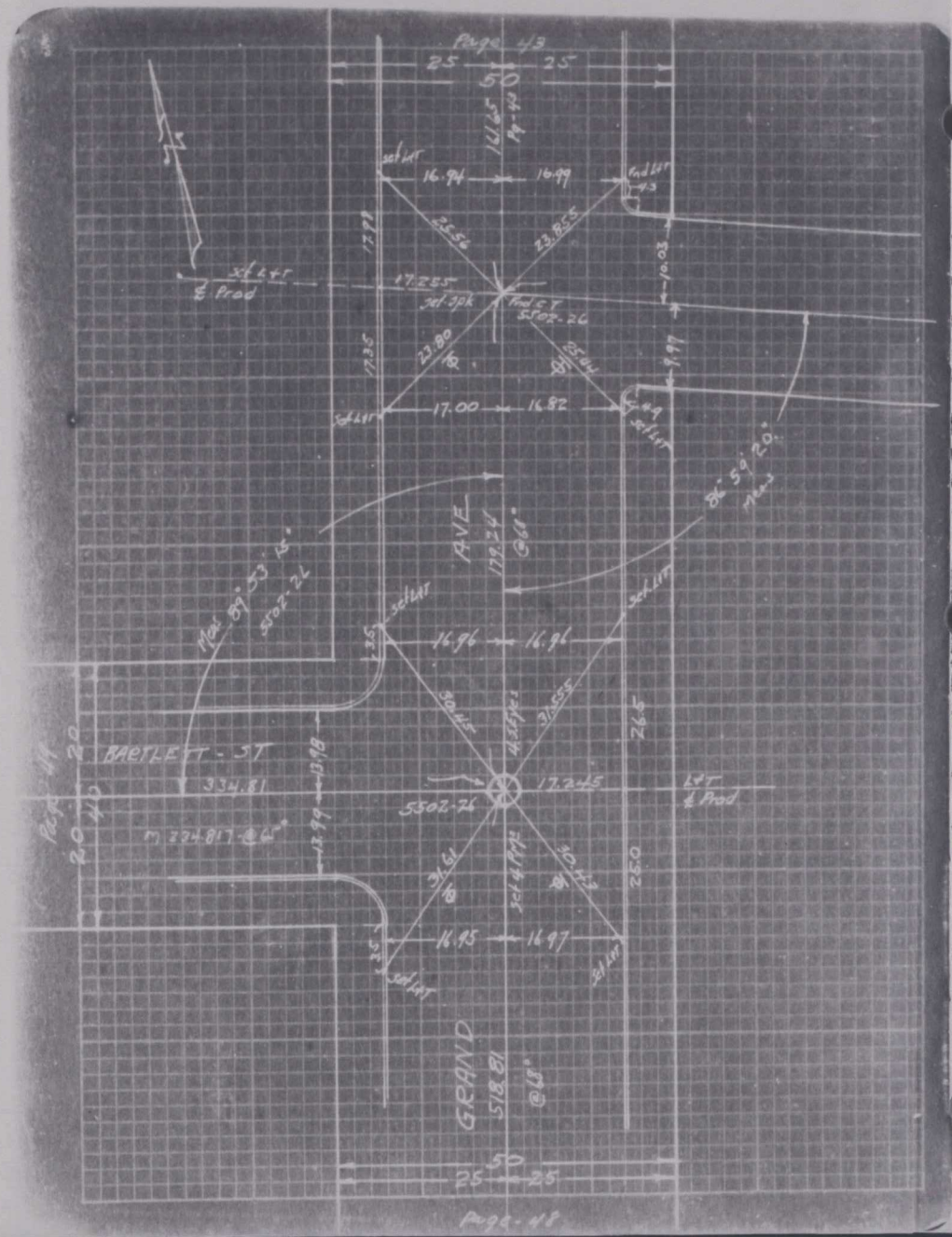
Page 43
25
25
50
141.65
Pg-44
set Lot
16.94
16.99
End Lot #3
25.56
23.855
17.255
set Spk
End Lot
5502-26
23.80
23.84
17.35
10.03
9.97
set Lot
17.00
16.82
End Lot #9
set Lot
86° 59' 20"
Mag
AVE
117.24
G&E
Mag 89° 53' 14"
5502-26
set Lot
16.96
16.96
set Lot
31.55
31.55
BARTLETT - ST
334.81
13.98
13.99
5502-26
17.245
Lot ℄ Prod
M 334.81-@ 64°
31.61
31.06
26.5
26.0
16.95
16.97
set Lot
set Lot
GRAND
STREET
@ 18°
25
50
25
Page-48


47
ALLEY
136.64
M-@ 68°
set Lot
℄ Prod
7.84
10.95
9.225
Lot
5502-35
114.46
M @ 64°
10
20
Page 45
Lot
17.055
Lot
337.47
Mag 89°
10
10
N
Mag 86° 26' 00"
4902-14
ALLEY
Pat
Set Lot
5502-35
8.32
7.38
9.635
Lot
End Lot in Face of Wall
90°
21.28
Set Lot
M @ 48
Mag
17° 18' 00"
4902-14
set Lot
11.555
set Lot
set Lot
13.89
5502-35
set Lot
set Lot
146.35
Mag @ 62°
Page-48

15601


Page 47
Detail of PM on MH
Bisector
.5 PMs
AVE
GRAND
Bisector
Page 54


Pg-47
ALLEY
Pg. 46

15601


Lucas Ave
Fodder
352.53
N


Page-50
BUNKER-HILL-AVE
BARTLETT-STREET
Fodder
Plant Arc=377.46
Plant Arc: 376.941
203.918
23.476
181.00
Meas 49° 40' 45"
24.00
BC
0.185
BARTLETT
334.81
137° 03' 45"
Meas
PL Arc 138.853
BUNKER-HILL-AVE
135.97
Plantlr = 109.363
Page-51-To Sun Set Blvd

F.B. 1332-51



F.B. 1332-52

15601

F.B. 1332-53

F.B. 1332-54

15601






Page 48
25
50
3°23'36"
1°33'50"
GRAND AVE
16.99
16.93
24.014
19.5
Set Lt
Fnd Lt
Meas 56°00'
52.54
37.995
147.265
@ 68°
35.765
Meas
4-P.M.s
4902-6
48.47
52.505
36.265
36.10
Fnd Lt
Fnd Lt
Fnd Lt
Fnd Lt
Prod
Set Lt
Page-55
114.17
B.C.
4902-6
Δ 11°31'00"

15601


Fnd Lt
Prod
Fnd Lt
Fnd Lt
32.2
6.23
SUNSET BLVD
181.095
Meas 181.082
@ 80°
4902-6
Set Spk
72.26
Set Lt
Fnd Lt
Fnd Lt
Fnd Lt
Prod
Page 25
HILL STREET
137.40
Meas
Fnd Lt
Prod

F.B. 1332-57

F.B. 1332-58

15601

INDEXED NOV 3 '44

55



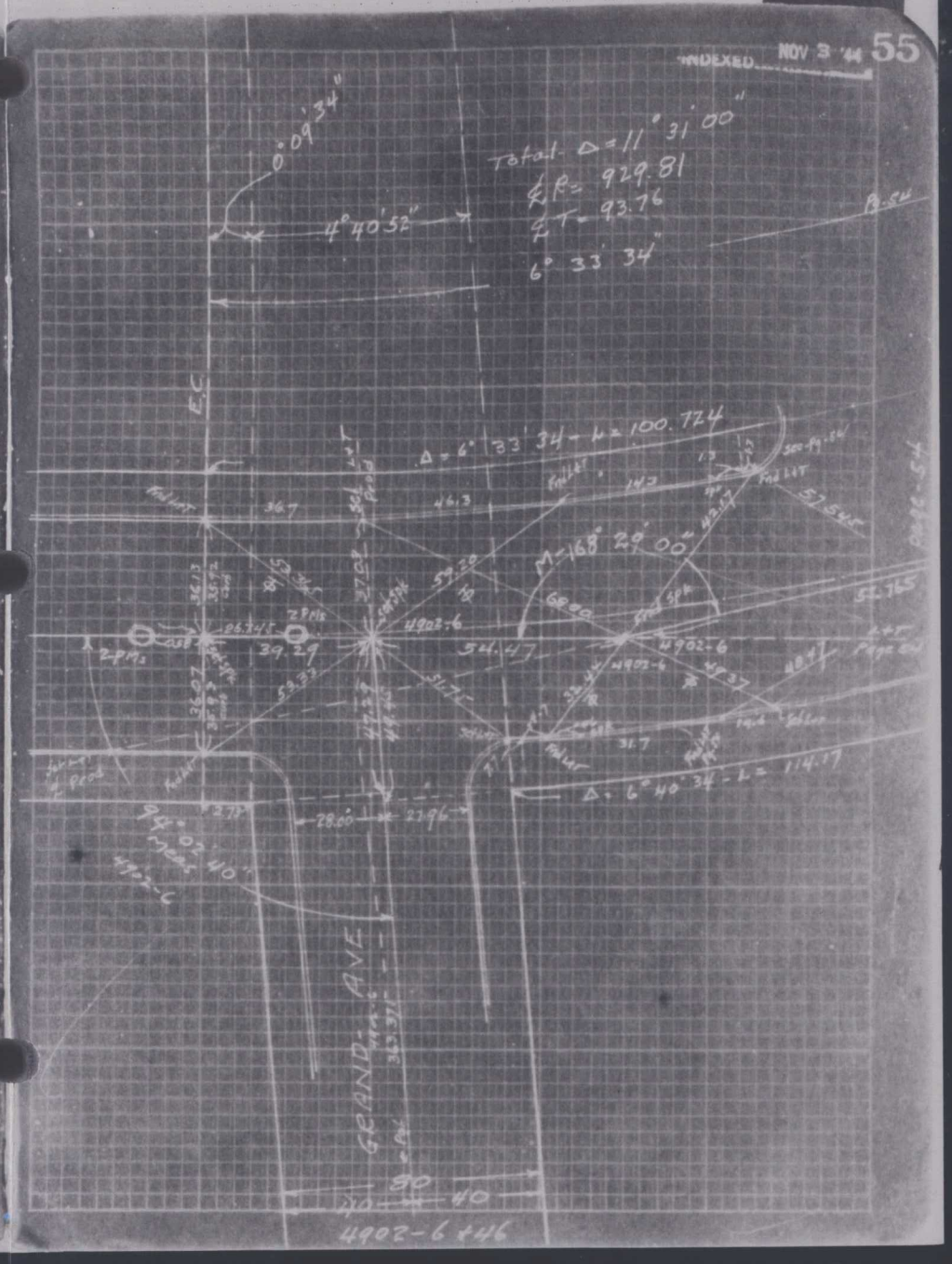

12304


Line to be opened
To sta. & Alley Pg. 59
ELIZABETH ST.
81°34'00"
40
20
20
14.00
14.04
Set Lot
Set Lot
Set 4 PMS in line by intersection (1461-54)
Line to Lot & Prod. of Mag. St. Pg. 48
DATE
Vacated
ST
Fd Lot
Fd Lot
Fd Lot
N
E
W

12304


(1461-54) 173.69
173.74@180
173.74
DATE
Fd Lot
Fd Lot & Pipe
Fd Lot
Set 4 PMS by intersection (1461-54)
194.48@180
194.48
ST
To MH Adopt. Pg. 32
Set Lot
Set Lot
20.07
20.09
89°41'10"
ST.
BAUCHET
Vacated
30
30
60
To MH Adopt. Top Pg. 30
N
E
W

12304

F.B. 1332 - 61

New Ties 18210-27

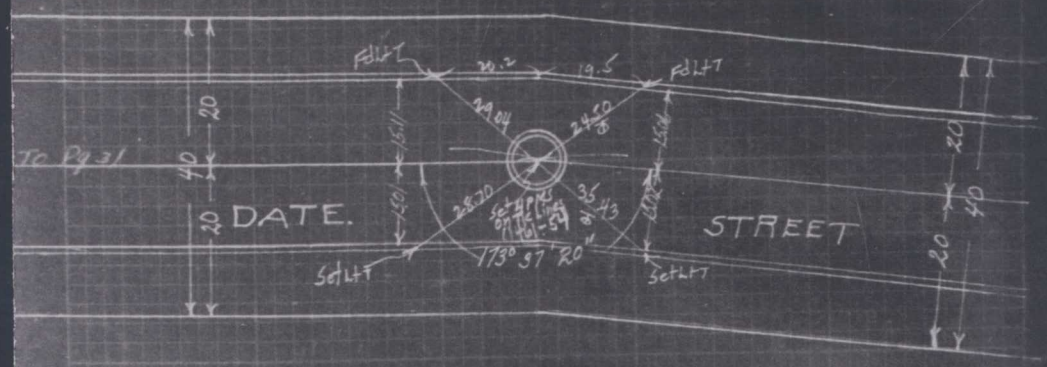

F.B. 1332 - 62

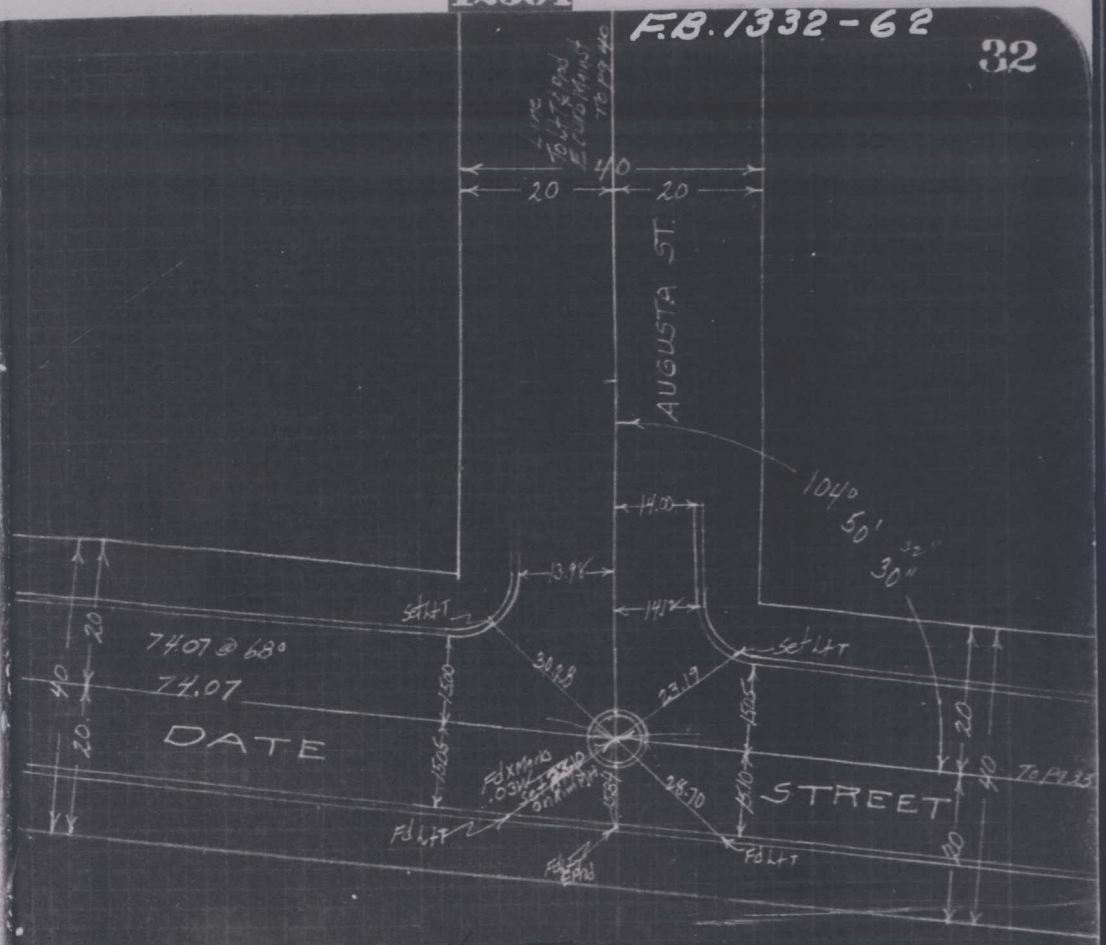

New Ties
18210-27

F.B. 1332-63

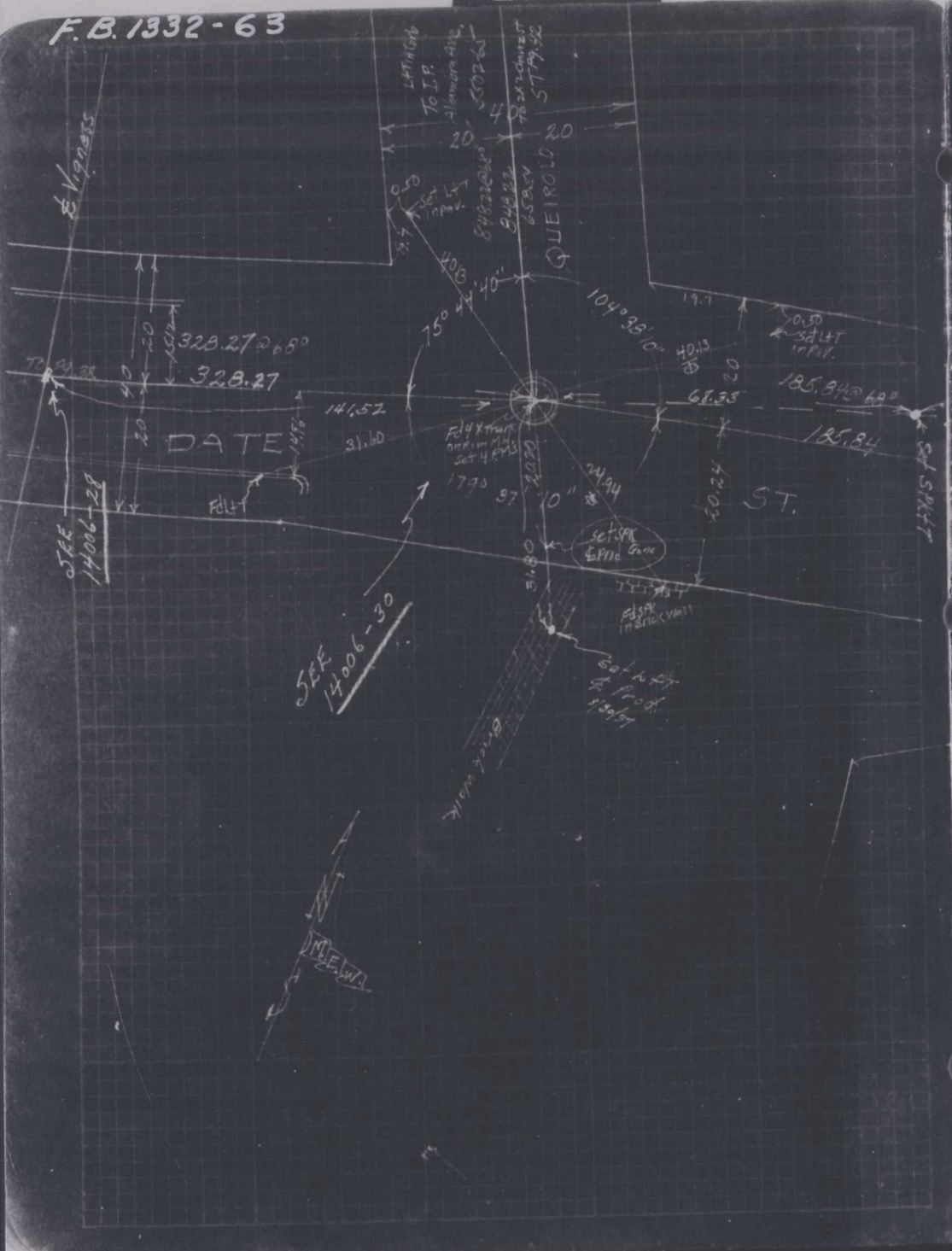

F.B. 1332-64



F.B. 1332-65

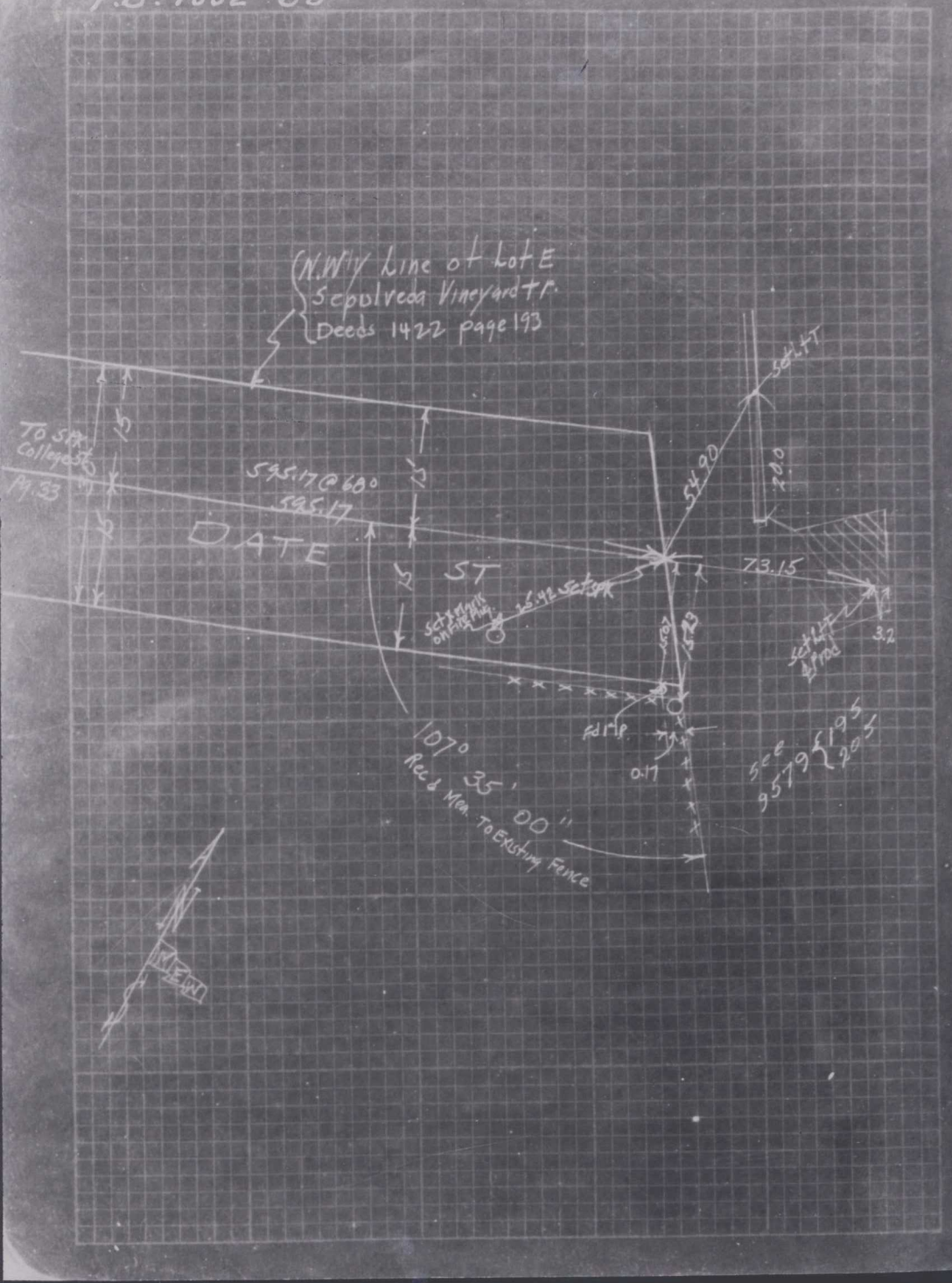

F.B. 1332-66



F.B. 1332-67

12304



12304

F.B. 1332-68

35

MAR 1 1934

INDEXED



F.B. 1332-69

12304

INDEXED MAR 29 1934

OGIER ST.

DATE ST To Avila St.

AVILA ST

Bauchet St To Macy St.

1st Alley S. of Bauchet St

1st Alley W. of Clara St. to Avila St.

2nd Alley S. of Bauchet St.

1st Alley W. of Clara St to Avila St.

1st Alley W. of Clara St.

1st Alley S. of Bauchet St. to 2nd Alley S. of Bauchet St

& Survey, Ties, Angles and Distances.

March 28 1934

M. E. Walker Sur.
J. C. Winters Inst
J. E. Bosanko ch
R. W. Campbell ch

& Ref. 688-37
1508-27

orig stks. 790-48849 & pg 47

Tape # 215 used Compared To L 267 New
100.00 @ 68° = 16 lb suspended

F.B. 1332-70

12304

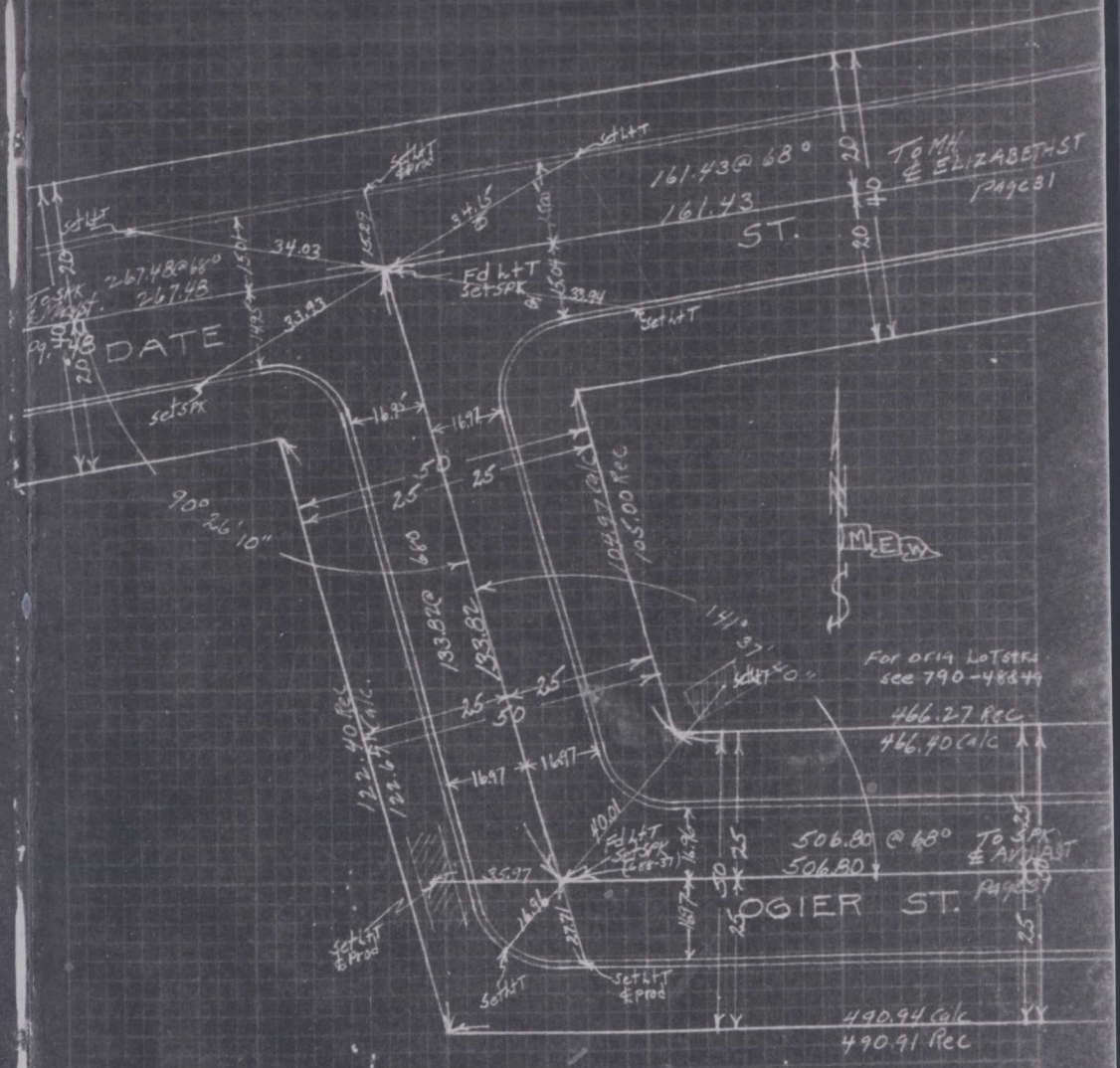

The original pages of this book are of poor quality. Care has been taken to make the best scans possible. If necessary you can arrange to see the original book at:

Department of Public Works

900 S. Fremont Ave

Survey Public Counter

Alhambra, CA 91803

F.B. 1332-71

12304

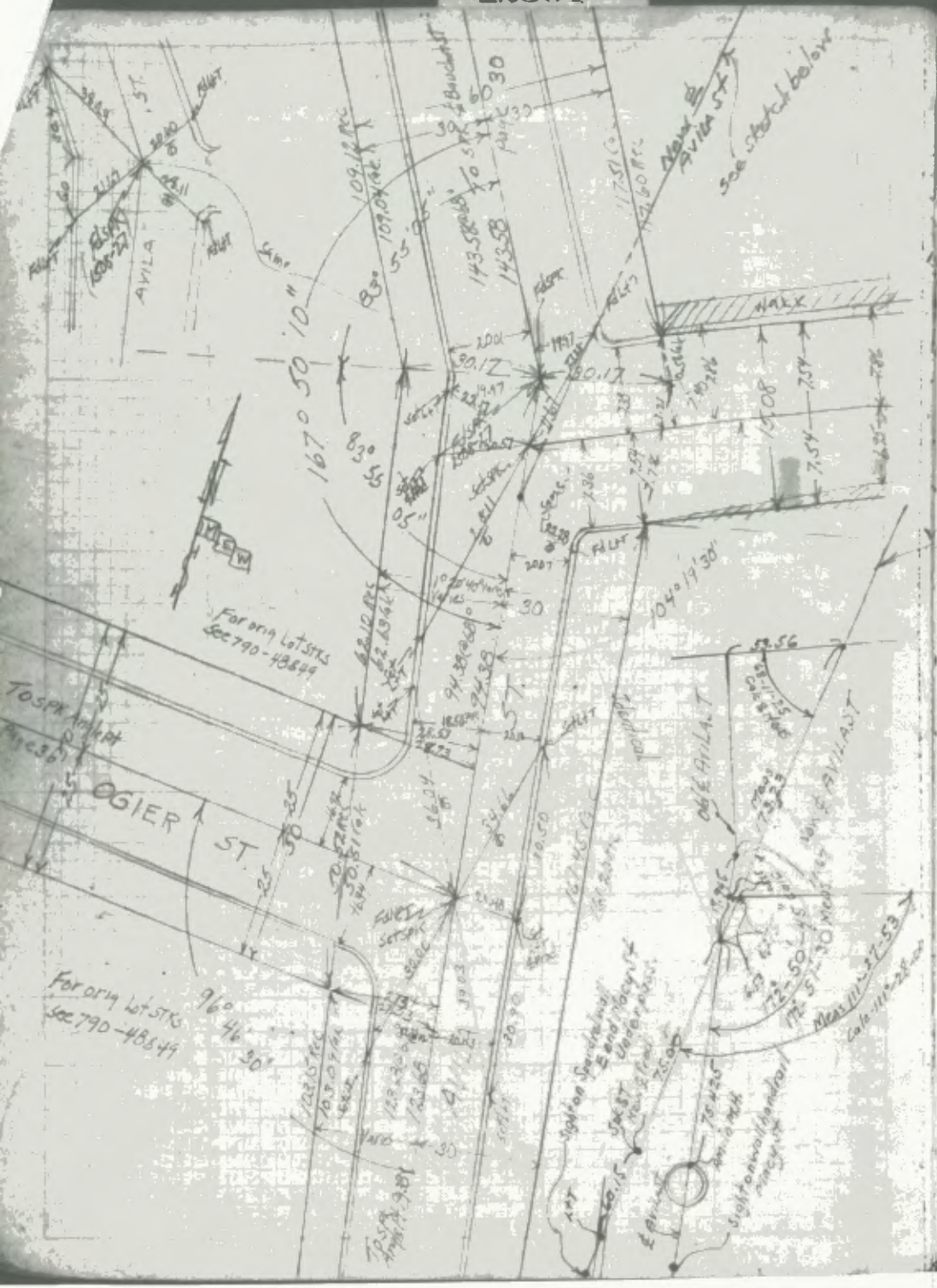

12304

F.B. 1332-72

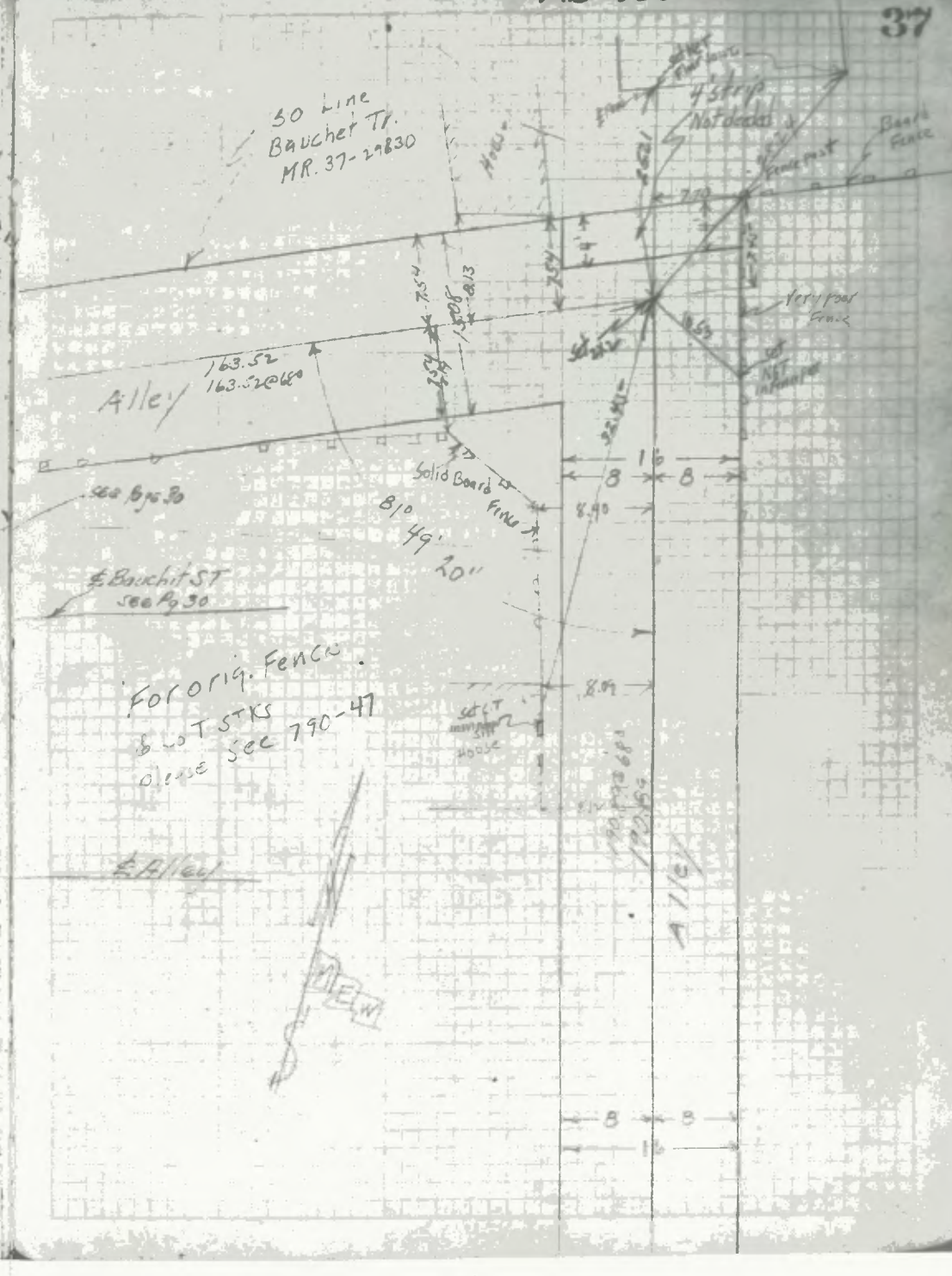

F.B. 1332-73

12304

F.B. 1332-74

12304

48

F.B. 1332-75

INDEXED FEB 14 '39

VIGNES STREET

MACY STREET to ALHAMBRA AVE.

& TIES ANGLES and DISTANCES.

JUNE 16 38

A.C. 75150

HAMMOND

COX - E L

SAWYEY - G.W.

ANDERSON - W T

& REF 17371-1-18

17857-1-2-6 "

12304-29-42-43-44

L 242

16½ Suspended.

F.B. 1332-76

14006

25

PLAT PAGE 26

F.B. 1332-77

F.B. 1332-78

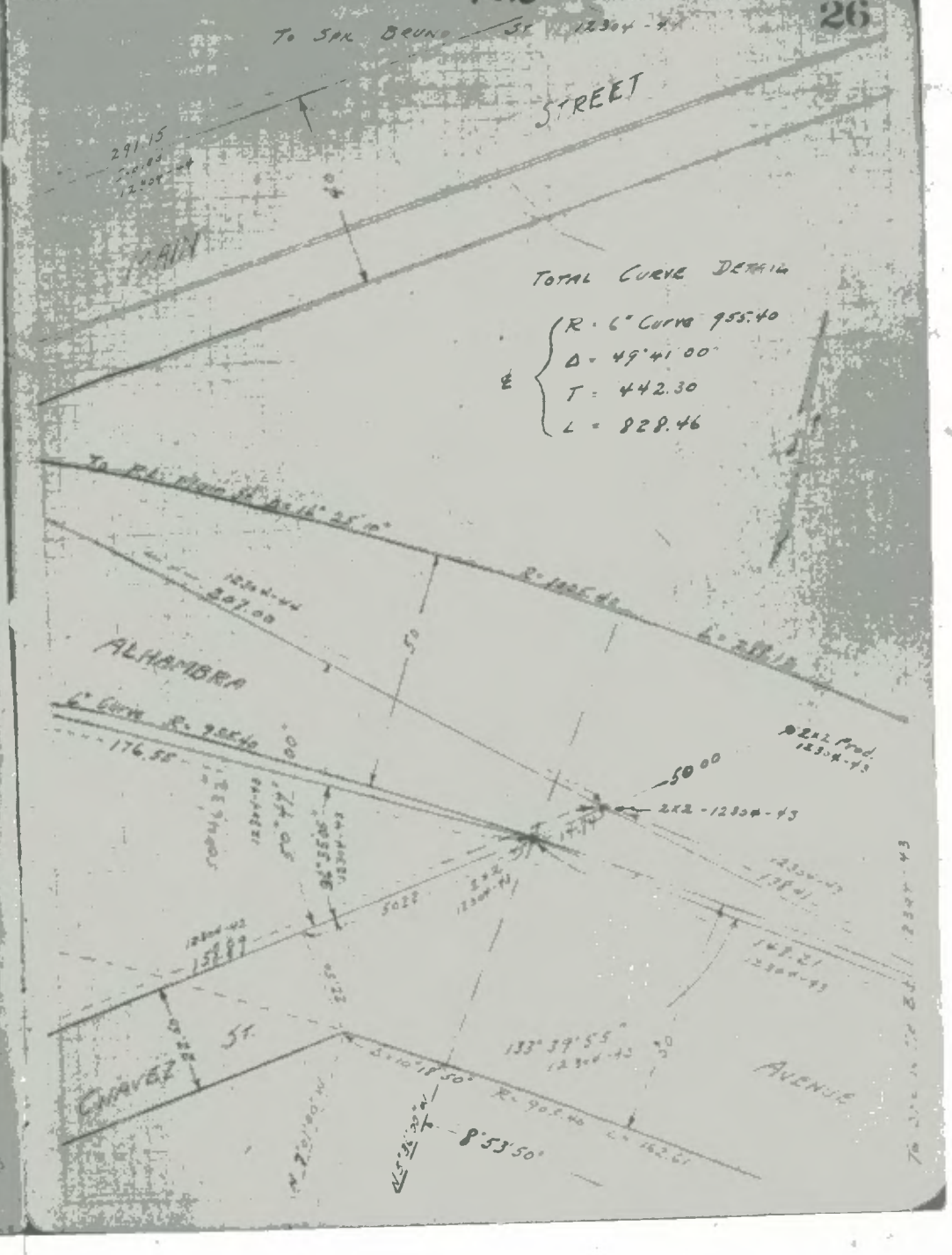

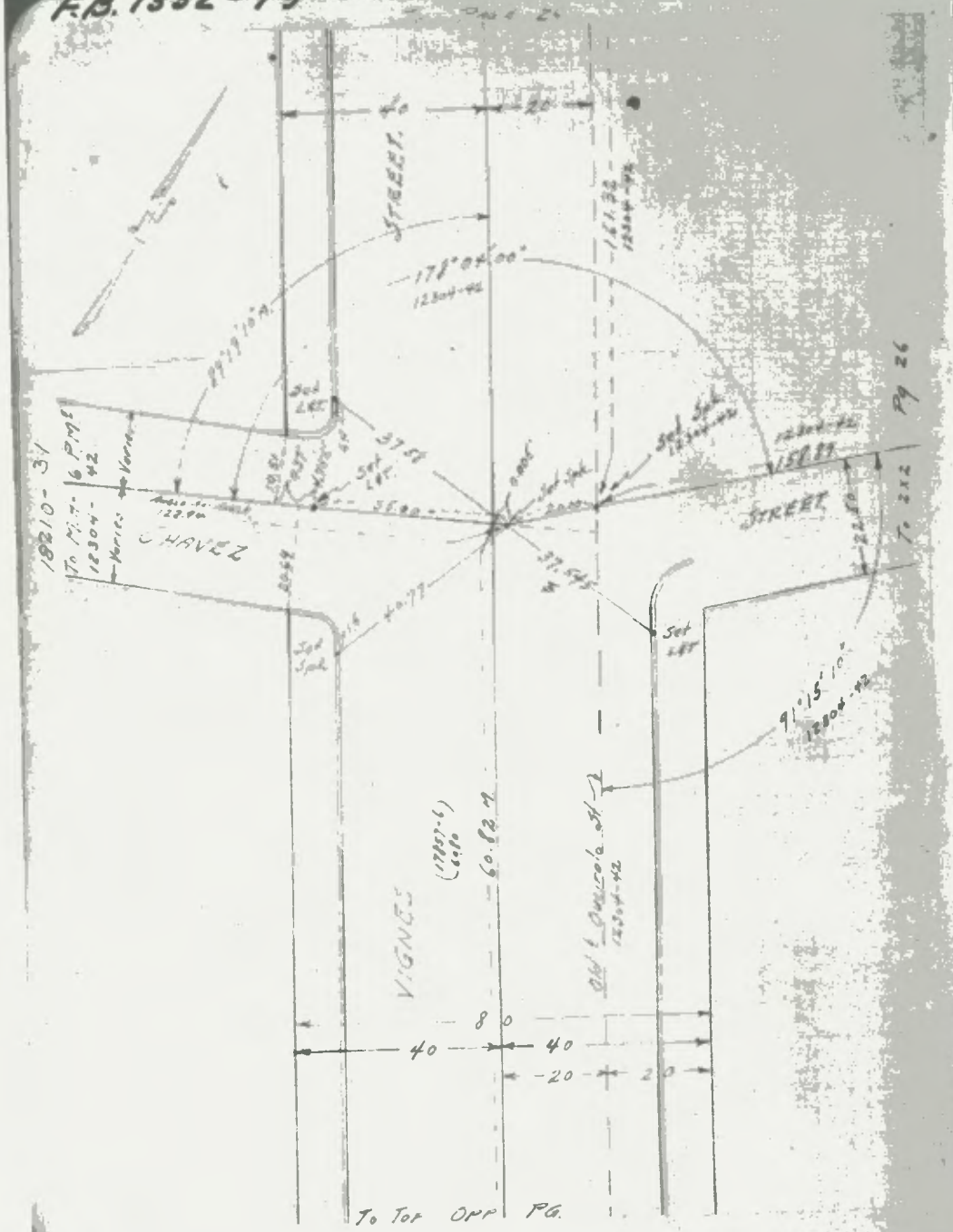
STREET
J. HAVEZ
VIGNES
STREET
To Top Opp Pg.
To Pg 26

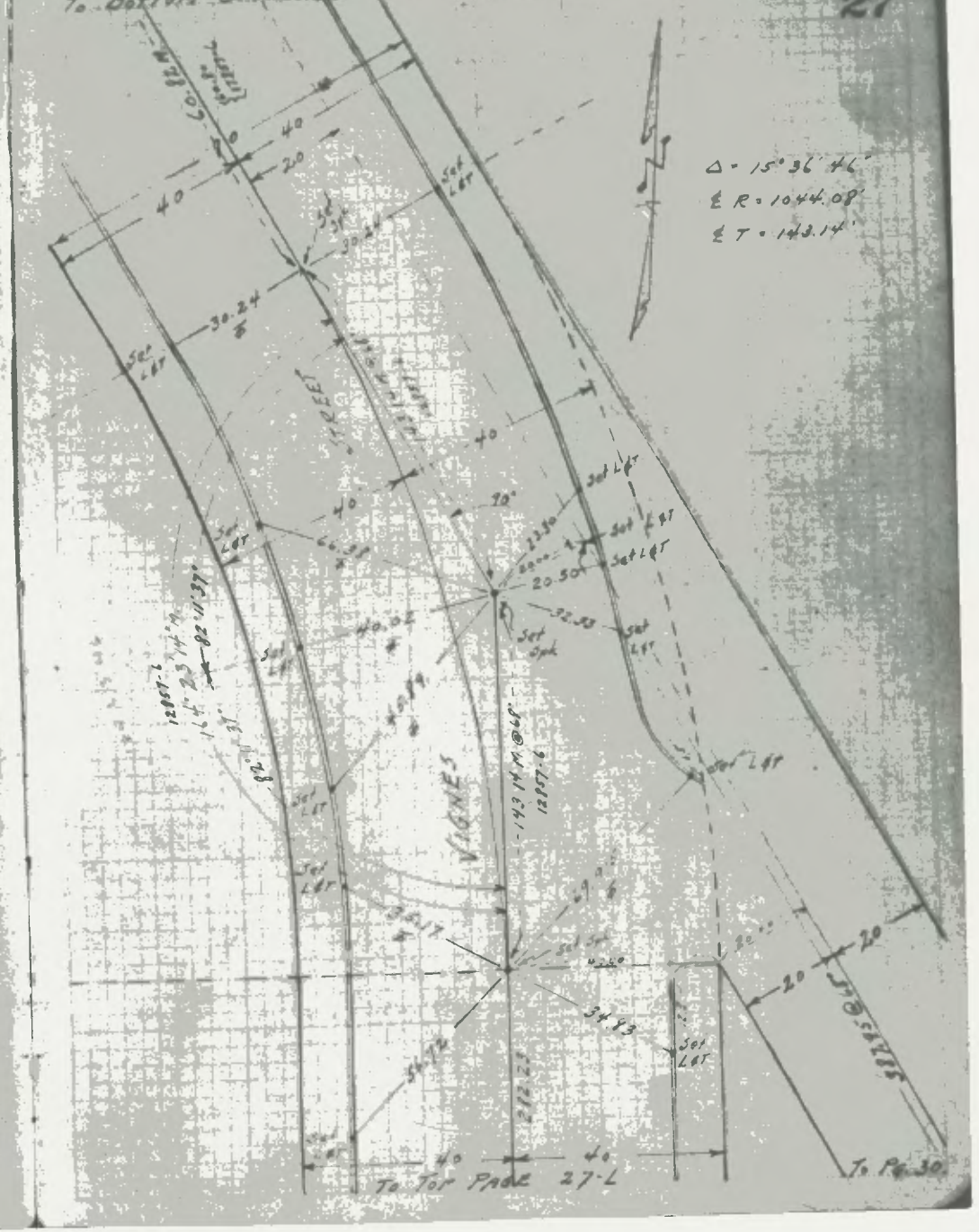
To Bottom Opp Page
Δ = 15°36'46"
℄ R = 1044.08'
℄ T = 143.14'
STREET
VIGNES
To Top Page 27-L
To Pg. 30

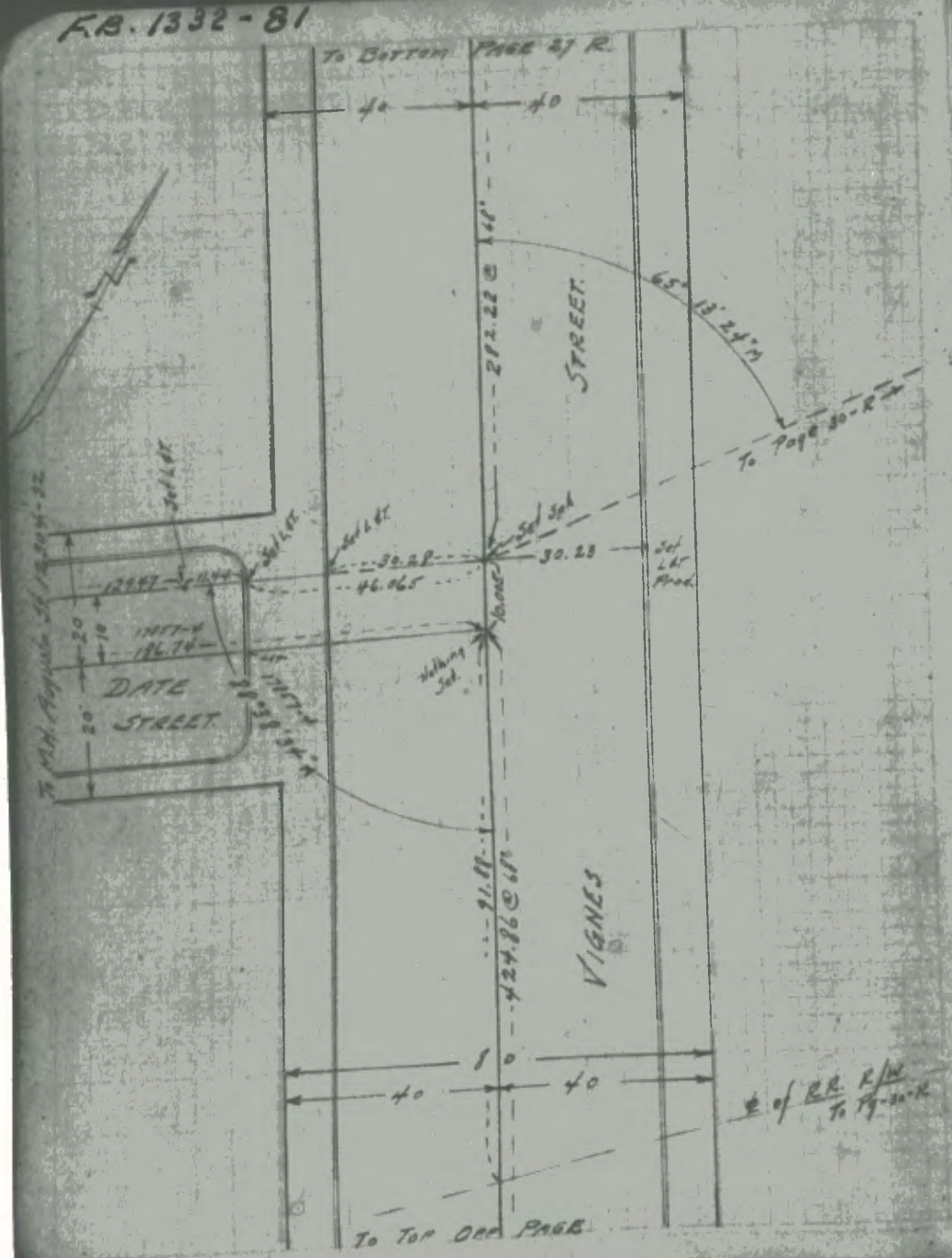
F.B. 1332-81
To Bottom Page 27 R.
40
40
282.22 @ 68°
65° 13' 24" M
STREET
To Page 30-R
Set Spk
30.28
30.23
46.065
Set L&T
Set L&T Prod.
DATE STREET
Wetting Set.
424.86 @ 68°
VIGNES
80
40
40
℄ of R.R. R/W To Pg-30-R
To Top Opp Page

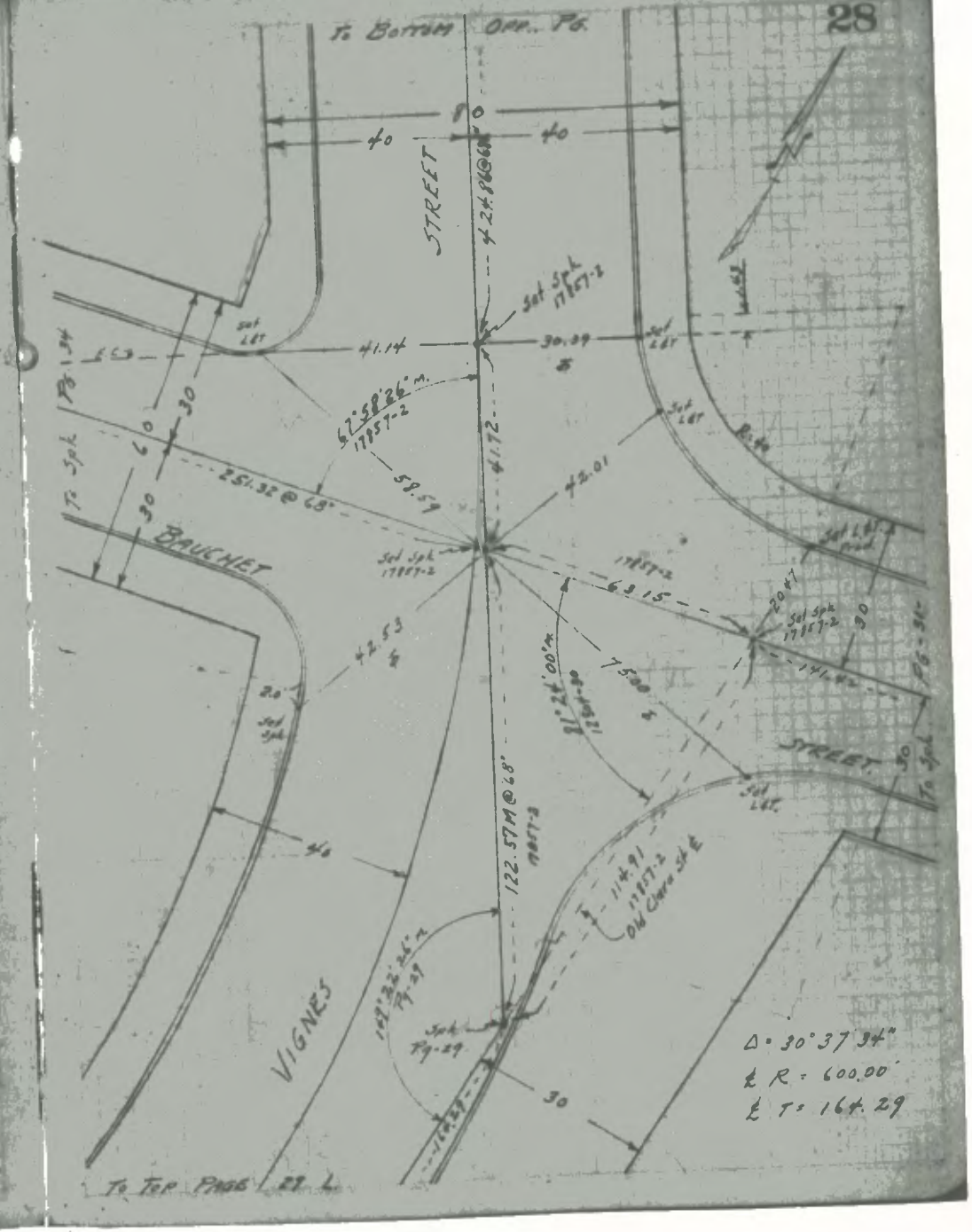
F.B. 1332-82
28
To Bottom Opp. Pg.
80
40
40
STREET
424.86 @ 68°
Set Spk 17857-2
Set L&T
41.14
30.39
67° 58' 26" M. 17857-2
58.59
251.32 @ 68°
42.01
BAUCHET
Set Spk 17857-2
17857-2
63.15
42.53
75.00
STREET
To Spk
122.57 M @ 68°
114.91 17857-2 Old Chara St ℄
VIGNES
Spk Pg-29
Δ = 30° 37' 34"
℄ R = 600.00'
℄ T = 164.29
To Top Page 29 L.

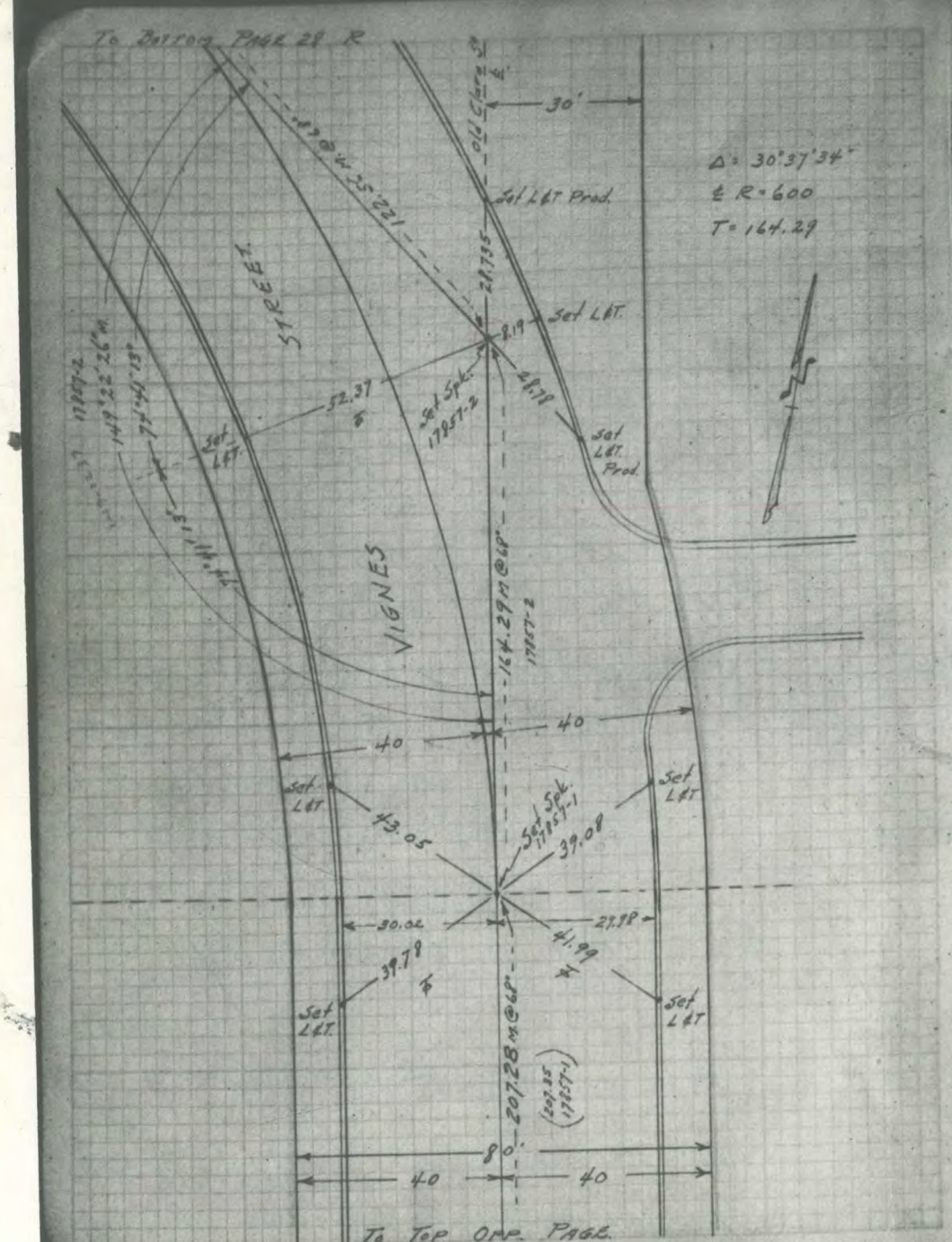
To Bottom Page 28 R
Δ = 30°37'34"
℄ R = 600
T = 164.29
Set L&T Prod.
Set L&T
Set Spk. 17257-2
Set L&T Prod.
Set L&T
Set Spk. 17257-1
Set L&T
Set L&T
Set L&T
Set L&T
VIGNES
STREET
164.29 M @ 68°
207.28 M @ 68°
To Top Opp. Page

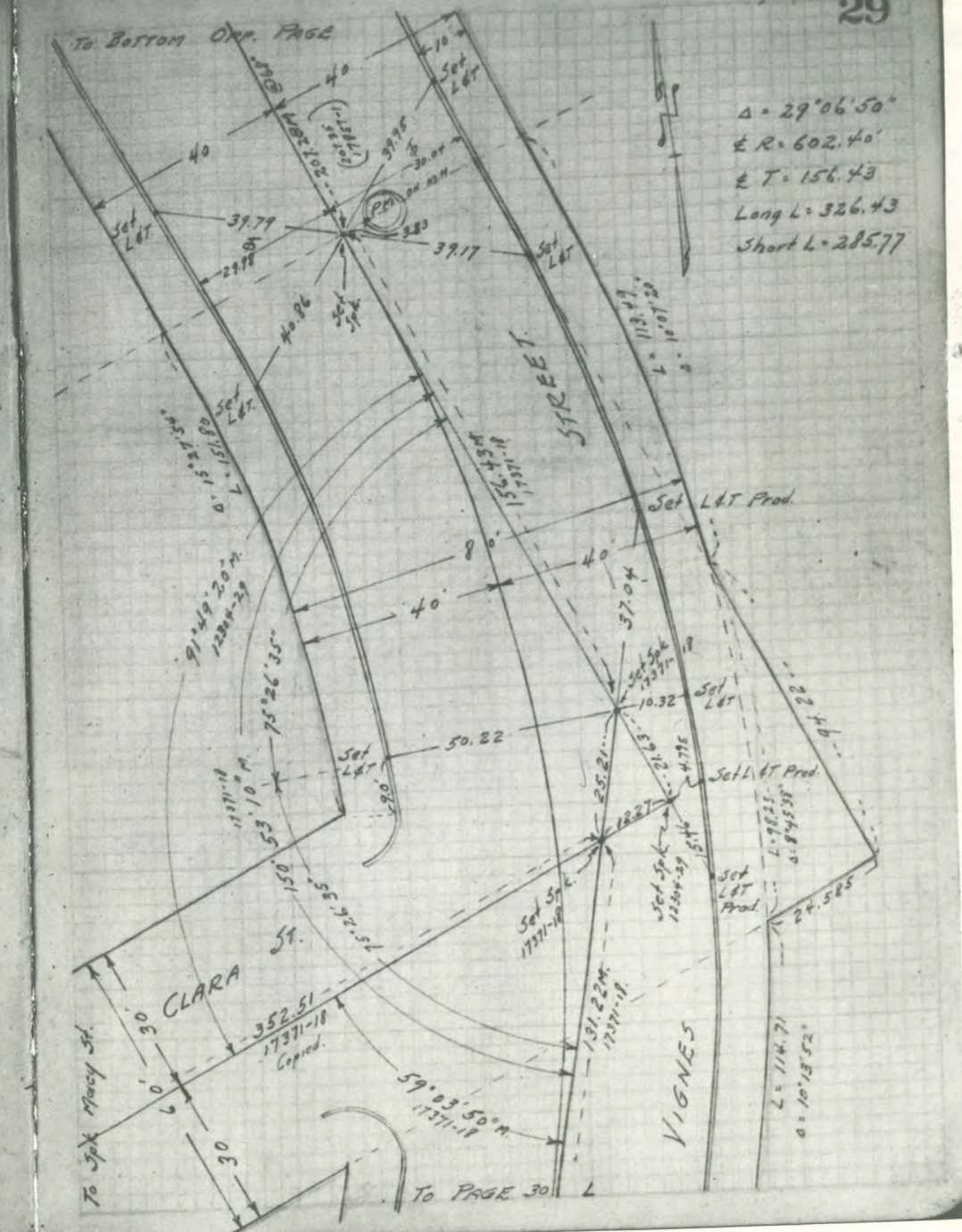
To Bottom Opp. Page
Δ = 29°06'50"
℄ R = 602.40'
℄ T = 156.43
Long L = 326.43
Short L = 285.77
Set L&T
Set L&T Prod.
Set L&T
Set L&T
Set L&T
Set L&T Prod.
Set L&T
Set L&T Prod.
Set L&T Prod.
STREET
VIGNES
CLARA St.
352.51 17371-18 Copied
To Spk. Macy St.
To Page 30

14006

F.B. 1332-85

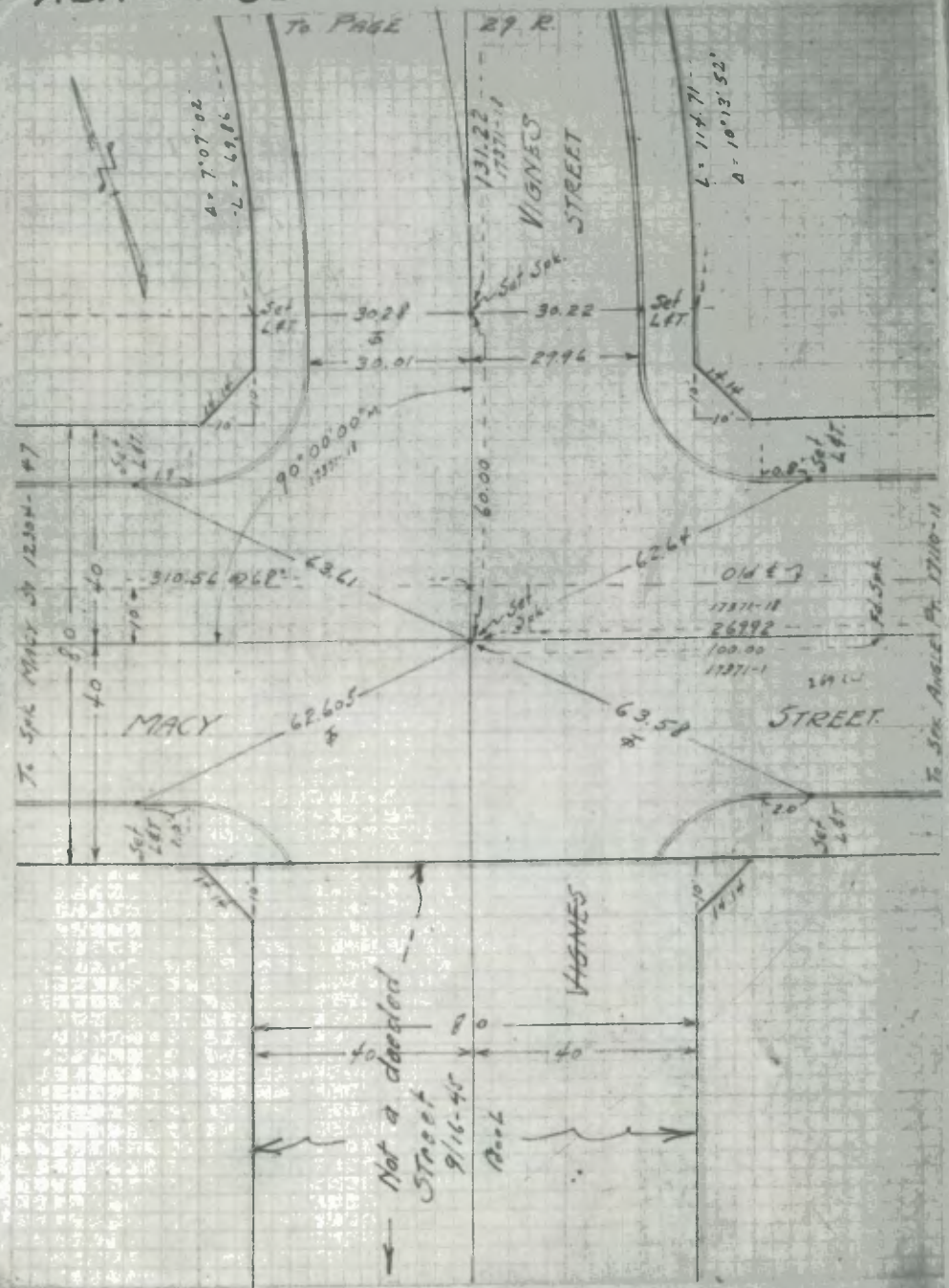

F.B. 1332-86

30

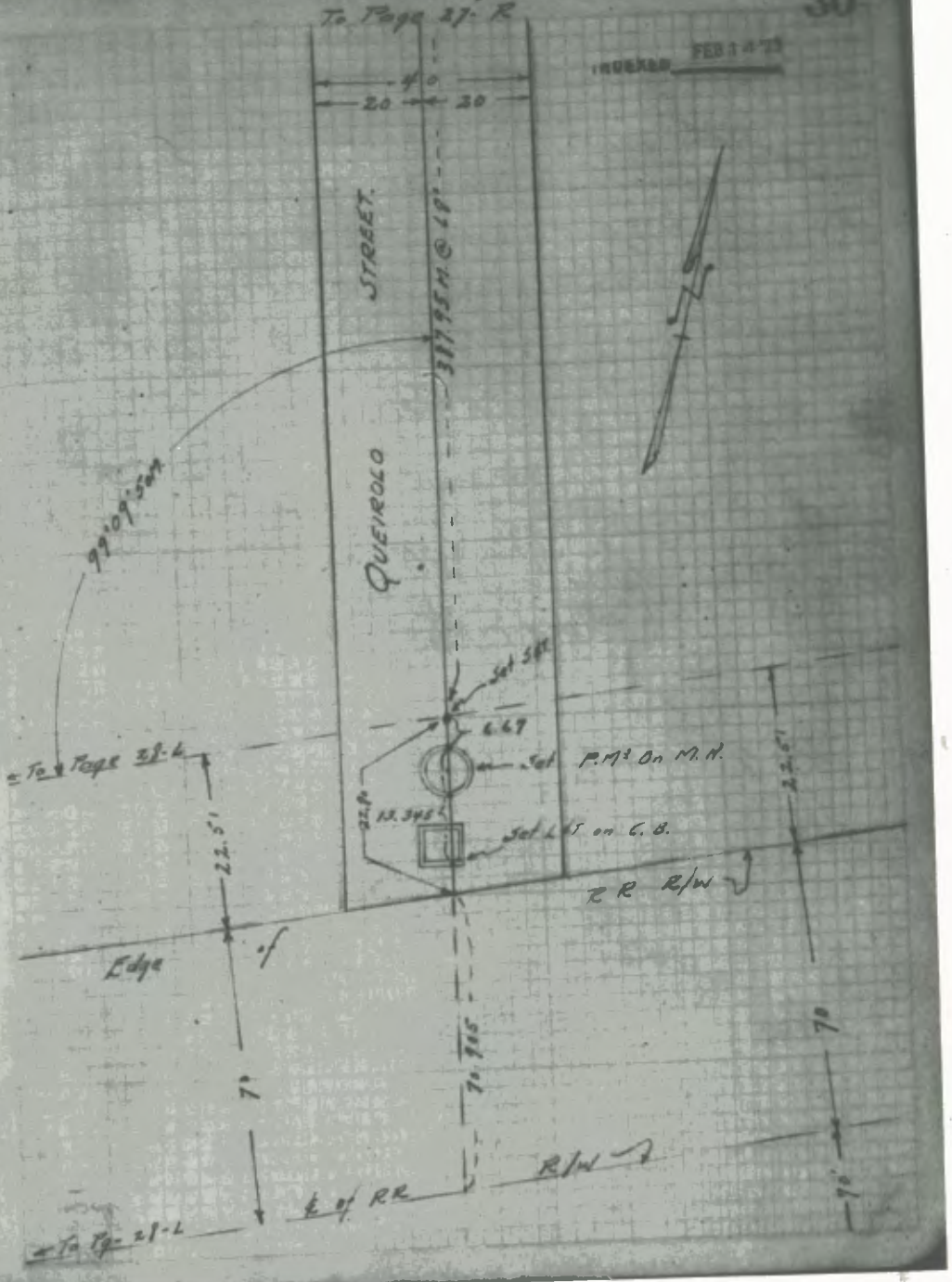

FEB 14 39

BAUCHET STREET.

141.42 E. of VIGNES ST -to- DATE ST.

℄ TIES - ANGLES and DISTANCES.

A.C 75160

JUNE - 2 - 38

HAMMOND
COX E.L.
SAWYER - G.W.
ANDERSON - W.T
DOUTHITT - J.M.

℄ REF 12304 - 69 - 70 - 71

L - 242

16½ Suspended.

14006

To SPK. PAGE 28.

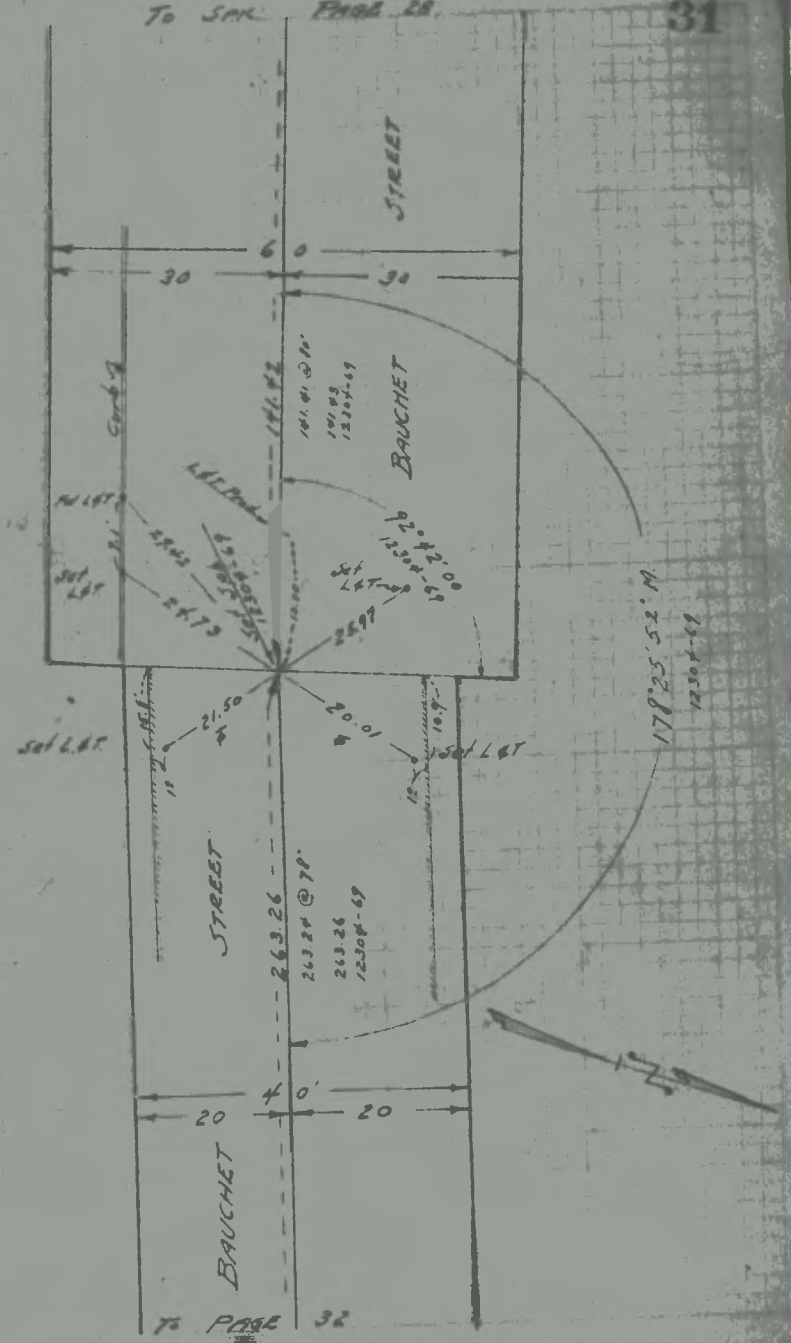

To PAGE 32

F.B. 1332 - 89

F.B. 1332 - 90

14006

32

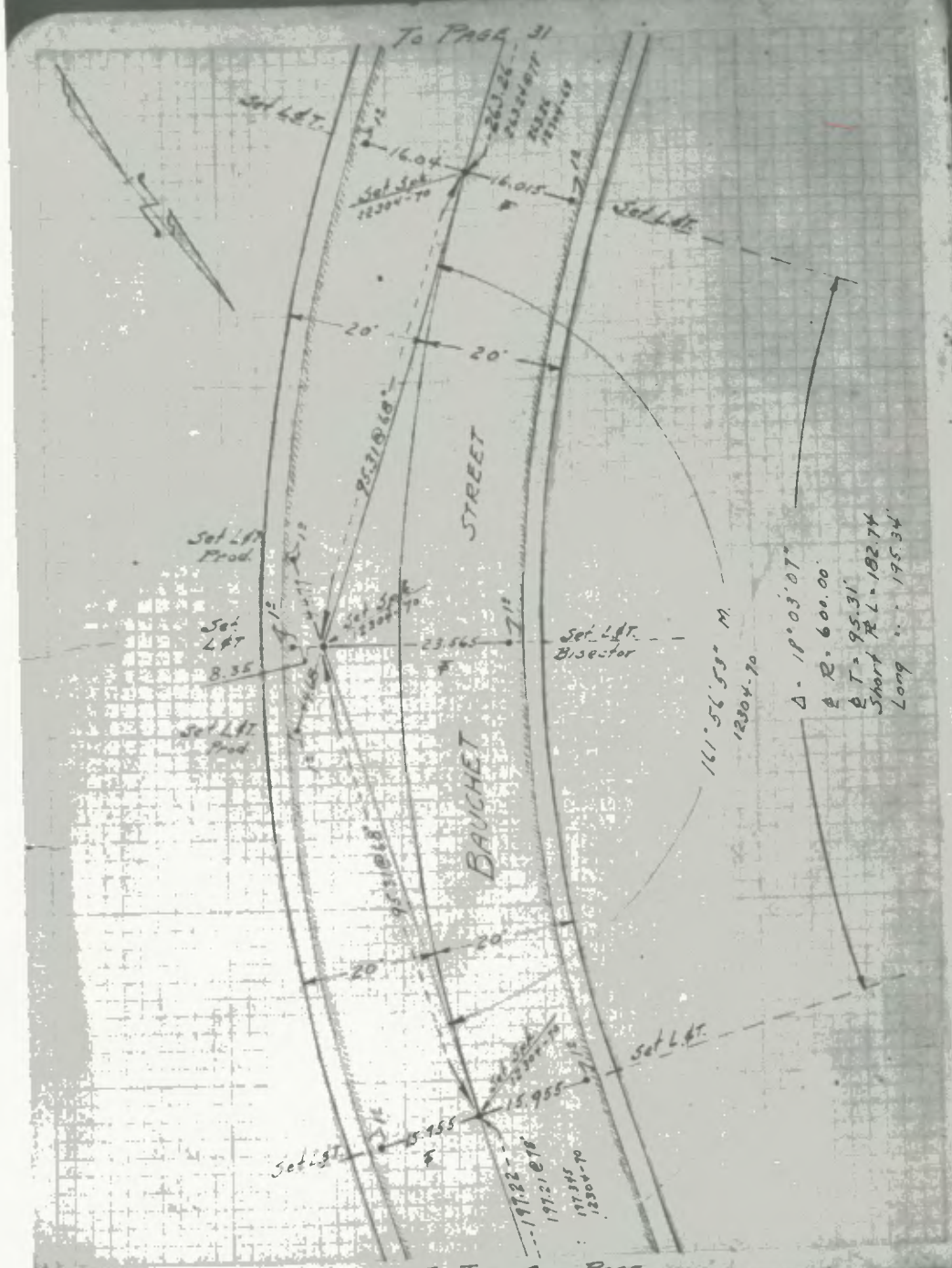

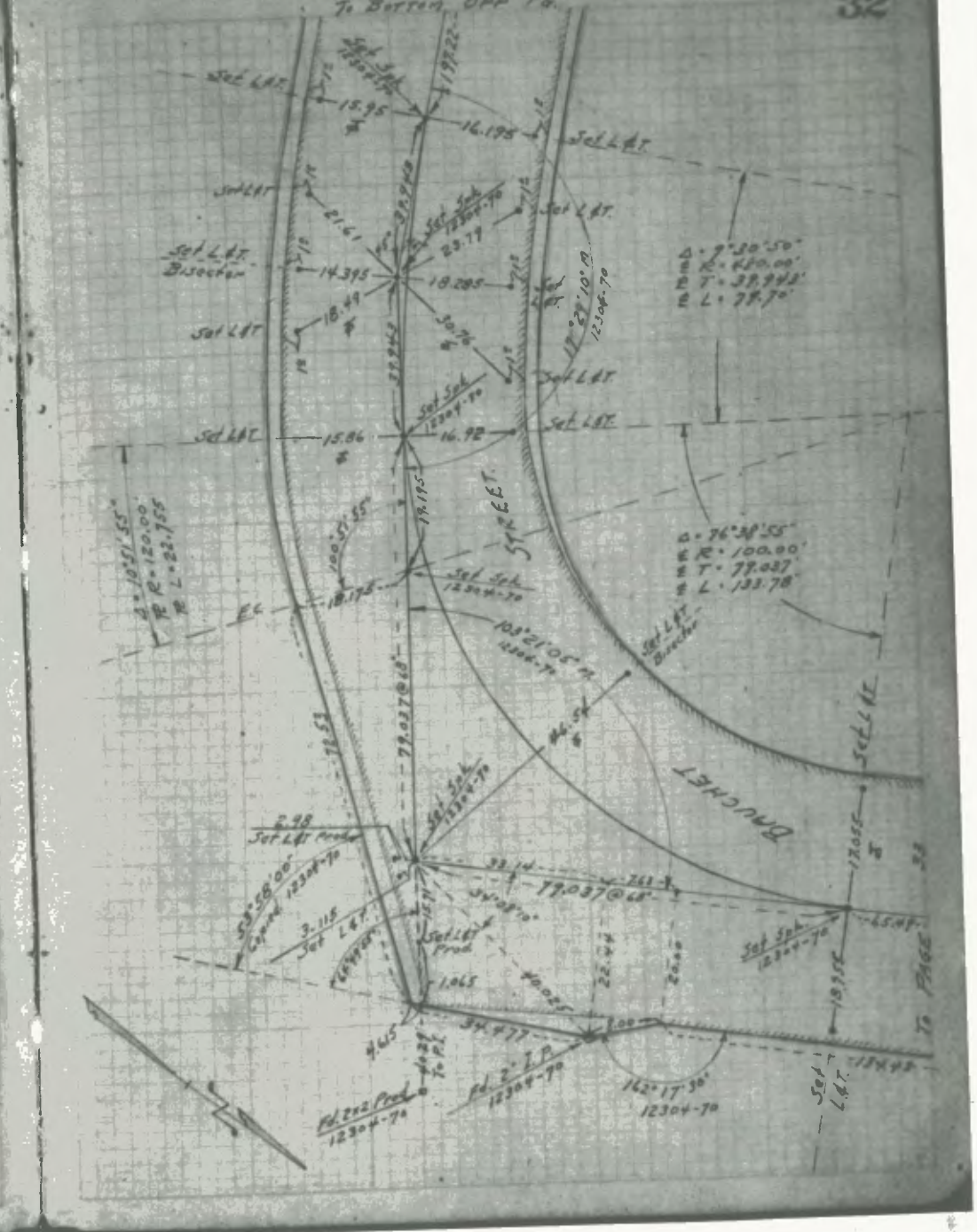

F.B. 1332-91

To Bottom Of Page.

217.53 Meas.
217.53 Calc.
193.95 M @ LT
399.375 @ LT
(399.415 12304-71)

Varies
20
STREET.
Set L&T Prod in Curb.
97.77
Bisector
Set L&T.
22.95
18.08
20.125
Set L&T
Set Spk. 12304-71
N 17°-24'-30" W
N 17°-24'-30" W
117.55
28.38
90°
Set Spk 12304-71
76.15
20.00
37.695
Set L&T in Conc. Foundation 2.5' High. 12304-71
BAUCHET
6.549 Calc.
6.549 @ LT 12304-71
79.94
199.43
20
4
0
20
178.3

To PAGE 32

14006

F.B. 1332-92

INDEXED FEB 14 '39

Date Street
Set L&T
605.66
Copied 12304-71
35.02
Set L&T Prod
Bisector Set L&T
16.24
20.09
Set L&T Prod
Set 12304-71
24.415
Set L&T
14.30 Spk.
15
30
15
To Spk.
14.51
41.85
STREET
Spk.
Spk.
30
10
20
Δ = 72°25'20"
R.R. = 40.00
R.T. = 29.28
10T°35'00"N 12304-71
O&W Calc.
Set Spk.
86°38'25"
(O&W) Calc.
28.79
Set Spk.
P.T.
O&W Mon
Δ = 4°21'41"
Calc. R = 8.75'
L = 0.68'
T = 0.34'
(O&W) Calc.
71.34
71.58
399.375 @ LT
(399.415 12304-71)
Set Spk.
90°
10.00
175.57 Calc.
BAUCHET

To Top Of Page

F.B. 1332-93

INDEXED FEB 14 '39

AVILA STREET.

BAUCHET ST to 1st ALLEY So of BAUCHET ST.
& TIES ANGLES and DISTANCES

HAMMOND
COX - E L.
SAWYER G.W.
ANDERSON - W.T.

& REF 12304-30-37-38

L 242

16½ Suspended.

14006

F.B. 1332-94

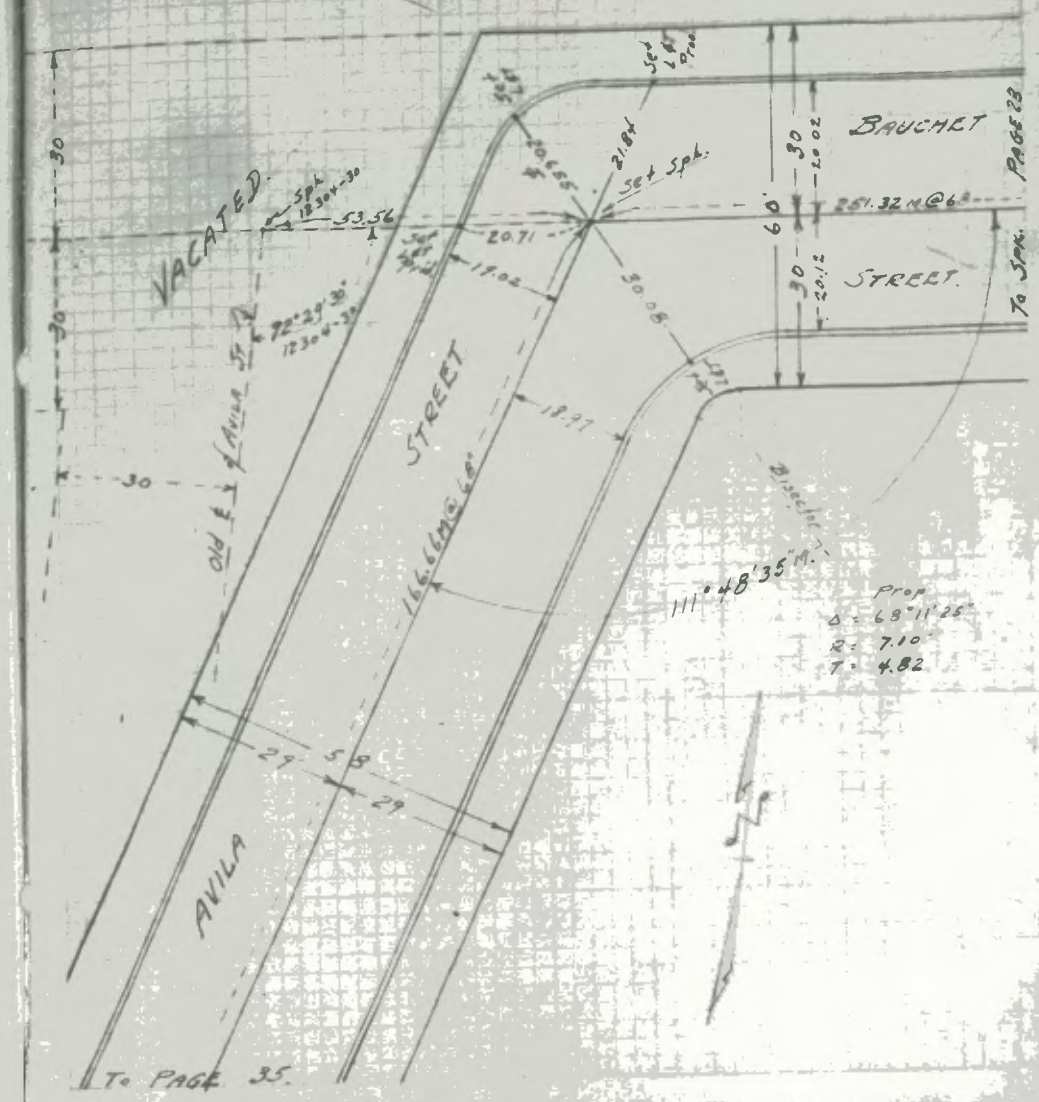

F.B. 1332-95

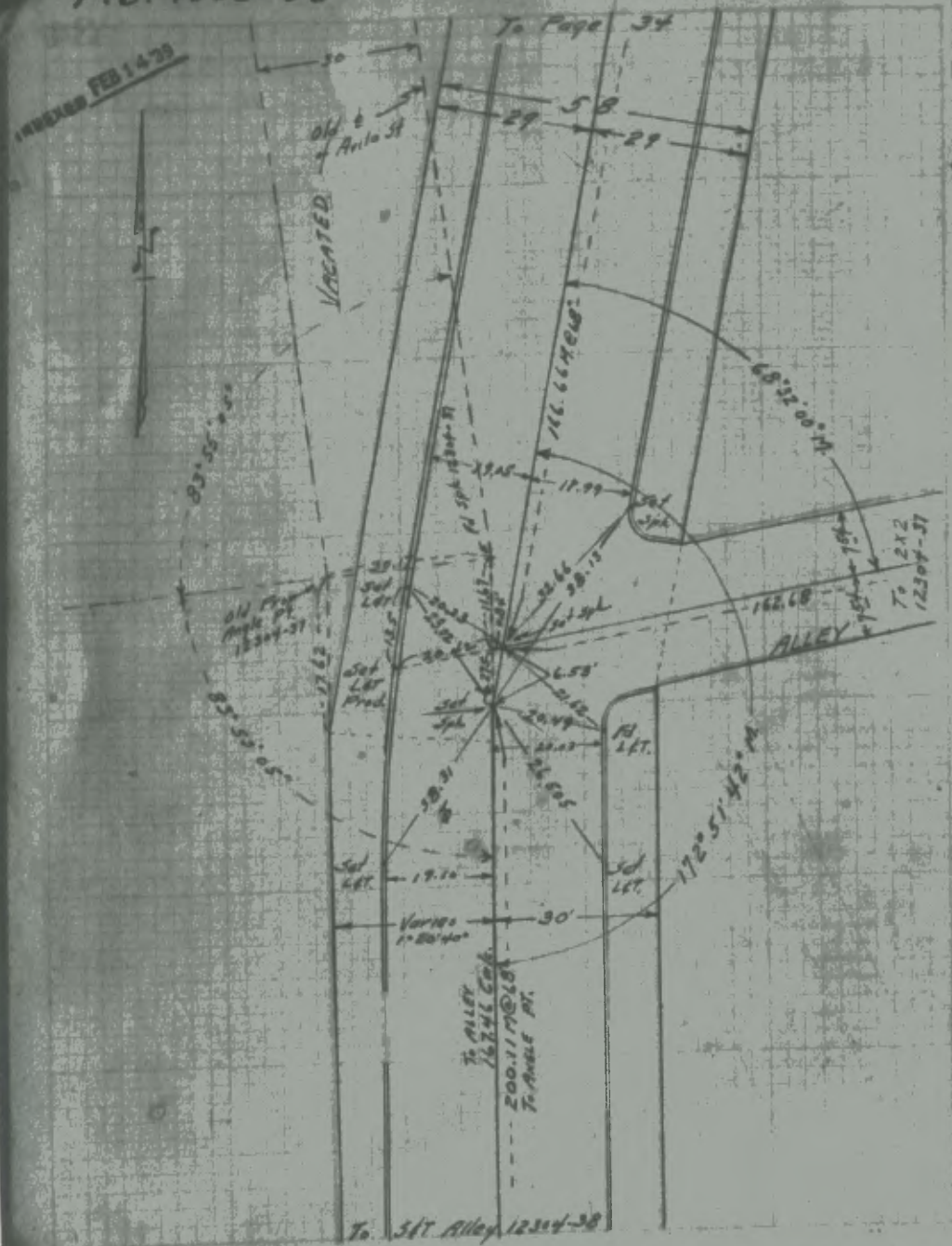

F.B. 1332-96

F.B. 1332-98

GRAND AVENUE

Temple Street to First Street

FIRST STREET

Hill Street to Hope Street

→ ℄ Ties, Angles, and Distances ←

A.C. 61387

Oct. 14, 1958.

1st Street & Grand Ave. I.D.

Indexed	OCT 15 1958
Grade Sheets	
Platted	
Checked	
Estimated	

Wright, A. Sur.
Romano, F. Inst.
Stalnaker, R. Aid.
Kopenec, C. "

℄ Ref. Pages 1 to 7 This Book.

22310

16505-15 F.B. 1332-98 13

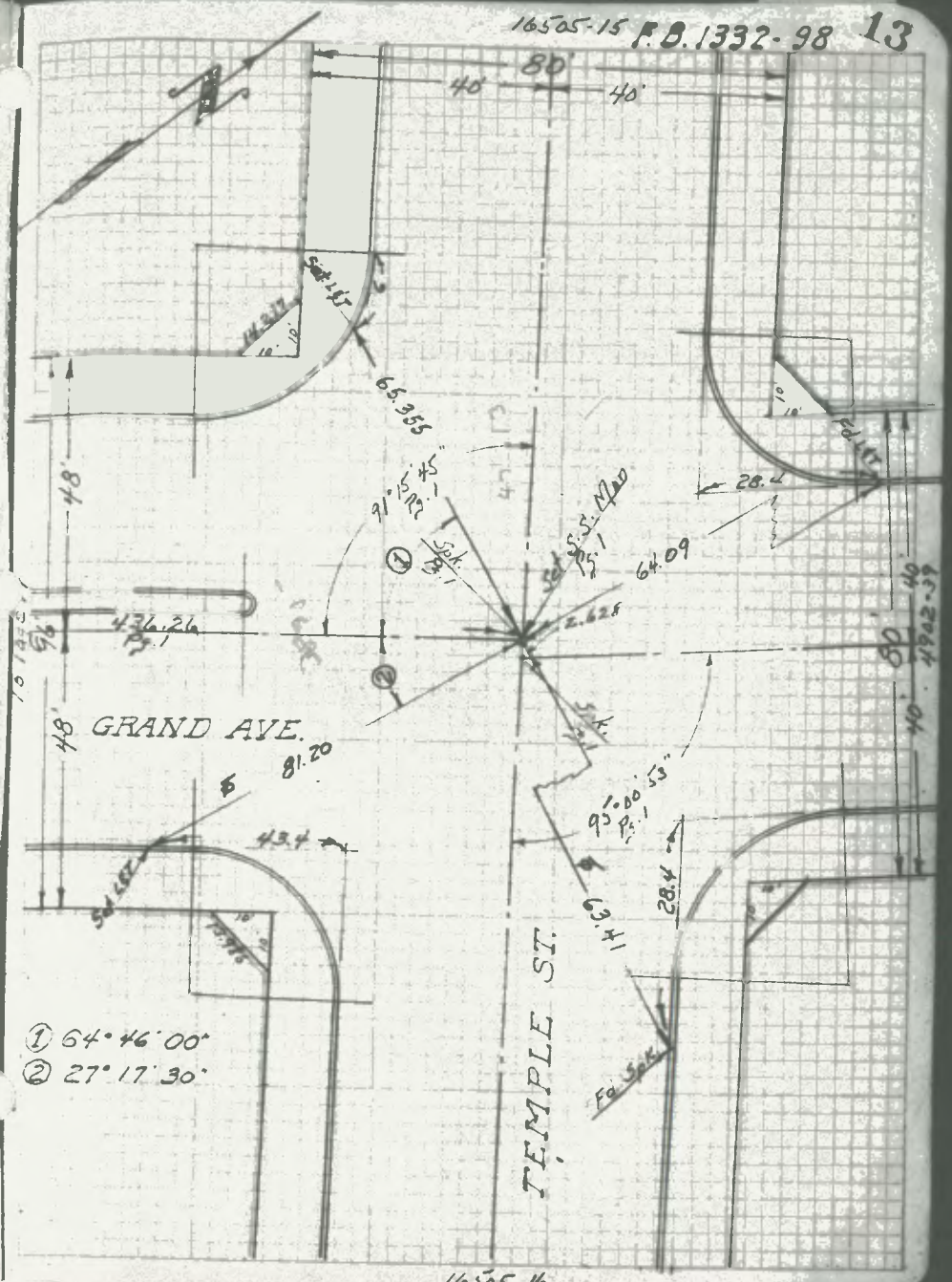

16505-16

F.B. 1332-99



F.B. 1332-100



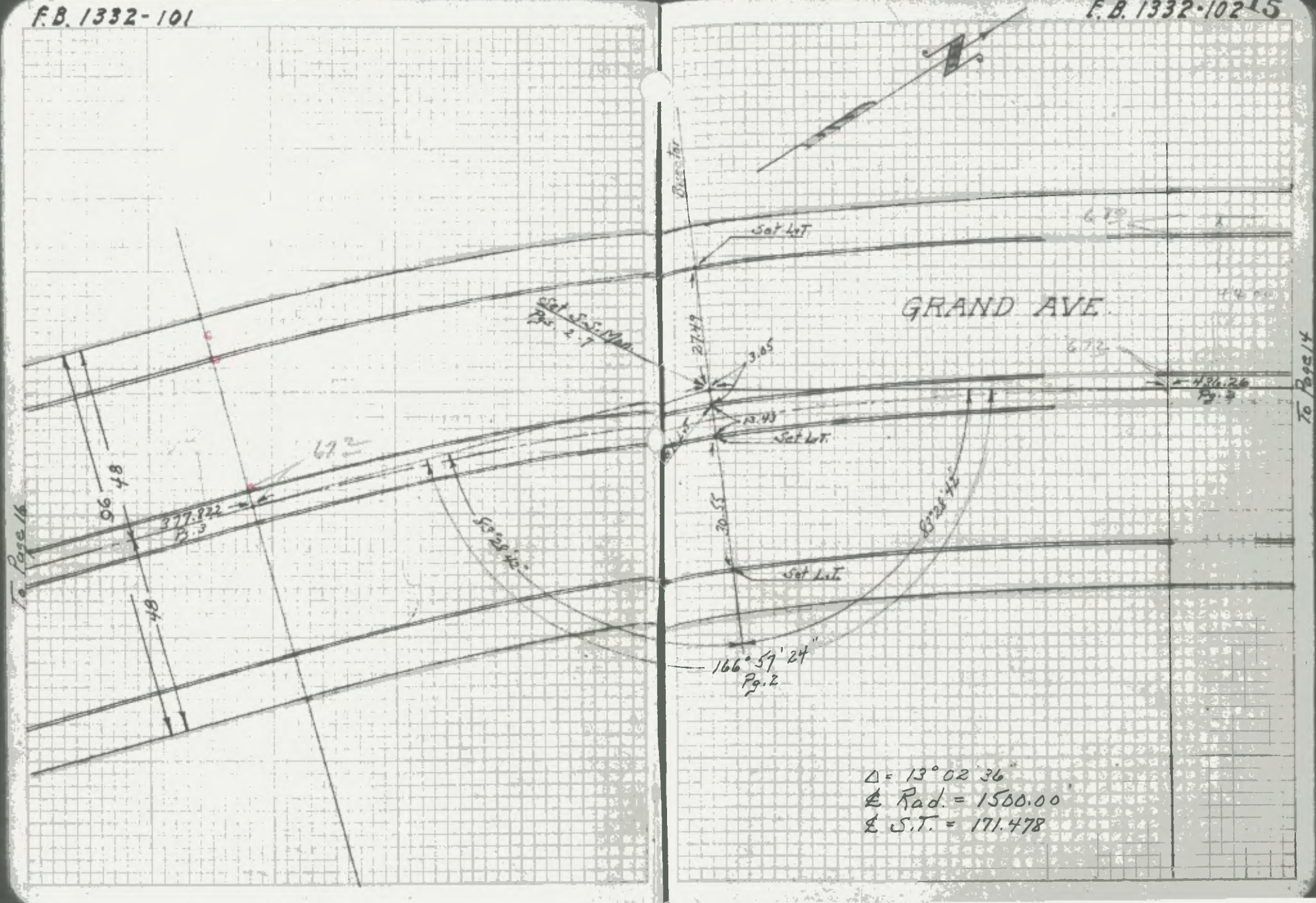
GRAND AVE
Set L.T.
Set S.S. Mon.
Pgs. 2-7
27.49
3.05
13.43
Set L.T.
30.55
Set L.T.
436.26
Pg. 3
377.822
Pg. 3
96
48
48
67.2
83°28'42"
83°28'42"
166° 57' 24"
Pg. 2
To Page 16
To Page 14
Δ = 13° 02' 36"
℄ Rad. = 1500.00
℄ S.T. = 171.478

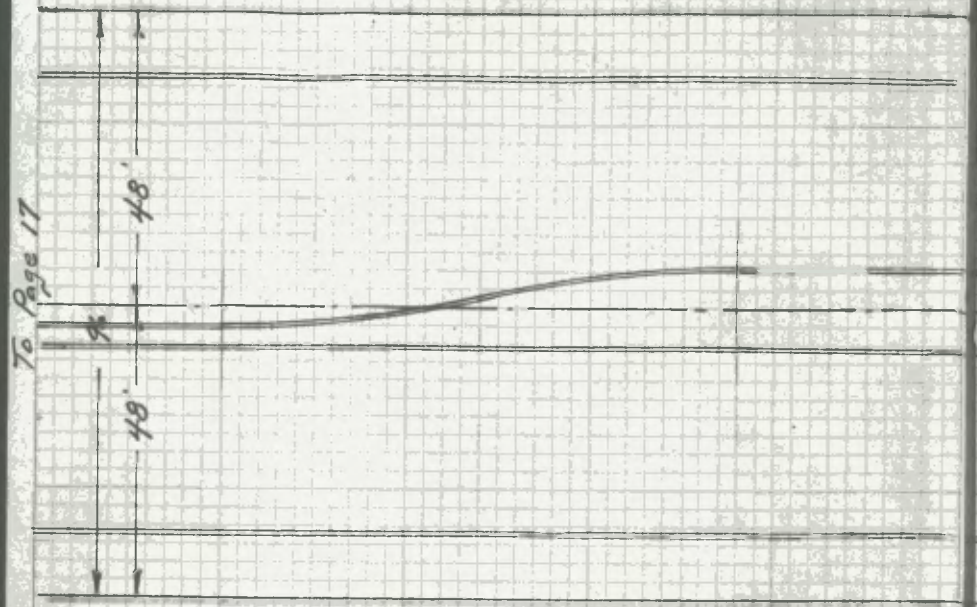
To Page 17
48'
48'


GRAND AVE.
377.822
B.3
To Page 15

To Page 20

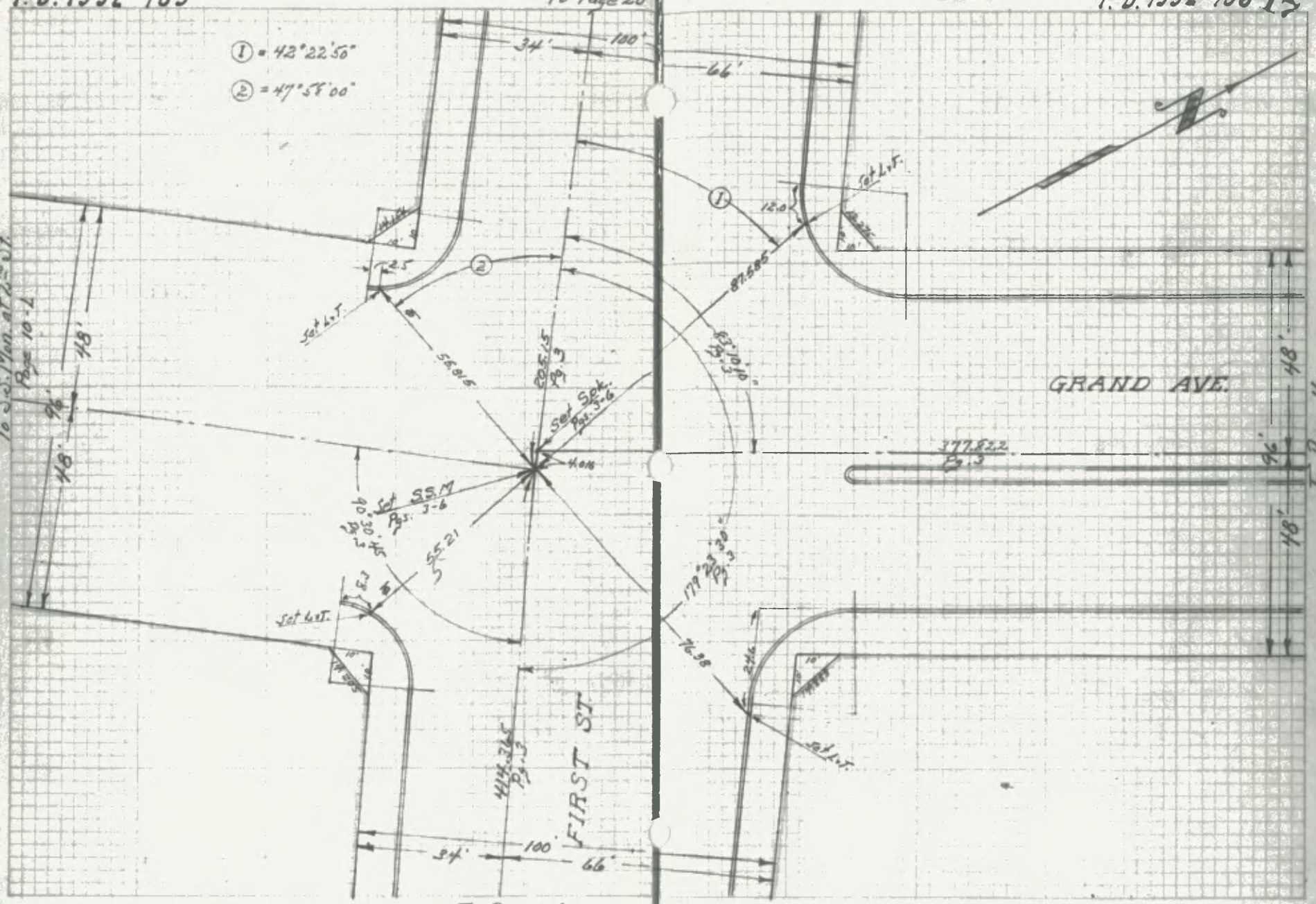

① = 42°22'50"
② = 47°58'00"
34'
100'
66'
GRAND AVE.
FIRST ST.
To S.S. Mon. at 2nd St. Page 10-L
To Page 16
To Page 18
Set L.&T.
Set Spk. Pgs. 3-6
Set S.S.M. Pgs. 3-6
377.822 Pg. 3
87.585
55.815
55.21
76.38
48'
96'

22310:

L.A. City

F.B 22310

F.B 1332-107

MAY 6 1957
INDEXED

GRAND AVENUE

Temple Street to First Street

Survey to Establish New ℄ and Ties.

61387

May, 3, 1957.

1st St. & Grand Ave. I.D.

Wright, A.	Sur.
Afgranti, R.	Inst.
Miller, J.	Aid.
Garcia, A.	"

℄ Ref. 16505-15-16 16410-3-6-7-12-13-14-20

16505-15 F.B 1332-108 1

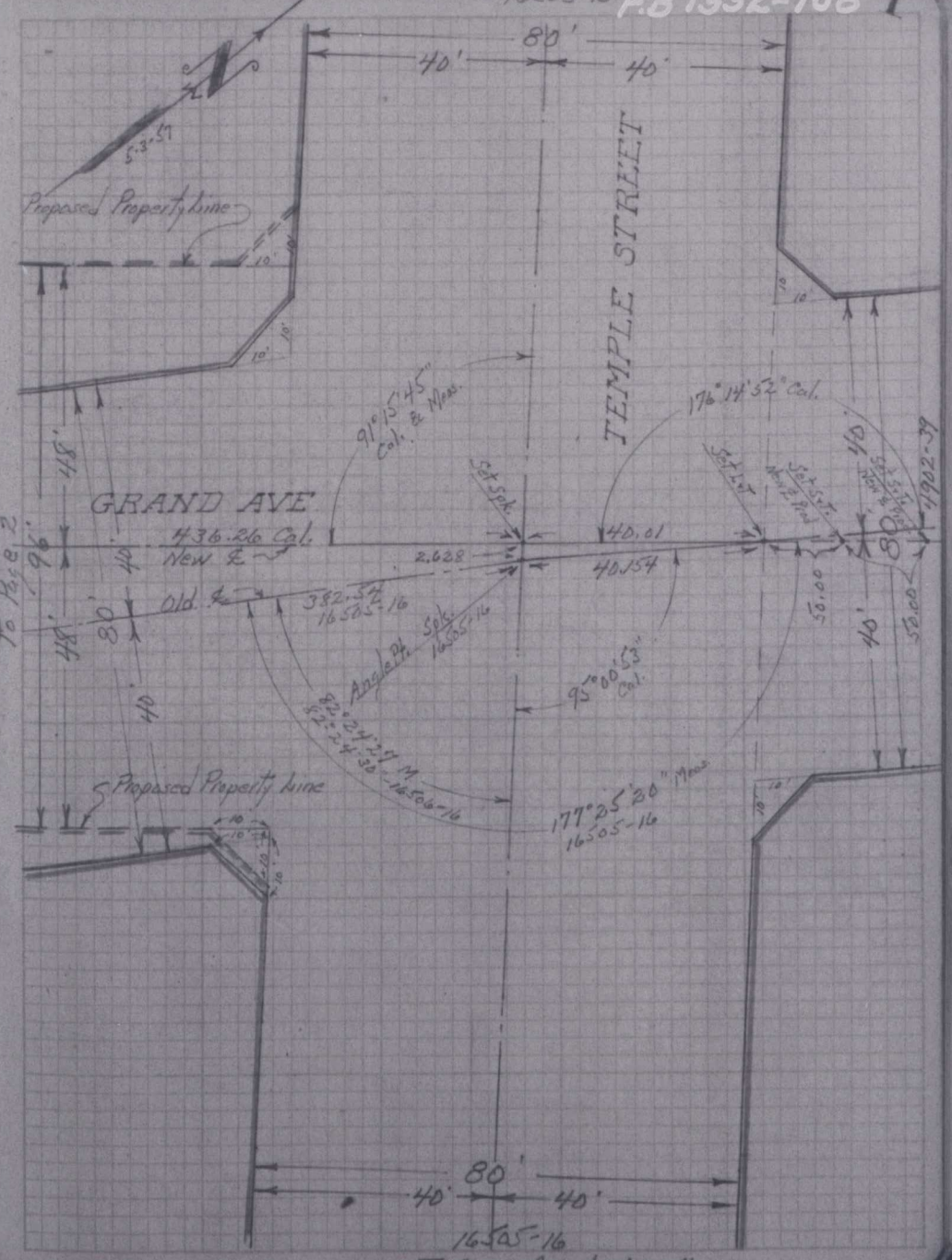

L.A. City F.B 22310 22310

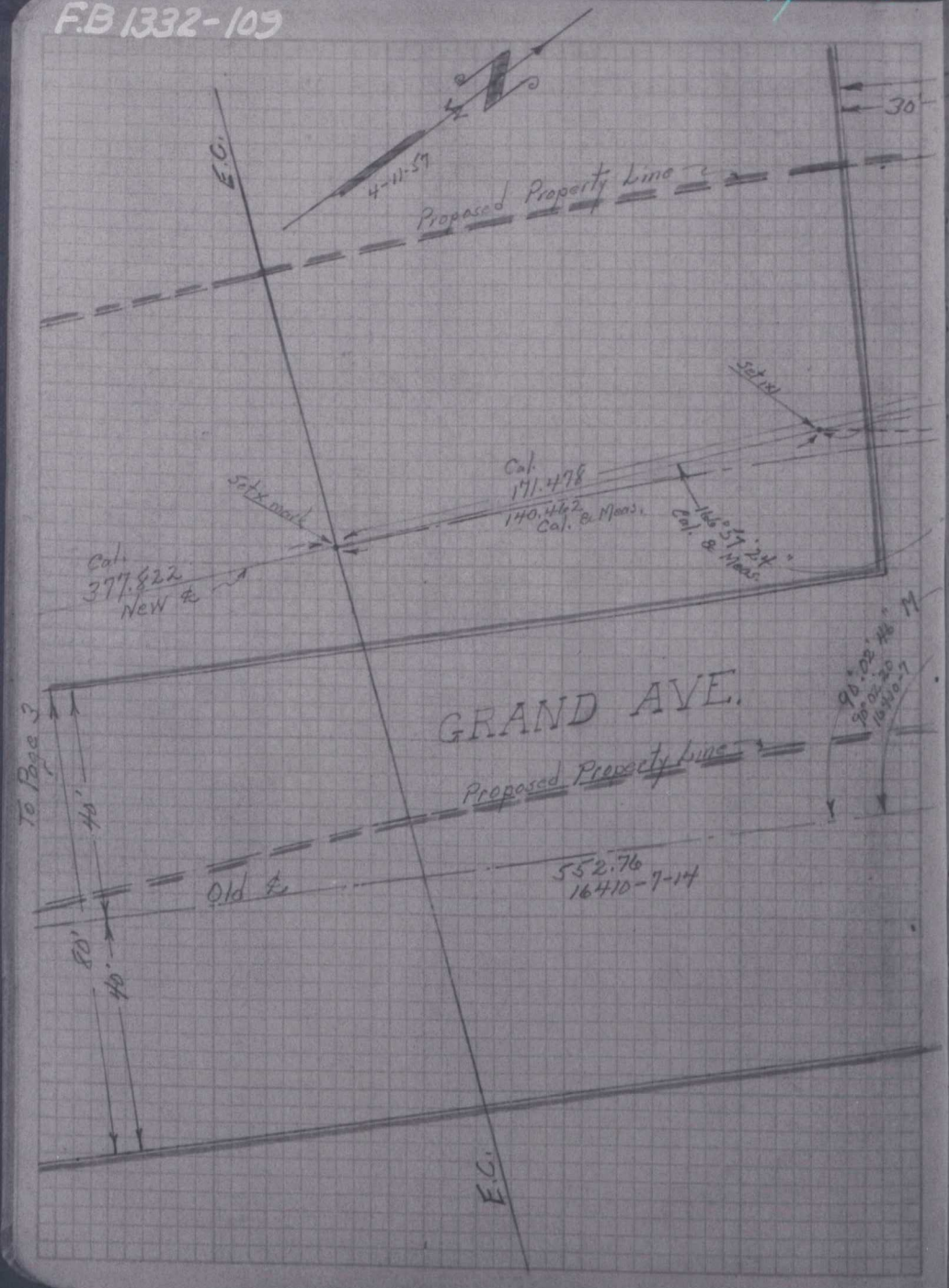

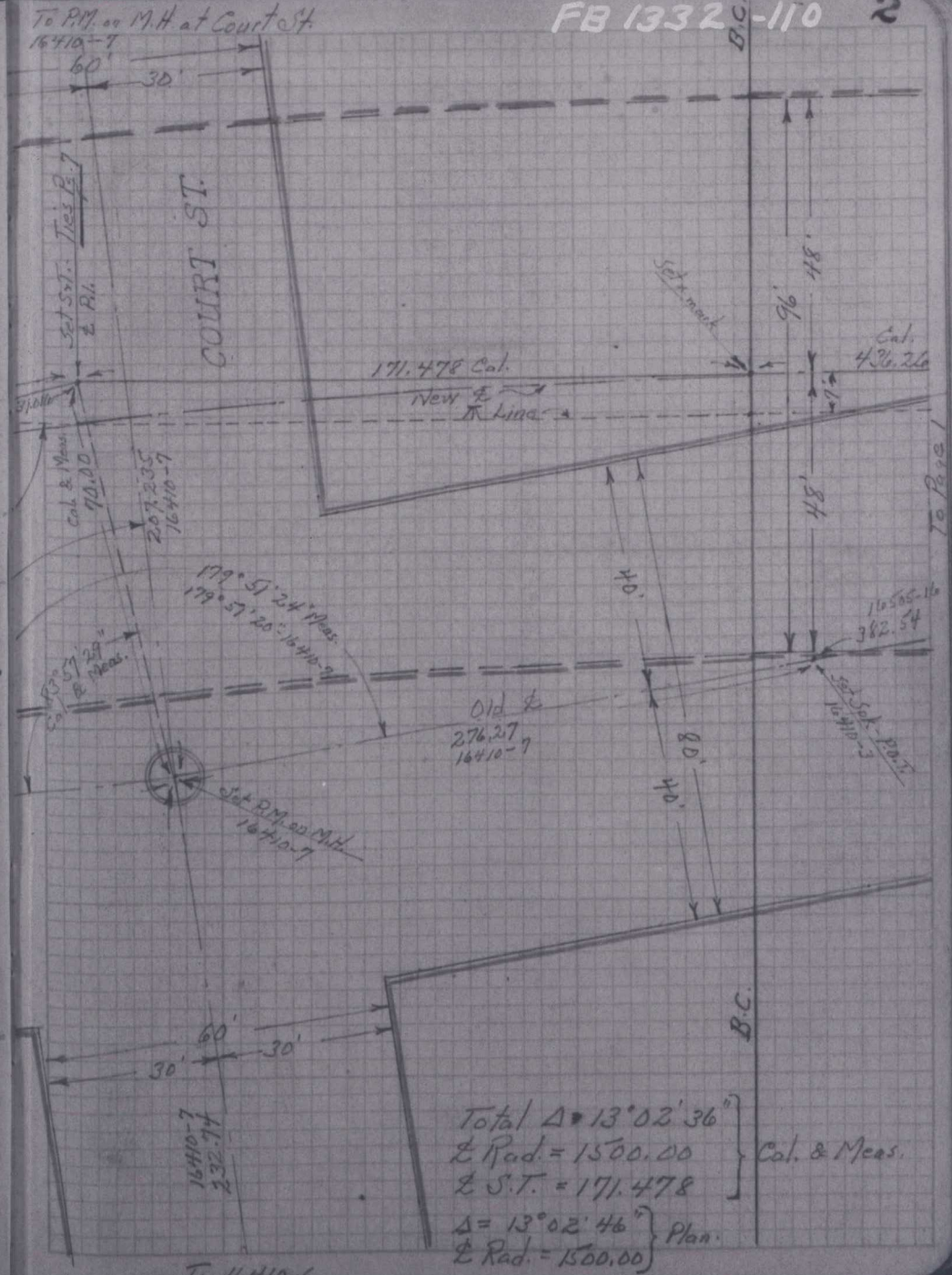

L.A. City F.B. 22310 22310

FB 1332-111

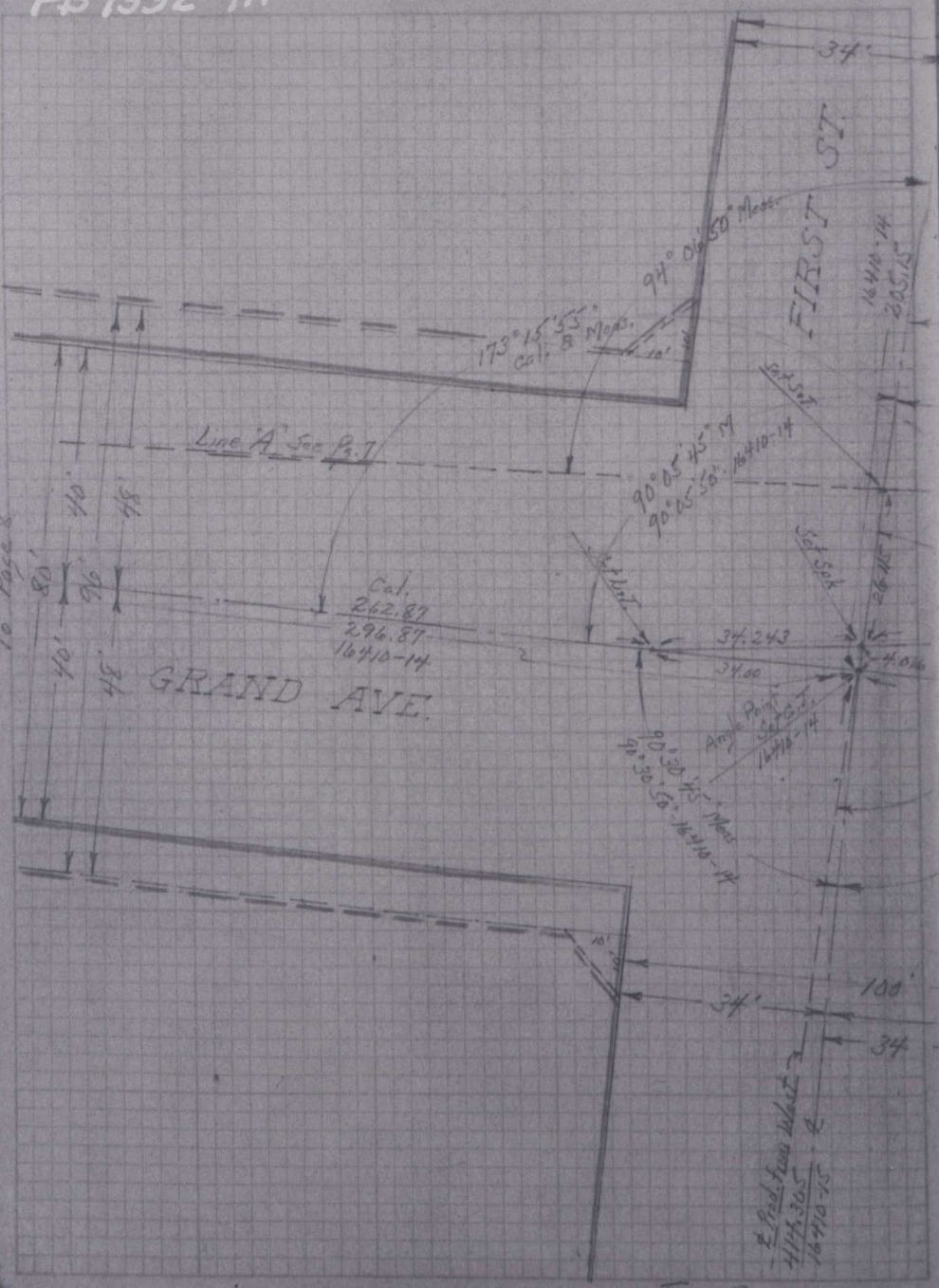

To Page 5

FB 1332-112

3

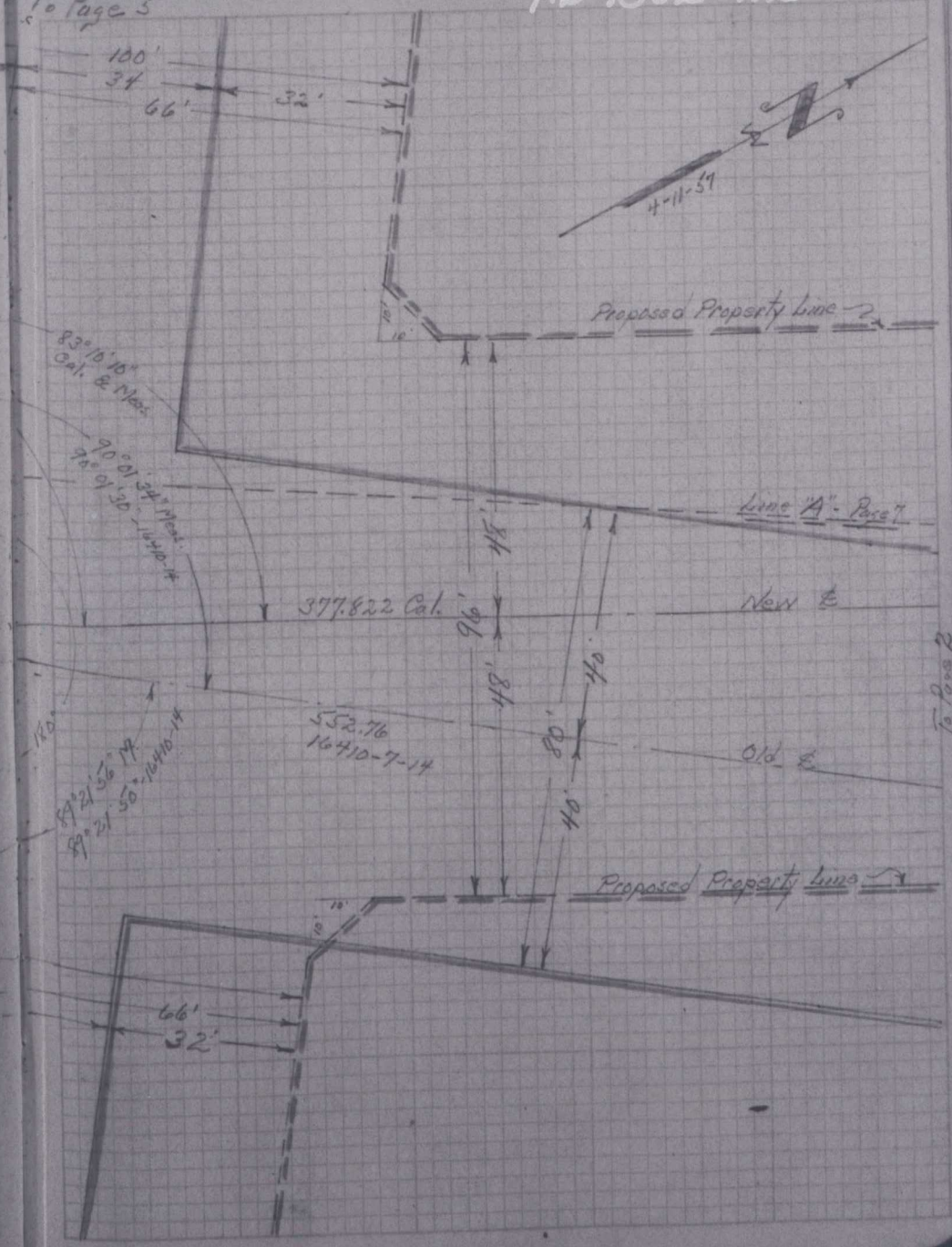

L.A. city F.B. 22310 22310

F.B 1332-113

To Page 3

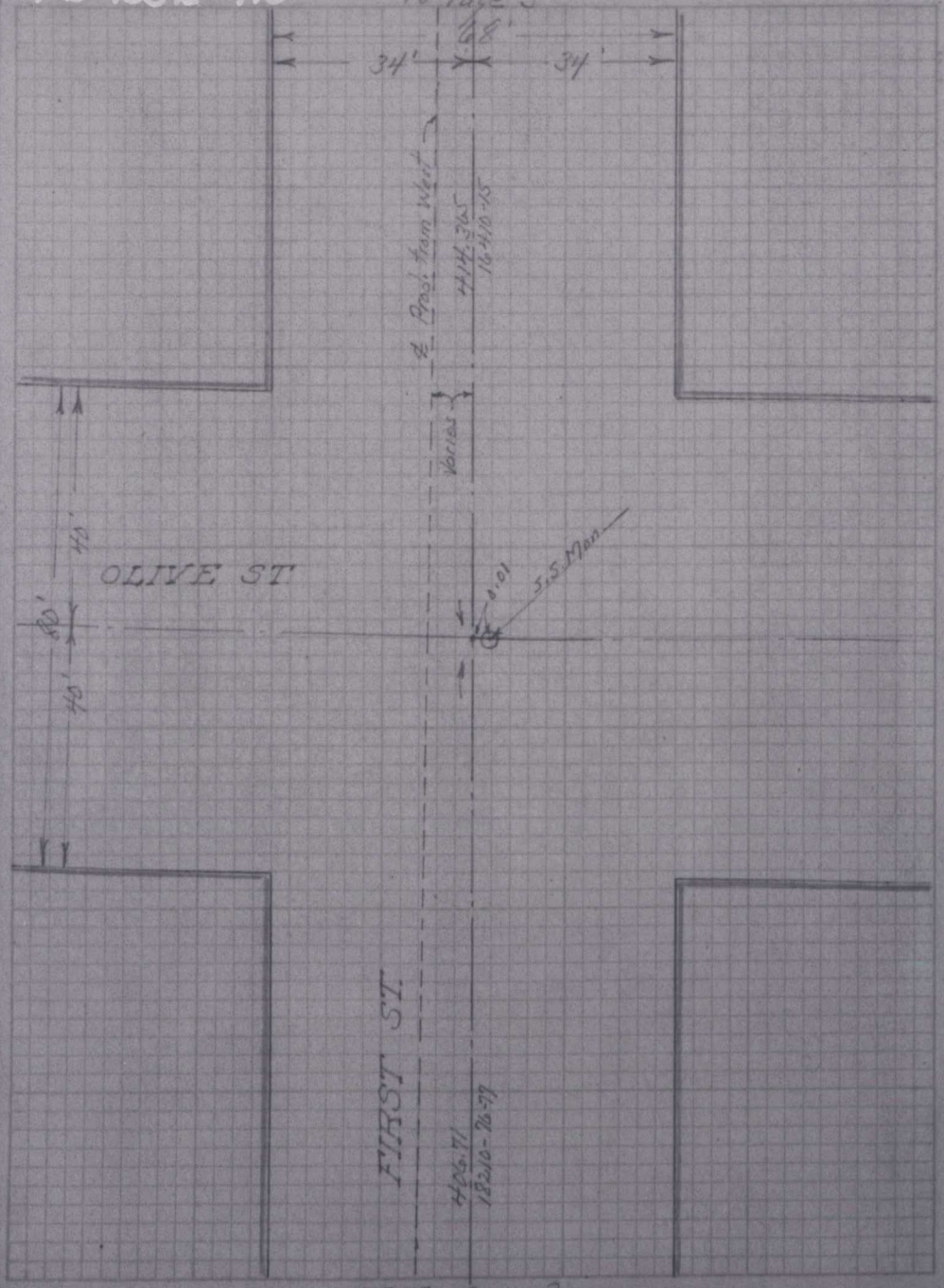

To To

F.B 1332-114

To bottom of opp. Page

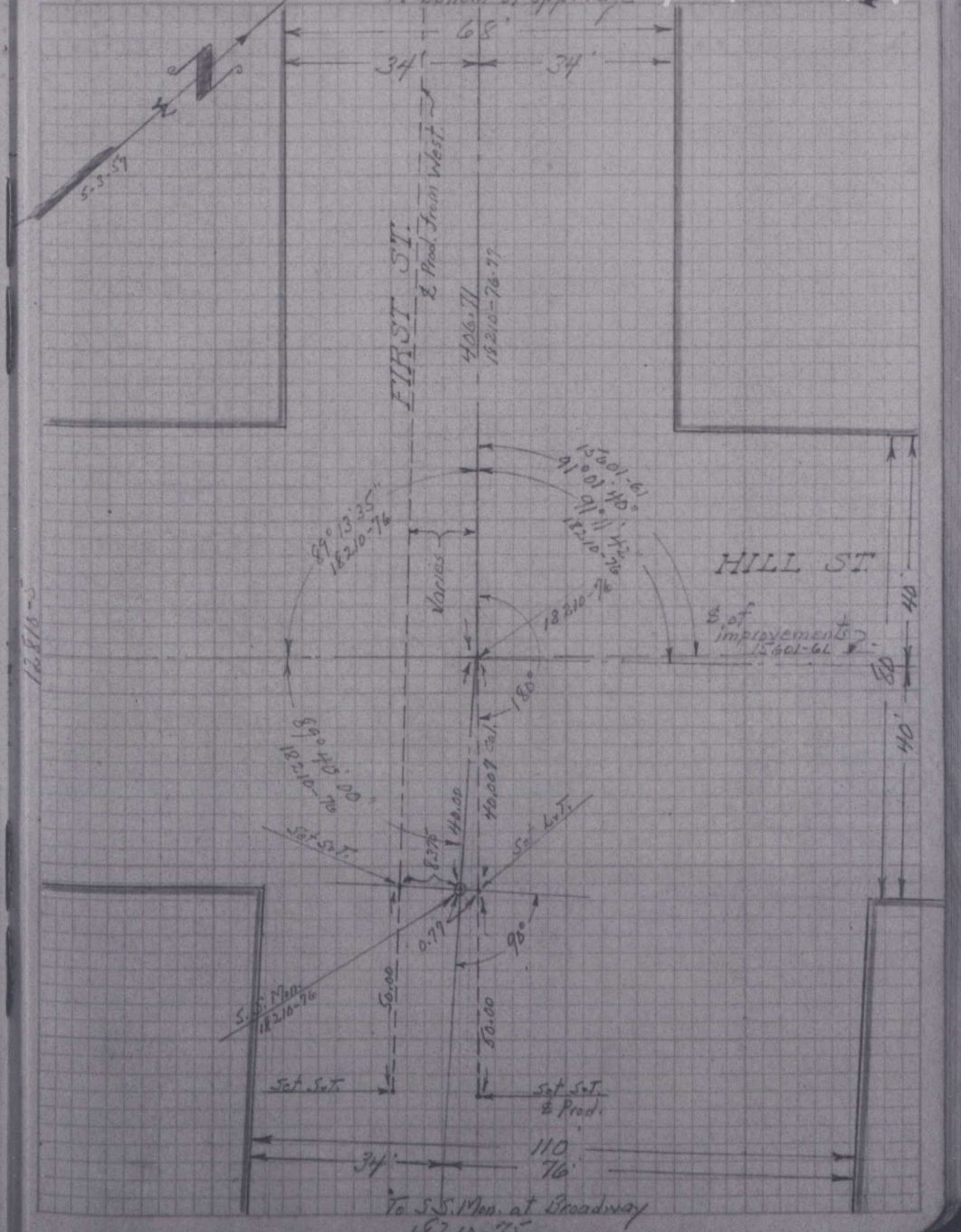

L.A. City FB 22310 2310

F.B. 1332-115 To bottom of opp. Pg.

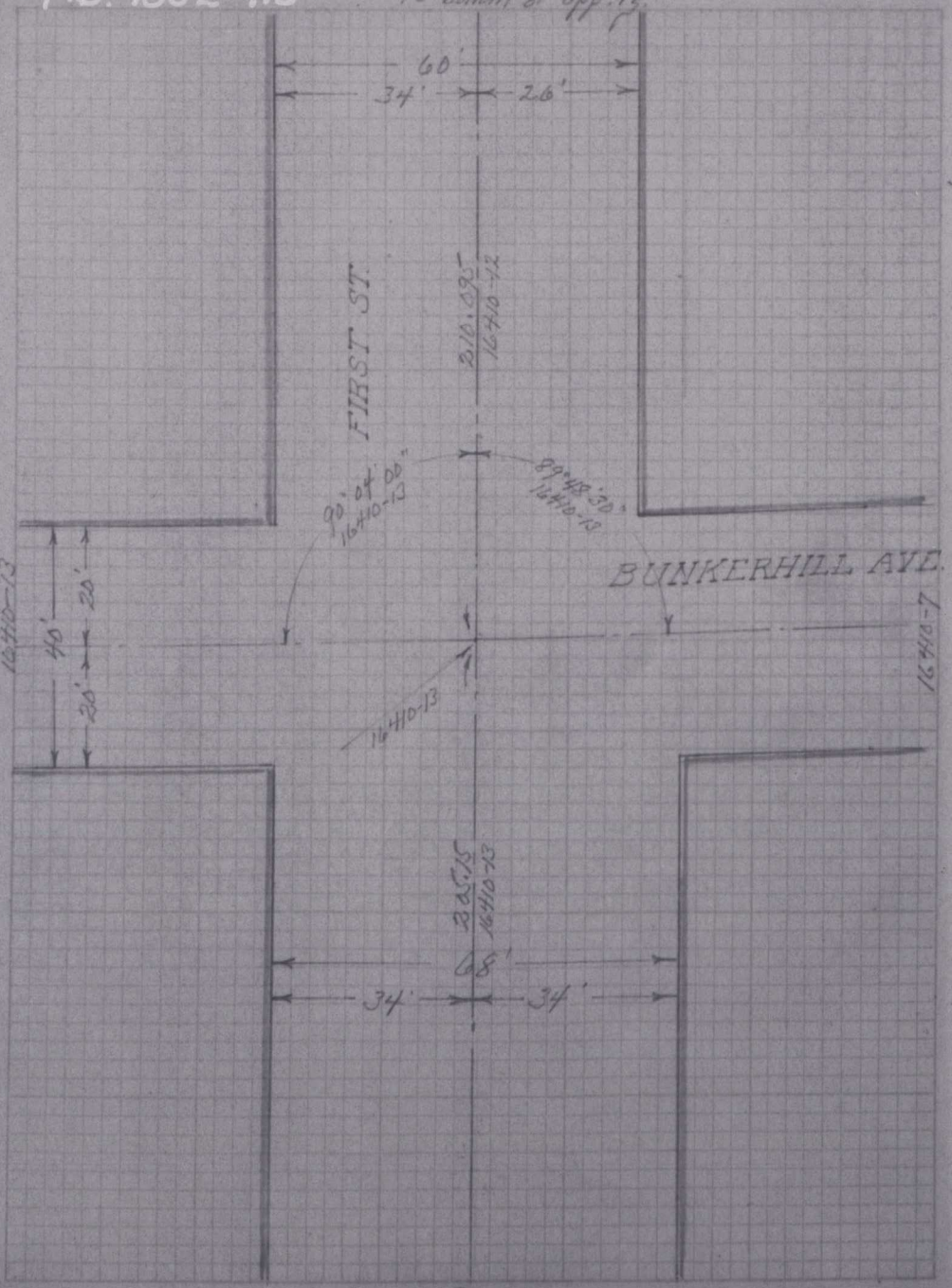

To Pg. 3

To Pg. 6 FB 1332-116 5

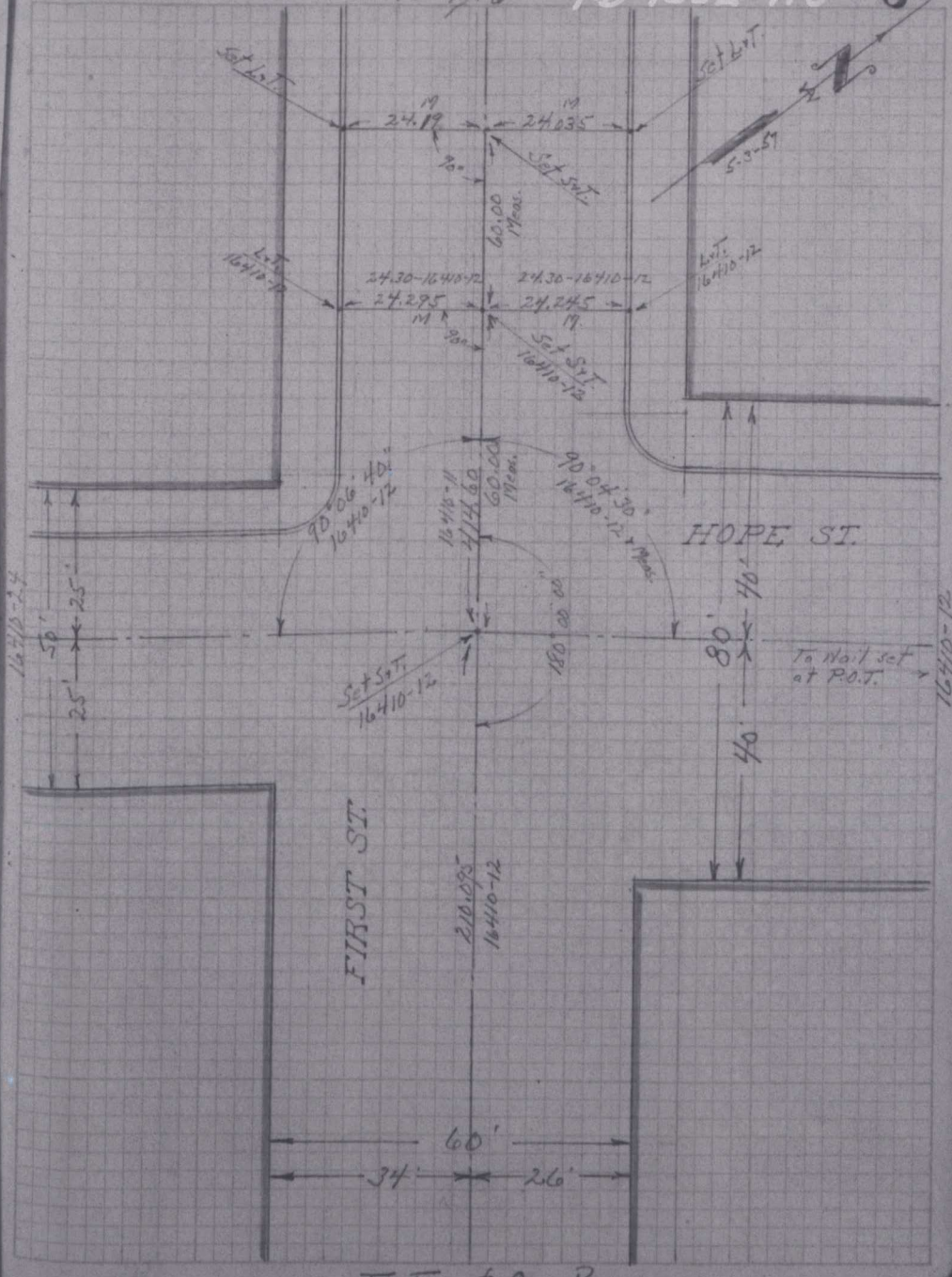

To Top of Opp. Pg.

L.A. City F.B 22310

F.B. 1332-117

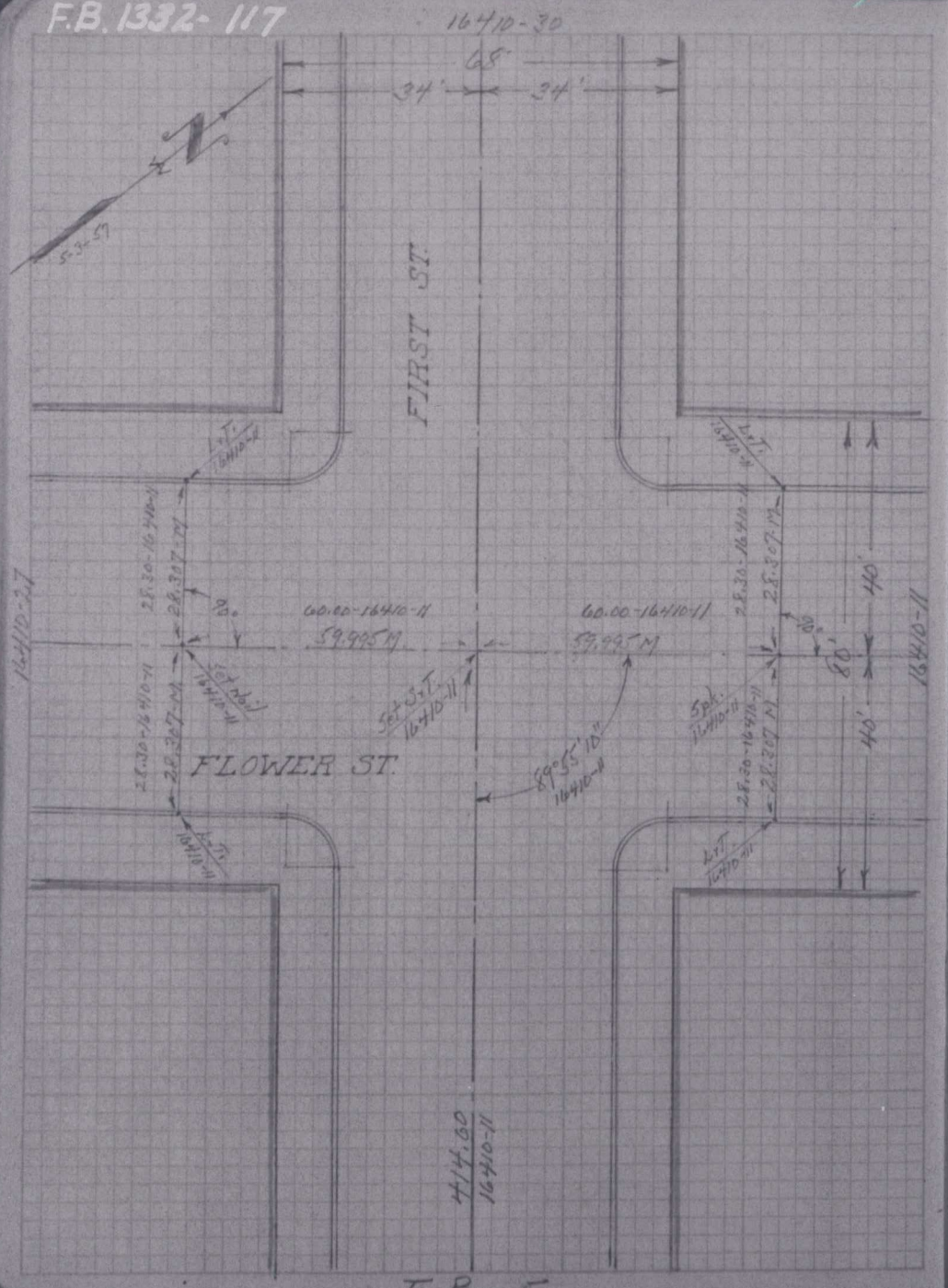

To Page 5

F.B 1332-118

L.A. City · F.B. 22310 -

F.B 1332 - 119

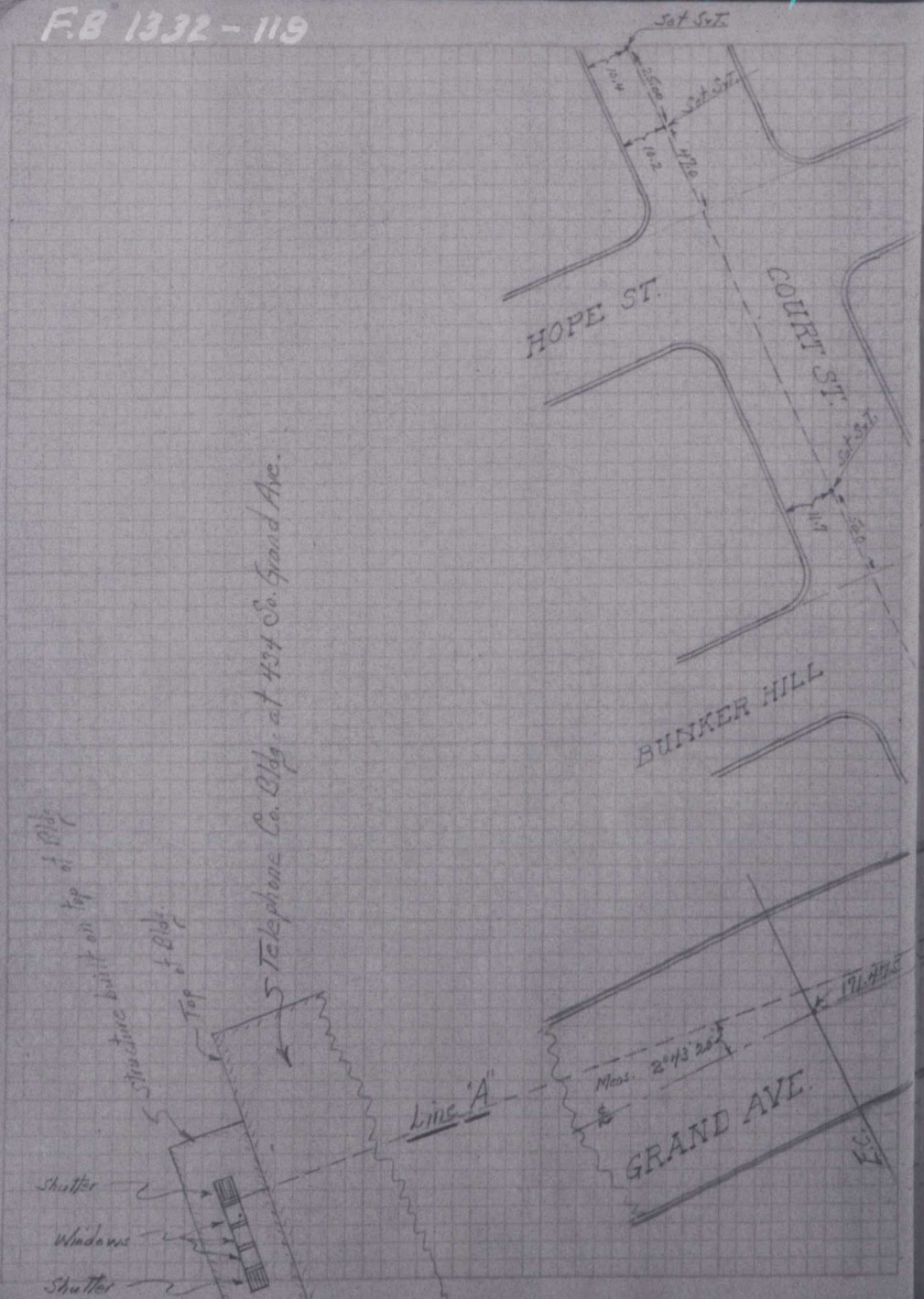

F.B 1332 - 120 7

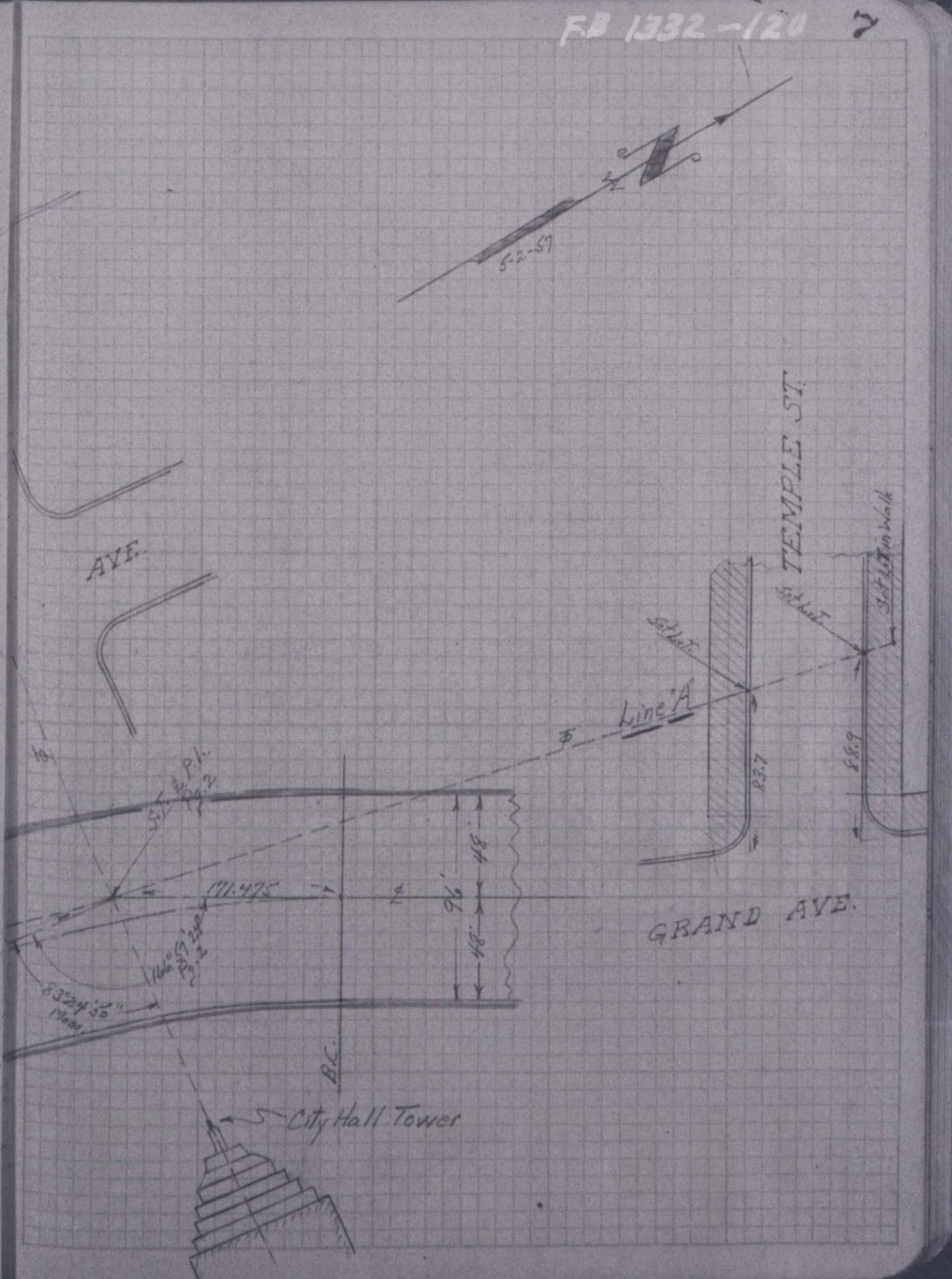

17+78.59 Mon 2nd
1243343 Mon 1st 296.87
248.29
545.16
545.16

22310 LA. City F.B 22310

F.B 1332-121

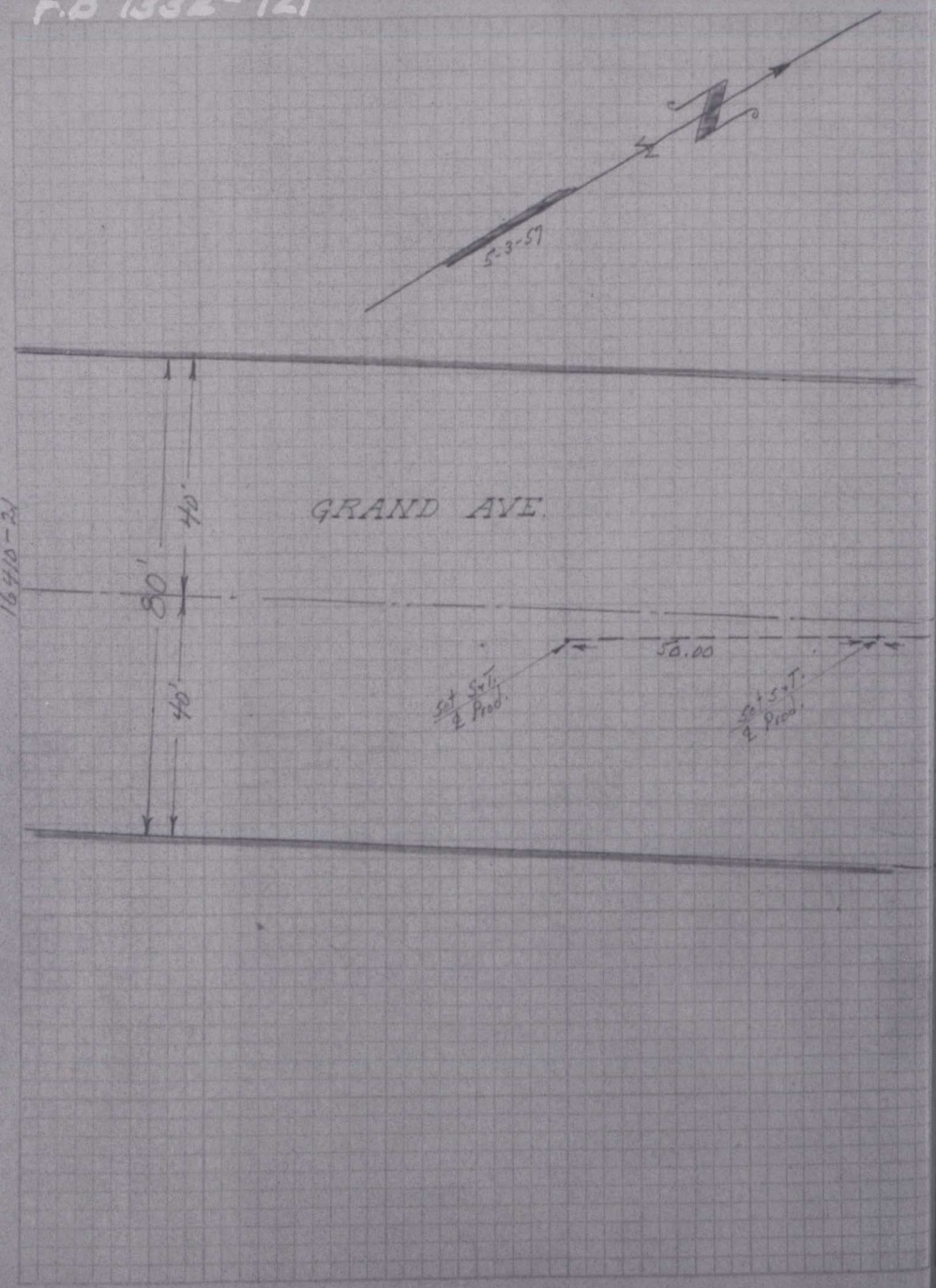

F.B 1332-122 8

MAY INDEXED 1957

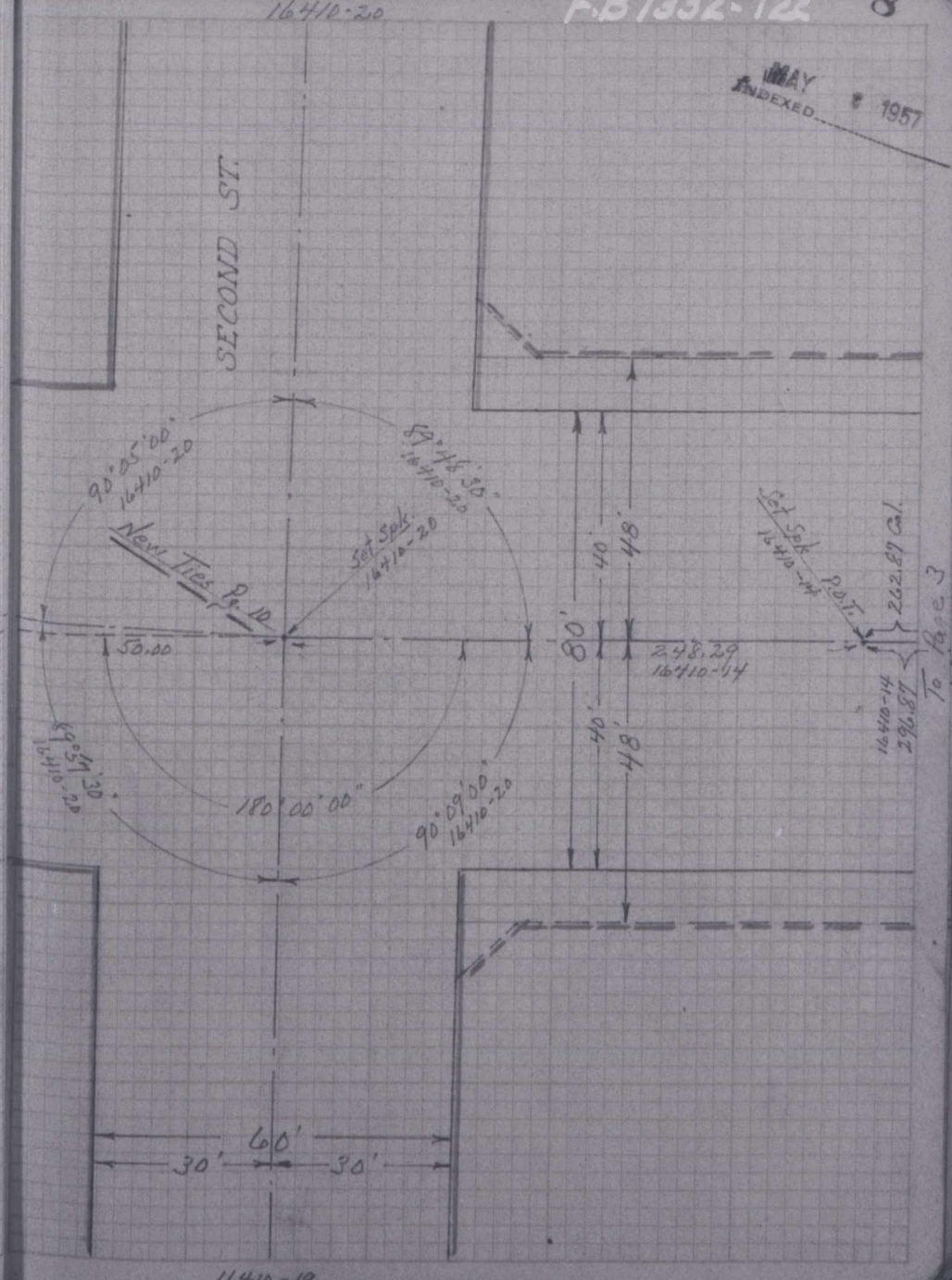

L.A. City F.B 22310 22310

OCT 7 1957
INDEXED

SECOND STREET

Olive Street to Flower Street.

→ ℄ Ties ←

A.C.-61334 Oct., 3, 1957.

2nd Steet & Hope Street I.D.

Wright, A	Sur.
Ramono, F.	Inst.
Stalnaker, R.	Aid.
Garcia, A.	"
Rowe, R.	"
Norris, S.	"

℄ Ref. 16410-13-14-16-17-19-25-27-31
16502-56-57-63

To Page 10

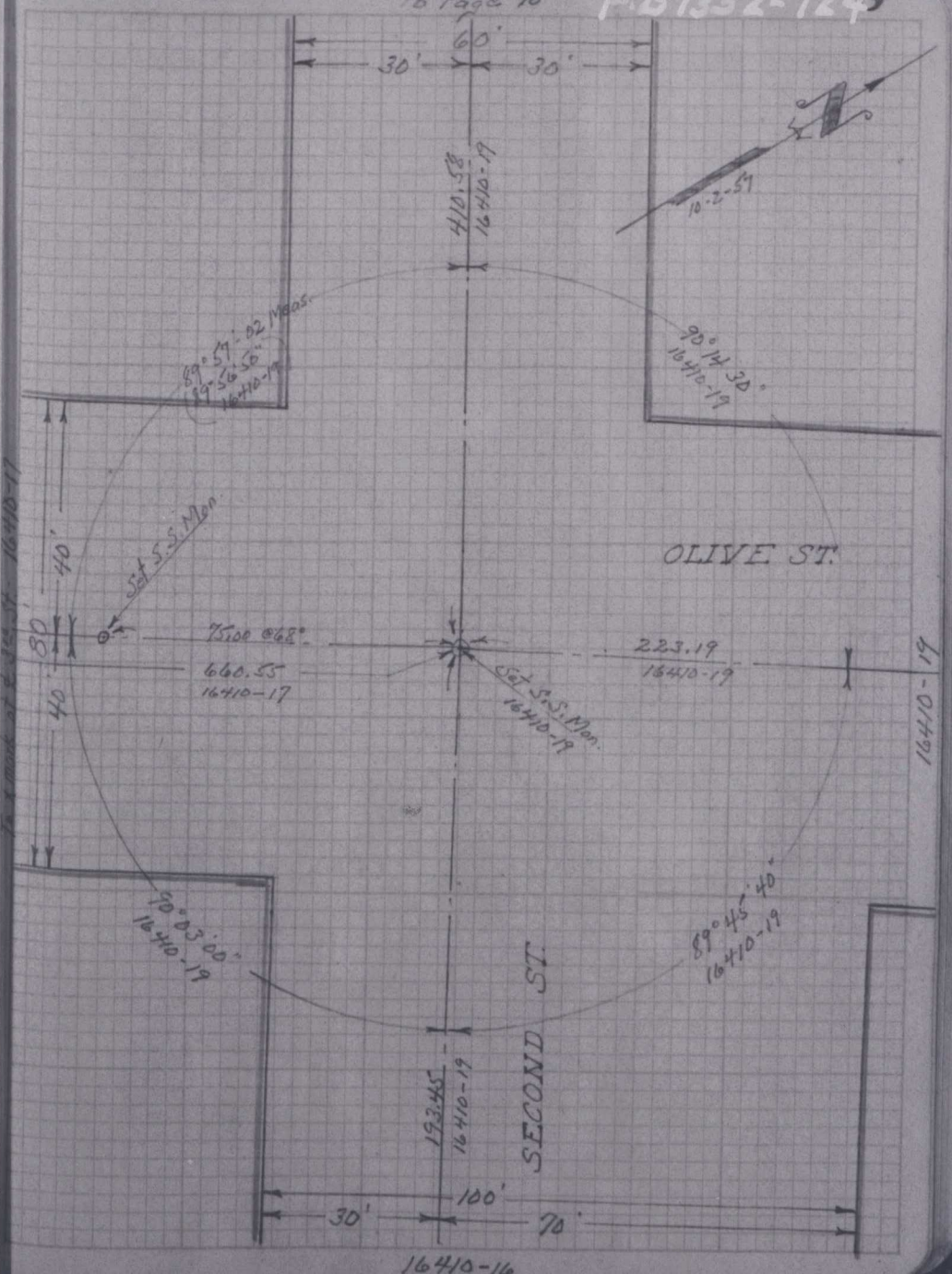

F.B 1332-125

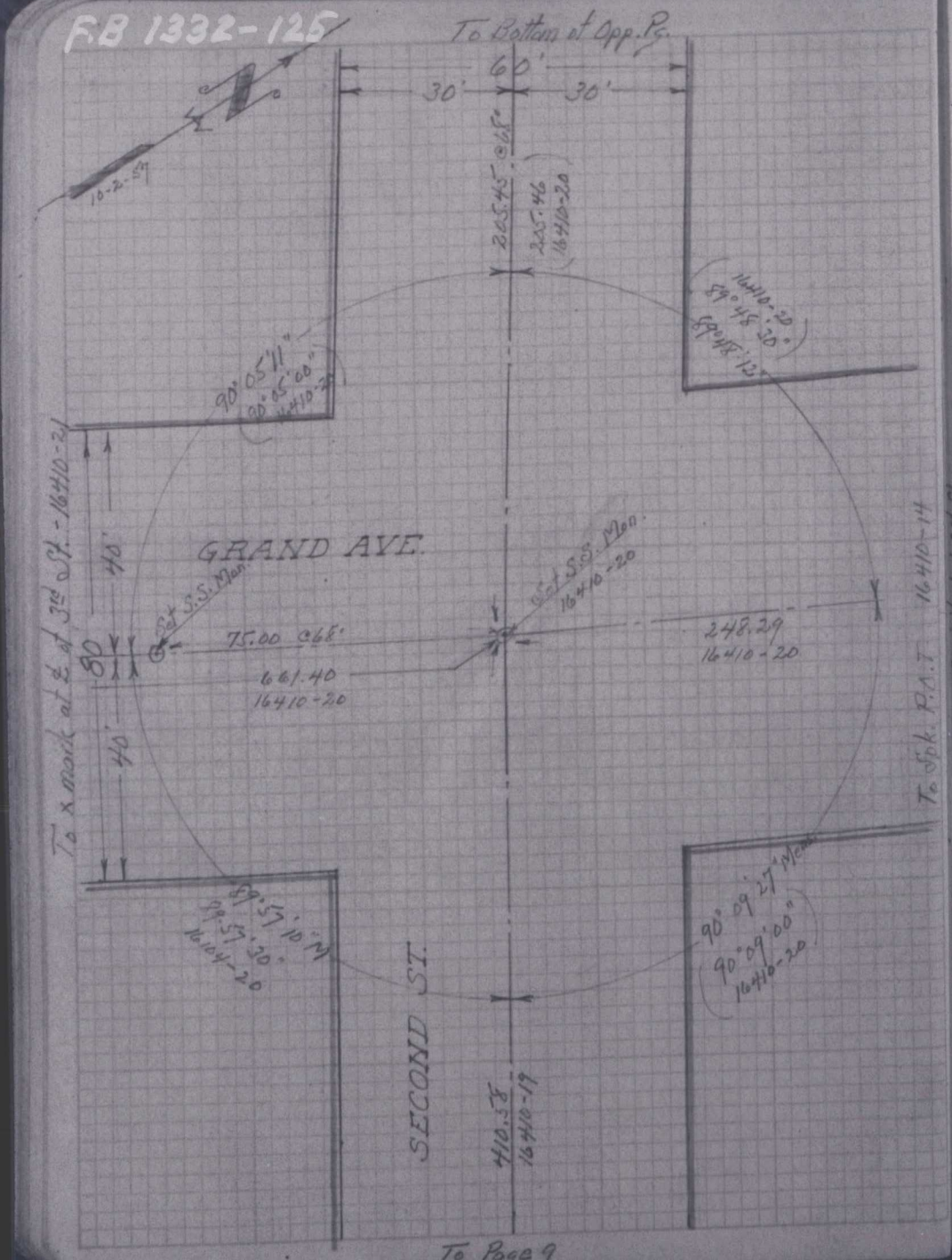

To Page 9

F.B 1332-126

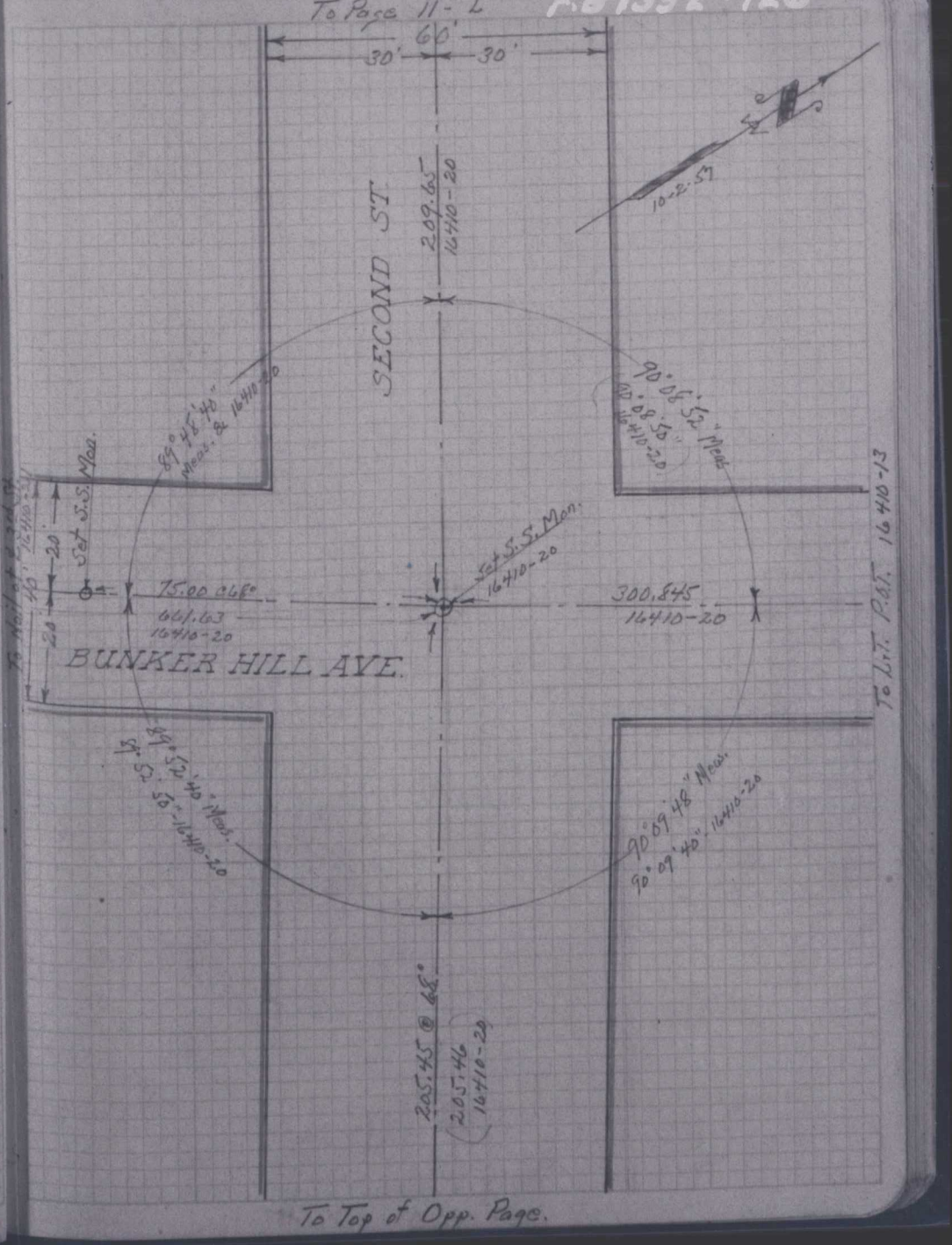

To Top of Opp. Page.

To Bottom of Opp. Page

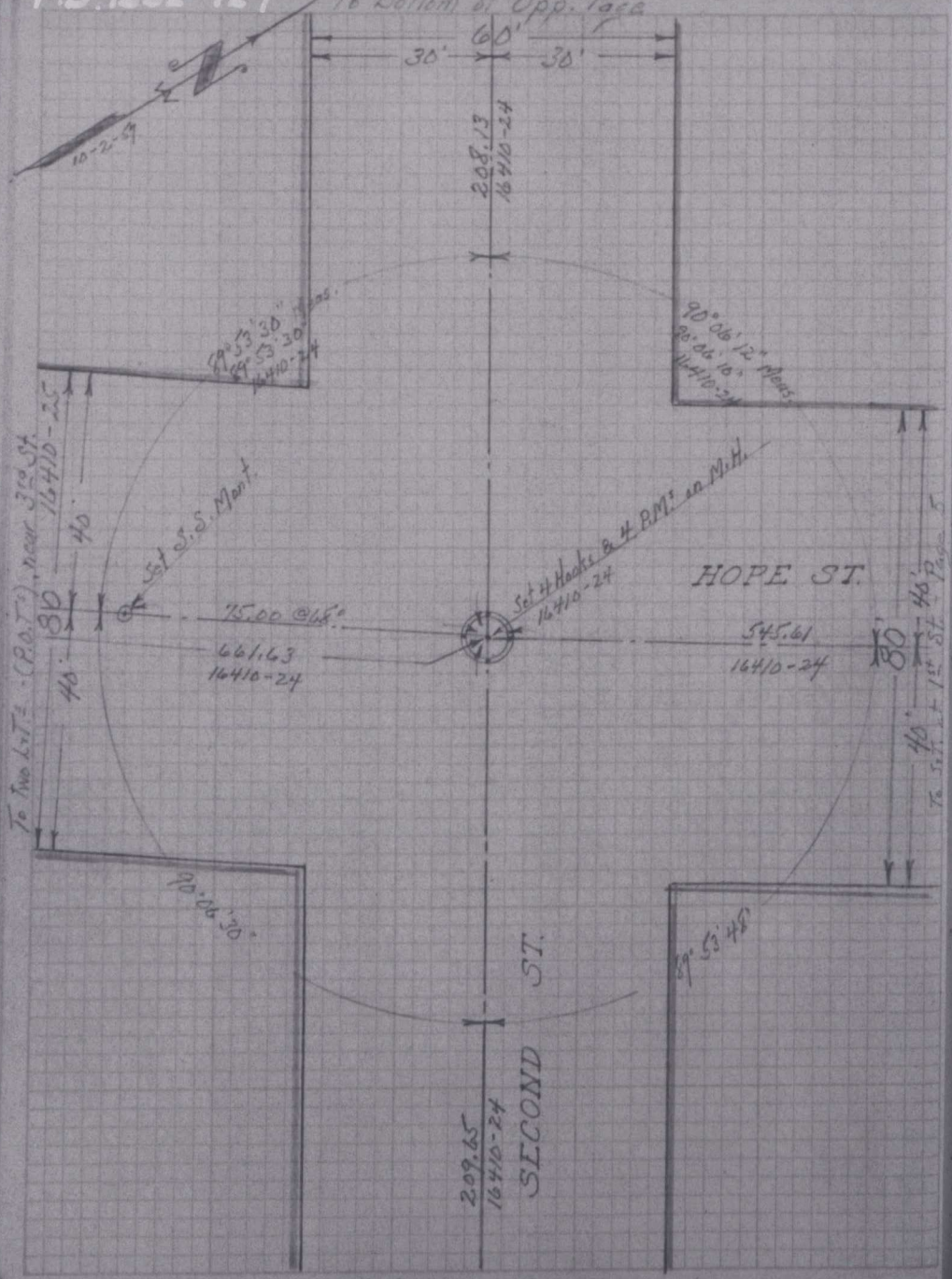

To Page 10-R

To Page 12

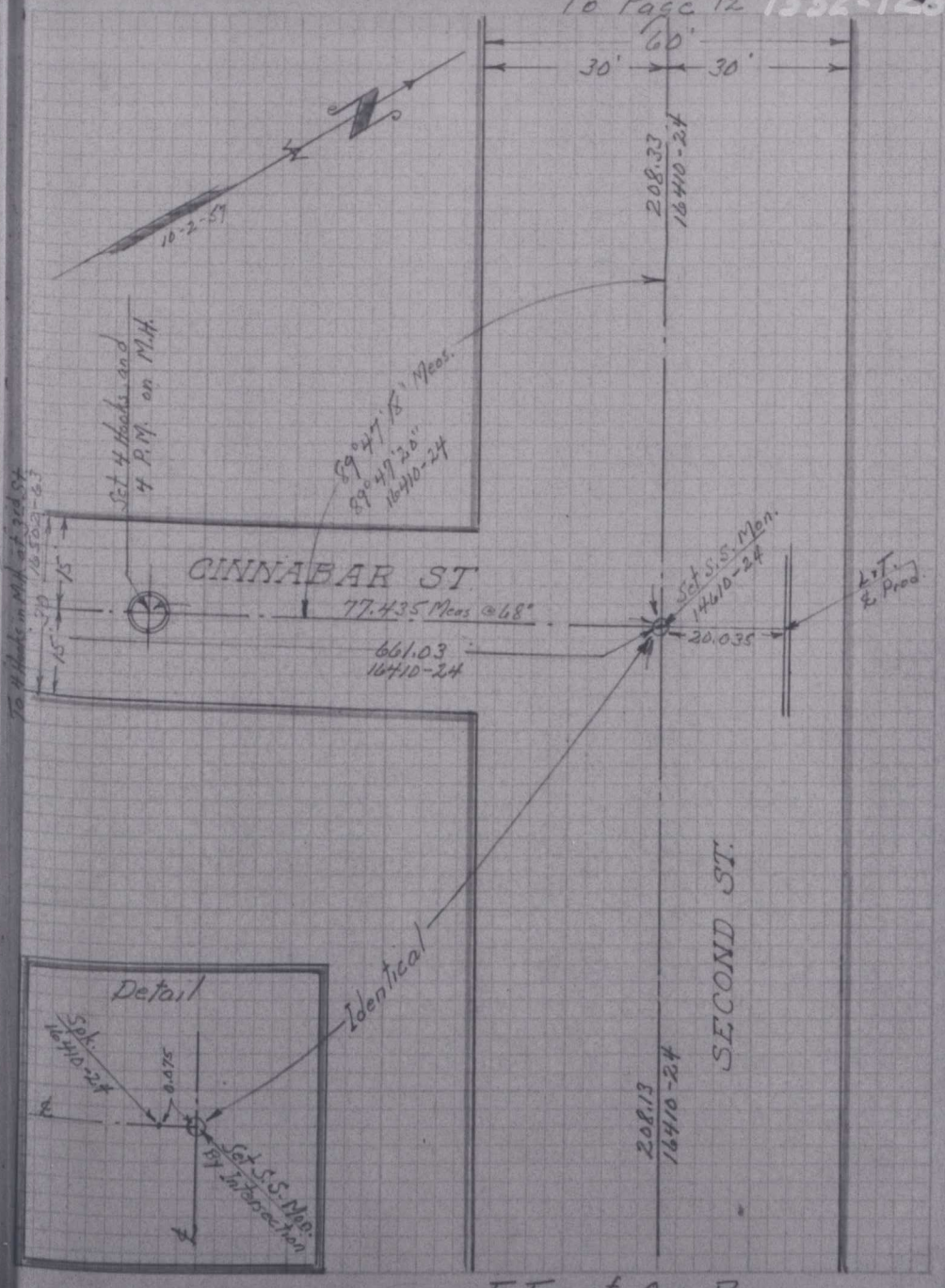

To Top of Opp. Page

22310

L.A. City

F.B. 1332-129.

F.B 22310

F.B 1332 - 130

12

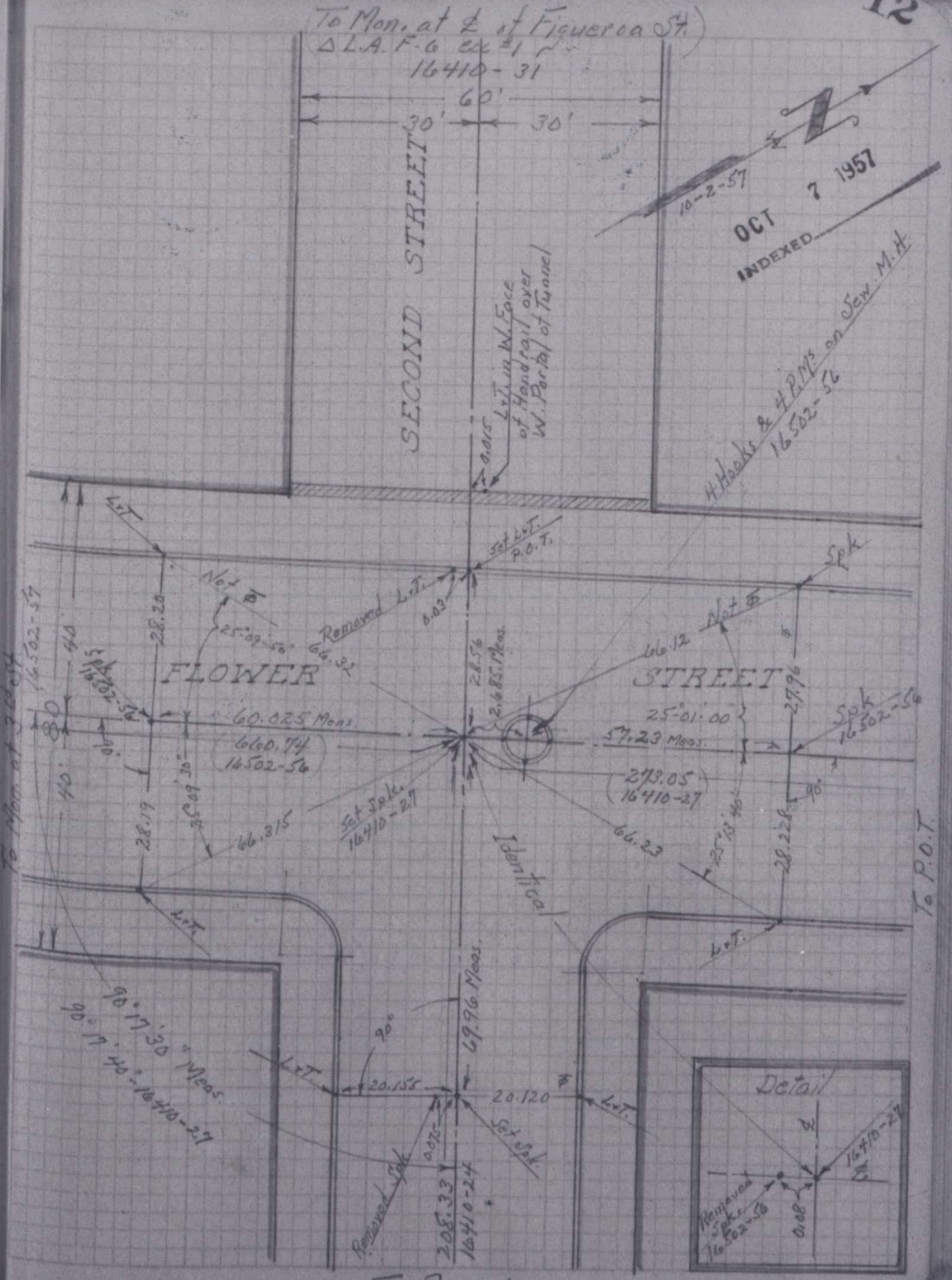

To Page 60

To Page 58



15601

FB. 1332-133



FB. 1332-134



FB. 1332-135 16410-7

To Spk. at Alley - 16505.16 FB. 1332-136



FB. 1332 - 137

To Page 59

COURT ST.

449.695 Meas. c.Sp
439.665 Calc.
449.625 - 4902-34
409.615 - 4902-34

89°47'13" Meas
89°47'20"
4902-34

89°42'50" Meas.
89°42'30"
4902-34

40'

60'

Control line as per sketch

(Above Tunnel)
Set Spk
4902-34

541.03
4902-34-35

40'

40'

60'

40'

407.765 - 4902-34-41
196.287 Calc.
196.285 Meas. c.Sp
196.27 - 4902-34
196.25 - 4902-34

90°22'18" Meas.
90°22'45"
4902-34

90°07'39" Meas.
90°07'40"
4902-34

To Page 61

To Page 57

FB. 1332 - 138

See Pg. 63
1008.76 Cal.

Offset Line
in Tunnel

Hill Street

26.115

491.04
4902-34-75

27.81

See Pg. 63
1001.00 Cal.

Offset Line
in Tunnel

To Page 58