The original pages of this book are of poor quality. Care has been taken to make the best scans possible. If necessary you can arrange to see the original book at:

Department of Public Works

900 S. Fremont Ave

Survey Public Counter

Alhambra, CA 91803

Co. Engr. F.B. 1340:5

SURVEY OF CENTERLINE TIES AREA "K" F. B. _____ PG. K-1

SURVEY BY OLSON SURVEYING SERVICE FOR THE CITY OF BELLFLOWER TR. No. _____

DATE Aug. 1963

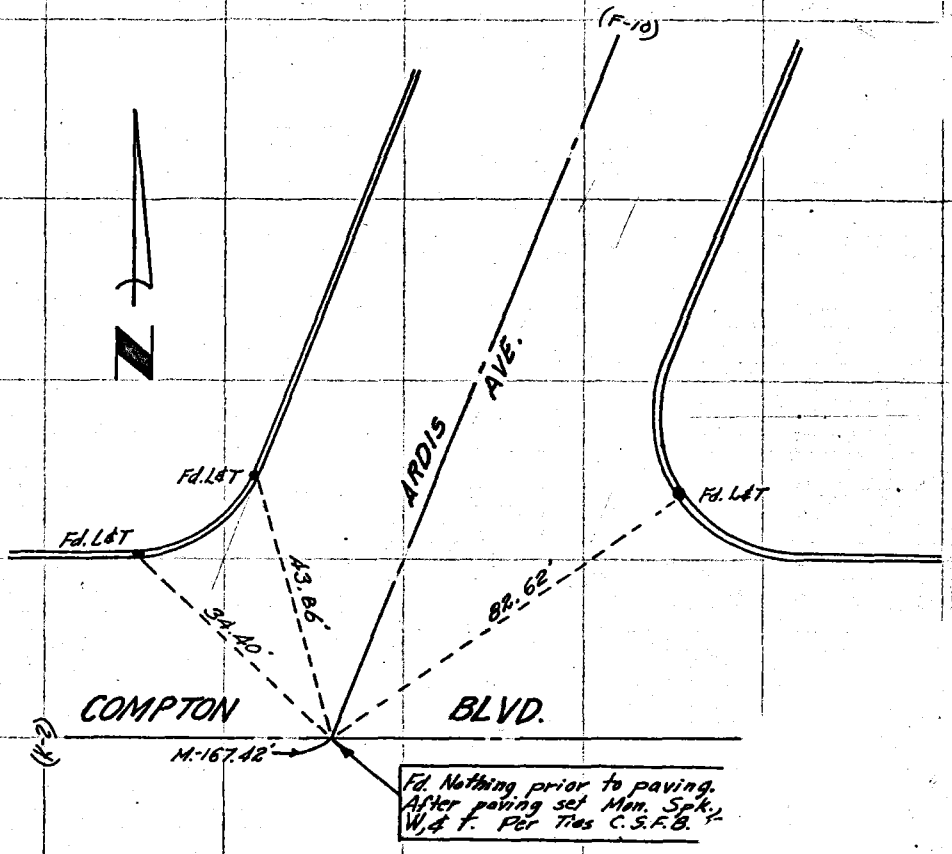

Co. Engr. F.B. 1340:6

F. B. _____ Pg. K-2 SURVEY OF CENTERLINE TIES AREA "K"

TR. NO. _____ SURVEY BY OLSON SURVEYING SERVICE FOR THE CITY OF BELLFLOWER

DATE May 1964
May 1965 Fld. Checked - O.K.

W.S. 13 A-1

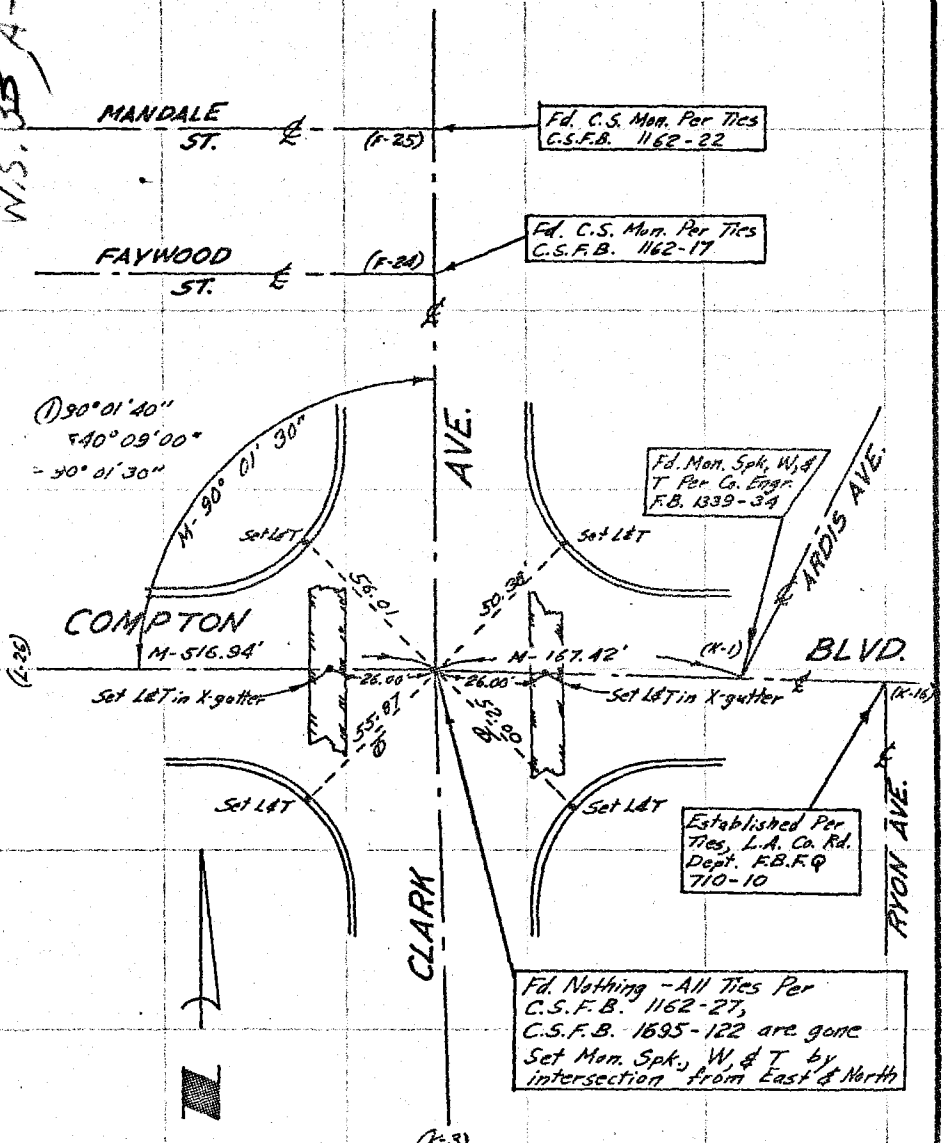

Co.Engr. F.B. 1340:7

SURVEY OF CENTERLINE TIES AREA "K" F. B. Pg. K-3

SURVEY BY OLSON SURVEYING SERVICE FOR THE CITY OF BELLFLOWER TR. NO.

DATE Aug. 1963

W.S. 3B), A-4

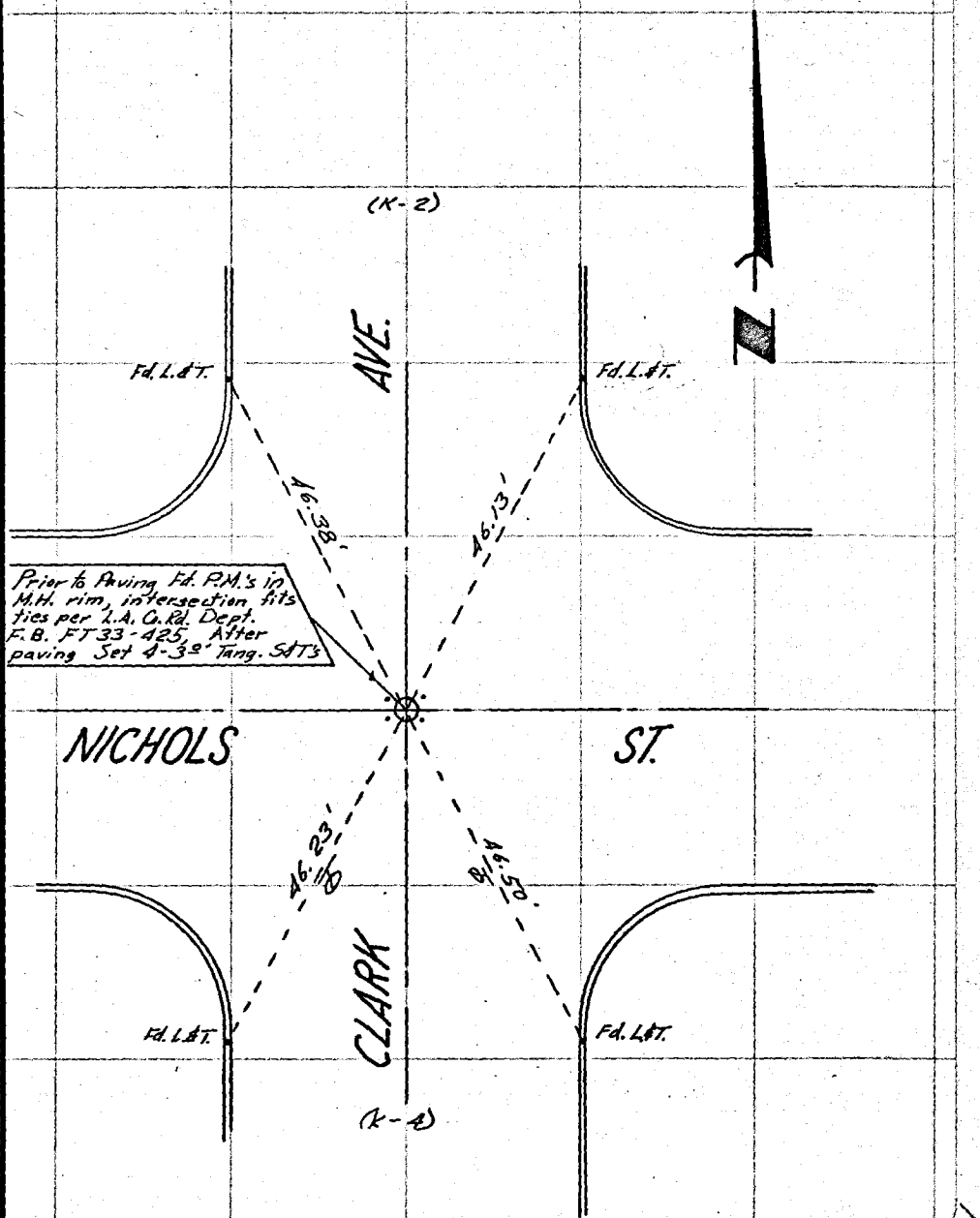

SO. CALIF. BLUE PRINT CO. 88276

Co

Co. Engr. F.B. 1340:8

F. B. _____ PG. K-4 SURVEY OF CENTERLINE TIES AREA "K"

TR. No. _____ SURVEY BY OLSON SURVEYING SERVICE FOR THE CITY OF BELLFLOWER

DATE Aug. 1963

W.S. 33 14

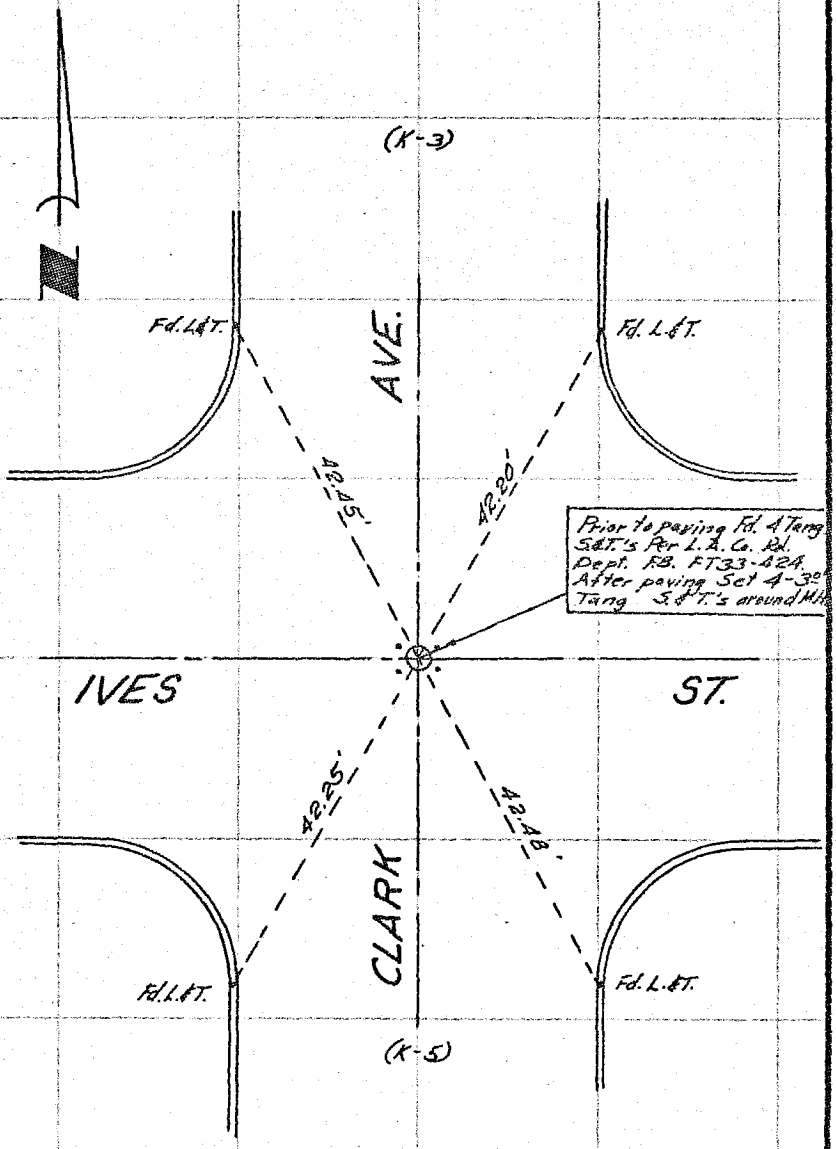

Co. Engr. F.B. 1340:9

SURVEY OF CENTERLINE TIES AREA K F. B. Pg. K-5

SURVEY BY OLSON SURVEYING SERVICE FOR THE CITY OF BELLFLOWER TR. No.

DATE Aug. 1963

W S 32 A-7

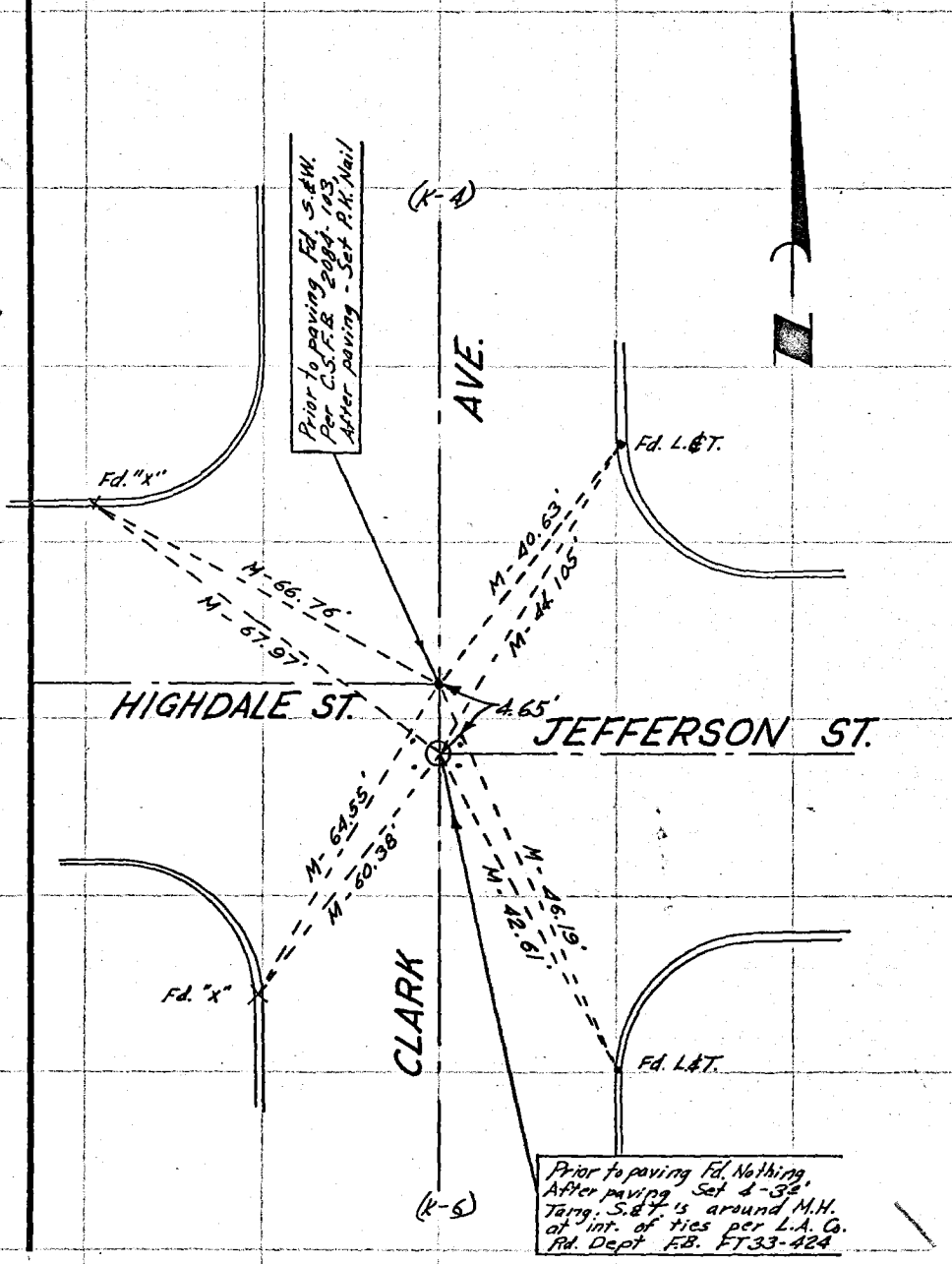

SO. CALIF. BLUE PRINT CO. B8276

Co. Engr. F.B. 1340:10

F. B. _____ PG. K-6 SURVEY OF CENTERLINE TIES AREA "K"

TR. NO. _____ SURVEY BY OLSON SURVEYING SERVICE FOR THE CITY OF BELLFLOWER

DATE Aug. 1963

W.S. 33 A-4

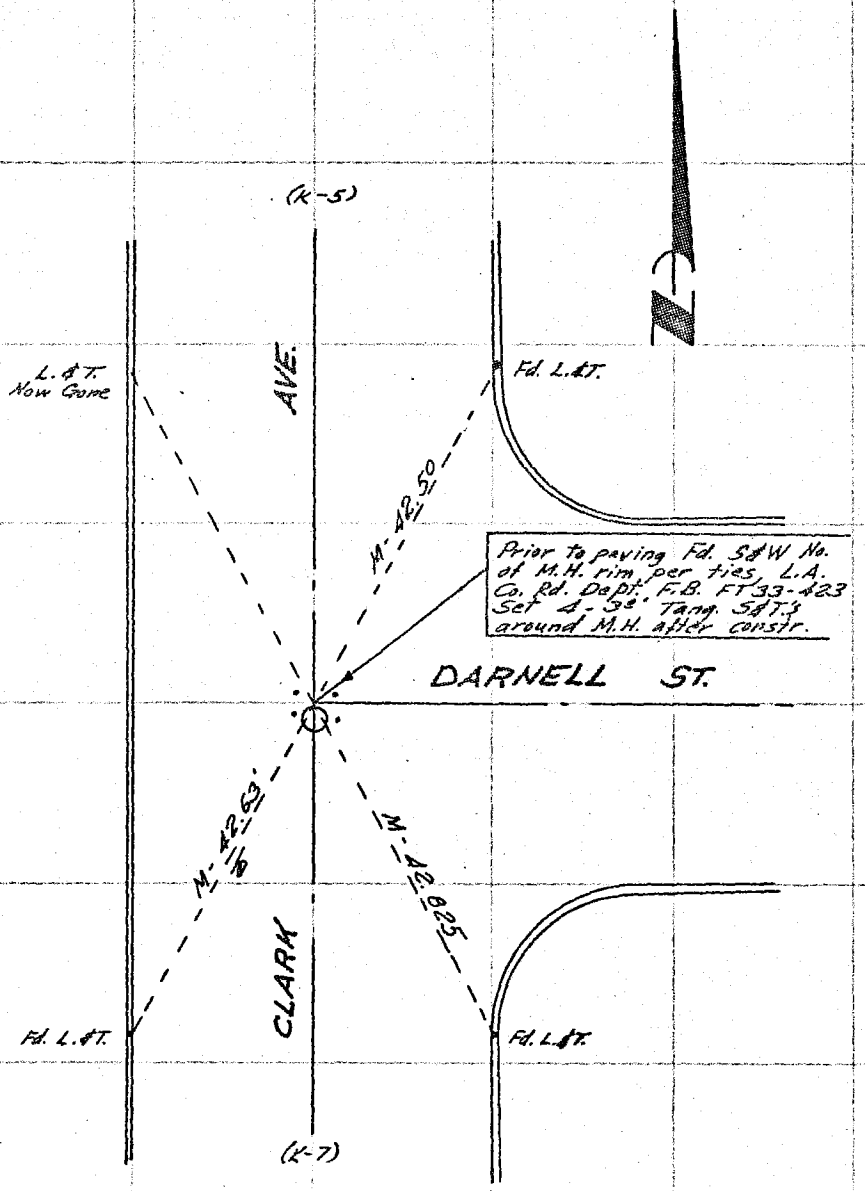

Co. Engr. F.B. 1340:11

SURVEY OF CENTERLINE TIES AREA "K" F. B. _____ PG. K-7

SURVEY BY OLSON SURVEYING SERVICE FOR THE CITY OF BELLFLOWER TR. No. _____

DATE Aug. 1963

W S 32 1-4

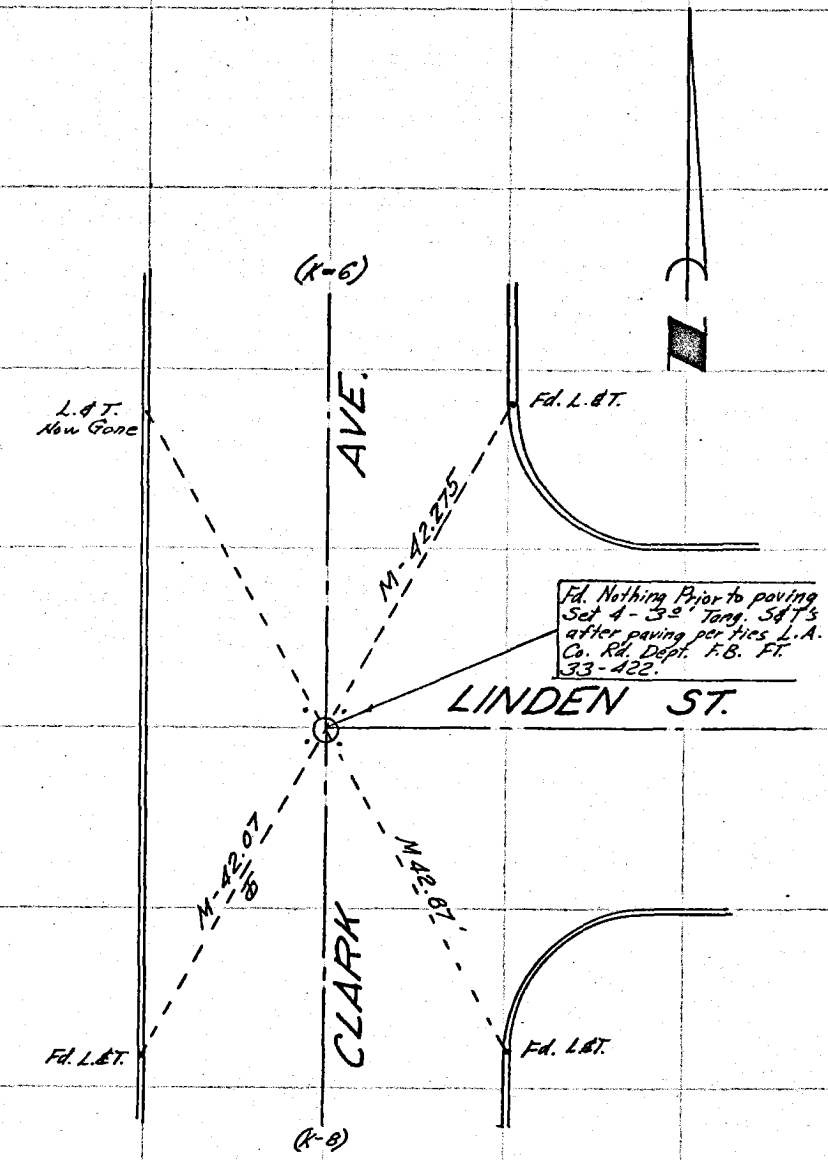

SO. CALIF. BLUE PRINT CO. 88276

Co Engr. F.B. 1340:12

F. B. _____ PG. K-8 SURVEY OF CENTERLINE TIES AREA "K"

TR. No. _____ SURVEY BY OLSON SURVEYING SERVICE FOR THE CITY OF BELLFLOWER

DATE Aug. 1963

W.S. 33 A-4

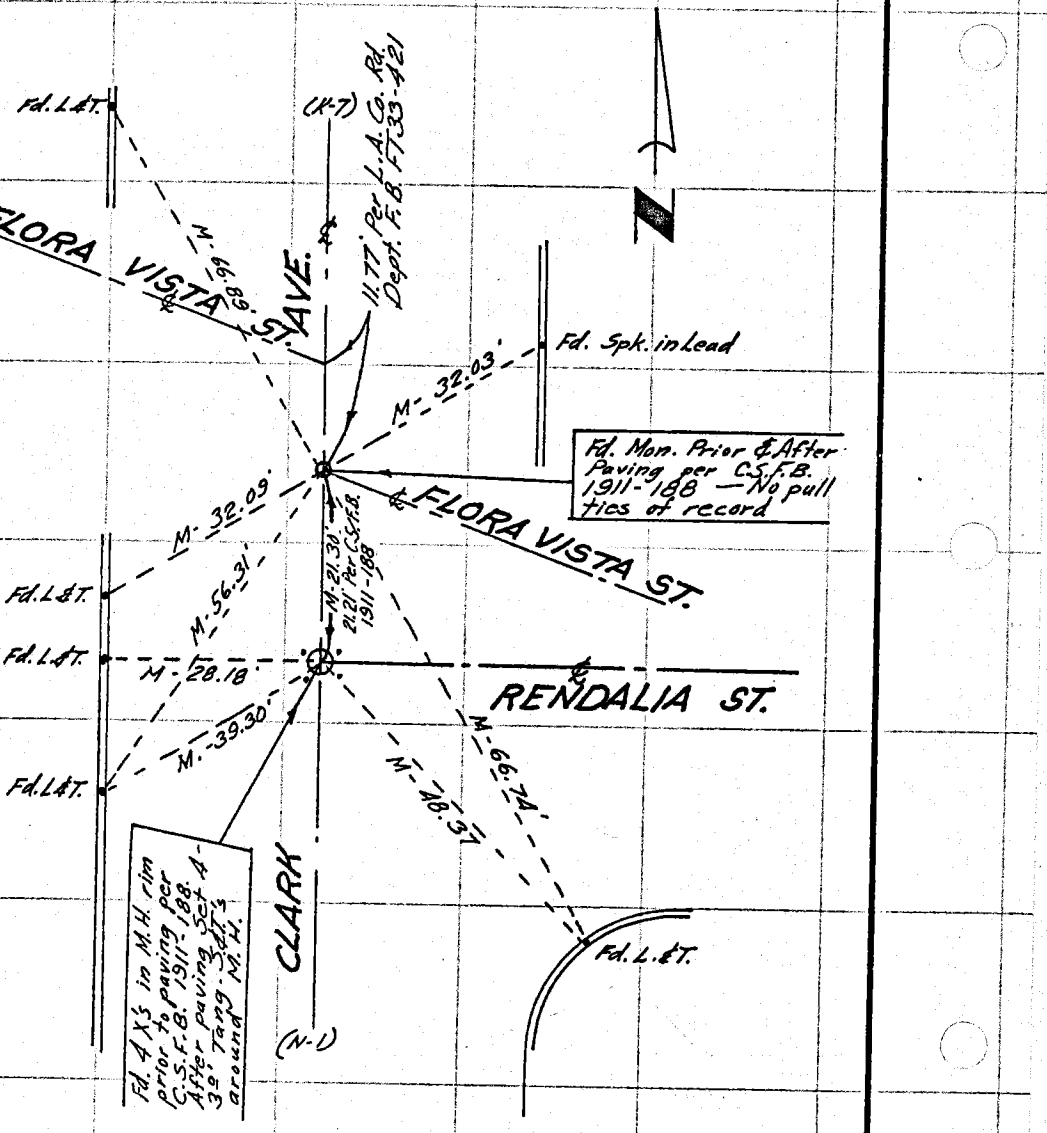

Co. Engr. F.B. 1340:13

SURVEY OF CENTERLINE TIE AREA "T" F. B. _____ PG. T-1

SURVEY BY Olson Surveying Service for the CITY OF BELLFLOWER TR. No. _____

DATE MAR 1965

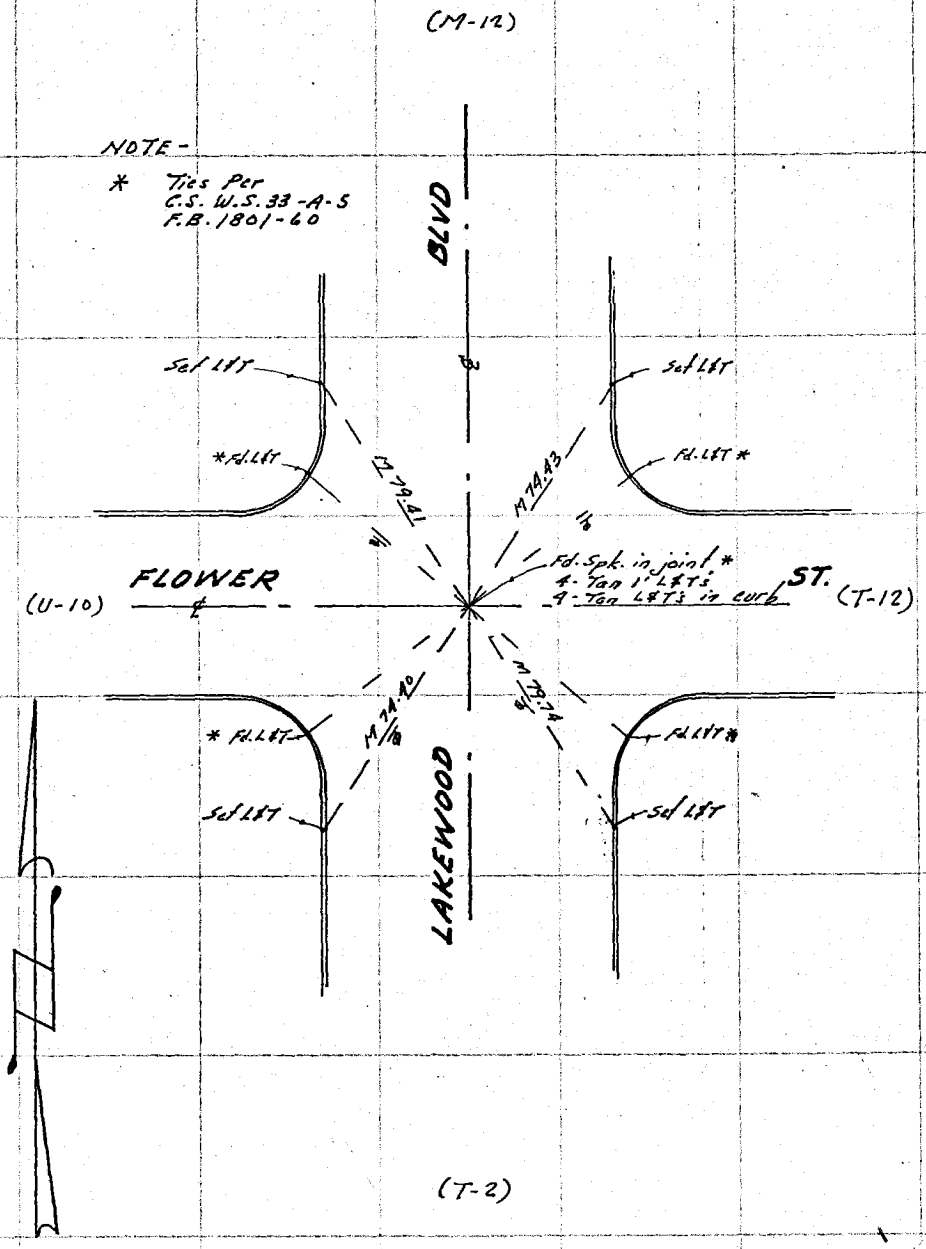

SO. CALIF. BLUE PRINT CO. B8276

Co. Engr. F.B. 1340:14

F. B. _____ PG. T-6 SURVEY OF CENTERLINE TIES AREA "T"

TR. NO. _____ SURVEY BY OLSON SURVEYING SERVICE FOR THE CITY OF BELLFLOWER

DATE MAR 1965

(M-33)

NOTE.

* Ties Per
C.S. W.S. 33-A-5
F.B. 1911-176
1159-152, 149
Rd. Dept. F.B. FT 33-437
FQ 604-3

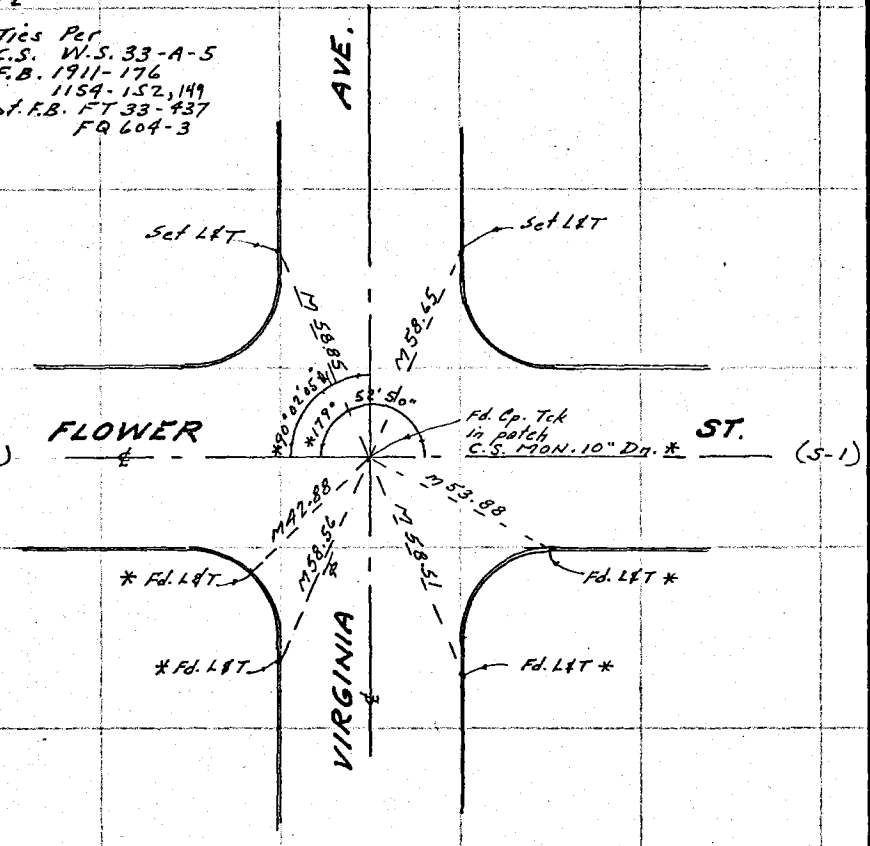

(T-7)

Co. Engr.F.B.1340:15

F. B. _____ PG. T-12 SURVEY OF CENTERLINE TIES AREA "T"

TR. NO. _____ SURVEY BY OLSON SURVEYING SERVICE FOR THE CITY OF BELLFLOWER

DATE MAR 1965

WS 33 A-5

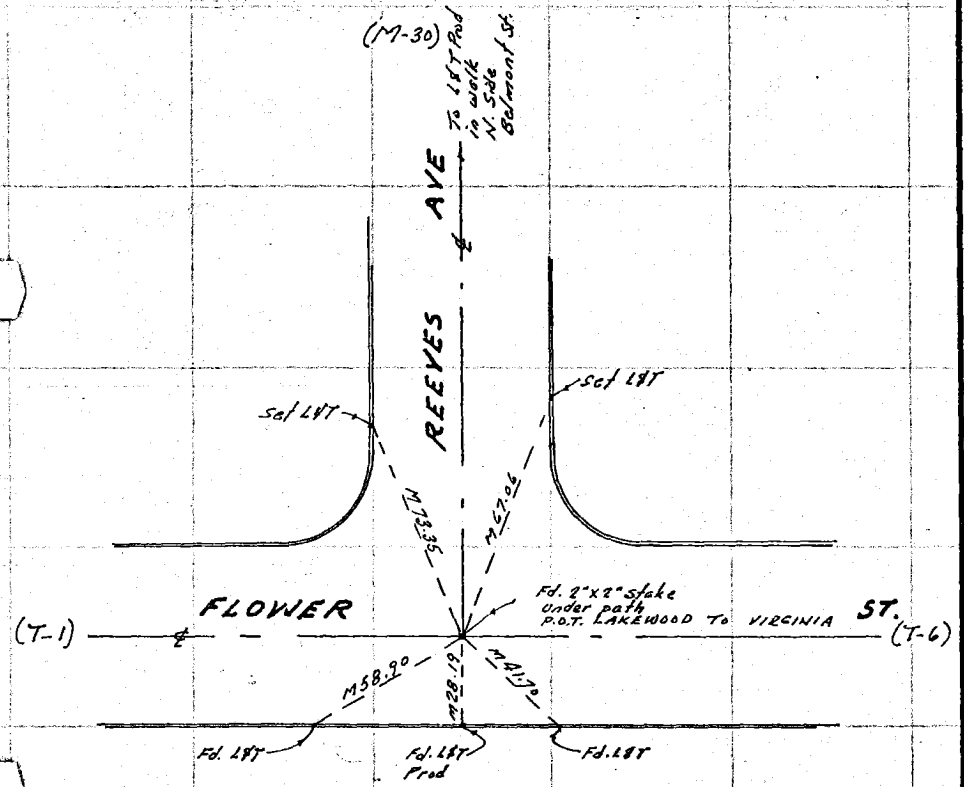

Co. EngR. F.B. 1340:16

SURVEY OF CENTERLINE TIE AREA "U" F. B. _____ PG "U"-6

SURVEY BY Olson Surveying Service for the CITY OF BELLFLOWER TR. No. _____

DATE MAR 1965

(M-7)

W 533 A-5

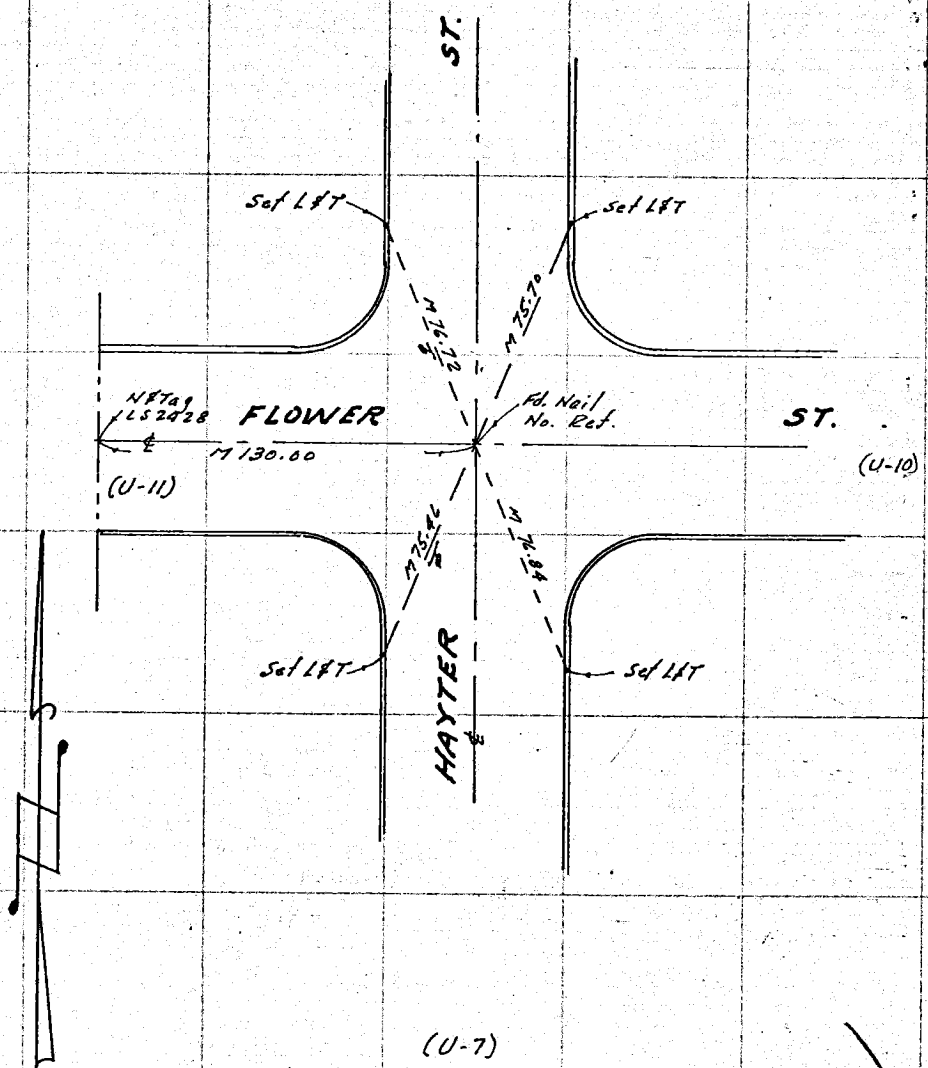

SO. CALIF. BLUE PRINT CO. B8276

Co. ENgr. F.B. 1340:17

SURVEY OF CENTERLINE TIE AREA "U" F. B. _____ PG. "U"-10

SURVEY BY Olson Surveying Service for the City of Bellflower TR. NO. _____

DATE MAR 1965

W.S. 3 A-5

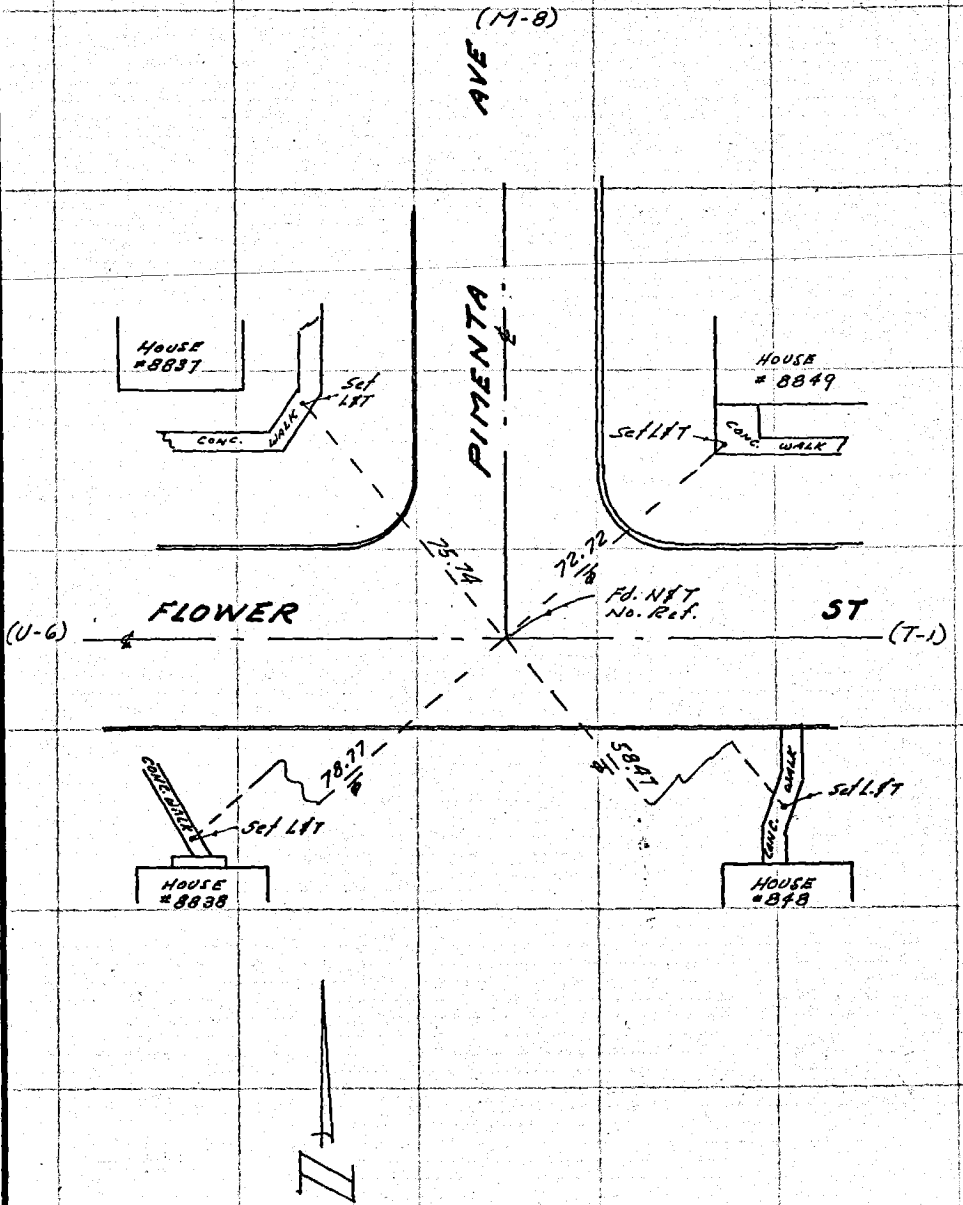

SO. CALIF. BLUE PRINT CO. B8276

Co.Engr. F.B. 1340:18

F. B. _____ PG. U-11 SURVEY OF CENTERLINE - TIE AREA "U"

TR. No. _____ SURVEY BY OLSON SURVEYING SERVICE FOR THE CITY OF BELLFLOWER

DATE MAR 1965

N, 32 0-5-

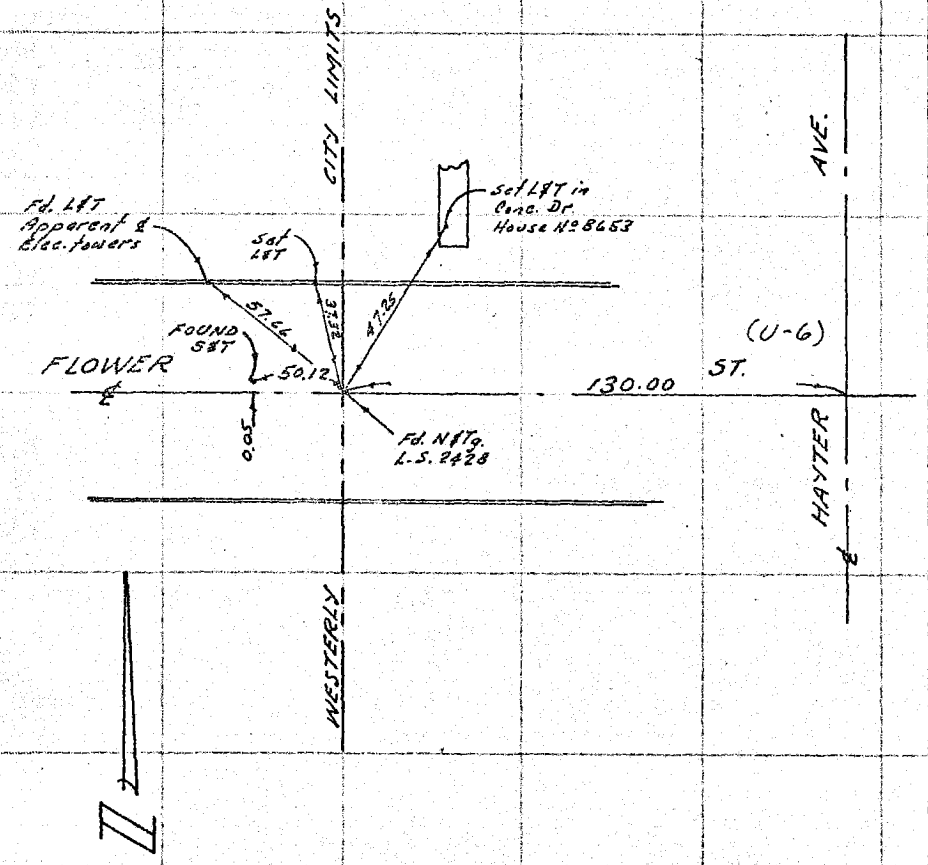

Co. Engr. F.B. 1340:19

SURVEY OF CENTERLINE TIES AREA "X" F. B. ____ PG. X-1

SURVEY BY OLSON SURVEYING SERVICE FOR THE CITY OF BELLFLOWER TR. NO. ____

DATE ____

W.S. 33, A-5

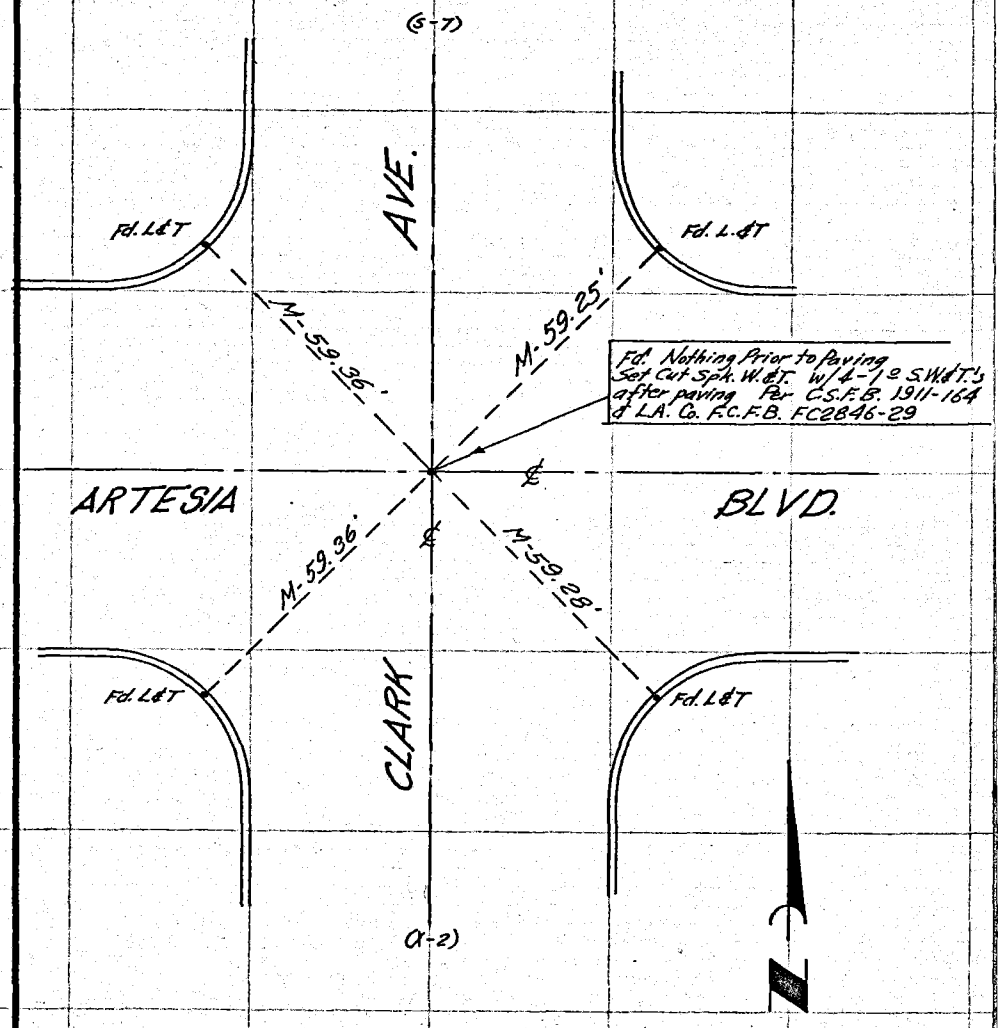

SO. CALIF. BLUE PRINT CO. 89276

Co. Engr. F.B. 1340:20

F. B. _____ PG. X-2 SURVEY OF CENTERLINE TIES AREA "X"

TR. No. _____ SURVEY BY OLSON SURVEYING SERVICE FOR THE CITY OF BELLFLOWER

DATE _____

1533, A-5

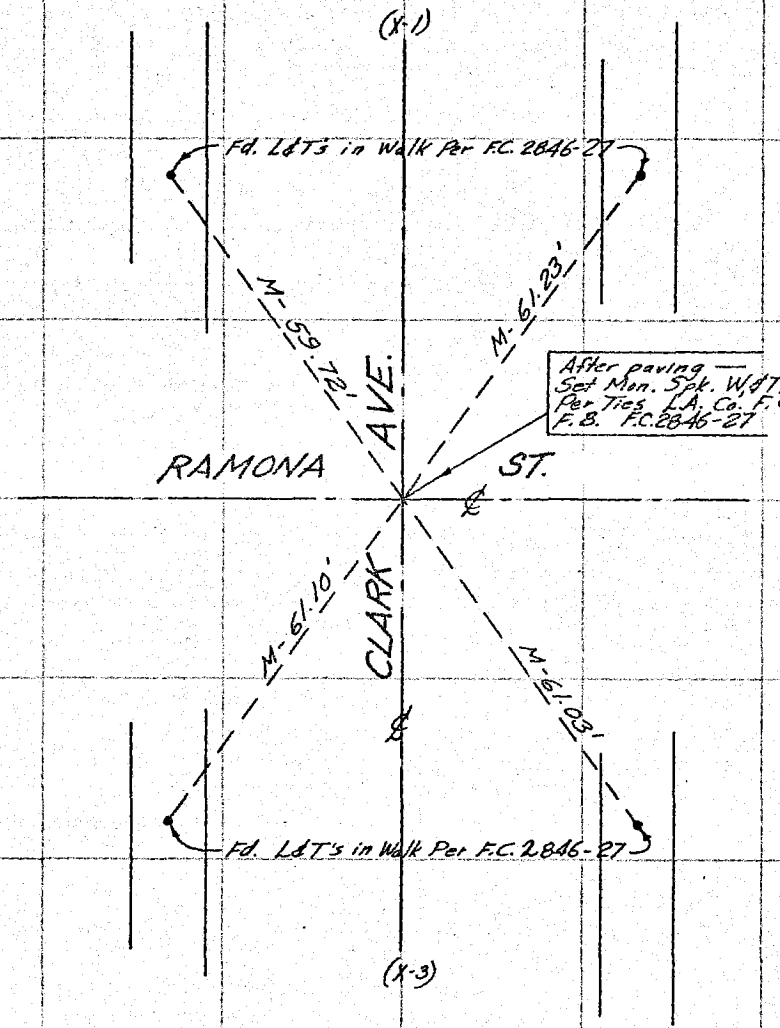

Co. ENGR.F.B. 1340:21

SURVEY OF CENTERLINE TIES AREA "X" F. B. _____ PG. X-3

SURVEY BY OLSON SURVEYING SERVICE FOR THE CITY OF BELLFLOWER TR. No. _____

DATE _____

W 533, A 45

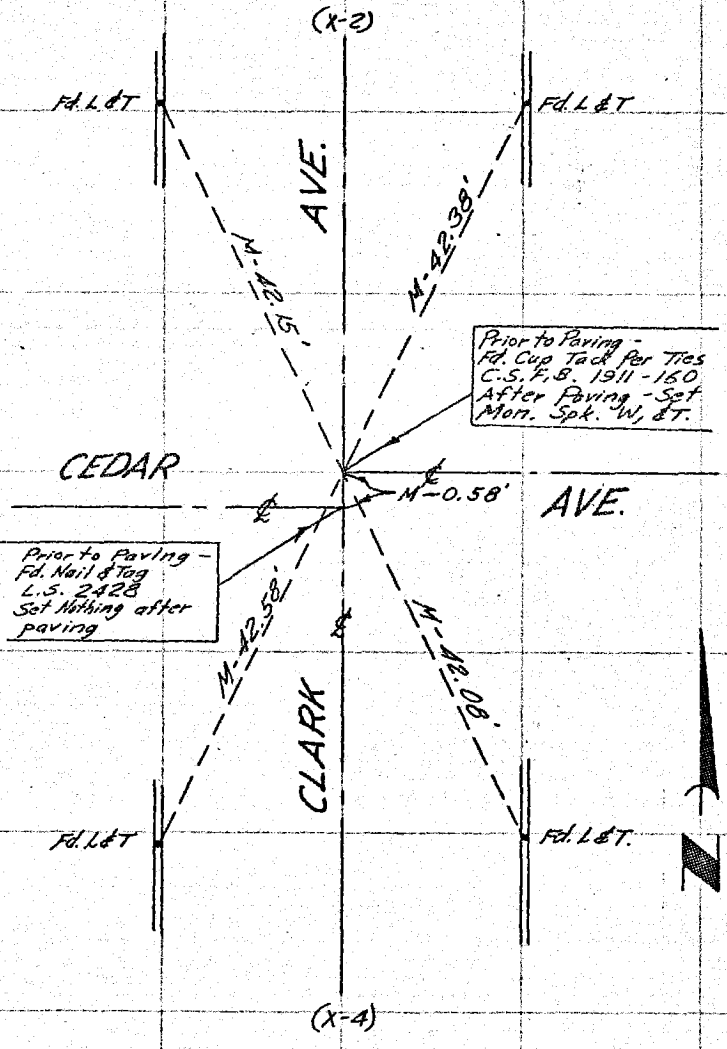

SO. CALIF. BLUE PRINT CO. 88276

Co. engr. F.B. 1340:22

F. B. _____ PG. X-4 SURVEY OF CENTERLINE TIES AREA "X"

TR. NO. _____ SURVEY BY OLSON SURVEYING SERVICE FOR THE CITY OF BELLFLOWER

DATE _____

W.S. 33, A-5

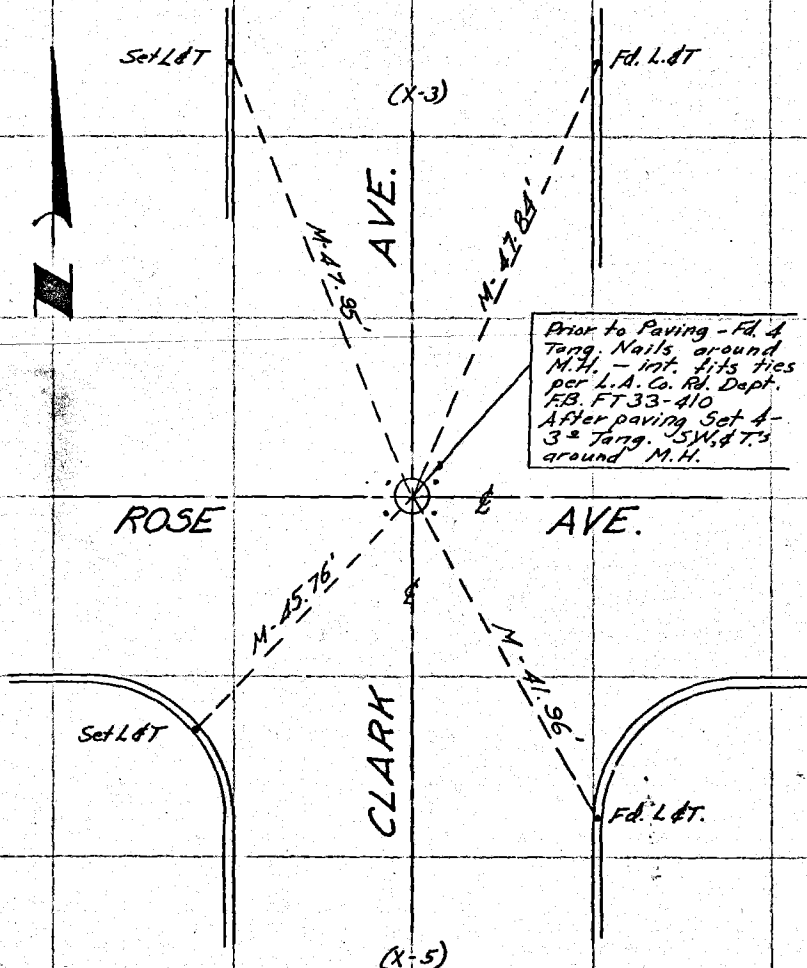

W.S. 33 A-5

Co. ENGR.F.B. 1340:23

SURVEY OF CENTERLINE TIES AREA "X" F. B. Pg. X-5

SURVEY BY OLSON SURVEYING SERVICE FOR THE CITY OF BELLFLOWER TR. No.

DATE

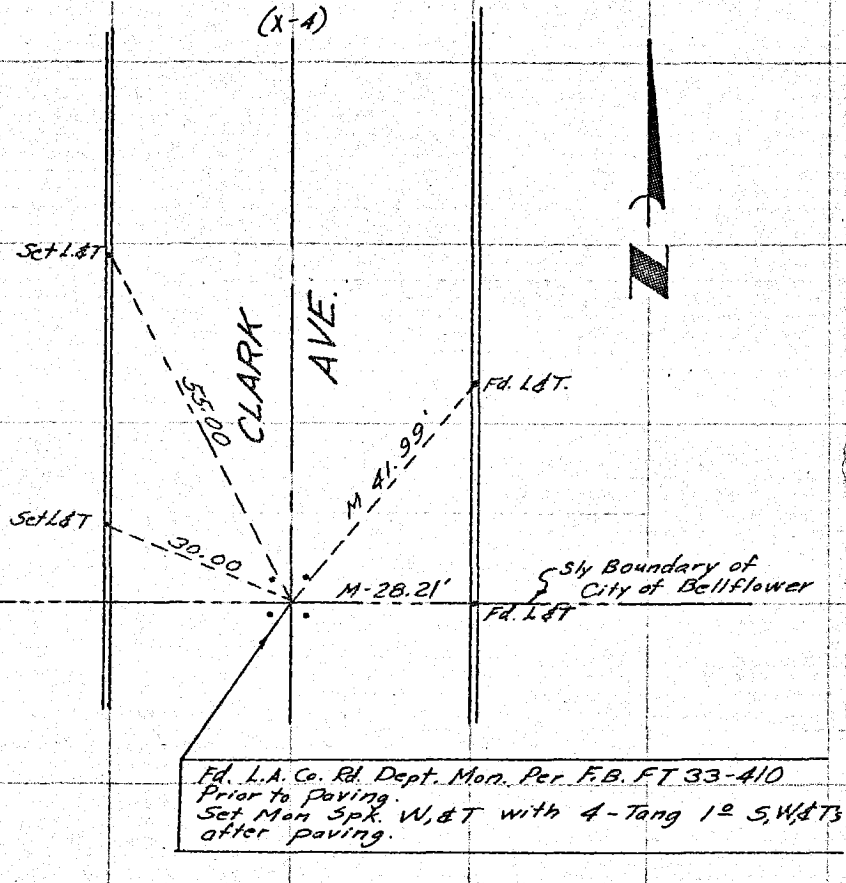

Fd. L.A. Co. Rd. Dept. Mon. Per F.B. FT 33-410 Prior to Paving.
Set Mon 3pk. W, & T with 4-Tang 1¢ S, W, & T's after paving.

SO. CALIF. BLUE PRINT CO. 88276

Co.Engr. F.B.1340:24

W.S.33 A-5

SURVEY OF CENTERLINE TIES AREA "X" F. B. _____ Pg. X-9

SURVEY BY OLSON SURVEYING SERVICE FOR THE CITY OF BELLFLOWER TR. No. _____

DATE _____

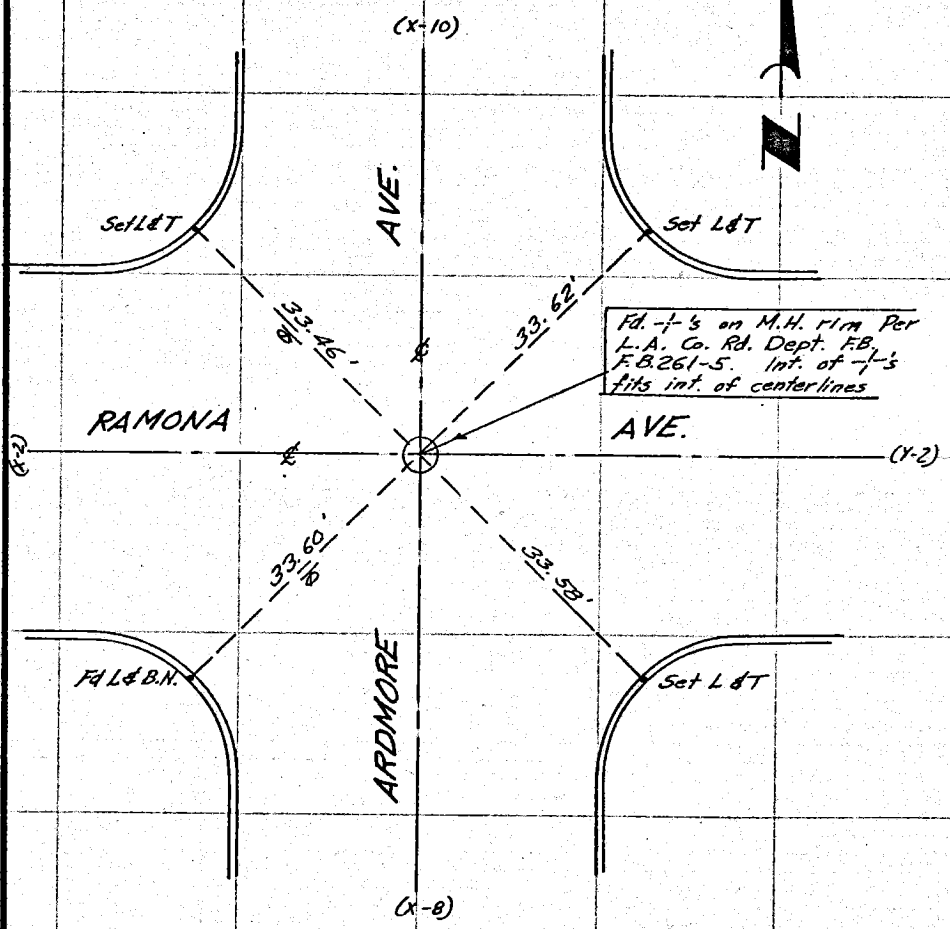

SO. CALIF. BLUE PRINT CO. B6276

Co. ENGR. F.B. 1340:25

SURVEY OF CENTERLINE TIES AREA "Y" F. B. _____ Pg. Y-2

SURVEY BY OLSON SURVEYING SERVICE FOR THE CITY OF BELLFLOWER TR. No. _____

DATE _____

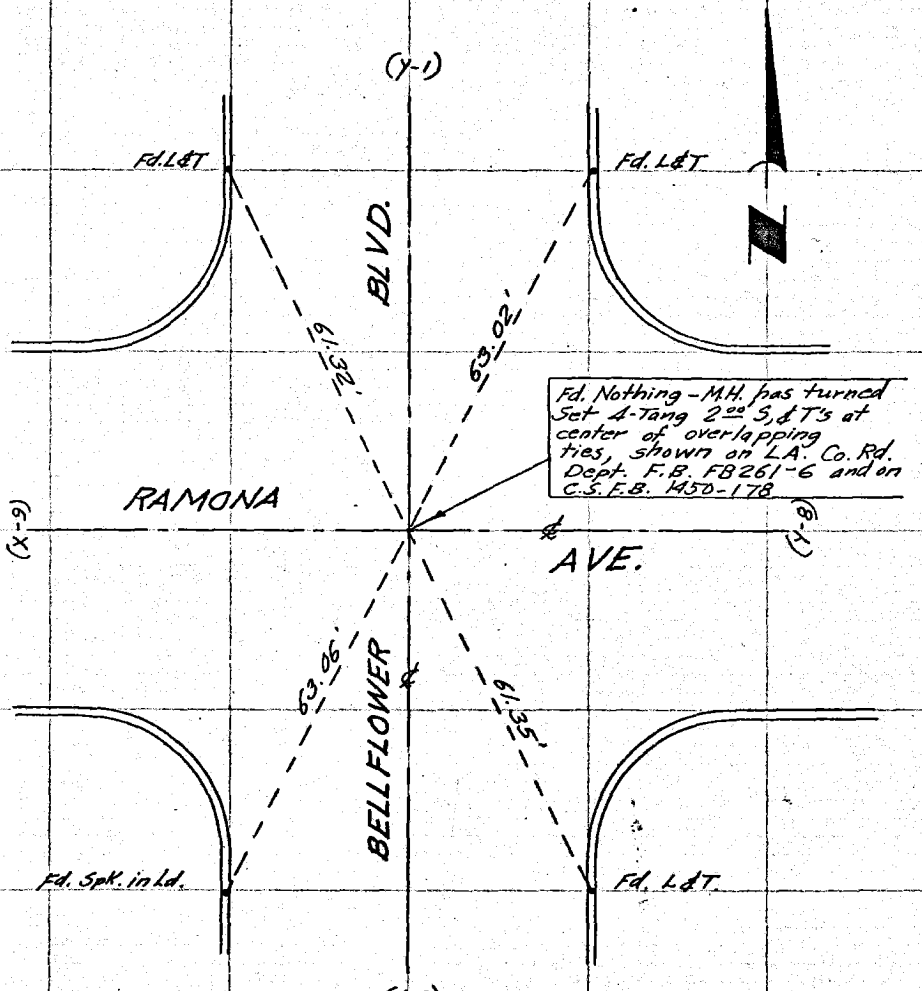

SO. CALIF. BLUE PRINT CO. B8276

Co. Engr. F.B.1340:26

F. B. _____ PG. Y-3 SURVEY OF CENTERLINE TIES AREA "Y"

TR. No. _____ SURVEY BY OLSON SURVEYING SERVICE FOR THE CITY OF BELLFLOWER

DATE _____

Co. Engr. F.B.1340:27

SURVEY OF CENTERLINE TIES AREA "X" F. B. _____ PG. X-7

SURVEY BY OLSON SURVEYING SERVICE FOR THE CITY OF BELLFLOWER TR. No. _____

DATE JUNE 1965 RNSJ 6-9-65

W.S. 33, A5

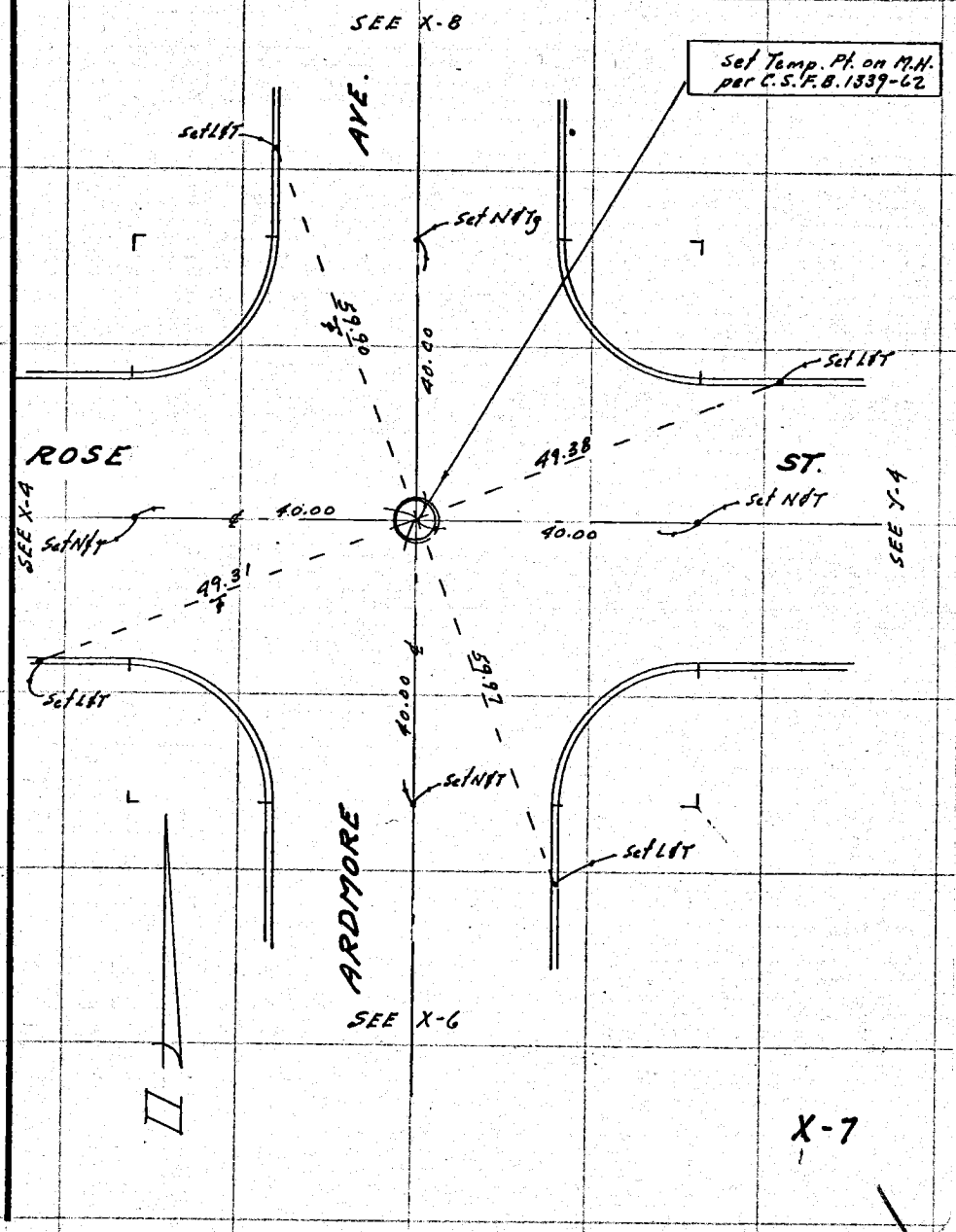

X-7

SO. CALIF. BLUE PRINT CO. B8278

Co. ENGR.F.B. 1340:28

4-5

W.S. 33

F. B. _____ PG. X-8 SURVEY OF CENTERLINE TIES AREA "X"

TR. No. _____ SURVEY BY OLSON SURVEYING SERVICE FOR THE CITY OF BELLFLOWER

DATE JUNE 1965 RNW 6-9-65

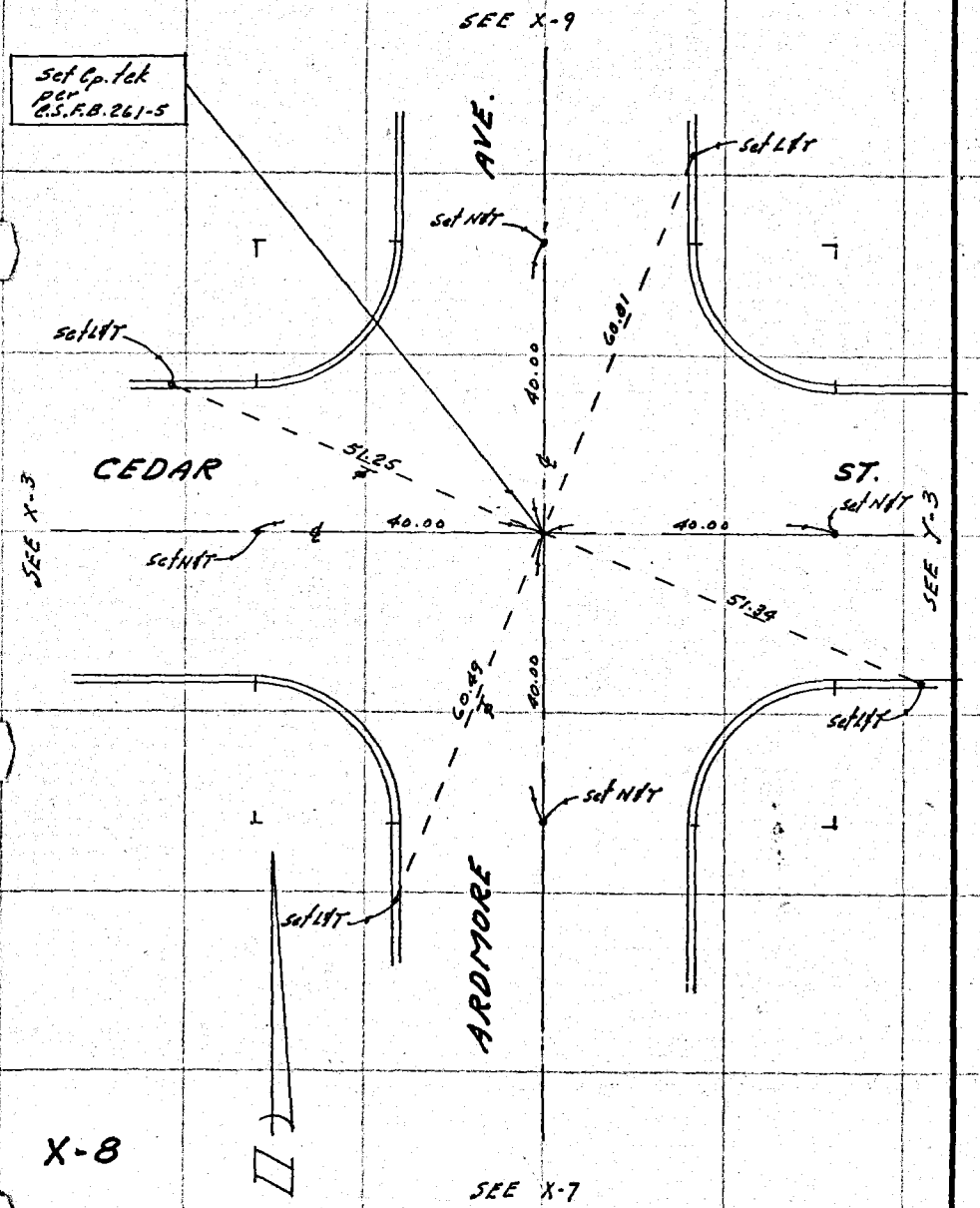

Co. Engr. F.B. 1340:29

W.S. 33, B-5

SURVEY OF CENTERLINE TIES AREA "R" F. B. _____ PG. R-12

SURVEY BY OLSON SURVEYING SERVICE FOR THE CITY OF BELLFLOWER TR. No. _____

DATE JUNE 1965 R.N.W. 6-9-65

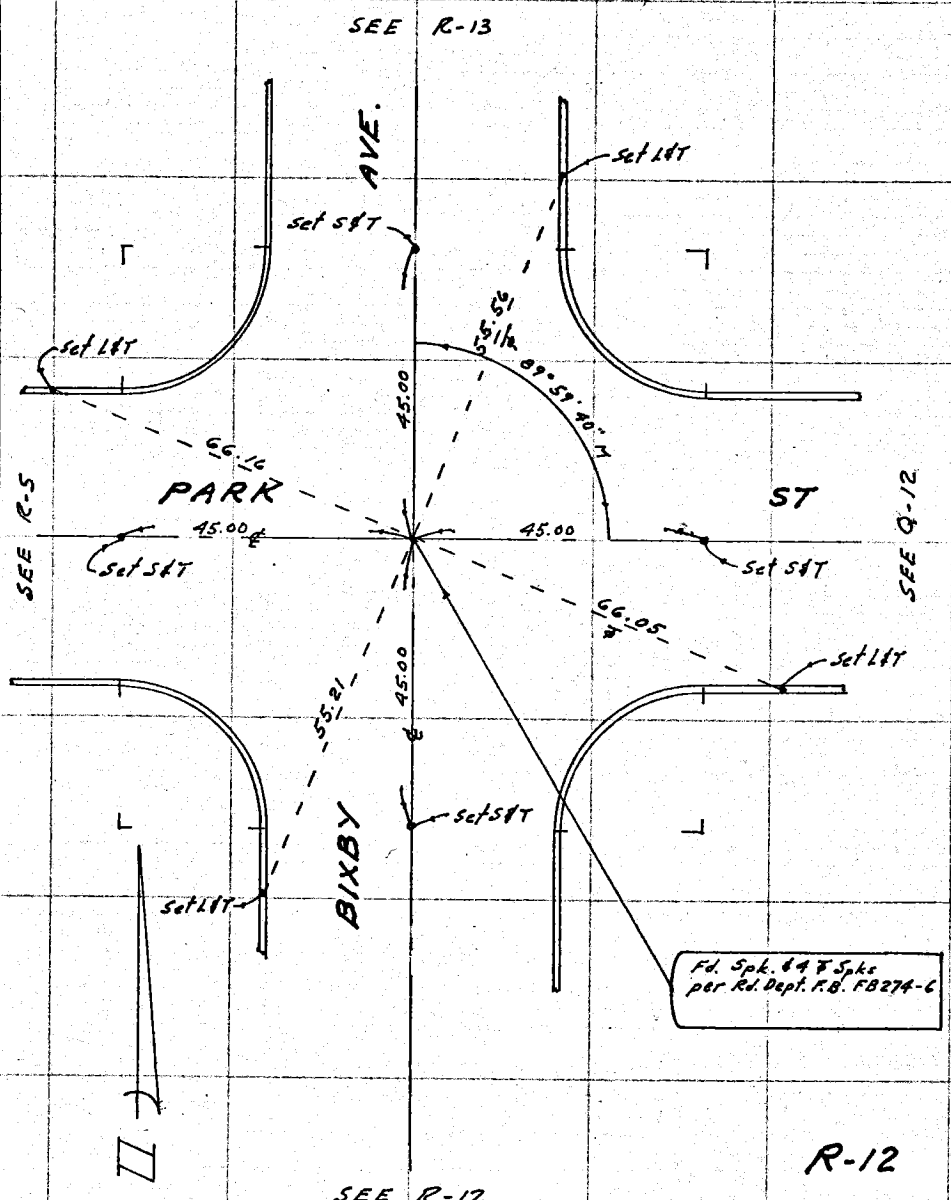

R-12

SO. CALIF. BLUE PRINT CO. B8276

Co. Engr. F.B. 1340:30

B-5

W533

F. B. _____ PG. R-13 SURVEY OF CENTERLINE TIES AREA "R"

TR. NO. _____ SURVEY BY OLSON SURVEYING SERVICE FOR THE CITY OF BELLFLOWER

DATE JUNE 1965 R&W 6-9-65

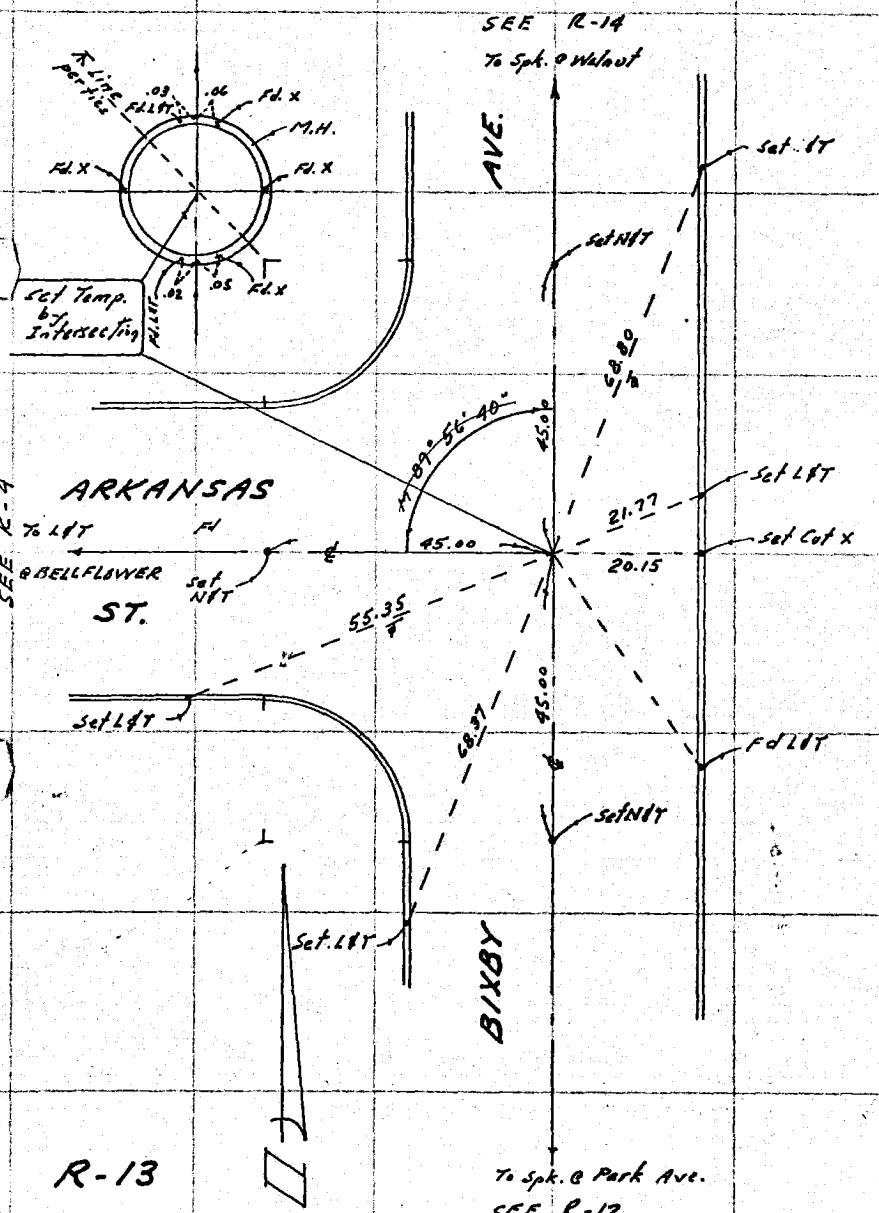

Co. engr. F.B. 1340:31

WS 33, B-5

SURVEY OF CENTERLINE TIES AREA "R" F. B. _____ Pg. R-14

SURVEY BY OLSON SURVEYING SERVICE FOR THE CITY OF BELLFLOWER TR. No. _____

DATE JUNE 1965 RHJ 6-9-65

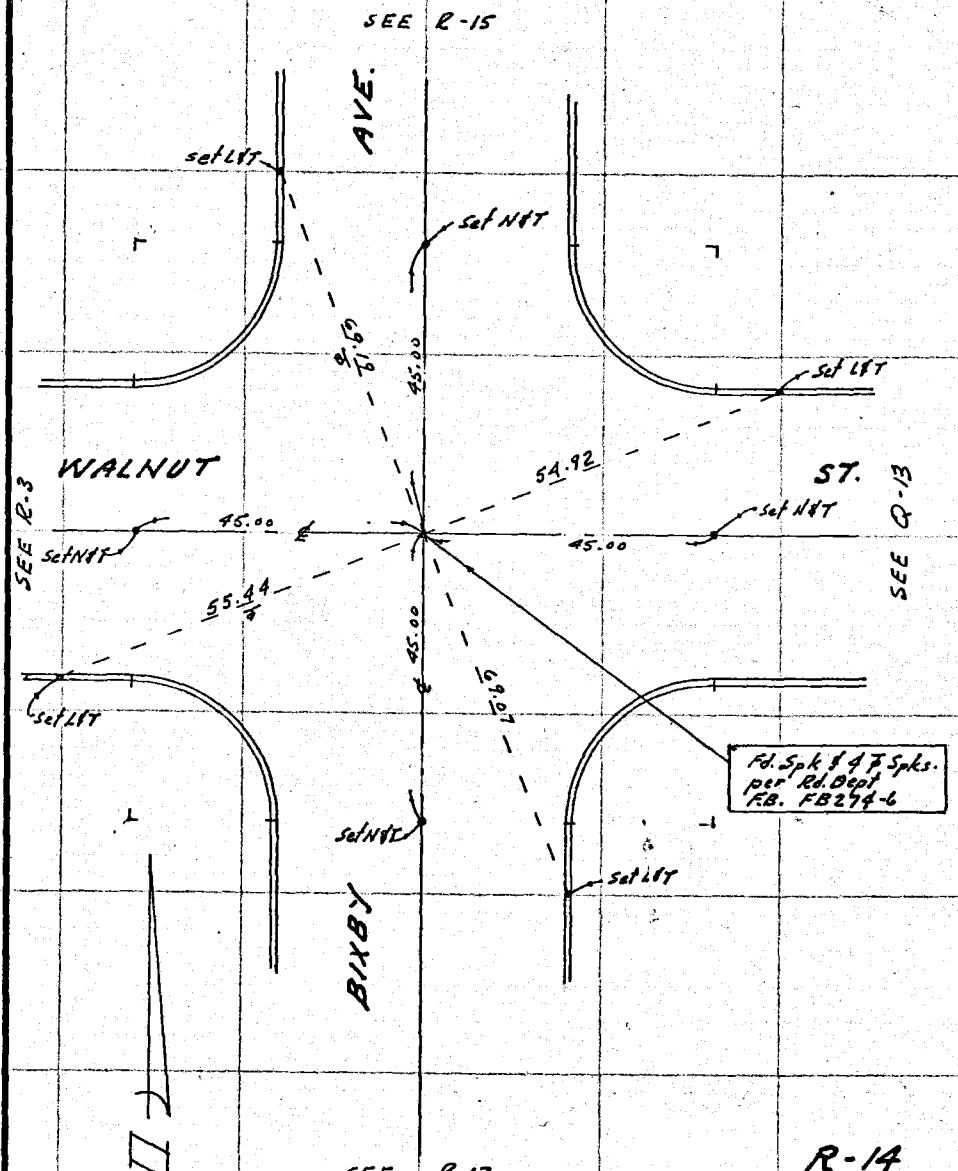

R-14

SO. CALIF. BLUE PRINT CO. 88276

Co. Engr. F.B. 1340:32

B-5

W.S. 33

F. B. _____ PG. R-15 SURVEY OF CENTERLINE TIES AREA "R"

TR. NO. _____ SURVEY BY OLSON SURVEYING SERVICE FOR THE CITY OF BELLFLOWER

DATE JUNE 1965 Rev. 6-9-65

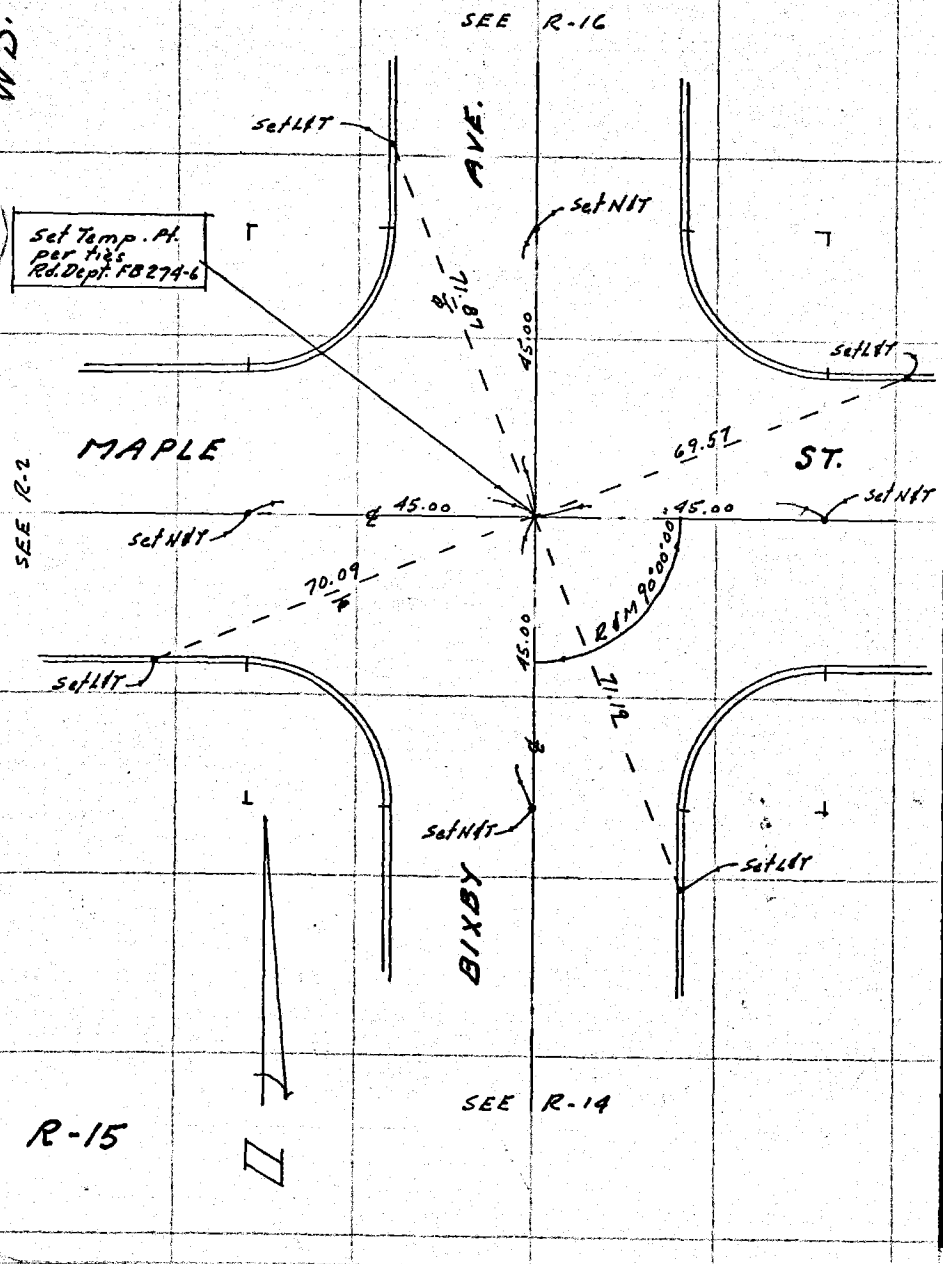

Co. Engr. FB 1340:33

SURVEY OF CENTERLINE TIES AREA "M" F. B. ____ Pg. M-33

SURVEY BY OLSON SURVEYING SERVICE FOR CITY OF BELLFLOWER TR. No. ____

DATE 1-10-66

W.S. 33, 4-5

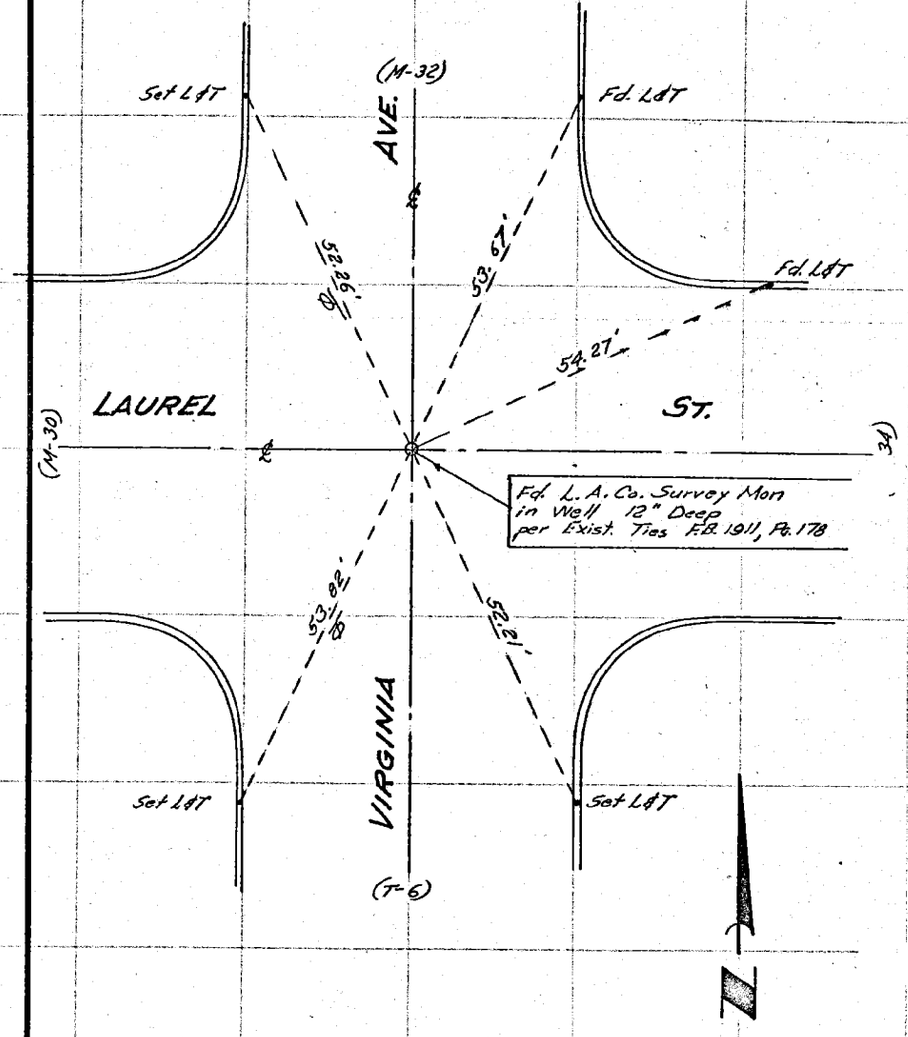

SO. CALIF. BLUE PRINT CO. 88276

Co. Engr. F.B. 1340:34

SURVEY OF CENTERLINE TIES AREA "M" F. B. ____ Pg. M-37

SURVEY BY OLSON SURVEYING SERVICE FOR THE CITY OF BELLFLOWER TR. No. ____

DATE 1-10-66

W.S. 33, 4-5

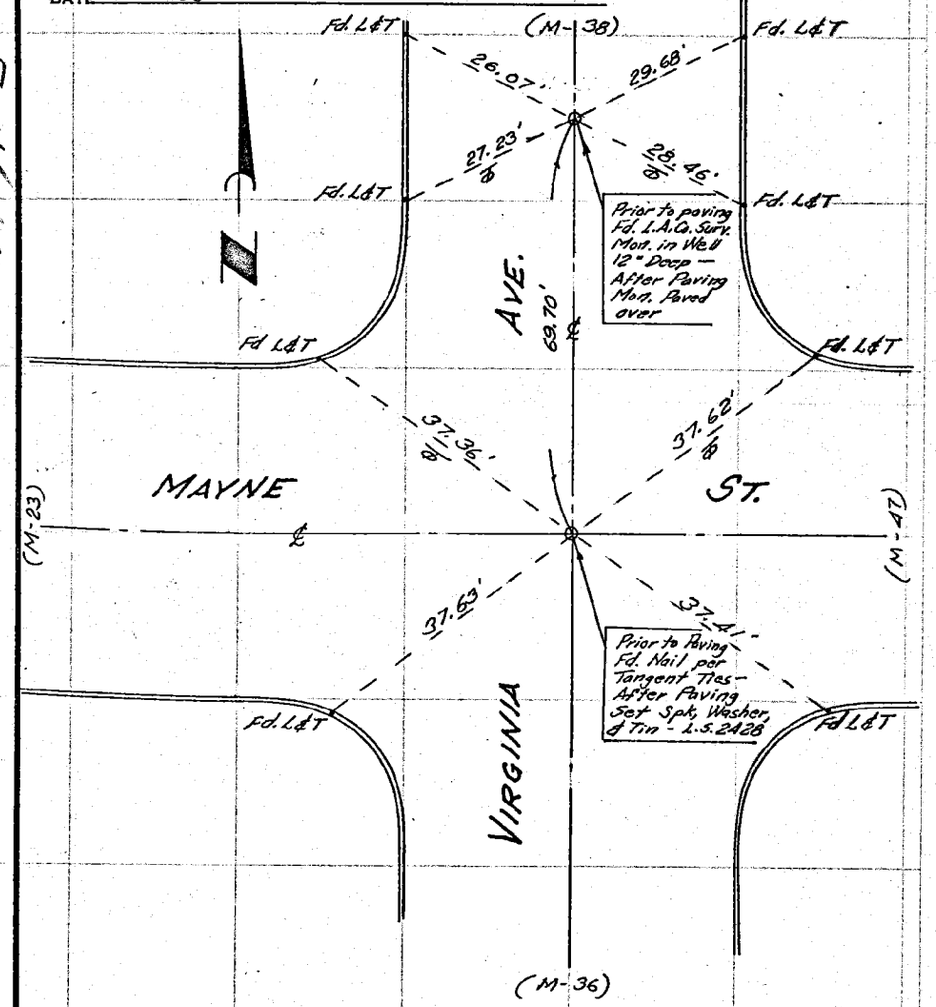

SO. CALIF. BLUE PRINT CO. 88276

Co. Engr. F.B.1340:35

F. B. _____ Pg. M-38 SURVEY OF CENTERLINE TIES AREA "M"

TR. No. _____ SURVEY BY OLSON SURVEYING SERVICE FOR THE CITY OF BELLFLOWER

DATE 1-10-66

W.S. 3, A-4

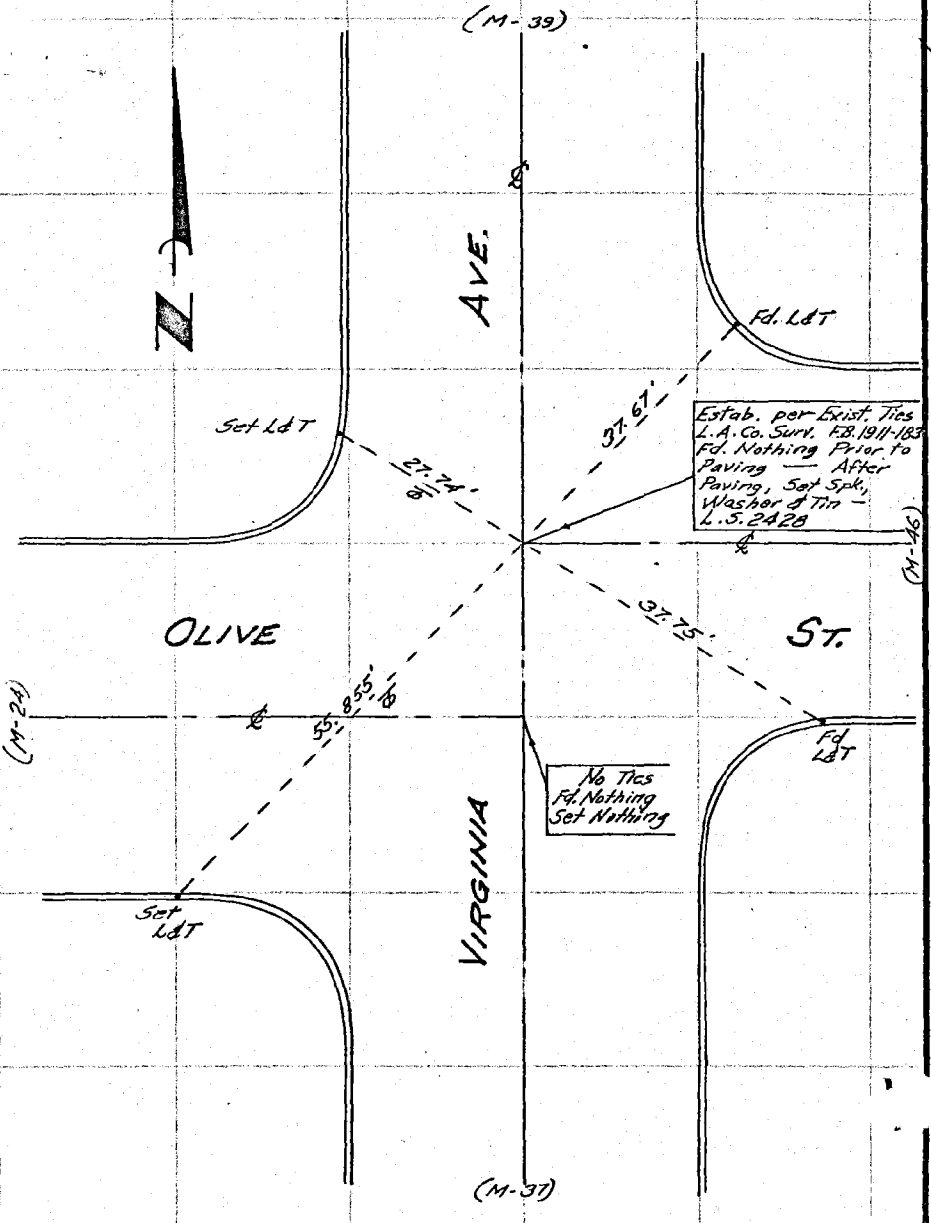

Co. Engr. F.B. 1340:36

SURVEY OF CENTERLINE TIES AREA "M" F. B. _____ Pg M-39

SURVEY BY OLSON SURVEYING SERVICE FOR THE CITY OF BELLFLOWER TR. No. _____

DATE 1-10-66

W.S. 33, 4-4

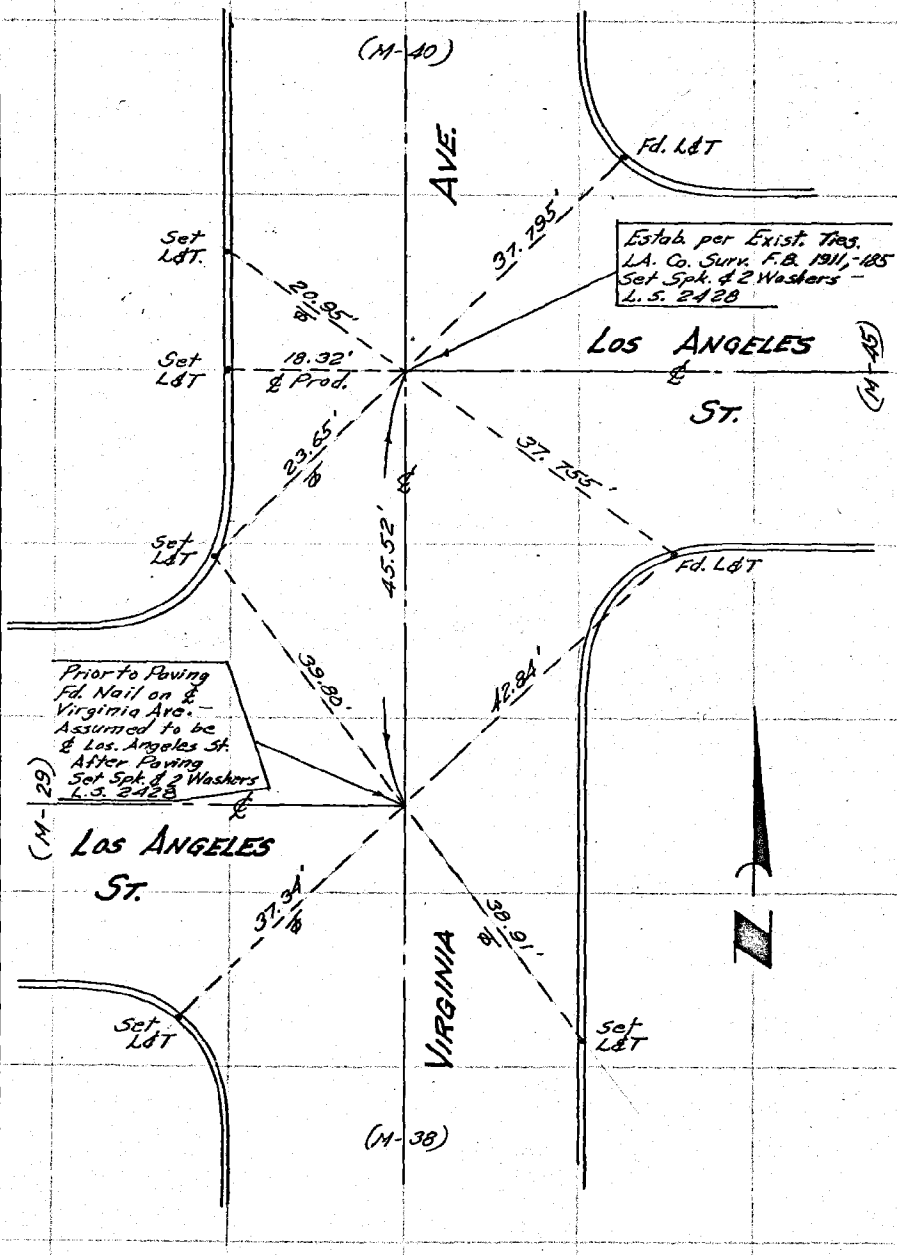

SO. CALIF. BL[illegible]INT CO. B6276

Co. Engr. F.B. 1340:37

F. B. _____ Pg. M-40 SURVEY OF CENTERLINE TIES AREA "M"

TR. No. _____ SURVEY BY OLSON SURVEYING SERVICE FOR THE CITY OF BELL FLOWER

DATE 1-10-66

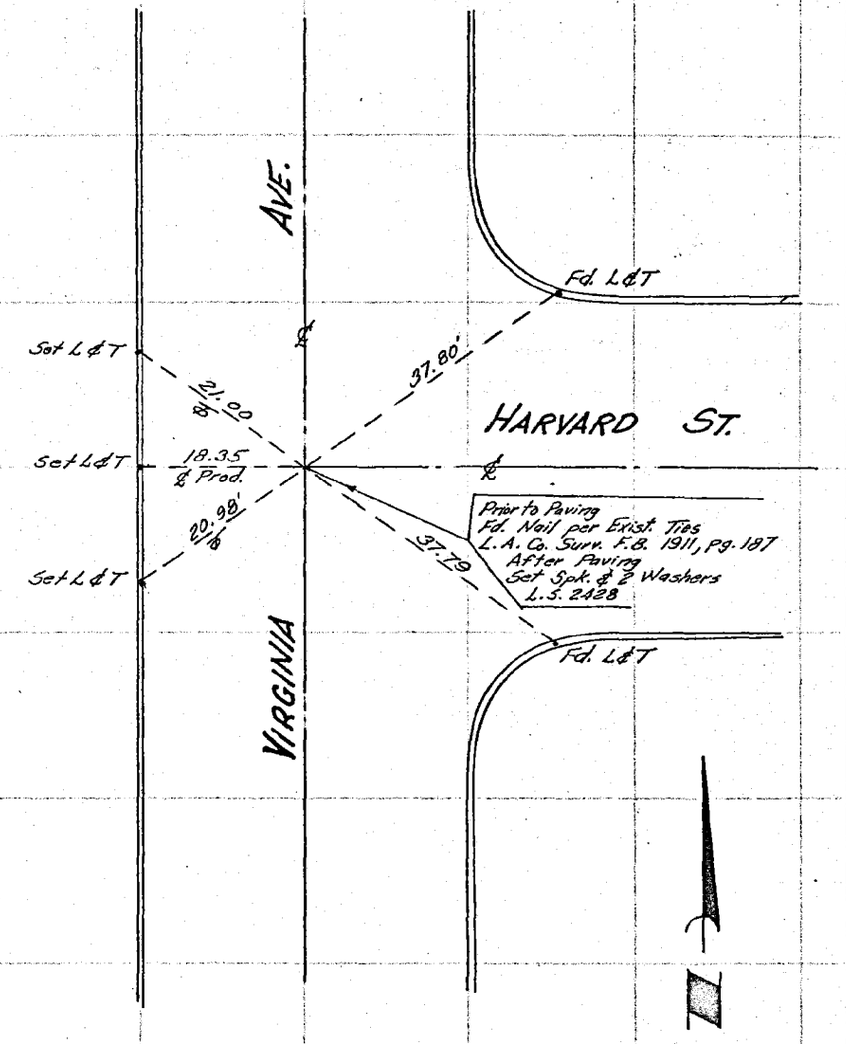

W.S. 33 A-4

W.S. 33 A-5

Co. Engr. F.B. 1340:38

F. B. _____ Pg. M-32 SURVEY OF Centerline Ties Area "M"

TR. No. _____ SURVEY BY OLSON SURVEYING SERVICE FOR THE CITY OF BELLFLOWER

DATE 1-10-66

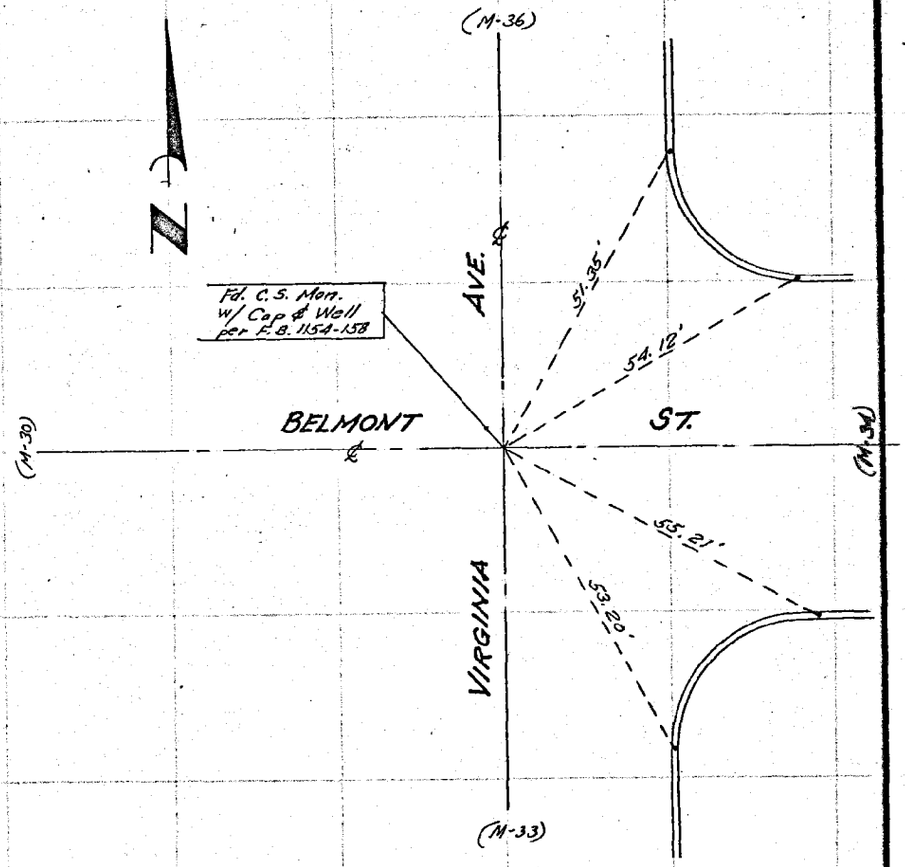

Co. Engr. F.B. 1340:39

F. B. ____ Pg M-36 SURVEY OF CENTERLINE TIES AREA "M"

TR. No. ____ SURVEY BY OLSON SURVEYING SERVICE FOR CITY OF BELLFLOWER

DATE 1-10-66

REFERENCE: C.S.F.B. 1911, Pg. 180

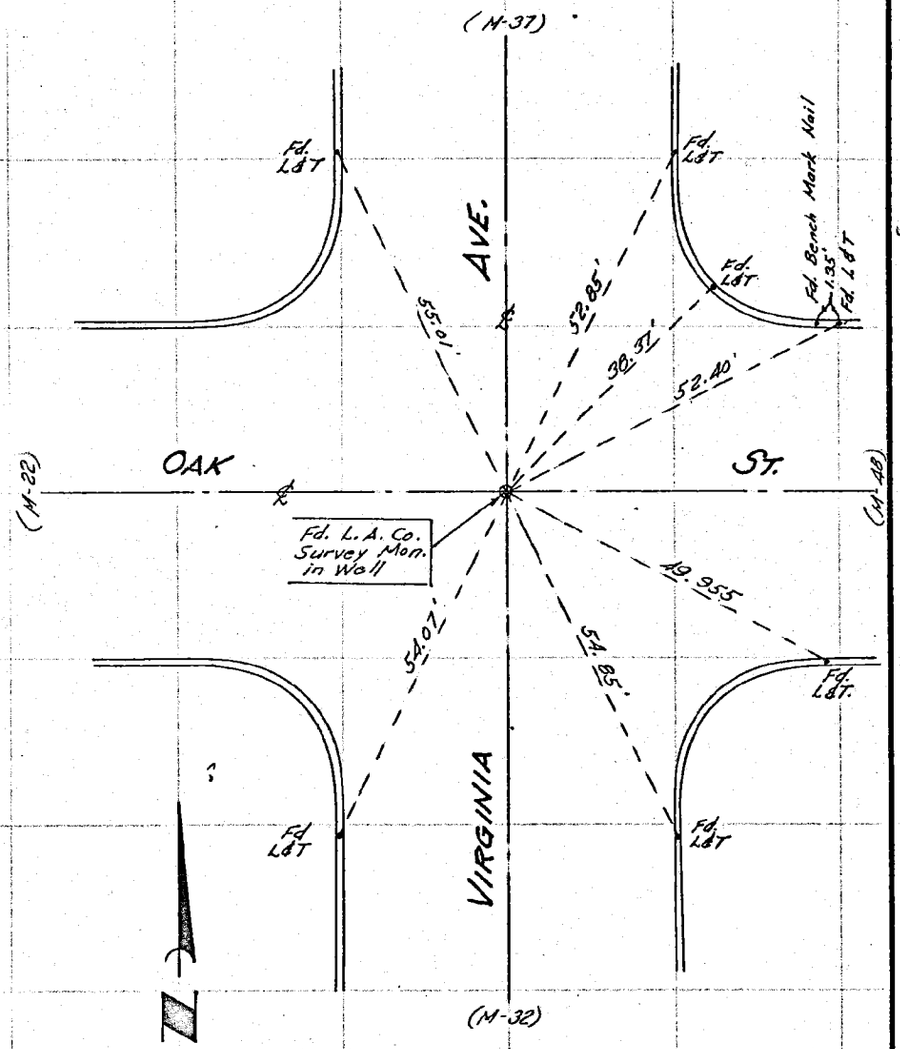

W.S. 33 A-5

Co. Engr. F.B. 1340:40

F. B. ____ Pg M-48 SURVEY OF CENTERLINE TIES AREA "M"

TR. No. ____ SURVEY BY OLSON SURVEYING SERVICE FOR THE CITY OF BELLFLOWER

DATE 1-10-66

REFERENCE: C.S.F.B. 1911 Pg. 180

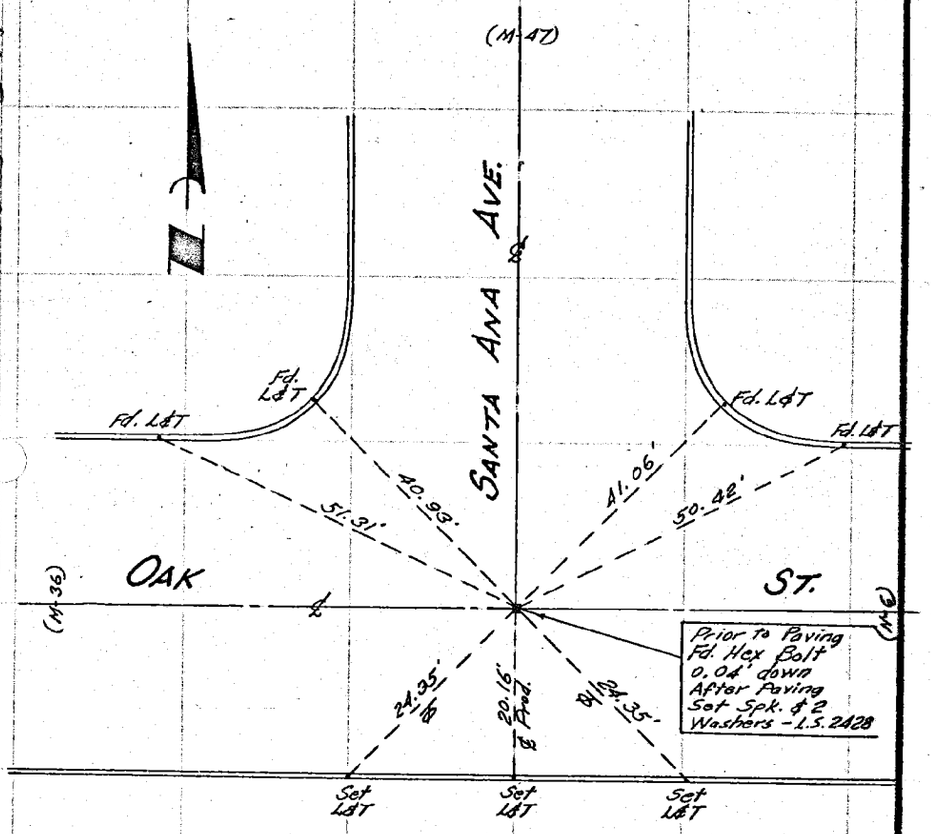

W.S. 33 A-5

F.B. 134 - 1

F. B. _____ Pg. X-10 SURVEY OF CENTERLINE TIES AREA "X"

TR. No. _____ SURVEY BY OLSON SURVEYING SERVICE FOR THE CITY OF BELLFLOWER

DATE 8-16-65

REFERENCE:
L.A. Co. Rd. Dept. F.B. 261, Pg. 4

W.S. 33A-5

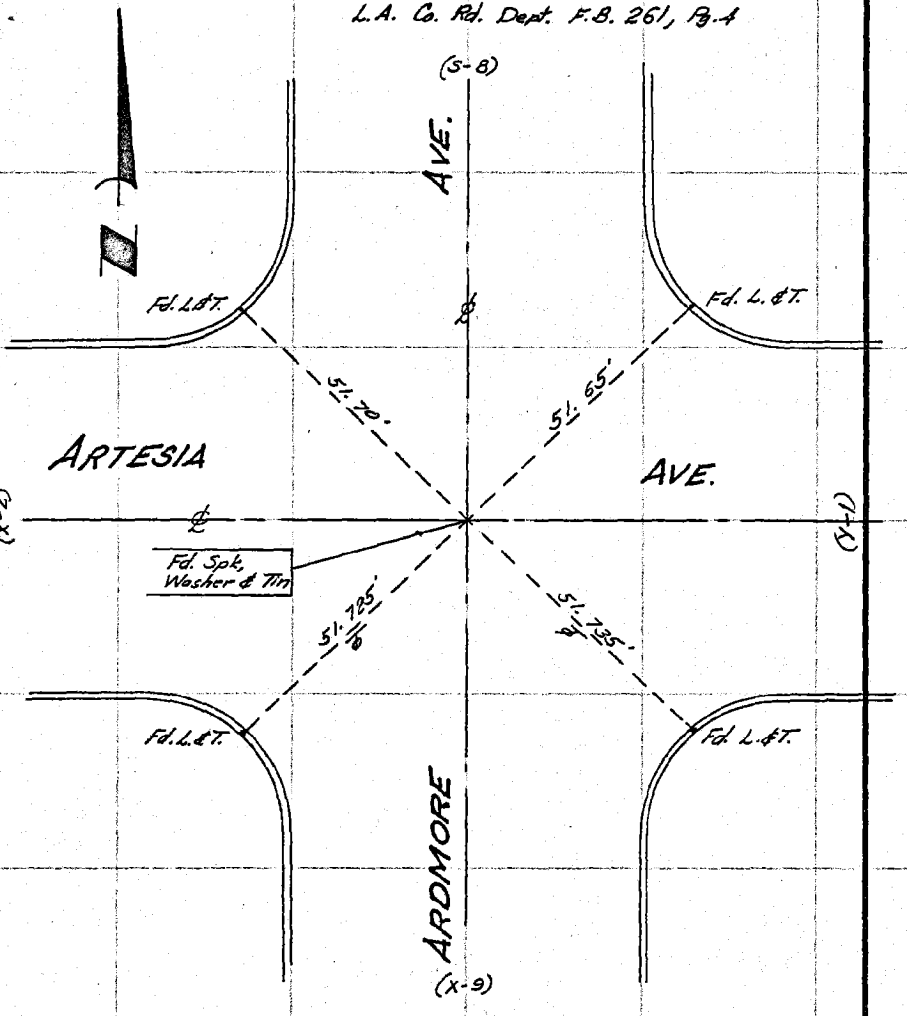

F. B. _____ PG. F-24 SURVEY OF Centerline Tie Area "F"

TR. No. _____ SURVEY BY Olson Surveying Service Inc.

DATE 5-4-64

Reference
Co. Engr's F.B. 1162 Pg 17

W.S. 33 A-4

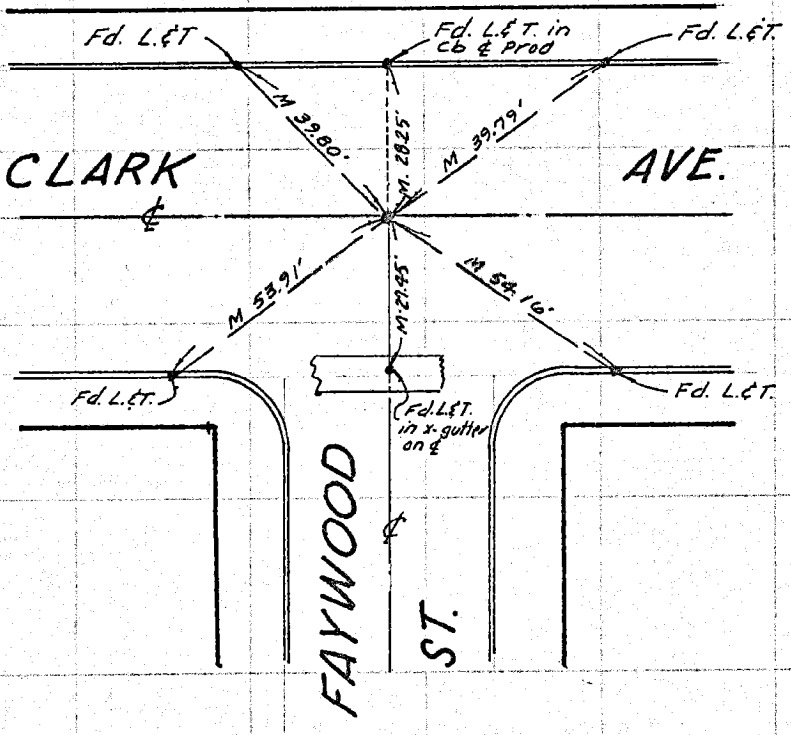

F-24

F.B. 1340:43

SURVEY OF CENTER LINE TIES AREA "G" F. B. ____ PG G-3

SURVEY BY OLSSON SURVEYING SERVICE FOR THE CITY OF BELLFLOWER TR. NO. ____

DATE 5-3-66

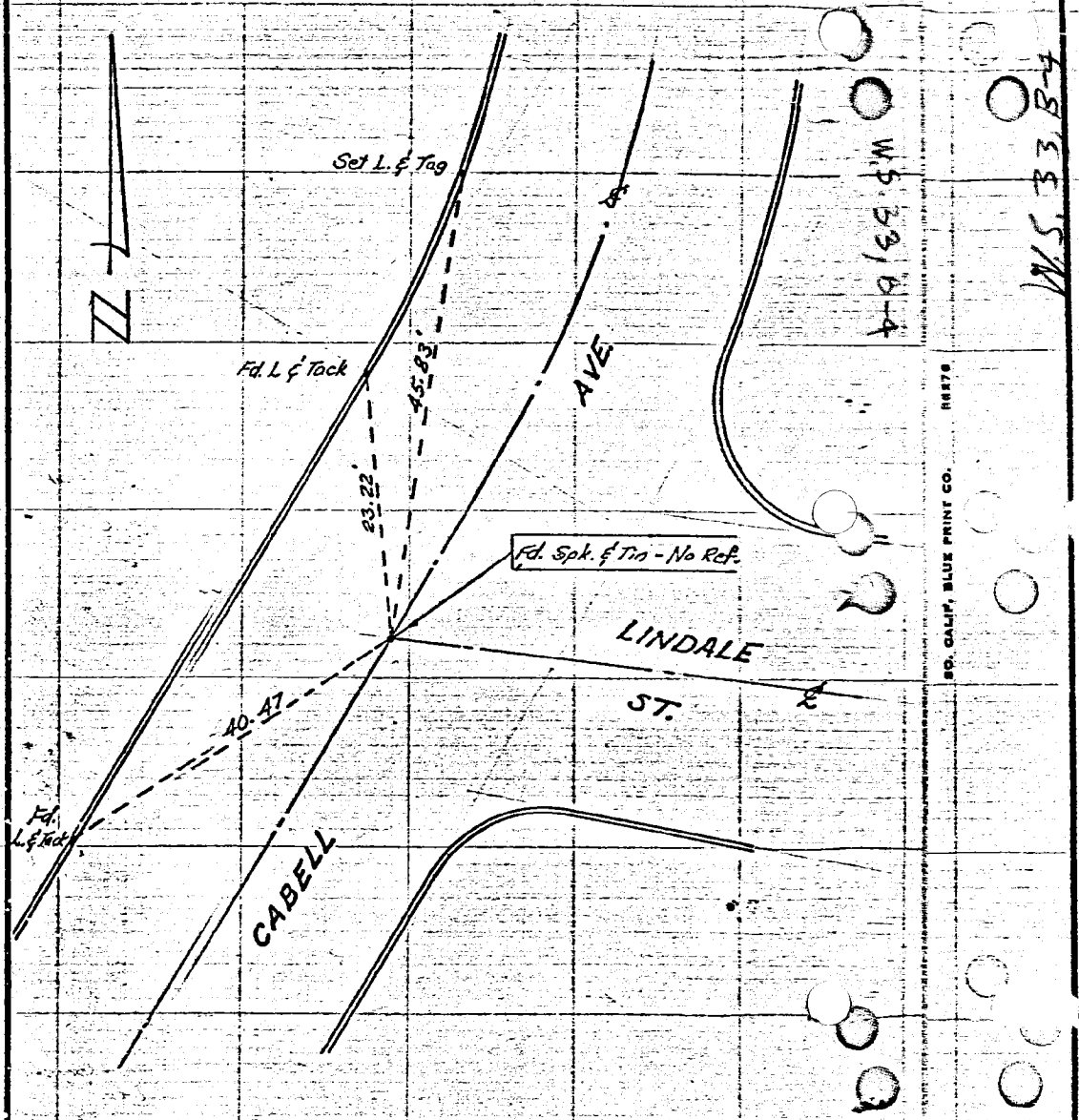

F.B. 1340:44

SURVEY OF CENTERLINE TIES AREA "H" F. B. ____ PG H-5

SURVEY BY OLSON SURVEYING SERVICE TR. NO. 27782 27882

DATE 5-6-66 Leslie V. Olson L.S. 2428

27782

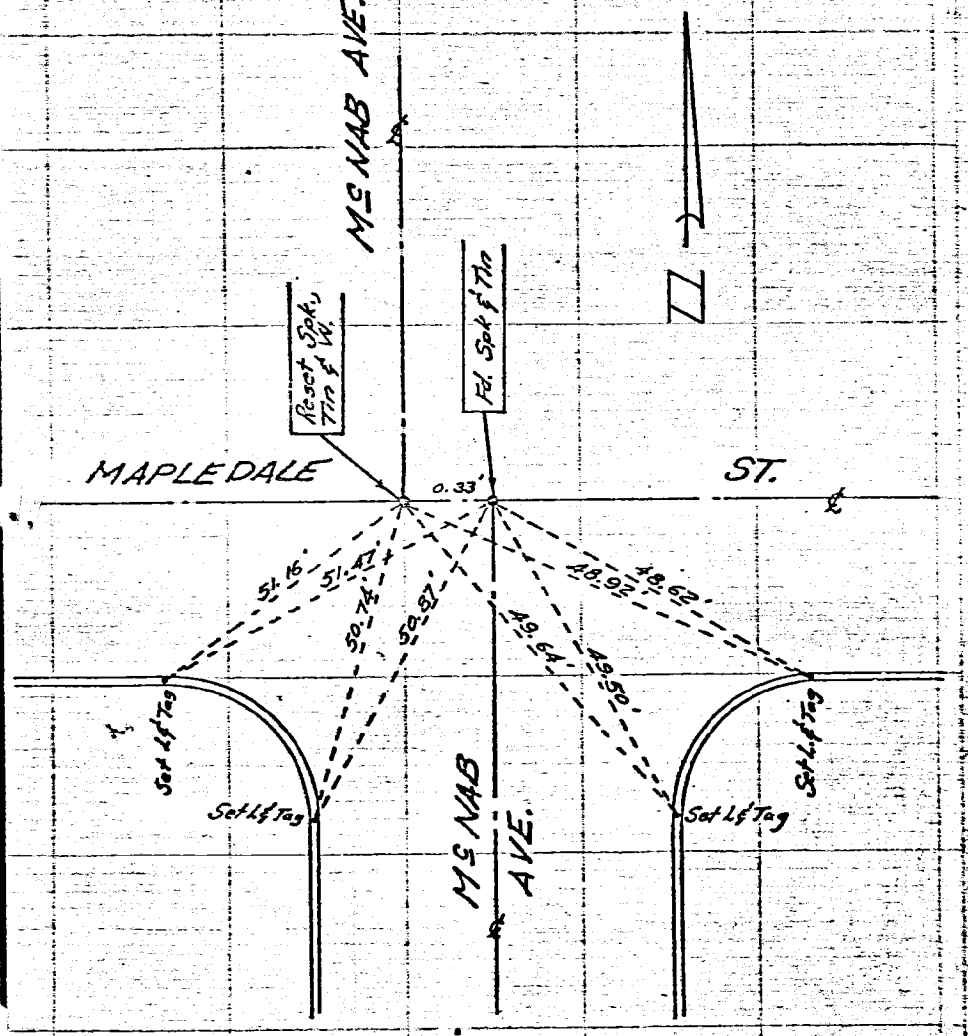

SO. CALIF. BLUE PRINT CO. 88878

F.B. 1340:45

SURVEY OF CENTERLINE TIES AREA "H" F. B. Pg. H-11

SURVEY BY OLSON SURVEYING SERVICE TR. No. 27882

DATE 5-6-66 Leslie V. Olson - L.S. 2128

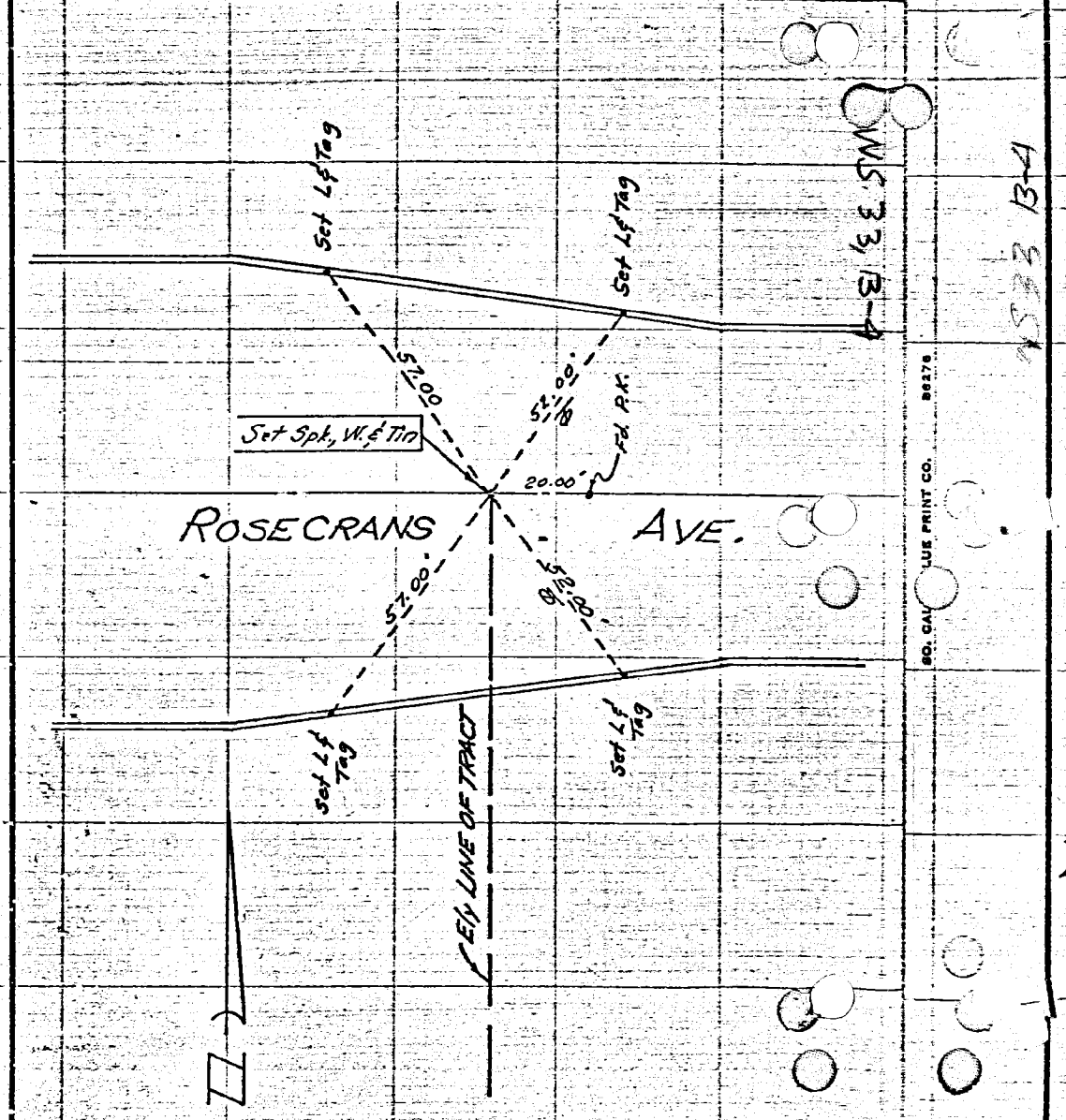

F.B. 1340:46

SURVEY OF CENTERLINE TIES AREA "H" F. B. Pg. H-9

SURVEY BY OLSON SURVEYING SERVICE TR. No. 27882

DATE 5-6-66 Leslie V. Olson - L.S. 2128

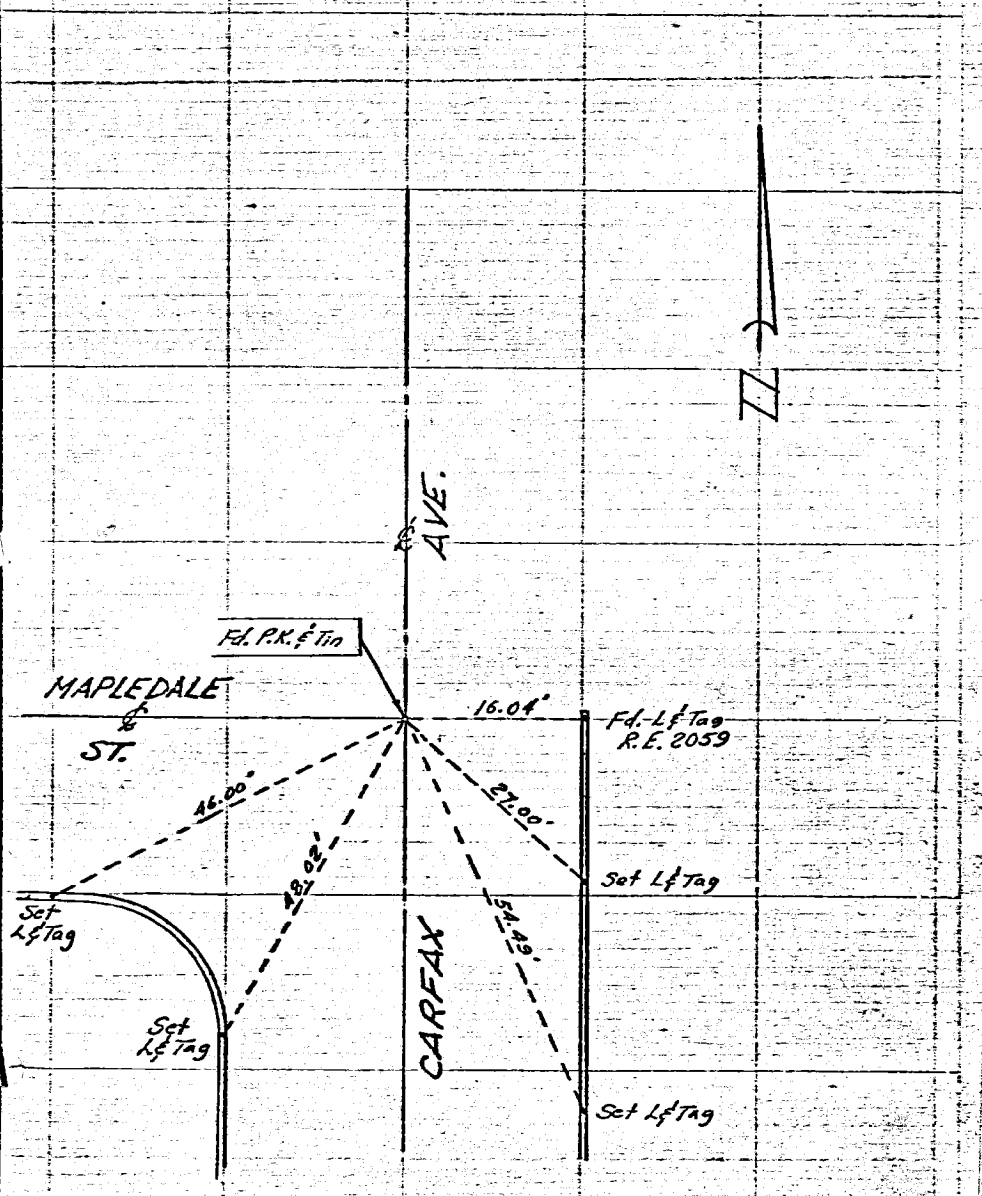

F.B. 1340:47

PG. H-10 SURVEY OF CENTERLINE TIES AREA "H"

SURVEY BY OLSON SURVEYING SERVICE

No.

DATE 5-6-66 Leslie V. Olson - L.S. 2428

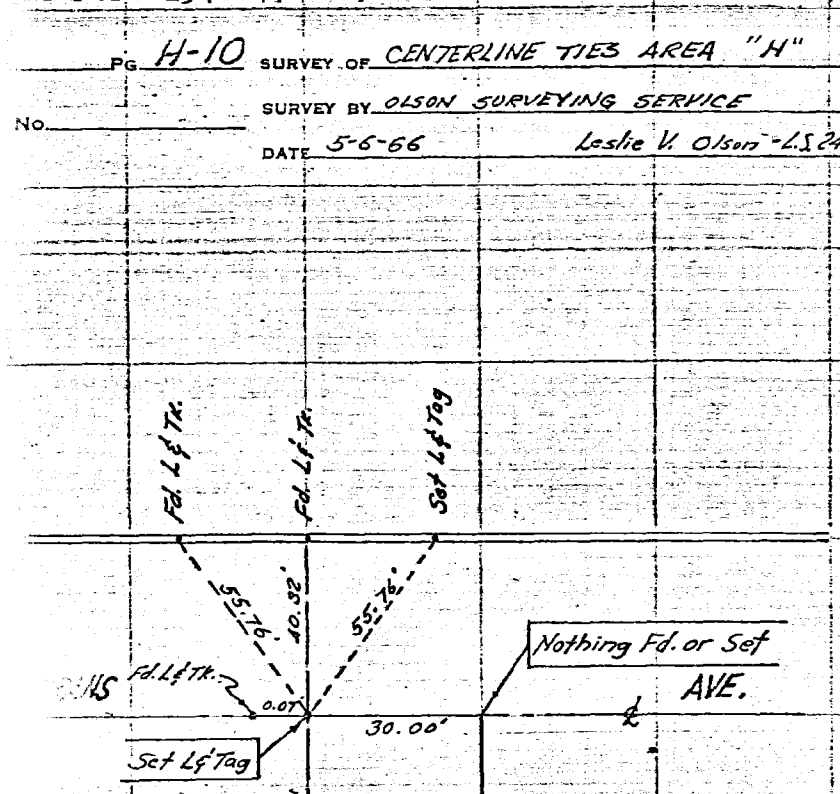



F.B. 1340:48

SURVEY OF CENTERLINE TIES AREA "R" F. B. PG. R-10

SURVEY BY OLSON SURVEYING SERVICE FOR THE CITY OF BELLFLOWER TR. No.

DATE 5-3-66

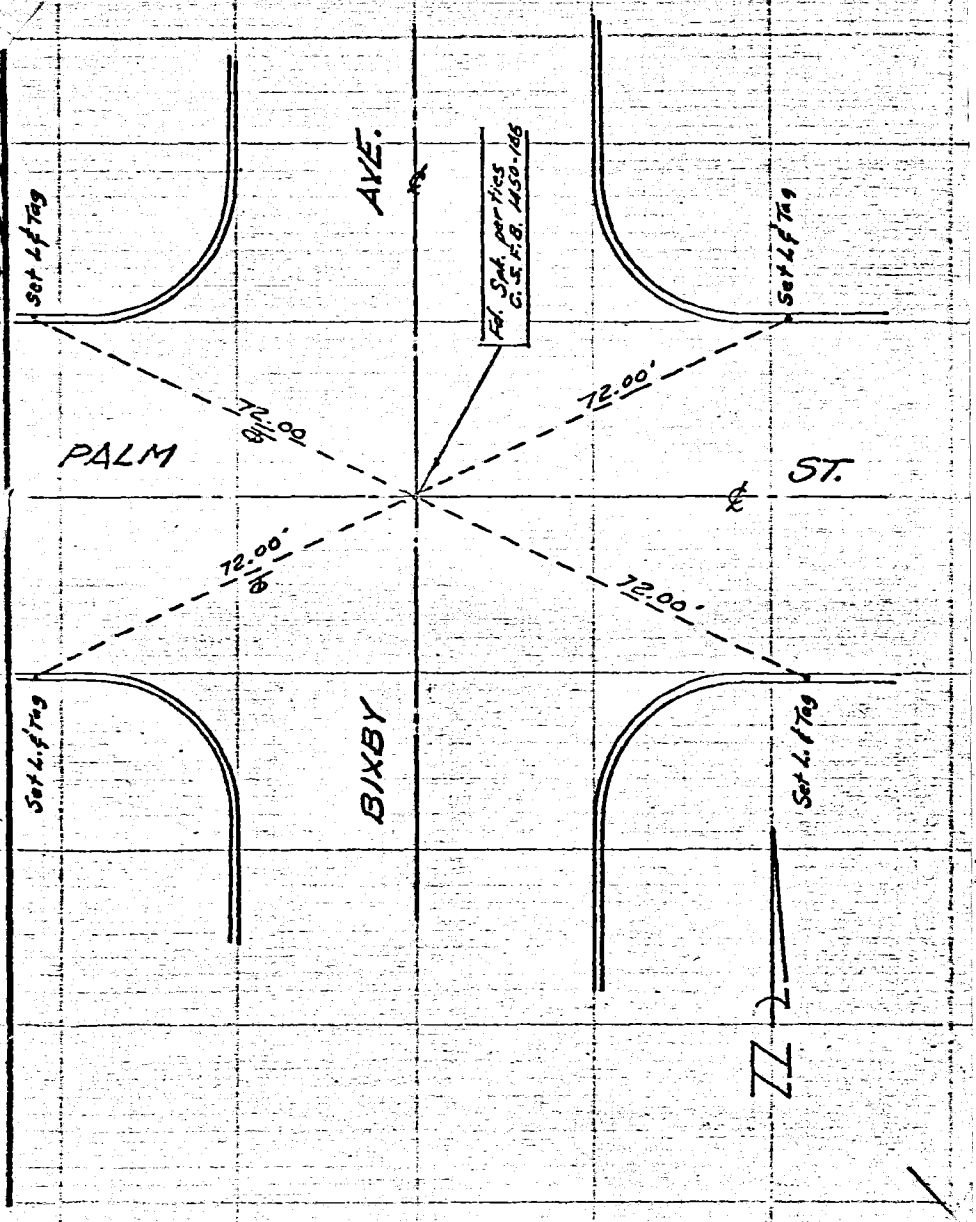

C.B. 1340:49

B. ____ PG. R-11 SURVEY OF CENTERLINE TIES AREA "R"

NO. ____ SURVEY BY OLSON SURVEYING SERVICE FOR THE CITY OF BELLFLOWER

DATE 5-3-66

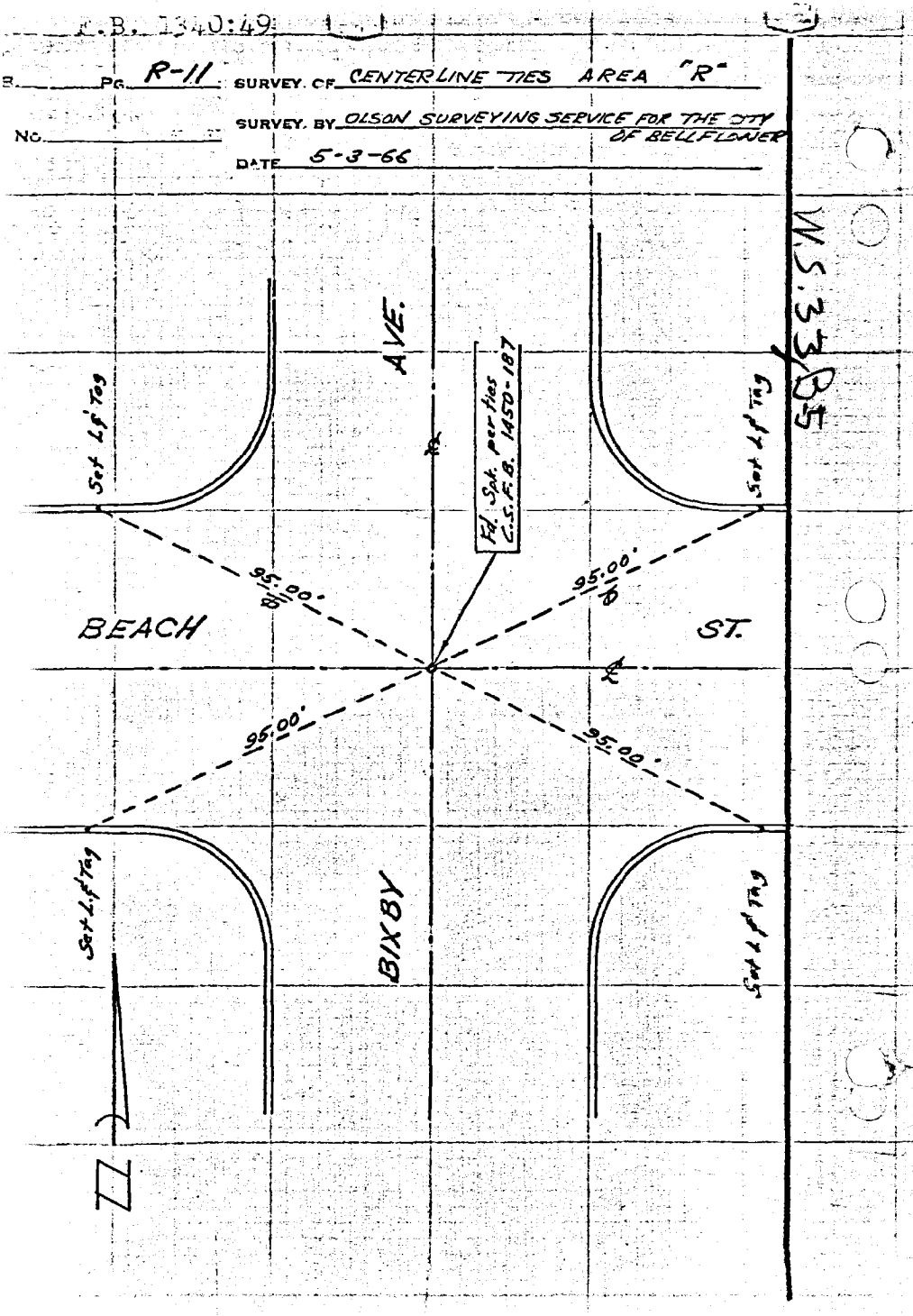

Co. Engr. F.B.1340:50

SURVEY OF CENTERLINE TIES F. B. Pg.

SURVEY BY OLSON SURVEYING SERVICE FOR THE CITY OF BELLFLOWER TR. No.

DATE 9-26-66

NOTE: ALL L&Tgs set are stamped L.S. 2428

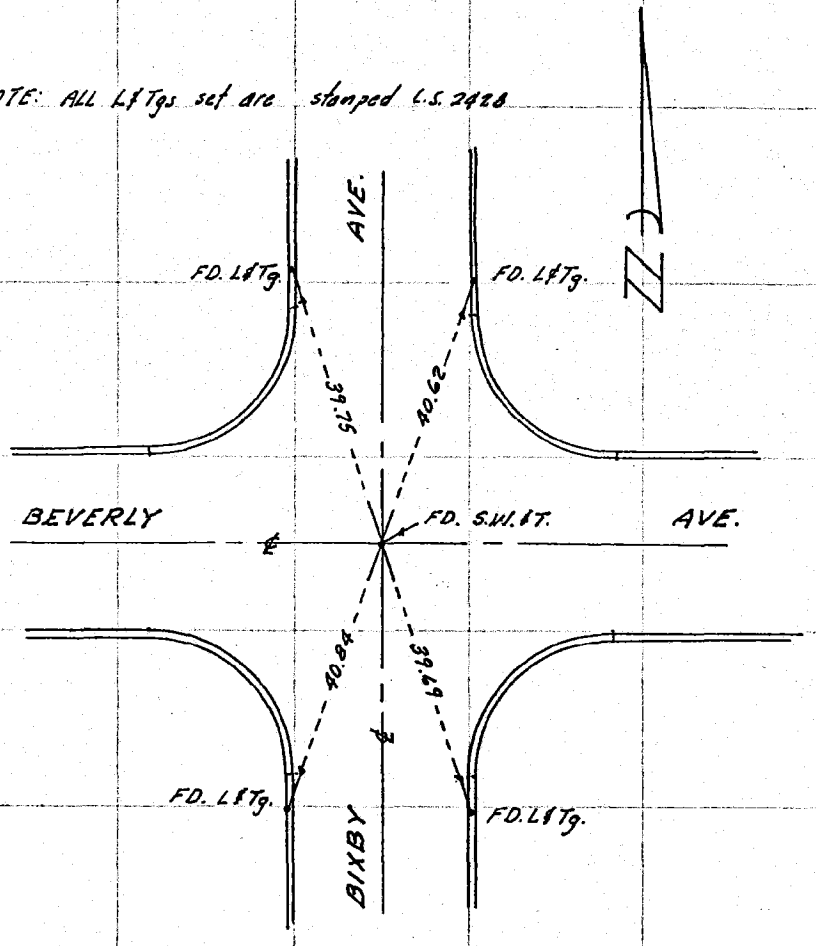

Co. Engr.F.B.1340:51

F. B. Pg. SURVEY OF CENTERLINE TIES

TR. No. SURVEY BY OLSON SURVEYING SERVICE FOR CITY OF BELLFLOWER

DATE 3-16-67

REFERENCE: CO. SUR. F.B. 1079-73

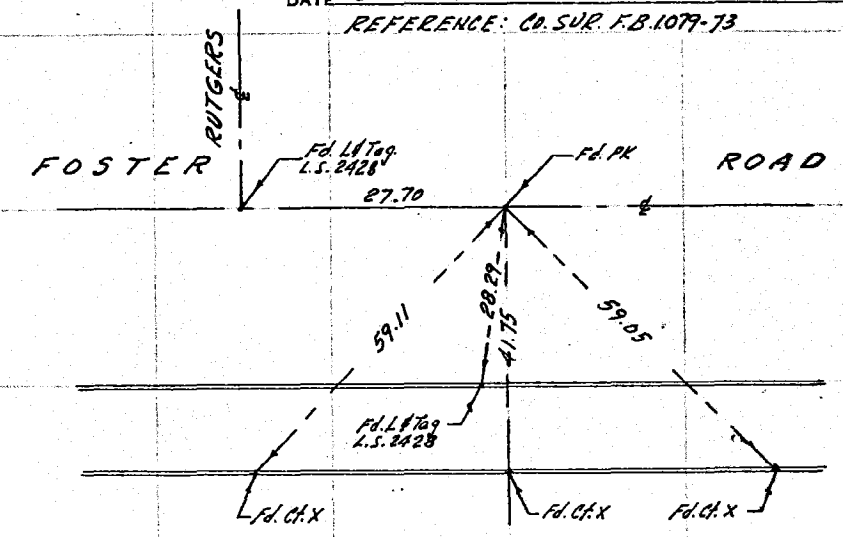

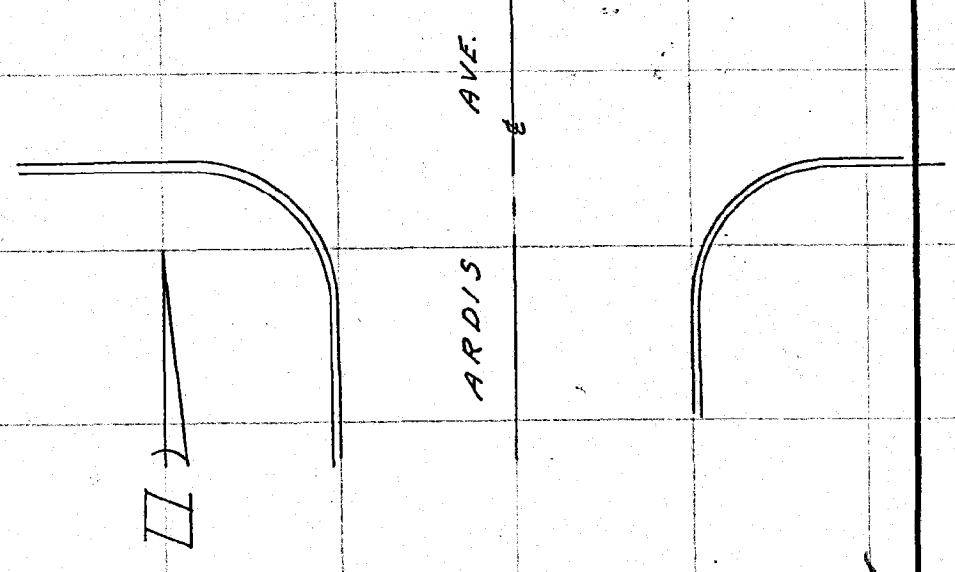

Co. Engr. F.B.1340:52

SURVEY OF CENTERLINE TIES F. B. _____ PG. _____

SURVEY BY OLSON SURVEYING SERVICE FOR THE CITY OF BELLFLOWER TR. NO. _____

DATE 9-26-66

REFERENCE: CO. ENGR'S. F.B. 1340-39

W.S. 33, A-5

NOTE:
L & TAG'S ARE
STAMPED L.S. 2428

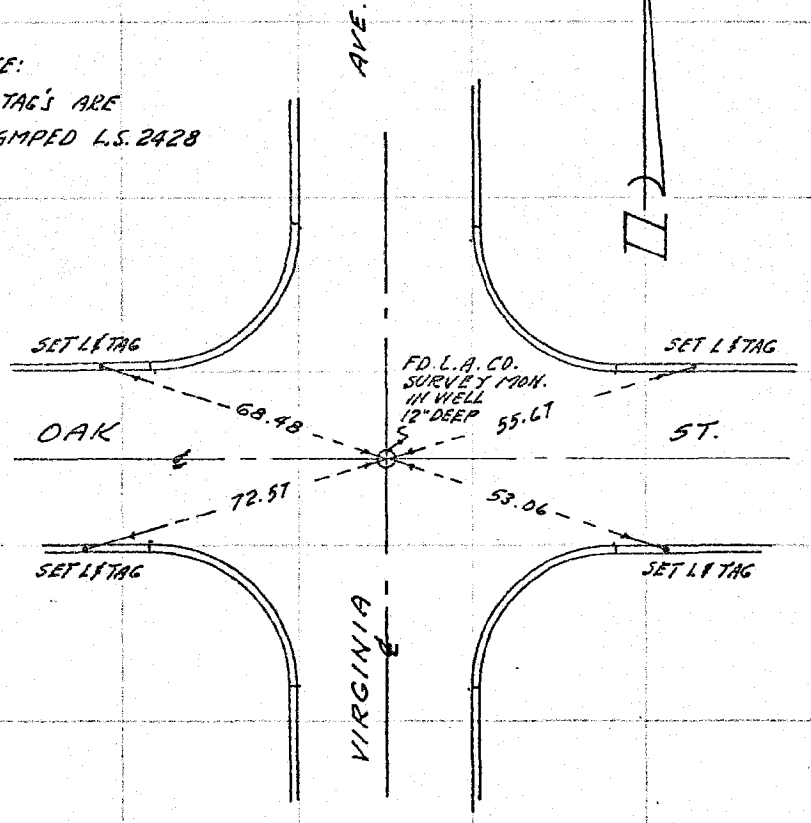

3-6-67

Co. Engr. F.B.1340:53

SURVEY OF CENTERLINE TIES F. B. _____ PG. _____

SURVEY BY OLSON SURVEYING SERVICE FOR CITY OF BELLFLOWER TR. NO. _____

DATE 3-16-67

REFERENCE: CO. SUR. F.B. 1079-73

W.S. 33 A-3

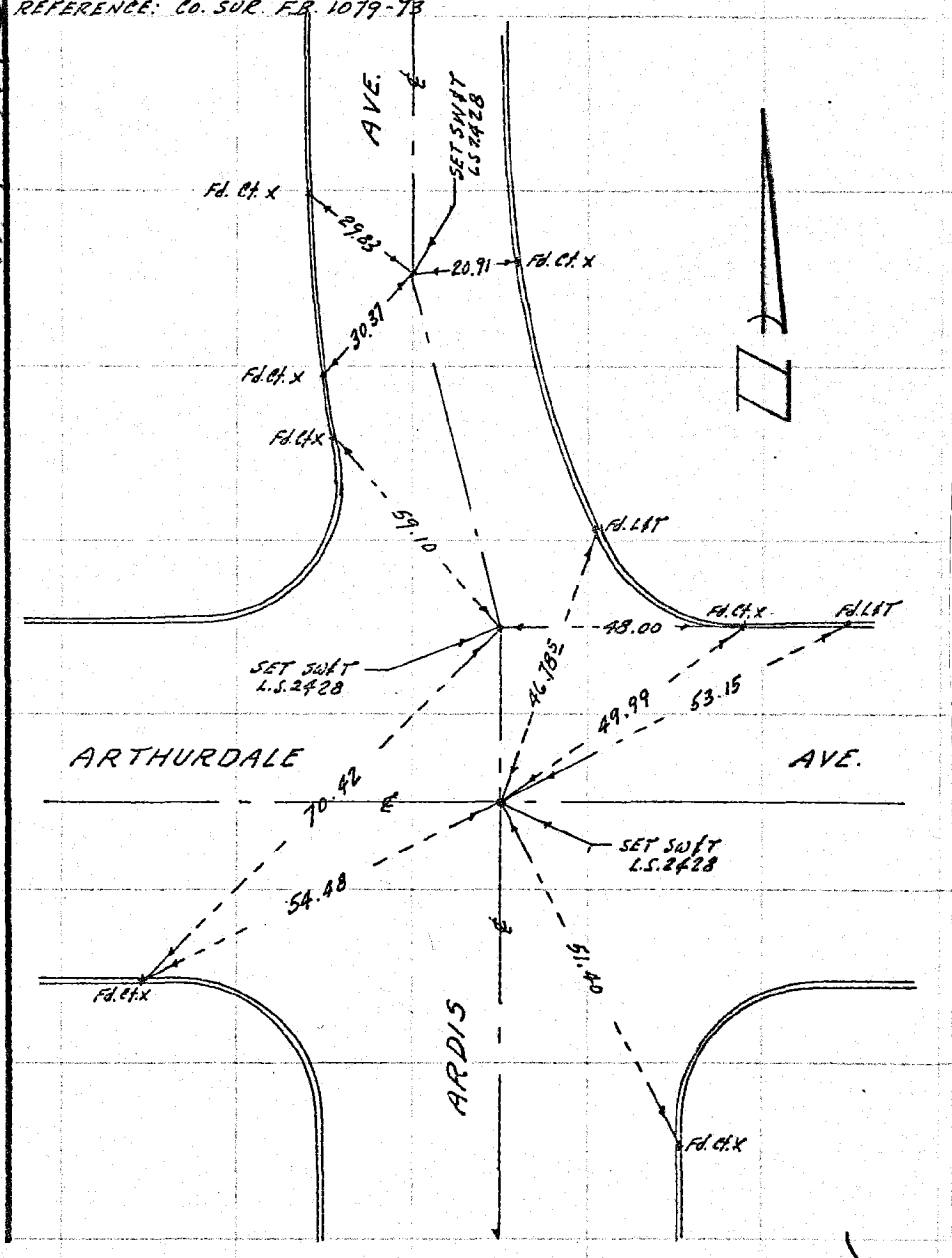

SO. CALIF. BLUE PR' O. 88276

C-2W
R.W. 3-16-67

Co. Engr.F.B.1340:54

SURVEY OF CENTERLINE TIES F. B. Pg.

SURVEY BY OLSON SURVEYING SERVICE FOR THE CITY OF BELLFLOWER TR. No.

DATE SEPT. 1966

MS 33, A-3

NOTE: ALL L&TAGS SET ARE STAMPED L.S. 2428

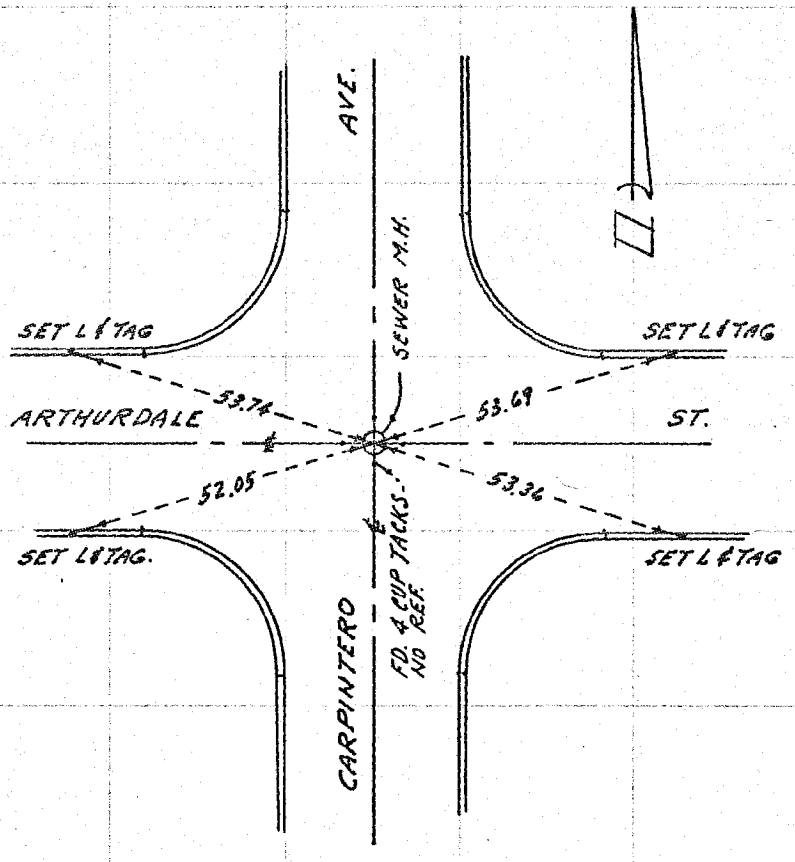

SO. CALIF. BLUE PRINT CO. 88276

MS 33, A-5

Co. Engr.F.B.1340:55

SURVEY OF CENTERLINE TIES F. B. Pg.

SURVEY BY OLSON SURVEYING SERVICE FOR CITY OF BELLFLOWER TR. No.

DATE SEPT 1966

REFERENCE: CO. ENG. F.B. 1340-38

NOTE:
L&TAGS ARE STAMPED L.S. 2428

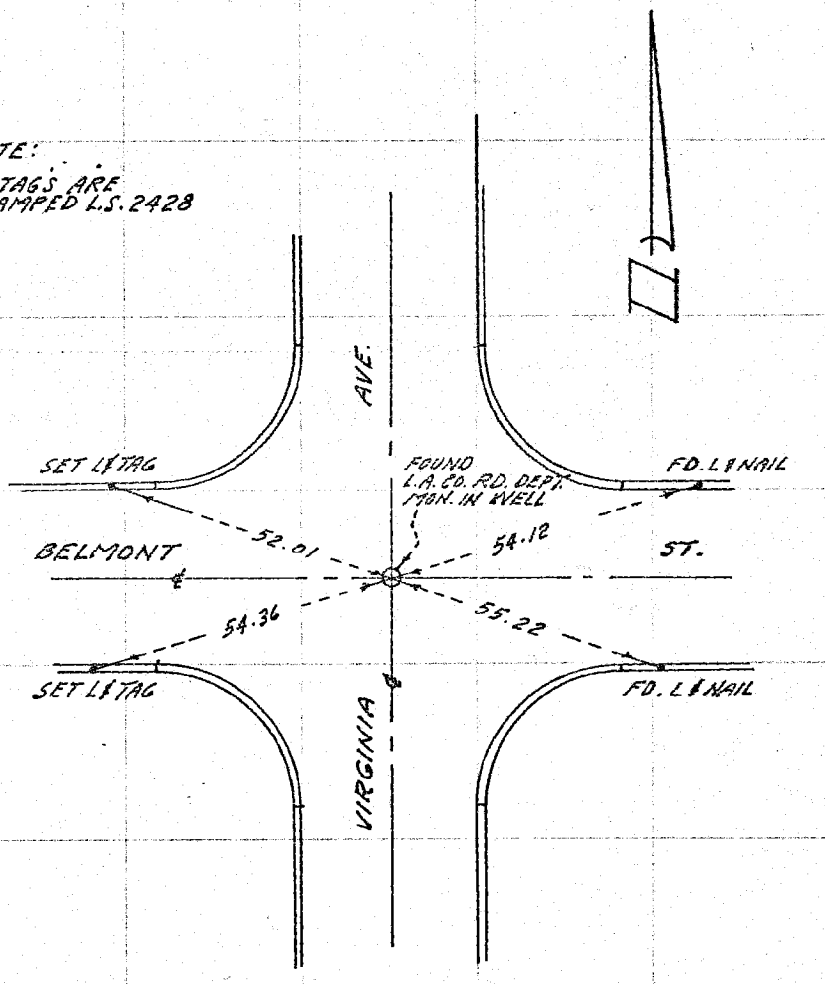

CO. ENGR. F.B. 1340: 75

SURVEY OF Centerline Ties - Area "R" F. B. _____ Pg. R-16

SURVEY BY OLSON SURVEYING SERVICE FOR THE CITY OF BELLFLOWER TR. No. _____

DATE JUNE 1968

W.S. 33, 8-5

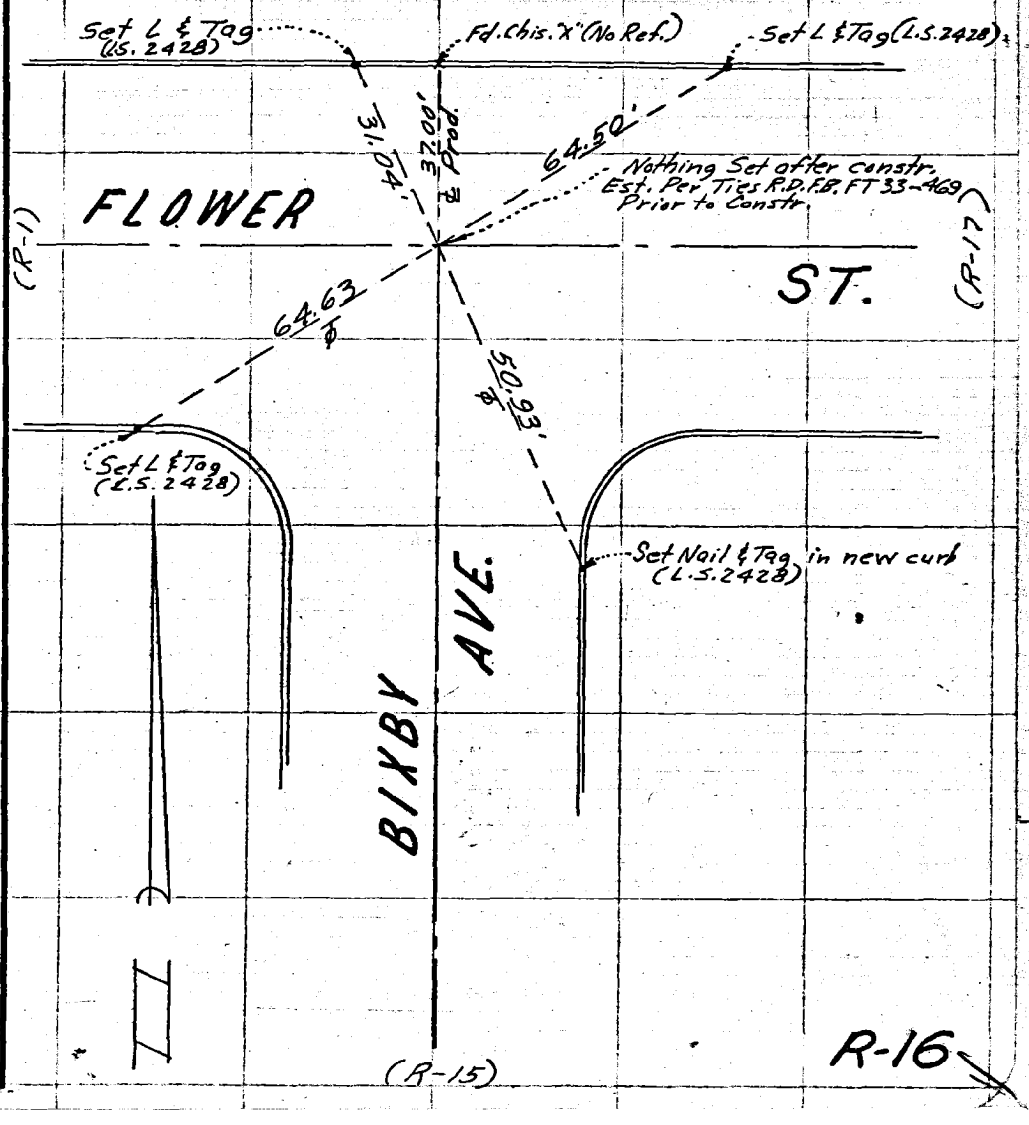

R-16

CO. ENGR. F.B. 1340. 76

F. B. _____ PG. R-17 SURVEY OF Centerline Ties-Area "R"

TR. No. _____ SURVEY BY OLSON SURVEYING SERVICE FOR THE CITY OF BELLFLOWER

DATE JUNE 1968

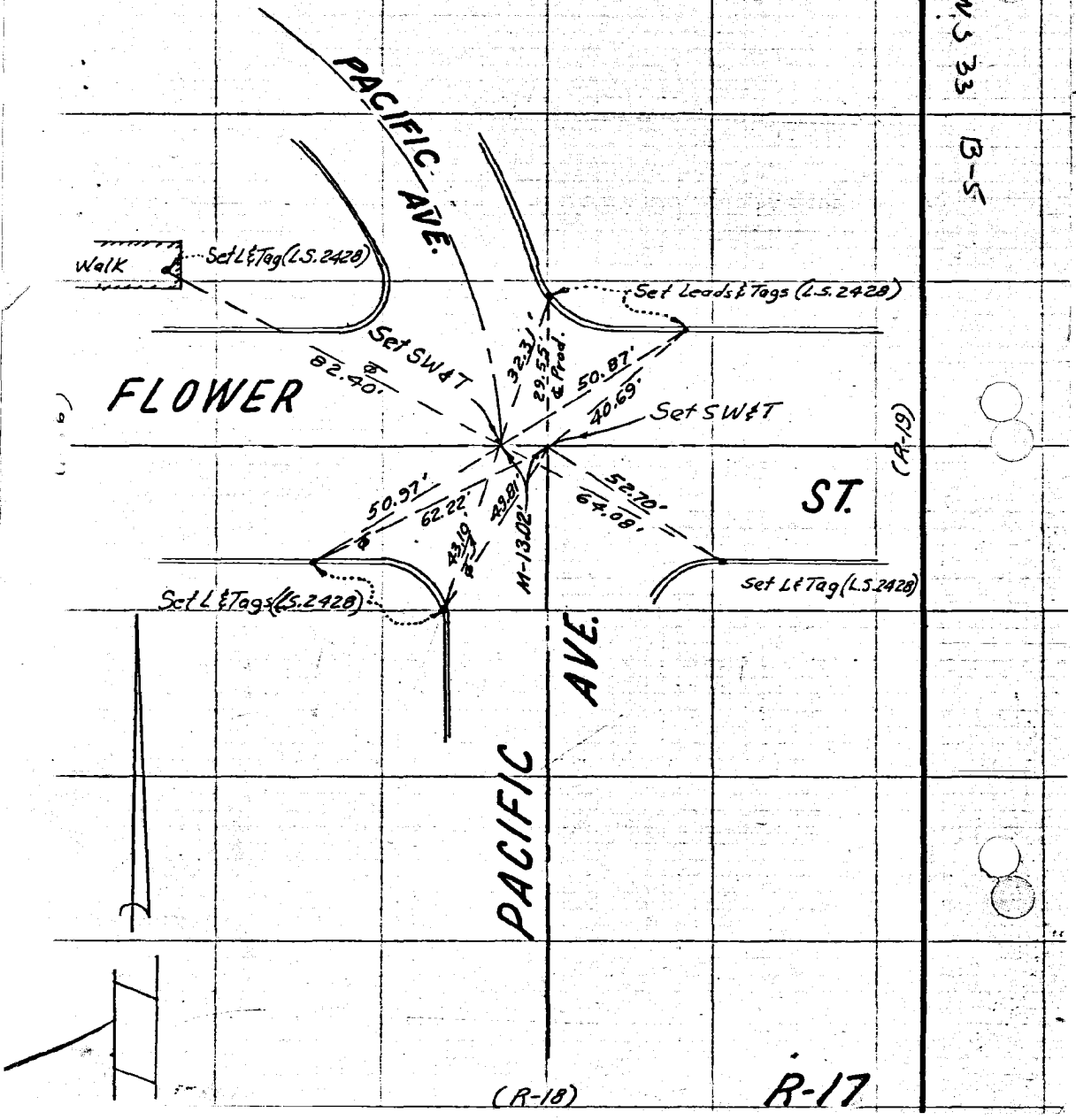

CO. ENGR. F.B. 1340 : 77

SURVEY OF Centerline Ties (AREA "S") F. B. _____ PG. _____

SURVEY BY Olson Surveying Service for the City of Bellflower TR. No. _____

DATE JUNE 1968

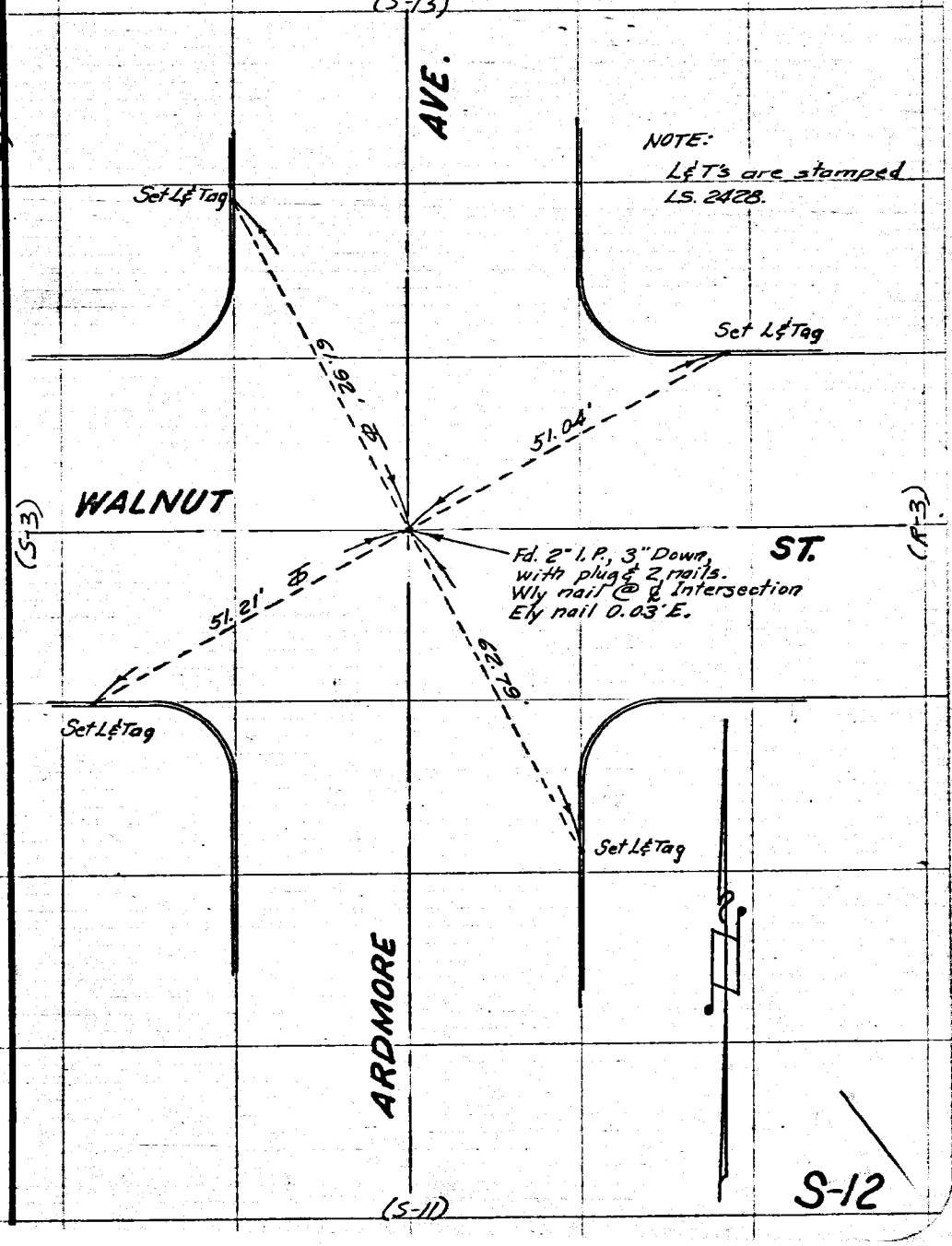

S-12

SO. CALIF. BLUE PRINT CO. BB276

CO. ENGR. F.B. 1340: 78

PG. _____ SURVEY OF _____

SURVEY BY _____

DATE _____

S-13

CO. ENGR. F.B. 1340: 79

SURVEY OF Center line Ties (Area "S") F. B. _____ PG. _____

SURVEY BY Olson Surveying Service for the City of Bellflower TR. No. _____

DATE JULY 1968

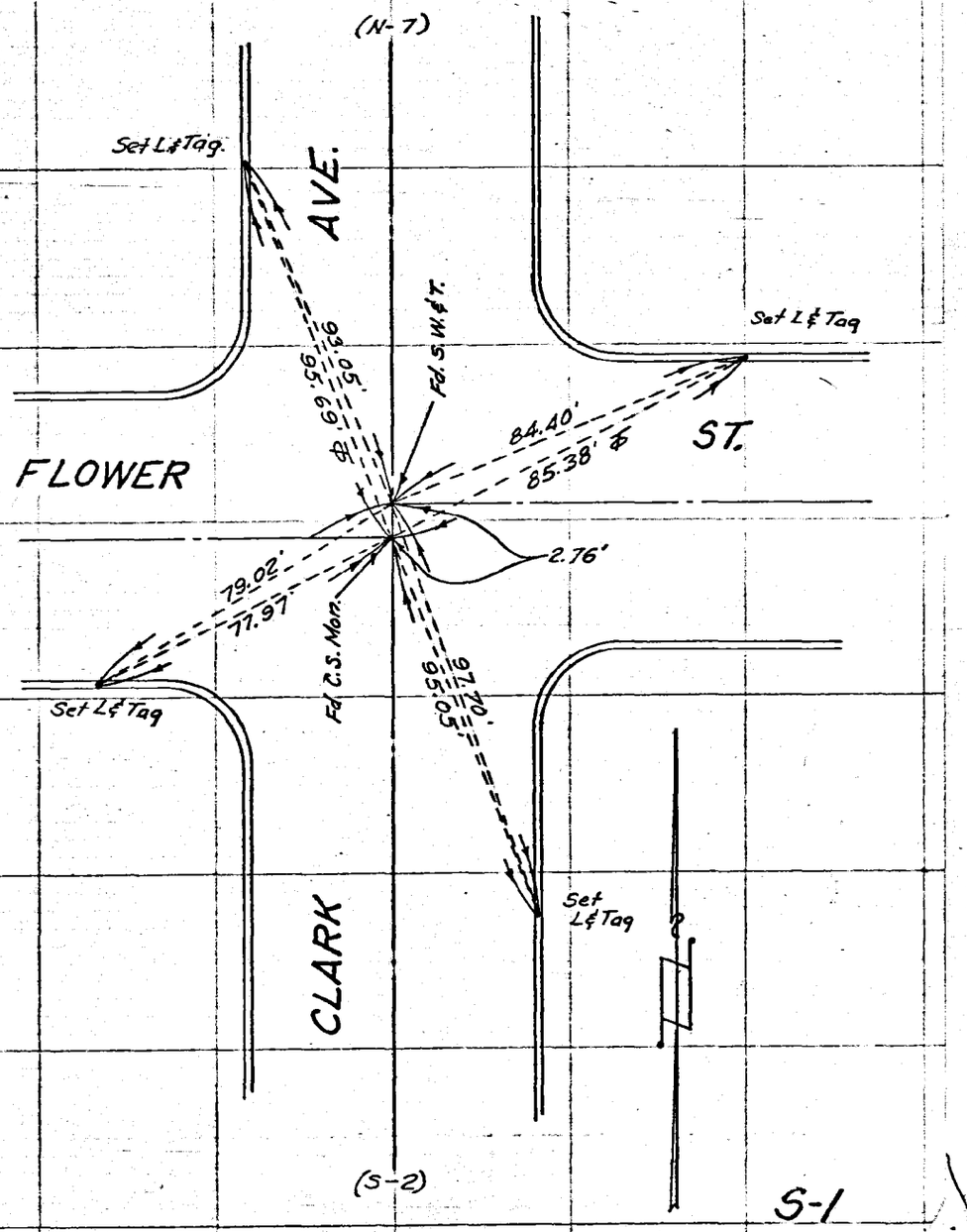

SO. CALIF. BLUE PRINT CO. 88276

CO. ENGR. F.B. 1340: 80

B. Pg. SURVEY OF

R. No. SURVEY BY

DATE

CO. ENGR. F.B. 1340: 81

SURVEY OF Centerline Ties (AREA "S") F. B. Pg.

SURVEY BY Olson Surveying Service for the City of Bellflower TR. No.

DATE JUNE 1968

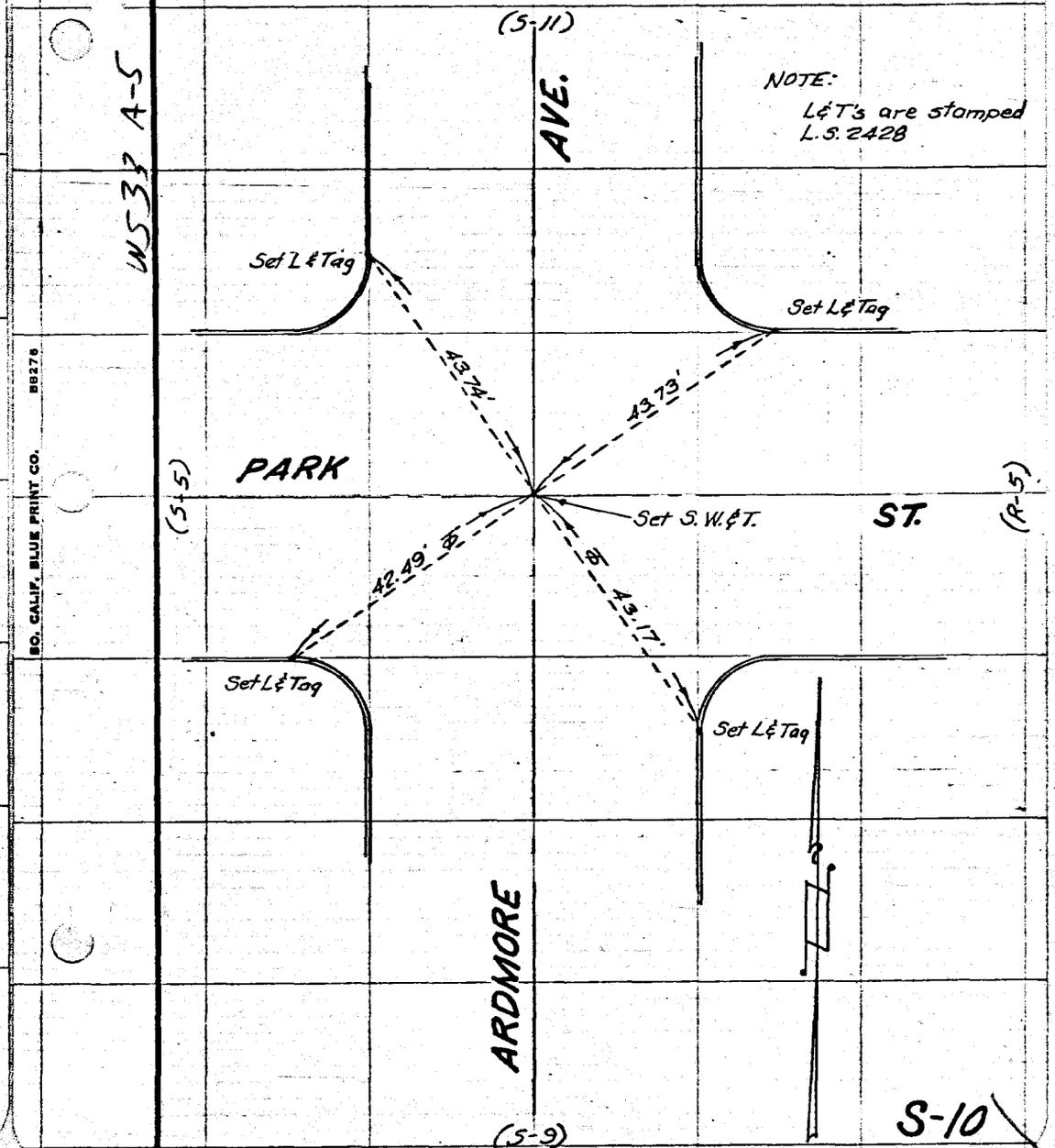

CO. ENGR. F.B. 1340: 82

PG. SURVEY OF Centerline Ties (AREA "S")

NO. SURVEY BY Olson Surveying Service for the City of Bellflower

DATE JUNE 1968

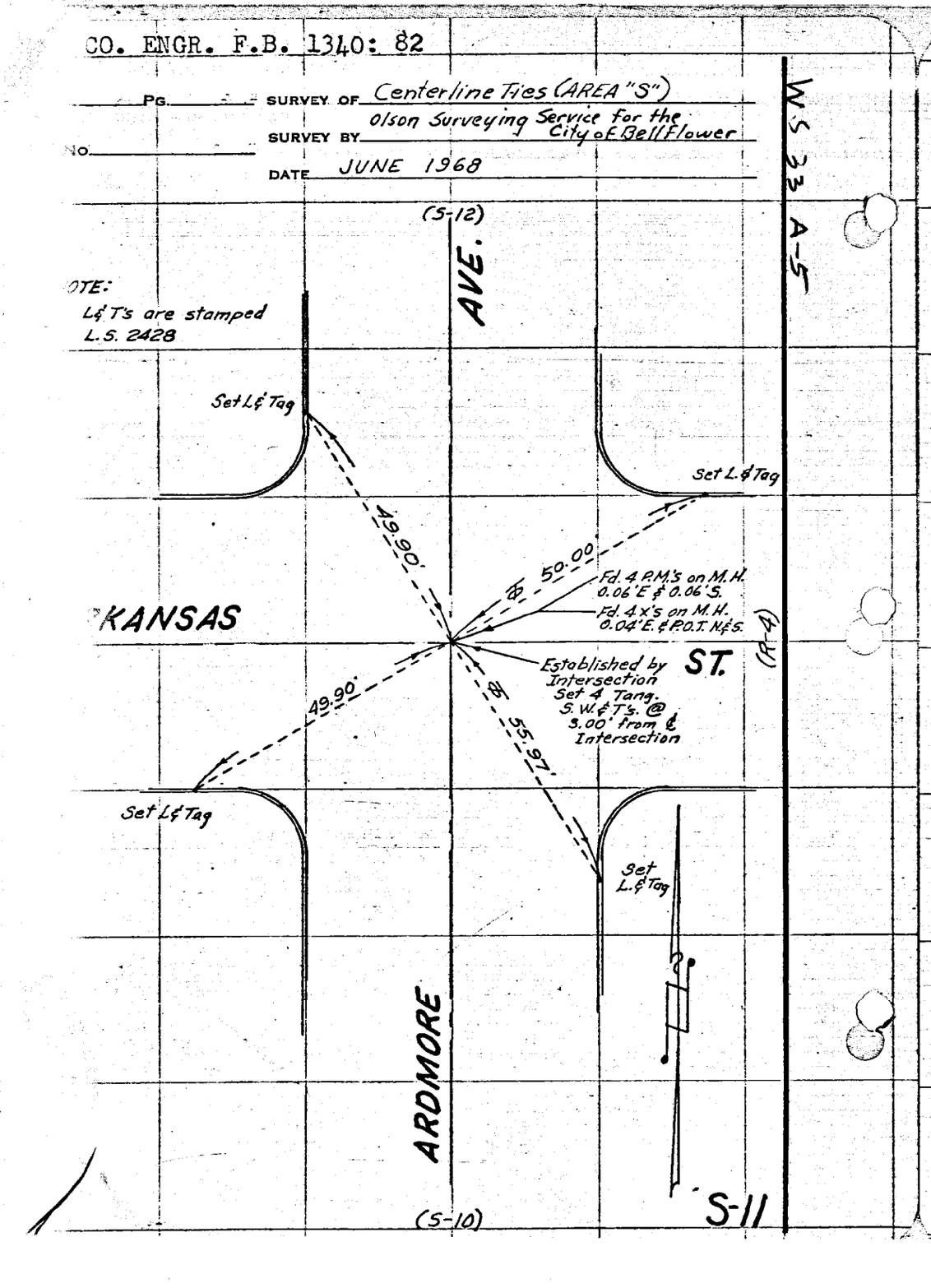

CO. ENGR. F.B. 1340: 83

SURVEY OF Centerline Ties (AREA "O") F. B. PG.

SURVEY BY Olson Surveying Service for the City of Bellflower TR. NO.

DATE JUNE 1968

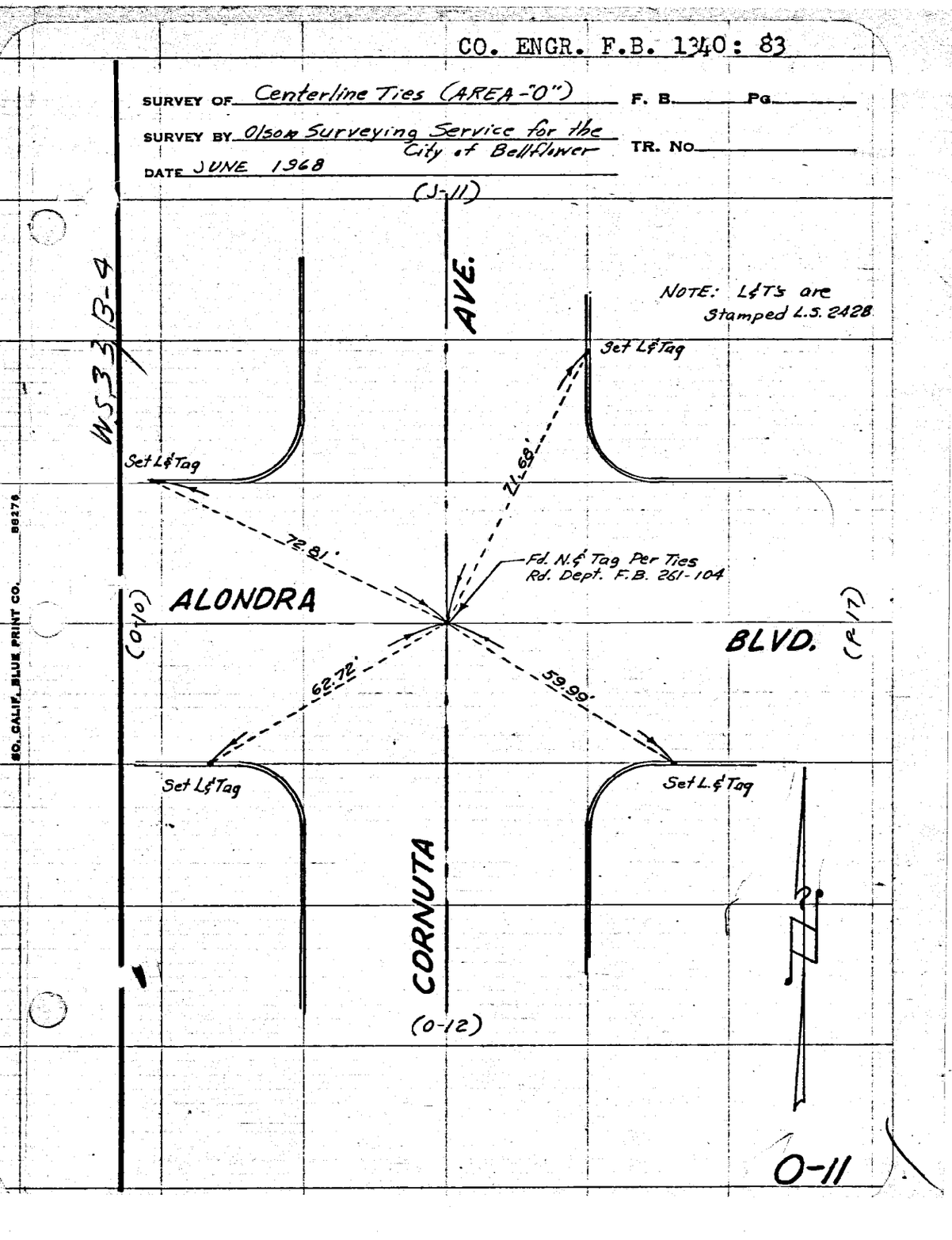

CO. ENGR. F.B. 1340: 84

F. B. _____ PG. _____ SURVEY OF _____

R. No. _____ SURVEY BY _____

DATE _____

CO. ENGR. F.B. 1340: 85

SURVEY OF Centerline Ties (AREA "S") F. B. _____ PG. _____

SURVEY BY Olson Surveying Service for the City of Bellflower TR. No. _____

DATE JUNE 1968

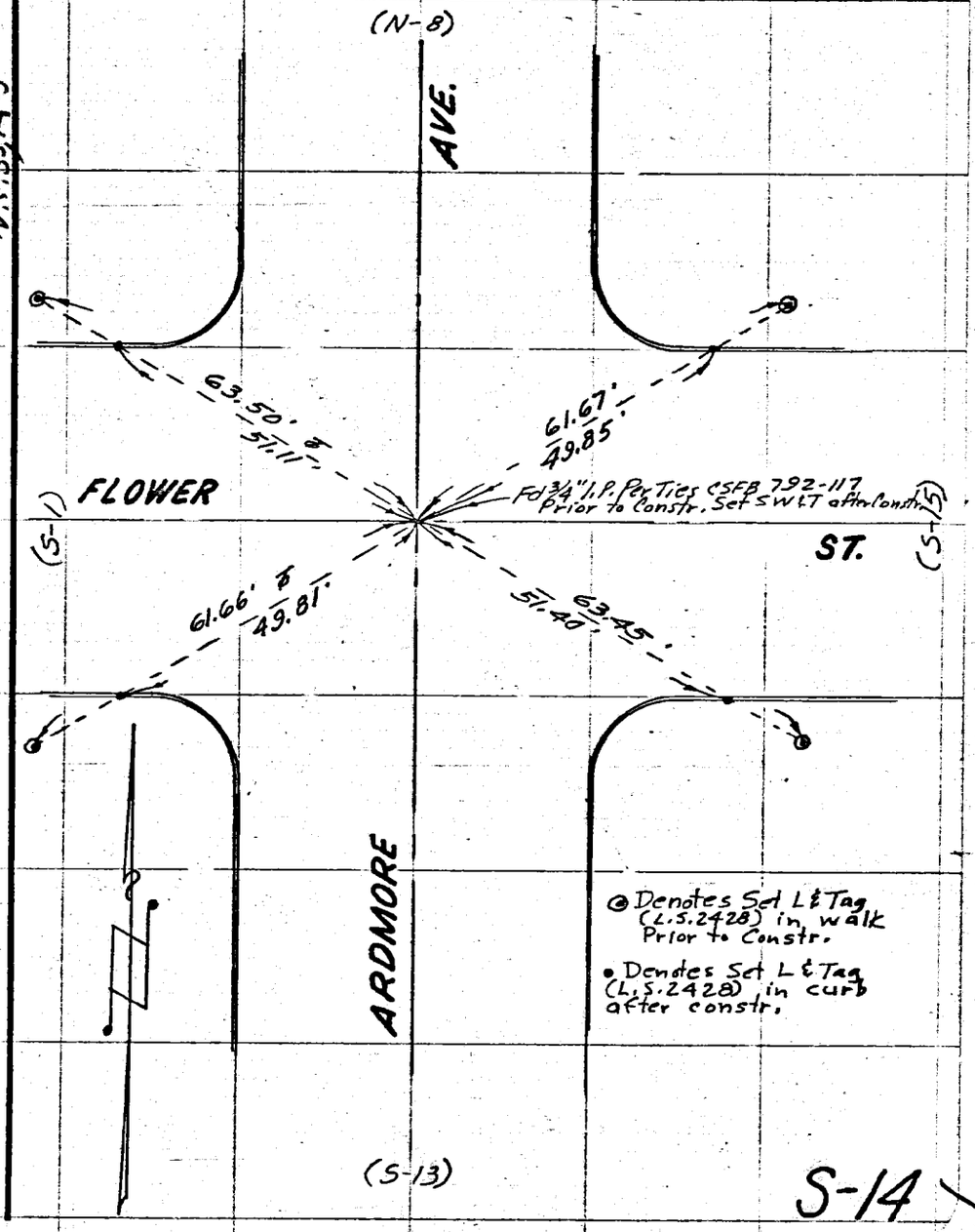

SO. CALIF. BLUE PRINT CO. 88376

S-14

CO. ENGR. F.B. 1340: 86

PG. _____ SURVEY OF Centerline Ties (AREA "S")

NO. _____ SURVEY BY Olson Surveying Service for the City of Bellflower

DATE July 1968

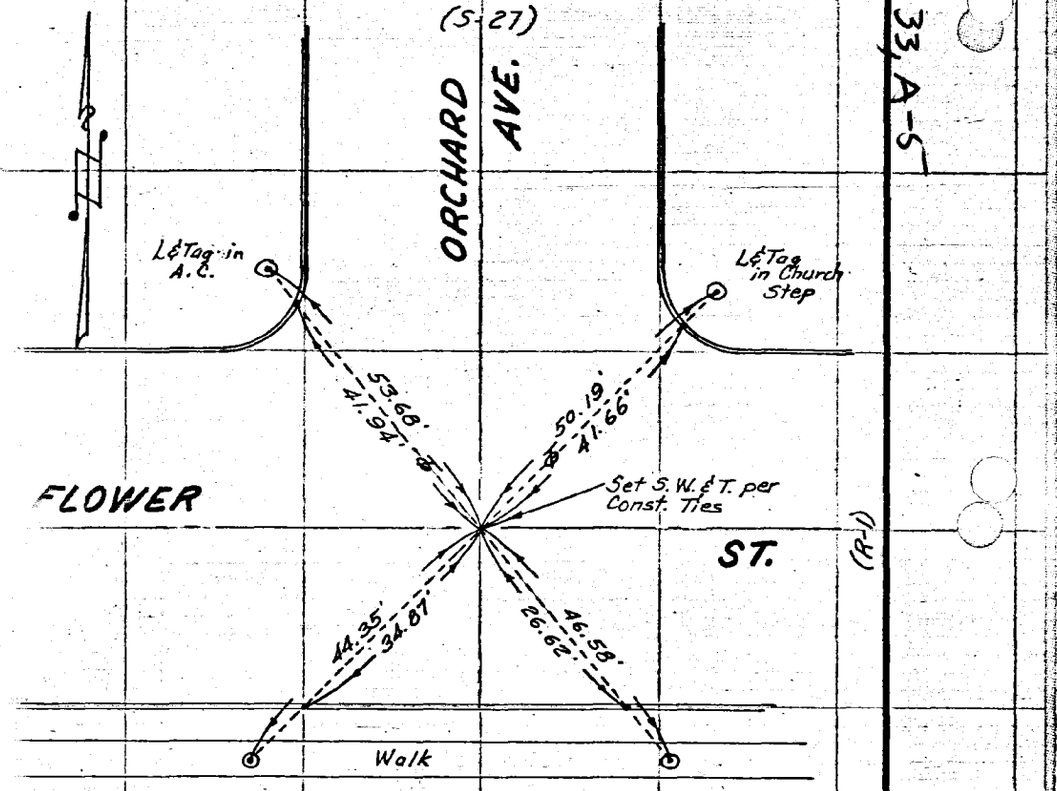

⊙ Denotes Set L&Tag (L.S. 2428) Prior to Construction

• Denotes Set L&Tag (L.S. 2428) in Curb after Construction.

W 5, 33, A-5

S-15

CO. ENGR. F.B. 1340: 87

SURVEY OF Centerline Ties (AREA "M") F. B. _____ PG. _____

SURVEY BY Olson Surveying Service for the City of Bellflower TR. NO. _____

DATE JUNE 1968

W 5, 33, A-4

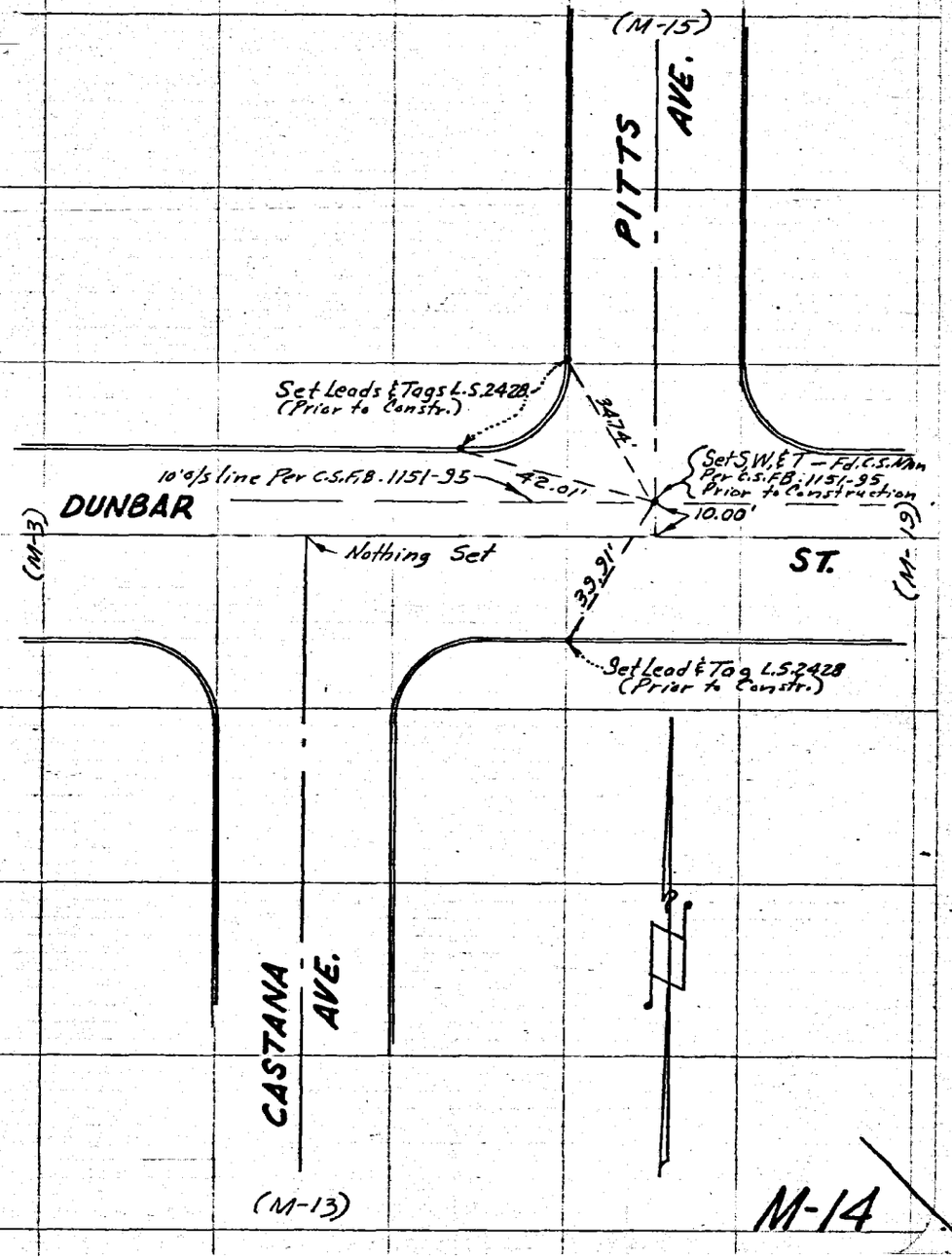

M-14

SO. CALIF. BLUE PRINT CO. 88278

CO. ENGR. F.B. 1340: 88

B. ____ PG. ____ SURVEY OF Centerline Ties (AREA "M")

. NO. ____ SURVEY BY Olson Surveying Service for the City of Bellflower

DATE JUNE 1968

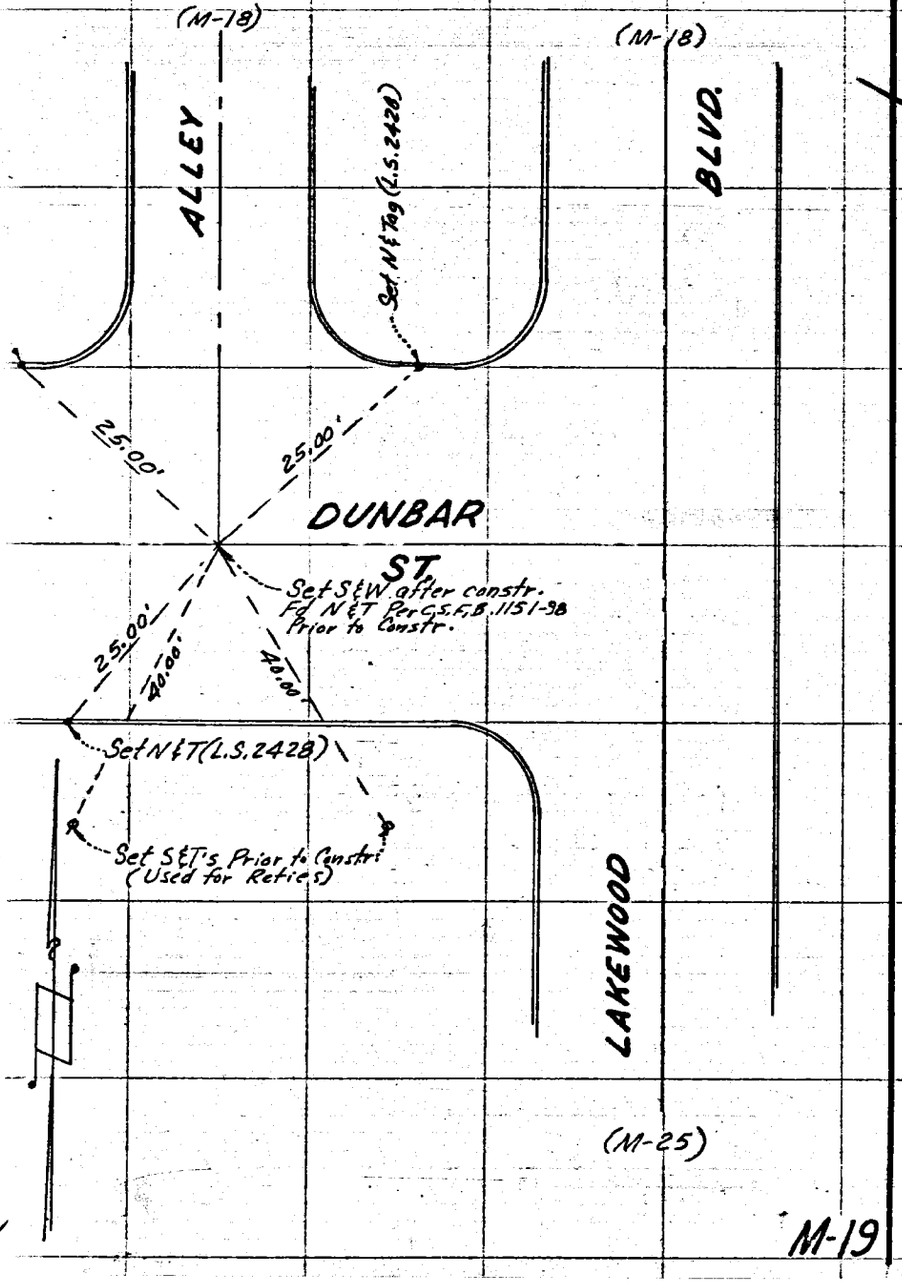

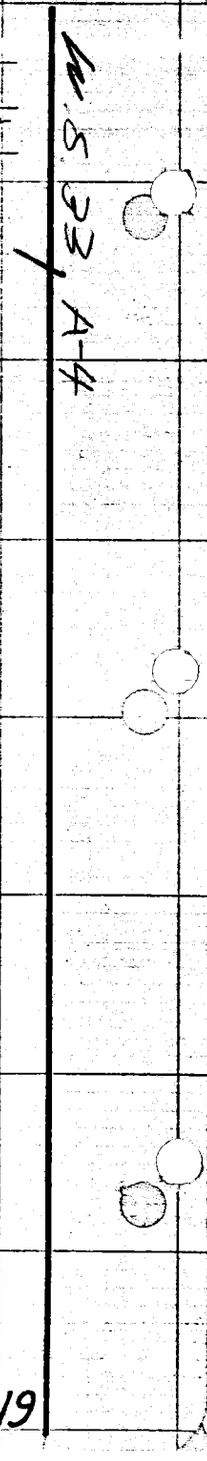

SO. CALIF. BLUE PRINT CO. 88276

CO. ENGR. F.B. 1340: 89

SURVEY OF Centerline Ties (AREA "R") F. B. ____ PG. ____

SURVEY BY Olson Surveying Service for the City of Bellflower TR. NO. ____

DATE JUNE 1968

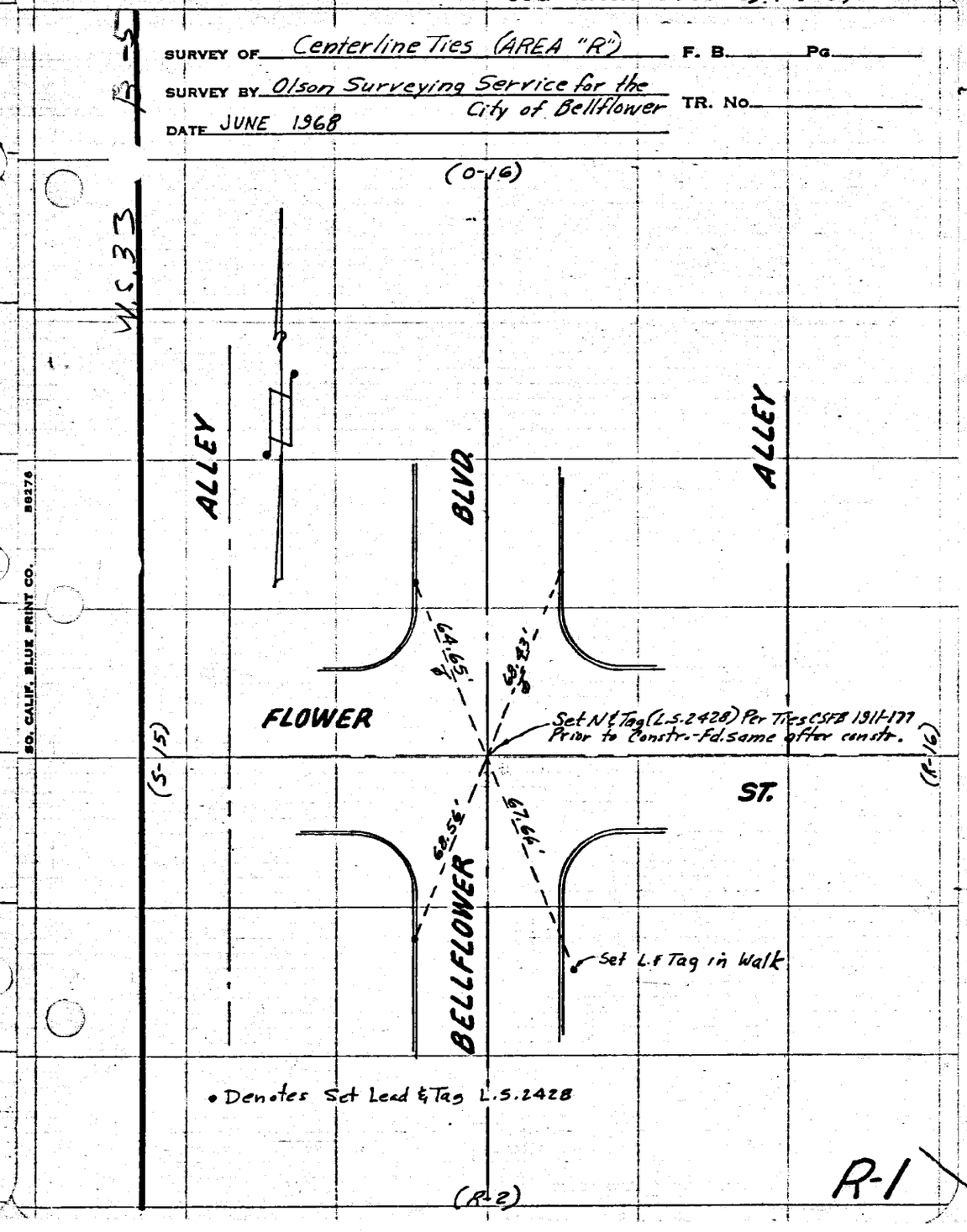

SURVEY OF CENTERLINE TIE AREA "M" F. B. PG. M-37

SURVEY BY OLSON SURVEYING SERVICE FOR THE CITY OF BELLFLOWER TR. NO.

DATE APRIL 11, 1969

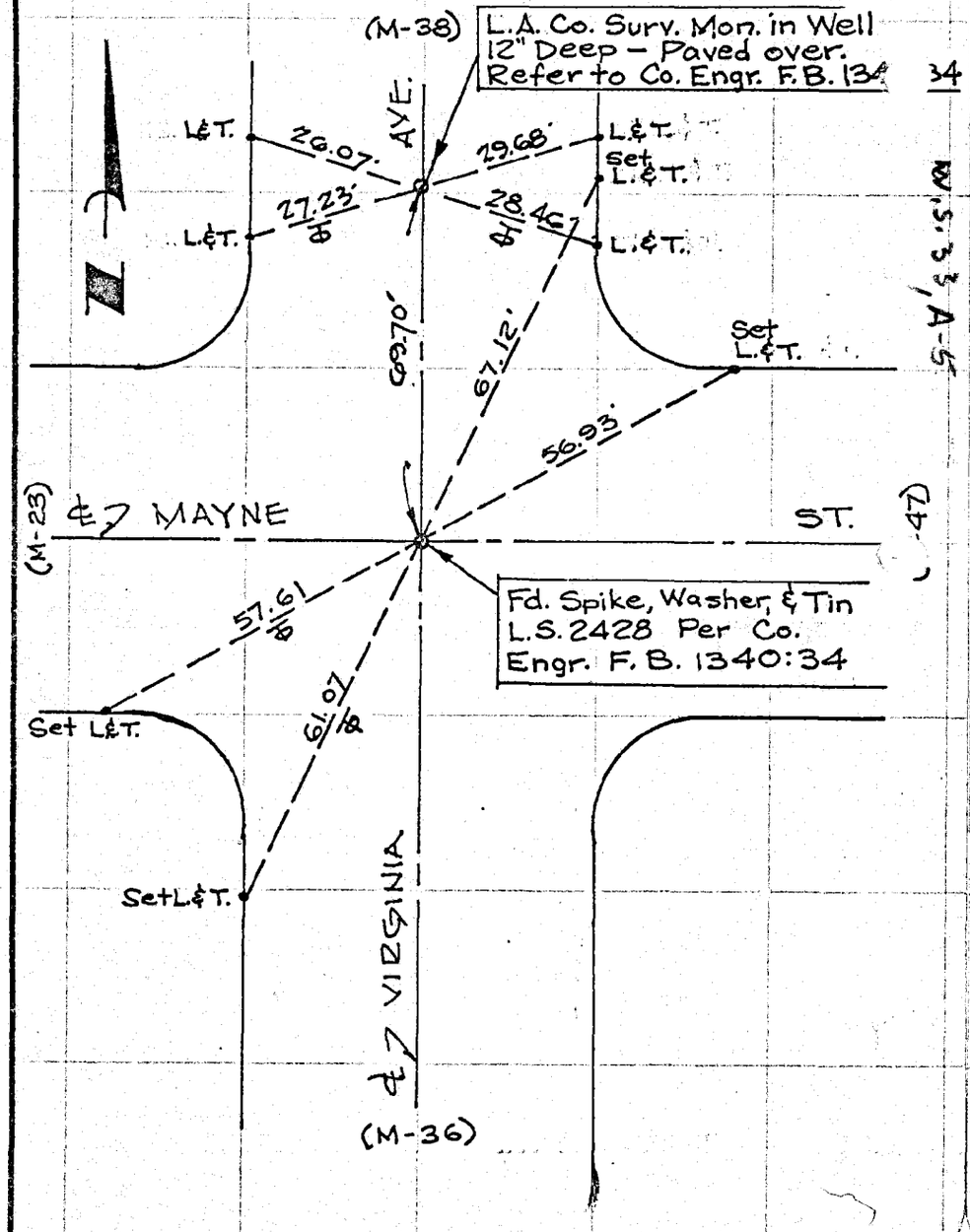

SO. CALIF. BLUE PRINT CO. 88276

SURVEY OF CENTERLINE TIE AREA "M" F. B. PG. M-38

SURVEY BY OLSON SURVEYING SERVICE FOR THE CITY OF BELLFLOWER TR. NO.

DATE APRIL 11, 1969

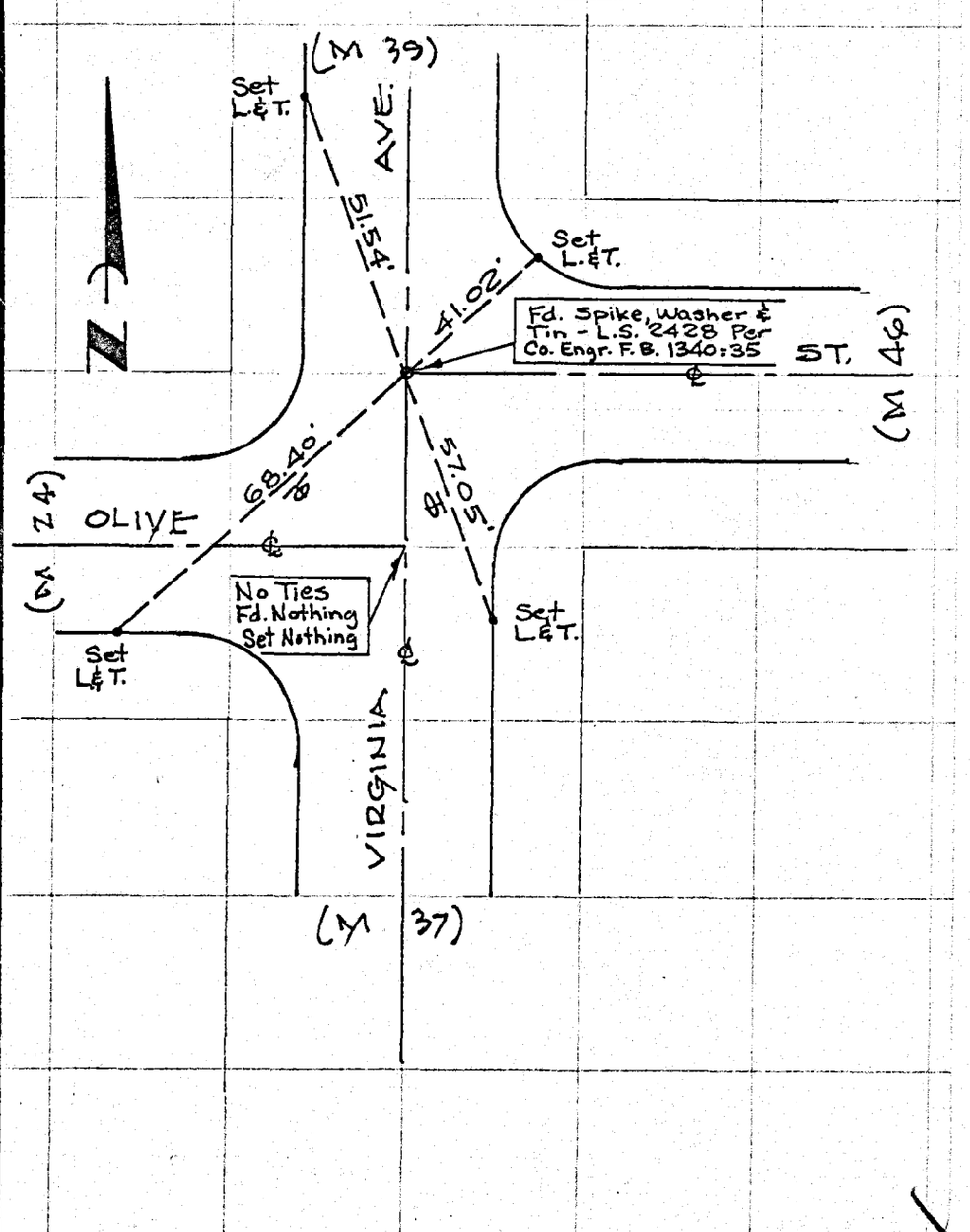

SO. CALIF. BLUE PRINT CO. 88276

Co. Eng. F.B. 1340: 92

SURVEY OF CENTERLINE TIES AREA "M" F. B. ____ PG. M-46

SURVEY BY OLSON SURVEYING SERVICE FOR THE CITY OF BELLFLOWER TR. NO. ____

DATE APRIL 11, 1969

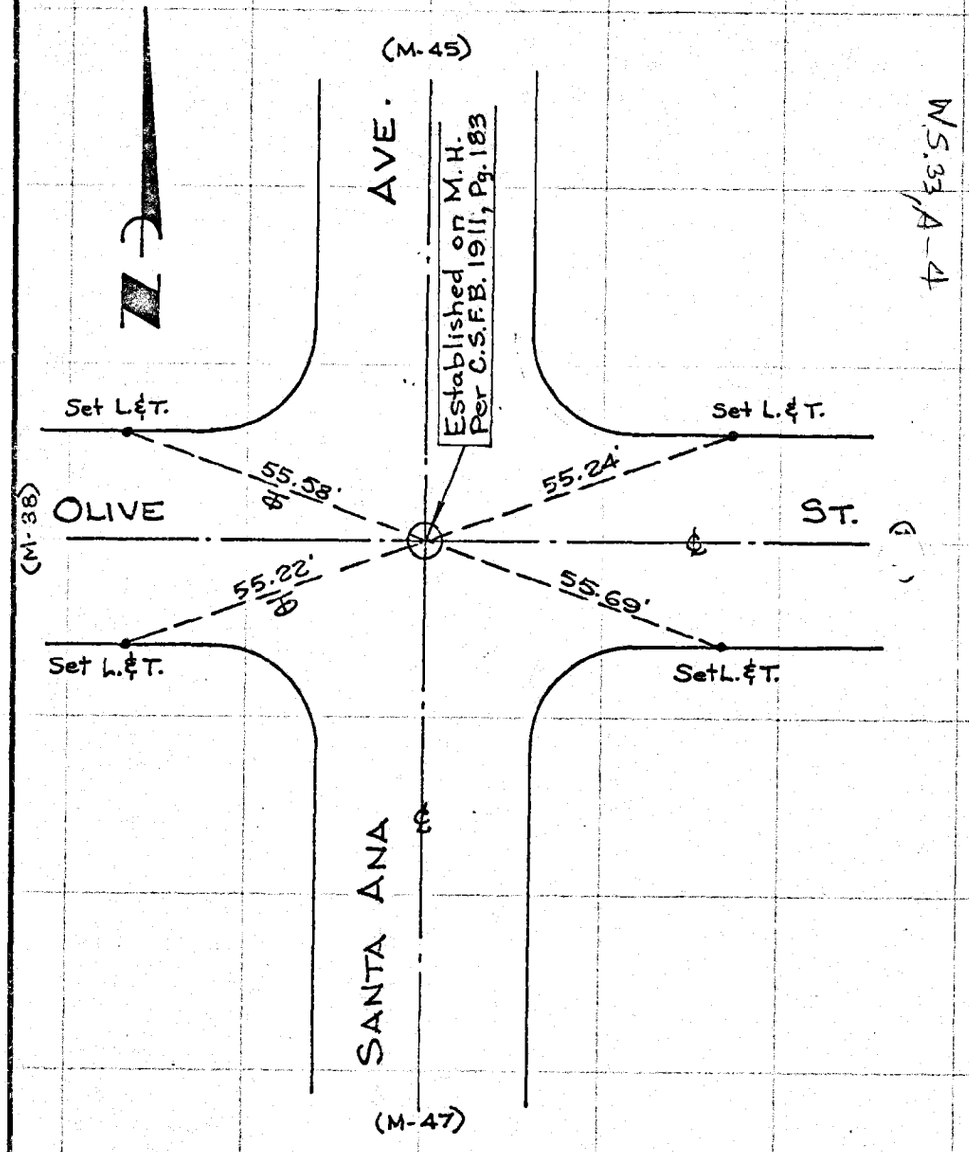

SO. CALIF. BLUE PRINT CO. B8276

SO. CALIF. BLUE PRINT CO. B8276

W.S. 33 A-4

Co. Eng. F.B. 1340: 93

SURVEY OF CENTERLINE TIES AREA "M" F. B. ____ PG. M-47

SURVEY BY OLSON SURVEYING SERVICE FOR THE CITY OF BELLFLOWER TR. NO. ____

DATE April 14, 1969

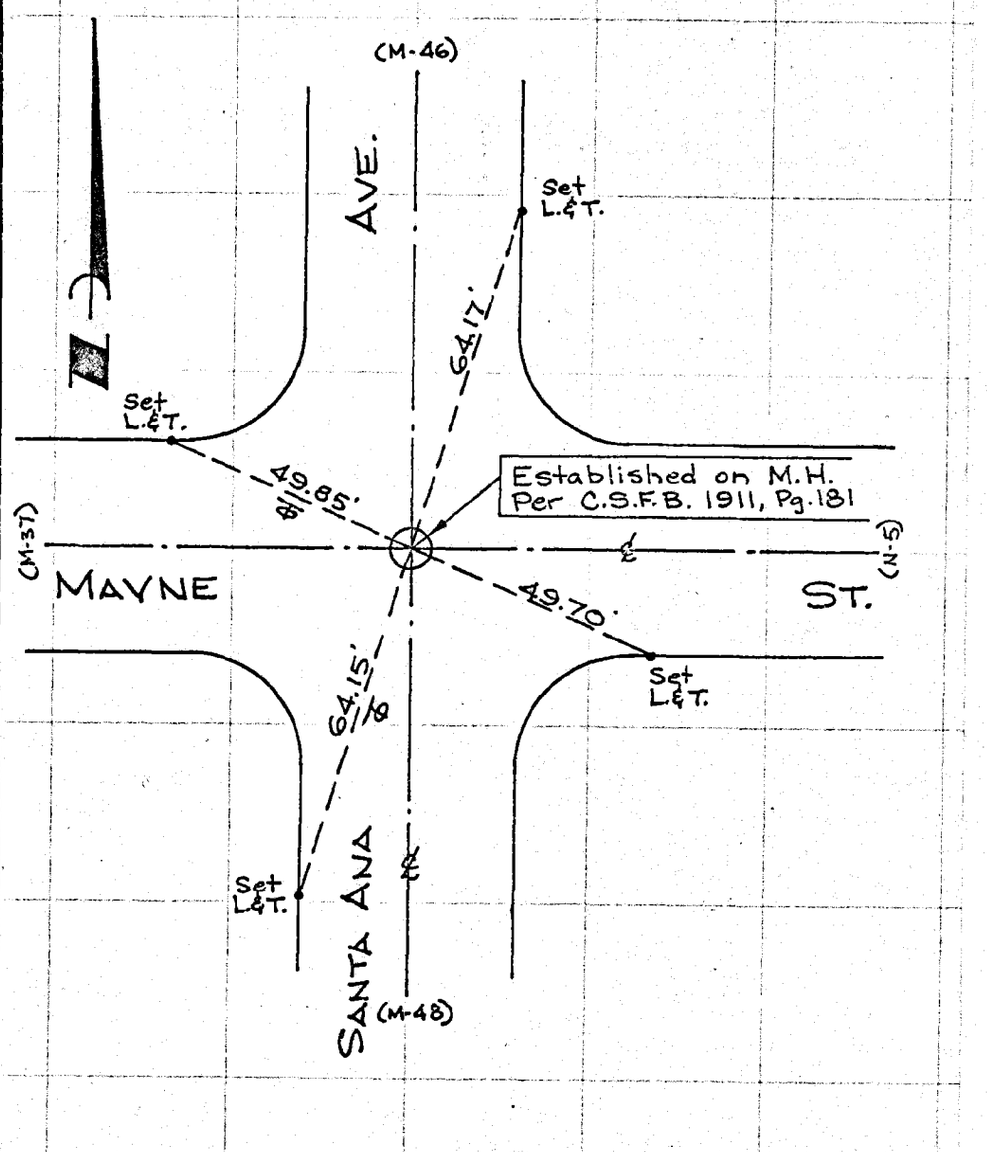

Co. Eng. F.B. 1340: 94

SURVEY OF CENTERLINE TIE AREA "M" F. B. ____ Pg. M-48

SURVEY BY OLSON SURVEYING SERVICE TR. No. ____

DATE APRIL 14, 1969

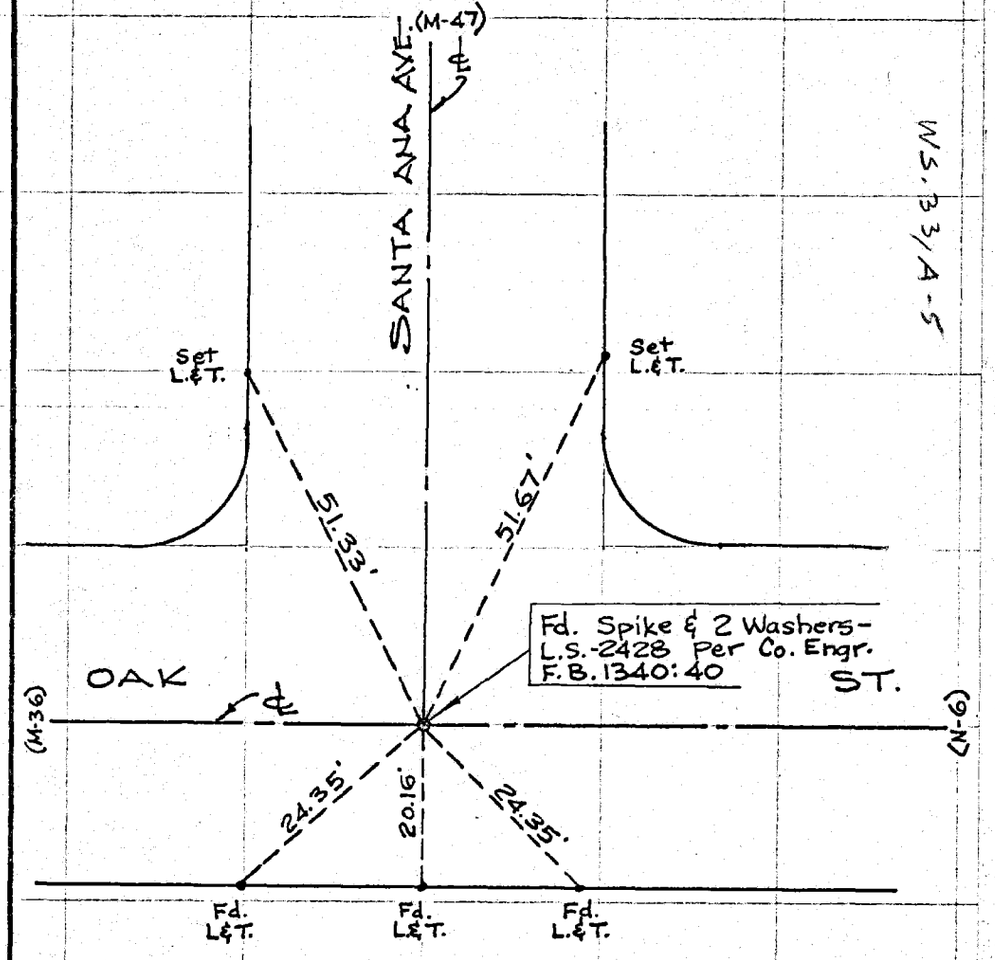

SO. CALIF. BLUE PRINT CO. B8276

Co. Eng. F.B. 1340: 95

SURVEY OF CENTERLINE TIES AREA "M" F. B. ____ Pg. M-49

SURVEY BY OLSON SURVEYING SERVICE FOR THE CITY OF BELLFLOWER TR. No. ____

DATE APRIL 14, 1969

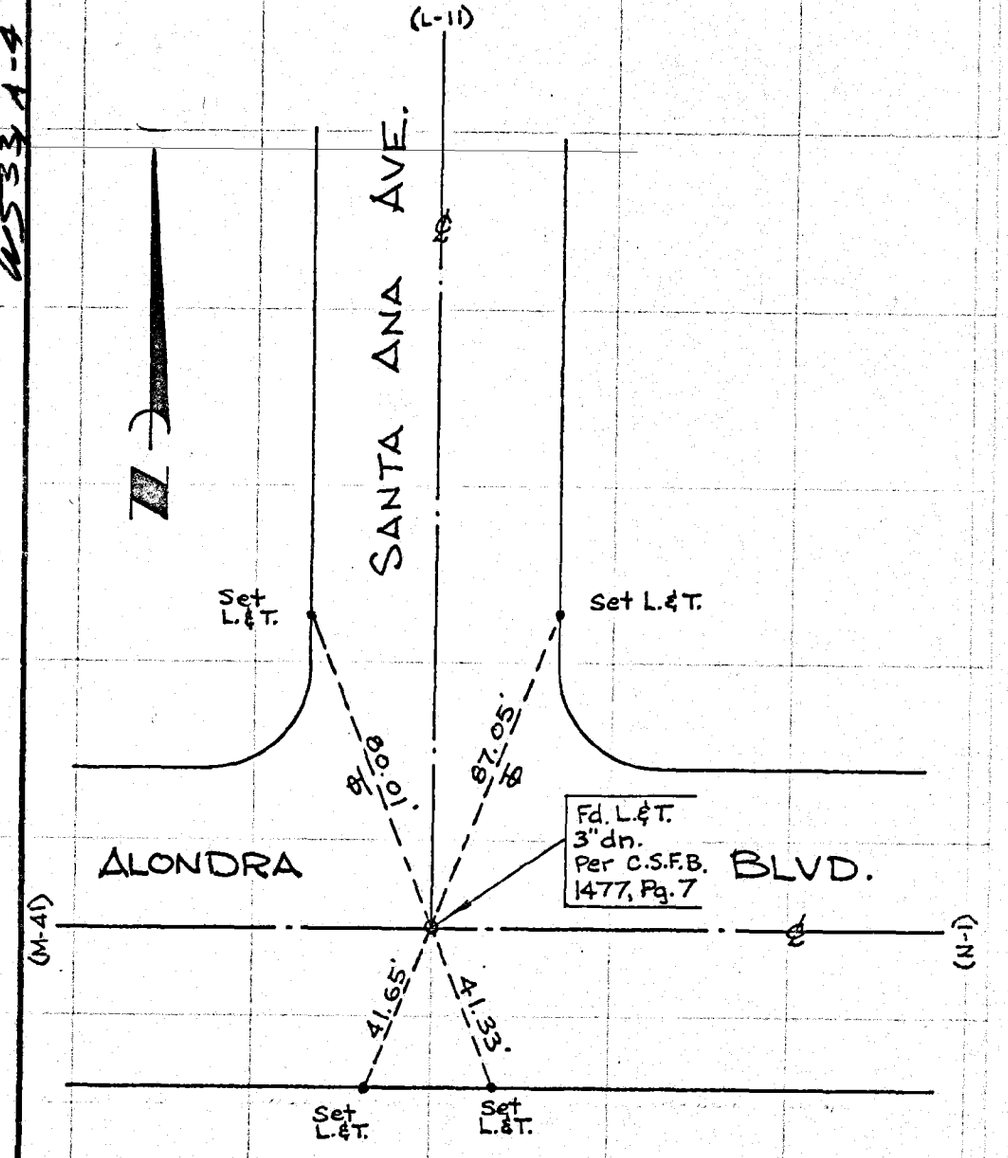

SO. CALIF. BLUE PRINT CO. B8276

Co. Eng. F.B. 1340: 96

SURVEY OF Centerline Ties Area "B" F B NO. PAGE
SURVEY BY WEACCO INC. TRACT NO.
DATE 10-11-71

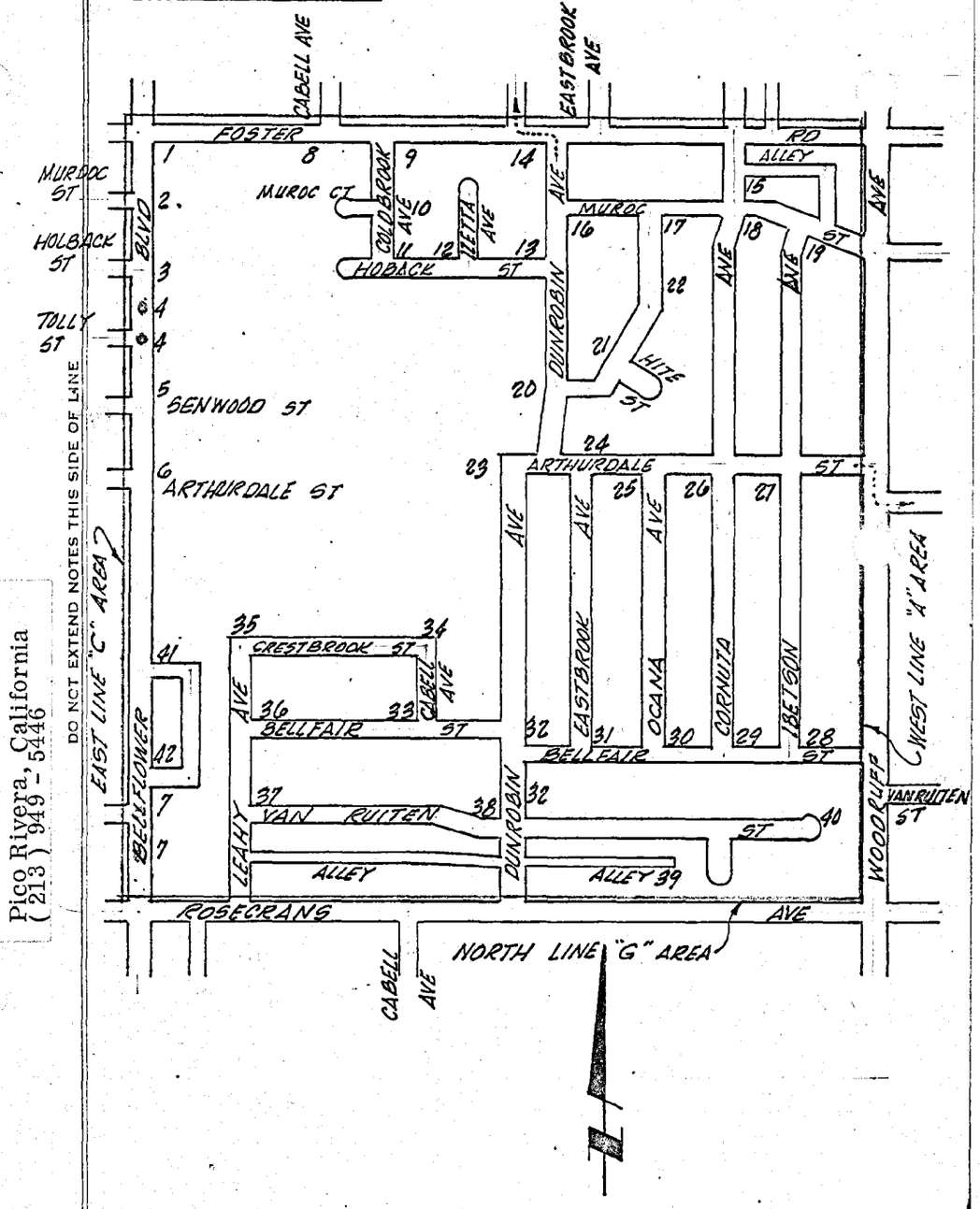

CIVIL ENGINEERING
LAND SURVEYING

WEACCO, INC.
8716 Cord Avenue
Pico Rivera, California
(213) 949 - 5446

DO NOT EXTEND NOTES THIS SIDE OF LINE

Co. Eng. F.B. 1340: 97

SURVEY OF Centerline Ties Area "B" F B NO. PAGE B-4
SURVEY BY WEACCO INC. TRACT NO.
DATE 8-10-71

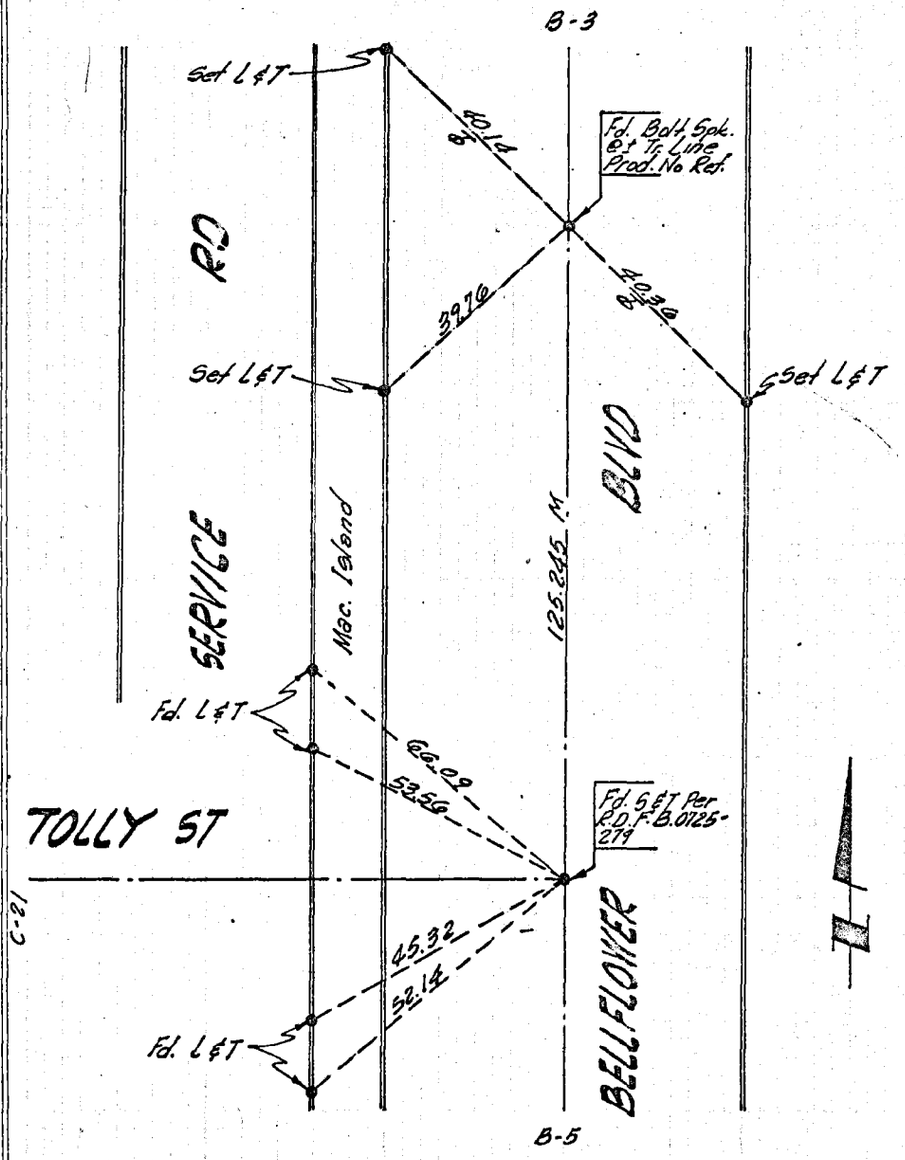

CIVIL ENGINEERING
LAND SURVEYING

WEACCO, INC.
8716 Cord Avenue
Pico Rivera, Californi
(213) 949 - 5446

DO NOT EXTEND NOTES THIS SIDE OF LINE

Co. Eng. F.B. 1340: 98

SURVEY OF Centerline Ties Area "B" F B NO. PAGE B-1
SURVEY BY WEACCO INC. TRACT NO.
DATE 8-10-71

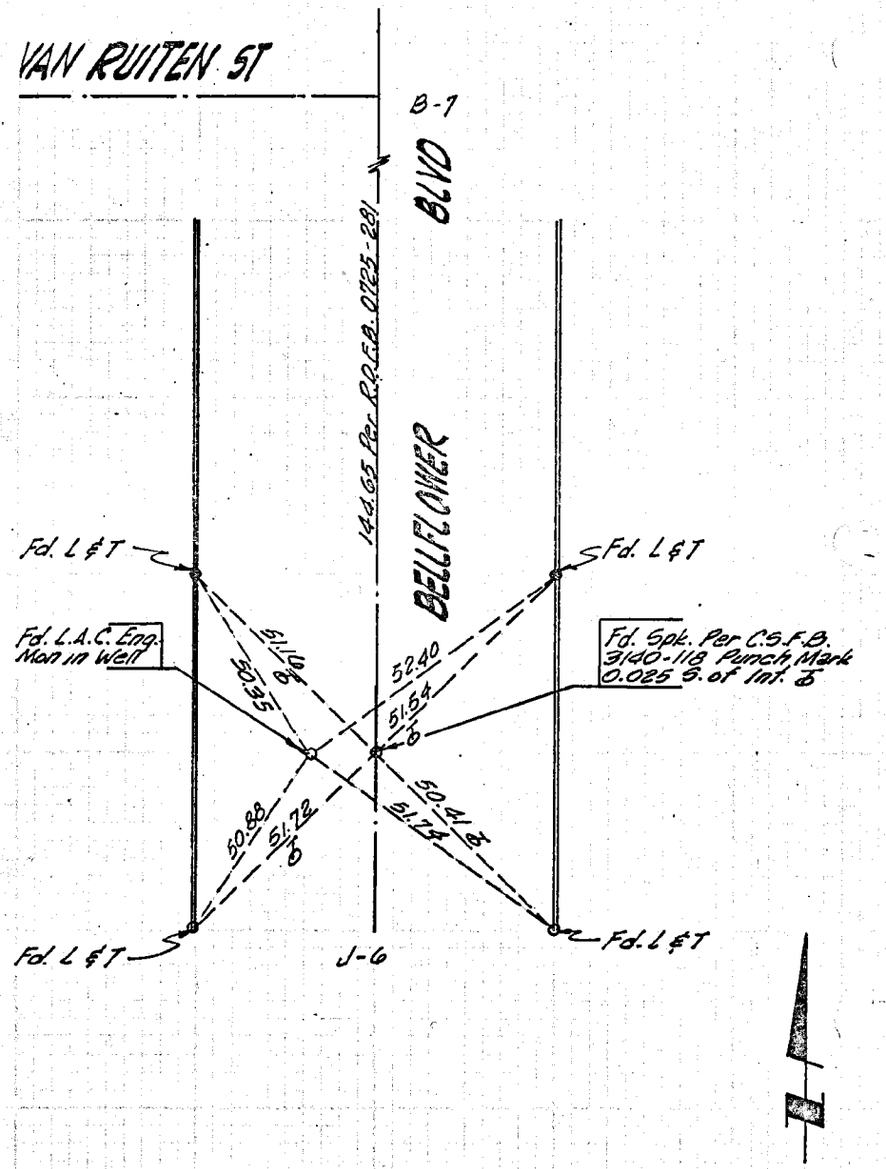

CIVIL ENGINEERING
LAND SURVEYING

WEACCO, INC.
8716 Cord Avenue
Pico Rivera, California
(213) 949 - 5446

DO NOT EXTEND NOTES THIS SIDE OF LINE

Co. Eng. F.B. 1340: 99

SURVEY OF CENTERLINE TIES AREA "C" F B NO. PAGE
SURVEY BY WEACCO INC. TRACT NO.
DATE 10-12-71

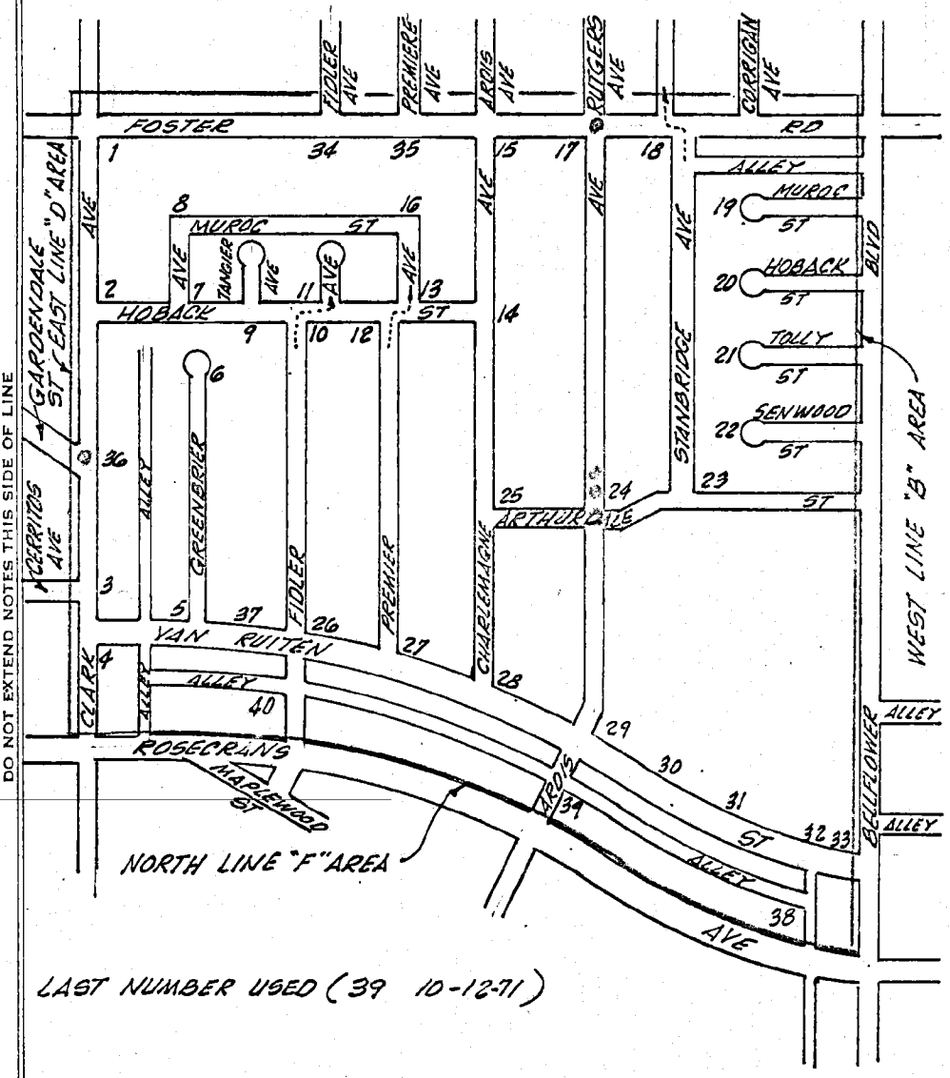

CIVIL ENGINEERING
LAND SURVEYING

WEACCO, INC.
11044 E. WASHINGTON BLVD.
WHITTIER, CALIF. 90606
(213) 692-3746

DO NOT EXTEND NOTES THIS SIDE OF LINE

Co. Eng. F.B. 1340: 100

SURVEY OF Centerline Ties Area "C" F B NO. PAGE C-36
SURVEY BY WEACCO INC. TRACT NO.
DATE 8-10-71

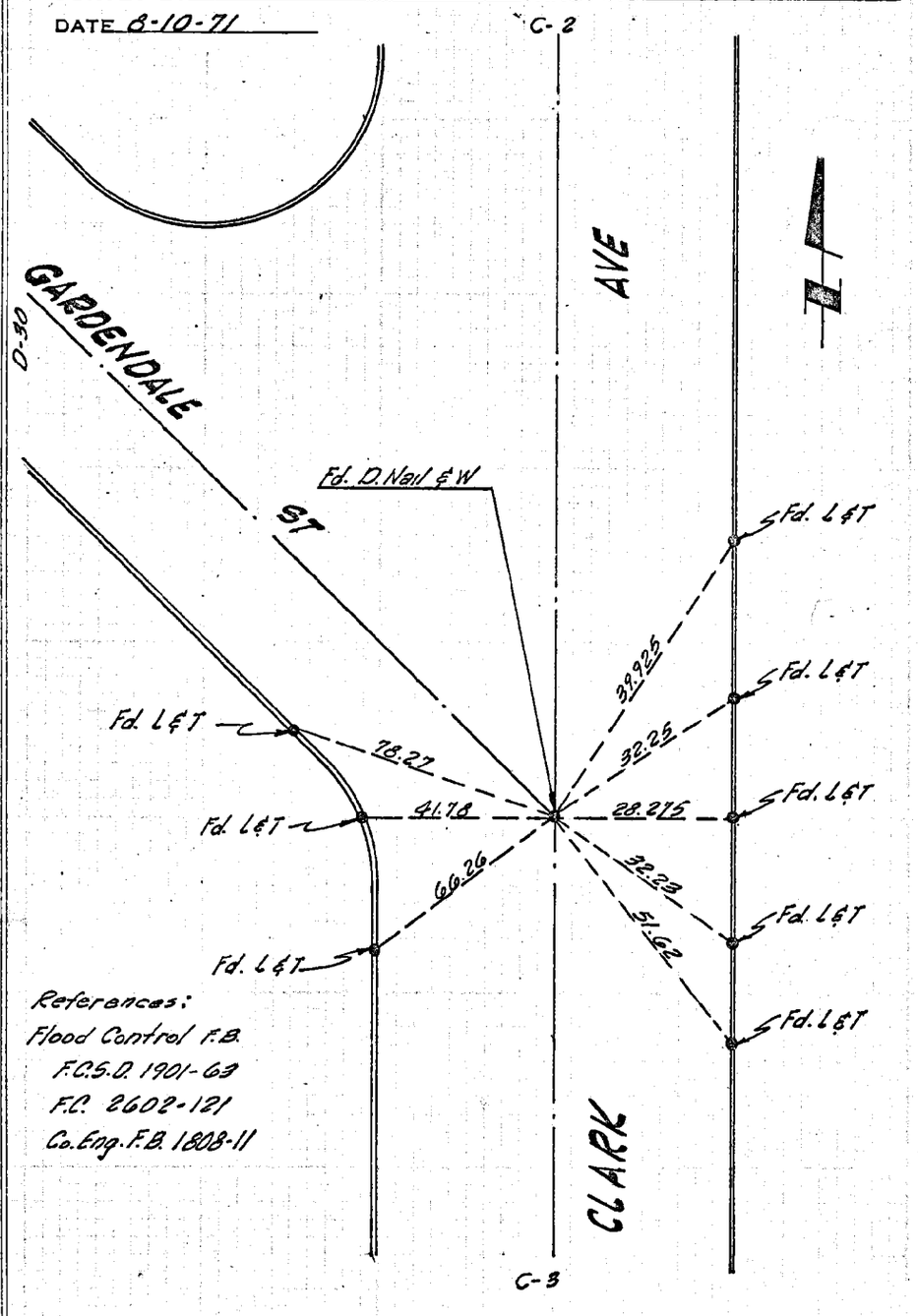

CIVIL ENGINEERING
LAND SURVEYING
WEACCO, INC.
8716 Cord Avenue
Pico Rivera, California
(213) 949 - 5446

DO NOT EXTEND NOTES THIS SIDE OF LINE

Co. Eng. F.B. 1340: 101

SURVEY OF Centerline Ties Area "F" F B NO. PAGE F-24
SURVEY BY WEACCO INC. TRACT NO.
DATE 8-10-71

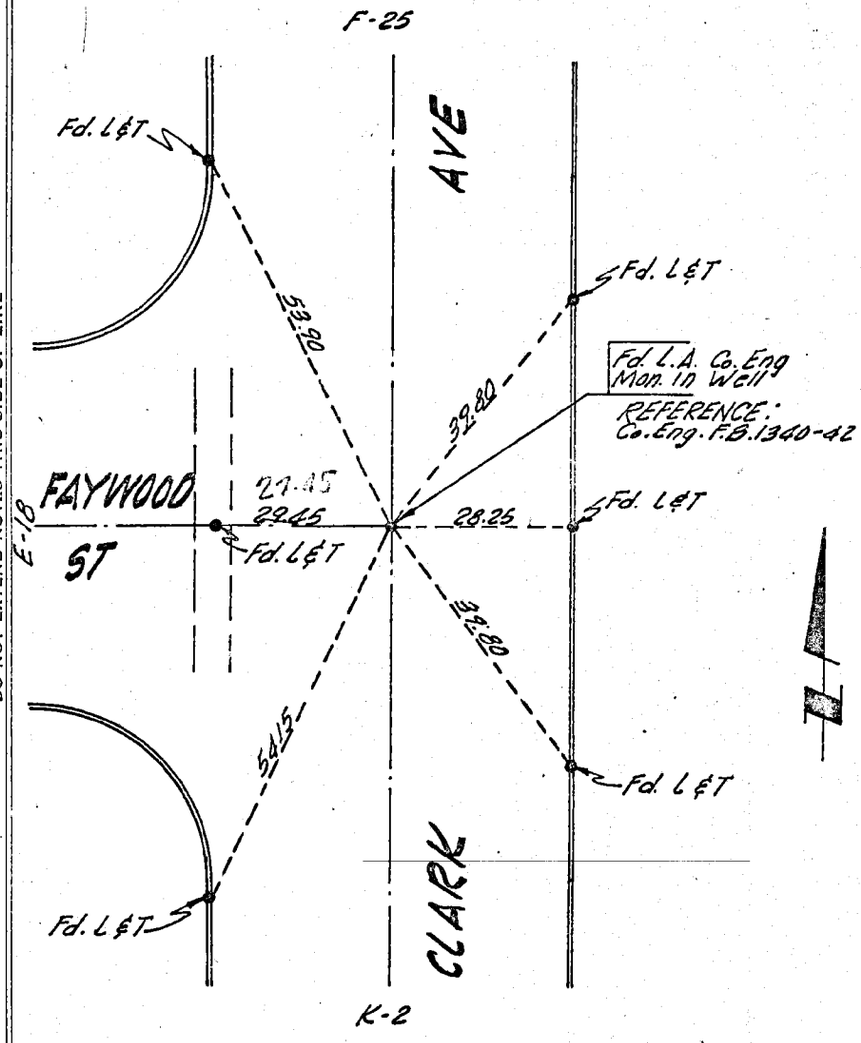

CIVIL ENGINEERING
LAND SURVEYING
WEACCO, INC.
8716 Cord Avenue
Pico Rivera, California
(213) 949 - 5446
DO NOT EXTEND NOTES THIS SIDE OF LINE

Co. Eng. F.B. 1340: 102

SURVEY OF Centerline Ties Area "F" F B NO. PAGE F-25
SURVEY BY WEACCO INC. TRACT NO.
DATE 8-10-71

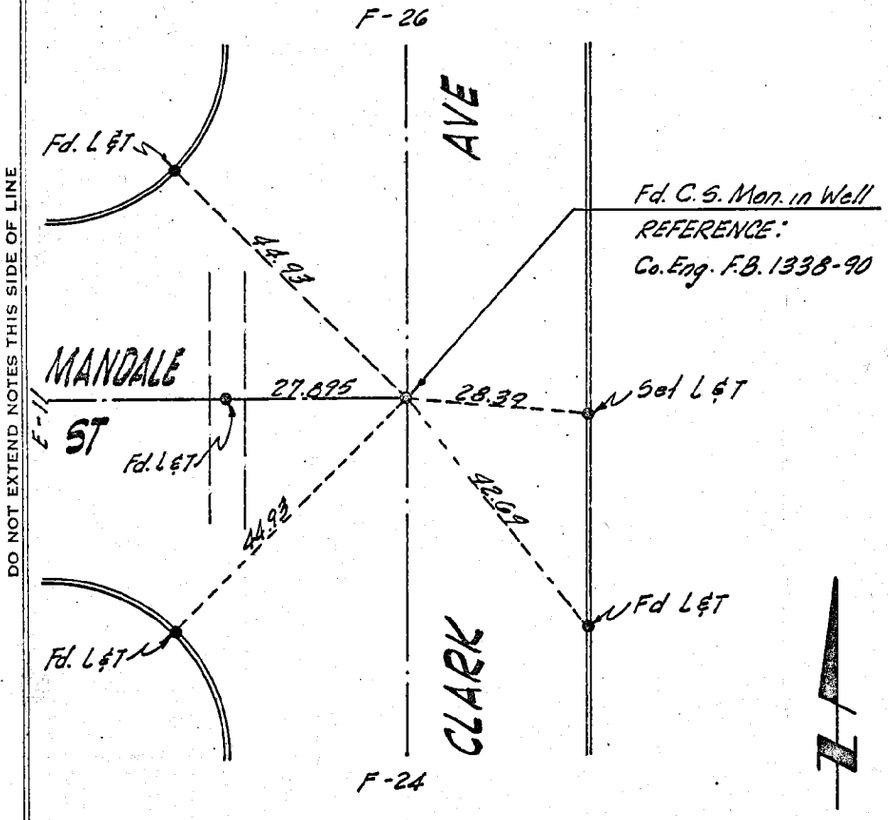

CIVIL ENGINEERING
LAND SURVEYING
WEACCO, INC.
8716 Cord Avenue
Pico Rivera, California
(213) 949 - 5446

DO NOT EXTEND NOTES THIS SIDE OF LINE

CIVIL ENGINEERING
LAND SURVEYING
WEACCO, INC.
8716 Cord Avenue
Pico Rivera, California
(213) 949 - 5446
DO NOT EXTEND NOTES THIS SIDE OF LINE

Co. Eng. F.B. 1340: 103

SURVEY OF Centerline Ties Area "F" F B NO. PAGE F-26
SURVEY BY WEACCO INC. TRACT NO.
DATE 8-10-71

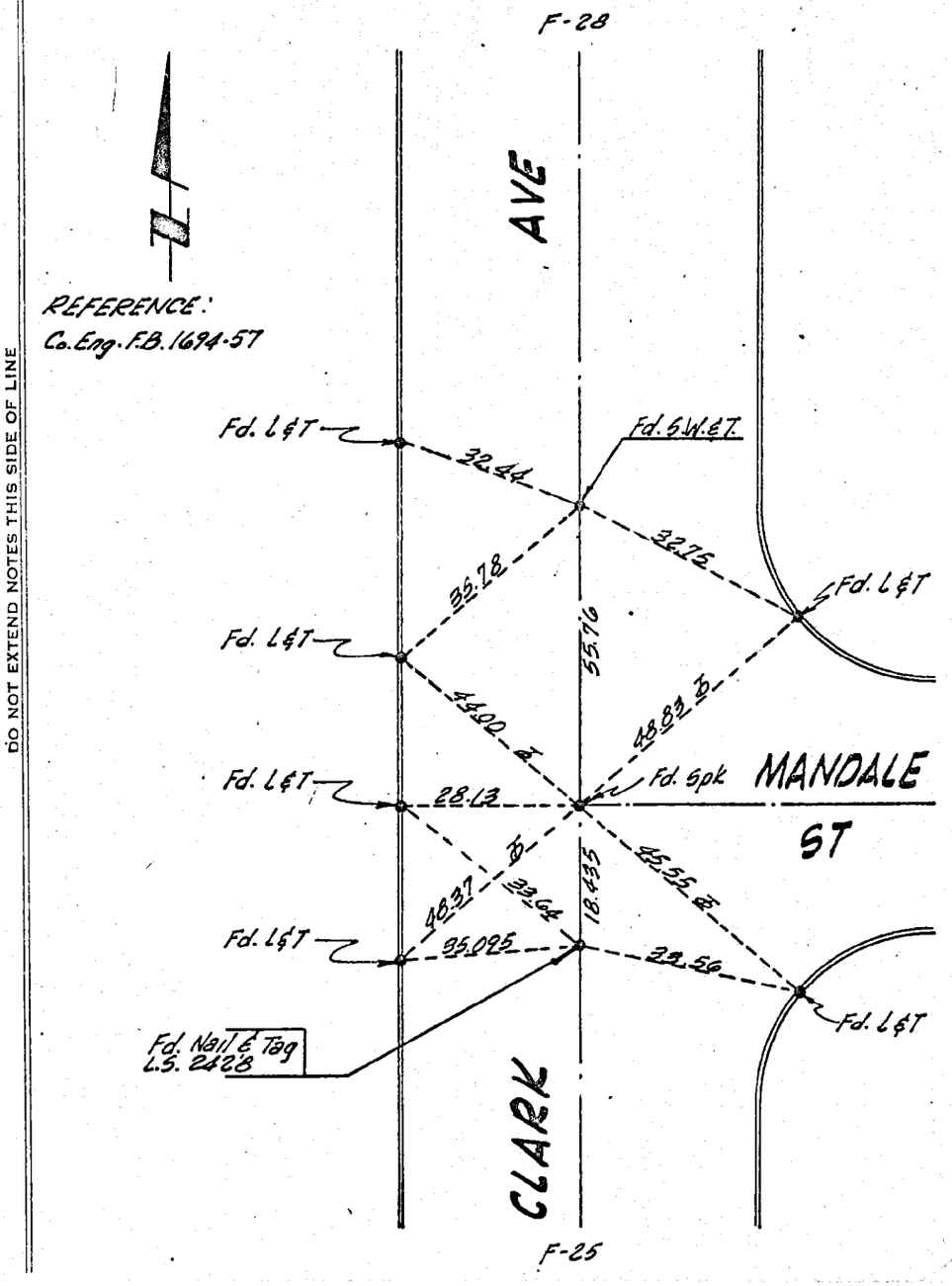

Co. Eng. F.B. 1340: 104

SURVEY OF Centerline Ties Area "F" F B NO. PAGE F-27
SURVEY BY WEACCO INC. TRACT NO.
DATE 8-10-71

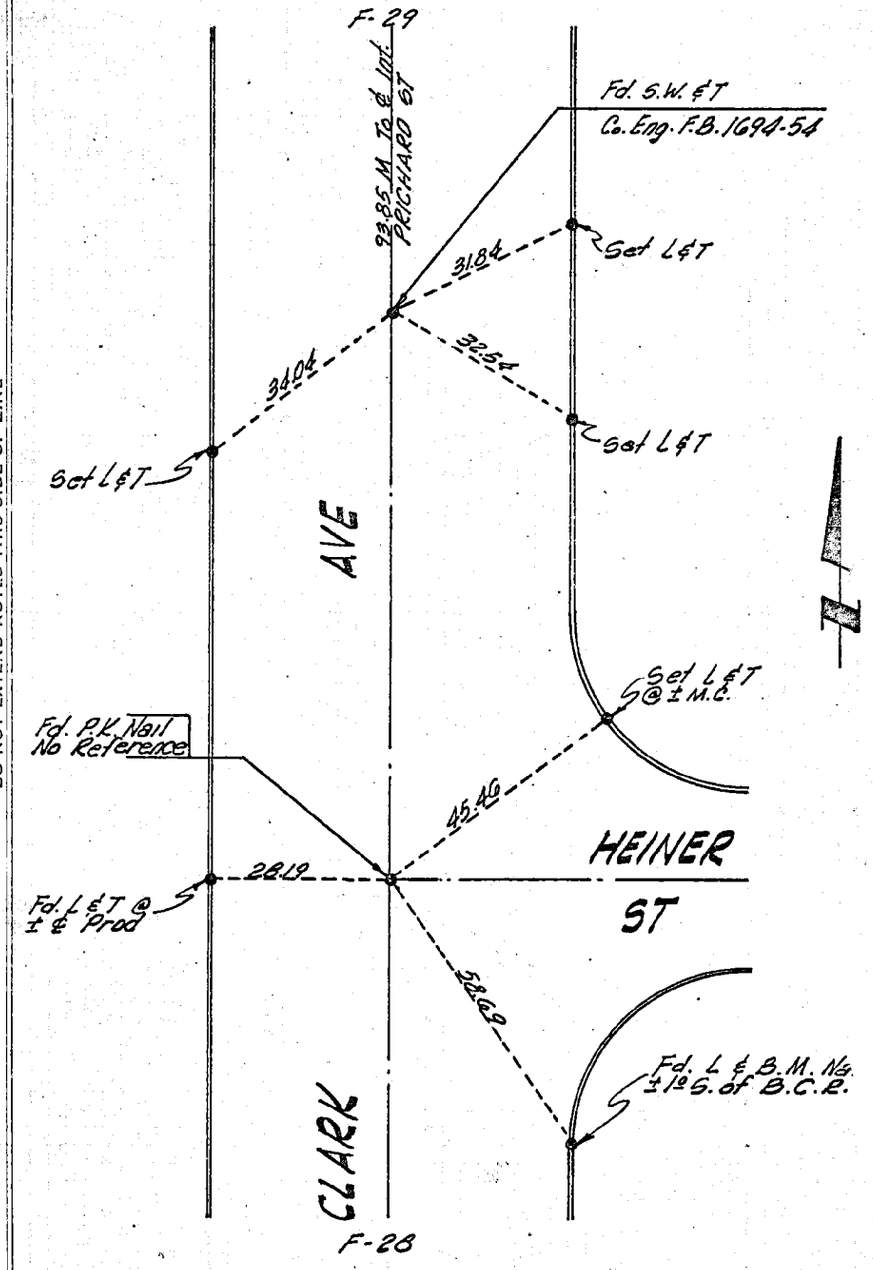

CIVIL ENGINEERING
LAND SURVEYING

WEACCO, INC.
8716 Cord Avenue
Pico Rivera, California
(213) 949 - 5446

DO NOT EXTEND NOTES THIS SIDE OF LINE

Co. Eng. F.B. 1340: 105

SURVEY OF Centerline Ties Area "F" F B NO. PAGE F-28
SURVEY BY WEACCO INC. TRACT NO.
DATE 8-10-71

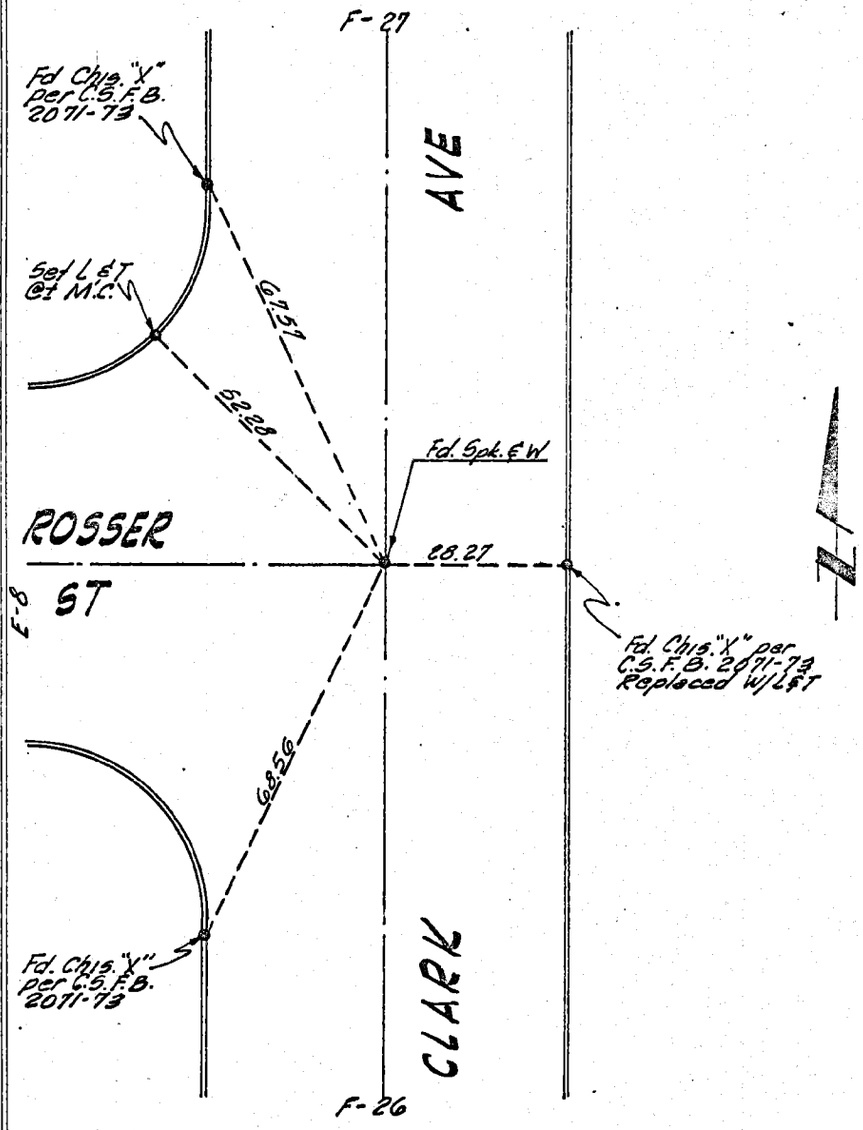

CIVIL ENGINEERING
LAND SURVEYING

WEACCO, INC.
8716 Cord Avenue
Pico Rivera, California
(213) 949 - 5446

DO NOT EXTEND NOTES THIS SIDE OF LINE

Co. Eng. F.B. 1340: 106

SURVEY OF Centerline Ties Area "F" F B NO. PAGE F-29
SURVEY BY WEACCO INC. TRACT NO.
DATE 8-10-71

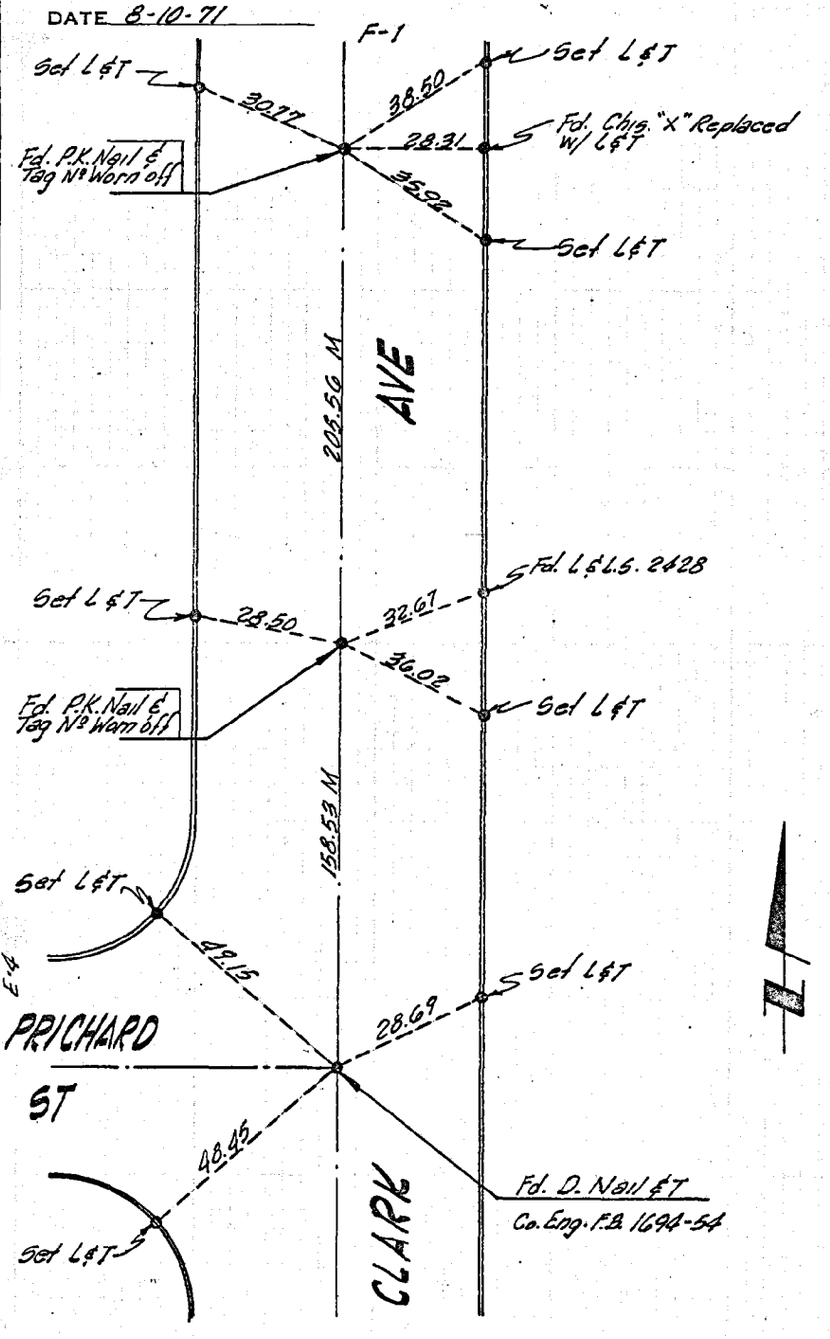

CIVIL ENGINEERING
LAND SURVEYING

WEACCO, INC.
8716 Cord Avenue
Pico Rivera, California
(213) 949 - 5446

DO NOT EXTEND NOTES THIS SIDE OF LINE

Co. Eng. F.B. 1340: 107

SURVEY OF Centerline Ties Area "N" F B NO. PAGE N-25
SURVEY BY WEACCO INC. TRACT NO.
DATE 6-14-71

N.W. Quad.
① 90°00'36"
② 180°01'12"
③ 270°01'42"
④ 00°02'12"
= 90°00'34"M

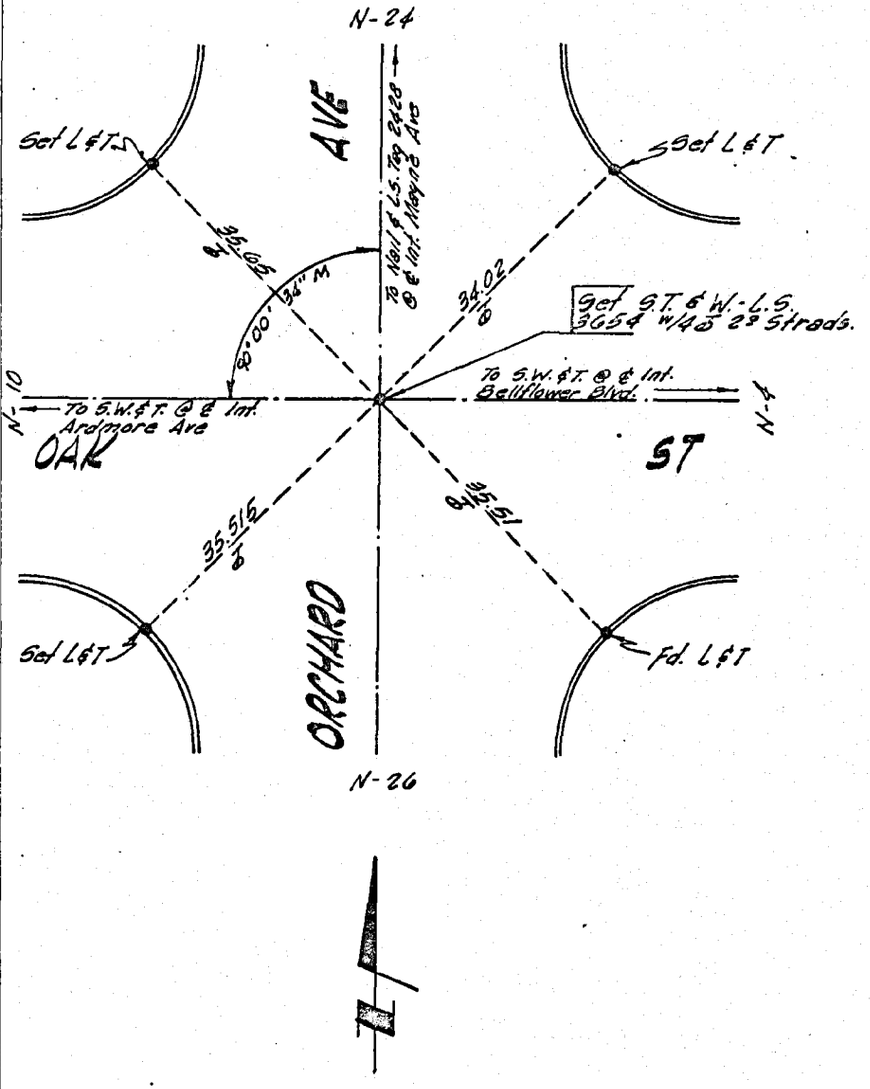

CIVIL ENGINEERING
LAND SURVEYING

WEACCO, INC.
8716 Cord Avenue
Pico Rivera, California
(213) 949 - 5446

DO NOT EXTEND NOTES THIS SIDE OF LINE

Co. Eng. F.B. 1340: 108

SURVEY OF Centerline Ties Area "N" F B NO. PAGE N-10
SURVEY BY WEACCO INC. TRACT NO.
DATE 7-10-71

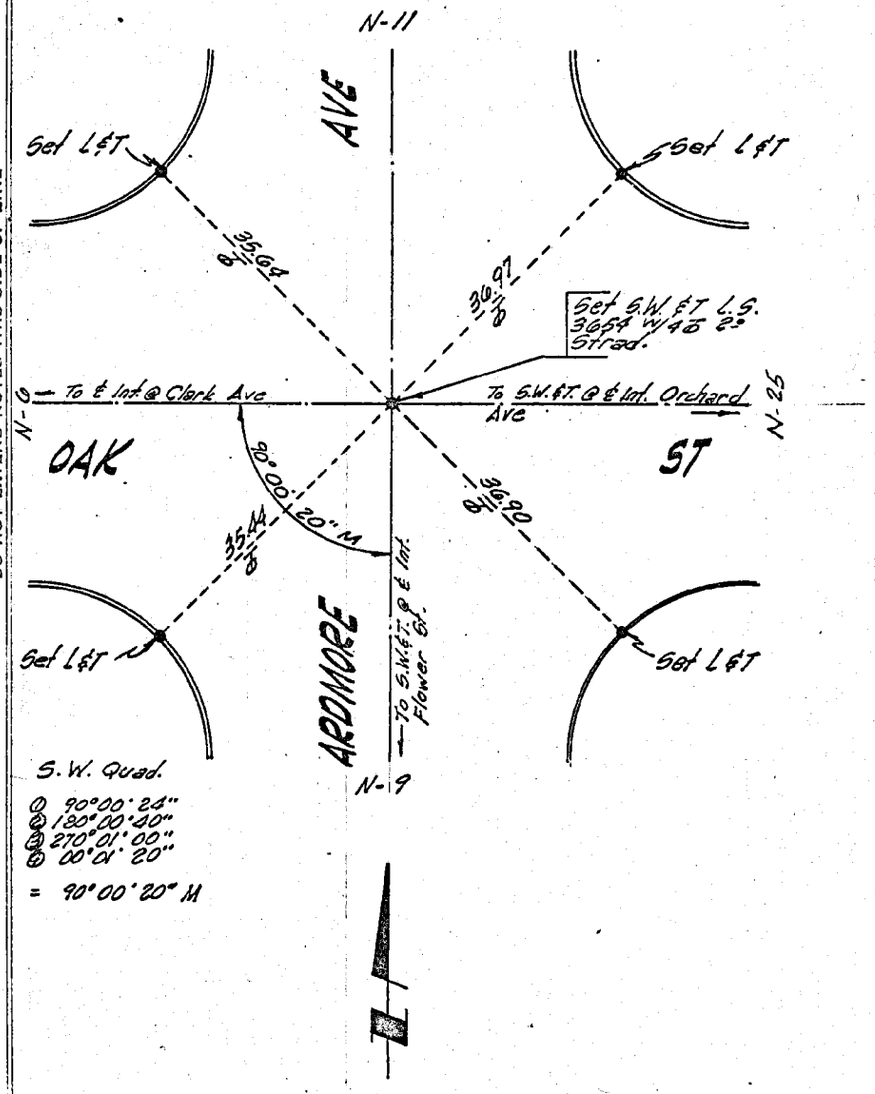

CIVIL ENGINEERING
LAND SURVEYING

WEACCO, INC.
8716 Cord Avenue
Pico Rivera, California
(213) 949 - 5446

DO NOT EXTEND NOTES THIS SIDE OF LINE

Co. Eng. F.B. 1340: 109

SURVEY OF Centerline Ties Area "O" F B NO. PAGE O-18
SURVEY BY WEACCO INC TRACT NO.
DATE 8-30-71

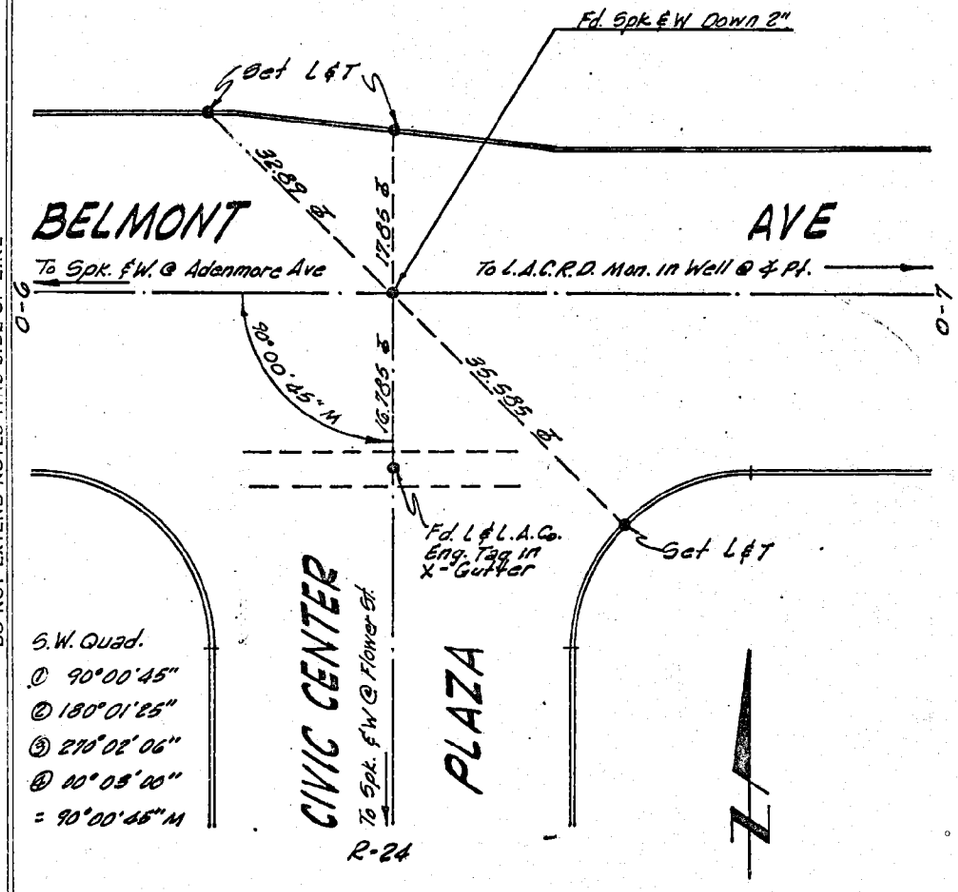

CIVIL ENGINEERING
LAND SURVEYING

WEACCO, INC.
8716 Cord Avenue
Pico Rivera, California
(213) 949 - 5446

DO NOT EXTEND NOTES THIS SIDE OF LINE

Co. Eng. F.B. 1340: 110

SURVEY OF Centerline Ties Area "K" F B NO. PAGE K-2
SURVEY BY WEACCO INC TRACT NO.
DATE 8-10-71

REFERENCE:
F.C.S.D. 606-31
Co. Eng. F.B. 1339-68

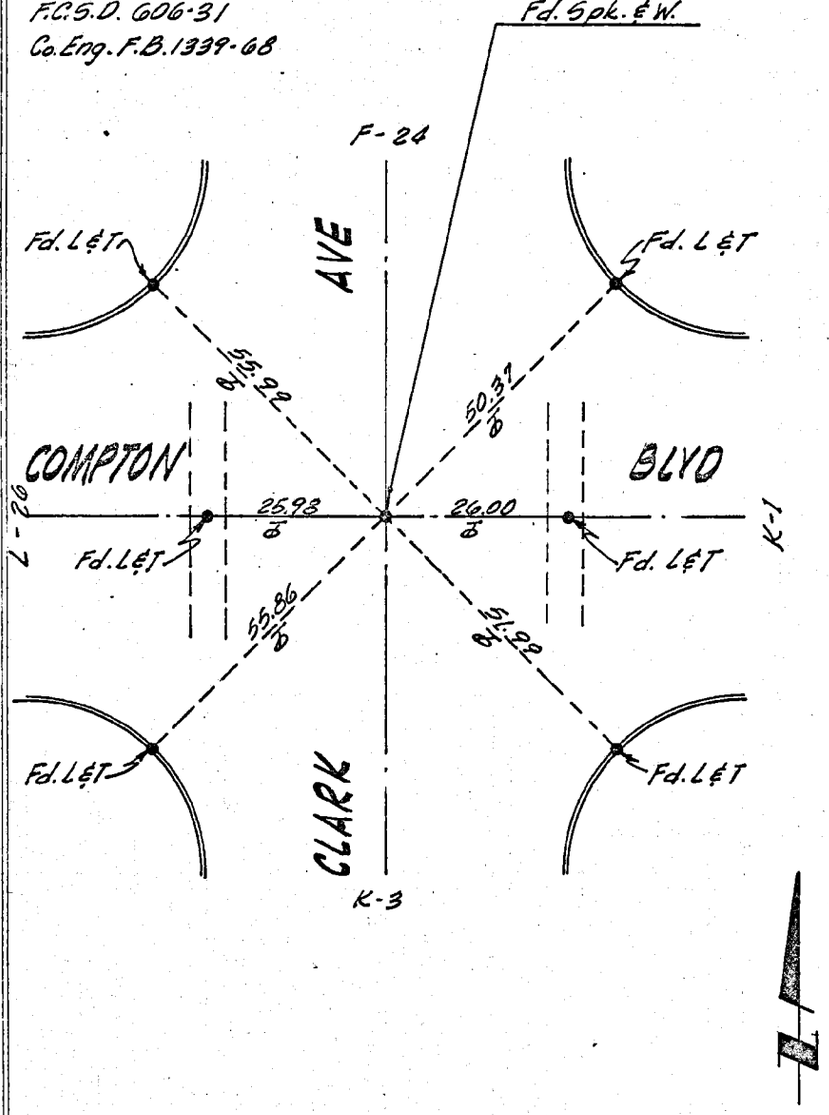

CIVIL ENGINEERING
LAND SURVEYING

WEACCO, INC.
8716 Cord Avenue
Pico Rivera, California
(213) 949 - 5446

DO NOT EXTEND NOTES THIS SIDE OF LINE

Co. Eng. F.B. 1340: 111

SURVEY OF Centerline Ties Area "Y" F B NO. PAGE Y-2
SURVEY BY WEACCO INC. TRACT NO.
DATE 8-10-71

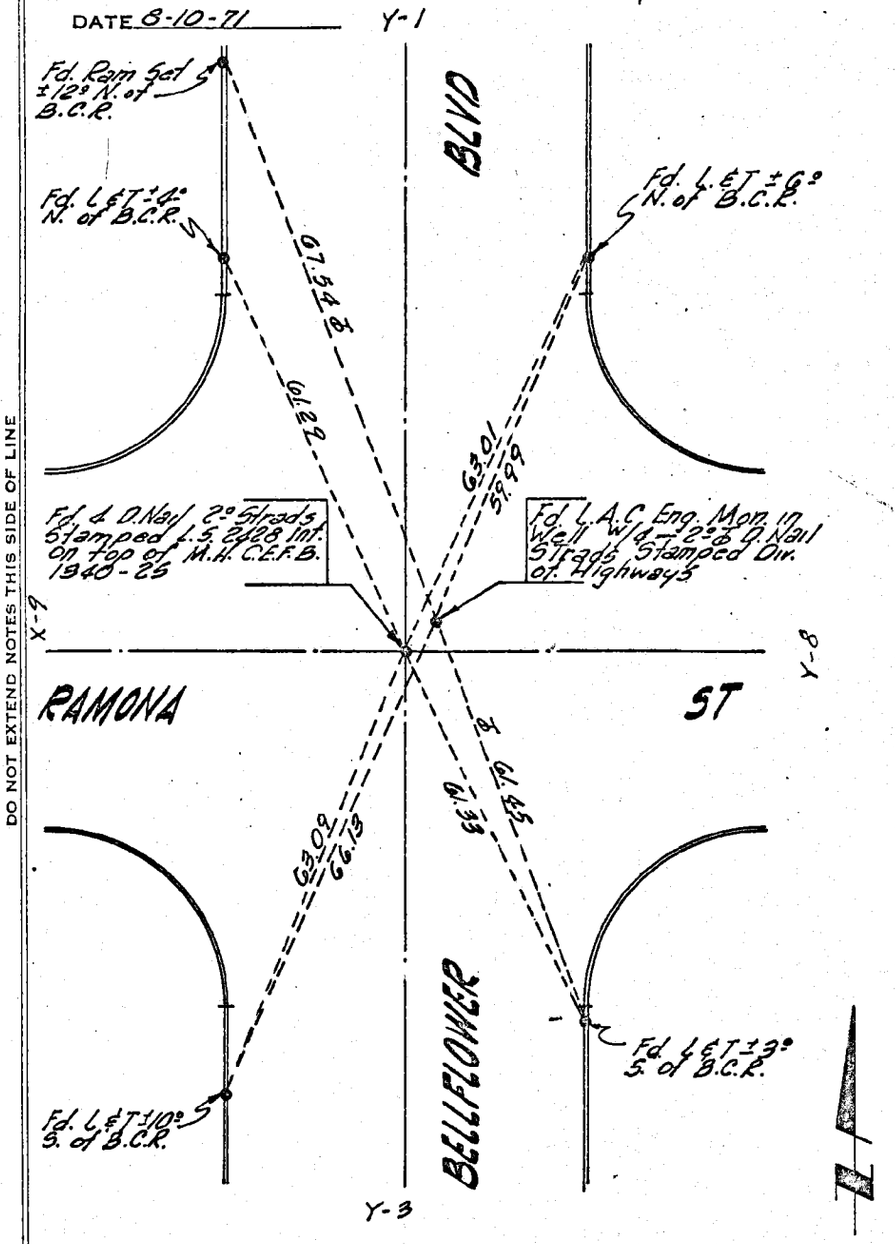

CIVIL ENGINEERING
LAND SURVEYING

WEACCO, INC.
8716 Cord Avenue
Pico Rivera, California
(213) 949 - 5446

DO NOT EXTEND NOTES THIS SIDE OF LINE

Co. Eng. F.B. 1340: 112

SURVEY OF Centerline Ties Area "Y" F B NO. PAGE Y-3

SURVEY BY WEACCO INC TRACT NO.

DATE 8-10-71

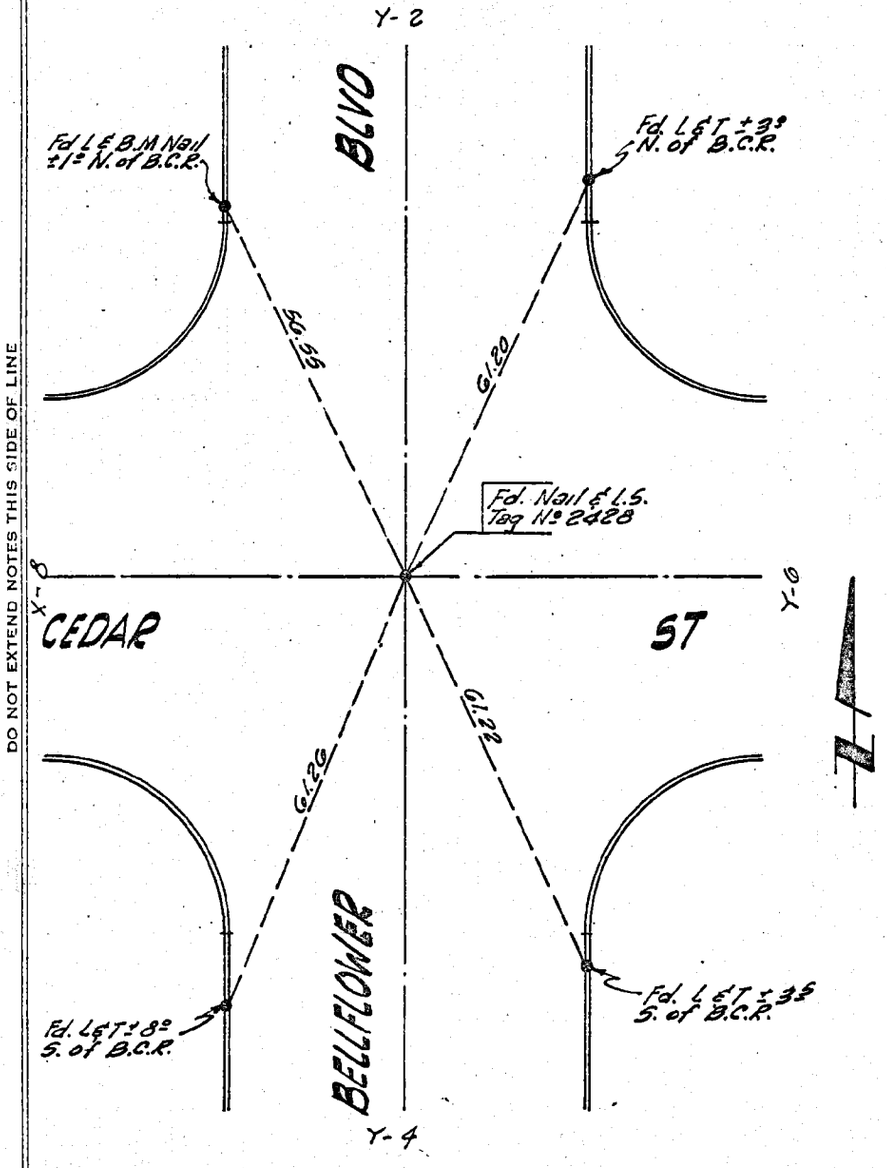

CIVIL ENGINEERING
LAND SURVEYING

WEACCO, INC.
8716 Cord Avenue
Pico Rivera, California
(213) 949 - 5446

DO NOT EXTEND NOTES THIS SIDE OF LINE

Co. Eng. F.B. 1340: 113

SURVEY OF Centerline Ties Area "Y" F B NO. PAGE Y-4 & Y-11

SURVEY BY WEACCO INC. TRACT NO.

DATE 8-10-71

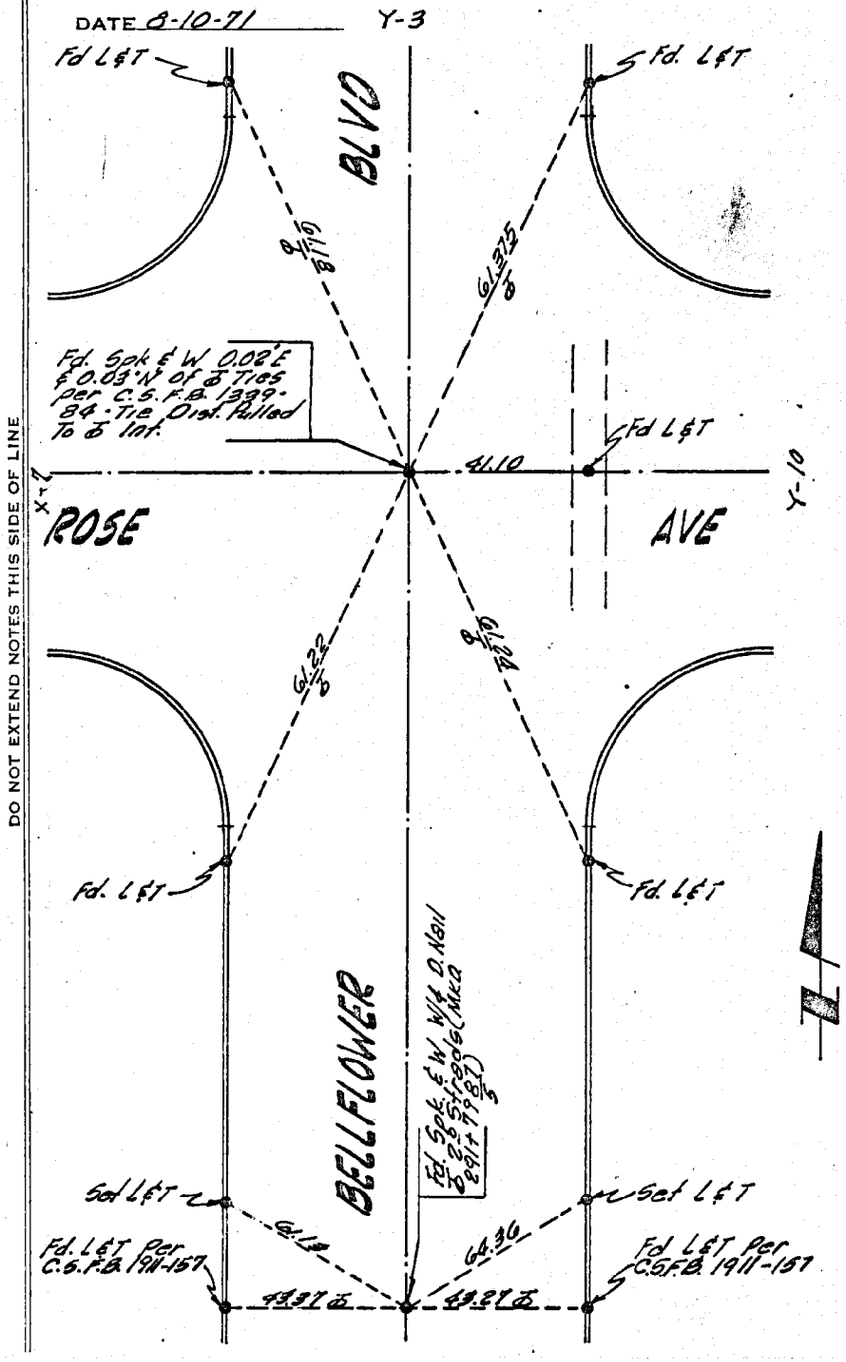

CIVIL ENGINEERING
LAND SURVEYING

WEACCO, INC.
8716 Cord Avenue
Pico Rivera, California
(213) 949 - 5446

DO NOT EXTEND NOTES THIS SIDE OF LINE

SURVEY OF ℄ Ties — F. B. 1340 Pg. 115

SURVEY BY OLSON SURVEYING SERVICE L. DeTilla, L.S. 2569 — TR. No.

DATE Oct. 10, 1973

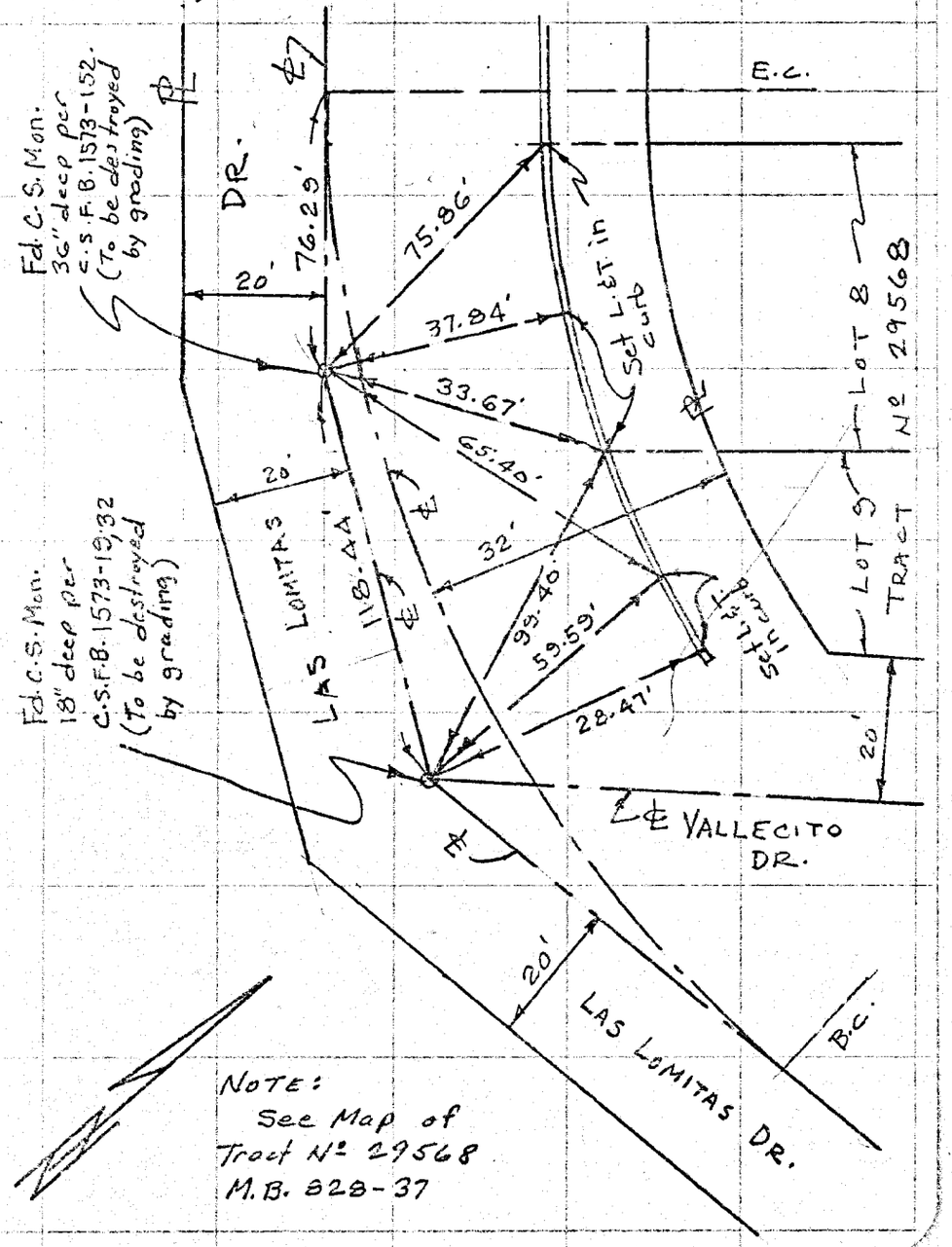

SO. CALIF. BLUE PRINT CO. 88276

W.S. 37-E-4

SURVEY OF ℄ Ties — F. B. 1340 Pg. 114

SURVEY BY OLSON SURVEYING SERVICE L. DeTilla, L.S. 2569 — TR. No.

DATE Oct. 10, 1973

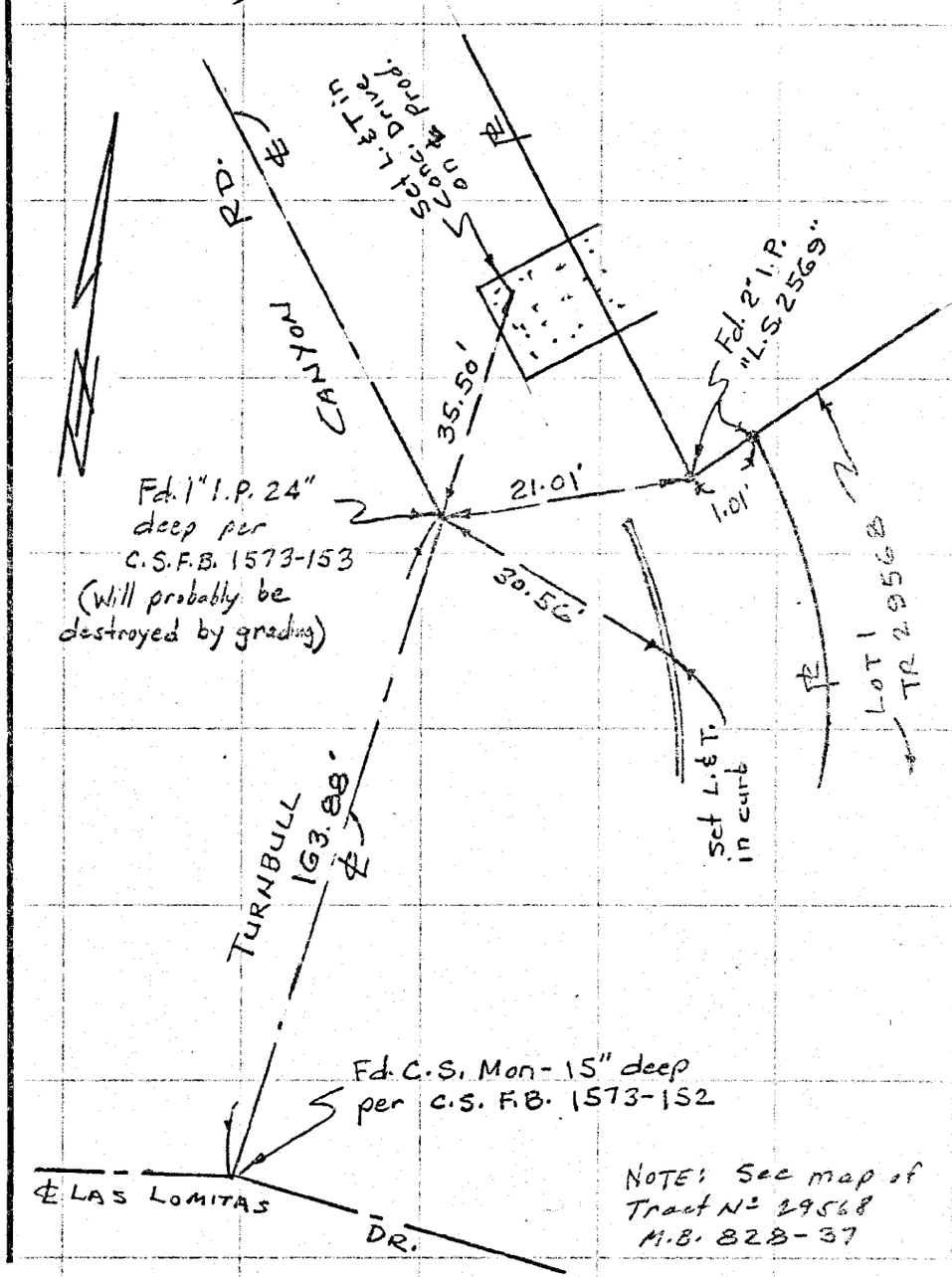

SURVEY OF ℄ Ties
OLSON SURVEYING SERVICE
SURVEY BY L. DeTilla, L.S. 2562
DATE Oct. 10, 1973

F. B. 1340 Pg. 114
TR. NO.

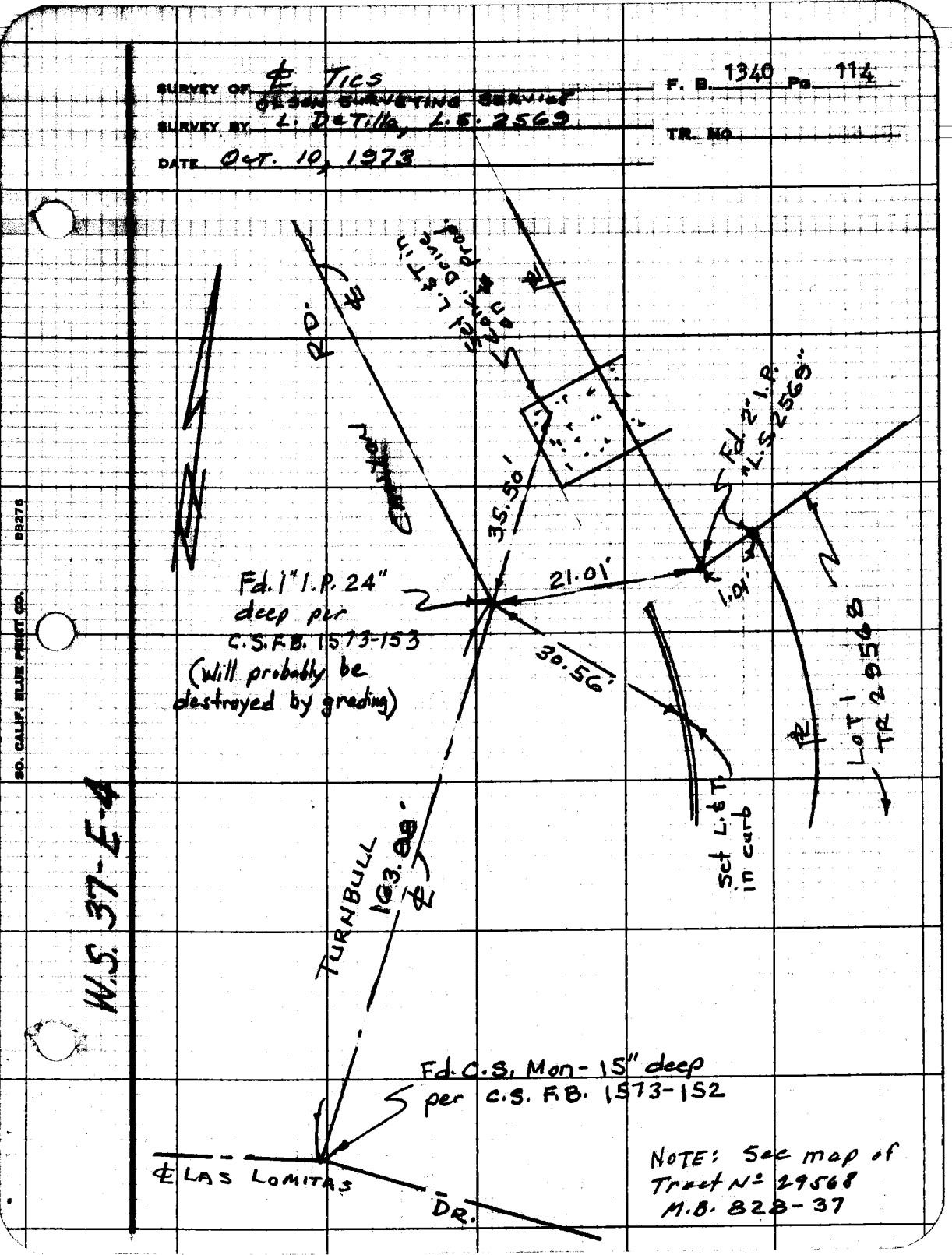

SURVEY OF ℄ Ties P. B. 1340 Pg. 115

SURVEY BY OLSON SURVEYING SERVICE L. DeZorzi, L.S. 2569 TR. NO.

DATE OCT. 10, 1973

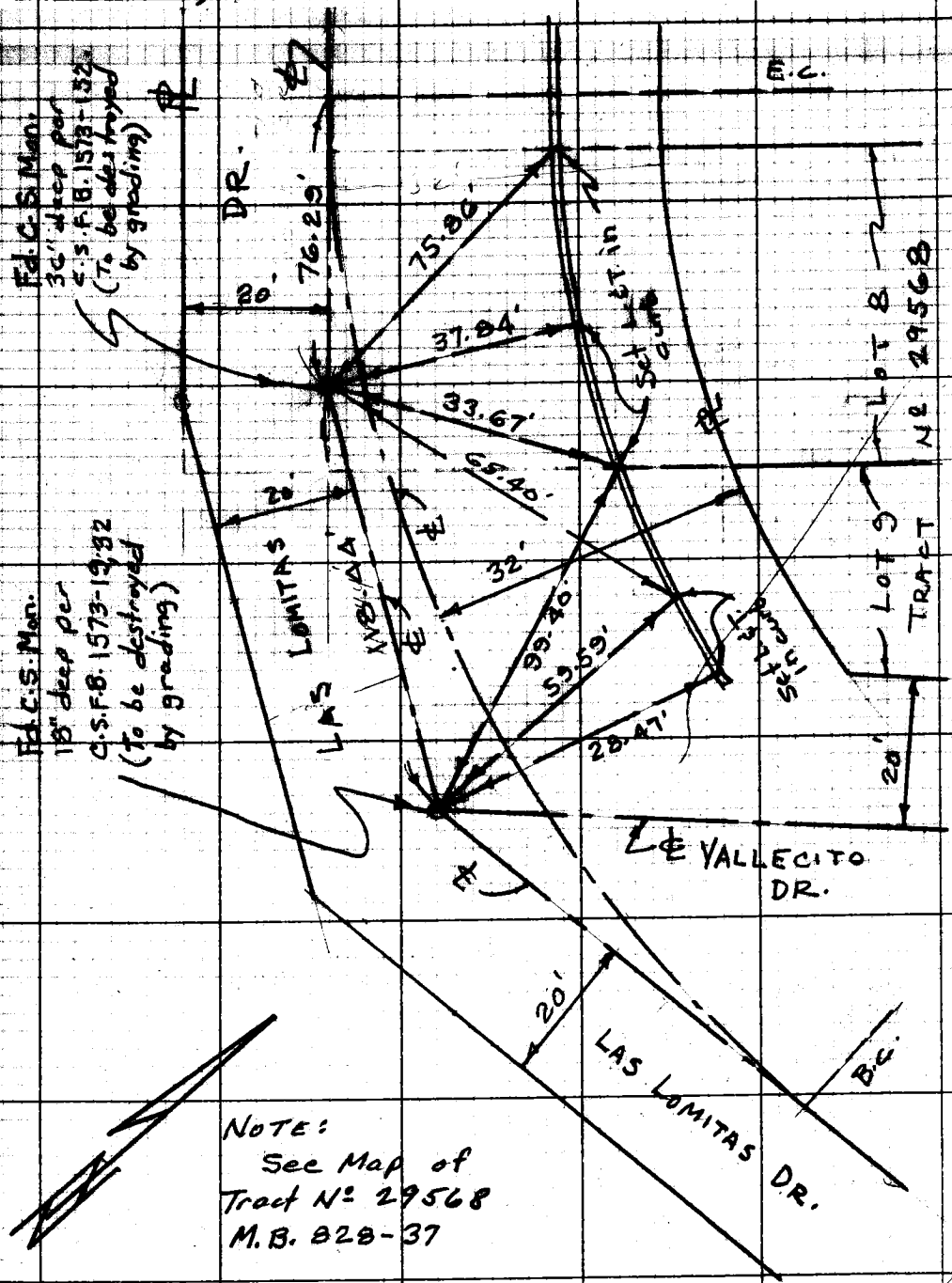

NOTE:
See Map of
Tract No 29568
M.B. 828-37

W.S. 37-E-4

SO. CALIF. BLUE PRINT CO.

SURVEY OF DOROTHEA ROAD

SURVEY BY Robert N. Wright L.S. 2747

DATE 9-20-73

F. B. 1340 PG. 116 1/4

TR. NO. LA HABRA HEIGHTS M.M. 1-8/19

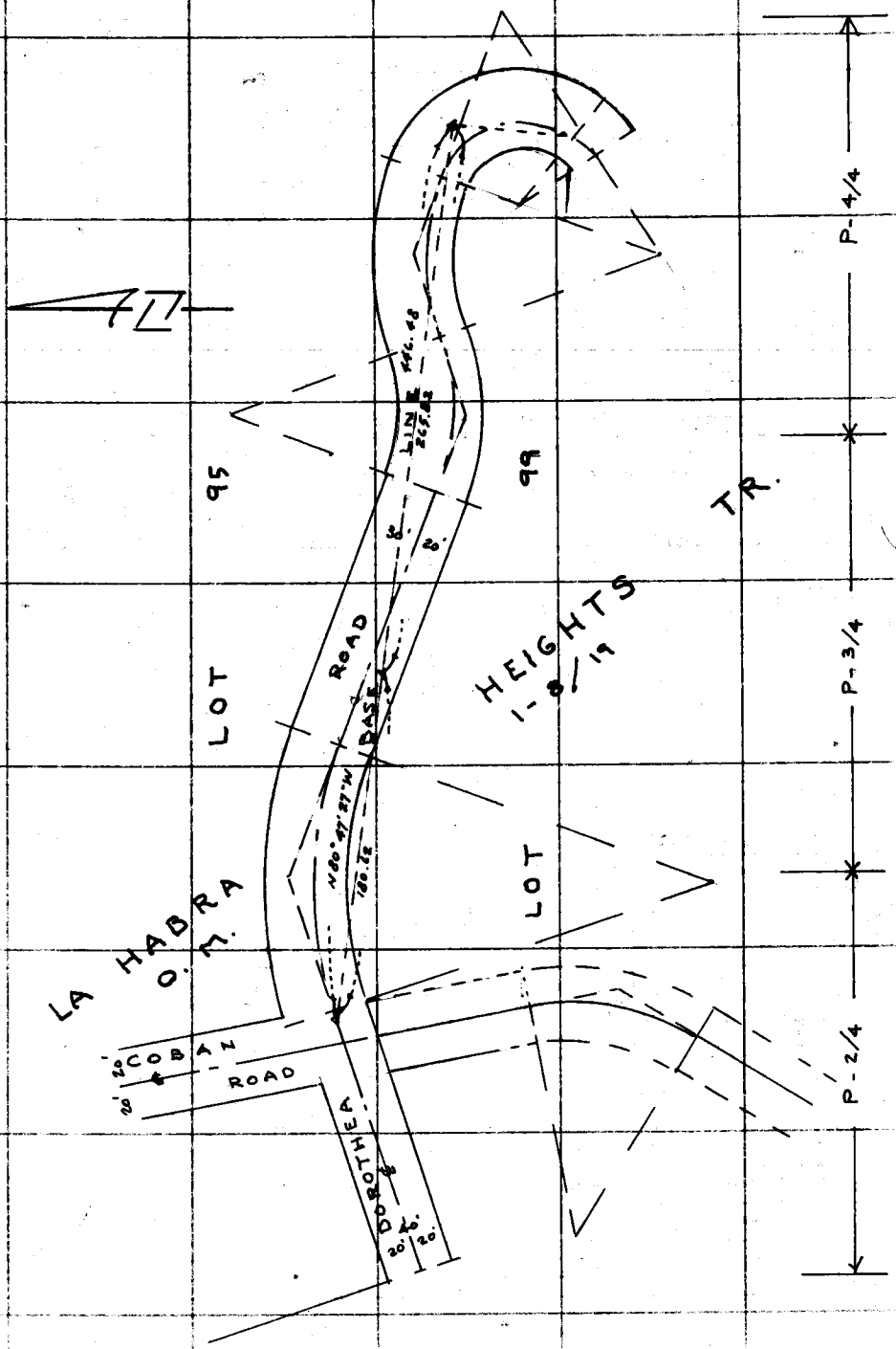

W.S. 88-B-5

SO. CALIF. BLUE PRINT CO. -

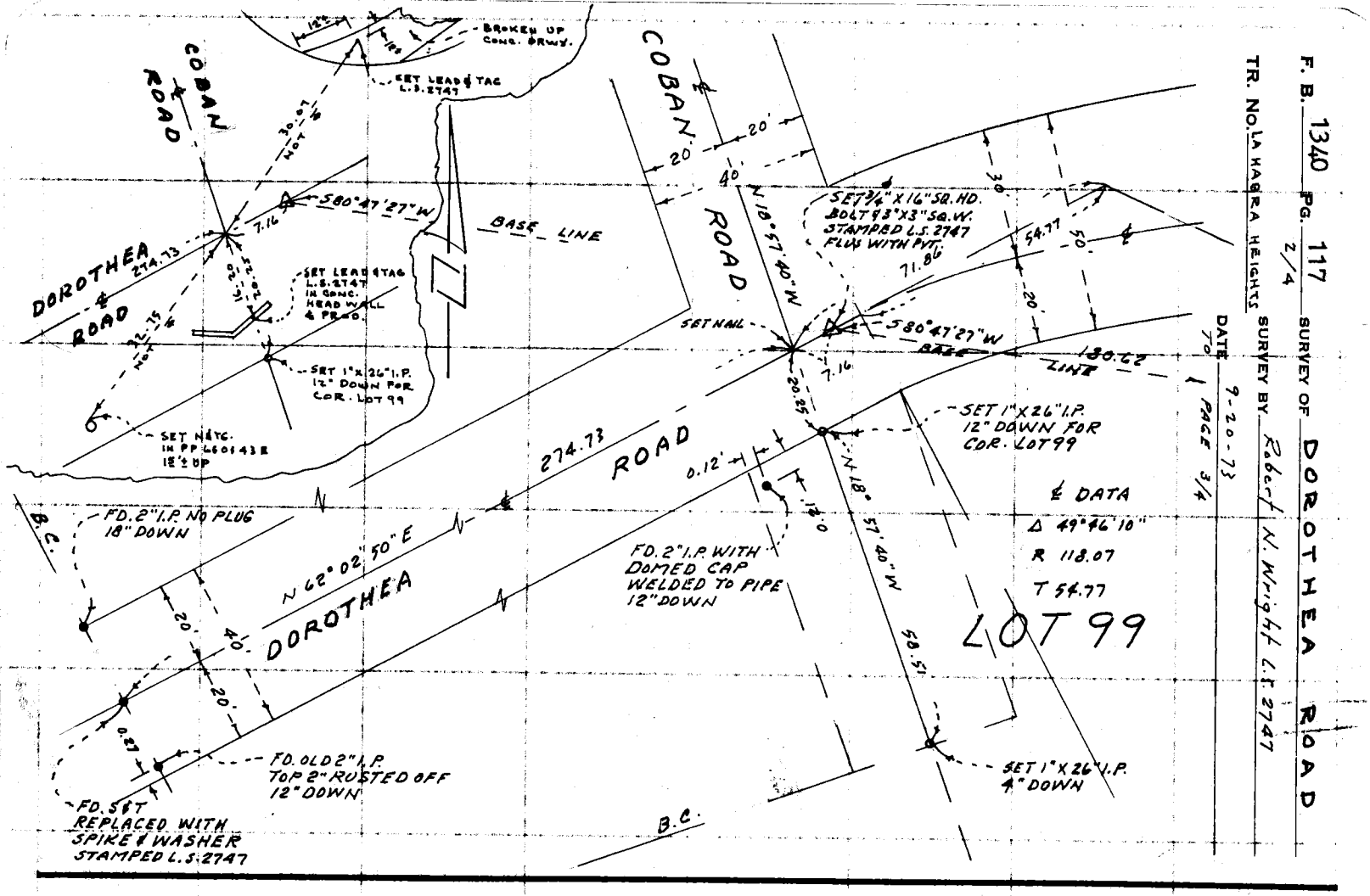
F. B. 1340 PG. 117
SURVEY OF DOROTHEA ROAD
TR. NO. LA HABRA HEIGHTS SURVEY BY Robert N. Wright L.S. 2747
DATE 9-20-73
PAGE 3/4
COBAN ROAD
DOROTHEA ROAD
BASE LINE
BROKEN UP CONC. DRWY.
SET LEAD & TAG L.S. 2747
S 80° 47' 27" W
7.16
274.73
SET LEAD & TAG L.S. 2747 IN CONC. HEAD WALL & PK-D
SET 1"X 26" I.P. 12" DOWN FOR COR. LOT 99
SET N&TC. IN PP L601438 12'± UP
FD. 2" I.P. NO PLUG 18" DOWN
N 62° 02' 50" E
B.C.
FD. OLD 2" I.P. TOP 2" RUSTED OFF 12" DOWN
FD. SET REPLACED WITH SPIKE & WASHER STAMPED L.S. 2747
SET 3/4" X 16" SQ. HD. BOLT 3" X 3" SQ. W. STAMPED L.S. 2747 FLUS WITH PVT.
71.86
N 18° 57' 40" W
SET NAIL
20.25
0.12'
FD. 2" I.P. WITH DOMED CAP WELDED TO PIPE 12" DOWN
SET 1"X 26" I.P. 12" DOWN FOR COR. LOT 99
130.22
54.77
50.51
Δ 49° 46' 10"
R 118.07
T 54.77
LOT 99
SET 1" X 26" I.P. 4" DOWN
W.S. 38-B-5

W.S. 38-B-5

SO. CALIF. BLUE PRINT CO. -

SURVEY OF DOROTHEA ROAD F.B. 1340 PG. 118

SURVEY BY Robert N. Wright L.S. 2747 3/4

DATE 2-20-73 TR. NO. LA HABRA HEIGHTS

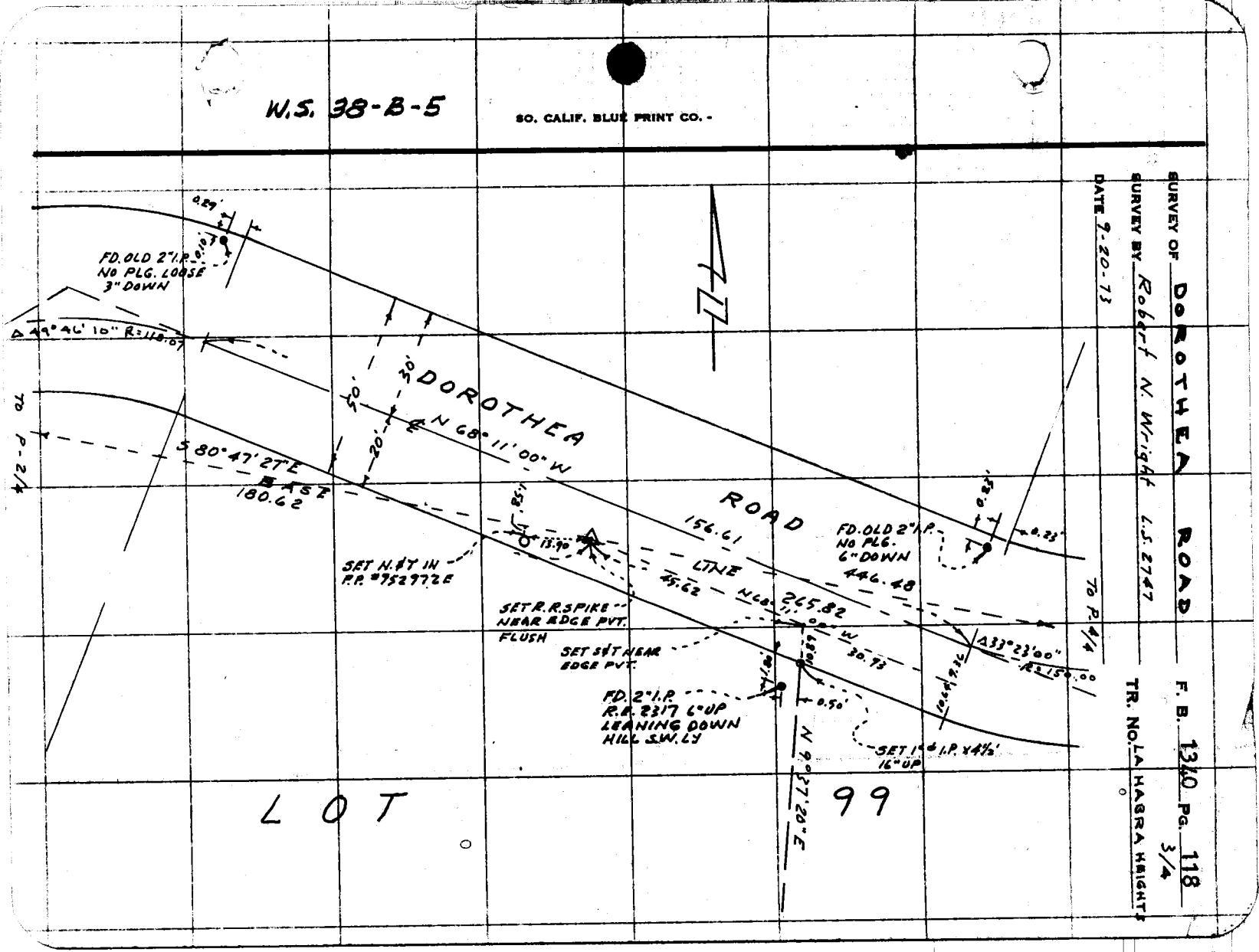

F. B. 1340 PG. 119 4/4 SURVEY OF DOROTHEA ROAD

TR. No. LA HABRA HEIGHTS SURVEY BY Robert N. Wright L.S. 2747
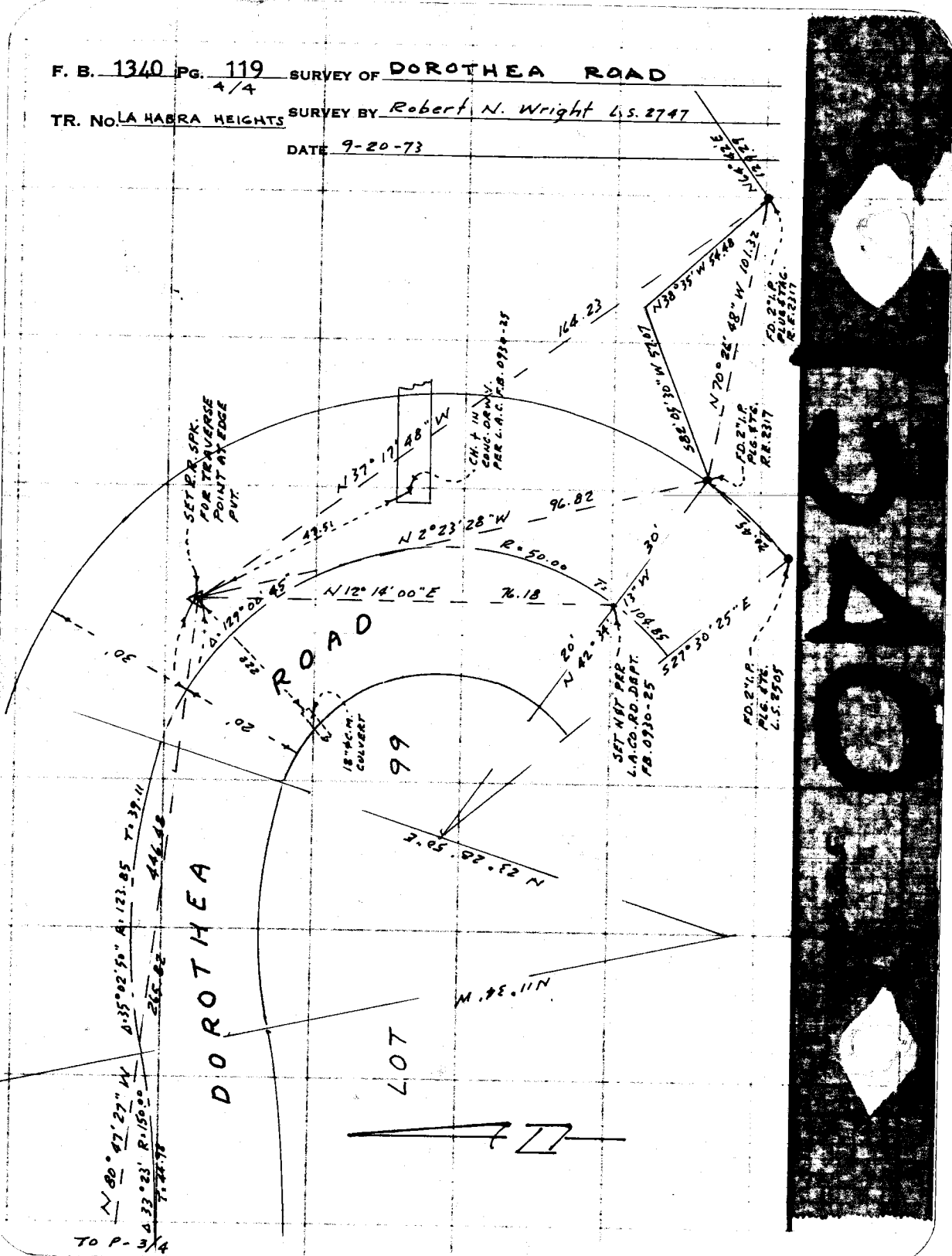
DATE 9-20-73