| Notes Ck'd by | Survey of | F. B. 1341 Pg. |
|---|---|---|
| Map No. | JN Tape Std °F | |
| Office Work | Surveyed by | |
| Checked | Notes Date | |
| Date | Indexed | |

| Page | Job | Description |
|---|---|---|
| | | CITY OF LAKEWOOD-PALMS PK. 3195.82 |
| 5-8 | B.M. | Bench levels for P.T. Sht. H-221 |
| 9-11 | B.M. | Bench levels for P.T. Sht. H-222 |
| | | CITY OF TORRANCE |
| 21-23 | Ties | in the City of Torrance |
| | | MAE BOYAR PARK J.N. 3196.21. |
| 25-26 | Index | |
| 27-30 | Bdry. | Loc. of W'ly. property line vic. of Del Amo Blvd. & Knoxville Ave. |
| 31-32 | B.M. | Add'l. T.B.M's for George Nye Jr. Library |

F. B._____ PG._____

PLEASE RETURN TO
COUNTY OF LOS ANGELES
DEPARTMENT OF COUNTY ENGINEER
403 LOS ANGELES COUNTY ENGINEERING BLDG.

**Do not extend this side of this line.**

**Note:** Any Additions or Changes on This Sheet Must Be Made or Circled in Red Ink With Date and Name of Person Making Change.

F.B. 1341 Pg. 5

Profile No. _____ Notes Red _____ Plotted _____ Job No. 3195.82 Division No. 11
Date _____ Date _____ Survey of PALMS PARK ~ CITY OF LAKEWOOD
X-Sec. No. _____ Notes Chkd. GEB Checked _____ Survey by R.B.H. Notes R.B.H. Date 12-10-69
Date 12-16-69 Date _____ Map No. _____ Indexed D. L. GALL Date 12-15-69

PALMS PARK
CITY OF LAKEWOOD

J.N. 3195.82

BENCH LEVELS
TO
ESTAB. ELEV. FOR P.T. SHEET No. H-221

DEC. 10TH, 1969
HOBSON
SMITH
NUNEZ
CROWDER

| STATION | B.S. | H.I. | F.S. | ELEV. |
|---|---|---|---|---|

NOTE: ANY ADDITIONS OR CHANGES ON THIS SHEET MUST BE MADE OR CIRCLED IN RED INK, WITH DATE AND NAME OF PERSON MAKING CHANGE.

Do not extend notes this side of this line.

PLEASE RETURN TO
LOS ANGELES COUNTY ENGINEER
403 LOS ANGELES COUNTY ENGINEERING BLDG.

76-1,298 CE 307 3-61

76-L298 CE 307 3-61

PLEASE RETURN TO
**LOS ANGELES COUNTY ENGINEER**
403 LOS ANGELES COUNTY ENGINEERING BLDG.

NOTE: ANY ADDITIONS OR CHANGES ON THIS SHEET MUST BE MADE OR CIRCLED IN RED INK, WITH DATE AND NAME OF PERSON MAKING CHANGE

**Do not extend notes this side of this line.**

F.B. 1341 Pg. 6 Job No. 3195.82 Division No. 11 Notes Red ____ Plotted ____ Profile ____
Survey of PALMS PARK ~ CITY OF LAKEWOOD Date ____ Date ____ No. ____ X-Sec. ____
Survey by R.B.H. Notes R.B.H. Notes Chkd GEB Checked ____
Indexed C.T. GATT Date ____ Date 12-16-69 Date ____ No. ____

| STATION | B.S. | H.I. | F.S. | ELEV. | | |
|---|---|---|---|---|---|---|
| B.M. BY 759 | 5 523 | 42 859 | | 37 336 | B.M. BY 759 ELEV. = 37.336 L.A. CO. RD. DEPT. B.M. TAG, E. CB., 40 FT ± E. ℄ BLOOMFIELD AVE., 285 FT ± N. OF LEMMING ST. (ARTESIA 1965) | |
| B.M. BY3403 | 5 083 | 42 042 | 5 900 | 36959 | B.M. BY3403 ELEV. = 36.964 L.A. CO. RD. DEPT. B.M. TAG, W. CB. BLOOMFIELD AVE & 295 FT. ± N. OF LEMMING ST., 40 FT. ± W. ℄ BLOOMFIELD AVE. (ARTESIA 1965) | |
| T.P. | 5 304 | 41 513 | 5 833 | 36 209 | T.P. | |
| T.P. | 5 085 | 41 180 | 5 418 | 36 095 | T.P. | |
| T.P. | 6 067 | 41 694 | 5 553 | 35 627 | T.P. | |
| T.P. | 5 547 | 41 737 | 5 504 | 36 190 | T.P. | |
| T.P. | 5 432 | 41 741 | 5 428 | 36 309 | T.P. | |

76-L298 CE 307 3-61

PLEASE RETURN TO
**LOS ANGELES COUNTY ENGINEER**
403 LOS ANGELES COUNTY ENGINEERING BLDG.

NOTE: ANY ADDITIONS OR CHANGES ON THIS SHEET MUST BE MADE OR CIRCLED IN RED INK. WITH DATE AND NAME OF PERSON MAKING CHANGE.

**Do not extend notes this side of this line.**

| STATION | B. S. | H. I. | F. S. | ELEV. | | |
|---|---|---|---|---|---|---|
| | | 41741 | | | | |
| T.P. | 5322 | 41320 | 5743 | 35998 | T.P. | |
| (SET) T.B.M. PP-1 | 4913 | 41172 | 5061 | 36259 | T.B.M. PP-1 ELEV.=36.259 F.B. 3195-7 207TH ST. N, SIDE, 102.5'± E. OF ℄ ELY AVE. BT. SPK. IN N. CB., 20' W. OF W. EDGE DR. TO SCH. | |
| T.P. | 5692 | 41691 | 5173 | 35999 | T.P. | |
| T.P. | 5333 | 41638 | 5386 | 36305 | T.P. | |
| T.P. | 5572 | 41738 | 5472 | 36166 | T.P. | |
| T.P. | 5533 | 41165 | 6106 | 35632 | T.P. | |
| T.P. | 5340 | 41438 | 5067 | 36098 | T.P. | |
| T.P. | 5909 | 42092 | 5255 | 36183 | T.P. | |
| BM BY3403 | 6071 | 43031 | 5132 | 36960 | B.M. BY3403 ELEV.=36.964 (ARTESIA 1965) (SEE PG. 6 FOR DESCRIPTION) | |

Profile No. ____ Notes Red ____ Plotted ____ Job No. 3195.82 Division No. 11 F.B. 1341 Pg. 7
X-Sec. No. ____ Date ____ Date ____ Survey of PALMS PARK - CITY OF LAKEWOOD
Notes Chkd GEB Checked ____ Survey by R.B.H. Notes R.B.H. Date 12-10-69
Date 12-16-69 Date ____ Map No. ____ Indexed C.L. GALLI Date ~~PG. 1-5-69~~

F.B. 1341 PG. 8 Job No. 3195.82 Division No. 11 Notes Red _____ Plotted _____ Profile

Survey of PALMS PARK ~ CITY OF LAKEWOOD Date _____ Date _____ No. _____

Survey by R.B.H Notes R.B.H Notes Chkd. GEB Checked _____ X-Sec.

Indexed C.L. GALLI Date _____ Date 12-16-69 Date _____ No. _____

76-L298 CE 307 3-61

PLEASE RETURN TO

LOS ANGELES COUNTY ENGINEER

403 LOS ANGELES COUNTY ENGINEERING BLDG.

NOTE: ANY ADDITIONS OR CHANGES ON THIS SHEET MUST BE MADE OR CIRCLED IN RED INK, WITH DATE AND NAME OF PERSON MAKING CHANGE

Do not extend notes this side of this line.

| STATION | B.S. | H.I. | F.S. | ELEV. | | |
|---|---|---|---|---|---|---|
| B.M. BY 759 | | 43 031 | 5 693 | 37 338 | B.M. BY 759 ELEV. = 37.336 (ARTESIA 1965) (SEE PG. 6 FOR DESCRIPTION) | |

| | | | | | |
|---|---|---|---|---|---|
| Profile No. | Notes Red | Plotted | Job No. 31958 | Division No. 11 | F. B. 1341 Pg. 9 |
| | Date | Date | Survey of MAE BOYAR PARK CITY of LAKEWOOD | | |
| X-Sec. No. | Notes Chk'd. | Checked | Survey by K MYERS | Notes D.L | Date DEC. 1969 |
| | Date | Date | Map No. | Indexed H. E. OTT | Date DEC 22 '69 |

MAE BOYAR PARK
CITY of LAKEWOOD
T.11 3195.81

LEVELS
FOR
TB11'S - MB#1 - MB#2 & MB#3

PARTY
K MYERS
D LeGAULT
M BUSTRUM
G MERINO

DEC. 1969

| STATION | B. S. | H. I. | F. S. | ELEV. |
|---|---|---|---|---|
| | | | | |

NOTE: ANY ADDITIONS OR CHANGES ON THIS SHEET MUST BE MADE OR CIRCLED IN RED INK, WITH DATE AND NAME OF PERSON MAKING CHANGE.

Do not extend notes this side of this line.

PLEASE RETURN TO
LOS ANGELES COUNTY ENGINEER
403 LOS ANGELES COUNTY ENGINEERING BLDG.

76-L-298 CE 307 5-66

76-L-298 CE 307 5-66

PLEASE RETURN TO
**LOS ANGELES COUNTY ENGINEER**
403 LOS ANGELES COUNTY ENGINEERING BLDG.

NOTE: ANY ADDITIONS OR CHANGES ON THIS SHEET MUST BE MADE OR CIRCLED IN RED INK, WITH DATE AND NAME OF PERSON MAKING CHANGE.

**Do not extend notes this side of this line.**

| STATION | B. S. | H. I. | F. S. | ELEV. | |
|---|---|---|---|---|---|
| By 4993 | | | | 4353 | BY 4993 C.S. MON IN WELL 10" DN ON S.W. COR. DCL AMO BLVD & PALO VERDE AVE. 23 FT ± W & 85 FT S. C/L INT MKD (BM 9-10) |
| | 608 | 4961 | | | BASELINE 1965 EL = 43.529 |
| By 4994 | | | 500 | 4461 | BY 4994 L+T E. CB 17 FT ± S. BCR. COR DEL AMO BLVD & PALO VERDE AVE 90 FT ± S. & 30 FT ± E. C/L INT MKD BM. |
| | 512 | 4973 | | | BASELINE 1965 EL = 44.611 |
| ⊼ | | | 544 | 4429 | |
| | 589 | 5018 | | | |
| ⊼ | | | 501 | 4517 | |
| | 482 | 4999 | | | |
| ⊼ | | | 561 | 4438 | |
| | 542 | 4980 | | | |
| By 4995 | | | 626 | 4354 | RD. BM TAG N. CB DEL AMO BLVD |
| | 474 | 4828 | | | 40 FT ± N. C/L & 85 FT ± W. C/L PROD |
| T.B.M M.B. #1 | | | 400 | 4428 | MAMIE AVE BASELINE 1965 EL = 43.581 |
| | 347 | 4775 | | | MB #1 DCL AMO BLVD SOUTH SIDE |
| ⊼ | | | 442 | 4333 | FIRST SOUTHERN BATIST CHURCH |
| | 513 | 4846 | | | SCT BT. SPK, S.E. COR PARKING LOT |
| T.B.M M.B #2 | | | 459 | 4367 | BM #2 MAE BOYAR PARK, S.W. COR |
| | 445 | 4832 | | | OF FENCE of N. BALL DIAMOND; CHISSQ IN CONC BASE |
| T.B.M M.B #3 | | | 427 | 4405 | MB #3 MAE BOYAR PARK. USED RD. DEPT BRASS CAP MON. IN 1½" I.P. IN CONC. |
| | 409 | 4814 | | | FLUSH RDFB 483-19 SO. of DCL AMO |
| ⊼ | | | 456 | 4358 | BLVD. |

F. B. 1341 PG. 10 Job No. 11 Division No. 31958 Notes Red Plotted Profile
Survey of MAE BOYAR PARK (City of Lakewood) Date Date No.
Survey by K. Myers Notes D.L. Notes Chk'd. GEB Checked X-Sec.
Indexed Date Date 12-22-64 Date No.

F. B. 1341 PG. 11

Profile No. ____ Notes Red ____ Date ____ Plotted ____ Date ____ Job No. 319581 Division No. 11

Survey of MAE BOYAR PARK (City of Lakewood

X-Sec. No. ____ Notes Chk'd. GEB Date 12-22-69 Checked ____ Date ____ Survey by K. Myers Notes D.L. Date DEC 1969

Map No. ____ Indexed H. E. OTT Date 22 '69

NOTE: ANY ADDITIONS OR CHANGES ON THIS SHEET MUST BE MADE OR CIRCLED IN RED INK, WITH DATE AND NAME OF PERSON MAKING CHANGE.

PLEASE RETURN TO
**LOS ANGELES COUNTY ENGINEER**
403 LOS ANGELES COUNTY ENGINEERING BLDG.

**Do not extend notes this side of this line.**

| STATION | B. S. | H. I. | F. S. | ELEV. |
|---|---|---|---|---|
| | | | | 4358 |
| ⊥ | 456 | 4814 | | |
| | | | 409 | 4405 |
| | 536 | 4941 | | |
| BY 4995 | | | 586 | 4355 RD BM EL = 4353 |

76-L-298 CE 307 5-66

F. B. 1341 Pg. 12 | Job No. 31958 | Division No. 11 | Notes Red ____ | Plotted ____ | Profile

Survey of MAE BOYAR PARK (City of Lakewood) | Date ____ | Date ____ | No. ____

Survey by K. MYERS | Notes D.L. | Notes Chk'd. ____ | Checked ____ | X-Sec.

Indexed ____ | Date ____ | Date ____ | Date ____ | No. ____

| STATION | B. S. | H. I. | F. S. | ELEV. |
|---|---|---|---|---|
| | | | | |

76-L-298 CE 307 5-66

PLEASE RETURN TO
**LOS ANGELES COUNTY ENGINEER**
403 LOS ANGELES COUNTY ENGINEERING BLDG.

**Do not extend notes this side of this line.**

NOTE: ANY ADDITIONS OR CHANGES ON THIS SHEET MUST BE MADE OR CIRCLED IN RED INK, WITH DATE AND NAME OF PERSON MAKING CHANGE.

Co. Eng. F.B. 1341: 21

SURVEY OF ℄ Ties - City of Torrance F. B. ____ PG. 1

SURVEY BY OLSON SURVEYING SERVICE, INC.

TR. NO. ____

DATE 7-15-71

L. DeTilla
L.S. 2569

(LD) 11595

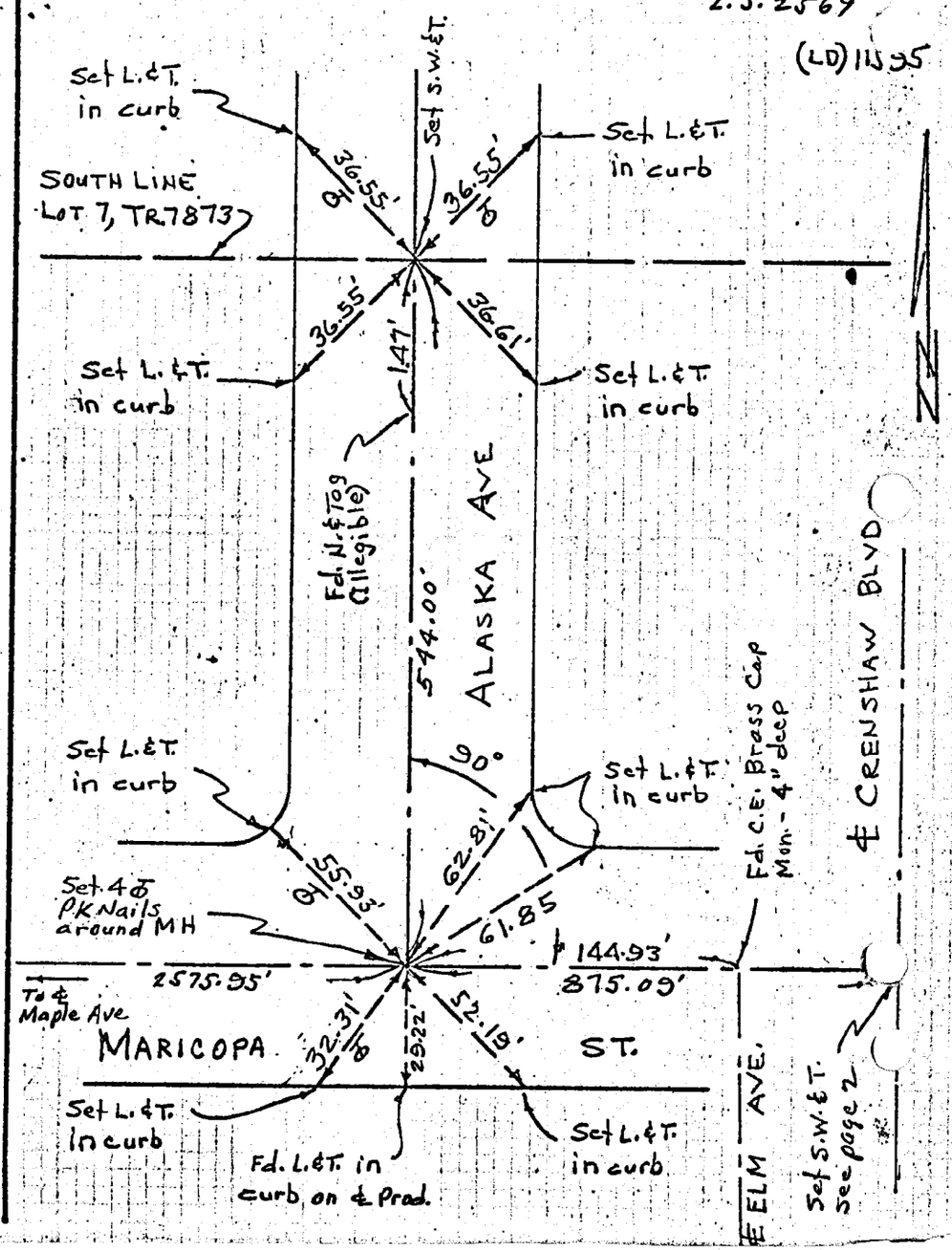


Co. Eng. F.B. 1341: 22

F. B. ____ PG. 2 SURVEY OF ℄ Ties - CITY OF TORRANCE

SURVEY BY OLSON SURVEYING SERVICE, INC.

TR. NO. ____

DATE 7-15-71

L. DeTilla
LS 2569

(LD) 11595

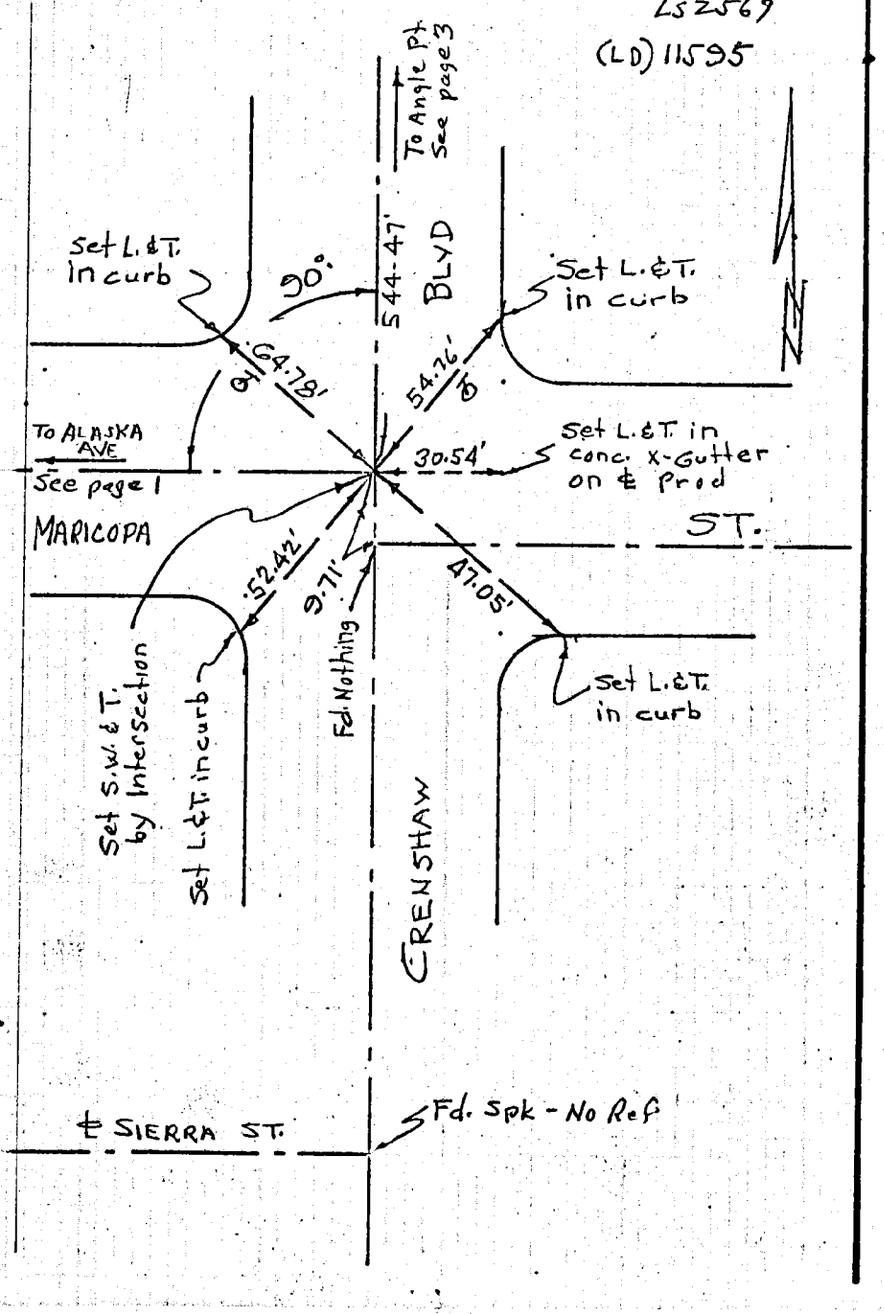


W.S.25. D-5

W.S.25 D-5

SO. CALIF. BLUE PRINT CO.

Co. Eng. F.B. 1341: 23

SURVEY OF ℄ Ties - CITY OF TORRANCE F. B. _____ PG. 3

SURVEY BY OLSON SURVEYING SERVICE, INC TR. NO. _____

DATE 7-15-71 L. DeTilla LS 2569 (LD) 11595

W.S. 25, D-5

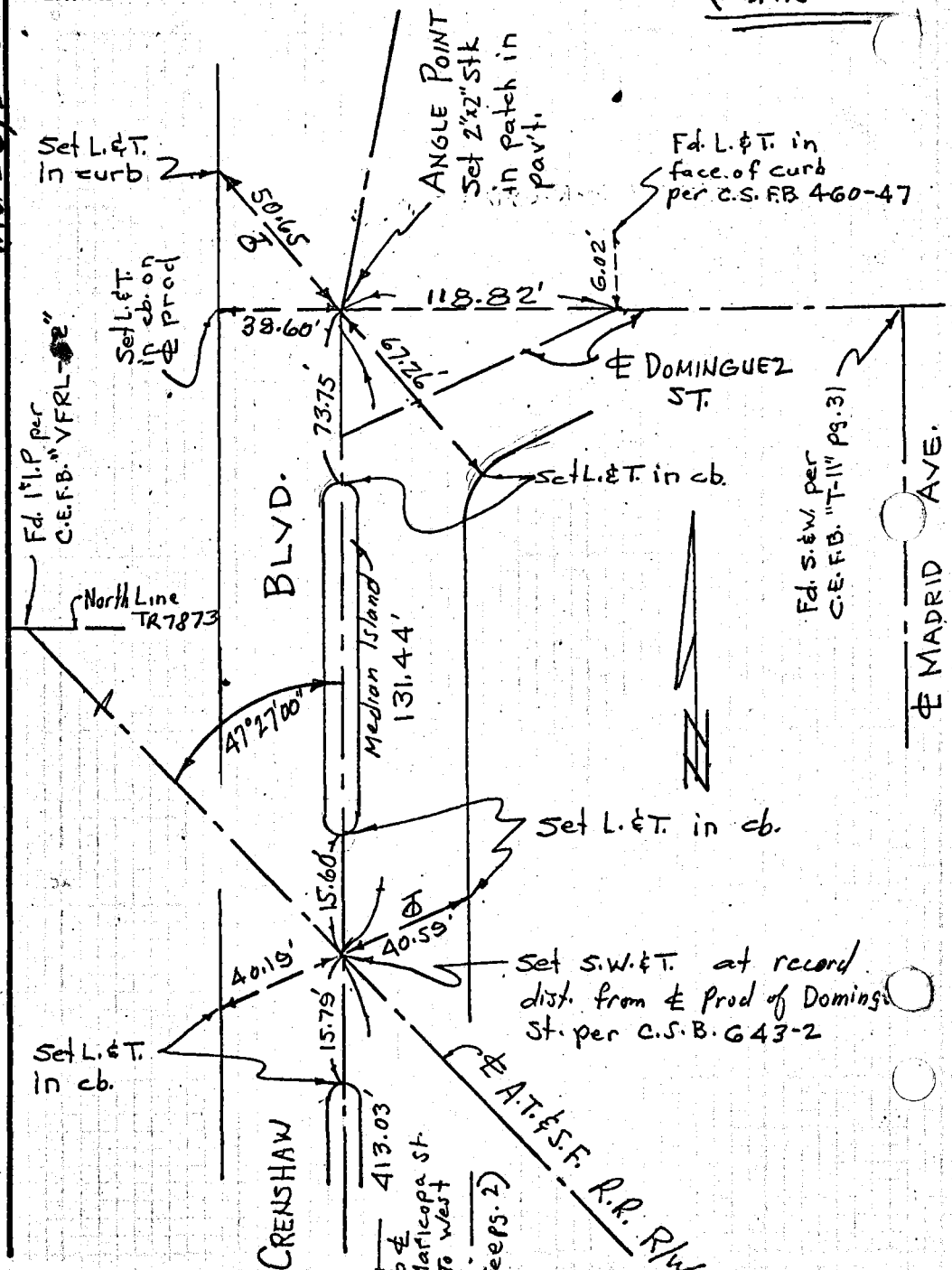


SO. CALIF. BLUE PRINT CO.

| | | |
|---|---|---|
| Notes Ck'd by | Survey of MAE BOYAR PRK | F. B. 1341 PG. 25 |
| Map No. | JN 3196.21 Tape 016 Std 68 °F | |
| Office Work | Surveyed by J. BAZEN | |
| Checked | Notes J.B.B. Date 3-8-72 | |
| Date | Indexed C. J. GALLI MAR 14 '72 | |

J.N. 3196.21

MAE BOYAR PARK

(CITY OF LAKEWOOD)

(LOCATION OF WLY P/L)

(3-8-72)

PARTY:

BAZEN

KAPP

STROUD

CLIFFORD

DFF. LETTER REF: 5965

Note: Any Additions or Changes on This Sheet Must be Made or Circled in Red Ink With Date and Name of Person Making Change.

Do not extend this side of this line.

PLEASE RETURN TO
COUNTY OF LOS ANGELES
DEPARTMENT OF COUNTY ENGINEER
403 LOS ANGELES COUNTY ENGINEERING BLDG.

76F309S CE#310 3-68

F. B. 1341 PG. 26

INDEX

J.N. 3196.21

MAE BOYAR PARK.

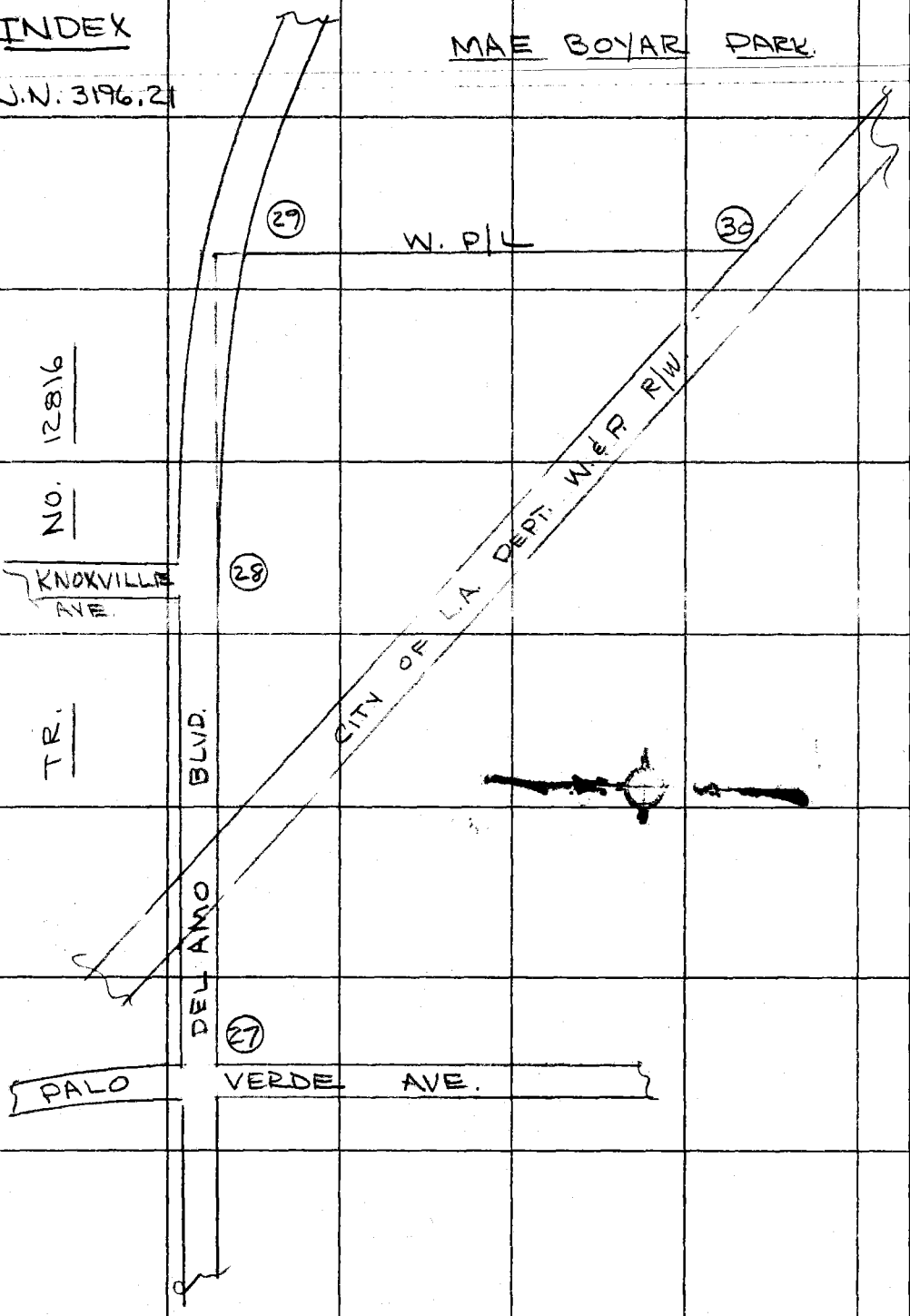


PLEASE RETURN TO
COUNTY OF LOS ANGELES
DEPARTMENT OF COUNTY ENGINEER
403 LOS ANGELES COUNTY ENGINEERING BLDG.

Do not extend this side of this line.

Note: Any Additions or Changes on This Sheet Must be Made or Circled in Red Ink With Date and Name of Person Making Change.

USED BEARINGS PER 2ND DISC.

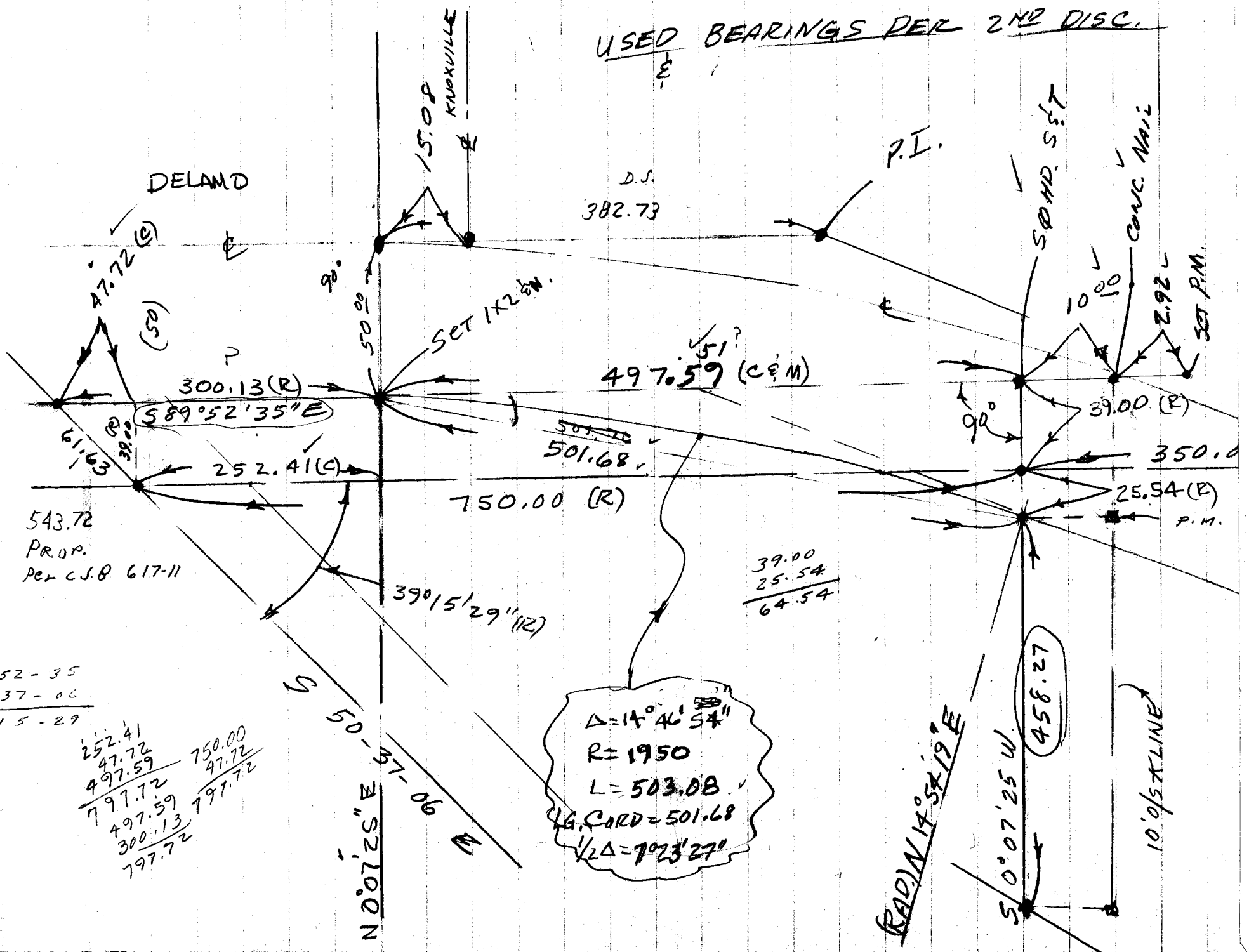


89-52-35
50-37-06
39-15-29

252.41
47.72
497.59
797.72

750.00
47.72
797.72

497.59
300.13
797.72

W.S. 31, B-1

| | |
|---|---|
| Notes Ck'd by D. SAPPELL | Survey of MAE BOYAR PRK. |
| Map No. | JN3196.21 Tape 016 Std 68 °F |
| Office Work | Surveyed by J. BAZEN |
| Checked | Notes J.J.B. Date 3-8-72 |
| Date | Indexed C. J. GALLI MAR 14 '72 |

F. B. 1341 PG. 27

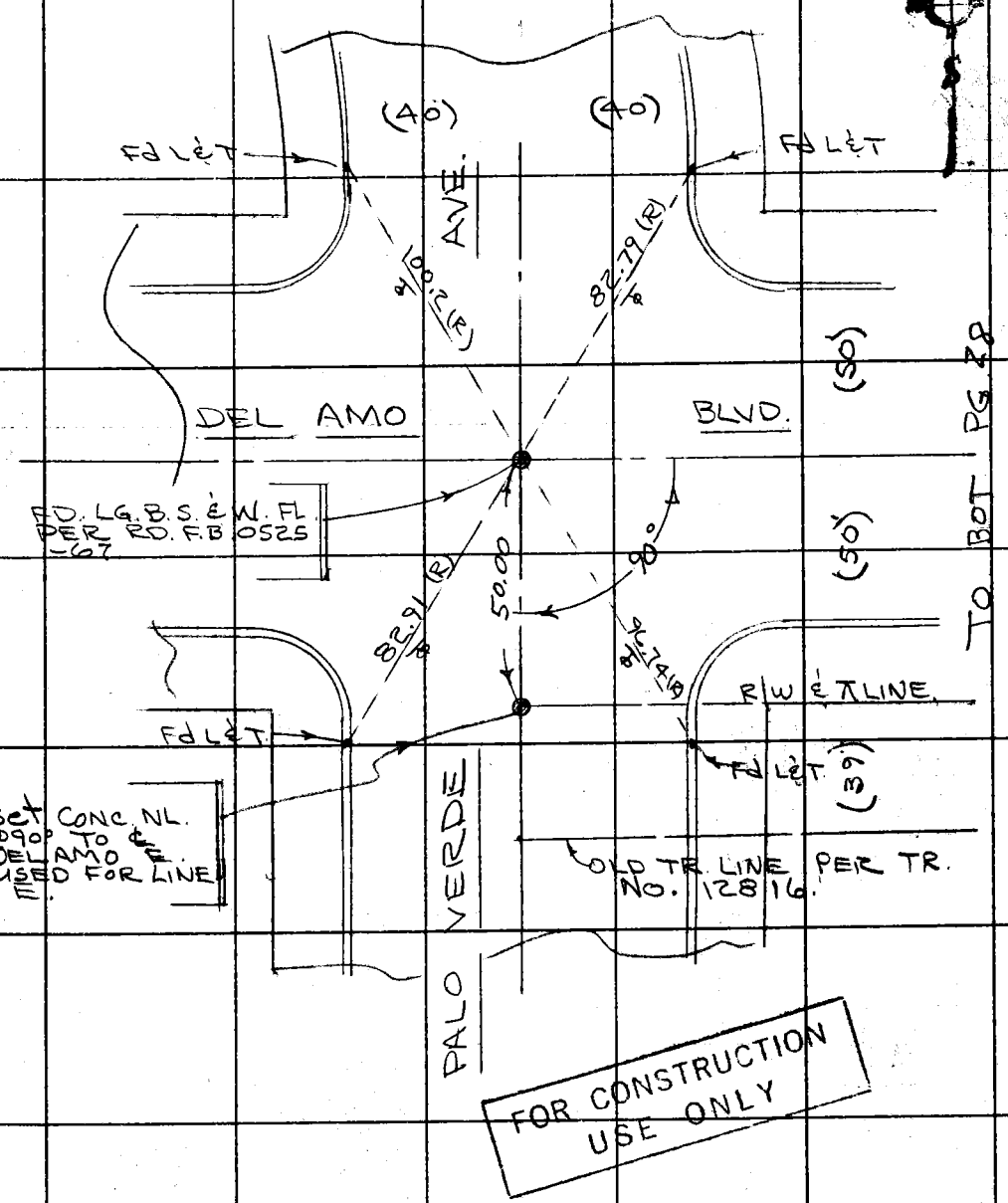


FOR CONSTRUCTION USE ONLY

Note: Any Additions or Changes on This Sheet Must be Made or Circled in Red Ink With Date and Name of Person Making Change.

Do not extend this side of this line.

PLEASE RETURN TO
COUNTY OF LOS ANGELES
DEPARTMENT OF COUNTY ENGINEER
403 LOS ANGELES COUNTY ENGINEERING BLDG.

76F3095 CE#310 3-68

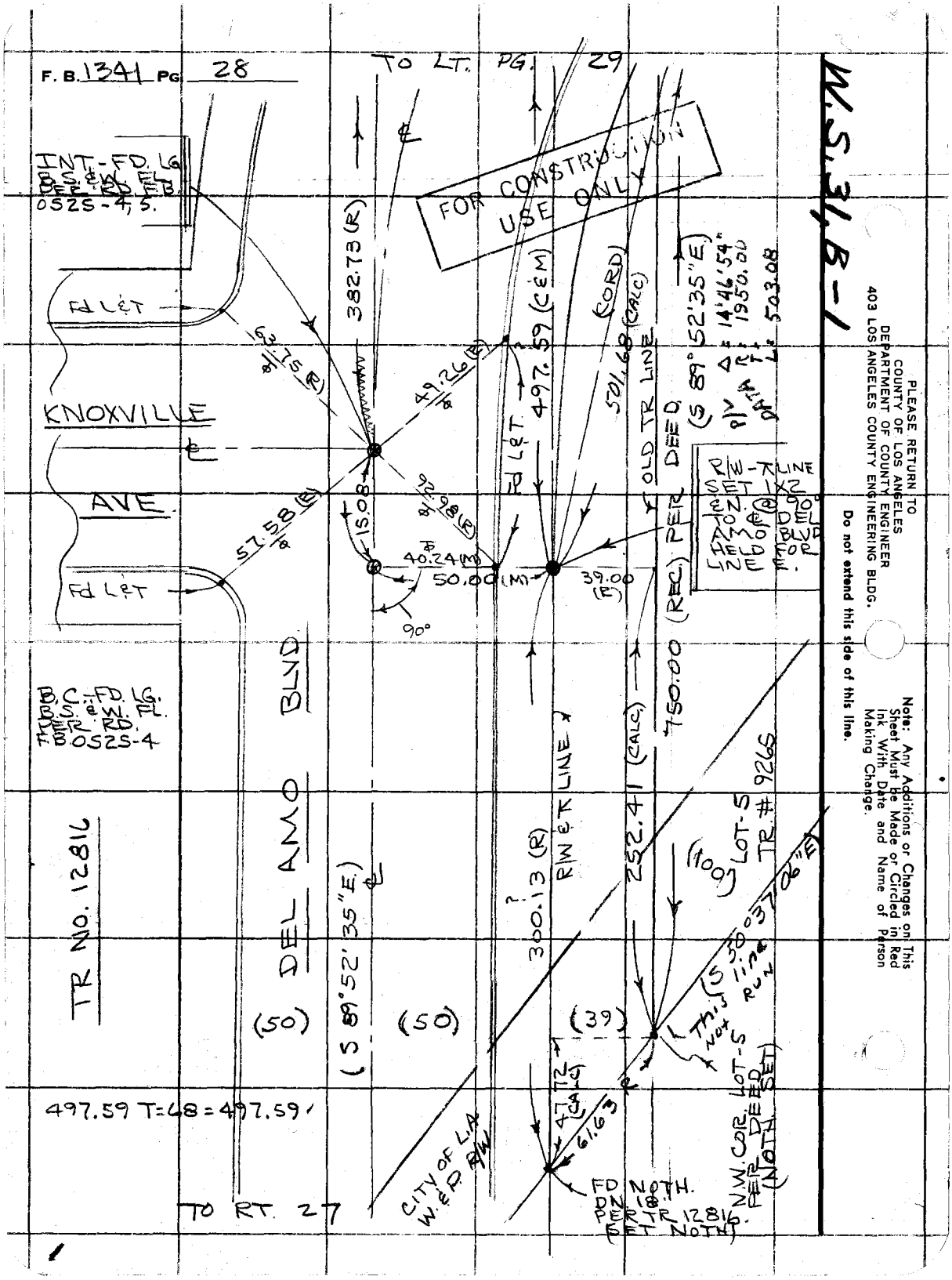
F. B. 1341 PG 28
TO LT. PG. 29
W.S. 31, B-1
FOR CONSTRUCTION USE ONLY
INT.-FD. LG. B.S. & W. FL. PER RD. F.B. 0525-4, 5.
Fd L&T
KNOXVILLE
AVE.
Fd L&T
382.73 (R)
63.75 (R)
49.26 (R)
57.58 (R)
92.98 (R)
15.08
40.24 (M)
50.00 (M)
39.00 (R)
90°
497.59 (C&M)
Fd L&T
501.68 (CALC)
(CORD)
OLD TR LINE
(S 89° 52' 35" E)
P/V Δ = 14°46'54"
DATA R = 1950.00
T = 503.08
R/W-TLINE SET 1X2 EN. @ 90° TO ℄ DEL AMO BLVD HELD FOR LINE E.
750.00 (REC.) PER DEED
B.C.-FD. LG. B.S. & W. FL. PER RD. F.B. 0525-4
DEL AMO BLVD
TR NO. 12816
(S 89° 52' 35" E)
300.13 (R)
R/W & TLINE
252.41 (CALC)
(100)
LOT-5 TR. # 9265
(S 50° 37' 06" E)
This line not run
(50)
(50)
(39)
47.72 (CALC)
61.63
CITY OF L.A. W.&P. R/W
FD NOTH. DN. 18 PER TR 12816 (SET NOTH)
N.W. COR. LOT-5 PER DEED (NOTH SET)
497.59 T=68 = 497.59
TO RT. 27
PLEASE RETURN TO
COUNTY OF LOS ANGELES
DEPARTMENT OF COUNTY ENGINEER
403 LOS ANGELES COUNTY ENGINEERING BLDG.
Do not extend this side of this line.
Note: Any Additions or Changes on This Sheet Must be Made or Circled in Red Ink With Date and Name of Person Making Change.

| | | |
|---|---|---|
| Notes Ck'd by D. SAPPELL | Survey of MAE BOYAR PRK. | F. B 1341 PG. 29 |
| Map No. | JN 3196.21 Tape 016 Std 68 °F | |
| Office Work | Surveyed by S. BAZEN | |
| Checked | Notes S.J.B. Date 3-8-72 | |
| Date | Indexed C. J. GALLI MAR 14 72 | |

W.S. 31, B-1

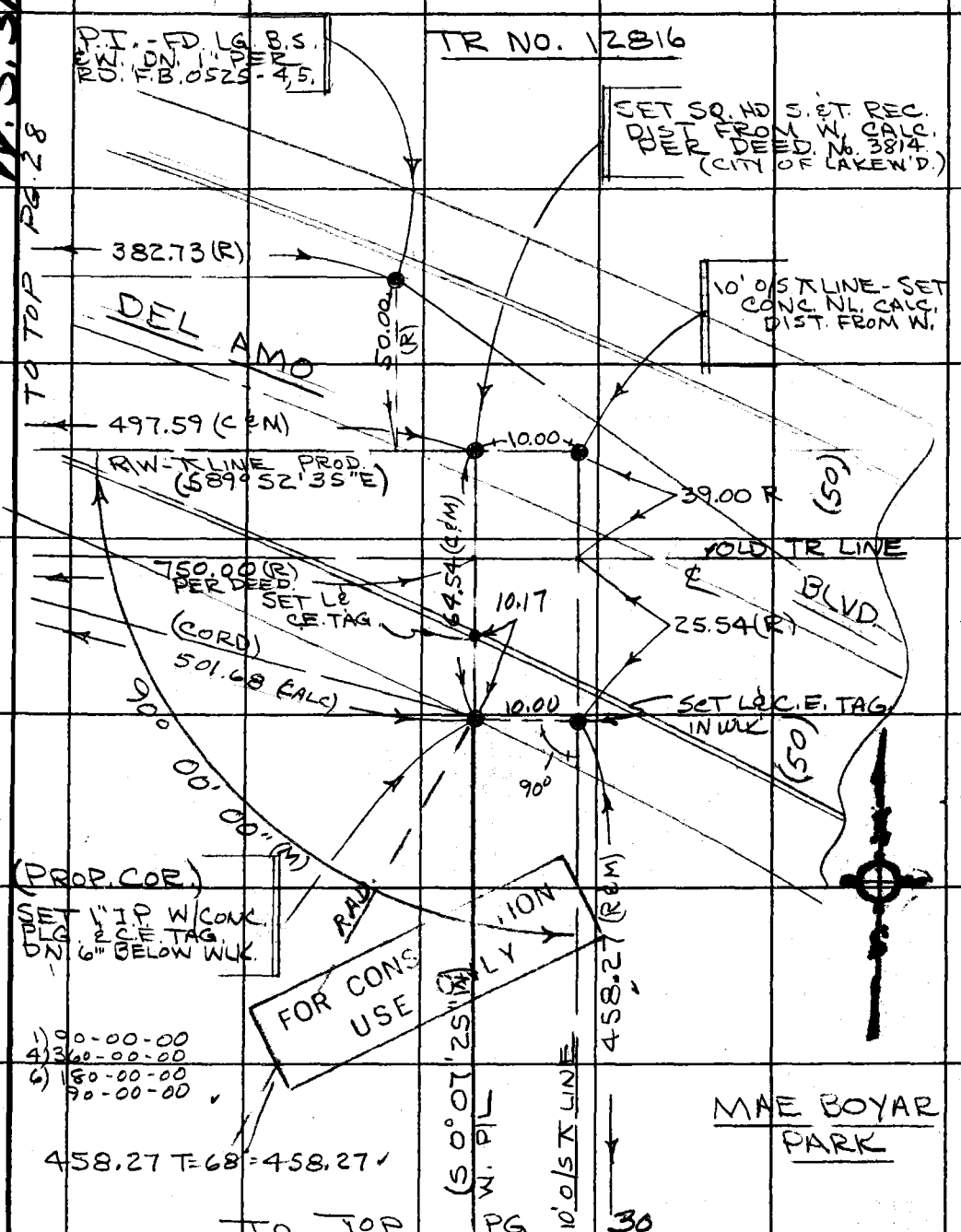


Note: Any Additions or Changes on This Sheet Must be Made or Circled in Red Ink With Date and Name of Person Making Change.

Do not extend this side of this line.

PLEASE RETURN TO
COUNTY OF LOS ANGELES
DEPARTMENT OF COUNTY ENGINEER
403 LOS ANGELES COUNTY ENGINEERING BLDG.

76F3095 CE#310 3-68

F. B. 1341 PG 6 30

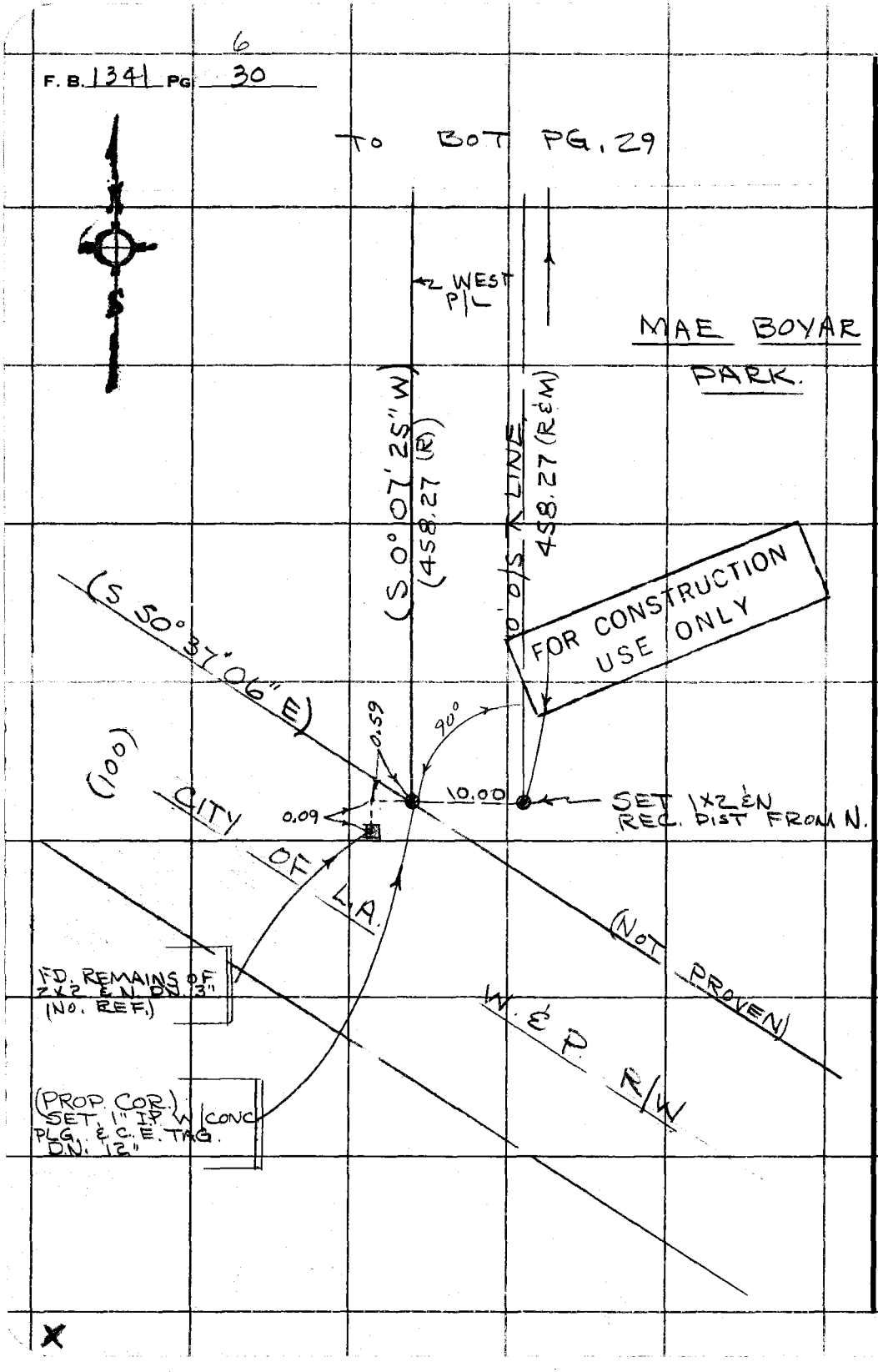


PLEASE RETURN TO
COUNTY OF LOS ANGELES
DEPARTMENT OF COUNTY ENGINEER
403 LOS ANGELES COUNTY ENGINEERING BLDG.

Do not extend this side of this line.

Note: Any Additions or Changes on This Sheet Must be Made or Circled in Red Ink With Date and Name of Person Making Change.

| | | | | | |
|---|---|---|---|---|---|
| Profile No. | Notes Red | Plotted | Job No. 3196.21 | Division No. | F. B. 1341 PG. 31 |
| | Date | Date | Survey of MAE BOYAR PARK | | |
| X-Sec. No. | Notes Chk'd. | Checked | Survey by J. BAZEN | Notes J.J.B. | Date 3-8-72 |
| | Date | Date | Map No. | Indexed C. J. GALLI | Date MAR 14 72 |

MAE BOYAR PARK
(CITY OF LAKEWOOD)

J.N. 3196.21

ADDITIONAL T.B.M.'S. FOR
"GEORGE NYE JR. LIBRARY"

B.M. REF'S. PER F.B. 1341 - 9 THRU. 11.

| STATION | B. S. | H. I. | F. S. | ELEV. |
|---|---|---|---|---|

NOTE: ANY ADDITIONS OR CHANGES ON THIS SHEET MUST BE MADE OR CIRCLED IN RED INK, WITH DATE AND NAME OF PERSON MAKING CHANGE.

Do not extend notes this side of this line.

PLEASE RETURN TO
LOS ANGELES COUNTY ENGINEER
403 LOS ANGELES COUNTY ENGINEERING BLDG.

76-L-298 CE 307 5-66

76-L-298 CE 307 5-66

PLEASE RETURN TO
**LOS ANGELES COUNTY ENGINEER**
403 LOS ANGELES COUNTY ENGINEERING BLDG.

NOTE: ANY ADDITIONS OR CHANGES ON THIS SHEET MUST BE MADE OR CIRCLED IN RED INK, WITH DATE AND NAME OF PERSON MAKING CHANGE.

**Do not extend no[illegible] this side of this line.**

| STATION | B. S. | H. I. | F. S. | ELEV. | | |
|---|---|---|---|---|---|---|
| BY 4995 | 5 03 | 48 56 | | 43 53 | BM- BY 4995 (ELEV. = 43.53) PER F.B. 1341-10, FD. RD. B.M. TAG IN N. CURB DEL AMO BLVD., 40'± N. OF ℄ & 85' ± W. OF ℄ MAMIE AVE. | |
| (T.B.M.) FD. M.B.#1 | 4 67 | 48 93 | 4 30 | 44 26 | M.B.#1. ELEV. = 44.28 PER F.B. 1341-10 200'± S. OF DEL AMO BLVD., BT. SPK S.E. COR OF PRK'G LOT TO FIRST SO. BAPTST CHURCH. | |
| (T.B.M.) SET. M.B.#4. | 5 45 | 48 69 | 5 69 | 43 24 | M.B.#4 ELEV = COR. OF PARK, 1" IP. W. CONC. PLG. & C.E. TAG DN. 6" BELOW WLK. | (SET) N.W. PROP |
| (T.B.M.) SET. M.B.#5 | 5 98 | 49 54 | 5 13 | 43 56 | M.B.#5 ELEV. = S. CURB OF DEL AMO OF N.W. COR. OF | (SET) L.&C.E. TAG IN BLVD. & 10.3' N. MAE BOYAR PRK. |
| BY 4995 | | | 6 01 | 43 53 | (SEE ABOVE) | |

F.B. 1341 Pg. 32
Job No. 3196.21
Division No.
Notes Red
Plotted
Profile
Survey of MAE BOYAR PARK
Date
No.
Survey by J. BAZEN
Notes J.J.B.
Notes Chk'd.
Checked
X-Sec.
Indexed C. J. GALLI
Date
Date
No.