INDEX TO F.B. 1400

DATE	J.N.	DESCRIPTION	NOTES	PAGES
9-47	1268	AREA BOUNDED, NEW AVE ON W., GARVEY AVE ON N., DEL MAR AVE ON E., FERN AVE. ON S. also	Δ + Ties	5-[illegible]
10-47	1209	DEL MAR AVE.-- Emerson Pl. to Garvey Ave.	Topog	43-48
			X-sect	55-56
"	"	" Garvey Ave tp Highcliff Ave.	Topog	57-62
			X-sect	69-74
"	"	EVELYN AVE.- Garvey Ave. to near Newmark Ave.	Topog	75-76
			X-sect	77-82
"	"	JACKSON AVE.- " 150' S. of Fern Ave.	Topog	83-86
			X-sect	87-[illegible]
"	"	PROSPECT AVE.- Garvey Ave to Egley Ave.	Topog	97-98
			X-sect	99-10[illegible]
"	"	LINDY AVE.- Garvey Ave. to Egley Ave.	Topog	105-[illegible]
			X-sect	107-[illegible]
"	"	BRIGUINE AVE.- Garvey Ave. to Egley Ave.	Topog	113-[illegible]
			X-sect	115-[illegible]
"	"	NEW AVE. -- Garvey Ave tp 150' S. of Fern Ave.	Topog	119-[illegible]
			X-sect	123-[illegible]
"	"	GARVEY AVE. TO Del Mar Ave. to New Ave.	Topog	131-[illegible]
			X-sect	133-[illegible]
12-47	"	EGLEY AVE.-- Jackson Ave. to New Ave.	Topog	153-[illegible]
			X-sect	157-[illegible]
"	"	NEWMARK AVE.-- Del Mar Ave. to Jackson Ave.	Topog	165-[illegible]
			X-sect	169-[illegible]
"	"	NEWMARK AVE.-- Jackson Ave. to New Ave.	Topog	177-[illegible]
			X-sect	[illegible]

Transcribed from 1400 F.B. 1-[illegible]

Notes Ck'd by ____
Map No. ____
Office Work ____
Checked ____
Date ____

Survey of W. O. ____
Tape No. ____
Surveyed by ____
Std. ____
Notes ____
Indexed ____
Date ____

F.B. ____ PG. ____

INDEX TO F.B. 1400 (cont)

DATE	J.M.		DISCRIPTION	NOTES	PAGES
12-47	1209	FERN AVE.--	Del Mar Ave. to Jackson Ave.	Topog	187-190
				X-sect	191-198
"	"	"	Jackson Ave. to New Ave.	Topog	199-202
				X-sect	203-208
"	"	RICHARD GERVEY SCHOOL.	at Garvey Ave. and Jackson Ave.	Sewer Location	216-
				Elevation	217-218
"	"	HIGHCLIFF ST.	Del Mar Ave. to West 625' Tr.Line	Topog	209-210
				X-sect	211-214
"	"	Richard Garvey School		Topog	215-216
				X-sect	217-218

FB

PG

RETURN TO
LOS ANGELES COUNTY SURVEYOR
700 HALL OF RECORDS

Note: Any Additions or Changes on This Sheet Must be Made or Circled in Red Ink With Date and Name of Person Making Change.

Do not extend notes this side of this line.

PWFB 1325 1385

Notes Ck'd by	Survey of Newmark Ave Dist
Map No.	W. O. 8331 Tape No. [illegible]
Office Work	Surveyed by Van Deren
Checked	Notes Vol 77 Date 7-16-47
Date	Indexed E. C. Johnson 5-21-50

F. B. [illegible] Pg. [illegible]

INDEX

NEWMARK AVE
SANITARY SEWER DISTRICT
C.I. 1209

Wall Sheet 36-[illegible]

Note: Any Additions or Changes on This Sheet Must be Made and Circled in Red Ink With Date and Name of Person Making Change.

Do not attach [illegible] side of this line.

LOS ANGELES COUNTY SURVEYOR
700 HALL OF RECORDS

PWFB 1325 1386

F. B. [illegible] PG. 4

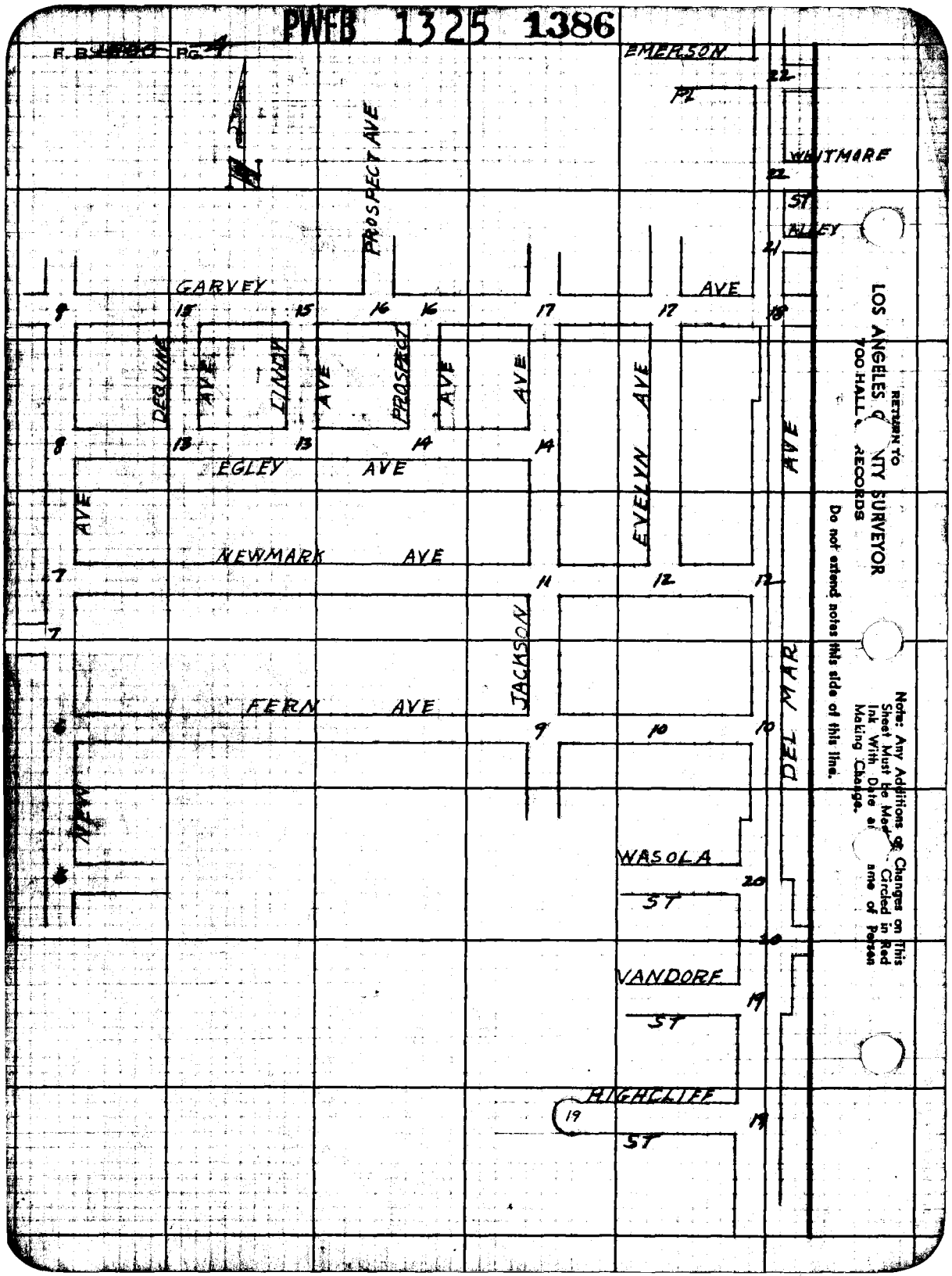

RETURN TO
LOS ANGELES COUNTY SURVEYOR
700 HALL OF RECORDS
Do not extend notes this side of this line.
Note: Any Additions or Changes on This Sheet Must be Made Circled in Red Ink With Date and Name of Person Making Change.

PWFB 1325 1387

F.B. 1400 Pg. 2

Notes Ck'd by KRM
Map No.
Office Work
Checked
Date

Survey of Newmark Ave Dist
W. O. 8332 Type No. 027 Std 68 °F
Surveyed by Van Deren
Notes Van Date 7-16-42
Indexed [illegible] Johnson

℄ SURVEY

OF

NEWMARK AVE DIST

C1-1209

Van Deren
Smith
Beers
West

Note: Any Additions or Changes on this Sheet Must be Made and Circled in Red Ink With Date and Name of Person Making Change.

Do not extend values to the side of this line.

LOS ANGELES COUNTY SURVEYOR
700 HALL OF RECORDS


PWFB 1325
1388
F.B. 1400
Pg. 6
To bot Pg 7
Fd Nothing
FERN AVE
663.39 To P.O.T.
To bot Pg 9
REPLACED 3/4" I.P. WITH C.S. 30" BRASS CAP MON. 10" DN. IN HANDHOLE. C.V.C. 3-1-50
COUNTY SURVEYOR R.E. 329
RD.
494.95 per F.B. 1434-17
TR #6353
1- 89°58'10"
4-359°52'40"
89°58'10"
6-179°49'00"
89°58'10"
JACKSON AVE
GARVALIA AVE
TIES
TR #2985
JACKSON AVE
SET L.&T. IN WALK-HSE #2800
Fd Cut Spk + W 2" dp by Ties F.B. 858-29 F.B. 466-49 used for line
REPLACED cut spk. WITH C.S. 30" BRASS CAP MON. 10" DN. - IN HANDHOLE C.V.C. - 3-1-50
SQUARE SPK.
NEW
RD
RETURN TO LOS ANGELES COUNTY SURVEYOR 700 HALL OF RECORDS
Do not extend notes this side of this line.
Note: Any Additions or Changes on This Sheet Must be Made Circled in Red Ink With Date and Name of Person Making Change.

PWFB 1325 1390

Notes Ck'd by RPM	Survey of Newmark Ave Dist
Map No.	W. O. 8351 Tape No. 267 Std 68 °F
Office Work	Surveyed by Van Deren
Checked:	Notes Van Date 9-17-47
Date	Indexed [illegible]

F. B. 1400 Pg. 7

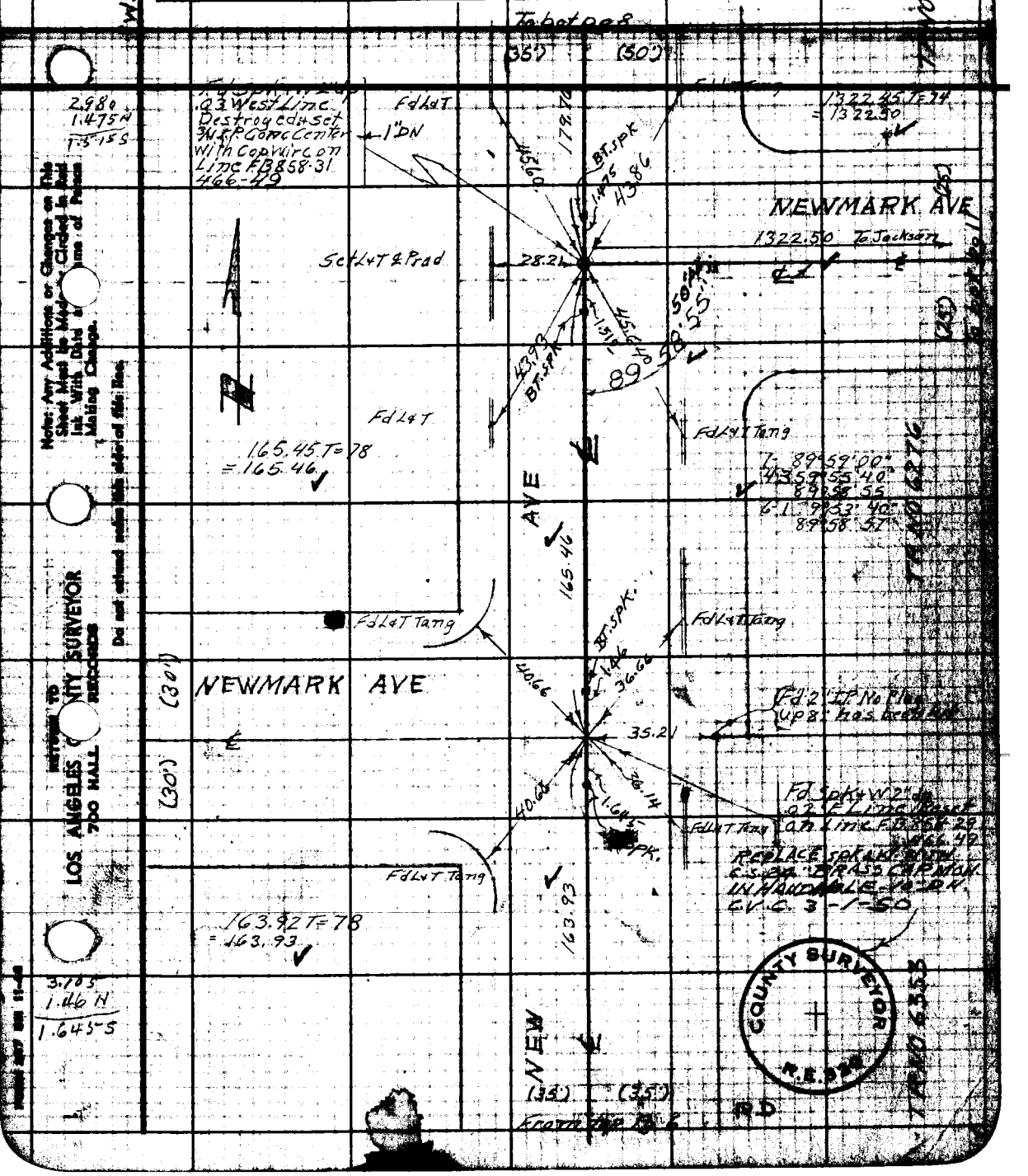

Note: Any Additions or Changes on This Sheet Must be Made or Circled in Red Ink With Data and Name of Person Making Change.

Do not extend notes this side of this line.

RETURN TO LOS ANGELES COUNTY SURVEYOR 700 HALL RECORDS

PWFB 1325 1391, 1392

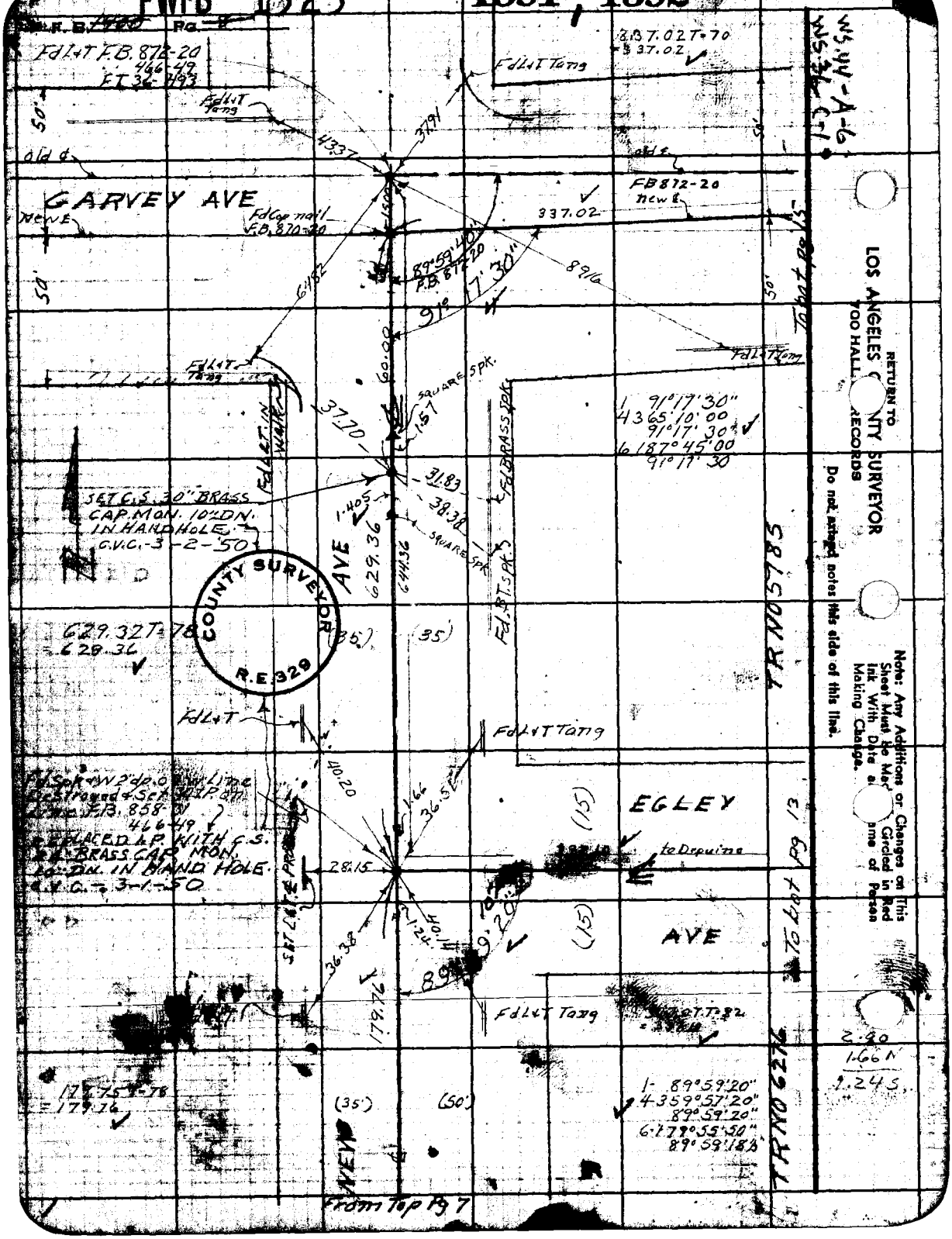

RETURN TO
LOS ANGELES COUNTY SURVEYOR
700 HALL OF RECORDS

Do not extend notes this side of this line.

Note: Any Additions or Changes on This Sheet Must Be Made Circled in Red Ink With Date and Name of Person Making Change.

PWFB 1326 1393

Notes Ck'd [illegible]
Map No.
Office Work
Checked
Date

Survey of Newmark Ave Dist
W. O. 8351 Tape No. 027 St'd 62 °F
Surveyed by Van Decem
Notes Van Date 9-25-47
Indexed L. C. Johnson

F. B. [illegible] Pg. [illegible]

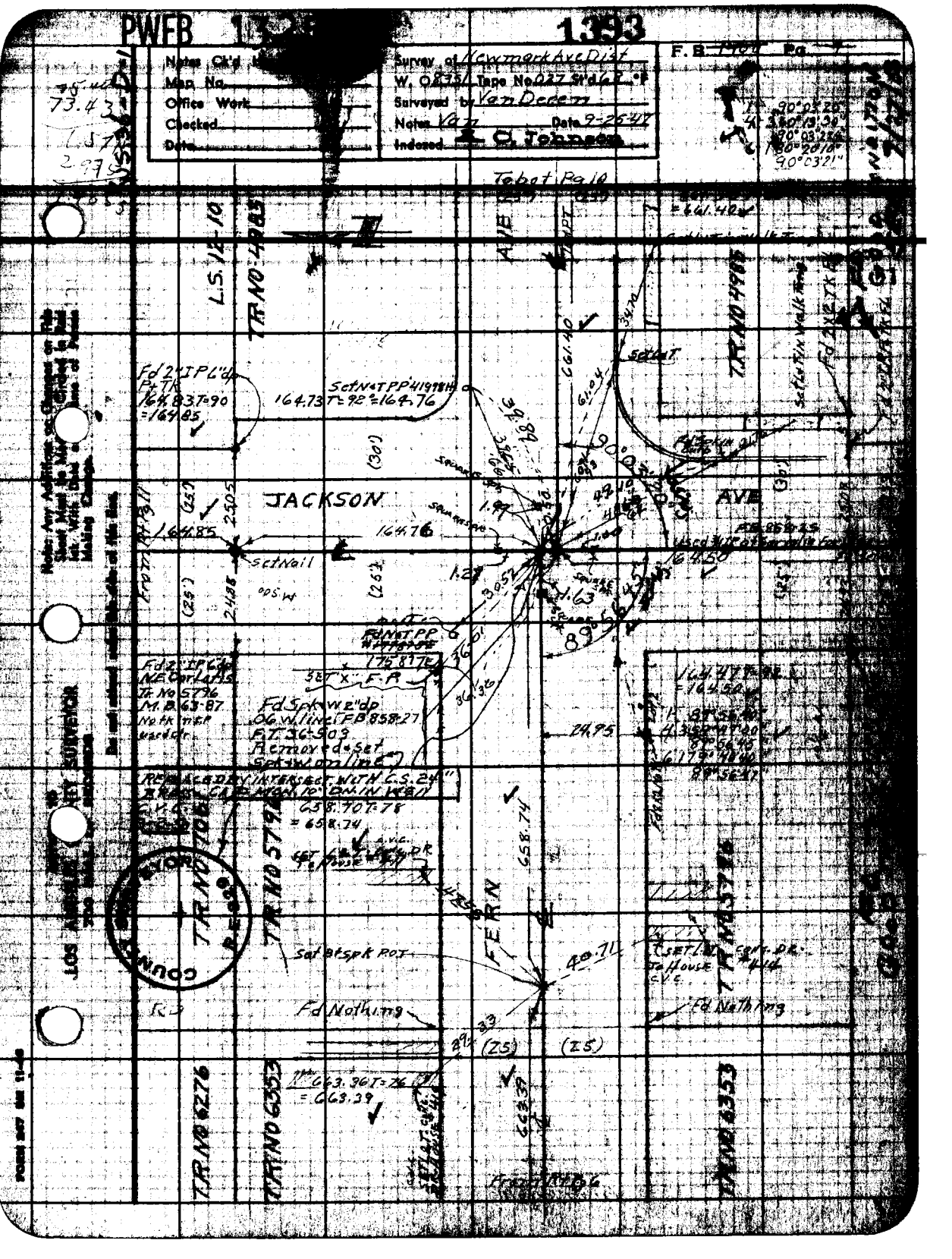

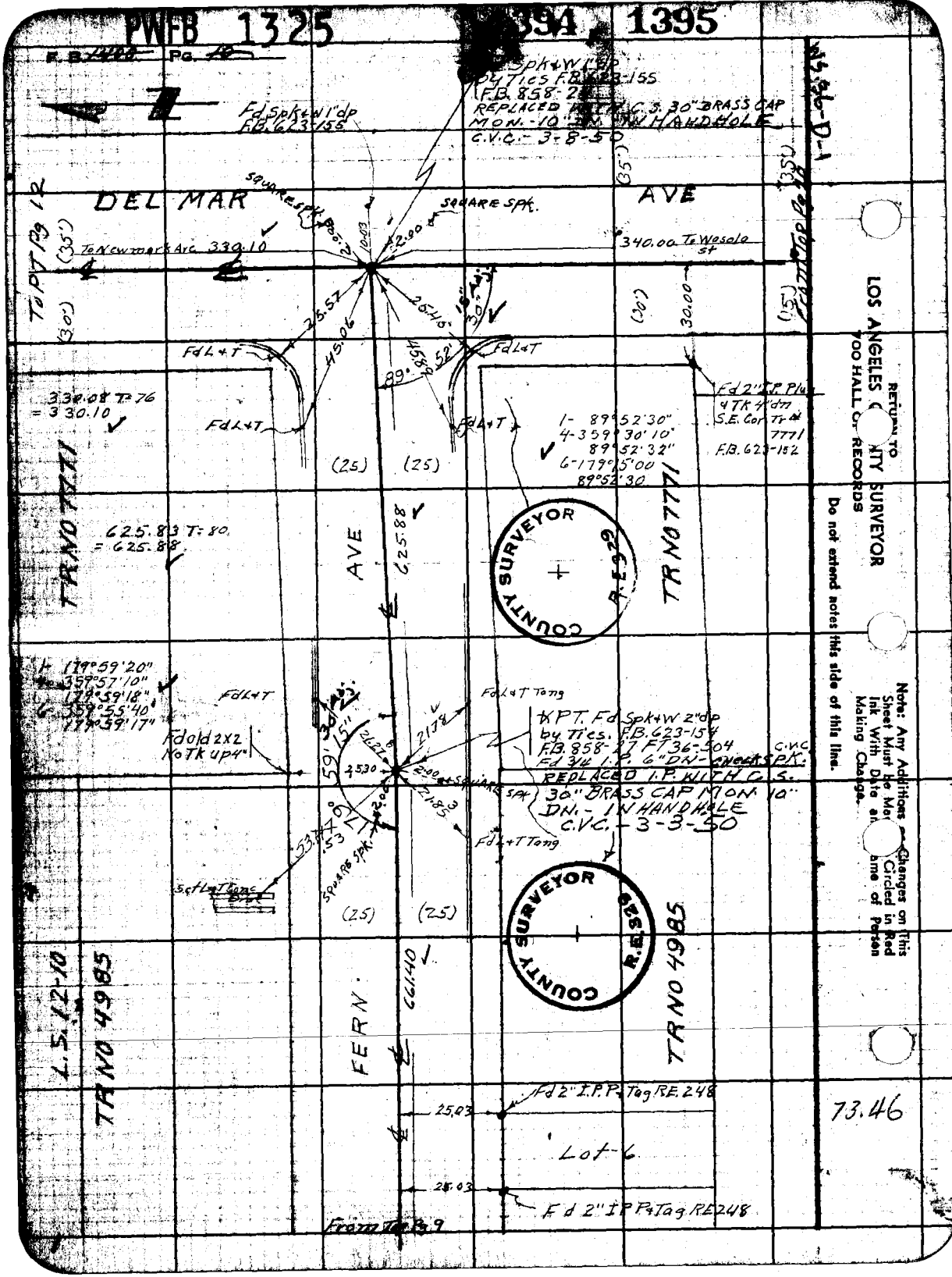
PWFB 1325
1394 1395
F.B. 1400 Pg. 10
Fd Spk+W 1" dp
F.B. 623-155
Spk+W 1" dp
by Ties F.B. 623-155
F.B. 858-27
REPLACED WITH C.S. 30" BRASS CAP
MON. -10" DN. IN HANDHOLE
C.V.C. - 3-8-50
DEL MAR
AVE
SQUARE SPK.
To Newmark Ave 330.10
340.00 To Wesola St
To PT Pg 12
Top Pg 20
FdL+T
330.08 T=76
= 330.10
1- 89°52'30"
4-359°30'10"
89°52'32"
6-179°15'00
89°52'30
Fd 2" I.P. Plug
+ TK 4" dn
S.E. Cor Tr #
7771
F.B. 623-152
TR NO 7771
625.83 T=80
= 625.88
AVE
625.88
COUNTY SURVEYOR
R.E. 329
1- 179°59'20"
4- 359°57'10"
179°59'18"
6- 359°55'40"
179°59'17"
Fd old 2x2
No Tk up 4"
FdL+T Tang
KPT. Fd Spk+W 2" dp
by Ties. F.B. 623-154
F.B. 858-27 FT 36-504
Fd 3/4 I.P. 6" DN - CHECK SPK.
REPLACED I.P. WITH C.S.
30" BRASS CAP MON. 10"
DN. - IN HANDHOLE
C.V.C. - 3-3-50
SQUARE SPK
FdL+T Tang
SQUARE SPK
Set L+T Conc
L.S. 12-10
TR NO 4985
FERN
661.40
Fd 2" I.P.P. + Tag RE 248
25.03
Lot-6
25.03
Fd 2" I.P.P. + Tag RE 248
From Top Pg 9
73.46
RETURN TO
LOS ANGELES COUNTY SURVEYOR
700 HALL OF RECORDS
Do not extend notes this side of this line.
Note: Any Additions or Changes on This Sheet Must be Made Circled in Red Ink With Date and Name of Person Making Change.

PWFB 1325 1396

Notes Ck'd by KRM	Survey of Newmark Ave Dist
Map No.	W. O. 8351 Tape No. 069 Std 68 °F
Office Work	Surveyed by Van Deren
Checked	Notes Van Date 9-17-97
Date	Indexed E. C. Johnson

F. B. 1900 Pg. 11

MS136-D-1

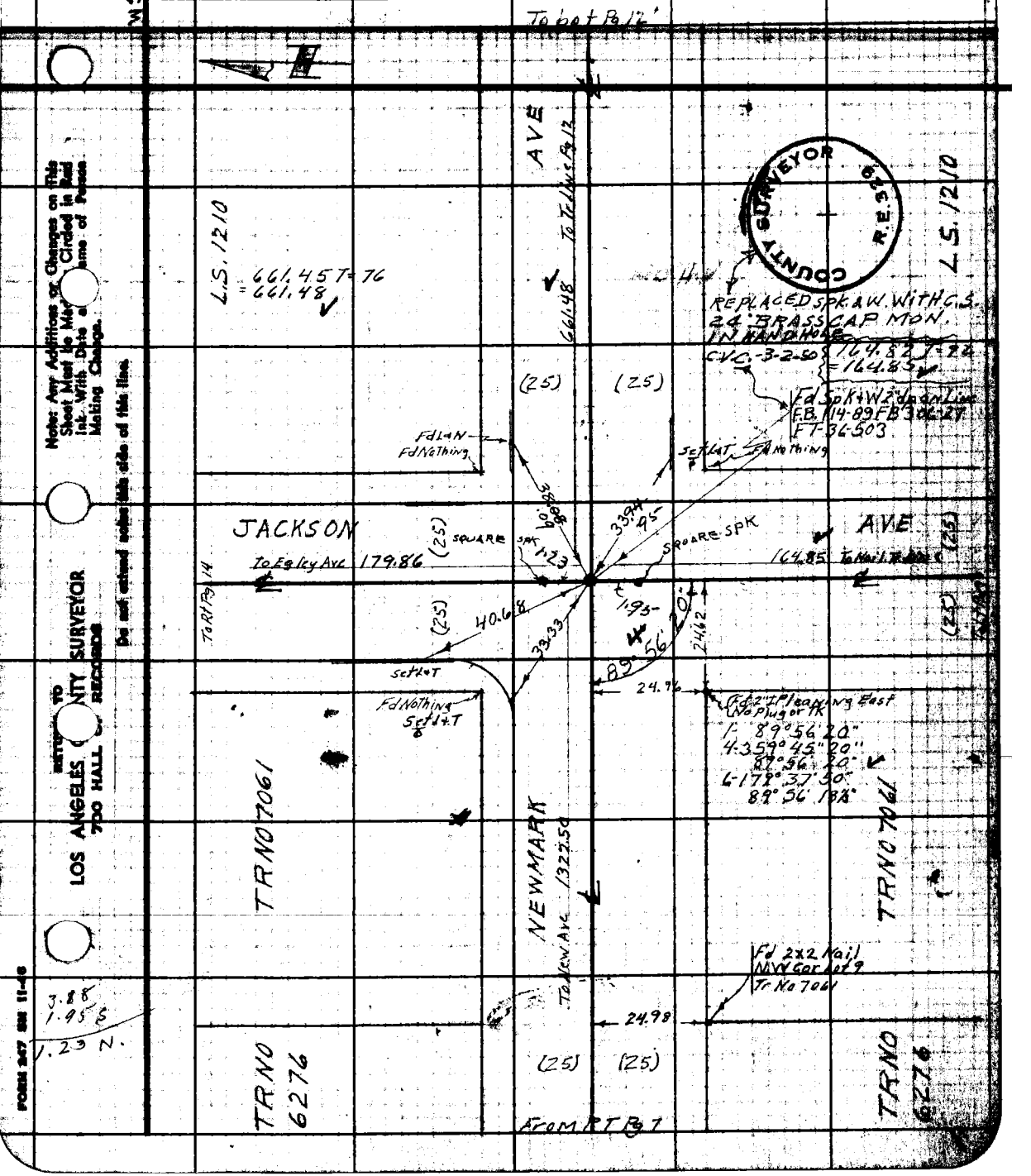

Note: Any Additions or Changes on This Sheet Must be Made and Circled in Red Ink With Date and Name of Person Making Change.

Do not extend notes this side of this line.

RETURN TO LOS ANGELES COUNTY SURVEYOR 700 HALL OF RECORDS

FORM 247 SM 11-46

PWFB 1325 1397, 1398

F. B. ~~1400~~ PG. ~~72~~

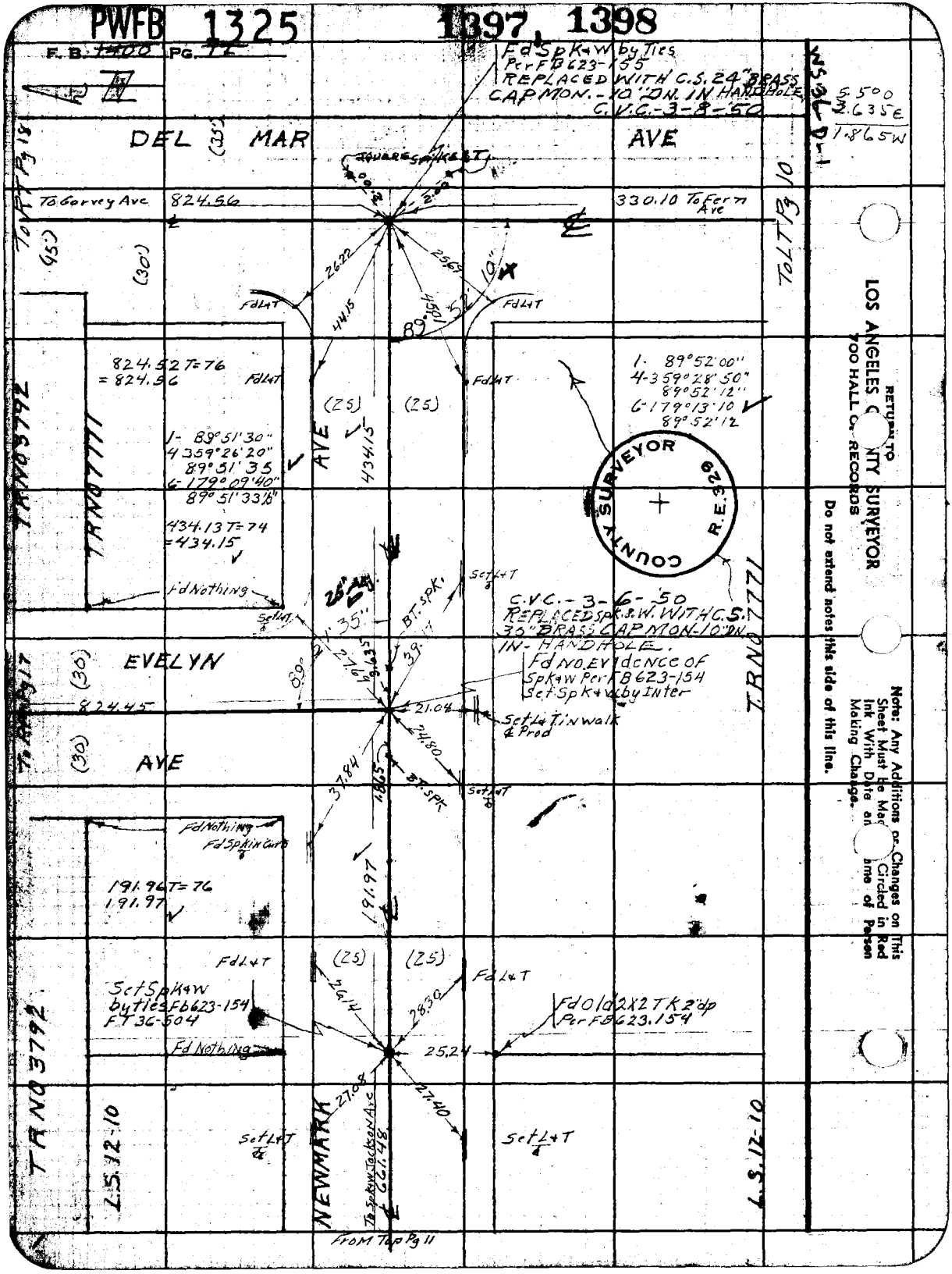

RETURN TO
LOS ANGELES COUNTY SURVEYOR
700 HALL OF RECORDS

Do not extend notes this side of this line.

Note: Any Additions or Changes on This Sheet Must be Made Circled in Red Ink With Date and Name of Person Making Change.

PWFB 1325 1399

Notes Ck'd by RPM	Survey of NEWMARK AVE DIST
Map No.	W. O. 8351 Tape No. 027 Std. 68°F
Office Work	Surveyed by VAN DEREN
Checked	Notes VAN Date 9-22-47
Date	Indexed A. C. Johnson

F. B. 1900 Pg. 19

3.68
2.28 E
1.32 W

WS 36-(1)

To bot Pg 14

329.59 T
329.62

5785

(15) (15)

Fd L+Nail

Fd Spk

Set Spk + Wby Inter

REPLACED SPK. WITH C.S. 24" BRASS CAP MON. - 10" DN. IN WELL C.V.C. - 3-3-50

BT. SPK

LINDY AVE

37.27

25.07

2.28

Fd N+T F.B. 872-18

644.38

0.19

15.21

Set L+T & Prod Conc Post

(22.5) To R Pg 15

(22.5)

22.53

36.38

22.71

1.32

BT. SPK

Set L+T

Set L+T

15.05

Fd 1½ I.P. No TK
F.B. 872-18
F.B. 114-89

324.47 T=82 = 324.50
= 324.50

324.50

NO

1- 90°00'20"
4-360°01'20"
90°00'20
6-180°02'00"
90°00'20"

Fd 3/4 I.P. + TK 6" dp on line
F.B. 872-19
F.T. 36-493

Fd L+T

DEQUINE AVE

BT. SPK

1.80

REPLACED I.P. WITH C.S. 30" BRASS CAP MON. - 10" DN. IN WELL C.V.C. - 3-3-50

22.75

To Garvey

(22.5)

636.97

20.83

Set L+T & Prod

19.51

Conc Drive

89°

22.81

1.735

SQUARE SPK

Fd L+T

(22.5)

(15) (15)

337.10

3.535
1.800 E
1.735 W

TR

1- 89°58'40"
4-359°54'40"
89°58'40
6-179°51'50
89°58'38½"

EGLEY

To New Ave

From RT Pg 8

Note: Any Additions or Changes on This Sheet Must be Made Circled in Red Ink With Date and Name of Person Making Change.

Do not extend notes this side of this line.

RETURN TO LOS ANGELES COUNTY SURVEYOR 300 HALL OF RECORDS

FORM NO. 7 (Rev. 11-46)

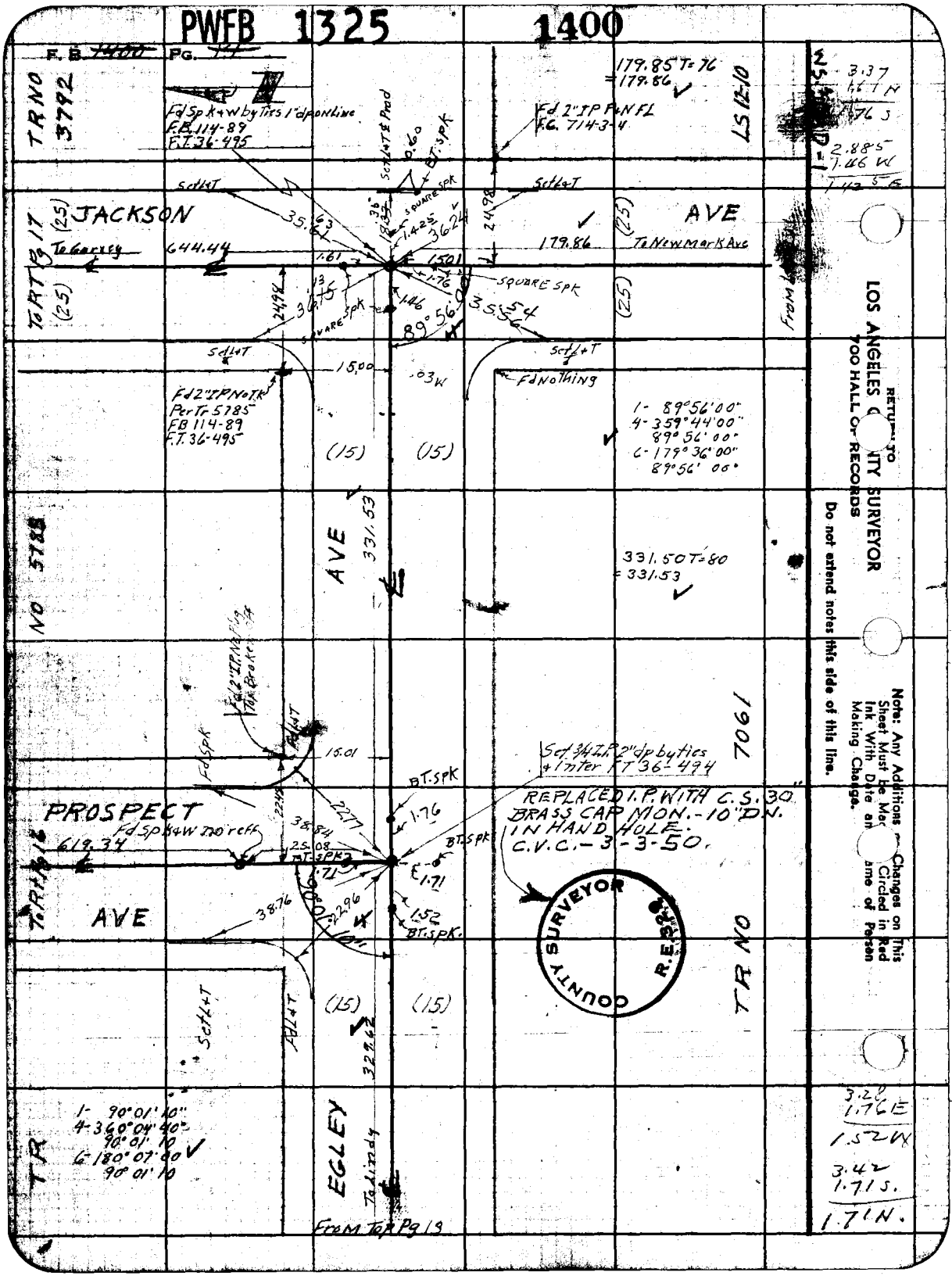
PWFB 1325
1400
F.B. 1400 PG. 14
TR NO 3792
JACKSON
AVE
To Garvey
To New Mark Ave
To RT Pg 17
(25)
644.44
179.85 T=76
=179.86
Fd 2" IP P+N FL
F.C. 714-3-4
Fd Sp K+W by Ties 1" dp on Line
F.B. 114-89
F.T. 36-495
Set L+T
Set L+T & Prod
BT. SPK
SQUARE SPK
35.63
36.24
1.425
1.61
1.76
1.46
1.50
1.13
36.15
24.98
35.54
89°56'00"
15.00
.03 W
Fd Nothing
Fd 2" IP No Tk
Per Tr 5785
FB 114-89
F.T. 36-495
(15)
1- 89°56'00"
4- 359°44'00"
89°56'00"
6- 179°36'00"
89°56'00"
NO 5788
AVE
331.53
331.50 T=80
=331.53
Fd 2" IP No Flag
Tar Broken
Fd Sp K
Fd L+T
15.01
Set 3/4 I.P. 2" dp by ties
+ Inter FT 36-494
7061
PROSPECT
Fd Sp K+W no reff
619.34
22.48
22.77
38.84
25.08
BT. SPK
1.76
1.71
1.52
REPLACED I.P. WITH C.S. 30"
BRASS CAP MON. - 10" DN.
IN HAND HOLE.
C.V.C. - 3-3-50.
COUNTY SURVEYOR R.E.
To RT Pg 16
AVE
38.76
22.96
90°01'10"
TR NO
(15)
329.62
TR
1- 90°01'10"
4- 360°04'40"
90°01'10
6- 180°07'00
90°01'10
EGLEY
To Lindy
From Top Pg 13
3.37
1.67 N
1.76 S
2.88 S
1.46 W
1.42 S E
3.28
1.76 E
1.52 W
3.42
1.71 S.
1.71 N.
RETURN TO
LOS ANGELES COUNTY SURVEYOR
700 HALL OF RECORDS
Do not extend notes this side of this line.
Note: Any Additions or Changes on This Sheet Must be Made Circled in Red Ink With Date and Name of Person Making Change.

PWFB 1325 1401

Notes Ck'd by KRM	Survey of Newmark Ave Dist
Map No.	W. 0835 Tape No. 227 Std.
Office Work	Surveyed by Van Deren
Checked	Notes Van Date 9-25-47
Date	Indexed A. C. Johnson

F. B. 1400 Pg. 75

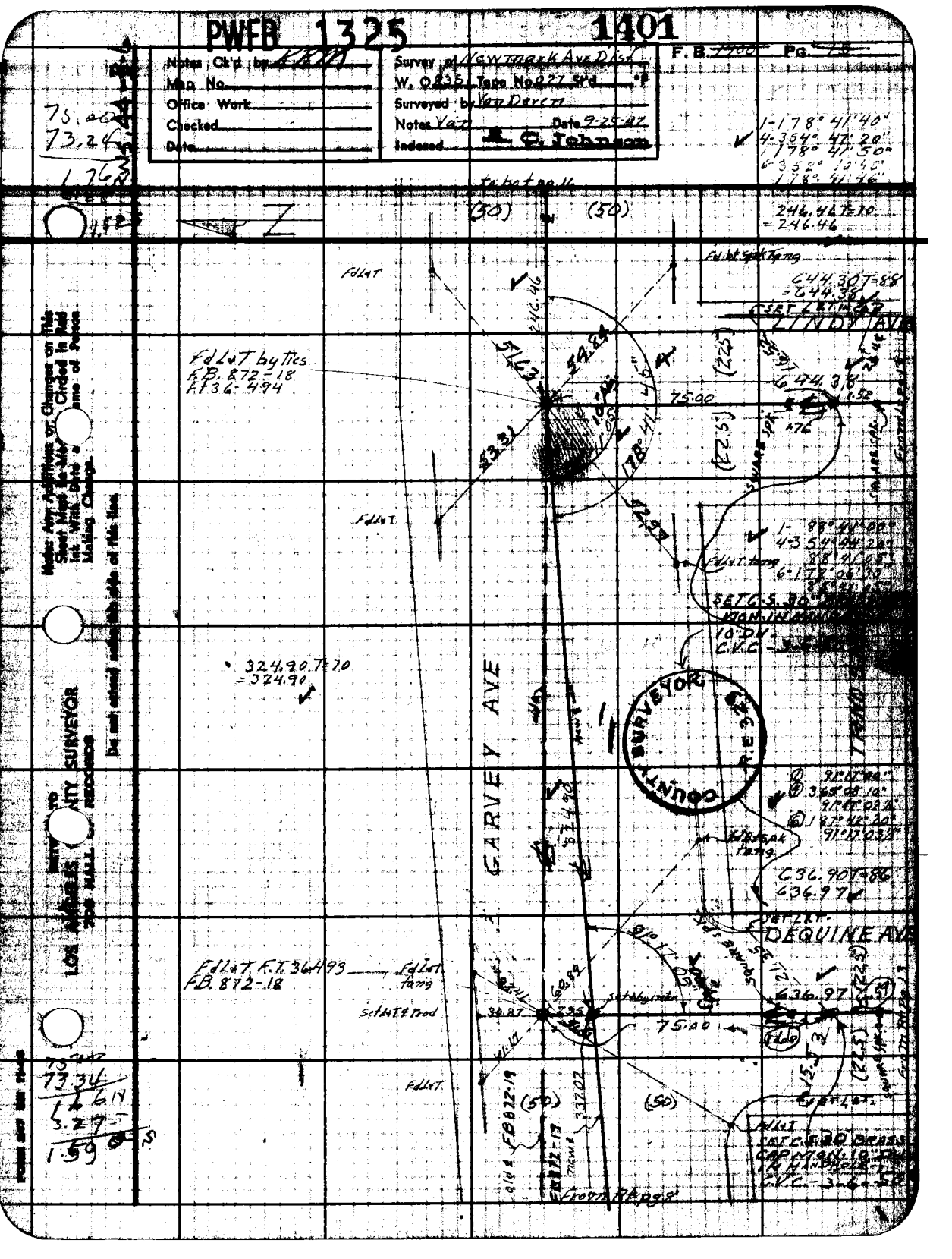

Notes: Any Additions or Changes on This Sheet Must Be Made Circled in Red Ink With Date and Name of Person Making Change.

Do not extend notes this side of this line.

INDEX TO LOS ANGELES COUNTY SURVEYOR 708 HALL OF RECORDS

PWFB 1325 1402, 1403

F.B. ~~1400~~ PG. ~~16~~

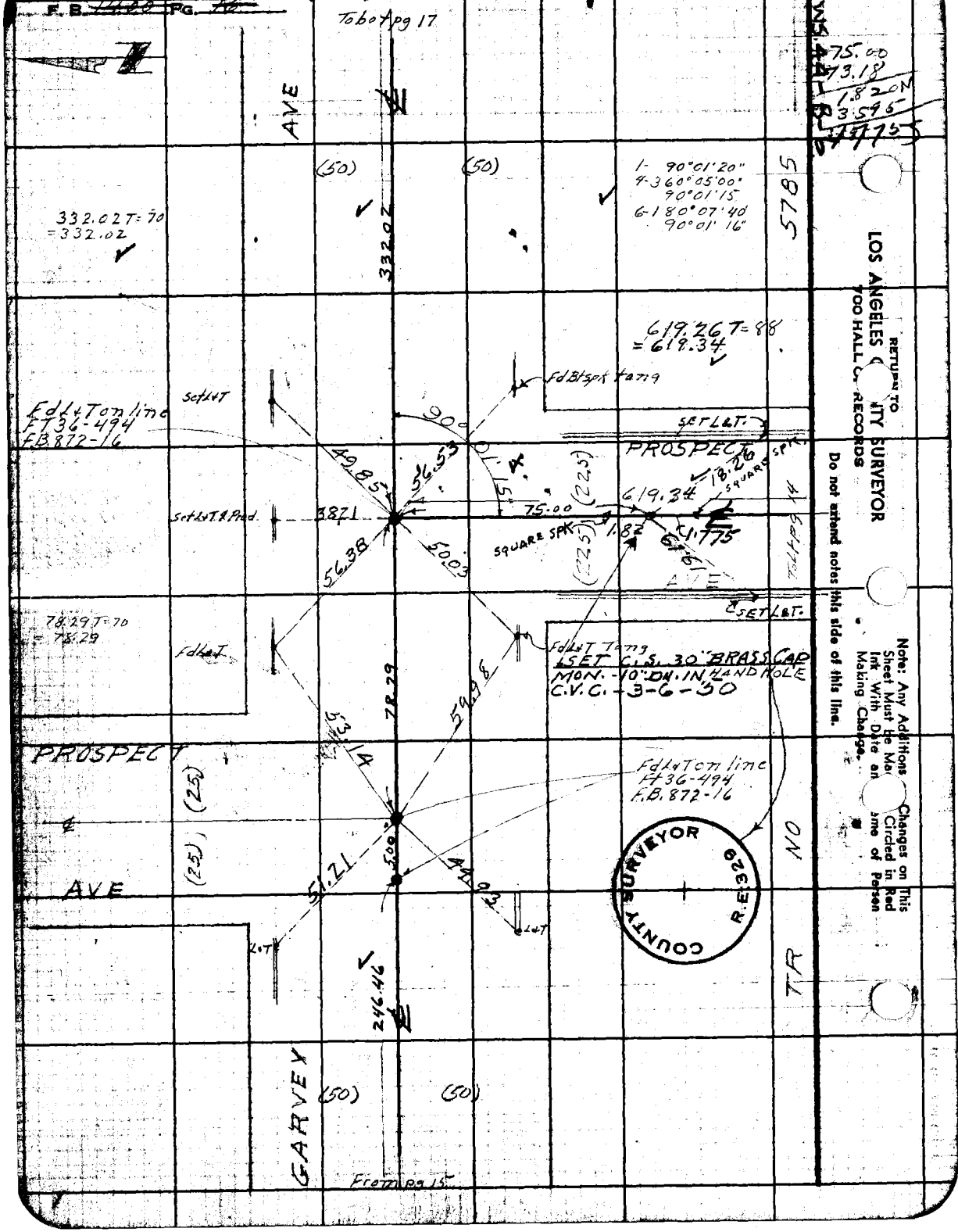

RETURN TO
LOS ANGELES COUNTY SURVEYOR
700 HALL OF RECORDS
Do not extend notes this side of this line.
Note: Any Additions Changes on This Sheet Must be Made Circled in Red Ink With Date and Name of Person Making Change.
COUNTY SURVEYOR R.E. 3326

PWFB 1325 1404, 1405

F.B. 1400 Pg. 17

Notes Ck'd by KRM
Map No.
Office Work
Checked
Date

Survey of Newmark Ave Dist
W. O. 8351 Tape No. 927 Std 68 °F
Surveyed by Van Deren
Notes Van Date 9-25-47
Indexed E. C. Johnson

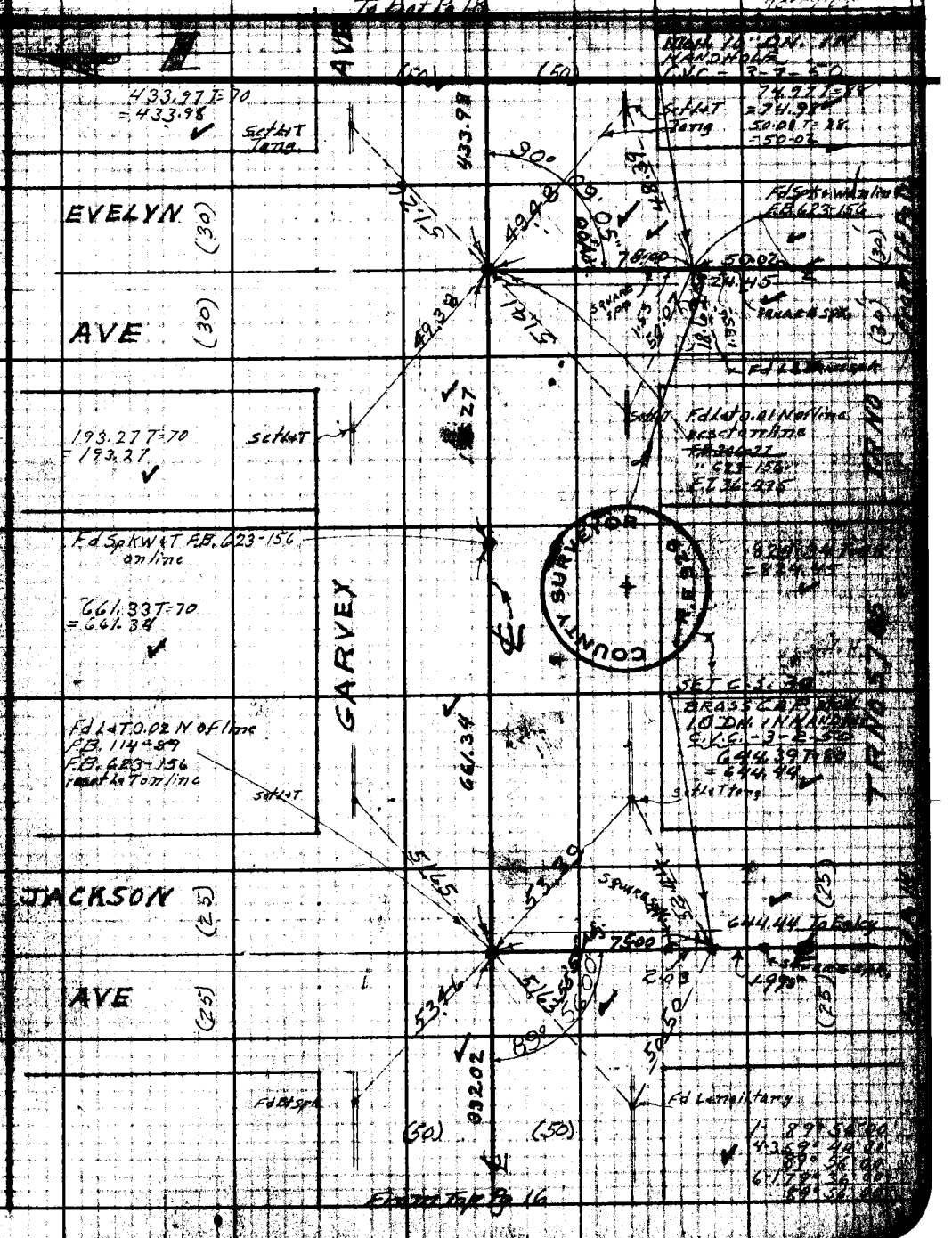

PWFB 1325 1406

F.B. 1400 Pg. 18

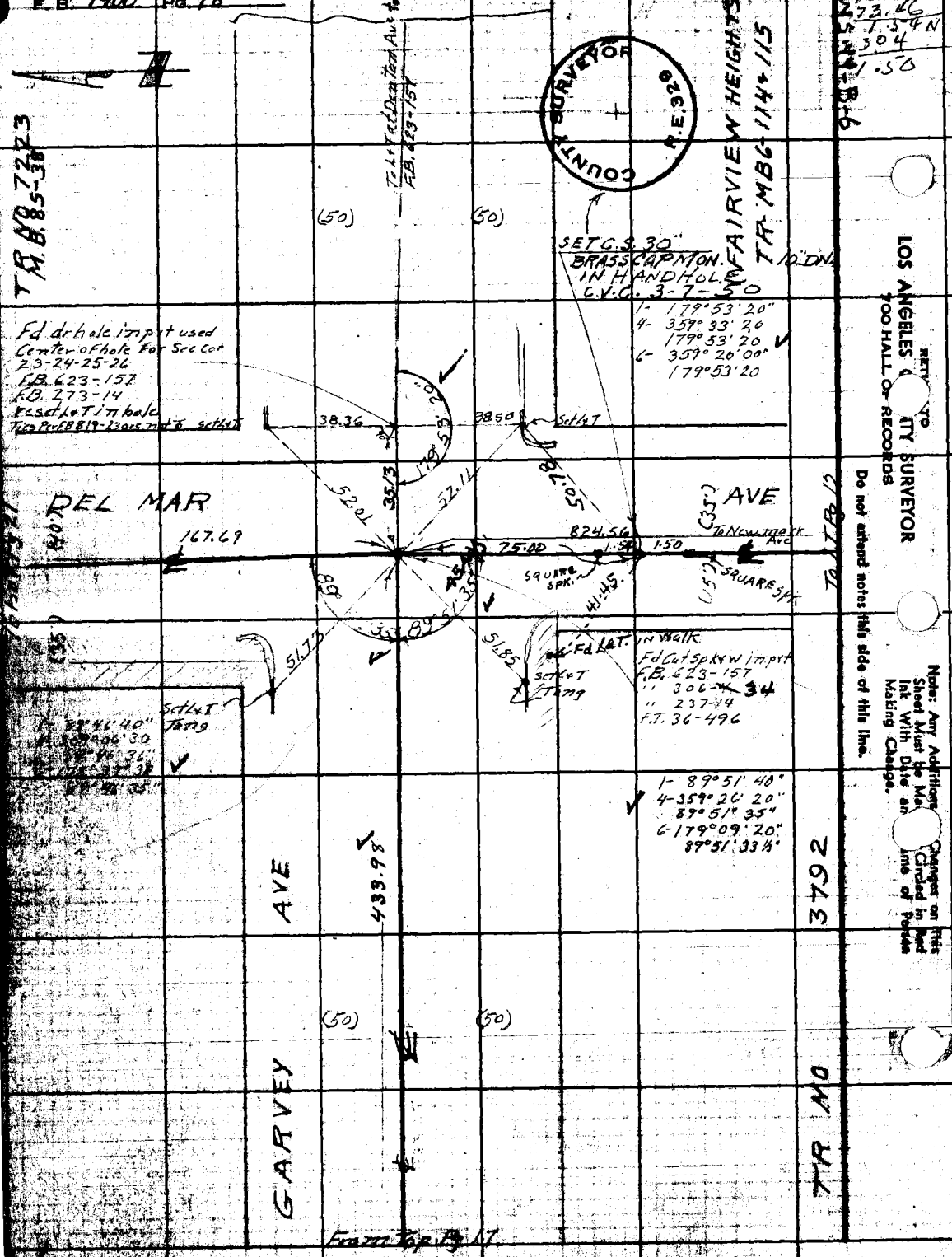



PWB 1325
1407
Notes Ck'd by
Map No.
Office Work
Checked
Date
Survey of Newmark Ave Dist
W. O. 8351 Tape No. 027 Std. 88°F
Surveyed by Van Deveer
Notes V 77 Date 10-47
Indexed
F.B. 1400 Pg. 19
136.47T=69=136.47
8881
WS 36-D-1
To bot pg 20
EVELYN AVE
VANDORE
ST
426.00
40.00
60.67
52.34
Fd 2" I.P. P+Tag RE617
12" dp Per Tr # 13423
Set 1/2 TK El.
425.99 T=70
=426.00
3-8-50
T.R. NO 13423
326.75
326.75 T=69
=326.75
T.R. NO 11758
Fd 2" I.P. P+Tag RE617
18" dp
Set 3/4 I.P. Pl+TK 18" dp 4-3-50 V.B.
Fd 2" I.P. P+TK 16" dp
Per Tr # 11758 RE617
HIGHCLIFF
AVE
625.49
Replaced C.S. brass cap
Set 3/4 I.P. Cone
Center + Cap Wire
1" dp. by inter
TIES
Set Spk & W Tang
90°06'20"
4-360°25'10"
90°06'17"
6-180°37'30"
90°06'15"
625.51 T=64
=625.49
Fd Lt in Dr
Set PM in Mtg
Highcliff Ave
DELMAR
COUNTY SURVEYOR
R.E. 329
COUNTY SURVEYOR

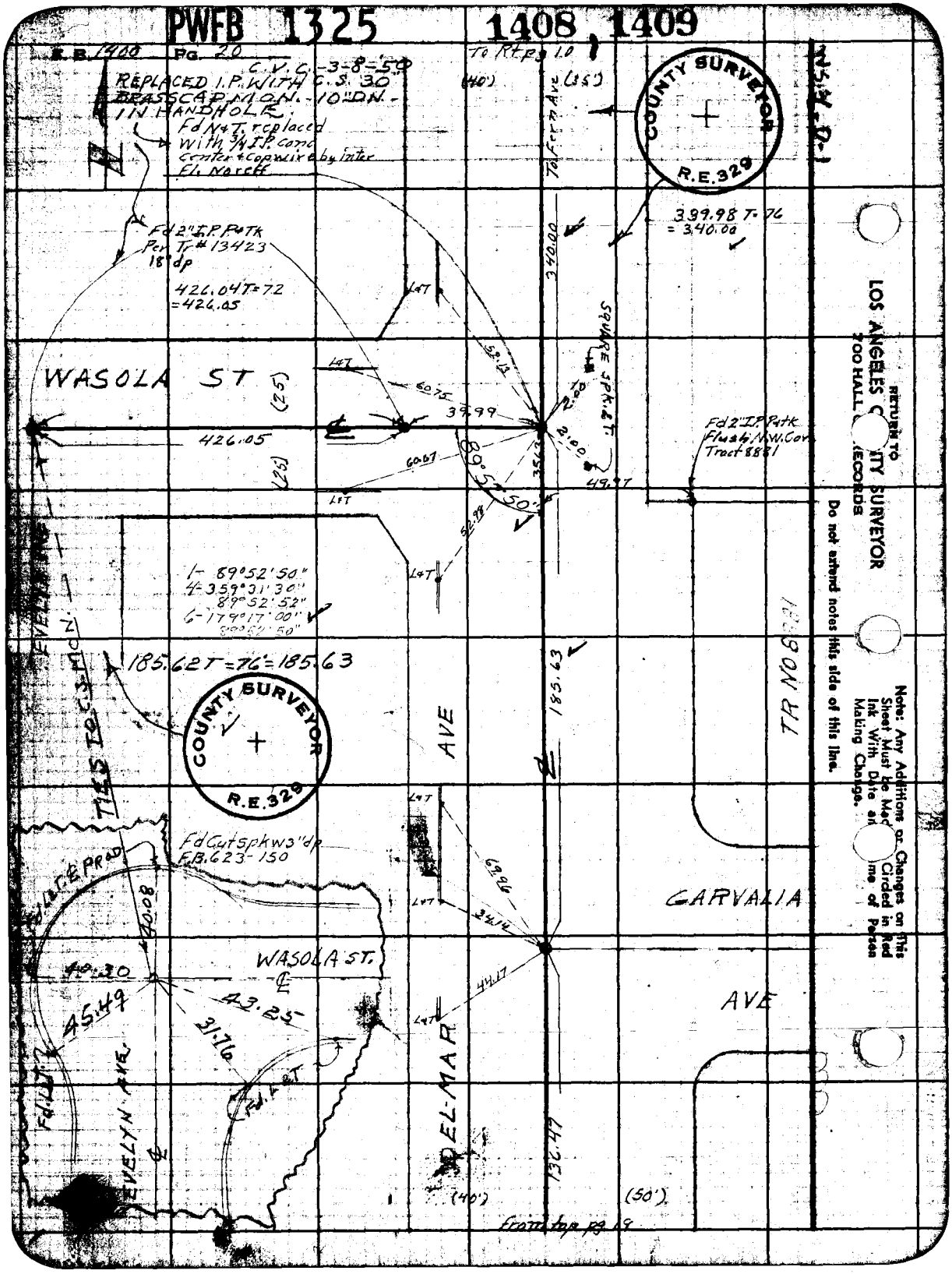
PWFB 1325
1408, 1409
R.B. 1400 Pg. 20
C.V.C. -3-8-50
REPLACED I.P. WITH C.S. 30
BRASSCAP MON. -10" DN.
IN HANDHOLE
Fd N&T. replaced
with 3/4 I.P. conc
center & copwire by inter
Fl. Noreff
To Rt pg 1.0
(40')
(35')
To Fern Ave
COUNTY SURVEYOR
R.E. 329
339.98 T=76
=340.00
340.00
Fd 2" I.P. P&Tk
Per Tr# 13423
18" dp
426.04 T=72
=426.05
WASOLA ST
(25)
426.05
SQUARE SPK. & T.
52.13
60.75
39.99
2.00
2.00
60.67
89°57'50"
35.63
49.97
52.98
Fd 2" I.P. P&tk
Flush N.W. Cor.
Tract 8881
1- 89°52'50"
4- 359°31'30"
89°52'52"
6- 179°17'00"
89°52'50"
185.62 T=76'=185.63
185.63
TIES TO C.S. MON.
COUNTY SURVEYOR
R.E. 329
AVE
TR NO 8881
Fd Cut spk w 3" dp
F.B. 623-150
69.96
34.14
GARVALIA
AVE
WASOLA ST.
40.08
40.30
45.49
43.25
31.76
44.17
EVELYN AVE.
DEL-MAR
136.47
(40')
(50')
From top pg 19
RETURN TO
LOS ANGELES COUNTY SURVEYOR
700 HALL OF RECORDS
Do not extend notes this side of this line.
Note: Any Additions or Changes on This Sheet Must be Made Circled in Red Ink With Date and Name of Person Making Change.

PWFB 1325 1410

F.B. 1400 Pg. 2

Notes Ck'd by KPM
Map No.
Work
Survey of Newmark Ave Dist
W. O. 8351 Tape No. 027 Sta'd 68 °F
Surveyed by Van Deren
Notes Van Date 10-47
Indexed A. C. Johnson

W.S.4U-B-6

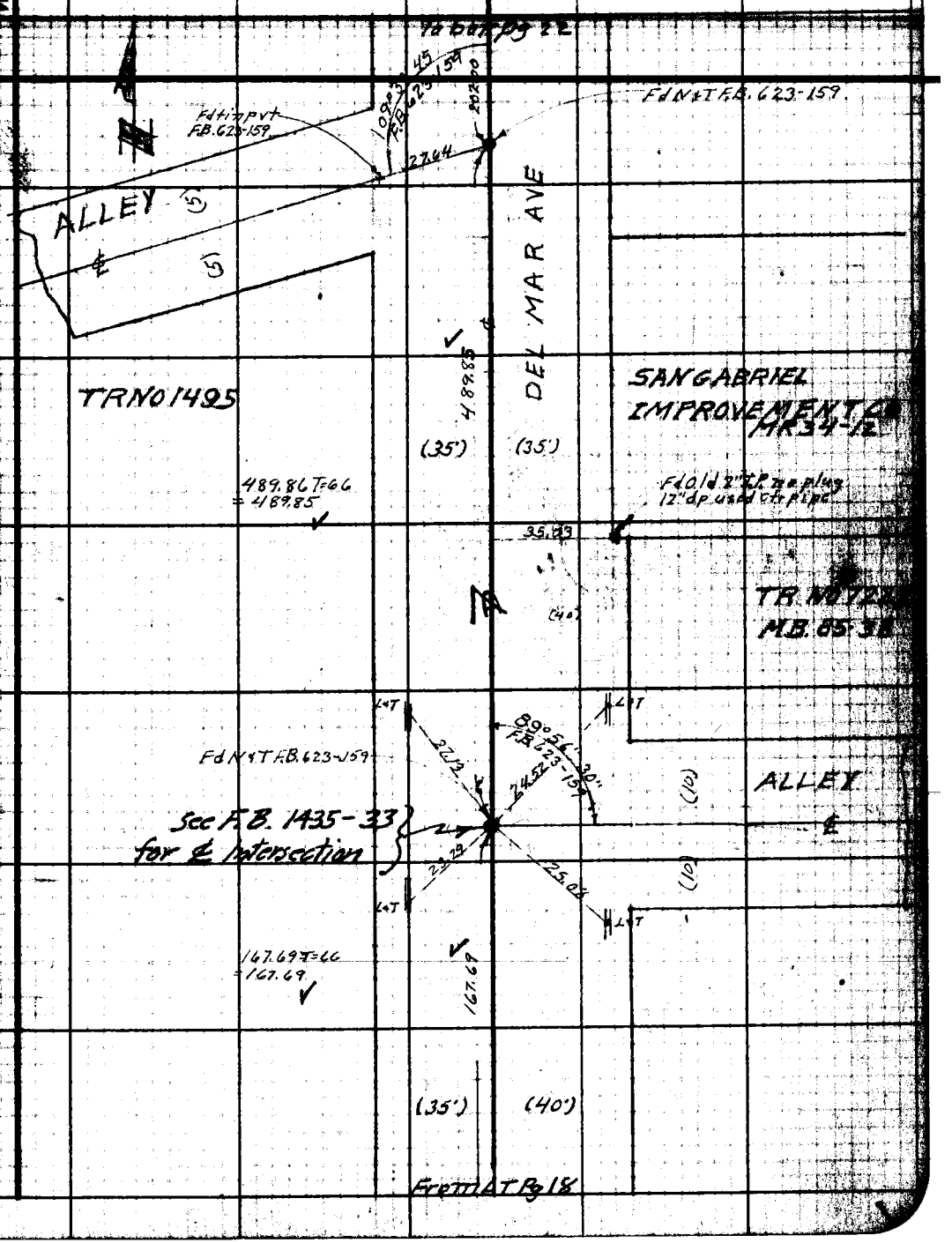

Notes: Any Additions or Changes on This Sheet Must be Made or Checked in Red Ink With Date and Name of Person Making Change.

Do not extend notes this side of this line.

RETURN TO LOS ANGELES COUNTY SURVEYOR 700 HALL OF RECORDS

FORM 247 SM 11-46

PWFB 1325 1411

F. B. 1400 Pg. 22

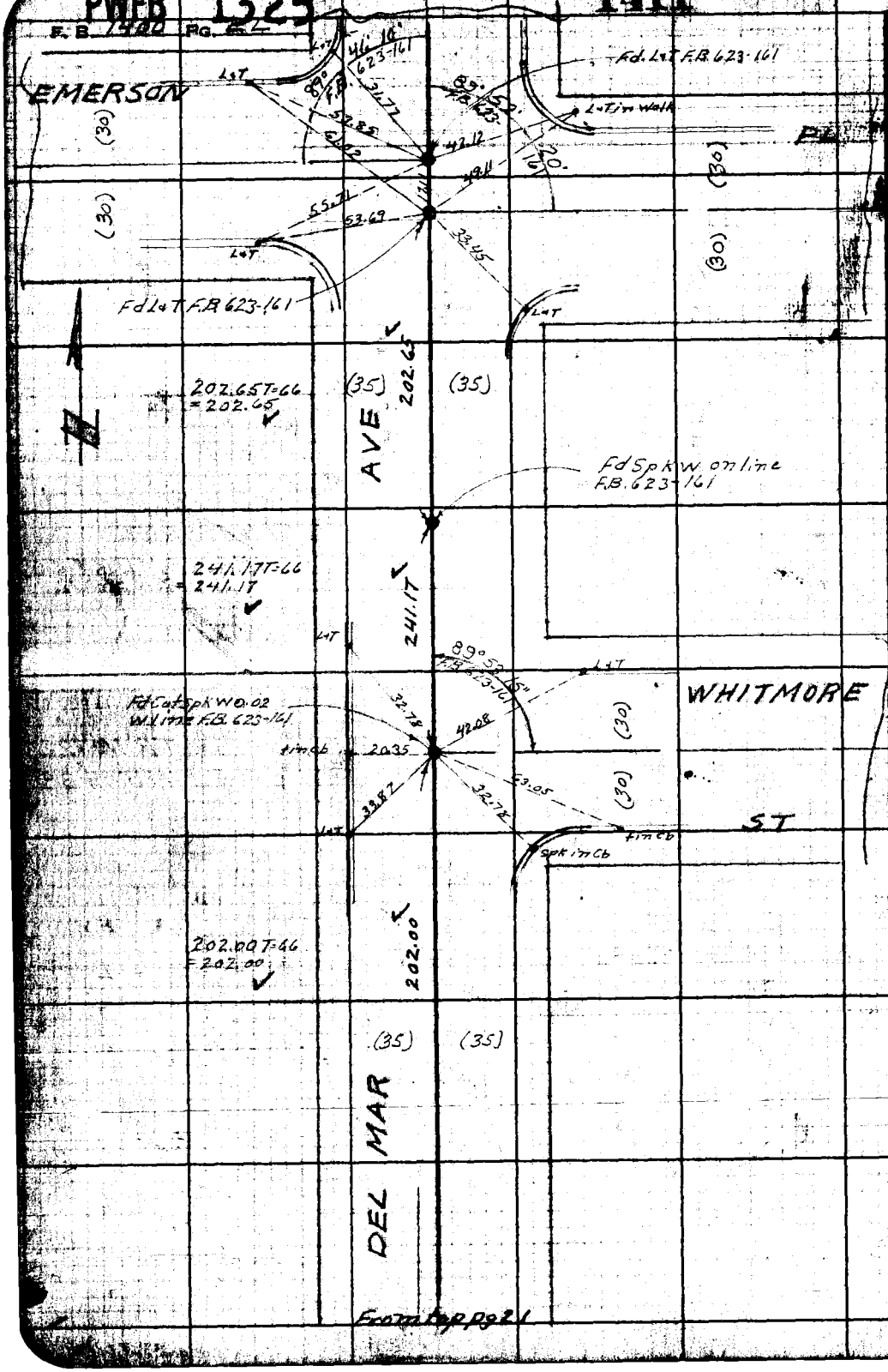

RETURN TO
LOS ANGELES COUNTY SURVEYOR
700 HALL OF RECORDS

Do not extend notes this side of this line.

Note: Any Additions or Changes on This Sheet Must be Made in Circled in Red Ink With Date and Name of Person Making Change.

Notes Ck'd by	Survey of Newmark Ave Dist
Map No.	W. O. 1209 Tape No. St'd °F
Office Work	Surveyed by Van Deren
Checked	Notes Van Date 10-47
Date	Indexed C. Johnson

F.B. 1400 Pg. 43

FEB 11 '49

CI-1209

TOPOGRAPHY

ON

DEL MAR AVE

From Emerson Pl,
To Garvey Ave

NEWMARK AVE DIST

10-47
Van Deren
Smith
Smiley
Maldonado

Note: Any Additions or Changes on This Sheet Must be Made Circled in Red Ink With Data and Name of Person Making Change.

Do not extend notes this side of this line.

RETURN TO
LOS ANGELES COUNTY SURVEYOR
700 HALL OF RECORDS

FORM 247 SM 11-46

F. B. 1400 PG. 44

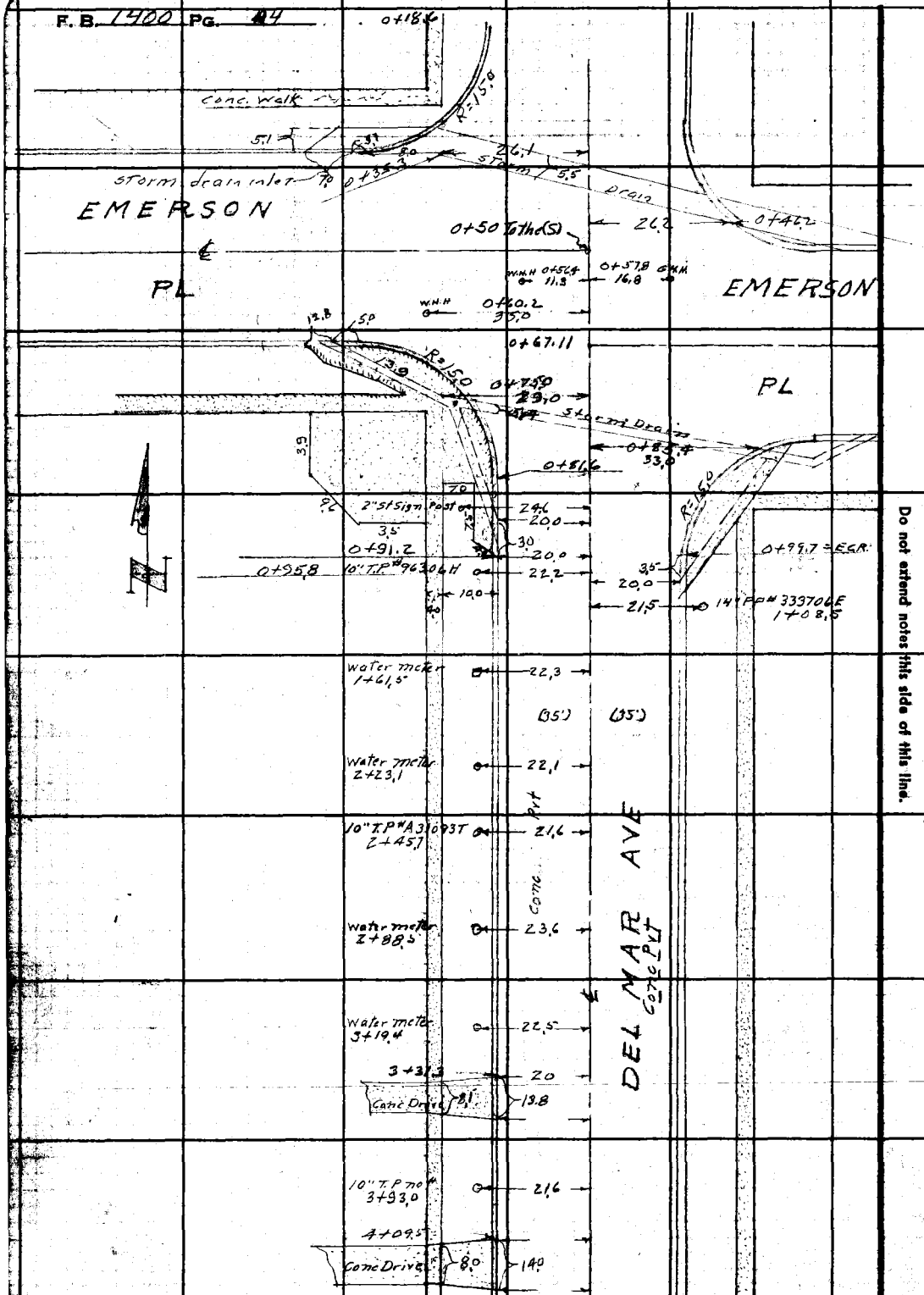

RETURN TO
LOS ANGELES COUNTY SURVEYOR
500 HALL OF RECORDS

Do not extend notes this side of this line.

Note: Any Additions Changes on This Sheet Must Be Made Circled in Red Ink With Date and Name of Person Making Change.

Notes Ck'd by	Survey of Newmark Ave Dist	F.B. 1400 Pg. 45
Map. No.	W. O. 1209 Tape No. St'd °F	
Office Work	Surveyed by Van Deren	
Checked	Notes Van Date 10-47	
Date	Indexed C. Johnson	

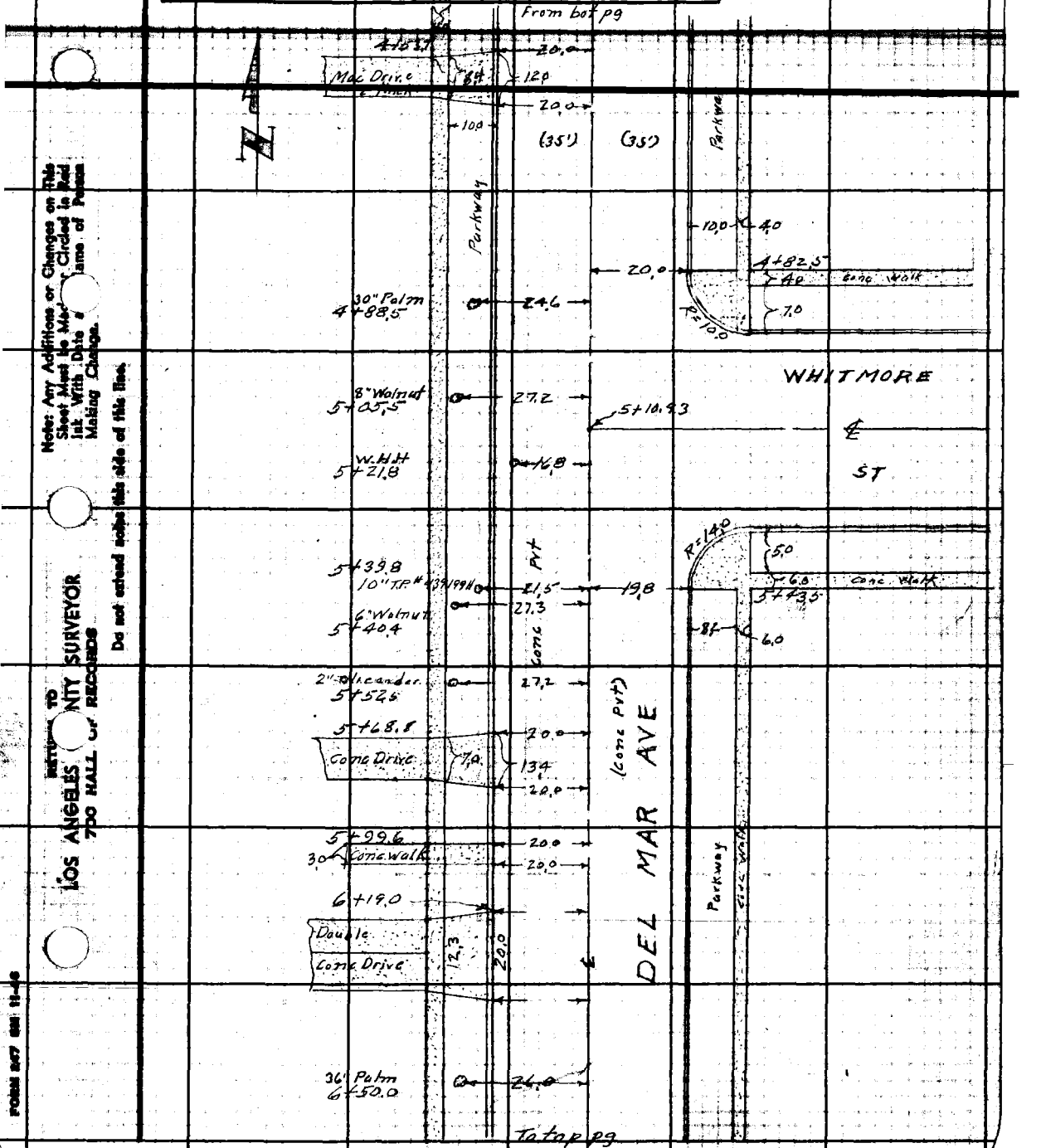

Note: Any Additions or Changes on This Sheet Must be Made or Circled in Red Ink With Date and Name of Person Making Change.

Do not extend notes this side of this line.

RETURN TO
LOS ANGELES COUNTY SURVEYOR
700 HALL OF RECORDS

FORM 247 SM 11-46

F. B. 1400 PG. 46

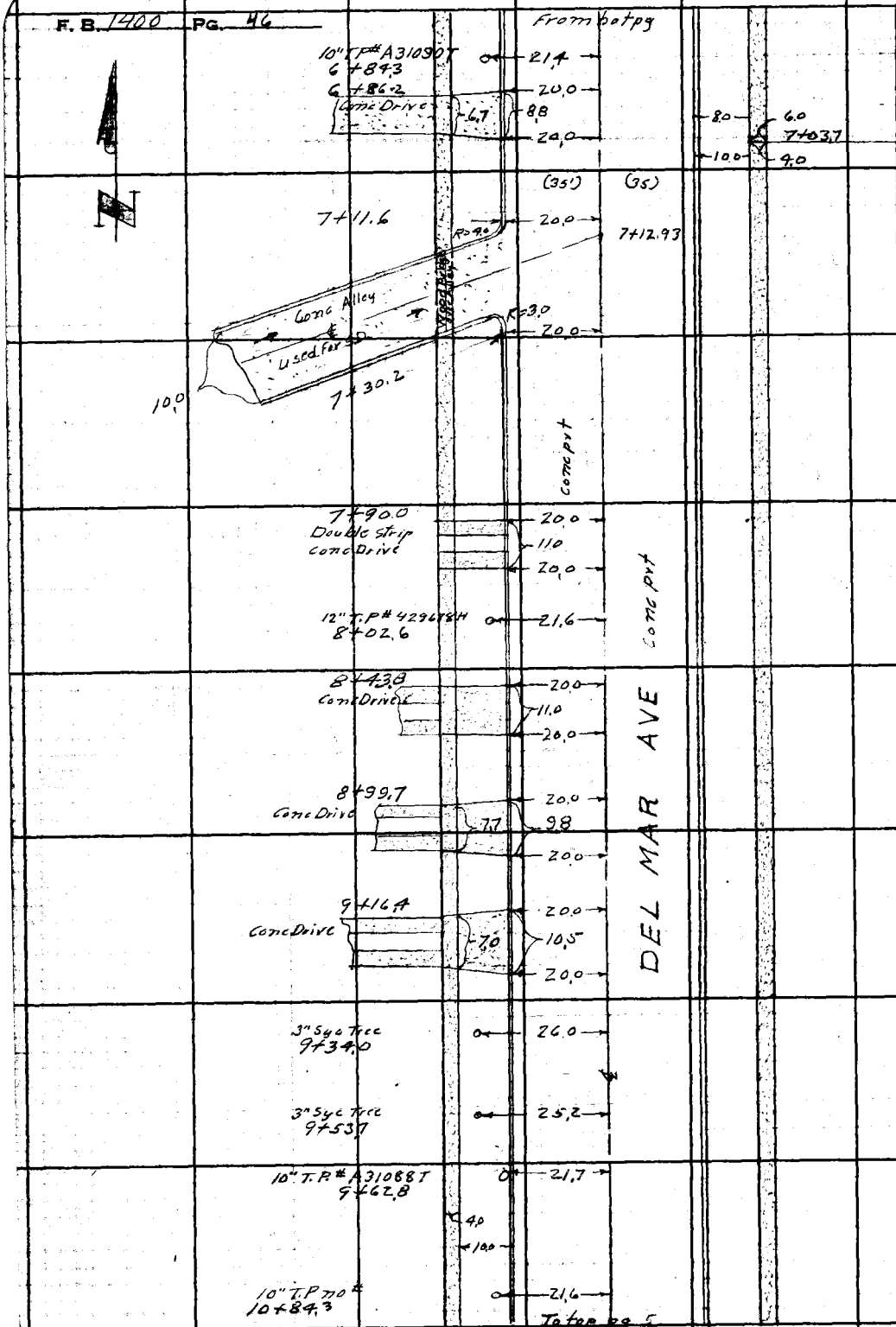

RETURN TO
LOS ANGELES C[illegible]ITY SURVEYOR
700 HALL [illegible] RECORDS

Do not extend notes this side of this line.

Note: Any Additions or Changes on This Sheet Must be Med[illegible] Circled in Red Ink With Date an[illegible]me of Person Making Change.

Notes Ck'd by	Survey of Newmark Ave Dist	F.B. 1400 Pg. 47
Map No.	W. O. 1209 Tape No. St'd °F	
Office Work	Surveyed by Van Deren	
Checked	Notes Van Date 11-47	
Date	Indexed R. C. Johnson	

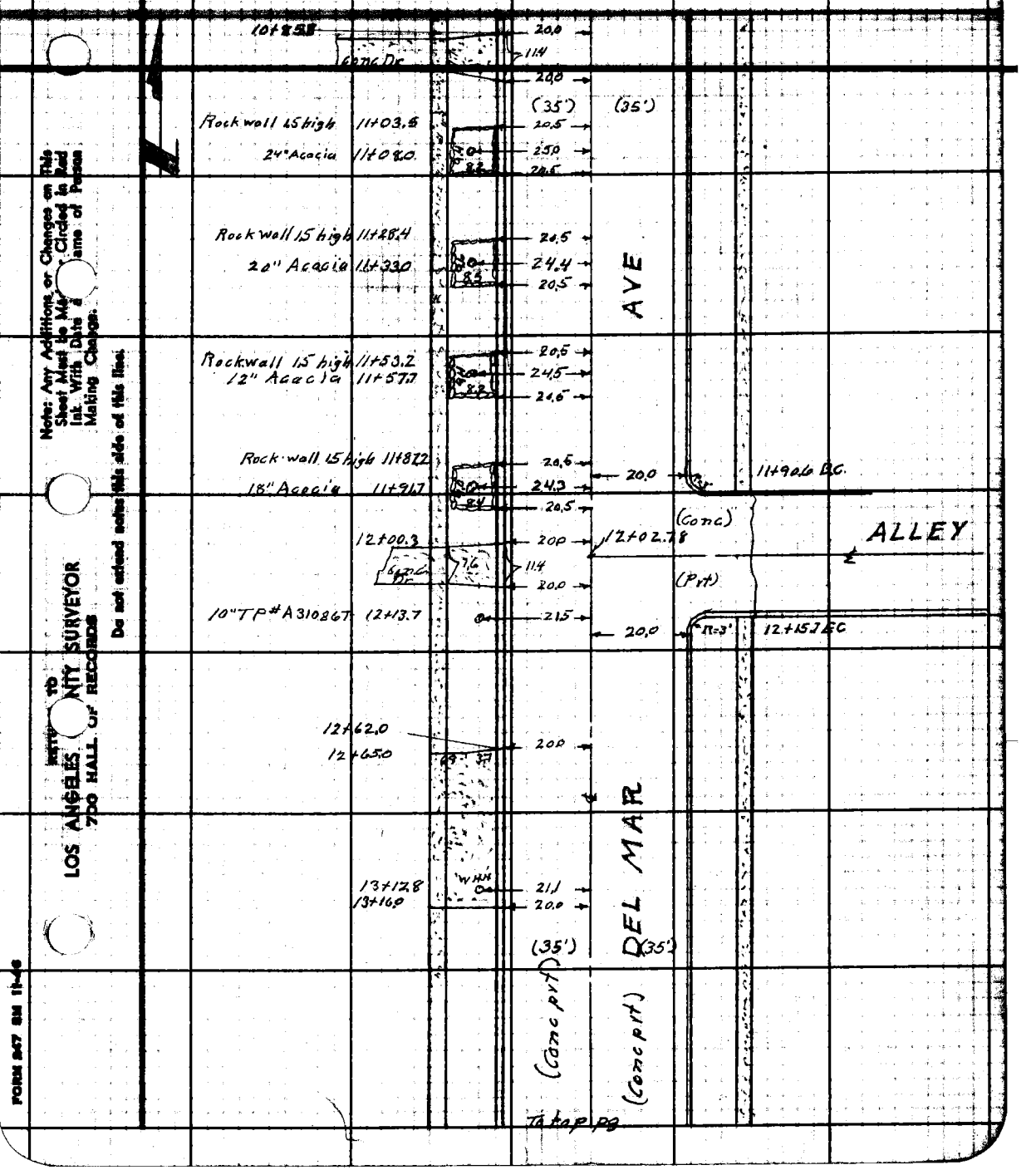

Note: Any Additions or Changes on This Sheet Must be Made or Circled in Red Ink With Date and Name of Person Making Change.

Do not extend notes this side of this line.

RETURN TO
LOS ANGELES COUNTY SURVEYOR
700 HALL OF RECORDS

FORM 247 SM 11-46

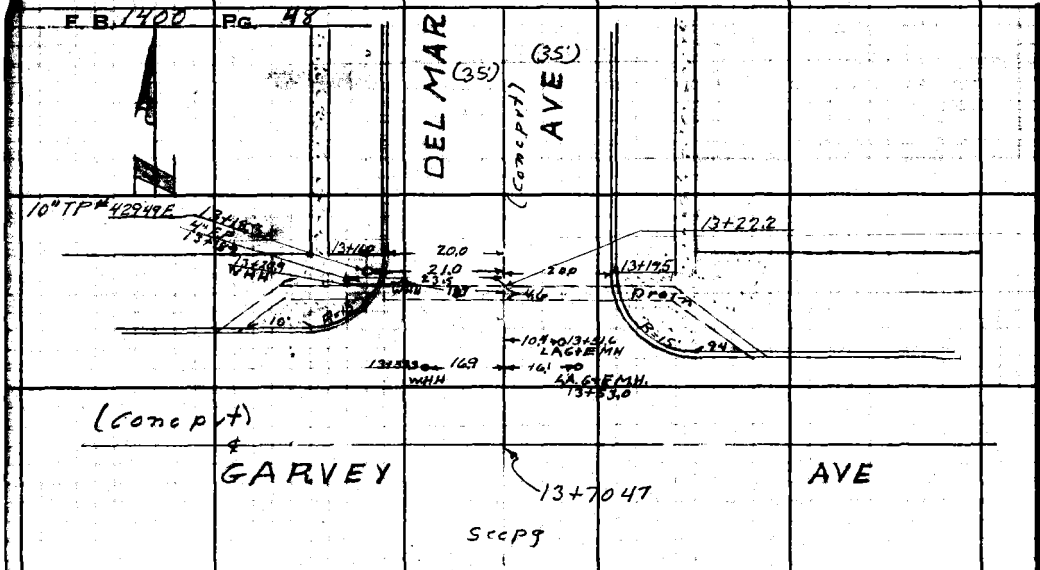

RETURN TO
LOS ANGELES CITY SURVEYOR
700 HALL OF RECORDS

Do not extend notes this side of this line.

Note: Any Additions or Changes on This Sheet Must be Made in Red Ink With Date and Circled in Red Making Change.

PLEASE RETURN TO
LOS ANGELES COUNTY SURVEYOR
700 HALL OF RECORDS

NOTE: ANY ADDITIONS OR CHANGES ON THIS SHEET MUST BE MADE IN CIRCLED IN RED INK, WITH DATE AND NAME OF PERSON MAKING CHANGE.

Do not extend notes this side of this line.

STATION	B. S.	H. I.	F. S.	ELEV.	
					DEL MAR AVE From-Emerson PL To-Garvey-Ave
					NEWMARK AVE DIST
					11-47 Van Deren Smiley Blankenship Maldonado

FORM 307 10M 10-46

FORM 207 10M 10-46

PLEASE RETURN TO
LOS ANGELES COUNTY SURVEYOR
700 HALL OF RECORDS

NOTE: ANY ADDITIONS OR CHANGES ON THIS SHEET MUST BE MADE OR CIRCLED IN RED INK, WITH DATE AND NAME OF PERSON MAKING CHANGE.

Do not extend notes this side of this line.

STATION	B. S.	H. I.	F. S.	ELEV.	L T & East	℄	R T & West
BM A-59	10.24	315.49		305.25	BM. A59 El = 305.247 F.B. 1247-104 Del Mar Ave & Emerson PL N. E. cor Bt. spk. in curb 21' N of N end CR		
0+18.6			9.92	305.57		℄	
"			10.22	305.27			18' Cut out
"			10.25	305.24			20' Cut in
"			9.72	305.77			20' top Curb
"			9.16	306.33			34' back walk
0+33.6			9.10	306.39			W. end CR. N.W. Cor
"			9.88	305.61		℄	
"			10.83	304.66	18' Cut out		
"			11.08	304.41	20' Cut		
"			10.26	305.23	20' Top Curb		
"			10.15	305.34	34' back walk		
0+48.6			10.54	304.95	E. end CR NE Cor		
0+50.00			9.75	305.74		℄	Emerson PL-W
0+66.6			8.76	306.73			W. end CR. S.W. Cor
0+67.11			9.58	305.91		℄	Emerson PL East
0+78.6			10.48	305.01			23' invert of Cross Drain
0+81.6			9.46	306.03		℄	
"			9.47	306.02			18' Cut out
"			9.50	305.99			20 Cut in

Profile No. ____ X-Sec. No. ____
Platted ____ Date ____ Checked ____ Date ____
Notes Red. ____ Date 11-47 Notes Chkd. ____ Date ____
Job No. 1209 Division No. Surv. Dist.
Area Newhall Ave Dist Notes 1271
Survey by Jim Dixon
Indexed L. C. Johnson

FORM 307 10M 10-46

PLEASE RETURN TO
LOS ANGELES COUNTY SURVEYOR
700 HALL OF RECORDS

NOTE: ANY ADDITIONS OR CHANGES ON THIS SHEET MUST BE MADE OR CIRCLED IN RED INK, WITH DATE AND NAME OF PERSON MAKING CHANGE.

Do not extend notes this side of this line.

STATION	B. S.	H. I.	F. S.	ELEV.	Lt + East	℄	Rt + West
		315.49					
0+81.6			9.08	306.41			20' top Curb
"			8.53	306.96			34' back walk
0+84.7			9.79	305.70	E. end C.R. S.E. Cor		
0+87.7			10.92	304.57	33.3 invert of cross Drain		
0+99.0			9.02	306.47		℄	
"			9.86	305.63	18' Cut out		
"			9.90	305.59	20' " in		
"			9.47	306.02	20' Top Curb		
2+00			5.87	309.62		℄	
"			6.11	309.38			18' Cut out
"			6.32	309.17			20' Cut in
"			5.72	309.77			20 top Curb
"			5.37	310.12			34' back walk
"			1.4	314.1			48' top brk
"			0.0	315.5			80' Lot u.s.e
"			6.30	309.19	20' top Curb		
2+32.0			5.07	310.42		℄	Curb brk
"			5.29	310.20			18' Cut out
"			5.48	310.01			20' Cut in
"			4.73	310.76			20 top Curb
"			4.45	311.04			34' back walk

Notes Red _____ Period _____ Job No. 1787 Division No. _____
No. _____ Date _____ Date _____ Survey of Newmark Ave Dist
Notes Chkd _____ Checked _____ Survey by Van Dale Norris
No. _____ Date _____ Date _____ Map No. _____ Checked C. Johnson Date _____

FORM 307 10M 10-46

PLEASE RETURN TO
LOS ANGELES COUNTY SURVEYOR
700 HALL OF RECORDS

NOTE: ANY ADDITIONS OR CHANGES ON THIS SHEET MUST BE MADE OR CIRCLED IN RED INK, WITH DATE AND NAME OF PERSON MAKING CHANGE.

Do not extend notes this side of this line.

STATION	B. S.	H. I.	F. S.	ELEV.	Lt & East	Rt & West
		315.49				
2+50.0			4.74	310.75	Curb brk	℄
"			5.07	310.42	20' top Curb	
3+00			4.21	311.28		℄
T.P.	5.88	317.81	3.56	311.93		
4+00			5.71	312.10		℄
"			5.73	312.08		18' Cutout
"			5.95	311.86		20' Cut in
"			5.30	312.51		20' top Curb
"			4.94	312.87		34' backwalk
"			2.7	315.1		46' top brk
"			1.1	316.7		100' usc
"			6.29	311.52	20' top Curb	
4+82.5			5.12	312.69		℄
"			5.94	311.87	Top Curb	
4+92.5			6.05	311.76	E end C.R. NE Cor	
5+00			4.99	312.82		℄
5+10.93			4.93	312.88		℄ Whitmore st
5+29.5			5.43	312.38	E end C.R. S.E. Cor	
5+43.5			4.82	312.99		℄
"			4.70	313.11	20' top Curb	
6+00			4.48	313.33		℄

Profile No. X-Sec. No.
Plotted Date
Checked Date
Notes Red Date 11-47
Notes Chkd Date
Job No. 1202 Division No.
Survey of Newmark Ave Dist
Notes Date
Survey by C. Johnson
Indexed

FORM 307 10M 10-46

PLEASE RETURN TO
LOS ANGELES COUNTY SURVEYOR
700 HALL OF RECORDS

NOTE: ANY ADDITIONS OR CHANGES ON THIS SHEET MUST BE MADE OR CIRCLED IN RED INK, WITH DATE AND NAME OF PERSON MAKING CHANGE.

Do not extend notes this side of this line.

STATION	B. S.	H. I.	F. S.	ELEV.	Lt ℄ East	℄ Rt ℄ West
		317.81				
6+00			4.65	313.16		18' Cut out
"			4.78	313.03		20' Cut in
"			3.85	313.96		20' top curb
"			3.50	314.31		34' back walk
"			1.8	316.0		100' U.S.C
"			4.33	313.48	20' top curb	
T. P.	6.15	319.48	4.48	313.33	T. P	
6+63.4			5.90	313.58		℄ brk
7+00			6.30	313.18		℄
6+11.6			6.31	313.17		℄
"			5.90	313.58		18' Cut out
"			5.89	313.59		20' Cut in
"			4.96	314.52		" top curb
"			4.76	314.72		34' back walk
7+12.93			6.31	313.17		℄ Alley West
			4.90	314.58		W end C.R. NW Cor
7+30.2			6.12	313.36		℄
"			5.98	313.50		18' Cut out
"			6.00	313.48		20' Cut in
"			5.13	314.35		20' top curb
"			5.25	314.23	20' top curb	

Profile No. ____ Notes Rod ____ Plotted ____ Job No. 1209 Division No. ____
X-Sec. No. ____ Date ____ Date ____ Survey of Newmark Ave Dist
Notes Chkd ____ Checked ____ Survey by Van Percy Notes Van Date 11-47
No. ____ Date ____ Date ____ Map No. ____ Indexed Johnson Date ____

FORM 307 10M 10-46

PLEASE RETURN TO
LOS ANGELES COUNTY SURVEYOR
700 HALL OF RECORDS

NOTE: ANY ADDITIONS OR CHANGES ON THIS SHEET MUST BE MADE OR CIRCLED IN RED INK, WITH DATE AND NAME OF PERSON MAKING CHANGE.

Do not extend notes this side of this line.

STATION	B. S.	H. I.	F. S.	ELEV.	Lt East	Rt & West
		319.48				
7+70.4			4.98	314.50		℄
8+00			4.44	315.04		℄
"			4.95	314.53		18' Gutout
"			5.13	314.35		20' Gutin
"			4.57	314.91		20' top Curb
"			4.17	315.31		34' back walk
"			1.3	318.2		160' backlot
"			4.66	314.82	20' top Curb	
9+00			3.33	316.15		℄
T. P.	6.16	322.92	2.72	316.76		
10+00			5.55	317.37		℄
"			5.84	317.08		18' Gutout
"			6.00	316.92		20' Gutin
"			5.30	317.62		20' top Curb
"			4.99	317.93		34' bk walk bot brk
"			3.5	319.4		38' top brk
"			1.8	321.1		165' bk lot
"			5.85	317.07	20' top Curb	
11+00			4.42	318.50		℄
11+90.6			3.77	319.15		℄
			4.32	318.60	20' top Curb	

F.B. 1460 Pg. 54 Job No. 1209 Division No. Notes Red. Plotted No. Profile
Survey of New Mark Ave Dist Date 11-47 Date X-Sec.
Survey by Van Deren Notes Notes Chkd. Checked
Indexed C. Johnson Date Date No.

FORM 307 10M 10-46

PLEASE RETURN TO
LOS ANGELES COUNTY SURVEYOR
700 HALL OF RECORDS

NOTE: ANY ADDITIONS OR CHANGES ON THIS SHEET MUST BE MADE OR CIRCLED IN RED INK, WITH DATE AND NAME OF PERSON MAKING CHANGE.

Do not extend notes this side of this line.

STATION	B. S.	H. I.	F. S.	ELEV.	Lt-East	℄	Rt West
		322.92					
11+93.6			4.25	318.67	E end CR. N.E Cor		
12+00			3.70	319.22		℄	
12+02.78			3.70	319.22		℄	
12+15.7			3.62	319.30		℄	
"			3.76	319.16			18' Gut out
"			3.88	319.04			20' Gut in
"			3.25	319.67			20' top Curb
"			2.98	319.94			34' backwalk
"			4.00	318.92	20'		
12+[illegible]			3.97	318.95	E end CR. S.E. Cor		
T.P.	5.86	324.30	4.48	318.44			
13+00			4.51	319.79		℄	
13+16.0			4.46	319.84		℄	
"			4.47	319.83			18' Gut out
"			4.59	319.71			20' Gut in
"			3.96	320.34			20' top Curb
"			3.56	320.74			34' bk walk
13+19.5			4.44	319.86		℄	
"			4.80	319.50	20' top Curb		
13+22[illegible]			6.15	318.15			℄ invert of Cross Drain
			3.54	320.76			W end CR. N.W. Cor

Profile
No. ____ Date ____ Notes Red ____ Plotted ____ Job No. 1209 Division No. ____
X-Sec. ____ Date ____ Survey of Newmark Ave Dist
No. ____ Date ____ Notes Chkd ____ Checked ____ Survey by Van Deren Notes Van Date 11-47
Map No. ____ Indexed Johnson Date ____

F.B. 140[illegible]

FORM 307 10M 10-46

PLEASE RETURN TO
LOS ANGELES COUNTY SURVEYOR
700 HALL OF RECORDS

NOTE: ANY ADDITIONS OR CHANGES ON THIS SHEET MUST BE MADE OR CIRCLED IN RED INK, WITH DATE AND NAME OF PERSON MAKING CHANGE.

Do not extend notes this side of this line.

STATION	B. S.	H. I.	F. S.	ELEV.	Lt East	℄ Rt West
		324.30				
			5.15	319.15	E. end C.R. N.E. Cor	
13+32.2			4.42	319.88		℄
13+50.47			4.46	319.84		℄
13+70.47			4.54	319.76		℄ int Garvey + Del Mar Ave
BM. A-42			5.91	318.39	BM. A 42 Elev = 318.378 FB 1247-103 Del Mar Ave + Garvey Ave SE Cor Bt spk in curb 14' East of East end C.R.	

Job No. 1209 Division No. Notes Red Plotted No. Profile
Survey of Newmark Ave Dist Date 11-47 Date X-Sec.
Survey by Van Deren Notes Van Notes Chkd Checked No.
Indexed E. C. Johnson Date Date Date

Notes Ck'd by	Survey of
Map No.	W. O. Tape No. St'd °F
Office Work	Surveyed by
Checked	Notes Date
Date	Indexed J. C. Johnson

F. B. 1400 PG. 56A

FEB 11 '49

C.I. 1209

NEWMARK AVE. DIST

TOPOG. & CROSS SECTIONS

Notes: Any Additions or Changes on This Sheet Must Be Made or Circled in Red Ink, With Date and Name of Person Making Change.

Do not extend notes this side of file line.

RETURN TO
LOS ANGELES COUNTY SURVEYOR
700 HALL OF RECORDS

FORM 247 SM 11-48

F. B. 1400 Pg. 56 B

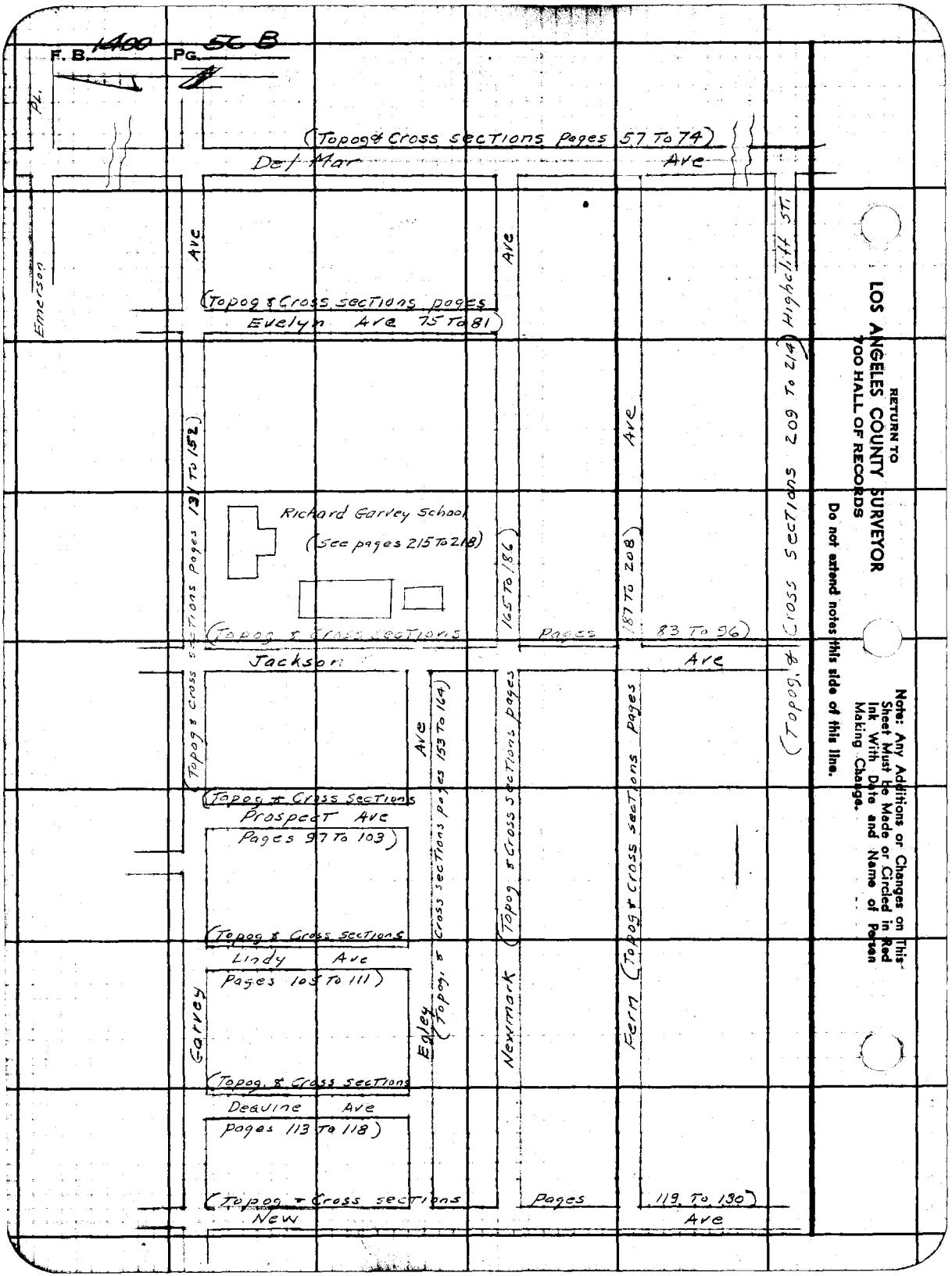

Notes Ck'd by	Newmark Ave Dist	F. B. 1400 Pg. 57
Map No.	Tape No. St'd °F	
Office Work	Surveyed by Van Deren	
Checked	Notes Van Date 10-47	
Date	Indexed C. Johnson	

CI-1209

TOPOGRAPHY

ON

DEL MAR AVE

From Garvey Ave
To - Highcliff Ave

NEWMARK AVE DIST

10-47
Van Deren
Smith
Smiley
Maldonado

Note: Any Additions or Changes on This Sheet Must be Made or Circled in Red Ink With Date and Name of Person Making Change.

Do not extend notes this side of this line.

RETURN TO
LOS ANGELES COUNTY SURVEYOR
700 HALL OF RECORDS

FORM 247 SM 11-46

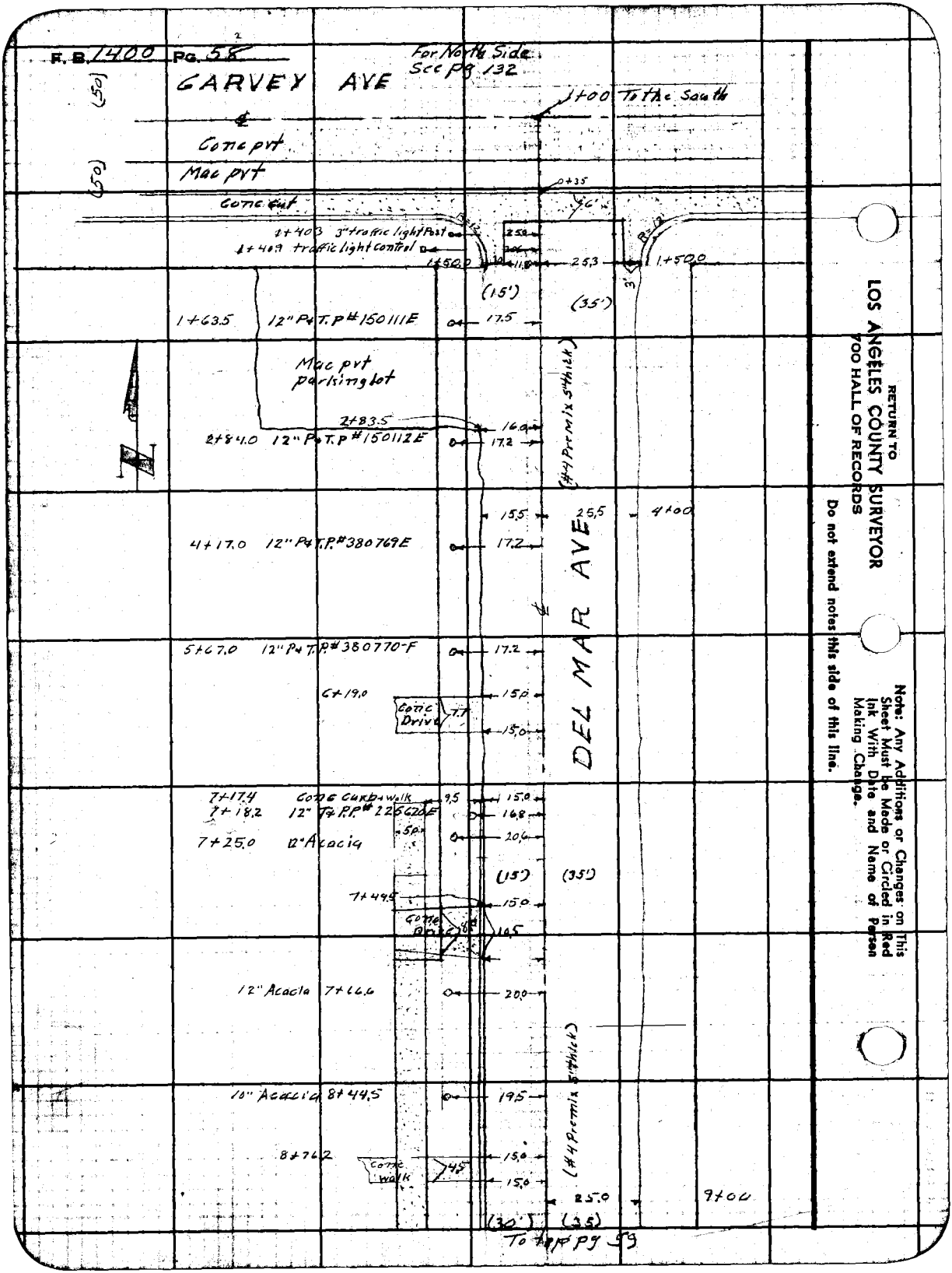
F.B. 1400 Pg. 58
For North Side See Pg 132
GARVEY AVE
1+00 To the South
Conc pvt
Mac pvt
Conc cut
1+403 3" traffic light Post
1+409 traffic light control
1+50.0
25.3
1+50.0
(15')
(35')
1+63.5 12" P+T.P #150111E
17.5
Mac pvt parking lot
2+83.5
16.0
2+84.0 12" P+T.P #150112E
17.2
(#4 Premix 5" thick)
15.5
25.5
4+00
4+17.0 12" P+T.P. #380769E
17.2
DEL MAR AVE
5+67.0 12" P+T.P. #380770-F
17.2
6+19.0
Conc Drive
7.7
15.0
15.0
7+17.4 Conc Curb+Walk
9.5
15.0
7+18.2 12" T+P.P. #225620E
16.8
7+25.0 12" Acacia
20.6
(15')
(35')
7+49.5
15.0
Conc Drive
10.5
12" Acacia 7+66.6
20.0
10" Acacia 8+44.5
19.5
8+76.2
Conc walk
4.5
15.0
15.0
(#4 Premix 5" thick)
25.0
9+00
(30')
(35)
To top pg 59
RETURN TO
LOS ANGELES COUNTY SURVEYOR
700 HALL OF RECORDS
Do not extend notes this side of this line.
Note: Any Additions or Changes on This Sheet Must be Made or Circled in Red Ink With Date and Name of Person Making Change.

Notes Ck'd by	Survey of Newmark Ave Dist
Map No.	W. O. 1209 Tape No. St'd °F
Office Work	Surveyed by Van Deren
Checked	Notes Van Date 10-47
Date	Indexed E. C. Johnson

F. B. 1400 Pg. 59

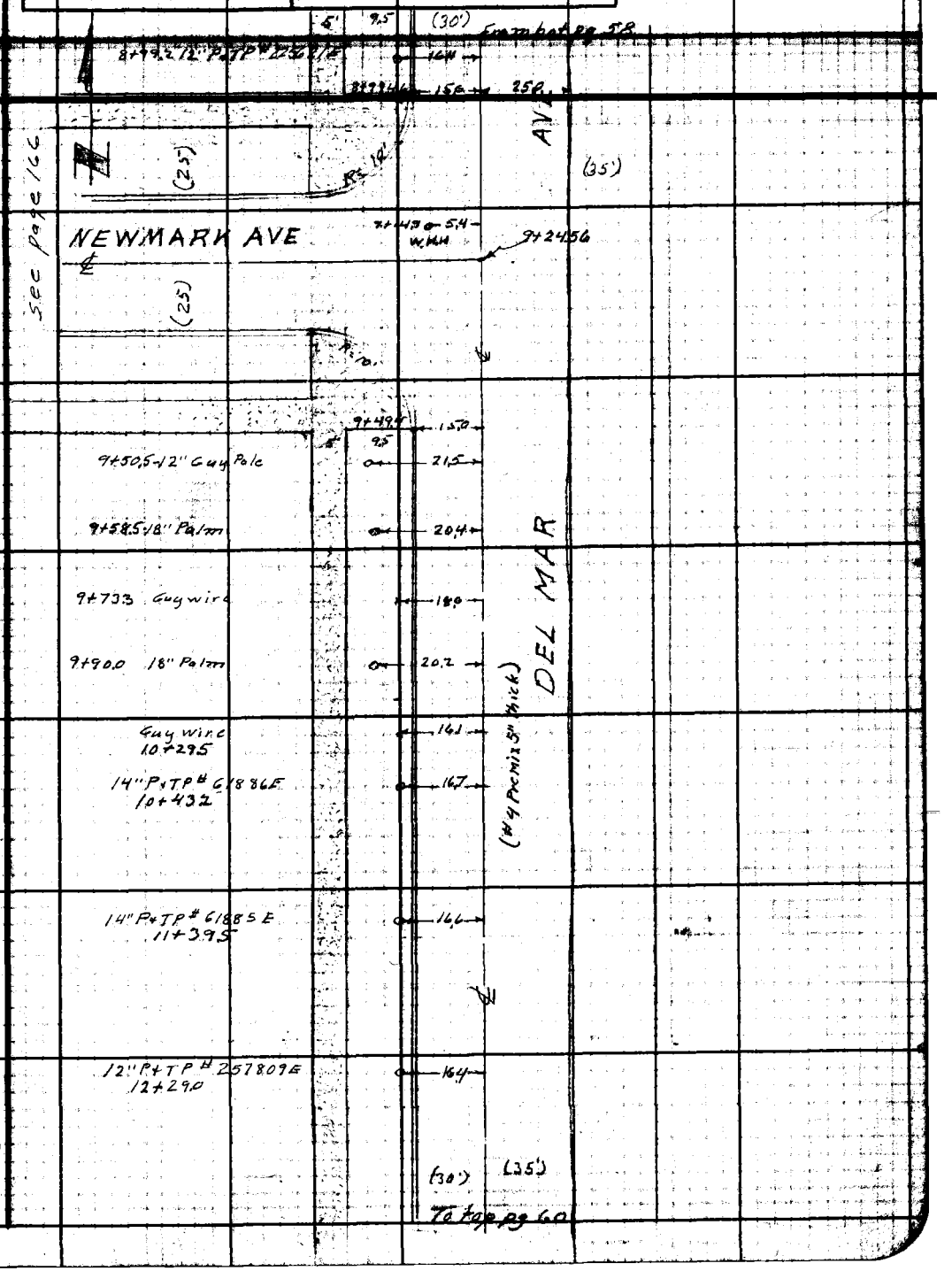

Note: Any Additions or Changes on This Sheet Must be Made or Circled in Red Ink With Date and Name of Person Making Change.

Do not extend notes this side of this line.

RETURN TO
LOS ANGELES COUNTY SURVEYOR
700 HALL OF RECORDS

FORM 247 SM 11-46

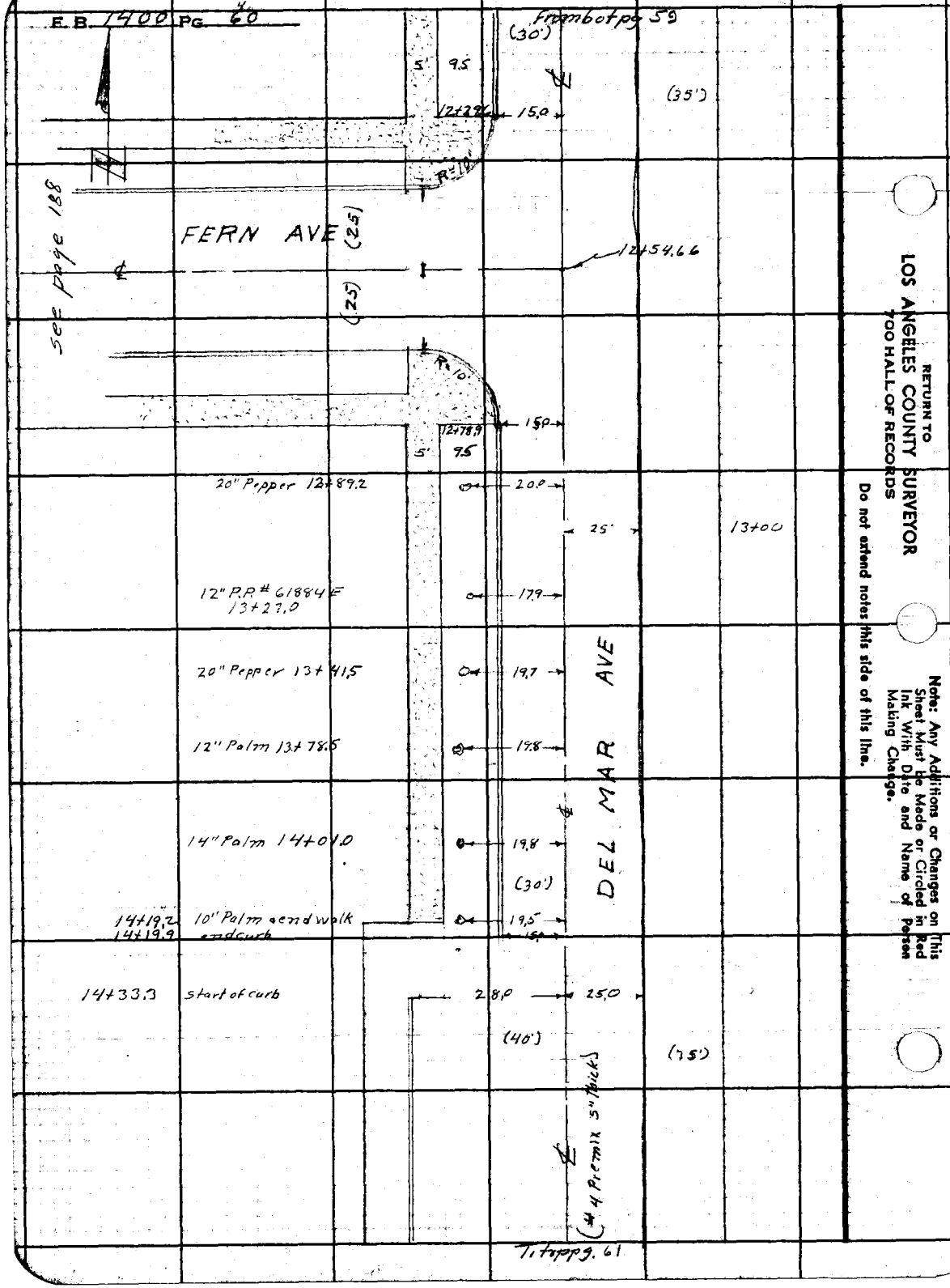

RETURN TO
LOS ANGELES COUNTY SURVEYOR
700 HALL OF RECORDS

Do not extend notes this side of this line.

Note: Any Additions or Changes on This Sheet Must Be Made or Circled in Red Ink With Date and Name of Person Making Change.

Notes Ck'd by	Survey of Newmark Ave Dist
Map No.	W. O. 1209 Tape No. St'd °F
Office Work	Surveyed by Van Deren
Checked	Notes Van Date 10-47
Date	Indexed C. Johnson

F. B. 1400 Pg. 61

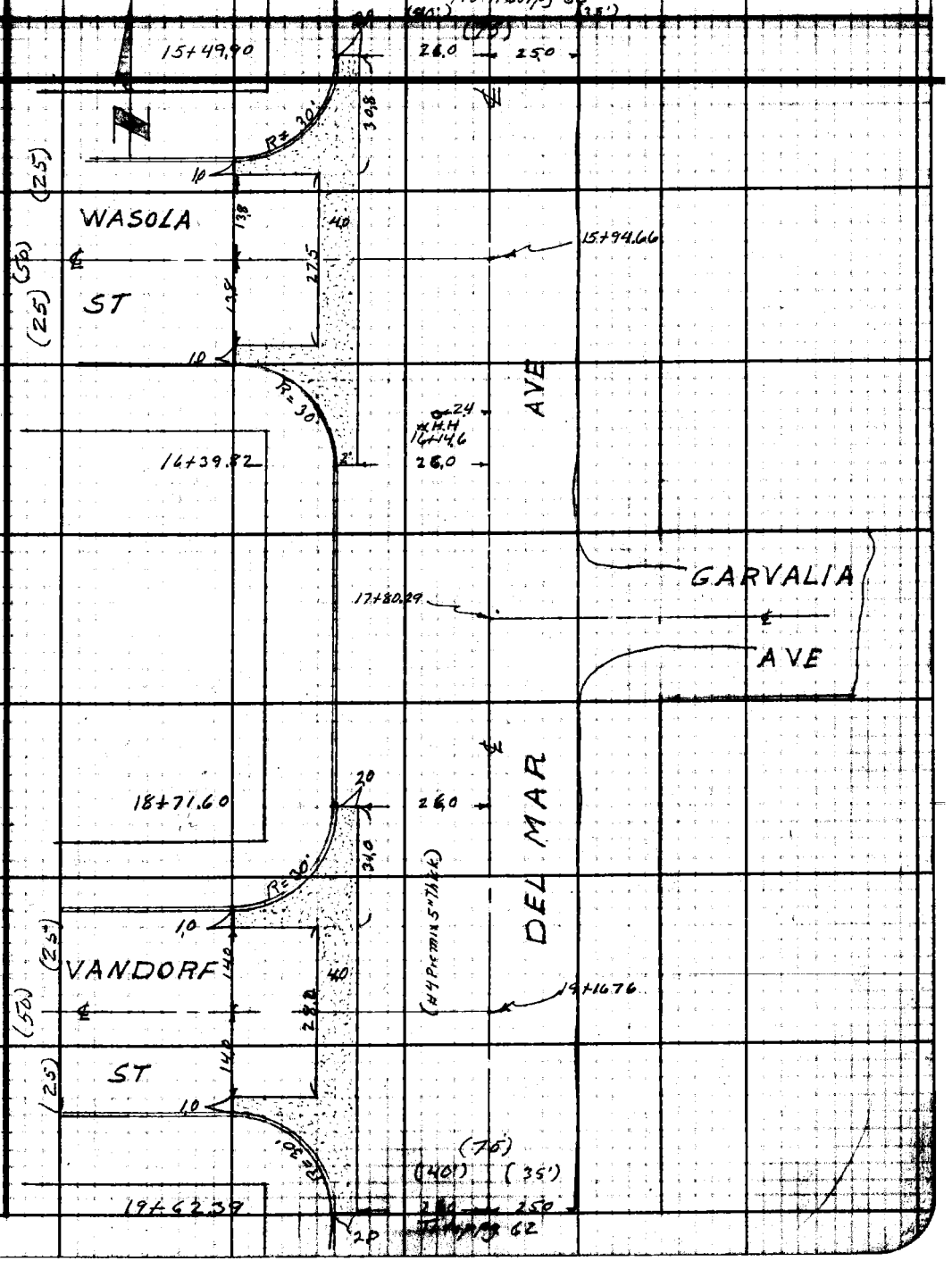

Note: Any Additions or Changes on This Sheet Must be Made or Circled in Red Ink With Date and Name of Person Making Change.

Do not extend notes this side of this line.

RETURN TO
LOS ANGELES COUNTY SURVEYOR
700 HALL OF RECORDS

FORM 247 5M 11-46

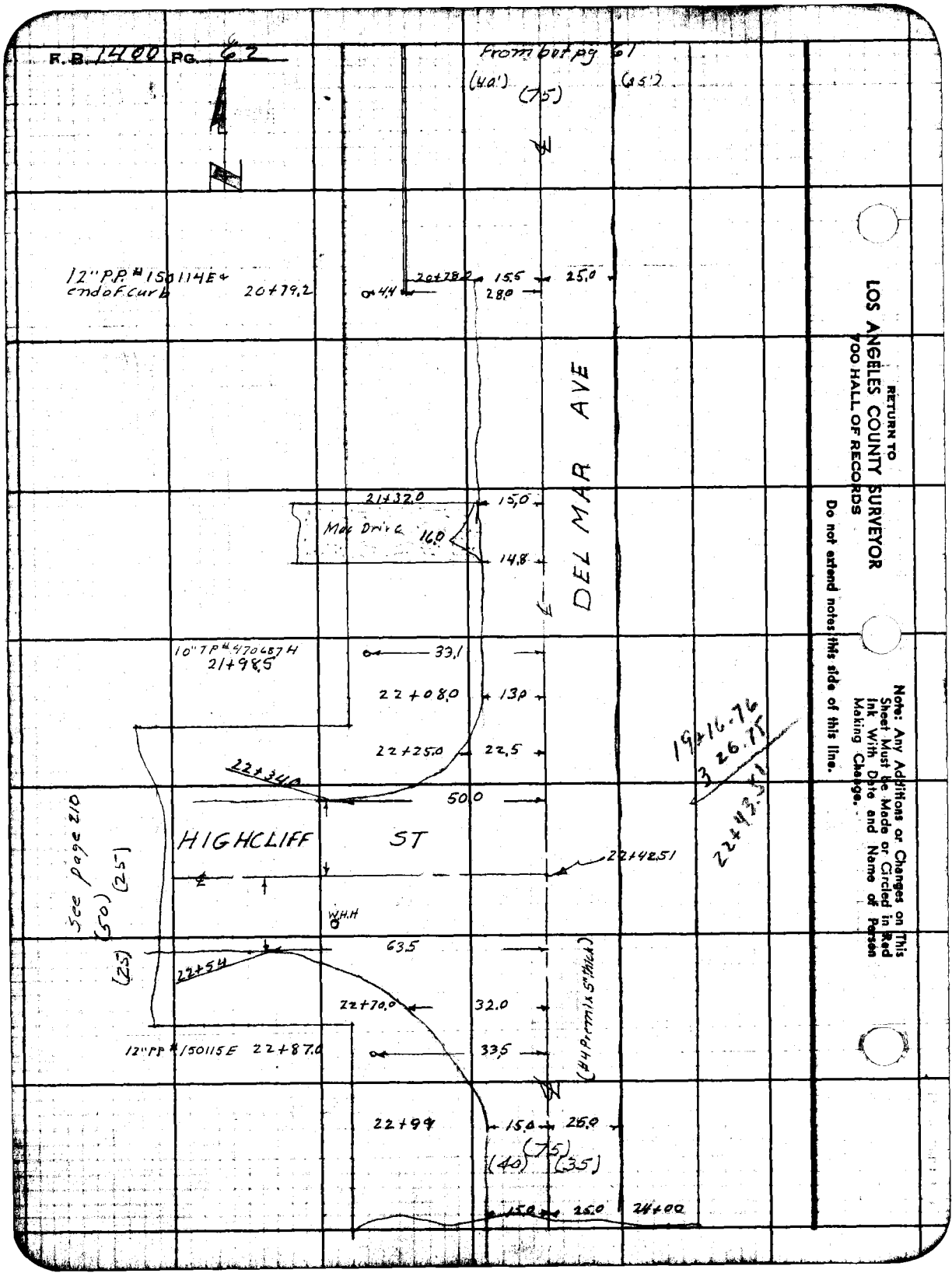

R.B. 1400 PG. 62
From bot pg 61
(40')
(75)
(35')
12" P.P. #150114E & end of curb
20+79.2
20+78.2
15.5
25.0
28.0
DEL MAR AVE
21+32.0
15.0
Mac Drive
16.0
14.8
10" TP #470687H
21+98.5
33.1
22+08.0
13.0
22+25.0
22.5
22+34.0
50.0
19+16.76
3 26.75
22+43.51
HIGHCLIFF ST
22+42.51
See page 210
(50)
(25)
(25)
W.H.H
63.5
22+54
22+70.0
32.0
(#4 Premix 5" thick)
12" PP #150115E
22+87.0
33.5
22+99
15.0
25.0
(40)
(75)
(35)
15.0
25.0
24+00
RETURN TO
LOS ANGELES COUNTY SURVEYOR
700 HALL OF RECORDS
Do not extend notes this side of this line.
Note: Any Additions or Changes on This Sheet Must be Made or Circled in Red Ink With Date and Name of Person Making Change.

Profile No. ____ Notes Red ____ Plotted ____ Job No. 1209 Division No. Surv
Date ____ Date ____ Survey of Newmark Ave Dist
X-Sec. No. ____ Notes Chkd LCM Checked ____ Survey by VanDeren Notes Van Date 11-47
Date 12-17-47 Date ____ Map No. ____ Indexed Johnson Date FEB 11 [illegible]

C1-1209

CROSS-SECTIONS

ON

DEL MAR AVE

From-Garvey Ave

To - Highcliff St

NEWMARK AVE DIST

11-47	11-25-47
~~VanDeren~~	Smith - Notes
~~Smiley~~	Fronk TR
~~Blankenship~~	Le Gault Chain
~~Maldonado~~	Ronayne Rod

ELEV.

F. S.

H. I.

B. S.

STATION

NOTE: ANY ADDITIONS OR CHANGES ON THIS SHEET MUST BE MADE OR CIRCLED IN RED INK, WITH DATE AND NAME OF PERSON MAKING CHANGE.

PLEASE RETURN TO
LOS ANGELES COUNTY SURVEYOR
700 HALL OF RECORDS

Do not extend notes this side of this line.

FORM 307 10M 10-46

FORM 307 10M 10-46

PLEASE RETURN TO
LOS ANGELES COUNTY SURVEYOR
700 HALL OF RECORDS

NOTE: ANY ADDITIONS OR CHANGES ON THIS SHEET MUST BE MADE OR CIRCLED IN RED INK, WITH DATE AND NAME OF PERSON MAKING CHANGE.

Do not extend notes this side of this line.

STATION	B. S.	H. I.	F. S.	ELEV.	LT.	RT.
3M-A 42	715	325 53		318 38	B.M. A42 Elev. = 318.378 F.B. 1247-Pg. 103 Del Mar Ave + Garvey Ave S.E. Corner BT. spk. in Cb. 14' E. of E. end C.R.	
1+00			578	319 75	= ℄ int. of Del Mar. Ave. + Garvey Ave	
1+20			605	319 48	Edge of Conc. ℄	
1+38			655	318 98	Cross Gutter ℄	
"			574	319 79		27' Gutter.
"			494	320 59		" West end C.R. S.W. Cor
"			758	317 95	37' Gutter	
"			678	318 75	37' East end C.R. S.E Cor	
1+50			580	319 73	℄	
"			564	319 89		15' Gutter
"			508	320 45		16' south end C.R. S.W Cor.
"			680	318 73	25' Gutter	
"			624	319 29	" South end C.R. S.E. Cor.	
2+00			508	320 45	℄	
"			523	320 30		15' Gutter
"			393	321 60		25'
"			515	320 38	6' Pvt.	
"			623	319 30	28' Gutter	
"			49	3206	32' Break	
"			55	3200	50' Ground	

Profile No. X-Sec. No.
Plotted Date
Checked Date
Notes Red Date 11-25-47
Notes Chkd Date
Division No.
Job No. 7209
Survey of Newmark Ave Dist
Survey by H.R. Smith Notes H.R.S.
Indexed R. C. Johnson Date

FORM 307 2M 8-45

PLEASE RETURN TO
LOS ANGELES COUNTY SURVEYOR
700 HALL OF RECORDS

NOTE: ANY ADDITIONS OR CHANGES ON THIS SHEET MUST BE MADE OR CIRCLED IN RED INK WITH DATE AND NAME OF PERSON MAKING CHANGE.

Do not extend notes this side of this line.

STATION	B. S.	H. I.	F. S.	ELEV.	LT	RT
		325 53				
2+00			11 3	3142	200' Ground	
3+00			4 41	321 12		℄
"			4 76	320 77		15' Gutter
"			4 1	321 4		17' Break
"			3 4	322 1		22' "
"			3 3	322 2		30' Ground
"			1 6	323 9		105' Back of Lot
T.P.	6 83	328 86	3 50	322 03		
4+00			6 83	322 03		℄
"			7 18	321 68		15' Gutter
"			6 4	322 5		18' Break
"			6 0	322 9		30' Ground
5+00			5 67	323 19		℄
"			6 17	322 69		15' Gutter
"			5 3	323 6		18' Break
"			4 8	324 1		30' Ground
"			2 3	326 6		150' Ground
"			5 68	323 18	6' P.V.T.	
"			6 56	322 30	25' Gutter	
"			5 6	323 3	30' Break	
"			6 4	322 5	50' Ground	
"			12 2	316 7	200' "	

Profile No. ____ Notes Red. ____ Plotted ____ Job No. 1209 Division No. ____
Date ____ Date ____ Survey of Newmark Ave Dist
X:Sec. No. ____ Notes Chkd. ____ Checked ____ Survey by N.K. Smith Notes [illegible]
Date ____ Date ____ Map No. ____ Date ____

FORM 307 2M 8-45

PLEASE RETURN TO
LOS ANGELES COUNTY SURVEYOR
700 HALL OF RECORDS

NOTE: ANY ADDITIONS OR CHANGES ON THIS SHEET MUST BE MADE OR CIRCLED IN RED INK, WITH DATE AND NAME OF PERSON MAKING CHANGE.

Do not extend notes this side of this line.

STATION	B. S.	H. I.	F. S.	ELEV.	LT	RT
6+00		32886	441	32445		℄
"			473.	32413		15' Gutter
"			35	3254		17' Break
"			33	3256		30' Ground
7+00			287	32599		℄
"			338	32548		15' Gutter
"			24	3265		18' Break
"			20	3269		30' Ground
T.P.	759	33423	222	32664		
8+00			642	32781		℄
"			665	32758		15' Gutter
"			621	32802		" Top cb
"			575	32848		30' Back of Walk
"			250	33173		150' Ground
"			648	32775	6' PVT.	
"			72	3270	25' Gutter	
"			69	3273	28' Break	
"			83	3259	50' Ground	
"			147	3195	200' "	
8+99.46			444	32979		℄
"			478	32945		15' Gutter

Profile No. X-Sec. No.
Plotted Date Checked Date
Notes Red. Date 11-25-47 Notes Chkd. Date
Job No. 1209 Division No.
Survey of Newmark Ave Dist
Survey by N.R. Smith Notes
Indexed R. C. Johnson Date
Pg. 66

FORM 307 [illegible]

PLEASE RETURN TO
LOS ANGELES COUNTY SURVEYOR
700 HALL OF RECORDS

NOTE: ANY ADDITIONS OR CHANGES ON THIS SHEET MUST BE MADE OR CIRCLED IN RED INK. WITH DATE AND NAME OF PERSON MAKING CHANGE.

Do not extend notes this side of this line.

STATION	B. S.	H. I.	F. S.	ELEV.	LT.	RT
8+99.46		334.23	415	330.08		15' N.E.C.R. N.W. Cor.
"			375	330.48		30' Back of Walk
9+09.5			450	329.73		25' Gutter
"			401	330.22		25' W.E.C.R. N.W. Cor.
9+24.56			392	330.31		℄ Int. Del Mar & Newmark Ave
9+39.5			373	330.50		25' Gutter
"			306	331.17		25' W.E.C.R. S.W. Cor.
9+49.4			370	330.53		15' Gutter
"			311	331.12		" S. End C.R. S.W. Cor.
10+00			235	331.88		℄
"			272	331.51		15' Gutter
"			216	332.07		" Top Ch.
"			200	332.23		30' Back of Walk
11+00			055	333.78		℄
"			079	333.44		15' Gutter
"			026	333.97		" Top Ch.
"			000	334.23		30' Back of Walk
T.P.	655	340.00	078	333.45		
11+00			25	337.5		170' Back Lot Line
"			635	333.65	6' Pvt.	
"			700	333.00	24' Gutter	

Profile No. ____ Notes Red. ____ Plotted ____ Job No. 1209 Division No. ____
X:Sec. No. ____ Date ____ Date ____ Survey of Newmark Ave Dist.
Notes Chkd. ____ Checked ____ Survey by [illegible] Notes [illegible]
Date ____ Date ____ Map No. ____

FORM 307 2M 8-45

PLEASE RETURN TO
LOS ANGELES COUNTY SURVEYOR
700 HALL OF RECORDS

NOTE: ANY ADDITIONS OR CHANGES ON THIS SHEET MUST BE MADE OR CIRCLED IN RED INK, WITH DATE AND NAME OF PERSON MAKING CHANGE.

Do not extend notes this side of this line.

STATION	B. S.	H. I. ✓	F. S.	ELEV.	LT	RT.
		340 00				
11+00			66	3334	28' Break	
"			74	3326	50' Ground	
"			125	3275	160' "	
12+00			513	33487		℄
12+29.6			491	33509		℄
"			527	33473		15' Gutter
"			464	33536		" N. end C.R., N.W. Cor
"			434	33566		30' Back of Walk
12+39.6			507	33493		25' Gutter
"			450	33550		25' W.E.C.R., N.W. Cor.
12+54.66			471	33529		℄ Int Del Mar + Fern Ave
12+69.6			475	33525		25' Gutter
"			416	33584		" W. End C.R. S.W. Cor.
12+78.9			459	33541		℄
"			481	33519		15' Gutter
"			417	33583		" S. End C.R. S.W. Cor.
"			400	33600		30' Back of Walk
13+00			449	33551		℄
14+00			397	33603		℄
"			437	33563		15' Gutter
"			364	33636		" Top Cb.

F.B. 1400 PG. 68
Job No. 1209 Division No.
Survey of Newmark Ave Dist
Survey by N.R. Smith Notes N.R.S.
Indexed K. C. Johnson Date
Notes Red. Date
Notes Chkd. Date
Plotted Date
Checked Date
Profile No.
X-Sec. No.

FORM 307 2M 8-45

PLEASE RETURN TO
LOS ANGELES COUNTY SURVEYOR
700 HALL OF RECORDS

NOTE: ANY ADDITIONS OR CHANGES ON THIS SHEET MUST BE MADE OR CIRCLED IN RED INK WITH DATE AND NAME OF PERSON MAKING CHANGE.

Do not extend notes this side of this line.

STATION	B. S.	H. I.	F. S.	ELEV.	LT.	RT.
		340 00				
14+00			340	33660		30' Back of Walk
"			020	33980		175' " Lot Line
"			400	33600	6' PVT.	
"			488	33512	25' Gutter	
"			37	3363	28' Break	
"			36	3364	50' Ground	
"			70	3330	165' "	
15+00			344	33656		℄
"			360	33640		15' PVT.
"			383	33617		28' Gutter
"			330	33670		" Curb
15+49.9			320	33680		℄
"			333	33667		15' PVT.
"			353	33647		28' Gutter
"			303	33697		" N. End Cr. N.W. Cor
T.P.	517	343 00	217	33783		
15+79.9			585	33715		58' Gutter
"			517	33783		58' W. End Cr. N.W. Cor
15+94.66			596	337.04		℄ Int. Del Mar + Wasolast
16+00			593	33707		℄
16+09.9			580	33720		58' Gutter

Profile No. ____ Notes Red. ____ Plotted ____ Job No. 1209 Division No. ____
X:Sec. No. ____ Date ____ Date ____ Survey of Newmark Ave Dist
Notes Chkd. ____ Checked ____ Survey by N.R.S. Notes N.R.S. Date 11-25-49
Date ____ Date ____ Map No. ____ Indexed Johnson Date ____

F.B. 14 Pg. 69

FORM 307 2M 8-45

PLEASE RETURN TO
LOS ANGELES COUNTY SURVEYOR
700 HALL OF RECORDS

NOTE: ANY ADDITIONS OR CHANGES ON THIS SHEET MUST BE MADE OR CIRCLED IN RED INK, WITH DATE AND NAME OF PERSON MAKING CHANGE.

Do not extend notes this side of this line.

STATION	B. S.	H. I.	F. S.	ELEV.	LT.	RT.
		343 00				
16+09.9			522	33778		58' W. End C.R., S.W. Cor
16+39.82			618	33682		28' Gutter
"			552	33748		" S. End C.R., S.W. Cor.
17+00			550	33750		℄
"			553	33747		15' PVT.
"			582	33718		28' Gutter
"			523	33777		" Top Cb.
"			49	33881		40' P.L.
"			14	34116		105' Back Lot Line
"			555	33745	6' PVT.	
"			648	33652	25' Gutter	
"			62	33638	27' Break	
"			77	33523	50' Ground	
"			110	33290	150' "	
17+80.29			496	33804		℄ Int. Del Mar East Garvalia Ave
18+00			485	33815		℄ ~~15' PVT~~
"			492	33808		15' PVT
"			535	33765		28' Gutter
"			473	33827		" Top Cb.
18+71.6			426	33874		℄
"			445	33855		15' PVT

Profile No. ____ X-Sec. No. ____
Plotted ____ Date ____ Checked ____ Date ____
Notes Red. ____ Date ____ Notes Chkd. ____ Date ____
Job No. 1209 Division No. ____
Survey of Newmark Ave Dist
Survey by N.R. Smith Notes N.R.S.
Indexed J. C. Johnson
F.B. 400 PG. 70

FORM 207 2M 8-56

PLEASE RETURN TO
LOS ANGELES COUNTY SURVEYOR
700 HALL OF RECORDS

NOTE: ANY ADDITIONS OR CHANGES ON THIS SHEET MUST BE MADE OR CIRCLED IN RED INK WITH DATE AND NAME OF PERSON MAKING CHANGE.

Do not extend notes this side of this line.

STATION	B. S.	H. I.	F. S.	ELEV.	LT.	RT.
		343 00				
18+71.6			492	338.08		28' Gutter
"			429	338.71		" N. End C.R., N.W. Cor.
19+01.6			320	339.80		58' Gutter
"			257	340.43		" W.E.C.R., N.W. Cor.
19+16.76			383	339.17		℄ Int. Del Mar & Vendorts St
19+31.6			315	339.85		58' Gutter
"			253	340.47		" W.E.C.R., S.W. Cor.
19+62.39			413	338.87		28' Gutter
"			350	339.50		" S.E.C.R., S.W. Cor.
T.P.	914	348.64	350	339.50		
20+00			823	340.41		℄
"			844	340.20		15' PVT.
"			918	339.46		28' Gutter
"			870	339.94		" Top Cb.
"			82	340.4		40' Ground at H.L.
"			37	344.9		125' Back Lot Line
"			830	340.34	6' PVT.	
"			932	339.32	26' Gutter	
"			900	339.64	28' Break	
"			96	339.0	50 Ground	
"			116	337.0	155' "	

Profile No. ____ Notes Red. ____ Date ____ Plotted ____ Job No. 12 Division No. ____
X-Sec. No. ____ Notes Chkd. ____ Date ____ Checked ____ Date ____ Survey of ____ Survey by ____ Map No. ____ Notes ____ Date ____

FORM 307 2M 8-45

PLEASE RETURN TO
LOS ANGELES COUNTY SURVEYOR
700 HALL OF RECORDS

NOTE: ANY ADDITIONS OR CHANGES ON THIS SHEET MUST BE MADE OR CIRCLED IN RED INK, WITH DATE AND NAME OF PERSON MAKING CHANGE.

Do not extend notes this side of this line.

Profile No. X-Sec. No.

Plotted Date Checked Date

Notes Red. Date 1-25-47 Notes Chkd. Date

Job No. 1209 Division No. Notes N.F.S.

Survey of Newmark Ave Dist

Survey by N.F. Smith

Indexed E. C. Johnson

F.B. 440 Pg. 72

STATION	B. S.	H. I.	F. S.	ELEV.	LT	
		348 64				
21+00			6.69	341.95		℄ 14'
"			6.95	341.69		14' Gutter
"			6.1	342.5		16' Break
"			4.2	344.4		40' Ground
22+00			4.82	343.82		℄
"			5.15	343.49		13' Gutter
"			4.1	344.5		16' Break
"			2.6	346.0		40' Ground
22+42.51			4.08	344.56		℄ Int Del Mar + Highclift
"			4.70	343.94		17' Cross Gutter
"			4.16	344.48		35' Break in PVT.
"			3.87	344.77		50' PVT.
23+00			3.38	345.26		℄
"			3.75	344.89		15' Gutter
"			2.6	346.0		18' Break
"			2.3	346.3		40' Ground
"			3.43	345.21	6' PVT.	
"			4.00	344.64	25' Gutter	
"			1.6	347.0	31' Break	
"			2.1	346.5	50' Ground	
"			5.2	343.4	200' "	

FORM 207 2M 8-45

PLEASE RETURN TO
LOS ANGELES COUNTY SURVEYOR
700 HALL OF RECORDS

NOTE: ANY ADDITIONS OR CHANGES ON THIS SHEET MUST BE MADE OR CIRCLED IN RED INK WITH DATE AND NAME OF PERSON MAKING CHANGE.

Do not extend notes this side of this line.

STATION	B. S.	H. I.	F. S.	ELEV.	LT.	RT.
		348 64				
T.P.	395	350 14	245	346 19		
24+00			430	345 84		℄
"			477	345 37		15' Gutter
"			42	345 9		18' Break
"			43	345 8		30' Ground
25+00			398	346 16		℄
"			444	345 70		15' Gutter
"			33	346 8		18' Break
"			34	346 7		30' Ground
"			60	343 1		180' "
BM, WM-137			395	346 19	BM, WM-137, Elev. 346.178 F.B. 1247 pg. 102 Del Mar Ave. & Highcliff ST. S.W. Cor. R.R. spk. in East side of P.P. #150115E	

Profile No. ____ Notes Red. ____ Date ____ Plotted ____ Date ____ Job No. 1209 Division No. ____
X:Sec. No. ____ Notes Chkd. ____ Date ____ Checked ____ Date ____ Survey of Newmark Ave Dist Survey by N.R.S. Notes N.R.S. Date 11-25-47
Map No. ____ Date ____ Date ____ Date ____

F.B. 1400 Pg. 73

F.B. 406 PG. 74

Job No. _____ Division No. _____ Notes Red. _____ Plotted _____ Profile

Survey of _____ Date _____ Date _____ No. _____

Survey by _____ Notes _____ Notes Chkd. _____ Checked _____ X-Sec.

Indexed _____ Date _____ Date _____ Date _____ No. _____

STATION	B. S.	H. I.	F. S.	ELEV.

FORM 307 2M 8-45

PLEASE RETURN TO
LOS ANGELES COUNTY SURVEYOR
700 HALL OF RECORDS

Do not extend notes this side of this line.

NOTE: ANY ADDITIONS OR CHANGES ON THIS SHEET MUST BE MADE OR CIRCLED IN RED INK, WITH DATE AND NAME OF PERSON MAKING CHANGE.

Notes Ck'd by	Survey of Newmark Ave. Dist.
Map No.	W. O. 1209 Tape No. St'd °F
Office Work	Surveyed by Van Deren
Checked	Notes Van Date 10-47
Date	Indexed A. C. Johnson

F. B. 1400 Pg. 75

FEB 11 '48

CT-1209

TOPOGRAPHY

ON

EVELYN AVE

From Garvey Ave

To near Newmark Ave.

NEWMARK AVE DIST

10-47
Van Deren
Smith
Smiley
Maldonado

Note: Any Additions or Changes on This Sheet Must be Made or Circled in Red Ink With Date and Name of Person Making Change.

Do not extend notes this side of this line.

RETURN TO
LOS ANGELES COUNTY SURVEYOR
700 HALL OF RECORDS

FORM 847 SM 11-46

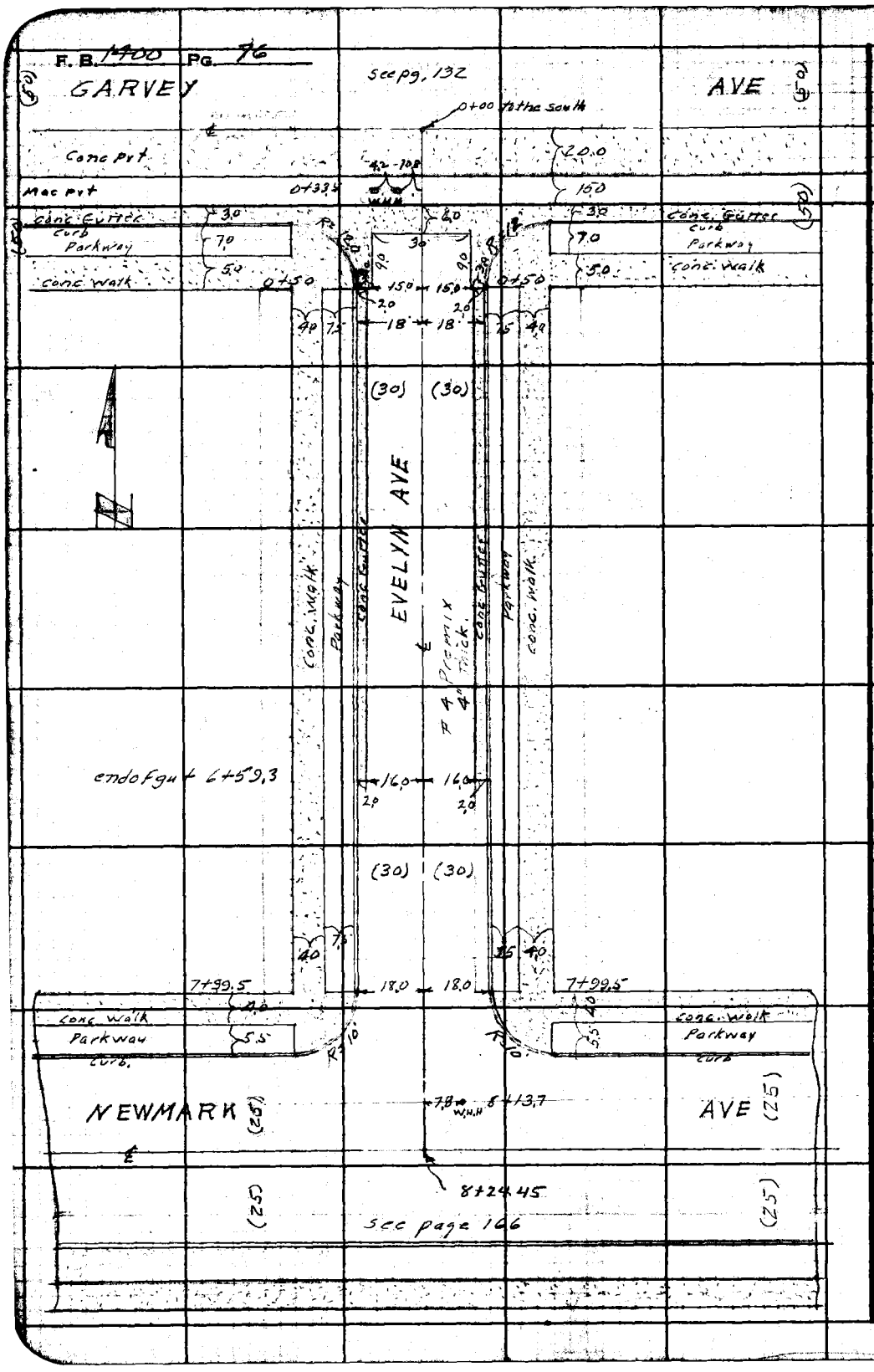

RETURN TO
LOS ANGELES COUNTY SURVEYOR
700 HALL OF RECORDS

Do not extend notes this side of this line.

Note: Any Additions or Changes on This Sheet Must be Made or Circled in Red Ink With Date and Name of Person Making Change.

Profile No.	Notes Red.	Plotted	Job No.	Division No.	F.B./Page No. 77
	Date	Date	Survey of		
X-Sec. No.	Notes Chkd. LCM	Checked	Survey by	Notes	Date
	Date 12-17-47	Date	Map No.	Indexed Johnson	Date FEB 11

C. I. 1209

~~NEWMARK AVE DIST.~~

~~CROSS SECTIONS~~

on

EVELYN AVE

From

Garvey Ave To Newmark Ave

11-26-47
N.R. Smith - Notes
H.E. Frank - π
Don LaGault - chain
W.P. Ronayne - Rod

STATION	B. S.	H. I.	F. S.	ELEV.

NOTE: ANY ADDITIONS OR CHANGES ON THIS SHEET MUST BE MADE OR CIRCLED IN RED INK WITH DATE AND NAME OF PERSON MAKING CHANGE.

Do not extend notes this side of this line.

PLEASE RETURN TO
LOS ANGELES COUNTY SURVEYOR
700 HALL OF RECORDS

FORM 107 2M 8-48

FORM 307 2M 8-45

PLEASE RETURN TO
LOS ANGELES COUNTY SURVEYOR
700 HALL OF RECORDS

NOTE: ANY ADDITIONS OR CHANGES ON THIS SHEET MUST BE MADE OR CIRCLED IN RED IN INK, WITH DATE AND NAME OF PERSON MAKING CHANGE.

Do not extend notes this side of this line.

STATION	B. S.	H. I.	F. S.	ELEV.	LT.	RT.
					B.M., WM 264 - Elev 334.128, FB 1247 Pg. 192	
B.M., WM-264	4.02	338.15		334.13	Garvey Ave. + Evelyn Ave. N.W. Corner BT. spk. in cb. 10' W. of W. end C.R.	
0+00			532	332.83		℄ = ℄ Int. Garvey Ave + Evelyn Ave
0+20			547	332.68		℄ + Edge of Conc. Pvt.
0+38			612	332.03		℄ Conc. Cross Gutter.
"			508	333.07		30' Gutter
"			429	333.86		" W. end C.R. S.W. Cor
"			698	331.17	30' Gutter.	
"			620	331.95	" E. end C.R. S.E. Cor.	
0+50			540	332.75		℄
"			524	332.91		18' Gutter
"			458	333.57		" S. end C.R. S.W. Cor
"			419	333.96		30' Back of Walk
"			637	331.78	18' Gutter	
"			584	332.31	" S. end C.R. S.E. Cor	
"			580	332.35	30' Back of Walk	
1+00			490	333.25		℄
"			512	333.03		18' Gutter
"			447	333.68		" Top Cb.
"			422	333.93		30 Back of Walk
"			627	331.38	18' Gutter	

Profile No. ____ X-Sec. No. ____
Plotted ____ Date ____ Checked ____ Date ____
Notes Red. H.E.F. Date 1-26-47 Notes Chkd. ____ Date ____
Job No. 1209 Division No. ____ Notes N.R.S.
Survey of Newmark Ave Dist.
Survey by N.R. Smith
Indexed A. O. Johnson Date ____
F.B. 1400 Pg. 78

FORM 307 2M 8-48

PLEASE RETURN TO
LOS ANGELES COUNTY SURVEYOR
700 HALL OF RECORDS

NOTE: ANY ADDITIONS OR CHANGES ON THIS SHEET MUST BE MADE OR CIRCLED IN RED INK WITH DATE AND NAME OF PERSON MAKING CHANGE.

Do not extend notes this side of this line.

STATION	B. S.	H. I.	F. S.	ELEV.	LT.	RT.
		338 15				
1+00			565	33250	18' Top Cb.	
"			536	33279	30' Back of Walk	
2+00			446	33369		℄
"			494	33321		18' Gutter
"			431	33384		" Top Cb.
"			405	33410		30'
"			600	33215	18' Gutter	
"			539	33276	" Top Cb.	
"			508	33307	30' Back of Walk	
3+00			408	33407		℄
"			463	33352		18' Gutter
"			400	33415		" Top Cb
"			369	33446		30' Back of Walk
"			17	3398	x	130' Ground
"			565	33250	18' Gutter	
"			498	33317	" Top Cb	
"			473	33342	30' Back of Walk	
"			86	3295	180' Ground.	
4+00			279	33536		℄
"			327	33488		18' Gutter
"			265	33550		" Top Cb.

Profile No. ____ Notes Red. H.E.F. Plotted ____ Job No. 1209 Division No. ____
Date ____ Date ____ Survey of Newmark Ave. Dist
X:Sec. No. ____ Notes Chkd. ____ Checked ____ Survey by N.R.S. Notes N.R.S. Date 11-26-47
Date ____ Date ____ Map No. ____ Indexed Johnson Date ____

F.B. [illegible] Pg. 79

FORM 307 2M 8-45

PLEASE RETURN TO
LOS ANGELES COUNTY SURVEYOR
700 HALL OF RECORDS

NOTE: ANY ADDITIONS OR CHANGES ON THIS SHEET MUST BE MADE OR CIRCLED IN RED INK, WITH DATE AND NAME OF PERSON MAKING CHANGE.

Do not extend notes this side of this line.

STATION	B. S.	H. I.	F. S.	ELEV.	LT.	℄	RT.
4+00		338 15	233	335 82			30' Back of Walk
"			426	333 89	18' Gutter		
"			361	334 54	" Top Cb.		
"			340	334 75	30' Back of Walk		
T. P.	773	342 82	306	335 09			
5+00			596	336 86		℄	
"			639	336 43			18' Gu
"			575	337 07			" Top Cb
"			535	337 47			30' Back of Walk
"			733	335 49	18' Gutter		
"			671	336 11	" Top. Cb.		
"			646	336 36	30' Back of Walk		
6+00			447	338 35		℄	
"			492	337 90			18' Gutter
"			428	338 54			" Top Cb.
"			400	338 82			30' Back of Walk
"			206	3448			185' Back Lot Line
"			577	337 05	18' Gutter		
"			516	337 66	" Top Cb.		
"			485	337 97	30' Back of Walk		
"			119	3309	185' Back Lot Line		

Profile No. ____ X-Sec. No. ____

Plotted ____ Date ____ Checked ____ Date ____

Notes Red. N.R.S. Date 11-26-47 Notes Chkd. ____ Date ____

Division No. 1209 Job No. ____ Notes ____ Date ____

Survey of Newmark Ave Dist

Survey by N.R. Smith

Indexed A. C. Johnson

F.B. 400 Pg. 80

FORM 307 2M 8-48

PLEASE RETURN TO
LOS ANGELES COUNTY SURVEYOR
700 HALL OF RECORDS

NOTE: ANY ADDITIONS OR CHANGES ON THIS SHEET MUST BE MADE OR CIRCLED IN RED INK WITH DATE AND NAME OF PERSON MAKING CHANGE.

Do not extend notes this side of this line.

STATION	B. S.	H. I.	F. S.	ELEV.	LT.	RT.
7+00		342 82	313	339 69		℄
"			342	339 40		18' Gutter
"			281	340 01		" Top Cb.
"			250	340 32		30' Back of Walk
"			408	338 74	18' Gutter	
"			357	339 25	" Top Cb.	
"			324	339 58	30' Back of Walk	
T.P.	6.34	345 74	342	339 40		
7+99.5			477	340 97		℄
"			484	340 90		18' Gutter
"			423	341 51		" N. end C.R. N.W. Cor.
"			539	340 35	18' Gutter.	
"			490	340 84	" N. end C.R. N.E. Cor	
8+09.5			490	340 84		℄ Cross Gutter.
"			454	341 20		28' Gutter
"			392	341 82		" W. end C.R. N.W. Cor
"			549	340 25	28' Gutter	
"			489	340 85	" E. end C.R. N.E. Cor.	
8+24.45			427	341 47		℄
BM A-29			370	342 04	BM, A-29, Elev. 342.050 F.B. 1247 pg 196 Newmark Ave & Evelyn Ave N.W. Corner Bt. Spk in Cb. 7' W. of W. end C.R.	

Profile Notes Red. H.E.F. Plotted ____ Job No. 1209 Division No. ____
Date ____ Date ____ Survey of Newmark Ave Dist
X-Sec. Notes Chkd. ____ Checked ____ Survey by N.R.S. Notes N.R.S. Date 11-26-[illegible]
No. ____ Date ____ Date ____ Map No. ____ Indexed Johnson Date ____

F.B. 140 Pg. 82

Job No. _____ Division No. _____ Notes Red. _____ Plotted _____ Profile

Survey of _____ Date _____ Date _____ No. _____

Survey by _____ Notes _____ Notes Chkd. _____ Checked _____ X-Sec.

Indexed _____ Date _____ Date _____ Date _____ No. _____

STATION	B. S.	H. I.	F. S.	ELEV.

FORM 307 2M 8-43

PLEASE RETURN TO
LOS ANGELES COUNTY SURVEYOR
700 HALL OF RECORDS

Do not extend notes this side of this line.

NOTE: ANY ADDITIONS OR CHANGES ON THIS SHEET MUST BE MADE OR CIRCLED IN RED INK, WITH DATE AND NAME OF PERSON MAKING CHANGE.

Notes Ck'd by	Survey of Newmark Ave Dist
Map No.	W. O. Tape No. St'd.
Office Work	Surveyed by VanDeren
Checked	Notes Van Date
Date	Indexed C. Johnson

F.B. 1700 Pg. 83

CI-1209

TOPOGRAPHY

ON

JACKSON AVE

From- Garvey Ave

To- 150' S of Fern Ave

NEWMARK AVE DIST

10-47
VanDeren
Smith
Smiley
Maldonado

Note: Any Additions or Changes on This Sheet Must Be Made or Circled in Red Ink With Date and Name of Person Making Change.

Do not extend notes this side of this line.

RETURN TO
LOS ANGELES COUNTY SURVEYOR
700 HALL OF RECORDS

FORM 2877 SM 11-46

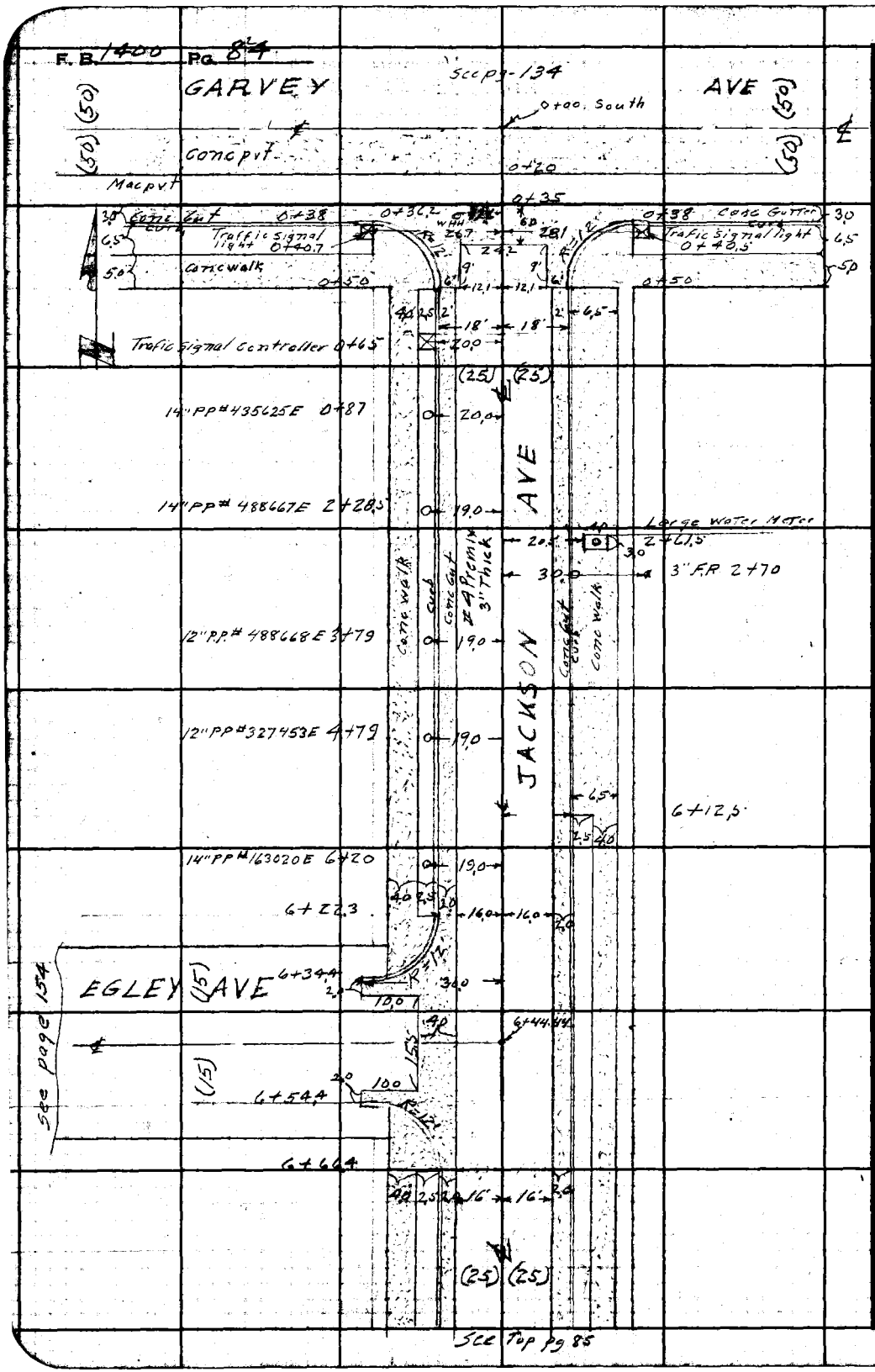

RETURN TO
LOS ANGELES COUNTY SURVEYOR
700 HALL OF RECORDS

Do not extend notes this side of this line.

Note: Any Additions or Changes on This Sheet Must be Made or Circled in Red Ink With Date and Name of Person Making Change.

Notes Ck'd by	Survey of Newmark Ave Dist F.B. 1400 Pg 85
Map No.	W. O. Tape No. St'd °F
Office Work	Surveyed by N.R. Smith
Checked	Notes N.R.S. Date
Date	Indexed C. Johnson

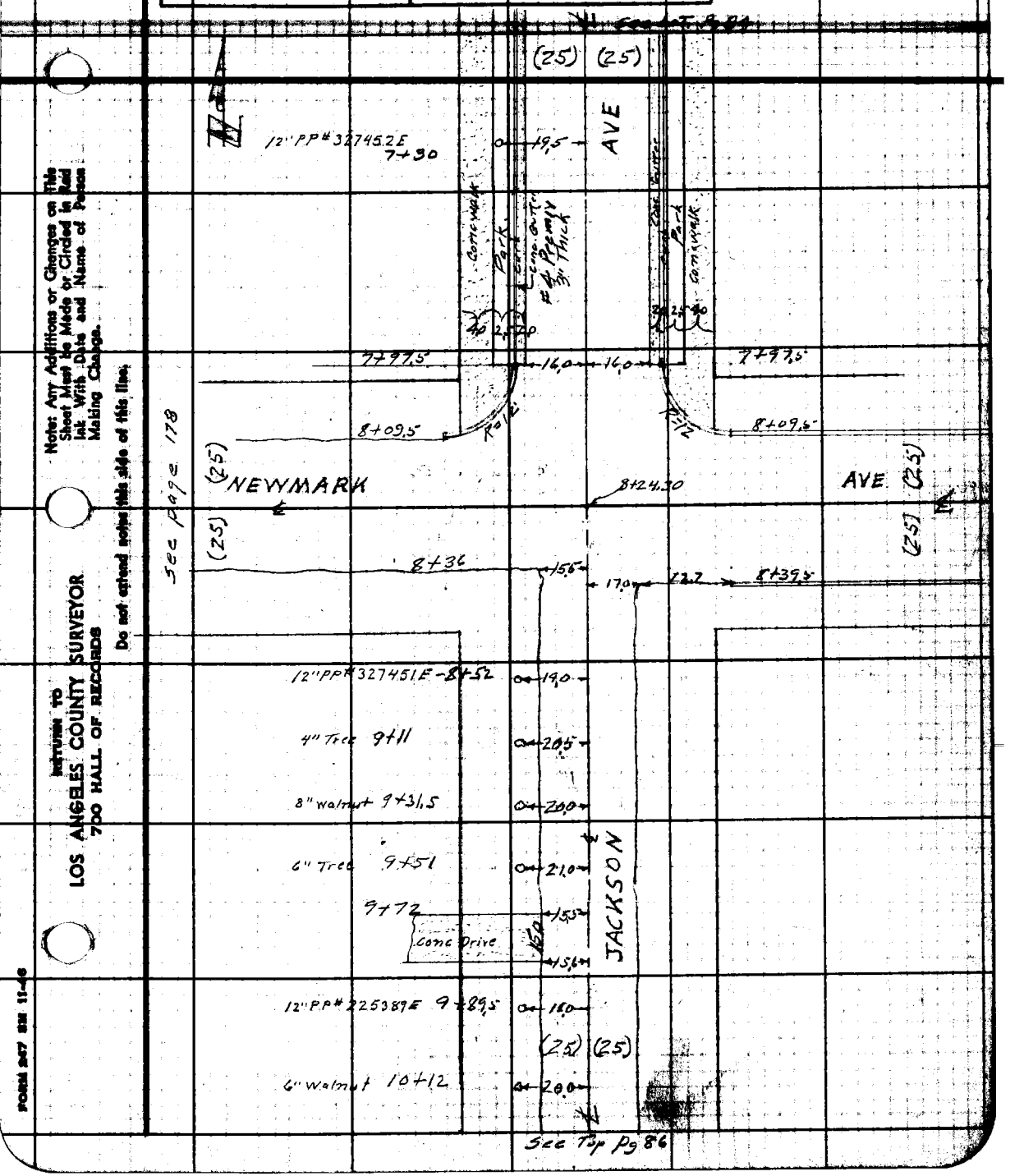

Note: Any Additions or Changes on This Sheet Must be Made or Circled in Red Ink With Date and Name of Person Making Change.

Do not extend notes this side of this line.

RETURN TO
LOS ANGELES COUNTY SURVEYOR
700 HALL OF RECORDS

FORM 247 SM 11-46

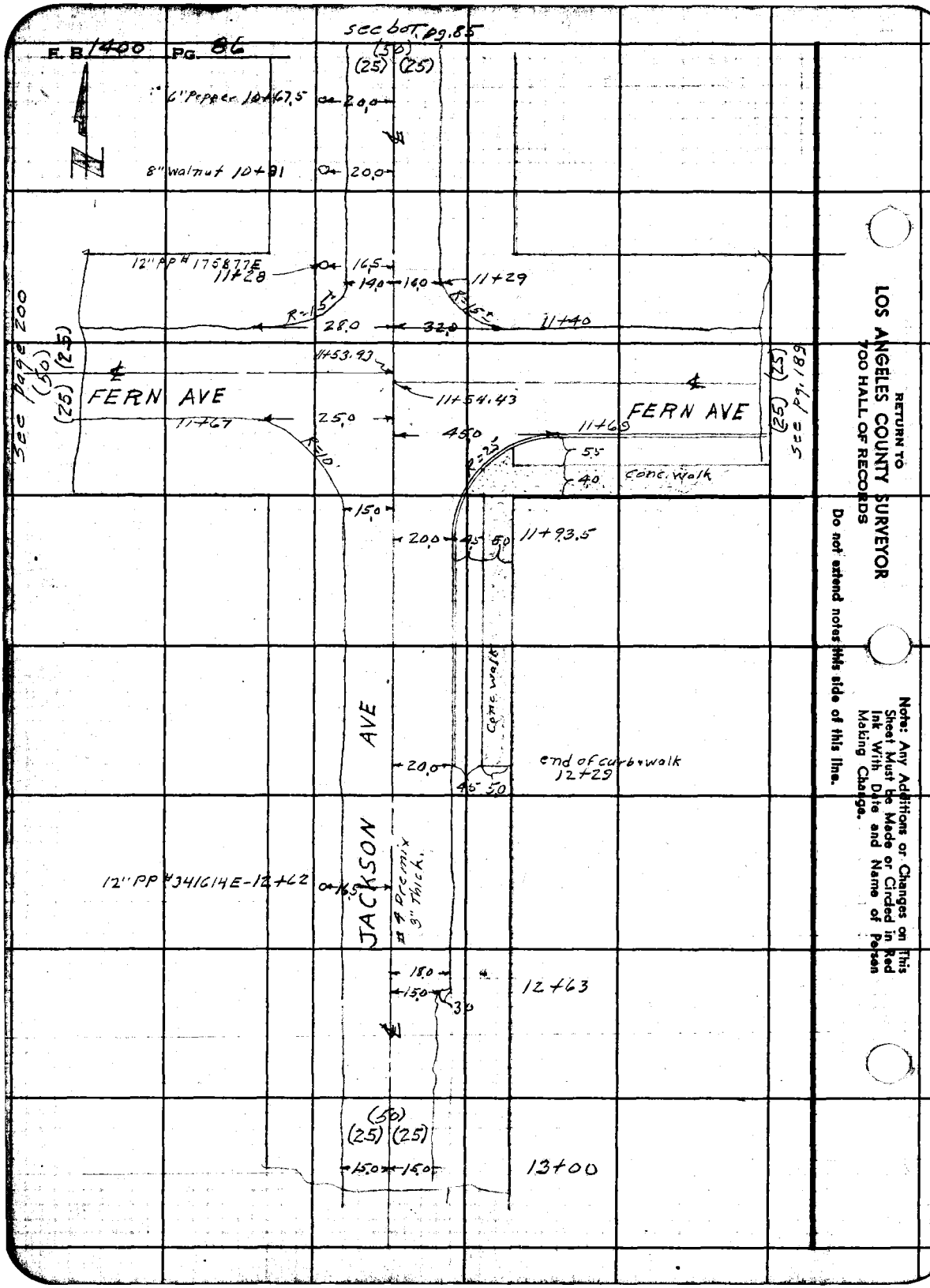

RETURN TO
LOS ANGELES COUNTY SURVEYOR
700 HALL OF RECORDS

Do not extend notes this side of this line.

Note: Any Additions or Changes on This Sheet Must be Made or Circled in Red Ink With Date and Name of Person Making Change.

Profile No. ____ Notes Red. ____ Plotted ____ Job No. 1209 Division No. ____

Date ____ Date ____ Survey of ____

X-Sec. No. ____ Notes Chkd. LCM Checked ____ Survey by ____ Notes ____ Date ____

Date 12-18-47 Date ____ Map No. ____ Indexed Johnson Date FEB 11 '48

CI 1209

~~NEWMARK AVE DIST~~

CROSS SECTIONS

on

JACKSON AVE

From

Garvey Ave. To 150'± S. of Fern Ave.

11-26-47
N.R. Smith - Notes
H.E Frank - ⊼
Don LeGault - chain
W.P. Ronayne - Rod.

ELEV.

F. S.

H. I.

B. S.

STATION

NOTE: ANY ADDITIONS OR CHANGES ON THIS SHEET MUST BE MADE OR CIRCLED IN RED INK WITH DATE AND NAME OF PERSON MAKING CHANGE.

PLEASE RETURN TO
LOS ANGELES COUNTY SURVEYOR
700 HALL OF RECORDS

Do not extend notes this side of this line.

FORM 307 2M 8-45

FORM 307 2M 8-45

PLEASE RETURN TO
LOS ANGELES COUNTY SURVEYOR
700 HALL OF RECORDS

NOTE: ANY ADDITIONS OR CHANGES ON THIS SHEET MUST BE MADE OR CIRCLED IN RED INK, WITH DATE AND NAME OF PERSON MAKING CHANGE.

Do not extend notes this side of this line.

STATION	B. S.	H. I.	F. S.	ELEV.	LT	RT.
					B.M. A-69 Elev. = 343.256	F.B. 1247 pg. 192
BM, A-69	608	349 34		34326	Jackson Ave & Garvey Ave. S.E. Corner BT. Spk. in Cb. 12' E. of E. end C.R.	
0+00			600	34334		℄ = ℄ Int. Jackson Ave & Garvey Ave
0+20			628	34306		℄ Edge of Conc Prt.
0+38			685	34249		℄ Cross Conc. Gutter
"			677	34257		30' Gutter
"			595	34339		" W. end C.R. S.W Cor
"			687	34247	30' Gutter	
"			607	34327	" E. end C.R. S.E. Cor.	
0+50			598	34336		℄
"			602	34332		18' Gutter
"			538	34396		" S. end C.R. S.W. Cor
"			538	34396		25' Back of Walk
"			637	34297	18' Gutter	
"			567	34367	" S. end C.R. S.E. Cor.	
"			558	34376	Back of Walk	
0+75			490	34444		℄
1+00			427	34507		℄
"			481	34453		18' Gutter
"			414	34520		" Top Cb.
"			406	34528		25' Back of Walk

Profile No. X-Sec. No.
Plotted Date Checked Date
Notes Red. H.E.F. Date 11-26-47 Notes Chkd. Date
Job No. 1209 Division No. Date
Survey of Newmark Ave Dist.
Survey by N.R. Smith Notes N.R.S.
Indexed C. Johnson Date
F.B. 1260 Pg. 88

FORM 307 2M 6-45

PLEASE RETURN TO
LOS ANGELES COUNTY SURVEYOR
700 HALL OF RECORDS

NOTE: ANY ADDITIONS OR CHANGES ON THIS SHEET MUST BE MADE OR CIRCLED IN RED INK WITH DATE AND NAME OF PERSON MAKING CHANGE.

Do not extend notes this side of this line.

STATION	B. S.	H. I.	F. S.	ELEV.	LT.	RT.
1+00		349.34	4.85	344.49	18' Gutter	
"			4.22	345.12	" Top Cb	
"			4.15	345.19	25' Back of Walk	
1+63.0			3.05	346.29		℄ Change in Grade
"			3.60	345.74		18' Gutter
"			2.95	346.39		" Top Cb.
"			2.70	346.64		25 Back of Walk
"			3.58	345.76	18' Gutter	
"			2.93	346.41	" Top Cb.	
"			2.78	346.56	25' Back of Walk	
2+00			2.50	346.84		℄
"			3.13	346.21		18' Gutter
"			2.46	346.88		" Top Cb.
"			2.42	346.92		25 Back of Walk
"			3.02	346.32	18' Gutter	
"			2.37	346.97	" Top Cb	
"			2.25	347.09	25' Back of Walk	
T. P.	6.59	353.60	2.33	347.01		
3+00			5.72	347.88		℄
"			6.24	347.36		18' Gutter
"			5.60	348.00		" Top Cb

Profile No. ____ Notes Red. H.E.F. Plotted ____ Date ____
X:Sec. No. ____ Notes Chkd. ____ Checked ____ Date ____
Job No. 1209 Division No. ____
Survey of Newmark Ave Dist
Survey by N.R.S. Notes N.R.S. Date 11-26-47
Map No. ____ Checked Johnson Date ____

F.B. No. 89

FORM 307 2M 8-45

PLEASE RETURN TO
LOS ANGELES COUNTY SURVEYOR
700 HALL OF RECORDS

NOTE: ANY ADDITIONS OR CHANGES ON THIS SHEET MUST BE MADE OR CIRCLED IN RED INK, WITH DATE AND NAME OF PERSON MAKING CHANGE.

Do not extend notes this side of this line.

STATION	B. S.	H. I.	F. S.	ELEV.	LT.	RT
		35360				
3+00			553	34807		25' Back of Walk
"			500	34860		175 Back Lot Line
"			631	34729	18' Gutter	
"			569	34791	" Top Cb.	
"			550	34810	25 Back of Walk	
"			540	34820	90' Ground	
4+00			505	34855		℄
"			544	34816		18' Gutter
"			479	34881		" Top Cb.
"			467	34893		25' Back of Walk
"			551	34809	18' Gutter	
"			485	34875	18' Top Cb	
"			471	34889	25' Back of Walk	
5+00			433	34927		℄
"			465	34895		18' Gutter
"			398	34962		" Top Cb.
"			380	34980		25
"			458	34902	18' Gutter	
"			396	34964	" Top Cb	
"			383	34977	25 Back of Walk	
T. P.	676	35638	398	34962		
6+00			645	34993		℄

F.B. 1408 Pg. 90 Job No. 1209 Division No. Notes Red. N.R.S. Plotted Profile
Survey of Newmark Ave Dist Date 11-26-47 Date No.
Survey by N.R. Smith Notes N.R.S. Checked X-Sec.
Indexed C. Johnson Date Date No.

FORM 307 2M 8-45

PLEASE RETURN TO
LOS ANGELES COUNTY SURVEYOR
700 HALL OF RECORDS

NOTE: ANY ADDITIONS OR CHANGES ON THIS SHEET MUST BE MADE OR CIRCLED IN RED INK WITH DATE AND NAME OF PERSON MAKING CHANGE.

Do not extend notes this side of this line.

STATION	B. S.	H. I.	F. S.	ELEV.	LT.	RT
		356 38				
6+00			6 60	349 78		18' Gutter
"			6 00	350 38		" Top Cb
"			5 83	350 55		25 Back of Walk
"			3 70	352 68		140' Ground
"			6 84	349 54	18' Gutter	
"			6 15	350 23	" Top Cb	
"			6 00	350 38	25' Back of Walk	
"			10 3	346 1	200' Ground.	
6+22.3			6 24	350 14		℄
"			6 46	349 92		18' Gutter
"			5 78	350 60		" Top Cb.
"			5 58	350 80		25' Back of Walk
6+34.4			5 75	350 63		30' Gutter
"			5 21	351 17		" W. end C.R. N.W. Cor
6+44.44			6 11	350 27		℄ = ℄ Int Jackson Avenue Egley Ave
"			6 20	350 18		18' Conc Cross Gutter
6+54.4			5 47	350 91		30' Gutter
"			4 48	351 90		" W. end C.R. S.W. Cor
6+66.4			6 00	350 38		℄
"			6 08	350 30		18' Gutter
"			5 47	350 91		" S. end C.R. S.W. Cor.

Profile No. ____ Notes Red. N.R.S. Plotted ____ Job No. 1209 Division No. ____
X-Sec. No. ____ Date ____ Date ____ Survey of Newmark Ave Dist
Notes Chkd. ____ Checked ____ Survey by N.R.S. Notes N.R.S. Date 11-[illegible]
Date ____ Date ____ Map No. ____ Indexed Johnson Date ____

FORM 307 2M 8-45

(11-26-47) T.P.
(11-28-47)

PLEASE RETURN TO
LOS ANGELES COUNTY SURVEYOR
700 HALL OF RECORDS

NOTE: ANY ADDITIONS OR CHANGES ON THIS SHEET MUST BE MADE OR CIRCLED IN RED INK, WITH DATE AND NAME OF PERSON MAKING CHANGE.

Do not extend notes this side of this line.

STATION	B. S.	H. I.	F. S.	ELEV.	LT	RT.
6+66.4		356 38	532	351 06		25' Back of Walk
"			654	349 84	18' Gutter	
"			586	350 52	" Top cb.	
"			570	350 68	25 Back of Walk	
7+00			581	350 57		℄
T.P.	547	357 24	461	351 77		
7+97.5			605	351 19		℄
"			609	351 15		18' Gutter
"			541	351 83		" Top of Curb
"			523	352 01		Back
"			665	350 59	18' Gutter	
"			598	351 26	" Top curb	
"			574	351 50	25 Back of Walk	
8+09.5			604	351 20		℄
"			484	352 40		30' Gutter
"			476	352 48		" Top cb.
"			599	351 25	30' Gutter	
"			528	351 96	" Top Cb.	
8+24.3			607	351 17		℄ = ℄ Int. Jackson Ave & Newmark Ave
8+36			603	351 21		℄
"			575	351 49		15' Edge of Pvt.

F.B. 140 Pg. 92
Job No. 1209 Division No. Notes Red. N.R.S. Date 11-28-47 Plotted Date No. Profile
Survey of Newmark Ave Dist Notes Chkd. Checked Date No. X-Sec.
Survey by N.R. Smith Notes N.R.S. Date
Indexed R. C. Johnson Date

FORM 307 2M 8-45

PLEASE RETURN TO
LOS ANGELES COUNTY SURVEYOR
700 HALL OF RECORDS

NOTE: ANY ADDITIONS OR CHANGES ON THIS SHEET MUST BE MADE OR CIRCLED IN RED INK. WITH DATE AND NAME OF PERSON MAKING CHANGE.

Do not extend notes this side of this line.

STATION	B. S.	H. I.	F. S.	ELEV.	LT	RT.
		357 24				
8+39.5			640	35084	16' Gutter	
"			596	35128	30'	
"			540	35184	" W. End of cb.	
8+50			596	35128		℄
"			581	35143		15' Gutter
"			39	3533		18' Break
"			31	3541		25 Ground P.L.
"			635	35089	16' Gutter	
"			52	3520	19' Break	
"			47	3525	25 Ground P.L.	
9+00			573	35151		℄
"			562	35162		16' Gutter
"			38	3534		18' Break
"			33	3539		25' Ground P.L.
"			08	3564		175 Back Lot Line
"			611	35113	16' Gutter	
"			48	3524	20' Break	
"			47	3525	25' Ground P.L.	
"			78	3494	80' Ground	
10+00			553	35171		℄
"			55	3517		16' Gutter

Profile No. ____ Notes Red. ____ Plotted ____ Job No. 1209 Division No. ____
Date ____ Date ____ Survey of ____
X:Sec. No. ____ Notes Chkd. ____ Checked ____ Survey by ____ Notes ____ Date ____
Date ____ Date ____ Map No. ____ Indexed Johnson Date ____

F.B. 4 PG. 93

FORM 307 2M 8-45

PLEASE RETURN TO
LOS ANGELES COUNTY SURVEYOR
700 HALL OF RECORDS

NOTE: ANY ADDITIONS OR CHANGES ON THIS SHEET MUST BE MADE OR CIRCLED IN RED IN INK, WITH DATE AND NAME OF PERSON MAKING CHANGE.

Do not extend notes this side of this line.

Profile No. ____ X-Sec. No. ____
Plotted ____ Date ____ Checked ____ Date ____
Notes Red. ____ Date ____ Notes Chkd. ____ Date ____
Division No. ____ Job No. ____ Notes ____ Date ____
Survey of ____
Survey by H. C. Johnson
Indexed ____
F.B. 1400 PG. 94

STATION	B. S.	H. I.	F. S.	ELEV.	LT.	℄	RT.
		35724					
10+00			44	3528			19' Break
"			44	3528			25 Ground P.L.
"			595	35129	15' Gutter		
"			55	3517	16' Break		
"			55	3517	25' Ground P.L.		
11+00			542	35182		℄	
"			529	35195			16' Gutter
"			40	3532			19' Break
"			39	3533			25 Ground P.L.
"			576	35148	16' Gutter		
"			49	3523	19 Break		
"			48	3524	25 Ground P.L.		
11+29			529	35195		℄	
"			528	35196			16' Gutter
"			48	3524			19' Break
"			38	3524			25' Ground P.L.
"			564	35160	16' Gutter		
"			45	3521	19' Break		
"			42	3530	25 Ground P.L.		
11+40			493	35231			28' Gutter
"			537	35187	32' Gutter		

FORM 307 2M 8-48

PLEASE RETURN TO
LOS ANGELES COUNTY SURVEYOR
700 HALL OF RECORDS

NOTE: ANY ADDITIONS OR CHANGES ON THIS SHEET MUST BE MADE OR CIRCLED IN RED INK WITH DATE AND NAME OF PERSON MAKING CHANGE.

Do not extend notes this side of this line.

STATION	B. S.	H. I.	F. S.	ELEV.	LT.	℄	RT.
		35724					
11+53.93			506	35218		℄ = ℄ Int. Jackson Ave & Fern Ave	
11+67			464	35260			25' Gutter
T.P.	689	35907	506	35218			
11+69			744	35163	45' Gutter		
"			711	35196	" E. end C.R. S.E. Cor.		
11+935			660	35247		℄	
"			652	35255			15' Gutter
"			51	3540			25 Break
"			45	3546			40' Ground
"			701	35206	20' Gutter		
"			666	35241	" S. end C.R. S.E. Cor.		
"			646	35261	30' Back of Walk		
12+00			653	35254		℄	
12+29			636	35271		℄	
"			639	35268			15' Gutter
"			48	3543			25' Break
"			44	3547			40' Ground
"			696	35211	20' Gutter		
"			636	35271	" S. end of ch.		
			611	35296	30' Back of Walk		
13+00			589	35318		℄	

Profile Notes Red. ____ Plotted ____ Job No. 1209 Division No. ____
Date ____ Date ____ Survey of Newmark Ave Dist
X.Sec. Notes Chkd. ____ Checked ____ Survey by N.R.S. Notes N.R.S. Date 11-28-47
No. ____ Date ____ Date ____ Map No. ____ Index Johnson Date ____

FORM 307 2M 8-45

PLEASE RETURN TO
LOS ANGELES COUNTY SURVEYOR
700 HALL OF RECORDS

NOTE: ANY ADDITIONS OR CHANGES ON THIS SHEET MUST BE MADE OR CIRCLED IN RED INK, WITH DATE AND NAME OF PERSON MAKING CHANGE.

Do not extend notes this side of this line.

STATION	B. S.	H. I.	F. S.	ELEV.	LT.	℄ RT.
13+00		359 07	594	353 13		15' Gutter
"			50	354 1		20' Break
"			48	354 3		40' Ground
"			27	356 4		180' Back Lot Line
"			624	352 83	15' Gutter	
"			53	353 8	20' Break	
"			53	353 8	30' P.L.	
"			57	353 4	162' Back Lot Line	
BM A-27			661	352 46	B.M., A-27-Elev. 352.457 Jackson Ave & Fern Ave, S.E. Corner. BT. spk. in Cb. 45' S. of S. end C.R.	F.B. 1247 pg. 198

F.B. 1400 Pg. 96
Job No. 1209 Division No.
Survey of Newmark Ave Dist
Survey by N.R. Smith Notes N.R.S.
Indexed C. Johnson Date
Notes Red. Date 11-28-47 Plotted Date
Notes Chkd. Date Checked Date
Profile No. X-Sec. No.

Notes Ck'd by	Survey of Newmark Ave Dist.
Map No.	W. O. 1209 Tape No. St'd. °F
Office Work	Surveyed by Van Deren
Checked	Notes Van Date 10-47
Date	Indexed C. Johnson

F.B. 1400 Pg. 97

CI 1209

TOPOGRAPHY

ON

PROSPECT AVE

From- Garvey Ave

To near- Egley Ave

NEWMARK AVE DIST

10-47

Van Deren
Smith
Smiley
Maldonado

Note: Any Additions or Changes on This Sheet Must be Made or Circled in Red Ink With Date and Name of Person Making Change.

Do not extend notes this side of this line.

RETURN TO
LOS ANGELES COUNTY SURVEYOR
700 HALL OF RECORDS

FORM 247 SM 11-46

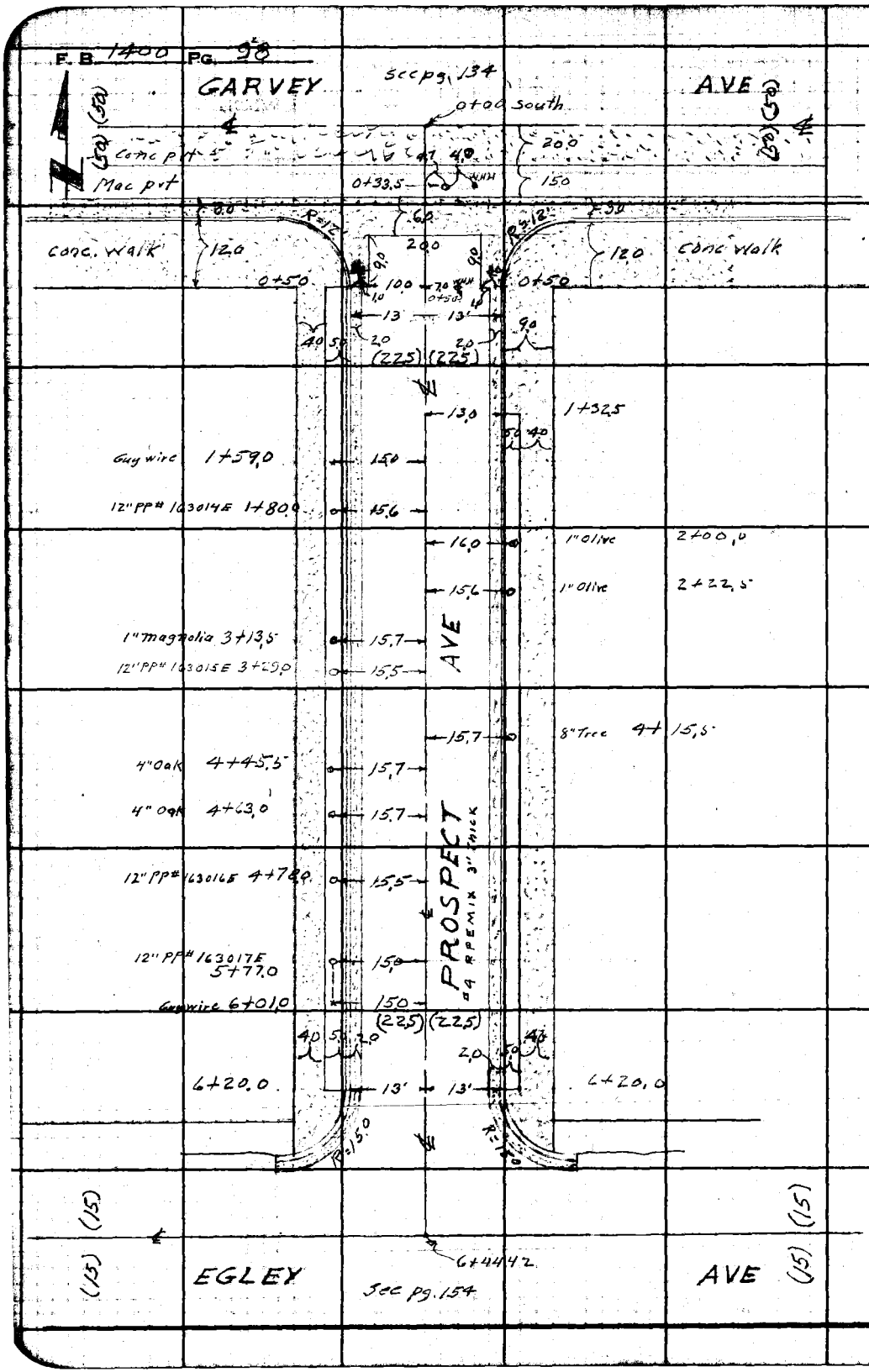

RETURN TO
LOS ANGELES COUNTY SURVEYOR
700 HALL OF RECORDS

Do not extend notes this side of this line.

Note: Any Additions or Changes on This Sheet Must be Made or Circled in Red Ink With Date and Name of Person Making Change.

F.B/400 Pg. 99

Profile No. ____ Notes Red. ____ Plotted ____ Job No. ____ Division No. ____
Date ____ Date ____ Survey of ____
X:Sec. No. ____ Notes Chkd. LCM Checked ____ Survey by ____ Notes ____ Date ____
Date 12-18-47 Date ____ Map No. ____ Checked C. Johnson Date FEB 11 '48

C.I. 1209

NEWMARK AVE DIST.

CROSS SECTIONS

on

PROSPECT AVE.

From

Garvey Ave. To Egley Ave.

11-28-47
Smith - Notes
Fronk - ⊼
Le Gault - chain
Ronayne - Rod

ELEV.

F. S.

H. I.

B. S.

STATION

NOTE: ANY ADDITIONS OR CHANGES ON THIS SHEET MUST BE MADE OR CIRCLED IN RED INK WITH DATE AND NAME OF PERSON MAKING CHANGE.

PLEASE RETURN TO
LOS ANGELES COUNTY SURVEYOR
700 HALL OF RECORDS

Do not extend notes this side of this line.

FORM 307 2M 8-45

FORM 307 2M 8-45

PLEASE RETURN TO
LOS ANGELES COUNTY SURVEYOR
700 HALL OF RECORDS

NOTE: ANY ADDITIONS OR CHANGES ON THIS SHEET MUST BE MADE OR CIRCLED IN RED INK, WITH DATE AND NAME OF PERSON MAKING CHANGE.

Do not extend notes this side of this line.

STATION	B. S.	H. I.	F. S.	ELEV.	LT.	RT
BM, A-74	5 29	349 07		343 78	B.M, A-74 Elev. = 343.776 - F.B. 1247 - pg 193 Garvey Ave. + Prospect Ave. S.E. Cor. BT. Spk. in Cb. 16' E. of E. end C.R.	
0+00			517	343 90		℄ = ℄ Int. Garvey Ave + Prospect Ave +
0+20			530	343 77		℄ S. edge of Conc PVT.
0+38			611	342 96		℄ Conc. Cross Gutter
"			613	342 94		25' Gutter
"			527	343 80		" W. end C.R., S.W. Cor.
"			606	343 01	25' Gutter	
"			531	343 76	" E. end C.R., S.E. Cor.	
0+50			543	343 64		℄
"			600	343 07		13' Gutter
"			557	343 50		" S. end C.R., S.W. Cor.
"			513	343 94		22' Back of Walk
"			546	343 61	13' Gutter	
"			507	344 00	13' S. end C.R. S.E. Cor.	
"			497	344 10	22' Back of Walk.	
1+00			437	344 70		℄
"			517	343 90		13' Gutter
"			476	344 31		" Cb.
"			460	344 47		22' Back of Walk
"			471	344 36	13' Gutter	

F.B. 1400 PG. 100
Job No. 1209 Division No.
Survey of Newmark Ave Dist
Survey by N.R. Smith Notes N.R.S.
Indexed A. C. Johnson Date
Notes Red. Date 11-28-47
Notes Chkd. Date
Plotted Date
Checked Date
Profile No.
X-Sec. No.

FORM 307 2M 8-48

PLEASE RETURN TO
LOS ANGELES COUNTY SURVEYOR
700 HALL OF RECORDS

NOTE: ANY ADDITIONS OR CHANGES ON THIS SHEET MUST BE MADE OR CIRCLED IN RED INK WITH DATE AND NAME OF PERSON MAKING CHANGE.

Do not extend notes this side of this line.

STATION	B. S.	H. I. ✓	F. S.	ELEV.	LT.	℄	RT.
		349 07					
1+00			423	34484	13' cb.		
"			404	34503	22' Back of Walk		
2+00			250	34657		℄	
"			331	34576			13' Gutter
"			286	34621			" Cb.
"			271	34636			22' Back of Walk
"			287	34620	13' Gutter		
"			242	34665	" Cb.		
"			230	34677	22' Back of Walk		
T. P.	974	355 88	293	34614 ✓			
3+00			747	34841		℄	
"			834	34754			13' Gutter
"			786	34802			" Cb.
"			776	34812			22' Back of Walk
"			83	3476			165' Back Lot Line
"			781	34807	13' Gutter		
"			740	34848	" Cb		
"			721	34867	22' Back of Walk		
"			61	3498	140' " Lot Line		
4+00			557	35031		℄	
			642	34946			13' Gutter

Profile No. ____ Notes Red. ____ Plotted ____ Job No. 1209 Division No. ____
X-Sec. No. ____ Date ____ Date ____ Survey of Newmark Ave
Notes Chkd. ____ Checked ____ Survey by N.R.S. Notes N.R.S. Date 11-28-47
Date ____ Date ____ Map No. ____ Indexed Johnson Date ____

F.B. [illegible]

FORM 307 2M 8-45

PLEASE RETURN TO
LOS ANGELES COUNTY SURVEYOR
700 HALL OF RECORDS

NOTE: ANY ADDITIONS OR CHANGES ON THIS SHEET MUST BE MADE OR CIRCLED IN RED INK, WITH DATE AND NAME OF PERSON MAKING CHANGE.

Do not extend notes this side of this line.

STATION	B. S.	H. I.	F. S.	ELEV.	LT.	℄	RT.
		355 88					
4+00			597	34991			13' cb.
"			574	35014			22 Back of Walk
"			592	34996	13' Gutter		
"			551	35037	" Cb.		
"			526	35062	22 Back of Walk		
5+00			344	35244		℄	
"			436	35152			13' Gutter
"			389	35199			" Cb
"			367	35221			22 Back of Walk
"			381	35207	13' Gutter		
"			333	35255	" Cb.		
"			318	35270	22 Back of Walk		
T.P.	723	359 63	348	35240			
6+00			645	35318		℄	
6+19.7			495	35468		℄	
"			565	35398			13' Gutter
"			521	35442			" cb
"			507	35456			22' Back of Walk
"			250	3571			155' " Lot Line
"			517	35446	13' Gutter		
"			474	35489	" cb.		

F.B. 1400 Pg. 102
Job No. 1209 Division No.
Survey of Newmark Ave Dist
Survey by N.R. Smith Notes N.R.S.
Indexed R. C. Johnson Date
Notes Red. Date 11-28-47
Notes Chkd. Date
Plotted Date
Checked Date
Profile No.
X-Sec. No.

FORM 307 2M 8-45

PLEASE RETURN TO
LOS ANGELES COUNTY SURVEYOR
700 HALL OF RECORDS

NOTE: ANY ADDITIONS OR CHANGES ON THIS SHEET MUST BE MADE OR CIRCLED IN RED INK WITH DATE AND NAME OF PERSON MAKING CHANGE.

Do not extend notes this side of this line.

STATION	B. S.	H. I.	F. S.	ELEV.	LT.	℄	RT.
6+19.7		35963	455	35508	22' Back of Walk		
"			67	3529	" Lot Line		
6+34.4			500	35463		℄	
"			521	35442			Gutter
"			475	35488			W. end C.R., N.W. Cor.
"			562	35401	Gutter		
"			518	35445	E. end C.R., N.E. Cor		
6+44.42			479	35484		℄ = ℄ Int.	
B.M, WM-272			496	35467	B.M, W.M 272 - Elev = 354.652 - F.B. 1247 Pg 195 Prospect Ave + Egley Ave. N.E. Cor. BT. Spk in Cb. 12' N. of N. end C.R.		

Profile No. ____ Notes Red. ____ Plotted ____ Job No. 1209 Division No. ____
X-Sec. No. ____ Date ____ Date ____ Survey at Newmark Ave Dist
Notes Chkd. ____ Checked ____ Survey by N.R.S. Notes N.R.S. Date 11-28-47
Date ____ Date ____ Map No. ____ Indexed Johnson Date ____

F.B. 1203 Pg. 103

F.B. Pg. 104

Job No. _____ Division No. _____ Notes Red. _____ Plotted _____ Profile

Survey of _____ Date _____ Date _____ No. _____

Survey by _____ Notes _____ Notes Chkd. _____ Checked _____ X-Sec.

Indexed _____ Date _____ Date _____ Date _____ No. _____

STATION	B. S.	H. I.	F. S.	ELEV.

FORM 307 2M 6-45

PLEASE RETURN TO
LOS ANGELES COUNTY SURVEYOR
700 HALL OF RECORDS

Do not extend notes this side of this line.

NOTE: ANY ADDITIONS OR CHANGES ON THIS SHEET MUST BE MADE OR CIRCLED IN RED INK, WITH DATE AND NAME OF PERSON MAKING CHANGE.

Notes Ck'd by	Survey of Newmark Ave Dist
Map No.	W. O. [illegible] Tape No. St'd °F
Office Work	Surveyed by Van Deren
Checked	Notes Van Date 10-47
Date	Indexed A. C. Johnson

F.B. 1400 Pg. 105

CI-1209

TOPOGRAPHY

ON

LINDY AVE

From - Garvey Ave

To near - Egley Ave

NEWMARK AVE DIST

10-47

Van Deren
Smith
Smiley
Maldonado

Note: Any Additions or Changes on This Sheet Must be Made or Circled in Red Ink With Date and Name of Person Making Change.

Do not extend notes this side of this line.

RETURN TO
LOS ANGELES COUNTY SURVEYOR
700 HALL OF RECORDS

FORM 247 SM 11-46

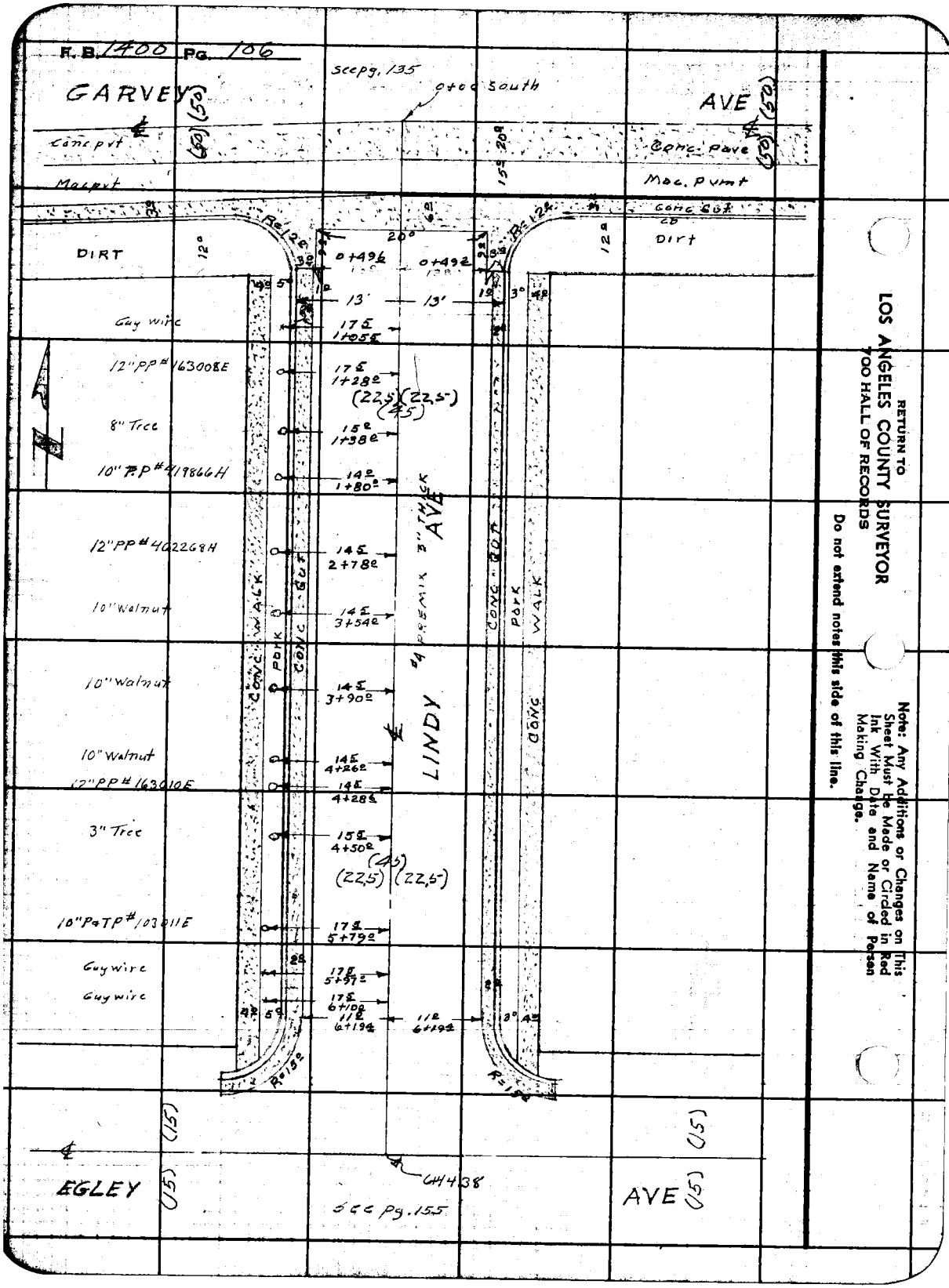

RETURN TO
LOS ANGELES COUNTY SURVEYOR
700 HALL OF RECORDS

Do not extend notes this side of this line.

Note: Any Additions or Changes on This Sheet Must Be Made or Circled in Red Ink With Date and Name of Person Making Change.

F.B. 140 No. 127

Profile No. ____ Notes Red. ____ Date ____ Plotted ____ Date ____ Job No. ____ Division No. ____ Survey of ____

X-Sec. No. ____ Notes Chkd. LCM Date 12-18-47 Checked ____ Date ____ Survey by ____ Notes ____ Date ____ Map No. ____ Indexed Johnson Date FEB 11-48

C.I. 1209

NEWMARK AVE DIST

CROSS SECTIONS

on

LINDY AVE

From

Garvey Ave To Egley Ave

11-28-47
Smith
Frank
LeGault
Ronayne

ELEV.

F. S.

H. I.

B. S.

STATION

NOTE: ANY ADDITIONS OR CHANGES ON THIS SHEET MUST BE MADE OR CIRCLED IN RED INK WITH DATE AND NAME OF PERSON MAKING CHANGE.

PLEASE RETURN TO
LOS ANGELES COUNTY SURVEYOR
700 HALL OF RECORDS

Do not extend notes this side of this line.

FORM 307 2M 8-48

FORM 307 2M 8-45

PLEASE RETURN TO
LOS ANGELES COUNTY SURVEYOR
700 HALL OF RECORDS

NOTE: ANY ADDITIONS OR CHANGES ON THIS SHEET MUST BE MADE OR CIRCLED IN RED INK, WITH DATE AND NAME OF PERSON MAKING CHANGE.

Do not extend notes this side of this line.

STATION	B. S.	H. I.	F. S.	ELEV.	LT	℄	RT
BM, A-75	6 13	352 63		346 50	BM, A-75 Elev = 346.502 Lindy Ave + Garvey Ave S.E. Cor. BT. spk. in cb. 14' E. of E. end C.R.		F.B. 1247 - pg. 193
0+00			5 55	347 08		℄ = ℄ Int. Lindy Ave + Garvey Ave	
0+20			5 88	346 75		℄	S. edge of conc. P.V.T.
0+38			6 40	346 23		℄	conc cross gutter.
"			5 90	346 73			25' Gutter
"			5 20	347 43			25' W end C.R. S.W. Cor.
"			6 65	345 98	25' Gutter		
"			5 94	346 69	" E end C.R. S.E. Cor.		
0+50			5 55	347 08		℄	
"			5 60	347 03			13' Gutter
"			5 00	347 63			" S. end C.R. S.W. Cor
"			4 88	347 75			22' Back of Walk
"			6 01	346 62	13' Gutter		
"			5 57	347 06	" S. end C.R. S.E. Cor.		
"			5 40	347 23	20' Back of Walk		
1+00			4 81	347 82		℄	
"			5 23	347 40			13' Gutter
"			4 76	347 87			" Cb.
"			4 61	348 02			25' Back of Walk
"			5 73	346 90	13' Gutter		

F.B. 1400 Pg. 108
Job No. 1209 Division No.
Survey of Newmark Ave Dist
Survey by N.R. Smith Notes N.R.S.
Indexed R. C. Johnson Date
Notes Red. Date 11-28-47
Notes Chkd. Date
Platted Date
Checked Date
Profile No.
X-Sec. No.

FORM 307 2M 6-49

PLEASE RETURN TO
LOS ANGELES COUNTY SURVEYOR
700 HALL OF RECORDS

NOTE: ANY ADDITIONS OR CHANGES ON THIS SHEET MUST BE MADE OR CIRCLED IN RED INK WITH DATE AND NAME OF PERSON MAKING CHANGE.

Do not extend notes this side of this line.

STATION	B. S.	H. I.	F. S.	ELEV.	LT.	℄	RT.
1+00		35263	529	34734	13' Cb.		
"			516	34747	22' Back of walk		
2+00			421	34842		℄	
"			447	34816			13' Gutter
"			403	34860			" Cb.
"			379	34884			25' Back of Walk
"			502	34761	13' Gutter		
"			457	34806	" Cb.		
"			448	34815	22' Back of Walk		
T.P.	765	35614	414	34849			
3+00			680	34934		℄	
"			724	34890			13' Gutter
"			674	34940			" Cb.
"			645	34969			25' Back of Walk
"			46	3515			160' " Lot Line
"			763	34851	13' Gutter		
"			721	34893	" Cb.		
"			713	34901	22' Back of Walk		
"			88	3473	150' " Lot Line		
4+00			449	35165		℄	
"			480	35134			13' Gutter

Profile No. ____ Notes Red. ____ Plotted ____ Job No. 1209 Division No. ____
Date ____ Date ____ Survey of Newmark Ave Dist
X.Sec. ____ Notes Chkd. ____ Checked ____ Survey by N.R.S. Notes N.R.S. Date 11-28-[illegible]
No. ____ Date ____ Date ____ Map No. ____ Date ____

FORM 307 2M 8-45

PLEASE RETURN TO
LOS ANGELES COUNTY SURVEYOR
700 HALL OF RECORDS

NOTE: ANY ADDITIONS OR CHANGES ON THIS SHEET MUST BE MADE OR CIRCLED IN RED INK, WITH DATE AND NAME OF PERSON MAKING CHANGE.

Do not extend notes this side of this line.

STATION	B. S.	H. I.	F. S.	ELEV.	LT.	℄	RT.
		356 14					
4+00			433	35181			13' Cb.
"			414	35200			25 Back of walk
"			532	35082	13' Gutter		
"			486	35128	" cb.		
"			476	35138	22' Back of Walk		
5+00			116	35498		℄	
"			157	35457			13' Gutter
"			114	35500			" cb.
"			088	35526			25' Back of Walk
"			207	35407	13' Gutter		
"			157	35457	" cb		
"			143	35471	22' Back of Walk		
T.P.	870	363 41	143	35471			
6+00			540	35801		℄	
6+19.4			488	35853		℄	
"			505	35836			13' Gutter
"			453	35888			" cb.
"			429	35912			25' Back of Walk
"			41	3593			164' " Lot Line
"			551	35790	13' Gutter		
"			503	35838	" cb.		

F.B. 14 Pg. 110
Job No. 1209 Division No.
Survey of Newmark Ave Dist
Survey by N.R. Smith Notes N.R.S.
Indexed C. Johnson Date
Notes Red. Date 11-28-47
Notes Chkd. Date
Plotted Date
Checked Date
Profile No.
X-Sec. No.

FORM 307 2M 8-45

PLEASE RETURN TO
LOS ANGELES COUNTY SURVEYOR
700 HALL OF RECORDS

NOTE: ANY ADDITIONS OR CHANGES ON THIS SHEET MUST BE MADE OR CIRCLED IN RED INK WITH DATE AND NAME OF PERSON MAKING CHANGE.

Do not extend notes this side of this line.

STATION	B. S.	H. I.	F. S.	ELEV.	LT.	℄	RT.
		363 41					
6+19.4			494	358.47	22' Back of Walk		
"			60	357.4	150 " Lot Line		
6+34.4			471	358.70		℄	
"			494	358.47			28' Gutter
"			447	358.94			" W. end CR., N.W. Cor
"			524	358.17	28' Gutter		
"			487	358.54	" E. end CR., N.E. Cor.		
6+44.38			461	358.80		℄ = ℄ int. Lindy & Egley Ave	
B.M. W.M-271			532	358.09	B.M-WM-271, Elev 358.089 F.B. 1247 pg. 194 Egley Ave, + Lindy Ave, N.E. Cor. Bt. spk. in cb. 10' N. of N. end C.R.		

Profile No. ____ Notes Red. ____ Plotted ____ Job No. 1209 Division No. ____
X-Sec. No. ____ Date ____ Date ____ Survey of Newmark Ave Dist
Notes Chkd. ____ Checked ____ Survey by N.R.S. Notes N.R.S. Date 11-28-47
Date ____ Date ____ Map No. ____ Indexed Johnson Date ____

F.B. 1400 Pg. 111

F.B. 1400 PG. 112

Job No. _____ Division No. _____ Notes Red. _____ Plotted _____ Profile

Survey of _____ Date _____ Date _____ No. _____

Survey by _____ Notes _____ Notes Chkd. _____ Checked _____ X-Sec.

Indexed _____ Date _____ Date _____ Date _____ No. _____

STATION	B.S.	H.I.	F.S.	ELEV.

FORM 307 2M 8-45

PLEASE RETURN TO
LOS ANGELES COUNTY SURVEYOR
700 HALL OF RECORDS

Do not extend notes this side of this line.

NOTE: ANY ADDITIONS OR CHANGES ON THIS SHEET MUST BE MADE OR CIRCLED IN RED INK, WITH DATE AND NAME OF PERSON MAKING CHANGE.

Notes Ck'd by
Map No.
Office Work
Checked
Date

Survey of Newmark Ave Dist
W. O. Tape No. St'd °F
Surveyed by VanDeren
Notes Van Date 10-47
Indexed C. Johnson

F.B. 1400 Pg. 113

CI-1209

TOPOGRAPHY

ON

DEQUINE AVE

From- Garvey Ave
To near- Egley Ave

NEWMARK AVE DIST

10-47

Van Deren
Smith
Smiley
Maldonado

Note: Any Additions or Changes on This Sheet Must Be Made or Circled in Red Ink With Date and Name of Person Making Change.

Do not extend notes this side of this line.

RETURN TO
LOS ANGELES COUNTY SURVEYOR
700 HALL OF RECORDS

FORM 2477 5M 11-46

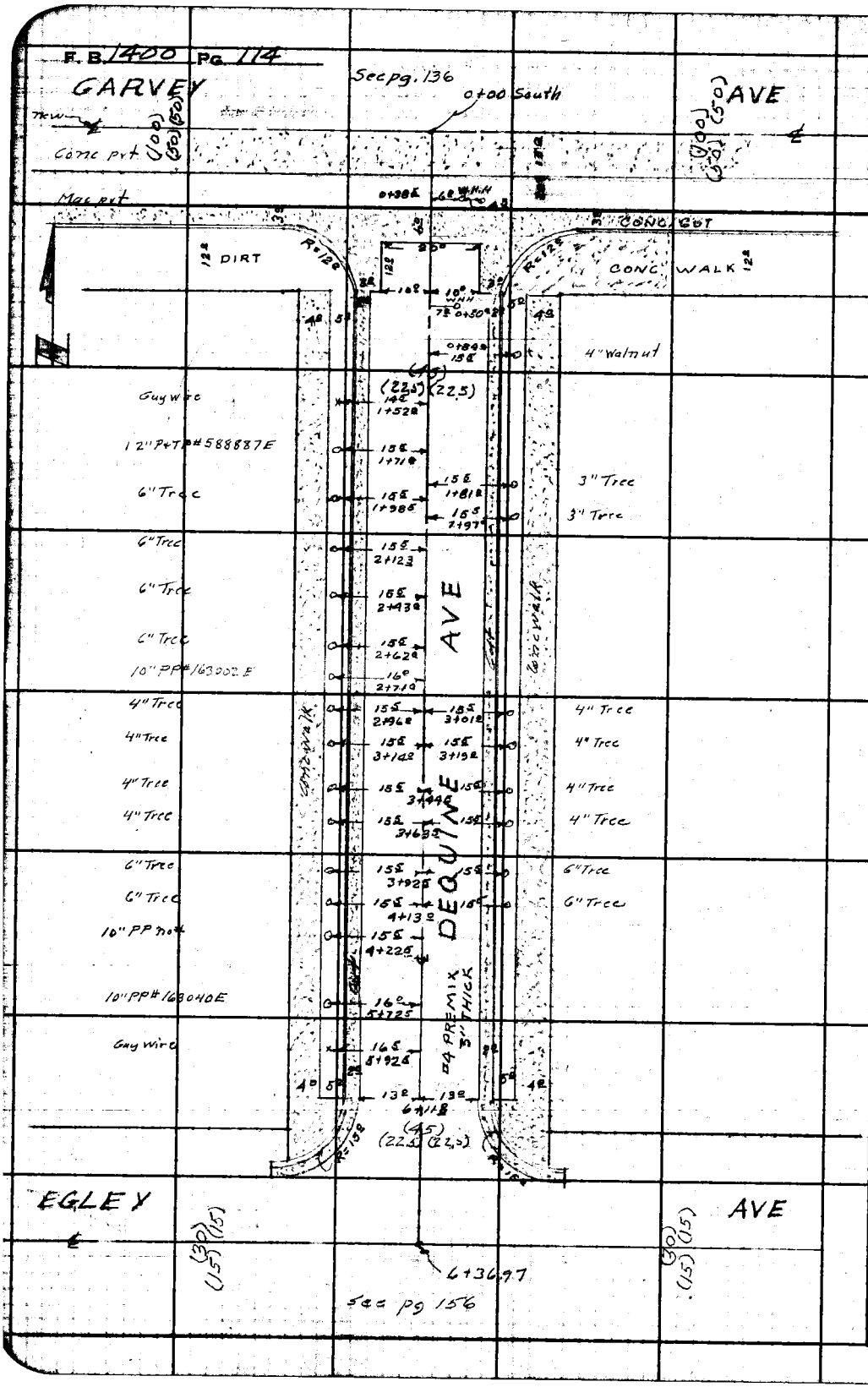

RETURN TO
LOS ANGELES COUNTY SURVEYOR
700 HALL OF RECORDS

Do not extend notes this side of this line.

Note: Any Additions or Changes on This Sheet Must be Made or Circled in Red Ink With Date and Name of Person Making Change.

Profile No. | Notes Red. | Plotted | Job No. | Division No. | F.B. 140 Pg. 115
Date | Date | Survey of
X:Sec. No. | Notes Chkd. LCM | Checked | Survey by | Notes | Date
Date 12-18-47 | Date | Map No. | Indexed Johnson | Date

C.I. 1209

~~NEWMARK AVE. DIST.~~

CROSS SECTIONS

on

DEQUINE AVE.

From

Garvey Ave. To Egley Ave.

12-1-47
Smith - Notes
Frank ⊼
LeGault Chain
Ronayne Rod.

STATION	B. S.	H. I.	F. S.	ELEV.

NOTE: ANY ADDITIONS OR CHANGES ON THIS SHEET MUST BE MADE OR CIRCLED IN RED INK WITH DATE AND NAME OF PERSON MAKING CHANGE.

PLEASE RETURN TO
LOS ANGELES COUNTY SURVEYOR
700 HALL OF RECORDS

Do not extend notes this side of this line.

FORM 307 2M 6-45

FORM 307 2M 8-45

PLEASE RETURN TO
LOS ANGELES COUNTY SURVEYOR
700 HALL OF RECORDS

NOTE: ANY ADDITIONS OR CHANGES ON THIS SHEET MUST BE MADE OR CIRCLED IN RED INK, WITH DATE AND NAME OF PERSON MAKING CHANGE.

Do not extend notes this side of this line.

STATION	B. S.	H. I.	F. S.	ELEV.	LT.	RT.
B.M. A-76	5.54	356.43		350.89	B.M. A-76 Elev. = 350.892 F.B. 1247 Pg 193 Garvey Ave. & Dequine Ave. S.E. Cor. BT. spk. in cb, 16' E. of E. end of C.R.	
0+00			5.20	351.23		℄ = ℄ Int. Dequine Ave. & Garvey Ave.
0+15.2			5.47	350.96		℄ = S. edge of Conc. Pvt.
0+35.2			5.77	350.66		℄ = N. " " " Cross Gutter
0+38			5.94	350.49		℄ = ℄ of Conc. Cross Gutter
"			5.62	350.81		25' Gutter
"			4.87	351.56		" W. end C.R., S.W. cor.
"			6.12	350.31	25' Gutter	
"			5.34	351.09	" E. end C.R., S.E. Cor.	
0+41			5.85	350.58		℄ S. edge Conc. Cross Gutter
0+50			5.28	351.15		℄
"			5.53	350.90		13' Gutter
"			5.07	351.36		" S. end C.R., S.W. Cor.
"			4.83	351.60		22' Back of Walk
"			5.57	350.86	13' Gutter	
"			5.09	351.34	" S. end C.R., S.~~W.~~ E. Cor.	
"			5.03	351.40	22' Back of Walk	
1+00			4.45	351.98		℄
T.P.	6.38	358.73	4.08	352.35		
2+00			5.78	352.95		℄

F.B. 1408 Pg. 116
Survey of Newmark Ave. Dist.
Survey by N.R.S. Notes
Indexed C. Johnson Date
Job No. 1209 Division No.
Notes Red. Date 12-1-47
Notes Chkd. Date
Plotted Date
Checked Date
Profile No.
X-Sec. No.

FORM 307 2M 8-45

PLEASE RETURN TO
LOS ANGELES COUNTY SURVEYOR
700 HALL OF RECORDS

NOTE: ANY ADDITIONS OR CHANGES ON THIS SHEET MUST BE MADE OR CIRCLED IN RED INK WITH DATE AND NAME OF PERSON MAKING CHANGE.

Do not extend notes this side of this line.

STATION	B. S.	H. I.	F. S.	ELEV.	LT.	℄	RT
		358 73					
2+00			627	35246			13' Gutter
"			577	35296			" Cb.
"			557	35316			22' Back of Walk.
"			43	3544			150' " Lot Line
"			630	35243	13' Gutter		
"			582	35291	" Cb.		
"			563	35310	22' Back of Walk		
"			73	3514	150' " Lot Line		
3+00			467	35406		℄	
4+00			354	35519		℄	
"			413	35460			13' Gutter
"			366	35507			" Cb.
"			346	35527			22' Back of Walk
"			23	3564			" Lot Line
"			411	35462	13' Gutter		
"			360	35513	" Cb.		
"			344	35529	22' Back of Walk		
"			50	3537	150' " Lot Line		
T.P.	706	36252	327	35546			
5+00			623	35629		℄	
6+00			508	35744		℄	

Profile No. ____ Notes Red. ____ Plotted ____ Job No. 1209 Division No. ____
X:Sec. No. ____ Date ____ Date ____ Survey of Newmark Ave Dist
Notes Chkd. ____ Checked ____ Survey by N.R.Smith Notes N.R.S. Date 12-1-47
Date ____ Date ____ Map No. ____ Endorsed Johnson Date ____

F.B. 140 Pg. 117

FORM 307 2M 8-45

PLEASE RETURN TO
LOS ANGELES COUNTY SURVEYOR
700 HALL OF RECORDS

NOTE: ANY ADDITIONS OR CHANGES ON THIS SHEET MUST BE MADE OR CIRCLED IN RED INK, WITH DATE AND NAME OF PERSON MAKING CHANGE.

Do not extend notes this side of this line.

STATION	B. S.	H. I. ✓	F. S.	ELEV.	LT.	RT.
6+11.8		362 52	498	35754		℄
"			535	35717		13' Gutter
"			503	35749		" N. end C.R., N.W. Cor.
"			470	35782		22' Back of Walk
"			42	3583		150' " Lot Line
"			529	35723	13' Gutter	
"			498	35754	" N. end C.R., N.E. Cor.	
"			475	35777	22' Back of Walk	
"			33	3592	160' " Lot Line	
6+26.8			471	35781		℄
"			492	35760		25 Gutter.
"			459	35793		" W. end C.R. N.W. Cor.
"			482	35770	25' Gutter	
"			457	35795	" E. end C.R. N.E. Cor	
			417	35835		℄ = ✓℄ Int. Dequine Ave & Egley Ave
B.M. W.M-270			507	35745	B.M. W.M.-270 Elev. = 357.442, F.B. 1247 pg. 194 Egley Ave. & Dequine Ave N.W. Cor. BT. spk. in cb. 5' N. of N. end C.R.	

F.B. 1408 PG. 118

Job No. 1209 Division No. ____ Notes Red. ____ Plotted ____ Profile ____

Survey of Newmark Ave Dist Date 12-1-47 Date ____ No. ____

Survey by N. R. Smith Notes N.R.S. Notes Chkd. ____ Checked ____ X-Sec. ____

Indexed R. C. Johnson Date ____ Date ____ No. ____

Notes Ck'd by	Survey of Newmark Ave Dist
Map No.	W. O. 1209 Tape No. St'd °F
Office Work	Surveyed by Van Deren
Checked	Notes Van Date 10-47
Date	Indexed J. C. Johnson

F. B. 1400 Pg. 119

FEB 11 '49

CE-1209

TOPOGRAPHY

ON

NEW AVE

From - Garvey Ave

To - 150' S. of Fern Ave

NEWMARK AVE DIST

10-47
Van Deren
Smith
Smiley
Maldonado

Note: Any Additions or Changes on This Sheet Must Be Made or Circled in Red Ink With Date and Name of Person Making Change.

Do not extend notes this side of this line.

RETURN TO
LOS ANGELES COUNTY SURVEYOR
700 HALL OF RECORDS

FORM 867 SM 11-46

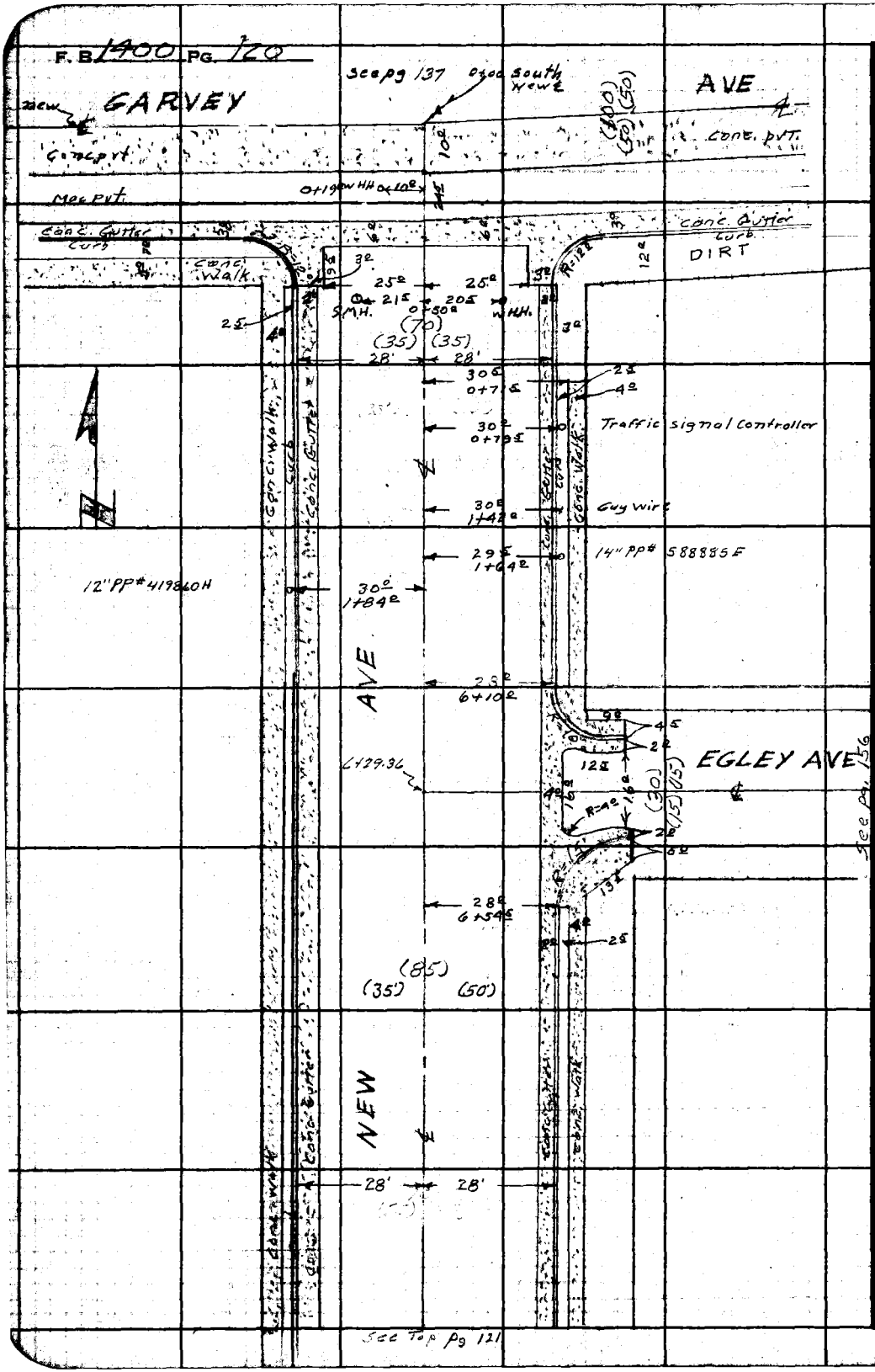
F. B. 1400 PG. 120
See pg 137
GARVEY
AVE
Conc. pvt.
Mac pvt.
Conc. Gutter
Curb
Conc. walk
DIRT
S.M.H.
W.H.H.
Traffic signal controller
Guy wire
14" PP# 588885F
12" PP# 419840H
AVE
EGLEY AVE
See pg. 136
NEW
See Top Pg 121
RETURN TO
LOS ANGELES COUNTY SURVEYOR
700 HALL OF RECORDS
Do not extend notes this side of this line.
Note: Any Additions or Changes on This Sheet Must Be Made or Circled in Red Ink With Date and Name of Person Making Change.

Notes Ck'd by	Survey of Newmark Ave Dist.
Map No.	W. O. 1209 Tape No. Std. °F
Office Work	Surveyed by Van Deren
Checked	Notes Van Date 11-47
Date	Indexed C. Johnson

F.B. 1400 Pg. 3/121

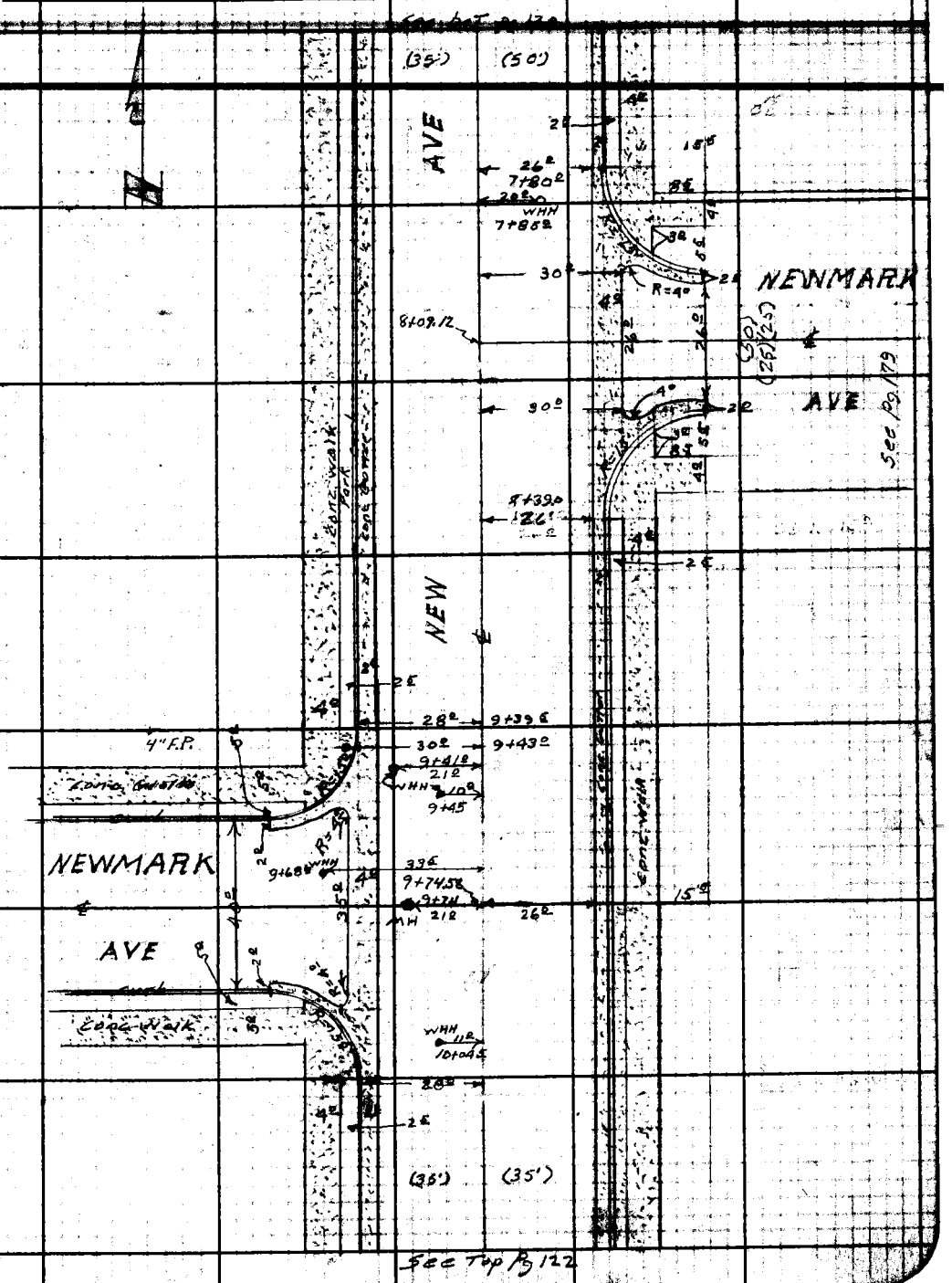

Note: Any Additions or Changes on This Sheet Must be Made or Circled in Red Ink With Date and Name of Person Making Change.

Do not extend notes this side of this line.

RETURN TO
LOS ANGELES COUNTY SURVEYOR
700 HALL OF RECORDS

FORM 247 SM 11-46

F. B. 1400 PG. 122

See bot. Pg 121

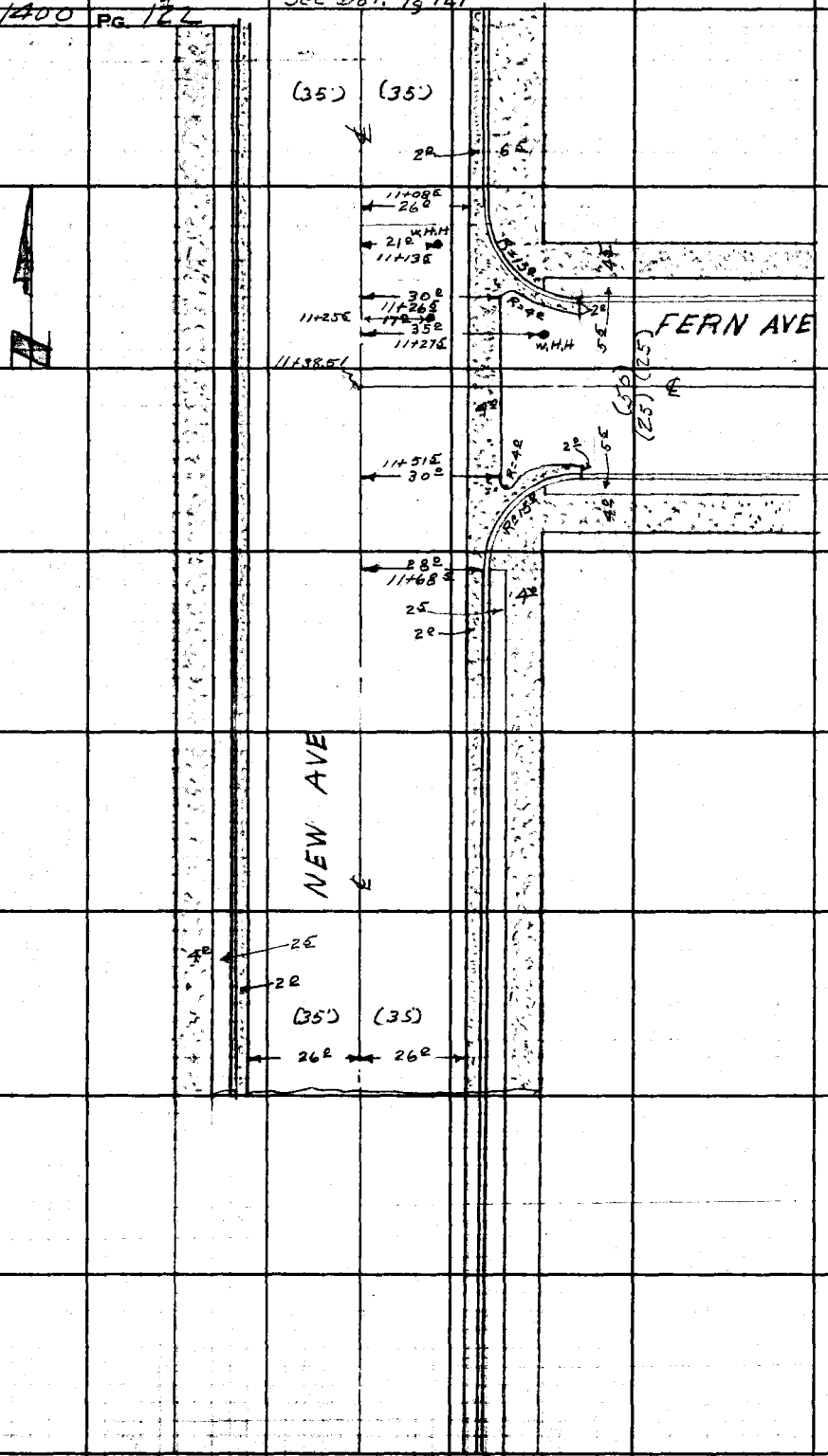

RETURN TO
LOS ANGELES COUNTY SURVEYOR
700 HALL OF RECORDS

Do not extend notes this side of this line.

Note: Any Additions or Changes on This Sheet Must be Made or Circled in Red Ink With Date and Name of Person Making Change.

Profile No. | Notes Red. | Plotted | Job No. | Division No.
Date | Date | Survey of
X-Sec. No. | Notes Chkd. LCM | Checked | Survey by | Notes | Date
Date 12-19-47 | Date | Map No. | Indexed Johnson | Date

C.I. 1209

~~NEWMARK AVE. DIST~~

CROSS SECTIONS

on

NEW AVE.

From

Garvey Ave., To 150' S. of Fern Ave.

N.R. Smith - Notes
H.E. Frank
Don LeGault Chain
W.P. Romayne Rod.

ELEV.

F. S.

H. I.

B. S.

STATION

NOTE: ANY ADDITIONS OR CHANGES ON THIS SHEET MUST BE MADE OR CIRCLED IN RED INK WITH DATE AND NAME OF PERSON MAKING CHANGE.

PLEASE RETURN TO
LOS ANGELES COUNTY SURVEYOR
700 HALL OF RECORDS

Do not extend notes this side of this line.

FORM 307 2M 8-48

FORM 307 2M 8-45

PLEASE RETURN TO
LOS ANGELES COUNTY SURVEYOR
700 HALL OF RECORDS

NOTE: ANY ADDITIONS OR CHANGES ON THIS SHEET MUST BE MADE OR CIRCLED IN RED INK, WITH DATE AND NAME OF PERSON MAKING CHANGE.

Do not extend notes this side of this line.

STATION	B. S.	H. I.	F. S.	ELEV.	LT.	℄ RT.
B.M., WM-124	630	36045		35415	BM, WM-124. Elev. = 354.154 F.B. 1247 Pg 93 Garvey Ave., & New Ave., S.E. Corner. BT. Spk. in Cb. 36' S. of S. end of C.R.	
0+00			645	35400		℄ = ℄ Int. Garvey Ave & New Ave.
0+20			672	35373		℄
0+35			705	35340		℄ = N. edge of Conc Cross gutter
0+38			718	35327		℄ = ℄ of Conc. Cross gutter
"			678	35367		40.4' Gutter
"			617	35428		" W. end of C.R., S.W. Cor.
"			741	35304	39.0 Gutter	
"			668	35377	" E. end C.R., S.E. Cor.	
0+41			709	35336		℄ S. edge of conc. cross gutter
0+50			673	35372		℄
"			692	35353		28' Gutter
"			625	45420		" S. end C.R. S.W. Cor.
"			607	35438		35' Back of Walk
"			722	35323	28' Gutter	
"			653	35392	" S. end C.R. S.E. Cor.	
"			65	3539	35' Ground P.L.	
1+00			601	35444		℄
2+00			489	35556		℄
"			535	35510		28' Gutter

F.B. 1400 PG. 124
Job No. 1209 Division No.
Survey of Newmark Ave Dist
Survey by N.R. Smith Notes N.R.S.
Indexed E. C. Johnson
Notes Red. Date 12-2-47
Notes Chkd. Date
Plotted Date
Checked Date
Profile No.
X-Sec. No.

FORM 307 2M 8-48

PLEASE RETURN TO
LOS ANGELES COUNTY SURVEYOR
700 HALL OF RECORDS

NOTE: ANY ADDITIONS OR CHANGES ON THIS SHEET MUST BE MADE OR CIRCLED IN RED INK WITH DATE AND NAME OF PERSON MAKING CHANGE.

Do not extend notes this side of this line.

STATION	B. S.	H. I.	F. S.	ELEV.	LT	℄	RT
		360 45					
2+00			476	355 69			28' Cb
"			464	355 81			35' Back of walk
"			41	356 3			175 " Lot Line
"			565	354 80	28' Gutter		
"			502	355 43	" Cb.		
"			486	355 59	35 Back of Walk		
"			56	354 8	160' " Lot Line		
3+00			375	356 70		℄	
4+00			273	357 72		℄	
T. P.	779	365 51	273	357 72			
5+00			662	358 89		℄	
"			721	358 30			28' Gutter
"			657	358 94			" Cb.
"			646	359 05			35' Back of Walk
"			71	358 4			180 " Lot Line
"			737	358 14	28' Gutter		
"			681	358 70	" Cb.		
"			660	358 91	35' Back of Walk		
"			81	357 4	140' " Lot Line		
6+00			559	359 92		℄	
6+10			549	359 02		℄	

Profile No. _____ Notes Red. _____ Plotted _____ Job No. 1209 Division No. _____
Date _____ Date _____ Survey of Newmark Ave Dist
X-Sec. No. _____ Notes Chkd. _____ Checked _____ Survey by N.R.S. Notes N.R.S. Date 12-2
Date _____ Date _____ Map No. _____ Traced Johnson Date _____

FORM 307 2M 8-45

PLEASE RETURN TO
LOS ANGELES COUNTY SURVEYOR
700 HALL OF RECORDS

NOTE: ANY ADDITIONS OR CHANGES ON THIS SHEET MUST BE MADE OR CIRCLED IN RED INK, WITH DATE AND NAME OF PERSON MAKING CHANGE.

Do not extend notes this side of this line.

STATION	B. S.	H. I.	F. S.	ELEV.	LT	℄	RT
6+10		365 51	6 04	35947			28' Gutter
"			5 46	36005			" Cb
"			5 36	36015			35 Back of Walk
"			6 06	35945	28' Gutter		
"			5 46	36005	" N. end C.R., N.E. Cor.		
"			5 39	36012	35' Back of Walk		
6+20			5 89	35962	38' Gutter		
"			5 43	36008	" E. end C.R. N.E. Cor.		
6+29.36			5 28	36023			℄ = ℄ int New Ave + Egley Ave
6+40			5 56	35995	42' Gutter		
"			5 16	36035	" E end C.R. S.E Corner		
6+54.5			4 95	36056		℄	
"			5 49	36002			28' Gutter
"			5 00	36051			" Cb
"			4 87	36064			35' Back of Walk
"			5 60	35991	28' Gutter		
"			5 02	36049	" Cb		
"			4 87	36064	35' Back of walk		
7+00			4 42	36109		℄	
7+79.1			3 63	36188		℄	
"			4 25	36126			28' Gutter

F.B. 1400 Pg. 126
Job No. 1209 Division No.
Survey of Newmark Ave Dist.
Survey by N.R.S. Notes N.R.S.
Indexed E. C. Johnson Date
Notes Red. Date 12-2-47
Notes Chkd. Date
Plotted Date
Checked Date
Profile No.
X-Sec. No.

FORM 307 2M 8-48

PLEASE RETURN TO
LOS ANGELES COUNTY SURVEYOR
700 HALL OF RECORDS

NOTE: ANY ADDITIONS OR CHANGES ON THIS SHEET MUST BE MADE OR CIRCLED IN RED INK WITH DATE AND NAME OF PERSON MAKING CHANGE.

Do not extend notes this side of this line.

STATION	B. S.	H. I.	F. S.	ELEV.	LT.	℄	RT.
7+79.1		365 51	361	362 90			28' Cb
"			347	362 04			35 Back of Walk
"			427	361 24	28' Gutter		
			366	361 85	" N end C.R., N.E. Cor		
			351	362 00	35 Back of Walk		
7+94.1			344	362 07		℄	
"			406	361 45	42.5' Gutter		
"			358	361 93	" E. end C.R. N.E. Cor		
8+00			336	362 15		℄	
8+09.12			325	362 26		℄ = ℄ int New Ave + Newmark Ave.	
8+24.1			355	361 96	42.5' Gutter		
"			315	362 36	" E. end C.R. S.E. Cor.		
8+39.1			293	362 58		℄	
"			356	361 95	28' Gutter		
"			297	362 54	" S. end C.R. S.E. Cor.		
"			286	362 65	35 Back of Walk		
T. P.	768	370 88	231	363 20			
9+00			768	363 20		℄	
9+39.5			725	363 63		℄	
"			786	363 02			28' Gutter
"			725	363 63			" N. end C.R. [illegible]

Profile No. ____ Notes Red. ____ Plotted ____ Job No. 1209 Division No. ____
Date ____ Date ____ Survey of Newmark Ave Dist
X-Sec. No. ____ Notes Chkd. ____ Checked ____ Survey by N.R.S. Notes N.R.S. Date 12-2-47
Date ____ Date ____ Map No. ____ Indexed Johnson Date ____

F.B. 40 Pg. 127

FORM 307 2M 8-45

PLEASE RETURN TO
LOS ANGELES COUNTY SURVEYOR
700 HALL OF RECORDS

NOTE: ANY ADDITIONS OR CHANGES OR THIS SHEET MUST BE MADE OR CIRCLED IN RED INK, WITH DATE AND NAME OF PERSON MAKING CHANGE.

Do not extend notes this side of this line.

STATION	B. S.	H. I.	F. S.	ELEV.	LT.	℄	RT.
9+39.5		370 88	707	363 81			35 Back of Walk
"			70	363 9			175' " Lot Line
"			790	362 98	28' Gutter		
"			734	363 54	" Cb.		
"			718	363 70	35' Back of Walk		
"			65	364 4	175 " Lot Line		
9+54.5			761	363 27			43' Gutter
"			704	363 84			" W. end C.R., N.W. Cor.
9+74.58			686	364 02			℄ = ℄ Int. New Ave, & Newmark Ave To West
9+94.5			704	363 84			43' Gutter
"			662	364 26			" W. end C.R. S.W. Cor.
10+09.5			650	364 38		℄	
"			717	363 71			28' Gutter
"			658	364 30			" S. end C.R. S.W. Cor.
"			643	364 45			35' Back of Walk
11+00			557	365 31		℄	
11+08.5			547	365 41		℄	
"			609	364 79	28' Gutter		
"			545	365 43	" N. end C.R., N.E. Cor.		
"			528	365 60	35' Back of Walk		
11+23.5			584	365 04	43' Gutter		

F.B. Acc. No. 128 Job No. 1209 Division No. Notes Red. Plotted Profile
Survey of Newmark Ave Dist Date 12-2-47 Date No. X-Sec.
Survey by N.R.S. Notes N.R.S. Notes Chkd. Checked
Intake C. Johnson Date Date No.

FORM 307 10M 10-46

PLEASE RETURN TO
LOS ANGELES COUNTY SURVEYOR
700 HALL OF RECORDS

NOTE: ANY ADDITIONS OR CHANGES ON THIS SHEET MUST BE MADE OR CIRCLED IN RED INK, WITH DATE AND NAME OF PERSON MAKING CHANGE.

Do not extend notes this side of this line.

STATION	B. S.	H. I.	F. S.	ELEV.	LT.	℄	RT.
11+23.5		37088	542	36546	43' E. end C.R., N.E. Cor.		
11+38.51			521	36567		℄ = ℄ Int New Ave & Fern Ave	
11+53.5			546	36542	43' Gutter		
"			497	36591	" E. end C.R. S.E. Cor.		
11+68.5			496	36592		℄	
"			565	36523			28' Gutter
"			504	36584			" Cb.
"			486	36602			35 Back of Walk
"			542	36546	28' Gutter		
"			489	36599	" S. end C.R., S.E. Cor		
"			473	36615	35 Back of Walk		
12+00			469	36619		℄	
13+00			412	36676		℄	
"			489	36599			28' Gutter
"			427	36661			" Cb.
"			413	36675			35 Back of Walk
"			22	3687			150' " Lot Line
"			469	36619	28' Gutter		
"			414	36674	" Cb.		
"			394	36694	35' Back of Walk		
"			40	3669	150' " Lot Line		

Profile No. ____ Notes Red ____ Plotted ____ Job No. 1209 Division No. ____
Date ____ Date ____ Survey of Newmark Ave. Dist
X-Sec. No. ____ Notes Chkd. ____ Checked ____ Survey by N.R.S. Notes N.R.S. Date 12-2-47
Date ____ Date ____ Map No. ____ Indexed C. Johnson Date ____

F.B. 1408 Pg. 129

FORM 307 10M 10-46

PLEASE RETURN TO
LOS ANGELES COUNTY SURVEYOR
700 HALL OF RECORDS

NOTE: ANY ADDITIONS OR CHANGES ON THIS SHEET MUST BE MADE OR CIRCLED IN RED INK, WITH DATE AND NAME OF PERSON MAKING CHANGE.

Do not extend notes this side of this line.

STATION	B. S.	H. I.	F. S.	ELEV.	✓	
B.M. W.M. 127		370 88	468	366 20	BM, WM-127, Elev= 366.192 New Ave + Fern Ave S.E. Cor. BT. spk. in Cb. 28' S. of S. end of C.R.	F.B. 1247 pg. 94

Profile No. ____ X-Sec. No. ____

Plotted ____ Date ____ Checked ____ Date ____

Notes Red ____ Date ____ Notes Chkd ____ Date ____

Job No. ____ Division No. ____

Survey of ____ Notes ____

Survey by L. C. Johnson Date ____

Indexed ____

Notes Ck'd by	Survey of New mark Ave Dist
Map No.	W. O. 1209 Tape No. St'd °F
Office Work	Surveyed by Van Deren
Checked	Notes Van Date 10-47
Date	Indexed R. C. Johnson

F.B. 1400 Pg. 131

CI-1209

TOPOGRAPHY

ON

GARVEY AVE

From - Del Mar Ave
To - New Ave

NEWMARK AVE DIST

10-47
Van Deren
Smith
Smiley
Maldonado

Note: Any Additions or Changes on This Sheet Must be Made or Circled in Red Ink With Date and Name of Person Making Change.

Do not extend notes this side of this line.

RETURN TO
LOS ANGELES COUNTY SURVEYOR
700 HALL OF RECORDS

FORM 247 SM 11-46

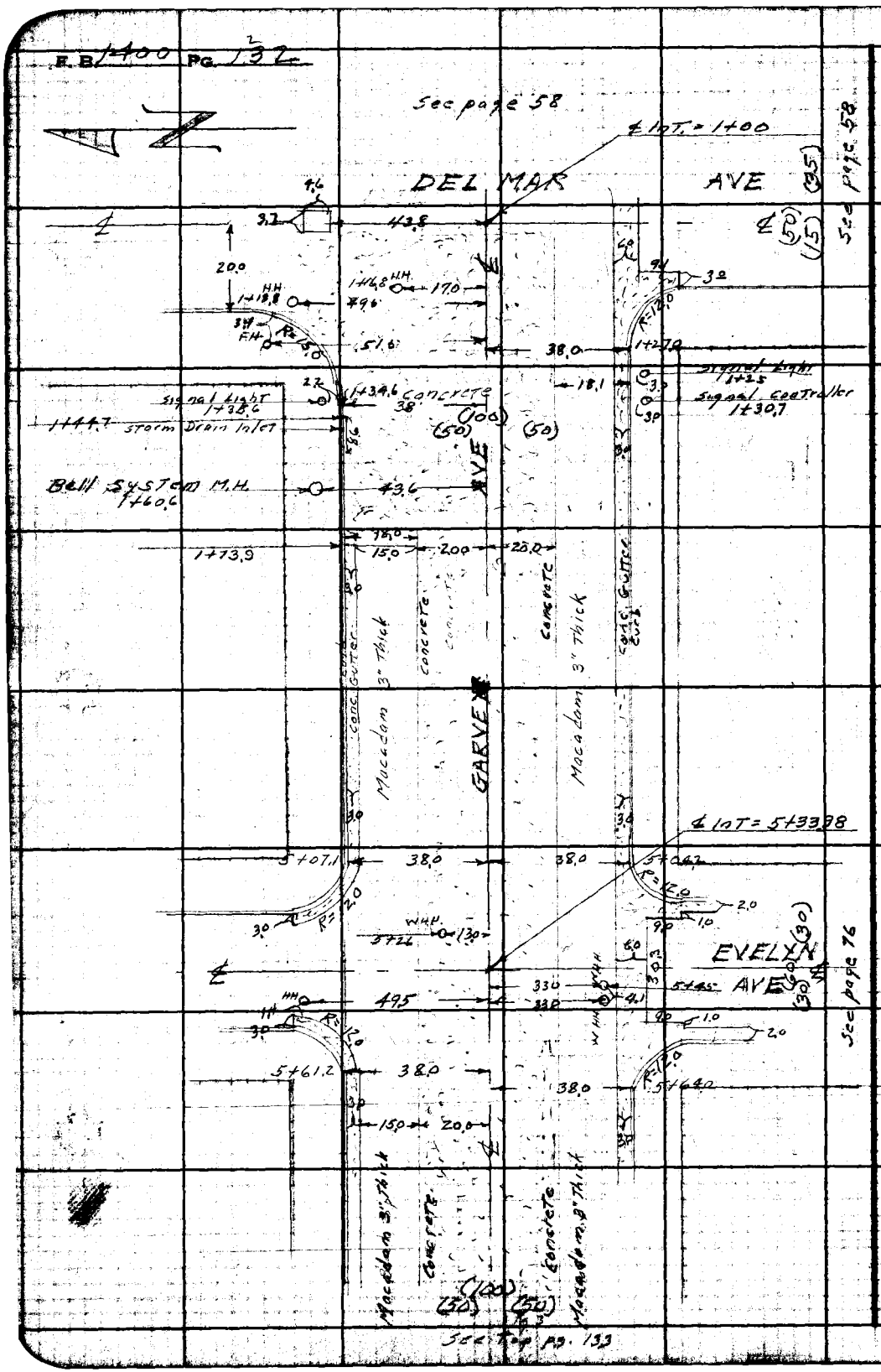
F.B. 1400 PG. 132
See page 58
℄ Int. = 1400
DEL MAR AVE
See page 58
Signal Light 1+25
Signal Controller 1+30.7
Signal Light 1+38.6
Storm Drain Inlet
Bell System M.H. 1+60.6
Concrete
Concrete Gutter
Macadam 3" Thick
GARVEY AVE
℄ Int = 5+33.98
EVELYN AVE
See page 76
See Top Pg. 133
RETURN TO
LOS ANGELES COUNTY SURVEYOR
700 HALL OF RECORDS
Do not extend notes this side of this line.
Note: Any Additions or Changes on This Sheet Must be Made or Circled in Red Ink With Date and Name of Person Making Change.

Notes Ck'd by	Survey of Newmark Ave Pub F.B. 1400 Pg. 133
Map No.	W. O. Tape No. St'd °F
Office Work	Surveyed by Van Deren
Checked	Notes Date 11-47
Date	Indexed C. Johnson

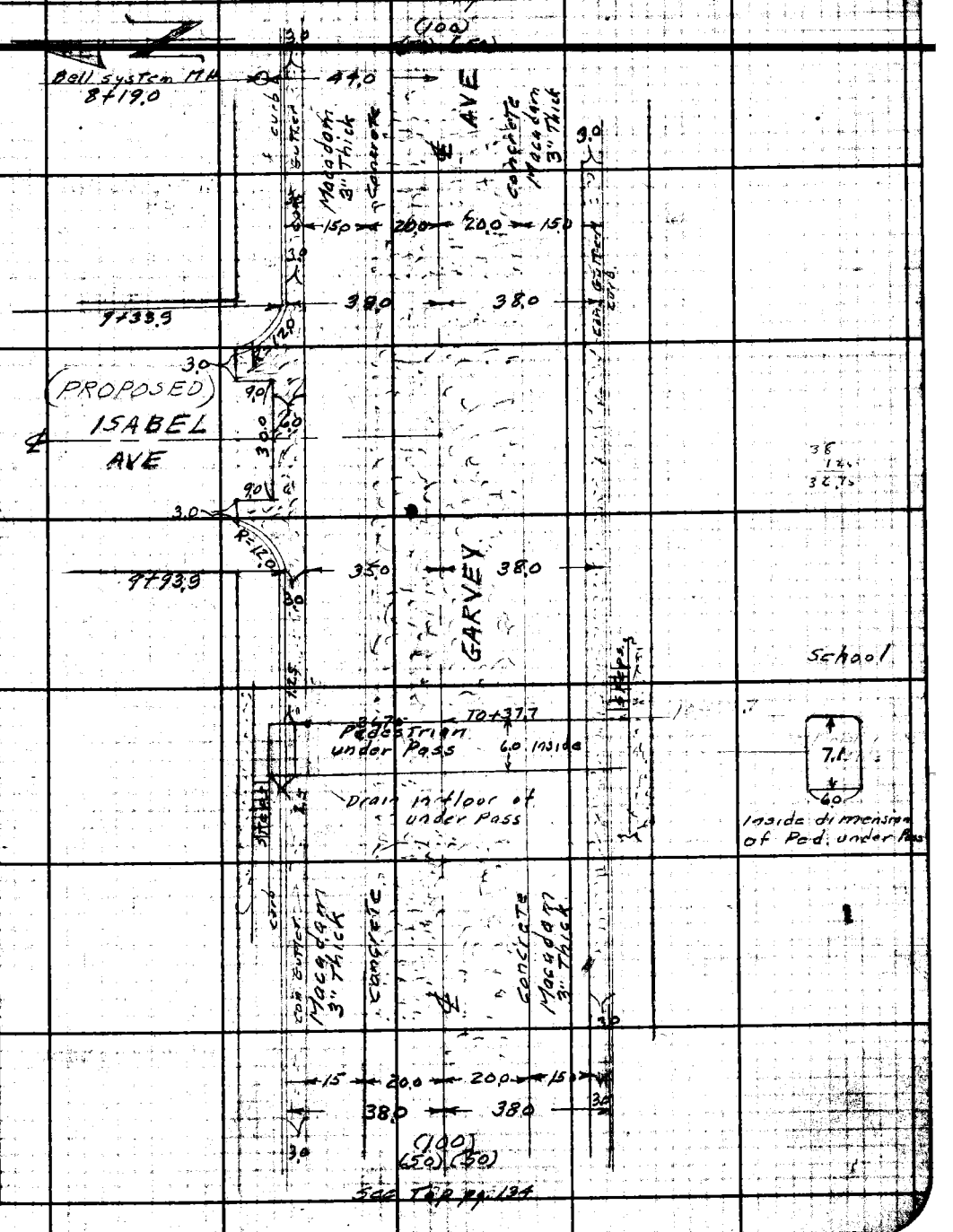

Note: Any Additions or Changes on This Sheet Must be Made or Circled in Red Ink With Date and Name of Person Making Change.

Do not extend notes this side of this line.

RETURN TO
LOS ANGELES COUNTY SURVEYOR
700 HALL OF RECORDS

FORM 247 SM 11-46


E.B. 1400 PG. 134
See bot pg. 133
AVE
Macadam 3" Thick
Concrete
Curb
Traffic Signal
13+63.1
13+61.6
13+73.6
13+58.7
13+60.6
13+72.5
℄ Int. = 13+88.59
Black Top.
JACKSON ST.
13+97.3
S.M.H.
13+99.6
WHH
14+01.2
14+03.7
14+13.0
14+06.7
14+15.3
14+15.7
Traffic Signal
Bell System M.H.
14+83.0
GARVEY
Concrete
Macadam 3" Thick
16+95.4
17+14.0
17+11.5
PROSPECT AVE
℄ Int = 17+20.61
17+45.5
17+49.5
17+73.5
17+94.0
Storm Drain
Storm drain inlet
See pg. 98
See Top pg. 135
RETURN TO
LOS ANGELES COUNTY SURVEYOR
700 HALL OF RECORDS
Do not extend notes this side of this line.
Note: Any Additions or Changes on This Sheet Must be Made or Circled in Red Ink With Date and Name of Person Making Change.

Notes Ck'd by	Survey of Newmark Ave Dist
Map No.	W. O. 1209 Tape No. St'd °F
Office Work	Surveyed by Van Deren
Checked	Notes Date 11-47
Date	Indexed C. Johnson

F.B. 1400 Pg. 135

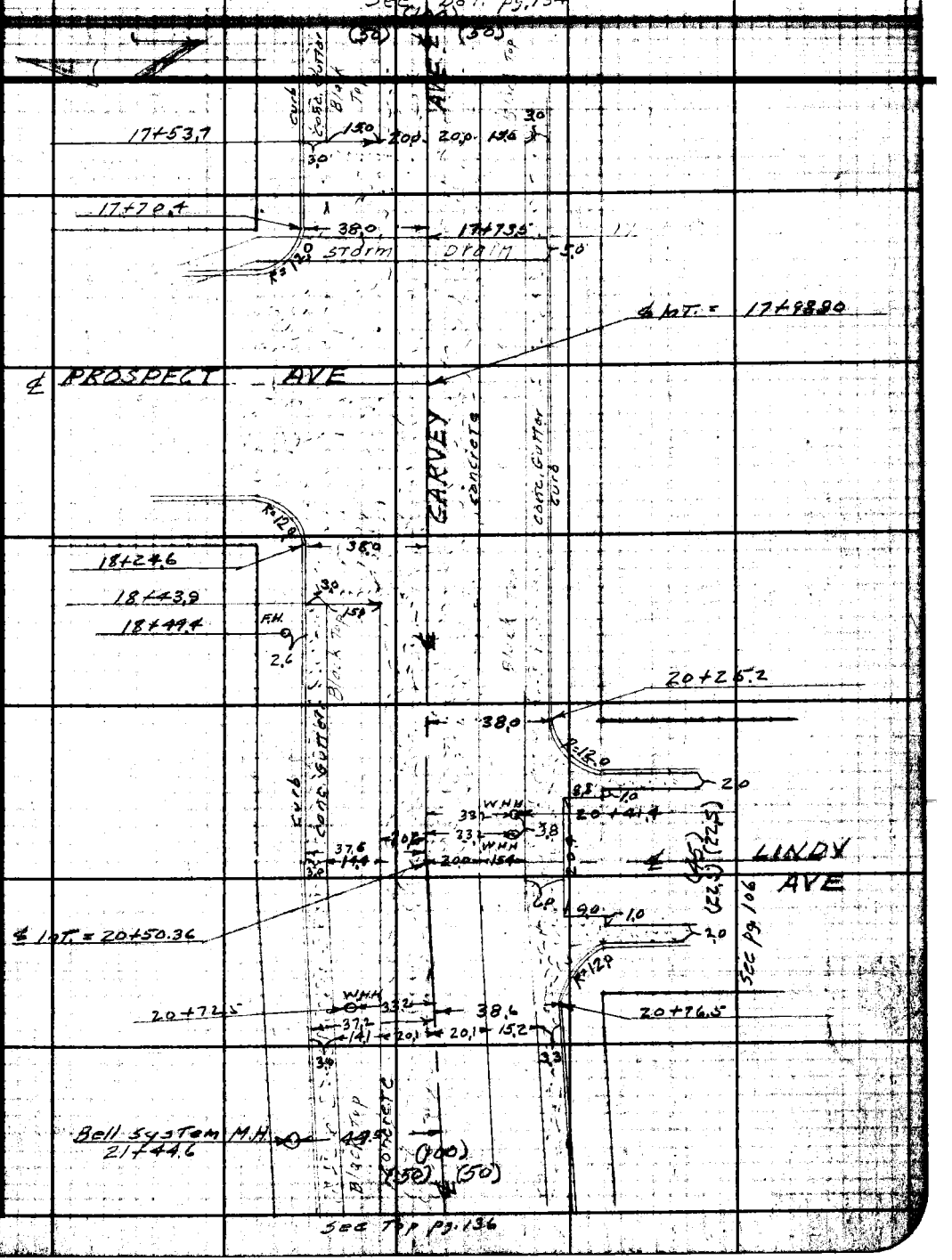

Note: Any Additions or Changes on This Sheet Must be Made or Circled in Red Ink With Date and Name of Person Making Change.

Do not extend notes this side of this line.

RETURN TO
LOS ANGELES COUNTY SURVEYOR
700 HALL OF RECORDS

FORM 2477 GM 11-46

F. B. 1400 Pg. 136

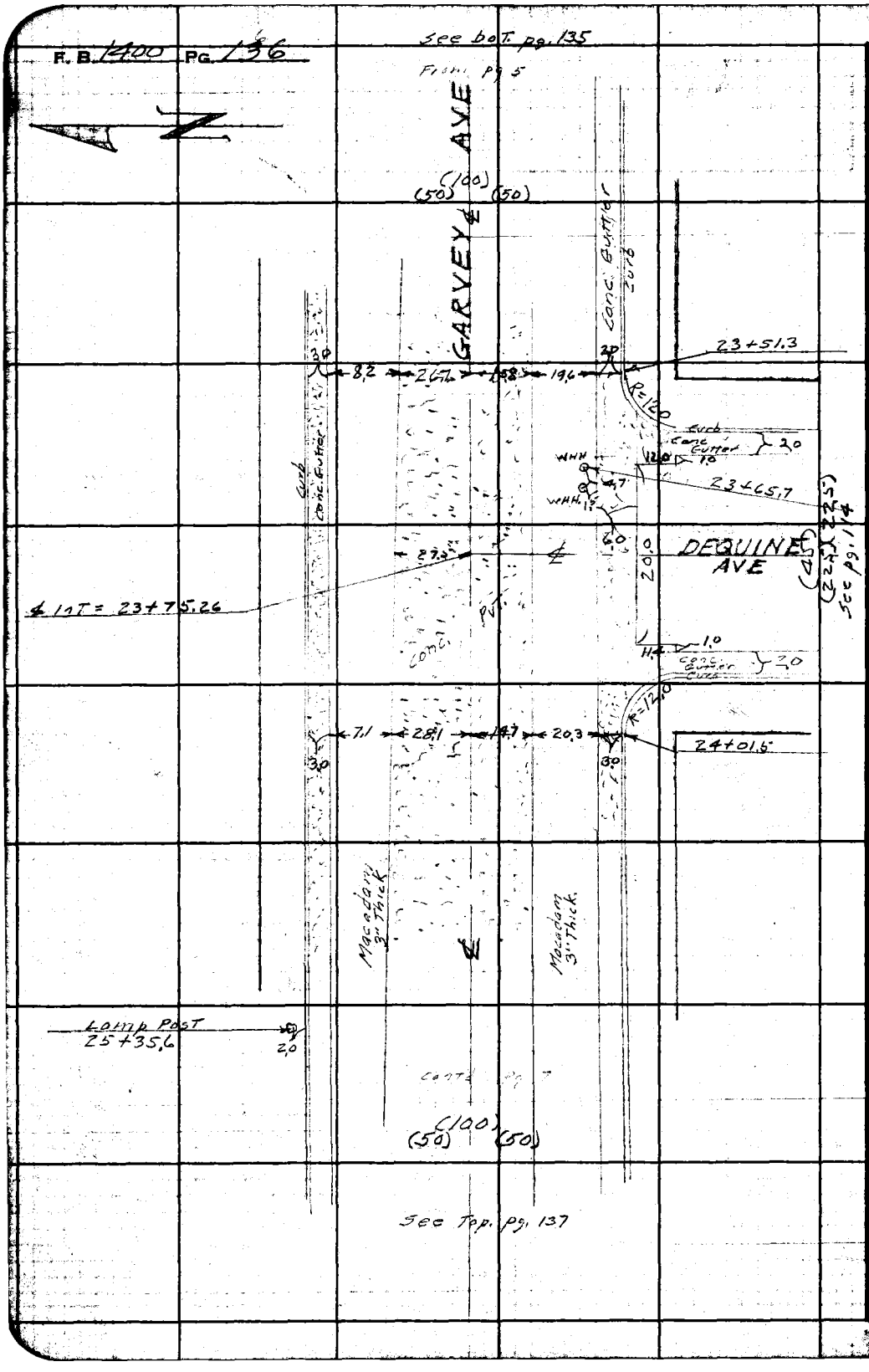

RETURN TO
LOS ANGELES COUNTY SURVEYOR
700 HALL OF RECORDS

Do not extend notes this side of this line.

Note: Any Additions or Changes on This Sheet Must be Made or Circled in Red Ink With Date and Name of Person Making Change.

Notes Ck'd by	Survey of Newmark Ave Dist.
Map No.	W. O. 1209 Tape No. Std. °F
Office Work	Surveyed by Van Deren
Checked	Notes Date 11-47
Date	Indexed A. C. Johnson

F. B. 1400 Pg. 137

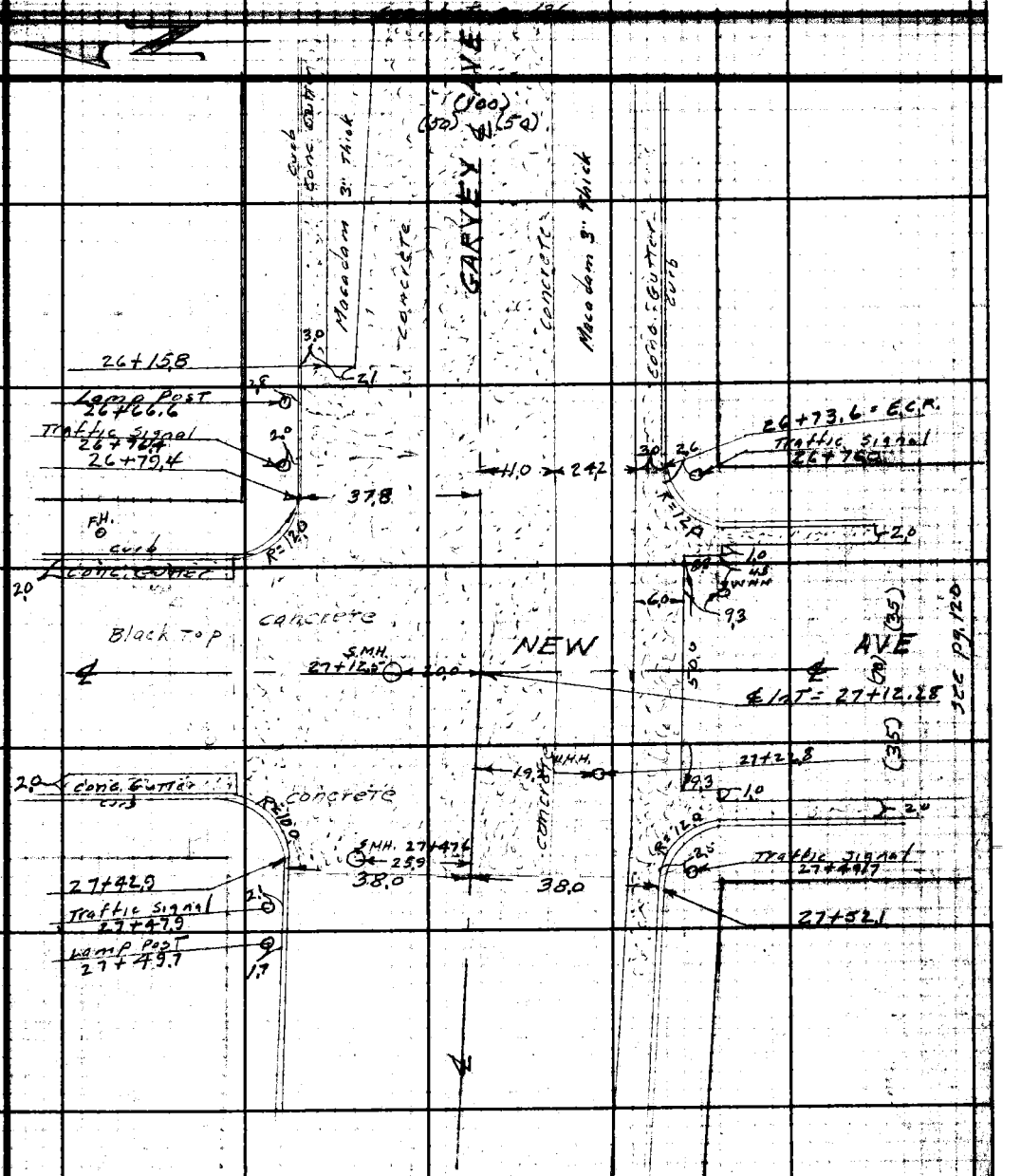

Note: Any Additions or Changes on This Sheet Must be Made or Circled in Red Ink With Date and Name of Person Making Change.

Do not extend notes this side of this line.

RETURN TO
LOS ANGELES COUNTY SURVEYOR
700 HALL OF RECORDS

FORM 247 EM 11-46

RETURN TO
LOS ANGELES COUNTY SURVEYOR
700 HALL OF RECORDS

Note: Any Additions or Changes on This Sheet Must be Made or Circled in Red Ink With Date and Name of Person Making Change.

Do not extend notes this side of this line.

F.B. 1400 PG. 198

Profile No. | Notes Red. | Plotted | Job No. | Division No. | F.B. 1408 Pg. 183
Date | Date | Survey of
X-Sec. No. | Notes Chkd. LCM | Checked | Survey by | Notes | Date
Date 12-22-47 | Date | Map No. | Indexed X C. Johnson | Date FEB 11 '48

C.I. 1209

NEWMARK AVE DIST.

CROSS SECTIONS

on

GARVEY AVE.

From

Del Mar Ave To New Ave

12-3-47
Smith - Notes
Frank ⊼
LeGault - chain
Ronayne Rod.

Note
Due to not knowing in time that Van Deren + Lannigan had agreed to Van Deren taking cross sections on both sides of Garvey Ave, I therefore crowded the North side in to my notes of the South side
N. R. Smith

ELEV.

F. S.

H. I.

B. S.

STATION

NOTE: ANY ADDITIONS OR CHANGES ON THIS SHEET MUST BE MADE OR CIRCLED IN RED INK, WITH DATE AND NAME OF PERSON MAKING CHANGE.

PLEASE RETURN TO
LOS ANGELES COUNTY SURVEYOR
700 HALL OF RECORDS

Do not extend notes this side of this line.

FORM 307 10M 10-46

FORM 307 10M 10-46

PLEASE RETURN TO
LOS ANGELES COUNTY SURVEYOR
700 HALL OF RECORDS

NOTE: ANY ADDITIONS OR CHANGES ON THIS SHEET MUST BE MADE OR CIRCLED IN RED INK, WITH DATE AND NAME OF PERSON MAKING CHANGE.

Do not extend notes this side of this line.

Profile No. ____ X-Sec. No. ____

Job No. 1209 Division No. ____ Notes Red. ____ Plotted ____

Survey of Newmark Ave Dist Date 12-3-47 Date ____

Survey by N.R.S. Notes N.R.S. Notes Chkd. ____ Checked ____

Indexed E. C. Johnson Date ____ Date ____

STATION	B. S.	H. I.	F. S.	ELEV.	LT.	℄	RT.
B.M., A-42	7.66	326.04		318.38	BM, A-42, Elev. = 318.378 Garvey Ave & Del Mar Ave S.E. Corner. BT. spk in Cb. 14' E. of E. end C.R.		F.B. 1247 pg 103
0+63			7.95	318.09	35' Gutter out		
"			8.06	317.98	38 " in		
"			7.29	318.75	38' E. end C.R., S.E. Cor.		
0+75			7.31	318.73	50' Gutter		
"			6.75	319.29	" S. end C.R., S.E. Cor.		
1+00			6.29	319.75		℄ = ℄ Int. Garvey Ave & Del Mar Ave.	
1+15			6.14	319.90	50' Gutter		
"			5.60	320.44	" S. end C.R., S.W. Cor.		
1+20			6.30	319.74			53' Gutter
"			5.72	320.32			" N. end C.R. N.W. Cor.
1+27			5.50	320.54		℄	
"			5.83	320.21	20' S. edge of Conc Pit		
"			6.15	319.89	35' Gutter out		
"			6.25	319.79	38' " in		
"			5.45	320.59	" W. end C.R., S.W. Cor		
"			5.35	320.69	50' Back of Walk		
1+34.6			5.47	320.57			38 Gutter
"			5.29	320.75			" W. end C.R., N.W. Cor.
2+00			3.44	322.60		℄	

FORM 307 10M 10-46

PLEASE RETURN TO
LOS ANGELES COUNTY SURVEYOR
700 HALL OF RECORDS

NOTE: ANY ADDITIONS OR CHANGES ON THIS SHEET MUST BE MADE OR CIRCLED IN RED INK, WITH DATE AND NAME OF PERSON MAKING CHANGE.

Do not extend notes this side of this line.

STATION	B. S.	H. I.	F. S.	ELEV.	LT	℄	RT.
		326 04					
T.P.	731	332 90	045	325 59			
3+00			745	325 45		℄	
"			773	325 17	20' S. edge of Conc. Pvt.		
"			808	324 82	35' Gutter out		
"			823	324 67	38' " in		
"			748	325 42	" Cb.		
"			73	325 6	50 Ground P.L.		
"			70	325 9	195 Back Lot Line		
"			792	324 98			20' N. edge of Conc Pvt
"			811	324 79			35 Gutter out
"			823	324 67			38 " "
"			743	325 47			" Cb.
			73	325 6			150' Back Lot Line
4+00			431	328 59		℄	
5+04.2			095	331 95		℄	
"			118	331 72	20' S. edge of Conc. Pvt.		
"			164	331 26	35 Gutter out		
"			178	331 12	38 " in		
"			102	331 88	" E. end C.R., S.E. Cor.		
"			058	332 32	50 Back of walk		
T.P.	984	341 11	163	331 27			
5+07.1			944	331 67			20' N. edge of Conc Pvt
"			978	331 33			35 Gutter out
"			988	331 23			38' Gutter in
"			908	332 03			" E. end C.R., N.E. Cor.
5+19.1			1017	33[illegible]			50' Gutter
"			948	33[illegible]			" N. end C.R., N.E. Cor.

Profile Notes Red ____ Plotted ____ Job No. 1209 Division No. ____
No. ____ Date ____ Date ____ Survey of Newmark Ave Dist.
X-Sec. Notes Chkd. ____ Checked ____ Survey by N.R. Smith Notes N.R.S. Date 12-3-47
No. ____ Date ____ Date ____ Map No. ____ Indexed A.C. Johnson Date ____

FORM 307 10M 10-46

PLEASE RETURN TO
LOS ANGELES COUNTY SURVEYOR
700 HALL OF RECORDS

NOTE: ANY ADDITIONS OR CHANGES ON THIS SHEET MUST BE MADE OR CIRCLED IN RED INK, WITH DATE AND NAME OF PERSON MAKING CHANGE.

Do not extend notes this side of this line.

Profile No. ___ X-Sec. No. ___

Job No. 1209 Division No. ___ Notes Red. ___ Plotted ___

Survey of Newmark Ave DIST. Date 12-3-41 Date ___

Survey by N.R.S. Notes ___ Notes Chkd. ___ Checked ___

Indexed by L. C. Johnson Date ___ Date ___ Date ___

STATION	B. S.	H. I.	F. S.	ELEV.	LT	℄	RT
5+16.2		341.11	9.32	331.79	50' Gutter		
"			8.79	332.32	" S. end C.R. S.E. Cor.		
5+33.98			8.24	332.87		℄ = ℄ Int. Garvey Ave & Evelyn Ave	
5+49.2			9.35	331.76			50' Gutter
"			8.56	332.55			" W. end C.R., N.W. Cor
5+52			8.21	332.90	50' Gutter		
"			7.56	333.55	" S. end C.R. S.W. Cor		
5+61.2			7.61	333.50			20' N. edge of Conc Pvt
"			8.02	333.09			35' Gutter OUT
"			8.17	332.94			38' Gutter in
"			7.37	333.74			" W. end C.R., N.W. Cor
5+64			7.26	333.85		℄	
"			7.39	333.72	20' S. edge of Conc. Pvt		
"			7.85	333.26	35' Gutter out		
"			8.00	333.11	38 " in		
"			7.22	333.89	" W. end C.R., S.W. Cor		
"			7.12	333.99	50 Back of walk		
6+00			5.94	335.17		℄	
6+93.7			2.31	338.80		℄	
"			2.65	338.46			20' N. edge of Conc. Pvt.
"			3.01	337.10			35' Gutter out
"			3.11	336.00			38' Gutter in
"			2.31	338.80			"
"			2.06	339.05			50' Back of Walk
"			5.1	336.05			135 " Lot Line
"			2.56	338.55	20' S. edge of conc pvt.		
"			2.90	338.21	35' Gutter out		

FORM 307 10M 10-46

PLEASE RETURN TO
LOS ANGELES COUNTY SURVEYOR
700 HALL OF RECORDS

NOTE: ANY ADDITIONS OR CHANGES ON THIS SHEET MUST BE MADE OR CIRCLED IN RED INK, WITH DATE AND NAME OF PERSON MAKING CHANGE.

Do not extend notes this side of this line.

STATION	B. S.	H. I. ✓	F. S.	ELEV.	LT	RT.
		34111				
6+93.7			3.03	338.08	38' Gutter in	
"			2.21	338.90	" Cb.	
"			2.06	339.05	50' Back of Walk	
7+00			2.04	339.07		℄
7+50			0.36	340.75		℄
"			0.74	340.37		20' N. edge of Conc. PVT.
"			1.08	340.03		35' Gutter out
"			1.32	339.79		38' " "
"			0.52	340.59		" Cb.
"			0.4	340.7		50 P.L.
"			0.5	340.6		170' Back Lot line
"			0.70	340.41	20' S. Edge of Conc. PVT.	
"			1.16	339.95	35 Gutter out	
"			1.35	339.76	38' " in	
"			0.55	340.56	38' Cb.	
"		✓	0.31	340.80	50' Back of Walk	
T.P.	6.95	34756	0.56	340.55		
8+00			5.68	341.82		℄
"			6.11	341.39		20' N. edge of Conc. PVT.
"			6.53	340.97		35' Gutter out
"			6.70	340.80		38 " "
"			5.92	341.58		" Cb.
"			5.6	341.9		50 P.L.
"			6.02	341.48	20' S. edge of Conc. PVT	
"			6.49	341.01	35 Gutter out	
"			6.65	340.85	38' Gutter in	
"			5.87	341.63	38 Cb	
"			5.65	341.85	50' Back of Walk	
8+50			5.22	341.28		℄
"			5.55	341.95		20' N. edge of PVT.
"			5.90	341.60		35 Gutter out
"			6.06	341.44		38 " in
"			5.26	342.24		" Cb.
"			6.40	341.7		215 Back of Lot
"			8.53	341.97	20' S. edge of Conc. PVT.	

Profile No. ____ Notes Red ____ Plotted ____ Job No. 1209 Division No. ____
X-Sec. ____ Date ____ Date ____ Survey of Newmark Ave. Pasf
Notes Chkd ____ Checked ____ Survey by M.F.S. Notes M.F.S. Date 12-8-
No. ____ Date ____ Date ____ Map No. ____ Entered J. O'Donnell Date ____

F.B. 403 Pg. 143

FORM 307 10M 10-46

PLEASE RETURN TO
LOS ANGELES COUNTY SURVEYOR
700 HALL OF RECORDS

NOTE: ANY ADDITIONS OR CHANGES ON THIS SHEET MUST BE MADE OR CIRCLED IN RED INK, WITH DATE AND NAME OF PERSON MAKING CHANGE.

Do not extend notes this side of this line.

Profile No. X-Sec. No.
Job No. 1209 Division No. Notes Red. Plotted
Survey of Newmark Ave. Dist. Date 12-3-47 Date Checked
Survey by N.R.S. Notes Chkd. Date
Indexed C. Johnson Notes Date

STATION	B. S.	H. I.	F. S.	ELEV.	LT.	℄	RT.
8+50		347.50	5.89	341.61	35' Gutter out		
"			6.06	341.44	38' Gutter in		
"			5.30	342.20	38' Cb		
			5.08	342.42	50' Back of Walk		
9+00			5.05	342.45		℄	
"			5.33	342.17	20' S. edge of Conc. Pvt.		
"			5.75	341.75	35' Gutter out		
"			5.87	341.63	38' " in		
"			5.09	342.41	" Cb.		
"			4.92	342.58	50' Back of Walk.		
9+33.9			5.02	342.48		℄	
"			5.33	342.17			20' N. Edge of Pvt.
"			5.67	341.83			35' Gutter out
"			5.78	341.72			38 " in
			4.98	342.52			" E. end C.R., N.E. Cor.
9+45.9			5.30	342.20			50' Gutter
"			4.69	342.81			" N. end C.R., N.E. Cor.
9+63.9±			4.97	342.53			℄ = ℄ Int. Garvey Ave & Isabel Av
9+81.9			5.36	342.14			50' Gutter
"			4.72	342.78			" N. end C.R., N.W. Cor
9+93.9			4.95	342.55		℄	
			5.25	342.25			20' N. edge of Conc. Pvt.
"			5.67	341.83			35 Gutter out
			5.68	341.82			38 " in
			4.95	342.55			" W. end C.R., N.W. Cor
10+00			4.90	342.60		℄	
"			5.15	342.35	20' S. edge of Conc. Pvt.		
"			5.55	341.95	35' Gutter out		

FORM 307 10M 10-46

PLEASE RETURN TO
LOS ANGELES COUNTY SURVEYOR
700 HALL OF RECORDS

NOTE: ANY ADDITIONS OR CHANGES ON THIS SHEET MUST BE MADE OR CIRCLED IN RED INK, WITH DATE AND NAME OF PERSON MAKING CHANGE.

Do not extend notes this side of this line.

STATION	B. S.	H. I.	F. S.	ELEV.	LT.	℄	RT.
10+00		347 50	573	341 77	38' Gutter in		
"			493	342 57	38' cb.		
"			473	342 77	50' Back of Walk		
10+37.7			1440	333 10	40' Floor of Pedestrian under Pass		
"			1473	332 77			40' Floor of Pedestrian under Pass
"			1816	329 34			38' Flow Line of drain in under Pass.
11+00			470	342 80		℄	
"			502	342 48			20' N. Edge of Conc PVT.
"			544	342 06			35' Gutter out
"			555	341 95			38' " in
"			483	342 67			" cb.
"			48	342 7			50' P.L.
"			58	341 7			215' Back Lot Line
T.P.	578	348 03	525	342 25			
12+00			504	342 99		℄	
13+00			487	343 16		℄	
13+58.7			477	343 26		℄	
"			500	343 03	20' S. edge of Conc. PVT.		
"			540	342 63	35 Gutter out		
"			558	342 45	38' " in		
"			477	343 26	" E. end C.R., S.E. Cor.		
"			434	343 69	50' Back of Walk		
13+61.6			479	343 24		℄	
"			508	342 95			20' N. edge Conc. PVT.
"			552	342 51			35 Gutter out
"			563	342 40			38' Gutter in
"			478	343 25			" E. end C.R., N.E. Cor
13+73.6			606	341 97			50 Gutter
"			540	342 63			" N. end C.R., N.E. Cor.
13+70.7			507	342 96	50' Gutter		
"			439	343 64	" S. end C.R., S.E. Cor.		

Profile Notes Red ____ Plotted ____ Job No. 1209 Division No. ____
No. ____ Date ____ Date ____ Survey of Newmark Ave. Dist.
X-Sec. Notes Chkd ____ Checked ____ Survey by N.R.S. Notes N.R.S. Date 12-3-47
No. ____ Date ____ Date ____ Map No. ____ Indexed Johnson Date ____

F.B. 1408 Pg. 145

FORM 307 10M 10-46

PLEASE RETURN TO
LOS ANGELES COUNTY SURVEYOR
700 HALL OF RECORDS

NOTE: ANY ADDITIONS OR CHANGES ON THIS SHEET MUST BE MADE OR CIRCLED IN RED INK, WITH DATE AND NAME OF PERSON MAKING CHANGE.

Do not extend notes this side of this line.

Profile No. ____ X-Sec. No. ____ Plotted ____ Date ____ Checked ____ Date ____ Notes Red ____ Date ____ Notes Chkd ____ Date ____

Job No. 1209 Division No. ____ Notes ____ Date ____
Survey of Newmark Ave Dist
Survey by N.R. Smith Notes N.R.S.
Indexed L. C. Johnson Date ____

F.B. 408 PG. 146

STATION	B. S.	H. I.	F. S.	ELEV.	LT.	℄	RT.
		348 03					
13+88.59			468	34335		℄	= ℄ Int. Garvey Ave + Jackson Ave
14+03.7			602	34201			50' Gutter
"			529	34274			" N. end C.R., N.W. Cor.
14+06.7			471	34332	50' Gutter		
			408	34395	" S. end C.R., S.W. Cor.		
14+15.7			465	34338		℄	
"			496	34307			20' N. edge of Conc Pvt.
			535	34268			35' Gutter out
"			550	34253			38 " in
			470	34333			
14+18.7			465	34338		℄	" W end C.R. N.W. Cor.
"			495	34308	20' S. edge of conc. Pvt		
"			533	34270	35' Gutter out		
"			546	34257	38' " in		
"			465	34338	" W end C.R., S.W. Cor		
"			418	34385	50 Back of Walk		
T.P.	556	348 82	477	34326			
15+00			533	34349		℄	
16+00			508	34374		℄	
"			539	34343			20' N. edge of Pvt
"			574	34308			35 Gutter out
"			590	34292			38 " in
"			510	34372			" C.b.
"			50	34382			50' P.L.
"			73	34155			190' Back Lot Line
"			539	34343	20 S. edge of Conc. Pvt.		
"			577	34305	35' Gutter out		
"			591	34291	38' " C.b. in		
"			511	34371			
"			460	34422	50' P.L.		

FORM 307 10M 10-46

PLEASE RETURN TO
LOS ANGELES COUNTY SURVEYOR
700 HALL OF RECORDS

NOTE: ANY ADDITIONS OR CHANGES ON THIS SHEET MUST BE MADE OR CIRCLED IN RED INK, WITH DATE AND NAME OF PERSON MAKING CHANGE.

Do not extend notes this side of this line.

STATION	B. S.	H. I.	F. S.	ELEV.	LT	℄	RT.
16+00		348.82	16	347.2	218' Back Lot Line		
16+954			496	343.86		℄	
"			518	343.64			20' N. edge of Conc Pvt
"			586	342.96			38 Gutter
"			504	343.78			" Cb.
"			520	343.62	20' S. edge of Conc Pvt.		
"			568	343.14	35' Gutter out		
"			583	342.99	38' " in		
"			507	343.75	" E. end C.R., S.E. Cor		
"			475	344.07	50' Back of Walk		
17+07.5			523	343.59	50' Gutter		
"			484	343.98	" S. end C.R., S.E. Cor.		
17+20.61			493	343.89		(South) ℄ = ℄ Int. Garvey Ave I Prospect Ave	
17+33.5			575	343.07	50' Gutter		
"			534	343.48	" S. end C.R., S.W. Cor.		
17+45.5			488	343.94		℄	
"			487	343.95	20' S. edge of Conc Pvt		
"			572	343.10	35' Gutter out		
"			593	342.89	38' " in		
"			503	343.79	" W. end C.R., S.W. Cor		
"			475	344.07	50' Back of Walk		
17+76			599	342.83	42' Flow Line of Conc Storm Drain		

Profile Notes Red ____ Plotted ____ Job No. 1209 Division No. ____ F.B. 1408 Pg. 147
No. ____ Date ____ Date ____ Survey of New Mark Ave Dist
X-Sec. Notes Chkd. ____ Checked ____ Survey by N.R.S. Notes N.R.S. Date 12-3-47
No. ____ Date ____ Date ____ Map No. ____ Indexed G. Johnson Date ____

FORM 307 10M 10-46

PLEASE RETURN TO
LOS ANGELES COUNTY SURVEYOR
700 HALL OF RECORDS

NOTE: ANY ADDITIONS OR CHANGES ON THIS SHEET MUST BE MADE OR CIRCLED IN RED INK, WITH DATE AND NAME OF PERSON MAKING CHANGE.

Do not extend notes this side of this line.

F.B. PG. 148 | Job No. 1209 | Division No. | Notes Red. N.R.S. | Plotted | Profile No.
Survey of Newmark Ave Dist | Date 12-3-47 | Date | X-Sec. No.
Survey by N.R. Smith | Notes N.R.S. | Notes Chkd | Checked
Indexed A. C. Johnson | Date | Date | No.

STATION	B. S.	H. I.	F. S.	ELEV.	LT.	℄	RT
							49' Flow Line of Conc. Storm Drain
17+76		348 82	616	342 66			
17+70.4			470	344 12		℄	
"			478	344 04			20' on Conc. Pvt.
"			490	343 92			35 Gutter out
"			491	343 91			38 " in
"			476	344 06			" E. end C.R., N.E. Cor.
17+82.4			565	343 17			50' Gutter
"			483	343 99			" N. end C.R., N.E. Cor.
17+98.9			462	344 20		℄	Prospect Ave To N. ℄ Int. Garvey Ave
18+12.6			585	342 97			50' Gutter
"			530	343 52			" N. end C.R. N.W. Cor.
18+24.6			449	344 33		℄	
"			464	344 18			20' on Conc. Pvt
"			534	343 48			35 Gutter out
"			544	343 38			38 " in
"		✓	469	344 13			" W. end C.R. N.W. Cor.
T.P.	762	352 55	389	344 93			
18+85			788	344 67		℄	
"			803	344 52	20' S. edge of Conc. Pvt.		
"			848	344 07	35 Gutter out		
"			863	343 92	38 " "		
"			781	344 74	" Cb.		
"			750	345 05	50' Back of Walk		
"			61	344 94	175' " Lot Line		
19+00			785	344 70		℄	
20+00			629	346 26		℄	
20+25.2			590	346 65		℄	

FORM 307 10M 10-46

PLEASE RETURN TO
LOS ANGELES COUNTY SURVEYOR
700 HALL OF RECORDS

NOTE: ANY ADDITIONS OR CHANGES ON THIS SHEET MUST BE MADE OR CIRCLED IN RED INK, WITH DATE AND NAME OF PERSON MAKING CHANGE.

Do not extend notes this side of this line.

STATION	B. S.	H. I.	F. S.	ELEV.	LT	℄	RT
20+25.2		352 55	6 24	346 31			20' N. edge of Conc Pvt
"			6 59	345 96			35' Gutter out
"			6 78	345 77			38' "
"			5 98	346 57			" Ch.
"			7 7	344 8			190' Ground
"			6 17	346 38	20' S. edge of Conc Pvt.		
"			6 50	346 05	35 Gutter out		
"			6 57	345 98	38' " In.		
"			5 88	346 67	" E. end C.R., S.E. Cor.		
20+37.2			5 92	346 63	50' Gutter		
"			5 51	347 04	" S. end C.R., S.E. Cor.		
20+50.36			5 58	346 97			℄ = ℄ Int. Garvey Ave + Lindy Ave
20+64.5			5 54	347 01	50' Gutter		
"			4 95	347 60	" S. end C.R., S.W. Cor.		
20+76.5			5 15	347 40		℄	
"			5 45	347 10	20' S. edge of Conc. Pvt.		
"			5 72	346 83	35' Gutter out		
"			5 85	346 70	38.6 " In		
"			5 12	347 43	" W. end C.R., S.W. Cor.		
"			4 70	347 85	50 Back of Walk		
21+00			4 81	347 74		℄	
22+00			3 26	349 29		℄	
"			3 61	348 94	20' S. edge of Conc Pvt.		
"			3 95	348 60	35' Gutter out		

Profile No. ____ Notes Red N.R.S. Platted ____ Job No. 1209 Division No. ____ Date ____ Date ____ Survey of Newmark Ave Dist

X-Sec. No. ____ Notes Chkd ____ Checked ____ Survey by N.R.S. Notes N.R.S. Date 12-3-47

Date ____ Date ____ Map No. ____ Indexed C. Johnson Date ____

F.B. 1408 Pg. 149

FORM 307 10M 10-46

PLEASE RETURN TO
LOS ANGELES COUNTY SURVEYOR
700 HALL OF RECORDS

NOTE: ANY ADDITIONS OR CHANGES ON THIS SHEET MUST BE MADE OR CIRCLED IN RED INK, WITH DATE AND NAME OF PERSON MAKING CHANGE.

Do not extend notes this side of this line.

STATION	B. S.	H. I.	F. S.	ELEV.	LT	℄	RT.
		352 55					
22+00			406	34849	38' Gutter in		
"			329	34926	38' Cb.		
"			30	3495	50' Ground P.L.		
"			18	3507	170' Back Lot Line		
T.P.	586	356 75	166	35089			A-76
23+00			621	35054		℄	
23+51.3			570	35105		℄	
"			604	35071			26.7 edge of conc Pvt
"			639	35036			34.9 Gutter out
"			655	35020			37.9 " in
"			575	35100			" Cb.
"			58	35095			50' P.L.
"			65	3502			160' Ground
"			601	35074	15.8 S. edge of conc. Pvt		
"			633	35042	35' Gutter out		
"			646	35029	38 " in		
"			566	35109	" E. end C.R., S.E. Cor.		
"			534	35141	50' Back of Walk		
23+63.3			588	35087	50' Gutter		
"			542	35133	" S. end C.R., S.E. Cor.		
T.P.	457	358 16	316	35359			
23+75.26			688	35128		℄ = ℄ Int. Garvey + Dequine Ave	
"			772	35044			38' Gutter
"			691	35125			" Cb.
23+89.5			726	35090	50' Gutter		
"			680	35136	" S. end C.R., SW. Cor.		
24+01.5			662	35154		℄	

F.B. 1400 PG. 150
Job No. 1209 Division No. Notes Red. Plotted No. Profile
Survey of Newmark Ave Dist Date 12-3-47 Date X-Sec.
Survey by N.R. Smith Notes N.R.S. Notes Chkd. Checked No.
Indexed K. C. Johnson Date Date Date

FORM 307 10M 10-46

PLEASE RETURN TO
LOS ANGELES COUNTY SURVEYOR
700 HALL OF RECORDS

NOTE: ANY ADDITIONS OR CHANGES ON THIS SHEET MUST BE MADE OR CIRCLED IN RED INK, WITH DATE AND NAME OF PERSON MAKING CHANGE.

Do not extend notes this side of this line.

STATION	B. S.	H. I.	F. S.	ELEV.	LT	℄	RT
24+01.5		358.16	6.94	351.22	14.7 S. edge of Conc. Pvt.		
"			7.23	350.93	35' Gutter out		
"			7.33	350.83	38' " in		
"			6.60	351.56	38' W. end C.R., S.W. Cor.		
"			6.4	351.8	50' Ground P.L.		
25+00			5.72	352.44		℄	
"			4.2	354.0	190' Back Lot Line		
26+00			4.79	353.37		℄	
26+73.6			4.22	353.94		℄	
"			4.81	353.35	11' S. edge of Conc. Pvt		
"			5.02	353.14	35' Gutter out		
"			5.18	352.98	38' " in		
"			4.39	353.77	" E. end C.R., S.E. Cor.		
"			4.2	354.0	50' Ground P.L.		
26+79.4			4.49	353.67		℄	
			4.27	353.89			20' Pvt.
			4.79	353.37			35' Gutter out
"			4.92	353.24			38' " in
			4.10	354.06			" E end C.R., N.E. Cor
26+85.6			4.90	353.26	50' Gutter		
"			4.23	353.93	11' S. end C.R., S.E. Cor		
26+91.4			4.57	353.29			50' Gutter
"			3.90	354.26			" N. end C.R., N.E. Cor.
27+12.28			4.16	354.00		℄	℄ 1st Farmer Ave. & New Ave

Profile No. ____ Date ____ Plotted ____ Job No. 1209 Division No. ____
Notes Red ____ Date ____ Survey of Newmark Ave Dist
X-Sec. No. ____ Notes Chkd ____ Checked ____ Survey by N.R.S. Notes N.R.S. Date 12-4-47
Date ____ Date ____ Map No. ____ Indexed ____ Date ____ Johnson

F.B. 1400 Pg. 151

FORM 307 10M 10-46

PLEASE RETURN TO
LOS ANGELES COUNTY SURVEYOR
700 HALL OF RECORDS

NOTE: ANY ADDITIONS OR CHANGES ON THIS SHEET MUST BE MADE OR CIRCLED IN RED INK, WITH DATE AND NAME OF PERSON MAKING CHANGE.

Do not extend notes this side of this line.

STATION	B. S.	H. I.	F. S.	ELEV.	LT.	℄ RT.
27+32.9		358.16	426	353.90		48' Gutter
"			340	354.76		" N. end C.R., N.W. Cor
27+40.1			460	353.56	50' Gutter	
"			394	354.22	" S. end C.R., S.W. Cor.	
27+42.9			399	354.17		38' Gutter
"			336	354.80		" W. end C.R., N.W. Cor
27+52.1			326	354.90		℄
"			367	354.49	20' Pvt.	
"			444	353.72	35' Gutter out	
"			448	353.68	38' " in	
"			387	354.29	" W. end C.R., S.W. Cor.	
"			367	354.49	50' Back of Walk	
B.M. A-221			457	353.59	B.M. A-221 - Elev. = 353.593 Garvey Ave. + New Ave. BT. spk. in Cb. 25' E. of E. end of C.R.	F.B. 1247 pg. 193 S.E. Corner

F.B. 1408 Pg. 152 Job No. 1209 Division No. Notes Red. Plotted Profile
Survey of Newmark Ave Dist Date 12-4-47 Date No.
Survey by N.R. Smith Notes N.R.S. Notes Chkd Checked X-Sec.
Indexed A. C. Johnson Date Date Date No.

Notes Ck'd by	Survey of Newmark Ave Dist	F.B. 1400 Pg. 153
Map No.	W. O. 1209 Tape No. St'd °F	
Office Work	Surveyed by Van Deren	
Checked	Notes Van Date 11-47	
Date	Indexed [redacted] C. Johnson	

FEB 11 '49

CI 1209

TOPOGRAPHY

ON

EGLEY-AVE

From Jackson Ave

To New Ave

NEWMARK AVE DIST

11-47

Van Deren
Smiley
Blankenship
Maldonado

Note: Any Additions or Changes on This Sheet Must be Made or Circled in Red Ink With Date and Name of Person Making Change.

Do not extend notes this side of this line.

RETURN TO
LOS ANGELES COUNTY SURVEYOR
700 HALL OF RECORDS

FORM 247 SM 11-46

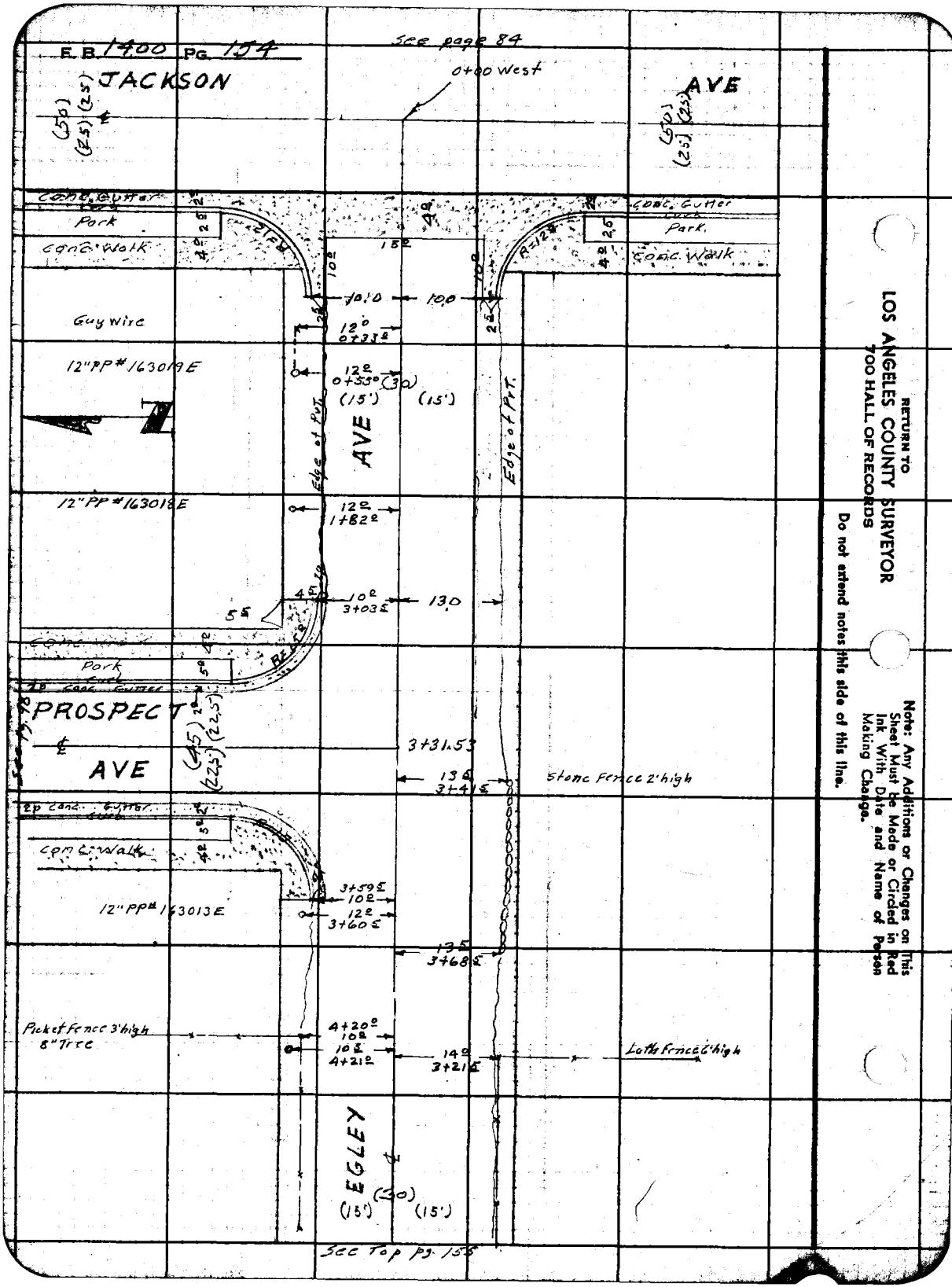
E.B. 1400 PG. 154
See page 84
JACKSON
AVE
0+00 West
Conc. Gutter
Park
Conc. Walk
Guy wire
12" PP # 163019 E
12" PP # 163018 E
12" PP # 163013 E
Edge of Pvt.
AVE
PROSPECT
AVE
Stone Fence 2' high
Picket Fence 3' high
8" Tree
Lath Fence 6' high
EGLEY
See Top pg. 155
RETURN TO
LOS ANGELES COUNTY SURVEYOR
700 HALL OF RECORDS
Do not extend notes this side of this line.
Note: Any Additions or Changes on This Sheet Must be Made or Circled in Red Ink With Date and Name of Person Making Change.

Notes Ck'd by	Survey of Newmark Ave Dist	F. B. 1400 Pg. 155
Map No.	W. O. 1209 Tape No. St'd °F	
Office Work	Surveyed by Van Deren	
Checked	Notes Van Date 11-47	
Date	Indexed K. C. Johnson	

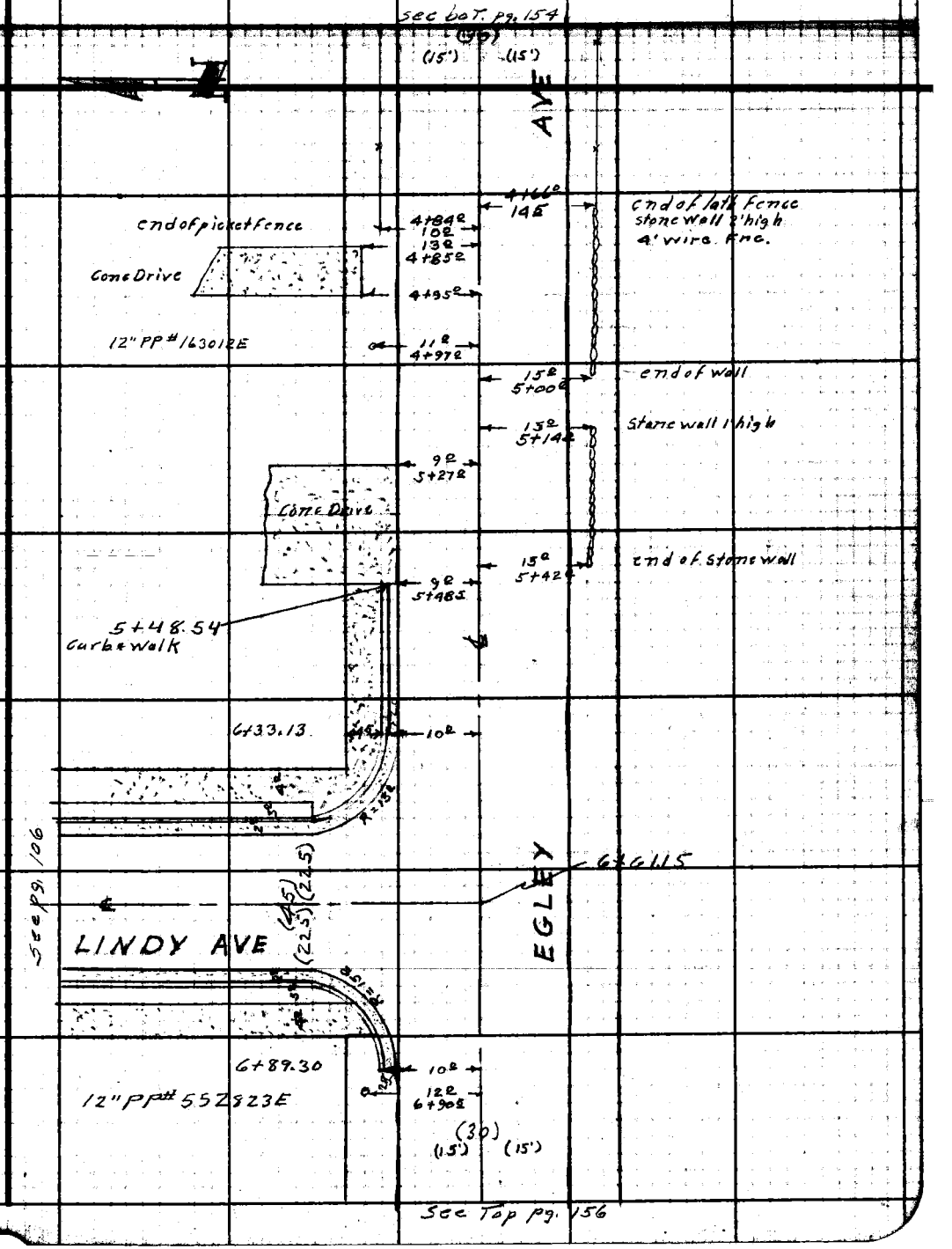

Note: Any Additions or Changes on This Sheet Must be Made or Circled in Red Ink With Date and Name of Person Making Change.

Do not extend notes this side of this line.

RETURN TO
LOS ANGELES COUNTY SURVEYOR
700 HALL OF RECORDS

FORM 947 SM 11-46

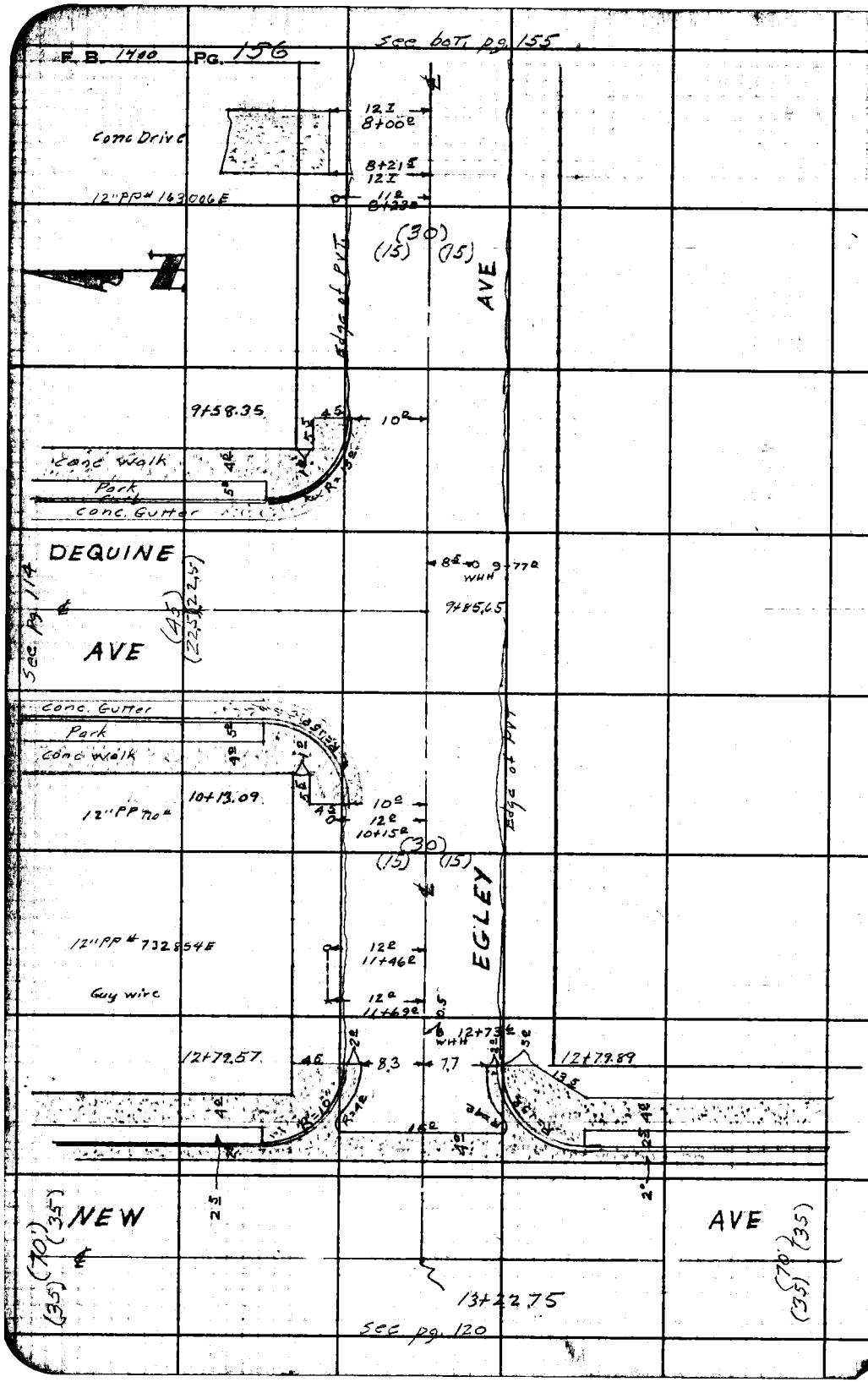

RETURN TO
LOS ANGELES COUNTY SURVEYOR
700 HALL OF RECORDS

Do not extend notes this side of this line.

Note: Any Additions or Changes on This Sheet Must be Made or Circled in Red Ink With Date and Name of Person Making Change.

Profile No. _____ Notes Red _____ Plotted _____ Job No. _____ Division No. _____ F.B. 1400 Pg. 157

X-Sec. No. _____ Date _____ Date _____ Survey of _____

Notes Chkd. L.C.M. Checked _____ Survey by _____ Notes _____ Date _____

Date 12-23-47 Date _____ Map No. _____ Indexed Johnson Date FEB 11 '48

C.I. 1209

NEWMARK AVE. DIST.

CROSS SECTIONS

on

EGLEY AVE

From

Jackson Ave To New Ave

12-4-47
Smith - Notes
Frank - ⊼
LeGault - Chain
Ronayne - Rod

STATION	B.S.	H.I.	F.S.	ELEV.

NOTE: ANY ADDITIONS OR CHANGES ON THIS SHEET MUST BE MADE OR CIRCLED IN RED INK, WITH DATE AND NAME OF PERSON MAKING CHANGE.

PLEASE RETURN TO
LOS ANGELES COUNTY SURVEYOR
700 HALL OF RECORDS

Do not extend notes this side of this line.

FORM 307 10M 10-46

FORM 307 10M 10-46

PLEASE RETURN TO
LOS ANGELES COUNTY SURVEYOR
700 HALL OF RECORDS

NOTE: ANY ADDITIONS OR CHANGES ON THIS SHEET MUST BE MADE OR CIRCLED IN RED INK, WITH DATE AND NAME OF PERSON MAKING CHANGE.

Do not extend notes this side of this line.

F.B. 1408 PG. 158

Job No. 1209 Division No. _____ Notes Red. N.R.S. Plotted _____ Profile No. _____

Survey of Newmark Ave Dist. Date 12-4-47 Date _____ X-Sec. No. _____

Survey by N.R. Smith Notes N.R.S. Notes Chkd. _____ Checked _____

Indexed E. C. Johnson Date _____ Date _____ Date _____

STATION	B. S.	H. I.	F. S.	ELEV.	LT.	℄	RT.
BM, WM-273	7.96	358.37		350.41	BM, WM 273, Elev= 350.413-F.B. 1247 pg. 195 Jackson Ave., (E. side) & Egley Ave BT. spk. in Cb. on approx. ℄ Prod. of Egley Ave.		
0+00			812	350.35		℄	℄ = ℄ Int. Egley Ave + Jackson Ave
0+16			815	[illegible]		℄	E. edge of Conc. Cross Gutter
0+18			823	350.14		℄	℄ = ℄ of conc. Cross Gutter
"			849	349.88			22' Gutter
"			781	350.56			" N. end C.R., N.W. Cor
"			810	350.77	22' Gutter		
"			748	350.89	" S. end C.R., S.W. Cor.		
0+20			808	350.29		℄	= W. edge of Conc. Gutter
0+29.5			743	350.94		℄	
"			777	350.60			10' Gutter
"			723	351.14			" W. end C.R., N.W. Cor.
"			743	350.94	10' Gutter		
"			647	351.90	" W. end C.R., S.W. Cor		
0+50			673	351.64		℄	
"			724	351.13			10' Gutter
"			65	351.9			12' Break
"			64	352.0			15' Ground P.L.
"			6.50	351.87	10' Gutter		
"			5.7	352.7	12' Break		

FORM 307 10M 10-46

PLEASE RETURN TO
LOS ANGELES COUNTY SURVEYOR
700 HALL OF RECORDS

NOTE: ANY ADDITIONS OR CHANGES ON THIS SHEET MUST BE MADE OR CIRCLED IN RED INK, WITH DATE AND NAME OF PERSON MAKING CHANGE.

Do not extend notes this side of this line.

STATION	B. S.	H. I.	F. S.	ELEV.	LT.	℄	RT.
0+50		358 37	55	352 9	15' Ground P.L.		
1+00			612	352 25		℄	
2+00			515	353 22		℄	
"			553	352 84			10' Gutter
"			52	353 2			11' Break
"			52	353 2			15 Ground P.L.
"			52	353 2			10' "
"			485	353 52	10' Gutter		
"			47	353 7	15' Ground P.L.		
"			28	355 6	120' Back Lot Line		
3+03.5			394	354 43		℄	
"			439	353 98			10' Gutter
"			395	354 42			" E. end C.R., N.E. Cor.
"			380	354 57			15 Back of Walk
"			362	354 75	10' Gutter		
"			29	355 5	15 P.L.		
3+18.5			396	354 41			25' Gutter
"			353	354 84			" N. end C.R., N.E. Cor.
3+31.53			356	354 81			℄ - ℄ Int Egley Ave & Prospect Ave
3+44.5			445	353 92			25' Gutter
"			398	354 39			" N. end C.R., N.W. Cor.

Profile No. ____ Date ____ Notes Red N.R.S. Plotted ____ Date ____ Job No. 1209 Division No. ____ Survey of Newmark Ave Dist

X-Sec. No. ____ Date ____ Notes Chkd. ____ Checked ____ Date ____ Survey by N.R.S. Notes N.R.S. Date 12-4-47

Map No. ____ Indexed ____ Date ____ Indexed Johnson Date ____

F.B. 1400 Pg. 159

FORM 307 10M 10-46

PLEASE RETURN TO
LOS ANGELES COUNTY SURVEYOR
700 HALL OF RECORDS

NOTE: ANY ADDITIONS OR CHANGES ON THIS SHEET MUST BE MADE OR CIRCLED IN RED INK, WITH DATE AND NAME OF PERSON MAKING CHANGE.

Do not extend notes this side of this line.

F.B. PG. 160 | Job No. 1209 | Division No. | Notes Red. | Plotted | Profile No.

Survey of Newmark Ave Dist | Date 12-4-47 | Date | X-Sec. No.

Survey by N.R. Smith | Notes N.R.S. | Notes Chkd. | Checked | Date | No.

Indexed A. C. Johnson | Date | Date

STATION	B. S.	H. I.	F. S.	ELEV.	LT.	℄	RT.
3+59.5		358.37	3.25	355.12		℄	
"			3.97	354.40			10' Gutter
"			3.53	354.84			" W. end Gr., N.W. Cor.
"			3.5	354.9			15 P.L.
4+00			2.62	355.75		℄	
"			3.00	355.37			10' Gutter
"			1.7	356.7			12' Break
"			1.7	356.7			15' P.L.
"			2.37	356.00	10' Gutter		
"			1.6	356.8	12' Break		
"			1.6	356.8	15' P.L.		
5+00			1.20	357.17		℄	
"			1.48	356.89			10' Gutter
"			1.2	357.2			12'
"			1.3	357.1			15'
"			2.1	356.3			110' Lot Line
"			0.86	357.51	10' Gutter		
"			0.5	357.9	12 Break		
"			0.0	358.4	15' P.L.		
"			0.0	358.4	140' Lot Line		
T.P.	6.90	364.31	0.96	357.41			
5+48.5			6.50	357.81		℄	

FORM 307 10M 10-46

PLEASE RETURN TO
LOS ANGELES COUNTY SURVEYOR
700 HALL OF RECORDS

NOTE: ANY ADDITIONS OR CHANGES ON THIS SHEET MUST BE MADE OR CIRCLED IN RED INK, WITH DATE AND NAME OF PERSON MAKING CHANGE.

Do not extend notes this side of this line.

STATION	B. S.	H. I.	F. S.	ELEV.	LT.	℄ RT.
5+48.5		364.31	6.83	357.48		10' Gutter
"			6.46	357.85		" E. end of Curb
"			6.32	357.99		15' B
"			6.22	358.09	10' Gutter	
"			5.3	359.0	12' Break	
"			5.1	359.2	15' P.L.	
6+00			6.13	358.18		℄
6+33.1			5.84	358.47		℄
"			6.15	358.16		10' Gutter
"			5.80	358.51		" E. end C.R., N.E. Cor.
"			5.80	358.51		15 Back of Walk
"			5.49	358.82	10' Gutter	
"			4.4	359.9	15' P.L.	
6+48.1			6.37	357.94		25' Gutter
"			5.92	358.39		" N. end C.R., N.E. Cor.
6+61.15			5.52	358.79		℄=℄ Int. Egley Ave. + Lindy Ave
6+74.1			5.97	358.34		25' Gutter
"			5.45	358.86		" N. end C.R., N.W. Cor.
6+89.3			5.31	359.00		℄
"			5.88	358.43		10' Gutter
			5.40	358.91		" W. end C.R., N.W. Cor.

Profile No. ____ Date ____ Notes Red ____ Plotted ____ Job No. 1209 Division No. ____ Survey of Newmark Ave Dist

X-Sec. No. ____ Date ____ Notes Chkd. ____ Checked ____ Survey by N.R.S. Notes N.R.S. Date 12-4-47

Map No. ____ Date ____ Indexed ____ Date ____

F.B. 1408 Pg. 161

FORM 307 10M 10-46

PLEASE RETURN TO
LOS ANGELES COUNTY SURVEYOR
700 HALL OF RECORDS

NOTE: ANY ADDITIONS OR CHANGES ON THIS SHEET MUST BE MADE OR CIRCLED IN RED INK, WITH DATE AND NAME OF PERSON MAKING CHANGE.

Do not extend notes this side of this line.

STATION	B. S.	H. I.	F. S.	ELEV.	LT.	RT.
6+89.3		36431	54	3589		15' P.L.
"			517	35814	10' Gutter	
"			37	3606	15' P.L.	
7+00			532	35899		℄
8+00			521	35910		℄
"			540	35891		10' Gutter
"			49	3594		15' P.L.
"			54	3589		65' Lot Line
"			477	35954	10' Edge of Pvt.	
"			35	[illegible]	15' P.L.	
"			27	3616	65' Ground	
9+00			565	35866		℄
9+58.35			587	35844		℄
"			664	35767		10' Gutter
"			639	35792		" E. end C.R., N.E. Cor.
"			632	35799		15' Back of walk
"			534	35897	10' Edge Pvt	[illegible]
"			49	3594	15 P.L.	[illegible]
9+73.3			705	35726		25' Gutter
"			676	35755		" N. end C.R., N.E. Cor.
9+85.65			601	35830		℄ = ℄ Int. Egley Ave + Deguine Ave

F.B. Pg. 162 Job No. 1209 Division No. Notes Red. Plotted No. Profile
Survey of Newmark Ave Dist Date 12-4-47 Date X-Sec.
Survey by N.R.S. Notes N.R.S. Notes Chkd. Checked No.
Indexed C. Johnson Date Date

FORM 307 10M 10-46

PLEASE RETURN TO
LOS ANGELES COUNTY SURVEYOR
700 HALL OF RECORDS

NOTE: ANY ADDITIONS OR CHANGES ON THIS SHEET MUST BE MADE OR CIRCLED IN RED INK, WITH DATE AND NAME OF PERSON MAKING CHANGE.

Do not extend notes this side of this line.

STATION	B. S.	H. I.	F. S.	ELEV.	LT	℄	RT.
		364.31					
T.P.	5.78	364.04	6.05	358.26			
9+99.3			6.89	357.15			25' Gutter
"			6.57	357.47			" N. end C.R., N.W. Cor.
10+14.3			5.72	358.32		℄	
"			6.47	357.57			10' Gutter
"			6.15	357.89			" W. end C.R., N.W. Cor.
"			6.0	358.0			15' P.L.
"			5.25	358.79	10' Pvt.		
"			4.8	359.2	17' Ground		
"			4.2	359.8	25' "		
11+00			5.42	358.62		℄	
12+00			4.97	359.07		℄	
"			5.41	358.63			10' Edge of Pvt.
"			5.3	358.7			12' Break
"			5.8	358.2			15' P.L.
"			4.80	359.24	10' edge pvt		
"			4.7	359.3	15 P.L.		
"			3.9	360.1	100' Ground		
12+79.89			4.03	360.01		℄	
			4.39	359.65			10' Gutter

Profile No. ____ Notes Red ____ Plotted ____ Job No. 1209 Division No. ____
X-Sec. No. ____ Date ____ Date ____ Survey of Newmark Ave Dist
Notes Chkd. ____ Checked ____ Survey by N.R.S. Notes N.R.S. Date 12-4-47
Date ____ Date ____ Map No. ____ Indexed Johnson Date ____

F.B. Pg. 163

FORM 307 10M 10-46

PLEASE RETURN TO
LOS ANGELES COUNTY SURVEYOR
700 HALL OF RECORDS

NOTE: ANY ADDITIONS OR CHANGES ON THIS SHEET MUST BE MADE OR CIRCLED IN RED INK, WITH DATE AND NAME OF PERSON MAKING CHANGE.

Do not extend notes this side of this line.

STATION	B. S.	H. I.	F. S.	ELEV.	LT.	℄	RT.
12+79.89		364.04	394	36010			10' E. end C.R., N.E. Cor.
"			357	36017			15 Back of Walk
"			413	35991	10' Gutter		
"			371	36033	10' E. end C.R., S.E. Cor		
"			359	36045	15' Back of Walk		
12+92.75			437	35967		℄	W. edge cross gutter
12+94.75			442	35962		℄	Cross Gutter
"			459	35945			20' Gutter
"			400	36004			" N. end C.R., N.E. Cor
"			413	35991	20' Gutter		
"			358	36046	" S. end C.R., S.E. Cor.		
12+96.75			436	35968		℄	W. edge cross Gutter
13+22.75			350	36024		℄	Int. Egley Ave. & New Ave.
T.P.	501	36524	381	36023			
B.M. WM-125			529	35995	B.M. WM-125 Elev. = 359.959 F.B. 1247 pg 93 New Ave + Egley Ave N.E. Corner BT. Spk. in Cb. 10' N. of N. end of C.R.		

F.B. 1400 PG. 164 Job No. 1209 Division No. Notes Red. Plotted Profile No.
Survey of Newmark Ave Dist Date 12-4-47 Date X-Sec. No.
Survey by N.R. Smith Notes N.R.S. Notes Chkd. Checked Date
Indexed R. O. Johnson Date

Notes Ck'd by	Survey of Newmark Ave Dist
Map No.	W. O. 1209 Tape No. St'd °F
Office Work	Surveyed by Van Deren
Checked	Notes Van Date 10-47
Date	Indexed E. C. Johnson

F.B. 1400 Pg. 165

CT-1209

TOPOGRAPHY

ON

NEWMARK AVE

From-Del Mar Ave

To near-Jackson Ave

NEWMARK AVE DIST

10-47
Van Deren
Smith
Smiley
Maldonado

Note: Any Additions or Changes on This Sheet Must Be Made or Circled in Red Ink With Date and Name of Person Making Change.

Do not extend notes this side of this line.

RETURN TO
LOS ANGELES COUNTY SURVEYOR
700 HALL OF RECORDS

FORM 867 SM 11-46

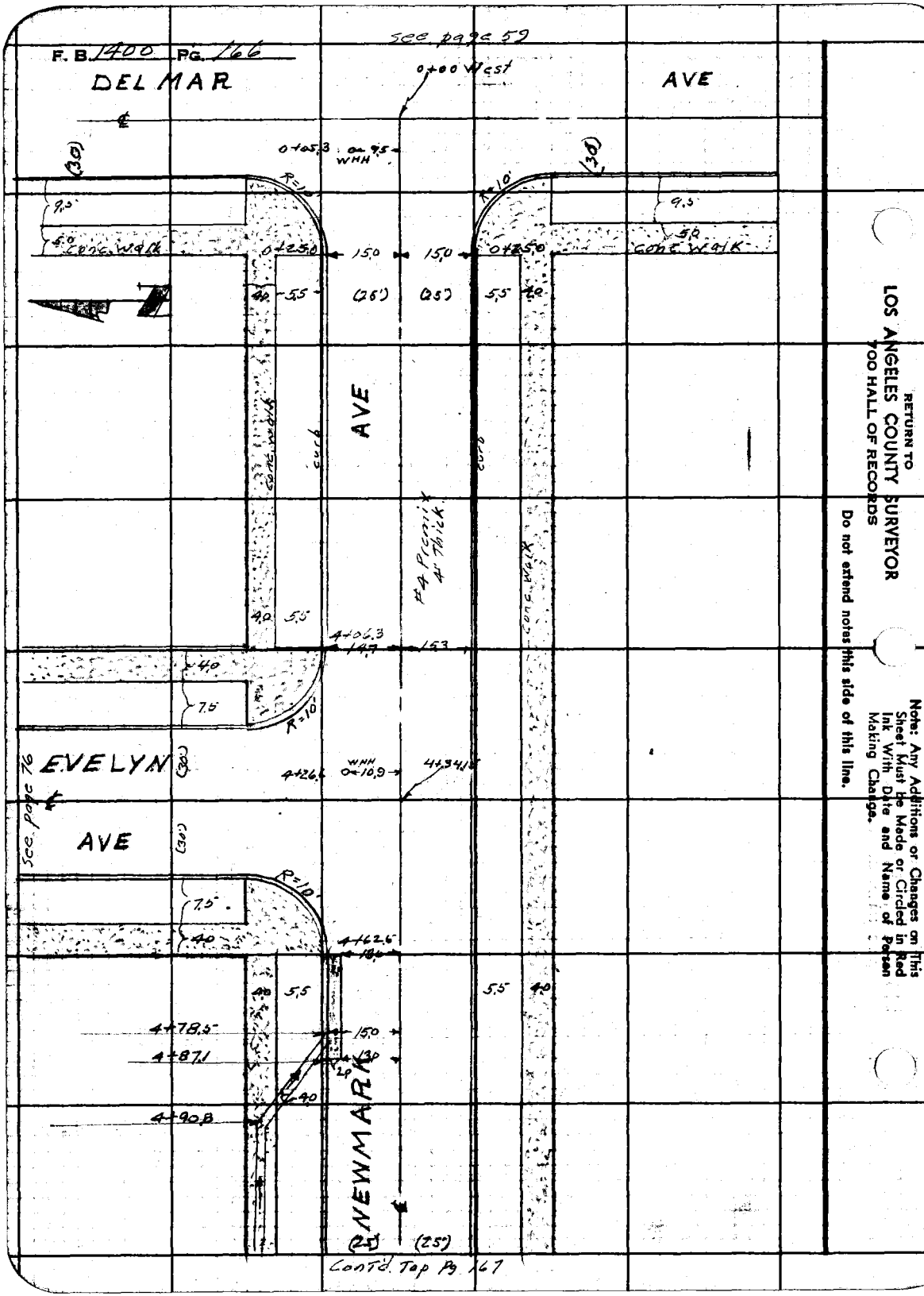

RETURN TO
LOS ANGELES COUNTY SURVEYOR
700 HALL OF RECORDS
Do not extend notes this side of this line.

Note: Any Additions or Changes on This Sheet Must be Made or Circled in Red Ink With Date and Name of Person Making Change.

Notes Ck'd by	Survey of Newmark Ave Dist
Map No.	W. O. 1194 Tape No. St'd °F
Office Work	Surveyed by VanDeren
Checked	Notes VanDeren Date
Date	Indexed C. Johnson

F.B. 1400 Pg. 167

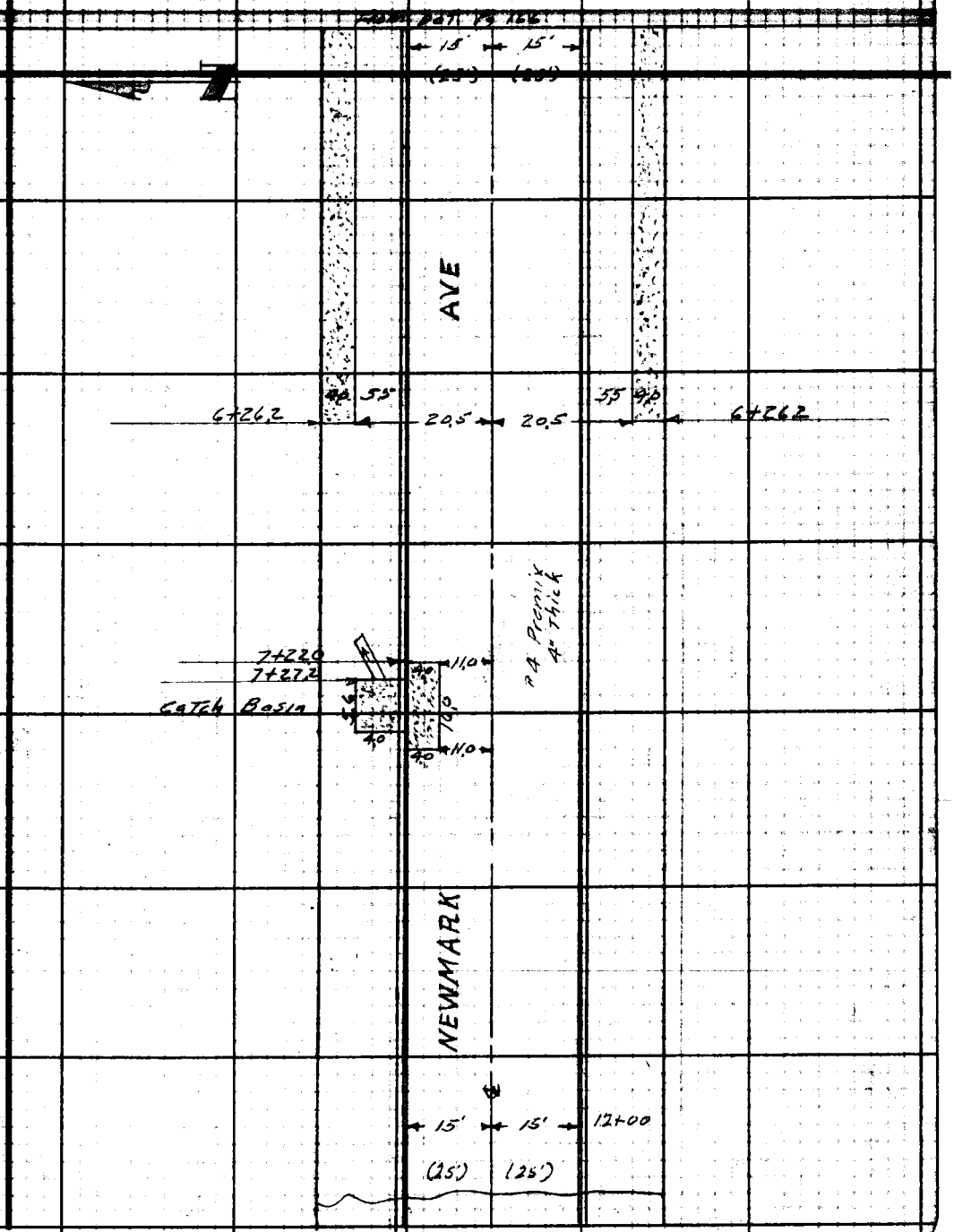

Notes: Any Additions or Changes on This Sheet Must be Made or Circled in Red Ink With Data and Name of Person Making Change.

Do not extend notes this side of this line.

RETURN TO
LOS ANGELES COUNTY SURVEYOR
700 HALL OF RECORDS

FORM 247 5M 11-46

RETURN TO
LOS ANGELES COUNTY SURVEYOR
700 HALL OF RECORDS

Note: Any Additions or Changes on This Sheet Must be Made or Circled in Red Ink With Date and Name of Person Making Change.

Do not extend notes this side of this line.

F. B. 1400 PG. 168

Profile No. | Notes Red | Plotted | Job No. | Division No. | F.B. 1408 Pg. 169
Date | Date | Survey of
X-Sec. No. | Notes Chkd. LCM | Checked | Survey by | Notes | Date
Date 12-23-47 | Date | Map No. | Indexed A. G. Johnson | Date FEB 11 '49

C. I. 1209

NEWMARK AVE DIST

CROSS SECTIONS

on

NEWMARK AVE.

From

Del Mar Ave To Jackson Ave.

12-8-47

Smith - Notes
Frank - "
LeGault - Chain
Ronayne - Rod

STATION	B. S.	H. I.	F. S.	ELEV.

NOTE: ANY ADDITIONS OR CHANGES ON THIS SHEET MUST BE MADE OR CIRCLED IN RED INK, WITH DATE AND NAME OF PERSON MAKING CHANGE.

Do not extend notes this side of this line.

PLEASE RETURN TO
LOS ANGELES COUNTY SURVEYOR
700 HALL OF RECORDS

FORM 307 10M 10-46

FORM 307 10M 10-46

PLEASE RETURN TO
LOS ANGELES COUNTY SURVEYOR
700 HALL OF RECORDS

NOTE: ANY ADDITIONS OR CHANGES ON THIS SHEET MUST BE MADE OR CIRCLED IN RED INK, WITH DATE AND NAME OF PERSON MAKING CHANGE.

Do not extend notes this side of this line.

STATION	B. S.	H. I.	F. S.	ELEV.	LT.	℄	RT.
BM A-30	922	339 71		330 49	BM. A-30 Elev. = 330.491 Newmark Ave. + Del Mar Ave. BT. spk. in cb. 7' W. of W. end		F.B. 1247 p 103 N.W. Corner of C.R.
0+00			942	330 29		℄ = ℄ Int.	Del Mar Ave & Newmark Ave.
0+15			966	330 05		℄	cross Gutter
"			1027	329 44			25' Gutter
"			967	330 04			" N. end C.R., N.W. Cor.
"			923	330 48	25' Gutter		
"			860	331 11	" S. end C.R., S.W. cor.		
0+25			920	330 51		℄	
"			997	329 74			15' Gutter
"			951	330 20			" W. end C.R., N.W. Cor.
"			935	330 36			25' Back of Walk
"			925	330 46	15' Gutter		
"			857	331 14	" W. end C.R., S.W. Cor		
"			840	331 31	25' Back of Walk.		
1+00			732	332 39		℄	
2+00			444	335 27		℄	
"			514	334 57			15' Gutter
"			463	335 08			" Cb.
"			448	335 23			25' Back of Walk
"			7 7	332 0			160' " Lot Line

F.B. 1400 PG. 170

Job No. 1209 Division No. _____ Notes Red. _____ Plotted _____ No. _____ Profile

Survey of Newmark Ave. Dist. Date 12-8-47 Date _____ X-Sec.

Survey by N.R. Smith Notes N.R.S. Notes Chkd. _____ Checked _____ No. _____

Indexed L. G. Johnson Date _____ Date _____ Date _____

FORM 307 10M 10-46

PLEASE RETURN TO
LOS ANGELES COUNTY SURVEYOR
700 HALL OF RECORDS

NOTE: ANY ADDITIONS OR CHANGES ON THIS SHEET MUST BE MADE OR CIRCLED IN RED INK, WITH DATE AND NAME OF PERSON MAKING CHANGE.

Do not extend notes this side of this line.

STATION	B. S.	H. I.	F. S.	ELEV.	LT.	℄	RT.
2+00		339 71	450	33521	15' Gutter		
"			393	33578	" Cb		
"			368	33603	25' Back of Walk		
"			05	3392	160' " Lot Line		
3+00			163	33808		℄	
T.P.	645	345 76	040	33931			
4+00			511	34065		℄	
4+06.3			496	34080		℄	
"			550	34026			15' Gutter
"			490	34086			" E. end C.R., N.E. Cor.
"			472	34104			25 Back of Walk
"			512	34064	15' Gutter		
"			440	34136	" Cb		
"			426	34150	25' Back of Walk		
4+16.3			540	34036			25' Gutter
"			491	34085			" N. end C.R., N.E. Cor.
4+34.15			423	34153			℄ = ℄ Int. Newmark Ave & Evelyn Ave
4+52.5			484	34092			25' Gutter
"			424	34052			" N. end C.R., N.W. Cor.
4+62.5			359	34217		℄	
"			455	34121			15 Gutter

Profile Notes Red ____ Plotted ____ Job No. 1209 Division No. ____ F.B. 1408 Pg. 171
No. ____ Date ____ Date ____ Survey of Newmark Ave Dist
X-Sec. Notes Chkd. ____ Checked ____ Survey by N.R.S. Notes N.R.S. Date 12-8-47
No. ____ Date ____ Date ____ Map No. ____ Kind Jolmson Date ____

FORM 307 10M 10-46

PLEASE RETURN TO
LOS ANGELES COUNTY SURVEYOR
700 HALL OF RECORDS

NOTE: ANY ADDITIONS OR CHANGES ON THIS SHEET MUST BE MADE OR CIRCLED IN RED INK, WITH DATE AND NAME OF PERSON MAKING CHANGE.

Do not extend notes this side of this line.

F.B. 1400 PG. 172 | Job No. 1209 | Division No. | Notes Red | Plotted | Profile No.
Survey of Newmark Ave Dist. | Date 12-8-47 | Date | X-Sec. No.
Survey by N.R. Smith | Notes | Notes Chkd | Checked
Indexed L.C. Johnson | Date | Date | Date | No.

STATION	B. S.	H. I.	F. S.	ELEV.	LT.	℄	RT.
		345 76					
4+62.5			393	3[illegible] 33			15' W. end C.R., N.W. Cor
"			368	3[illegible]08			25' Back of Walk
"			350	3[illegible]226	15' Gutter		
"			303	3[illegible]273	" Cb.		
"			269	3[illegible]307	25 Back of Walk		
"			00	3[illegible]7	160' " Lot Line		
4+78.5			423	3[illegible]153			15' Flow line of outlet of storm Drain
5+00			250	3[illegible]326		℄	
T.P.	555	350.70	061	34[illegible]15			
5+70			536	3[illegible]534		℄	
"			584	3[illegible]486			15' Gutter
"			529	3[illegible]41			" cb
"			509	3[illegible]61			25 Back of Walk
"			526	3[illegible]44	15' Gutter		
"			469	3[illegible]01	" cb.		
"			448	3[illegible]22	25 Back of Walk		
6+00			479	3[illegible]91		℄	
"			523	3[illegible]7			15 Gutter
"			461	3[illegible]9			" cb
"			441	34629			25 Back of Walk
"			476	3[illegible]594	15' Gutter		

FORM 307 10M 10-46

PLEASE RETURN TO
LOS ANGELES COUNTY SURVEYOR
700 HALL OF RECORDS

NOTE: ANY ADDITIONS OR CHANGES ON THIS SHEET MUST BE MADE OR CIRCLED IN RED INK, WITH DATE AND NAME OF PERSON MAKING CHANGE.

Do not extend notes this side of this line.

STATION	B. S.	H. I.	F. S.	ELEV.	LT.	℄	RT.
6+00		350 70	404	346 66	15' cb.		
"			384	346 86	25' Back of Walk		
6+20			873	341 97			22' Flow Line of (18") Drain Storm
6+50			481	345 89		℄	
"			536	345 34			15' Gutter
"			480	345 90			" cb.
"			45	346 20			25' P.L. Ground
"			44	346 30			160' Back Lot Line
"			482	345 88	15' Gutter		
"			429	346 41	" cb.		
"			3 8	346 9	25 P.L. Ground		
"			1 8	348 9	160' Back Lot Line		
7+00			523	345 47		℄	
"			5 69	345 01			15' Gutter
"			514	345 56			" cb.
"			4 3	346 4			25 P.L. Ground
"			514	345 56	15 Gutter		
"			465	346 05	" cb.		
"			3 9	346 8	25 P.L. Ground		
7+27.2			8 37	342 33			18' Flow Line of 18" Drain Storm
8+00			528	345 42		℄	
"			564	345 06			15' Gutter

Profile Notes Red ____ Plotted ____ Job No. 1209 Division No. ____
No. ____ Date ____ Date ____ Survey of Newmark Ave Dist
X-Sec. Notes Chkd ____ Checked ____ Survey by N.R.S. Notes N.R.S. Date 12-8-47
No. ____ Date ____ Date ____ Map No. ____ Indexed Johnson Date ____

F.B. 1408 Pg. 173

FORM 307 10M 10-46

PLEASE RETURN TO
LOS ANGELES COUNTY SURVEYOR
700 HALL OF RECORDS

NOTE: ANY ADDITIONS OR CHANGES ON THIS SHEET MUST BE MADE OR CIRCLED IN RED INK, WITH DATE AND NAME OF PERSON MAKING CHANGE.

Do not extend notes this side of this line.

STATION	B. S.	H. I.	F. S.	ELEV.	LT.	℄	RT.
8+00		350 70	515	34 55			15 Cb
"			51	34 6			25 P.L. Ground
"			520	34 50	15' Gutter		
"			462	34 08	" Cb		
"		✓	45	34 2	25 P.L. Ground		
T.P.	8.02	353.72	500	345 70			
9+00			8.02	345 70		℄	
"			860	345 12			15' Gutter
"			815	345 57			" Cb.
"			78	345 9			25' P.L. Ground
"			80	345 7			150' Back Lot Line
"			815	345 57	15 Gutter		
"			745	346 27	" Cb		
"			76	346 1	25 P.L. Ground		
"			71	346 6	160' Back Lot Line		
10+00			740	346 32		℄	
11+00			643	347 29		℄	
"			717	346 55			15' Gutter
"			668	347 04			" Cb.
"			60	347 7			25' P.L. Ground
"			71	346 6			150' Back Lot Line
"			677	346 95	15' Gutter		

Profile No. X-Sec. No.
Plotted Date Checked Date
Notes Red Date 12-8-47 Notes Chkd. Date
Job No. 1209 Division No. Dist. N.R.S. Notes Date
Survey of Newmark Ave.
Survey by N.R. Smith C. Johnson
Indexed
F.B. 1405 Pg. 174

FORM 307 10M 10-46

PLEASE RETURN TO
LOS ANGELES COUNTY SURVEYOR
700 HALL OF RECORDS

NOTE: ANY ADDITIONS OR CHANGES ON THIS SHEET MUST BE MADE OR CIRCLED IN RED INK, WITH DATE AND NAME OF PERSON MAKING CHANGE.

Do not extend notes this side of this line.

STATION	B. S.	H. I. ✓	F. S.	ELEV.	LT.	RT
		353 72				
11+00			6 28	347 44	15' Cb.	
"			6 0	347 7	25' P.L. Ground	
"			5 6	348 1	160' Back Lot Line	
11+50			5 36	348 36		℄
"			5 96	347 76		15' Gutter
"			5 48	348 24		" Cb
"			5 3	348 4		25' P.L. Ground
"			5 74	347 98	15' Gutter	
"			5 22	348 50	" Cb.	
"			5 4	348 3	25' P.L. Ground	
12+00			3 88	349 84		℄
"			4 44	349 28		15' Gutter
"			3 94	349 78		" Cb.
"			3 9	349 8		25 P.L. Ground
"			4 15	349 57	15' Gutter	
"			3 64	350 08	" Cb.	
			3 8	349 9	25' P.L. Ground	
12+57.81			2 30	351 42		℄
"			2 48	351 24		15' Gutter
"			1 78	351 94		15' E end CR. N.E. Cor
"			2 0	351 72		25' P.L. Ground

Profile No. ____ Notes Red. ____ Plotted ____ Job No. 1209 Division No. ____ F.B. 1405 Pg. 175

X-Sec. No. ____ Date ____ Date ____ Survey of Newmark Ave Dist

Notes Chkd. ____ Checked ____ Survey by N.R.S. Notes N.R.S. Date 12-8-47

No. ____ Date ____ Date ____ Map No. ____ Indexed A. C. Johnson Date ____

FORM 307 10M 10-46

PLEASE RETURN TO
LOS ANGELES COUNTY SURVEYOR
700 HALL OF RECORDS

NOTE: ANY ADDITIONS OR CHANGES ON THIS SHEET MUST BE MADE OR CIRCLED IN RED INK, WITH DATE AND NAME OF PERSON MAKING CHANGE.

Do not extend notes this side of this line.

STATION	B. S.	H. I. ✓	F. S.	ELEV.	LT.	℄	RT.
		353 72					
12+57,81			249	351 23	15' Gutter		
"			193	351 79	" W. end of curb		
"			16	352 12	25' P.L. Ground		
12+69,81			286	350 86		℄	Cross Gutter
"			305	350 67			27' Gutter
"			247	351 25			27' N. end C.R. N.E. Cor
12+72,8			285	350 87	15' Gutter		
			255	351 17		✓	℄ = ℄ Int. Jackson Ave & Newmark Ave
BM, WM-274			196	351 76	B.M. W.M. 274 - Elev. = 351.762 - F.B. 1247 p 195 Jackson Ave. & Newmark Ave, N.E. Corner L+N. in cb. 5' E. of E. end C.R.		

Profile
Job No. 1209 Division No. ____ Notes Red. ____ Plotted ____ No. ____
Survey of Newmark Ave Dist Date 12-8-47 Date ____ X-Sec. ____
Survey by N.R.S. Notes N.R.S. Notes Chkd ____ Checked ____ No. ____
Indexed E. C. Johnson Date ____ Date ____ Date ____
B 1408 Pg. 176

Notes Ck'd by	Survey of Newmark Ave Dist
Map No.	W. O. 1209 Tape No. St'd °F
Office Work	Surveyed by VanDeren
Checked	Notes Van Date 11-47
Date	Indexed C. Johnson

F. B. 1160 Pg. 177

C.I. 1209

TOPOGRAPHY

ON

NEWMARK AVE

From - Jackson Ave

To - near New Ave

NEWMARK AVE DIST

VanDeren
~~Smith~~
Smiley
Maldonado

Note: Any Additions or Changes on this Sheet Must Be Made or Circled in Red Ink With Date and Name of Person Making Change.

Do not extend notes this side of this line.

RETURN TO
LOS ANGELES COUNTY SURVEYOR
700 HALL OF RECORDS

FORM 847 SM 11-46

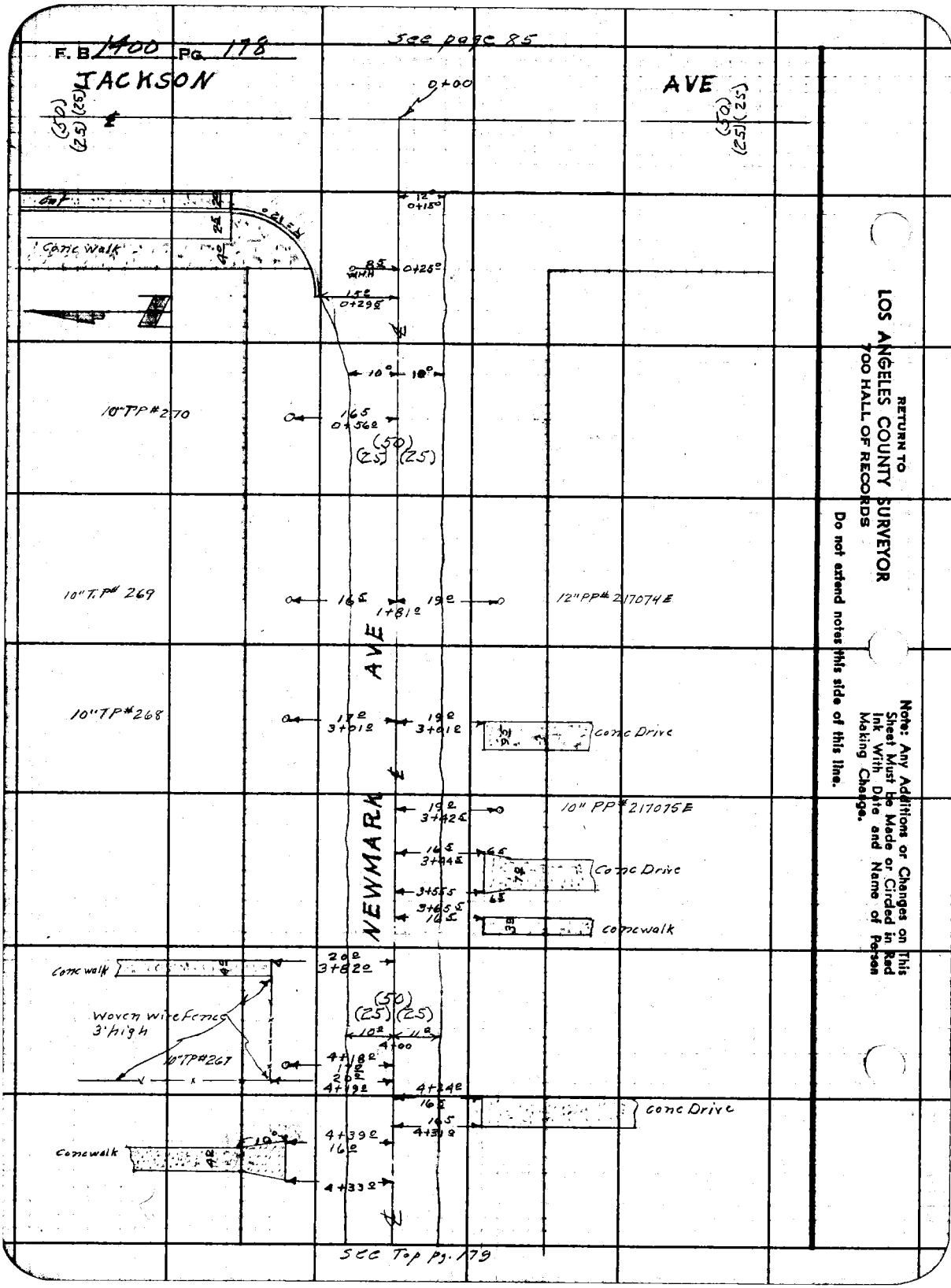

RETURN TO
LOS ANGELES COUNTY SURVEYOR
700 HALL OF RECORDS
Do not extend notes this side of this line.
Note: Any Additions or Changes on This Sheet Must be Made or Circled in Red Ink With Date and Name of Person Making Change.

Notes Ck'd by	Survey of Newmark Ave Dist
Map No.	W. O. 1209 Tape No. Std °F
Office Work	Surveyed by Van Deren
Checked	Notes Van Date 11-47
Date	Indexed A. C. Johnson

F.B. 1400 Pg. 179

See Bot. pg 178

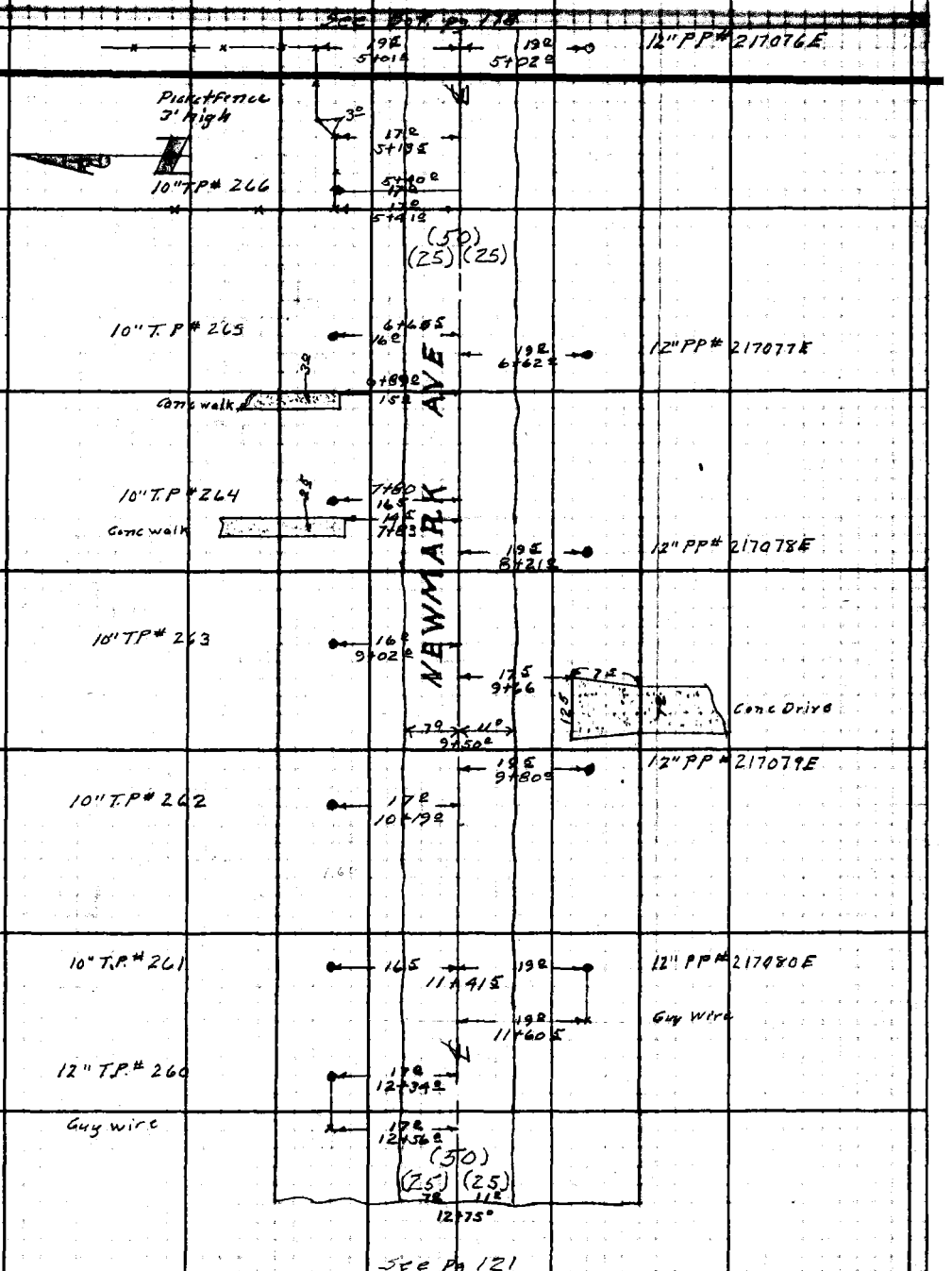

See Pg 121

Note: Any Additions or Changes on This Sheet Must be Made or Circled in Red Ink With Date and Name of Person Making Change.

Do not extend notes this side of this line.

RETURN TO
LOS ANGELES COUNTY SURVEYOR
700 HALL OF RECORDS

FORM 247 5M 11-46

F. B. 1400 PG. 180

RETURN TO
LOS ANGELES COUNTY SURVEYOR
700 HALL OF RECORDS

Do not extend notes this side of this line.

Note: Any Additions or Changes on This Sheet Must be Made or Circled in Red Ink With Date and Name of Person Making Change.

Profile No. ____ X-Sec. No. ____

Notes Red ____ Date ____ Plotted ____ Date ____ Job No. ____ Division No. ____ Survey of ____

Notes Chkd. LCM Date 12-23-47 Checked ____ Date ____ Survey by ____ Notes ____ Date ____

Map No. ____ Indexed Johnson Date FEB 11 48

F.B. 1408 Pg. 181

CI 1209

~~NEWMARK AVE DIST~~

CROSS SECTIONS

on

NEWMARK AVE

From

Jackson Ave. To. New Ave.

12-8-47

Smith - Notes
Frank - ↑
LeGault - chain
Ronayne - Rod

STATION	B.S.	H.I.	F.S.	ELEV.

NOTE: ANY ADDITIONS OR CHANGES ON THIS SHEET MUST BE MADE OR CIRCLED IN RED INK, WITH DATE AND NAME OF PERSON MAKING CHANGE.

Do not extend notes this side of this line.

PLEASE RETURN TO
LOS ANGELES COUNTY SURVEYOR
700 HALL OF RECORDS

FORM 307 10M 10-46

FORM 307 10M 10-46

PLEASE RETURN TO
LOS ANGELES COUNTY SURVEYOR
700 HALL OF RECORDS

NOTE: ANY ADDITIONS OR CHANGES ON THIS SHEET MUST BE MADE OR CIRCLED IN RED INK, WITH DATE AND NAME OF PERSON MAKING CHANGE.

Do not extend notes this side of this line.

STATION	B. S.	H. I.	F. S.	ELEV.	LT.	℄	RT.
BM. WM-274	845	360 21		351 76	BM. WM-274-Elev. 351.762 F.B. 1247 p 195 Jackson Ave & Newmark Ave N.E. Cor., L & N. in Cb. 5' E. of E. end of C.R.		
0+00			903	351 18		℄ = ℄ Int. Newmark Ave & Jackson Ave	
0+12			895	351 26		℄ Cross Gutter	
0+18			901	351 20		27' Gutter	
"			840	351 81		" N. end C.R., N.W. Cor	
"			855	351 66	12' Gutter		
"			68	353 4	15' Break		
0+30			738	352 83		℄	
"			785	352 36		15' Gutter	
"			773	352 48		" W. end C.R., N.W. Cor	
"			66	353 6		25' P.L. Ground	
"			788	352 33	12' Gutter		
"			68	353 4	14' Break		
"			63	353 9	25' P.L. Ground		
0+50			621	354 00		℄	
"			660	353 61		15' Gutter	
"			57	354 5		25 P.L.	
"			670	353 51	12' Gutter		
"			62	354 0	25 P.L.		
1+00			525	354 96		℄	

F.B. 1408 Pg. 182

Job No. 1209 Division No. ____ Notes Red. H.E.F. Plotted ____ Date 12-8-47 Date ____ No. ____ Profile

Survey of Newmark Ave Dist Date ____ Notes Chkd. ____ Checked ____ Date ____ No. ____ X-Sec.

Survey by N.R. Smith Notes N.R.S. Date ____ Date ____

Indexed C. Johnson

FORM 307 10M 10-46

PLEASE RETURN TO
LOS ANGELES COUNTY SURVEYOR
700 HALL OF RECORDS

NOTE: ANY ADDITIONS OR CHANGES ON THIS SHEET MUST BE MADE OR CIRCLED IN RED INK, WITH DATE AND NAME OF PERSON MAKING CHANGE.

Do not extend notes this side of this line.

STATION	B. S.	H. I.	F. S.	ELEV.	LT.	℄	RT.
		36021					
2+00			437	355 84		℄	
"			476	355 45			9.5' edge of PAT
"			49	355 3			14' Gutter
"			44	355 8			25' P.L.
"			54	354 8			180' Back LOT Line
"			474	355 47	9.5' edge of PAT		
"			48	355 4	12' Gutter		
"			41	356 1	25' P.L.		
"			39	356 3	160' Back LOT Line		
3+00			332	356 89		℄	
4+00			250	357 71		℄	
"			290	357 31			9.0' edge of PAT
"			3.0	357 2			12' Gutter
"			26	357 6			25 PL.
"			292	357 29	10' edge of PAT		
"			3.0	357 2	13' Gutter		
"			22	358.0	25' P.L.		
T.P.	774	365 49	246	357 75			
5+00			693	358 56		℄	
6+00			589	359 60		℄	
"			645	359 04			10' edge of PAT

Profile No. ____ Notes Red H.E.F. Plotted ____ Job No. 1209 Division No. ____
X-Sec. No. ____ Date ____ Date ____ Survey of Newmark Ave Dist
Notes Chkd ____ Checked ____ Survey by N.R.S. Notes N.R.S. Date 12-8-47
Date ____ Date ____ Map No. ____ Indexed Johnson Date ____

F.B. 1405 Pg. 183

FORM 307 10M 10-46

PLEASE RETURN TO
LOS ANGELES COUNTY SURVEYOR
700 HALL OF RECORDS

NOTE: ANY ADDITIONS OR CHANGES ON THIS SHEET MUST BE MADE OR CIRCLED IN RED INK, WITH DATE AND NAME OF PERSON MAKING CHANGE.

Do not extend notes this side of this line.

STATION	B. S.	H. I.	F. S.	ELEV.	LT.	℄	RT.
6+00		36549	66	3589			13' Gutter
"			59	3596			25' P.L.
"			60	3595			150 Back Lot Line
"			623	359 26	9' edge of Pvt.		
"			64	3591	13' Gutter		
"			60	3595	25' P.L.		
"			70	3585	90' Ground.		
7+00			470	36079		℄	
8+00			390	36159		℄	
"			422	36127			7' edge of
"			42	3613			12' Gutter
"			38	3617			25 P.L.
"			43	3612			110' Ground
"			405	36144	11' edge of Pvt.		
"			41	3614	15' Gutter		
"			37	3618	25' P.L.		
"			42	3613	125' Ground		
9+00		/	347	36202		℄	
T.P.	520	36722	347	36202			
9+66			481	36241	17.5 edge Conc. Drive		
10+00			508	36214		℄	

F.B. 1408 PG. 184

Job No. 1209 Division No. ____ Notes Red. H.E.F. Plotted ____ No. ____ Profile

Survey of Newmark Ave. Dist. Date 12-8-47 Date ____ X-Sec.

Survey by N.R.S. Notes N.R.S. Notes Chkd. ____ Checked ____

Indexed L. C. Johnson Date ____ Date ____ No. ____

FORM 307 10M 10-46

PLEASE RETURN TO
LOS ANGELES COUNTY SURVEYOR
700 HALL OF RECORDS

NOTE: ANY ADDITIONS OR CHANGES ON THIS SHEET MUST BE MADE OR CIRCLED IN RED INK, WITH DATE AND NAME OF PERSON MAKING CHANGE.

Do not extend notes this side of this line.

STATION	B. S.	H. I.	F. S.	ELEV.	LT.	℄	RT.
		367.22					
10+00			5.30	361.92			7' edge of PrT
"			54	361.8			10' Gutter
"			48	362.4			25' P.L.
"			5.31	361.91	10' edge of PrT.		
"			52	362.0	13' Gutter		
"			42	363.0	25' P.L.		
11+00			4.98	362.24		℄	
"			5.46	361.76			8' edge of PrT
"			55	361.7			10' Gutter
"			5.7	361.5			25' P.L.
"			7.6	359.6			7.10' Ground.
"			5.15	362.07	9' edge of PrT.		
"			5.3	361.9	12' Gutter		
"			4.6	362.6	25' P.L.		
"			3.4	363.8	125' Back Lot Line		
12+00			5.15	362.07		℄	
12+50			4.76	362.46		℄	
12+79.7			5.32	361.90		℄	
"			5.81	361.41			15' Gutter
"			5.34	361.88			" E. end C.R. H.E. Cor.
"			5.10	362.12			25' Back of Wall
"			5.28	361.94	15' Gutter		

Profile No. ____ Date ____ Date ____ Date ____ Date ____
Notes Red H.E.E. Plotted ____ Job No. 1209 Division No. ____
X-Sec. Notes Chkd. ____ Checked ____ Survey of Newmark Ave Dist
Survey by H.R.S. Notes H.R.S. Date 12-8-47
Map No. ____ Indexed Johnson Date ____

F.B. 1408 Pg. 185

FORM 307 10M 10-46

PLEASE RETURN TO
LOS ANGELES COUNTY SURVEYOR
700 HALL OF RECORDS

NOTE: ANY ADDITIONS OR CHANGES ON THIS SHEET MUST BE MADE OR CIRCLED IN RED INK, WITH DATE AND NAME OF PERSON MAKING CHANGE.

Do not extend notes this side of this line.

STATION	B. S.	H. I. ✓	F. S.	ELEV.	LT.	℄	RT.
		367 22					
12+79.7			490	362 32	15' E. end C.R., S.E. Cor		
"			462	362 60	25' Back of Walk		
12+94.7			570	361 52		℄	Cross Gutter
"			600	36 22			30' Gutter
"			541	36 31			30' N. end C.R., N.E. Cor
"			530	361 92	30' Gutter		
"			471	362 51	" S. end C.R., S.E. Cor		
13+22.49			499	362 23		℄ ~~℄~~	Int. New Ave, Newmark Ave &
B.M.-WM-126			460	362 62	BM-WM-126 Elev. = 362.632 F.B. 1247 P 94 New Ave & Newmark Ave, S.E. Cor. BT Spk. in Cb. 12' S. of S. end of C.R.		

F.B. 1408 Pg. 186

Job No. 1209 Division No. ____ Notes Red ____ Plotted ____ No. ____ Profile

Survey of Newmark Ave Dist Date 12-8-47 Date ____ X-Sec.

Survey by N.R. Smith Notes N.R.S. Notes Chkd. ____ Checked ____ No. ____

Indexed C. Johnson Date ____ Date ____

Notes Ck'd by	Survey of Newmark Ave Dist
Map No.	W. O. 1209 Tape No. St'd °F
Office Work	Surveyed by Van Deren
Checked	Notes Van Date 10-47
Date	Indexed E. C. Johnson

F.B. 1400 Pg. 187

FEB 11 '48

CI-1209

TOPOGRAPHY

ON

FERN AVE

From-Del Mar Ave
To near-Jackson Ave

NEWMARK AVE DIST

Van Deren
Smith
Smiley
Maldonado

Note: Any Additions or Changes on This Sheet Must be Made or Circled in Red Ink With Date and Name of Person Making Change.

Do not extend notes this side of this line.

RETURN TO
LOS ANGELES COUNTY SURVEYOR
700 HALL OF RECORDS

FORM 247 SM 11-46

F.B. 1400 PG. 188

See page 60

DEL MAR AVE

0+00 west

(65) (35) (30)

curb

Parkway 9.5

conc. walk

R=10'

15' 0+25

15' 0+25

(50) (25) (25)

5.5 4.0

curb

conc. walk

2+51.5

Storm Drain outlet

2+58.0

2.0 13.0 13.0 13.0 2.0

2+73.3

AVE

#4 Penny 4" Thick

FERN

end of curb & walk 6+25.9

15.0

(50) (25) (25)

6+62.6

7.2

15'

15'

5.3

15.0 5.5 4.0 end of curb & walk 6+72.6

17.1 20" Acacia 6+75.5

See Top Pg. 189

RETURN TO
LOS ANGELES COUNTY SURVEYOR
TOO HALL OF RECORDS
Do not extend notes this side of this line.

Note: Any Additions or Changes on This Sheet Must Be Made or Circled in Red Ink With Date and Name of Person Making Change.

Notes Ck'd by	Survey of Newmark Ave Dist	F.B. 1400 Pg. 189
Map No.	W. O. 1247 Tape No. St'd °F	
Office Work	Surveyed by Van Deren	
Checked	Notes Van Date 11-1-47	
Date	Indexed C. Johnson	

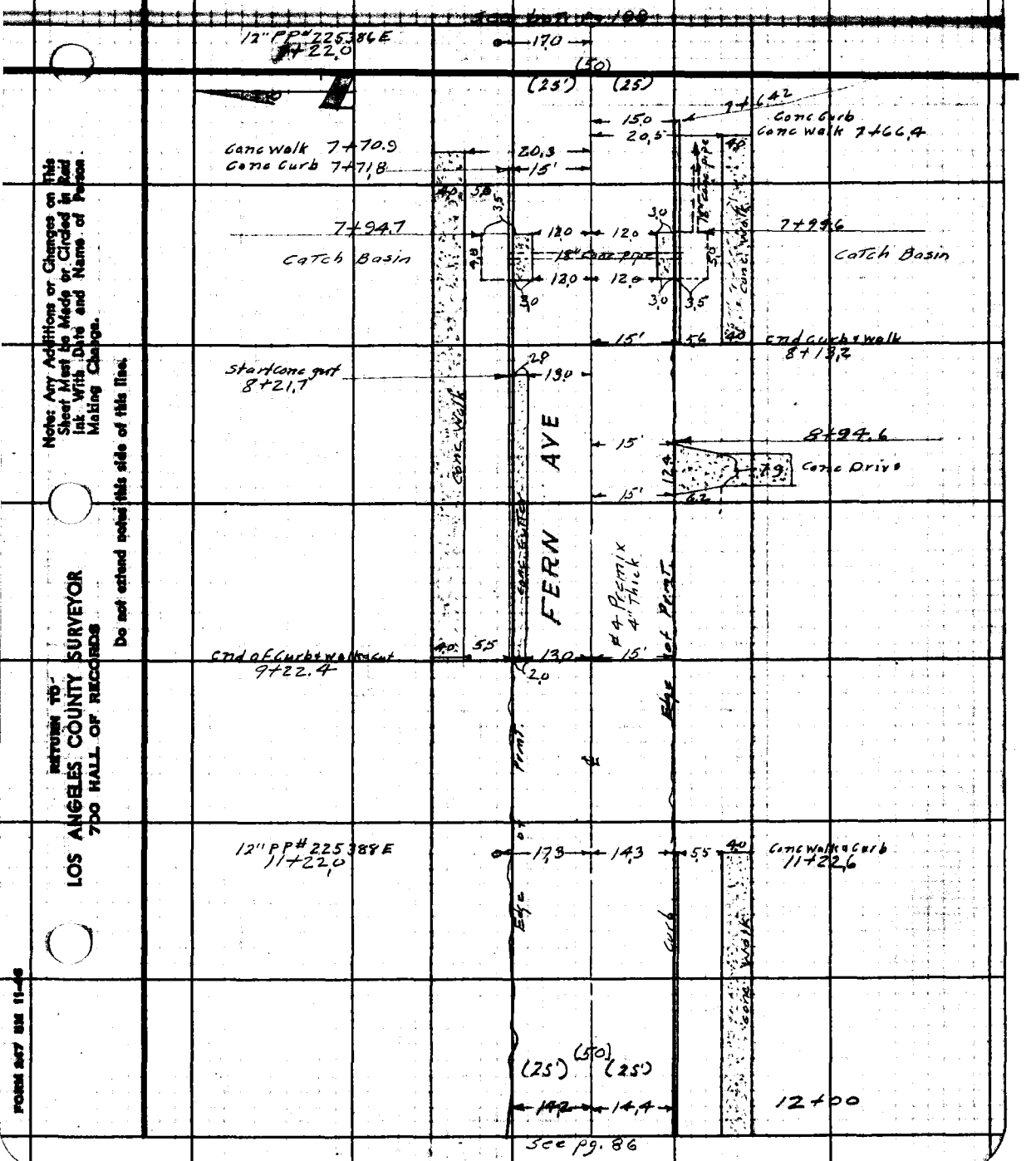

Note: Any Additions or Changes on this Sheet Must be Made or Circled in Red Ink With Date and Name of Person Making Change.

Do not extend notes this side of this line.

RETURN TO
LOS ANGELES COUNTY SURVEYOR
700 HALL OF RECORDS

FORM 247 SM 11-46

F. B. 1400 Pg. 190

RETURN TO
LOS ANGELES COUNTY SURVEYOR
700 HALL OF RECORDS

Do not extend notes this side of this line.

Note: Any Additions or Changes on This Sheet Must Be Made or Circled in Red Ink With Date and Name of Person Making Change.

Profile No. | Notes Red. | Plotted | Job No. | Division No. | F.B. 1408 Pg. 191
Date | Date | Survey of
X-Sec. No. | Notes Chkd. L.C.M. | Checked | Survey by | Notes | Date
Date 12-23-47 | Date | Map No. | Indexed C. Johnson | Date FEB 11 '48

CI 1209

~~NEWMARK AVE. DIST.~~

~~CROSS SECTIONS~~

on

FERN AVE.

From

Del Mar Ave. To Jackson Ave

12-9-47

Smith - Notes
Frank - "
LeGault - Chain
Ronayne - Rod.

STATION	B.S.	H.I.	F.S.	ELEV.

NOTE: ANY ADDITIONS OR CHANGES ON THIS SHEET MUST BE MADE OR CIRCLED IN RED INK, WITH DATE AND NAME OF PERSON MAKING CHANGE.

Do not extend notes this side of this line.

PLEASE RETURN TO
LOS ANGELES COUNTY SURVEYOR
700 HALL OF RECORDS

FORM 307 10M 10-46

FORM 307 10M 10-46

PLEASE RETURN TO
LOS ANGELES COUNTY SURVEYOR
700 HALL OF RECORDS

NOTE: ANY ADDITIONS OR CHANGES ON THIS SHEET MUST BE MADE OR CIRCLED IN RED INK, WITH DATE AND NAME OF PERSON MAKING CHANGE.

Do not extend notes this side of this line.

STATION	B. S.	H. I.	F. S.	ELEV.	LT.	℄	RT.
BM, WM-140	6.49	342.36		335.87	BM, WM-140-Elev.= 335.870 - F.B. 1247 P102 Del Mar Ave. & Fern Ave. N.W. Corner BT. spk. in cb. 34' W. of W end of C.R.		
0+00			709	335.27		℄	℄ = ℄ Int. Del Mar Ave. & Fern Ave.
0+15			736	335.00		℄	Cross Gutter
"			763	334.73			25' Gutter
"			704	335.82			" N. end C.R., N.W. Cor.
"			719	335.17	25' Gutter		
"			655	335.81	" S. end C.R., S.W. Cor.		
0+25			707	335.29		℄	
"			744	334.62			15' Gutter
"			688	335.48			" W. end C.R., N.W. Cor.
"			677	335.59			25' Back of Walk
"			713	335.23	15' Gutter		
"			654	335.82	" W. end C.R., S.W. Cor		
"			639	335.97	25' Back of Walk		
1+00			563	336.73		℄	
"			642	335.94			15' Gutter
"			596	336.40			" Cb.
"			568	336.68			25 Back of Walk
"			600	336.36	15' Gutter		
"			547	336.89	" Cb.		

Profile ____ No. ____ X-Sec. ____ No. ____

Plotted ____ Date ____ Checked ____ Date ____

Notes Red ____ Date 12-9-47 Notes Chkd. ____ Date ____

Division No. ____ Job No. 1209 Notes ____ Date ____

Survey of Newmark Ave. Dist

Survey by K. R. Smith

Indexed E. C. Johnson

F.B. 1247 PG. 192

FORM 307 10M 10-46

PLEASE RETURN TO
LOS ANGELES COUNTY SURVEYOR
700 HALL OF RECORDS

NOTE: ANY ADDITIONS OR CHANGES ON THIS SHEET MUST BE MADE OR CIRCLED IN RED INK, WITH DATE AND NAME OF PERSON MAKING CHANGE.

Do not extend notes this side of this line.

STATION	B. S.	H. I.	F. S.	ELEV.	LT.	℄	RT.
1+00		342.36	5.25	337.11	25' Back of Walk		
1+72			4.27	338.09		℄	
"			4.98	337.38			15' Gutter
"			4.54	337.82			" Cb
"			4.27	338.09			25' Back of Walk
"			5.0	337.36			150' " Lot Line
"			4.81	337.55	15' Gutter		
"			4.35	338.01	" Cb.		
"			4.12	338.24	25' Back of Walk		
"			4.0	338.36	150' " Lot Line		
2+00			3.40	338.96		℄	
"			4.21	338.15			15' Gutter
"			3.68	338.68			" Cb.
"			3.34	339.02			25' Back of Walk
"			4.05	338.31	15' Gutter		
"			3.56	338.80	" Cb.		
"			3.22	339.14	25' Back of Walk		
T.P.	10.89	352.18	1.07	341.29			box Storm Drain
2+73			11.47	340.71			22.5 center of 3 conc
3+00			8.50	343.68		℄	
"			9.07	343.11			15' Gutter

Profile Notes Red ____ Plotted ____ Job No. 1809 Division No. ____
No. ____ Date ____ Date ____ Survey of Newmark Ave Dist
X-Sec. Notes Chkd ____ Checked ____ Survey by N.R.S. Notes N.R.S. Date 12-9-47
No. ____ Date ____ Date ____ Map No. ____ Indexed Johnson Date ____

F.B. 1408 Pg. 193

FORM 307 10M 10-46

PLEASE RETURN TO
LOS ANGELES COUNTY SURVEYOR
700 HALL OF RECORDS

NOTE: ANY ADDITIONS OR CHANGES ON THIS SHEET MUST BE MADE OR CIRCLED IN RED INK, WITH DATE AND NAME OF PERSON MAKING CHANGE.

Do not extend notes this side of this line.

STATION	B. S.	H. I.	F. S.	ELEV.	LT	℄	RT.
3+00		352 18	837	343 81			15' Cb.
"			817	344 01			25' Back of Walk
"			877	343 41	15' Gutter		
"			813	344 05	" Cb.		
"			790	344 28	25' Back of Walk		
3+40			685	345 33		℄	
"			747	344 71			15' Gutter
"			673	345 45			" Cb.
"			655	345 63			25' Back of Walk
"			101	342 08			160' " Lot Line
"			696	345 22	15' Gutter		
"			629	345 89	" Cb		
"			618	346 00	25' Back of Walk		
"			41	348 08	160' " Lot Line		
3+42			941	342 77	55' N.E. Corner of Floor of Conc. Basement		
4+00			511	347 07		℄	
5+00			250	349 68		℄	
5+26			214	350 04		℄	
"			264	349 54			15' Gutter
"			199	350 19			" Cb
"			185	350 33			25 Back of Walk

F.B. 1400 PG. 194
Job No. 1209 Division No. Notes Red. Plotted Date 12-9-47 Date No. Profile
Survey of Newmark Ave. Dist. Notes Chkd. Checked Date No. X-Sec.
Survey by N.R.S. Notes N.R.S. Date
Indexed A. C. Johnson

FORM 307 10M 10-46

PLEASE RETURN TO
LOS ANGELES COUNTY SURVEYOR
700 HALL OF RECORDS

NOTE: ANY ADDITIONS OR CHANGES ON THIS SHEET MUST BE MADE OR CIRCLED IN RED INK, WITH DATE AND NAME OF PERSON MAKING CHANGE.

Do not extend notes this side of this line.

STATION	B. S.	H. I. ✓	F. S.	ELEV.	LT	℄	RT
5+26		352 18	3 7	3485			150' Back Lot Line
"			2 44	349 74	15' Gutter		
"			1 74	350 44	" Cb.		
"			1 60	350 58	25' Back of Walk		
"			1 4	350 8	150' " Lot Line		
5+50			2 04	350 14		℄	
"			2 48	349 70			15' Gutter
"			1 86	350 32			" Cb.
"			1 72	350 46			25 Back of Walk
"			2 32	349 86	15' Gutter		
"			1 72	350 46	" Cb.		
"			1 69	350 49	25 Back of Walk		
6+00			2 35	349 83		℄	
"			2 97	349 21			15' Gutter
"			2 45	349 73			" Cb.
"			2 20	349 98			25 Back of Walk
"			2 82	349 36	15 Gutter		
"			2 28	349 90	" Cb.		
"		✓	2 11	350 07	25 Back of Walk		
T.P.	3 00	352 38	2 80	349 38			
6+26			2 84	349 54		℄	

Profile No. ____ Date ____ Notes Red ____ Plotted ____ Job No. 1209 Division No. ____

X-Sec. No. ____ Date ____ Notes Chkd ____ Date ____ Checked ____ Date ____ Survey of Newmark Ave. Dist. Survey by N.R.S. Notes N.R.S. Date 12-5-47 Map No. ____ Indexed Johnson Date ____

F.B. 1406 Pg. 195

FORM 307 10M 10-46

PLEASE RETURN TO
LOS ANGELES COUNTY SURVEYOR
700 HALL OF RECORDS

NOTE: ANY ADDITIONS OR CHANGES ON THIS SHEET MUST BE MADE OR CIRCLED IN RED INK, WITH DATE AND NAME OF PERSON MAKING CHANGE.

Do not extend notes this side of this line.

Profile No. X-Sec. No.
Plotted Date Checked Date
Notes Red. Date 12-9-41 Notes Chkd. Date
Division No. Dist. N.R.S
Job No. 1209 Notes Date
Survey of Newmark Ave.
Survey by N.R. Smith
Indexed C. Johnson
F.B. 1406 PG. 196

STATION	B. S.	H. I.	F. S.	ELEV.	LT	℄	RT
6+26		352.38	360	348.78			15' Gutter
"			292	349.46			15' W. end of cb.
"			270	349.68			25' Back of Walk
6+72.6			349	348.89		℄	
"			384	348.54	15' Gutter		
"			320	349.18	15' W. end of cb.		
"			292	349.46	25' Back of Walk		
7+00			392	348.46		℄	
7+64.2			471	347.67		℄	
"			505	347.33	15' Gutter		
"			460	347.78	" E. end of cb.		
7+71.8			479	347.59		℄	
"			555	346.83			15' Gutter
"			466	347.72			" E. end of cb
7+94.7			833	344.05			Flow Line of Conc box 17' Inlet, Storm Drain
"			867	343.71	17' Flow Line of Conc. box Inlet, Storm Drain		
8+00			500	347.38		℄	
8+13.2			505	347.33		℄	
"			597	346.41			15' Gutter
"			515	347.23			" cb.
"			489	347.49			25 Back of Walk

FORM 307 10M 10-46

PLEASE RETURN TO
LOS ANGELES COUNTY SURVEYOR
700 HALL OF RECORDS

NOTE: ANY ADDITIONS OR CHANGES ON THIS SHEET MUST BE MADE OR CIRCLED IN RED INK, WITH DATE AND NAME OF PERSON MAKING CHANGE.

Do not extend notes this side of this line.

STATION	B. S.	H. I. ✓	F. S.	ELEV.	LT.	℄	RT.
8+13.2		352 38	56	3468			160' Back Lot Line
"			539	34699	15' Gutter		
"			444	34794	" W. end cb		
"			419	34819	25' Back of Walk		
"			37	3487	160' " Lot Line		
9+00			458	34780		℄	
9+22.4			440	34798		℄	
"			526	34712			15' Gutter
"			463	34775			15' W. end of cb
"			438	34800			25 Back of Walk
"			471	34767	15' Gutter		
"			35	3489	25 P.L.		
10+00			276	34962		℄	
"			465	34773			15' Gutter
"			40	3484			17 Break
"			39	3485			25 P.L.
"			50	3474			160 Back Lot Line
"			398	34840	15' Gutter		
"			30	3494	25' P.L.		
"		✓	10	3514	160 Back Lot Line		
T.P.	825	357 30	333	34905			

Profile Notes Red ____ Plotted ____ Job No. 1209 Division No. ____
No. ____ Date ____ Date ____ Survey of Newmark Ave. Dist
X-Sec. Notes Chkd ____ Checked ____ Survey by N.R. Smith Notes N.R.S. Date 12-9-47
No. ____ Date ____ Date ____ Map No. ____ Indexed Johnson Date ____

F.B. 1408 Pg. 197

FORM 307 10M 10-46

PLEASE RETURN TO
LOS ANGELES COUNTY SURVEYOR
700 HALL OF RECORDS

NOTE: ANY ADDITIONS OR CHANGES ON THIS SHEET MUST BE MADE OR CIRCLED IN RED INK, WITH DATE AND NAME OF PERSON MAKING CHANGE.

Do not extend notes this side of this line.

STATION	B. S.	H. I.	F. S.	ELEV.	LT.	℄	RT.
		357 30					
11+00			726	35004		℄	
11+22.6			700	35030		℄	
"			770	34960			15' Gutter
"			70	3503			17' Break
"			70	3503			25' P.L.
"			725	35005	15' Gutter		
"			675	35055	" E. end of cb.		
"			652	35178	25 Back of Walk		
12+00			611	35179		℄	
12+42.5			533	35197		℄	
"			589	35141			15' Gutter
"			49	3523			18' Break
"			47	3526			25' P.L.
"			567	35163	15' Gutter		
"			539	35191	" E. end C.R., S.E. Con		
"			509	35221	25 Back of Walk		
12+58			514	35216		℄	
12+67.5			528	35202	40' Gutter		
"			494	35236	" S. end C.R., S.E. Cor		
12+72.5			554	35176		℄	Cross Gutter
"			575	35155			25' Gutter
12+87.28			515	35215		℄ = ℄ Int. Fern Ave & Jackson Ave.	
B.M. A-27			485	35245	B.M. A-27-Elev.=352.457 Jackson Ave. & Fern Ave. BT. spk. In Cb. 4.5 S. of S. end of C.R.		F.B. 1247 P198 S.E. Cor.

Profile No. X-Sec. No.

Plotted Date Checked Date No.

Notes Red. Date Notes Chkd. Date

Job No. 1209 Division No. Notes Date

Survey of Newmark Ave Dist

Survey by N.R. Smith Notes N.R.S.

Indexed C. Johnson Date

B 1400 Pg. 198

Notes Ck'd by	Survey of Newmark Ave Dist
Map No.	W. O. 1209 Tape No. St'd °F
Office Work	Surveyed by Van Deren
Checked	Notes Van Date
Date	Indexed C. Johnson

F.B. 1400 Pg. 199

CI-1209

TOPOGRAPHY

ON

FERN AVE

From Jackson Ave
To near- New Ave

NEWMARK AVE DIST

Van Deren
Smith
Smiley
Maldonado

Note: Any Additions or Changes on This Sheet Must be Made or Circled in Red Ink With Date and Name of Person Making Change.

Do not extend notes this side of this line.

RETURN TO
LOS ANGELES COUNTY SURVEYOR
700 HALL OF RECORDS

FORM 247 EM 11-46

F. B. 1400 PG. 200

see page 86

JACKSON AVE

0+00 West

(50) (25) ℄ ℄ (50) (25)

0+25.3 10.2 W.M.H.

0+28.0 15.0 15.0 0+26.0

(50) (25) (25)

Conc walk 0+81.3 16.2 4.1

14.6 0+90.6 17.3 11.1 Conc Drive

14.7 9.8

12"PP #175876E 1+81.0 16.6

Conc walk 2+21.3 4.0 20.3 Macadam 1" Thick.

39.6

end walk 20.1 AVE

12"PP# 175875E 3+41.7 16.4

3+43.0 15.5

Conc Drive 8.1 15.4 FERN

10" Acacia 3+96.6 17.3

10" Acacia 4+17.5 18.3

12"PP# 175874E 5+01.5 16.9

5+71.0 18.7

Conc Drive 5.2 18.6

(50) (25) (25)

RETURN TO
LOS ANGELES COUNTY SURVEYOR
700 HALL OF RECORDS

Do not extend notes this side of this line.

Note: Any Additions or Changes on This Sheet Must be Made or Circled in Red Ink With Date and Name of Person Making Change.

Notes Ck'd by	Survey of Hawthorne Ave Dist.
Map No.	W. O. 1202 Tape No. St'd °F
Office Work	Surveyed by Van Deren
Checked	Notes Van Date 11-47
Date	Indexed C. Johnson

F. B. 1400 Pg. 201

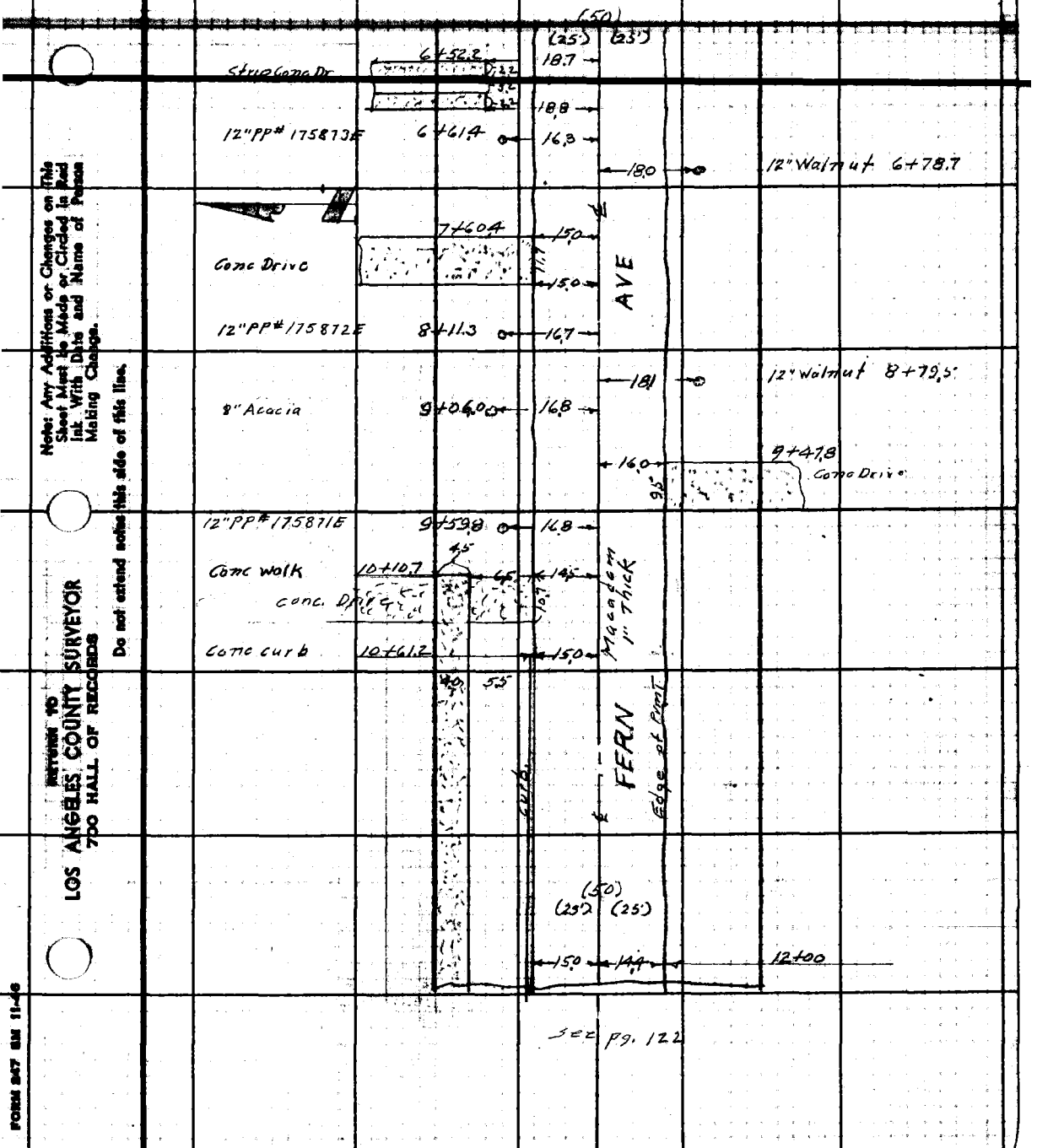

Note: Any Additions or Changes on This Sheet Must be Made or Circled in Red Ink With Date and Name of Person Making Change.

Do not extend notes this side of this line.

REVISED '49
LOS ANGELES COUNTY SURVEYOR
720 HALL OF RECORDS

FORM 847 SM 11-46

RETURN TO
LOS ANGELES COUNTY SURVEYOR
700 HALL OF RECORDS

Note: Any Additions or Changes on This Sheet Must be Made or Circled in Red Ink With Date and Name of Person Making Change.

Do not extend notes this side of this line.

F.B. 1400 PG. 202

Profile No.	Notes Red	Plotted	Job No.	Division No.	F.B. 1408 Pg. 203
	Date	Date	Survey of		
X-Sec. No.	Notes Chkd L.C.M	Checked	Survey by	Notes	Date
	Date 12-23-47	Date	Map No.	Indexed R. Johnson	Date FEB 11 '48

CI 1209

NEWMARK AVE. DIST.

CROSS SECTIONS

on

FERN AVE.

From

Jackson Ave, to New Ave.

12-9-47

N.R. Smith - Notes
H.E. Frank - ↑
Don LeGault - chain
W.P. Ronayne - Rod.

STATION	B.S.	H.I.	F.S.	ELEV.

NOTE: ANY ADDITIONS OR CHANGES ON THIS SHEET MUST BE MADE OR CIRCLED IN RED INK, WITH DATE AND NAME OF PERSON MAKING CHANGE.

Do not extend notes this side of this line.

PLEASE RETURN TO
LOS ANGELES COUNTY SURVEYOR
700 HALL OF RECORDS

FORM 307 10M 10-46

FORM 307 10M 10-46

PLEASE RETURN TO
LOS ANGELES COUNTY SURVEYOR
700 HALL OF RECORDS

NOTE: ANY ADDITIONS OR CHANGES ON THIS SHEET MUST BE MADE OR CIRCLED IN RED INK, WITH DATE AND NAME OF PERSON MAKING CHANGE.

Do not extend notes this side of this line.

STATION	B. S.	H. I.	F. S.	ELEV.	LT.	℄	RT.
					B.M. A-27 - Elev. = 352.457 -		F.B. 1247 P 198
BM, A-27	8 45	360 91		352 46	Jackson Ave. & Fern Ave. BT. Spk. in Cb. 4.5 S. of S. end of C.R.		S.E. Corner
0+00			873	352 18		℄ = ℄ Int. Jackson Ave & Fern Ave.	
0+15			877	352 14		℄	Cross Gutter
0+25			821	352 70		℄	
"			862	352 29			15' Gutter
"			75	353 4			18' Break
"			72	353 7			25' P.L.
"			835	352 56	14' Gutter		
"			70	353 9	22' Break		
"			68	354 1	25' P.L.		
1+00			670	354 21		℄	
"			717	353 74			15' Gutter
"			64	354 5			17 Break
"			63	354 6			25 P.L.
"			706	353 35	14.5' Conc. driveway		
"			59	354 0	25' P.L.		
2+00			544	355 47		℄	
"			585	355 06			15 Gutter
"			52	355 7			18' Break
"			50	355 9			25' P.L.

F.B. 1400 PG. 204
Profile No. ____ X-Sec. No. ____
Plotted ____ Date ____ Checked ____ Date ____
Notes Red W.R.R. Date ____ Notes Chkd. ____ Date ____
Job No. 1209 Division No. ____
Survey of Newmark Ave. Dist
Survey by N.R. Smith Notes N.A.S.
Indexed C. Johnson Date ____

FORM 307 10M 10-46

PLEASE RETURN TO
LOS ANGELES COUNTY SURVEYOR
700 HALL OF RECORDS

NOTE: ANY ADDITIONS OR CHANGES ON THIS SHEET MUST BE MADE OR CIRCLED IN RED INK, WITH DATE AND NAME OF PERSON MAKING CHANGE.

Do not extend notes this side of this line.

STATION	B. S.	H. I.	F. S.	ELEV.	LT	℄	RT
2+00		360 91	43	3566			160 Back Lot Line
"			596	35495	15 Gutter		
"			49	3560	17 Break		
"			49	3560	25' P.L.		
"			42	3567	160' Back Lot Line		
3+00			437	35654		℄	
4+00			362	35729		℄	
"			403	35688			15' Gutter
"			36	3573			18' Break
"			35	3574			25' P.L.
"			394	35697	15 Gutter		
"			34	3575	18' Break		
"			30	3579	25' P.L.		
5+00			254	35837		℄	
T.P.	698	365 17	272	35819			
6+00			585	35932		℄	
"			632	35885			15' Gutter
"			58	3594			25' P.L.
"			66	3586			160' Back Lot Line
"			622	35895	15' Gutter		
"			55	3597	25 P.L.		

Profile No. ____ Notes Red W.P.R. Plotted ____ Job No. 1209 Division No. ____
Date ____ Date ____ Survey of Newmark Ave Dist
X-Sec. No. ____ Notes Chkd ____ Checked ____ Survey by N.R.S. Notes N.R.S. Date 12-9-47
Date ____ Date ____ Map No. ____ Indexed S. Johnson Date ____

F.B. 1408 Pg. 205

FORM 307 10M 10-46

PLEASE RETURN TO
LOS ANGELES COUNTY SURVEYOR
700 HALL OF RECORDS

NOTE: ANY ADDITIONS OR CHANGES ON THIS SHEET MUST BE MADE OR CIRCLED IN RED INK, WITH DATE AND NAME OF PERSON MAKING CHANGE.

Do not extend notes this side of this line.

STATION	B. S.	H. I.	F. S.	ELEV.	LT.	℄	RT.
6+00		365 17	46	3606	150' Back Lot Line		
7+00			497	36020		℄	
8+00			393	36124		℄	
"			441	36076			15' Gutter
"			40	3612			25 P.L.
"			436	36081	15' Gutter		
"			35	3617	18' Break		
"			36	3616	25 P.L.		
9+00			285	36232		℄	
10+00			158	36359		℄	
"			200	36317			15' Gutter
"			12	3640			25' P.L.
"			15	3637			160' Back Lot Line
"			200	36317	15' Gutter		
"			15	3637	25 P.L.		
"		✓	17	3635	160' Back Lot Line		
T.P.	799	371 28	188	36329			
10+61			681	36447		℄	
"			717	36411			15' Gutter
"			666	36462			" E. end of cb
"			649	36479			25 Back of Walk

Profile
Job No. 1209 Division No. Notes Red W.P.R. Plotted No.
Survey of Newmark Ave Dist Date 12-9-47 Date X-Sec.
Survey by N.R. Smith Notes N.R.S. Notes Chkd. Checked No.
Indexed E. C. Johnson Date Date Date
1400 PG. 206

FORM 307 10M 10-46

PLEASE RETURN TO
LOS ANGELES COUNTY SURVEYOR
700 HALL OF RECORDS

NOTE: ANY ADDITIONS OR CHANGES ON THIS SHEET MUST BE MADE OR CIRCLED IN RED INK, WITH DATE AND NAME OF PERSON MAKING CHANGE.

Do not extend notes this side of this line.

STATION	B. S.	H. I. ✓	F. S.	ELEV.	LT.	℄	RT.
11+00		37/28	641	36487		℄	
11+40			596	36532		℄	
"			626	36502			15' Gutter
"			562	36566			" cb
"			537	36591			25 Back of Walk
"			618	36510	15' Gutter		
"			49	366.4	18' Break		
"			49	366.4	25' P.L.		
12+00			521	36607		℄	
"			584	36544			15 Gutter
"			525	36603			" cb
"			520	36608			25 Back of Walk
"			542	36586	15 Gutter		
"			37	3676	18' Break		
"			37	3676	25' P.L.		
12+50			525	36603		℄	
"			589	36539			15' Gutter
"			544	36584			" cb
"			523	36605			25 Back of Walk
			54	3659	15' Gutter		
			42	3671	18' Break		

Profile No. ____ Notes Red W.P.R. Plotted ____ Date ____ Job No. 1209 Division No. ____ Survey of Newmark Ave Dist

X-Sec. No. ____ Notes Chkd ____ Date ____ Checked ____ Date ____ Survey by N.R.S. Notes N.R.S. Date 12-9-47 Map No. ____ Indexed Johnson Date ____

F.B. 1408 Pg. 20

FORM 307 10M 10-46

PLEASE RETURN TO
LOS ANGELES COUNTY SURVEYOR
700 HALL OF RECORDS

NOTE: ANY ADDITIONS OR CHANGES ON THIS SHEET MUST BE MADE OR CIRCLED IN RED INK, WITH DATE AND NAME OF PERSON MAKING CHANGE.

Do not extend notes this side of this line.

STATION	B. S.	H. I. ✓	F. S.	ELEV.	LT	℄	RT
12+50		371 28	37	3676	25' P.L.		
12+79			570	36558		℄	
"			624	36504			15' Gutter
"			581	36547			" E. end C.R., N.E. Cor
"			552	36576			25 Back of Walk
"			583	36545	15 Gutter		
"			534	36594	" E. end C.R., S.E. Cor		
"			517	36611	25 Back of Walk		
12+94			621	36507			℄ = ℄ of Conc. Cross Gutter
"			648	36480			30' Gutter
"			587	36541			" N. end C.R., N.E. Cor.
"			580	36548	30' Gutter		
"			527	36601	" S. end C.R., S.E. Cor.		
13+22.13			559	36569		✓	℄ = ℄ Int Fern Ave + New Ave
BM WM-127			507	36621	BM. WM-127 - Elev. = 366.192 F.B. 1247 P. 94 New Ave + Fern Ave, S.E. Corner BT. spk. in cb. 28 S. of S. end C.R.		

Profile
Job No. 1209 Division No. Notes Red W.P.R. Plotted No.
Survey of New Mark Ave Dist Date Date X-Sec.
Survey by N.R. Smith Notes N.R.S. Notes Chkd. Checked
Indexed C. Johnson Date Date No.

Notes Ck'd by
Map No.
Office Work
Checked
Date

Survey of ~~Newmark Ave Dist~~
W. O. 1209 Tape No. St'd °F
Surveyed by Van Deren
Notes Van Date 11-47
Indexed E. C. Johnson

F. B. 1400 Pg. 209

C.L. 1209

TOPOGRAPHY

ON

HIGHCLIFF ST

From Del Mar Ave
West 625 Tr line

NEWMARK AVE DIST

11-47
Van Deren
Smiley
Blankenship
Maldonado

Note: Any Additions or Changes on This Sheet Must Be Made or Circled in Red Ink With Date and Name of Person Making Change.

Do not extend notes this side of this line.

RETURN TO
LOS ANGELES COUNTY SURVEYOR
700 HALL OF RECORDS

FORM 247 SM 11-48

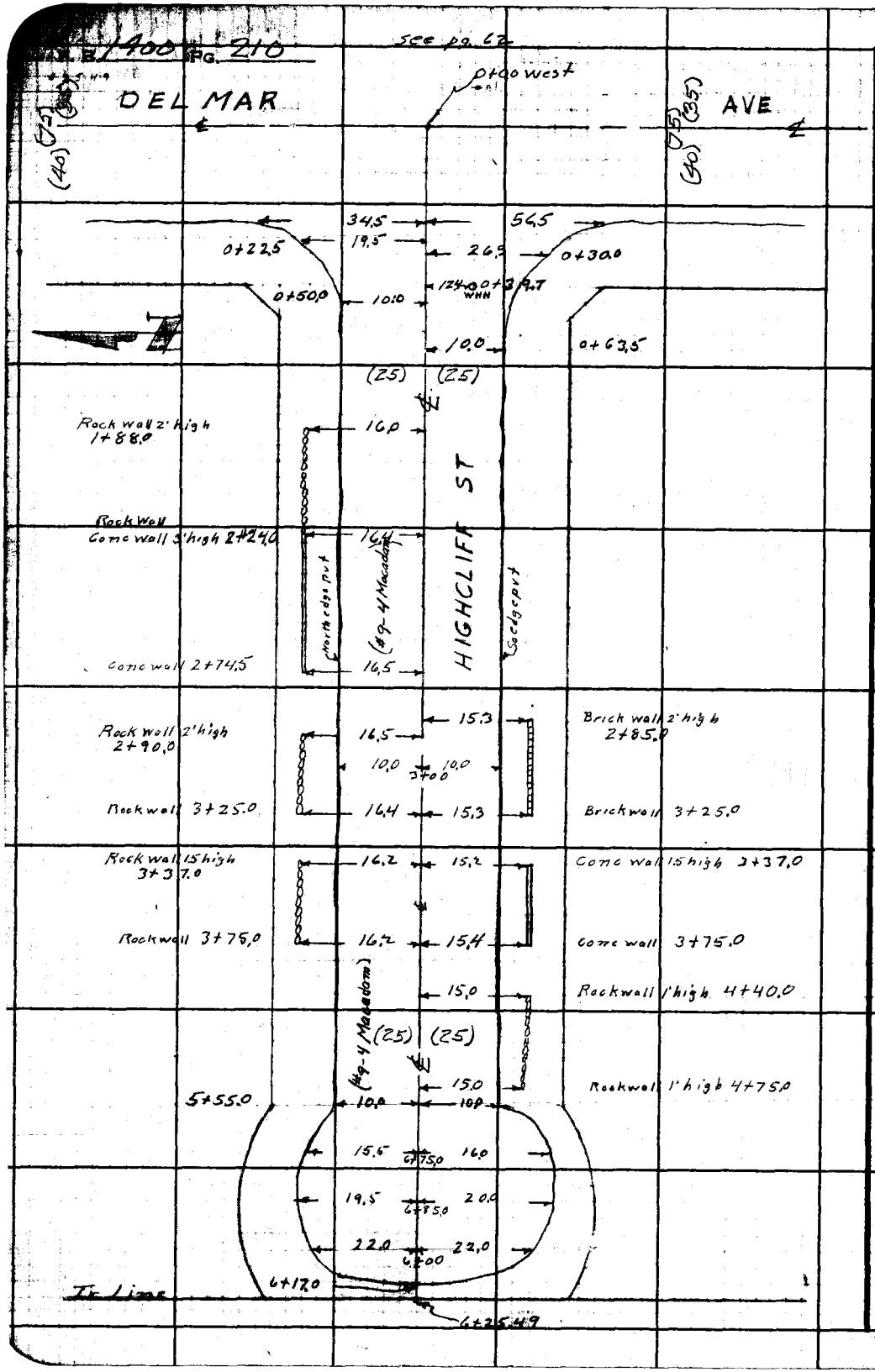

RETURN TO
LOS ANGELES COUNTY SURVEYOR
700 HALL OF RECORDS
Do not extend notes this side of this line.
Note: Any Additions or Changes on This Sheet Must be Made or Circled in Red Ink With Date and Name of Person Making Change.

Profile No. | Notes Red | Plotted | Job No. | Division No.
Date | Date | Survey of
X-Sec. No. | Notes Chkd. LCM | Checked | Survey by | Notes | Date
Date 12-23-47 | Date | Map No. | Indexed | Date FEB 11 '48

C.I. 1209

NEWMARK AVE DIST

CROSS SECTIONS

on

HIGHCLIFF ST.

From

Del Mar Ave. To End of Highcliff ST.

12-9-47

Smith - Notes
Frank - ↑
LeGault - Chain
Ronayne - Rod.

STATION	B.S.	H.I.	F.S.	ELEV.

NOTE: ANY ADDITIONS OR CHANGES ON THIS SHEET MUST BE MADE OR CIRCLED IN RED INK, WITH DATE AND NAME OF PERSON MAKING CHANGE.

Do not extend notes this side of this line.

PLEASE RETURN TO
LOS ANGELES COUNTY SURVEYOR
700 HALL OF RECORDS

FORM 307 10M 10-46

FORM 307 10M 10-46

PLEASE RETURN TO
LOS ANGELES COUNTY SURVEYOR
700 HALL OF RECORDS

NOTE: ANY ADDITIONS OR CHANGES ON THIS SHEET MUST BE MADE OR CIRCLED IN RED INK, WITH DATE AND NAME OF PERSON MAKING CHANGE.

Do not extend notes this side of this line.

STATION	B. S.	H. I.	F. S.	ELEV.	LT.	℄	RT.
BM, WM-137	387	35005		34618	BM WM-137-Elev.= 346.178-F.B.1247 p 102 Del Mar Ave. & Highcliff ST. S.W. Cor. R.R. spk in E. side of P.P. # 150115E		
0+00			551	34454		℄	= ℄ int. Highcliff ST & Del Mar Ave
0+17			615	34390		℄	Cross Gutter
"			648	34357			26' Gutter
"			538	34467	43' Gutter		
0+50			530	34475		℄	
"			554	34451			10 edge of Pvt
"			565	34440			13'
"			43	3457			25' P.L.
"			524	34481	10' edge of Pvt		
"			530	34475	13' Gutter		
"			43	3457	25 P.L.		
1+00			456	34549		℄	
2+00			397	34608		℄	
"			417	34588			10' edge Pvt.
"			43	3457			13 Gutter
"			27	3473			25' P.L.
"			423	34582	10' edge pvt.		
"			429	34576	13' Gutter		
"			32	3468	25' P.L.		

Profile No. X-Sec. No.
Plotted Date 12-9-47 Checked Date
Notes Red Date Notes Chkd. Date
Job No. 1209 Division No. Dist
Survey of Newmark Ave Notes N.R.S. Date
Survey by N.R. Smith Notes Date
Indexed C. Johnson

FORM 307 10M 10-46

PLEASE RETURN TO
LOS ANGELES COUNTY SURVEYOR
700 HALL OF RECORDS

NOTE: ANY ADDITIONS OR CHANGES ON THIS SHEET MUST BE MADE OR CIRCLED IN RED INK, WITH DATE AND NAME OF PERSON MAKING CHANGE.

Do not extend notes this side of this line.

STATION	B. S.	H. I.	F. S.	ELEV.	LT	℄	RT.
3+00		350 05	369	34636		℄	
"			388	34617			10' edge pvT.
"			390	34615			13' Gutter
"			26	3474			25' P.L.
"			13	3487			160' Back Lot Line
"			391	346.14	10' edge pvT.		
"			40	3460	13' Gutter		
"			29	3471	25' P.L.		
"			43	3457	160' Back Lot Line		
T.P.	559	351 95	369	34636			
4+00			553	346.42		℄	
5+00			520	346.75		℄	
"			536	346.59			10' edge PvT.
"			54	346.6			13' Gutter
"			35	3485			25' P.L.
"			545	346.50	10' edge PvT.		
"			54	3466	13' ground		
"			45	3475	25' P.L.		
6+00			492	34703		℄	
"			520	34675			21' edge PvT
			49	3471			30' Ground

Profile Notes Red ____ Plotted ____ Job No. 1209 Division No. ____
No. ____ Date ____ Date ____ Survey of Newport Ave Dist
X-Sec. Notes Chkd ____ Checked ____ Survey by N.R.S. Notes N.R.S. Job 12-9-
No. ____ Date ____ Date ____ Map No. ____ Indexed Johnson Date ____

PLEASE RETURN TO
LOS ANGELES COUNTY SURVEYOR
700 HALL OF RECORDS

NOTE: ANY ADDITIONS OR CHANGES ON THIS SHEET MUST BE MADE OR CIRCLED IN RED INK, WITH DATE AND NAME OF PERSON MAKING CHANGE.

Do not extend notes this side of this line.

STATION	B. S.	H. I.	F. S.	ELEV.	LT.	℄	RT.
6+00		351 95	31	3489			40' Ground
"			27	3493			160' Back LoT Line
"			524	34671	21' edge PrT.		
"			51	3469	26' Ground		
"			44	3476	36 "		
"			93	3427	170' Back LoT Line		
6+20			50	3469		℄	
6+30			34	3485		℄	
6+50			36	3483		℄	
"			80	3439			135 Ground
"			103	3416	140' Ground		
7+00			48	3471		℄	
8+20			172	3347		℄	Bottom of Draw
"			41	3478			150' Ground
"			197	3322	140' Ground		
BM WM-278			505	34690	BM WM-278 - Elev. 346.899 - Highcliff St. (S. Side) 510' L&T in E. side of Macadam Dr. To house # 144		F.B. 1247 P. 200 W. of Del Mar Ave. (at face of Garage)

Notes Ck'd by	Survey of Newmark Ave Dist
Map No.	W. O. 1209 Tape No. St'd "F
Office Work	Surveyed by N.R. Smith
Checked	Notes N.R.S. Date 12-12-47
Date	Indexed K. C. Johnson

C.I. 1209

NEWMARK AVE DIST.

GARVEY SCHOOL DISTRICT

RICHARD GARVEY SCHOOL

Located at S.E. Corner of Garvey Ave. & Jackson Ave.

Location & Elevation of Present Sewer Outlets.

12-10-47

N.R. Smith
H.E. Frank
Don LeGoult
W.P. Renayne

Note: Any Additions or Changes on this Sheet Must Be Made or Circled in Red Ink With Date and Name of Person Making Change.

Do not extend notes this side of this line.

RETURN TO
LOS ANGELES COUNTY SURVEYOR
700 HALL OF RECORDS

FORM 247 SM 11-48

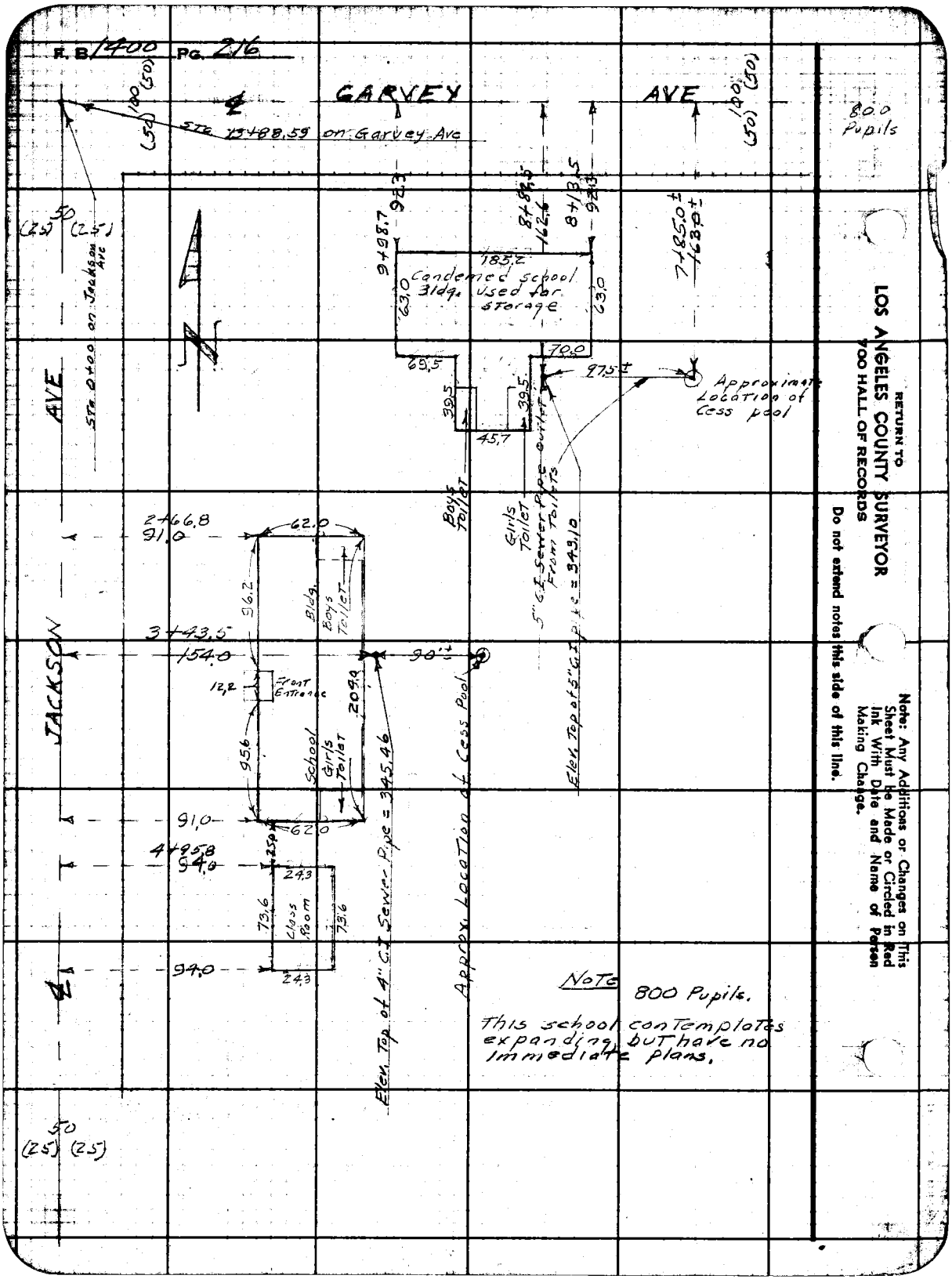

RETURN TO
LOS ANGELES COUNTY SURVEYOR
700 HALL OF RECORDS

Do not extend notes this side of this line.

Note: Any Additions or Changes on This Sheet Must be Made or Circled in Red Ink With Date and Name of Person Making Change.

Profile No. | Notes Red | Plotted | Job No. | Division No. | F.B. 1408 Pg. 277
Date | Date | Survey of
X-Sec. No. | Notes Chkd. LGM | Checked | Survey by | Notes | Date
Date 12-23-47 | Date | Map No. | Indexed C. Johnson | Date FEB 11 '48

C.I. 1209

NEWMARK AVE. DIST.

GARVEY SCHOOL DIST.

RICHARD GARVEY SCHOOL

Located at S.E. Corner of Garvey Ave. and Jackson Ave.

Location & Elevation of Present Sewer outlets.

12-10-47

N.R. Smith
H.E. Frank
Don Le Gault
W.P. Ronayne

STATION	B.S.	H.I.	F.S.	ELEV.

NOTE: ANY ADDITIONS OR CHANGES ON THIS SHEET MUST BE MADE OR CIRCLED IN RED INK, WITH DATE AND NAME OF PERSON MAKING CHANGE.

Do not extend notes this side of this line.

PLEASE RETURN TO
LOS ANGELES COUNTY SURVEYOR
700 HALL OF RECORDS

FORM 307 10M 10-46

STATION	B.S.	H.I.	F.S.	ELEV.	
BM WM-264	11.43	345 56		334 13	BM WM-264 - Elev. = 334.128 - F.B. 1247 p 192 Garvey Ave. & Evelyn Ave. N.W. Corner. BT. spk. in cb. 10' W. of W end of C.R.
T.P.	5.87	349 98	145	344 11	
8+82.5 on Garvey Ave			688	343 10	Top of 5" C.I. sewer pipe 162.6 S. of ℄ of Garvey Ave (see sketch)
7+85± on Garvey Ave			5.2	344 8	163'± S. of ℄ of Garvey Ave (see sketch) Ground at approximate location of cess pool
T.P.	6.46	347 24	920	340 78	
BM WM-265			467	342 57	BM WM-265 - Elev. = 342.566 - F.B. 1247 p 192 Garvey Ave. (N. Side) 360± W. of ℄ of Evelyn Ave. BT. spk. in cb.
BM A-69	7.94	351.20		343 26	BM A-69 - Elev = 343.256 - F.B. 1247 p 192 Jackson Ave. & Garvey Ave. S.E. Corner BT. spk. in cb. 12' E. of E end of C.R.
9+48.5 on Jackson Ave			574	345 46	On Top of 4" C.I. Sewer pipe.
9+49.5± on Jackson Ave			55	345 7	Ground at approx. location of cess pool
T.P.	6.60	353 93	3.87	347 33	
BM WM-273			3.51	350 42	BM WM-273 - Elev. = 350.419 - F.B. 1247 p. 195 Jackson Ave. (E. side) & Egley Ave. BT. spk. in cb on Approximate ℄ prod. of Egley Ave

Notes Red N.B.S. Plotted
Date 12-10-47 Date
Notes Chkd. Checked
Date Date