1401

INDEX To F.B. 1401

DATE	J.N.	DISCRIPTION	NOTES	PAGES
47	1207	AREA,-- ROSEMEAD BLVD.ON W., LOWER AZUSA RD.ON N., RIO HONDO AVE.ON E., VALLEY BLVD. ON S.	g & Ties	5-46
47	"	LOMA AVE. --- Valley Blvd. to Mission Dr.	Topog	49-52
			X-sect	53-60
"	"	BENTEL AVE.-- Loma Ave. to Rosemead Blvd.	Topog	61-66
			X-sect	67-76
"	"	NEWBY AVE.-- " "	Topog	77-82
			X-sect	83-92
		ROSEMEAD BLVD.-- Valley Blvd to Mission Dr.	Topog	93-98
			X-sect	99-114
"	"	MISSION DR.-- Loma Ave. to Rosemead Blvd.	Topog	115-118
			X-sect	119-130
"	"	RANDOM LINE N.OF VALLEY BLVD.-- Loma Ave. to Rosemead Blvd	Topog	131-140
			X-sect	141-150
"	"	ENCINITA AVE.-- Mission Dr. to Lower Azusa Rd. (cover)	Topog	151-156
			X-sect	157-170
"	"	BELL TELEPHONE M.H. & CONDUITS-- Loma Ave. to Mission Dr.	Location	171-174
			Elevation	175-178
"	"	RANDOM LINE N.OF VALLEY BLVD.-- Loma Ave. to R.Line Tr.5165	Topog	179-182
			X-sect	183-186
"	"	LOWER AZUSA RD.-- Encinita Ave. to S.P.R/W	Topog	187-190
			X-sect	191-196
"	"	PIONEER DR.-- Rio Hondo Ave. to R.Line Tr.[illegible]	Topog	197-[illegible]
			X-sect	199-[illegible]
		[illegible]	Topog	[illegible]
			X-sect	[illegible]

Notes Ck'd by____
Map No.____
Office Work____
Checked____
Date____

Survey of____
W. O.____ Tape No.____ Std.____
Surveyed by____
Notes____
Indexed____ Date____

F.B.____ PG.____

INDEX TO F.B. 1401 (cont)

DATE	J.N.	DISCRIPTION		NOTES	PAGES
11-47	1207	ROSE ST.**-- Arica Ave. to Encinita Ave.		Topog	219-222
				X-sect	223-230
"	"	" " Rio Hondo Ave.		Topog	231-234
				X-sect	235-240
"	"	" Rio Hondo Ave to E. Line Tr.9411		Topog	241-242
				X-sect	243-246
		Sanitation Trunk.		Location	24-27
			F.B. 1418	Elev.	147-158
10-48	1207	LOWER AZUSA ROAD. Encinita Ave. to . S.PPR.R.		Topog	247-250
59	0303.00	℄ Ties @ Valley & Rio Hondo		X-sect	251-258
					260

F.B. ____ PG. ____

RETURN TO
LOS ANGELES COUNTY SURVEYOR
700 HALL OF RECORDS
Do not extend notes this side of [illegible]
Note: Any Additions or Changes on This Sheet Must be Made or Circled in Red Ink with Date and Name of Person Making Change

JAN 7, 49

C.I. Nº 1207

CENTER LINE
SURVEY
of
RIO HONDO AVE
SEWER DISTRICT
C.I 1207

PWFB 1426 2392

F. B. 1401 PG. 6

INDEX

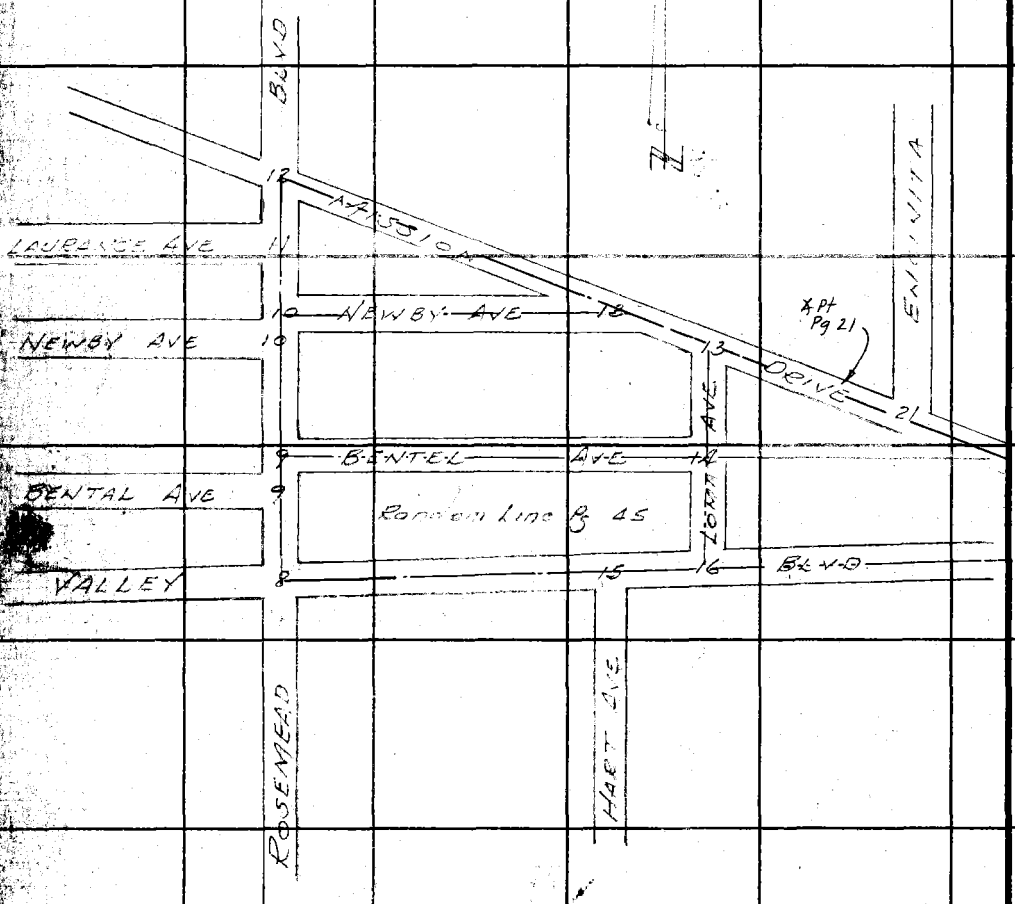

RETURN TO
LOS ANGELES COUNTY SURVEYOR
700 HALL OF RECORDS

Do not extend notes this side of this line.

Note: Any Additions or Changes on This Sheet Must be Made in Ink With Date and Circled in Red Making Change. Name of Person

PWFB 1426 2394, 2395

F.B. 1401 PG. 8

Cont. bot. pg. 9



WS-44-C-5

RETURN TO
LOS ANGELES COUNTY SURVEYOR
700 HALL OF RECORDS

Do not extend notes this side of this line.

Note: Any Additions or Changes on This Sheet Must be Made in Ink With Date and Name of Person Making Change.

PWFB 1426 2393

Notes Ck'd by Miller	Survey of Rio Hondo Ave	F. B. 1401 Pg. 7
Map No.	W. O. 8351 Tape No. 058 St'd 68 °F	
Office Work	Surveyed by H. F. NAUMANN	C.I. 1207
Checked	Notes H. F. NAUMANN Date 8-47	
Date	Indexed [illegible] C. Johnson	

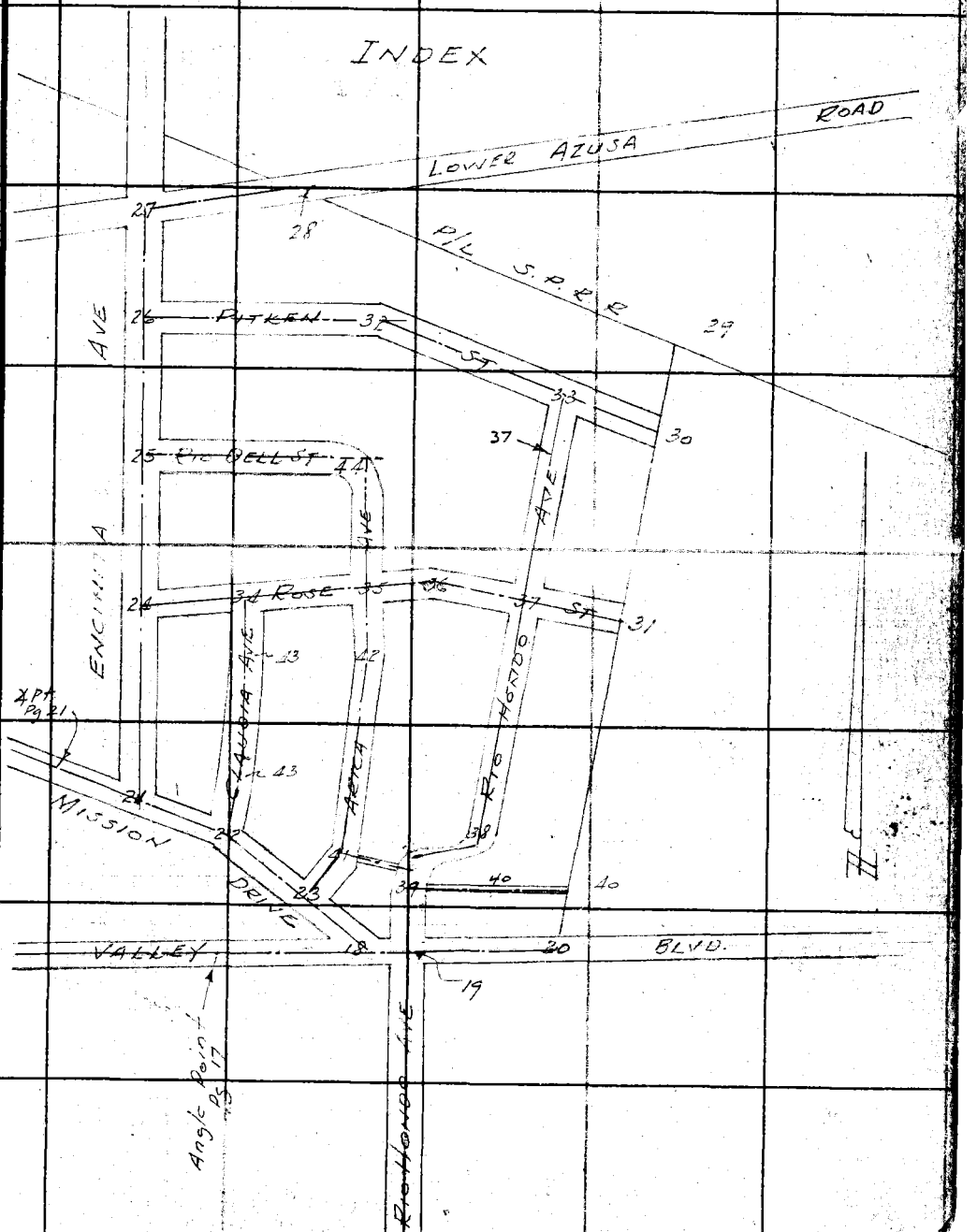

Note: Any Additions or Changes on This Sheet Must be Made Circled in Red Ink With Date and Name of Person Making Change.

Do not extend notes this side of this line.

RETURN TO
LOS ANGELES COUNTY SURVEYOR
700 HALL OF RECORDS

FORM 247 SM 11-46

PWFB 1426 2396

Notes Ck'd by Miller	Survey of Rio Hondo Ave.
Map No.	W. O. 8351 Tape No. 058 St'd 68 °F
Office Work	Surveyed by H. F. NAUMANN
Checked	Notes H. F. NAUMANN Date 8-47
Date	Indexed A. C. Jackson

F. B. 1401 Pg. 9

COUNTY SURVEYOR R.E. 329

WS.44-C-5

Cont. bot. pg. 10

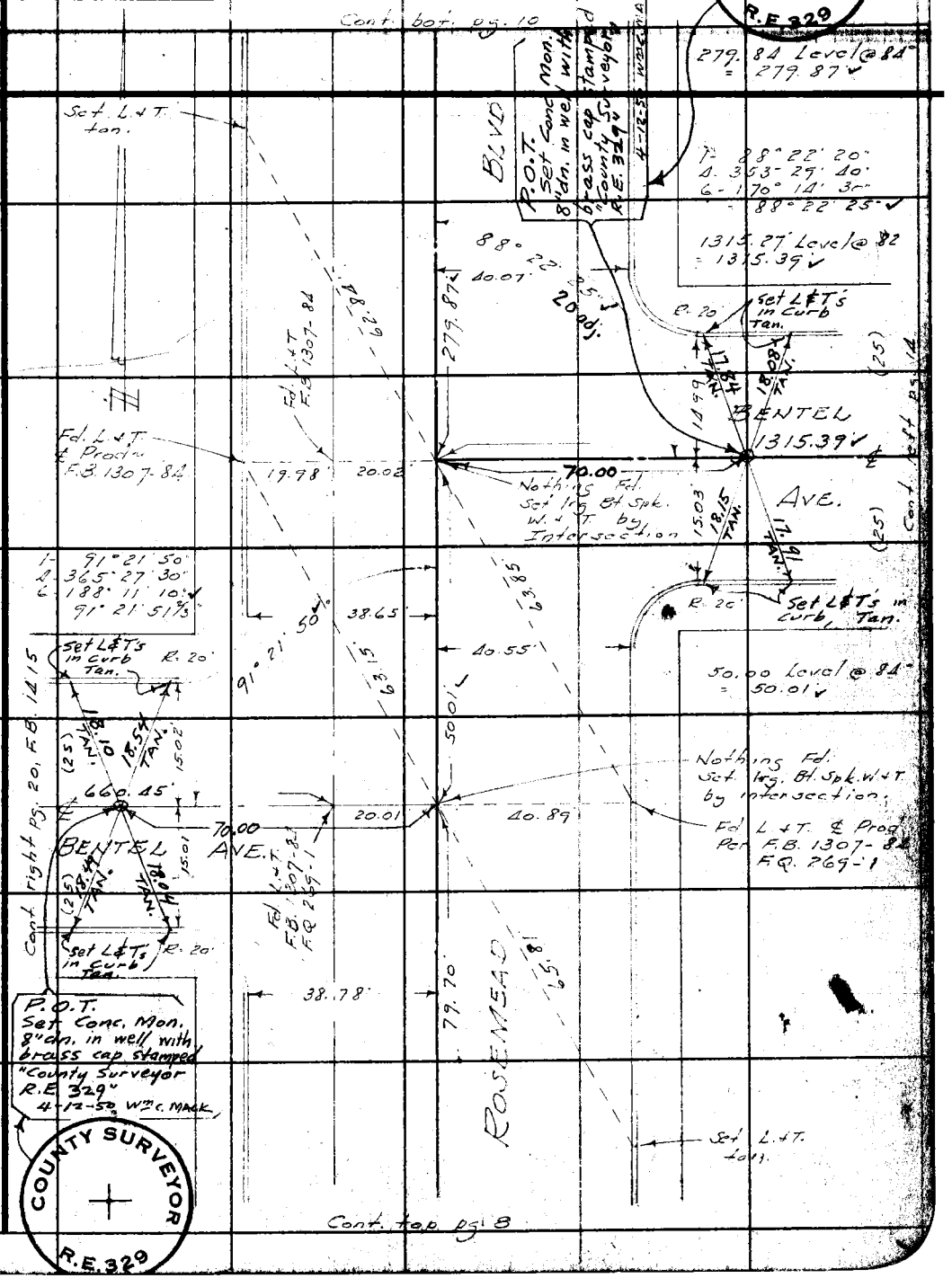

Cont. top pg. 8

COUNTY SURVEYOR R.E. 329

Note: Any Additions or Changes on This Sheet Must be Made Circled in Red Ink With Date and Name of Person Making Change.

Do not extend notes this side of this line.

RETURN TO LOS ANGELES COUNTY SURVEYOR 700 HALL OF RECORDS

FORM 347 BM 11-46

PWFB 1426 2397

F. B. 1401 PG. 10

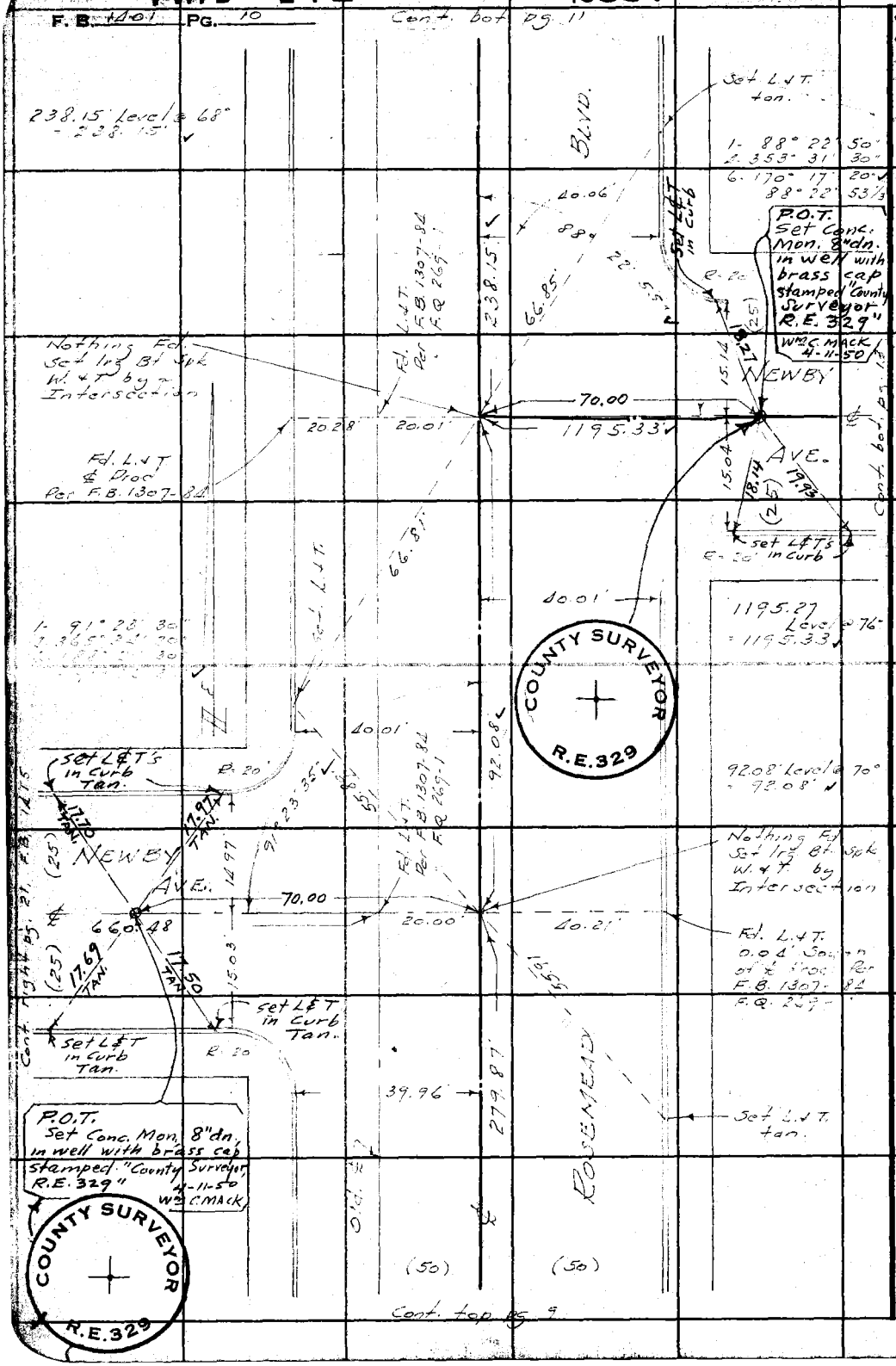

WS 44-C-5

RETURN TO
LOS ANGELES COUNTY SURVEYOR
700 HALL OF RECORDS

Do not extend notes this side of this line.

Note: Any Additions or Changes on This Sheet Must be Made and Circled in Red Ink With Date and Name of Person Making Change.

PWFB 1426 2398

Notes Ck'd by Miller	Survey of Rio Hondo Ave	F. B. 140 Pg. 11
Map No.	W. O. 8351 Tape No. 058 St'd 68 °F	
Office Work	Surveyed by H. F. NAUMANN	
Checked	Notes H. F. NAUMANN Date 8-47	
Date	Indexed A. C. Jannsen	

WS.44-C-5

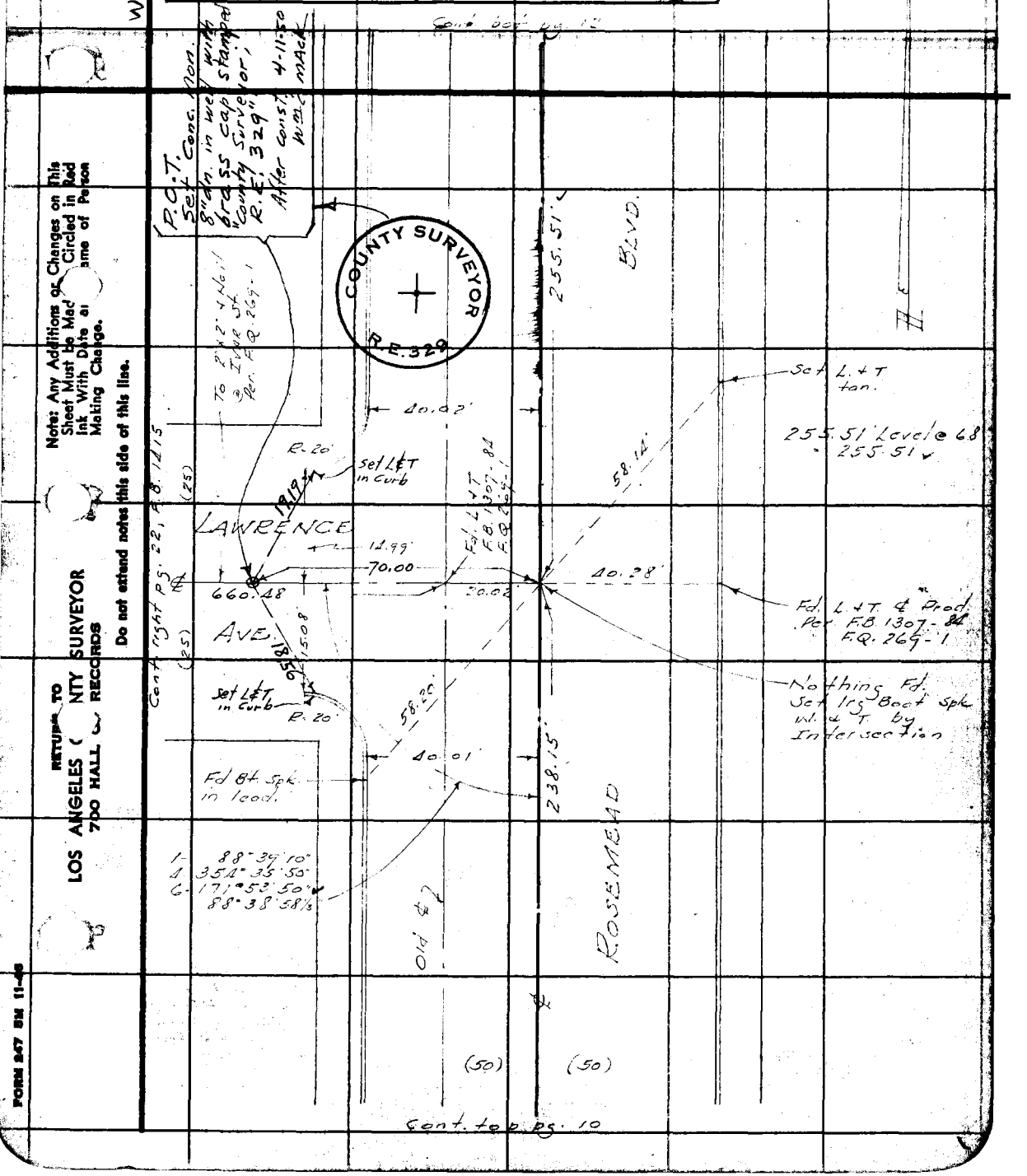

Note: Any Additions or Changes on This Sheet Must be Made Circled in Red Ink With Date and Name of Person Making Change.

Do not extend notes this side of this line.

RETURN TO LOS ANGELES COUNTY SURVEYOR 700 HALL OF RECORDS

FORM 247 5M 11-46

PWFB 1426 2399

F. B. 140 PG. 12

Cont. bot pg. 37 F.B. 1415

WS.44-C-5

1- 174° 25' 00"
4- 337° 40' 00"
6- 326° 30' 00"
174° 25' 00" ✓

Cont. right pg. 25 F.B. 1415

Set L&T tan.

1051.35
1051.42 ✓

BLVD.

1051.88 Level @ 74
= 1051.42 ✓

1051.25 Level @ 82
= 1051.35

RETURN TO
LOS ANGELES COUNTY SURVEYOR
700 HALL OF RECORDS

Do not extend notes this side of this line.

Note: Any Additions or Changes on This Sheet Must be Made in Red Ink With Date and Name of Person Making Change.

set L&T in Curb Tan.

R- 20

(30) TAN. 25.68

30.47 TAN.

74.45

ANGLE POINT.
Fd. L&T.
F.B. 555-201
F.B. 1213-11

ANGLE POINT
Fd. 2"x2½" No. 1
Dn. 4" Pat
F.B. 1307-86

Set L&T. tan

174°-25'-00"

19.96

49°-35'

492.29

50.00

20.00

21.44

49.42

7.68

55°

55°10'

20.37 TAN

25.81 TAN

Set L&T in Curb Tan

Set L&T in Curb Tan.

R- 75

49.28

R- 30'

Set L&T in Conc. Walk Tan

Set L&T in Curb Tan.

19.99

22.75 TAN

21.00 TAN

(30)

70.00

69.05

68.89

25.13

P.O.T.
Set Conc. Mon. 8"dn.
in well with brass cap
stamped "County
Surveyor, R.E. 329"
Wm. C. MACK 4-10-50

39.99

Set 1½ Soc. Spk. W.T. Intersection

Cont. bot pg. 13

68°-56'-55"

33.65 TAN

22.27 TAN

(30)

20.03

Set L&T.

R- 20

Fd. L&T in Curb

40.03

Fd 3/4 Spk in lead

COUNTY SURVEYOR
R.E. 329

1- 179°-59'-00"
4- 359°-55'-45"
6- 359°-53'-30"
179°-58'-55" ✓

Old ℄

255.51

ROSEMEAD

1- 68°-56'-50
4- 275°-47'-40"
6- 53°-41'-30"
68°-56'-55" ✓

P.O.T.
Set Conc. Mon.
8"dn., in well
with brass
cap stamped
"County Surveyor
R.E. 329"
Wm. C. MACK
4-10-50

COUNTY SURVEYOR
R.E. 329

(50) (50)

Cont. top pg. 11

PWFB 1426 2400, 2401

Notes Ck'd by Miller
Map No.
Office Work
Checked
Date

Survey of Rio Hondo Ave.
W. O. 835 Tape No. 058 St'd 68 °F
Surveyed by H. F. NAUMANN
Notes H. F. NAUMANN Date 8-47
Indexed C. Jurnea

F. B. 1201 Pg. 13

WS.44-C-5

Cont. bot. pg. 21

1- 112° 40' 20"
6- 316° 01' 40"
112° 40' 16⅔

271.36 Level @ 78°
= 271.38

Set L&T in Curb Tan.

271.38

Fd. C. Spk. & W. On 2" Per F.B. 1243-10

52.20

Fd. Iron Fn. Post.

Cont. top pg. 13

(30) (30)

Set ¾" Iron Pipe Plug & Nail - On 15" by Intersection

Reset with conc. mon. 8" dn. in well with brass cap marked "County Surveyor R.E. 329" w/ c. mark 4-6-50

Set L&T in Curb on ℄ Prod.

49.99 TAN.

0.34

30.66

prod.

325.80

LOMA AVE.

(25)

112° 40' 15"
25 adj.

80.91

57.29 TAN.

Fd. N. & T. P.P. 1412 61 E.

Set L. & T. Conc Walk

Fd. 2"x2" & Nail On 8" F.Q. 257-1 ℄ Prod.

118.73

Set L&T in curb on ℄ Prod

Reset with conc. mon. 8" dn. in well with brass cap marked "County Surveyor R.E. 329" w/ c. mark 4-6-50

Set ¾" Iron Pipe Plug & Nail - Dn. 15" by Intersection

Set L&T in Curb

80.77

73.17 Prod.

29.48

0.73

78.45

325.79 Level @ 74°
= 325.80

118.73 Level @ 74°
= 118.73

Fd. N. & T. P.P. 1412 60 E.

23.37

29.85

Set chiseled (+) in steel St. Sign Post.

64.10

590.93 Level @ 62
= 590.97

Set L&T in Curb

590.97

0.27

76.96

Fd. Bt. Spk. Conc. Dr.

MISSION

Fd. C. Spk. & W. On 2" Per F.B. 1243-10

1- 22° 40' 10"
Δ 90° 41' 10"
6- 136° 01' 40"
22° 40' 16⅔

22° 40'

1195.33

100 adj.
15

NEWBY AVE.

Fd. 2" Iron Pipe Plug & Nail Fl. L.S. 1150 R.S. 36-36 S.W. Cor. Lot 3 F.B. 1243-11

11.56
30.01

Fd. Nail F.B. 1243-11

689.25

(25)

Cont. right pg. 12

Cont. right pg. 15

Note: Any Additions or Changes on This Sheet Must be Made in Red Ink With Date and Name of Person Making Change.

Do not extend notes this side of this line.

RETURN TO LOS ANGELES COUNTY SURVEYOR 700 HALL OF RECORDS

FORM 247 RM 11-46

PWFB 1426 2402, 2403

F. B. 140' PG. 14

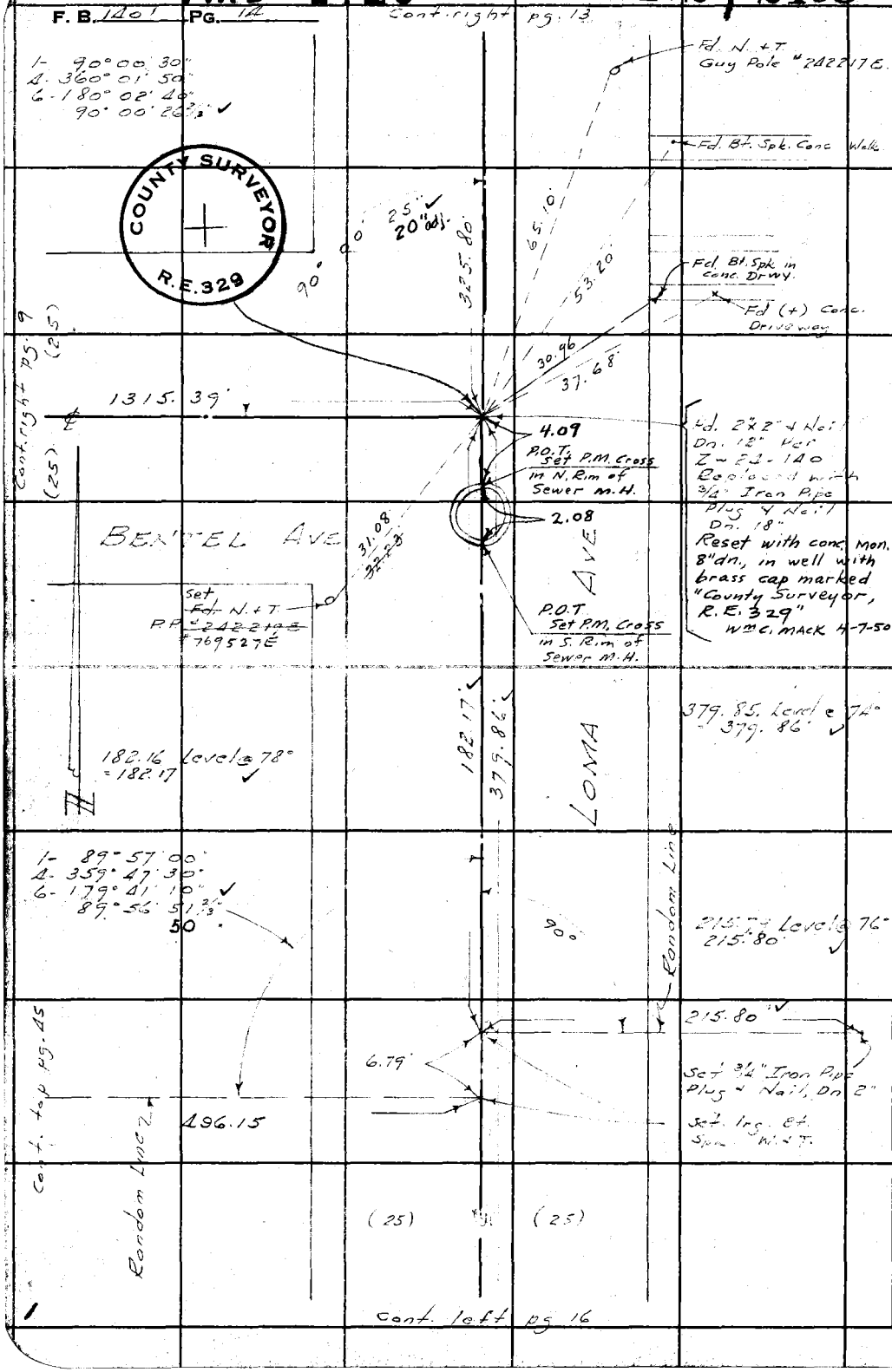

WS 44-C-5

RETURN TO
LOS ANGELES COUNTY SURVEYOR
700 HALL OF RECORDS

Do not extend notes this side of this line.

Note: Any Additions or Changes on This Sheet Must be Made Circled in Red Ink With Date and Name of Person Making Change.

PWFB 1426 2404, 2405

WS.44-C-5

Notes Ck'd by Miller	Survey of Rio Hondo Ave.
Map No.	W. O. 8351 Tape No. 058 St'd 68 °F
Office Work	Surveyed by H. F. NAUMANN
Checked	Notes H. F. NAUMANN Date 8-47
Date	Indexed [illegible]

F. B. 140 Pg. 15

244.61 Level @ 68
= 244.61

~~244.60 Level @ 82°~~
~~= 244.62~~

Cont. bot pg. 16

COUNTY SURVEYOR R.E. 329

Fd L.&T.

Fd L.&T. tan

Set L&T in curb

P.O.T. Set Conc. Mon. 8" dia. in well with brass cap stamped "County Surveyor R.E. 329" 4-12-50 W.Y.C.MACH

Nothing Fd. Set Bt Spk in Exp Joint & 4 Short tan ties By tan ties in cb. Per F.B. FA-19-27

37.36 ℄ Prod.

70.00

M = 338.20

HART ST.

To 3/4" P Int stect St

Set L&T in curb on ℄ Prod.

12-48 (H.E. Gronquist) M = 88-21-15

19.16

Set L&T in curb

Cont F.B. 1422 Pg 8

Fd. L.&T.

250.60 @ 64°
250.59
~~319.92 Level @ 70°~~
~~= 319.92~~

Fd. L.&T. tan

BLVD.

Cont. right pg. 45

191.43

Random Line

Set Bt Spk and 4 tan L.&T.s

1- 89° 43' 40"
4- 358° 55' 00"
6- 178° 22' 40"
89° 43' 46 1/3"

500.99 Level @ 70°
= 501.00

501.00

~~1071.54~~
1071.50

88-21-10
353-25-00
88-21-15

Cont. right pg. 45

162.77
~~162.79~~

Random Line

Set Bt Spk and 4 tan L.&T.s

VALLEY

1- 89° 33' 10"
4- 358° 13' 00"
6- 177° 19' 30"
89° 33' 15"

319.91

~~250.62~~

~~250.62 Level @ 70°~~
~~= 250.62~~

319.91 Level @ 70°
= 319.91

(50) (50)

Cont. right pg. 8

Note: Any Additions or Changes on This Sheet Must be Made Circled in Red Ink With Date and Name of Person Making Change.

Do not extend notes this side of this line.

RETURN TO LOS ANGELES COUNTY SURVEYOR 700 HALL OF RECORDS

FORM 247 5M 11-46

PWFB 1426 2406, 2407

F. B. 1401 PG. 16

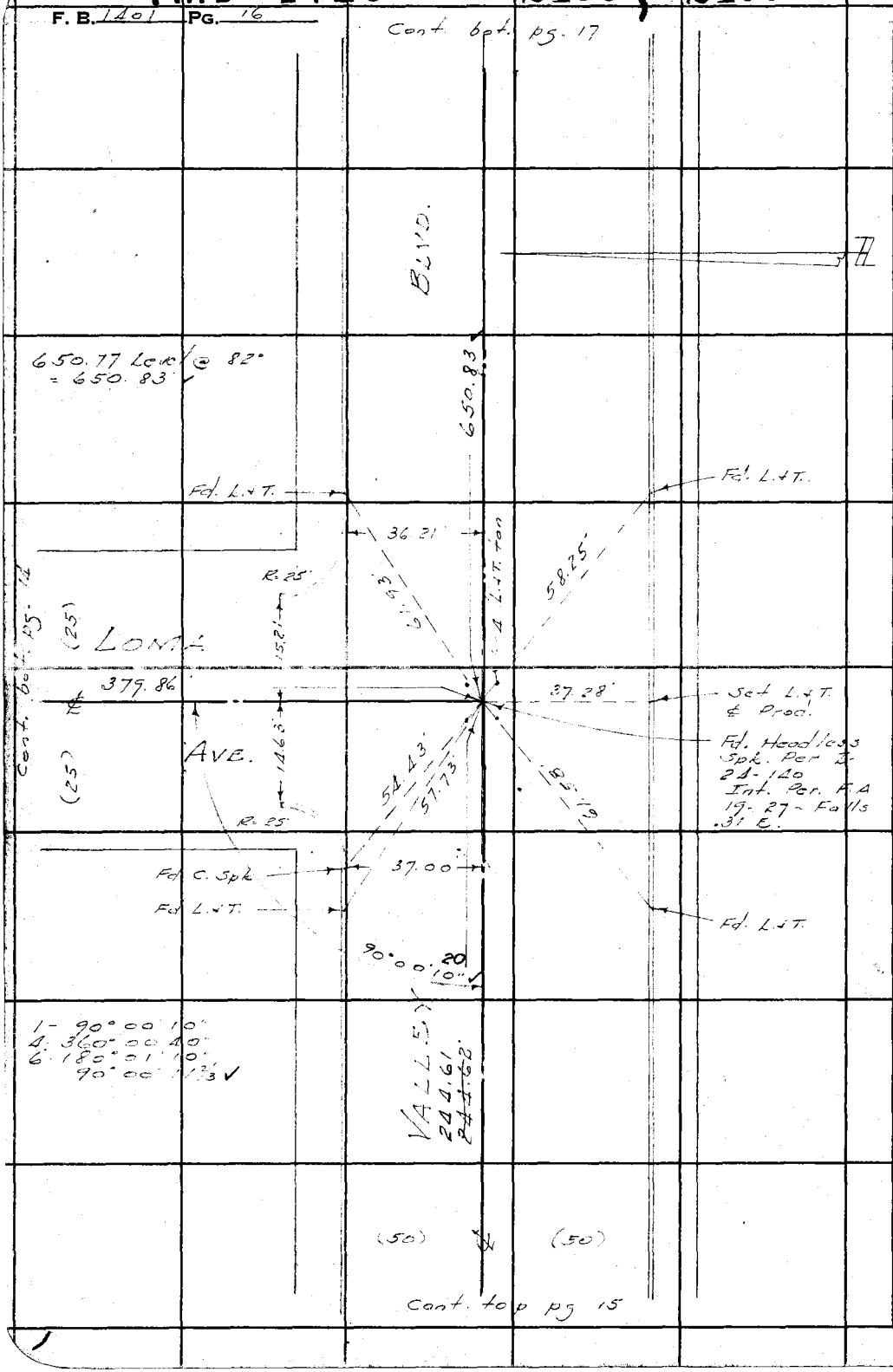

W5.44-C-5

RETURN TO
LOS ANGELES COUNTY SURVEYOR
700 HALL OF RECORDS

Do not extend notes this side of this line.

Note: Any Additions or Changes on This Sheet Must be Made Circled in Red Ink With Date and Name of Person Making Change.

PWFB 1426 2408, 2409

Notes Ck'd by Miller	Survey of Rio Hondo Ave
Map No.	W. O. 8351 Tape No. 058 St'd 68 °F
Office Work	Surveyed by H. F. NAUMANN
Checked	Notes H. F. NAUMANN Date 8-47
Date	Indexed A. C. Johnson

F. B. 1401 PG. 17

WS.44-C-5

Cont. bot. pg. 18

1- 179° 42' 30"
4. 358° 50' 00"
6. 358° 15' 15"
179° 42' 32½"

488.68 Level @ 82°
= 488.72

488.72

BLVD.

Fd. L. & T.

Fd. L. & T.

58.11'

58.04'

12.70'

Set L. & T.

ANGLE POINT.
Fd. C. Spk. & W.
F. B. 76-130
F. A. 19-28

37.35'

37.38

179° 42' ~~32½"~~ 30

Fd. C. S. Mon
Dn. 6" Per
F. B. 76-130

Set L. & T.
tan.

92° 56' 45"

57.44'

57.28'

Fd. L. & T.
tan

Fd. L. & T.
tan

Edge old Pav

650.83'

Edge old Pav

VALLEY

(50) ℄ (50)

Cont. top pg. 16

Note: Any Additions or Changes on This Sheet Must Be Made Circled in Red Ink With Date and Name of Person Making Change.

Do not extend notes this side of this line.

RETURN TO
LOS ANGELES COUNTY SURVEYOR
700 HALL OF RECORDS

FORM 247 SM 11-46

PWFB 1426 2410, 2411

F. B. 1401 PG. 18

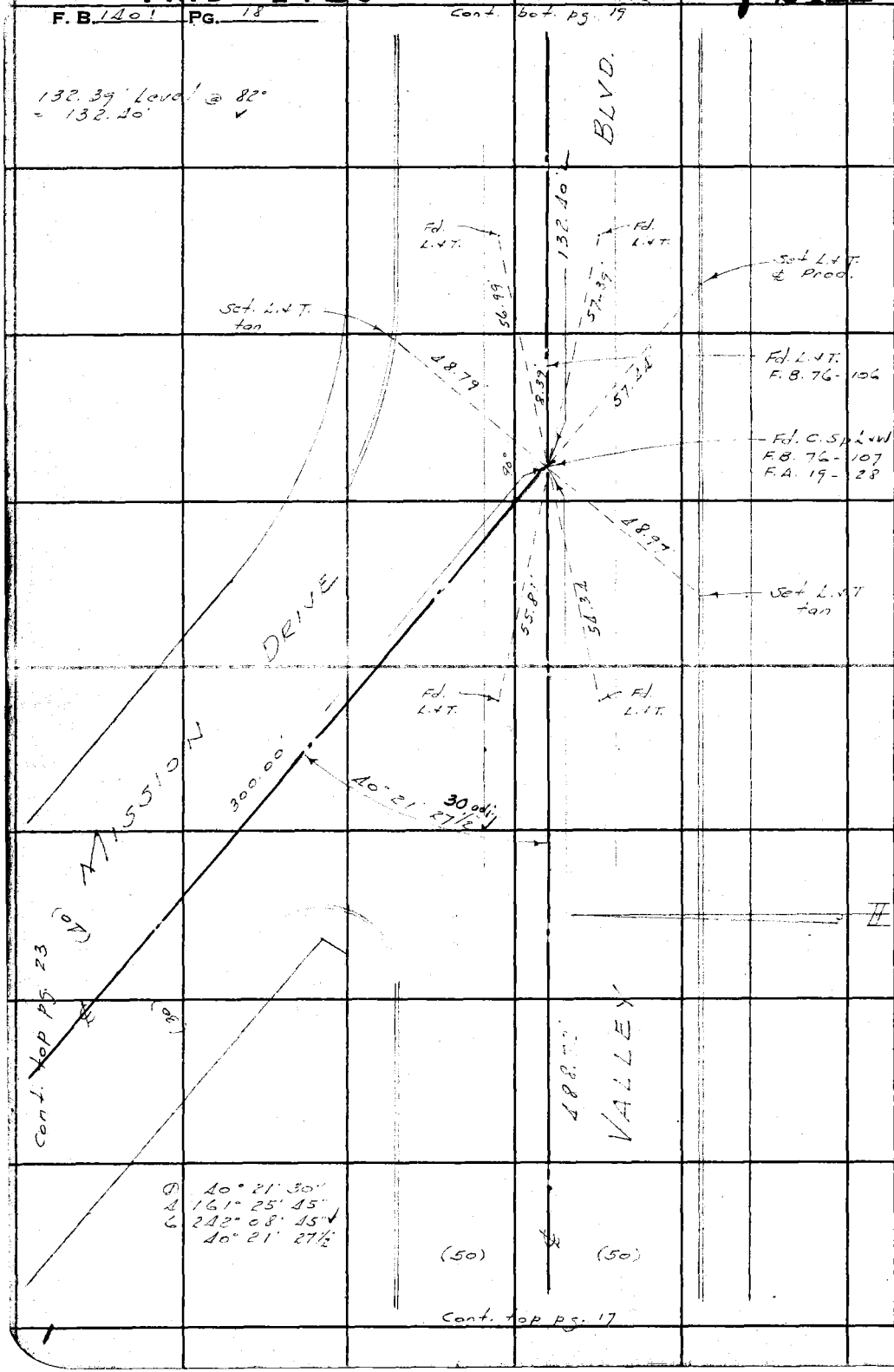

WS-44-C-5

RETURN TO
LOS ANGELES COUNTY SURVEYOR
700 HALL OF RECORDS

Do not extend notes this side of this line.

Note: Any Additions or Changes on This Sheet Must be Made and Circled in Red Ink With Date and Name of Person Making Change.

PWFB 1426 2412, 2413

Notes Ck'd by Miller	Survey of Rio Hondo Ave
Map No.	W. O. 8351 Tape No. 058 St'd 68 °F
Office Work	Surveyed by H. F. NAUMANN
Checked	Notes H. F. NAUMANN Date 10-47
Date	Indexed C. Jannson

F. B. 1401 Pg. 19

WS 44-C-5

Cont. bot. pg. 20

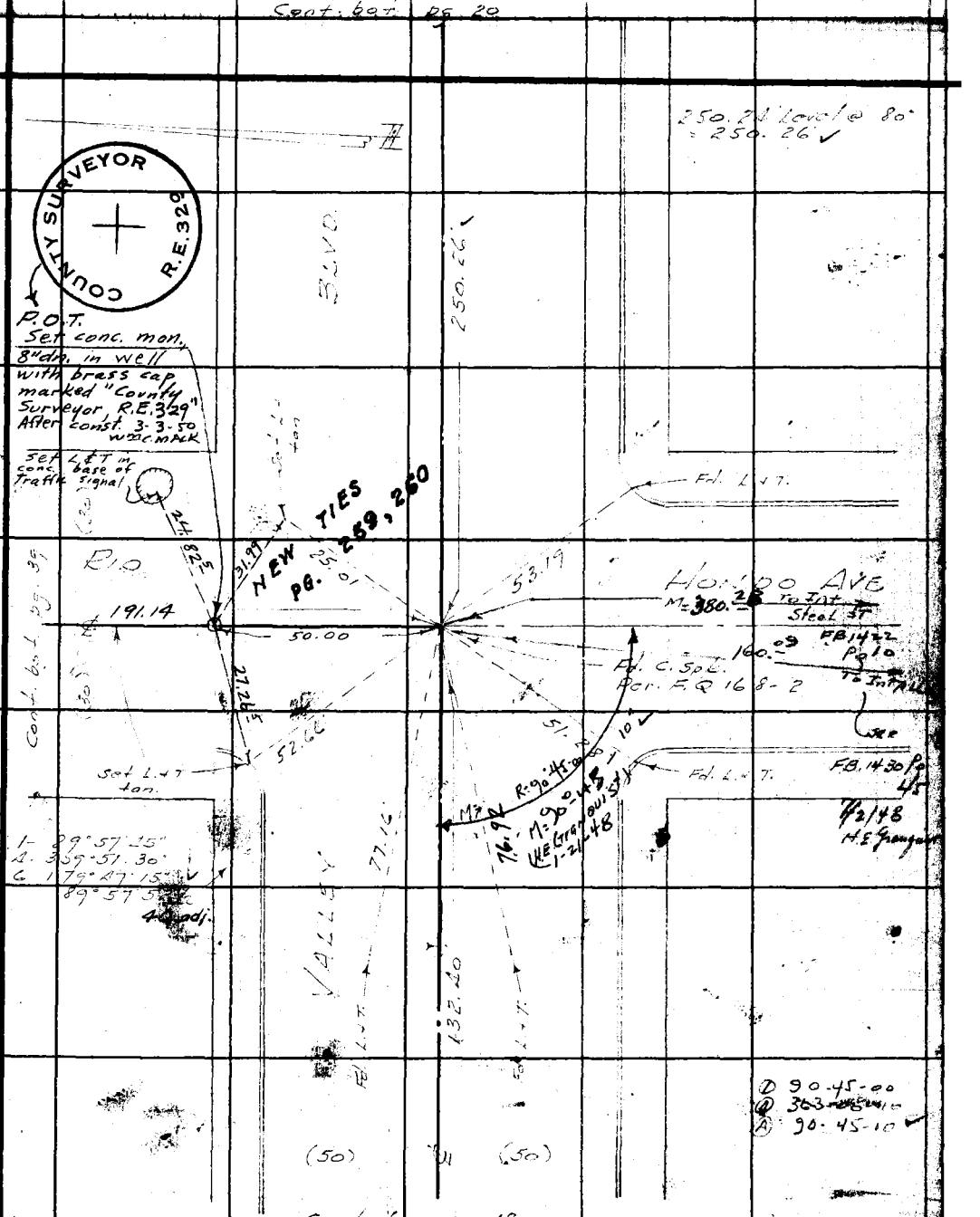

Cont. top pg. 18

Note: Any Additions or Changes on This Sheet Must be Made Circled in Red Ink With Date and Name of Person Making Change.

Do not extend notes this side of this line.

RETURN TO LOS ANGELES COUNTY SURVEYOR 700 HALL OF RECORDS

FORM 247 SM 11-46

PWFB 1426 2414

F. B. 1401 Pg. 20

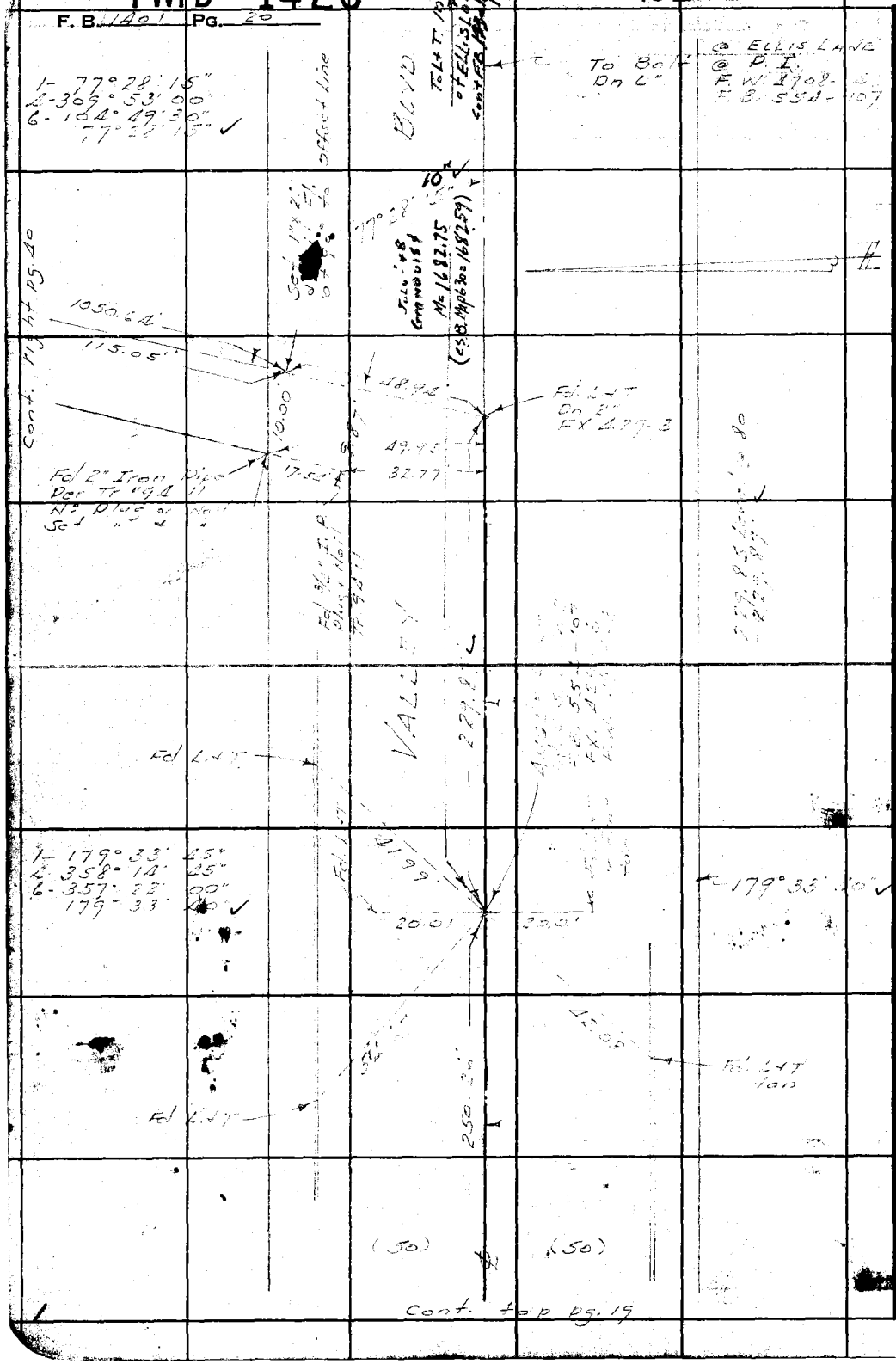

WS. 44-C-5, D-5

RETURN TO
LOS ANGELES COUNTY SURVEYOR
700 HALL OF RECORDS

Do not extend notes this side of this line

Note: Any Additions or Changes on This Sheet Must be Made Circled in Red Ink With Date and Name of Person Making Change.

PWFB 1426 2415

Notes Ck'd by Miller	Survey of Rio Hondo Ave
Map No.	W. O. 8351 Tape No. 058 St'd 68 °F
Office Work	Surveyed by H. F. NAUMANN
Checked	Notes H. F. NAUMANN Date 8-47
Date	Indexed A. C. Jennsen

F. B. 1401 PG. 21

WS 44-C-5

Note: Any Additions or Changes on This Sheet Must be Made Circled in Red Ink With Date and Name of Person Making Change.

Do not extend notes this side of this line.

RETURN TO
LOS ANGELES COUNTY SURVEYOR
700 HALL OF RECORDS

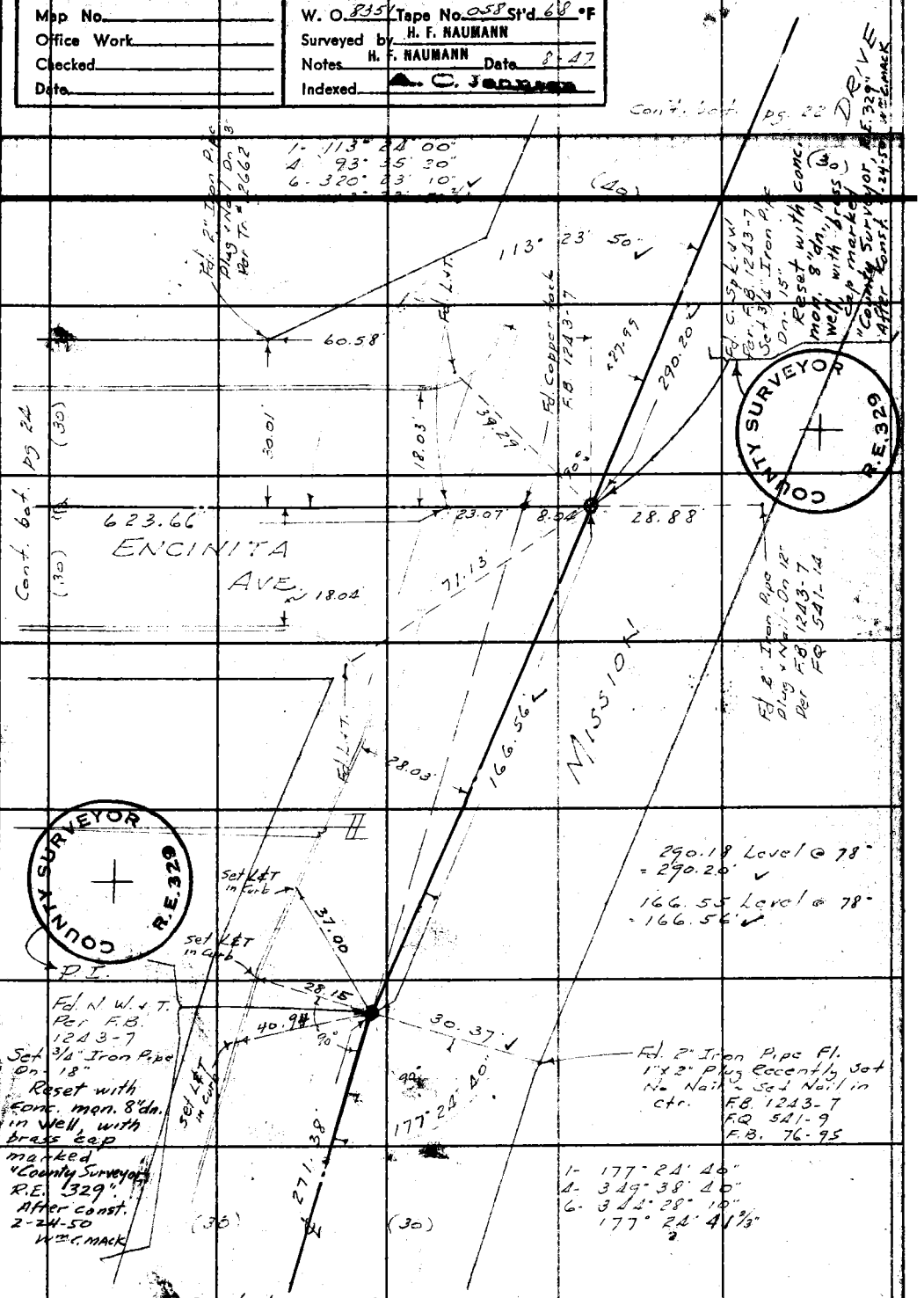

FORM 247 BM 11-46

PWFB 1426 2416

F. B. 1401 PG. 22

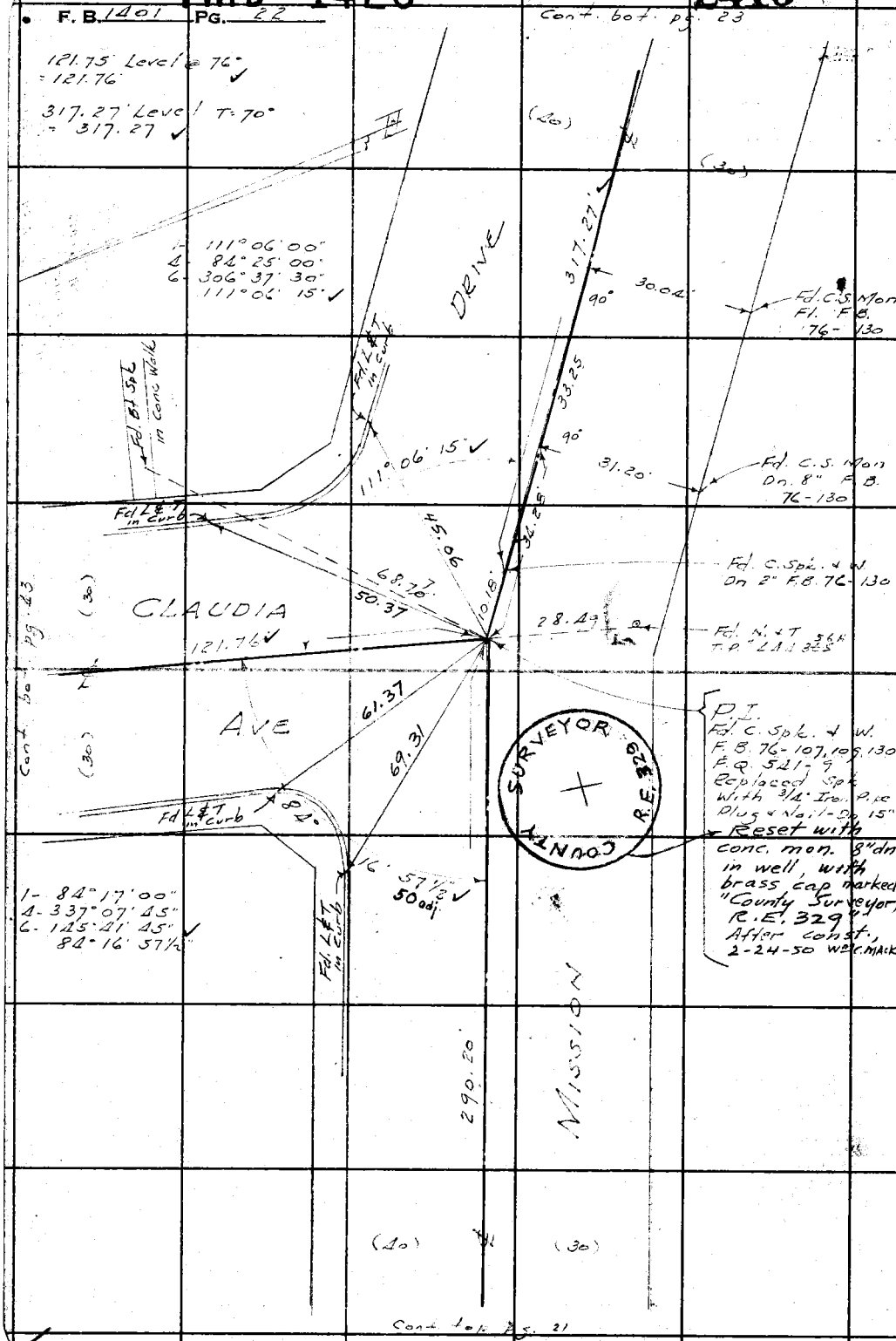

WS.44-C-5

RETURN TO
LOS ANGELES COUNTY SURVEYOR
700 HALL OF RECORDS

Do not extend notes this side of this line.

Note: Any Additions or Changes on This Sheet Must be Made Circled in Red Ink With Date and Name of Person Making Change.

PWFB 1426 2417

Notes Ck'd by Miller	Survey of Rio Hondo Ave.
Map No.	W. O. 8351 Tape No. 058 St'd 68 °F
Office Work	Surveyed by H. F. NAUMANN
Checked	Notes H. F. NAUMANN Date 8-47
Date	Indexed A. C. Johnson

F. B. 1401 PG. 23

WS.44-C-J

Cont. left pg. 18

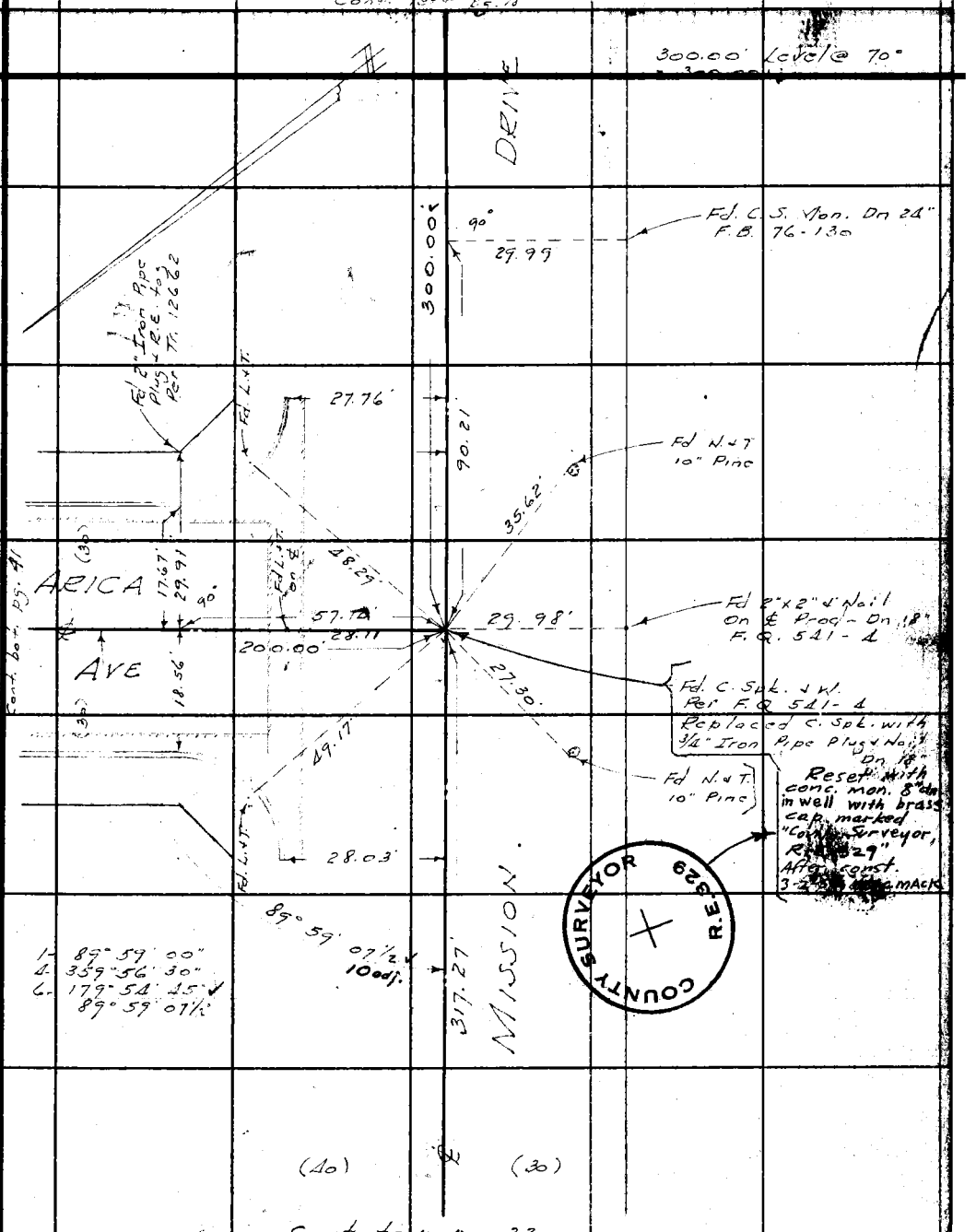

Cont. top pg 22

Note: Any Additions or Changes on This Sheet Must be Made Circled in Red Ink With Date and Name of Person Making Change.

Do not extend notes this side of this line.

RETURN TO
LOS ANGELES COUNTY SURVEYOR
700 HALL OF RECORDS

FORM 247 SM 11-46

PWFB 1426 2418

F. B. 1401 Pg. 24

Cont bot. pg 25

WS 44-C-5

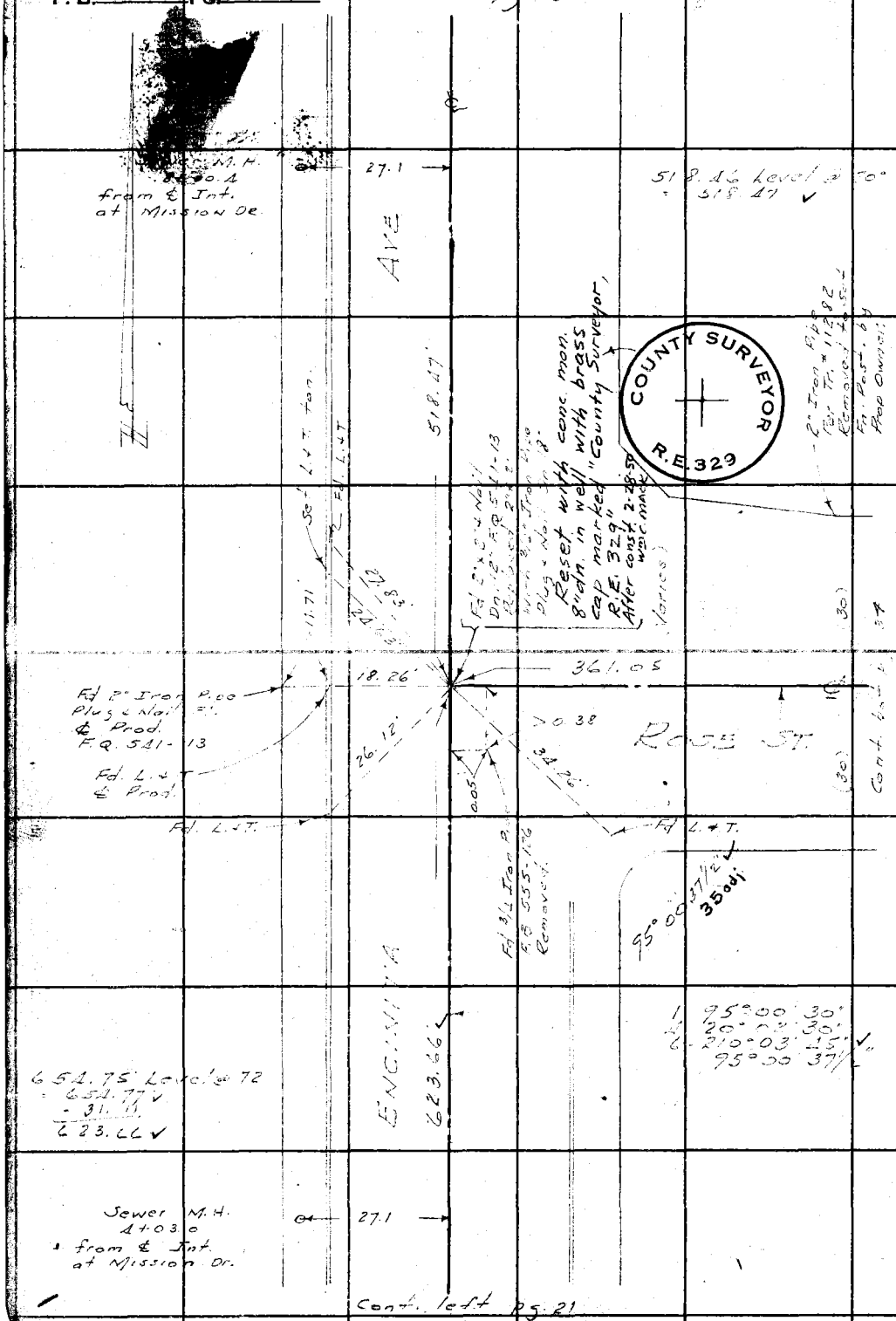

RETURN TO
LOS ANGELES COUNTY SURVEYOR
700 HALL OF RECORDS

Do not extend notes this side of this line.

Note: Any Additions or Changes on This Sheet Must Be Made Circled in Red Ink With Date and Name of Person Making Change.

PWFB 1426 2419

Notes Ck'd by Miller	Survey of Rio Hondo Ave	F. B. 1401 Pg. 25
Map No.	W. O. 8351 Tape No. 058 St'd 68 °F	
Office Work	Surveyed by H. F. NAUMANN	
Checked	Notes H. F. NAUMANN Date 10-47	
Date	Indexed [illegible] C. Jonsson	

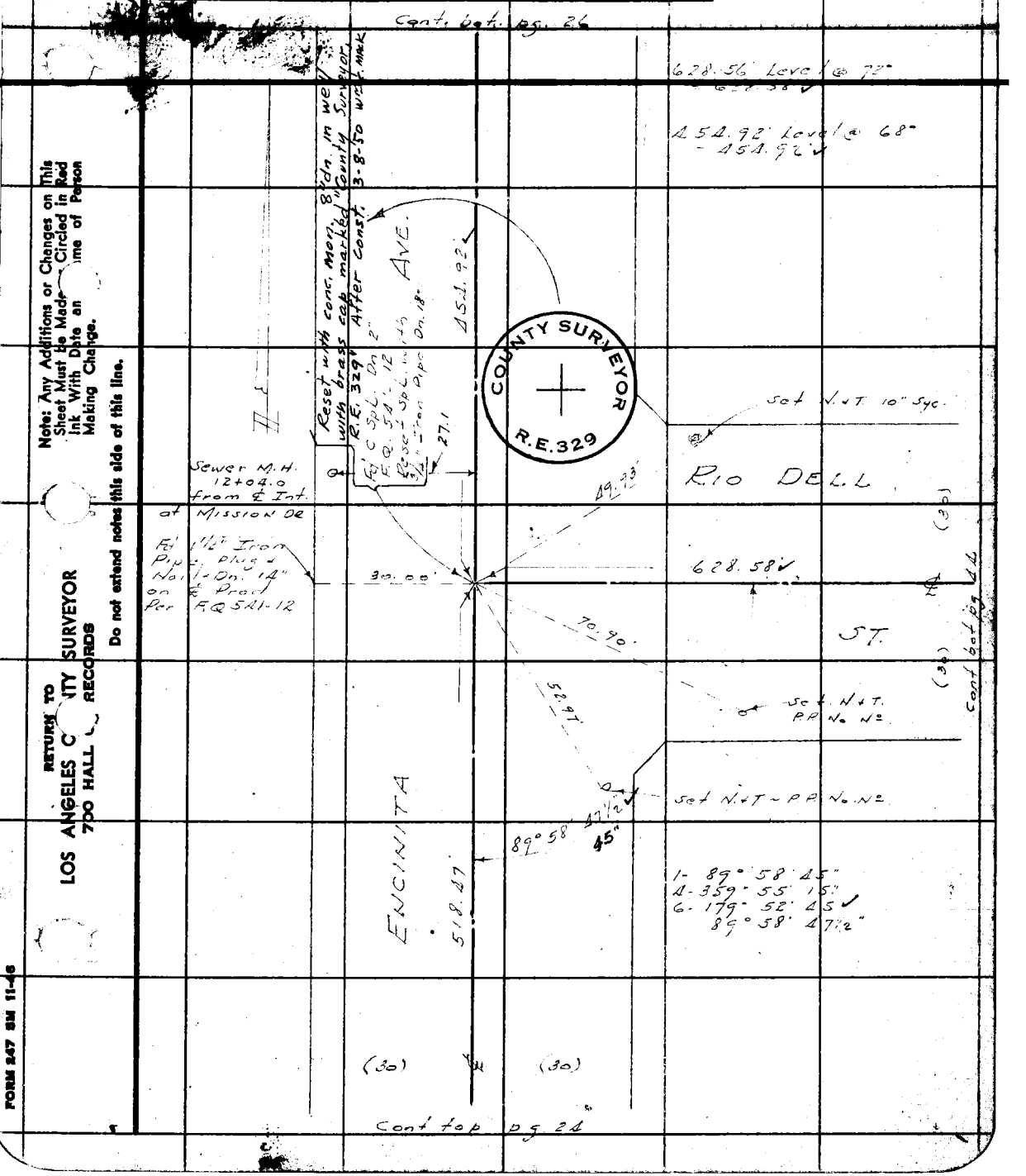

Note: Any Additions or Changes on This Sheet Must Be Made Circled in Red Ink With Date and Name of Person Making Change.

Do not extend notes this side of this line.

RETURN TO
LOS ANGELES COUNTY SURVEYOR
700 HALL OF RECORDS

FORM 247 SM 11-46

PWFB 1426 2420

F. B. 1401 PG. 26

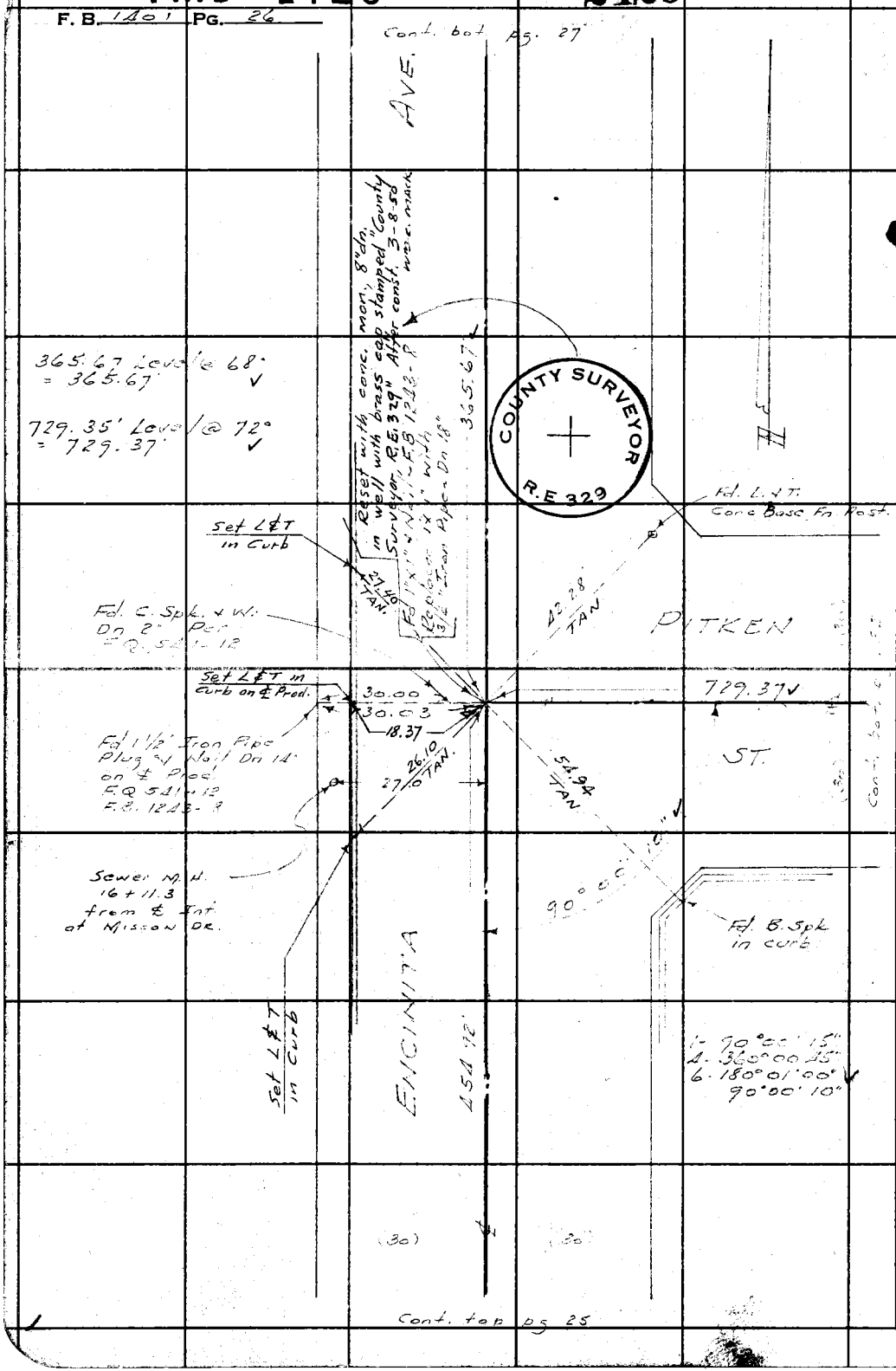

RETURN TO
LOS ANGELES COUNTY SURVEYOR
700 HALL OF RECORDS

Do not extend notes this side of this line.

Note: Any Additions or Changes on This Sheet Must be Made in Red Ink With Date and Name of Person Making Change.

PWFB 1426 2421

Notes Ck'd by Miller	Survey of Rio Hondo Ave	F.B. 1401 Pg. 21
Map No.	W. O. 8351 Tape No. 058 St'd 68 °F	
Office Work	Surveyed by H. F. NAUMANN	
Checked	Notes H. F. NAUMANN Date 10-47	
Date	Indexed A. C. Jopp[illegible]	

WSW-C-5

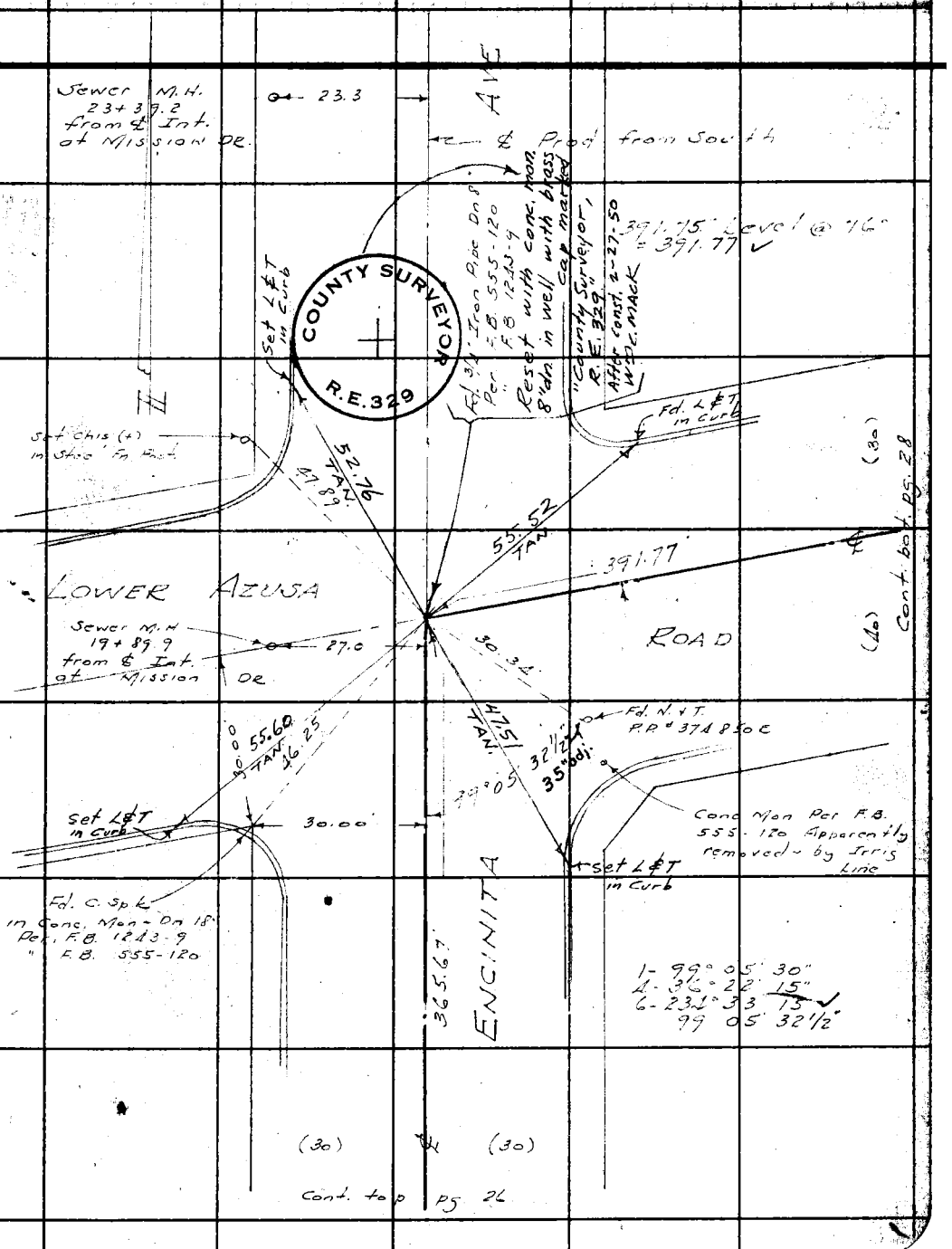

Note: Any Additions or Changes on This Sheet Must be Made or Circled in Red Ink With Date and Name of Person Making Change.

Do not extend notes this side of this line.

RETURN TO LOS ANGELES COUNTY SURVEYOR 700 HALL OF RECORDS

FORM 247 5M 11-46

PWFB 1426 2422

F. B. 1401 PG. 28

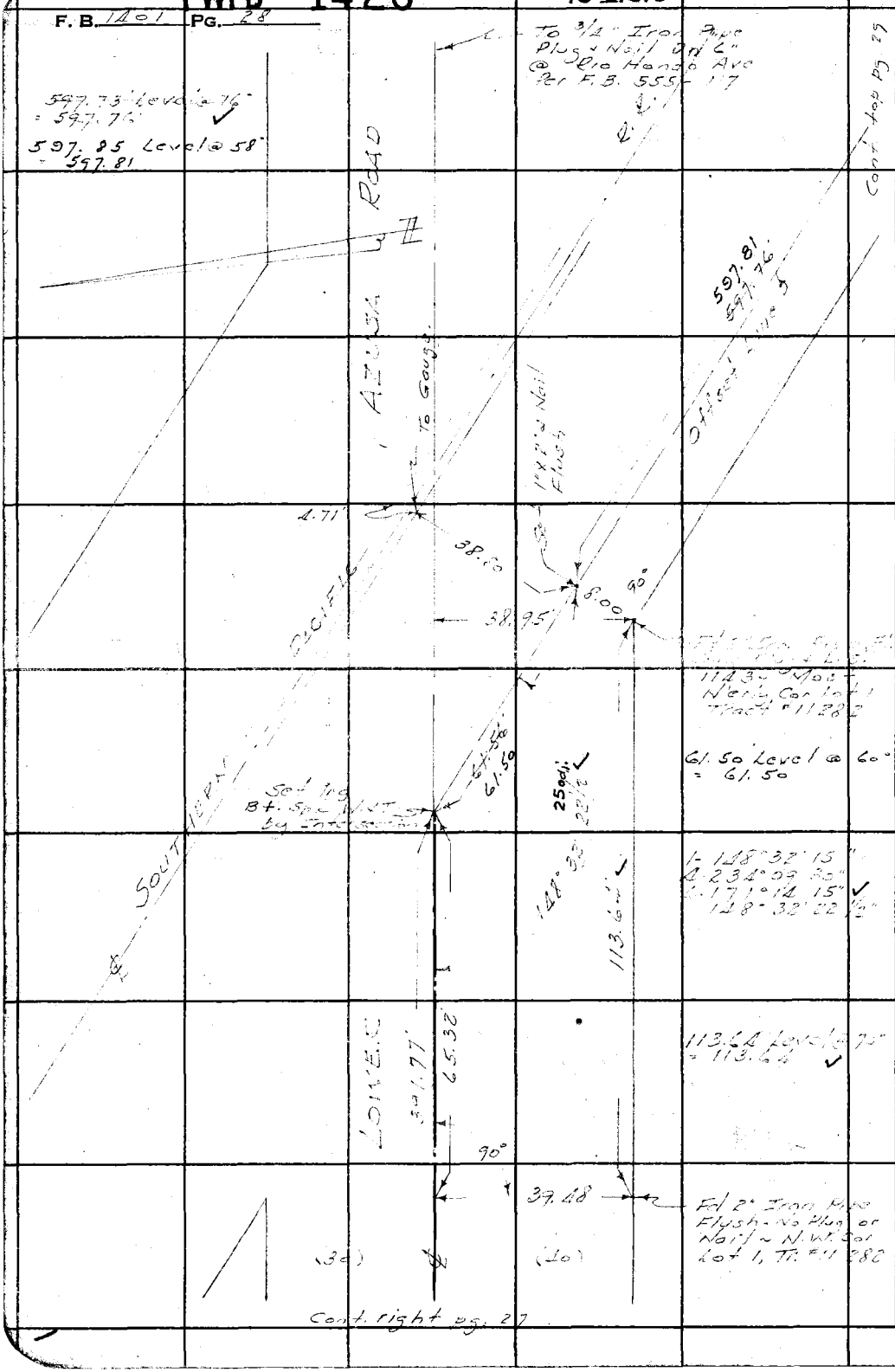

WS. 44-C-5

RETURN TO
LOS ANGELES COUNTY SURVEYOR
700 HALL RECORDS

Do not extend notes this side of this line.

Note: Any Additions or Changes on This Sheet Must Be Mar[illegible] Circled in Red Ink With Date a[illegible] ame of Person Making Change.

PWFB 1426 2423, 2424

Notes Ck'd by Miller	Survey of Rio Hondo Ave
Map No.	W. O. 8351 Tape No. 058 St'd 68 °F
Office Work	Surveyed by H. F. NAUMANN
Checked	Notes H. F. NAUMANN Date 10-47
Date	Indexed A. C. Johnson

F. B. 1401 PG. 29

WS.44-C-5

Cont. top right pg. 28

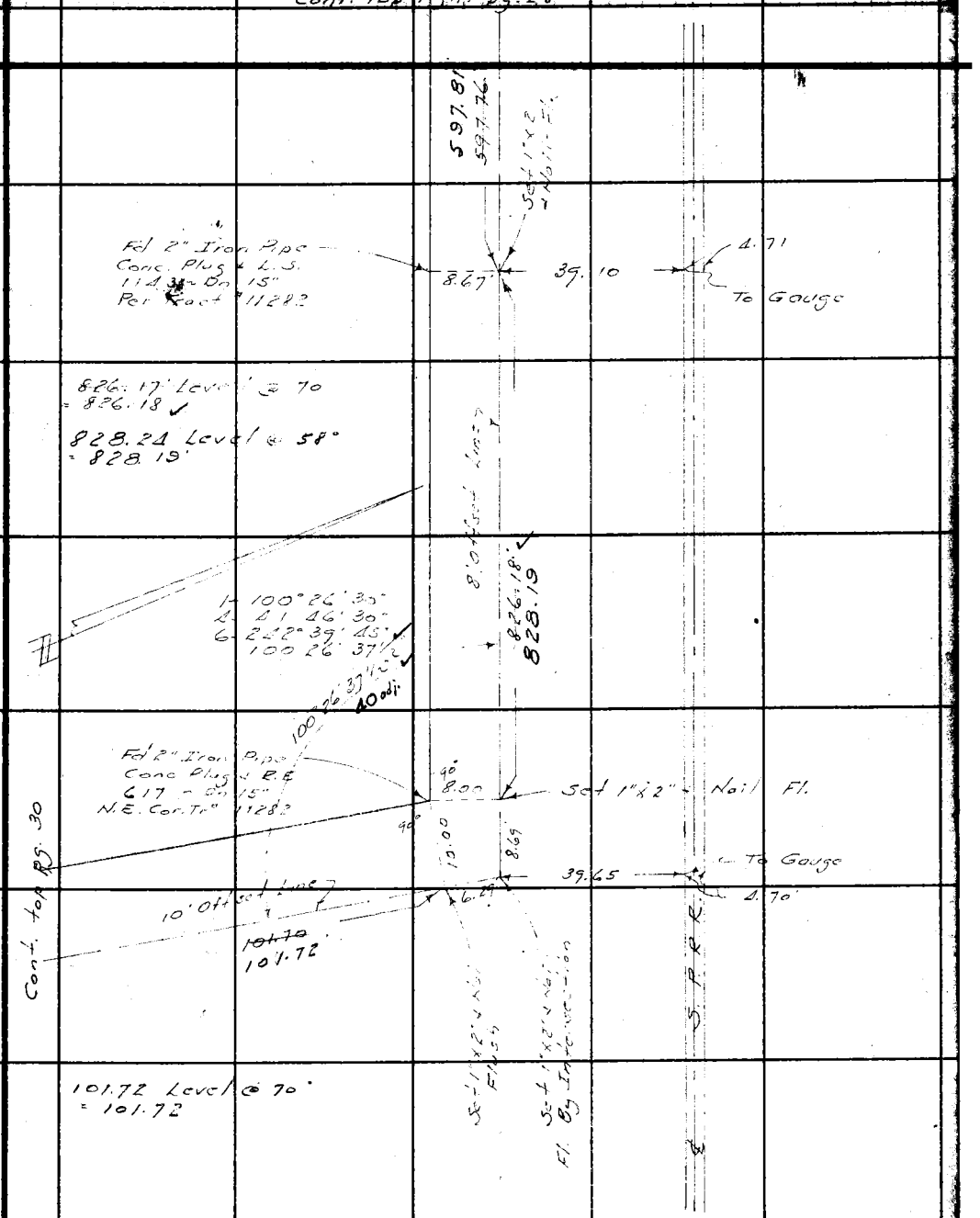

Note: Any Additions or Changes on This Sheet Must Be Made Circled in Red Ink With Date and Name of Person Making Change.

Do not extend notes this side of this line.

RETURN TO
LOS ANGELES COUNTY SURVEYOR
700 HALL OF RECORDS

FORM 247 SM 11-46

PWFB 1426 2425

F. B. 1401 PG. 30

Cont. left pg. 29

Fd 2" Iron Pipe
Conc Plug & R.E. 617
Dn. 18" Per Tract
Nº 14535

9.98

101.72
101.70

1- 79° 36' 15"
4- 318° 25' 00"
6- 117° 37' 15"
79° 36' 12½ ✓

101.76 Level @ 68'
= 101.76

101.76
101.70

Fd 2" Iron Pipe
Conc Plug & R.E. 617
Dn. 18" Per Tract
Nº 14535

10.00

10' offset line

Cont. top pg. 33

(30)

PIT KIN

79° 36' 15½ ✓

30.50
30.49

327.36'

10.00

(30)

ST.

Fd 2" Iron Pipe
Conc Plug & R.E. 617
Dn. 18" Per Tract
Nº 14535

30.

10.20

Fd 2" Iron Pipe
No Plug or Nail
Dn. 26" Tract
Nº 14535

1- 179° 28' 00"
4- 357° 52' 15"
6- 556° 48' 30" ✓
179° 28' 05"

179° 28' 05" 10.00

131.77

Fd 3/4" Iron Pipe
Set in 2" Iron Pipe
Nº Plug or Nail
Set P.M. on S. rim
of 3/4" Iron Pipe
Approx. ctr. of 2" Pipe
Tract 9411
" 14535

10.00

Set 1" x 2' Pad
[illegible] on
Dissection flush

518.03

Cont. top pg. 31

W5.44-C-5

RETURN TO
LOS ANGELES COUNTY SURVEYOR
700 HALL OF RECORDS

Do not extend notes this side of this line.

Note: Any Additions or Changes on This Sheet Must be Made in Ink With Date and Name of Person Making Change.

PWFB 1426 2426

Notes Ck'd by Miller	Survey of Rio Hondo Ave
Map No.	W. O. 8351 Tape No. 058 St'd 68 °F
Office Work	Surveyed by H. F. NAUMANN
Checked	Notes H. F. NAUMANN Date 10-47
Date	Indexed A. C. Johnson

F. B. 1401 PG. 31

WS.44-C-5

Cont. bot. pg. 30

E'erly Line
Tract #9411

10' Offset Line

1 89° 57' 45"
4 359° 51' 00"
6 179° 46' 30"
89° 57' 45"

518.03'

COUNTY SURVEYOR R.E. 329

35"
45"

89° 57'

517.96 Level @ 88
518.03

Set P.M. Cross in top of steel Guard Rail Post

Set 3/4" Iron Pipe Dn. 18"
Reset with conc. mon., 18" dn.
with brass cap marked
"County Surveyor, R.E. 329"
After const. 3-8-50 Wm. C. MACK

Set P.M. Cross in S. Rim of Sewer M.H.

13.96

ROSE

Set P.M. Cross in top of steel Guard Rail Post

7.48

2.07

Set 1x2" Nail Flush
By Proportion
Per Tr. 9411

10.00

320.07

10.85

29.92

Cont. right pg. 37

ST.

Set P.M. Cross in top of steel Guard Rail Post

90°

10.01

Set 1x2" Nail Flush

Fd 2" Iron Pipe
Plug w/ R.E. 617
Dn 18"
Per Tract #14535

320.03 Level @ 86
= 320.07

1050.64

1050.50' Level @ 88
= 1050.64

Cont. left pg. 40

Note: Any Additions or Changes on This Sheet Must be Made or Circled in Red Ink With Date and Time of Person Making Change.

Do not extend notes this side of this line.

RETURN TO
LOS ANGELES COUNTY SURVEYOR
700 HALL OF RECORDS

FORM 247 5M 11-46

PWFB 1426 2427

F. B. 1401 PG. 32

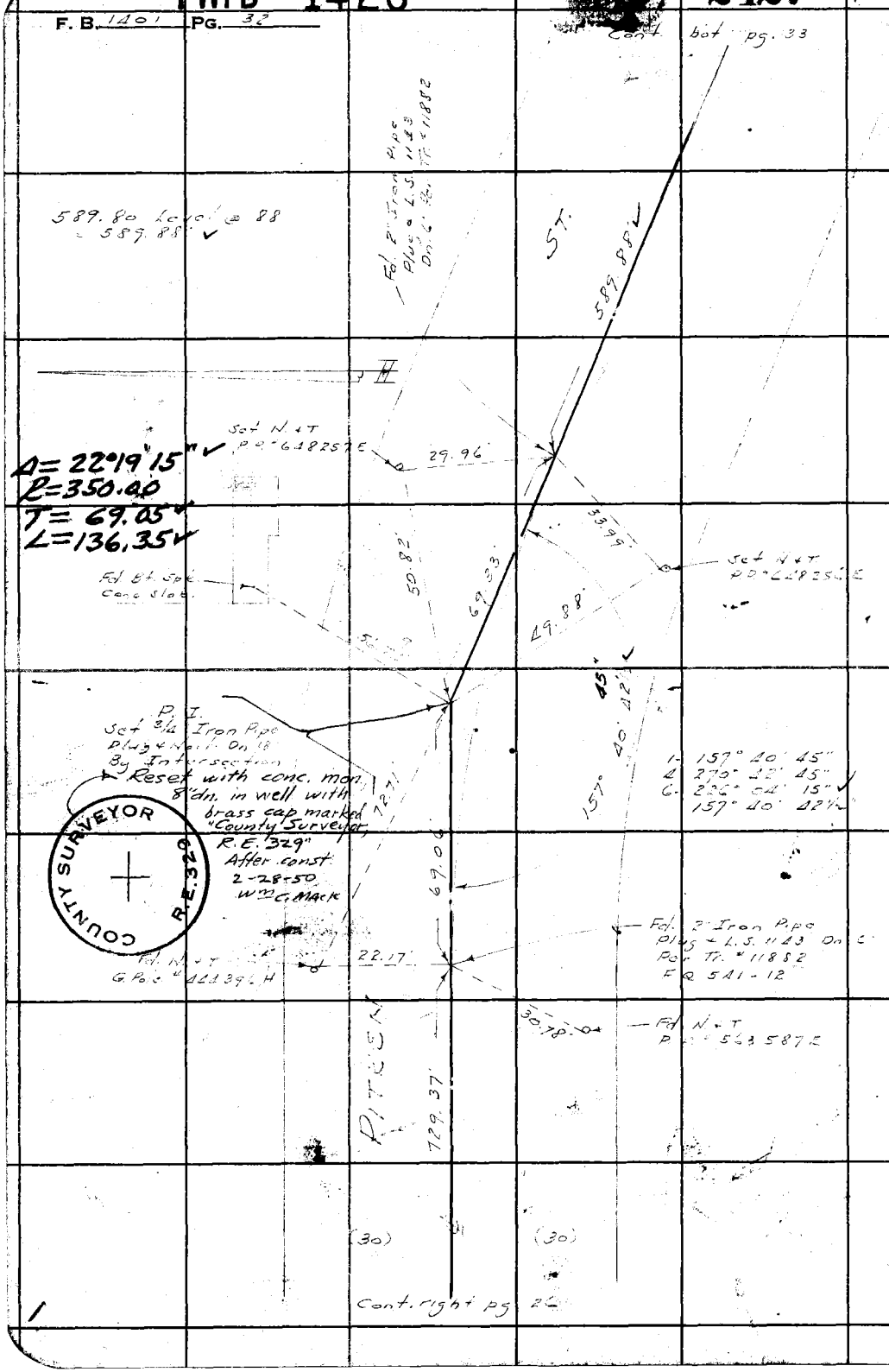

WS 44-C-5

RETURN TO
LOS ANGELES COUNTY SURVEYOR
700 HALL OF RECORDS

Do not extend notes this side of this line.

Note: Any Additions or Changes on This Sheet Must Be Made Circled in Red Ink With Date and Name of Person Making Change.

PWFB 1426 2428

Notes Ck'd by Miller	Survey of Rio Hondo Ave
Map No.	W. O. 8351 Tape No. 058 St'd 68 °F
Office Work	Surveyed by H. F. NAUMANN
Checked	Notes H. F. NAUMANN Date 10-47
Date	Indexed A. C. Jonnson

F. B. 140' PG. 33

WS.44-C-5

Note: Any Additions or Changes on This Sheet Must be Made Circled in Red Ink With Date and Name of Person Making Change.

Do not extend notes this side of this line.

RETURN TO
LOS ANGELES COUNTY SURVEYOR
700 HALL OF RECORDS

FORM 247 5M 11-46

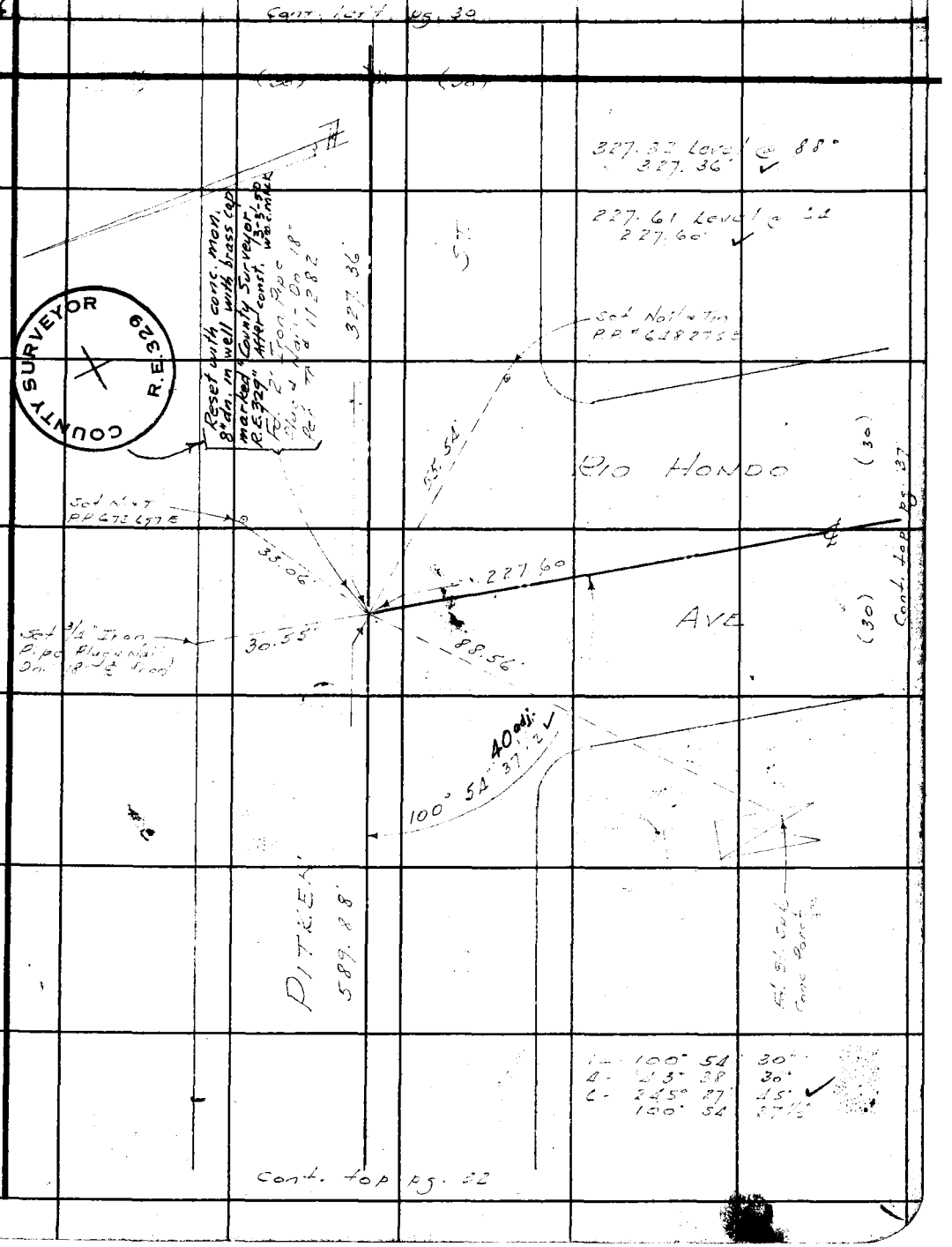

PWFB 1426 2429

F. B. 1201 PG. 34

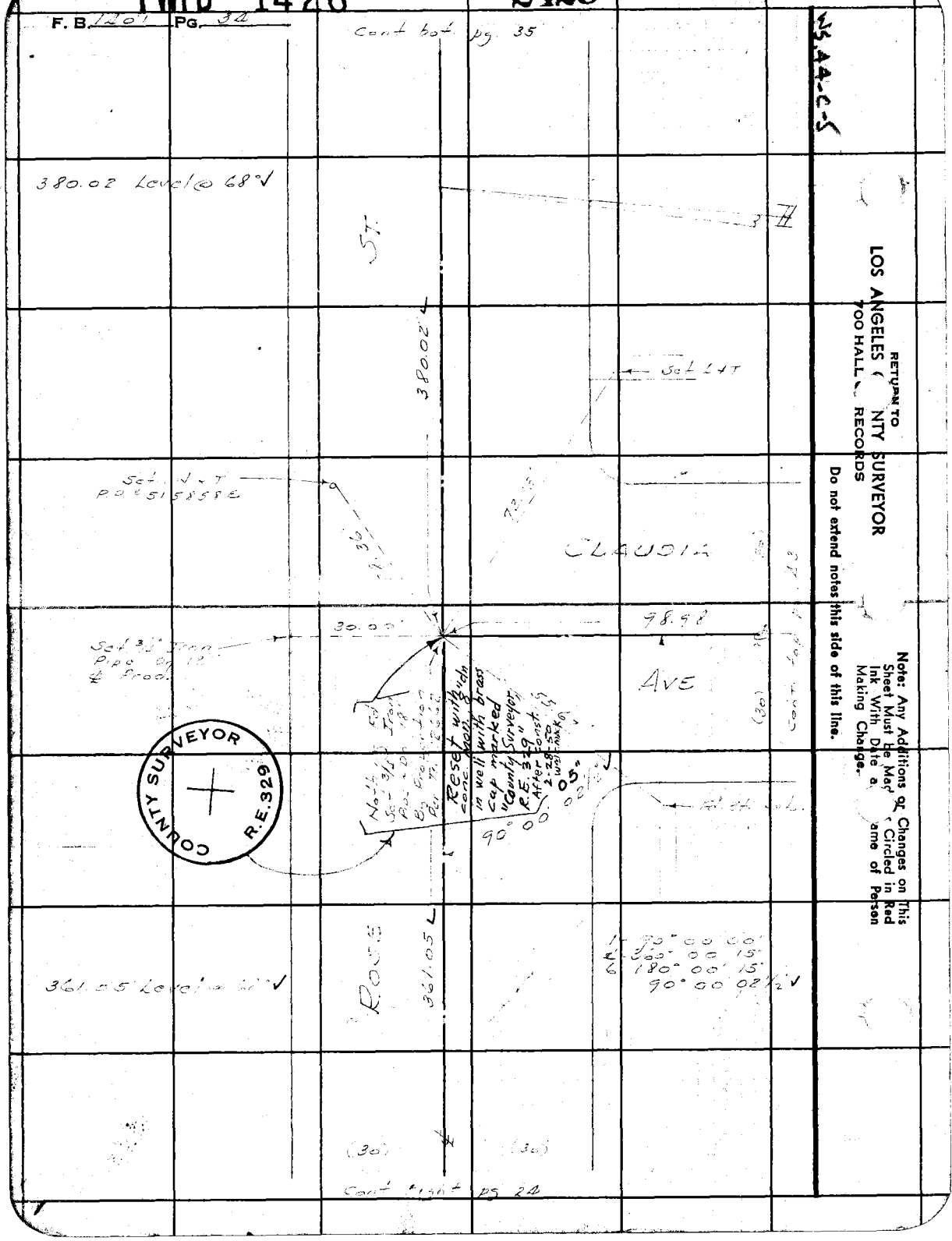

RETURN TO
LOS ANGELES COUNTY SURVEYOR
700 HALL OF RECORDS

Do not extend notes this side of this line.

Note: Any Additions or Changes on This Sheet Must Be Made Circled in Red Ink With Date and Name of Person Making Change.

PWFB 1426 2430

Notes Ck'd by Miller	Survey of Rio Hondo Ave
Map No.	W. O. 835 Tape No. 058 St'd 68 °F
Office Work	Surveyed by H. F. NAUMANN
Checked	Notes H. F. NAUMANN Date 10-47
Date	Indexed A. C. Jonnson

F. B. 1401 Pg. 35

W3.44-C-5

Cont. bot. pg. 3

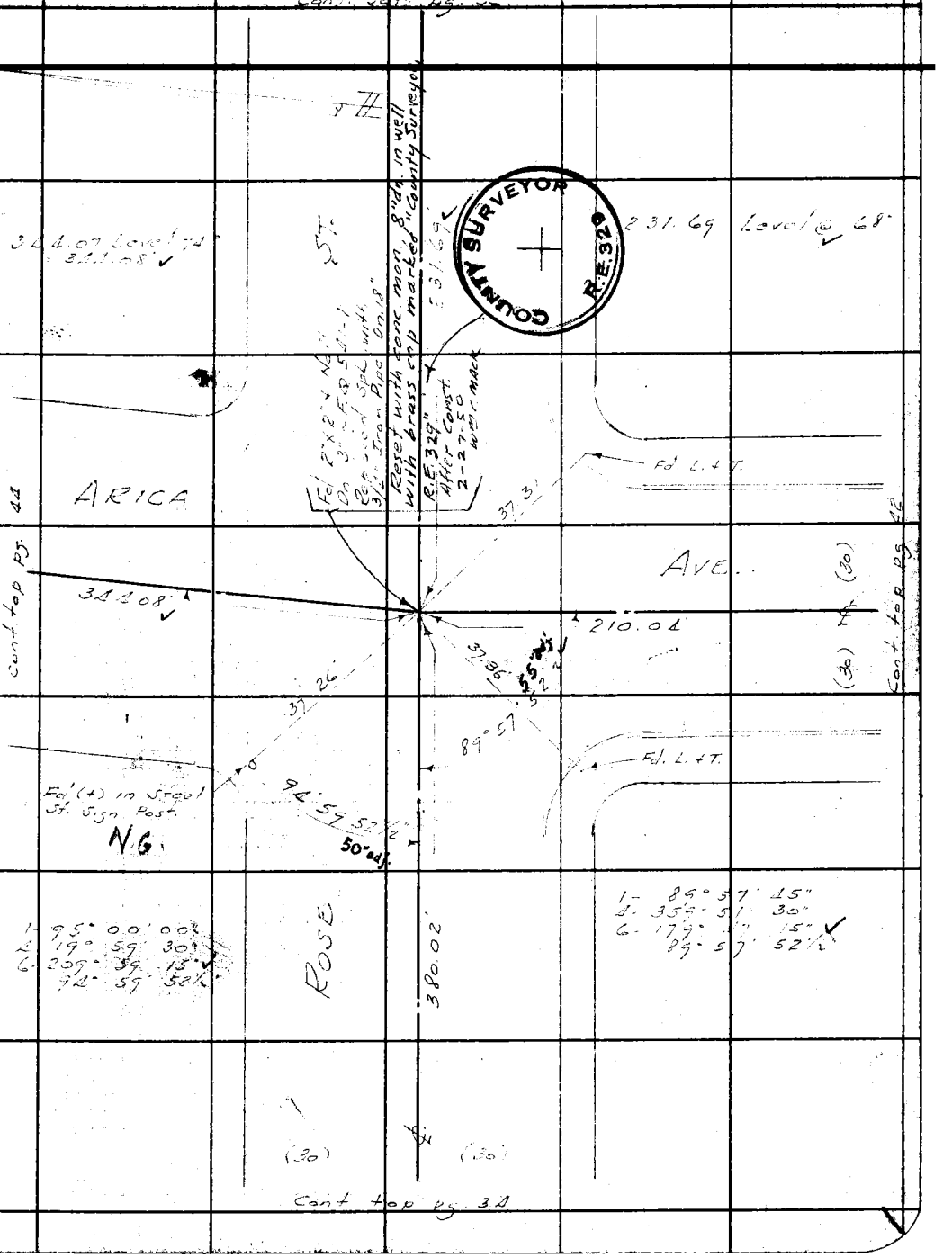

Note: Any Additions or Changes on This Sheet Must be Made and Circled in Red Ink With Date and Name of Person Making Change.

Do not extend notes this side of this line.

RETURN TO LOS ANGELES COUNTY SURVEYOR 700 HALL OF RECORDS

FORM 247 5M 11-46

PWFB 1426

2431

F. B. 1401 PG. 36

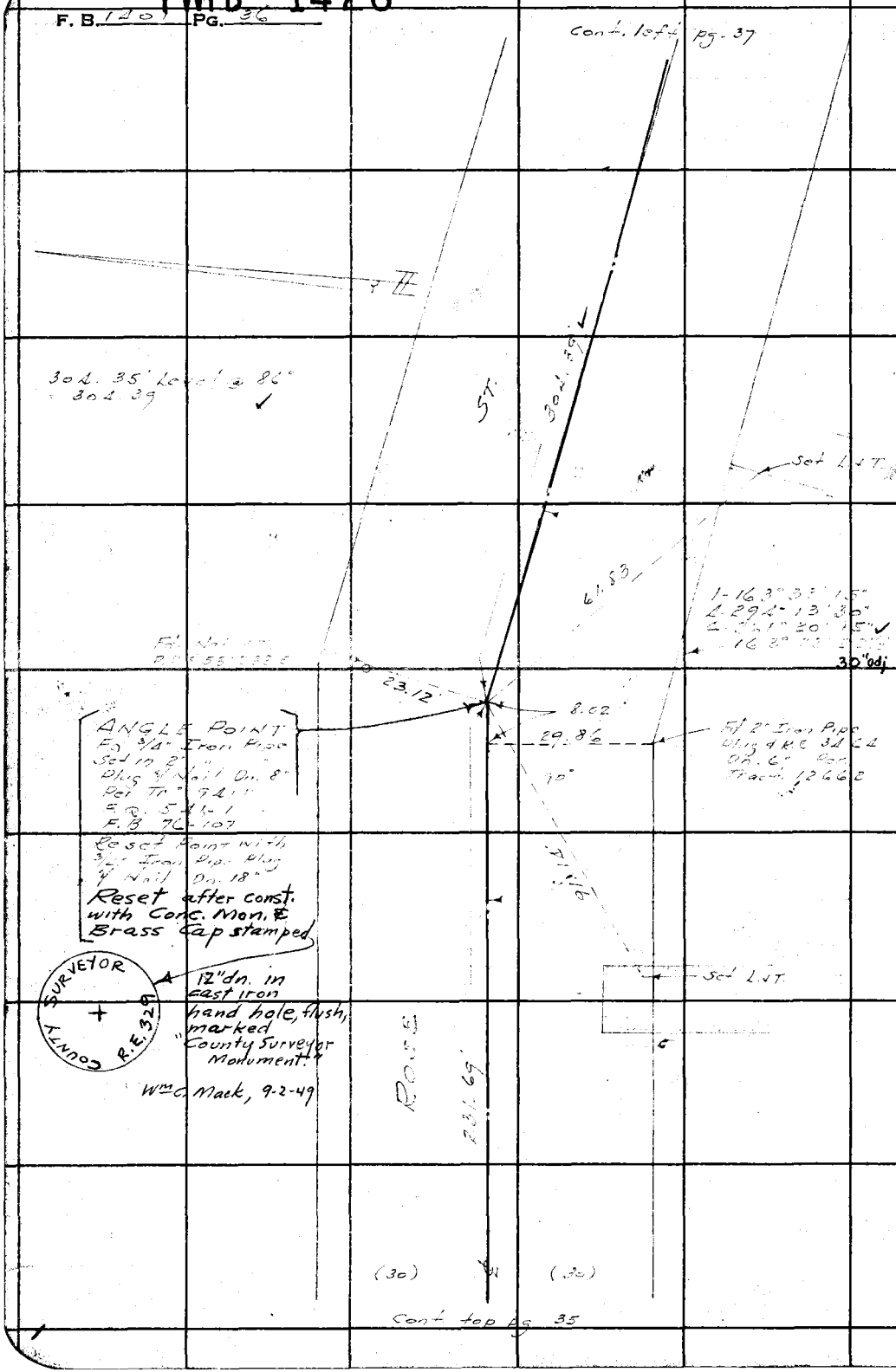

RETURN TO
LOS ANGELES COUNTY SURVEYOR
700 HALL OF RECORDS
Do not extend notes this side of this line.
Note: Any Additions or Changes on This Sheet Must be Made & Circled in Red Ink With Date and Name of Person Making Change.

PWFB 1426 2432

WS. 44-C-5

Notes Ck'd by Miller	Survey of Rio Hondo Ave
Map No.	W. O. 8351 Tape No. 058 St'd. 68 °F
Office Work	Surveyed by H. F. NAUMANN
Checked	Notes H. F. NAUMANN Date 10-47
Date	Indexed A. C. Johnson

F. B. 140 Pg. 37

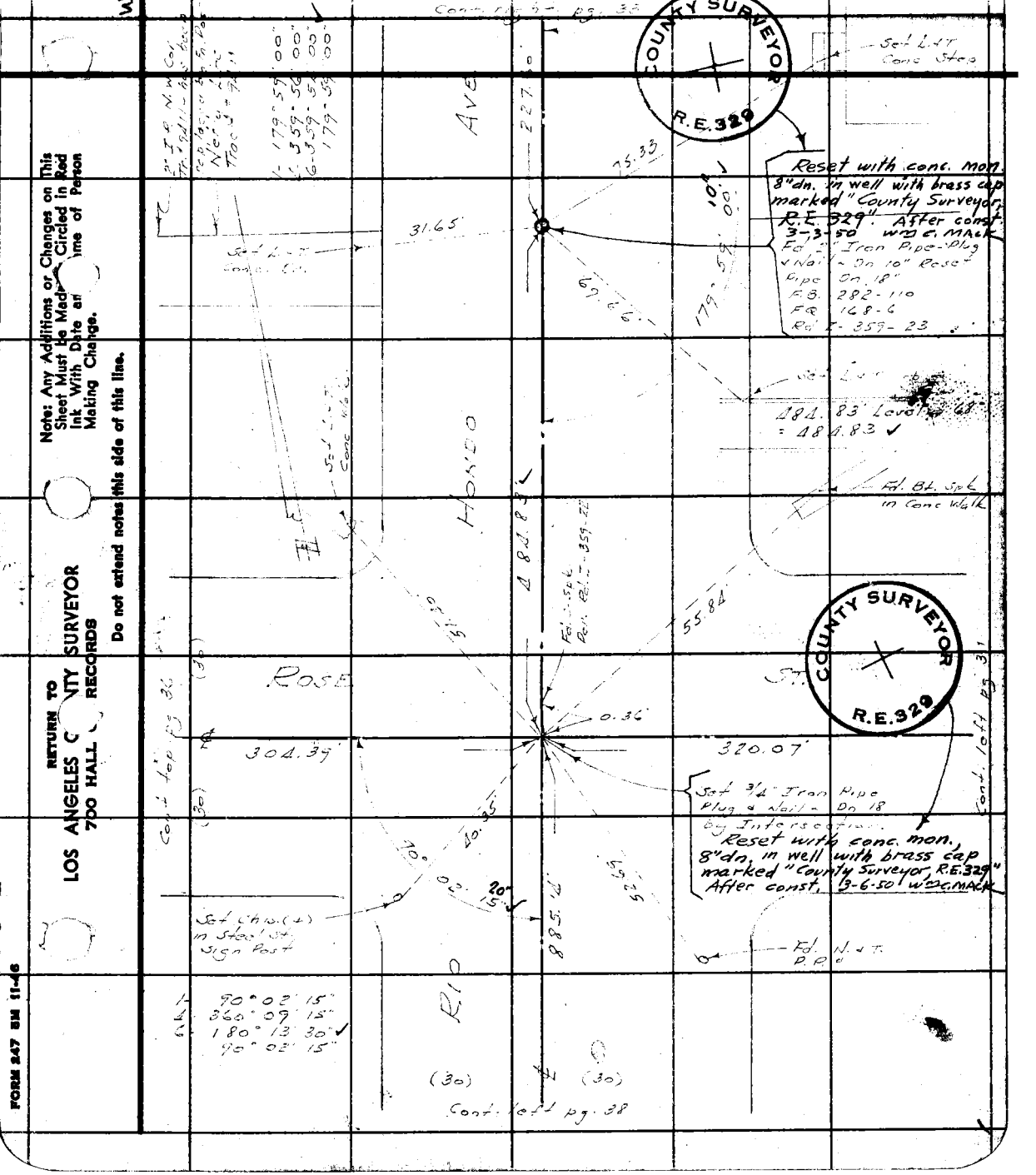

Note: Any Additions or Changes on This Sheet Must be Made or Circled in Red Ink With Date and Name of Person Making Change.

Do not extend notes this side of this line.

RETURN TO LOS ANGELES COUNTY SURVEYOR 700 HALL OF RECORDS

FORM 247 5M 11-46

PWFB 1426 2433

F.B. 1401 PG. 38

WS.44-C-5

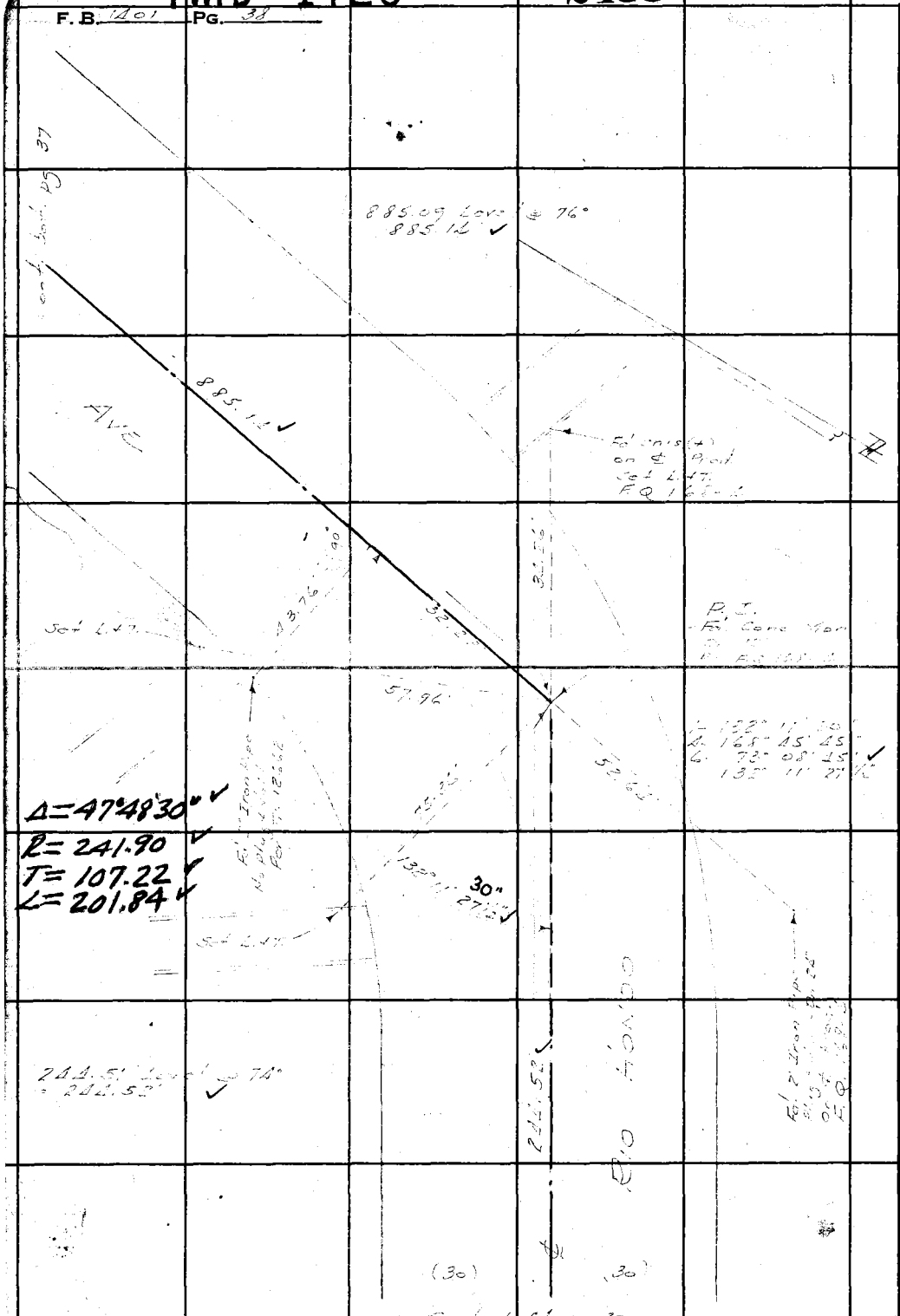

RETURN TO
LOS ANGELES COUNTY SURVEYOR
700 HALL OF RECORDS

Do not extend notes this side of this line.

Note: Any Additions or Changes on This Sheet Must be Made in Circled in Red Ink With Date and Name of Person Making Change.

PWFB 1426

2434

W.S.44-C-5

Notes Ck'd by Miller	Survey of Rio Hondo Ave
Map No.	W. O. 835 Tape No. 058 St'd 68 °F
Office Work	Surveyed by H. F. NAUMANN
Checked	Notes H. F. NAUMANN Date 10-47
Date	Indexed A. C. JOHNSON

F. B. 110 Pg. 39

Note: Any Additions or Changes on This Sheet Must Be Made in Red Ink With Date and Name of Person Making Change.

Do not extend notes this side of this line.

RETURN TO LOS ANGELES COUNTY SURVEYOR 700 HALL OF RECORDS

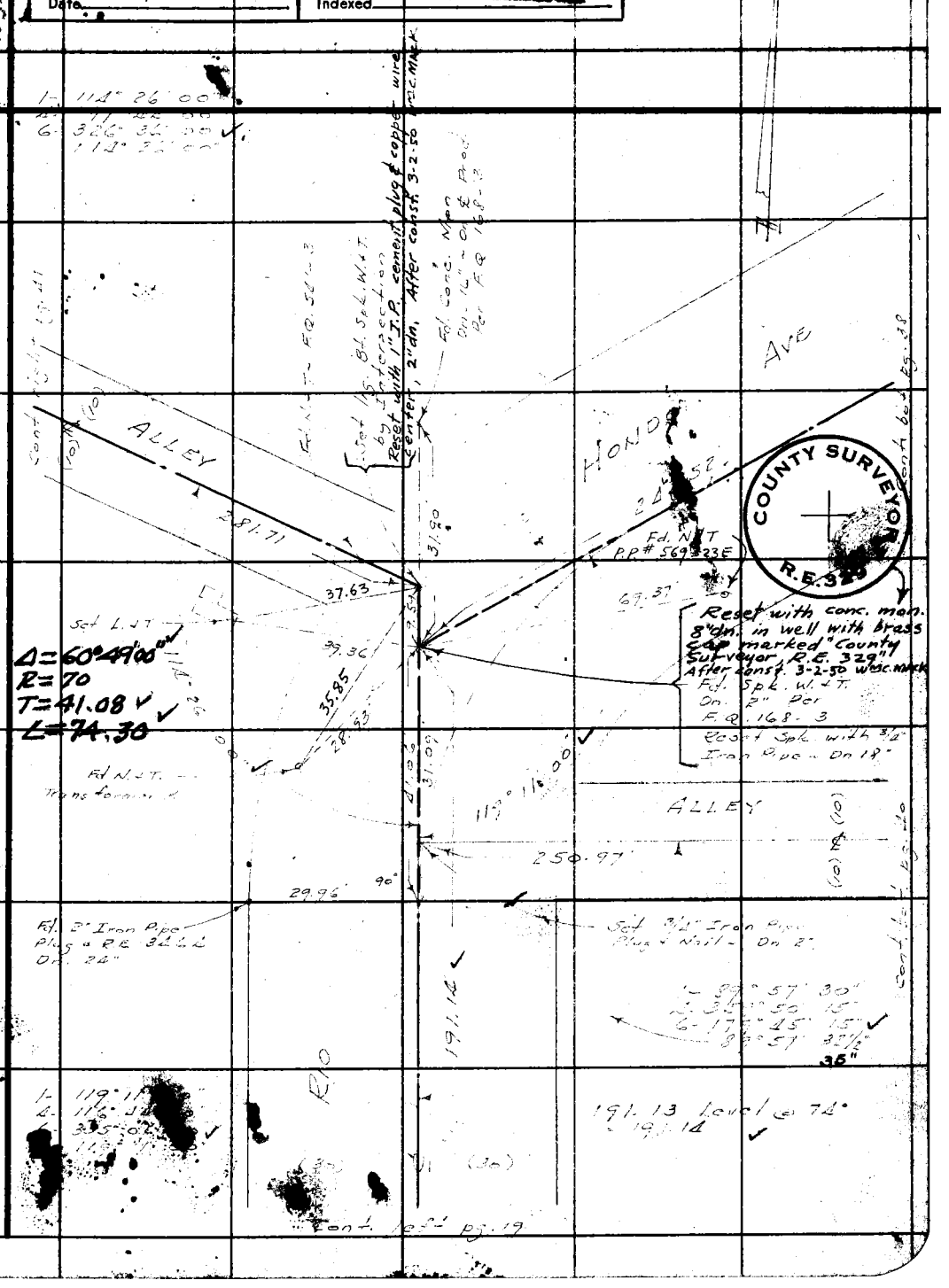

FORM 247 5M 1-49

PWFB 1426 2435

F. B. 401 PG. 40

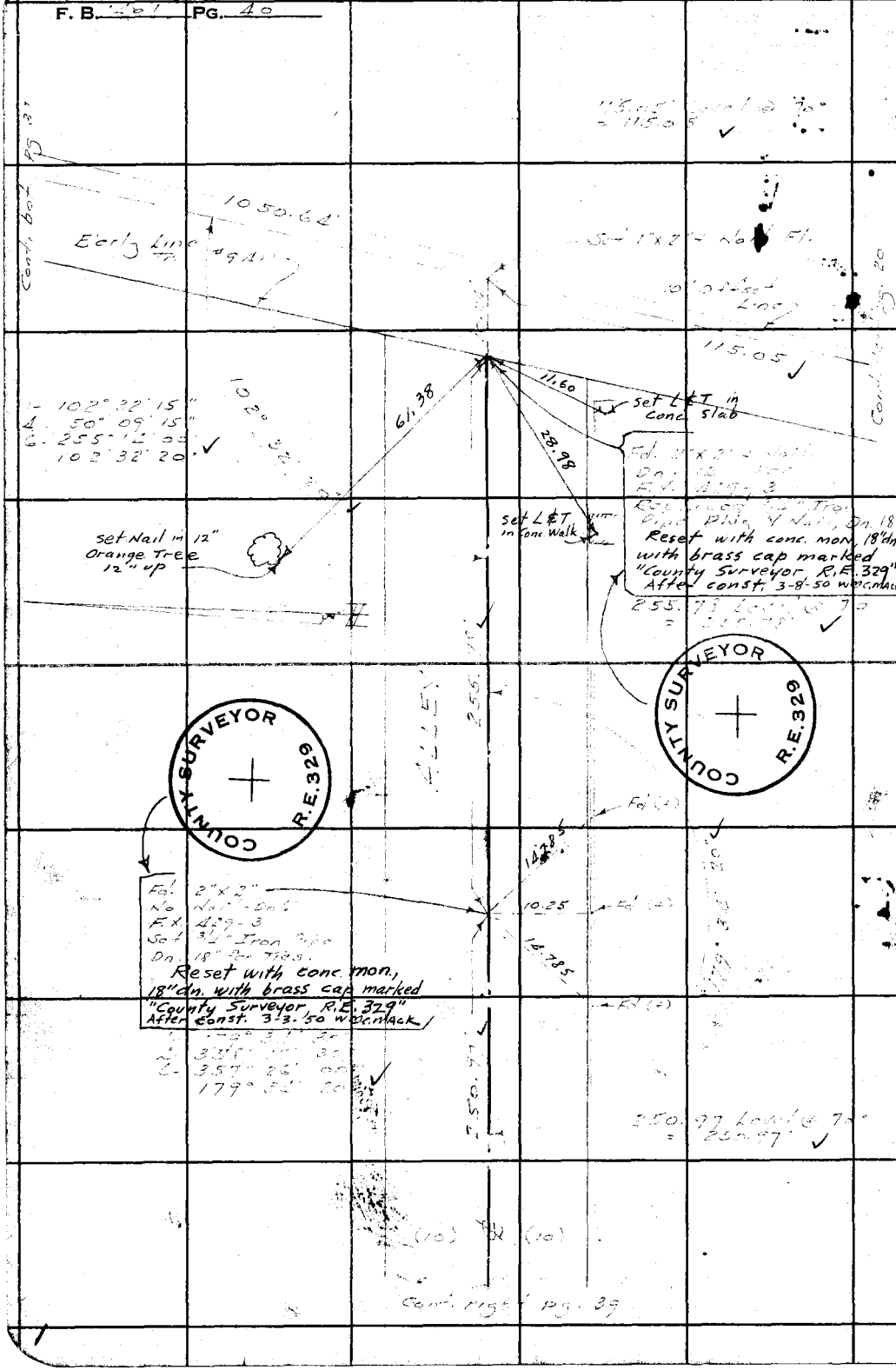

RETURN TO
ANGELES COUNTY SURVEYOR
700 HALL RECORDS

Do not extend notes this side of this line.

Note: Any Additions or Changes on This Sheet Must be Made or Circled in Red Ink With Date and Name of Person Making Change.

PWFB 1426 2436 2437

Notes Ck'd by Miller	Survey of Rio Hondo Ave	F. B. 180 Pg. 21
Map No.	W. O. 835 Tape No. 058 St'd 68 °F	
Office Work	Surveyed by H. F. NAUMANN	
Checked	Notes H. F. NAUMANN Date 10-[illegible]	
Date	Indexed A. C. [illegible]	

WS.44-C-5

Note: Any Additions or Changes on This Sheet Must be Made [illegible] Circled in Red Ink With Date an[illegible]me of Person Making Change.

Do not extend [illegible] this side of this line.

RETURN TO
LOS ANGELES C[illegible]NTY SURVEYOR
700 HALL [illegible] RECORDS

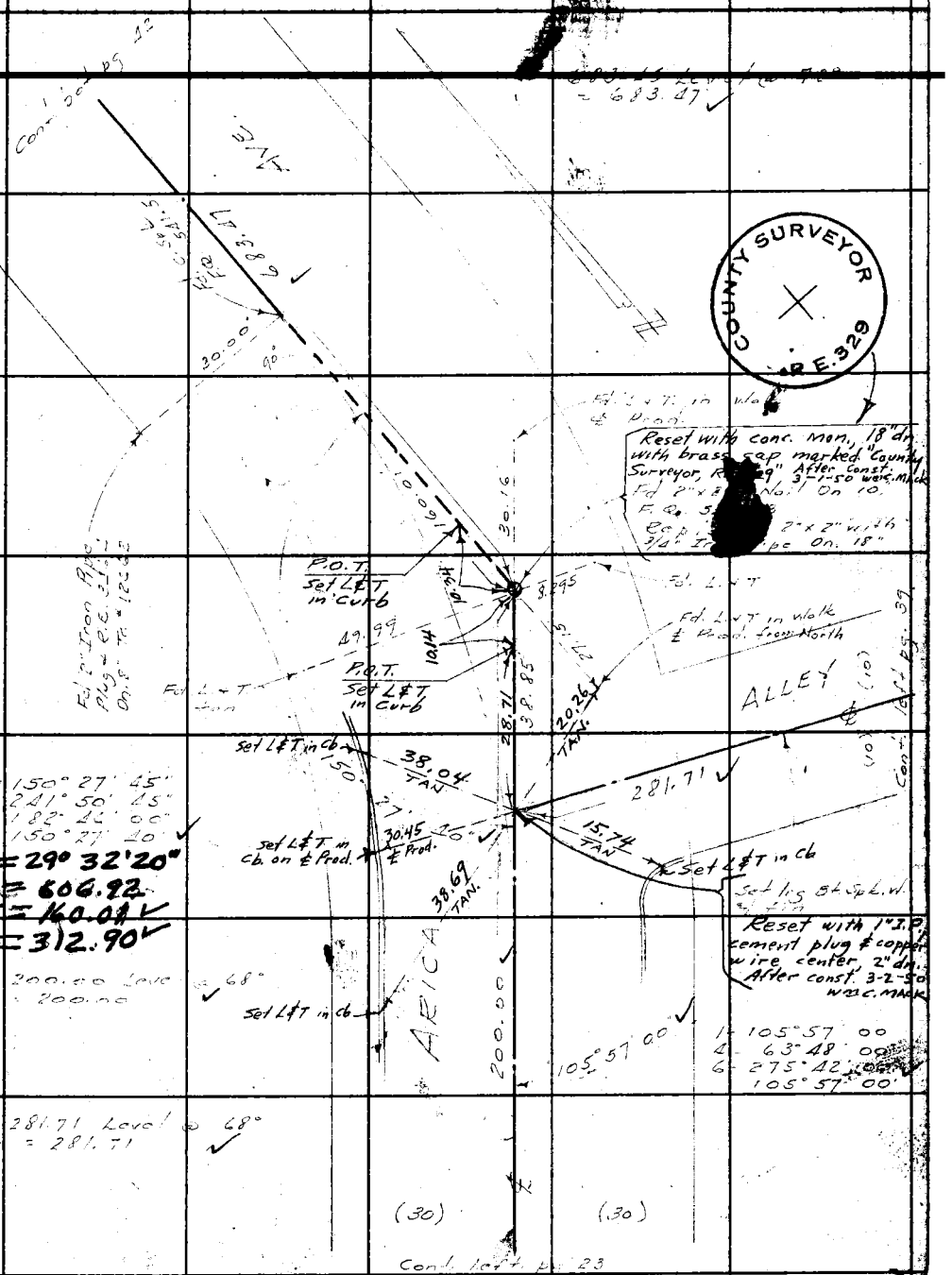

COUNTY SURVEYOR
R.E. 329

FORM 247 SM 11-46

PWFB 1426 2438

F. B. 1401 Pg. 42

WS 44-C-5

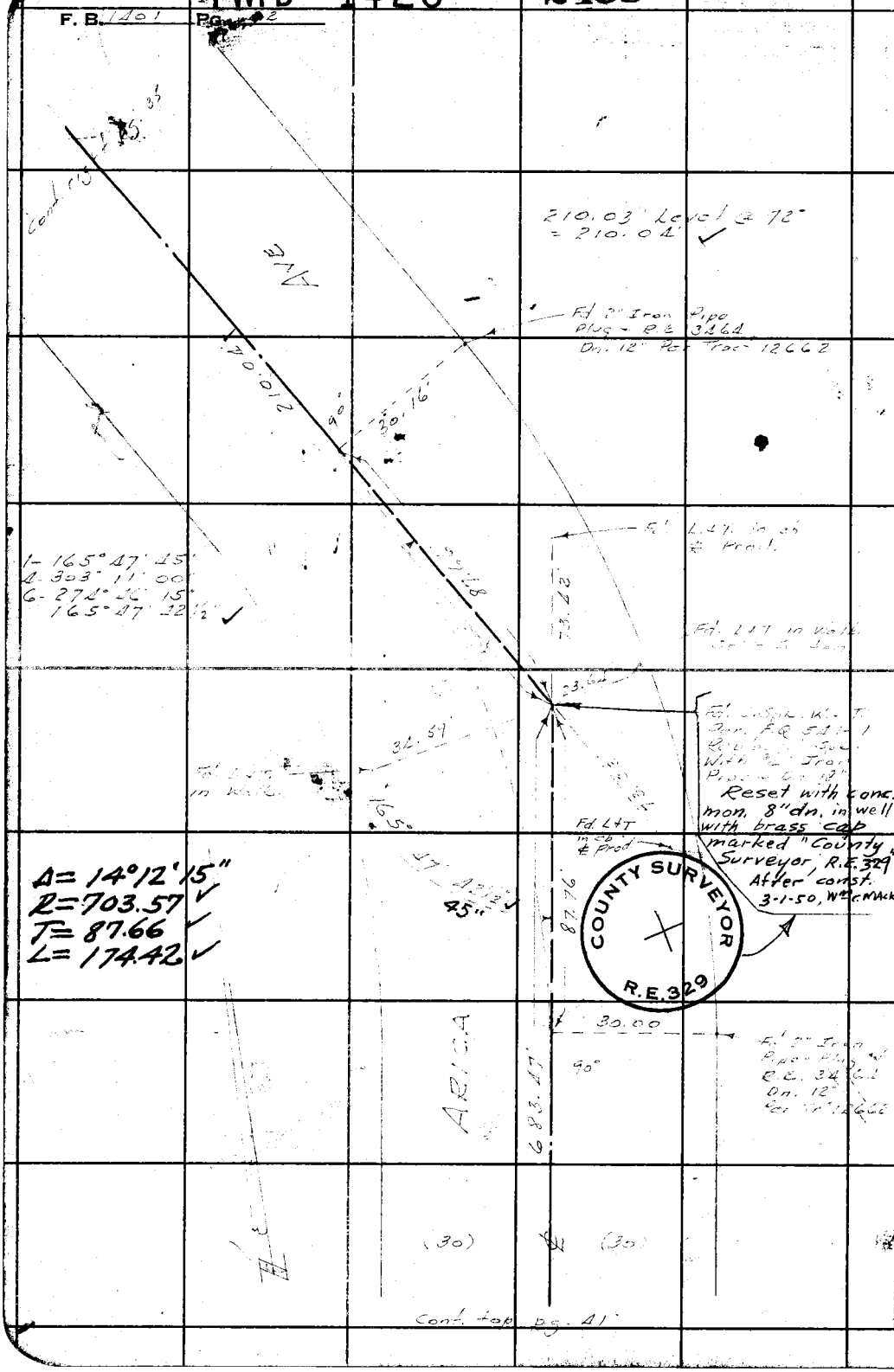

RETURN TO
LOS ANGELES COUNTY SURVEYOR
700 HALL OF RECORDS

Do not extend notes this side of this line.

Note: Any Additions or Changes on This Sheet Must be Made Circled in Red Ink With Date and Name of Person Making Change.

PWFB 1426 2439, 2440

Notes Ck'd by Miller	Survey of Rio Hondo Ave
Map No.	W. O. 2351 Tape No. 058 St'd 68° °F
Office Work	Surveyed by H. F. NAUMANN
Checked	Notes H. F. NAUMANN Date 10-47
Date	Indexed A. C. Jannsen

F. B. 140 Pg. 23

WS. 44-C-5

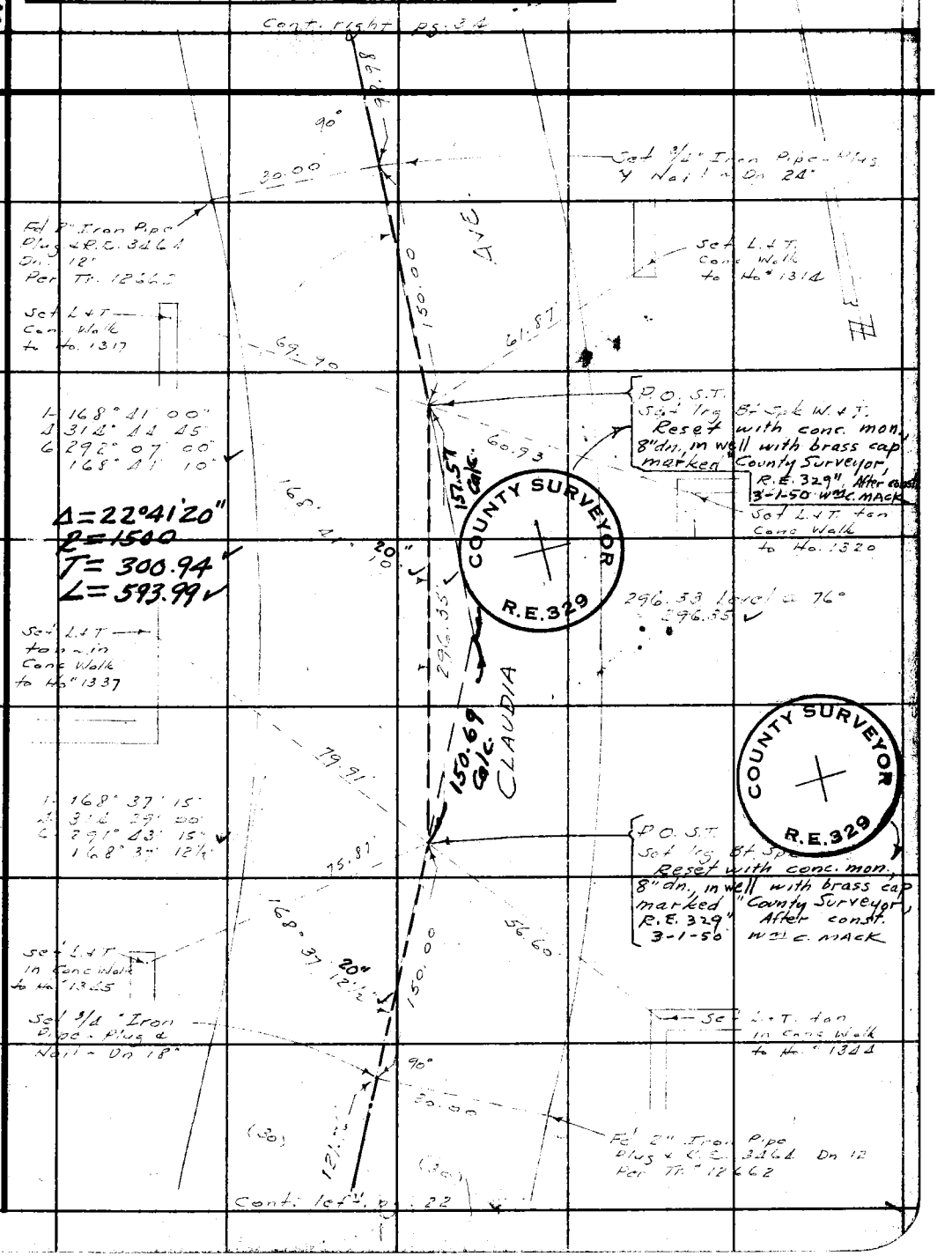

Note: Any Additions or Changes on This Sheet Must be Made and Circled in Red Ink With Date and Name of Person Making Change.

Do not extend [illegible] this side of this line.

RETURN TO LOS ANGELES COUNTY SURVEYOR 700 HALL RECORDS

FORM 247 SM 11-46

PWFB 1426 2441

F. B. 1401 PG. 44

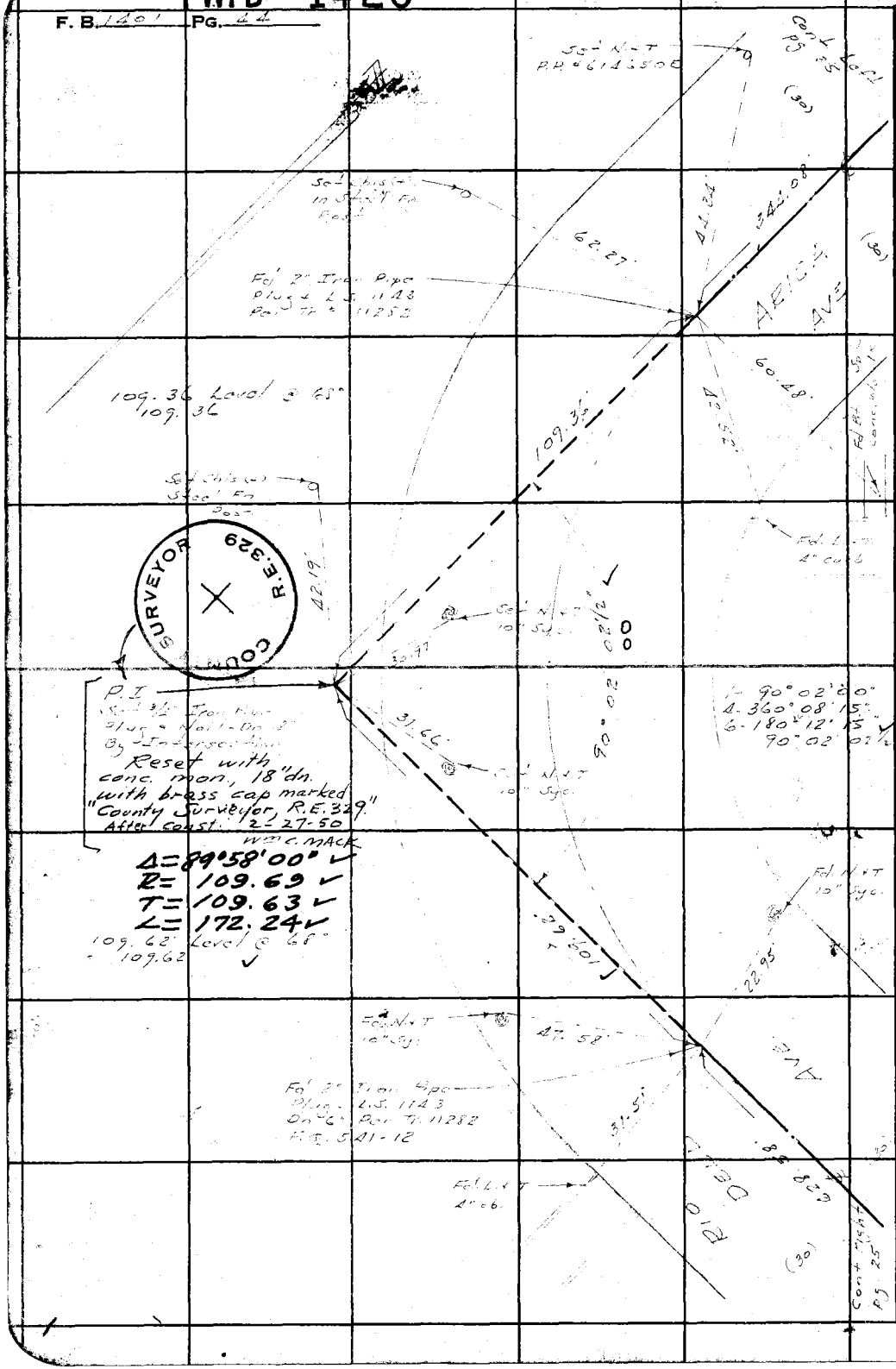

WS.44-C-5

RETURN TO
LOS ANGELES COUNTY SURVEYOR
700 HALL OF RECORDS

Do not extend notes this side of this line.

Note: Any Additions or Changes on This Sheet Must Be Made Circled in Red Ink With Date and Name of Person Making Change.

PWFB 1426 2442

Notes Ck'd by Miller	Survey of Rio Hondo Ave.
Map No.	W. O. 8351 Tape No. 058 St'd 68 °F
Office Work	Surveyed by H. F. NAUMANN
Checked	Notes H. F. NAUMANN Date 8-2-47
Date	Indexed A. C. Jordan

F. B. 1401 Pg. 45

Cont. left pg. 14

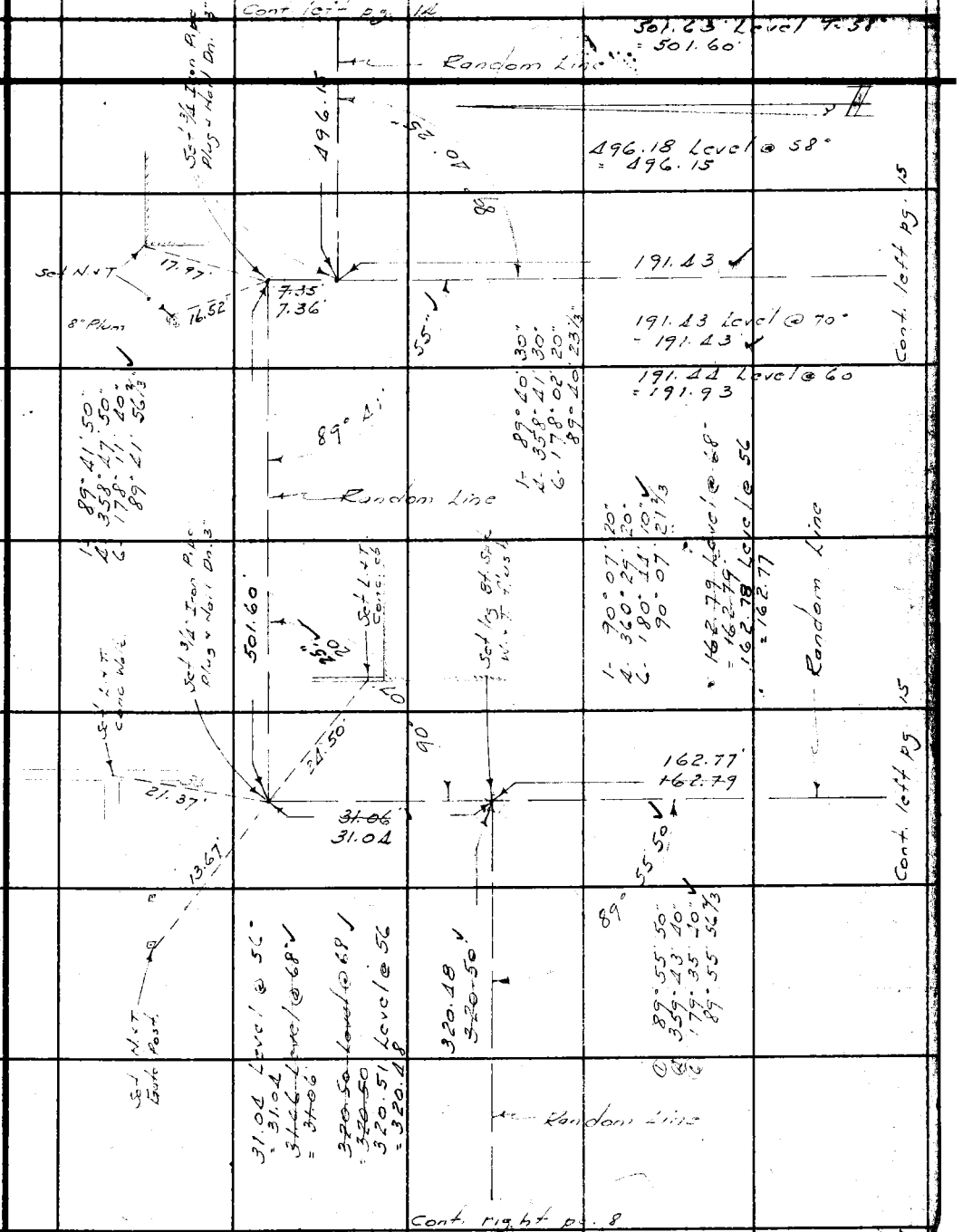

Cont. right pg. 8

Cont. left pg. 15

Cont. left pg. 15

Note: Any Additions or Changes on This Sheet Must be Made and Circled in Red Ink With Date and Name of Person Making Change.

Do not extend notes this side of this line.

RETURN TO
LOS ANGELES COUNTY SURVEYOR
700 HALL OF RECORDS

FORM 247 SM 11-46

11282

RETURN TO
LOS ANGELES COUNTY SURVEYOR
700 HALL OF RECORDS

Note: Any Additions or Changes on This Sheet Must be Made in Circled in Red Ink With Date and Name of Person Making Change.

Do not extend notes this side of this line.

F. B. 1281 PG. 42

Notes Ck'd by	Survey of RIO HONDO AVE
Map No.	W. O. 1207 Tape No. 58 St'd 60 °F
Office Work	Surveyed by H. F. NAUMANN
Checked	Notes M. G. Salazar Date 11-47
Date	Indexed [redacted]

JAN 7, '49

F. B. 1401 PG. 49

LOCATION
of
IMPROVEMENTS
on
LOMA AVE
from
VALLEY BLVD.
to
MISSION DRIVE

C.I 1207

H. F. Naumann
M. G. Salazar
J. F. Ochsner
D. Laub
G. A. Sosse

Note: Any Additions or Changes on This Sheet Must Be Made in Red Ink With Date and Name of Person Making Change.

Do not extend notes this side of this line.

RETURN TO
LOS ANGELES COUNTY SURVEYOR
700 HALL RECORDS

FORM 247 SM 11-46

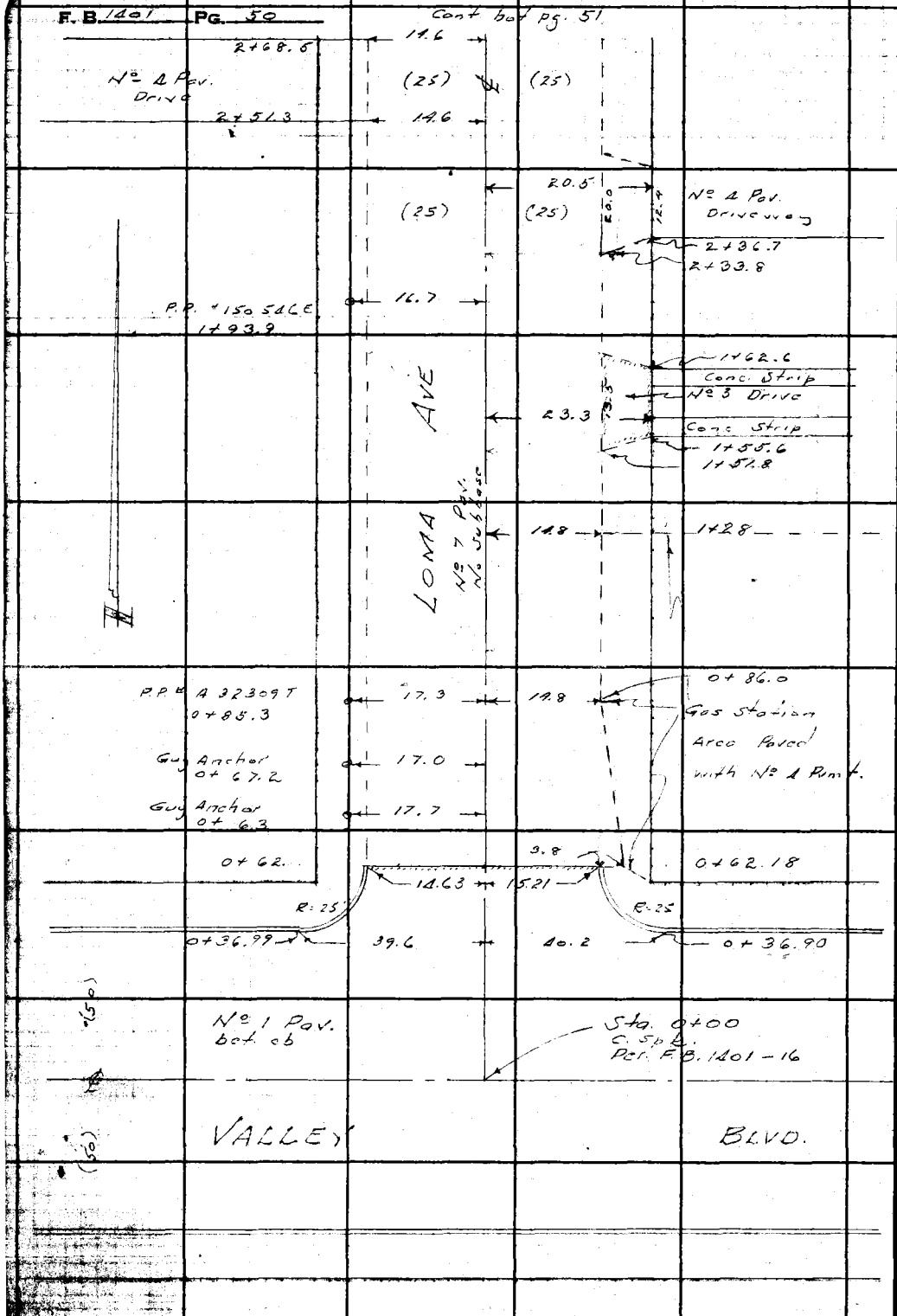

RETURN TO
LOS ANGELES COUNTY SURVEYOR
700 HALL RECORDS
Do not extend notes this side of this line.
Note: Any Additions or Changes on This Sheet Must be Made Circled in Red Ink With Date and Name of Person Making Change.

Notes Ck'd by	Survey of Rio Hondo Ave.
Map No.	W. O. 1207 Tape No. 058 Std 68 °F
Office Work	Surveyed by H. F. Naumann
Checked	Notes M. G. Salazar Date 11-47
Date	Indexed

F. B. 1401 Pg. 51

Cont bot pg. 52

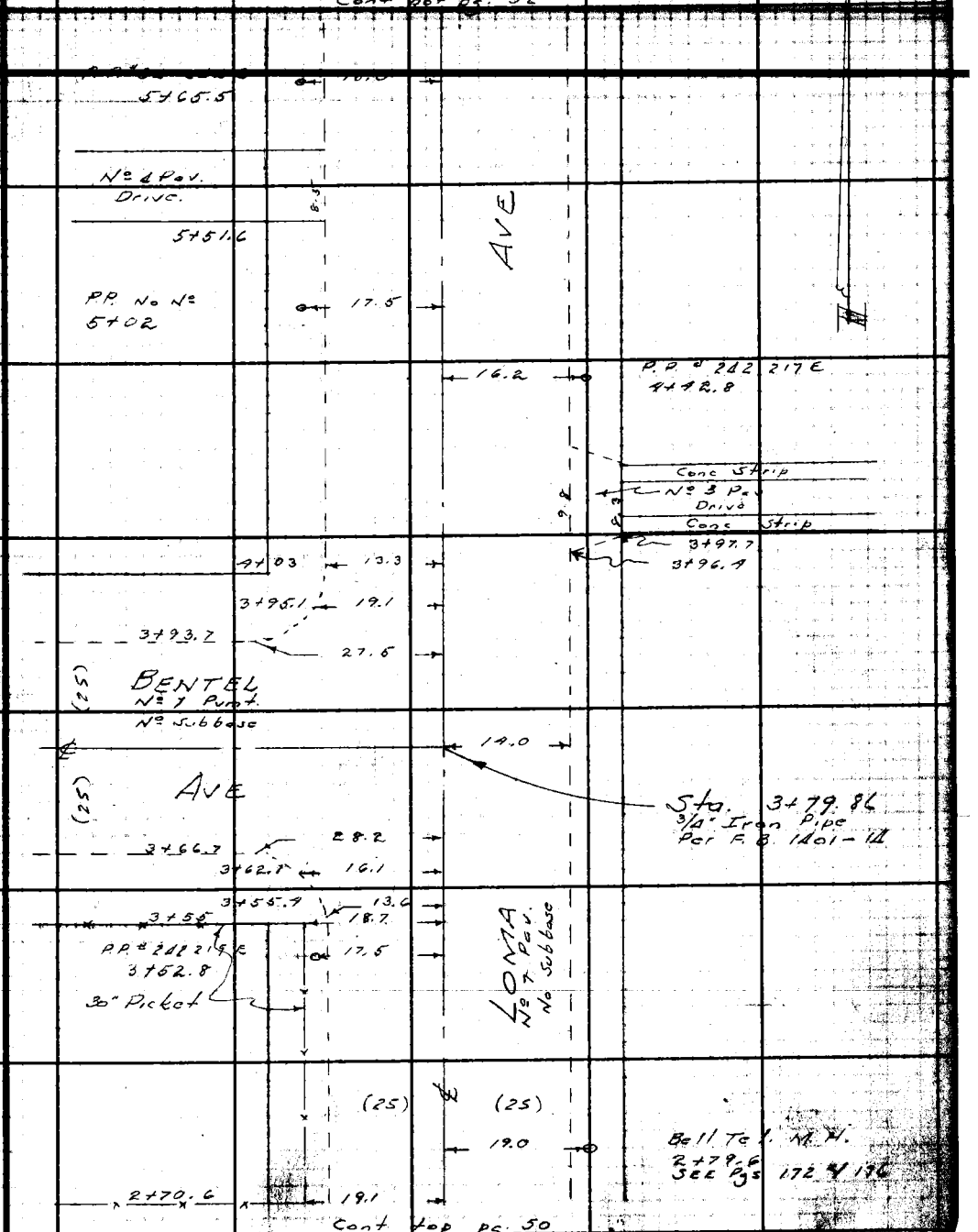

Cont top pg. 50

Note: Any Additions or Changes on This Sheet Must be Made and Circled in Red Ink With Date and Name of Person Making Change.

Do not extend notes this side of this line.

RETURN TO
LOS ANGELES COUNTY SURVEYOR
700 HALL RECORDS

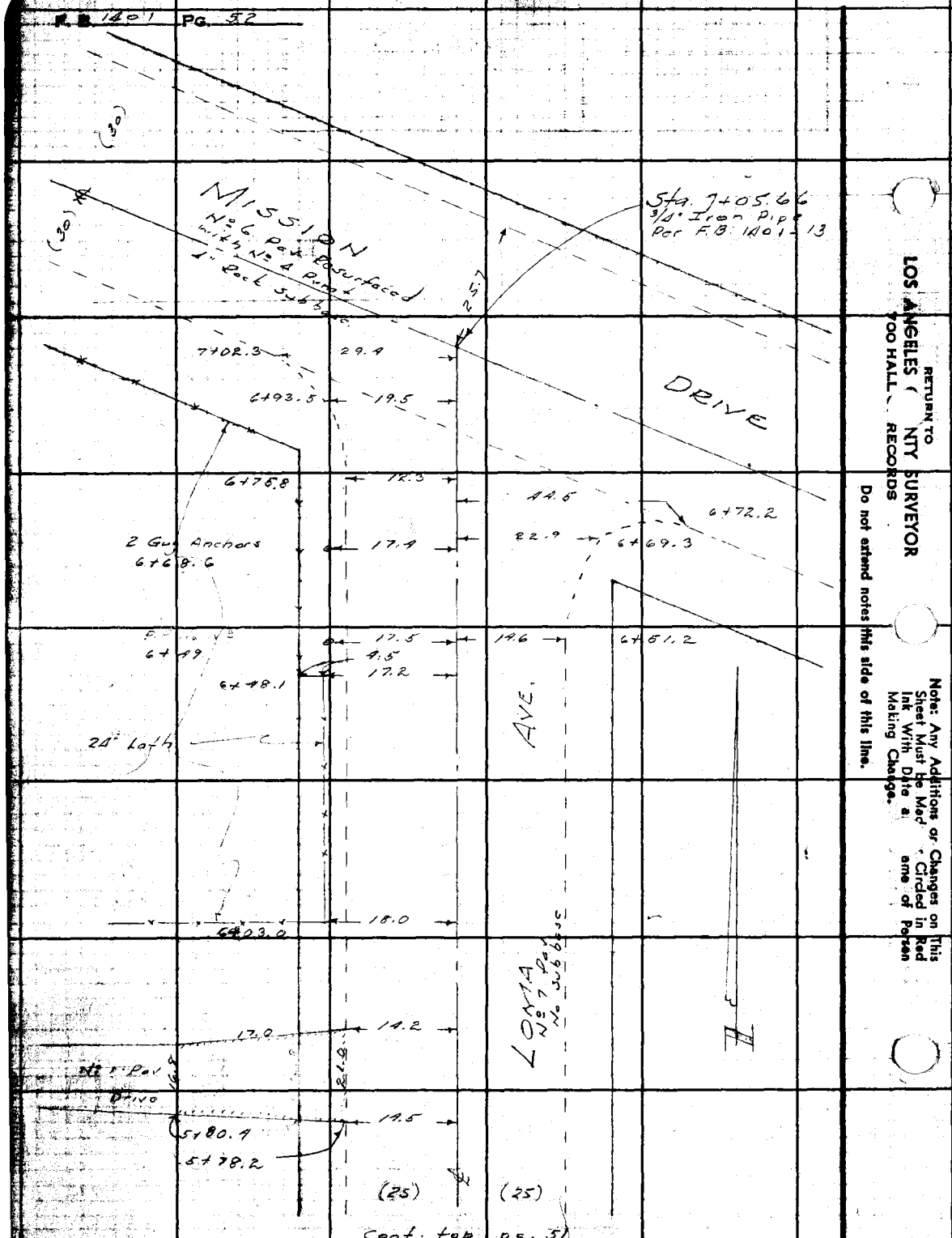

RETURN TO
LOS ANGELES COUNTY SURVEYOR
500 HALL OF RECORDS

Do not extend notes this side of this line.

Notes: Any Additions or Changes on This Sheet Must Be Made in Red Ink With Date and Name of Person Making Change.

PROFILE,
and
CROSS SECTIONS
on
LOMA AVE
from
VALLEY BLVD
to
MISSION DRIVE

C.I. 1207

H. F. Naumann
M. G. Salazar
J. F. Oehsner
O. Loub
G. A. Jasso

STATION	B.S.	H.I.	F.S.	ELEV.

NOTE: ANY ADDITIONS OR CHANGES ON THIS SHEET MUST BE MADE IN RED CIRCLED IN RED INK, WITH DATE AND NAME OF PERSON MAKING CHANGE.

PLEASE RETURN TO
LOS ANGELES COUNTY SURVEYOR
700 HALL OF RECORDS

Do not extend notes this side of this line.

FORM 307 10M 10-46

FORM 307 10M 10-46

PLEASE RETURN TO
LOS ANGELES COUNTY SURVEYOR
700 HALL OF RECORDS

NOTE: ANY ADDITIONS OR CHANGES ON THIS SHEET MUST BE MADE OR CIRCLED IN RED INK, WITH DATE AND NAME OF PERSON MAKING CHANGE.

Do not extend notes this side of this line.

STATION	B. S.	H. I.	F. S.	ELEV.		
B.M. W.M. 239	5.23	314.12		308.89	B.M. W.M. 39	VALLEY BLVD (S. Side) at LOMA AVE. Bt. Spk. in cb, 25' E. of ℄ Prod. of LOMA AVE. Elev 308.89 - F.B. 1247: 179
0+00			4.50	309.62	Int. ℄'s LOMA AVE & VALLEY BLVD.	
"			5.49	308.63	100' R. ℄ VALLEY BLVD.	
"			6.07	308.05	37' N Cut	
"			5.29	308.83	37' N T.C.	
"			6.40	307.72	200' R. ℄ VALLEY BLVD.	
"			7.25	306.87	37' N. Cut	
"			6.47	307.65	" " T.C.	
"			3.70	310.42	100' L ℄ VALLEY BLVD	
"			3.92	310.20	37' N Cut	
"			3.13	310.99	" " T.C.	
"			2.92	311.20	200 L ℄ VALLEY BLVD	
"			3.22	310.90	37' N Cut	
"			2.43	311.69	" " T.C.	
0+37			4.84	309.28		℄ Cr. Cut
"			5.48	308.64		40' R. Cut E. End of N.E. C R.
"			4.77	309.35		" " T.C. "
"			4.48	309.64	40' L Cut W. End of N.W. C R.	
"			3.68	310.44	" " T.C. "	
0+62			4.26	309.86		℄ End Conc. Pvmt.

Project No. Date Checked Date No.
Notes Chkd Date
Notes Date
R.O. 4/5/00 4/6/ 7/ 8/ 9/ 10/ 11/ 12/ 1/ 2/ 3/
S.A. MACHAMER
C. J. [illegible]

FORM 307 10M 10-46

PLEASE RETURN TO
LOS ANGELES COUNTY SURVEYOR
700 HALL OF RECORDS

NOTE: ANY ADDITIONS OR CHANGES ON THIS SHEET MUST BE MADE OR CIRCLED IN RED INK, WITH DATE AND NAME OF PERSON MAKING CHANGE.

Do not extend notes this side of this line.

STATION	B. S.	H. I.	F. S.	ELEV.		
		314.12				
0+62			4.79	309.33		15' R. Cut Edge Pvmt cb. dolated for Br. Way
"			4.00	310.12		20' " Brk.
"			3.86	310.26		25' " P/L Brk
"			4.34	309.78	14.6 L. Cut	
"			3.73	310.39	" " T.C.	
"			3.4	310.7	25' " P/L	
1+00			3.85	310.27		℄
"			4.40	309.72		13.5 R. Cut
"			3.74	310.38		22.5 " Brk
"			3.72	310.40		25' " P/L
"			4.13	309.99	14.4 L Edge Pvmt Cut	
"			3.7	310.4	19.3 " Brk	
"			3.4	310.7	25 " P/L	
1+50			3.52	310.60		℄
T.P.			3.20	310.92	T.P.	
	4.62	315.54				
2+00			4.56	310.98		℄
"			5.19	310.35		13.6 R. Cut & Edge Pvmt
"			4.6	310.9		16.6 " Brk
"			4.7	310.8		25 " P/L

Notes Red ____ Plotted ____ Job No. 1207 Division No. ____
No. ____ Date ____ Date ____ Survey of Rio Hondo S.D.
Notes Chkd. ____ Checked ____ Survey by [illegible]
No. ____ Date ____ Date ____ Map No. ____ Indexed ____

FORM 307 10M 10-46

PLEASE RETURN TO
LOS ANGELES COUNTY SURVEYOR
700 HALL OF RECORDS

NOTE: ANY ADDITIONS OR CHANGES ON THIS SHEET MUST BE MADE OR CIRCLED IN RED INK, WITH DATE AND NAME OF PERSON MAKING CHANGE.

Do not extend notes this side of this line.

STATION	B. S.	H. I.	F. S.	ELEV.		
		315 54				
2+00			60	309 5		23.1 R. Bk P/L
"			478	310 76	13. L Edge Pvmt Cut	
"			38	311 7	19. " Brk	
"			38	311 7	25' " P/L	
"			23	313 2	125' " P/L	
2+50			420	311 34		℄
T.P.			445	311 09	T.P.	
	570	316 79				
3+00			513	311 66		℄
"			561	311 18		13.5 R. Edge Pvmt Cut
"			50	311 8		17.3 Brk
"			49	311 9		25' P/L
"			529	311 50	11.0 L. Cut	
"			523	311 56	13.5 " Edge Pvmt	
"			46	312 2	17.5 Brk	
"			45	312 3	25' " P/L	
3+54.86			482	311 97		℄
"			494	311 85	13.6 Edge Pvmt Cut	
"			45	312 3	16.5 L. Brk	
			41	312 7	25' L. P/L	

Profile
Plotted ____ No. ____
Date ____ X-Sec.
Checked ____ No. ____
Date ____
Notes Chkd ____
Date ____
Notes Red ____
Date ____
Job No. 1207 Division No. V
Notes M.G. Salazar
Notes ____
Date ____
Survey of Rio Hondo S.D.
Surveyed by H. F. RAUMANN
Checked by [illegible]
Date ____
P.B. [illegible] PG. 56

FORM 307 10M 10-46

PLEASE RETURN TO
LOS ANGELES COUNTY SURVEYOR
700 HALL OF RECORDS

NOTE: ANY ADDITIONS OR CHANGES ON THIS SHEET MUST BE MADE OR CIRCLED IN RED INK, WITH DATE AND NAME OF PERSON MAKING CHANGE.

Do not extend notes this side of this line.

STATION	B. S.	H. I.	F. S.	ELEV.		
		316 79				
3+79.86			4 57	312 22	Int ℄'s of Bente Ave & Loma Ave	
"			5 10	311 69		13.5 R. Edge Pvmt Gut
"			4 5	312 3		17' " Brk
"			4 5	312 3		25' " P/L
"			5 2	311 6		100' R.
"			6 0	310 8		231' R.
"			4 77	312 02	13' L Gut. ℄ BENTEL AVE	
"			3 59	313 20	100' " " "	
"			2 55	314 24	200' " " "	
4+00			4 43	312 36		℄
"			4 94	311 85		13.7 R. Edge Pvmt Gut
"			4 44	312 35		20.8 R.
"			4 4	312 4		25' " P/L
4+04.86			4 40	312 39		℄
"			4 62	312 17	13.5 L Edge Pvmt	
"			3 8	313 0	17' " Brk	
"			3 6	313 2	25' " P/L	
4+50			4 11	312 68		℄
TP.			4 22	312 57	TP.	
	6 62	319 19				

Profile No. ____ Notes Red. ____ Plotted ____ Job No. 1202 Division No. V
X-Sec. No. ____ Date ____ Date ____ Survey of 810 Heada S.D.
Notes Chkd. ____ Checked ____ Survey by H. F. NAUMANN Notes M.G.S. Date 11-47
Date ____ Date ____ Map No. ____ Indexed ____ Date ____

F.B. 1401 Pg. 57

FORM 307 10M 10-46

PLEASE RETURN TO
LOS ANGELES COUNTY SURVEYOR
700 HALL OF RECORDS

NOTE: ANY ADDITIONS OR CHANGES ON THIS SHEET MUST BE MADE OR CIRCLED IN RED INK, WITH DATE AND NAME OF PERSON MAKING CHANGE.

Do not extend notes this side of this line.

STATION	B. S.	H. I.	F. S.	ELEV.		
		319 19				
5+00			6 07	313 12		℄
"			6 47	31[illegible]		14' R. Edge Pvmt, Cut
"			6 1	313 1		19.5' " Brk
"			6 0	313 2		25' " P/L
"			6 20	312 99	13.5 L. Edge Pvmt, Cut	
"			5 8	313 4	16' " Brk	
"			5 8	313 4	25' " P/L	
5+50			4 35	314 84 (?)		℄
5+64			5 03	314 [illegible]		℄
"			5 53	313 66		13.5 R. Edge Pvmt Cut
"			5 15	314 [illegible]		14.5 " Brk
"			5 2	314 0		25' " P/L
"			6 2	313 0		200' "
"			5 35	313 84	13.5' L. Edge Pvmt Cut	
"			4 90	314 [illegible]	25' L P/L	
"			4 2	315 [illegible]	100' "	
"			3 4	315 8	200' "	
6+00			4 38	314 81		℄
"			4 97	314 22		14.6 R. Edge Pvmt Cut
"			4 6	314 6		15.2 " Brk

F.B. 1401 PG. 58
Job No. 1202 Division No. V Notes Red. Plotted Profile
Survey of Rio Hondo S.D. Date Date No.
Survey by H. F. NAUMANN Notes M.G. Salazar Notes Chkd. Checked X-Sec.
Indexed [illegible] Date Date Date No.

FORM 307 10M 10-46

PLEASE RETURN TO
LOS ANGELES COUNTY SURVEYOR
700 HALL OF RECORDS

NOTE: ANY ADDITIONS OR CHANGES ON THIS SHEET MUST BE MADE OR CIRCLED IN RED INK, WITH DATE AND NAME OF PERSON MAKING CHANGE.

Do not extend notes this side of this line.

STATION	B. S.	H. I.	F. S.	ELEV.		
		319 19				
6+00			5 0	314 2		℄ 25' R P/L
"			4 63	314 56	13.7 L Edge Pvmt	
"			4 4	314 8	25' L P/L	
+50			3 54	315 65		℄
+61			3 35	315 84		℄
"			3 5	315 7		25' R P/L
+79.5			3 03	316 16		℄
"			3 3	315 9	25' L P/L	
+88			2 82	316 37		℄ Brk
7+00			2 05	317 14		℄
T.P.	6 62	321 43	4 38	314 81	TP	
7+05.66			4 19	317 24	Int ℄'s Loma Ave & Mission Dr	
"			5 00	316 43		100' E ℄ Mission Dr.
"			6 02	315 41		200 E " "
"			3 06	318 37	100' W ℄ Mission Dr.	
"			1 95	319 48	200' W " " Dr.	
B.M. W.M. 237			6 76	314 67	B.M. W.M. 237 Loma Ave (W. side) at Mission Dr. Bt Spk in Conc. Dr. 103' S & 25' W of ℄ Int. Elev 314.676 F.B. 1247-179	

Profile No. ____ Date ____ Notes Red ____ Date ____ Plotted ____ Job No. 1207 Division No. V
X-Sec. No. ____ Date ____ Notes Chkd ____ Date ____ Checked ____ Date ____ Survey of Rio Hondo Ave
Survey by H. F. NAUMANN Notes M.G.S. Date 11-4-7
Map No. ____ Indexed Johnson Date ____

F.B. 1401 PG. 59

B. 1401 PG. 60

Job No. 1207 Division No. ✓ Notes Red. _____ Plotted _____ Profile

Survey of Rio Hondo Ave Date _____ Date _____ No. _____

Survey by H. F. NAUMANN Notes M. G. Solazar Notes Chkd. _____ Checked _____ X-Sec.

Indexed A. C. Johnson Date _____ Date _____ Date _____ No. _____

STATION	B.S.	H.I.	F.S.	ELEV.

FORM 307 10M 10-46

PLEASE RETURN TO
LOS ANGELES COUNTY SURVEYOR
700 HALL OF RECORDS

Do not extend notes this side of this line.

NOTE: ANY ADDITIONS OR CHANGES ON THIS SHEET MUST BE MADE OR CIRCLED IN RED INK, WITH DATE AND NAME OF PERSON MAKING CHANGE.

Notes Ck'd by	Survey of RIO HONDO AVE	F. B. 1401 Pg. 61
Map No.	W. O. 1207 Tape No. 058 St'd 68 °F	
Office Work	Surveyed by H. F. NAUMANN	
Checked	Notes H. F. NAUMANN Date 11-47	
Date	Indexed [redacted]	

JAN 7 '49

Note: Any Additions or Changes on This Sheet Must be Made or Circled in Red Ink With Date and Name of Person Making Change.

Do not extend notes this side of this line.

RETURN TO
LOS ANGELES COUNTY SURVEYOR
700 HALL OF RECORDS

LOCATION
of
IMPROVEMENTS
on
BENTEL AVE
from
LOMA AVE
to
ROSEMEAD BLVD

C. I. 1207

H.F. Naumann
M. A. Salazar
J. F. Ochsner
O Loub
G. A Sasse

FORM 847 SM 11-46

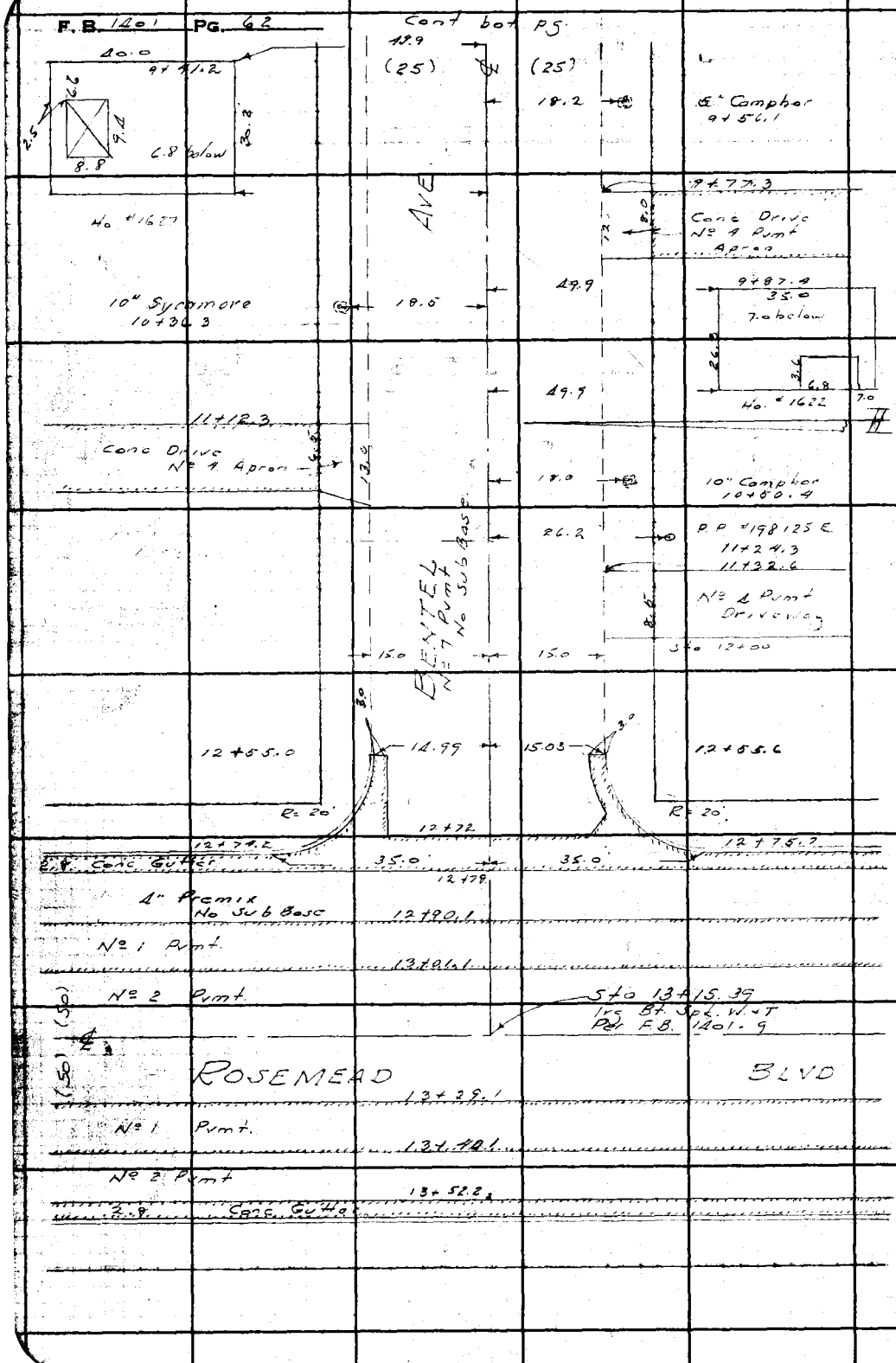

RETURN TO
LOS ANGELES COUNTY SURVEYOR
700 HALL OF RECORDS

Do not extend notes this side of this line.

Note: Any Additions or Changes on This Sheet Must be Made or Circled in Red Ink With Date and Name of Person Making Change.

Notes Ck'd by	Survey of Rio Hondo Ave
Map No.	W. O. 1207 Tape No. 058 St'd 68 °F
Office Work	Surveyed by H. F. NAUMANN
Checked	Notes M. G. Salazar Date 17-47
Date	Indexed [illegible]

F. B. 1401 Pg. 63

Conc. bot. pg. 64

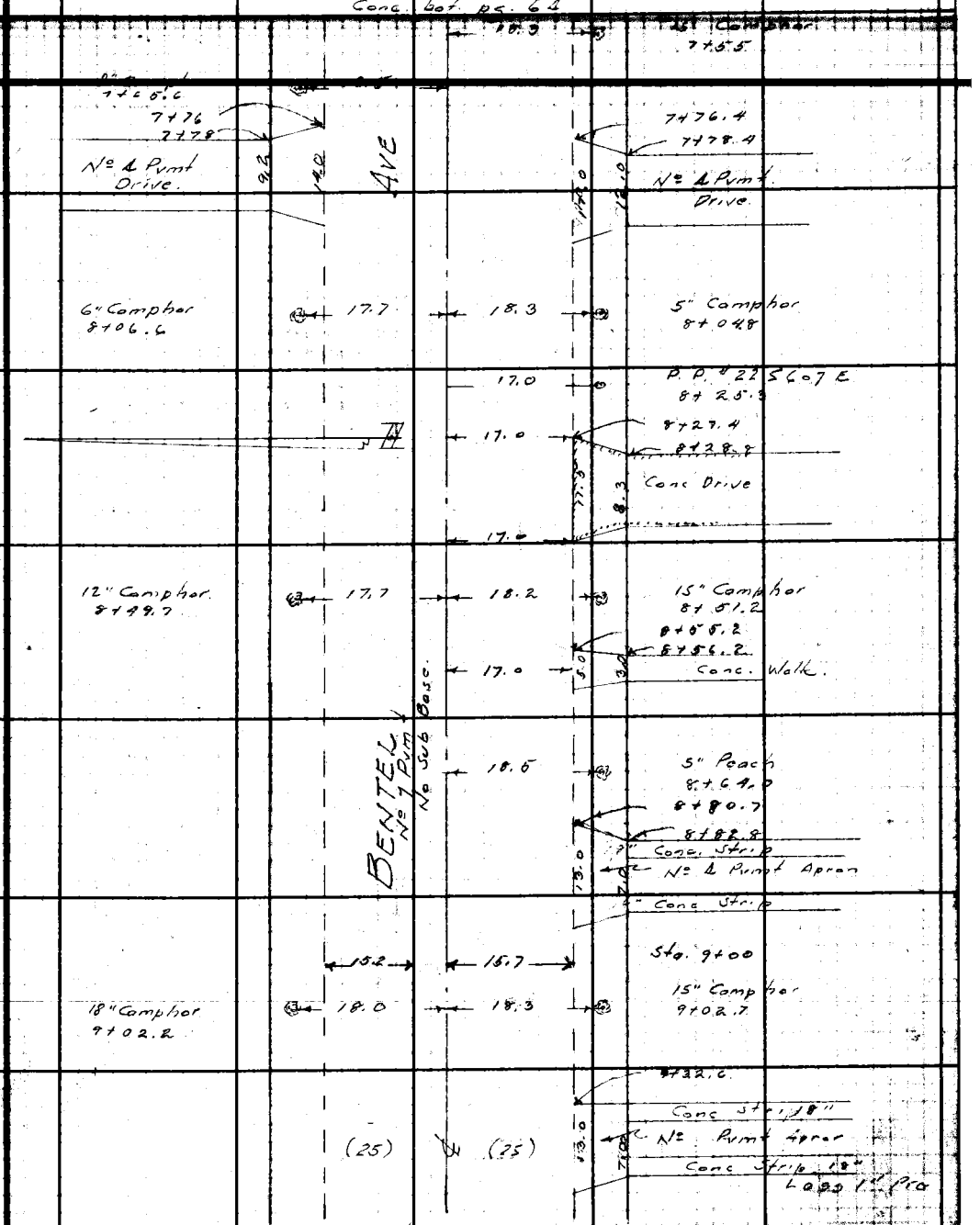

Cont top pg. 62

Note: Any Additions or Changes on This Sheet Must be Made or Circled in Red Ink With Date and Name of Person Making Change.

Do not extend notes this side of this line.

RETURN TO
LOS ANGELES COUNTY SURVEYOR
700 HALL OF RECORDS

FORM 247 SM 11-46

F. B. 1401 PG. 64

Cont. bot. pg. 65

4" Comphor
4+75.5

18.8

18.0

12" Comphor
4+98.3

4" Comphor
5+16.5

18.6

5+27.4

N° 4 Pvmt
Drive

9.0

8" Comphor
5+59.8

19.0

5+79.9

N° 4 Pvmt
Apron
Conc Drive

13.9

AVE

15.6

15.2

6+00

18.1

12" Comphor
6+04.3

6+97.7
Conc Walk.

17.4

18" Comphor
6+56.2

17.8

18.4

15" Comphor
6+59.2

6+69.4

N° 4 Pvmt
Drive

9.0

12.0

No Sub Base

6+75.9

N° 4 Pvmt
Drive

10.0

BENTEL
N° 7 Pav.

18.6

18" Comphor
7+00R

7+12.4

7+10.7

N° 4 Pvmt
Drive

22.5

N° Pvmt
Drive

10" Comphor
7+41.3

18.1

(25)

(25)

Cont. top pg. 63

RETURN TO
LOS ANGELES COUNTY SURVEYOR
700 HALL OF RECORDS
Do not extend notes this side of this line.

Note: Any Additions or Changes on This Sheet Must Be Made or Circled in Red Ink With Date and Name of Person Making Change.

Notes Ck'd by	Survey of RIO HONDO AVE	F. B. 1401 Pg. 65
Map No.	W. O. 1207 Tape No. 058 St'd 68 °F	
Office Work	Surveyed by H. F. NAUMANN	
Checked	Notes H.F.N. Date 11-47	
Date	Indexed [illegible]	

Cont. bot. pg. 66

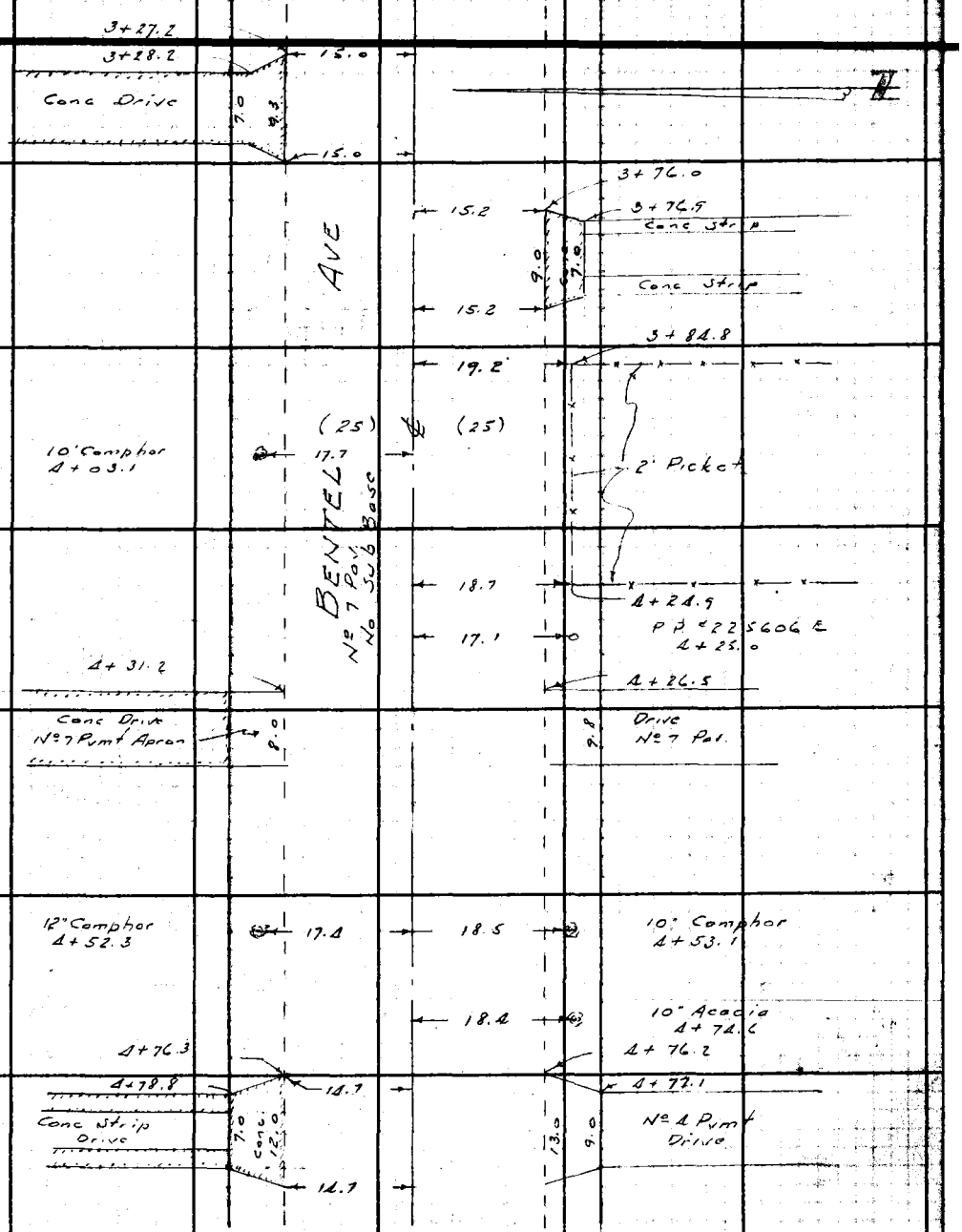

Cont. top pg 64

Note: Any Additions or Changes on This Sheet Must Be Made or Circled in Red Ink With Date and Name of Person Making Change.

Do not extend notes this side of this line.

RETURN TO
LOS ANGELES COUNTY SURVEYOR
700 HALL OF RECORDS

FORM 247 SM 11-46

F.B. 1401 PG. 66

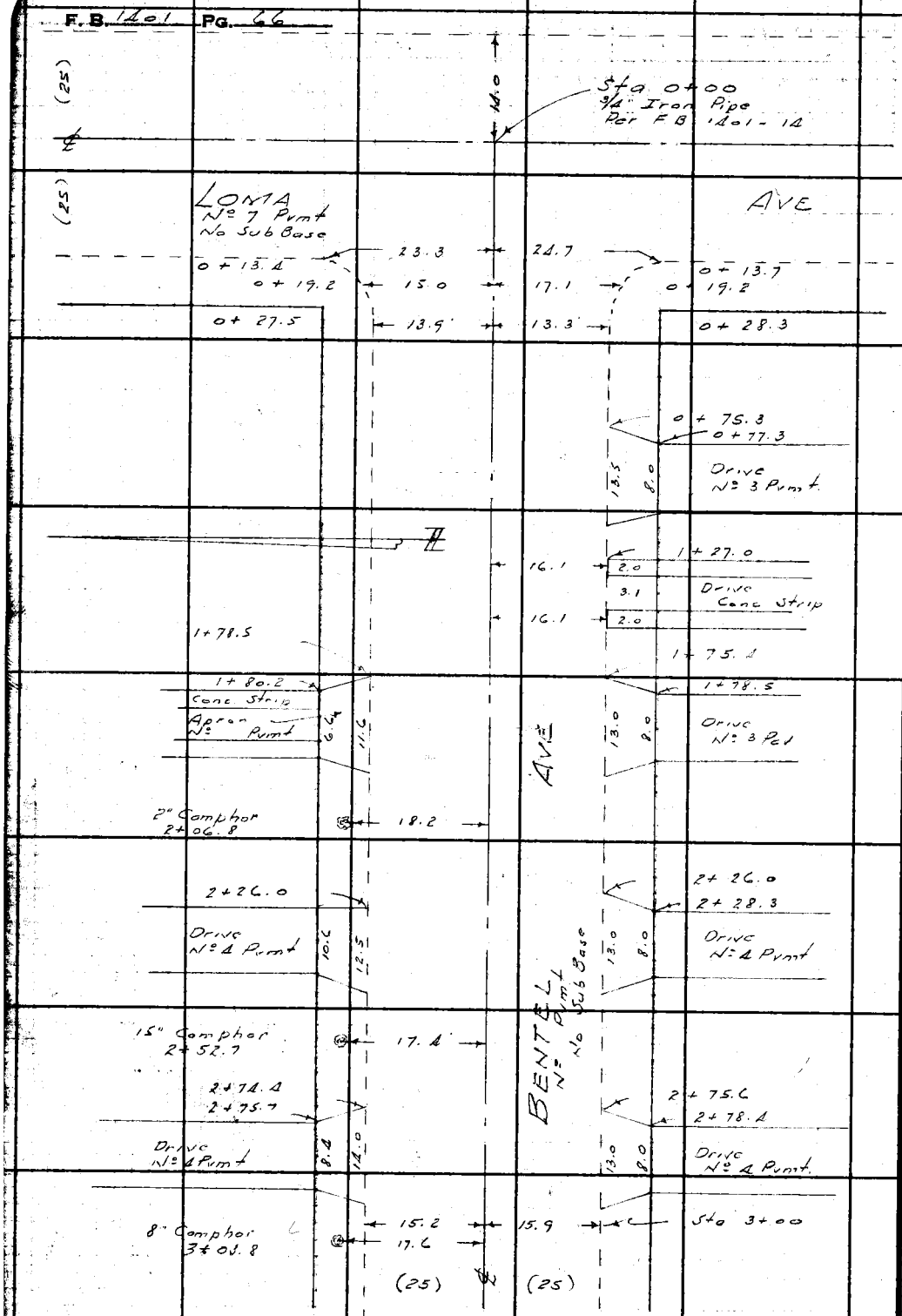

Cont top pg. 65

RETURN TO
LOS ANGELES COUNTY SURVEYOR
700 HALL OF RECORDS
Do not extend notes this side of this line.

Note: Any Additions or Changes on This Sheet Must Be Made or Circled in Red Ink With Date and Name of Person Making Change.

Profile No.	Notes Red	Plotted	Job No. 1207	Division No. V	F.B. 1401 Pg. 67
	Date	Date	Survey of Rio Hondo Ave		
X-Sec. No.	Notes Chkd. L.C.M.	Checked	Survey by H. F. NAUMANN	Notes M.G.S.	Date 11
	Date 11-19-49	Date	Map No.	Indexed A. C. Johnson	Date JAN 7

PROFILE
and
CROSS SECTIONS
on
BENTEL AVE.
from
LOMA AVE.
to
ROSEMEAD BLVD

C. I. 1207

STATION	B. S.	H. I.	F. S.	ELEV.
		H. F. Naumann M. G. Salazar J. F. Oehsner D. Loeb G. A. Sosse.		

NOTE: ANY ADDITIONS OR CHANGES ON THIS SHEET MUST BE MADE OR CIRCLED IN RED INK, WITH DATE AND NAME OF PERSON MAKING CHANGE.

Do not extend notes this side of this line.

PLEASE RETURN TO
LOS ANGELES COUNTY SURVEYOR
700 HALL OF RECORDS

FORM 307 10M 10-46

FORM 307 10M 10-46

PLEASE RETURN TO
LOS ANGELES COUNTY SURVEYOR
700 HALL OF RECORDS

NOTE: ANY ADDITIONS OR CHANGES ON THIS SHEET MUST BE MADE OR CIRCLED IN RED INK, WITH DATE AND NAME OF PERSON MAKING CHANGE.

Do not extend notes this side of this line.

STATION	B. S.	H. I.	F. S.	ELEV.		
B.M. W.M. 238				312 69	B.M. W.M. 238	LOMA AVE. (E. side) at BENTEL AVE Bt. Sch. in Conc. Walk to House #1420, 45' N. and 25' E. of ℄ Int Elev. 312.688 - F B 1247-179
	4 70	317 39				
0+00			5 17	312 22	Int. ℄'s BENTEL AVE. & LOMA AVE.	
"			4 42	312 97		100' R. ℄ Loma Av
"			2 98	314 41		200' " " " "
"			5 88	311 51	100' L ℄ Loma Ave	
"			6 59	310 80	200' " " " "	
0+14			5 35 ~~4 35~~	312 04 ~~313 04~~	JB 1130/48	℄ Brk
0+25			5 06	312 33		℄
"			5 18	312 21		14' R. Edge Pvmt Gut
"			4 1	313 3		19 Brk
"			4 1	313 3		25' P/L
"			5 26	312 13	13.3 L Edge	
"			4 7	312 7	17. " Brk	
"			4 7	312 7	25' " P/L	
0+50			4 76	312 13		℄
1+00			4 19	313 20		℄
"			4 50	312 89		13.6 R. Ed. Pvmt. Gut
"			3 6	313 8		18.6 " Brk
"			3 5	313 7		25' " P/L
"			4 75	312 64	15' L. Ed. Pvmt. Gut	

Profile No. X-Sec. No.
Plotted Date Checked Date
Notes Red Date Notes Chkd Date
Job No. 1207 Division No. V
Rio Hondo Ave.
Survey of
Survey by H. F. NAUMANN Notes M.G. Salazar
Indexed Date
PG. 68

FORM 307 10M 10-46

PLEASE RETURN TO
LOS ANGELES COUNTY SURVEYOR
700 HALL OF RECORDS

NOTE: ANY ADDITIONS OR CHANGES ON THIS SHEET MUST BE MADE OR CIRCLED IN RED INK, WITH DATE AND NAME OF PERSON MAKING CHANGE.

Do not extend notes this side of this line.

STATION	B. S.	H. I.	F. S.	ELEV.		
		317 39				
1+00			4 3	313 1	17' L Brk	
"			4 0	313 4	25' " P/L	
+50			3 68	313 71		℄
T.P.			4 10	313 29	T.P.	
	7 23	320 52				
2+00			6 26	314 26		℄
"			6 62	313 90		14' R. Ed. Pvmt Cut
"			5 5	315 0		17.5' " Brk
"			5 3	315 2		25' " P/L
"			6 66	313 86	14.5 L Ed Pvmt Cut	
"			6 0	314 5	22' " Brk	
"			5 9	314 6	25' " P/L	
+50			5 78	314 74		℄
3+00			5 32	315 20		℄
"			5 41	315 11		15.2 R. Ed. Pvmt Cut
"			4 5	316 0		19.5' " Brk
"			4 3	316 2		25' " P/L
"			2 8	317 7		18.6' " Bk P/L
"			5 72	314 80	15.9' L. Ed. Pvmt Cut	
"			4 9	315 6	22' " Brk	

Profile
No. ____ Date ____ Notes Red ____ Plotted ____ Job No. 1207 Division No. V
X-Sec. No. ____ Date ____ Notes Chkd ____ Checked ____ Survey of Rio Hondo S.D.
Survey by H. F. NAUMANN Notes M.G.S. Date 11-43
Map No. ____ Indexed ____ Date ____

F.B. 1401 Pg. 65

FORM 307 10M 10-46

PLEASE RETURN TO
LOS ANGELES COUNTY SURVEYOR
700 HALL OF RECORDS

NOTE: ANY ADDITIONS OR CHANGES ON THIS SHEET MUST BE MADE OR CIRCLED IN RED INK, WITH DATE AND NAME OF PERSON MAKING CHANGE.

Do not extend notes this side of this line.

STATION	B. S.	H. I.	F. S.	ELEV.		
		320 52				
3+00			4 7	315 8	25' L. P/L	
"			6 0	314 5	186' " Bk P/L	
+50			4 94	315 58		℄
4+00			4 63	315 89		℄
"			4 83	315 69		15.3 R. Ed. Pvmt Gut
"			3 7	316 8		22 " Brk
"			3 5	317 0		25 " P/L
"			4 99	315 53	15' L Ed. Pvmt Gut	
"			4 2	316 3	19.5 " Brk	
"			4 0	316 5	25 " P/L	
+50			4 37	316 15		℄
T.P.			4 58	315 94	T.P.	
	5 65	321 59				
5+00			5 14	316 45		℄
"			5 54	316 05		15' R. Ed. Pvmt. Gut
"			4 1	317 5		22 " Brk
"			4 0	317 6		25 " P/L
			5 55	316 04	15 L Ed. Pvmt Gut	
"			4 7	316 9	19' " Brk	
"						

F.B. 1401 PG. 70
Job No. 1207 Division No. V Notes Red. Plotted Profile
Survey of Rio Hondo Ave S.D. Date Date No.
Survey by H. F. NAUMANN Notes M.G. Salazar Notes Chkd. Checked X-Sec.
Indexed A. C. Jeppe Date Date Date No.

FORM 307 10M 10-46

PLEASE RETURN TO
LOS ANGELES COUNTY SURVEYOR
700 HALL OF RECORDS

NOTE: ANY ADDITIONS OR CHANGES ON THIS SHEET MUST BE MADE OR CIRCLED IN RED INK, WITH DATE AND NAME OF PERSON MAKING CHANGE.

Do not extend notes this side of this line.

STATION	B. S.	H. I.	F. S.	ELEV.		
		321.59				
5+00			4.6	317.0	25' L P/L	
+50			4.87	316.72		℄
6+00			4.70	316.89		℄
"			4.95	316.64		15' R Ed. Pvmt Cut
"			4.1	317.5		20 " Brk
"			4.0	317.6		25 " P/L
"			1.7	319.9		186' " Bk P/L
"			5.19	316.40	15' L Ed. Pvmt Cut	
"			4.5	317.1	16' " Brk	
"			4.5	317.1	25' " P/L	
"			5.7	315.9	186' " Bk P/L	
+50			4.58	317.01		℄
7+00			4.39	317.20		℄
"			4.72	316.87		15' R. Ed. Pvmt Cut
"			4.2	317.4		19 " Brk
"			4.0	317.6		25 " P/L
"			4.82	316.77	15' L Ed. Pvmt. Cut	
"			4.5	317.1	18' " Brk	
"			4.5	317.1	25' " P/L	
+50			4.17	317.42		℄

Profile No. ____ Notes Red ____ Plotted ____ Job No. 1207 Division No. V
Date ____ Date ____ Survey of Rio Hondo Ave S.D.
X-Sec. No. ____ Notes Chkd ____ Checked ____ Survey by H. F. NAUMANN Notes M.G.S. Date 11-47
Date ____ Date ____ Map No. ____ Indexed ____ Date ____

F.B. No. ____ Pg. 71

FORM 307 10M 10-46

PLEASE RETURN TO
LOS ANGELES COUNTY SURVEYOR
700 HALL OF RECORDS

NOTE: ANY ADDITIONS OR CHANGES ON THIS SHEET MUST BE MADE OR CIRCLED IN RED INK, WITH DATE AND NAME OF PERSON MAKING CHANGE.

Do not extend notes this side of this line.

STATION	B. S.	H. I.	F. S.	ELEV.		
		321 .59				
T.P.			4 38	317 21	T P.	
	6 37	323 .58				
8+00			5 84	317 74		℄
"			6 20	317 38		15.3' R. Ed. Pvmt Gut
"			5 6	318 0		18.5' " Brk
			5 6	318 0		25' " P/L
"			6 26	317 32	15' L. Ed. Pvmt Gut	
			6 2	317 4	18' " Brk	
"			6 2	317 4	25' " P/L	
+50			5 50	318 08		℄
9+00			5 00	318 58		℄
"			5 40	318 18		15.2 R. Ed. Pvmt Gut
"			4 3	319 3		19' " Brk
"			4 3	319 3		25' " P/L
"			2 5	321 1		186' " Bk. P/L
"			4 53	319 05	15.7 L. Ed. Pvmt Gut	
"			5 0	318 6	19 " Brk	
"			4 9	318 7	25 " P/L	
"			6 0	317 6	186' " Bk. P/L	
+50			4 54	319 04		℄

F.B. 1401 PG. 72

Job No. 1207 Division No. ✓ Notes Red. Plotted Profile

Survey of Rio Hondo Ave S.D. Date Date No.

Survey by H. F. NAUMANN Notes M. G. Solazar Notes Chkd. Checked X-Sec.

Indexed A. C. Johnson Date Date Date No.

FORM 307 10M 10-46

6.8
1.5
3

PLEASE RETURN TO
LOS ANGELES COUNTY SURVEYOR
700 HALL OF RECORDS

NOTE: ANY ADDITIONS OR CHANGES ON THIS SHEET MUST BE MADE OR CIRCLED IN RED INK, WITH DATE AND NAME OF PERSON MAKING CHANGE.

Do not extend notes this side of this line.

STATION	B. S.	H. I.	F. S.	ELEV.		
		✓ 323 58				
9 + 54.5			8 3	315 3		78.6 R. Floor of Basement No Water Facilities
10+00			4 11	319 47		℄
"			4 59	318 99		15' R Ed Pvmt Cut
"			3 9	319 7		19.3' Brk
"			3 8	319 8		25' P/L
"			4 70	318 88	15' L Ed. Pvmt Cut	
"			4 0	319 6	19' " Brk	
"			4 1	319 5	25' " P/L	
10+11.90			9 1	314 5		74.5 R. Floor of Basement No Water Facilities
+50			3 74	319 84		℄
TP.		✓	3 89	319 69	TP.	
	7 08	326 77				
11+00			6 47	320 30		℄
"			6 97	319 80		15' R. Ed Pvmt Cut
"			6 1	320 7		19' " Brk
"			6 0	320 8		25' " P/L
"			6 92	319 85	15' L Ed. Pvmt	
"			6 1	320 7	17' " Brk	
"			6 2	320 6	25 " P/L	
+50			6 03	320 74		℄

Profile No. ____ Notes Red ____ Plotted ____ Job No. 1207 Division No. V
Date ____ Date ____ Survey of Rio Hondo Ave. S.O.
X-Sec. No. ____ Notes Chkd ____ Checked ____ Survey by H. F. NAUMANN Notes M.G.S. Date 11-47
Date ____ Date ____ Map No. ____ Indexed ____ Date ____

F.B. Fo. 73

FORM 307 10M 10-46

PLEASE RETURN TO
LOS ANGELES COUNTY SURVEYOR
700 HALL OF RECORDS

NOTE: ANY ADDITIONS OR CHANGES ON THIS SHEET MUST BE MADE OR CIRCLED IN RED INK, WITH DATE AND NAME OF PERSON MAKING CHANGE.

Do not extend notes this side of this line.

F.B. Pg. 74 | Job No. 1207 Division No. V | Notes Red. | Plotted | Profile No.
Survey of Rio Hondo Ave | Date | Date | X-Sec. No.
Survey by H. F. NAUMANN | Notes M. G. Salazar | Notes Chkd. | Checked
Indexed C. Jordan | Date | Date | Date

STATION	B. S.	H. I.	F. S.	ELEV.		
		326 77				
12+00			5 48	321 29		℄
"			5 85	320 92		15' R Ed. Point Cut
"			4 3	322 5		31' " Brk
"			4 1	322 7		25' " P/L
"			4 2	322 6		186' " Bk P/L
"			5 75	321 02	15' L Ed. Point Cut	
"			5 4	321 4	25' " P/L	
"			5 3	321 5	27' " Brk	
"			6 5	320 3	186' " Bk P/L	
12+55			5 10	321 67		℄
"			5 29	321 48		15 R. E. End of N.E.C.R. Cut
"			4 64	322 13		" " " " T.C.
"			3 9	322 9		21' R Brk
"			4 0	322 8		25' " P/L
"			5 52	321 25	15.05' L E. End of S.E.C.R. Cut	
12+55.C			4 85	321 92	15.05' " " " " T.C.	
"			4 6	322 2	12.05' Brk	
"			4 6	322 2	25' " P/L	
12+72			5 61	321 16		℄ Ed. Conc. Cut
12+78			5 70	321 07		℄ C.R. Cut

FORM 307 10M 10-46

PLEASE RETURN TO
LOS ANGELES COUNTY SURVEYOR
700 HALL OF RECORDS

NOTE: ANY ADDITIONS OR CHANGES ON THIS SHEET MUST BE MADE OR CIRCLED IN RED INK, WITH DATE AND NAME OF PERSON MAKING CHANGE.

Do not extend notes this side of this line.

STATION	B. S.	H. I.	F. S.	ELEV.		
		326.77				
12+74.2			5.28	321.49		35' R. N. End N. E. C. R. Cut
"			4.47	322.30		" " " " " T.C.
+75.7			6.03	320.74	35' L. S. End S. E. C. R. Cut	
"			5.17	321.60	" " " " " T.C.	
12+78			5.58	321.19		℄ Ed. Conc. Cr. Cut
12+90.1			4.95	321.82		" " " Pvmt.
13+01.1			4.75	322.02		" " "
13+15.39			4.48	322.29	Int. ℄s Rosemead Blvd. & Bentel Ave	
"			3.47	323.30		100' R. ℄
"			4.64	322.13		40' E. Cut
"			3.83	322.94		40' " T.C.
"			4.25	322.52		40' W. Cut
"			3.43	323.34		40' " T.C.
T.P.			5.29	321.48	T.P.	
	4.83	326.31				
13+15.39			2.05	324.26		200' R. ℄ Rosemead Blvd
			3.16	323.15		40' E. Cut
			2.36	323.95		" " T.C.
			2.90	323.41	40' W. Cut	

Profile No. ____ Notes Red. ____ Plotted ____ Job No. 1207 Division No. V
X-Sec. No. ____ Date ____ Date ____ Survey of Rio Hondo Ave S.D.
Notes Chkd. ____ Checked ____ Survey by H. F. NAUMANN Notes M.G.S. Date 11-27
Date ____ Date ____ Map No. ____ Indexed A. C. Johnson Date ____

F.B. 1401 Pg. 75

FORM 307 10M 10-46

PLEASE RETURN TO
LOS ANGELES COUNTY SURVEYOR
700 HALL OF RECORDS

NOTE: ANY ADDITIONS OR CHANGES ON THIS SHEET MUST BE MADE OR CIRCLED IN RED INK, WITH DATE AND NAME OF PERSON MAKING CHANGE.

Do not extend notes this side of this line.

STATION	B. S.	H. I.	F. S.	ELEV.		
		326 31				
13+15.39			2 06	324 25	40' W. T.C.	
"			5 02	321 29	100' L ℄ Rosemead Blvd	
"			6 19	320 12	40' E. Gut	
"			5 37	320 94	" " T.C.	
"			5 82	320 49	40' W. Gut	
"			5 02	321 29	" " T.C	
"			6 21	320 10	200' L ℄ Rosemead Blvd	
"			7 30	319 01	40' E Gut	
"			6 50	319 81	" " T.C.	
"			7 05	319 26	" W Gut	
"			6 22	320 09	" " T.C.	
13+29.1			4 29	322 02		℄ Ed. Conc. Pvmt
13+40.1			4 38	321 93		℄ " " "
13+52.2			4 71	321 60		℄ " " Gut
13+55.1			4 83	321 48		Gut
"			4 03	322 28		T.C.
B.M. W.M. 82			4 01	322 30	B.M. W.M 82 ROSEMEAD BLVD & BENTEL AVE N.W.Cor. Bt. Spk. in cb., 25' W. of W. end C.R. Elev. 322.302 ~F.B. 1247-62	

F.B. 1401 PG. 76

Job No. 1207 Division No. V Notes Red. Plotted No. Profile

Survey of Rio Hondo Ave Date Date X-Sec.

Survey by H. F. NAUMANN Notes M. G. Salazar Notes Chkd Checked No.

Indexed C. Jordan Date Date

Notes Ck'd by	Survey of Rio Hondo Ave	F.B. 1401 Pg. 77
Map No.	W. O. 1207 Tape No. 058 St'd 68 °F	
Office Work	Surveyed by H. F. NAUMANN	
Checked	Notes M.G. Salazar Date 11-47	
Date	Indexed [illegible]	

JAN 7 '49

Note: Any Additions or Changes on This Sheet Must be Made or Circled in Red Ink With Data and Name of Person Making Change.

Do not extend notes this side of this line.

RETURN TO
LOS ANGELES COUNTY SURVEYOR
700 HALL OF RECORDS

LOCATION
of
IMPROVEMENTS
on
NEWBY AVE.
from
MISSION DRIVE ~~LOMA~~ AVE
to
ROSEMEAD BLVD

C.I. 1207

H.F. Naumann
M.G. Salazar
J.F. Ochsner
D. Laub
G.A. Sasse.

FORM 247 SM 11-46



RETURN TO
LOS ANGELES COUNTY SURVEYOR
700 HALL OF RECORDS

Do not extend notes this side of this line.

Note: Any Additions or Changes on This Sheet Must be Made or Circled in Red Ink With Date and Name of Person Making Change.

Notes Ck'd by	Survey of Rio Hondo Ave	F.B. 1401 Pg. 79
Map No.	W. O. 1207 Tape No. 058 St'd 68 °F	
Office Work	Surveyed by H. F. NAUMANN	
Checked	Notes M. G. Salazar Date 11-47	
Date	Indexed [illegible]	

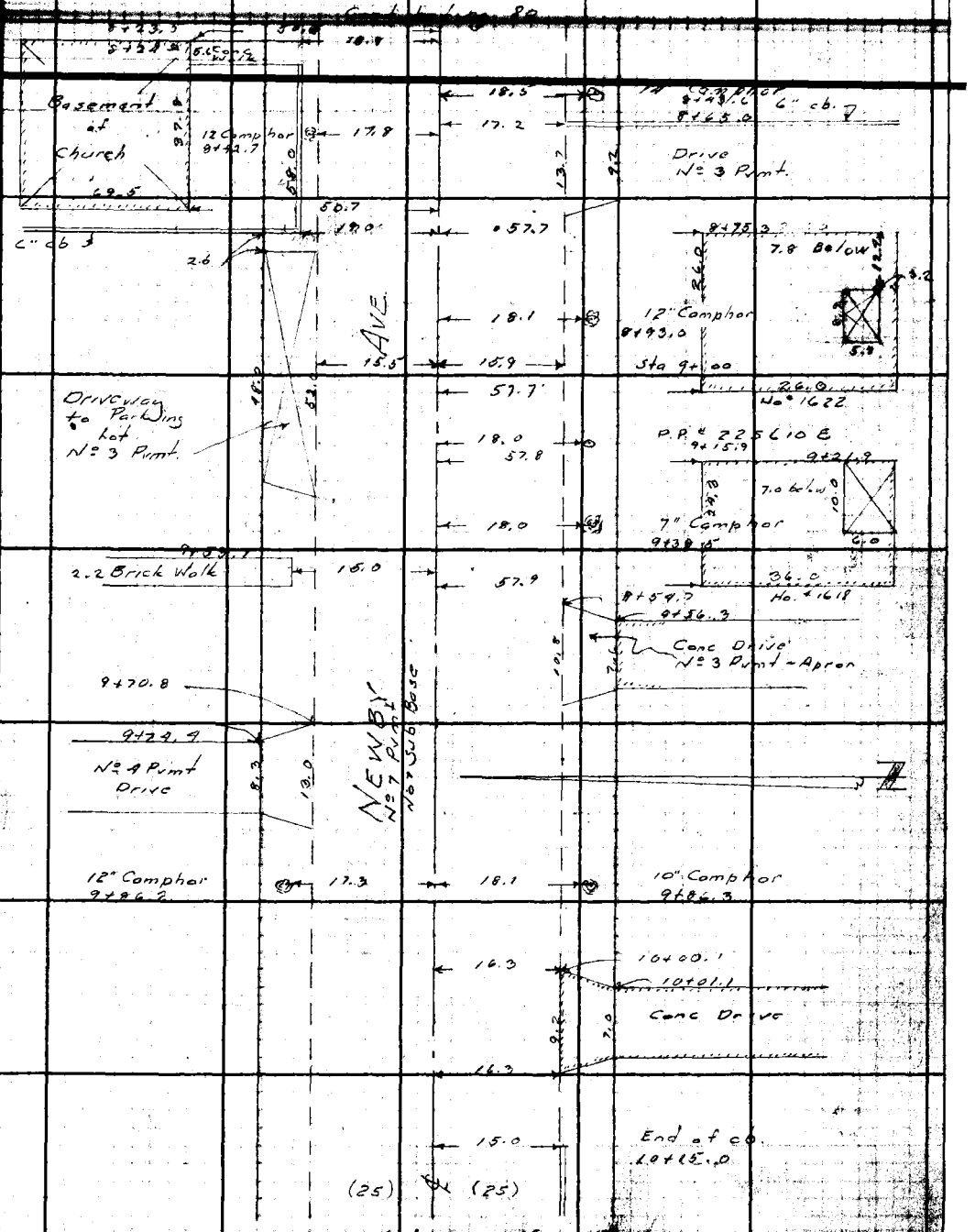

Cont. to p. 78

Note: Any Additions or Changes on This Sheet Must be Made or Circled in Red Ink With Date and Name of Person Making Change.

Do not extend notes this side of this line.

LOS ANGELES COUNTY SURVEYOR
700 HALL OF RECORDS

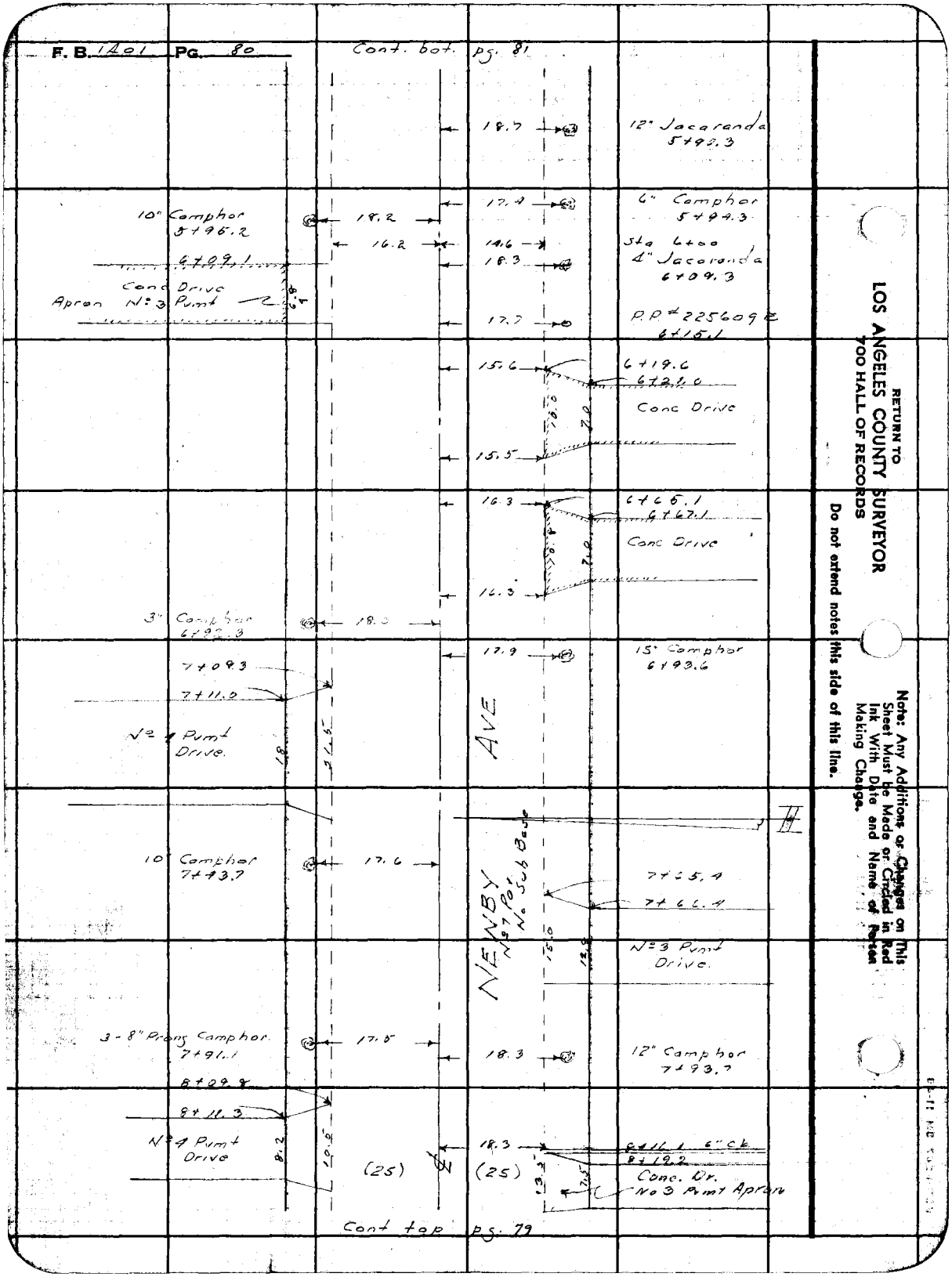

RETURN TO
LOS ANGELES COUNTY SURVEYOR
700 HALL OF RECORDS

Do not extend notes this side of this line.

Note: Any Additions or Changes on This Sheet Must be Made or Circled in Red Ink With Date and Name of Person Making Change.

Notes Ck'd by
Map No.
Office Work
Checked
Date

Survey of Rio Hondo Ave
W. O. 1207 Tape No. 058 Std 68 °F
Surveyed by H. F. NAUMANN
Notes M. G. Salazar Date 11-47
Indexed J. C. Jensen

F.B. 1401 Pg. 81

Cont from pg 82

	18.2		3" Oleander 3+31.2
	18.1		8" Camphor 3+43.6
	18.0		3" Oleander 3+56.6
			3+67.5
AVE		8.0	Conc Drive No 4 Pvmt Apron
	19.6		3" Oleander 3+82.5
	17.3		3-6" Prong Camphor 3+94.9
	19.5		3" Oleander 4+08.9
			4+67.2
		10.7	Conc Drive No 3 Pvmt Apron
NEWBY Pvmt No 7 No Curb Basis	19.0		3" Oleander 4+83.9
	17.1		10" Camphor 4+96.
	18.3		3" Oleander 5+11.5
			5+18.2
(25)	(25)		Conc Drive No 4 Pvmt Apron
	17.4		10" Camphor 5+42.1
4" Camphor 5+42.7	18.1	18.6	6" Palm 5+49.5
4" Camphor 5+63.4	18.4		

Cont top pg 80

Note: Any Additions or Changes on This Sheet Must Be Made or Circled in Red Ink With Date and Name of Person Making Change.

Do not extend notes this side of this line.

RETURN TO
LOS ANGELES COUNTY SURVEYOR
700 HALL OF RECORDS

F.B. 1401 PG. 82



Cont top pg 81

RETURN TO
LOS ANGELES COUNTY SURVEYOR
700 HALL OF RECORDS
Do not extend notes this side of this line.
Note: Any Additions or Changes on This Sheet Must be Made or Circled in Red Ink With Date and Name of Person Making Change.

Profile No. ____ Notes Red ____ Plotted ____ Date ____ Date ____

X-Sec. No. ____ Notes Chkd L.C.M. Date 11-20-49 Checked ____ Date ____

Job No. 1207 Division No. V

Survey of Rio Hondo Ave. S.D.

Survey by H. F. NAUMANN Notes M.G.S. Date [illegible]

Map No. ____ Indexed C. Johnson Date JAN 7 1949

F.B. [illegible] Pg. [illegible]

PROFILE
and
CROSS SECTIONS
on
NEWBY AVE.
from
MISSION DRIVE
to
ROSEMEAD BLVD

C.I. 1207

STATION	B.S.	H.I.	F.S.	ELEV.
		H.F. Naumann M.G. Salazar J.F. Ochsner D Loub G.A. Sasse		

NOTE: ANY ADDITIONS OR CHANGES ON THIS SHEET MUST BE MADE OR CIRCLED IN RED INK, WITH DATE AND NAME OF PERSON MAKING CHANGE.

Do not extend notes this side of this line.

PLEASE RETURN TO
LOS ANGELES COUNTY SURVEYOR
700 HALL OF RECORDS

FORM 307 10M 10-46

FORM 307 10M 10-46

PLEASE RETURN TO
LOS ANGELES COUNTY SURVEYOR
700 HALL OF RECORDS

NOTE: ANY ADDITIONS OR CHANGES ON THIS SHEET MUST BE MADE OR CIRCLED IN RED INK, WITH DATE AND NAME OF PERSON MAKING CHANGE.

Do not extend notes this side of this line.

STATION	B. S.	H. I.	F. S.	ELEV.		
B.M. W.M. 236				318 19	B.M. W.M. 236	NEWBY AVE (S. Side) and MISSION Dr. Bt. Spk. in E. Strip of Conc Drive to Ho. # 1732 Elev. 318.188 ~ F.B. 1247-178
	5 42	323 61				
0+00			5 02	318 59	Int. ℄'s NEWBY AVE & MISSION DRIVE	
"			6 21	317 40	100' S'Erly	℄ " "
"			7 04	316 57	200' "	" "
"			3 85	319 76	100' N'Werly	" "
"			2 33	321 28	200' "	" "
0+17			4 93	318 68		℄
"			6 33	317 28	13.7 L Ed. Pvmt, Gut	
"			5 62	317 99	18.1 " Brk	
"			5 85	317 76	25' " P/L	
"			8 6	315 0	186' " Bk P/L Straight Gr. W. to Sta 3+00	
0+25			5 03	318 58		℄
0+44			5 41	318 20		"
0+50			5 55	318 06		"
"			4 73	318 88		10' R
"			4 41	319 20		25' "
"			5 95	317 66	13.3 L Ed. Pvmt Gut	
"			5 5	318 1	25 " P/L	
0+56			5 64	317 97		℄ Gut
0+62.7			5 35	318 26		℄

Profile
Plotted ____ No. ____
Date ____ Checked ____ Date ____
Notes Red ____ Date ____
Notes Chkd ____ Date ____
Job No. 1207 Division No. V
Rio Hondo Ave
Survey of ____ Survey by H. F. NAUMANN Notes M. G. Salazar
Indexed ____ Date ____
PG. 74

FORM 307 10M 10-46

PLEASE RETURN TO
LOS ANGELES COUNTY SURVEYOR
700 HALL OF RECORDS

NOTE: ANY ADDITIONS OR CHANGES ON THIS SHEET MUST BE MADE OR CIRCLED IN RED INK, WITH DATE AND NAME OF PERSON MAKING CHANGE.

Do not extend notes this side of this line.

STATION	B. S.	H. I.	F. S.	ELEV.		
		323.61				
0+62.7			5.36	318.25	2.5 L E. Rim of M.H	
0+65			5.26	318.35		℄ Brk
0+68.5			5.25	318.36		℄ Top of E. M.H
1+00			5.07	318.54		
1+02			5.13	318.48		19.2 R. Cut
"			4.64	318.97		25' "
"			5.64	317.97	15.4 L. Ed. Pvmt	
"			5.3	318.3	16.4 " Brk	
"			4.9	318.7	25' " P/L	
1+07			5.04	318.57		℄
"			5.10	318.51		13.8 R Ed. Pvmt
"			3.5	320.1		20.4 " Brk
			4.7	318.9		26.3 " Cut
1+50			4.73	318.88		℄
T.P.			5.40	318.21	T.P.	
	7.24	325.45				
2+00			6.16	319.29		℄
"			6.55	318.90		M.C.R. Ed. Pvmt
"			5.0	320.5		19.8" Brk
"			5.0	320.5		25" P/L

Profile No. ____ Notes Red ____ Plotted ____ Job No. 12207 Division No. Y
X-Sec. No. ____ Date ____ Date ____ Survey of Rio Hondo S.D.
Notes Chkd ____ Checked ____ Survey by W. F. NAUMANN Notes M.G.S. Date 11-42
Date ____ Date ____ Map No. ____ Indexed J. Johansen Date ____

F.B. 161 Pg.

FORM 307 10M 10-46

PLEASE RETURN TO
LOS ANGELES COUNTY SURVEYOR
700 HALL OF RECORDS

NOTE: ANY ADDITIONS OR CHANGES ON THIS SHEET MUST BE MADE OR CIRCLED IN RED INK, WITH DATE AND NAME OF PERSON MAKING CHANGE.

Do not extend notes this side of this line.

STATION	B. S.	H. I.	F. S.	ELEV.		
		325 45				
2+00			6 49	318 96	14.5 L Ed. Pvmt Cut	
"			6 0	319 5	19.5 " Brk	
"			6 0	319 5	25' " P/L	
2+50			5 73	319 72		℄
3+00			5 24	320 21		℄
"			5 52	319 93		15.5R Ed. Pvmt Cut
"			4 20	321 25		24.5 R. Brk.
"			4 20	321 25		25' " P/L
"			5 57	319 88	15.2 L Ed. Pvmt Cut	
"			4 70	320 75	20.2 " Brk	
"			4 6	320 9	25 " P/L	
"			6 2	319 3	186' " Bk P/L (Straight Grade E & W.)	
3+30			4 98	320 47		℄
"			3 1	322 4	R. to P/L 30' S of MISSION Dr.	
3+50			4 79	320 66		℄
4+00			4 25	321 20		"
"			4 56	320 89		14.5R Ed. Pvmt Cut
"			3 6	321 9		19' R Brk
"			3 3	322 2		25' " P/L
"			4 59	320 86	15' L Ed. Pvmt Cut	

F.B. 1001 PG. 86

Job No. 1207 Division No. V Notes Red. Plotted No. Profile

Survey of Rio Hondo S.D. Date Date X-Sec.

Survey by H. F. NAUMANN Notes M. G. Salazar Notes Chkd Checked No.

Indexed [illegible] Date Date Date

FORM 307 10M 10-46

PLEASE RETURN TO
LOS ANGELES COUNTY SURVEYOR
700 HALL OF RECORDS

NOTE: ANY ADDITIONS OR CHANGES ON THIS SHEET MUST BE MADE OR CIRCLED IN RED INK, WITH DATE AND NAME OF PERSON MAKING CHANGE.

Do not extend notes this side of this line.

STATION	B. S.	H. I.	F. S.	ELEV.		
		325 45				
4+00			40	321 5	17.5 L Brk	℄
"			41	321 4	25 " P/L	
4+50			3 76	321 69		"
T.P.			3 67	321 78	T.P.	
	5 75	327 53				
5+00			5 54	321 99		℄
"			5 86	321 67		15' R. Ed. Pvmt Gut
"			4 5	323 0		22' " Brk
"			4 5	323 0		25' " P/L
"			6 01	321 52	15' Ed. Pvmt Gut	
"			5 0	322 5	19.5 Brk	
"			5 0	322 5	25' P/L	
5+50			5 32	322 21		℄
6+00			5 04	322 49		"
"			5 32	322 21		15' R. Ed. Pvmt Gut
"			3 9	323 6		22' " Brk
"			3 9	323 6		25 " P/L
"			3 2	324 3	BK P/L 30' S of ℄ MISSION DR.	
"			5 43	322 10	14.6 L Ed. Pvmt Gut	
"			4 6	322 9	18.8 Brk	

Profile No. ____ Date ____ Notes Red ____ Date ____ Plotted ____ Date ____ Job No. 1207 Division No. ~ Survey of Rio Hondo S.D.

X-Sec. No. ____ Date ____ Notes Chkd. ____ Date ____ Checked ____ Date ____ Survey by H. F. NAUMANN Notes M.G.S. Date 11-47

Map No. ____ Indexed ____ Date ____ C. Johnson

F. [illegible] Pg. 87

FORM 307 10M 10-46

PLEASE RETURN TO
LOS ANGELES COUNTY SURVEYOR
700 HALL OF RECORDS

NOTE: ANY ADDITIONS OR CHANGES ON THIS SHEET MUST BE MADE OR CIRCLED IN RED INK, WITH DATE AND NAME OF PERSON MAKING CHANGE.

Do not extend notes this side of this line.

STATION	B. S.	H. I.	F. S.	ELEV.		
		327 53				
6+00			46	322 9	25' L P/L	
"			73	320 2	186' " Bk P/L	Straight Gr. E to Sta 3+00
6+50			469	322 84		℄
7+00			439	323 14		"
"			462	322 91		15 R. Ed. Pvmt, Gut
"			34	324 1		23' " Brk
"			34	324 1		25' " P/L
"			49	322 6	14.5 L Ed. Pvmt, Gut	
"			43	323 2	21.5' Brk	
"			44	323 1	25 " P/L	
7+50			418	323 35		℄
T.P.		1	422	323 31	T.P.	
	5 90	329 21				
8+00			557	323 64		℄
"			589	323 32		15' R. Ed. Pvmt Gut
"			42	325 0'		20.5" Brk
"			40	325 2'		25' P/L
"			615	323 06	15.7 L Ed. Pvmt Gut	
"			57	323 5'	20' " Brk	
			55	323 7.	25' " P/L	

F.B. 1401 PG. 98
Job No. 1207 Division No. V Notes Red. Plotted
Survey of Rio Hondo S.D. Date Date No.
Survey by H. F. NAUMANN Notes M.G. Salazar Notes Chkd. Checked X-Sec.
Indexed [illegible] Date Date No.
Profile

FORM 307 10M 10-46

PLEASE RETURN TO
LOS ANGELES COUNTY SURVEYOR
700 HALL OF RECORDS

NOTE: ANY ADDITIONS OR CHANGES ON THIS SHEET MUST BE MADE OR CIRCLED IN RED INK, WITH DATE AND NAME OF PERSON MAKING CHANGE.

Do not extend notes this side of this line.

STATION	B. S.	H. I.	F. S.	ELEV.		
		329.21				
8+42.4			6.67	322.54		85.1 R. Bot. of church basement
8+50			5.33	323.88		℄
8+91.3			11.36	327.85	19.9' L to bot of basement Ho.# 1622	
9+00			5.12	324.09		℄
"			5.31	323.90		15.6' R. Cut
"			3.4	325.8		25' " Brk + Ed. Pvmt
"			1.3	327.9	BK P/L 30' S. of ℄ MISSION Dr.	
"			5.6	323.6	15.9 L Ed. Pvmt, Cut	
"			5.0	324.2	20.5' " Brk	
"			4.9	324.3	25' " P/L	
"			7.0	322.2	186' " Bk P/L (Straight Grade Eq'l)	
9+26.9			10.6	318.6	33' L to bot of basement Ho.# 1618	
9+50			4.86	324.35		℄
10+00			4.65	324.56		"
"			4.85	324.36		13.7 R. Ed. Pvmt Cut
"			3.5	325.7		23' " Brk
"			3.4	325.8		25' " P/L
"			5.29	323.92	16' L Ed. Pvmt Cut	
"			4.6	324.6	2.4 " Brk	
"			4.6	324.6	25' " P/L	

Profile No.____ Notes Red____ Plotted____ Job No. 1202 Division No. V
X-Sec. No.____ Date____ Date____ Survey of Rio Hondo S.P.
Notes Chkd____ Checked____ Survey by H. F. NAUMANN Notes by C. J. [illegible] Date 11-27
Date____ Date____ Map No.____ Indexed____ Date____

F.B. 1441 Pg. 89

FORM 307 10M 10-46

PLEASE RETURN TO
LOS ANGELES COUNTY SURVEYOR
700 HALL OF RECORDS

NOTE: ANY ADDITIONS OR CHANGES ON THIS SHEET MUST BE MADE OR CIRCLED IN RED INK, WITH DATE AND NAME OF PERSON MAKING CHANGE.

Do not extend notes this side of this line.

STATION	B. S.	H. I.	F. S.	ELEV.		
		329 21				
10+15			4 35	324 86		℄
"			5 89	323 32	1 L Gut	
"			5 33	323 88	" T.C.	
10+50			4 35	324 86		℄
T.P.			4 30	324 91		
	5 02	329 93				
11+00			4 74	32[illegible] 19		℄
"			5 01	324 92	1 [illegible]	13.8R Ed. Pvmt Gut
"			4 1	325 8		17.5 Brk
"			3 6	326 3		25' P/L
"			5 22	324 71	15. L Gut	
"			4 74	325 19	" " T.C	
11+16.4			7 81	322 12	67.8 R. To bot of basement Ho # 1605	
11+31			4 45	325 48		℄
11+34			4 40	325 53		℄
"			4 54	325 39		15.14 R. Gut
"			4 33	325 60		" " T.C
"			3 6	326 3		25' " P/L
11+36.3			4 45	325 48	[illegible]	℄
"			5 11	324 82	15.04 L Gut	

F.B. 1401 PG. 90
Job No. 1207 Division No. V Notes Red ____ Plotted ____ Profile
Survey of Rio Hondo S.D. Date ____ Date ____ No. ____
Survey by H. F. NAUMANN Notes M G Salazar Notes Chkd ____ Checked ____ X-Sec.
Indexed [illegible] Date ____ Date ____ No. ____

FORM 307 10M 10-46

PLEASE RETURN TO
LOS ANGELES COUNTY SURVEYOR
700 HALL OF RECORDS

NOTE: ANY ADDITIONS OR CHANGES ON THIS SHEET MUST BE MADE OR CIRCLED IN RED INK, WITH DATE AND NAME OF PERSON MAKING CHANGE.

Do not extend notes this side of this line.

STATION	B. S.	H. I.	F. S.	ELEV.		
		329.93 ✓				
11+36.3			4 45	325 48	15.04 L T.C	
11+52.3			4 98	324 95		℄
11+55.3			5 04	324 89		
11+58.3			5 00	324 93		
11+70.3			4 31	325 62		
11+81.3			4 13	325 80		
11+95.33			3 71	326 22	Int ℄'s of ROSEMEAD BLVD & NEW BX AVE	
"			2 54	327 39	100' R. ℄ " "	
"			3 78	326 15	40' E Gut	
"			2 96	326 97	" " T.C	
"			3 45	326 48	" W Gut	
"			2 62	327 31	" " T.C	
"			1 21	328 72	200' R. ℄ " "	
"			2 39	327 54	40' E Gut	
"			1 56	328 37	" " T.C.	
"			2 10	327 83	" W Gut	
"			1 29	328 64	" " T.C.	
"			4 87	325 06	100' L ℄ ROSEMEAD BLVD	
"			5 78	324 15	40' W Gut	
"			6 08	323 85	" E Gut	

Profile Notes Red ____ Plotted ____ Job No. 1401 Division No. ✓ F.B. 1401 Pg. 91
No. ____ Date ____ Date ____ Survey of Rio Hondo Ave. S.D.
X-Sec. Notes Chkd ____ Checked ____ Survey by H. F. NAUMANN Notes M.G.S. Date 11-87
No. ____ Date ____ Date ____ Map No. ____ Indexed C. Johnson Date ____

FORM 307 10M 10-46

PLEASE RETURN TO
LOS ANGELES COUNTY SURVEYOR
700 HALL OF RECORDS

NOTE: ANY ADDITIONS OR CHANGES ON THIS SHEET MUST BE MADE OR CIRCLED IN RED INK, WITH DATE AND NAME OF PERSON MAKING CHANGE.

325.497

Do not extend notes this side of this line.

STATION	B. S.	H. I.	F. S.	ELEV.		
		329 93				
11+95.33			5 25	324 68	40' E T.C.	
"			5 91	324 02	200' L ℄ ROSEMEAD BLVD	
"			6 71	323 22	40' W Gut	
"			5 89	324 04	" " T.C.	
"			7 11	322 82	" E Gut	
"			6 29	323 64	" " T.C	
11+54.1			5 03	324 90		℄
			4 70	325 23		35' R. Gut
			3 89	326 04		" " T.C.
11+56.2			5 03	324 90		℄
			5 40	324 53	35' L Gut	
			4 58	325 35	" " T.C.	
B.M. R 72			4 44	326 49	B.M. R=72 ROSEMEAD BLVD & NEWBY AVE., S.W. Cor. Bt. Spk. in cb., 21' W. of W. end. C.R. Elev. 325.497 F.B. 1247-62	

F.B. 1401 PG. 92

Job No. 1207 Division No. ✓ Notes Red. ____ Plotted ____ Profile ____

Survey of Rio Hondo Ave S.D. Date ____ Date ____ No. ____

Survey by H. F. NAUMANN Notes M.G. Salazar Notes Chkd. ____ Checked ____ X-Sec. ____

Indexed ____ Date ____ Date ____ Date ____ No. ____

Notes Ck'd by	Survey of RIO HONDO AVE	F.B. 1401 Pg. 93
Map No.	W. O. 1207 Tape No. 058 St'd 68 °F	
Office Work	Surveyed by H. F. NAUMANN	
Checked	Notes H. F. NAUMANN Date 11-47	
Date	Indexed C. J[illegible]	

JAN 7 '49

Note: Any Additions or Changes on This Sheet Must be Made or Circled in Red Ink With Date and Name of Person Making Change.

Do not extend notes this side of this line.

RETURN TO
LOS ANGELES COUNTY SURVEYOR
700 HALL OF RECORDS

LOCATION
of
IMPROVEMENTS
on
ROSEMEAD BLVD
from
VALLEY BLVD.
to
MISSION DRIVE

C.I. 1207

H.F. Naumann
M.G. Salazar
J.F. Ochsner
D. Laub
G.A. Sasse

FORM 247 5M 11-46

F.B. 1401 PG. 94

Cont. bot pg. 95

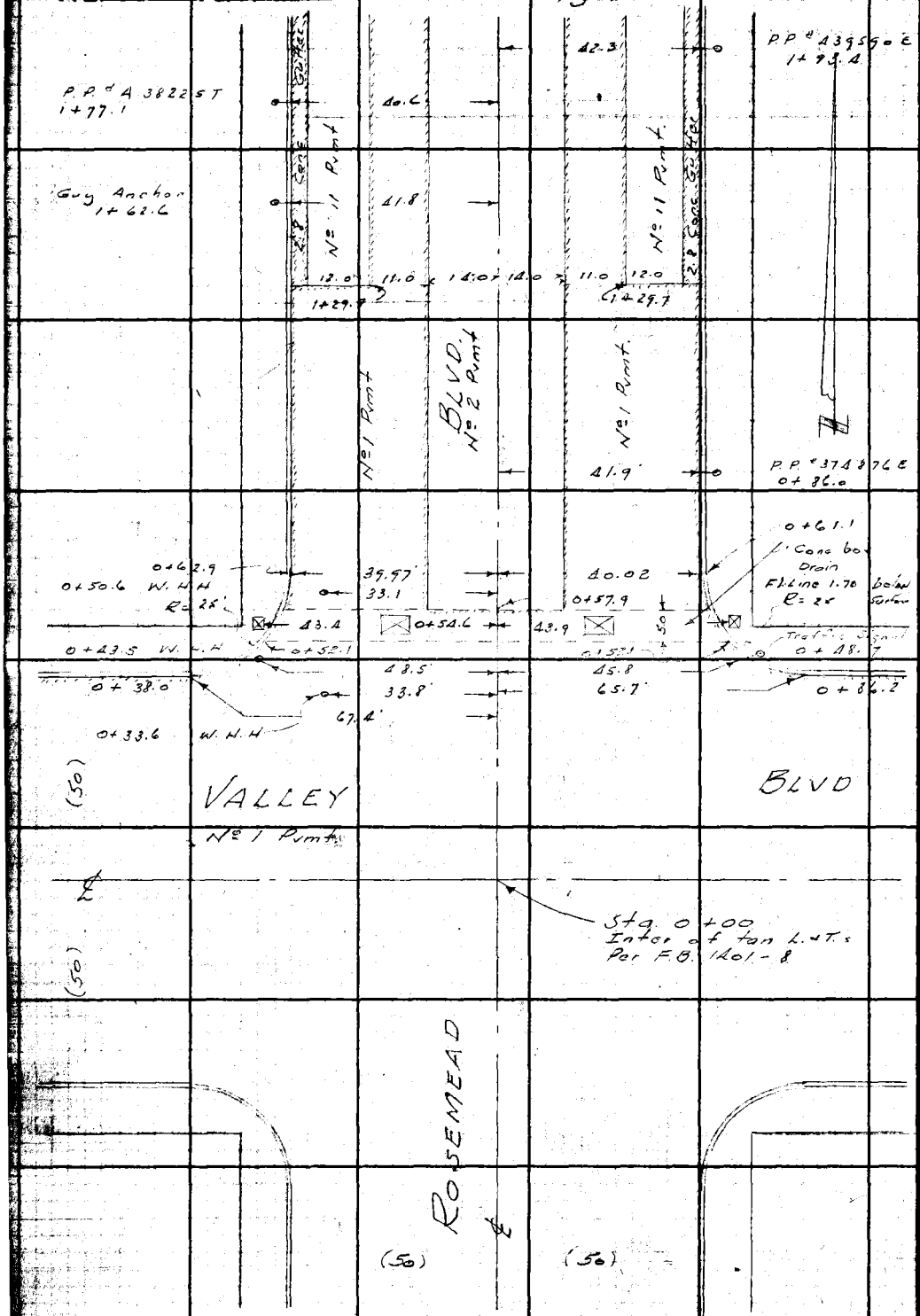

RETURN TO
LOS ANGELES COUNTY SURVEYOR
700 HALL OF RECORDS

Do not extend notes this side of this line.

Notes: Any Additions or Changes on This Sheet Must Be Made or Circled in Red Ink With Date and Name of Person Making Change.

Notes Ck'd by	Survey of Rio Hondo Ave	F.B. 1401 Pg. 95
Map No.	W. O. 1207 Tape No. 058 St'd 68 °F	
Office Work	Surveyed by H. F. Naumann	
Checked	Notes M.G. Salazar Date 11-47	
Date	Indexed A. C. Jonnson	

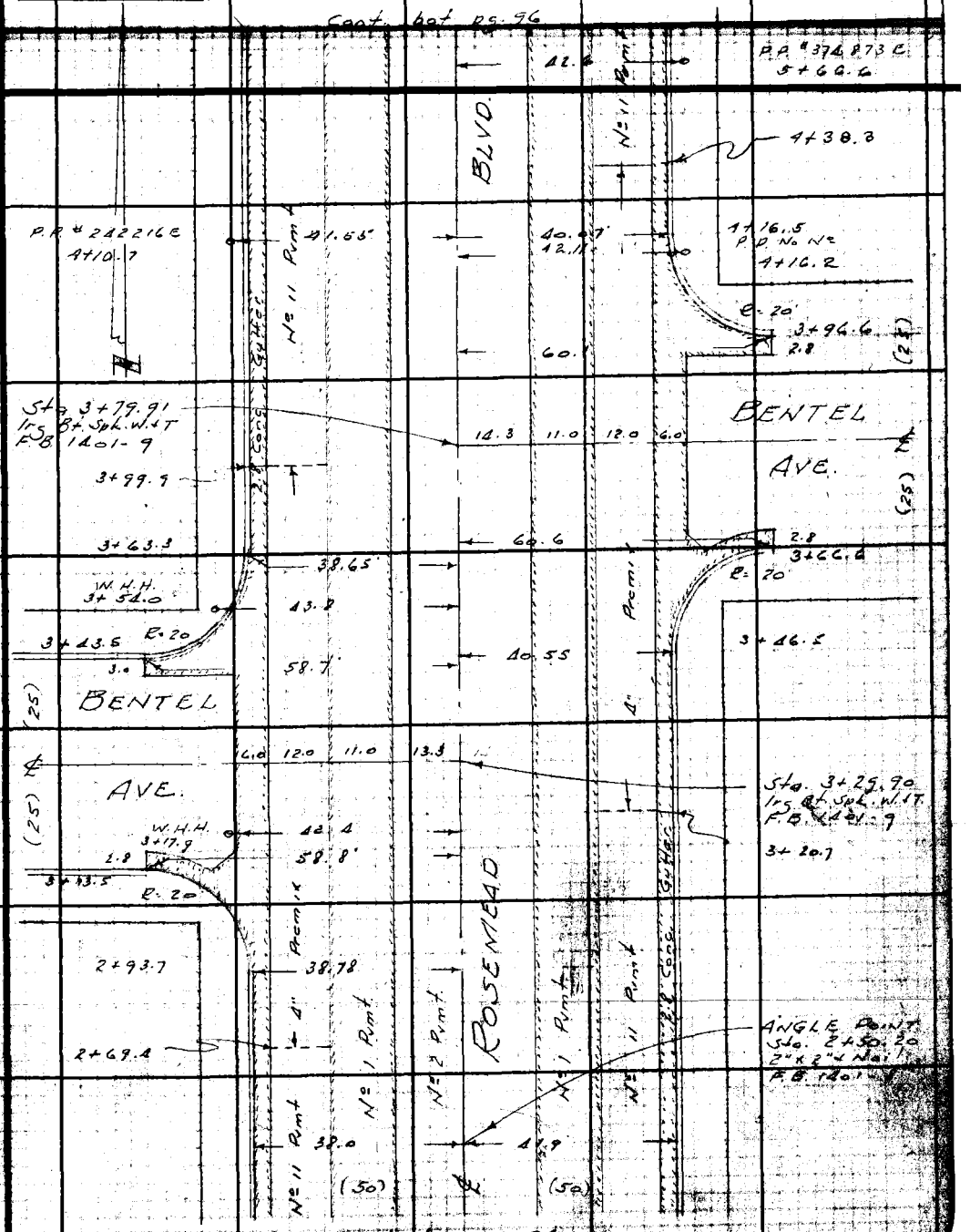

Note: Any Additions or Changes on This Sheet Must Be Made or Circled in Red Ink With Date and Name of Person Making Change.

Do not extend notes this side of this line.

RETURN TO
LOS ANGELES COUNTY SURVEYOR
700 HALL OF RECORDS

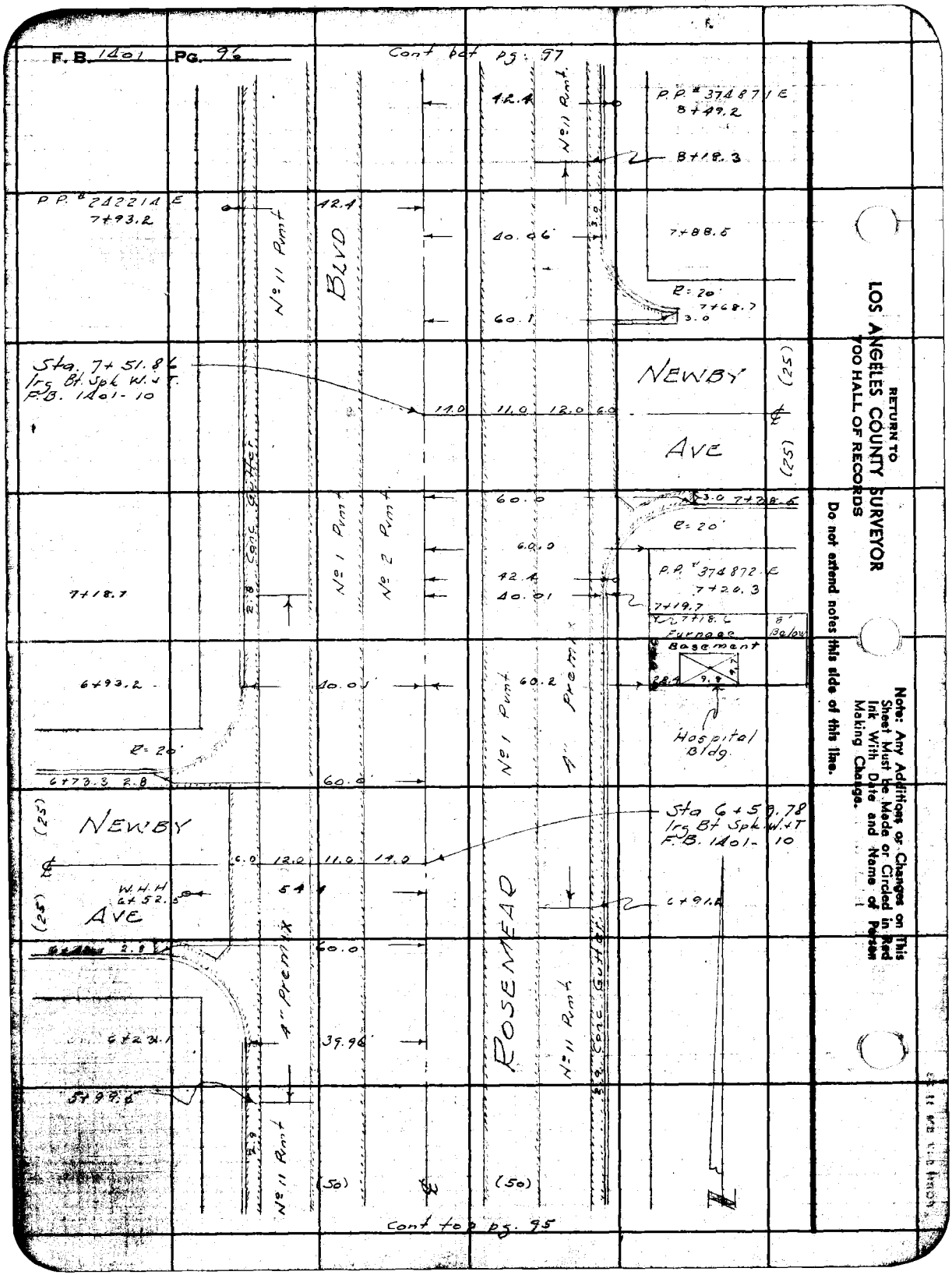
F.B. 1401 PG. 96
Cont bot pg. 97
P.P. # 374871 E
8+49.2
8+18.3
P.P. # 242214 E
7+93.2
42.4
40.06
7+88.5
R=20'
7+68.7
3.0
60.1
BLVD
No 11 Pvmt
Sta. 7+51.86
1rg Bt Spk W.+T.
F.B. 1401-10
NEWBY
AVE
(25)
14.0
11.0
12.0
6.0
60.0
3.0
7+38.6
R=20'
60.0
P.P. # 374872 E
7+20.3
42.4
40.01
7+19.7
7+18.6
8' Below
Furnace Basement
7+18.7
2.8 Conc Gutter
No 1 Pvmt
No 2 Pvmt
6+93.2
40.01
60.2
No 1 Pvmt
4" Premix
Hospital Bldg.
R=20'
6+73.3
2.8
60.0
NEWBY
AVE
(25)
Sta 6+59.78
1rg Bt Spk W.+T
F.B. 1401-10
6.0
12.0
11.0
14.0
W.H.H
6+52.5
54.4
6+91.2
2.8
60.0
4" Premix
6+23.1
39.96
ROSEMEAD
No 11 Pvmt
3.0 Conc Gutter
5+99.6
2.9
No 11 Pvmt
(50)
(50)
Cont top pg. 95
RETURN TO
LOS ANGELES COUNTY SURVEYOR
700 HALL OF RECORDS
Do not extend notes this side of this line.
Note: Any Additions or Changes on This Sheet Must be Made or Circled in Red Ink With Date and Name of Person Making Change.

Notes Ck'd by	Survey of Rio Hondo Ave	F. B. 1401 Pg. 97
Map No.	W. O. 1207 Tape No. 058 St'd 68 °F	
Office Work	Surveyed by H. F. Naumann	
Checked	Notes M. G. Salazar Date 11-47	
Date	Indexed [illegible]	

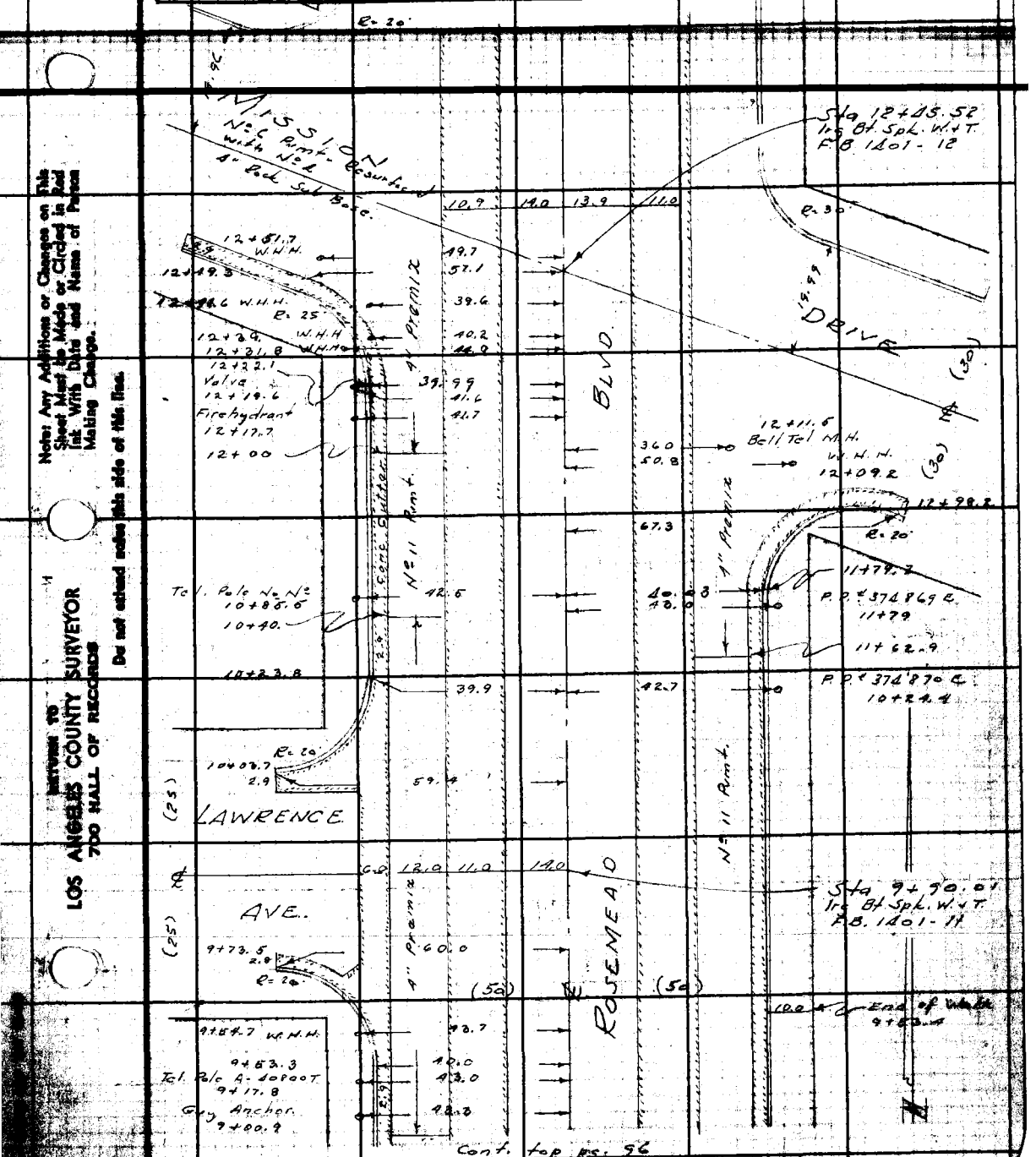

Note: Any Additions or Changes on This Sheet Must be Made or Circled in Red Ink With Date and Name of Person Making Change.

Do not extend notes this side of this line.

RETURN TO
LOS ANGELES COUNTY SURVEYOR
700 HALL OF RECORDS

RETURN TO
LOS ANGELES COUNTY SURVEYOR
700 HALL OF RECORDS

Note: Any Additions or Changes on This Sheet Must be Made or Circled in Red Ink With Date and Name of Person Making Change.

Do not extend notes this side of this line.

F. B. 1401 PG. 98

Profile No.	Notes Red	Plotted	Job No. 1207	Division No. V	F.B. 160, Pg. 99
	Date	Date	Survey of Rio Hondo Ave		
X-Sec. No.	Notes Chkd. LCM	Checked	Survey by H. F. Naumann	Notes M.G.S.	Date 11-47
	Date 11-21-47	Date	Map No.	Indexed C. Johnson	Date JAN 7 '48

NOTE: ANY ADDITIONS OR CHANGES ON THIS SHEET MUST BE MADE OR CIRCLED IN RED INK, WITH DATE AND NAME OF PERSON MAKING CHANGE.

PLEASE RETURN TO
LOS ANGELES COUNTY SURVEYOR
700 HALL OF RECORDS

Do not extend notes this side of this line.

STATION	B.S.	H.I.	F.S.	ELEV.	
					PROFILE and CROSS SECTIONS on ROSEMEAD BLVD. from VALLEY BLVD to MISSION DRIVE
					C. I. 1207
		H.F. Naumann M.G. Salazar J.F. Ochsner D. Loub G.A. Sasse.			

FORM 307 10M 10-46

FORM 307 10M 10-46

PLEASE RETURN TO
LOS ANGELES COUNTY SURVEYOR
700 HALL OF RECORDS

NOTE: ANY ADDITIONS OR CHANGES ON THIS SHEET MUST BE MADE OR CIRCLED IN RED INK, WITH DATE AND NAME OF PERSON MAKING CHANGE.

Do not extend notes this side of this line.

STATION	B. S.	H. I.	F. S.	ELEV.		
B.M. W.M. 81				315.90	B.M. W.M. 81 ROSEMEAD BLVD & VALLEY BLVD S.E. Cor. Bt. Sdk. in cb. 10' S. of S. end C.R. Elev. 315.900 F.B. 1247-62	
	7.02	322.92				
0+00			5.48	317.44	Int. ℄s ROSEMEAD BLVD & VALLEY BLVD	
"			6.03	316.89	100' R	℄ " "
"			6.45	316.47	37' N Gut	
"			5.67	317.25	" " T.C	
"			6.34	316.58	200' R.	℄
"			6.74	316.18	37' N Gut	
"			5.92	317.00	" " T.C.	
"			5.45	317.47	100' L	℄
"			5.89	317.03	37' N Gut	
"			5.11	317.81	" " T.C.	
"			5.35	317.57	200' "	℄
"			5.67	317.25	37' " Gut	
"			4.89	318.03	" " T.C.	
0+36.2			4.93	317.99		℄
"			6.15	316.77		65.7 R. Gut E. end N.E.C.R.
"			5.40	317.52		" " T.C.
0+38.			5.72	317.20	62.4 L Gut	
"			4.93	317.99	" " T.C W. end N.W.C.R.	
0+54.6			4.68	318.24		℄

F.B. 1247 PG. 100

Profile ____ No. ____ X-Sec. ____ No. ____

Plotted ____ Date ____ Checked ____ Date ____

Notes Red ✓ Date ____ Notes Chkd. ____ Date ____

Job No. 1207 Division No. ____

Survey of Rio Hondo AVE S.D. Notes M. G. Solozar

Survey by H. F. NAUMANN Date ____

Indexed ____ Date ____

FORM 307 10M 10-46

PLEASE RETURN TO
LOS ANGELES COUNTY SURVEYOR
700 HALL OF RECORDS

NOTE: ANY ADDITIONS OR CHANGES ON THIS SHEET MUST BE MADE OR CIRCLED IN RED INK, WITH DATE AND NAME OF PERSON MAKING CHANGE.

Do not extend notes this side of this line.

STATION	B. S.	H. I.	F. S.	ELEV.		
		322.92 ✓				
0+54.6			6 22	316 70		43.9' R. To Flow Line of Drain
"			6 14	316 78	43.4' L To Flow Line of Drain	
0+57.9			4 60	318 32		℄ Edge of Pvmt
"			~~4 79~~	~~318 13~~		~~40.2 R. Gut~~
"			~~4 55~~	~~318 37~~		~~" " T.C~~
"			4 60	318 32	40.5 L Gut	
"			4 50	318 42	" " T.C.	
0+61.1			4 44	318 48		℄
"			4 93	317 99		40.2 R. Gut N. end N.E.C.R.
"			4 50	318 42		" " T.C
0+62.9			4 58	318 34	39.97 L Gut	
			4 47	318 45	" " T.C N. end N.W.C.R.	
1+00			3 78	319 14		℄
"			4 08	318 84		14' R. Edge Pvmt Strip
"			4 28	318 64		25' " " " "
"			4 00	318 92		37' " " " "
"			4 80	318 12		Gut
"			4 02	318 90		37 " T.C.
"			4 04	318 88	14' L Edge Pvmt Strip	
"			4 13	318 79	25' L " " "	

Profile No. ____ Notes Red ____ Plotted ____ Job No. 1207 Division No. X
X-Sec. No. ____ Date ____ Date ____ Survey of Rio Hondo S.D.
Notes Chkd ____ Checked ____ Survey by H. F. NAUMANN Notes [illegible]
No. ____ Date ____ Date ____ Map No. ____ Indexed ____ Jennings No. ____
F.B. Page 101

FORM 307 10M 10-46

PLEASE RETURN TO
LOS ANGELES COUNTY SURVEYOR
700 HALL OF RECORDS

NOTE: ANY ADDITIONS OR CHANGES ON THIS SHEET MUST BE MADE OR CIRCLED IN RED INK, WITH DATE AND NAME OF PERSON MAKING CHANGE.

Do not extend notes this side of this line.

STATION	B. S.	H. I.	F. S.	ELEV.		
		322 92				
14.00			4 54	318 38	32.97 L Gut	
			3 83	319 09	" " T.C	
+50			3 12	319 80		℄
T.P.			3 69	319 23	T.P.	
	7 97	327 20				
2+00			6 80	320 40		℄
"			7 08	320 12		14 R. Ed. Conc Prmt
"			7 29	319 91		25 " " "
"			7 90	319 30		40 Gut
"			7 09	320 11		" T.C.
"			7 00	320 20	14' L. Ed. Conc. Prmt	
"			7 15	320 05	25 " " " "	
"			7 69	319 51	40 " Gut	
"			6 86	320 34	" " T.C.	
+50			6 20	321 00		℄
3+00			5 67	321 53		
"			5 95	321 25		14 R. Edge Conc. Prmt
"			6,16	321 04		25 " " " "
"			6 81	320 39		40 Gut
"			6 02	321 18		" T.C.

F.B. 1401 Pg. 102

Job No. 1207 Division No. V Notes Red. Plotted Profile

Survey of Rio Hondo S.D. Date Date No. X-Sec.

Survey by H. F. NAUMANN Notes M.G. Salazar Notes Chkd. Checked

Indexed [illegible] Date Date No.

FORM 307 10M 10-46

PLEASE RETURN TO
LOS ANGELES COUNTY SURVEYOR
700 HALL OF RECORDS

NOTE: ANY ADDITIONS OR CHANGES ON THIS SHEET MUST BE MADE OR CIRCLED IN RED INK, WITH DATE AND NAME OF PERSON MAKING CHANGE.

Do not extend notes this side of this line.

STATION	B. S.	H. I.	F. S.	ELEV.		
		327 20				
3+00			5 92	321 28	14' L Ed. Conc Prmt	
"			6 06	321 14	25' " " "	
"			6 44	320 76	40.6 " Gut	
"			5 66	321 54	" " T.C.	
3+29.90			5 35	321 85	Int ℄'s Rosemead Blvd & Bentel Ave	
"			5 61	321 59	13.3 L Ed. Conc. Prmt ℄ Bentel Ave	
"			5 74	321 46	24.3 " " " " " "	
"			6 09	321 11	36.3 " " " " " "	
			6 20	321 00	39.3 " ℄ Gr. Gut on Bentel Ave	
3+93.7			6 52	320 68	38.78 L Gut S. End of the S.W.C.R.	
"			5 70	321 50	" " " " " "	
			6 11	321 01	42.3 Ed Prmt on ℄ Bentel Ave	
3+13.5			5 88	321 32	58.8 L W End of SWCR. Gut	
			5 19	322 01	" " " " " T.C.	
3+29.90			5 24	321 96	70.3 ℄ of Bentel Ave	
"			5 10	322 10	100' L ℄ "	
"			5 36	321 84	15' N Gut	
"			4 89	322 31	" " T.C.	
"			5 60	321 60	" S Gut	
"			5 14	322 06	" " T.C.	

Profile
No. ____ Date ____ Notes Red ____ Plotted ____ Job No. 1207 Division No. 4
X-Sec. Date ____ Notes Chkd. ____ Checked ____ Survey of Rio Hondo SD.
No. ____ Date ____ Date ____ Survey by R. F. NAUMANN Notes M.C.S. Date 11-27
Map No. ____ Indexed ____ Tabulated ____ Date ____

F.B. 7401 Pg. 103

FORM 307 10M 10-46

PLEASE RETURN TO
LOS ANGELES COUNTY SURVEYOR
700 HALL OF RECORDS

NOTE: ANY ADDITIONS OR CHANGES ON THIS SHEET MUST BE MADE OR CIRCLED IN RED INK, WITH DATE AND NAME OF PERSON MAKING CHANGE.

Do not extend notes this side of this line.

STATION	B. S.	H. I.	F. S.	ELEV.		
		327 20				
3+29 90			5 02	322 18	200' L ℄ Bentel Ave	
"			5 22	321 98	15' N Gut	
"			4 77	322 13	" " T.C.	
"			5 59	321 61	" S Gut	
"			5 11	322 09	" " T.C.	
3+43.5			5 23	321 97		℄
"			5 65	321 55	58.7 L Gut W. end. N.W.C.R.	
"			4 95	322 25	" " T.C. "	"
3+46.5			5 23	321 97		℄
"			6 42	320 78		40.55 R. Gut
"			5 57	321 63		" " T.C. S. end. S.E.C.R.
3+66.6			5 92	321 28		60.6 R. Gut
"			5 25	321 95		" " T.C. E. end. S.E.C.R.
3+63.3			5 89	321 36	38.6 L Gut	
"			5 03	322 17	" " T.C. N. end. N.W.C.R.	
3+79.91			4 88	322 32	Int ℄'s Rosemead Blvd. & Bentel Ave	
"			5 35	321 85		25.3 E. Ed. Conc
"			5 11	322 09		40' R. Gut
"			5 50	321 70		60' " ℄ Bentel Ave

F.B. 240 PG. 104

Job No. 1207 Division No. V Notes Red. Plotted Profile

Survey of Rio Hondo S.D. Date Date No.

Survey by H. F. NAUMANN Notes M.G. Salazar Notes Chkd. Checked X-Sec.

Indexed C. Jones Date Date No.

FORM 307 10M 10-46

PLEASE RETURN TO
LOS ANGELES COUNTY SURVEYOR
700 HALL OF RECORDS

NOTE: ANY ADDITIONS OR CHANGES ON THIS SHEET MUST BE MADE OR CIRCLED IN RED INK, WITH DATE AND NAME OF PERSON MAKING CHANGE.

Do not extend notes this side of this line.

STATION	B. S.	H. I.	F. S.	ELEV.		
		327.20				℄
3+79.91			5.75	321.45		100' R ℄ Bentel Ave
"			6.74	320.46		200' " " "
B.M. WM. 82			4.90	322.30	BM WM82 Rosemead Blvd & Bentel Ave N.W. Cor. Bt spk in curb 25' W. of W. end C.R. Elev. 322.302 F.B. 1247-62	
	5.28	327.58				
4+00			5.04	322.54		℄
"			5.27	322.31	13.3 L Ed. Conc.	
"			5.41	322.17	24.3 L " "	
"			5.91	321.67	38.6 " Gut	
"			5.09	322.49	" T.C.	
4+16.5			4.86	322.72		℄
"			5.20	322.38		14.3 R Ed Conc
"			5.36	322.22		25.3 " " "
"			6.07	321.51		40.1 " Gut
"			5.24	322.34		" " T.C. N. End ECR.
+50			4.49	323.09		℄
T.P.			4.09	323.49	X T.P.	

Profile Notes Red ____ Plotted ____ Job No. 1207 Division No. V F.B. 2401 Pg. 105
No. ____ Date ____ Date ____ Survey of Rio Hondo
X-Sec. Notes Chkd. ____ Checked ____ Survey by H. F. NAUMANN Notes M.C. 11-47
No. ____ Date ____ Date ____ Map No. ____ Indexed ____

FORM 307 10M 10-46

PLEASE RETURN TO
LOS ANGELES COUNTY SURVEYOR
700 HALL OF RECORDS

NOTE: ANY ADDITIONS OR CHANGES ON THIS SHEET MUST BE MADE OR CIRCLED IN RED INK, WITH DATE AND NAME OF PERSON MAKING CHANGE.

Do not extend notes this side of this line.

STATION	B. S.	H. I.	F. S.	ELEV.		
	7 63	331 12				
5+00			7 63	323 49		℄
"			7 95	323 17		14.3 R. Ed. Conc.
"			8 10	323 02		25.3 " " "
"			8 80	322 32		40.1 " Got
"			7 97	323 15		" " T.C
"			7 87	323 25	13.3 L. Ed. Conc	
"			7 98	323 14	24.3 " " "	
"			8 42	322 70	38.6 " Got	
"			7 59	323 53	" " T.C.	
+50			7 13	323 99		℄
6+00			6 66	324 46		
"			6 95	324 17		14.3 R. Ed. Conc
"			7 10	324 02		25.3 " " "
"			7 74	323 38		40.1 " Got
"			6 94	324 18		" " T.C
"			6 86	324 26	14.0 L Ed. Conc.	
"			6 99	324 13	25 " " "	
"			7 38	323 74	40 " Got	
"			6 57	324 55	" " T.C	
6+23.1			7 20	323 92	39.96 " Got	

F.B. 1401 Pg. 106 Job No. 1207 Division No. V Notes Red. Plotted Profile
Survey of Rio Hondo S.D. Date Date No.
Survey by H. F. NAUMANN Notes M.G. Salazar Notes Chkd Checked X-Sec.
Indexed C. Johnson Date Date Date No.

FORM 307 10M 10-46

PLEASE RETURN TO
LOS ANGELES COUNTY SURVEYOR
700 HALL OF RECORDS

NOTE: ANY ADDITIONS OR CHANGES ON THIS SHEET MUST BE MADE OR CIRCLED IN RED INK, WITH DATE AND NAME OF PERSON MAKING CHANGE.

Do not extend notes this side of this line.

STATION	B. S.	H. I.	F. S.	ELEV.		
		331.12				
6+23.1			6.39	324.73	39.96 L T.C. s. End of S.W.C.R.	
6+43.1			6.79	324.33	60.0 " Gut	
"			5.98	325.14	" " T.C. w End of S.W.C.R.	
6+59.78			5.49	325.13	Int ℄'s Rosemead Blvd & Newby Ave. Wely	
"			6.23	324.89	14 L Ed. Conc. ℄ Newby Ave Wely	
"			6.37	324.75	25 " " "	
"			6.89	324.23	40 " Gut	" "
"			5.49	325.63	80 " ℄	" "
"			5.23	325.89	100 "	"
"			5.36	325.76	15 N Gut	
"			4.83	326.29	" " T.C.	
"			5.99	325.13	" S Gut	
"			5.38	325.74	" " T.C.	
"			3.54	327.58	200 L	" "
"			3.74	327.38	15 N Gut	
"			3.29	327.83	" " T.C.	
"			4.28	326.84	" S Gut	
"			3.76	327.36	" " T.C.	
6+73.3			6.23	324.89	60 L Gut	
"			5.53	325.59	" " T.C. w End of N.W.C.R.	

Profile
No. ____ Notes Red. ____ Plotted ____ Job No. 1207 Division No. V
Date ____ Date ____ Survey of Rosemead S.D.
X-Sec. ____ Notes Chkd ____ Checked ____ Survey by R. F. HAUSMANN Notes M.G. S. Date 11-4-7
No. ____ Date ____ Date ____ Map No. ____ Indexed ____ Date ____

F.B. 1461 Pg. 107

FORM 307 10M 10-46

PLEASE RETURN TO
LOS ANGELES COUNTY SURVEYOR
700 HALL OF RECORDS

NOTE: ANY ADDITIONS OR CHANGES ON THIS SHEET MUST BE MADE OR CIRCLED IN RED INK, WITH DATE AND NAME OF PERSON MAKING CHANGE.

Do not extend notes this side of this line.

STATION	B. S.	H. I.	F. S.	ELEV.		
6+89.4		331.12	11 64	319 48		93.5 R. Floor of Basement N. Water facilities
6+93.2			6 45	324 67	40' L Gut	
"			5 67	325 45	" " T.C. N End of N.W.C.R.	
7+00			5 56	325 56		
"			5 90	325 22		14' R. Ed. Conc
"			6 08	325 04		25' " " "
"			6 75	324 37		40' " Gut
"			5 99	325 13		" " T.C
"			5 82	325 30	14' L Ed. Conc	
"			5 97	325 15	25' " " "	
"			6 42	324 70	40' " Gut	
"			5 64	325 48	" " T.C.	
7+19.7			6 58	324 54		40.1 R. Gut
"			5 75	325 37		" " T.C. S. End of S.E.C.R.
7+38.5			6 30	324 82		60' " Gut
"			5 63	325 49		" " T.C E End of S.E.C.R.
7+51.86			4 90	326 22	Int ℄'s Rosemead Blvd. & Newby Ave Early	
"			5 32	325 80	14' R. Ed. Conc	" " " "
"			5 51	325 61	25' " " "	" " " "
"			6 22	324 90	40' " Gut	" " " "
"			5 64	325 48	65' " Brk	" " " "

F.B. 1401 PG. 108 Job No. 1207 Division No. V Notes Red. Plotted No. Profile
Survey of Rio Hondo Ave. S.D. Date Date No. X-Sec.
Survey by H. F. NAUMANN Notes M.G. Solazar Notes Chkd. Checked No.
Indexed A. C. Johnson Date Date Date

FORM 307 10M 10-46

PLEASE RETURN TO
LOS ANGELES COUNTY SURVEYOR
700 HALL OF RECORDS

NOTE: ANY ADDITIONS OR CHANGES ON THIS SHEET MUST BE MADE OR CIRCLED IN RED INK, WITH DATE AND NAME OF PERSON MAKING CHANGE.

Do not extend notes this side of this line.

STATION	B. S.	H. I.	F. S.	ELEV.		
		331 12				
7+51.86			5 98	325 14	100' R.	
"			6 46	324 66	15' S Gut	
"			5 95	326 17	" " T.C	
"			6 50	324 62	180 "	
"			7 03	324 09	15' S Gut	
			6 52	324 60	" " T.C End of Curb	
7+68.7			5 72	325 40		60.1 R. Gut End of
"			5 52	325 60		" " T.C N.E.C.R.
7+88.5			5 88	325 24		40.06 " Gut N End of
"			5 06	326 06		" " T.C N.E.C.R
8+00			4 30	326 82		℄
"			4 74	326 38		14' Ed. Conc
"			4 95	326 17		25' " "
"			5 65	325 47		40' Gut
"			4 89	326 23		" T.C.
"			4 71	326 41	14' L Ed. Conc	
"			4 83	326 29	25' " " "	
"			5 28	325 84	40' " Gut	
"			4 48	326 74	" T.C.	
+50			3 74	327 38		℄

Profile Notes Red. Plotted Job No. 1207 Division No. V
No. Date Date Survey of Rio Hondo S.D.
X-Sec. Notes Chkd. Checked Survey by R. F. NAUMANN Notes M.C.S. Date 11-47
No. Date Date Map No. Indexed Date

F.B. 7401 Pg. 109

FORM 307 10M 10-46

PLEASE RETURN TO
LOS ANGELES COUNTY SURVEYOR
700 HALL OF RECORDS

NOTE: ANY ADDITIONS OR CHANGES ON THIS SHEET MUST BE MADE OR CIRCLED IN RED INK, WITH DATE AND NAME OF PERSON MAKING CHANGE.

Do not extend notes this side of this line.

STATION	B. S.	H. I.	F. S.	ELEV.		
		331 12				
9+00			3 15	327 97		℄
"			3 47	327 65		14' R. Ed. Conc
"			3 66	327 46		25 "
"			4 30	326 82		" " Gut
"			3 46	327 66		" " T.C
"			3 41	327 71	14' L Ed. Conc	
"			3 52	327 60	25' " " "	
"			3 99	327 13	40 " Gut	
"			3 17	327 95	" " T.C.	
BM W.M. 83			2 47	328 65 (66)	BM WM.83 ROSEMEAD BLVD & LAWRENCE AVE. S.W. Cor. Bt. Spk. in ch., 5' S. of S. end. C.R. Elev. 328.658 F.B. 1247-63.	
	6 63	33 529				
9+53.83			6 56	328 73		℄
"			7 43	327 86	40' L Gut	
"			6 62	328 67	" " T.C S End of S.W.C.R	
9+73.5			6 83	328 46	60' " Gut	
"			6 15	329 14	" " T.C. W. End of S.W.C.R	
9+90.09			6 05	329 24	Int ℄'s Rosemead Blvd & Lawrence Ave	
"			6 34	328 95	14' L Ed Conc.	" " "
"			6 43	328 86	25' " " "	" " "
"			6 90	328 39	40 " Gut	" " "

F.B. 1401 Pg. 118 Job No. 1207 Division No. V Notes Red. Plotted Profile
Survey of Rio Hondo S.D. Date Date No.
Survey by H. F. NAUMANN Notes M.G. Salazar Notes Chkd. Checked X-Sec.
Indexed C. Johnson Date Date Date No.

FORM 307 10M 10-46

PLEASE RETURN TO
LOS ANGELES COUNTY SURVEYOR
700 HALL OF RECORDS

NOTE: ANY ADDITIONS OR CHANGES ON THIS SHEET MUST BE MADE OR CIRCLED IN RED INK, WITH DATE AND NAME OF PERSON MAKING CHANGE.

Do not extend notes this side of this line.

STATION	B. S.	H. I.	F. S.	ELEV.		
		335 29				
9+90.01			6 35	328 94	60' L ℄ Lawrence Ave	
"			6 09	329 20	100' " " "	"
"			4 94	330 35	200 " " "	"
10+00			5 89	329 40	℄	
"			6 28	329 01		14' R. Ed. Conc
"			6 43	328 86		25 " " "
"			7 09	328 20		40' " Gut
"			6 28	329 01		" " T.C.
10+03.7			6 44	328 85	59.4' L Gut	
"			5 81	329 48	" " T.C. W. End of N.W.C.R.	
10+23.8			6 47	328 82	39.9 L Gut	
"			5 62	329 67	" " T.C. N. End of N.W.C.R.	
10+50			5 20	330 09	℄	
11+00			4 54	330 75	℄	
"			4 89	330 40		14' R. Ed. Conc
"			5 07	330 22		25' " " "
"			5 70	329 59		40' " Gut
"			4 92	330 37		" " T.C.

Profile No. ____ Date ____ Notes Red. ____ Plotted ____ Date ____ Job No. 1207 Division No. X
X-Sec. No. ____ Date ____ Notes Chkd. ____ Checked ____ Date ____ Survey of Rio Hondo S.D.
Survey by H. F. NAUMANN Notes M.G.S. Date 11-47
Map No. ____ Date ____ Andrew Johnson Date ____

F.B. 1401 Pg. 111

FORM 307 10M 10-46

PLEASE RETURN TO
LOS ANGELES COUNTY SURVEYOR
700 HALL OF RECORDS

NOTE: ANY ADDITIONS OR CHANGES ON THIS SHEET MUST BE MADE OR CIRCLED IN RED INK, WITH DATE AND NAME OF PERSON MAKING CHANGE.

Do not extend notes this side of this line.

STATION	B. S.	H. I.	F. S.	ELEV.		
		335 29				
11+00			4 80	330 49	14' L Ed. Conc	
"			4 93	330 36	25' " " "	
"			5 38	329 91	40' " Gut	
"			4 57	330 72	" " T.C.	
11+50			3 84	331 45		℄
T.P.			3 83	331 46	T.P.	
	6 46	337 92				
11+79.7			7 26	330 66		40' R. Gut
			6 49	331 43		" " T.C. S. End of S.E.C.R
11+98.2			6 96	330 96		67.3 Gut
"			6 24	331 68		" T.C. E End of S.E.C.R.
12+00			5 85	332 07		℄
"			6 07	331 85	14' L Ed Conc	
"			6 20	331 72	25' " " "	
"			6 65	331 27	40' " Gut	
"			5 82	332 10	" " T.C.	
12+11.5			6 30	331 62	Top of W. Edge of Bell Tel M.H. Rim	
12+22.1			6 37	331 55	40' L Gut	
			5 53	332 39	" " T.C. S End of S.W.C.R	
12+49.3			6 05	331 87	57.1 Gut	

F.B. 9401 PG. 112

Job No. 1207 Division No. V Notes Red. Plotted Profile
Survey of Rio Hondo Ave. S.D. Date Date No.
Survey by H. F. NAUMANN Notes M. G. Salazar Notes Chkd. Checked X-Sec.
Indexed C. Jordan Date Date Date No.

FORM 307 10M 10-46

PLEASE RETURN TO
LOS ANGELES COUNTY SURVEYOR
700 HALL OF RECORDS

NOTE: ANY ADDITIONS OR CHANGES ON THIS SHEET MUST BE MADE OR CIRCLED IN RED INK, WITH DATE AND NAME OF PERSON MAKING CHANGE.

Do not extend notes this side of this line.

STATION	B. S.	H. I.	F. S.	ELEV.		
		337.92				
12+49.3			5 39	332 53	57.1 T.C	W. End of S.W. C.R.
12+45.52			5 33	332 59	Int ℄ Rosemead Blvd. & Mission Drive	
			6 11	331 81	100' R. ℄ Mission Drive	
			7 26	330 66	200' " " " "	
			4 43	333 49	100' L " " "	
			3 05	334 87	200' " " " "	
			4 48	333 44	100' N	
			4 01	333 91	200' N " Rosemead Blvd	
B.M W.M 84			5 59	332 33	B.M W.M 84	Rosemead Blvd & Mission Dr. S.W. Cor. Bt. Spk. in cb; 5' So. of S. end C.R. Elev. 332.328 ~ F.B. 1247-63

Profile Notes Red ____ Plotted ____ Job No. 1207 Division No. V
No. ____ Date ____ Date ____ Survey of Rio Hondo S.D.
X-Sec. Notes Chkd ____ Checked ____ Survey by H. F. NAUMANN Notes M.G.S. Date 11-47
No. ____ Date ____ Date ____ Map No. ____ Indexed ____ Date ____

F.B. 1401 Pg. 113

F.B. 1201 PG. 112

Job No. 1207 Division No. V Notes Red. Plotted Profile

Survey of Rio Hondo Ave. S.D. Date Date No.

Survey by H. F. NAUMANN Notes M. G. Solozor Notes Chkd. Checked X-Sec.

Indexed A. C. Jo[redacted] Date Date Date No.

STATION	B. S.	H. I.	F. S.	ELEV.

FORM 307 10M 10-46

PLEASE RETURN TO
LOS ANGELES COUNTY SURVEYOR
700 HALL OF RECORDS

Do not extend notes this side of this line.

NOTE: ANY ADDITIONS OR CHANGES ON THIS SHEET MUST BE MADE OR CIRCLED IN RED INK, WITH DATE AND NAME OF PERSON MAKING CHANGE.

Notes Ck'd by	Survey of RIO HONDO AVE	F.B. 1401 Pg. 115
Map No.	W. O. 1207 Tape No. 058 St'd 68 °F	
Office Work	Surveyed by H. F. NAUMANN	
Checked	Notes M. G. Salazar Date 11-47	
Date	Indexed A. C. Johnson	

JAN 7 '49

Note: Any Additions or Changes on This Sheet Must be Made or Circled in Red Ink With Date and Name of Person Making Change.

Do not extend notes this side of this line.

RETURN TO
LOS ANGELES COUNTY SURVEYOR
700 HALL OF RECORDS

LOCATION
of
IMPROVEMENTS
on
MISSION DRIVE
from
LOMA AVE
to
ROSEMEAD BLVD.

C. I. 1207

H. F. Naumann
M. G. Salazar
J. F. Ochsner
D. Laub
G. A. Sasse

FORM 247 SM 11-46

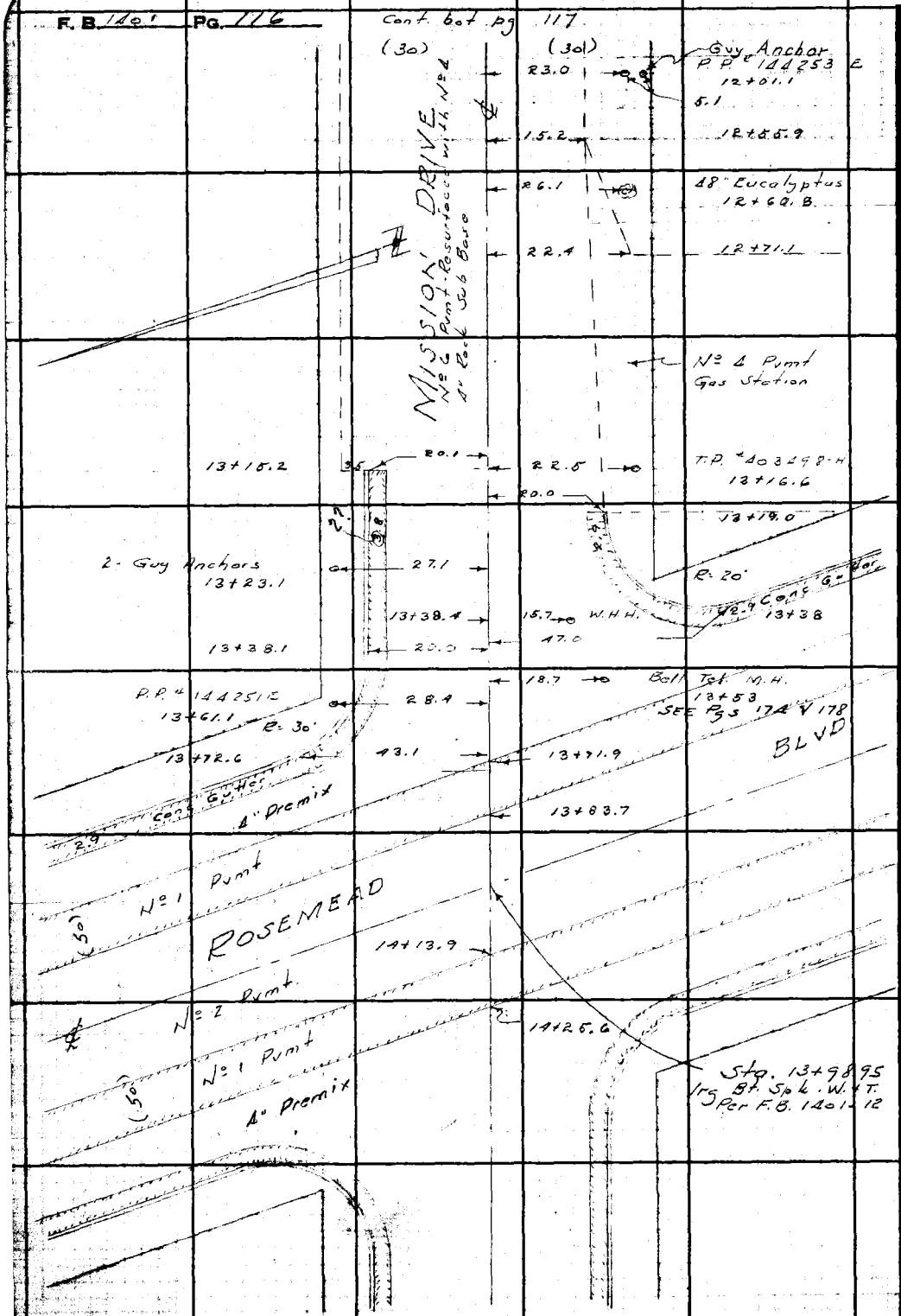

RETURN TO
LOS ANGELES COUNTY SURVEYOR
700 HALL OF RECORDS

Do not extend notes this side of this line.

Note: Any Additions or Changes on This Sheet Must be Made or Circled in Red Ink With Date and Name of Person Making Change.

Notes Ck'd by	Survey of Rio Hondo Ave	F. B. 1401 Pg. 117
Map No.	W. O. 1207 Tape No. 058 St'd 68 °F	
Office Work	Surveyed by H. F. NAUMANN	
Checked	Notes M. G. Salazar Date 11-47	
Date	Indexed C. Jannsen	

Cont. bot. pg. 118

26.0 | 13.5 | Sta. 5+00

(30) ℄ (30)

DRIVE

24.4 | 3+66 3.7 Conc Walk

23.0 | P.P. # 144 258 E 4+13.1

25.0 | 4" Umbrella 4+57.3

23.0 | P.P. # 144 257 E 5+60.8

Sta 6+00 | 26.1 | 13.5

26.0 | 12" Acacia 6+10

MISSION No. 6 Pvmt No Sub Base

23.1 | P.P. # 144 256 E 7+26

26.9 | Bell Tel M.H. 7+69.1 SEE Pgs 174 & 178

25.8 | 48" Palm 7+86.7

22.9 | P.P. # 144 256 E 8+88.9

Sta. 9+00 | 26.6 | 13.0

3.0 Guy Anchor | 23.0 | P.P. # 144 254 E 9+96.9

P.P. # 575 572 E 10+14 | 26.6

26.0 | W. Hyd. 10+98.5

25.6 | W. H.H. 10+[illegible]

Cont. top pg. 116

Note: Any Additions or Changes on This Sheet Must be Made or Circled in Red Ink With Date and Name of Person Making Change.

Do not extend notes this side of this line.

RETURN TO
LOS ANGELES COUNTY SURVEYOR
700 HALL OF RECORDS

FORM 247 SM 11-46

F. B. 1401 Pg. 118

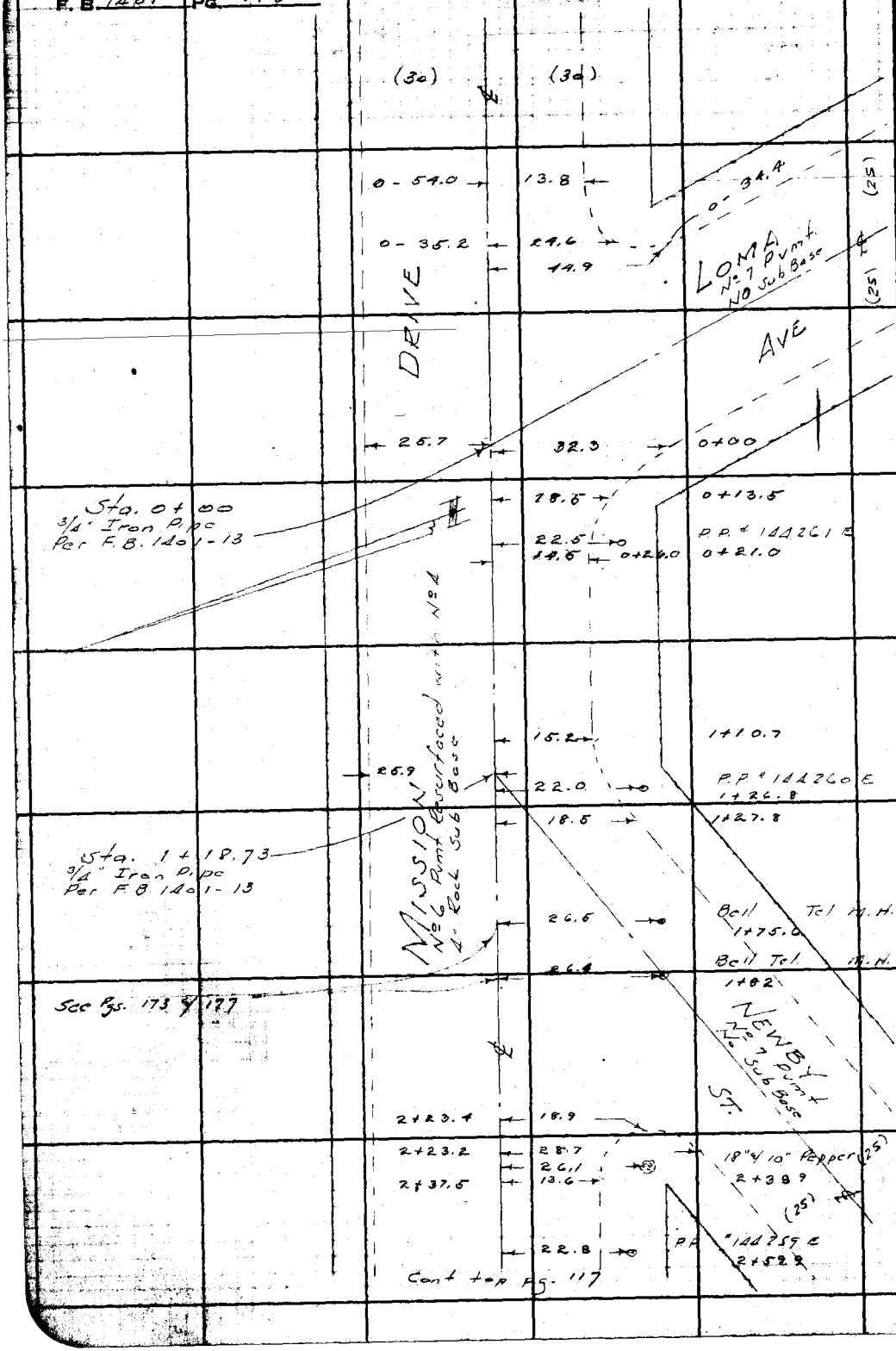

RETURN TO
LOS ANGELES COUNTY SURVEYOR
700 HALL OF RECORDS

Do not extend notes this side of this line.

Note: Any Additions or Changes on This Sheet Must be Made or Circled in Red Ink With Date and Name of Person Making Change.

Profile No. ____ Notes Red ____ Plotted ____ Job No. 1401 Division No. V

Date ____ Date ____ Survey of RIO HONDO AVE S.D.

X-Sec. No. ____ Notes Chkd. LCM Checked ____ Survey by H. F. NAUMANN Notes M.G.S. Date 11-

Date 11-21-47 Date ____ Map No. ____ Indexed ____ Date JAN 7 '48

F.B. 1401 Pg. 11

PROFILE

and

CROSS SECTIONS

on

MISSION DRIVE

from

LOMA AVE

to

ROSEMEAD BLVD

C.I. 1207

STATION	B.S.	H.I.	F.S.	ELEV.
		H. F. Naumann M. G. Salazar J. F. Ochsner D. Laub G. A. Sosse		

NOTE: ANY ADDITIONS OR CHANGES ON THIS SHEET MUST BE MADE OR CIRCLED IN RED INK, WITH DATE AND NAME OF PERSON MAKING CHANGE.

Do not extend notes this side of this line.

PLEASE RETURN TO
LOS ANGELES COUNTY SURVEYOR
700 HALL OF RECORDS

FORM 307 10M 10-46

FORM 307 10M 10-46

PLEASE RETURN TO
LOS ANGELES COUNTY SURVEYOR
700 HALL OF RECORDS

NOTE: ANY ADDITIONS OR CHANGES ON THIS SHEET MUST BE MADE OR CIRCLED IN RED INK, WITH DATE AND NAME OF PERSON MAKING CHANGE.

Do not extend notes this side of this line.

Profile No. ____ Plotted ____ Date ____ X-Sec. No. ____ Checked ____ Date ____

Job No. 1207 Division No. V Notes Red ____ Date ____ Notes Chkd. ____ Date ____
RIO HONDO AVE.
Notes M. G. Solazar
Survey of M. F. MAUMANN
Survey by ____ C. Johnson
Indexed ____ Date ____

Vol. 1261 Pg. 120

STATION	B. S.	H. I.	F. S.	ELEV.		
B.M. W.M. 237				314.38	B.M. W.M. 237	LOMA AVE (W. Side) at MISSION DR. Bt. Spk. in Conc Drive, 103' S. & 25' W. of ℄ Int. Elev. 314.676 ~ F.B. 1247-179
	7.66	322.34				
0+00			5.08	317.26	Int. ℄'s	MISSION DR & LOMA AVE.
"			7.41	314.93	100' S ℄	Loma Ave
"			9.09	313.25	200 " "	"
"			5.94	316.40	100' S.E ℄	Mission Drive
"			7.01	315.33	200 " "	"
"			6.0	316.3	21.7 R.	Cut
"			5.56	316.78	25.7 "	Ed. Pvmt
"			5.41	316.93	100' "	
"			5.04	317.30	200 "	
0+25			4.86	317.48		℄
"			5.77	316.57	14.5L	Edge Pvmt
"			6.2	316.1	18 "	Cut
"			6.5	315.8	30	P/L
0+50			4.58	317.76		℄
1+00			3.97	318.37		
"			4.84	317.50		22' R. Cut
"			4.39	317.95		25.9 " Ed. Pvmt
"			4.70	317.64		30' " P/L
"			4.78	317.56	15.2L	Ed. Pvmt

FORM 307 10M 10-46

PLEASE RETURN TO
LOS ANGELES COUNTY SURVEYOR
700 HALL OF RECORDS

NOTE: ANY ADDITIONS OR CHANGES ON THIS SHEET MUST BE MADE OR CIRCLED IN RED INK, WITH DATE AND NAME OF PERSON MAKING CHANGE.

Do not extend notes this side of this line.

STATION	B. S.	H. I.	F. S.	ELEV.		
		322 34				
1+00			5 5	316 8	20' L Gut.	
"			5 3	317 0	24' L Brk	
"			5 3	317 0	30 " P/L	
T. P.			4 27	318 07	T. P.	
	5 96	324 03				
1+18.73			5 45	318 58	Int ℄'s Mission Ave & Newby Ave	
			6 06	317 97	56' N.W. Cr Gut. & Newby Ave	
			5 50	318 53	100' " " " "	
			4 74	319 29	200' " " " "	
1+23			6 5	317 5	30' L P/L	
1+50			5 12	318 91		℄
2+00			4 53	319 50		"
"			5 25	318 78		21.6 R. Gut
"			4 82	319 21		26 " Ed. Pvmt
"			4 7	319 3		30 " P/L
"			4 93	319 10	13.6 L Brk	
"			5 71	318 32	22.5 " Gut	
"			5 54	318 49	32.8 " ℄ Newby Ave.	
2+33			4 08	319 95		℄
			4 68	319 35	13.6 L Ed. Pvmt	

Profile No. ____ Notes Red ____ Plotted ____ Job No. 1207 Division No. V
X-Sec. No. ____ Date ____ Date ____ Survey of Rio Hondo Ave. S.O.
Notes Chkd ____ Checked ____ Survey by H. F. NAUMANN Notes M.G.S. Date 11-47
Date ____ Date ____ Map No. ____ Indexed ____ Date ____

F.B. 1401 Pg. 121

FORM 307 10M 10-46

PLEASE RETURN TO
LOS ANGELES COUNTY SURVEYOR
700 HALL OF RECORDS

NOTE: ANY ADDITIONS OR CHANGES ON THIS SHEET MUST BE MADE OR CIRCLED IN RED INK, WITH DATE AND NAME OF PERSON MAKING CHANGE.

Do not extend notes this side of this line.

STATION	B. S.	H. I.	F. S.	ELEV.		
		324 03				
2+33			5 1	318 9	17.5 L Gut	
"			4 4	319 6	18' L Brk	
"			4 0	320 0	30' P/L	
T. P.			3 96	320 07	T. P.	
	5 83	325 90				
3+00			4 90	321 00		℄
"			6 27	319 63		21.8 R Gut
"			5 70	320 20		26.2" Ed. Pvmt
"			5 7	320 2		30' " P/L
"			5 4	320 5		100' "
"			5 9	320 0		200' "
"			5 20	320 70	13' L Ed. Pvmt	
"			6 4	319 5	20' " Gut	
"			5 5	320 4	24' " Brk	
"			5 8	320 1	30' " P/L	
"			5 8	320 1	48.5" Bk P/L	
3+50			4 11	321 79		℄
4+00			3 55	322 35		"
"			5 15	320 75		23 R Gut
"			4 72	321 18		26.6" Ed. Pvmt

F.B. 140 PG. 122
Job No. 1207 Division No. V Notes Red. Plotted No. Profile
Survey of Rio Hondo Ave S.D Date Date X-Sec.
Survey by H. F. NAUMANN Notes M.G. Salazar Notes Chkd. Checked No.
Indexed C. Jones Date Date Date

FORM 307 10M 10-46

PLEASE RETURN TO
LOS ANGELES COUNTY SURVEYOR
700 HALL OF RECORDS

NOTE: ANY ADDITIONS OR CHANGES ON THIS SHEET MUST BE MADE OR CIRCLED IN RED INK, WITH DATE AND NAME OF PERSON MAKING CHANGE.

Do not extend notes this side of this line.

STATION	B. S.	H. I.	F. S.	ELEV.		
		325 90				
4+00			4 70	321 20		30' R. P/L
"			3 92	321 98	15.3 L Ed. Prmt	
"			5 0	320 9	20' " Gut	
"			4 2	321 7	23.8 " Brk	
"			4 2	321 7	30 " P/L	
4+50			3 00	322 90		℄
T.P.			3 89	322 01	T.P	
	6 96	328 97				
5+00			5 63	323 34		℄
"			7 0	322 0		23.5 R. Gut
"			6 76	322 21		27' " Ed. Prmt
"			6 7	322 3		30' " P/L
"			6 04	322 93	13.5 L Ed. Prmt	
"			6 9	322 1	19' " Gut	
			6 4	322 6	30' " P/L	
5+50			5 02	323 95		℄
6+00			4 77	324 20		"
"			6 0	323 0		23 R. Gut
"			5 51	323 46		26.5 " Ed. Prmt
"			5 7	323 3		30' " P/L

Profile Notes Red ____ Plotted ____ Job No. 1207 Division No. V
No. ____ Date ____ Date ____ Survey of Rio Hondo Ave S.P.
X-Sec. Notes Chkd ____ Checked ____ Survey by H. F. NAUMANN Notes M.G.S. Date 11-47
No. ____ Date ____ Date ____ Map No. ____ Indexed Jackson Date ____

F.B. 7401 Pg. 123

FORM 307 10M 10-46

PLEASE RETURN TO
LOS ANGELES COUNTY SURVEYOR
700 HALL OF RECORDS

NOTE: ANY ADDITIONS OR CHANGES ON THIS SHEET MUST BE MADE OR CIRCLED IN RED INK, WITH DATE AND NAME OF PERSON MAKING CHANGE.

Do not extend notes this side of this line.

STATION	B. S.	H. I.	F. S.	ELEV.		
		328 97				
6+00			5 5	323 5		100' R
"			5 5	323 5		200' "
"			5 23	323 74	13.6 L Ed. Pvmt	
"			6 0	323 0	20.5 " Gut	
"			5 5	323 5	30' " P/L	
"			6 0	323 0	160' " Bk P/L	
6+50			4 39	324 62		℄
7+00			3 76	325 21		"
"			4 66	324 31		22.8 R. Gut
"			4 30	324 67		26.3 " Ed. Pvmt
"			4 3	324 7		30' " P/L
"			4 25	324 72	13.' L Ed. Pvmt	
"			5 3	323 7	20.5 " Gut	
"			4 6	324 4	30' " P/L	
7+50			3 24	325 73		℄
T.P.			3 29	325 68	T.P.	"
	6 14	331 82				
7+69.1			6 6	325 2	25.6 Top of N. Edge of Bell Tel. MH Rim	
8+00			5 49	326 33		℄
			6 45	325 37		22.7 R Gut

F.B. 1401 PG. 124
Job No. 1207 Division No. V Notes Red. Plotted
Survey of Rio Hondo Ave S.D. Date Date No.
Survey by H. F. NAUMANN Notes M.G. Salazar Notes Chkd. Checked X-Sec.
Indexed C. J. [illegible] Date Date Date No.
Profile

FORM 307 10M 10-46

PLEASE RETURN TO
LOS ANGELES COUNTY SURVEYOR
700 HALL OF RECORDS

NOTE: ANY ADDITIONS OR CHANGES ON THIS SHEET MUST BE MADE OR CIRCLED IN RED INK, WITH DATE AND NAME OF PERSON MAKING CHANGE.

Do not extend notes this side of this line.

STATION	B. S.	H. I.	F. S.	ELEV.		
		331.82				
8+00			6.04	325.78		26.5 R. Ed. Pvmt
"			5.8	326.0		30 " P/L
"			5.95	325.87	13' L Ed. Pvmt	
"			6.8	325.0	20.5 " Gut	
"			6.4	325.4	30' " P/L	
8+50			4.93	326.89		℄
9+00			4.45	327.37		"
"			5.66	326.16		23.1 R. Gut
"			5.38	326.44		26.6 " Ed. Pvmt
"			5.2	326.6		30' " P/L
"			5.0	326.8		100' "
"			5.4	326.4		200' "
"			4.81	327.01	13' L Ed. Pvmt	
"			5.6	326.2	19' " Gut	
"			5.4	326.4	30' " P/L	
"			6.1	325.7	160' " Bk P/L	
9+50			3.96	327.86		℄
10+00			3.48	328.34		"
			4.51	327.31		22.7 R. Gut
			4.19	327.63		25.8 " Ed Pvmt

Profile
No. ____ Date ____ Notes Red ____ Date ____ Plotted ____ Date ____ Job No. 1207 Division No. V
X-Sec.
No. ____ Date ____ Notes Chkd. ____ Date ____ Checked ____ Date ____ Survey of Rio Hondo Ave S.D.
Survey by H. F. NAUMANN Notes M.G.S. Date 11-47
Map No. ____ Indexed ____ Date ____

F.B. 1401 Pg. 125

FORM 307 10M 10-46

PLEASE RETURN TO
LOS ANGELES COUNTY SURVEYOR
700 HALL OF RECORDS

NOTE: ANY ADDITIONS OR CHANGES ON THIS SHEET MUST BE MADE OR CIRCLED IN RED INK, WITH DATE AND NAME OF PERSON MAKING CHANGE.

Do not extend notes this side of this line.

STATION	B. S.	H. I.	F. S.	ELEV.		
		331 82				
10+00			4 0	327 8		30 R P/L
"			3 97	327 85	12.4 L Ed. Pvmt	
"			4 8	327 0	18' " Gut	
"			4 1	327 7	30 " P/L	
10+50			2 86	328 96		℄
T. P.			2 55	329 27	T. P.	
	5 88	335 15				
11+00			5 60	329 55		℄
"			6 5	328 6		23.4 R Gut
"			6 16	328 99		26.3 " Ed. Pvmt
"			6 20	328 95		30' " P/L
"			6 17	328 98	13' L Ed. Pvmt	
"			6 9	328 3	18.5 " Gut	
"			6 0	329 2	30 " P/L	
11+50			5 00	330 15		℄
12+00			4 37	330 78		"
"			5 31	329 84		23' R. Gut
"			5 08	330 07		26' " Ed Pvmt
"			5 2	330 0		30' " P/L
[illegible]			5 2	330 0		100' "

F.B. 1401 PG. 126
Job No. 1207 Division No. V Notes Red. Plotted No. Profile
Survey of Rio Hondo Ave S.D. Date Date X-Sec.
Survey by H. F. NAUMANN Notes M.G. Salazar Notes Chkd. Checked No.
Indexed A. C. Jeppson Date Date Date

FORM 307 10M 10-46

PLEASE RETURN TO
LOS ANGELES COUNTY SURVEYOR
700 HALL OF RECORDS

NOTE: ANY ADDITIONS OR CHANGES ON THIS SHEET MUST BE MADE OR CIRCLED IN RED INK, WITH DATE AND NAME OF PERSON MAKING CHANGE.

Do not extend notes this side of this line.

STATION	B. S.	H. I.	F. S.	ELEV.		
		335.15				
12400			5.0	330.2		200' R.
"			4.63	330.52	13.2 L Ed. Pvmt	
"			5.4	329.8	18.6 " Gut	
"			4.8	330.4	" P/L	
"			6.7	328.5	21.5 " B.K. P/L	
12+50			3.66	331.49		℄
13+00			3.28	331.87		
"			4.51	330.64		20.7 R. Gut
"			4.00	331.15		25' " Ed. Pvmt
"			3.2	332.0		" P/L
"			4.26	330.89	20' L Gut	
"			4.03	331.12	30' " P/L	
13+15.2			3.20	331.95		℄
"			4.44	330.71		20' R. Gut
"			3.28	331.87		" " T.C. End of Curb
13+19.0			3.19	331.96		℄
			4.16	330.99	20 L Gut	
			3.46	331.69	" " T.C.	E. End of S.E.C.R.
T.P.			3.45	331.70	T.P.	
	6.18	337.88				

Profile No. ____ Notes Red ____ Plotted ____ Job No. 1207 Division No. Y
X-Sec. No. ____ Date ____ Date ____ Survey of Rio Hondo Ave S.D.
Notes Chkd ____ Checked ____ Survey by R. F. NAUMANN Notes MGS Date 11-47
Date ____ Date ____ Map No. ____ Indexed ____ Date ____

F.B. 1401 Pg. 127

FORM 307 10M 10-46

PLEASE RETURN TO
LOS ANGELES COUNTY SURVEYOR
700 HALL OF RECORDS

NOTE: ANY ADDITIONS OR CHANGES ON THIS SHEET MUST BE MADE OR CIRCLED IN RED INK, WITH DATE AND NAME OF PERSON MAKING CHANGE.

Do not extend notes this side of this line.

STATION	B. S.	H. I.	F. S.	ELEV.		
		337 88				
13+38.			7 20	330 68	47.0 L Gut	
"			6 44	331 44	" " T.C. S. End of S.E.C.R.	
13+38'			5 61	332 27		20' R. Gut
"			5 25	332 63		" " T. E End of N.E.C.R.
13+38.4			5 88	332 00		℄
"			6 26	331 62	18.7 L Top of Bell Tel on E Edge of Rim	
13+71.9			5 80	332 08		℄ Ed. Conc
13+83.7			5 59	332 29		" " "
13+98.95			5 29	332 59	Int ℄'s Rosemead Blvd & Mission Dr.	
14+13.9			5 39	332 49	" "	Ed. Conc
14+25.6			5 44	332 44	" "	" "
14+98.95			4 39	333 49		℄ Mission Dr.
15+98.95			3 10	334 78		" "
"			4 11	333 77	100' N ℄ Rosemead Blvd	
"			5 58	332 30	40' R. Gut	
"			4 77	333 11	" " T.C.	
"			3 93	333 95	200' N ℄ "	"
"			5 19	332 69	40' R Gut	
"			4 36	333 52	" " T.C	
"			6 66	331 22	100' S. ℄ "	"

F.B. 1401 PG. 128
Job No. 1207 Division No. V Notes Red. Plotted Profile
Survey of Rio Hondo Ave S.D. Date Date No.
Survey by H. F. NAUMANN Notes M B Salazar Notes Chkd. Checked X-Sec.
Indexed A. C. Johnson Date Date Date No.

FORM 307 10M 10-46

PLEASE RETURN TO
LOS ANGELES COUNTY SURVEYOR
700 HALL OF RECORDS

NOTE: ANY ADDITIONS OR CHANGES ON THIS SHEET MUST BE MADE OR CIRCLED IN RED INK, WITH DATE AND NAME OF PERSON MAKING CHANGE.

Do not extend notes this side of this line.

STATION	B. S.	H. I.	F. S.	ELEV.		
		337.88				
15+98.95			7.85	330.03	40' E Gut	
"			7.02	330.86	" " T.C.	
"			8.14	329.74	200' S. ℄ Rosemead Blvd.	
"			9.35	328.53	40' E Gut	
			8.52	329.36	" T.C.	
BM WM 84			5.54	332.34	BM WM 84	ROSEMEAD BLVD & MISSION Dr. S.W. Cor. Bt Spk. in cb., 5' S. of S. end C.R. Elev. 332.328 F.B. 1247 63

Profile Notes Red ____ Plotted ____ Job No. 12-7 Division No. V
No. ____ Date ____ Date ____ Survey of Rio Hondo Ave. S.D.
X-Sec. Notes Chkd. ____ Checked ____ Survey by H. F. NAUMANN Notes M.G.S. Date 11-47
No. ____ Date ____ Date ____ Map No. ____ Indexed ____ Date ____

F.B. 1401 Pg. 129

F.B. 140, PG. 130 | Job No. 1207 Division No. V | Notes Red. | Plotted | Profile

Survey of Rio Hondo Ave. S.D. | Date | Date | No.

Survey by H. F. NAUMANN Notes M.G. Salazar | Notes Chkd. | Checked | X-Sec.

Indexed A. C. Johnson Date | Date | Date | No.

STATION	B. S.	H. I.	F. S.	ELEV.

FORM 307 10M 10-46

PLEASE RETURN TO
LOS ANGELES COUNTY SURVEYOR
700 HALL OF RECORDS

Do not extend notes this side of this line.

NOTE: ANY ADDITIONS OR CHANGES ON THIS SHEET MUST BE MADE OR CIRCLED IN RED INK, WITH DATE AND NAME OF PERSON MAKING CHANGE.

Notes Ck'd by	Survey of Rio Hondo Ave	F. B. 1401 Pg. 131
Map No.	W. O. 1207 Tape No. 058 St'd 68 °F	
Office Work	Surveyed by H. F. Naumann	
Checked	Notes M.G. Salazar Date 11-47	
Date	Indexed JAN 7 A. C. Jannsen 1949	

Note: Any Additions or Changes on This Sheet Must Be Made or Circled in Red Ink With Date and Name of Person Making Change.

Do not extend notes this side of this line.

RETURN TO
LOS ANGELES COUNTY SURVEYOR
700 HALL OF RECORDS

LOCATION
of
IMPROVEMENTS
on
RANDOM LINE N. of VALLEY BLVD.
from
LOMA AVE
to
ROSEMEAD BLVD

C.I. 1207

H.F. Naumann
M.G. Salazar
J.F. Ochsner
D. Laub
G.A. Sasse.

FORM 247 RM 11-46

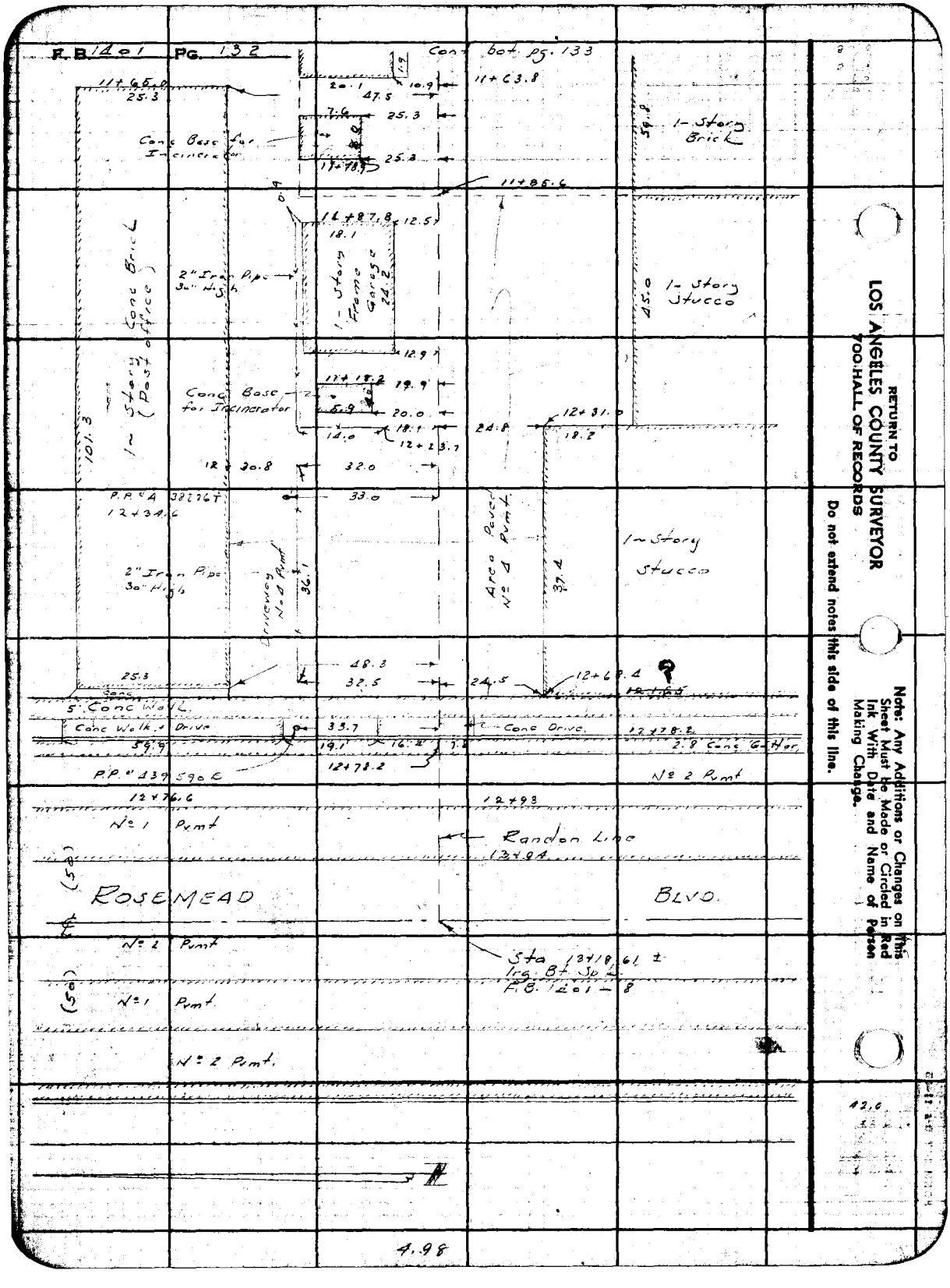

RETURN TO
LOS ANGELES COUNTY SURVEYOR
700 HALL OF RECORDS

Do not extend notes this side of this line.

Note: Any Additions or Changes on this Sheet Must be Made or Circled in Red Ink With Date and Name of Person Making Change.

Notes Ck'd by	Survey of Rio Hondo Ave	F.B. 1401 Pg. 133
Map. No.	W. O. 1207 Tape No. 058 Std 68°F	
Office Work	Surveyed by H. F. NAUMANN	
Checked	Notes H. F. NAUMANN Date 11-47	
Date	Indexed [illegible]	

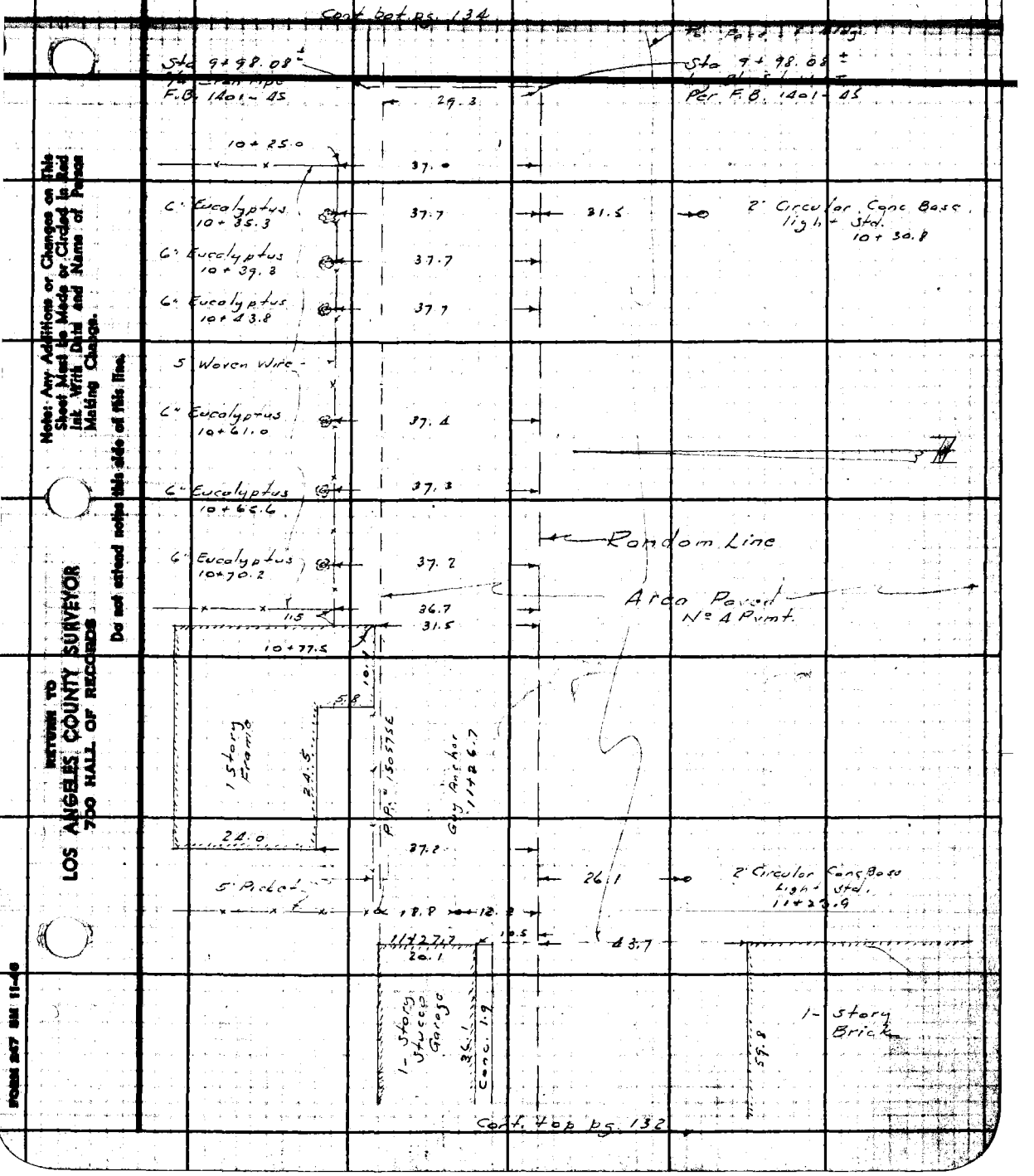

Note: Any Additions or Changes on This Sheet Must be Made or Circled in Red Ink With Date and Name of Person Making Change.

Do not extend notes this side of this line.

RETURN TO
LOS ANGELES COUNTY SURVEYOR
700 HALL OF RECORDS

FORM 247 SM 11-46

F.B. 1401 Pg. 134

Cont. bot pg. 135

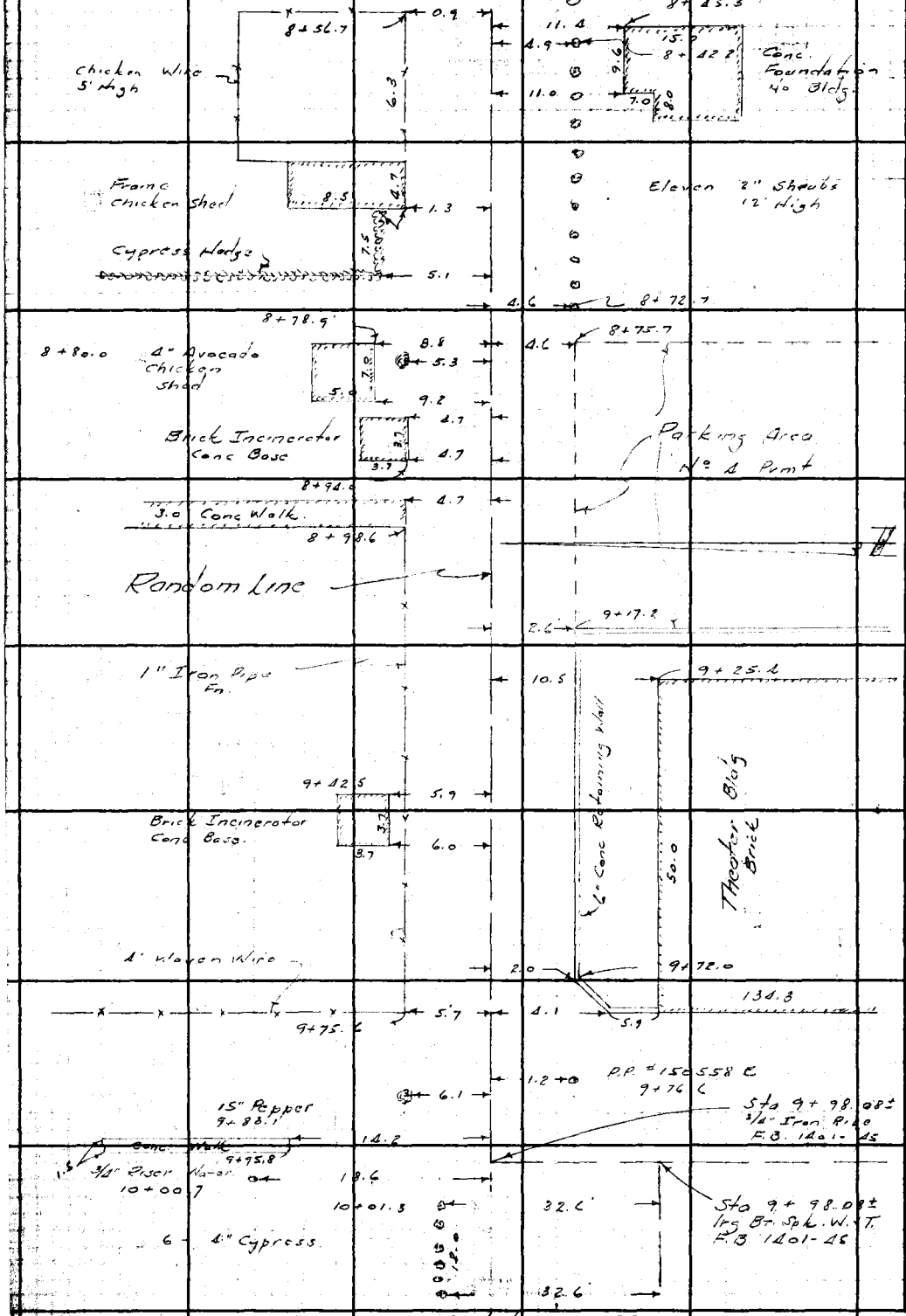

Cont. top pg. 133

RETURN TO
LOS ANGELES COUNTY SURVEYOR
700 HALL OF RECORDS
Do not extend notes this side of this line.
Note: Any Additions or Changes on This Sheet Must Be Made or Circled in Red Ink With Date and Name of Person Making Change.

Notes Ck'd by	Survey of Rio Hondo Ave	F. B. 1401 Pg. 135
Map No.	W. O. 1207 Tape No. 058 St'd 68 °F	
Office Work	Surveyed by H. F. NAUMANN	
Checked	Notes H. F. NAUMANN Date 11-47	
Date	Indexed [illegible]	

Cont. bot. pg. 136

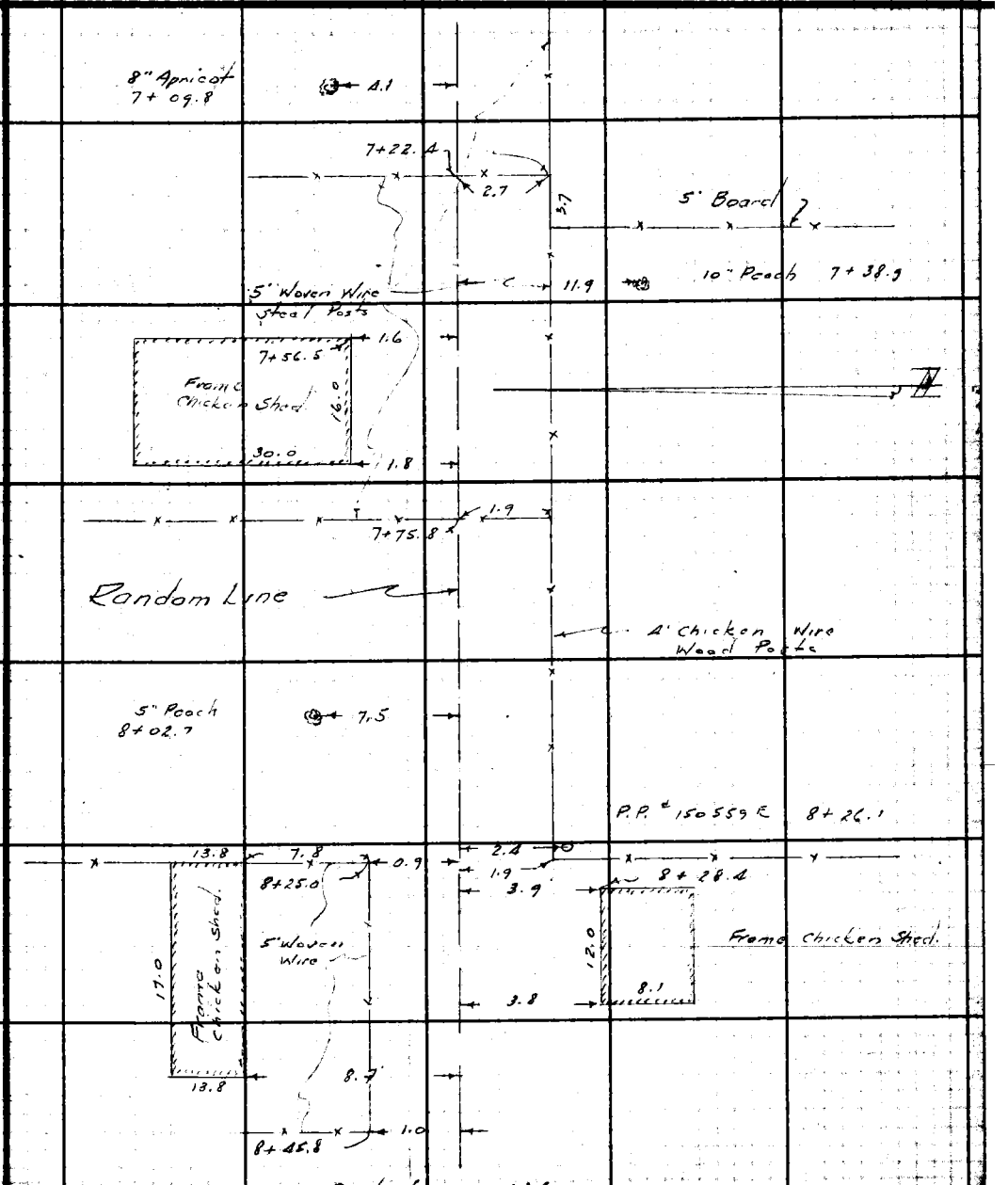

Cont. top pg 134

Note: Any Additions or Changes on This Sheet Must be Made or Circled in Red Ink With Data and Name of Person Making Change.

Do not extend notes this side of this line.

RETURN TO
LOS ANGELES COUNTY SURVEYOR
700 HALL OF RECORDS

FORM 247 SEE 11-46

F. B. 1401 PG. 136



RETURN TO
LOS ANGELES COUNTY SURVEYOR
700 HALL OF RECORDS

Do not extend notes this side of this line.

Note: Any Additions or Changes on This Sheet Must be Made or Circled in Red Ink With Date and Name of Person Making Change.

Notes Ck'd by	Survey of Rio Hondo Ave	F. B. 1401 Pg. 137
Map No.	W. O. 1207 Tape No. 058 St'd 68 °F	
Office Work	Surveyed by H. F. NAUMANN	
Checked	Notes H. F. NAUMANN Date 11-47	
Date	Indexed [illegible]	

Cont. hot pg. 138

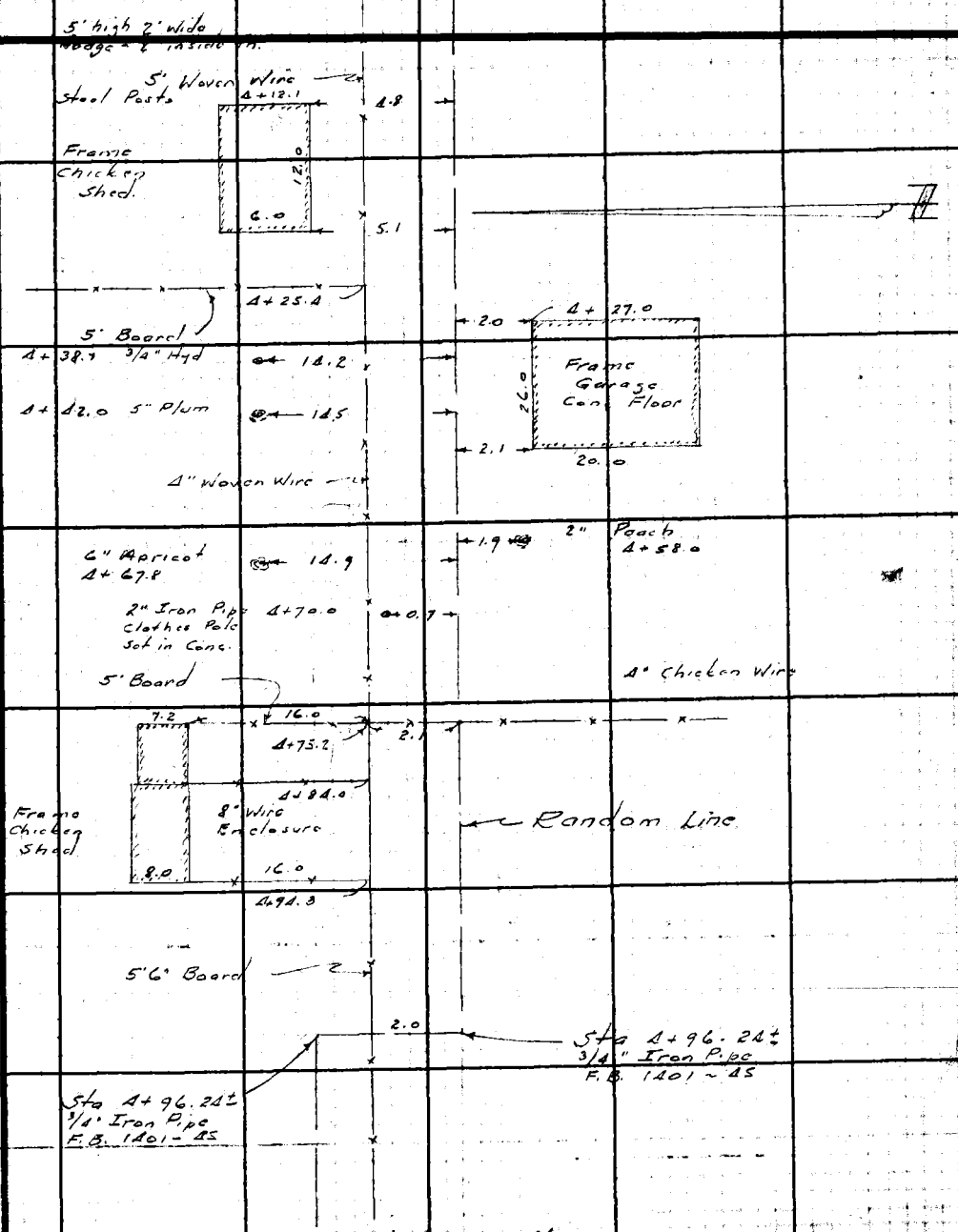

Cont top pg 136

Note: Any Additions or Changes on This Sheet Must be Made or Circled in Red Ink With Data and Name of Person Making Change.

Do not extend notes this side of this line.

RETURN TO
LOS ANGELES COUNTY SURVEYOR
700 HALL OF RECORDS

FORM 247 EM 11-46

F. B. 140' PG. 138

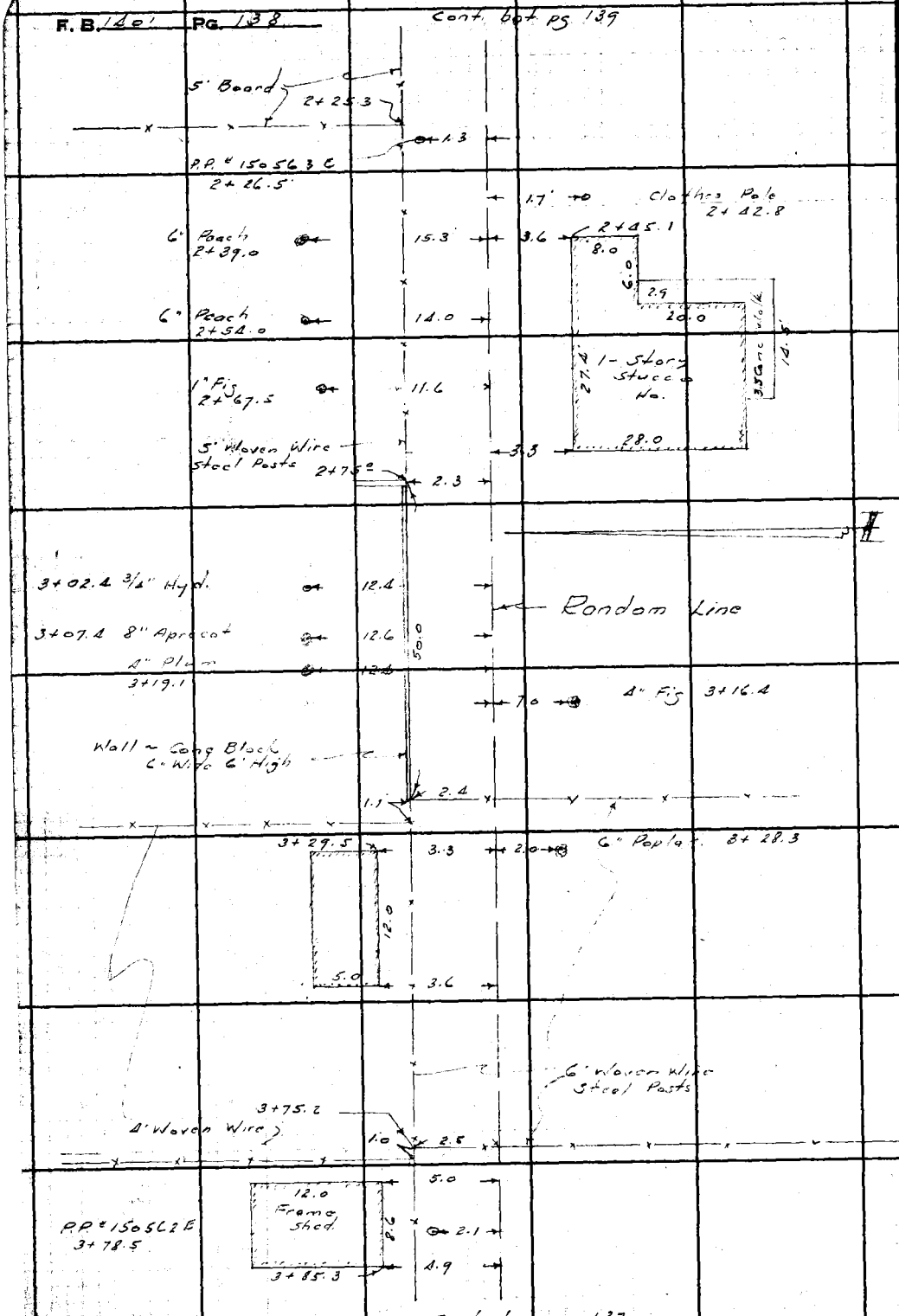

RETURN TO
LOS ANGELES COUNTY SURVEYOR
700 HALL OF RECORDS

Do not extend notes this side of this line.

Note: Any Additions or Changes on This Sheet Must be Made or Circled in Red Ink With Date and Name of Person Making Change.

Notes Ck'd by
Map No.
Office Work
Checked
Date

Survey of Rio Hondo Ave.
W. O. 1297 Tape No. 058 St'd 68 °F
Surveyed by H. F. NAUMANN
Notes H. F. NAUMANN Date 11-47
Indexed C. Jensen

F. B. 1401 Pg. 139

Cont'd top pg 140



Cont top pg 138

Note: Any Additions or Changes on This Sheet Must Be Made or Circled in Red Ink With Date and Name of Person Making Change.

Do not extend notes this side of this line.

RETURN TO
LOS ANGELES COUNTY SURVEYOR
700 HALL OF RECORDS

FORM 267 SM 11-48

F. B. 1401 PG. 140



Cont. to pg. 139

RETURN TO
LOS ANGELES COUNTY SURVEYOR
700 HALL OF RECORDS
Do not extend notes this side of this line.
Note: Any Additions or Changes on This Sheet Must Be Made or Circled in Red Ink With Date and Name of Person Making Change.

Profile No. _____ Notes Red. _____ Plotted _____ Job No. 1401 Division No. V

F.B. 1401 Pg. 141

Date _____ Date _____ Survey of Rio Hondo Ave S.D.

X-Sec. No. _____ Notes Chkd. L.C.M. Checked _____ Survey by H. F. Naumann Notes M.G.S. Date 11-47

Date 11-21-47 Date _____ Map No. _____ Indexed [illegible] Date JAN 7 '49

PROFILE

and

CROSS SECTIONS

on

RANDOM LINE N. of VALLEY BLVD.

from

LOMA AVE.

to

ROSEMEAD BLVD

ELEV. C.I. 1207

F.S.

H.I. H. F. Naumann
M. G. Salazar
J. F. Ochsner
D. Laub
G. A. Sosse

B.S.

STATION

NOTE: ANY ADDITIONS OR CHANGES ON THIS SHEET MUST BE MADE OR CIRCLED IN RED INK, WITH DATE AND NAME OF PERSON MAKING CHANGE.

PLEASE RETURN TO
LOS ANGELES COUNTY SURVEYOR
700 HALL OF RECORDS

Do not extend notes this side of this line.

FORM 307 10M 10-46

FORM 307 10M 10-46

PLEASE RETURN TO
LOS ANGELES COUNTY SURVEYOR
700 HALL OF RECORDS

NOTE: ANY ADDITIONS OR CHANGES ON THIS SHEET MUST BE MADE OR CIRCLED IN RED INK, WITH DATE AND NAME OF PERSON MAKING CHANGE.

Do not extend notes this side of this line.

STATION	B. S.	H. I.	F. S.	ELEV.		
B.M. W.M. 238				312 69	B.M. W.M. 238	LOMA AVE (E side) at BENTEL AVE Bt. Spk in Conc. Walk to Ho # 1420, 45' N. and 25' E. of ℄ Int. Elev. 312.688 F.B. 1247-179
	2 97	315 66				
0+00			4 75	310 91	Int. RANDOM LINE & ℄ LOMA AVE.	
			4 05	311 61	100' N. ℄ Loma Ave	
			3 69	311 97	165 " " " "	Opp. P/L.
			5 45	310 21	100' S " "	
			5 78	309 88	128.7 " " " "	Ed. Conc. Pvmt
			5 83	309 83	15' W Gut	
			5 24	310 42	" " T.C N End of N W C R.	
			5 94	309 72	Gut	
			5 20	310 46	T.C. W End of N W. C R.	
			6 33	309 33	15' E Gut + Top of Curb N End of N E C R.	
			5 52	310 14	20' " Brk	
			5 38	310 28	30' " P/L	
			6 80	308 86	Gut	
			6 22	309 44	T.C. E End of N E C. R	
0+14.5			4 92	310 74	Random Line Ed. Pvmt Gut	
0+25			4 0	311 7	" + P/L	
0+50			3 7	312 0		
1+00			2 6	313 1		
T.P.			2 56	313 10	T.P.	

F.B. 1401 PG. 142

Job No. 1207 Division No. V Notes Red. Plotted Profile

Survey of Rio Hondo Ave. S.D. Date Date No.

Survey by H. F. NAUMANN Notes M.G. Salazar Notes Chkd. Checked X-Sec.

Indexed A. C. Johnson Date Date Date No.

FORM 307 10M 10-46

PLEASE RETURN TO
LOS ANGELES COUNTY SURVEYOR
700 HALL OF RECORDS

NOTE: ANY ADDITIONS OR CHANGES ON THIS SHEET MUST BE MADE OR CIRCLED IN RED INK, WITH DATE AND NAME OF PERSON MAKING CHANGE.

Do not extend notes this side of this line.

STATION	B. S.	H. I.	F. S.	ELEV.		
	5 57	318.67			TP	~ Random Line
1+00			5 9	312 80		10' R.
"			5 8	312 9		20' "
"			5 2	313 5	10' L	
"			5 6	313 1	20' "	
1+50			5 3	313 4		
2+00			5 0	313 7		℄
"			5 1	313 6		10' R.
"			5 0	313 7		20' "
"			5 1	313 6	10' L	
"			5 3	313 4	20 "	
2+50			4 6	314 1		
3+00			4 3	314 4		
T. P.			4 26	314 41	T. P.	
	5 88	320 29				
3+00			4 2	316 1		10' R.
"			4 2	316 1		20' "
"			2 8	317 5		" P/L
"			4 4	315 9	10' L	
"			4 3	316 0	20 "	
"			7 3	313 0	140 P/L	

Profile Notes Red ____ Plotted ____ Job No. 1207 Division No. V
No. ____ Date ____ Date ____ Survey of Rio Hondo Ave S.D.
X-Sec. Notes Chkd. ____ Checked ____ Survey by H. F. NAUMANN Notes M.G.S. Date 11-47
No. ____ Date ____ Date ____ Map No. ____ Date ____

F.B. 7401 Pg. 143

FORM 307 10M 10-46

PLEASE RETURN TO
LOS ANGELES COUNTY SURVEYOR
700 HALL OF RECORDS

NOTE: ANY ADDITIONS OR CHANGES ON THIS SHEET MUST BE MADE OR CIRCLED IN RED INK, WITH DATE AND NAME OF PERSON MAKING CHANGE.

Do not extend notes this side of this line.

STATION	B. S.	H. I.	F. S.	ELEV.		
		320 29				
3+50			5 8	314 5		Random Line
4+00			5 1	315 2		
"			5 1	315 2		10' R.
"			5 0	315 3		20' "
"			5 3	315 0	10' L	
"			5 5	314 8	20' "	
"			7 1	313 2	140' P/L	
4+50			4 9	315 4		Random Line
5+00			4 7	315 6		
T. P.			4 58	315 71	T P	
	5 01	320 72				
5+00			4 9	315 8		10 R.
"			4 9	315 8		20' "
"			5 1	315 6	10' L	
"			5 2	315 5	20' L	
"			7 3	313 4	140' " P/L	
5+50			4 7	316 0		
T. P.			5 24	315 48	T. P.	
	5 18	320 66				
6+00			4 8	315 9		

F.B. 1401 PG. 144
Job No. 1207 Division No. V Notes Red. Plotted No. Profile
Survey of Rio Hondo Ave S.D. Date Date X-Sec.
Survey by H. F. NAUMANN Notes M.G. Salazar Notes Chkd. Checked
Indexed A. C. Johnson Date Date Date No.

FORM 307 10M 10-46

PLEASE RETURN TO
LOS ANGELES COUNTY SURVEYOR
700 HALL OF RECORDS

NOTE: ANY ADDITIONS OR CHANGES ON THIS SHEET MUST BE MADE OR CIRCLED IN RED INK, WITH DATE AND NAME OF PERSON MAKING CHANGE.

Do not extend notes this side of this line.

STATION	B. S.	H. I.	F. S.	ELEV.		
		320.66			Random Line	
6+00			48	315.9		10' R.
"			48	315.9		20' "
"			43	316.4		P/L
"			47	316.0	10' L	
"			49	315.8	20 "	
"			70	313.7	140 " P/L	
6+50			51	315.6		
7+00			54	315.3		
"			54	315.3		10' R
"			53	315.4		20' "
"			53	315.4	10' L	
"			54	315.3	20 "	
"			7.5	313.2	140 P/L	
7+50			53	315.4		
T.P			5.21	315.45		
	6.68	322.13				
8+00			63	315.8		
"			64	315.7		10' R.
"			62	316.5		20 "
"			65	315.6	10' L	

Profile Notes Red ____ Plotted ____ Job No. 1207 Division No. V F.B. 1401 Pg. 143
No. ____ Date ____ Date ____ Survey of Rio Hondo Ave S.D.
X-Sec. Notes Chkd. ____ Checked ____ Survey by H. F. NAUMANN Notes MGS Date 11-47
No. ____ Date ____ Date ____ Map No. ____ Indexed ____ Date ____

FORM 307 10M 10-46

PLEASE RETURN TO
LOS ANGELES COUNTY SURVEYOR
700 HALL OF RECORDS

NOTE: ANY ADDITIONS OR CHANGES ON THIS SHEET MUST BE MADE OR CIRCLED IN RED INK, WITH DATE AND NAME OF PERSON MAKING CHANGE.

Do not extend notes this side of this line.

STATION	B. S.	H. I.	F. S.	ELEV.		
		322.13			Random	Line
8+00			6 5	315 6	20' L	
"			7 3	314 8	140 P/L	
8+50			5 7	316 4		
9+00			4 4	317 7		
"			4 7	317 4		10 R'
"			4 7	317 4		20 "
"			3 3	318 8		" P/L
"			3 65	318 48	10 L Top Pvmt	
"			3 85	318 28	20 " " "	
"			6 77	315 36	140 " P/L	
8+74			5 2	316 9		
"			6 0	316 1	7' L	
"			6 0	316 1	20 "	
"			6 68	316 45	140 P/L	
8+78			5 2	316 9		
"			4 00	318 13	7' L Top Pvmt	
"			4 03	318 10	20' " " "	
"			6 73	315 40	140 P/L	
9+17.2			3 8	318 3		
"			3 35	318 78	2.6 L Top of Retaining Wall	

F.B. 7401 PG. 146
Job No. 1207 Division No. Rio Hondo Ave S.D.
Survey of Notes N.G. Salazar
Survey by H. F. NAUMANN Notes
Indexed C. Jones Date
Profile No. X-Sec. No.
Plotted Date Checked Date
Notes Red Date Notes Chkd Date

FORM 307 10M 10-46

PLEASE RETURN TO
LOS ANGELES COUNTY SURVEYOR
700 HALL OF RECORDS

NOTE: ANY ADDITIONS OR CHANGES ON THIS SHEET MUST BE MADE OR CIRCLED IN RED INK, WITH DATE AND NAME OF PERSON MAKING CHANGE.

Do not extend notes this side of this line.

STATION	B. S.	H. I.	F. S.	ELEV.		
		322.13				Random Line
9+17.2			9.92	312.21	2.6 L	Bot of Retaining Wall
"			3.37	318.76	22.5 "	" " " "
"			9.84	312.29	" "	
"			3.84	318.29	53.5 "	Top " " "
"			4.25	317.88	" "	" " Ramp & Point
9+25.4			9.90	312.23	10.5 "	Floor Elev. of Bldg
9+50			3.4	318.7		
9+75.4			9.70	312.43	10' "	" "
"			3.18	318.95	4.1 "	Top of Retaining Wall
"			9.69	312.44	"	Bot "
T.P.		1	3.10	319.03		T.P
	4.62	323.65				
10+00			5.00	318.65		Random Line.
"			4.95	318.70		11' R.
"			4.98	318.67		21' "
"			5.2.	318.5		31' "
"			4.5	319.2		41' "
"			4.7	319.0		51 "
"			5.70	317.95	25.5 L	
"			6.01	317.64	44.4 "	

Profile No. ____ Notes Red ____ Plotted ____ Job No. 1207 Division No. V
X-Sec. No. ____ Date ____ Date ____ Survey of Rio Hondo Ave S.D.
Notes Chkd ____ Checked ____ Survey by H. F. NAUMANN Notes M.G.S. Date 11-47
Date ____ Date ____ Map No. ____ Checked ____ Date ____

F.B. 7401 Pg. 147

FORM 307 10M 10-46

PLEASE RETURN TO
LOS ANGELES COUNTY SURVEYOR
700 HALL OF RECORDS

NOTE: ANY ADDITIONS OR CHANGES ON THIS SHEET MUST BE MADE OR CIRCLED IN RED INK, WITH DATE AND NAME OF PERSON MAKING CHANGE.

Do not extend notes this side of this line.

STATION	B. S.	H. I.	F. S.	ELEV.		
		323 65 ✓			Random Line	
10+00			7 22	316 43	114 L. P/L	
10+31			3 4	320 3		R. P/L
10+50			5 12	318 53		
11+00			5 00	318 65		
"			4 76	318 89		11' R.
"			4 62	319 03		21' "
"			4 68	318 97		31' "
"			4 68	318 97		41' "
"			4 68	318 97		51' "
"			5 40	318 25	25.5 L	
"			5 80	317 85	44 "	
"			6 38	317 27	114 " P/L	
11+34			4 42	319 23		
"			4 26	319 39	43 L. Top of Retaining Wall	
"			5 89	317 76	" " Floor of Bldg	
11+50			4 3	319 3		
12+00			3 77	319 88		
T. P.			3 51	320 14	T. P.	
	5 43	325 57 ✓				
12+26			5 27	320 30		21 R

Profile
X-Sec.
No.
Plotted
Date
Checked
Date
Notes Red
Date
Notes Chkd
Date
Division No. V
Job No. 1207
Survey of Rio Hondo Ave S.D.
Survey by H. F. NAUMANN
Notes N.G. Salazar
Indexed A. C. Jobson
Date
F.B. 1401 PG. 148

FORM 307 10M 10-46

PLEASE RETURN TO
LOS ANGELES COUNTY SURVEYOR
700 HALL OF RECORDS

NOTE: ANY ADDITIONS OR CHANGES ON THIS SHEET MUST BE MADE OR CIRCLED IN RED INK, WITH DATE AND NAME OF PERSON MAKING CHANGE.

Do not extend notes this side of this line.

STATION	B. S.	H. I.	F. S.	ELEV.		
		325.57 ✓				
12+26			5 11	320 46		11' R.
"			5 10	320 47		21' "
"			4 98	320 59		31' "
"			5 02	320 55		41 "
"			4 80	320 77		46 "
"			5 18	320 39	24.8 L	
"			5 20	320 37	43' " Top Pvmt	
"			7 32	318 25	" Floor Elev. of Bldg	
12+68.5			5 71	319 86	Random Line & P/L	
12+78.2			6 77	318 80		& Gut
"			6 52	319 05		16.4 R. Gut
"			5 74	319 83		" " T.C.
"			6 82	318 75	7.8 L. Gut	
"			6 01	319 56	" " T.C.	
12+93			6 20	319 37		Ed. Conc
13+04			5 93	319 64		" "
13+18.61			5 65	319 92	Int ℄s of Rosemead Blvd & Random L	
T. P.		✓	5 63	319 94	T. P.	
	4 22	324 16				
"			3 01	321 15		100' R ℄ Rosemead

6.20

Profile No. ____ Notes Red ____ Plotted ____ Job No. 1207 Division No. V
Date ____ Date ____ Survey of Rio Hondo Ave S.D.
X-Sec. No. ____ Notes Chkd. ____ Checked ____ Survey by H. F. NAUMANN Notes M.G.S. Date 11-47
Date ____ Date ____ Map No. ____ Indexed ____ Date ____

F.B. 7401 Pg. 147

FORM 307 10M 10-46

PLEASE RETURN TO
LOS ANGELES COUNTY SURVEYOR
700 HALL OF RECORDS

NOTE: ANY ADDITIONS OR CHANGES ON THIS SHEET MUST BE MADE OR CIRCLED IN RED INK, WITH DATE AND NAME OF PERSON MAKING CHANGE.

Do not extend notes this side of this line.

STATION	B. S.	H. I.	F. S.	ELEV.		
		324 16			Random Line	
13+18.61			2 02	32[illegible] 14		200 R ℄ Rosemead.
"			3 36	320 80		Gutter S. End S.E.C.R.
"			2 51	321 65	Rosemead & Bentel.	T. cb. " " " "
"			2 86	321 30		Gutter N. " " "
"			2 19	321 97		T. cb. " " " "
			6 18	317 98	Gutter - N. end N.E.C.R.	ct. Rosemead & Valley
			5 74	318 42	T. Cb. " " "	" " "
			7 38	316 78	Gutter E. " "	" " "
			6 62	317 54	T. cb. " " "	" " "
B.M. W.M. 81			8 26	315 90	B.M. Rosemead Blvd & Valley S.E. Cor. Bt spk in Cb. W.M. 81 10' S of S. End C.R. Elev=315.900 F.B. 1247-62	

Profile No. X-Sec. No.

Job No. 1207 Division No. V Notes Red. Plotted

Survey of Rio Hondo Ave S.D. Date Date

Survey by H. F. NAUMANN Notes M.G. Salazar Notes Chkd. Checked

Indexed C. Jones Date Date Date

PG. 150

Notes Ck'd by	Survey of Rio Hondo Ave	F. B. 1401 Pg. 151
Map No.	W. O. 1207 Tape No. 058 Std 68 °F	
Office Work	Surveyed by H.F. Naumann	
Checked	Notes H.F.N Date 11-47	
Date	Indexed JAN 7 '49	

A. C. Jantzen

Note: Any Additions or Changes on This Sheet Must be Made or Circled in Red Ink With Date and Name of Person Making Change.

Do not extend notes this side of this line.

RETURN TO
LOS ANGELES COUNTY SURVEYOR
700 HALL OF RECORDS

LOCATION
of
IMPROVEMENTS
on
ENCINITA AVE
from
MISSION DRIVE
to
LOWER AZUSA ROAD

C.I. 1207

H.F. Naumann
M.G. Salazar
J.F. Ochsner
D. Loub
G.A. Sasse

FORM 247 SM 11-46

F. B. 1401 PG. 152

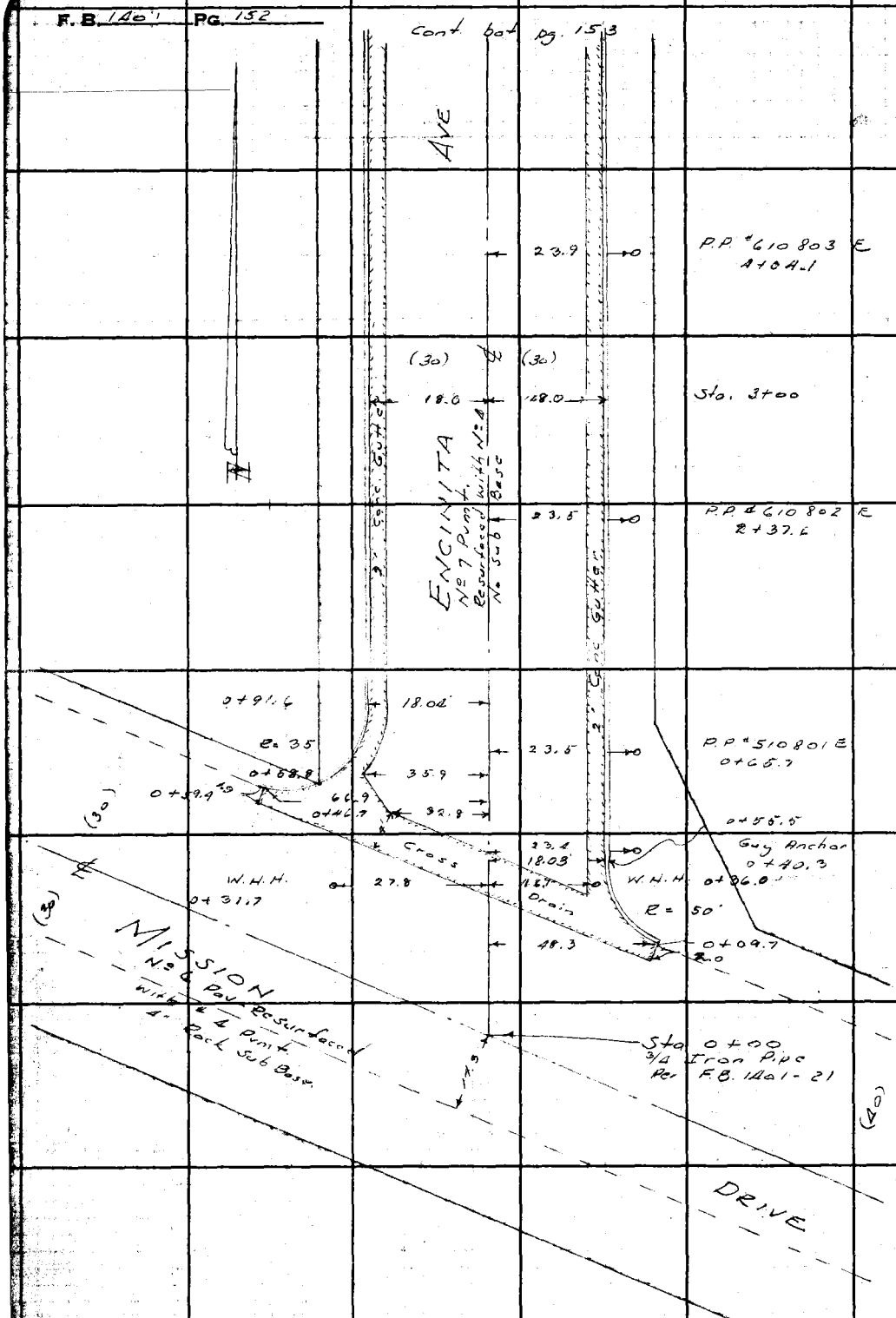

RETURN TO
LOS ANGELES COUNTY SURVEYOR
700 HALL OF RECORDS

Do not extend notes this side of this line.

Note: Any Additions or Changes on This Sheet Must Be Made or Circled in Red Ink With Date and Name of Person Making Change.

Notes Ck'd by	Survey of Rio Hondo Ave.	F. B. 1401 Pg. 153
Map No.	W. O. 1207 Tape No. 058 St'd 68 °F	
Office Work	Surveyed by N. F. Naumann	
Checked	Notes M. A. Glazar Date 11-47	
Date	Indexed C. Johnson	

Cont. bot. pg 154

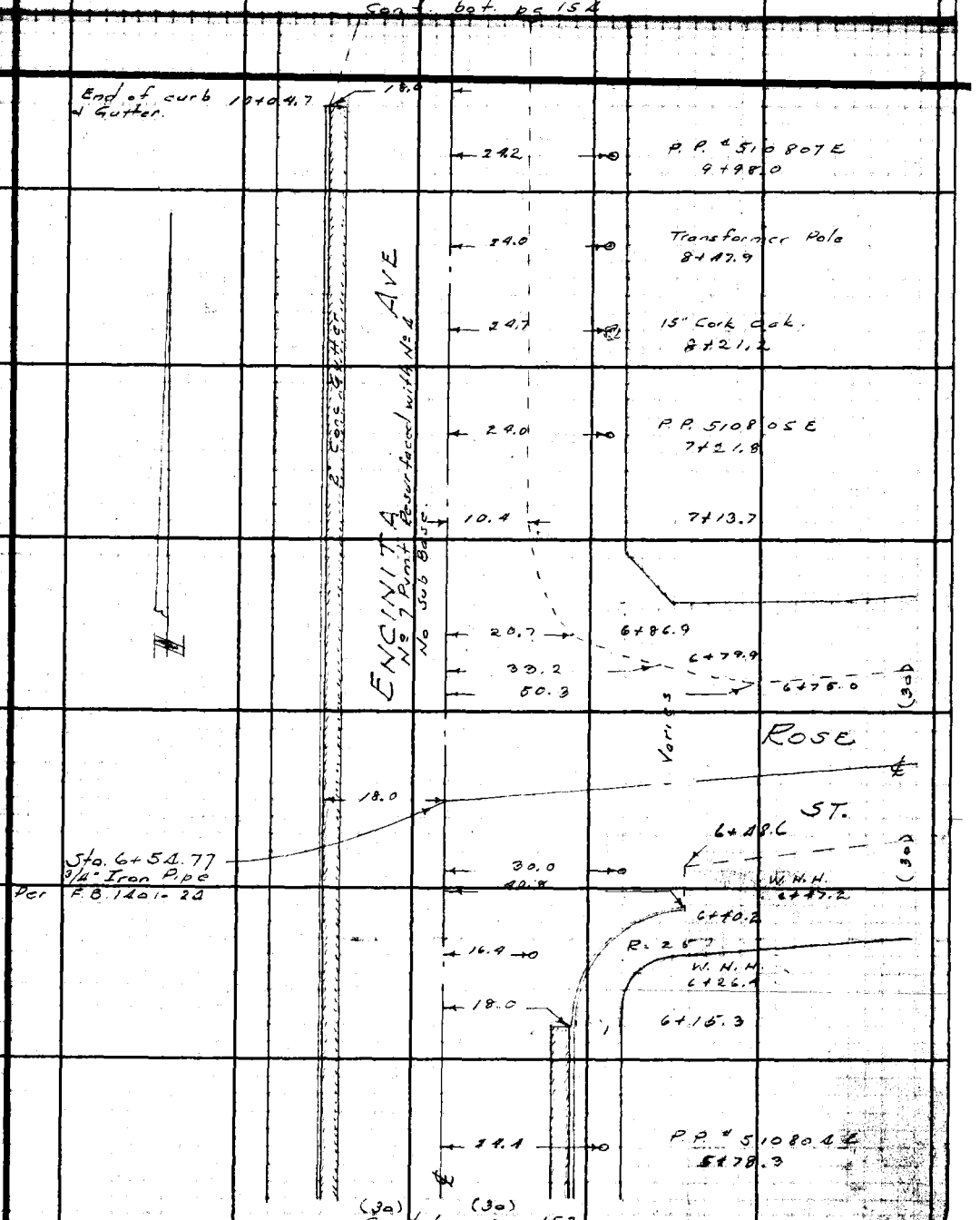

Cont top pg. 152

Note: Any Additions or Changes on this Sheet Must be Made or Circled in Red Ink With Date and Name of Person Making Change.

Do not extend notes this side of this line.

RETURN TO
LOS ANGELES COUNTY SURVEYOR
700 HALL OF RECORDS

FORM 247 [illegible] 11-46

F. B. 1401 PG. 154

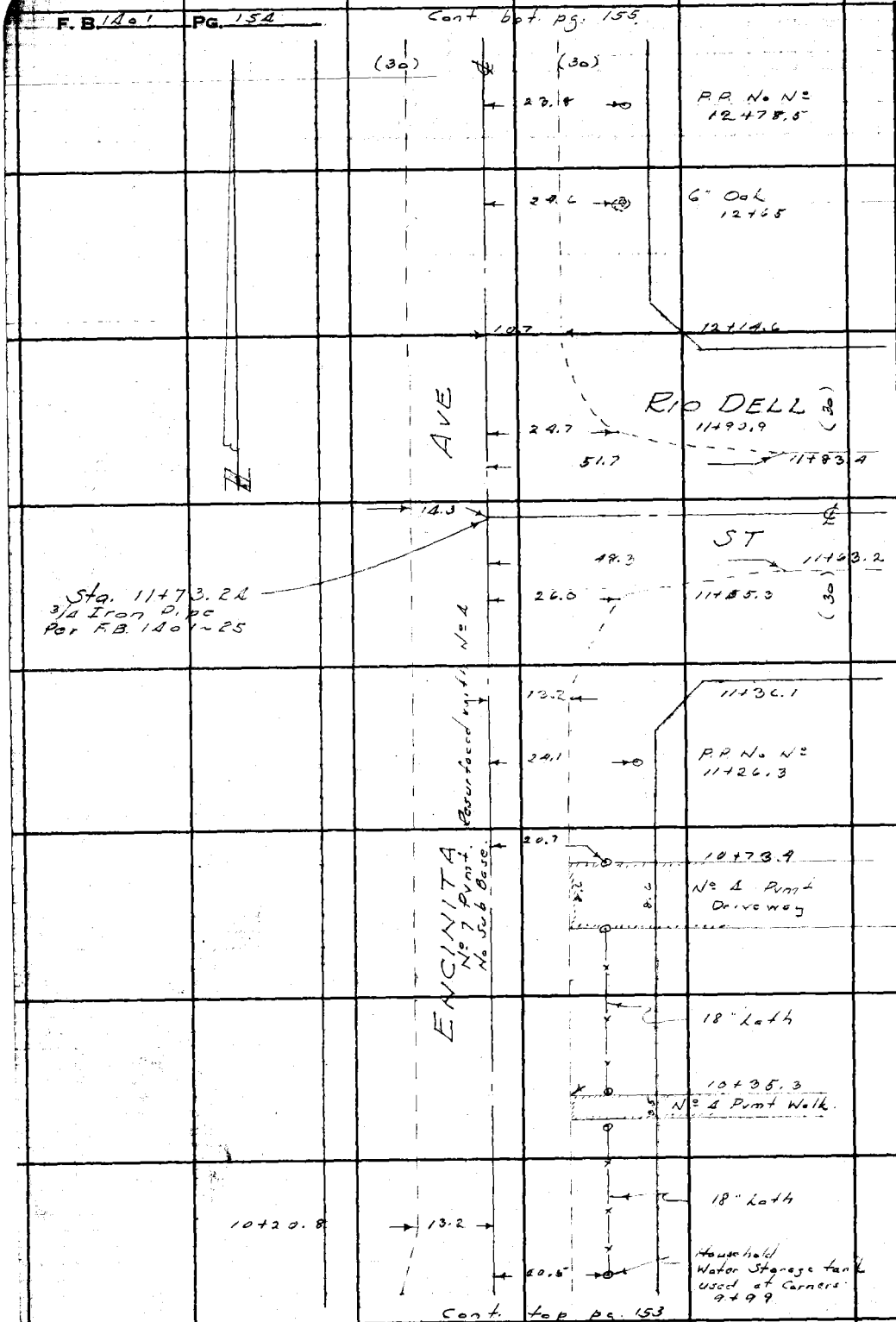

RETURN TO
LOS ANGELES COUNTY SURVEYOR
700 HALL OF RECORDS

Do not extend notes this side of this line.

Note: Any Additions or Changes on This Sheet Must Be Made or Circled in Red Ink With Date and Name of Person Making Change.

Notes Ck'd by	Survey of Rio Hondo Ave	F. B. 1401 Pg. 155
Map No.	W. O. 1207 Tape No. 058 St'd 68 °F	
Office Work	Surveyed by W. F. Naumann	
Checked	Notes M. G. Salazar Date 11-47	
Date	Indexed A. C. Jonnson	

Cont. bot. pg. 156

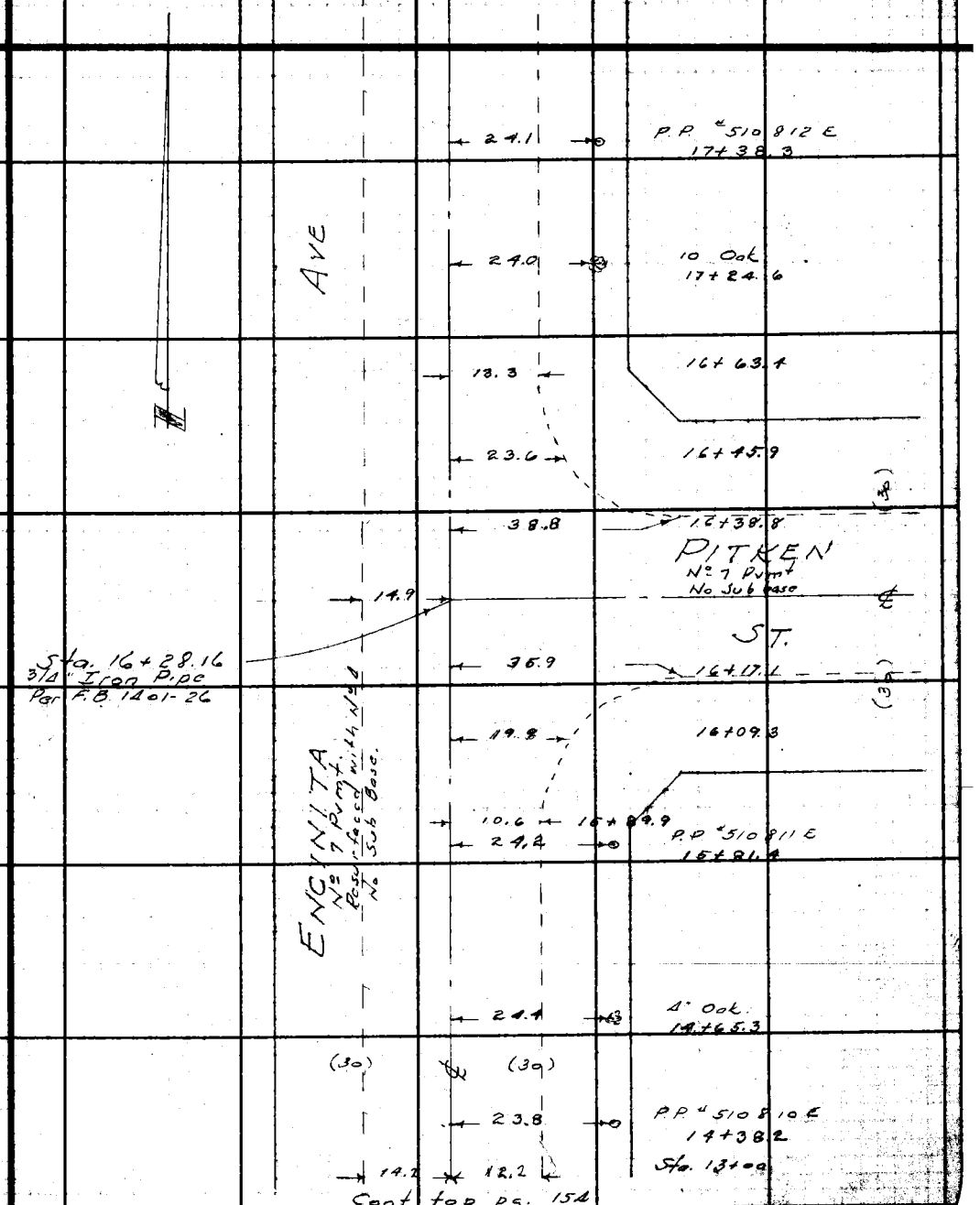

Cont top pg. 154

35.9

Note: Any Additions or Changes on This Sheet Must be Made or Circled in Red Ink With Date and Name of Person Making Change.

Do not extend notes this side of this line.

RETURN TO
LOS ANGELES COUNTY SURVEYOR
700 HALL OF RECORDS

F.B. 1801 PG. 156

Sta 19+93.83
3/4" Iron Pipe
Per F.B. 1401-27

AZUSA ROAD

(30)

LOWER
No 5 Pvmt
No Sub Base

32.8

19+88.3

40.5

18.0

19+78.9

19+77.2

19+69.4

21.4

25.1

P.P. 374850 E
19+75.7

19+59.4

19+51.4

15.0

11.7

21.9

Guy Anchor
19+58.3

21.4

Guy Anchor
19+23.6

ENCINITA AVE
No 7 Pvmt
Resurfaced with No 4
No Sub Base

23.9

Guy Anchor
18+42.7

23.9

P.P. 510813 E
18+18.1

(30) (30)

Cont top RJ

RETURN TO
LOS ANGELES COUNTY SURVEYOR
700 HALL OF RECORDS

Do not extend notes this side of this line.

Note: Any Additions or Changes on This Sheet Must Be Made or Circled in Red Ink With Date and Name of Person Making Change.

Profile No. | Notes Red | Plotted | Job No. 1207 | Division No. V | F.B. 740, Pg. 157

Date | Date | Survey of RIO HONDO AVE.

X-Sec. No. | Notes Chkd. LCM | Checked | Survey by H.F. Naumann | Notes M.G.S. | Date 11-17

Date 12-8-47 | Date | Map No. | Indexed | Date JAN 7 '49

NOTE: ANY ADDITIONS OR CHANGES ON THIS SHEET MUST BE MADE OR CIRCLED IN RED INK, WITH DATE AND NAME OF PERSON MAKING CHANGE.

PLEASE RETURN TO
LOS ANGELES COUNTY SURVEYOR
700 HALL OF RECORDS

Do not extend notes this side of this line.

STATION	B.S.	H.I.	F.S.	ELEV.	
					PROFILE and CROSS SECTIONS on ENCINITA AVE from MISSION DRIVE to LOWER AZUSA ROAD
					C.I. 1207
		H.F. Naumann M.G. Solazar J.F. Ochsner D. Lowe G.A. Sasse.			

FORM 307 10M 10-46

FORM 307 10M 10-46

PLEASE RETURN TO
LOS ANGELES COUNTY SURVEYOR
700 HALL OF RECORDS

NOTE: ANY ADDITIONS OR CHANGES ON THIS SHEET MUST BE MADE OR CIRCLED IN RED INK, WITH DATE AND NAME OF PERSON MAKING CHANGE.

Do not extend notes this side of this line.

STATION	B. S.	H. I.	F. S.	ELEV.		
B.M. W.M. 240				312 40	B.M. W.M. 240 Mission Dr. and Encinita Ave. N.E. Cor. Bt. Spk. in c.b., 5' N. of N. end C.R. Elev. 312.403 ~ F.B. 1247-181	
	4 82	317 22				
0+00			4 24	312 98	Int. ℄'s Mission Dr. & Encinita Ave.	
"			5 29	311 93	100' R ℄ "	"
"			6 75	310 47	200 " " "	"
"			3 28	313 94	100 " " "	"
"			2 55	314 67	166.6 " " "	"
0+09.7			6 37	310 85		48.3 R Gut E. End
			5 69	311 53		" " T.C. N.E.C.R.
0+28.4			5 74	311 48		℄ Ed. Conc Gut
0+30.5			5 83	311 39		" Gut
0+32.6			5 83	311 49		" Ed. Conc Gut
0+50			5 28	311 94		"
0+55.5			5 52	311 70		18.03 Gut N End of
			4 82	312 40		" T.C. N.E.C.R.
0+59.4			5 03	312 19	66.9 L Gut W. End of	
"			4 47	312 75	" " T.C. N.W.C.R.	
0+91.6			5 26	311 96	180.4 " Gut N End of	
			4 60	312 62	" " T.C. N.W.C.R.	
1+00			4 82	312 40		℄
			5 38	311 84		18' R Gut

5.6

Profile
Plotted No.
Date
X-Sec.
Checked No.
Date
Notes Red.
Date
Notes Chkd.
Date
Job No. 1207 Division No. ✓
Rio Hondo Ave
Survey of
Survey by Naumann Notes M.G. Salasar
Indexed A. C. Jennings Date
Pg. 158

FORM 307 10M 10-46

PLEASE RETURN TO
LOS ANGELES COUNTY SURVEYOR
700 HALL OF RECORDS

NOTE: ANY ADDITIONS OR CHANGES ON THIS SHEET MUST BE MADE OR CIRCLED IN RED INK, WITH DATE AND NAME OF PERSON MAKING CHANGE.

Do not extend notes this side of this line.

STATION	B. S.	H. I.	F. S.	ELEV.		
		317.22				℄
1+00			4.70	312.52		18 R. T.C
"			5.6	311.6		155 " Bk. P/L
"			5.24	311.98	18' L Gut	
"			4.60	312.62	" " T.C.	
1+50			4.53	312.69		℄
T.P			4.47	312.75	T.P	
	5.38	318.13				
2+00			5.20	312.93		℄
"			6.0	312.1		18' R. Gut
"			5.35	312.78		" " T.C.
"			5.92	312.21	18' L Gut	
"			5.24	312.89	" " T.C.	
2+50			5.03	313.10		
2+78			5.00	313.13		℄
"			6.2	311.9		180' R. Bk. P/L
3+00			4.98	313.15		
"			5.75	312.38		18 R. Gut
"			5.08	313.05		" " T.C
"			5.68	312.45	18' L Gut	
"			5.00	313.13	" " T.C.	

Profile
No. ____ Date ____ Notes Red ____ Plotted ____ Job No. 1401 Division No. V
X-Sec. Date ____ Date ____ Survey of Rio Hondo Ave S.D.
No. ____ Date ____ Notes Chkd. ____ Checked ____ Survey by Naumann Notes M.G.S. Date 12-47
Map No. ____ Indexed ____ Date ____

F.B. 1401 Pg. 159

FORM 307 10M 10-46

PLEASE RETURN TO
LOS ANGELES COUNTY SURVEYOR
700 HALL OF RECORDS

NOTE: ANY ADDITIONS OR CHANGES ON THIS SHEET MUST BE MADE OR CIRCLED IN RED INK, WITH DATE AND NAME OF PERSON MAKING CHANGE.

Do not extend notes this side of this line.

STATION	B. S.	H. I.	F. S.	ELEV.		
		318 13				℄
3+00			4 8	313 3	25.5 L Brk	
"			3 0	315 1	30' " P/L Brk	
"			3 3	314 8	100' "	
"			2 5	315 6	200' "	
3+50			4 95	313 18		℄
4+00			4 92	313 21		
"			5 52	312 61		18' R. Gut
"			4 88	313 25		" " T.C.
"			5 42	312 71	18' L Gut	
"			4 74	313 39	" " T.C.	
4+50			4 80	313 33		℄
T.P.			5 07	313 06	T.P.	
	5 90	318 96				
5+00			5 49	313 47		℄
"			6 05	312 91		18' R. Gut
"			5 41	313 55		" " T.C.
"			6 02	312 94	18' L Gut	
"			5 36	313 60	" " T.C.	
5+50			5 25	313 71		

F.B. 1401 PG. 160
Job No. 1202 Division No. Notes Red. Plotted Profile
Survey of Rio Hondo Ave S.D. Date Date No.
Survey by Neumann Notes N/G Solator Notes Chkd Checked X-Sec.
Indexed A. C. Johnson Date Date Date No.

FORM 307 10M 10-46

PLEASE RETURN TO
LOS ANGELES COUNTY SURVEYOR
700 HALL OF RECORDS

NOTE: ANY ADDITIONS OR CHANGES ON THIS SHEET MUST BE MADE OR CIRCLED IN RED INK, WITH DATE AND NAME OF PERSON MAKING CHANGE.

Do not extend notes this side of this line.

STATION	B. S.	H. I.	F. S.	ELEV.		
		318.96				
6+00			5.10	313.86		℄
"			5.78	313.18		18' R. Gut
"			5.11	313.85		" " T.C.
"			5.8	313.2		" Bk P/L
"			5.76	313.20	18' L Gut	
"			5.10	313.86	" " T.C.	
"			4.8	314.2	27 " Brk.	
"			3.3	315.7	30 " Brk & P/L	
"			3.3	315.7	100' "	
"			2.5	316.5	200' "	
6+15.3			5.71	313.25		18' R Gut S. Bnd of
"			5.05	313.91		" " T.C. S.E.C.R.
6+40.2			5.38	313.58		40.8 " Gut E.B. of
"			4.75	314.21		" " T.C. S.E.C.R.
6+54.77			4.92	314.04	Int ℄ Encenita Ave. & Rose St	
"			5.12	313.84		13' R. Cr. Gutter
"			4.42	314.54		30 " Brk
"			4.85	314.11		100' " ℄ of Rose St
"			6.10	312.86		200 " " "
6+84.77			4.79	314.17		℄

Profile No. ____ Notes Red. ____ Plotted ____ Job No. 1207 Division No. ____ F.B. 1401 Pg. 161
Date ____ Date ____ Survey of Rio Hondo Ave S.D.
X-Sec. No. ____ Notes Chkd. ____ Checked ____ Survey by Neumann Notes M.G.S. Date 11-47
Date ____ Date ____ Map No. ____ Indexed ____ Date ____

FORM 307 10M 10-46

PLEASE RETURN TO
LOS ANGELES COUNTY SURVEYOR
700 HALL OF RECORDS

NOTE: ANY ADDITIONS OR CHANGES ON THIS SHEET MUST BE MADE OR CIRCLED IN RED INK, WITH DATE AND NAME OF PERSON MAKING CHANGE.

Do not extend notes this side of this line.

STATION	B. S.	H. I.	F. S.	ELEV.		
		318 96				℄
6+84.77			4 4	314 6		30' R P/L
7+00			4 75	314 21		℄
"			4 94	314 02		12' R Gut
"			4 68	314 28		13.8 " Ed Pvmt
"			4 1	314 9		19.8 " Brk
"			4 3	314 7		30' " P/L
"			5 40	313 56	18' L Gut	
"			4 74	314 22	" " T.C.	
7+50			4 62	314 34		
T.P.			4 75	314 21	T.P.	
	5 81	320 02				
8+00			5 44	314 58		℄
			5 65	314 37		11' R Gut
			5 50	314 52		11.8 " Ed Pvmt
			5 8	314 3		18' "
			5 0	315 0		30' " P/L
			6 0	314 0	18' L Gut	
			5 3	315 7	" " T.C.	
8+50			5 15	314 87		℄
9+00			5 00	315 02		

F.B. 401 Pg. 162

Job No. 1207 Division No. V Notes Red ____ Plotted ____ Profile ____

Survey of Rio Hondo Ave. S.D. Date ____ Date ____ No. ____

Survey by Naumann Notes Mg. Salazar Notes Chkd. ____ Checked ____ X-Sec. ____

Indexed C. Johnson Date ____ Date ____ Date ____ No. ____

FORM 307 10M 10-46

PLEASE RETURN TO
LOS ANGELES COUNTY SURVEYOR
700 HALL OF RECORDS

NOTE: ANY ADDITIONS OR CHANGES ON THIS SHEET MUST BE MADE OR CIRCLED IN RED INK, WITH DATE AND NAME OF PERSON MAKING CHANGE.

Do not extend notes this side of this line.

STATION	B. S.	H. I.	F. S.	ELEV.		
		320.02				
9+00			5.13	314.89		10.5 Ed Pvmt. Gut
"			4.2	315.8		16.2 Brk
"			4.4	315.6		30' P/L
9+24			6.8	313.2		230' Bk P/L
			5.53	314.49	18' L Gut	
			4.86	315.16	" " T.C.	
			4.7	315.3	26 " Brk	
			3.6	316.4	30' " " P/L	
			3.6	316.4	100' "	
			2.8	317.2	200' "	
9+50			4.69	315.33		℄
10+00			4.47	315.55		"
			4.60	315.42		10.7 R. Gut
			4.18	315.84		11.6 Ed Pvmt
			3.8	316.2		15 Brk
			4.0	316.0		30' P/L
10+04.7			5.06	314.96	18' L Gut End of	Curb & Gut.
			4.36	315.66	" " T.C	
10+50			4.22	315.80		℄
11+00			4.03	315.99		℄

Profile Notes Red. ____ Plotted ____ Job No. 1207 Division No. V
No. ____ Date ____ Date ____ Survey of Rio Hondo Ave S.D.
X-Sec. Notes Chkd. ____ Checked ____ Survey by Naumann Notes M.G.S. Date 11-47
No. ____ Date ____ Date ____ Map No. ____ Indexed ____ Date ____

P.B. 1401 Pg. 16

FORM 307 10M 10-46

PLEASE RETURN TO
LOS ANGELES COUNTY SURVEYOR
700 HALL OF RECORDS

NOTE: ANY ADDITIONS OR CHANGES ON THIS SHEET MUST BE MADE OR CIRCLED IN RED INK, WITH DATE AND NAME OF PERSON MAKING CHANGE.

Do not extend notes this side of this line.

STATION	B. S.	H. I.	F. S.	ELEV.		
		320.02				
11+00			4 32	315 70		11.8 R. Gut.
"			4 05	315 97		12.5 Ed Pvmt
"			3 3	316 7		19.8 Brk
"			3 2	316 8		30' P/L
"			4 26	315.76	11.5 2 Gut	
"			3 62	316 40	14 " Ed Pvmt	
"			2 0	316 0	23 " Brk	
"			2 0	316 0	30' " P/L	
BM W.M 252			2 05	317 97	BM W.M.262 ENCINITA AVE. & RIO DELL S.E.Cor	
					Bt Spk in P.P. (No Number)	
					Elev. 317.974 F.B 1247 – 186	
	3 30	321 27				
11+43			5 11	316 16		℄
"			4 5	316 7		30' R. P/L
11+73.24			5 03	316 24	Int ℄s Encinita Ave & Rio Del	
"			5 21	316 06		11.8 R Gut
"			4 58	316 69		26 " Brk
"			5 56	315 71		100' " ℄ Rio Del
"			6 55	314 72		200
12+00			4 91	316 36		℄

Profile No. X-Sec. No.
Plotted Date Checked Date
Notes Red. Date Notes Chkd. Date
Division No. Rio Hondo Ave. S.D.
Job No. 1207
Survey of Survey by Neumann Notes M.G. Salazar
Indexed C. Johnson Date
Pg. 164

FORM 307 10M 10-46

PLEASE RETURN TO
LOS ANGELES COUNTY SURVEYOR
700 HALL OF RECORDS

NOTE: ANY ADDITIONS OR CHANGES ON THIS SHEET MUST BE MADE OR CIRCLED IN RED INK, WITH DATE AND NAME OF PERSON MAKING CHANGE.

Do not extend notes this side of this line.

STATION	B. S.	H. I.	F. S.	ELEV.		
		21 ~~318~~ 27				
12+00			5 14	31~~8~~6 13		10.9 R Gut
"			5 04	31~~8~~6 23		14.1 " Ed Pvmt
"			4 1	31~~8~~7 2		22.5 " Brk
"			4 2	31~~8~~7 1		30' " P/L
"			5 15	31~~8~~6 12	10.1 L Gut	
"			4 61	31~~8~~6 66	14.2 " Ed Pvmt	
"			2 9	31~~8~~8 4	24 " Brk	
"			2 9	31~~8~~8 4	30'	
"			2 8	31~~8~~8 4	100' "	
"			2 0	31~~8~~9 3	200' "	
"						
12+03			6.5	31~~8~~4 8		2.30' R. Bk P/L
12+50			4 66	31~~8~~6 61		
13+00			4 38	31~~8~~6 89		
"			4 75	31~~8~~6 52		11.8 R. Gut
"			4 50	31~~8~~6 77		12.6 " Ed Pvmt
"			3 5	31~~8~~7 8		17 " Brk
"			3 7	31~~8~~7 6		30' P/L
"			4 71	31~~8~~6 56	12.2 L Gut	
"			4 10	31~~8~~7 17	14.1 " Ed Pvmt	

Profile Notes Red ____ Plotted ____ Job No. 1202 Division No. Y
No. ____ Date ____ Date ____ Survey of Rte Hauda Ave S.P.
X-Sec. ____ Notes Chkd ____ Checked ____ Survey by Naumann Notes M.G.9 Date 11-42
No. ____ Date ____ Date ____ Map No. ____ Checked J. [illegible] Date ____

F.B. 7481 Pg. 165

FORM 307 10M 10-46

PLEASE RETURN TO
LOS ANGELES COUNTY SURVEYOR
700 HALL OF RECORDS

NOTE: ANY ADDITIONS OR CHANGES ON THIS SHEET MUST BE MADE OR CIRCLED IN RED INK, WITH DATE AND NAME OF PERSON MAKING CHANGE.

Do not extend notes this side of this line.

STATION	B. S.	H. I.	F. S.	ELEV.		
		321.27				℄
13+00			25	318.8	24.8 L Brk	
			26	318.7	30' " P/L	
13+50			419	317.08		℄
T.P.			427	317.00	T.P.	
	5.74	322.74				
14+00			550	317.24		
"			570	317.04		10.5 R. Ed Pvmt Gut
"			48	317.9		16.9 " Brk
"			48	317.9		30' " P/L
"			573	317.01	11.6 L Gut	
"			536	317.38	13' " Ed. Pvmt	
"			42	318.5	2.4 " Brk	
"			41	318.6	30 " P/L	
"			63	316.4		23.0' R Bk P/L
14+50			516	317.58		℄
15+00			482	317.92		℄
"			508	317.66		11' R. Gut Ed Pvmt
"			44	318.3		17' " Brk
"			42	318.5		30' P/L
"			494	317.80	L Gut Ed Pvmt	

F.B. 1401 Pg. 162 Job No. 1807 Division No. V Notes Red. Plotted Profile
Survey of Rio Hondo Ave S.D. Date Date No.
Survey by Naumann Notes M.G. Salazar Notes Chkd. Checked X-Sec.
Indexed C. Jobman Date Date Date No.

FORM 307 10M 10-46

PLEASE RETURN TO
LOS ANGELES COUNTY SURVEYOR
700 HALL OF RECORDS

NOTE: ANY ADDITIONS OR CHANGES ON THIS SHEET MUST BE MADE OR CIRCLED IN RED INK, WITH DATE AND NAME OF PERSON MAKING CHANGE.

Do not extend notes this side of this line.

STATION	B. S.	H. I.	F. S.	ELEV.		
		322 74				
15+00			2 8	319 9	23.6 L. Brk	
"			2 9	319 8	30' " P/L	
15+50			4 47	318 27		
15+98.16			4 20	318 54		℄
"			4 52	318 22		12.8 R. Gut
"			4 40	318 34		14. " Ed. Pvmt
"			4 0	318 7		18' " Brk
"			3 8	318 9		30' " P/L
"			4 32	318 42	13.1 L Gut	
"			3 74	319 00	14.9 " Ed Pvmt	
"			2 4	320 3	23.5 " Brk	
"			2 3	320 4	30' " P/L	
"			5 4	317 3		23.0 R. Bk P/L
16+28.16			3 94	318 80	Int ℄s Encenita Ave & Pitkin St	
"			4 27	318 47		11.5 R Gut & Pitkin St
"			3 66	319 08		25' " " " "
B M WM 2 53			3 40	319 34	B.M. WM 2 53	ENCINITA AVE and PITKEN ST. S.E. Cor. Bt. Spk in Conc Wall, 10' N.E. of N. Cor of W. wall on P/L of Ho #1132 Elev. 319.338 ~ F.B. 1247-18
	4 67	324 01				

Profile No. ____ Date ____ Notes Red. ____ Plotted ____ Date ____ Job No. 1207 Division No. V
X-Sec. No. ____ Date ____ Notes Chkd. ____ Checked ____ Date ____ Survey of Rio Hondo Ave S.O.
Survey by Naumann Notes M.G.S. Date 11-47
Map No. ____ Date ____ Indexed ____ Date ____

F.B. 1401 Pg. 167

FORM 307 10M 10-46

PLEASE RETURN TO
LOS ANGELES COUNTY SURVEYOR
700 HALL OF RECORDS

NOTE: ANY ADDITIONS OR CHANGES ON THIS SHEET MUST BE MADE OR CIRCLED IN RED INK, WITH DATE AND NAME OF PERSON MAKING CHANGE.

Do not extend notes this side of this line.

STATION	B. S.	H. I.	F. S.	ELEV.		
6		324 01				
12+28.16			5 45	318 56		100' R. ℄ Pitkin St
"			6 35	317 66		200' " " " "
12+58.16			4 99	319 02		℄
"			5 40	318 61		11.9 R. Gut
"			5 25	318 76		12.2" Ed. Pvmt
"			5 4	318 6		30' P/L
17+00			4 70	319 31		℄
"			5 02	318 99		11.5 R Gut
"			4 60	319 41		13.3 " Ed Pvmt
"			4 2	319 8		30' " P/L
"			4 95	319 06	12.7 L Gut	
"			4 39	319 62	15' " Ed Pvmt	
"			3 2	320 8	26.7 " Brk	
"			3 1	320 9	30' P/L	
17+50			4 08	319 93		℄
18+00			3 86	320 15		
"			4 10	319 91		11 R. Gut
"			3 62	320 39		12.3" Ed. Pvmt
"			3 1	320 9		17' " Brk
"			3 0	321 0		30' " P/L

F.B. 401 PG. 168 Job No. 1207 Division No. X Notes Red. Plotted Profile
Survey of 810 Hondo Ave S.D. Date Date No.
Survey by Naumann Notes M.G. Salazar Notes Chkd. Checked X-Sec.
Indexed A. C. Jenkins Date Date Date No.

FORM 307 10M 10-46

PLEASE RETURN TO
LOS ANGELES COUNTY SURVEYOR
700 HALL OF RECORDS

NOTE: ANY ADDITIONS OR CHANGES ON THIS SHEET MUST BE MADE OR CIRCLED IN RED INK, WITH DATE AND NAME OF PERSON MAKING CHANGE.

Do not extend notes this side of this line.

STATION	B. S.	H. I.	F. S.	ELEV.		
		324 01				
18+00			4 19	319 82	11.7 L. Gut	
"			3 84	320 17	145 " Ed Pvmt	
"			2 8	321 2	22.2 " Brk	
"			2 8	321 2	30 " P/L	
18+50			3 40	320 61		℄
			3 8	320 2		230' R Bk P/L
T.P.			3 59	320 42	T.P.	
	8 15	328 57				
19+00			7 30	321 27		℄
"			7 58	320 99		12.7 R Gut
"			7 30	321 27		13' " Ed. Pvmt
"			6 6	322 0		19.5 " Brk
"			6 9	321 7		30' " P/L
"			7 57	321 00	12.5 L Gut	
"			6 98	321 59	15.2 " Ed. Pvmt	
"			6 1	322 5	23.6 " Brk	
"			6 1	322 5	30' " P/L	
"			5 7	322 9	100 "	
"			4 7	323 9	200 "	
19+50			6 55	322 02		℄

Profile No. ____ Notes Red ____ Plotted ____ Job No. 1207 Division No. V
Date ____ Date ____ Survey of Rio Hondo Ave S.D.
X-Sec. No. ____ Notes Chkd. ____ Checked ____ Survey by Naumann Notes MG.9 Date 11-47
Date ____ Date ____ Map No. ____ Indexed JOB Date ____

F.B. 1401 Pg. 169

FORM 307 10M 10-46

PLEASE RETURN TO
LOS ANGELES COUNTY SURVEYOR
700 HALL OF RECORDS

NOTE: ANY ADDITIONS OR CHANGES ON THIS SHEET MUST BE MADE OR CIRCLED IN RED INK, WITH DATE AND NAME OF PERSON MAKING CHANGE.

Do not extend notes this side of this line.

STATION	B. S.	H. I.	F. S.	ELEV.		
		328 57				
19+50			6 0	322 6		30' R. P/L
			6 64	321 93	14.2 L Gut	
			5 5	323 1	30' " P/L	
			5 47	323 10	Int ℄'s Encenita Ave & Lower Asusa Rd	
			4 59	323 98	100' R' ℄ Lower Asusa	
			4 58	323 99	200' " " " "	
			6 2	322 4	30' S To P/L	
			4 38	324 19	100' L ℄ Lower Asusa	
			3 11	325 46	200' " " "	
BM				324 73	B.M.	ENCINITA AVE & LOWER AZUSA Rd. S.E. Cor.
WM 254			3 85	324 72	W.M. 254	C. Spk. in N. side of P.P. # 374850 E.
						Elev. 324.734 - F.B. 1247-186

F.B. 1401 PG. 170 Job No. 1207 Division No. V Notes Red. Plotted No. Profile
Survey of Rio Hondo Ave. S.D. Date Date X-Sec.
Survey by H. F. NAUMANN Notes M.G. Salazar Notes Chkd Checked No.
Indexed [illegible] Date Date

Notes Ck'd by		Survey of Rio Hondo Ave.	F.B. 1401 Pg. 171
Map No.		W. O. 1207 Tape No. 0.58 St'd 68 °F	
Office Work		Surveyed by H. F. NAUMANN	
Checked		Notes H.F.N. Date 11-47	
Date		Indexed JAN 7 '49	

Note: Any Additions or Changes on This Sheet Must be Made or Circled in Red Ink With Date and Name of Person Making Change.

Do not extend notes this side of this line.

RETURN TO
LOS ANGELES COUNTY SURVEYOR
700 HALL OF RECORDS

LOCATION
of
BELL TELEPHONE M. H.
and
CONDUIT
on
LOMA AVE. and MISSION DRIVE

C.I. 1207

H.F. Naumann
M.G. Salazar
J.F. Ochsner
D. Loub
G.A. Sasse

FORM 247 SM 11-46

F. B. 1401 PG. 172

Cont. right pg.

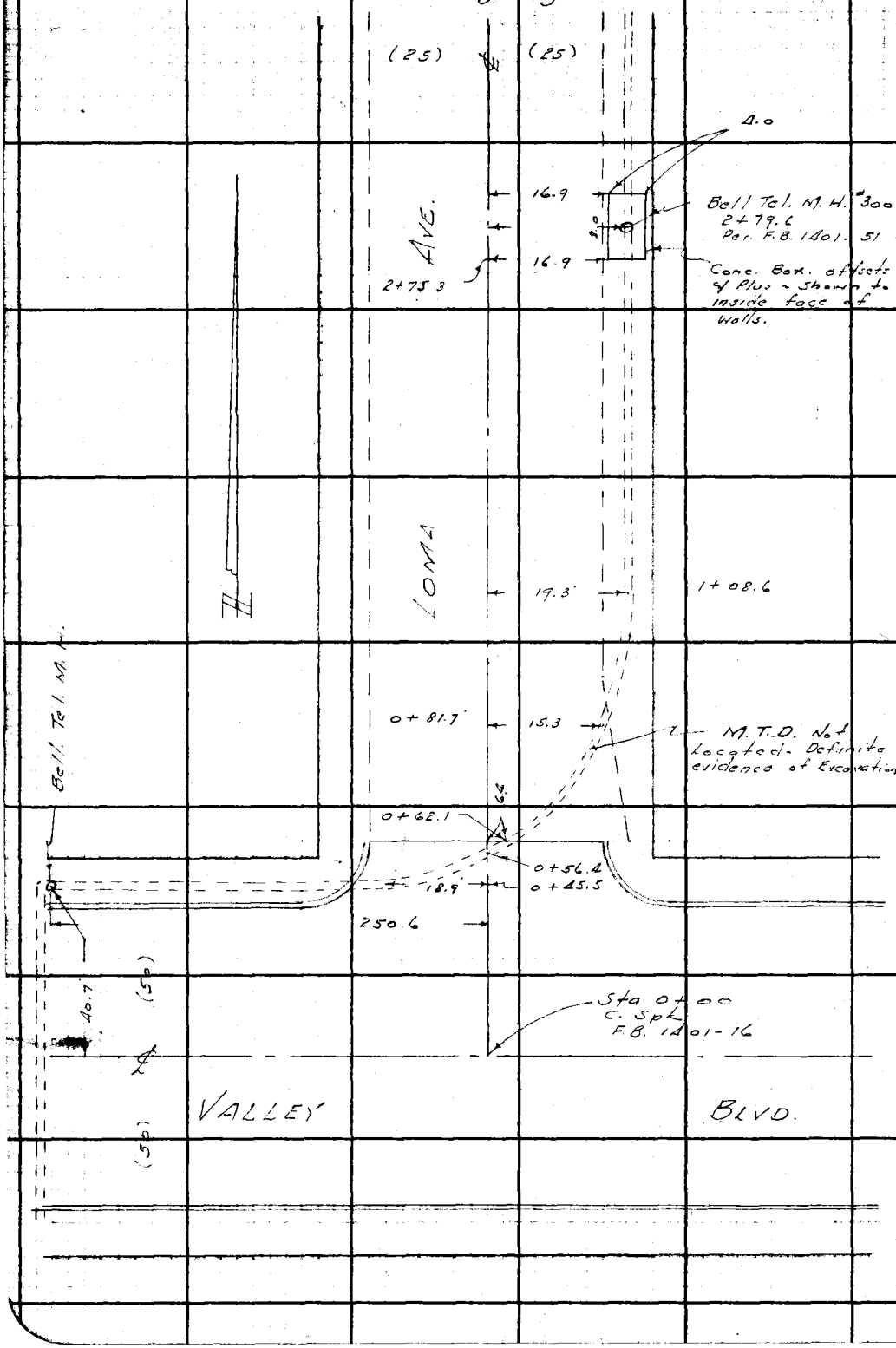

RETURN TO
LOS ANGELES COUNTY SURVEYOR
700 HALL OF RECORDS

Do not extend notes this side of this line.

Note: Any Additions or Changes on This Sheet Must be Made or Circled in Red Ink With Date and Name of Person Making Change.

Notes Ck'd by
Map No.
Office Work
Checked
Date

Survey of Rio Hondo Ave F.B. 1401 Pg. 173
W. O. 1207 Tape No. 058 Std 68 °F
Surveyed by H. F. NAUMANN
Notes H. P. N. Date 11-47
Indexed

Note: Any Additions or Changes on This Sheet Must be Made or Circled in Red Ink With Date and Name of Person Making Change.

Do not extend notes this side of this line.

RETURN TO
LOS ANGELES COUNTY SURVEYOR
700 HALL OF RECORDS

FORM 867 SM 11-46

F. B. 1401 Pg. 174

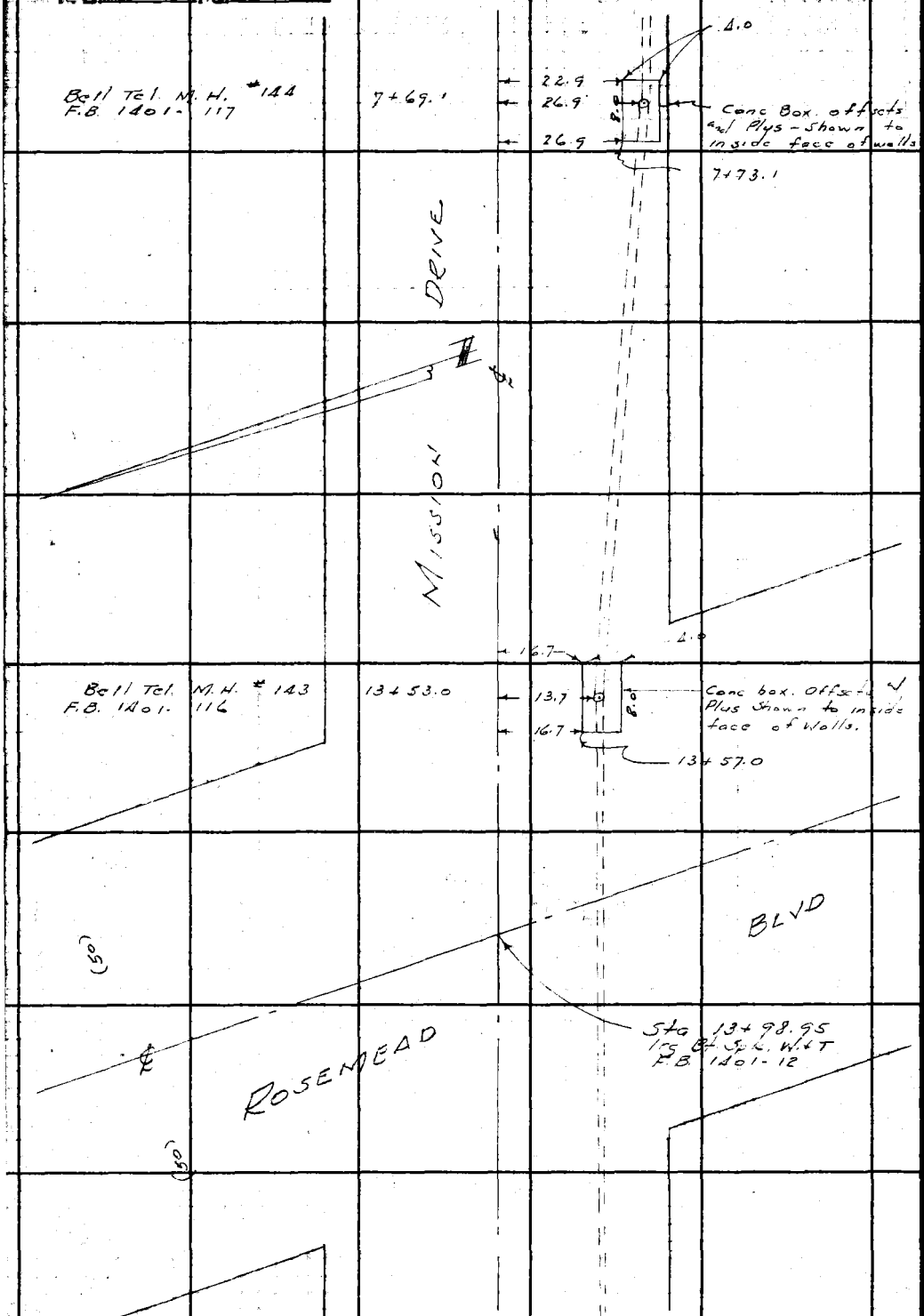

RETURN TO
LOS ANGELES COUNTY SURVEYOR
700 HALL OF RECORDS

Do not extend notes this side of this line.

Note: Any Additions or Changes on This Sheet Must Be Made or Circled in Red Ink With Date and Name of Person Making Change.

Profile No. ____ Notes Red. ____ Plotted ____ Job No. 1401 Division No. V

F.B. 1401 Pg. 175

Date ____ Date ____ Survey of Rio Hondo Ave S.D.

X-Sec. No. ____ Notes Chkd L.C.M. Checked ____ Survey by H. F. Naumann Notes H. F. Naumann Date 11-47

Date 11-21-47 Date ____ Map No. ____ Indexed [illegible] Date JAN 7 '49

NOTE: ANY ADDITIONS OR CHANGES ON THIS SHEET MUST BE MADE, OR CIRCLED IN RED INK, WITH DATE AND NAME OF PERSON MAKING CHANGE.

PLEASE RETURN TO
LOS ANGELES COUNTY SURVEYOR
700 HALL OF RECORDS

Do not extend notes this side of this line.

ELEVATIONS
of
BELL TELEPHONE MANHOLES
on
LOMA AVE. and MISSION DR.

C.I. 1207

ELEV.	
F.S.	
H.I.	H. F. Naumann M. G. Salazar J. F. Ochsner D. Laub G. A. Sasse.
B.S.	
STATION	

FORM 307 10M 10-46

FORM 307 10M 10-46

PLEASE RETURN TO
LOS ANGELES COUNTY SURVEYOR
700 HALL OF RECORDS

NOTE: ANY ADDITIONS OR CHANGES ON THIS SHEET MUST BE MADE OR CIRCLED IN RED INK, WITH DATE AND NAME OF PERSON MAKING CHANGE.

7.30
1.7
5.55

Do not extend notes this side of this line.

STATION	B. S.	H. I.	F. S.	ELEV.		
B.M. W.M. 238				312 69	B.M. W.M. 238	LOMA AVE. (E. Side) at BENTEL AVE Bt. Spk. in Conc. Walk to Ho. #1420 45' N. and 25' E. of ℄ Int. Elev. 312.688 ~ F.B. 1247-179
	3 32	316 01				
2+79.6 LOMA AVE.			4 37	311 64	19.0 R.	Rim of Bell Tel. M.H.
						4.37 Rod 5.55 Meas 9.92 Bot. of M.T.D.
2+79.6			9 92	306 09		
						4.37 Rod 7.30 Meas 11.67 Floor of Conc Box.
2+79.6			11 67	304 34		
T.P.			5 50	310 51		
	3 88	314 39				
T.P.	5 47	313 47	6 39	308 00		
B.M. W.M. 239			4 58	308 89	B.M. W.M. 239	VALLEY BLVD. (S. Side) at LOMA AVE Bt. Spk. in cb., 25' E. of ℄ Prod of LOMA AVE ~ Elev. 308.894 - F.B. 1247-179

F.B. 1401 PG. 176

Job No. 1207 Division No. V Notes Red. Plotted Profile

Survey of Rio Hondo Ave. S.D. Date Date No. X-Sec.

Survey by H. F. NAUMANN Notes H. F. NAUMANN Notes Chkd Checked

Indexed [illegible] Date Date Date No.

FORM 307 10M 10-46

PLEASE RETURN TO
LOS ANGELES COUNTY SURVEYOR
700 HALL OF RECORDS

NOTE: ANY ADDITIONS OR CHANGES ON THIS SHEET MUST BE MADE OR CIRCLED IN RED INK, WITH DATE AND NAME OF PERSON MAKING CHANGE.

Do not extend notes this side of this line.

STATION	B. S.	H. I.	F. S.	ELEV.		
B.M. W. M. 236				318 19	B.M. W.M. 236	NEWBY AVE. (S. Side) & Mission Dr. Bt. Spk. in E strip of Conc. drive to H. #1732 Elev. 318.188 ~ F.B. 1247-178
	6 47	324 66				
					6.39	Rod
1+78.2					6.60	Meas
Mission Dr.			12 99	311 67	12.99	Bot. M.T.D. E'erly
					6.39	Rod
					5.55	Meas
1+78.2			11 94	312 72	11.94	Bot. M.T.D. W'erly
					6.39	Rod
					8.20	Meas
1+78.2			14 59	310 07	14.59	Floor of Conc. Box
T.P.			2 66	322 00	T.P.	
	6 33	328 33				

Profile
No. ____ Date ____ Notes Red ____ Plotted ____ Job No. 1207 Division No. V
X-Sec. Date ____ Survey of Rio Hondo Ave. S.D.
No. ____ Date ____ Notes Chkd. ____ Checked ____ Survey by H. F. NAUMANN Notes H. F. NAUMANN Date 11-47
Map No. ____ Date ____ Indexed ____ Date ____

F.B. 1401 Pg. 177

FORM 307 10M 10-46

PLEASE RETURN TO
LOS ANGELES COUNTY SURVEYOR
700 HALL OF RECORDS

NOTE: ANY ADDITIONS OR CHANGES ON THIS SHEET MUST BE MADE OR CIRCLED IN RED INK, WITH DATE AND NAME OF PERSON MAKING CHANGE.

Do not extend notes this side of this line.

STATION	B. S.	H. I.	F. S.	ELEV.			
		328 33					
						3.12	Rod
						6.00	Meas
7+69.1			9 12	319 21		9.12	Bot M.T.D. E & W.
Mission Dr.							
						3.12	Rod
						8.40	Meas
7+69.1			11 52	316 81		11.52	Floor of Conc Box.
T.P.			2 66	325 67	T.P.		
	8 44	334 11					
						2.47	Rod
13+53.0						5.00	Meas
Mission Dr			7 47	326 64		7.47	Bot. M.T.D.
						2.47	Rod
13+53.0						7.4	Meas
			9 47	324 64		9.47	Floor of Box.
B.M. W.M. 84			1 78	332 33	B.M. W.M. 84	Rosemead Blvd & Mission Dr. S.W. Cor Bt. Spk. in. cb, 5' S. of S. end C.R. Elev. 332.328	F.B. 1247.63

F.B. 140, PG. 178

Job No. 1207 Division No. V Notes Red. Plotted Profile

Survey of Rio Hondo Ave S.D. Date Date No.

Survey by H. F. Naumann Notes H. F. Naumann Notes Chkd Checked X-Sec.

Indexed A. C. Johnson Date Date Date No.

Notes Ck'd by	Survey of Rio Hondo Ave
Map No.	W. O. 1207 Tape No. 058 St'd 68 °F
Office Work	Surveyed by H. F. NAUMANN
Checked	Notes H. F. NAUMANN Date 11-47
Date	Indexed JAN 7 '49

F. B. 1401 Pg. 179

A. C. Jonnson

Note: Any Additions or Changes on This Sheet Must be Made or Circled in Red Ink With Date and Name of Person Making Change.

Do not extend notes this side of this line.

RETURN TO
LOS ANGELES COUNTY SURVEYOR
700 HALL OF RECORDS

LOCATION
of
IMPROVEMENTS
on
RANDOM LINE N. of VALLEY BLVD
from
LOMA AVE
to
E. LINE of TRACT No 5156 5165

C.I. 1207

H.F. Naumann
M. G. Salazar
J. F. Ochsner
D. Laub
G. A. Sosse

FORM 247 SM 11-46

F. B. 1201 PG. 180

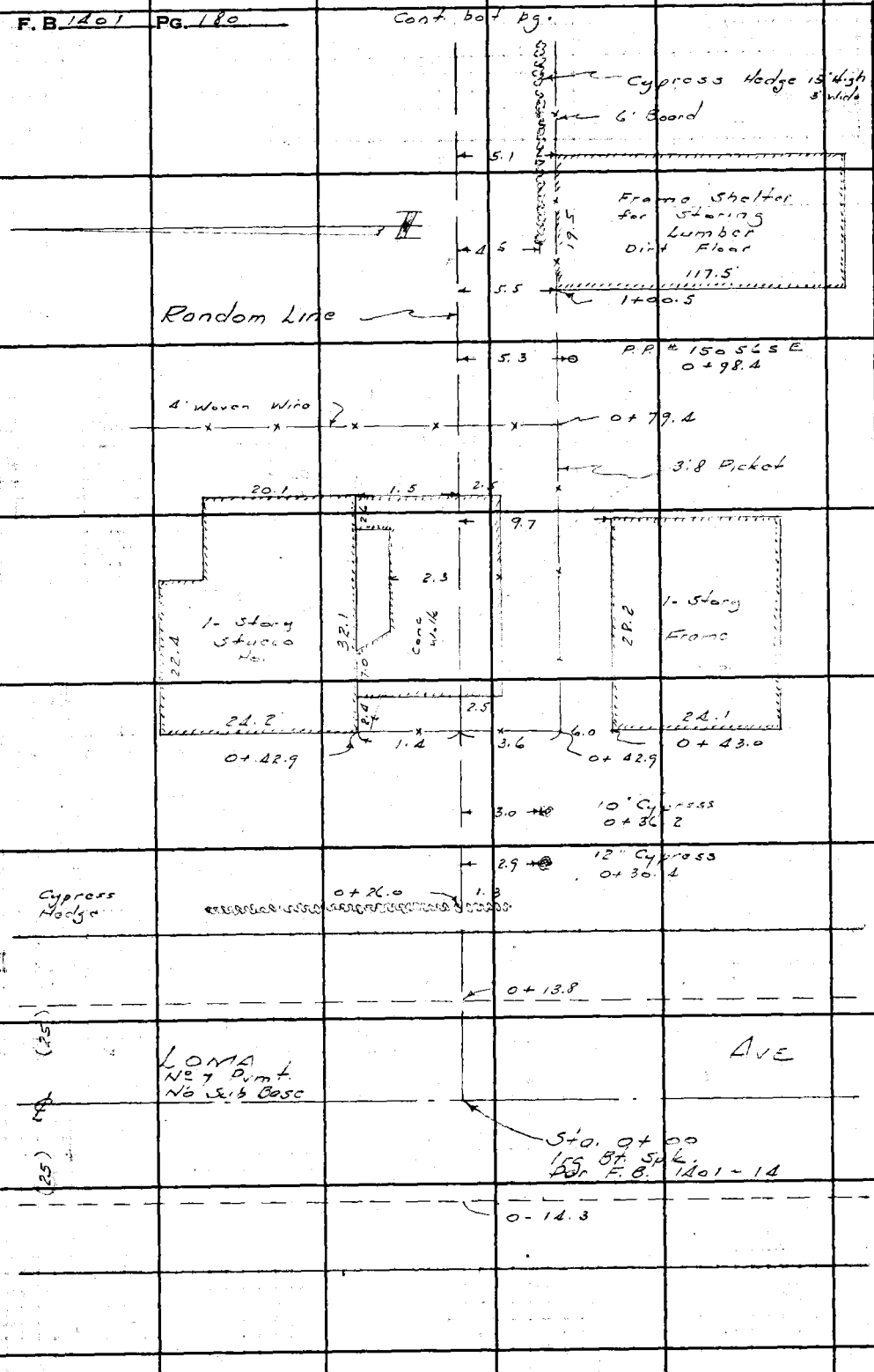

RETURN TO
LOS ANGELES COUNTY SURVEYOR
700 HALL OF RECORDS
Do not extend notes this side of this line.

Notes: Any Additions or Changes on This Sheet Must be Made or Circled in Red Ink With Date and Name of Person Making Change.

Notes Ck'd by	Survey of Rio Hondo Ave	F.B. 140 PG. 181
Map No.	W. O. 1207 Tape No. 058 Std 68 °F	
Office Work	Surveyed by H. F. NAUMANN	
Checked	Notes H. F. NAUMANN Date 11-47	
Date	Indexed	

A. C. Jennings

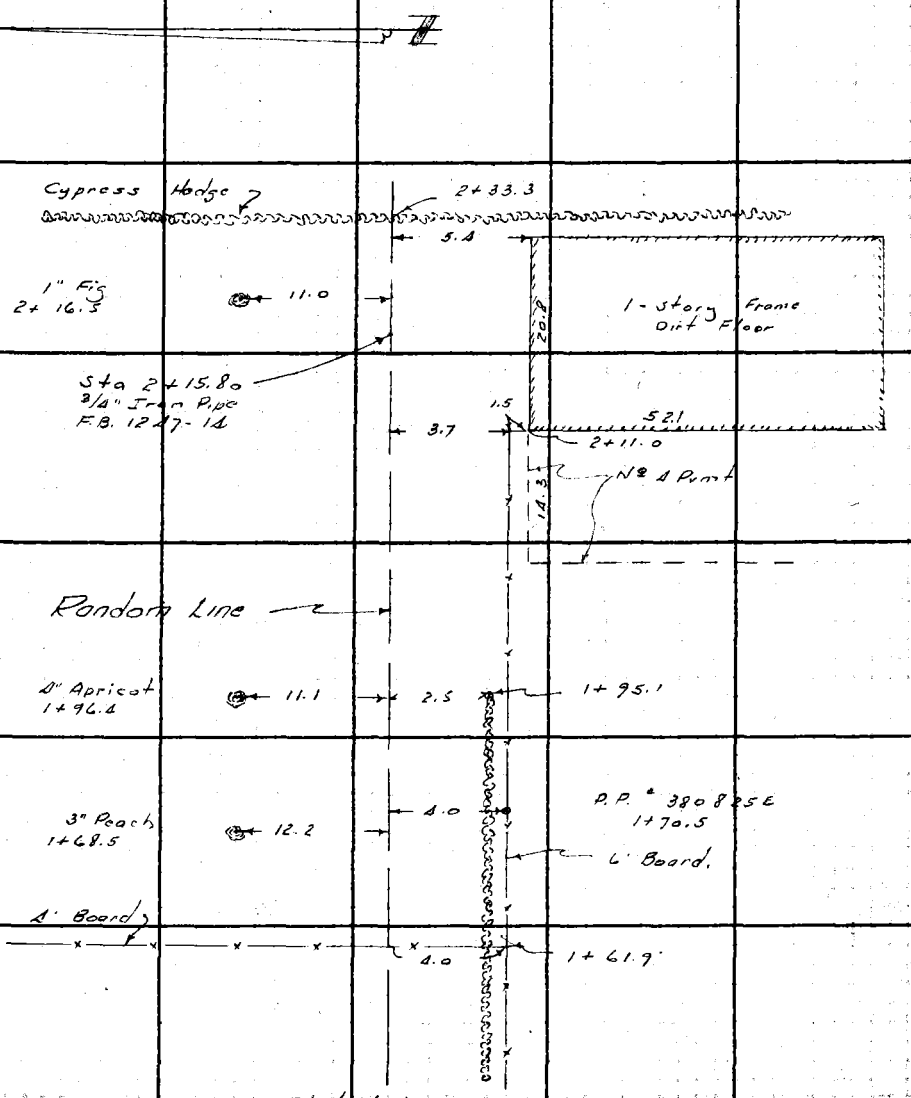

cont. top pg.

Note: Any Additions or Changes on This Sheet Must be Made or Circled in Red Ink With Date and Name of Person Making Change.

Do not extend notes this side of this line.

RETURN TO
LOS ANGELES COUNTY SURVEYOR
700 HALL OF RECORDS

FORM 247 5M 11-46

RETURN TO
LOS ANGELES COUNTY SURVEYOR
700 HALL OF RECORDS

Note: Any Additions or Changes on This Sheet Must be Made or Circled in Red Ink With Date and Name of Person Making Change.

Do not extend notes this side of this line.

F. B. 1401 PG. 182

Profile No. ____ Notes Red ____ Plotted ____ Job No. 1207 Division No. V

F.B. 1401 PG. 183

Date ____ Date ____ Survey of Rio Hondo Ave S.D.

X-Sec. No. ____ Notes Chkd LCM Checked ____ Survey by H. F. NAUMANN Notes M.G.S. Date 11-[illegible]7

Date 11-21-47 Date ____ Map No. ____ Indexed J[illegible] Date JAN 7 '49

PROFILE

9x/

CROSS SECTIONS

on

RANDOM LINE N. of VALLEY BLVD.

from

LOMA AVE

to

E. LINE of TRACT No 5156

5765

ELEV.

C. I. 1207

F. S.

H. I.

H. F. Naumann
M. G. Salazar
J. F. Ochsner
D. Loub
G. A. Sause.

B. S.

STATION

NOTE: ANY ADDITIONS OR CHANGES ON THIS SHEET MUST BE MADE OR CIRCLED IN RED INK, WITH DATE AND NAME OF PERSON MAKING CHANGE.

PLEASE RETURN TO
LOS ANGELES COUNTY SURVEYOR
700 HALL OF RECORDS

Do not extend notes this side of this line.

FORM 307 10M 10-46

FORM 307 10M 10-46

PLEASE RETURN TO
LOS ANGELES COUNTY SURVEYOR
700 HALL OF RECORDS

NOTE: ANY ADDITIONS OR CHANGES ON THIS SHEET MUST BE MADE OR CIRCLED IN RED INK, WITH DATE AND NAME OF PERSON MAKING CHANGE.

Do not extend notes this side of this line.

STATION	B. S.	H. I.	F. S.	ELEV.		
B. M. W. M. 238				312 69	B.M. W.M. 238	Loma Ave (E. Side) of Bentel Ave Bt. Spk. in Conc. Walk to Ho. # 1420 45' N. & 25' E. of ℄ Int. Elev. 312.68 on F.B. 1247-179
	3 32	316 01				
0+00			5 07	310 94	Int. Random Line & ℄ of Loma Ave.	
"			5 55	310 46	70' R. ℄ Loma Ave	
"			6 37	309 64	148' R. Int " " & Prop Line	
"			6 06	309 95	25' E. Prop Line	
"			4 52	311 49	75' L ℄ Loma Ave	
"			4 05	311 96	150 " " " "	
0+14			5 6	310 4	Random Line	Ed Pvmt & Gut
0+17.5			5 1	310 9		Brk
"			5 2	310 8		P/L
0+50			4 8	311 2		
T. P.			5 50	310 51	T. P.	
	3 88	314 39				
1+00			4 4	310 0	Random Line	
"			4 3	310 1		4' R
"			4 2	310 2		14' R.
"			4 1	310 3	10' L Straight Gr. N.	
1+50			4 4	310 3		
"			5 2	309 2		148' R. P/L
"						

F.B. 1240 Pg. 184 Job No. 1207 Division No. V Notes Red. Plotted No. Profile
Survey of Rio Hondo Ave S.D. Date Date X-Sec.
Survey by H. F. NAUMANN Notes M. G. Salazar Notes Chkd. Checked No.
Indexed A. C. Johnson Date Date

FORM 307 10M 10-46

PLEASE RETURN TO
LOS ANGELES COUNTY SURVEYOR
700 HALL OF RECORDS

NOTE: ANY ADDITIONS OR CHANGES ON THIS SHEET MUST BE MADE OR CIRCLED IN RED INK, WITH DATE AND NAME OF PERSON MAKING CHANGE.

Do not extend notes this side of this line.

STATION	B. S.	H. I.	F. S.	ELEV.		
		314.39				
2+00			4.8	309.6	Random Line	
			4.58	309.81		3.7 R. P/L Ed. Conc
			4.7	309.7		14" Top Conc
			4.8	309.6	10' L Straight Gr. N.	
2+11			4.49	309.90		3.7 R. Ed. Conc
2+33.3			4.8	309.6	Random Line	
			6.6	307.8		148' R. P/L
			4.7	309.7	10' L	
T.P.			6.39	308.00	T.P.	
BM W.M 239	5.47	313.47	4.58	308.89	BM W.M 239	VALLEY BLVD (S. side) of LOMA AVE Bt. Spk. in cb., 25' E. of ℄ of Loma Ave Prod. Elev. 308.854 ~ F.B. 1207-175

Profile No. ____ Notes Red ____ Plotted ____ Job No. 1207 Division No. X
X-Sec. No. ____ Date ____ Date ____ Survey of Rio Hondo Ave
Notes Chkd ____ Date ____ Checked ____ Date ____ Survey by H. F. NAUMANN Notes M.G.S. Date 11-49
Map No. ____ Indexed ____ Date ____

F.B. 1207 PG. 175

F.B. 1401 PG. 186

Job No. 1207 Division No. V Notes Red. _____ Plotted _____ Profile

Survey of Rio Hondo Ave S.D. Date _____ Date _____ No. _____

Survey by H. F. NAUMANN Notes M. G. Salazar Notes Chkd _____ Checked _____ X-Sec.

Indexed _____ Date _____ Date _____ Date _____ No. _____

STATION	B.S.	H.I.	F.S.	ELEV.

FORM 307 10M 10-46

PLEASE RETURN TO
LOS ANGELES COUNTY SURVEYOR
700 HALL OF RECORDS

Do not extend notes this side of this line.

NOTE: ANY ADDITIONS OR CHANGES ON THIS SHEET MUST BE MADE OR CIRCLED IN RED INK, WITH DATE AND NAME OF PERSON MAKING CHANGE.

Notes Ck'd by	Survey of Rio Hondo Ave
Map No.	W. O. 1207 Tape No. 058 St'd 68 °F
Office Work	Surveyed by H. F. NAUMANN
Checked	Notes M. G. Salazar Date 11-47
Date	Indexed A. C. Jensen

F. B. 140' Pg. 187

JAN 7 '49

Note: Any Additions or Changes on this Sheet Must be Made or Circled in Red Ink With Date and Name of Person Making Change.

Do not extend notes this side of this line.

RETURN TO
LOS ANGELES COUNTY SURVEYOR
700 HALL OF RECORDS

LOCATION
of
IMPROVEMENTS
on
LOWER AZUSA ROAD
from
ENCINITA AVE
to
SOUTHERN PACIFIC RAILROAD

C. I. 1207

H. F. Naumann
M. G. Salazar
J. F. Ochsner
D. Loub
G. A. Sosse

FORM 827 6M 11-46

F. B. 1401 PG. 188

Cont. bot pg. 189

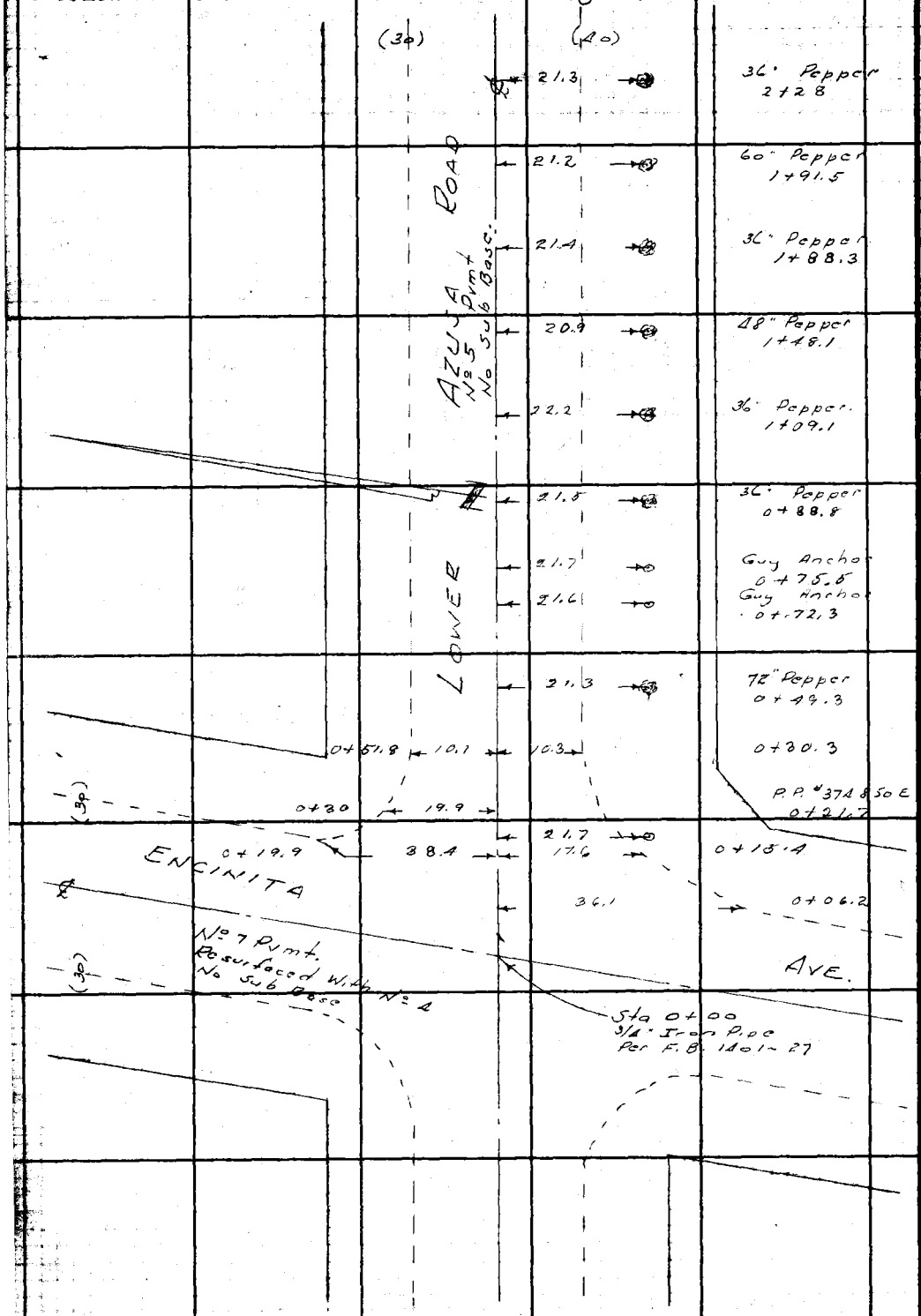

RETURN TO
LOS ANGELES COUNTY SURVEYOR
700 HALL OF RECORDS

Do not extend notes this side of this line.

Note: Any Additions or Changes on This Sheet Must be Made or Circled in Red Ink With Date and Name of Person Making Change.

Notes Ck'd by
Map No.
Office Work
Checked
Date

Survey of Rio Hondo Ave
W. O. 1207 Tape No. 058 St'd 68 °F
Surveyed by H. F. NAUMANN
Notes M. G. Salazar Date 11-47
Indexed A. C. Jacobsen

F. B. 1401 Pg. 189

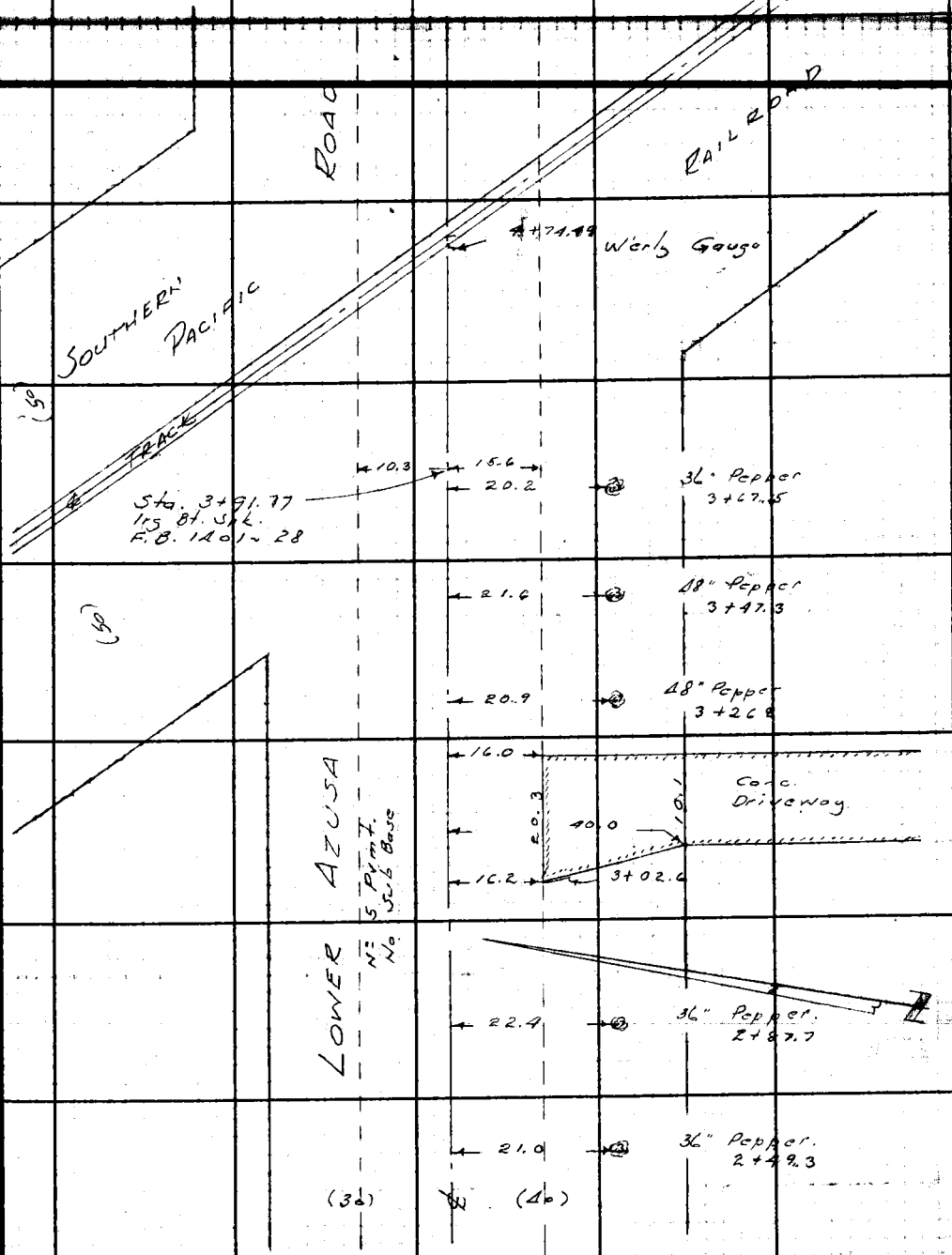

Cont. top pg. 188

Note: Any Additions or Changes on This Sheet Must Be Made or Circled in Red Ink With Date and Name of Person Making Change.

Do not extend notes this side of this line.

RETURN TO
LOS ANGELES COUNTY SURVEYOR
700 HALL OF RECORDS

FORM 247 SM 11-46

RETURN TO
LOS ANGELES COUNTY SURVEYOR
700 HALL OF RECORDS

Note: Any Additions or Changes on This Sheet Must be Made or Circled in Red Ink With Date and Name of Person Making Change.

Do not extend notes this side of this line.

F. B. 1401 PG. 190

Profile No.	Notes Red	Plotted	Job No. 1207 Division No. V
	Date	Date	Survey of RIO HONDO AVE S.D.
X-Sec. No.	Notes Chkd. LCM	Checked	Survey by H. F. NAUMANN Notes M.G.S. Date 11-47
	Date 12-8-47	Date	Map No. Indexed Date JAN 7 '49

F.B. 1201 Pg. 191

STATION	B.S.	H.I.	F.S.	ELEV.	
					PROFILE and CROSS SECTIONS on LOWER AZUSA ROAD from ENCINITA AVE to SOUTHERN PACIFIC RAILROAD
					C. I. 1207
		H. F. Naumann M. G. Salazar J. F. Ochsner D. Loub G. A. Sasse			

NOTE: ANY ADDITIONS OR CHANGES ON THIS SHEET MUST BE MADE OR CIRCLED IN RED INK, WITH DATE AND NAME OF PERSON MAKING CHANGE.

Do not extend notes this side of this line.

PLEASE RETURN TO
LOS ANGELES COUNTY SURVEYOR
700 HALL OF RECORDS

FORM 307 10M 10-46

FORM 307 10M 10-46

PLEASE RETURN TO
LOS ANGELES COUNTY SURVEYOR
700 HALL OF RECORDS

NOTE: ANY ADDITIONS OR CHANGES ON THIS SHEET MUST BE MADE OR CIRCLED IN RED INK, WITH DATE AND NAME OF PERSON MAKING CHANGE.

Do not extend notes this side of this line.

STATION	B. S.	H. I.	F. S.	ELEV.		
B.M. W.M. 254				324 73	B.M. W.M. 254	ENCINITA AVE & LOWER AZUSA ROAD S.E. Cor. C. spk. in N. side of P.P.# 374850E Elev. 324.734 — F.B. 1247 — 186
	3 80	328 53				
0+00			5 42	323 11	Int. ℄s Lower Azusa Rd. & Encinita Ave.	
"			6 39	322 14	40' R.	℄ Encinita Ave
"			5 91	322 62		30' E. P/L
"			7 36	321 17	100' R ℄ Encinita Ave	"
"			8 22	320 31	176 " " "	"
"			7 5	321 0	30' E. P/L	
0+50			4 95	323 58		
1+00			4 86	323 67		
"			5 52	323 01		10' R Ed Pvmt
"			5 72	322 81		15' " Brk Gut
"			4 2	324 3		20.7 " "
"			5 5	323 0		28.4 " "
"			6 0	322 5		40' " P/L
"			5 36	323 17	9.6 L Ed. Pvmt Gut	
"			4 3	324 2	21.8 " Brk	
"			4 4	324 1	30' " P/L	
1+26			4 86	323 67		℄
"			6 0	322 5		40' R Front P/L
1+13			8 2	320 3		195' " Bk P/L

F.B. 1401 PG. 192
Job No. 1207 Division No. ✓ Notes Red. Plotted
Survey of Rio Hondo Ave S.D. Date Date No.
Survey by H. F. NAUMANN Notes M.G. Salazar Notes Chkd. Checked X-Sec.
Indexed A. C. Jabbas Date Date Date No.
Profile

FORM 307 10M 10-46

PLEASE RETURN TO
LOS ANGELES COUNTY SURVEYOR
700 HALL OF RECORDS

NOTE: ANY ADDITIONS OR CHANGES ON THIS SHEET MUST BE MADE OR CIRCLED IN RED INK, WITH DATE AND NAME OF PERSON MAKING CHANGE.

Do not extend notes this side of this line.

STATION	B. S.	H. I.	F. S.	ELEV.		
		328.53				
1+50			4.96	323.57		℄
T.P.			5.05	233.48	T.P.	
	7.80	331.28				
2+00			7.29	323.99		℄
"			7.70	323.58		12' R. Ed Pvmt Cut
"			7.9	323.4		16.5 R. Brk
"			7.4	323.9		18.6 Brk
"			9.1	322.2		40' P/L
"			7.18	324.10	11.6 L Ed. Pvmt	"
"			7.0	324.3	16. " P/L	
2+15			11.4	319.9		1.95 R. Bk P/L
			8.6	322.7		40' " Front P/L
2+50			6.12	325.16		℄
3+00			5.20	326.08		"
"			5.58	325.70		14' R. Cut
"			5.45	325.83		15.8 " Ed. Pvmt
"			8.0	323.3		40 " P/L
"			5.25	326.03	9.5 L Cut	
"			5.12	326.16	11.' " Ed Pvmt	
"			5.3	326.0	15.3 Brk	

Profile
No. ____ Date ____ Notes Red ____ Plotted ____ Job No. 1207 Division No. V
X-Sec. Date ____ Date ____ Survey of Rio Hondo Ave S.D.
No. ____ Date ____ Notes Chkd. ____ Checked ____ Survey by H. F. NAUMANN Notes MG.S. Date 11-47
Map No. ____ Indexed ____ Date ____

F.B. 1601 Pg. 173

FORM 307 10M 10-46

PLEASE RETURN TO
LOS ANGELES COUNTY SURVEYOR
700 HALL OF RECORDS

NOTE: ANY ADDITIONS OR CHANGES ON THIS SHEET MUST BE MADE OR CIRCLED IN RED INK, WITH DATE AND NAME OF PERSON MAKING CHANGE.

Do not extend notes this side of this line.

STATION	B. S.	H. I.	F. S.	ELEV.		
		331 28				℄
3+00			6 7	324 6	24' L Brk	
"			6 5	324 8	30' " P/L	
3+20			8 2	323 1		227 R. Bk P/L
3+26			12 2	318 6		40' " Front P/L
T. P.			3 67	327 61	T. P.	
	2 00	329 61				
3+50			2 72	326 89		℄
4+00			1 86	327 75		℄
"			2 26	327 35		14 R Ed. Pvmt
"			2 8	326 8		28' " Brk
"			3 6	326 0		40' " P/L
"			2 13	327 48	10' L Ed. Pvmt	
"			2 3	327 3	15.5 " Brk	
"			4 7	324 9	23' " "	
"			1 7	327 9	31' " "	
"			0 1	329 5	40 " Top of Rail	
4+41			1 02	328 59		℄
"			1 46	328 15		13' R. Ed. Pvmt
"			1 4	328 2		20' " Brk
"			4 5	325 1		40' Tract Cor

F.B. 120, PG. 194
Job No. 1207 Division No. Y Notes Red. Plotted
Survey of Rio Hondo Ave S.D. Date Date No.
Survey by H. F. NAUMANN Notes M.G. Salazar Notes Chkd Checked X-Sec.
Indexed C. Johnson Date Date Date No.
Profile

FORM 307 10M 10-46

PLEASE RETURN TO
LOS ANGELES COUNTY SURVEYOR
700 HALL OF RECORDS

NOTE: ANY ADDITIONS OR CHANGES ON THIS SHEET MUST BE MADE OR CIRCLED IN RED INK, WITH DATE AND NAME OF PERSON MAKING CHANGE.

Do not extend notes this side of this line.

STATION	B. S.	H. I.	F. S.	ELEV.		
		329.61				℄
4+41			3 5	326 1		48' R. Brk
"			3 8	325 8		56.3 " "
"			7 4	322 2		69' " "
"			10 4	319 2		248' " Bk P/L
"			6 2	323 4	100' S'erly on Tract Line From N.E Tract Cor	
"			6 5	323 1	200' " " " "	
7+79.49			0 71	328 90	℄ & Top of Rail	
"			1 68	327 93	100' S'Eerly Top of West Rail	
"			2 82	326 79	200' " " "	
B M W.M 255			2 12	327 49	B.M W.M. 255	LOWER AZUSA RD (N side) 350' ± E. of ℄ of ENCINITA AVE. L+N. in ℄ of Conc. Head wall, W. of R.R. Elev. 327.490 ~ F.B. 1247-186

Profile No. ____ Date ____ Notes Red. ____ Plotted ____ Job No. 1207 Division No. V
X-Sec. No. ____ Date ____ Notes Chkd. ____ Checked ____ Survey of Rio Hondo Ave S.D
Survey by H. F. NAUMANN Notes MC 2 Date 11-47
Map No. ____ Indexed ____ Date ____

F.B. 1401 Pd. 196

F.B. 1401 PG. 196

Job No. 1207 Division No. V Notes Red. Plotted Profile

Survey of Rio Hondo Ave S.D. Date Date No.

Survey by H. F. NAUMANN Notes M. G. Salazar Notes Chkd. Checked X-Sec.

Indexed C. Johnson Date Date Date No.

STATION	B.S.	H.I.	F.S.	ELEV.

PLEASE RETURN TO
LOS ANGELES COUNTY SURVEYOR
700 HALL OF RECORDS

Do not extend notes this side of this line.

NOTE: ANY ADDITIONS OR CHANGES ON THIS SHEET MUST BE MADE OR CIRCLED IN RED INK, WITH DATE AND NAME OF PERSON MAKING CHANGE.

FORM 307 10M 10-46

Notes Ck'd by	Survey of Rio Hondo Ave	F.B. 1401 PG. 197
Map No.	W. O. 1207 Tape No. 058 St'd 68 °F	
Office Work	Surveyed by H. F. NAUMANN	
Checked	Notes H. F. NAUMANN Date 11-47	
Date	Indexed [illegible] C. Jonsson	

JAN 7 '49

Note: Any Additions or Changes on This Sheet Must be Made or Circled in Red Ink With Date and Name of Person Making Change.

Do not extend notes this side of this line.

RETURN TO
LOS ANGELES COUNTY SURVEYOR
700 HALL OF RECORDS

LOCATION
of
IMPROVEMENTS
on
PITKEN ST.
from
RIO HONDO AVE.
to
E. LINE of TRACT #11282

C.I. 1207

H. F. Naumann
M. G. Salazar
J. F. Ochsner
D. Loub
G. A. Sosse

FORM 247 SM 11-46

F. B. 1401 PG. 198

Tract Line

Sta. 3+27.30
2" Iron Pipe
F.B. 1401 ~ 30

3+17.0

9.4 (30)

9.9 (32)

22.7

Guy Anchor.
2+77.0

22.8

P.P. # 648276 E
2+51.0

ST.

28.7

Guy Anchor.
0+70.6

9.5 10.0 0+61.1

22.5

P.P. # 648275 E
0+50.7

24.1 0+37.5

(30)

49.4

0+28.4

P.P. # 673697 E
0+15.4

29.3

RIO HONDO
No 7 Pvmt
Resurfaced with
No 4 No Sub Base

Sta 0+00
3/4" Iron Pipe
F.B. 1401 ~ 33

AVE.

(30)

52.5

0-07.9

DITCH

No 7 Pvmt
No Sub Base

28.0

0-21.6

9.6 9.3 0-49.9

RETURN TO
LOS ANGELES COUNTY SURVEYOR
700 HALL OF RECORDS

Do not extend notes this side of this line.

Note: Any Additions or Changes on This Sheet Must be Made or Circled in Red Ink With Date and Name of Person Making Change.

Profile	Notes Red	Plotted	Job No. 1207	Division No. V	F.B. 1101 Pg. 199
No.	Date	Date	Survey of RIO HONDO AVE. S.D.		
X-Sec.	Notes Chkd	Checked	Survey by H. F. NAUMANN	Notes N.G.S.	Date 11-27
No.	Date	Date	Map No.	Indexed	Date [redacted]

NOTE: ANY ADDITIONS OR CHANGES ON THIS SHEET MUST BE MADE OR CIRCLED IN RED INK, WITH DATE AND NAME OF PERSON MAKING CHANGE.

Do not extend notes this side of this line.

PLEASE RETURN TO
LOS ANGELES COUNTY SURVEYOR
700 HALL OF RECORDS

STATION	B.S.	H.I.	F.S.	ELEV.	
					PROFILE
					CROSS SECTIONS on PITKEN ST. from RIO HONDO AVE to E. LINE of TRACT #11282
					C.I. 1207
		H.F. Naumann M.G. Salazar J.F. Ochsner D. Laub G.A. Sasse.			

FORM 307 10M 10-48

FORM 307 10M 10-46

PLEASE RETURN TO
LOS ANGELES COUNTY SURVEYOR
700 HALL OF RECORDS

NOTE: ANY ADDITIONS OR CHANGES ON THIS SHEET MUST BE MADE OR CIRCLED IN RED INK, WITH DATE AND NAME OF PERSON MAKING CHANGE.

Do not extend notes this side of this line.

STATION	B. S.	H. I.	F. S.	ELEV.		
B.M. W.M. 257				309 86	B.M. W.M. 257	PITKEN ST. & Rio Hondo Ave. S.W. Cor. Bt. Spk. in Conc Porch to Ho# 1339 Elev. 309.86 2 ~ F.B. 1247.187
	3 42	313 28				
0+00			4 71	308 57	Int. ℄'s Pitken St. & Rio Hondo Ave.	
"			5 20	308 08	100' R. ℄ Rio Hondo Ave	
"			6 16	307 12	200 " " " " "	
"			3 42	309 86	100 Wetly ℄ Pitkin Ave	
"			2 48	310 80	200 " " "	
"			4 61	308 67	9.1 L Ed. Pvmt	
"			4 9	308 4	13' " Gut	
"			3 8	309 5	32' " Brk	
"			3 4	309 9	100 "	
"			2 3	311 0	200	
0+30			5 17	308 11		℄
"			4 9	308 4		30' R P/L
"			5 8	307 5		124' " Bk P/L
"			6 7	306 6		217.5 " P/L
0+50			5 16	308 12		℄
1+00			5 73	307 55		
"			5 89	307 39		9.2 R. Ed Pvmt
"			6 0	307 3		13 " Brk
"			5 4	307 9		30' " "

F.B. 140 PG. 200 Job No. 1207 Division No. V Notes Red. Plotted No. Profile
Survey of Rio Hondo Ave S.D. Date Date No. X-Sec.
Survey by H. F. NAUMANN Notes M.G. Salazar Notes Chkd. Checked
Indexed A. C. Johnson Date Date Date No.

FORM 307 10M 10-46

PLEASE RETURN TO
LOS ANGELES COUNTY SURVEYOR
700 HALL OF RECORDS

NOTE: ANY ADDITIONS OR CHANGES ON THIS SHEET MUST BE MADE OR CIRCLED IN RED INK, WITH DATE AND NAME OF PERSON MAKING CHANGE.

Do not extend notes this side of this line.

STATION	B. S.	H. I.	F. S.	ELEV.		
		313.28				℄
1+00			5.68	307.60	9.5 L Ed. Pvmt	
"			5.9	307.4	13.6 " Gut	
"			4.6	308.7	30' " P/L Brk	
1+50			6.11	307.17		℄
2+00			6.70	306.58		
"			6.86	306.42		9.1 R. Ed Pvmt
"			7.2	306.1		15 R. Gut
"			6.4	306.9		18 "
"			6.0	307.3		30' " P/L
"			7.1	306.2	straight Gr E. & W.	187' " Bk. P/L
"			6.85	306.43	9' L Ed Pvmt	
			7.0	306.3	14.5" Brk	
			5.0	308.3	30' " P/L	
			2.8	310.5	232' " Bk P/L	
2+50			7.15	306.13		℄
3+00			7.80	305.48		
"			7.92	305.36		9.7 R. Ed. Pvmt
"			8.2	305.1		15' " Gut
"			6.5	306.8		22 " Brk
			6.4	306.9		30'

Profile No. ____ Notes Red ____ Plotted ____ Job No. 1207 Division No. V
Date ____ Date ____ Survey of Rio Hondo Ave SD
X-Sec. No. ____ Notes Chkd ____ Checked ____ Survey by H. F. NAUMANN Notes MGS Date 11-[illegible]
Date ____ Date ____ Map No. ____ Indexed ____ Date ____

F.B. 1401 Pg. 201

FORM 307 10M 10-46

PLEASE RETURN TO
LOS ANGELES COUNTY SURVEYOR
700 HALL OF RECORDS

NOTE: ANY ADDITIONS OR CHANGES ON THIS SHEET MUST BE MADE OR CIRCLED IN RED INK, WITH DATE AND NAME OF PERSON MAKING CHANGE.

Do not extend notes this side of this line.

STATION	B. S.	H. I.	F. S.	ELEV.		
		313 28				
3+00			7 8	305 5	9.9 Ed. Pvmt	
"			7 5	305 8	16 Brk	
"			5 2	308 1	30' P/L	
3+17			7 95	305 33	℄ + End of Pvmt	
3+27.36			7 8	305 5	Int of Tract Line & ℄ of Pitken Ave	
"			8 2	305 1	17' S Along Tract Line	
"			8 0	305 3	26 " " " "	
"			6 9	306 4	163 " " " " & Bk P/L	
"			8 0	305 3	19' N. Brk Along Tract Line	
"			5 0	308 3	30' " " " "	
"			2 4	310 9	236 " Bk P/L	
BM W.M. 2.58			5 73	30[illegible] 55	BM W.M. 2.58 PITKEN (S. Side), 195' ± E. of ℄ Rio Hondo Ave. Bt. Spk. in P.P. #648276 E Elev. 307.546 ~ F.B. 1247-187	

F.B. 1401 PG. 202
Job No. 1207 Division No. V Notes Red. Plotted No. Profile
Survey of Rio Hondo Ave S.D. Date Date X-Sec.
Survey by H. F. NAUMANN Notes M.G. Solazar Notes Chkd. Checked No.
Indexed A. C. Jennings Date Date

Notes Ck'd by	Survey of Rio Hondo Ave.
Map No.	W. O. 1207 Tape No. 058 St'd 68 °F
Office Work	Surveyed by H. F. NAUMANN
Checked	Notes H. F. NAUMANN Date 11-47
Date	Indexed A. C. Jonsson

F.B. 1401 Pg. 203

Z 149

Note: Any Additions or Changes on This Sheet Must be Made or Circled in Red Ink With Date and Name of Person Making Change.

Do not extend notes this side of this line.

RETURN TO
LOS ANGELES COUNTY SURVEYOR
700 HALL OF RECORDS

LOCATION
of
IMPROVEMENTS
on
PITKEN ST.
from
RIO HONDO AVE.
to
ENCINITA AVE.

C.I. 1207

H. F. Naumann
M. G. Salazar
J. F. Ochsner
D. Loub
G. A. Sosse

FORM 247 SM 11-46

F. B. 1401 PG. 204

Cont. bot pg. 205

(39) (36)

22.8

8" Elm 12+07.0
12+04.2
12+15.6

10" Elm 12+14.7 — 23.1

Driveway No 4 Pvmt.

Water Valve 2½" Riser 12+28.6 — 24.2

23.0

P.P. # 539102 E
12+29.8

8" Elm 12+67.0 — 22.9

8" Elm 13+18.5 — 22.7

15.2

13+34.3

Conc. Driveway

ST.

15.3

12" Elm 13+65.7 — 22.8

22.8

8" Elm 13+64.5

P.P. # 539101 E
13+88.2

23.1

PITKEN
No 7 Pvmt No Sub Base

23.3

Guy Anchor 14+07.9

12" Elm 14+14.7 — 23.1

22.9

8" Elm 14+14.8

14+19.0 — 10.6 — 11.2 — 14+22.0

14+34.1 — 17.8 — 18.8 — 14+37.9

(38) 14+44.4 — 35.0 — 38.2 — 14+47.3

(34)

ENCINITA AVE.
No 7 Pvmt Resurfaced with No 2
No Sub Base

149

Sta. 14+57.64
3/4" Iron Pipe
F.B. 1401-26

RETURN TO
LOS ANGELES COUNTY SURVEYOR
700 HALL OF RECORDS

Do not extend notes this side of this line.

Note: Any Additions or Changes on This Sheet Must be Made or Circled in Red Ink With Date and Name of Person Making Change.

Notes Ck'd by	Survey of Rio Hondo Ave.	F.B. 1401 Pg. 205
Map No.	W. O. 1207 Tape No. 058 St'd 68 °F	
Office Work	Surveyed by H. F. NAUMANN	
Checked	Notes H. F. NAUMANN Date 11-47	
Date	Indexed A. C. Jordan	

Cont. Ext. by 204

12" Elm 8+54.5	22.6	22.6	12" Elm 8+58.1
		24.4	6" & 12" Willow 8+74.1
		22.2	P.P. # 561190 E 9+08.5
8" Elm 9+08.6	22.8	23.1	10" Elm 9+12.1
		22.6	15" Umbrella 9+87.8
12" Elm 9+59.0	23.4		10+00
	10.5	10.2	
		23.3	8" Elm 10+00.7
10" Elm 10+14.2	23.0		10+11.4
			10+14.2
	ST.	16.0	10.5 No 4 Pvmt Driveway
		22.5	10 Elm 10+38.5
15" Walnut 10+62.9	27.4		
		22.4	P.P. # 531231 E 10+66.9
14" Elm 10+70.8	22.8		10+70.1
			10+72.4
	PITKEN No 7 Pvmt No Sub Base	15.4	9.7 No 4 Pvmt Driveway
			10+94.0
		80.4	
		22.7	10" Elm 10+96.1
12" Elm 11+17.7	22.8		24.0 Ho 1926 6.8 below
		22.6	12" Elm 11+26.7
			8.9
			12.2
		80.4	36.1
12" Elm 11+67.4	23.2	22.6	10" Elm 11+66.1
	(30)	(30)	

Cont top pg. 204

Note: Any Additions or Changes on This Sheet Must be Made or Circled in Red Ink With Date and Name of Person Making Change.

Do not extend notes this side of this line.

RETURN TO
LOS ANGELES COUNTY SURVEYOR
700 HALL OF RECORDS

FORM 267 SM 11-46

F. B. 1401 PG. 206

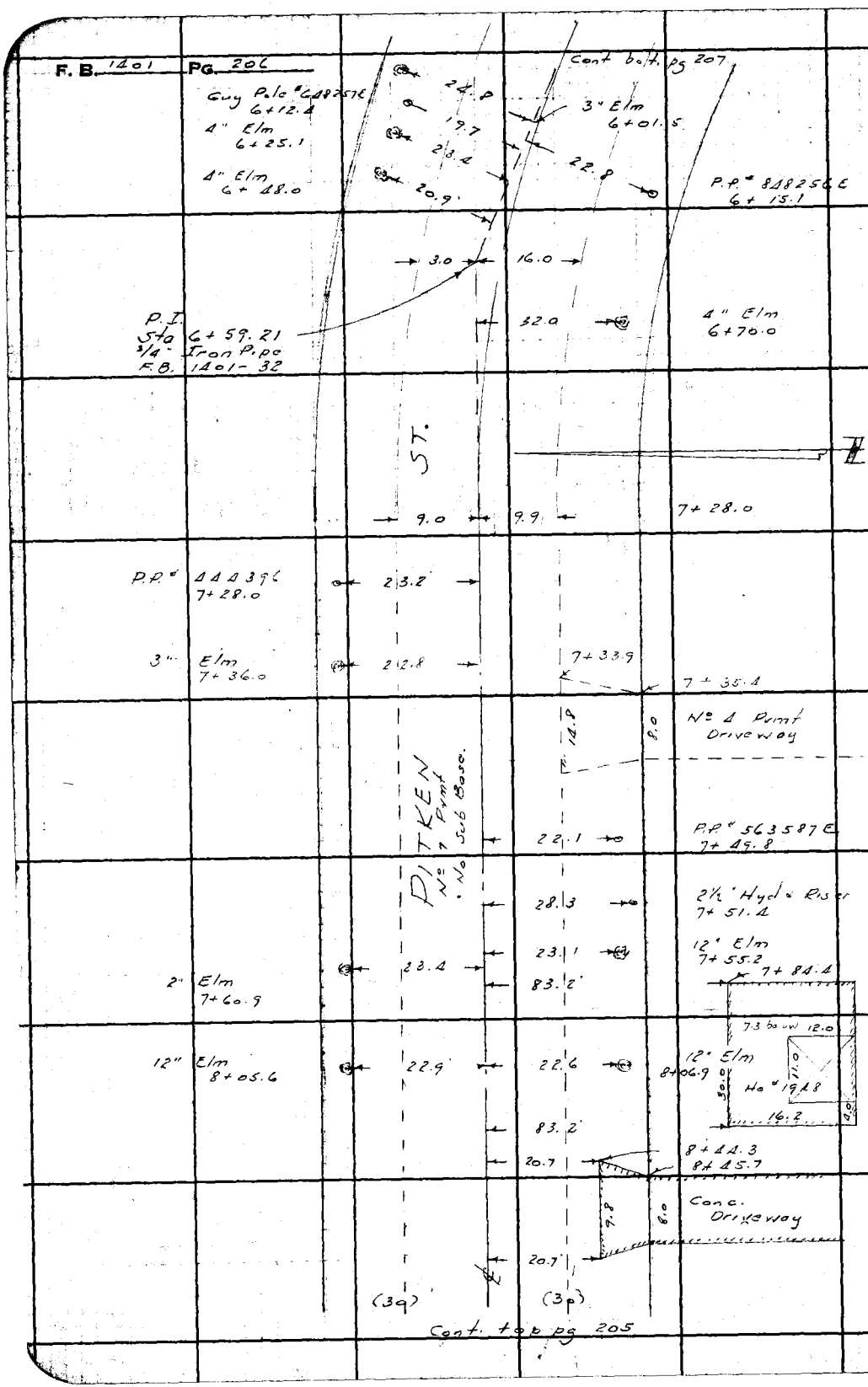

RETURN TO
LOS ANGELES COUNTY SURVEYOR
700 HALL OF RECORDS

Do not extend notes this side of this line.

Note: Any Additions or Changes on This Sheet Must be Made or Circled in Red Ink With Date and Name of Person Making Change.

Notes Ck'd by	Survey of Rio Hondo Ave.	F.B. 1401 Pg. 207
Map No.	W. O. 1207 Tape No. 058 St'd 68 °F	
Office Work	Surveyed by H. F. NAUMANN	
Checked	Notes H. F. NAUMANN Date 11-47	
Date	Indexed A. C. Johnson	

Cont. top pg. 208

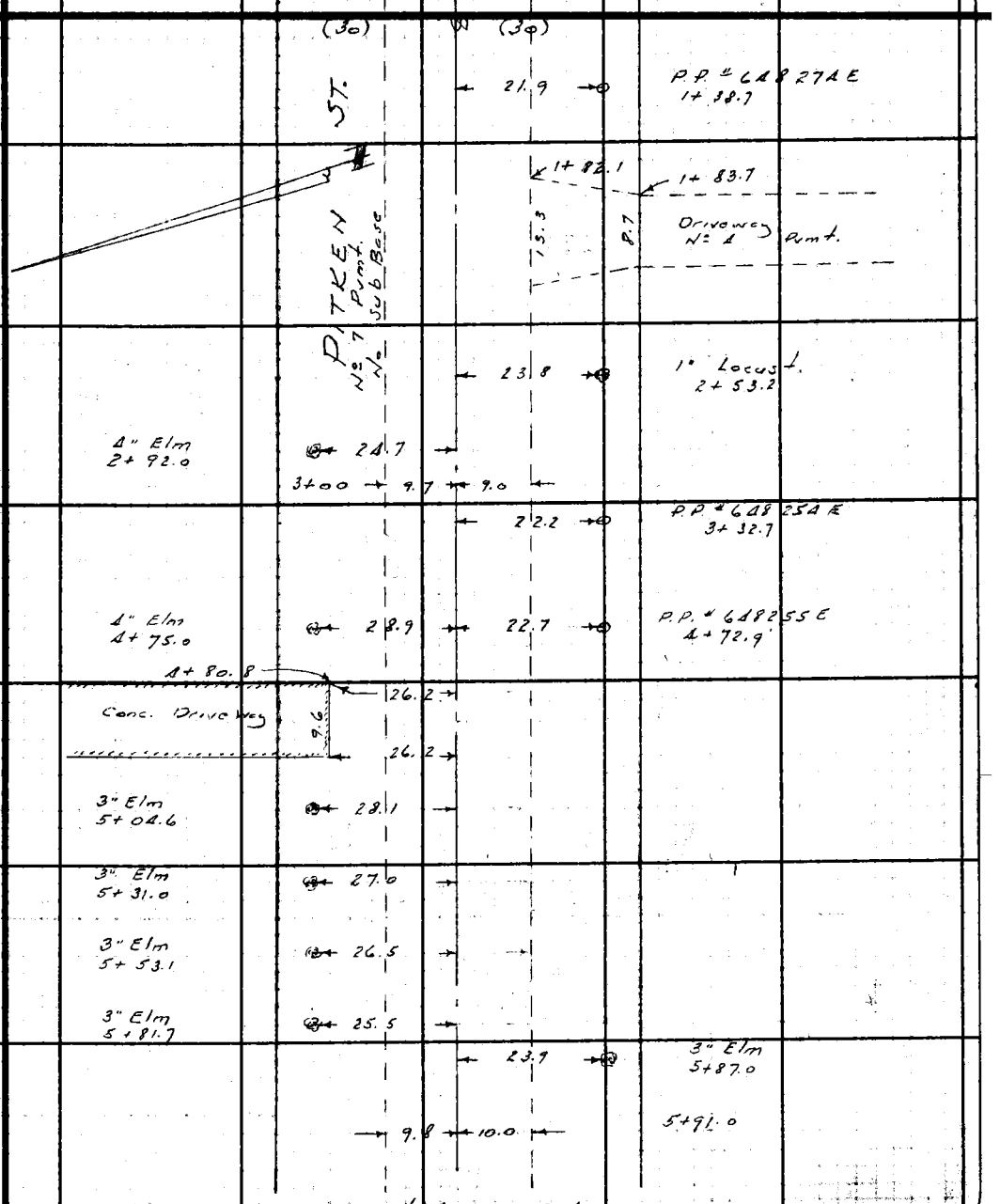

Cont. top pg 206

Note: Any Additions or Changes on This Sheet Must be Made or Circled in Red Ink With Date and Name of Person Making Change.

Do not extend notes this side of this line.

RETURN TO
LOS ANGELES COUNTY SURVEYOR
700 HALL OF RECORDS

FORM 247 BM 11-46

F. B. 1401 PG. 208

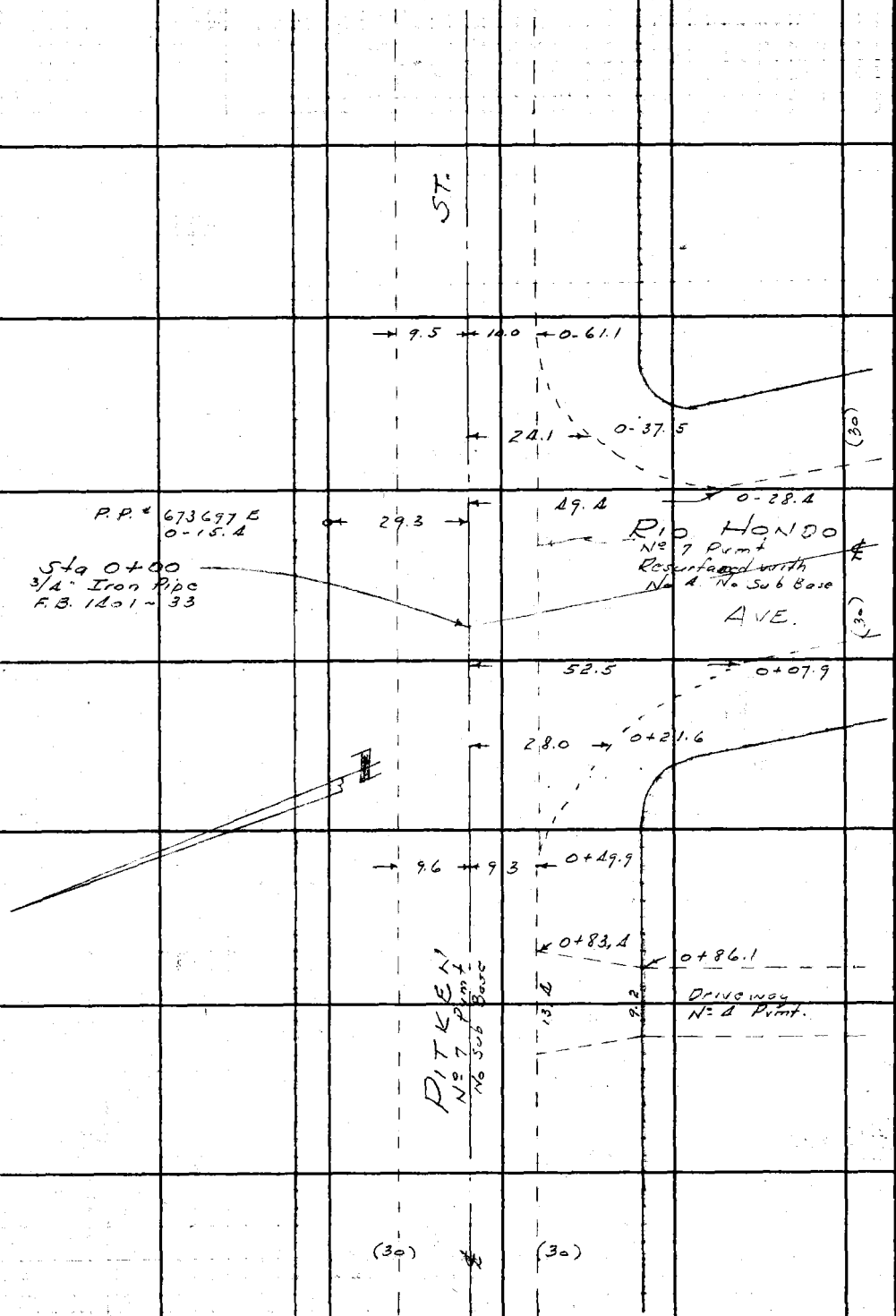

Cont. top pg. 207

RETURN TO
LOS ANGELES COUNTY SURVEYOR
700 HALL OF RECORDS

Do not extend notes this side of this line.

Note: Any Additions or Changes on This Sheet Must Be Made or Circled in Red Ink With Date and Name of Person Making Change.

Profile No. | Notes Red | Plotted | Job No. 1207 | Division No. V | F.B. 1101, Pg. 209
Date | Date | Survey of Rio Hondo Ave. S.O.
X-Sec. No. | Notes Chkd G.C.M. | Checked | Survey by H. F. NAUMANN | Notes M.G.S. | Date 11-47
Date 12-8-47 | Date | Map No. | Indexed | Date JAN 7 '49

NOTE: ANY ADDITIONS OR CHANGES ON THIS SHEET MUST BE MADE OR CIRCLED IN RED INK, WITH DATE AND NAME OF PERSON MAKING CHANGE.

Do not extend notes this side of this line.

PLEASE RETURN TO
LOS ANGELES COUNTY SURVEYOR
700 HALL OF RECORDS

STATION	B.S.	H.I.	F.S.	ELEV.	
					PROFILE and CROSS SECTIONS on PITKEN ST. from RIO HONDO AVE. to ENCINITA AVE.
					C.I. 1207
		H.F. Naumann M.G. Salazar J.F. Ochsner D. Laub G.A. Sasse.			

FORM 307 10M 10-46

FORM 307 10M 10-46

PLEASE RETURN TO
LOS ANGELES COUNTY SURVEYOR
700 HALL OF RECORDS

NOTE: ANY ADDITIONS OR CHANGES ON THIS SHEET MUST BE MADE OR CIRCLED IN RED INK, WITH DATE AND NAME OF PERSON MAKING CHANGE.

Do not extend notes this side of this line.

STATION	B. S.	H. I.	F. S.	ELEV.		
B. M. W. M. 257				309 86	B. M. W. M. 257	PITKEN ST. & Rio Hondo Ave. S.W. Cor. Bt. Spk. in Conc Porch to Ho # 1339 Elev. 309.862, F.B. 1247-187
	3 42	313 28				
0+00			4 71	308 57	Int. ℄'s Pitken St. & Rio Hondo Ave.	
"			5 71	307 57	100' Early ℄ "	
"			6 70	306 58	200 " "	
"			4 61	308 67		9.1 R. Ed. Pvmt
"			4 9	308 4		13' " Gut
"			3 8	309 5		32 " Brk
"			3 4	309 9		100' "
"			2 3	311 0		200' "
"			5 20	308 08	100' L ℄ Rio Hondo Ave	
"			6 16	309 12	200 " " "	
0+30			4 12	309 16		℄
"			4 04	309 24	30 L P/L	
			5 6	307 7	232' L Bk P/L	
0+50			3 84	309 44		℄
1+00			3 44	309 84		℄
"			3 62	309 66		10' R E Pvmt
"			3 6	309 7		15.5 " brk
"			2 7	310 6		30' R P/L
"			3 60	309 68	10' L E Pvmt	

F.B. 1401 PG. 210

Job No. 1207 Division No. ✓ Notes Red. ____ Plotted ____ Profile ____

Survey of Rio Hondo Ave. S.D. Date ____ No. ____ X-Sec. ____

Survey by H. F. NAUMANN Notes M. G. Solozar Notes Chkd. ____ Checked ____ No. ____

Indexed C. Johnson Date ____ Date ____ Date ____

FORM 307 10M 10-46

PLEASE RETURN TO
LOS ANGELES COUNTY SURVEYOR
700 HALL OF RECORDS

NOTE: ANY ADDITIONS OR CHANGES ON THIS SHEET MUST BE MADE OR CIRCLED IN RED INK, WITH DATE AND NAME OF PERSON MAKING CHANGE.

Do not extend notes this side of this line.

STATION	B. S.	H. I.	F. S.	ELEV.		
		313 28				℄
1+00			30	310 3	30' L P/L	
+50			2 97	310 31		℄
2+00			2 51	310 77		℄
"			2 64	310 64		10.2 R. E Pvmt
"			2 7	310 6		13.5 R brk
"			1 7	311 6		30 R P/L
"			2 67	310 61	9.2 L. E Pvmt	
"			3 0	310 3	14' L brk	
"			2 4	310 9	30' L P/L	
T.P.			3 06	310 22	T.P.	
	7 19	317 41				
2+50			6 09	311 32		℄
3+00			5 63	311 78		
"			5 71	311 70		18' R. Ed. Pvmt
"			6 0	311 4		13' " Gut
"			51	312 3		19 " Brk
"			47	312 7		30' " P/L
"			5 88	311 53	9' L. Ed. Pvmt	
"			6 3	311 1	14' " Gut	
"			5 9	311 5	30 " P/L	

Profile Notes Red ____ Plotted ____ Job No. 1207 Division No. V
No. ____ Date ____ Date ____ Survey of Rio Hondo Ave. S.D.
X-Sec. Notes Chkd ____ Checked ____ Survey by H. F. NAUMANN Notes M.G.S. Date 11-47
No. ____ Date ____ Date ____ Map No. ____ Indexed J. [illegible] Date ____

F.B. 1401 Pg. 211

FORM 307 10M 10-46

PLEASE RETURN TO
LOS ANGELES COUNTY SURVEYOR
700 HALL OF RECORDS

NOTE: ANY ADDITIONS OR CHANGES ON THIS SHEET MUST BE MADE OR CIRCLED IN RED INK, WITH DATE AND NAME OF PERSON MAKING CHANGE.

Do not extend notes this side of this line.

STATION	B. S.	H. I.	F. S.	ELEV.		
		317 41				
3+50			4 99	312 42		℄
"			3 2	314 2		232' R. Bk P/L
"			6 3	311 1	264 L. Bk P/L	
4+00			4 58	312 83		℄
"			4 76	312 65		9.2 R. Ed. Pvmt
"			5 0	312 4		14' " Gut
"			3 6	313 8		30' " P/L
"			4 77	312 64	10' L Ed. Pvmt	
"			5 3	312 1	15' " Gut	
"			4 6	312 8	30 " P/L	
4+50			4 10	313 31		℄
T.P.			4 05	313 36	T. 10.	
	6.78	320 14				
5+00			6 19	313 95		℄
"			6 44	313 70		10' R. Ed. Pvmt
"			6 7	313 4		15.5 " Brk
"			5 2	314 9		30' " P/L
"			6 4	313 7	10' L Ed. Pvmt	
"			6 8	313 3	13' " Brk	
"			5 5	314 6	30' " P/L	

F.B. 1401 PG. 212

Job No. 1207 Division No. V Notes Red. Plotted Profile

Survey of Rio Hondo Ave S.D. Date No. X-Sec.

Survey by H. F. NAUMANN Notes Mo Salazar Notes Chkd. Checked

Indexed A. C. Johnson Date Date No.

FORM 307 10M 10-46

PLEASE RETURN TO
LOS ANGELES COUNTY SURVEYOR
700 HALL OF RECORDS

NOTE: ANY ADDITIONS OR CHANGES ON THIS SHEET MUST BE MADE OR CIRCLED IN RED INK, WITH DATE AND NAME OF PERSON MAKING CHANGE.

Do not extend notes this side of this line.

STATION	B. S.	H. I.	F. S.	ELEV.		
		320 14				
5+50			5 65	314 49		℄
6+00			5 39	314 75		
"			5 39	314 75		10' R. Ed Pvmt
"			4 4	315 7		30' " P/L
"			1 0	319 1		232" Bk P/L
"			5 71	314 43	10.3' L Ed Pvmt	
"			6 0	314 1	15' " Gut	
"			4 7	315 4	30' " P/L	
			6 2	313 9	235' " Bk P/L	
6+59.21			4 96	315 18		℄
7+00			4 65	315 49		℄
"			4 68	315 46		9' R. Ed. Pvmt
"			3 1	317 0		35' " P/L
"			5 02	315 12	11.3 L Ed. Pvmt	
"			5 4	314 7	16' " Gut	
"			4 2	315 9	30' " P/L	
7+50			4 62	315 52		℄
T. P.		1	4 62	315 52	T. P.	
	5 76	321 28				
8+00			5 49	315 79		℄

Profile Notes Red. ____ Plotted ____ Job No. 1207 Division No. Y
No. ____ Date ____ Date ____ Survey of Rio Hondo Ave S.D.
X-Sec. Notes Chkd. ____ Checked ____ Survey by H. F. NAUMANN Notes NGS Date 11-47
No. ____ Date ____ Date ____ Map No. ____ Indexed ____ Date ____

F.B. 1401 Pg. 213

FORM 307 10M 10-46

PLEASE RETURN TO
LOS ANGELES COUNTY SURVEYOR
700 HALL OF RECORDS

NOTE: ANY ADDITIONS OR CHANGES ON THIS SHEET MUST BE MADE OR CIRCLED IN RED INK, WITH DATE AND NAME OF PERSON MAKING CHANGE.

Do not extend notes this side of this line.

STATION	B. S.	H. I.	F. S.	ELEV.		
		321 28				
8+00			5 66	315 62		10.2 R. Ed. Pvmt Got
"			3 6	307 6		30' " P/L
"			5 76	315 52	10' L Ed Pvmt	
"			4 8	316 4	30' " P/L	
8+04.9			10 0	311 3		93.4 R. Bot of Basement
8+50			5 16	316 12		"
9+00			4 93	316 35		"
"			5 09	316 19		10.2 R Ed Pvmt Got
"			3 1	318 2		30" P/L
"			5 20	316 08	10' L Ed. Pvmt	
"			4 2	317 1	30' " P/L	
"			0 3	321 0		3.44 R Bk P/L
"			6 9	314 4	231 L. Bk P/L	
9+50			4 80	316 48		
T.P.			4 97	316 31	T.P.	
	5 57	321 88				
10+00			5 19	316 69		
"			5 41	316 47		10 R Ed. Pvmt
"			4 3	317 6		30' " P/L
"			5 48	316 40	10' L Ed Pvmt	

F.B. 2461 PG. 214
Job No. 1207 Division No. V Notes Red. Plotted Profile
Survey of Rio Hondo Ave S.D. Date Date No.
Survey by H. F. NAUMANN Notes Mesalazar Notes Chkd Checked X-Sec.
Indexed A. C. Johnson Date Date Date No.

FORM 307 10M 10-46

PLEASE RETURN TO
LOS ANGELES COUNTY SURVEYOR
700 HALL OF RECORDS

NOTE: ANY ADDITIONS OR CHANGES ON THIS SHEET MUST BE MADE OR CIRCLED IN RED INK, WITH DATE AND NAME OF PERSON MAKING CHANGE.

Do not extend notes this side of this line.

STATION	B. S.	H. I.	F. S.	ELEV.		
		321.88				
10+50			5.01	316.87		℄
11+00			4.77	317.11		"
"			4.99	316.89		9.8 Ed. Pvmt
"			4.4	317.5		30' R. P/L
"			4.99	316.89	9.7 L. Ed. Pvmt	
"			5.2	316.7	30' " P/L	
11+11.9			10.89	310.99		112' R. Bot of Basement
+50			4.65	317.23		℄
T. P.			4.75	317.13	T. P.	
	5.52	322.65				
12+00			5.18	317.47		℄
"			5.40	317.25		9.7 R. Ed. Pvmt
"			4.8	317.9		30' " P/L
"			5.45	317.20	10' L. Ed Pvmt	
"			5.5	317.2	30' " P/L	
12+30			5.11	317.54		℄
"			3.6	319.1		190' R. Bk P/L
"			6.4	316.3	229 L. Bk P/L	
+50			5.01	317.64		℄
13+00			4.65	318.00		"

Profile Notes Red ____ Plotted ____ Job No. 1207 Division No. V
No. ____ Date ____ Date ____ Survey of Rio Hondo Ave S.D.
X-Sec. Notes Chkd. ____ Checked ____ Survey by H. F. NAUMANN Notes MCS Date 11-47
No. ____ Date ____ Date ____ Map No. ____ Indexed ____ Date ____

F.B. 1/45 Pg. 216

FORM 307 10M 10-46

PLEASE RETURN TO
LOS ANGELES COUNTY SURVEYOR
700 HALL OF RECORDS

NOTE: ANY ADDITIONS OR CHANGES ON THIS SHEET MUST BE MADE OR CIRCLED IN RED INK, WITH DATE AND NAME OF PERSON MAKING CHANGE.

Do not extend notes this side of this line.

STATION	B. S.	H. I.	F. S.	ELEV.		
		322 65				℄
13+00			4 77	317 88		9.5 R. Ed Pvmt
"			3 7	319 0		30' " P/L
"			4 85	317 80	11' L Ed Pvmt	
			4 8	317 9	30' " " "	
13+50			4 18	318 47		℄
T.P.			4 29	318 36	T.P.	
	5 34	323 70				
14+00			4 81	318 89		℄
"			4 86	318 84		9.5 R. Ed Pvmt
"			4 4	319 3		30' " P/L
"			5 09	318 61	10.2 L Ed. Pvmt	
"			5 0	318 7	30' " P/L	
14+27.8			4 63	319 07		℄ Brk
"			4 1	319 6		30' P/L
"			4 7	319 0	30' L P/L	
14+46.2			5 27	318 43		℄ Cr Gct
14+57.64			4 92	318 78	Int ℄'s of Pitkin Ave & Encinita Ave	
"			4 20	319 50	100' R. ℄	" "
"			3 34	320 36	200 " "	" "
"			2 7	321 0	30' Early P/L	

F.B. 1401 PG. 216
Job No. 1207 Division No. V Notes Red. Plotted Profile
Survey of Rio Hondo Ave SD. Date Date No.
Survey by H. F. NAUMANN Notes MG Solazar Notes Chkd. Checked X-Sec.
Indexed A. C. Johnson Date Date Date No.

FORM 307 10M 10-46

PLEASE RETURN TO
LOS ANGELES COUNTY SURVEYOR
700 HALL OF RECORDS

NOTE: ANY ADDITIONS OR CHANGES ON THIS SHEET MUST BE MADE OR CIRCLED IN RED INK, WITH DATE AND NAME OF PERSON MAKING CHANGE.

Do not extend notes this side of this line.

STATION	B. S.	H. I.	F. S.	ELEV.		
		323 70				
14157.64			5 65	318 05	100' L ℄ Encinita Ave	
"			6 32	317 38	200 " " "	"
"			5 7	318 0	30' Early	
B. M. WM 253			4 38	319 32	B. M. WM 253	ENCINITA AVE & PITKEN AVE S.E. Cor. Bt. Spk. in Conc Wall, 10' N.E. of N. cor of W. Wall on P/L of Ho # 1132 Elev 319.338 ~ F.B. 1247-180

Profile Notes Red ____ Plotted ____ Job No. 1207 Division No. V
No. ____ Date ____ Date ____ Survey of Rio Hondo Ave SD
X-Sec. Notes Chkd ____ Checked ____ Survey by H. F. NAUMANN Notes MGS Date 11-47
No. ____ Date ____ Date ____ Map No. ____ Indexed ____ Date ____

F.B. 7401 PG. 217

F.B. 1201 PG. 218

Job No. 1202 Division No. V Notes Red. Plotted Profile

Survey of Rio Hondo Ave. S.D. Date Date No.

Survey by H. F. NAUMANN Notes M. G. Salazar Notes Chkd. Checked X-Sec.

Indexed Date Date Date No.

STATION	B. S.	H. I.	F. S.	ELEV.

FORM 307 10M 10-46

PLEASE RETURN TO
LOS ANGELES COUNTY SURVEYOR
700 HALL OF RECORDS

Do not extend notes this side of this line.

NOTE: ANY ADDITIONS OR CHANGES ON THIS SHEET MUST BE MADE OR CIRCLED IN RED INK, WITH DATE AND NAME OF PERSON MAKING CHANGE.

Notes Ck'd by	Survey of Rio Hondo Ave
Map No.	W. O. 1207 Tape No. 259 Std 68 °F
Office Work	Surveyed by H. F. NAUMANN
Checked	Notes M.G. Salazar Date 11-47
Date	Indexed

F.B. 149 Pg. 245

Note: Any Additions or Changes on This Sheet Must Be Made or Circled in Red Ink With Date and Name of Person Making Change.

Do not extend notes this side of this line.

RETURN TO
LOS ANGELES COUNTY SURVEYOR
700 HALL OF RECORDS

LOCATION
of
IMPROVEMENTS
on
ROSE ST.
from
ARICA AVE
to
ENCINITA AVE

C.I. 1207

H.F. Naumann
M.G. Salazar
J.F. Ochsner
D. Loub
G.A. Sasse

FORM 267 SM 11-46

F. B. 1401 PG. 220

Cont. bot pg. 221

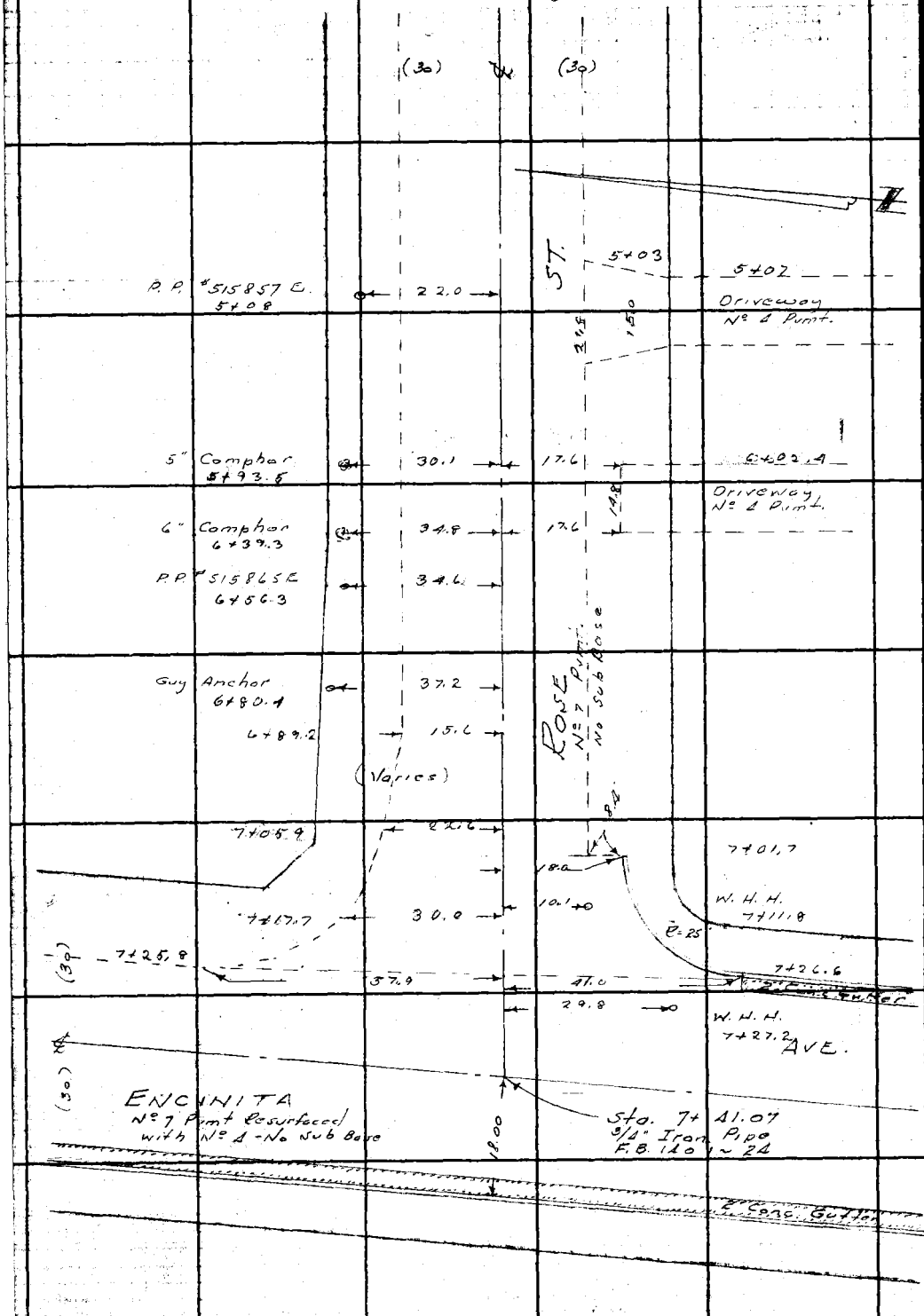

RETURN TO
LOS ANGELES COUNTY SURVEYOR
700 HALL OF RECORDS

Do not extend notes this side of this line.

Note: Any Additions or Changes on This Sheet Must be Made or Circled in Red Ink With Date and Name of Person Making Change.

Notes Ck'd by	Survey of Rio Hondo Ave.
Map No.	W. O. 1207 Tape No. 058 St'd 68 °F
Office Work	Surveyed by H. F. NAUMANN
Checked	Notes M.G. Salazar Date 11-47
Date	Indexed A. C. Johnson

F.B. 1401 Pg. 231

Cont. top pg. 222

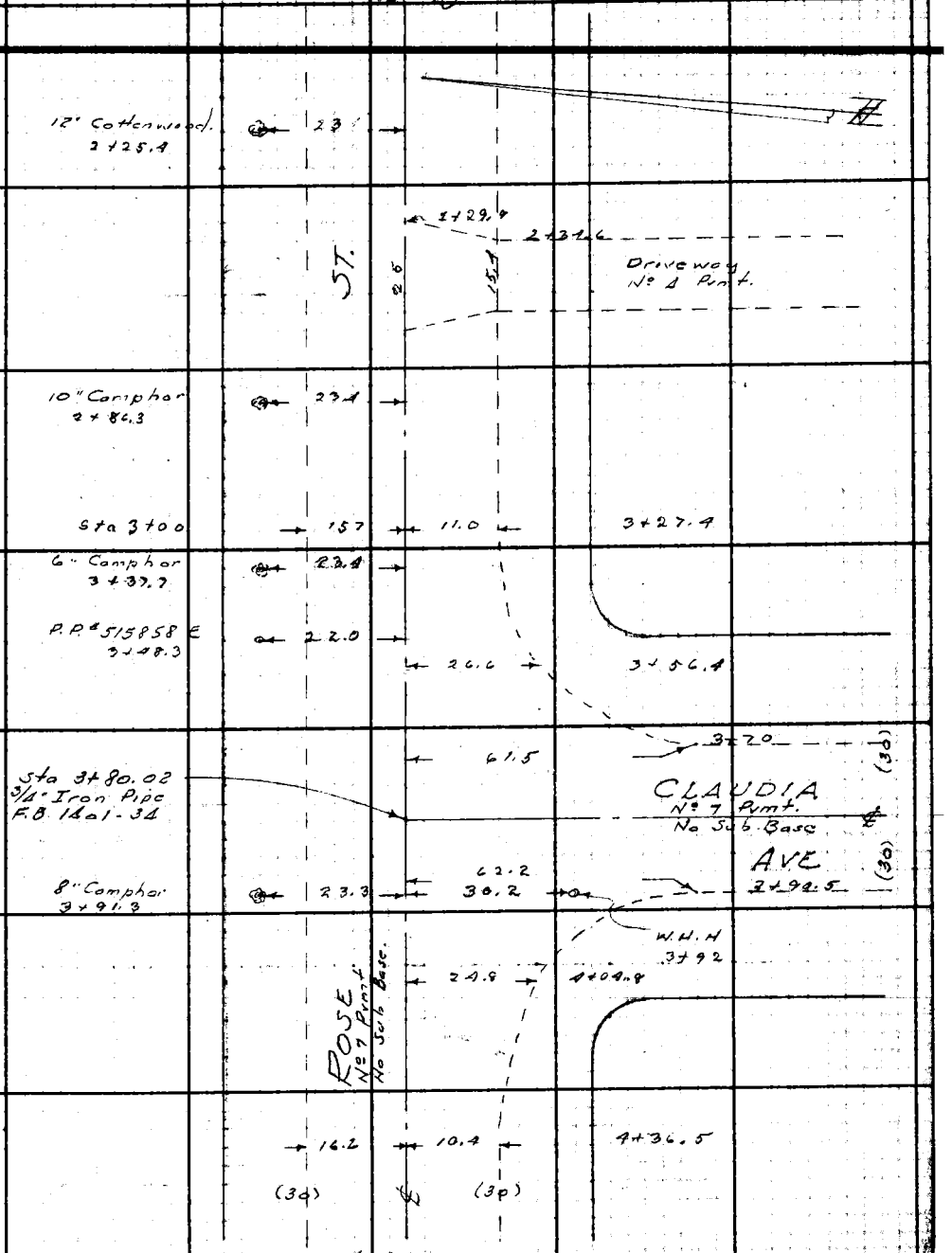

Cont. top pg. 220

Note: Any Additions or Changes on This Sheet Must be Made or Circled in Red Ink With Date and Name of Person Making Change.

Do not extend notes this side of this line.

RETURN TO
LOS ANGELES COUNTY SURVEYOR
700 HALL OF RECORDS

FORM 247 SM 11-46

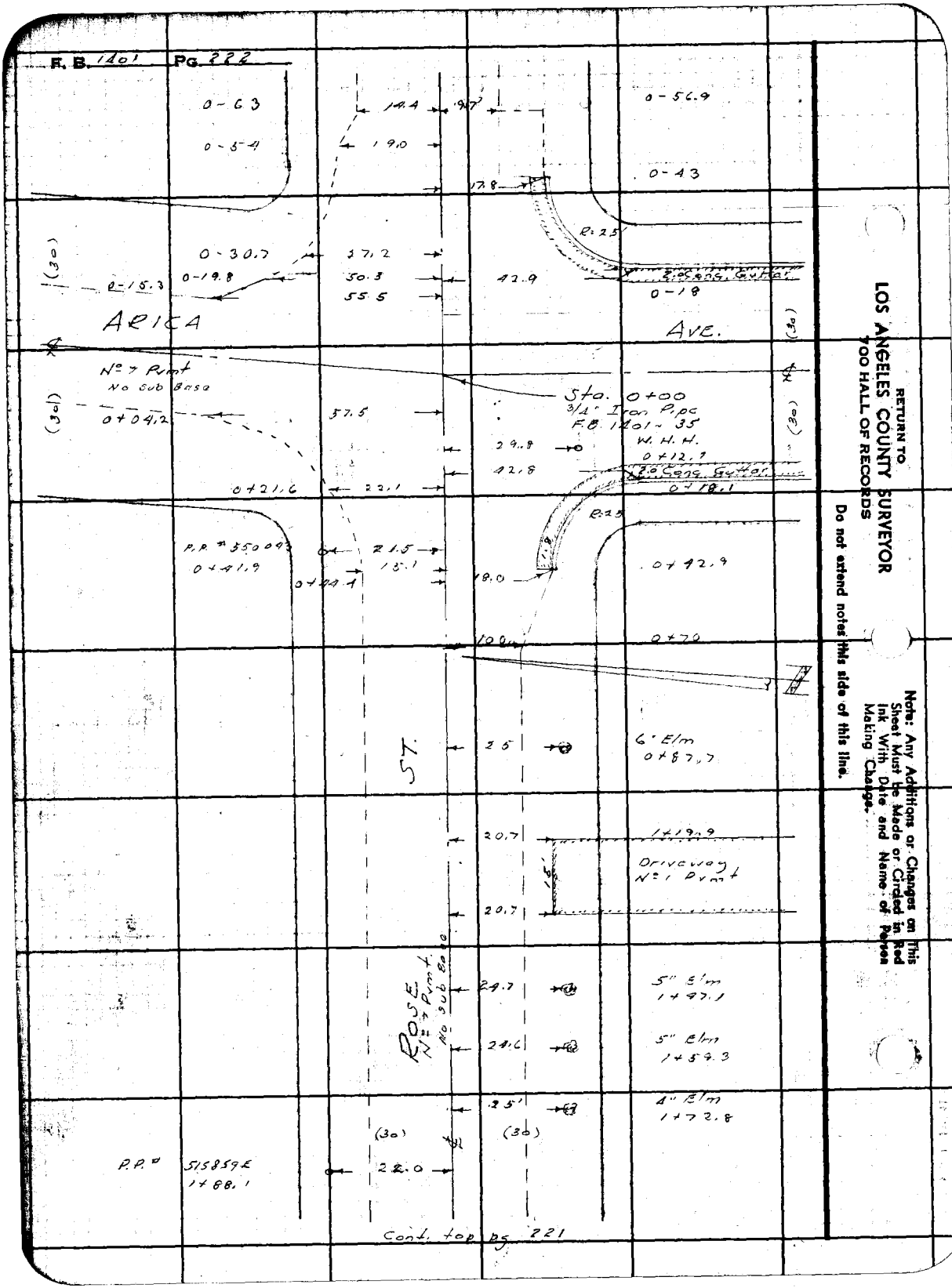
F. B. 1401 Pg. 222
0-63
0-54
14.4
9.7
19.0
17.8
0-56.9
0-43
R=25'
0-30.7
0-19.8
0-15.3
37.2
50.3
55.5
42.9
2.0 Conc. Gutter
0-18
ARICA
AVE.
(30)
No 7 Pvmt
No Sub Base
0+04.2
57.5
Sta. 0+00
3/4" Iron Pipe
F.B. 1401 - 35
W. H. H.
0+12.7
29.8
42.8
2.0 Conc. Gutter
0+18.1
0+21.6
22.1
R=25
P.P. # 550043
0+41.9
21.5
15.1
0+44.1
18.0
0+42.9
100
0+70
ST.
25
6" Elm
0+87.7
20.7
1+19.9
Driveway
No 1 Pvmt
20.7
ROSE
No 7 Pvmt
No Sub Base
24.7
5" Elm
1+47.1
24.6
5" Elm
1+59.3
25'
4" Elm
1+72.8
(30)
(30)
P.P. # 515859E
1+88.1
22.0
Cont. top pg 221
RETURN TO
LOS ANGELES COUNTY SURVEYOR
700 HALL OF RECORDS
Do not extend notes this side of this line.
Note: Any Additions or Changes on This Sheet Must be Made or Circled in Red Ink With Date and Name of Person Making Change.

Profile No. ____ Notes Red. ____ Plotted ____ Job No. 1207 Division No. V

F.B. 1401 Pg. 223

Date ____ Date ____ Survey of Rio Hondo Ave

X-Sec. No. ____ Notes Chkd. CCM Checked ____ Survey by H. F. Naumann Notes M.G.S. Date 11-47

Date 12-8-47 Date ____ Map No. ____ Indexed C. Johnson Date JAN 7 '49

NOTE: ANY ADDITIONS OR CHANGES ON THIS SHEET MUST BE MADE OR CIRCLED IN RED INK, WITH DATE AND NAME OF PERSON MAKING CHANGE.

PLEASE RETURN TO
LOS ANGELES COUNTY SURVEYOR
700 HALL OF RECORDS

Do not extend notes this side of this line.

PROFILE
and
CROSS SECTIONS
on
ROSE ST.
from
ARICA AVE
to
ENCINITA AVE

ELEV. C. I. 1207

F. S.

H. I. H. F. Naumann
M. G. Salazar
J. F. Ochsner
D. Laub
G. A. Sasse

B. S.

STATION

FORM 307 10M 10-46

FORM 307 10M 10-46

PLEASE RETURN TO
LOS ANGELES COUNTY SURVEYOR
700 HALL OF RECORDS

NOTE: ANY ADDITIONS OR CHANGES ON THIS SHEET MUST BE MADE OR CIRCLED IN RED INK, WITH DATE AND NAME OF PERSON MAKING CHANGE.

Do not extend notes this side of this line.

STATION	B. S.	H. I.	F. S.	ELEV.		
B.M. W.M. 243				307 27	B.M. W.M. 243	Rose St & Arica Ave S.E. Cor. Bt. Spk in cb., 5' S. of S. end C.R. Elev. 307.270 ~ F.B. 1247-182
	5 93	313 20				
0+00			5 63	307 57	Int. ℄'s	Rose St. & Arica Ave.
			4 39	308 81	100' N ℄	" "
			3 92	309 28	200' " "	" "
			6 32	306 88	100' S "	℄ " "
			6 72	306 48	21' R Gut	
			6 06	307 14	21' " T.C.	
			7 05	306 15	15' L Gut	
			6 42	306 78	" " T.C	
			7 23	305 97	200' S	℄ of Arica Ave
			7 55	305 65	22' R Gut	
			6 91	306 29	22' " T.C.	
			7 80	305 40	14 L Gut	
			7 20	306 00	14 " T.C.	
			6 42	306 78	100' E	℄ Rose St
			7 76	305 44	200' "	
0-43			5 73	307 47		℄
"			6 64	306 56	0-18 End of S.E.C.R.	Gut
"			5 98	307 02	" " " "	T.C.
0-30			4 9	308 3	30' L R/L	

Profile
Plotted ____ No. ____
Date ____ X-Sec. ____
Checked ____ No. ____
Date ____

Job No. 1207 Division No. V Notes Red. ____
Rio Hondo Ave Date ____
Survey of ____ Notes M.G. Salazar Notes Chkd. ____
Survey by H. F. Naumann Date ____
Indexed A. C. Jeppson Date ____

F.B. 1401 PG. 224

FORM 307 10M 10-46

PLEASE RETURN TO
LOS ANGELES COUNTY SURVEYOR
700 HALL OF RECORDS

NOTE: ANY ADDITIONS OR CHANGES ON THIS SHEET MUST BE MADE OR CIRCLED IN RED INK, WITH DATE AND NAME OF PERSON MAKING CHANGE.

Do not extend notes this side of this line.

STATION	B. S.	H. I.	F. S.	ELEV.		
		313 20				
0-18			6 59	306 61	42.9 R Gut S. End of S.E.C.R.	
"			5 90	307 30	" " T.C. " " " " "	
			4 68	308 52		℄
0+12.7			6 34	306 86	42.8 L Gut S. End S.W.C.R.	
			5 64	307 56	" " T.C. " " "	
0+42.9			5 88	307 32	18' " Gut. W. End "	
"			5 26	307 94	" " T.C. " " "	
"			4 35	308 85	30' P/L	
1+00			4 27	308 93		℄
"			4 67	308 53		14 R Ed.
"			4.7	308 5		17.5 " Brk
"			3.7	309 5		20.5 "
"			4 1	309 1		30' " P/L
"			4.49	308 71	9.5 L Ed Pvmt	
"			52	308 0	18' " Gut	
"			4.7	308 5	21.4 " Brk	
"			4.7	308 5	30' P/L	
1+50			3 74	309 46		℄
T.P.			4 51	308 69	T.P.	
	6 41	315 10				

Profile Notes Red ____ Plotted ____ Job No. 1802 Division No. V
No. ____ Date ____ Date ____ Survey of Rio Hondo Ave. S.D.
X-Sec. ____ Notes Chkd ____ Checked ____ Survey by H. F. NAUMANN Notes M.G.S. Date 11-47
No. ____ Date ____ Date ____ Map No. ____ Indexed ____ Date ____

F.B. 1401 Pg. 22

FORM 307 10M 10-46

PLEASE RETURN TO
LOS ANGELES COUNTY SURVEYOR
700 HALL OF RECORDS

NOTE: ANY ADDITIONS OR CHANGES ON THIS SHEET MUST BE MADE OR CIRCLED IN RED INK, WITH DATE AND NAME OF PERSON MAKING CHANGE.

Do not extend notes this side of this line.

STATION	B. S.	H. I.	F. S.	ELEV.		
		315.10				
2+00			5.17	309.93		℄
"			5.57	309.53		15' R. Ed. Pvmt
"			5.7	309.4		19.7 " Gut
"			5.1	310.0		27 " Brk
"			5.0	310.1		30' " P/L
"			4.2	310.9		247' " Bk P/L
"			4.75	310.35	10.1 L. Ed Pvmt	
"			6.3	308.8	16.7 " Gut	
"			6.0	309.1	30' " P/L	
"			6.5	308.6	80 " Bk P/L	
2+50			4.81	310.29	"	℄
3+00			4.35	310.75		
"			4.81	310.29		15.2 R. Ed. Pvmt
"			4.9	310.2		19 " Gut
"			4.3	310.8		30' " P/L
"			4.80	310.30	11 L Ed Pvmt	
"			5.5	309.6	17.4 " Gut	
"			4.9	310.2	" P/L	
T. P.			4.35	310.75	T. P.	
	5.96	316.71				

F.B. 1401 Pg. 226

Job No. 1207 Division No. V Notes Red ____ Plotted ____ Profile ____

Survey of Rio Hondo Ave S.D. Date ____ Date ____ No. ____

Survey by H. F. NAUMANN Notes MG. Solazar Notes Chkd. ____ Checked ____ X-Sec. ____

Indexed A. C. Jordan Date ____ Date ____ Date ____ No. ____

FORM 307 10M 10-46

PLEASE RETURN TO
LOS ANGELES COUNTY SURVEYOR
700 HALL OF RECORDS

NOTE: ANY ADDITIONS OR CHANGES ON THIS SHEET MUST BE MADE OR CIRCLED IN RED INK, WITH DATE AND NAME OF PERSON MAKING CHANGE.

Do not extend notes this side of this line.

STATION	B. S.	H. I.	F. S.	ELEV.		
		316 71				
3+50			5 62	311 09		℄
"			61	310 6		30' L P/L
"			5 33	311 38	Int ℄'s Rose St & Claudia Ave	
"			6 39	310 32	100' L ℄ Claudia Ave	
"			7 28	309 43	200 " " " "	
4+00			5 14	311 57		℄
"			5 54	311 17		14.8' R. Ed Pvmt
"			57	311 0		18.5' " Gut
"			50	311 7		23 " Brk
"			50	311 7		30' " P/L
4+10			5 05	311 66		
"			5 92	310 79	20.5 Ed. Pvmt	
"			53	311 4	30' P/L	
4+50			4 67	312 04		℄
5+00			4 25	312 46		
"			46	312 1		15.3 R. Ed Pvmt
"			47	312 0		19.6 " GUT
"			42	312 5		23 " Brk
"			43	312 4		30' " P/L
"			47	312 0	10' L Ed Pvmt	

Profile No. ____ Notes Red ____ Plotted ____ Job No. 1207 Division No. V
X-Sec. No. ____ Date ____ Date ____ Survey of Rio Hondo Ave S.D.
Notes Chkd. ____ Checked ____ Survey by H. F. NAUMANN Notes M.G.S. Date 11-47
Date ____ Date ____ Map No. ____ Indexed J. [illegible] Date ____

F.B. 1401 Pg. 227

FORM 307 10M 10-46

PLEASE RETURN TO
LOS ANGELES COUNTY SURVEYOR
700 HALL OF RECORDS

NOTE: ANY ADDITIONS OR CHANGES ON THIS SHEET MUST BE MADE OR CIRCLED IN RED INK, WITH DATE AND NAME OF PERSON MAKING CHANGE.

Do not extend notes this side of this line.

STATION	B. S.	H. I.	F. S.	ELEV.		
		316 71				℄
4+00			50	311 7	16' Gut	
"			43	312 4	30' P/L	
T.P.			446	312 25	T.P.	
	587	318 12				
5+50			519	312 93		℄
"			46	313 5		100' R Bk P/L
"			57	312 4	80' L Bk P/L	
6+00			462	313 50		℄
"			492	313 20		15.5' R. Ed. Pvmt
"			51	313 0		21' " Gut.
"			40	312 1		30' " P/L.
"			493	313 19	10.1 L Ed Pvmt	
"			54	312 7	15.3 " Gut	
"			47	313 4	21' " Brk	
"			45	313 6	30' " P/L	
6+50			387	312 25		℄
7+01.7			555	312 57		
"			370	312 42		19.7 R Ed. Pvmt
"			35	312 6		30' " P/L
"			454	313 58	18' L Gut EEnd of SWCR Gut	

Profile
Plotted ____ No. ____
Date ____ X-Sec.
Checked ____ No. ____
Date ____

Job No. 1202 Division No. V Notes Red ____ Date ____
Survey of Rio Hondo Ave S.D. Notes Chkd ____ Date ____
Survey by H. F. NAUMANN Notes M.G. Salazar Date ____
Indexed A. C. Johnson Date ____

B. 1401 Fo. 229

FORM 307 10M 10-46

PLEASE RETURN TO
LOS ANGELES COUNTY SURVEYOR
700 HALL OF RECORDS

NOTE: ANY ADDITIONS OR CHANGES ON THIS SHEET MUST BE MADE OR CIRCLED IN RED INK, WITH DATE AND NAME OF PERSON MAKING CHANGE.

Do not extend notes this side of this line.

STATION	B. S.	H. I.	F. S.	ELEV.		
		318 12				
7+01.7			3 91	314 21	18' L. E End of S E C. R T.C.	
T.P.			3 98	314 14	T.P.	
	5 06	319 20				
7+16.2			4 76	314 44		℄ Brk
7+26.6			5 95	313 25	41' L. Gut S. End of S.E.C.R.	
"			5 29	313 91	" " T.C. " " "	"
7+28.6			5 38	313 82	℄ Cr. Gut	
7+41.07			5 16	314 05	Int Encinita Ave & Rose St	
"			4 82	314 38	100' R	℄ Encinita Ave
"			5 40	313 80	18' W Gut	
"			4 7	314 5	" " T.C.	
"			4 31	314 89	200' R.	" " "
"			4 92	314 28	18' W Gut	
"			4 24	314 96	" T.C.	
"			5 47	313 73	100' L	℄ Encinita Ave
"			6 15	313 05	18' W. Gut	
"			5 49	313 71	" " T.C	
"			6 19	313 01	" E Gut	
"			5 51	313 69	" " T.C.	
"			5 88	313 32	200' L	" "

Profile No. ____ Notes, Red ____ Plotted ____ Job No. 1207 Division No. V
X-Sec. No. ____ Date ____ Date ____ Survey of Rio Hondo Ave S.D.
Notes Chkd ____ Checked ____ Survey by H. F. NAUMANN Notes NGS Date 11-37
No. ____ Date ____ Date ____ Map No. ____ Indexed ____ Date ____

F.B. 1401 Pg. 229

FORM 307 10M 10-46

PLEASE RETURN TO
LOS ANGELES COUNTY SURVEYOR
700 HALL OF RECORDS

NOTE: ANY ADDITIONS OR CHANGES ON THIS SHEET MUST BE MADE OR CIRCLED IN RED INK, WITH DATE AND NAME OF PERSON MAKING CHANGE.

Do not extend notes this side of this line.

STATION	B. S.	H. I.	F. S.	ELEV.		
		319 20				
774107			6 41	312 79	18 W, Gut	
			5 71	313 49	" " T.C	
			6 45	312 75	" E Gut	
			5 80	313 40	" " T.C.	
B M					BM ENCINITA AVE & ROSE AVE. S.E. Cor.	
WM 241			5 27	313 93	WM 201 B. Spk. in cb., 5' S. of S. end C.R.	
					Elev. 313.931 - F.B. 1247-181	

F.B. 1401 Pg. 230

Job No. 1207 Division No. ✓ Notes Red. Plotted Profile

Survey of Rio Hondo Ave S.D. Date Date No.

Survey by H. F. NAUMANN Notes M. G. Salazar Notes Chkd. Checked X-Sec.

Indexed A. C. Johnson Date Date Date No.

FORM 307 10M 10-46

PLEASE RETURN TO
LOS ANGELES COUNTY SURVEYOR
700 HALL OF RECORDS

NOTE: ANY ADDITIONS OR CHANGES ON THIS SHEET MUST BE MADE OR CIRCLED IN RED INK, WITH DATE AND NAME OF PERSON MAKING CHANGE.

Do not extend notes this side of this line.

STATION	B. S.	H. I.	F. S.	ELEV.		
			Profile & Cross Sections			
		to check those shown on pages 229 & 230 F.B. 1401				
B.M. W.M. 241				313 93	B.M. W.M. 241	ENCINITA AVE and ROSE AVE S.E. Cor Bt Spk in cb, 5' S. of S. end C.R. Elev. 313.931 F.B. 1247-181
	5 19	319 12				
7 + 41.07			5 07	314 05	Int. ℄'s	Rose St. and Encinita Ave.
"			4 76	314 36	100' R (N)	℄ " "
"			4 96	314 16	10.5 E.	Gutter
"			4 85	314 27	11.3 E.	Edge Pvmt.
"			4 1	315 0	18.0 E	cb. Line
"			3 8	315 3	30.0 E	P/L
"			5 31	313 81	18.0 W	Gutter
"			4 67	314 45	18.0 W.	T. cb.
"			4 23	314 89	200' R (N)	℄ Encinita Ave
"			4 38	314 74	11.4 E.	Gutter
"			4 22	314 90	12.5 E	Edge Pav.
"			4 0	315 1	18.0 E	cb. Line
"			3 7	315 4	30.0 E	P/L
"			4 84	314 28	18.0 W.	Gutter
"			4 15	314 97	" "	T. cb.

Profile Notes Red ____ Plotted ____ Job No. 1207 Division No. V
No. ____ Date ____ Date ____ Survey of Rio Hondo Ave. S.D.
X-Sec. Notes Chkd ____ Checked ____ Survey by H.F. Naumann Notes H.F.N. Date 2-3-48
No. ____ Date ____ Date ____ Map No. ____ Indexed ____ Date ____

F.B. 1401 Pg. 230 A

FORM 307 10M 10-46

PLEASE RETURN TO
LOS ANGELES COUNTY SURVEYOR
700 HALL OF RECORDS

NOTE: ANY ADDITIONS OR CHANGES ON THIS SHEET MUST BE MADE OR CIRCLED IN RED INK, WITH DATE AND NAME OF PERSON MAKING CHANGE.

Do not extend notes this side of this line.

STATION	B. S.	H. I.	F. S.	ELEV.		
		319 12				℄
7+41.07			5 38	313 74	100' L (S)	℄ Encinita Ave.
"			6 05	313 07	18' W. Gutter	
"			5 41	313 71	" " T. cb	
"			6 12	313 00	18' E. Gutter	
"			5 42	313 70	" " T. cb.	
"			5 76	313 36	200' L (S)	" " "
"			6 30	312 82	18' W. Gutter	
"			5 61	313 51	" W. T. cb	
"			6 37	312 75	18' E Gutter	
"			5 72	313 40	" E T. cb.	
7+59.07			5 70	313 42	Gutter	℄ Prod.
"			5 03	314 09	T. cb.	℄ "
B.M. W.M. 251			3 49	315 63	B.M. W.M. 251 ~ Do. not have description.	

F.B. Pg. 230B Job No. 1207 Division No. V Notes Red. Plotted Profile
Survey of RIO HONDO AVE. S.D. Date Date No. X-Sec.
Survey by H.F. Naumann Notes Chkd. Checked
Indexed C. Jabaux Date Date No.

Notes Ck'd by	Survey of Rio Hondo Ave. F.B. 1491 Pg. 23
Map No.	W. O. 120 Tape No. 058 St'd 68 °F
Office Work	Surveyed by H. F. NAUMANN
Checked	Notes M.G. Salazar Date 11-47
Date	Indexed C. Johnson
	JAN 3 1949

Note: Any Additions or Changes on This Sheet Must Be Made or Circled in Red Ink With Date and Name of Person Making Change.

Do not extend notes this side of this line.

RETURN TO
LOS ANGELES COUNTY SURVEYOR
700 HALL OF RECORDS

LOCATION
of
IMPROVEMENTS
on
ROSE ST.
from
ARICA AVE
to
RIO HONDO AVE

C.I. 1207

H. F. Naumann
M.G. Salazar
J.F. Ochsner
D. Laub
G.A. Sasse

FORM 847 SM 11-46

F. B. 1401 PG. 232

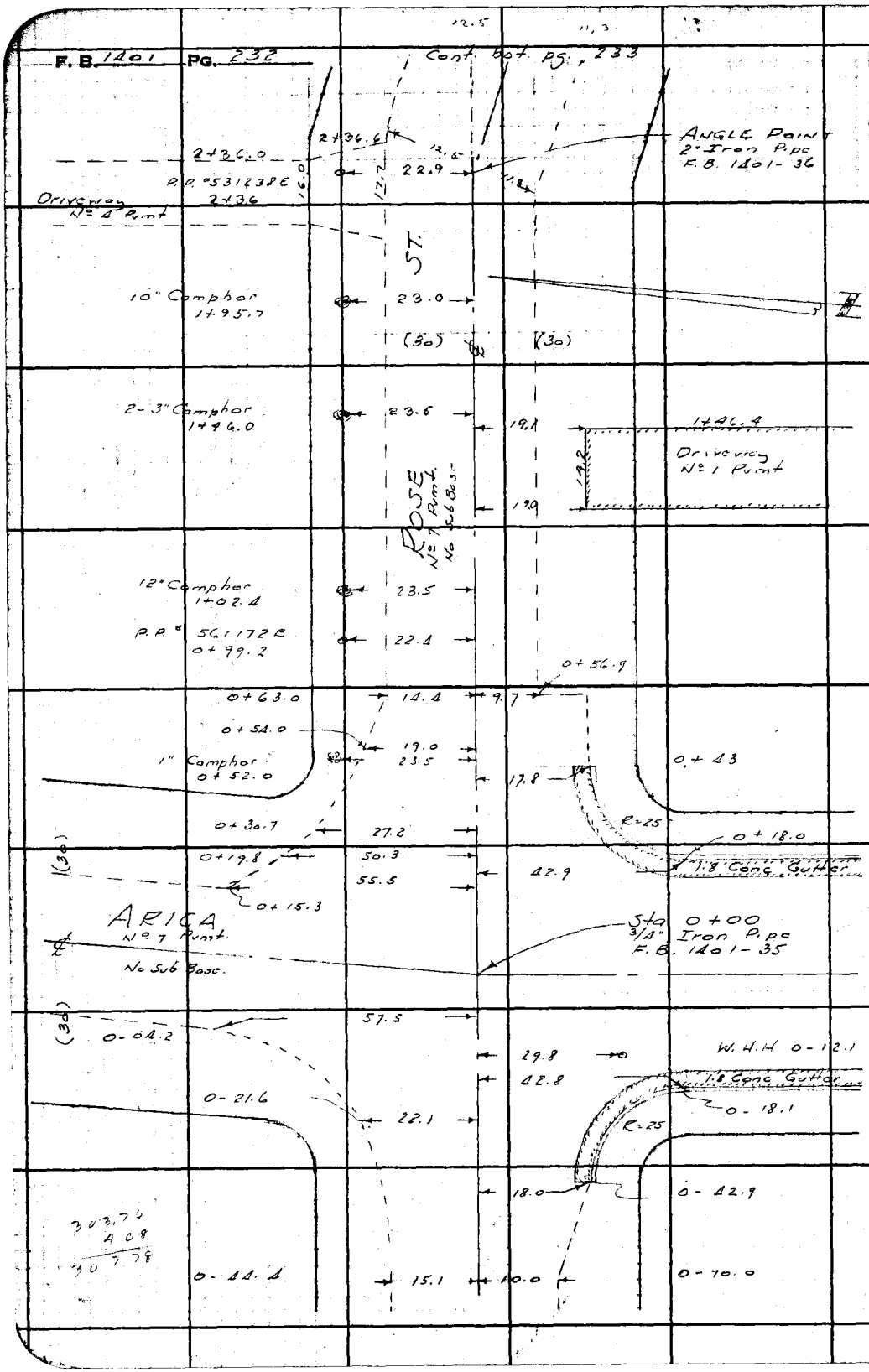

RETURN TO
LOS ANGELES COUNTY SURVEYOR
700 HALL OF RECORDS

Do not extend notes this side of this line.

Note: Any Additions or Changes on This Sheet Must be Made or Circled in Red Ink With Date and Name of Person Making Change.

Notes Ck'd by	Survey of Rio Hondo Ave
Map No.	W. O. 1207 Tape No. 058 St'd 68 °F
Office Work	Surveyed by H. F. NAUMANN
Checked	Notes M.G. Salazar Date 11-47
Date	Indexed C. C. Johnson

F.B. Pg. 233

Cont. bot. pg. 232

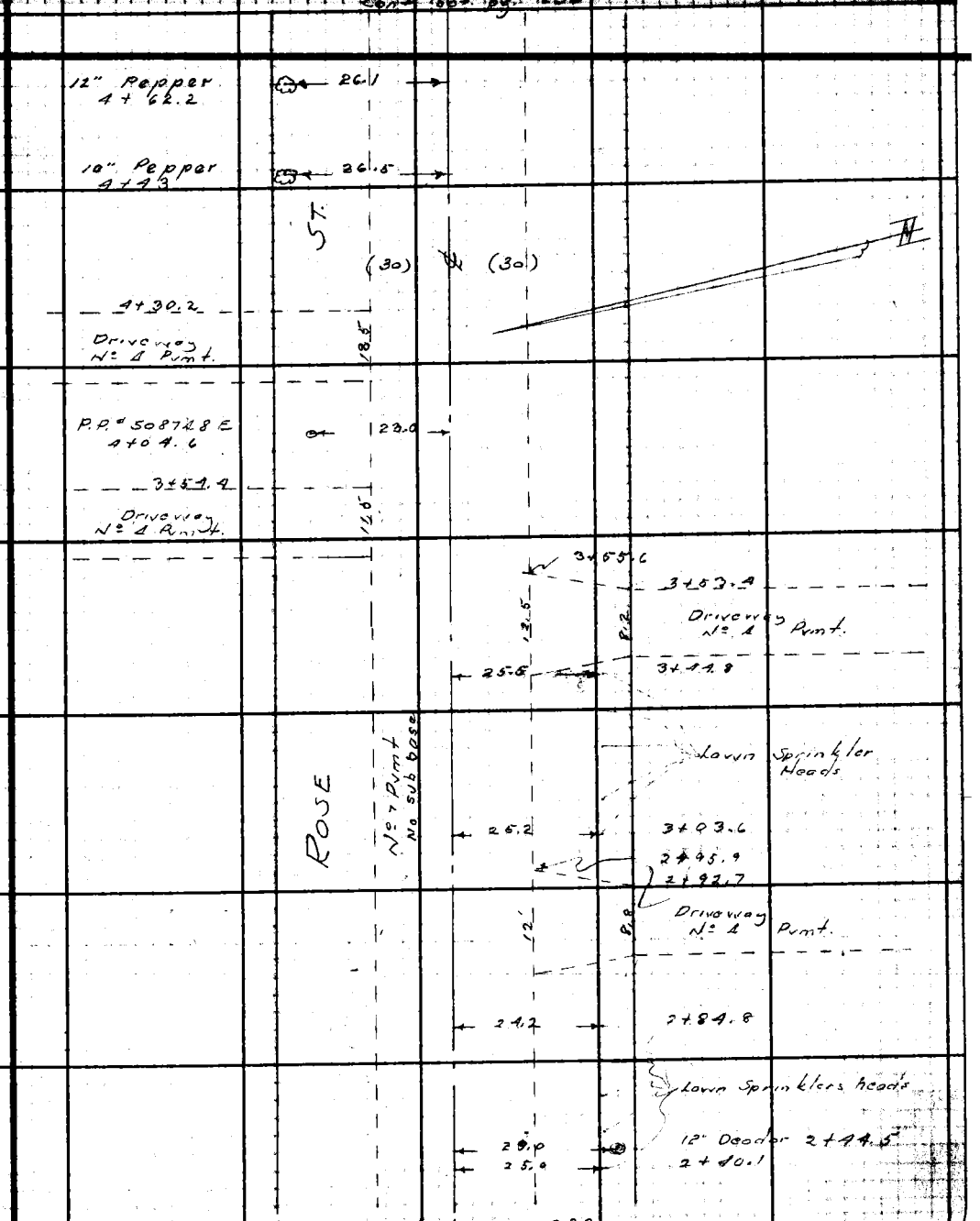

Cont. top pg. 232

Note: Any Additions or Changes on This Sheet Must be Made or Circled in Red Ink With Date and Name of Person Making Change.

Do not extend notes this side of this line.

RETURN TO
LOS ANGELES COUNTY SURVEYOR
700 HALL OF RECORDS

FORM 247 SM 11-46

F.B. 1001 PG. 234

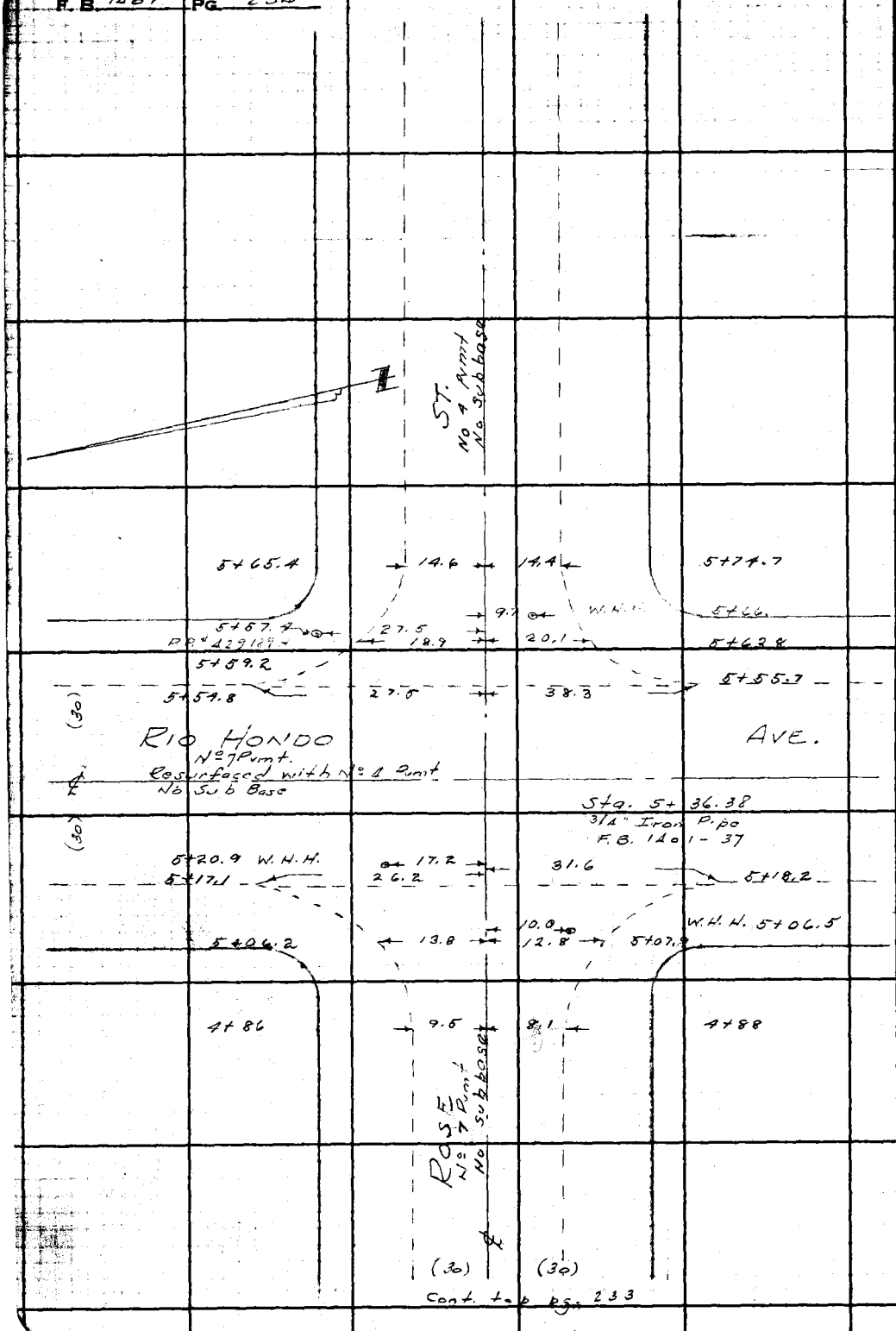

RETURN TO
LOS ANGELES COUNTY SURVEYOR
700 HALL OF RECORDS
Do not extend notes this side of this line.

Note: Any Additions or Changes on This Sheet Must be Made or Circled in Red Ink With Date and Name of Person Making Change.

Profile No. ____ Notes Red. ____ Plotted ____ Job No. 1207 Division No. V

F.B. Pg. 236

Date ____ Date ____ Survey of Rio Hondo Ave. S.D.

X-Sec. No. ____ Notes Chkd. ____ Checked ____ Survey by H. F. NAUMANN Notes M.G.S. Date 11-47

Date ____ Date ____ Map No. ____ Indexed C. Johnson Date JAN 7 '49

PROFILE
and
CROSS SECTIONS
on
ROSE ST.
from
ARICA AVE
to
RIO HONDO AVE.

ELEV. C.I. 1207

F.S.

H.I. H. F. Naumann
M. G. Salazar
J. F. Ochsner
D. Laub
G. A. Sasse.

B.S.

STATION

NOTE: ANY ADDITIONS OR CHANGES ON THIS SHEET MUST BE MADE OR CIRCLED IN RED INK, WITH DATE AND NAME OF PERSON MAKING CHANGE.

PLEASE RETURN TO
LOS ANGELES COUNTY SURVEYOR
700 HALL OF RECORDS

Do not extend notes this side of this line.

FORM 307 10M 10-46

FORM 307 10M 10-46

PLEASE RETURN TO
LOS ANGELES COUNTY SURVEYOR
700 HALL OF RECORDS

NOTE: ANY ADDITIONS OR CHANGES ON THIS SHEET MUST BE MADE OR CIRCLED IN RED INK, WITH DATE AND NAME OF PERSON MAKING CHANGE.

Do not extend notes this side of this line.

Profile No. X-Sec. No.

Plotted Date Checked Date

Notes Red Date Notes Chkd Date

Job No. 1207 Division No. V
Survey of Rose Honoo Ave. S.D.
Survey by H. F. NAUMANN Notes Mark N.G. Salazar
Indexed C. Johnson Date

STATION	B. S.	H. I.	F. S.	ELEV.	
B.M. W.M. 243				307.27	B.M. W.M. 243 Rose St. & Arica Ave. S.E. Cor. Bt. Spk. in cb., 5' S. of S. end. C.B. Elev. 307.270 ~ F.B. 1247 ~ 182
	5.43	312.70			
0+00			5.11	307.59	Int. ℄'s Rose St. & Arica Ave.
"			5.82	306.88	100' R. ℄ Arica Ave
"			6.30	306.40	21' W Gut
"			5.64	307.06	21 " T.C.
"			6.54	306.16	15 E Gut
"			5.90	306.80	" " T.C.
"			6.71	306.0	200' R. ℄ " "
"			7.02	305.68	22' W Gut
"			6.38	306.32	" " T.C.
"			7.30	305.40	14 E. Gut
"			6.70	306.00	" " T.C.
"			3.90	308.80	100' L ℄ Arica Ave
"			3.44	309.36	200 " " " "
0-18			5.84	306.86	42.8 S. to S. End SWCR. Gut
"			5.14	307.56	" " " " " T.C
0-30			4.41	308.29	℄
"			3.7	309.0	30' L P/L
0-42.9			4.20	308.50	℄
			5.38	307.32	18' R Gut W. End of SWCR

FORM 307 10M 10-46

PLEASE RETURN TO
LOS ANGELES COUNTY SURVEYOR
700 HALL OF RECORDS

NOTE: ANY ADDITIONS OR CHANGES ON THIS SHEET MUST BE MADE OR CIRCLED IN RED INK, WITH DATE AND NAME OF PERSON MAKING CHANGE.

Do not extend notes this side of this line.

STATION	B. S.	H. I.	F. S.	ELEV.		
		312 70				
0-42.9			4 75	307 95	18' R. T.C. W. End	S.W.C.R.
1-00			3 79	308 91		℄
2-00			2 79	309 91		
0+18			6 05	306 65		42.9 R. Gut S. End S.W.C.R.
"			5 37	307 33		" " T.C. " " "
0+30			5 70	307 60		
"			4 65	308 2	30' L P/L	℄
0+43			6 13	306 57		
"			5 05	307 65		18' R. Gut E. End S.W.C.R.
1+00			5 92	306 78		℄
"			6 21	306 49		10' R. Ed Pvmt
"			6 7	306 0		17' " Gut
"			5 7	307 0		20.4 " Brk
"			5 4	307 3		30' " P/L
"			6 46	306 24	13' L Ed Pvmt	
"			6 5	306 2	19 " Gut	
"			4 8	307 9	24 " Brk	
"			4 6	308 1	30' " P/L	
+50			6 53	306 17		℄
T.P.			7 18	305 52	T.P.	

Profile No. ____ Notes Rod ____ Plotted ____ Job No. 1207 Division No. Y
X-Sec. No. ____ Date ____ Date ____ Survey of Rio Hondo Ave S.D.
Notes Chkd ____ Checked ____ Survey by H. F. HAUMANN Notes M.G.S. Date 11-47
Date ____ Date ____ Map No. ____ Indexed ____ Date ____

F.B. 3401 Pg.

FORM 307 10M 10-46

PLEASE RETURN TO
LOS ANGELES COUNTY SURVEYOR
700 HALL OF RECORDS

NOTE: ANY ADDITIONS OR CHANGES ON THIS SHEET MUST BE MADE OR CIRCLED IN RED INK, WITH DATE AND NAME OF PERSON MAKING CHANGE.

Do not extend notes this side of this line.

STATION	B. S.	H. I.	F. S.	ELEV.		
				305 52		
	436	309 88				℄
2+00			446	305 42		
"			480	305 08		10' R Ed Pvmt
"			47	305 2		12.5 " Gut
"			37	306 2		26' " Brk
"			37	306 2		30' " P/L
"			495	304 93	16' L Ed Pvmt	
"			35	306 4	30' " P/L	
2+50			533	304 55		℄
3+00			567	304 21		
"			587	304 01		10.7 R. Ed Pvmt
"			52	304 7		19 " Brk
"			52	304 7		30 " P/L
"			593	303 95	9.7 L Ed Pvmt	
"			50	304 9	17 " Brk	
"			46	305 3	30 " P/L	
"			510	304 78		180' R. Bk P/L
"			40	305 9	186 " Bk P/L	
3+50			595	303 93		℄
T.P.			618	303 70	T.P.	

Survey of Rio Hondo Ave S.D. Job No. 1202 Division No. V Notes Red Plotted Profile
Survey by H. F. NAUMANN Notes M.G. Salazar Date Date No.
Indexed C. Johnson Date Notes Chkd Checked X-Sec.
Date Date No.

FORM 307 10M 10-46

PLEASE RETURN TO
LOS ANGELES COUNTY SURVEYOR
700 HALL OF RECORDS

NOTE: ANY ADDITIONS OR CHANGES ON THIS SHEET MUST BE MADE OR CIRCLED IN RED INK, WITH DATE AND NAME OF PERSON MAKING CHANGE.

Do not extend notes this side of this line.

STATION	B. S.	H. I.	F. S.	ELEV.		
	4 08	307 78		303 70		
4+00			4 17	303 61		℄
"			4 21	303 57		8.4 R. Ed. Pvmt
"			4 6	303 2		14. " Gut
"			3 5	304 3		17.7 " Brk
"			3 7	304 1		30' " P/L
"			4 62	303 16	10.3 L. Ed Pvmt	
"			4 7	303 1	15 " Gut	
"			3 4	304 4	20' " Brk	
"			3 5	304 3	30 " P/L	
4+50			4 46	303 32		℄
5+00			5 12	302 66		
"			5 28	302 50		9.5 R. Ed Pvmt
"			5 3	302 5		11.5 " Gut
"			4 0	303 8		18.2 " Brk
"			4 3	303 5		30 " P/L
"			5 05	302 73	8.4 L Ed Pvmt	
"			5 05	302 73	16' " Gut	
"			5 0	302 8	30' " P/L	
5+13			5 11	302 67	"	℄ Cr Gut
5+36.38			4 ~~5~~ 58	~~302 20~~ 303.20	Int & Rose St & Rio Hondo Ave	

LC.M - 1-16-48

Profile Notes Red ____ Plotted ____ Job No. 1203 Division No. ____ 240
No. ____ Date ____ Date ____ Survey of Rio Hondo Ave S.D.
X-Sec. Notes Chkd ____ Checked ____ Survey by H. F. NAUMANN Notes MG.S. Date 11-47
No. ____ Date ____ Date ____ Map No. ____ Date ____

FORM 307 10M 10-46

PLEASE RETURN TO
LOS ANGELES COUNTY SURVEYOR
700 HALL OF RECORDS

NOTE: ANY ADDITIONS OR CHANGES ON THIS SHEET MUST BE MADE OR CIRCLED IN RED INK, WITH DATE AND NAME OF PERSON MAKING CHANGE.

Do not extend notes this side of this line.

Profile No. ____ X-Sec. No. ____

Plotted ____ Date ____ Checked ____ Date ____

Notes Red ____ Date ____ Notes Chkd ____ Date ____

Job No. 1207 Division No. V S.D.

Survey of Rio Hondo Ave

Survey by H. F. NAUMANN Notes M G Salazar

Indexed ____ Date ____

STATION	B. S.	H. I.	F. S.	ELEV.		
		307.78				
5+36.38			532	302.46	100' R. ℄ Rio Hondo Ave	
"			602	301.76	200' " " "	" "
"			379	303.99	100' L " "	" "
			304	301.74	200' " " "	" "
5+66			538	302.40		
"			526	302.53		30 R P/L
"			46	303.2	30' L P/L	
6+36.38			64	301.4	℄ Rose St Prod	
7+36.38			680	300.98	" " " "	
BM WM 244			406	303.72	BM WM244 Rose St & Rio Hondo Ave N.E. Cor. Bt Spk. in Walk. to Ho. 138A Rio Hondo Ave. Elev. 303.72A - F.B. 1247-182.	

Notes Ck'd by	Survey of Rio Hondo Ave
Map No.	W. O. 1897 Tape No. 038 Std. 68 °F
Office Work	Surveyed by H. F. NAUMANN
Checked	Notes M. G. Salazar Date 11-47
Date	Indexed A. C. Johnson

F.B. 1491 Pg. 2-4

LOCATION
of
IMPROVEMENTS
on
ROSE ST.
from
RIO HONDO AVE
to
E LINE of TRACT # 9411

C.I. 1207

H.F. Naumann
M.G. Salazar
J.F. Ochsner
D. Laub
G.A. Sasse.

Note: Any Additions or Changes on This Sheet Must be Made or Circled in Red Ink With Date and Name of Person Making Change.

Do not extend notes this side of this line.

RETURN TO
LOS ANGELES COUNTY SURVEYOR
700 HALL OF RECORDS

FORM 847 SM 11-46

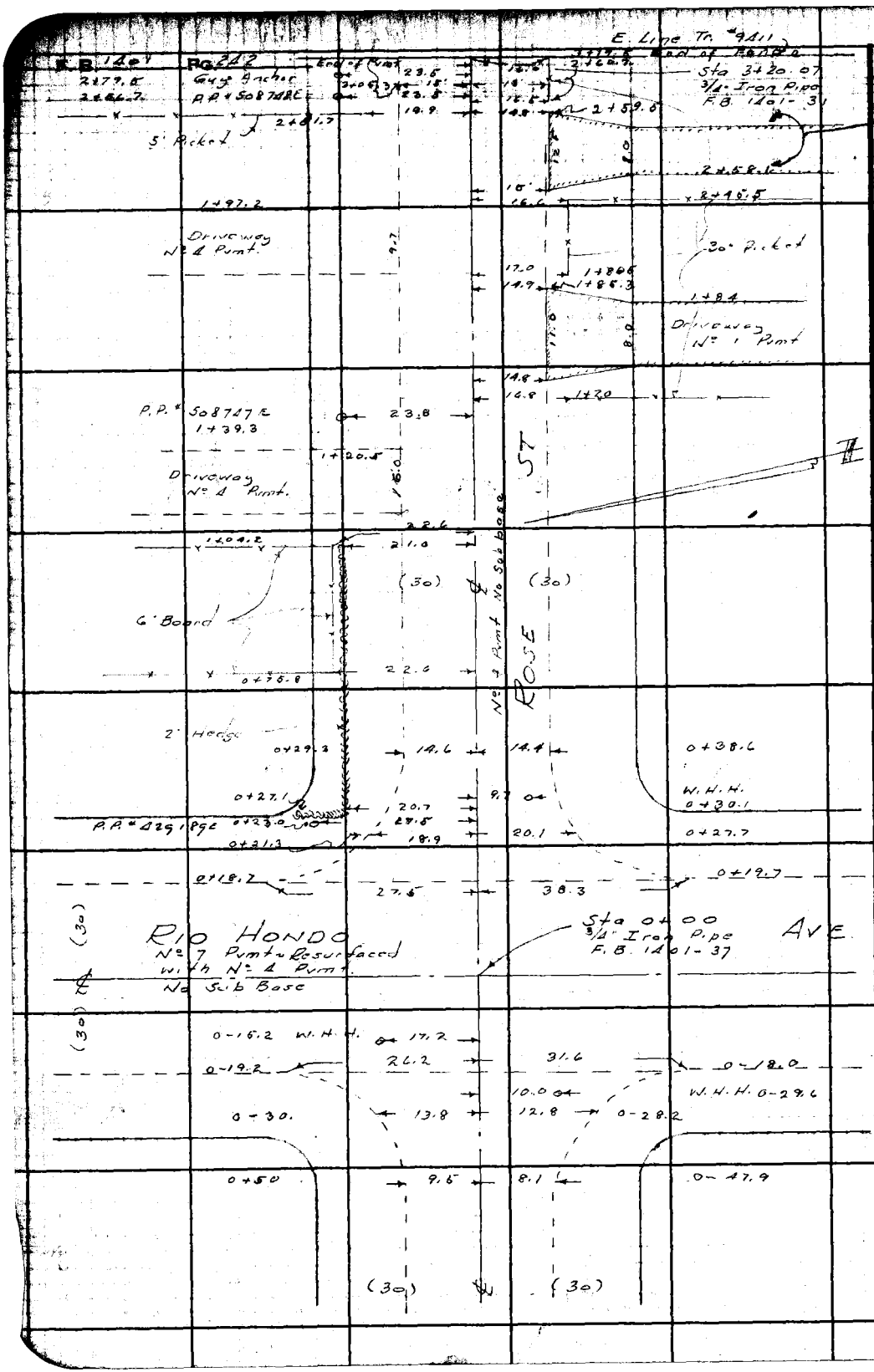

RETURN TO
LOS ANGELES COUNTY SURVEYOR
700 HALL OF RECORDS
Do not extend notes this side of this line.

Note: Any Additions or Changes on This Sheet Must Be Made or Circled in Red Ink With Date and Name of Person Making Change.

Profile No. | Notes Red | Plotted | Job No. 1207 | Division No.
Date | Date | Survey of Rio Hondo Ave. S.D.
X-Sec. No. | Notes Chkd | Checked | Survey by H. F. NAUMANN | Notes M.G.S. | Date 11-27
Date | Date | Map No. | Indexed | Date JAN 7 49

PROFILE
and
CROSS SECTIONS
on
ROSE ST.
from
RIO HONDO AVE.
to
E. LINE of TRACT 9411

ELEV.: C.I. 1207

F.S.:

H.I.:
H.F. Naumann
M.G. Salazar
J.F. Ochsner
D. Laub
G.A. Sosse

B.S.:

STATION:

NOTE: ANY ADDITIONS OR CHANGES ON THIS SHEET MUST BE MADE OR CIRCLED IN RED INK, WITH DATE AND NAME OF PERSON MAKING CHANGE.

Do not extend notes this side of this line.

PLEASE RETURN TO
LOS ANGELES COUNTY SURVEYOR
700 HALL OF RECORDS

FORM 307 10M 10-46

FORM 307 10M 10-46

PLEASE RETURN TO
LOS ANGELES COUNTY SURVEYOR
700 HALL OF RECORDS

NOTE: ANY ADDITIONS OR CHANGES ON THIS SHEET MUST BE MADE OR CIRCLED IN RED INK, WITH DATE AND NAME OF PERSON MAKING CHANGE.

Do not extend notes this side of this line.

STATION	B. S.	H. I.	F. S.	ELEV.		
B.M. W.M. 244				303 72	B.M. W.M. 244	ROSE ST. and RIO HONDO AVE. N.E. Cor. Bt. Spk. in walk to Ho # 1384 Rio Hondo Ave. Elev. 303.724. F.B. 1247-182
	406	307 78				
0+00			459	303 19	Int. ℄'s ROSE ST. and RIO HONDO AVE.	
"			529	302 49	100' R ℄ Rio Hondo Ave	
"			595	301 83	200' " " "	" "
"			379	303 99	100' L " "	" "
"			305	304 73	200' " " "	" "
0-30			514	302 64		℄ Rose St
			40	303 8		30' R P/L
			42	303 6	30 L P/L	
1-00			445	303 33		℄
2-00			370	304 08		
0+50			567	302 11		
"			48	303 0	30 L P/L	
"			52	302 6		30' R P/L
1+00			603	301 75		℄
"			646	301 32		13' R Ed Pvmt
"			55	303 3		20' " Brk
"			55	303 3		30' " P/L
"			632	301 46	14'3 Pvmt Ed.	
"			53	302 5	21' Brk	

Profile No. X-Sec. No.
Plotted Date Checked Date
Notes Red Date Notes Chkd Date
Job No. 1207 Division No. ✓
Survey of Rio Hondo Ave S.D.
Survey by H. F. Naumann Notes MG. Solazar
Indexed A. C. Johnson Date

FORM 307 10M 10-46

PLEASE RETURN TO
LOS ANGELES COUNTY SURVEYOR
700 HALL OF RECORDS

NOTE: ANY ADDITIONS OR CHANGES ON THIS SHEET MUST BE MADE OR CIRCLED IN RED INK, WITH DATE AND NAME OF PERSON MAKING CHANGE.

Do not extend notes this side of this line.

STATION	B. S.	H. I.	F. S.	ELEV.		
		307 78				
1+00			4 5	303 3	30' L P/L	
1+70			6 5	301 3		105 R. Bk P/L
"			3 4	304 4	L Bk P/L	
T. P.			6 73	301 05	T. P.	
	3 88	304 93				
2+00			3 94	300 99		℄
"			4 20	300 73		13.6 R. Ed Pvmt
"			4 3	300 6		16.2 " Gut
"			3 2	301 7		" P/L
"			4 30	300 63	14' L Ed Pvmt Brk	
"			2 6	302 3	22' " Brk	
"			2 2	302 7	30' "	
2+50			4 33	300 60		℄
3+00			5 25	299 68		
"			5 40	299 53		12' R Ed Pvmt
"			5 5	299 4		13.5 " Brk
"			4 2	300 7		17 " Top Brk
"			4 0	300 9		30 " P/L
"			5 26	299 68	14' L Ed Pvmt &	Bot. Brk
"			3 0	301 9	21 " Top Brk	

Notes Red ____ Plotted ____ Job No. 1201 Division No. ____
Date ____ Date ____ Survey ____
X Sec. ____ Notes Chkd ____ Checked ____ Survey by H. F. MAUMANN Notes M.G.S. Date ____
No. ____ Date ____ Date ____ Map No. ____ Indexed ____ Date ____

FORM 307 10M 10-46

PLEASE RETURN TO
LOS ANGELES COUNTY SURVEYOR
700 HALL OF RECORDS

NOTE: ANY ADDITIONS OR CHANGES ON THIS SHEET MUST BE MADE OR CIRCLED IN RED INK, WITH DATE AND NAME OF PERSON MAKING CHANGE.

Do not extend notes this side of this line.

STATION	B. S.	H. I.	F. S.	ELEV.		
		304.93				
3+00.0			3 1	30[illegible] 8	30' L P/L	
3+05			5 52	299 41	End Pvmt	
3+20.7			5 9	299 0	Int ℄ + Tract Line	
"			4 6	300 3		100' R. along Tract Line
"			5 5	299 4		200' " "
"			3 3	30[illegible] 6	100' L along Tract Line	
"			2 3	30[illegible] 6	200' " " "	
BM WM 245			3 61	30[illegible] 32	BM WM 245 Rose St (S side), 300' ± E. of ℄ of Rio Hondo Ave. Bt. Spk. in Conc Drive to the 2018 Elev. 301.321 — F.B. 1247-182	

Notes cont'd in F.B. 1418

Notes Ck'd by	Survey of Rio Hondo Ave
Map No.	W. O. 1207 Tape No. 095 St'd 68 °F
Office Work	Surveyed by H. F. NAUMANN
Checked	Notes H.R. Stock Date 10-21-48
Date	Indexed A. C. Johnson

Note: Any Additions or Changes on This Sheet Must be Made or Circled in Red Ink With Date and Name of Person Making Change.

Do not extend notes this side of this line.

RETURN TO
LOS ANGELES COUNTY SURVEYOR
700 HALL OF RECORDS

LOCATION
of
IMPROVEMENTS
on
LOWER AZUSA ROAD
from
ENCINTA AVE.
to
S. P. R. R.

H.F. Naumann
H.R. Stock
L. H. Rehl
W. K. Challoner.

FORM 247 5M 11-46

F. B. 1401 PG. 248

Cont. bot. pg. 249

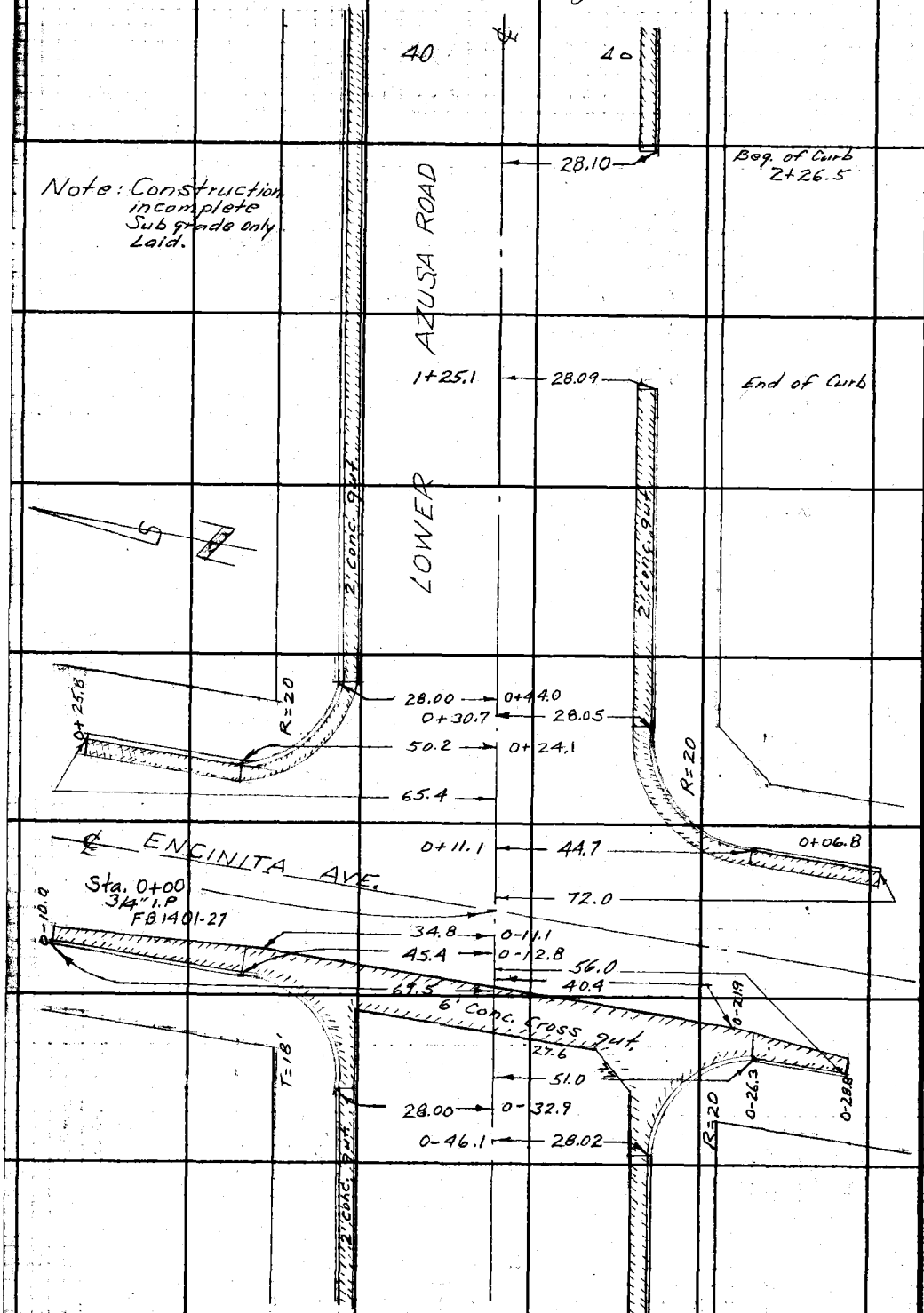

RETURN TO
LOS ANGELES COUNTY SURVEYOR
700 HALL OF RECORDS
Do not extend notes this side of this line.
Note: Any Additions or Changes on This Sheet Must Be Made or Circled in Red Ink With Date and Name of Person Making Change.

Notes Ck'd by	Survey of Rio Hondo Ave	F.B. 1401 Pg. 249
Map No.	W. O. 1207 Tape No. 055 St'd 68 °F	
Office Work	Surveyed by H. F. NAUMANN	
Checked	Notes H.B. Stock Date 10-48	
Date	Indexed A. C. Johnson	

Note: Any Additions or Changes on This Sheet Must be Made or Circled in Red Ink With Date and Name of Person Making Change.

Do not extend notes this side of this line.

RETURN TO
LOS ANGELES COUNTY SURVEYOR
700 HALL OF RECORDS

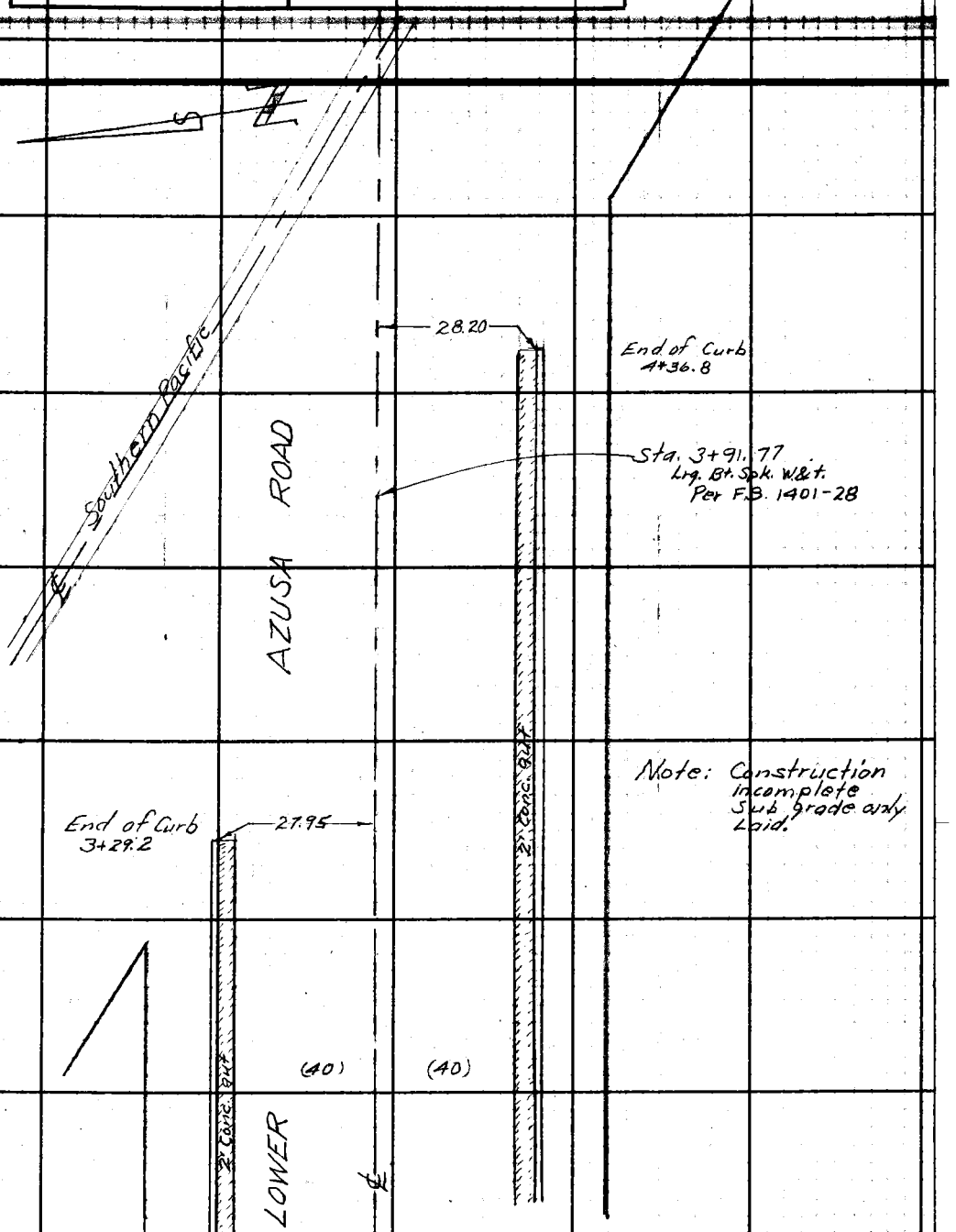

cont. top p9.248

FORM 847 SM 11-46

F. B. 1401 PG. 250

RETURN TO
LOS ANGELES COUNTY SURVEYOR
700 HALL OF RECORDS

Do not extend notes this side of this line.

Note: Any Additions or Changes on This Sheet Must Be Made or Circled in Red Ink With Date and Name of Person Making Change.

Profile No.	Notes Red	Plotted	Job No. 1207	Division No. V	F.B. 1401 Pg. 251
	Date	Date	Survey of RIO HONDO AVE.		
X-Sec. No.	Notes Chkd L.C.M.	Checked	Survey by H. F. NAUMANN	Notes H.R.S.	Date 10-21-48
	Date 10/25/48	Date	Map No.	Indexed	Date JAN 7 '49

NOTE: ANY ADDITIONS OR CHANGES ON THIS SHEET MUST BE MADE OR CIRCLED IN RED INK, WITH DATE AND NAME OF PERSON MAKING CHANGE.

Do not extend notes this side of this line.

PLEASE RETURN TO
LOS ANGELES COUNTY SURVEYOR
700 HALL OF RECORDS

STATION	B. S.	H. I.	F. S.	ELEV.

PROFILE
and
CROSS SECTIONS
on
LOWER AZUSA ROAD
from
ENCINTA AVE.
to
S.P.R.R.

C.I. 1207

H. F. NAUMANN
H. R. STOCK
L. H. REHL
W. K. CHALLONER

FORM 307 10M 10-46

FORM 307 10M 10-46

PLEASE RETURN TO
LOS ANGELES COUNTY SURVEYOR
700 HALL OF RECORDS

NOTE: ANY ADDITIONS OR CHANGES ON THIS SHEET MUST BE MADE OR CIRCLED IN RED INK, WITH DATE AND NAME OF PERSON MAKING CHANGE.

Do not extend notes this side of this line.

STATION	B. S.	H. I.	F. S.	ELEV.		
B.M. W.M. 253				319 34	B.M. W.M. 253 Elev. 319.338 FB. 1247-186	
					Encinita Ave. & Pitkin St. S.E. Cor.	
	4 91	324 25			Bt. Spk. in conc. wall, 10' NE. of N. cor. of W. wall on P/L	
					of Hse. #1132.	
T.P.			3 41	320 84	T.P.	
	7 03	327 87				
0+00			5 11	322 76	int ℄'s LOWER AZUSA Rd. & Encinita Ave	
			6 52	321 35	S. end of W. Cb Encinita gut.	
			5 88	321 99	" " " " " " TCb	
			6 19	321 68	S " " SW. C.R. gut.	
			5 53	322 24	" " " " " T.Cb.	
			5 63	322 24	W " " " " gut.	
			4 98	322 89	" " " " " TCb.	
			4 44	323 43	W " " NW " gut.	
			3 77	324 10	" " " " " T.Cb.	
			4 21	323 66	N " " " " gut	
			3 55	324 32	" " " " " T.Cb.	
			3 55	324 32	N " " W curb Encinita gut.	
			2 90	324 97	" " " " " " T.Cb.	

F.B. 1401 PG. 252 Job No. 1207 Division No. V Notes Red. Plotted Profile
Survey of Rio Hondo Ave Date Date No.
Survey by H. F. NAUMANN Notes H.R. Stock Notes Chkd. Checked X-Sec.
Indexed A. C. Johnson Date 10-48 Date Date No.

FORM 307 10M 10-46

PLEASE RETURN TO
LOS ANGELES COUNTY SURVEYOR
700 HALL OF RECORDS

NOTE: ANY ADDITIONS OR CHANGES ON THIS SHEET MUST BE MADE OR CIRCLED IN RED INK, WITH DATE AND NAME OF PERSON MAKING CHANGE.

Do not extend notes this side of this line.

STATION	B. S.	H. I.	F. S.	ELEV.		
		327.87				
0+00					int ℄'s Lower Azusa Rd & Encinita Ave.	
			3.62	324.25	N end of E. Cb	Encinita gut.
			2.98	324.89	" " " " "	" T.Cb.
			3.97	323.90	N " " N.E. C.R.	gut.
			3.26	324.61	" " " " "	T.Cb.
			4.20	323.67	E " " " "	gut.
			3.49	324.38	" " " " "	T.Cb.
			5.70	322.17	E " " S.E. "	gut.
			5.06	322.81	" " " " "	T.Cb.
			5.77	322.10	S " " " "	gut.
			5.12	322.75	" " " " "	T.Cb
			6.47	321.40	S " " E. Cb.	Encinita gut.
			5.84	322.03	" " " " "	" T.Cb.
			6.69	321.18	100 R (S)	℄ Encinita Ave
			5.9	322.0	30 L(E) P/L	
			7.55	320.32	176 R (S)	℄ " "
			6.7	321.2	30 L(E) P/L	
0+50			4.48	323.39		℄
1+00			3.57	324.30		℄
			4.64	323.23		28.0 R gut

Profile
No. ____ Date ____ Notes Red ____ Plotted ____ Date ____ Job No. 1207 Division No. V
X-Sec. Notes Chkd ____ Checked ____ Survey of RIO HONDO AVE.
No. ____ Date ____ Date ____ Survey by H. F. NAUMANN Notes H.R.S. Date 10-48
Map No. ____ Indexed Job ____ Date ____

F.B. 1401 Pg. 253

FORM 307 10M 10-46

PLEASE RETURN TO
LOS ANGELES COUNTY SURVEYOR
700 HALL OF RECORDS

NOTE: ANY ADDITIONS OR CHANGES ON THIS SHEET MUST BE MADE OR CIRCLED IN RED INK, WITH DATE AND NAME OF PERSON MAKING CHANGE.

Do not extend notes this side of this line.

F.B. 1401 PG. 254
Job No. 1207 Division No. Y
Survey of RIO HONDO AVE
Survey by H. F. NAUMANN Notes H.R. Stack
Indexed C. Johnson Date 10-21-48
Profile No. X-Sec. No.
Plotted Date Checked Date
Notes Red Date Notes Chkd Date

STATION	B. S.	H. I.	F. S.	ELEV.		
		327.87				
1+00			464	323 23		28.0R TCb
"			400	323 87	28L gut	
"			332	324 55	" " TCb	
T.P.			496	322 91		
	668	329 59				
1+25.1			680	322 79		28.09 R(S) End cb. gut.
"			616	323 43		" " " " Tcb.
1+31.4 ±			547	324 12	int. ℄ & lot line South	
			680	322 79		28.0R (S) gut
			60	323 6		31 " "
			60	323 6		37.5 " "
			69	322 7		40 " " P/L
			85	321 1		100 " "
			90	3206		196± " " bk lot line
1+50			533	324 26		℄
"			553	324 06	28 L(N) gut.	
"			489	324 70	" " " T.Cb.	
2+00			477	324 82		℄
"			612	323 47		28 R(S) gut.

FORM 307 10M 10-46

PLEASE RETURN TO
LOS ANGELES COUNTY SURVEYOR
700 HALL OF RECORDS

NOTE: ANY ADDITIONS OR CHANGES ON THIS SHEET MUST BE MADE OR CIRCLED IN RED INK, WITH DATE AND NAME OF PERSON MAKING CHANGE.

Do not extend notes this side of this line.

STATION	B. S.	H. I.	F. S.	ELEV.		
		329.59				
2+00			5.06	324 53	28.0 L (N) gut.	
"			4.40	325 19	" " " Tcb	
2+26.5			5.71	323 88		28.0 R(S) Beg. Cb gut
"			5.08	324 51		" " " " " Tcb.
2+33.5			4.20	325 39	int. ℄ & lot line South	
			5.03	324 56	28 R(S) Tcb.	
			4.9	324 7	35 " "	
			6.7	322 9	38 " "	
			6.7	322 9	40 " " P/L	
			8.6	321 0	100 " "	
			9.7	319 9	200 " "	
			9.7	319 9	212± " " bk. lot line	
2+50			3.90	325 69		℄
"			5.29	324 30		28 R(S) gut.
"			4.64	324 95		" " " Tcb.
"			4.11	325 48	28 L(N) gut.	
"			3.48	325 11	" " " Tcb.	
3+00			2.68	326 91		℄
"			4.13	325 46		28 R(S) gut.
"			3.50	326 09		" " " Tcb.

Profile No. ____ Notes Red ____ Plotted ____ Job No. 1207 Division No. ✓ F.B. 1401 Pg. 255
Date ____ Date ____ Survey of Rio Hondo Ave.
X-Sec. No. ____ Notes Chkd. ____ Checked ____ Survey by H. F. NAUMANN Notes H.R.S. Date 10-48
Date ____ Date ____ Map No. ____ Indexed ____ Date ____

FORM 307 10M 10-46

PLEASE RETURN TO
LOS ANGELES COUNTY SURVEYOR
700 HALL OF RECORDS

NOTE: ANY ADDITIONS OR CHANGES ON THIS SHEET MUST BE MADE OR CIRCLED IN RED INK, WITH DATE AND NAME OF PERSON MAKING CHANGE.

Do not extend notes this side of this line.

F.B. 140 PG. 256 | Job No. 120 | Division No. V | Notes Red | Plotted | Profile No.
Survey of Rio Hondo Ave. | Date | Date | X-Sec. No.
Survey by H. F. NAUMANN | Notes H.R. Stock | Notes Chkd | Checked
Indexed C. Johnson | Date 10-21-48 | Date | Date

STATION	B. S.	H. I.	F. S.	ELEV.		
		✓				
3+00		329 59	2 85	326 74	28 L(N) gut	
"			2 20	327 39	" " " T.Cb.	
3+28.0±			2 15	327 44	int. ℄ & lot line South	
			2 87	326 72	28 R(S) TCb	
			6 3	323 3	40 R " P/L	
			8 4	321 2	100 " "	
			10 4	319 2	200 " "	
			10 7	318 9	228 " "	
3+29.2			2 14	327 45	27.95 L(N) End of Cb. gut.	
"			1 48	328 11	" " " " " " TCb.	
T.P.		✓	1 98	327 61	T.P.	
	5.09	332 70				
3+50			4 95	~~324 64~~ 327 75		℄
"			6 20	~~323 29~~ 326 50		28. R(S) gut
"			5 54	~~324 05~~ 327 16		" " " TCb
4+00			4.75	~~324 84~~ 327 95		℄
"			5.52	~~324 07~~ 327 18		28 R(S) gut.
"			4.86	~~324 46~~ 327 84		" " " TCb.

FORM 307 10M 10-46

PLEASE RETURN TO
LOS ANGELES COUNTY SURVEYOR
700 HALL OF RECORDS

NOTE: ANY ADDITIONS OR CHANGES ON THIS SHEET MUST BE MADE OR CIRCLED IN RED INK, WITH DATE AND NAME OF PERSON MAKING CHANGE.

Do not extend notes this side of this line.

STATION	B. S.	H. I.	F. S.	ELEV.	
		332.70			
4+36.8			4 20	328 50	℄
"			5 14	327 56	28.0 R(S) gut
"			4 48	328 22	" " " Tcb
"			4 1	328 6	33 " "
"			7 0	325 7	39 " "
"			7 0	325 7	56 " "
"			10 4	322 3	69 " "
			11 4	321 3	100 " "
"			12 3	320 4	125 " "
"			11 6	321 1	85 L(E)
"			12 9	319 8	200 R(S)
"			13.4	319 3	24.9± " " bk lot line
4+50			3 94	328 76	℄
4+66.4±			3 82	328 88	int. ℄ & Westerly Rail
B.M.W.M. 255			5 20	327 50	B.M.W.M. 255 Elev. 327.490 FB 1247 186
					Lower Azusa Rd. (N. side) 350± E. of ℄
					Encinita Ave.
					L & Nail in ℄ of Conc. Headwall W. of R.R.

Profile No. ____ Date ____ Notes Red ____ Plotted ____ Job No. 1207 Division No. V

X-Sec. No. ____ Date ____ Notes Chkd. ____ Checked ____ Survey of RIO HONDO AVE.

Date ____ Map No. ____ Survey by R. F. NAUMANN Notes H.R.S. Date 10-21-48

Date ____ Date ____ Indexed Tolmoss Date ____

F.B. 1401 Pg. 257

Page PG. 258

Job No. 1207 Division No. ✓ Notes Red. _____ Plotted _____

Survey of Rio Hondo Ave Date _____ Date _____

Survey by _____ Notes _____ Notes Chkd _____ Checked _____

Indexed _____ Date _____ Date _____ Date _____

Profile No. _____

X-Sec. No. _____

STATION	B. S.	H. I.	F. S.	ELEV.

FORM 307 10M 10-46

PLEASE RETURN TO
LOS ANGELES COUNTY SURVEYOR
700 HALL OF RECORDS

Do not extend notes this side of this line.

NOTE: ANY ADDITIONS OR CHANGES ON THIS SHEET MUST BE MADE OR CIRCLED IN RED INK, WITH DATE AND NAME OF PERSON MAKING CHANGE.

Notes Ck'd by
Map No.
Office Work
Checked
Date

Survey of ℄ Surveys C.I. Jobs
JN 0303 00 Tape 0119 Std 68 °F
Surveyed by F.E. Brooks
Notes F.E.B Date 21 Aug 59
Indexed ~~E. C. Johnson~~ 8-26-59

F. B. 1401 PG. 259

J.N. 0303 00

ADDITIONAL TIES
℄ Rio Hondo Ave
at
Valley Blvd

Party

Brooks
LeGault
Turrill
Siemann

Note: Any Additions or Changes on This Sheet Must be Made or Circled in Red Ink With Date and Name of Person Making Change.

Do not extend notes this side of this line.

RETURN TO
LOS ANGELES COUNTY ENGINEER
900 LOS ANGELES COUNTY ENGINEERING BLDG.

76309S CE #247 7-53

PWFB 1426 2443, 2444
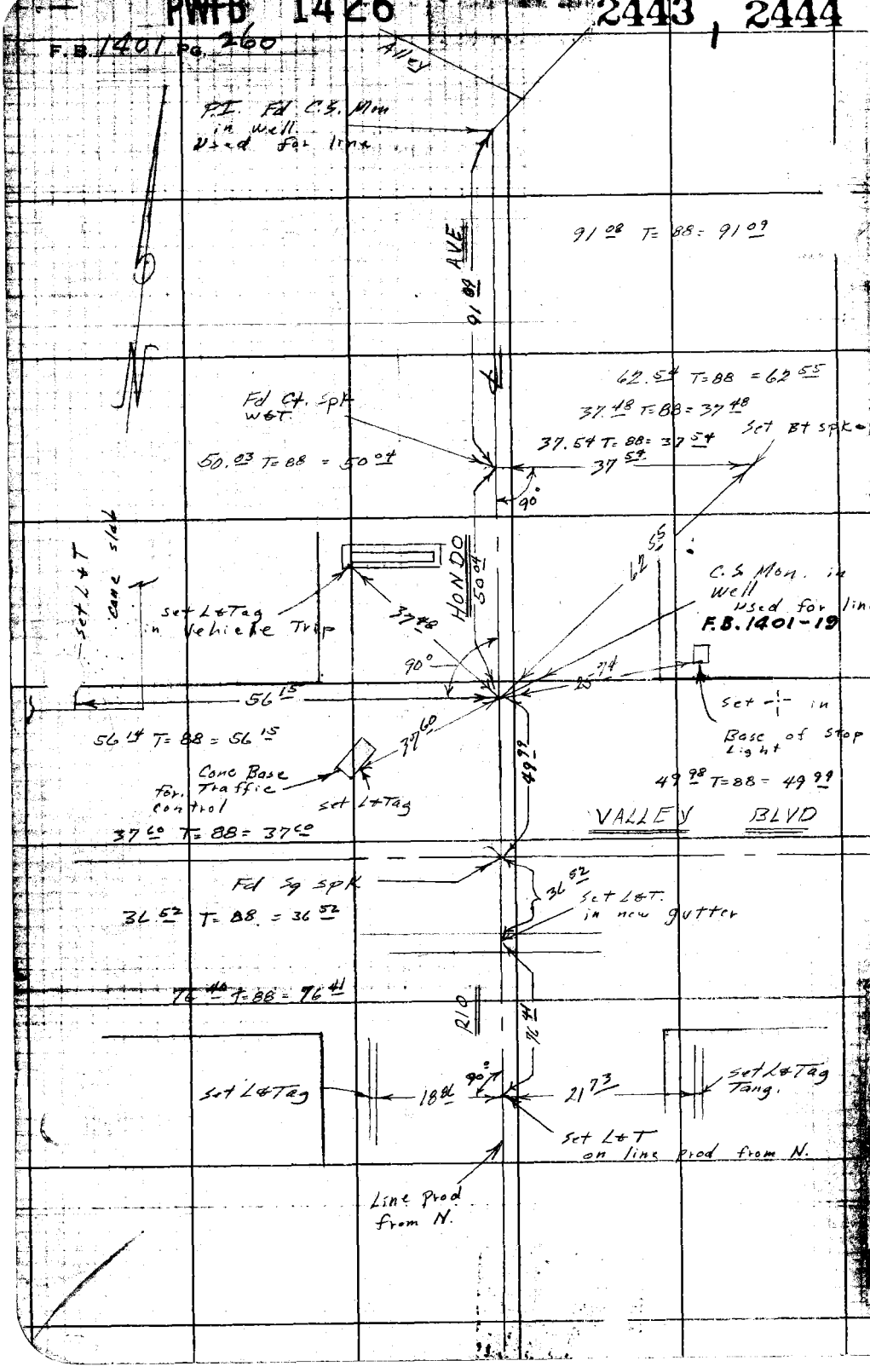
F.B. 1401 pg. 260