INDEX TO F.B. 1402

DATE	J.N.	DESCRIPTION	NOTES	PAGES
10-47	1213	BECH MARK CIRCUIT		5-8
"	"	LAKEWOOD BLVD. TO E.CLARK AVE.TO W. WALNUT AVE. TO N. ARTESIA AVE, TO S.	℄ Ties	9-16
"	"	LAKEWOOD BLVD. ARTESIA AVE. TO WALNUT AVE.	Topog.	17-24
"	"	" " "	X-sect.	25-36
"	"	PALM AVE. LAKEWOOD BLVD. TO EAST TRACT LINE	Topog.	37-40
"	"	" " "	X-sect.	41-46
"	"	PARK AVE. LAKEWOOD BLVD. TO TRACT LINE	Topog.	47-50
"	"	" " "	X-sect.	51-56
4-50	1362	BENCH MARK LEVELS ON VIA DEL ORO SEWER DISTRICT		101-104
4-50	1362	VIA DEL ORO S.S.D. ON VIA DEL ORO	Topog.	105-108
4-50	1362	VIA DEL ORO S.S.D. FIRST ALLEY NORTH OF WHITTIER BLVD.	X-sect.	109-114
		FROM MOBILE AVE.EAST TO GARFIELD AVE.	Topog.	115-120
4-50	1362	" " " "	X-sect.	121-128
4-50	1362	" From Via del Oro to Via Clemente	Topog.	129-130
4-50	1362	VIA DEL ORO S.S.D. FIRST ALLEY EAST OF VIA CLEMENTE	X-sect.	131-134
		FROM FIRST ALLEY NORTH OF WHITTIER BLVD.TO REPETTO ST.	Topog.	141-142
4-50	1362	" " " " "	X-sect.	143-146
4-50	1362	VIA DEL ORO S.S.D. FIRST ALLEY EAST OF GARFIELD AVE.		
		FROM FIRST ALLEY NORTH OF WHITTIER BLVD. TO REPETTO ST.	Topog.	147,148
4-50	1362	" " " " "	X-sect.	149-152
4-50	1362	Via Del Oro S.S.D. From Via Del Oro to Via Clemente on Repetto	Topog.	135,136
			X-sect.	137-140

Mucosfirmed May 86

P.W. file Feb. 86

Notes Ck'd by
Map No.
Office Work
Checked
Date

Survey of
W.O. Tape No. St'd °F
Surveyed by
Notes Date
Indexed

F. B. PG.

INDEX TO F. B. 1402

DATE	J. N.	DESCRIPTION	NOTES	PAGES
4/50	1362	First Alley East of Via Clemente from First Alley North of Whittier Blvd. To Repetto St. S	Topog	141-142
4/50	"	First Alley East of Via Clemente from First Alley North of Whittier Blvd. To Repetto St.	X-Sects.	143-145
"	"	First Alley East of Garfield Ave. from First Alley North of Whittier Blvd. To Repetto St.	Topog	147-148
"	"	" " " " " " " " " " " "	X-Sects.	149-152
7/50	"	Whittier Blvd. From Garfield Ave. To Mobile Ave.	Elevations	153-154
"	"	N. Side. Via Del Coronado S " Via Clemente " Via Del Oro	"	155-156
"	"	E. Side of Via Clemente " Alley N. Whittier To Repetto St.	"	157-158
"	"	W. Side of Garfield Ave. From Alley N. Whittier To Repetto St.	"	159-160
"55	1776.14	PALM AVE CENTER LINE SURVEY	C.L.	161-168
"	"	Palm Ave From Woodruff Ave to East line Tr 4688-2	topog	173-176
"	"	" "	x-sec	177-186
"55	1801.14	BLAINE AVE BENCH MARK CIRCUIT	B.M.	191-196
"	"	" center Line Survey	C.L.	201-202
"	"	BLAINE AVE. FROM CENTER ST TO JEFFERSON AVE	topog	207-212
"	"	" "	x-sec	213-224
3-56	1872.14	PALM AVE LOCATION OF SEWER J.C. @ LAKEWOOD BLVD&PALM AVE &invert chk	elev	225-228

RETURN TO
LOS ANGELES COUNTY SURVEYOR
725 LOS ANGELES COUNTY
ENGINEERING BLDG.

Note: Any Additions or Changes on This Sheet Must be Made or Circled in Red Ink With Date and Name of Person Making Change.

Do not extend notes this side of this line.

NOTES RED. _____ JOB NO. 1213 SURVEY OF Palm Ave ETAL

DATE _____ SURVEY BY Gunderson

NOTES CHKD. _____ NOTES BY 1406 DATE 10-1-47

DATE _____ INDEXED [redacted] DATE 11-4-47

F.B. 1402 PG. 5

DESCRIPTION	ADJ. ELEV.	3RD RUN	2ND RUN	DIFF.	1ST RUN	B. M.
BENCH LEVELS						
PALM AVE ETAL						
JN 1213						
			OCT 1-47			
			Gunderson			
			Anderson			
			~~Natapoff~~			
			Peterson			

NOTE: ANY ADDITIONS OR CHANGES ON THIS SHEET MUST BE MADE OR CIRCLED IN RED INK, WITH DATE AND NAME OF PERSON MAKING CHANGE.

Do not extend notes this side of this line.

PLEASE RETURN TO
LOS ANGELES COUNTY SURVEYOR
700 HALL OF RECORDS

FORM 353 1M 8-45

FORM 353 1M 8-45

PLEASE RETURN TO
LOS ANGELES COUNTY SURVEYOR
700 HALL OF RECORDS

NOTE: ANY ADDITIONS OR CHANGES ON THIS SHEET MUST BE MADE OR CIRCLED IN RED INK, WITH DATE AND NAME OF PERSON MAKING CHANGE.

Do not extend notes this side of this line.

B. M.	1ST RUN	DIFF.	2ND RUN	3RD RUN	ADJ. ELEV.	DESCRIPTION
Fd BM #35	63.627				63.627	BM #35 El: 63.627 FB 906-36 Lakewood Blvd & Flower Ave S.W. Cor, 14' W & 65' S of ℄ int C.Spk 1' from edge of Pvt
	4.092		3.960			
⊼	67.719	-0.578	-0.581		-0.5795	
Fd	4.670		4.541		63.050	BM #34 El: 63.050 FB 906-36 Lakewood Blvd & Walnut Ave N.E. Cor 14' E & 50' N of ℄ Int - C.Spk 1' from edge of Pvt
BM #34	63.049				~~63.048~~	
	4.086		3.945			
⊼	67.135	-0.735	-0.731		-0.7330	
Fd	4.821		4.676		62.320	Rd Dept BM 31 El: 62.320 FB 906-35 Lakewood Blvd & Park Ave S.W. Cor C.Spk in Pvt 1' from edge 14' W & 50' S. of ℄ int
Rd Dept BM 31	62.314				~~62.314~~	
	5.140		5.073			
⊼	67.454	+0.401	+0.403		+0.4020	
	4.739		4.670			
TP	62.715				62.716+	
	5.146		5.032	5.098		
⊼	67.861	+2.256	+2.249	+2.255	+2.2535	
Fd	2.890		2.783	2.843	64.972	BM S42 El: 64.986 FB 906-66 Park Ave & 473' ± E of Lakewood Blvd + cut in S.E. Cor. conc step to Porch of House #145 - 60' N ℄ ST
BM S42	64.971				~~64.970~~	
	3.145		3.038			
⊼	68.116	-1.994	-1.993		-1.9935	
	5.139		5.031			
TP	62.977				62.976+	
	5.521		5.466	5.447		
⊼	68.498	+1.108	+1.099	+1.108	+1.1080	
Set	4.413		4.367	4.339	64.087	Set BM S44 El: Park Ave (S. Side) 1400' ± E ℄ Lakewood Blvd - Set Bt spk in lead N.W. Cor conc flag pole base in front American Legion Hall Street No
BM S44	64.085				~~64.084~~	
	4.818		4.773			
⊼	68.903	+0.248	+0.250		+0.2490	
	4.570		4.523			
TP	64.333				64.334-	

NOTES RED. DATE
NOTES CHKD. DATE
JOB NO. 1213 SURVEY OF Palm Ave ET AL
SURVEY BY Gunderson
NOTES BY H.W.G. DATE 10-1-47
INDEXED A. C. Johnson DATE
F.B. 1402 PG. 6

FORM 353 1M 8-45

PLEASE RETURN TO
LOS ANGELES COUNTY SURVEYOR
700 HALL OF RECORDS

NOTE: ANY ADDITIONS OR CHANGES ON THIS SHEET MUST BE MADE OR CIRCLED IN RED INK, WITH DATE AND NAME OF PERSON MAKING CHANGE.

Do not extend notes this side of this line.

NOTES RED ____ JOB NO. 1213 SURVEY OF Palm Ave ET AL
DATE ____ SURVEY BY Gunderson
NOTES CHKD. ____ NOTES BY H.W.G. DATE 10-1-47
DATE ____ INDEXED A. C. Johnson DATE ____

F.B. 1402 PG. 7

B. M.	1ST RUN	DIFF.	2ND RUN	3RD RUN	ADJ. ELEV.	DESCRIPTION
TP	64.333				64.334	
	4.747		4.598			
⊼	69.080	-0.602	-0.606		-0.6040	
	5.349		5.204			
TP	63.731				63.730-	
	4.387		4.267			
⊼	68.118	-0.703	-0.702		-0.7025	63.030
Set	5.090		4.969		~~63.044~~	Set BM S45 El
BM S45	63.028				~~63.027~~	Palm Ave (S. Side) 1400' ± E of ℄ Lakewood Blvd
	4.574		4.450			Set Bt Spk 5' E of W end ch-in front [illegible] #9200
⊼	67.602	-0.336	-0.337		-0.3365	
	4.910		4.787			
TP	62.692				62.690+	
	6.548		6.437			
⊼	69.240	+1.284	+1.288		+1.2860	
Fd	5.264		5.149		63.978	BM S41 El: 63.978 FB 906 [illegible]
BM S41	63.976				~~63.976+~~	Palm Ave 590' ± E of Lakewood Bl
	2.940		2.839	2.790		+ cut in NW cor bot conc step to
⊼	66.916	-2.257	-2.251	-2.250	-2.2535	House # 154 (9052 new No) 50' S ℄ st
	5.197		5.090	5.040		
TP	61.719				61.723	
	5.245		5.134			
⊼	66.964	-0.107	-0.107		-0.1070	Rd Dept BM29 El: 61.622 FB 906-34
Fd	5.352		5.241		61.622	Lakewood Blvd & Palm Ave S E cor
Rd Dept BM29	61.612				~~61.616~~	cut Spk in Pvt 1' from edge [illegible] E ℄
	4.259		4.182	4.065		52' S of ℄ int
⊼	65.871	-0.874	0.880	-0.877	-0.8770	
	5.133		5.062	4.942		
TP	60.738				60.739	

FORM 353 1M 8-45

PLEASE RETURN TO
LOS ANGELES COUNTY SURVEYOR
700 HALL OF RECORDS

NOTE: ANY ADDITIONS OR CHANGES ON THIS SHEET MUST BE MADE OR CIRCLED IN RED INK. WITH DATE AND NAME OF PERSON MAKING CHANGE.

Do not extend notes this side of this line.

B. M.	1ST RUN	DIFF.	2ND RUN	3RD RUN	ADJ. ELEV.	DESCRIPTION
TP	60.738				60.739	
	5307		5.229	5.158		
⊼	66045'	+0.979	0.928	0.978	+0.9785	
Fd	4.328		4241	4190	61.730	State Highway BM #37 El 61.745 FB 906-34
BM #37 S H	61.717'				~~61.717~~	Lakewood Blvd & Artesia Ave SW Cor L&T in Fce Post Edison Co Sate 160' W & 50' [illegible] ℄ int

NOTES RED. DATE
NOTES CHKD. DATE

JOB NO. 1213 SURVEY OF Palm Ave ETAL.
SURVEY BY Gunderson
NOTES BY H.W.G. DATE 10-2-47
INDEXED C. Johnson DATE

F.B. 1402 PG. 8

PWFB 0624

429

Notes Ck'd by AAR	Survey of Palm Ave ETAL	F. B. 1406 PG. 9
Map No.	W. 0835 Tape No. St'd °F	
Office Work	Surveyed by Gunderson	
Checked	Notes HCOG Date 10-2-47	
Date	Indexed C. Jonnson 11-4-47	

CENTER LINE
SURVEY
OF
PALM AVE ETAL

PALM AVE ETAL
JN 8351
CI 1213

OCT-47
Gunderson
Anderson
Natapoff
Peterson

Note: Any Additions or Changes on This Sheet Must be Made or Circled in Red Ink With Date and Name of Person Making Change.

Do not [illegible] side of this line.

RETURN TO
LOS ANGELES COUNTY SURVEYOR
700 HALL OF RECORDS

FORM 247 5M 11-46

PWFB 0624 430, 431, 432, 433

F. B. 1402 PG. 70

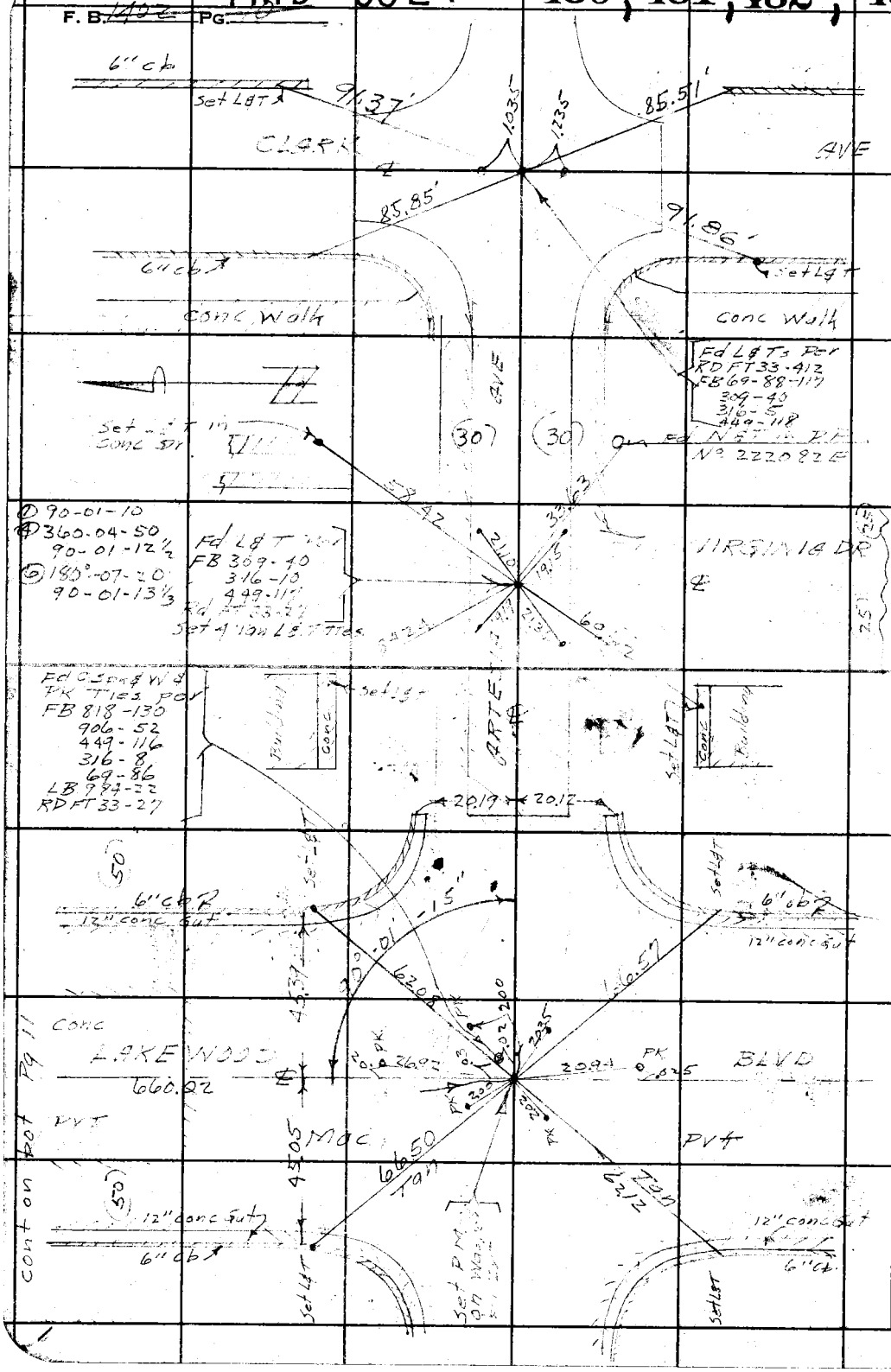

cont on bot Pg 11

WS-33-A-5

RETURN TO
LOS ANGELES COUNTY SURVEYOR
700 HALL OF RECORDS

Do not extend notes this side of this line.

Note: Any Additions or Changes on This Sheet Must be Made or Circled in Red Ink With Date and Name of Person Making Change.

PWFB 0624 434, 435

Notes Ck'd by AAR	Survey of Palmdale ETAL
Map No.	W. O. 8351 Tape No. 085 St'd 68 °F
Office Work	Surveyed by Gunderson
Checked	Notes 1408 Date 10-3-47
Date	Indexed C. Johnson

F. B. 1402 PG. 11

BIGBYS TOWNSITE FARMS

WS-33-A-5

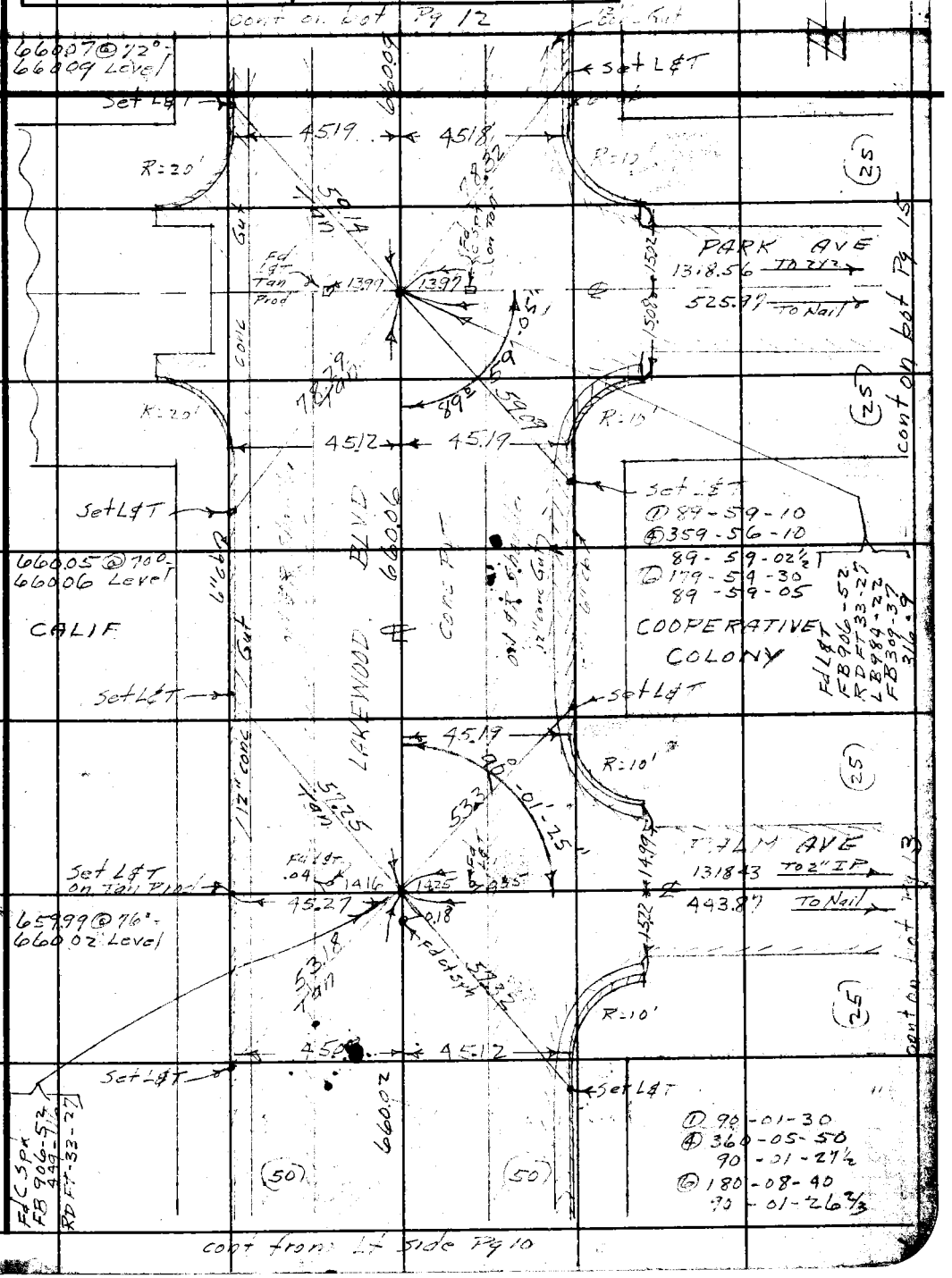

Note: Any Additions or Changes on This Sheet Must Be Made or Circled in Red Ink With Date and Name of Person Making Change.

Do not extend notes this side of this line.

RETURN TO
LOS ANGELES COUNTY SURVEYOR
700 HALL OF RECORDS

FORM 247 SM 11-46

PWFB 0624

436

F. B. 1402 PG. 12

W5.33-A-5

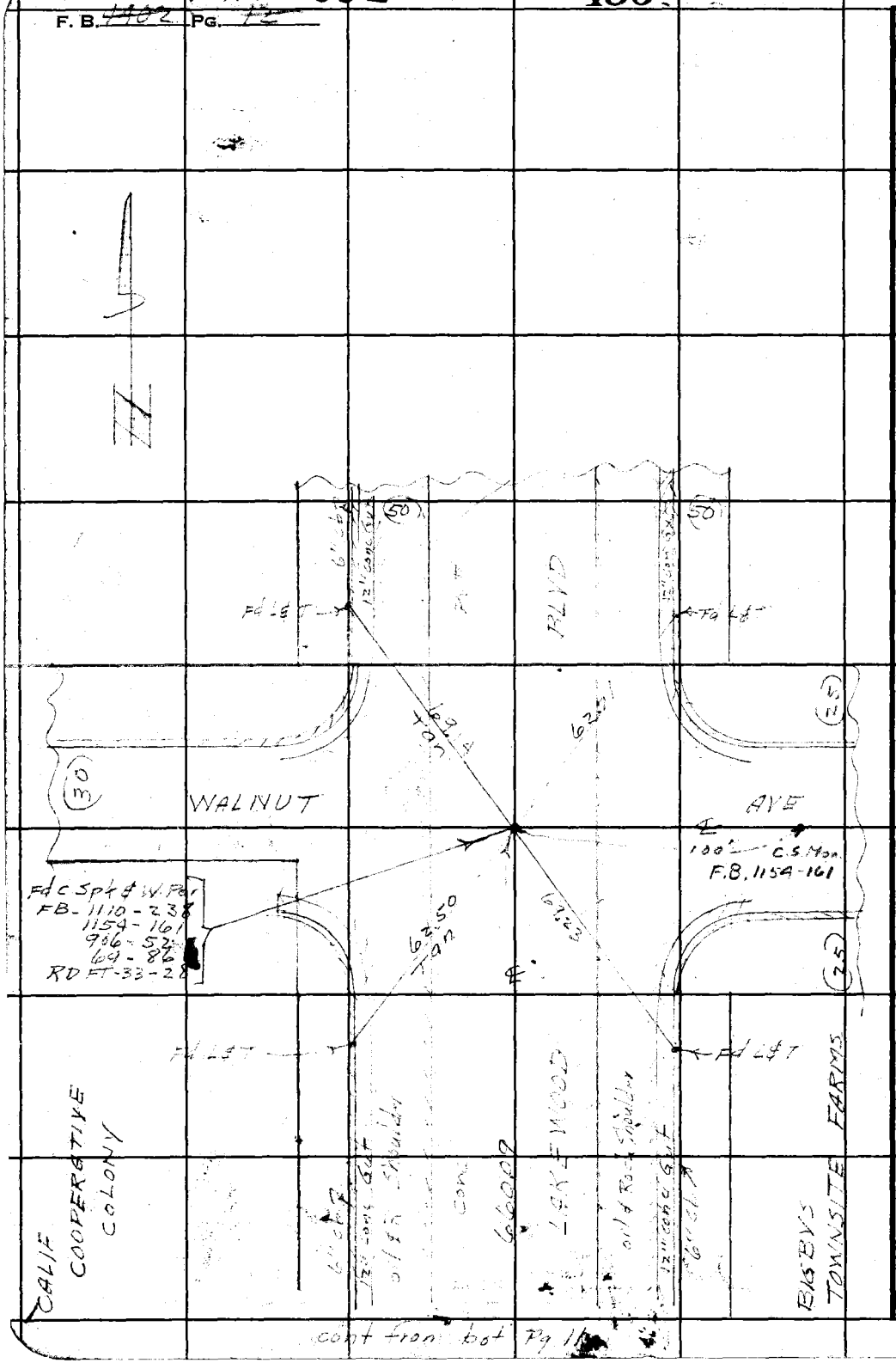

cont from bot Pg 11

RETURN TO
LOS ANGELES COUNTY SURVEYOR
700 HALL OF RECORDS

Do not extend notes this side of this line.

Note: Any Additions or Changes on This Sheet Must Be Made or Circled in Red Ink With Date and Name of Person Making Change.

PWFB 0624 437, 438

Notes Ck'd by A.A.R.	Survey of PALM AVE ET AL
Map No.	W. 83.51 Tape No. 085 St'd 68 °F
Office Work	Surveyed by Gunderson
Checked	Notes HWG Date 10-3-47
Date	Indexed A. C. Johnson

F. B. [illegible] Pg. 13

Cont on Rot Pg 14

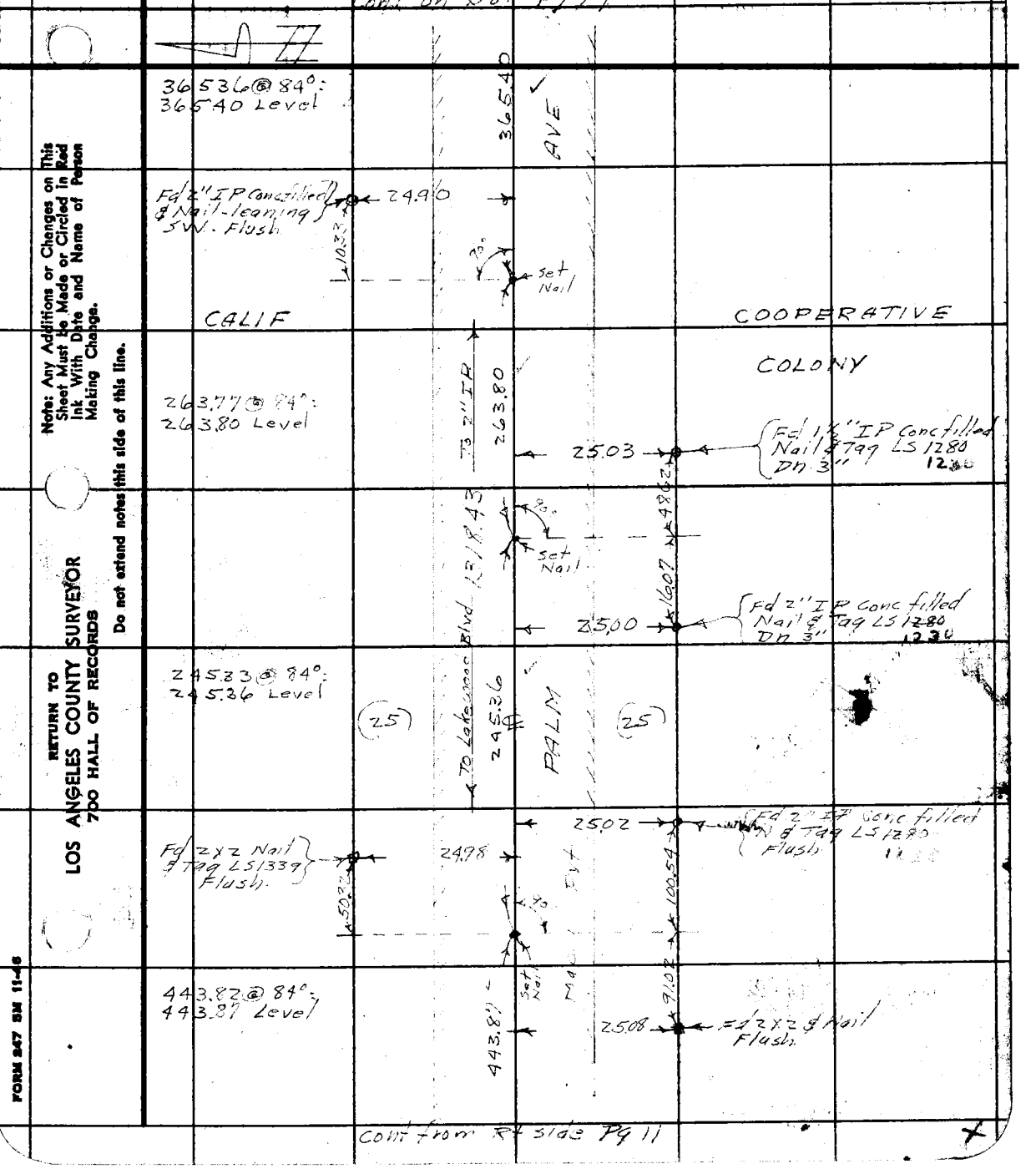

Cont from Rt side Pg 11

Note: Any Additions or Changes on This Sheet Must Be Made or Circled in Red Ink With Date and Name of Person Making Change.

Do not extend notes this side of this line.

RETURN TO
LOS ANGELES COUNTY SURVEYOR
700 HALL OF RECORDS

FORM 247 5M 11-46

PWFB 0624 439, 440

F. B. ~~1402~~ PG. ~~14~~

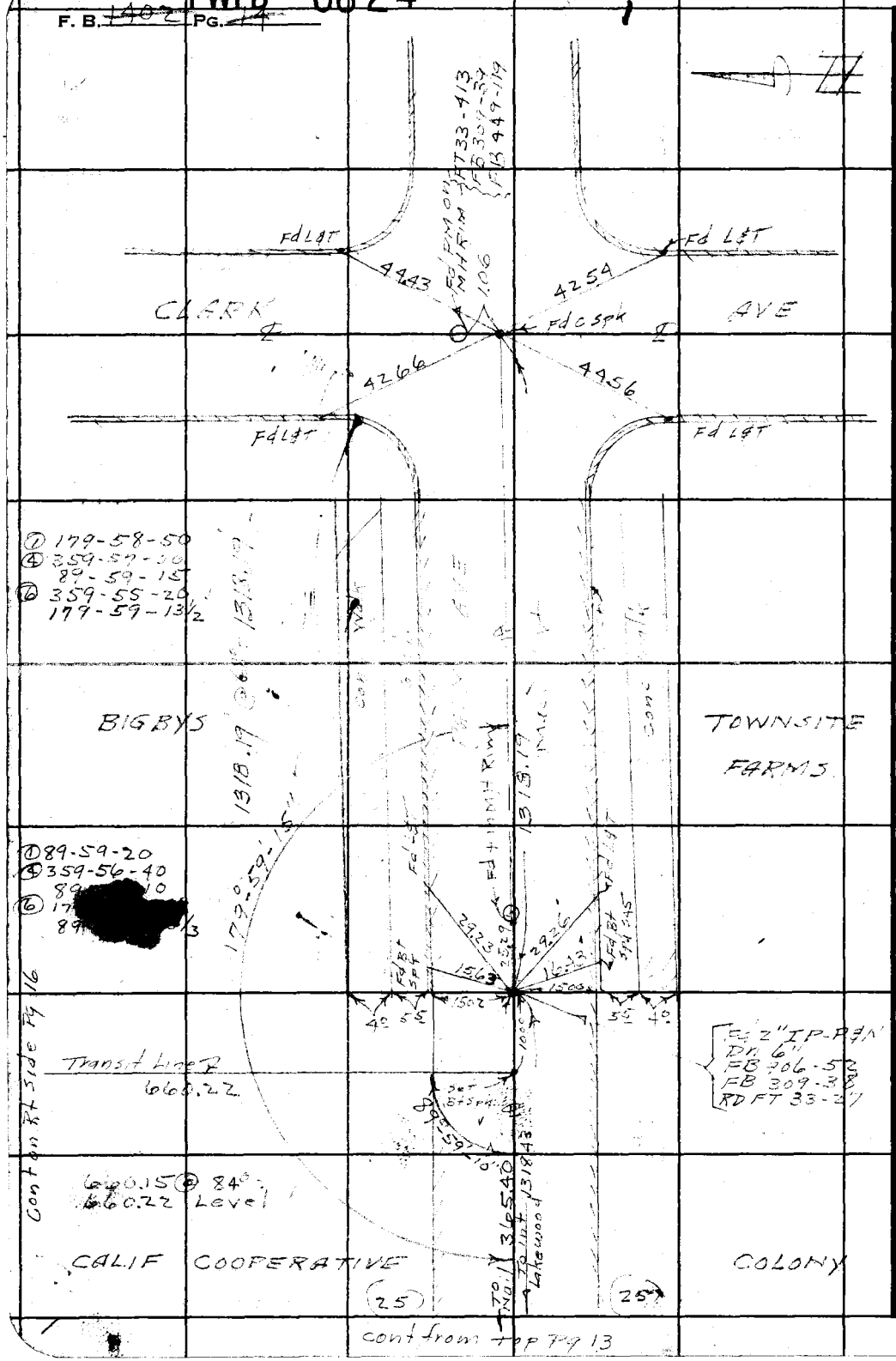

W.S. 33-4.5

RETURN TO
LOS ANGELES COUNTY SURVEYOR
700 HALL OF RECORDS

Do not extend notes this side of this line.

Note: Any Additions or Changes on This Sheet Must be Made or Circled in Red Ink With Date and Name of Person Making Change.

PWFB 0624 441, 442

Notes Ck'd by A.A.R.	Survey of PALMAVE ETAL
Map No.	W. O. 8357 Tape No. 085 St'd 68 °F
Office Work	Surveyed by Gunderson
Checked	Notes HWS Date 10-6-47
Date	Indexed [illegible] C. Johnson

F. B. 1492 PG. 75

cont on bot Pg 16

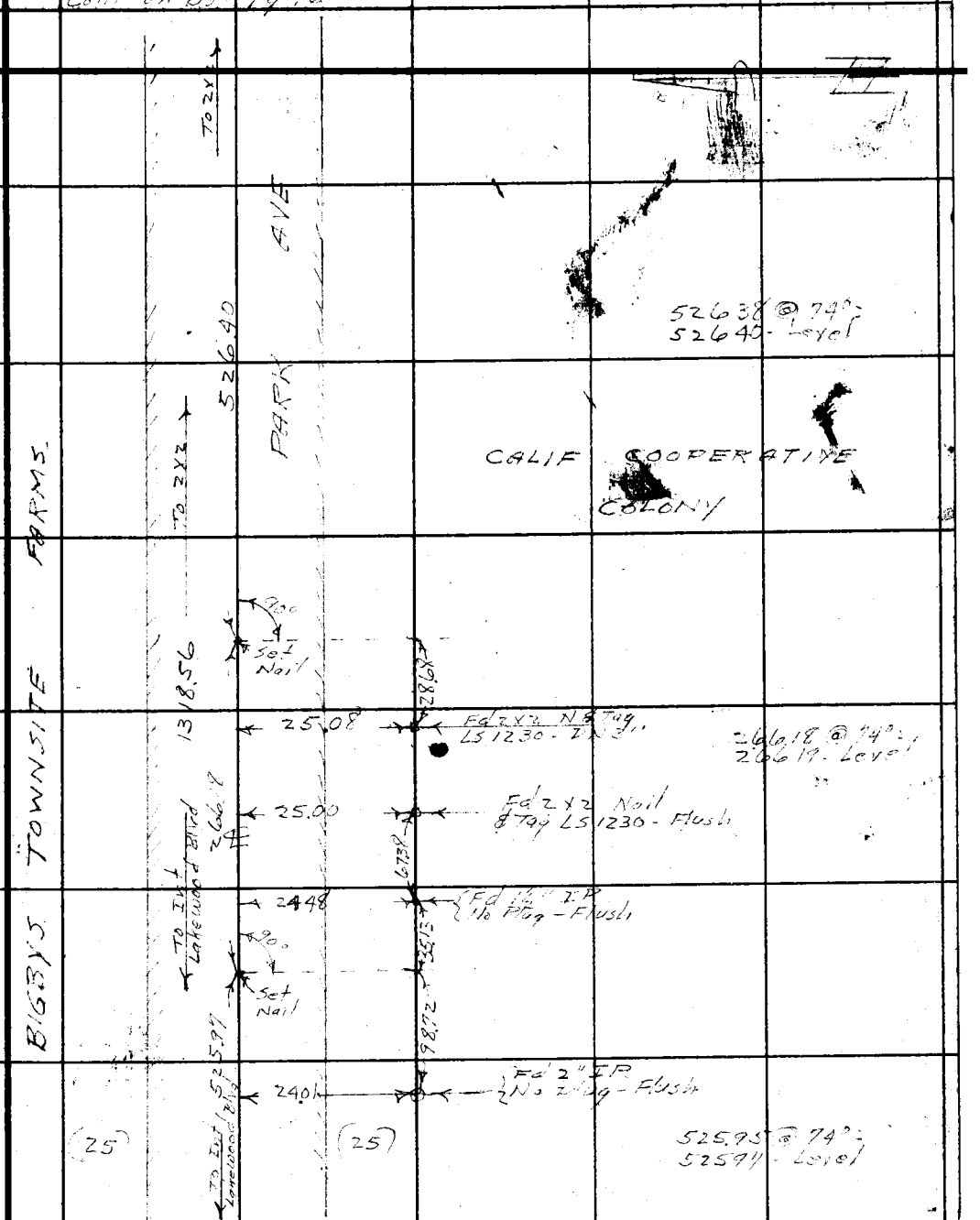

cont from Lt side Pg 11

Note: Any Additions or Changes on This Sheet Must be Made or Circled in Red Ink With Date and Name of Person Making Change.

Do not extend notes this side of this line.

RETURN TO
LOS ANGELES COUNTY SURVEYOR
700 HALL OF RECORDS

FORM 247 SM 11-46

PWFB 0624 443, 444

F. B. 1402 PG. 165



WS 33-A-5

RETURN TO
LOS ANGELES COUNTY SURVEYOR
700 HALL OF RECORDS

Do not extend notes this side of this line.

Note: Any Additions or Changes on This Sheet Must be Made or Circled in Red Ink With Date and Name of Person Making Change.

Notes Ck'd by	Survey of Palm Ave	F. B. 1402 Pg. 71
Map No.	W. O. 1213 Tape No. St'd °F	
Office Work	Surveyed by E. C. WALLACE	
Checked	Notes E. C. WALLACE Date 10-30-47	
Date	Indexed E. C. Johnson 11-7-47	

C.L. 1213 PALM AVE

LAKEWOOD BLVD.

FROM

ARTESIA AVE. TO WALNUT AVE.

TOPOG

Wallace
Hobson
Dreier
Simpson

Note: Any Additions or Changes on This Sheet Must Be Made or Circled in Red Ink With Date and Name of Person Making Change.

Do not extend notes this side of this line.

RETURN TO
LOS ANGELES COUNTY SURVEYOR
700 HALL OF RECORDS

FORM 847 SM 11-46

F. B. 1402 PG. 18



RETURN TO
LOS ANGELES COUNTY SURVEYOR
700 HALL OF RECORDS

Do not extend notes this side of this line.

Note: Any Additions or Changes on This Sheet Must Be Made or Circled in Red Ink With Date and Name of Person Making Change.

Notes Ck'd by	Survey of Palm Ave
Map No.	W. O. 273 Tape No. St'd °F
Office Work	Surveyed by E. C. WALLACE
Checked	Notes E. C. WALLACE Date 10-30-47
Date	Indexed C. Johnson

F. B. 142 Pg. 17

To bot Pg. 20

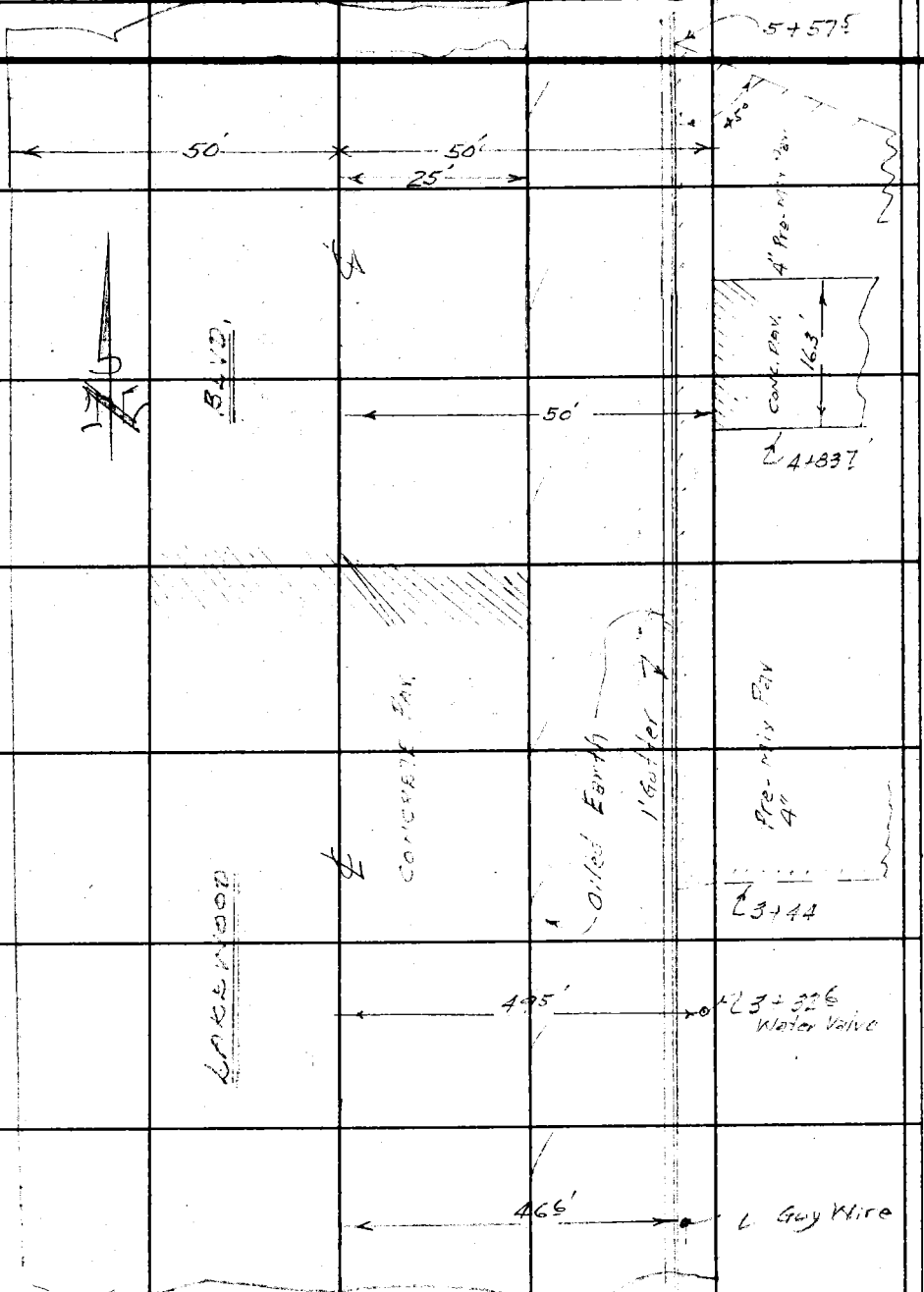

From top Pg. 18

Note: Any Additions or Changes on This Sheet Must be Made or Circled in Red Ink With Date and Name of Person Making Change.

Do not extend notes this side of this line.

RETURN TO
LOS ANGELES COUNTY SURVEYOR
700 HALL OF RECORDS

FORM 247 SM 11-46

F. B. 1407 PG. 20

To bot pg 21



From top pg 19

RETURN TO
LOS ANGELES COUNTY SURVEYOR
700 HALL OF RECORDS

Do not extend notes this side of this line.

Note: Any Additions or Changes on This Sheet Must Be Made or Circled in Red Ink With Date and Name of Person Making Change.

Notes Ck'd by	Survey of Palm Ave
Map No.	W. O. 1213 Tape No. St'd °F
Office Work	Surveyed by E. C. WALLACE
Checked	Notes E. C. WALLACE Date 10-30-47
Date	Indexed A. C. Johnson

F. B. 1402 PG. 21

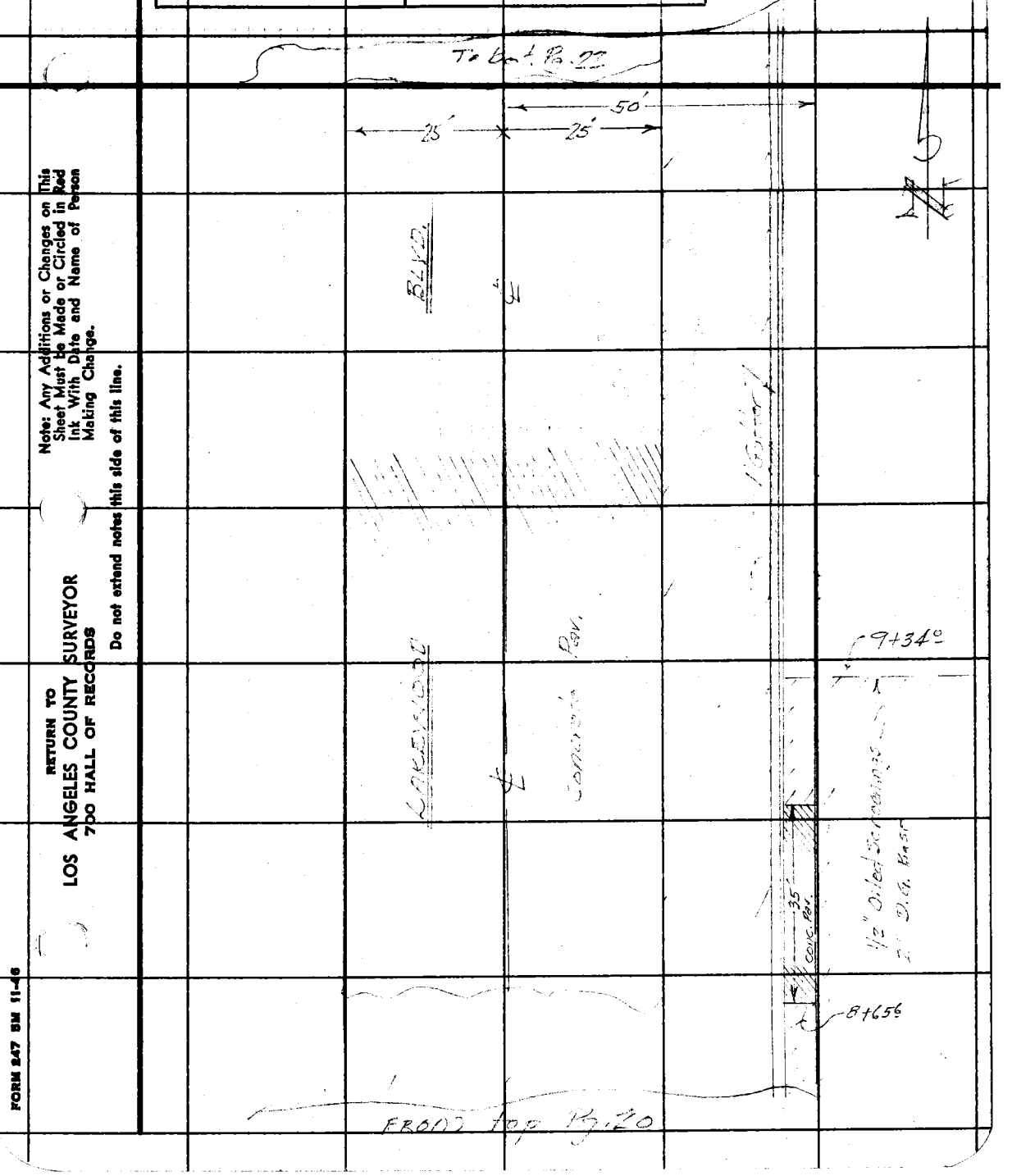

Note: Any Additions or Changes on This Sheet Must be Made or Circled in Red Ink With Date and Name of Person Making Change.

Do not extend notes this side of this line.

RETURN TO
LOS ANGELES COUNTY SURVEYOR
700 HALL OF RECORDS

FORM 247 5M 11-46

F. B. 1402 PG. 22



RETURN TO
LOS ANGELES COUNTY SURVEYOR
700 HALL OF RECORDS

Do not extend notes this side of this line.

Note: Any Additions or Changes on This Sheet Must be Made or Circled in Red Ink With Date and Name of Person Making Change.

Notes Ck'd by	Survey of Palm Ave
Map No.	W. O. 1213 Tape No. St'd °F
Office Work	Surveyed by E. C. WALLACE
Checked	Notes E. C. WALLACE Date 10-30-47
Date	Indexed L. C. Johnson

F. B. 1406 Pg. 23

To bot Pg. 24

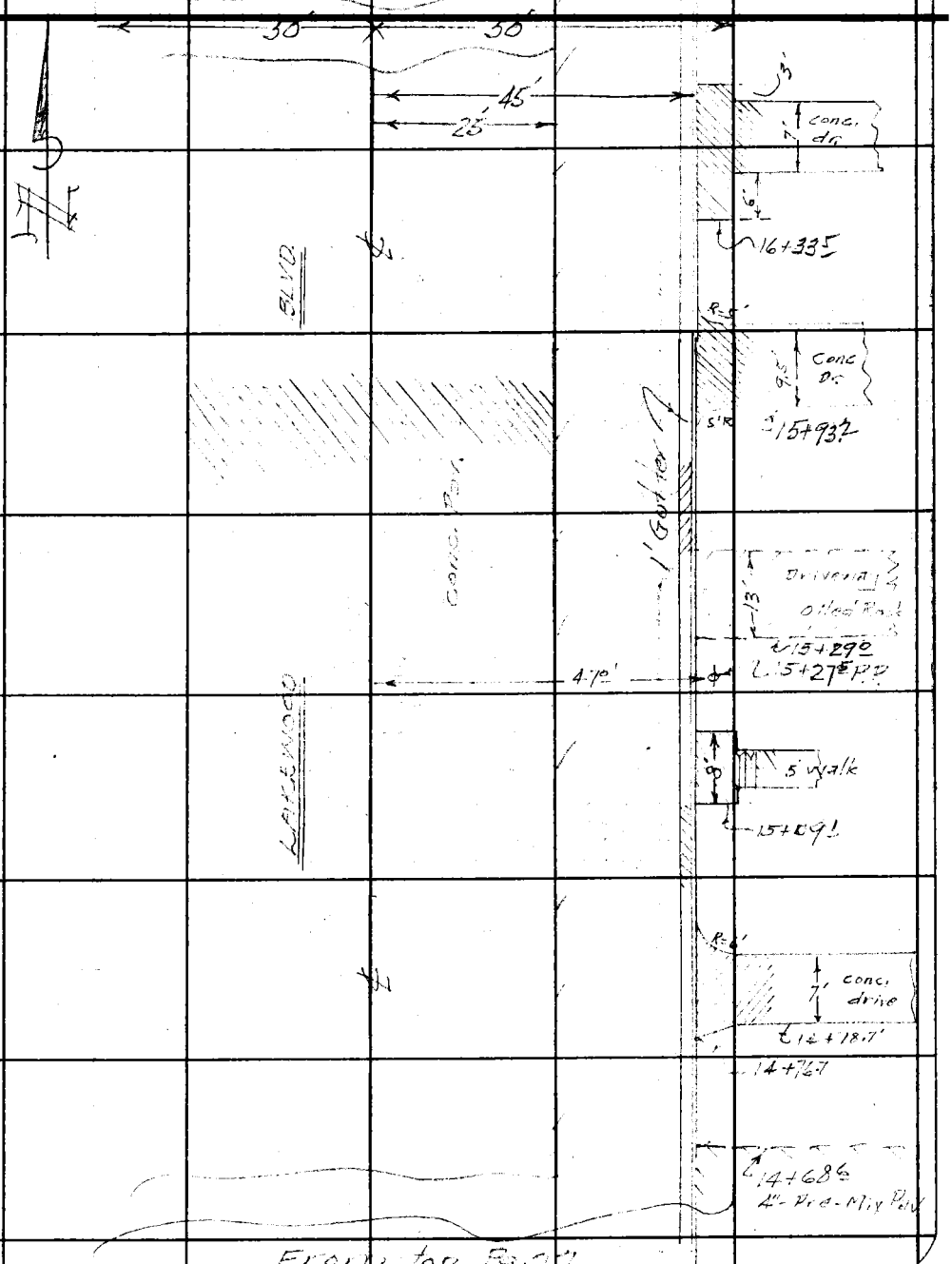

From top Pg. 22

Note: Any Additions or Changes on This Sheet Must be Made or Circled in Red Ink With Date and Name of Person Making Change.

Do not extend notes this side of this line.

RETURN TO
LOS ANGELES COUNTY SURVEYOR
700 HALL OF RECORDS

FORM 247 SM 11-46

F. B. 1402 PG. 24

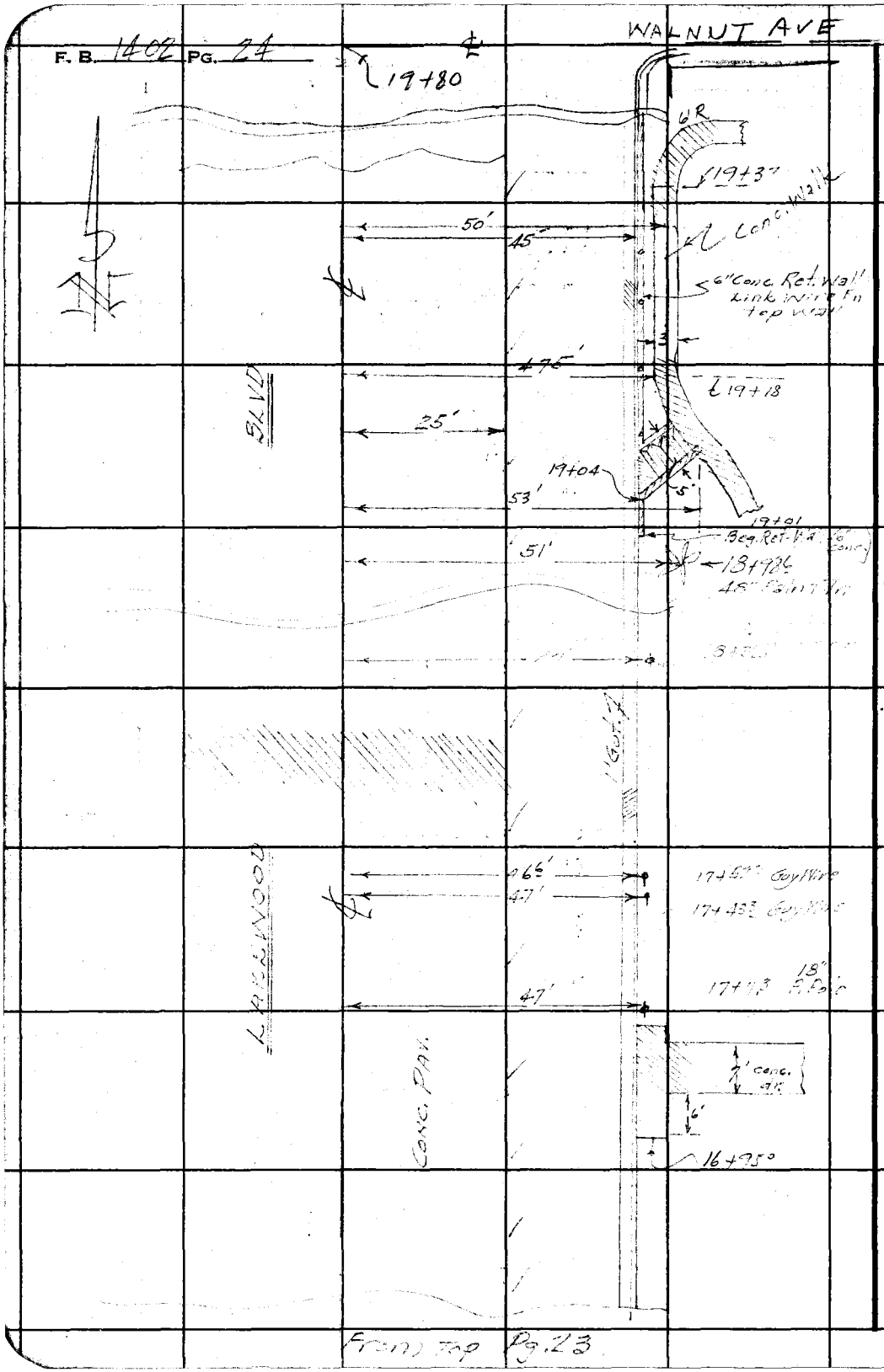

From Map Pg. 23

RETURN TO
LOS ANGELES COUNTY SURVEYOR
700 HALL OF RECORDS

Do not extend notes this side of this line.

Note: Any Additions or Changes on This Sheet Must Be Made or Circled in Red Ink With Date and Name of Person Making Change.

Profile Notes Rec. Plotted Job No. 1213 Division No.
No. Date Date Survey of PALM AVE
Cont. Notes Rec. Checked Survey by Date
No. Date Date Map No.

LAKEWOOD BLVD.
From
ARTESIA AVE.
To
WALNUT AVE.

-X-SECTIONS

Topog. Pgs. 17 to 24

Wallace
Habson
Dreier
Simpson

STATION	B.S.	H.I.	F.S.	ELEV.
				Profile taken on a line 33' East of ℄ of Lakewood Blvd. e.e.b.

NOTE: ANY ADDITIONS OR CHANGES ON THIS SHEET MUST BE MADE OR CIRCLED IN RED INK, WITH DATE AND NAME OF PERSON MAKING CHANGE.

Do not extend notes this side of this line.

PLEASE RETURN TO
LOS ANGELES COUNTY SURVEYOR
700 HALL OF RECORDS

FORM 307 10M 10-46

FORM 307 10M 10-46

PLEASE RETURN TO
LOS ANGELES COUNTY SURVEYOR
700 HALL OF RECORDS

NOTE: ANY ADDITIONS OR CHANGES ON THIS SHEET MUST BE MADE OR CIRCLED IN RED INK, WITH DATE AND NAME OF PERSON MAKING CHANGE.

Do not extend notes this side of this line.

STATION	B. S.	H. I.	F. S.	ELEV.		
B.M.37-	454	66 27		61 73	B.M. #37 El. 61.730 F.B. 1402-8 Artesia Ave. & Lakewood Blvd SW Cor L-N F.P. Gate 50'S & 160'W ℄ Intr.	
℄ Prop. Sewer 33'E. ℄ Lakewood Blvd.						
0+00			520	61 07	℄ Intr. Artesia Av. & Lakewood Blvd	
+21			565	60 62		℄ Top Exist J.C.
			51	61 2	℄ Lakewood 33' Lt	
E. end CR NE Cor			533	60 74		
N. " " " "			552	60 75		
Gutter			617	60 10		
1+00			55	60 8		℄ Prop Sewer Line
"			605	60 22		12' Gutter
"			538	60 89		12' cb
"			492	61 35		17'
"			515	61 12	(conc.) edge Pav 18' Lt	
"			49	61 4	33' Lt ℄ Lakewood	
1+49.7			56	60 7		℄
			535	60 92		12' Rt cb.
			49	61 4		17' Rt (end pav.)
			535	60 92	8' Lt	
			50	61 3	33' Lt	

Profile
Plotted No.
Date
X-Sec.
Checked No.
Date
Notes Red.
Date
Notes Chkd.
Date
Division No. 1213
Job No. 1213
Palm Ave.
Survey of E.C. WALLACE
Survey by A. C. Johnson
Notes E.C.W.
Date
Indexed
B.1402 PG. 26

FORM 307 10M 10-46

PLEASE RETURN TO
LOS ANGELES COUNTY SURVEYOR
700 HALL OF RECORDS

NOTE: ANY ADDITIONS OR CHANGES ON THIS SHEET MUST BE MADE OR CIRCLED IN RED INK, WITH DATE AND NAME OF PERSON MAKING CHANGE.

Do not extend notes this side of this line.

STATION	B. S.	H. I.	F. S.	ELEV.	Lakewood Blvd LT	℄	RT
		66 27					
2+00			56	607		℄	
"			591	6036			12' Gutter
"			531	6096			12' cb
"			48	615			17' E.P.L.
"			525	6102	8'		
"			49	614	33' (℄ Lakewood		
T.P	587	66 95	519	6108			
3+00			61	609		℄	
			650	6045			12' Gut.
			588	6107			12 cb
			56	614			17' E.P.L
			55	615	33'		
3+44			60	610		℄	
			582	6113			12' cb
			54	616			17' E.P.L. (Deg. Rev.)
4+00			59	611		℄	
			637	6058			12' gut
			575	6120			" cb
			55	615			17'
			54	616	33'		

Profile Notes Red _____ Plotted _____ Job No. 1213 Division No. _____ F.B. 140 Pg. 27
No. _____ Date _____ Date _____ Survey of E.C. WALLACE Date 10-5-49
X-Sec. Notes Chkd _____ Checked _____ Survey by _____ Notes _____
No. _____ Date _____ Date _____ Map No. _____ Index _____ Date _____

FORM 307 10M 10-46

PLEASE RETURN TO
LOS ANGELES COUNTY SURVEYOR
700 HALL OF RECORDS

NOTE: ANY ADDITIONS OR CHANGES ON THIS SHEET MUST BE MADE OR CIRCLED IN RED INK, WITH DATE AND NAME OF PERSON MAKING CHANGE.

Do not extend notes this side of this line.

STATION	B. S.	H. I.	F. S.	ELEV.		
		66 95				
4+83.7			567	6128		12' cb
			485	6210		17' conc. slab (beg)
5+00			58	612		℄
"			625	6070		12' gut
"			562	6133		" cb
"			492	6203		17 - conc. slab (end)
"			52	61[illegible]	33'	
+57			58	61[illegible]		℄
"			557	6138		12' cb
"			56	61[illegible]		17' E.P.L. (end pav)
6+00			57	613		℄
"			616	6079		12' gut
"			553	6142		12 cb
"			49	621		17'
"			52	618	33'	
S. end CR - SE. Cor			546	61[illegible]9		
E. " " " "			538	6[illegible]7		
6+60.0			55	61[illegible]		℄ intr Palm Ave
			60	610		12'
			57	613		17'

F.B. 1402 Pg. 28

Job No. 1213 Division No. ____ Notes Red. ____ Plotted ____ Profile ____

Survey of Palm Ave. Date ____ Date ____ No. ____

Survey by E. C. WALLACE Notes E.C.W. Notes Chkd. ____ Checked ____ X-Sec. ____

Indexed A. C. Johnson Date ____ Date ____ No. ____

FORM 307 10M 10-46

PLEASE RETURN TO
LOS ANGELES COUNTY SURVEYOR
700 HALL OF RECORDS

NOTE: ANY ADDITIONS OR CHANGES ON THIS SHEET MUST BE MADE OR CIRCLED IN RED INK, WITH DATE AND NAME OF PERSON MAKING CHANGE.

Do not extend notes this side of this line.

STATION	B. S.	H. I.	F. S.	ELEV.	Lakewood Blvd. LT	℄	RT
		66.95					
6+600	℄ intr		51	619	33' ℄ Lakewood Blvd. & Palm Ave.		
E. end CR-NE			541	6154			
N. " "	"		541	6154			
Gutter "	"		609	6086			
T.P.	507	66.67	535	6160			
7+00			54	613		℄	
"			578	6089			12' Gut
"			511	6156			" cb
"			509	6158			17' E.P.L.
"			48	619	33'		
8+00			53	614		℄	
"			572	6095			12' Gut
"			510	6157			12 cb
"			50	617			17'
"			47	620	33'		
9+00			53	614		℄	
"			567	6100			12' Gut
"			502	6165			12 cb
"			49	618			17'
"			46	621	33		

Profile Notes Red ____ Plotted ____ Job No. 1213 Division No. ____
No. ____ Date ____ Date ____ Survey of Palm Ave.
X-Sec. Notes Chkd. ____ Checked ____ Survey by E. C. WALLACE Notes E. C. WALLACE Date 10-31-47
No. ____ Date ____ Date ____ Map No. ____ Indexed A. C. Johnson Date ____

F.B. 1402 Pg. 29

FORM 307 10M 10-46

PLEASE RETURN TO
LOS ANGELES COUNTY SURVEYOR
700 HALL OF RECORDS

NOTE: ANY ADDITIONS OR CHANGES ON THIS SHEET MUST BE MADE OR CIRCLED IN RED INK, WITH DATE AND NAME OF PERSON MAKING CHANGE.

Do not extend notes this side of this line.

STATION	B. S.	H. I.	F. S.	ELEV.	Lakewood Ave LT	℄	RT
		66 67					
9+34°			53	614			
"			497	6170			12' cb
"			47	620			17' E.P.L. end Pav.
10+00			51	616		℄	
"			549	6118			12' Gut
"			487	6110			12' cb
"			45	622			17' E.P.L
"			45	622	33'		
T.P.	555	67 39	483	6184		℄	
11+00			58	616		℄	
"			610	6129			12' Gut.
"			549	6170			12' cb.
"			52	622			17' E.P.L.
"			51	623	33'		
12+00			57	617		℄	
"			598	6141			12' Gut.
"			536	6203			12' cb
"			49	625			17' E.P.L
"			50	624	33'		

F.B. 1402 PG. 30

Job No. 1213 Division No. ____ Notes Red. ____ Plotted ____ Profile ____

Survey of PALM AVE Date ____ Date ____ No. ____

Survey by E. C. WALLACE Notes ECW Notes Chkd. ____ Checked ____ X-Sec. ____

Indexed A. C. Johnson Date ____ Date ____ No. ____

FORM 307 10M 10-46

PLEASE RETURN TO
LOS ANGELES COUNTY SURVEYOR
700 HALL OF RECORDS

NOTE: ANY ADDITIONS OR CHANGES ON THIS SHEET MUST BE MADE OR CIRCLED IN RED INK, WITH DATE AND NAME OF PERSON MAKING CHANGE.

Do not extend notes this side of this line.

STATION	B. S.	H. I.	F. S.	ELEV.	Lt	℄	Rt
		67 39					
S. end CR-SE Cor			527	62 12			
Gutter "			592	61 47			
E. end CR. "			516	62 23			
13+00			55	61 9		℄	
"			49	62 5	33'		
13+20	Intr. Park		55	61 9		℄	
			58	61 6			12'
			55	61 9			17' E.P.L
			49	62 5	℄ Intr. Park Ave & Lakewood		
E. End CR-NE Cor			535	62 04			
N. " " "			524	62 15			
Gut. " "			588	61 51			
13+48			55	61 9		℄	
"			528	62 11			12' cb
"			51	62 3			17' E.P.L (beg. pav)
13+91.5			520	62 19			12' cb
			428	63 11			17' E.P.L beg. Conc Pav
14+00			55	~~62 9~~ 61 9		℄	
			583	61 56			12' Gut
			519	62 20			12' cb.

Profile No. ____ Notes Red ____ Plotted ____ Job No. 1213 Division No. ____
Date ____ Date ____ Survey of Palm Ave
X-Sec. No. ____ Notes Chkd ____ Checked ____ Survey by K. C. WALLACE Notes K. C. WALLACE Date 10-31-47
Date ____ Date ____ Map No. ____ Indexed ____ Date ____

F.B. #402 PG. 31

FORM 307 10M 10-46

PLEASE RETURN TO
LOS ANGELES COUNTY SURVEYOR
700 HALL OF RECORDS

NOTE: ANY ADDITIONS OR CHANGES ON THIS SHEET MUST BE MADE OR CIRCLED IN RED INK, WITH DATE AND NAME OF PERSON MAKING CHANGE.

Do not extend notes this side of this line.

STATION	B. S.	H. I.	F. S.	ELEV.	Lakewood Ave. LT	Rt
		67 39				
14+00			426	63 13		17' E.P.L
"			48	62 6	33'	
+21.5			520	62 19		cb. 12'
"			427	63 12		17' (end conc. slab
14+68.6			55	61 9		℄
			520	62 19		12' cb
			48	62 6		17'
T.P.	524	67 46	517	62 22		
14+78.7			524	62 22		cb. 12'
"			517	62 29		17' s. edge driveway
15+00			54	62 1		℄
"			582	61 64		12' gut
"			521	62 25		12' cb
"			32	64 3		17'
"			31	64 4		22'
"			47	62 8	33'	
15+09			520	62 26		12' cb
			511	62 35		17' walk
+88			511	62 35		12' cb
+93.2			537	62 09		17' driveway

F.B. 1402 PG. 32

Job No. 1213 Division No. Palm Ave. Notes Red. Date Plotted Date No. Profile

Survey of E. C. WALLACE Notes ECW Date Checked Date X-Sec.

Survey by A. C. Johnson Date Date No.

Indexed

FORM 307 10M 10-46

PLEASE RETURN TO
LOS ANGELES COUNTY SURVEYOR
700 HALL OF RECORDS

NOTE: ANY ADDITIONS OR CHANGES ON THIS SHEET MUST BE MADE OR CIRCLED IN RED INK, WITH DATE AND NAME OF PERSON MAKING CHANGE.

Do not extend notes this side of this line.

STATION	B. S.	H. I.	F. S.	ELEV.	Lakewood Blvd		
		67 46					
16+00			53	622		℄	
"			566	6180			12' Gut (driveway)
"			538	6208			17' ℄ driveway
			46	629	33'		
16+40			573	6173			12' Gutter
"			495	6251			17'
17+00			52	623		℄	
"			565	6181			12' Gut
"			493	6253			17' driveway
			45	630	33'		
18+00			50	625		℄	
"			549	6197			12' Gut
"			486	6260			12' cb
"			35	640			17' E.P.L.
"			34	641			22
"			45	630	33'		
T.P.	5.01	67.65	482	6264			
19+00			51	626		℄	
			560	6205			12' Gut

Profile
Notes Red ____ Plotted ____ Job No. 1213 Division No. ____
No. ____ Date ____ Date ____ Survey of R.C. WALLACE Notes E.C.W. Date 10-31-47
X-Sec. ____ Notes Chkd ____ Checked ____ Survey by ____ Indexed by ____ Date ____
No. ____ Date ____ Date ____ Map No. ____ Date ____

F.B. 1402 Pg. 33

FORM 307 10M 10-46

PLEASE RETURN TO
LOS ANGELES COUNTY SURVEYOR
700 HALL OF RECORDS

NOTE: ANY ADDITIONS OR CHANGES ON THIS SHEET MUST BE MADE OR CIRCLED IN RED INK, WITH DATE AND NAME OF PERSON MAKING CHANGE.

Do not extend notes this side of this line.

Profile No. X-Sec. No.
Plotted Date Checked Date
Notes Red Date Notes Chkd Date
Division No. Job No. 1213
Notes EC W
Survey of Palm Ave
Survey by E. C. WALLACE
Indexed A. C. Johnson Date
F.B. 1001 PG. 34

STATION	B. S.	H. I.	F. S.	ELEV.	Lakewood LT	℄	RT
		6765					
19+00			496	6269			12' cb
			29	648			17' E.P.L
			29	648			22'
			45	632	33'		
19+01.2			272	6493			12.5' Top ret. wall
+04			274	6491			" " " "
+06.5			499	6266			14' walk
+09			276	6489			12.5 Top ret-wall
+20			495	6270			12' cb
"			272	6493			12.5 Top " "
"			274	6491			17'
"			270	6495			22'
+37			487	6278			12' cb
"			262	6503			12.5' Top Ret Wall
"			272	6493			17' E.P.L
S. end CR. J.E Cor			482	6283			
" " " Gutter			547	6218			
"			255	6510			12.5' top Ret Wall
E. end CR. J.E Cor			471	6294			
"	" "		239	6526			Top Ret wall

FORM 307 10M 10-46

PLEASE RETURN TO
LOS ANGELES COUNTY SURVEYOR
700 HALL OF RECORDS

NOTE: ANY ADDITIONS OR CHANGES ON THIS SHEET MUST BE MADE OR CIRCLED IN RED INK, WITH DATE AND NAME OF PERSON MAKING CHANGE.

Do not extend notes this side of this line.

STATION	B. S.	H. I.	F. S.	ELEV.	Lakewood Blvd	
		67 65			LT	℄ Rt
19+80'			51	626		℄ Intr. Walnut Ave
			54	623		12'
			53	624		17'
			45	632	33' ℄ Intr. Walnut Ave. & Lakewood Ave.	
B.M. #34			459	63 06	B.M. #34 El 63.050 F.B. 1402-6 Lakewood Ave. & Walnut Ave. - NE Cor C. Spk. in pav. 50' N. & 14' E. ℄ Intr.	

Profile Notes Red ____ Plotted ____ Job No. 1213 Division No. ____
No. ____ Date ____ Date ____ Survey of Palm Ave.
X-Sec. Notes Chkd ____ Checked ____ Survey by R. C. WALLACE Notes E.C. W. Date 10-31-47
No. ____ Date ____ Date ____ Map No. ____ Indexed ____ Date ____

F.B. 1402 PG. 35

F.B. 402 PG. 36

Job No. 1213 Division No. _____ Notes Red. _____ Plotted _____ Profile

Survey of _____ Date _____ Date _____ No. _____

Survey by E. C. WALLACE Notes _____ Notes Chkd. _____ Checked _____ X-Sec.

Indexed _____ Date _____ Date _____ Date _____ No. _____

FORM 307 10M 10-46

PLEASE RETURN TO
LOS ANGELES COUNTY SURVEYOR
700 HALL OF RECORDS

NOTE: ANY ADDITIONS OR CHANGES ON THIS SHEET MUST BE MADE OR CIRCLED IN RED INK, WITH DATE AND NAME OF PERSON MAKING CHANGE.

Do not extend notes this side of this line.

STATION	B. S.	H. I.	F. S.	ELEV.	

Notes Ck'd by	Survey of PALM AVE	F.B. 1402 Pg. 37
Map No.	W. O. 1213 Tape No. Std. °F	
Office Work	Surveyed by E. C. WALLACE	
Checked	Notes E. C. WALLACE Date 10-31-47	
Date	Indexed A. C. Johnson 11-4-47	

C.I. 1213 PALM AVE.

PALM AVE.
FROM
LAKEWOOD BLVD.
East to TR LINE

SKETCHES

Note: Any Additions or Changes on This Sheet Must be Made or Circled in Red Ink With Data and Name of Person Making Change.

Do not extend notes this side of this line.

RETURN TO
LOS ANGELES COUNTY SURVEYOR
700 HALL OF RECORDS

FORM 247 SM 11-46

F. B. 1402 PG. 38

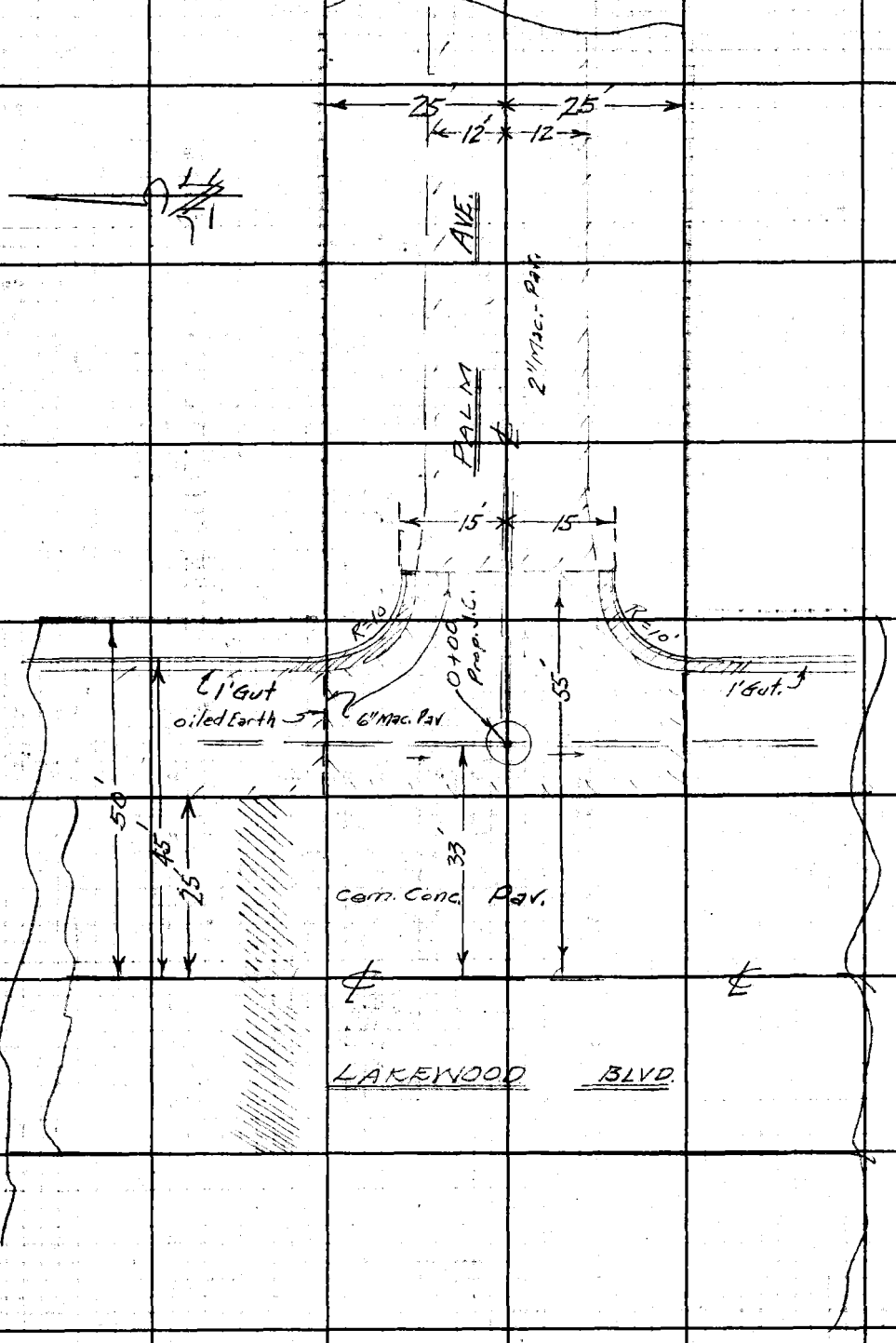

RETURN TO
LOS ANGELES COUNTY SURVEYOR
700 HALL OF RECORDS

Do not extend notes this side of this line.

Note: Any Additions or Changes on This Sheet Must be Made or Circled in Red Ink With Date and Name of Person Making Change.

Notes Ck'd by	Survey of Palm Ave
Map No.	W. O. 1213 Tape No. St'd °F
Office Work	Surveyed by E. C. WALLACE
Checked	Notes E. C. WALLACE Date ECW
Date	Indexed A. C. Johnson

F.B. 1402 Pg. 39

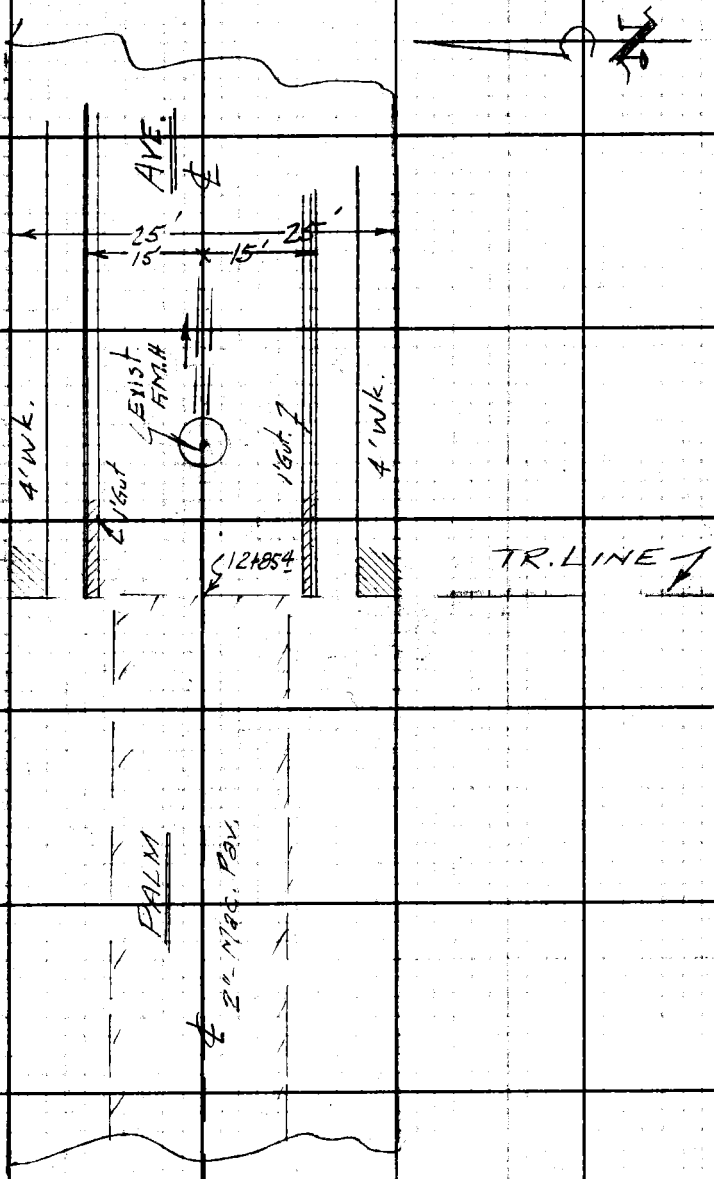

From Pg. 38

Note: Any Additions or Changes on This Sheet Must be Made or Circled in Red Ink With Date and Name of Person Making Change.

Do not extend notes this side of this line.

RETURN TO
LOS ANGELES COUNTY SURVEYOR
700 HALL OF RECORDS

FORM 247 SM 11-46

RETURN TO
LOS ANGELES COUNTY SURVEYOR
700 HALL OF RECORDS

Note: Any Additions or Changes on This Sheet Must be Made or Circled in Red Ink With Date and Name of Person Making Change.

Do not extend notes this side of this line.

F. B. 1402 PG. 41

F.B. 140 Pg. 41

Profile No. ____ Notes Red ____ Plotted ____ Job No. 1213 Division No. ____

Date ____ Date ____ Survey of Palm Ave

X-Sec. No. ____ Notes Chkd ____ Checked ____ Survey by E. C. WALLACE Notes E. C. WALLACE Date 10-31-47

Date ____ Date ____ Map No. ____ Indexed C. Johnson Date ____

C.V. 1213 - PALM AVE

PALM AVE.

From

Lakewood Blvd. East to TR. LINE

-X-SECTIONS

Wallace
Hobson
Dreier
Simpson

ELEV.

F. S.

H. I.

B. S.

STATION

NOTE: ANY ADDITIONS OR CHANGES ON THIS SHEET MUST BE MADE OR CIRCLED IN RED INK, WITH DATE AND NAME OF PERSON MAKING CHANGE.

PLEASE RETURN TO
LOS ANGELES COUNTY SURVEYOR
700 HALL OF RECORDS

Do not extend notes this side of this line.

FORM 307 10M 10-46

F.B. 102 PG. 42

Job No. 123 Division No. _____ Notes Red. _____ Plotted _____ Profile

Survey of Palm Ave Date _____ Date _____ No. _____

Survey by E. C. WALLACE Notes E. C. WALLACE & Hobson Notes Chkd. _____ Checked _____ X-Sec.

Indexed _____ Date _____ Date _____ Date _____ No. _____

STATION	B. S.	H. I.	F. S.	ELEV.

SEE Pg 43
(Notes started on wrong Pg)

FORM 307 10M 10-46

PLEASE RETURN TO
LOS ANGELES COUNTY SURVEYOR
700 HALL OF RECORDS

Do not extend notes this side of this line.

NOTE: ANY ADDITIONS OR CHANGES ON THIS SHEET MUST BE MADE OR CIRCLED IN RED INK, WITH DATE AND NAME OF PERSON MAKING CHANGE.

FORM 307 10M 10-46

PLEASE RETURN TO
LOS ANGELES COUNTY SURVEYOR
700 HALL OF RECORDS

NOTE: ANY ADDITIONS OR CHANGES ON THIS SHEET MUST BE MADE OR CIRCLED IN RED INK, WITH DATE AND NAME OF PERSON MAKING CHANGE.

Do not extend notes this side of this line.

STATION	B. S.	H. I.	F. S.	ELEV.	Palm Ave	
	4 99	66.61		61 62	BM. 29 (Rd Dept) Elev. 61.622 (FB. 906-32) Lakewood Blvd. & Palm Ave. S.E.Cor. - Cut 5½" from edge - 14' E & 52' S of ℄ Int.	
0-33'			4 8	61 8		℄ Int Lakewood & Palm
0+00			5 2	61 4		℄ Prop. J.C.
+12			5 7	60 9		℄
S. end CR-	SECor		5 13	61 48		
E. " "	" "		5 04	61 57		
N. end "	NECor		5 11	61 50		
E. " "	" "		5 07	61 54		
0+22			5 3	61 3		℄
1+00			4 9	61 7		℄
"			4 3	62 3		15' Gut
			5 1	61 5		25' PL
			5 5	61 1	15'	
			4 6	62 0	25' PL	
2+00			4 7	61 9		℄
			5 3	61 3		18'
			4 8	61 8		25' PL
			5 2	61 4	18'	
			4 6	62 0	25' PL	

Profile No. ____ X-Sec. No. ____ Notes Red ____ Notes Chkd ____ Date ____ Date ____ Plotted ____ Date ____ Checked ____ Date ____ Job No. 1213 Survey of Palm Ave. Survey by E. C. WALLACE Map No. ____ Division No. ____ Notes Hobson Date 10-31-47 Indexed Johnson Date ____

F.B. 1403 Pg. 43

FORM 307 10M 10-46

PLEASE RETURN TO
LOS ANGELES COUNTY SURVEYOR
700 HALL OF RECORDS

NOTE: ANY ADDITIONS OR CHANGES ON THIS SHEET MUST BE MADE OR CIRCLED IN RED INK, WITH DATE AND NAME OF PERSON MAKING CHANGE.

Do not extend notes this side of this line.

STATION	B. S.	H. I.	F. S.	ELEV.	Palm Ave. LT	℄	RT
		66.61					
3+00			4 5	62 1		℄	
"			5 5	61 1			18'
"			4 2	62 4			25 PL
			5 1	61 5	18'		
			4 6	62 0	25' PL		
T.P.	5 28	67 25	4 64	61 9			
4+00			5 1	62 2		℄	
"			5 8	61 5			18'
"			4 7	62 6			25' PL
			5 5	61 8	18'		
			4 8	62 5	25' PL		
5+00			5 0	62 3		℄	
"			5 9	61 4			18'
			4 3	62 0			25' PL
			5 4	61 9	18'		
			4 4	62 9	25' PL		
6+00			4 9	62 1		℄	
"			5 5	61 5			18'
"			4 7	62 6			25' PL
"			5 4	61 9	18'		

F.B. 1402 PG. 44

Job No. 1213 Division No. ____ Notes Red. ____ Plotted ____ Profile ____

Survey of Palm Ave. Date ____ Date ____ No. ____

Survey by E. C. WALLACE Notes R3H Notes Chkd. ____ Checked ____ X-Sec. ____

Indexed A. C. Johnson Date ____ Date ____ No. ____

FORM 307 10M 10-46

PLEASE RETURN TO
LOS ANGELES COUNTY SURVEYOR
700 HALL OF RECORDS

NOTE: ANY ADDITIONS OR CHANGES ON THIS SHEET MUST BE MADE OR CIRCLED IN RED INK, WITH DATE AND NAME OF PERSON MAKING CHANGE.

Do not extend notes this side of this line.

STATION	B. S.	H. I.	F. S.	ELEV.	LT	℄	RT
		67.25					
6+00			3.5	63.8	20' Top bnk		
"			3.0	64.3	25' PL		
7+00			4.8	62.5		℄	
"			5.3	62.0			18'
			4.5	62.8			25' PL
			5.2	62.1	18'		
"			3.6	63.7	25' PL		
T.P.	5.27	67.86	4.66	62.59			
8+00			5.2	62.7		℄	
"			5.7	62.2			18'
			5.5	62.4			25' PL
			5.7	62.2	18'		
			4.1	63.8	25' PL		
9+00			5.1	62.8		℄	
			5.6	62.3			18'
			5.2	62.7			25' PL
			5.5	62.4	18'		
			3.8	64.1	25' PL		
10+00			5.1	62.8		℄	
			5.6	62.3			18'
			4.1	63.8			25' PL

Profile No. ____ Notes Red. ____ Plotted ____ Job No. 1213 Division No. ____
X-Sec. No. ____ Date ____ Date ____ Survey of Palm Ave
Notes Chkd. ____ Checked ____ Survey by L. C. WALLACE Notes Hobson Date 10-31-47
Date ____ Date ____ Map No. ____ Indexed L. C. Johnson Date ____

F.B. 1402 Pg. 45

FORM 307 10M 10-46

PLEASE RETURN TO
LOS ANGELES COUNTY SURVEYOR
700 HALL OF RECORDS

NOTE: ANY ADDITIONS OR CHANGES ON THIS SHEET MUST BE MADE OR CIRCLED IN RED INK, WITH DATE AND NAME OF PERSON MAKING CHANGE.

Do not extend notes this side of this line.

STATION	B. S.	H. I.	F. S.	ELEV.	Palm Ave LT	℄	R.T.
10+00		67 86	5 5	62 4	13'		
"			4 8	63 1	25' P.L		
11+00			5 0	62 9		℄	
"			5 5	62 4			18'
"			5 5	62 4			25' P.L.
			5 6	62 3	13'		
			4 8	63 1	25' P.L.		
T.P.	5 10	68 05	4 91	62 95			
12+00			5 0	63 1		℄	
"			5 4	62 7			18'
"			5 4	62 7			25' P.L
"			5 3	62 8	15'		
"			4 4	63 7	25' P.L.		
12+85 4			4 9	63 2		℄	
"			5 53	62 52			12' Gut
"			5 04	63 01			12' cb
"			5 41	62 64	12' Gut		
"			4 96	63 09	12' cb.		
			5 02	63 03	B.M. 5-45 Elev = 63.030 Palm Ave (S. side) 1400' ± E of ℄ Lakewood Blvd. Bt. spk. S. E. of W. end cb. in front of hse. #9200.		

F.B. 100 Pg. 46

Survey of Palm Ave. Job No. 1213 Division No. Notes Red. Plotted No. Profile

Survey by E. C. WALLACE Notes R.B.H. Date Date X-Sec.

Indexed A. C. Johnson Date Notes Chkd. Checked Date No.

Notes Ck'd by	Survey of PALM AVE
Map No.	W. O. 1213 Tape No. St'd °F
Office Work	Surveyed by E. C. WALLACE
Checked	Notes E. C. WALLACE Date 10-31-47
Date	Indexed A. C. Johnson

F.B. 1402 Pg. 47

C.L. 1213 PALM AVE

PARK AVE.

FROM

LAKEWOOD BLVD.
EAST TO TR. LINE

SKETCH

Note: Any Additions or Changes on This Sheet Must Be Made or Ciided in Red Ink With Date and Name of Person Making Change.

Do not extend notes this side of this line.

RETURN TO
LOS ANGELES COUNTY SURVEYOR
700 HALL OF RECORDS

FORM 847 SM 11-46

F. B. 1402 PG. 48

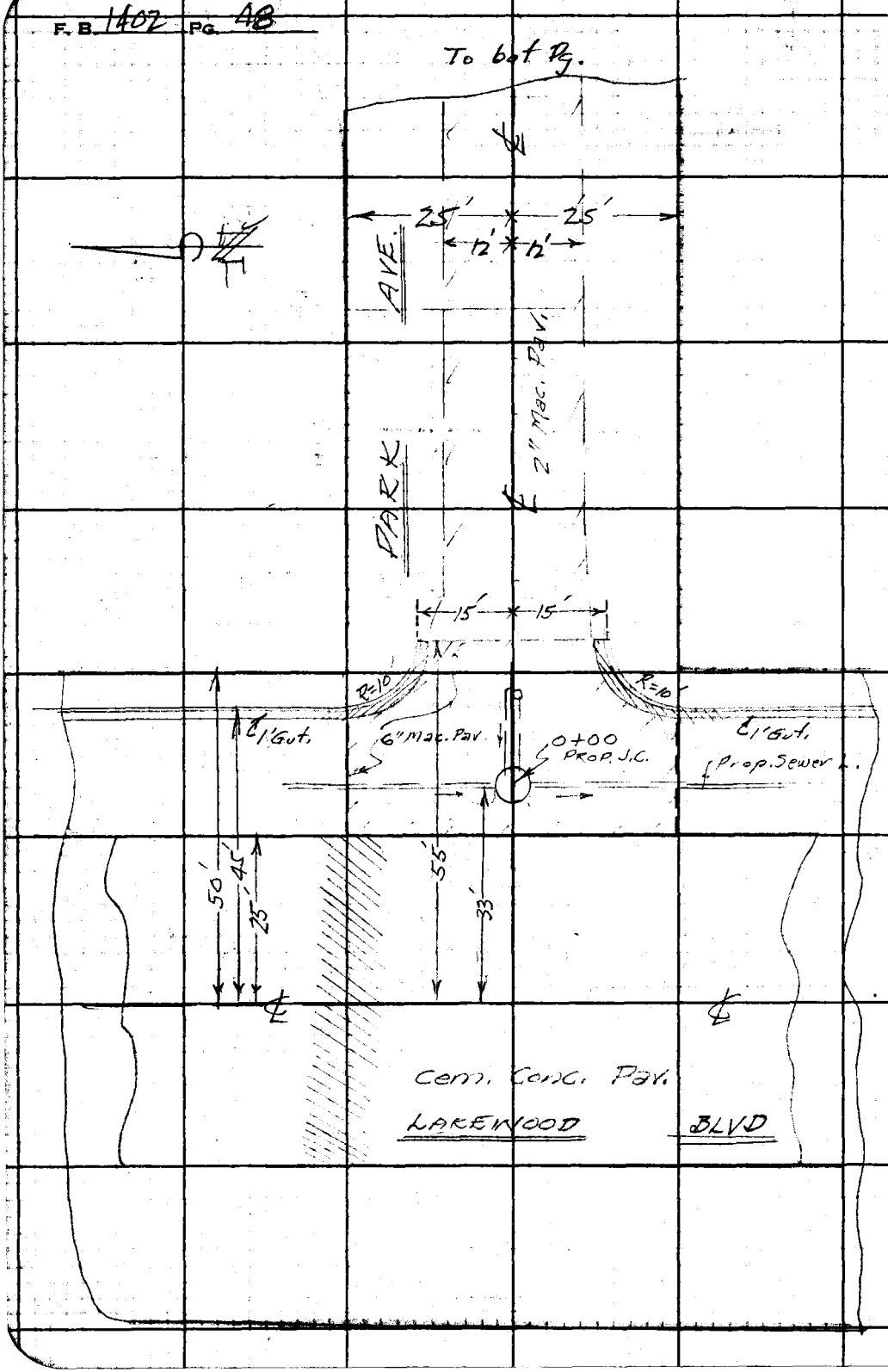

RETURN TO
LOS ANGELES COUNTY SURVEYOR
700 HALL OF RECORDS

Do not extend notes this side of this line.

Note: Any Additions or Changes on This Sheet Must be Made or Circled in Red Ink With Date and Name of Person Making Change.

Notes Ck'd by	Survey of Palm Ave
Map No.	W. O. 1213 Tape No. St'd °F
Office Work	Surveyed by E. C. WALLACE
Checked	Notes E. C. WALLACE Date 10-31-47
Date	Indexed A. C. Johnson

F.B. 1402 Pg. 49

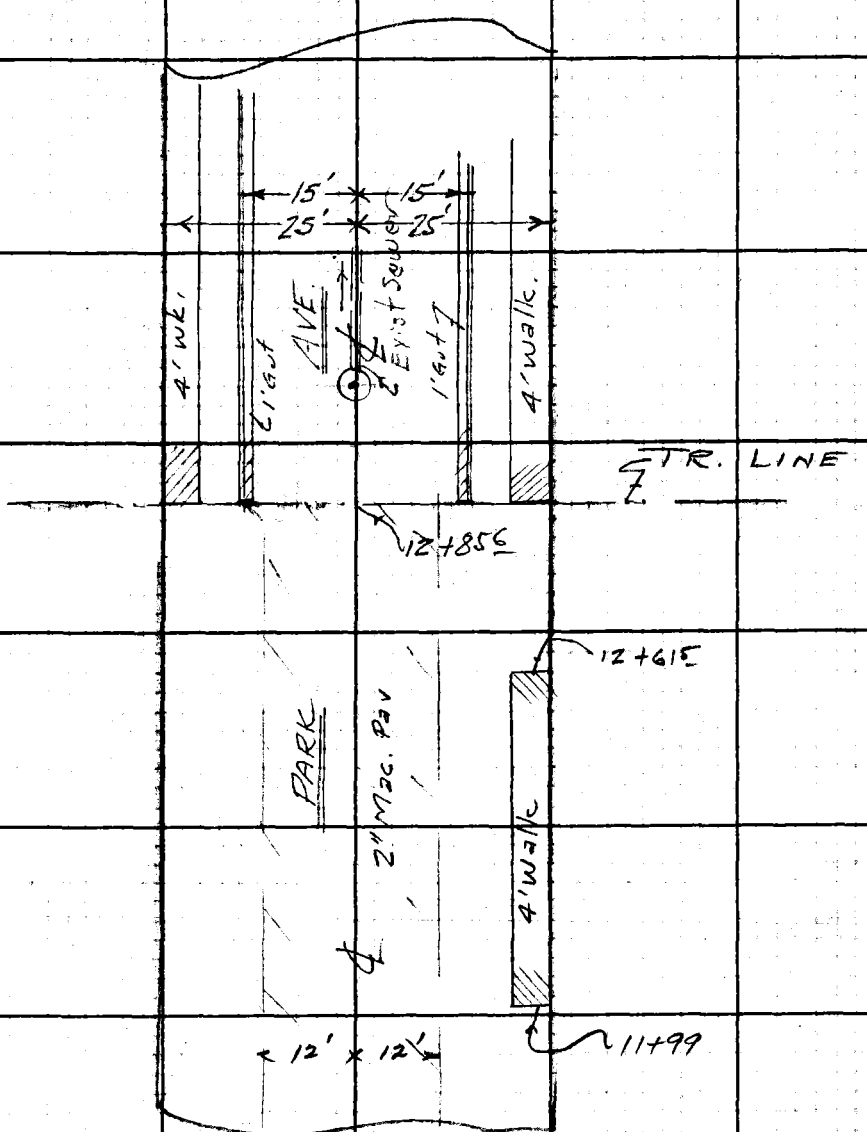

Note: Any Additions or Changes on This Sheet Must be Made or Circled in Red Ink With Date and Name of Person Making Change.

Do not extend notes this side of this line.

RETURN TO
LOS ANGELES COUNTY SURVEYOR
700 HALL OF RECORDS

FORM 247 SM 11-46

F. B. 1402 PG. 80

RETURN TO
LOS ANGELES COUNTY SURVEYOR
700 HALL OF RECORDS

Do not extend notes this side of this line.

Note: Any Additions or Changes on This Sheet Must be Made or Circled in Red Ink With Date and Name of Person Making Change.

Profile No. | Notes Red | Plotted | Job No. 1213 | Division No. | F.B. 1402 Pg 51
X-Sec. No. | Notes Chkd | Checked | Survey of PALM | Date | Notes ECW | Date 10-31-47
Survey by | Indexed | Date | Map No.

G.L. 1213 PALM AVE

PARK AVE.
FROM
Lakewood Blvd. East to TR. LINE

-X- SECTIONS

STATION	B. S.	H. I.	F. S.	ELEV.

NOTE: ANY ADDITIONS OR CHANGES ON THIS SHEET MUST BE MADE OR CIRCLED IN RED INK, WITH DATE AND NAME OF PERSON MAKING CHANGE.

Do not extend notes this side of this line.

PLEASE RETURN TO
LOS ANGELES COUNTY SURVEYOR
700 HALL OF RECORDS

FORM 307 10M 10-46

FORM 307 10M 10-46

PLEASE RETURN TO
LOS ANGELES COUNTY SURVEYOR
700 HALL OF RECORDS

NOTE: ANY ADDITIONS OR CHANGES ON THIS SHEET MUST BE MADE OR CIRCLED IN RED INK, WITH DATE AND NAME OF PERSON MAKING CHANGE.

Do not extend notes this side of this line.

STATION	B. S.	H. I.	F. S.	ELEV.		
B.M. 31	5 14	67 46		62 32	B.M. 31 El. 62.320 F.B. 1402-6 Lakewood & Park SW Cor C. Spk, 14' W & 50' S ℄ Intr.	
0-33	intr.		495	62 51		℄ Intr. Lakewood & Park
0+00			55	620		℄ Prop. J.C.
+12			59	616		
S. end C.R.	SE Cor		534	6212		
E. " "	" "		523	6223		
N. " "	N.E. "		532	6214		
E " "	" "		542	6204		
0+27			52	623		℄
1+00			47	628		℄
"			54	621		15'
"			45	630		25'
"			54	621	15'	
"			34	641	25	
2+00			47	628		℄
"			53	622		15'
"			42	633		25'
"			52	623	15'	
"			37	638	25'	

Profile
Plotted ____ No. ____
Date ____ X-Sec. ____
Checked ____ No. ____
Date ____

Notes Red ____ Date ____
Notes Chkd ____ Date ____

Job No. [illegible] Division No. ____ PALM AVE
Survey of ____ Notes EOW
Survey by Wallace
Indexed A. C. Johnson

F.B. 1402 PG. 52

FORM 307 10M 10-46

PLEASE RETURN TO
LOS ANGELES COUNTY SURVEYOR
700 HALL OF RECORDS

NOTE: ANY ADDITIONS OR CHANGES ON THIS SHEET MUST BE MADE OR CIRCLED IN RED INK, WITH DATE AND NAME OF PERSON MAKING CHANGE.

Do not extend notes this side of this line.

STATION	B. S.	H. I.	F. S.	ELEV.	PARK AVE. LT	℄	RT
		6746					
3+00			45	630		℄	
"			51	624			15'
"			39	636			25
"			50	625	15'		
"			35	640	25'		
T.P.	255	6801	200	6546			
4+00			51	629		℄	
"			56	624			15'
"			44	636			25'
"			56	624	15'		
"			43	637	25'		
5+00			51	629		℄	
"			55	625			15'
"			42	638			25'
"			55	625	15'		
"			37	643	25'		
"			35	645	30'		
6+00			49	631		℄	
"			54	626			15
"			47	633			25

Profile No. ____ Notes Red ____ Plotted ____ Job No. 1213 Division 30 F.B. 1 pp. 53
Date ____ Date ____ Survey of Palm Ave
X-Sec. No. ____ Notes Chkd ____ Checked ____ Survey by E. C. WALLACE Notes ECW Date 10-31-47
Date ____ Date ____ Map No. ____ Indexed ____ Date ____

FORM 307 10M 10-46

PLEASE RETURN TO
LOS ANGELES COUNTY SURVEYOR
700 HALL OF RECORDS

NOTE: ANY ADDITIONS OR CHANGES ON THIS SHEET MUST BE MADE OR CIRCLED IN RED INK, WITH DATE AND NAME OF PERSON MAKING CHANGE.

Do not extend notes this side of this line.

STATION	B. S.	H. I.	F. S.	ELEV.	PARK AVE. LT	℄	RT
		68 01					
6+00			53	627	15'		
"			43	637	20'		
"			39	641	25		
7+00			48	632		℄	
"			53	627			15'
"			46	634			25'
"			52	628	15'		
"			37	643	20'		
"			37	643	25'		
T.P.	532	68 5 48	485	63 16			
8+00			52	633		℄	
"			57	628			15'
"			44	641			25'
"			58	~~637~~ 627	15'		
"			42	643	20'		
"			40	645	25'		
9+00			51	634		℄	
"			55	630			15'
"			42	643			25'
"			56	629	15'		

Profile No. ____ Plotted ____ Date ____ Notes Red ____ Date ____ Notes Chkd ____ Date ____ Checked ____ Date ____ No. ____ X-Sec. ____ No. ____

Job No. 1213 Division No. ____ Palm Ave

Survey of ____ Survey by R. C. Wallace Notes ECW Indexed A. C. Johnson

Page 54

FORM 307 10M 10-46

PLEASE RETURN TO
LOS ANGELES COUNTY SURVEYOR
700 HALL OF RECORDS

NOTE: ANY ADDITIONS OR CHANGES ON THIS SHEET MUST BE MADE OR CIRCLED IN RED INK, WITH DATE AND NAME OF PERSON MAKING CHANGE.

Do not extend notes this side of this line.

STATION	B. S.	H. I.	F. S.	ELEV.	LT	℄	RT
		68 48					
9+00			41	644	20'		
"			37	648	25'		
10+00			50	635		℄	
"			54	631			15'
"			43	642			25'
"			54	631	15'		
"			39	646	20'		
"			38	647	25'		
11+00			50	635		℄	
"			54	631			15'
"			40	645			25'
"			54	631	15'		
"			38	647	20'		
"			38	647	25'		
T.P.	482	68 46	484	6364 ✓			
12+00			48	637		℄	(walk begins 11+99)
			4				25' Back walk
			534	6372	15'		
			38	647	25'		

Profile Notes Red ____ Plotted ____ Job No. 1213 Division No. ____
No. ____ Date ____ Date ____ Survey of Palm Ave
X-Sec. Notes Chkd. ____ Checked ____ Survey by B. C. WALLACE Notes ECW Date 10-31-47
No. ____ Date ____ Date ____ Map No. ____ Indexed C. Johnson Date ____

FORM 307 10M 10-46

PLEASE RETURN TO
LOS ANGELES COUNTY SURVEYOR
700 HALL OF RECORDS

NOTE: ANY ADDITIONS OR CHANGES ON THIS SHEET MUST BE MADE OR CIRCLED IN RED INK, WITH DATE AND NAME OF PERSON MAKING CHANGE.

Do not extend notes this side of this line.

STATION	B. S.	H. I.	F. S.	ELEV.	Park LT	RT
		68 46				
12+61.5			46	639		℄
"			448	6398		25' endwalk
12+85.6			45	640		℄
"			525	6321		15' Gut
"			476	6370		15' cb
"			522	6324	Gutter 15'	
"			486	6360	Curb 15'	
B.M.-S44			438	6408	B.M. S-44 El. 64087 F.B. 1402-6	
					Park Ave 1200' E. ℄ Lakewood	
					B. Spk. S. side St.	Flag pole base

Profile
Job No. 1275 Division No. Palm Ave
Survey of
Survey by E. C. Wallace Notes ECW
Indexed A. C. Johnson Date
Plotted Date No.
Notes Red. Date
Notes Chkd Date
Checked Date
X-Sec. No.

Profile No. ____ Notes Red ____ Plotted ____ Job No. ____ Division No. ____
Date ____ Date ____ Survey of ____
X-Sec. No. ____ Notes Chkd ____ Checked ____ Survey by ____ Notes ____ Date ____
Date ____ Date ____ Map No. ____ Indexed ____ Date ____

PARK AVE

CL 1493

INVERT-ELEV. of 3 M.H's.

10-23-51
Willey J. L.
Kapp K.M.

STATION	B. S.	H. I.	F. S.	ELEV.

NOTE: ANY ADDITIONS OR CHANGES ON THIS SHEET MUST BE MADE OR CIRCLED IN RED INK, WITH DATE AND NAME OF PERSON MAKING CHANGE.

PLEASE RETURN TO
LOS ANGELES COUNTY SURVEYOR
726 LOS ANGELES COUNTY ENGINEERING BLDG.

Do not extend notes this side of this line.

76L298 307 4-50

6 60 76L296 307 4-50

971
171

PLEASE RETURN TO
LOS ANGELES COUNTY SURVEYOR
726 LOS ANGELES COUNTY ENGINEERING BLDG.

NOTE: ANY ADDITIONS OR CHANGES ON THIS SHEET MUST BE MADE OR CIRCLED IN RED INK, WITH DATE AND NAME OF PERSON MAKING CHANGE.

Do not extend notes this side of this line.

STATION	B. S.	H. I.	F. S.	ELEV.		
BM #33	3.94	66.88		62.94	BM #33 El. 62.940	F.B. 906-35
T.P.	5.56	67.22	5.22	61.66	Lakewood Blvd & Walnut Ave S.E. Cor.	
					Cut Spk 14' E & 50' S. ℄ Int.	(1' from edge Pvt.)
MH.					(31' E & 4' S. ℄ Inter.	Lakewood & Park
Top vault —						
Top of pipe			10.63	55.59	Rim 5.25 Rim 5.22	Rim 5.22 Rim 5.22
@ ℄ of MH.			12.85	54.37	Depth 11.06 Depth 11.15	Depth 7.63 Top of
Inlet E			16.31	50.91	Dia — Dia —	Dia — Vault 5.41
Outlet W			16.37	50.85	Rod 16.31 Rod 16.37	Rod 12.85 Rod 10.63
Note: Do not know Dia of pipe. Took direct Rod on Invert. Took outside, Top of V.C.P. Elevated pipe extending [illegible]						
MH					31' E & 9' N. ℄ Inter	Lakewood & [illegible]
10" Inlet N			14.66	52.56	Rim 5.22 Rim 5.22	Rim 5.24 Rim
10" Outlet S			14.53	52.69	Depth 8.61 Depth 8.48	Depth 8.23 Depth
8" Stub E			14.14	53.08	Dia 0.83 Dia 0.83	Dia 0.67 Dia
Nothing W					Rod 14.66 Rod 14.53	Rod 14.14 Rod
Note: above Inlet & Outlet double checked for Invert, Can not change readings						
T.P.	5.00	67.67	4.55	62.67		
T.P.	5.13	68.36	4.44	63.23		
T.P.	4.97	68.45	4.88	63.48	BM B148 El.	
BM B148	4.91	68.51	4.85	63.60	Park Ave (N. Side) 1300'± E. [illegible]	
					B1 Spk in Curb 1' E & W. [illegible]	

Job No. ____ Division No. ____ Notes Red ____ Plotted ____ Date ____ No. ____ Notes Blue ____ Checked ____ Date ____ No. ____ Notes Gold ____ Date ____ No. ____ Notes ____ Date ____ Survey by ____ Inspected ____

76L298 307 4-50

PLEASE RETURN TO
LOS ANGELES COUNTY SURVEYOR
726 LOS ANGELES COUNTY ENGINEERING BLDG.

NOTE: ANY ADDITIONS OR CHANGES ON THIS SHEET MUST BE MADE OR CIRCLED IN RED INK, WITH DATE AND NAME OF PERSON MAKING CHANGE.

Do not extend notes this side of this line.

STATION	B. S.	H. I.	F. S.	ELEV.	
		68 51			
MH. on ℄					← Meas. 327° W. of MH. E. & 18.73 E of end of walk ← Meas. (Lot line & ? Tract line)
8" Inlet W			10 65	57 86	Rim 4.74 / Depth 5.24 / Dia 0.67 / Rod 10.65 — Rim 4.76 / Depth 5.67 / Dia 0.67 / Rod 11.10
8" Outlet E			11 10	57 41	(Above MH. is 0.25 below pavement) Need raising badly
T.P.	4 20	67 67	5 04	63 47	
T.P.	4 30	67 00	4 97	62 70	
T.P.	4 41	66 85	4 56	62 44	
T.P.	4 84	67 03	4 66	62 19	
BM#33	4 22	67 15	4 10	62 93	BM#33 El. 63.940 (See BM Above)
BM#34			4 10	63 05	BM#34 El. 63.050 FB 906-[illegible]
					Lakewood Blvd & Walnut Ave, NE [illegible]
					Cut Sph, 14' E & 50' N ℄ Inter, (1' from [illegible]

Profile Notes Red ____ Plotted ____ Job No. ____ Division No. ____
No. ____ Date ____ Checked ____ Date ____

Job No. _____ Division No. _____ Notes Red. _____ Plotted _____ Profile _____

Survey of _____ Date _____ Date _____ No. _____

Survey by _____ Notes _____ Notes Chkd. _____ Checked _____ X-Sec. _____

Indexed _____ Date _____ Date _____ Date _____ No. _____

76L298 307 4-50

PLEASE RETURN TO

LOS ANGELES COUNTY SURVEYOR

726 LOS ANGELES COUNTY ENGINEERING BLDG.

NOTE: ANY ADDITIONS OR CHANGES ON THIS SHEET MUST BE MADE OR CIRCLED IN RED INK, WITH DATE AND NAME OF PERSON MAKING CHANGE.

Do not extend notes this side of this line.

STATION	B. S.	H. I.	F. S.	ELEV.	

F. B. 1402 PG. 101

NOTES BED. JOB NO. 1362 SURVEY OF Via Del Oro S.D.
DATE SURVEY BY Van Deren
NOTES CHKD. H.D.H. NOTES BY Van DATE 4-10-50
DATE 4-26-50 INDEXED C. Johnson DATE OCT 1 '81

DESCRIPTION	ADJ. ELEV.	3RD RUN	2ND RUN	DIFF.	1ST RUN	B.M.
C.I-1362						
BENCH MARK LEVELS						
ON						
VIA DEL ORO SEWER DISTRICT						
4-10-50						
Van Deren						
Stangeland						
Blankenship						
Kientzler						

NOTE: ANY ADDITIONS OR CHANGES ON THIS SHEET MUST BE MADE OR CIRCLED IN RED INK, WITH DATE AND NAME OF PERSON MAKING CHANGE.

Do not extend notes this side of this line

PLEASE RETURN TO LOS ANGELES COUNTY SURVEYOR 818 CIVIC CENTER BLDG.

768420 353 2M 3-48

FORM 353 2M 3-48

PLEASE RETURN TO
LOS ANGELES COUNTY SURVEYOR
315 CIVIC CENTER BLDG.

NOTE: ANY ADDITIONS OR CHANGES ON THIS SHEET MUST BE MADE OR CIRCLED IN RED INK, WITH DATE AND NAME OF PERSON MAKING CHANGE.

Do not extend notes this side of this line

B.M.	1ST RUN	DIFF.	2ND RUN	3RD RUN	ADJ. ELEV.	DESCRIPTION
(Fd) BME73	198.077				198.0770	BME73 Elev=198.077 FB1427-36
115' +	5.286		5218			Hay St & Whittier Blvd. N.W. Cor
⊼	203.363	+1.117	1.117		+1.1170	Cut Spk in Cb 4' W. of W. end C.R.
115' —	4.169		4.101			
T.P.	199.194				199.1940	T.P.
70' +	4.721		4.607			
⊼	203.915	+0.089	0.089		+0.0890	
70' —	4.632		4.518		199.278	
(Fd) BME78	199.283				199.2830	BME78 Elev=199.278 FB1427-36
85' +	5.176		5.142			Mobile Ave & Whittier Blvd. N.E. Cor
⊼	204.459	+1.475	1.475		+1.4750	Cut Spk in M.C.R.
85' —	3.701		3.667		200.754	
(Set) BMWH5	200.758				200.7580	B.M.WH5
60' +	5.471		5.436			Mobile Ave & 1st alley N. Whittier Blvd N.E. Cor
⊼	206.229	+0.208	0.209		+0.2085	Bt spk in conc walk to ho # 758 at P.L.
60' —	5.263		5.227			
T.P.	200.966				200.9665	T.P.
80' +	4.242		4.183			
⊼	205.208	-1.025	1.025		-1.0250	
80' —	5.267		5.208		199.937	
(Set) BMWH6	199.941				199.9415	B.M.W.H.6
90' +	4.952		5.057			Via Del Oro & 1st alley N. Whittier Blvd S.E. Cor
⊼	204.893	+0.794	0.793		+0.7935	Bt Spk in Conc Curb 6' S. of S. end C.R.
90' —	4.158		4.264		200.729	
(Set) BMWH7	200.735				200.7350	BMWH7
100' +	5.322		5.299	5.232		Via Del Oro & Via Del Coronado (W. Side)
⊼	206.057	+0.562	0.569	0.564	+0.5630	Bt Spk in Conc Curb 2' N. of ℄ Prod
100' —	4.760		4.730	4.668		
T.P.	201.292				201.2980	

JOB NO. 1362 SURVEY OF Via Del Oro S.D.
SURVEY BY Van Deren
NOTES BY Van DATE 4-10-50
INDEXED R. C. Johnson DATE
NOTES RED. DATE
NOTES CHKD. DATE

76S420 353 2M 3-48

PLEASE RETURN TO
LOS ANGELES COUNTY SURVEYOR
315 CIVIC CENTER BLDG.

NOTE: ANY ADDITIONS OR CHANGES ON THIS SHEET MUST BE MADE OR CIRCLED IN RED INK, WITH DATE AND NAME OF PERSON MAKING CHANGE.

Do not extend notes this side of this line

B.M.	1ST RUN	DIFF.	2ND RUN	3RD RUN	ADJ. ELEV.	DESCRIPTION
T.P.	201.297				201.2980	T.P. per pg 102
60' +	5.428		5.355	5.319		
⊼	206.725	+1.038	1.042	1.039	+1.0395	
60' −	4.390		4.313	4.280	202.330	
(set) BMWH8	202.335				202.3375	BMWH. 8
100' +	5.225		5.172			Via Del Oro + Repetto St S.E. Cor
⊼	207.560	+0.277	0.276		+0.2765	Bt Spk in conc curb 6.5 S of S end CR
100' −	4.948		4.896			
T.P.	202.612				202.6140	
85' +	5.521		5.429			
⊼	208.133	+0.916	0.916		+0.9160	
85' −	4.605		4.513		203.520	
(set) BMWH9	203.528				203.5300	BMWH9
110' +	5.816		5.726			Repetto St + Via Clemente S.W. Cor
⊼	209.344	+1.298	1.297		+1.2975	Bt Spk in conc curb 11' W of W end CR
110' −	4.518		4.429		204.816	
(set) BMWH10	204.826				204.8275	BWH10
60' +	4.290		4.110			Via Clemente + Via Del Corona (E. side)
⊼	209.116	−0.988	0.989		−0.9885	Bt Spk in conc curb 2' S. of ℄ prod
60' −	5.278		5.099		203.827	
(set) BMWH11	203.838				203.8390	BMWH11
75' +	5.068		5.139			Via Clemente + 1st alley N. Whittier Blvd N.W. Cor
⊼	208.906	+0.346	0.347		+0.3465	Bt Spk in conc curb 7' N of E end CR
75' −	4.722		4.792		204.172	
(set) BMWH12	204.184				204.1855	BMWH12
100' +	5.369		5.243			1st alley N. Whittier Blvd + 1st alley
⊼	209.553	+2.146	2.144		+2.1450	E of Via Clemente N.W. cor
100' −	3.223		3.099			Bt Spk in S side conc slab to Garage
T.P.	206.330				206.3305	

NOTES RED. ____ JOB NO. 1362 SURVEY OF Via Del Oro SD
DATE ____ SURVEY BY Van Deren
NOTES CHKD. ____ NOTES BY Van DATE 4-10-50
DATE ____ INDEXED C. Johnson DATE ____

F.B. 1402 Pg. 109

FORM 353 2M 3-48

PLEASE RETURN TO
LOS ANGELES COUNTY SURVEYOR
315 CIVIC CENTER BLDG.

NOTE: ANY ADDITIONS OR CHANGES ON THIS SHEET MUST BE MADE OR CIRCLED IN RED INK, WITH DATE AND NAME OF PERSON MAKING CHANGE.

Do not extend notes this side of this line

B.M.	1ST RUN	DIFF.	2ND RUN	3RD RUN	ADJ. ELEV.	DESCRIPTION
TP	206.330.				206.3305	TP per pg 103
65' +	5.449		5.260			
Π	211.779	-1.316.	1.315.		-1.3155	
65' —	6.765		6.575		205.000	
BM WH13 (set)	205.014.				205.0150	BM WH13
100' +	6.343		6.500			Repetto st + 1st alley W. of Garfield Ave S.W. Cor
Π	1.357	+0.914.	0.415.		+0.4145	Bt Spk in Conc Curb 8.5 W. of W. end CR
100' —	5.929		6.085			
T.P.	205.428.				205.4295	
62' +	3.646		3.514			
Π	208.074	-2.036.	2.036.		-2.0360	
62' —	5.682		5.550		203.376	
BM WH14 (set)	203.392.				203.3935	BM WH 14
100' +	5.548		5.440			Garfield Ave + 1st alley N Whittier Blvd S.W. Cor
Π	208.910.	+0.971.	0.972.		+0.9715	Bt Spk in Conc Curb. 5' S. of S. end of CR
100' —	4.547		4.468		204.347	
BM WH15 (set)	204.363.				204.3650	BM WH15
70' +	4.973		4.860	4.819		1st alley N. Whittier Blvd + 1st alley E. of
Π	209.336	+0.230.	0.240.	0.241.	+0.2405	Garfield Ave. (S. Side)
70' —	4.737		4.620	4.578	204.586	Bt Spk in Conc Curb on aprox & prod.
BM WH16 (set)	204.599.				204.6055	BM WH 16
125' +	4.668		4.595			Repetto st + 1st alley E. of Garfield Ave S.E. Cor
Π	209.267.	-1.272.	1.274.		-1.2730	Bt Spk in Conc Curb 7' E. of E. end CR
125' —	5.940		5.869			
T.P	203.327.				203.3325	T.P
100' +	4.200		4.164			
Π	207.527.	-0.947.	0.947.		-0.9470	
100' —	5.147		5.111		202.364	
BM WH2 (set)	202.380.				202.3855	BM WH2 Elev = 202.364 FB 1427-35
						Garfield Ave + 1st alley S. Whittier Blvd. N.E. Cor

NOTES RED. ____ DATE ____ NOTES CHKD. ____ DATE ____

JOB NO. 1362 SURVEY OF Via Del Oro SD

SURVEY BY Van Dorea DATE 4-10-50

NOTES BY K. C. JOHNSON DATE ____

INDEXED ____ DATE ____

B1402 PG. 104

Notes Ck'd by:	Survey of: Via Del Oro
Map No.	W.O. 1362 Tape No. Std. °F
Office Work	Surveyed by: Van Deren
Checked	Notes: 120 Date
Date	Indexed: C. Johnson

F. B. 1402 Pg. 105

OCT 1 '51

C1-1362

TOPOGRAPHY ON VIA DEL ORO

FROM 1st ALLEY N. WHITTIER BLVD TO REPETTO ST

VIA DEL ORO SEWER DISTRICT

4-11-50

Van Deren
Stangeland
Blankenship
Kiertzner

NOTE: PVT. ON VIA DEL ORO = 1" R40

Note: Any Additions or Changes on This Sheet Must be Made or Checked in Red Ink With Date and Name of Person Making Change.

Do not extend notes this side of this line.

RETURN TO
LOS ANGELES COUNTY SURVEYOR
726 LOS ANGELES COUNTY
ENGINEERING BLDG.

76F3098 247 10M 1-49

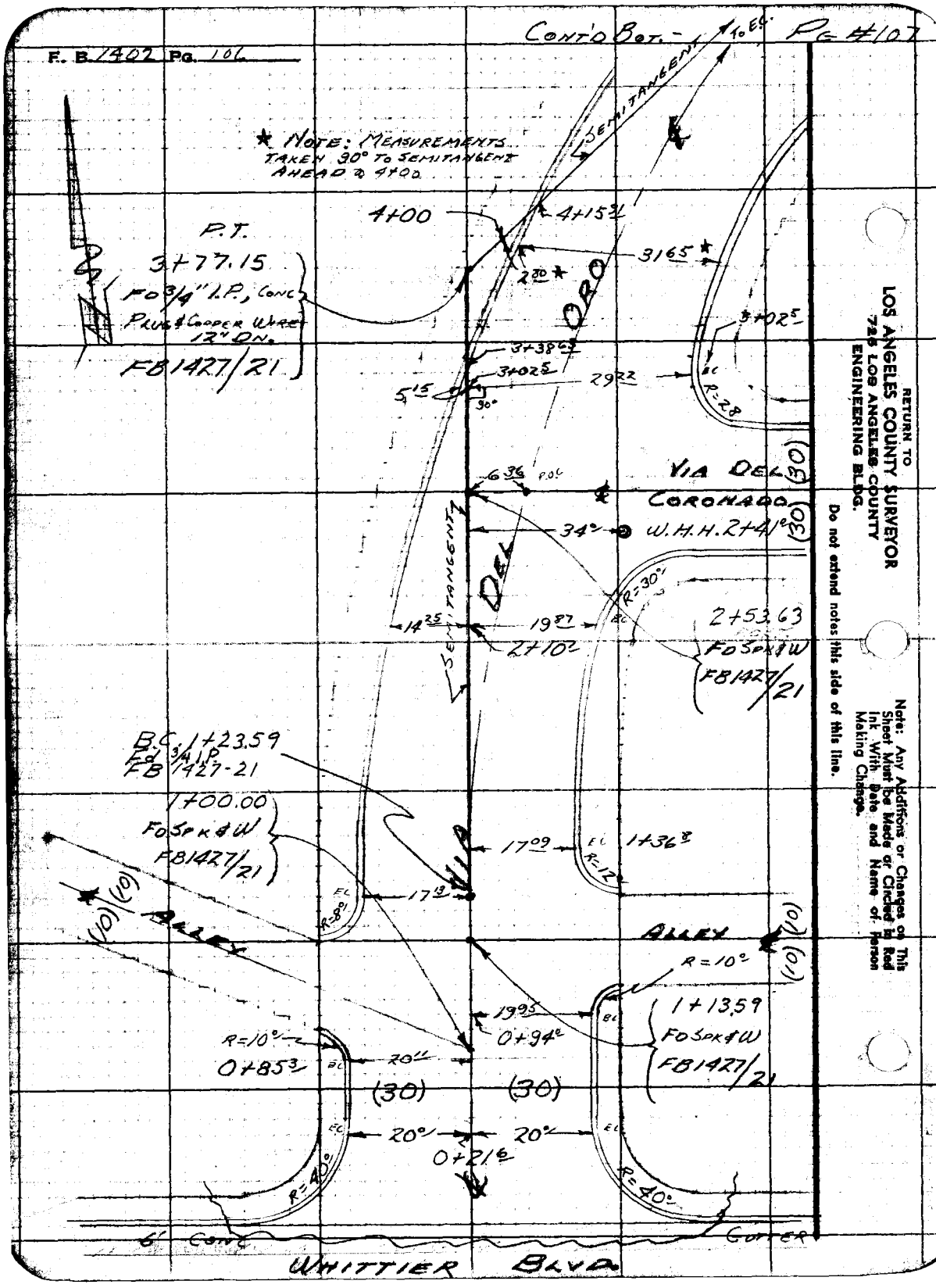

RETURN TO
LOS ANGELES COUNTY SURVEYOR
726 LOS ANGELES COUNTY
ENGINEERING BLDG.

Do not extend notes this side of this line.

Note: Any Additions or Changes on This Sheet Must be Made or Circled in Red Ink With Date and Name of Person Making Change.

Notes Ck'd by	Survey of Via Del Oro
Map No.	W. O. 1367 Tape No. Std. °F
Office Work	Surveyed by Van Deren
Checked	Notes A.C.S. Date
Date	Indexed O. Johnson

F.B. 1402 Pg. 107

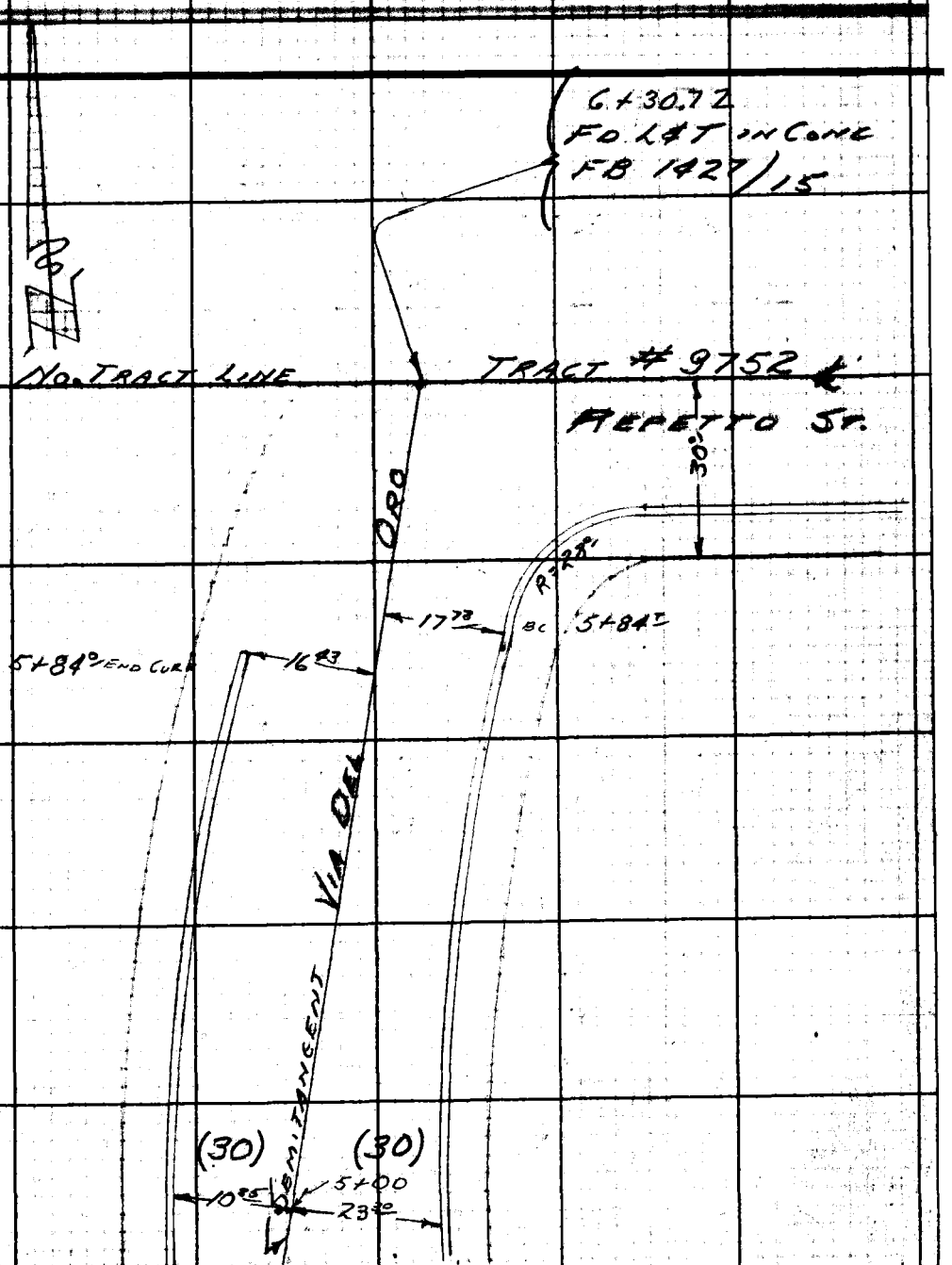

From Top pg 106

Note: Any Additions or Changes on This Sheet Must be Made or Circled in Red Ink With Date and Name of Person Making Change.

Do not extend notes this side of this line.

RETURN TO
LOS ANGELES COUNTY SURVEYOR
700 HALL OF RECORDS

FORM 247 5M 11-46

RETURN TO
LOS ANGELES COUNTY SURVEYOR
700 HALL OF RECORDS

Note: Any Additions or Changes on This Sheet Must be Made or Circled in Red Ink With Date and Name of Person Making Change.

Do not extend notes this side of this line.

F. B. 402 PG. 104

Profile No.	Notes Red.	Plotted	Job No. 1362	Division No.	F.B. 1402 PG. 109
	Date	Date	Survey of Via Del Oro		
X-Sec. No.	Notes Chkd. HDH	Checked	Survey by Van Deren	Notes A.C.S.	Date 4-11-50
	Date 4-14-50	Date	Map No.	Indexed Johnson	Date OCT 1 '51

C1-1362

CROSS SECTIONS ON VIA DEL ORO

FROM FIRST ALLEY NORTH WHITTIER BLVD

TO REPETTO ST

VIA DEL ORO SEWER DISTRICT

4-11-50
Van Deren
Stangeland
Blankenship
Kiertzner

NOTE: B.L.L. TO RT & LFT.
HIGHER THAN ℄ "DEL ORO"

STATION	B. S.	H. I.	F. S.	ELEV.

NOTE: ANY ADDITIONS OR CHANGES ON THIS SHEET MUST BE MADE OR CIRCLED IN RED INK, WITH DATE AND NAME OF PERSON MAKING CHANGE.

Do not extend notes this side of this line.

PLEASE RETURN TO
LOS ANGELES COUNTY SURVEYOR
726 LOS ANGELES COUNTY ENGINEERING BLDG.

76L298 307 5-49

76L298 307 5-49

PLEASE RETURN TO
LOS ANGELES COUNTY SURVEYOR
726 LOS ANGELES COUNTY ENGINEERING BLDG.

NOTE: ANY ADDITIONS OR CHANGES ON THIS SHEET MUST BE MADE OR CIRCLED IN RED INK, WITH DATE AND NAME OF PERSON MAKING CHANGE.

Do not extend notes this side of this line.

STATION	B. S.	H. I.	F. S.	ELEV.	LFT. OR WEST ℄	RT OR EAST
BM "WH 6"	541	205.35		199.94	BM "WH 6" ELEV 199.941	FB 1402/102
					VIA DEL ORO & 1ST ALLEY	NO OF WHITTIER BLVD S.E. COR.
					BT SPK IN CONC CURB 6' SO.	OF S END C.R.
—			552	199.83		E END C.R. NE COR
—			563	199.72	W END C.R. NW COR	
0+21.6			568	199.67		℄ N END CR NE COR
			567	199.68	N END C.R. NW COR	
0+85.3			571	199.64	OPP BC LEFT	
"			598	199.37	20" GUT	
"			538	199.97	20" TOP CB	
"			505	200.30		
0+94.0			572	199.63		℄ OPP BC RT
"			600	199.35		19.95 GUT
"			535	200.00		19.95 TOP CB
"			516	200.19		30% ℞ BK WLK
—			509	200.26	W END C.R. SW COR	
1+00			569	199.66		℄ INT ALLEY WEST
—			513	200.22		E END C.R. SE COR
1+13.59			564	199.71		℄ INT ALLEY EAST
—			592	199.43	W END C.R. NW COR	
—			594	199.41		E END C.R. NE COR

F.B. 1402 PG. 110
Job No. 1362 Division No. Notes Red. Plotted No. Profile
Survey of Via Del Oro Date 4-11-52 Date X-Sec.
Survey by Van Deren Notes A.C.S. Notes Chkd. Checked No.
Indexed E. C. Johnson Date Date

76L298 307 5-49

PLEASE RETURN TO
LOS ANGELES COUNTY SURVEYOR
726 LOS ANGELES COUNTY ENGINEERING BLDG.

NOTE: ANY ADDITIONS OR CHANGES ON THIS SHEET MUST BE MADE OR CIRCLED IN RED INK, WITH DATE AND NAME OF PERSON MAKING CHANGE.

Do not extend notes this side of this line.

STATION	B. S.	H. I.	F. S.	ELEV.	LFT OR WEST ℄	RT OR EAST
		205 35				
1+23.59			562	199.73	OPP E.C. LFT	℄ @ BC VIA DEL ORO
"			573	199.62	17.13 GUT	
"			520	200.15	17.13 TOP CB	
			484	200.51	30% ℞ BK WLK	
1+36.8			556	199.79	NOTE: LET ⊼ = SEMITAN.	⊼ OPP EC RT
"			579	199.56		17.09 GUT
"			523	200.02		17.09 TOP CB
"			496	200.39		30% ℞
2+00			529	200.06		⊼
2+10.7			521	200.14		⊼ OPP BC RT
"			560	199.75		19.87 GUT
"			518	200.17		19.87 TOP CB
"			489	200.46		— ℞ BK WLK
"			540	199.95	14.25 GUT	
"			480	200.55	14.25 TOP CB	
"			450	200.85	— ℞ BK WLK	
—			490	200.45		E END CR SE COR
2+53.63			501	200.34		⊼ INT ℄ VIA DEL CORONADO
—			461	200.74		E END CR. NE COR
3+00			484	200.51		⊼

Profile No. ____ Date ____ Notes Red. ____ Plotted ____ Job No. 1362 Division No. ____
X-Sec. No. ____ Date ____ Notes Chkd. ____ Checked ____ Survey of VIA DEL ORO
Survey by VAN DEREN Notes: A.C.S. Date 4-11-50
Map No. ____ Indexed ____ Date ____

F.B. 1402 PG. 111

76L298 307 5-49

PLEASE RETURN TO
LOS ANGELES COUNTY SURVEYOR
726 LOS ANGELES COUNTY ENGINEERING BLDG.

NOTE: ANY ADDITIONS OR CHANGES ON THIS SHEET MUST BE MADE OR CIRCLED IN RED INK, WITH DATE AND NAME OF PERSON MAKING CHANGE.

Do not extend notes this side of this line.

STATION	B. S.	H. I.	F. S.	ELEV.	LFT OR WEST	RT OR EAST
		205.35				
3+02.5			4.84	200.51		OPP EC. RT
"			5.06	200.29		29.22 GUT
"			4.60	200.75		29.22 TOP CB
"			4.31	201.04		— PL BK WLK
"			4.93	200.42	5.15 GUT	
"			4.41	200.94	5.15 TOP CB	
"			4.10	201.25	PL BK WLK.	
3+38.63			4.80	200.55		INT GUT
"			4.67	200.68		11.0 CML BK, APPROX ℄
"			4.24	201.11	INT TOP CB	
3+77.15			3.8	201.5		@ P.I. GRND
"			4.03	201.32		6.85 TOP CB (90° LINE BK)
"			4.57	200.78		6.85 GUT "
"			4.15	201.20		24.2 CML BK APPROX " ℄
"			4.61	200.74		41.60 GUT "
"			4.09	201.26		41.60 TOP CB "
"			3.89	201.46		— PL "
"			3.75	201.60	PL (90° LINE BK)	
T.P.	5.45	206.44	4.36	200.99	T.P.	
4+00			5.25	201.19		

F.B. 1402 PG. 112

Job No. 1362 Division No. ____ Notes Red. ____ Plotted ____ Profile ____

Survey of VIA DEL ORO Date ____ Date ____ No. ____

Survey by VAN DEREN Notes A.C.S. Notes Chkd. ____ Checked ____ X-Sec. ____

Indexed A. C. Johnson Date ____ Date ____ Date ____ No. ____

76L298 307 5-49

PLEASE RETURN TO
LOS ANGELES COUNTY SURVEYOR
726 LOS ANGELES COUNTY ENGINEERING BLDG.

NOTE: ANY ADDITIONS OR CHANGES ON THIS SHEET MUST BE MADE OR CIRCLED IN RED INK. WITH DATE AND NAME OF PERSON MAKING CHANGE.

Do not extend notes this side of this line.

STATION	B. S.	H. I.	F. S.	ELEV.	LEFT OR WEST	℄ RT OR EAST
		206.44				
4+00			500	201.44		2.80 TOP CB
"			552	200.92		2.80 GUT
"			519	201.25		18.6 CML BK APPROX ℄
"			566	200.78		31.65 GUT
"			514	201.30		31.65 TOP CB
"			483	201.61		— ℞
"			470	201.74	— ℞	
4+15.91			494	201.50		℄ INT CURB TOP CB
"			551	200.93		℄ " " GUT
5+00			487	201.57		℄
"			510	201.34		23.30 GUT
"			458	201.86		23.30 TOP CURB
"			420	202.24		— ℞
"			515	201.29	10.85 GUT	
"			468	201.76	10.85 TOP CB	
"			437	202.07	— ℞	
5+84.0			427	202.17	OPP END CB LFT	℄
"			448	201.96	16.43 GUT	
"			420	202.24	16.43 TOP CB	
"			395	202.49	— ℞	

Profile No. ____ Notes Red. ____ Plotted ____ Job No. 1362 Division No. ____ F.B. 1402 PG. 113
X-Sec. No. ____ Date ____ Date ____ Survey of VIA DEL ORO
Notes Chkd. ____ Checked ____ Survey by VAN DEREN Notes A.C.S. Date 4-11-50
Date ____ Date ____ Map No. ____ Indexed R. C. Johnson Date ____

76L298 307 5-49

PLEASE RETURN TO
LOS ANGELES COUNTY SURVEYOR
726 LOS ANGELES COUNTY ENGINEERING BLDG.

NOTE: ANY ADDITIONS OR CHANGES ON THIS SHEET MUST BE MADE OR CIRCLED IN RED INK, WITH DATE AND NAME OF PERSON MAKING CHANGE.

Do not extend notes this side of this line.

STATION	B. S.	H. I.	F. S.	ELEV.	LFT. OR WEST ℄	RT. OR EAST
		20644				
5+84.7			427	202.17		℄ OPD BC RT
"			464	201.80		17.78 GUT
"			409	202.35		17.78 TOP CB
"			377	202.67		— ℞ BK WK
—			488	201.56		E. END C.R. SE COR
6+25			376	202.68		℄ END PVT BOT BRK
6+30.72			26	203.8		℄ @ EC INT ℄ REPETTO ST
BM"WH 8"			410	202.34	BM"WH 8" ELEV 202.335 FB	
					Via Del Oro + Repetto st S.E. cor	
					Bt spk in cb. 6.5 S. of S. end C.R.	

F.B. 1402 PG. 114 Job No. 1362 Division No. Notes Red. Plotted No. Profile
Survey of VIA DEL ORO Date Date X-Sec.
Survey by VAN DEREN Notes A.C.S. Notes Chkd. Checked No.
Indexed E. C. Johnson Date Date

Notes Ck'd by	Survey of Via Del Oro S.D.
Map No.	W. O. 1362 Tape No. Std. °F
Office Work	Surveyed by Van Deren
Checked	Notes Van Date 4-12-50
Date	Indexed A. C. Johnson

F. B. 1402 Pg. 115

OCT 1 '51

CL-1362

TOPOGRAPHY ON FIRST ALLEY NORTH WHITTIER BLVD

FROM MOBILE AVE EAST TO GARFIELD AVE

VIA DEL ORO SEWER DISTRICT

4-12-50

Van Deren
Stangeland
Blankenship
Kiertzner

NOTE: PVT = 1/2" R&O
OVER 6" D.G.

Note: Any Additions or Changes on This Sheet Must be Made or Circled in Red Ink With Date and Name of Person Making Change.

Do not extend notes this side of this line.

RETURN TO
LOS ANGELES COUNTY SURVEYOR
726 LOS ANGELES COUNTY
ENGINEERING BLDG.

76F3095 247 10M 1-49

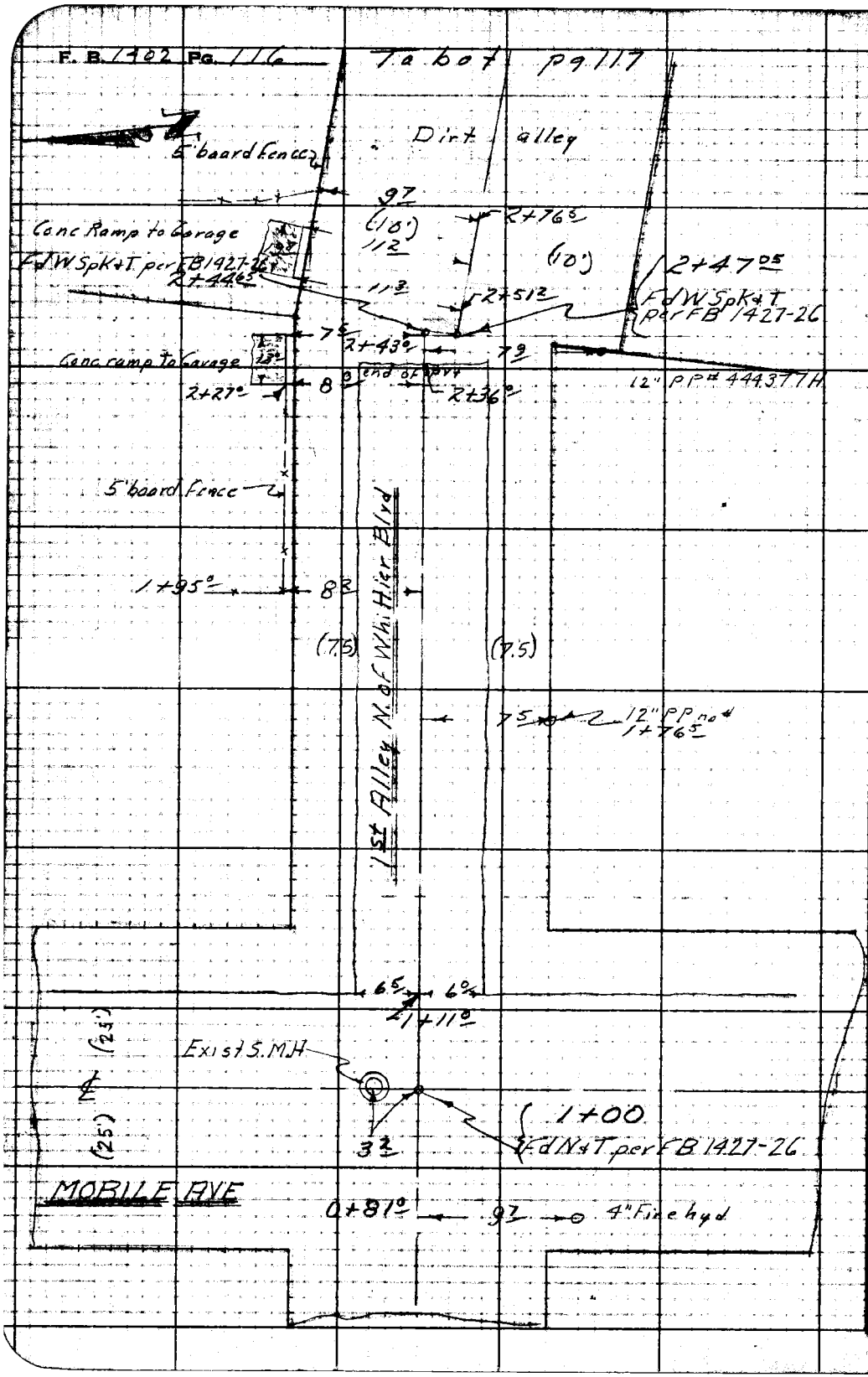

RETURN TO
LOS ANGELES COUNTY SURVEYOR
725 LOS ANGELES COUNTY
ENGINEERING BLDG.

Do not extend notes this side of this line.

Note: Any Additions or Changes on This Sheet Must be Made or Circled in Red Ink With Date and Name of Person Making Change.

Notes Ck'd by	Survey of Via Del Oro
Map No.	W.O. 1362 Map No. Std. °F
Office Work	Surveyed by Van Deren
Checked	Notes Van Date 9-1250
Date	Indexed K. C. Johnson

F. B. 1402 Pg. 117

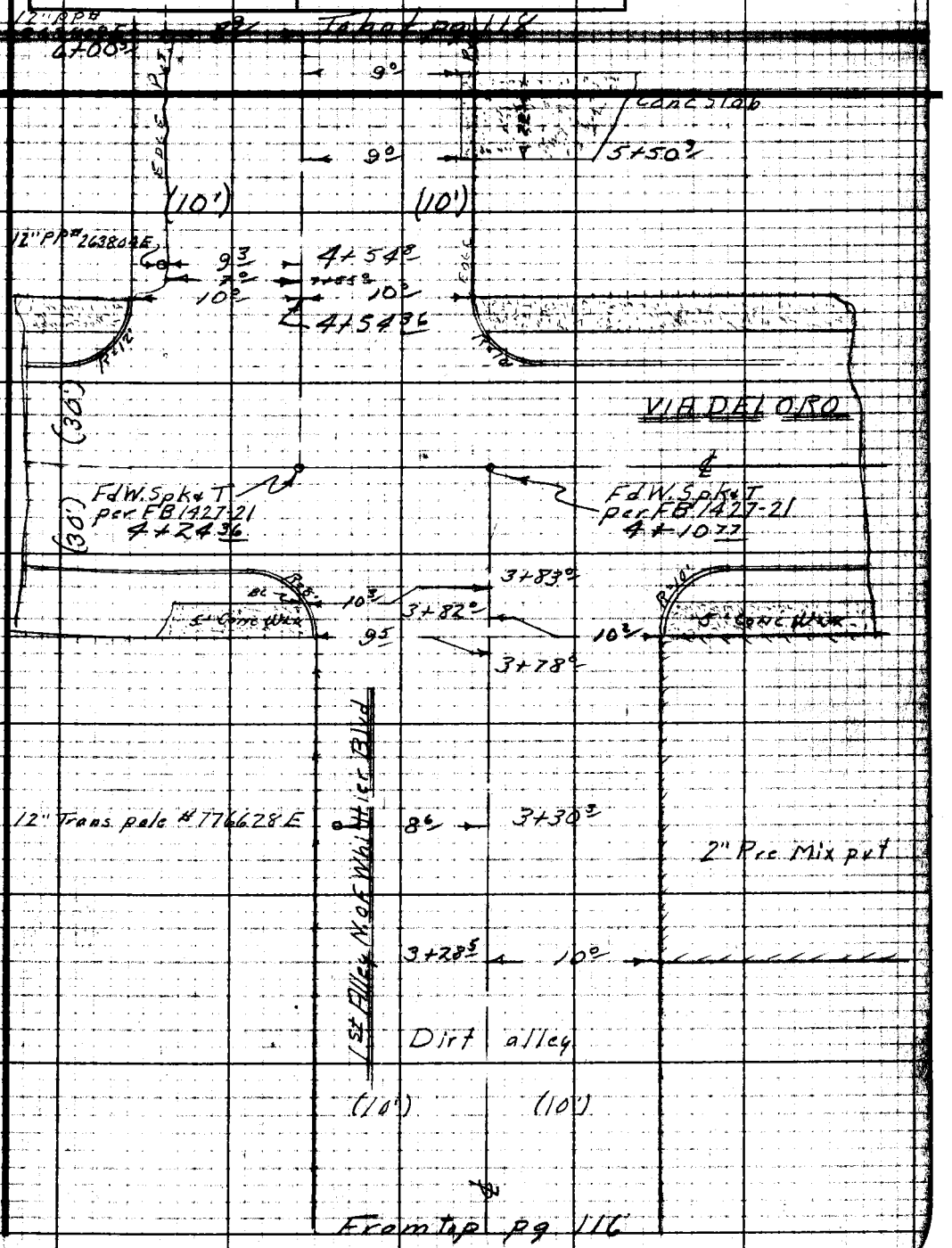

Note: Any Additions or Changes on This Sheet Must be Made or Circled in Red Ink With Date and Name of Person Making Change.

Do not extend notes this side of this line.

RETURN TO
LOS ANGELES COUNTY SURVEYOR
726 LOS ANGELES COUNTY
ENGINEERING BLDG.

76F3098 247 10M 1-49

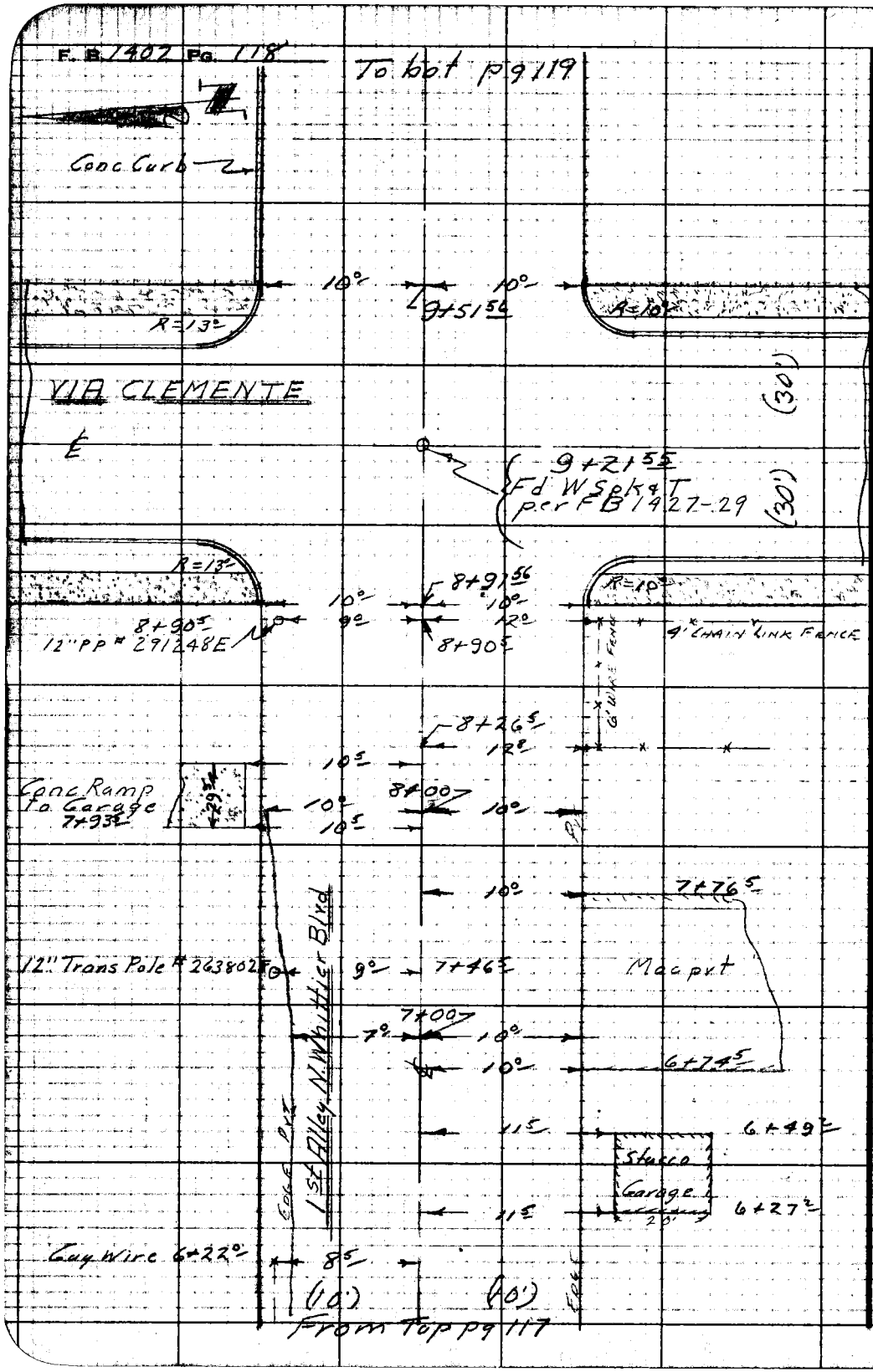

RETURN TO
LOS ANGELES COUNTY SURVEYOR
726 LOS ANGELES COUNTY
ENGINEERING BLDG.

Do not extend notes this side of this line.

Note: Any Additions or Changes on This Sheet Must be Made or Circled in Red Ink With Date and Name of Person Making Change.

Notes Ck'd by	Survey of Via Dol Ora
Map No.	W. O. 1362 Tape No. Std. °F
Office Work	Surveyed by Van Deren
Checked	Notes Van Date 4-1-50
Date	Indexed E. C. Johnson

F. B. 1402 Pg. 119



From Top pg 118

Note: Any Additions or Changes on This Sheet Must be Made or Circled in Red Ink With Date and Name of Person Making Change.

Do not extend notes this side of this line.

RETURN TO
LOS ANGELES COUNTY SURVEYOR
726 LOS ANGELES COUNTY
ENGINEERING BLDG.

76F3095 247 10M 1-49

F. B. 1902 PG. 120

RETURN TO
LOS ANGELES COUNTY SURVEYOR
725 LOS ANGELES COUNTY
ENGINEERING BLDG.

Do not extend notes this side of this line.

Note: Any Additions or Changes on This Sheet Must be Made or Circled in Red Ink With Date and Name of Person Making Change.

Profile No.	Notes Red.	Plotted	Job No. 1362	Division No. ✓	F.B. 1402 Pg. 121
	Date	Date	Survey of Via Del Oro SD		
X-Sec. No.	Notes Chkd H.D.H.	Checked	Survey by Van Deren	Notes Van	Date
	Date 4-26-50	Date	Map No.	Indexed E. C. Johnson	Date OCT 1 '51

C1-1362

CROSS SECTIONS ON FIRST ALLEY N. WHITTIER BLVD

FROM MOBILE AVE TO GARFIELD AVE

VIA DEL ORO SEWER DISTRICT

4-12-50

Van Deren
Stangeland
Blankenship
Kiertzner

STATION	B. S.	H. I.	F. S.	ELEV.

NOTE: ANY ADDITIONS OR CHANGES ON THIS SHEET MUST BE MADE OR CIRCLED IN RED INK, WITH DATE AND NAME OF PERSON MAKING CHANGE.

Do not extend notes this side of this line.

PLEASE RETURN TO
LOS ANGELES COUNTY SURVEYOR
726 LOS ANGELES COUNTY ENGINEERING BLDG.

76L298 307 5-49

76L298 307 5-49

PLEASE RETURN TO
LOS ANGELES COUNTY SURVEYOR
726 LOS ANGELES COUNTY ENGINEERING BLDG.

NOTE: ANY ADDITIONS OR CHANGES ON THIS SHEET MUST BE MADE OR CIRCLED IN RED INK, WITH DATE AND NAME OF PERSON MAKING CHANGE.

137
7.13
24 14

Do not extend notes this side of this line.

STATION	B. S.	H. I.	F. S.	ELEV.	LFT. OR NORTH ℄	RT OR SOUTH
BM "WH5"	582	206.58		200.76	BM "WH5" ELEV 200.758 FB 1402/102 NE MOBILE AVE & 1ST ALLEY NO WHITTIER COR BT SPK IN CONC WLK TO HS #758 @ PL	
1+00			647	200.11		℄ INT MOBILE AVE
Exist D.J.C. at Mobile Ave & First alley N. of Whittier Blvd.						
8" inlet N			14.20	192.38	Rod 6.40 Chain 7.13 Diam 0.67 14.20	Rod 6.40 Chain 12.18 Diam 0.67 19.25
8" Drop inlet N			19.25	187.33		Rod 6.40 Chain 12.65 Diam 0.67 19.72
8" outlet W			19.72	186.86	Rod 6.40 Chain 12.13 Diam 0.67 19.20	Rod 6.40 Chain 12.53 Diam 0.67 19.60
8" Stub E			19.60	186.98		
8" Stub S			19.20	187.38		
1+11 0/			680	199.78		℄ OPP E. EDGE PVT MOBILE
"			686	199.72		6 0/ SO. EDGE PVT ALLEY
"			686	199.72	6 5/ NO. EDGE PVT ALLEY	
1+12 0/			684	199.74		℄ CROSS GUT
1+25 0/			606	200.52		℄ TOPBRK OPP. PL
"			644	200.14		5 8/ EDGE PVT
"			62	200.4		7 5/ PL
"			634	200.24	6 0/ EDGE PVT. GUT	
"			62	200.4	7 5/ PL	
2+00			507	201.51		℄
"			536	201.22		5 8/ EDGE PVT

F.B. 1402 PG. 122
Job No. 1362 Division No. Notes Red. Plotted Profile No.
Survey of Via Del Oro SD Date Date X-Sec.
Survey by Van Deren Notes Chkd. Checked
Indexed E. C. Johnson Date Date No.

76L298 307 5-49

PLEASE RETURN TO
LOS ANGELES COUNTY SURVEYOR
726 LOS ANGELES COUNTY ENGINEERING BLDG.

NOTE: ANY ADDITIONS OR CHANGES ON THIS SHEET MUST BE MADE OR CIRCLED IN RED INK. WITH DATE AND NAME OF PERSON MAKING CHANGE.

Do not extend notes this side of this line.

STATION	B. S.	H. I.	F. S.	ELEV.	LEFT OR NORTH ℄	RT OR SOUTH
		206.58				
2+00			53	201.3		75' ℞
"			535	201.23	6" EDGE PVT	
"			50	201.6	75' ℞	
2+27			534	201.24	8" COR. CONC SLAB	
2+36			544	201.14		℄ @ END PVT
"			548	201.10		58' EDGE PVT
"			54	201.2		75' ℞
"			548	201.10	6" EDGE PVT	
"			54	201.2	75' ℞	
2+45			544	201.14	LEFT 75' COR CONC SLAB	(STA ON LINE BACK PROJ)
TP	3.73	204.70	561	200.97	TP	
2+44.65			364	201.06		℄ @ LINE BACK
2+47.85			367	201.03	@ LINE AHEAD ℄	
"			32	201.5		10' ℞
"			36	201.1	10' ℞	
2+51			373	200.97		11' COR CONC SLAB
2+71			367	201.03		11' COR CONC SLAB
3+00			43	200.4		℄
"			42	200.5		10' ℞
"			40	200.7	10' ℞	

Profile Notes Red ____ Plotted ____ Job No. 1362 Division No. ____
No. ____ Date ____ Date ____ Survey of VIA DEL ORO S.D.
X-Sec. ____ Notes Chkd. ____ Checked ____ Survey by KAY PERRY Notes 1/24 Date 4-12-50
No. ____ Date ____ Date ____ Map No. ____ Indexed S. Johnson Date ____

F.B. 1402 PG. 123

76L298 307 5-49

PLEASE RETURN TO
LOS ANGELES COUNTY SURVEYOR
726 LOS ANGELES COUNTY ENGINEERING BLDG.

NOTE: ANY ADDITIONS OR CHANGES ON THIS SHEET MUST BE MADE OR CIRCLED IN RED INK, WITH DATE AND NAME OF PERSON MAKING CHANGE.

Do not extend notes this side of this line.

Profile No. ____ X-Sec. No. ____
Plotted ____ Date ____ Checked ____ Date ____
Notes Red. ____ Date ____ Notes Chkd. ____ Date ____
Division No. ____ Job No. 1362 Notes ____ Date ____
Survey of VIA DEL ORO
Survey by VAN DEEN
Indexed L. C. Johnson
B. 1402 PG. 124

STATION	B. S.	H. I.	F. S.	ELEV.	LFT OR NORTH ℄	RT OR SOUTH
		204.70				
3+78%			47	200.0	OPP END CURB No. ℄	
"			423	200.47	10% TOP CB ℞	
3+82%			48	199.9		℄ OPP BC So.
"			443	200.27		10% TOP CB ℞
3+83%			49	199.8	OPP BC NORTH ℄	
"			430	200.40	10% TOP CB ℞	
—			450	200.20	NE END C.R. NW COR	
3+91			521	199.49		℄ CROSS GUT
—			467	200.03		S.E. END C.R. SW COR
4+00			507	199.63		℄
4+10.27			502	199.68	ALLEY W.	℄ INT VIA DEL ORO
4+24.36			498	199.72	ALLEY E.	℄ INT VIA DEL ORO
—			456	200.14	N.E. END C.R. NE COR	
4+44.31			520	199.50		℄ CROSS GUTTER
—			467	200.03		S.E. END C.R. SE COR.
4+54.36			497	199.73		℄
"			505	199.65		10% GUT
"			497	200.23		10% TOP CB
"			477	200.23		10% ℞
"			502	199.68	10% GUT	

76L298 307 5-49

PLEASE RETURN TO
LOS ANGELES COUNTY SURVEYOR
726 LOS ANGELES COUNTY ENGINEERING BLDG.

NOTE: ANY ADDITIONS OR CHANGES ON THIS SHEET MUST BE MADE OR CIRCLED IN RED INK. WITH DATE AND NAME OF PERSON MAKING CHANGE.

Do not extend notes this side of this line.

STATION	B. S.	H. I.	F. S.	ELEV.	LEFT OR NORTH	℄	RT. OR SOUTH
		204.70					
4+54.36			431	200.39	10% TOP CB		
"			431	200.39	10% R		
5+00			437	200.33		℄	
"			452	200.18			10% EDGE RT. R
"			454	200.16	8% EDGE RT.		
"			46	200.1	10% R		
5+50.9			396	200.74			9% COR CONC DIAG
5+72.9			375	200.95			9% " " "
6+00			333	201.37		℄	
"			339	201.31			10% EDGE RT. R
"			353	201.17	6% EDGE RT		
"			3.4	201.3	10% R		
TP	773	208.94	349	201.21	TP		
6+74.5			664	202.30		℄	OPP MAC-RT.
"			677	202.17			10% EDGE RT.
7+00			636	202.58		℄	
"			650	202.44			10% " " " ℄
"			643	202.51	7% EDGE RT		
"			63	202.6	10% R		
7+76.5			532	203.62		℄	OPP MAC-RT.

Profile No. ____ Date ____ X-Sec. No. ____ Date ____

Notes Red ____ Date ____ Notes Chkd. ____ Date ____

Plotted ____ Date ____ Checked ____ Date ____

Job No. 1362 Division No. ____ Survey of KM OEL ORO

Survey by Mr Dennis Notes AGS Date 4-12-50

Map No. ____ Indexed Johnson Date ____

F.B. 202 PG. 125

76L298 307 5-49

PLEASE RETURN TO
LOS ANGELES COUNTY SURVEYOR
726 LOS ANGELES COUNTY ENGINEERING BLDG.

NOTE: ANY ADDITIONS OR CHANGES ON THIS SHEET MUST BE MADE OR CIRCLED IN RED INK, WITH DATE AND NAME OF PERSON MAKING CHANGE.

Do not extend notes this side of this line.

STATION	B. S.	H. I.	F. S.	ELEV.	LFT. OR NORTH ℄	RT OR SOUTH
		208.94				
7+76°/			5.48	203.46		10°/ EDGE PVT PL.
7+93⁵/			504	203.90	10⁵/ COR. CONC SLAB	
8+00			505	203.89		℄
"			510	203.84		10°/ EDGE PVT PL
"			508	203.86	10°/ EDGE PVT PL	
8+27°/			484	204.10	10⁵/ COR CONC SLAB	
8+91⁵⁶			554	203.40		℄ OPP EC.ᵉ
"			566	203.28		10°/ GUT.
"			523	203.71		10°/ TOP CB, PL
"			545	203.49	10°/ GUT	
"			495	203.99	10°/ TOP CB PL	
9+00			575	203.19		℄
—			552	203.42		S END C.R. SW COR
9+04°/			580	203.14		℄ CROSS GUT
—			515	203.79	N. END C.R. NW COR	
9+21⁵⁶			521	203.73		℄ INT VIA CLEMENTE
—			476	204.18	N. END C.R. NE COR	
9+38⁶			543	203.51		℄ CROSS GUT
—			510	203.84		S. END CR SE COR
9+51⁵⁶			519	203.75		℄ OPP EC2

F.B. 1402 PG. 126
Job No. 1362 Division No. ____ Notes Red. ____ Plotted ____ Date ____ No. ____ Profile
Survey of VIA DEL ORO Notes A.C.S. Date ____ Checked ____ Date ____ No. ____ X-Sec.
Survey by VAN DEREN Notes ____ Date ____ Checked ____ Date ____ No. ____
Indexed K. C. Johnson

76L298 307 5-49

PLEASE RETURN TO
LOS ANGELES COUNTY SURVEYOR
726 LOS ANGELES COUNTY ENGINEERING BLDG.

NOTE: ANY ADDITIONS OR CHANGES ON THIS SHEET MUST BE MADE OR CIRCLED IN RED INK, WITH DATE AND NAME OF PERSON MAKING CHANGE.

Do not extend notes this side of this line.

STATION	B. S.	H. I.	F. S.	ELEV.	LFT OR NORTH ℄	RT OR SOUTH
		208.94				
9+51.56			544	203.50		10°/GUT
"			487	204.07		10°/TOP CB PL
"			512	203.82	10°/GUT	
"			451	204.43	10°/TOP CB PL	
10+00			492	204.02	℄	
"			509	203.85		10°/EDGE PVT PL
"			486	204.08	9°/EDGE PVT	
"			403	204.91	9°/TOP RET. WALL	
"			40	204.9	10°/PL	
10+42.5/			486	204.08	8°/COR CONC SLAB	
TP	496	209.08	482	204.12	TP	
11+00			501	204.07	℄	
"			522	203.86		10°/EDGE PVT PL
"			499	204.09	10°/EDGE PVT PL	
11+67.0			526	203.82	℄ TOP BRK	
"			517	203.91		10°/EDGE PVT PL
"			498	204.10	10°/EDGE PVT PL	
11+71.6			526	203.82	℄ @ BK WK	
"			523	203.85		10°/TOP CB PL
"			490	204.18	10°/TOP CB PL	

Profile No. ____ Notes Red. ____ Plotted ____ Job No. 1362 Division No. ____ F.B. 1402 PG. 127
Date ____ Date ____ Survey of VIA DEL ORO
X-Sec. No. ____ Notes Chkd. ____ Checked ____ Survey by VAN DEREN Notes A.C.S. Date 4-12-50
Date ____ Date ____ Map No. ____ Indexed E. C. JOHNSON Date ____

76L298 307 5-49

PLEASE RETURN TO
LOS ANGELES COUNTY SURVEYOR
726 LOS ANGELES COUNTY ENGINEERING BLDG.

NOTE: ANY ADDITIONS OR CHANGES ON THIS SHEET MUST BE MADE OR CIRCLED IN RED INK, WITH DATE AND NAME OF PERSON MAKING CHANGE.

Do not extend notes this side of this line.

STATION	B. S.	H. I.	F. S.	ELEV.	LEFT OR NORTH ℄	RT. OR SOUTH
		209.08				
11+81.6			577	203.31		℄ OPP BC
"			587	203.21		10°/GUT
"			538	203.70		10°/TOP CB AR
"			553	203.55	10°/GUT	
"			513	203.95	10°/TOP CB AR	
11+86.6			605	203.03		℄ CROSS GUT
—			564	203.44		SW COR S END CR
—			523	203.85	N. END C.R. NW COR	
BM "WH 14"			570	203.38	BM "WH 14" ELEV 203.392 FB 1402/104	
					GARFIELD AVE & 1ST ALLEY N. WHITTIER Blvd SW COR	
					BT SPK IN CB 5' SO. OF S. END C.R.	

F.B. 1402 PG. 128
Job No. 1362 Division No. ____ Notes Red. ____ Plotted ____ Profile ____
Survey of VIA DEL ORO Date ____ Date ____ No. ____
Survey by VAN DEREN Notes A.C.S Notes Chkd. ____ Checked ____ X-Sec. ____
Indexed A. C. Johnson Date ____ Date ____ No. ____

Notes Ck'd by	Survey of Via Del Oro
Map No.	W. O. 1362 Tape No. Std. °F.
Office Work	Surveyed by Van Deren
Checked	Notes Van Date 4-13-50
Date	Indexed E. C. Johnson

F. B. 1402 PG. 179

OCT 1, '51

CI-1362

TOPOGRAPHY ON VIA DEL CORONADO

FROM VIA DEL ORO TO VIA CLEMENTE

VIA DEL ORO SEWER DISTRICT

4-13-50

Van Deren
Stangeland
Blankenship
Kiertzner

Note: Any Additions or Changes on This Sheet Must be Made or Circled in Red Ink With Date and Name of Person Making Change.

Do not attend notes this side of this line.

RETURN TO
LOS ANGELES COUNTY SURVEYOR
726 LOS ANGELES COUNTY
ENGINEERING BLDG.

76F3095 247 10M 1-49

F. B. 1402 Pg. 130

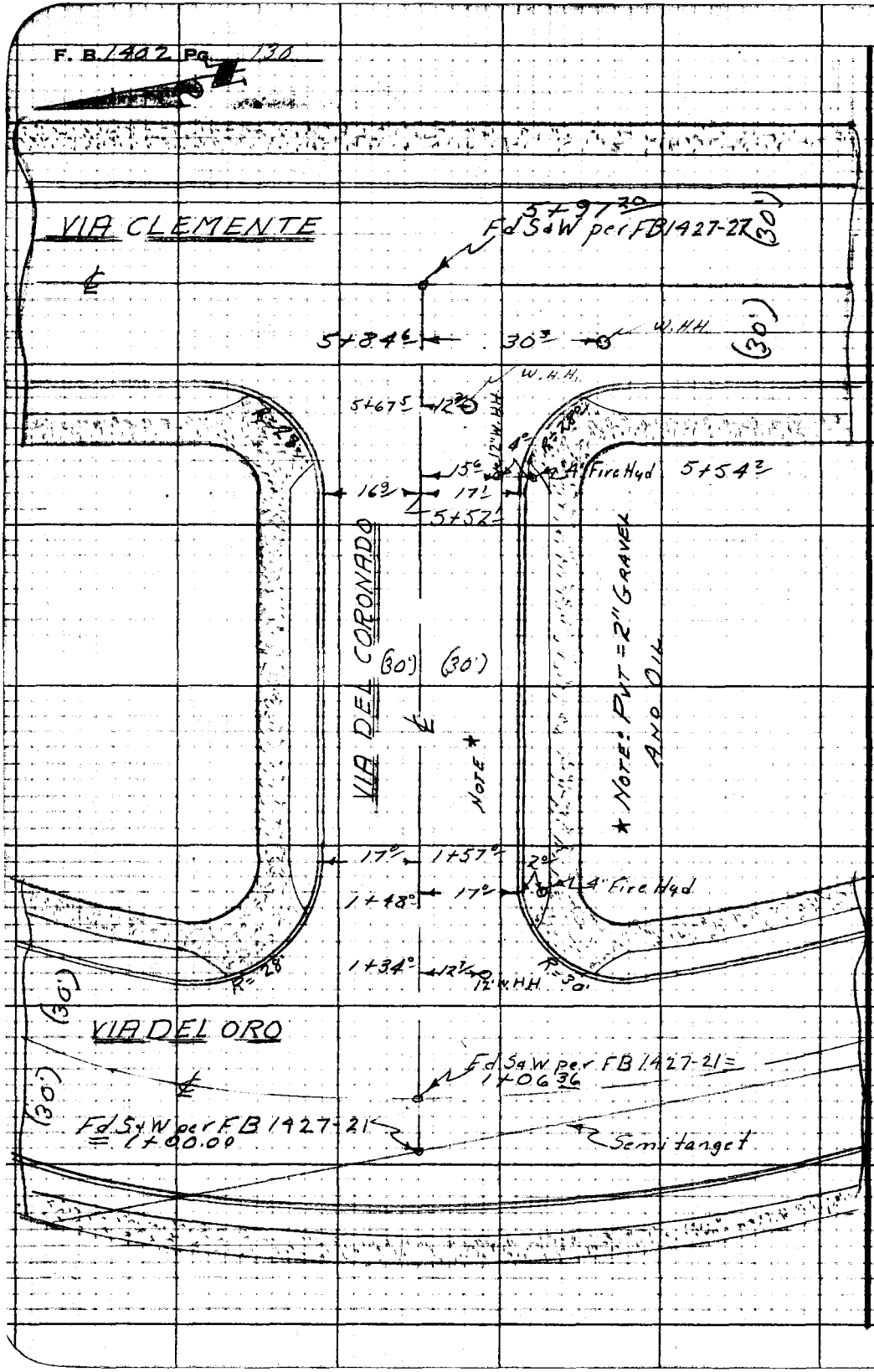

RETURN TO
LOS ANGELES COUNTY SURVEYOR
726 LOS ANGELES COUNTY
ENGINEERING BLDG.

Do not extend notes this side of this line.

Note: Any Additions or Changes on This Sheet Must be Made or Circled in Red Ink With Date and Name of Person Making Change.

Profile No.	Notes Red.	Plotted	Job No. 1362	Division No.	F.B. 1402	PG. 131
	Date	Date	Survey of Via Del Oro SD			
X-Sec. No.	Notes Chkd.	Checked	Survey by Van Deren	Notes Van	Date	
	Date	Date	Map No.	Indexed E. C. Johnson	Date OCT 1 '51	

C1-1362

CROSS SECTIONS ON VIA DEL CORONADO

FROM VIA DEL ORO TO VIA CLEMENTE

VIA DEL ORO SEWER DISTRICT

4-13-50

Van Deren
Stangeland
Blankenship
Kiertzner

Back lot lines higher then St ℄
ON Rt + Lt

STATION	B. S.	H. I.	F. S.	ELEV.

NOTE: ANY ADDITIONS OR CHANGES ON THIS SHEET MUST BE MADE OR CIRCLED IN RED INK, WITH DATE AND NAME OF PERSON MAKING CHANGE.

Do not extend notes this side of this line.

PLEASE RETURN TO
LOS ANGELES COUNTY SURVEYOR
726 LOS ANGELES COUNTY ENGINEERING BLDG.

76L298 307 5-49

76L298 307 5-49

PLEASE RETURN TO
LOS ANGELES COUNTY SURVEYOR
726 LOS ANGELES COUNTY ENGINEERING BLDG.

NOTE: ANY ADDITIONS OR CHANGES ON THIS SHEET MUST BE MADE OR CIRCLED IN RED INK, WITH DATE AND NAME OF PERSON MAKING CHANGE.

Do not extend notes this side of this line.

STATION	B. S.	H. I.	F. S.	ELEV.	LEFT OR NORTH	℄ RT. OR SOUTH
BM "WH7"	587	206.61		200.74	BM "WH7" ELEV 200.735 FB 1402/102	
					VIA DEL ORO & VIA DEL CORONADO (W. SIDE)	
					BT SPK IN CONC CURB. 2' NO OF ℄ PROD.	
1+00			628	200.33		℄ INT SEMI TAN. VIA DEL ORO
1+06.36			621	200.40		℄ INT VIA DEL ORO
—			639	200.22		S. END C.R. S.E. COR
1+24.0			661	200.00		℄ CROSS GUT
—			584	200.77	N. END C.R. N.E. COR.	
1+48.0			622	200.39		℄ OPP BC RT
"			664	199.97		17% GUT
"			615	200.46		17% TOP CURB
"			585	200.76		30% AL BK WLK
1+57%			608	200.53	OPP BC LFT	℄
"			639	200.22	17% GUT	
"			586	200.75	17% TOP CB	
"			553	201.08	30% AL BK WLK	
2+00			559	201.02		℄
"			629	200.32		17% GUT
"			567	200.94		17% TOP CB
"			541	201.20		30% AL BK WLK
			594	200.67	17% GUT	

F.B. 1402 PG. 132
Job No. 1362 Division No. Notes Red. Date Plotted Date No. Profile
Survey of Via Del Oro Notes Van Date X-Sec.
Survey by Van Deren Notes Chkd. Date Checked Date No.
Indexed R. C. Johnson Date

76L298 307 5-49

PLEASE RETURN TO
LOS ANGELES COUNTY SURVEYOR
726 LOS ANGELES COUNTY ENGINEERING BLDG.

NOTE: ANY ADDITIONS OR CHANGES ON THIS SHEET MUST BE MADE OR CIRCLED IN RED INK, WITH DATE AND NAME OF PERSON MAKING CHANGE.

Do not extend notes this side of this line.

STATION	B. S.	H. I.	F. S.	ELEV.	LEFT OR NORTH ℄	RT. OR SOUTH ℄
		206.61				
2+00			5.43	201.18	17% TOP CB	
"			5.07	201.54	30% ℞ BK WLK	
3+00			4.46	202.15	℄	
"			5.30	201.31		17% GUT
"			4.71	201.90		17% TOP CB
"			4.49	202.12		30% ℞ BK WLK
"			5.14	201.47	17% GUT	
"			4.52	202.09	17% TOP CB	
"			4.23	202.38	30% ℞ BK WLK	
4+00			3.66	202.95	℄	
"			4.21	202.40		17% GUT
"			3.66	202.95		17% TOP CB
"			3.41	203.20		30% ℞ BK WLK
"			4.12	202.49	17% GUT	
"			3.50	203.11	17% TOP CB	
"			3.23	203.38	30% ℞ BK. WLK.	
TP	5.67	208.99	3.29	203.32	TP	
5+00			5.15	203.84	℄	
"			5.64	203.35		17% GUT
"			5.09	203.90		17% TOP CB

Profile No. ____ Notes Red. ____ Plotted ____ Job No. 1362 Division No. ____ F.B. 1402 Pg. 133
Date ____ Date ____ Survey of VIA DEL ORO
X-Sec. No. ____ Notes Chkd. ____ Checked ____ Survey by VAN DEREN Notes ~~Checked~~ Date 4-13-50
Date ____ Date ____ Map No. ____ ~~Tracked~~ ~~Job No.~~ Date ____

76L298 307 5-49

PLEASE RETURN TO
LOS ANGELES COUNTY SURVEYOR
726 LOS ANGELES COUNTY ENGINEERING BLDG.

NOTE: ANY ADDITIONS OR CHANGES ON THIS SHEET MUST BE MADE OR CIRCLED IN RED INK, WITH DATE AND NAME OF PERSON MAKING CHANGE.

Do not extend notes this side of this line.

STATION	B. S.	H. I.	F. S.	ELEV.	LEFT OR NORTH	& RT. OR SOUTH
		208 99				
5+00			481	204.18		30°/℞ BK WLK
"			547	203.52	17°/GUT	
"			494	204.05	17°/TOP CB	
"			476	204.23	30°/℞ BK WLK.	
5+52¼			487	204.12		& OPP BC RT.
"			511	203.88		17¼ GUT
"			458	204.41		17¼ TOP CB
"			435	204.64		30°/℞ BK WLK
"			508	203.91	16°/GUT	
"			436	204.63	16°/TOP CB	
"			416	204.83	30°/℞ BK WK	
5+80¼			488	204.11		& CROSS GUT
—			459	204.40		S. END C.R. S.W. COR
—			467	204.32	N. END C.R. N.W. COR	
5+97.20			457	204.42		& INT VIA CLEMENTE
BM "WH10"			416	204.83	BM "WH10" ELEV. 204.826 FB 1402/103	
					VIA CLEMENTE & VIA DEL CORONADO (E. SIDE)	
					BT SPK IN CONC. CURB	2' SO. OF ℄ PROD

F.B. 1402 PG. 134
Job No. 1362 Division No. ____ Notes Red. ____ Plotted ____ Profile ____
Survey of VIA DEL ORO Date ____ Date ____ No. ____
Survey by VAN DEREN Notes A.C.S. Notes Chkd. ____ Checked ____ X-Sec. ____
Indexed A. C. Johnson Date ____ Date ____ No. ____

Notes Ck'd by:	Survey of: Via Del Oro
Map No.	W. O. 1362 Tape No. Std. °F
Office Work:	Surveyed by: Van Deren
Checked	Notes: Van Date: 4-13-50
Date	Indexed: C. Johnson

F. B. 1402 Pg. 135

OCT 1 '51

CI-1362

TOPOGRAPHY ON REPETTO ST

FROM VIA DEL ORO TO VIA CLEMENTE

VIA DEL ORO SEWER DISTRICT

4-13-50

Van Deren,
Stangeland
Blankenship
Kiertzner

Notes: Any Additions or Changes on This Sheet Must be Made or Circled in Red Ink With Date and Name of Person Making Change.

Do not extend notes this side of this line.

RETURN TO
LOS ANGELES COUNTY SURVEYOR
726 LOS ANGELES COUNTY
ENGINEERING BLDG.

787308 247 10M 1-49

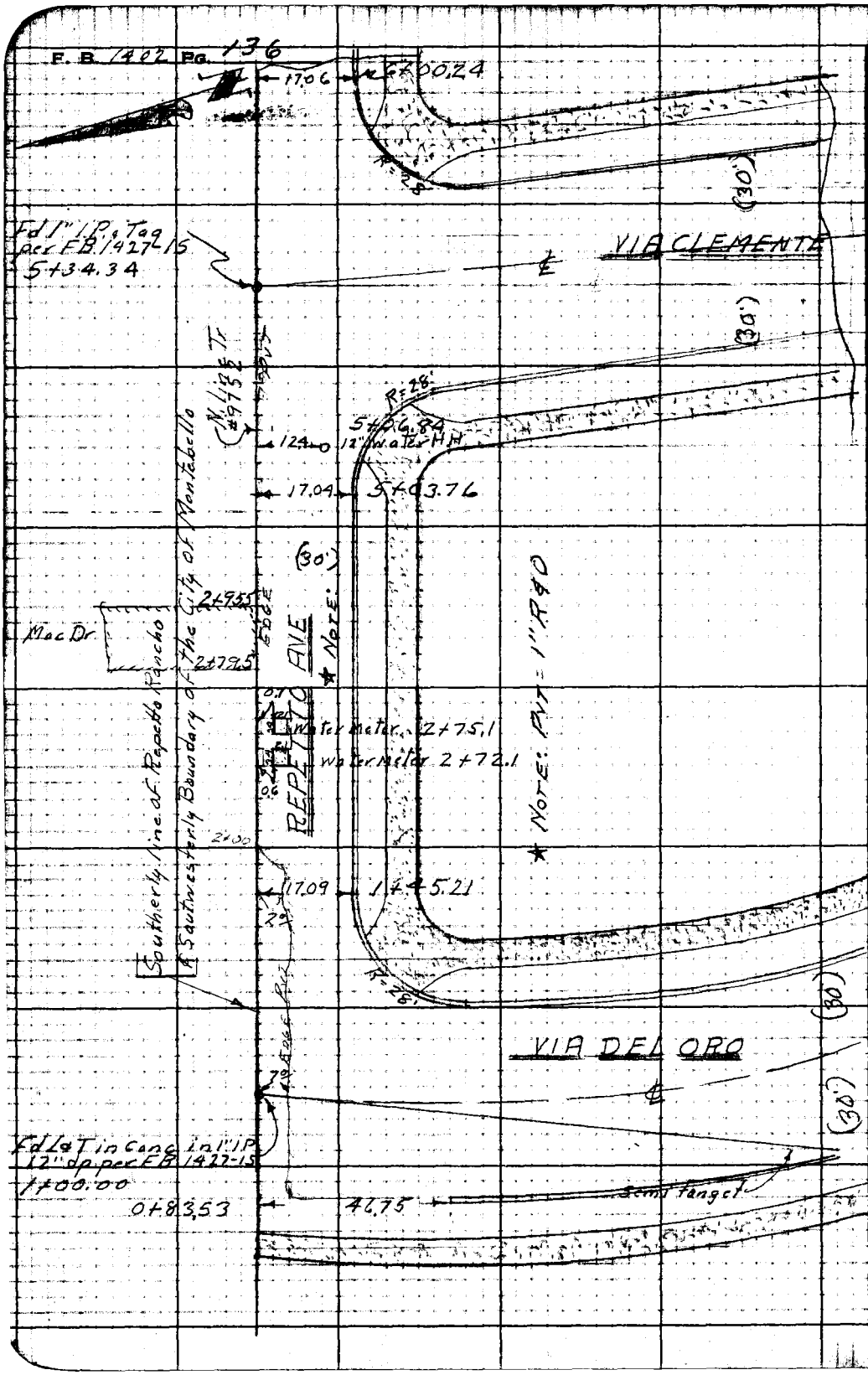

RETURN TO
LOS ANGELES COUNTY SURVEYOR
725 LOS ANGELES COUNTY
ENGINEERING BLDG.

Do not extend notes this side of this line.

Note: Any Additions or Changes on This Sheet Must be Made or Circled in Red Ink With Date and Name of Person Making Change.

Profile No.	Notes Red.	Plotted	Job No. 1362	Division No.	F.B. 1402	PG. 137
	Date	Date	Survey of Via Del Oro			
X-Sec. No.	Notes Chkd.	Checked	Survey by Van Deren	Notes Van	Date 4-13-50	
	Date	Date	Map No.	Indexed	Date OCT 1 '51	

CI-1362

CROSS SECTIONS ON REPETTO ST

FROM VIA DEL ORO TO VIA CLEMENTE

VIA DEL ORO SEWER DISTRICT

4-13-50

Van Deren
Stangeland
Blankenship
Kiertzner

NOTE: GROUND TO RT & LEFT IS HIGHER THAN OR LEVEL WITH ℄ REPETTO ST.

STATION	B. S.	H. I.	F. S.	ELEV.

NOTE: ANY ADDITIONS OR CHANGES ON THIS SHEET MUST BE MADE OR CIRCLED IN RED INK, WITH DATE AND NAME OF PERSON MAKING CHANGE.

Do not extend notes this side of this line.

PLEASE RETURN TO
LOS ANGELES COUNTY SURVEYOR
726 LOS ANGELES COUNTY ENGINEERING BLDG.

76L298 307 5-49

76L298 307 5-49

PLEASE RETURN TO
LOS ANGELES COUNTY SURVEYOR
726 LOS ANGELES COUNTY ENGINEERING BLDG.

NOTE: ANY ADDITIONS OR CHANGES ON THIS SHEET MUST BE MADE OR CIRCLED IN RED INK, WITH DATE AND NAME OF PERSON MAKING CHANGE.

Do not extend notes this side of this line.

STATION	B. S.	H. I.	F. S.	ELEV.	LFT OR NORTH & RT OR SOUTH	
BM "WH8"	571	208.05		202.34	BM "WH8" ELEV 202.335 FB 1402/103	
					VIA DEL ORO & REPETTO ST. SE COR	
					BT SPK IN CB 6 5/ SO. OF S END C.R.	
0+83 53			580	202.25		46 75 END CB. W SIDE VIA DEL ORO
1+00			42	203.8		& INT VIA DEL ORO
"			539	202.66		7% EDGE
"			545	202.60		17% CURB PROD
"			30	205.0	10% TOP BRK	
"			23	206.7	20% FENCE LINE	
—			569	202.36		S END C.R. SE COR
1+45 21			50	203.0		& OPP BC RT
"			527	202.78		2% EDGE PVT
"			603	202.02		17 09 GUT
"			549	202.56		17 09 TOP CB
"			507	202.98		30% RT BK WLK
"			30	205.0	10% TOP BRK	
"			24	205.6	20% FENCE LINE	
2+00			511	202.94		& EDGE PVT
"			600	202.05		17% GUT
"			540	202.65		17% TOP CB
"			503	203.02		30% RT BK WLK

F.B. 1402 PG. 138
Job No. 1362 Division No. Notes Red. Plotted No. Profile
Survey of Via Del Oro Date Date X-Sec.
Survey by Van Deren Notes Van Notes Chkd. Checked No.
Indexed R. C. Johnson Date Date

76L298 307 5-49

PLEASE RETURN TO
LOS ANGELES COUNTY SURVEYOR
726 LOS ANGELES COUNTY ENGINEERING BLDG.

NOTE: ANY ADDITIONS OR CHANGES ON THIS SHEET MUST BE MADE OR CIRCLED IN RED INK, WITH DATE AND NAME OF PERSON MAKING CHANGE.

Do not extend notes this side of this line.

STATION	B. S.	H. I.	F. S.	ELEV.	LEFT OR NORTH ℄	RT. OR SOUTH ℄
		208.05				
2+00			30	205.0	10'/TOP BRK	
"			25	205.5	20'/FENCE LINE	
3+00			502	203.03		℄ EDGE PVT
"			567	202.38		17'/GUT
"			511	202.94		17'/TOP CURB
"			478	203.27		30'/℄ BK WLK
			46	203.4	10'/TOP BRK	
"			35	204.5	26'/BOT BRK	
4+00			489	203.16		℄ EDGE PVT
"			541	202.64		17'/GUT
"			482	203.23		17'/TOP CB
"			445	203.60		30'/℄ BK WLK
"			38	204.2	7'/TOP BRK	
"			35	204.5	26'/BOT BRK	
5+00			444	203.61		℄ EDGE PVT
5+03.76			442	203.63		℄ OPP SCRT
"			512	202.93		17'± GUT
"			455	203.50		17'± TOP CB
"			415	203.90		30'/℄ BK WLK
"			36	204.4	7'/TOP BRK	

Profile No. ____ Date ____ Notes Red. ____ Date ____ Plotted ____ Date ____ Job No. 1362 Division No. ____
X-Sec. No. ____ Date ____ Notes Chkd. ____ Date ____ Checked ____ Date ____ Survey of VIA DEL ORO
Survey by VAN DEREEN Notes Comp. J. D. Date 4-13-50 Map No. ____ Indexed ____ Date ____

F.B. 1202 PG. 139

76L298 307 5-49

PLEASE RETURN TO
LOS ANGELES COUNTY SURVEYOR
726 LOS ANGELES COUNTY ENGINEERING BLDG.

NOTE: ANY ADDITIONS OR CHANGES ON THIS SHEET MUST BE MADE OR CIRCLED IN RED INK, WITH DATE AND NAME OF PERSON MAKING CHANGE.

Do not extend notes this side of this line.

STATION	B. S.	H. I.	F. S.	ELEV.	LEFT OR NORTH &	RT. OR SOUTH.
		208.05				
5+03 76			30	205.0	26 51 FENCE LINE	
—			4.28	203.77		S. END C.R. S.W. COR
5+34 34			4.00	204.05	(EDGE PVT)	& INT VIA CLEMENTE
—			3.67	204.38		S. END C.R. SE COR
6+00 24			3.36	204.69		17 06 TOP CB ON EC
BM "WH9"			4.52	203.53	BM "WH9" ELEV. 203.528 FB 1402/103	
					REPETTO ST. & VIA CLEMENTE SW. COR	
					BT SPK IN CONC CURB 11' W. OF W. END C.R.	

F.B. 1402 PG. 140
Job No. 1362 Division No. ____ Notes Red. ____ Plotted ____ Date ____ No. ____ Profile
Survey of VIA DEL ORO Date ____ X-Sec.
Survey by VAN DEREN Notes A.C.S. Notes Chkd. ____ Checked ____ Date ____ No. ____
Indexed A. C. Johnson Date ____

Notes Ck'd by	Survey of Via Del Oro SD
Map No.	W. O. 1362 Tape No. Std. °F
Office Work	Surveyed by Van Deren
Checked	Notes Van Date 4-13-50
Date	Indexed A. C. Johnson

F. B. 1407 Pg. 141

OCT 1 '51

CI-1362

TOPOGRAPHY ON FIRST ALLEY EAST OF VIA CLEMENTE

FROM FIRST ALLEY NORTH OF WHITTIER BLVD

TO REPETTO ST

VIA DEL ORO SEWER DISTRICT

4-13-50

Van Deren
S Tangeland
Blankenship
Kiertzner

Note: Any Additions or Changes on This Sheet Must be Made or Circled in Red Ink With Date and Name of Person Making Change.

Do not extend notes this side of this line.

RETURN TO
LOS ANGELES COUNTY SURVEYOR
726 LOS ANGELES COUNTY
ENGINEERING BLDG.

76F309S 247 10M 1-49

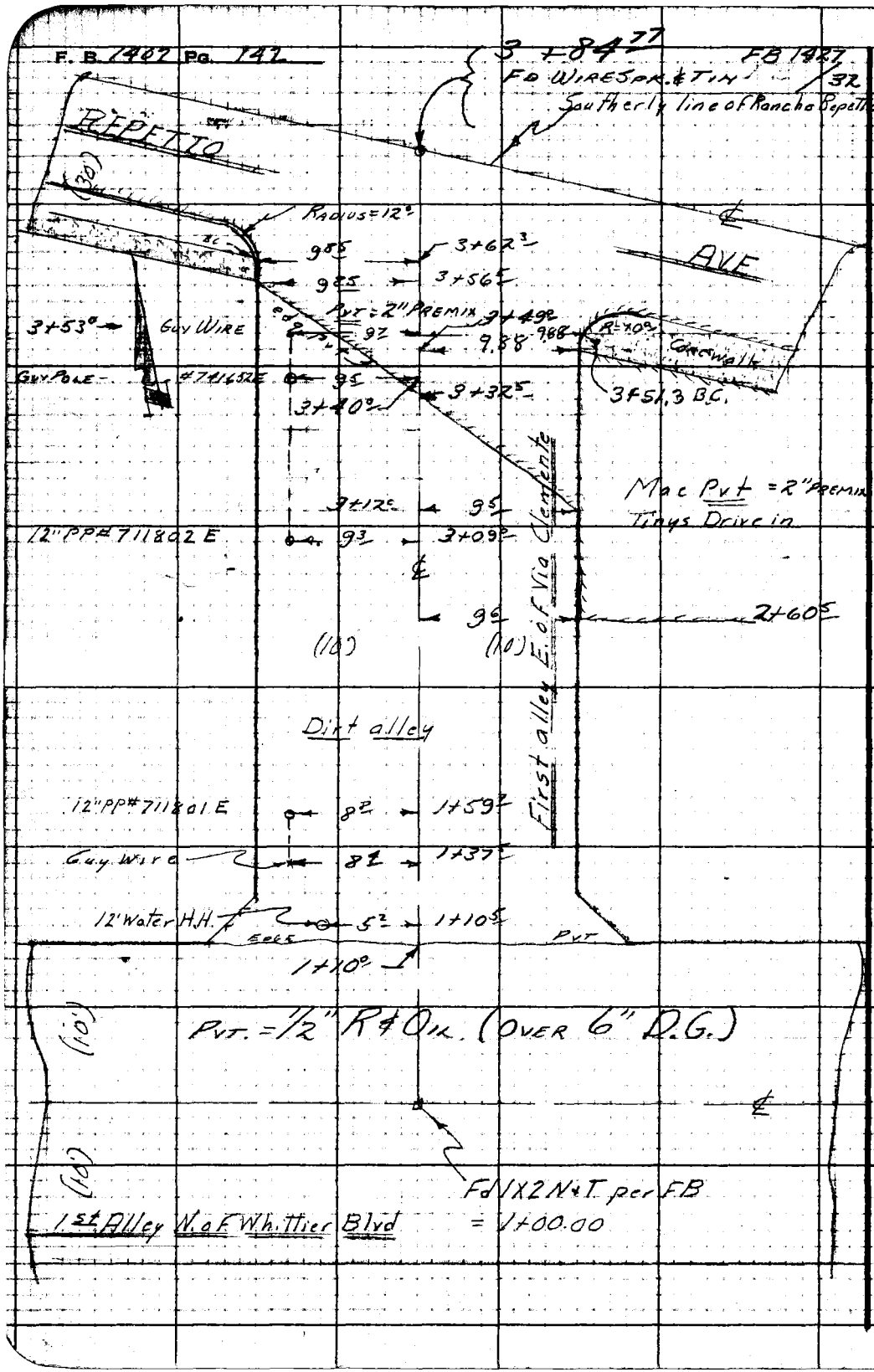

RETURN TO
LOS ANGELES COUNTY SURVEYOR
725 LOS ANGELES COUNTY
ENGINEERING BLDG.

Do not extend notes this side of this line.

Note: Any Additions or Changes on This Sheet Must be Made or Circled in Red Ink With Date and Name of Person Making Change.

Profile No.	Notes Red.	Plotted	Job No. 1362	Division No.
	Date	Date	Survey of Via Del Oro	
X-Sec. No.	Notes Chkd. H.D.H.	Checked	Survey by Van Deren	Notes Van
	Date 4-26-50	Date	Map No.	Indexed A. G. Johnson

F.B. 1402 PG. 143

Date OCT 1 '51

C1-1362

CROSS SECTIONS ON ALLEY EAST OF VIA CLEMENTE

FROM ALLEY NORTH OF WHITTIER BLVD

TO REPETTO ST

VIA DEL ORO SEWER DISTRICT

4-14-50
Van Deren
Stangeland
Blankenship
Kiertzner

STATION	B. S.	H. I.	F. S.	ELEV.

NOTE: ANY ADDITIONS OR CHANGES ON THIS SHEET MUST BE MADE OR CIRCLED IN RED INK, WITH DATE AND NAME OF PERSON MAKING CHANGE.

PLEASE RETURN TO
LOS ANGELES COUNTY SURVEYOR
726 LOS ANGELES COUNTY ENGINEERING BLDG.

Do not extend notes this side of this line.

76L298 307 5-49

76L298 307 5-49

PLEASE RETURN TO
LOS ANGELES COUNTY SURVEYOR
726 LOS ANGELES COUNTY ENGINEERING BLDG.

NOTE: ANY ADDITIONS OR CHANGES ON THIS SHEET MUST BE MADE OR CIRCLED IN RED INK, WITH DATE AND NAME OF PERSON MAKING CHANGE.

Do not extend notes this side of this line.

STATION	B. S.	H. I.	F. S.	ELEV.	LEFT OR WEST	℄ RT OR EAST
WH 12	526	209.44		204.18	BMWH-12 Elev=204.184 FB 1402-103 1st alley N. Whittier Blvd & 1st alley E. of Via Clemente N.W. cor. Bt Spk in (S. side) Conc slab to Garage	
1+00			532	204.12		℄ INT 1ST ALLEY N. WHIT
1+10			545	203.99		℄ EDGE PVT
1+20			51	204.3		℄ OPP RR
"			51	204.3		10°/ RR
"			52	204.2	10°/ RR	
2+00			42	205.2		℄
"			43	205.1		10°/ RR
"			3.8	205.6	10°/ RR	
2+60 5/			247	206.97		9 6/ SW COR PVT RT
TP	499	211.52	291	206.53	TP	
3+00			45	207.0		℄ TOP BRK
"			438	207.14		9 4/ EDGE PVT
"			438	207.14		10°/ RR
"			44	207.1	10°/ RR	
3+12 0/			454	206.98		9 5/ ℄ PT IN EDGE PV
3+32 5/			5.08	206.44		℄ EDGE PVT
3+49 0/			5.77	205.75		℄ OPP END PVT RT
"			5.96	205.56		9 8 8 BC

Profile No. ____ Plotted ____ Date ____ Notes Red. ____ Date ____ Division No. ____ Job No. 1362 Survey of Via Del Oro Survey by Van Deren Notes Van Indexed A. C. Johnson Date ____ X-Sec. No. ____ Checked ____ Date ____ Notes Chkd. ____ Date ____ F.B. 1402 PG. 144

76L298 307 5-49

PLEASE RETURN TO
LOS ANGELES COUNTY SURVEYOR
726 LOS ANGELES COUNTY ENGINEERING BLDG.

NOTE: ANY ADDITIONS OR CHANGES ON THIS SHEET MUST BE MADE OR CIRCLED IN RED INK. WITH DATE AND NAME OF PERSON MAKING CHANGE.

Do not extend notes this side of this line.

STATION	B. S.	H. I.	F. S.	ELEV.	LEFT OR WEST ℄	RT OR EAST
		211.52				
3+51.31			590	205.62		℄ OPP BC RT
"			611	205.41		9.88 TOP CB BC
3+56.51			629	205.23	OPP END CB LFT ℄	
"			611	205.41	9.85 TOP CB. EDGE PVT	
3+62.3			655	204.97	OPP BC LFT ℄	
"			656	204.96	GUT	
"			623	205.29	TOP CB BC	
3+ 67.0			677	204.75	℄	
—			666	204.86		E END C.R. SE COR
—			645	205.07	W END C.R. SW COR	
3+84.77			622	205.30		℄ INT REPETTO ST
BM "WH13"			652	205.00	BM "WH13" ELEV 205.014 FB 1402/104	
					REPETTO ST. & 1ST ALLEY W. OF GARFIELD SW COR	
					BT SPK IN CONC CB 8.5 W. OF W. END C.R.	

Profile No. ____ Notes Red. ____ Plotted ____ Job No. 1362 Division No. ____ F.B. 1402 PG. 145
Date ____ Date ____ Survey of VIA DEL ORO S.D.
X-Sec. No. ____ Notes Chkd. ____ Checked ____ Survey by VAN DEREN Notes A.L.S. Date 4-14-50
Date ____ Date ____ Map No. ____ Indexed ____ Date ____

F.B. PG. 146 Job No. 1362 Division No. _____ Notes Red. _____ Plotted _____ Profile

Survey of Via Del Oro Date _____ Date _____ No. _____

Survey by Van Deren Notes Van Notes Chkd. _____ Checked _____ X-Sec.

Indexed _____ Date _____ Date _____ Date _____ No. _____

STATION	B. S.	H. I.	F. S.	ELEV.

76L298 307 5-49

PLEASE RETURN TO

LOS ANGELES COUNTY SURVEYOR

726 LOS ANGELES COUNTY ENGINEERING BLDG.

Do not extend notes this side of this line.

NOTE: ANY ADDITIONS OR CHANGES ON THIS SHEET MUST BE MADE OR CIRCLED IN RED INK, WITH DATE AND NAME OF PERSON MAKING CHANGE.

Notes Ck'd by:	Survey of: Via Del Oro SD
Map No.	W. O. 1302 Tape No. Std. °E
Office Work	Surveyed by: Van Deren
Checked	Notes: Van Date: 4-14-50
Date	Indexed: A. C. Johnson

F. B. 1402 Pg. 147

CP 1302

TOPOGRAPHY ON FIRST ALLEY EAST OF GARFIELD AVE

FROM FIRST ALLEY NORTH OF WHITTIER BLVD

TO REPETTO ST

VIA DEL ORO SEWER DISTRICT

4-14-50

Van Deren
Stangeland
Blankenship
Kiertzner

Notice: Any Additions or Changes on This Sheet Must be Made or Circled in Red Ink With Date and Name of Person Making Change.

Do not extend notes this side of this line.

RETURN TO
LOS ANGELES COUNTY SURVEYOR
725 LOS ANGELES COUNTY
ENGINEERING BLDG.

767S09S 247 10M 1-49

F. B. 1902 Pg. 148

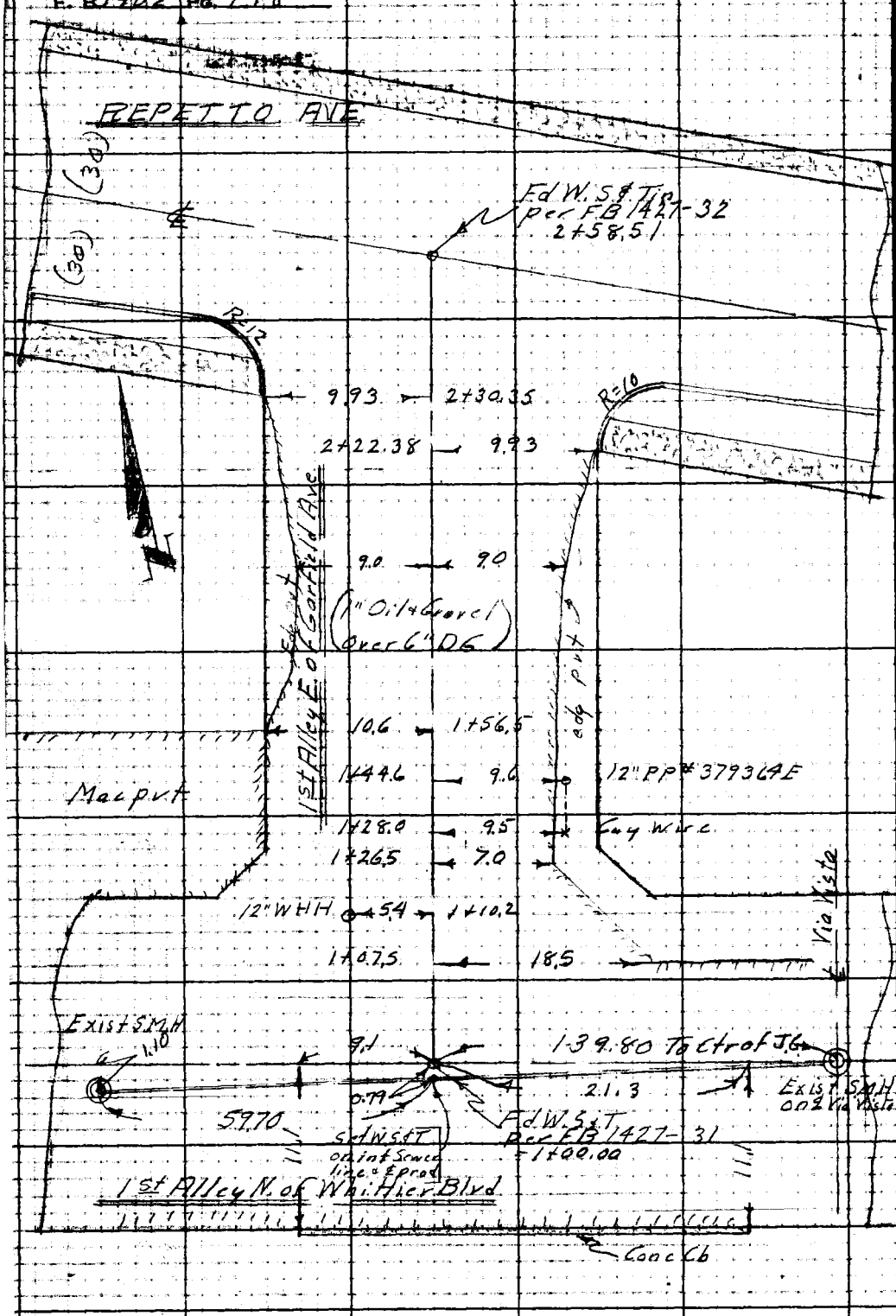

RETURN TO
LOS ANGELES COUNTY SURVEYOR
723 LOS ANGELES COUNTY
ENGINEERING BLDG.

Do not extend notes this side of this line.

Note: Any Additions or Changes on This Sheet Must be Made or Circled in Red Int. With Date and Name of Person Making Change.

Profile No.	Notes Red.	Plotted	Job No. 1362	Division No.	F.B. 1402	PG. 149
	Date	Date	Survey of Via Del Oro			
X-Sec. No.	Notes Chkd H.D.H.	Checked	Survey by Van Deren	Notes Van	Date 4-14-50	
	Date 4-26-50	Date	Map No.	Indexed R. C. Johnson	Date OCT 1 '51	

C1-1362

CROSS SECTIONS ON ALLEY EAST OF GARFIELD AVE

FROM FIRST ALLEY NORTH OF WHITTIER BLVD

TO REPETTO ST

VIA DEL ORO SEWER DISTRICT

4-14-50

Van Deren
Stangeland
Blankenship
Kiertzner

STATION	B. S.	H. I.	F. S.	ELEV.

NOTE: ANY ADDITIONS OR CHANGES ON THIS SHEET MUST BE MADE OR CIRCLED IN RED INK, WITH DATE AND NAME OF PERSON MAKING CHANGE.

Do not extend notes this side of this line.

PLEASE RETURN TO
LOS ANGELES COUNTY SURVEYOR
726 LOS ANGELES COUNTY ENGINEERING BLDG.

76L298 307 5-49

76L298 307 5-49

PLEASE RETURN TO
LOS ANGELES COUNTY SURVEYOR
726 LOS ANGELES COUNTY ENGINEERING BLDG.

NOTE: ANY ADDITIONS OR CHANGES ON THIS SHEET MUST BE MADE OR CIRCLED IN RED INK, WITH DATE AND NAME OF PERSON MAKING CHANGE.

Do not extend notes this side of this line.

STATION	B. S.	H. I.	F. S.	ELEV.		
BMWH15	513	209.49		204.36	BM W.H. 15 Elev = 204.363 FB 1402-104 1st alley N. of Whittier Blvd & 1st alley E. Garfield Ave (S. Side) Bt Spk in conc Cb on aprox ℄ prod	
Exist M.H. 59.70 W. & 1.10 S. of ℄ int of alley E. of Garfield Ave						
8" Outlet East			12.06	197.43	Rod 5.62 Chain 5.77 Diam 0.67 12.06	
J.C. at ℄ int of Via Vista & alley N. of Whittier Blvd						
8" inlet W.			12.47	197.02	Rod 6.30 Chain 5.50 Diam 0.67 12.47	
15" inlet N.			13.06	196.43	Rod 6.30 Chain 5.49 Diam 1.27 13.06	
15" Outlet E.			13.02	196.47		Rod 6.30 Chain 5.45 Diam 1.27 13.02
0+88.9			517	204.32		21 3/ Top Conc. Cb. E. End
"			514	204.35	9 1/ Top Conc Cb W. End	
1+00			586	203.63		℄ int 1st Alley No Whit.
1+04.5			596	203.53		℄ Cross Gut
1+20			550	203.99		℄ opp ℞ Rt.
"			556	203.93		10 1/ ℞

F.B. 1402 PG. 150
Job No. 1362 Division No. ____ Notes Red. ____ Plotted ____ No. ____ Profile
Survey of Via Del Oro SD Date ____ Date ____ X-Sec.
Survey by Van Deran Notes Van Notes Chkd. ____ Checked ____ No. ____
Indexed A. C. Johnson Date ____ Date ____

76L298 307 5-49

PLEASE RETURN TO
LOS ANGELES COUNTY SURVEYOR
726 LOS ANGELES COUNTY ENGINEERING BLDG.

NOTE: ANY ADDITIONS OR CHANGES ON THIS SHEET MUST BE MADE OR CIRCLED IN RED INK, WITH DATE AND NAME OF PERSON MAKING CHANGE.

Do not extend notes this side of this line.

STATION	B. S.	H. I.	F. S.	ELEV.	LFT. OR WEST ℄	RT. OR EAST ℄
		209.49				
1+20°			537	204.12	10% ℄	
1+26 5			541	204.08		℄ OPP ℄ PT IN PVT ℄
"			553	203.96		7% EDGE PVT
"			54	204 1		10% ℄
1+56 5			508	204.41	OPP ℄ PT IN PVT LFT. ℄	
"			497	204.52	10% EDGE PVT	
2+00			485	204.64	℄	
"			499	204.50		9% EDGE BOT BRK PVT
"			46	204.9		10% ℄
"			38	205.7		13% TOP BRK
"			492	204.57	9% EDGE PVT BOT BRK	
"			39	205.6	11% TOP BRK	
2+22 38			497	204.52		℄ OPP BC RT
"			515	204.34		9 93 GUT
"			470	204.79		9 93 TOP CB
2+30 35			504	204.45	OPP BC LEFT ℄	
"			515	204.34	9 93 GUT	
"			466	204.83	9 93 TOP CB	
2+ 10°			533	204.16		℄ CROSS GUT
			485	204.64		E END CR. SEC R

Profile No. ____ Date ____ X-Sec. No. ____ Date ____

Notes Red. ____ Date ____ Notes Chkd. ____ Date ____

Plotted ____ Date ____ Checked ____ Date ____

Job No. 13362 Division No. ____ Survey of Via Del Oro St. Date 4-14-50

Survey by Van Deren Notes Jim Date ____ Map No. ____ Indexed C. Johnson Date ____

F.B. 1402 PG. 151

76L298 307 5-49

PLEASE RETURN TO
LOS ANGELES COUNTY SURVEYOR
726 LOS ANGELES COUNTY ENGINEERING BLDG.

NOTE: ANY ADDITIONS OR CHANGES ON THIS SHEET MUST BE MADE OR CIRCLED IN RED INK, WITH DATE AND NAME OF PERSON MAKING CHANGE.

Do not extend notes this side of this line.

STATION	B. S.	H. I.	F. S.	ELEV.	LEFT OR WEST	℄ RT OR EAST
		209.49				
—			4.73	204.76	W END C.R. SW COR	
2+58.51			4.63	204.86		℄ INT REPETTO ST.
BM "WH16"			4.89	204.60	BM "WH16" ELEV 204.599 FB 1402/104	
					REPETTO ST. & 1ST ALLEY E. OF GARFIELD AVE COR. SE.	
					BT SPK IN CONC CB 7' E. OF E END C.R.	

F.B. 1402 PG. 152 Job No. 1362 Division No. Notes Red. Plotted No. Profile
Survey of VIA DEL ORO S.D. Date Date X-Sec.
Survey by VAN DEREN Notes Van Notes Chkd. Checked
Indexed E. C. Johnson Date Date No.

Profile No.	Notes Red.	Plotted	Job No. 1362	Division No.	F.B. 1402 Pg. 153
	Date	Date	Survey of Via Del Oro		
X-Sec. No.	Notes Chkd. WGVD	Checked	Survey by Van Deren	Notes Van	Date 7-24-50
	Date 7/25/50	Date	Map No.	Indexed A. C. Johnson	Date OCT 1 '51

C1-1362

Curb Elevations on N. side of Whittier Blvd

From Garfield Ave. W. To Mobile Ave

Via Del Oro Sewer Dist

7-24-50

Van Deren
Stangeland
Blankenship
Kiertzner

STATION	B. S.	H. I.	F. S.	ELEV.

NOTE: ANY ADDITIONS OR CHANGES ON THIS SHEET MUST BE MADE OR CIRCLED IN RED INK, WITH DATE AND NAME OF PERSON MAKING CHANGE.

Do not extend notes this side of this line.

PLEASE RETURN TO
LOS ANGELES COUNTY SURVEYOR
726 Los Angeles County Engineering Bldg.

76L298 307 5-49

76L298 307 5-49

PLEASE RETURN TO
LOS ANGELES COUNTY SURVEYOR
726 LOS ANGELES COUNTY ENGINEERING BLDG.

NOTE: ANY ADDITIONS OR CHANGES ON THIS SHEET MUST BE MADE OR CIRCLED IN RED INK, WITH DATE AND NAME OF PERSON MAKING CHANGE.

Do not extend notes this side of this line.

STATION	B. S.	H. I.	F. S.	ELEV.	Rt & N of ℄ Whittier Blvd
WH2	5.95	208.33		202.38	BM WH2 Elev=202.385 FB 1402-104 Garfield Ave. & First alley S. Whittier Blvd. N.E. Cor Bt Spk in curb. 5.5 N. of N. end C.R.
—			5.34	202.99	W. end C.R. N.W. Cor Garfield Ave & Whittier Blvd
—			5.22	203.11	E. end C.R. N. E cor Whittier Blvd & Via Clemente
—			5.84	202.49	W. " " N.W Cor " " "
—			7.23	201.10	Top Curb 248.5 W. of ℄ Via Clemente
T. P	3.31	204.54	7.10	201.23	T. P
—			4.72	199.82	E. end C.R. N. E Cor Whittier Blvd & Via Del Oro
—			4.82	199.72	W. end C.R. N.W. Cor " " "
—			5.02	199.52	Top Curb 139' W. of ℄ Via Del Oro
—			5.23	199.31	E. end C.R. N.E. Cor Whittier Blvd & Mobile Av
BM E78			5.26	199.28	BM E78 Elev=199.283 FB 1402-102 Mobile Ave. & Whittier Blvd. N.E. Cor Cut in M.C.R.

F.B. 1402 PG. 159
Job No. 1362 Division No. Notes Red. Date 7-24-50 Plotted Date No. Profile
Survey of Via Del Oro Notes Van Date X-Sec.
Survey by Van Deren Notes Checked Date No.
Indexed A. C. Johnson Date

Profile No.	Notes Red.	Plotted	Job No. 1362	Division No.	F.B. 1402 Pg. 155
	Date	Date	Survey of Via Del Oro		
X-Sec. No.	Notes Chkd. WGVD	Checked	Survey by Van Deren	Notes	Date 7-24-50
	Date 7/25/50	Date	Map No.	Indexed E. G. Johnson	Date OCT 1 '51

C1-1362

Curb & back lot line Elevations on N. side Via Del Coronado

From Via Clemente West to Via Del Oro

Via Del Oro Sewer Dist

7-24-50

Van Deren
Stangeland
Blankenship
Kiertzner

STATION	B. S.	H. I.	F. S.	ELEV.

NOTE: ANY ADDITIONS OR CHANGES ON THIS SHEET MUST BE MADE OR CIRCLED IN RED INK, WITH DATE AND NAME OF PERSON MAKING CHANGE.

Do not extend notes this side of this line.

PLEASE RETURN TO
LOS ANGELES COUNTY SURVEYOR
726 LOS ANGELES COUNTY ENGINEERING BLDG.

76L298 307 5-49

76L298 307 5-49

PLEASE RETURN TO
LOS ANGELES COUNTY SURVEYOR
726 LOS ANGELES COUNTY ENGINEERING BLDG.

NOTE: ANY ADDITIONS OR CHANGES ON THIS SHEET MUST BE MADE OR CIRCLED IN RED INK, WITH DATE AND NAME OF PERSON MAKING CHANGE.

Do not extend notes this side of this line.

STATION	B. S.	H. I.	F. S.	ELEV.	Rt ℄ N. of ℄ Via Del Coronado
WH 10	4.39	209.22		204.83	B.M. W.H. 10 Elev = 204.827 FB 1402-103 Via Clemente & Via Del Coronado (E. side) Bt Spk in cb 2' S. of ℄ prod
0+00 = ℄ int Via Clemente & Via Del Coronado					
0+97.2			4.5	204.7	130' back lot line lot 41 N.W. cor
T.P.	4.99	208.09	6.12	203.10	T.P.
1+97.2			4.4	~~204.8~~ 203.7	130' back lot line lot 39 N.W. cor
T.P.	5.22	207.10	6.21	201.88	T.P.
2+97.2			4.3	202.8	130' back lot line lot 37 N.W. cor
T.P.	4.81	205.54	6.37	200.73	
N.W. cor of lot 75 West of Via Del Oro					
—			4.4	201.1	145 W. of ℄ Via Del Oro N.W. cor lot 75
WH 7			4.81	200.73	B.M. WH 7 Elev = 200.735 FB 1402-102 Via Del Oro & Via Del Coronado (W. side) Bt Spk in Curb 2' N. of ℄ prod

F.B. 1402 PG. 156
Job No. 1362 Division No. Notes Red. Plotted No. Profile
Survey of Via Del Oro Date 7-24-50 Date X-Sec.
Survey by Van Deren Notes Van Notes Chkd. Checked No.
Indexed A. C. Johnson Date Date

Profile No.	Notes Red.	Plotted	Job No. 1362	Division No.	F.B. 1402 PG. 157
	Date	Date	Survey of Via Del Oro		
X-Sec. No.	Notes Chkd. WGVD	Checked	Survey by Van Dercn	Notes Van	Date 7-29-50
	Date 7/25/50	Date	Map No.	Indexed	Date OCT 1 '51

C1-1362

Curb Elavations on East Side of Via Clemente

From first alley N. of Whittier Blvd To Repetto st

Via Del Oro Sewer Dist

7-24-50

Van Dercn
Stangeland
Blankenship
Kiertzner

STATION	B. S.	H. I.	F. S.	ELEV.

NOTE: ANY ADDITIONS OR CHANGES ON THIS SHEET MUST BE MADE OR CIRCLED IN RED INK, WITH DATE AND NAME OF PERSON MAKING CHANGE.

Do not extend notes this side of this line.

PLEASE RETURN TO
LOS ANGELES COUNTY SURVEYOR
726 LOS ANGELES COUNTY ENGINEERING BLDG.

76L298 307 5-49

76L298 307 5-49

PLEASE RETURN TO
LOS ANGELES COUNTY SURVEYOR
726 LOS ANGELES COUNTY ENGINEERING BLDG.

NOTE: ANY ADDITIONS OR CHANGES ON THIS SHEET MUST BE MADE OR CIRCLED IN RED INK. WITH DATE AND NAME OF PERSON MAKING CHANGE.

Do not extend notes this side of this line.

STATION	B. S.	H. I.	F. S.	ELEV.	Rt & E of ℄ Via Clemente
W. H. 11	6.03	209.87		203.84	BM W.H. 11 Elev = 203.839 FB 1402-103 Via Clemente & First alley N. of Whittier Blvd N.W. cor. Bt spk in cb 7' N. of N. end C.R.
0+00 = ℄ alley & Via Clemente					
0+23.0			5.73	204.14	N. end C.R. N. E. cor alley & Via clemente
1+10			5.11	204.76	Top of E. curb
1+60			5.06	204.81	Top of E curb
2+73.7			5.48	204.39	S. end C.R. S. E cor Via Clemente & Repetto
WH9			6.34	203.53	BM. W.H. 9 Elev = 203.530 FB 1402-103 Repetto st & Via Clemente S.W. cor Bt Spk in cb. 11' W. of W. end C.R.

F.B. 1402 PG. 158
Job No. 1362 Division No. Notes Red. Plotted No. Profile
Survey of Via Del Oro Date 7-29-50 Date X-Sec.
Survey by Van Deren Notes Van Notes Chkd. Checked No.
Indexed E. C. Johnson Date Date

Profile No.	Notes Red.	Plotted	Job No. 1362	Division No.	F.B. 7202 PG. 159
	Date	Date	Survey of Via Del Oro		
X-Sec. No.	Notes Chkd. WGVD	Checked	Survey by Van Deren	Notes Van	Date 7-24-50
	Date 7/25/50	Date	Map No.	Indexed A. C. Johnson	Date OCT 1 '51

C1-1362

Curb Elevations on W. side of Garfield Ave

From First alley N. of Whittier Blvd To Repetto st

Via Del Oro Sewer Dist

7-24-50

Van Deren
Stangeland
Blackenship
Kiertzner

STATION	B. S.	H. I.	F. S.	ELEV.

NOTE: ANY ADDITIONS OR CHANGES ON THIS SHEET MUST BE MADE OR CIRCLED IN RED INK, WITH DATE AND NAME OF PERSON MAKING CHANGE.

Do not extend notes this side of this line.

PLEASE RETURN TO
LOS ANGELES COUNTY SURVEYOR
726 LOS ANGELES COUNTY ENGINEERING BLDG.

76L298 307 5-49

76L298 307 5-49

PLEASE RETURN TO
LOS ANGELES COUNTY SURVEYOR
726 LOS ANGELES COUNTY ENGINEERING BLDG.

NOTE: ANY ADDITIONS OR CHANGES ON THIS SHEET MUST BE MADE OR CIRCLED IN RED INK, WITH DATE AND NAME OF PERSON MAKING CHANGE.

Do not extend notes this side of this line.

STATION	B. S.	H. I.	F. S.	ELEV.	Lt & W. ℄ Garfield Ave
W. H. 14	6.86	210.25		203.39	BM WH 14 Elev = 203.393 FB 1402-104 Garfield Ave. & alley N. Whittier Blvd. S.W.C. Bt Spk in curb. 5' S. of S. end C.R.
0+00 = ℄ int of Garfield Ave & alley N. of Whittier Blvd					
0+15			6.40	203.85	N. end C.R. N.W. Cor
1+10			5.68	204.57	Top Curb
1+89			5.15	205.10	S. end C.R. S.W. Cor Repetto st
—			4.49	205.76	W. end C.R. S.W. Cor " "
W. H. 13			5.24	205.01	BM. WH 13 Elev = 205.015 FB 1402-104 Repetto st & first alley W. of Garfield Ave S.W.C. Bt Spk in cb. 8.5 W. of W. end C.R.

F.B. 1402 PG. 160
Job No. 1362 Division No. ____ Notes Red. ____ Plotted ____ No. ____ Profile
Survey of Via Del Oro Date 7-24-50 Date ____ X-Sec.
Survey by Van Deren Notes Van Notes Chkd. ____ Checked ____ No. ____
Indexed E. C. Johnson Date ____ Date ____

PWFB 0625 $82, 583, 584, 585

F. B. 1402 Pg. 167

Notes Ck'd by KRM
Map No.
Office Work
Checked
Date

Survey of Palm Ave
W. O. 0303.00 Tape No. 0169 St'd. 68 °F
Surveyed by JLWilley
Notes J.L.W. Date 2-28-55
Indexed A. C. Johnson 3-7-55

PALM AVE JN 0303.00
& SURVEY C.I. 1776.14

2-29-55
Willey J.L.
Tapp
Basen - Nunez
Meade
Underdahl.

INDEX

Note: Any Additions or Changes on This Sheet Must be Made or Circled in Red Ink With Date and Name of Person Making Change.

Do not extend notes this side of this line.

RETURN TO
LOS ANGELES COUNTY SURVEYOR
726 LOS ANGELES COUNTY
ENGINEERING BLDG.

76F309S S&E #247. 8-54

F. B. 1402 Pg. 160

Right Pg 164

W.S. 331 B-5

RETURN TO
LOS ANGELES COUNTY SURVEYOR
724 LOS ANGELES COUNTY
ENGINEERING BLDG.
Do not extend notes this side of this line.

Note: Any Additions or Changes on This Sheet Must be Made or Circled in Red Ink With Date and Name of Person Making Change.

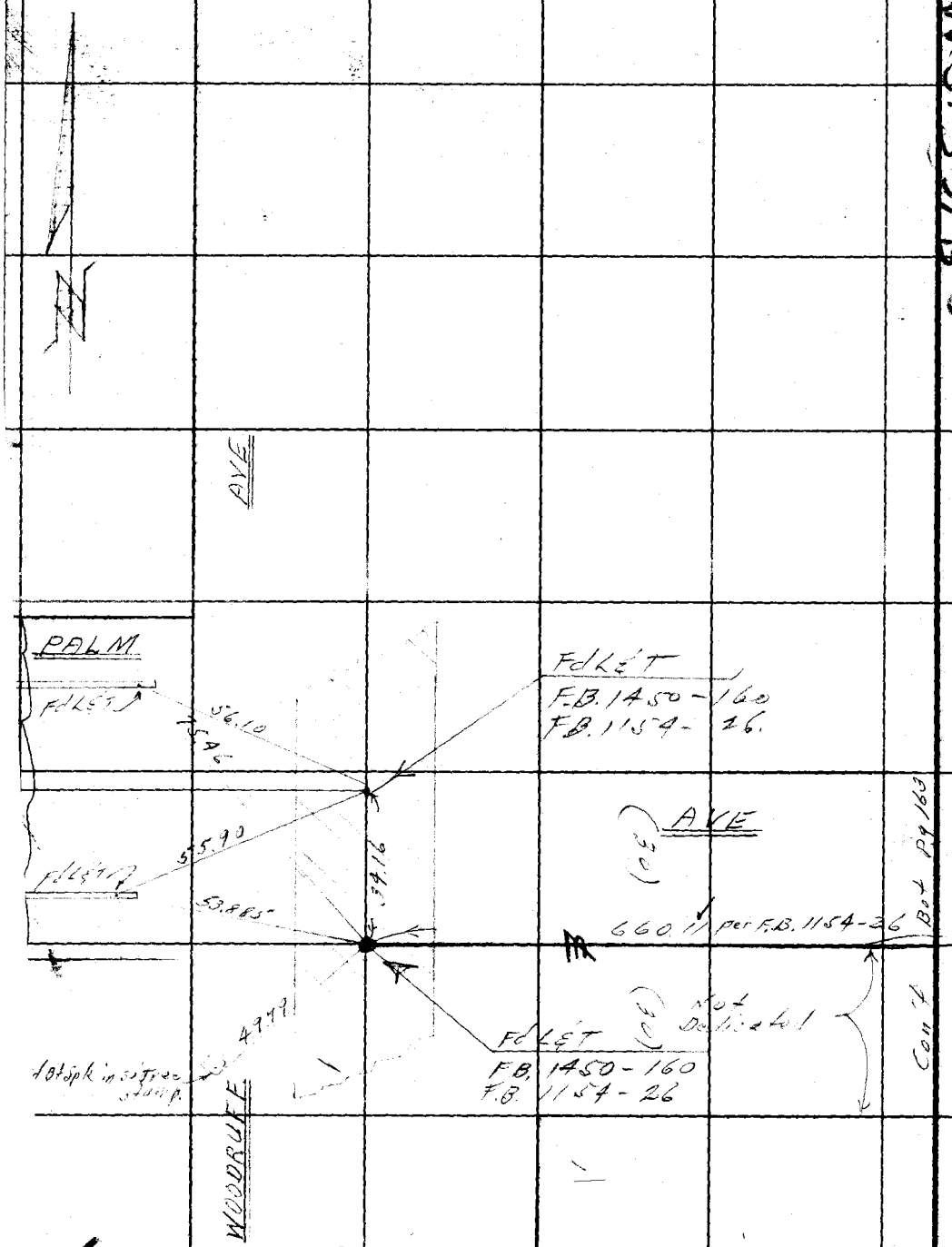

PWFB 0625 587

Notes Ck'd by KRM	Survey of Palm Ave	F.B. 1402 Pg. 163
Map No.	W. O. 030300 Tape No. 0169 St'd. 68 °F	
Office Work	Surveyed by J.L. Willey	
Checked	Notes J.L.W. Date 2-28-55	
Date	Indexed E. C. Johnson	

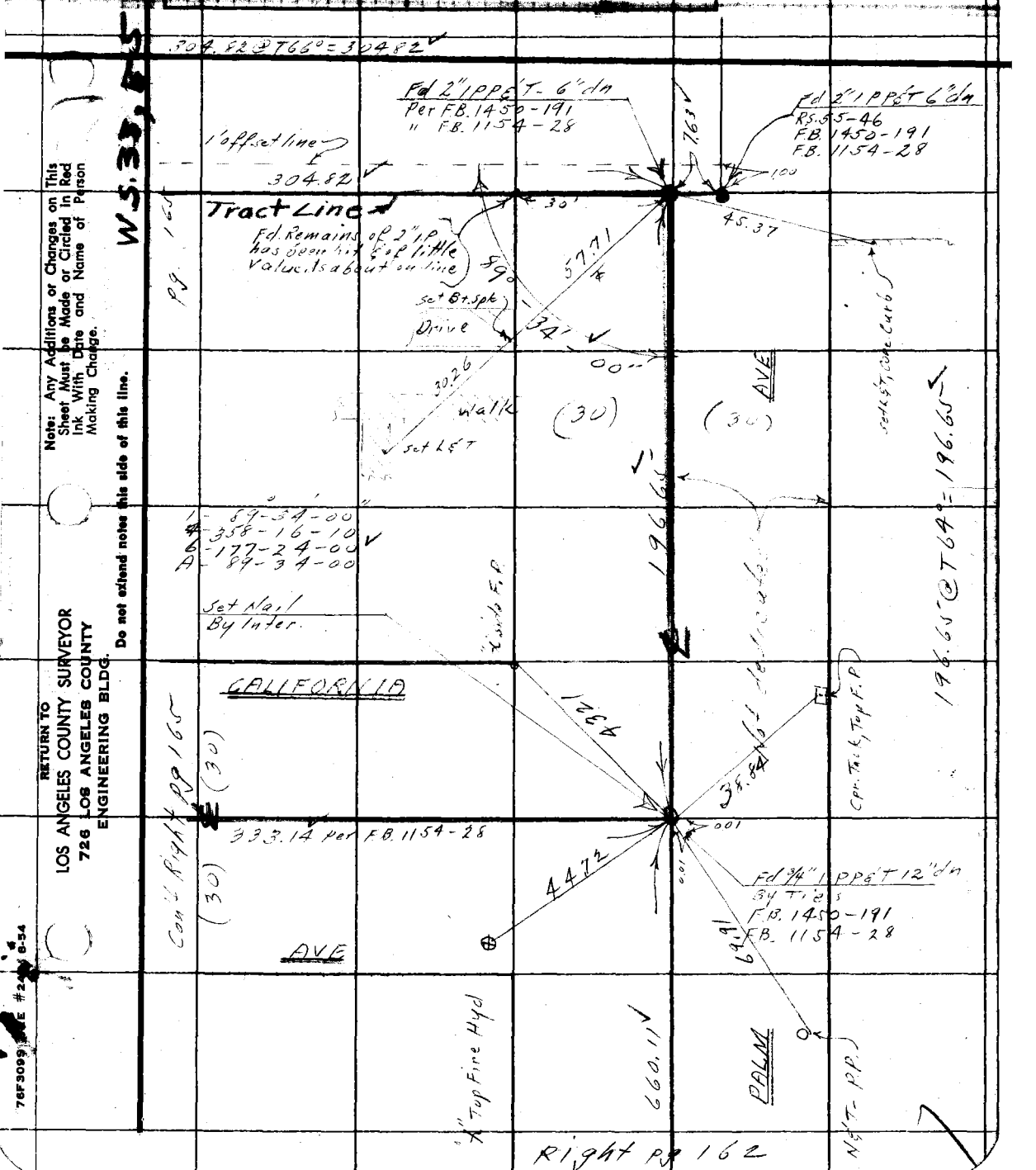

Note: Any Additions or Changes on This Sheet Must be Made or Circled in Red Ink With Date and Name of Person Making Change.

Do not extend notes this side of this line.

RETURN TO
LOS ANGELES COUNTY SURVEYOR
726 LOS ANGELES COUNTY
ENGINEERING BLDG.

76F3099 FILE #2 8-54

PWFB 0625

588

F. B. ~~1400~~ Pg. 764

Bot Pg 165

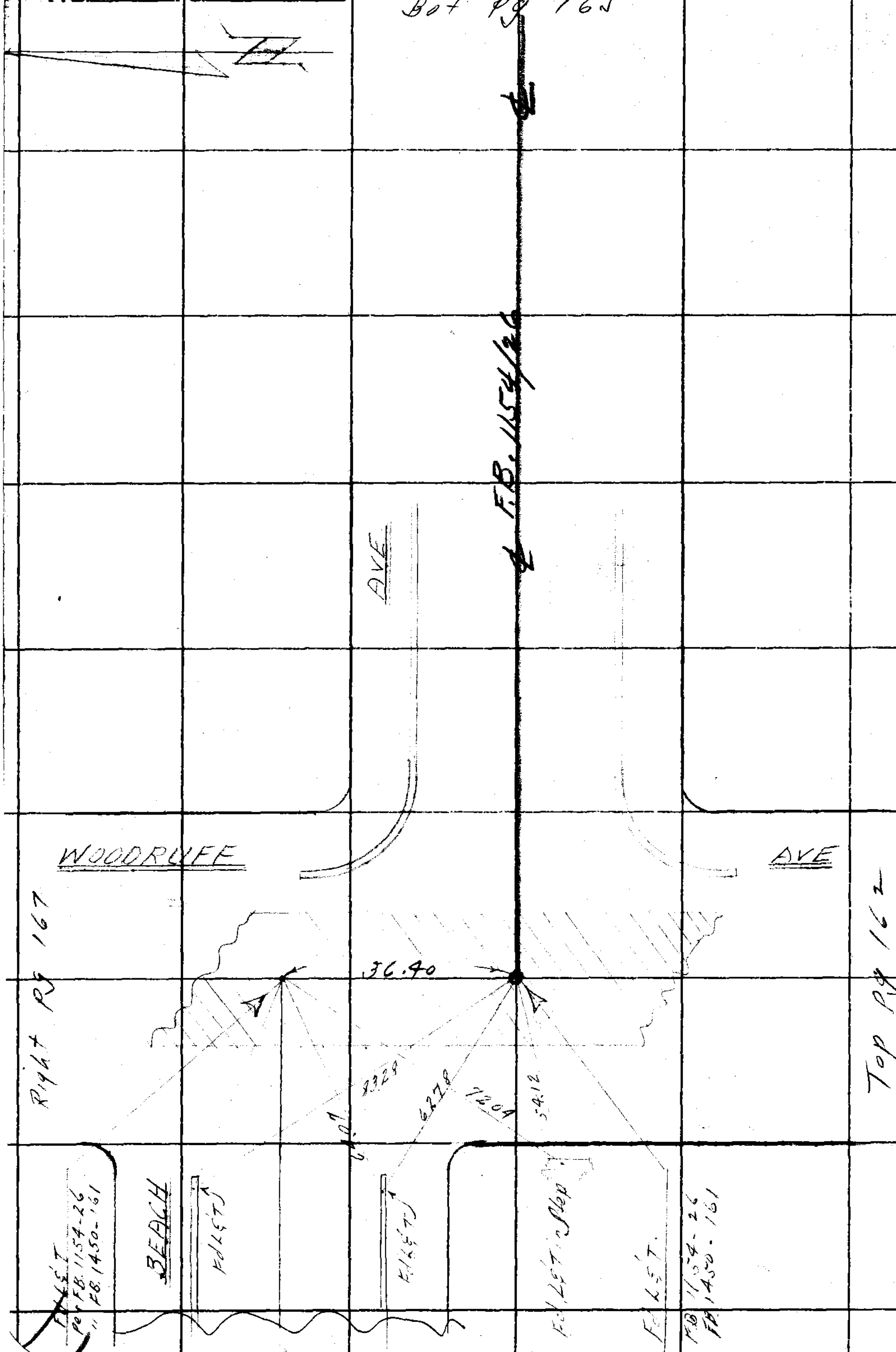

RETURN TO
LOS ANGELES COUNTY SURVEYOR
726 LOS ANGELES COUNTY
ENGINEERING BLDG.

Do not extend notes this side of this line.

Note: Any Additions or Changes on This Sheet Must be Made or Circled In Red Ink With Date and Name of Person Making Change.

PWFB 0625

589

Notes Ck'd by K.R.M	Survey of Palm Ave
Map No.	W. O. 030720 Tape No. 2169 St'd. 68 °F
Office Work	Surveyed by J. L. Willey
Checked	Notes J.L.W Date 2-28-55
Date	Indexed A. C. Johnson

F. B. 1402 PG. 163

W. 33, Bp 5

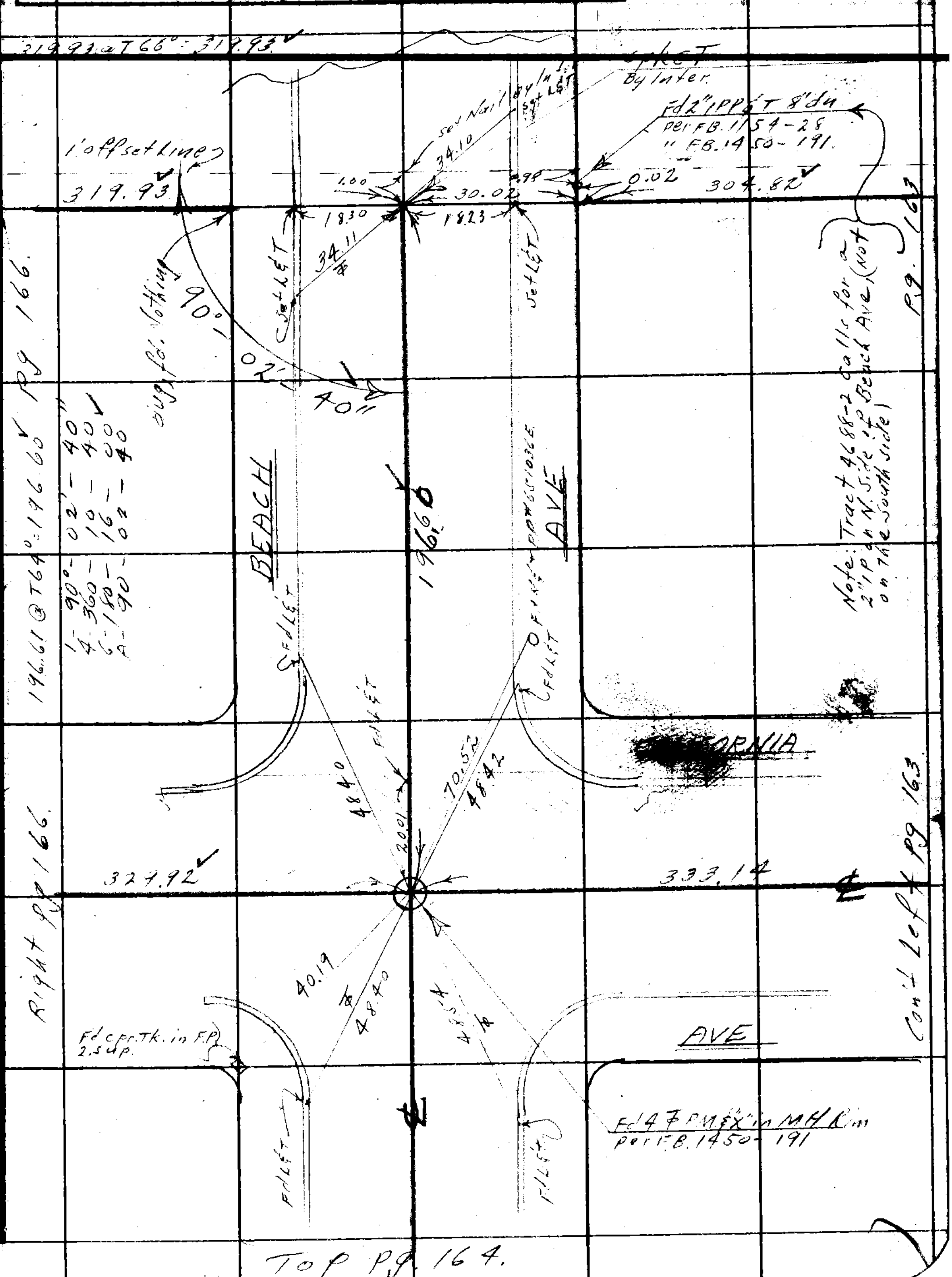

Note: Any Additions or Changes on This Sheet Must be Made or Circled In Red Ink With Date and Name of Person Making Change.

Do not extend notes this side of this line.

RETURN TO LOS ANGELES COUNTY SURVEYOR
726 LOS ANGELES COUNTY ENGINEERING BLDG.

76F309S S&E #247. 8-54

PWFB 0625

590

F. B. ~~1402~~ PG. ~~166~~

WS 33, B-5

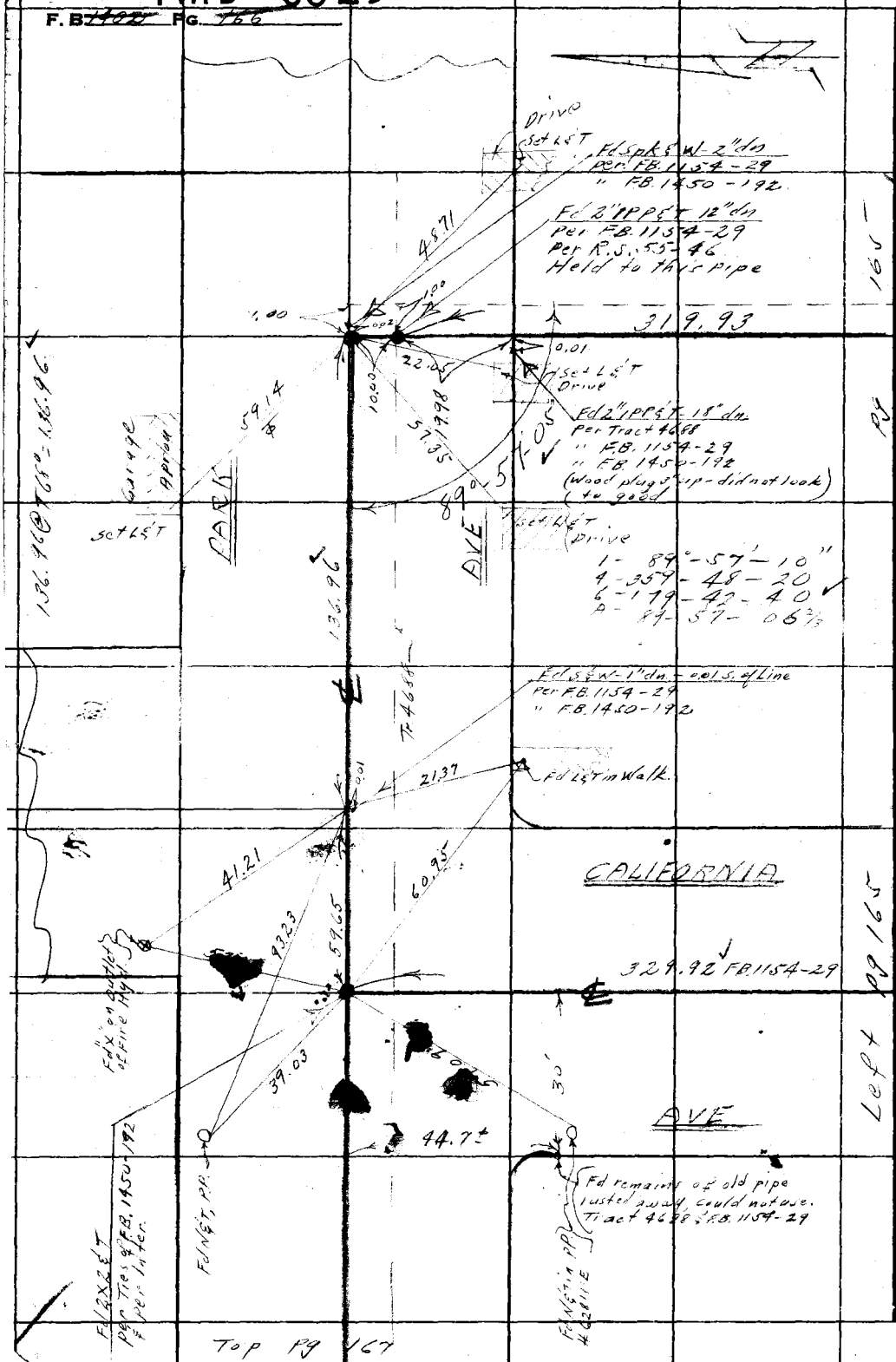

RETURN TO
LOS ANGELES COUNTY SURVEYOR
726 LOS ANGELES COUNTY
ENGINEERING BLDG.

Do not extend notes this side of this line.

Note: Any Additions or Changes on This Sheet Must be Made or Circled in Red Ink With Date and Name of Person Making Change.

96

PWFB 0625 591

Notes Ck'd by [illegible]	Survey of Palm Ave
Map No.	W. O. [illegible] Tape No. 0169 St'd. 68 °F
Office Work	Surveyed by J.L. Willey
Checked	Notes J.L.W. Date 8-28-55
Date	Indexed A. C. Johnson

F.B. 1400 PG. 167

WS. 33, B-5

Bot pg 166

Note: Any Additions or Changes on This Sheet Must be Made or Circled in Red Ink With Date and Name of Person Making Change. 36

Do not extend notes this side of this line.

RETURN TO
LOS ANGELES COUNTY SURVEYOR
726 LOS ANGELES COUNTY
ENGINEERING BLDG.

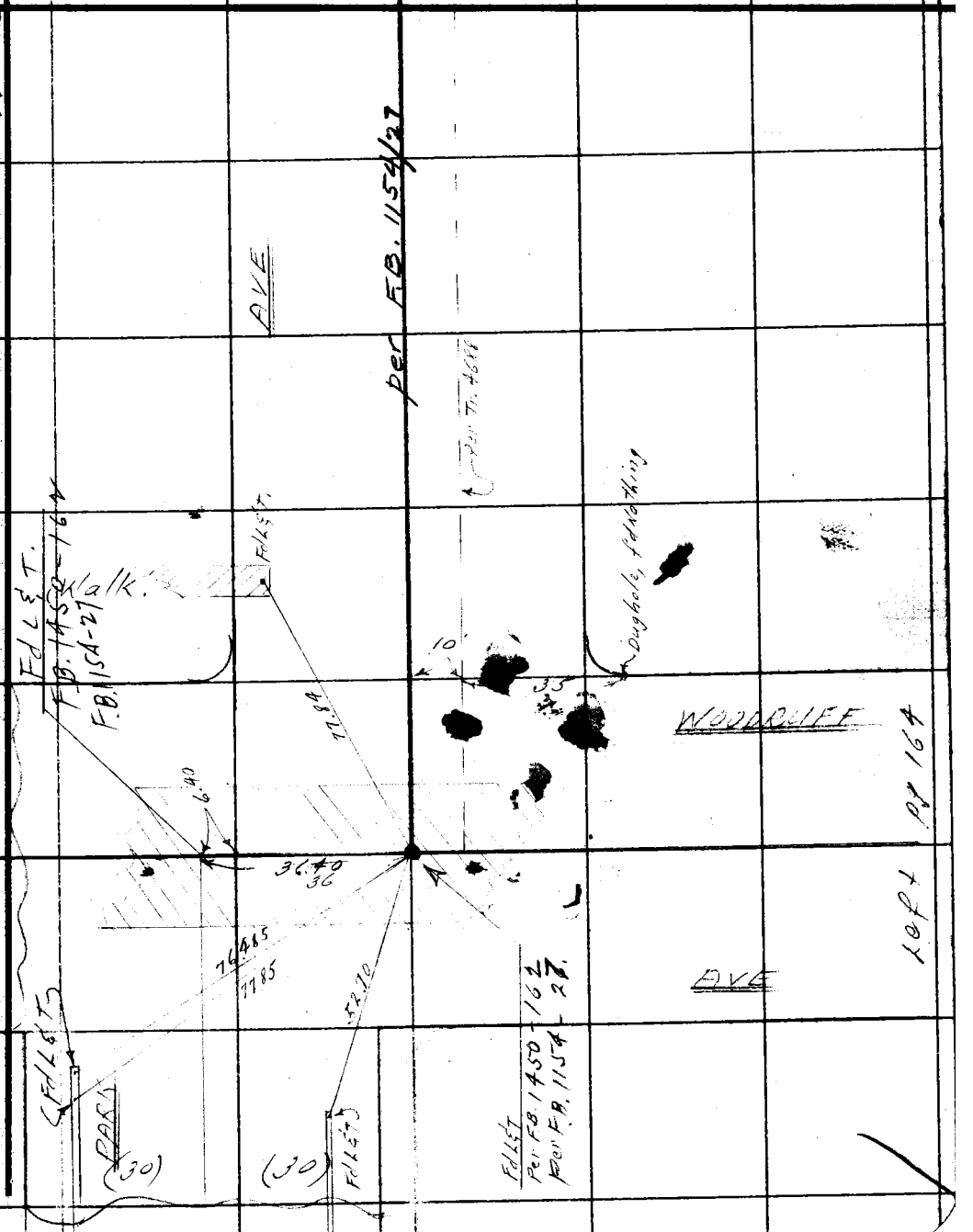

76F309S S&E #247. 8-54

RETURN TO
LOS ANGELES COUNTY SURVEYOR
726 LOS ANGELES COUNTY
ENGINEERING BLDG.

Note: Any Additions or Changes on This Sheet Must be Made or Circled in Red Ink With Date and Name of Person Making Change.

Do not extend notes this side of this line.

F. B. 1402 PG. 168

Notes Ck'd by	Survey of Palm Ave
Map No.	W. O. 1776.14 Tape No. St'd. °F
Office Work	Surveyed by J.L. Willey
Checked	Notes J.L.W. Date 3-2-55
Date	Indexed C. J. GALLI

F. B. 1402 PG. 173

PALM AVE

C.I. 1776.14

TOPOGRAPHY

on

PALM AVE

from

Woodruff Ave to E. Line Tract 4688-2

3-2-55
Willey J.L.
Kapp
Nuney
Meade.

161-168

Note: Any Additions or Changes on This Sheet Must be Made or Circled in Red Ink With Date and Name of Person Making Change.

Do not extend notes this side of this line.

RETURN TO
LOS ANGELES COUNTY SURVEYOR
726 LOS ANGELES COUNTY
ENGINEERING BLDG.

76F309S S&E #247. 8-54

F. B. 1402 PG. 174

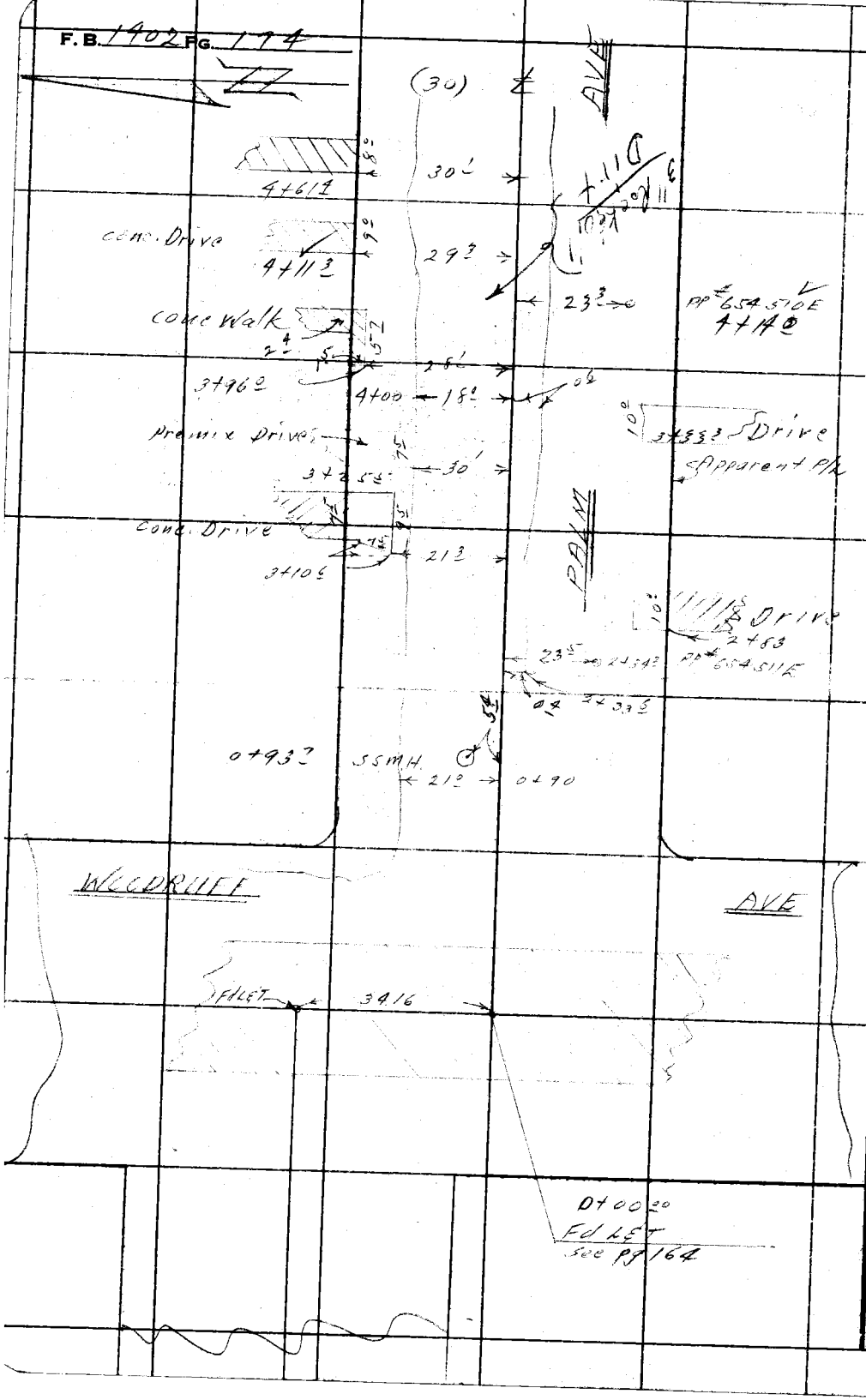

RETURN TO
LOS ANGELES COUNTY SURVEYOR
720 LOS ANGELES COUNTY
ENGINEERING BLDG.

Do not extend notes this side of this line.

Note: Any Additions or Changes on This Sheet Must be Made or Circled In Red Ink With Date and Name of Person Making Change.

Notes Ck'd by	Survey of Palm Ave
Map No.	W. O. 77614 Tape No. St'd. °F
Office Work	Surveyed by JLW, Illey
Checked	Notes JLW Date 3-2-55
Date	Indexed

F. B. 1405 Pg. 175

Note: Any Additions or Changes on This Sheet Must be Made or Circled in Red Ink With Date and Name of Person Making Change.

Do not extend notes this side of this line.

RETURN TO
LOS ANGELES COUNTY SURVEYOR
726 LOS ANGELES COUNTY
ENGINEERING BLDG.



78F3095 S&E #247. 8-54

F.B. 402 PG. 176

RETURN TO
LOS ANGELES COUNTY SURVEYOR
720 LOS ANGELES COUNTY
ENGINEERING BLDG.

Do not extend notes this side of this line.

Note: Any Additions or Changes on This Sheet Must be Made or Circled in Red Ink With Date and Name of Person Making Change.



Boundary of District



(30) ℄ (30)

Profile No.	Notes Red.	Plotted	Job No. 177614	Division No.
	Date	Date	Survey of Palm Ave	
X-Sec. No.	Notes Chkd.	Checked	Survey by J.L. Willey	Notes J.L.W Date 3-2-55
	Date	Date	Map No.	Indexed C. J. GALLI Date

F. B. 1405 PG. 177

PALM AVE. C.I. 1776.14

"X" SECTIONS
on
PALM AVE
from
Woodruff Ave to E Line Tract 4688-2

3-2-55
Willey J.L
Kapp
Nunez
Meade.

STATION	B. S.	H. I.	F. S.	ELEV.

NOTE: ANY ADDITIONS OR CHANGES ON THIS SHEET MUST BE MADE OR CIRCLED IN RED INK, WITH DATE AND NAME OF PERSON MAKING CHANGE.

Do not extend notes this side of this line.

PLEASE RETURN TO
LOS ANGELES COUNTY SURVEYOR
726 LOS ANGELES COUNTY ENGINEERING BLDG.

761.298 307 8-53

76L298 307 8-53

PLEASE RETURN TO
LOS ANGELES COUNTY SURVEYOR
726 LOS ANGELES COUNTY ENGINEERING BLDG.

NOTE: ANY ADDITIONS OR CHANGES ON THIS SHEET MUST BE MADE OR CIRCLED IN RED INK, WITH DATE AND NAME OF PERSON MAKING CHANGE.

Do not extend notes this side of this line.

F.B. 1402 PG. 178
Profile No. ____ Plotted ____
X-Sec. No. ____ Date ____
Notes Red. ____ Checked ____
Date ____ Notes Chkd. ____
Date ____
Division No. ____ Job No. 1776/1
Survey of Palm Ave
Survey by J.K.W. Notes F.K.W.
Indexed ____ Date ____

STATION	B. S.	H. I.	F. S.	ELEV.		
B.M. B107	5.06	70 68		65 62	B.M. B107 Elev. 65.620 L.B. 379-133	
					Woodruff Ave & Park Ave, N.W. Cor.	
T.P.	4 635	69 64.5	5 67	65 01	Cut. Spk. in N. Curb, 21± W. of E. end.	
					(Loose & in poor condition)	
T.P.	5 52	69 ~~66~~ 69.5	5 50	64 14.5	← correct elev. to pit	
0+93± S.S. M.H.					5± Left (N)	℄ (Plan Elev. = 56.91 Invert)
8" Inlet E			12 78	56 ~~88~~ 91.5	Rim 5.37	Rim 5.39.5
8" Outlet W.			12 80.5	56 ~~86~~ 89.5	Depth 6 74	Depth 6.74
					Dia 0 69	Dia 0.69
					Rod 12.78	Rod 12.80.5
T.B.M. #1	4 47	69 40	4 76	6 493	T.B.M. #1	
					Palm Ave & Woodruff Ave, S.E. Cor	
					Bt. Spk in N.W. Cor. Conc. Slab, Bldg #10200	
0+95			5 05	64 35		℄
"			5 48	63 92	21 edge Pvt. & Gut.	
"			4 9	64 5	30 N P/L	
1+00			5 03	64 37		℄
"			5 48	63 92	21 edge Pvt & Gut	
"			5 0	64 4	30 N P/L	

76L298 307 8-53

PLEASE RETURN TO
LOS ANGELES COUNTY SURVEYOR
726 LOS ANGELES COUNTY ENGINEERING BLDG.

NOTE: ANY ADDITIONS OR CHANGES ON THIS SHEET MUST BE MADE OR CIRCLED IN RED INK, WITH DATE AND NAME OF PERSON MAKING CHANGE.

Do not extend notes this side of this line.

STATION	B. S.	H. I.	F. S.	ELEV.		
2+00		69 40	4 59	64 81		℄
"			4 97	64 43	19 edge Pvt.	
"			5 2	64 2	22 Gut.	
"			4 4	65 0	30 NP/L	
2+20			4 64	64 76		℄
"			4 4	65 0	30 NP/L	
"			4 5	64 9	145± back lot.	
T.P.	5 28	69 91	4 77	64 63		
2+33.6			5 14	64 77		℄
"			4 7	65 2		30 Apparent P/L
"			4 8	65 1		120 Ground
"			5 7	64 2		240 back lot
3+00.			5 03	64 88		℄
"			4 8	65 1		30 Ground
"			5 20	64 70	22 edge Pvt.	
"			5 5	64 4	24. Gut	
"			4 8	65 1	30 NP/L	
T.P.	5 28	70 10	5 09	64 82		
			7 2	62 9	Top 4" VCP @ rear Hse (2)	
			5 3	64 8	Ground over pipe	
			10 1	60 0	Bot. of Pool at deep spot	

Profile Notes Red. ____ Plotted ____ Job No. 177614 Division No. ____ F. B. 1402 PG. 179
No. ____ Date ____ Date ____ Survey of Palm Ave
X-Sec. Notes Chkd. ____ Checked ____ Survey by J.L. Willey Notes JLW Date 3-3-55
No. ____ Date ____ Date ____ Map No. ____ Indexed C. J. GALLI Date ____

76L298 307 8-53

PLEASE RETURN TO
LOS ANGELES COUNTY SURVEYOR
726 LOS ANGELES COUNTY ENGINEERING BLDG.

NOTE: ANY ADDITIONS OR CHANGES ON THIS SHEET MUST BE MADE OR CIRCLED IN RED INK, WITH DATE AND NAME OF PERSON MAKING CHANGE.

Do not extend notes this side of this line.

STATION	B. S.	H. I.	F. S.	ELEV.	
		70 10	34	66 7	Top of Pool — is raised about 2' above Ground.

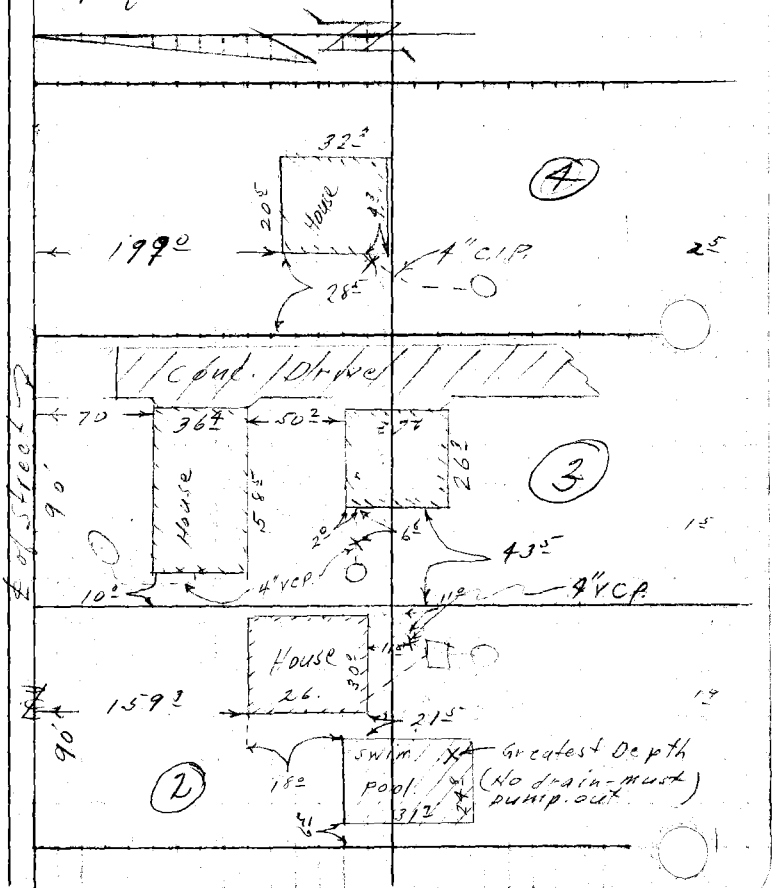

F. B. 1402 Pg. 180
Job No. 177614 Division No. Notes Red. Plotted Profile
Survey of Palm Ave Date Date No. X-Sec.
Survey by J.L. Willey Notes Chkd. Checked
Indexed Date Date No.

76L298 307 8-53

PLEASE RETURN TO
LOS ANGELES COUNTY SURVEYOR
726 LOS ANGELES COUNTY ENGINEERING BLDG.

NOTE: ANY ADDITIONS OR CHANGES ON THIS SHEET MUST BE MADE OR CIRCLED IN RED INK, WITH DATE AND NAME OF PERSON MAKING CHANGE.

Do not extend notes this side of this line.

STATION	B. S.	H. I.	F. S.	ELEV.		
		70 10.5				
T.P.	5 24.5	70 16.5	5 18.5	64 92.5		
4+00			5 11	65 05		℄
"			5 1	65 1		30 Ground
"			5 1	65 1		150 "
"			5 3	64 9		330 "
"			5 28	64 88	18° edge Pvt & Gut	
"			4 9	65 3	30	
"			4 6	65 6	180 back Lot	
			6 6	63 6	Top 4" V.C.P. at Side of Hse in Rear	(3)
			5 1	65 1	Ground over pipe	
5+00			5 04	65 12		℄
"			4 5	64 7		30 Ground
"			5 36	64 80	18° edge Pvt	
"			5 6	64 6	20 Gut	
"			4 9	65 4	30 N P/L	
T.P.	5 04	69 98	5 22	64 94		
			7 6	62 4	Top 4" C.I.P. to Hse	(4)
			5 1	65 9	Ground over pipe	
6+00			4 82	65 16		℄
			4 9	65 1		30 Ground

Profile Notes Red ____ Plotted ____ Job No. 17764 Division No. ____ F. B. 1402 Pg. 181
No. ____ Date ____ Date ____ Survey of Palm Ave
X-Sec. Notes Chkd ____ Checked ____ Survey by JZ Willey Notes JZW Date 3-3-55
No. ____ Date ____ Date ____ Map No. ____ Indexed C. J. Gu... Date ____

76L298 307 8-53

PLEASE RETURN TO
LOS ANGELES COUNTY SURVEYOR
726 LOS ANGELES COUNTY ENGINEERING BLDG.

NOTE: ANY ADDITIONS OR CHANGES ON THIS SHEET MUST BE MADE OR CIRCLED IN RED INK, WITH DATE AND NAME OF PERSON MAKING CHANGE.

4

Do not extend notes this side of this line.

STATION	B. S.	H. I.	F. S.	ELEV.	
6+00		69 98	5 26	64 72	15.3 edge Pvt.
"			5 3	64 7	18 Gut.
"			4 9	65 1	30 NP/L
T.P.	5 22	70 08	5 12	64 86	
			6 8	63 3	Top 4" CIP to Hse (5)
			5 3	64 7	Ground over pipe



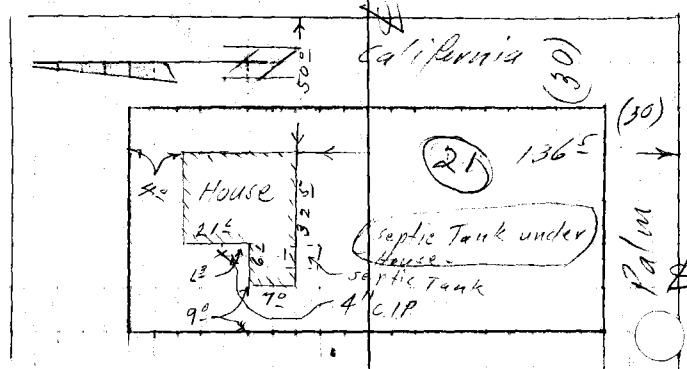

F. B. 1402 Pg. 182 Job No. 77614 Division No. Notes Red. Plotted Profile
Survey of Palm Ave Date Date No.
Survey by J.H. Willey Notes J.H. W. Notes Chkd. Checked X-Sec.
Indexed Date Date No.

76L298 307 8-53

PLEASE RETURN TO
LOS ANGELES COUNTY SURVEYOR
726 LOS ANGELES COUNTY ENGINEERING BLDG.

NOTE: ANY ADDITIONS OR CHANGES ON THIS SHEET MUST BE MADE OR CIRCLED IN RED INK, WITH DATE AND NAME OF PERSON MAKING CHANGE.

Do not extend notes this side of this line.

STATION	B. S.	H. I.	F. S.	ELEV.		
		70 88	4 7	65 3	Top 4" CIP @ House (21)	
			4 3	65 8	Ground over pipe	
6+30			4 93	65 15		℄
			5 34	64 74	edge Pvt.	
			5 3	64 8	Gut line	
			4 9	65 2	30 N P/L Cor.	
6+60 "			4 88	65 20	Inter California Ave ℄	
"			4 8	65 3		30 Ground
"			5 5	64 6		150 "
"			5 8	64 3		330 "
"			5 30	64 78	22 X Gut	
"			5 20	64 88	30 opp N P/L	
"			4 75	65 33	50 brk	
"			4 54	65 54	Pvt.	
6+90			4 87	65 21		℄
"			5 11	64 97	19 edge Pvt.	
"			5 1	65 0	22 Gut line	
"			5 0	65 1	30 N P/L Cor.	
7+00			4 86	65 22		℄
T.P.	5 96	71 23	4 81	65 27		

Profile Notes Red. ____ Plotted ____ Job No. 177614 Division No. ____ F. B. 1402 183
No. ____ Date ____ Date ____ Survey of Palm Ave
X-Sec. Notes Chkd. ____ Checked ____ Survey by JLWilley Notes JLW Date 3-3-55
No. ____ Date ____ Date ____ Map No. ____ Indexed C. J. GALL Date ____

76L298 307 8-53

PLEASE RETURN TO
LOS ANGELES COUNTY SURVEYOR
726 LOS ANGELES COUNTY ENGINEERING BLDG.

NOTE: ANY ADDITIONS OR CHANGES ON THIS SHEET MUST BE MADE OR CIRCLED IN RED INK, WITH DATE AND NAME OF PERSON MAKING CHANGE.

Do not extend notes this side of this line.

52

STATION	B. S.	H. I.	F. S.	ELEV.		
		71 23				
					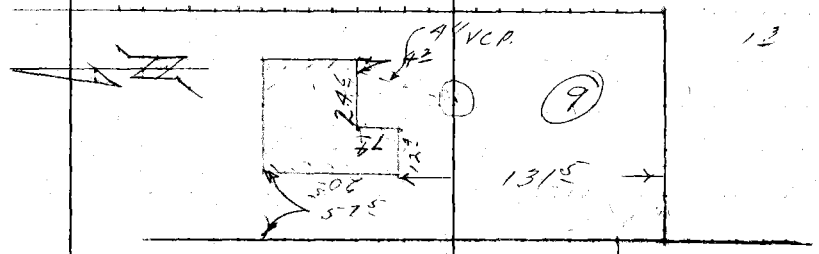	
			6 5	64 7	Top 4" VCP House Lot (9)	
			5 2	66 0	Ground over pipe	
8+00			5 71	65 52	℄	
"			6 0	65 2		30 Ground
"			5 73	65 50	17.5 edge Prt & Gut	
"			5 2	66 0	30 N P/L	
8+45.5			5 38	65 85	℄	
"			5 38	65 85		4.2 edge Prt
"			5 42	65 81	14.0 edge Prt. end	
8+56.76			5 3	65 9	Tract line ℄	
"			5 4	65 8		7.63 P/L to E.
"			5 4	65 8		30 Ground
"			5 2	66 0	30 Ground N P/L	

Profile
No.
X-Sec.
No.
Plotted
Date
Checked
Date
Notes Red.
Date
Notes Chkd.
Date
Division No.
Job No. 177614
Survey of Palm Ave.
Survey by J.L. Willey
Notes J.L.W.
Indexed
Date
S. B. 1402 Pg. 184

76L298 307 8-53

PLEASE RETURN TO
LOS ANGELES COUNTY SURVEYOR
726 LOS ANGELES COUNTY ENGINEERING BLDG.

NOTE: ANY ADDITIONS OR CHANGES ON THIS SHEET MUST BE MADE OR CIRCLED IN RED INK, WITH DATE AND NAME OF PERSON MAKING CHANGE.

568
97
9538

Do not extend notes this side of this line.

STATION	B. S.	H. I.	F. S.	ELEV.		
9+53.8		71 23	5 2	66 0	on P/L line to E.	
			5 6	65 6	150' S. of P/L line to E.	
			6 1	65 1	330' " " " " " "	
			5 3	65 9	100' N. of P/L to E.	
			5 1	66 1	200' " " " " "	
TBM #2	4 12	70 00	5 35	65 88	T.B.M. #2	
					Palm Ave (N Side 50 ± W. of Tract line	
					Bt Spk in S.W. Cor. Drive to House 10315	
T.P.	4 90	69 84	5 06	64 94		
T.P.	5 10	69 48	5 46	64 38		
TBM #1			4 55	65 92	T.B.M #1 Elev. 6493 Pg	
					Palm Ave & Woodruff Ave S.E Cor	
					Bt Spk in NW Cor Walk to Bldg #10200	

Profile Notes Red. Plotted Job No. 1776 Division No. F. B. 1402 Pg. 185
No. Date Date Survey of Palm Ave
X-Sec. Notes Chkd. Checked Survey by J.L. Willey Notes J.L.W. Date 3-3-55
No. Date Date Map No. Indexed C. J. C. Date

F. B. 1402 PG. 186

Job No. _____ Division No. _____ Notes Red _____ Plotted _____ Profile

Survey of _____ Date _____ Date _____ No. _____

Survey by _____ Notes _____ Notes Chkd. _____ Checked _____ X-Sec.

Indexed _____ Date _____ Date _____ Date _____ No. _____

76L298 307 8-53

PLEASE RETURN TO

LOS ANGELES COUNTY SURVEYOR

726 LOS ANGELES COUNTY ENGINEERING BLDG.

NOTE: ANY ADDITIONS OR CHANGES ON THIS SHEET MUST BE MADE OR CIRCLED IN RED INK, WITH DATE AND NAME OF PERSON MAKING CHANGE.

Do not extend notes this side of this line.

STATION	B. S.	H. I.	F. S.	ELEV.	

F. B/402 PG. 191

NOTES RED. _____ JOB NO 1801.14 SURVEY OF Blaine Ave
DATE _____ SURVEY BY J.L. Willey
NOTES CHKD. _____ NOTES BY J.L.W. DATE 5/26/55
DATE _____ INDEXED C. J. GALLI DATE _____

DESCRIPTION	BLAINE AVE C1.1801.14 BENCHMARK LEVELS on BLAINE ST from CENTER St to JEFFERSON AVE 5/26/55 J.L. Willey & Party
ADJ. ELEV.	Elev. based on [illegible] Co. Engr. P.L.N. 1952 Adj.
3RD RUN	Sec. AB-21 [illegible] Adj. Calc. Adj. 6/7/55 [illegible]
2ND RUN	indexed
DIFF.	
1ST RUN	
B.M.	

NOTE: ANY ADDITIONS OR CHANGES ON THIS SHEET MUST BE MADE OR CIRCLED IN RED INK, WITH DATE AND NAME OF PERSON MAKING CHANGE.

Do not extend notes this side of this line

PLEASE RETURN TO
LOS ANGELES COUNTY SURVEYOR
315 CIVIC CENTER BLDG.

76S420 353 2-3-48

FORM 353 2M 3-48

PLEASE RETURN TO
LOS ANGELES COUNTY SURVEYOR
315 CIVIC CENTER BLDG.

NOTE: ANY ADDITIONS OR CHANGES ON THIS SHEET MUST BE MADE OR CIRCLED IN RED INK, WITH DATE AND NAME OF PERSON MAKING CHANGE.

Do not extend notes this side of this line

B.M.	1ST RUN	DIFF.	2ND RUN	3RD RUN	ADJ. ELEV.	DESCRIPTION
fd BM 6-7	73170				73.170	fd BM 6-7, Elev 73.170 FB 1207-12
+	5948		5870			Center St. & Bellflower Blvd, N.W. Cor
Δ	79.118	+0.648	0648		+0.6480	C.S. Mon, Cap & Well, 72.6 W & 33.3 N. of E Inter.
−	5300		5222			
BMNA47	73.818				73.823	set BMNA47
+	5575		5482			Blaine Ave & Center St. N.E. Cor.
Δ	79.393	+0.829	0831		+0.8300	Bt Spk in Cb 3' N. of N end C.R
−	4.746		4651			
T.P.	74.647					
+	5.382		5302			
Δ	80.029	+1235	1238		+1.236[illegible]	
−	4147		4064			
T.P.	75.882					
+	4963		4886			
Δ	80.845	−0071	0071		−0.0710	
− set	5034		4957			
BMNA48	75.811				75.816	set BMNA48
+	5012		4901			Blaine Ave (E. Side 660 ± N of Center St.
Δ	80.823	−0123	0124		−0.1235	Bt Spk, S.W. Cor Conc. Drive to Ho #15702
−	5135		5025			
T.P.	75.688					
+	5663		5538			
Δ	81.351	+0346	0346		+0.3460	
−	5317		5192			
T.P.	76.034					
+	5110		5008			
Δ	81.144	+0300	0302		+0.3010	
− set	4810		4706			
BMNA49	76.334				76.338	set BMNA49
						See Next Pg

NOTES RED. ____ DATE ____ NOTES CHKD. ____ DATE ____

JOB NO. 180114 SURVEY OF Blaine Ave
SURVEY BY J.L. Willey DATE 5/26/55
NOTES BY J.L.W. DATE ____
INDEXED ____

F. B. 1402 PG. 192

76S420 353 3-51

PLEASE RETURN TO
LOS ANGELES COUNTY SURVEYOR
725 LOS ANGELES COUNTY ENGINEERING BLDG.

NOTE: ANY ADDITIONS OR CHANGES ON THIS SHEET MUST BE MADE OR CIRCLED IN RED INK, WITH DATE AND NAME OF PERSON MAKING CHANGE.

Do not extend notes this side of this line

B.M.	1ST RUN	DIFF.	2ND RUN	3RD RUN	ELEV.	DESCRIPTION
set BMNA49	76.334				76.338	set BMNA49
+	4.802		4.713			Jefferson St & Blaine Ave N.W. Cor.
⊼	81.136	-0.306	0.306		-0.3060	Bt Spk in Curb 25' W. ℄ of Blaine Ave
−	5.108		5.019			
TP	76.028					
+	5.326		5.228			
⊼	81.354	-0.262	0.262		-0.2620	
−	5.588		5.490			
T.P.	75.766					
+	5.101		5.022			
⊼	80.867	+0.047	0.047		+0.0470	
−	5.054		4.975			
Fd BMNA48	75.813				75.816	Fd BMNA48 Elev. 75.811 F.B. 1402-192
+	5.045		4.942			Blaine Ave (E. Side) 660' N. of Center St.
⊼	80.858	-0.902	0.900		-0.9010	Bt Spk, S.W. Cor Conc. Drive to Ho# 15702
−	5.947		5.842			
TP	74.911					
+	4.857		4.740			
⊼	79.768	-0.411	0.410		-0.4105	
−	5.268		5.150			
T.P.	74.500					
+	4.436		4.353			
⊼	78.936	-0.679	0.679		-0.6790	
−	5.115		5.032			
Fd BMNA47	73.821				73.823	Fd BMNA47 Elev. 73.818 F.B. 1402-192
+	5.420		5.349			Blaine Ave & Center St. N.E. Cor.
⊼	79.241	-0.649	0.651		-0.6500	Bt Spk in Cb, 3' N. of N. end. C.R.
−	6.069		6.000			
Fd BM6-7	73.172				73.170	Fd BM6-7 —
						See Next Pg

NOTES RED. ____ JOB NO. 1801.14 SURVEY OF Blaine Ave.
DATE ____ SURVEY BY J.L. Willey
NOTES CHKD. ____ NOTES BY J.L.W. DATE 5/26/55
DATE ____ INDEXED C. J. GALLI DATE ____

F.B. 1402 PG. 193

765420 353 3-51

PLEASE RETURN TO
LOS ANGELES COUNTY SURVEYOR
725 LOS ANGELES COUNTY ENGINEERING BLDG.

NOTE: ANY ADDITIONS OR CHANGES ON THIS SHEET MUST BE MADE OR CIRCLED IN RED INK, WITH DATE AND NAME OF PERSON MAKING CHANGE.

Do not extend notes this side of this line

JOB NO. 1801.14 SURVEY OF Bloomer Ave
SURVEY BY J.A. Willey
NOTES BY J.L.W.
INDEXED

NOTES RED. DATE
NOTES CHKD. DATE

F.B. 1402 Pg. 194

B.M.	1ST RUN	DIFF.	2ND RUN	3RD RUN	ADJ. ELEV.	DESCRIPTION
BM 6-7	73.172				73.170	Fd BM 6-7 Elev. 73.170 F.B. 1402-192
+	6060		6.038			Center St & Bellflower Blvd, N.W. Cor.
Π	79.232	+1.875	1.877		+1.8760	C.S. Mon. Cap 5 well 72' W & 33' N. E Inter
−	4.185		4.161			
T.P.	75.047					
+	5.515		5.435			
Π	80.562	+0.650	0.653		+0.6515	
−	4.865		4.782			
T.P.	75.697					
+	5.289		5.192			
Π	80.986	+0.262	0.261		+0.2615	
−	5.027		4.931			
T.P.	75.959					
+	4.949		4.830			
Π	80.908	−0.328	0.329		−0.3285	
−	5.277		5.159			
T.P.	75.631					
+	5.062		4.980			
Π	80.693	−0.353	0.352		−0.3525	
−	5.415		5.332			
T.P.	75.278					
+	4.979		4.900			
Π	80.257	−0.218	0.217		−0.2175	
−	5.197		5.117			
T.P.	75.060					
+	4.952		4.829			
Π	80.012	−0.457	0.456		−0.4565	
−	5.409		5.285			
T.P.	74.603					

76S420 353 3-51

PLEASE RETURN TO
LOS ANGELES COUNTY SURVEYOR
725 LOS ANGELES COUNTY ENGINEERING BLDG.

NOTE: ANY ADDITIONS OR CHANGES ON THIS SHEET MUST BE MADE OR CIRCLED IN RED INK, WITH DATE AND NAME OF PERSON MAKING CHANGE.

Do not extend notes this side of this line

B.M.	1ST RUN	DIFF.	2ND RUN	3RD RUN	ADJ. ELEV.	DESCRIPTION
TP.	74.603					
+	4841		4727			
⊼	79.444	-0.527	0.528		-0.5275	
−	5.368		5.255			
TP	74.076					
+	4513		4467			
⊼	78.589	-1.547	1.548		-1.5475	
−	6.060		6.015			
Fd BM6-6	72.529				72.539	Fd BM6-6 Elev. 72.539 FB 1207-11 Center St & Woodruff Ave, N.W. Cor. C.S. Mon. Cap & Well, 78² W & 33⁸ N of ℄ Inter

NOTES RED. _____ JOB NO. 1801.14 SURVEY OF Blaine Ave
DATE _____ SURVEY BY J.L. Willey
NOTES CHKD. _____ NOTES BY J.L.W. DATE 5-26-55
DATE _____ INDEXED C.J. GALL DATE _____

F.B. 1402 PG. 195

F. B. 1402 PG. 196

JOB NO. _____ SURVEY OF _____ NOTES RED. _____
SURVEY BY _____ DATE _____
NOTES BY _____ DATE _____ NOTES CHKD. _____
INDEXED _____ DATE _____ DATE _____

B.M.	1ST RUN	DIFF.	2ND RUN	3RD RUN	ADJ. ELEV.	DESCRIPTION

Do not extend notes this side of this line

PLEASE RETURN TO
LOS ANGELES COUNTY SURVEYOR
725 LOS ANGELES COUNTY ENGINEERING BLDG.

NOTE: ANY ADDITIONS OR CHANGES ON THIS SHEET MUST BE MADE OR CIRCLED IN RED INK, WITH DATE AND NAME OF PERSON MAKING CHANGE.

769420, 353 3-51

PWFB 0724 990

Notes Ck'd by	Survey of Blaine Ave
Map No.	W. O. 0303.00 Tape No. 0169 St'd. 68 °F
Office Work	Surveyed by J.L. Willey
Checked	Notes J.L.W. Date 5/26/55
Date	Indexed C. J. GALLI

F. B. ~~1401~~ Pg. ~~201~~

BLAINE AVE

J.N. 0303.00
C.I. 1801.14

℄ SURVEY
of
BLAINE AVE
from
Center St to Jefferson St.
as per
C.S.B. 686-5 & F.B. 1198-8, 22, 23 & 24
5-26-55
Willey J.L.
Kapp
Nuttery
Underdahl.

Note: Any Additions or Changes on This Sheet Must be Made or Circled in Red Ink With Date and Name of Person Making Change.

Do not extend notes this side of this line.

RETURN TO
LOS ANGELES COUNTY SURVEYOR
726 LOS ANGELES COUNTY
ENGINEERING BLDG.

76F309S S&E #247. 8-54

PWFB 0724 991, 992

F.B. ~~1402~~ PG. ~~402~~

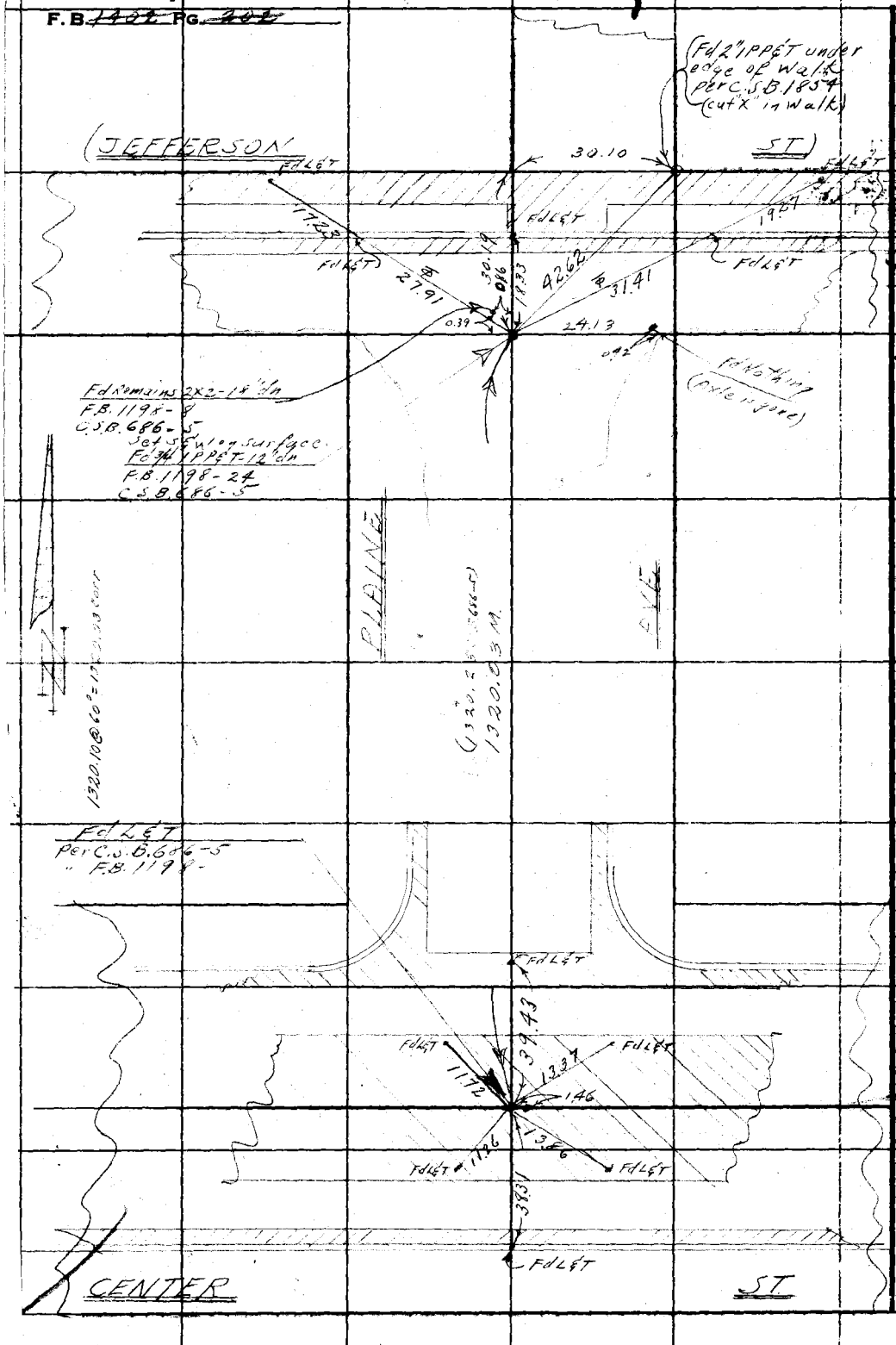

RETURN TO
LOS ANGELES COUNTY SURVEYOR
LOS ANGELES COUNTY
ENGINEERING BLDG.
Do not extend notes this side of this line.

Note: Any Additions or Changes on This Sheet Must be Made or Circled in Red Ink With Date and Name of Person Making Change.

Notes Ck'd by	Survey of Blaine Ave
Map No.	W. O. 1801.14 Tape No. St'd. °F
Office Work	Surveyed by J.L. Willey
Checked	Notes J.L.W. Date 5-31-55
Date	Indexed

F. B. 1402 Pg. 207

BLAINE AVE

C.I. 1801.14

TOPOGRAPHY
on
BLAINE AVE
from
Center St. to Jefferson Ave.

5-31-55
J.L. Willey & Party.

Note: Any Additions or Changes on This Sheet Must be Made or Circled in Red Ink With Date and Name of Person Making Change.

Do not extend notes this side of this line.

RETURN TO
LOS ANGELES COUNTY SURVEYOR
726 LOS ANGELES COUNTY
ENGINEERING BLDG.

76F3095 S&E #247. 8-54

F.B. 1402 PG. 208



RETURN TO
LOS ANGELES COUNTY SURVEYOR
726 LOS ANGELES COUNTY
ENGINEERING BLDG.
Do not extend notes this side of this line.

Note: Any Additions or Changes on This Sheet Must be Made or Circled in Red Ink With Date and Name of Person Making Change.

Notes Ck'd by	Survey of Blaine Ave	F. B 1402 Pg. 209
Map No.	W. O. 1801.14 Tape No. St'd. °F	
Office Work	Surveyed by JLWilley	
Checked	Notes JLW Date 5-31-55	
Date	Indexed C. J. GALLI	



Note: Any Additions or Changes on This Sheet Must be Made or Circled in Red Ink With Date and Name of Person Making Change.

Do not extend notes this side of this line.

RETURN TO
LOS ANGELES COUNTY SURVEYOR
726 LOS ANGELES COUNTY
ENGINEERING BLDG.

76F309S S&E #247. 8-54

F.B. 1402 PG. 210

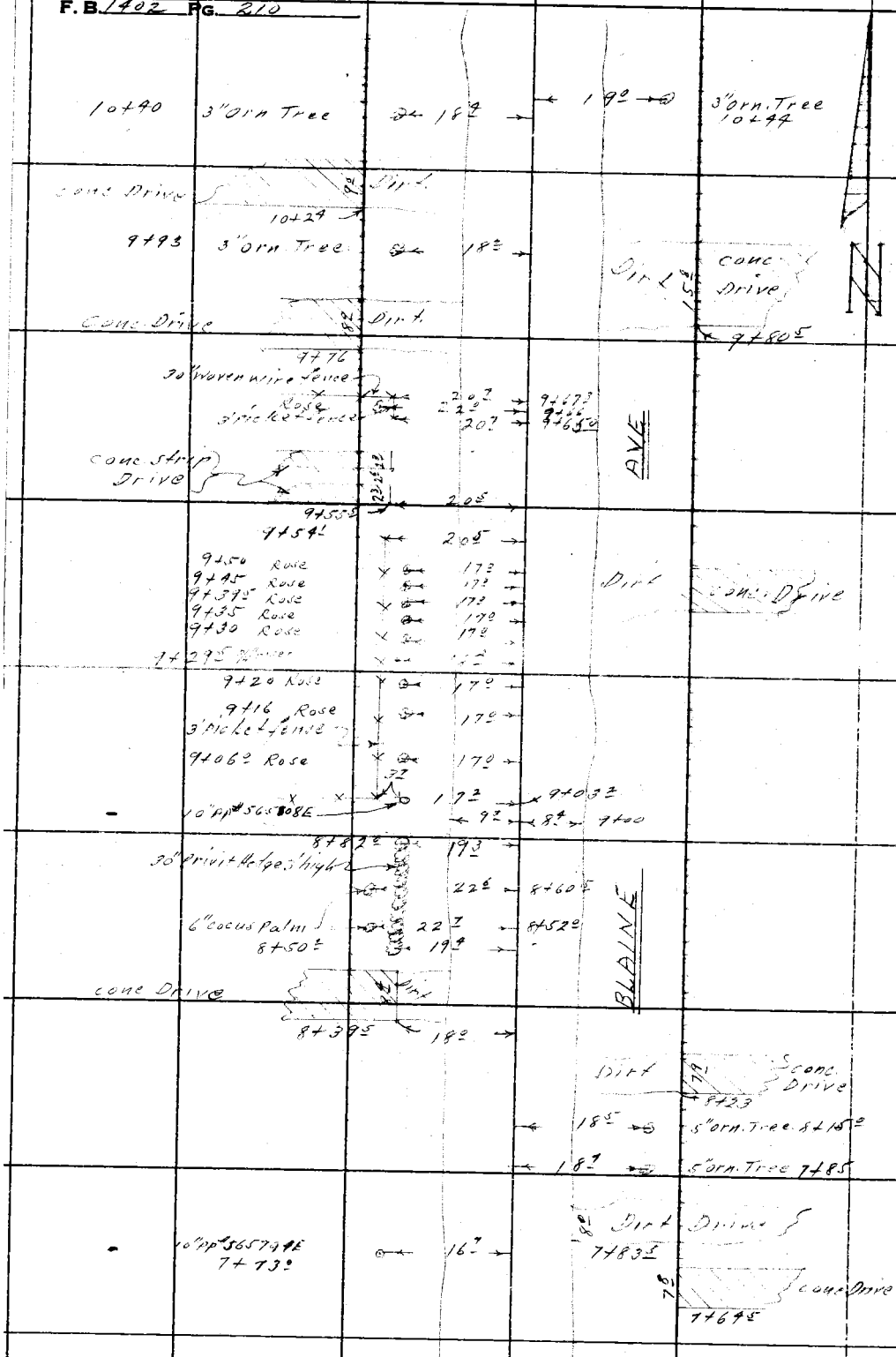

RETURN TO
LOS ANGELES COUNTY SURVEYOR
726 LOS ANGELES COUNTY
ENGINEERING BLDG.

Do not extend notes this side of this line.

Note: Any Additions or Changes on This Sheet Must be Made or Circled in Red Ink With Date and Name of Person Making Change.

Notes Ck'd by	Survey of Blaine Ave	F.B. 1402 Pg. 211
Map No.	W. O. 1801.14 Tape No. St'd. °F	
Office Work	Surveyed by J.L. Willey	
Checked	Notes J.L.W. Date 5-31-55	
Date	Indexed	

Note: Any Additions or Changes on This Sheet Must be Made or Circled in Red Ink With Date and Name of Person Making Change.

Do not extend notes this side of this line.

RETURN TO
LOS ANGELES COUNTY SURVEYOR
726 LOS ANGELES COUNTY
ENGINEERING BLDG.

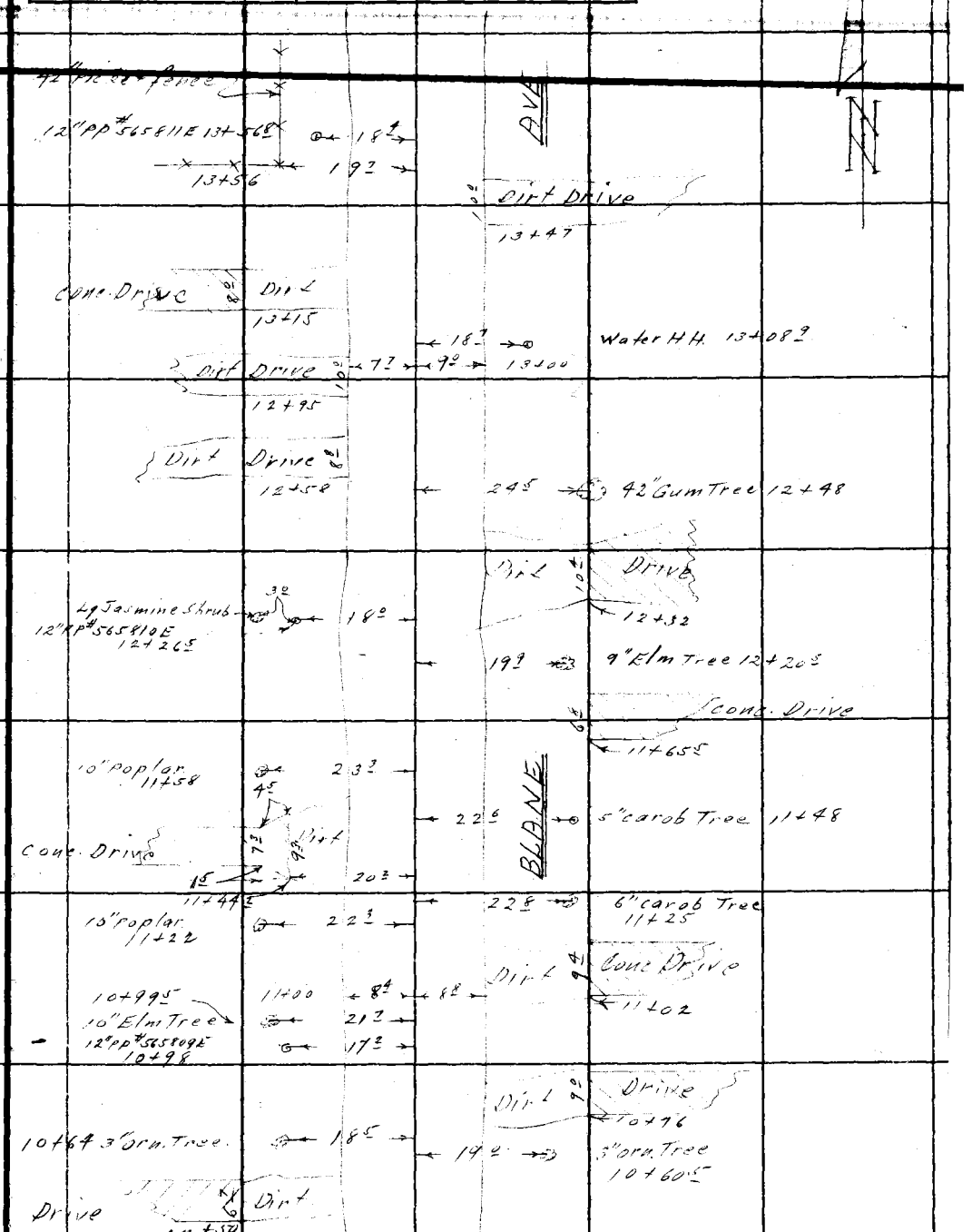

76F309S S&E #247. 8-54

F. B. 1702 PG. 212



RETURN TO
LOS ANGELES COUNTY SURVEYOR
726 LOS ANGELES COUNTY
ENGINEERING BLDG.
Do not extend notes this side of this line.

Note: Any Additions or Changes on This Sheet Must be Made or Circled in Red Ink With Date and Name of Person Making Change.

Profile No.	Notes Red.	Plotted	Job No. 180114	Division No.
	Date	Date	Survey of Blaine Ave	
X-Sec. No.	Notes Chkd.	Checked	Survey by J.L. Willey	Notes JKW Date 6-6-55
	Date	Date	Map No.	Indexed Date

F. B. 1402 Pg. 213

BLAINE AVE
C.I. 1801.14

"X" SECTIONS
on
BLAINE AVE
from
Center St to Jefferson Ave.

6-6-55
J.L. Willey's Party

STATION	B. S.	H. I.	F. S.	ELEV.

NOTE: ANY ADDITIONS OR CHANGES ON THIS SHEET MUST BE MADE OR CIRCLED IN RED INK, WITH DATE AND NAME OF PERSON MAKING CHANGE.

Do not extend notes this side of this line.

PLEASE RETURN TO
LOS ANGELES COUNTY SURVEYOR
726 LOS ANGELES COUNTY ENGINEERING BLDG.

761.298 S & E #307 9-54

76L298 S & E #307 9-54

PLEASE RETURN TO
LOS ANGELES COUNTY SURVEYOR
726 LOS ANGELES COUNTY ENGINEERING BLDG.

NOTE: ANY ADDITIONS OR CHANGES ON THIS SHEET MUST BE MADE OR CIRCLED IN RED INK, WITH DATE AND NAME OF PERSON MAKING CHANGE.

Do not extend notes this side of this line.

STATION	B. S.	H. I.	F. S.	ELEV.		
BMNA 47	4 66	78 48		73 82	BMNA 47 Elev. 73.815	FB 1402-192
					Blaine Ave & Center St	N.E. Cor
					Bt Spk in Curb. 3' N. of	N. E end CR.
0+61 6			4 76	73 72	Top S. Curb.	℄
"			5 38	73 10	Gut	℄
0+72 3 S.S.M.H.			4 95	73 53	28 2 Left S.S.M.H.	
8 Inlet E			11 68	66 80	Rim 4.95	Rim 4.98
8" outlet W.			11 80	66 68	Depth 6 06	Depth 6 15
					Dia 0.67	Dia 0.67
					Rod 11.68	Rod 11.80
0+77 8			4 82	73 66	S. edge Conc Prt	℄
1+00			4 55	73 93		℄
			4 36	74 22		100' Conc Prt
			4 13	74 35		200' " "
			4 80	73 68	100' Conc Prt.	
			5 01	73 47	200 " "	
			5 25	73 23	300 " "	
1+22 2			4 78	73 70	N. edge Conc Prt.	℄
1+36 2			5 33	73 15	S. edge Conc "X" Gut	℄
1+38 2			5 37	73 11	℄ Conc "X" Gut.	℄
1+40 2			5 34	73 14	N. edge "X"	℄

F. B. 1402 Pg. 214
Job No. 1801.14 Division No. Notes Red. Plotted Profile
Survey of Blaine Ave Date Date No.
Survey by J.L. Willey Notes J.L.W. Notes Chkd. Checked X-Sec.
Indexed Date Date No.

76L298 S & E #307 9-54

PLEASE RETURN TO
LOS ANGELES COUNTY SURVEYOR
726 LOS ANGELES COUNTY ENGINEERING BLDG.

NOTE: ANY ADDITIONS OR CHANGES ON THIS SHEET MUST BE MADE OR CIRCLED IN RED INK, WITH DATE AND NAME OF PERSON MAKING CHANGE.

Do not extend notes this side of this line.

STATION	B. S.	H. I.	F. S.	ELEV.		
E end CR., N.E. Cor		78 48	4 70	73 78		
Gut			5 31	73 17		
N end CR, N.E. Cor.			4 70	73 78		
Gut.			5 30	73 18		
W end CR, N.E. Cor.			4 82	73 66		
Gut			5 43	73 05		
N end CR N.E. Cor.			4 70	73 78		
Gut			5 31	73 17		
1+69			4 93	73 55	Brk input.	℄
2+00			4 77	73 71		℄
"			5 11	73 37		12' Gut. (Pvt.)
"			4 85	73 63		25 EP/L (")
"			5 08	73 40	6.8 W edge Pvt.	
"			5 0	73 5	11.5 Gut line	
"			4 6	73 9	25 W P/L	
⊙	5 82	79 53	4 77	73 71		
3+00			5 04	74 49		℄
"			5 08	74 45		8.5 edge Pvt.
"			5 3	74 2		12.5 Gut
			5 0	74 5		25 EP/L
			5 40	74 13	11.6 edge Pvt.	

Profile Notes Red. ____ Plotted ____ Job No. 18014 Division No. ____ F. B. 1402 Pg. 215
No. ____ Date ____ Date ____ Survey of Blaine Ave
X-Sec. Notes Chkd. ____ Checked ____ Survey by J.L. Willey Notes JLW Date 6-6-55
No. ____ Date ____ Date ____ Map No. ____ Indexed ____ Date ____

76L298 S & E #307 9-54

PLEASE RETURN TO
LOS ANGELES COUNTY SURVEYOR
726 LOS ANGELES COUNTY ENGINEERING BLDG.

NOTE: ANY ADDITIONS OR CHANGES ON THIS SHEET MUST BE MADE OR CIRCLED IN RED INK, WITH DATE AND NAME OF PERSON MAKING CHANGE.

Do not extend notes this side of this line.

STATION	B. S.	H. I.	F. S.	ELEV.		
3+00		79 53	5 6	73 9	11.5 Gut	
"			5 1	74 4	25 W P/L	
4+00			4 63	74 90		℄
"			5 00	74 53		8.8 edge Pvt.
"			4 8	74 7		25 E P/L
"			4 5	75 0		150 back lot.
"			5 1	74 4	8.6 edge Pvt.	
"			5 2	74 3	11.5 Gut	
"			5 1	74 4	25 W P/L	
"			5 4	74 1	150 Ground	
"			5 6	73 9	330 back lot.	
0	5 06	79 96	4 63	74 90		
5+00			4 90	75 06		℄
"			5 05	74 91		8.5 edge Pvt.
"			4 7	75 3		25 E P/L
"			5 2	74 8	7.1 edge Pvt.	
"			5 4	74 6	10' Gut line	
"			5 3	74 7	25' W P/L	
			6 7	73 3	Top [illegible] @ (1) on lot (26)	
			5 0	75 0	Ground over pipe	

F. B. 1402 Pg. 216 Job No. 1801.14 Division No. Notes Red. Plotted No. Profile
Survey of Blaine Ave Date Date X-Sec.
Survey by J.L.W. Notes J.L.W. Notes Chkd. Checked No.
Indexed Date Date Date

76L298 S & E #307 9-54

PLEASE RETURN TO
LOS ANGELES COUNTY SURVEYOR
726 LOS ANGELES COUNTY ENGINEERING BLDG.

NOTE: ANY ADDITIONS OR CHANGES ON THIS SHEET MUST BE MADE OR CIRCLED IN RED INK, WITH DATE AND NAME OF PERSON MAKING CHANGE.

Do not extend notes this side of this line.

STATION	B. S.	H. I.	F. S.	ELEV.		
		79 96				
			6 3	73 7	Top 4" vcp @ ② on Lot (26)	
			5 0	75 0	Ground over pipe	
5+17			4 86	75 10		℄
"			5 2	74 8	25 W P/L Cor. (SE P/L Cor Lot (26))	
6+00			4 48	75 48		℄
"			4 72	75 24		8³ edge Pvt
"			4 6	74 4		25 E P/L
"			4 80	75 16	7⁵ edge Pvt	
"			4 9	75 1	25 W P/L	
0	5 66	80 94	4 68	75 28		
7+00			4 97	75 97		℄
"			5 07	75 87		7⁶ edge Pvt
"			5 3	75 6		25 E P/L, bk
"			5 3	75 6		150 back lot line
"			5 40	75 54	7⁸ edge Pvt.	

Profile Notes Red. ____ Plotted ____ Job No. 180114 Division No. ____
No. ____ Date ____ Date ____ Survey of Blaine Ave
X-Sec. Notes Chkd. ____ Checked ____ Survey by J. Willey Notes J.H.W. Date 6-6-55
No. ____ Date ____ Date ____ Map No. ____ Indexed ____ Date ____

F. B. 1401 Pg. 217

76L298 S & E #307 9-54

PLEASE RETURN TO
LOS ANGELES COUNTY SURVEYOR
726 LOS ANGELES COUNTY ENGINEERING BLDG.

NOTE: ANY ADDITIONS OR CHANGES ON THIS SHEET MUST BE MADE OR CIRCLED IN RED INK, WITH DATE AND NAME OF PERSON MAKING CHANGE.

Do not extend notes this side of this line.

STATION	B. S.	H. I.	F. S.	ELEV.		
7+00		80 94	5 5	75 4	25 W P/L	
"			5 9	75 0	150 Ground	
"			5 7	75 2	330 back of Lot	
8+00			5 06	75 88		℄
"			5 30	75 64		8° edge pvt.
"			5 1	75 8		25 E P/L
"			5 51	75 43	78 edge Pvt.	
"			5 8	75 1	25 W P/L	
⊙	4 96	80 80	5 10	75 84		

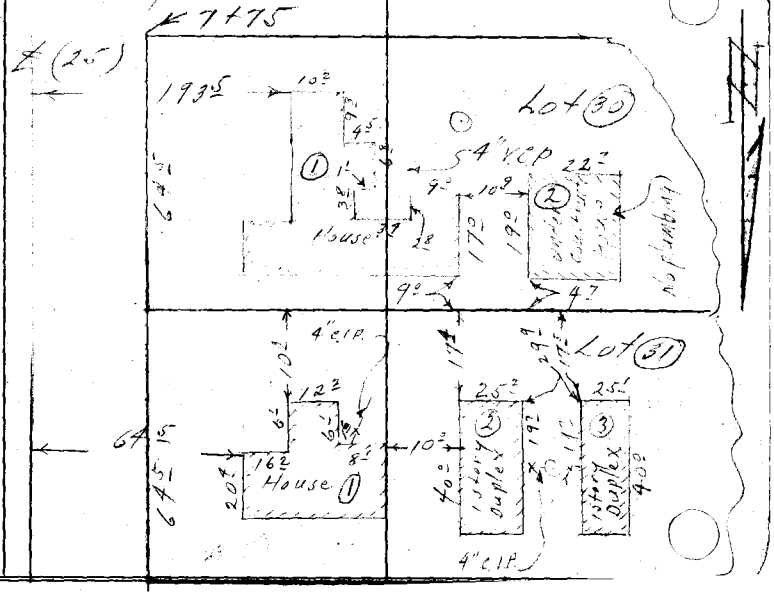

F. B. 1402 Pg. 218 Job No. 180114 Division No. Notes Red. Plotted Profile
Survey of Blaine Ave Date Date No. X-Sec.
Survey by J.L. Willey Notes J.L.W. Notes Chkd. Checked
Indexed Date Date No.

76L298 S & E #307 9-54

PLEASE RETURN TO
LOS ANGELES COUNTY SURVEYOR
726 LOS ANGELES COUNTY ENGINEERING BLDG.

NOTE: ANY ADDITIONS OR CHANGES ON THIS SHEET MUST BE MADE OR CIRCLED IN RED INK, WITH DATE AND NAME OF PERSON MAKING CHANGE.

Do not extend notes this side of this line.

STATION	B. S.	H. I.	F. S.	ELEV.		
—		80 80	5 9	74 9	Top 4" VCP (plast) @ rear of house ① on Lot	
—			5 9	74 9	Ground over Pipe	
8+39.5			5 05	75 75		℄
"			5 5	75 3	25 W P/L (Lot Cor. Lot's (30) & (31)	
			5 6	75 2	Top 4" CIP to Ho. ① on Lot (31)	
			5 2	75 6	Ground over Pipe	
			6 9	73 9	Top 4" CIP Duplex ② on Lot (31)	
			5 2	75 6	Ground	
			6 9	73 9	Top 4" CIP Duplex ② on Lot (31)	
			5 2	75 6	Ground	
9+00			4 84	75 96		℄
"			5 07	75 73		8° edge Pvt.
"			5 3	75 5		25 E P/L
"			5 36	75 44	8° edge Pvt.	
"			5 5	75 3	25 W P/L	
⊙	5 11	80 7.0	5 21	75 59		
10+00			4 74	75 96		℄
"			5 01	75 69		edge Pvt
"			5 1	75 6		25 E P/L
"			4 7	76 0		150 back of Lot.
"			5 14	75 56	7° edge Pav't	

Profile Notes Red ____ Plotted ____ Job No. 1801.14 Division No. ____
No. ____ Date ____ Date ____ Survey of Blaine Ave
X-Sec. Notes Chkd. ____ Checked ____ Survey by J.L. Willey Notes JLW Date 6-6-55
No. ____ Date ____ Date ____ Map No. ____ Indexed ____ Date ____

F. B. 1402 Pg. 219

76L298 S & E #307 9-54

PLEASE RETURN TO
LOS ANGELES COUNTY SURVEYOR
726 LOS ANGELES COUNTY ENGINEERING BLDG.

NOTE: ANY ADDITIONS OR CHANGES ON THIS SHEET MUST BE MADE OR CIRCLED IN RED INK, WITH DATE AND NAME OF PERSON MAKING CHANGE.

Do not extend notes this side of this line.

STATION	B. S.	H. I.	F. S.	ELEV.	
10+00		80 70	5 3	75 4	25 WP/L
"			5 2	75 5	150 Ground
"			5 6	75 1	330 back of Lot.
			6 5	74 2	Top 4" CIP - Hse (6) - Lot (34)
			5 1	75 6	Ground over pipe
			5 4	75 3	Top 4" C.I.P. hse (5) Lot (34)
			5 3	75 4	Ground over pipe
			6 9	75 8	Top 4" VCP to Hse (1) - Lot (33)
			5 3	75 4	Ground over pipe

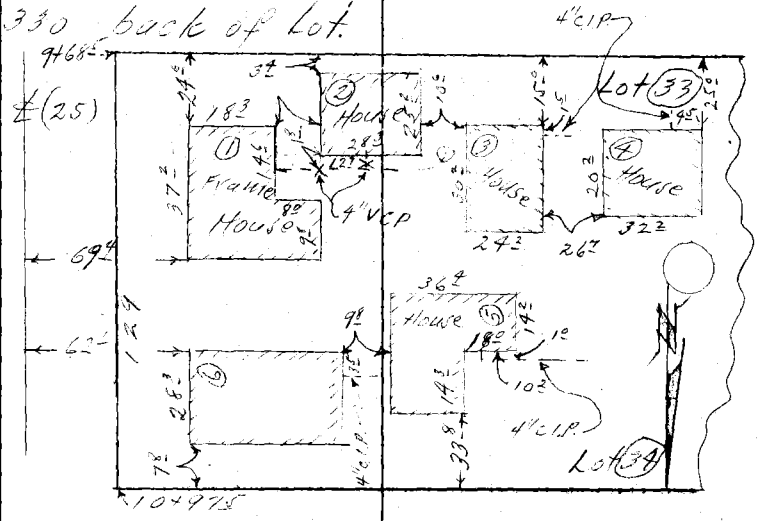

F. B. 1402 PG. 220
Job No. 1801.14 Division No. Notes Red. Plotted Profile
Survey of Blaine Ave Date Date No.
Survey by J.L. Willey Notes J.L.W. Notes Chkd. Checked X-Sec.
Indexed Date Date Date No.

76L298 S & E #307 9-54

PLEASE RETURN TO
LOS ANGELES COUNTY SURVEYOR
726 LOS ANGELES COUNTY ENGINEERING BLDG.

NOTE: ANY ADDITIONS OR CHANGES ON THIS SHEET MUST BE MADE OR CIRCLED IN RED INK, WITH DATE AND NAME OF PERSON MAKING CHANGE.

Do not extend notes this side of this line.

STATION	B. S.	H. I.	F. S.	ELEV.		
		80 70	7 2	73 5	Top 4" vcp to Hse (2) - Lot (33)	
			5 6	75 1	Ground over pipe	
			6 0	74 7	Top 4" C.I.P. to Hse (3) Lot (33)	
			5 4	75 3	Ground over pipe	
			6 9	73 8	Top 4" C.I.P. to Hse (4) Lot (33)	
			5 4	75 3	Ground over pipe	
10+33			4 71	75 99	Opp. Mid point Lot (33) & (34) ℄	
"			5 1	75 6	25' W P/L - (S line to 34 - N Line Lot 33)	
11+00			4 43	76 27		℄
"			4 59	76 11		8° edge Pvt
"			5 1	75 6		11° Gut
"			4 6	76 1		25 E P/L
"			4 85	75 85	7° edge Pvt.	
"			5 2	75 5	13° Gut	
"			5 1	75 6		
⊙	4 58	80 68	4 60	76 10		



Profile Notes Red ____ Plotted ____ Job No. 1801.14 Division No. ____
No. ____ Date ____ Date ____ Survey of Blaine Ave
X-Sec. Notes Chkd. ____ Checked ____ Survey by J.L. Willey Notes JLW Date 6-6+5-5
No. ____ Date ____ Date ____ Map No. ____ Indexed ____ Date ____

F. B. 1404 Pg. 221

76L298 S & E #307 9-54

PLEASE RETURN TO
LOS ANGELES COUNTY SURVEYOR
726 LOS ANGELES COUNTY ENGINEERING BLDG.

NOTE: ANY ADDITIONS OR CHANGES ON THIS SHEET MUST BE MADE OR CIRCLED IN RED INK, WITH DATE AND NAME OF PERSON MAKING CHANGE.

Do not extend notes this side of this line.

STATION	B. S.	H. I.	F. S.	ELEV.		
		80 68	6 0	74 7	Top 4" cip @ rear of Hse (1) - Lot (35)	
			5 0	75 7	Ground over pipe	
			5 8	74 9	Top 4" CIP @ rear of Hse (2) Lot (35)	
			5 1	75 6	Ground over pipe	
11+62			4 38	76 30	℄	
"			4 9	75 8	25 W P/L, N. Line Lot 35	
12+00			4 43	76 25	℄	
"			4 83	75 85		8.5 edge pvt.
"			5 0	75 7		10.5 Gut
"			4 8	75 9		25 E P/L
"			4 96	75 72	7.3 edge pvt	
			5 3	75 4	1.8 Gut	
"			4 9	75 8	25 W P/L	
⊙	5 39	81 30	4 77	75 11		
12+79.5			5 16	76 14	℄	
"			5 4	75 9	25 W P/L - N. Line Lot (37)	
13+00			5 03	76 27	℄	
"			5 51	75 79		8.2 edge pvt.
"			5 7	75 6		11.5 Gut
"			5 5	75 8		25 E P/L

F. B. 1402 Pg. 222 Job No. 18014 Division No. Notes Red. Plotted Profile
Survey of Blaine Ave Date Date No.
Survey by J L Willey Notes J L W Notes Chkd. Checked X-Sec.
Indexed Date Date Date No.

76L298 S & E #307 9-54

PLEASE RETURN TO
LOS ANGELES COUNTY SURVEYOR
726 LOS ANGELES COUNTY ENGINEERING BLDG.

NOTE: ANY ADDITIONS OR CHANGES ON THIS SHEET MUST BE MADE OR CIRCLED IN RED INK, WITH DATE AND NAME OF PERSON MAKING CHANGE.

Do not extend notes this side of this line.

STATION	B. S.	H. I.	F. S.	ELEV.	
		81 30			
			6 4	74 9	Top 4" VCP to Hse (1) Lot (37)
			5 6	75 7	Ground over pipe
			6 1	75 2	Top 4" VCP to Hse (2) Lot (37)
			5 5	75 8	Ground over pipe
			7 4	73 9	Top 4' cip to Hse
			5 5	75 8	Ground over pipe on Lots (38) & (37)
13+00			5 40	75 90	62 edge pvt
"			5 6	75 7	11° Gut
"			5 5	75 8	25 W P/L
⊙	4 89	81 14	5 00	76 30	
14+00			4 86	76 28	℄
"			5 33	75 81	13' edge Pvt & Gut

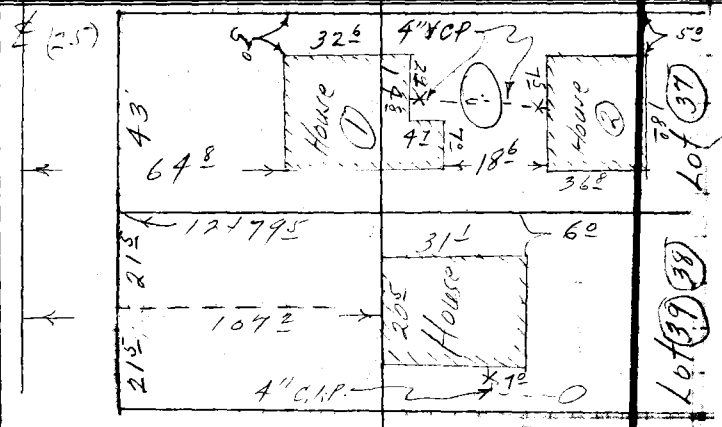

Profile Notes Red. Plotted. Job No. 180114 Division No.
No. Date. Date. Survey of Blaine Ave
X-Sec. Notes Chkd. Checked. Survey by S.L. Willey Notes JLW Date 6-6-55
No. Date. Date. Map No. Indexed C. L. Gale Date.

F. B. 1402 Pg. 223

76L298 S & E #307 9-54

PLEASE RETURN TO
LOS ANGELES COUNTY SURVEYOR
726 LOS ANGELES COUNTY ENGINEERING BLDG.

NOTE: ANY ADDITIONS OR CHANGES ON THIS SHEET MUST BE MADE OR CIRCLED IN RED INK, WITH DATE AND NAME OF PERSON MAKING CHANGE.

Do not extend notes this side of this line.

STATION	B. S.	H. I.	F. S.	ELEV.		
14+00		81 14	4 9	76 2		25 E P/L
"			5 00	76 14	9.5 edge Pvt & Gut line	
"			4 8	76 3	25 W P/L	
14+20.03			4 98	76 16	Int. Jefferson Ave. ℄	(½ width St).
"			5 20	75 94		15.2 brk in Pvt.
"			4 98	76 16	(S. edge Pvt-Jefferson Ave)	25 E P/L Cor.
"			4 61	76 53	(" " " ")	150 backlot line
"			4 69	76 45	25 W P/L Cor. (S. edge Pvt Jefferson Ave)	
"			4 80	76 34	150 Pvt (" " " ")	
"			4 98	76 16	330 back lot. (" " " ")	
14+38.1			4 89	76 25	Top Curb	℄ Prod.
"			5 30	75 84	Gut.	℄ "
14+50.2			4 75	76 39	back Walk	℄ "
BM NA 49			4 80	76 34	BM NA 49 Elev. 76.334 F.B. 1402-193 Jefferson Ave & Blaine Ave, NW Cor. Bt Spk in Curb, 25' W of ℄ Blaine Ave.	

F. B. 1402 Rg. 274 Job No. 1801.14 Division No. Notes Red. Plotted Profile
Survey of Blaine Ave Date No.
Survey by JL Willey Notes JLW Notes Chkd. Checked X-Sec.
Indexed Date Date No.

Notes Ck'd by	Survey of Palm Ave
Map No.	W. O. 1872.14 Tape No. St'd. 68 °F
Office Work	Surveyed by D. Sappell
Checked	Notes D.S Date 3-2-56
Date	Indexed C. J. GALLI

F. B. 1402 Pg. 225

J.N. 1812.14

PALM AVE.

Location of J.C. M.H. @ Lakewood Blvd. & Palm & Loc. of Flush. M.H. 1345'± E of ℄ Lakewood on ℄ Palm.

Party: Sappell
Shoemaker
Myers
Siemann

Note: Any Additions or Changes on This Sheet Must be Made or Circled in Red Ink With Date and Name of Person Making Change.

Do not extend notes this side of this line.

RETURN TO
LOS ANGELES COUNTY SURVEYOR
726 LOS ANGELES COUNTY
ENGINEERING BLDG.

76F309S S&E #247. 6-54

F. B. 1402 Pg. 226



RETURN TO
LOS ANGELES COUNTY SURVEYOR
726 LOS ANGELES COUNTY
ENGINEERING BLDG.

Do not extend notes this side of this line.

Note: Any Additions or Changes on This Sheet Must be Made or Circled in Red Ink With Date and Name of Person Making Change.

76298 S & E #307—7-55

PLEASE RETURN TO
LOS ANGELES COUNTY ENGINEER
700 LOS ANGELES COUNTY ENGINEERING BLDG.

NOTE: ANY ADDITIONS OR CHANGES ON THIS SHEET MUST BE MADE OR CIRCLED IN RED INK, WITH DATE AND NAME OF PERSON MAKING CHANGE.

Do not extend notes this side of this line.

STATION	B. S.	H. I.	F. S.	ELEV.		
Invert El. of Exist. J.C. M.H. at Lakewood & Palm Ave (31± E of ℄ int) & Invert El. of Flush M.H. 1344.9 E'ly along ℄ " " From ℄ Lakewood Blvd.						
B.m-S-45				63 03	B.m. S-45, El. 63.030, F.B. 1402-7, Palm Ave (S. Side), 1400'± E of ℄ of Lakewood Blvd, bt spk in cb, 5' E of W end in front of Ho # 9200	
	5 10	68 13				
Flush M.H.		E. Rim	4 91	63 22	1344.9 E of ℄ Lakewood & on ℄ Palm.	
			11 50	56 63	F/L 8" outlet E. (Has Flap.)	R + M + D 4.91 + 5.92 + 0.67 = 11.50
T.P.			5 29	62 84	T.P.	
	5 16	68 00				
T.P.			4 86	63 14	T.P.	
	4 22	67 36				
B.m., S-41			3 38	63 98	B.m. S-41, El. 63.978, F.B. 1402-7, Palm Ave. (S. Side), 590'± E of ℄ of Lakewood Blvd, chis "X", in N.W. cor bott step to Ho. # 9052, 50'± S of ℄ of St.	
	3 08	67 06				
T.P.			5 24	61 82	T.P.	
	4 96	66 78				

Profile No. ____ Notes Red ____ Plotted ____ Job No. 1872.14 Division No. 10 F.B. 1402 Pg. 227
X-Sec. No. ____ Date ____ Date ____ Survey of Palm Ave.
Notes Chkd ____ Checked ____ Survey by D. Sapack Notes D.S. Date 3-2-56
Date ____ Date ____ Map No. ____ Indexed C. J. GALLI Date ____

		66 78				
J.C. M.H.	31'	E. of ℄	int.	Lakewood & Palm on ℄		Palm.
			5 40	61 38	N. Rim	R + M + D.
			14 31	52 47	F/L 10" inlet - N.	5.40 + 8.08 + 0.83 = 14.31
			14 33	52 45	F/L 10" outlet S.	5.43 + 8.07 + 0.83 = 14.33
			13 98	52 80	F/L 8" stub - E	5.43 + 7.88 + 0.67 = 13.98
T.P.			4 91	61 87	T.P.	
	5 12	66 99				
B.m. S-41			3.01	63 98	B.m S-41, El. 63.978, F.B. 1402-7	
					Description pg 227	

Profile

Plotted ____ Date ____ Checked ____ Date ____

Notes Red. ____ Date ____ Notes Chkd. ____ Date ____

Job No. ____ Division No. ____ Date ____ Notes ____ Date ____

Survey of Palm Ave

Survey by D.J.

Indexed ____