PWFB 1722

28

Notes Ck'd by Miller	Survey of INVERNESS DR
Map No. B-2075	W. O. 8472 Tape No. 081 St'd 68 °F
Office Work H. U. M. H.	Surveyed by Porter
Checked Miller	Notes Porter Date 9-12-47
Date Feb-1948	Indexed A. C. Johnson 9-29-47

F. B. 1406 Pg. 7

~~SURVEY INVERNESS DRIVE~~

CORONA DRIVE to REGENT PARK DRIVE

to Estab. Center line

J.N 8472

9-11-47

Porter

Snyder

Stock

Ochsner

Ref.

TR# 8882 Sh# 6

TR# 6739 Sh# 2-3

Microfilmed May '86

P.W. file Feb. '86

PWFB 1722

F. B. 1406 PG. 8

27 Cont Bot pg 9

W.S. 41C-2

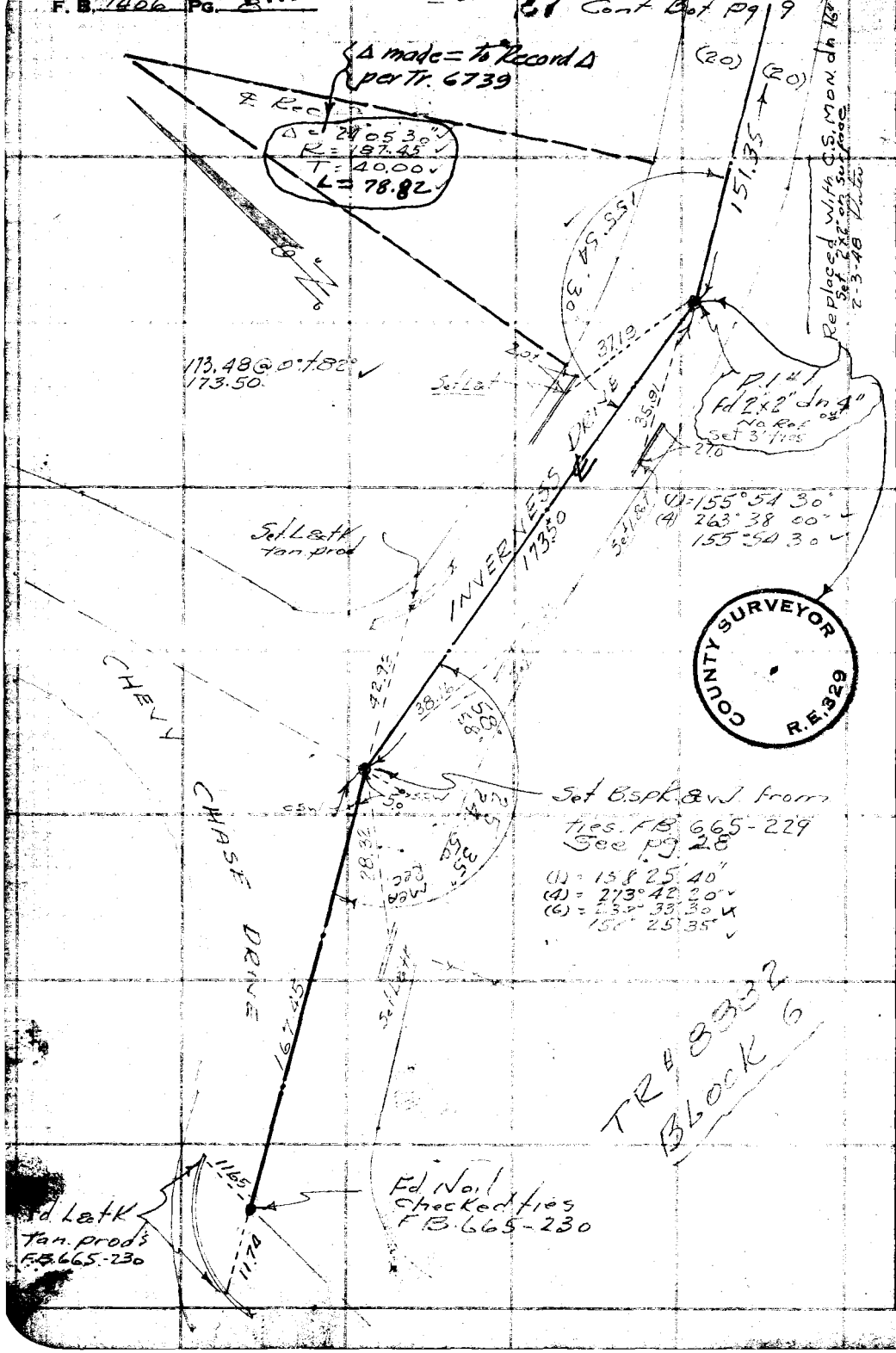

RETURN TO
LOS ANGELES COUNTY SURVEYOR
700 HALL OF RECORDS

Do not extend notes this side of this line.

Note: Any Additions or Changes on This Sheet Must be Made or Circled in Red Ink With Date and Name of Person Making Change.

PWFB 1722 28 29

Notes Ck'd by Miller	Survey of INVERNESS DR
Map No. B-2075	W. 08472 Page No. 081 St'd 68 °F
Office Work H.U.M.H.	Surveyed by Porter
Checked Miller	Notes Porter Date 9-12-47
Date Feb. 1948	Indexed A. C. Johnson

F. B. 1406 Pg. 9

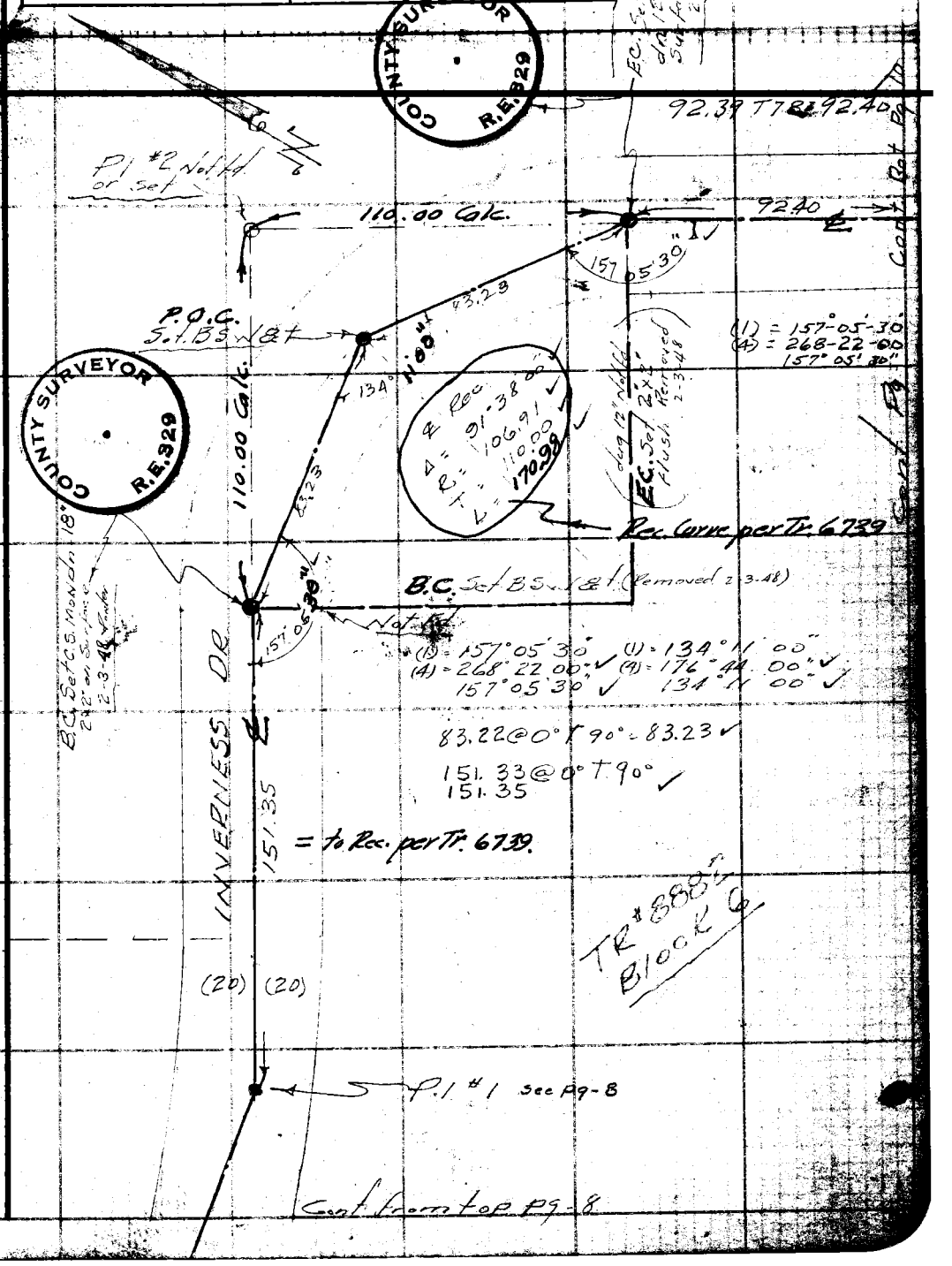

Note: Any Additions or Changes on This Sheet Must be Made or Circled in Red Ink With Date and Name of Person Making Change.

Do not extend notes this side of this line.

RETURN TO
LOS ANGELES COUNTY SURVEYOR
700 HALL OF RECORDS

FORM 247 5M 5-46

F. B. 1406 PG. 70 PWFB 1722 30

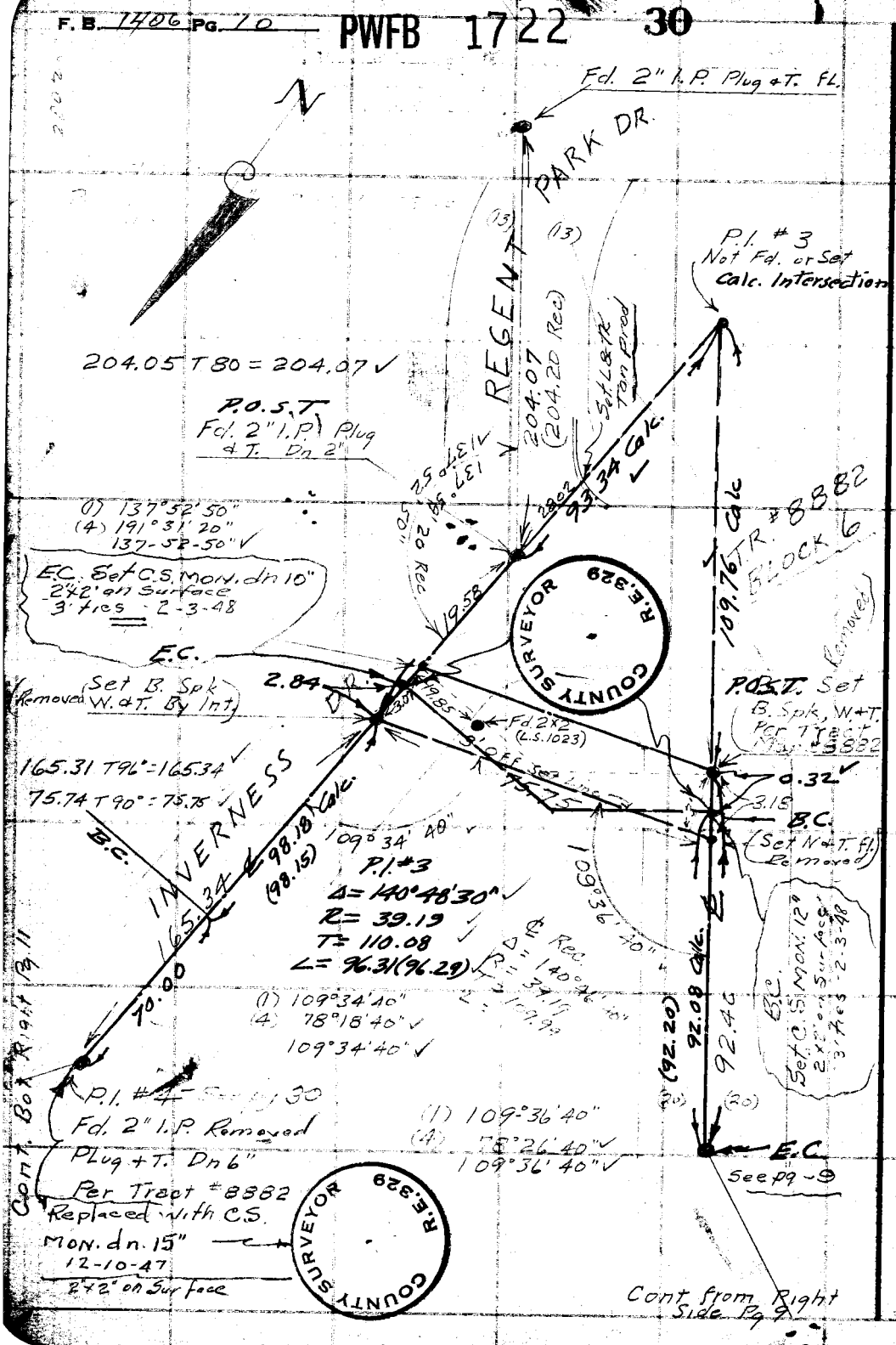

W.S. 41-D-2

RETURN TO
LOS ANGELES COUNTY SURVEYOR
700 HALL OF RECORDS

Do not extend notes this side of this line.

Note: Any Additions or Changes on This Sheet Must be Made or Circled in Red Ink With Date and Name of Person Making Change.

PWFB 1722

31

Notes Ck'd by Miller	Survey of INVERNESS Dr.
Map No. B-2075	W. O. 8472 Tape No. 081 St'd 68 °F
Office Work H. U. M. H.	Surveyed by PORTER
Checked Miller	Notes SNYDER Date 9-16-47
Date Feb. 1948	Indexed A. C. Johnson

F. B. 14 Pg. 11

COUNTY SURVEYOR R.E. 329

WS 41-D-2

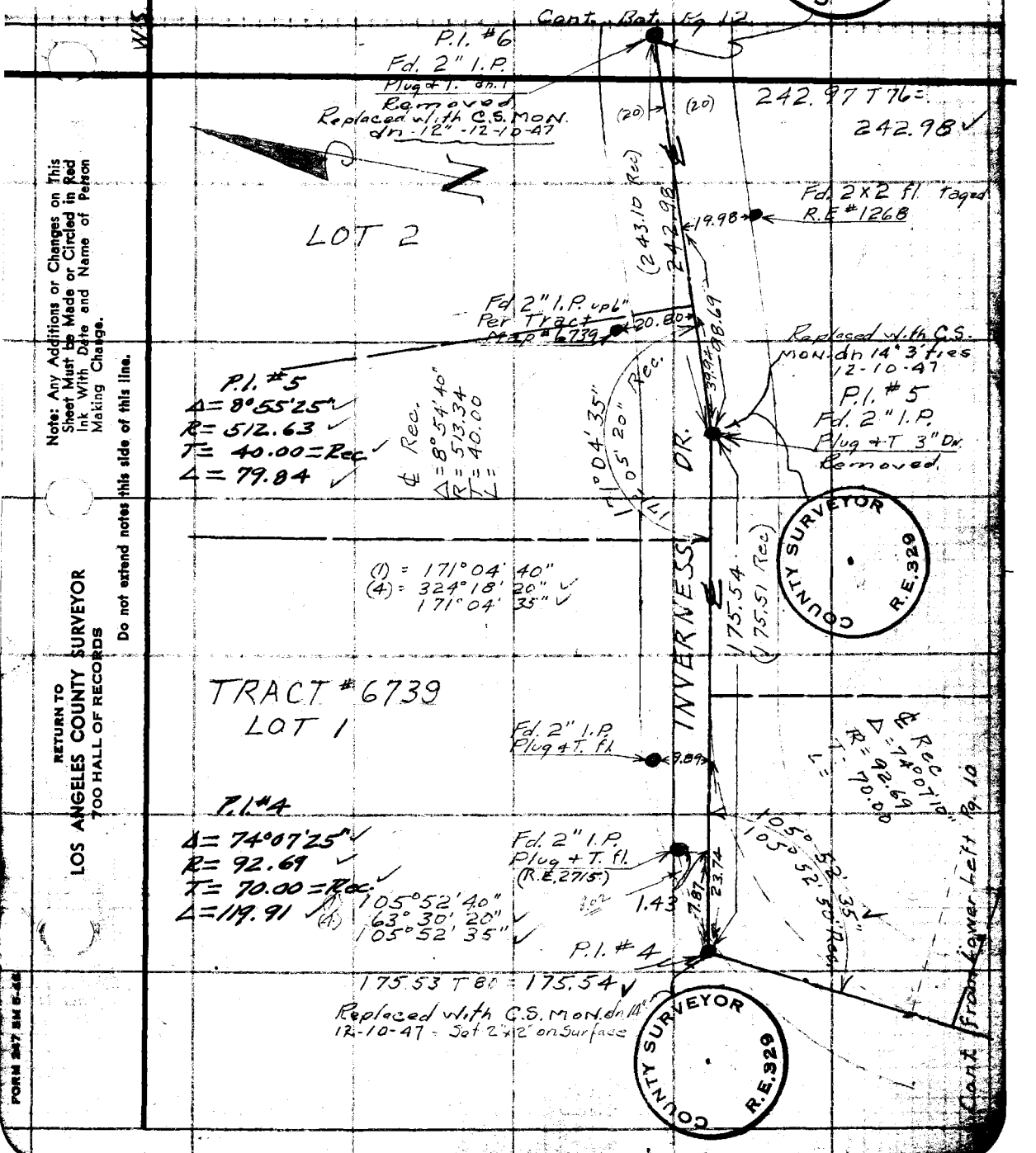

Note: Any Additions or Changes on This Sheet Must be Made or Circled in Red Ink With Date and Name of Person Making Change.

Do not extend notes this side of this line.

RETURN TO
LOS ANGELES COUNTY SURVEYOR
700 HALL OF RECORDS

FORM 247 5M 5-46

F. B. 1406 PG. 12

PWFB 1722 32

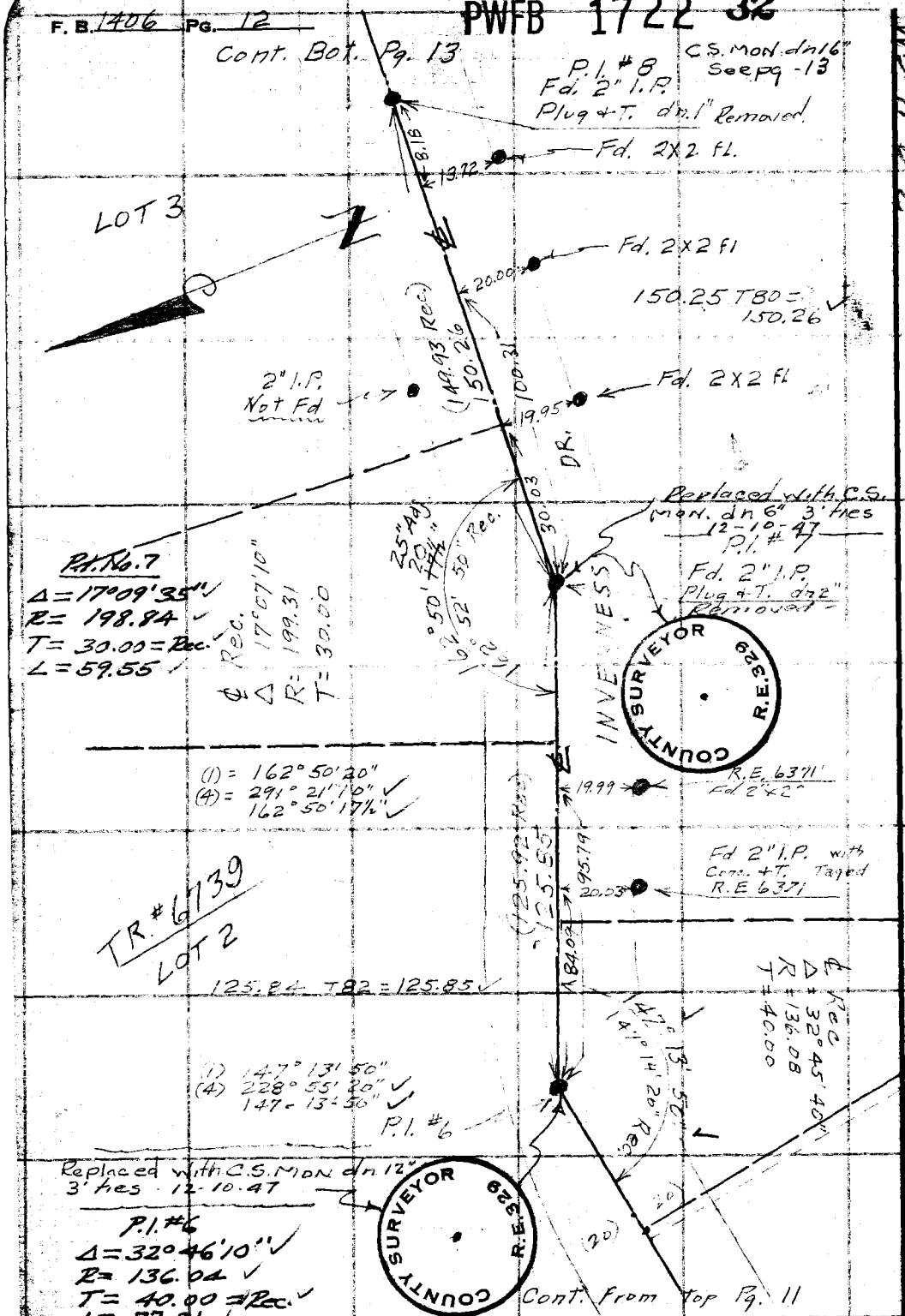

W.S. 41-D-2

RETURN TO
LOS ANGELES COUNTY SURVEYOR
700 HALL OF RECORDS

Do not extend notes this side of this line.

Note: Any Additions or Changes on This Sheet Must be Made or Circled in Red Ink With Date and Name of Person Making Change.

PWFB 1723 303

Notes Ch'd by Miller
Map No. B-2075
Office Work H.U.M.H.
Checked Miller
Surveyed Feb. 1948

Survey of INVERNESS Dr.
W. O. 8472 Tape No 081 St'd 68 °F
Surveyed by PORTER
Notes SNYDER Date 9-16-47
Indexed A. C. Johnson

F. B. 1406 PG. 13

DNS 41-E-2

COUNTY SURVEYOR R.E. 329

Cont. Bot. Pg. 14

116.16 T74=116.16

TR. 6739
LOT 3
Replaced with C.S. Mon dn 12" 3' ties - 12-10-47

P.I. #9
Fd. 2" I.P. dn 1" Removed

(1) = 157° 25' 00"
(4) = 269° 40' 00"
157° 25' 00"

(116.16 Rec.)
116.16
40.24
P.C.
P.R.C.
76.12
27.80
157° 23' 40" Rec.
Δ 157° 25' 55" Rec.
R = 381.21 Rec.
T = 76.12 Rec.
L = 150.26 Rec.

(1) = 70° 26' 00"
(2) = 140° 52' 20"
70° 26' 10"

70° 22' 10" Rec.

INVERNESS DR.

Fd. 2 x 2's fl.
Tagged R.E. 6371

19.78
15.26
P.I. #9
Δ = 22° 35' 05"
R = 381.21
T = 76.12
L = 150.26

19.98
(310.75 Rec.)
310.87
184.85

19.99
19.99
310.85 T 80 = 310.87

Fd. 2 x 2's fl.
Tagged R.E. 6371

18.56
29.99

℄ Rec.
Δ = 44° 23' 00"
R = 122.57
T = 50.00

135° 39' 20"
135° 37' 00" Rec.

P.I. #8
2" I.P. T.dn 1" Removed
Replaced with C.S. Mon dn 16" 3' ties 12-10-47

P.I. #8
Δ = 44° 20' 40"
R = 122.69
T = 50.00 = Rec.
L = 94.96

(1) = 135° 39' 20"
(4) = 182° 37' 20"
135° 39' 20"

(20)
(Rd)

COUNTY SURVEYOR R.E. 329

Cont. From Top Pg. 12

Note: Any Additions or Changes on this Sheet Must be Made or Circled in Red Ink With Date and Name of Person Making Change.

Do not extend notes this side of this line.

RETURN TO
LOS ANGELES COUNTY SURVEYOR
700 HALL OF RECORDS

FORM 247 5M 5-46

F. B. 1406 PG. 14

PWFB 1723 304

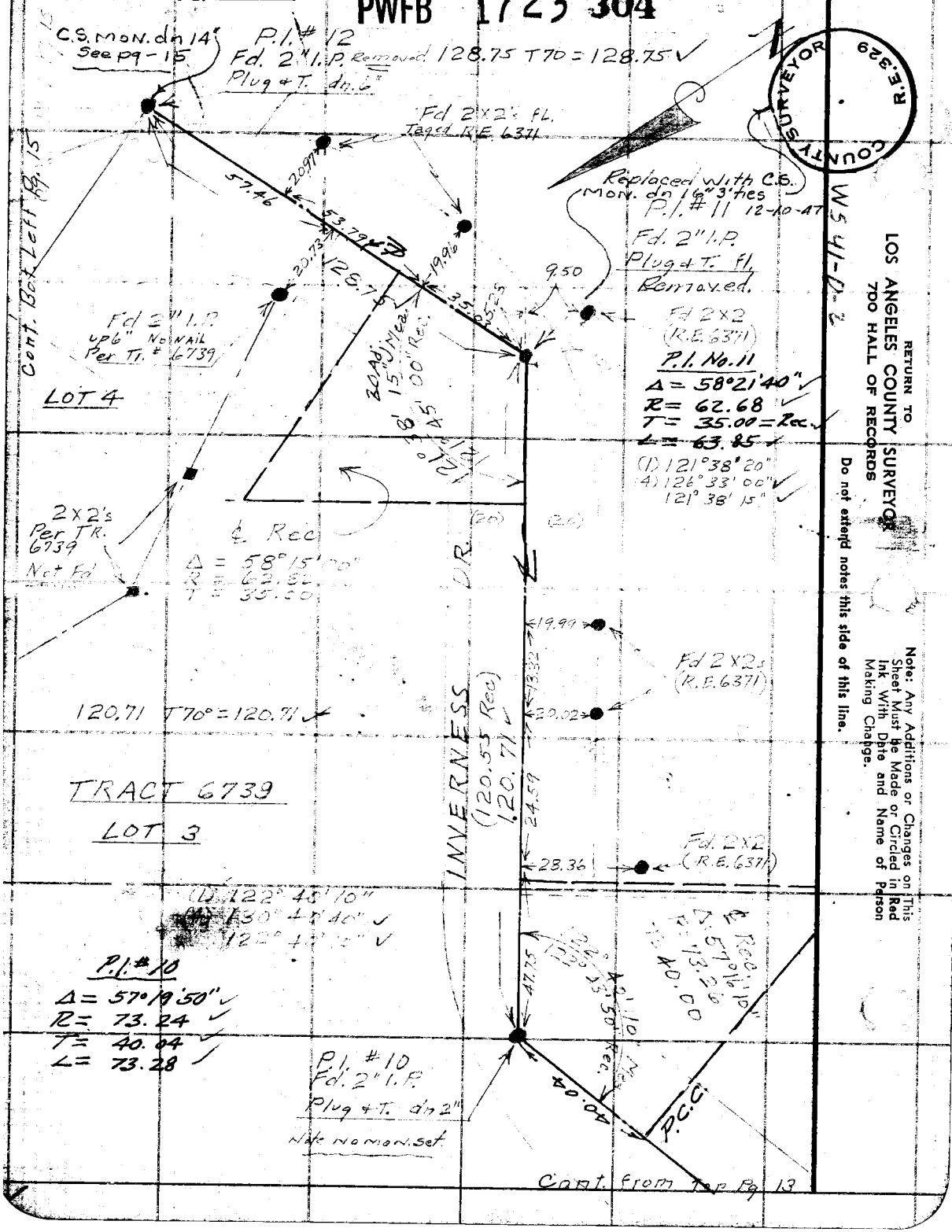

COUNTY SURVEYOR R.E. 329

RETURN TO
LOS ANGELES COUNTY SURVEYOR
700 HALL OF RECORDS

Do not extend notes this side of this line.

Note: Any Additions or Changes on This Sheet Must be Made or Circled in Red Ink With Date and Name of Person Making Change.

PWEB 1723 305

Notes Ck'd by Miller	Survey of Inverness Dr
Map No. B-2075	W. O. 8472 Tape No. 081 St'd 68°F
Office Work H. U. M. H.	Surveyed by Porter
Checked Miller	Notes Snyder Date 9-18-47
Date Feb. 1948	Indexed A. C. Johnson

F. B. 1406 Pg. 15

W.S. 41D-2

Note: Any Additions or Changes on This Sheet Must be Made or Circled in Red Ink With Date and Name of Person Making Change.

Do not extend notes this side of this line.

RETURN TO
LOS ANGELES COUNTY SURVEYOR
700 HALL OF RECORDS

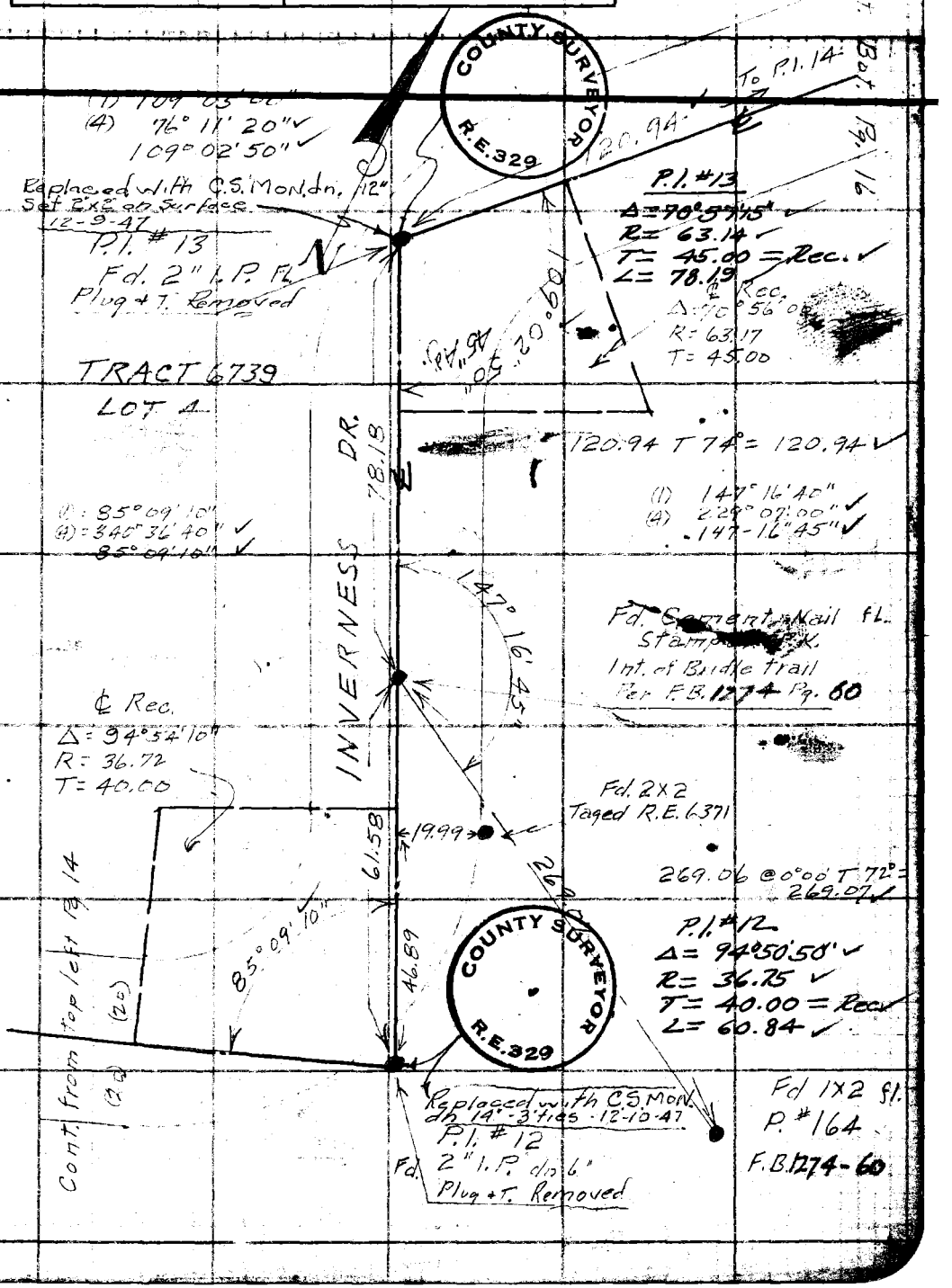

FORM 247 5M 5-46

F. B. 1406 Pg. 16

PWFB 1723 306

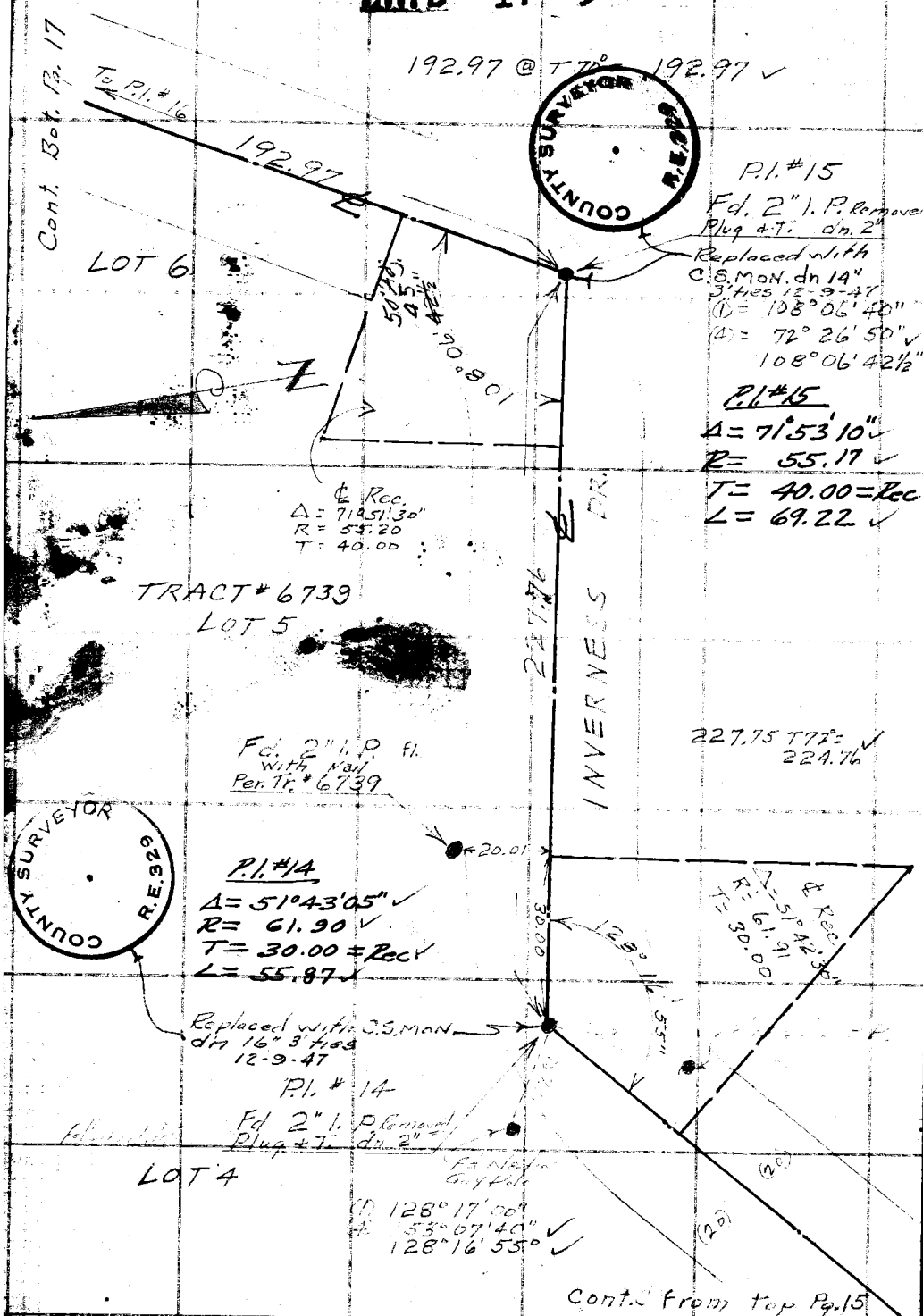

W.S. 41-D-2

RETURN TO
LOS ANGELES COUNTY SURVEYOR
700 HALL OF RECORDS

Do not extend notes this side of this line.

Note: Any Additions or Changes on This Sheet Must be Made or Circled in Red Ink With Date and Name of Person Making Change.

PWFB 1723 307

Notes Ck'd by Miller	Survey of Inverness Dr.
Map No. B-2075	W. O 8472 Tape No. 081 St'd 68 °F
Office Work H.U.M.H.	Surveyed by Porter
Checked Miller	Notes Snyder Date 9-18-47
Date Feb. 1948	Indexed A. C. Johnson

F.B. 1406 Pg. 17

WS41D-2

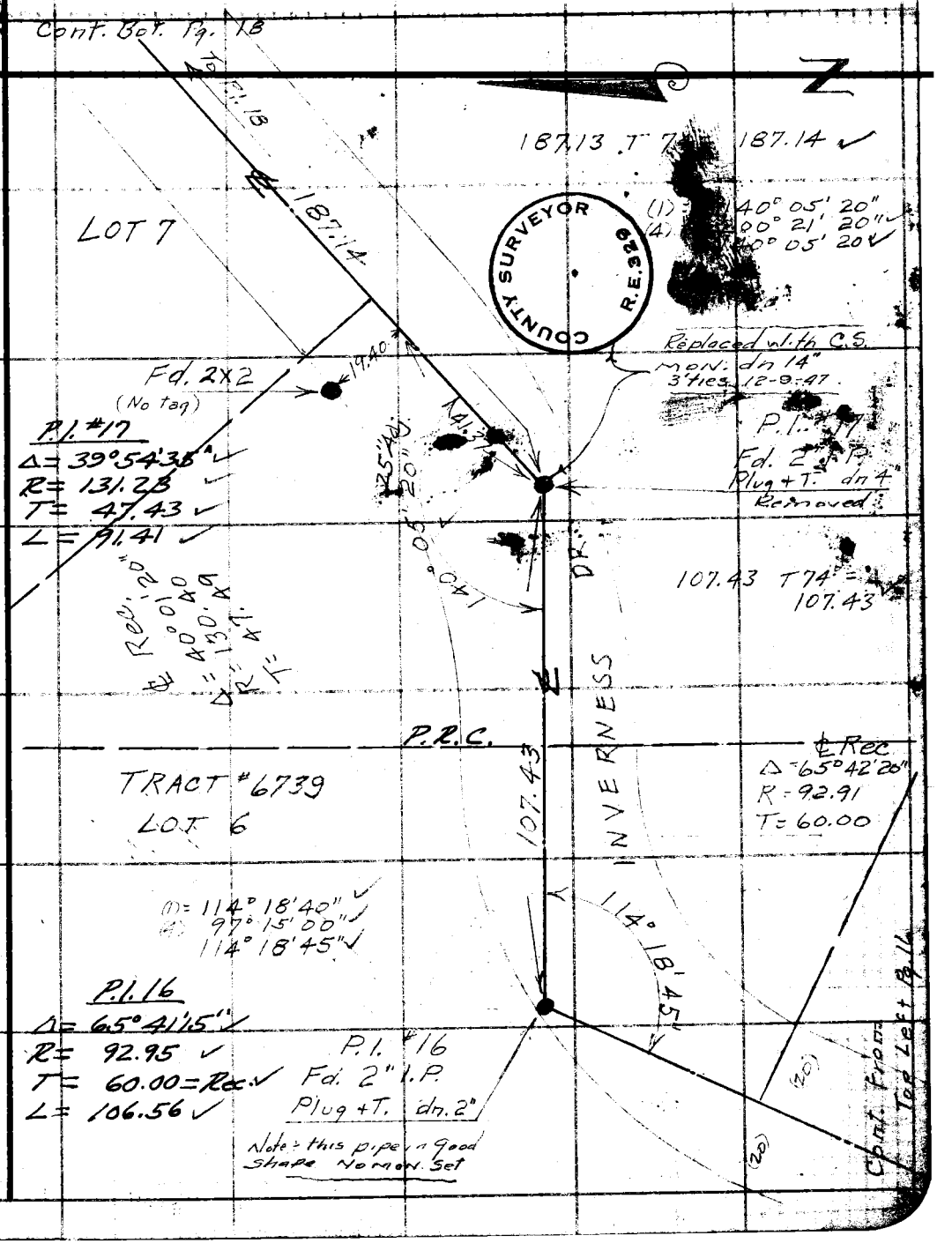

Note: Any Additions or Changes on This Sheet Must be Made or Circled in Red Ink With Date and Name of Person Making Change.

Do not extend notes this side of this line.

RETURN TO LOS ANGELES COUNTY SURVEYOR 700 HALL OF RECORDS

FORM 247 5M 5-46

F.B. 1406 PG. 18 PWFB 1723 308

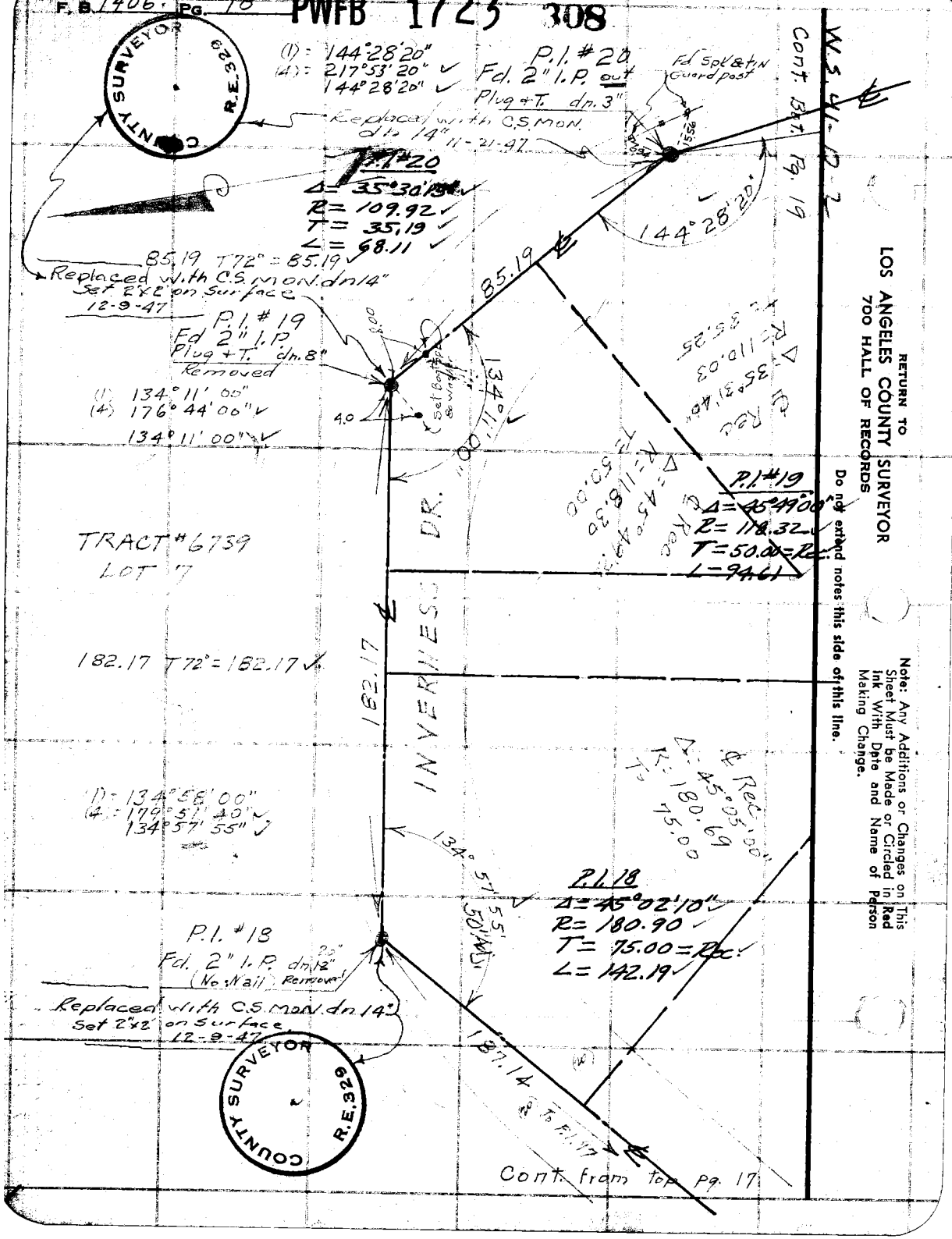

PWFB 1723 309

Notes Ck'd by Miller	Survey of Inverness Dr.
Map No. B-2075	W. O. 8472 Tape No. 081 St'd 68 °F
Office Work H.U.M.H.	Surveyed by Porter
Checked Miller	Notes Snyder Date 9-19-47
Date Feb 1948	Indexed A. C. Johnson

F. B. 1406 PG. 19

W.S. 41-D-2

NOTE: Pl.s 21 to 32 are located by proportion between P.I. 20 and P.I. 33 per Tract 6739

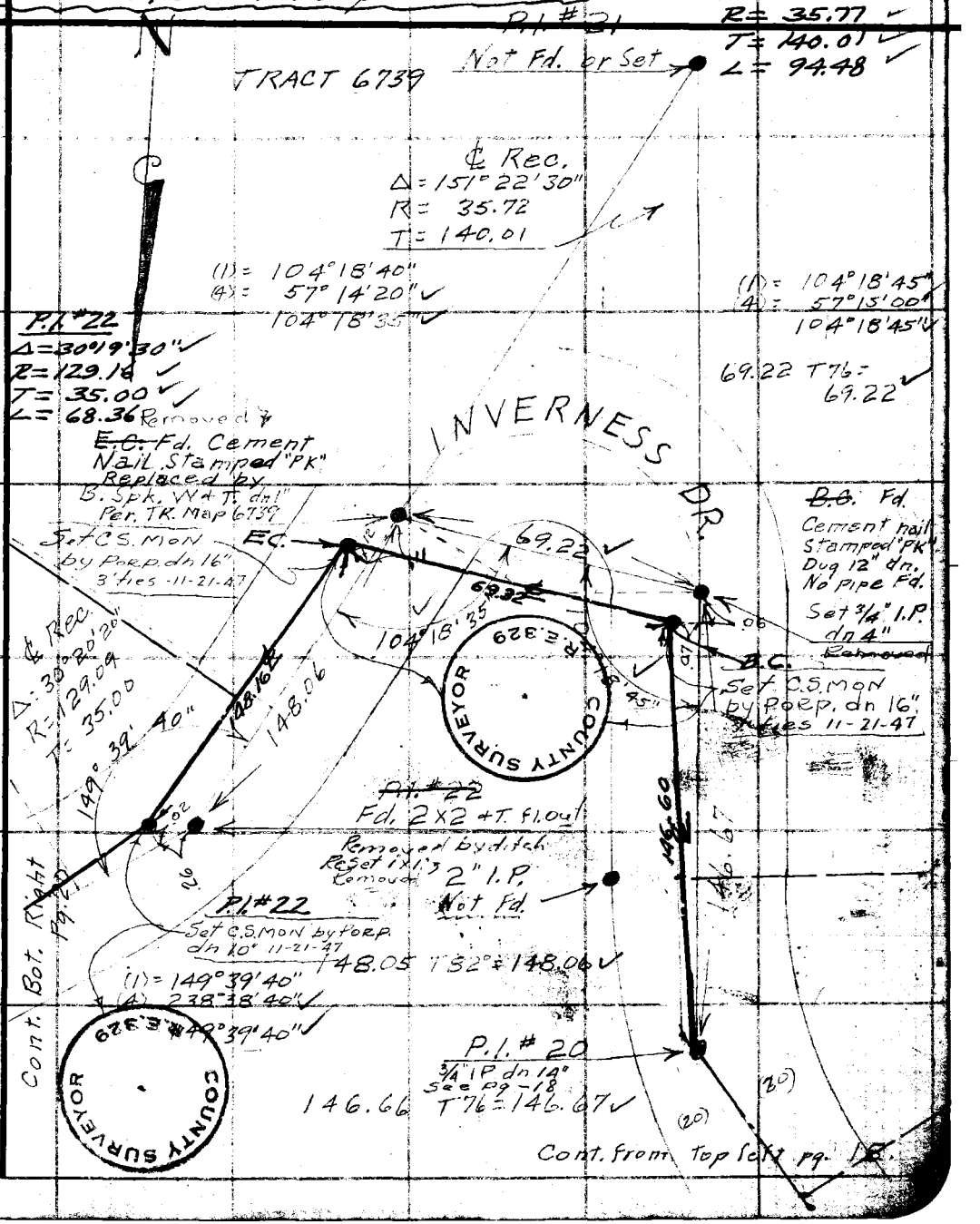

Note: Any Additions or Changes on This Sheet Must be Made or Circled in Red Ink With Date and Name of Person Making Change.

Do not extend notes this side of this line.

RETURN TO
LOS ANGELES COUNTY SURVEYOR
700 HALL OF RECORDS

FORM 247 5M 5-46

F. B. 1406 PG. 20 PWFB 1723 310

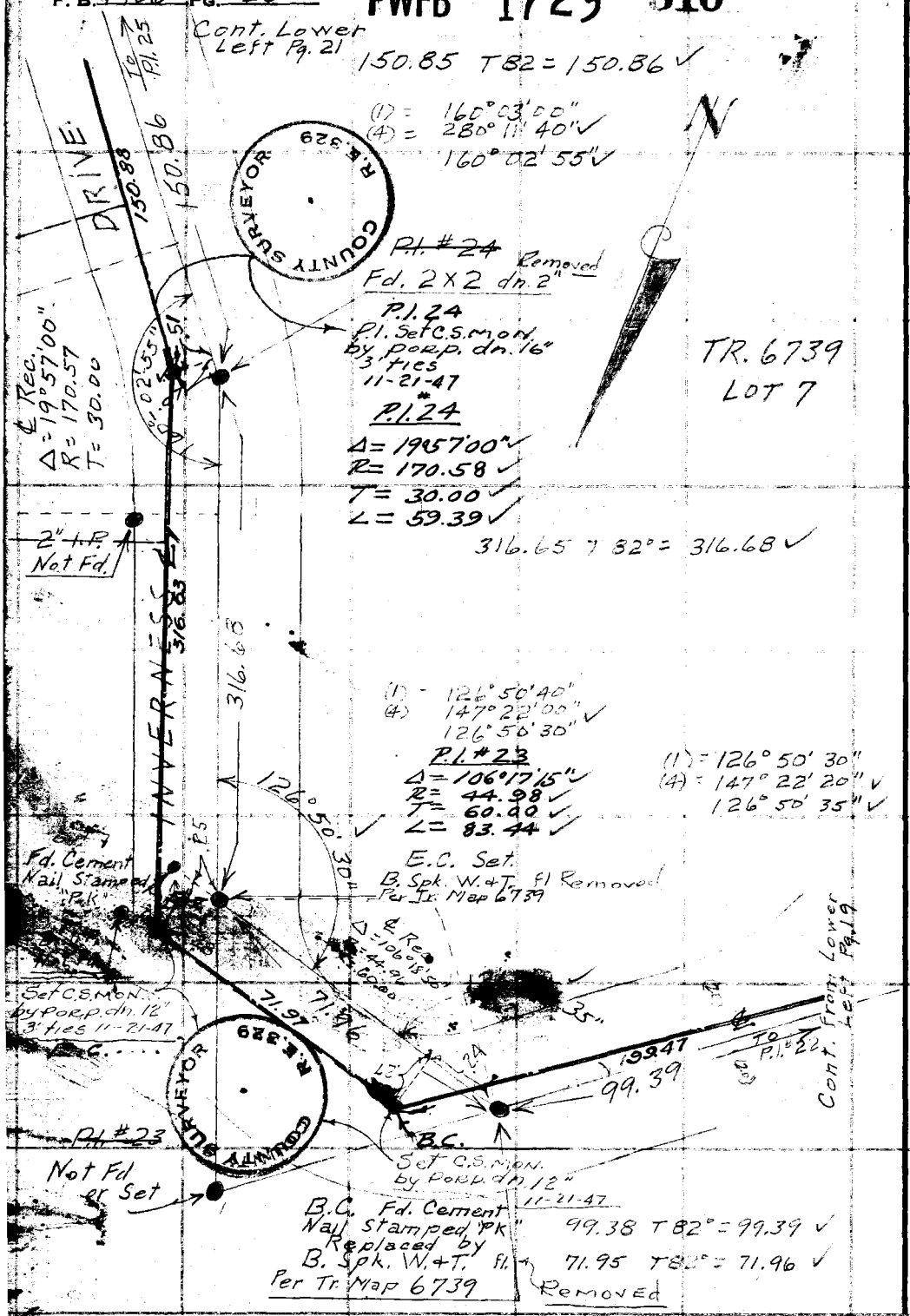

W.S. 41-D-2

RETURN TO
LOS ANGELES COUNTY SURVEYOR
700 HALL OF RECORDS

Do not extend notes this side of this line.

Note: Any Additions or Changes on This Sheet Must be Made or Circled in Red Ink With Date and Name of Person Making Change.

PWFB 1723 311

Notes Ck'd by Miller	Survey of Inverness Dr
Map No. B-2075	W. O. 8472 Tape No. 081 St'd 68°F
Office Work H.U.M.H.	Surveyed by Porter
Checked Miller	Notes Snyder Date 9-19-47
Date Feb. 1948	Indexed A. C. Johnson

F.B. 1406 Pg. 21

W.S. 41 D-2

Cont. Lower Right Pg 22

P.I. 27
Δ = 27°53'30"
R = 161.08
T = 40.00
L = 78.41

~~P.I. #27~~
Fd. 2x2 fl.
Removed

P.I. 27
P.I. Set by Porp.
Set C.S. Mon. dn 12"
3' ties 11-13-47
This Mon falls in ditch of Gas Co.

TRACT 6739
LOT 7

223.41 T84 = 223.43

223.43

INVERNESS

223.52

(1) = 152°05'40"
(4) = 248°22'40"
152°05'40"

P.I. 26
P.I. Set by Porp.
Set C.S. Mon. dn 13"
3' ties 11-13-47

~~P.I. #26~~
Fd. 2x2 fl.
Removed

(1) = 136°19'00"
(4) = 185°16'40"
136°19'10"

P.I. 26
Δ = 43°38'50"
R = 151.08
T = 60.50
L = 115.09

℄ Rec
Δ: 43°40'00"
R: 150.88
T: 60.45

P.I. #25
Δ = 83°20'40"
R = 50.55
T = 45.00
L = 73.53

℄ Rec.
Δ: 83°22'10"
R: 50.53
T: 45.00

105.50

105.41

105.40 T82 = 105.41

(1) = 96°37'20"
(4) = 26°29'20"
96°37'20"

96°37'20"

150.88

.57

P.I. 25
P.I. Set by Porp.
Set C.S. Mon. Flush
11-13-47

~~P.I. #25~~
Fd. Wire Spk. & T. Removed
In Crack of Large Rock

Cont. from top pg. 20

COUNTY SURVEYOR R.E. 329

COUNTY SURVEYOR R.E. 329

COUNTY SURVEYOR R.E. 329

Note: Any Additions or Changes on This Sheet Must be Made or Circled in Red Ink With Date and Name of Person Making Change.

Do not extend notes this side of this line.

RETURN TO
LOS ANGELES COUNTY SURVEYOR
700 HALL OF RECORDS

FORM 247 5M 5-46

PWFB 1723 312 313

F. B. 1406 Pg. 29

Cont. Bpt. Pg. 23

Set by Tr. Map
Set C.S. mon. dn 16"
3 Ties 11-13-47

Fd. 2X2 & T. fl. out

.61 .50 .44 .07 .88

P.I. #29 Removed
Set 3/4" I.P. dn 3"
Per Tr. Map 6739

158° 57' 10"

See Pg. 31

COUNTY SURVEYOR R.E. 329

P.I. 29
Δ = 21°02'40"
R = 349.95
T = 65.00
L = 128.53

Fd. 2X2 & T fl. out

(1): 158° 57' 10"
(4): 275° 48' 40"
158° 57' 10"

DRIVE

64.99 T82° = 65.00

COUNTY SURVEYOR R.E. 329

(1) = 145° 06' 00"
(4) = 220° 24' 00"
145° 06' 00"

℄ Rec
Δ = 21° 03' 10"
R = 349.81
T = 65.00

Fd. 2X2 No Nail

20.5 .66 .72

B.C. - Set
B. Spk. W. + T. Removed
Per Tr. Map 6739
3 Ties 11-13-47

Fd. Wire Spk. + W. out

.62 .69 .48 .67

145° 06' 00"

Fd. Wire Spk + T out.

Δ = 69° 46' 30"
R = 89.92
T = 62.67

℄ Rec
Δ = 69° 48' 00"
R = 89.84
T = 62.67

P.I. 28
Δ = 69°46'30"
R = 89.92; T = 62.70
L = 109.50
102.79 T82° = 102.80

COUNTY SURVEYOR R.E.

102.86 102.80

BC Set by Tr. Map
Set C.S. mon. dn 16"
3 Ties 11-13-47

(1) 145° 06' 00"
(4) = 220° 24' 00"
145° 06' 00"

P.I. #28
Not Fd. or Set
at Toe of cut Bank

145° 06'

Fd. Wire Spk + T. out.

Tr. 6739
Lot 7

B.C. - Set
B. Spk. W. + T. Removed
Per Tr. Map #6739

.02 95.20 95.16

INVERNESS

95.15 T82° = 95.16

To P.I. 27

Cont. from Top Pg. 21

N.S. 41-P-2

RETURN TO
LOS ANGELES COUNTY SURVEYOR
700 HALL OF RECORDS
Do not extend notes this side of this line.

Note: Any Additions or Changes on This Sheet Must be Made or Circled in Red Ink With Date and Name of Person Making Change.

PWEB 1723 314

Notes Ck'd by [illegible]	Survey of Inverness Dr
Map No. B-2075	W. O. 8472 Tape No. 081 St'd 68 °F
Office Work H. U. M. H.	Surveyed by Porter
Checked Miller	Notes Snyder Date 9-22-47
Date Feb 1948	Indexed A. C. Johnson

F. B. 1406 Pg. 23

COUNTY SURVEYOR R.E. 329

Cont. Bot. Pg. 24

Fd. C. Spk. & W. Fl. out

Pl. Set by Porp.

3' ties 11-13-47 ~~Pl. #31~~ Removed

Set 2X2 + T dn 2" Per Tr. Map 6739

Dug 24" Nothing Fd.

P.I. 31

Δ = 32°56'50"

R = 101.45

T = 30.00

L = 58.34

Fd. Wire Spk & W. out

(1) = 146° 59' 50"

(4) = 227° 59' 40"

146° 59' 55"

74.50 T 94 = 74.51

Tr. 6739 Lot 7

INVERNESS

74.51

(1) = 150° 37' 40"

(4) = 242° 30' 40"

150° 37' 40"

N

Fd. Wire Spk & W.

℄ Rec. Δ = 29°22'20" R = 88.29 T = 23.14

~~P.I. #30~~

Fd. 2X2 + T fl. dug 12" Nothing else Fd.

Replaced with 3/4" I.P. fl.

Removed

P.I. 30

Δ = 29°22'20"

R = 88.37

T = 23.16

L = 45.30

P.I. 30

Pl. Set by Porp.

Set CS mon. dn. 13"

3' ties 11-13-47

88.07 T 94° = 88.09

88.09

88.16

To P.I. 29

Cont from top pg. 22

Note: Any Additions or Changes on This Sheet Must be Made or Circled in Red Ink With Date and Name of Person Making Change.

Do not extend notes this side of this line.

RETURN TO LOS ANGELES COUNTY SURVEYOR 700 HALL OF RECORDS

FORM 247 5M 5-46

F. B. 1406 PG. 24 PWFB 1723 315

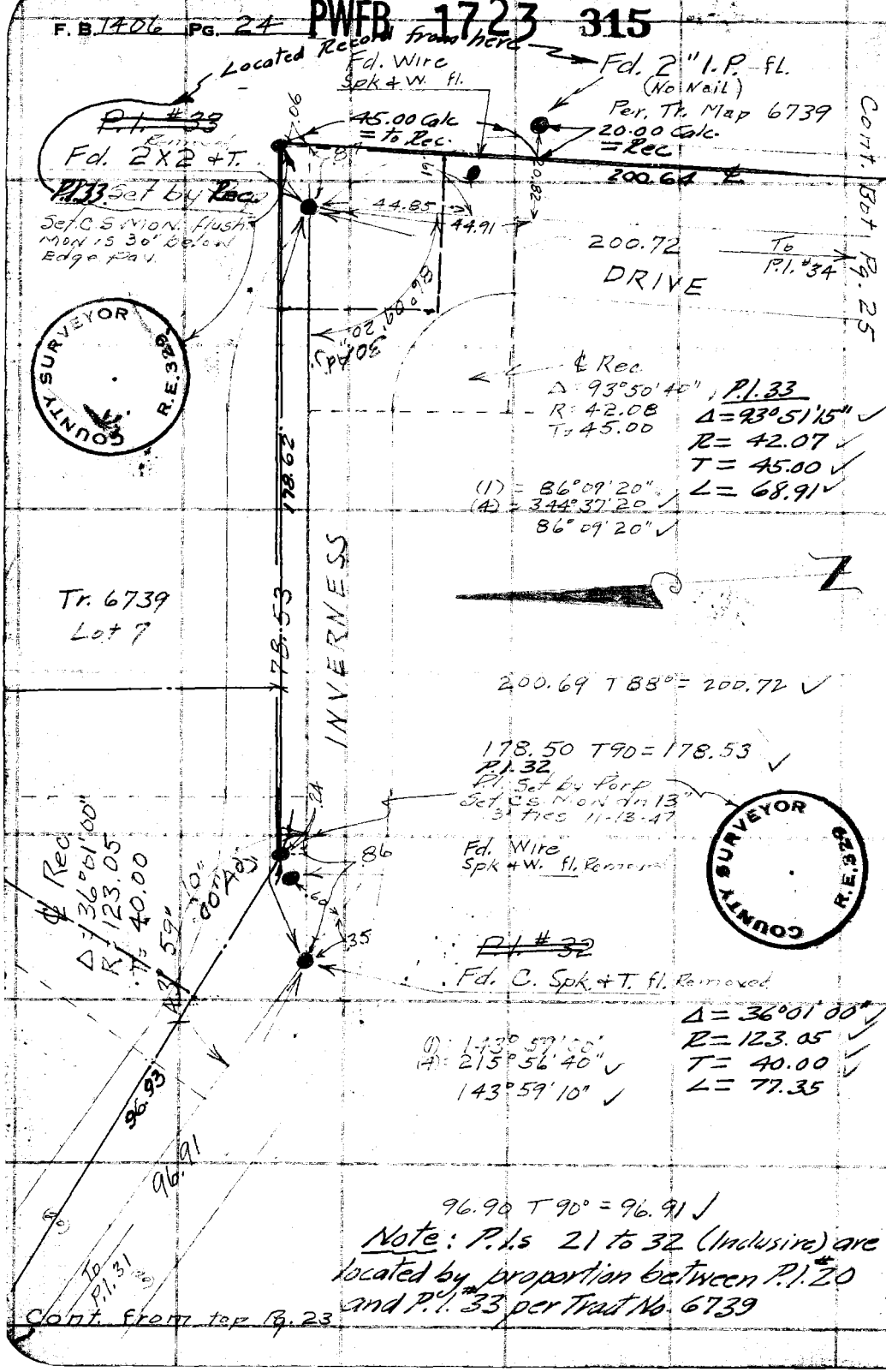

RETURN TO
LOS ANGELES COUNTY SURVEYOR
700 HALL OF RECORDS

Do not extend notes this side of this line.

Note: Any Additions or Changes on This Sheet Must be Made or Circled in Red Ink With Date and Name of Person Making Change.

PWEB 1723 316

Notes Ck'd by Miller	Survey of Inverness Dr.
Map No. B-2075	W. O. 8472 Tape No. 081 St'd 68 °F
Office Work H.U.M.H.	Surveyed by Porter
Checked Miller	Notes Snyder Date 9-[illegible]
Date Feb. 1948	Indexed A. C. Johnson

F. B. 1406 Pg. 25

Cont. Bot. Pg 26 right Side

To B.C.

54.70 T 94 = 54.71 ✓

54.71 54.69 DRIVE

~~P.I. #35~~
dug 12" Nothing Fd
Set 3/4" I.P. dn. 2" Removed
Per. Tr. Map 6739

P.I. #35
Δ = 44°31'50" ✓
R = 85.49 ✓
T = 35.00 ✓
L = 66.44 ✓

Fd. Wire
Spk + W. fl

.02
11
.29
.46

135°28'10"
26.40

℄ Rec
Δ = 44°31'50"
R = 85.49
T = 35.00

(1) = 135°28'10"
(4) = 181°52'40" ✓
135°28'10" ✓

R.E. 329 COUNTY SURVEYOR

Tr. 6739
Lot 7

134.91
134.98
INVERNESS

134.96 T94 = 134.98 ✓

(1) = 165°33'20"
(4) = 302°13'20" ✓
165°33'20" ✓

℄ Rec
Δ = 14°26'40"
R = 315.65
T = 40.00

15°33'20"

~~P.I. #34~~
dug 8" Nothing Fd
Removed Set 2X2 + T. dn. 2"
Per. Tr. Map 6739

Fd. Wire
Spk + W. fl.

.42
.13
.20
.61

P.I. 34
P.I. Set by Porp
Set CS mon 18" dn
3' ties 11-12-47

P.I. 34
Δ = 14°26'40" ✓
R = 315.65 ✓
T = 40.00 ✓
L = 79.58 ✓

200.64
(20)

Cont. from top
Right Pg. 24

R.E. 329 COUNTY SURVEYOR

Note: Any Additions or Changes on This Sheet Must be Made or Circled in Red Ink With Date and Name of Person Making Change.

Do not extend notes this side of this line.

RETURN TO
LOS ANGELES COUNTY SURVEYOR
700 HALL OF RECORDS

FORM 247 5M 5-46

F. B. 1406 PG. 26 PWFB 1723 317

Note: P.I. 34, P.I. 35, B.C. #36 & E.C. #36 were located by proportion between P.I. 34 & P.I. 37 per Tr. # 6739

W.S. 41-D+2

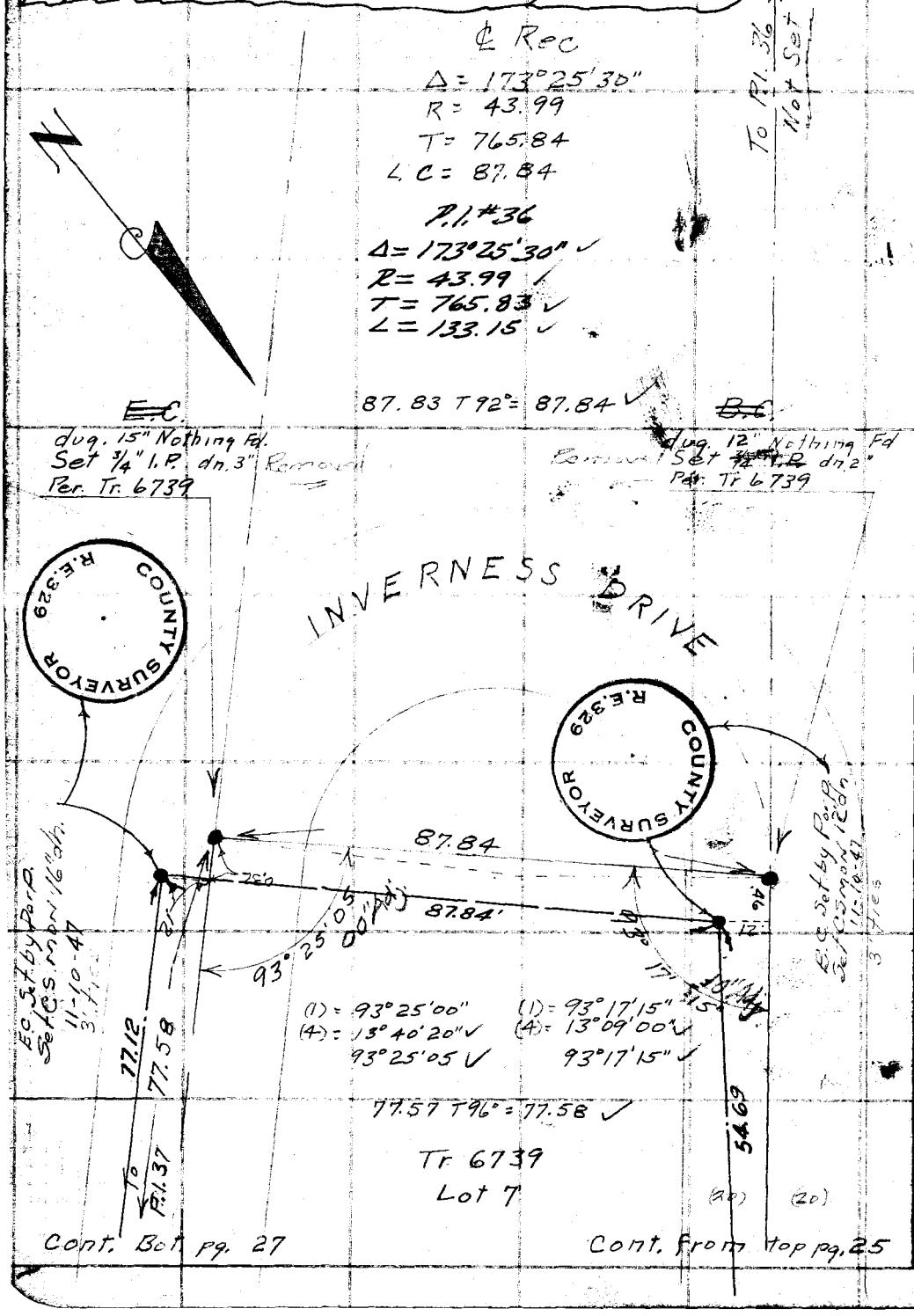

Cont. Bot. pg. 27

Cont. from top pg. 25

RETURN TO
LOS ANGELES COUNTY SURVEYOR
700 HALL OF RECORDS

Do not extend notes this side of this line.

Note: Any Additions or Changes on This Sheet Must be Made or Circled in Red Ink With Date and Name of Person Making Change.

PWFB 1723 318

Notes Ck'd by Miller	Survey of Inverness Dr
Map No. B-2075	W. 08472 Tape No. 073 St'd 68 °F
Office Work H.U.M.H.	Surveyed by Porter
Checked Miller	Notes Snyder Date 9-24-47
Date Feb 1948	Indexed A. C. Johnson

F.B. 1406 Pg. 27

W.S. 41-D-2

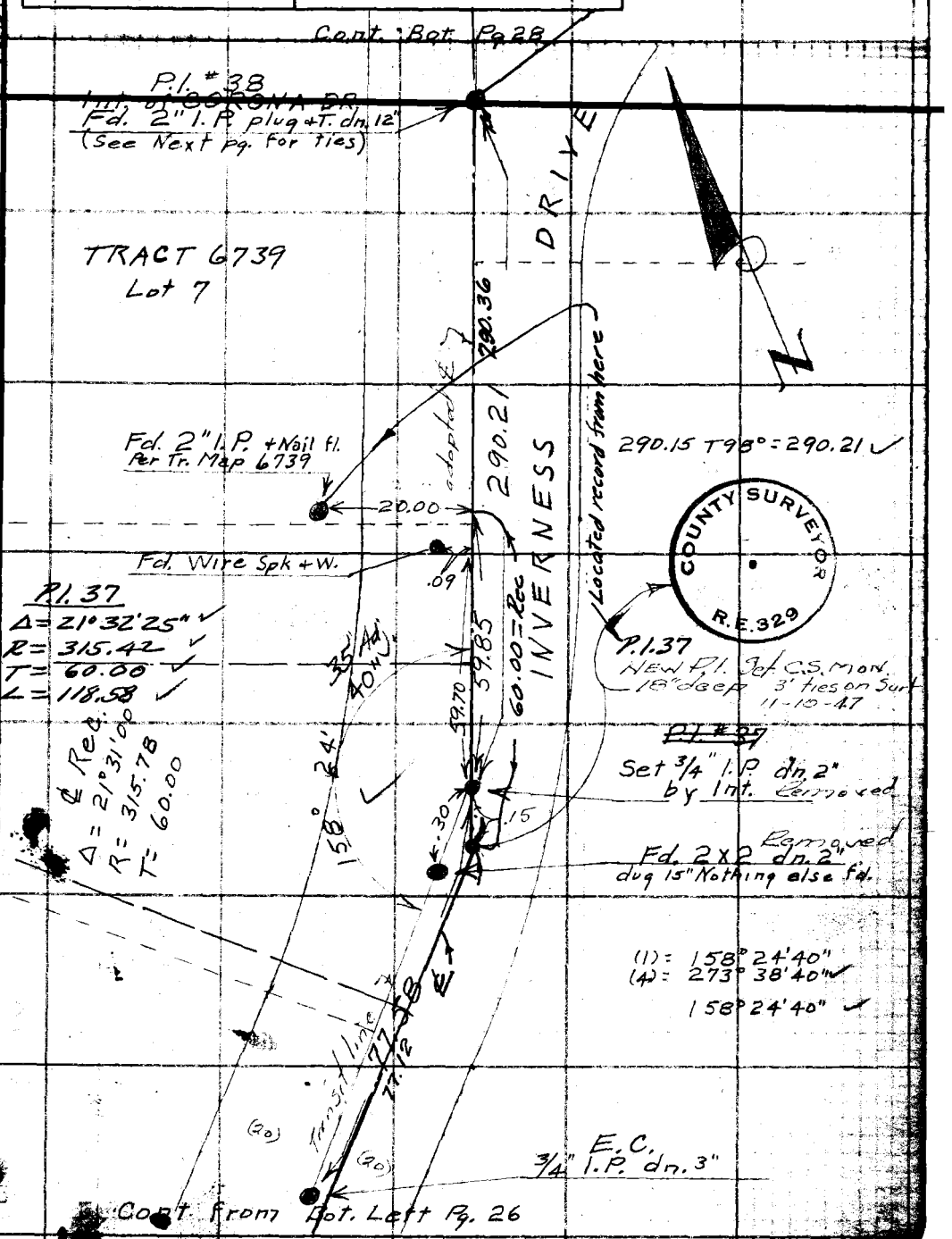

Note: Any Additions or Changes on This Sheet Must be Made or Circled in Red Ink With Date and Name of Person Making Change.

Do not extend notes this side of this line.

RETURN TO
LOS ANGELES COUNTY SURVEYOR
700 HALL OF RECORDS

FORM 247 5M 5-46

F. B. 1406 PG. 28

PWFB 1723 319

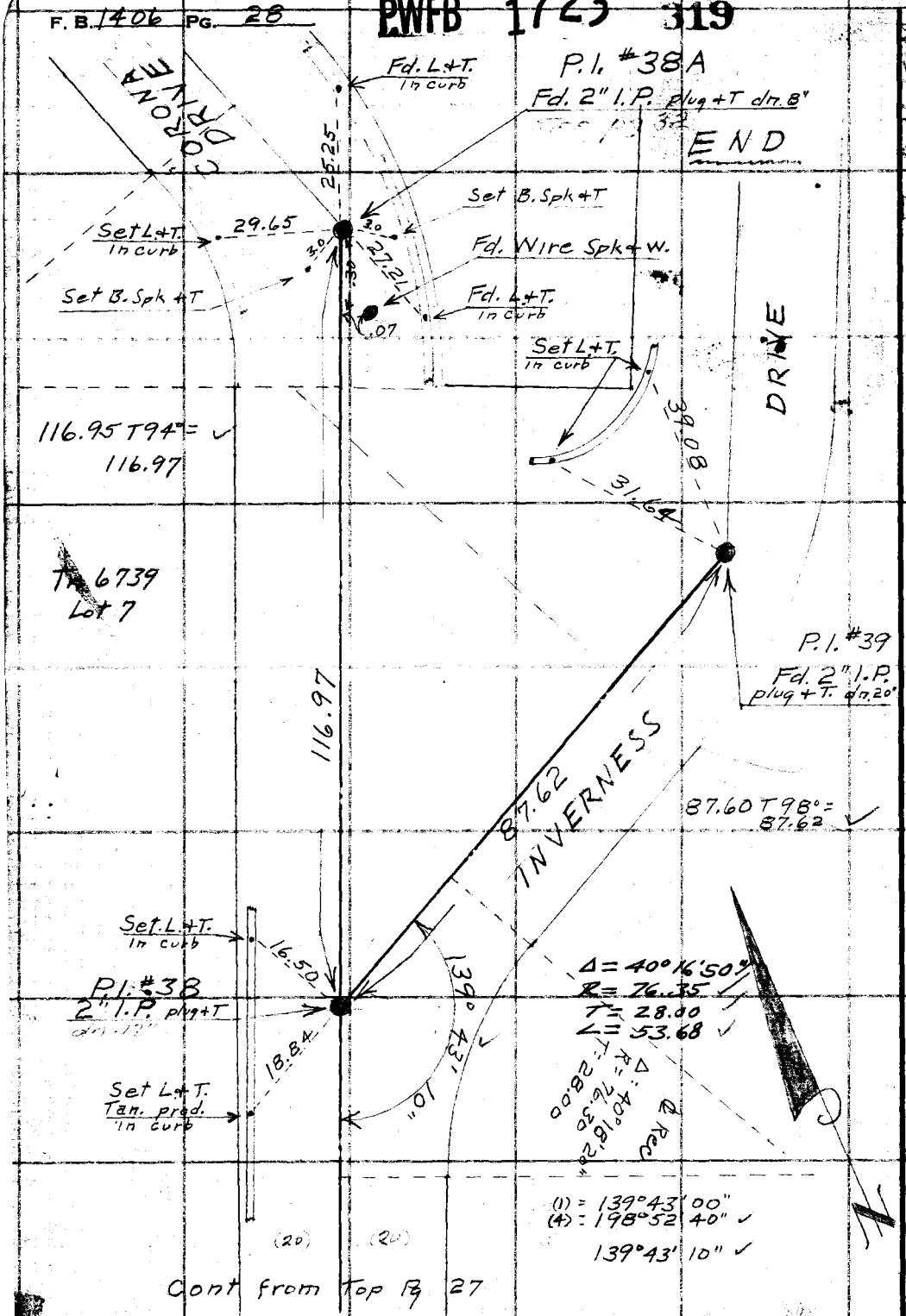

RETURN TO
LOS ANGELES COUNTY SURVEYOR
700 HALL OF RECORDS

Do not extend notes this side of this line.

Note: Any Additions or Changes on This Sheet Must be Made or Circled in Red Ink With Date and Name of Person Making Change.

PWFB 1722

34

Notes Ck'd by Miller	Survey of Inverness Dr
Map No. B-2075	W. O. 8472 Tape No 031 St'd 68 °F
Office Work H.U.M.H	Surveyed by Porter
Checked Miller	Notes Snyder Date 9-25-47
Date Feb. 1948	Indexed A. C. Johnson

F. B. 1406 PG. 29

W 41-D-2

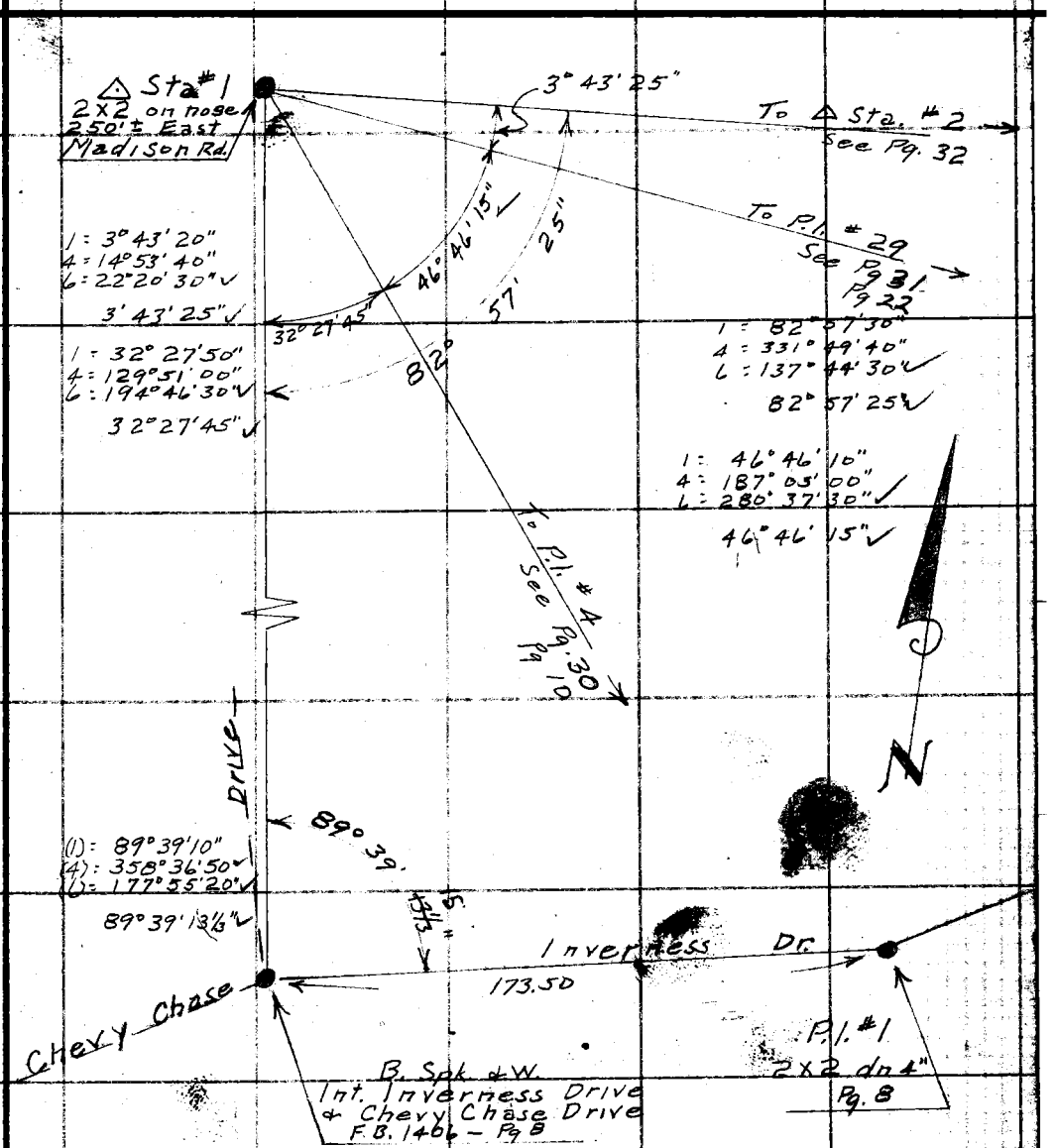

Note: Any Additions or Changes on This Sheet Must be Made or Circled in Red Ink With Date and Name of Person Making Change.

Do not extend notes this side of this line.

RETURN TO
LOS ANGELES COUNTY SURVEYOR
700 HALL OF RECORDS

FORM 247 5M 5-46

F. B. 1406 PG. 30

PWFB 1722 35

WS 410-2

To △ Sta. #1 Pg. 29

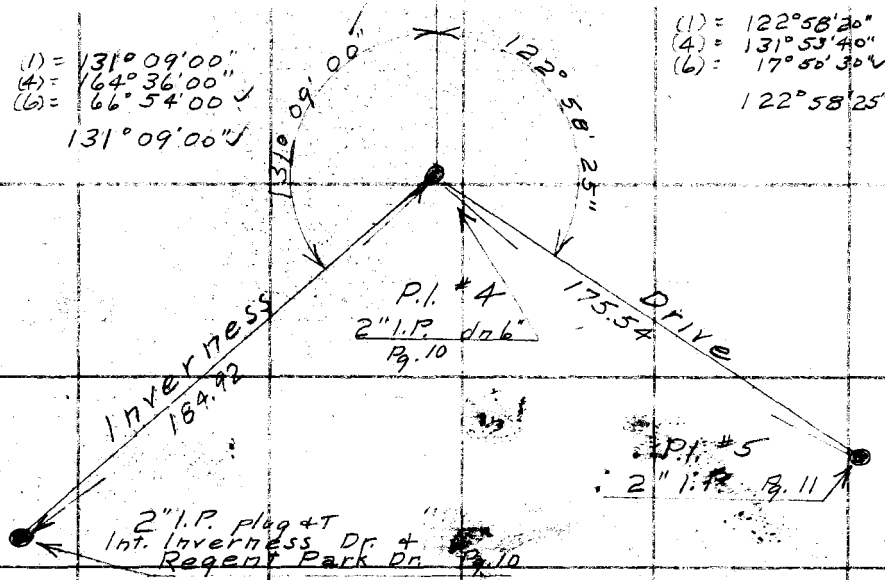

RETURN TO
LOS ANGELES COUNTY SURVEYOR
700 HALL OF RECORDS

Do not extend notes this side of this line.

Note: Any Additions or Changes on This Sheet Must be Made or Circled in Red Ink With Date and Name of Person Making Change.

PWFB 1723 330

WS 41 D-2

Notes Ck'd by Miller	Survey of Inverness Dr.
Map No. B-2075	W. O. 8472 Tape No. 031 St'd 68 °F
Office Work H.U.M.H.	Surveyed by Porter
Checked	Notes Snyder Date 9-25-47
Date –	Indexed A. C. Johnson

F. B. 1406 PG. 31

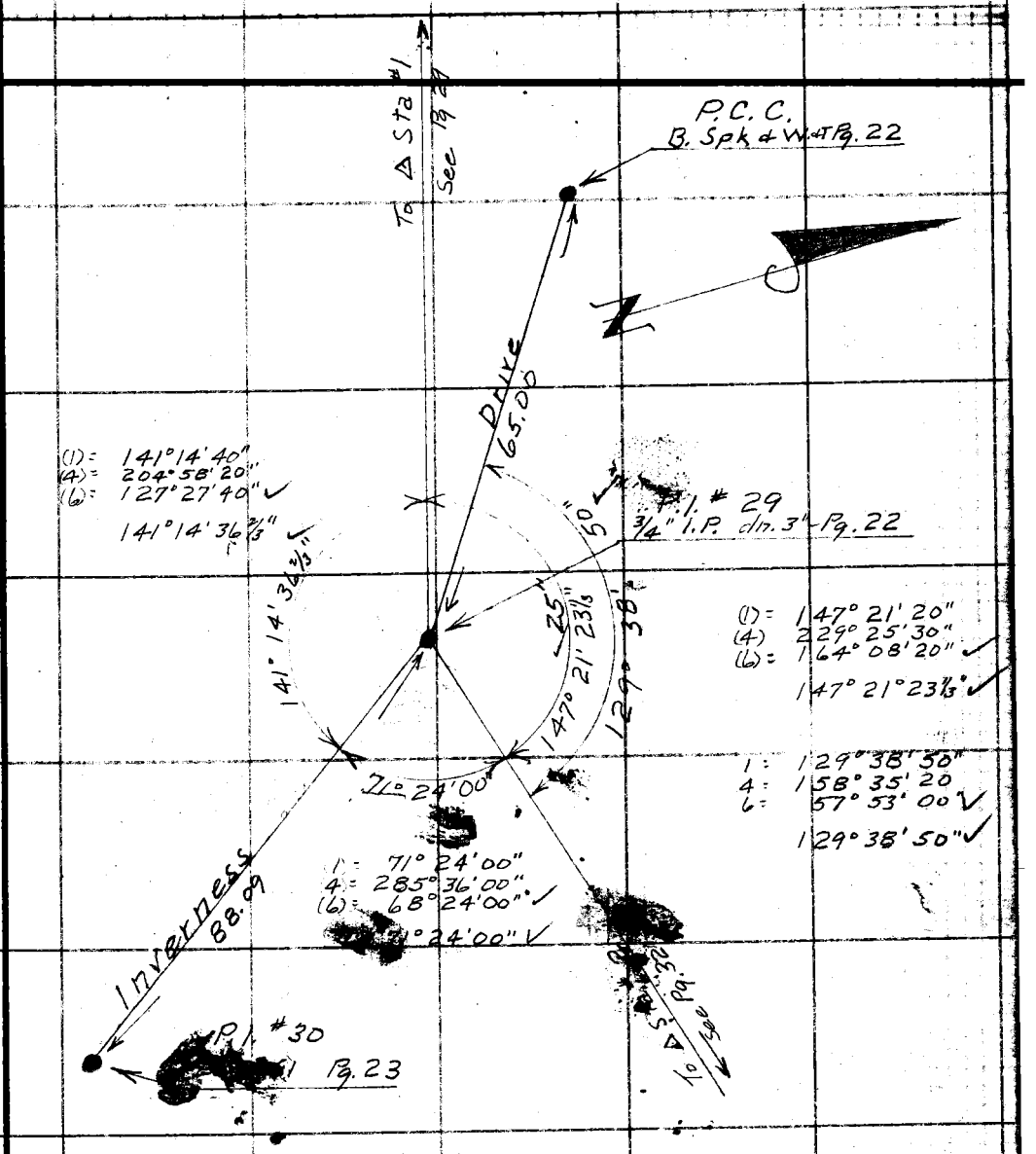

Note: Any Additions or Changes on This Sheet Must be Made or Circled in Red Ink With Date and Name of Person Making Change.

Do not extend notes this side of this line.

RETURN TO
LOS ANGELES COUNTY SURVEYOR
700 HALL OF RECORDS

FORM 247 5M 5-46

F. B. 1406 PG. 32

PWFB 1723 321

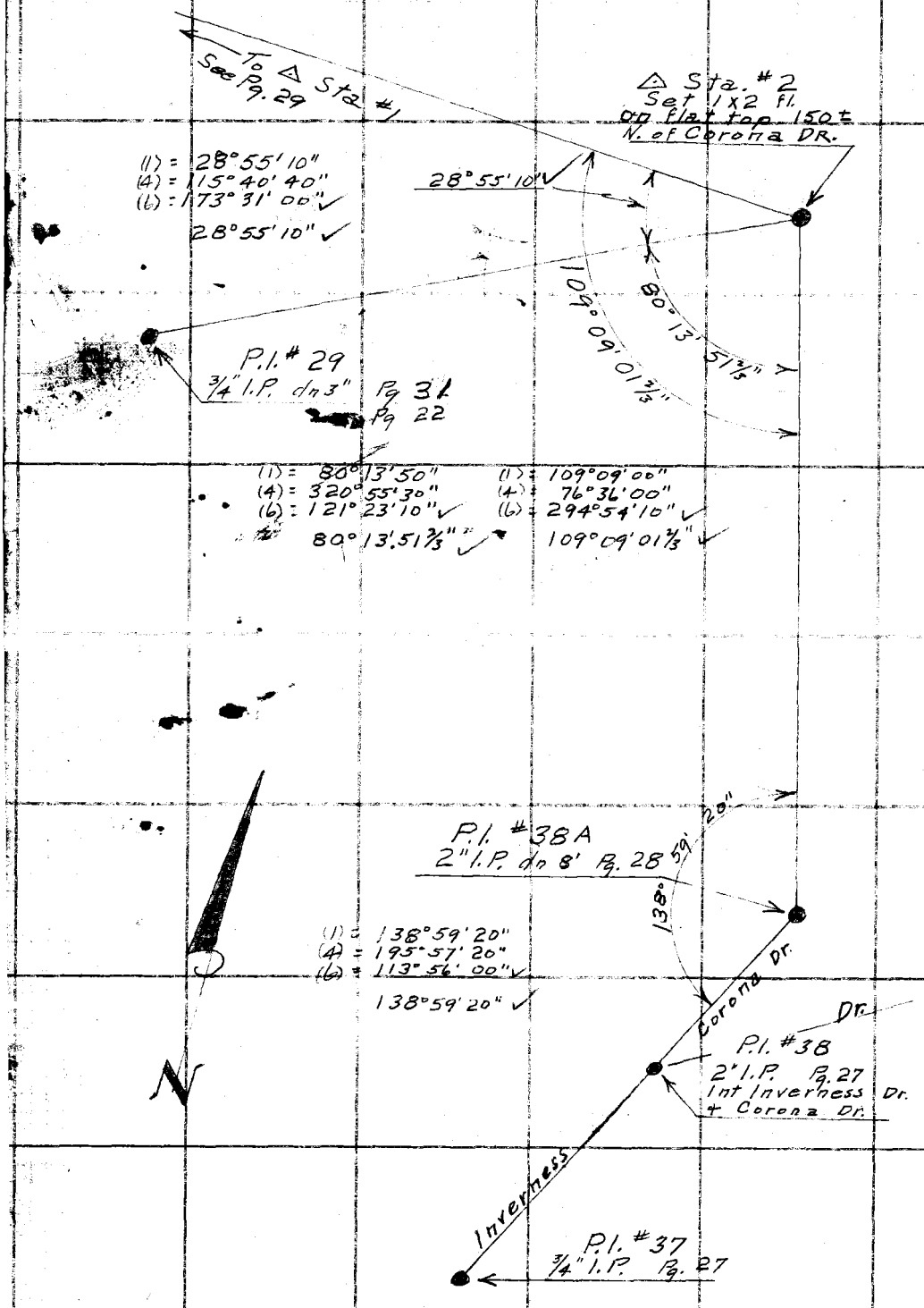

RETURN TO
LOS ANGELES COUNTY SURVEYOR
700 HALL OF RECORDS

Do not extend notes this side of this line.

Note: Any Additions or Changes on This Sheet Must be Made or Circled in Red Ink With Date and Name of Person Making Change.

KS 41012

PWFB 1920 77

Notes Ck'd by D. M. Finley	Survey of Lauderdale Ave
Map No. B-2094	W. O. 8500 Tape No. 72 St'd 84 °F
Office Work C. E. Drown	Surveyed by E. L. Willey
Checked D. M. Finley	Notes " Date 2-48
Date May 1948	Indexed A. C. Johnson 2-25-48

F. B. 1406 PG. 125

LAUDERDALE AVE

JN 8500

2-48
E L Willey
[illegible]
L V Smith
C H Lewis
C T Nowacki

Note: Any Additions or Changes on This Sheet Must be Made or Circled in Red Ink With Date and Name of Person Making Change.

Do not extend notes this side of this line.

RETURN TO
LOS ANGELES COUNTY SURVEYOR
700 HALL OF RECORDS

FORM 247 5M 5-46

F. B. 1406 Pg. [illegible]

RWFB 1920 78 79 80 81

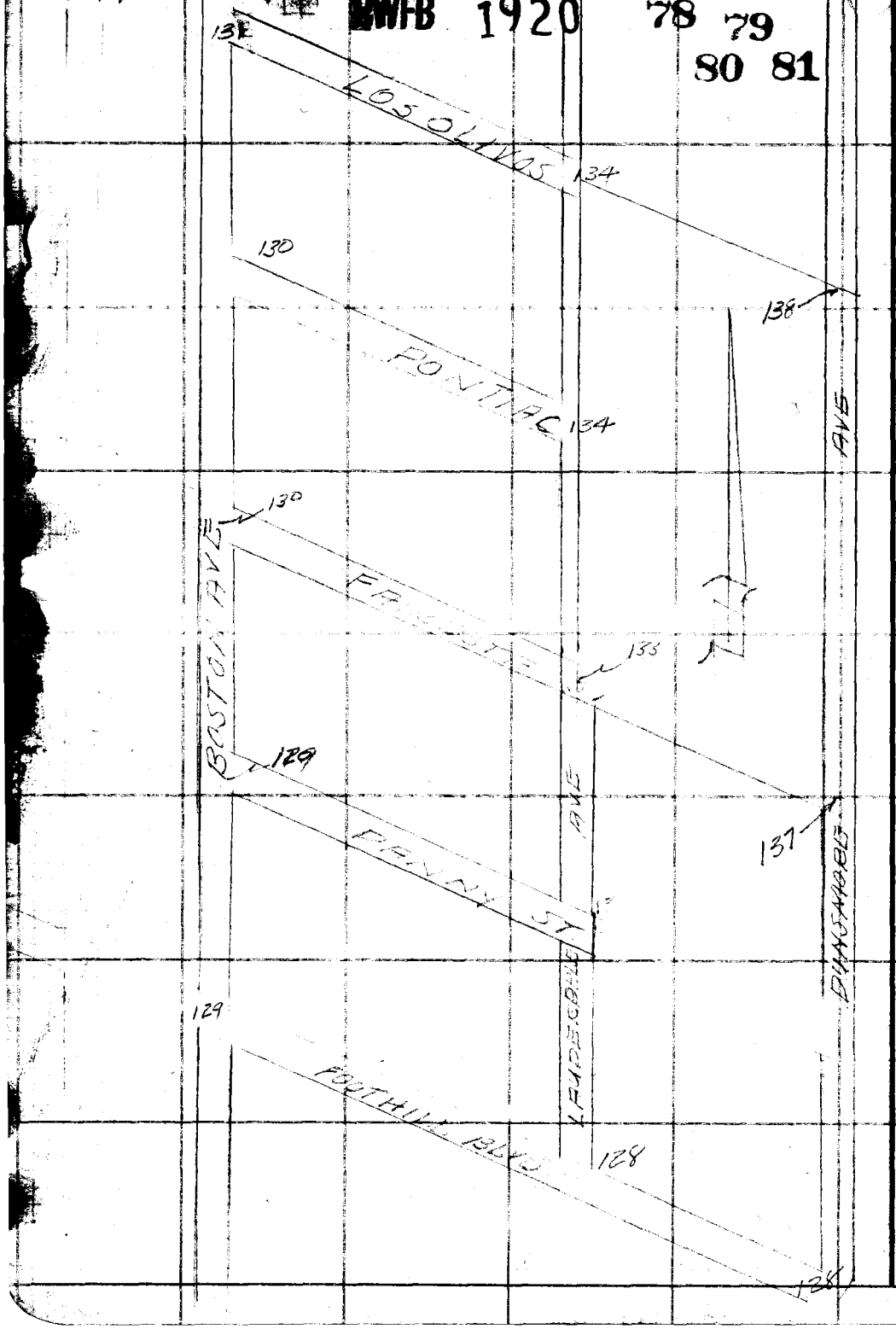

RETURN TO
LOS ANGELES COUNTY SURVEYOR
700 HALL OF RECORDS

Do not extend notes this side of this line.

Note: Any Additions or Changes on This Sheet Must be Made or Circled in Red Ink With Date and Name of Person Making Change.

Notes Ck'd by D. M. Finley	Survey of Lauderdale Ave
Map No. B-2094	W. O. 8500 Tape No. 72 St'd 84 °F
Office Work C. E. Drown	Surveyed by R. L. Willey
Checked D. M. Finley	Notes RLW Date 2-13-48
Date May 1948	Indexed A. C. Johns

F. B. 1406 Pg. 127

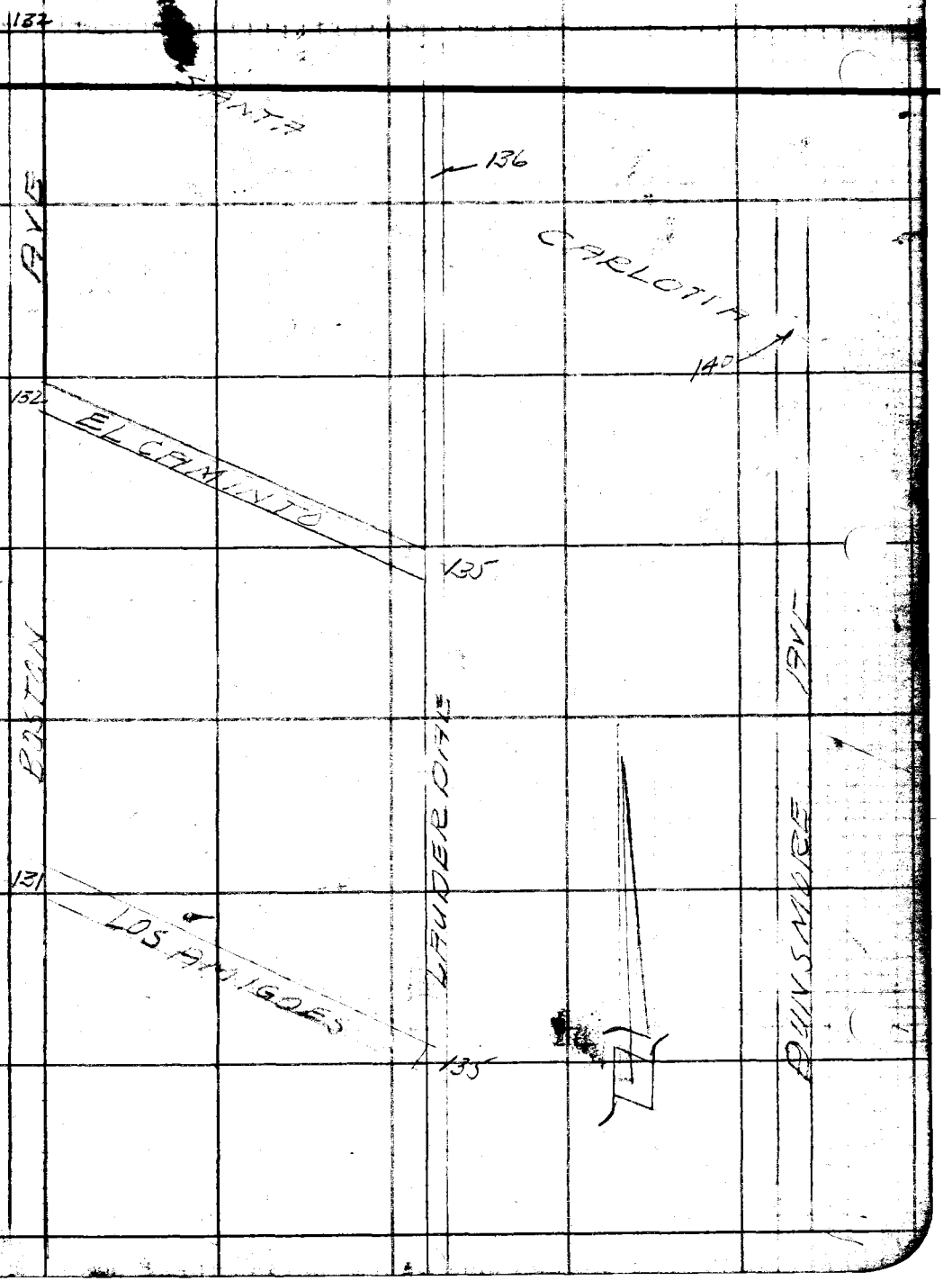

Note: Any Additions or Changes on This Sheet Must be Made or Circled in Red Ink With Date and Name of Person Making Change.

Do not extend notes this side of this line.

RETURN TO
LOS ANGELES COUNTY SURVEYOR
700 HALL OF RECORDS

FORM 247 5M 5-46

RWFB 1920 82 83



RETURN TO
LOS ANGELES COUNTY SURVEYOR
700 HALL OF RECORDS

Do not extend notes this side of this line.

Note: Any Additions or Changes on This Sheet Must be Made or Circled in Red Ink With Date and Name of Person Making Change.

PWFB 1920 84

Notes Ck'd [illegible]	Survey of Coldwater Ave
Map No. B-2094	W. O. 8500 Tape No. 72 St'd 89 °F
Office Work C.E. Drawn	Surveyed by R.L. Willey
Checked D. M. Finley	Notes RLW Date 2-16-48
Date May 1948.	Indexed A. C. Johnson

F. B. 1406 Pg. 129

WS 51-A-4

cont bot Next pg # 130

T=34 = 647.17'

48.18 @ Lev 48.18'

300.33 @ 6°24' = 398.95

300.93 @ 4°18' = 300.08

647.21

BOSTON 647.17'

PANNY ST

126° 29' 10" Rec per C.S.

126° 30' 10" M

Fd F.C. brass cap. 0+00.00 N = 16+49.07 Rbm

126° 30' 10"

146 00 50

39 01 00

FOOTHILL BLVD

828.51'

cont from Top pg # 128

Note: Any Additions or Changes on This Sheet Must be Made or Circled in Red Ink With Date and Name of Person Making Change.

Do not extend notes this side of this line.

RETURN TO
LOS ANGELES COUNTY SURVEYOR
700 HALL OF RECORDS

FORM 247 [illegible]

F.B. 1406 Pg. 130 PWFB 1920 85

Cont Bot pg 131

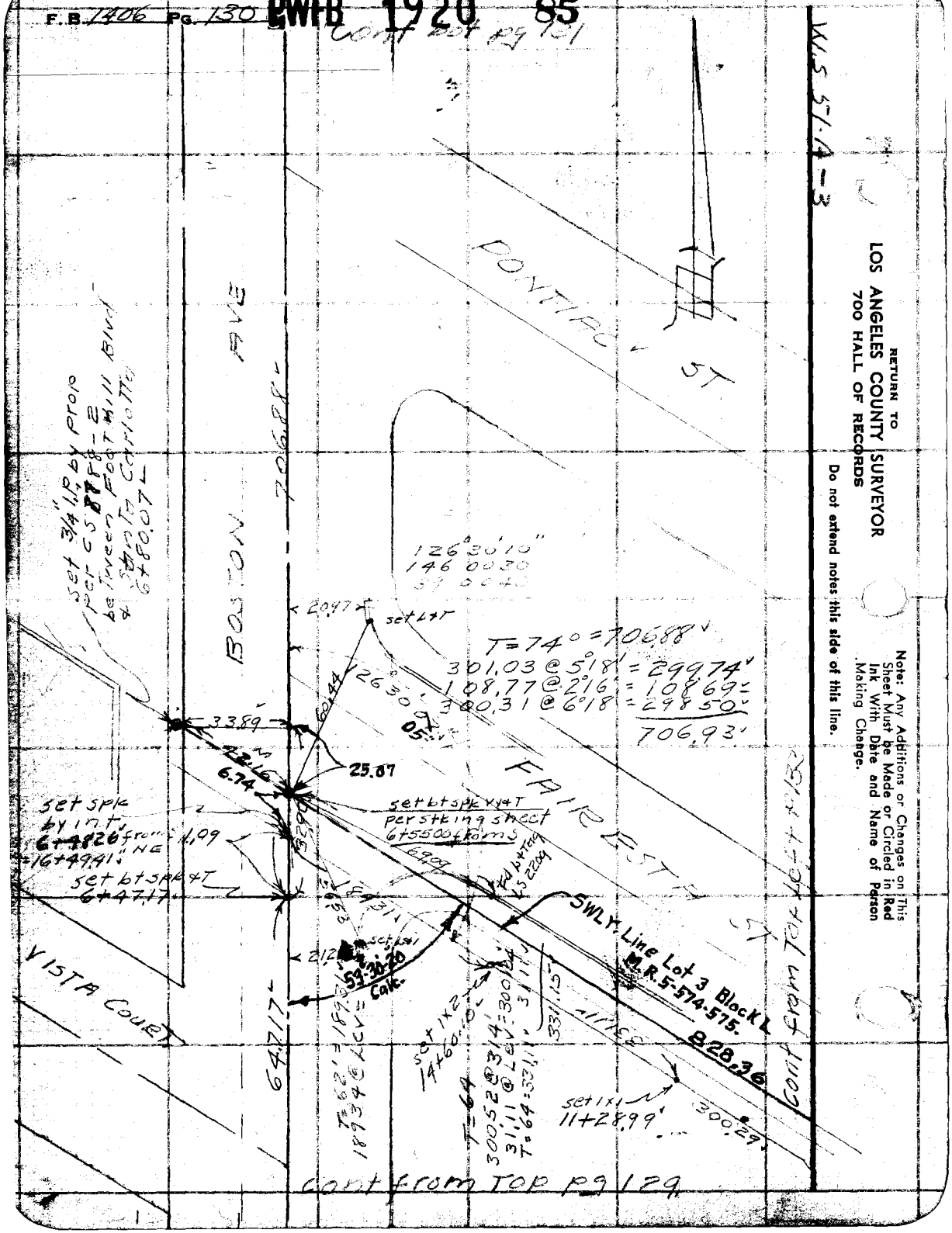

PWFB 2020

Notes Ck'd by D.M. Finley	Survey of Lauderdale Ave
Map No. B-2094	W. O. 2500 Tape No. 72 St'd 84°F
Office Work G.E. Brown	Surveyed by R.L. Willey
Checked D.M. Finley	Notes " Date 2-48
Date May 1948	Indexed A. C. Johnson

F. B. 1406 PG. 131

MS 51-A-3

Note: Any Additions or Changes on This Sheet Must be Made or Circled in Red Ink With Date and Name of Person Making Change.

Do not extend notes this side of this line.

RETURN TO
LOS ANGELES COUNTY SURVEYOR
700 HALL OF RECORDS

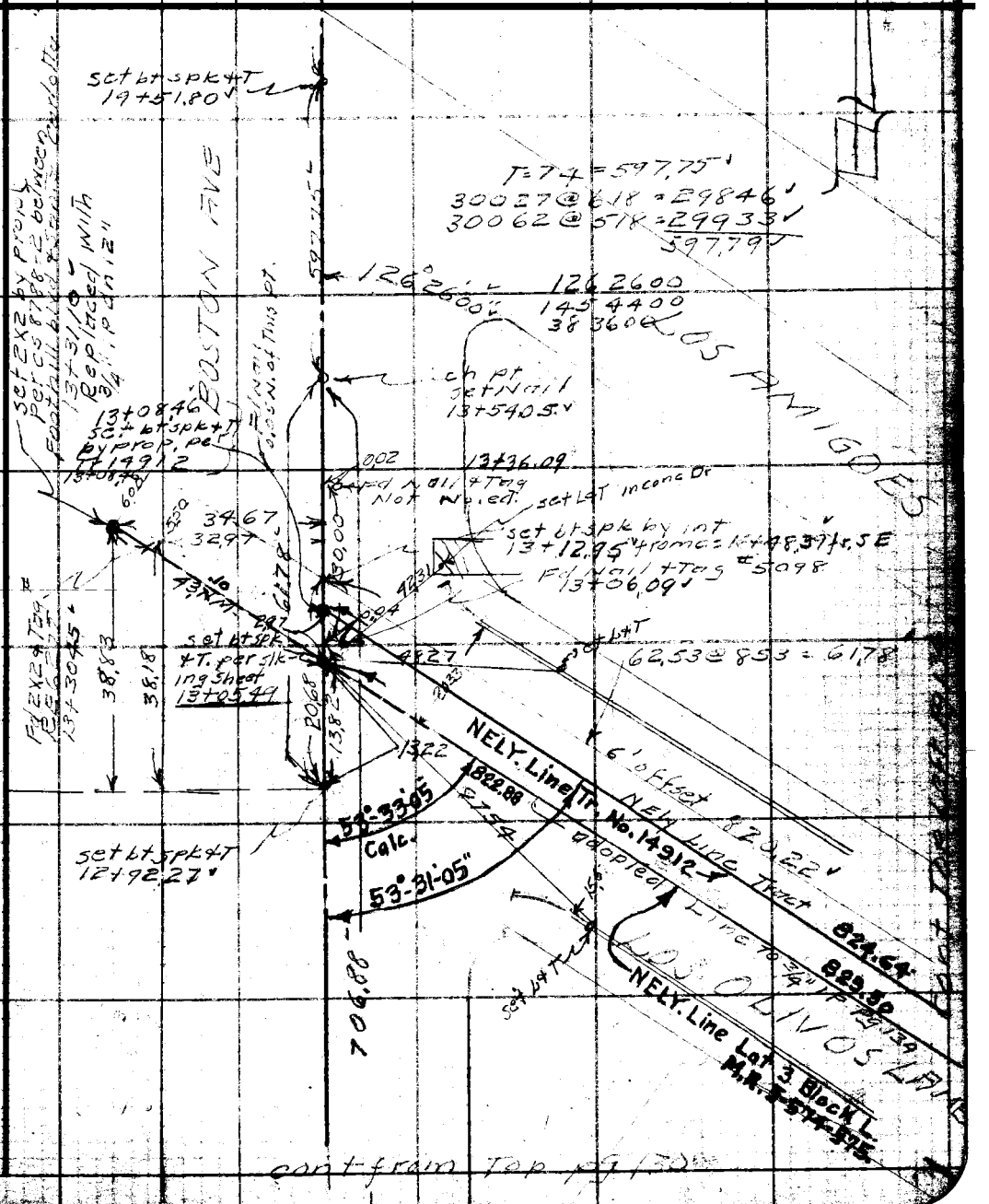

FORM 247 5M 5-46

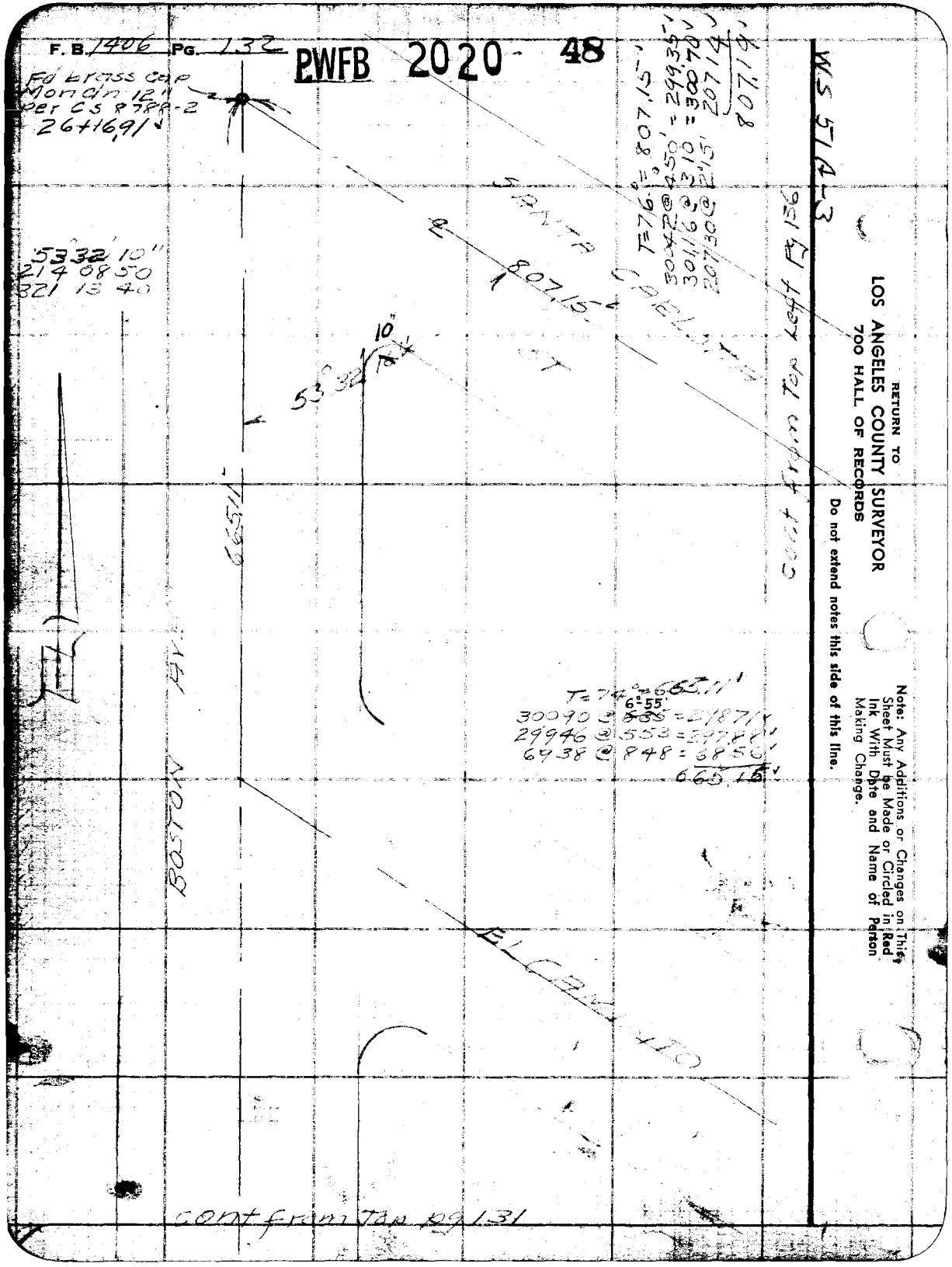
F. B. 1406 PG. 132
PWFB 2020 - 48
Fd brass cap
Mon dn 12"
per CS 8788-2
26+16.91
53°32' 10"
214 08 50
321 13 40
SANTA CABLOTA
807.15
10"
53°32'
665.11
BOSTON AVE
T=76°=807.15'
30042 @ 450' = 299.35'
30116 @ 310' = 300.70'
20730 @ 215' = 207.14'
807.19'
WS 51A-3
cont from Top Left Pg 136
T=74°=665.11'
6°55'
30090 @ 535 = 298.71'
29946 @ 553 = 297.88'
6938 @ 848 = 68.56'
665.15'
EL CAMINO
cont from Top pg 131
RETURN TO
LOS ANGELES COUNTY SURVEYOR
700 HALL OF RECORDS
Do not extend notes this side of this line.
Note: Any Additions or Changes on This Sheet Must be Made or Circled in Red Ink With Date and Name of Person Making Change.

PWEB 1920 86 87

Notes Ck'd by D. M. Finley	Survey of Lauderdale
Map No. B-2094	W. O. 8500 Tape No. 75 St'd 84 °F
Office Work C. E. Drawn	Surveyed by R. L. Willey
Checked D. M. Finley	Notes 11 Date 2-48
Date May 1948	Indexed A. C. Johnson

F. B. 1406 Pg. 133

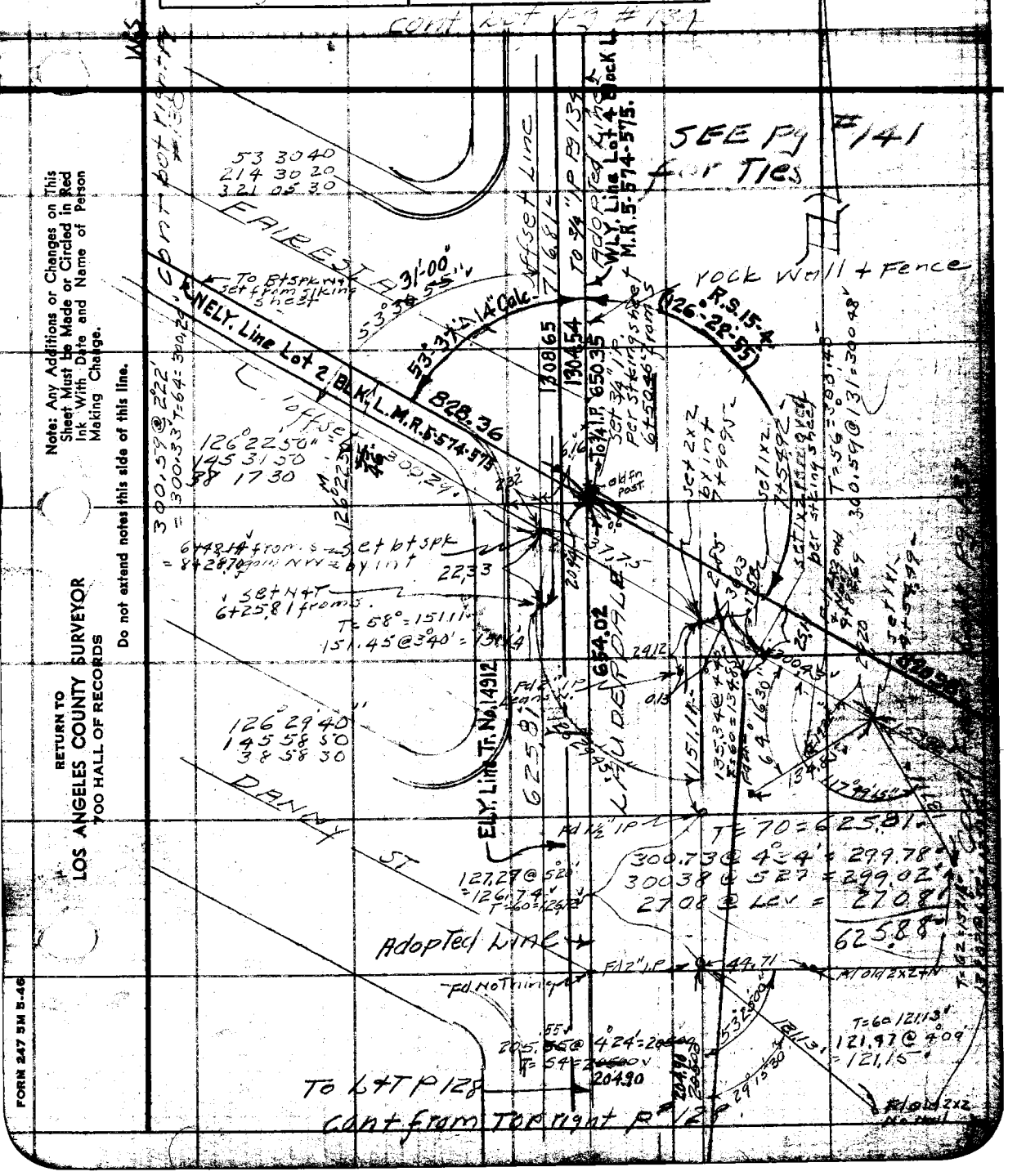

Note: Any Additions or Changes on This Sheet Must be Made or Circled in Red Ink With Date and Name of Person Making Change.

Do not extend notes this side of this line.

RETURN TO
LOS ANGELES COUNTY SURVEYOR
700 HALL OF RECORDS

FORM 247 5M 5-46

RETURN TO
LOS ANGELES COUNTY SURVEYOR
700 HALL OF RECORDS

Note: Any Additions or Changes on This Sheet Must be Made or Circled in Red Ink With Date and Name of Person Making Change.

Do not extend notes this side of this line.

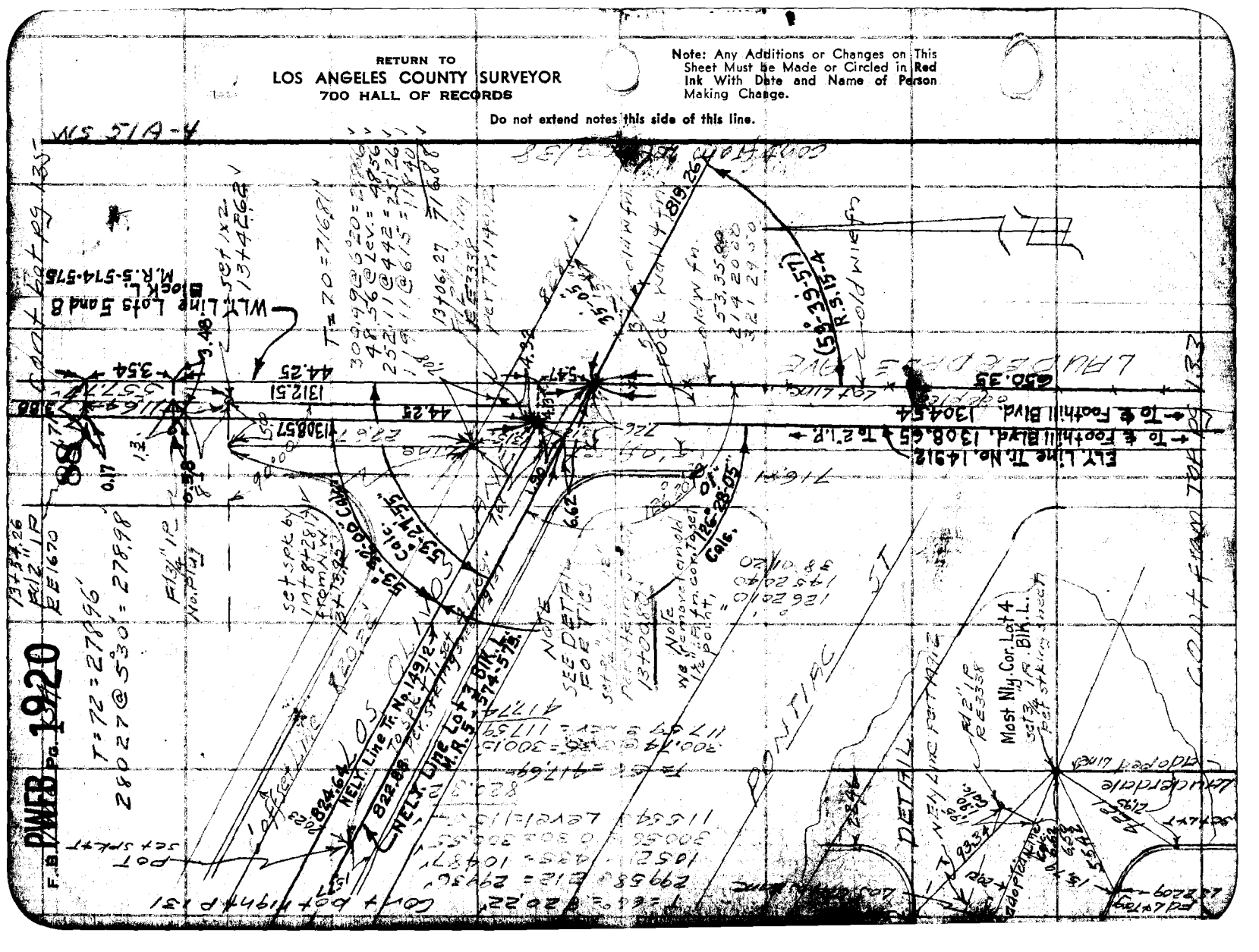

PWFB 2020 49

Note [illegible]	Survey of Lauderdale
Map No. B-2094	W. O. 8570 Tape No. 72 St'd 64 °F
Office Work C.E. Drown	Surveyed by R.L. Willey
Checked D. M. Finley	Notes RLW Date 2-49
Date May 1948	Indexed A. C. Johnson

F. B. 1406 Pg. 135

WS 54-A-4

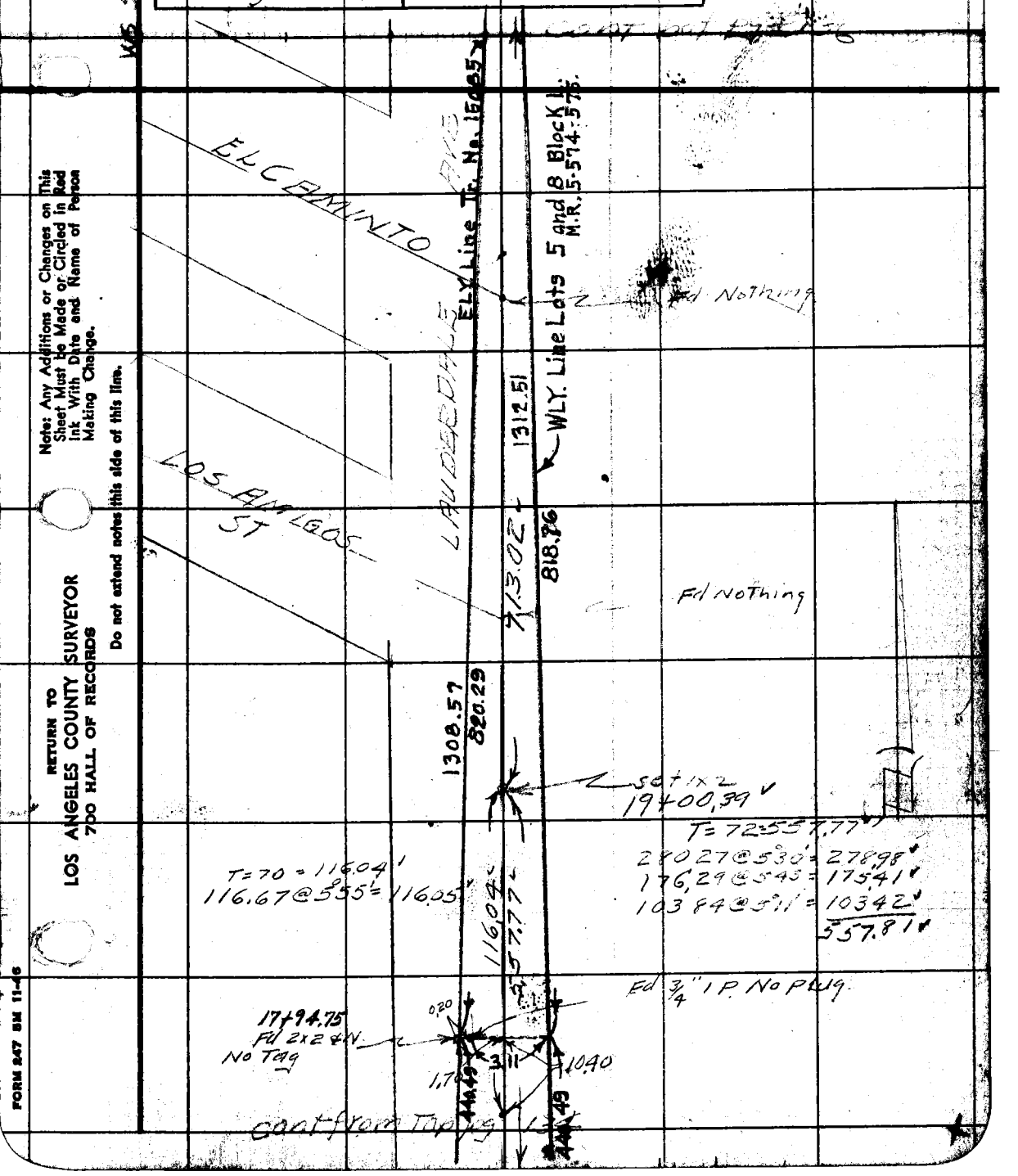

Note: Any Additions or Changes on This Sheet Must be Made or Circled in Red Ink With Date and Name of Person Making Change.

Do not extend notes this side of this line.

RETURN TO
LOS ANGELES COUNTY SURVEYOR
700 HALL OF RECORDS

FORM 247 5M 11-46

F. B. 1406 PG. 136

PWFB 2020 50,51

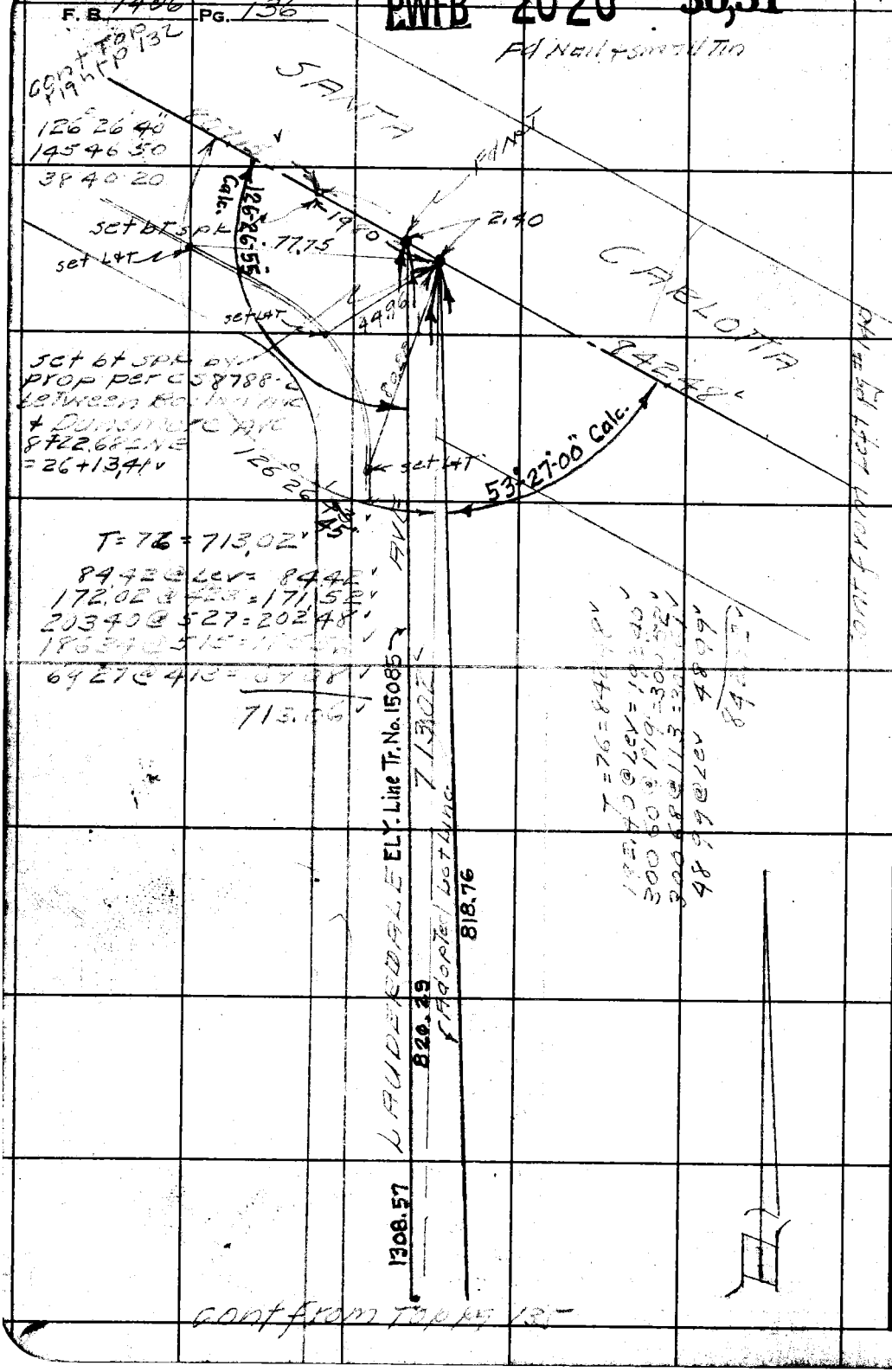

RETURN TO
LOS ANGELES COUNTY SURVEYOR
700 HALL OF RECORDS

Do not extend notes this side of this line.

Note: Any Additions or Changes on This Sheet Must Be Made or Circled in Red Ink With Date and Name of Person Making Change.

PWFB 4920 89

Notes Orig. [illegible]	Survey of Lauderdale Ave F.B. 1406 Pg. 137
Map No. B-2094	W. O. 8100 Tape No. 72 St'd 84 °F
Office Work C. E. Brown	Surveyed by R. L. Willey
Checked D. M. Finley	Notes " Date 2-48
Date May 1948	Indexed A. C. Johns

WS 51A-4

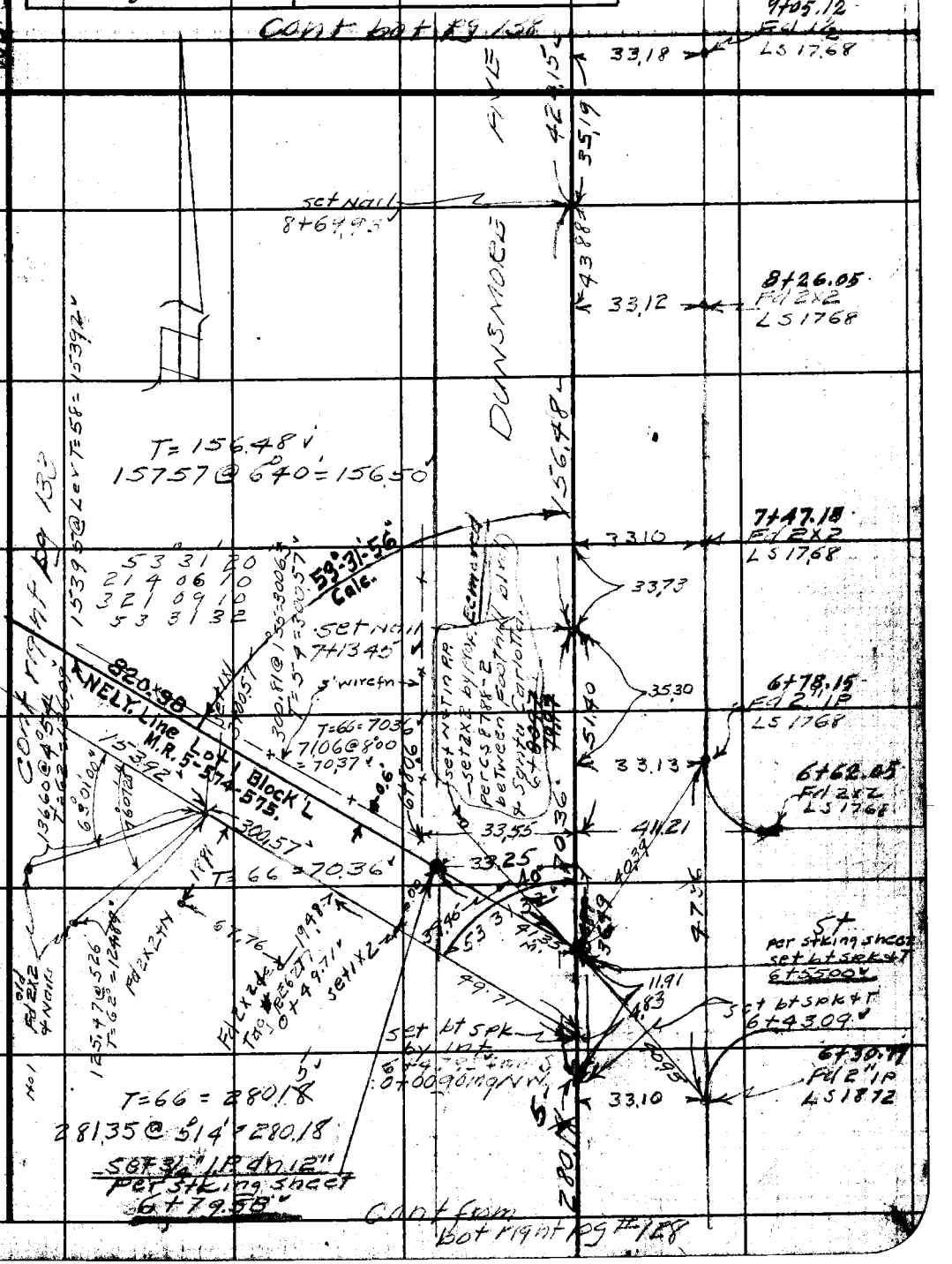

Note: Any Additions or Changes on This Sheet Must be Made or Circled in Red Ink With Date and Name of Person Making Change.

Do not extend notes this side of this line.

RETURN TO
LOS ANGELES COUNTY SURVEYOR
700 HALL OF RECORDS

FORM 247 5M 11-46

F. B. 1604 Pg. 138

PWFB 1920 90

Cont bot Pg 139

WS 51A-3

RETURN TO
LOS ANGELES COUNTY SURVEYOR
700 HALL OF RECORDS

Do not extend notes this side of this line.

Note: Any Additions or Changes on This Sheet Must be Made or Circled in Red Ink With Date and Name of Person Making Change.

T=62°=212.79
214.25 @ 6°36 = 212.83

16+57.02
Fd 2x2
LS 2321
set in conc to fn. Cor.

33.05

24.43

set Nail
16+32.59

DUNSMORE AVE

212.79

T=62°=298.55
300.36 @ 6.13 = 298.59

Cont Right Pg #134

Transit Line
adopted Line
NELY. Line Lot 4
BLK. L. M.R. 5-574-575.

Calc. 53°-34'-48"

828.17

819.26

4.86

37.34

298.55

set Nail
13+39.04

Fn cor
13+32.6

Fd 1½" IP
RE 3338
13+33.10

32.95
32.9

0.94

set bt spk w/T
per stking sheet
13+06.92

12.84

set bt spk T
12+94.08

11.58
10.12
32.91
33.10

0.6
0.7

6.00
set 1x2

12+82.50
Fd 2" IP
Tag 1872

Wire fn
rock wall

26°24'15"

rock wall

T=64°=424.15
300.24 @ 6°09' = 298.51
126.11 @ 4°41' = 125.69
424.20

126°24'20
145 37 20
382 530

4035 @ Lev = 40.35
26373 @ 1°25' = 263.65
16920 @ 1°35' = 169.14
145.79 @ Lev = 145.79
208.26 @ 1°30' = 208.19
1.18 @ Lev = 1.18

828.00

T=60 = 828.17

Cont from Top Pg 137

PWFB 2020 52

1406

Notes Ck'd by D. M. Finley	Survey of Lauderdale
Map No. B-2094	W. 8500 Tape No. 72 St'd 84 °F
Office Work C. E. Brown	Surveyed by R L Willey
Checked D. M. Finley	Notes " Date 2-48
Date May 1948	Indexed A. C. Johnson

F. B. ~~1404~~ Pg. 139

WE 51-A-3

Note: Any Additions or Changes on This Sheet Must be Made or Circled in Red Ink With Date and Name of Person Making Change.

Do not extend notes this side of this line.

RETURN TO
LOS ANGELES COUNTY SURVEYOR
700 HALL OF RECORDS

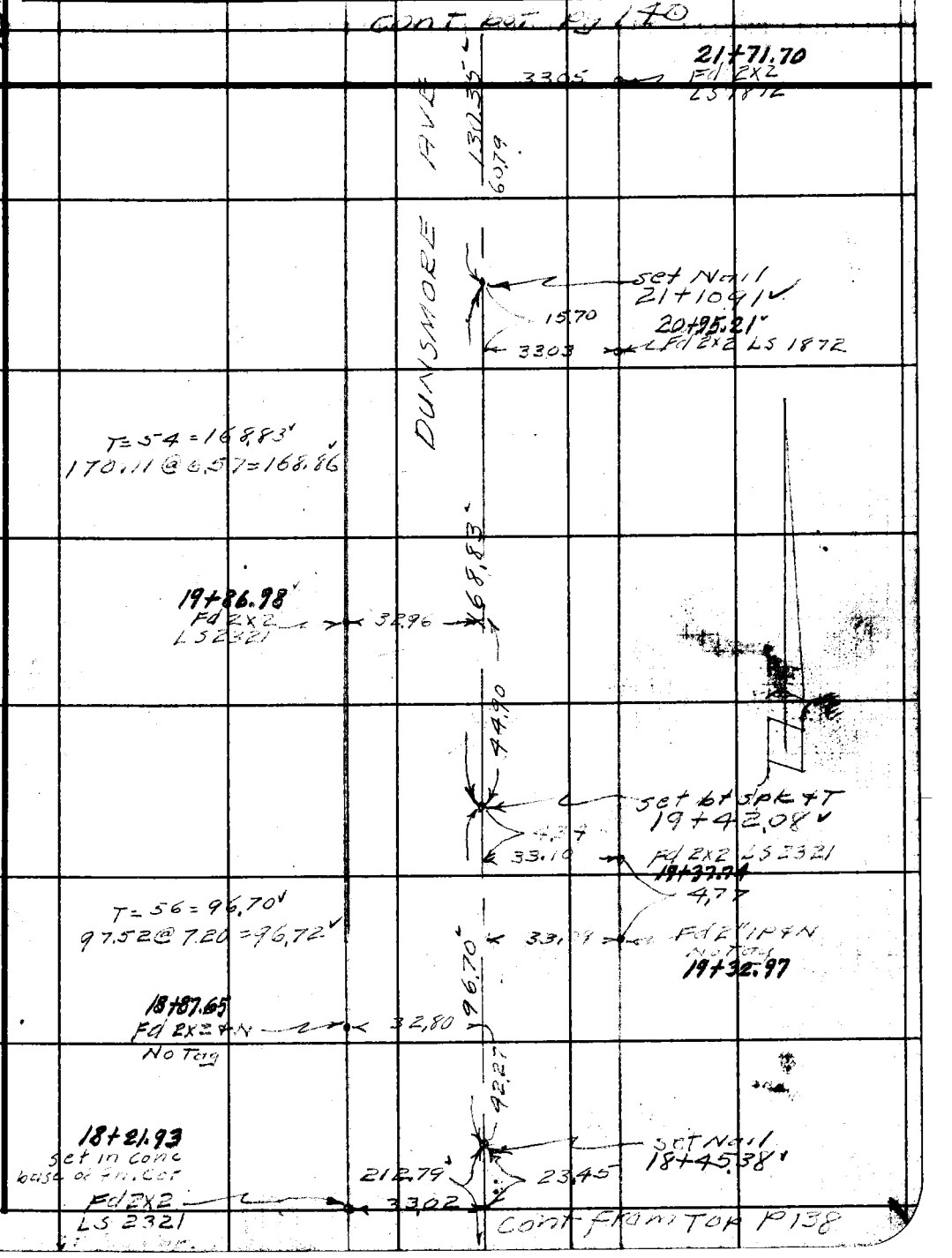

FORM 247 5M 11-46

F. B. 1406 PG. 140

PWFB 2020 53

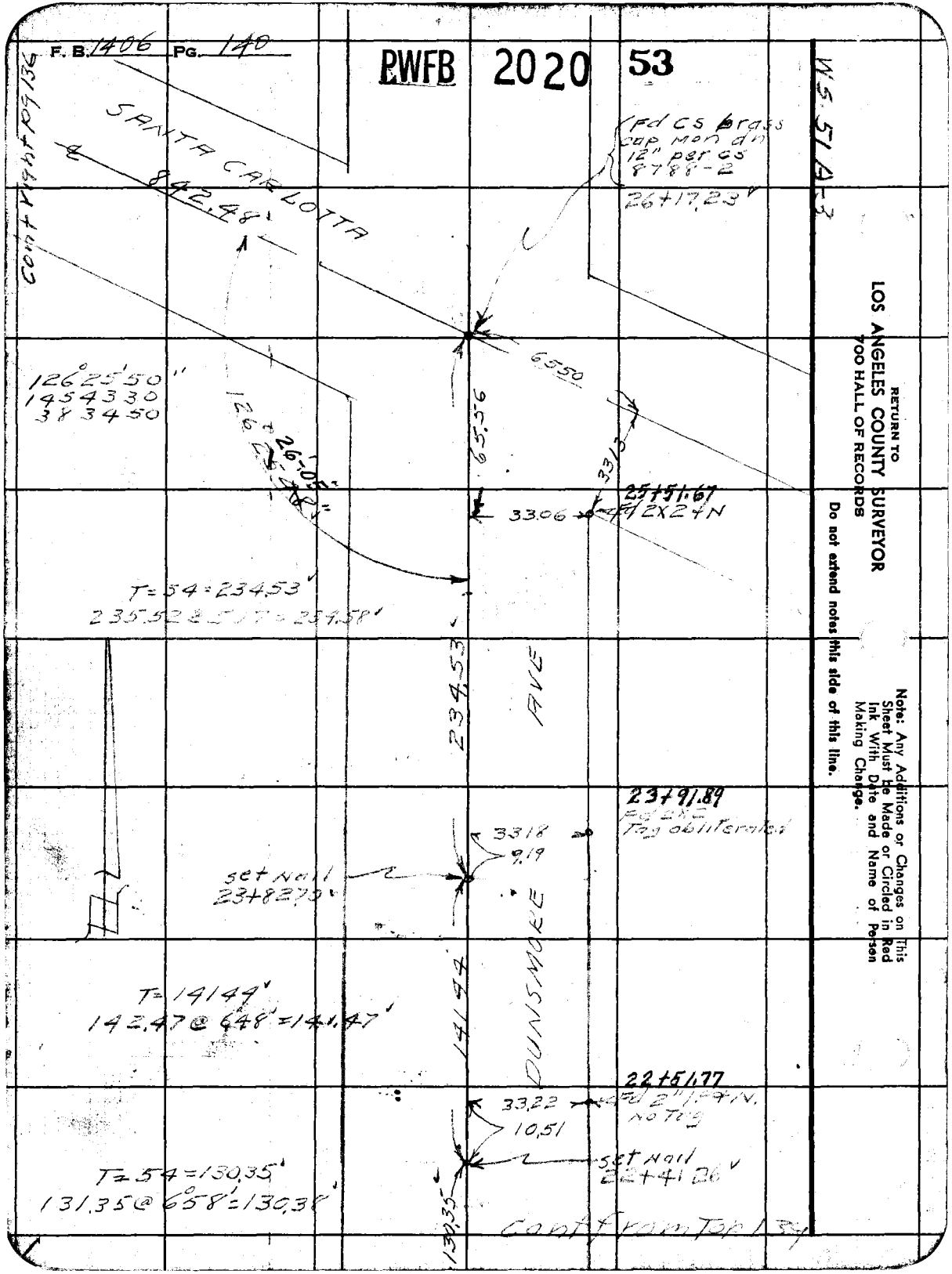

RETURN TO
LOS ANGELES COUNTY SURVEYOR
700 HALL OF RECORDS

Do not extend notes this side of this line.

Note: Any Additions or Changes on This Sheet Must Be Made or Circled in Red Ink With Date and Name of Person Making Change.

PWFB 1920 92

Compiled by D. M. Finley
Map No. B-2094
Office Work C.E. Drown
Checked D. M. Finley
Date May 1948.

Survey of Lauderdale Ave.
W. O. 8500 Tape No. St'd °F
Surveyed by R.L. Willey
Notes " Date
Indexed

F. B. 1406 Pg. 141

SEE P113

Note: Any Additions or Changes on This Sheet Must be Made or Circled in Red Ink With Date and Name of Person Making Change.

Do not extend notes this side of this line.

RETURN TO
LOS ANGELES COUNTY SURVEYOR
100 HALL OF RECORDS

FORM 247 5M 5-46

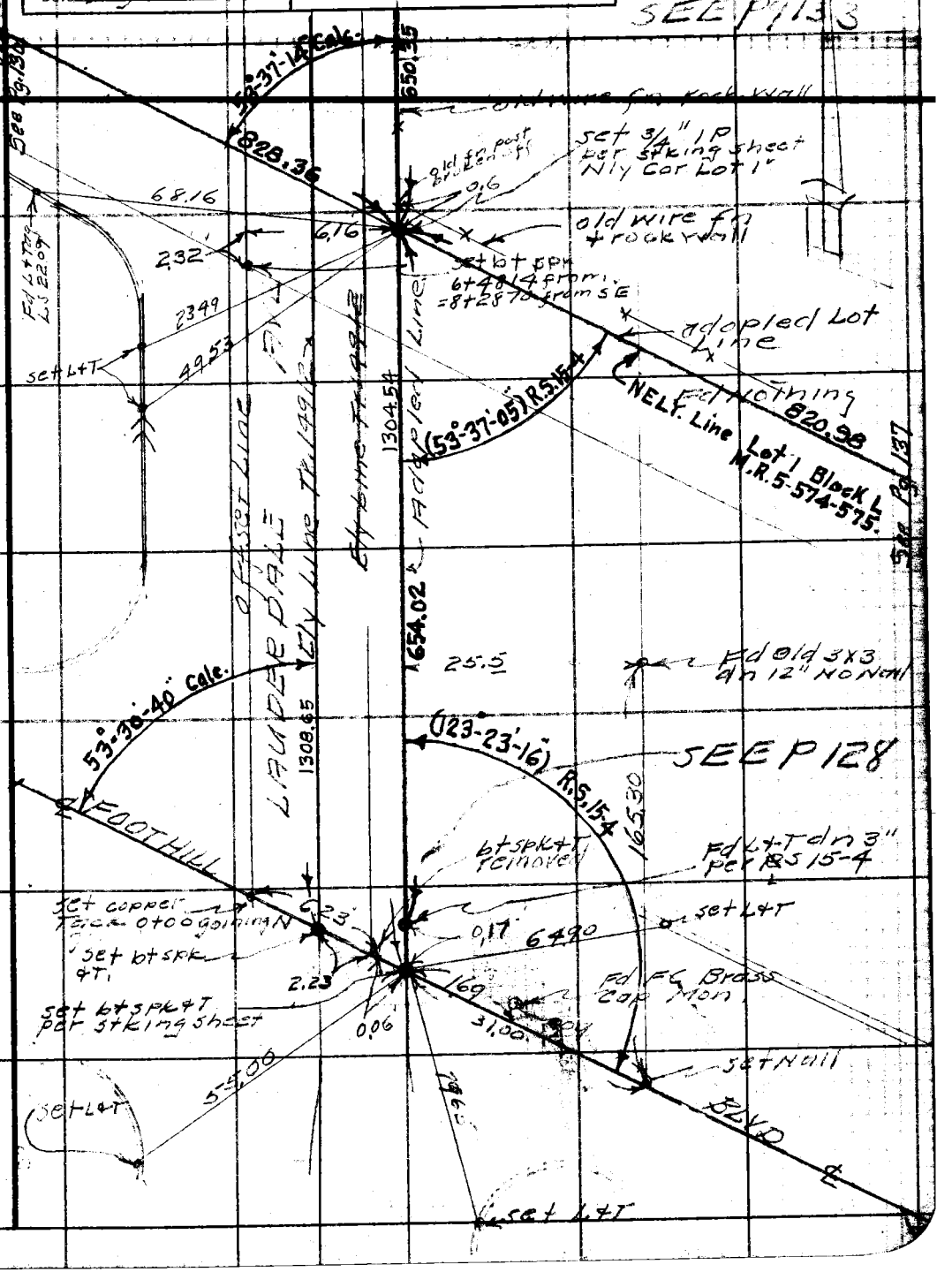

F. B. 1406 PG. 142

PWFB 1920

RETURN TO
LOS ANGELES COUNTY SURVEYOR
700 HALL OF RECORDS

Do not extend notes this side of this line.

Note: Any Additions or Changes on This Sheet Must be Made or Circled in Red Ink With Date and Name of Person Making Change.

Notes Ck'd by D. M. Finley	Survey of MISC. SURVEY
Map No.	W. O. 7000 Tape No. 297 St'd 84 °F
Office Work	Surveyed by E. L. Willey
Checked	Notes " Date 6-9-48
Date	Indexed A. C. Johnson 6-10-48

F. B. 1406 Pg. 143

MISCELLANEOUS SURVEY
CRESCENTA CANADA
BLOCK O
LOT'S 9-10-11-12
JN 7000
TR# 14980

6-48
E L Willey
E F English
L V Smith
C.T. Nowacki
Max Sonnenschein

Note: Any Additions or Changes on This Sheet Must be Made or Circled in Red Ink With Date and Name of Person Making Change.

Do not extend notes this side of this line.

RETURN TO
LOS ANGELES COUNTY SURVEYOR
700 HALL OF RECORDS

FORM 247 SM 11-46

RETURN TO
LOS ANGELES COUNTY SURVEYOR
700 HALL OF RECORDS

Note: Any Additions or Changes on This Sheet Must be Made or Circled in Red Ink With Date and Name of Person Making Change.

Do not extend notes this side of this line.

W.S. 51A-3

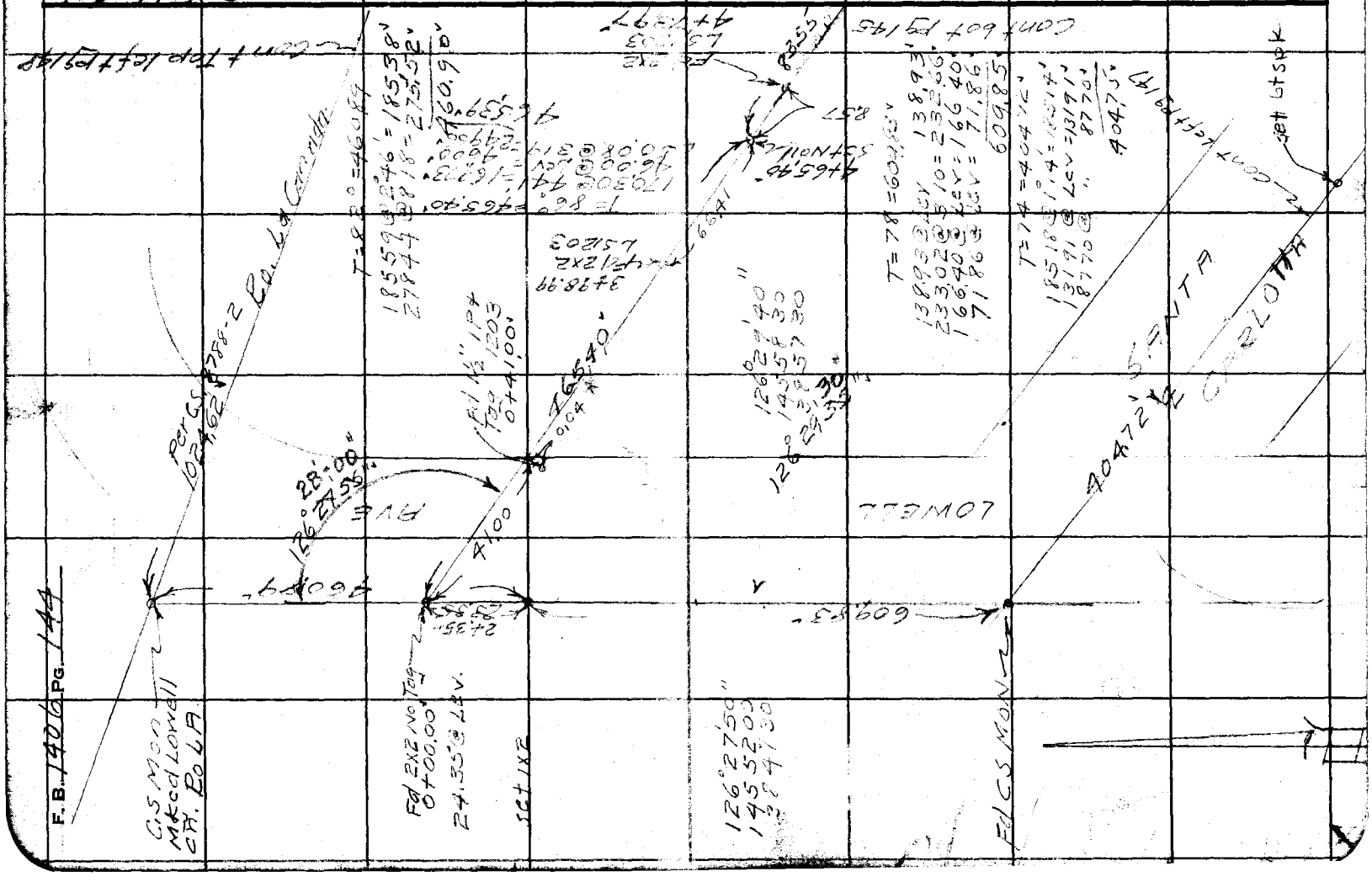

Notes Ck'd by D. M. Finley	Survey of Misc. Survey
Map No.	W. O. 7000 Tape No. 097 St'd 84 °F
Office Work	Surveyed by E. L. Willey
Checked	Notes " Date 6-48
Date	Indexed A. C. Johnson

F. B. 1406 PG. 145

W 451-A-3

cont bot pg # 146

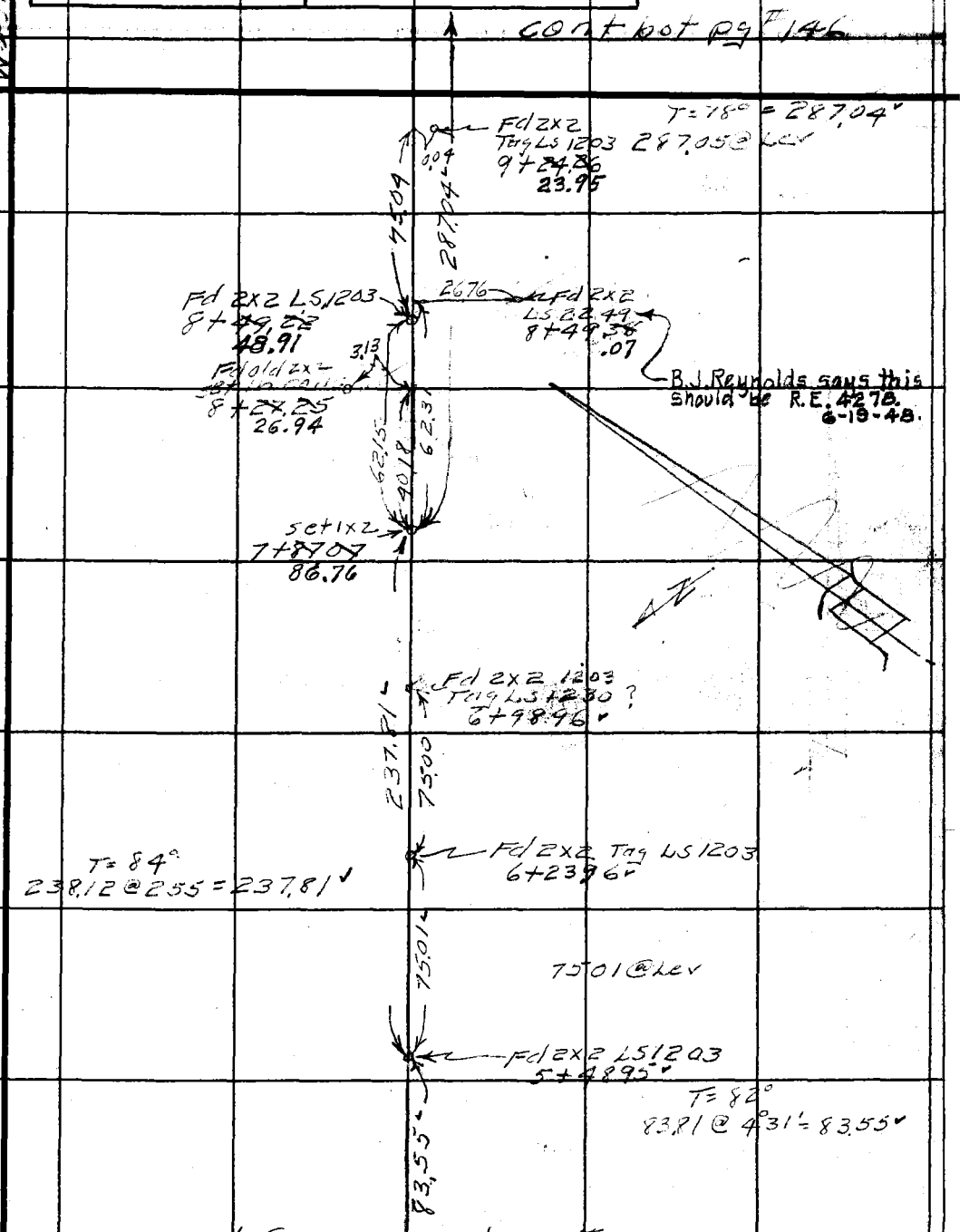

cont from right pg # 144

Note: Any Additions or Changes on This Sheet Must be Made or Circled in Red Ink With Date and Name of Person Making Change.

Do not extend notes this side of this line.

RETURN TO
LOS ANGELES COUNTY SURVEYOR
700 HALL OF RECORDS

FORM 247 5M 11-46

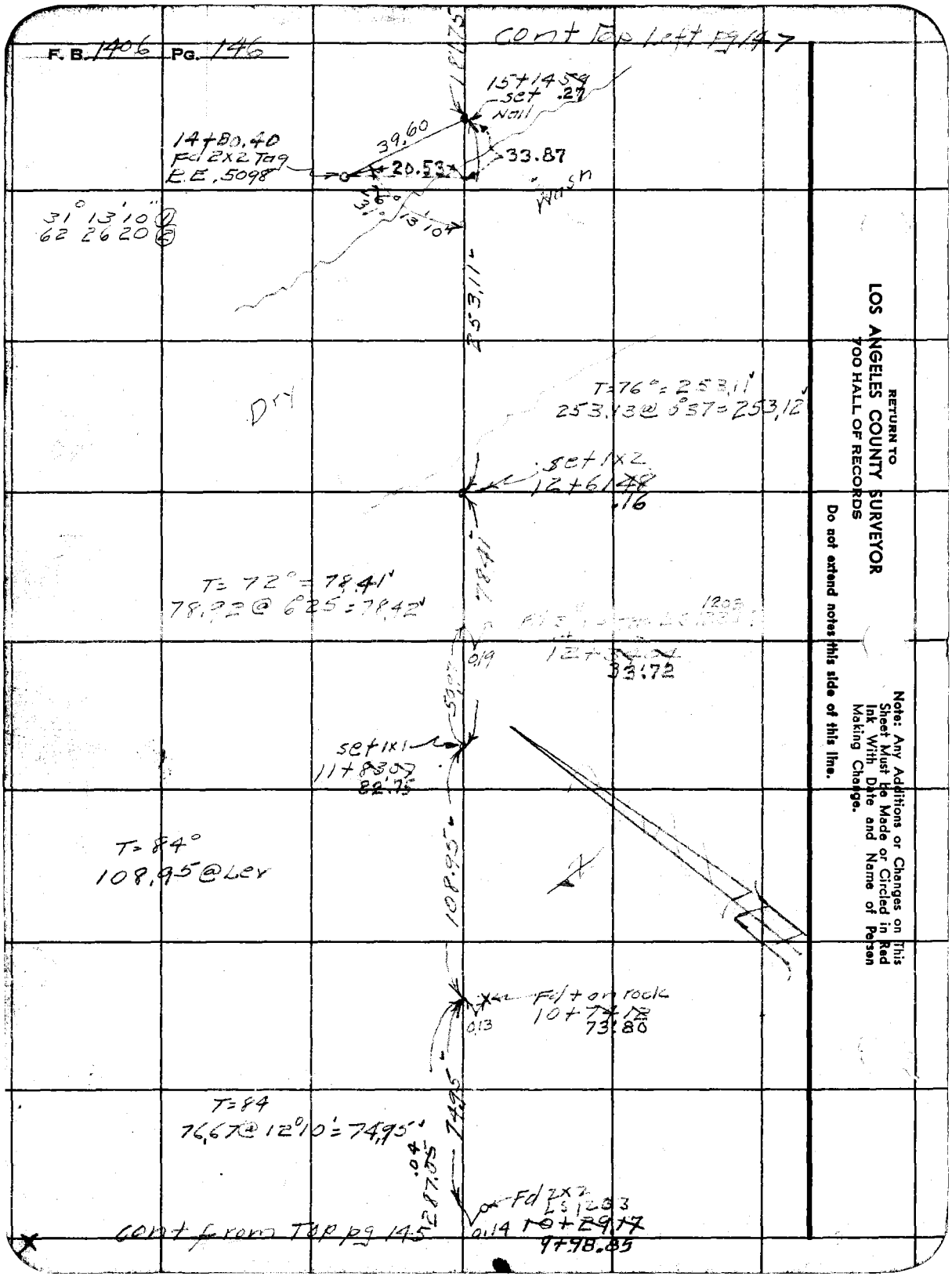
F. B. 1406 PG. 146
cont Top Left pg 147
15+14.59
set .27
Nail
14+80.40
Fd 2x2 Tag
R.E. .5098
39.60
20.53
33.87
Wash
31° 13' 10"
62 26 20
253.11
Dry
T=76°=253.11'
253.13 @ 6°37 = 253.12'
set 1x2
12+61.48
.16
78.41
T= 72° = 78.41'
78.92 @ 6°25 = 78.42'
0.19
12+
33.72
set 1x1
11+83.07
82.75
T= 84°
108.95 @ Lev
108.95
Fd + on rock
10+74.12
73.80
0.13
T=84
76.67 @ 12°10' = 74.95'
74.95
.04
287.05
Fd 2x2
LS 1203
10+29.17
9+98.85
0.14
cont from Top pg 145
RETURN TO
LOS ANGELES COUNTY SURVEYOR
700 HALL OF RECORDS
Do not extend notes this side of this line.
Note: Any Additions or Changes on This Sheet Must be Made or Circled in Red Ink With Date and Name of Person Making Change.

Notes Ck'd by D. M. Finley	Survey of Misc Survey	F. B. 1406 Pg. 142
Map No.	W. O. 7000 Tape No. 097 St'd 84 °F	
Office Work	Surveyed by R. L. Willey	
Checked	Notes " Date 6-48	
Date	Indexed A. C. Johnson	

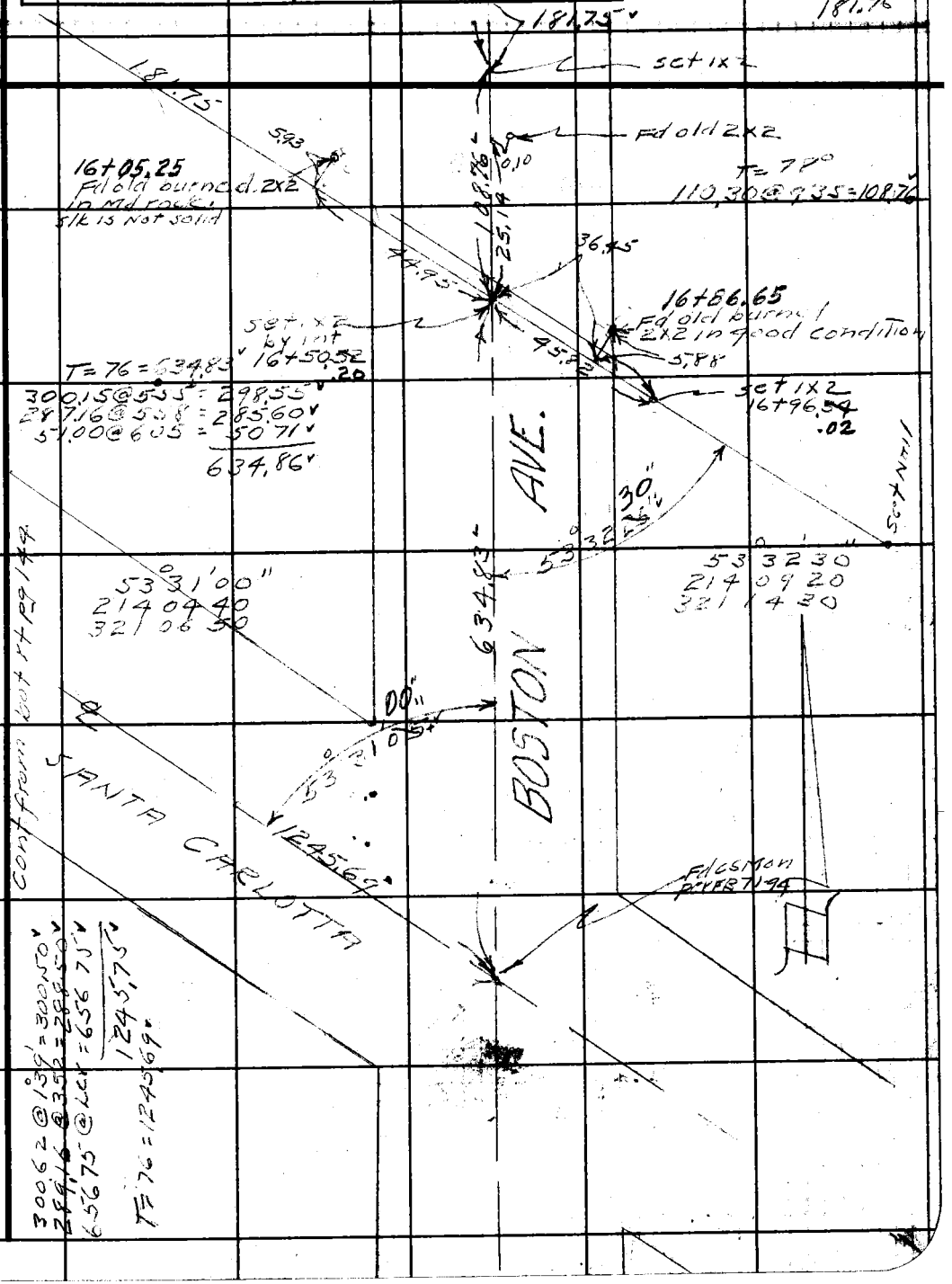

Note: Any Additions or Changes on This Sheet Must be Made or Circled in Red Ink With Date and Name of Person Making Change.

Do not extend notes this side of this line.

RETURN TO
LOS ANGELES COUNTY SURVEYOR
700 HALL OF RECORDS

FORM 247 5M 11-46

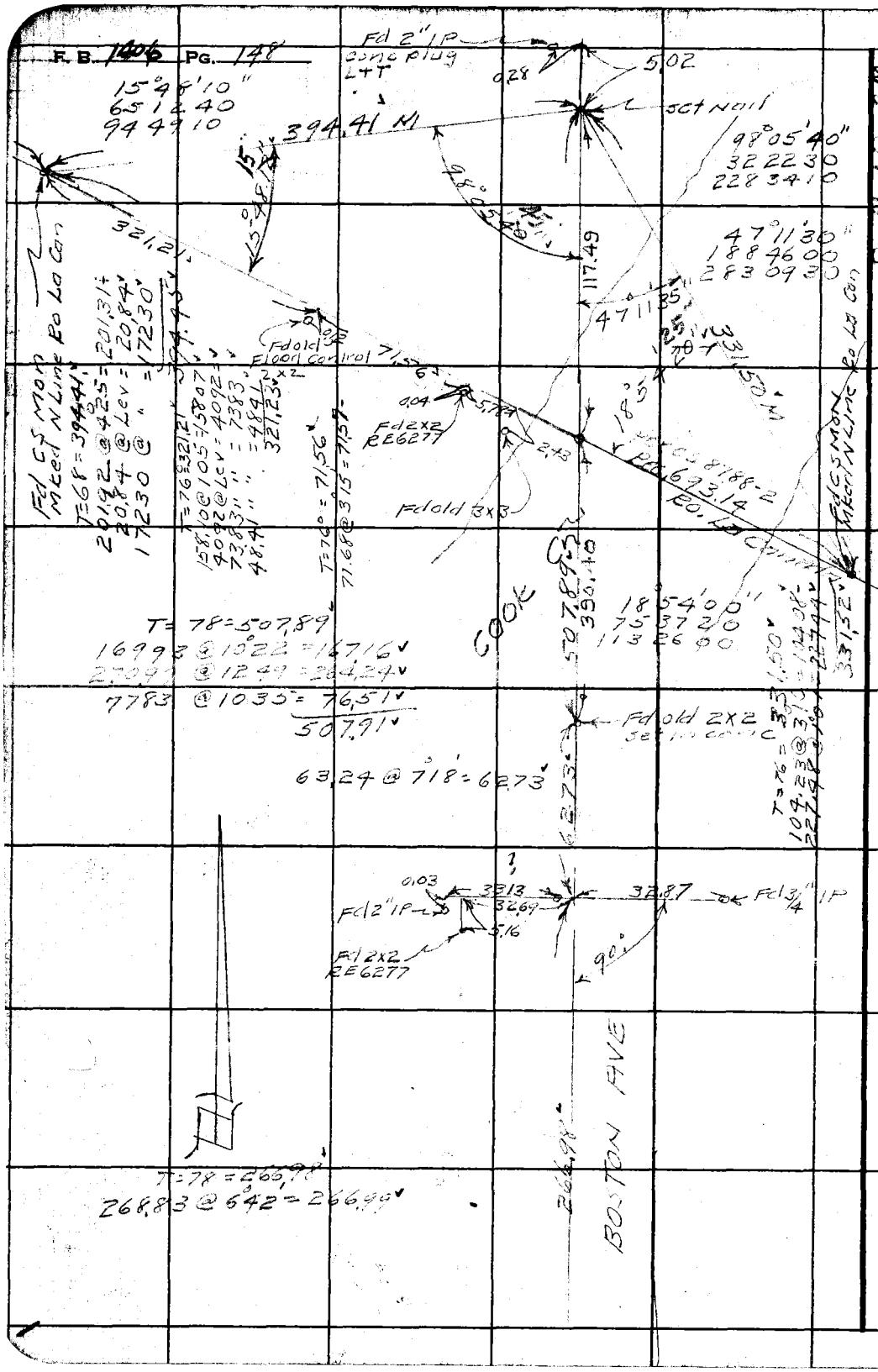

RETURN TO
LOS ANGELES COUNTY SURVEYOR
700 HALL OF RECORDS

Do not extend notes this side of this line.

Note: Any Additions or Changes on This Sheet Must be Made or Circled in Red Ink With Date and Name of Person Making Change.

PWFB 1126 804

Notes Ck'd by	Survey of Descanso Ave
Map No. B-2113	W. O. 8508 Tape No. 090 St'd 68°F
Office Work Wilson	Surveyed by D.E. Holmes
Checked Miller	Notes DEH Date 4-19-48
Date June '48	Indexed A. C. Johnson 4-22-48

F. B. 1406 Pg. 155

J.N. 8508

SURVEY of DESCANSO ST

And

LOCATION of IMPROVEMENTS

on

EAST SIDE of ST.

For Topog. See Pg.

D.E. Holmes
A.R. Barilotti
V.B. Anderson
L.R. Rehl.

Note: Any Additions or Changes on This Sheet Must be Made or Circled in Red Ink With Date and Name of Person Making Change.

Do not extend notes this side of this line.

RETURN TO
LOS ANGELES COUNTY SURVEYOR
700 HALL OF RECORDS

FORM 247 5M 5-46

F.B. 1406 PG. 156 PWFB 1126 805

W.S. 36 E-4

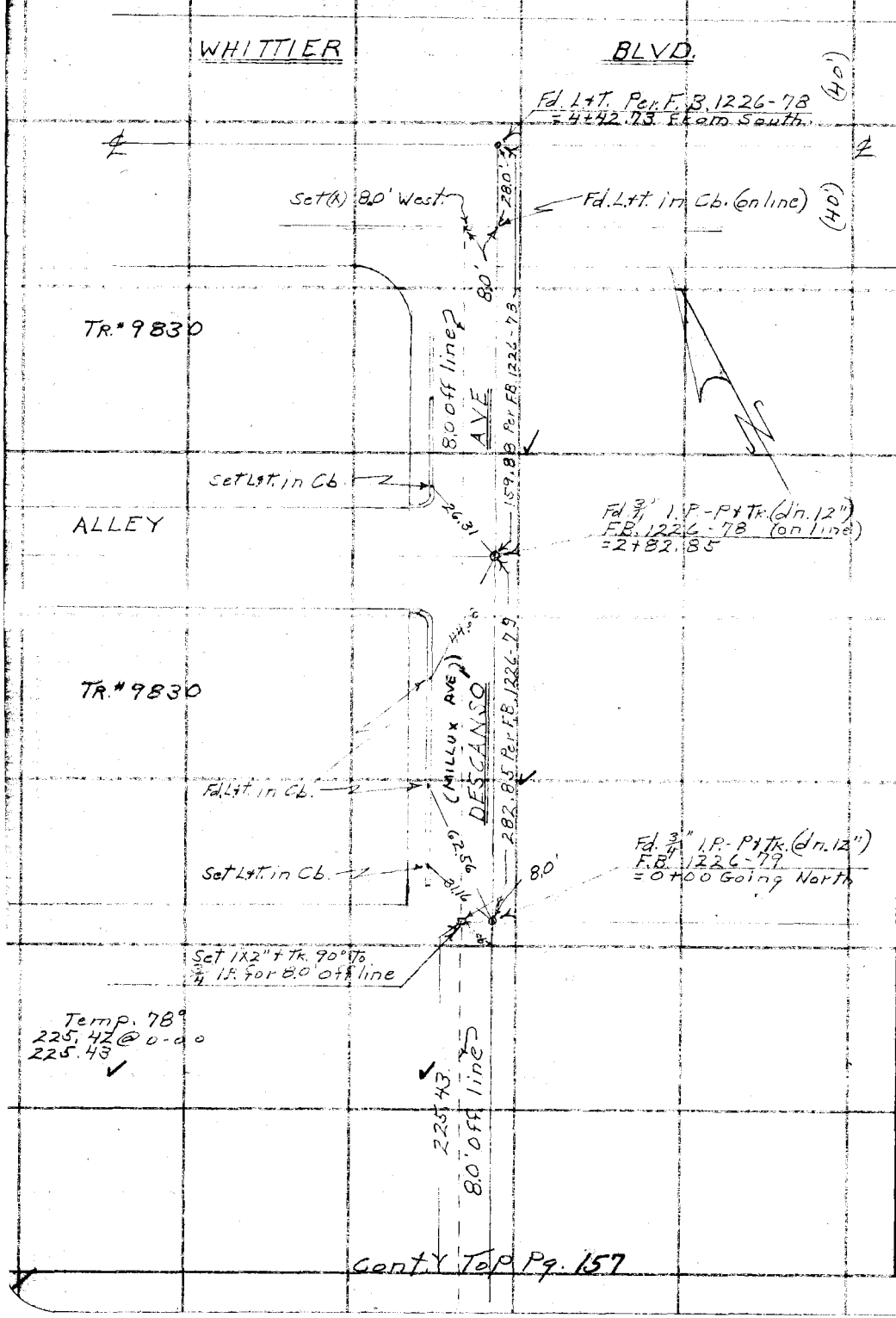

Cont. Top Pg. 157

RETURN TO
LOS ANGELES COUNTY SURVEYOR
7DO HALL OF RECORDS

Do not extend notes this side of this line.

Note: Any Additions or Changes on This Sheet Must be Made or Circled in Red Ink With Date and Name of Person Making Change.

PWFB 1126 806 807 F.B. 1406 Pg. 157 3

Notes Ck'd by	Survey of Des... A...
Map No. B-2113	W. O. 8508 Tape No. 090 St'd 68°F
Office Work Wilson	Surveyed by D.E. Holmes
Checked Miller	Notes DEH Date
Date June '48	Indexed A. C. Johnson

WS 36 E-4

Cont from bot Pg. 156

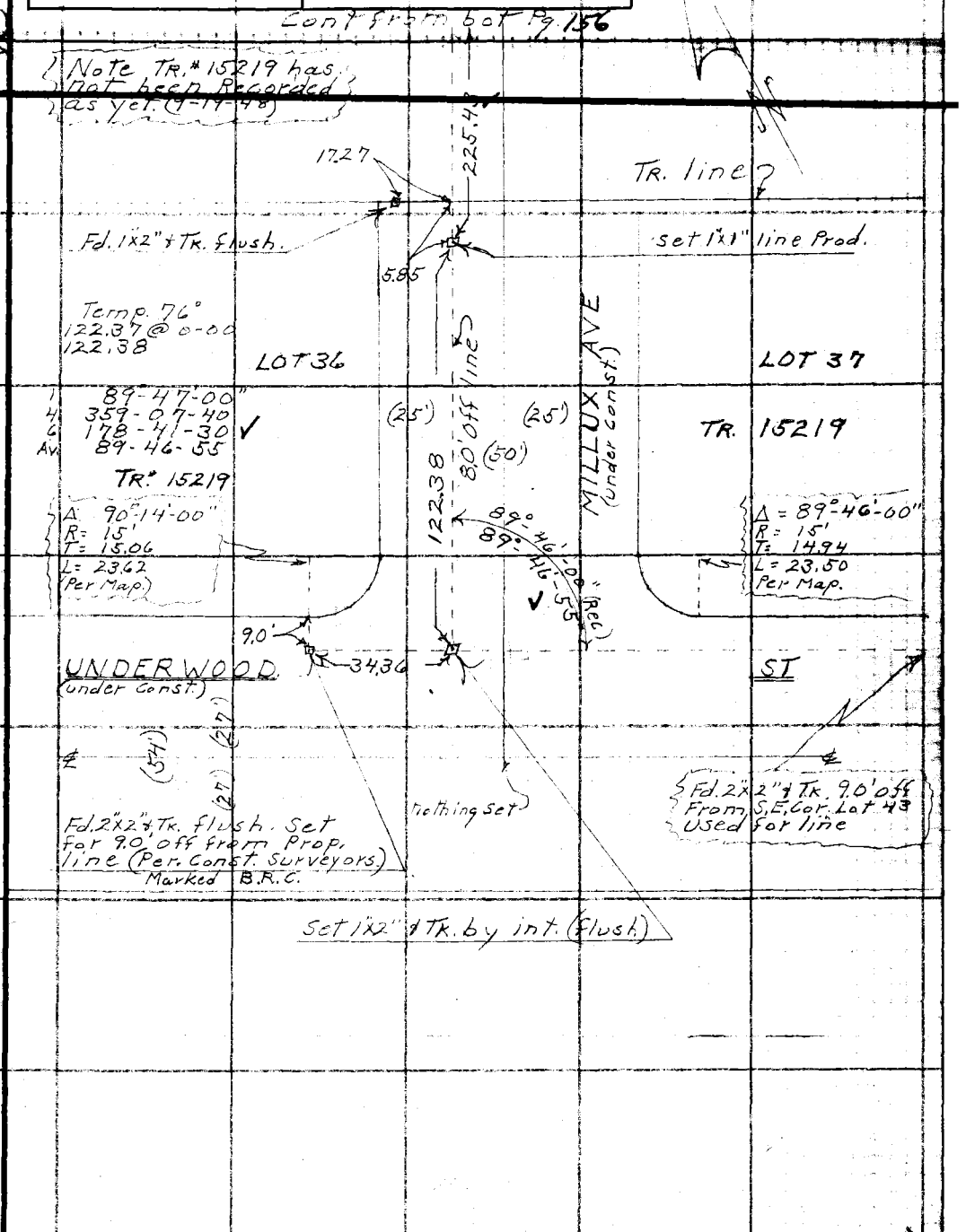

Note: Any Additions or Changes on This Sheet Must be Made or Circled in Red Ink With Date and Name of Person Making Change.

Do not extend notes this side of this line.

RETURN TO
LOS ANGELES COUNTY SURVEYOR
700 HALL OF RECORDS

FORM 247 5M 5-46

RETURN TO
ANGELES COUNTY SURVEYOR
700 HALL OF RECORDS

Note: Any Additions or Changes on This Sheet Must be Made or Circled in Red Ink With Date and Name of Person Making Change.

Do not extend notes this side of this line.

F.B. 1406 PG. 158

Notes Ck'd by	Survey of Descanso Ave
Map No. B-2113	W. O. 8508 Tape No. 090 St'd 68 °F
Office Work Wilson	Surveyed by D.E. Holmes
Checked Miller	Notes D.E.H. Date 4-19-48
Date June '48	Indexed A. C. Johnson

F. B. 1406 Pg. 159

J.N. 8508

DESCANSO ST.

LOCATION of IMPROVEMENTS

on

EAST SIDE

For & See F.B. 1226-78-79
& Pg. 2

D.E. Holmes
A.R. Barilotti
V.B. Anderson
L.R. Rehl.

Note: Any Additions or Changes on This Sheet Must be Made or Circled in Red Ink With Date and Name of Person Making Change.

Do not extend notes this side of this line.

RETURN TO
LOS ANGELES COUNTY SURVEYOR
700 HALL OF RECORDS

FORM 247, 5M 5-46

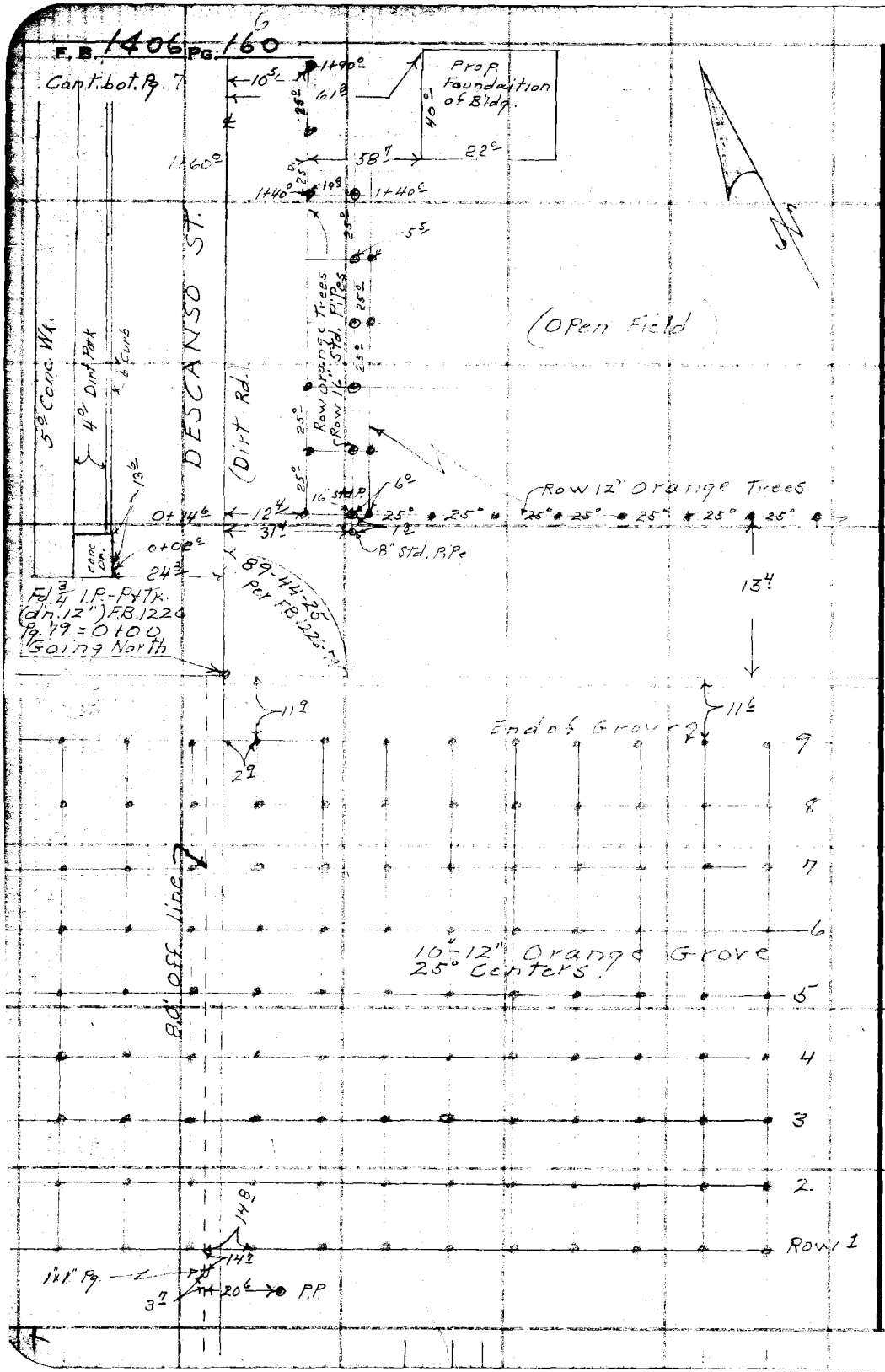

RETURN TO
LOS ANGELES COUNTY SURVEYOR
700 HALL OF RECORDS

Note: Any Additions or Changes on This Sheet Must be Made or Circled in Red Ink With Date and Name of Person Making Change.

Do not extend notes this side of this line.

Notes Ck'd by	Survey of Descanso Ave
Map No. B-2113	W. O. 8508 Tape No. St'd °F
Office Work Wilson	Surveyed by D.E. Holmes
Checked Miller	Notes D.E.H. Date 4-19-48
Date June '48	Indexed A. C. Johnson

F. B. 406 PG. 161

3.

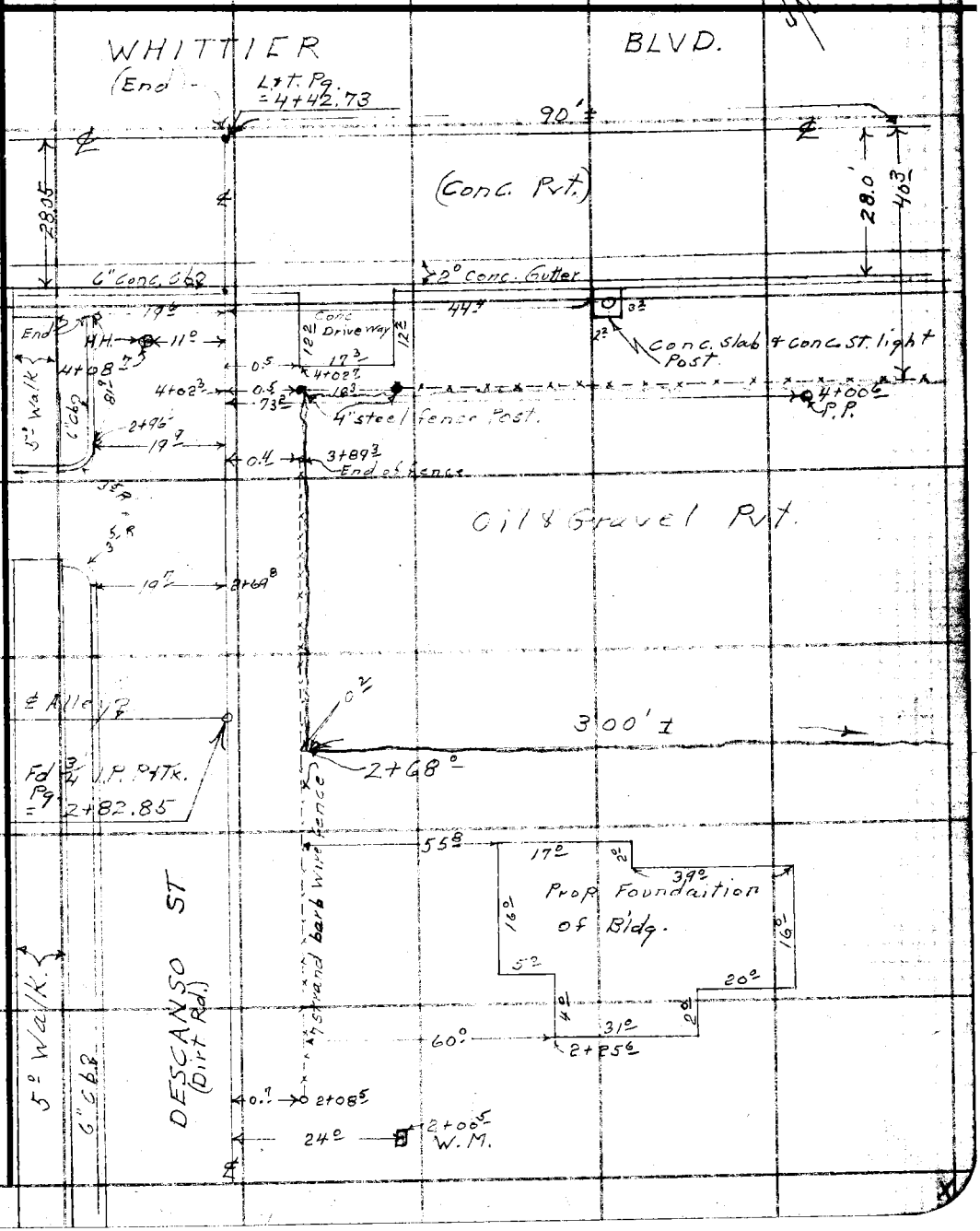

Note: Any Additions or Changes on This Sheet Must be Made or Circled in Red Ink With Date and Name of Person Making Change.

Do not extend notes this side of this line.

RETURN TO
LOS ANGELES COUNTY SURVEYOR
700 HALL OF RECORDS

FORM 247 5M 5-48

F. B. 1406 PG. 162

4

RETURN TO
LOS ANGELES COUNTY SURVEYOR
7DO HALL OF RECORDS

Do not extend notes this side of this line.

Note: Any Additions or Changes on This Sheet Must be Made or Circled in Red Ink With Date and Name of Person Making Change.

PWFB 1921 2160

Notes Ck'd by D. M. Finley	Survey of Mayfield Ave
Map No. B-2236	W. O. 8577 Tape No. 097 St'd. 68 °F
Office Work D. J. Stelma	Surveyed by R. L. Willey
Checked D. M. Finley	Notes " Date 10-24-49
Date Apr. 1950.	Indexed A. C. Johnson 10-27-49

F. B. 1406 PG. 201

CENTER LINE SURVEY
MAYFIELD AVE
FROM ROSEMONT AVE
TO LA CRESCENTA AVE
J N 8577

10-24-49
R L Willey
L. A. Smith
D. Sapron
M. Sonnenschein
M. Walsh.

Note: Any Additions or Changes on This Sheet Must be Made or Circled in Red Ink, With Date and Name of Person Making Change.

Do not extend notes this side of this line.

RETURN TO
LOS ANGELES COUNTY SURVEYOR
726 LOS ANGELES COUNTY
ENGINEERING BLDG.

76F3095 247 10M 1-49

F. B. 1406 PG. 202

cont bot pg 3

PWFB 1921 2161

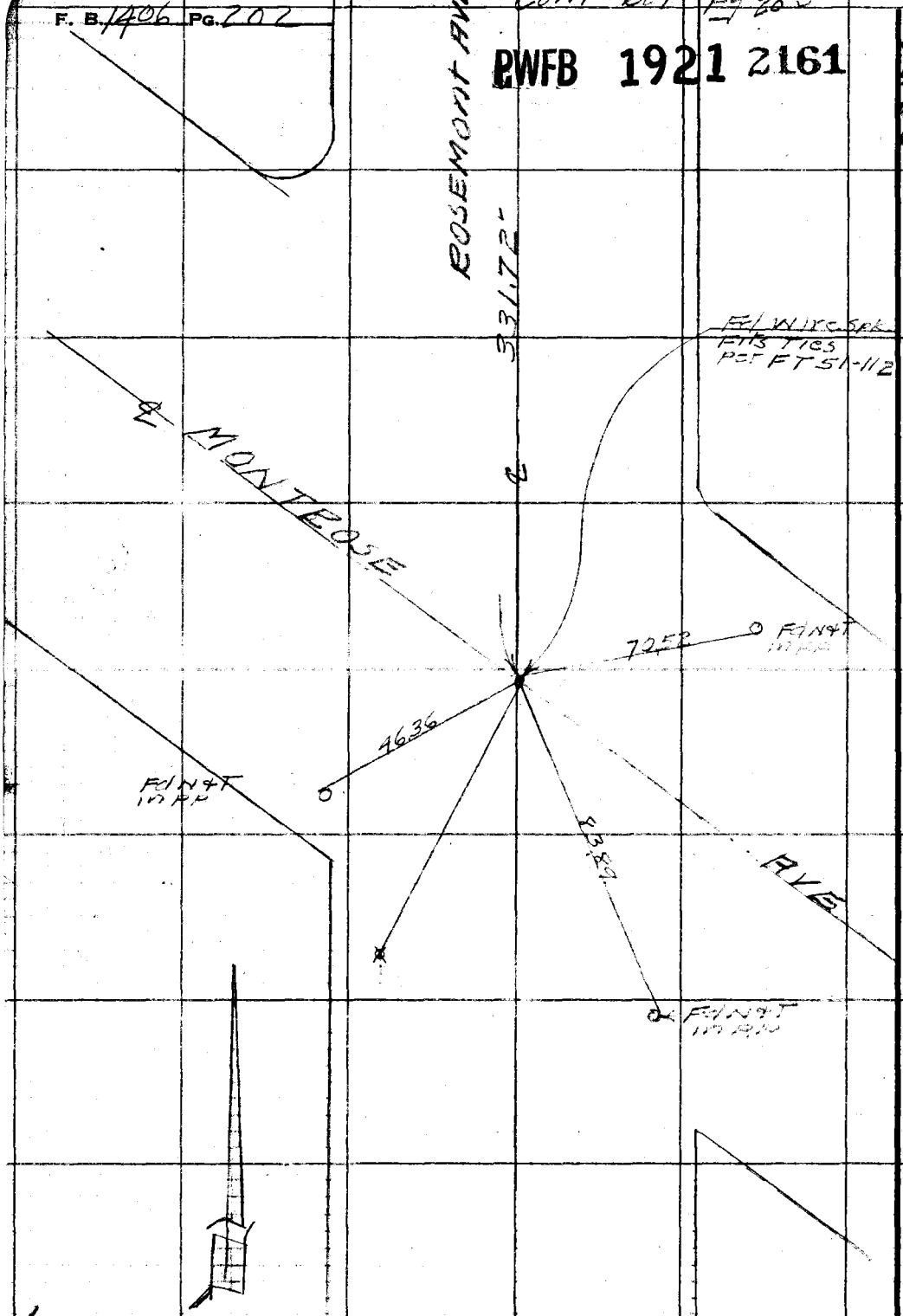

WS 51-B-5

RETURN TO
LOS ANGELES COUNTY SURVEYOR
725 LOS ANGELES COUNTY
ENGINEERING BLDG.

Do not extend notes this side of this line.

Note: Any Additions or Changes on This Sheet Must be Made or Circled in Red Ink With Date and Name of Person Making Change.

PWFB 1921 2162

F. B. 1406 Pg. 203

Notes Ck'd by D. M. Finley	Survey of Mayfield Ave
Map No. B-2236	W. O. 8577 Tape No. 097 St'd. 68 °F
Office Work D. J. Stelma	Surveyed by R. L. Willey
Checked D. M. Finley	Notes " Date 10-24-49
Date Apr. 1950.	Indexed A. C. Johnson

WS. 57-B-5

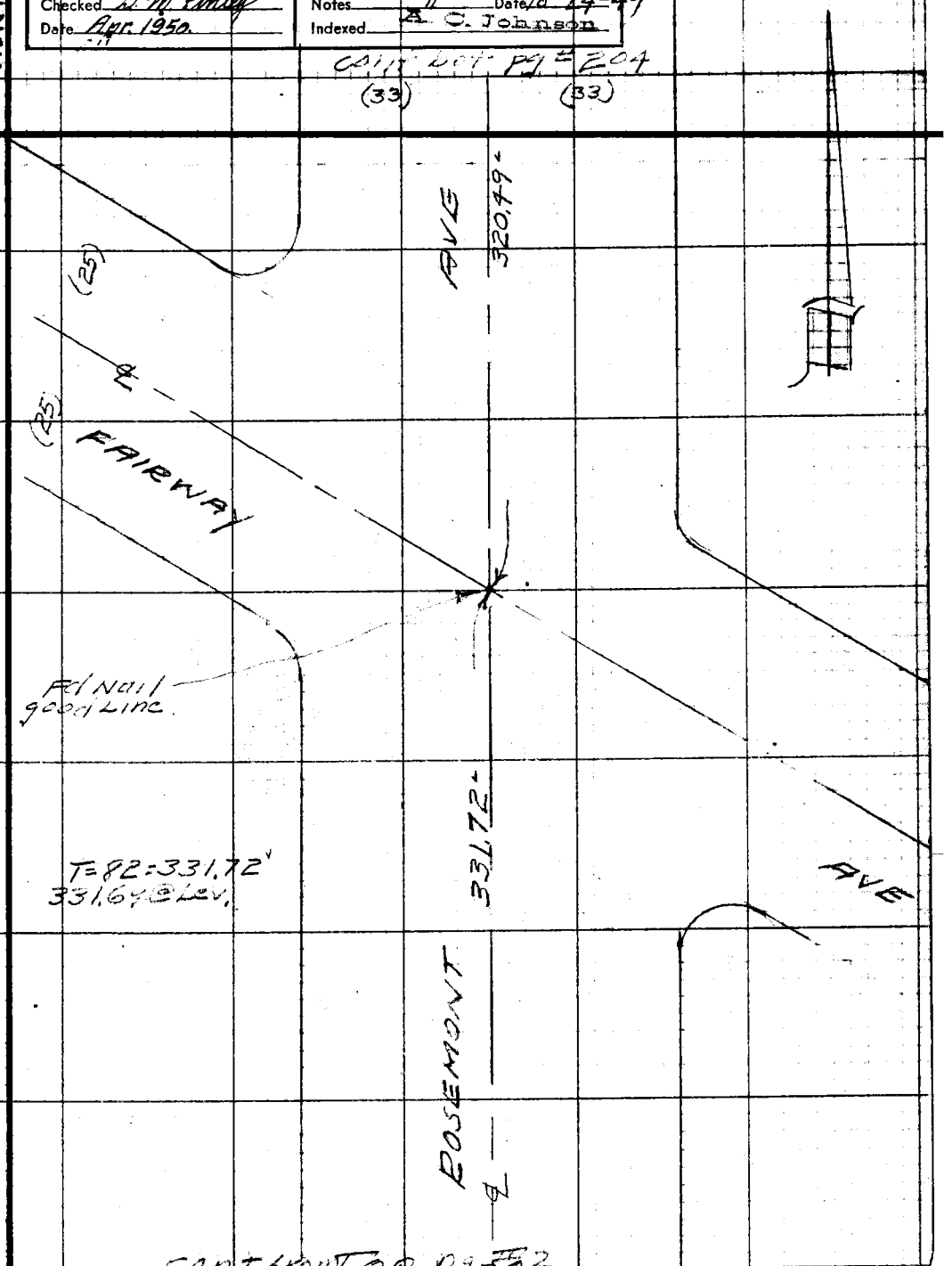

cont front of pg # 202

Note: Any Additions or Changes on This Sheet Must be Made or Circled in Red Ink With Date and Name of Person Making Change.

Do not extend notes this side of this line.

RETURN TO
LOS ANGELES COUNTY SURVEYOR
726 LOS ANGELES COUNTY
ENGINEERING BLDG.

76F309S 247 10M 1-49

PWFB 1921 cont bot pg 205 2163

F. B. 1406 Pg. 204

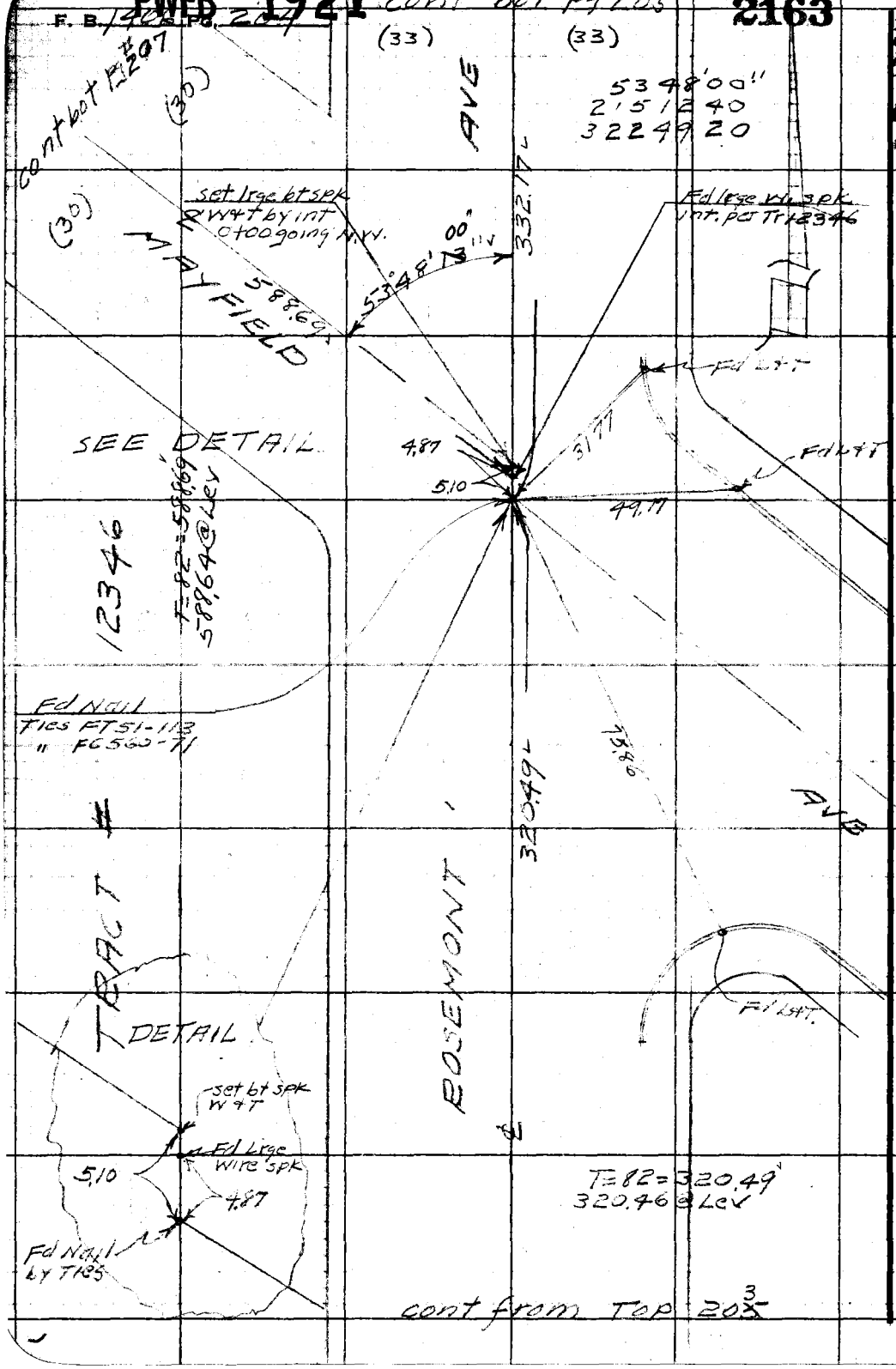

RETURN TO
LOS ANGELES COUNTY SURVEYOR
725 LOS ANGELES COUNTY
ENGINEERING BLDG.

Do not extend notes this side of this line.

Note: Any Additions or Changes on This Sheet Must be Made or Circled in Red Ink With Date and Name of Person Making Change.

PWFB 1921 2164 2165

F. B. 1406 PG. 205

Notes Ck'd by D. M. Finley	Survey of Mayfield Ave
Map No. B-2236	W. O. 8577 Tape No. 097 St'd. 68 °F
Office Work D. J. Stelma	Surveyed by R. L. Willey
Checked D. M. Finley	Notes " Date 10-25-48
Date Apr. 1950	Indexed A. C. Johnson

WS 51-B-5

cont bot pg 206

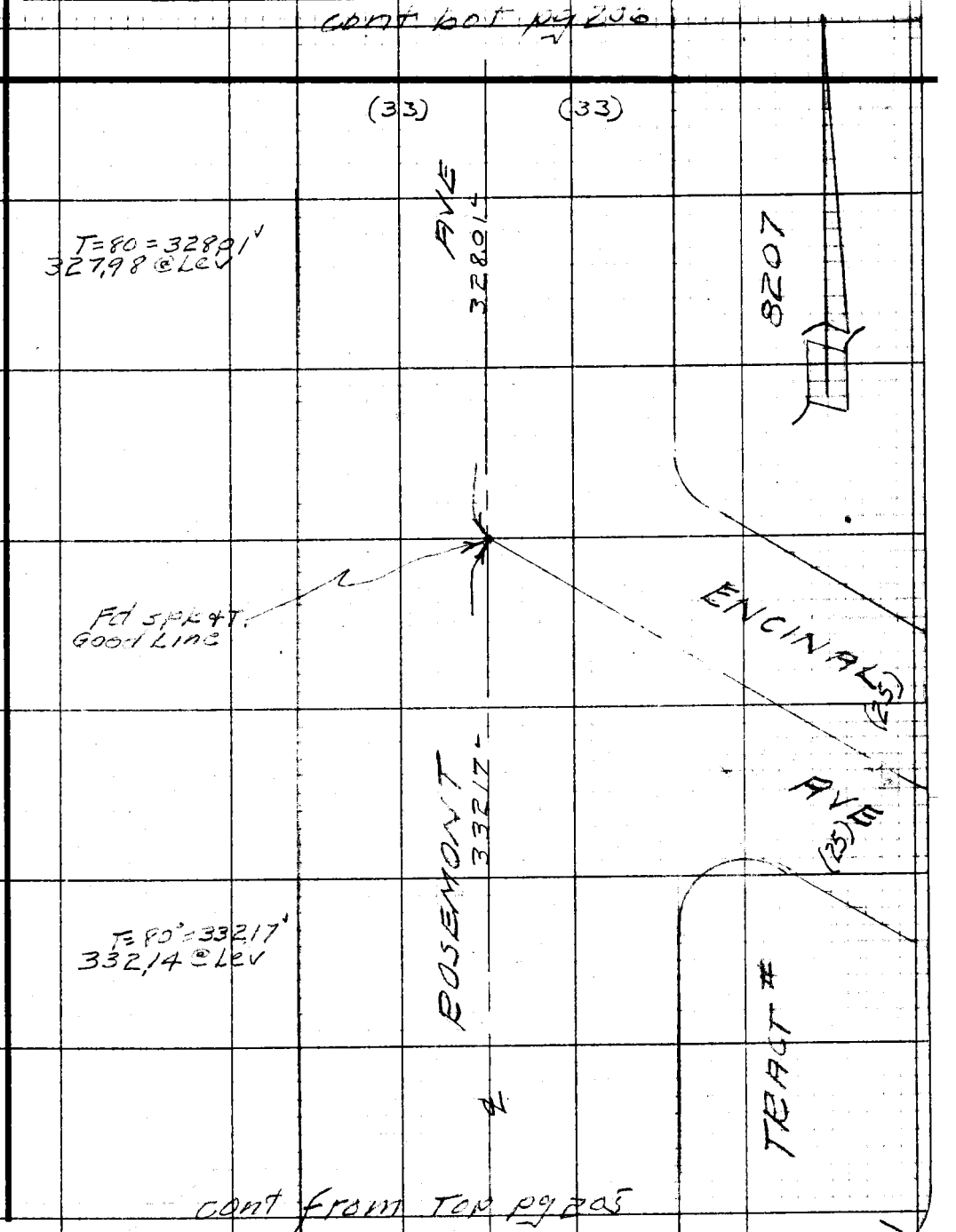

cont from Top pg 205

Note: Any Additions or Changes on This Sheet Must be Made or Circled in Red Ink With Date and Name of Person Making Change.

Do not extend notes this side of this line.

RETURN TO
LOS ANGELES COUNTY SURVEYOR
726 LOS ANGELES COUNTY
ENGINEERING BLDG.

76F309S 247 10M 1-49

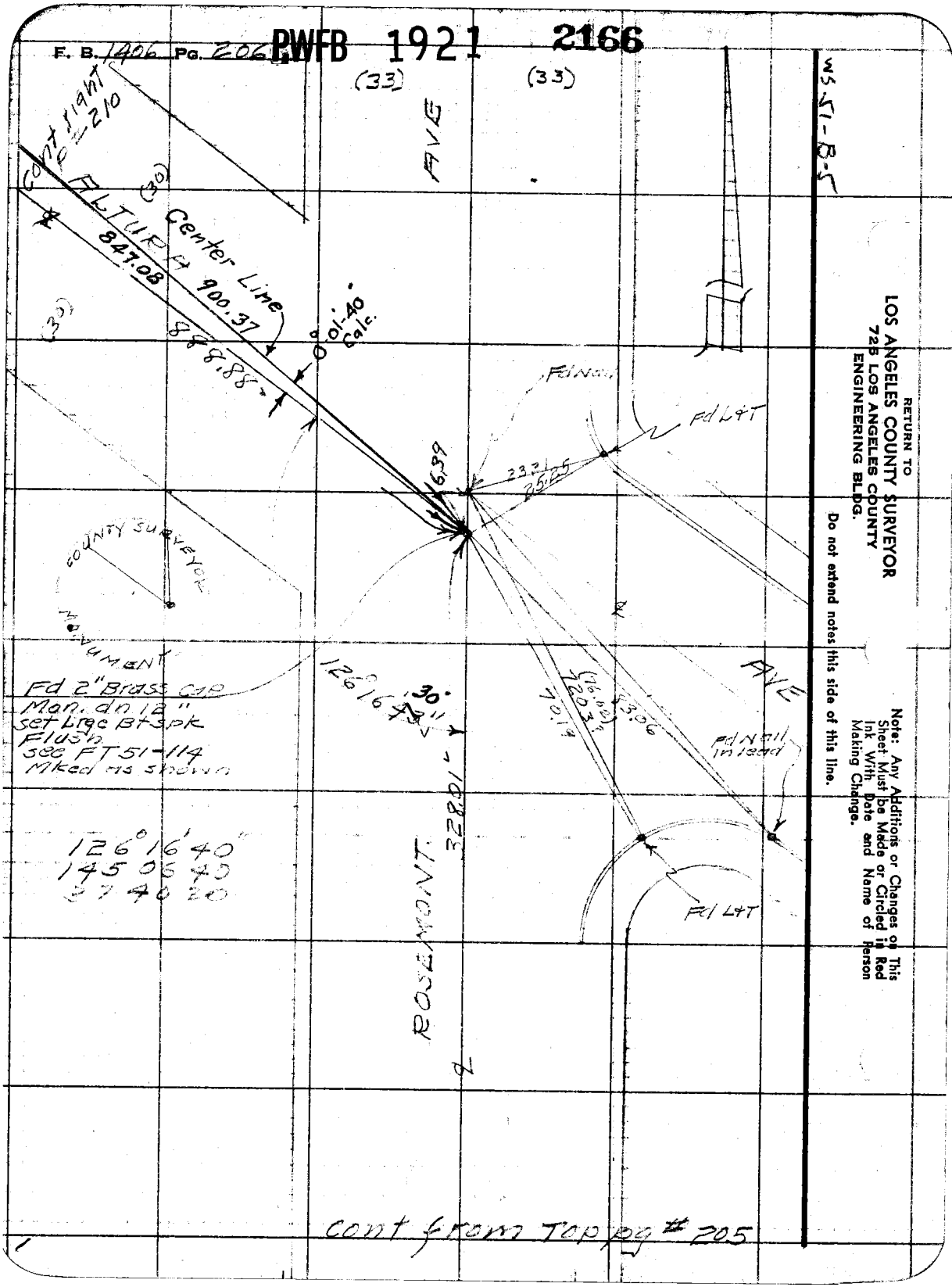

RETURN TO
LOS ANGELES COUNTY SURVEYOR
725 LOS ANGELES COUNTY
ENGINEERING BLDG.

Do not extend notes this side of this line.

Note: Any Additions or Changes on This Sheet Must be Made or Circled in Red Ink With Date and Name of Person Making Change.

W5-51-B-5

DWEB 1921 2167 2168

Notes Ck'd by D. M. Finley	Survey of Mayfield Ave. B. 1406 PG. 201
Map No. B-2236	W. O. 8577 Tape No. 097 St'd 68 °F
Office Work P. J. Stelma	Surveyed by P. L. Williey
Checked D. M. Finley	Notes " Date 10-26-49
Date April 1950	Indexed

Note: Any Additions or Changes on This Sheet Must be Made or Circled in Red Ink With Date and Name of Person Making Change.

Do not extend notes this side of this line.

RETURN TO
LOS ANGELES COUNTY SURVEYOR
726 LOS ANGELES COUNTY
ENGINEERING BLDG.

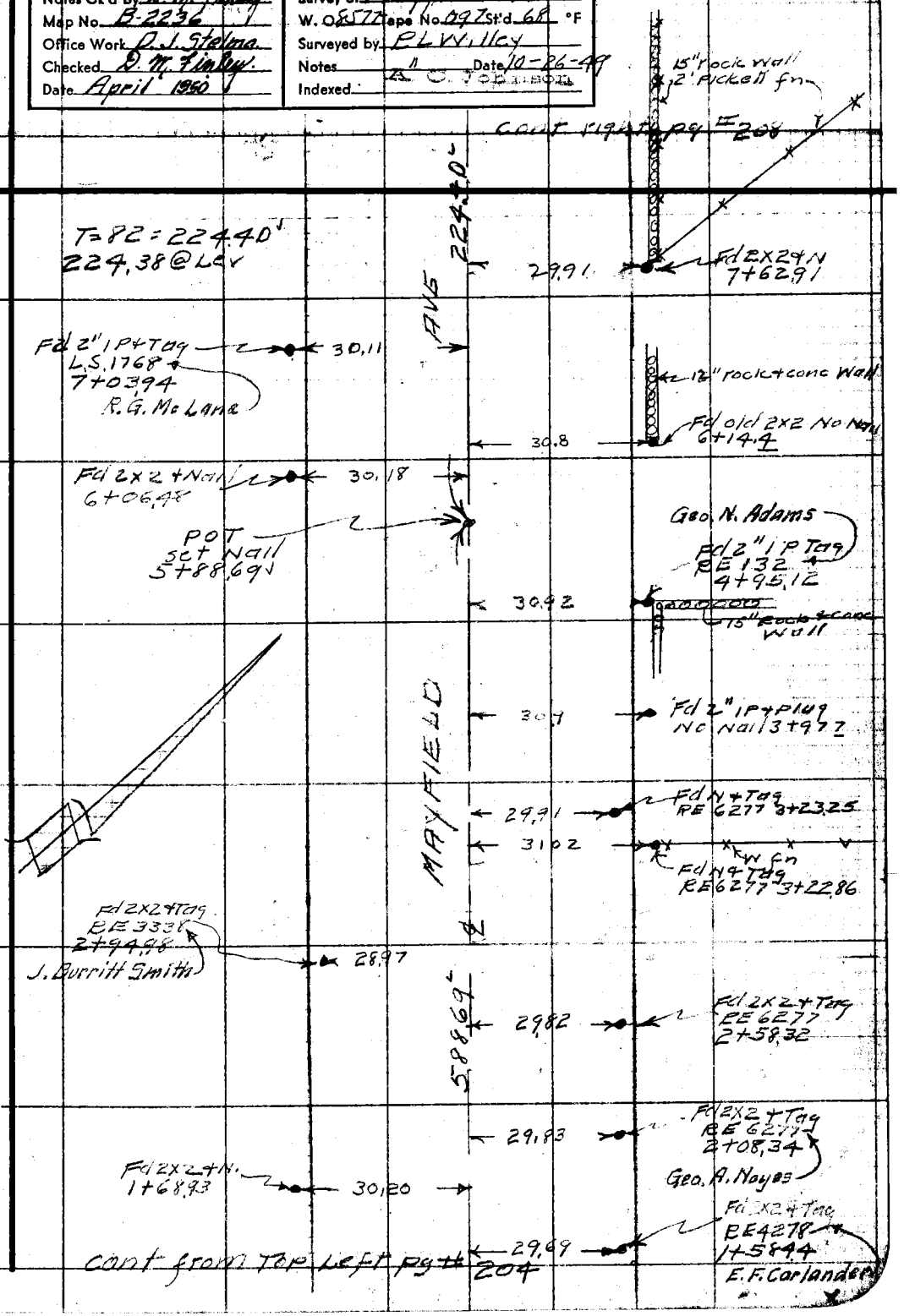

76F309S 247 10M 1-49

F. B. 1406 Pg. 208 PWFB 1921 2169 2170

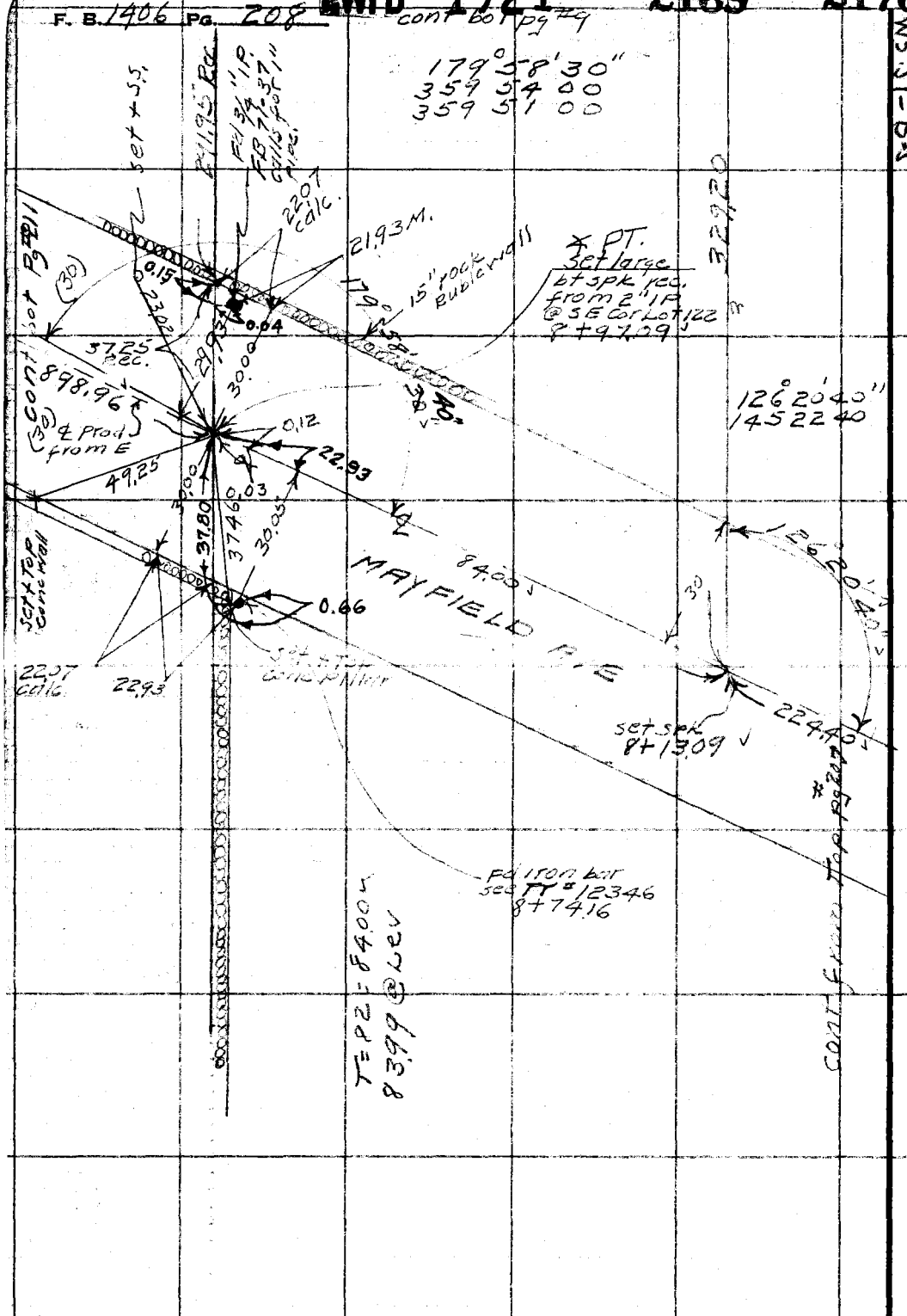

RETURN TO
LOS ANGELES COUNTY SURVEYOR
726 LOS ANGELES COUNTY
ENGINEERING BLDG.

Note: Any Additions or Changes on This Sheet Must be Made or Circled in Red Ink With Date and Name of Person Making Change.

Do not extend notes this side of this line.

RWFB 1921 2171

F. B. 1406 Pg. 209

Notes Ck'd by D. M. Finley	Survey of Mayfield Ave.
Map No. B-2236	W. O. 85TT Tape No. 097 St'd. 68 °F
Office Work D. J. Stelma	Surveyed by R. L. Willey
Checked D. M. Finley	Notes " Date 10-26-49
Date Apr. 1950	Indexed A. C. Johnson

WS 51-B-5

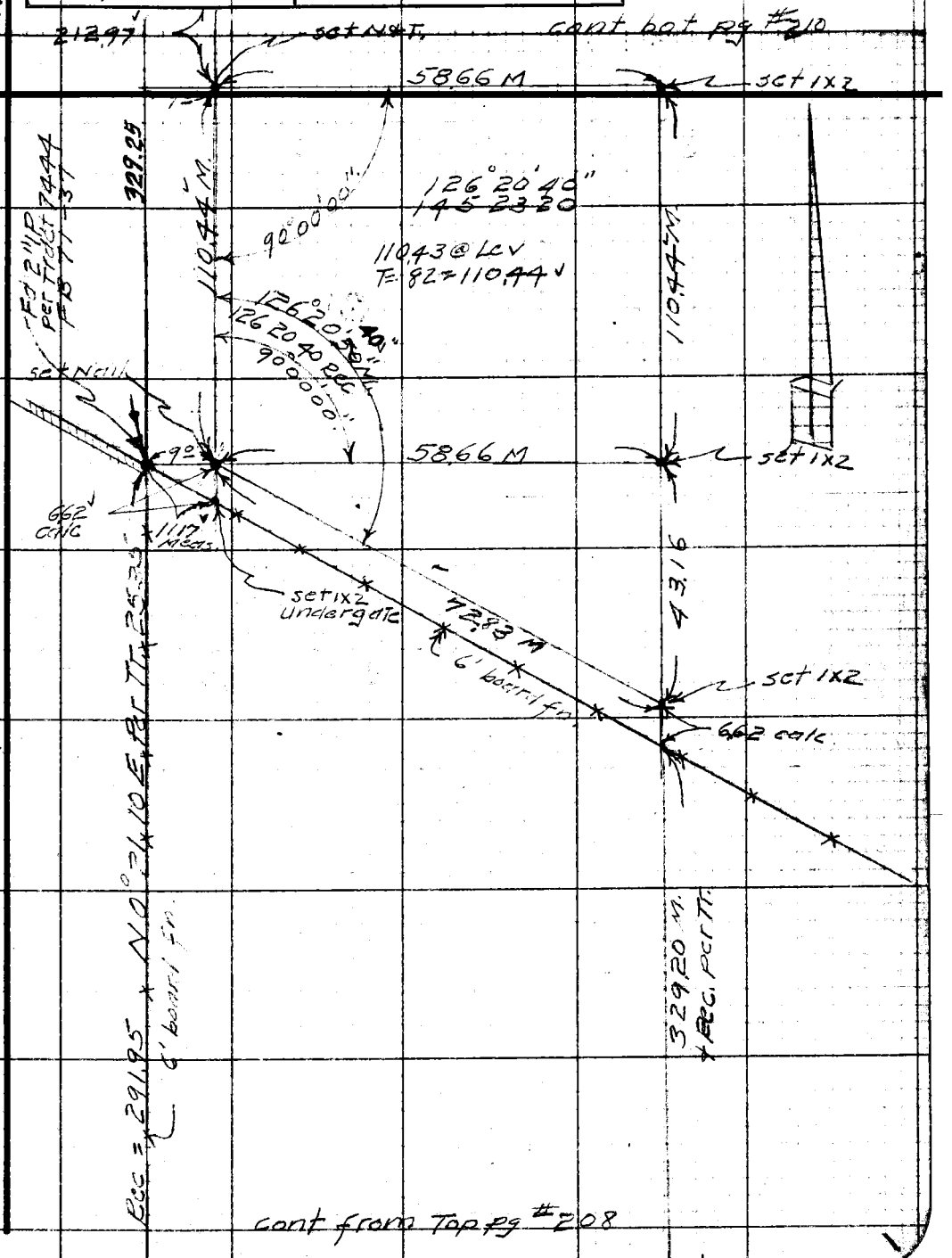

cont from Top pg #208

Note: Any Additions or Changes on This Sheet Must be Made or Circled in Red Ink With Date and Name of Person Making Change.

Do not extend notes this side of this line.

RETURN TO
LOS ANGELES COUNTY SURVEYOR
726 LOS ANGELES COUNTY
ENGINEERING BLDG.

76F309S 247 10M 1-49

F. B. 1406 Pg. 210

PWFB 1921 2172 2173

WS.51-B-5

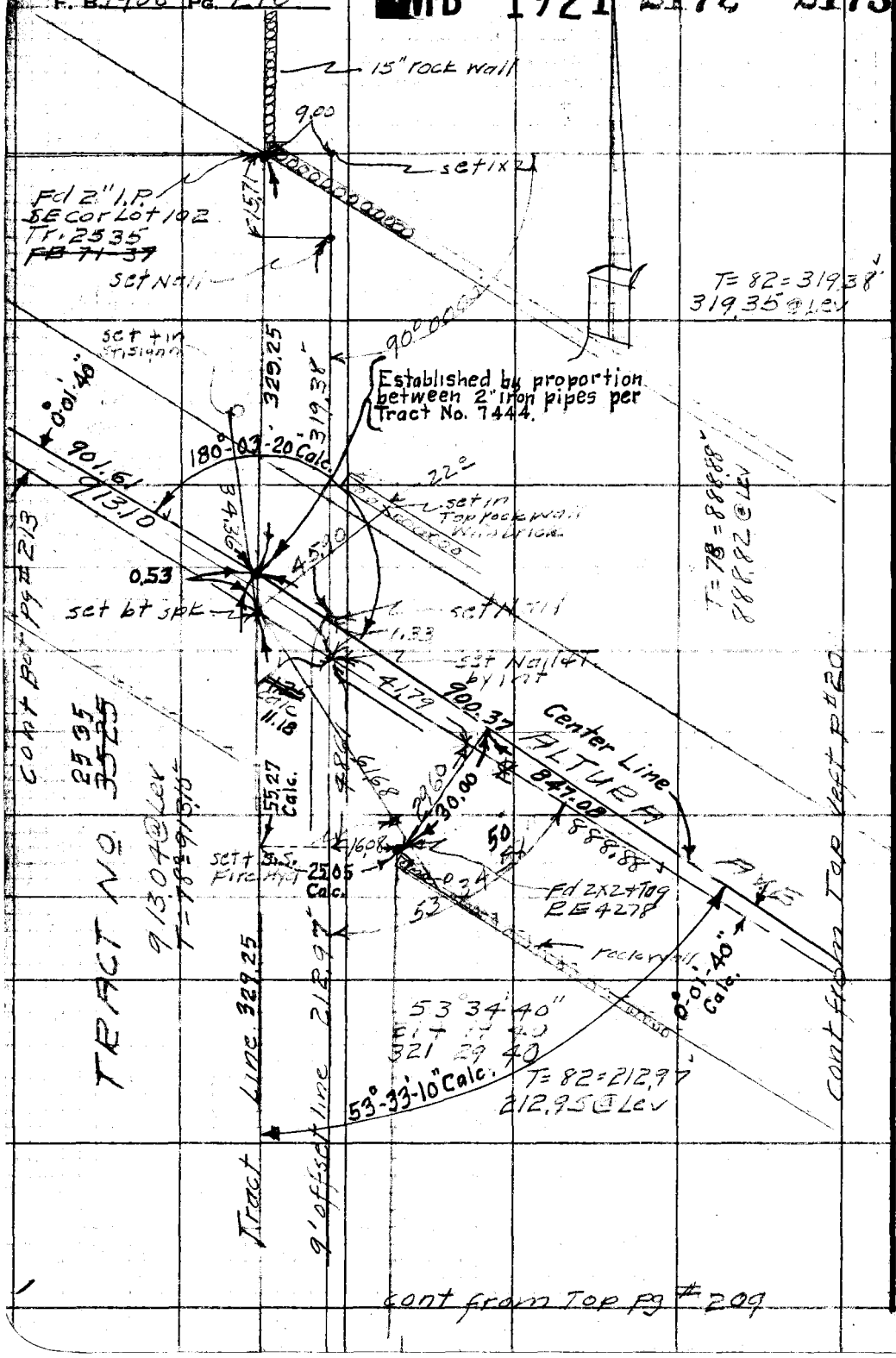

RETURN TO
LOS ANGELES COUNTY SURVEYOR
725 LOS ANGELES COUNTY
ENGINEERING BLDG.

Do not extend notes this side of this line.

Note: Any Additions or Changes on This Sheet Must be Made or Circled in Red Ink With Date and Name of Person Making Change.

PWFB 1921 2174

Notes Ck'd by D. M. Finley	Survey of Mayfair Ave
Map No. B-2236	W. O. 8577 Tape No. 097 St'd. 68 °F
Office Work D. J. Stelma	Surveyed by R. L. Willey
Checked D. M. Finley	Notes Date 9-26-49
Date Apr. 1950	Indexed A. C. Johnson

F. B. 1406 Pg. 211

cont bot pg #212

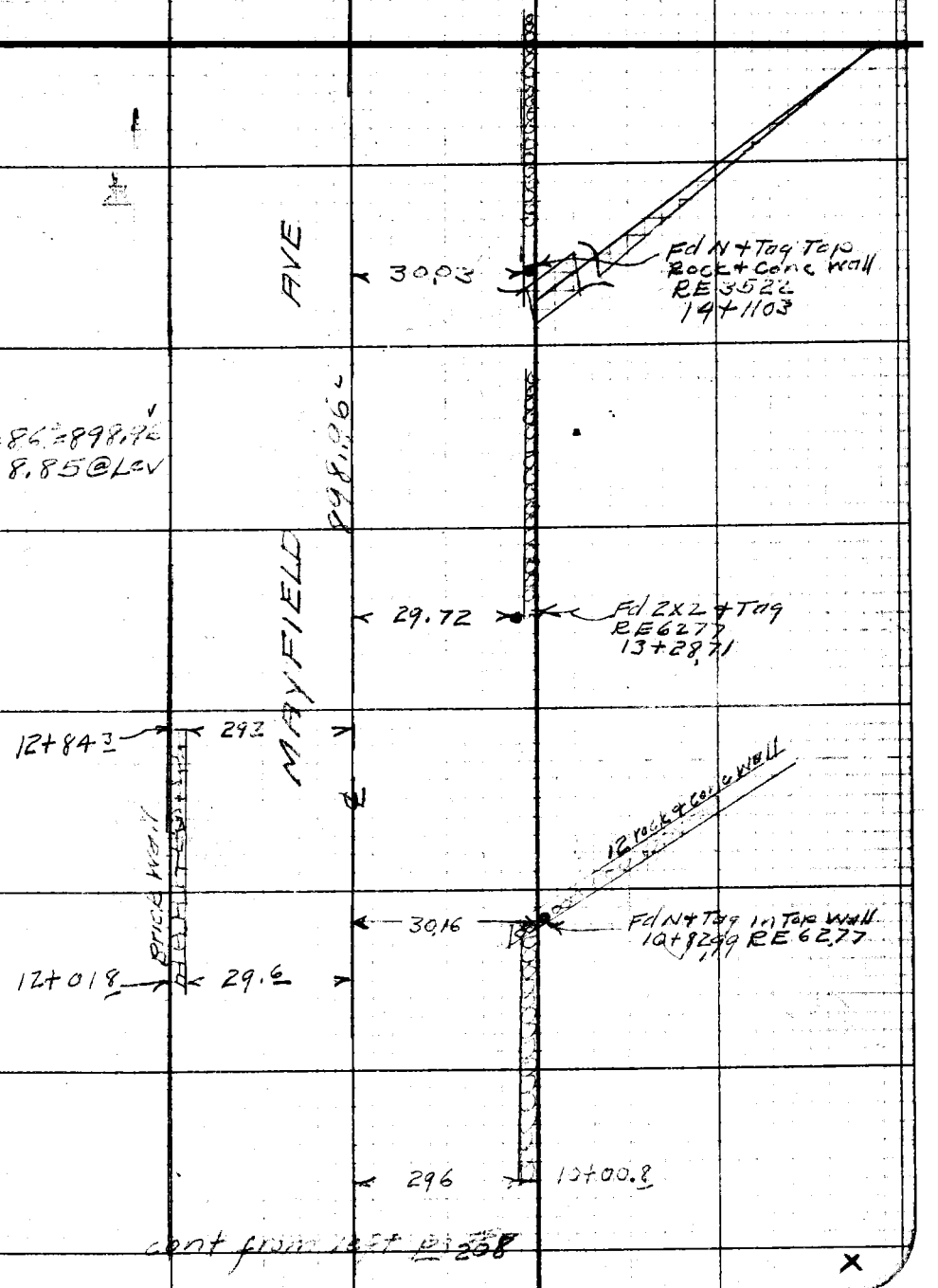

cont from left pg 208

Note: Any Additions or Changes on This Sheet Must be Made or Circled in Red Ink With Date and Name of Person Making Change.

Do not extend notes this side of this line.

RETURN TO
LOS ANGELES COUNTY SURVEYOR
726 LOS ANGELES COUNTY
ENGINEERING BLDG.

76F309S 247 10M 1-49

F. B. 1406 Pg. 212 RWFB 1921 2175

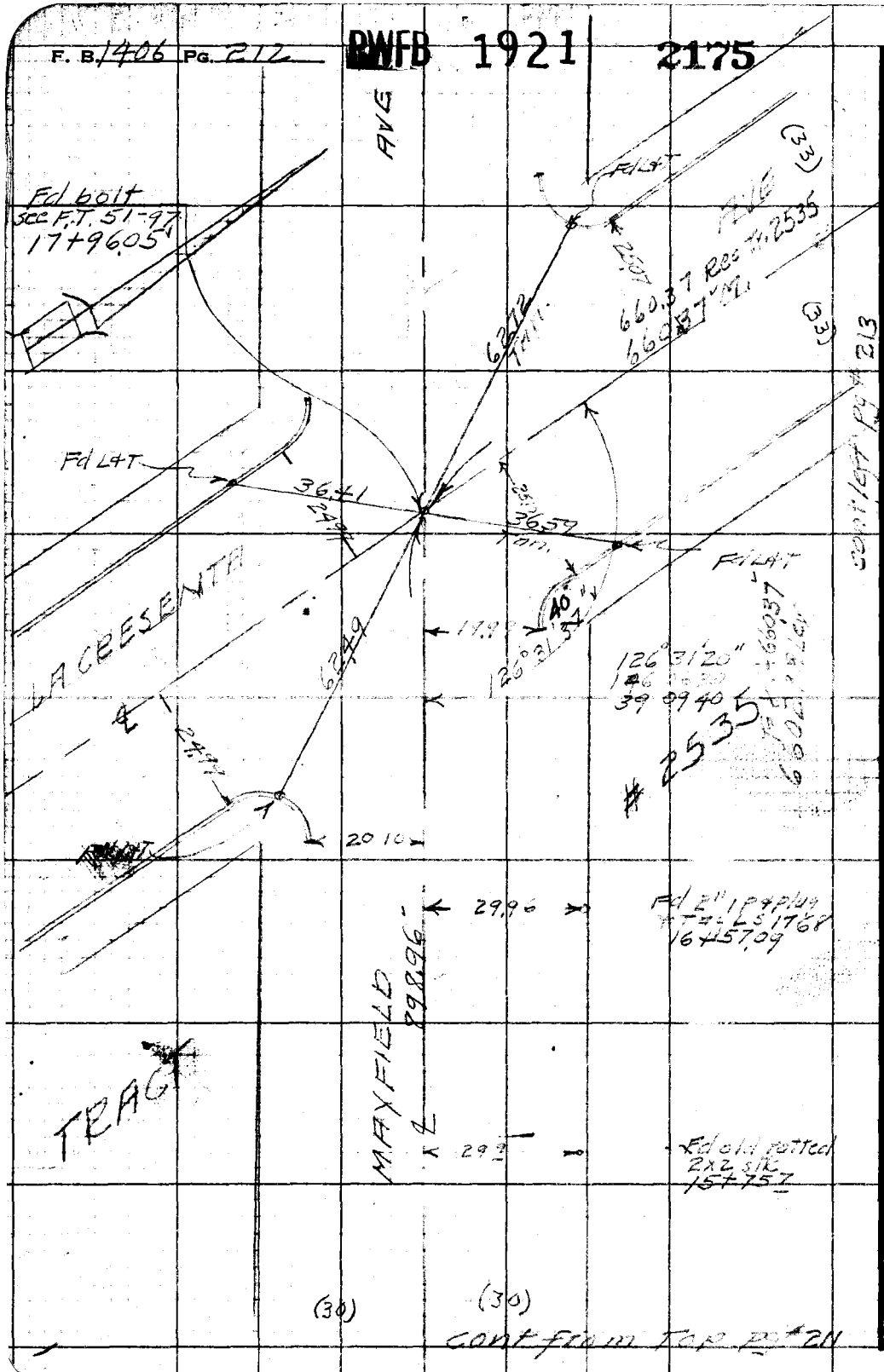

RWFB 192 I 2176

Notes Ck'd by D. M. Finley	Survey of Mayfield Ave
Map No. B-2236	W. 08577 Tape No. 097 St'd 68 °F
Office Work P. J. Stelma	Surveyed by R. L. Willey
Checked D. M. Finley	Notes " Date 10-26-49
Date Apr. 1950	Indexed A. C. Johnson

F. B. 1406 PG. 213

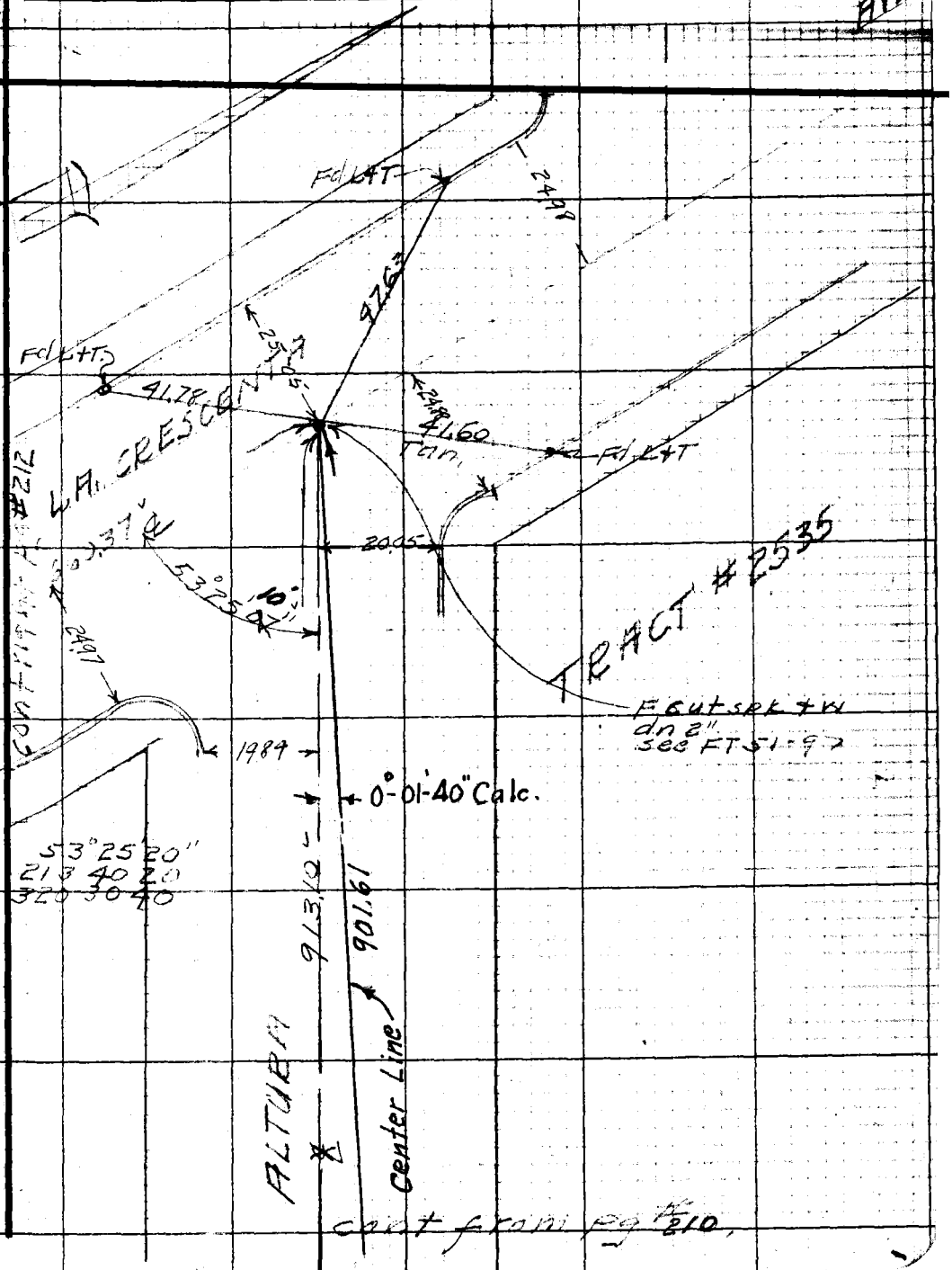

Note: Any Additions or Changes on This Sheet Must be Made or Circled in Red Ink With Date and Name of Person Making Change.

Do not extend notes this side of this line.

RETURN TO
LOS ANGELES COUNTY SURVEYOR
726 LOS ANGELES COUNTY
ENGINEERING BLDG.

76F3098 247 10M 1-49

F. B. 1406 PG. 214

LOS ANGELES COUNTY
72 LOS ANGELES
ENGINEERING
1406