1409

[illegible] to F.B. 1409

DATE	J.N.		DISCRIPTION	NOTES	PAGES
9-47	1197	RAMONA BLVD.	Del Mar Ave. to New Ave.	Topog.	5-8
				Basement Location	9-10
			see Pages 257-268	X-sect.	11-28
		"	County Storm Drain	Flow Line Elev.	29-32
10-47	"	SAXON AVE.	Del Mar Ave to New Ave.	Topog.	33-36
				Basement Locations	37-38
				X-sect.	39-56
		GLENDON WAY	Del Mar Ave. to New Ave.	Topog.	57-60
				Basement Locations	61-63
				X-sect.	63-78
"	"	MARSHALL ST.	" "	Topog.	79-82
				Basement Locations	83-84
				X-sect.	85-104
"	"	NORWOOD PL.	" "	Topog.	105-108
				Basement Locations	109-110
				X-sect.	111-134
"	"	MANOR WAY	Marshall St. to N'erly line Tr.7579	Topog.	135-136
				X-sect.	137-144
"	"	MARSHALL WAY	" Norwood Pl.	Topog.	145-146
				X-sect.	147-152
"	"	NEW AVE.(E.side)	Pacific Electric R/W to N'erly Line Tr. 7579	Topog.	153-156
				X-sect.	157-170
"	"	JACKSON AVE.	Saxon Ave. to Ramona Blvd.	Topog.	171-172
				X-sect.	173-180
"	"	"	Glendon Way to N'erly Tr.Line Tr 9116	Topog.	181-184
				X-sect.	185-198

Notes Ck'd by
Map No.
Office Work
Checked
Date

Survey of
W. O. Tape No. St'd °F
Surveyed by
Notes Date
Indexed

F.B. Pg.

Microfilmed March '88

P.W. file Feb. '88

INDEX TO F.B. 1409 (cont)

DATE	J.N.	DISCRIPTION	NOTES	PAGES
10-47	1197	MARSHALL STREET SCHOOL	Elevations	199-202
"	"	DEL MAR AVE. Pacific Electric R/W to N'erly Line Tr 9116	Topog.	203-208
			X-sect.	209-226
		℄ Survey	Ex Ties	237-256
		Ramona Blvd. Del Mar Ave To New Ave. —	Additional Topog	257-268

PG.

RETURN TO
LOS ANGELES COUNTY SURVEYOR
700 HALL OF RECORDS

Note: Any Additions or Changes on this Sheet must be Made or Circled in Red Ink With Date and Name of Person Making Change.

Do not extend notes this side of this line.

1449

F.B. ~~1242~~ Pg. [illegible]

Notes Ck'd by	Survey of NORWOOD PL.
Map No.	W. O. 1197 Tape No. Std. °F
Office Work	Surveyed by J.J. LANIGAN
Checked	Notes J.J.L. Date 9-47
Date	Indexed [illegible]

DEC 31 '48

LOCATION
of
IMPROVEMENTS
on
RAMONA BLVD.
from
DEL MAR AVE.
to
NEW AVE.

J.J. LANIGAN
D.S. WALTERMIRE
T.C. PETERSON
D. SAPPELL

Note: Any Additions or Changes on This Sheet Must be Made or Checked in Red Ink With Right and Name of Person Making Change.

Do not extend notes this side of this line.

RETURN TO
LOS ANGELES COUNTY SURVEYOR
700 HALL OF RECORDS

1409 6

F.B. 1292 PG. 237

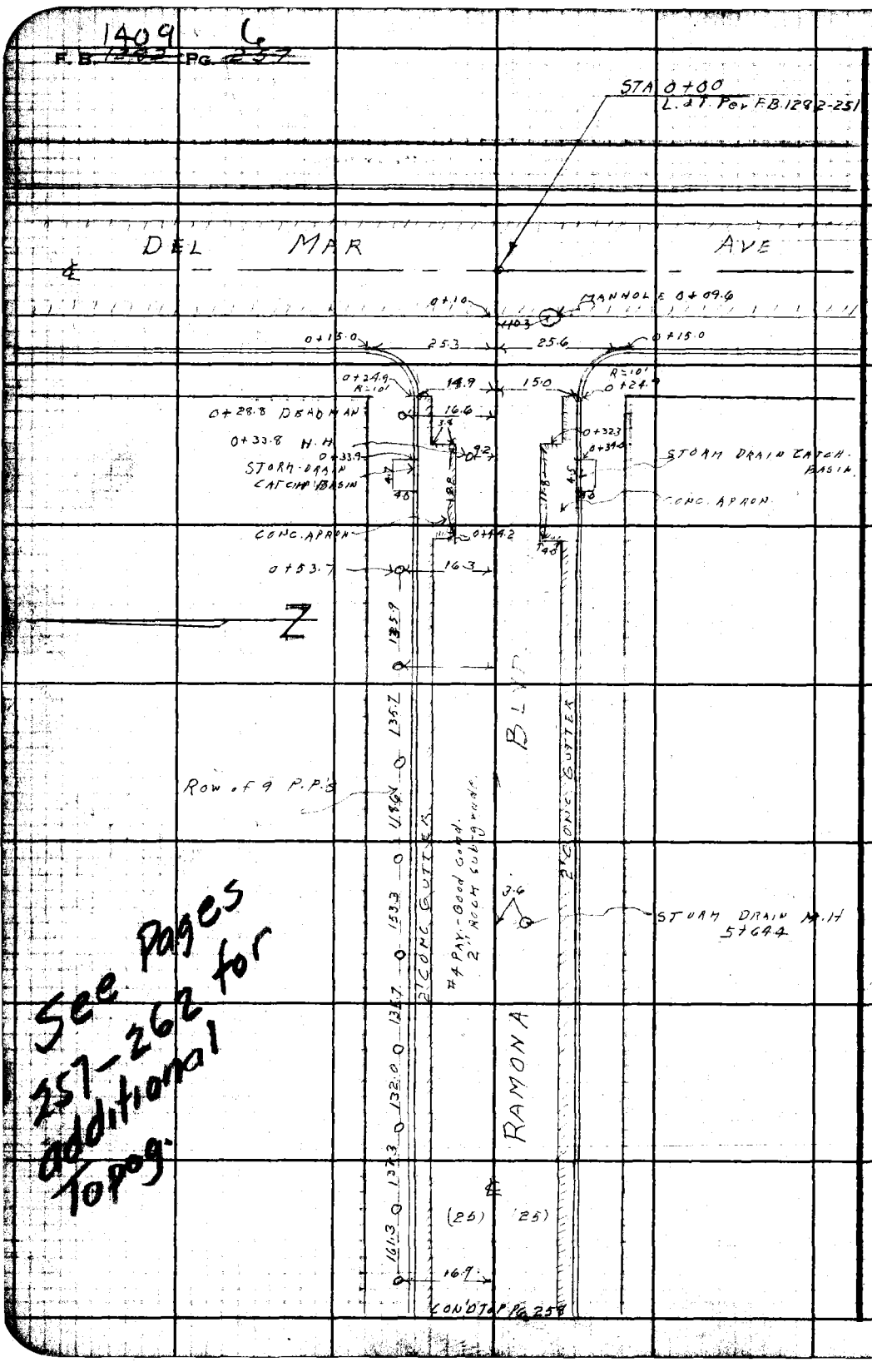

See Pages 257-262 for additional Topog.

RETURN TO
LOS ANGELES COUNTY SURVEYOR
700 HALL OF RECORDS
Do not extend notes this side of this line.

Note: Any Additions or Changes on This Sheet Must be Made or Circled in Red Ink With Date and Name of Person Making Change.

1409 - 7

F. B. ~~1062~~ Pg. ~~25~~

Notes Ck'd by	Survey of NORWOOD PL
Map No.	W. O. 1177 Tape No. Sta'd °F
Office Work	Surveyed by J. J. LANIGAN
Checked	Notes J. J. L. Date 10-47
Date	Indexed [illegible]

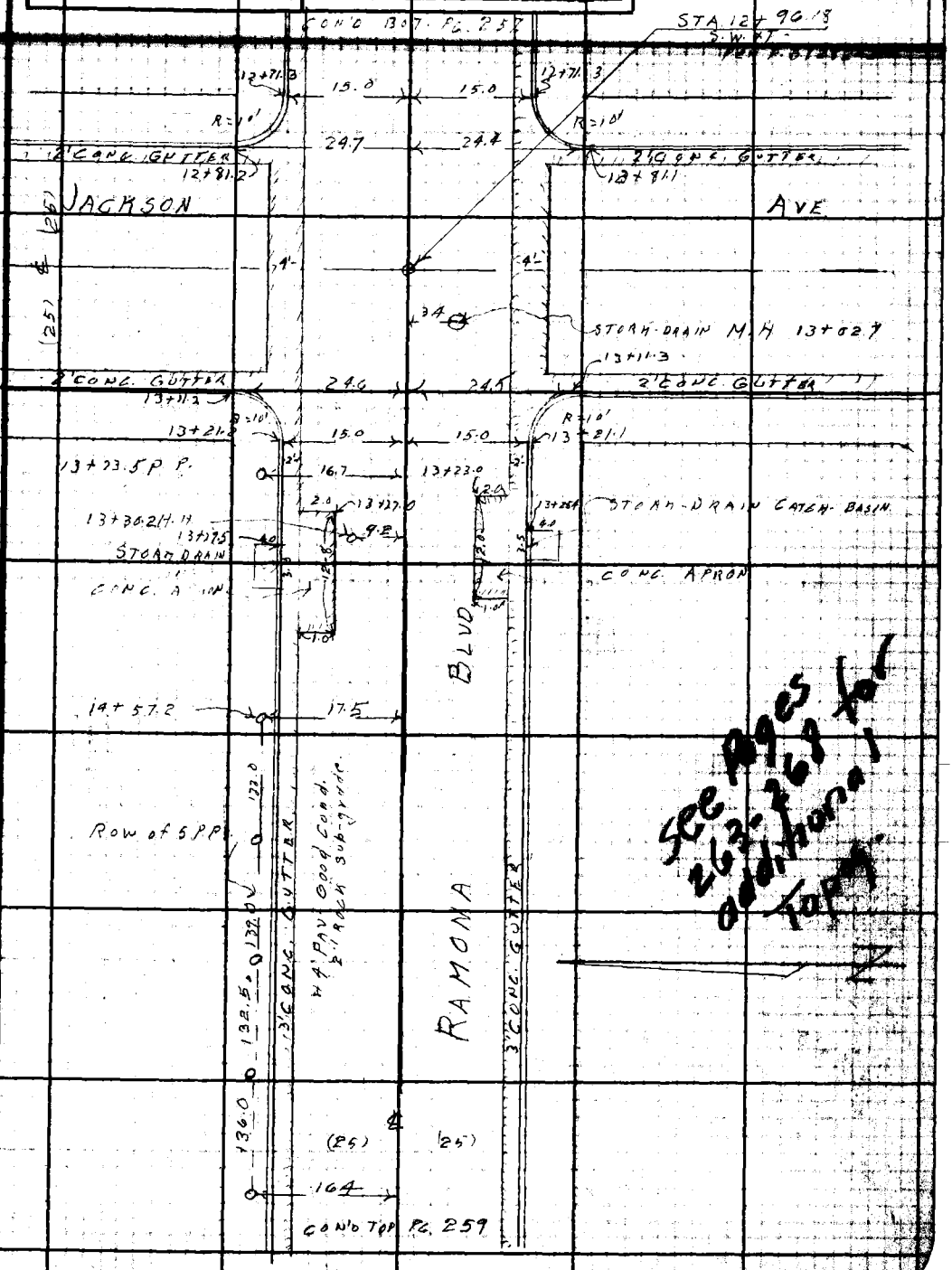

See Pages 263-268 for additional Topo.

Notes: Any Additions or Changes on This Sheet Must be Made or Circled in Red Ink With Data and Name of Person Making Change.

Do not extend notes this side of this line.

RETURN TO
LOS ANGELES COUNTY SURVEYOR
700 HALL OF RECORDS

FORM 247 [illegible]

1409-8

F.B. ~~1282~~ PG. ~~259~~

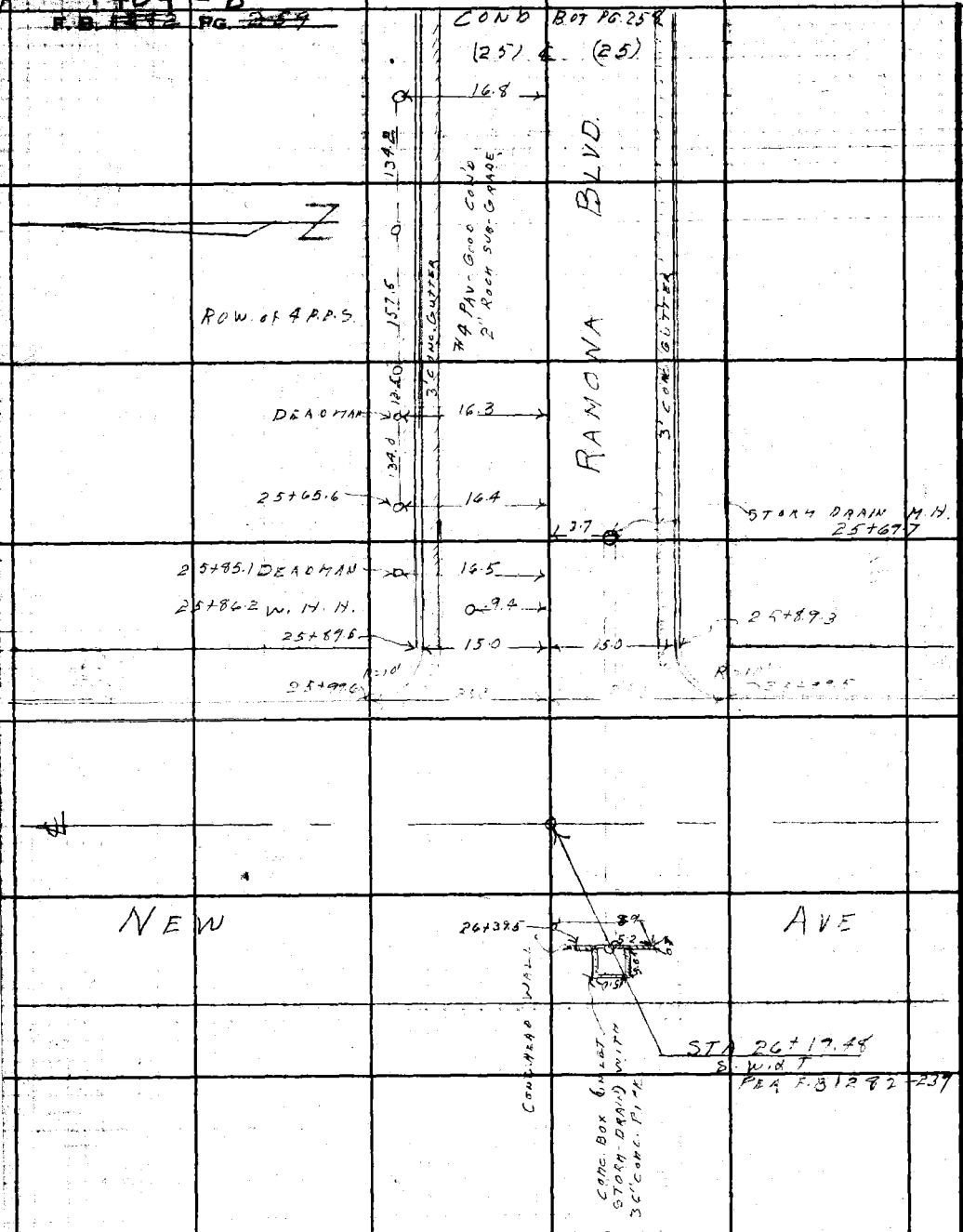

RETURN TO
LOS ANGELES COUNTY SURVEYOR
700 HALL OF RECORDS

Do not extend notes this side of this line.

Note: Any Additions or Changes on This Sheet Must be Made or Circled in Red Ink With Date and Name of Person Making Change.

1409 - 9

F. B. ~~1252~~ Pg. ~~260~~

Notes Ck'd by	Survey of NORWOOD PL.
Map No.	W. O. 1197 Tape No. St'd °F
Office Work	Surveyed by J. J. LANIGAN
Checked	Notes J. J. L. Date 10-47
Date	Indexed A. C. Jackson

DEC 31 '48

Note: Any Additions or Changes on This Sheet Must be Made or Circled in Red Ink With Data and Name of Person Making Change.

Do not extend notes this side of this line.

RETURN TO
LOS ANGELES COUNTY SURVEYOR
700 HALL OF RECORDS

LOCATION
of
BASEMENTS
on
RAMONA BLVD
from
DEL MAR AVE
to
NEW AVE
C.I. 1197

J. J. LANIGAN
D. S. WALTERMIRE
D. SAPPELL
T. C. PETERSON

FORM 247 5M 11-46

1409 - 10

R.B. 1287 Pg. 12-67

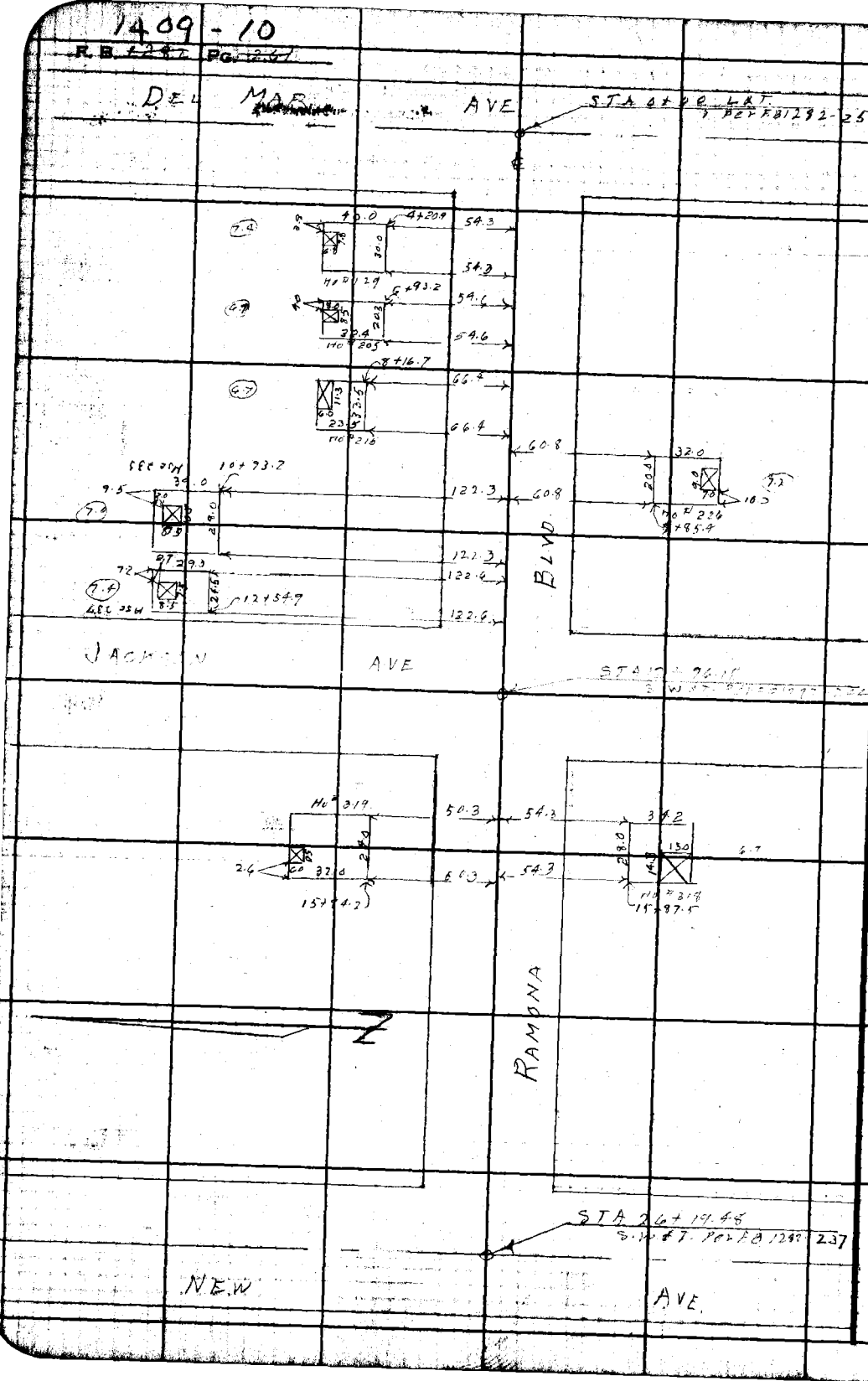

RETURN TO
LOS ANGELES COUNTY SURVEYOR
700 HALL OF RECORDS

Do not extend notes this side of this line.

Note: Any Additions or Changes on This Sheet Must Be Made or Circled in Red Ink With Date and Name of Person Making Change.

PROFILE
and
CROSS-SECTIONS
on
RAMONA BLVD
from
DEL MAR AVE
to
NEW AVE.

STATION	B.S.	H.I.	F.S.	ELEV.
			J.J. LANIGAN D.S. WALTERMIRE D. SAPPELL T.C. PETERSON	

NOTE: ANY ADDITIONS OR CHANGES ON THIS SHEET MUST BE MADE OR CIRCLED IN RED INK, WITH DATE AND NAME OF PERSON MAKING CHANGE.

Do not extend notes this side of this line.

PLEASE RETURN TO
LOS ANGELES COUNTY SURVEYOR
700 HALL OF RECORDS

FORM 307 10M 10-46

FORM 307 10M 10-46

PLEASE RETURN TO
LOS ANGELES COUNTY SURVEYOR
700 HALL OF RECORDS

NOTE: ANY ADDITIONS OR CHANGES ON THIS SHEET MUST BE MADE OR CIRCLED IN RED INK, WITH DATE AND NAME OF PERSON MAKING CHANGE.

Do not extend notes this side of this line.

STATION	B. S.	H. I.	F. S.	ELEV.		
B.M# 101				322 92	B.M#101- Ramona Blvd & Del Mar Ave. N.W.cor	
	3 65	326 57			L&N in Curb - 55± N. of ℄ of Ramona Blvd.	
					Elev. 322.921	FB 1247-106
0+00			4 69	321 88	Int. ℄s Ramona Blvd &	Del Mar Ave
			3 06	323 51	100' N. on Del Mar Ave	℄
			3 60	322 97	" "	W 15' gutter
			2 84	323 [illegible]	" "	W 15 Curb
			1 88	324 69	200 "	℄
			2 25	324 32	" "	W 15' gutter - no curb
			6 71	319 86	100' S. on Del Mar Ave	℄
			6 66	319 91	" " "	W 15' gutter
			6 25	320 32	" " "	" Curb
			7 87	318 70	150 " "	℄
			7 56	319 01	" " "	W 15' gutter
			6 62	319 95	" " "	" Curb
			5 97	320 60	195' " "	℄
			5 88	320 69	" " "	W 15' gutter - No curb
0+15			4 78	321 79		℄
"			4 70	321 87		25' R. gutter
"			4 23	322 34		25' R N. end N.W.C.R.
"			5 62	320 95	25' L gutter	
"			5 18	321 39	25' L S. end S.W.C.R.	

Profile No. X-Sec. No.
Plotted Date Checked Date
Notes Red Date Notes Chkd Date
Job No. 1111 Division No. V
Survey of 1109-12 NORWOOD PL.
Survey by J.J. LANIGAN Notes D.S. WALTERMIRE
Indexed A. C. Jenner Date

FORM 307 10M 10-46

PLEASE RETURN TO
LOS ANGELES COUNTY SURVEYOR
700 HALL OF RECORDS

NOTE: ANY ADDITIONS OR CHANGES ON THIS SHEET MUST BE MADE OR CIRCLED IN RED INK, WITH DATE AND NAME OF PERSON MAKING CHANGE.

Do not extend notes this side of this line.

STATION	B. S.	H. I.	F. S.	ELEV.		
		326 57				
0+25			4.74	321 83		℄
"			4.89	321 68		15'R gutter
"			4 19	322 38		" " w end NW CR
"			4 1	322 5		25R P/L
"			5 57	321 00	15'L gutter	
"			4 89	321 68	15'L w end SW CR	
"			4 9	321 7	25'L P/L	
0+50			4 75	321 82		℄
1+00			4 60	321 97		℄
"			4 70	321 87		15'R gutter
"			4 08	322 49		15'R Curb
"			3 8	322 8		25R P/L
"			5 45	321 12	15'L gutter	
"			4 85	321 72	15'L Curb	
"			4 6	322 0	25'L PL	
1+50			4 58	321 99		℄
2+00			4 46	322 11		℄
"			4 55	322 02		15'R gutter
"			3 92	322 65		15 R Curb
"			3 7	322 9		25 R P/L

Profile
No. ____ Date ____ Notes Red ____ Plotted ____ Job No. 1197 Division No. V
X-Sec. ____ Date ____ Notes Chkd ____ Checked ____ Survey of NORWOOD PL
No. ____ Date ____ Map No. ____ Survey by J.J.L. Notes D.S.W. Date 10-47
Indexed ____ Date ____

FORM 307 10M 10-46

PLEASE RETURN TO
LOS ANGELES COUNTY SURVEYOR
700 HALL OF RECORDS

NOTE: ANY ADDITIONS OR CHANGES ON THIS SHEET MUST BE MADE OR CIRCLED IN RED INK, WITH DATE AND NAME OF PERSON MAKING CHANGE.

Do not extend notes this side of this line.

STATION	B. S.	H. I.	F. S.	ELEV.		
		326 57				
2+00			5 09	321 48	15' L gutter	
"			4 47	322 10	15' L Curb	
"			4 4	322 2	25' L. P/L.	
TP			4 48	322 09	TP	
	5 08	327 37				
2+50			5 14	322 23		℄
3+00			5 04	322 33		℄
"			5 17	322 20		15' R. gutter
"			4 53	322 84		15' R Curb.
"			4 4	323 0		25' R P/L.
"			4 0	323 4		135'± R. - BACK LOT LINE
"			5 75	321 62	15' L. gutter	
"			5 07	322 30	15' L. Curb	
"			4 9	322 5	25' L. P/L.	
"			5 7	321 7	150'± L. BACK LOT LINE	
3+50			4 90	322 47		℄
4+00			4 77	322 60		℄
"			4 94	322 43		15' R. gutter
"			4 25	323 12		15' R Curb.
"			5 48	321 89	15' L gutter	

F.B. [illegible] PG. 265
1400-14
Job No. 1197 Division No. V Notes Red. Plotted
Survey of NORWOOD PL. Date Date No.
Survey by J.J. LANIGAN Notes D.S. WALTERMIRE Notes Chkd. Checked X-Sec.
Indexed A. C. [illegible] Date Date No.
Profile

FORM 307 10M 10-46

PLEASE RETURN TO
LOS ANGELES COUNTY SURVEYOR
700 HALL OF RECORDS

NOTE: ANY ADDITIONS OR CHANGES ON THIS SHEET MUST BE MADE OR CIRCLED IN RED INK, WITH DATE AND NAME OF PERSON MAKING CHANGE.

Do not extend notes this side of this line.

STATION	B. S.	H. I.	F. S.	ELEV.		
		327 37				
4+00			4 84	322 53	15' L. Curb	
4+28.6			9 2	318 2		91' R Center Basement Floor Hsc #129
4+50			4 61	322 76		℄
5+00			4 41	322 96		℄
"			4 65	322 72		15' R gutter
"			4 00	323 37		15' R Curb
"			5 12	322 25	15 L. gutter	
"			4 50	322 87	15 L Curb	
T.P.			4 18	323 19	T.P.	
	5 30	328 49				
5+50			5 20	323 29		℄
5+97			4 68	323 81		℄
"			4 94	323 55		15' R gutter
"			4 22	324 27		15' R Curb
"			4 3	324 2		25' R P/L
"			3 6	324 7		165 ± R BACK LOT LINE
"			5 31	323 18	15' L. gutter	
"			4 71	323 78	15 L Curb	
"			4 6	323 9	25' L P/L	
"			5 0	323 5	168 ± L BACK LOT LINE	

Profile
No. ____ Date ____ Notes Red ____ Plotted ____ Job No. 1197 Division No. V
X-Sec. No. ____ Date ____ Notes Chkd. ____ Checked ____ Survey of NORWOOD PL 1409-13
Date ____ Survey by J.J.L. Notes D.S.W. Date 7[illegible]
Map No. ____ Date ____ Indexed Jan [illegible] Date ____

FORM 307 10M 10-46

PLEASE RETURN TO
LOS ANGELES COUNTY SURVEYOR
700 HALL OF RECORDS

NOTE: ANY ADDITIONS OR CHANGES ON THIS SHEET MUST BE MADE OR CIRCLED IN RED INK, WITH DATE AND NAME OF PERSON MAKING CHANGE.

Do not extend notes this side of this line.

F.B. 148-16 Pg. 64 | Job No. 1197 | Division No. V | Notes Red | Plotted | Profile
Survey of NORWOOD PL. | Date | Date | No.
Survey by J. J. LANIGAN | Notes D.S. WALTER MIKE | Notes Chkd | Checked | X-Sec.
Indexed C. Johnson | Date | Date | Date | No.

STATION	B. S.	H. I.	F. S.	ELEV.		
		328 49				
6+50			4 08	324 41		℄
T.P.			4 37	324 12	T.P.	
	6 26	330 38				
7+00			5 42	324 96		℄
"			5 66	324 72		15' R. gutter
"			4 96	325 42		15' R. Curb.
"			6 12	324 26	15' L. gutter	
"			5 49	324 89	15' L. Curb.	
7+01.4			9 3	321 1		82' R. Center Basement Floor Hse # 205
7+50			4 86	325 52		℄
8+00			4 36	326 02		℄
"			4 69	325 69		15' R. gutter
"			4 01	326 37		15' R. Curb.
"			5 14	325 24	15' L. gutter	
"			4 57	325 81	15' L. Curb	
8+21.3			7 7	322 7		86.9' R. Center Basement Floor Hse # 215
8+50			3 85	326 53		℄
8+94			3 49	326 89		℄
"			3 65	326 73		15' R gutter
"			3 04	327 34		15 R Curb

FORM 307 10M 10-46

PLEASE RETURN TO
LOS ANGELES COUNTY SURVEYOR
700 HALL OF RECORDS

NOTE: ANY ADDITIONS OR CHANGES ON THIS SHEET MUST BE MADE OR CIRCLED IN RED INK, WITH DATE AND NAME OF PERSON MAKING CHANGE.

Do not extend notes this side of this line.

STATION	B. S.	H. I.	F. S.	ELEV.		
		330 38				
8+94			29	327 5		25' R P/L
"			407	326 31	15' L gutter	
"			351	324 87	15' L Curb	
"			33	327 1	25' L P/L	
T.P.			400	326 38	T.P.	
	602	332 40				
9+50			494	327 46		℄
9+50			32	3292		165±R. BACK LOT LINE
"			64	3260	165±L BACK LOT LINE Hsc #226	
9+70.6			98	322 6	89.3 L. Center Basement Floor	
TP			383	328 57	TP	
	532	333 89				
10+00			586	328 03		℄
"			605	327 84		15' R gutter
"			541	329 48		15' R Curb
"			645	327 44	15' L gutter	
"			586	328 03	15' L Curb	
10+50			529	328 60		℄
11+00			486	329 03		℄
"			502	328 87		15' R gutter

Profile No. ____ Notes Rod ____ Plotted ____ Job No. 1197 Division No. V
Date ____ Date ____ Survey of NORWOOD PL.
X-Sec. No. ____ Notes Chkd ____ Checked ____ Survey by J.J.L. Notes DSW Date 10-47
Date ____ Date ____ Map No. ____ Indexed ____ Date ____

FORM 307 10M 10-46

PLEASE RETURN TO
LOS ANGELES COUNTY SURVEYOR
700 HALL OF RECORDS

NOTE: ANY ADDITIONS OR CHANGES ON THIS SHEET MUST BE MADE OR CIRCLED IN RED INK, WITH DATE AND NAME OF PERSON MAKING CHANGE.

Do not extend notes this side of this line.

STATION	B. S.	H. I.	F. S.	ELEV.		
		333 89				
11+00			4 41	329 48		15' R. Curb
"			5 58	328 31	15' L. gutter	
"			4 90	328 99	15' L. Curb	
11+07.9			9 2	324 7		Hse # 235 155.1 R. Center Basement Floor
11+50			4 34	329 55		℄
TP			3 70	330 19	T.P.	
	5 60	335 79				
12+00			5 71	330 08		℄
"			5 90	329 89		15' R gutter
"			5 35	330 44		15' R. Curb
"			6 39	329 40	15' L. gutter	
"			5 77	330 02	15' L. Curb	
12+41.3			8 1	327 7		Hse # 237 144.7' R. Center Basement Floor
12+50			5 25	330 54		℄
12+71.3			4 99	330 80		℄
"			5 14	330 65		15' R. gutter
"			4 45	331 34		15' R E. end NECR
"			4 3	331 5		25' R P/L
"			5 61	330 18	15' L. Curb	
"			5 02	330 77	15' L. E. end S.E.C.R.	

F.B. 1282 Pg. 269 Job No. 1197 Division No. V Notes Red. Plotted No. Profile
Survey of NORWOOD PL. Date Date X-Sec.
Survey by J. J. LANIGAN Notes D. S. WALTERMIRE Notes Chkd. Checked No.
Indexed A. C. Jones Date Date

FORM 307 10M 10-46

PLEASE RETURN TO
LOS ANGELES COUNTY SURVEYOR
700 HALL OF RECORDS

NOTE: ANY ADDITIONS OR CHANGES ON THIS SHEET MUST BE MADE OR CIRCLED IN RED INK, WITH DATE AND NAME OF PERSON MAKING CHANGE.

Do not extend notes this side of this line.

STATION	B. S.	H. I.	F. S.	ELEV.		
		335.79				
12+71.3			4.8	331 0	25'L. P.L	
12+81.2			4.88	330 91		℄
"			5.15	330 64		24.7 R gutter
"			4.52	331 27		24.7'R N.end.N.E.C.R
12+81.1			5.65	330 14	24.4'L gutter	
"			5.04	330 75	24.4'L S.end.S.E.C.R.	
12+96.18			4.81	330 98		℄
			5.01	330 78	N. 15' on Jackson Ave ℄ Cross gutter	
			3.56	332 23	N 100 " "	
			3.84	331 95	" " "	E15 gutter
			3.23	332 56	" "	" Curb
			3.77	332 02	" " "	W15 gutter
			3.20	332 59	" " "	W15 Curb
			2.41	333 38	N.200 " "	℄
			2.94	332 85	" "	15'E gutter
			2.32	333 47	" "	" " Curb
			2.84	332 95	" "	15W gutter
			2.23	333 56	" "	15W Curb
			5.51	330 28	S 15' on Jackson Ave ℄ Cross gutter	

Profile No. ____ Notes Red ____ Plotted ____ Job No. 117 Division No. V
Date ____ Date ____ Survey of NORWOOD
X-Sec. No. ____ Notes Chkd ____ Checked ____ Survey by J.L.L. Notes D.S.W. Date 10-47
Date ____ Date ____ Map No. ____ Entered ____ Date ____

FORM 307 10M 10-46

PLEASE RETURN TO
LOS ANGELES COUNTY SURVEYOR
700 HALL OF RECORDS

NOTE: ANY ADDITIONS OR CHANGES ON THIS SHEET MUST BE MADE OR CIRCLED IN RED INK, WITH DATE AND NAME OF PERSON MAKING CHANGE.

Do not extend notes this side of this line.

STATION	B. S.	H. I.	F. S.	ELEV.		
		335 79				
			4 72	331 07	S. 100 on Jackson Ave.	℄
			5 46	330 33	" "	E 15 gutter
			4 79	331 00	" "	E 15 Curb
			5 00	330 79	" "	W 15 gutter
			4 42	331 37		W 15 Curb
13+11.2			4 65	331 14		℄
"			4 63	331 16		24.6 R gutter
"			3 98	331 81		" " N. end N.W. CR
"			5 25	330 54	24.5 L gutter	
"			4 57	331 22	" " S end S.W. CR	
13+21.2			4 48	331 31		℄
"			4 83	330 96		15' R. gutter
"			4 02	331 77		15' R. W end. N.W CR
"			3 7	3321		25' R. P/L
"			5 42	330 37	15' L gutter	
"			4 58	331 21	15' L W end. S.W CR	
"			4 4	331 4 28	25' L. P/L	
B.M-W.M# 260			4 50	331 29	B.M. W.M# 260 - Jackson Ave & Ramona Blvd. S.W. Cor Bt spk in Curb - 4' W. of W. end C.R. Elev 331.281 F.B. 1247 - 189	
	9 59	340 87				

Profile No. X-Sec. No.
Notes Red. Date Notted Date
Notes Chkd. Date Checked Date
Job No. 1197 Division No. V
Survey of NORWOOD PL.
Survey by J. J. LANIGAN Notes D. S. WALTERHIRE
Indexed A. C. Johnson
F.B. 1409 - 20 Pg. 271

FORM 307 10M 10-46

PLEASE RETURN TO
LOS ANGELES COUNTY SURVEYOR
700 HALL OF RECORDS

NOTE: ANY ADDITIONS OR CHANGES ON THIS SHEET MUST BE MADE OR CIRCLED IN RED INK, WITH DATE AND NAME OF PERSON MAKING CHANGE.

Do not extend notes this side of this line.

STATION	B. S.	H. I.	F. S.	ELEV.		
		340 87				
13+50			8 74	332 13		℄
14+00			7 29	333 58		℄
"			7 76	333 11		15'R. gutter
"			6 88	333 99		15'R Curb
"			8 00	332 87	15'L gutter	
"			7 15	333 72	15'L Curb	
14+50			5 49	335 38		℄
15+02			3 98	336 89		℄
"			4 39	336 48		15'R gutter
"			3 50	337 37		15'R Curb
"			3 3	337 6		25'R P/L
"			2 1	338 8		165±R. Back Lot Line
"			4 37	336 50	15'L gutter	
"			3 46	337 41	15'L Curb	
"			3 2	337 7	25'L P/L	
"			3 0	337 9	165±L Back Lot Line	
15+45			3 11	337 76		℄
"			3 64	337 23		15'R. gutter
"			2 76	338 11		15'R Curb
"			3 75	337 12	15'L gutter	

Profile
No. ____ Notes Red. ____ Plotted ____ Job No. 1197 Division No. V
Date ____ Date ____ Survey of Norwood PL
X-Sec. Notes Chkd. ____ Checked ____ Survey by J.J.L. Notes D.S.W. Date 10-[illegible]
No. ____ Date ____ Date ____ Map No. ____ Indexed [illegible] Date ____

F.B. 1409-27 Pg. 577

FORM 307 10M 10-46

PLEASE RETURN TO
LOS ANGELES COUNTY SURVEYOR
700 HALL OF RECORDS

NOTE: ANY ADDITIONS OR CHANGES ON THIS SHEET MUST BE MADE OR CIRCLED IN RED INK, WITH DATE AND NAME OF PERSON MAKING CHANGE.

Do not extend notes this side of this line.

STATION	B. S.	H. I.	F. S.	ELEV.		
		340 87				
15+45			2 77	338 10	15'L Curb	
15+79.1			7 0	333 9		84.3 R. center Basement Floor Hse # 319
15+80.2			7 1	333 8	82.0 L Center Basement Floor Hse # 318	
16+04			2 51	338 36		℄
"			2 92	337 95		15'R. gutter
"			2 11	338 76		15'R Curb.
"			3 08	337 79	15'L. gutter	
"			2 16	338 71	15'L Curb.	
16+50			2 25	338 62		℄
T.P.			2 58	338 29	T.P.	
	5 62	343 91				
17+00			5 07	338 84		℄
"			5 62	338 29		15'R. gutter
"			4 73	339 18		15'R. Curb
"			5 61	338 30	15'L. gutter	
"			4 70	339 21	15'L Curb	
17+50			4 91	339 00		℄
18+00			4 55	339 36		℄
"			5 09	338 82		15'R. gutter
"			4 18	339 73		15'R. Curb

F.B. 1282 Pg. 273 1409-23
Job No. 1197 Division No. ✓ Notes Red. Plotted
Survey of NORWOOD PL. Date Date No.
Survey by J. J. LAPIGAN Notes D.S. WALTERMIRE Notes Chkd. Checked X-Sec.
Indexed A. C. Johnson Date Date No.
Profile

FORM 307 10M 10-46

PLEASE RETURN TO
LOS ANGELES COUNTY SURVEYOR
700 HALL OF RECORDS

NOTE: ANY ADDITIONS OR CHANGES ON THIS SHEET MUST BE MADE OR CIRCLED IN RED INK, WITH DATE AND NAME OF PERSON MAKING CHANGE.

Do not extend notes this side of this line.

STATION	B. S.	H. I.	F. S.	ELEV.		
		343.91				
18+00			4 0	339 9		25'R P/L
"			0 3	343 6		165'± R. Back Lot Line
"			5 09	338 82	15'L gutter	
"			4 22	339 69	15L Curb	
"			4 1	339 8	25'L P/L	
"			3 6	340 3	165'L P/L	
18+50			4 20	339 71		℄
19+00			3 91	340 00		℄
"			4 50	339 41		15R gutter
"			3 53	340 38		15'R Curb
"			4 76	339 15	15'L gutter	
"			3 86	340 05	15'L Curb	
19+50			3 64	340 27		℄
TP			4 10	339 81	TP	
	6 10	345 91				
19+97			5 48	340 43		℄
"			6 22	339 69		15'R gutter
"			5 32	340 59		15 R Curb
"			6 28	339 63	15'L gutter	
"			5 40	340 51	15'L Curb	

Profile No. ____ Notes Red ____ Plotted ____ Job No. 1197 Division No. V
X-Sec. No. ____ Date ____ Date ____ Survey of NORWOOD PL
Notes Chkd ____ Checked ____ Survey by J.J.L. Notes D.S.W. Date 10-8-
No. ____ Date ____ Date ____ Map No. ____ Indexed ____ Date ____

F.B. 1282 Pg. 474
1409-33

FORM 307 10M 10-46

PLEASE RETURN TO
LOS ANGELES COUNTY SURVEYOR
700 HALL OF RECORDS

NOTE: ANY ADDITIONS OR CHANGES ON THIS SHEET MUST BE MADE OR CIRCLED IN RED INK, WITH DATE AND NAME OF PERSON MAKING CHANGE.

Do not extend notes this side of this line.

STATION	B. S.	H. I.	F. S.	ELEV.		
		345 91				
20+50			5 35	340 56		℄
21+00			5 07	340 84		℄
"			5 70	340 21		15'R gutter
"			4 83	341 68		15'R Curb
"			5 77	340 14	15'L gutter	
"			4 88	341 03	15'L Curb	
21+50			4 62	341 29		℄
22+00			3 78	342 13		℄
"			4 44	341 47		15'R. gutter
"			3 55	342 36		15'R. Curb
"			3 4	342 5		25'R. P/L.
"			2 0	343 9		165±'R Back Lot Line
"			4 50	341 41	15'L gutter	
"			3 62	342 29	15'L Curb	
"			3 4	342 5	25'L P/L.	
"			+0 6	346 5	165± L. Back Lot Line	
22+50			2 84	343 07		℄
23+00			1 65	344 26		℄
"			2 28	343 63		15'R. gutter
"			1 40	344 51		15'R Curb

F.B. 1202 Pg. 275 1409-24
Job No. 1197 Division No. V Notes Red. Plotted
Survey of WORWOOD PL Date Date No.
Survey by J. J. LANIGAN Notes D.S. WALTERMIRE Notes Chkd. Checked X-Sec.
Indexed A. C. Johnson Date Date No.
Profile

FORM 307 10M 10-46

PLEASE RETURN TO
LOS ANGELES COUNTY SURVEYOR
700 HALL OF RECORDS

NOTE: ANY ADDITIONS OR CHANGES ON THIS SHEET MUST BE MADE OR CIRCLED IN RED INK, WITH DATE AND NAME OF PERSON MAKING CHANGE.

Do not extend notes this side of this line.

STATION	B. S.	H. I.	F. S.	ELEV.		
		345.91				
23+00			2.25	343.66	15' L. gutter	
"			1.35	344.56	15' L. Curb	
23+50			0.50	345.41		℄
T.P.			1.26	344.65	T.P.	
	7.01	351.66				
24+00			5.16	346.50		℄
"			5.70	345.96		15' R. gutter
"			4.87	346.79		15' R. Curb
"			5.76	345.90	15' L. gutter	
"			4.87	346.79	15' L. Curb	
24+50			3.85	347.81		℄
25+00			2.91	348.75		℄
"			3.47	348.19		15' R. gutter
"			2.60	349.06		15' R. Curb
"			3.50	348.16	15' L. gutter	
"			2.59	349.07	15' L. Curb	
25+50			1.88	349.78		℄
TP			2.28	349.38	TP	
	6.61	355.99				

Profile Notes Red. ____ Plotted ____ Job No. 1197 Division No. V
No. ____ Date ____ Date ____ Survey of NORWOOD PL
X-Sec. Notes Chkd. ____ Checked ____ Survey by J.J.L. Notes D.S.W. Date 10-47
No. ____ Date ____ Date ____ Map No. ____ Indexed ____ Date ____

F.B. 1202 Pg. 276 1409-25

FORM 307 10M 10-46

PLEASE RETURN TO
LOS ANGELES COUNTY SURVEYOR
700 HALL OF RECORDS

NOTE: ANY ADDITIONS OR CHANGES ON THIS SHEET MUST BE MADE OR CIRCLED IN RED INK, WITH DATE AND NAME OF PERSON MAKING CHANGE.

Do not extend notes this side of this line.

F.B. 1177 Pg. 177 Profile No. ____ Plotted ____ Date ____ Notes Red ____ Date ____
Job No. 1197 Division No. V X-Sec. No. ____ Checked ____ Date ____ Notes Chkd ____ Date ____
Survey of NORWOOD PL.
Survey by J. J. LARIGAN Notes D.S. W4 LTEXHIBIT
Indexed Chas. C. Johnson Date

STATION	B. S.	H. I.	F. S.	ELEV.		
		355.99				
25+89.5			5.38	350.61		℄
"			5.76	350.23		15' R. gutter
"			4.94	351.05		15' R. E. end N.E.C.R.
"			4.7	351.3		25' R. P/L.
"			5.75	350.24	15' L. gutter	
"			4.87	351.12	15' L. E. end S.E.C.R.	
"			4.7	351.3	25' L. P/L.	
25+99.5			5.22	350.77		℄
"			5.72	350.27		25' R. gutter
"			4.95	351.04		25' R. N. end N.E.C.R.
"			5.50	350.49	24.5' L. gutter	
"			4.86	351.13	24.5' L. S. end S.E.C.R.	
26+19.48			4.70	351.29	Int. ℄s Ramona Blvd. & New Ave	
			4.19	351.80	100' N. on New Ave. ℄	
			5.22	350.77	" "	E. 20. gutter
			4.66	351.33	" "	E. 20 Curb
			3.75	352.24	200' N. "	℄
			4.67	351.32	" " "	E. 20 gutter
			4.23	351.76	" " "	E. 20 Curb.

FORM 307 10M 10-46

PLEASE RETURN TO
LOS ANGELES COUNTY SURVEYOR
700 HALL OF RECORDS

NOTE: ANY ADDITIONS OR CHANGES ON THIS SHEET MUST BE MADE OR CIRCLED IN RED INK, WITH DATE AND NAME OF PERSON MAKING CHANGE.

Do not extend notes this side of this line.

STATION	B. S.	H. I.	F. S.	ELEV.		
		355 99				
			2 74	353 25	100' S. on New Ave ℄	
			3 70	352 29		E 20 gutter
			3 14	352 85		E 20 Curb.
B.M.# 97			4 79	351 20	B.M.# 97 Ramona Blvd & New Ave. N.E. Cor. L & N in Curb 66' N. of ℄ of Ramona Blvd Elev 351.197 - F.B. 1247-90	

Profile Notes Red ____ Plotted ____ Job No. 1197 Division No. V
No. ____ Date ____ Survey of Norwood Pl.
X-Sec. Notes Chkd. ____ Checked ____ Survey by J.J.L. Notes B.S.W. Date 10-47
No. ____ Date ____ Map No. ____ Indexed ____ Date ____

F.B. 1282 Pg. 278
1409 29

F.B. 1261 PG. 279
1969-78

Job No. 1197 Division No. V Notes Red _____ Plotted _____ Profile

Survey of NORWOOD PL. Date _____ Date _____ No. _____

Survey by J. J. LANIGAN Notes D. S. WALTERMIRE Notes Chkd _____ Checked _____ X-Sec.

Indexed A. C. Johnson Date _____ Date _____ Date _____ No. _____

STATION	B. S.	H. I.	F. S.	ELEV.

FORM 307 10M 10-46

PLEASE RETURN TO
LOS ANGELES COUNTY SURVEYOR
700 HALL OF RECORDS

Do not extend notes this side of this line.

NOTE: ANY ADDITIONS OR CHANGES ON THIS SHEET MUST BE MADE OR CIRCLED IN RED INK, WITH DATE AND NAME OF PERSON MAKING CHANGE.

Profile No. | Notes Red | Plotted | Job No. 1197 | Division No. V | F.B. 1409-39
Date | Date | Survey of NORWOOD PL
X-Sec. No. | Notes Chkd HDG | Checked | Survey by J.J.L | Notes J.J.L | Date 10-47
Date | Date | Map No. | Indexed | Date DEC 31 '48

ELEVATIONS
ON
FLOW-LINE
of
COUNTY STORM DRAIN
ON
RAMONA BLVD
CI-1197

STATION	B.S.	H.I.	F.S.	ELEV.
			J.J. LANIGAN.	
			D.S. WALTERMIRE	
			D. SAPRELL	
			T. C. PETERSON.	

NOTE: ANY ADDITIONS OR CHANGES ON THIS SHEET MUST BE MADE OR CIRCLED IN RED INK, WITH DATE AND NAME OF PERSON MAKING CHANGE.

Do not extend notes this side of this line.

PLEASE RETURN TO
LOS ANGELES COUNTY SURVEYOR
700 HALL OF RECORDS

FORM 307 10M 10-46

FORM 307 10M 10-46

PLEASE RETURN TO
LOS ANGELES COUNTY SURVEYOR
700 HALL OF RECORDS

NOTE: ANY ADDITIONS OR CHANGES ON THIS SHEET MUST BE MADE OR CIRCLED IN RED INK, WITH DATE AND NAME OF PERSON MAKING CHANGE.

Do not extend notes this side of this line.

STATION	B. S.	H. I.	F. S.	ELEV.		
B.M # 101				322 92	B.M # 101 RAMONA BLVD. & DEL MAR AVE. N.W. COR. L & N. in curb ELEV. 322.921	55'± N. of ℄ of RAMONA BLVD. PCL F.B. 1247-106
	4 33	327 25				
0+09.6			9 70	317 55	10.3 L - MANHOLE - 10" PIPE TO S. (INVERT)	
"			9 76	317 49	" " 15" "	W "
0+17			8 27	318 98		37' R - FLOW LINE IN CATCH BASIN (ON DEL MAR AVE)
0+17.5			9 72	317 53	36.5 L - FLOW LINE IN CATCH BASIN ON DEL MAR AVE.	
0+36.5			8 59	31[illegible] 66		17' R - FLOW LINE - CATCH BASIN
0+36.5			9 42	317 83	17' L - FLOW LINE - CATCH - BASIN.	
T. P.			4 88	322 37	T. P.	
	5 40	327 77				
5+64.4			14 19	313 58	3.6' L - FLOW LINE IN M.H.	
T. P			1 81	325 96	T. P	
	5 67	331 63				
T. P.			2 21	329 42	T. P.	
	6 97	336 39				
13+02.7			13 95	322 44	3.4 L - FLOW LINE IN M.H. of S.D.	
13+13			8 17	328 22		39.5 R - FLOW LINE IN CATCH BASIN JACKSON AVE.
13+13.5			8 36	328 03	30.2 L - FLOW LINE IN CATCH BASIN. JACKSON AVE	
13+31.5			7 90	328 49		16' R - FLOW LINE - CATCH BASIN
13+26.4			9 32	327 07	16.8 L - FLOW LINE IN CATCH - BASIN.	

Profile
Plotted ____ No. ____
Date ____ X-Sec. ____
Checked ____ No. ____
Date ____
Notes Red ____ Date ____
Notes Chkd ____ Date ____
Job No. 1197 Division No. V
Survey of NORWOOD PL
Survey by J. J. LANIGAN Notes J. J. LANIGAN.
Indexed C. Johnson Date ____
F.B. 1282 PG. 281
1409-30

FORM 307 10M 10-46

PLEASE RETURN TO
LOS ANGELES COUNTY SURVEYOR
700 HALL OF RECORDS

NOTE: ANY ADDITIONS OR CHANGES ON THIS SHEET MUST BE MADE OR CIRCLED IN RED INK, WITH DATE AND NAME OF PERSON MAKING CHANGE.

Do not extend notes this side of this line.

STATION	B. S.	H. I.	F. S.	ELEV.		
		336 39				
T. P.			0 07	336 32	T. P.	
	6 22	342 54				
T. P.			3 20	339 34	T. P.	
	5 75	345 09				
T. P.			0 84	344.25	T. P.	
	10 89	355 14				
25+69.7			15 08	340 06	3.7 L - FLOW LINE - S.D. IN M.H.	
26+00.7			7 78	347 36		33' R - FLOW LINE ON (NEW AVE) CATCH BASIN.
25+96.9			6 96	348 18	NEW AVE. 38' L - FLOW LINE - CATCH BASIN	
26+39.5			12 72	342 42	3.7 L - FLOW LINE of 36" PIPE INLET IN 8'x5' CONC. BOX.	
B.M. #97			3 94	351. 20	B.M. #97 RAMONA BLVD. & NEW AVE. N.E. COR. - LAND ROAD 66' N of ℄ of RAMONA BLVD. - ELEV. 351.197 PER F.B. 1247-90.	

Profile Notes Red. ____ Plotted ____ Job No. 1197 Division No. V
No. ____ Date ____ Date ____ Survey of NORWOOD PL 1409-31
X-Sec. Notes Chkd. ____ Checked ____ Survey by J.J.L. Notes J.J.L. Date 10-47
No. ____ Date ____ Date ____ Map No. ____ Indexed ____ Date ____

F.B. 1212 Pg. 282

F.B. ~~112 PG. 283~~ 1409 37 Job No. 1197 Division No. V Notes Red _____ Plotted _____ Profile

Survey of NORWOOD PL Date _____ Date _____ No. _____

Survey by J.J. LANIGAN Notes J.J. LANIGAN Notes Chkd. _____ Checked _____ X-Sec.

Indexed _____ Date _____ Date _____ Date _____ No. _____

STATION	B. S.	H. I.	F. S.	ELEV.	

FORM 307 10M 10-46

PLEASE RETURN TO
LOS ANGELES COUNTY SURVEYOR
700 HALL OF RECORDS

Do not extend notes this side of this line.

NOTE: ANY ADDITIONS OR CHANGES ON THIS SHEET MUST BE MADE OR CIRCLED IN RED INK, WITH DATE AND NAME OF PERSON MAKING CHANGE.

Notes Ck'd by	Survey of NORWOOD PL
Map No.	W. O. 1197 Tape No. St'd °F
Office Work	Surveyed by J.J. LANIGAN
Checked	Notes J.J.L. Date 10-47
Date	Indexed [redacted]

F. B. 1409 PG. 33

DEC 31 '48

LOCATION
of
IMPROVEMENTS
on
SAXON AVE
from
DEL MAR AVE
to
NEW AVE
C.I. 1197

J.J. LANIGAN
D.S. WALTERMIRE
D. SAPPEL
T.C. PETERSON

Note: Any Additions or Changes on This Sheet Must be Made or Circled in Red Ink With Date and Name of Person Making Change.

Do not extend notes this side of this line.

RETURN TO
LOS ANGELES COUNTY SURVEYOR
700 HALL OF RECORDS

FORM 847 SM 11-46

F. B. 1409 PG. 34

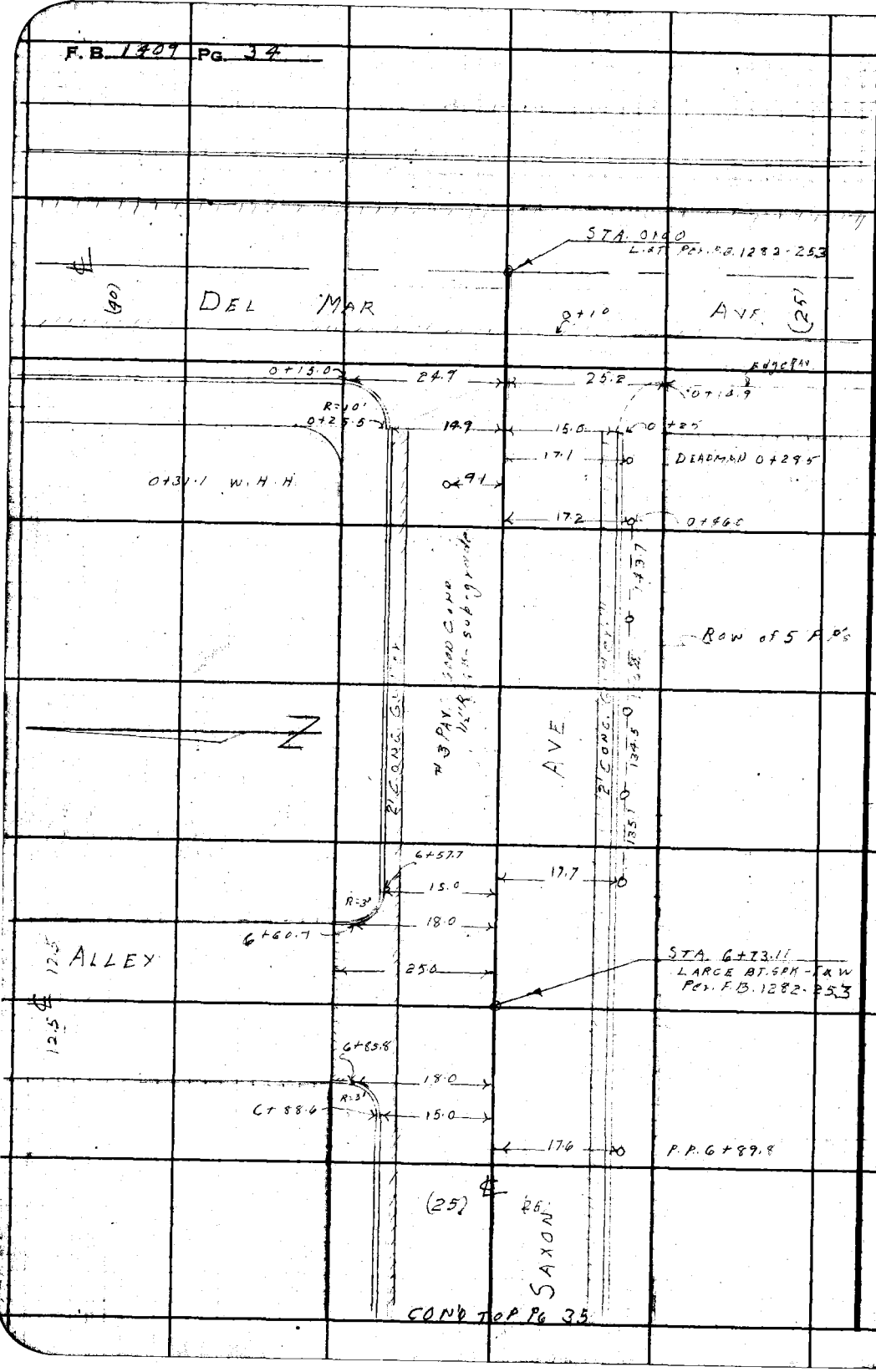

RETURN TO
LOS ANGELES COUNTY SURVEYOR
700 HALL OF RECORDS

Do not extend notes this side of this line.

Note: Any Additions or Changes on This Sheet Must Be Made or Circled in Red Ink With Date and Name of Person Making Change.

Notes Ck'd by	Survey of NORWOOD PL	F. B. 1409 PG. 35
Map No.	W. O. 1177 Tape No. St'd °F	
Office Work	Surveyed by J. J. LANIGAN	
Checked	Notes J. J. L Date 10-47	
Date	Indexed [illegible]	

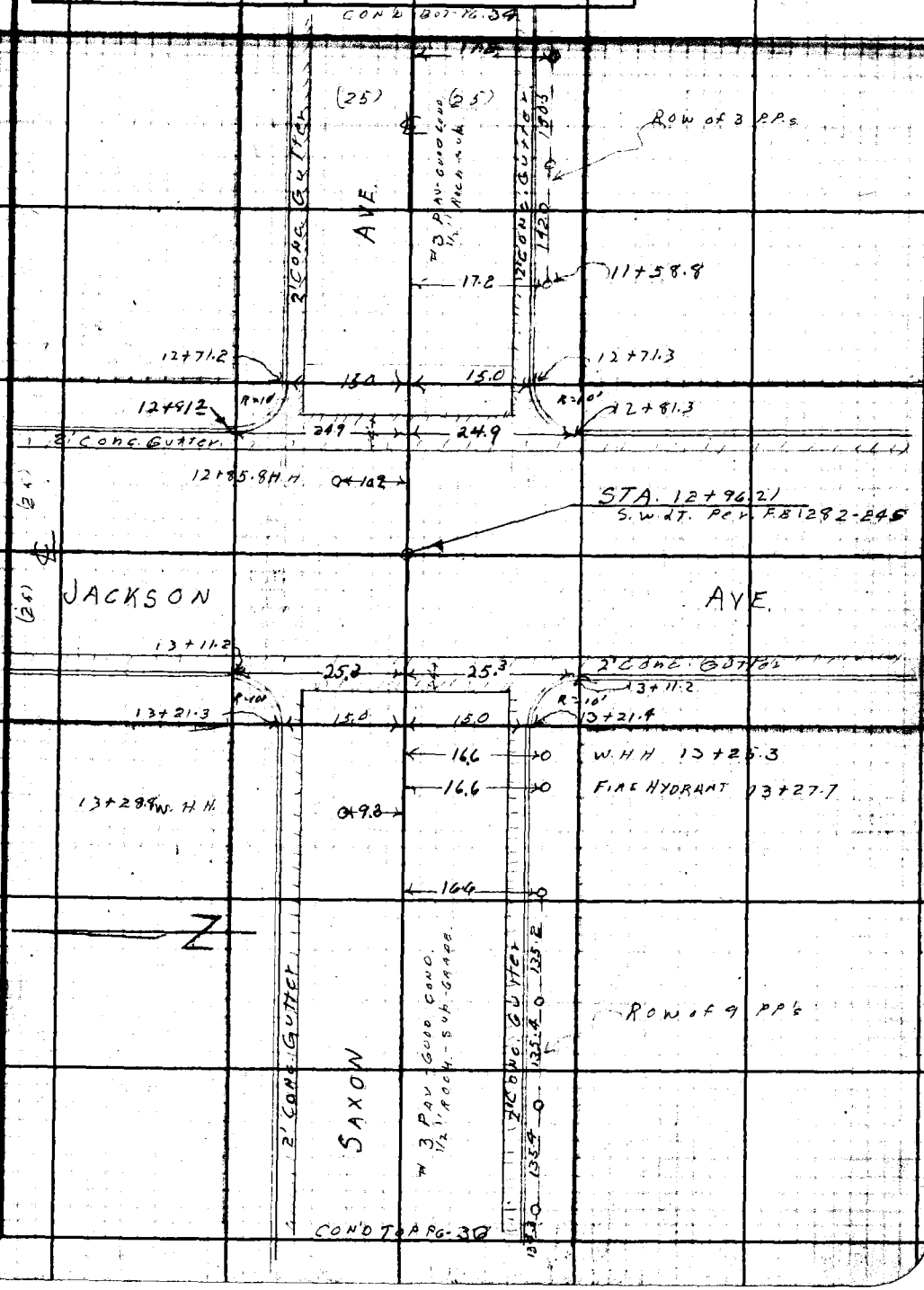

Note: Any Additions or Changes on this Sheet Must be Made or Circled in Red Ink With Data and Name of Person Making Change.

Do not extend notes this side of this line.

RETURN TO
LOS ANGELES COUNTY SURVEYOR
700 HALL OF RECORDS

FORM 247 SH 11-46

F. B. 1409 Pg. 36

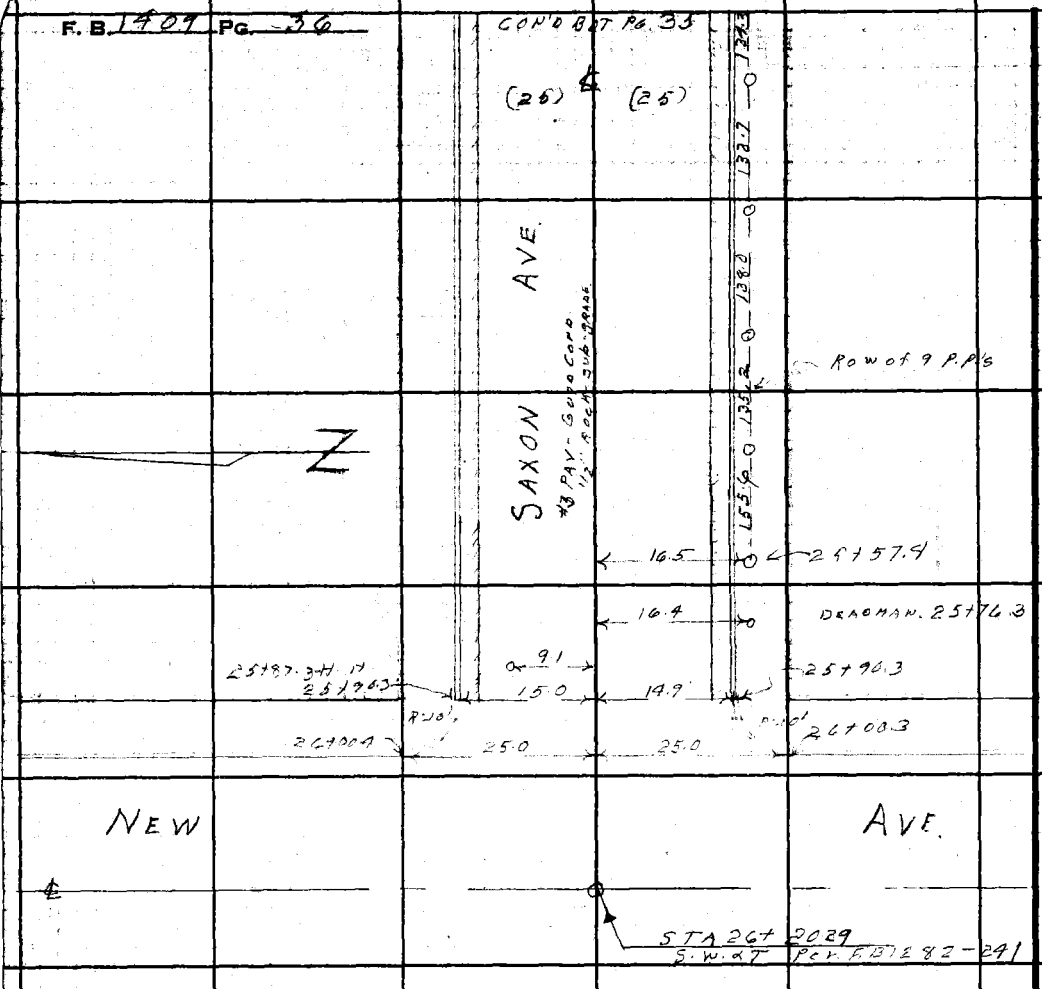

RETURN TO
LOS ANGELES COUNTY SURVEYOR
700 HALL OF RECORDS

Do not extend notes this side of this line.

Note: Any Additions or Changes on This Sheet Must Be Made or Circled in Red Ink With Date and Name of Person Making Change.

Notes Ck'd by	Survey of NORWOOD PL	F. B. 1409 Pg. 37
Map. No.	W. O. 1197 Tape No. St'd °F.	
Office Work	Surveyed by J. J. LANIGAN.	
Checked	Notes J. J. L Date 10-47	
Date	Indexed [redacted]	

DEC 31 '48

LOCATION
of
BASEMENTS.
on
SAXON AVE.
from
DEL MAR AVE.
to
NEW AVE.
C.I. 1197.

J. J. LANIGAN.
D. S. WALTERMIRE.
D. SAPPELL.
T. C. PETERSON

Note: Any Additions or Changes on This Sheet Must Be Made or Circled in Red Ink With Date and Name of Person Making Change.

Do not extend notes this side of this line.

INSTRUMENT TO
LOS ANGELES COUNTY SURVEYOR
700 HALL OF RECORDS

FORM 3677 SM 11-46

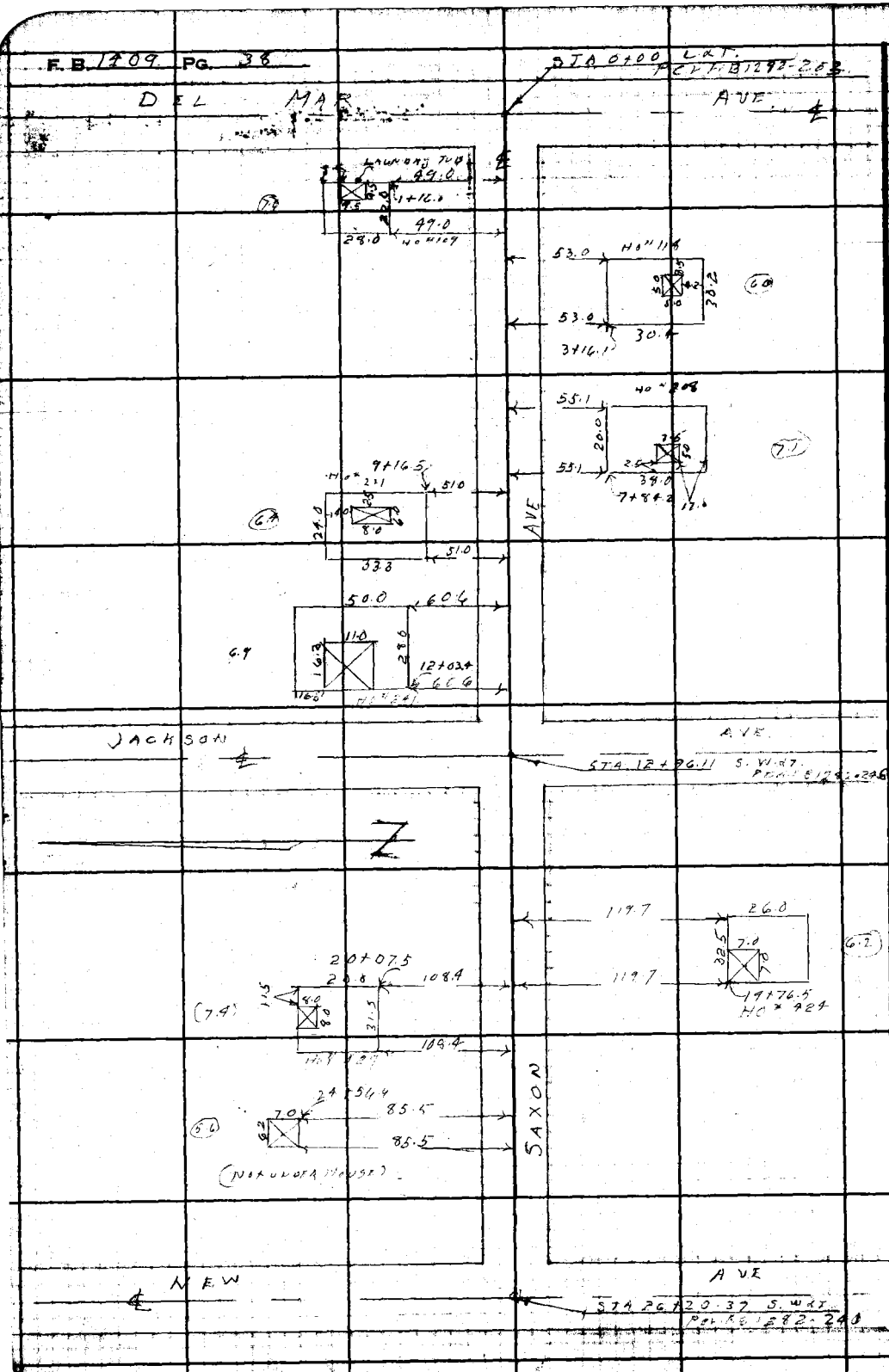

RETURN TO
LOS ANGELES COUNTY SURVEYOR
700 HALL OF RECORDS

Do not extend notes this side of this line.

Note: Any Additions or Changes on This Sheet Must Be Made or Circled in Red Ink With Date and Name of Person Making Change.

Profile No. | Notes Red | Plotted | Job No. 1197 | Division No. V
Date | Date | Survey of NORWOOD PL.

X-Sec. No. | Notes Chkd. | Checked | Survey by J.J.L. | Notes D.S.W. | Date 10-47
Date | Date | Map No. | Indexed | Date DEC 31 '48

PROFILE
and
CROSS-SECTIONS
on
SAXON AVE
from
DEL MAR AVE
to
NEW AVE.
C.I. 1197

STATION	B.S.	H.I.	F.S.	ELEV.
			J.J. LANIGAN D.S. WALTERMIRE D. SAPRELL T.C. PETERSON	

NOTE: ANY ADDITIONS OR CHANGES ON THIS SHEET MUST BE MADE OR CIRCLED IN RED INK, WITH DATE AND NAME OF PERSON MAKING CHANGE.

PLEASE RETURN TO
LOS ANGELES COUNTY SURVEYOR
700 HALL OF RECORDS

Do not extend notes this side of this line.

FORM 307 10M 10-46

FORM 307 10M 10-46

PLEASE RETURN TO
LOS ANGELES COUNTY SURVEYOR
700 HALL OF RECORDS

NOTE: ANY ADDITIONS OR CHANGES ON THIS SHEET MUST BE MADE OR CIRCLED IN RED INK, WITH DATE AND NAME OF PERSON MAKING CHANGE.

Do not extend notes this side of this line.

STATION	B. S.	H. I.	F. S.	ELEV.		
BM-WM147				325 89	B.M-WM 147- Del Mar Ave & Saxon Ave - S.W. Cor. Bt. spk in Cb - 32' W. of E. end Elev. 325.893 F.B. 1247-106	
	5 10	330 99				
0+00			4 93	32[illegible]	Int ℄s of Delmar Ave & Saxon Ave.	
			3 90	32[illegible] 0[illegible]	100' N. on Del Mar Ave - ℄.	
			4 40	32[illegible] 59	" "	W. 15 gutter
			4 00	32[illegible] [illegible]	" "	W 15 Curb.
			3 21	32[illegible] 78	200 N. "	℄
			3 6	32[illegible] 4	" "	W 12' gutter (no curb)
			5 91	32[illegible] 08	100' S. on Del Mar Ave - ℄	
			6 2	32[illegible] 8	" "	W 15 gutter (no curb)
			6 94	32[illegible] 05	200' S "	℄
			7 33	32[illegible] [illegible]	" "	W 15 gutter
			6 71	32[illegible] 28	" "	W 15 Curb.
0+10			5 25	[illegible]		℄ edge Conc.
0+15			5 59	32[illegible] 40		℄ Cross gutter
"			5 11	32[illegible] 88		25' R. gutter
"			4 70	32[illegible] 29		25' R. N. end N.W. Cr.
0+25			5 25	32[illegible] 74		℄
"			5 60	32[illegible] 39		15' R. gutter
"			4 70	32[illegible] 29		15' R. W. end NW Cr.
"			4 4	32[illegible] [illegible]		25' R P/L

F.B. 1409 PG. 40

Job No. 1197 Division No. V Notes Red. Plotted No. Profile

Survey of NORWOOD PL. Date Date X-Sec.

Survey by J. J. LANIGAN Notes D. S. WALTERHIRE Notes Chkd. Checked

Indexed A. C. Jones Date Date No.

FORM 307 10M 10-46

PLEASE RETURN TO
LOS ANGELES COUNTY SURVEYOR
700 HALL OF RECORDS

NOTE: ANY ADDITIONS OR CHANGES ON THIS SHEET MUST BE MADE OR CIRCLED IN RED INK, WITH DATE AND NAME OF PERSON MAKING CHANGE.

Do not extend notes this side of this line.

STATION	B. S.	H. I.	F. S.	ELEV.		
		330 99				
0+25			5 77	325 22	15' L. gutter	
"			5 16	325 83	15' L. Curb - Beginning Curb	
"			5 0	326 0	25' L. P/L.	
0+50			4 89	326 10		℄
1+00			4 83	326 16		℄
"			5 47	325 52		15' R gutter
"			4 60	326 39		15' R Curb
"			5 69	325 30	15' L gutter	
"			5 06	325 93	15' L Curb	
1+20.7			8 7	322 3		64' R - Center Basement Floor
1+50			4 92	326 07		℄
T.P.			5 33	325 66	T.P.	
	4 85	330 51				
2+10			4 45	326 06		℄
"			4 94	325 57		15' R gutter
"			4 12	326 39		15' R Curb
"			5 04	325 47	15' L gutter	
"			4 39	326 12	15' L Curb	
2+50			4 42	326 09		℄
2+96.9			8 4	322 1	76.9' L. Center Basement Floor	

Profile No. ____ Notes Red ____ Plotted ____ Job No. 1197 Division No. V
Date ____ Date ____ Survey of Norwood Pl.
X-Sec. No. ____ Notes Chkd ____ Checked ____ Survey by J.J.L. Notes O.S.V. Date 1-8-47
Date ____ Date ____ Map No. ____ Traced ____ Date ____

F.B. 1402 Pg. 41

FORM 307 10M 10-46

PLEASE RETURN TO
LOS ANGELES COUNTY SURVEYOR
700 HALL OF RECORDS

NOTE: ANY ADDITIONS OR CHANGES ON THIS SHEET MUST BE MADE OR CIRCLED IN RED INK, WITH DATE AND NAME OF PERSON MAKING CHANGE.

Do not extend notes this side of this line.

STATION	B. S.	H. I.	F. S.	ELEV.		
		330 51				
3+00			439	32[illegible]12		℄
"			484	32[illegible]47		15'R. gutter
"			398	32[illegible]53		15'R Curb
"			38	32[illegible]7		25'R P/L
"			24	32[illegible]1		160'±R Back Lot Line
"			500	32[illegible]51	15'L. gutter	
"			435	32[illegible]14	15'L. Curb	
"			42	32[illegible]3	25'L. P/L	
"			58	32[illegible]7	175±L Back Lot Line	
3+50			422	32[illegible]29		℄
4+00			422	32[illegible]29		℄
"			465	32[illegible]86		15'R. gutter
"			393	32[illegible]58		15'R. Curb
"			492	32[illegible]59	15'L. gutter	
"			425	32[illegible]24	15'L. Curb	
4+50			411	32[illegible]40		℄
5+06			397	32[illegible]59		℄
"			450	32[illegible]01		15'R gutter
"			383	32[illegible]68		15'R Curb
"			478	32[illegible]73	15'L gutter	

F.B. 1409 PG. 42

Job No. 1197 Division No. V Notes Red. Plotted Profile

Survey of NORWOOD PL Date Date No.

Survey by J. J. LANIGAN Notes D.S. WALTERMIRE Notes Chkd. Checked X-Sec.

Indexed A. C. Jo[illegible] Date Date No.

FORM 307 10M 10-46

PLEASE RETURN TO
LOS ANGELES COUNTY SURVEYOR
700 HALL OF RECORDS

NOTE: ANY ADDITIONS OR CHANGES ON THIS SHEET MUST BE MADE OR CIRCLED IN RED INK, WITH DATE AND NAME OF PERSON MAKING CHANGE.

Do not extend notes this side of this line.

STATION	B. S.	H. I.	F. S.	ELEV.		
		330.51				
5+06			4.13	326.38	15'L Curb	
TP			4.40	326.11	TP	
	4.87	330.98				
5+50			4.37	326.61		℄
6+00			4.31	326.67		℄
"			4.81	326.17		15'R gutter
"			4.14	326.84		15'R Curb
"			4.0	327.0		25'R P/L
"			5.10	325.88	15'L gutter	
"			4.47	326.51	15'L Curb	
"			4.2	326.8	25'L P/L	
6+50			4.21	326.79		℄
6+57.7			4.20	326.78		℄
"			4.71	326.29		15'R gutter
"			4.07	326.91		15'R E end NE CR
"			3.9	327.1		25'R P/L
"			5.00	325.98	15'L gutter	
"			4.36	326.62	15'L Curb	
"			4.3	326.7	25'L P/L	

Profile No. ____ Notes Red ____ Plotted ____ Job No. 1197 Division No. V
Date ____ Date ____ Survey of Norwood Pl.
X-Sec. No. ____ Notes Chkd ____ Checked ____ Survey by J.V.L. Notes D.S.W. Date 10-47
Date ____ Date ____ Map No. ____ Indexed ____ Date ____

F.B. 1409 Pg. 43

FORM 307 10M 10-46

PLEASE RETURN TO
LOS ANGELES COUNTY SURVEYOR
700 HALL OF RECORDS

NOTE: ANY ADDITIONS OR CHANGES ON THIS SHEET MUST BE MADE OR CIRCLED IN RED INK, WITH DATE AND NAME OF PERSON MAKING CHANGE.

Do not extend notes this side of this line.

STATION	B. S.	H. I.	F. S.	ELEV.		
		330 98				
6+60.7			4 20	32[illegible] 78		℄
"			4 62	32[illegible] 34		18' R gutter
"			4 00	32[illegible] 78		18' R. N. end N.E.C.R
6+73.11			4 17	3[illegible] 81	Int ℄s Alley & Saxon Ave	
			4 69	32[illegible] 29	N 15' on Alley	℄. Cross gutter.
			4 56	32[illegible] 42	N 25' "	℄ P/L
			4 12	3[illegible] 86	N 100 "	℄
			3 5	327 5[illegible]	" "	E 15 P/L
			3 3	32[illegible] 7	" "	W 15 P/L
6+73.11			5 0	32[illegible] 5	L 175' ± Back Lot Line	
6+85.8			4 10	32[illegible] 88		℄
"			4 62	32[illegible] 34		18' R gutter
"			3 95	32[illegible] 03		18' R. N. end N.W.C.R
6+88.6			4 10	32[illegible] 88		℄
"			4 59	32[illegible] 39		15' R. gutter
"			3 93	327 05		15' R W. end N.W.C.R.
"			3 8	327 2		25' R P/L
7+00			4 01	32[illegible] 99		℄
"			4 44	32[illegible] 54		15' R gutter
"			3 85	327 13		15' R Curb

F.B. 1409 PG. 44

Job No. 1197 Division No. V Notes Red. Plotted No. Profile

Survey of NORWOOD P.L. Date Date X-Sec.

Survey by J. J. LANIGAN Notes D. S. WALTERMIRE Notes Chkd. Checked

Indexed C. Jenkins Date Date No.

FORM 307 10M 10-46

PLEASE RETURN TO
LOS ANGELES COUNTY SURVEYOR
700 HALL OF RECORDS

NOTE: ANY ADDITIONS OR CHANGES ON THIS SHEET MUST BE MADE OR CIRCLED IN RED INK, WITH DATE AND NAME OF PERSON MAKING CHANGE.

Do not extend notes this side of this line.

STATION	B. S.	H. I.	F. S.	ELEV.		
		330.98				
7+00			4.83	326.15	15'L gutter	
"			4.19	326.79	15'L. Curb	
7+50			3.68	327.30		℄
7+79.2			2.0	327.8	72.3L. CENTER BASEMENT FLOOR	
8+00			3.20	327.78		℄
"			3.62	327.36		15'R gutter
"			3.00	327.98		15'R Curb.
"			3.87	327.11	15L. gutter	
"			3.23	327.75	15'L Curb.	
8+50			2.77	328.21		℄
T.P			2.95	328.03	T.P.	
	6.16	334.19				
9+00			5.34	328.85		℄
"			5.75	328.44		15'R. gutter
"			5.17	329.02		15'R Curb
"			6.05	328.14	15L gutter	
"			5.34	328.85	15'L Curb.	
9+22.0			9.5	324.7		66.3'R-Center Basement Floor
9+50			5.05	329.14		

Profile No. ____ Notes Red ____ Plotted ____ Job No. 1197
Date ____ Date ____ Division No. V
X-Sec. No. ____ Notes Chkd ____ Checked ____ Survey of NORWOOD PL
Date ____ Date ____ Survey by J.J.L. Notes D.S.W. Date 11-47
Map No. ____ Indexed ____ Date ____

F.B. 1497 Pg. 45

FORM 307 10M 10-46

PLEASE RETURN TO
LOS ANGELES COUNTY SURVEYOR
700 HALL OF RECORDS

NOTE: ANY ADDITIONS OR CHANGES ON THIS SHEET MUST BE MADE OR CIRCLED IN RED INK, WITH DATE AND NAME OF PERSON MAKING CHANGE.

Do not extend notes this side of this line.

STATION	B. S.	H. I.	F. S.	ELEV.		
		334 19				
9+90			4 43	32[illegible] 76		℄
"			5 00	[illegible]		15' R. gutter
"			4 40	[illegible]		15' R Curb
"			4 0	[illegible]		25' R P/L
"			2 9	[illegible]		165± R-Back Lot Line
"			4 77	32[illegible]	15' L. gutter	
"			4 13	33[illegible]	15' L. Curb	
"			4 1	33[illegible] 1	25' L. P/L	
"			4 4	32[illegible] 8	165± L. Back Lot Line	
10+50			3 51	33[illegible] 68		℄
11+00			2 76	33[illegible] 73		℄
"			3 15	33[illegible]		15' R gutter
"			2 55	33[illegible]		15' R Curb
"			3 40	33[illegible]	15' L gutter	
"			2 71	33[illegible]	15' L Curb	
11+50			1 91	33[illegible]		℄
T.P.			2 11	332 08	T.P.	
	7 36	339 44				
11+95.3			10 2	329[illegible]		88.6' R. Center Basement Floor
12+00			6 16	333[illegible] 8		℄

F.B. 1409 Pg. 46

Job No. 1197 Division No. V Notes Red. Plotted No. Profile

Survey of NORWOOD PL Date Date X-Sec.

Survey by J.J. LANIGAN Notes D.S. WALTERMIRE Notes Chkd. Checked No.

Indexed A. C. Johnson Date Date Date

FORM 307 10M 10-46

PLEASE RETURN TO
LOS ANGELES COUNTY SURVEYOR
700 HALL OF RECORDS

NOTE: ANY ADDITIONS OR CHANGES ON THIS SHEET MUST BE MADE OR CIRCLED IN RED INK, WITH DATE AND NAME OF PERSON MAKING CHANGE.

Do not extend notes this side of this line.

STATION	B. S.	H. I.	F. S.	ELEV.		
		339 44				
12+00			6 65	332 79		15'R. gutter
"			6 00	333 44		15'R. Curb
"			7 01	332 43	15'L. gutter	
"			6 38	333 06	15'L. Curb	
12+50			5 39	334 05		℄
12+71.3			5 21	334 23		℄
"			5 34	334 10		15'R. gutter
"			4 72	334 72		15'R. E end N.E.C.R.
"			4 5	334 9		25'R P/L
"			5 88	333 56	15'L. gutter	
"			5 24	334 20	15'L. E. end S.E.C.R.	
"			5 1	334 3	25'L. P/L	
12+81.3			5 47	333 97		℄ Cross gutter
"			5 07	334 37		25'R. gutter
"			4 43	335 01		25'R. N. end N.E.C.R.
"			5 87	334 57	25'L. gutter	
"			5 25	334 19	25'L. S. end S.E.C.R.	
12+96.21			4 79	334 65	Int. ℄s Saxon Ave & Jackson Ave	
			3 82	335 42	100' N. on Jackson ℄	
			4 60	334 84	" "	E 15' gutter

Profile Notes Red ____ Plotted ____ Job No. 1177 Division No. ✓
No. ____ Date ____ Date ____ Survey of Norwood P.L.
X-Sec. Notes Chkd ____ Checked ____ Survey by J.J.L. Notes D.S.W. Date 10-47
No. ____ Date ____ Date ____ Map No. ____ Indexed ____ Date ____

F.B. 1409 Pg. 47

FORM 307 10M 10-46

PLEASE RETURN TO
LOS ANGELES COUNTY SURVEYOR
700 HALL OF RECORDS

NOTE: ANY ADDITIONS OR CHANGES ON THIS SHEET MUST BE MADE OR CIRCLED IN RED INK, WITH DATE AND NAME OF PERSON MAKING CHANGE.

Do not extend notes this side of this line.

STATION	B. S.	H. I.	F. S.	ELEV.		
		339 44				
			3 97	33[illegible]47	100' N. on Jackson	E 15' Curb
			3 92	33[illegible]52	" "	W 15' gutter
			3 25	33[illegible]19	" "	W 15' Curb
			3 14	33[illegible]3[illegible]	200 " "	℄
			4 03	33[illegible]41	" "	E 15' gutter
			3 34	33[illegible]10	" "	E 15' Curb
			3 22	33[illegible]	" "	W 15' gutter
			2 59	33[illegible]85	" "	W 15' Curb
			5 67	33[illegible]77	100 S. on Jackson Ave	℄
			6 32	33[illegible]12	" "	E 15' gutter
			5 70	33[illegible]79	" "	E 15' Curb
			5 66	33[illegible]79	" "	W 15' gutter
			5 06	33[illegible]38	" "	W 15' Curb
			6 56	33[illegible]	200 S. "	℄
			6 79	33[illegible]65	" "	E 15' gutter
			6 14	33[illegible]35	" "	E 15' Curb
			6 78	33[illegible]	" "	W 15' gutter
			6 18	33[illegible]26	" "	W 15' Curb
13+11.2			4 77	334[illegible]7		℄ Cross gutter.

F.B. 1409 PG. 48
Job No. 1197 Division No. V Notes Red. Plotted Profile
Survey of Norwood Pl. Date Date No.
Survey by J. J. Lanigan Notes DG. Walterhire Notes Chkd. Checked X-Sec.
Indexed A. C. Johnson Date Date No.

FORM 307 10M 10-46

PLEASE RETURN TO
LOS ANGELES COUNTY SURVEYOR
700 HALL OF RECORDS

NOTE: ANY ADDITIONS OR CHANGES ON THIS SHEET MUST BE MADE OR CIRCLED IN RED INK, WITH DATE AND NAME OF PERSON MAKING CHANGE.

Do not extend notes this side of this line.

STATION	B. S.	H. I.	F. S.	ELEV.		
		339.44				
13+11.2			4.51	334.93		25.3 R. gutter
"			3.90	335.54		25.3 R. N. end N.W.C.R.
"			4.92	334.52	25.3 L. gutter	
"			4.35	335.09	25.3 L. S. end S.W.C.R.	
13+21.3			4.39	335.05		℄
"			4.47	334.97		15' R. gutter
"			3.85	335.59		15' R. W. end N.W.C.R.
"			3.7	335.7		25' R P/L
"			5.00	334.44	15' L. gutter	
"			4.31	335.13	15' L. W. end S.W.C.R.	
"			4.2	335.2	25 L P/L	
B.M.W.M-261			4.73	334.71	B.M-W.M-261- Jackson Ave. Saxon Ave - N.E. Cor Bt. Spk. in Cb. 2.5' E. of E. end C.R. Elev 334.706 - F.B. 1247-189	
	5.70	340.41				
13+50			4.95	335.46		℄
14+00			4.50	335.91		℄
"			4.84	335.57		15' R. gutter
"			4.29	336.12		15 R Curb
"			5.17	335.24	15' L gutter	
"			4.60	335.81	15' L Curb	

Profile
No. ____ Date ____ Notes Red ____ Plotted ____ Job No. 1177 Division No. V.
X-Sec. Notes Chkd. ____ Checked ____ Survey of Norwood PL
No. ____ Date ____ Date ____ Survey by J.J.L. Notes D.S.W. Date 10-47
Map No. ____ Indexed Jackson Date ____

F.B. 1409 Pg. 49

FORM 307 10M 10-46

PLEASE RETURN TO
LOS ANGELES COUNTY SURVEYOR
700 HALL OF RECORDS

NOTE: ANY ADDITIONS OR CHANGES ON THIS SHEET MUST BE MADE OR CIRCLED IN RED INK, WITH DATE AND NAME OF PERSON MAKING CHANGE.

Do not extend notes this side of this line.

STATION	B. S.	H. I.	F. S.	ELEV.		
		340 41				
14+50			4 10	33[illegible] 31		℄
15+00			3 54	33[illegible] 87		℄
"			4 00	33[illegible] 41		15'R gutter
"			3 43	33[illegible] 98		15'R Curb
"			4 01	33[illegible] 40	15'L. gutter	
"			3 48	33[illegible] 93	15'L Curb.	
15+50			3 04	33[illegible] 37		℄
TP			3 26	337 15	T.P.	
	7 12	344 27				
16+00			6 12	33[illegible] 14		℄
"			6 70	33[illegible] 77		15'R gutter
"			6 00	33[illegible] 27		15'R Curb
"			6 70	33[illegible] 57	15 L. gutter	
"			6 02	33[illegible] 25	15'L Curb	
16+50			5 09	337 19		℄
17+00			4 14	34[illegible] 13		℄
"			4 78	33[illegible] 19		15'R gutter
"			4 15	34[illegible] 12		15 R Curb
"			4 1	34[illegible] 2		25'R. P/L
"			4 2	34[illegible]		165'± R. Back Lot Line

F.B. 1409 PG. 50
Job No. 1197 Division No. V Notes Red. Plotted
Survey of NORWOOD PL. Date Date
Survey by J. J. HANIGAN Notes D.S. WALTERMIRE Notes Chkd. Checked
Indexed C. Johnson Date Date
Profile No. X-Sec. No. C

FORM 307 10M 10-46

PLEASE RETURN TO
LOS ANGELES COUNTY SURVEYOR
700 HALL OF RECORDS

NOTE: ANY ADDITIONS OR CHANGES ON THIS SHEET MUST BE MADE OR CIRCLED IN RED INK, WITH DATE AND NAME OF PERSON MAKING CHANGE.

Do not extend notes this side of this line.

STATION	B. S.	H. I.	F. S.	ELEV.		
		344 27				
17+00			4 88	339 39	15'L. gutter	
"			4 15	340 12	15'L. Curb	
"			4 0	340 3	25'L. P/L.	
"			1 8	342 5	165±L Back Lot Line	
17+50			3 28	340 99		℄
17+97			2 36	341 91		℄
"			2 89	341 38		15'R gutter
"			2 26	342 01		15'R Curb.
"			2 98	341 29	15'L. gutter	
"			2 23	342 04	15'L. Curb.	
18+50			1 29	342 98		℄
T.P.			0 97	343 30	T.P.	
	6 68	349 98				
19+00			6 10	343 88		℄
"			6 49	343 49		15'R gutter
"			5 94	344 04		15'R Curb
"			6 56	343 42	15'L gutter	
"			5 85	344 13	15'L Curb.	
19+50			5 14	344 84		℄
19+73.0			9 6	340 4	123.2'L. Center Basement Floor	

Profile Notes Red. ____ Plotted ____ Job No. 1197 Division No. V
No. ____ Date ____ Date ____ Survey of Norwood PL
X-Sec. Notes Chkd. ____ Checked ____ Survey by J.J.L. Notes D.S.W. Date 10-47
No. ____ Date ____ Date ____ Map No. ____ Indexed ____ Date ____

F.B. 1409 Pg. 51

FORM 307 10M 10-46

PLEASE RETURN TO
LOS ANGELES COUNTY SURVEYOR
700 HALL OF RECORDS

NOTE: ANY ADDITIONS OR CHANGES ON THIS SHEET MUST BE MADE OR CIRCLED IN RED INK, WITH DATE AND NAME OF PERSON MAKING CHANGE.

Do not extend notes this side of this line.

STATION	B. S.	H. I.	F. S.	ELEV.		
		349 98				
19+97			4 28	34[illegible]	✓	℄
"			4 77	34[illegible] 21	✓	15'R. gutter
"			4 13	34[illegible]	✓	15'R. Curb
"			4 73	34[illegible] 25	15'L. gutter	
"			4 07	34[illegible]	15'L. Curb	
20+23.0			8 4	34[illegible]	✓	124.4'R. center Basement Floor
20+50			3 60	34[illegible]	✓	℄
T.P			3 57	346 41	T.P.	
	5 15	351 56				
21+00			4 80	34[illegible] 76	✓	℄
"			5 48	34[illegible]	✓	15'R gutter
"			4 83	34[illegible] 73	✓	15'R Curb
"			4 6	34[illegible]	✓	25'R. P/L
"			4 3	34[illegible]	✓	165±R. Back Lot Line
"			5 32	34[illegible]	15'L. gutter	
"			4 71	34[illegible]	15'L. Curb	
"			4 5	34[illegible]	25'L. P/L.	
"			6 1	34[illegible]	165'± Back Lot Line	
21+50			4 50	347 [illegible]	✓	℄

F.B. 1409 PG. 52

Job No. 1197 Division No. V Notes Red. Plotted Profile
Survey of NORWOOD PL. Date Date No.
Survey by J. V. LANIGAN Notes D.S. WALTERMIRE Notes Chkd Checked X-Sec.
Indexed C. Johnson Date Date No.

FORM 307 10M 10-46

PLEASE RETURN TO
LOS ANGELES COUNTY SURVEYOR
700 HALL OF RECORDS

NOTE: ANY ADDITIONS OR CHANGES ON THIS SHEET MUST BE MADE OR CIRCLED IN RED INK, WITH DATE AND NAME OF PERSON MAKING CHANGE.

Do not extend notes this side of this line.

STATION	B. S.	H. I.	F. S.	ELEV.		
		351 56				
22+00			4 21	347 35		℄
"			4 78	346 78		15'R. gutter
"			4 15	347 41		15'R Curb
"			4 80	346 76	15'L. gutter	
"			4 16	347 40	15'L Curb.	
22+50			3 97	347 59		℄
23+00			3 64	347 92		℄
"			4 13	347 43		15'R. gutter
"			3 51	348 05		15'R Curb
"			4 20	347 36	15'L gutter	
"			3 60	347 96	15'L Curb	
23+50			3 17	348 39		℄
T.P.			4 02	347 54	T.P.	
	6 35	353 89				
24+04			4 96	348 93		℄
"			5 49	348 40		15'R. gutter
"			4 88	349 01		15'R. Curb
"			4 7	349 2		25'R. P/L
"			3 4	350 5		165±R Back lot Line
"			5 52	348 37	15'L gutter	

Profile
No. ____ Date ____ Notes Red ____ Date ____ Plotted ____ Date ____ Job No. 1197 Division No. V
X-Sec. No. ____ Date ____ Notes Chkd ____ Date ____ Checked ____ Date ____ Survey of NORWOOD PL
Survey by J.J.L. Notes B.S.W. Date 10-47
Map No. ____ Indexed ____ Date ____

F.B. 1409 Pg. 53

FORM 307 10M 10-46

PLEASE RETURN TO
LOS ANGELES COUNTY SURVEYOR
700 HALL OF RECORDS

NOTE: ANY ADDITIONS OR CHANGES ON THIS SHEET MUST BE MADE OR CIRCLED IN RED INK, WITH DATE AND NAME OF PERSON MAKING CHANGE.

Do not extend notes this side of this line.

STATION	B. S.	H. I.	F. S.	ELEV.		
		353 89				
24+04			4 96	348 93	15'L Curb	
"			4 9	349 0	25'L P/L	
"			6 1	349 8	165±'L Back Lot Line	
24+50			438	349 51		℄
24+57.5			78	349 1		89.0'R - Center Basement Floor
24+95			3 44	350 45		℄
"			3 95	349 94		15'R. gutter
"			3 36	350 53		15'R Curb
"			4 00	349 [illegible]	15'L gutter	
"			3 38	350 51	15'L Curb	
25+50			238	351 51		℄
TP			2 78	351 11	TP	
	6 31	357 42				
25+87.3			5 16	352 36		℄
"			5 67	351 75		15'R. gutter
"			5 05	352 37		15'R. Fend NECR
"			4 8	352 [illegible]		25'R P/L
"			5 89	351 53	15'L gutter	
"			5 25	352 17	15'L Fend S.E.C.R	
"			5 0	352 [illegible]	25'L P/L	

F.B. 1409 PG. 54

Job No. 1197 Division No. V Notes Red. Plotted Profile

Survey of NORWOOD PL Date Date No.

Survey by J.J. LANIGAN Notes D.S. WALTERHIRE Notes Chkd. Checked X-Sec.

Indexed A. C. Johnson Date Date No.

FORM 307 10M 10-46

PLEASE RETURN TO
LOS ANGELES COUNTY SURVEYOR
700 HALL OF RECORDS

NOTE: ANY ADDITIONS OR CHANGES ON THIS SHEET MUST BE MADE OR CIRCLED IN RED INK, WITH DATE AND NAME OF PERSON MAKING CHANGE.

Do not extend notes this side of this line.

STATION	B. S.	H. I.	F. S.	ELEV.		
		357 42				
26+00			5 52	351 90		℄ Crossgutter
"			5 32	352 10		25' R. gutter
"			4 95	352 47		25' R. N. end NECR.
"			5 70	351 72	25' L. gutter	
"			5 22	352 20	25' L. S. end SECR.	
26+20.29			4 57	352 85	Int. ℄s New Ave & Saxon Ave	
			3 67	353 75	100' N. on New Ave ℄	
			4 62	352 80	" "	E20 gutter
			4 14	353 28	" "	E20 Curb.
			2 86	354 56	200' N "	℄
			3 66	353 76	" "	E20 gutter
			3 10	354 32	" "	E20 Curb
			5 10	352 32	100. S. on New Ave ℄	
			6 01	351 41	" "	E20. gutter
			5 57	351 85	" "	E20 Curb
			5 47	351 95	200 "	℄
			6 56	350 86	" "	E20' gutter
			5 99	351 43	" "	E20 Curb
B.M.-WM 123			5 20	352 22	BM-WM-123- New Ave & Saxon Ave - NE Cor BF spk in Cb - 10' E of E end C.R. Elev 352.198 F.B. 1247-90	

Profile No. ____ Notes Red. ____ Plotted ____ Job No. 1197 Division No. V
X-Sec. No. ____ Date ____ Date ____ Survey of NORWOOD PL
Notes Chkd. ____ Checked ____ Survey by J.J.L. Notes D.S.W. Date 10-47
Date ____ Date ____ Map No. ____ Indexed ____ Date ____

F.B. 1409 Pg. 55

F.B. 1409 Pg. 56

Job No. 1197 Division No. V Notes Red _____ Plotted _____ Profile

Survey of NORWOOD PL. Date _____ Date _____ No. _____

Survey by J. J. LANIGAN Notes D. S. WALTERMIRE Notes Chkd. _____ Checked _____ X-Sec.

Indexed A. C. Johnson Date _____ Date _____ Date _____ No. _____

STATION	B. S.	H. I.	F. S.	ELEV.

FORM 307 10M 10-46

PLEASE RETURN TO
LOS ANGELES COUNTY SURVEYOR
700 HALL OF RECORDS

Do not extend notes this side of this line.

NOTE: ANY ADDITIONS OR CHANGES ON THIS SHEET MUST BE MADE OR CIRCLED IN RED INK, WITH DATE AND NAME OF PERSON MAKING CHANGE.

Notes Ck'd by	Survey of NORWOOD PL.
Map No.	W. O. 1197 Tape No. St'd °F
Office Work	Surveyed by J. J. LANIGAN
Checked	Notes J. J. L. Date 10-47
Date	Indexed [illegible]

F. B. 1407 PG. 57

DEC 31 '48

LOCATION
of
IMPROVEMENTS
on
GLENDON WAY
from
DEL MAR AVE.
to
NEW AVE.
C.I. 1197

J. J. LANIGAN,
L. S. WALTERMIRE,
D. SAPPELL,
T. C. PETERSON

Note: Any Additions or Changes on This Sheet Must be Made or Circled in Red Ink With Data and Name of Person Making Change.

Do not extend notes this side of this line.

RETURN TO
LOS ANGELES COUNTY SURVEYOR
700 HALL OF RECORDS

FORM 247 SM 11-46

F. B. 1409 Pg. 56



RETURN TO
LOS ANGELES COUNTY SURVEYOR
700 HALL OF RECORDS

Do not extend notes this side of this line.

Note: Any Additions or Changes on This Sheet Must Be Made or Circled in Red Ink With Date and Name of Person Making Change.

Notes Ck'd by	Survey of NORWOOD PL	F. B. 1409 Pg. 59
Map No.	W. O. 1197 Tape No. St'd °F	
Office Work	Surveyed by J. J. LANIGAN	
Checked	Notes J. J. L. Date 10 47	
Date	Indexed [illegible]	

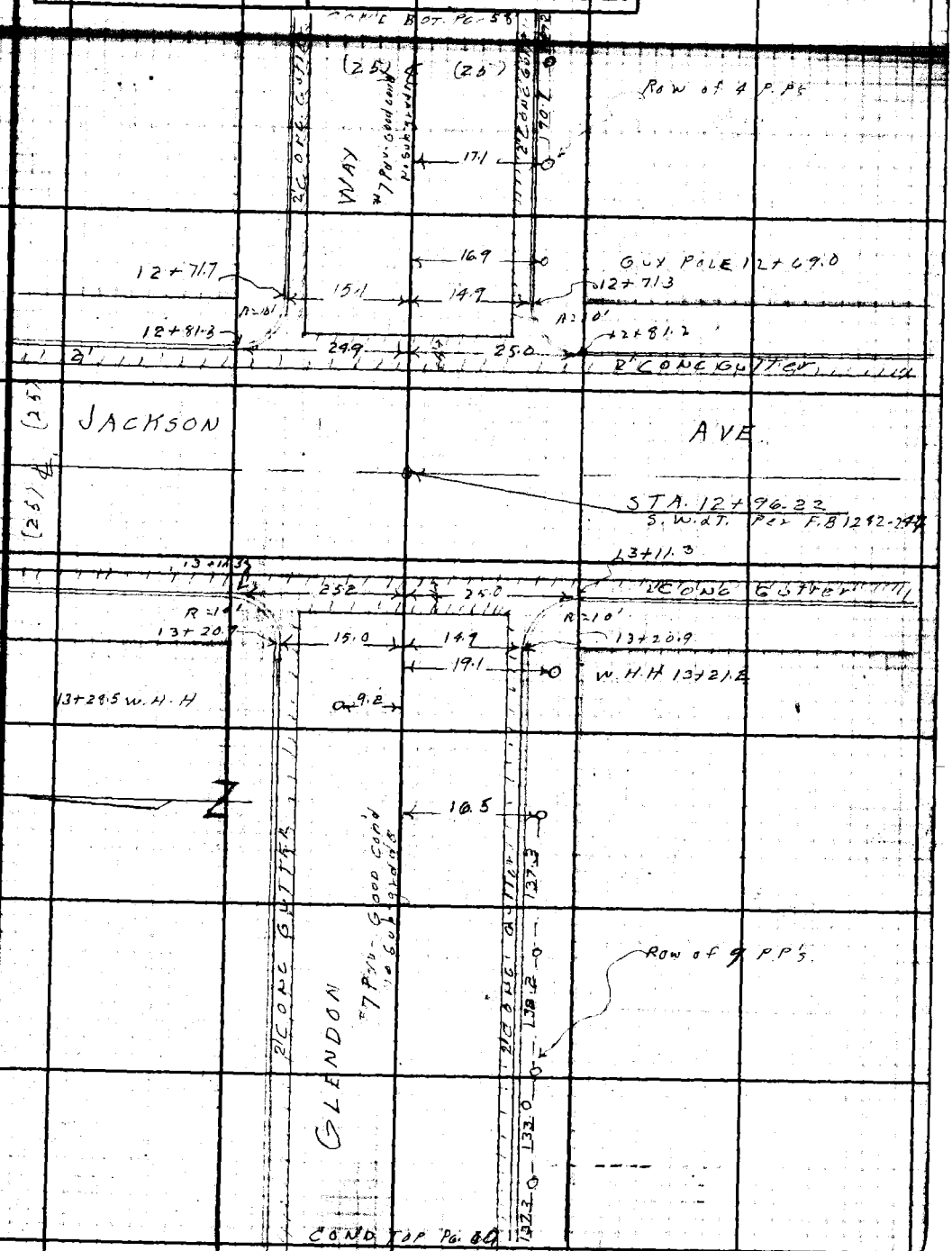

Note: Any Additions or Changes on This Sheet Must be Made or Circled in Red Ink With Data and Name of Person Making Change.

Do not extend notes this side of this line.

RETURN TO
LOS ANGELES COUNTY SURVEYOR
700 HALL OF RECORDS

FORM 247 EM 11-48

F. B. 1407 PG. 60

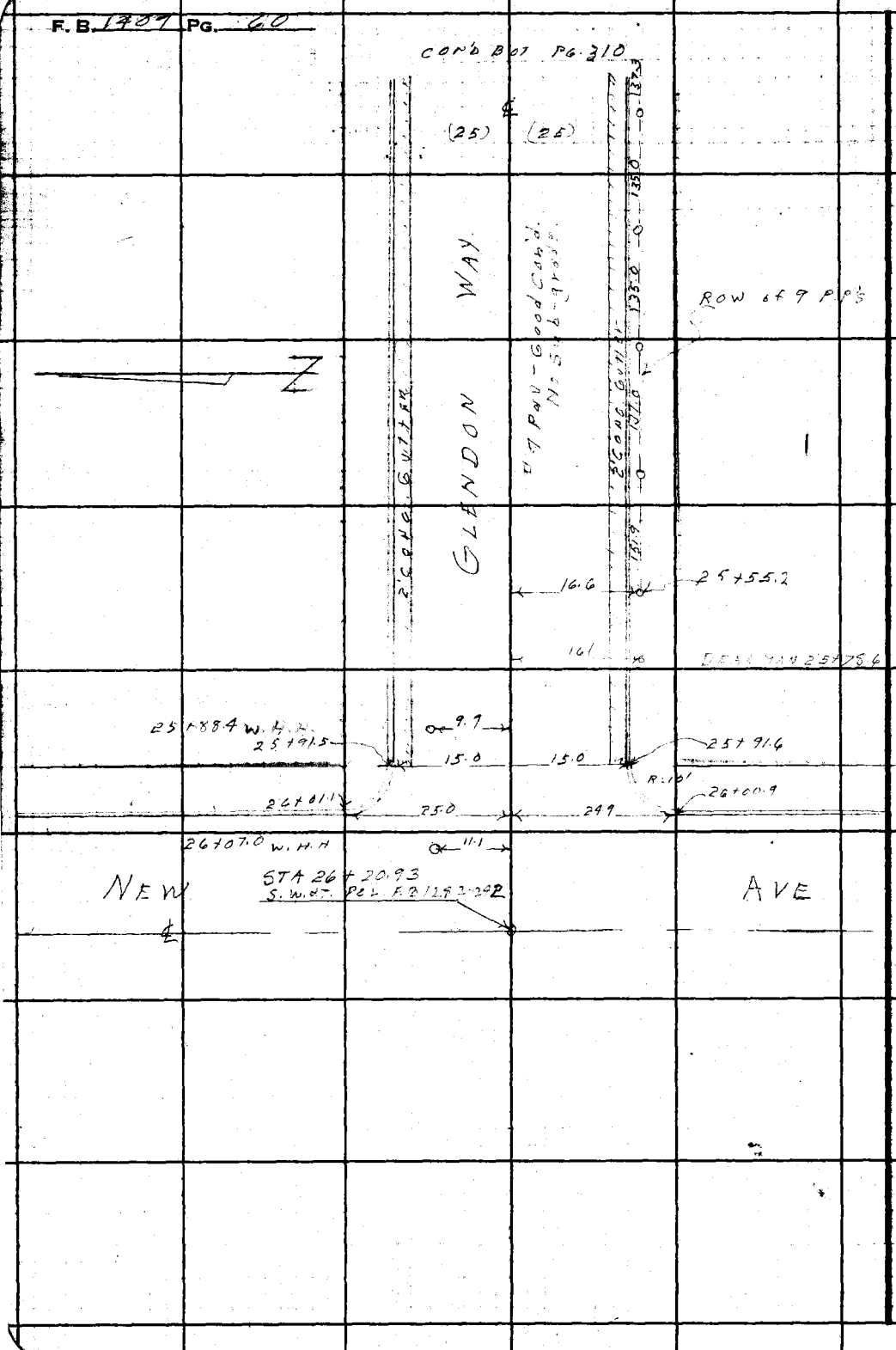

RETURN TO
LOS ANGELES COUNTY SURVEYOR
700 HALL OF RECORDS

Do not extend notes this side of this line.

Note: Any Additions or Changes on This Sheet Must be Made or Circled in Red Ink With Date and Name of Person Making Change.

Notes Ck'd by	Survey of NORWOOD PL.
Map No.	W. O. 1147 Tape No. St'd °F
Office Work	Surveyed by J.J. LANIGAN.
Checked	Notes J.J.L Date 10-47
Date	Indexed [redacted]

F. B. 1409 PG. 61

DEC 31 '49

LOCATION
of
BASEMENTS
on
GLENDON WAY
from
DEL MAR AVE.
to
NEW AVE.

J.J. LANIGAN.
D.S. WALTERMIRE.
D. SAPPELL.
T.C. PETERSON.

Notes: Any Additions or Changes on This Sheet Must Be Made or Circled in Red Ink With Date and Name of Person Making Change.

Do not extend notes this side of this line.

RETURN TO
LOS ANGELES COUNTY SURVEYOR
700 HALL OF RECORDS

FORM 247 6M 11-48

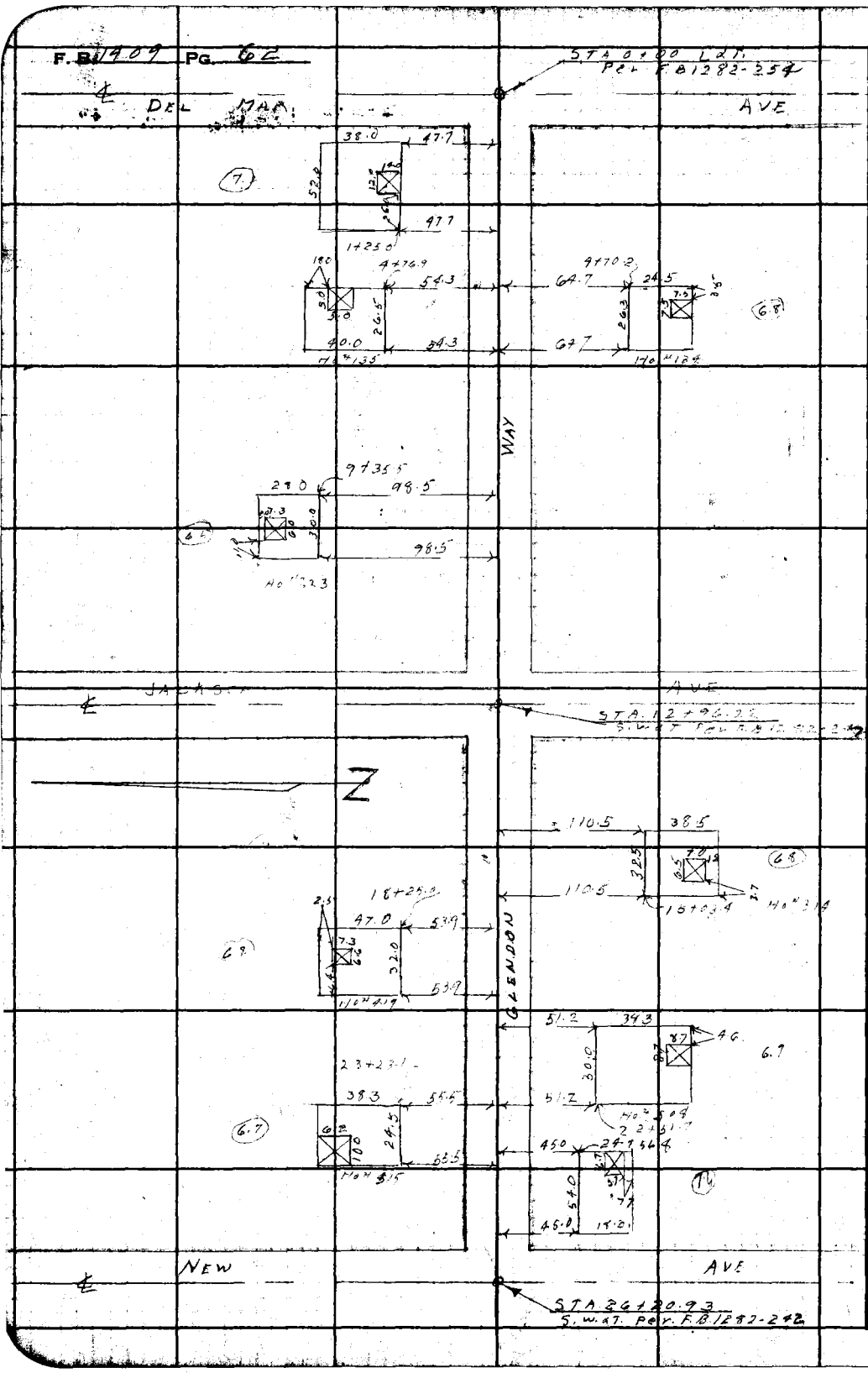

RETURN TO
LOS ANGELES COUNTY SURVEYOR
700 HALL OF RECORDS

Do not extend notes this side of this line.

Note: Any Additions or Changes on This Sheet Must be Made or Circled in Red Ink With Date and Name of Person Making Change.

Profile No.	Notes Red	Plotted	Job No. 1197	Division No. V.	F.B. 1109 Pg. 63
	Date	Date	Survey of NORWOOD		
X-Sec. No.	Notes Chkd.	Checked	Survey by J.J.L.	Notes D.S.W.	Date 10-47
	Date	Date	Map No.	Indexed	Date DEC 31 '48

PROFILE
and
CROSS-STATIONS
on
GLENDON WAY
from
DEL MAR AVE.
to
NEW AVE.
C.J. 1197

STATION	B.S.	H.I.	F.S.	ELEV.
			J.J. LANIGAN. D.S. WALTERMIRE. D. SAPPELL T.C. PETERSON.	

NOTE: ANY ADDITIONS OR CHANGES ON THIS SHEET MUST BE MADE OR CIRCLED IN RED INK, WITH DATE AND NAME OF PERSON MAKING CHANGE.

PLEASE RETURN TO
LOS ANGELES COUNTY SURVEYOR
700 HALL OF RECORDS

Do not extend notes this side of this line.

FORM 307 10M 10-46

FORM 307 10M 10-46

PLEASE RETURN TO
LOS ANGELES COUNTY SURVEYOR
700 HALL OF RECORDS

NOTE: ANY ADDITIONS OR CHANGES ON THIS SHEET MUST BE MADE OR CIRCLED IN RED INK, WITH DATE AND NAME OF PERSON MAKING CHANGE.

Do not extend notes this side of this line.

STATION	B. S.	H. I.	F. S.	ELEV.		
B.M-WM 148				328 96	BM-WM-148- Del Mar Ave & Glendon Way S.W. Cor Bt spk in Cb - 36' W. of E. end Elev. 328.963 F.B. 1247-106	
	4 10	333 06				
0+00			4 50	32[illegible] 59	Int & s of Del Mar Ave & Glendon Way	
			4 11	32[illegible] 95	100' N. on Del Mar Ave ℄	
			3 71	32[illegible] 33	200' " " ℄	
			4 97	32[illegible] 37	100' S. on Del Mar Ave ℄	
			5 54	32[illegible] 52	200 " " ℄	
0+10			4 55	32[illegible] 51	edge Conc Pavmt. ℄	
0+16.0			4 80	32[illegible] 26	℄	Cross gutter
0+25.4			4 53	32[illegible] 53	℄	
"			4 74	32[illegible] 32		15' R. gutter
"			4 05	32[illegible]		15' R. Curb
0+24.6			4 85	328 21	15' L. gutter	
"			4 24	32[illegible] 82	15' L. Curb	
0+40			4 28	32[illegible] 75	℄	
"			3 8	32[illegible] 3		25' R. P/L
"			3 8	32[illegible] 3	25' L. P/L.	
0+93			8 6	32[illegible] 5		54.7 R. center Basement
1+00			3 94	32[illegible] 2	℄	
"			4 52	32[illegible] 4		15' R gutter

F.B. 1209 PG. 44

Survey of NORWOOD PL.
Survey by J. LAPIGAN Notes D.S. WALTERHIRE Notes Chkd.
Indexed A. C. Johnson Date
Job No. 1197 Division No. V. Notes Red. Plotted
Date Date Checked
Date Date
Profile No. X-Sec. No.

FORM 307 10M 10-46

PLEASE RETURN TO
LOS ANGELES COUNTY SURVEYOR
700 HALL OF RECORDS

NOTE: ANY ADDITIONS OR CHANGES ON THIS SHEET MUST BE MADE OR CIRCLED IN RED INK, WITH DATE AND NAME OF PERSON MAKING CHANGE.

Do not extend notes this side of this line.

STATION	B. S.	H. I.	F. S.	ELEV.		
		333 06				
1+00			3 81	329 25		15'R. Curb
"			4 70	329 36	15'L. gutter	
"			4 03	329 03	15'L Curb	
1+50			3 85	329 21		℄
TP			4 50	328 56	TP	
	5 52	334 08				
2+00			4 79	329 29		℄
"			5 20	328 88		15'R. gutter
"			4 50	329 58		15'R Curb
"			5 49	328 59	15'L. gutter	
"			4 81	329 27	15'L. Curb	
2+50			4 65	329 43		℄
3+00			4 52	329 56		℄
"			4 89	329 19		15'R. gutter
"			4 29	329 79		15'R. Curb
"			4 1	330 0		25'R P/L
"			2 1	332 0		145± R. Back Lot line
"			5 23	328 85	15'L. gutter	
"			4 58	329 50	15'L. Curb	
"			4 5	329 6	25'L. P/L	

Profile Notes Red ____ Plotted ____ Job No. 1197 Division No. V
No. ____ Date ____ Date ____ Survey of NORWOOD PL.
X-Sec. Notes Chkd. ____ Checked ____ Survey by J.J.K. Notes D.S.W. Date 12-47
No. ____ Date ____ Date ____ Map No. ____ Indexed ____ Date ____

F.B. 1404 Pg. 65

FORM 307 10M 10-46

PLEASE RETURN TO
LOS ANGELES COUNTY SURVEYOR
700 HALL OF RECORDS

NOTE: ANY ADDITIONS OR CHANGES ON THIS SHEET MUST BE MADE OR CIRCLED IN RED INK, WITH DATE AND NAME OF PERSON MAKING CHANGE.

Do not extend notes this side of this line.

STATION	B. S.	H. I.	F. S.	ELEV.		
		334 08				
3+00			5 6	32[illegible] 5	175'± L. Back Lot Line	
3+50			4 43	32[illegible] 25		℄
3+95			4 32	[illegible] 76		℄
"			4 56	[illegible]		15' R gutter
"			3 98	[illegible]		15' R. Curb
"			5 00	32[illegible] 09	15' L. gutter	
"			4 33	32[illegible] 15	15' L. Curb	
4+50			4 17	[illegible]		℄
5+00			4 06	32[illegible]		℄
"			4 18	32[illegible]		15' R gutter
"			3 52	33[illegible]		15' R Curb
"			4 74	32[illegible]	15' L. gutter	
"			4 18	32[illegible]	15' L Curb	
TP			4 02	330 06		TP
	3 23	333 29				
4+77.4			8 3	325 3	85.5' L. Center Basement Floor	
4+79.4			6 9	326 4		73.8' R. Center Basement Floor
5+50			3 41	32[illegible] 48		℄
6+05			3 86	32[illegible] 43		℄
"			4 07	327 2		15' R gutter

F.B. 1409 PG. 66

Job No. 1197 Division No. V Notes Red. ____ Plotted ____ Profile
Survey of J. J. L. ANIGAN Notes D. G. WALTERHIRE Date ____ Date ____ No. ____
Survey by NORWOOD PL. Notes Chkd. ____ Checked ____ X-Sec.
Indexed A. C. Johnson Date ____ Date ____ No. ____

FORM 307 10M 10-46

PLEASE RETURN TO
LOS ANGELES COUNTY SURVEYOR
700 HALL OF RECORDS

NOTE: ANY ADDITIONS OR CHANGES ON THIS SHEET MUST BE MADE OR CIRCLED IN RED INK, WITH DATE AND NAME OF PERSON MAKING CHANGE.

Do not extend notes this side of this line.

STATION	B. S.	H. I.	F. S.	ELEV.		
		333 29				
6+05			3 46	329 83		15' R. Curb
"			4 61	328 68	15' L. gutter	
"			3 95	329 34	15' L. Curb.	
6+57.7			4 62	328 67		℄
"			4 79	328 50		15' R' gutter
"			4 20	329 09		15' R Curb
"			5 31	327 98	15' L gutter	
"			4 65	328 64	15' L. E end S.E.CR.	
"			4 5	328 8	25' L. P/L	
6+60.7			4 67	328 62		℄
"			5 30	327 99	18.3 L. gutter	
"			4 55	327 74	18.3 L. S. end S.E.CR.	
6+73.12			4 92	328 37	Int. ℄s Alley & Glendon Way	
"			4 0	329 3		25' R. P/L
"			3 0	330 3		155± R. Back Lot Line
			5 94	327 35	100' S. on Alley	℄
			6 24	327 05	200' S " "	℄
6+85.6			4 76	328 53		℄
"			4 87	328 42	15' R gutter	
"			4 23	329 06	15' R. Curb	

Profile No. ____ Notes Red ____ Plotted ____ Job No. 1197 Division No. V
Date ____ Date ____ Survey of Norwood PL
X-Sec. No. ____ Notes Chkd ____ Checked ____ Survey by J.J.L. Notes D.S.W. Date 10-47
Date ____ Date ____ Map No. ____ Indexed ____ Date ____

F.B. 1409 Pg. 67

FORM 307 10M 10-46

PLEASE RETURN TO
LOS ANGELES COUNTY SURVEYOR
700 HALL OF RECORDS

NOTE: ANY ADDITIONS OR CHANGES ON THIS SHEET MUST BE MADE OR CIRCLED IN RED INK, WITH DATE AND NAME OF PERSON MAKING CHANGE.

Do not extend notes this side of this line.

F.B. 1409 PG. 68

Profile No. ____ X-Sec. No. ____

Plotted ____ Date ____ Checked ____ Date ____

Notes Red ____ Date ____ Notes Chkd ____ Date ____

Job No. 1197 Division No. V

Survey of NORWOOD P.L.

Survey by F.J. LANIGAN Notes D.S. WALTER HIAE

Indexed J. C. JOHNSON Date ____

STATION	B. S.	H. I.	F. S.	ELEV.		
		333.29				
6+85.6			5 31	328 98	18.2 L. gutter	
"			4 67	328 62	" Spnd S.W.CR.	
6+88.7			4 75	328 54		℄
"			5 34	327 95	15' L. gutter	
"			4 69	328 60	15' L. W. end S.W.CR.	
7+00			4 61	328 68		℄
7+50			4 16	329 13		℄
8+00			3 59	329 70		℄
"			3 93	329 36		15' R. gutter
"			3 29	330 00		15' R. Curb
"			4 18	329 11	15' L. gutter	
"			3 57	329 72	15' L. Curb.	
8+50			3 00	330 29		℄
TP			3 06	330.23	TP.	
	6 50	336 73				
8+95			5 85	330 88		℄
"			6 25	330 48		15' R. gutter
"			5 62	331 11		15' R. Curb
"			6 35	330 38	15' L. gutter	
"			5 72	331 01	15' L. gutter	

FORM 307 10M 10-46

PLEASE RETURN TO
LOS ANGELES COUNTY SURVEYOR
700 HALL OF RECORDS

NOTE: ANY ADDITIONS OR CHANGES ON THIS SHEET MUST BE MADE OR CIRCLED IN RED INK, WITH DATE AND NAME OF PERSON MAKING CHANGE.

Do not extend notes this side of this line.

STATION	B. S.	H. I.	F. S.	ELEV.		
		336 73				
9+50			4 96	331 77		℄
9+51.5			9 0	327 7		121.0 R. center Basement Floor
10+00			4 12	332 61		℄
"			4 35	332 38		15' R. gutter
"			3 71	333 02		15' R. Curb
"			3 7	333 0		25' R. P/L
"			2 5	334 2		155± R. Back Lot Line
"			4 51	332 22	15' L. gutter	
"			3 87	332 86	15' L. Curb	
"			3 7	333 0	25' L. P.L	
"			4 3	332 4	170± L. Back Lot Line	
10+50			3 21	333 52		℄
11+00			2 24	334 49		℄
"			2 43	334 30		15' R. gutter
"			1 78	334 95		15' R Curb
"			2 97	333 76	15' L. gutter	
"			2 26	334 47	15' L. Curb	
11+50			1 27	335 46		℄
TP			1 02	335 71	T.R.	
	6 65	342 36				

Profile Notes Red. ____ Plotted ____ Job No. 1197 Division No. V
No. ____ Date ____ Date ____ Survey of Norwalk
X-Sec. Notes Chkd. ____ Checked ____ Survey by J.J.L. Notes D.S.W. Date 10-47
No. ____ Date ____ Date ____ Map No. ____ Indexed, Item to date ____ Date ____

F.B. 1409 Pg. 69

FORM 307 10M 10-46

PLEASE RETURN TO
LOS ANGELES COUNTY SURVEYOR
700 HALL OF RECORDS

NOTE: ANY ADDITIONS OR CHANGES ON THIS SHEET MUST BE MADE OR CIRCLED IN RED INK, WITH DATE AND NAME OF PERSON MAKING CHANGE.

Do not extend notes this side of this line.

STATION	B. S.	H. I.	F. S.	ELEV.		
		342 36				
12+00			6 08	33[illegible] 28		℄
"			6 38	33[illegible] 98		15' R gutter
"			5 86	33[illegible] 50		" Curb
"			6 79	33[illegible] 57	15 L gutter	
"			6 17	33[illegible] 19	" Curb	
12+50			5 37	33[illegible] 99		℄
12+71.3			5 35	337 01		℄
"			5 61	33[illegible] 75	14.9 L gutter	
"			4 99	33[illegible] 37	" E end S.W.C.R	
"			4 9	33[illegible] 5	25' L. P/L	
12+71.7			5 22	33[illegible] 14		15.1. R. gutter
"			4 57	33[illegible] 79		" " E end N.E.C.R.
"			4 5	33[illegible] 7		25 " P/L
12+81.2			5 57	33[illegible] 79		℄ Cross gutter.
"			5 19	33[illegible] 7		25.2 R. gutter
"			4 52	33[illegible] 49		25.2 N. end N.E.C.R
"			5 90	33[illegible] 6	25' L. gutter	
"			5 24	33[illegible] 12	" " S. end S.E.C.R.	
12+96.22			4 82	33[illegible] 54	Int ℄s Jackson Ave & Glendon Way	

F.B. 1409 PG. 70 Job No. 1197 Division No. V Notes Red. Plotted Profile
Survey of NORWOOD PL Date Date No.
Survey by J. J. LANIGAN Notes D.S. WALTERMIRE Notes Chkd. Checked X-Sec.
Indexed A. C. Johnson Date Date No.

FORM 307 10M 10-46

PLEASE RETURN TO
LOS ANGELES COUNTY SURVEYOR
700 HALL OF RECORDS

NOTE: ANY ADDITIONS OR CHANGES ON THIS SHEET MUST BE MADE OR CIRCLED IN RED INK, WITH DATE AND NAME OF PERSON MAKING CHANGE.

Do not extend notes this side of this line.

STATION	B. S.	H. I.	F. S.	ELEV.		
		342 36				
			4 02	338 34	100' N. on Jackson Ave ℄	
			4 74	337 62	" "	E. 15' gutter
			4 08	337 28	" "	" " Curb
			3 95	338 41	" "	W 15' gutter
			3 34	339 02	" "	" Curb
			3 24	339 12	200 "	℄
			3 91	338 43	" "	E 15' gutter
			3 30	339 [illegible]	" "	" Curb
			3 41	338 95	" "	W 15' gutter
			2 73	339 [illegible]	" "	" Curb
			5 58	334 78	100 S. on Jackson Ave ℄	
			6 46	335 90	" "	E 15' gutter
			5 80	336 56	" "	" Curb
			5 51	336 85	" "	W 15' gutter
			4 95	337 41	" "	" Curb
			6 40	335 96	200 S "	℄
			7 11	335 26	" "	E 15' gutter
			6 47	335 89	" "	" Curb
			6 37	335 99	" "	W 15' gutter
			5 69	336 67	" "	" Curb

Profile Notes Red ____ Plotted ____ Job No. 1197 Division No. V
No. ____ Date ____ Date ____ Survey of Norwood Pl.
X-Sec. Notes Chkd. ____ Checked ____ Survey by J.J.L. Notes D.S.W. Date 10-47
No. ____ Date ____ Date ____ Map No. ____ Indexed J.G.M. Date ____

F.B. 1409 Pg. 71

FORM 307 10M 10-46

PLEASE RETURN TO
LOS ANGELES COUNTY SURVEYOR
700 HALL OF RECORDS

NOTE: ANY ADDITIONS OR CHANGES ON THIS SHEET MUST BE MADE OR CIRCLED IN RED INK, WITH DATE AND NAME OF PERSON MAKING CHANGE.

Do not extend notes this side of this line.

STATION	B. S.	H. I.	F. S.	ELEV.		
		342 36				
13+11.3			4 71	33[illegible] 65		℄ Cross gutter
"			4 42	33[illegible]		25.2 R. gutter
"			3 76	33[illegible]		" " N. end N.W.CR.
"			5 01	33[illegible]	25 L. gutter	
"			4 32	33[illegible] 24	" " S. end S.W.CR.	
13+20.9			4 47	33[illegible]		℄
"			4 52	33[illegible]		15' R. gutter
"			3 90	33[illegible]		" W. end N.W.CR.
"			3 7	33[illegible] 7		25' R. P/L
"			4 97	33[illegible]	15' L. gutter	
"			4 40	33[illegible]	" W. end S.W.CR.	
"			4 2	33[illegible]	25 L. P/L	
13+50			4 11	338 [illegible]		
B.M.-WM262			3 79	338 57	B.M.-WM-262 - Jackson Ave. & Glendon Way - N.W.Cor. Bt. spk. in Cb. 7' W. of W. end C.R. Elev 338.574 - F.B. 1247-189	
	5 78	344 35				
14+00			5 49	33[illegible]		℄
"			5 80	33[illegible]		15' R. gutter
"			5 17	33[illegible]		" Curb
"			6 08	33[illegible]	15' L gutter	

F.B. 1409 PG. 72

Job No. 1197 Division No. V Notes Red. Plotted Profile No.

Survey of NORWOOD PL Date Date X-Sec.

Survey by J.J. LANIGAN Notes D.S. WALTERMIRE Notes Chkd. Checked No.

Indexed A. C. Johnson Date Date

FORM 307 10M 10-46

PLEASE RETURN TO
LOS ANGELES COUNTY SURVEYOR
700 HALL OF RECORDS

NOTE: ANY ADDITIONS OR CHANGES ON THIS SHEET MUST BE MADE OR CIRCLED IN RED INK, WITH DATE AND NAME OF PERSON MAKING CHANGE.

Do not extend notes this side of this line.

STATION	B. S.	H. I.	F. S.	ELEV.		
		344 35				
14+00			5 37	338 98	15'L. Curb	
14+50			4 89	339 46		℄
14+96.5			9 5	334 9	143.7'L. center Basement Floor	
15+00			4 41	339 94		℄
"			4 95	339 4[illegible]		15'R. gutter
"			4 30	340 0[illegible]		" Curb
"			4 90	339 4[illegible]	15'L. gutter	
"			4 26	340 [illegible]	" Curb	
15+50			3 90	340 4[illegible]		℄
16+00			3 50	340 8[illegible]		℄
"			4 13	340 22		15'R gutter
"			3 52	340 83		" Curb
"			3 3	341 1		25R P/L.
"			1 0	343 [illegible]		165± R. Back Lot Line
"			4 15	340 20	15'L. gutter	
"			3 42	340 [illegible]	15'L Curb	
"			3 3	341 1	25'L P/L.	
"			3 7	340 7	165± L. Back Lot Line	
16+50			3 10	341 25		℄
TP			3 51	340 84	TP	

Profile Notes Red. ____ Plotted ____ Job No. 1177 Division No. V
No. ____ Date ____ Date ____ Survey of Norwood
X-Sec. Notes Chkd. ____ Checked ____ Survey by J.J.L. Notes D.S.L. Date 10 47
No. ____ Date ____ Date ____ Map No. ____ Indexed J.J.L. Date ____

F.B. 1407 Pg. 73

FORM 307 10M 10-46

PLEASE RETURN TO
LOS ANGELES COUNTY SURVEYOR
700 HALL OF RECORDS

NOTE: ANY ADDITIONS OR CHANGES ON THIS SHEET MUST BE MADE OR CIRCLED IN RED INK, WITH DATE AND NAME OF PERSON MAKING CHANGE.

Do not extend notes this side of this line.

STATION	B. S.	H. I.	F. S.	ELEV.		
TP				340 84	TP	
	6 71	347 55				
17+00			5 95	34[illegible] 60		℄
"			6 52	3[illegible] 03		15' R. gutter
"			5 93	[illegible]		" Curb
"			6 34	34[illegible] 2[illegible]	15' L. gutter	
"			5 75	3[illegible] 50	" Curb	
17+50			5 68	3[illegible] 87		℄
18+00			5 24	34[illegible]		℄
"			5 72	34[illegible] 83		15' R. gutter - Large Drive Way - no curb
"			5 73	3[illegible] 8[illegible]	15' L. gutter	
"			5 10	342 45	" Curb	
18+50.0			4 84	34[illegible] 71		℄
18+50.6			7 7	3[illegible]		9.4.8' R. Center Basement Floor
18+90			4 33	34[illegible]		℄
"			5 00	34[illegible]		15' R gutter
"			4 29	3[illegible]		" Curb
"			4 98	34[illegible] 57	15' L. gutter	
"			4 34	34[illegible]	" Curb.	
19+50			3 75	34[illegible]		℄
20+00			2 96	34[illegible] 9		℄

F.B. 1409 PG. 74

Job No. 1197 Division No. V Notes Red. Plotted Profile No.

Survey of NORWOOD PL. Date Date X-Sec.

Survey by J. J. LANIGAN Notes D. S. WALTERMIRE Notes Chkd. Checked No.

Indexed A. C. Jen[illegible] Date Date

FORM 307 10M 10-46

PLEASE RETURN TO
LOS ANGELES COUNTY SURVEYOR
700 HALL OF RECORDS

NOTE: ANY ADDITIONS OR CHANGES ON THIS SHEET MUST BE MADE OR CIRCLED IN RED INK, WITH DATE AND NAME OF PERSON MAKING CHANGE.

Do not extend notes this side of this line.

STATION	B. S.	H. I.	F. S.	ELEV.		
		347.55				
20+00			3 59	343 96		15' R. gutter
"			2 87	344 68		" Curb
"			2 8	344 8		25' R P/L
"			1 3	346 3		165± R Back Lot Line
"			3 66	343 89	15' L. gutter	
"			2 92	344 63	" Curb	
"			2 8	344 9	25' L. P/L	
"			2 0	345 6	165± L. Back Lot Line	
20+50			2 22	345 33		℄
TP			2 14	345 41	TP	
	8 21	353.62				
21+00		X	7 25	34~~5~~6 37		℄
"			7 67	345 95		15' R. gutter
"			7 06	346 56		" Curb
"			7 72	345 90	15' L. gutter	
"			7 02	346 40	" Curb	
21+50			6 21	347 41		℄
22+05			5 16	348 46		℄
"			5 62	348 00		15' R. gutter
"			4 93	348 69		" Curb

Profile No. ____ Notes Red. ____ Plotted ____ Job No. 1197 Division No. V
Date ____ Date ____ Survey of Nor Wood
X-Sec. No. ____ Notes Chkd. ____ Checked ____ Survey by J.J.L. Notes D.S.W. Date 10-47
Date ____ Date ____ Map No. ____ Indexed ____ Date ____

F.B. 1409 Pg. 75

FORM 307 10M 10-46

PLEASE RETURN TO
LOS ANGELES COUNTY SURVEYOR
700 HALL OF RECORDS

NOTE: ANY ADDITIONS OR CHANGES ON THIS SHEET MUST BE MADE OR CIRCLED IN RED INK, WITH DATE AND NAME OF PERSON MAKING CHANGE.

Do not extend notes this side of this line.

STATION	B. S.	H. I.	F. S.	ELEV.		
		353 62				
22+05			5 59	[illegible] 23	15'L. gutter	
"			4 98	[illegible]	" Curb	
22+30.6			84	[illegible]	85.2'L Center Basement Floor	
22+50			4 28	349 34		℄
23+00			3 42	[illegible] 20		℄
"			3 87	[illegible]		15'R gutter
"			3 19	[illegible]		" Curb
"			3 0	[illegible]		25 R. P/L
"			1 2	[illegible]		165± R. Back Lot Line
"			3 93	[illegible]	15'L. gutter	
"			3 25	[illegible] 37	" Curb	
"			3 2	[illegible]	25'L. P/L.	
"			3 0	[illegible]	165± L. Back Lot Line	
23+42.6			5 9	[illegible]		90.6' R. Center Basement Floor
23+50			2 57	[illegible]		℄
24+00			1 60	[illegible]		℄
"			1 89	[illegible] 13		15'R gutter
"			1 28	352 34		" Curb
"			1 99	[illegible] 43	15'L. gutter	
"			1 32	[illegible] 30	" Curb	

Profile No. ____ X-Sec. No. ____
Plotted ____ Date ____ Checked ____ Date ____
Notes Red. ____ Date ____ Notes Chkd. ____ Date ____
Job No. 1197 Division No. V
Survey of NORWOOD PL.
Survey by J. J. LANIGAN Notes D. S. WATERMAN
Indexed A. C. Johnson Date ____
F.B. 1409 Pg. 76

FORM 307 10M 10-46

PLEASE RETURN TO
LOS ANGELES COUNTY SURVEYOR
700 HALL OF RECORDS

NOTE: ANY ADDITIONS OR CHANGES ON THIS SHEET MUST BE MADE OR CIRCLED IN RED INK, WITH DATE AND NAME OF PERSON MAKING CHANGE.

Do not extend notes this side of this line.

STATION	B. S.	H. I.	F. S.	ELEV.		
		353 62				
TP			1 47	352 15	TP	
	7 98	360 13				
24+50			7 06	353 07		℄
24+60.1			13 1	347 0	52.5 L. Center Basement Floor	
25+00			6 11	354 02		℄
"			6 53	353 60		15' R. gutter
"			5 85	354 28		" Curb.
"			6 77	353 36	15' L. gutter	
"			6 07	354 06	" Curb	
25+50			5 32	354 81		℄
25+91.5			4 60	355 53		℄
"			5 03	355 10		15. R. gutter
"			4 28	355 85		15' R. E. end N. E. C. R.
"			4 1	356 0		25' R. P/L.
"			5 18	354 95	15' L. gutter	
"			4 58	355 55	" L. E. end S. E. C. R.	
"			4 4	355 7	25' L. P/L	
26+01			4 85	355 28		℄
"			4 64	355 49		25' R. gutter
"			4 23	355 90		" N. end N. E. C. R.

Profile No. ____ Notes Red ____ Plotted ____ Job No. 1197 Division No. V
Date ____ Date ____ Survey of Norwood Pl.
X-Sec. No. ____ Notes Chkd ____ Checked ____ Survey by J. J. L. Notes D. S. W. Date 10-47
Date ____ Date ____ Map No. ____ Indexed ____ Date ____

F.B. 1409 Pg. 77

FORM 307 10M 10-46

PLEASE RETURN TO
LOS ANGELES COUNTY SURVEYOR
700 HALL OF RECORDS

NOTE: ANY ADDITIONS OR CHANGES ON THIS SHEET MUST BE MADE OR CIRCLED IN RED INK, WITH DATE AND NAME OF PERSON MAKING CHANGE.

Do not extend notes this side of this line.

STATION	B. S.	H. I.	F. S.	ELEV.		
		360 13				
26+01			4 96	35[illegible] 17	25' L. gutter	
			4 55	35[illegible] 58	" S. end SECR.	
26+20.93			4 19	3[illegible] 7[illegible]	Int. ℄s New Ave + Glendon Way.	
			3 40	356 73	100' N. on New Ave - ℄	
			4 18	35[illegible] 95	" "	E. 20' gutter
			3 66	35[illegible] 47	" "	" Curb
			2 81	35[illegible] 32	200 "	℄
			5 06	35[illegible] 17	100' S on New Ave	℄
			5 84	35[illegible] 9	" "	E. 20-gutter
			5 32	35[illegible]	" "	" Curb
			6 00	35[illegible] 3	200 " "	℄
			6 80	353 33	" "	E 20-gutter
			6 31	35[illegible] 2	" "	" Curb
BM-WM-122			5 00	355 13	BM-WM-122 - New Ave + Glendon Way - S. E. Cor. Bt. Spk in Cb - 23' E. of E. end C. R. Elev 355.134 FB 1247-90	

F.B. 1409 PG. 78

Job No. 1197 Division No. V Notes Red. Plotted Profile

Survey of NORWOOD PL. Date Date No.

Survey by J. J. LAHIGAN Notes D. S. WALTERHIRE Notes Chkd. Checked X-Sec.

Indexed A. C. Johnson Date Date No.

Notes Ck'd by	Survey of NORWOOD RL	F.B. 1409 Pg. 79
Map No.	W. O. 1197 Tape No. St'd °F	
Office Work	Surveyed by J.J. LANIGAN	
Checked	Notes J.J.L. Date 10-47	
Date	Indexed A. C. [illegible]	

DEC 31 '48

LOCATION
of
IMPROVEMENTS
on
MARSHALL ST
from
DEL MAR AVE.
to
NEW AVE.
C.I. 1197

J.J. LANIGAN
D.S. WALTERMIRE
D. SAPPELL
T.G. PETERSON

Note: Any Additions or Changes on This Sheet Must be Made or Circled in Red Ink With Date and Name of Person Making Change.

Do not extend notes this side of this line.

RETURN TO
LOS ANGELES COUNTY SURVEYOR
700 HALL OF RECORDS

FORM 247 SM 11-46

F.B. 1409 Pg. 80

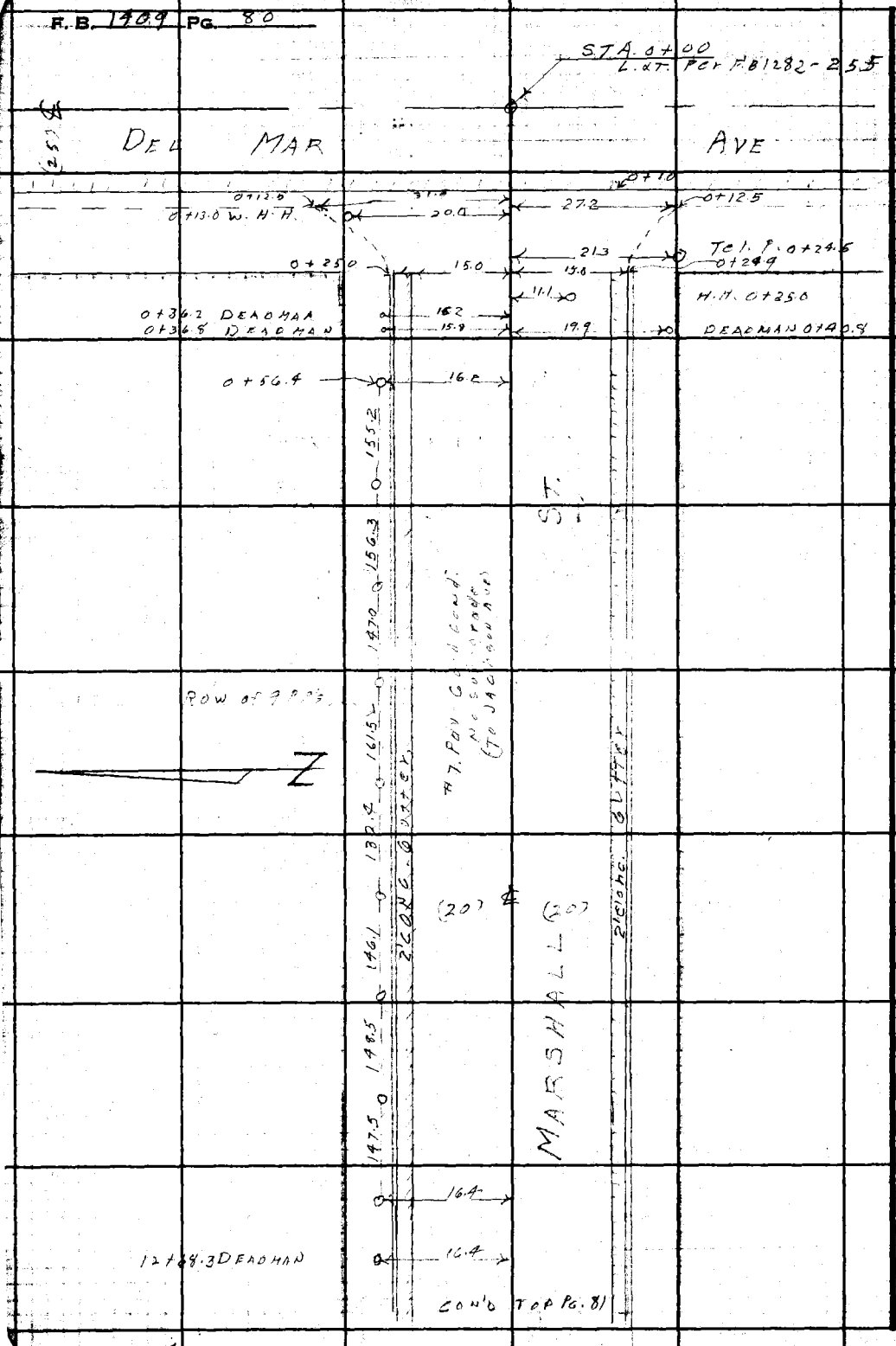

RETURN TO
LOS ANGELES COUNTY SURVEYOR
700 HALL OF RECORDS

Do not extend notes this side of this line.

Note: Any Additions or Changes on This Sheet Must be Made or Circled in Red Ink With Date and Name of Person Making Change.

Notes Ck'd by	Survey of NORWOOD PL.	F.B. 1409 PG. 81
Map No.	W. O. 1197 Tape No. St'd °F	
Office Work	Surveyed by J. J. LANIGAN.	
Checked	Notes J. J. L. Date 10-47	
Date	Indexed [illegible]	

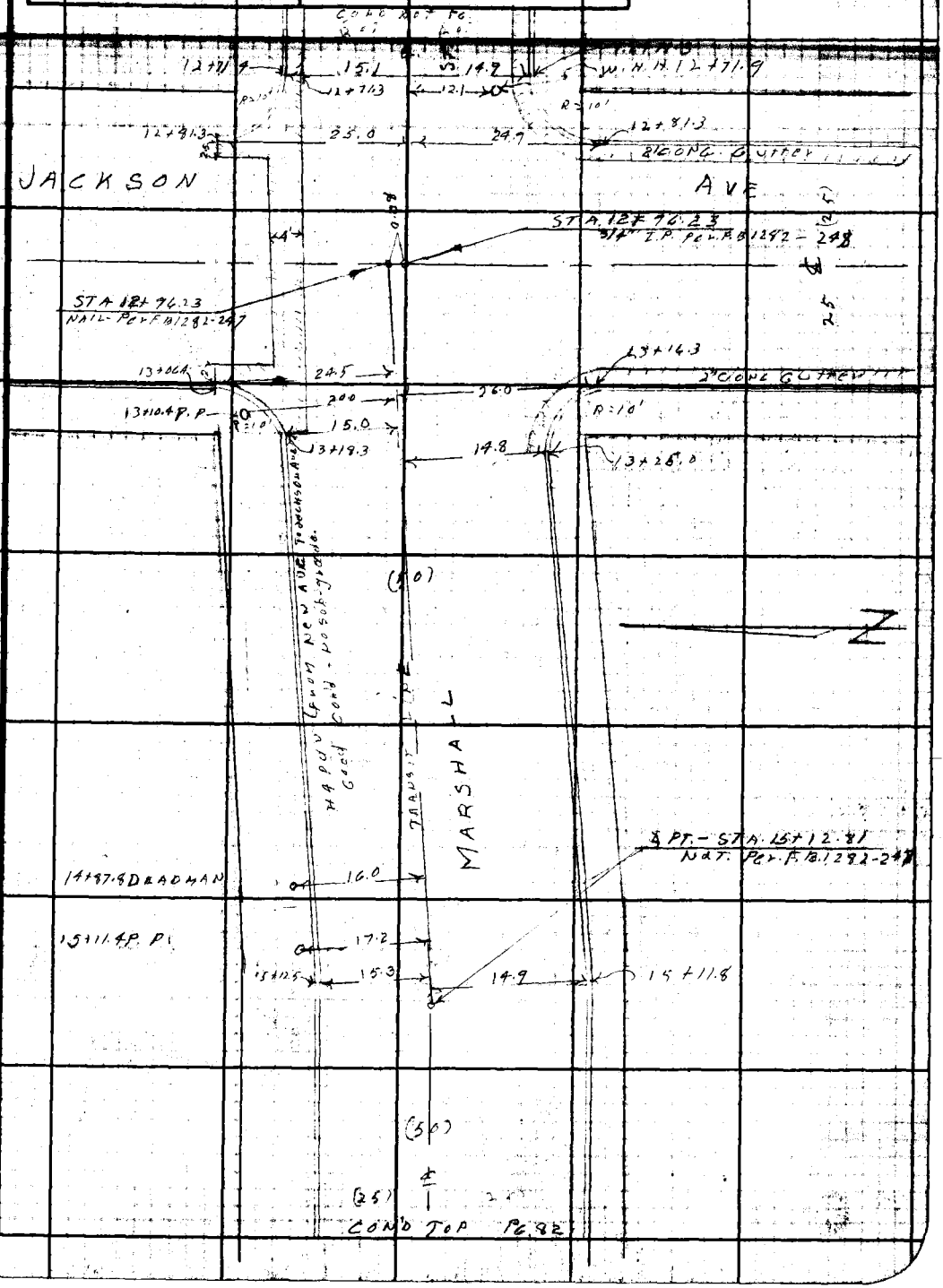

Note: Any Additions or Changes on this Sheet Must be Made or Circled in Red Ink With Data and Name of Person Making Change.

Do not extend notes this side of this line.

RETURN TO
LOS ANGELES COUNTY SURVEYOR
700 HALL OF RECORDS

FORM 247 SM 11-46

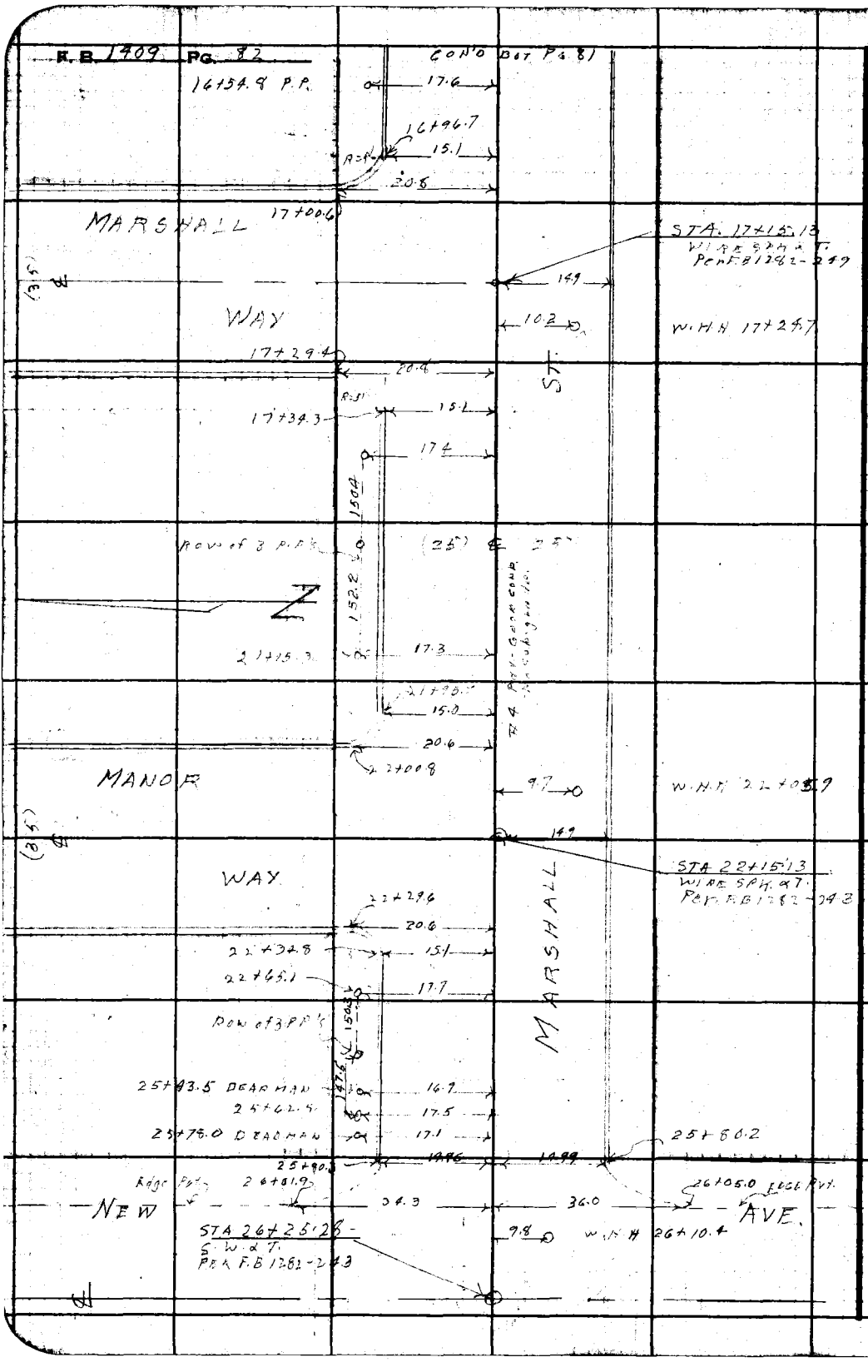

RETURN TO
LOS ANGELES COUNTY SURVEYOR
700 HALL OF RECORDS

Do not extend notes this side of this line.

Note: Any Additions or Changes on This Sheet Must be Made or Circled in Red Ink With Date and Name of Person Making Change.

Notes Ck'd by	Survey of NORWOOD PL
Map No.	W. O. 1122 Tape No. St'd
Office Work	Surveyed by J.J. LANIGAN
Checked	Notes J.J.L Date 10 47
Date	Indexed [redacted]

F. B. 1407 Pg. 83

DEC 31 1948

LOCATION
of
BASEMENTS
on
MARSHALL ST
from
DEL MAR AVE.
to
NEW AVE.

J.J. LANIGAN
D.S. WALTERHIRE
T.C. PETERSON
D. SAPPELL

Notes: Any Additions or Changes on This Sheet Must Be Made or Circled in Red Ink With Date and Name of Person Making Change.

Do not extend notes this side of this line.

RETURN TO
LOS ANGELES COUNTY SURVEYOR
700 HALL OF RECORDS

FORM 247 RM 11-48

F.B. 1409 PG. 84

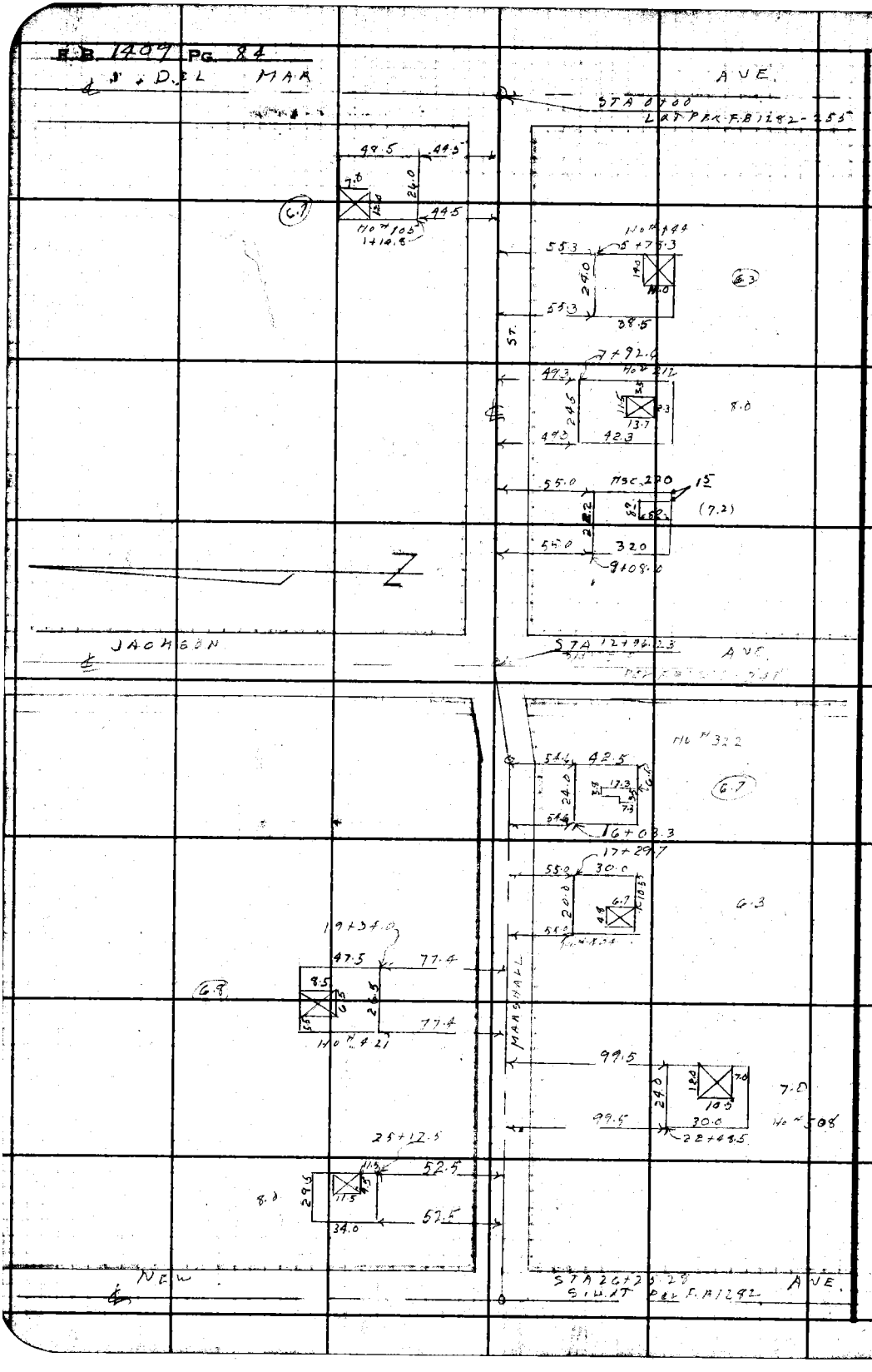

RETURN TO
LOS ANGELES COUNTY SURVEYOR
700 HALL OF RECORDS

Do not extend notes this side of this line.

Note: Any Additions or Changes on This Sheet Must be Made or Circled in Red Ink With Date and Name of Person Making Change.

Profile No.	Notes Red.	Plotted	Job No. 1197	Division No. V	F.B. 1409 Pg. 85
	Date	Date	Survey of NORWOOD PL.		
X-Sec. No.	Notes Chkd. [illegible]	Checked	Survey by J.J.L.	Notes D.S.W.	Date 10-47
	Date	Date	Map No.	Indexed [illegible]	Date DEC 31 '48

PROFILE
and
CROSS-SECTIONS
on
MARSHALL ST
from
[illegible] AVE.
to
NEW AVE.
CHG 1197

ELEV.	
F.S.	J.J. LANIGAN D.S. WALTERMIRE T.C. PETERSON D. SAPPELL
H.I.	
B.S.	
STATION	

NOTE: ANY ADDITIONS OR CHANGES ON THIS SHEET MUST BE MADE OR CIRCLED IN RED INK, WITH DATE AND NAME OF PERSON MAKING CHANGE.

PLEASE RETURN TO
LOS ANGELES COUNTY SURVEYOR
700 HALL OF RECORDS

Do not extend notes this side of this line.

FORM 307 10M 10-46

FORM 307 10M 10-46

PLEASE RETURN TO
LOS ANGELES COUNTY SURVEYOR
700 HALL OF RECORDS

NOTE: ANY ADDITIONS OR CHANGES ON THIS SHEET MUST BE MADE OR CIRCLED IN RED INK, WITH DATE AND NAME OF PERSON MAKING CHANGE.

Do not extend notes this side of this line.

STATION	B. S.	H. I.	F. S.	ELEV.		
B.M-W.M 149				331 05	B.M-W.M149- Del Mar Ave & Marshall St-S.W. Cor Bt.spk in C.b.-33' W. of E. end Elev 331.052. FB 1247-107	
	3 59	33464				
0+00			479	32 85	Int. ℄s Del Mar Ave &	Marshall St.
			533	32 31	100' N. on Del Mar Ave	℄
			589	32 75	200' N " "	℄
			504	32 30	100' S on Del Mar Ave	℄
			539	32 25	200' S " "	℄
0+10			475	32 29		℄ edge Conc Pavmt.
0+25			404	33 20		℄
"			486	32 28		15' R gutter
"			441	33 33		" Curb
"			43	32 [illegible]		20' R. P/L.
"			475	32 [illegible]	15' L gutter	
"			439	33 35	15' L Curb	
"			44	32 2	20' L. P/L.	
0+50			318	32 [illegible]		℄
"			321	32 33		8' R. (Break)
"			432	33 32		15' R. gutter
"			380	33 34		" Curb
"			355	33 9	9' L (Break)	

Profile ____ No. ____ Plotted ____ Date ____ Checked ____ Date ____
X-Sec. ____ No. ____ Notes Red ____ Date ____ Notes Chkd ____ Date ____

Division No. V Job No. 1177
Notes D.S. WALTER AHIA
Survey of NORWOOD PL
Survey by J.J. LANIGAN
Indexed C. Johnson Date

F.B. 1247 PG. 86

FORM 307 10M 10-46

PLEASE RETURN TO
LOS ANGELES COUNTY SURVEYOR
700 HALL OF RECORDS

NOTE: ANY ADDITIONS OR CHANGES ON THIS SHEET MUST BE MADE OR CIRCLED IN RED INK, WITH DATE AND NAME OF PERSON MAKING CHANGE.

Do not extend notes this side of this line.

STATION	B. S.	H. I.	F. S.	ELEV.		
		334.64				
0+50			4.33	330.31	15'L. gutter	
"			3.60	330.84	" Curb	
1+00			2.68	331.96		℄
"			2.80	331.84		9'R. (Break)
"			3.43	331.21		15 R gutter
"			2.90	331.74		" Curb
"			2.92	331.72	9'L. (Break)	
"			3.36	331.28	15'L gutter	
"			2.87	331.77	" Curb	
1+08.8			6.3	328.3		89.5'R. Center Basement Floor
1+50			2.44	332.20		℄
T.P			2.84	331.80	T.P.	
	5.43	337.23				
2+00			4.92	332.31		℄
"			4.94	332.29		8'R Break
"			5.55	331.68		15'R. gutter
"			5.06	332.17		" Curb
"			5.36	331.87	15'L. gutter	
"			4.87	332.36	" Curb	
2+50			4.55	332.68		℄

Profile No. ____ Notes Red ____ Plotted ____ Job No. 1409 Division No. V
Date ____ Date ____ Survey of NORWOOD
X-Sec. No. ____ Notes Chkd ____ Checked ____ Survey by J.J.L. Notes DSW Date 10-47
Date ____ Date ____ Map No. ____ Indexed ____ Date ____

F.B. Pg. 67

FORM 307 10M 10-46

PLEASE RETURN TO
LOS ANGELES COUNTY SURVEYOR
700 HALL OF RECORDS

NOTE: ANY ADDITIONS OR CHANGES ON THIS SHEET MUST BE MADE OR CIRCLED IN RED INK, WITH DATE AND NAME OF PERSON MAKING CHANGE.

Do not extend notes this side of this line.

STATION	B. S.	H. I.	F. S.	ELEV.		
		337 23				
3+00			4 14		L	℄
"			4 20		L	7'R Break
"			5 38		L	15'R gutter
"			4 90		L	" Curb
"			4 7		L	20R. P/L
"			2 4		L	215'± R. Back Lot Line
"			5 18		15'L. gutter	
"			4 69		4 " Curb	
"			4 7		20L. P/L	
"			5 0		215'± L. Back Lot Line	
3+50			4 18		L	℄
4+00			4 00		L	℄
"			4 19		L	8'R Break
"			5 11		L	15'R. gutter
"			4 61		L	" Curb
"			4 91		15'L gutter	
"			4 45		L " Curb.	
4+50			3 96		L	℄
TP			4 64	332.59	L	
	5 12	337 71				

F.B. 1407 PG. 88

Profile No. ____ X-Sec. No. ____

Plotted ____ Date ____ Checked ____ Date ____

Notes Red ____ Date ____ Notes Chkd. ____ Date ____

Division No. V Job No. 1197

Survey of NORWOOD P2

Survey by J. J. LANIGAN Notes D. S. WALTERMIRE

Indexed A. C. J. Date

FORM 307 10M 10-46

PLEASE RETURN TO
LOS ANGELES COUNTY SURVEYOR
700 HALL OF RECORDS

NOTE: ANY ADDITIONS OR CHANGES ON THIS SHEET MUST BE MADE OR CIRCLED IN RED INK, WITH DATE AND NAME OF PERSON MAKING CHANGE.

Do not extend notes this side of this line.

STATION	B. S.	H. I.	F. S.	ELEV.		
		337.71				
5+00			4.47	333.24		℄
"			4.62	333.09		8'R. Break
"			5.34	332.37		15'R. gutter
"			4.84	332.87		15R Curb
"			5.26	332.45	15'L. gutter	
"			4.74	332.97	" Curb	
5+50			4.30	333.41		℄
5+85.3			9.3	328.4	88.3L. Center Basement Floor	
6+00			4.34	333.37		℄
"			4.56	333.15		8'R. Break
"			5.13	332.58		15'R. gutter
"			4.64	333.07		" Curb
"			4.6	333.1		20'R P/L
"			2.5	335.2		215'± R. Back Lot Line
"			5.01	332.70	15'L. gutter	
"			4.52	333.19	15'L. Curb	
"			4.5	333.2	20'L P/L	
"			5.8	331.9	215'± L. Back Lot Line	
6+50			4.36	333.35		℄
7+00			4.22	333.49		℄

Profile No. ____ Notes Red ____ Plotted ____ Job No. 1197 Division No. V
Date ____ Date ____ Survey of Norwood Pl.
X-Sec. No. ____ Notes Chkd. ____ Checked ____ Survey by J.J.L. Notes D.S.W. Date 10-87
Date ____ Date ____ Map No. ____ Indexed ____ Date ____

F.B. 1409 Pg. 89

FORM 307 10M 10-46

PLEASE RETURN TO
LOS ANGELES COUNTY SURVEYOR
700 HALL OF RECORDS

NOTE: ANY ADDITIONS OR CHANGES ON THIS SHEET MUST BE MADE OR CIRCLED IN RED INK, WITH DATE AND NAME OF PERSON MAKING CHANGE.

Do not extend notes this side of this line.

STATION	B. S.	H. I.	F. S.	ELEV.		
		337 71				
7+00			4 43	[illegible]		8'R. Break
"			5 02	[illegible]		15'R. gutter
"			4 59	[illegible]		" Curb
"			4 86	[illegible]	15'L. gutter	
"			4 38	[illegible]	" Curb	
7+50			4 14	[illegible]		℄
8+00			3 93	[illegible]		℄
"			4 14	[illegible]		8'R. Break
"			4 69	[illegible]		15'R gutter
"			4 20	[illegible]		" Curb
"			4 60	[illegible]	15'L. gutter	
"			4 12	[illegible]	" Curb	
8+01.8			9 6	[illegible]	82.5'L - Center Basement Floor	
TP			4 39	333 32	TP	
	5 26	338 58				
8+50			4 75	[illegible]		℄
8+91.6			11 5	[illegible]	83.0'L - Center Basement Floor	
9+00			4 54	[illegible]		℄
"			4 74	[illegible]		8'R. Break
"			5 28	[illegible]		15'R. gutter

F.B. 1409 Pg. 90

Job No. 1197 Division No. V Notes Red ____ Plotted ____ Profile ____

Survey of NORWOOD PL. Date ____ No. ____

Survey by J. J. LANIGAN Notes B. S. WALTERHAM Notes Chkd ____ Checked ____ X-Sec. ____

Indexed A. C. Jones Date ____ Date ____ No. ____

FORM 307 10M 10-46

PLEASE RETURN TO
LOS ANGELES COUNTY SURVEYOR
700 HALL OF RECORDS

NOTE: ANY ADDITIONS OR CHANGES ON THIS SHEET MUST BE MADE OR CIRCLED IN RED INK, WITH DATE AND NAME OF PERSON MAKING CHANGE.

Do not extend notes this side of this line.

STATION	B. S.	H. I.	F. S.	ELEV.		
		338 58				
9+00			4 82	33376		15'R. Curb
"			4 8	3338		20' R. P/L.
"			3 1	335 5		215'±R. Back Lot Line
"			5 28	33330	15'L. gutter	
"			4 81	33377	" Curb	
"			4 7	3339	20'L. P/L.	
"			6 2	3334	215'L. Back Lot Line	
9+50			4 37	33921		℄
10+00			3 61	33497		℄
"			3 79	33479		8'R. Break.
"			4 49	33400		15'R. gutter
"			4 05	33453		" Curb
"			4 50	33408	15'L. gutter	
"			4 01	33457	" Curb	
10+50			3 02	33556		℄
11+00			2 04	33654		℄
"			2 27	33631		8'R. Break
"			2 62	33590		15'R. gutter
"			2 15	33643		" Curb
"			2 54	33604	15'L gutter	

Profile Notes Red ____ Plotted ____ Job No. 1197 Division No. V
No. ____ Date ____ Date ____ Survey of Norwood Pl.
X-Sec. Notes Chkd ____ Checked ____ Survey by J.J.L. Notes D.S.W. Date 10-47
No. ____ Date ____ Date ____ Map No. ____ Indexed ____ Date ____

F.B. 1409 Pg. 91

FORM 307 10M 10-46

PLEASE RETURN TO
LOS ANGELES COUNTY SURVEYOR
700 HALL OF RECORDS

NOTE: ANY ADDITIONS OR CHANGES ON THIS SHEET MUST BE MADE OR CIRCLED IN RED INK, WITH DATE AND NAME OF PERSON MAKING CHANGE.

Do not extend notes this side of this line.

STATION	B. S.	H. I.	F. S.	ELEV.		
		338 58				
11+00			2 06	[illegible]	15' L Curb	
TP			1 92	336 66	TP	
	7 77	344 43				
11+50			7 00	[illegible]		℄
12+00			5 81	[illegible]		℄
"			6 06	[illegible]		8' R. Break
"			6 53	[illegible]		15' R. gutter
"			6 07	[illegible]		" Curb
"			5 9	[illegible]		20 R. P/L
"			6 35	[illegible]	15' gutter	
"			5 87	[illegible]	15' L. Curb	
"			5 7	[illegible]	20' L. P/L	
12+50			4 80	[illegible]		℄
12+71.3			4 84	[illegible]		℄
"			5 56	[illegible]		15' R. gutter
"			4 69	[illegible]		" E. end N. E. C. R.
"			4 6	[illegible]		20 R. P/L
"			5 05	[illegible]	15' L. gutter	
"			4 39	[illegible]	" E. end S. E. C. R.	
"			4 2	[illegible]	20' L P/L	

Profile No. X-Sec. No.
Plotted Date Checked Date
Notes Red Date Notes Chkd. Date
Job No. 1197 Division No. V
Survey of NORWOOD PL
Survey by [illegible] Notes [illegible]
Indexed A. C. Jenkins Date
F.B. 1407 PG. 92

FORM 307 10M 10-46

PLEASE RETURN TO
LOS ANGELES COUNTY SURVEYOR
700 HALL OF RECORDS

NOTE: ANY ADDITIONS OR CHANGES ON THIS SHEET MUST BE MADE OR CIRCLED IN RED INK, WITH DATE AND NAME OF PERSON MAKING CHANGE.

Do not extend notes this side of this line.

STATION	B. S.	H. I.	F. S.	ELEV.		
		344.43				
12+81.3			4.86	339.57		℄
"			5.57	338.90		25' R gutter
"			4.88	339.55		25' R. N end NECR
"			4.76	339.67	25' L gutter	
"			4.13	340.30	25' L S end SECR	
12+96.23			4.87	339.56	Int. ℄s Marshall St & Jackson Ave	
			5.15	339.28	14' N. on Jackson Ave - ℄ cross gutter	
			4.51	339.92	100' N " " "	℄
			4.70	339.73	" " "	W 15' gutter
			4.31	340.12	" " "	W 15' Curb
			4.64	339.79	200 N. "	℄
			4.75	339.68	" " "	W. 15' gutter
			4.40	340.03	" " "	W 15' Curb
			4.82	339.61	100 S. on Jackson Ave	℄
			5.32	339.11	" " "	E. 15' gutter
			4.67	339.76	" " "	E 15' Curb
			5.24	339.19	" " "	W 15' gutter
			4.57	339.86	" " "	W 15' Curb
			5.23	339.20	200 S "	℄
			5.62	339.41	" " "	E 15' gutter

Profile No. ____ Notes Red ____ Plotted ____ Job No. 1409 Division No. V
Date ____ Date ____ Survey of ____
X-Sec. No. ____ Notes Chkd ____ Checked ____ Survey by ____ Notes ____ Date ____
Date ____ Date ____ Map No. ____ Date ____

F.B. 1079 Pg. 93

FORM 307 10M 10-46

PLEASE RETURN TO
LOS ANGELES COUNTY SURVEYOR
700 HALL OF RECORDS

NOTE: ANY ADDITIONS OR CHANGES ON THIS SHEET MUST BE MADE OR CIRCLED IN RED INK, WITH DATE AND NAME OF PERSON MAKING CHANGE.

Do not extend notes this side of this line.

STATION	B. S.	H. I.	F. S.	ELEV.		
		344 43				
			5 20	3	200. S. on Jackson Ave - E 15' Curb	
			5 40		" " "	W 15' gutter
			4 78		" " "	W 15' Curb
13+06.4			5 11			℄
"			5 01			24.5 R. gutter
"			4 51			" " N end. N.W CR.
13+16.3			5 11			℄
"			5 03		26' L. gutter	
"			4 49		" S end S.W CR.	
13+18.3			4 78			℄
"			4 89			15' R. gutter
"			4 44			" W end N.W. CR
"			4 2			25' R P/L.
13+25.6			4 78			℄
"			5 00		14.8' L gutter	
"			4 47		" W. end S.W. CR.	
"			4 2		25' L. P/L	
B.M. WM-263			4 41	340 02	B.M.-W.M.-263 - Jackson Ave. Marshall St. S.E. Cor Bt. spk in Cb. - 2' E. of E. end C.R. Elev. 340.021. FB 1247-190	
	6 43	346 45				
13+56			5 91			℄

F.B. 1409 PG. 94

Job No. 1197 Division No. V Notes Red. Plotted Profile No.

Survey of NORWOOD PL Date Date X-Sec.

Survey by J. J. LANIGAN Notes D. S. WALTERMIRE Notes Chkd. Checked No.

Indexed C. Johnson Date Date

FORM 307 10M 10-46

PLEASE RETURN TO
LOS ANGELES COUNTY SURVEYOR
700 HALL OF RECORDS

NOTE: ANY ADDITIONS OR CHANGES ON THIS SHEET MUST BE MADE OR CIRCLED IN RED INK, WITH DATE AND NAME OF PERSON MAKING CHANGE.

Do not extend notes this side of this line.

STATION	B. S.	H. I.	F. S.	ELEV.		
		346 45				
14+00			5 08	341 37		℄
"			5 54	340 91		15' R. gutter
"			5 06	341 39		" Curb
"			5 68	340 77	15' L. gutter	
"			5 25	341 20	" Curb	
14+50			4 53	341 92		℄
15+00			3 58	342 87		℄
"			4 06	342 39		15' R. gutter
"			3 50	342 95		" Curb
"			4 11	342 34	45' L. gutter	
"			3 51	342 94	" Curb	
15+12.81			3 33	343 12		℄ & PT.
15+50			2 52	343 93		℄
15+93.5			6 2	340 3	90.4 L. center Basement Floor	
16+00			1 73	344 72		℄
"			2 39	344 06		15' R. gutter
"			1 65	344 80		" Curb
"			2 21	344 24	45' L. gutter	
"			1 69	344 76	" Curb	
TP			1 87	344 58	TP	

Profile Notes Red ____ Plotted ____ Job No. 1197 Division No. V
No. ____ Date ____ Date ____ Survey of NORWOOD PL
X-Sec. Notes Chkd. ____ Checked ____ Survey by J.J.L. Notes D.S.W. Date 10-47
No. ____ Date ____ Date ____ Map No. ____ Indexed ____ Date ____

F.B. 1409 Pg. 95

FORM 307 10M 10-46

PLEASE RETURN TO
LOS ANGELES COUNTY SURVEYOR
700 HALL OF RECORDS

NOTE: ANY ADDITIONS OR CHANGES ON THIS SHEET MUST BE MADE OR CIRCLED IN RED INK, WITH DATE AND NAME OF PERSON MAKING CHANGE.

Do not extend notes this side of this line.

STATION	B. S.	H. I.	F. S.	ELEV.		
TP				344 58	TP	
	6 28	350 86				
16+50			5 50	345 36		℄
16+96.7			4 86	346 00		℄
"			5 40	345 46		15' R. gutter
"			4 55	346 31		15' R. E. end NECR.
"			4 3	[illegible]		25' R P/L
"			5 07	[illegible]	15' L. gutter	
"			4 49	[illegible]	" Curb	
"			4 2	347 7	25' L. P/L	
17+00.6			4 81	346 25		℄
"			5 07	346 [illegible]		20.8 R. gutter
"			4 36	346 50		" " N. end N.E.C.R.
17+15.13			4 64	[illegible]	Int. ℄s Marshall St + Marshall way	
			5 12	345 74	17' N. on Marshall Way	℄ crossgutter
			3 41	347 45	100' N " "	℄
			3 82	347 04	" "	E. 15-gutter
			3 32	347 54	" "	" Curb
			3 74	347 12	" "	W. 15-gutter
			3 10	347 76	" "	" Curb

F.B. J409 PG. 96
Job No. 1194 Division No. V. Notes Red. Plotted
Survey of NORWOOD PL. Date Date No.
Survey by J. J. L. ANIGAR Notes D. G. WALTERMIRE Notes Chkd. Checked X-Sec.
Indexed A. C. Johnson Date Date Date No.
Profile

FORM 307 10M 10-46

PLEASE RETURN TO
LOS ANGELES COUNTY SURVEYOR
700 HALL OF RECORDS

NOTE: ANY ADDITIONS OR CHANGES ON THIS SHEET MUST BE MADE OR CIRCLED IN RED INK, WITH DATE AND NAME OF PERSON MAKING CHANGE.

Do not extend notes this side of this line.

STATION	B. S.	H. I.	F. S.	ELEV.		
		350 86				
			2 84	348 02	200' N. on Marshall Way	℄
			2 99	347 87	" "	E15 gutter
			2 44	348 42	" "	" Curb
			2 81	348 05	" "	W15 gutter
			2 29	348 57	" "	Curb
17+15.13			4 64	346 22	Int ℄s Marshall St & Marshall Way	
"			4 70	346 16	15' L. gutter	
"			4 05	346 81	" Curb	"
"			3 9	347 0	25 L P/L	
"			3 8	347 1	165± L. Back Lot Line	
17+29.4			4 45	346 41		℄
"			4 76	346 10		20.8 R gutter
"			3 91	346 95		" N. end NW CR
17+34.3			4 41	346 45		℄
"			4 74	346 12		15' R. gutter
"			3 99	346 87		" W. end NW CR
17+42.6			6 8	344 1	81.7' L - Center Basement Floor	
17+50			4 26	346 66		
18+00			3 57	347 29		℄
"			3 80	347 06		15' R. gutter

Profile No. ____ Notes Red ____ Plotted ____ Job No. 1197 Division No. V
Date ____ Date ____ Survey of Norwood PL
X-Sec. No. ____ Notes Chkd ____ Checked ____ Survey by J.J.L. Notes D.S.W. Date 10-47
Date ____ Date ____ Map No. ____ Reindexed ____ Date ____

F.B. 1409 Pg. 97

FORM 307 10M 10-46

PLEASE RETURN TO
LOS ANGELES COUNTY SURVEYOR
700 HALL OF RECORDS

NOTE: ANY ADDITIONS OR CHANGES ON THIS SHEET MUST BE MADE OR CIRCLED IN RED INK, WITH DATE AND NAME OF PERSON MAKING CHANGE.

Do not extend notes this side of this line.

STATION	B. S.	H. I.	F. S.	ELEV.		
		350 86				
18+00			3 06	347 80		15'R. Curb
"			3 85	347 01	15'L. gutter	
"			3 08	347 78	" Curb.	
18+50			3 04	347 82		℄
T.P.			3 39	347 47	T.P.	
	5 50	352 97				
19+00			4 80	347 17		℄
"			5 24	347 73		15'R. gutter
"			4 70	347 27		" Curb
"			5 23	347 74	15'L. gutter	
"			4 70	347 27	15'L. Curb	
19+50			4 62	347 35		℄
19+51.8			7 2	345 3		120.7'R. center Basement Floor
20+00			4 55	347 42		℄
"			5 02	347 75		15'R. gutter
"			4 40	347 7		" Curb
"			4 2	347 [illegible]		25'R. P/L
"			2 2	35[illegible]		220'± R. Back Lot Line
"			4 95	347 [illegible]	15'L. gutter	
"			4 40	348 57	" Curb	

F.B. 1409 PG. 98

Job No. 1197 Division No. V. Notes Red. Plotted Profile

Survey of NORWOOD PL. Date Date No.

Survey by J.J. LANIGAN Notes D.S. WALTERMIRE Notes Chkd. Checked X-Sec.

Indexed A. C. Johnson Date Date Date No.

FORM 307 10M 10-46

PLEASE RETURN TO
LOS ANGELES COUNTY SURVEYOR
700 HALL OF RECORDS

NOTE: ANY ADDITIONS OR CHANGES ON THIS SHEET MUST BE MADE OR CIRCLED IN RED INK, WITH DATE AND NAME OF PERSON MAKING CHANGE.

Do not extend notes this side of this line.

STATION	B. S.	H. I.	F. S.	ELEV.		
		352.97				
20+00			43	348.7	25' L. P/L	
"			63	346.7	165'± L. Back Lot Line	
20+50			4.44	348.53		℄
21+00			4.14	348.83		℄
"			4.67	348.30		15' R. gutter
"			4.08	348.89		" Curb
"			4.56	348.41	15' L gutter	
"			4.04	348.93	" Curb	
21+50			3.83	349.14		℄
TP			4.53	348.44	TP	
	5.56	354.00				
21+95.7			4.72	349.28		℄
"			5.38	348.62		15' R. gutter
"			4.73	349.27		" E. end N. E. C. R.
"			4.5	349.5		25' R P/L
"			5.26	348.74	15' L. gutter	
"			4.73	349.27	" Curb	
"			4.6	349.4	25' L P/L	
22+00.8			4.68	349.32		℄
"			5.35	348.65		20.6 R. gutter

Profile No. ____ Notes Red ____ Plotted ____ Job No. 1197 Division No. V
Date ____ Date ____ Survey of NORWOOD PL
X-Sec. No. ____ Notes Chkd ____ Checked ____ Survey by J.J.L. Notes D.S.W. Date 10-47
Date ____ Date ____ Map No. ____ Indexed ____ Date ____

F.B. 1409 Pg. 99

FORM 307 10M 10-46

PLEASE RETURN TO
LOS ANGELES COUNTY SURVEYOR
700 HALL OF RECORDS

NOTE: ANY ADDITIONS OR CHANGES ON THIS SHEET MUST BE MADE OR CIRCLED IN RED INK, WITH DATE AND NAME OF PERSON MAKING CHANGE.

Do not extend notes this side of this line.

STATION	B. S.	H. I.	F. S.	ELEV.		
		358 24				
25+00			2 54	35[illegible]		℄
"			2 93	35[illegible]		15'R gutter
"			2 34	35[illegible]		" Curb
"			3 08	35[illegible]	15'L gutter	
"			2 42	35[illegible]	15'L Curb	
25+22.2			4 5	35[illegible]		69.7 R. center Basement Floor
25+50			1 65	356 59		℄
TP			2 10	35[illegible] 4	TP	
	6 17	362 31				
25+80.3			5 29	35[illegible] 02		℄
"			5 35	356 96		15'R gutter
"			4 94	35[illegible] 37		" End Curb
"			4 7	35[illegible]		25'R P/L
"			5 62	35[illegible]	15'L gutter	
"			5 11	35[illegible]	" gutter curb	
"			48	35[illegible]	25'L P/L	
26+07			4 84	35[illegible] 7		℄ Cross gutter
26+25.28			450	357 [illegible]	Int ℄ s. Marshall St.	New Ave.
			407	358 24	100 N. on New Ave.	℄
			3 86	358 45	200 N. "	℄

Profile No. ____ X-Sec. No. ____

Plotted ____ Date ____ Checked ____ Date ____

Notes Red ____ Date ____ Notes Chkd ____ Date ____

Job No. 1197 Division No. V

Survey of NORWOOD PL.

Survey by J.J. LANIGAN Notes D.S. WALTERHIKE

Indexed A. C. Johnson Date

F.B. 149 PG. 102

FORM 307 10M 10-46

PLEASE RETURN TO
LOS ANGELES COUNTY SURVEYOR
700 HALL OF RECORDS

NOTE: ANY ADDITIONS OR CHANGES ON THIS SHEET MUST BE MADE OR CIRCLED IN RED INK, WITH DATE AND NAME OF PERSON MAKING CHANGE.

Do not extend notes this side of this line.

STATION	B. S.	H. I.	F. S.	ELEV.		
		362 31				
			4 81	357 50	100' S. on New Ave ℄.	
			5 26	357 05	200' S " " ℄	
			5 98	356 33	" " "	E. 20' gutter
			5 44	356 87	" " "	E 20' Curb
B.M.-W.M.-121			5 54	356 77	B.M.-W.M.-121- New Ave + Marshall St - S.E. Cor Bt. spk in Cb - 25' E. of W. end. Elev - 356.75 - F.B. 1247-90.	

Profile No. ____ Notes Red ____ Plotted ____ Job No. 1197 Division No. V.
X-Sec. No. ____ Date ____ Date ____ Survey of NEW WOOD PL.
Notes Chkd ____ Checked ____ Survey by J. J. L. Notes D.S.W. Date 10-47
Date ____ Date ____ Map No. ____ Indexed ____ Date ____

F.B. 1407 Pg. 103

F.B. 140 PG. 184

Job No. 1197 Division No. V. Notes Red. Plotted Profile

Survey of NORWOOD PL Date Date No.

Survey by J.J. LANIGAN Notes D.S. WALTERHIRE Notes Chkd. Checked X-Sec.

Indexed Date Date Date No.

STATION	B.S.	H.I.	F.S.	ELEV.

FORM 307 10M 10-46

PLEASE RETURN TO
LOS ANGELES COUNTY SURVEYOR
700 HALL OF RECORDS

Do not extend notes this side of this line.

NOTE: ANY ADDITIONS OR CHANGES ON THIS SHEET MUST BE MADE OR CIRCLED IN RED INK, WITH DATE AND NAME OF PERSON MAKING CHANGE.

Notes Ck'd by	Survey of NORWOOD PL	F.B. 1409 Pg. 105
Map. No.	W. O. 1197 Tape No. Sh'd °F	
Office Work	Surveyed by J.J. LANIGAN	
Checked	Notes J.J.L. Date 10-07	
Date	Indexed [illegible]	

DEC 31 '48

LOCATION
of
IMPROVEMENTS
on
NORWOOD PL.
from
DEL MAR AVE
to
NEW AVE.
C.I. 1197

J.J. LANIGAN
D.S. WALTERMIRE
D. SAFFELL
T.C. PETERSON

Note: Any Additions or Changes on This Sheet Must be Made or Circled in Red Ink With Date and Name of Person Making Change.

Do not extend notes this side of this line.

RETURN TO
LOS ANGELES COUNTY SURVEYOR
700 HALL OF RECORDS

FORM 267 REV. 11-46

F.B. 1409 PG. 104

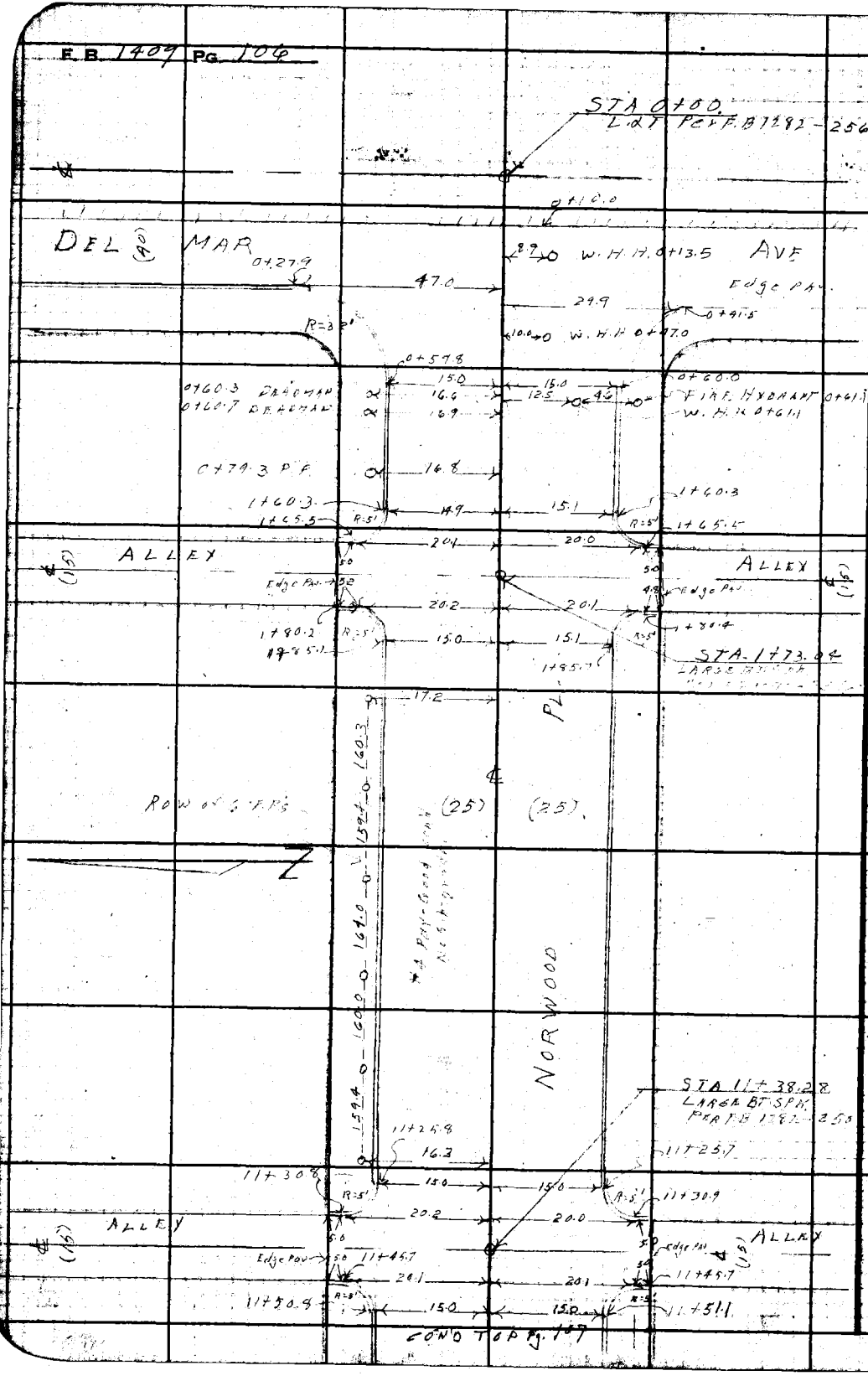

RETURN TO
LOS ANGELES COUNTY SURVEYOR
700 HALL OF RECORDS

Do not extend notes this side of this line.

Note: Any Additions or Changes on This Sheet Must be Made or Circled in Red Ink With Date and Name of Person Making Change.

Notes Ck'd by	Survey of NORWOOD PL	F.B. 1409 Pg. 107
Map No.	W.O. 1+4 Tape No. St'd °F	
Office Work	Surveyed by J.J. LANIGAN	
Checked	Notes J.J.L. Date 10-47	
Date	Indexed [illegible]	

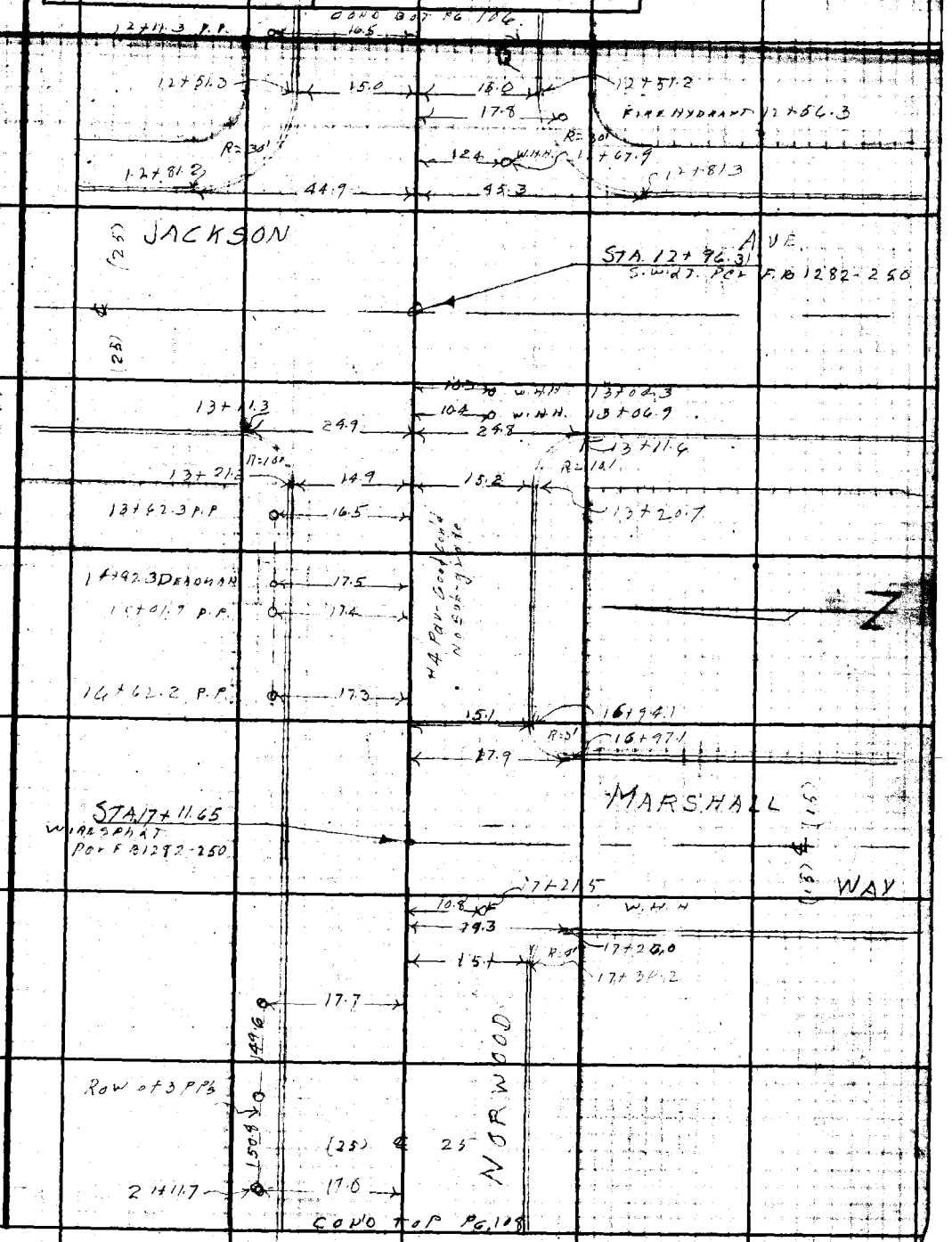

Note: Any Additions or Changes on This Sheet Must be Made or Circled in Red Ink With Date and Name of Person Making Change.

Do not extend notes this side of this line.

RETURN TO
LOS ANGELES COUNTY SURVEYOR
700 HALL OF RECORDS

FORM 247 5M 11-46

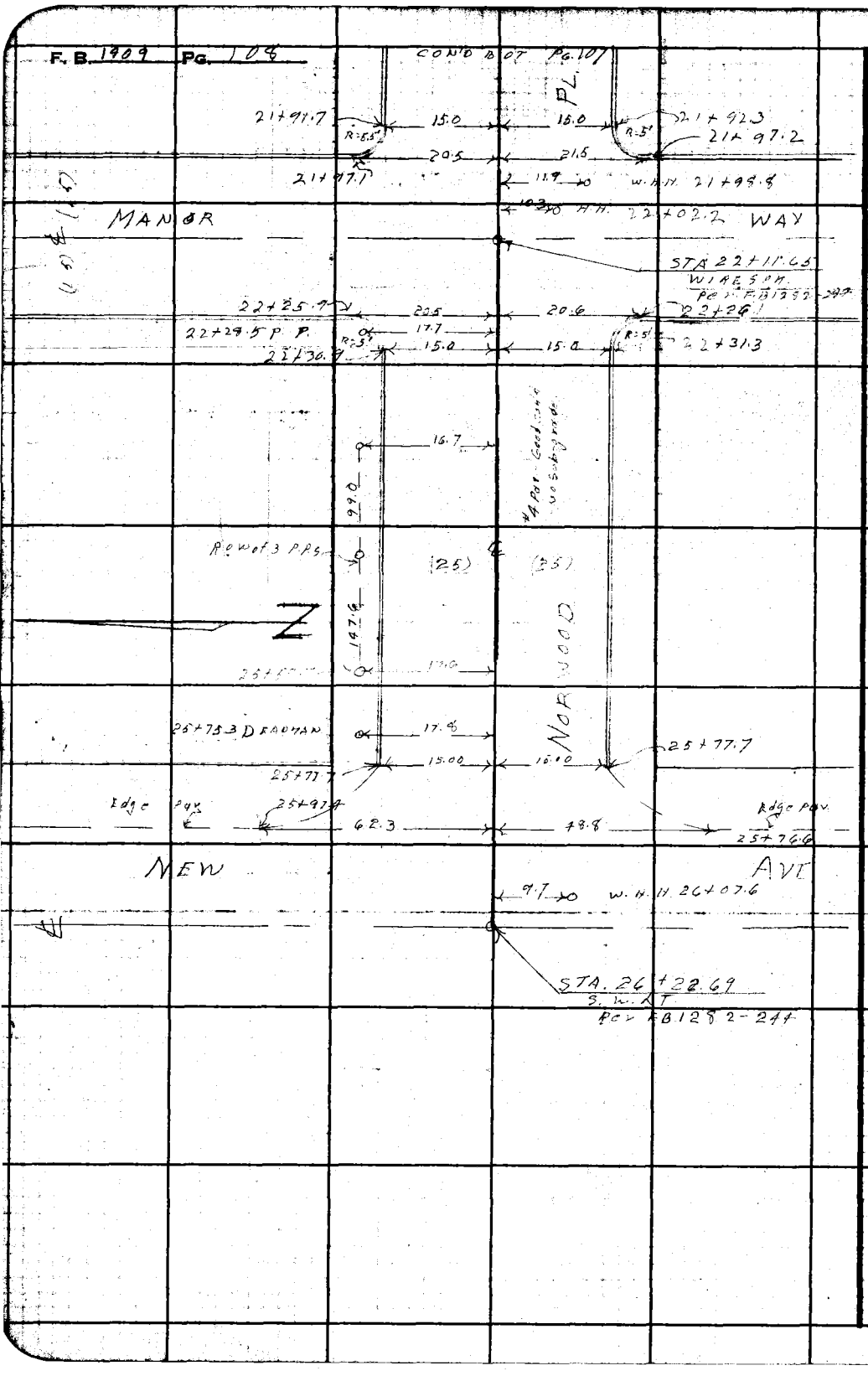

RETURN TO
LOS ANGELES COUNTY SURVEYOR
700 HALL OF RECORDS

Do not extend notes this side of this line.

Note: Any Additions or Changes on This Sheet Must be Made or Circled in Red Ink With Date and Name of Person Making Change.

Notes Ck'd by	Survey of NORWOOD PL
Map No.	W. O. 1197 Tape No. St'd °F
Office Work	Surveyed by J. J. LANIGAN
Checked	Notes J. J. L Date 10-47
Date	Indexed C. J. [illegible]

DEC 31 '48

F. B. 1409 PG. 107

Note: Any Additions or Changes on This Sheet Must Be Made or Circled in Red Ink With Date and Name of Person Making Change.

Do not extend notes this side of this line.

LOCATION
of
BASEMENTS
on
NORWOOD PL.
from
DEL MAR AVE
to
NEW AVE
C.T. 1197

RETURN TO
LOS ANGELES COUNTY SURVEYOR
700 HALL OF RECORDS

J. J. LANIGAN
D. S. WALTERMIRE
O. SAPPELL
T. C. PETERSON

FORM 247 SM 11-46

F.B. 1409 Pg. 110

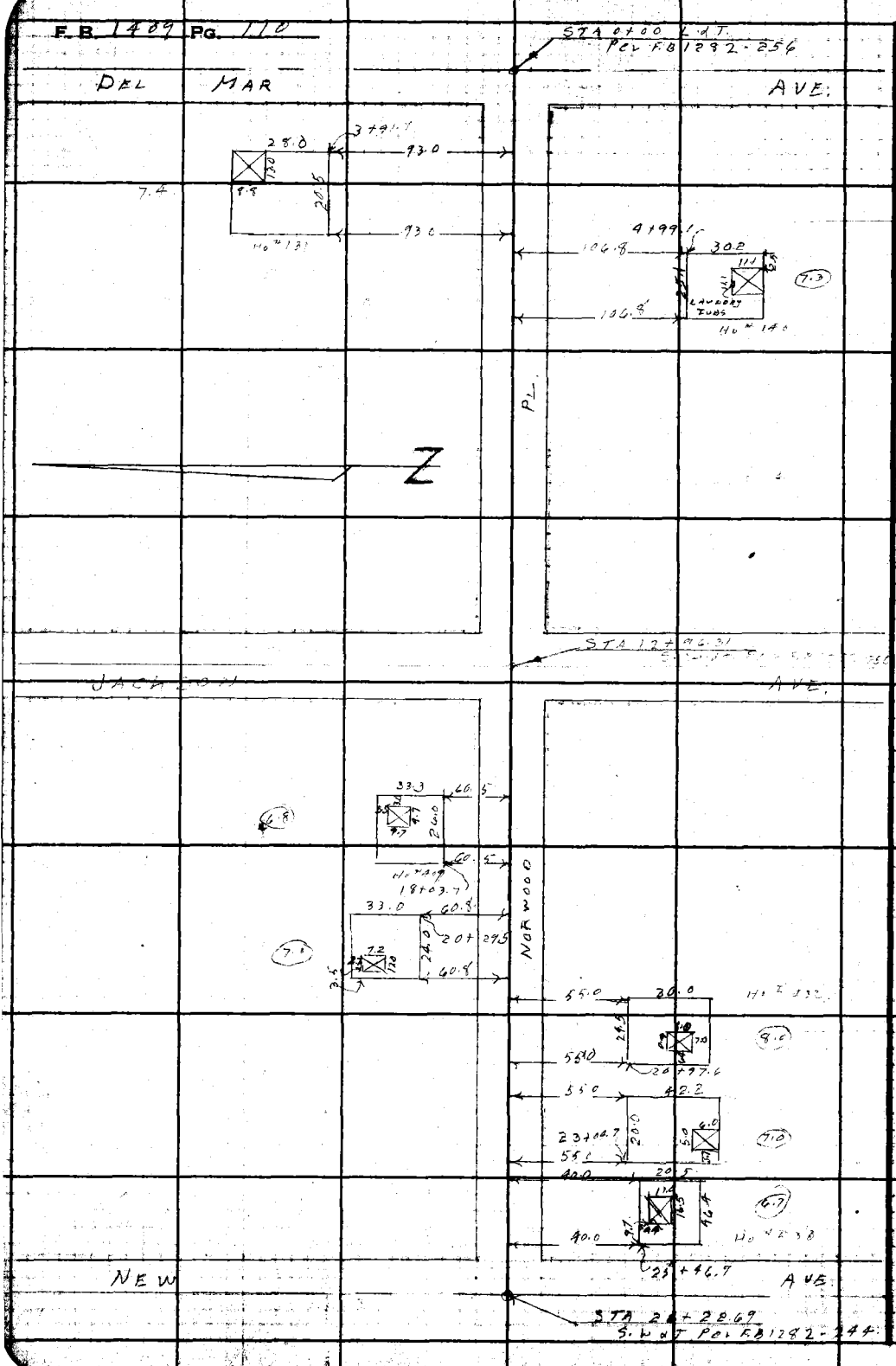

RETURN TO
LOS ANGELES COUNTY SURVEYOR
700 HALL OF RECORDS

Do not extend notes this side of this line.

Note: Any Additions or Changes on This Sheet Must be Made or Circled in Red Ink With Date and Name of Person Making Change.

Profile No.	Notes Red	Plotted	Job No. 1197	Division No. V
	Date	Date	Survey of NORWOOD PL	
X-Sec. No.	Notes Chkd. LCM	Checked	Survey by J. J. L.	Notes D.S.W. Date 10-47
	Date 10-29-47	Date	Map No.	Indexed [illegible] Date DEC 31 '48

F.B. 140 Pg. 111

PROFILE
and
CROSS-SECTIONS
on
NORWOOD PL
from
DEL MAR AVE.
to
NEW AVE.
C.I. 1197

ELEV.

F.S.

J. J. LANIGAN
D. S. WALTERHIRE
D. SAPPEL
J. C. PETERSON

H.I.

B.S.

STATION

NOTE: ANY ADDITIONS OR CHANGES ON THIS SHEET MUST BE MADE OR CIRCLED IN RED INK, WITH DATE AND NAME OF PERSON MAKING CHANGE.

PLEASE RETURN TO
LOS ANGELES COUNTY SURVEYOR
700 HALL OF RECORDS

Do not extend notes this side of this line.

FORM 307 10M 10-46

FORM 307 10M 10-46

PLEASE RETURN TO
LOS ANGELES COUNTY SURVEYOR
700 HALL OF RECORDS

NOTE: ANY ADDITIONS OR CHANGES ON THIS SHEET MUST BE MADE OR CIRCLED IN RED INK, WITH DATE AND NAME OF PERSON MAKING CHANGE.

Do not extend notes this side of this line.

STATION	B. S.	H. I.	F. S.	ELEV.		
B.M-W.M-14				327 78	B.M-WM-14. Del Mar Ave. Norwood Pl. - N.W. Cor Bt. spk. in Cb. 20' W. of W. end C.R. Elev. 327.78 F.B. 1247-20.	
	4 50	332 28				
0+00			4 75	327 53	Int. ℄s Del Mar Ave. Norwood Pl.	
			5 28	327 00	100' N. on Del Mar Ave. ℄.	
			6 63	325 65	" "	W. 28' gutter
			6 01	326 27	" "	" Curb.
			5 87	326 41	200 N. "	℄
			6 77	325 51	" "	W 28 gutter
			5 90	326 38	" "	" Curb.
			4 22	328 06	100' S. on Del Mar Ave ℄	
			3 65	328 63	200 S. " "	℄
0+10			4 79	327 49		℄ edge Conc Parmt.
0+27.9			4 90	327 38		℄.
"			6 09	326 19		47' R. gutter
"			5 45	326 83		" " N. end N.W. C.R.
0+40			4 74	327 54		℄
"			5 0	327 3		25' R. P/L.
"			4 4	327 7	25' L. P/L.	
0+59.8			4 51	327 77		℄
"			5 28	327 00		15' R. gutter

Profile
Job No. 1197 Division No. V Notes Red. Plotted
Survey of NORWOOD Date Date No.
Survey by J.J. LANIGAN Notes D.S. WALTERMIRE Notes Chkd. Checked X-Sec.
Indexed C. Johnson Date Date No.
S. 1409 Pg. 112

FORM 307 10M 10-46

PLEASE RETURN TO
LOS ANGELES COUNTY SURVEYOR
700 HALL OF RECORDS

NOTE: ANY ADDITIONS OR CHANGES ON THIS SHEET MUST BE MADE OR CIRCLED IN RED INK, WITH DATE AND NAME OF PERSON MAKING CHANGE.

Do not extend notes this side of this line.

STATION	B. S.	H. I.	F. S.	ELEV.		
		332 28				
0+60			4 77	327 51		15' R. W. end N.W.C.R
"			4 86	327 42	15' L. gutter	
"			4 34	327 94	" E. end of Curb.	
1+10			3 95	328 33		℄
"			4 74	327 54		15' R. gutter
"			4 20	328 08		" Curb
"			4 48	327 86	15' L. gutter	
"			3 90	328 38	" Curb.	
TP			4 08	328 20	TP.	
	5 75	333 95				
1+60.3			5 06	328 89		℄
"			5 82	328 13		15' R. gutter
"			5 35	328 60		" E. end N.E.C.R.
"			5 3	328 7		25' R. P/L
"			5 57	328 38	15' L. gutter	
"			5 04	328 91	" E. end S.E.C.R	
"			4 9	329 1	25' L. P/L	
1+65.5			4 99	328 96		℄
"			5 50	328 45		20' R. gutter
"			5 20	328 75		" N. end N.E.C.R

Profile Notes Red ____ Plotted ____ Job No. 1197 Division No. V
No. ____ Date ____ Date ____ Survey of NOA [illegible]
X-Sec. Notes Chkd ____ Checked ____ Survey by [illegible] Notes D.S.W. Date 10-47
No. ____ Date ____ Date ____ Map No. ____ Indexed ____ Date ____

F.B. 1409 Pg. 113

FORM 307 10M 10-46

PLEASE RETURN TO
LOS ANGELES COUNTY SURVEYOR
700 HALL OF RECORDS

NOTE: ANY ADDITIONS OR CHANGES ON THIS SHEET MUST BE MADE OR CIRCLED IN RED INK, WITH DATE AND NAME OF PERSON MAKING CHANGE.

Do not extend notes this side of this line.

STATION	B. S.	H. I.	F. S.	ELEV.		
		333 95				
1+65.5			5 24	32[illegible] 71	20' L. gutter	
"			4 89	32[illegible] 26	" S. end SECR	
1+73.04			4 90	32[illegible] 65	Int. ℄s Alley & Norwood PL.	
			5 69	32[illegible] 26	15' N. on Alley ℄. Cross gutter	
			5 4	32[illegible]	25' N " ℄ P/L & Top Break.	
			8 6	32[illegible] 4	82' N " ℄ Bottom Break.	
			8 9	32[illegible] 1	100 N " ℄	
			9 1	32[illegible] 9	225 N " ℄ Back Lot Line	
			5 39	32[illegible] 56	15' S. on Alley ℄. Cross gutter	
			4 8	32[illegible] 2	25 S " ℄ P/L.	
			3 8	32[illegible] 2	100 S " ℄	
			2 8	32[illegible] 2	190± S " ℄ Back Lot Line	
1+80.2			4 86	32[illegible] 19	℄	
"			5 29	32[illegible] 6		20' R. gutter
"			5 04	32[illegible] 71		" N. end NWCR.
			5 02	32[illegible] 13	20' L. gutter	
			4.61	32[illegible] 34	" S. end SWCR	
1+85.7			4.76	32[illegible]	℄	
"			5 50	32[illegible] 45		15' R. gutter
"			5 09	32[illegible] 16		" W. end NWCR

Profile
Plotted ____ No. ____
Date ____
X-Sec.
Checked ____ No. ____
Date ____

Job No. 1197 Division No. ____ Notes Red. ____ Date ____
Survey of NORWOOD PL
Survey by J.J. LANIGAN Notes D.S. WALTER M. RE Notes Chkd. ____ Date ____
Indexed [illegible] Date ____

PG. 114

FORM 307 10M 10-46

PLEASE RETURN TO
LOS ANGELES COUNTY SURVEYOR
700 HALL OF RECORDS

NOTE: ANY ADDITIONS OR CHANGES ON THIS SHEET MUST BE MADE OR CIRCLED IN RED INK, WITH DATE AND NAME OF PERSON MAKING CHANGE.

Do not extend notes this side of this line.

STATION	B. S.	H. I.	F. S.	ELEV.		
		333.95				
1+85.7			5 2	328 8		25' R. P/L
"			5 31	328 64	15' L gutter	
"			4 77	329 18	" W. end S.W.CR	
"			45	329 5	25 L. P/L	
2+00			4 61	329 34		℄
"			5 46	328 49		15' R gutter
"			4 87	329 08		" Curb
"			5 26	328 69	15' L gutter	
"			4 71	329 24	" Curb	
2+50			4 17	329 78		℄
			9 5	324 5		100' R. W. Lot Line of Lot #119
			9 2	324 8		N. Westerly Cor. Lot #119
3+00			3 67	330 28		℄
"			4 47	329 48		15' R gutter
"			3 90	330 05		" Curb
"			3 7	330 3		25' R P/L
"			3 2	330 8		50' R. Top Break
"			9 2	324 8		120' R. Bottom Br
"			4 23	329 72	15' L gutter	
"			3 67	330 28	" Curb	

House No. Lot. 9

Profile
No. ____ Date ____ Notes Red ____ Date ____ Plotted ____ Date ____ Job No. 1197 Division No. V
X-Sec. Notes Chkd. ____ Date ____ Checked ____ Date ____ Survey of NORWOOD P
No. ____ Date ____ Survey by J.V.L. Notes D.S.W. Date 10-47
Map No. ____ Indexed ____ Date ____

F.B. 2409 Pg. 115

FORM 307 10M 10-46

PLEASE RETURN TO
LOS ANGELES COUNTY SURVEYOR
700 HALL OF RECORDS

NOTE: ANY ADDITIONS OR CHANGES ON THIS SHEET MUST BE MADE OR CIRCLED IN RED INK, WITH DATE AND NAME OF PERSON MAKING CHANGE.

Do not extend notes this side of this line.

STATION	B. S.	H. I.	F. S.	ELEV.		
		333 95				
3+00			3 4	33[illegible]	25'L P/L	
"			0 4	[illegible]	" Top Conc. Wall	
"			+0 6	33[illegible]	190± L. Back Lot Line	
			6 6	32[illegible]		Floor House Back of Hse # 125
			8 5	325 5		N. Westerly Cor Lot # 125
3+50			3 12	33[illegible]		℄
3+98.2			4 6	32[illegible]		116.6 R. Center Basement Floor
4+00			2 68	33[illegible]		℄
"			3 40	[illegible]		15'R gutter
"			2 55	33[illegible]		" Curb
"			2 6	331 [illegible]		25'R P/L
"			+0 3	334 3		" Top Conc Wall
"			3 25	33[illegible]	15'L. gutter	
"			2 62	33[illegible]	" Curb	
"			2 4	331 [illegible]	25'L P/L	
"			+3 2	337 2	40'L Top Break	
			7 5	32[illegible]		N. Westerly Cor. Lot # 131
TP			4 05	329.90	TP	
	6 88	336.78				
4+50			5 09	331 [illegible]		℄

Lot 16 House No 99

House No Lot 15 99

F.B. 1409 PG. 116

Job No. 1197 Division No. ✓ Notes Red. Plotted Profile

Survey of NORWOOD PL. Date No.

Survey by J. J. LANIGAN Notes D.S. WALTERMIRE Notes Chkd. Checked X-Sec.

Indexed A. C. Johnson Date Date No.

FORM 307 10M 10-46

PLEASE RETURN TO
LOS ANGELES COUNTY SURVEYOR
700 HALL OF RECORDS

NOTE: ANY ADDITIONS OR CHANGES ON THIS SHEET MUST BE MADE OR CIRCLED IN RED INK, WITH DATE AND NAME OF PERSON MAKING CHANGE.

Do not extend notes this side of this line.

STATION	B. S.	H. I.	F. S.	ELEV.		
		336 78				
5+00			4 48	332 30		℄
"			5 17	331 61		15' R. gutter
"			4 74	332 04		" Curb
"			405	337 3		40' R. Top Break
"			0 9	335 9		225' ± R. Back Lot Line
"			5 09	331 69	15 L. gutter	
"			4 56	332 22	" Curb	
5+07.2			6 2	330 6	131.4 L. Center Basement Floor	
5+50			3 95	332 83		℄
6+00			3 41	333 37		℄
"			4 21	332 57		15' R gutter
"			3 65	333 13		" Curb
"			4 11	332 67	15' L. gutter	
"			3 55	333 23	" Curb	
T.P			3 90	332 88	TP	
	6 33	339 21				
6+50			5 28	333 93		℄
7+00			4 83	334 38		℄
"			5 62	333 59		15' R. gutter
"			5 13	334 08		" Curb
"			4 9	334 3		25' R P/L

Profile No. ____ Date ____ Notes Red ____ Date ____ Plotted ____ Date ____ Job No. 1177 Division No. V
X-Sec. No. ____ Date ____ Notes Chkd ____ Date ____ Checked ____ Date ____ Survey of Nor Wood Pl
Survey by J.J.L. Notes D.S.W. Date 10-47
Map No. ____ Indexed ____ Date ____

F.B. 1407 Pg. 117

FORM 307 10M 10-46

PLEASE RETURN TO
LOS ANGELES COUNTY SURVEYOR
700 HALL OF RECORDS

NOTE: ANY ADDITIONS OR CHANGES ON THIS SHEET MUST BE MADE OR CIRCLED IN RED INK, WITH DATE AND NAME OF PERSON MAKING CHANGE.

Do not extend notes this side of this line.

STATION	+ B. S.	H. I.	− F. S.	ELEV.		
		339 21				
7+00			1 7	33[illegible]		55' R. Top Break
"			2 0	33[illegible]		225'± R Back Lot Line
"			5 63	33[illegible]	15' L. gutter	
"			5 01	33[illegible]	" Curb	
"			4 8	33[illegible]	25' L. P/L	
"			3 0	33[illegible]	31' L Top Break	
"			4 8	33[illegible]	190± L. Back Lot Line	
7+50			4 48	33[illegible]		℄
8+00			3 96	33[illegible]		℄
"			4 74	33[illegible]		15' R. gutter
"			4 09	33[illegible]		" Curb
"			4 56	33[illegible]	15' L. gutter	
"			4 04	33[illegible]	" Curb	
8+50			3 55	33[illegible]		℄
9+00			2 99	33[illegible]		℄
"			3 69	33[illegible]		15' R. gutter
"			3 15	33[illegible]		" Curb
"			3 66	33[illegible]	15' L. gutter	
"			3 07	33[illegible]	" Curb	
9+50			2 52	33[illegible]		℄

F.B. 1409 PG. 118

Job No. 1197 Division No. V Notes Red. Plotted Profile

Survey of NORWOOD PL. Date No.

Survey by J. J. LANIGAN Notes D.S. WALTERMIRE Notes Chkd. Checked X-Sec.

Indexed C. Johnson Date Date No.

FORM 307 10M 10-46

PLEASE RETURN TO
LOS ANGELES COUNTY SURVEYOR
700 HALL OF RECORDS

NOTE: ANY ADDITIONS OR CHANGES ON THIS SHEET MUST BE MADE OR CIRCLED IN RED INK, WITH DATE AND NAME OF PERSON MAKING CHANGE.

Do not extend notes this side of this line.

STATION	B. S.	H. I.	F. S.	ELEV.		
		339.21				
10+00			2.04	337.17		℄
"			2.81	336.40		15' R. gutter
"			2.19	337.02		" Curb
"			1.9	337.3		25' R P/L
"			2.77	336.44	15' L. gutter	
"			2.09	337.12	" Curb	
"			1.9	337.3	25' L. P/L	
T.P.			2.66	336.55	T.P.	
	6.77	343.32				
10+50			5.59	337.73		℄
11+00			5.10	338.22		℄
"			5.83	337.49		15' R. gutter
"			5.25	338.07		" Curb
"			5.87	307.45	15' L. gutter X	
"			5.27	308.05	" Curb X	
11+25.8			4.89	308.43	X	℄
"			5.54	307.78	X	15' R. gutter
"			4.95	308.37	X	" E. end N.E. C.R.
"			4.8	309.5	X	25' R. P/L
"			5.63	307.69	15' L. gutter X	

Profile
No. ____ Notes Red ____ Plotted ____ Job No. 1127 Division No. V
Date ____ Date ____ Survey of ____
X-Sec.
No. ____ Notes Chkd ____ Checked ____ Survey by ____ Notes D.S.L. Date 10-49
Date ____ Date ____ Map No. ____ Indexed ____ Date ____

F.B. 1441 Pg. 119

FORM 307 10M 10-46

PLEASE RETURN TO
LOS ANGELES COUNTY SURVEYOR
700 HALL OF RECORDS

NOTE: ANY ADDITIONS OR CHANGES ON THIS SHEET MUST BE MADE OR CIRCLED IN RED INK, WITH DATE AND NAME OF PERSON MAKING CHANGE.

Do not extend notes this side of this line.

STATION	B. S.	H. I.	F. S.	ELEV.		
		343 32				
11+25.8			5 01	33[illegible] 31	15' L. E. end S.E.C.R.	
"			4 8	[illegible] 5	25' L. P/L.	
11+30.8			4 83	[illegible]		℄
"			5 22	[illegible]		20' R. gutter
"			4 84	33[illegible] 45		" N. end N.E.C.R.
"			5 37	33[illegible] 95	20' L. gutter	
"			4 89	33[illegible] 43	" S. end S.E.C.R.	
11+38.28			4 87	[illegible]	Int. ℄ Alley & Norwood PL.	
			5 43	[illegible]	15' N. on Alley	℄ Cross gutter.
			5 0	33[illegible]	25' N "	℄
			4 8	33[illegible]	100 N "	℄
			4 2	33[illegible]	200 N "	℄
			5 46	33[illegible]	15' S. on Alley	℄ Cross gutter
			5 0	33[illegible]	25' S "	℄
			5 8	33[illegible]	100' S "	℄
			5 7	33[illegible]	190 S "	℄
11+45.7			4 69	33[illegible]		℄
"			5 12	33[illegible] 20		20 R. gutter
"			4 73	33[illegible]		" N. end NWCR
"			5 20	33[illegible]	20 L. gutter	

F.B. 1409 Pg. 120

Job No. 1197 Division No. V Notes Red. Plotted Profile

Survey of Norwood PL Date Date No.

Survey by J.J. Lanigan Notes D.S. Walterhire Notes Chkd. Checked X-Sec.

Indexed [illegible] C. Johnson Date Date No.

FORM 307 10M 10-46

PLEASE RETURN TO
LOS ANGELES COUNTY SURVEYOR
700 HALL OF RECORDS

NOTE: ANY ADDITIONS OR CHANGES ON THIS SHEET MUST BE MADE OR CIRCLED IN RED INK, WITH DATE AND NAME OF PERSON MAKING CHANGE.

Do not extend notes this side of this line.

STATION	B. S.	H. I.	F. S.	ELEV.		
		343 32				
11+45.7			4 63	338 69	20' L. S end SWCR	
11+50.8			4 65	338 67		℄
"			5 28	338 07		15' R. gutter
"			4 72	338 63		" W. end NWCR
"			4 6	338 7[illegible]		25 R P/L
11+51.1			5 30	338 0[illegible]	15' L gutter	
"			4 71	338 [illegible]	" W end SWCR	
"			4 7	338 4	25' L P/L	
12+00			4 11	339 21		℄
"			4 77	338 55		15' R. gutter
"			4 22	339 10		" Curb
"			4 81	338 51	15' L gutter	
"			4 23	339 09	" Curb	
B.M-W.M-16			2 77	340 55 (54)	B.M.W.M-16- Norwood Pl & Jackson Ave - N.W. Cor Bt. spk in Cb. 20' N. of N. end CR. Elev 340.541 FB 1247-21	
	4 48	345 02				
12+51.2			5 27	339 75		℄
"			5 94	339 08		15' R. gutter
"			5 41	339 61		" E. end NECR
"			6 02	339 00	15' L. gutter	

Profile
No. ____ Date ____ Notes Red. ____ Date ____ Plotted ____ Date ____ Job No. 1197 Division No. V
X-Sec. No. ____ Date ____ Notes Chkd. ____ Date ____ Checked ____ Date ____ Survey of Norwood Pl
Survey by J.J.L. Notes D.S.W. Date 10-47
Map No. ____ Indexed ____ Date ____

F.B. 1409 Pg. 121

FORM 307 10M 10-46

PLEASE RETURN TO
LOS ANGELES COUNTY SURVEYOR
700 HALL OF RECORDS

NOTE: ANY ADDITIONS OR CHANGES ON THIS SHEET MUST BE MADE OR CIRCLED IN RED INK, WITH DATE AND NAME OF PERSON MAKING CHANGE.

Do not extend notes this side of this line.

STATION	B. S.	H. I.	F. S.	ELEV.		
		345 02				
12+51.2			5 44	33 59	15' L. E. end SECR	
12+66			5 11	33 91		℄
"			5 1	33 1		25' R. P/L.
"			5 2	33	25' L. P/L.	
12+81.2			5 00	34		℄
"			5 43	33 59		45' R gutter
"			4 87	34 15		45 R. N. end NE CR.
"			5 37	33 65	45' L. gutter	
"			5 14	33	" S. end S.E. CR.	
12+96.31			4 83	34	Int. ℄s Norwood Pl & Jackson Ave.	
			5 38	33 4	16' N. on Jackson Ave - ℄ cross gutter	
			4 78	34 4	100 N " "	℄
			5 58	33	" "	E 15 gutter
			4 90	34 12	" "	E. 15 Curb
			4 96	34 6	" "	W 15 gutter
			4 43	34 59	" "	W 15 Curb
			4 48	34 54	200 N "	℄
			5 31	33 71	" "	E 15 gutter
			4 86	34 16	" "	E 15 Curb
			4 78	34 24	" "	W 15 gutter

F.B. 1409 PG. 122

Job No. 1197 Division No. V Notes Red. Plotted Profile

Survey of NORWOOD PL Date Date No.

Survey by J. J. LANIGAN Notes D.S. WALTERHIRE Notes Chkd. Checked X-Sec.

Indexed C. Johnson Date Date No.

FORM 307 10M 10-46

PLEASE RETURN TO
LOS ANGELES COUNTY SURVEYOR
700 HALL OF RECORDS

NOTE: ANY ADDITIONS OR CHANGES ON THIS SHEET MUST BE MADE OR CIRCLED IN RED INK, WITH DATE AND NAME OF PERSON MAKING CHANGE.

Do not extend notes this side of this line.

STATION	B. S.	H. I.	F. S.	ELEV.		
		345.02				
			4.22	340.80	200 N. on Jackson Ave	W 15' Curb
			5.23	339.79	16' S. on Jackson Ave	℄ Cross gutter
			4.84	340.18	100' S " "	℄
			5.51	339.51	" "	E 15' gutter
			5.34	339.68	" "	" Curb
			5.26	339.76	" "	W 15' gutter
			4.74	340.28	" "	" Curb
			5.10	339.92	200 S "	℄
			5.66	339.36	" "	E 15' gutter
			5.46	339.56	" "	" Curb
			5.19	339.83	" "	W 15' gutter
			4.82	340.20	" "	" Curb
13+11.3			4.74	340.28		℄
"			5.14	339.88		25' R. gutter
"			4.49	340.53		" N. end NWCR
"			5.10	339.92	25' L. gutter	
"			4.63	340.39	" S. end SWCR	
13+21.3			4.70	340.32		℄
"			5.18	339.84		15' R. gutter
"			4.49	340.53		" W. end NWCR

Profile No. ____ Notes Red ____ Plotted ____ Job No. 1197 Division No. V
Date ____ Date ____ Survey of ____
X-Sec. No. ____ Notes Chkd ____ Checked ____ Survey by ____ Notes D.S.W. Date 10-47
Date ____ Date ____ Map No. ____ Date ____

F.B. 1497 Pg. 123

FORM 307 10M 10-46

PLEASE RETURN TO
LOS ANGELES COUNTY SURVEYOR
700 HALL OF RECORDS

NOTE: ANY ADDITIONS OR CHANGES ON THIS SHEET MUST BE MADE OR CIRCLED IN RED INK, WITH DATE AND NAME OF PERSON MAKING CHANGE.

Do not extend notes this side of this line.

STATION	B. S.	H. I.	F. S.	ELEV.		
		345 02				
13+21.3			4 3	34 7		25' R. P/L.
"			5 08	33 94	15' L. gutter	
"			4 62	34 [illegible]	" W. end S.W.C.R.	
"			4 5	34 5	25' L. P/L.	
13+50			4 37	[illegible]		℄
14+00			3 82	34 [illegible]		℄
"			4 28	34 14		15' R gutter
"			3 50	34 [illegible]		" Curb
"			4 19	[illegible]	15' L. gutter	
"			3 51	34 [illegible]	" Curb	
14+50			3 06	[illegible]		℄
15+00			2 24	34 [illegible]		℄
"			2 71	34 31		15' R. gutter
"			2 17	34 35		" Curb
"			2 80	34 [illegible]	15' L gutter	
"			2 18	34 [illegible]	15' L. Curb.	
15+50			1 51	34 [illegible]		℄
TP			1 80	343 22	TP	
	7 42	350 64				
15+95			6 54	344 0		℄

F.B. 1407 Pg. 124

Job No. 1197 Division No. V Notes Red. Plotted Profile

Survey of NORWOOD PL. Date Date No.

Survey by J.J. LANIGAN Notes D.S. WALTERMIRE Notes Chkd. Checked X-Sec.

Indexed C. Johnson Date Date No.

FORM 307 10M 10-46

PLEASE RETURN TO
LOS ANGELES COUNTY SURVEYOR
700 HALL OF RECORDS

NOTE: ANY ADDITIONS OR CHANGES ON THIS SHEET MUST BE MADE OR CIRCLED IN RED INK, WITH DATE AND NAME OF PERSON MAKING CHANGE.

Do not extend notes this side of this line.

STATION	B. S.	H. I.	F. S.	ELEV.		
		350 64				
15+95			7 22	343 42		15'R. gutter
"			6 55	344 09		" Curb
"			7 05	343 59	15'L. gutter	
"			6 42	344 22	" Curb	
16+50			5 68	344 96		℄
16+94.1			5 10	345 54		℄
"			5 69	344 95		15'R. gutter
"			4 80	345 44		" Curb
"			4 7	345 9		25R P/L
"			5 26	345 38	15L gutter	
"			4 70	345 94	" E. end SECR.	
"			4 5	346 1	25'L. P/L	
16+97.1			5 10	345 54		℄
"			5 19	345 45	18'L. gutter	
"			4 62	346 02	" S. end SECR.	
17+11.65'			4 86	345 78	Int. ℄s. Norwood Pl & Marshall way	
"			4 2	346 4		225'± R. Back lot line
			4 94	345 70	15'S. on Marshall Way - ℄ cross gutter	
			3 13	347 51	100'S. " "	℄
			3 61	347 03	" " "	E15 - gutter

Profile No. ____ Notes Red. ____ Plotted ____ Job No. 1197 Division No. V
Date ____ Date ____ Survey of Norwood Pl
X-Sec. No. ____ Notes Chkd. ____ Checked ____ Survey by J.J.L. Notes D.S.W. Date 10-47
Date ____ Date ____ Map No. ____ Indexed Jabroer Date ____

F.B. 1409 Pg. 126

FORM 307 10M 10-46

PLEASE RETURN TO
LOS ANGELES COUNTY SURVEYOR
700 HALL OF RECORDS

NOTE: ANY ADDITIONS OR CHANGES ON THIS SHEET MUST BE MADE OR CIRCLED IN RED INK, WITH DATE AND NAME OF PERSON MAKING CHANGE.

Do not extend notes this side of this line.

STATION	B. S.	H. I.	F. S.	ELEV.		
		350 64				
			3 10		100'S on Marshall Way	E 15' Curb
			3 07		" "	W 15' Gutter
			2 57		" "	" Curb
			2 24		200 S "	℄
			2 66		" "	E 15' gutter
			2 02		" "	" Curb
			2 15	49	" "	W 15 gutter
			1 72		" "	" Curb
17+26.0			4 54			℄
"			4 65		19.3 L. gutter	
"			3 97		" " S. end S.W.C.R	
17+30.2			4 44			℄
"			4 83			15' R. gutter
"			4 12			" Curb.
"			3 9			25' R P/L
"			4 57		15' L. gutter	
"			4 03		" W. end SWCR	
"			3 8	6	25' L. P/L	
17+50			3 43	21		℄
17+85.5			8 2			83.5' R. Center Basement Floor

F.B. 1407 PG. 126 Job No. 1197 Division No. V Notes Red. Plotted Profile
Survey of NORWOOD PL Date Date No.
Survey by J. J. LANIGAN Notes D. S. WANTERBURE Notes Chkd Checked X-Sec.
Indexed A. C. Johnson Date Date Date No.

FORM 307 10M 10-46

PLEASE RETURN TO
LOS ANGELES COUNTY SURVEYOR
700 HALL OF RECORDS

NOTE: ANY ADDITIONS OR CHANGES ON THIS SHEET MUST BE MADE OR CIRCLED IN RED INK, WITH DATE AND NAME OF PERSON MAKING CHANGE.

Do not extend notes this side of this line.

STATION	B. S.	H. I.	F. S.	ELEV.		
		350 64				
18+00			2 94	347 7[illegible]		℄
"			3 47	347 17		15'R. gutter
"			2 79	347 85		" Curb
"			3 46	347 1[illegible]	15'L. gutter	
"			2 79	347 85	" Curb	
18+50			1 88	348 7[illegible]		℄
19+00			1 01	349 63		℄
"			1 58	349 06		15'R. gutter
"			0 99	349 65		" Curb.
"			1 53	349 11	15'L. gutter	
"			0 97	349 67	" Curb	
TP			1 43	349 21	T.P.	
	7 05	356 26				
19+50			5 50	350 76		℄
20+00			4 68	351 58		℄
"			5 28	350 98		15'R. gutter
"			4 77	351 49		" Curb
"			4 5	351 8		25R P/L.
"			3 7	352 6		225± R. Back Lot Line
"			5 35	350 91	15'L. gutter	

Profile Notes Red ____ Plotted ____ Job No. [illegible] Division No. V
No. ____ Date ____ Date ____ Survey of ____
X-Sec. Notes Chkd. ____ Checked ____ Survey by J.V.L. Notes D.S.W. Date 10-47
No. ____ Date ____ Date ____ Map No. ____ Andrew Johnson Date ____

F.B. 1409 Pg. 127

FORM 307 10M 10-46

PLEASE RETURN TO
LOS ANGELES COUNTY SURVEYOR
700 HALL OF RECORDS

NOTE: ANY ADDITIONS OR CHANGES ON THIS SHEET MUST BE MADE OR CIRCLED IN RED INK, WITH DATE AND NAME OF PERSON MAKING CHANGE.

Do not extend notes this side of this line.

STATION	B. S.	H. I.	F. S.	ELEV.		
		356 26				
20+00			4 79	35[illegible] 47	15'L. Curb	
"			45	3[illegible]	25'L. P/L.	
"			24	353[illegible]	32'L. Top Break	
"			45	35[illegible]	225'± L. Back Lot Line	
20+44			87	3416		87.5 R. center Basement Floor
20+50			3 70	35[illegible] 56		℄
20+87.7			82	34[illegible]	73'L. Center Basement Floor	
20+95			3 22	3[illegible]		℄
"			3 70	35[illegible]		15'R. gutter
"			3 08	35[illegible]		" Curb
"			3 62	35[illegible]	15L. gutter	
"			3 02	3[illegible]	" Curb	
21+50			2 55	35[illegible]		℄
TP			3 01	353 25	TP	
	5 70	358 95				
21+91.7			5 00	35[illegible]		℄
"			5 36	35[illegible]		15'R. gutter
"			4 69	35[illegible]		" E. end NECR
"			45	35[illegible]		25 R. P/L

Profile
Job No. 1197 Division No. ✓ Notes Red. Plotted
Survey of Norwood PL Date No.
Survey by J. J. Langan Notes D.S. Walterhire Notes Chkd. Checked X-Sec.
Indexed A. C. Johnson Date Date No.

F.B. 1409 PG. 129

FORM 307 10M 10-46

PLEASE RETURN TO
LOS ANGELES COUNTY SURVEYOR
700 HALL OF RECORDS

NOTE: ANY ADDITIONS OR CHANGES ON THIS SHEET MUST BE MADE OR CIRCLED IN RED INK, WITH DATE AND NAME OF PERSON MAKING CHANGE.

Do not extend notes this side of this line.

STATION	B. S.	H. I.	F. S.	ELEV.		
		358 95				
21+92.3			5 00	353 95		℄
"			5 24	353 71	15' L. gutter	
"			4 66	354 29	" E end SECR	
"			4 4	354 6	25' L. P/L	
21+97.1			4 97	353 98		℄
"			5 18	353 77		20.5 R. gutter
"			4 57	354 38		" N. end NECR
"			5 15	353 80	21.5 L. gutter	
"			4 44	354 51	" S. end SECR	
22+11.65			4 87	354 09	Int. ℄s Norwood Pl & Manor Way	
			5 39	353 56	16' N. on Manor Way	℄ Cross gutter
			4 98	353 97	25 N " "	℄
			3 21	355 74	100 N " "	℄
			3 12	355 83	" " "	E. 15 gutter
			2 74	356 21	" " "	" Curb
			3 19	355 76	" " "	W. 15 gutter
			2 79	356 16	" " "	" Curb
			2 02	356 93	200 N " "	℄
			2 06	356 89	" " "	E 15 gutter
			1 60	357 35	" " "	" Curb

Profile
No. ____ Date ____ Notes Red ____ Plotted ____ Job No. 1197 Division No. V
X-Sec. Date ____ Survey of Norwood Pl
No. ____ Date ____ Notes Chkd ____ Checked ____ Survey by J.J.L. Notes D.S.W. Date 10-47
Map No. ____ Indexed ____ Date ____

F.B. 1409 Pg. 139

FORM 307 10M 10-46

PLEASE RETURN TO
LOS ANGELES COUNTY SURVEYOR
700 HALL OF RECORDS

NOTE: ANY ADDITIONS OR CHANGES ON THIS SHEET MUST BE MADE OR CIRCLED IN RED INK, WITH DATE AND NAME OF PERSON MAKING CHANGE.

Do not extend notes this side of this line.

F.B. 1404 PG. 130 | Job No. 1197 | Division No. V | Notes Red. | Plotted | Profile No.
Survey of NOR WOOD PL. | Date | Date | X-Sec. No.
Survey by J. J. LANIGAN | Notes D.S. WALTERMIRE | Notes Chkd. | Checked
Indexed C. Johnson | Date | Date | Date

STATION	B. S.	H. I.	F. S.	ELEV.		
		358.95				
			1.78	357.17	200 N. on Manor Way	W. 15 gutter
			1.30	35[illegible].65	" "	" Curb.
			5.23	35[illegible].72	16' S. on Manor Way	℄ Cross gutter
			5.17	353.81	25' S " "	℄
			6.23	35[illegible].72	100 S " "	℄
			6.28	35[illegible]	" " "	E 15 gutter
			6.58	352.37	" " "	" Curb
			6.42	352.53	" " "	W 15 gutter
			5.85	352.10	" " "	" Curb
			7.96	35[illegible].99	200 S " "	℄
			8.23	35[illegible].72		E 15 gutter
			7.71	35[illegible].24		" Curb
			8.64	35[illegible].71		W 15 gutter
			7.58	35[illegible].37		" Curb
22+26			4.83	354.12		℄
"			5.08	353.87		20.5 R. gutter
"			4.48	354.47		" N. end NWCR
"			5.12	353.83	20.5 L. gutter	
"			4.37	354.58	" S. end SWCR	

FORM 307 10M 10-46

PLEASE RETURN TO
LOS ANGELES COUNTY SURVEYOR
700 HALL OF RECORDS

NOTE: ANY ADDITIONS OR CHANGES ON THIS SHEET MUST BE MADE OR CIRCLED IN RED INK, WITH DATE AND NAME OF PERSON MAKING CHANGE.

Do not extend notes this side of this line.

STATION	B. S.	H. I.	F. S.	ELEV.		
		358 95				
22+31			4 80	354 15		℄
"			5 24	353 71		15' R. gutter
"			4 64	354 31		" W. end NWCR
"			4 4	354 6		25 R P/L
"			5 06	353 89	15' L. gutter	
"			4 51	354 44	" W end SWCR	
"			4 3	354 7	25 L. P/L	
22+50			4 68	354 27		℄
22+98.5			11 0	348 0	94.2 L. Center Basement Floor	
23+00			4 59	354 36		℄
"			5 08	353 87		15' R. gutter
"			4 40	354 55		" Curb
"			4 90	354 05	15' L. gutter	
"			4 29	354 66	" Curb	
			6 8	352 2	S. Easterly Cor. Lot #51	
23+50			4 46	354 49		℄
			6 3	352 7	S. Easterly Cor Lot #52	
23+95			4 26	354 69		℄
"			4 78	354 17		15' R. gutter
"			4 14	354 81		" Curb

Profile No. ____ Notes Red ____ Plotted ____ Job No. 1197 Division No. V
Date ____ Date ____ Survey of NORWOOD Pl.
X-Sec. No. ____ Notes Chkd ____ Checked ____ Survey by J.J.L. Notes D.S.W. Date 10-47
Date ____ Date ____ Map No. ____ Indexed ____ Date ____

F.B. 1407 Pg. 13

FORM 307 10M 10-46

PLEASE RETURN TO
LOS ANGELES COUNTY SURVEYOR
700 HALL OF RECORDS

NOTE: ANY ADDITIONS OR CHANGES ON THIS SHEET MUST BE MADE OR CIRCLED IN RED INK, WITH DATE AND NAME OF PERSON MAKING CHANGE.

Do not extend notes this side of this line.

STATION	B. S.	H. I.	F. S.	ELEV.		
		358 95				
23+95			4 80	35[illegible] 15	15' L. gutter	
"			4 12	35[illegible] 83	" Curb	
TP			4 50	354 45	TP	
	5 14	359 59				
24+50			4 41	355 18		℄
			5 9	353 7	S. Westerly Cor Lot #53	
25+00			3 74	355 85		℄
"			4 44	35[illegible] 11		15' R. gutter
"			4 00	35[illegible] 59		" Curb
"			4 56	35[illegible] 03	15 L. gutter	
"			4 00	35[illegible] 59	" Curb	
25+28.6			8 5	351	50.2' L Center Basement Floor	
25+50			2 68	356 91		℄
TP			3 30	356 29	TP	
	7 33	363 62				
25+77.7			6 00	357 62		℄
"			6 39	357 23		15' R. gutter
"			5 84	357 78		" Curb
"			5 5	358 1		25' R P/L
"			6 33	357 29	15' L. gutter	

F.B. 1909 Pg. 132

Job No. 1197 Division No. V Notes Red. Plotted Profile

Survey of NORWOOD PL. Date Date No.

Survey by J.J. LANIGAN Notes D.S. WALTERHIRE Notes Chkd. Checked X-Sec.

Indexed [illegible] Date Date No.

FORM 307 10M 10-46

PLEASE RETURN TO
LOS ANGELES COUNTY SURVEYOR
700 HALL OF RECORDS

NOTE: ANY ADDITIONS OR CHANGES ON THIS SHEET MUST BE MADE OR CIRCLED IN RED INK, WITH DATE AND NAME OF PERSON MAKING CHANGE.

Do not extend notes this side of this line.

STATION	B. S.	H. I.	F. S.	ELEV.		
		363.62				
25+77.7			5.75	357.87	15'L. 9" Hcr	
"			5.55	358.1	25'L P/L	
26+22.69			4.45	359.17	Int. ℄s of Norwood Pl & New Ave	
			4.06	359.56	100' N. on New Ave	℄
			3.69	359.93	200' N. " "	℄
			4.69	358.93	100' S. on New Ave	℄
			5.00	358.62	200 S " "	℄
BM WM-19			6.25	357.37	B.M. W.M. 19 - Norwood Pl & New Ave - S.E. Cor Bt spk in Cb. 20' S. of S. R/w of Norwood Pl. Elev 357.347 - FB 1247-22	

Profile Notes Red ____ Plotted ____ Job No. 1197 Division No. V
No. ____ Date ____ Date ____ Survey of NORWOOD
X-Sec. Notes Chkd ____ Checked ____ Survey by J.J.L. Notes D.S.W. Date 10-6-47
No. ____ Date ____ Date ____ Map No. ____ Indexed ____ Date ____

F.B. 1197 Pg. 133

F.B. 1409 PG. 134

Job No. 1177 Division No. V Notes Red. Plotted Profile

Survey of NORWOOD PL. Date Date No.

Survey by V.J. LANIGAN Notes D.S. WALTERMIRE Notes Chkd. Checked X-Sec.

Indexed Date Date Date No.

STATION	B. S.	H. I.	F. S.	ELEV.

FORM 307 10M 10-46

PLEASE RETURN TO
LOS ANGELES COUNTY SURVEYOR
700 HALL OF RECORDS

Do not extend notes this side of this line.

NOTE: ANY ADDITIONS OR CHANGES ON THIS SHEET MUST BE MADE OR CIRCLED IN RED INK, WITH DATE AND NAME OF PERSON MAKING CHANGE.

Notes Ck'd by	Survey of NORWOOD PL.	F. B. 1409 Pg. 135
Map No.	W. O. 1197 Tape No. St'd	
Office Work	Surveyed by J.J. LANIGAN.	
Checked	Notes J.J.L. Date 10-47	
Date	Indexed [illegible]	

DEC 31 '48

Note: Any Additions or Changes on This Sheet Must be Made or Circled in Red Ink With Date and Name of Person Making Change.

Do not extend notes this side of this line.

RETURN TO
LOS ANGELES COUNTY SURVEYOR
700 HALL OF RECORDS

LOCATION
of
IMPROVEMENTS
ON
MANOR WAY
from
MARSHALL ST
to
Nerly LINE of TR. # 7579
C.I. - 1197

J.J. LANIGAN
W.S. WALTERMIRE
T.C. PETERSON.
D. SAFFELL

FORM 247 EM 11-46

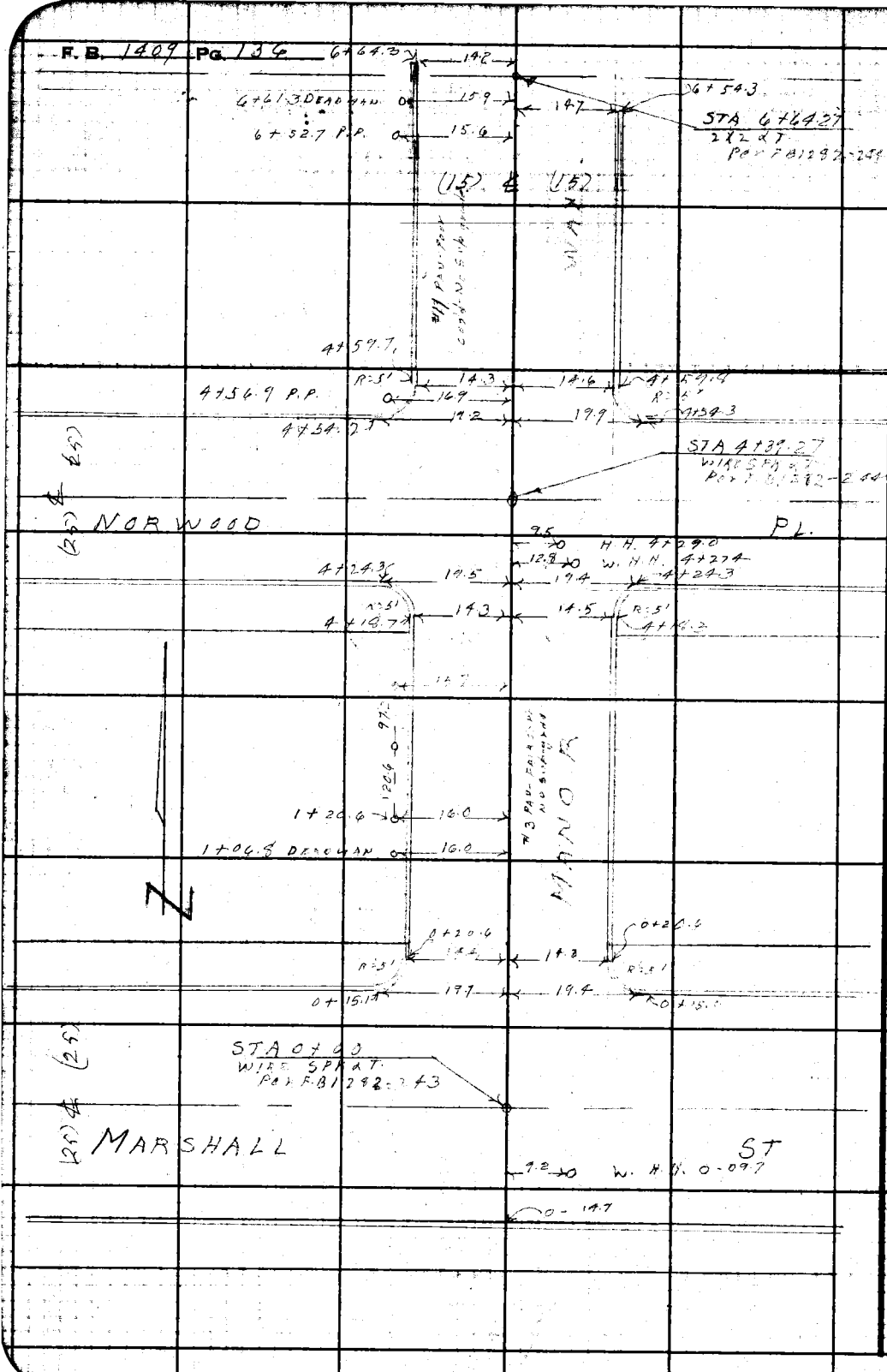

RETURN TO
LOS ANGELES COUNTY SURVEYOR
700 HALL OF RECORDS

Do not extend notes this side of this line.

Note: Any Additions or Changes on This Sheet Must be Made or Circled in Red Ink With Date and Name of Person Making Change.

F.B. 1409 Pg. 137

Profile No.	Notes Red.	Plotted	Job No. 1197 Division No. V
	Date	Date	Survey of NORWOOD PL
X-Sec. No.	Notes Chkd. L.C.M.	Checked	Survey by J.J.L. Notes D.S.W. Date 10-47
	Date 10-29-47	Date	Map No. Indexed C. Jonnson Date DEC 31 '48

PROFILE
and
CROSS SECTIONS
on
MANOR WAY
from
MARSHALL ST
to
N'erly LINE of Tr# 7579
C.I. 1197

ELEV.	
F.S.	J.J. LANIGAN D.S. WALTERMIRE T.C. PETERSON E. CARROLL
H.I.	
B.S.	
STATION	

NOTE: ANY ADDITIONS OR CHANGES ON THIS SHEET MUST BE MADE OR CIRCLED IN RED INK, WITH DATE AND NAME OF PERSON MAKING CHANGE.

PLEASE RETURN TO
LOS ANGELES COUNTY SURVEYOR
700 HALL OF RECORDS

Do not extend notes this side of this line.

FORM 307 10M 10-46

FORM 307 10M 10-46

PLEASE RETURN TO
LOS ANGELES COUNTY SURVEYOR
700 HALL OF RECORDS

NOTE: ANY ADDITIONS OR CHANGES ON THIS SHEET MUST BE MADE OR CIRCLED IN RED INK, WITH DATE AND NAME OF PERSON MAKING CHANGE.

Do not extend notes this side of this line.

STATION	B. S.	H. I.	F. S.	ELEV.		
B.M-WM-121				356 75	B.M-W.M-121 New Ave & Marshall St. S.E. Cor. Bt. spk. in Cb. 25' E. of W. end. Elev. 356.750. F.B. 1247-90.	
	2 61	359 36				
TP			8 13	351 23	T.P.	
	3 06	354 29				
0+00			4 85	349 44	Int. ℄s Marshall St. & Manor Way.	
			5 41	348 88	100' E on Marshall St ℄	
			6 05	348 24	" "	N 15' gutter
			5 36	348 93	" "	" Curb
			5 94	348 35	" "	S 15' gutter
			5 39	348 90	" "	" Curb
			5 86	348 43	200 E "	℄
			6 26	348 13	" "	N 15' gutter
			5 66	348 63	" "	" Curb
			6 20	348 09	" "	S 15' gutter
			5 68	348 61	" "	" Curb
			3 25	351 04	100' W on Marshall St. - ℄	
			4 08	350 21	" "	N 15' gutter
			3 50	350 79	" "	" Curb
			4 04	350 25	" "	S 15' gutter
			3 51	350 78	" "	" Curb

F.B. 1409 Pg. 138

Job No. 1197 Division No. V Notes Red. Plotted Profile

Survey of NORWOOD PL Date Date No.

Survey by J. J. LANIGAN Notes D. S. WALTERHIRE Notes Chkd. Checked X-Sec.

Indexed C. Johnson Date Date No.

FORM 307 10M 10-46

PLEASE RETURN TO
LOS ANGELES COUNTY SURVEYOR
700 HALL OF RECORDS

NOTE: ANY ADDITIONS OR CHANGES ON THIS SHEET MUST BE MADE OR CIRCLED IN RED INK, WITH DATE AND NAME OF PERSON MAKING CHANGE.

Do not extend notes this side of this line.

STATION	B. S.	H. I.	F. S.	ELEV.		
		354 29				
			0 56	353 73	200' W. on Marshall St	℄
			1 20	353 59	" "	N 15' Gutter
			0 48	353 81	" "	N 15' Curb
			1 08	353 21	" "	S 15' gutter
			0 51	353 78	" "	" Curb
0+15			5 37	348 92		℄
"			5 70	348 59		19.4 R. gutter
"			5 06	349 23		" E. end NECR
"			5 36	348 93	19.7 L. gutter	
"			4 79	349 50	" W. end N.W.CR.	
0+20.6			5 58	348 71		℄ Cross gutter
"			5 63	348 66		14.3 R. gutter
"			4 91	349 38		" N. end NECR
"			5 37	348 92	14.4 L gutter	
"			4 68	349 61	" N. end N.W.CR.	
0+50			5 10	349 19		℄
1+00			4 91	349 38		℄
"			5 25	349 04		14' R. gutter
"			4 57	349 72		" Curb
"			5 04	349 25	14' L gutter	

Profile No. ____ Notes Red. ____ Plotted ____ Job No. 1197 Division No. V
X-Sec. No. ____ Date ____ Date ____ Survey of Norwood Pl.
Notes Chkd. ____ Checked ____ Survey by J.J.L. Notes D.S.W. Date 10-47
Date ____ Date ____ Map No. ____ Indexed: Job Date ____

F.B. 1409 Pg. 139

FORM 307 10M 10-46

PLEASE RETURN TO
LOS ANGELES COUNTY SURVEYOR
700 HALL OF RECORDS

NOTE: ANY ADDITIONS OR CHANGES ON THIS SHEET MUST BE MADE OR CIRCLED IN RED INK, WITH DATE AND NAME OF PERSON MAKING CHANGE.

Do not extend notes this side of this line.

STATION	B. S.	H. I.	F. S.	ELEV.		
		354 29				
1+00			4 46	349 83	14'L Curb	
1+50			4 64	349 65		℄
2+00			4 04	350 25		℄
"			4 39	349 90		14'R. gutter
"			3 74	350 55		" Curb
"			4 10	350 19	14'L gutter	
"			3 65	350 64	" Curb.	
2+50			3 35	350 94		℄
T.P			3 34	350 95	T.P.	
	7 94	358 89				
3+00			7 02	351 87		℄
"			7 33	351 56		14'R gutter
"			6 82	352 07		" Curb
"			7 16	351 73	14'L gutter	
"			6 64	352 25	" Curb	
3+50			6 08	352 81		℄
4+00			5 03	353 86		℄
"			5 17	353 72		14'R gutter
"			4 53	354 36		" Curb
"			5 00	353 89	14'L gutter	

F.B. 1409 PG. 140

Job No. 1197 Division No. V Notes Red. Plotted
Survey of NORWOOD PL. Date Date No.
Survey by J. J. LANIGAN Notes D.S. WALTERMIRE Notes Chkd. Checked X-Sec.
Indexed [illegible] Date Date No.

FORM 307 10M 10-46

PLEASE RETURN TO
LOS ANGELES COUNTY SURVEYOR
700 HALL OF RECORDS

NOTE: ANY ADDITIONS OR CHANGES ON THIS SHEET MUST BE MADE OR CIRCLED IN RED INK, WITH DATE AND NAME OF PERSON MAKING CHANGE.

Do not extend notes this side of this line.

STATION	B. S.	H. I.	F. S.	ELEV.		
		358.89				
4+00			4.45	354.44	14' L. Curb	
4+18.3			5.14	353.75		℄
"			5.10	353.79		14.5' R gutter
"			4.42	354.47		" S. end S.E.C.R.
4+18.7			5.14	353.75	14.3' L gutter	
"			4.35	354.53	" S. end S.W.C.R.	
4+24.3			5.19	353.70		℄
"			5.23	353.66		19.5' R. gutter
"			4.64	354.25		" E. end S.E.C.R.
"			5.05	354.84	19.5' L. gutter	
"			4.49	354.40	" W. end S.W.C.R.	
4+39.27			4.85	354.04	Int ℄s Norwood Pl. & Manor Way	
			5.49	353.40	100' E. on Norwood Pl. ℄	
			5.85	353.04	" "	N 15' gutter
			5.30	353.59	" "	" Curb
			5.88	353.01	" "	S 15' gutter
			5.26	353.63	" "	" Curb
			6.78	~~353.11~~ 352.11	200' E. on Norwood Pl. ℄	
			7.32	351.57	" "	N 15' gutter
			6.77	~~353.12~~ 352.12	" "	" Curb

Profile No. ____ Notes Red ____ Plotted ____ Job No. 1197 Division No. V
X-Sec. No. ____ Date ____ Date ____ Survey of NORWOOD PL.
Notes Chkd ____ Checked ____ Survey by J.V.L. Notes D.S.W. Date 10-47
Date ____ Date ____ Map No. ____ Date ____

F.B. Pg. 141

FORM 307 10M 10-46

PLEASE RETURN TO
LOS ANGELES COUNTY SURVEYOR
700 HALL OF RECORDS

NOTE: ANY ADDITIONS OR CHANGES ON THIS SHEET MUST BE MADE OR CIRCLED IN RED INK, WITH DATE AND NAME OF PERSON MAKING CHANGE.

Do not extend notes this side of this line.

STATION	B. S.	H. I.	F. S.	ELEV.		
		358 89				
			7 26	35[illegible] 63	200' E. on Norwood Pl.	S-15 gutter
			6 74	352 15	" "	" Curb
			4 56	354 33	100' W. on Norwood Pl.	℄
			5 06	35[illegible] 83	" "	N15 gutter
			4 37	35[illegible] 52	" "	" Curb
			4 90	35[illegible] 79	" "	S15 gutter
			4 28	354 61	" "	" Curb
			4 15	35[illegible] 74	200' W on Norwood Pl.	℄
			4 71	35[illegible] 18	" "	N15 gutter
			4 08	35[illegible] 31	" "	" Curb
			4 66	35[illegible] [illegible]	" "	S15 gutter
			4 03	35[illegible] [illegible]	" "	" Curb
4+54.3			5 30	35[illegible] [illegible]		℄
"			5 36	35[illegible] [illegible]		19.9' R gutter
"			4 70	354 19		" E. end N.E.CR
"			5 23	353 66	19.2 L. gutter	
"			4 63	354 36	" W end N.W.C.R.	
4+59.8			5 19	353 70		℄
"			5 16	353 73		14.6' R. gutter
"			4 55	354 34		" N. end N.E.CR

F.B. 1409 PG. 142

Job No. 1197 Division No. V Notes Red. Plotted Profile

Survey of NORWOOD PL Date Date No.

Survey by J.J. LANIGAN Notes D.S. WALTERMIRE Notes Chkd. Checked X-Sec.

Indexed C. Johnson Date Date No.

FORM 307 10M 10-46

PLEASE RETURN TO
LOS ANGELES COUNTY SURVEYOR
700 HALL OF RECORDS

NOTE: ANY ADDITIONS OR CHANGES ON THIS SHEET MUST BE MADE OR CIRCLED IN RED INK, WITH DATE AND NAME OF PERSON MAKING CHANGE.

Do not extend notes this side of this line.

STATION	B. S.	H. I.	F. S.	ELEV.		
		358.89				
4+59.8			5.10	353.79	14.3'L gutter	
"			4.46	354.43	" N. end NWCR	
5+00			3.90	354.99		℄
"			4.16	354.73		14'R gutter
"			3.64	355.25		" Curb
"			4.15	354.74	14'L gutter	
"			3.78	355.11	" Curb	
5+50			2.82	356.07		℄
6+00			1.91	356.98		℄
"			2.32	356.57		14 R gutter
"			1.72	357.17		" Curb
"			2.05	356.84	14'L gutter	
"			1.50	357.39	" Curb	
6+58			2.01	356.88		℄
6+54.3			1.99	356.90		℄
"			1.76	357.13		14 R gutter
"			1.29	357.60		" Curb
6+64.3			1.78	357.11		℄
"			1.56	357.33	14'L gutter	
"			0.86	358.03	" Curb	

Profile No. ____ Notes Red ____ Plotted ____ Job No. 117 Division No. V
X-Sec. No. ____ Date ____ Date ____ Survey of NORWOOD PL
Notes Chkd ____ Checked ____ Survey by J.J.L. Notes D.S.W. Date 10-47
Date ____ Date ____ Map No. ____ Indexed J.A.P. Date ____

F.B. 1401 Pg. 143

FORM 307 10M 10-46

PLEASE RETURN TO
LOS ANGELES COUNTY SURVEYOR
700 HALL OF RECORDS

NOTE: ANY ADDITIONS OR CHANGES ON THIS SHEET MUST BE MADE OR CIRCLED IN RED INK, WITH DATE AND NAME OF PERSON MAKING CHANGE.

Do not extend notes this side of this line.

STATION	B. S.	H. I.	F. S.	ELEV.		
		358 89				
646 43			4 4	354 [illegible]		100' R.
"			0 4	35[illegible]	100' L.	
B.M-WM-18			4 48	354 41	B.M-WM-18- Norwood Pl. & Manor Way-S.E Cor Bt. spk in Cb-20' S. of S. R/W of Norwood PL Elev 354.413-FB 1247-21	

F.B. 1409 PG. 144

Job No. 1197 Division No. V Notes Red. Plotted Profile

Survey of NORWOOD PL. Date Date No. X-Sec.

Survey by J.J. LANIGAN Notes D.S. WALTERMIRE Notes Chkd. Checked

Indexed A. C. Johnson Date Date No.

Notes Ck'd by	Survey of NORWOOD PL
Map No.	W. O. 7/32 Tape No. St'd °F
Office Work	Surveyed by J.J. LANIGAN
Checked	Notes J.J.L. Date 11 47
Date	Indexed [redacted]

DEC 31 '48

F. B. 1407 Pg. 143

Notes: Any Additions or Changes on This Sheet Must Be Made or Circled in Red Ink With Date and Name of Person Making Change.

Do not extend notes this side of this line.

RETURN TO
LOS ANGELES COUNTY SURVEYOR
700 HALL OF RECORDS

LOCATION
of
IMPROVEMENTS.
on
MARSHALL WAY
from
MARSHALL ST
to
NORWOOD PL.
C.J.-1197.

J.J. LANIGAN
D.S. WALTERMIRE
D. SAPPELL
T.S. PETERSON

FORM 267 SM 11-46

F. B. 1407 PG. 146

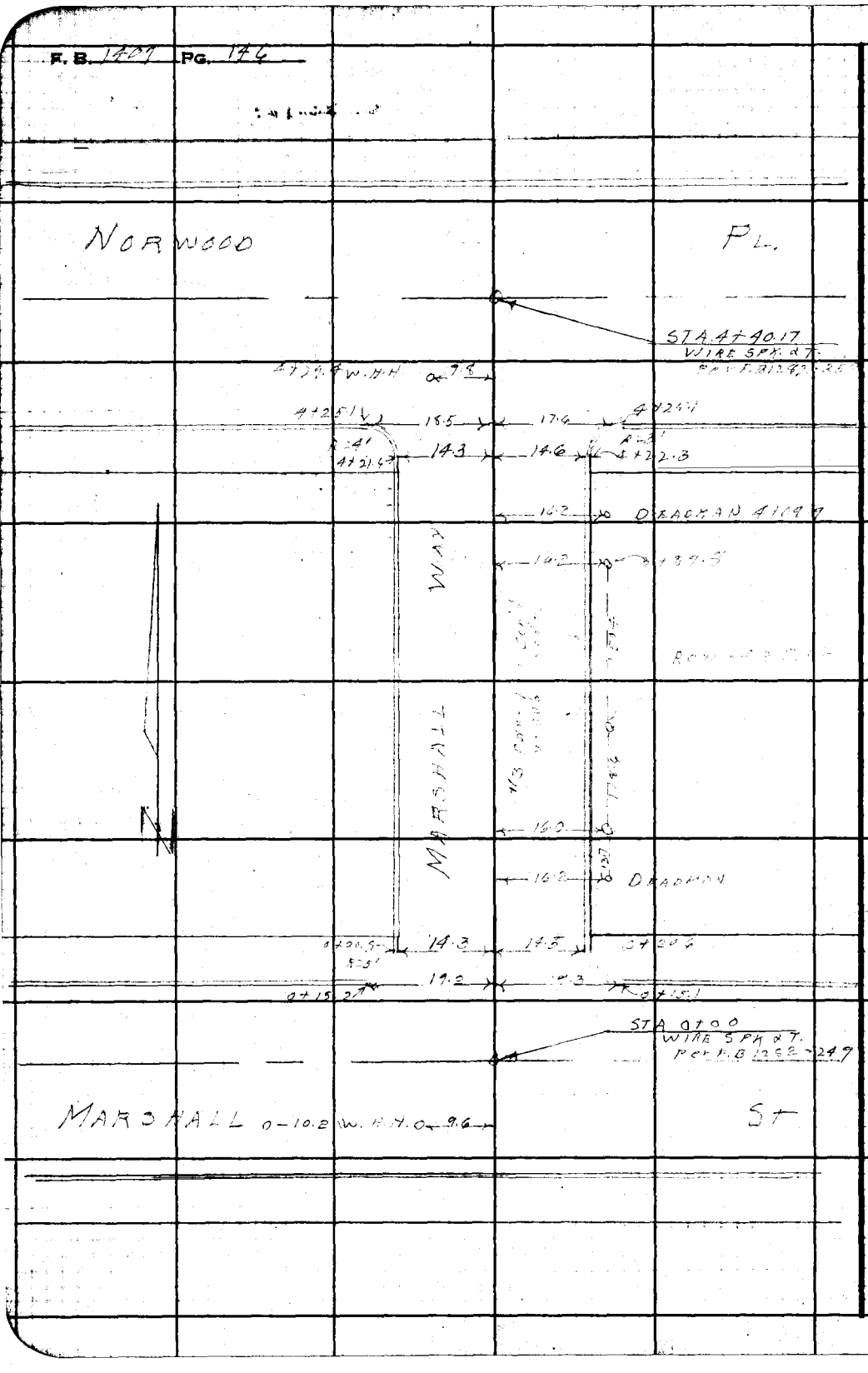

RETURN TO
LOS ANGELES COUNTY SURVEYOR
700 HALL OF RECORDS

Do not extend notes this side of this line.

Note: Any Additions or Changes on This Sheet Must Be Made or Circled in Red Ink With Date and Name of Person Making Change.

Profile No.	Notes Red	Plotted	Job No. 1197	Division No. V	F.B. 1409 Pg. 147
	Date	Date	Survey of NORWOOD PL		
X-Sec. No.	Notes Chkd LGM	Checked	Survey by J.J.L	Notes D.S.W	Date 10-47
	Date 10-29-47	Date	Map No.	Indexed	Date DEC 31 '48

NOTE: ANY ADDITIONS OR CHANGES ON THIS SHEET MUST BE MADE OR CIRCLED IN RED INK, WITH DATE AND NAME OF PERSON MAKING CHANGE.

PLEASE RETURN TO
LOS ANGELES COUNTY SURVEYOR
700 HALL OF RECORDS

Do not extend notes this side of this line.

PROFILE
and
CROSS-SECTIONS
of
MARSHALL WAY
from
MARSHALL ST
to
NORWOOD PL
C.J-1197

STATION	B.S.	H.I.	F.S.	ELEV.
			J.J. LANIGAN D.S. WALTERMIRE D. SAPPELL T.C PETERSON	

FORM 307 10M 10-46

FORM 307 10M 10-46

PLEASE RETURN TO
LOS ANGELES COUNTY SURVEYOR
700 HALL OF RECORDS

NOTE: ANY ADDITIONS OR CHANGES ON THIS SHEET MUST BE MADE OR CIRCLED IN RED INK, WITH DATE AND NAME OF PERSON MAKING CHANGE.

Do not extend notes this side of this line.

STATION	B. S.	H. I.	F. S.	ELEV.		
B.M.-WM263				340 02	B.M.-W.M.-263- Jackson Ave. Marshall St. - S.E. Cor Bt. spk in Cb - 2' E. of E. end C.R. Elev. 340,021 FB 1247-190	
	6 09	346 11				
TP			2 74	343 37	T.P.	
	7 68	351 05				
0+00			4 85	346 20	Int ℄. of Marshall St. & Marshall Way.	
			6 01	345 04	100' E. on Marshall St.	℄
			6 59	[illegible]	" "	N 15' gutter
			5 90	345 15	" "	" Curb
			6 55	344 50	" "	S 15' gutter
			5 87	345 18	" "	" Curb.
			3 77	347 28	100' W "	℄
			4 01	[illegible]	" "	N 15' gutter
			3 27	[illegible]	" "	" Curb
			4 05	[illegible]	" "	S 15' gutter
			3 28	347 77	" "	" Curb.
0+15.1			5 28	345 77		℄
"			5 60	345 45		19.3 R. gutter
"			4 79	346 26		" E. end N.E. C.R.
"			4 95	346 10	19.2 L. gutter	
"			4 21	346 84	" W. end N.W. C.R.	

F.B. 1409 PG. 148 Job No. 1197 Division No. ✓ Notes Red. Plotted No. Profile
Survey of NORWOOD PL. Date Date X-Sec.
Survey by J.J. LANIGAN Notes D.S. WALTERHIRE Notes Chkd. Checked No.
Indexed A. C. Jonnson Date Date

FORM 307 10M 10-46

PLEASE RETURN TO
LOS ANGELES COUNTY SURVEYOR
700 HALL OF RECORDS

NOTE: ANY ADDITIONS OR CHANGES ON THIS SHEET MUST BE MADE OR CIRCLED IN RED INK, WITH DATE AND NAME OF PERSON MAKING CHANGE.

Do not extend notes this side of this line.

STATION	B. S.	H. I.	F. S.	ELEV.		
		351 05				
0+20.6			5 16	345 89		℄
"			5 31	345 74		14.5 R. gutter
"			4 58	346 47		" N end NWCR.
"			5 12	345 93	14.3 L. gutter	
"			4 13	346 92	" N. end NWCR	
0+50			4 36	346 69		℄
0+95			3 62	347 43		℄
"			3 99	347 06		14' R. gutter
"			3 52	347 53		" Curb
"			3 96	347 09	14' L. gutter	
"			3 31	347 74	" Curb	
1+50			3 30	347 75		℄
2+00			2 94	348 11		℄
"			3 10	347 95		14' R gutter
"			2 54	348 51		" Curb
"			2 92	348 13	14' L gutter	
"			2 37	348 68	" Curb	
TP			2 88	348 17	T.P.	
	2 46	350 63				

Profile
No. ____ Date ____ Notes Red ____ Date ____ Plotted ____ Date ____ Job No. 1197 Division No. V
X-Sec. No. ____ Date ____ Notes Chkd ____ Date ____ Checked ____ Date ____ Survey of NORWOOD PL
Survey by J.J.L. Notes D.S.W. Date 10-47
Map No. ____ Indexed Jonnson Date ____

F.B. 2409 Pg. 149

FORM 307 10M 10-46

PLEASE RETURN TO
LOS ANGELES COUNTY SURVEYOR
700 HALL OF RECORDS

NOTE: ANY ADDITIONS OR CHANGES ON THIS SHEET MUST BE MADE OR CIRCLED IN RED INK, WITH DATE AND NAME OF PERSON MAKING CHANGE.

Do not extend notes this side of this line.

STATION	B. S.	H. I.	F. S.	ELEV.		
		350 63				
2+50			2 29	348 34		℄
"			2 62	348 51		14'R gutter
"			2 05	348 58		" Curb
"			2 22	348 41	14'L gutter	
"			1 71	348 92	" Curb	
3+00			2 58	348 05		℄
"			2 93	347 70		14'R gutter
"			2 38	348 25		" Curb
"			2 48	348 15	14'L. gutter	
"			1 90	348 73	" Curb	
3+50			3 30	347 33		℄
4+00			4 19	346 44		
"			4 74	345 89		14'R gutter
"			4 08	346 55		" Curb
"			4 24	346 39	14 L. gutter	
"			3 69	346 94	" Curb	
4+21.6			4 80	346 83		℄
"			4 63	346 80	14.3'L gutter	
"			3 96	346 67	" S end S.W.C.R.	
"			4 0	346 6	15' L	

F.B. 1409 PG. 150

Job No. 1197 Division No. V Notes Red. Plotted Profile

Survey of NORWOOD PL Date Date No.

Survey by J. J. LANIGAN Notes O.S. WALTERMIRE Notes Chkd. Checked X-Sec.

Indexed A. C. Johnson Date Date Date No.

FORM 307 10M 10-46

PLEASE RETURN TO
LOS ANGELES COUNTY SURVEYOR
700 HALL OF RECORDS

NOTE: ANY ADDITIONS OR CHANGES ON THIS SHEET MUST BE MADE OR CIRCLED IN RED INK, WITH DATE AND NAME OF PERSON MAKING CHANGE.

Do not extend notes this side of this line.

STATION	B. S.	H. I.	F. S.	ELEV.		
		350 63				
4+22.3			5 14	345 49		14.6 R. gutter
"			4 60	346 03		" S. end S.E.C.R.
"			4 6	346 0		15 R.
4+25.1			4 93	345 70		℄
"			5 26	345 37		17.6 R. gutter
"			4 70	345 93		" E end S.E.C.R.
"			4 52	346 11	18.5 L. gutter	
"			4 02	346 61	" W. end S.W.C.R.	
4+40.17			4 85	345 78	Int. ℄s Norwood Pl & Marshall Way	
			6 08	344 55	100' E. on Norwood PL ℄	
			6 64	343 99	" "	N. 15 gutter
			5 95	344 68	" "	" Curb
			6 41	344 22	" "	S 15 gutter
			5 85	344 78	" "	" Curb
			2 82	347 81	100' W. on Norwood Pl - ℄	
			3 39	347 24		N. 15 gutter
			2 71	347 92		" Curb
			3 35	347 28		S 15 gutter
			2 71	347 92		" Curb

Profile
No. ____ Date ____ Notes Red. ____ Plotted ____ Job No. 1147 Division No. V
X-Sec. Date ____ Date ____ Survey of NORWOOD PL
No. ____ Date ____ Notes Chkd. ____ Checked ____ Survey by J.J.L. Notes D.S.W. Date 10-47
Date ____ Date ____ Map No. ____ Indexed ____ Date ____

F.B. 1409 PG. 151

FORM 307 10M 10-46

PLEASE RETURN TO
LOS ANGELES COUNTY SURVEYOR
700 HALL OF RECORDS

NOTE: ANY ADDITIONS OR CHANGES ON THIS SHEET MUST BE MADE OR CIRCLED IN RED INK, WITH DATE AND NAME OF PERSON MAKING CHANGE.

Do not extend notes this side of this line.

STATION	B. S.	H. I.	F. S.	ELEV.		
		350 63				
BM-WM-17			3 99	346 64	B.M. W.M-17 - Norwood Pl + Marshall Way - S.E. Cor Bt. spk in Cb - 20' S. of S. end C.R. Elev 346.640. FB. 1247-21	

F.B. 1409 PG. 152

Job No. 1197 Division No. V Notes Red. Plotted Profile

Survey of NORWOOD PL. Date Date No.

Survey by J. J. LANIGAN Notes B. S. WALTERMIRE Notes Chkd Checked X-Sec.

Indexed A. C. JORDAN Date Date Date No.

Notes Ck'd by	Survey of NORWOOD PL.
Map. No.	W. O. 1197 Tape No. St'd °F
Office Work	Surveyed by J. J. LANIGAN
Checked	Notes J.J.L. Date 10-47
Date	Indexed A. C. Johnson

F. B. 1407 Pg. 153

DEC 31 '48

Note: Any Additions or Changes on this Sheet Must be Made or Circled in Red Ink With Date and Name of Person Making Change.

Do not extend notes this side of this line.

LOCATION
of
IMPROVEMENTS
on
NEW AVE. (E. SIDE)
from
PACIFIC ELECTRIC R/W.
to
N'erly TRACT LINE TR# 7579
C.I-1197

J.J. LANIGAN.
D.S. WALTERMIRE.
T.C. PETERSON.
D. SAPPELL

RETURN TO
LOS ANGELES COUNTY SURVEYOR
700 HALL OF RECORDS

FORM 847 SM 11-46

F. B. 1409 PG. 159



RETURN TO
LOS ANGELES COUNTY SURVEYOR
700 HALL OF RECORDS

Do not extend notes this side of this line.

Note: Any Additions or Changes on This Sheet Must be Made or Circled in Red Ink With Date and Name of Person Making Change.

Notes Ck'd by	Survey of NORWOOD PL.	F. B. 1409 Pg. 155
Map No.	W. O. 1197 Tape No. St'd °F	
Office Work	Surveyed by J. J. LANIGAN	
Checked	Notes J. J. L Date 10-47	
Date	Indexed [illegible]	

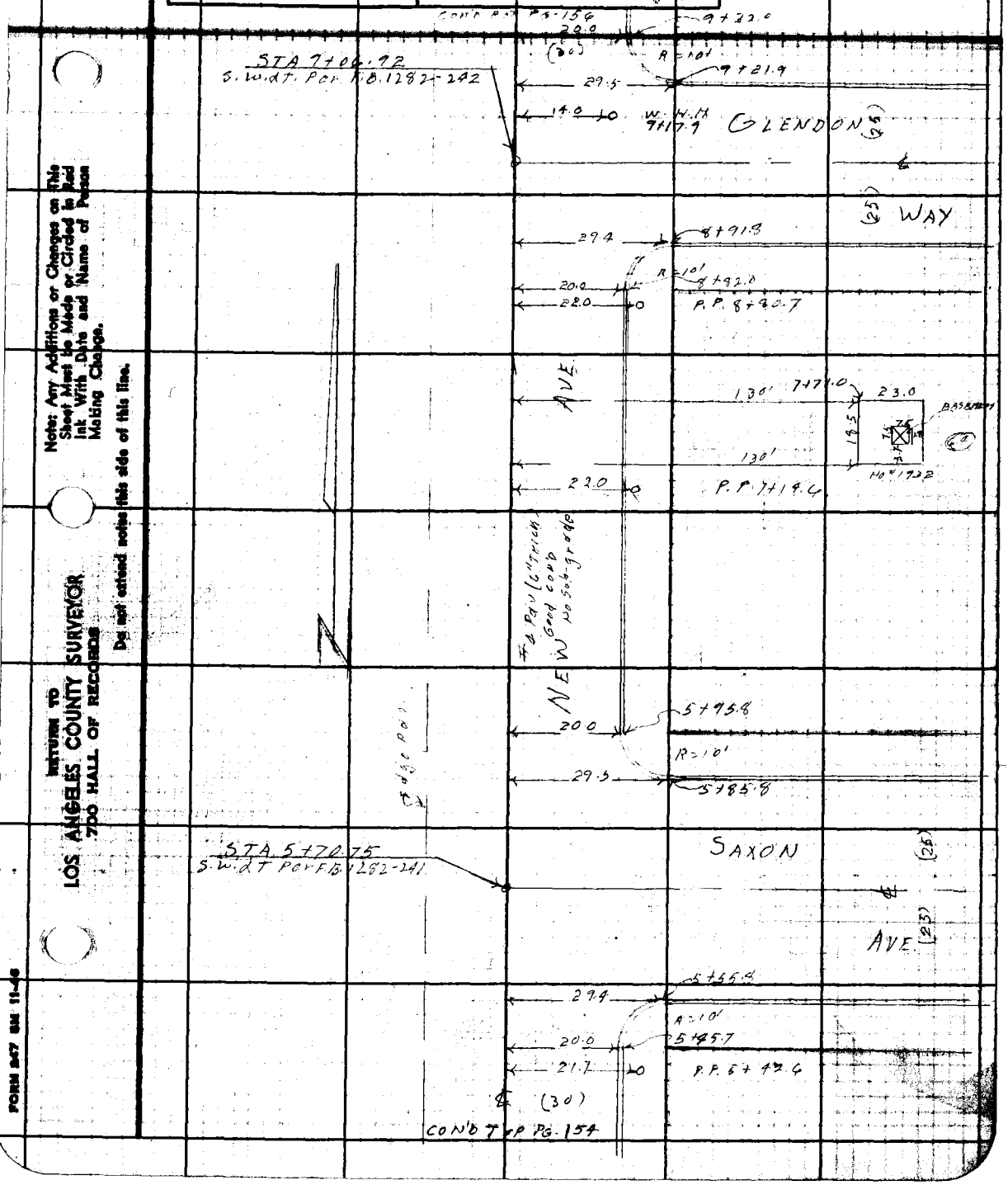

Note: Any Additions or Changes on This Sheet Must be Made or Circled in Red Ink With Date and Name of Person Making Change.

Do not extend notes this side of this line.

RETURN TO
LOS ANGELES COUNTY SURVEYOR
700 HALL OF RECORDS

FORM 247 SM 11-46

F. B. 1409 PG. 156



RETURN TO
LOS ANGELES COUNTY SURVEYOR
700 HALL OF RECORDS

Do not extend notes this side of this line.

Note: Any Additions or Changes on This Sheet Must be Made or Circled in Red Ink With Date and Name of Person Making Change.

Profile No.	Notes Red.	Plotted	Job No. 1197	Division No. V	F.B. 1409 Pg. 157
	Date	Date	Survey of NORWOOD PL.		
X-Sec. No.	Notes Chkd. L.C.M.	Checked	Survey by J.J.L.	Notes D.S.W.	Date 10-47
	Date 10-29-47	Date	Map No.	Indexed A.G. Jonnson	Date DEC 31 '48

PROFILE
and
CROSS-SECTIONS
on
NEW AVE.
(E. SIDE)
from
PACIFIC ELECTRIC R/W.
to
N'ely LINE TR# 7579.
C.I. 1197

STATION	B.S.	H.I.	F.S.	ELEV.
			J.J. LANIGAN D.S. WALTERMIRE D. SAPPELL T.C. PATTERSON	

NOTE: ANY ADDITIONS OR CHANGES ON THIS SHEET MUST BE MADE OR CIRCLED IN RED INK, WITH DATE AND NAME OF PERSON MAKING CHANGE.

Do not extend notes this side of this line.

PLEASE RETURN TO
LOS ANGELES COUNTY SURVEYOR
700 HALL OF RECORDS

FORM 307 10M 10-46

FORM 307 10M 10-46

PLEASE RETURN TO
LOS ANGELES COUNTY SURVEYOR
700 HALL OF RECORDS

NOTE: ANY ADDITIONS OR CHANGES ON THIS SHEET MUST BE MADE OR CIRCLED IN RED INK, WITH DATE AND NAME OF PERSON MAKING CHANGE.

Do not extend notes this side of this line.

STATION	B. S.	H. I.	F. S.	ELEV.		
B.M-C-7A				351 05	B.M-C-7A: Ramona Blvd & New Ave. N.E. Cor. Bt. spk in C.R. - 1' N. of N. end C.R. Elev 351.05 - FB-1247-9.1	
	7 42	358 47				
0+02			0 95	357 52	Int. & s P.E. R.R. & New Ave	
0+52.1			2 19	356 28		℄
"			3 69	355 78		22.5 R. gutter
"			2 72	355 75		" E. end of C.R.
"			2 5	355 [illegible]		30' R P/L.
"			4 9	354 [illegible]		220± R. Back Lot Line
"			2 50	355 97	12.5' L. edge Permit.	
0+54.9			2 29	355 18		℄
"			3 85	354 [illegible]		20' R. gutter
"			3 00	354 [illegible]		" N. end C.R.
1+00			3 87	354 [illegible]		℄
"			5 05	353 [illegible]		20' R. gutter
"			4 22	354 [illegible]		" Curb.
"			4 20	354 27	12.5' L. edge Permit.	
1+50			5 63	353 [illegible]		℄
2+00			6 86	352 [illegible]		℄
"			8 07	350 40		20' R. gutter
"			7 26	351 21		" Curb

F.B. 1449 PG. 158

Profile No. ____ X-Sec. No. ____

Plotted ____ Date ____ Checked ____ Date ____

Notes Red ____ Date ____ Notes Chkd ____ Date ____

Division No. V Job No. 1127

Survey of NORWOOD PL.

Survey by W. LANGSTON Notes D. S. WALTERMAN

Indexed A. C. JOHNSON Date ____

FORM 307 10M 10-46

PLEASE RETURN TO
LOS ANGELES COUNTY SURVEYOR
700 HALL OF RECORDS

NOTE: ANY ADDITIONS OR CHANGES ON THIS SHEET MUST BE MADE OR CIRCLED IN RED INK, WITH DATE AND NAME OF PERSON MAKING CHANGE.

Do not extend notes this side of this line.

STATION	B. S.	H. I.	F. S.	ELEV.		
		358.47				
2+00			6.84	351.63	12' L. edge Pavmt	
2+10.0			7.05	351.42		℄
"			8.01	350.46		20' R. gutter
"			7.34	351.13		" S. end S.E.C.R.
"			7.2	351.3		30 R. P/L
"			6.90	351.57	12' L edge Pavmt.	
2+29.5			7.14	351.33		℄
"			8.22	350.25		30' R. gutter
"			7.36	351.11		" E. end S.E.C.R.
2+34.53			7.19	351.28	Int. ℄s Ramona Blvd + New Ave	
					(For Elevations on Ramona Storm Drain - See Cross Sections + Profile on Ramona Blvd.)	
TP			7.35	351.12	TP	
	4.63	355.75				
			6.54	349.21	100' E. on Ramona Blvd	℄
			7.09	348.66	" "	N 15' gutter
			6.23	349.52	" "	" Curb
			7.04	348.71		S 15' gutter
			6.15	349.60		" Curb

Profile No. ____ Notes Red ____ Plotted ____ Job No. 1197 Division No. V
Date ____ Date ____ Survey of Norwood Pl.
X-Sec. No. ____ Notes Chkd. ____ Checked ____ Survey by J.J.L. Notes D.S.W. Date 10-47
Date ____ Date ____ Map No. ____ Indexed ____ Date ____

F.B. 1409 No. 759

FORM 307 10M 10-46

PLEASE RETURN TO
LOS ANGELES COUNTY SURVEYOR
700 HALL OF RECORDS

NOTE: ANY ADDITIONS OR CHANGES ON THIS SHEET MUST BE MADE OR CIRCLED IN RED INK, WITH DATE AND NAME OF PERSON MAKING CHANGE.

Do not extend notes this side of this line.

STATION	B. S.	H. I.	F. S.	ELEV.		
		355 75				
2+49.5			4 40	35[illegible] 35		℄
"			5 58	35[illegible] 17		30' R. gutter
"			4 72	3[illegible]		" E. end N. E. C. R.
2+59.7			4 34	3[illegible]		℄
"			5 60	35[illegible] 25		20' R. gutter
"			4 73	3[illegible] 02		" N. end N E C R.
"			4 5	3[illegible] 3		30 R P/L.
"			4 44	35[illegible] 31	12' L. edge Pavmt.	
3+00			4 06	35[illegible] 19		℄
"			5 08	35[illegible] 67		20' R. gutter
"			4 57	35[illegible] 18		" Curb
"			7 8	34[illegible]		220½ R. Back Lot Line
"			4 25	35[illegible] 50	12' L. edge Pavmt	
3+50			3 88	35[illegible] 97		℄
			7 3	34[illegible]		N. Easterly Cor Lot #32
4+02			3 70	35[illegible] 5		℄
"			4 68	35[illegible] 27		20' R. gutter
"			4 19	35[illegible] 56		" Curb.
"			4 1	35[illegible] 7		30' R. P/L
"			3 85	35[illegible] 0	12' L. edge Pavmt.	

F.B. 1409 Pg. 160

Job No. 1197 Division No. V Notes Red. Plotted No. Profile

Survey of NORWOOD PL Date Date X-Sec.

Survey by J.J. LANIGAN Notes DG. WALTER MIKE Notes Chkd. Checked No.

Indexed C. Johnson Date Date Date

FORM 307 10M 10-46

PLEASE RETURN TO
LOS ANGELES COUNTY SURVEYOR
700 HALL OF RECORDS

NOTE: ANY ADDITIONS OR CHANGES ON THIS SHEET MUST BE MADE OR CIRCLED IN RED INK, WITH DATE AND NAME OF PERSON MAKING CHANGE.

Do not extend notes this side of this line.

STATION	B. S.	H. I.	F. S.	ELEV.		
		355 75				
4+50			3 49	352 26		℄
			7 3	348 5		N. Easterly Cor Lot # 49
T.P.			4 17	351.58	T.P.	
	5 22	356 80				
5+00			4 36	352 44		℄
"			5 19	351 61		20' R gutter
"			4 79	352 01		" Curb
"			4 48	352 32	12' L. edge Parm't	
5+45.7			4 16	352 64		℄
"			5 10	351 70		20' R. gutter
"			4 64	352 16		" S. end S.E.C.R.
"			4 4	352 4		30' R. P/L
"			4 31	352 49	11' L. edge Parm't	
5+55.8			4 14	352 66		℄
"			5 29	351 51		29.4 R. gutter
"			4 66	352 14		" E. end S.E.C.R.
5+70.75			3 98	352 82	Int. ℄s New Ave & Saxon Ave	
			4 92	351 88	20' E. on Saxon Ave	℄ crossgutter
			4 56	352 24	30' "	℄ Break

Profile Notes Red ____ Plotted ____ Job No. 1197 Division No. V
No. ____ Date ____ Date ____ Survey of Norwood Pl.
X-Sec. Notes Chkd ____ Checked ____ Survey by J.J.L. Notes D.S.W. Date 10-47
No. ____ Date ____ Date ____ Map No. ____ Andrew Johnson Date ____

F.B. 1409 Pg. 16

FORM 307 10M 10-46

PLEASE RETURN TO
LOS ANGELES COUNTY SURVEYOR
700 HALL OF RECORDS

NOTE: ANY ADDITIONS OR CHANGES ON THIS SHEET MUST BE MADE OR CIRCLED IN RED INK, WITH DATE AND NAME OF PERSON MAKING CHANGE.

Do not extend notes this side of this line.

F.B. 1407 Pg. 162 | Job No. 1197 | Division No. V | Notes Red | Plotted | Profile No.
Survey of NORWOOD PL. | Date | Date | X-Sec. No.
Survey by J. J. LANIGAN | Notes D. S. WALTERHIM | Notes Chkd | Checked | Date
Indexed A. C. Jarnes | Date | Date | Date

STATION	B. S.	H. I.	F. S.	ELEV.		
		356 80				
			5 85	34 [illegible]	100' E on Saxon Ave	℄
			6 41	34 [illegible]	" "	N 15' gutter
			5 75	34 [illegible]	" "	" Curb
			6 41	34 [illegible]	" "	S 15' gutter
			5 82	34 [illegible]	" "	" Curb
			7 24	34 [illegible]	200 E "	℄
			7 79	34 [illegible]	" "	N 15' gutter
			7 13	34 [illegible]	" "	" Curb
			7 78	34 [illegible]	" "	S 15' gutter
			7 24	34 [illegible]	" "	" Curb
5+85.8			3 84	34 [illegible]		℄
"			5 06	34 [illegible]		29.5 R. gutter
"			4 46	34 [illegible]		" " E. end NFCR.
5+95.8			3 76	35 [illegible]		℄
"			4 72	35 [illegible]		30' R. gutter
"			4 33	35 [illegible]		" N. end NFCR.
"			42	35 [illegible]		30' R. P/L
"			3 89	35 [illegible]	11' L. edge Pavmt.	
6+50			3 24	35 [illegible]		℄
			5 5	35 [illegible]		S. Easter N Corte 4 [illegible]

FORM 307 10M 10-46

PLEASE RETURN TO
LOS ANGELES COUNTY SURVEYOR
700 HALL OF RECORDS

NOTE: ANY ADDITIONS OR CHANGES ON THIS SHEET MUST BE MADE OR CIRCLED IN RED INK, WITH DATE AND NAME OF PERSON MAKING CHANGE.

Do not extend notes this side of this line.

STATION	B. S.	H. I.	F. S.	ELEV.		
		356.80				
TP			3.50	353.30	TP	
	7.22	360.52				
7+00			6.51	354.01		℄
"			7.41	353.11		20' R. gutter
"			6.90	353.62		" Curb
"			6.66	353.86	11'L edge. Pavm't	
7+50			6.10	354.41		℄
7+60			12.6	347.9		147.5'R. Center Basem't Floor
			8.3	352.2		N. Easterly Cor Lot 69
8+00			5.48	355.24		℄
"			6.28	354.24		20' R. gutter
"			5.81	354.71		" Curb
"			5.7	354.8		3.0'R P/L
"			5.75	354.77	11'L. edge Pavm't	
8+50			4.99	355.53		℄
8+62.0			4.77	355.75		℄
"			5.33	355.19		20'R. gutter
"			4.91	355.61		" S. end SECR
"			4.8	355.7		3.0'R P/L

Profile Notes Red ____ Plotted ____ Job No. 1197 Division No. V
No. ____ Date ____ Date ____ Survey of Norwood PL
X-Sec: Notes Chkd. ____ Checked ____ Survey by J.J.L. Notes D.S.W. Date 10-47
No. ____ Date ____ Date ____ Map No. ____ Indexed ____ Date ____

F.B. 1409 Pg. 163

FORM 307 10M 10-46

PLEASE RETURN TO
LOS ANGELES COUNTY SURVEYOR
700 HALL OF RECORDS

NOTE: ANY ADDITIONS OR CHANGES ON THIS SHEET MUST BE MADE OR CIRCLED IN RED INK, WITH DATE AND NAME OF PERSON MAKING CHANGE.

Do not extend notes this side of this line.

STATION	B. S.	H. I.	F. S.	ELEV.		
		360 52				
8+91.8			4 77			℄
"			5 49	[illegible]		29.4 R gutter
"			4 95	[illegible]		" E.end SECR.
9+06.92			4 59	[illegible]	Int. ℄s New Ave. & Glendon way	
			5 24	[illegible]	E. 20' on Glendon Way ℄ cross gutter	
			6 13	[illegible]	E. 100' on Glendon Way - ℄	
			6 54	[illegible]	" "	N 15 gutter
			5 84	[illegible]	" "	" Curb
			6 77	[illegible] 75	" "	S. 15' gutter
			6 15	[illegible] 37	" "	" Curb
			7 62	[illegible]	E 200 "	℄
			8 29	[illegible]	" "	N. 15 gutter
			7 68	[illegible]	" "	" Curb
			8 22	[illegible]	" "	S. 15 gutter
			7 52	[illegible]	" "	" Curb
9+21.9			4 45	350 07		℄
"			5 26	[illegible]		29.5' R. gutter
"			4 68	[illegible]		" E.end NECR.
9+32.0			4 38	[illegible] 4		℄
"			5 01	[illegible] 57		20' R. gutter

F.B. [illegible] PG. 164

Job No. 1197 Division No. V Notes Red. Plotted Profile

Survey of NORWOOD PL Date Date No.

Survey by W. LANIGAN Notes D.S. [illegible] Notes Chkd. Checked X-Sec.

Indexed A. C. Johnson Date Date No.

FORM 307 10M 10-46

PLEASE RETURN TO
LOS ANGELES COUNTY SURVEYOR
700 HALL OF RECORDS

NOTE: ANY ADDITIONS OR CHANGES ON THIS SHEET MUST BE MADE OR CIRCLED IN RED INK, WITH DATE AND NAME OF PERSON MAKING CHANGE.

Do not extend notes this side of this line.

STATION	B. S.	H. I.	F. S.	ELEV.		
		360 52				
9+32.0			4 61	355 91		20' R. N. end NE CR.
			4 4	356 1		30' R P/L
9+50			4 05	356 47		℄
10+00			3 79	356 73		℄
"			4 56	355 96		20' R. gutter
"			4 04	356 48		" Curb
"			3 90	356 62	10' L. edge Parm't	
			7 0	353 5		S. Easterly Cor. Lot 72
10+50			3 47	357 05		℄
10+73.8			3 34	357 18		℄
"			3 94	356 58		20' R. gutter
"			3 45	357 07		" S. end C. R.
"			3 6	356 9		30 R. P/L.
10+76.1			3 33	357 19		℄
"			3 66	356 86		23' R. gutter
"			3 37	357 15		" E. end C. R.
			4 9	355 6		S. Easterly Cor Lot 111
11+00			3 20	357 32		℄
"			3 76	356 76		20' R. Curb Line & Gutter
"			3 4	357 1		24' R. Top Break

Profile No. ____ Notes Red ____ Plotted ____ Job No. 1197 Division No. V
X-Sec. No. ____ Date ____ Date ____ Survey of NORWOOD PL.
Notes Chkd. ____ Checked ____ Survey by J.V.L. Notes D.S.W. Date 10-47
No. ____ Date ____ Date ____ Map No. ____ Indexed Jennings Date ____

F.B. 1409 Pg. 165

FORM 307 10M 10-46

PLEASE RETURN TO
LOS ANGELES COUNTY SURVEYOR
700 HALL OF RECORDS

NOTE: ANY ADDITIONS OR CHANGES ON THIS SHEET MUST BE MADE OR CIRCLED IN RED INK, WITH DATE AND NAME OF PERSON MAKING CHANGE.

Do not extend notes this side of this line.

STATION	B. S.	H. I.	F. S.	ELEV.		
		360 52				
11+00			3 3	35[illegible]		30'R. P/L
"			3 41	35[illegible] 11	10'L. edge Parmit	
TP			3 53	356 99	T.P.	
	5 45	362 44				
11+50			4 94	35[illegible] 50		℄
12+00			4 71	[illegible]		℄
"			5 34	[illegible]		20'R. gutter & curb line
"			5 1	[illegible]		30'R P/L
"			4 89	[illegible]	10'L. edge Parmit	
12+11			4 70	35[illegible] 14		℄
"			5 3	35[illegible]		30'R. P/L
12+36.08			4 63	35[illegible] 81	Int. ℄s Marshall Way & New Ave	
			4 97	35[illegible] 47	19'E. on Marshall Way ℄ Cross gutter	
			6 23	35[illegible] 21	100 E " "	℄
			6 62	35[illegible]	" " "	N 15' gutter
			6 06	35[illegible] 38	" " "	" Curb
			6 80	35[illegible]	" " "	S 15' gutter
			6 21	35[illegible]	" " "	" Curb
			8 19	35[illegible] 25	200 E " "	℄
			8 66	35[illegible] 78	" " "	N 15' gutter

F.B. 1409 Pg. 166

Job No. 1197 Division No. V Notes Red. Plotted Profile No.

Survey of NORWOOD PL Date Date X-Sec.

Survey by J.J. LANIGAN Notes D.S. WALTERMIRE Notes Chkd. Checked

Indexed C. Johnson Date Date No.

FORM 307 10M 10-46

PLEASE RETURN TO
LOS ANGELES COUNTY SURVEYOR
700 HALL OF RECORDS

NOTE: ANY ADDITIONS OR CHANGES ON THIS SHEET MUST BE MADE OR CIRCLED IN RED INK, WITH DATE AND NAME OF PERSON MAKING CHANGE.

Do not extend notes this side of this line.

STATION	B. S.	H. I.	F. S.	ELEV.		
		362 44				
			796	35448	200 E. on Marshallway	N. 15 curbs
			859	35385	" "	S 15 gutter
			800	35444	" "	" Curb
12+61			452	35792		℄
"			40	3584		45' R. P/L
13+00			430	35814		℄
"			461	35783		18' R. gutter
"			455	35789		20' R. Curbline
"			441	35803		23' R. edge Pavmt
"			38	3586		31' R. Top Break
"			37	3587		45' R. P/L
"			453	35791	10' L. edge Pavem't	
13+50			418	35826		℄
14+00			409	35835		℄
"			433	35811		17' R. gutter
"			419	35825		20' R. Curbline
"			414	35830		23' R. edge Pavment
"			38	3586		31' R. Top Break
"			39	3585		45' R. P/L
			71	3553		S. Easterly Cor Lot #61

Profile No. ____ Notes Red ____ Plotted ____ Job No. 1197 Division No. V
Date ____ Date ____ Survey of Norwood PL
X-Sec. No. ____ Notes Chkd ____ Checked ____ Survey by J.J.L. Notes D.S.W. Date 10-47
Date ____ Date ____ Map No. ____ Indexed A.C. Johnson Date ____

F.B. 1409 Pg. 167

FORM 307 10M 10-46

PLEASE RETURN TO
LOS ANGELES COUNTY SURVEYOR
700 HALL OF RECORDS

NOTE: ANY ADDITIONS OR CHANGES ON THIS SHEET MUST BE MADE OR CIRCLED IN RED INK, WITH DATE AND NAME OF PERSON MAKING CHANGE.

Do not extend notes this side of this line.

STATION	B. S.	H. I.	F. S.	ELEV.		
		362 44				
			81	35[illegible]3		N. Easterly Cor Lot # 59
14+50			391	3[illegible]53		℄
TP			429	358 15	T.P.	
	5 54	363 69				
			97	3[illegible]0		N. Easterly Cor Lot # 58
15+00			499	3[illegible]70		℄
"			540	3[illegible]29		17' R. gutter
"			512	3[illegible]57		20' R - Curb Line
"			504	3[illegible]95		23' R edge Pavemt
"			59	35[illegible]8		45' R. P/L
"			522	35[illegible]47	10' L. edge Pavment	
			94	3[illegible]3		N. Easterly Cor Lot # 57
15+50			482	3[illegible]87		℄
			84	3[illegible]3		N. Easterly Cor Lot # 56
16+00			474	3[illegible]95		℄
"			521	3[illegible]48		18' R, gutter
"			512	3[illegible]57		20 R. Curb Line
"			508	3[illegible]		23 R. Curb Line
"			56	3[illegible]		45' R. P/L
"			507	35[illegible]	1 L edge Pavement	

F.B. 1407 PG. 168

Job No. 1198 Division No. V Notes Red. Plotted Profile
Survey of NORWOOD PL. Date Date No.
Survey by J.J. LANIGAN Notes D.S. WALTERMIRE Notes Chkd. Checked X-Sec.
Indexed A. C. Johnson Date Date Date No.

FORM 307 10M 10-46

PLEASE RETURN TO
LOS ANGELES COUNTY SURVEYOR
700 HALL OF RECORDS

NOTE: ANY ADDITIONS OR CHANGES ON THIS SHEET MUST BE MADE OR CIRCLED IN RED INK, WITH DATE AND NAME OF PERSON MAKING CHANGE.

Do not extend notes this side of this line.

STATION	B. S.	H. I.	F. S.	ELEV.		
		363 69				
16+50			4 61	359 08		℄
			5 5	358 2		45'R. P/L
16+74.58			4 50	359 19	Int ℄ Norwood Pl. & New Ave	
			7 28	356 41	100'E on Norwood Pl.	℄
			7 95	355 74	" "	N. 15 gutter
			7 40	356 29	" "	" Curb
			7 91	355 78	" "	S 15 gutter
			7 39	356 30	" "	" Curb
			8 68	355 01	200 E "	℄
			9 30	354 39	" "	N 15 gutter
			8 78	354 91	" "	" Curb
			9 23	354 46	" "	S 15 gutter
			8 73	354 96	" "	" Curb
17+00			4 46	359 23		℄
"			4 91	358 78		20 R' curb Line
"			5 74	357 95		33'R gutter
"			5 34	358 35		39 R edge Pavmt
"			5 6	358 1		45'R P/L
17+50			4 25	359 44		℄

Profile Notes Red ____ Plotted ____ Job No. 1197 Division No. V
No. ____ Date ____ Date ____ Survey of Norwood
X-Sec. Notes Chkd ____ Checked ____ Survey by J.J.L. Notes D.S.W. Date 10-47
No. ____ Date ____ Date ____ Map No. ____ Indexed ____ Date ____

F.B. 1409 Pg. 169

FORM 307 10M 10-46

PLEASE RETURN TO
LOS ANGELES COUNTY SURVEYOR
700 HALL OF RECORDS

NOTE: ANY ADDITIONS OR CHANGES ON THIS SHEET MUST BE MADE OR CIRCLED IN RED INK, WITH DATE AND NAME OF PERSON MAKING CHANGE.

Do not extend notes this side of this line.

STATION	B. S.	H. I.	F. S.	ELEV.		
		363 69				
18+00			3 97	357 12		℄
"			4 34	357 35		16' R. gutter
"			4 17	357 52		20 R Curbline
"			4 14	357 55		22 R edge Pavment
"			4 47	357 22		45' R. P/L
18+03.9			11 9	357 8		148.2 R - Center of Basemt Floor
18+50			3 81	357 88		℄
19+00			3 59	360 10		℄
"			3 60	360 09		20' R edge Pavmt & curbline
"			4 2	35[illegible]		45' R. P/L.
"			3 8	35[illegible]		165 ± R. Back Lot Line
19+16.12			3 66	36[illegible]		℄
20+16			3 63	36[illegible] 36		℄
B.M. WM-19			6 33	357 36	B.M. WM-19 - Norwood Pl & New Ave - S.E. Cor Bt. spk in Cb - 20' S. of S. R/W of Norwood Pl. Elev 357.347 FB 1247-22	
					Note - B.M. WM-19 Description in Error. Should Read - Norwood Pl & New Ave - S.E. Cor Bt. spk in Cb. 15' E. of W end.	

F.B. 1407 PG. 170

Job No. 1197 Division No. ✓ Notes Red. Plotted Profile

Survey of NORWOOD PL. Date Date No.

Survey by J. J. LANIGAN Notes D.S. WALTERHIRE Notes Chkd. Checked X-Sec.

Indexed A. C. Jennings Date Date Date No.

Notes Ck'd by	Survey of NORWOOD PL	F. B. 1409 Pg. 177
Map. No.	W. O. 1197 Tape No. St'd °F	
Office Work	Surveyed by J.J. LANIGAN.	
Checked	Notes J.J.L Date 10-47	
Date	Indexed A. C. [illegible]	

DEC 31 '48

LOCATION
of
IMPROVEMENTS
on
JACKSON AVE
from
SAXON AVE
to
RAMONA BLVD.
C.I. 1197

J.J. LANIGAN
D.S. WALTERHIRE
D. SAPPELL.
T. C. PETERSON

Note: Any Additions or Changes on This Sheet Must be Made or Circled in Red Ink With Date and Name of Person Making Change.

Do not extend notes this side of this line.

RETURN TO
LOS ANGELES COUNTY SURVEYOR
700 HALL OF RECORDS

FORM 247 SM 11-46

F.B. 1407 PG. 172

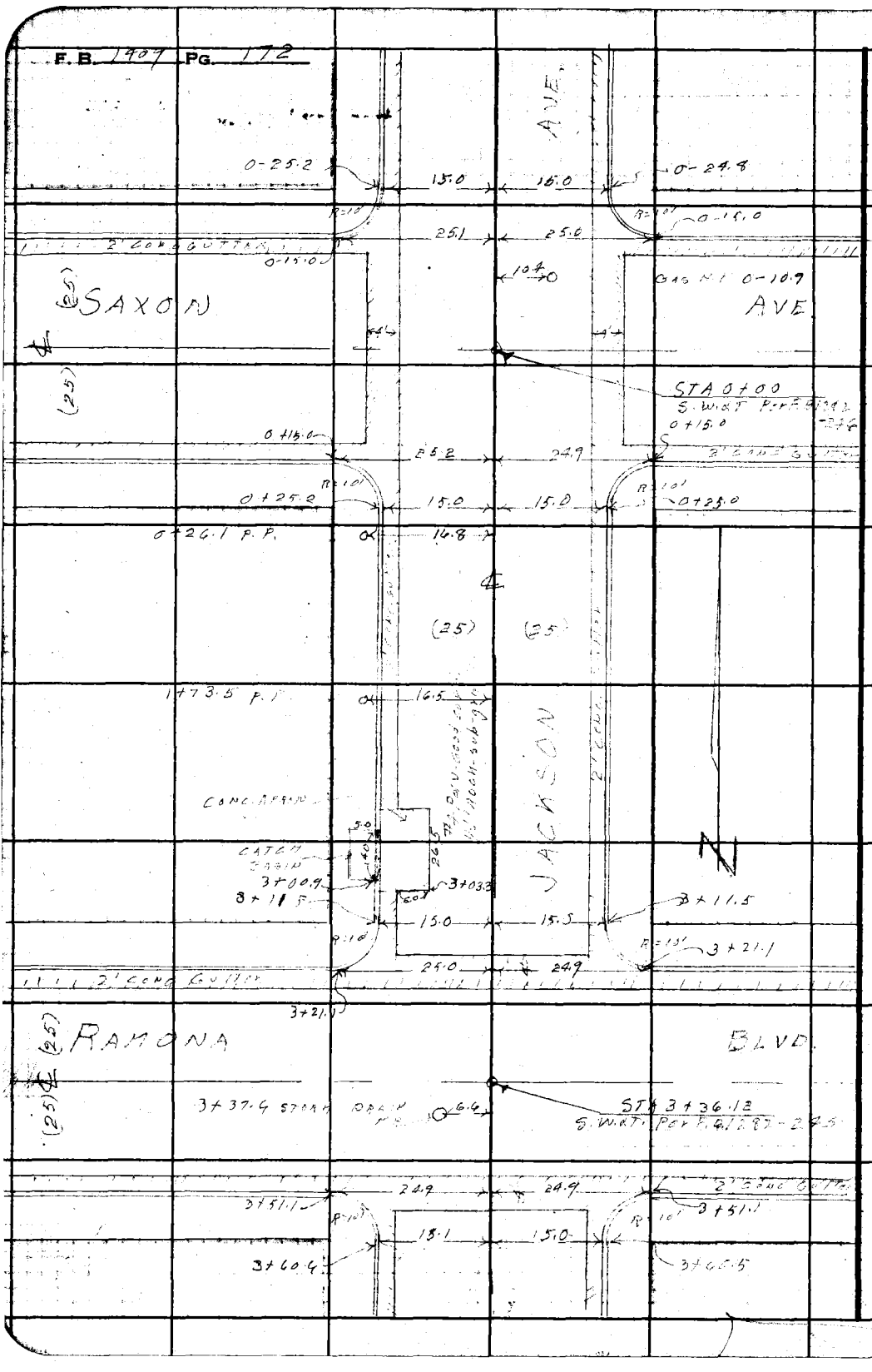

RETURN TO
LOS ANGELES COUNTY SURVEYOR
700 HALL OF RECORDS

Do not extend notes this side of this line.

Note: Any Additions or Changes on This Sheet Must be Made or Circled in Red Ink With Date and Name of Person Making Change.

Profile No.	Notes Red	Plotted	Job No. 1197	Division No. V	F.B. 1409 Pg. 173
	Date	Date	Survey of NORWOOD PL		
X-Sec. No.	Notes Chkd. LCM	Checked	Survey by J. J. L	Notes D. S. W.	Date 10-47
	Date 10-29-47	Date	Map No.	Indexed A. C. Johnson	Date DEC 31 '48

PROFILE
and
CROSS - SECTIONS
on
JACKSON AVE.
from
SAXON AVE
to
RAMONA BLVD
C.I. 1197

ELEV.	
F. S.	J. J. LANIGAN D. S. WALTERMIRE D. SAPPELL T. C. PETERSON
H. I.	
B. S.	
STATION	

NOTE: ANY ADDITIONS OR CHANGES ON THIS SHEET MUST BE MADE OR CIRCLED IN RED INK, WITH DATE AND NAME OF PERSON MAKING CHANGE.

PLEASE RETURN TO
LOS ANGELES COUNTY SURVEYOR
700 HALL OF RECORDS

Do not extend notes this side of this line.

FORM 307 10M 10-46

FORM 307 10M 10-46

PLEASE RETURN TO
LOS ANGELES COUNTY SURVEYOR
700 HALL OF RECORDS

NOTE: ANY ADDITIONS OR CHANGES ON THIS SHEET MUST BE MADE OR CIRCLED IN RED INK, WITH DATE AND NAME OF PERSON MAKING CHANGE.

Do not extend notes this side of this line.

STATION	B. S.	H. I.	F. S.	ELEV.		
B.M-W.M-261				334 71	B.M-W.M 261- Jackson Ave. Saxon Ave-N.E.Cor Bt. spk in Cb. 2.5' E. of E. end C.R. Elev. 334.706 F.B. 1247-189	
	4 78	339 49				
0-25.2			4 54	33[illegible] 75		℄
"			4 55	33[illegible]		15' R. gutter
"			3 95	33[illegible]		" N. end NWCR.
"			3 7	33[illegible]		25' R P/L.
0-24.8			5 14	33[illegible]		℄
"			5 12	33[illegible]	15' L. gutter	
"			4 48	33[illegible]	" N. end NECR	
"			4 5	33[illegible]	25' L P/L.	
0-15			4 67	33[illegible]		℄
"			4 51	33[illegible]		25' R. gutter
"			3 89	33[illegible]		" W. end NWCR
"			5 41	33[illegible]	25' L. gutter	
"			4 77	33[illegible]	" E. end NECR.	
0+00			4 85	33[illegible]	Int ℄s Jackson Ave & Saxon Ave	
			4 82	33[illegible]	W. 15' on Saxon Ave	℄ - cross gutter
			3 66	33[illegible]	W 100' " "	℄
			4 03	33[illegible]	" " "	N. 15 gutter
			3 43	33[illegible]	" " "	" Curb

F.B. 1409 PG. 174

Job No. 1197 Division No. V Notes Red. Plotted No. Profile

Survey of NORWOOD PL. Date Date X-Sec.

Survey by J.J. LANIGAN Notes D.S. WALTERMIRE Notes Chkd. Checked No.

Indexed A. C. Jennings Date Date

FORM 307 10M 10-46

PLEASE RETURN TO
LOS ANGELES COUNTY SURVEYOR
700 HALL OF RECORDS

NOTE: ANY ADDITIONS OR CHANGES ON THIS SHEET MUST BE MADE OR CIRCLED IN RED INK, WITH DATE AND NAME OF PERSON MAKING CHANGE.

Do not extend notes this side of this line.

STATION	B. S.	H. I.	F. S.	ELEV.		
		339 49				
			4 28	335 21	W. 100' on Saxon Ave-	S. 15' gutter
			3 67	335 82		" Curb
			2 79	336 70	W 200 " "	℄
			3 31	336 18	" " "	N 15 gutter
			2 73	336 76	" " "	" Curb
			3 39	336 10	" " "	S 15' gutter
			2 85	336 64	" " "	" Curb
			5 55	333 94	E. 15' on Saxon Ave-	℄. Crossgutter
			6 28	333 21	E 100' " "	℄
			6 77	332 72	" " "	N 15' gutter
			6 16	333 33	" " "	" Curb
			7 15	332 34	" " "	S 15 gutter
			6 49	333 00	" " "	" Curb
			8 13	331 36	E 200 " "	℄
			8 70	330 79	" " "	S 15 gutter
			8 02	331 47	" " "	" Curb
0+15			5 02	334 47		℄
"			5 04	334 45		25' R gutter
"			4 37	335 12		25' R. W end S. W CR
"			5 94	333 55	25' L. gutter	

Profile No. ____ Notes Red ____ Plotted ____ Job No. 1197 Division No. V
Date ____ Date ____ Survey of Norwood Pl.
X-Sec. No. ____ Notes Chkd ____ Checked ____ Survey by J.J.L. Notes D.S.W. Date 10-47
Date ____ Date ____ Map No. ____ Indexed ____ Date ____

F.B. 1409 Pg. 175

FORM 307 10M 10-46

PLEASE RETURN TO
LOS ANGELES COUNTY SURVEYOR
700 HALL OF RECORDS

NOTE: ANY ADDITIONS OR CHANGES ON THIS SHEET MUST BE MADE OR CIRCLED IN RED INK, WITH DATE AND NAME OF PERSON MAKING CHANGE.

Do not extend notes this side of this line.

STATION	B. S.	H. I.	F. S.	ELEV.		
		339 49				
0+15			5 30	33[illegible] 19	25'L. E end S.E.C.R.	
"			5 13	33[illegible] 36		
0+25			5 07	334 42		℄
"			4 95	33[illegible] 54		15'R. gutter
"			4 41	335 08		" S. end S.E.C.R.
"			4 3	33[illegible] 2		25 R. P/L
"			5 91	33[illegible] 58	15'L. gutter	
"			5 32	33[illegible] 17	" S. end S E	
"			5 1	33[illegible] 4	25'L. P/L.	
0+50			5 40	33[illegible] 39		℄
1+00			5 76	33[illegible] 73		℄
"			5 84	33[illegible]		15'R. gutter
"			5 23	33[illegible] 6		" Curb
"			6 43	33[illegible] 06	15'L. gutter	
"			5 77	33[illegible] 72	" Curb	
1+50			6 24	33[illegible] 25		℄
2+00			6 78	33[illegible] 71		℄
"			7 03	33[illegible] 46		15'R. gutter
"			6 47	33[illegible] 02		" Curb
"			6 95	33[illegible] 54	15'L gutter	

F.B. 1409 PG. 17C

Job No. 1197 Division No. V Notes Red. Plotted Profile

Survey of NORWOOD PL Date Date No.

Survey by J.J. LANIGAN Notes D.S. WALTERMIRE Notes Chkd. Checked X-Sec.

Indexed C. Jordan Date Date No.

FORM 307 10M 10-46

PLEASE RETURN TO
LOS ANGELES COUNTY SURVEYOR
700 HALL OF RECORDS

NOTE: ANY ADDITIONS OR CHANGES ON THIS SHEET MUST BE MADE OR CIRCLED IN RED INK, WITH DATE AND NAME OF PERSON MAKING CHANGE.

Do not extend notes this side of this line.

STATION	B. S.	H. I.	F. S.	ELEV.		
		339 49				
2+00			6 40	333 09	15'L Curb	
T.P			6 96	332.53	T.P	
	3 27	335 80				
2+50			3 72	332 08		℄
3+00			4 49	331 31		℄
"			4.52	331 28		15'R. gutter
"			3 89	331 91		" Curb
"			4 99	330 81	15'L gutter	
"			4 34	331 46	" Curb	
3+11.5			4.64	331 16		℄
"			4 63	331 17		15'R. gutter
"			3.99	331 81		" N.end N.WCR
"			3 7	332 1		25'R P/L
"			5.12	330 68	15'L. gutter	
"			4 56	331 24	" N.end NECR.	
"			4 3	331 5	25'L P/L	
3+21.1			5 01	330 77		℄ Crossgutter
"			4 82	330 98		25'R gutter
"			4 01	331 77		" W.end NWCR
"			5 14	330 66	25'L. gutter	

Profile No. ____ Notes Red. ____ Plotted ____ Job No. 1197 Division No. V
Date ____ Date ____ Survey of NORWOOD PL
X-Sec. No. ____ Notes Chkd. ____ Checked ____ Survey by J.J.L. Notes D.S.W. Date 10-47
Date ____ Date ____ Map No. ____ Indexed ____ Date ____

F.B. 1409 Pg. 177

FORM 307 10M 10-46

PLEASE RETURN TO
LOS ANGELES COUNTY SURVEYOR
700 HALL OF RECORDS

NOTE: ANY ADDITIONS OR CHANGES ON THIS SHEET MUST BE MADE OR CIRCLED IN RED INK, WITH DATE AND NAME OF PERSON MAKING CHANGE.

Do not extend notes this side of this line.

STATION	B. S.	H. J.	F. S.	ELEV.		
		335 80				
3+21.1			4 46	33[illegible] 34	25' L. E. end NECR.	
3+36.12			4 84	33[illegible] 96	Int. ℄s Ramona Blvd + Jackson Ave.	
			2 52	[illegible] 38	100' W. on Ramona Blvd. ℄	
			2 94	3[illegible] 8[illegible]	" "	N 15. gutter
			2 09	[illegible]	" "	" Curb
			3 30	3[illegible] 55	" "	S 15. gutter
			2 39	33[illegible] 41	" "	" Curb
			0 82	3[illegible] 98	140' W "	℄
			1 20	33[illegible] 60	" "	N 15' gutter
			0 33	33[illegible] 47	" "	" Curb.
			1 34	33[illegible] 4[illegible]	" "	S 15. gutter
			0 48	3[illegible] 32	" "	" Curb
			5 78	3[illegible] [illegible]	100' E on Ramona Blvd. ℄	
			5 97	3[illegible] [illegible]	" "	15' N. gutter
			5 32	3[illegible] 48	" "	" Curb
			6 44	[illegible]	" "	15' S gutter
			5 81	3[illegible] [illegible]	" "	" Curb
			6 78	32[illegible] [illegible]	200 E "	℄
			6 97	328 83	" "	15' N gutter
			6 37	329 43	" "	" Curb

F.B. 1409 PG. 178

Job No. 1197 Division No. V Notes Red ____ Plotted ____ Profile ____

Survey of NORWOOD PL. Date ____ Date ____ No. ____

Survey by J.J. LANIGAN Notes D.S. WALTERMIRE Notes Chkd. ____ Checked ____ X-Sec. ____

Indexed [illegible] C. JORDAN Date ____ Date ____ Date ____ No. ____

FORM 307 10M 10-46

PLEASE RETURN TO
LOS ANGELES COUNTY SURVEYOR
700 HALL OF RECORDS

NOTE: ANY ADDITIONS OR CHANGES ON THIS SHEET MUST BE MADE OR CIRCLED IN RED INK, WITH DATE AND NAME OF PERSON MAKING CHANGE.

Do not extend notes this side of this line.

STATION	B. S.	H. I.	F. S.	ELEV.		
		335.80				
			7.50	328.30	200 E. on Ramona Blvd - 15'S gutter	
			6.85	328.95	" " " Curb	
					{For Elevations on Ramona Storm Drains - See Profiles Cross section Notes on Ramona Blvd	
3+51.1			5.53	330.27		℄ cross gutter
"			5.43	[illegible]		24.9 R. gutter
"			4.56	[illegible]		" W. end SWCR
"			5.60	[illegible]	24.9 L gutter	
"			5.02	[illegible]	" E. end SECR.	
3+60.5			5.10	[illegible]		℄
"			5.24	[illegible]		15' R gutter
"			4.58	[illegible]		" S. end SWCR
"			4.4	[illegible]		25 R P/L
"			5.64	[illegible]	15' L. gutter	
"			5.01	330.79	" S. end SECR	
"			4.8	331.0	25 L. P/L.	
4+36			4.74	331.06		℄
"			5.01	330.79		15' R. gutter
"			4.42	331.38		" Curb
"			5.46	330.34	15' L gutter	

Profile No. ____ Notes Red ____ Plotted ____ Job No. 1197 Division No. V
X-Sec. No. ____ Date ____ Date ____ Survey of Norwood F.C.
Notes Chkd. ____ Checked ____ Survey by J.J.L. Notes D.S.W. Date 10-47
Date ____ Date ____ Map No. ____ Indexed ____ Date ____

F.B. 1409 Pg. 179

FORM 307 10M 10-46

PLEASE RETURN TO
LOS ANGELES COUNTY SURVEYOR
700 HALL OF RECORDS

NOTE: ANY ADDITIONS OR CHANGES ON THIS SHEET MUST BE MADE OR CIRCLED IN RED INK, WITH DATE AND NAME OF PERSON MAKING CHANGE.

Do not extend notes this side of this line.

STATION	B. S.	H. I.	F. S.	ELEV.		
		335 80				
4+36			4 80	331 00	15' L. Curb	
B.M.WM-260			4 51	331 29	B.M.WM-260 - Jackson Ave - Ramona Blvd - S.W. Cor Bt. spk in Cb. - 4' W. of W. end C.R Elev. 331.281 - F.B. 1247-189	

F.B. 1409 Pg. 180

Job No. 1197 Division No. V Notes Red. Plotted No. Profile

Survey of NORWOOD PL. Date Date X-Sec.

Survey by J.J. LANIGAN Notes D.S. WALTERHIRE Notes Chkd. Checked No.

Indexed A. C. Jordan Date Date Date

Notes Ck'd by	Survey of NORWOOD PL	F.B. 1409 Pg. 181
Map No.	W. O. 1197 Tape No. St'd	
Office Work	Surveyed by J. J. LANIGAN	
Checked	Notes J.J.L Date 10-97	
Date	Indexed [redacted]	

DEC 31 '48

Note: Any Additions or Changes on This Sheet Must Be Made or Circled in Red Ink With Date and Name of Person Making Change.

Do not extend notes this side of this line.

LOCATION
of
IMPROVEMENTS
on
JACKSON AVE.
from
GLENDON WAY
to
N'erly LINE TR# 9116
C.I-1197

J. J. LANIGAN.
D. S. WALTERMIRE.
D. SAPPELL
T. C. PETERSON.

RETURN TO
LOS ANGELES COUNTY SURVEYOR
700 HALL OF RECORDS

FORM 867 SM 11-48

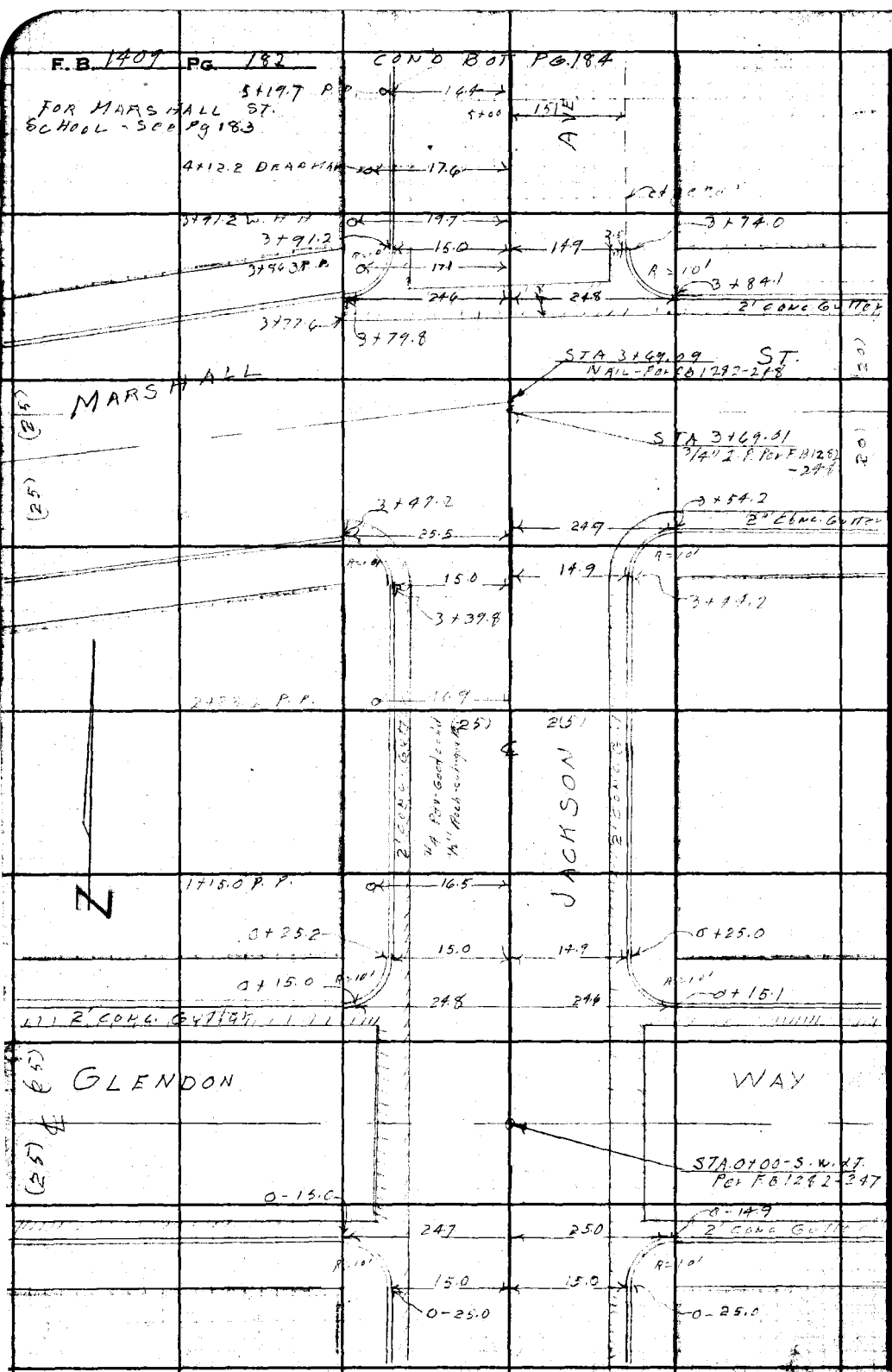

RETURN TO
LOS ANGELES COUNTY SURVEYOR
700 HALL OF RECORDS

Do not extend notes this side of this line.

Note: Any Additions or Changes on This Sheet Must be Made or Circled in Red Ink With Date and Name of Person Making Change.

FORM 267 SM 11-46

RETURN TO
LOS ANGELES COUNTY SURVEYOR
700 HALL OF RECORDS

Note: Any Additions or Changes on This Sheet Must be Made or Circled in Red Ink With Date and Name of Person Making Change.

Do not extend notes this side of this line.

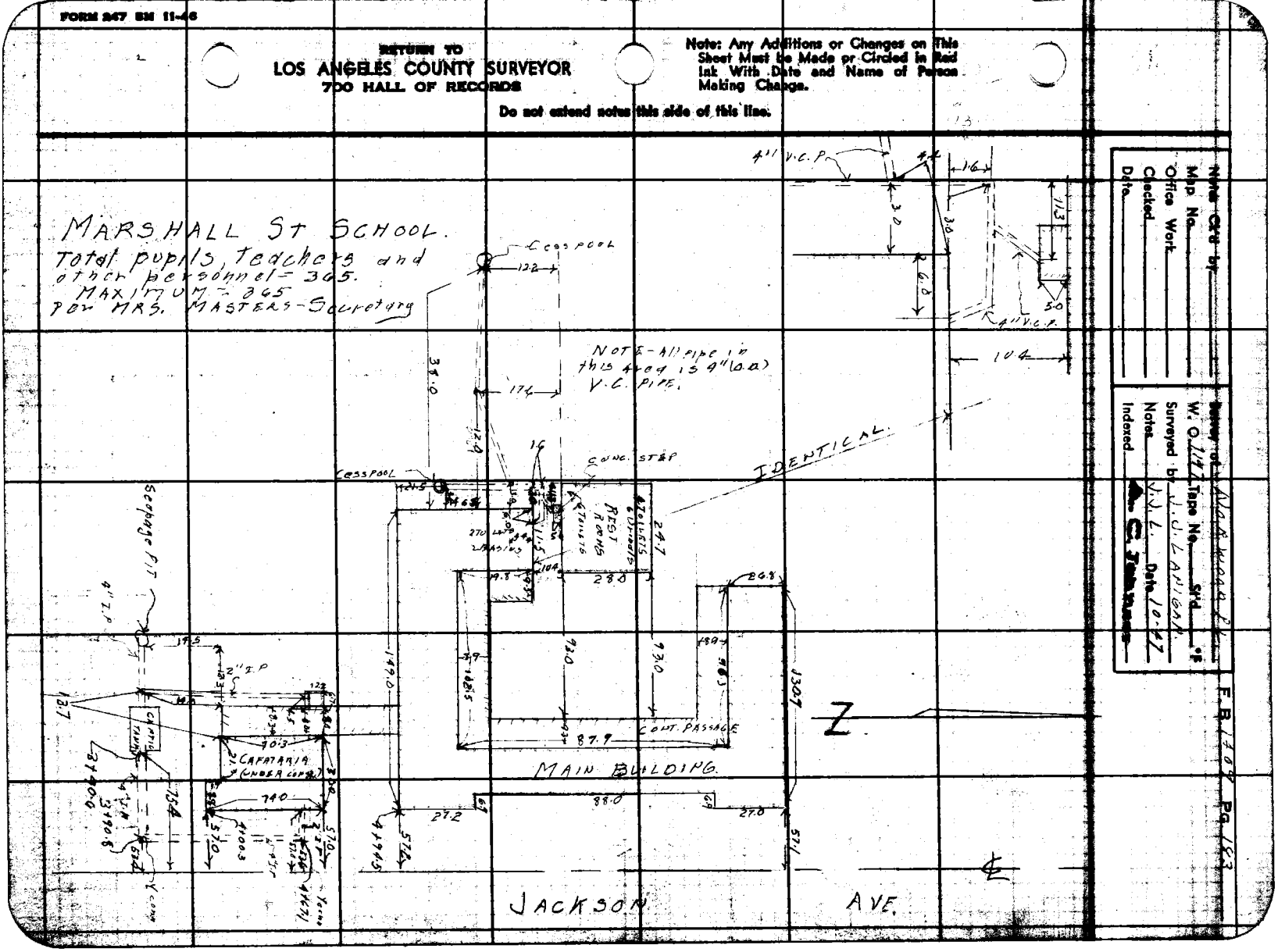

F. B. 1409 Pg. 184

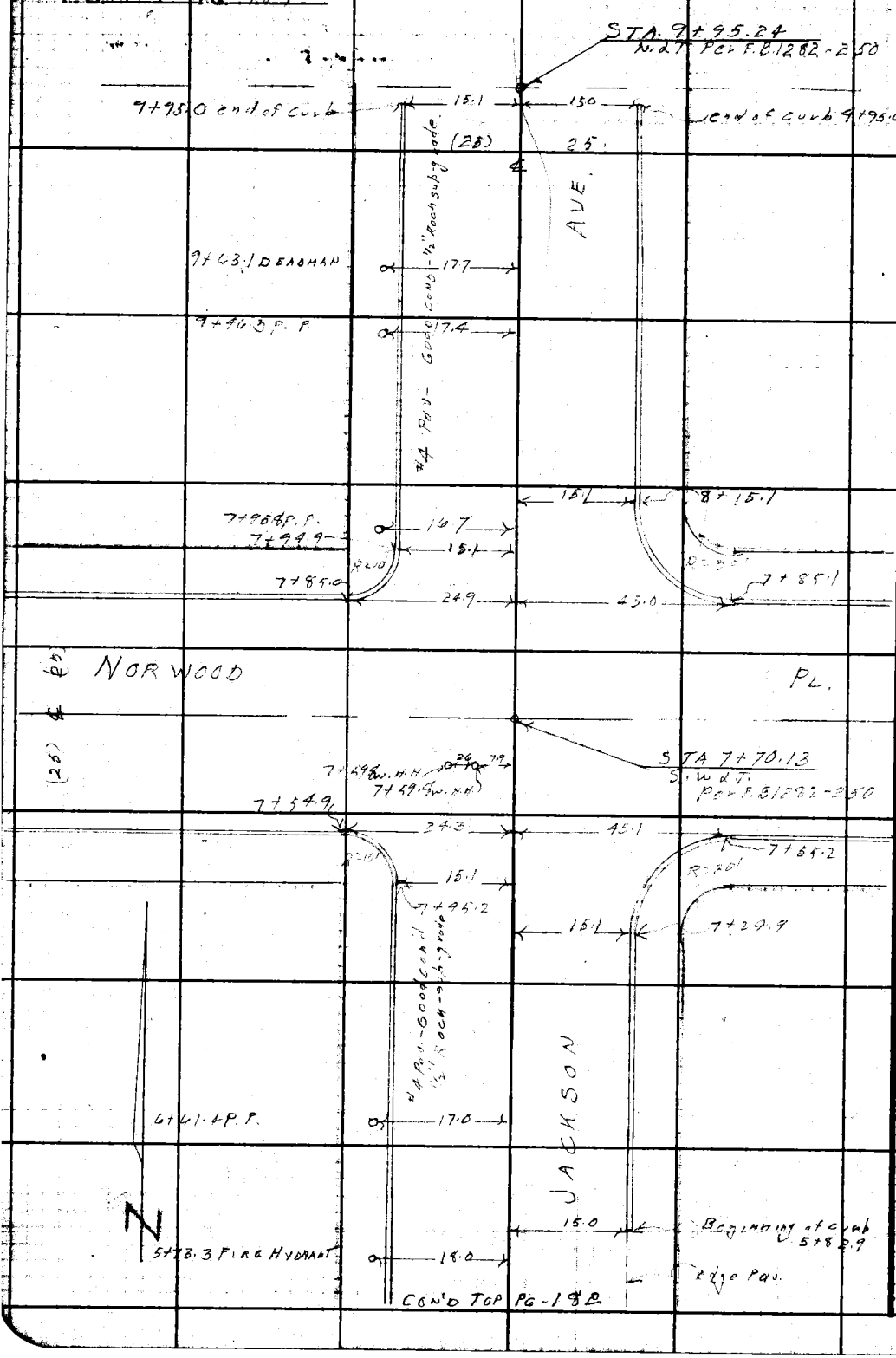

RETURN TO
LOS ANGELES COUNTY SURVEYOR
700 HALL OF RECORDS

Do not extend notes this side of this line.

Note: Any Additions or Changes on This Sheet Must be Made or Circled in Red Ink With Date and Name of Person Making Change.

Profile No. _____ Notes Red _____ Plotted _____ Job No. 1197 Division No. V

F.B. 1409 Pg. 185

Date _____ Date _____ Survey of NORWOOD PL

X-Sec. No. _____ Notes Chkd. _____ Checked _____ Survey by J.J.L. Notes D.S.W. Date 10-47

Date _____ Date _____ Map No. _____ Indexed A.C. Johnson Date DEC 21 '48

PROFILE
and
CROSS SECTIONS
on
JACKSON AVE
from
GLENDON WAY
to
N'erly LINE TR #9116
C.I. 1197.

ELEV.

F.S.

J.J. LANIGAN.
D.S. WALTERMIRE.
D. SARRELL
T.C. PETERSON.

H.I.

B.S.

STATION

NOTE: ANY ADDITIONS OR CHANGES ON THIS SHEET MUST BE MADE OR CIRCLED IN RED INK, WITH DATE AND NAME OF PERSON MAKING CHANGE.

PLEASE RETURN TO
LOS ANGELES COUNTY SURVEYOR
700 HALL OF RECORDS

Do not extend notes this side of this line.

FORM 307 10M 10-46

FORM 307 10M 10-46

PLEASE RETURN TO
LOS ANGELES COUNTY SURVEYOR
700 HALL OF RECORDS

NOTE: ANY ADDITIONS OR CHANGES ON THIS SHEET MUST BE MADE OR CIRCLED IN RED INK, WITH DATE AND NAME OF PERSON MAKING CHANGE.

Do not extend notes this side of this line.

STATION	B. S.	H. I.	F. S.	ELEV.		
BM-W.M.-262				338 57	BM. WM-262 - Jackson Ave & Glendon Way - N.W. cor Bt. spk. in c b - 7' W. of W. end E. P Elev. 338.574 FB. 1247-189	
	373	342 30				
			6 27	[illegible]	200' S. on Jackson Ave - ℄	
			7 05	[illegible]	" "	15 E. gutter
			6 41	[illegible]	" "	" Curb
			6 30	[illegible]	" "	15' W gutter
			563	[illegible]	" "	" Curb
			5 53	[illegible]	100' S on Jackson Ave ℄	
			6 41	[illegible]	" "	15' E. gutter
			5 76	[illegible]	" "	" Curb
			5 46	[illegible]	" "	15' W gutter
			4 87	[illegible]	" "	" Curb
0-25.			4 99	[illegible]	℄	
"			5 85	[illegible]		15' R. gutter
"			5 20	[illegible]		" S. end. S.E CR
"			4 8	[illegible]		25 R P/L
"			4 95	[illegible]	15' L. gutter	
"			4 26	[illegible]	" S. end S.W CR	
"			4.1	[illegible]	25' L P/L	

F.B. 1409 PG. 186

Job No. 1197 Division No. V Notes Red ____ Plotted ____ Profile ____
Survey of NORWOOD PL. Date ____ Date ____ No. ____ X-Sec. ____
Survey by J. J. LANIGAN Notes D.S. WALTERMAE Notes Chkd. ____ Checked ____
Indexed [redacted] C. JOHNSON Date ____ Date ____ No. ____

FORM 307 10M 10-46

PLEASE RETURN TO
LOS ANGELES COUNTY SURVEYOR
700 HALL OF RECORDS

NOTE: ANY ADDITIONS OR CHANGES ON THIS SHEET MUST BE MADE OR CIRCLED IN RED INK, WITH DATE AND NAME OF PERSON MAKING CHANGE.

Do not extend notes this side of this line.

STATION	B. S.	H. I.	F. S.	ELEV.		
		342 30				
0-15			4 92	337 38		℄
"			5 52	336 78		25' R. gutter
"			4 94	337 36		" E. end S E CR
"			4 92	337 38	25' L. gutter	
"			4 30	338 00	" W. end S W CR	
0+00			4 80	337 50	Int. ℄s Jackson Ave & Glendon Way	
			5 49	336 81	15' E. on Glendon Way - ℄ cross gutter	
			6 02	336 28	100' E " " ℄	
			6 31	335 99	" " " 15' N. gutter	
			5 81	336 49	" " " " Curb	
			6 74	335 56	" " " 15' S. gutter	
			6 12	336 18	" " " " Curb	
			7 75	334 55	200' E " " ℄	
			7 60	334 70	" " " 15' N. gutter	
			6 97	335 33	" " " " Curb	
			8 18	334 12	" " " 15' S. gutter	
			7 56	334 74	" " " " Curb	
			4 65	337 65	16' W on Glendon Way - ℄ cross gutter	
			3 53	338 77	100 W " " ℄	
			3 86	338 44	" " " 15' N. gutter	

Profile No. ____ Notes Red ____ Plotted ____ Job No. 1197 Division No. V
X-Sec. No. ____ Date ____ Date ____ Survey of NORWOOD Pl.
Notes Chkd. ____ Checked ____ Survey by J.J.L. Notes D.S.W. Date 10-47
Date ____ Date ____ Map No. ____ Indexed JOHNSON Date ____

F.B. 1409 Pg. 187

FORM 307 10M 10-46

PLEASE RETURN TO
LOS ANGELES COUNTY SURVEYOR
700 HALL OF RECORDS

NOTE: ANY ADDITIONS OR CHANGES ON THIS SHEET MUST BE MADE OR CIRCLED IN RED INK, WITH DATE AND NAME OF PERSON MAKING CHANGE.

Do not extend notes this side of this line.

Profile No. ____ X-Sec. No. ____

Plotted ____ Date ____ Checked ____ Date ____

Notes Red ____ Date ____ Notes Chkd ____ Date ____

Job No. 1197 Division No. V

Survey of NORWOOD PL.

Survey by J. LANIGAN Notes D.S. WALTER WHITE

Indexed C. Johnson Date

STATION	B. S.	H. I.	F. S.	ELEV.		
		342 30				
			320	33[illegible] 13	100' W. on Glendon Way	15' N. Curb
			409	33[illegible] 2[illegible]	" "	" 15' S. gutter
			388	33[illegible] 42	" "	" 15' S Curb
			251	3[illegible] 79	200 W "	" ℄
			312	33[illegible] 18	" "	N 15' gutter
			242	33[illegible] 88	" "	" Curb
			313	33[illegible] 17	" "	S 15' gutter
			246	33[illegible] 84	" "	" Curb.
0+15			469	337 61		℄
"			518	33[illegible] 12		24.6 R gutter
"			453	33[illegible] 77		" E. end NE CR
"			449	337 81	24.8 L. gutter	
"			387	33[illegible] 43	" W. end NW CR.	
0+25			459	33[illegible] 71		℄
"			514	33[illegible] 6		15' R. gutter
"			448	33[illegible] 82		" N. end NE CR.
"			44	33[illegible] 9		25 R P/L.
"			438	337 92	15' L. gutter	
"			377	33[illegible] 53	" N. end NW CR	
"			36	33[illegible]	25 L P/L	

FORM 307 10M 10-46

PLEASE RETURN TO
LOS ANGELES COUNTY SURVEYOR
700 HALL OF RECORDS

NOTE: ANY ADDITIONS OR CHANGES ON THIS SHEET MUST BE MADE OR CIRCLED IN RED INK, WITH DATE AND NAME OF PERSON MAKING CHANGE.

Do not extend notes this side of this line.

STATION	B. S.	H. I.	F. S.	ELEV.		
		342.30				
0+50			4.37	337.93		℄
1+00			3.88	338.42		℄
"			4.57	337.73		15' R. gutter
"			3.95	338.35		" Curb
"			3.83	338.47	15' L. gutter	
"			3.24	339.06	" Curb	
1+50			3.44	338.86		℄
			4.1	338.2		125'± R. Backbothesize
TP			3.44	338.86	TP	
	5.59	344.45				
2+05			5.24	339.21		℄
"			5.76	338.69		15' R. gutter
"			5.19	339.26		" Curb
"			5.1	339.4		25' R. P/L
"			5.42	339.03	15 L. gutter	
"			4.81	339.64	" Curb	
"			4.6	339.9	25' L P/L	
2+50			4.97	339.48		℄
3+00			4.82	339.63		℄
"			5.17	339.28		15' R. gutter

Profile No. ____ Notes Red ____ Plotted ____ Job No. 1197 Division No. Y
X-Sec. No. ____ Date ____ Date ____ Survey of NORWOOD
Notes Chkd ____ Checked ____ Survey by J.J.L. Notes D.S.W. Date 10-47
Date ____ Date ____ Map No. ____ Indexed ____ Date ____

F.B. 1409 Pg. 169

FORM 307 10M 10-46

PLEASE RETURN TO
LOS ANGELES COUNTY SURVEYOR
700 HALL OF RECORDS

NOTE: ANY ADDITIONS OR CHANGES ON THIS SHEET MUST BE MADE OR CIRCLED IN RED INK, WITH DATE AND NAME OF PERSON MAKING CHANGE.

Do not extend notes this side of this line.

Profile No. ____ X-Sec. No. ____

Plotted ____ Date ____ Checked ____ Date ____

Notes Red. ____ Date ____ Notes Chkd. ____ Date ____

Division No. V Job No. 1197

Notes D.B. WALTERMIRE

Survey of NORWOOD PL

Survey by J.J. LANIGAN

Indexed Date C. Jackson

F.B. 1477 Pg. 190

STATION	B. S.	H. I.	F. S.	ELEV.		
		344 45				
3+00			4 57	33[illegible] 97		15' R. Curb
"			5 18	33[illegible] 27	15' L. gutter	
"			4 56	[illegible]	" Curb	
3+39.8			4 57	33[illegible] 88		℄
"			5 08	33[illegible] 37	15' L. gutter	
"			4 52	33[illegible] 93	" S. end. SW.CR.	
"			43	34[illegible] 2	25' L. P/L.	
3+44.2			4 57	33[illegible] 88		℄
"			4 79	3[illegible]		15' R. gutter
"			4 15	33[illegible] 30		" S. end. SFCR
"			4 2	3[illegible] 3		25' R. P/L
3+49.3			4 66	3[illegible] 7[illegible]		℄
"			5 06	33[illegible] 39	25.5' L. gutter	
"			4 51	3[illegible] 94	" W end SWCR	
3+54.2			4 66	3[illegible] 79		℄
"			5 09	3[illegible] 36		24.7 R. gutter
"			4 43	3[illegible] 92		" E. end SFCR
3+69.01			4 94	3[illegible] 51	Int. ds Marshall St & Jackson Ave	
			5 92	33[illegible] 53	100' E. on Marshall St ℄	
			6 65	33[illegible] 80	" "	15' N gutter

FORM 307 10M 10-46

PLEASE RETURN TO
LOS ANGELES COUNTY SURVEYOR
700 HALL OF RECORDS

NOTE: ANY ADDITIONS OR CHANGES ON THIS SHEET MUST BE MADE OR CIRCLED IN RED INK, WITH DATE AND NAME OF PERSON MAKING CHANGE.

Do not extend notes this side of this line.

STATION	B. S.	H. I.	F. S.	ELEV.		
		344 45				
			6 17	338 28	100' E on Marshall St -	15 N. curb
			6 41	338 04	" "	15' S gutter
			5 92	338 53	" "	" Curb
			7 86	336 59	200' E on Marshall St -	℄
			8 44	336 01	" "	15' N. gutter
			7 96	336 49	" "	" Curb
			8 36	336 09	" "	15' S. gutter
			7 86	336 59	" "	" Curb
			5 13	339 32	W 16' on Marshall St.	℄ cross gutter
			3 14	341 31	W 100 "	℄
			3 59	340 86	" "	15' N. gutter
			3 09	341 36	" "	" Curb
			3 83	340 62		15' S. gutter
			3 40	341 05		" Curb
			1 59	342 96	W 200 on Marshall St	℄
			2 05	342 40	" "	15' N. gutter
			1 50	342 95	" "	" Curb
			2 13	342 32	" "	15' S. gutter
			1 55	342 90	" "	" Curb

Profile Notes Red ____ Plotted ____ Job No. 1197 Division No. V F.B. 1409 Pg. 141
No. ____ Date ____ Date ____ Survey of NORWOOD
X-Sec. Notes Chkd. ____ Checked ____ Survey by J.J.L. Notes D.S.W. Date 10-47
No. ____ Date ____ Date ____ Map No. ____ Indexed C. Jantzen Date ____

FORM 307 10M 10-46

PLEASE RETURN TO
LOS ANGELES COUNTY SURVEYOR
700 HALL OF RECORDS

NOTE: ANY ADDITIONS OR CHANGES ON THIS SHEET MUST BE MADE OR CIRCLED IN RED INK, WITH DATE AND NAME OF PERSON MAKING CHANGE.

Do not extend notes this side of this line.

STATION	B. S.	H. I.	F. S.	ELEV.		
		344 45				
3+77.6			5 19	33[illegible] 26		℄ cross gutter
"			4 94	33[illegible] 51	24.6 L. gutter	
"			4 50	33[illegible] 95	" W. end NW. CR	
3+84.1			5 07	33[illegible] 38		℄
"			5 58	33[illegible] 87		24.8 R. gutter
"			4 70	33[illegible] 75		" E. end NE CR
3+91.2			4 88	33[illegible] 57		℄
"			5 01	33[illegible] 44	15' L. gutter	
"			4 65	33[illegible] 80	" N. end NW CR	
"			4 2	33[illegible] 3	25' L. P/L	
3+94.0			5 60	33[illegible] 45		15' R. gutter
"			4 92	33[illegible] 53		" N. end NE CR
"			4 8	33[illegible] 7		25' R. P/L
4+00			4 73	33[illegible] 12		℄
"			5 52	33[illegible] 33		15' R. edg. Rav. gutter
"			4 8	33[illegible] 7		20' R. Top Break
"			4 9	33[illegible]		25 R P/L
"			5 02	33[illegible] 3	15' L. gutter	
"			4 63	33[illegible] 2	" Curb	
4+50			4 55	33[illegible] 0		℄

F.B. 1409 Pg. 192

Job No. 1197 Division No. V Notes Red Plotted Profile No.

Survey of NORWOOD PL. Date Date X-Sec.

Survey by J.J. LANIGAN Notes D.S. WALTERMIRE Notes Chkd Checked

Indexed [illegible] Date Date Date No.

FORM 307 10M 10-46

PLEASE RETURN TO
LOS ANGELES COUNTY SURVEYOR
700 HALL OF RECORDS

NOTE: ANY ADDITIONS OR CHANGES ON THIS SHEET MUST BE MADE OR CIRCLED IN RED INK, WITH DATE AND NAME OF PERSON MAKING CHANGE.

Do not extend notes this side of this line.

STATION	B. S.	H. I.	F. S.	ELEV.		
		344 45				
5+00			4 60	339 85		℄
"			5 20	339 25		15' R. gutter - edge Point
"			4 6	339 9		17' R. Top Break
"			4 9	339 6		25' R P/L
"			4 60	339 85	15' L. gutter	
"			4 43	340 [illegible]	" L Curb	
5+50			4 66	339 79		℄
TP			4 75	339 70	TP	
	5 29	344 99				
6+00			5 05	339 94		℄
"			5 60	339 39		15' R. gutter
"			5 42	339 57		" Curb
			7 6	337 4		S. Easterly Cor Lot # 42
TP			5 18	339 81	TP	
	5 05	344 86				
6+00			5 08	339 78	15' L. gutter	
"			4 69	340 17	" Curb.	
5+82.9			4 96	339 90		℄
"			5 44	339 38		15' R. gutter
"			5 31	339 55		" Curb. beginning Curb

Profile No. ____ Date ____ Notes Red ____ Plotted ____ Job No. 1197 Division No. Y
X-Sec. No. ____ Date ____ Notes Chkd ____ Checked ____ Survey of NORWOOD PL
Date ____ Survey by J.J.L. Notes D.S.W. Date 1-0-47
Map No. ____ Indexed ____ Date ____

F.B. 1407 Pg. 193

FORM 307 10M 10-46

PLEASE RETURN TO
LOS ANGELES COUNTY SURVEYOR
700 HALL OF RECORDS

NOTE: ANY ADDITIONS OR CHANGES ON THIS SHEET MUST BE MADE OR CIRCLED IN RED INK, WITH DATE AND NAME OF PERSON MAKING CHANGE.

Do not extend notes this side of this line.

STATION	B. S.	H. I.	F. S.	ELEV.		
		344 86				
6+50			4 76	[illegible] 10		℄
			7 0	[illegible]		N. Easterly Cor Lot #41
TP			5 22	339 64	TP	
	5 38	345 02				
7+00			4 83	[illegible] 19		
"			5 41	[illegible] 61		15'R. gutter
"			5 24	[illegible] 78		" Curb
"			4 9	[illegible] 1		25'R. P/L
"			5 25	33[illegible] 77	15'L gutter	
"			4 78	[illegible] 24	" Curb	
"			4 5	[illegible] 5	25'L P/L	
7+24.9			4 71	[illegible] 31		℄ [illegible]
"			5 38	[illegible]		15'R gutter
"			5 13	[illegible]		" S. end SECR
"			4 9	[illegible]		25'R. P/L
7+45.2			4 72	[illegible]		℄
"			5 07	[illegible] 95	15'L. gutter	
"			4 65	[illegible] 37	" S. end SW.CR	
"			4 5	[illegible] 5	25'L. P/L	

F.B. 1409 PG. 154

Job No. 1197 Division No. V Notes Red ____ Plotted ____ Profile ____

Survey of NOR WOOD PL Date ____ Date ____ No. ____

Survey by J. J. LANIGAN Notes D. S. WALTERMIRE Notes Chkd ____ Checked ____ X-Sec. ____

Indexed A. C. Johnson Date ____ Date ____ No. ____

FORM 307 10M 10-46

PLEASE RETURN TO
LOS ANGELES COUNTY SURVEYOR
700 HALL OF RECORDS

NOTE: ANY ADDITIONS OR CHANGES ON THIS SHEET MUST BE MADE OR CIRCLED IN RED INK, WITH DATE AND NAME OF PERSON MAKING CHANGE.

Do not extend notes this side of this line.

STATION	B. S.	H. I.	F. S.	ELEV.		
		345.02				
7+55			5.33	339.69		℄ Cross gutter
"			5.99	339.03		45" R. gutter
"			5.43	339.59		" E end SECR
"			5.10	339.92	24.3 L. gutter	
"			4.64	340.38	" W end SWCR	
7+70.13			4.85	340.17	Int. ℄s Jackson Ave & Norwood Pl.	
			5.84	339.18	100' E on Norwood Pl	℄
			6.49	338.53	" "	N 15" gutter
			5.93	339.09	" "	" Curb
			6.54	338.48	" "	S 15 gutter
			5.96	339.06	" "	" Curb
			6.84	338.18	200 E "	℄
			7.58	337.44	" "	N 15 gutter
			6.96	338.06	" "	" Curb
			7.60	337.42	" "	S 15 gutter
			7.02	338.00	" "	" Curb
			3.83	341.19	100 W on Norwood Pl	℄
			4.29	340.73	" "	N 15 gutter
			3.52	341.50	" "	" Curb
			4.22	340.80	" "	S 15 gutter

Profile No. ____ Notes Red ____ Plotted ____ Job No. 1407 Division No. V
X-Sec. No. ____ Date ____ Date ____ Survey of Norwood Pl.
Notes Chkd. ____ Checked ____ Survey by J.J.L. Notes D.S.W. Date 10-47
No. ____ Date ____ Date ____ Map No. ____ Indexed ____ Date ____

F.B. 1409 Pg. 145

FORM 307 10M 10-46

PLEASE RETURN TO
LOS ANGELES COUNTY SURVEYOR
700 HALL OF RECORDS

NOTE: ANY ADDITIONS OR CHANGES ON THIS SHEET MUST BE MADE OR CIRCLED IN RED INK, WITH DATE AND NAME OF PERSON MAKING CHANGE.

Do not extend notes this side of this line.

STATION	B. S.	H. I.	F. S.	ELEV.		
		345 02				
			3 50	34[illegible] 52	100 W. on Norwood Pl.	S 15 Curb
			2 21	3[illegible] 81	200 W "	℄
			2 71	34[illegible] 31		N 15 gutter
			2 17	3[illegible] 85		" Curb
			2 82	3[illegible] 20		S 15 gutter
			2 20	3[illegible] 82		" Curb
7+85			5 38	33[illegible] 64		℄ crossgutter
"			5 95	3[illegible] 07		45 R. gutter
"			4 42	34[illegible] 60		" E end NECR
"			5 19	33[illegible] 83	25' L. gutter	
"			4 50	34[illegible] 52	" W. end NWCR.	
7+94.9			5 02	34[illegible] 00		℄
"			5 14	3[illegible] 88	15' L. gutter	
"			4 50	34[illegible] 62	" N end NWCR.	
"			4 2	34[illegible] 8[illegible]	25' L. P/L	
8+15.1			4 83	34[illegible] 19		℄
"			5 44	33[illegible] 58		15' R. gutter
"			4 88	34[illegible] 14		" N. end NECR.
			4 8	3[illegible] 2[illegible]		25' R. P/L
8+50			4 83	34[illegible] 19		℄

F.B. 1409 Pg. 196

Job No. 1197 Division No. V Notes Red. Plotted Profile No.

Survey of NORWOOD PL Date Date X-Sec.

Survey by J. J. LANIGAN Notes D. S. WALTERMIRE Notes Chkd. Checked

Indexed A. C. Jonnet Date Date Date No.

FORM 307 10M 10-46

PLEASE RETURN TO
LOS ANGELES COUNTY SURVEYOR
700 HALL OF RECORDS

NOTE: ANY ADDITIONS OR CHANGES ON THIS SHEET MUST BE MADE OR CIRCLED IN RED INK, WITH DATE AND NAME OF PERSON MAKING CHANGE.

Do not extend notes this side of this line.

STATION	B. S.	H. I.	F. S.	ELEV.		
		345.02				
9+00			4.64	340.38		℄
"			5.46	339.56		15' R. gutter
"			4.85	340.17		" Curb
"			4.89	340.13	15' L. gutter	
"			4.33	340.69	" Curb	
9+50			4.53	340.49		℄
9+95.24			4.28	340.74		℄
"			5.06	339.96		15' R. gutter
"			4.75	340.27		" Curb
"			4.5	340.5		25' R. P/L
"			4.8	340.2		150'± R. Back Lot Line
"			4.78	340.24	15' L. gutter	
"			4.24	340.78	" Curb	
"			4.1	340.9	25' L. P/L	
"			3.0	342.0	165'± L. Back Lot Line	
10+95			3.92	341.10		℄
11+95			3.24	341.78		℄
BM-WM-16			4.48	340.54	BM-WM-16 Norwood Pl + Jackson Pl. N.W. Cor. Bt spk in Cb-20' N. of N. end C.R. Elev 340.54 F.B. 1247-21	

Profile Notes Red ____ Plotted ____ Job No. 1197 Division No. ✓ F.B. 1409 Pg. 197
No. ____ Date ____ Date ____ Survey of Norwood Pl.
X-Sec. Notes Chkd. ____ Checked ____ Survey by J.W.L. Notes D.S.W. Date 10-47
No. ____ Date ____ Date ____ Map No. ____ Indexed Jackson Date ____

F.B. 1709 PG. 198

Job No. 1197 Division No. V Notes Red _____ Plotted _____ Profile

Survey of NORWOOD PL. Date _____ Date _____ No. _____

Survey by J.J. LANIGAN Notes D.S. WALTERMIRE Notes Chkd. _____ Checked _____ X-Sec.

Indexed A. O. Johnson Date _____ Date _____ Date _____ No. _____

STATION	B.S.	H.I.	F.S.	ELEV.

FORM 307 10M 10-46

PLEASE RETURN TO
LOS ANGELES COUNTY SURVEYOR
700 HALL OF RECORDS

Do not extend notes this side of this line.

NOTE: ANY ADDITIONS OR CHANGES ON THIS SHEET MUST BE MADE OR CIRCLED IN RED INK, WITH DATE AND NAME OF PERSON MAKING CHANGE.

Profile No. | Notes Red | Plotted | Job No. 1197 | Division No. V | F.B. 1409 Pg. 197
Date | Date | Survey of NORWOOD DL
X-Sec. No. | Notes Chkd | Checked | Survey by J.J.L | Notes D.S.W. | Date 10-47
Date | Date | Map No. | Indexed Johnson | Date

ELEVATIONS
of
SEWER PIPES
at
MARSHALL ST. SCHOOL.
C.I. 1197.

STATION	B.S.	H.I.	F.S.	ELEV.
			J.J. LANIGAN.	
			D.S. WALTERHIRE.	
			D. SAPPELL.	
			T.G. PETERSON.	
			F.J. GORHAN	

NOTE: ANY ADDITIONS OR CHANGES ON THIS SHEET MUST BE MADE OR CIRCLED IN RED INK, WITH DATE AND NAME OF PERSON MAKING CHANGE.

Do not extend notes this side of this line.

PLEASE RETURN TO
LOS ANGELES COUNTY SURVEYOR
700 HALL OF RECORDS

FORM 307 10M 10-46

FORM 307 10M 10-46

PLEASE RETURN TO
LOS ANGELES COUNTY SURVEYOR
700 HALL OF RECORDS

NOTE: ANY ADDITIONS OR CHANGES ON THIS SHEET MUST BE MADE OR CIRCLED IN RED INK, WITH DATE AND NAME OF PERSON MAKING CHANGE.

Do not extend notes this side of this line.

STATION	B. S.	H. I.	F. S.	ELEV.	
B.M. WM 263				340 02	B.M. WM 263 - Jackson Ave & Marshall St. S.F. Cor Bt. Spk in Cb. 2' E. of E end C.R. Elev 340.021. F.B. 1247-190
	7 82	347 84			
3+81.8			11 20	336 64	107.6 L' 4" I.P. at Seepage Pit
"			4 8	343 0	" " ground
3+90.6			9 81	338 03	75.4' L 4" I.P. at Septic Tank.
"			4 9	342 9	" " ground
3+90.8			9 27	338 57	53.4' L. 4" I.P. Y connection
"			5 9	342 9	" " " ground
3+82.4			10 80	337 04	99.5' L Y. connection 4" & 2" I.Ps
"			4 8	343 0	" " ground
4+62.3			6 65	341 19	99.5' L Top of 2" I.P. at Small Bldg
"			4 7	343 1	" " ground
4+67.1			6 65	341 19	53.6 L - "Y" connection 4" & 2" I.Ps
"			4 7	343 1	" " ground
4+67.1			7 10	340 74	57.0 L. Top of 2" I.P. at Cafeteria.
"			5 4	342 4	" " " ground
5+16.0			6 16	341 68	209.7 L. Top of 4" V.C.P. at Cesspool.
"			4 9	343 9	" " " ground
5+34.1			7 90	339 94	218.2 L. Top Junc. of 2-4" V.C.P.s
"			3 5	344 3	ground

F.B. 1409 PG. 200

Job No. 1197 Division No. V Notes Red. Plotted No. Profile

Survey of NORWOOD PL. Date Date X-Sec.

Survey by J.J. LANIGAN Notes D.S. WALTERMIRE Notes Chkd. Checked No.

Indexed A. C. Jackson Date Date Date

FORM 307 10M 10-46

PLEASE RETURN TO
LOS ANGELES COUNTY SURVEYOR
700 HALL OF RECORDS

NOTE: ANY ADDITIONS OR CHANGES ON THIS SHEET MUST BE MADE OR CIRCLED IN RED INK, WITH DATE AND NAME OF PERSON MAKING CHANGE.

Do not extend notes this side of this line.

STATION	B. S.	H. I.	F. S.	ELEV.		
		347 84				
5+36.9			5 52	342 32	209.2'L. Top of Junc	of 2-4" V.C.P.s
"			3 7	344 1	"	" ground
5+39.5			8 35	339 49	244.2'L. Top of 4" V.C.P. at Cesspool	
"			3 2	344 6	" "	" ground
5+41.3			4 68	343 16	200.2'L Top of 4" V.C.P at Main Bldg	
"			3 7	344 1	"	" ground
5+42.9			5 33	342 51	209.2'L Top of pt in 4" V.C.P.	
"			3 7	344 1	"	" ground
5+46.7			4 84	343 00	207.4 L. Top 4" V.C.P. at Conc. Step at Res. Room	
"			3 6	344 2	"	" ground
TP			3 80	344 04	TP.	
	0 85	344 89				
TP			5 07	339 82	TP	
	4 74	344 56				
B.M-W.M.16			4 02	340 54	B.M.W.M.16 - Norwood Pl. & Jackson Ave - N.W. Cor Bt, spk in Cb. 20' N. of N. end C.R. Elev. 340.541 FB 1247-21.	

Profile Notes Red ____ Plotted ____ Job No. 1197 Division No. V
No. ____ Date ____ Date ____ Survey of Norwood Pl.
X-Sec. Notes Chkd ____ Checked ____ Survey by J.J.L. Notes D.S.W. Date 10-47
No. ____ Date ____ Date ____ Map No. ____ Indexed ____ Date ____

F.B. 1409 Pg. 201

F.B. 1409 PG. 202

Job No. 1697 Division No. V Notes Red. Plotted Profile

Survey of NORWOOD PL. Date Date No.

Survey by J.J. LANIGAN Notes D.S. WALTHAMIRE Notes Chkd. Checked X-Sec.

Indexed Date Date Date No.

FORM 307 10M 10-46

PLEASE RETURN TO
LOS ANGELES COUNTY SURVEYOR
700 HALL OF RECORDS

NOTE: ANY ADDITIONS OR CHANGES ON THIS SHEET MUST BE MADE OR CIRCLED IN RED INK, WITH DATE AND NAME OF PERSON MAKING CHANGE.

Do not extend notes this side of this line.

STATION	B. S.	H. I.	F. S.	ELEV.

Notes Ck'd by	Survey of NORWOOD PL
Map No.	W. O. 1197 Tape No. St'd °F
Office Work	Surveyed by J.J. LANIGAN
Checked	Notes J.J.L. Date 10-47
Date	Indexed A. C. [illegible]

F.B. 409 Pg. 203

DEC 31 '48

LOCATION
of
IMPROVEMENTS
on
DEL MAR AVE.
from
PACIFIC ELECTRIC R/W.
to
N'erly LINE of TR# 9116
C.I-1197

J.J. LANIGAN
D.S. WALTERMIRE
T.C. PETERSON
D. SAPPELL

Note: Any Additions or Changes on This Sheet Must be Made or Circled in Red Ink With Date and Name of Person Making Change.

Do not extend notes this side of this line.

RETURN TO
LOS ANGELES COUNTY SURVEYOR
700 HALL OF RECORDS

FORM 247 SM 11-46

F. B. 1407 PG. 204

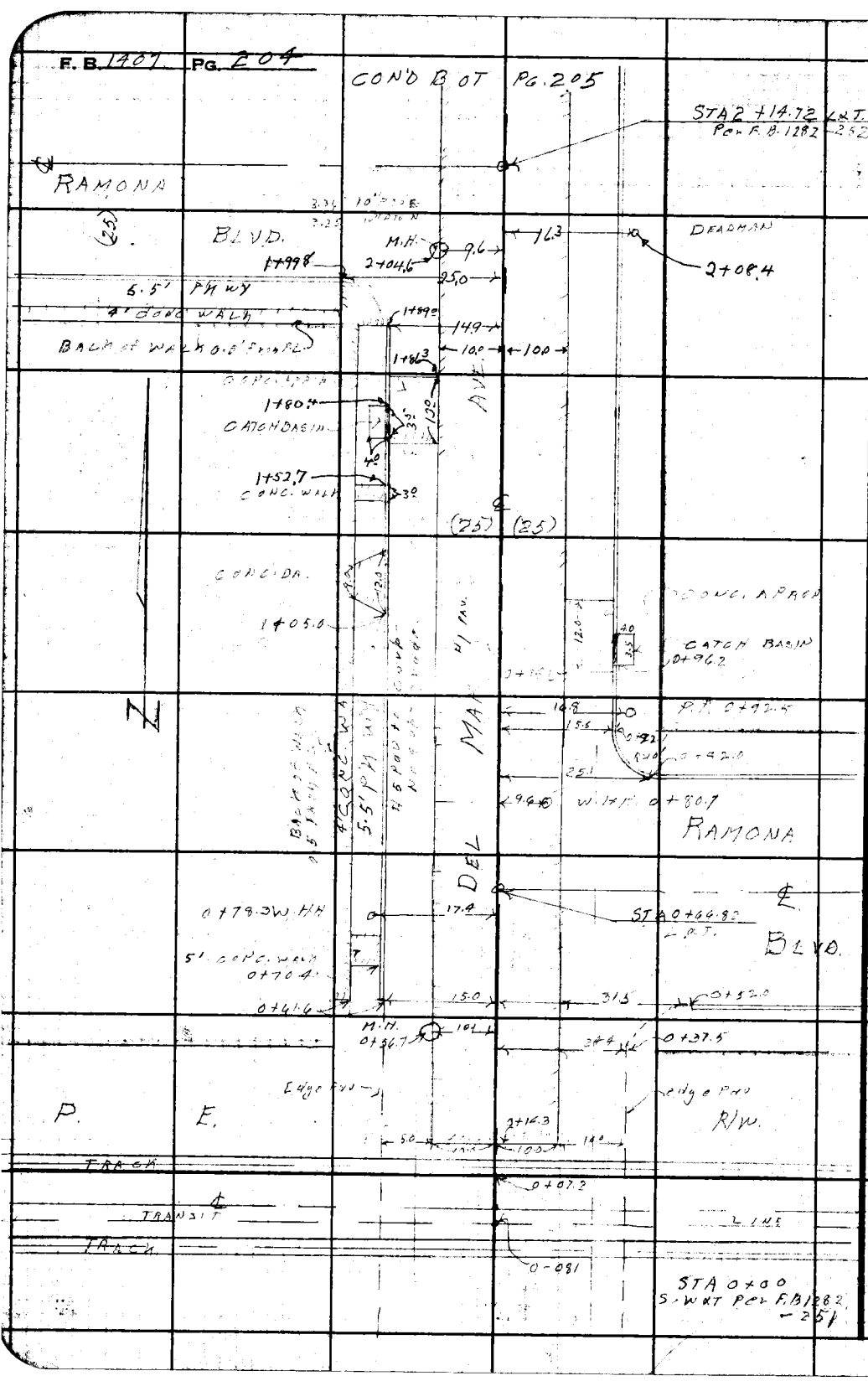

RETURN TO
LOS ANGELES COUNTY SURVEYOR
700 HALL OF RECORDS

Do not extend notes this side of this line.

Note: Any Additions or Changes on This Sheet Must Be Made or Circled in Red Ink With Date and Name of Person Making Change.

Notes Ck'd by
Map No.
Office Work
Checked
Date

Survey of NORWOOD PL.
W. O. 1197 Tape No. St'd °F
Surveyed by J.W. LAHIGAN
Notes J.J.L. Date 10 47
Indexed

F.B. 1207 PG. 205

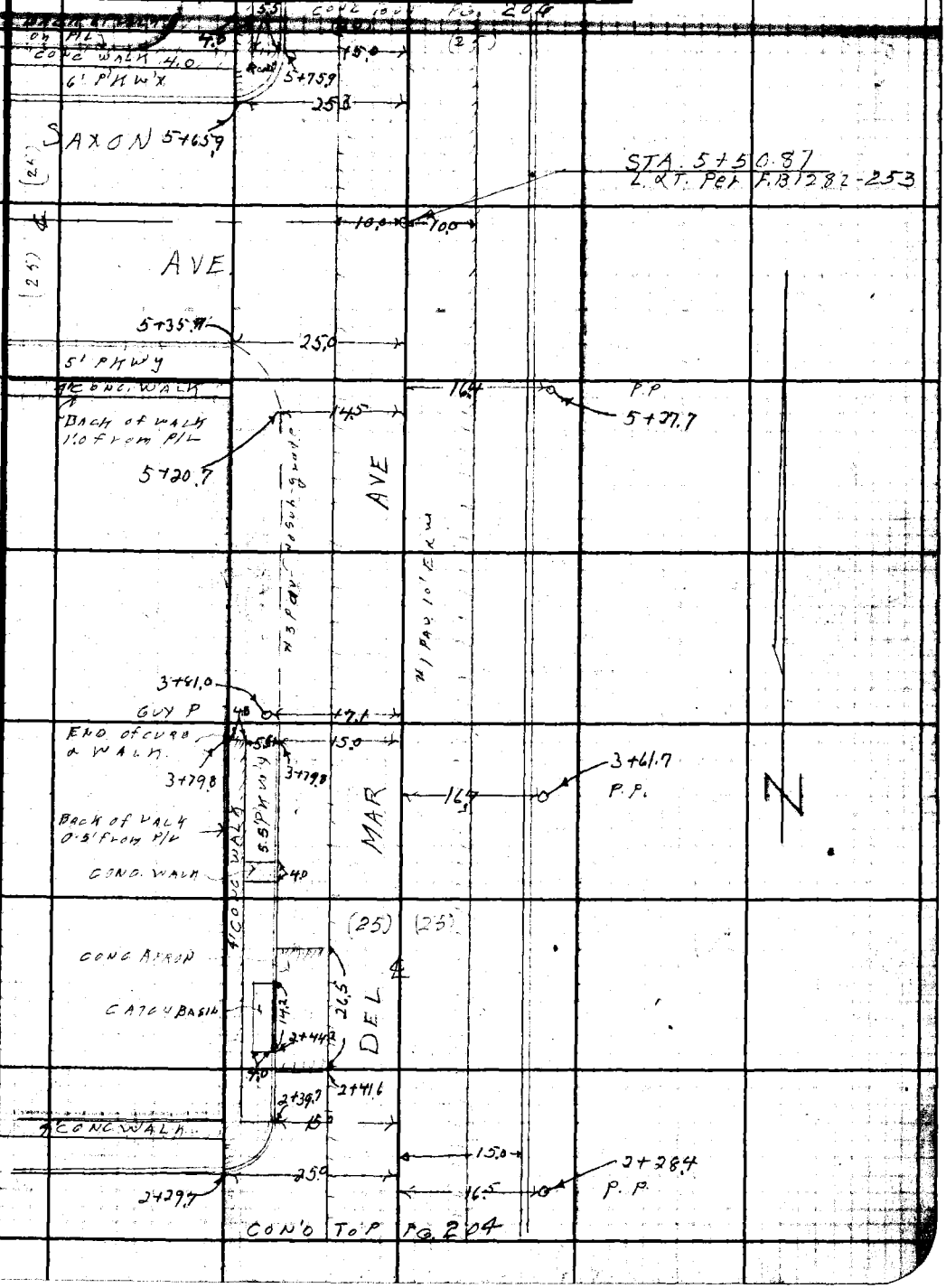

Note: Any Additions or Changes on this Sheet Must be Made or Circled in Red Ink With Date and Name of Person Making Change.

Do not extend notes this side of this line.

RETURN TO
LOS ANGELES COUNTY SURVEYOR
700 HALL OF RECORDS

FORM 257 SM 11-46

F.B. 1409 PG. 206

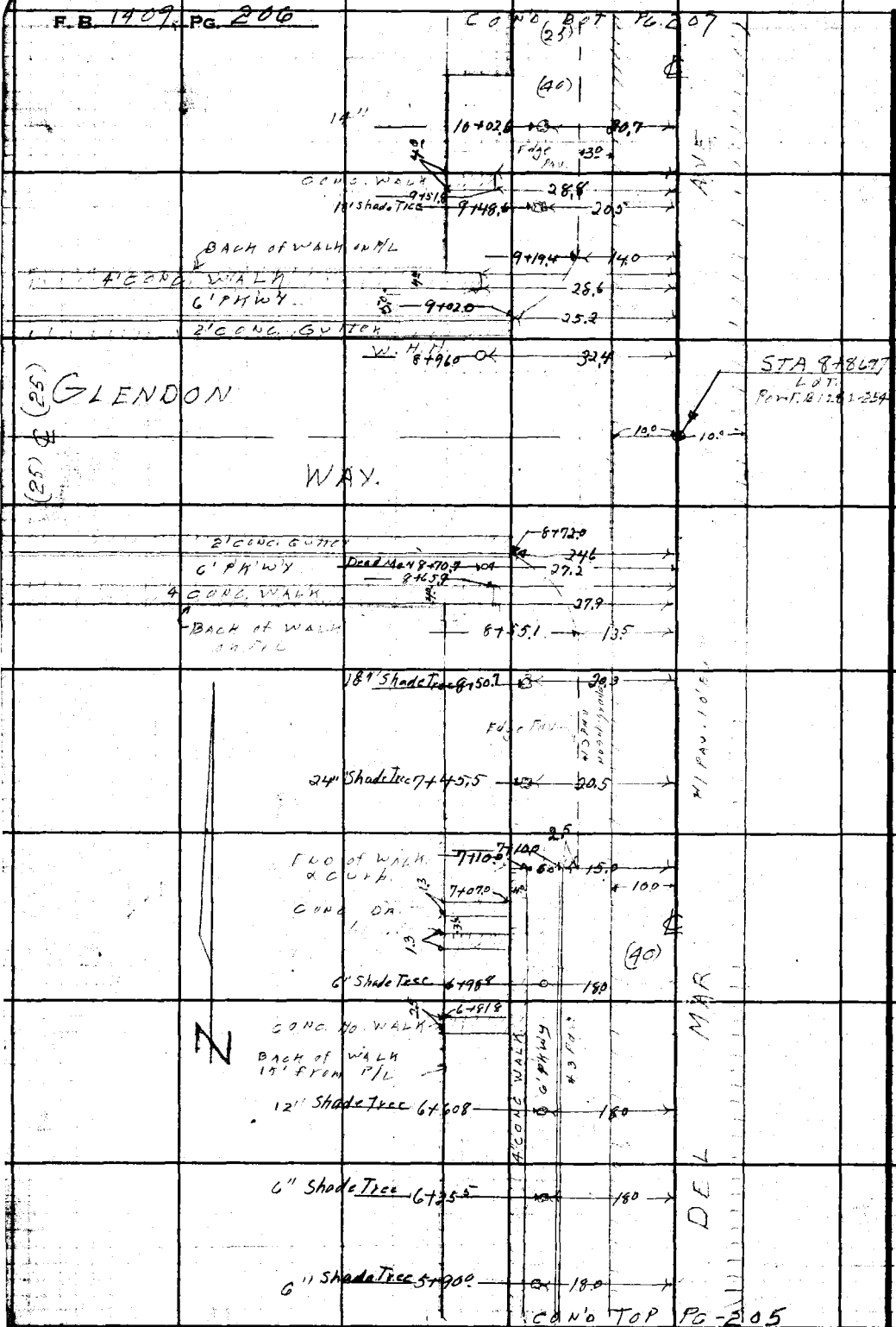

RETURN TO
LOS ANGELES COUNTY SURVEYOR
700 HALL OF RECORDS

Do not extend notes this side of this line.

Note: Any Additions or Changes on This Sheet Must be Made or Circled in Red Ink With Date and Name of Person Making Change.

Notes Ck'd by	Survey of NORWOOD PL.
Map No.	W. O. 1177 Tape No. Sl'd °F
Office Work	Surveyed by J. J. LANIGAN.
Checked	Notes J. J. L Date 10-47
Date	Indexed A. C. Johnson

F.B. 1409 Pg. 207

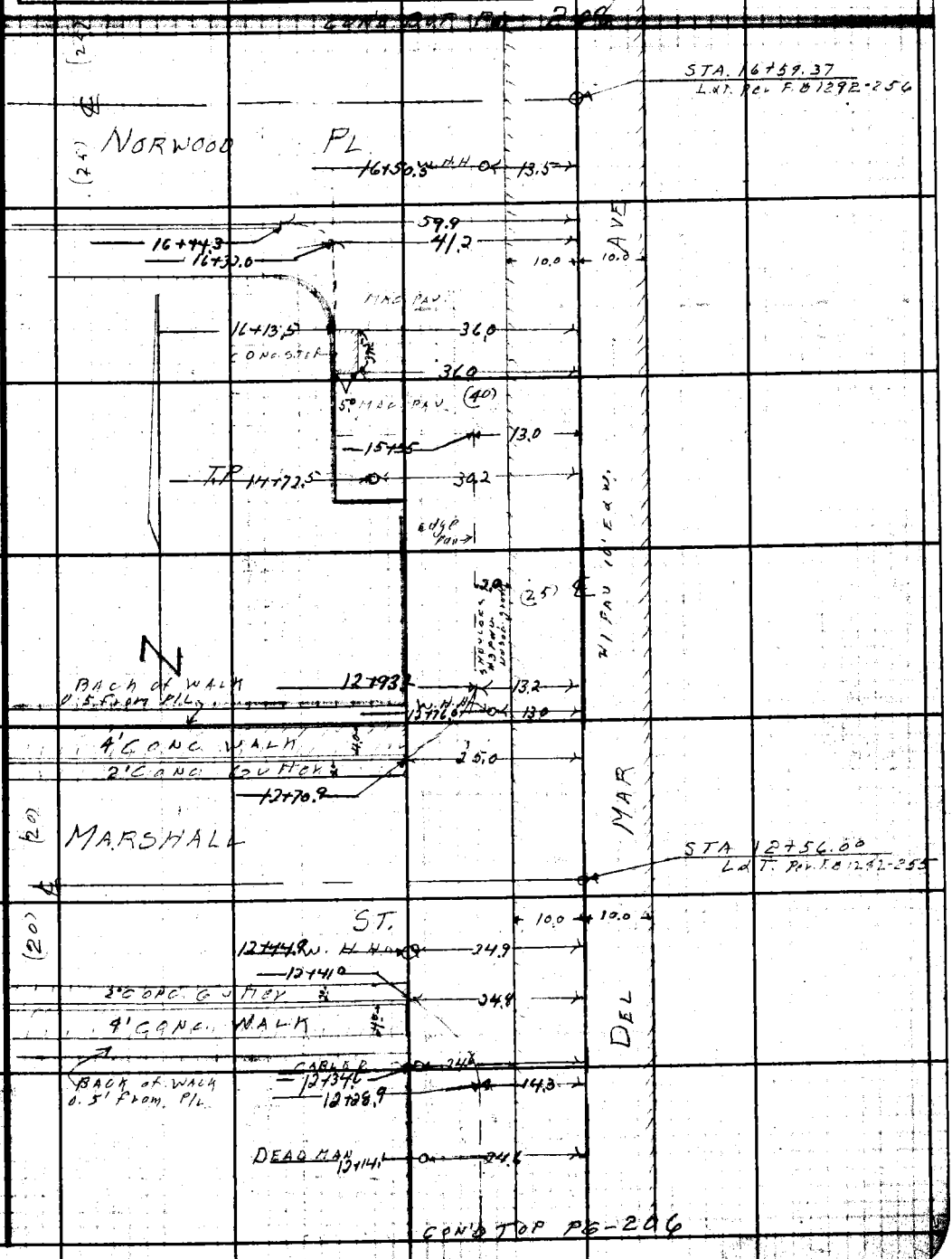

CON'D TOP PG-206

Note: Any Additions or Changes on This Sheet Must be Made or Circled in Red Ink With Date and Name of Person Making Change.

Do not extend notes this side of this line.

RETURN TO
LOS ANGELES COUNTY SURVEYOR
700 HALL OF RECORDS

FORM 247 BM 11-46

F.B. 1409 PG. 206

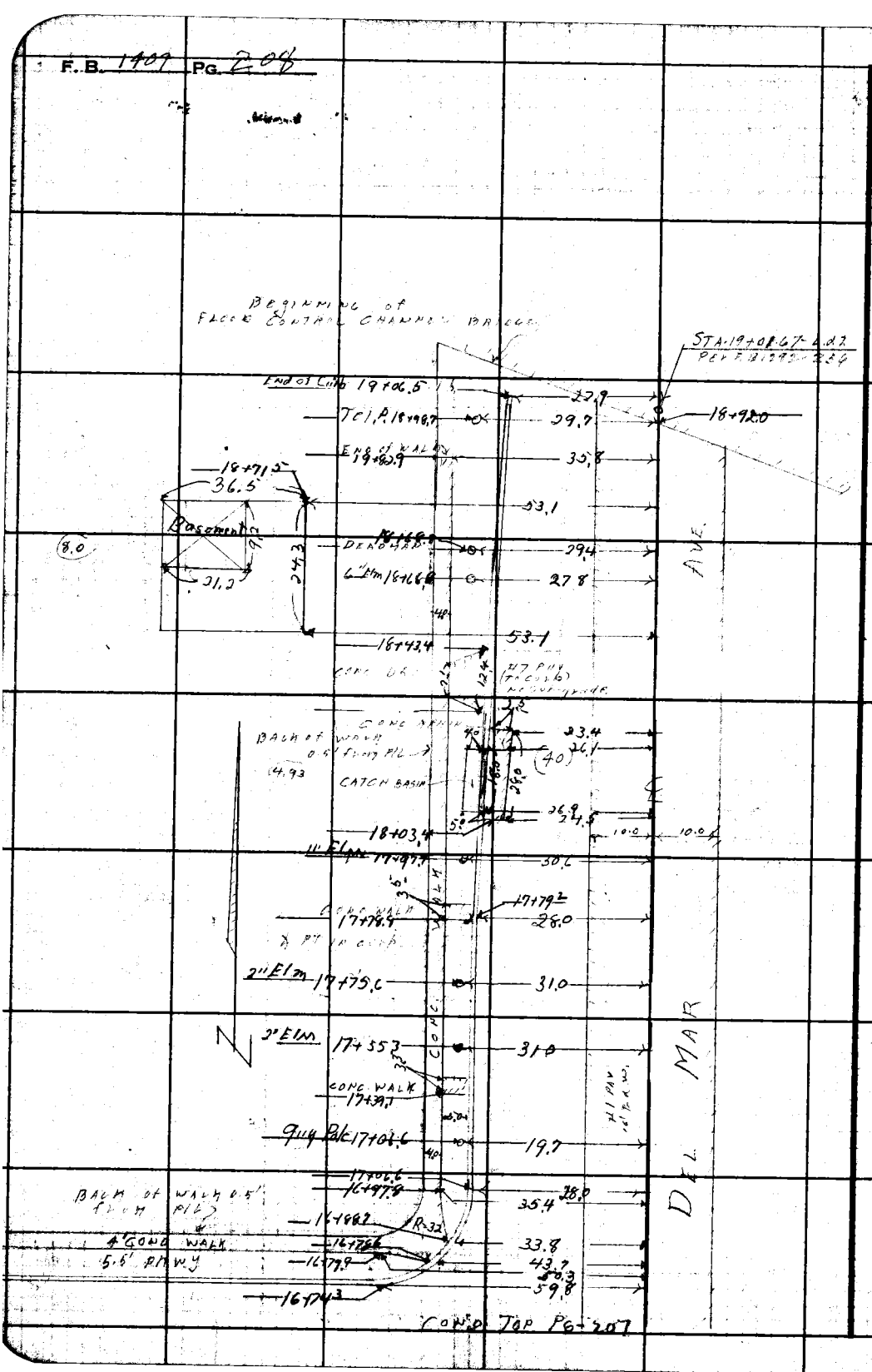

RETURN TO
LOS ANGELES COUNTY SURVEYOR
700 HALL OF RECORDS

Do not extend notes this side of this line.

Notes: Any Additions or Changes on This Sheet Must be Made or Circled in Red Ink With Date and Name of Person Making Change.

CONT'D TOP PG. 207

F.B. 1409 Pg. 209

Profile No. ____ Notes Red. ____ Plotted ____ Job No. 1197 Division No. V
Date ____ Date ____ Survey of NORWOOD PL.
X-Sec. No. ____ Notes Chkd. ____ Checked ____ Survey by J.J.L. Notes D.S.W. Date 10-47
Date ____ Date ____ Map No. ____ Indexed [illegible] Date DEC 31 '48

PROFILE.
and
CROSS-SECTIONS
on
DEL MAR AVE.
from
PACIFIC ELECTRIC R/W
to
N'ely TRACT LINE TR # 9116
C.I. 1197

ELEV.

F.S.
J.J. LANIGAN.
D.S. WALTERMIRE.
D. SAPPELL
T.C. PETERSON.

H.I.
F. J. GORMAN.

B.S.

STATION

NOTE: ANY ADDITIONS OR CHANGES ON THIS SHEET MUST BE MADE OR CIRCLED IN RED INK, WITH DATE AND NAME OF PERSON MAKING CHANGE.

PLEASE RETURN TO
LOS ANGELES COUNTY SURVEYOR
700 HALL OF RECORDS

Do not extend notes this side of this line.

FORM 307 10M 10-46

FORM 307 10M 10-46

PLEASE RETURN TO
LOS ANGELES COUNTY SURVEYOR
700 HALL OF RECORDS

NOTE: ANY ADDITIONS OR CHANGES ON THIS SHEET MUST BE MADE OR CIRCLED IN RED INK, WITH DATE AND NAME OF PERSON MAKING CHANGE.

Do not extend notes this side of this line.

STATION	B. S.	H. I.	F. S.	ELEV.		
B.M-WM-145				320 03	B.M.WM-145- Del Mar Ave & P.E. Ry, 20'N & 40'E of ℄ Int. L&N in S.W. Cor. Conc Block Elev 320.030. F.B. 1247-106	
	4 19	3 24 22				
0+00			3 58	32064		℄
0+20			3 60	32062		℄
0+50			4 72	31950		℄
"			4 64	31958	10'L ed Pav	
"			4 95	31927	15'L gutter - edge Pavm't	
"			3 81	32041	25'L P/L	
"			3 7	3205	100'L.	
"			3 9	3203	200'L.	
0+52			4 89	31933		℄
"			5 05	31917		10' R. edge Conc.
"			5 52	31870		31.5' R. gutter
"			4 89	31933		" R end Curb
0+56.7			5 17	31905		℄
"			8 53	31569	10.1L Invert Elev in M.H.	- pipe to East
"			8 50	31572	" " " "	pipe to North.
0+61.6			5 43	31879		℄
"			5 12	31910	15'L gutter.	
"			4 27	31995	" S. end of Curb	

F.B. 1407 Pg. 210

Job No. 1197 Division No. V Notes Red. Plotted Profile

Survey of NORWOOD PL. Date Date No.

Survey by J.J. LANIGAN Notes D.S. WALTERMIRE Notes Chkd. Checked X-Sec.

Indexed A. C. Johnson Date Date Date No.

FORM 307 10M 10-46

PLEASE RETURN TO
LOS ANGELES COUNTY SURVEYOR
700 HALL OF RECORDS

NOTE: ANY ADDITIONS OR CHANGES ON THIS SHEET MUST BE MADE OR CIRCLED IN RED INK, WITH DATE AND NAME OF PERSON MAKING CHANGE.

Do not extend notes this side of this line.

STATION	B. S.	H. I.	F. S.	ELEV.		
		324.22				
0+66.82			5 53	318.69	Int ℄ Del Mar Ave.	Ramona Blvd
			5 93	318 29	100' E on Ramona Blvd.	℄
			6 07	318 15	" "	" N 15 gutter
			5 55	318 67	" "	" " Curb
			6 13	318 09	" "	" S 15 gutter
			5 55	318 67	" "	" " Curb
			6 96	317 26	200 E "	℄
			7 12	317 10	" "	N 15 gutter
			6 55	317 67	" "	" Curb
			7 15	317 07	" "	S 15 gutter
			6 52	317 70	" "	" Curb
0+82.0			5 22	319 00		℄
"			5 45	318 77		10' R. edge Conc
"			5 49	318 73		25' R gutter
"			4 75	319 47		" E. end M.E.CR
0+92.1			4 95	319 27		℄
"			5 02	319 20		10' R. edge Conc
"			5 20	319 02		15 R gutter
"			4 66	319 56		" N end N.E.CR
			4 6	319 6		25 R P/L

Profile No. ____ Notes Red ____ Plotted ____ Job No. 1197 Division No. V
X-Sec. No. ____ Date ____ Date ____ Survey of NORWOOD P.L.
Notes Chkd ____ Checked ____ Survey by J.J.L. Notes D.S.W. Date 10-47
No. ____ Date ____ Date ____ Map No. ____ Indexed Jordan Date ____

F.B. 1409 Pg. 211

FORM 307 10M 10-46

PLEASE RETURN TO
LOS ANGELES COUNTY SURVEYOR
700 HALL OF RECORDS

NOTE: ANY ADDITIONS OR CHANGES ON THIS SHEET MUST BE MADE OR CIRCLED IN RED INK, WITH DATE AND NAME OF PERSON MAKING CHANGE.

Do not extend notes this side of this line.

STATION	B. S.	H. I.	F. S.	ELEV.		
		324 22				
0+92.1			4 82	319 40	10' L. ed. conc	
"			4 86	319 36	15' L. gutter	
"			4 23	319 99	" Curb	
"			4 0	320 2	25' L. P/L	
0+96.2			8 18	316 04		15' R. Invert Elev. of C. B.
1+00			4 80	319 42		℄
1+50			3 85	320 37		℄
"			3 87	320 35		10' R. ed. conc
"			3 90	320 32		15' R gutter
"			3 51	320 71		" Curb
"			3 95	320 27	10' L. edge Conc.	
"			4 06	320 16	15' L. gutter	
"			3 48	320 74	" Curb	
TP			3 55	320 67	TP	
	6 79	327 46				
1+89.0			6 05	321 41		℄
"			6 07	321 39		10' R. edge Conc
"			6 05	321 41		15 R gutter
"			5 50	321 96		" Curb

F.B. 1409 Pg. 212

Job No. 1197 Division No. V Notes Red. Plotted Profile

Survey of NORWOOD PL. Date Date No.

Survey by J. J. LANIGAN Notes D.S. WALTERMIRE Notes Chkd. Checked X-Sec.

Indexed A. C. Jonsson Date Date No.

FORM 307 10M 10-46

PLEASE RETURN TO
LOS ANGELES COUNTY SURVEYOR
700 HALL OF RECORDS

NOTE: ANY ADDITIONS OR CHANGES ON THIS SHEET MUST BE MADE OR CIRCLED IN RED INK, WITH DATE AND NAME OF PERSON MAKING CHANGE.

Do not extend notes this side of this line.

STATION	B. S.	H. I.	F. S.	ELEV.		
		327 46				
1+89.0			6 21	321 25	10'L edge Conc	
"			6 49	320 97	15'L gutter	
"			6 06	321 40	" S. end SWCR	
			5 8	321 7	25'L P/L	
1+99.8			5 85	321 61		℄
"			6 02	321 44	10'L edge Conc	
"			6 48	321 00	25'L. gutter	
"			5 78	321 68	" W. end S.W.C.R.	
					{For elevations on Romana Storm Drain - See Profile & Cross sections on Romana Blvd	
2+14.72			5 57	321 89	Int. ℄s Ramona Blvd & Del Mar Ave	
			5 72	321 74	10' W. on Ramona Blvd	℄
			5 49	321 97	100' W "	" ℄
			5 62	321 84	" "	" N 15' gutter
			4 97	322 49	" "	" " Curb
			6 34	321 12	" "	" S 15' gutter
			5 76	321 70	" "	" " Curb
			5 39	322 07	200' W. "	" ℄
			5 47	321 99	" "	" N 15' gutter
			4 80	322 66	" "	" " Curb

Profile No. ____ Notes Red ____ Plotted ____ Job No. 1197 Division No. V
X-Sec. No. ____ Date ____ Date ____ Survey of Norwood PL.
Notes Chkd ____ Checked ____ Survey by J.J.L. Notes D.S.W. Date 10-47
No. ____ Date ____ Date ____ Map No. ____ Date ____

F.B. 1409 Pg. 213

FORM 307 10M 10-46

PLEASE RETURN TO
LOS ANGELES COUNTY SURVEYOR
700 HALL OF RECORDS

NOTE: ANY ADDITIONS OR CHANGES ON THIS SHEET MUST BE MADE OR CIRCLED IN RED INK, WITH DATE AND NAME OF PERSON MAKING CHANGE.

Do not extend notes this side of this line.

STATION	B. S.	H. I.	F. S.	ELEV.		
		327 46				
			6 10	321 36	200' W. on Ramona Blvd - S 15 gutter	
			5 40	322 06	" "	" " Curb.
2+29.7			5 31	322 15		℄
"			5 49	321 97	10' L. edge Conc	
"			5 71	321 75	25' L. gutter	
"			5 07	322 39	" W. end N.W.C.R.	
2+39.7			5 16	322 30		℄
"			5 10	322 36		10' R. edge Conc
"			5 25	322 21		15' R. gutter
"			4 70	322 76		" Curb
"			5 59	321 87	15' L. gutter	
"			5 10	322 36	" N. end N.W.C.R.	
"			5 0	322 5	25' L P/L.	
2+50			5 00	322 10		℄
3+00			4 14	323 32		℄
"			4 10	323 36		10' R. edge Conc
"			4 29	323 17		15 R gutter
"			3 86	323 60		" Curb.
"			4 28	323 18	10' L. edge Conc.	
"			4 65	322 81	15' L. gutter	

F.B. 1449 PG. 214

Job No. 1197 Division No. V Notes Red. Plotted Profile

Survey of NORWOOD PL Date Date No.

Survey by J.J. LANIGAN Notes D.S. WALTERMIRE Notes Chkd. Checked X-Sec.

Indexed [illegible] Date Date No.

FORM 307 10M 10-46

PLEASE RETURN TO
LOS ANGELES COUNTY SURVEYOR
700 HALL OF RECORDS

NOTE: ANY ADDITIONS OR CHANGES ON THIS SHEET MUST BE MADE OR CIRCLED IN RED INK, WITH DATE AND NAME OF PERSON MAKING CHANGE.

Do not extend notes this side of this line.

STATION	B. S.	H. I.	F. S.	ELEV.		
		327 46				
3+00			3 97	323 49	15'L. Curb	
"			3 8	323 7	25'L. P/L	
3+50			3 46	324 05		℄
TP			3 22	324 24	T.P.	
	6 72	330 96				
3+79.8			6 58	324 38		℄
"			6 70	324 26	10'L. edge Conc	
"			6 99	323 97	15L. gutter	
"			6 40	324 56	" Curb (end)	
"			6 3	324 7	25'L. P/L.	
4+00			6 41	324 55		℄
"			6 42	324 54		10'R. edge Conc.
"			6 59	324 37		15R. gutter
"			6 11	324 85		" Curb
"			6 53	324 43	10'L. edge Conc	
"			6 93	324 03	15'L. gutter & edge Parm't	
"			6 1	324 9	19'L. Top Break	
"			6 1	324 9	25'L. P/L	
4+50			5 95	325 01		℄

Profile Notes Red ____ Plotted ____ Job No. 1197 Division No. V
No. ____ Date ____ Date ____ Survey of NORWOOD PL.
X-Sec. Notes Chkd ____ Checked ____ Survey by J.J.L. Notes D.S.W. Date 10-47
No. ____ Date ____ Date ____ Map No. ____ Andrew Johnson Date ____

F.B. 1409 Pg. 2 & 5

FORM 307 10M 10-46

PLEASE RETURN TO
LOS ANGELES COUNTY SURVEYOR
700 HALL OF RECORDS

NOTE: ANY ADDITIONS OR CHANGES ON THIS SHEET MUST BE MADE OR CIRCLED IN RED INK, WITH DATE AND NAME OF PERSON MAKING CHANGE.

Do not extend notes this side of this line.

STATION	B. S.	H. I.	F. S.	ELEV.		
		330 96				
5+00			5 40	325 56		℄
"			5 32	325 64		10'R. edge Conc
"			5 38	325 58		15'R. gutter
"			4 92	325 04		" Curb
"			5 65	325 31	10'L. edge Conc	
"			5 80	325 16	15'L. edge Parm't & gutter	
"			5 2	325 8	18'L. Top Break	
			4 8	325 2	25'L. P/L.	
5+20.7			5 05	325 91		℄
"			5 45	325 51	10'L. edge Conc	
"			5 72	325 24	15'L. gutter & edge Parm't	
"			5 1	325 7	18'L. Top Break	
"			5 0	325 0	25'L. P/L	
"			5 14	325 32		10'R. edge Conc
"			5 10	325 86		15'R gutter
"			4 63	326 33		" Curb
5+35.9			5 06	325 90		℄
"			5 73	325 23	25'L. gutter	
"			5 12	325 84	" End Curb	
5+50.87			4 89	326 07	Int ℄s Del Mar Ave & Saxon Ave	

F.B. 1407 Pg. 276

Job No. 1177 Division No. ✓ Notes Red. Plotted Profile
Survey of NORWOOD PL Date Date No.
Survey by J. J. LANIGAN Notes D. S. WALTERMIRE Notes Chkd. Checked X-Sec.
Indexed [illegible] Date Date Date No.

FORM 307 10M 10-46

PLEASE RETURN TO
LOS ANGELES COUNTY SURVEYOR
700 HALL OF RECORDS

NOTE: ANY ADDITIONS OR CHANGES ON THIS SHEET MUST BE MADE OR CIRCLED IN RED INK, WITH DATE AND NAME OF PERSON MAKING CHANGE.

Do not extend notes this side of this line.

STATION	B. S.	H. I.	F. S.	ELEV.		
		330.96				
			5.21	325.75	10' W. on Saxon Ave.	℄ edge Conc
			5.53	325.43	15' " " "	℄ Cross gutter
			4.83	326.13	100' W " "	℄
			5.48	325.48	" " "	N 15' gutter
			4.58	326.38	" " "	" Curb
			5.66	325.30	" " "	S 15' gutter
			5.06	325.90	" " "	" Curb
			4.84	326.12	200' W " "	℄
			5.32	325.64	" " "	N 15' gutter
			4.54	326.42	" " "	" Curb
			5.57	325.39	" " "	S 15' gutter
			4.94	326.02	" " "	" Curb
5+65.9			4.72	326.24		℄
"			5.52	325.44	25' L gutter	
"			4.68	326.28	" W end NWCR	
5+75.9			4.61	326.35		℄
"			4.45	326.51		10' R. edge Conc
"			4.40	326.56		15' R. gutter
"			3.96	327.00		" Curb

Profile No. ____ Notes Red ____ Plotted ____ Job No. 1197 Division No. V
X-Sec. No. ____ Date ____ Date ____ Survey of NORWOOD PL.
Notes Chkd ____ Checked ____ Survey by J.J.L. Notes R.S.W. Date 10-47
Date ____ Date ____ Map No. ____ Indexed ____ Date ____

F.B. 1409 Pg. 27

FORM 307 10M 10-46

PLEASE RETURN TO
LOS ANGELES COUNTY SURVEYOR
700 HALL OF RECORDS

NOTE: ANY ADDITIONS OR CHANGES ON THIS SHEET MUST BE MADE OR CIRCLED IN RED INK, WITH DATE AND NAME OF PERSON MAKING CHANGE.

Do not extend notes this side of this line.

STATION	B. S.	H. I.	F. S.	ELEV.		
		336 96				
5+75.9			4 90	32[illegible] 06	10'L. edge Conc	
"			5 07	32[illegible] 89	15'L. gutter	
"			4 65	32[illegible] 31	" N. end. N.W. C.R.	
"			4 4	324 4	40'L P/L	
6+00			4 32	32[illegible] 44		℄
"			4 20	32[illegible] 74		10'R edge Conc
"			4 60	32[illegible] 36	10'L. edge Conc	
"			4 76	32[illegible] 20	15'L gutter	
"			4 42	3[illegible] [illegible]	" Curb	
"			3 9	32[illegible] 1	40'L P/L	
6+50			3 85	327 11		℄
7+00			3 46	32[illegible] 50		℄
"			3 31	32[illegible] 45		10'R. edge Conc.
"			3 77	32[illegible] 19	10'L. edge Conc	
"			3 80	32[illegible] 16	15'L. gutter	
"			3 42	327 54	" Curb - Top Broken on Curb at End - (7+10)	
"			3 0	32[illegible] 0	40'L. P/L	
T.P			3 74	327 22	TP.	
	5 89	333 11				
7+50			5 27	32[illegible] 84		℄
8+00			5 00	324 11		℄
"			4 98	324 13		10'R. edge Conc.
"			5 16	327 95	10'L. edge Conc	

Profile No. X-Sec. No.
Plotted Date Checked Date
Notes Red Date Notes Chkd Date
Job No. 1197 Division No. V
Survey of NORWOOD PL.
Survey by J. J. LANIGAN Notes D.S. WALTERHIRE
Indexed [illegible] Date
PG. 218

FORM 307 10M 10-46

PLEASE RETURN TO
LOS ANGELES COUNTY SURVEYOR
700 HALL OF RECORDS

NOTE: ANY ADDITIONS OR CHANGES ON THIS SHEET MUST BE MADE OR CIRCLED IN RED INK, WITH DATE AND NAME OF PERSON MAKING CHANGE.

Do not extend notes this side of this line.

STATION	B. S.	H. I.	F. S.	ELEV.		
		333 11				
			4 99	328 12		10' R. edge Conc
8+00			5 31	327 80	13' L edge Pavmt.	
"			4 8	328 3	20' L Top Break	
"			4 2	328 9	40' L	
8+50			4 75	328 36		℄
8+62			4 67	328 44		℄
"			3 9	329 2	40' L. P/L	
8+72			4 61	328 50		℄
"			4 88	328 23	24.6' L gutter	
"			4 29	328 82	" End Curb	
8+86.97			4 55	328 56	Int ℄s Del Mar Ave & Glendon Way	
			4 63	328 48		10' R. edge Conc
			4 58	328 53	10' W. on Glendon Way	℄ edge Conc
			4 84	328 27	16' " " "	℄ cross gutter
			4 00	329 11	100' W " "	℄
			4 56	328 55	" " "	N 15 gutter
			3 86	329 25	" " "	" Curb
			4 74	328 37	" " "	S 15 gutter
			4 07	329 04	" " "	" Curb
			3 80	329 31	200 W " "	℄
			4 20	328 91	" " "	N 15 gutter
			3 51	329 60	" " "	" Curb

Profile No. ____ Notes Red. ____ Plotted ____ Job No. 1197 Division No. V
Date ____ Date ____ Survey of NORWOOD PL.
X-Sec. No. ____ Notes Chkd. ____ Checked ____ Survey by J. J. L. Notes D. S. W. Date 10-47
Date ____ Date ____ Map No. ____ Indexed ____ Date ____

F.B. 1409 Pg. 2

FORM 307 10M 10-46

PLEASE RETURN TO
LOS ANGELES COUNTY SURVEYOR
700 HALL OF RECORDS

NOTE: ANY ADDITIONS OR CHANGES ON THIS SHEET MUST BE MADE OR CIRCLED IN RED INK, WITH DATE AND NAME OF PERSON MAKING CHANGE.

Do not extend notes this side of this line.

STATION	B. S.	H. I.	F. S.	ELEV.		
		333 11				
			4 50	328 61	200' W on Glendon Way - S15 gutter	
			3 82	329 29	" " " " Curb	
9+02			4 49	328 62		℄
"			4 78	328 33	25' L. gutter	
"			4 10	329 01	" End Curb	
9+12			4 41	328 70		℄
"			3 8	329 3	40' L. P/L	
9+50			4 33	328 78		℄
10+00			4 10	329 01		℄
			4 20	328 91		10' R. edge Conc
"			4 16	328 95	10' L. edge Conc	
"			4 26	328 85	13' L. edge Pavmt.	
"			3 3	329 8	21' L. Top Break	
"			3 2	329 9	40' L. P/L	
10+50			3 91	329 20		℄
11+00			3 72	329 39		℄
"			3 81	329 30		10' R. edge Conc
"			3 77	329 34	10' L. edge Conc	
"			3 87	329 24	13' L. " Pavmt & gutter	
"			2 6	330 5	25' L. P/L.	
TP			4 23	328 88	TP	

Profile
Plotted ____ No. ____
Date ____ Checked ____ Date ____ No. ____
Notes Red ____ Date ____ Notes Chkd. ____ Date ____
Job No. 1197 Division No. V
Survey of NORWOOD PL
Survey by J.J. LANIGAN Notes D.S. WALTERMIRE
Indexed C. JORDAN Date ____

F.B. 1409 PG. 220

FORM 307 10M 10-46

PLEASE RETURN TO
LOS ANGELES COUNTY SURVEYOR
700 HALL OF RECORDS

NOTE: ANY ADDITIONS OR CHANGES ON THIS SHEET MUST BE MADE OR CIRCLED IN RED INK, WITH DATE AND NAME OF PERSON MAKING CHANGE.

Do not extend notes this side of this line.

STATION	B. S.	H. I.	F. S.	ELEV.		
TP		✓		328 88	TP	
	5 56	334 44				
11+50			4 84	329 40		℄
12+00			4 66	329 78		℄
"			4 76	329 68		10' R. edge Conc
"			4 71	329 73	10' L. edge Conc	
"			4 91	329 53	13' L gutter edge Pavmt	
"			3 9	330 5	25' L P/L	
12+37			4 55	329 89		℄
"			4 0	330 4	25' L. P.L.	
12+41			4 55	329 89		℄
"			4 57	329 87	25' L. gutter	
"			4 18	330 26	" End Curb	
12+56.0			4 59	329 85	Int ℄s Del Mar Ave & Marshall St	
			4 54	329 90	10' W. on Marshall Ave - ℄ - edge Conc	
			3 26	331 18	40' W " " ℄	
			2 35	332 09	100 W " " ℄	
			3 03	331 41	" " " N 15' gutter	
			2 50	331 94	" " " " Curb	
			2 94	331 50	" " " S 15' gutter	
			2 47	331 97	" " " " Curb	

Profile No. ____ Notes Red ____ Plotted ____ Job No. 1197 Division No. V
X-Sec. No. ____ Date ____ Date ____ Survey of NORWOOD PL.
Notes Chkd ____ Checked ____ Survey by J.J.L. Notes D.S.W. Date 10-47
Date ____ Date ____ Map No. ____ Indexed ____ Date ____

F.B. 407 Pg. 2127

FORM 307 10M 10-46

PLEASE RETURN TO
LOS ANGELES COUNTY SURVEYOR
700 HALL OF RECORDS

NOTE: ANY ADDITIONS OR CHANGES ON THIS SHEET MUST BE MADE OR CIRCLED IN RED INK, WITH DATE AND NAME OF PERSON MAKING CHANGE.

Do not extend notes this side of this line.

Profile No. ___ X-Sec. No. ___
Plotted ___ Date ___ Checked ___ Date ___
Notes Red ___ Date ___ Notes Chkd ___ Date ___
Job No. 1197 Division No. K
Survey of NORWOOD PL.
Survey by W. LAPIGAN Notes D. S. WALTEMIRE
Indexed ___ Date ___

STATION	B. S.	H. I.	F. S.	ELEV.		
		334 44				
			2 05	332 39	200' W. on Marshall St. ℄	
			2 72	332 72		N 15 gutter
			2 24	332 20		" Curb
12+71			4 69	329 75	℄	
"			4 65	329 79	25' L. gutter	
"			4 22	329 22	" End Curb	
12+75			4 69	329 75	℄	
"			4 1	329 3	25' L. P/L	
13+00			4 83	329 41	℄	
"			5 05	329 39		10' R. edge Conc
"			4 78	329 44	10' L. edge Conc	
"			4 84	329 38	13' L " Pavmt gutter	
"			4 0	329 4	25' L. P/L	
13+50			5 11	329 35	℄	
14+00			5 37	329 37	℄	
"			5 59	329 85		10' R. edge Conc
"			5 34	329 10	10 L. edge Conc	
"			5 43	329 01	12' L " Pavmt gutter	
"			4 7	329 1	18' L Top Break	
"			3 9	330 5	25' L. P/L	

FORM 307 10M 10-46

PLEASE RETURN TO
LOS ANGELES COUNTY SURVEYOR
700 HALL OF RECORDS

NOTE: ANY ADDITIONS OR CHANGES ON THIS SHEET MUST BE MADE OR CIRCLED IN RED INK, WITH DATE AND NAME OF PERSON MAKING CHANGE.

Do not extend notes this side of this line.

STATION	B. S.	H. I.	F. S.	ELEV.		
		334 44				
14+50			5 66	328 78		℄
15+00			5 94	328 50		℄
"			6 12	328 32		10'R. edge Conc
"			5 95	328 49	10'L. edge Conc.	
"			6 05	328 39	13'L. edge Pavmt	
"			5 5	328 9	40'L. P/L	
TP			5 88	328 56	TP	
	3 75	332 31				
15+50			4 09	328 22		℄
16+00			4 42	327 89		℄
"			4 55	327 76		10'R. edge Conc
"			4 47	327 84	10'L. edge Conc	
"			4 59	327 72	20'L. Low Spot	
"			4 39	327 92	35'L	
"			3 61	328 70	40'L. P/L. & Top of Conc Step	
16+34			4 60	327 71		℄
"			4 52	327 79	40'L. P/L	
16+44.3			4 67	327 64		℄
"			4 87	327 44	59.9L. gutter	
"			4 36	327 95	" End Curb	

Profile No. ____ Notes Red ____ Plotted ____ Job No. 1197 Division No. V
Date ____ Date ____ Survey of NORWOOD PL.
X-Sec. No. ____ Notes Chkd ____ Checked ____ Survey by J.J.L. Notes D.S.W. Date [illegible]
Date ____ Date ____ Map No. ____ Entered [illegible] Date ____

FORM 307 10M 10-46

PLEASE RETURN TO
LOS ANGELES COUNTY SURVEYOR
700 HALL OF RECORDS

NOTE: ANY ADDITIONS OR CHANGES ON THIS SHEET MUST BE MADE OR CIRCLED IN RED INK, WITH DATE AND NAME OF PERSON MAKING CHANGE.

Do not extend notes this side of this line.

STATION	B. S.	H. I.	F. S.	ELEV.		
		332 31				
16+59.37			4 75	327 56	Int. ℄s Del Mar Ave. Norwood Pl.	
			4 79	327 52	10' W. on Norwood	Pl. ℄ edge Conc
			3 98	327 33	100 W "	" ℄
			4 77	327 54	" "	" N 15' gutter
			4 21	328 10	" "	" " Curb
			4 49	327 82	" "	" S 15' gutter
			3 90	327 41	" "	" " Curb
			2 92	327 37	200 W "	" ℄
			3 66	327 65	" "	" S 15' gutter
			3 07	327 29	" "	" " Curb
16+74.3			4 86	327 45		℄
"			4 89	327 42	10' L. edge Conc	
"			5 30	327 01	60' L gutter	
"			4 79	327 52	" W end NWCR	
17+06.6			5 03	327 28		℄
"			5 18	327 13		10' R edge Conc
"			5 10	327 21	10' L edge Conc	
"			6 09	326 22	28' L gutter	
"			5 45	326 86	" N end NWCR	
"			5 2	327 1	40' L P/L	

Profile No. X-Sec. No.
Plotted Date Checked Date
Notes Tied Date Notes Chkd. Date
Survey of J.J.L. Notes D.S.W.
Survey by C. JORDAN Date
Indexed

FORM 307 10M 10-46

18+00 5 5 8

PLEASE RETURN TO
LOS ANGELES COUNTY SURVEYOR
700 HALL OF RECORDS

NOTE: ANY ADDITIONS OR CHANGES ON THIS SHEET MUST BE MADE OR CIRCLED IN RED INK, WITH DATE AND NAME OF PERSON MAKING CHANGE.

Do not extend notes this side of this line.

STATION	B. S.	H. I.	F. S.	ELEV.		
		332 31				
17+50			5 29	327 02		℄
17+78.8			5 47	326 84		℄
"			6 96	325 35	28' L. gutter	
"			6 11	326 20	" Curb AT ℄ PT.	
18+00			5 58	326 73		℄
"			5 71	326 60		10' R. edge Conc
"			5 64	326 67	10' L edge Conc	
"			7 03	325 28	27.5' L gutter	
"			6 09	326 22	27.5' L Curb	
"			5 9	326 4	40' L. P/L	
18+11.4			11 92	320 39	26.5 L. Invert. Elev. on C. B.	
18+50			5 75	326 56		℄
19+01.67			6 22	326 09		℄
"			6 42	325 89		22' R gutter } Bridge
"			5 58	326 73		" Curb }
"			6 16	326 15	5' L. edge Conc	
"			6 35	325 96	23' L. gutter	
"			5 53	326 78	" Curb	
"			5 3	327 0	28' L. Top Break	
"			7 0	325 3	40' L. P/L	

Profile Notes Red ____ Job No. ____
Notes Chkd. ____ Checked ____ Survey by ____
X-Sec. ____ Date ____ Date ____ Map No. ____ Indexed ____
No. ____

FORM 507 10M 10-48

PLEASE RETURN TO
LOS ANGELES COUNTY SURVEYOR
700 HALL OF RECORDS

NOTE: ANY ADDITIONS OR CHANGES ON THIS SHEET MUST BE MADE OR CIRCLED IN RED INK, WITH DATE AND NAME OF PERSON MAKING CHANGE.

Do not extend notes this side of this line.

STATION	B. S.	H. I.	F. S.	ELEV.		
		332 31				
			7 9	324 5	100'L.	
			7 5	324 8	200'L	
18+66.9			13 7	318 6	79'L. center Basement Floor	
B.M. WM-14			4 52	327 79	B.M. WM-14 - Del Mar Ave & Norwood Pl. N.W. Cor. Bt. spk in CB-20' W. of W end C.R. Elev. 327.79 FB 1247-20	
			Pgs 227 to 236 incl Not used			

NUMBER 1325 1436

Surveyed by J. J. LANIGAN
Notes J. J. LANIGAN Date 7-47
Indexed A. C. [illegible]

Date Aug 1960

CENTER-LINE
SURVEY
for
NORWOOD PL.
C.I. 1197

J. J. LANIGAN
D. S. WALTERMIRE
T. C. PETERSON
D. SAPRELL

M.S.
H.C.

RETURN TO
LOS ANGELES COUNTY SURVEYOR
TOO HALL OF RECORDS

Do not extend notes this side of this line.

Note: Any Additions or Changes on This Sheet Must be Made Circled in Red Ink With Date and Name of Person Making Change.

PWFB 1325 1438

Notes Ck'd by Miller
Map No. B2731
Office Work DW
Checked Miller
Date Aug 1960

Survey of [illegible]
W. O. 1325 Tape No. 090 [illegible]
Surveyed by J. J. LANIGAN
Notes [illegible] Date 9-47
Indexed [illegible]

F.B. [illegible] Pg. [illegible]

COND BOT PG 259



Note: Any Additions or Changes on This Sheet Must be Made or Checked in Red Ink With Date and Name of Person Making Change.

Do not extend [illegible] side of this line.

RETURN TO
LOS ANGELES COUNTY SURVEYOR
700 HALL OF RECORDS

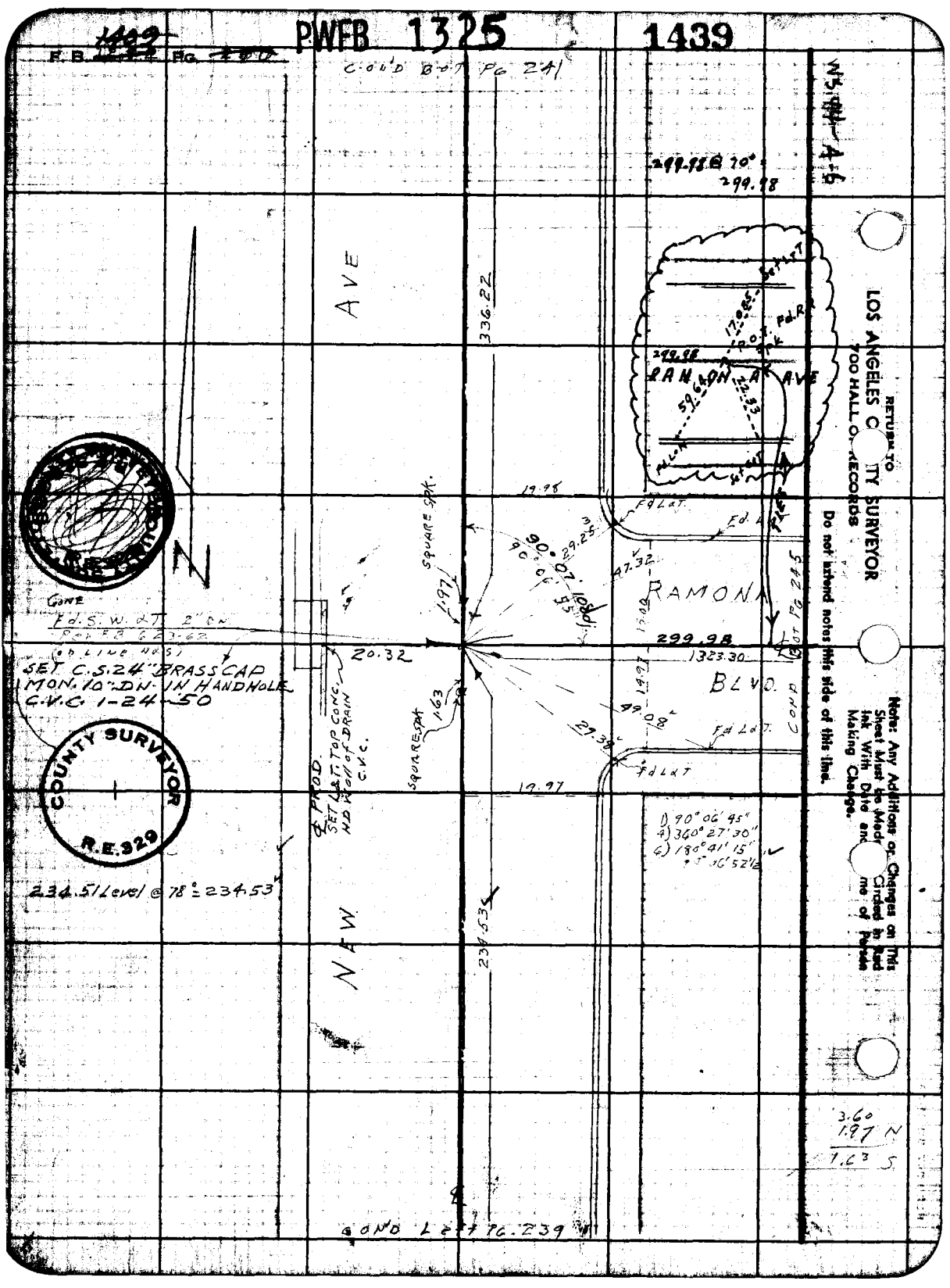

PWFB 1325
1439
F.B. 1409 Pg. 200
COND BOT PG 241
299.98 @ 70°
299.98
AVE
336.22
RAMONA AVE
299.98
19.98
Fd L&T
Fd L&T
SQUARE SPK.
90°07'10"
29.25
47.32
RAMONA
BLVD.
COND BOT PG 245
299.98
1323.30
20.32
1.97
1.63
49.08
29.38
Fd L&T
Fd L&T
19.97
GONE
Fd. S.W. & T. 2" DN
SET C.S. 24" BRASS CAP
MON. 10" DN. IN HANDHOLE
C.V.C. 1-24-50
COUNTY SURVEYOR
R.E. 329
℄ PROD.
SET L&T. TOP CONC.
HD W. Coll of DRAIN
C.V.C.
SQUARE SPK
1) 90°06'45"
4) 360°27'30"
6) 180°41'15"
234.51 Level @ 78° = 234.53
NEW
234.53
3.60
1.97 N
1.63 S
COND LEFT PG. 239
RETURN TO
LOS ANGELES COUNTY SURVEYOR
700 HALL OF RECORDS
Do not extend notes this side of this line.
Note: Any Additions or Changes on This Sheet Must be Made Circled in Red Ink With Date and Name of Person Making Change.

PWFB 1325 1440

F.B. ~~1409~~ ~~1282~~ Pg. ~~241~~

Note Ck'd by [illegible]	Survey of NORWOOD PL
Map No. B 2921	W. O. 8312 Tape No. 090 Std. 68 °F
Office Work [illegible]	Surveyed by J. J. LANIGAN
Checked Miller	Notes J. J. LANIGAN Date 9-47
Date AUG 1960	Indexed A. C. [illegible]

WS-VV-A-6

COND BOT. PG. 242

COUNTY SURVEYOR R.E. 329

300.01 @ 66 = 300.01'

1) 90° 06' 45"
4) 360° 27' 30"
6) 180° 41' 15"
90° 06' 52½

Addl. Tie
E.C.W. 19-[illegible]

(LET IN Hole IN CAP)
REPLACED S.W.&T. WITH
C.S. 24" BRASS CAP MON.
10" DN. IN HAND HOLE
C.V.C. 1-18-50

Fd S.W.&T. DN 1"
Per F.B. 623-63
(ON LINE N.S.)

℄ PROD
Fd 3/4" I.P. CONC.
PLUG & TACK
Per F.B. 623-63

AVE

SQUARE SPK.

336.17

19.99

Fd L&T

SAXON AVE

90° 07' 10"
90° 06' 55"
29.75
42.37
15.03

2.20

50.00
47.98

300.01

2.00

14.92

29.20

Fd L&T

Set L&T

19.99

SQUARE SPK.

336.22

336.20 Level @ 78° = 336.[illegible]

NEW

N

COND TOP PG. 240

Note: Any Additions or Changes on This Sheet Must be Made or Circled in Red Ink With Date and Name of Person Making Change.

Do not extend notes this side of this line.

PRINTED TO LOS ANGELES COUNTY SURVEYOR 700 HALL RECORDS

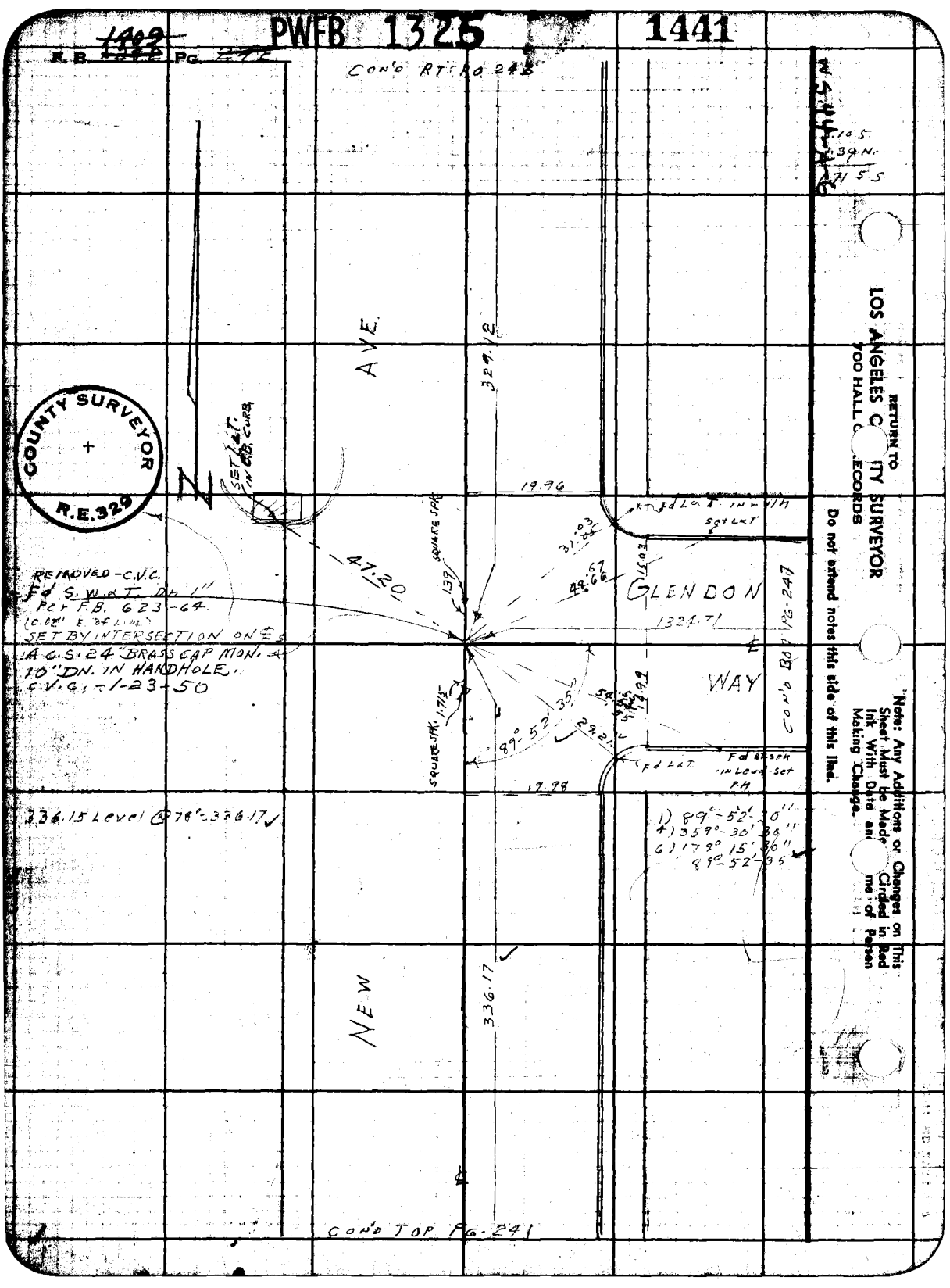

PWFB 1325
1441
R.B. 1409 PG. 242
CON'D RT: PG 243
AVE.
329.12
19.96
SET LAT. IN C.B. CURB
SQUARE SPK
47.20
139
31.03
49.67
15.03
GLENDON
1324.71
WAY
CON'D BOT PG-247
REMOVED - C.V.C.
Fd S.W.&T. Dn 1"
Per F.B. 623-64
SET BY INTERSECTION ON ℄
A C.S. 24" BRASS CAP MON.
10" DN. IN HANDHOLE.
C.V.C. - 1-23-50
SQUARE SPK. 1.715
89°-52'-35"
29.21
Fd LAT
Fd RT. SPK IN Lead-Set P.H.
19.98
336.15 Level @ 78°-336.17
1) 89°-52'-30"
4) 359°-30'-30"
6) 179°-15'-30"
89°-52'-35"
NEW
336.17
CON'D TOP PG-241
COUNTY SURVEYOR
R.E.329
RETURN TO
LOS ANGELES COUNTY SURVEYOR
700 HALL OF RECORDS
Do not extend notes this side of this line.
Note: Any Additions or Changes on This Sheet Must be Made Circled in Red Ink With Date and Name of Person Making Change.

PWFB 1325 1442 ~~1409~~

Note: City of Manhattan Beach
Map No. B 27 21
Office Work 20
Checked MILLER
Date AUG 1960

Survey of Nearwood Pl.
W.O. 8251 Tape No. 090 Pa 65
Surveyed by J.J. LANIGAN
Notes J.J. LANIGAN Date 9-47
Indexed [illegible]

F.B. ~~1409~~ Pg. 242

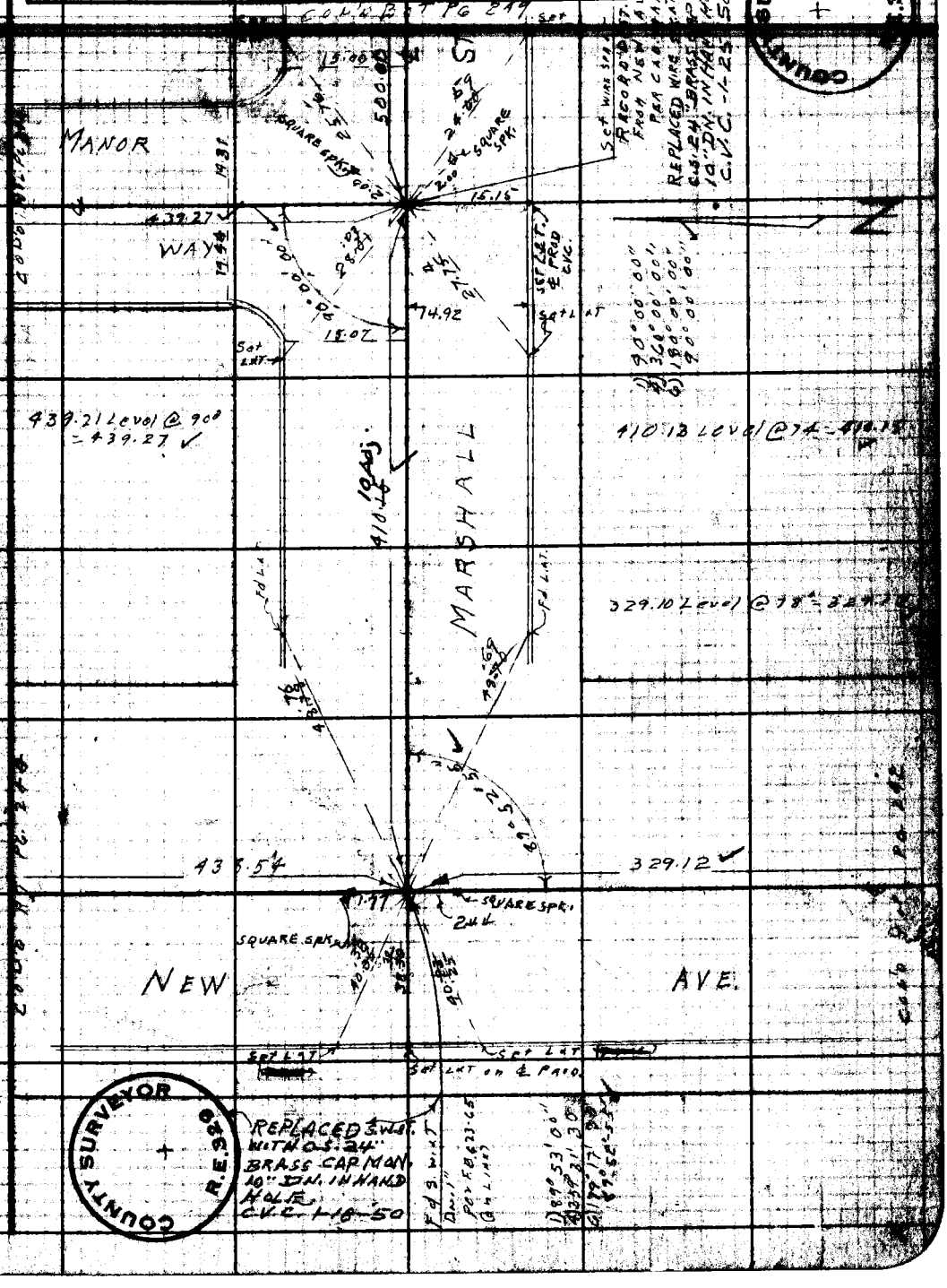

Notice: Any Additions or Changes on this Sheet Must Be Made and Checked in Red Ink. With Date and Name of Person Making Change.

Do not [illegible] this side of this line.

LOS ANGELES COUNTY SURVEYOR

RETURN TO
LOS ANGELES COUNTY SURVEYOR
700 HALL OF RECORDS

Note: Any Additions or Changes on This Sheet Must be Made and Circled in Red Ink With Date and Name of Person Making Change.

Do not extend notes this side of this line.

W.S.W. A-6, B-6

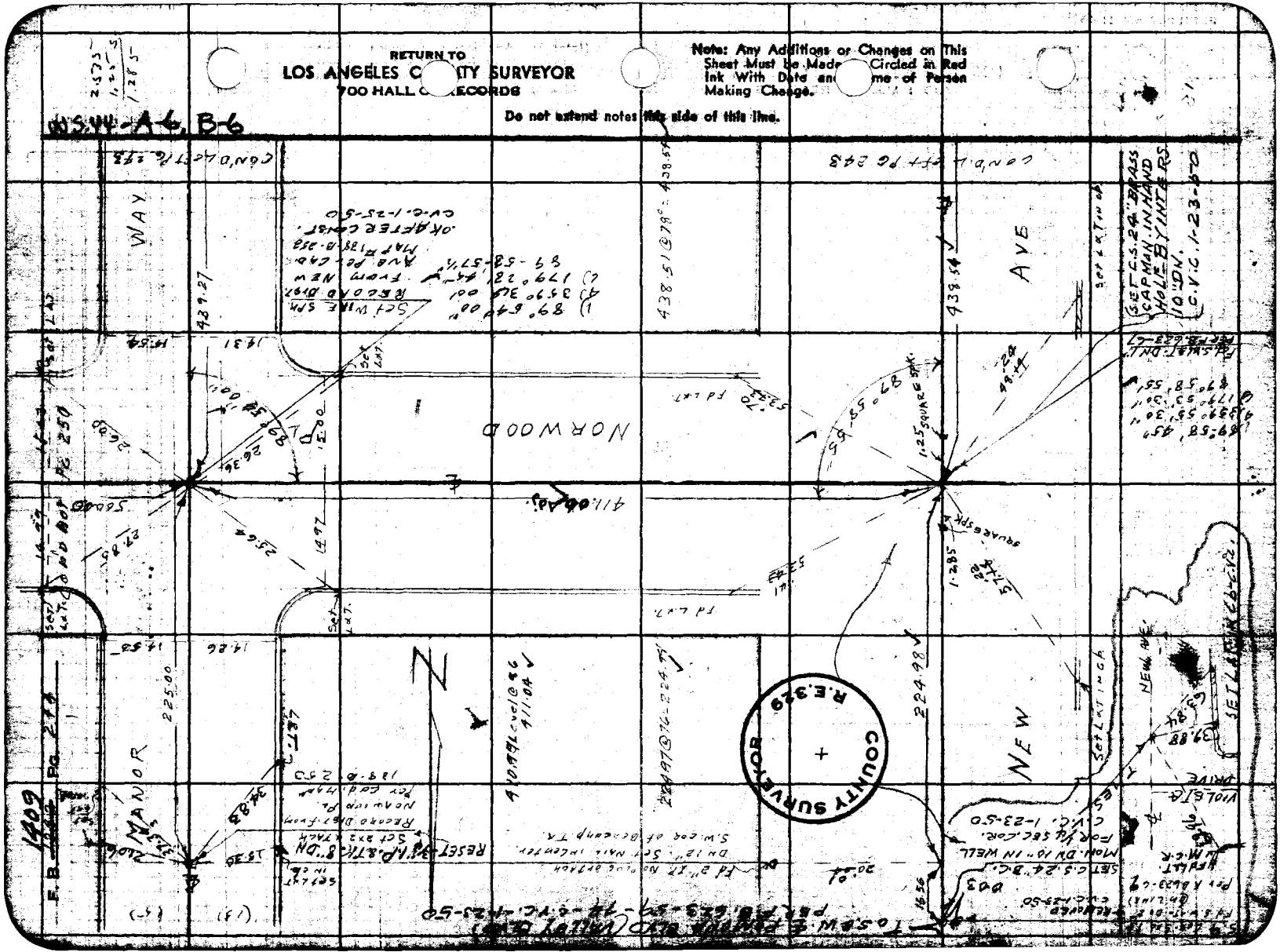

PWFB 1325 1443 ~~1409~~

F. B. ~~1292~~ Pg. ~~246~~

Notes Chk'd by Miller	Survey of NORWOOD PL.
Map No. B2221	W. O. 8351 Tape No. 090 Std. 68°
Office Work DJF	Surveyed by J. J. LANIGAN
Checked MILLER	Notes J. J. LANIGAN Date 9-47
Date AUG 1960	Indexed A. C. Johnson

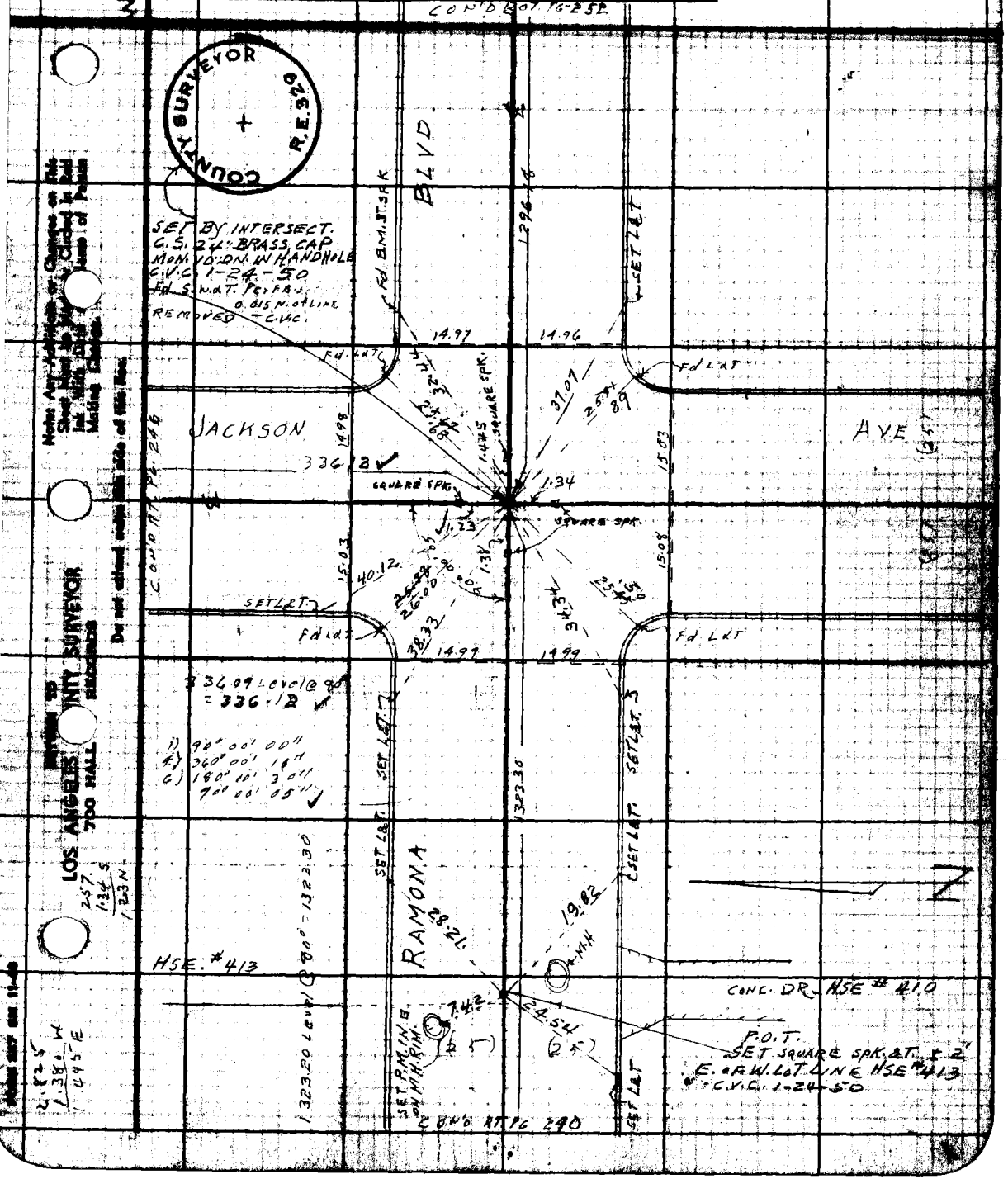

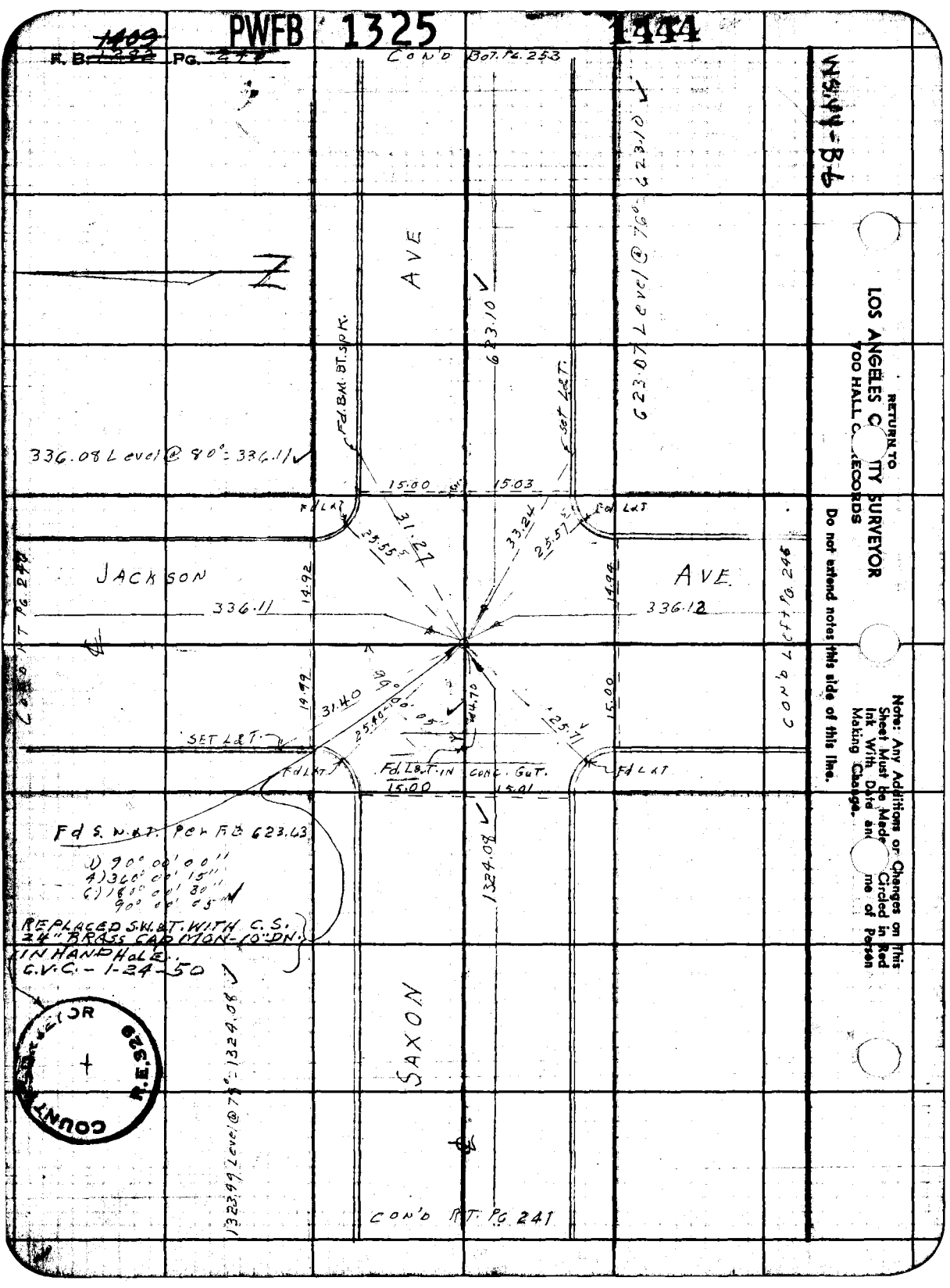

PWFB 1325 1444
R.B. 1409 PG. 240
CON'D BOT. PG. 253
WS 44-B-6
AVE
623.10
623.07 Level @ 76° = 623.10
Fd. BM. BT. SPK.
Set L&T.
336.08 Level @ 80° = 336.11
15.00
15.03
Fd L&T
31.27
25.55
33.24
25.57
JACKSON
AVE.
336.11
336.12
14.92
14.94
14.99
15.00
31.40
25.40
44.70
25.71
SET L&T.
Fd L&T
Fd. L&T. IN CONC. GUT.
15.00
15.01
CON'D RT PG. 240
CON'D LEFT PG. 245
Fd S.W.&T. PER F.B. 623.63
1) 90° 00' 00"
4) 360° 00' 15"
6) 180° 00' 30"
90° 00' 05"
REPLACED S.W.&T. WITH C.S. 24" BRASS CAP MON-10" DN. IN HAND HOLE.
C.V.C. - 1-24-50
1324.08
SAXON
1323.99 Level @ 75° = 1324.08
COUNTY SURVEYOR R.E. 329
CON'D RT. PG. 241
RETURN TO
LOS ANGELES COUNTY SURVEYOR
700 HALL OF RECORDS
Do not extend notes this side of this line.
Note: Any Additions or Changes on This Sheet Must be Made Circled in Red Ink With Date and Name of Person Making Change.

PWFB 1325 1445 ~~1409~~

Notes Ck'd by Miller	Survey of NORWOOD P.L.
Map No. B 2721	W. O. 836 Tape No. 090 Std 69
Office Work DH	Surveyed by J.J. LANIGAN
Checked MILLER	Notes J.J. LANIGAN Date 9-47
Date AUG 1960	Indexed [illegible]

F.B. ~~1283~~ Pg. ~~247~~

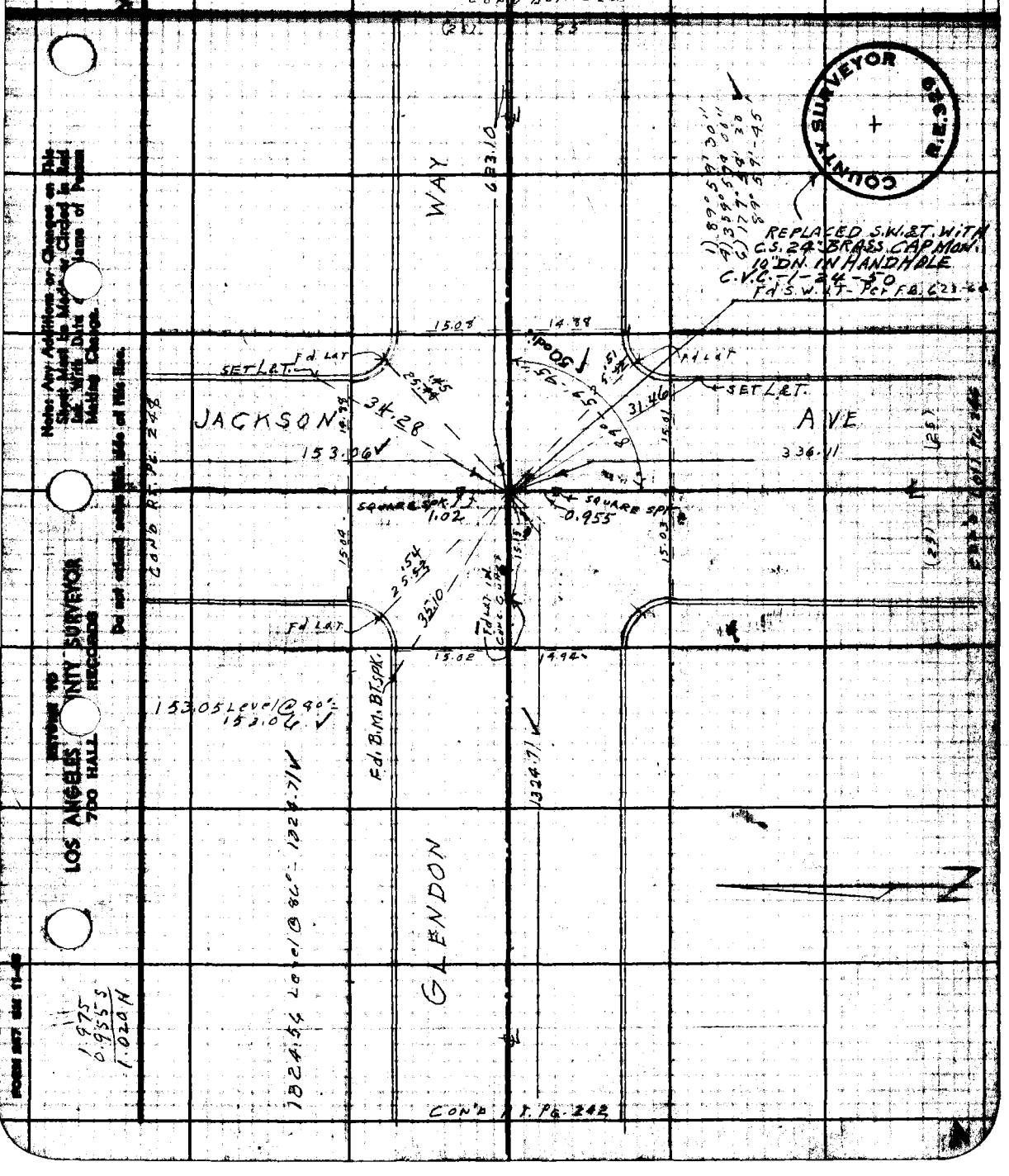

Notes: Any Additions or Changes on this Sheet Must be Made or Circled in Red Ink. With Date and Name of Person Making Change.

Do not extend notes this side of this line.

RETURN TO LOS ANGELES COUNTY SURVEYOR 700 HALL RECORDS

FORM 247 SM 11-48

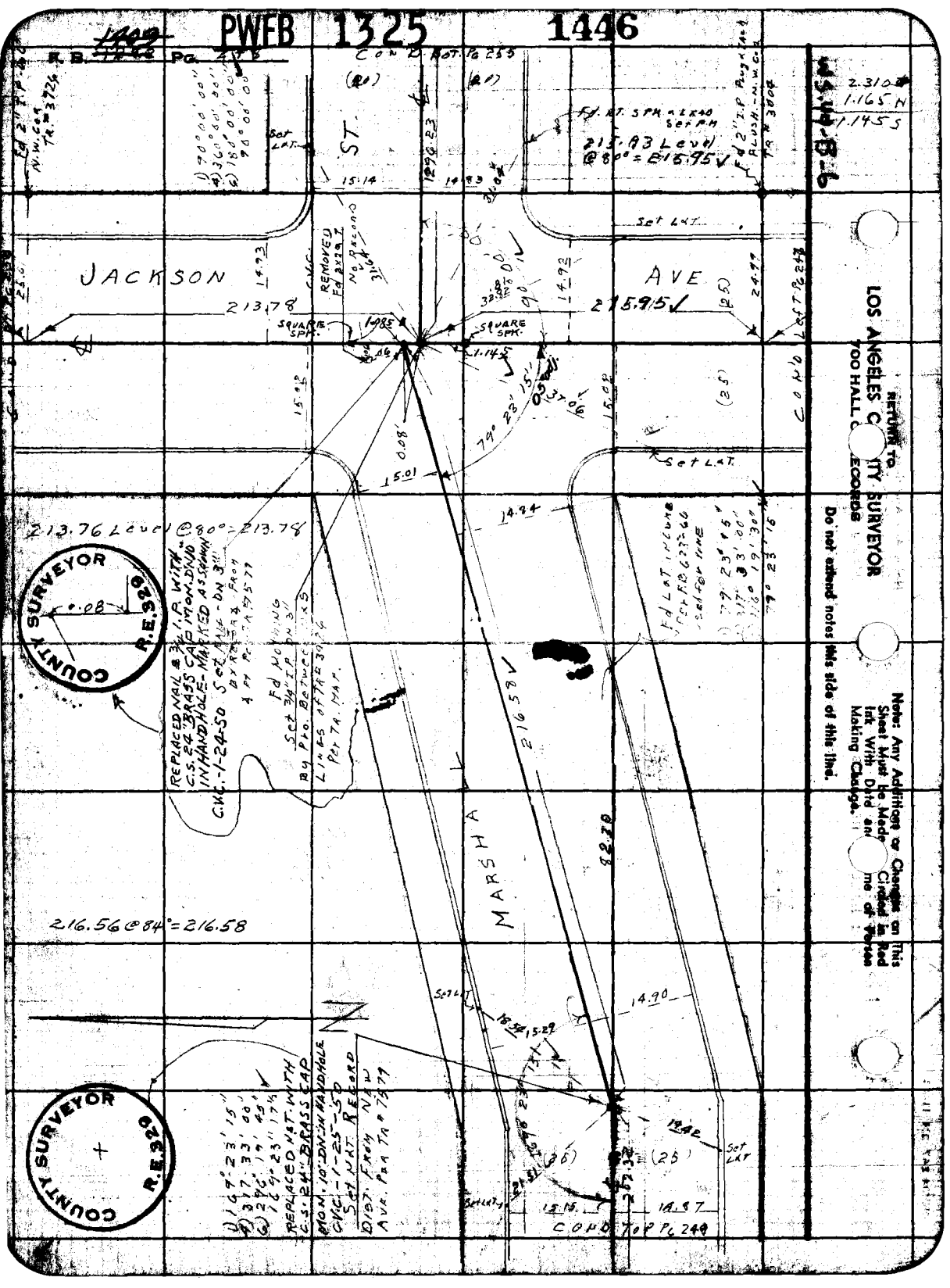
PWFB 1325 1446
R.B. Pg.
JACKSON AVE
MARSHA ST.
213.78
215.95
213.76 Level @ 80° = 213.78
216.56 @ 84° = 216.58
215.83 Level @ 80° = 215.95
216.58
COUNTY SURVEYOR R.E. 329
COUNTY SURVEYOR R.E. 329
RETURN TO
LOS ANGELES COUNTY SURVEYOR
700 HALL OF RECORDS
Do not extend notes this side of this line.
Note: Any Additions or Changes on This Sheet Must be Made Circled in Red Ink With Date and Name of Person Making Change.

PWFB 1325 1447

Notes Ch'd by Miller	Survey of NORWOOD PL.
Map No. B 2121	W. O. 835 Tape No. 070
Office Work HARRIS	Surveyed by J. J. LANIGAN
Checked MILLER	Notes J. J. LANIGAN Date 7-47
Date AUG 1960	Indexed A. C. [illegible]

F. B. [illegible] Pg. [illegible]



Notes Any Additions or Changes on This Sheet Must Be Made or Checked in Real Ink With Date and Name of Person Making Change.

Do not extend notes this side of this line.

LOS ANGELES COUNTY SURVEYOR
700 HALL RECORDS

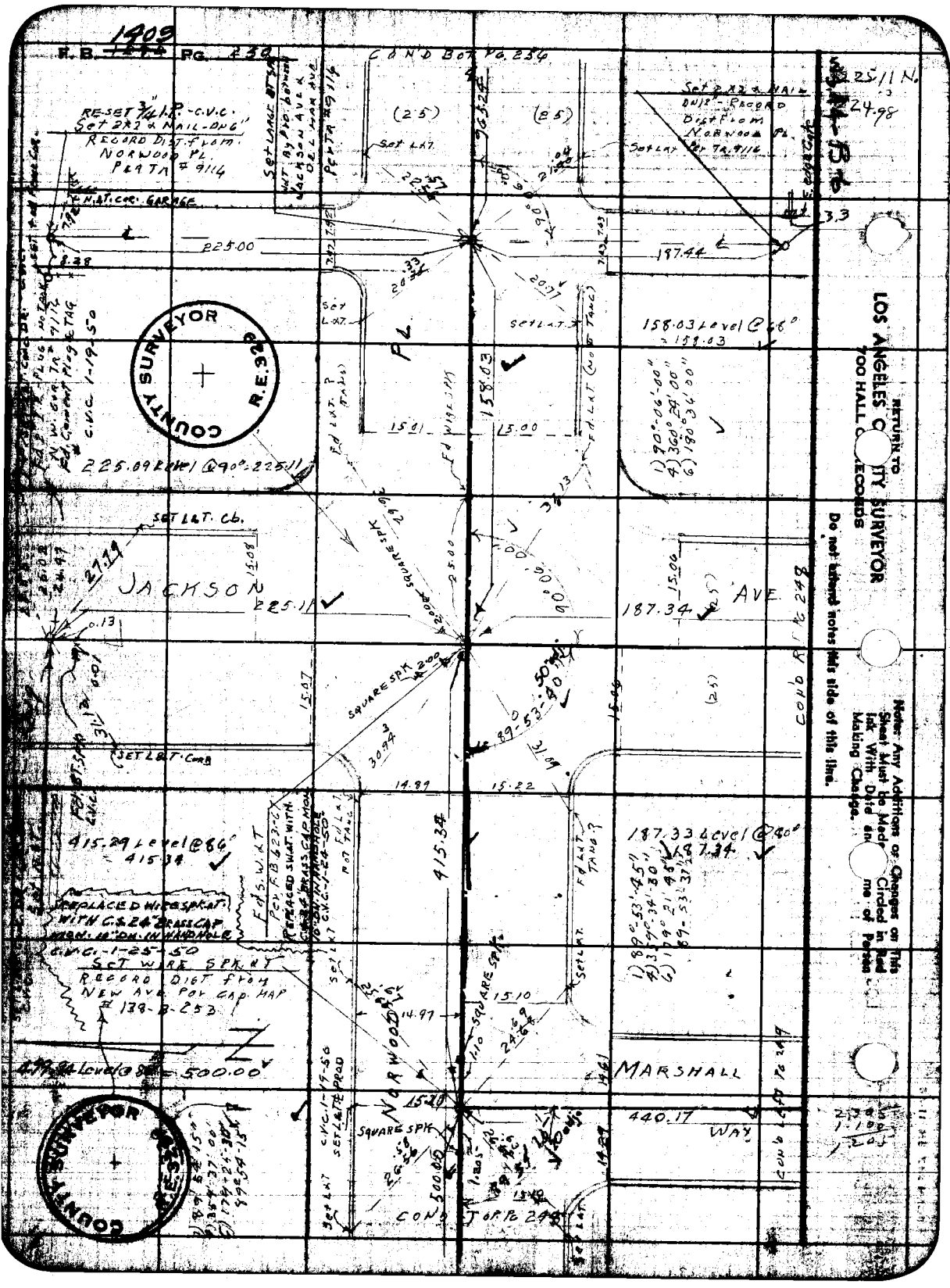

1409
R.B. PG. 230
COND BOT PG. 236
RESET 3/4" I.P. - C.V.C.
Set 2x2 & NAIL - DN6"
RECORD DIST. FROM NORWOOD PL. PER TR # 9114
Set 2x2 & NAIL DN12" - RECORD DIST FROM NORWOOD PL. PER TR. 9114
225.00
187.44
158.03 Level @ 68° = 158.03
225.09 Level @ 90° = 225.11
COUNTY SURVEYOR R.E. 329
JACKSON AVE.
225.11
187.34
SQUARE SPK
SET L&T. CORB
415.29 Level @ 86° = 415.34
415.34
187.33 Level @ 80° = 187.34
REPLACED WIRE SPK. AT. WITH C.S. 24" BRASS CAP MON. 10" DN. IN HAND HOLE
C.V.C. 1-25-50
SET WIRE SPK. AT
RECORD DIST FROM NEW AVE. PER CAP. MAP # 138-B-253
499.84 Level @ 86° = 500.00
NORWOOD
MARSHALL WAY
440.17
COND TOP PG 248
COND R.E. PG 248
RETURN TO
LOS ANGELES COUNTY SURVEYOR
700 HALL OF RECORDS
Do not extend notes this side of this line.
Note: Any Additions or Changes on This Sheet Must be Made Circled in Red Ink With Date and Name of Person Making Change.

PWFB 1325 1448 ~~1409~~

F.B. ~~1202~~ Pg. ~~254~~

Notes Ck'd by Miller	Survey of NORWOOD PL
Map No. B2721	W. O. 8351 Tape No. 090 Std 68° F
Office Work DB	Surveyed by J. J. LANIGAN
Checked MILLER	Notes J. J. LANIGAN Date 9-47
Date AUG 1960	Indexed A. D. [illegible]

NS 94-B-4

Note: Any Additions or Changes on This Sheet Must be Made or Circled in Red Ink. With Date and Name of Person Making Change.

Do not extend notes this side of this line.

RETURN TO LOS ANGELES COUNTY SURVEYOR 700 HALL RECORDS



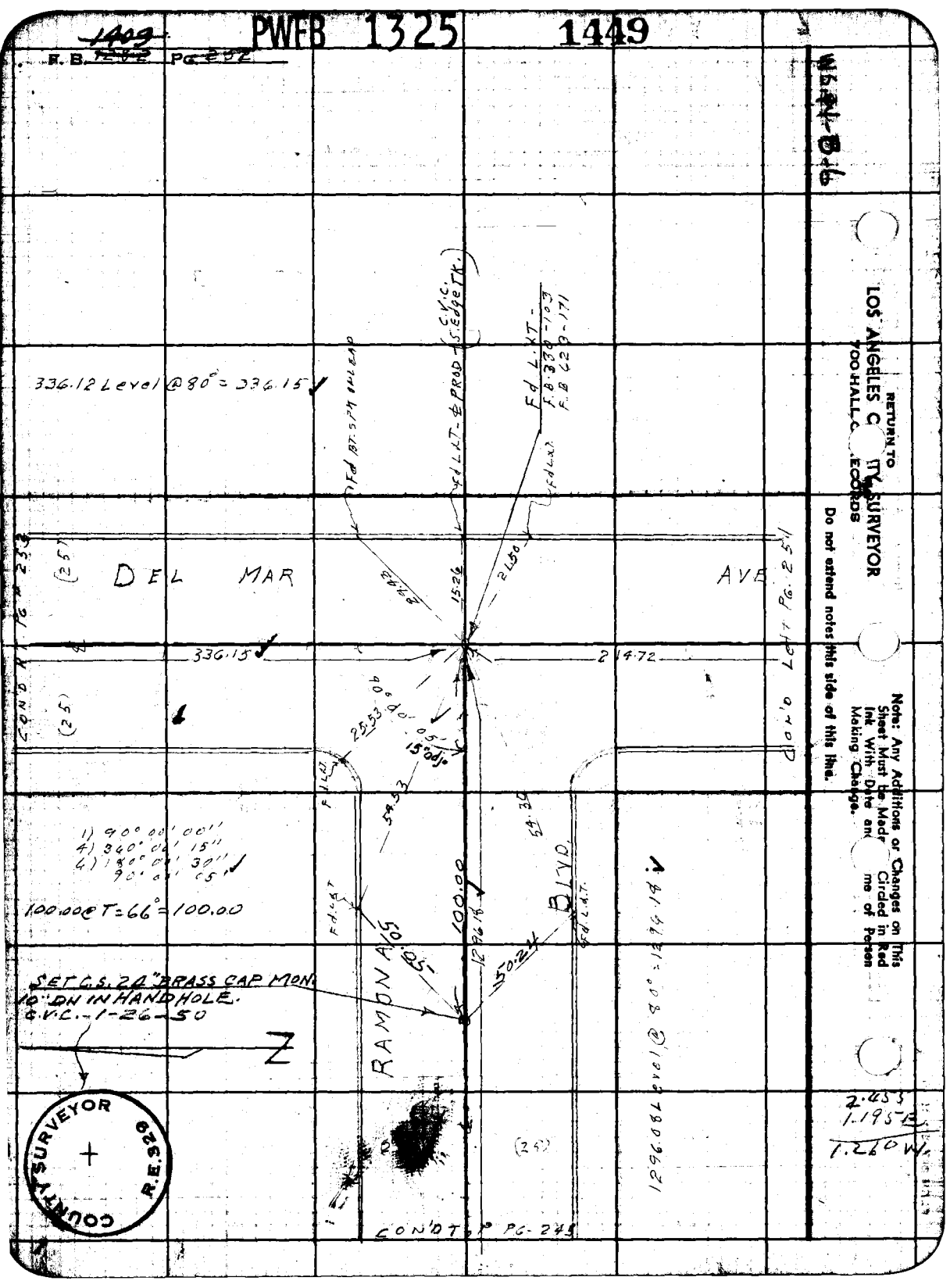

PWFB 1325
1449
F.B. 1409 Pg 252
W6-4-B-6
RETURN TO
LOS ANGELES COUNTY SURVEYOR
700 HALL OF RECORDS
Do not extend notes this side of this line.
Note: Any Additions or Changes on This Sheet Must be Made Circled in Red Ink With Date and Name of Person Making Change.
336.12 Level @ 80° = 336.15
Fd BT. SPK ON LEAD
Fd LKT - ℄ PROD - (C.V.C. S. Edge TK.)
Fd L.KT - F.B. 330-103 F.B. 629-171
DEL MAR AVE
336.15
214.72
15.26
21.50
24.42
25.53
90° 00' 05"
15" adj.
54.53
54.30
1) 90° 00' 00"
4) 360° 00' 15"
4) 180° 00' 30"
90° 00' 05"
100.00 @ T = 66° = 100.00
100.00
1296.18
50.05
50.24
RAMONA BLVD.
SET C.S. 24" BRASS CAP MON.
10" DN IN HANDHOLE.
C.V.C. - 1-26-50
Z
1296.08 Level @ 80° = 1296.18
2.455
1.195 E
1.260 W
COUNTY SURVEYOR R.E. 326
COND TOP PG. 245

PWFB 1325 1450 ~~1409~~

F.B. ~~1000~~ Pg. ~~2-12~~

Notes Ck'd by Miller	Survey of NORWOOD PL
Map No. B2721	W. O. 2177 Tape No. 270 Std 63 °F
Office Work	Surveyed by J.J. LANIGAN
Checked MILLER	Notes J.J. LANIGAN Date 7-47
Date AUG 1960	Indexed A. C. Johnson

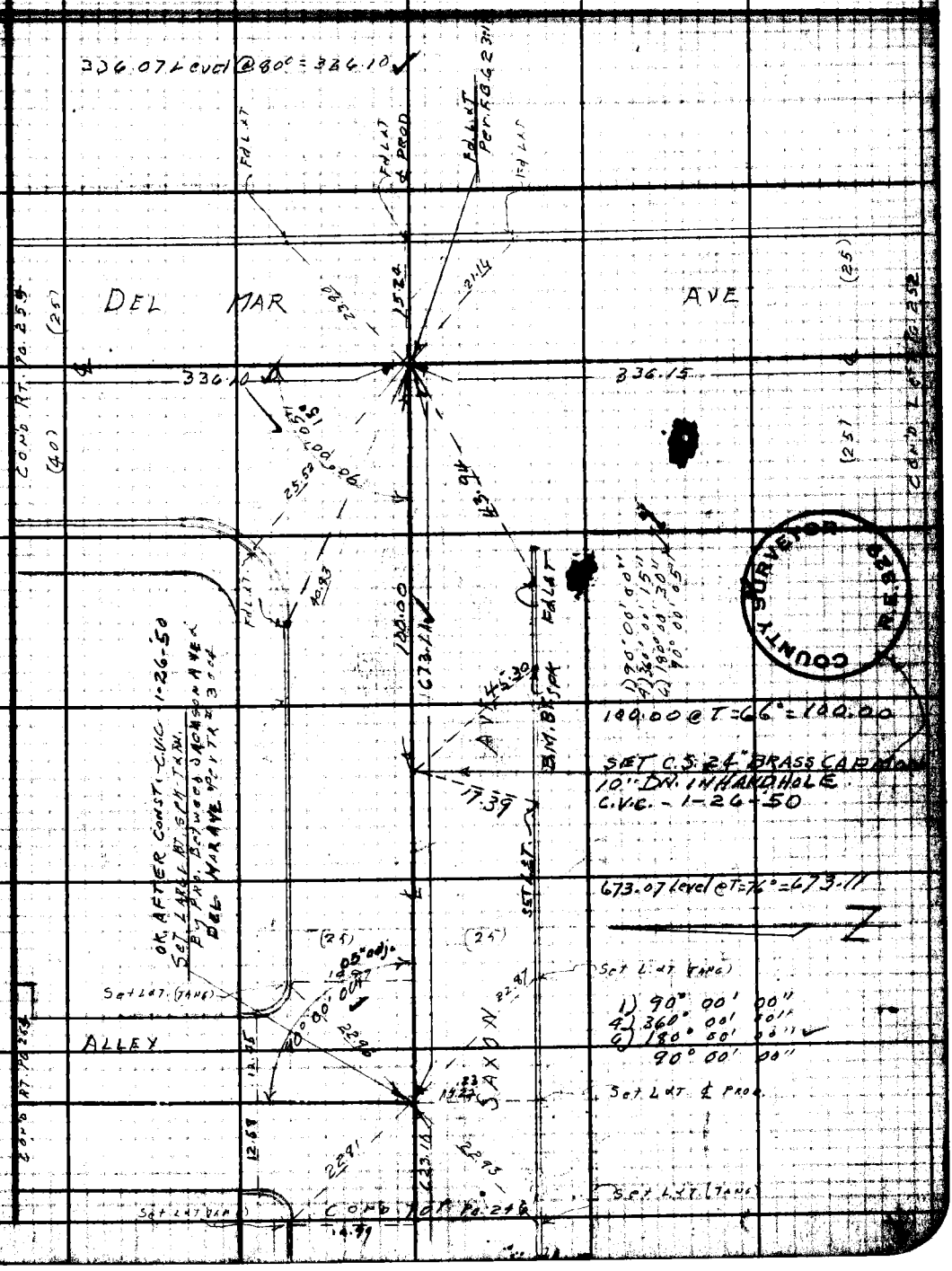

Note: Any Additions or Changes on This Sheet Must be Made or Circled in Red Ink With Date and Name of Person Making Change.

Do not extend notes this side of this line.

RETURN TO LOS ANGELES COUNTY SURVEYOR 700 HALL RECORDS

2.34
116E
1.18W


PWFB 1325 1451
F.B. 1409 Pg. 253
369.00 Level @ 80° = 369.03
DEL MAR AVE.
369.03
336.10
90°00'00"
100.01 @ T=59° = 100.00
100.00
59.28
41.77
B.M. BT. SPK
SET C.S. 24" BRASS CAP MON. 10' DN. IN HANDHOLE. C.V.C. 1-26-50
WAY
673.12
SET L&T.
COUNTY SURVEYOR R.E. 320
673.08 @ 78° = 673.12
623.03 Level @ 84 = 623.10
OK. AFTER CONST. - C.V.C. - 1-26-50
Set L&T. in conc. - Dn 4"
By Pro. on Saxon St.
Between Jackson Ave. & Del Mar Ave.
GLENDON
Set L&T.
14.92
89°59'40"
Set L&T. (Tang)
ALLEY
Set L&T. ℄ Pro.
15.26
23.01
12.52
14.94
Set L&T. Tang
Cond. Top Pg. 247
Cond. Left Pg. 253
1) 89°59'45"
4) 359°59'30"
6) 179°57'45"
89°59'27½"
1) 90°00'00"
4) 360°00'00"
6) 180°00'00"
90°00'00"
25.50
1.335
1.215
RETURN TO LOS ANGELES COUNTY SURVEYOR 700 HALL OF RECORDS
Do not extend notes this side of this line.
Note: Any Additions or Changes on This Sheet Must be Made Circled in Red Ink With Date and Name of Person Making Change.

PWFB 1325

~~1409~~ 1452

F.B. ~~1243~~ Pg. 266

Notes Ck'd by Miller	Survey of NORWOOD Pl
Map No. B 2121	W. O. 1197 Tape No. 040 Std 68 °F
Office Work	Surveyed by J.J. LANIGAN
Checked MILLER	Notes J.J. LANIGAN Date 9-47
Date AUG 1960	Indexed A. C. Johnson

W S 44 B

2460
128.5 E
117.5 W

Note: Any Additions or Changes on This Sheet Must Be Made or Circled in Red Ink With Date and Name of Person Making Change.

Do not extend notes this side of this line.

LOS ANGELES COUNTY SURVEYOR
700 HALL OF RECORDS

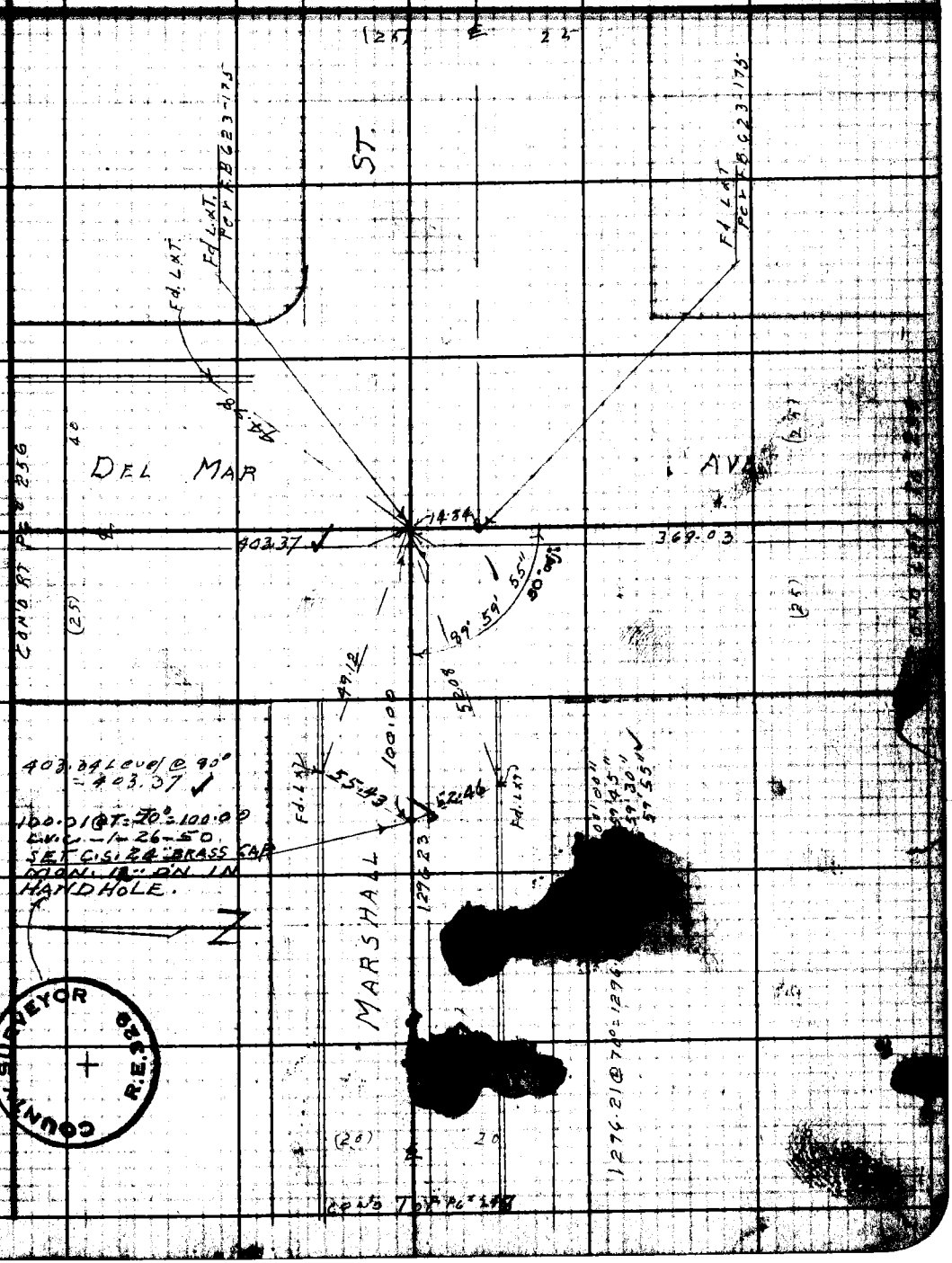

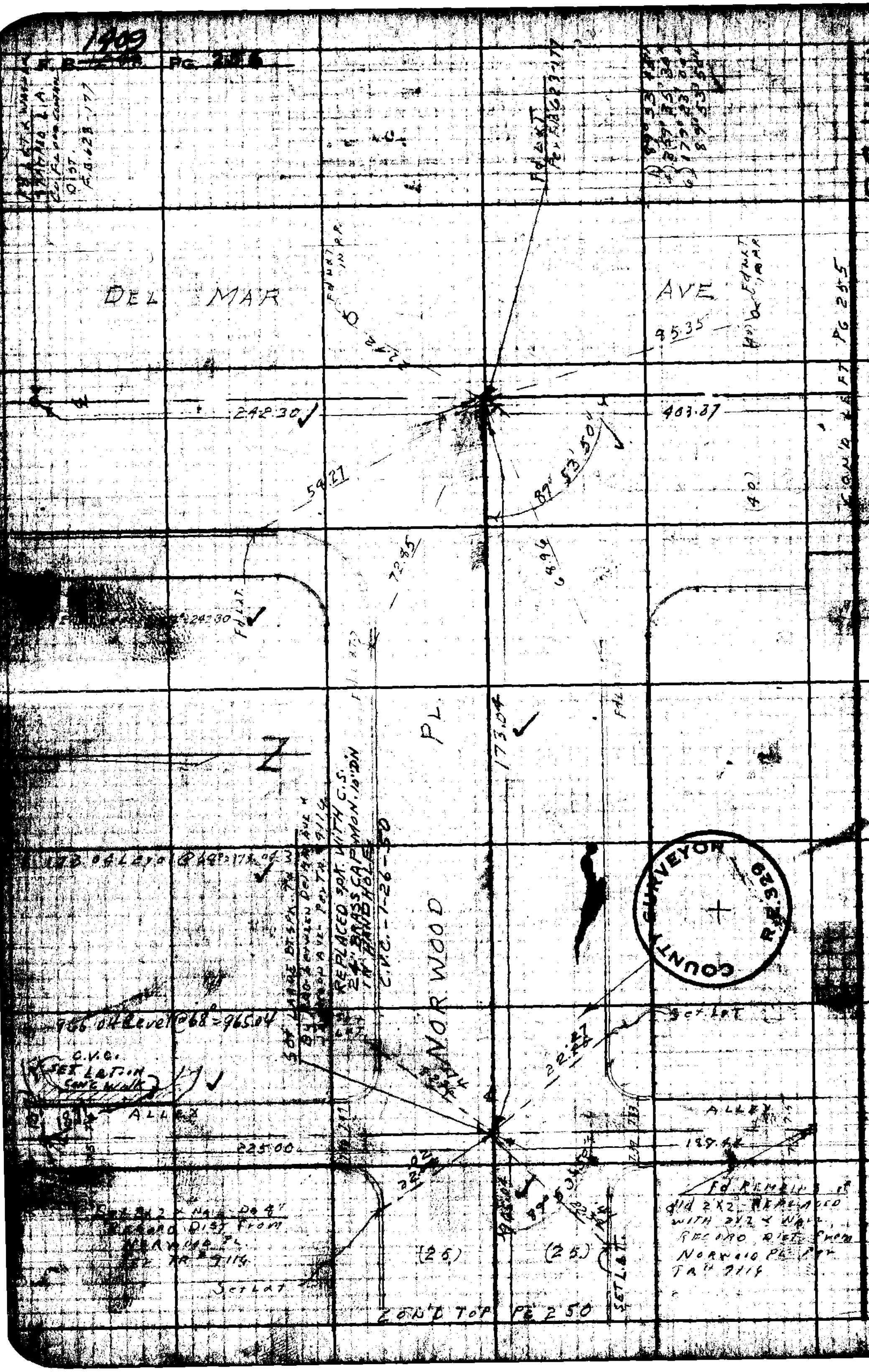

LOS ANGELES COUNTY SURVEYOR

Do not make notes this side of this line.

Note: Any Additions or Changes on This Sheet Must be Made in Red Ink With Date and Initials of Person Making Change.

Notes Ck'd by	Survey of Norwood P/L
Map No.	W. 0/197 Tape No. Std. °F
Office Work	Surveyed by J. J. Lanigan
Checked	Notes J.J.L. Date 4-48
Date	Indexed A. C. Johnson

F.B. 1400 Pg. 257

DEC 31 1948

LOCATION
of
IMPROVEMENTS
on
RAMONA BLVD.
(From Curb to P/L)
from
DEL MAR AVE
to
JACKSON AVE.
(Not Including Improvements shown on pgs. 6 and 7)
S.L. 1197

J. J. Lanigan
M. G. Salazar
A. S. Curtis
J. W. Trunick

See Pages 6+7 for Street Topog.

Note: Any Additions or Changes on this Sheet Must be Made or Circled in Red Ink With Date and Name of Person Making Change.

Do not extend notes this side of this line.

RETURN TO
LOS ANGELES COUNTY SURVEYOR
700 HALL OF RECORDS

FORM 247 5M 5-46

F.B. 1409 Pg. 258

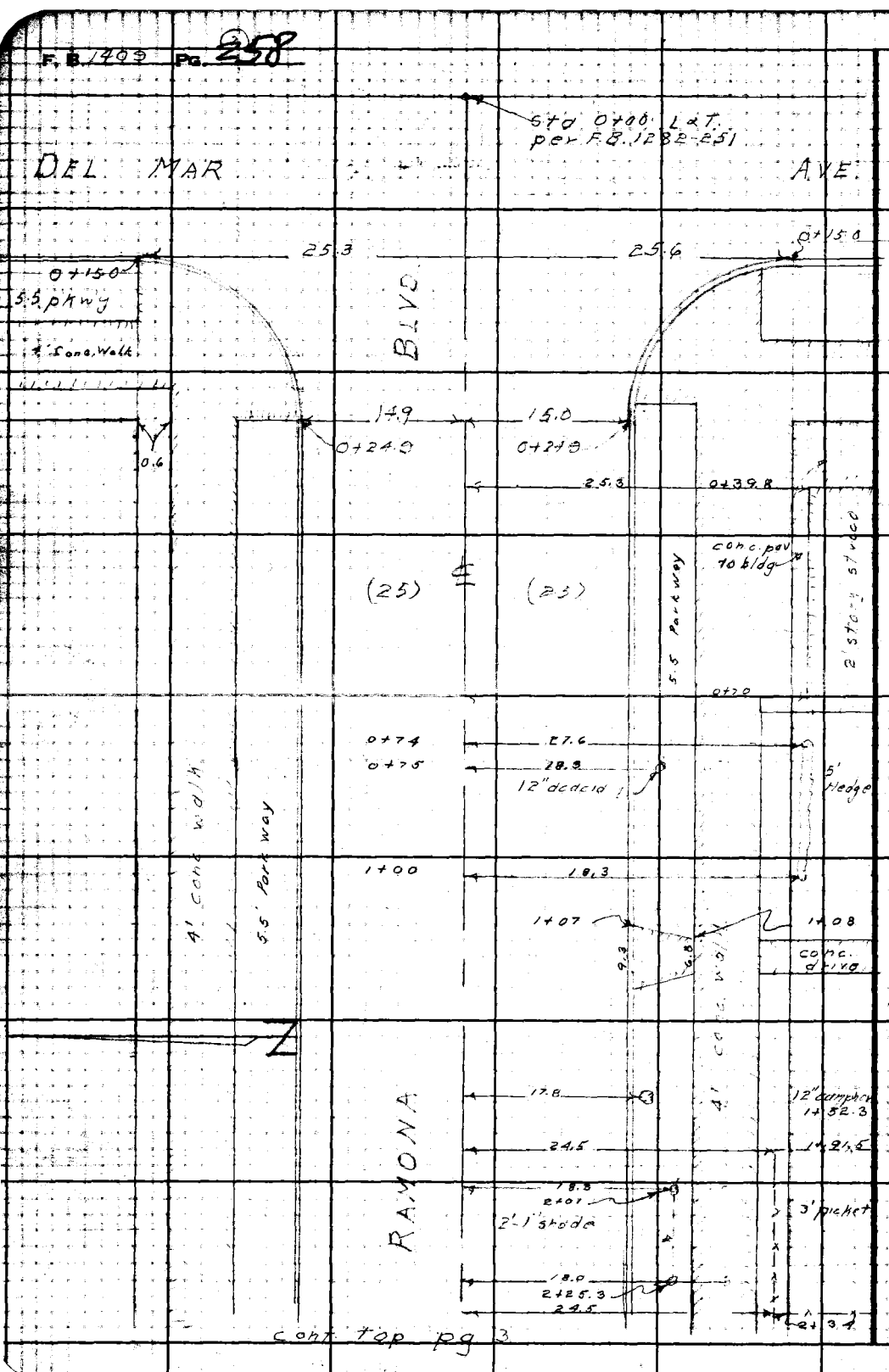

RETURN TO
LOS ANGELES COUNTY SURVEYOR
700 HALL OF RECORDS

Do not extend notes this side of this line.

Note: Any Additions or Changes on This Sheet Must be Made or Circled in Red Ink With Date and Name of Person Making Change.

Notes Ck'd by	Survey of Norwood Pl.
Map No.	W. O. 1197 Tape No. Std. °F
Office Work	Surveyed by J. J. Lanigan
Checked	Notes J. J. L. Date 4-48
Date	Indexed A. C. Johnson

F. B. 1409 Pg. 257

cont. bot. pg. 2



cont. top pg. 4

Note: Any Additions or Changes on this Sheet Must be Made or Circled in Red Ink With Date and Name of Person Making Change.

Do not extend notes this side of this line.

RETURN TO
LOS ANGELES COUNTY SURVEYOR
700 HALL OF RECORDS

FORM 247 5M 5-46

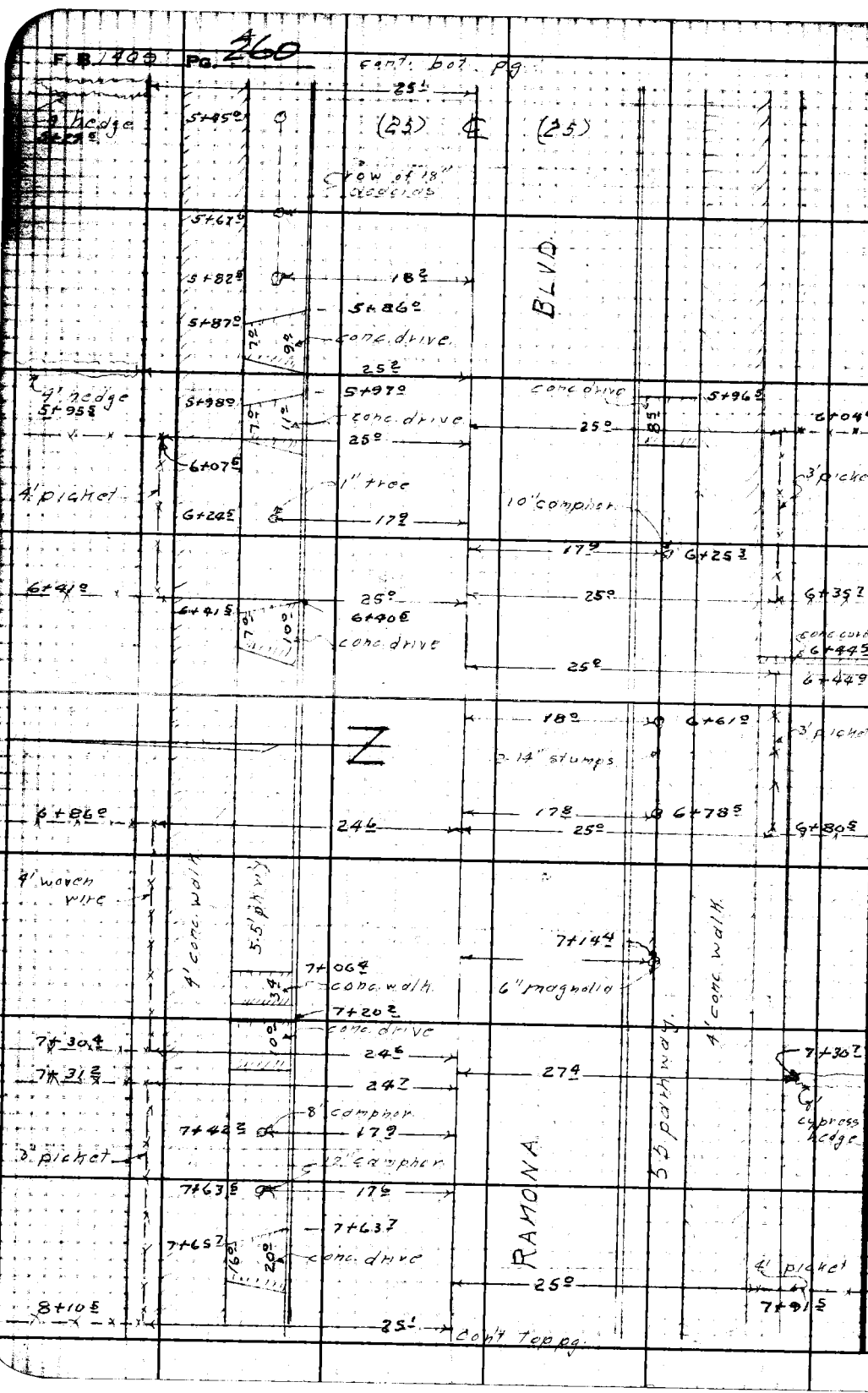

RETURN TO
LOS ANGELES COUNTY SURVEYOR
700 HALL OF RECORDS

Do not extend notes this side of this line.

Note: Any Additions or Changes on This Sheet Must be Made or Circled in Red Ink With Date and Name of Person Making Change.

Notes Ck'd by	Survey of Norwood Pl.
Map No.	W. O. Tape No. Std. °E
Office Work	Surveyed by J.J. Lanigan
Checked	Notes J.J.L. Date 4-48
Date	Indexed A. C. Johnson

F.B. 1405 Pg. 261



Note: Any Additions or Changes on This Sheet Must be Made or Circled in Red Ink With Date and Name of Person Making Change.

Do not extend notes this side of this line.

RETURN TO LOS ANGELES COUNTY SURVEYOR 700 HALL OF RECORDS

FORM 247 5M 5-46

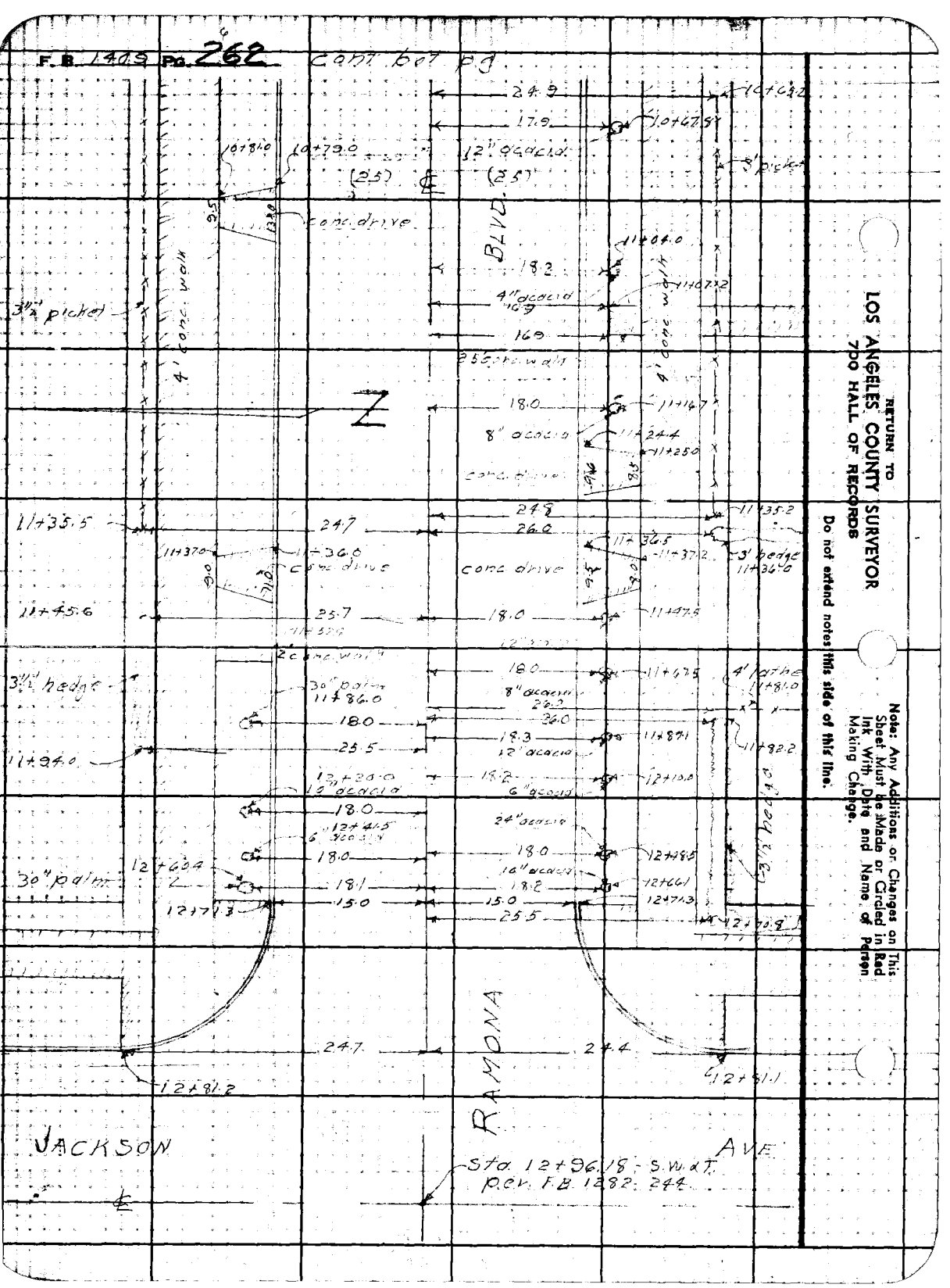
F.B. 1409 Pg. 262 cont bot pg
24.9
17.9
10+67.8
10+63.2
10+81.0
10+79.0
12" acacia
(25)
(25)
3' picket
conc. drive
BLVD.
11+04.0
18.2
11+07.2
4" acacia
16.9
16.9
3½' picket
4' conc. walk
4' conc. walk
Z
18.0
11+16.7
8" acacia
11+24.4
11+25.0
conc. drive
24.8
26.0
11+35.5
24.7
11+35.2
11+37.0
11+36.0
11+36.5
11+37.2
3' hedge
11+36.0
conc. drive
conc. drive
11+45.6
25.7
18.0
11+47.5
2' conc. walk
18.0
11+67.5
4' lathe
11+81.0
3½' hedge
30" palm
11+86.0
8" acacia
26.0
26.0
18.0
18.3
11+87.1
11+82.2
11+94.0
25.5
12" acacia
12+20.0
18.2
12+10.0
10" acacia
6" acacia
18.0
24" acacia
12+41.5
6" acacia
18.0
18.0
12+48.5
12+63.4
30" palm
18.1
16" acacia
18.2
12+66.1
12+71.3
15.0
15.0
12+71.3
25.5
12+70.8
3½' hedge
24.7
24.4
12+81.2
12+81.1
RAMONA
JACKSON
AVE
Sta. 12+96.18 - S.W. & T.
per F.B. 1282 - 244
RETURN TO
LOS ANGELES COUNTY SURVEYOR
700 HALL OF RECORDS
Do not extend notes this side of this line.
Note: Any Additions or Changes on This Sheet Must be Made or Circled in Red Ink With Date and Name of Person Making Change.

Notes Ck'd by	Survey of Norwood Pl.
Map No.	W. O. 1197 Tape No. Std. °F
Office Work	Surveyed by J. J. Lanigan
Checked	Notes M. G. Salazar Date 4-48
Date	Indexed A. C. Johnson

F.B. 1400 Pg. 263

12-9-48

DEC 21 1948

LOCATION
of
IMPROVEMENTS
on
RAMONA BLVD.
(From Curb to P/L)
from
JACKSON AVE.
to
NEW AVE.
(Not including improvements shown on pgs. 7 & 8)
C.I. 1107

J. J. Lanigan
M. G. Salazar
A. S. Curtis
J. W. Trunch

See Pages 7, 8 for street Topog.

Note: Any Additions or Changes on This Sheet Must be Made or Circled in Red Ink With Date and Name of Person Making Change.

Do not extend notes this side of this line.

RETURN TO
LOS ANGELES COUNTY SURVEYOR
700 HALL OF RECORDS.

FORM 247 5M 5-46

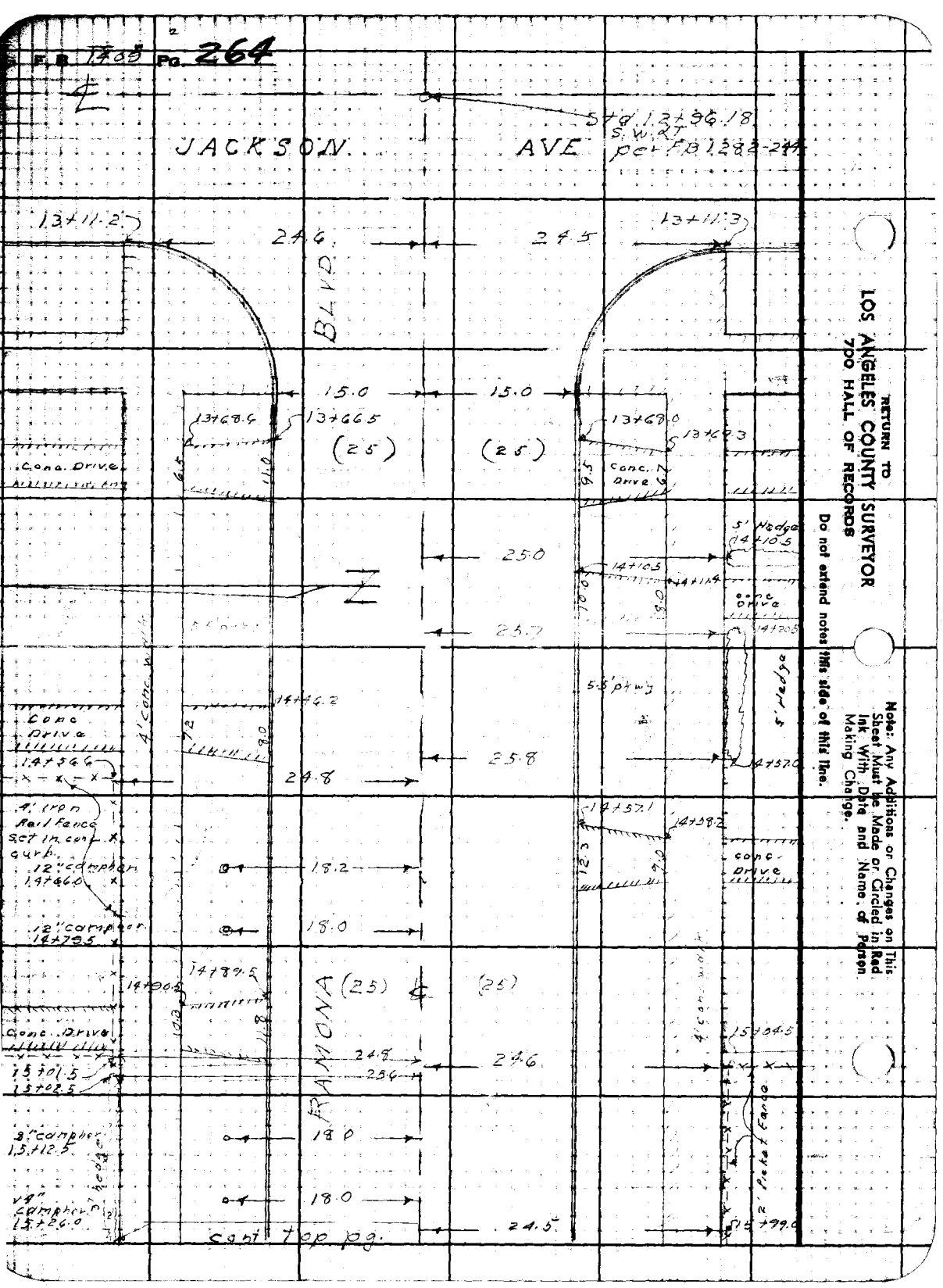
F.B. 1405 Pg. 264
JACKSON AVE
Std. 12+96.18
S.W. 2T
per F.B. 1282-244
13+11.2
24.6
24.5
13+11.3
BLVD.
15.0
15.0
13+68.6
13+66.5
(25)
(25)
13+68.0
13+69.3
Conc. Drive
Conc. Drive
5' Hedge
14+10.5
25.0
14+10.5
14+11.4
Conc. Drive
25.7
14+20.5
5.5' pkwy
5' Hedge
4' conc. walk
14+46.2
Conc. Drive
14+56.6
25.8
24.8
14+57.0
4' Iron Rail Fence set in conc. curb
14+57.1
14+58.2
12" camphor 14+66.0
18.2
Conc. Drive
12" camphor 14+79.5
18.0
14+89.5
14+90.5
(25)
(25)
RAMONA
Conc. Drive
15+04.5
24.8
24.6
15+01.5
15+02.5
25.6
3" camphor 15+12.5
18.0
4' hedge
2' Picket Fence
18.0
4" camphor 15+26.0
24.5
15+99.0
cont. top pg.
RETURN TO
LOS ANGELES COUNTY SURVEYOR
700 HALL OF RECORDS
Do not extend notes this side of this line.
Note: Any Additions or Changes on This Sheet Must be Made or Circled in Red Ink With Date and Name of Person Making Change.

Notes Ck'd by	Survey of Norwood Pl.
Map No.	W. 01197 Tape No. Std. °F
Office Work	Surveyed by J.J. Lanigan
Checked	Notes JJL Date 4-48
Date	Indexed A. C. Johnson

F. B. 1409 Pg. 265

cont. pot. pg.

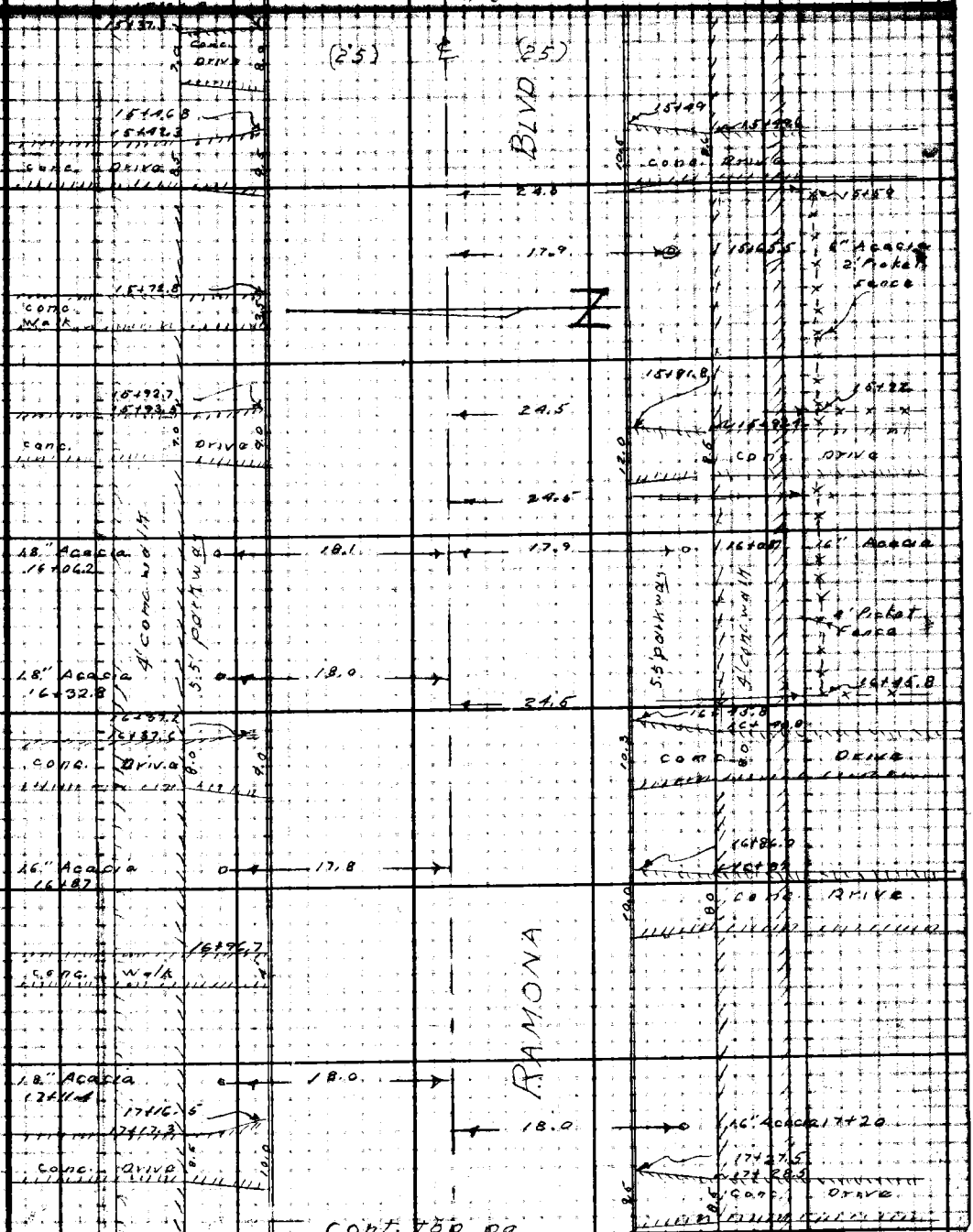

cont. top pg

Note: Any Additions or Changes on This Sheet Must be Made or Circled in Red Ink With Date and Name of Person Making Change.

Do not extend notes this side of this line.

RETURN TO
LOS ANGELES COUNTY SURVEYOR
700 HALL OF RECORDS

FORM 247 5M 5-46

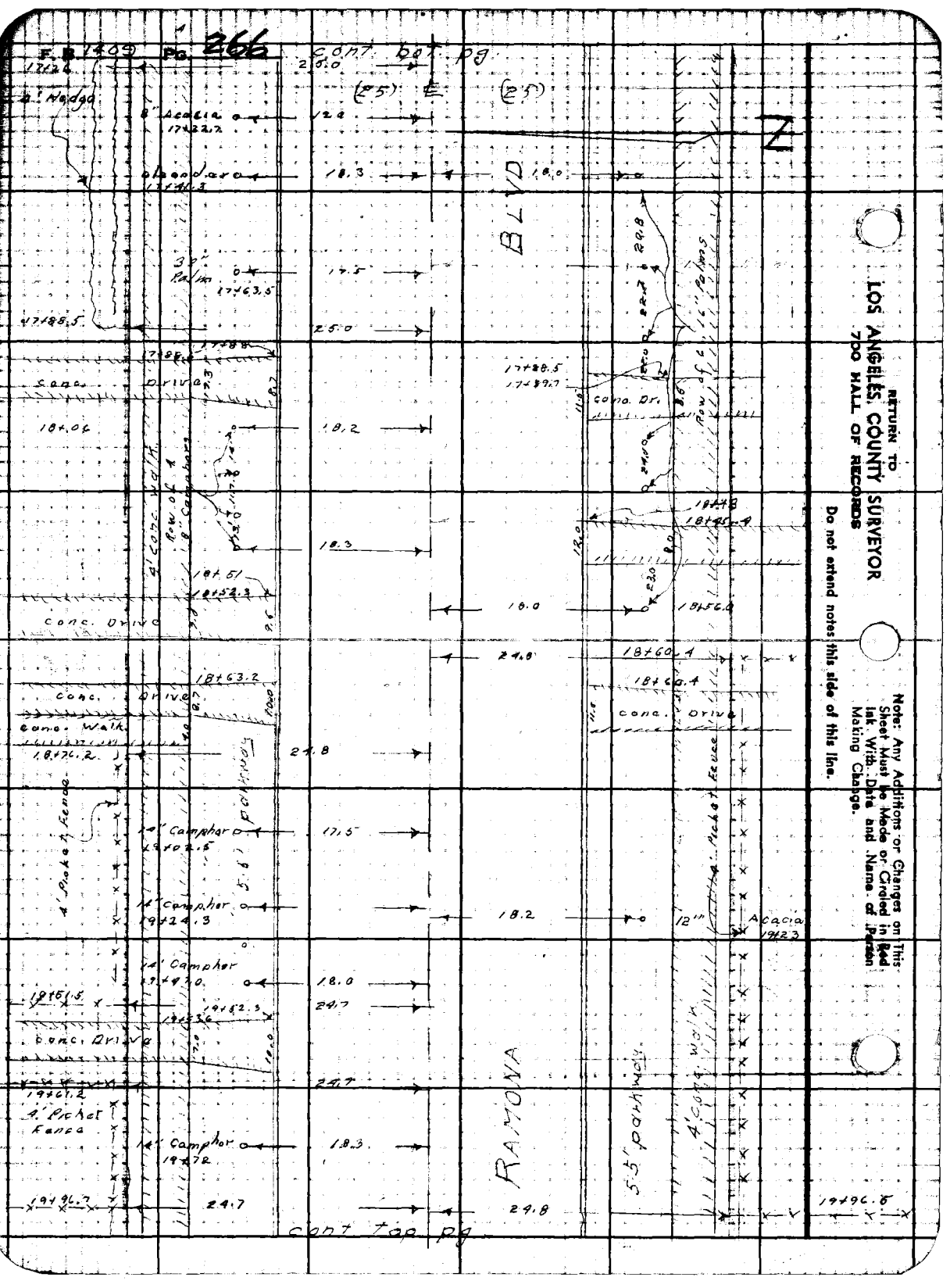
F.B. 1409 Pg. 266
cont. bot. pg.
(25) ℄ (25)
N
BLVD
RAMONA
4' Hedge
8" Acacia 17+32.7
Oleander 17+41.3
30" Palm 17+63.5
17+88.5
Conc. Drive
18+06
4' Conc. Walk
Row of 4 8" Camphors
18+51
18+52.3
Conc. Drive
18+63.2
Conc. Drive
Conc. Walk
18+76.2
4' Picket Fence
14" Camphor 19+02.5
14" Camphor 19+24.3
14" Camphor 19+47.0
19+51.5
19+52.3
19+53.6
Conc. Drive
19+61.2
4' Picket Fence
14" Camphor 19+72
19+96.7
25.0
12.0
18.3
18.0
17.5
25.0
18.2
18.3
18.0
24.8
24.8
17.5
18.2
18.0
24.7
24.7
18.3
24.7
24.8
17+88.5
17+89.7
Conc. Dr.
18+48
18+45.4
18+56.0
18+60.4
18+60.4
Conc. Drive
Row of 6 16" Palms
4' Picket Fence
12"
Acacia 19+23
5.5' parkway
4' Conc. Walk
19+96.8
cont. top pg.
RETURN TO
LOS ANGELES COUNTY SURVEYOR
700 HALL OF RECORDS
Do not extend notes this side of this line.
Note: Any Additions or Changes on This Sheet Must be Made or Circled in Red Ink With Date and Name of Person Making Change.

Notes Ck'd by	Survey of Norwood Pl.
Map No.	W 0157 Tape No. Std.
Office Work	Surveyed by J. J. Lanigan
Checked	Notes M. G. Salazar Date 4-48
Date	Indexed A. C. Johnson

F.B. 1403 Pg. 267

Cont. to pg.



Cont. top pg.

Do not extend notes this side of this line

BLVD
RAMONA
NEW AVE
(25)
(25)
18" Acacia
16" Acacia
18" Acacia
18" Acacia
16" Acacia
18.0
18.0
18.0
18.0
18.0
17.5
27.0
18.0
26.2
15.0
15.0
25+89.5
25+89.3
25.3
24.5
Palm
Conc. Drive
4' conc. walk
5.5' path way