INDEX TO F.B. 1411

DATE	J.N.	DISCRIPTION	NOTES	PAGES
11-47	2194	EMERSON PL.ON N.,DEL MAR AVE.ON E.,GARVEY AVE.ON S.,NEW AVE.ON W.	℄ & Ties	5-24
		WHITMORE ST.--- Jackson Ave. to City of Monterey Park Bldy.	Topog	25-28
			X-sect	29-38
		PROSPECT AVE.--- Whitmore St, to Garvey Ave.	Topog	37-42
			X-sect	43-50
		JACKSON AVE.---- Garvey Ave to Emerson Pl.	Topog	51-54
			X-sect	55-70
		ISABEL AVE.---- N'erly Line of Block 1 to Emerson Pl.	Topog	71-74
			X-sect	75- 84
		1st ALLEY N.OF GARVEY AVE.-- Isabel Ave. to Jackson Ave.	Topog	85-86
			X-sect	87-92
		EVELYN AVE.--- Garvey Ave to Emerson Pl.	Topog	93-96
			X-sect	97-110
		1st LOT LINE S.OF S.LINE OF TR.5152--- Evelyn Ave to Isabel Ave.	Topog	111-114
			X-sect	115-120
		N'ERLY LINES OF LOT 18 & 7 Tr.1495---- Del Mar Ave. to Evelyn Ave.	Topog	121-124
			X-sect	125-128
		******C.I. 1195 *****		
11-47	2195	ISABEL AVE. Hellman Ave. to Emerson Pl. Location & Elev.of Low Houses		141-152
"	"	JACKSON AVE. Hellman Ave. to A Pt.650.45 S. " "		153-160
"	"	" Emerson Pl. " 670' N. " "		161-166
"	"	PROSPECT AVE. " Hellman Ave. " "		167-172
"	"	HELLMAN AVE. Isabel Ave. to E. Bdry. Mon. Pk. " "		173-184
12-47	"	JACKSON AVE. Columbia St. to Hellman Ave. " "		185-200
"	"	COLUMBIA ST. Jackson Ave. to Bdry.Mon. Pk. " "		201-208
"	"	EVELYN AVE. Hellman Ave to Emerson Pl. " "		209-220

Notes Ck'd by
Map No.
Office Work
Checked
Date

Survey of
W. O. Tape No. Std.
Surveyed by
Notes
Date
Indexed

F. B.
PG.

F. B. _____ PG. _____

RETURN TO
LOS ANGELES COUNTY SURVEYOR
700 HALL OF RECORDS

Note: Any Additions or Changes on This Sheet Must Be Made or Circled in Red Ink With Date and Name of Person Making Change.

Do not extend notes this side of this line.

INDEX TO F.B. 1411

DATE	J.M.	DESCRIPTION		NOTES	PAGES
		..... C.I. 1195			
12-48	1195	EMERSON Pl.	Del Mar Ave/ to Evelyn Ave.	Location & Elevation of Low Houses	211-214
		..... C.I. 1214			
1-49	1214	EVELYN AVE.	Garvey Blvd to Emerson Pl.	Location & Elevation of Low Houses	215-220
"	"	ISABEL AVE.	Hilda Blk I to Emerson Pl.	" "	221-226
"	"	JACKSON Ave.	Garvey Ave. to Emerson Pl.	" "	227-230
2-49	"	ISABEL AVE.	East Side Near South End	" "	231-238

PWFB 1325

1453

Notes Ck'd by KRM	Survey of EVELYN AVE
Map No. B-2233	W. O. 8351 Tape No. 269 St'd 69 °F
Office Work Cov	Surveyed by J. J. LANIGAN
Checked McPherson	Notes J. J. L Date 11-47
Date Mar. 1950	Indexed A. C. Johnson

NOV 23 '48

F. B. 1411 PG. 5

CENTER-LINE
SURVEY
for
EVELYN AVE.
C.I-1214

J.J LANIGAN
D.S. WALTERMIRE
D. SAPPELL
T. C. PETERSON
F. J GOARTA

H.C. 58-2
C.S. B-2233

Note: Any Additions or Changes on This Sheet Must be Made or Circled in Red Ink With Date and Name of Person Making Change.

Do not extend notes this side of this line.

RETURN TO
LOS ANGELES COUNTY SURVEYOR
700 HALL OF RECORDS

FORM 247 5M 11-46

F. B. 14H Pg. 6 PWFB 1325 1454

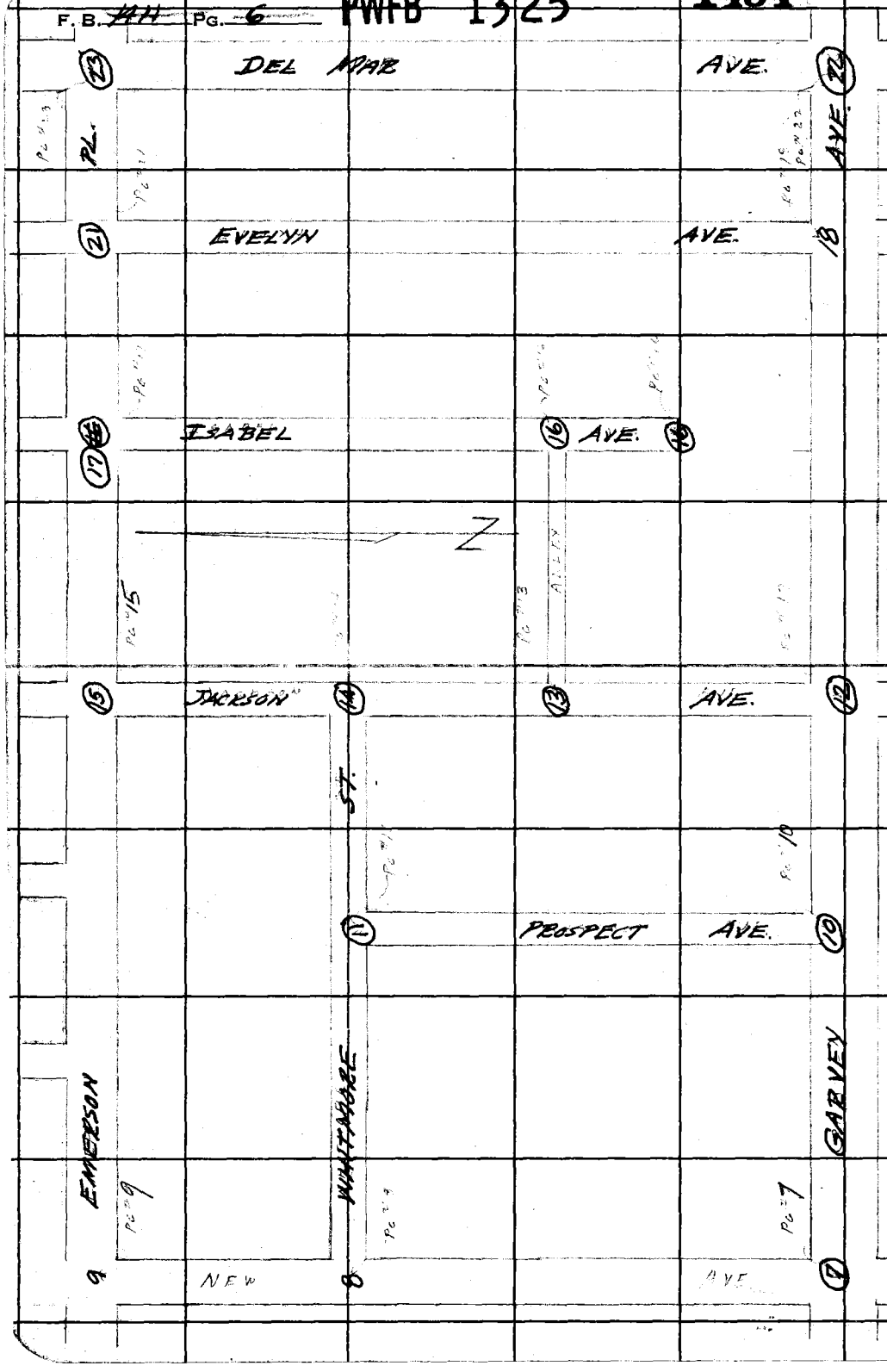

RETURN TO
LOS ANGELES C NTY SURVEYOR
700 HALL C. RECORDS

Do not extend notes this side of this line.

Note: Any Additions or Changes on This Sheet Must be Mad Circled in Red Ink With Date a ame of Person Making Change.

PWFB 1325 1455

F. B. 1411 Pg. 7

Notes Ck'd by [illegible]	Survey of EVELYN AVE
Map No. B-2233	W. O. [illegible] Tape No. 069 St'd 66 °F
Office Work Cox	Surveyed by J.N. LANIGAN
Checked McPherson	Notes J.J.L. Date 10-47
Date Mar. 1950	Indexed [illegible]

WS.44-A-6, B-6

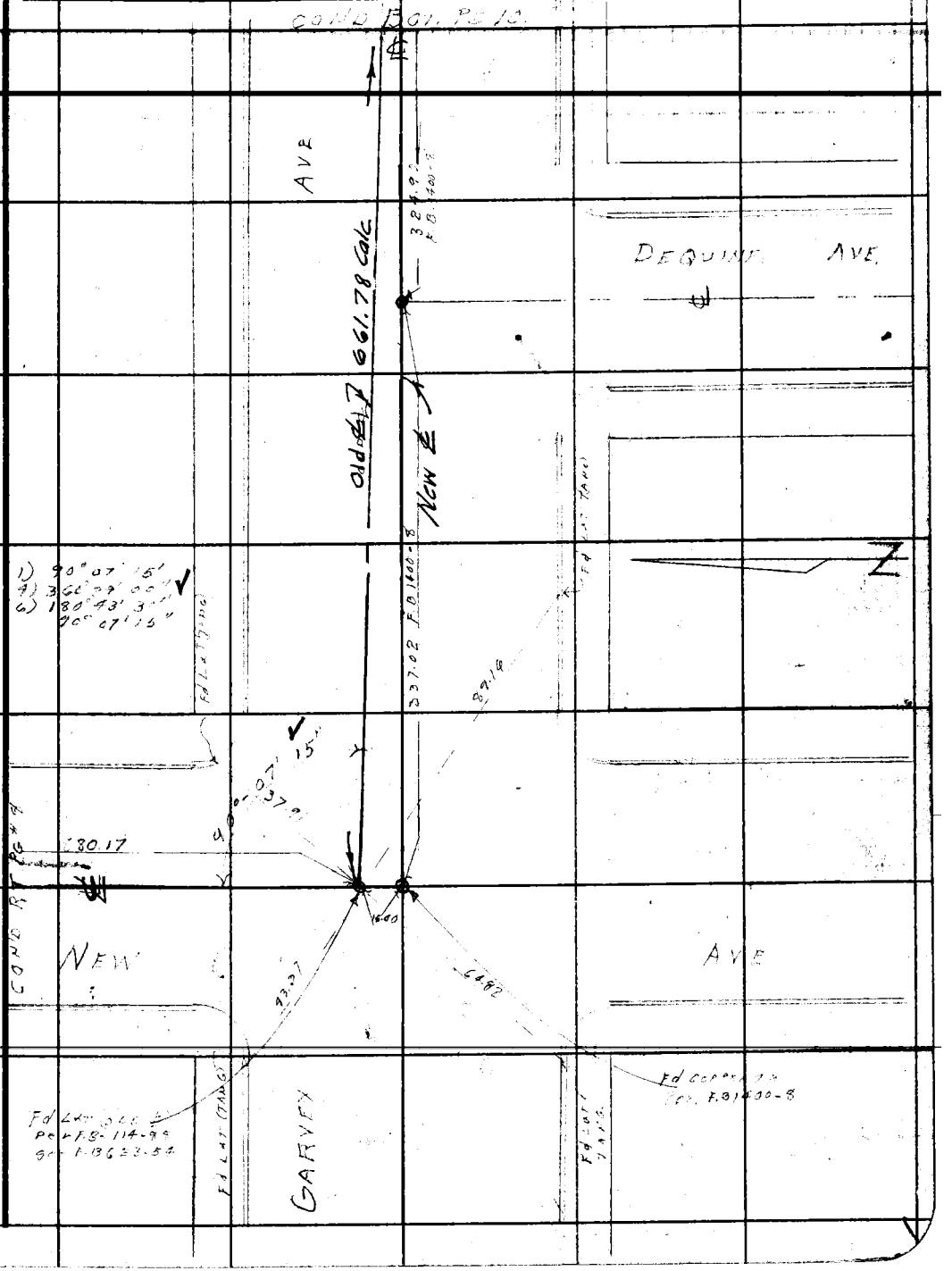

Note: Any Additions or Changes on This Sheet Must be Made Circled in Red Ink With Date and Name of Person Making Change.

Do not extend notes this side of this line.

RETURN TO
LOS ANGELES COUNTY SURVEYOR
700 HALL OF RECORDS

FORM 247 5M 11-46

1456 PWFB 1325

F. B. 1411 PG. 8

REPLACED BT. SPK. WITH C.S.
24" BRASS CAP MON. IN
HAND HOLE - 8" DN - C.V.C. - 1-5-50
Set Large BT SPK - WXT
By Pro. between New
Ave & Prospect Ave.
Per C.S 138-B-253

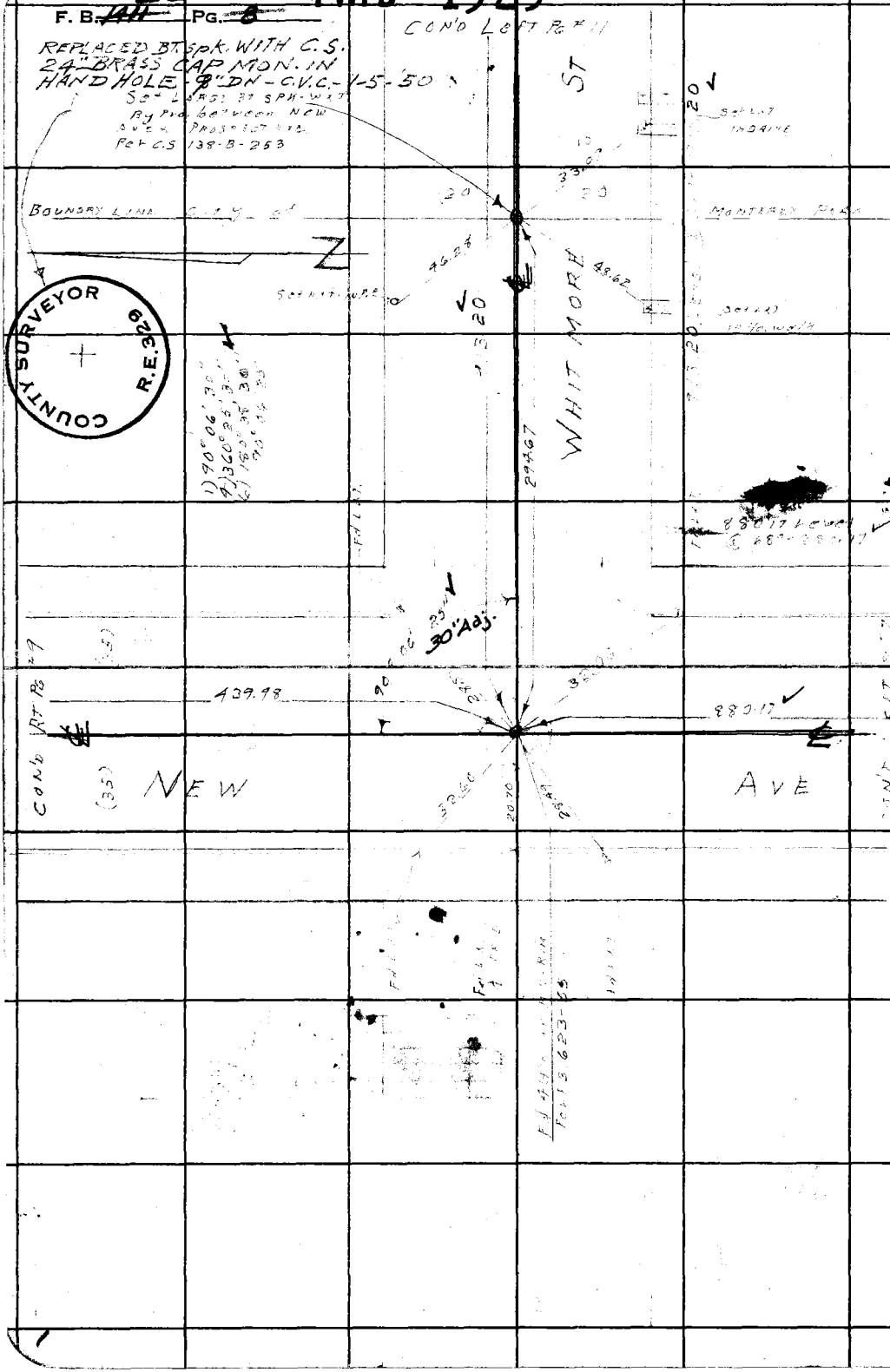

WS.44-A-6

RETURN TO
LOS ANGELES COUNTY SURVEYOR
700 HALL OF RECORDS

Do not extend notes this side of this line.

Note: Any Additions or Changes on This Sheet Must Be Made or Circled in Red Ink With Date and Name of Person Making Change.

PWFB 1325 1457

WS 44-A-6

Notes Ck'd by KRM
Map No. B-2233
Office Work Cov
Checked McPherson
Date Mar. 1950

Survey of EVELYN AVE
W. O. 8334 Tape No. St'd 68 °F
Surveyed by J. J. LANIGAN
Notes J.J.L. Date 10-47
Indexed C. Jamieson

F. B. 411 Pg. 9

Cont'd Left Pg. 15

Note: Any Additions or Changes on This Sheet Must be Made in Red Ink With Date and Circled in Red Making Change.

Do not extend notes this side of this line.

RETURN TO
LOS ANGELES COUNTY SURVEYOR
700 HALL of RECORDS

FORM 247 SM 11-46

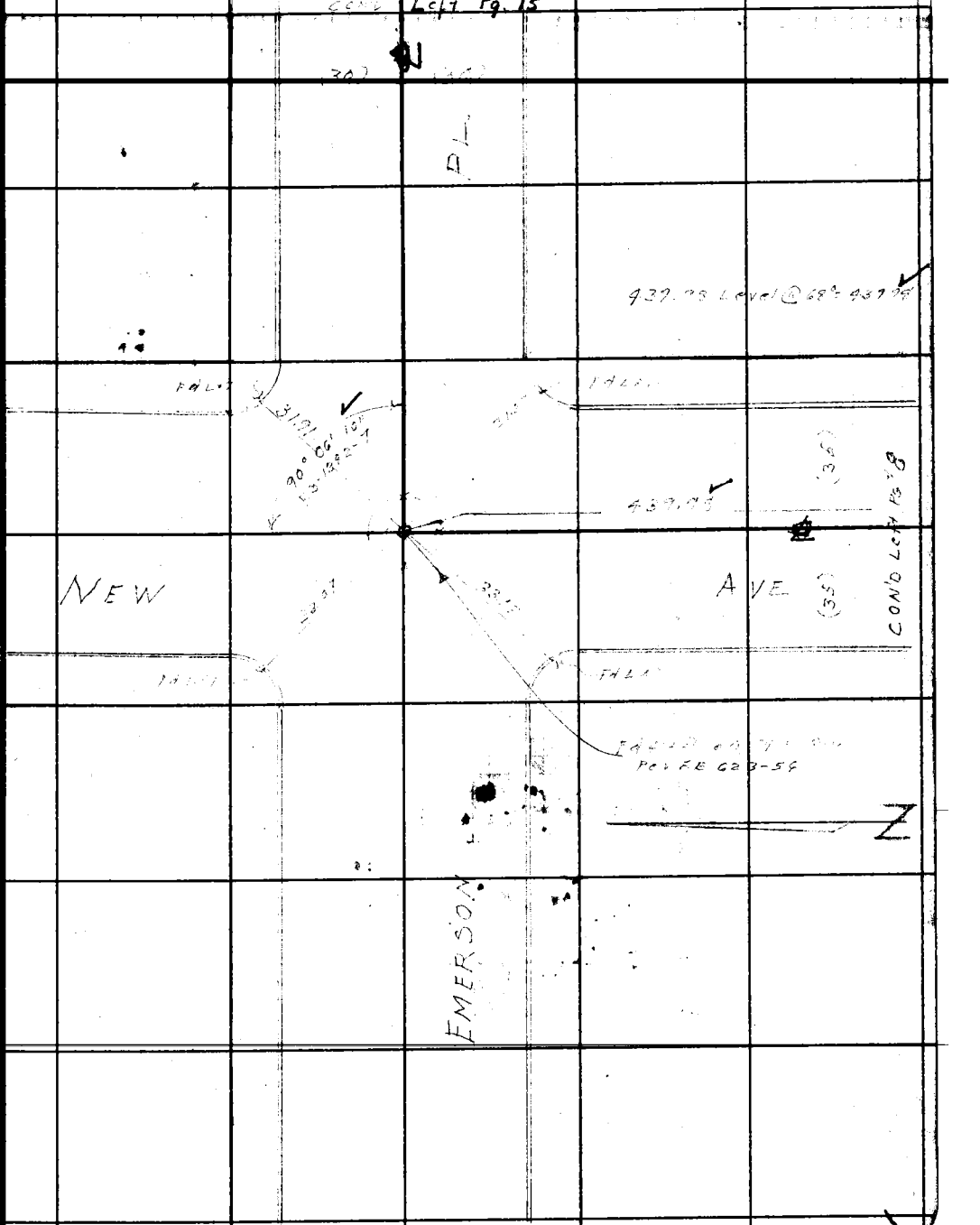

PWFB 1325 1458, 1459

F. B. ~~1411~~ PG. ~~10~~

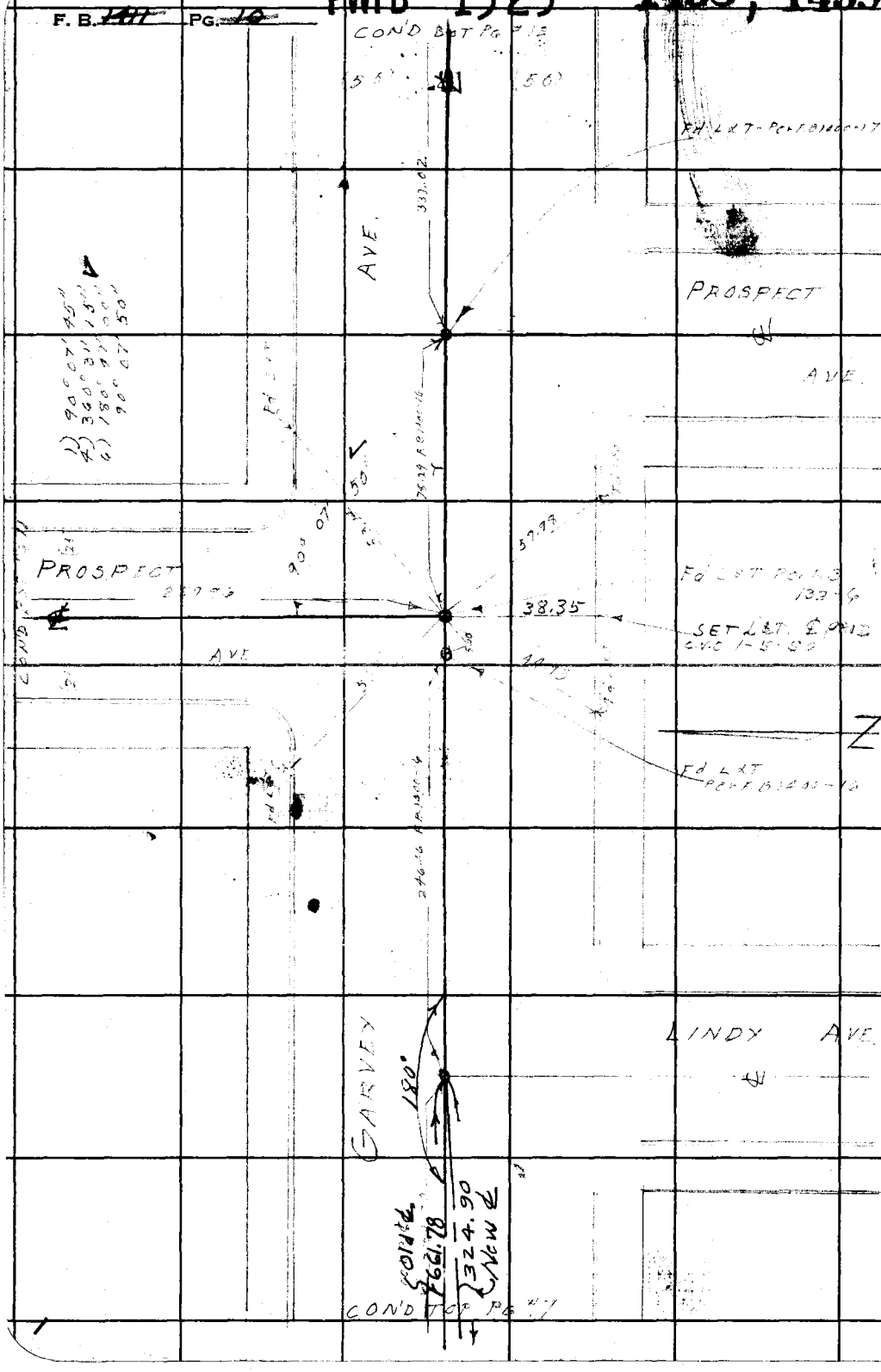

W.S. 44-B-6

RETURN TO
LOS ANGELES COUNTY SURVEYOR
700 HALL OF RECORDS

Do not extend notes this side of this line.

Note: Any Additions or Changes on This Sheet Must Be Mar[illegible] Circled in Red Ink With Date a[illegible] Name of Person Making Change.

PWFB 1325 1460, 1461

Notes Ck'd by RRM	Survey of [illegible]
Map No. B-2233	W. O. 8351 Tape No. 069 St'd 68 °F
Office Work Cox	Surveyed by J.J. LANIGAN
Checked McPherson	Notes J.J.L. Date 10-47
Date Mar. 1950	Indexed [illegible]

F. B. 1411 Pg. 11

COUNTY SURVEYOR R.E. 329

WS.44-B-6



Note: Any Additions or Changes on This Sheet Must be Made Circled in Red Ink With Date and Name of Person Making Change.

Do not extend notes this side of this line.

RETURN TO
LOS ANGELES COUNTY SURVEYOR
700 HALL OF RECORDS

FORM 247 SM 11-46

PWEB 1325 1462

F. B. 1411 PG. 72

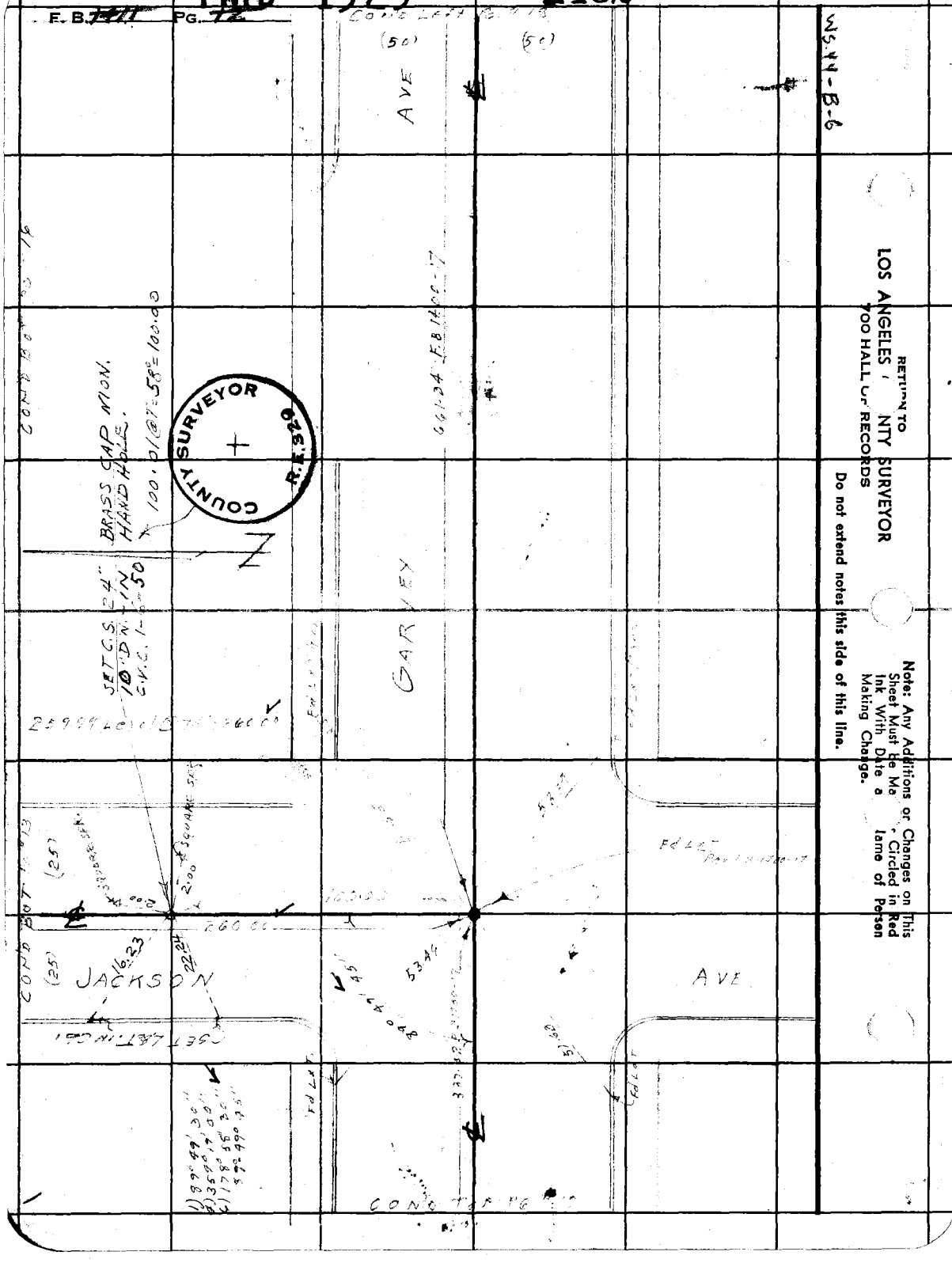

RETURN TO
LOS ANGELES COUNTY SURVEYOR
700 HALL OF RECORDS

Do not extend notes this side of this line.

Note: Any Additions or Changes on This Sheet Must Be Made Circled in Red Ink With Date and Name of Person Making Change.

PWFB 1325 1463

Notes Ck'd by [illegible]	Survey of EVELYN AVE
Map No. B-2233	W. O. 8351 Tape No. 069 St'd 68 °F
Office Work Cox	Surveyed by J.J. LANIGAN
Checked McPherson	Notes J.J.L. Date 10-47
Date Mar. 1950	Indexed [illegible]

F. B. 1411 Pg. 13

WS 44-B-6

Note: Any Additions or Changes on This Sheet Must be Made Circled in Red Ink With Date and Time of Person Making Change.

Do not extend notes this side of this line.

RETURN TO
LOS ANGELES C[illegible]ITY SURVEYOR
700 HALL O[illegible] RECORDS



FORM 247 SM 11-46

PWFB 1325 1464

F. B. 1411 PG. 14

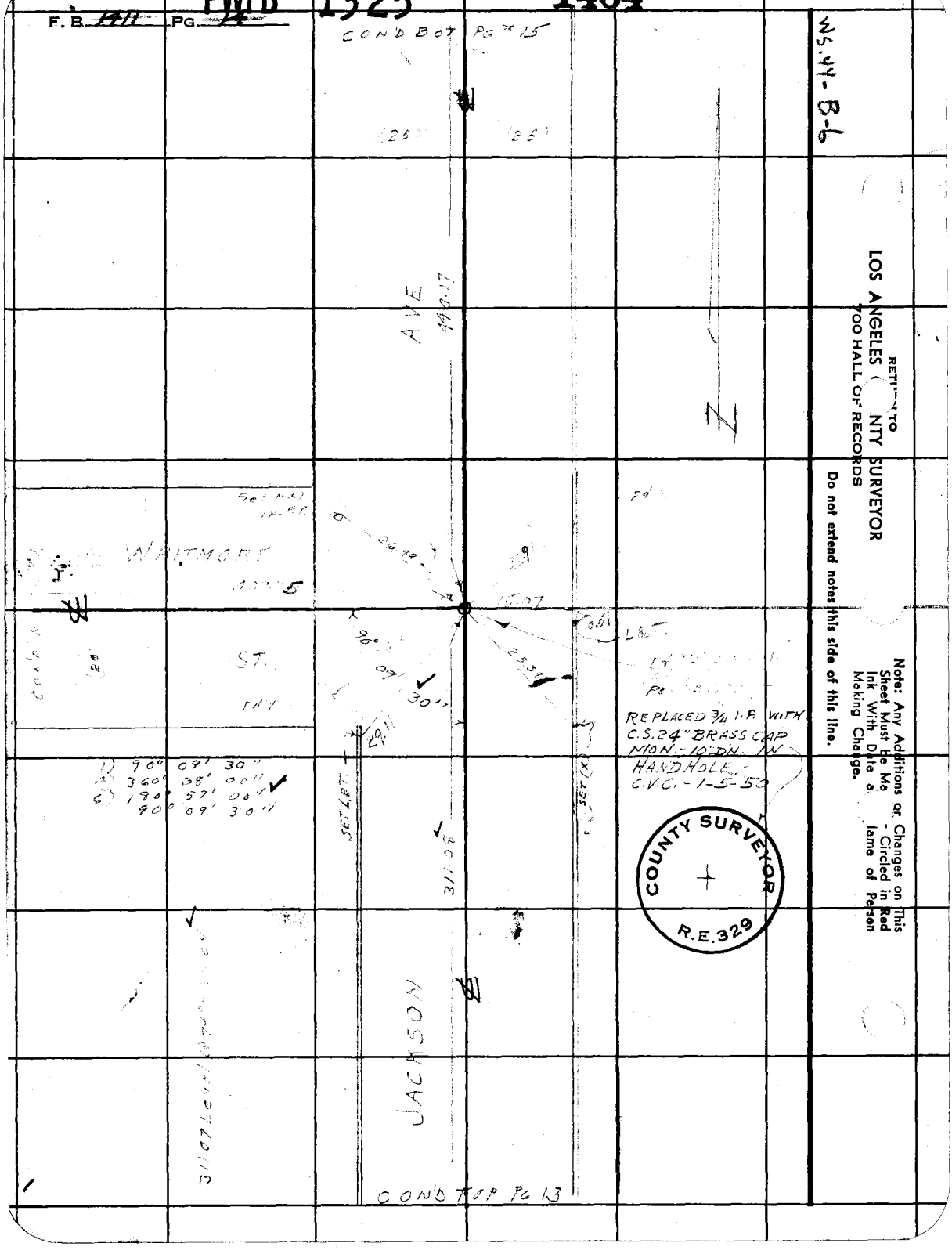

RETURN TO
LOS ANGELES COUNTY SURVEYOR
700 HALL OF RECORDS

Do not extend notes this side of this line.

Note: Any Additions or Changes on This Sheet Must Be Made - Circled in Red Ink With Date and Name of Person Making Change.

PWFB 1325 1465

Notes Ck'd by RRM	Survey of EVELYN AVE
Map No. B-2233	W. O. 8351 Tape No. St'd 68 °F
Office Work Cox	Surveyed by J.J. LANIGAN
Checked McPherson	Notes J.J.L. Date
Date March 1950	Indexed A. C. Jonnson

F. B. 1411 PG. 15

WS 44-B-6

COUNTY SURVEYOR R.E. 329

REPLACED S.W.&T. WITH C.S. 24" BRASS CAP MON. 10" DN. IN HANDHOLE. C.V.C. 1-6-50 Fd S.W.&T. Per F.B. 623-56

Note: Any Additions or Changes on This Sheet Must be Made Circled in Red Ink With Date and Line of Person Making Change.

Do not extend notes this side of this line.

RETURN TO LOS ANGELES C ITY SURVEYOR 700 HALL OF RECORDS

FORM 247 SM 11-46

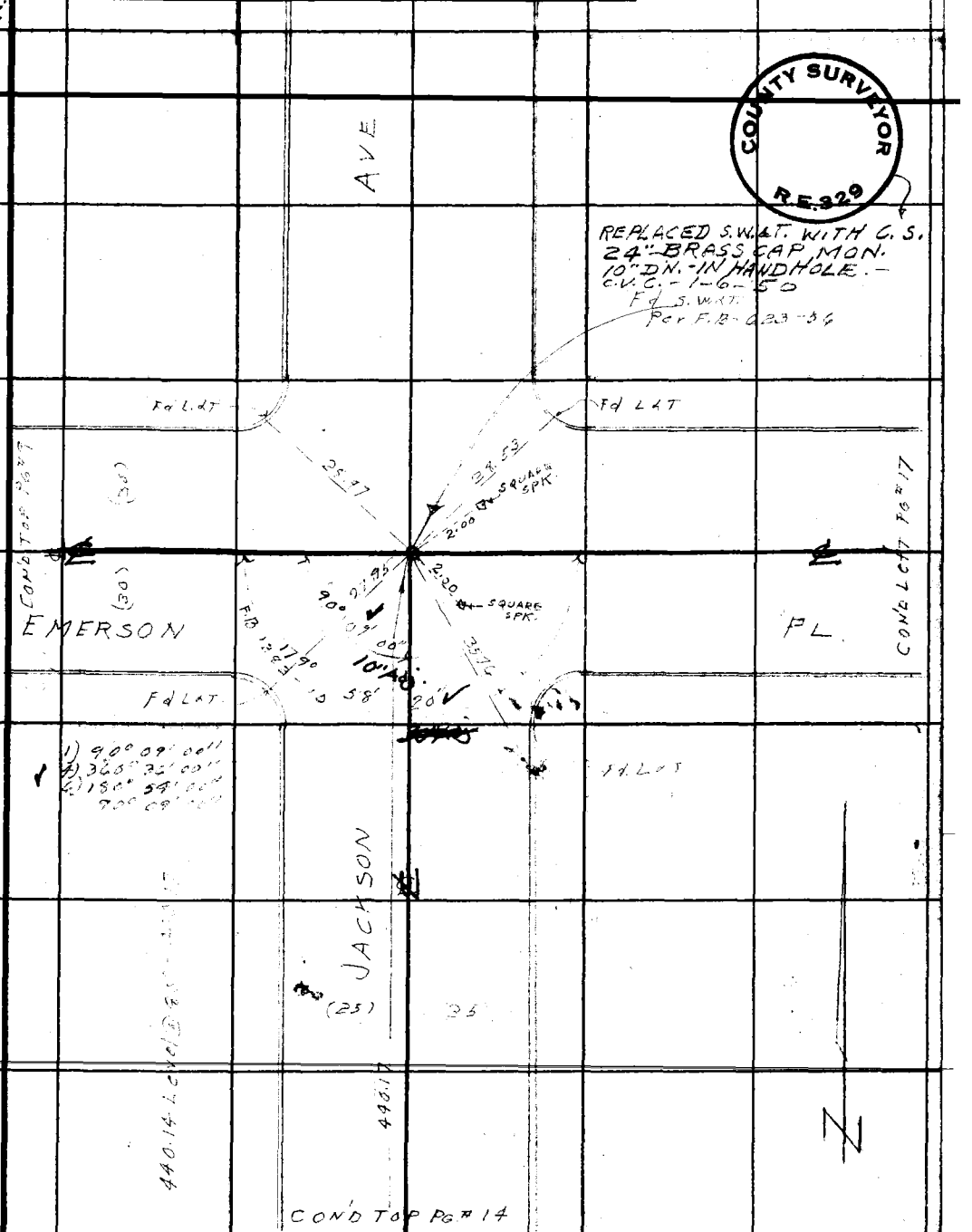

PWFB 1325 1466

F. B. 1411 PG. 16

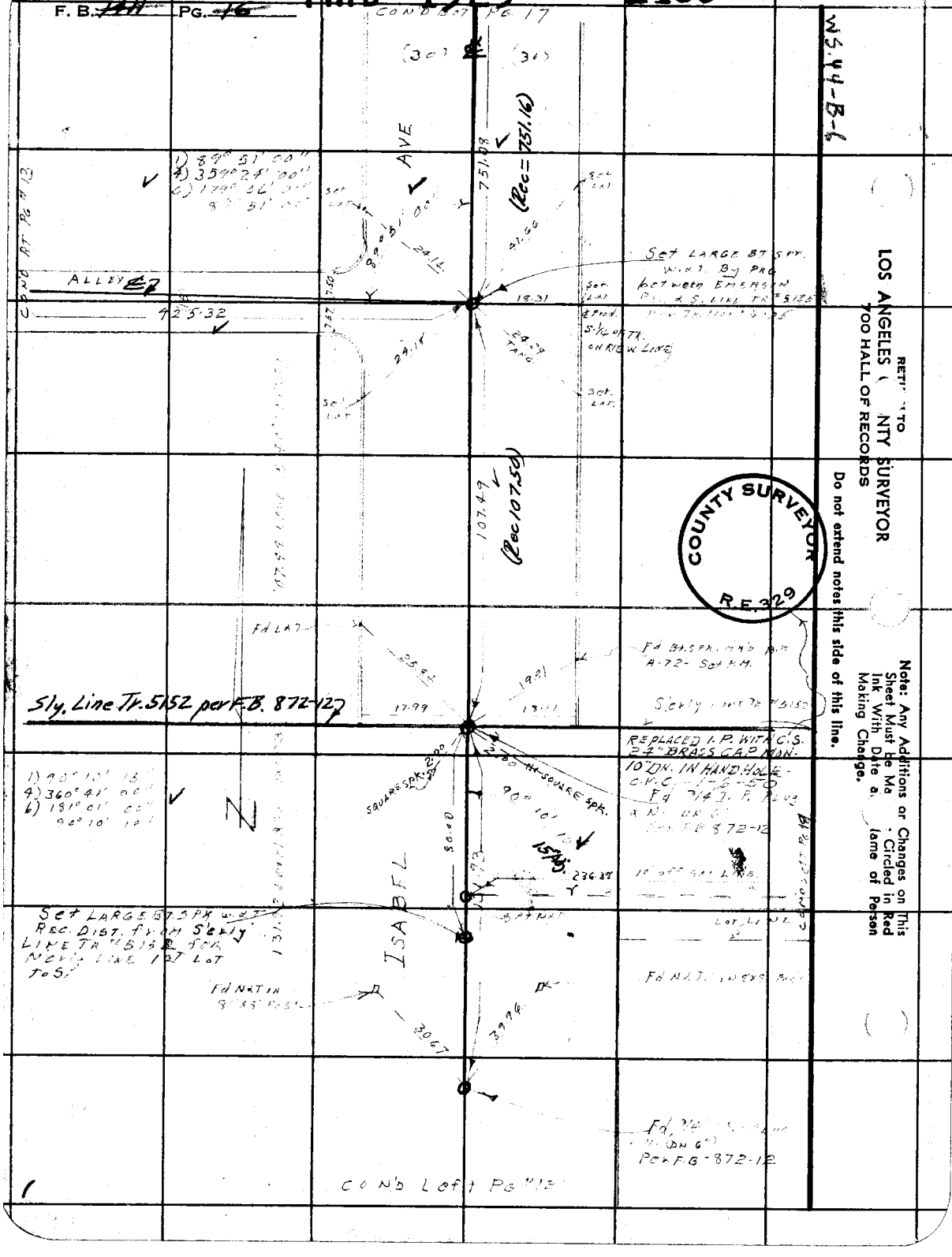

WS.44-B-6

RETURN TO
LOS ANGELES COUNTY SURVEYOR
700 HALL OF RECORDS

Do not extend notes this side of this line.

COUNTY SURVEYOR
R.E. 329

Note: Any Additions or Changes on This Sheet Must Be Made Circled in Red Ink With Date and Name of Person Making Change.

PWFB 1325 1467

Notes Ck'd by KRM	Survey of EVELYN AVE
Map No. B-2233	W. O. 8351 Tape No. St'd 68 °F
Office Work Cox	Surveyed by J.J. LANIGAN
Checked McPherson	Notes J.J.L. Date 10-47
Date Mar. 1950	Indexed A. C. Jennsen

F. B. 1411 Pg. 17

WS. 44-B-6

Note: Any Additions or Changes on This Sheet Must be Made Circled in Red Ink With Date and Time of Person Making Change.

Do not extend notes this side of this line.

RETURN TO
LOS ANGELES COUNTY SURVEYOR
700 HALL OF RECORDS

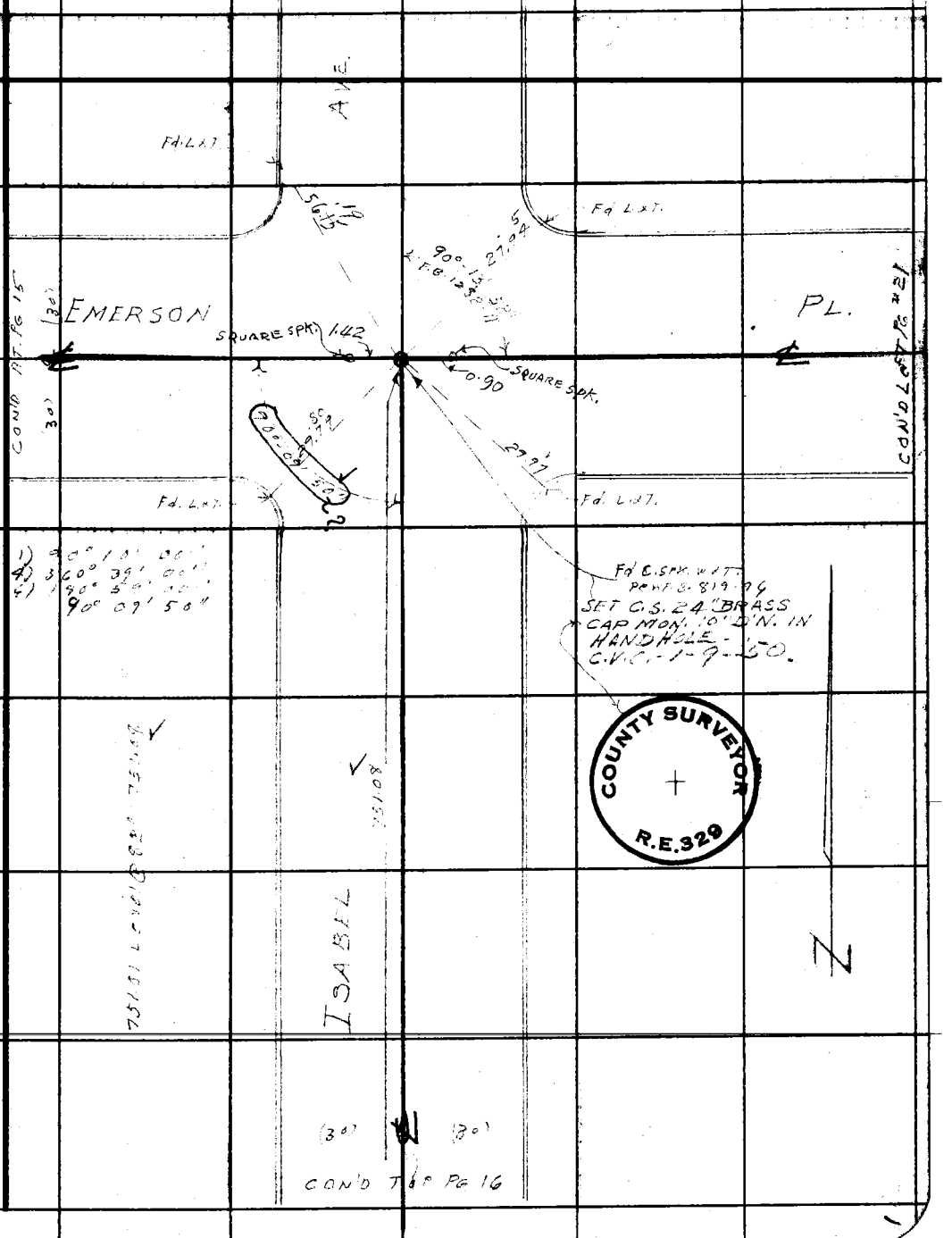

FORM 247 SM 11-46

PWFB 1325 1468

F. B. ~~1411~~ PG. ~~18~~

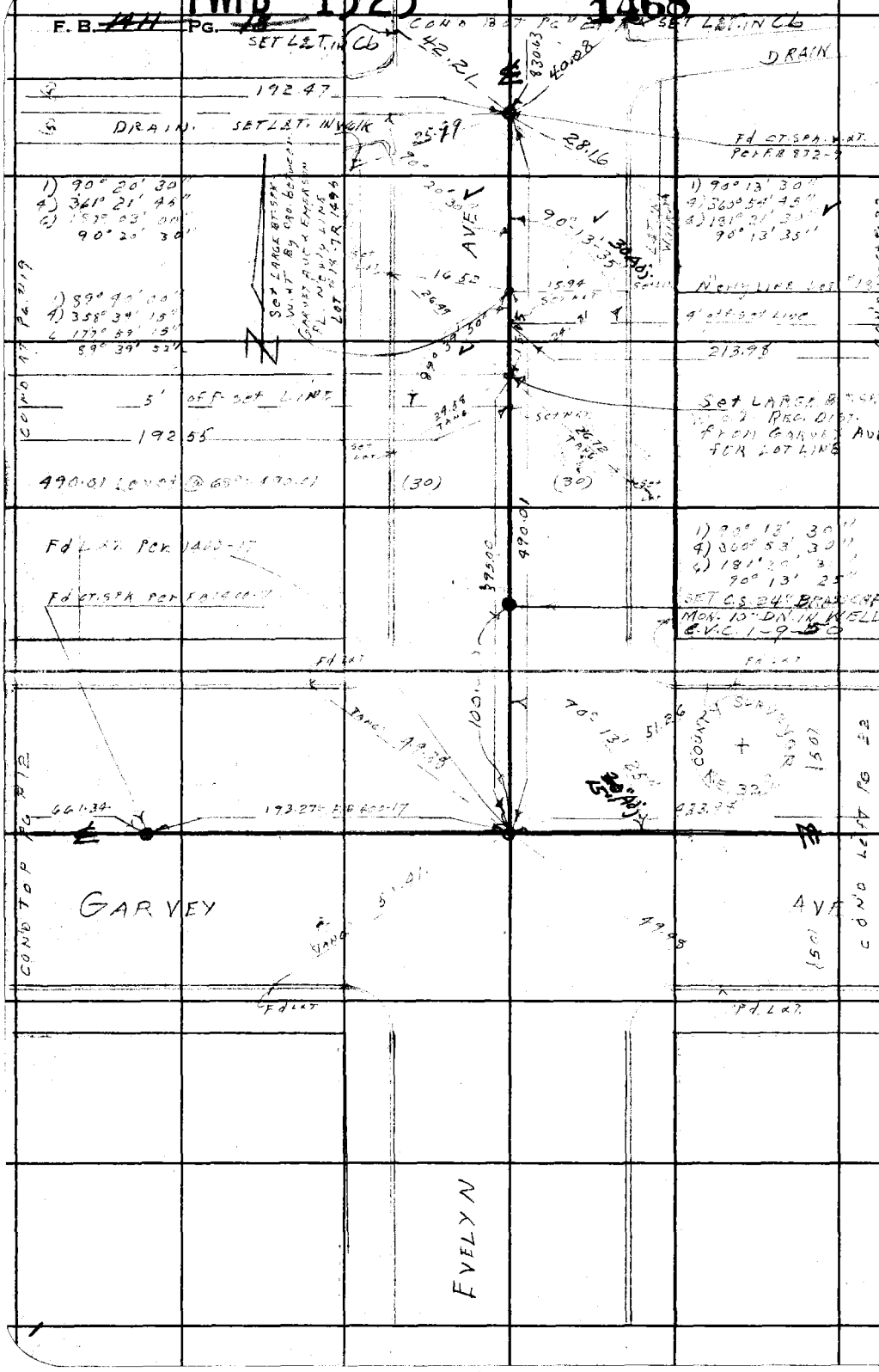

Wg. 44-B-6

RETURN TO
LOS ANGELES COUNTY SURVEYOR
700 HALL OF RECORDS

Do not extend notes this side of this line.

Note: Any Additions or Changes on This Sheet Must Be Made Circled in Red Ink With Date and Name of Person Making Change.

PWFB 1325 1469

Notes Ck'd by	Survey of EVELYN AVE
Map No.	W. O. 8351 Tape No. 069 St'd 68 °F
Office Work	Surveyed by J.J. LANIGAN
Checked	Notes J.J.L. Date 11-47
Date	Indexed A. C. Jonnson

F. B. 1411 Pg. 19

WS. 44 - B-6

Note: Any Additions or Changes on This Sheet Must be Made Circled in Red Ink With Date and Name of Person Making Change.

Do not extend notes this side of this line.

RETURN TO
LOS ANGELES COUNTY SURVEYOR
700 HALL OF RECORDS

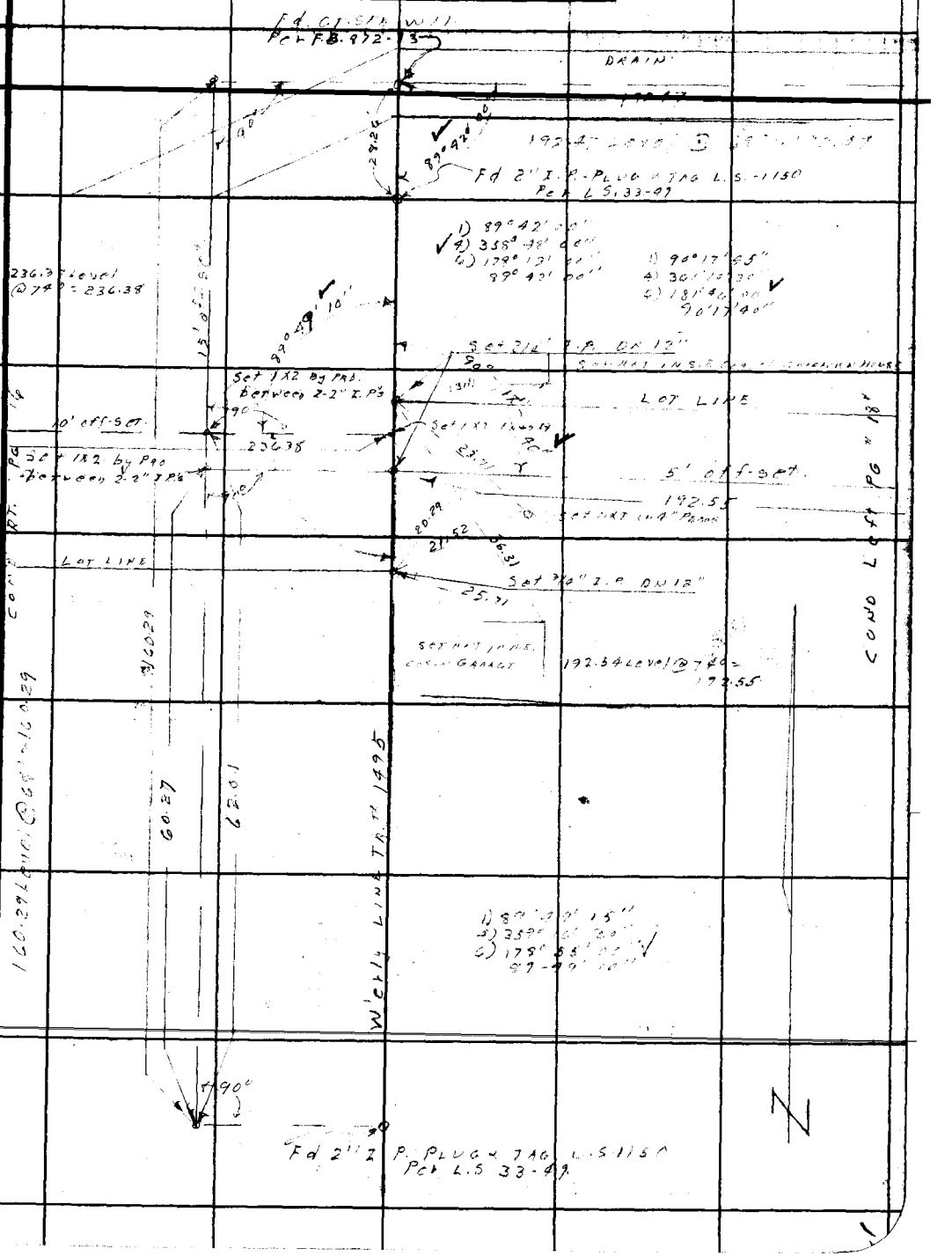

FORM 247 SM 11-46

PWFB 1325 1470

F. B. 1411 PG. 20



RETURN TO
LOS ANGELES COUNTY SURVEYOR
700 HALL OF RECORDS

Do not extend notes this side of this line.

Note: Any Additions or Changes on This Sheet Must be Made or Circled in Red Ink With Date & Name of Person Making Change.

PWFB 1325 1471

Notes Ck'd by KRM.	Survey of EVELYN AVE
Map No. B-2233	W. O. 8351 Tape No. 069 St'd 65 °F
Office Work Cor.	Surveyed by J.J. LANIGAN
Checked McPherson	Notes J.J.L. Date 11-47
Date Mar. 1950	Indexed A. C. Johnson

F. B. 1411 Pg. 21

WS.44-B-6

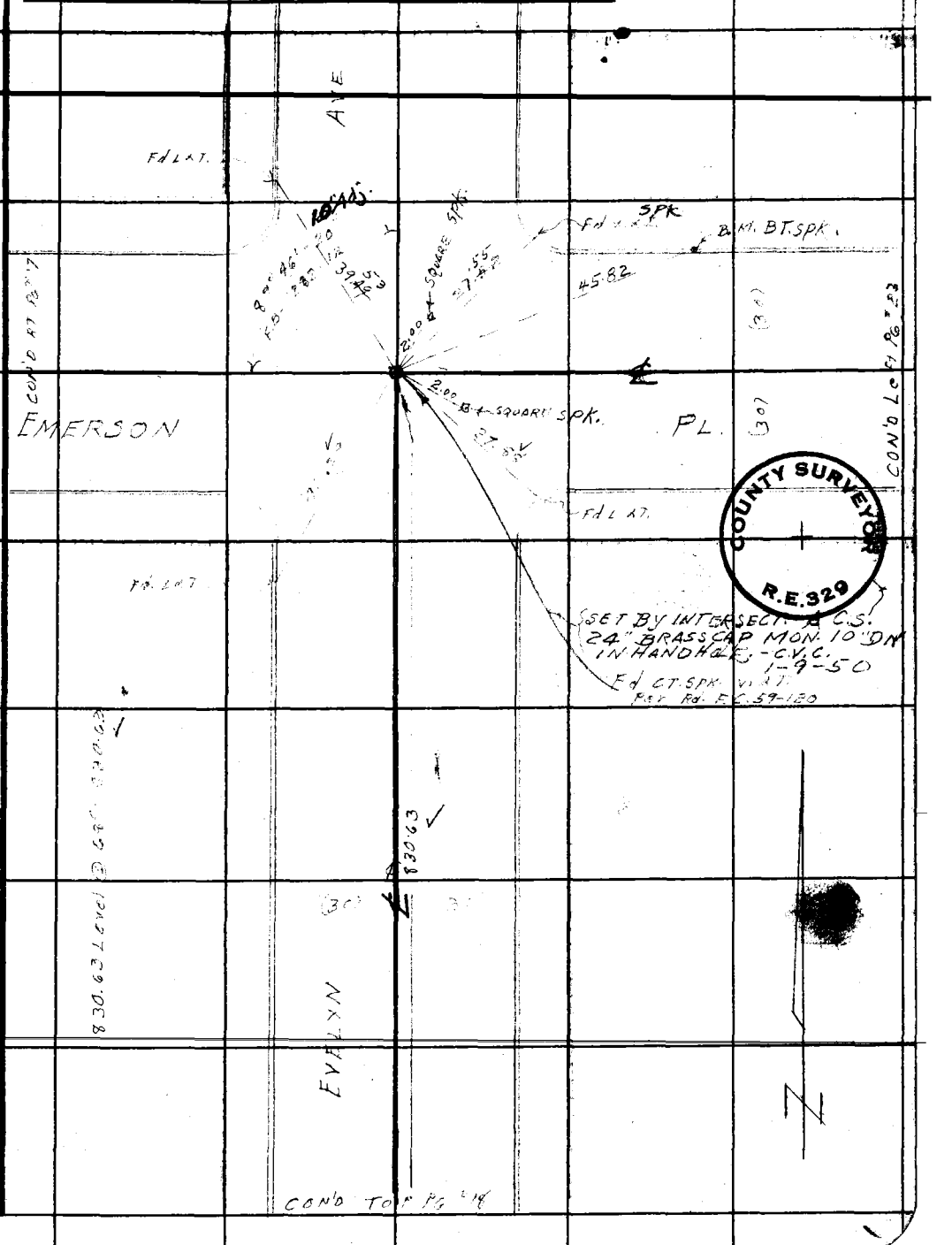

Note: Any Additions or Changes on This Sheet Must be Made Circled in Red Ink With Date and Name of Person Making Change.

Do not extend notes this side of this line.

RETURN TO
LOS ANGELES COUNTY SURVEYOR
700 HALL OF RECORDS

FORM 247 5M 11-46

PWFB 1325 1472

F. B. 1411 PG. 22

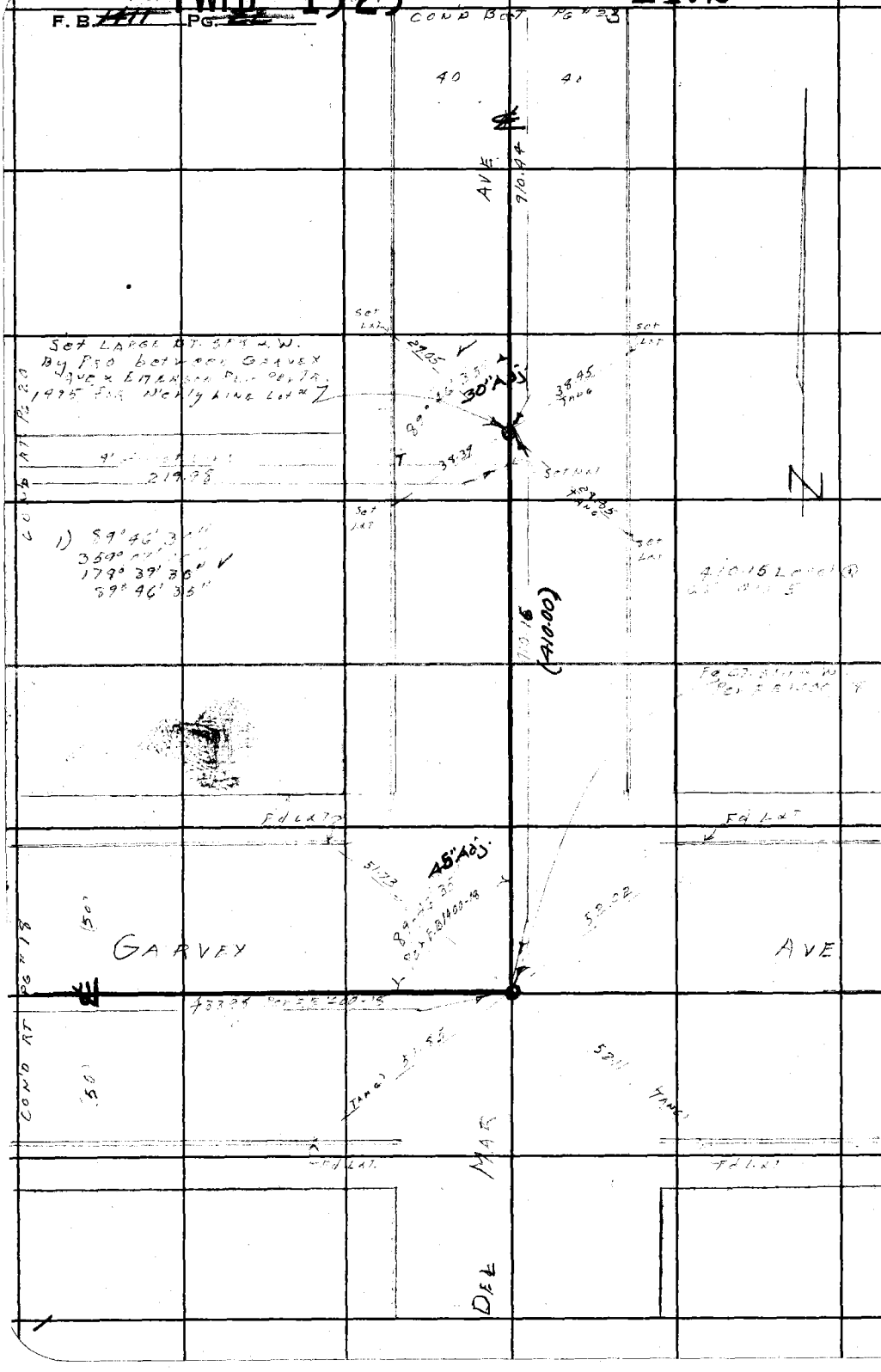

RETURN TO
LOS ANGELES COUNTY SURVEYOR
700 HALL OF RECORDS

Do not extend notes this side of this line.

Note: Any Additions or Changes on This Sheet Must Be Made Circled in Red Ink With Date and Name of Person Making Change.

PWFB 1325 1473

Notes Ck'd by KRM	Survey of EVELYN AVE
Map No. B-2233	W. O. 8351 Tape No. 069 St'd 68 °F
Office Work Cox	Surveyed by J. J. LANIGAN
Checked McPherson	Notes J. J. L. Date 11-47
Date Mar. 1950	Indexed A. C. Johnson

F. B. 1411 PG. 23

WS.44-B-6

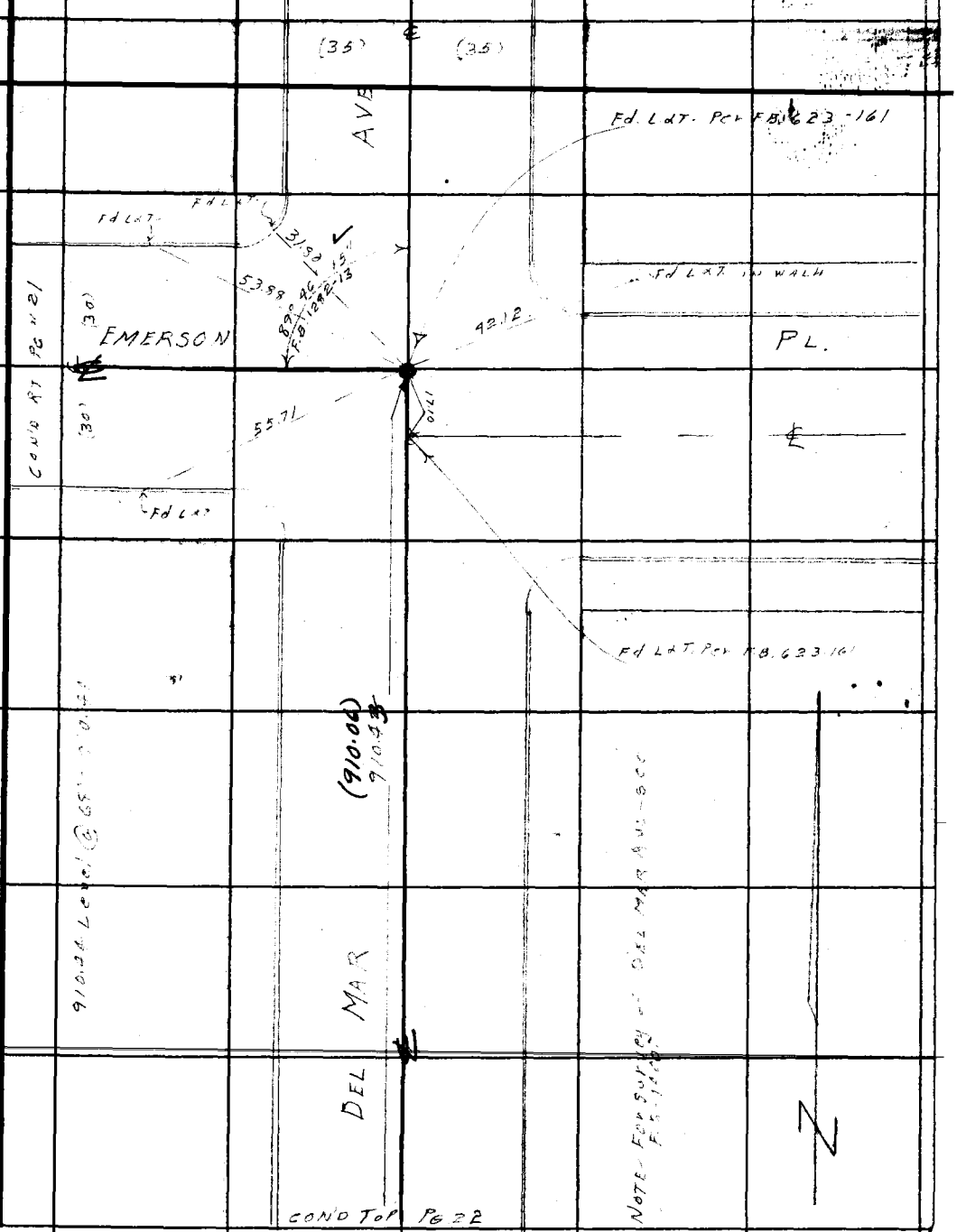

Note: Any Additions or Changes on This Sheet Must be Made and Circled in Red Ink With Date and Name of Person Making Change.

Do not extend notes this side of this line.

RETURN TO
LOS ANGELES COUNTY SURVEYOR
700 HALL OF RECORDS

FORM 247 5M 11-46

RETURN TO
LOS ANGELES COUNTY SURVEYOR
700 HALL OF RECORDS

Note: Any Additions or Changes on This Sheet Must be Marked Circled in Red Ink With Date and Name of Person Making Change.

Do not extend notes this side of this line.

F.B. 1111 PG. 24

Notes Ck'd by		Survey of EVELYN AVE	F. B. 1411 Pg. 26
Map No.		W. O. 1214 Tape No.	St'd °F
Office Work		Surveyed by J.J. LANIGAN	
Checked		Notes J.J.L. Date 11-92	
Date		Indexed C. Jennings	

Note: Any Additions or Changes on This Sheet Must be Made in Red Ink With Date and Name of Person Making Change.

Do not extend notes this side of this line.

RETURN TO
LOS ANGELES COUNTY SURVEYOR
7DO HALL OF RECORDS

LOCATION of IMPROVEMENTS on WHITMORE ST from JACKSON AVE to CITY of MONTEREY PARK BOUNDARY C.I. 1219

J.J. LANIGAN
R.J. MITCHELL
L. SAPELLI
R.C. PIERSON
F.J. GORMAN

FORM 247 SM 11-46

F. B. 1411 PG. 2-4

RETURN TO
LOS ANGELES COUNTY SURVEYOR
500 HALL OF RECORDS

Note: Any Additions or Changes on This Sheet Must Be Made In Red Ink With Date and Name of Person Making Change.

Do not extend notes this side of this line.

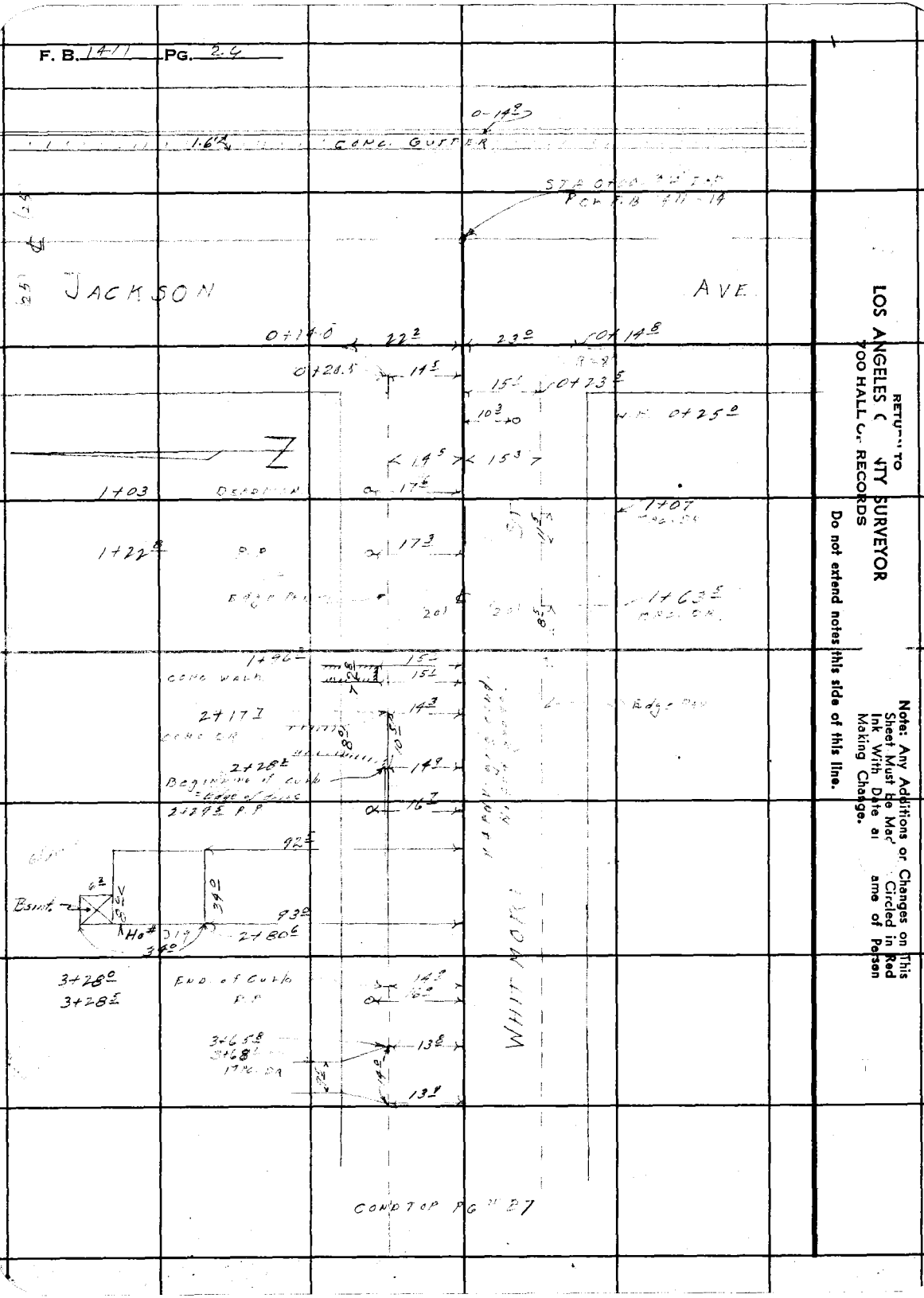

Notes Ck'd by	Survey of EVELYN AVE	F. B. 1411 Pg. 27
Map No.	W. O. 1214 Tape No. St'd °F	
Office Work	Surveyed by J. J. LANIGAN	
Checked	Notes J. J. L. Date 11-47	
Date	Indexed C. [illegible]	

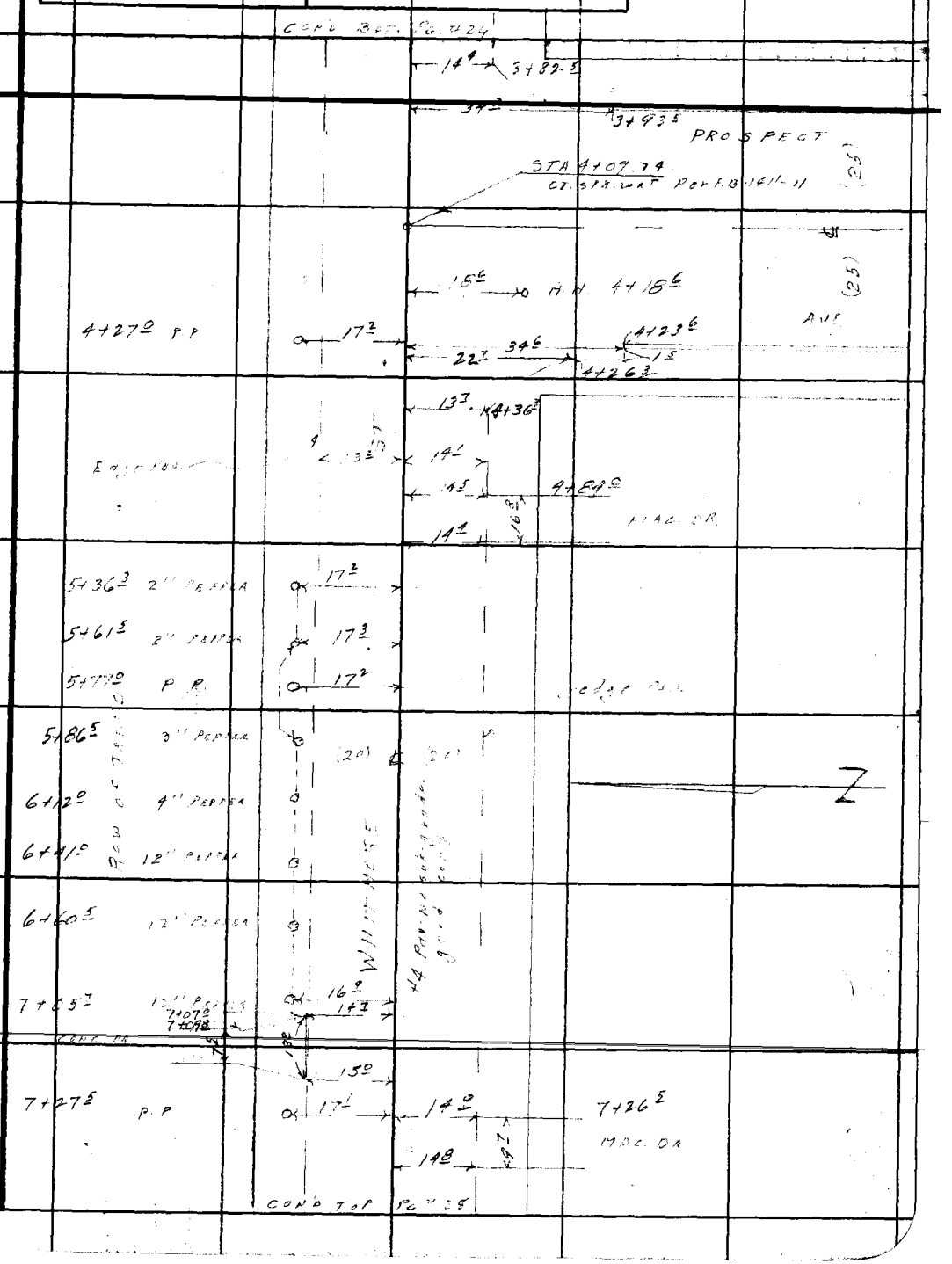

Note: Any Additions or Changes on This Sheet Must be Made in Red Ink With Date and Name of Person Making Change.

Do not extend notes this side of this line.

RETURN TO
LOS ANGELES COUNTY SURVEYOR
700 HALL OF RECORDS

FORM 247 BM 11-46

F. B. 1911 PG. 28

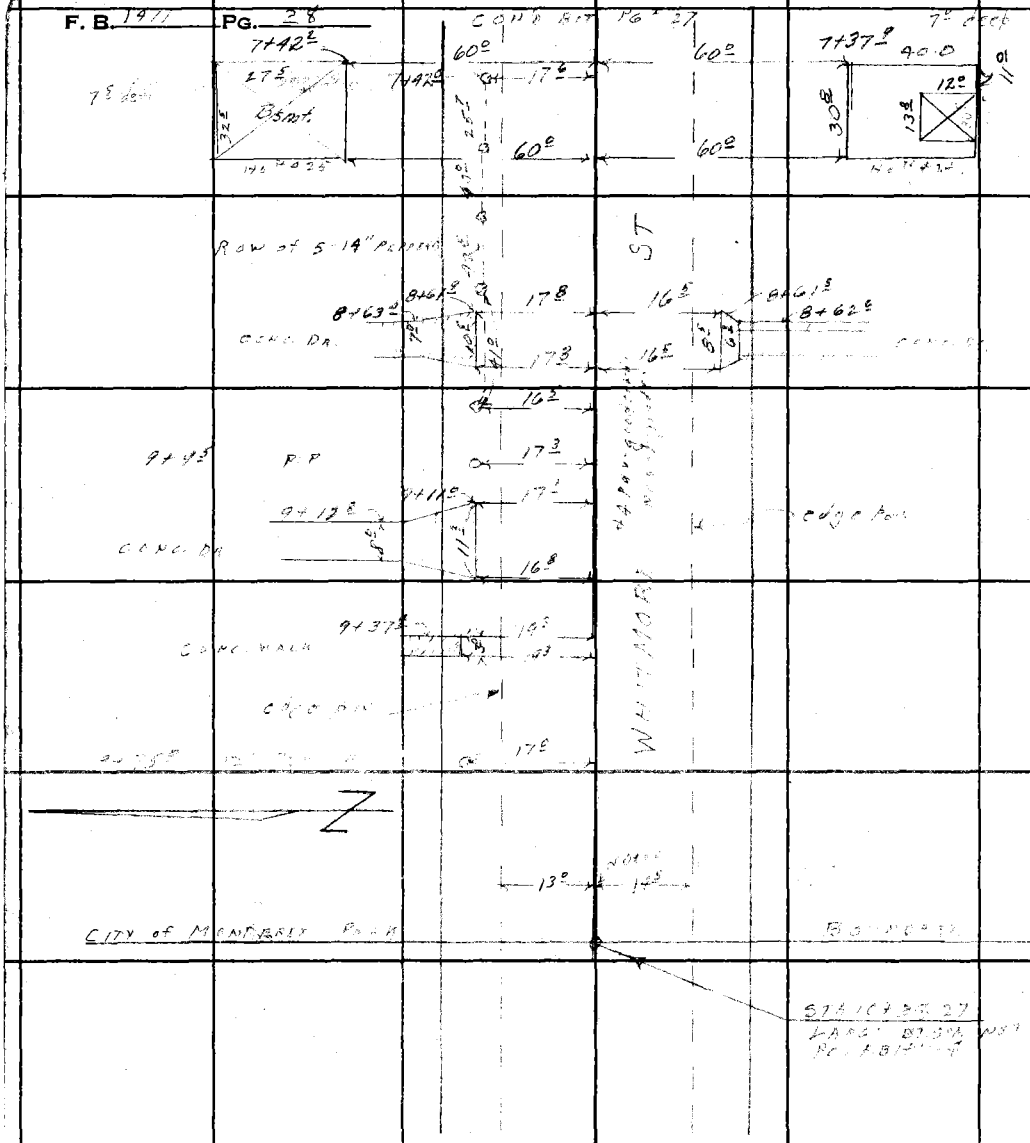

RETURN TO
LOS ANGELES COUNTY SURVEYOR
700 HALL OF RECORDS

Do not extend notes this side of this line.

Note: Any Additions or Changes on This Sheet Must Be Made Circled in Red Ink With Date and Name of Person Making Change.

F.B. 1411 Pg. 29

Profile No. ____ Notes Red. ____ Plotted ____ Job No. 1214 Division No. V

Date ____ Date ____ Survey of Evelyn Ave

X-Sec. No. ____ Notes Chkd LCM Checked ____ Survey by J. Lanigan Notes Mitchell Date 11/19/47

Date 12-2-47 Date ____ Map No. ____ Indexed C. Johnson Date NOV 23 '48

PROFILE

&

CROSS SECTIONS

on

WAITMORE STREET

from

JACKSON AVE.

to

CITY of MONTEREY PARK BNDR'Y

CI 1214

J. Lanigan
R.J. Mitchell
D. Sappell
T.C. Pettersen
F.J. Gorman

11/19/47

STATION	B.S.	H.I.	F.S.	ELEV.

NOTE: ANY ADDITIONS OR CHANGES ON THIS SHEET MUST BE MADE OR CIRCLED IN RED INK, WITH DATE AND NAME OF PERSON MAKING CHANGE.

PLEASE RETURN TO
LOS ANGELES COUNTY SURVEYOR
700 HALL OF RECORDS

Do not extend notes this side of this line.

FORM 307 10M 10-46

FORM 307 10M 10-46

PLEASE RETURN TO
LOS ANGELES COUNTY SURVEYOR
700 HALL OF RECORDS

NOTE: ANY ADDITIONS OR CHANGES ON THIS SHEET MUST BE MADE OR CIRCLED IN RED INK, WITH DATE AND NAME OF PERSON MAKING CHANGE.

Do not extend notes this side of this line.

F.B. 1411 Pg. 30 | Profile | No. | X-Sec. | No.

Survey of Eveland Ave | Job No. 1214 | Division No. V | Notes Red. | Plotted
Survey by: T. Langdon | Notes R.J.M. Hackett | Notes Chkd. | Date | Date
Indexed A. C. Johnson | Date 11/47 | Date | Checked | Date

STATION	B. S.	H. I.	F. S.	ELEV.		
BM-WM281				343 44	BM WM281 NW Atmore St Jackson Ave. NW corner - Bt. 2.2E in P.P. #150481-E Elev. 343.442 per F.B. 1347-205	
	3 02	346 46				
0+00			4 29	342 17	Int. ℄ Atmore St. & Jackson Ave	
0-15			5 09	341 37	℄ Bad gutter	
"			4 17	342 29	℄ Bad curb	
0-25			4 2	342 3	℄ Bad P/L	
0+00			3 93	342 53	100' N on Jackson Ave ℄	
			4 71	341 75	" " " " "	15E gutter
			3 75	342 71	" " " " "	" " curb
			4 78	342 68	" " " " "	15W edge of Pavmt.
			3 71	342 75	100' " " " "	℄
			4 41	342 45	" " " " "	15E gutter
			3 51	342 95	" " " " "	" " curb
			3 76	342 70	" " " " "	15W edge of pavmt.
			4 74	341 72	100' S " " "	℄
			5 34	341 12	" " " " "	15E gutter
			4 47	341 99	" " " " "	" " curb
			5 05	341 41	" " " " "	15W gutter
			4 38	342 08	" " " " "	" " curb
			5 03	341 43	200' S " " "	℄

FORM 307 10M 10-46

PLEASE RETURN TO
LOS ANGELES COUNTY SURVEYOR
700 HALL OF RECORDS

NOTE: ANY ADDITIONS OR CHANGES ON THIS SHEET MUST BE MADE OR CIRCLED IN RED INK, WITH DATE AND NAME OF PERSON MAKING CHANGE.

Do not extend notes this side of this line.

STATION	B. S.	H. I.	F. S.	ELEV.		
		346 46				
			5 69	340 77	200'S on Jackson Ave	15'E gutter
			4 80	341 66	" " " " "	" " curb
			5 37	341 [illegible]	" " " " "	15'W gutter
			4 57	341 [illegible]	" " " " "	" " curb
0+15			4 67	341 79		℄ cross gutter
"			4 57	341 89		22'R edge of pvmt.
"			4 79	341 67	23'L gutter	
"			4 12	342 34	23'L-S end SW CR.	
0+20			4 19	342 [illegible]		℄
"			4 38	342 08		20'R edge of pvmt.
"			3 7	342 8		20'R N/L
0+23.5			4 63	341 83	15'L gutter	
"			3 84	342 68	15'L W end SW CR	
"			3 8	342 7	20'L N/L	
0+50			3 97	342 49		℄
1+00			3 96	342 50		℄
"			4 26	342 20		14.5'R edge of pvmt.
"			4 07	342 [illegible]	15.0'L edge of pvmt.	
1+50			3 78	342 68		℄
2+00			3 72	342 74		℄

Profile Notes Red ____ Plotted ____ Job No. 1214 Division No. ✓ F.B. 1411 PG. 31
No. ____ Date ____ Date ____ Survey of Erskine Ave
X-Sec. Notes Chkd ____ Checked ____ Survey by J. Langan Notes Mitchell Date 11/47
No. ____ Date ____ Date ____ Map No. ____ Index J. Johnson Date ____

FORM 307 10M 10-46

PLEASE RETURN TO
LOS ANGELES COUNTY SURVEYOR
700 HALL OF RECORDS

NOTE: ANY ADDITIONS OR CHANGES ON THIS SHEET MUST BE MADE OR CIRCLED IN RED INK, WITH DATE AND NAME OF PERSON MAKING CHANGE.

Do not extend notes this side of this line.

STATION	B. S.	H. I.	F. S.	ELEV.		
		346 46				
T.P.			3 93	342 53		
	5 46	347 99				
2+00			5 54	[illegible]		14.0' R edge of pvmt.
"			5 48	342 51	14.7' L edge of pvmt	
2+28.2			5 11	[illegible]		℄
"			5 29	342 70		15' R gutter
"			4 97	342 [illegible]		15' R Sendcrib
2+50			5 12	342 5[illegible]		℄
2+72.2			8 5	339 5	130' R Basement of House #319	
3+00			5 06	342 73		℄
3+00			5 41	342 58		14.8' R gutter
"			4 82	342 [illegible]		14.5' R curb
			4 9	342 [illegible]		20' R P/L
"			2 9	342 [illegible]		220.2' R [illegible] rear
			5 33	342 [illegible]	15' L edge of pvmt.	
"			5 1	342 [illegible]	20' L P/L	
3+28			5 04	342 [illegible]		℄
"			5 33	342 [illegible]		15' R gutter
"			4 74	342 [illegible]		15' R Wendcrib
3+50			5 04	342 [illegible]		
3+			5 12	342 87		℄

F.B. 1411 Pg. 32

Job No. 1214 Division No. V Notes Red. Plotted Profile

Survey of Evelyn Ave Date Date No.

Survey by J. Langan Notes R.J. Mitchell Notes Chkd. Checked X-Sec.

Indexed A. C. Johnson Date 11/47 Date Date No.

FORM 307 10M 10-46

PLEASE RETURN TO
LOS ANGELES COUNTY SURVEYOR
700 HALL OF RECORDS

NOTE: ANY ADDITIONS OR CHANGES ON THIS SHEET MUST BE MADE OR CIRCLED IN RED INK, WITH DATE AND NAME OF PERSON MAKING CHANGE.

Do not extend notes this side of this line.

STATION	B. S.	H. I.	F. S.	ELEV.		
		347 99				
3+82.5			4 92	343 07		14' R edge of pvmt
"			5 0	343 0		20' R P/L
"			5 25	342 74	14' L edge of pvmt	
"			4 6	343 4	20' L P/L	
3+93.5			5 02	342 97		℄
"			5 71	342 28	34' L gutter	
"			5 12	342 [illegible]	34' L N end curb	
4+00			4 95	343 0[illegible]		℄
4+09.24			4 92	343 07	Int. Prospect Ave & Whitmore St ℄	
			4 86	343 13		15' R edge of pvmt
			4 5	343 4		20' R P/L
			5 79	342 20	100' S on Prospect Ave ℄	
			6 64	341 35	" " " " "	15' E gutter
			5 98	342 0[illegible]	" " " " "	" " curb
			6 65	[illegible]	" " " " "	15' W gutter
			5 98	342 01	" " " " "	" " curb
			6 16	341 81	200' " " " "	℄
			6 88	341 11	" " " " "	15' E gutter
			6 26	341 73	" " " " "	" " curb
			6 89	341 10	" " " " "	15 W gutter

Profile Notes Red ____ Plotted ____ Job No. 1214 Division No. V
No. ____ Date ____ Date ____ Survey of Evelyn Ave
X-Sec. Notes Chkd ____ Checked ____ Survey by J Langan Notes R Mitchell Date 11/07
No. ____ Date ____ Date ____ Map No. ____ Mixed Jackson Date ____

F.B. 411 Pg. 33

FORM 307 10M 10-46

PLEASE RETURN TO
LOS ANGELES COUNTY SURVEYOR
700 HALL OF RECORDS

NOTE: ANY ADDITIONS OR CHANGES ON THIS SHEET MUST BE MADE OR CIRCLED IN RED INK, WITH DATE AND NAME OF PERSON MAKING CHANGE.

Do not extend notes this side of this line.

STATION	B. S.	H. I.	F. S.	ELEV.		
		347 99				
			6 28	341 71	200'S on Prospect Ave	15'W curb
4+23.4			4 34	343 15		℄
"			5 75	34[illegible]	35'L gutter	
"			5 06	34[illegible] 93	35'L N end curb	
4+24			4 8[illegible]	343 17		℄
"			4 84	343 15		14.9'R edge of pvmt
"			4 6	34[illegible]		20'R P/L
"			5 05	34[illegible] 94	20'L edge of pvmt	
"			4 6	34[illegible]	20'L P/L	
T.P.			5 19	342 5	T.P.	
	5 65	348 45				
4+50			5 14	343 31		℄
5+00			4 78	34[illegible] 67		℄
"			4 92	34[illegible]		13.5'R edge of pvmt.
"			5 18	343 [illegible]	14.5'L edge of pvmt.	
5+50			4 40	344 [illegible]		℄
6+00			3 89	344 56		℄
"			4 10	34[illegible]		13.5'R edge of pvmt
"			3 6	34[illegible]		20'R P/L
"			1 0	347 [illegible]		220'R P/L (back)

F.B. 1411 Pg. 34 Job No. 1214 Division No. ✓ Notes Red. Plotted Profile
Survey of Evelyn Ave Date Date No.
Survey by J. Lanigan Notes R.T. Mitchell Notes Chkd. Checked X-Sec.
Indexed A. C. Johnson Date 11/7 Date Date No.

FORM 307 10M 10-46

PLEASE RETURN TO
LOS ANGELES COUNTY SURVEYOR
700 HALL OF RECORDS

NOTE: ANY ADDITIONS OR CHANGES ON THIS SHEET MUST BE MADE OR CIRCLED IN RED INK, WITH DATE AND NAME OF PERSON MAKING CHANGE.

Do not extend notes this side of this line.

STATION	B. S.	H. I.	F. S.	ELEV.		
		348 45				
6+00			4 06	344 39	14.5' L edge of print.	
"			3 7	344 9	20' L P/L	
"			3 9	344 6	220' L P/L (back)	
6+50			3 30	345 15		℄
T.P.			3 17	345 28		
	6 18	351 46				
7+00			5 79	345 67		℄
"			6 01	345 45		13.5' R edge of print
"			6 18	345 28	14.0' L edge of print.	
7+55.8			10 0	341 5		94.1' L Basement #424
7+58.5					73.2' R Basement house #425	
7+50			5 22	346 24		℄
8+00			4 59	346 87		℄
"			4 89	346 57		14.0' R edge of print
"			4 86	346 60	13.5' L edge of print.	
8+50			3 89	347 57		℄
9+00			3 20	348 26		℄
"			3 41	348 05		13.5' R edge of print
"			3 0	348 5		20' R P/L
"			3 2	348 3		220' R P/L (back)

Profile Notes Red ____ Plotted ____ Job No. 1214 Division No. V

No. ____ Date ____ Date ____ Survey of Evelyn Ave

X-Sec. Notes Chkd ____ Checked ____ Survey by J. Langan Notes Mitchell Date 11/47

No. ____ Date ____ Date ____ Map No. ____ Indexed Johnson Date ____

F.B. 1411 Pg. 35

FORM 307 10M 10-46

PLEASE RETURN TO
LOS ANGELES COUNTY SURVEYOR
700 HALL OF RECORDS

NOTE: ANY ADDITIONS OR CHANGES ON THIS SHEET MUST BE MADE OR CIRCLED IN RED INK, WITH DATE AND NAME OF PERSON MAKING CHANGE.

Do not extend notes this side of this line.

STATION	B. S.	H. I.	F. S.	ELEV.		
		351 46				
9+00			3 73	347 73	15'L edge of pvmt	
"			2 9	34[illegible] 6	20'L P/L	
"			2 8	[illegible]	220'L P/L (back)	
9+50			2 49	[illegible]		℄
T.P.			2 30	349 16		
	5 36	354 52				
10+00			4 84	349 68		℄
"			5 24	34[illegible] 28		13'R edge of Pvmt.
			5 23	34[illegible]	14'L edge of pvmt	
10+28.27			4 49	350 [illegible]	Int. of ℄ with Bndry of City of Monterey Pk.	
10+28.27			4 90	349 62		13'R edge of pvmt
"			4 2	350 3		20R P/L
"			4 7	34[illegible] 8		100'R ground
"			4 9	34[illegible] 6		200'R ground
"			5 0	34[illegible] 5		220'R P/L
"			5 00	[illegible]	14'L edge of pvmt.	
"			3 9	350 [illegible]	20'L P/L	
"			3 8	35[illegible]	100'L gnd.	
"			3 5	351 [illegible]	200'L gnd	

F.B. 141/PG. 36 Job No. 1214 Division No. ✓ Notes Red. Plotted Profile
Survey of Evelyn Ave Date Date No.
Survey by Lanigan Notes R.J. Mitchell Notes Chkd. Checked X-Sec.
Indexed A. C. Johnson Date 11/27 Date Date No.

FORM 307 10M 10-46

PLEASE RETURN TO
LOS ANGELES COUNTY SURVEYOR
700 HALL OF RECORDS

NOTE: ANY ADDITIONS OR CHANGES ON THIS SHEET MUST BE MADE OR CIRCLED IN RED INK, WITH DATE AND NAME OF PERSON MAKING CHANGE.

Do not extend notes this side of this line.

STATION	B. S.	H. I.	F. S.	ELEV.		
		354 52				
10+28 27			3 8	350 7	220th P/L (back)	
11+30			3 14	351 38		℄
T.P.	7 42	358 90	3 04	351 48		
12+30			4 82	354 08		℄
B.M. A-78			1 35	357 55	BM A-78-New Ave (W side) 26'S of ℄ and of Whitmore St. - Bt. Sec. in curb in front of Ave. #233 - Elev. 357.561 per F.B. 1247-92	

Profile No. ____ Notes Red. ____ Plotted ____ Job No. 1214 Division No. V

X-Sec. No. ____ Date ____ Date ____ Survey of Lincoln Ave

Notes Chkd. ____ Checked ____ Survey by Lamigeon Notes Mitchell Date 11/47

Date ____ Date ____ Map No. ____ Indexed Jamieson Date ____

F.B. 1411 Pg. 37

F.B. 1411 PG. 38

Job No. 1214 Division No. V Notes Red. Plotted Profile

Survey of EVELYN AVE. Date Date No.

Survey by J.J. LANIGAN Notes R.J. MITCHELL Notes Chkd. Checked X-Sec.

Indexed Date Date Date No.

FORM 307 10M 10-46

PLEASE RETURN TO
LOS ANGELES COUNTY SURVEYOR
700 HALL OF RECORDS

NOTE: ANY ADDITIONS OR CHANGES ON THIS SHEET MUST BE MADE OR CIRCLED IN RED INK, WITH DATE AND NAME OF PERSON MAKING CHANGE.

Do not extend notes this side of this line.

STATION	B. S.	H. I.	F. S.	ELEV.	

Notes Ck'd by		Survey of EVELYN AVE.	F. B. 1411 Pg. 37
Map No.		W. O. 1214 Tape No.	St'd °F
Office Work		Surveyed by J.J. LANIGAN	
Checked		Notes J J.L. Date 11-47	
Date		Indexed C. Jonson	

NOV 23 '48

Note: Any Additions or Changes on This Sheet Must be Made or Circled in Red Ink With Date and Name of Person Making Change.

Do not extend notes this side of this line.

RETURN TO
LOS ANGELES COUNTY SURVEYOR
700 HALL OF RECORDS

LOCATION of IMPROVEMENTS on PROSPECT AVE. from WHITMORE ST. to GARVEY AVE C.I. 1214

J.J. LANIGAN.
R.J. MITCHELL
D. SAPPELL
T.C. PETERSON
F.J. GORMAN

FORM 247 SM 11-48

F. B. 141 PG. 40

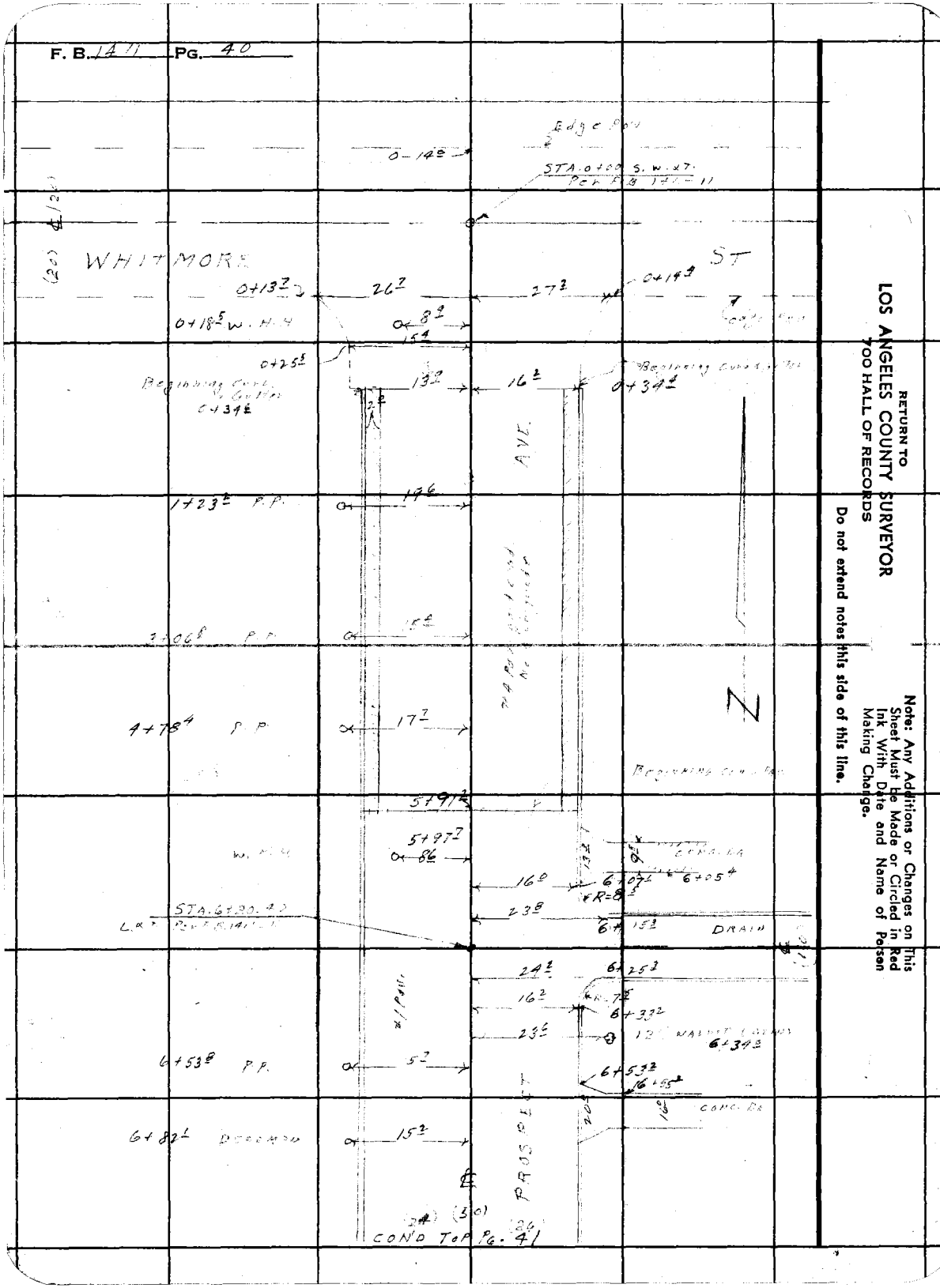

RETURN TO
LOS ANGELES COUNTY SURVEYOR
700 HALL OF RECORDS

Do not extend notes this side of this line.

Note: Any Additions or Changes on This Sheet Must be Made or Circled in Red Ink With Date and Name of Person Making Change.

Notes Ck'd by	Survey of EVELYN AVE	F. B. 14'1 Pg. 41
Map No.	W. O. 1214 Tape No. St'd °F	
Office Work	Surveyed by J. J. LANIGAN	
Checked	Notes J. J. L Date 11-47	
Date	Indexed A. C. Johnson	

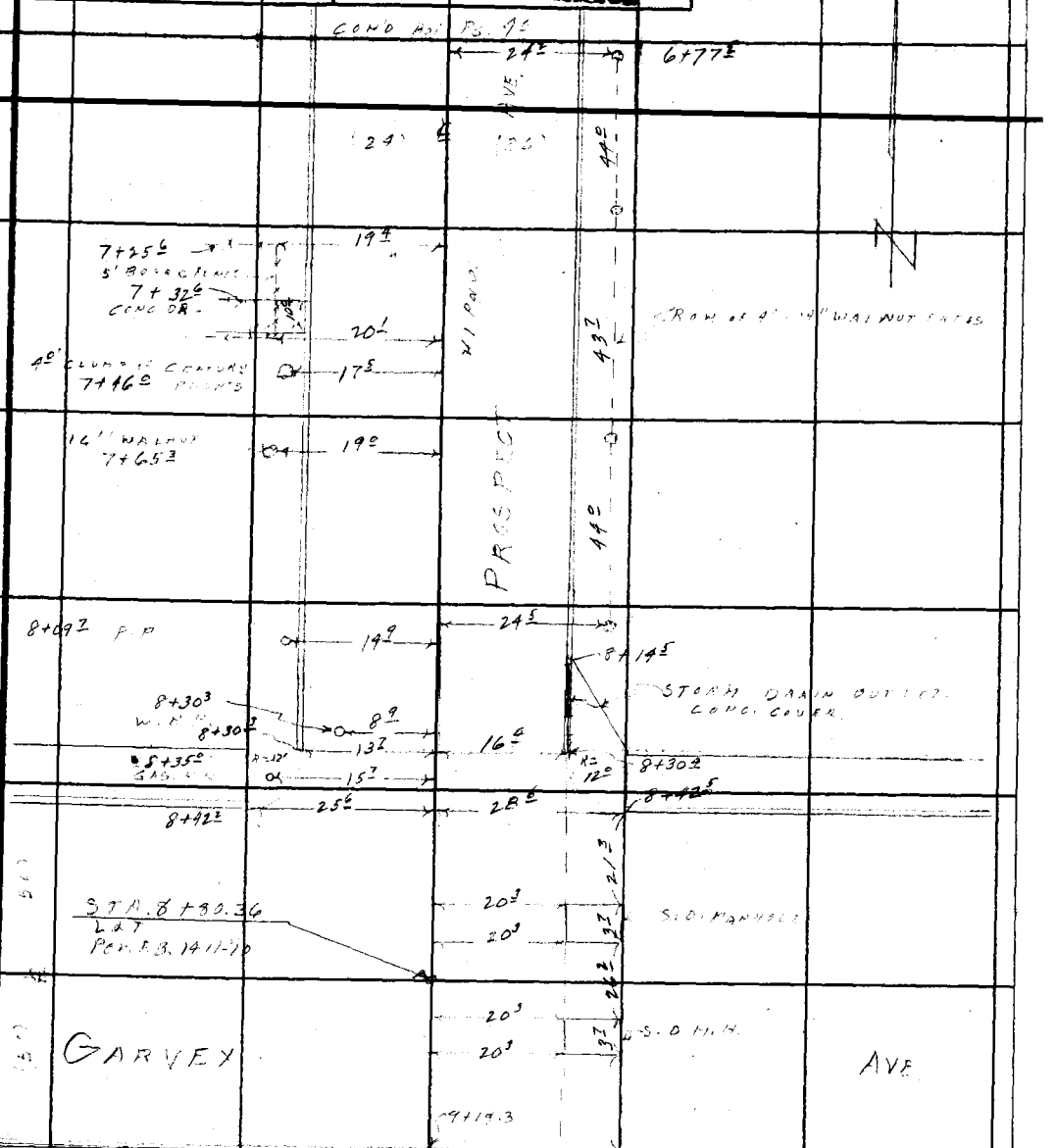

Note: Any Additions or Changes on This Sheet Must be Made or Circled in Red Ink With Date and Name of Person Making Change.

Do not extend notes this side of this line.

RETURN TO
LOS ANGELES COUNTY SURVEYOR
700 HALL OF RECORDS

FORM 247 SM 11-46

RETURN TO
LOS ANGELES COUNTY SURVEYOR
700 HALL OF RECORDS

Note: Any Additions or Changes on This Sheet Must Be Made or Circled in Red Ink With Date and Name of Person Making Change.

Do not extend notes this side of this line.

F. B. 171 PG. 42

Profile No. ____ Notes Red. ____ Plotted ____ Job No. 1214 Division No. V

F.B. 1411 PG. 43

Date ____ Date ____ Survey of Evelyn Ave

X-Sec. No. ____ Notes Chkd L.C.M. Checked ____ Survey by J. Lanigan Notes Mitchell Date 11/47

Date 12-2-47 Date ____ Map No. ____ Indexed [illegible] Date NOV 23 '48

NOTE: ANY ADDITIONS OR CHANGES ON THIS SHEET MUST BE MADE OR CIRCLED IN RED INK, WITH DATE AND NAME OF PERSON MAKING CHANGE.

PLEASE RETURN TO
LOS ANGELES COUNTY SURVEYOR
700 HALL OF RECORDS

Do not extend notes this side of this line.

PROFILE
&
CROSS SECTIONS
on
PROSPECT AVE.
from
WHITMORE ST.
to
GARVY AVE.

C.I. 1214

ELEV.

F.S.

J. Lanigan
R.J. Mitchell
D. Sappel
T.C. Peterson
F.J. Gorman

11/20/47

H.I.

B.S.

STATION

FORM 307 10M 10-46

FORM 307 10M 10-46

PLEASE RETURN TO
LOS ANGELES COUNTY SURVEYOR
700 HALL OF RECORDS

NOTE: ANY ADDITIONS OR CHANGES ON THIS SHEET MUST BE MADE OR CIRCLED IN RED INK, WITH DATE AND NAME OF PERSON MAKING CHANGE.

Do not extend notes this side of this line.

STATION	B. S.	H. I.	F. S.	ELEV.		
BMWM 280				342 92	BMWM 280 Prospect Ave. & Whitmore St. S.E. cor. Bt. spk. in curb 5' S of N End. Elev. = 342.819 per F.B. 1247-203	
	5 21	348 03				
0+00			4 94	343 09		℄
0-14.0			4 84	343 19		℄
0+00			4 29	343 74	100' W on Whitmore St.	℄
			3 36	344 67	200' W " " "	"
			5 06	[illegible]	100' E " " "	"
			5 39	[illegible]	" " " " "	15 N gutter
			4 84	[illegible]	" " " " "	" " curb
			5 27	[illegible]	200' " " " "	℄
0+34.2			5 12	[illegible]		℄
"			5 70	[illegible]	16.2' L gutter	
"			5 15	[illegible]	16.2' L N end curb	
0+34.4			5 78	[illegible]		13.9' R gutter
"			5 09	[illegible]		13.9' R N end curb
0+50			5 30	342 73		℄
1+00			5 83	[illegible]		℄
"			6 66	341 37		13.9' R gutter
"			6 00	[illegible]		13.9' R curb
"			5 9	[illegible]		24 R P/L
"			6 66	341 37	16.2' L gutter	

F.B. 1411 PG. 44

Job No. 1214 Division No. ✓ Notes Red. Plotted Profile

Survey of Evelyn Ave Date Date No.

Survey by J. Langan Notes R.J. Mitchell Notes Chkd. Checked X-Sec.

Indexed A. C. Johnson Date 11/47 Date Date No.

FORM 307 10M 10-46

PLEASE RETURN TO
LOS ANGELES COUNTY SURVEYOR
700 HALL OF RECORDS

NOTE: ANY ADDITIONS OR CHANGES ON THIS SHEET MUST BE MADE OR CIRCLED IN RED INK, WITH DATE AND NAME OF PERSON MAKING CHANGE.

Do not extend notes this side of this line.

STATION	B. S.	H. I.	F. S.	ELEV.		
		348 03				
1+00			6 02	342 01	16² L curb	
"			5 9	342 1	26' L P/L	
1+50			6 12	341 91		℄
2+00			6 20	341 83		℄
"			6 25	341 18		13.9' R gutter
"			6 32	341 71		13.9' R curb
"			6 89	[illegible]	16² L gutter	
"			6 26	341 77	16² L curb	
T.P.			6 44	341 59		
	4 45	346 07				
2+50			4 25	341 79		℄
3+00			4 35	341 72		℄
"			5 10	342 [illegible]		13.9 R gutter
"			4 59	341 49		13.9 R curb
"			4 6	341 5		14 R P/L
"			2 0	344 1		252.1 R P/L (back)
"			5 06	342 01	16² L gutter	
"			4 46	342 61	16² L curb	
"			4 7	342 4	26 L P/L	
"			4 1	342 3	205.9 L P/L	

Profile Notes Red ____ Plotted ____ Job No. 1214 Division No. ✓
No. ____ Date ____ Date ____ Survey of Elephant Ave
X-Sec. Notes Chkd. ____ Checked ____ Survey by J. Langdon Notes Mitchell Date 11/47
No. ____ Date ____ Date ____ Map No. ____ Indexed ____ Date ____

F.B. 1411 PG. 45

FORM 307 10M 10-46

PLEASE RETURN TO
LOS ANGELES COUNTY SURVEYOR
700 HALL OF RECORDS

NOTE: ANY ADDITIONS OR CHANGES ON THIS SHEET MUST BE MADE OR CIRCLED IN RED INK, WITH DATE AND NAME OF PERSON MAKING CHANGE.

Do not extend notes this side of this line.

STATION	B. S.	H. I.	F. S.	ELEV.		
		346 07				
3+50			4 44	341 [illegible]		℄
4+00			4 43	341 57		℄
"			5 14	340 93		13.9 R gutter
"			4 67	341 40		13.9 R curb
"			5 19	34[illegible]	16.2 L gutter	
"			4 56	[illegible]	16.2 L curb	
4+50			4 45	[illegible]		℄
T.P.			4 86	341 [illegible]		
	4 35	345 56				
5+00			3 99	34[illegible] 57		℄
"			4 70	34[illegible]		13.9 R gutter
"			4 19	341 37		13.9 R curb
"			4 80	34[illegible]	16.2 L gutter	
"			4 20	34[illegible]	16.2 L curb	
5+50			4 06	341 50		℄
5+91.2			4 45	341 [illegible]		℄ end of mec. print. ℄ start of conc
"						
6+00			4 67	340 59		℄
"			4 74	340 [illegible]		13.9 R gutter
			4 22	341 29		13.9 R curb

F.B. 1411 PG. 46

Job No. 1214 Division No. V Notes Red. Plotted Profile

Survey of Evelyn Ave Date Date No.

Survey by J. Langoth Notes R.S. Mitchell Notes Chkd. Checked X-Sec.

Indexed A. C. Jones Date 11/47 Date Date No.

FORM 307 10M 10-46

PLEASE RETURN TO
LOS ANGELES COUNTY SURVEYOR
700 HALL OF RECORDS

NOTE: ANY ADDITIONS OR CHANGES ON THIS SHEET MUST BE MADE OR CIRCLED IN RED INK, WITH DATE AND NAME OF PERSON MAKING CHANGE.

Do not extend notes this side of this line.

Profile
Notes Red_____ Plotted_____ Job No. 12-14 Division No. 1
No._____ Date_____ Survey of_____
X-Sec. Date_____ Survey by Lowry & Notes M. Date 11-12
Notes Chkd_____ Checked_____
No._____ Date_____ Map No._____ Indexed Date_____

F.B. 141 PG. 47

STATION	B. S.	H. I.	F. S.	ELEV.		
		345 56				
6+00			4.10	341.46		24°R P/L
"			0.8	344.8		225°R P/L (6-1)
"			2.85	342.71	1½" L curb	
"			4.29	341.27	16½ L curb	
"			4.2	341.4	26 L P/L	
"			4.5	341.1	205 L P/L	
6+07.1			4.79	340.77		
"			4.79	340.57	16½ L gutter	
"			4.34	341.22	16½ L Mon. to BOR	
"			4.3	341.3	26 L P/L	
6+15.3			4.29	340.57		
"			5.29	340.57	23° L gutter	
"			4.50	341.06	23° L E curb Inlet	
6+20.40			5.06	340.58	Int. Harvester & Slauson Ave. Sewer	
"			5.42	340.22	90° E along L Station	
"			5.53	340.11	100' " " " "	
"			5.56	340.08	" " " " "	6 7½ N in Gutter
"			4.91	340.73	" " " " "	" " " curb
"			5.47	340.17	" " " " "	" 7½ S in Gutter
"			4.80	340.84	" " " " "	" " " curb
"			6.05	339.59	200' " " " "	"
"			5.96	339.68	" " " " "	" 7½ N in Gutter

FORM 307 10M 10-46

PLEASE RETURN TO
LOS ANGELES COUNTY SURVEYOR
700 HALL OF RECORDS

NOTE: ANY ADDITIONS OR CHANGES ON THIS SHEET MUST BE MADE OR CIRCLED IN RED INK, WITH DATE AND NAME OF PERSON MAKING CHANGE.

Do not extend notes this side of this line.

STATION	B. S.	H. I.	F. S.	ELEV.		
		345 56				
6+20.40			5 31	34[illegible] 25	200' E. along [illegible]	7.5 N curb
"			6 13	3[illegible] 53	" " " "	" 7.5 S in drain
"			5 37	34[illegible] 17	" " " "	" " " curb
6+25.3			4 92	3[illegible]		℄
"			5 25	3[illegible]	24.2 L gutter	
"			4 48	3[illegible]	24.2 L E end SE CR	
6+33.2			4 79	34[illegible]		℄
"			4 99	34[illegible] 57	3.2 L gutter	
"			4 37	3[illegible] 9	16.2 L S end SE CR	
"			4 0	34[illegible]	2.6 L P/L	
6+50			4 [illegible]	3[illegible] 26		℄
7+00			4 08	3[illegible]		℄
"			3 98	34[illegible] 1		13.1 R gutter
"			3 64	3[illegible] 2	341.92 [illegible]	13.2 R curb
"			4 26	341 [illegible]	16.2 L gutter	
"			3 72	34[illegible] 9	16.2 [illegible] curb	
7+50			3 64	341 [illegible]		℄
8+00			3 14	342 42		℄
TP		1	3 34	342 22		
	6 64	348 86				

F.B. 1411 PG. 48

Job No. 1214 Division No. ✓ Notes Red. ____ Plotted ____ Profile ____

Survey of Evelyn Ave Date ____ Date ____ No. ____

Survey by J. Langan Notes R.J. Mitchell Notes Chkd. ____ Checked ____ X-Sec. ____

Indexed C. Jenkins Date 11/47 Date ____ Date ____ No. ____

FORM 307 10M 10-46

PLEASE RETURN TO
LOS ANGELES COUNTY SURVEYOR
700 HALL OF RECORDS

NOTE: ANY ADDITIONS OR CHANGES ON THIS SHEET MUST BE MADE OR CIRCLED IN RED INK, WITH DATE AND NAME OF PERSON MAKING CHANGE.

Do not extend notes this side of this line.

STATION	B. S.	H. I.	F. S.	ELEV.		
		348 16				
8+00			6 32	342 54		13.1' R gutter
			5 79	343 07		13.9' R curb
			6 47	342 39	16.2' L gutter	
			5 96	342 9[illegible]	16.3' L curb	
8+19.5			6 27	342 [illegible]		℄
"			6 24	342 [illegible]	16.2' L on flow line of storm drain at outlet	
"			4 85	344 [illegible]	16.2' L top of storm drain culvert	
8+ 13.5			6 19	342 67		℄ grade change
8+30.5			5 77	343 09		℄
"			5 88	342 9[illegible]		13.7' R gutter
"			5 37	343 49		13.7' R N end NW[illegible]
"			5 2	343 [illegible]		24 [illegible] P/L
"			5 61	343 [illegible]	16.4' L gutter	
"			4 77	344 [illegible]	16.4' L N end NECR	
"			4 6	344 3	26 [illegible] P/L	
8+42.5			5 22	343 64		℄
			5 48	343 38		25.6' R gutter
			4 72	344 [illegible]		25.6' R N end NW[illegible]
"			4 95	343 9[illegible]	28.6' L gutter	
"			4 80	344 [illegible]	28.6' L E end NECR	

Profile Notes Red ____ Plotted ____ Job No. 12-14 Division No. V
No. ____ Date ____ Date ____ Survey of [illegible]
X-Sec. Notes Chkd ____ Checked ____ Survey by J. Lanigan Notes Mitchell Date 11-14-7
No. ____ Date ____ Date ____ Map No. ____ Indexed ____ Date ____

F.B. 1411 PG. 49

FORM 307 10M 10-46

PLEASE RETURN TO
LOS ANGELES COUNTY SURVEYOR
700 HALL OF RECORDS

NOTE: ANY ADDITIONS OR CHANGES ON THIS SHEET MUST BE MADE OR CIRCLED IN RED INK, WITH DATE AND NAME OF PERSON MAKING CHANGE.

Do not extend notes this side of this line.

STATION	B. S.	H. I.	F. S.	ELEV.		
		348 86				
8+80 36			4 64	[illegible]	Int ℄s Prospect Ave & Garry Ave.	
			4 13	[illegible]	100' W on Garry Ave ℄	
			4 95	[illegible]	" " " " "	38' N gutter
			4 16	[illegible]	" " " " "	" " curb
			4 86	[illegible]	" " " " "	38 S gutter
			4 10	[illegible]	" " " " "	" " curb
			5 00	[illegible]	100' E " " "	℄
			5 90	[illegible]	" " " " "	38' N gutter
			5 10	[illegible]	" " " " "	" " curb
			5 86	[illegible]	" " " " "	38' S gutter
			5 12	[illegible]	" " " " "	" " curb
9+18.3			5 73	[illegible]		℄ Prod gutter } S side Garry Ave.
"			4 56	[illegible]		℄ Prod curb }
BMWM267			4 98	343 88	Garry Ave. (N side) at Prospect Ave — Bt. spk. in curb ea approx. ℄ prod of Prospect Ave — Elev. 343.872 per F.B. 1247-193	

F.B. 1411 PG. 50

Job No. 1214 Division No. ✓ Notes Red. Plotted Profile

Survey of Evelyn Ave. Date Date No.

Survey by J. Lanigan Notes R.J. Mitchell Notes Chkd. Checked X-Sec.

Indexed A. C. Johnson Date 11/47 Date Date No.

Notes Ck'd by		Survey of EVELYN AVE	
Map No.		W. O. 1214 Tape No.	St'd °F
Office Work		Surveyed by J. J. LANIGAN	
Checked		Notes J. J. L Date 11-47	
Date		Indexed A. C. Jensen	

F. B. 1977 PG. 57

NOV 23 '48

Note: Any Additions or Changes on This Sheet Must Be Made or Circled in Red Ink With Date and Name of Person Making Change.

Do not extend notes this side of this line.

RETURN TO
LOS ANGELES COUNTY SURVEYOR
700 HALL OF RECORDS

LOCATION
OF
IMPROVEMENTS
ON
JACKSON AVE
FROM
GARVEY AVE.
TO
JACKSON PL

J. J. LANIGAN
R. J. MITCHELL
D. SARFFI
T. C. PETERSON
F. J. GORMAN

FORM 247 SM 11-46

F. B. 1411 PG. 52



RETURN TO
LOS ANGELES COUNTY SURVEYOR
700 HALL OF RECORDS

Do not extend notes this side of this line.

Note: Any Additions or Changes on This Sheet Must Be Made or Circled in Red Ink With Date and Name of Person Making Change.

Notes Ck'd by	Survey of EVELYN AVE.
Map No.	W. O. 1219 Tape No. St'd °F
Office Work	Surveyed by J. J. LANIGAN
Checked	Notes J.J.L. Date 11-47
Date	Indexed A. C. Johnson

F. B. 1411 PG. 53

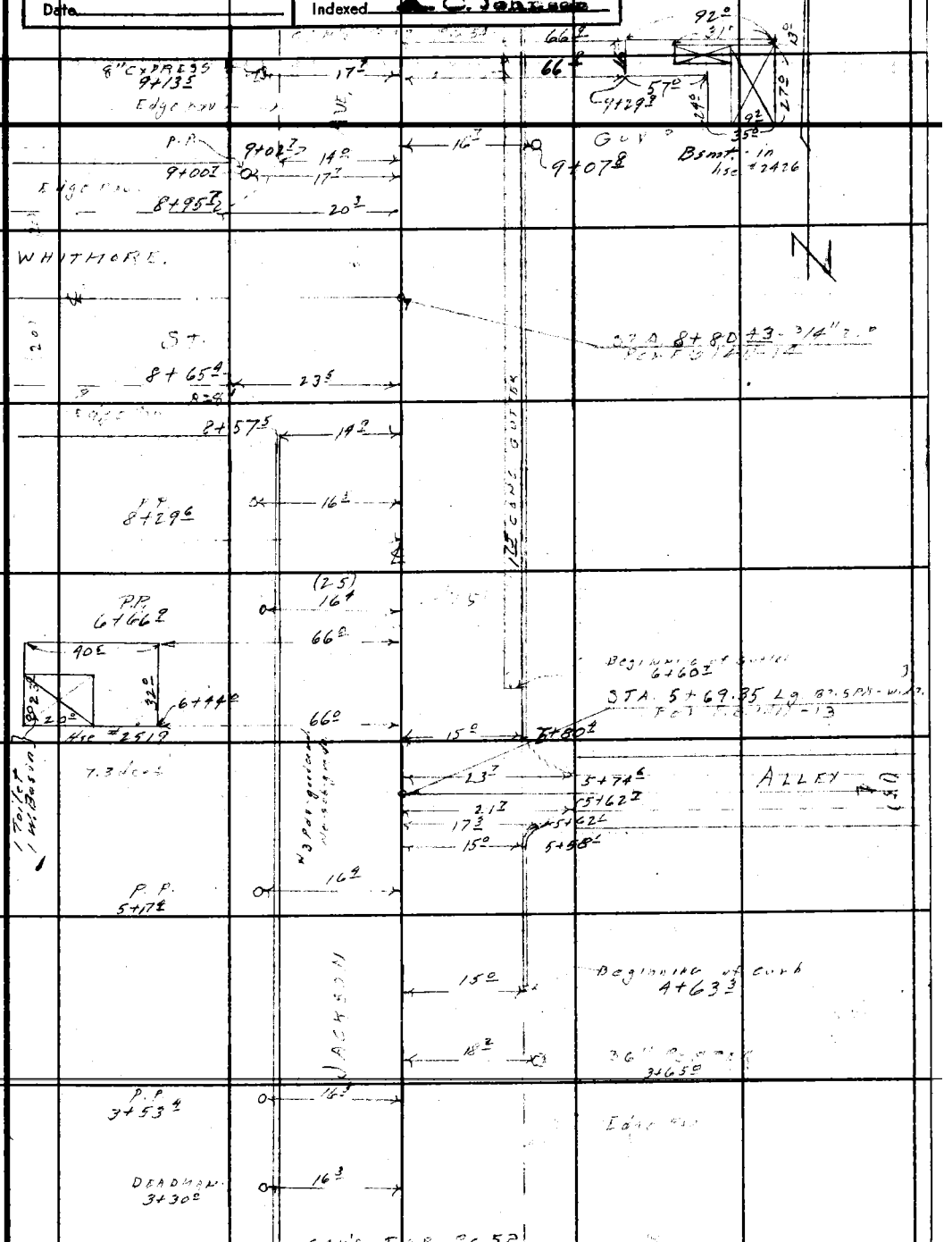

Note: Any Additions or Changes on This Sheet Must be Made or Circled in Red Ink With Date and Name of Person Making Change.

Do not extend notes this side of this line.

RETURN TO
LOS ANGELES COUNTY SURVEYOR
700 HALL OF RECORDS

FORM 247 5M 11-46

F. B. 1411 PG. 54



RETURN TO
LOS ANGELES COUNTY SURVEYOR
700 HALL OF RECORDS

Do not extend notes this side of this line.

Note: Any Additions or Changes on This Sheet Must be Made or Circled in Red Ink With Date and Name of Person Making Change.

Profile No. ____ Notes Red ____ Plotted ____ Job No. 1214 Division No. V

F.B. 1411 PG. 55

Date ____ Date ____ Survey of Evelyn Ave

X-Sec. No. ____ Notes Chkd L.C.M. Checked ____ Survey by J Lanigan Notes Mitchell Date 11/47

Date 12-2-47 Date ____ Map No. ____ Indexed A. C. Johnson Date NOV 23 '48

PROFILE
&
CROSS SECTIONS
on
JACKSON AVENUE
from
GARVY AVE.
to
EMERSON PL.

J. J. Lanigan
R. J. Mitchell
D. Sappell
T. C. Petterson

11/21/47

ELEV.

F. S.

H. I.

B. S.

STATION

NOTE: ANY ADDITIONS OR CHANGES ON THIS SHEET MUST BE MADE OR CIRCLED IN RED INK, WITH DATE AND NAME OF PERSON MAKING CHANGE.

PLEASE RETURN TO
LOS ANGELES COUNTY SURVEYOR
700 HALL OF RECORDS

Do not extend notes this side of this line.

FORM 307 10M 10-46

FORM 307 10M 10-46

PLEASE RETURN TO
LOS ANGELES COUNTY SURVEYOR
700 HALL OF RECORDS

NOTE: ANY ADDITIONS OR CHANGES ON THIS SHEET MUST BE MADE OR CIRCLED IN RED INK, WITH DATE AND NAME OF PERSON MAKING CHANGE.

Do not extend notes this side of this line.

F.B. 411/Pg. 56 | Job No. 12/14 Division No. V | Notes Red ____ Plotted ____ | Profile
Survey of Eve Ave Ave | Date ____ Date ____ | No. ____
Survey by I. Lowell | Notes R.M. to Le 11 | Notes Chkd ____ Checked ____ | X-Sec.
Indexed A. C. Johnson | Date 11/47 | Date ____ Date ____ | No. ____

STATION	B. S.	H. I.	F. S.	ELEV.		
BMWM 166				343.40	BM WM 166, Garey Ave & Jackson Ave NW Cor. — Bt. 5 bk. in curb 10' W of W end C.R. Elev = 343.403 per F.B. 1247-192	
	4.16	347.56				
0+00			4.24	343.32	Int. Ls Garey Ave & Jackson Ave.	
0-50			4.17	343.39		℄
"			4.61	342.95		17½ R gutter
"			3.93	343.63		17½ R Sand SE CR
"			4.24	343.32	18½ L gutter	
"			3.62	343.94	18½ L Sand SW CR	
0-30			5.09	342.47		℄ in conc. cross gut.
"			5.06	342.50		29½ R gutter
"			4.31	343.25		29½ R Sand SE CR
"			4.79	342.77	30½ L gutter	
"			4.18	343.38	30½ L W end SW CR	
0+00			4.45	343.11	100' L on Garey Ave	℄
			5.25	342.31	" " " " "	38' N gutter
			4.47	343.09	" " " " "	" " curb
			5.21	342.35	" " " " "	38' S gutter
			4.47	343.09	" " " " "	" " curb
			4.08	343.48	100' W on Garey Ave	℄
			4.87	342.69	" " " " "	38' N gutter
			4.09	343.47	" " " " "	" " curb

FORM 307 10M 10-46

PLEASE RETURN TO
LOS ANGELES COUNTY SURVEYOR
700 HALL OF RECORDS

NOTE: ANY ADDITIONS OR CHANGES ON THIS SHEET MUST BE MADE OR CIRCLED IN RED INK, WITH DATE AND NAME OF PERSON MAKING CHANGE.

Do not extend notes this side of this line.

Profile Notes Red____ Platted____ Job No. 12174 Division No. K
No.____ Date____ Date____ Survey of Eastgate Ave
X-Sec. Notes Chkd____ Checked____ Survey by Lonergan Notes A. Kuhl Date 11/47
No.____ Date____ Date____ Map No____ Indexed____ Date____ C. Jones

F.B. 4111 PG. 57

STATION	B. S.	H. I.	F. S.	ELEV.		
		347.56 ✓				
			4.92	342.64	100' W on Curry Ave	38'S gutter
			4.15	343±	" " " " "	" " curb
0+20			4.57	342.90		℄ edge of conc.
0+38			4.93	342.63		℄
"			5.16	342.40		27' R gutter
"			4.31	343.25		27' R End NE CR
"			5.04	342.52	27° L gutter	
"			4.24	343.32	27° L W end NW CR	
0+50			5.49	342.07		℄
"			5.59	341.97		15° R gutter
"			4.93	342.63		15° R N end NE CR
"			4.3	343.3		15° R P/L
"			5.55	342.01	15° L gutter	
"			4.12	342.72	15° L N end NW CR	
"			4.6	343.0	15 L P/L	
1+00			6.73	340.83		℄
"			7.00	340.56		14 R gutter
"			6.64	340.92		15 R edge of curb & gutter
"			5.7	341.9		21 R top of breast
"			5.2	342±		25 R P/L

FORM 307 10M 10-46

PLEASE RETURN TO
LOS ANGELES COUNTY SURVEYOR
700 HALL OF RECORDS

NOTE: ANY ADDITIONS OR CHANGES ON THIS SHEET MUST BE MADE OR CIRCLED IN RED INK, WITH DATE AND NAME OF PERSON MAKING CHANGE.

Do not extend notes this side of this line.

STATION	B. S.	H. I.	F. S.	ELEV.		
		347 56				
1+00			7 04	340 52	15'L gutter	
"			6 35	34[illegible] 21	15'L curb	
1+50			7 74	339 82		℄
TP			7 42	340 14		
	3 26	343 40				
2+00			4 08	339 32		℄
"			4 48	338 92		14'R gutter curb
"			4 02	339 38		15 R edge of pvmt
"			3 2	340 2		25 R P/L
"			4 50	339 90	15 L gutter	
"			3 95	339 45	15 L curb	
2+49.0			4 98	339 42		℄
"			4 80	338 60	15 L gutter	
"			4 05	339 35	15 L S end SWCR	
"			4 7	339 7	25 L P/L	
2+55.5			5 01	338 39		℄
"			5 18	338 22		20.4 R in drain
"			3 37	340 03		20.4 R top bond wall
"			4 80	338 60	25.2 L in drain	
"			3 78	339 62	25.2 L top conc. wall = W end SWCR	

F.B. 1411 PG. 58

Job No. 1214 Division No. ✓ Notes Red. Plotted Profile

Survey of Evelyn Ave Date Date No.

Survey by Lawson Notes R.J. Mitchell Notes Chkd. Checked X-Sec.

Indexed A. C. Johnson Date 11/47 Date Date No.

FORM 307 10M 10-46

PLEASE RETURN TO
LOS ANGELES COUNTY SURVEYOR
700 HALL OF RECORDS

NOTE: ANY ADDITIONS OR CHANGES ON THIS SHEET MUST BE MADE OR CIRCLED IN RED INK, WITH DATE AND NAME OF PERSON MAKING CHANGE.

Do not extend notes this side of this line.

STATION	B. S.	H. I.	F. S.	ELEV.		
		343 40				
2+60.00			4 94	338 46	Int ℄ storm drain & Jackson Ave	
			5 23	338 17	15' E along storm drain, ℄	
			6 07	337 33	74.6 E " " " , " to angle pt.	
			6 07	337 33	" " " " " , 5' N in drain	
			4 55	339 05	" " " " " , " " top bk. wall	
			5 94	337 43	" " " " " , 5' S in drain	
			4 20	339 20	" " " " " , " " top bk. wall	
			6 09	337 31	83.0 E " " " , ℄ prod. in drain	
			4 41	338 99	" " " " " , " " top bk. wall	
			4 8	338 [illegible]	100 " " " " , " " grnd.	
			4 75	338 65	15' W " " " , ℄	
			4 48	338 93	100' W " " " , ℄	
			4 41	338 99	" " " " " , 5' N in drain	
			3 65	339 75	" " " " " , " " top conc. wall	
			2 3	34[illegible]	" " " " " , 10' N grnd., top brk.	
			4 39	339 01	" " " " " , 5' S in drain	
			3 65	339 75	" " " " " , " " top conc. wall	
			3 1	340 3	" " " " " , 6' S grnd.	
			4 07	339 33	200' W " " " , ℄	
			3 97	339 43	" " " " " , 5' N in drain	

Profile No. ____ Date ____ Notes Red. ____ Plotted ____ Job No. 1214 Division No. V

X-Sec. No. ____ Date ____ Notes Chkd. ____ Checked ____ Survey of Lawson Ave

Survey by Langard Notes McCabe Date 11/47

Map No. ____ Date ____ Indexed ____ Date ____

F.B. 1411 PG. 59

FORM 307 10M 10-46

PLEASE RETURN TO
LOS ANGELES COUNTY SURVEYOR
700 HALL OF RECORDS

NOTE: ANY ADDITIONS OR CHANGES ON THIS SHEET MUST BE MADE OR CIRCLED IN RED INK, WITH DATE AND NAME OF PERSON MAKING CHANGE.

Do not extend notes this side of this line.

STATION	B. S.	H. I.	F. S.	ELEV.		
		343 40 ✓				
			3 33	34[illegible] 07	200' W along storm drain	5' N top conc wall
			2 5	[illegible]	" " " " "	10' N grnd.
			4 19	[illegible]	" " " " "	5' S in drain
			3 39	34[illegible] 01	" " " " "	" " top conc wall
			2 7	[illegible]	" " " " "	7' S grnd.
2+65±			4 78	348 52		℄
"			5 14	34[illegible] 26		21±' R in drain
"			3 49	33[illegible] 91		21± R top bd. wall
"			4 62	33[illegible] 78	24± L in drain	℄
"			3 96	33[illegible] 24	24± L top conc. wall = W end NWCR	
2+72±			4 55	33[illegible] 75		℄
"			4 54	33[illegible] 84	15° L gutter	
"			3 90	33[illegible] 50	15° L N end NWCR	
"			4 4	[illegible]	25° L P/L	
3+00			3 98	33[illegible] 42		℄
"			4 52	33[illegible] 38		14 R gutter
"			4 27	33[illegible] 3		15 R edge of pvmt = curb ln.
"			3 5	339 9		17 R top of break
"			3 3	340 1		25 R P/L
"			5 8	33[illegible]		205± R P/L

F.B. 141 PG. 60

Job No. 1214 Division No. ✓ Notes Red. Plotted Profile

Survey of Evelyn Ave Date Date No.

Survey by J. Lanigan Notes R.J. Mitchell Notes Chkd. Checked X-Sec.

Indexed A. C. Johnson Date 11/47 Date No.

FORM 307 10M 10-46

PLEASE RETURN TO
LOS ANGELES COUNTY SURVEYOR
700 HALL OF RECORDS

NOTE: ANY ADDITIONS OR CHANGES ON THIS SHEET MUST BE MADE OR CIRCLED IN RED INK, WITH DATE AND NAME OF PERSON MAKING CHANGE.

Do not extend notes this side of this line.

STATION	B. S.	H. I.	F. S.	ELEV.		
		343 40				
3+00			4 17	339 23	15' L gutter	
"			3 53	339 87	15' L curb	
"			3 1	340 3	25 L P/L	
"			2 2	341 2	191± L P/L (back)	
3+50			3 50	339 90		℄
4+00			3 08	340 32		℄
"			3 48	339 92		14 R gutter
"			3 19	340 2		15 R edge of pvmt = curb line
"			2 3	341 1		18 R top of break
"			2 0	341 4		25 R P/L
"			3 27	340 13	15 L gutter	
"			2 44	340 96	15 L curb	
4+50			2 85	340 55		℄
4+63 3			2 84	340 56		℄
"			3 17	340 23		15 R gutter
"			2 22	341 19		15 R send curb
"			2 1	341 3		25 R P/L
T.P.			3 07	340 33		
	5 49	345 82				
5+00			5 09	340 73		℄

Profile Notes Red ____ Plotted ____ Job No. 1214 Division No. ✓ F.B. 1411 Pg. 61
No. ____ Date ____ Date ____ Survey of Eastern Ave
X-Sec. Notes Chkd. ____ Checked ____ Survey by Langan Notes Mitchell Date 11/47
No. ____ Date ____ Date ____ Map No. ____ Indexed ____ Date ____

FORM 307 10M 10-46

PLEASE RETURN TO
LOS ANGELES COUNTY SURVEYOR
700 HALL OF RECORDS

NOTE: ANY ADDITIONS OR CHANGES ON THIS SHEET MUST BE MADE OR CIRCLED IN RED INK, WITH DATE AND NAME OF PERSON MAKING CHANGE.

Do not extend notes this side of this line.

STATION	B. S.	H. I.	F. S.	ELEV.		
		347 05				
7+00			5 02	342 03	15 L. curb	
7+50			5 36	341 [illegible]		℄
8+00			5 23	341 82		℄
"			5 79	341 [illegible]		15 R. gutter
"			5 03	342 [illegible]		15 R. curb
"			5 59	341 46	15 L. gutter	
"			4 82	342 23	15 L. curb.	
8+50			5 15	341 70		℄
8+52.5			5 13	341 72		℄
"			5 38	341 [illegible]	15 L. gutter	
"			4 71	342 [illegible]	15 L., S end. S.W. C.R.	
"			4 3	342 7	25 L 1/2	
8+65.4			5 12	341 73		℄
"			5 19	341 [illegible]	23.5 L. gutter.	
"			4 42	342 [illegible]	23.5 L. W. end. S.W., C.R	
8+80.43			4 92	342 [illegible]	℄ int. Jackson Ave. and Whitmore St	
"			5 25	341 80	15' L. cross gutter	
"			4 54	342 [illegible]	100' N. on Whitmore St.	- ℄
"			4 30	342 [illegible]	200' W. " "	- ℄
9+00			4 80	342 25		℄

F.B. 1411 PG. 64

Job No. 1214 Division No. V Notes Red. Plotted Profile
Survey of EVELYN AVE. Date Date No.
Survey by J. LANIGAN Notes D. SAPPELL Notes Chkd. Checked X-Sec.
Indexed A. C. Jones Date Date No.

FORM 307 10M 10-46

PLEASE RETURN TO
LOS ANGELES COUNTY SURVEYOR
700 HALL OF RECORDS

NOTE: ANY ADDITIONS OR CHANGES ON THIS SHEET MUST BE MADE OR CIRCLED IN RED INK, WITH DATE AND NAME OF PERSON MAKING CHANGE.

Do not extend notes this side of this line.

STATION	B. S.	H. I.	F. S.	ELEV.		
		347 05				
9+00			5 79	341 46		15' R. gutter
"			4 89	342 33		15' R. curb.
"			4 [illegible]	342 5		25' R. P/L
			5 12	341 93	15 L. edge of pav. - curb L.	
			4 6	342 5	16' L. top of break	
			4 2	342 9	25' L. P/L	
9+19.4			10 5	339 6		154.2 R. ctr basmt. floor
9+50			4 61	342 44		℄
"			6 9	342 [illegible]		120'± R. back lot line.
10+00			4 42	342 63		℄
"			5 29	341 74		15' R. gutter
"			4 38	342 67		15' R. curb.
"			4 35	342 38	15' L. edge of Pav. & Gutter	
"			4 1	343 0	18' L. top of break.	
"			4 0	343 1	25' L. P/L	
			6 7	340 3		N.E. cor. of lot No. 5
10+04			5 9	342 2		135'± R. rock elev. house rear lot no. 5.
10+50			4 35	342 70		℄
11+00.3			4 22	342 83		℄
"			4 92	342 13		15 R. gutter

Profile
Notes Red_____ Plotted_____ Job No. 1214 Division No. V
No._____ Date_____ Date_____ Survey of FREEWAY AVE
X-Sec. Notes Chkd_____ Checked_____ Survey by J.J.L. Notes J.S. Date 11-47
No._____ Date_____ Date_____ Map No._____ Indexed J.S. Date_____

F.B. 141 Pg. 65

FORM 307 10M 10-46

PLEASE RETURN TO
LOS ANGELES COUNTY SURVEYOR
700 HALL OF RECORDS

NOTE: ANY ADDITIONS OR CHANGES ON THIS SHEET MUST BE MADE OR CIRCLED IN RED INK, WITH DATE AND NAME OF PERSON MAKING CHANGE.

Do not extend notes this side of this line.

STATION	B. S.	H. I.	F. S.	ELEV.		
		347 05				
11+00 3			4 00	343 05		15' R. curb.
"			4 4	34[illegible] 7		25' R. P/L
"			4 16	34[illegible] 9	15' L. gutter	
"			3 53	343 52	15 L. end. curb.	
"			3 4	343 6	25 L. P/L	
			5 8	341 [illegible]		N.E. cor. lot No. 4
T.P.	5 95	348 99	4 01	343 04	T.P.	
11+50			5 90	343 09		℄
12+00			5 80	343 19		℄
"			6 52	342 47		15' R. gutter
"			5 66	343 33		15' R. curb.
"			5 83	343 16	15' L. gutter	
"			5 09	343 [illegible]	15' L. curb.	
12+50			5 62	343 37		℄
12+61 4			11 0	338 0		98 4 R. Ctr. bsmt. floor.
12+92 5			5 25	34[illegible] 14		℄
"			5 62	34[illegible]		15' R. gutter.
"			5 46	34[illegible]		15' R. S. end. S.E., c.R.
"			5 2	343 [illegible]		25' R. P/L
"			5 05	343 [illegible] 4	15' L. gutter	

F.B. 1411 PG. 66

Job No. 1214 Division No. V. Notes Red. Plotted Profile

Survey of EVELYN AVE. Date Date No.

Survey by J. LANIGAN Notes DISSEFELL Notes Chkd. Checked X-Sec.

Indexed C. JOULIAGE Date Date Date No.

FORM 307 10M 10-46

PLEASE RETURN TO
LOS ANGELES COUNTY SURVEYOR
700 HALL OF RECORDS

NOTE: ANY ADDITIONS OR CHANGES ON THIS SHEET MUST BE MADE OR CIRCLED IN RED INK, WITH DATE AND NAME OF PERSON MAKING CHANGE.

Do not extend notes this side of this line.

STATION	B. S.	H. I.	F. S.	ELEV.		
		348 99 ✓				
12+92.5			4 62	344 37	15' L. S. end S.W. C.R.	
"			4 6	344 4	25' L. P/L	
13+02.5			5 82	343 17		℄ cross gutter
"			6 16	342 83		25' R. gutter
"			5 61	343 38		25' R. E end S.E. C.R.
"			5 42	343 57	25' L. gutter	
			4 80	[illegible]	25 L. E. end S.E., C.R.	
13+20.60			4 98	344 01	int of ℄'s Jackson Ave and W. Emerson Pl.	
			6 15	342 84	106' E. on Emerson Pl.	– ℄
			5 99	343 00	" " " "	– 18' N. gutter
			5 32	343 67	" "	– 18' N. curb
			6 39	342 60	" "	– 18' S. gutter
			5 73	343 26	"	– 18' S. curb
			6 55	342 44	130' E. " "	– ℄
			6 69	342 30	" "	– 18' N. gutter
			6 00	342 99	" "	– 18' N. curb
			6 92	342 07	" "	– 18' S. gutter
			6 28	342 71		– 18' S. curb
			8 95	340 04	200 E. " "	– ℄
			9 60	339 39		– 18' N. gutter.

Profile Notes Red ____ Plotted ____ Job No. [illegible] Division No. V
No. ____ Date ____ Date ____ Survey of [illegible]
X-Sec. Notes Chkd ____ Checked ____ Survey by J.J.L. Notes D.S. Date 11-47
No. ____ Date ____ Date ____ Map No. ____ Date ____

F.B. 1411 PG. 67

FORM 307 10M 10-46

PLEASE RETURN TO
LOS ANGELES COUNTY SURVEYOR
700 HALL OF RECORDS

NOTE: ANY ADDITIONS OR CHANGES ON THIS SHEET MUST BE MADE OR CIRCLED IN RED INK, WITH DATE AND NAME OF PERSON MAKING CHANGE.

Do not extend notes this side of this line.

STATION	B. S.	H. I.	F. S.	ELEV.		
		348 99 ✓				
			895	34[illegible] 04	200' E. on Emerson Pl	- 18' N curb.
			934	3[illegible] 65	" "	- 18' S. gutter
			869	34[illegible] 30	" "	- 18' S. curb.
			405	34[illegible]	100' W. on Emerson Pl	- ℄
			469	34[illegible] 30	" " "	-18' N. gutter
			405	34[illegible]	" "	-18' N. curb
			466	[illegible]	" "	-18' S. gutter
			404	34[illegible]	" "	-18' S. curb.
			321	345 [illegible]	200' " "	- ℄
			382	345 [illegible]	" "	-18' N. gutter.
			313	34[illegible]	" "	-18' N. curb.
			374	34[illegible]	" "	-18' S. gutter
			312	34[illegible]	" "	-18' S. curb.
13+38 5			543	34[illegible]		℄ cross gutter
"			555	34[illegible]		26 R. gutter
"			489	34[illegible]		26 R. E. end N.E., C.R.
"			530	34[illegible]	25 L.	
"			467	[illegible]	25 L W. end N.W., C.R.	
13+49			509	[illegible]		℄
			544	343 55		16' R. N. End. N.E. C.R.

F.B. 141 PG. 68

Job No. 1214 Division No. V Notes Red. Plotted Profile

Survey of EVELYN AVE Date Date No.

Survey by J. LANIGAN Notes D. SAPPELL Notes Chkd. Checked X-Sec.

Indexed C. Johnson Date Date Date No.

FORM 307 10M 10-46

PLEASE RETURN TO
LOS ANGELES COUNTY SURVEYOR
700 HALL OF RECORDS

NOTE: ANY ADDITIONS OR CHANGES ON THIS SHEET MUST BE MADE OR CIRCLED IN RED INK, WITH DATE AND NAME OF PERSON MAKING CHANGE.

Do not extend notes this side of this line.

STATION	B. S.	H. I.	F. S.	ELEV.		
		348 99				
13+49			4 80	344 19		16' R. N. end N.E., C.R.
"			5 24	343 75	16' L. Gutter.	
"			4 61	344 39	16' L. N. end N.W., C.R.	
			4 36	344 63	100' N. on Jackson Ave. - ℄	
			4 88	344 [illegible]	" "	- 16' E. gutter
			4 20	344 [illegible]	" "	- 16' E. curb.
			4 79	344 [illegible]	" "	- 16' W. gutter
			4 16	344 [illegible]	" "	- 16' W. curb.
B.M.# A-82			4 98	344 01	B.M.# A-82 - Emerson Pl. + Jackson Ave., N.E. cor. Bt. Spk. in Curb., 17' E. of E. end C.R., Elev. 343.997, F.B. 1247, - 172.	

Profile Notes Red ____ Plotted ____ Job No. 1218 Division No. V
No. ____ Date ____ Date ____ Survey of Evelyn Ave
X-Sec. Notes Chkd ____ Checked ____ Survey by J.J.L. Notes D.S. Date 11-47
No. ____ Date ____ Date ____ Map No. ____ Indexed Johnson Date ____

F.B. 1411 PG. 69

F.B 141 PG. 70

Job No. 1214 Division No. V Notes Red. _____ Plotted _____ Profile

Survey of EVELYN AVE. Date _____ Date _____ No. _____

Survey by J. LANIGAN Notes D. SAPPELL Notes Chkd. _____ Checked _____ X-Sec.

Indexed _____ Date _____ Date _____ Date _____ No. _____

STATION	B. S.	H. I.	F. S.	ELEV.

FORM 307 10M 10-46

PLEASE RETURN TO
LOS ANGELES COUNTY SURVEYOR
700 HALL OF RECORDS

Do not extend notes this side of this line.

NOTE: ANY ADDITIONS OR CHANGES ON THIS SHEET MUST BE MADE OR CIRCLED IN RED INK, WITH DATE AND NAME OF PERSON MAKING CHANGE.

Notes Ck'd by	Survey of EVELYN AVE
Map No.	W. O. 1214 Tape No. St'd °F
Office Work	Surveyed by J. J. LANIGAN
Checked	Notes J. J. L. Date 11-47
Date	Indexed C. Johnson

F. B. 191 Pg. 71

NOV 23 '48

Note: Any Additions or Changes on This Sheet Must be Made or Circled in Red Ink With Date and Name of Person Making Change.

Do not extend notes this side of this line.

RETURN TO
LOS ANGELES COUNTY SURVEYOR
700 HALL OF RECORDS

LOCATION
of
IMPROVEMENTS
on
ISABEL AVE
from
Newly Line of Block 1
to
EMERSON PL.
C. I. 1214.

J. J. LANIGAN.
O. BARRETT.
A. S. CURTIS.
T. C. PIERSON.
F. S. GORMAN.

FORM 247 SM 11-46

F. B. 1411 PG. 72

RETURN TO
LOS ANGELES COUNTY SURVEYOR
700 HALL OF RECORDS

Do not extend notes this side of this line.

Note: Any Additions or Changes on This Sheet Must Be Made or Circled in Red Ink With Date and Name of Person Making Change.

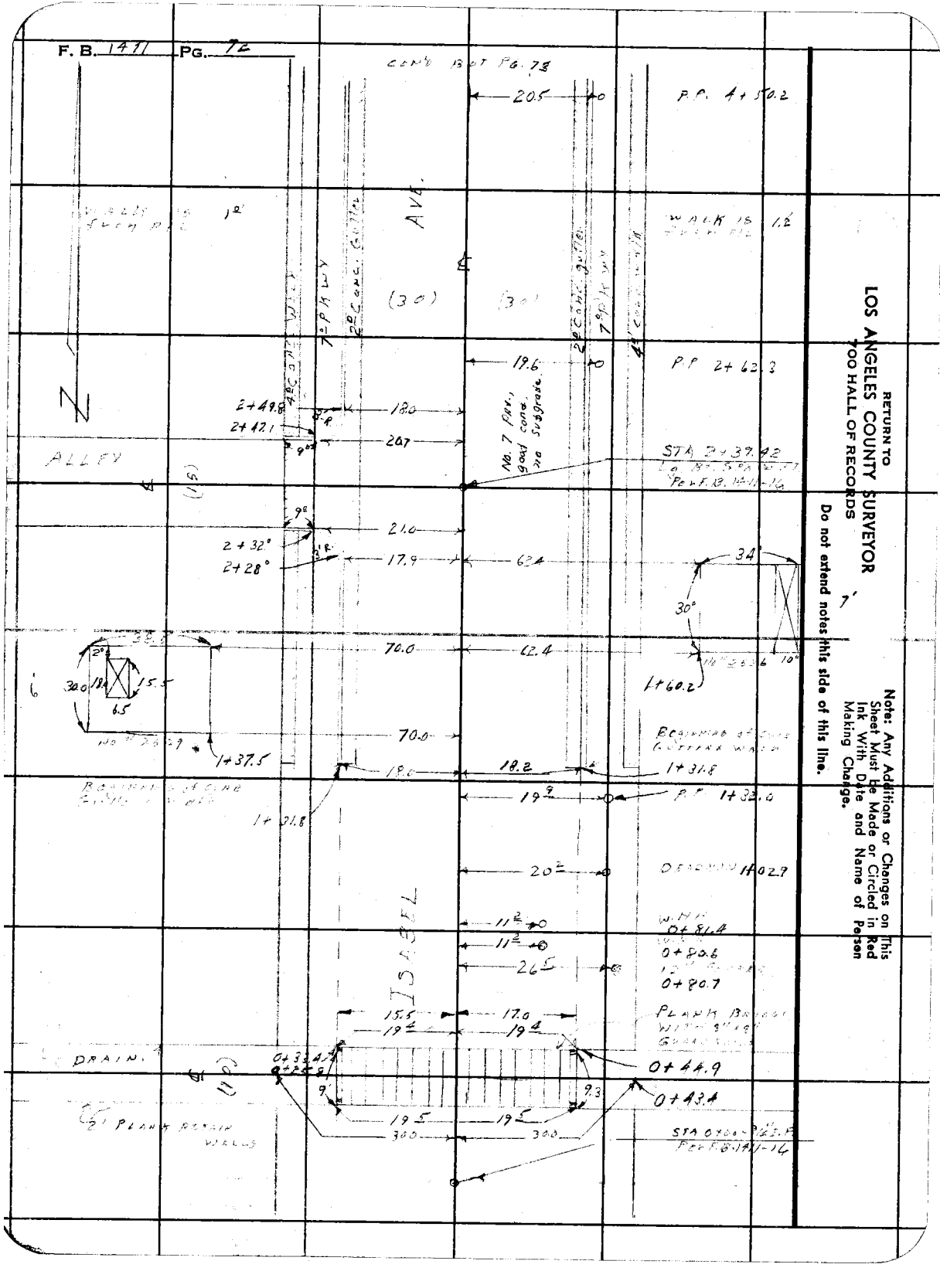

Notes Ck'd by	Survey of EVELYN AVE	F. B. 1411 Pg. 73
Map No.	W. O. 1214 Tape No. St'd °F	
Office Work	Surveyed by J. J. LANIGAN	
Checked	Notes J. J. L. Date 11-47	
Date	Indexed A. C. Johnson	



Note: Any Additions or Changes on This Sheet Must Be Made or Circled in Red Ink With Date and Name of Person Making Change.

Do not extend notes this side of this line.

RETURN TO
LOS ANGELES COUNTY SURVEYOR
700 HALL OF RECORDS

FORM 247 5M 11-46

RETURN TO
LOS ANGELES COUNTY SURVEYOR
700 HALL OF RECORDS

Note: Any Additions or Changes on This Sheet Must Be Made or Circled in Red Ink With Date and Name of Person Making Change.

Do not extend notes this side of this line.

F. B. 1111 PG. 114

F.B. 1411 PG. 75

Profile No. ____ Notes Red. ____ Plotted ____ Job No. 1214 Division No. V
Date ____ Date ____ Survey of EVELYN AVE
X-Sec. No. ____ Notes Chkd LCM Checked ____ Survey by J. J. L. Notes D. S. Date 11-47
Date 12-2-47 Date ____ Map No. ____ Indexed [illegible] Date NOV 23 '48

PROFILE
and
CROSS SECTIONS
on
ISABEL AVE.
from
N'erly LINE of BLOCK #1
to
EMERSON PL.
[illegible]

ELEV.

F. S.

J. J. LANIGAN.
D. SAPPELL

H. I.

[illegible]

B. S.

STATION

NOTE: ANY ADDITIONS OR CHANGES ON THIS SHEET MUST BE MADE OR CIRCLED IN RED INK, WITH DATE AND NAME OF PERSON MAKING CHANGE.

PLEASE RETURN TO
LOS ANGELES COUNTY SURVEYOR
700 HALL OF RECORDS

Do not extend notes this side of this line.

FORM 307 10M 10-46

FORM 307 10M 10-46

PLEASE RETURN TO
LOS ANGELES COUNTY SURVEYOR
700 HALL OF RECORDS

NOTE: ANY ADDITIONS OR CHANGES ON THIS SHEET MUST BE MADE OR CIRCLED IN RED INK, WITH DATE AND NAME OF PERSON MAKING CHANGE.

Do not extend notes this side of this line.

STATION	B. S.	H. I.	F. S.	ELEV.		
Bm# A-72	4 57	340 86		336 29	Bm# A-72, - Isabel Ave (E. side) 400'± N. of ℄ of Garvey Ave bt. spk. in curb, 8' N. of S. end. Elev. 336.290, F.B. 1247-207.	
0-100			+0 7	341 6	100' S. on ℄ Prod.	
0+00			4 6	33[illegible] 3		℄
			6 7	33[illegible] 2	90' E. on Prop. Line.	- ground.
			4 4	33[illegible] 5	" " " "	- Top of wall
			3 6	33[illegible] 3	62' W. on " "	- Top of break.
			5 8	33[illegible] 1	100 W. " " "	- Bottom of break.
			10 26	33[illegible] 60	int of ℄'s of Isabel Ave. & 10' drain.	
			11 8	32[illegible] 1	79' Easterly to angle point	
			8 6	332 3	100' Westerly at ℄ of drain.	
0+50			7 37	33[illegible] 19		℄
1+00			6 25	33[illegible] 1		℄
"			6 81	33[illegible] 5		17' R. Edge of pav
"			6 0	33[illegible]		21' R. Top of break.
"			6 3	33[illegible]		25' R. Top " "
"			8 4	33[illegible]		30' R. P/L & bottom of break
"			6 60	33[illegible] 6	16' L. edge of pav.	
"			5 0	33[illegible]	30' L. P/L & top of break	
T.P.			4 80	336 06	T.P.	
	6 78	342 84				

F.B. 141 Pg. 76

Job No. 1214 Division No. V Notes Red. Plotted Profile

Survey of EVELYN AVE. Date Date No.

Survey by J.J. LANIGAN Notes D. SAPPELL Notes Chkd. Checked X-Sec.

Indexed C. Jannier Date Date No.

FORM 307 10M 10-46

PLEASE RETURN TO
LOS ANGELES COUNTY SURVEYOR
700 HALL OF RECORDS

NOTE: ANY ADDITIONS OR CHANGES ON THIS SHEET MUST BE MADE OR CIRCLED IN RED INK, WITH DATE AND NAME OF PERSON MAKING CHANGE.

Do not extend notes this side of this line.

STATION	B. S.	H. I.	F. S.	ELEV.		
		342 [illegible]				
			12 5	3303		S. E. cor. lot No. 3[illegible]
[illegible]			6 35	33[illegible]49		℄
1+58.[illegible]			7 3	3355	L. 8[illegible] [illegible]	
1+75.2			11 1	3317		91.4 R. ctr. [illegible]
2+00			4 [illegible]	337[illegible]		℄
"			[illegible]	337 44		[illegible] R. gutter
			[illegible]	338 12		[illegible] R. curb
			[illegible]	337 57	10 L. gutter	
			[illegible]	338 21	10 L. curb	
			14 3	3286		[illegible] cor. lot No. [illegible]
[illegible]			[illegible]	338 [illegible]4		℄
			[illegible]	337 [illegible]1	10 L. [illegible]	
			[illegible]	338 4[illegible]	[illegible] end S.W., C.R.	
			[illegible]	338 7	[illegible]	
[illegible]			[illegible]	338 18		℄
"			[illegible]	338 10	10 L. gutter	
"			[illegible]	338 49	[illegible] W. end S.W., C.R.	
[illegible]			[illegible]	338 2[illegible]	[illegible] and alley	
			4 35	337 8[illegible]	10 L. cross gutter	
			[illegible]	340 5	100 W. [illegible]	℄

Profile Notes Red. ____ Plotted ____ Job No. 1214 Division No. V

No. ____ Date ____ Date ____ Survey of [illegible]

X-Sec. Notes Chkd. ____ Checked ____ Survey by [illegible] Notes D. S. Date 11-47

No. ____ Date ____ Date ____ Map No. ____ Indexed [illegible] Date ____

F.B. 1411 Pg. 77

F.B. 141 / PG. 78

Job No. 1214 Division No. V Notes Red. ______ Plotted ______ Profile No. ______

Survey of EVELYN AVE. Date ______ Date ______

Survey by J.J. LANIGAN Notes D. SAPPELL Notes Chkd. ______ Checked ______ X-Sec. No. ______

Indexed A. C. Johnson Date ______ Date ______ Date ______

FORM 307 10M 10-46

PLEASE RETURN TO
LOS ANGELES COUNTY SURVEYOR
700 HALL OF RECORDS

NOTE: ANY ADDITIONS OR CHANGES ON THIS SHEET MUST BE MADE OR CIRCLED IN RED INK, WITH DATE AND NAME OF PERSON MAKING CHANGE.

Do not extend notes this side of this line.

STATION	B. S.	H. I.	F. S.	ELEV.		
		[illegible] ✓				
			[illegible]	[illegible]	[illegible]	℄
[illegible]			[illegible]	337.77		[illegible] gutter
			[illegible]	[illegible]		[illegible] curb
			[illegible]	33[illegible].7		[illegible]
[illegible]			[illegible]	33[illegible].28		℄
"			[illegible]	[illegible]	[illegible] gutter	
"			[illegible]	[illegible].52	[illegible] N.W. Ct.	
2+49.9			[illegible]	[illegible].25		℄
"			[illegible]	337.[illegible]4	18 L. gutter	
"			[illegible]	338.50	18 L. [illegible] N.W.C.	
"			[illegible]	33[illegible].7	30 L. P/L	
[illegible]			[illegible]	[illegible].36		℄
3+00			[illegible]	[illegible]		℄
			[illegible]	337.47		18 R. gutter
			[illegible]	[illegible]		18 R. curb
			[illegible]	[illegible]		30 R. P/L
			[illegible]	[illegible]	18 L gutter	
			[illegible]	[illegible]	18 L curb	
			[illegible]	[illegible]	30 L. P/L	
3+50			[illegible]	[illegible]		℄

FORM 307 10M 10-46

PLEASE RETURN TO
LOS ANGELES COUNTY SURVEYOR
700 HALL OF RECORDS

NOTE: ANY ADDITIONS OR CHANGES ON THIS SHEET MUST BE MADE OR CIRCLED IN RED INK, WITH DATE AND NAME OF PERSON MAKING CHANGE.

Do not extend notes this side of this line.

STATION	B. S.	H. I.	F. S.	ELEV.		
		[illegible]				
			106	332 8		[illegible] cor lot No. [illegible]
4+00			[illegible]	337 5		℄
"			[illegible]	[illegible]		18 R. gutter
"			[illegible]	337 63		18 R. curb
			[illegible]	337 8		30' R. V/L
"			[illegible]	[illegible]	18 L. gutter	
"			516	[illegible]	18 L. curb	
[illegible]			[illegible]	[illegible]		S.E. cor lot No. [illegible]
[illegible]	[illegible]	341 71	553	[illegible]	T.P.	
4+50			441	[illegible]		℄
			[illegible]	335 [illegible]		[illegible] cor lot No. [illegible]
5+00			420	337 [illegible]		℄
			544	[illegible]		18 R. gutter
			[illegible]	336 90		18 R. curb
			522	336 49	18 L. gutter	
			[illegible]	337 12	18 L. curb.	
			81	333 6		[illegible] cor lot No. 35
5+50			[illegible]	336 91		℄
6+00			519	336 52		℄
[illegible]			601	335 75		18 R. gutter

Profile Notes Red. ____ Plotted ____ Job No. 1214 Division No. V
No. ____ Date ____ Date ____ Survey of EVELYN AVE
X-Sec. Notes Chkd. ____ Checked ____ Survey by J.J.L. Notes D.S. Date 11-47
No. ____ Date ____ Date ____ Map No. ____ Indexed ____ Date ____

F.B. 1411 PG. 79

FORM 307 10M 10-46

PLEASE RETURN TO
LOS ANGELES COUNTY SURVEYOR
700 HALL OF RECORDS

NOTE: ANY ADDITIONS OR CHANGES ON THIS SHEET MUST BE MADE OR CIRCLED IN RED INK, WITH DATE AND NAME OF PERSON MAKING CHANGE.

Do not extend notes this side of this line.

STATION	B. S.	H. I.	F. S.	ELEV.		
		341 [illegible]				
6+00			5 39	336 3[illegible]		16' R. curb
"			5 2	33[illegible] 5		30' R. P/L
			5 75	[illegible]	18' L. Gutter	
			5 12	33[illegible] 59	18' L. curb.	
			4 9	33[illegible] 8	30' L. P/L	
			[illegible] 7	34[illegible] 6	37' L. top of break	
"			1 6	2[illegible] 1	220'± back lot line.	
			9 7	332 0		S.E. cor lot No. [illegible]
6+50			5 44	336 27		℄
7+00			5 [illegible]	335 86		℄
"			6 62	33[illegible]		18' R. gutter.
"			6 01	33[illegible] 70		18' R. curb
"			6 33	33[illegible]	18' L. gutter	
"			5 60	[illegible]	18' L. curb	
7+44.2			14 2	327 5		[illegible] R. ctr. bsmt. floor.
7+50			6 20	335 51		℄
			10 0	33[illegible]		S.E. cor lot No. 23
T.P.	3 88	339 27	6 33	335 [illegible]	T.P.	
			9 0	33[illegible] 3		S.E. cor lot No. 22
			7 0	332 3		ctr. floor house 2418

F.B. 1411 PG. 80

Job No. 1214 Division No. V Notes Red. Plotted Profile

Survey of EVELYN AVE. Date Date No.

Survey by J.J. LANIGAN Notes D. SARRELL Notes Chkd. Checked X-Sec.

Index [illegible] Date Date No.

FORM 307 10M 10-46

PLEASE RETURN TO
LOS ANGELES COUNTY SURVEYOR
700 HALL OF RECORDS

NOTE: ANY ADDITIONS OR CHANGES ON THIS SHEET MUST BE MADE OR CIRCLED IN RED INK, WITH DATE AND NAME OF PERSON MAKING CHANGE.

Do not extend notes this side of this line.

STATION	B. S.	H. I.	F. S.	ELEV.		
		339.57 ✓				
8+00			401	335 ~~06~~ 2		℄
"			455	334 42		18' R. gutter
"			421	335 06		18' R. curb
"			445	334 82	18' L. gutter	
"			512	335 45	18' L. curb	
8+50			483	334 97		℄
			89	3304		S.E. cor lot No. [illegible]
—			91	3302		S.E. cor lot No. [illegible]
9+00			462	334 65		℄
"			553	33374		18' R. gutter
"			488	334 39		18' R. curb
"			46	3347		30' R. P/L
"			500	334 27	18' L. gutter	
"			489	334 88	18' L. curb	
"			43	33[illegible]0	30' L. P/L	
9+50			492	334 35		℄
9+62.2			531	33396		℄
			518	33344		18' R. gutter
—			521	339 06		18' R. S. end S.E. C.R.
—			50	3343		30' R. P/L

Profile No. ____ Date ____ Notes Red. ____ Plotted ____ Date ____ Job No. 1214 Division No. V

X-Sec. No. ____ Date ____ Notes Chkd. ____ Checked ____ Date ____ Survey of [illegible] Survey by [illegible] Notes [illegible] Date 11-47

Map No. ____ Date ____ Indexed [illegible] Date ____

F.B. 141 PG. 81

FORM 307 10M 10-46

PLEASE RETURN TO
LOS ANGELES COUNTY SURVEYOR
700 HALL OF RECORDS

NOTE: ANY ADDITIONS OR CHANGES ON THIS SHEET MUST BE MADE OR CIRCLED IN RED INK, WITH DATE AND NAME OF PERSON MAKING CHANGE.

Do not extend notes this side of this line.

STATION	B. S.	H. I.	F. S.	ELEV.		
		337 27				
9+62.8			5 31	33[illegible] 96		℄
"			5 33	333 [illegible]	18' L. gutter	
"			4 70	334 57	18' L. S end S.W., C.R.	
"			4 5	334 8	30' L. P/L	
9+72.5			5 67	33[illegible] 60		℄ and cross gutter
"			5 94	333 33		27.9' R. gutter
"			5 30	333 97		27.9' R. E. end S.E. C.R.
"			5 39	33[illegible] 88	28' L. gutter	
"			4 73	33[illegible] 54	28' L. W. end S.W. C.R.	
9+90.50			5 05	33[illegible] 22	Int of ℄'s Isabel ave. + Emerson Pl. - ℄	
			6 20	33[illegible] 07	100 E. on Emerson Pl - ℄	
			6 75	33[illegible] [illegible]	" " "	- 18' N. gutter
			6 11	333 16	" " "	- 18' N. curb
			6 61	33[illegible] [illegible]	" " "	- 18' S. gutter
			6 21	33[illegible] 6	" " "	- 18' S. curb.
			7 60	33[illegible] [illegible]	200 E. " "	- ℄
			8 02	33[illegible] [illegible]	" " "	- N. gutter
			7 38	331 89	" " "	- N. curb
			7 84	331 [illegible]3	" " "	- S. gutter
			7 24	332 [illegible]3	" " "	- S. curb

F.B. 141 PG. 82

Job No. 1214 Division No. V Notes Red. Plotted Profile

Survey of EVELYN AVE. Date Date No.

Survey by J. J. Lamberg Notes D. Garrell Notes Chkd. Checked X-Sec.

Indexed Date Date No.

FORM 307 10M 10-46

PLEASE RETURN TO
LOS ANGELES COUNTY SURVEYOR
700 HALL OF RECORDS

NOTE: ANY ADDITIONS OR CHANGES ON THIS SHEET MUST BE MADE OR CIRCLED IN RED INK, WITH DATE AND NAME OF PERSON MAKING CHANGE.

Do not extend notes this side of this line.

STATION	B. S.	H. I.	F. S.	ELEV.			
		339 27					
			282	336 45	100 W. on Emerson Pl.	- ℄	
			348	335 79	" " "	-18'N	gutter
			282	336 45	" " "	-18'N	curb
			319	336 09	" " "	-18'S.	gutter
			254	336 73	" " "	-18'S.	curb
			055	338 72	175 " "	- ℄	
			124	338 [illegible]	" " "	-18'N	gutter
			060	338 67	" " "	-18'N	curb
			082	338 45	" " "	-18'S.	gutter
			025	339 02	" " "	-18'S.	curb
10+08.6			549	333 78		℄	
"			576	333 51		25 R.	gutter
"			507	334 20		25 R.	E end N.E. C.R.
"			521	334 06	25.5 L gutter		
"			457	334 70	25.5 L. N. end N.W. C.R.		
10+18.5			504	334 23		℄	
			566	333 61		15 R.	gutter
			507	334 20		15' R.	N. end N.E. C.R.
			529	333 98	15' L. gutter		
			465	334 62	15' L. N. end N.W. C.R.		

Profile
No. ____ Date ____ Notes Red ____ Plotted ____ Job No. 1214 Division No. V
X-Sec. Date ____ Notes Chkd ____ Checked ____ Survey of EVELYN AVE
No. ____ Date ____ Date ____ Survey by J.J.L. Notes D.S. Date 11-47
Map No. ____ Indexed Johnson Date ____

F.B. 1411 Pg. 83

FORM 307 10M 10-46

PLEASE RETURN TO
LOS ANGELES COUNTY SURVEYOR
700 HALL OF RECORDS

NOTE: ANY ADDITIONS OR CHANGES ON THIS SHEET MUST BE MADE OR CIRCLED IN RED INK, WITH DATE AND NAME OF PERSON MAKING CHANGE.

Do not extend notes this side of this line.

STATION	B. S.	H. I.	F. S.	ELEV.		
		339 27				
10+09.5			2 25	334 [illegible]		℄
"			5 11	33[illegible] 1[illegible]		15' R. gutter
"			4 53	334 74		15' R. curb
"			4 67	33[illegible] [illegible]	15' L. gutter	
"			4 10	335 17	15' L. curb.	
B.M. # A-83		333 78	5 49	333 78	B.M. # A-83 - Emerson Pl. + Isabel Ave. S.E. Cor., bt in curb 15' E of E. end C.R., Elev. 333.767, F.B. 1247-173	

F.B. 1411 PG. 84

Job No. 1214 Division No. V Notes Red. Plotted Profile

Survey of EVELYN AVE. Date Date No.

Survey by J.J. LARIGAN Notes D. SAPPELL Notes Chkd. Checked X-Sec.

Indexed C. JOULIGE Date Date Date No.

Notes Ck'd by	Survey of EVELYN AVE.
Map No.	W. O. 1214 Tape No. St'd °F
Office Work	Surveyed by J. J. LANIGAN
Checked	Notes J. J. L Date 11-47
Date	Indexed A. C. Johnson

F. B. 1411 PG. 85

NOV 23 '48

Note: Any Additions or Changes on This Sheet Must Be Made or Circled in Red Ink With Date and Name of Person Making Change.

Do not extend notes this side of this line.

RETURN TO
LOS ANGELES COUNTY SURVEYOR
700 HALL OF RECORDS

LOCATION
of
IMPROVEMENTS
on
FIRST ALLEY N. of GARVEY AVE
from
ISABEL AVE.
to
JACKSON AVE.
C.I. 1214

D. SAPPELL
A. S. CURTIS
T. C. PETERSON
F. J. GORMAN

FORM 247 5M 11-46

F. B. 1411 PG. 86

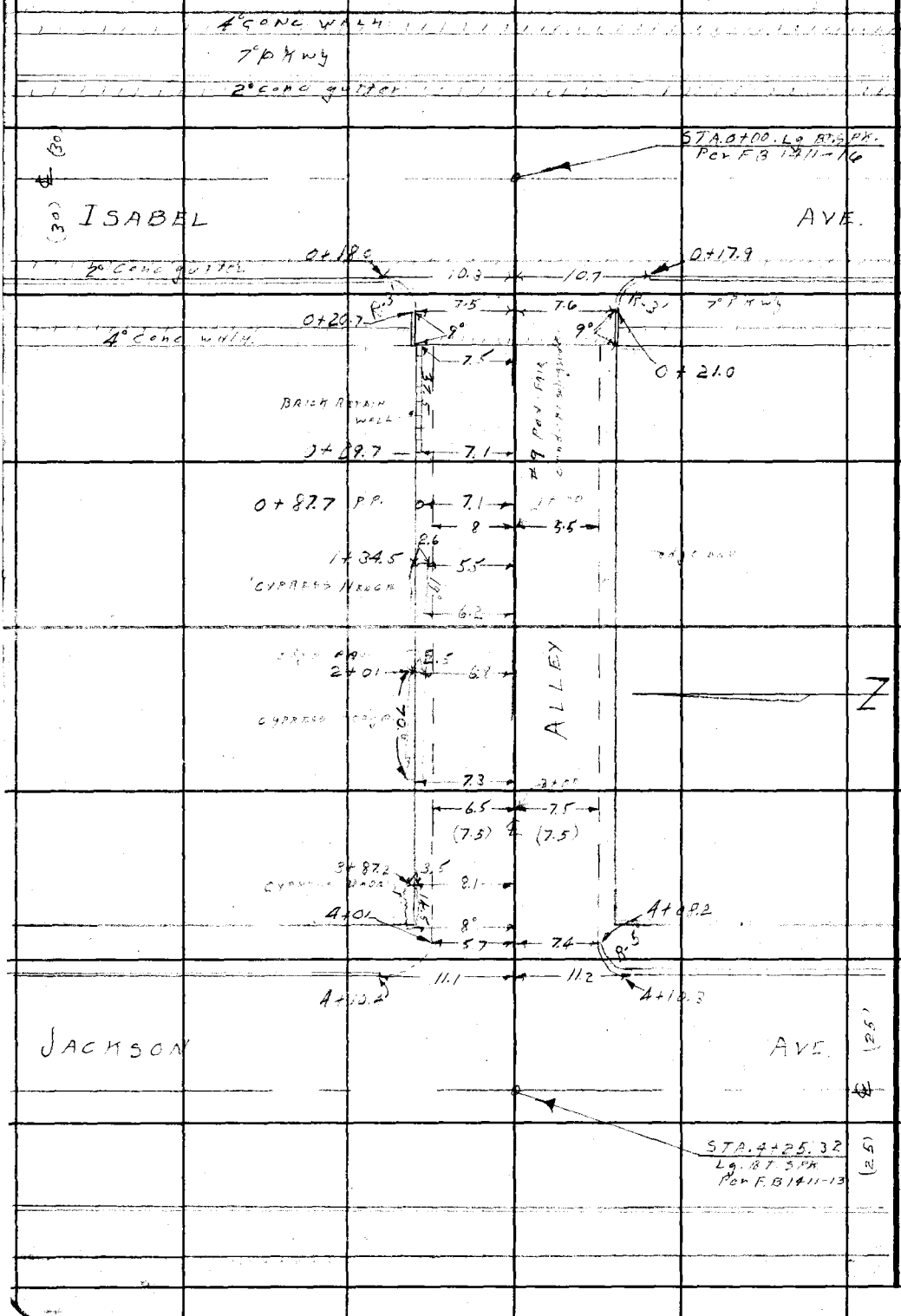

RETURN TO
LOS ANGELES COUNTY SURVEYOR
700 HALL OF RECORDS

Note: Any Additions or Changes on This Sheet Must be Made or Circled in Red Ink With Date and Name of Person Making Change.

Do not extend notes this side of this line.

Profile No.	Notes Red.	Plotted	Job No. 1214	Division No. V.	F.B. 1411 Pg. 87
	Date	Date	Survey of EVELYN AVE		
X-Sec. No.	Notes Chkd. LCM	Checked	Survey by J.J.L.	Notes D.S.	Date 11-47
	Date 12-3-47	Date	Map No.	Indexed	Date NOV 23 '48

PROFILE
and
CROSS SECTIONS
of
FIRST ALLEY N. of GARVEY AVE.
from
ISABEL AVE.
to
JACKSON AVE.
C.I. [illegible]

ELEV.

J.J. LANIGAN.
D. SAFFELL

F.S.

A.S. CURTIS.
T.C. PETERSON.
F.J. GORMAN.

H.I.

B.S.

STATION

NOTE: ANY ADDITIONS OR CHANGES ON THIS SHEET MUST BE MADE OR CIRCLED IN RED INK, WITH DATE AND NAME OF PERSON MAKING CHANGE.

PLEASE RETURN TO
LOS ANGELES COUNTY SURVEYOR
700 HALL OF RECORDS

Do not extend notes this side of this line.

FORM 307 10M 10-46

FORM 307 10M 10-46

PLEASE RETURN TO
LOS ANGELES COUNTY SURVEYOR
700 HALL OF RECORDS

NOTE: ANY ADDITIONS OR CHANGES ON THIS SHEET MUST BE MADE OR CIRCLED IN RED INK, WITH DATE AND NAME OF PERSON MAKING CHANGE.

Do not extend notes this side of this line.

STATION	B. S.	H. I.	F. S.	ELEV.		
BM# A-72	7 36	343 65		33[illegible]	B.M.# A-72 - 1 sabel Ave (E. side) 400± N. of ℄ of Garvey Ave, [illegible] F.B. 1247 - 207.	8' N. of S. end, Elev. 336.290
			5 37	338 28	Int of 1 sabel Ave and Alley	
			5 [illegible]	337 86	100 N. on 1 sabel Ave - ℄	
			6 35	337 30	" "	-18' E. gutter
			5 7[illegible]	337 [illegible]	" "	-18' E. curb
			6 2[illegible]	33[illegible]	" "	-18' W. gutter
			5 63	33[illegible]	" "	-18' W. curb
			7 31	33[illegible]	100 S. on 1 sabel Ave - ℄	
			7 83	335 82	" "	-18 E gutter
			7 20	33[illegible]	" "	-18 E curb
			7 81	335 [illegible]	" "	-18 W gutter
			7 18	33[illegible] 47	" "	-18 W curb
0+17			5 [illegible]	33[illegible]		℄ and cross gutter
"			5 74	337 [illegible]		10.3 R. gutter
"			5 13	33[illegible] 52		10.3 R. N. end N.W. C.R.
"			5 72	33[illegible]	10.7 L. gutter	
"			5 15	33[illegible]	10.7 L S end S.W. C.R.	
0+20.8			5 56	33[illegible]		℄
"			5 45	33[illegible]		7.6 R gutter
"			5 12	33[illegible]		7.6 R. W. end N.W. C.R.
"			5 53	338 12	7.5 L. gutter	7.5

F.B. 141 PG. 88

Job No. 1214 Division No. V. Notes Red. Plotted Profile

Survey of EVELYN AVE Date Date No.

Survey by J. J. LONIGAN Notes D. SAPPELL Notes Chkd. Checked X-Sec.

Indexed C. JOHNSON Date Date Date No.

FORM 307 10M 10-46

PLEASE RETURN TO
LOS ANGELES COUNTY SURVEYOR
700 HALL OF RECORDS

NOTE: ANY ADDITIONS OR CHANGES ON THIS SHEET MUST BE MADE OR CIRCLED IN RED INK, WITH DATE AND NAME OF PERSON MAKING CHANGE.

Do not extend notes this side of this line.

STATION	B. S.	H. I.	F. S.	ELEV.		
		343 65				
0+20.8			514	338 51	7.5 L. W end S.W.C.R.	
0+50			4.85	338 80	℄	
1+00			306	340 59	℄	
"			312	340 53		5.5 R edge of pav.
"			30	340 7		7.5 R P/L
"			307	340 58	8 L. edge of pav.	
1+20			265	341 00	℄ top of break	
"			260	341 05		3 R edge of pav
"			22	341 5		7.5 R P/L
"			267	340 98	7.5 L. P/L	
"			269	340 96	8 L. edge pav.	
1+50			264	341 01	℄	
2+00			284	340 9	℄	
"			288	340 77		4.5 R. edge of pav.
			30	340 7		7.5 R P/L
			283	340 82	6.5 L. edge of pav.	
			27	[illegible]	7.5 L. P/L	
2+50			264	341 01	℄	
T.P.	4.70	345 73	262	341 03	T.P.	

Profile Notes Red ____ Plotted ____ Job No. 1214 Division No. V
No. ____ Date ____ Date ____ Survey of [illegible]
X-Sec. Notes Chkd ____ Checked ____ Survey by J.J.L. Notes D.S. Date 11-47
No. ____ Date ____ Date ____ Map No. ____ Indexed [illegible] Date ____

F.B. 1411 Pg. 89

FORM 307 10M 10-46

PLEASE RETURN TO
LOS ANGELES COUNTY SURVEYOR
700 HALL OF RECORDS

NOTE: ANY ADDITIONS OR CHANGES ON THIS SHEET MUST BE MADE OR CIRCLED IN RED INK, WITH DATE AND NAME OF PERSON MAKING CHANGE.

Do not extend notes this side of this line.

STATION	B. S.	H. I.	F. S.	ELEV.		
		345.73				
3+00			4.56	[illegible]		℄
"			4.51	341.22		6.5 R edge pav.
"			4.5	[illegible]		7.5 R P/L
"			4.61	341.12	7.5 L edge of pav.	and P/L
3+50			4.49	[illegible]		℄
4+00			4.87	[illegible]		℄
"			4.78	[illegible]		6 R edge of pav.
"			4.5	[illegible]		7.5 R P/L
			4.[illegible]	[illegible]	6 L. edge of pav.	
"			4.7	[illegible]	7.5 L P/L	
4+08.2			5.00	[illegible]		℄
"			5.00	[illegible]	7.5 L gutter	
"			4.34	[illegible]	7.5 L. S. end S.S. C.R.	
4+10.3			5.16	[illegible]		℄ cross gutter
"			5.14	340.59		11.1 R. gutter
			4.25	[illegible]		11.1 R. end of curb
			5.21	[illegible]	11.2 L. gutter	
"			4.35	[illegible]	11.2 L. S. end S.S. C.R.	
4+25.32			4.87	340.56	Int of ℄s of Jackson Ave. and alley	
			4.33	341.[illegible]	100' N. on Jackson ℄	

F.B. 1411 PG. 90

Job No. 1214 Division No. V. Notes Red. Plotted Profile

Survey of EVELYN AVE Date Date No.

Survey by J.J. LANIGAN Notes D. SAPPELL Notes Chkd. Checked X-Sec.

Indexed A. C. Johnson Date Date No.

FORM 307 10M 10-46

PLEASE RETURN TO
LOS ANGELES COUNTY SURVEYOR
700 HALL OF RECORDS

NOTE: ANY ADDITIONS OR CHANGES ON THIS SHEET MUST BE MADE OR CIRCLED IN RED INK, WITH DATE AND NAME OF PERSON MAKING CHANGE.

Do not extend notes this side of this line.

STATION	B. S.	H. I.	F. S.	ELEV.		
		345 73				
			499	[illegible]	100' N. on [illegible]	15' E. [illegible]
			[illegible]	[illegible]	" "	[illegible] E. [illegible]
			466	[illegible]	" "	15 W. gutter
			[illegible]	[illegible]	" "	15 W. curb
			516	340 [illegible]	[illegible] S. on Jackson	[illegible]
B.M.# [illegible]			584	[illegible]	B.M. [illegible] Jackson [illegible]	[illegible]
					Garvey [illegible] in curb [illegible]	
					Elev. [illegible]	1247 - 203

Profile Notes Red ____ Plotted ____ Job No. 1214 Division No. U

No. ____ Date ____ Date ____ Survey of [illegible]

X-Sec. Notes Chkd. ____ Checked ____ Survey by [illegible] Notes [illegible] Date 11-47

No. ____ Date ____ Date ____ Map No. ____ Indexed ____ Date ____

F.B. 1411 PG. 91

F.B. 141/PG. 92

Job No. 1214 Division No. V Notes Red. _____ Plotted _____ Profile

Survey of EVELYN AVE. Date _____ Date _____ No. _____

Survey by J.J. LANIGAN Notes D. SAPPELL Notes Chkd. _____ Checked _____ X-Sec.

Indexed _____ Date _____ Date _____ Date _____ No. _____

STATION	B. S.	H. I.	F. S.	ELEV.

FORM 307 10M 10-46

PLEASE RETURN TO
LOS ANGELES COUNTY SURVEYOR
700 HALL OF RECORDS

Do not extend notes this side of this line.

NOTE: ANY ADDITIONS OR CHANGES ON THIS SHEET MUST BE MADE OR CIRCLED IN RED INK, WITH DATE AND NAME OF PERSON MAKING CHANGE.

Notes Ck'd by	Survey of EVELYN AVE
Map No.	W. O. 1214 Tape No. St'd °F
Office Work	Surveyed by J.J. LANIGAN
Checked	Notes J.J.L. Date 11-47
Date	Indexed A. C. Johnson

F. B. 1411 PG. 93

NOV 23 '48

Note: Any Additions or Changes on This Sheet Must be Made or Circled in Red Ink With Date and Name of Person Making Change.

Do not extend notes this side of this line.

RETURN TO
LOS ANGELES COUNTY SURVEYOR
700 HALL OF RECORDS

LOCATION
of
IMPROVEMENTS
on
EVELYN AVE
from
GARVEY AVE.
to
EMERSON PL.
C.I. 1214.

J.J. LANIGAN.
D. SAFFELL
A.S. CURTIS
T.C. PETERSON.
F.J. GORMAN.

FORM 247 SM 11-46

F. B. 1411 PG. 94

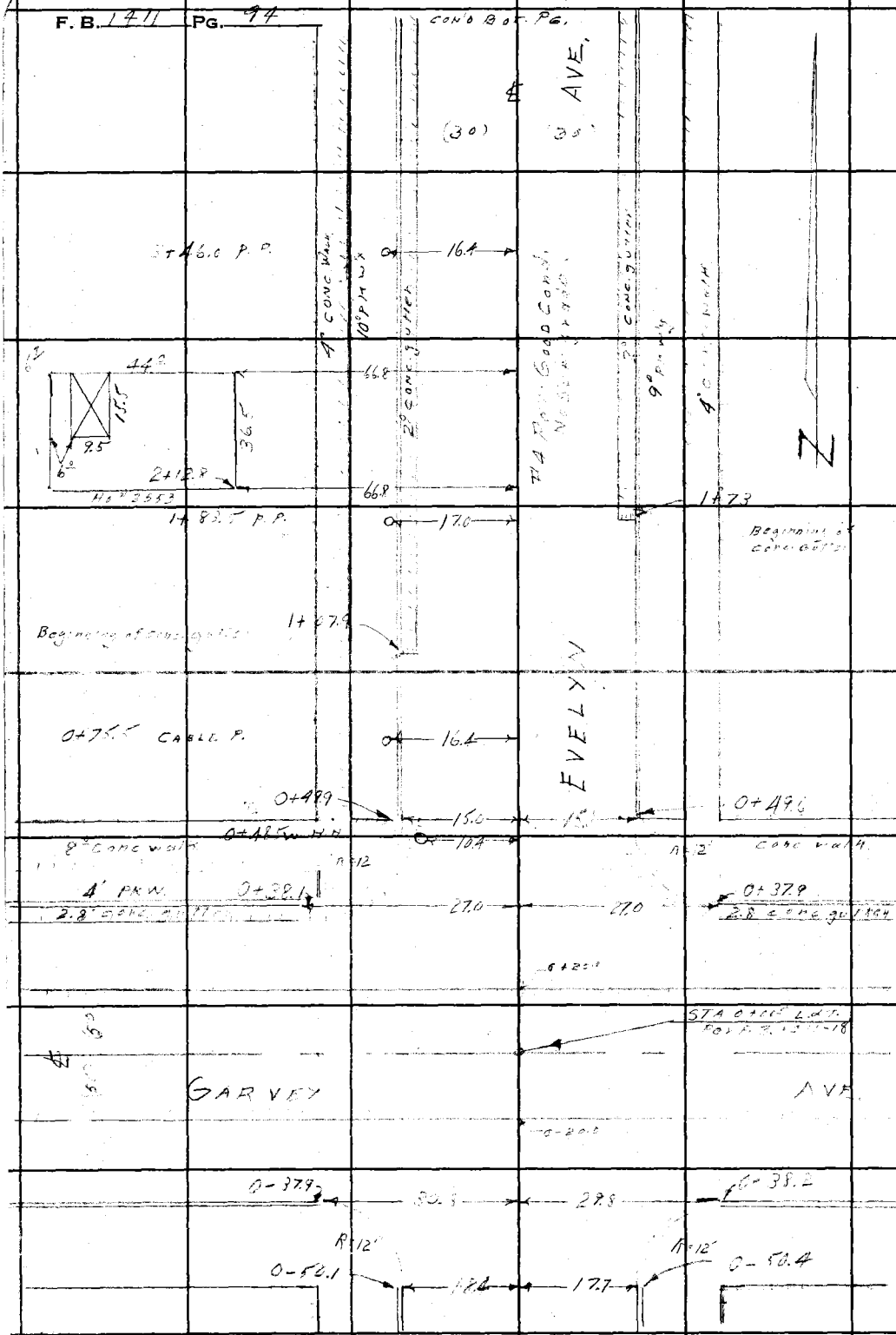

RETURN TO
LOS ANGELES COUNTY SURVEYOR
700 HALL OF RECORDS

Do not extend notes this side of this line.

Note: Any Additions or Changes on This Sheet Must Be Made or Circled in Red Ink With Date and Name of Person Making Change.

Notes Ck'd by		Survey of EVELYN AVE	F. B. 1411 PG. 75
Map No.		W. O. 2214 Tape No.	St'd °F
Office Work		Surveyed by J. J. LANIGAN	
Checked		Notes J.J.L. Date 1-1-47	
Date		Indexed C. Jantzen	

Note: Any Additions or Changes on This Sheet Must be Made or Circled in Red Ink With Date and Name of Person Making Change.

Do not extend notes this side of this line.

RETURN TO
LOS ANGELES COUNTY SURVEYOR
700 HALL OF RECORDS

FORM 247 SM 11-46

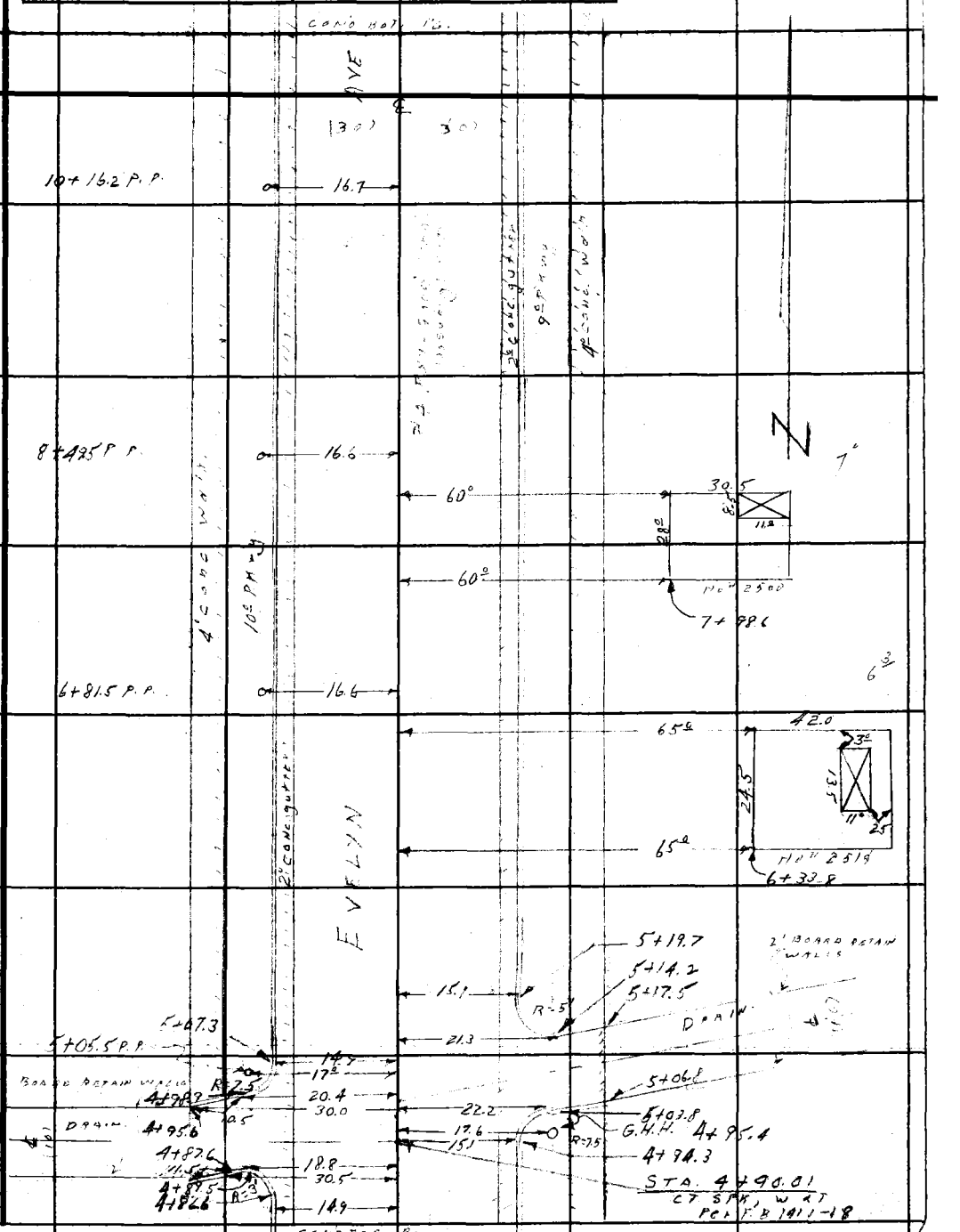

F. B. 14-11 PG. 96



RETURN TO
LOS ANGELES COUNTY SURVEYOR
700 HALL OF RECORDS

Do not extend notes this side of this line.

Note: Any Additions or Changes on This Sheet Must Be Made or Circled in Red Ink With Date and Name of Person Making Change.

F.B. 1411 PG. 97

Profile No. _____ Notes Red. _____ Plotted _____ Job No. 1314 Division No. V.
Date _____ Date _____ Survey of EVELYN AVE.
X-Sec. No. _____ Notes Chkd. LCM Checked _____ Survey by J.J.L. Notes D.S. Date 11-47
Date 12-3-47 Date _____ Map No. _____ Indexed [illegible] Date NOV 23 '48

PROFILE
and
CROSS SECTIONS
on
EVELYN AVE.
from
GARVEY AVE.
to
EMERSON PL.
[illegible]

ELEV.	
F. S.	J.J. LANIGAN [illegible] A.S. CURTIS T.C. PETERSON T.J. GORMAN
H. I.	
B. S.	
STATION	

NOTE: ANY ADDITIONS OR CHANGES ON THIS SHEET MUST BE MADE OR CIRCLED IN RED INK, WITH DATE AND NAME OF PERSON MAKING CHANGE.

PLEASE RETURN TO
LOS ANGELES COUNTY SURVEYOR
700 HALL OF RECORDS

Do not extend notes this side of this line.

FORM 307 10M 10-46

FORM 307 10M 10-46

PLEASE RETURN TO
LOS ANGELES COUNTY SURVEYOR
700 HALL OF RECORDS

NOTE: ANY ADDITIONS OR CHANGES ON THIS SHEET MUST BE MADE OR CIRCLED IN RED INK, WITH DATE AND NAME OF PERSON MAKING CHANGE.

Do not extend notes this side of this line.

STATION	B. S.	H. I.	F. S.	ELEV.		
		336 95				
0+49.7			5 19	[illegible] 70	15' L. gutter	
"			4 44	[illegible] 51	15' L. N end N.W. C.R.	
"			3 3	[illegible] 1	30' L P/L	
1+00			6 92	[illegible]		℄
"			7 [illegible]	[illegible]		15' R. gutter
"			6 74	[illegible]		15' R curb
"			7 22	329 [illegible]	15' L. gutter	
"			6 45	33[illegible] 50	15' L. curb.	
1+50			8 26	329 19		℄
T.P.	1 62	329 90	8 67	32[illegible] 18	T.P.	
2+00			3 99	325 91		℄
"			4 42	325 48		13' R. edge of pav.
"			4 82	325 09		15' R. gutter
"			4 05	32[illegible] 85		15' R. curb
"			3 92	32[illegible] 98	13' L. edge of pav.	
"			4 22	32[illegible] 68	15' L gutter	
"			3 38	324 52	15' L curb.	
2+41.5			3 2	324 7	100.1 ctr. bsmt floor.	
2+50			5 38	324 52		℄
3+00			6 19	323 71		℄

F.B. 141 PG. 100

Job No. 1214 Division No. V. Notes Red. Plotted Profile No.

Survey of EVELYN AVE Date Date X-Sec.

Survey by J. J. LANIGAN Notes D. GARRELL Notes Chkd. Checked

Indexed [illegible] Date Date No.

FORM 307 10M 10-46

PLEASE RETURN TO
LOS ANGELES COUNTY SURVEYOR
700 HALL OF RECORDS

NOTE: ANY ADDITIONS OR CHANGES ON THIS SHEET MUST BE MADE OR CIRCLED IN RED INK, WITH DATE AND NAME OF PERSON MAKING CHANGE.

Do not extend notes this side of this line.

Profile Notes Red____ Plotted____ Job No. 1219 Division No. V

No.____ Date____ Date____ Survey of Fuller Ave. Sec.

X-Sec. Notes Chkd____ Checked____ Survey by J. J. Notes D. S. Date 1-7-37

No.____ Date____ Date____ Map No.____ Indexed Jan 1937 Date____

F.B. 1411 PG. 101

STATION	B. S.	H. I.	F. S.	ELEV.		
		329.90				
3+00			6.52	323.38		13' R. edge of pav.
"			6.86	323.04		15' R gutter
"			6.03	323.87		15' R. curb
"			6.0	323.9		30' R. P/L
"			7.5	322.4		125'± R, low pt on lot
			6.5	323.4		S.E. cor. lot No. 12
3+00			6.05	323.85	13' L. edge of Pav.	
"			6.32	323.58	15' L. gutter	
"			5.48	324.42	15' L curb	
"			5.3	324.6	30' L. P/L	
			(+52)	325.1	200'± L., back lot line	
3+50			6.57	323.33		
T.P.			6.81	323.09	T.P.	
	4.32	327.41				
4+00			4.31	323.10		
"			4.76	322.65		13' R. edge of pav.
"			5.03	322.39		15' R gutter
"			4.25	323.16		15' R curb.
"			4.30	323.11	13' L. edge of pav.	
"			4.55	322.86	15' L gutter	

FORM 307 10M 10-46

PLEASE RETURN TO
LOS ANGELES COUNTY SURVEYOR
700 HALL OF RECORDS

NOTE: ANY ADDITIONS OR CHANGES ON THIS SHEET MUST BE MADE OR CIRCLED IN RED INK, WITH DATE AND NAME OF PERSON MAKING CHANGE.

Do not extend notes this side of this line.

STATION	B. S.	H. I.	F. S.	ELEV.		
		327 41				
4+00			371	32[illegible] 70	15' L. curb.	
4+50			475	32[illegible]		℄
4+86.6			527	32[illegible] 14		℄
"			500	3[illegible]	13' L. edge of pav.	
"			519	[illegible]	15' L. gutter	
"			441	[illegible]	15' L. S. end. S.W., C.R.	
4+89.5			531	32[illegible]		℄
"			499	322 [illegible]	18.8' L. gutter	
"			444	322 97	18.8' L. W. end S.W., C.R.	
4+90			539	32[illegible] 02	Int. ℄ Evelyn Ave. and drain. - ℄	
			377	323 [illegible]	100' Westerly on drain. - ℄	
4+94.3			540	32[illegible]		℄
"			546	321 75		13' R. edge of pav.
"			572	321 [illegible]		15' R. gutter
"			491	[illegible]		15' R. S. end S.E. C.R.
4+98.9			540	32[illegible]		℄
"			490	32[illegible]	20.4 L. gutter	
"			431	32[illegible]	20.4 L. W. end N.W. C.R.	
5+07.3			539	32[illegible]		℄
"			510	32[illegible]	15' L. gutter	

F.B. 1411 PG. 102

Job No. 1214 Division No. V Notes Red. Plotted Profile
Survey of EVELYN AVE. Date Date No.
Survey by J.J. LANIGAN Notes D. SAPPELL Notes Chkd. Checked X-Sec.
Indexed C. Johnson Date Date Date No.

FORM 307 10M 10-46

PLEASE RETURN TO
LOS ANGELES COUNTY SURVEYOR
700 HALL OF RECORDS

NOTE: ANY ADDITIONS OR CHANGES ON THIS SHEET MUST BE MADE OR CIRCLED IN RED INK, WITH DATE AND NAME OF PERSON MAKING CHANGE.

Do not extend notes this side of this line.

STATION	B. S.	H. I.	F. S.	ELEV.		
		327 41				
5+07.3			441	32[illegible] 00	15' L. curb.	
5+14.2			528	322 13		℄
"			567	321 74		21.3 R. gutter
"			491	322 50		21.3 R, E end N.E. C.R.
5+19.7			517	[illegible]-24		℄
"			556	321 85		15' R. gutter
"			497	322 44		15' R, N. end N.E. C.R.
			886	318 55	100' E'erly on drain. - ℄	
			89	318 5		S.E. cor. lot No. 19
T.P.			470	322 71	T.P.	
	747	330 20				
5+50			729	322 91		℄
			84	321 8		124'± R., floor elev. Hse 2522
			108	319 4		N.E. cor lot No. 20.
6+00			633	323 87		℄
"			688	323 32		15 R gutter
"			625	323 95		15 R. curb.
"			60	324 2		30' R. P/L
"			640	323 80	15 L. gutter	
"			585	324 35	15 L. curb	

Profile No. ____ Date ____ Notes Red ____ Plotted ____ Date ____ Job No. 1214 Division No. V

X-Sec. No. ____ Date ____ Notes Chkd ____ Checked ____ Date ____ Survey of [illegible] Survey by J.J.L. Notes D.S. Date 11-47

Map No. ____ Indexed ____ Date ____

F.B. 1411 Pg. 103

FORM 307 10M 10-46

PLEASE RETURN TO
LOS ANGELES COUNTY SURVEYOR
700 HALL OF RECORDS

NOTE: ANY ADDITIONS OR CHANGES ON THIS SHEET MUST BE MADE OR CIRCLED IN RED INK, WITH DATE AND NAME OF PERSON MAKING CHANGE.

Do not extend notes this side of this line.

STATION	B. S.	H. I.	F. S.	ELEV.		
		330 20				
6+00			55	32[illegible]7	30' L. P/L	
"			(+36)	33[illegible]	200± L. BACK LOT LINE	
6+42.5			120	[illegible]		99' R. ctr. bsmt floor.
6+50			526	32[illegible]94		℄
7+00			463	32[illegible]57		℄
"			520	32[illegible]		15' R gutter
"			449	32[illegible]		15' R curb
"			457	32[illegible]3	15 L gutter	
"			392	3[illegible]	15 L curb	
			110	3[illegible]		N.E. cor lot No. 21
7+50			418	[illegible]		℄
8+00			393	[illegible]		℄
"			449	3[illegible]		15' R. gutter
"			376	3[illegible]		15' R curb
"			383	[illegible]	15 L gutter	
"			322	[illegible]	15 L curb	
T.P.			371	3264[illegible]	T.P.	
	587	332 36				
8+22.3			123	320 1		85' R. ctr. bsmt floor
			117	325 "		N.E. cor lot No. 22

F.B. 1411 PG. 104

Job No. 1214 Division No. V. Notes Red. Plotted Profile

Survey of EVELYN AVE Date Date No.

Survey by J. J. LANIGAN Notes D. SAPPELL Notes Chkd. Checked X-Sec.

Indexed [illegible] Date Date Date No.

FORM 307 10M 10-46

PLEASE RETURN TO
LOS ANGELES COUNTY SURVEYOR
700 HALL OF RECORDS

NOTE: ANY ADDITIONS OR CHANGES ON THIS SHEET MUST BE MADE OR CIRCLED IN RED INK, WITH DATE AND NAME OF PERSON MAKING CHANGE.

Do not extend notes this side of this line.

STATION	B. S.	H. I.	F. S.	ELEV.		
		332 36				
8+50			568	326 48		℄
9+00			528	327 08		℄
"			589	326 47		15 R gutter
"			517	327 19		15 R curb
"			50	327 4		30' R. P/L
"			525	327 11	15 L gutter	
"			467	327 69	15 L curb	
"			4.5	327 9	30' L. P/L	
"			09	3315	200 ± L. back lot line	
9+50			483	32753		℄
10+00			443	327 93		℄
"			510	32726		15' R. gutter
"			432	32798		15 R curb
"			451	327 85	15 L gutter	
"			391	328 45	15 L curb.	
			113	321 1		N. E. Cor lot No. 23
10+50			425	328 11		℄
T.P.			442	327 94	T.P.	
	4 85	332 79				
11+00			472	328 07		℄

Profile Notes Red ____ Plotted ____ Job No. [illegible] Division No. V
No. ____ Date ____ Date ____ Survey of [illegible]
X-Sec. Notes Chkd ____ Checked ____ Survey by J.J.L. Notes D.S. Date 11-47
No. ____ Date ____ Date ____ Map No. ____ Indexed Johnson Date ____

F.B. [illegible] Pg. 105

FORM 307 10M 10-46

PLEASE RETURN TO
LOS ANGELES COUNTY SURVEYOR
700 HALL OF RECORDS

NOTE: ANY ADDITIONS OR CHANGES ON THIS SHEET MUST BE MADE OR CIRCLED IN RED INK, WITH DATE AND NAME OF PERSON MAKING CHANGE.

Do not extend notes this side of this line.

STATION	B. S.	H. I.	F. S.	ELEV.		
		332 79				
11+00			5 12	327 67		15 R gutter
"			4 43	32[illegible] 36		15 R curb
"			4 49	32[illegible] 30	15 L gutter	
"			3 97	32[illegible] 82	15 L curb.	
11+50			5 03	327 76		℄
			11 5	321 3		N.E. cor lot No. 24
12+00			5 75	327 04		℄
"			6 49	326 30		15' R gutter
"			5 80	326 99		15 R curb
"			56	327 2		30' R P/L
"			5 98	326 81	15' L gutter	
"			4 36	328 43	15 L curb	
"			53	327 5	30' L. P/L	
12+50			6 66	326 [illegible]3		℄
T.P.		✓	7 08	325 71	T.P.	
	4 52	330 23				
12+90.6			4 92	325 31		℄
"			5 54	324 69		15 R gutter
"			4 92	325 31		15 R, S end S.E., d
"			47	325 [illegible]		30' R P/L

F.B. 141 PG. 106

Job No. 1214 Division No. V Notes Red. Plotted Profile
Survey of EVELYN AVE Date Date No.
Survey by J.J. LANIGAN Notes D. SARRELL Notes Chkd. Checked X-Sec.
Indexed A. C. Johnson Date Date Date No.

FORM 307 10M 10-46

PLEASE RETURN TO
LOS ANGELES COUNTY SURVEYOR
700 HALL OF RECORDS

NOTE: ANY ADDITIONS OR CHANGES ON THIS SHEET MUST BE MADE OR CIRCLED IN RED INK, WITH DATE AND NAME OF PERSON MAKING CHANGE.

Do not extend notes this side of this line.

STATION	B. S.	H. I.	F. S.	ELEV.		
		330 23				
12+92.0			4 95	325 28		℄
"			5 23	[illegible]	15 L gutter	
"			4 55	[illegible]	15 L, S end S.W., C.R.	
"			4 2	326 0	30' L, ℄	
13+02.2			5 37	324 86		℄
"			5 24	324 99	25.2 L, gutter	
"			4 57	325 67	25.2 L, W. end S.W., C.R.	
13+04			5 42	324 81		℄ cross gutter
13+05.5			5 33	324 90		℄
			5 67	[illegible]		30' R gutter
			4 98	[illegible]		30' R. E end S.E., C.R.
13+20.6			5 05	325 18	Int ℄s of Evelyn Ave and Emerson Pl.	
			6 86	323 [illegible]	100' E on Emerson Pl.	-℄
			7 50	322 73	" "	-15 N gutter
			6 67	323 56	" "	-15 N curb
			7 42	322 81	" "	-15 S gutter
			6 60	323 63	" "	-15 S. curb
			10 50	319 73	200' E. "	-℄
			10 95	319 28	" "	-15 N.
			10 15	320 08	" "	-15 N

Profile Notes Red ____ Plotted ____ Job No. 1214 Division No. V
No. ____ Date ____ Date ____ Survey of Evelyn Ave.
X-Sec. Notes Chkd. ____ Checked ____ Survey by J.J.L. Notes D.S. Date 11-47
No. ____ Date ____ Date ____ Map No. ____ Indexed Johnson Date ____

F.B. 1411 Pg. 107

FORM 307 10M 10-46

PLEASE RETURN TO
LOS ANGELES COUNTY SURVEYOR
700 HALL OF RECORDS

NOTE: ANY ADDITIONS OR CHANGES ON THIS SHEET MUST BE MADE OR CIRCLED IN RED INK, WITH DATE AND NAME OF PERSON MAKING CHANGE.

Do not extend notes this side of this line.

STATION	B. S.	H. I.	F. S.	ELEV.		
		330 23				
			1082	[illegible]	200' E. on Emerson	PL. - 15 S. gutter
			1003	320 20	" "	- 15 S. curb.
			190	[illegible]	100' W. on Emerson	- ℄
			230	[illegible]	" "	- 18 N gutter
			165	[illegible]	" "	- 18 N curb
			230	[illegible]	" "	- 18 S gutter
			165	[illegible]	" "	- 18 S curb
13+35.6			552	[illegible]		℄ cross gutter
"			582	[illegible]		30.2 R gutter
"			495	[illegible]		30.2 R, E end, N.E. C.R.
13+38.8			551	[illegible]		℄
"			522	[illegible]	25' L, gutter	
"			459	325 [illegible]	25 L, W end. N.W., C.R.	
13+48.6			531	[illegible]		℄
"			525	[illegible]	15 L gutter	
"			450	[illegible]	15 L. N. end. N.W., C.R.	
13+51.2			536	[illegible]		℄
"			589	324 [illegible]		15 R gutter
"			512	325 [illegible]		15 R. N end. N.E. C.R.
			621	324 [illegible]	100' N. on Evelyn	- ℄

F.B. 1411 PG. 108

Job No. 1214 Division No. V Notes Red. Plotted Profile

Survey of Evelyn Ave. Date Date No.

Survey by J.J. Lanigan Notes D. Sappell Notes Chkd. Checked X-Sec.

Indexed [illegible] Date Date No.

FORM 307 10M 10-46

PLEASE RETURN TO
LOS ANGELES COUNTY SURVEYOR
700 HALL OF RECORDS

NOTE: ANY ADDITIONS OR CHANGES ON THIS SHEET MUST BE MADE OR CIRCLED IN RED INK, WITH DATE AND NAME OF PERSON MAKING CHANGE.

Do not extend notes this side of this line.

STATION	B. S.	H. I.	F. S.	ELEV.		
		330 23				
			679		100' N. on Evelyn Ave.	E.
			612			E.
			636			W.
			555			W.
Bm #A-84			526	324 97	Bm #A-84 - Emerson Ave. + Evelyn Ave. N.E. cor. of spk. in curb, 13' E. of E. end C.R. Elev. - 324.961, R.B. 1247 - 174.	

Profile

Notes Red_____ Plotted_____ Job No. 2214 Division No. V

No._____ Date_____ Survey of Evelyn Ave.

X-Sec. Notes Chkd_____ Checked_____ Survey by J.V.L. Notes D.S. Date 11-47

No._____ Date_____ Date_____ Map No._____ Indexed J.V.L. Date_____

F.B. 141 PG. 109

F.B. 1411 PG. 110

Job No. 1214 Division No. V Notes Red. Plotted Profile

Survey of Exeter Ave. Date Date No.

Survey by J.J. Lanigan Notes L. Sappell Notes Chkd. Checked X-Sec.

Indexed Date Date Date No.

STATION	B. S.	H. I.	F. S.	ELEV.

FORM 307 10M 10-46

PLEASE RETURN TO
LOS ANGELES COUNTY SURVEYOR
700 HALL OF RECORDS

Do not extend notes this side of this line.

NOTE: ANY ADDITIONS OR CHANGES ON THIS SHEET MUST BE MADE OR CIRCLED IN RED INK, WITH DATE AND NAME OF PERSON MAKING CHANGE.

Notes Ck'd by	Survey of EVELYN AVE.
Map No.	W. O. 1214 Tape No. St'd °F
Office Work	Surveyed by J. J. LANIGAN
Checked	Notes J. J. L Date 11-47
Date	Indexed A. C. Jannson

F. B. 1411 PG. 111

NOV 23 '48

Note: Any Additions or Changes on This Sheet Must be Made or Circled in Red Ink With Date and Name of Person Making Change.

Do not extend notes this side of this line.

RETURN TO
LOS ANGELES COUNTY SURVEYOR
700 HALL OF RECORDS

LOCATION
of
IMPROVEMENTS
on
1ST LOT LINE S. of S. LINE of TR. #5152
from,
EVELYN AVE
to
ISABEL AVE
C.I. 1214.

J. J. LANIGAN.
D. SAPPELL
A. S. CURTIS.
J. C. PETERSON.
F. J. GORMAN.

FORM 247 5M 11-46

F. B. 1411 PG. 172

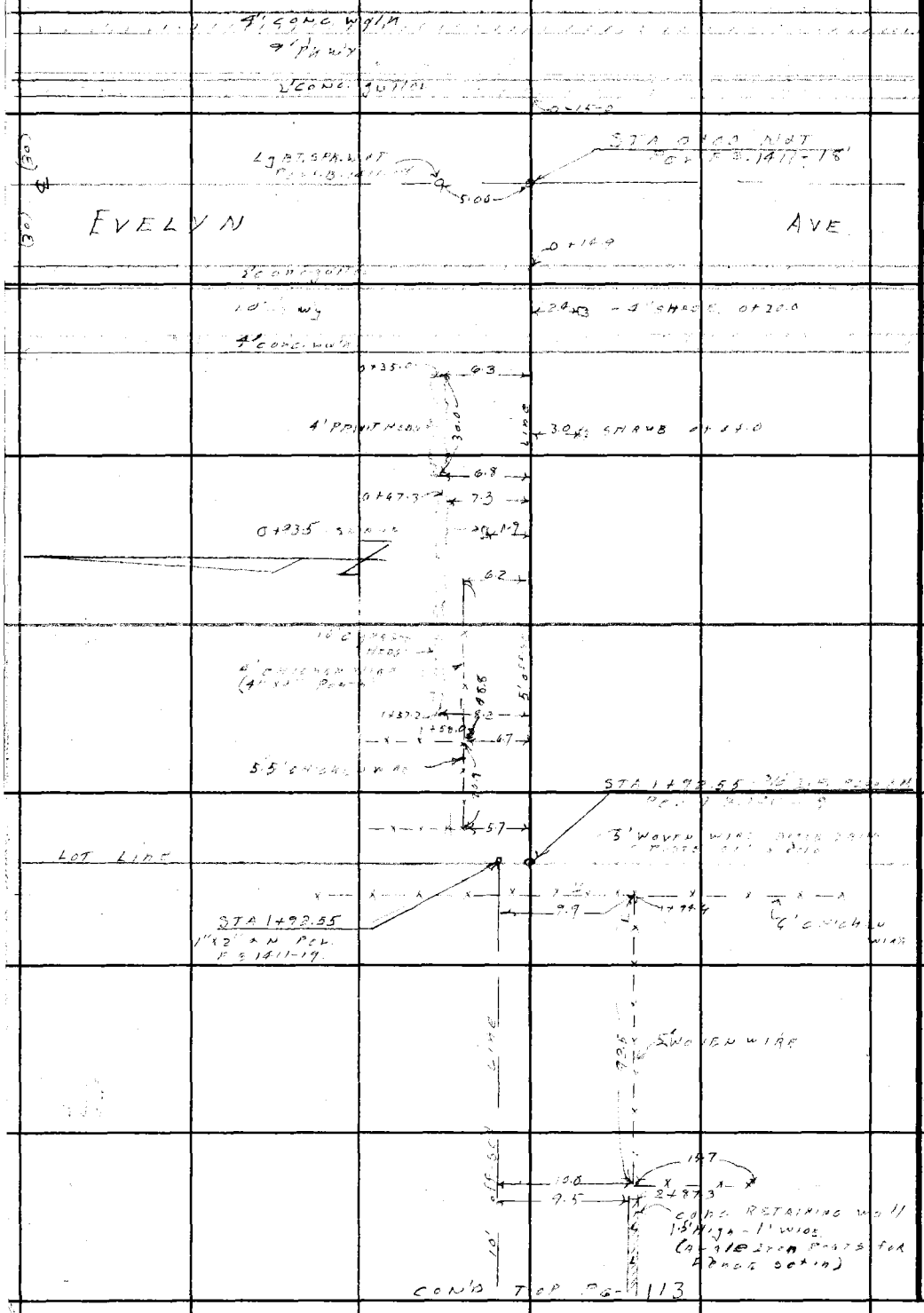

RETURN TO
LOS ANGELES COUNTY SURVEYOR
700 HALL OF RECORDS

Do not extend notes this side of this line.

Note: Any Additions or Changes on This Sheet Must Be Made or Circled in Red Ink With Date and Name of Person Making Change.

Notes Ck'd by	Survey of EVELYN AVE
Map No.	W. O. 1214 Tape No. St'd °F
Office Work	Surveyed by J. J. LANIGAN
Checked	Notes J. J. L. Date 11-47
Date	Indexed A. C. Johnson

F. B. 1411 PG. 113

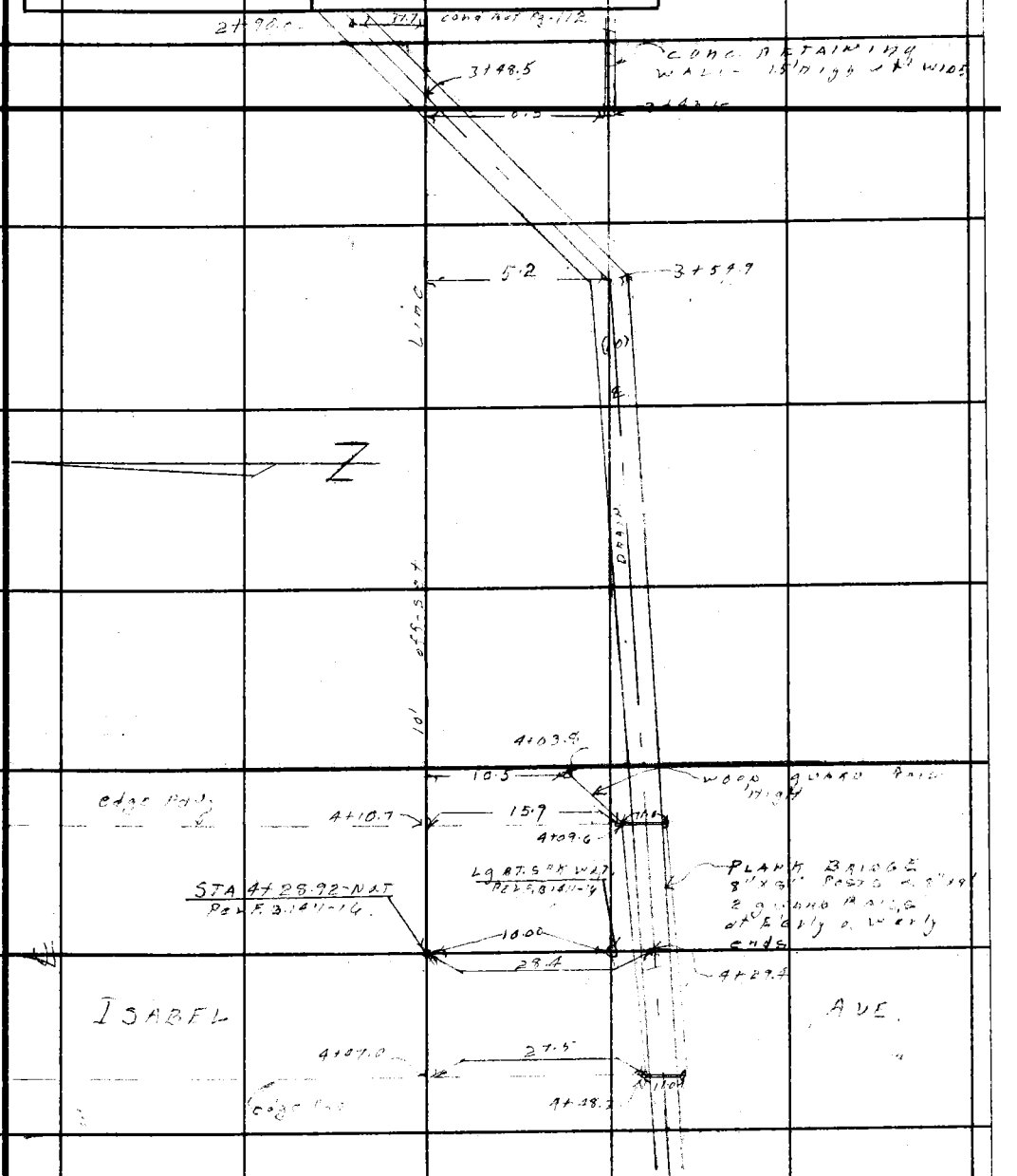

Note: Any Additions or Changes on This Sheet Must be Made or Circled in Red Ink With Date and Name of Person Making Change.

Do not extend notes this side of this line.

RETURN TO
LOS ANGELES COUNTY SURVEYOR
700 HALL OF RECORDS

FORM 247 5M 11-46

RETURN TO
LOS ANGELES COUNTY SURVEYOR
700 HALL OF RECORDS

Note: Any Additions or Changes on This Sheet Must be Made or Circled in Red Ink With Date and Name of Person Making Change.

Do not extend notes this side of this line.

F. B. 141 PG. 114

Profile No. _____ Notes Red _____ Plotted _____ Job No. 1214 Division No. V.

F.B. 1411 PG. 115

Date _____ Date _____ Survey of EVELYN AVE

X-Sec. No. _____ Notes Chkd LCM Checked _____ Survey by J.J.L. Notes D.S. Date 11-41

Date 12-3-47 Date _____ Map No. _____ Indexed A. C. Johnson Date NOV 23 48

NOTE: ANY ADDITIONS OR CHANGES ON THIS SHEET MUST BE MADE OR CIRCLED IN RED INK, WITH DATE AND NAME OF PERSON MAKING CHANGE.

PLEASE RETURN TO
LOS ANGELES COUNTY SURVEYOR
700 HALL OF RECORDS

Do not extend notes this side of this line.

PROFILE.
and
CROSS-STATIONS
on
1ST LOT LINE S. of S. LINE of TR. # 5152.
from
EVELYN AVE.
to
ISABEL AVE.
C.I. 1934.

ELEV.	
F. S.	J.J. LANIGAN D. SAPPELL A.S. CURTIS T.C. PETERSON [illegible]
H. I.	
B. S.	
STATION	

FORM 307 10M 10-46

FORM 307 10M 10-46

PLEASE RETURN TO
LOS ANGELES COUNTY SURVEYOR
700 HALL OF RECORDS

NOTE: ANY ADDITIONS OR CHANGES ON THIS SHEET MUST BE MADE OR CIRCLED IN RED INK, WITH DATE AND NAME OF PERSON MAKING CHANGE.

Do not extend notes this side of this line.

STATION	B. S.	H. I.	F. S.	ELEV.		
B.M.# A-73				32[illegible]	[illegible] GARVEY AVE. [illegible] N. [illegible] ELEV. 32[illegible] [illegible] 1047-201	540' [illegible]
	631	329 02				
0+00			587	32[illegible]	Int of ℄s of Evelyn Ave. + Off-set line.	
0-15			652	32[illegible]	Off-set gutter	
"			575	[illegible]	" curb.	
0+15			609	[illegible]	Off-set line + gutter	
"			526	[illegible]	" curb.	
0+30			50	[illegible]	Off-set line.	
"			50	[illegible]		5' R. Lot line.
"			51	[illegible]		10' R
"			52	[illegible]		20' R
"			50	[illegible]	1' L.	
"			49	[illegible]	10' L.	
"			48	[illegible]	20' L	
0+37			24	32[illegible]	Offset line + top of break	
"			27	32[illegible]		5' R. Lot line.
"			28	[illegible]		10' R
"			23	[illegible]	1' L.	
"			23	[illegible]	10' L.	
0+50			18	[illegible]	Off-set line.	
"			17	32[illegible]		5' R. Lot line.

F.B. 141 PG. 116

Job No. 1214 Division No. V. Notes Red. Plotted Profile

Survey of EVELYN AVE Date Date No.

Survey by J.J. LANIGAN Notes D. SARRELL Notes Chkd. Checked X-Sec.

Indexed A. C. Johnson Date Date Date No.

FORM 307 10M 10-46

PLEASE RETURN TO
LOS ANGELES COUNTY SURVEYOR
700 HALL OF RECORDS

NOTE: ANY ADDITIONS OR CHANGES ON THIS SHEET MUST BE MADE OR CIRCLED IN RED INK, WITH DATE AND NAME OF PERSON MAKING CHANGE.

Do not extend notes this side of this line.

STATION	B. S.	H. I.	F. S.	ELEV.		
		329 02 ✓				
T.P.		1	0 54	328 48	T.P.	
	772	336 26				
1+00			69	332 4		off-set line
"			70	332 3		5' R. Lot line.
"			70	332 3		15' R.
"			69	332 4	12.	
"			68	331 4	9' L.	
1+50			45	331 1		off-set line.
"			40	330 5		5' R. lot line
1+82.5			36	330 7		off-set line.
"			37	330 6		5' R. lot line.
"			34	330 7	1' L.	
1+92.5			34	330 7	Int. of 5' off-set line & lot line	
"			37	330 6		5' R. lot line.
"			38	330 5		10 R.
"			41	330 2		20 R.
	Following	shots	from	10' off-set line,	from lot line to S.	
1+92.5			34	330 7	Int. of off-set line & lot line.	
"			33	330 5	10' L. lot line.	

Profile
Notes Red _____ Plotted _____ Job No. 1214 Division No. V
No. _____ Date _____ Date _____ Survey of Subdivision
X-Sec. Notes Chkd _____ Checked _____ Survey by V.V.L. Notes L.S. Date 11-47
No. _____ Date _____ Date _____ Map No. _____ Indexed Johnson Date _____

F.B. 4111 PG. 117

FORM 307 10M 10-46

PLEASE RETURN TO
LOS ANGELES COUNTY SURVEYOR
700 HALL OF RECORDS

NOTE: ANY ADDITIONS OR CHANGES ON THIS SHEET MUST BE MADE OR CIRCLED IN RED INK, WITH DATE AND NAME OF PERSON MAKING CHANGE.

Do not extend notes this side of this line.

STATION	B. S.	H. I.	F. S.	ELEV.		
		336 26				
1+92.55			30		20' L.	
2+00			37	33[illegible]		Off-set line
"			37	33[illegible]		5' R
"			30	33[illegible]	10' L.	
T.P.		1	365	33[illegible]61	T.P.	
	520	337 81				
2+50			67	33[illegible]1		Off-set line
"			65	33[illegible]	10' L lot line.	
2+90			73	[illegible]		Off-set line.
"			78	[illegible]		33.5 R. top of Wall
"			101	[illegible]		37.7 R bottom of 10' drain.
"			84	[illegible]		43.5 R. top of wall
"			71	[illegible]	9.5 L. ground.	
"			55	[illegible]	10' L. top of Wall	
"			52	[illegible]	16' L.	
"			50		26' L.	
3+00			72	[illegible]		Off-set line.
"			76			10' R
"			70		9.5 L. ground.	
"			54	[illegible]	10' L Lot line &	top of wall

F.B. 1411 PG. 118

Job No. 1214 Division No. V Notes Red. Plotted Profile

Survey of Evelyn Ave. Date Date No.

Survey by W. Lanigan Notes D. Sappell Notes Chkd. Checked X-Sec.

Indexed A. C. Johnson Date Date No.

FORM 307 10M 10-46

PLEASE RETURN TO
LOS ANGELES COUNTY SURVEYOR
700 HALL OF RECORDS

NOTE: ANY ADDITIONS OR CHANGES ON THIS SHEET MUST BE MADE OR CIRCLED IN RED INK, WITH DATE AND NAME OF PERSON MAKING CHANGE.

Do not extend notes this side of this line.

STATION	B. S.	H. I.	F. S.	ELEV.		
		337 81				
3+00			48	[illegible]	16' L.	
3+54.9			66	[illegible]		Off-set line, top of bank
"			63	[illegible]		10' R.
"			872	[illegible]	5' L, bottom of 10' drain	
"			654	[illegible]	10' L, top of bank & lot line.	
"			49	[illegible]	16' L	
"			44	[illegible]	25' L	
4+00			47			Off-set line
"			61		13' L. top of bank.	
"			785		12.5' L. ctr. 10' drain	
"			44	[illegible]	23'5 L. top of bank.	
4+10.7			487	[illegible]		Off-set line. edge of pav.
4+28.92			421	[illegible]	Int. ℄s 10' offset line & Isabel Ave.	
"			431	[illegible]	10' L. Int lot line & Isabel Ave.	
			0 99	336 83	1100 N. on ℄ of Isabel Ave.	
BM# A-72			[illegible]51	336 30	B.M.# A-72 Isabel Ave. (E. side) 400 ± N. of ℄ of Garvey Ave., Bt. Sprk. In curb., 8' N. of S. end., Elev. 336.290, F.B. 1247-207	

Profile Notes Red. ____ Plotted ____ Job No. 1214 Division No. V
No. ____ Date ____ Date ____ Survey of ____
X-Sec. Notes Chkd. ____ Checked ____ Survey by ____ Notes D.S. Date ____
No. ____ Date ____ Date ____ Map No. ____ Indexed ____ Date ____

F.B. 1411 Pg. 119

F.B. 141 PG. 120

Job No. 1214 Division No. V Notes Red. _____ Plotted _____ Profile

Survey of EVELYN AVE. Date _____ Date _____ No. _____

Survey by [illegible] Notes [illegible] Notes Chkd. _____ Checked _____ X-Sec.

Indexed _____ Date _____ Date _____ Date _____ No. _____

STATION	B. S.	H. I.	F. S.	ELEV.

FORM 307 10M 10-46

PLEASE RETURN TO
LOS ANGELES COUNTY SURVEYOR
700 HALL OF RECORDS

Do not extend notes this side of this line.

NOTE: ANY ADDITIONS OR CHANGES ON THIS SHEET MUST BE MADE OR CIRCLED IN RED INK, WITH DATE AND NAME OF PERSON MAKING CHANGE.

Notes Ck'd by	Survey of EVELYN AVE
Map No.	W. O. 1214 Tape No. St'd °F
Office Work	Surveyed by J.J. LANIGAN
Checked	Notes J.J.L. Date [illegible]
Date	Indexed A. C. Johnson

F. B. 1411 PG. 121

NOV 23 '48

Note: Any Additions or Changes on This Sheet Must be Made or Circled in Red Ink With Date and Name of Person Making Change.

Do not extend notes this side of this line.

RETURN TO
LOS ANGELES COUNTY SURVEYOR
700 HALL OF RECORDS

LOCATION
of
IMPROVEMENTS
on
N'erly LINES of LOT #18 & LOT #7 - TR # 1495
from
DEL MAR AVE
to
EVELYN AVE
C.I. 1214

J.J. LANIGAN.
D. SAPPELL.
A.S. CURTIS.
F.C. PETERSEN.
F.J. GORMAN.

FORM 247 SM 11-46

F. B. 1411 PG. 122

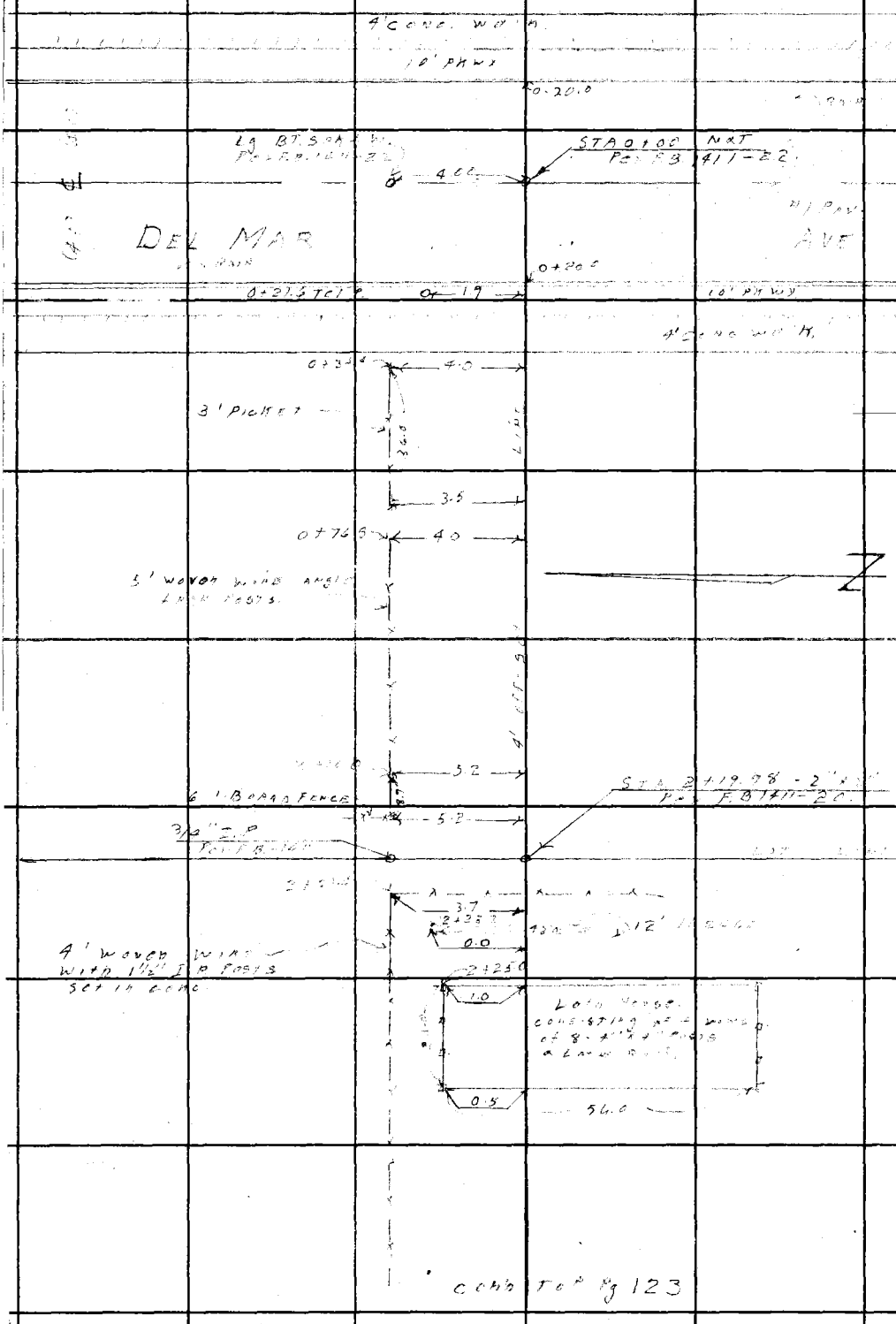

RETURN TO
LOS ANGELES COUNTY SURVEYOR
700 HALL OF RECORDS

Note: Any Additions or Changes on This Sheet Must be Made or Circled in Red Ink With Date and Name of Person Making Change.

Do not extend notes this side of this line.

Notes Ck'd by	Survey of EVELYN AVE
Map No.	W. O. 1214 Tape No. St'd °F
Office Work	Surveyed by J. J. LANIGAN
Checked	Notes J. J. L. Date 11-47
Date	Indexed A. C. Johnson

F. B. 1411 PG. 123



Note: Any Additions or Changes on This Sheet Must be Made or Circled in Red Ink With Date and Name of Person Making Change.

Do not extend notes this side of this line.

RETURN TO
LOS ANGELES COUNTY SURVEYOR
700 HALL OF RECORDS

FORM 247 BM 11-46

RETURN TO
LOS ANGELES COUNTY SURVEYOR
700 HALL OF RECORDS

Note: Any Additions or Changes on This Sheet Must Be Made or Circled in Red Ink With Date and Name of Person Making Change.

Do not extend notes this side of this line.

F. B. 1411 PG. 124

F.B. 1411 PG. 125

Profile No. ______ Notes Red. ______ Plotted ______ Job No. 1314 Division No. V

Date ______ Date ______ Survey of EVELYN AVE.

X-Sec. No. ______ Notes Chkd. LCM Checked ______ Survey by J.J.L. Notes D.S. Date 11-47

Date 12-4-47 Date ______ Map No. ______ Indexed A. O. Johnson Date NOV 23 '48

PROFILE

and

CROSS SECTIONS

on

Nerly Lines of Lots #18 and #7 - TR #1295

from

DEL MAR AVE.

to

EVELYN AVE.

C.S. [illegible]

ELEV.	J.J. LANIGAN.
F. S.	[illegible] [illegible] [illegible] F. J. GORMAN.
H. I.	
B. S.	
STATION	

NOTE: ANY ADDITIONS OR CHANGES ON THIS SHEET MUST BE MADE OR CIRCLED IN RED INK, WITH DATE AND NAME OF PERSON MAKING CHANGE.

Do not extend notes this side of this line.

PLEASE RETURN TO
LOS ANGELES COUNTY SURVEYOR
700 HALL OF RECORDS

FORM 307 10M 10-46

FORM 307 10M 10-46

PLEASE RETURN TO
LOS ANGELES COUNTY SURVEYOR
700 HALL OF RECORDS

NOTE: ANY ADDITIONS OR CHANGES ON THIS SHEET MUST BE MADE OR CIRCLED IN RED INK, WITH DATE AND NAME OF PERSON MAKING CHANGE.

Do not extend notes this side of this line.

STATION	B. S.	H. I.	F. S.	ELEV.		
BM# A-52		✓		317 31 ✓	BM# A-52 - Del Mar (W. side) 350' ± N. of Garvey Ave. - Bt. Spk. in curb. 26' ± S. of S. side of house 2531, Elev. 317.314 F.B. 1247 - 104.	
	8 81	326 12				
0+00			925	31687	Int. of ℄'s of Del Mar. Ave. + off-set line.	
			1025	31537	100' N. on Del Mar Ave - ℄	
			1105	31507	" "	-20 E. gutter
			1052	31[illegible]	" "	-20 E. curb.
			798	31[illegible]4	200' S. "	- ℄
			899	31[illegible]	" "	-20 E gutter
			839	31[illegible]73	" "	-20 E. curb.
			833	31[illegible]	" "	-20 W. gutter
			766	31[illegible]	" "	-20 W curb.
			1012	31[illegible]	Off-set	gutter
			956	31[illegible]	"	curb
0+20			973	31[illegible]	"	gutter
"			907	317[illegible]5	"	curb
0+35			87	3174	Off-set	line.
"			88	317[illegible]		4' R. bottom break + lot line.
"			88	31[illegible]		10' R "
"			90	31[illegible]		20' R "
			87	3174	2' L. bottom of break	
"			85	317[illegible]	10' L. "	

F.B. 1411 PG. 126

Job No. 1214 Division No. V, Notes Red. Plotted Profile

Survey of EVELYN AVE. Date Date No.

Survey by J.J. LANIGAN Notes D. SAPPELL Notes Chkd. Checked X-Sec.

Indexed A. C. Johnson Date Date Date No.

FORM 307 10M 10-46

PLEASE RETURN TO
LOS ANGELES COUNTY SURVEYOR
700 HALL OF RECORDS

NOTE: ANY ADDITIONS OR CHANGES ON THIS SHEET MUST BE MADE OR CIRCLED IN RED INK, WITH DATE AND NAME OF PERSON MAKING CHANGE.

Do not extend notes this side of this line.

STATION	B. S.	H. I.	F. S.	ELEV.		
		326 12				
0+35			84	[illegible]	20' L bottom of break	
0+40			79	3182	off-set line	
"			79	3182		4' R. top of break
"			77	[illegible]		10' R. "
"			71	[illegible]	10' L. top of break.	
1+00			56	3205	off-set line.	
"			59	[illegible]		4' R. Lot line.
"			59	[illegible]		10' R
"			55	[illegible]	2' L	
"			51	[illegible]	10' L	
"			47	[illegible]	20' L	
1+50			50	[illegible]	off-set line.	
2+00			53	[illegible]	"	
"			56	[illegible]		4' R Lot line.
"			57	[illegible]		10' R
"			53	3208	2' L.	
"			48	3213	10' L.	
"			45	3215	20' L.	
2+ 19.97			57	3204	Int. of off-set line + lot line.	
			58	3203		4' R. Lot line.

Profile Notes Red ____ Plotted ____ Job No. 1214 Division No. V
No. ____ Date ____ Date ____ Survey of Evelyn Ave.
X-Sec. Notes Chkd ____ Checked ____ Survey by JJL Notes DS Date 11-47
No. ____ Date ____ Date ____ Map No. ____ Indexed Johnson Date ____

F.B. 1411 Pg. 127

FORM 307 10M 10-46

PLEASE RETURN TO
LOS ANGELES COUNTY SURVEYOR
700 HALL OF RECORDS

NOTE: ANY ADDITIONS OR CHANGES ON THIS SHEET MUST BE MADE OR CIRCLED IN RED INK, WITH DATE AND NAME OF PERSON MAKING CHANGE.

Do not extend notes this side of this line.

STATION	B. S.	H. I.	F. S.	ELEV.		
		326 12				
2+19.98			58	320 3		10' R.
"			58	320 3		20' R.
"			56	320 5	2' L.	
"			52	320 9	10' L.	
"			52	320 9	20' L.	
T. P			57	320 31	T. P.	
	6 81	327 22				
2+30			66	320 6		Off-set line
"			68	320 4		4' R. Lot line.
"			66	320 6	2' L.	
2+50			65	320 7		Off-set line.
"			67	320 5		4' R. Lot line
3+00			60	321 2		Off-set line.
"			58	321 4		4' R. Lot line.
"			57	321 5		11' R
"			57	321 5		20 R
"			59	321 3	10' L.	
"			58	321 [illegible]	20' L.	
3+50			50	322 [illegible]		Off-set line.
"			53	321 [illegible]		4' R. Lot line.

F.B. 1411 PG. 128

Job No. _____ Division No. V Notes Red. _____ Plotted _____ Profile _____

Survey of Evelyn Ave. Date _____ Date _____ No. _____

Survey by J.J. Lanigan Notes D. Soppell Notes Chkd. _____ Checked _____ X-Sec. _____

Indexed A. C. Johnson Date _____ Date _____ No. _____

FORM 307 10M 10-46

PLEASE RETURN TO
LOS ANGELES COUNTY SURVEYOR
700 HALL OF RECORDS

NOTE: ANY ADDITIONS OR CHANGES ON THIS SHEET MUST BE MADE OR CIRCLED IN RED INK, WITH DATE AND NAME OF PERSON MAKING CHANGE.

Do not extend notes this side of this line.

STATION	B. S.	H. I.	F. S.	ELEV.		
		32722				
T.P.			450	32272	T.P.	
	555	32827				
4+04			49	3234		offset line.
"			49	3234		4' R lot line.
"			50	3233		11' R.
"			51	3232		20' R
"			50	3233	10' L.	
"			50	3233	20' L	
4+19			594	32233		offset line gutter
"			515	32312		" curb.
4+37.96			521	32306	Int. of ℄ Evelyn Ave & offset line	
			462	32365	100 S. on Evelyn Ave ℄	
			527	32300	" "	-15'E gutter
			447	32383	" "	-15'E curb.
			473	32354	" "	-15'W gutter
			392	32435	" "	-15'W curb.
			523	32304	5' N. on Evelyn Ave -℄	
			587	32240	100' " "	-℄
			630	32197	" "	-15'E
			569	32258	" "	-15'E

Profile
No. ____ Date ____ Notes Red ____ Plotted ____ Job No. 1214 Division No. V
X-Sec. No. ____ Date ____ Notes Chkd. ____ Checked ____ Survey of Evelyn Ave
Date ____ Date ____ Survey by J.J.L. Notes D.S. Date 11-47
Map No. ____ Date ____ Date ____ Date ____

F.B. 141 Pg. 129

FORM 307 10M 10-46

PLEASE RETURN TO
LOS ANGELES COUNTY SURVEYOR
700 HALL OF RECORDS

NOTE: ANY ADDITIONS OR CHANGES ON THIS SHEET MUST BE MADE OR CIRCLED IN RED INK, WITH DATE AND NAME OF PERSON MAKING CHANGE.

Do not extend notes this side of this line.

STATION	B. S.	H. I.	F. S.	ELEV.		
		328 27				
			577	[illegible]	100' N. on Evelyn Ave. - 15' W gutter	
			513	32[illegible]	" " - 15' W. curb	
B.M. - #A-73			556	32271	B.M. #A-73 - Evelyn Ave (E. side) 540 ± N. of ℄ of Garvey Ave., Bt. Spk. in curb 15' N. of N. end of C.R., Elev. 332.710 F.B. 1247 - 207	

F.B. 1411 PG. 130

Job No. 1214 Division No. V Notes Red. Plotted Date No. Profile

Survey of Evelyn Ave. Date X-Sec.

Survey by V.K. Lanigan Notes D. Sappell Notes Chkd. Checked Date No.

Indexed E. C. Johnson Date

Notes Ck'd by	Survey of Emerson Pl.
Map No.	W. O. 1195 Tape No. St'd °F
Office Work	Surveyed by J.J. Lanigan
Checked	Notes Lanigan Date 11-48
Date	Indexed [redacted]

F. B. 1411 Pg. 141

DEC 31 '48

LOCATION
of
LOW HOUSES
on
ISABEL AVE
from
HELLMAN AVE
to
EMERSON PL.
C.I. 1195

J. J. Lanigan
C. H. Morrison
J. W. [illegible]

Note: Any Additions or Changes on This Sheet Must be Made or Circled in Red Ink With Date and Name of Person Making Change.

Do not extend notes this side of this line.

RETURN TO
LOS ANGELES COUNTY SURVEYOR
700 HALL OF RECORDS

FORM 247 5M 11-46

F. B. 1411 PG. 148

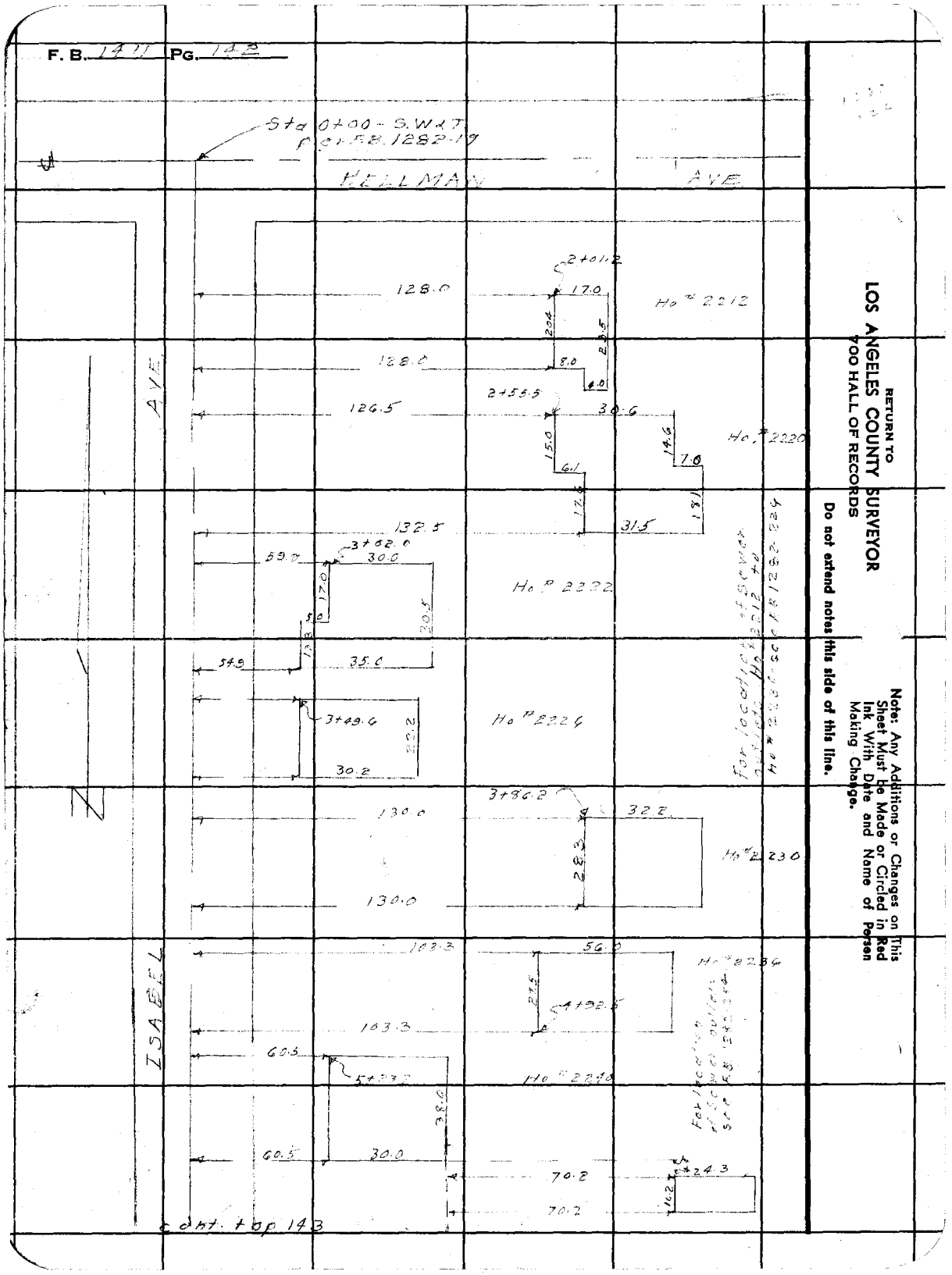

RETURN TO
LOS ANGELES COUNTY SURVEYOR
700 HALL OF RECORDS

Do not extend notes this side of this line.

Notes: Any Additions or Changes on This Sheet Must be Made or Circled in Red Ink With Date and Name of Person Making Change.

Notes Ck'd by	Survey of J.J. Lanigan	F. B. 141 Pg. 143
Map No.	W. O. 1195 Tape No. St'd °F	
Office Work	Surveyed by J.J. Lanigan	
Checked	Notes Lanigan Date [illegible]	
Date	Indexed [illegible]	

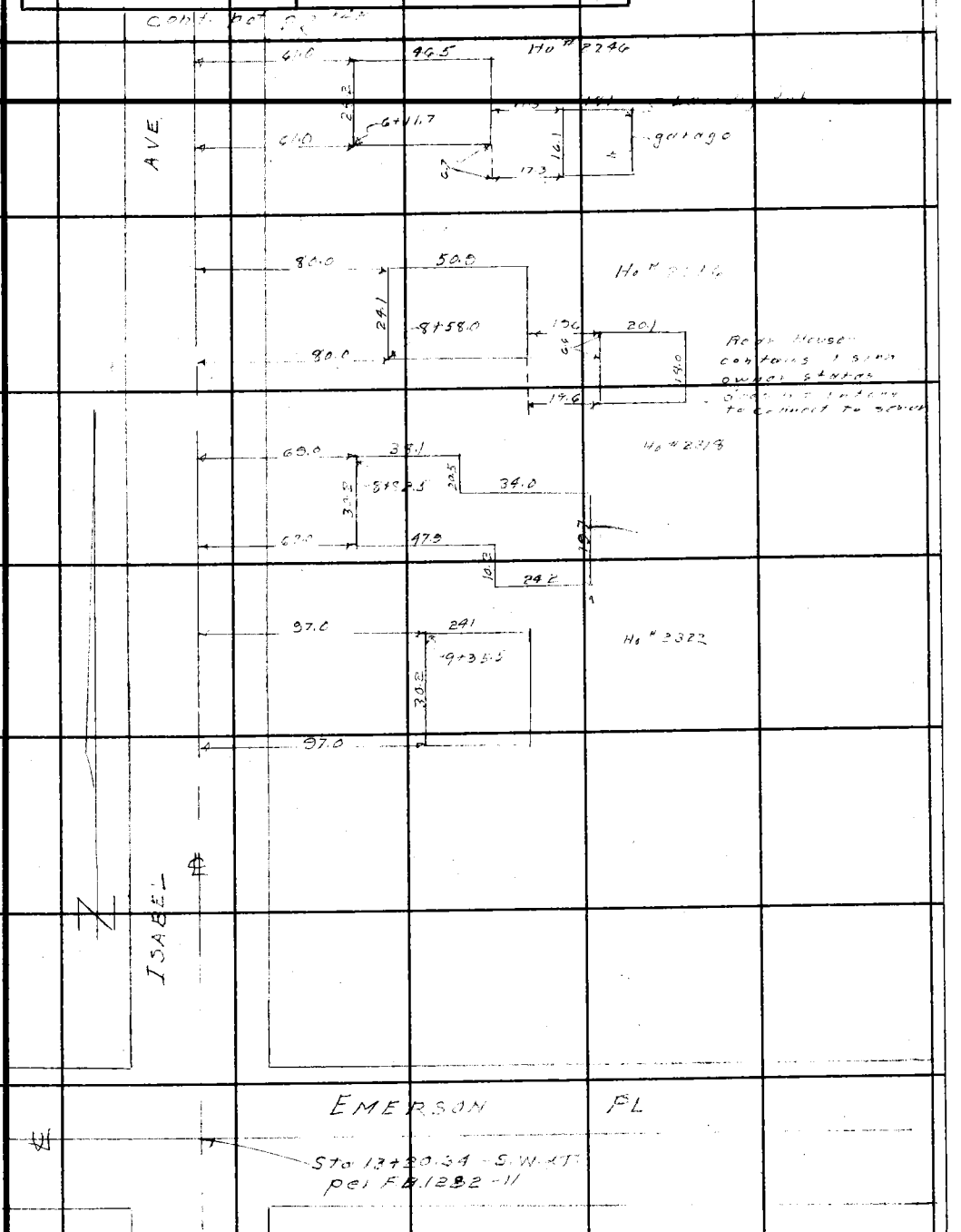

Note: Any Additions or Changes on This Sheet Must be Made or Circled in Red Ink With Date and Name of Person Making Change.

Do not extend notes this side of this line.

RETURN TO
LOS ANGELES COUNTY SURVEYOR
700 HALL OF RECORDS

FORM 247 BM 11-46

RETURN TO
LOS ANGELES COUNTY SURVEYOR
700 HALL OF RECORDS

Note: Any Additions or Changes on This Sheet Must Be Made or Circled in Red Ink With Date and Name of Person Making Change.

Do not extend notes this side of this line.

F. B. 491 Pg. 122

Profile No. ____ X-Sec. No. ____

Notes Red ____ Plotted ____ Job No. 1195 Division No. V

Date ____ Date ____ Survey of Engr.

Notes Chkd. S.E.W. Checked ____ Survey by Lanigan Notes J.J.L. Date 11-48

Date 12/6/48 Date ____ Map No. ____ Indexed C. J. [illegible] Date DEC 31 '48

F.B. 144 PG. 145

NOTE: ANY ADDITIONS OR CHANGES ON THIS SHEET MUST BE MADE OR CIRCLED IN RED INK, WITH DATE AND NAME OF PERSON MAKING CHANGE.

PLEASE RETURN TO
LOS ANGELES COUNTY SURVEYOR
700 HALL OF RECORDS

Do not extend notes this side of this line.

CROSS SECTIONS
to
BACK LOT LINES
on
E. SIDE of ISABEL AVE
from
HELLMAN AVE
to
[illegible]

STATION	B. S.	H. I.	F. S.	ELEV.

FORM 307 10M 10-46

FORM 307 10M 10-46

PLEASE RETURN TO
LOS ANGELES COUNTY SURVEYOR
700 HALL OF RECORDS

NOTE: ANY ADDITIONS OR CHANGES ON THIS SHEET MUST BE MADE OR CIRCLED IN RED INK, WITH DATE AND NAME OF PERSON MAKING CHANGE.

Do not extend notes this side of this line.

STATION	B. S.	H. I.	F. S.	ELEV.	
					Elev. 323.70 perf. B1247-167
B.M.# W.M. 229				323.70	B.M.# W.M. 229 Hellman Ave (N. side) at Isabel Ave. bt. sch. in curb - 5'± E. of ℄ prod. of Isabel Ave.
	10.04	333.74			
2+24.7			4.82	328.92	℄
"			5.73	328.01	15' L. gutter
"			4.93	328.81	15' L curb
"			4.8	328.9	30' L P/L
"			11.3	322.4	128' L - ground at front of [illegible] 2212
"			10.82	322.92	" floor elev. [illegible] 2212
"			12.8	321.9	145' L ground at [illegible] 2212
"			14.3	319.4	170' L ground
"			15.2	318.5	214' L - back lot line
2+55.5			3.63	33[illegible]	℄
"			4.43	32[illegible].31	15' L gutter
"			3.65	330.09	15' L curb
"			3.7	33[illegible]	30' L P/L
"			5.1	328.6	55' L. bk
"			6.1	327.6	60' L. bk
"			8.5	325.2	98' L bk
"			10.6	323.[illegible]	105' L bk
"			11.3	322.4	1[illegible]5' L ground at N side front of [illegible] 2220
"			10.5	323.[illegible]	" floor elev. No 2220

F.B. 1411 Pg. 146

Job No. 1195 Division No. V Notes Red. Plotted Profile

Survey of Emerson Pl. Date No.

Survey by Lanigan Notes Lanigan Date Checked X-Sec.

Indexed A. C. Johnson Date Notes Chkd. Date No.

FORM 307 10M 10-46

PLEASE RETURN TO
LOS ANGELES COUNTY SURVEYOR
700 HALL OF RECORDS

NOTE: ANY ADDITIONS OR CHANGES ON THIS SHEET MUST BE MADE OR CIRCLED IN RED INK, WITH DATE AND NAME OF PERSON MAKING CHANGE.

Do not extend notes this side of this line.

STATION	B. S.	H. I.	F. S.	ELEV.		
		333 74				
2+55.5			131	320 6	164' L. [illegible]	
			[illegible]	318 5	214' L. [illegible]	
T.P.	6 [illegible]	337 50	2 60	331 14	T.P.	
3+32.5			5 37	332 13		℄.
"			6 [illegible]	331 45	15' L gutter	
			5 39	332 1[illegible]	15' L. curb	
"			51	332 4	30' L P/L	
"			65	331 0	540 L ground at front of ho# 2222	
"			5 19	332 31	" " floor elev. ho# 3	
"			93	328 2	89.9 L ground at rear of ho# 2[illegible]	
"			16 5	321 0	155' L. ground	
"			18 8	318 7	214' L. [illegible]	
T.P.			4 50	333 00	T.P.	
	4 62	337 62				
3+86.2			4 80	332 82		℄.
"			5 55	332 07	15' L gutter	
"			4 87	332 75	15' L curb	
"			48	332 8	30' L P/L	
"			10 2	327 4	120' L	
"			11 0	326 6	130' L - ground at front of ho# 2230	

Profile Notes Red ____ Plotted ____ Job No. 1195 Division No. [illegible]

No. ____ Date ____ Date ____ Survey of [illegible]

X-Sec. Notes Chkd. ____ Checked ____ Survey by [illegible] Notes [illegible] Date [illegible]

No. ____ Date ____ Date ____ Map No. ____ Indexed Jackson Date ____

F.B. 141 PG. 147

FORM 307 10M 10-46

PLEASE RETURN TO
LOS ANGELES COUNTY SURVEYOR
700 HALL OF RECORDS

NOTE: ANY ADDITIONS OR CHANGES ON THIS SHEET MUST BE MADE OR CIRCLED IN RED INK, WITH DATE AND NAME OF PERSON MAKING CHANGE.

Do not extend notes this side of this line.

STATION	B. S.	H. I.	F. S.	ELEV.		
		337 62				
3+86.2			88	328 8	130' L- [illegible]	
"			160	[illegible] 6	162.2 L [illegible]	
"			192	[illegible]	214' L back lot [illegible]	
T.P. ✓			[illegible]	[illegible]		
	401	337 79				
4+02.5			392	333 57		℄
"			477	[illegible]	15' L gutter	
"			407	333 73	15' L [illegible]	
"			39	333 9	[illegible]	
"			67	331 [illegible]	103' L [illegible] S.W. cor. [illegible]	
"			56	332 2	" " [illegible]	
"			[illegible]	326 [illegible]	159.3' L [illegible] S.E. cor. [illegible]	
"			17 4	[illegible] 2	214' L- back lot [illegible]	
5+23.7			370	334 09		℄
"			444	333 [illegible]5	15' L gutter	
"			385	[illegible]	[illegible]	
"			36	334 [illegible]	30' L [illegible]	
"			44	333 [illegible]	90.5 L- ground N.W. cor. [illegible]	
"			[illegible]	335 22	60.5' L- [illegible]	
"			55	332 [illegible]	90.5' L- ground N.E. cor. [illegible]	

F.B. 1411 PG 148

Job No. 1125 Division No. V Notes Red. Plotted Profile

Survey of Emerson Pl. Date Date No.

Survey by Lanigan Notes Lanigan Notes Chkd. Checked X-Sec.

Indexed C. Johnson Date Date No.

FORM 307 10M 10-46

PLEASE RETURN TO
LOS ANGELES COUNTY SURVEYOR
700 HALL OF RECORDS

NOTE: ANY ADDITIONS OR CHANGES ON THIS SHEET MUST BE MADE OR CIRCLED IN RED INK, WITH DATE AND NAME OF PERSON MAKING CHANGE.

Do not extend notes this side of this line.

STATION	B. S.	H. I.	F. S.	ELEV.		
		337.74				
5+23.7			72	330.6	130' L [illegible]	
			[illegible]	329.1	140' L [illegible]	
			167	321.1	[illegible]	
5+6[illegible]			[illegible]	321.9	160.7 L ground at [illegible]	
			84	329.4	160.7 L - floor [illegible]	
			124	334.4	184.0 L - ground [illegible]	
T.P.			336	334.43	T.P.	
	5.31	339.72				
6+[illegible]			4.85	334.90		
			5.61	334.13	15' L gutter	
			4.97	334.71	15' L curb	
			4.7	335.0	[illegible]	
			[illegible]	334.7	[illegible] - ground [illegible]	
			[illegible]	336.22	[illegible] L floor [illegible]	
			67	333.0	[illegible] L ground [illegible]	
			[illegible]	[illegible]	127' L - [illegible]	
6+15.4			76	[illegible]	124.8 L ground [illegible] garage	
			72	[illegible]	124.8 L floor [illegible]	
			74	330.3	142.[illegible] L ground [illegible]	
			142	325.5	214' L back [illegible]	

Profile
No. ____ Date ____ Notes Red [illegible] Plotted ____ Job No. 1195 Division No. V
X-Sec. Date ____ Notes Chkd ____ Checked ____ Survey of [illegible]
No. ____ Date ____ Date ____ Map No. ____ Survey by J.J.L. Notes J.J.L. Date 11-48
Indexed [illegible] Date ____

F.B. 1411 PG. 147

FORM 307 10M 10-46

PLEASE RETURN TO
LOS ANGELES COUNTY SURVEYOR
700 HALL OF RECORDS

NOTE: ANY ADDITIONS OR CHANGES ON THIS SHEET MUST BE MADE OR CIRCLED IN RED INK, WITH DATE AND NAME OF PERSON MAKING CHANGE.

Do not extend notes this side of this line.

STATION	B. S.	H. I.	F. S.	ELEV.		
		339 74				
T. P			389	335 53	T. P	
	652	342 37				
8+58.0			548	[illegible]		℄
"			613	[illegible]	15' L gutter	
"			549	[illegible]	15' L curb	
"			54	[illegible]	30' L P/L	
"			[illegible]	[illegible]	80' L - S.W. cor [illegible] ground	
"			3[illegible]1	[illegible]	80' L floor elev " "	
"			[illegible]	[illegible]	130.9 L - S.E. cor [illegible] ground	
8+[illegible]			90	[illegible]	150.5 L - S.W. cor garage	
"			95	[illegible]	170.6 L - S.E. cor garage	
"			111	331 [illegible]	214' L - back lot line	
8+82.5			514	[illegible]		℄
"			590	[illegible]	15' L gutter	
"			527	[illegible]	15' L curb	
"			52	[illegible]	30' L P/L	
"			61	[illegible]	64' L - N.W. cor [illegible] ground	
"			40	[illegible]	" " floor elev	
9+13.0			77	[illegible]	141.1 L - N.E. cor [illegible] 2318 - ground	
"			107	331 [illegible]	214' L - back lot line	

F.B. 1411 Pg. 150

Job No. 1195 Division No. V Notes Red. C.H.M. Plotted _____ Profile _____

Survey of EMERSON PL Date _____ Date _____ No. _____

Survey by Lamont Notes Lavigne Notes Chkd. _____ Checked _____ X-Sec. _____

Indexed A. C. Johnson Date _____ Date _____ No. _____

FORM 307 10M 10-46

PLEASE RETURN TO
LOS ANGELES COUNTY SURVEYOR
700 HALL OF RECORDS

NOTE: ANY ADDITIONS OR CHANGES ON THIS SHEET MUST BE MADE OR CIRCLED IN RED INK, WITH DATE AND NAME OF PERSON MAKING CHANGE.

Do not extend notes this side of this line.

STATION	B. S.	H. I.	F. S.	ELEV.		
		342.37				
T.P.			559	33678	T.P.	
	543	342.21				
9+35.5			461	33760		℄
"			531	33690	15' L gutter	
"			462	33759	15' L curb	
"			45	3377	30' L P/L	
"			60	3362	97' L - N.W. cor 60# 2322 - ground	
"			523	33698	97' L - floor elev. " "	
"			72	3350	121' L - N.E. cor 60# 2322 - ground	
"			102	3320	214' L - back lot line.	
T.P.			542	33679	T.P.	
	3[illegible]	340.58				
B.M.# A-83			683	[illegible]	B.M.# A-83	Elev. [illegible] per F.B. 1247-143 Emerson [illegible] sabel [illegible] [illegible] in curb [illegible]

Profile Notes Red ____ Plotted ____ Job No. 1195 Division No. V
No. ____ Date ____ Date ____ Survey of Emerson [illegible]
X-Sec. Notes Chkd ____ Checked ____ Survey by J.J.L. Notes J.J.L. Date 11-48
No. ____ Date ____ Date ____ Map No. ____ Indexed [illegible] Date ____

F.B. 1411 Pg. 151

F.B. 191 PG. 152 Job No. 1195 Division No. V Notes Red. Plotted Profile

Survey of Emerson Pl Date Date No.

Survey by Lonigan Notes Lonigan Notes Chkd. Checked X-Sec.

Indexed A. O. Johnson Date Date Date No.

STATION	B.S.	H.I.	F.S.	ELEV.

FORM 307 10M 10-46

PLEASE RETURN TO
LOS ANGELES COUNTY SURVEYOR
700 HALL OF RECORDS

NOTE: ANY ADDITIONS OR CHANGES ON THIS SHEET MUST BE MADE OR CIRCLED IN RED INK, WITH DATE AND NAME OF PERSON MAKING CHANGE.

Do not extend notes this side of this line.

Notes Ck'd by	Survey of Emerson Pl
Map No.	W. O. 1195 Tape No. St'd °F
Office Work	Surveyed by J.J. Lanigan
Checked	Notes Lanigan Date 11-48
Date	Indexed [illegible]

F. B. [illegible] PG. 153

DEC 31 '48

LOCATION
of
LOW HOUSES
on
E. SIDE of JACKSON AVE.
from
HELLMAN AVE
to
A POINT 650.45 SOUTH
[illegible]

J.J. Lanigan
[illegible]
J.W. [illegible]

Note: Any Additions or Changes on This Sheet Must be Made or Circled in Red Ink With Date and Name of Person Making Change.

Do not extend notes this side of this line.

RETURN TO
LOS ANGELES COUNTY SURVEYOR
700 HALL OF RECORDS

FORM 247 5M 5-46

F. B. 1411 PG. 154

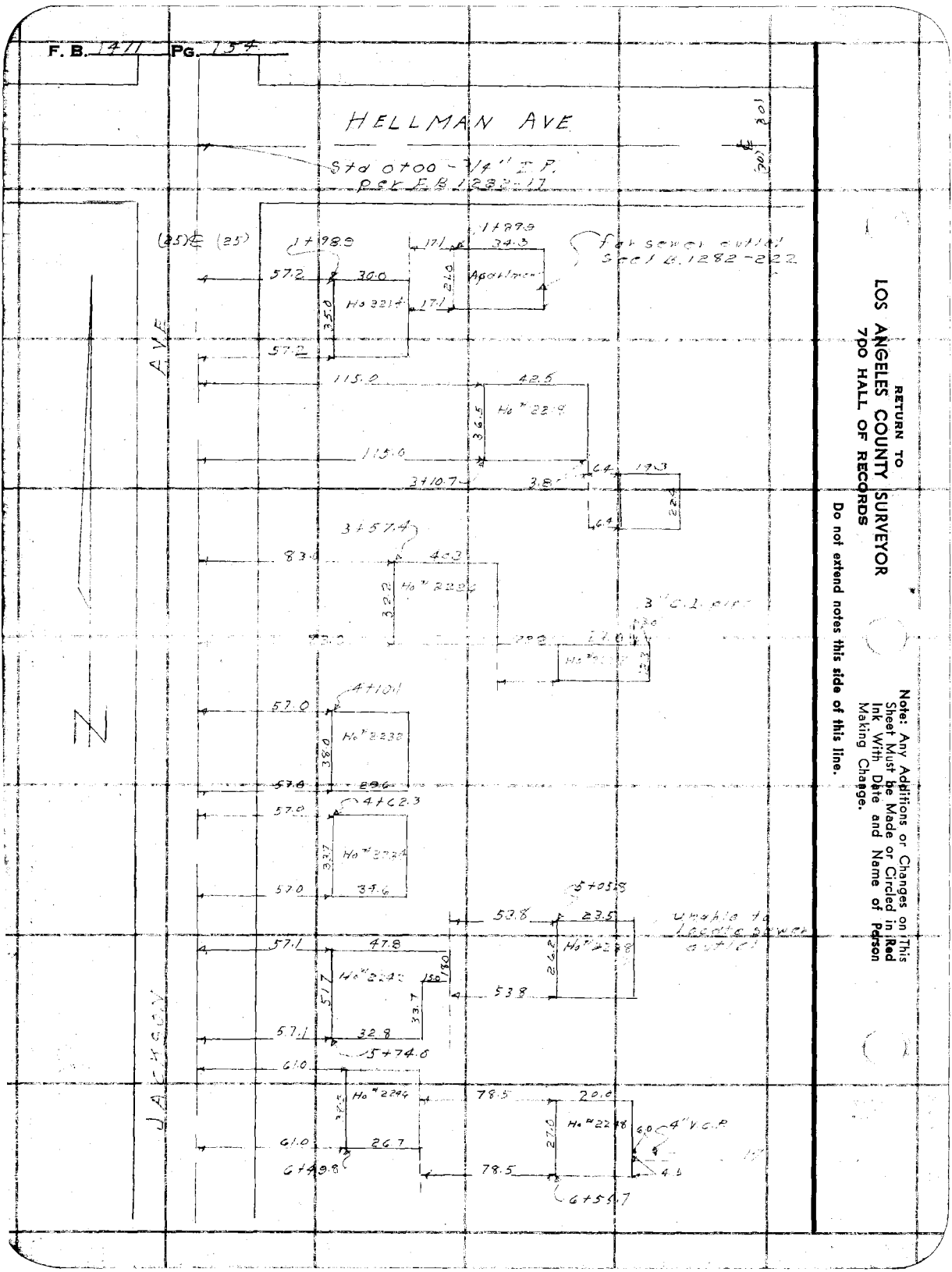

RETURN TO
LOS ANGELES COUNTY SURVEYOR
7PO HALL OF RECORDS

Do not extend notes this side of this line.

Note: Any Additions or Changes on This Sheet Must be Made or Circled in Red Ink With Date and Name of Person Making Change.

Profile No. _____ Notes Red. _____ Plotted _____ Job No. 1195 Division No. V

F.B. 141 PG. 155

Date _____ Date _____ Survey of [illegible]

X-Sec. No. _____ Notes Chkd. S.F.W. Checked _____ Survey by [illegible] Notes J.J.L. Date 11-48

Date 12/6/48 Date _____ Map No. _____ Indexed A. C. Johnson Date DEC 31 '48

NOTE: ANY ADDITIONS OR CHANGES ON THIS SHEET MUST BE MADE OR CIRCLED IN RED INK, WITH DATE AND NAME OF PERSON MAKING CHANGE.

PLEASE RETURN TO
LOS ANGELES COUNTY SURVEYOR
700 HALL OF RECORDS

Do not extend notes this side of this line.

STATION	B. S.	H. I.	F. S.	ELEV.
			J.J. Lanigan [illegible] [illegible]	

CROSS SECTIONS
to
BACK LOT LINES
on
JACKSON AVE
from
HELLMAN AVE
to
[illegible] 65045' SOUTH
C.I. 1195

FORM 307 10M 10-46

FORM 307 10M 10-46

PLEASE RETURN TO
LOS ANGELES COUNTY SURVEYOR
700 HALL OF RECORDS

NOTE: ANY ADDITIONS OR CHANGES ON THIS SHEET MUST BE MADE OR CIRCLED IN RED INK, WITH DATE AND NAME OF PERSON MAKING CHANGE.

Do not extend notes this side of this line.

STATION	B. S.	H. I.	F. S.	ELEV.	
B.M. # W.M. 227				342.31	B.M. # W.M. 227 Elev. 342.306 per F.B. 1247-166 Hallman Ave. & Jackson Ave., S.W. cor., 8 + 5 pk. in curb 1' W. of W. end C.R.
	749	349.80			
1+98.3			588	342.92	℄
"			605	342.85	16' L. gutter
"			628	343.52	16' L. curb
"			63	343.5	25' L. P/L
"			68	342.9	57.2 L. N.W. cor. ho # 2214 - ground
"			74	342.4	87.2 L. N.E. " " "
1+89.0			76	342.2	104.3 L. N.W. cor. of apart.
"			84	341.4	138.6 L. N.E. cor. of apart.
"			87	[illegible]	210. L. - back lot line
T.P.			532	344.48	T.P.
	520	349.68			
2+74.2			481	344.87	℄
"			579	343.89	16' L. - gutter
"			515	344.53	16' L. curb
"			52	344.5	25' L. P/L
"			73	342.4	115' L. - N.W. cor. - ho # 2215 - ground
"			75	342.2	167.5' L. N.E. cor. " "
3+14.5			76	342	173.9 L. N.W. cor. rear house - ground
"			73	342.4	" floor elev. - rear house.

F.B. 141 PG. 156 Job No. 195 Division No. V. Notes Red. Plotted Profile
Survey of Emerson Pl. Date Date No. X-Sec.
Survey by Lanigan Notes Lanigan Notes Chkd Checked
Indexed A. C. Johnson Date Date Date No.

FORM 307 10M 10-46

PLEASE RETURN TO
LOS ANGELES COUNTY SURVEYOR
700 HALL OF RECORDS

NOTE: ANY ADDITIONS OR CHANGES ON THIS SHEET MUST BE MADE OR CIRCLED IN RED INK, WITH DATE AND NAME OF PERSON MAKING CHANGE.

Do not extend notes this side of this line.

STATION	B. S.	H. I.	F. S.	ELEV.		
		349 68				
3+14.5			82	341 3	193.2 L. N.E. cor rear house ground	
"			84	341 3	210' L. back lot line	
3+5[illegible]			392	345 76		℄
"			490	344 75	16' L gutter	
"			426	345 42	16' L curb.	
"			42	345 5	25' P/L.	
"			56	[illegible]	83' L. N.W. cor ho# 2226 ground	
"			39	345 8	83 L. floor elev. ho# 2226	
"			62	343 5	123.3 L. N.E. cor ho# [illegible]	
3+89.6			79	[illegible] 8	146.1 L N.W. cor ho# 2228	
			74	[illegible]	" " floor elev. ho# 2228	
			[illegible]	343 8	173.1 L. N.E. cor ho# 2228	
"			83	[illegible]	170.1 top of 3" C.I. pipe.	
"			92	[illegible]	210' L. back lot line.	
4+10.1			353	[illegible]		℄
"			442	[illegible]	16' L gutter	
"			391	[illegible]	16' L curb	
"			37	[illegible]	[illegible] L. P/L	
"			44	[illegible]	57' L. N.W. cor. ho# 2232	
"			23	[illegible]	57' L floor elev. ho# 2232	

Profile
Notes Red CHW Plotted ____ Job No. 1106 Division No. V
No. ____ Date ____ Date ____ Survey of [illegible]
X-Sec. Notes Chkd. ____ Checked ____ Survey by J.J.L. Notes J.J.L. Date 11-48
No. ____ Date ____ Date ____ Map No. ____ Indexed [illegible] Date ____

F.B. 1411 Pg. 157

FORM 307 10M 10-46

PLEASE RETURN TO
LOS ANGELES COUNTY SURVEYOR
700 HALL OF RECORDS

NOTE: ANY ADDITIONS OR CHANGES ON THIS SHEET MUST BE MADE OR CIRCLED IN RED INK, WITH DATE AND NAME OF PERSON MAKING CHANGE.

Do not extend notes this side of this line.

STATION	B. S.	H. I.	F. S.	ELEV.		
		349 68				
4+10.1			57		86.6 L [illegible]	[illegible]
"			71		210' L back lot	[illegible]
4+62.3			3 09			℄
"			4 02		15' L gutter	
"			3 41		16' L curb	
"			3 2		25' L P/L	
"			3 6		57' L - N.W. cor. no. 2 [illegible] ground	
"			1 8		" floor elev. no. [illegible]	
"			5 0		91.6 L N.E. cor. no. 2 [illegible] ground	
T. P.			2 73	346 95	T. P.	
	5 71	352 66				
5+22.3			5 67			℄
"			6 52		16' L gutter	
"			5 90		14' L curb	
"			5 8		25 L P/L	
"			6 3		57.1 L - N.W. cor. no. 2 [illegible] ground	
"			4 6		floor elev.	
"			7 6		104.8 L - N.E. cor. no. 1 [illegible] ground	
5+05.8			9 2		159.6 L - N.W. cor. no. 2238 ground	
"			10 6		178.1 L - N.E. cor. no. 2 [illegible] ground	

F.B. 141 Pg. 158 Job No. 1195 Division No. V. Notes Red. [illegible] Plotted ____ Profile
Survey of Fireman Pl. Date ____ Date ____ No. ____
Survey by Lanigan Notes Lanigan Notes Chkd ____ Checked ____ X-Sec.
Indexed A. C. Johnson Date ____ Date ____ Date ____ No. ____

FORM 307 10M 10-46

PLEASE RETURN TO
LOS ANGELES COUNTY SURVEYOR
700 HALL OF RECORDS

NOTE: ANY ADDITIONS OR CHANGES ON THIS SHEET MUST BE MADE OR CIRCLED IN RED INK, WITH DATE AND NAME OF PERSON MAKING CHANGE.

Do not extend notes this side of this line.

STATION	B. S.	H. I.	F. S.	ELEV.		
		350.66				
5+05.8			11 1	339.4	210' L. crack in curb	
6+11.5			535	347.31		℄
"			621	346.45	16' L gutter	
"			541	347.25	14' L curb	
"			52	347.5	24' L- P/L	
"			66	346.1	61' L- 1 tree on ℄ 224 L- ground	
"			72	348.3	41' L- 5 trees on ℄ 264	
"			73	345.2	87.7 L- N.E. cor. ℄ 246' ground	
4+55.7			5 57	349.59		℄
"			571	349.48	14' L gutter	
"			506	347.63	14' L curb	
"			59	347.7	24' L. P/L	
"			90	343.7	122' L S.W. cor. ℄ 2249 ground	
"			96	342.1	150' L S.E. cor. ℄ 2249	
"			105	342.4	210' L- back of curb	
6+51.2			107	342.0	192.2' L of ℄ Y.C.P.	
B.M. #233			51	347.54	Bolt in W. end of 3 Elev. 347.349 per F.B. 12 [illegible] 73	
					Ochoa Ave. (E side) [illegible]	
					of Bamboo Dr. [illegible]	
					5' N. of drive to [illegible] 2246	

Profile
Notes Red_____ Plotted_____ Job No. 1496 Division No. V.
No._____ Date_____ Date_____ Survey of Tract 25822
X-Sec. Notes Chkd_____ Checked_____ Survey by J.C.L. Notes J.C.L. Date 11-48
No._____ Date_____ Date_____ Map No._____ Indexed J.C.L. Date_____

F.B. 141 PG. 159

F.B. 14 Pg. 160 Job No. 1195 Division No. V Notes Red _____ Plotted _____ Profile

Survey of Emerson Pl Date _____ Date _____ No. _____

Survey by Langdon Notes Langdon Notes Chkd _____ Checked _____ X-Sec.

Indexed _____ Date _____ Date _____ Date _____ No. _____

FORM 307 10M 10-46

PLEASE RETURN TO
LOS ANGELES COUNTY SURVEYOR
700 HALL OF RECORDS

NOTE: ANY ADDITIONS OR CHANGES ON THIS SHEET MUST BE MADE OR CIRCLED IN RED INK, WITH DATE AND NAME OF PERSON MAKING CHANGE.

Do not extend notes this side of this line.

STATION	B.S.	H.I.	F.S.	ELEV.

Notes Ck'd by	Survey of Emerson Pl	F. B. 1411 PG. 161
Map No.	W. O. 1195 Tape No. St'd °F	
Office Work	Surveyed by J. J. Lanigan	
Checked	Notes Lanigan Date 11-48	
Date	Indexed [illegible]	

DEC 31 '48

LOCATION
of
LOW HOUSES
on
E. SIDE of JACKSON AVE
from
EMERSON PL
to
A POINT 67 NORTH
C.1 1195

J. J. Lanigan
C. H. Morrison
J. W. Trunick

Note: Any Additions or Changes on This Sheet Must be Made or Circled in Red Ink With Date and Name of Person Making Change.

Do not extend notes this side of this line.

RETURN TO
LOS ANGELES COUNTY SURVEYOR
700 HALL OF RECORDS

FORM 247 5M 11-46

F. B. 141 PG. 162

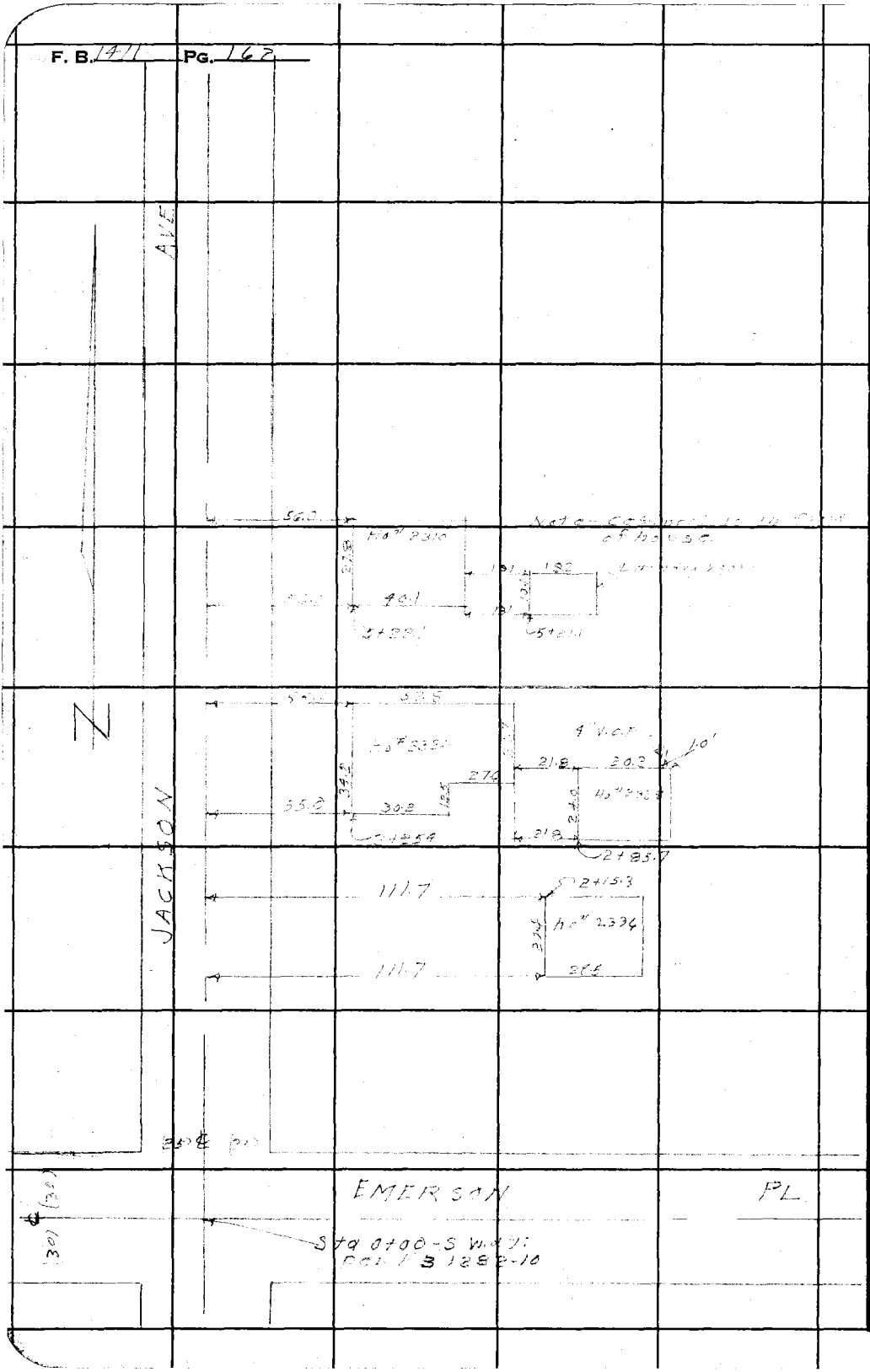

RETURN TO
LOS ANGELES COUNTY SURVEYOR
700 HALL OF RECORDS

Do not extend notes this side of this line.

Note: Any Additions or Changes on This Sheet Must Be Made or Circled in Red Ink With Date and Name of Person Making Change.

Profile	Notes Red.	Plotted	Job No. 1195	Division No. V	F.B. 141 Pg. 163
No.	Date	Date	Survey of Emerson Pl.		
X-Sec.	Notes Chkd. S.F.W.	Checked	Survey by J.J.L.	Notes J.J.L.	Date 11-48
No.	Date 12/6/48	Date	Map No.	Indexed A.C. Johnson	Date DEC 31 '48

CROSS SECTIONS
to
BACKLAY LINES
on
JACKSON AVE.
from
EMERSON PL.
to
A POINT [illegible]
C.I. 1195

STATION	B.S.	H.I.	F.S.	ELEV.
		J.J. Lanigan [illegible] J. W. [illegible]		

NOTE: ANY ADDITIONS OR CHANGES ON THIS SHEET MUST BE MADE OR CIRCLED IN RED INK, WITH DATE AND NAME OF PERSON MAKING CHANGE.

PLEASE RETURN TO
LOS ANGELES COUNTY SURVEYOR
700 HALL OF RECORDS

Do not extend notes this side of this line.

FORM 307 10M 10-48

FORM 307 10M 10-46

PLEASE RETURN TO
LOS ANGELES COUNTY SURVEYOR
700 HALL OF RECORDS

NOTE: ANY ADDITIONS OR CHANGES ON THIS SHEET MUST BE MADE OR CIRCLED IN RED INK, WITH DATE AND NAME OF PERSON MAKING CHANGE.

Do not extend notes this side of this line.

Profile No. ____ X-Sec. No. ____

F.B. 141 PG. 164 Job No. 1195 Division No. V Notes Red. ____ Plotted ____ No. ____

Survey of E. Imperial Hwy. Date ____ Date ____

Survey by Langley Notes Langley Notes Chkd. ____ Checked ____ Date ____

Indexed by C. Johnson Date ____ Date ____

STATION	B. S.	H. I.	F. S.	ELEV.		
B.M. A-52				342.00	B.M. A-82	E. 100 - 343.997 per F.B. 1247-172.
	7.71	350.71				E. 100 and N. 4 J. Nortons Alum. M. cap B.M. 3.94 in conc. 10.1 ft. off curb R.
2+15.3			4.43	346.86		℄
"			6.22	344.49		12' R. - gutter
"			5.54	345.15		16' R. - curb.
"			5.4	345.3		24' R. - P/L
"			7.5	343.0		111.7' R. - N. W. cor. ho. # 2336
"			6.3	344.2		112.7' R. - floor elev. ho. # 2336
"			9.2	342.5		140.2' R. - N.E. cor. ho. # 2336.
"			11.5	340.2		210' R. - back of walk.
2+23.9			4.87	346.84		℄
"			5.10	346.31		16' R. - gutter
"			4.72	346.78		14' R. - curb.
"			4.9	346.6		24' R. - P/L
"			2.1	349.4		54' R. - S.W. cor. ho. # 2324
"		-	4.0	347.5		" floor elev. ho. # 2324
2+97.9			7.4	344.1		112.8' R. - S.E. cor. ho. # 2324
2+95.7			8.2	343.5		134.6' R. - S.W. cor. ho. # 2328
"			9.3	342.4		156.8' R. - S.E. cor. ho. # 2328.
"			9.1	342.6		210' R. - back of walk
3+09.7			13.1	341.6		159.8' R. Top 4" V.C.P.

FORM 307 10M 10-46

PLEASE RETURN TO
LOS ANGELES COUNTY SURVEYOR
700 HALL OF RECORDS

NOTE: ANY ADDITIONS OR CHANGES ON THIS SHEET MUST BE MADE OR CIRCLED IN RED INK, WITH DATE AND NAME OF PERSON MAKING CHANGE.

Do not extend notes this side of this line.

STATION	B. S.	H. I.	F. S.	ELEV.		
		351 71				
T. P.			4 71	347 00	T. P.	
	6 23	353 23				
5+22.1			4 90	348 33		℄
"			5 24	347 99		16' R - gutter
"			4 62	348 61		15' R - curb
"			4 6	348 6		25' R - P/L
			5 7	347 5		56' R - S.W. cor. no. 8310
"			3 7	349 5		56' R - floor [illegible]
"			6 5	346 7		96' R - S.E. cor. [illegible]
5+11.5			6 7	346 5		115.2 R - N.W. cor. [illegible]
"			6 3	346 9		115.2 R - floor [illegible]
"			7 6	345 6		133.[illegible] N.E. cor. [illegible]
"			8 9	344 3		210' R - back [illegible]
B. M. W. 11233			5 68	347 55	B. M. W. 11233	Elev. 347.546 per FB 1437-[illegible] Jackson Ave (Estate), 700' [illegible] of Emerson Pl. Bt. sch. [illegible] of drive to [illegible]

Profile Notes Red ____ Plotted ____ Job No. 1195 Division No. V.
No. ____ Date ____ Date ____ Survey of [illegible]
X-Sec. Notes Chkd. ____ Checked ____ Survey by [illegible] Notes [illegible] Date 11-48
No. ____ Date ____ Date ____ Map No. ____ Indexed [illegible] Date ____

F.B. 141 PG. 165

F.B. 1411 PG. 164

Job No. 1195 Division No. V. Notes Red _____ Plotted _____ Profile

Survey of Emerson Pl Date _____ Date _____ No. _____

Survey by Lanigan Notes Lanigan Notes Chkd _____ Checked _____ X-Sec.

Indexed [redacted] Date _____ Date _____ Date _____ No. _____

STATION	B. S.	H. I.	F. S.	ELEV.	

FORM 307 10M 10-46

PLEASE RETURN TO
LOS ANGELES COUNTY SURVEYOR
700 HALL OF RECORDS

Do not extend notes this side of this line.

NOTE: ANY ADDITIONS OR CHANGES ON THIS SHEET MUST BE MADE OR CIRCLED IN RED INK, WITH DATE AND NAME OF PERSON MAKING CHANGE.

Notes Ck'd by	Survey of Emerson [illegible]
Map No.	W. O. 1275 Tape No. St'd °F
Office Work	Surveyed by J. J. Lanigan
Checked	Notes Lanigan Date [illegible]
Date	Indexed A. C. [illegible]

F. B. [illegible] PG. [illegible]

DEC 31 '48

LOCATION
of
LOW HOUSES
on
PROSPECT AVE
from
EMERSON PL
to
HELLMAN AVE.
S.I. 1195

J. J. Lanigan
[illegible]
J. W. [illegible]

Note: Any Additions or Changes on This Sheet Must be Made or Circled in Red Ink With Date and Name of Person Making Change.

Do not extend notes this side of this line.

RETURN TO
LOS ANGELES COUNTY SURVEYOR
700 HALL OF RECORDS

FORM 247 5M 11-46

F. B. 1411 PG. 164

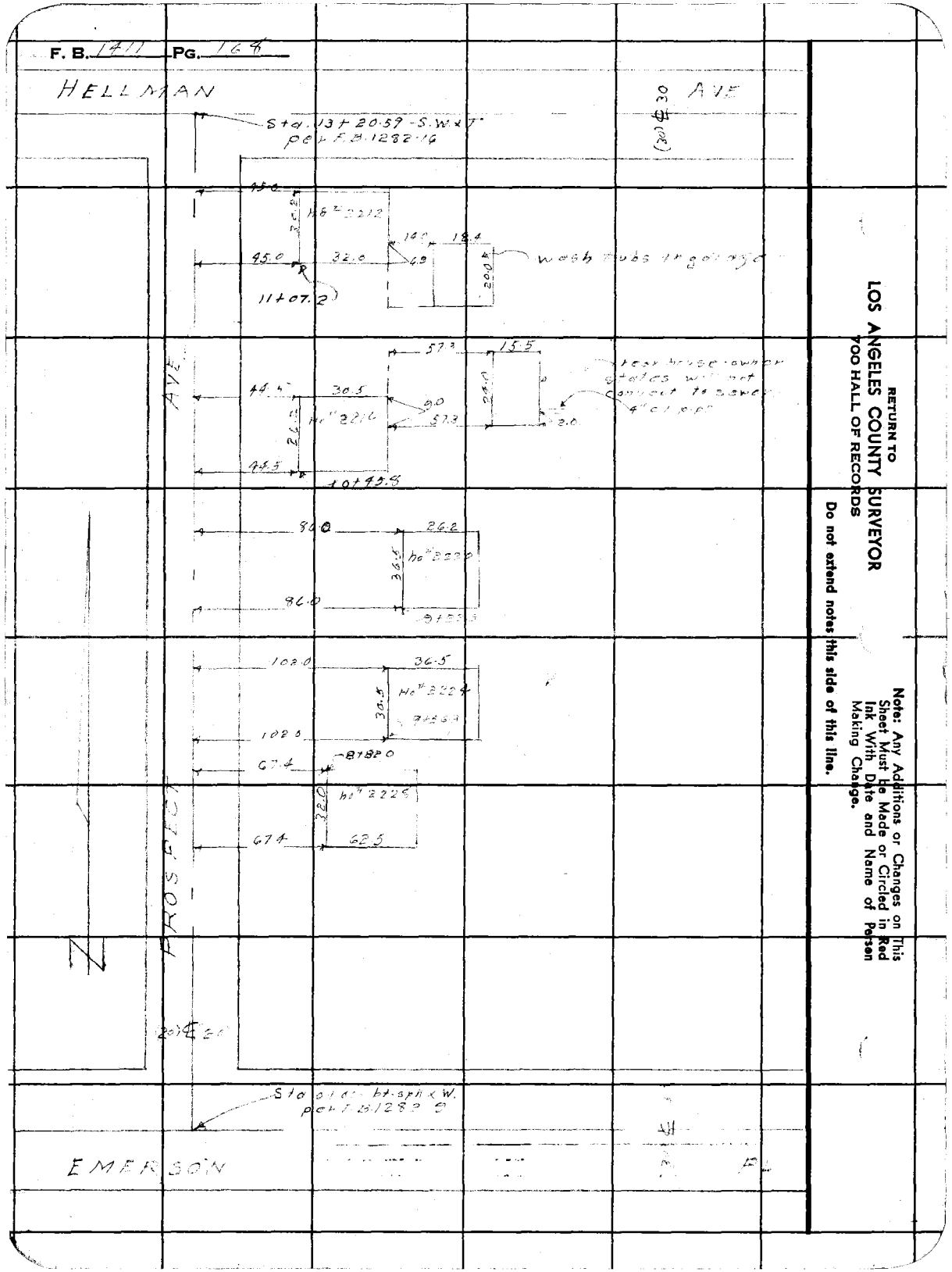

RETURN TO
LOS ANGELES COUNTY SURVEYOR
700 HALL OF RECORDS

Do not extend notes this side of this line.

Note: Any Additions or Changes on This Sheet Must Be Made or Circled in Red Ink With Date and Name of Person Making Change.

Profile No.	Notes Red.	Plotted	Job No. 1195	Division No. V
	Date	Date	Survey of Emerson Pl.	
X-Sec. No.	Notes Chkd. S.F.W.	Checked	Survey by Lorigan	Notes [illegible] Date 11-48
	Date 12/6/48	Date	Map No.	Indexed [illegible] Date DEC 31 48

F.B. 141 PG. 169

NOTE: ANY ADDITIONS OR CHANGES ON THIS SHEET MUST BE MADE OR CIRCLED IN RED INK, WITH DATE AND NAME OF PERSON MAKING CHANGE.

PLEASE RETURN TO
LOS ANGELES COUNTY SURVEYOR
700 HALL OF RECORDS

Do not extend notes this side of this line.

STATION	B. S.	H. I.	F. S.	ELEV.
		J.J. Lorigan C.H. Morrison J.W. Trunich [illegible]		

CROSS SECTIONS
[illegible]
[illegible]
[illegible]
from
EMERSON PL.
[illegible]
[illegible] AVE.
C.I. 1195

FORM 307 10M 10-46

FORM 307 10M 10-46

PLEASE RETURN TO
LOS ANGELES COUNTY SURVEYOR
700 HALL OF RECORDS

NOTE: ANY ADDITIONS OR CHANGES ON THIS SHEET MUST BE MADE OR CIRCLED IN RED INK, WITH DATE AND NAME OF PERSON MAKING CHANGE.

Do not extend notes this side of this line.

F.B. 141 Pg. 170 — Job No. 1195 Division No. V. — Profile — Notes Red. — Plotted — No. — X-Sec. — Survey of Emerson — Date — Date — No. — Survey by Lee & Jones — Notes — Notes Chkd. — Checked — Indexed C. Johnson — Date — Date — Date

STATION	B. S.	H. I.	F. S.	ELEV.		
B.M. "W.M 232				358 [illegible]	B.M. "W.M 232" Prospect Ave. (W. side) 700' N. of Emerson Pl., at ho. 3247	Elev. 358.692 from B.-1241-171 BT. SPK. in curb in front
	7.21	365.[illegible]				
8+82.6			504	358 [illegible]		℄
"			587	357 24		14' R. gutter
"			592	357 59		14' R. curb
"			53	357		20' R. P/L
"			48	358 3		679' R. N.W. cor. ho. 3247
"			41	358 [illegible]		" floor elev. ho. 3247
"			73	357 8		129.9' R. S.E. cor. ho. [illegible]
"			54	358 [illegible]		185' R. back for ho.
9+56.3			79	358 [illegible]		℄
"			546	357 55		14' R. gutter
"			512	358 [illegible]		14' R. curb
"			52	358 [illegible]		20' R. P/L
"			69	358 [illegible]		102' R. S.W. cor. ho. 3247
"			64	358 [illegible]		102' R. S floor elev. "
"			79	358 [illegible]		138.6' R. S.E. cor. ho. [illegible]
"			103	357 6		185' R. back for ho.
T.P.		✓	995	358 16	T.P. ✓	
	4.09	362 45				

FORM 307 10M 10-46

PLEASE RETURN TO
LOS ANGELES COUNTY SURVEYOR
700 HALL OF RECORDS

NOTE: ANY ADDITIONS OR CHANGES ON THIS SHEET MUST BE MADE OR CIRCLED IN RED INK, WITH DATE AND NAME OF PERSON MAKING CHANGE.

Do not extend notes this side of this line.

STATION	B. S.	H. I.	F. S.	ELEV.		
10		362 45				
5+29.0			447	357 98		℄
"			520	357 21		14' R- gutter
"			4[illegible]	357 51		14' R- curb
"			48	357 7		[illegible]
"			61	356 4		85' R- N.W. cor. ho# [illegible]
"			47	357 8		86' R- floor elev.
			82	354 3		102' R- N.E. cor. ho# [illegible]
			11	357 4		19[illegible] R- [illegible]
T.P.			4[illegible]	357 61	T.P.	
	442	362 03				
10+72.0			465	357 38		℄
"			553	356 50		14' R- gutter
"			506	356 97		14' R- curb
"			50	357 0		2[illegible] R- P/L
"			52	356 8		[illegible] R- N.W. cor. ho# [illegible]
"			33	358 7		" floor elev.
"			75	354 5		75' R- N.E. cor. ho# [illegible]
10+87.0			102	351 8		132' R- N.W. cor. red [illegible]
"			11	350 9		147' R- N.E. cor. "
"			12[illegible]	349 1		185' R- [illegible]

Profile Notes Red ____ Plotted ____ Job No. 1104 Division No. [illegible]
No. ____ Date ____ Date ____ Survey of ____
X-Sec. Notes Chkd ____ Checked ____ Survey by ____ Notes [illegible] Date [illegible]
No. ____ Date ____ Date ____ Map No. ____ Indexed [illegible] Date ____

F.B. 14[illegible] Pg. 171

FORM 307 10M 10-46

PLEASE RETURN TO
LOS ANGELES COUNTY SURVEYOR
700 HALL OF RECORDS

NOTE: ANY ADDITIONS OR CHANGES ON THIS SHEET MUST BE MADE OR CIRCLED IN RED INK, WITH DATE AND NAME OF PERSON MAKING CHANGE.

Do not extend notes this side of this line.

STATION	B. S.	H. I.	F. S.	ELEV.		
		362.03				
10+65.0			107	35[illegible]		147.5' R Top of 4" [illegible]
T. P.			561	356.[illegible]	T. P.	
	348	349.90				
11+37.2			365	35[illegible]		℄
"			4[illegible]	355.3		14' R - gutter
"			41[illegible]	35[illegible]		14' R - curb
"			42	[illegible]		20' R - [illegible]
"			43	[illegible]		45' R - N.W. cor. ho[illegible] 2212
"			30	3[illegible]		" flow x elev "
11+[illegible]			65	[illegible] 4		77' R - N.E. cor. [illegible]
"			64	[illegible]		[illegible] R - N.W. cor. garage
"			66	353.3		100' R - bk
"			78	352.1		101.5' R bk
"			85	351.[illegible]		109.4' R - N.E.
"			103	[illegible]		155' R - bk
11+[illegible]			114	348.[illegible]		185' R - back [illegible] line
B.M. # WM226			826	351.[illegible]	B.M. # WM226 Elev. 351.626 per F.B. [illegible] Hellman Ave (N. side) at Prospect Ave. Bt. sph. in curb on approx ℄ prod of Prospect Ave.	

F.B. 1411 Pg. 172

Job No. 1195 Division No. V Notes Red. Plotted Profile

Survey of Emerson Pl. Date Date No.

Survey by Lanigan Notes Lanigan Notes Chkd. Checked X-Sec.

Indexed A. C. Johnson Date Date Date No.

Notes Ck'd by		Survey of Emerson Pl	F. B. 141 Pg. 173
Map No.		W. O. 1195 Tape No. St'd °F	
Office Work		Surveyed by J. J. Lonigan	
Checked		Notes Lonigan Date 11-48	
Date		Indexed A. C. Johnson	

DEC 31 '48

Note: Any Additions or Changes on This Sheet Must be Made or Circled in Red Ink With Date and Name of Person Making Change.

Do not extend notes this side of this line.

RETURN TO
LOS ANGELES COUNTY SURVEYOR
700 HALL OF RECORDS

LOCATION
of
LOW HOUSES
on
HELLMAN AVE
from
ISABEL AVE
to
E'ely BOUNDARY LINE - CITY of MONTEREY PARK
C.T. 195

J. J. Lonigan
C. H. Morrison
J. W. Trumich
G. F. Johnson

FORM 247 SM 11-46

F. B. 1411 Pg. 174

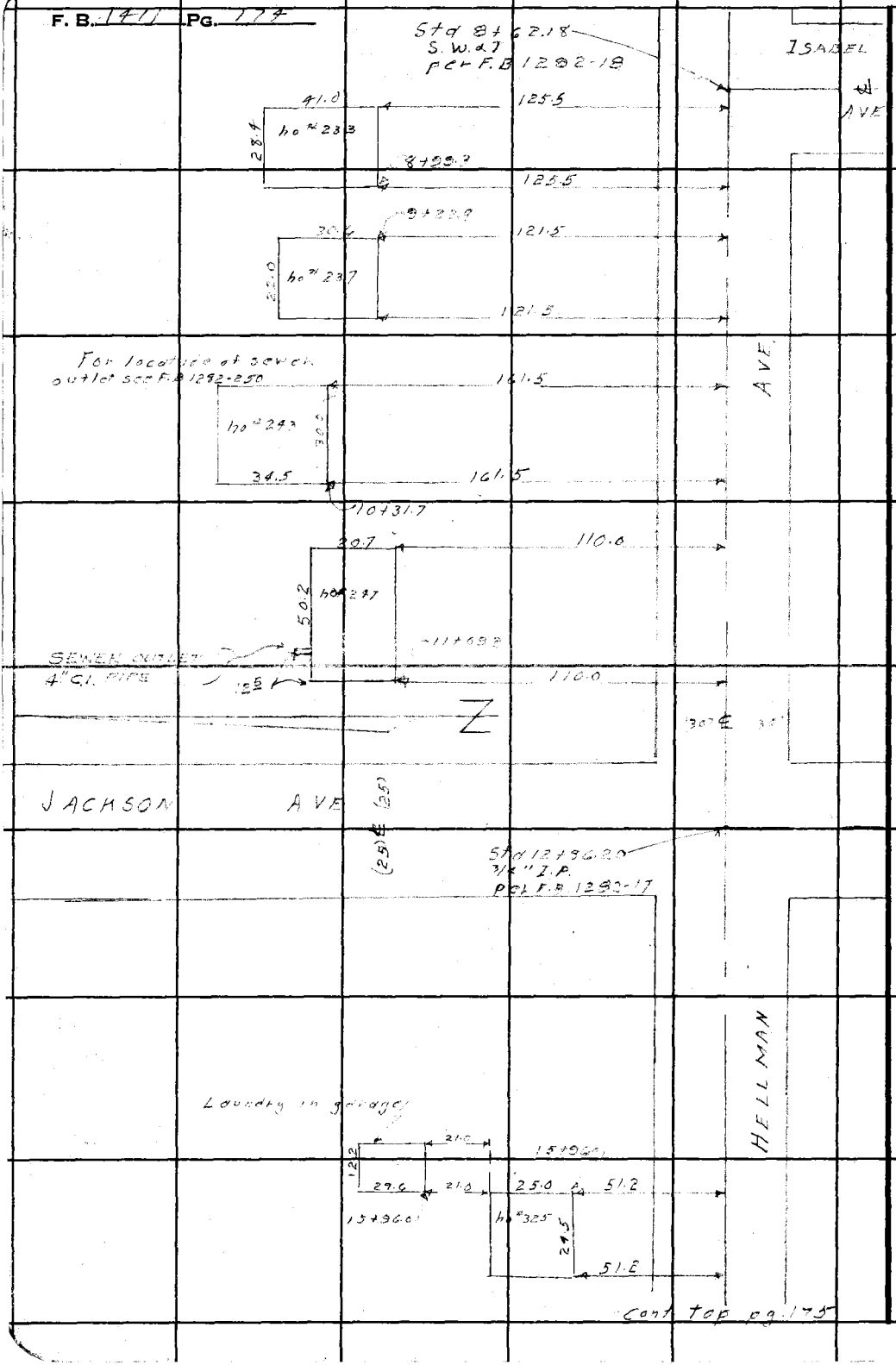

RETURN TO
LOS ANGELES COUNTY SURVEYOR
700 HALL OF RECORDS

Do not extend notes this side of this line.

Note: Any Additions or Changes on This Sheet Must be Made or Circled in Red Ink With Date and Name of Person Making Change.

Notes Ck'd by	Survey of Emerson Pl.	F. B. 1411 Pg. 175
Map No.	W. O. 1195 Tape No. St'd °F	
Office Work	Surveyed by J.J. Lanigan	
Checked	Notes Lanigan Date 11-48	
Date	Indexed A. C. Johnson	

Cont. bot. pg. 174

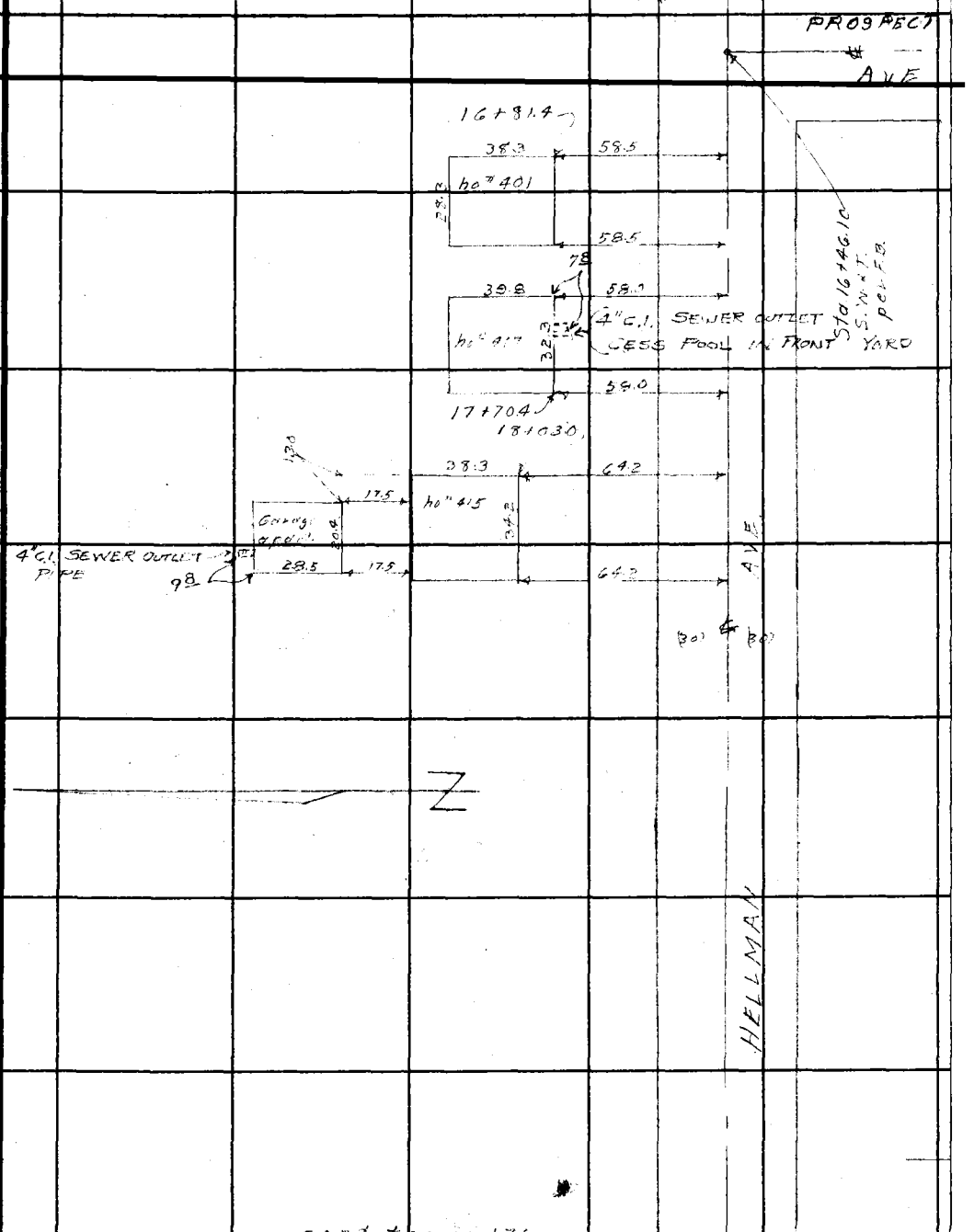

Cont. top pg. 176

Note: Any Additions or Changes on This Sheet Must be Made or Circled in Red Ink With Date and Name of Person Making Change.

Do not extend notes this side of this line.

RETURN TO
LOS ANGELES COUNTY SURVEYOR
700 HALL OF RECORDS

FORM 247 5M 11-46

F. B. 141 PG. 176

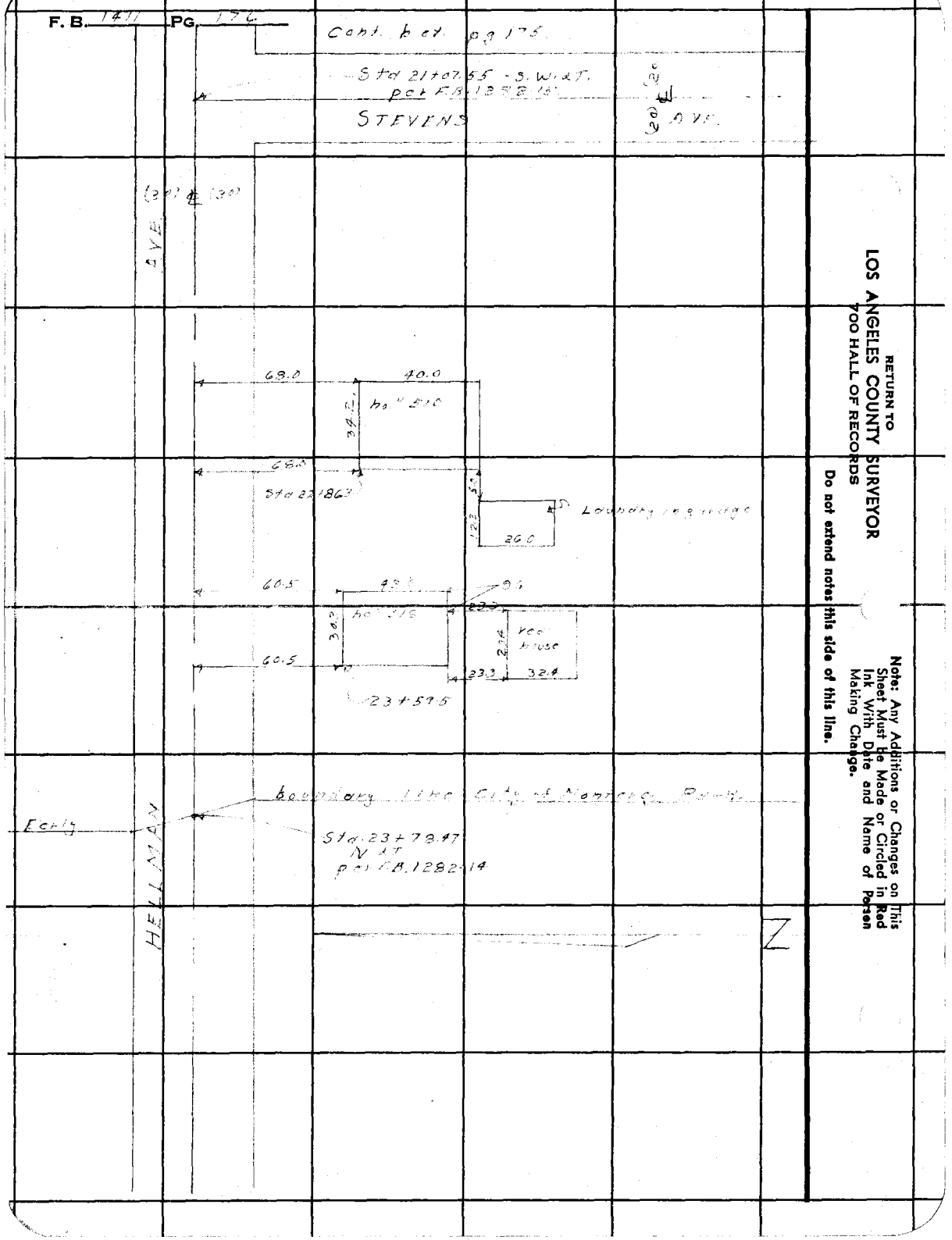

RETURN TO
LOS ANGELES COUNTY SURVEYOR
700 HALL OF RECORDS

Do not extend notes this side of this line.

Note: Any Additions or Changes on This Sheet Must Be Made or Circled in Red Ink With Date and Name of Person Making Change.

Profile No. _____ Notes Red. _____ Plotted _____ Job No. 1195 Division No. V

F.B. 141 Pg. 177

Date _____ Date _____ Survey of [illegible]

X-Sec. No. _____ Notes Chkd. S.F.W. Checked _____ Survey by [illegible] Notes [illegible] Date 11-48

Date 12/6/48 Date _____ Map No. _____ Indexed [illegible] Date DEC 31 '48

NOTE: ANY ADDITIONS OR CHANGES ON THIS SHEET MUST BE MADE OR CIRCLED IN RED INK, WITH DATE AND NAME OF PERSON MAKING CHANGE.

PLEASE RETURN TO
LOS ANGELES COUNTY SURVEYOR
700 HALL OF RECORDS

Do not extend notes this side of this line.

CROSS-SECTIONS
to
BACK LOT LINES
at
[illegible] AVE
from
ISABEL AVE
to
Early BOUNDARY LINE CITY of MONTEREY PARK
C.I. 1195

ELEV.

[illegible]

F.S.

C.H. Morrison
J.W. Trunick
G.F. Johnson

H.I.

B.S.

STATION

FORM 307 10M 10-46

FORM 307 10M 10-46

PLEASE RETURN TO
LOS ANGELES COUNTY SURVEYOR
700 HALL OF RECORDS

NOTE: ANY ADDITIONS OR CHANGES ON THIS SHEET MUST BE MADE OR CIRCLED IN RED INK, WITH DATE AND NAME OF PERSON MAKING CHANGE.

Do not extend notes this side of this line.

F.B. 141 Pg. 178 Job No. 1195 Division No. V. Notes Red. Date Notes Chkd. Date Plotted Date Checked Date
Survey of ... Notes ... Date ... Profile No. ... X-Sec. No. ...
Survey by ... Indexed A. C. Williams

STATION	B. S.	H. I.	F. S.	ELEV.		
B.M. "LUM 22"		328 18		323 70	B.M. "LUM 22"	Elev. 323.70 per F.B. 1247-167 Hellman Ave. (West) at Sta. 8+71.3, B.T. spk. in curb 8' E. of E. prop. line of Isabel Ave.
8+71.3			3 58			℄ HELLMAN AVE
"			5 07			20'R GUT
"			4 02			" CURB
"			4 0	324 1		30'R P/L
"			6 7			125.5'R SE COR HOUSE # 238
"			6 7			FLOOR ELV. "
"			6 7			166.5'R NE COR. "
"		✓	6 5			230'R BACK P/L
T.P.	5 24	331 19.	3 52		7.5'	
9+66.3			3 71	327 48		℄ HELLMAN AVE.
"			4 58	326 21		20'R GUT.
"			4 37	326 82		" CURB
"			4 4	326 9		30'R P/L # 1217
"			7 8	323		121.5'R SE COR HOUSE
"			7 1	324 1		FLOOR ELV "
"			8 1	323		152'R NE COR "
"		✓	8 2	323 0		230'R BACK P/L
T.P.	6 88	337 39	0 68	330.51	T.P.	
10+01.7			3 27	334 12		℄ HELLMAN AVE.

FORM 307 10M 10-46

PLEASE RETURN TO
LOS ANGELES COUNTY SURVEYOR
700 HALL OF RECORDS

NOTE: ANY ADDITIONS OR CHANGES ON THIS SHEET MUST BE MADE OR CIRCLED IN RED INK, WITH DATE AND NAME OF PERSON MAKING CHANGE.

Do not extend notes this side of this line.

STATION	B. S.	H. I.	F. S.	ELEV.		
		337 39				
10+01.2			4 32	333 07		20'R GUT
"			3 68	333 71		" CURB
"			4 1	333 3		30'R P/L
"			10 8	326 6		161.5'R SE COR HOUSE #243
"			11 1	326 3		FLOOR ELV. " "
"			12 2	325 2		196'R NE COR " "
"			12 9	324 5		230'R BACK P/L
T P	5 79	341 73	[illegible]	335 94	T.P.	
10+59.2			3 84	337 89		℄ HELLMAN AVE
"			5 05	336 68		20'R GUT
"			4 42	337 31		" CURB
"			4 3	337 4		30'R P/L
"			8 2	333 5		110'R SE. COR HOUSE #247
"			4 6	337 1		" FLOOR ELV. HOUSE #247
"			8 8	332 9		130.2'R NE COR HOUSE #247
"			11 8	329 9		175'R BRK.
"			13 9	327 8		230'R BACK P/L
10+95.7			6 7	335 0	ELV. TOP 4" CAST IRON	130.7'R. SEWER OUTLET PIPE
"			6 3	335 4	GROUND ELV.	(SEE Topog. Pg 174
T P	11 58	352 79	0 52	341 21	T.P.	

Profile Notes Red CHM Plotted Job No. 1195 Division No. X
No. Date Date Survey of [illegible]
X-Sec. Notes Chkd. Checked Survey by LANIGAN Notes CHM Date 12/48
No. Date Date Map No. Indexed Date

F.B. 1411 PG. 179

FORM 307 10M 10-46

PLEASE RETURN TO
LOS ANGELES COUNTY SURVEYOR
700 HALL OF RECORDS

NOTE: ANY ADDITIONS OR CHANGES ON THIS SHEET MUST BE MADE OR CIRCLED IN RED INK, WITH DATE AND NAME OF PERSON MAKING CHANGE.

Do not extend notes this side of this line.

F.B. 1411 Pg. 180 | Job No. 1195 Division No. V | Notes Red. | Date | Plotted | No. | Profile
Survey of EMERSON PL | Date | Date | No. | X-Sec.
Survey by LANGAN | Notes | Notes Chkd. | Checked
Indexed C. Johnson | Date | Date

STATION	B. S.	H. I.	F. S.	ELEV.		
		352 79 ✓				
15+96			2 69	350 10		℄ HELLMAN AVE
"			3 55	349 24		20'R GUT
"			2 90	349 89		" CURB
"			3 0	349 79		30'R P/L
"			3 0	349 79		57½'R SE. COR HOUSE #325
"			2 3	350 76		FLOOR ELV. HOUSE #325
"			2 7	350 72		76½' NE. COR. HOUSE #325
"			2 0	350 79		97½' SW. COR. LAUNDRY
"			6 7	348 12		FLOOR ELV. OF LAUNDRY
"			6 8	348 11		126½'R NW. COR. LAUNDRY
"		✓	7 9	347 10		230'R BACK P/L
T.P.	6 92	357 66	2 05	350 74	T.P. ✓	
16+81			3 89	353 77		℄ HELLMAN AVE
"			5 24	352 42		20'R GUT
"			4 63	353 03		26'R CURB
"			4 5	353 2		30'R P/L
"			6 4	351 3		58½'R SE. COR. HOUSE #401
"			3 9	353 ?		FLOOR ELV. HOUSE #401
"			8 1	349 6		96½'R NE. COR. " "
"			11 0	346 7		230'R BACK P/L

FORM 307 10M 10-46

PLEASE RETURN TO
LOS ANGELES COUNTY SURVEYOR
700 HALL OF RECORDS

NOTE: ANY ADDITIONS OR CHANGES ON THIS SHEET MUST BE MADE OR CIRCLED IN RED INK, WITH DATE AND NAME OF PERSON MAKING CHANGE.

Do not extend notes this side of this line.

Profile Notes Red____ Plotted____ Job No. 1135 Division No.____
No.____ Date____ Date____ Survey of____
X-Sec. Notes Chkd____ Checked____ Survey by LANGDON Notes CHK Date 12/13/38
No.____ Date____ Date____ Map No.____ Indexed Date____

F.B. 4411 PG. 181

STATION	B. S.	H. I.	F. S.	ELEV.		
		357 66				
TP	5 75	360.28	3 13	357 53	TP	
17+38			3 00	357 28		℄ HELLMAN AVE
"			4 15	356 13		20'R GUT.
"			3 54	356 74		" CURB
"			3 4	356 9		30'R P/L
"			3 2	357 1		28'R S.E. COR HOUSE #407
"			1 0	359 3		" FLOOR ELV. HOUSE #407
"			3 7	351 6		97.8'R N.E. COR. HOUSE #407
"			13 6	346.7		230'R BACK P/L
17+45			6 0	354 3		58'R Top 4" CAST IRON PIPE SEWER OUTLET
TP	8 09	366.43	1 94	358 34	TP	
18+03			4 93	361 50		℄ HELLMAN AVE
"			6 21	360 22		20'R GUT.
"			5 59	360 84		20'R CURB
"			5 4	361 0		30'R P/L BOT BRK.
"			4 4	362 0		31'R Top "
"			4 3	362 1		64.2 S.E. COR HOUSE #415
"			2 1	364 3		" FLOOR ELV. HOUSE #415
"			2 8	359 5		102.5' GR. BOT RETAIN WALL
			4 9	357 5		102.5'R N.E. COR. HOUSE #415 RETAINING
18+16			10 1	355 3		120'R GR. AT END WALL

FORM 307 10M 10-46

PLEASE RETURN TO
LOS ANGELES COUNTY SURVEYOR
700 HALL OF RECORDS

NOTE: ANY ADDITIONS OR CHANGES ON THIS SHEET MUST BE MADE OR CIRCLED IN RED INK, WITH DATE AND NAME OF PERSON MAKING CHANGE.

Do not extend notes this side of this line.

STATION	B. S.	H. I.	F. S.	ELEV.		
		366 [illegible]				
18+[illegible]			5 1	36[illegible] 3		TOP RETAINING WALL 120R SE. COR. GARAGE APART.
"			10 4	[illegible]		122 R BOT. RETAINING WALL
"			10 1	[illegible]		148.5 NE COR GARAGE APART
18+27.6			7 4	[illegible]		148.5 TOP 4" C.I. SEWER OUTLET
18+03			14 6	[illegible]		230' R BACK P/L
T.P.	5 64	368 [illegible]	3 78	[illegible]	T.P.	
22+56.3			[illegible]	[illegible]		℄ HELLMAN AVE
"			2 [illegible]	[illegible]	20'L GUT	
"			5 30	[illegible]	" CURB	
"			5 2	363 1	30'L P/L	
"			2 7	[illegible]	68'L NW COR. HOUSE #510	
"			3 4	[illegible]	[illegible] HOUSE #510	
"			6 [illegible]	[illegible]	108'L SW COR HOUSE #510	
22+[illegible]			[illegible]	[illegible]	68'L NE COR GARAGE WASH HOUSE	
"			7 [illegible]	[illegible]	134'L SE COR. GARAGE WASH HOUSE	
"			8 [illegible]	[illegible]	230'L BACK P/L	
23+[illegible]			4 36	363 [illegible]		℄ HELLMAN AVE
"			5 36	36[illegible] 3	20'L GUT	
"			4 [illegible]	363 [illegible]	" CURB	
			5 1	36[illegible]	30'L P/L	

F.B. 1411 PG. 182

Job No. 1195 Division No. ____ Notes Red. CHM Plotted ____ Profile ____

Survey of EMERSON PL. Date ____ Date ____ No. ____

Survey by LANIGAN Notes MORRISON Notes Chkd. ____ Checked ____ X-Sec. ____

Indexed A. C. Johnson Date ____ Date ____ No. ____

FORM 307 10M 10-46

PLEASE RETURN TO
LOS ANGELES COUNTY SURVEYOR
700 HALL OF RECORDS

NOTE: ANY ADDITIONS OR CHANGES ON THIS SHEET MUST BE MADE OR CIRCLED IN RED INK, WITH DATE AND NAME OF PERSON MAKING CHANGE.

Do not extend notes this side of this line.

STATION	B. S.	H. I.	F. S.	ELEV.		
		368 [illegible]				
23+[illegible]			5 5	362.8	60.5 L NE Cor. House #518	
"			[illegible]	364.4	FLOOR ELV. " "	
"			6 3	36[illegible]	100.5 L [illegible] Cor. House #518	
[illegible]			6 7	[illegible]	[illegible] NE Cor. Rear House	
"			[illegible]	[illegible]	FLOOR ELV. "	
"			[illegible]	[illegible]	[illegible] SE Cor. Rear House	
"			[illegible]	[illegible]	230 L [illegible] P/L Elv. [illegible] 6	
B[illegible]			[illegible]	[illegible]	BM [illegible] HELLMAN [illegible] (N SIDE) AT STEVENS AVE BOLT [illegible] IN [illegible] 6' E [illegible] AVE	

Profile
No. ____ Date ____ Notes Red ____ Plotted ____ Job No. ____ Division No. ____
X-Sec. No. ____ Date ____ Notes Chkd. ____ Checked ____ Survey of ____ Survey by LONIGAN Notes CHM Date 12/48
Map No. ____ Date ____ Indexed Tabulated ____ Date ____

F.B. 1411 Pg. 153

F.B. 411 PG. 184

Job No. 1175 Division No. V Notes Red. Plotted Profile

Survey of EMERSON RD. Date Date No.

Survey by LAWSON Notes MORRISON Notes Chkd. Checked X-Sec.

Indexed C. Johnson Date Date Date No.

STATION	B. S.	H. I.	F. S.	ELEV.

FORM 307 10M 10-46

PLEASE RETURN TO
LOS ANGELES COUNTY SURVEYOR
700 HALL OF RECORDS

Do not extend notes this side of this line.

NOTE: ANY ADDITIONS OR CHANGES ON THIS SHEET MUST BE MADE OR CIRCLED IN RED INK, WITH DATE AND NAME OF PERSON MAKING CHANGE.

Notes Ck'd by	Survey of Emerson Pl
Map No.	W. O. 1195 Tape No. St'd °F
Office Work	Surveyed by J.J. Lanigan
Checked	Notes Lanigan Date 12-48
Date	Indexed A. C. Johnson

F. B. 1411 Pg. 185

DEC 31 '48

LOCATION
of
LOW HOUSES
on
JACKSON AVE.
from
COLUMBIA ST
to
HELLMAN AVE
C.L. 35

J.J. Lanigan
[illegible]
J.W. [illegible]
G.L. Johnson

Note: Any Additions or Changes on This Sheet Must be Made or Circled in Red Ink With Date and Name of Person Making Change.

Do not extend notes this side of this line.

RETURN TO
LOS ANGELES COUNTY SURVEYOR
700 HALL OF RECORDS

FORM 247 5M 11-46

F. B. 141 PG. 186

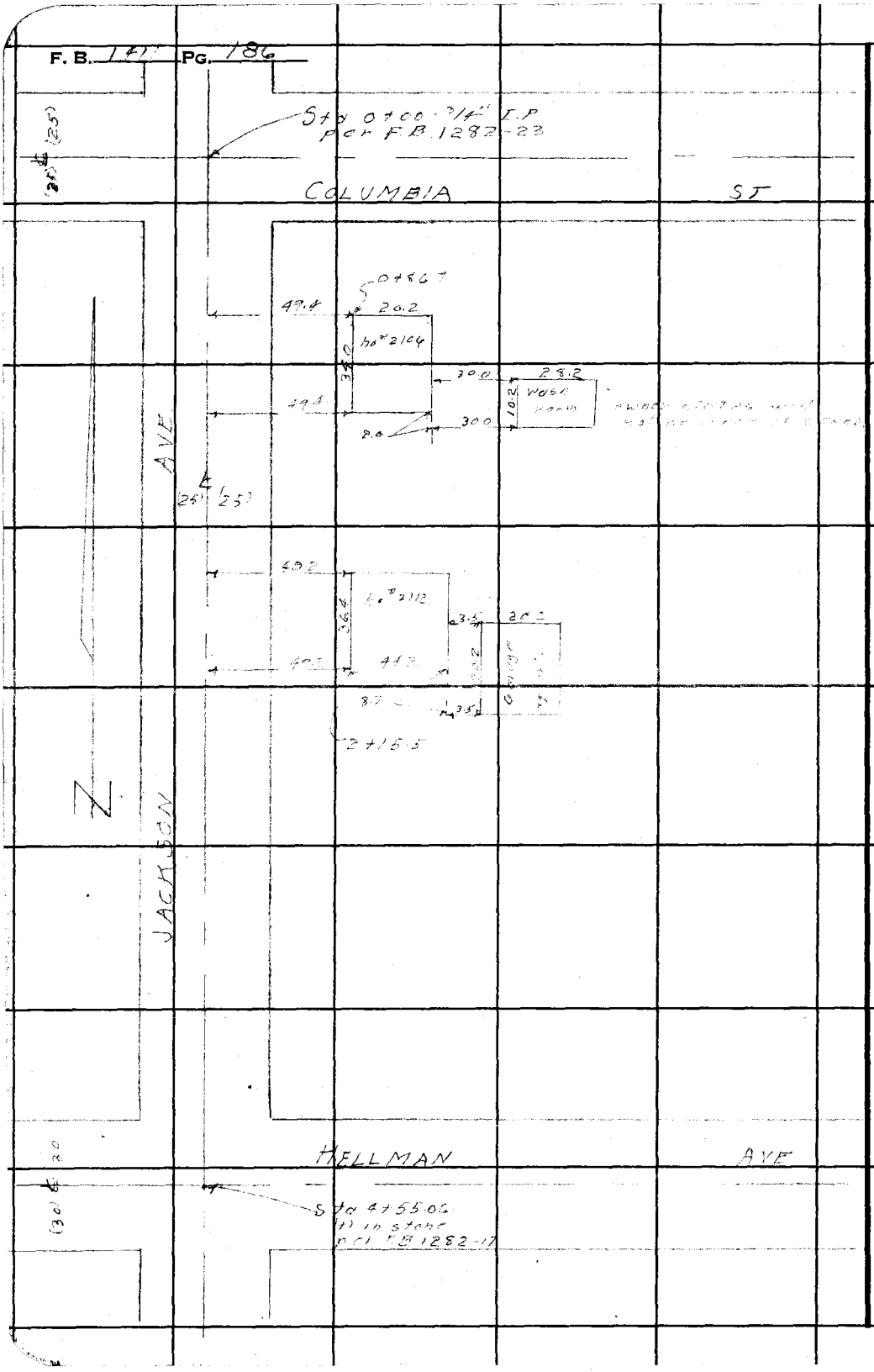

RETURN TO
LOS ANGELES COUNTY SURVEYOR
700 HALL OF RECORDS

Do not extend notes this side of this line.

Note: Any Additions or Changes on This Sheet Must be Made or Circled in Red Ink With Date and Name of Person Making Change.

F.B. 141 / PG. 187

Profile No. ____ Notes Red ____ Plotted ____ Job No. 1195 Division No. V
Date ____ Date ____ Survey of Emerson Pl
X-Sec. No. ____ Notes Chkd. S.F.W. Checked ____ Survey by Lanigan Notes C.H.M. Date 12-48
Date 12/6/48 Date ____ Map No. ____ Indexed C. Johnson Date DEC 31 '48

CROSS-SECTIONS
to
BACK LOT LINES
on
JACKSON AVE.
from
COLUMBIA ST.
to
Hellman ~~JACKSON~~ AVE.
C.H. 1195

ELEV.

J.J. Lanigan
C.H. Morrison
J.W. Trunick
G.F. Johnson

F.S.

H.I.

B.S.

STATION

NOTE: ANY ADDITIONS OR CHANGES ON THIS SHEET MUST BE MADE OR CIRCLED IN RED INK, WITH DATE AND NAME OF PERSON MAKING CHANGE.

PLEASE RETURN TO
LOS ANGELES COUNTY SURVEYOR
700 HALL OF RECORDS

Do not extend notes this side of this line.

FORM 307 10M 10-46

FORM 307 10M 10-46

PLEASE RETURN TO
LOS ANGELES COUNTY SURVEYOR
700 HALL OF RECORDS

NOTE: ANY ADDITIONS OR CHANGES ON THIS SHEET MUST BE MADE OR CIRCLED IN RED INK, WITH DATE AND NAME OF PERSON MAKING CHANGE.

Do not extend notes this side of this line.

F.B. 141/Pg. 135 | Profile | Job No. 11 25 Division No. | Notes Red. | Plotted | No. | X-Sec. | No.
Survey of [illegible] | Date | Date | Date
Survey by A. C. Johnson Notes Marshall | Notes Chkd. | Checked
Indexed | Date | Date

STATION	B. S.	H. I.	F. S.	ELEV.		
					Elev. 333.978 per F.B. 1249-167	
BM "WM 228"	5 25	339 17		333 92	B.M. "W.M. 339 Cut in N.E. Side of Jackson Ave. S.W. cor. By sph. hd. over, 5' ± S. of S. end of A	
0+86 ℄			4 52	334 65		℄ JACKSON AVE
"			5 82	333 83	15' L Gut	
"			4 ½	334 42	" Curb	
"			4 7	334 5	25' L ℄	
"			5 [illegible]	334 0	49' L N.W. Cor. House # 2106	
"			4 4	334 8	Floor Elev. " "	
"			5 9	333 3	69' L N.E. Cor. House # 2106	
1+08 ℄			7 1	332 1	99' L N.W. Cor. Wash House	
"			7 5	329.7	127' L N.E. Cor. " "	
0+86 ℄			10 4	328 8	160' L Back ℄	
T.P.	6 21	34.1 52	[illegible]	[illegible]	T.P.	
1+79 ℄			5 82	336 50		℄ JACKSON AVE
"			4 [illegible]	335 54	15' L Gut.	
"			2 [illegible]	336 19	" Curb	
"			5 1	336 4	25' L ℄	
"			5 6	335 9	49' L N.W. Cor. House # 2112	
"			5 1	336 4	Floor Elev. " "	
"			7 1	334 4	93' L N.E. Cor. House # 2112	
2+04 °			6 3	335 2	96' L N.W. Cor. Garage Apart	

FORM 307 10M 10-46

PLEASE RETURN TO
LOS ANGELES COUNTY SURVEYOR
700 HALL OF RECORDS

NOTE: ANY ADDITIONS OR CHANGES ON THIS SHEET MUST BE MADE OR CIRCLED IN RED INK, WITH DATE AND NAME OF PERSON MAKING CHANGE.

Do not extend notes this side of this line.

STATION	B. S.	H. I.	F. S.	ELEV.		
		341 [illegible]				
2+04			7 [illegible]	3 3 4 2	117 L NE COR. GARAGE [illegible]	
1+79 L			9 2	3 3 2 3	160 L ± BACK [illegible]	
[illegible]	[illegible]	[illegible] 36	3 [illegible]	3 3 7 [illegible]	[illegible]	
BM[illegible]			3 [illegible]7	3 4 2 2 9	BMWM [illegible] ELV 342.306 PER F.B. [illegible] 166 HELLMAN AV.	
					& JACKSON AVE (S.W. COR) BA SPIKE IN CORE 5' W W. END CR.	

Profile Notes Red ____ Plotted ____ Job No. 1195 Division No. [illegible]

No. ____ Date ____ Date ____ Survey of [illegible]

X-Sec. Notes Chkd ____ Checked ____ Survey by [illegible] Notes C.H.M. Date 12/48

No. ____ Date ____ Date ____ Map No. ____ Indexed [illegible] Date [illegible]

F.B. 12[illegible] PG. 189

F.B. 1411 PG. 190

Job No. 1195 Division No. V Notes Red. CHM. Plotted

Survey of EMERSON PL. Date Date No.

Survey by LANIGAN Notes MORRISON Notes Chkd. Checked

Indexed A. C. Johnson Date Date Date No.

Profile

X-Sec.

FORM 307 10M 10-46

PLEASE RETURN TO

LOS ANGELES COUNTY SURVEYOR

700 HALL OF RECORDS

NOTE: ANY ADDITIONS OR CHANGES ON THIS SHEET MUST BE MADE OR CIRCLED IN RED INK, WITH DATE AND NAME OF PERSON MAKING CHANGE.

Do not extend notes this side of this line.

STATION	B. S.	H. I.	F. S.	ELEV.	

Notes Ck'd by	Survey of Emerson PL
Map No.	W. O. 1195 Tape No. St'd °F
Office Work	Surveyed by J.J. Lanigan
Checked	Notes [illegible] Date [illegible]
Date	Indexed A. C. Johnson

F. B. 1411 Pg. 197

DEC 31 '48

LOCATION
of
LOW HOUSES
on
COLUMBIA ST.
from
JACKSON AVE.
to
Early BOUNDARY LINE CITY of MONTEREY PARK
[illegible]

J.J. Lanigan
C.H. Morrison
J.W. Trunick
G.F. Johnson

Note: Any Additions or Changes on This Sheet Must be Made or Circled in Red Ink With Date and Name of Person Making Change.

Do not extend notes this side of this line.

RETURN TO
LOS ANGELES COUNTY SURVEYOR
700 HALL OF RECORDS

FORM 247 5M 11-46

F. B. 1411 PG. 192

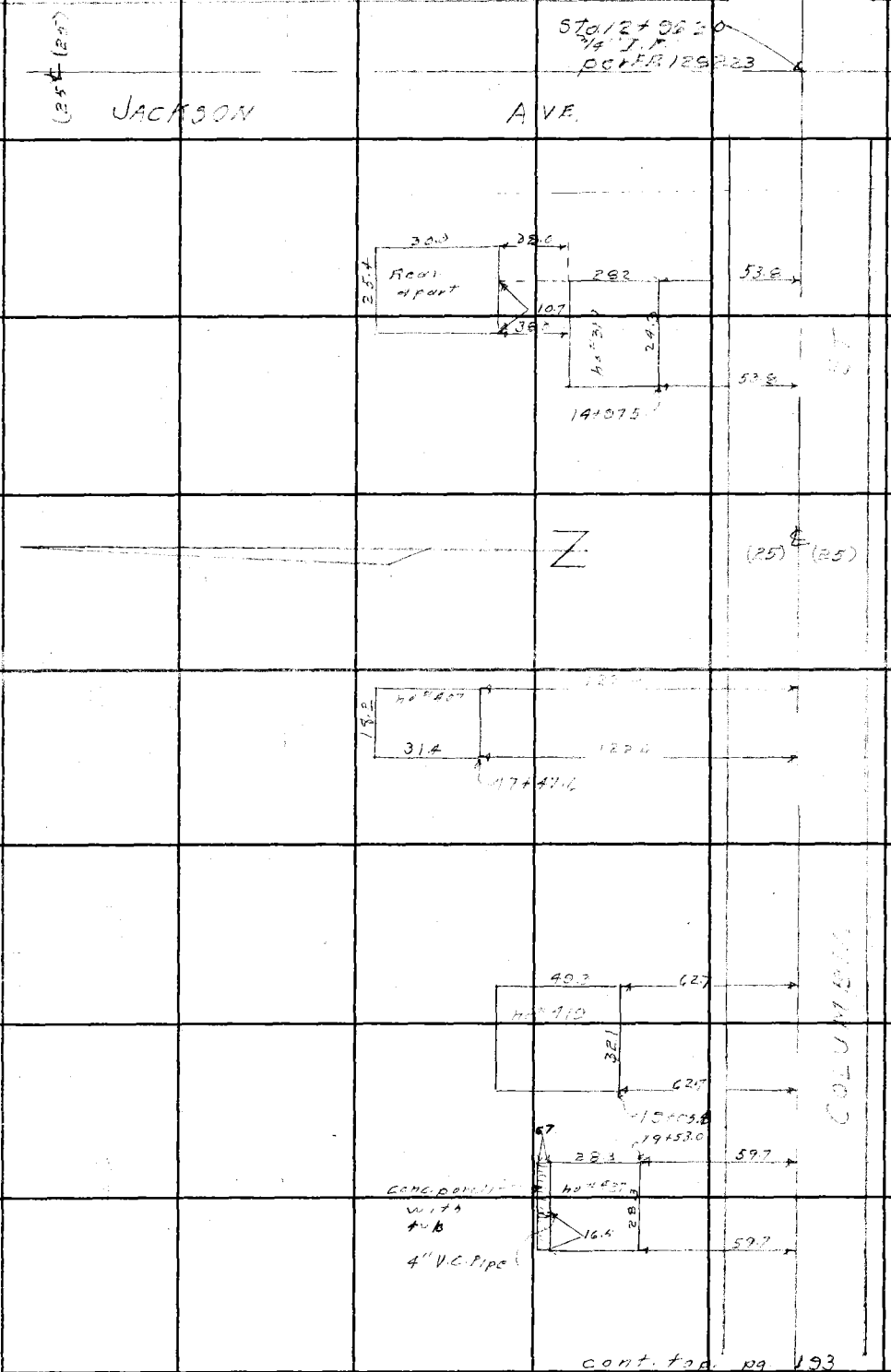

RETURN TO
LOS ANGELES COUNTY SURVEYOR
700 HALL OF RECORDS

Do not extend notes this side of this line.

Note: Any Additions or Changes on This Sheet Must be Made or Circled in Red Ink With Date and Name of Person Making Change.

Notes Ck'd by	Survey of Emerson Pl	F. B. 1411 Pg. 193
Map No.	W. O. 1195 Tape No. St'd °F	
Office Work	Surveyed by J. J. Lanigan	
Checked	Notes Lanigan Date 12-49	
Date	Indexed A. C. Johnson	

Cont. on pg. 192

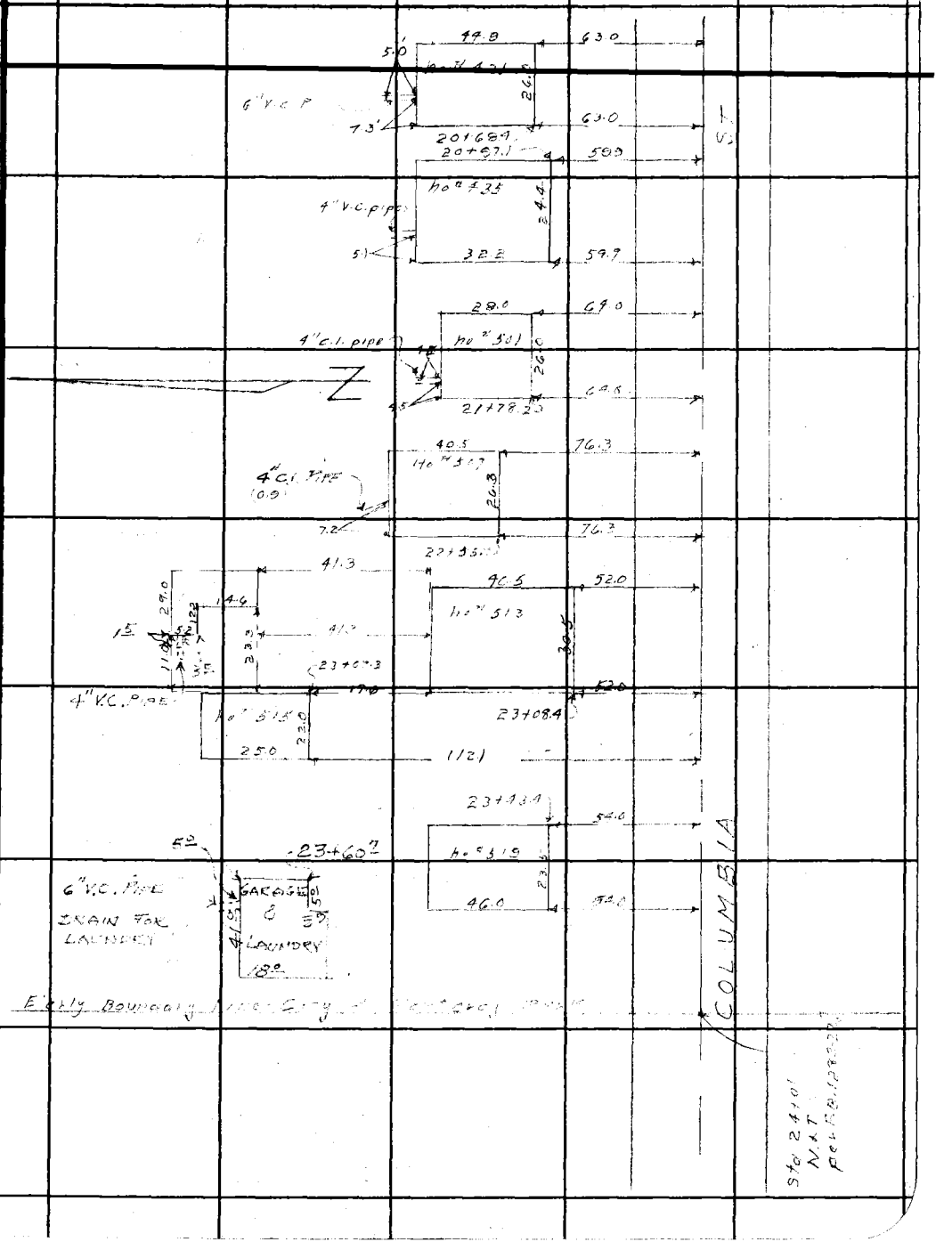

Note: Any Additions or Changes on This Sheet Must be Made or Circled in Red Ink With Date and Name of Person Making Change.

Do not extend notes this side of this line.

RETURN TO
LOS ANGELES COUNTY SURVEYOR
700 HALL OF RECORDS

FORM 247 5M 11-46

RETURN TO
LOS ANGELES COUNTY SURVEYOR
700 HALL OF RECORDS

Note: Any Additions or Changes on This Sheet Must Be Made or Circled in Red Ink With Date and Name of Person Making Change.

Do not extend notes this side of this line.

F.B. 1411 PG. 124

F.B. 141 PG. 195

Profile No. _____ Notes Red. _____ Plotted _____ Job No. 1195 Division No. V
Date _____ Date _____ Survey of Emerson Pl.
X-Sec. No. _____ Notes Chkd. S.F.W. Checked _____ Survey by Lanigan Notes CHM Date 12-48
Date 12/6/48 Date _____ Map No. _____ Indexed A. C. Johnson Date DEC 31 '48

CROSS SECTIONS
to
BA[illegible]
on
COLUMBIA ST
from
JACKSON AVE.
to
Early BOUNDARY LINE CITY of MONTEREY PARK
[illegible]

STATION	B.S.	H.I.	F.S.	ELEV.

J.J. Lanigan
C.H. Morrison
J.W. Trunick
G.F. Johnson

NOTE: ANY ADDITIONS OR CHANGES ON THIS SHEET MUST BE MADE OR CIRCLED IN RED INK, WITH DATE AND NAME OF PERSON MAKING CHANGE.

PLEASE RETURN TO
LOS ANGELES COUNTY SURVEYOR
700 HALL OF RECORDS

Do not extend notes this side of this line.

FORM 307 10M 10-46

FORM 307 10M 10-46

PLEASE RETURN TO
LOS ANGELES COUNTY SURVEYOR
700 HALL OF RECORDS

NOTE: ANY ADDITIONS OR CHANGES ON THIS SHEET MUST BE MADE OR CIRCLED IN RED INK, WITH DATE AND NAME OF PERSON MAKING CHANGE.

Do not extend notes this side of this line.

F.B. 1411 Pg. 196 Job No. 1195 Division No. V. Notes Red. 1-14-47 Plotted ____ Profile ____
Survey of Eastside Date ____ No. ____ X-Sec. ____
Survey by L.A. Co. Notes Morrison Notes Chkd. ____ Checked ____
Indexed A. C. Johnson Date ____ Date ____ Date ____ No. ____

STATION	B. S.	H. I.	F. S.	ELEV.		
B.M. [illegible]	9 38	349 30		339 [illegible]	B.M. "W.M. 7" S. Columbia St. Nail & tag, 1.0 S.W. cor. Bk. 5 Sph. in curb, 5' S. of S. end of C.B.	
14+42.9			4 90	334 40		℄ Columbia St.
"			5 99	333 31		15'R Gut
"			4 78	335 52		" Curb
"			4 6	339 24		25'R ℄
"			4 5	339 34		53.8'R St. Cor. House #311
"			2 5	337 34		Floor Elv.
"			5 0	339 34		82.9'R NE. Cor. House #311
14+58.2			5 0	339 34		120'R SW. Cor. Rear Apart
"			5 8	338 26		150'R NW. Cor. " "
14+73.2			6 2	337 32		165'R Back ℄
T.P.	7 25	344 05	3 50	337 80	T.P.	
17+47.2			5 16	338 79		℄ Columbia St.
"			5 26	338 69	15'R Gut	
"			5 27	338 68	" Curb	
"			5 3	339 17	25'R ℄	
"			6 4	339 16	122.6'R S.W. Cor. House #307	
"			4 7	339 13	Floor Elv. "	
"			6 7	340 13	154.0'R N.W. Cor. House #307	
"			7 3	339 77	Back ℄	

FORM 307 10M 10-46

PLEASE RETURN TO
LOS ANGELES COUNTY SURVEYOR
700 HALL OF RECORDS

NOTE: ANY ADDITIONS OR CHANGES ON THIS SHEET MUST BE MADE OR CIRCLED IN RED INK, WITH DATE AND NAME OF PERSON MAKING CHANGE.

Do not extend notes this side of this line.

STATION	B. S.	H. I.	F. S.	ELEV.		
		347 05				
T.P.	7 05	350 20	3 90	343 15	T.P.	
18+73.3			4 75	345 42		℄ Columbia St.
"			5 58	344 62	15'R Gut.	
"			4 96	345 24	" Curb	
"			4 8	345 [illegible]	25'R P/L	
"			5 8	[illegible]	62.2'R S.E. Cor. House #419	
"			3 0	[illegible]	" Floor Elv. "	
"			7 3	342 [illegible]	112'R N.E. Cor. House #419	
"			8 3	341 [illegible]	165'R Back P/L	
T.P.	8 08	355 76	2 52	347 68	T.P.	
19+53.0			4 73	351 03		℄ Columbia St.
"			5 20	350 56	15R Gut.	
"			4 53	351 23	" Curb	
"			4 6	351 [illegible]	25R P/L	
"			5 5	350 34	59.2'R Top Retaining Wall S.E. Cor. House #427	
			7 1	348 7	Bot. Retaining Wall	
"			2 6	353 2	" Floor Elv. " "	
"			9 6	346 2	88.0'R N.E. Cor. House #427	
19+64.8			11 7	344 [illegible]	88.0'R Top 4" V.C. Pipe Sewer Outlet	
19 - +53.0			13 4	342 4	165'R Back P/L	
T.P.	12 17	365 93	2 00	353 76	T.P.	

Profile Notes Red CHM Plotted ____ Job No. 1195 Division No. ____ F.B. 1411 Pg. 197

No. ____ Date ____ Date ____ Survey of [illegible]

X-Sec. Notes Chkd ____ Checked ____ Survey by [illegible] Notes CHM Date 12/4-8

No. ____ Date ____ Date ____ Map No. ____ Indexed [illegible] Date ____

FORM 307 10M 10-46

PLEASE RETURN TO
LOS ANGELES COUNTY SURVEYOR
700 HALL OF RECORDS

NOTE: ANY ADDITIONS OR CHANGES ON THIS SHEET MUST BE MADE OR CIRCLED IN RED INK, WITH DATE AND NAME OF PERSON MAKING CHANGE.

Do not extend notes this side of this line.

STATION	B. S.	H. I.	F. S.	ELEV.		
		365.93 ✓				
20+[illegible]			7 65	35[illegible] 28		℄ COLUMBIA ST.
"			8 30	357 [illegible]3	[illegible]5' R GUT	
"			7 66	35[illegible] 27	" CURB	
			7 7	35[illegible]	25' R P/L	
			9 5	[illegible]	65.0' R S.E. COR HOUSE # 431	
"			7 7	[illegible]	" FLOOR ELV " "	
"			13 2	[illegible]	107.0' R N.E. COR HOUSE # 431	
20+61.1			14 6	[illegible]	112.9' R TOP 6" V.C. PIPE SEWER OUTLET	
20+42.4			13 3	35[illegible]	138.0' R TOP. BRK.	
"			16 1	3[illegible]	143.0' R BOT "	
"			17 2	3[illegible]	165' R BACK P/L	
20+97.1			5 24	36[illegible]		℄ COLUMBIA ST
"			5 93	36[illegible]	15' R GUT	
"			5 26	36[illegible]	" CURB	
"			5 2	36[illegible]	25' R P/L	
"			7 5	35[illegible]	59.9 SE COR HOUSE # 435	
"			3 9	3[illegible]	FLOOR ELV " "	
"			10 5	35[illegible]	92.1' R NE. COR. HOUSE # 435	
21+16.5			11 7	35[illegible]	92.1' R TOP 4" V.C. PIPE (SEWER OUTLET)	
20+97.1			14 9	351 [illegible]	165' R BACK P/L	

F.B. 411 PG. 198

Job No. 1195 Division No. V Notes Red. CHK Plotted ____ Profile ____

Survey of EMERSON PL Date ____ Date ____ No. ____

Survey by LANIGAN Notes MORRISON Notes Chkd. ____ Checked ____ X-Sec. ____

Indexed C. Johnson Date ____ Date ____ No. ____

FORM 307 10M 10-46

PLEASE RETURN TO
LOS ANGELES COUNTY SURVEYOR
700 HALL OF RECORDS

NOTE: ANY ADDITIONS OR CHANGES ON THIS SHEET MUST BE MADE OR CIRCLED IN RED INK, WITH DATE AND NAME OF PERSON MAKING CHANGE.

Do not extend notes this side of this line.

STATION	B. S.	H. I.	F. S.	ELEV.		
		365 93				
T.P.	5 20	366.69	4 44	361 49	T.P.	
21+52.2			4 26	362 43		℄ COLUMBIA ST
"			4 92	361 77	15'R GUT.	
"			4 26	362 43	" CURB	
"			4 3	362 4	25'R P/L	
"			7 2	359 5	64.0 S.E. COR HOUSE #501	
"			4 0	362 7	FLOOR ELV. " "	
"			9 8	356 9	92.0'R N.E. COR. HOUSE #501	
21+73.7			12 3	354 4	92'R TOP 4" C.I. PIPE SEWER OUTLET	
21+52.2			13 4	353 3	165'R BACK P/L	
22+29.4			3 99	362 70		℄ COLUMBIA ST.
"			4 64	362 05	15'R GUT	
"			3 99	362 70	" CURB	
"			3 9	362 8	25'R P/L	
"			6 0	360 7	76.3 R SE COR HOUSE #507	
"			4 8	361 9	FLOOR ELV " "	
"			8 8	357 9	116.8 R N.E. COR HOUSE #507	
22+48.5			8 5	358 2	116.8 R TOP 4" C.I. PIPE SEWER OUTLET	
22+ - 29.4			11 2	355 5	165'R BACK P/L	
TP	4 79	367 01	4 47	362 22	TP	

Profile No. ____ Date ____ Notes Red CHM Plotted ____ Date ____ Job No. 1195 Division No. V Survey of EMERSON PL.

X-Sec. No. ____ Date ____ Notes Chkd ____ Checked ____ Date ____ Survey by LANIGAN Notes CHM Date 12/48

Map No. ____ Date ____ Indexed ____ Date ____

F.B. 1411 Pg. 199

FORM 307 10M 10-46

PLEASE RETURN TO
LOS ANGELES COUNTY SURVEYOR
700 HALL OF RECORDS

NOTE: ANY ADDITIONS OR CHANGES ON THIS SHEET MUST BE MADE OR CIRCLED IN RED INK, WITH DATE AND NAME OF PERSON MAKING CHANGE.

Do not extend notes this side of this line.

STATION	B. S.	H. I.	F. S.	ELEV.		
		367 01				
22+77.2			4 65	[illegible]		℄ COLUMBIA ST.
"			5 36	[illegible]	15'R GUT	
"			4 73	[illegible]	" CURB	
"			4 6	362 4	25'R P/L	
"			4 8	362 2	52'R SE COR HOUSE # 513	
"			3 8	[illegible]	FLOOR ELV. " "	
"			6 5	[illegible]	92.5'R NE COR. HOUSE # 513	
22+84.0			8 2	[illegible]	133.8'R SW. COR. HOUSE IN REAR	
"			9 2	[illegible]	153.6'R N.W. COR. " " "	
22+96.2			10 4	356 6	152'R 4" TOP V.C. PIPE SEWER OUTLET	
22+77.9			10 4	[illegible]	165'R BACK P/L	
23+07.3			7 3	[illegible]	112'R SE. COR HOUSE # 515	
"			8 3	[illegible]	137'R NE. COR HOUSE # 515	
T.P.	4 31	366 58	4 74	362.27	TP	
23+66.9			5 14	[illegible]		℄ COLUMBIA ST
"			5 71	[illegible]	15'R GUT	
"			5 09	[illegible]	" CURB	
"			5 0	[illegible]	25'R P/L	
"			5 9	[illegible]	54'R SW COR. HOUSE # 519	
"			4 5	[illegible]	" FLOOR ELV " "	

F.B. 1411 PG. 200 Job No. 1195 Division No. V Notes Red. CAM Plotted ____ Date ____ No. ____ Profile

Survey of EMERSON PL Date ____ Date ____ X-Sec.

Survey by LANIGAN Notes MORRISON Notes Chkd. ____ Checked ____ Date ____ No. ____

Indexed [illegible] Date ____

FORM 307 10M 10-46

PLEASE RETURN TO
LOS ANGELES COUNTY SURVEYOR
700 HALL OF RECORDS

NOTE: ANY ADDITIONS OR CHANGES ON THIS SHEET MUST BE MADE OR CIRCLED IN RED INK, WITH DATE AND NAME OF PERSON MAKING CHANGE.

Do not extend notes this side of this line.

STATION	B. S.	H. I.	F. S.	ELEV.		
		366 58				
23+66.9			7 7	[illegible]	100'R NW COR HOUSE #519	
23+60.7			8 2	[illegible]	125.2R S.E. COR. LAUNDRY	
"			8 8	[illegible]	143.2R N.E. COR LAUNDRY	
23+65.7			8 8	[illegible]	143.2R 6" V.C.P. PE TOP — DRAIN FOR LAUNDRY	
23+66.9			9 0	[illegible]	165'R BACK P/L	
BMA102			5 84	360 74	BMA102 ELV 360.706 PER F.B. 1247 Pg 91 NEW AVE AT COLUMBIA ST. (SE COR) BT. SPK. IN CURB 14'S S. END. CR.	

Profile Notes Red [illegible] Plotted ____ Job No. 1195 Division No. ✓ F.B. 1411 Pg. 201

No. ____ Date ____ Date ____ Survey of EMERSON PL

X-Sec. Notes Chkd ____ Checked ____ Survey by LANIGAN Notes [illegible] Date 12-48

No. ____ Date ____ Date ____ Map No. ____ Indexed [illegible] Date ____

F.B. 1411 Pg. 202

Job No. 1195 Division No. X Notes Red. Plotted Profile

Survey of EMERSON PL Date Date No.

Survey by LANIGAN Notes MORRISON Notes Chkd. Checked X-Sec.

Indexed [redacted] Date Date Date No.

FORM 307 10M 10-46

PLEASE RETURN TO
LOS ANGELES COUNTY SURVEYOR
700 HALL OF RECORDS

NOTE: ANY ADDITIONS OR CHANGES ON THIS SHEET MUST BE MADE OR CIRCLED IN RED INK, WITH DATE AND NAME OF PERSON MAKING CHANGE.

Do not extend notes this side of this line.

STATION	B. S.	H. I.	F. S.	ELEV.	

Notes Ck'd by		Survey of EMERSON PL.	F. B. 41 Pg. 293
Map No.		W. O. 1195 Tape No.	St'd °F
Office Work		Surveyed by J. J. Lanigan	
Checked		Notes Lanigan Date 12-15	
Date		Indexed A. C. Johnson	

DEC 31 '48

LOCATION
of
LOW HOUSES
on
EVELYN AVE
from
HELLMAN AVE
to
EMERSON PL.
C.I. 1195

J. J. Lanigan
C. H. Harrison
J. W. Trumick
G. F. Johnson

RETURN TO
LOS ANGELES COUNTY SURVEYOR
700 HALL OF RECORDS

Note: Any Additions or Changes on This Sheet Must be Made or Circled in Red Ink With Date and Name of Person Making Change.

Do not extend notes this side of this line.

FORM 247 SM 11-46

F. B. 1411 Pg. 209

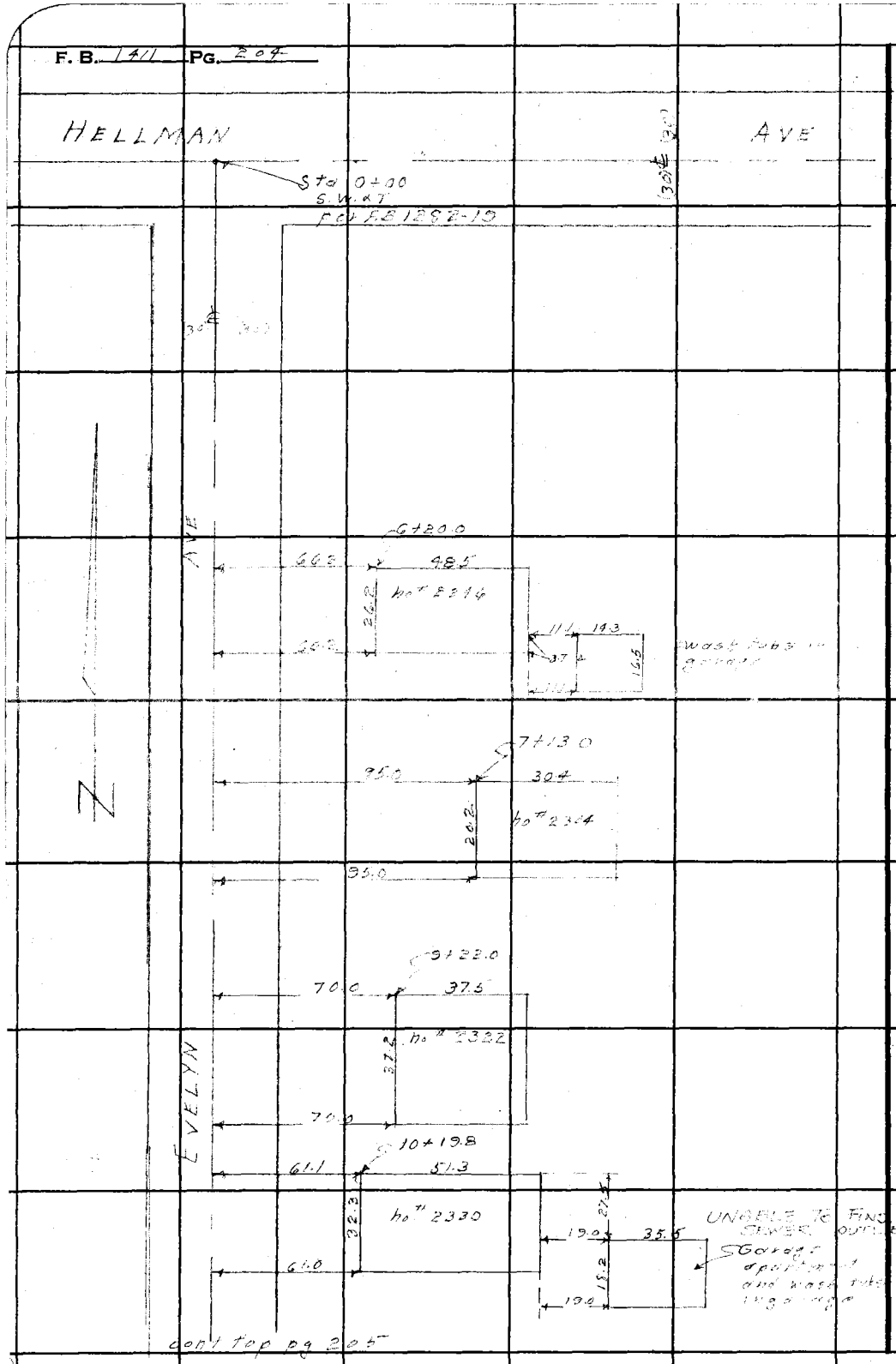

RETURN TO
LOS ANGELES COUNTY SURVEYOR
700 HALL OF RECORDS

Do not extend notes this side of this line.

Note: Any Additions or Changes on This Sheet Must Be Made or Circled in Red Ink With Date and Name of Person Making Change.

Notes Ck'd by		Survey of Emerson Pl	F. B. 141 Pg. 205
Map No.		W. O. 1194 Tape No. St'd °F	
Office Work		Surveyed by J.J. Lanigan	
Checked		Notes Lanigan Date 12-48	
Date		Indexed C. Johnson	

RETURN TO
LOS ANGELES COUNTY SURVEYOR
700 HALL OF RECORDS

Note: Any Additions or Changes on This Sheet Must be Made or Circled in Red Ink With Date and Name of Person Making Change.

Do not extend notes this side of this line.



FORM 247 SM 11-46

RETURN TO
LOS ANGELES COUNTY SURVEYOR
700 HALL OF RECORDS

Note: Any Additions or Changes on This Sheet Must Be Made or Circled in Red Ink With Date and Name of Person Making Change.

Do not extend notes this side of this line.

F. B. 1411 Pg. 208

F.B. 141 PG. 207

Profile No. ____ Notes Red ____ Plotted ____ Job No. 1195 Division No. V
Date ____ Date ____ Survey of Emerson Pl.
X-Sec. No. ____ Notes Chkd. S.F.W. Checked ____ Survey by Lanigan Notes J.J.L. Date 12-48
Date 12/6/48 Date ____ Map No. ____ Indexed [illegible] Date DEC 31 '48

CROSS-SECTIONS
to
BACK LOT LINE
of
EVELYN AVE
from
HELLMAN AVE
to
EMERSON PL.
C.I. 1195

ELEV.

F.S.

J.J. Lanigan
[illegible]
[illegible]
[illegible]

H.I.

B.S.

STATION

NOTE: ANY ADDITIONS OR CHANGES ON THIS SHEET MUST BE MADE OR CIRCLED IN RED INK, WITH DATE AND NAME OF PERSON MAKING CHANGE.

PLEASE RETURN TO
LOS ANGELES COUNTY SURVEYOR
700 HALL OF RECORDS

Do not extend notes this side of this line.

FORM 307 10M 10-46

FORM 307 10M 10-46

PLEASE RETURN TO
LOS ANGELES COUNTY SURVEYOR
700 HALL OF RECORDS

NOTE: ANY ADDITIONS OR CHANGES ON THIS SHEET MUST BE MADE OR CIRCLED IN RED INK, WITH DATE AND NAME OF PERSON MAKING CHANGE.

Do not extend notes this side of this line.

F.B. 191 Pg. 208 | Job No. 1195 Division No. V Notes Red. Plotted | Survey of Eaton-Soth Pl. Date Date | Survey by Lovejoy Notes Morrison Notes Chkd. Checked | Indexed C. Johnson Date Date | Profile No. X-Sec. No.

STATION	B. S.	H. I.	F. S.	ELEV.	
BM(NM) 235	5.17	[illegible]		310.96	ELV. 310.96 PER F.B. 1247 Pg 175 BM(NM) 235' EVELYN AVE (W. SIDE) AT FIRST ALLEY N. of SYLVERDON PL. BY SPK. IN CURB 0.2 N. & PROD. of ALLEY
5+92.8			6 11	310.51	& EVELYN AVE
"			6 87	3[illegible]	15'L GUT
"			6 [illegible]	3[illegible]	" CURB
"			6 [illegible]	3[illegible]	20'L "
"			6 [illegible]	307.9	66'L SW. COR. HOUSE #2510
"			6 [illegible]	3[illegible]	FLOOR ELEV. "
"			7 1	308.8	18'L [illegible]
C+90.2			7 [illegible]	30[illegible]	125'L [illegible]
"			7 [illegible]	[illegible]	140'L NE. COR. " "
"			7 [illegible]	[illegible]	214'L [illegible]
[illegible]			[illegible]	[illegible]	& EVELYN AVE
"			6 11	309.12	22'L GUT.
"			5 54	31[illegible]	" CURB
"			5 [illegible]	[illegible]	20'L "
"			5 [illegible]	30[illegible]	95'L NW. COR. HOUSE #2502
"			5 7	31[illegible]	FLOOR ELEV. "
"			7 2	308.1	[illegible]
"			7 5	308.[illegible]	[illegible]

FORM 307 10M 10-46

PLEASE RETURN TO
LOS ANGELES COUNTY SURVEYOR
700 HALL OF RECORDS

NOTE: ANY ADDITIONS OR CHANGES ON THIS SHEET MUST BE MADE OR CIRCLED IN RED INK, WITH DATE AND NAME OF PERSON MAKING CHANGE.

Do not extend notes this side of this line.

STATION	B. S.	H. I.	F. S.	ELEV.		
		315 [illegible]				
T.P.	3 [illegible]	3 1[illegible]	5 17	3[illegible]0.76	T.P.	
			4 [illegible]	[illegible]		℄ EVELYN AVE
"			[illegible]	[illegible]	16 L GUT	
"			[illegible]	[illegible]	" CURB	
"			[illegible]	[illegible]	[illegible]	
"			2 3	[illegible]	70 L N.W. COR. HOUSE #[illegible]	
"			3 4	3[illegible]5 6	[illegible] ELV. " "	
"			[illegible]	[illegible]	[illegible] L N.E. COR. [illegible]	
"			[illegible]	[illegible]	214 L BACK P/L	
T.P.	3 [illegible]	[illegible]	1 69	3[illegible].33	T.P.	
[illegible]			5 91	320 10		[illegible]
"			6 [illegible]	[illegible]	1[illegible] L GUT	
"			5 90	320 11	" CURB	
"			5 7	320 3	3[illegible] L P/L	
"			6 3	319 7	6[illegible] L S.W. COR. HOUSE #[illegible]	
"			[illegible] 5	[illegible]	" [illegible] "	
"			7 6	3[illegible]	[illegible] L S.E. COR. HOUSE #[illegible]	
[illegible]			8 7	[illegible]	131 L N.W. COR. GARAGE APART	
"			12 5	313 5	166 L N.E. " " "	
			13 0	313 0	214 L BACK P/L	

10+50

Profile Notes Red ____ Plotted ____ Job No. 1196 Division No. ____

No. ____ Date ____ Date ____ Survey of [illegible]

X-Sec. Notes Chkd ____ Checked ____ Survey by [illegible] Notes ____ Date ____

No. ____ Date ____ Date ____ Map No. ____ Indexed ____ Date ____

F.B. [illegible] PG. 209

FORM 307 10M 10-46

PLEASE RETURN TO
LOS ANGELES COUNTY SURVEYOR
700 HALL OF RECORDS

NOTE: ANY ADDITIONS OR CHANGES ON THIS SHEET MUST BE MADE OR CIRCLED IN RED INK, WITH DATE AND NAME OF PERSON MAKING CHANGE.

Do not extend notes this side of this line.

STATION	B. S.	H. I.	F. S.	ELEV.		
		323 01				
10+68.3			5 39	32[illegible] [illegible]		℄ EVELYN AVE.
"			6 07	[illegible]	12'L GUT	
"			5 55	32[illegible] [illegible]	15'L CURB	
"			5 3	[illegible]	30'L [illegible]	
"			[illegible]	[illegible]	70.5'L N.W. COR. HOUSE #2331	
"			4 2	321 [illegible]	[illegible]	
"			7 3	[illegible]	106'L N.E. COR. HOUSE #2331	
10+82.2			7 [illegible]	[illegible]	130'L N.W. COR. LAUNDRY & GARAGE	
"			10 1	[illegible]	152.5'L N.E. COR. LAUNDRY & GARAGE	
10+68.3			13 3	[illegible]	[illegible] BACK [illegible]	
BM A 84			[illegible]	[illegible]	BM A 84 ELEV. [illegible] PER [illegible] 1245 PG 174 EMERSON PL.	
					℄ EVELYN AVE NE COR. [illegible] IN CURB 13'E [illegible] END C.R.	

F.B. 1411 PG. 210

Job No. 1195 Division No. V Notes Red. [illegible] Plotted _____ Profile _____

Survey of EMERSON PL. Date _____ Date _____ No. _____

Survey by [illegible] Notes [illegible] Notes Chkd. _____ Checked _____ X-Sec. _____

Indexed [illegible] Johnson Date _____ Date _____ Date _____ No. _____

Notes Ck'd by	Survey of Emerson Pl.
Map No.	W. O. 1195 Tape No. St'd °F
Office Work	Surveyed by J. J. Lanigan
Checked	Notes Lanigan Date 12-19
Date	Indexed C. C. Jenkins

F. B. 1411 Pg. 211

DEC 31 '48

Note: Any Additions or Changes on This Sheet Must Be Made or Circled in Red Ink With Date and Name of Person Making Change.

Do not extend notes this side of this line.

RETURN TO
LOS ANGELES COUNTY SURVEYOR
700 HALL OF RECORDS

LOCATION
of
LOW HOUSES
on
EMERSON PL.
from
DEL MAR AVE.
to
EVELYN AVE.
C.T. 1135

J. J. Lanigan
C. H. Morrison
J. W. Thomas
G. F. Johnson

FORM 247 SM 11-46

RETURN TO
LOS ANGELES COUNTY SURVEYOR
700 HALL OF RECORDS

Note: Any Additions or Changes on This Sheet Must Be Made or Circled in Red Ink With Date and Name of Person Making Change.

Do not extend notes this side of this line.

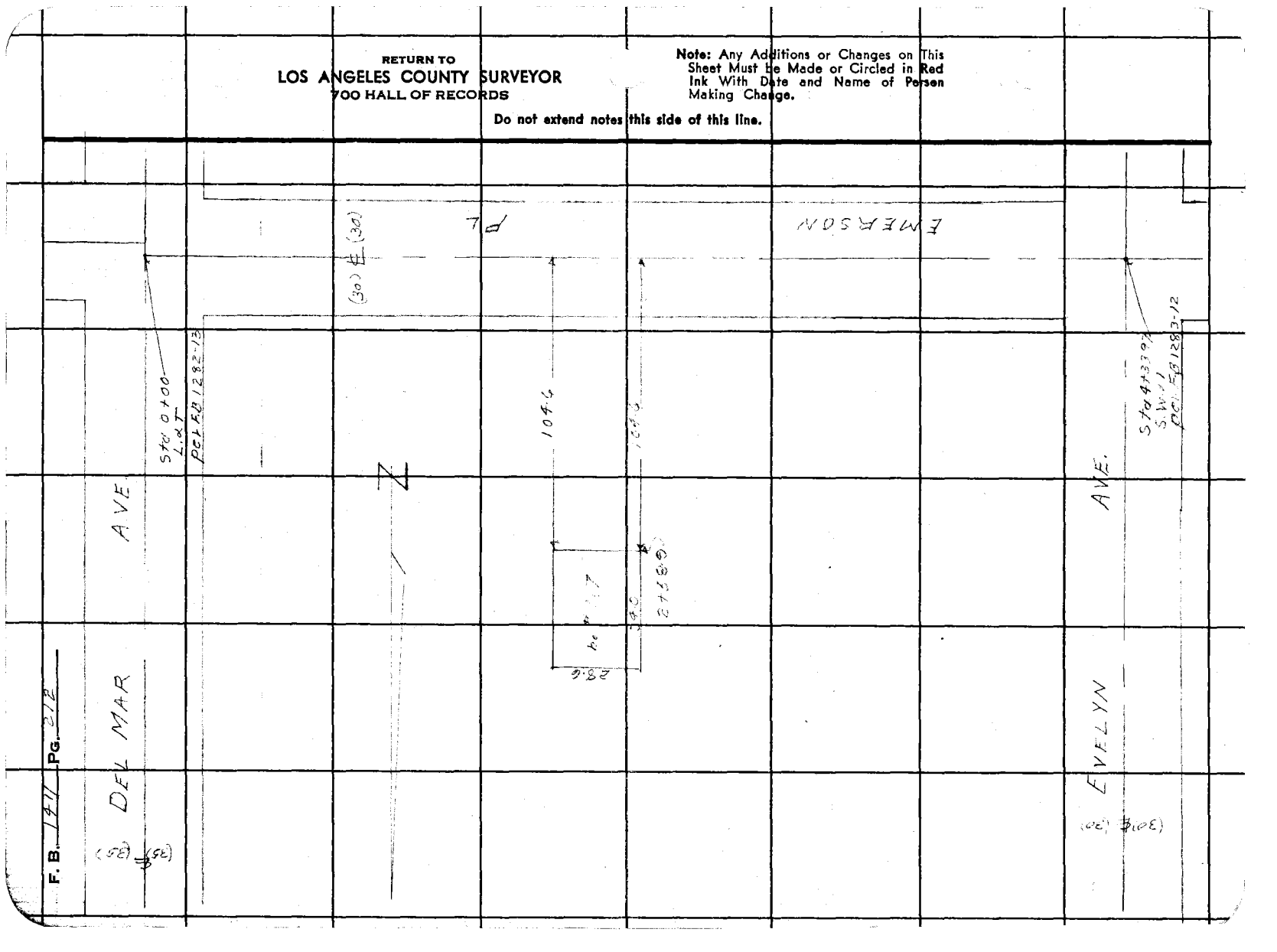

F.B. 141 / Pg. 213

Profile No. ____ Notes Red ____ Plotted ____ Job No. 1195 Division No. V
Date ____ Date ____ Survey of Emerson Pl.
X-Sec. No. ____ Notes Chkd. S.F.W. Checked ____ Survey by Lanigan Notes J.J.L. Date 12-48
Date 12/6/48 Date ____ Map No. ____ Indexed A. C. Johnson Date DEC 31 '48

CROSS-SECTIONS
to
BACK LOT LINES
on
EMERSON PL
from
DEL MAR AVE
to
EVELYN AVE
C.I. 1195

ELEV.

F. S.

J.J. Lanigan
C.H. Morrison
J.W. Trunick

H. I.

G.F. Johnson

B. S.

STATION

NOTE: ANY ADDITIONS OR CHANGES ON THIS SHEET MUST BE MADE OR CIRCLED IN RED INK, WITH DATE AND NAME OF PERSON MAKING CHANGE.

PLEASE RETURN TO
LOS ANGELES COUNTY SURVEYOR
700 HALL OF RECORDS

Do not extend notes this side of this line.

FORM 307 10M 10-46

F.B. 141 / PG. 214

Job No. 1195 Division No. V. Notes Red. ____ Plotted ____ Profile No. ____

Survey of Emerson Pl. Date ____ Date ____

Survey by Lanigan Notes Lanigan Notes Chkd. ____ Checked ____ X-Sec.

Indexed [illegible] Date ____ Date ____ Date ____ No. ____

FORM 307 10M 10-46

PLEASE RETURN TO
LOS ANGELES COUNTY SURVEYOR
700 HALL OF RECORDS

NOTE: ANY ADDITIONS OR CHANGES ON THIS SHEET MUST BE MADE OR CIRCLED IN RED INK, WITH DATE AND NAME OF PERSON MAKING CHANGE.

Do not extend notes this side of this line.

STATION	B. S.	H. I.	F. S.	ELEV.		
					ELV. 324.96 PER FB 1247 Pg. 174	
BM A84	[illegible]	325 [illegible]		32[illegible]6	BM A84 Emerson Pl. & Evelyn Ave N.E. Cor.	
					[illegible] in curb [illegible] [illegible] C.R.	
2+30			5 74	319 29		℄ Emerson Pl.
			6 16	31[illegible]		[illegible]
			5 37	31[illegible]6		[illegible] curb
			5 1	[illegible]		[illegible]
			[illegible]	[illegible]		[illegible] House [illegible]
			[illegible]	[illegible]		[illegible]
			7 2	[illegible]		[illegible]
[illegible]			[illegible]	317		190'R [illegible]
TP	1 4[illegible]	3[illegible] 72	11 75	31[illegible]8		
BM A57			[illegible] 49	[illegible]8	[illegible] ELV. 305.247 PER FB 1247 Pg. [illegible]	[illegible]
					[illegible] Emerson Pl. [illegible] Cor.	[illegible] in curb 2 in. of
					N. End C.R.	

Notes Ck'd by	Survey of Evelyn Ave
Map No.	W. O. 1214 Tape No. St'd °F
Office Work	Surveyed by Lanigan
Checked	Notes Curtis Date 1-18-49
Date	Indexed A. C. Johnson

AUG 8 '50

F. B. 1411 Pg. 213

LOCATION
OF
LOW HOUSES
ON
EVELYN AVE.
FROM
GARVEY BLVD
TO
EMERSON PL.
C.I. 1214

Lanigan
Curtis
Trumick
Olivas

Note: Any Additions or Changes on This Sheet Must be Made or Circled in Red Ink With Date and Name of Person Making Change.

Do not extend notes this side of this line.

RETURN TO
LOS ANGELES COUNTY SURVEYOR
700 HALL OF RECORDS

FORM 247 5M 5-46

F. B. 1411 PG. 216

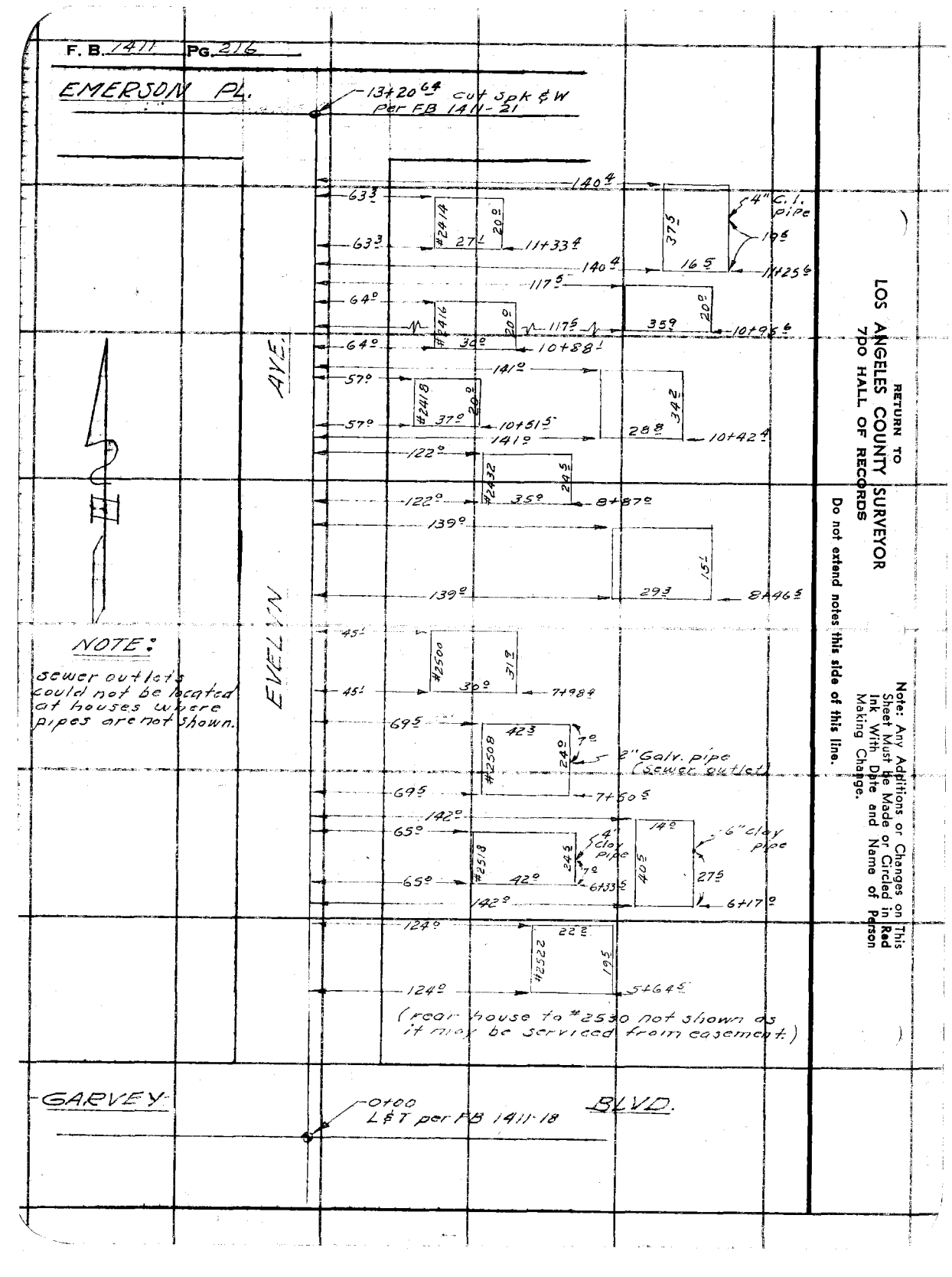

RETURN TO
LOS ANGELES COUNTY SURVEYOR
7DO HALL OF RECORDS

Do not extend notes this side of this line.

Note: Any Additions or Changes on This Sheet Must be Made or Circled in Red Ink With Date and Name of Person Making Change.

Profile No. _____ Notes Red _____ Plotted _____ Job No. 1214 Division No. V

F.B. 1411 PG. 217

Date _____ Date _____ Survey of Evelyn Ave.

X-Sec. No. _____ Notes Chkd LCM Checked _____ Survey by Lanigan Notes Curtis Date 1-18-49

Date 1/24/49 Date _____ Map No. _____ Indexed Johnson Date AUG 8 '50

CROSS SECTIONS
OF
LOW HOUSES
ON
EVELYN AVE.
FROM
GARVEY BLVD
TO
EMERSON PL.
C.I. 1214

ELEV.

F. S.

Lanigan
Curtis
Trunnick
Olivas

H. I.

B. S.

STATION

NOTE: ANY ADDITIONS OR CHANGES ON THIS SHEET MUST BE MADE OR CIRCLED IN RED INK, WITH DATE AND NAME OF PERSON MAKING CHANGE.

PLEASE RETURN TO
LOS ANGELES COUNTY SURVEYOR
700 HALL OF RECORDS

Do not extend notes this side of this line.

FORM 307 10M 10-46

FORM 307 10M 10-46

PLEASE RETURN TO
LOS ANGELES COUNTY SURVEYOR
700 HALL OF RECORDS

NOTE: ANY ADDITIONS OR CHANGES ON THIS SHEET MUST BE MADE OR CIRCLED IN RED INK, WITH DATE AND NAME OF PERSON MAKING CHANGE.

Do not extend notes this side of this line.

F.B. 1411 Pg. 218 | Job No. 12/42 Division No. V Notes Red. Plotted
Survey of Evelyn Ave. Date Date
Survey by Lanigan Notes Curtis Notes Chkd Checked
Indexed K. C. Johnson Date 1-18-42 Date Date
Profile No. X-Sec. No.

STATION	B. S.	H. I.	F. S.	ELEV.	
					Evelyn Ave. (east side) 540' ± N. of ℄ Garvey Blvd. Elev. 328.10
BM.* A 73	6.16	328.87		322.71	3" spk in curb 15' N of N end CR., FB 1241 pg. 207
5+64.5			5.79	323.08	℄
"			6.39	322.48	15' Rt. Gut
"			5.70	323.17	15' Rt. Curb
"			.80	328.07	162' Rt. SE Cor. No.* 2502
6+33.5			4.34	324.63	℄
"			4.74	324.23	15' Rt. Gut.
"			3.97	324.90	15' Rt. Curb
"			.70	328.17	107' Rt. SE Cor. No.* 2518
6+40.5			8.92	320.15	" " Top 4" clay pipe
6+17.5			.86	328.21	156' Rt. SE. Cor. No.* 2518 (Rear house)
6+44.5			.95	328.12	" " Top 6" clay pipe
7+50.5			2.89	325.18	℄
"			3.51	324.56	15' Rt. Gut.
"			2.78	324.79	15' Rt. Curb
"			.68	328.89	1118 Rt. SE Cor. No.* 2508
7+67.5			.82	328.75	1118 Rt. Top 2" Galv. pipe
T.P.	6.16	331.83	3.20	325.67	
7+98.4			5.56	326.27	℄

FORM 307 10M 10-46

PLEASE RETURN TO
LOS ANGELES COUNTY SURVEYOR
700 HALL OF RECORDS

NOTE: ANY ADDITIONS OR CHANGES ON THIS SHEET MUST BE MADE OR CIRCLED IN RED INK, WITH DATE AND NAME OF PERSON MAKING CHANGE.

Do not extend notes this side of this line.

STATION	B. S.	H. I.	F. S.	ELEV.			
		331 83					
7+98 ±			6 12	325 71		15' Rt. Gut	
"			5 39	326 44		15' Rt. Cb.	
"			7 7	324 1	75± Rt.	SE. Cor. ho. #2500	
8+46 ±			10.6	321 2	168 3 Rt	" " "	(Rear house)
8+87 ±			4 83	327 00		℄	
"			5 39	326 44		15' Rt. Gut	
"			4 64	327 19		15' Rt. Cb	
"			9 5	322 3	157' Rt	SE Cor. ho. #2432	
T.P.	4 73	332 47	4 09	327 74			
10+51 ±			4 36	328 12		℄	
"			4 85	327 62		15' Rt. Gut.	
"			4 27	328 20		15 Rt. Cb.	
"			5 5	327 0	94' Rt	SE Cor. ho. #2418	
10+42 ±			9 6	322 9	169 8 Rt.	" " " "	(Rear house)
10+88 ±			4 39	328 08		℄	
"			4 79	327 68		15' Rt. Gut	
"			4 08	328 39		15' Rt. Cb.	
"			5 0	327 5	94' Rt.	SE. Cor. ho. #2416	
10+[illegible]			7 7	324 8	153 ± Rt	" " "	(Rear house)

Profile Notes Red. ____ Plotted ____ Job No. 1214 Division No. V
No. ____ Date ____ Date ____ Survey of Evelyn Ave
X-Sec. Notes Chkd. ____ Checked ____ Survey by Lanigan Notes Curtis Date 1-18-49
No. ____ Date ____ Date ____ Map No. ____ Made by Johnson Date ____

F.B. 1411 PG. 219

FORM 307 10M 10-46

PLEASE RETURN TO
LOS ANGELES COUNTY SURVEYOR
700 HALL OF RECORDS

NOTE: ANY ADDITIONS OR CHANGES ON THIS SHEET MUST BE MADE OR CIRCLED IN RED INK, WITH DATE AND NAME OF PERSON MAKING CHANGE.

Do not extend notes this side of this line.

STATION	B. S.	H. I.	F. S.	ELEV.		
		332 47				
11+33 ±			4 66	327 8		℄
✓			5 03	327 44		15' Rt. Gut.
✓			4 29	328 18		15' Rt. Cb.
✓			4 8	327 7	90 ±	Rt. S.E. Cor ho. # 2414
11+25 ±			8 1	324 4	156 ±	Rt. S.E. Cor Bear house
11+45 ±			9 3	323 [illegible]	156 ±	Rt. top 4" C.I. Sewer pipe
T.P.	4 28	330 45	6 30	326 17		
BM-A 84			5 47	324 18		Emerson Pl. & Evelyn Ave. N.E. Cor. Bt. spk in Cb. 13' E. of E. end CR El 324.961 per FB 1347 pg 174.

El. 324.961

F.B. 1411 PG. 220 Job No. 1214 Division No. V Notes Red. Plotted Profile
Survey of Evelyn Ave. Date Date No.
Survey by Lanigan Notes Curtis Notes Chkd. Checked X-Sec.
Indexed X C. Johnson Date 1-19-47 Date Date No.

Notes Ck'd by	Survey of Evelyn Ave
Map No.	W. O. 1214 Tape No. St'd °F
Office Work	Surveyed by Lanigan
Checked	Notes Curtis Date 1-19-49
Date	Indexed R. C. Johnson

F. B. 141 Pg. 221

AUG 8 '50

LOCATION
OF
LOW HOUSES
ON
ISABEL AVE.
FROM
NO. LINE BLOCK 1,
TO
EMERSON PL.
C.I. 1214

Lanigan
Curtis
Trunnick
Zsigmandovics

Note: Any Additions or Changes on This Sheet Must be Made or Circled in Red Ink With Date and Name of Person Making Change.

Do not extend notes this side of this line.

RETURN TO
LOS ANGELES COUNTY SURVEYOR
700 HALL OF RECORDS

FORM 247 5M 5-46

F. B. 1411 PG. 222

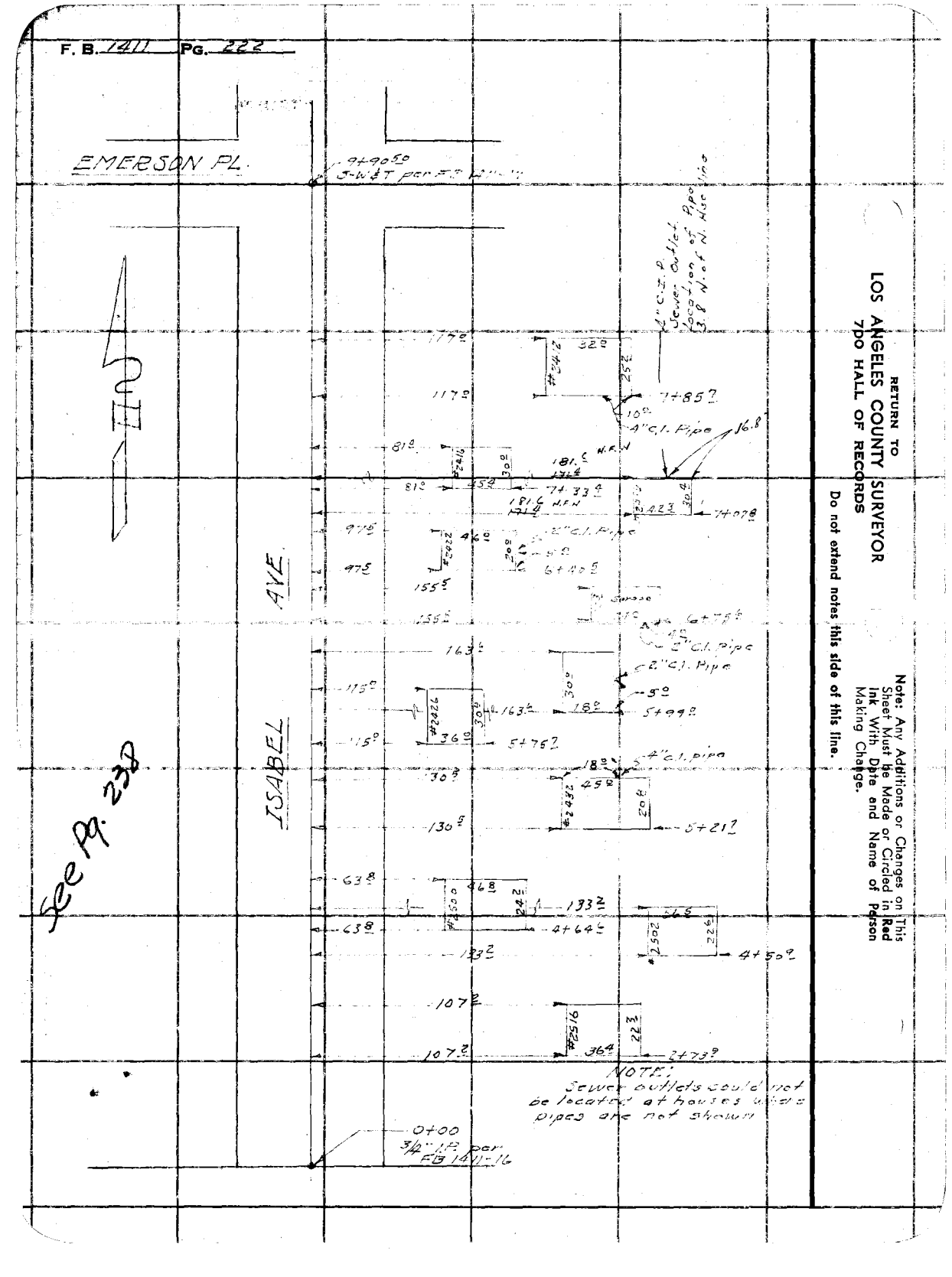

RETURN TO
LOS ANGELES COUNTY SURVEYOR
7DO HALL OF RECORDS

Do not extend notes this side of this line.

Note: Any Additions or Changes on This Sheet Must be Made or Circled in Red Ink With Date and Name of Person Making Change.

Profile No. ____ X-Sec. No. ____

Notes Red ____ Plotted ____ Job No. 1214 Division No. V
Date ____ Date ____ Survey of Evelyn Ave.
Notes Chkd ____ Checked ____ Survey by Lanigan Notes Curtis Date 1-20-49
Date ____ Date ____ Map No. ____ Standard Johnson Date AUG 8 '50

F.B. 1411 PG. 223

NOTE: ANY ADDITIONS OR CHANGES ON THIS SHEET MUST BE MADE OR CIRCLED IN RED INK, WITH DATE AND NAME OF PERSON MAKING CHANGE.

PLEASE RETURN TO
LOS ANGELES COUNTY SURVEYOR
700 HALL OF RECORDS

Do not extend notes this side of this line.

STATION	B. S.	H. I.	F. S.	ELEV.

CROSS SECTIONS
OF
LOW HOUSES
ON
ISABEL AVE.
FROM
NO. LINE BLOCK 1.
TO
EMERSON PL.
CITY

see pg 230

Lanigan
Curtis
Trunnick
Zsigmondovics

FORM 307 10M 10-46

FORM 307 10M 10-46

PLEASE RETURN TO
LOS ANGELES COUNTY SURVEYOR
700 HALL OF RECORDS

NOTE: ANY ADDITIONS OR CHANGES ON THIS SHEET MUST BE MADE OR CIRCLED IN RED INK, WITH DATE AND NAME OF PERSON MAKING CHANGE.

Do not extend notes this side of this line.

STATION	B. S.	H. I.	F. S.	ELEV.		
					BM A 72 El 336.290 Isabel Ave. (E side) 400'± N. of ℄ Garvey Ave. Bt spk.	
BM A 72	6 72	343 01		336 29	in cb, 8' N. of S. end cb.	
2+73.9			488	338 13		℄
✓			535	337 66		18' Rt. Gut.
✓			472	338 29		18' Rt. cb
✓			80	335 0	143.4 Rt. SE Cor. ho. #2516	
T.P.			552	337 49	TP	
	489	342 38				
4+50.9			507	337 21		℄
✓			578	336 60		18' Rt. Gut
✓			515	[illegible]		18' Rt. cb
✓			48			30' Rt. P/L
✓			86		187.7 Rt. S.E. Cor. ho. #2502	
4+64.6			59		110.6 Rt. S.E. Cor. ho. #2500	
5+21.7			544			℄
✓			619			18' Rt. Gut
✓			554			18' Rt. cb
✓			54			30' Rt. P/L
✓			90		175.5' Rt. SE Cor. ho. # 2432	
5+42.5			83		148.5' Rt. to 4' Cl. pipe	
5+75.7			579			℄
✓			658	335 50		18' Rt. Gut

F.B. 1411 PG. 224 Job No. 1214 Division No. V Notes Red. Plotted Profile
Survey of Evelyn Ave Date Date No.
Survey by Lanigan Notes Curtis Notes Chkd. Checked X-Sec.
Indexed A. C. Johnson Date 1-20-49 Date Date No.

FORM 307 10M 10-46

PLEASE RETURN TO
LOS ANGELES COUNTY SURVEYOR
700 HALL OF RECORDS

NOTE: ANY ADDITIONS OR CHANGES ON THIS SHEET MUST BE MADE OR CIRCLED IN RED INK, WITH DATE AND NAME OF PERSON MAKING CHANGE.

Do not extend notes this side of this line.

Profile Notes Red____ Plotted____ Job No. 1214 Division No. V
No.____ Date____ Date____ Survey of Evelyn Ave
X-Sec. Notes Chkd____ Checked____ Survey by Landers Notes Curves Date 1-20-49
No.____ Date____ Date____ Map No.____ Indexed G. Johnson Date____

F.B. 1411 Pg. 225

STATION	B. S.	H. I.	F. S.	ELEV.	
		342 38 ✓			
5+75Z			594	337 94	18' Rt. CL
"			57	336 [illegible]	30' Rt. P/L
"			91	338 2	151.2 Rt. S.E. Cor. ho # 2436
6+04.2			108	337 [illegible]	181.4 Rt. top 2" C.I. pipe (garage drain)
5+99.2			106	332 8	181.6 Rt. S.E. Cor. wash room & garage
TP			638	336 00	T.P.
	4 73	340 73 ✓			
6 +40.5			442	336 31	℄
"			530	337 43	18' Rt. Gut.
"			470	337 33	18' Rt. CL
"			49	330 3	30' Rt. P/L
"			82	33[illegible] 5	143' Rt. S.E. Cor. ho # 2422
6+45.5			94	[illegible]	143' Rt. top 2" C.I. Pipe
6+75.6			97	[illegible]	179.5' Rt. SE Cor Garage & Wash room
"			95	[illegible]	175.5' Rt. top 2" C.I. pipe
7+07.8			488	335 [illegible]	℄
"			564	336 09	18' Rt. Gut
"			502	337 [illegible]	18' Rt.
"			49	330 [illegible]	30' Rt. P/L
"			98	333 [illegible]	213' Rt. SE Cor Ho # 2414

FORM 307 10M 10-46

PLEASE RETURN TO
LOS ANGELES COUNTY SURVEYOR
700 HALL OF RECORDS

NOTE: ANY ADDITIONS OR CHANGES ON THIS SHEET MUST BE MADE OR CIRCLED IN RED INK, WITH DATE AND NAME OF PERSON MAKING CHANGE.

Do not extend notes this side of this line.

STATION	B. S.	H. I.	F. S.	ELEV.		
		340 73				
7+33 4			83	[illegible]	126 4' Rt. S.E. Cor. ho. #2416	
7+85 7			549	[illegible]		℄
—			622	[illegible]		18' Rt. Gut.
—			562	[illegible]		18' Rt. Cb.
—			55	[illegible]		30' Rt P/L
—			81		149' Rt. SE. Cor. ho #2412	
—			91		139' Rt. top 4" c.i. pipe	
TP			544	435 29	TP	
	411	339 40			BM-A83 El 333.76? per FB 1247-173 – Emerson Pl & Isabel	
BM#A83			562	333 78	Arc. SE Cor. bt. spk. in cb. 15' E. of E. end CR.	

F.B. 1411 PG. 226 Job No. 1214 Division No. V Notes Red. Plotted Profile
Survey of Evelyn Ave. Date Date No.
Survey by Lanigan Notes Curtis Notes Chkd. Checked X-Sec.
Indexed A. C. Johnson Date 1-20-49 Date Date No.

Notes Ck'd by	Survey of Evelyn Inc
Map No.	W. O. 1214 Tape No. St'd °F
Office Work	Surveyed by Lanigan
Checked	Notes Curtis Date 1-21-48
Date	Indexed A. C. Johnson

F. B. 1411 PG. 327

AUG 8 '50

LOCATION
OF
LOW HOUSES
ON
JACKSON AVE.
FROM
GARVEY BLVD
TO
EMERSON PL.
CI. 1214

Lanigan
Curtis
Iwanik
Zsigmondovics

Note: Any Additions or Changes on This Sheet Must be Made or Circled in Red Ink With Date and Name of Person Making Change.

Do not extend notes this side of this line.

RETURN TO
LOS ANGELES COUNTY SURVEYOR
700 HALL OF RECORDS

FORM 247 5M 5-46

RETURN TO
LOS ANGELES COUNTY SURVEYOR
700 HALL OF RECORDS

Note: Any Additions or Changes on This Sheet Must be Made or Circled in Red Ink With Date and Name of Person Making Change.

Do not extend notes this side of this line.

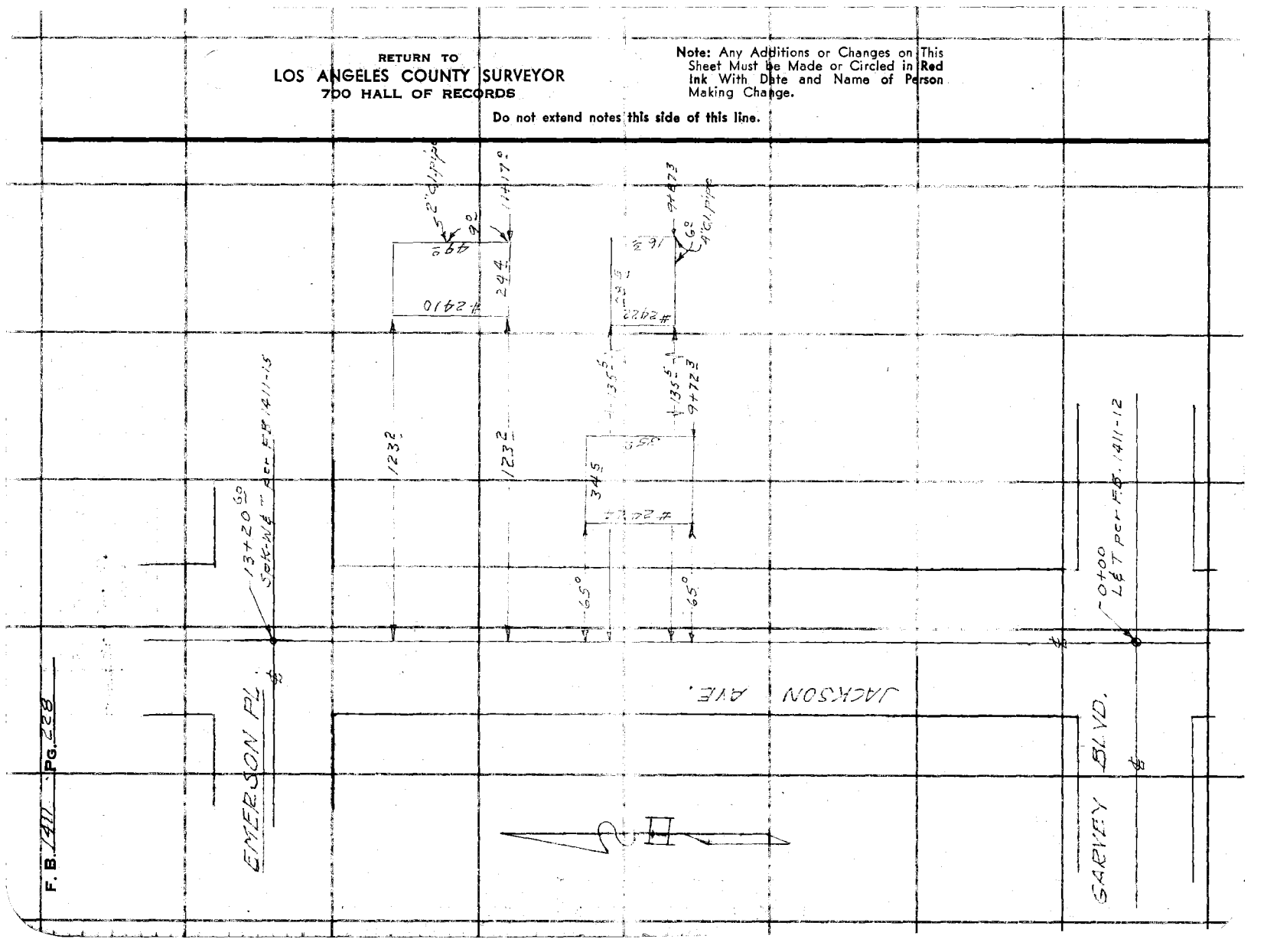

Profile No. ____ X-Sec. No. ____

Notes Red ____ Plotted ____ Job No. 1214 Division No. V
Date ____ Date ____ Survey of Evelyn Ave
Notes Chkd ____ Checked ____ Survey by Langan Notes Curtis Date Jan - 1949
Date ____ Date ____ Map No. ____ Andersen Johnson Date AUG 8 '50

F.B. 1411 Pg. 229

NOTE: ANY ADDITIONS OR CHANGES ON THIS SHEET MUST BE MADE OR CIRCLED IN RED INK, WITH DATE AND NAME OF PERSON MAKING CHANGE.

PLEASE RETURN TO
LOS ANGELES COUNTY SURVEYOR
700 HALL OF RECORDS

Do not extend notes this side of this line.

STATION	B. S.	H. I.	F. S.	ELEV.

CROSS SECTION
OF
LOW HOUSES
ON
JACKSON AVE.
FROM
GARVEY AVE.
TO
EMERSON PL
C.I. 1214

Langan
Curtis
Trumick
Zsidmondovics

FORM 307 10M 10-46

FORM 307 10M 10-46

PLEASE RETURN TO
LOS ANGELES COUNTY SURVEYOR
700 HALL OF RECORDS

NOTE: ANY ADDITIONS OR CHANGES ON THIS SHEET MUST BE MADE OR CIRCLED IN RED INK, WITH DATE AND NAME OF PERSON MAKING CHANGE.

Do not extend notes this side of this line.

STATION	B. S.	H. I.	F. S.	ELEV.		
					BM WM 281 El. 343.442 F.B. 1247-203 Whitemore St & Jackson ave,	
BM WM281	4 17	347 61		343 44	N.W. cor. - Bt. spk. in P.P. #150487 E.	
9+72³			5 13	34[illegible] 48		±
—			5 87	34[illegible] 74		15' Rt. Gut
—			4 95	34[illegible] 6[illegible]		15' Rt. Cb
—			5 3	34[illegible] 3		25' Rt. P/L
—			7 0	34[illegible]	99⁵ Rt. S.E. Cor. ho. #2424	
9+87³			7 2	34[illegible]	164⁰ Rt. S.E. Cor. ho. #2422	
—			7 9	33[illegible]	158⁰ Rt. top 4" C.I. pipe	
TP			5 03	342 58	TP	
	5 36	347 94				
11+17⁰			5 03	342 [illegible]		±
—			5 77	342 [illegible]		15' Rt. Gut.
—			4 97	34[illegible] 97		15' Rt. Cb
—			5 2	34[illegible]		25' Rt. P/L
—			7 4	34[illegible]	147⁶ Rt. S.E. cor. ho. #2410	
11+26⁰			7 2	34[illegible] 7	147⁶ Rt. top 2" C.I. pipe	
					BM A 82 El. 343 997 F.B. 1247-172 Emerson Pl. & Jackson Ave,	
BM A 82			3 93	344 01	N.E. cor. Bt. spk. in Cb, 17' E of E end C.R.	

F.B. 1411 PG. 230 Job No. 1214 Division No. V Notes Red. Plotted Profile
Survey of Evelyn Ave Date Date No.
Survey by Lanigan Notes Curtis Notes Chkd. Checked X-Sec.
Indexed A. C. Johnson Date Jan. 1949 Date Date No.

Notes Ck'd by	Survey of EVELYN AVE
Map No.	W. O. 1214 Tape No. St'd °F
Office Work	Surveyed by H.F. Naumann
Checked	Notes H.F.N. Date 2-21-49
Date	Indexed A. C. Johnson

F. B. 141 Pg. 23

AUG 8 '50

ISABEL AVE

LOCATION
of
HOUSES
On E. Side Near S. End.

C.I. 1214

H.F. Naumann
H.E. Stark
L.R. Bohl
W.K. Challoner.

Note: Any Additions or Changes on This Sheet Must be Made or Circled in Red Ink With Date and Name of Person Making Change.

Do not extend notes this side of this line.

RETURN TO
LOS ANGELES COUNTY SURVEYOR
700 HALL OF RECORDS

FORM 247 SM 11-46

RETURN TO
LOS ANGELES COUNTY SURVEYOR
700 HALL OF RECORDS

Note: Any Additions or Changes on This Sheet Must be Made or Circled in Red Ink With Date and Name of Person Making Change.

Do not extend notes this side of this line.

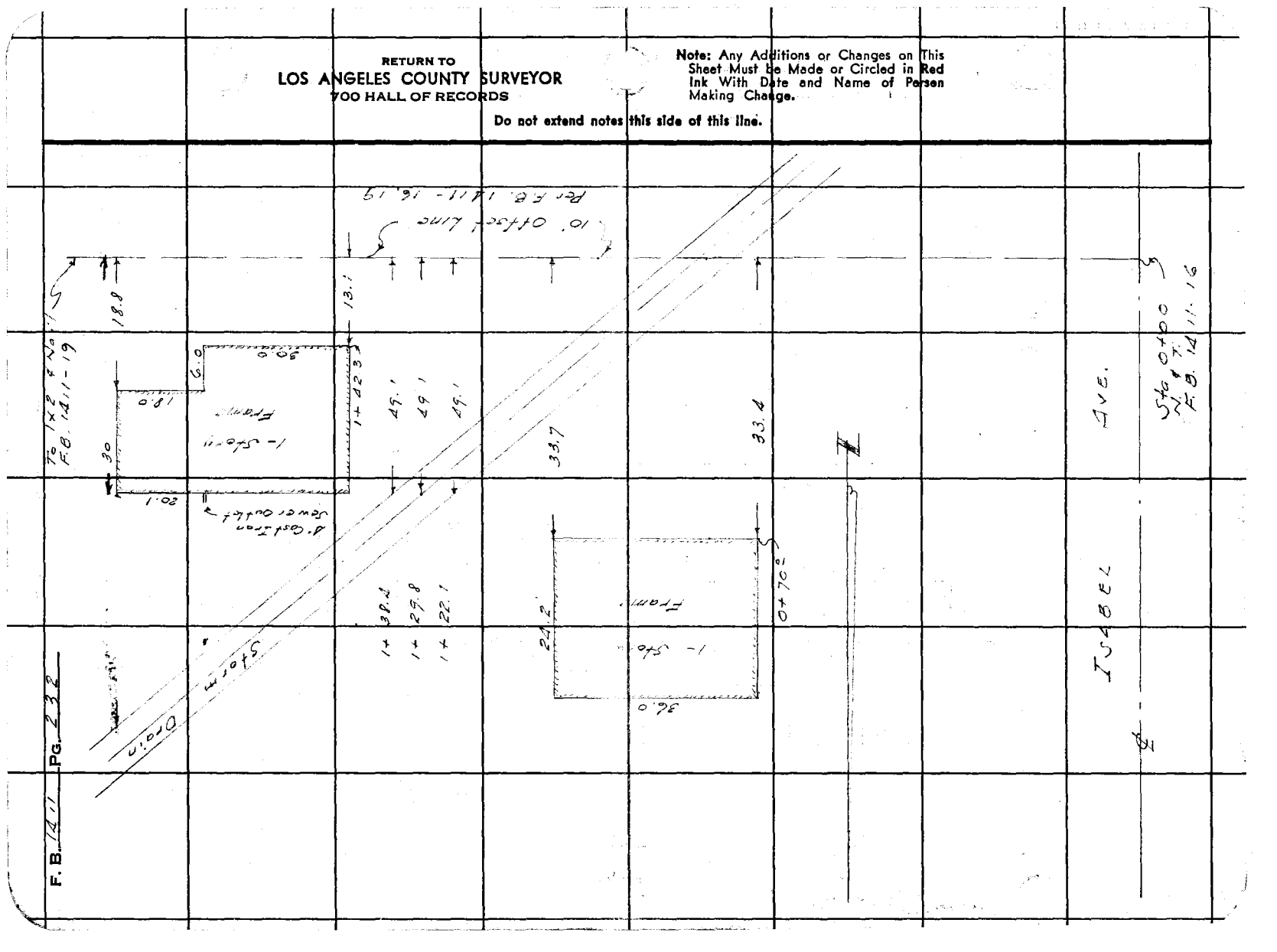

Profile No. ____ X-Sec. No. ____

Notes Red. ____ Plotted ____ Job No. 1214 Division No. V
Date ____ Date ____ Survey of EVELYN AVE.
Notes Chkd. ____ Checked ____ Survey by H.E. Nawman Notes H.R.S. Date 2-21-49
Date ____ Date ____ Map No. ____ Indexed A.C. Johnson Date AUG 8 '50

F.B. 1411 PG. 233

ISABEL AVE

LOCATION OF HOUSES

ON E. SIDE NEAR THE S. END

C.I. 1214

STATION	B.S.	H.I.	F.S.	ELEV.
		W.K. Challoner	H.R. Stock L.H. Rebil	H.E. Nawman

NOTE: ANY ADDITIONS OR CHANGES ON THIS SHEET MUST BE MADE OR CIRCLED IN RED INK, WITH DATE AND NAME OF PERSON MAKING CHANGE.

Do not extend notes this side of this line.

PLEASE RETURN TO
LOS ANGELES COUNTY SURVEYOR
726 HIGGINS BLDG.

76L298 307 3M 11-48

76L298 307 3M 11-48

PLEASE RETURN TO
LOS ANGELES COUNTY SURVEYOR
726 HIGGINS BLDG.

NOTE: ANY ADDITIONS OR CHANGES ON THIS SHEET MUST BE MADE OR CIRCLED IN RED INK, WITH DATE AND NAME OF PERSON MAKING CHANGE.

Do not extend notes this side of this line.

STATION	B. S.	H. I.	F. S.	ELEV.	
B.M. A. 72				336.29	B.M. A 72 Elev. 336.290 F.B. 1247-207
					ISABEL AVE. (E side) 400'± N. of ℄ of
	2.42	338.71			GARVEY AVE.
					Bt. spk. in cb. 8' N. of S. end Cb.
0+00			5.12	333.59	int 10' offset line ℄ ℄ ISABEL
0+31			5.8	332.9	" " " ℄
			6.5	332.2	19' L (N) Fence line
T.P.			7.43	331.28	T.P.
	4.22	335.50			
1+06			4.6	330.9	10' offset line ℄
"			5.2	330.3	10.3 L(N) Sedge drain top
"			7.07	328.43	" " " " " bot.
"			7.15	328.35	15.5 " ℄ DRAIN
"			7.13	328.37	20.8 " N edge " top
"			5.2	330.3	" " " " " bot.
"			4.9	330.6	33.7 " S.E. Cor Hse. ground
"			2.6	332.9	" " " " " floor Elev.
1+22.1			5.5	330.0	49.1 " N edge drain top
"			7.36	328.14	" " " " " bot.
1+29.8			7.58	327.92	" " ℄ "

F.B. 1411 PG. 234 Job No. 1214 Division No. V Notes Red. Plotted Profile
Survey of Evelyn Ave. Date Date No.
Survey by Notes H.R. Stock Notes Chkd. Checked X-Sec.
Indexed C. Johnson Date Feb. 21, 1949 Date Date No.

76L298 307 3M 11-48

PLEASE RETURN TO
LOS ANGELES COUNTY SURVEYOR
726 HIGGINS BLDG.

NOTE: ANY ADDITIONS OR CHANGES ON THIS SHEET MUST BE MADE OR CIRCLED IN RED INK, WITH DATE AND NAME OF PERSON MAKING CHANGE.

Do not extend notes this side of this line.

STATION	B. S.	H. I.	F. S.	ELEV.	
		33550			10' offset line
1+38.4			775	32775	49' L(N) sedge drain bot
			60	3295	" " " " " top
1+42.3			50	3305	10' offset line
"			53	3302	13.1 L(N) ground S.W. Cor
"			46	3309	" " Floor " "
"			58	3297	49.1 " ground N.W. Cor.
T.P.			513	33037	T.P.
	346	33383			
1+90.3			23	3315	10' offset line
"			36	3302	18.8 L(N) S.E. Cor ground
"			38	3300	48.8 " N.E " "
					invert Elev. at House
			345	33038	Sewer Outlet as shown on pg 232
			487	32896	invert Elev. to Cesspool " "
1+90.3					10' offset line
"			531	32852	83.5 L(N) Sedge drain top
"			721	32662	" " " " " bot
"			72	3266	88.7 " ℄ "

Profile
No. ____ Date ____ Notes Red ____ Plotted ____ Job No. 1214 Division No. V
X-Sec. Date ____ Date ____ Survey of EVELYN AVE.
No. ____ Notes Chkd. ____ Checked ____ Survey by H.F. Naumann Notes H.R.S. Date 2-21-49
Date ____ Date ____ Map No. ____ Indexed C. Johnson Date ____

F.B. 1411 PG. 235

76L298 307 3M 11-48

PLEASE RETURN TO
LOS ANGELES COUNTY SURVEYOR
726 HIGGINS BLDG.

NOTE: ANY ADDITIONS OR CHANGES ON THIS SHEET MUST BE MADE OR CIRCLED IN RED INK, WITH DATE AND NAME OF PERSON MAKING CHANGE.

Do not extend notes this side of this line.

STATION	B. S.	H. I.	F. S.	ELEV.		
		333.83				
T.P.			1.82	332.01	T.P.	
	6.88	338.89				
B.M. A-72			2.59	336.30	B.M. A-72 Elev. 336.290 F.B. 1247-207 ISABEL AVE. (E. side) 400'± N. of ℄ of. GARVEY AVE. Bt. Spk. in cb. 8' N. of Send Cb.	

F.B. 1411 Pg. 236 Job No. 1214 Division No. V Notes Red. Plotted Profile
Survey of EVELYN AVE. Date Date No. X-Sec.
Survey by X. C. Johnson Notes H.R. Stock Notes Chkd. Checked
Indexed Date 2-21-48 Date Date No.

Profile No. ____ X-Sec. No. ____

Notes Red ____ Date ____ Plotted ____ Date ____ Job No. 1411 Division No. V

Notes Chkd ____ Date ____ Checked ____ Date ____ Survey of EVELYN AVE.

Survey by ____ Notes H.R.S. Date 2-21-49

Map No. ____ Indexed C. Johnson Date AUG 8 '50

F.B. 1214 PG. 237

ELEVATIONS OF HOUSE # 2414
on
ISABEL
SOUTH OF EMERSON PL.
C.I. 1214

STATION	B.S.	H.I.	F.S.	ELEV.
		W.K. Challoner	H.R. Stock L.V. Rohl	H.E. Nauman

NOTE: ANY ADDITIONS OR CHANGES ON THIS SHEET MUST BE MADE OR CIRCLED IN RED INK, WITH DATE AND NAME OF PERSON MAKING CHANGE.

Do not extend notes this side of this line.

PLEASE RETURN TO
LOS ANGELES COUNTY SURVEYOR
726 HIGGINS BLDG.

76L298 307 3M 11-48

76L298 307 3M 11-48

PLEASE RETURN TO
LOS ANGELES COUNTY SURVEYOR
726 HIGGINS BLDG.

NOTE: ANY ADDITIONS OR CHANGES ON THIS SHEET MUST BE MADE OR CIRCLED IN RED INK, WITH DATE AND NAME OF PERSON MAKING CHANGE.

Do not extend notes this side of this line.

STATION	B. S.	H. I.	F. S.	ELEV.	
B.M. A-33				333.77	B.M. A-33 Elev. 333.767 F.B. 1247-173
					Emerson Pl. & ISABEL Ave. S.E. Cor.
	7.18	340.95			Bt. spk. in curb 1.5' E. of E. end C.R.
7+08.8			9.1	331.9	181.6' R(E) S.W. Cor. Hse # 2414
					Per pg. 222 F.B. 1411
			9.9	331.1	223.9 R(E) S.E. Cor. Hse # 2414
			11.1	329.9	top of 4" Cast Iron Sewer outlet
					Hse # 2414 Per F.B. 1411-222
B.M. A-33			7.18	333.77	B.M. A-33

F.B. 1411 PG. 238 Job No. 1214 Division No. V Notes Red. Plotted No. Profile
Survey of EVELYN AVE. Date Date No. X-Sec.
Survey by Notes H.R. Stock Notes Chkd. Checked
Indexed A. C. Johnson Date Date No.

Notes Ck'd by	Survey of
Map No.	W. O. Tape No. St'd °F
Office Work	Surveyed by
Checked	Notes Date
Date	Indexed A. C. Johnson

F. B. / PG.

AUG 8 '50

Note:
There are no Low houses on GARVEY BLVD., PROPECT AVE., or WHITMORE St.

Per. J.J. Lonigan
1-21-49

Note: Any Additions or Changes on This Sheet Must be Made or Circled in Red Ink With Date and Name of Person Making Change.

Do not extend notes this side of this line.

RETURN TO
LOS ANGELES COUNTY SURVEYOR
700 HALL OF RECORDS

FORM 247 5M 5-46

F. B. _____ Pg. _____