FORM 2

1414

INDEX TO F.B. 1414

DATE	J.N.	DESCRIPTION	NOTES	PAGES
11-47	1230	B.M. CIRCUIT.	B.M's	5-16
1-48	"	COMPTON BLVD.- Dwight St. to Central Ave.	Topog	21-92
			X-Sect.	93-102
"	"	[redacted] Dwight St. to Maie Ave.	Sketch	103-108
			X-Sect.	109-122
		[redacted] - Central Ave.	Sketch	123-128
			X-Sect.	129-142
		153RD ST.- Compton Blvd. to Central Ave.	Sketch	143-146
			X-Sect.	147-154
"	"	154TH St. - " "	Sketch	155-158
			X-Sect.	159-166
2-48	"	DWIGHT AVE.- " 152nd St.	X-Sect.	167-170
	"	COMPTON AVE.- 152nd St. to 155th St.	X-Sect.	171-174
		CENTRAL AVE.- 151ST St. to Compton Blvd.	Topog	175-176
			X-Sect.	177-178
		" " 154th St.	X-Sect.	179-186
11-47	"	Area- Compton Blvd., Dwight Ave., 155th St. + Central Ave.	℄ + Ties	33-60
3-50		154th St. Nestor to Central	℄ + Ties	187
		C.I. 1546 155th St.		
5-52	1546	155th St. Compton Ave to Central Ave	Topog	18[illegible]
		Compton	X-Sect.	[illegible]
			Topog	[illegible]

Microfilmed April '86
F.W.S. file F.B. '86

Notes Ck'd by
Map No.
Office Work
Checked
Date

Survey of
W. O. Tape No. Std. °F
Surveyed by
Notes Date
Indexed

F.B. Pg.

F. B. _____ PG. _____

Date	J.N.	INDEX TO F.B.1414		
			C.L.	~~211-218~~
			B.M.	223-226
			topog	227-230
			x-sec	231-240
			topog	241-242
			x-sec	243-246
"53	1569.14	DOTY AVE CENTER LINE		
"	1564.14	BENCH MARK CIRCUIT		
"	"	DOTY AVE . FROM 135 St -TO132 St		
"	"	"		
"	"	134 St From Doty Ave To Florwood Ave		
"	"	"		

RETURN TO
LOS ANGELES COUNTY SURVEYOR
700 HALL OF RECORDS

Do not extend notes this side of this line.

Note: Any Additions or Changes on This Sheet Must Be Made or Circled in Red Ink With Date and Name of Person Making Change.

NOTES RED. | JOB NO. 1230 | SURVEY OF 151ST ST. | F.B. 414 PG. 5

DATE | SURVEY BY E. C. WALLACE

NOTES CHKD. | NOTES BY E. C. WALLACE | DATE 11-4-47

DATE | INDEXED A. C. Johnson | DATE AUG 18 '48

NOTE: ANY ADDITIONS OR CHANGES ON THIS SHEET MUST BE MADE OR CIRCLED IN RED INK, WITH DATE AND NAME OF PERSON MAKING CHANGE.

Do not extend notes this side of this line.

PLEASE RETURN TO
LOS ANGELES COUNTY SURVEYOR
700 HALL OF RECORDS

FORM 353 1M 8-45

DESCRIPTION	ADJ. ELEV.	3RD RUN	2ND RUN	DIFF.	1ST RUN	B. M.
C.I. 1230						
151ST ST						
B.M. CIRCUIT						
		Wallace Dickie Dreier Simpson				
			indexed			

FORM 353 1M 8-45

PLEASE RETURN TO
LOS ANGELES COUNTY SURVEYOR
700 HALL OF RECORDS

NOTE: ANY ADDITIONS OR CHANGES ON THIS SHEET MUST BE MADE OR CIRCLED IN RED INK, WITH DATE AND NAME OF PERSON MAKING CHANGE.

Do not extend notes this side of this line.

B. M.	1ST RUN	DIFF.	2ND RUN	3RD RUN	ADJ. ELEV.	DESCRIPTION
B.M. WA-8	101.599				101.599	B.M. WA-8 El. 101.599 F.B. 1150-242 Alley W. of Central Av. & Alley N. of Compton Blvd C. Spk. P.P. 356529E
	2.969		3.295	2.823		
⊼	104.568	-2.480	-2.479	2.476	-2.4785	
	5.449		5.774	5.299	99.112	
B.M. WA-7	99.119				~~99.120~~	B.M. WA-7 El. 99.112 F.B. 1150-242 Compton Blvd. & Alley W. of Central Ave. B. Spk. 5' W. end C.R.
	4.233		[illegible]	4.146		
⊼	103.352	+0.626	+0.633	+0.636	+0.6315	
	3.607		3.284	3.510		
T.P.	99.745				99.752	
	4.608		4.359			
⊼	104.353	-0.085	0.089		-0.0870	
	4.673		4.448		99.667	
B.M. WA-13	99.660				~~99.665~~	(Set) B.M. WA-13 Central Ave. & 151st St. B. Spk. W. cb. Central Ave. 4' N. ℄ prod.
	3.841		4.246			
⊼	103.501	-0.303	-0.301		-0.3020	
	4.144		4.547		99.366	
B.M. WA-14	99.357				~~99.363~~	(Set) B.M. WA-14 Central Ave. (West drive) & 152nd St. B. Spk. in E. cb. of West road way 15' N. ℄ 152 St. Prod.
	4.118		4.334			
⊼	103.475	-0.354	-0.355		-0.3545	
	4.472		4.689		99.012	
B.M. WA-15	99.003				~~99.008~~	(Set) B.M. WA-15 Central Ave. & 153rd St. (West Roadway Central) B. Spk. in E. cb. 7' N. ℄ prod.
	4.242		4.119			
⊼	103.245	-0.323	-0.324		-0.3235	
	4.565		4.443		98.690	
B.M. WA-16	98.680				~~98.685~~	(Set) B.M. WA-16 Central Ave. (W. driveway) & 154th St. B. Spk. in E. cb. 8' N. ℄ Prod.

NOTES RED. _____ DATE _____
NOTES CHKD. _____ DATE _____

JOB NO. 1230 SURVEY OF 151st ST
SURVEY BY WALLACE
NOTES BY ECW DATE 11-4-47
INDEXED A. C. Johnson DATE

F.B. 1414 Pg. 6

FORM 353 1M 8-45

PLEASE RETURN TO
LOS ANGELES COUNTY SURVEYOR
700 HALL OF RECORDS

NOTE: ANY ADDITIONS OR CHANGES ON THIS SHEET MUST BE MADE OR CIRCLED IN RED INK, WITH DATE AND NAME OF PERSON MAKING CHANGE.

Do not extend notes this side of this line.

NOTES RED _____ DATE _____
NOTES CHKD. _____ DATE _____
JOB NO. 1230 SURVEY OF 151st St
SURVEY BY KWHLICE DATE 11-4-47
NOTES BY E.C.K.
INDEXED A. V. JORDAN DATE _____

B. M.	1ST RUN	DIFF.	2ND RUN	3RD RUN	ADJ. ELEV.	B.M. Circ. #/	DESCRIPTION
B.M-WA-16	98.680				~~98.685~~ 98.690	WA-16	Pg. 6
	4.889		4.784				
T	103.569	+1.499	+1.495		+1.4985		
	3.385		4.286		100.190		
B.M. WA-17	100.179				~~100.184~~	Set	B.M. WA-17 El. 100.192 Cent. of Cir. 155th St. & Wilmington Ave. W. Side P.P. # 2712502 E
	2.604		2.940	2.337			
T	102.783	-2.262	-2.256	-2.258	-2.2585		
	4.866		5.196	4.595			
T.P.	97.917				97.925		
	5.188		3.909	3.737			
T	101.105	-1.342	-1.353	-1.350	-1.3515		
	4.830		5.262	5.087			
T.P.	96.575				96.574-		
	4.413		3.828	4.118			3.952
T	100.988	-0.616	-0.622	-0.626	-0.6240		-0.620
	5.029		4.975	4.944	95.958		4.582
B.M. WA-18	95.959				~~95.950~~	Set	B.M. WA-18 - 95.961 155th St. & Vestor Ave. (E. Side) W. Spk. P.P. # [illegible] 100' N. of [illegible]
	4.722		4.701	4.671			
T	100.708	-0.783	-0.783	-0.783	-0.7845		
	5.537		5.454	5.454			
T.P.	95.171				95.165		
	4.165		4.022				
T	99.336	-0.916	-0.917		-0.9165		
	5.081		4.937				
T.P.	94.255				94.248+		
	4.820		4.547				
T	99.075	-0.546	-0.546		-0.5460		
	5.366		5.093		93.713	Set	B.M. WA-19 155th St. & Compton Ave. N. side of St. B. Spk. in W. side of conc. c.g. B.M. #465 100' ± W. ± Compton Ave.
B.M. WA-19	93.709				~~93.702~~+		

F.B. 1414 PG. 7

FORM 353 1M 8-45

PLEASE RETURN TO
LOS ANGELES COUNTY SURVEYOR
700 HALL OF RECORDS

NOTE: ANY ADDITIONS OR CHANGES ON THIS SHEET MUST BE MADE OR CIRCLED IN RED INK, WITH DATE AND NAME OF PERSON MAKING CHANGE.

Do not extend notes this side of this line.

NOTES RED. DATE NOTES CHKD. DATE

F.B. 114 PG. 8 JOB NO. 1230 SURVEY OF 15/3rd ST.
SURVEY BY L.C.W. WALLACE DATE 11-4-47
NOTES BY A. C. Johnson DATE
INDEXED DATE

B. M.	1ST RUN	DIFF.	2ND RUN	3RD RUN	ADJ. ELEV.
B.M. WA-19	93.709				~~93.702~~
	3.984		4.312		93.713
T	97.693	-0.096	-0.093		-0.0945
	4.030		4.405		93.619
B.M. WA-20	93.613				~~93.608~~
	3.212		3.291		
T	96.825	-1.643	-1.641		-1.6420
	4.855		4.932		91.978
B.M. WA-21	91.970				~~91.966~~
	3.150		3.390	3.113	
T	95.120	-0.575	-0.586	-0.586	-0.5860
	3.725		3.970	3.687	91.393
B.M. WA-22	91.395				~~91.380~~
	3.372		3.417	3.355	
T	94.767	-1.880	-1.875	-1.883	-1.8795
	5.252		5.292	5.238	
T.P.	89.515				89.500+
	3.672		4.310		
T	93.187	-0.952	-0.952		-0.9520
	4.624		5.262		
T.P.	88.563				88.548+
	4.791		4.855		
T	93.354	-0.302	-0.302		-0.3020
	5.093		5.157		88.261
B.M. WA-23	88.261				~~88.246+~~
	4.341		4.391	4.280	
T	92.602	-1.146	-1.141	-1.140	-1.1425
	5.487		5.442	5.420	
T.P.	87.115				87.104

B.M. Change 47 DESCRIPTION

B.M. WA-19 P3-7

(Set) B.M. WA-20
Cor. Wilton Ave & 154th St. SW Cor.
W. Spk. Tel. P. # 425192 H

Set B.M. WA-21
Cor. Wilton Ave & 153rd St. SW Cor.
W. Spk. Tel. P. # 428191 H

(Set) B.M. WA-22 El. 91.391
Cor. Wilton Ave & 152nd St. NW Cor.
Elec. Pole at W.E. Cor. of No. # 15115

(Set) B.M. WA-23 El. 88.263
152nd St. & MAIE AVE. NW Cor.
B.Spk. in walk to No. # 15113

FORM 353 1M 8-45

PLEASE RETURN TO
LOS ANGELES COUNTY SURVEYOR
700 HALL OF RECORDS

NOTE: ANY ADDITIONS OR CHANGES ON THIS SHEET MUST BE MADE OR CIRCLED IN RED INK, WITH DATE AND NAME OF PERSON MAKING CHANGE.

Do not extend notes this side of this line.

NOTES RED. DATE
NOTES CHKD. DATE
INDEXED

JOB NO. 1230 SURVEY OF 151st ST
SURVEY BY E.C. WALTERS
NOTES BY E.C. WALTER DATE Nov. 1947
DATE

F.B. 114 PG. 9

B. M.	1ST RUN	DIFF.	2ND RUN	3RD RUN	ADJ. ELEV.	B.M. Circuit DESCRIPTION
	87.115				87.104	
	4.012		3.448	3.648		
T	91.127	-0.876	-0.868	0.870	-0.8715	
	4.888		4.316	4.518	86.249	(Set) B.M. WA-24 152nd ~~Compton Blvd. & Santa Fe Ave.~~
B.M. WA-24	86.239				~~86.232~~ +	~~W. Side~~ R.R. # 7076 ZIE
	2.901		3.212	3.179		
T	89.140	-0.889	-0.896	-0.895	-0.8935	
	3.790		4.108	4.074	85.357	
B.M. WA-25	85.350				~~85.339~~	(Set) B.M. WA-25
	2.307		2.740			Dwight Ave. & 151st St. S.W. Cor
T	87.159	-4.070	-4.070		-4.0700	W. Sp. Tel. P. # 832611 H
	5.879		6.810		81.247	
B.M. WA-26	81.280				~~81.269~~	(Set) B.M. WA-26 Compton Blvd. & Dwight Ave. D.S. Cor
	4.280		5.362			B.Sp. in ca. 3' E. of C.B.
T	86.560	+1.116	+1.118		+1.1170	
	4.164		4.244		82.406	
T.P.	82.396				~~82.386~~	
	5.368		5.313			
T	87.764	+2.630 ~~+2.670~~	+2.632		+2.6310	
	2.738		2.681		85.037	(Set) B.M. WA 27 85.04.0 Compton Blvd. & Main Ave. N.E. Cor
B.M. WA-27	85.026				~~85.017~~	B.Sp. N. end Conc. Walk
	5.260		5.218			
T	90.286	+1.758	+1.758		+1.7580	
	3.502		3.460			
T.P.	86.784				86.775	
	6.103		5.709	5.793		
T	92.887	+2.564	+2.559	+2.560	+2.5610	
	3.539		3.150	3.233		
T.P.	89.348				89.336	

FORM 353 1M 8-45

PLEASE RETURN TO
LOS ANGELES COUNTY SURVEYOR
700 HALL OF RECORDS

NOTE: ANY ADDITIONS OR CHANGES ON THIS SHEET MUST BE MADE OR CIRCLED IN RED INK, WITH DATE AND NAME OF PERSON MAKING CHANGE.

Do not extend notes this side of this line.

B. M.	1ST RUN	DIFF.	2ND RUN	3RD RUN	ADJ. ELEV.	B.M. Cir.	DESCRIPTION
T.P.	89.348				89.336		
	5.161		4.929				
⊼	94.509	+1.671	+1.672		+1.6715		
	3.490		3.257		91.030	(set)	B.M. WA-28 El. 91.030 (Adj.)
B.M. WA28	91.019				~~91.008+~~		Compton BLVD. & Compton Ave
	4.784		4.784	4.784			W. Spk. Guy P# 570904E - N.S. Compton Blvd
⊼	95.803	+1.064	+1.057	+1.057	+1.0600		
	3.720		3.727	3.725			
T.P.	92.083				92.068-		
	5.761		5.548				
⊼	97.844	+1.741	1.737		+1.7390		
	4.020		3.811				
T.P.	93.824				93.806+		
	5.488		5.315	5.924			
⊼	99.312	+2.228	2.235	2.230	+2.2310	(see Pg. 12)	
	3.260		3.080	3.694	96.063	(set)	B.M. WA-29 El. 96.063 (Adj.)
B.M. WA-29	96.052				~~96.038+~~		Compton BLVD & Nestor AVE. S.W. Cor.
	4.560		4.528	4.471			B. Spk in Base of LIGHT Post 55' W & 27'S
⊼	100.612	+R.387	.380	.379	+0.3775		4TH RUN
	4.173		4.148	4.097			4.468
T.P.	96.439				96.415		.379
	5.357		5.445				4.089
⊼	101.796	+1.438	1.438		+1.4380		
	3.919		4.007				
T.P.	97.877				97.853		4TH RUN
	5.957		5.572	5.782			5.847
⊼	103.834	+1.118	1.R05	1.112	+1.1140		1.112
	4.839		4.467	4.670			4.735
T.P.	~~99.005~~				98.967		
	98.995						

NOTES RED. DATE
NOTES CHKD. DATE
JOB NO. 1230 SURVEY OF
SURVEY BY E. C. WALLACE
NOTES BY E. C. WALLACE DATE
INDEXED A. C. Johnson DATE
F.B. 1414 PG. 10

FORM 353 1M 8-45

PLEASE RETURN TO
LOS ANGELES COUNTY SURVEYOR
700 HALL OF RECORDS

NOTE: ANY ADDITIONS OR CHANGES ON THIS SHEET MUST BE MADE OR CIRCLED IN RED INK, WITH DATE AND NAME OF PERSON MAKING CHANGE.

Do not extend notes this side of this line.

B. M.	1ST RUN	DIFF.	2ND RUN	3RD RUN	ADJ. ELEV.	DESCRIPTION
T. P.	~~99.005~~ 98.995				98.967	
	5.544		5.428			
⊼	104.539	+2.603	2.605		+2.6040	
	2.941		2.823		101.599	
B.M. W.A-8	101.~~[illegible]~~ .598				~~101.571~~	B.M. W.A-8 El. 101.599 F.B. 1155-242 Alley W. of Central Ave. Alley N. of Common Blvd C.SPK in P.P. 356529E
						$\frac{+028}{35} = .0008$
B.M. WA-8	101.599					
	3.403		2.951			
⊼	105.002	-2.199	2.195			
	5.602		5.146			
T.P.	99.400					
	5.672		5.444			
⊼	105.072	+2.127	2.127			
	3.545		3.317			
B.M. WA-9	101.527					B.M. WA9 El. 101.533 F.B. 1150-242
	3.748		3.694			
⊼	105.275	-1.149	1.146			
	4.897		4.840			
B.M. WA-10	100.378					B.M. WA-10 El. 100.413 F.B. 1150-242

NOTES RED. ____ JOB NO. 1230 SURVEY OF 15TH ST.
DATE ____ SURVEY BY E. C. WALLACE
NOTES CHKD. ____ NOTES BY E. C. WALLACE DATE Nov. 1947
DATE ____ INDEXED A. C. Johnson DATE ____

F.B. 1414 PG. 11

FORM 353 1M 8-45

PLEASE RETURN TO
LOS ANGELES COUNTY SURVEYOR
700 HALL OF RECORDS

NOTE: ANY ADDITIONS OR CHANGES ON THIS SHEET MUST BE MADE OR CIRCLED IN RED INK, WITH DATE AND NAME OF PERSON MAKING CHANGE.

Do not extend notes this side of this line.

NOTES RED. DATE
NOTES CHKD. DATE

JOB NO. 1230 SURVEY OF 151st ST.
SURVEY BY E. C. Williams
NOTES BY E. C. Williams DATE
INDEXED A. C. Johansen DATE

F.B. 144 Pg. 12

B. M.	1ST RUN	DIFF.	2ND RUN	3RD RUN	ADJ. ELEV.	DESCRIPTION
	B.M. Circuit #2					
B.M. WA-28	91.030				91.030	B.M. WA-28 El. 91.030 F.B. 1414-10 Compton Blvd. & Compton Ave
	4.769					
⊼	95.799	+1.061	1.058		+1.0595	
	3.708					
T.P.	92.091				92.090-	
	5.432					
⊼	97.523	+1.742	1.740		+1.7410	
	3.690					
T.P.	93.833				93.830+	
	5.827		5.860			
⊼	99.660	+2.237	2.235		+2.2360	(See B.10)
	3.590		3.625		96.066	
B.M. WA-29	96.070				~~96.066+~~	B.M. WA-29 El. 96.068 Compton Blvd. & Nestor Ave
	4.215		4.087			
⊼	100.285	-0.036	.036		-0.0360	
	4.251		4.125			
T.P.	96.034				96.030+	
	4.343		5.934			
⊼	100.377	-0.284	0.284		-0.2840	
	4.627		4.218		95.746	
B.M. WA-30	95.750				~~95.746+~~	(set) B.M. WA-30 151st St. & Nestor SE Cor B.Spk. N. end 1' Walk to Ho. #1404
	4.281		4.332			
⊼	100.031	+0.806	0.807		+0.8065	
	3.475		3.525		96.552	
B.M. WA-31	96.556				~~96.553~~	(set) B.M. WA-31 152nd St. & Nestor Ave SE Cor N. Spk. P.P. # 578276E

FORM 353 1M 8-45

PLEASE RETURN TO
LOS ANGELES COUNTY SURVEYOR
700 HALL OF RECORDS

NOTE: ANY ADDITIONS OR CHANGES ON THIS SHEET MUST BE MADE OR CIRCLED IN RED ICK. WITH DATE AND NAME OF PERSON MAKING CHANGE.

Do not extend notes this side of this line.

B. M.	1ST RUN	DIFF.	2ND RUN	3RD RUN	ADJ. ELEV.	DESCRIPTION
B.M. WA-31	96.556				~~96.553~~	
	3.627		3.752		96.552	
T	100.183	+0.407	0.403		+0.4050	
	3.220		3.349		96.956	(set) B.M. WA-32
B.M. WA-32	96.963				~~96.958~~	153rd St & Nestor Ave. S.W.Cor. B.Spk. - N.E.Cor of Conc.Slab.
	3.472		5.579	3.042		
T	100.455	-0.998	[illegible]	0.993	-0.9940	
	4.490		4.370	4.035	95.958	
B.M. WA-18	95.965				~~95.964~~	B.M. WA-18 El. ~~95.961~~ 95.958 F.B. 1414-1 Nestor Office [illegible]
	5.262		5.437			
T	100.227	+0.665	.662		+0.6635	
	4.597		[illegible]			
T.P.	96.630				96.628	
	5.349		5.426			
T	99.979	+1.363	1.362		+1.3625	
	2.986		4.064			
T.P.	97.993				97.990	
	4.653		4.726			
T	102.646	+2.203	2.206		+2.2045	
	2.454		2.520		100.192	
B.M. WA-17	100.196				~~100.194~~	B.M. WA-17 El. 100.192 F.B. 1414-1 155th St. S. Centerline [illegible]

100.25

NOTES RED. _____ JOB NO. 1230
DATE _____ SURVEY OF 151st St
SURVEY BY E. C. WALLACE
NOTES CHKD. _____ NOTES BY E. C. WALLACE DATE Nov. 1947
DATE _____ INDEXED [redacted] DATE _____

F.B. 1414 PG. 13

FORM 353 1M 8-45

PLEASE RETURN TO
LOS ANGELES COUNTY SURVEYOR
700 HALL OF RECORDS

NOTE: ANY ADDITIONS OR CHANGES ON THIS SHEET MUST BE MADE OR CIRCLED IN RED INK, WITH DATE AND NAME OF PERSON MAKING CHANGE.

Do not extend notes this side of this line.

NOTES RED. DATE
NOTES CHKD. DATE

JOB NO. 1230 SURVEY OF 151st St
SURVEY BY E. C. WALLACE
NOTES BY E. C. Johnson DATE Nov. 1947
INDEXED E. C. Johnson DATE

F.B. 1414 PG. 14

B. M.	1ST RUN	DIFF.	2ND RUN	3RD RUN	ADJ. ELEV.	DESCRIPTION
		B. M. Circuit #3				
B.M. WA-28	91.030				91.030	B.M. WA-28 El. 91.030 F.B. 1414-10 Compton Blvd & Compton Ave
	3.926		3.896	3.655		
T	94.956	-1.084	1.894	1.087	-1.0855	
	5.010		4.900	4.742		
T.P	89.946				89.944+	
	4.329		4.379			
T	94.275	+0.157	0.157		+0.1570	
	4.172		4.222		90.100	(set) B.M. WA-33 151st St & Compton Ave SE Cor. B.Sp. in Walk 10 ft. #1500 @ N.H.L.A.T.
B.M. WA33	90.103				~~90.108~~	
	4.322		4.637			
T	94.425	+0.028	.024		+0.0260	
	4.294		4.613			
T.P	90.131				90.128-	
	5.436		5.569			
T	95.567	+1.210	1.269		+1.2695	
	4.166		4.100		91.393	B.M. WA-22 El. ~~91.397~~ 91.393 F.B. 1414-8 152nd St. & Compton Ave. Mayor
B.M. WA22	91.401				~~91.397~~	
	3.185		2.803			
T	94.586	-1.876	1.879		-1.8775	
	5.061		4.682			
T.P.	89.525				89.520-	
	4.157		4.313	4.240		
T	93.682	-0.949	.956	.954	-0.9530	
	5.106		5.269	5.194		
T.P.	88.576				88.566+	

FORM 353 1M 8-45

PLEASE RETURN TO
LOS ANGELES COUNTY SURVEYOR
700 HALL OF RECORDS

NOTE: ANY ADDITIONS OR CHANGES ON THIS SHEET MUST BE MADE OR CIRCLED IN RED INK, WITH DATE AND NAME OF PERSON MAKING CHANGE.

Do not extend notes this side of this line.

B. M.	1ST RUN	DIFF.	2ND RUN	3RD RUN	ADJ. ELEV.	B.M. Circuit #3 DESCRIPTION
T.P.	88.576				88.566+	Pg. 14
	4.637		4.578			
⊼	93.213	-0.302	0.302		-0.3020	
	4.939		4.880		88.261	
B.M. WA-23	88.274				~~88.264~~+	B.M. WA 23 El. ~~88.263~~ 88.261 F.B. 1414-8 152nd & Maie Ave.
	3.291		3.300			
⊼	91.565	-2.133	2.131		-2.1320	
	5.424		5.431		86.130	(Set) B.M. WA-34
B.M. WA-34	86.141				~~86.132~~+	151st ST. & Maie Ave. S.E. Cor. L&N back of walk near intn of property lines
	4.536		4.278	5.173		
⊼	90.677	-1.092	1.098	1.098	-1.0960	
	5.628		5.376	4.075	85.037	
B.M. WA-27	85.049				~~85.037~~	B.M. WA-27 El. ~~85.040~~ 85.037 F.B. 1414-9 Corridor Blvd. & Maie Ave.

NOTES RED. ____ JOB NO. 1230 SURVEY OF 151st ST
DATE ____ SURVEY BY E.C. WALLACE
NOTES CHKD. ____ NOTES BY ECW DATE ____
DATE ____ INDEXED A. C. Johnson DATE ____

F.B. 1414 PG. 15

F.B. 1414 PG. 16

JOB NO. 1230 SURVEY OF

SURVEY BY

NOTES BY DATE

INDEXED DATE

NOTES RED.

DATE

NOTES CHKD.

DATE

B. M.	1ST RUN	DIFF.	2ND RUN	3RD RUN	ADJ. ELEV.	DESCRIPTION

Pgs 17-30 not used

FORM 353 1M 8-45

PLEASE RETURN TO
LOS ANGELES COUNTY SURVEYOR
700 HALL OF RECORDS

Do not extend notes this side of this line.

NOTE: ANY ADDITIONS OR CHANGES ON THIS SHEET MUST BE MADE OR CIRCLED IN RED INK, WITH DATE AND NAME OF PERSON MAKING CHANGE.

PWFB 072[redacted] 447

Notes Ck'd by KRM	Survey of 151ST ST
Map No. B-2218	W. O. 1230 Tape No. 86 St'd 68 °F
Office Work Cox	Surveyed by E. C. WALLACE
Checked McPherson	Notes E. C. WALLACE Date Nov. 1947
Date Jan 1950	Indexed A. C. Johnson

F. B. 1414 PG. 34

AUG 18 '48

C. I. 1230 151ST ST

℄ SURVEY

J.N. 8351

INDEX

WALLACE
MORRISON
DREIER
SIMPSON
TRUNICK

H.C. 57-22
C.S. B-2218.

Note: Any Additions or Changes on This Sheet Must be Made & Circled in Red Ink With Date and Name of Person Making Change.

Do not extend notes this side of this line.

RETURN TO
LOS ANGELES COUNTY SURVEYOR
700 HALL OF RECORDS

447 BM 11-46

F. B. 1414 PG. 32 PWFR 0721 448

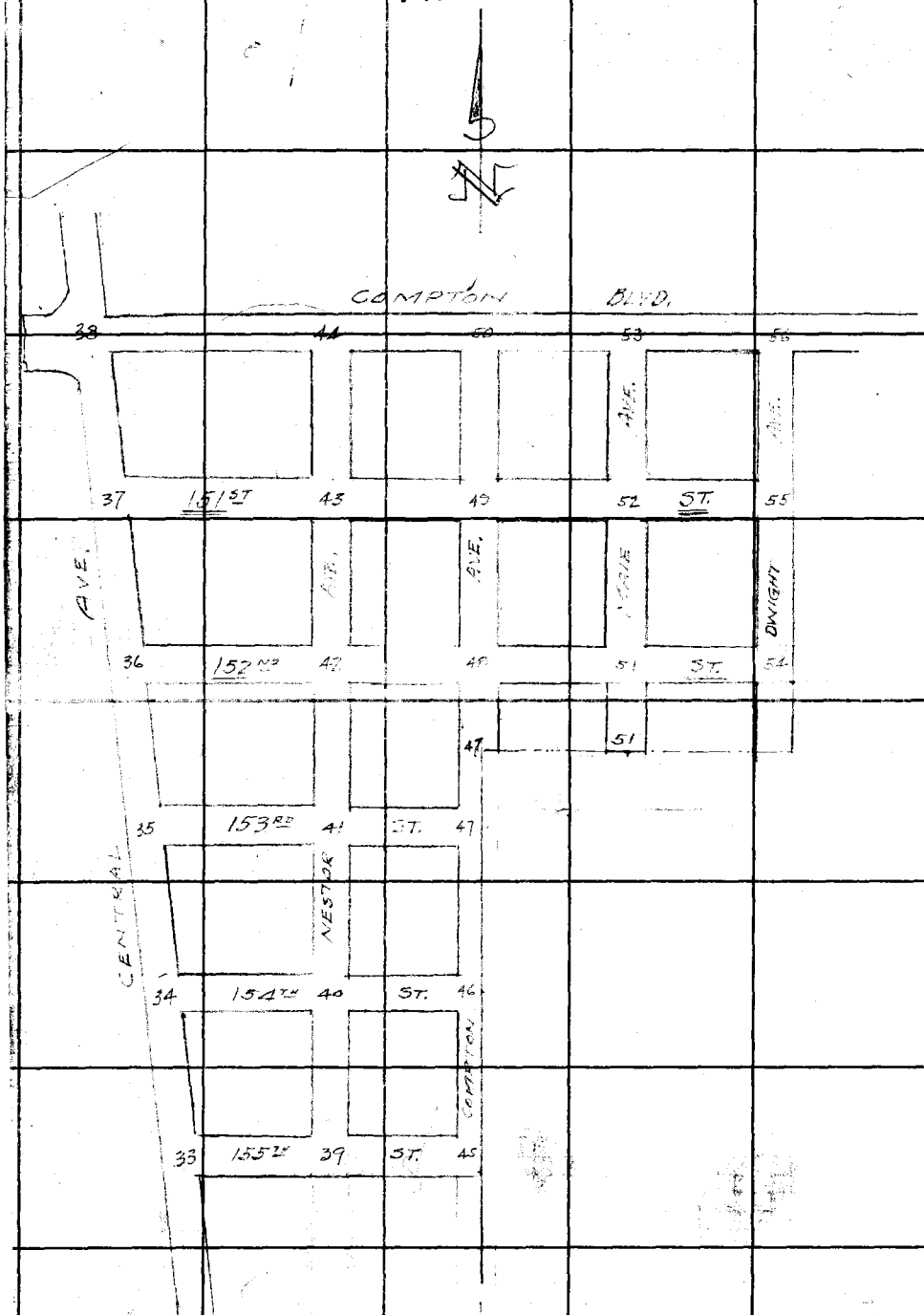

RETURN TO
LOS ANGELES COUNTY SURVEYOR
700 HALL OF RECORDS

Note: Any Additions or Changes on This Sheet Must be Made in Ink With Date and Circled in Red Making Change. Name of Person

Do not extend notes this side of this line.

PWFB 0721 449 450

Notes Ck'd by [illegible]	Survey of 151st ST.
Map No. B-2218	W. O. 1234 Tape No. 86 St'd 68 °F
Office Work [illegible]	Surveyed by E. C. WALLACE
Checked [illegible]	Notes E. C. WALLACE Date Nov. 1947
Date Jan 1950	Indexed [illegible]

F. B. 1414 Pg. 33

(1) 100° 51' 00"
(4) 43 24 00
(6) 245-06-00
100-51-00

WS 26-C-3

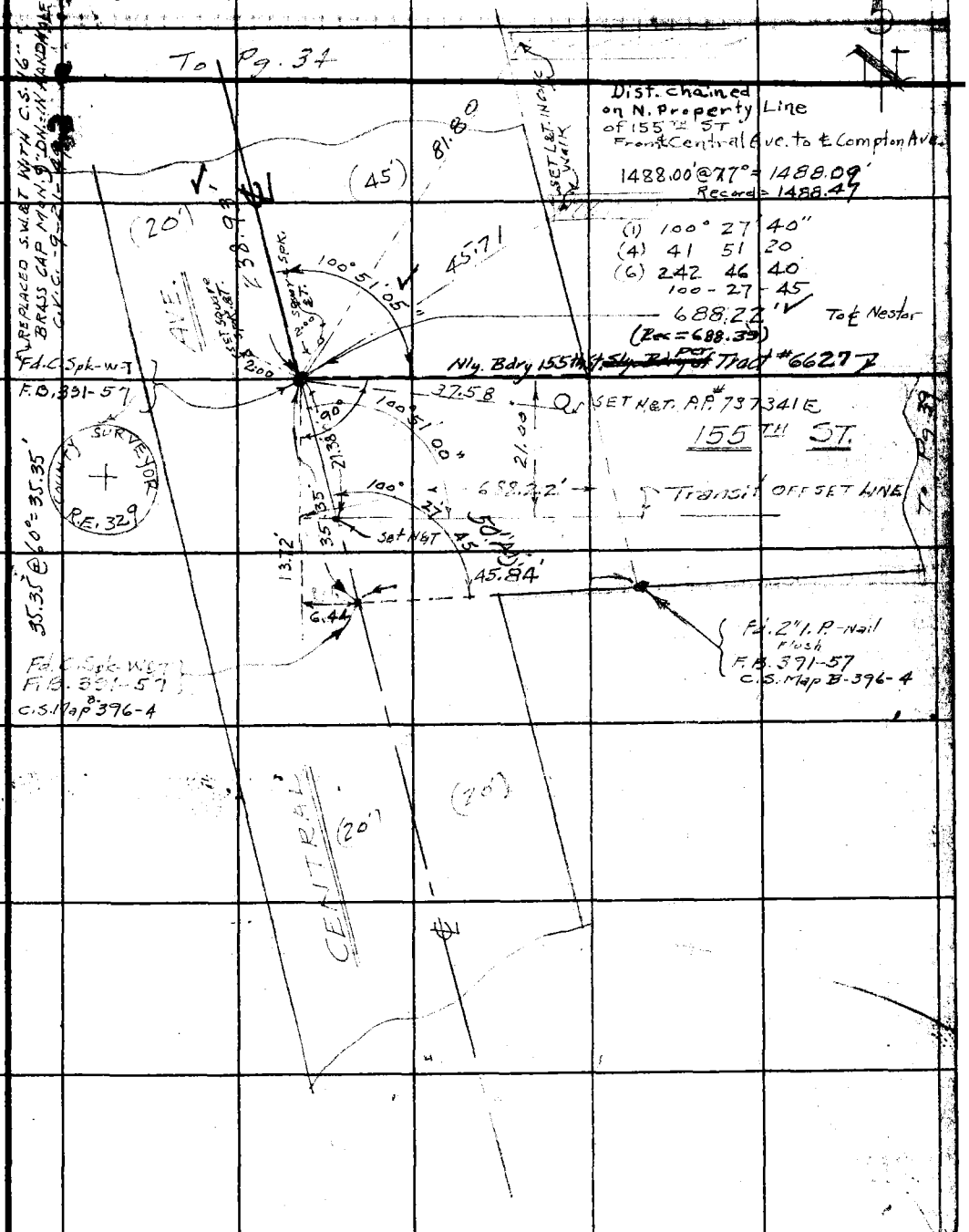

Note: Any Additions or Changes on This Sheet Must be Made & Circled in Red Ink With Date and Name of Person Making Change.

Do not extend notes this side of this line.

RETURN TO
LOS ANGELES COUNTY SURVEYOR
700 HALL OF RECORDS

FORM 247 5M 11-46

F. B. 1414 PG. 34 PWFB 0721 451 452

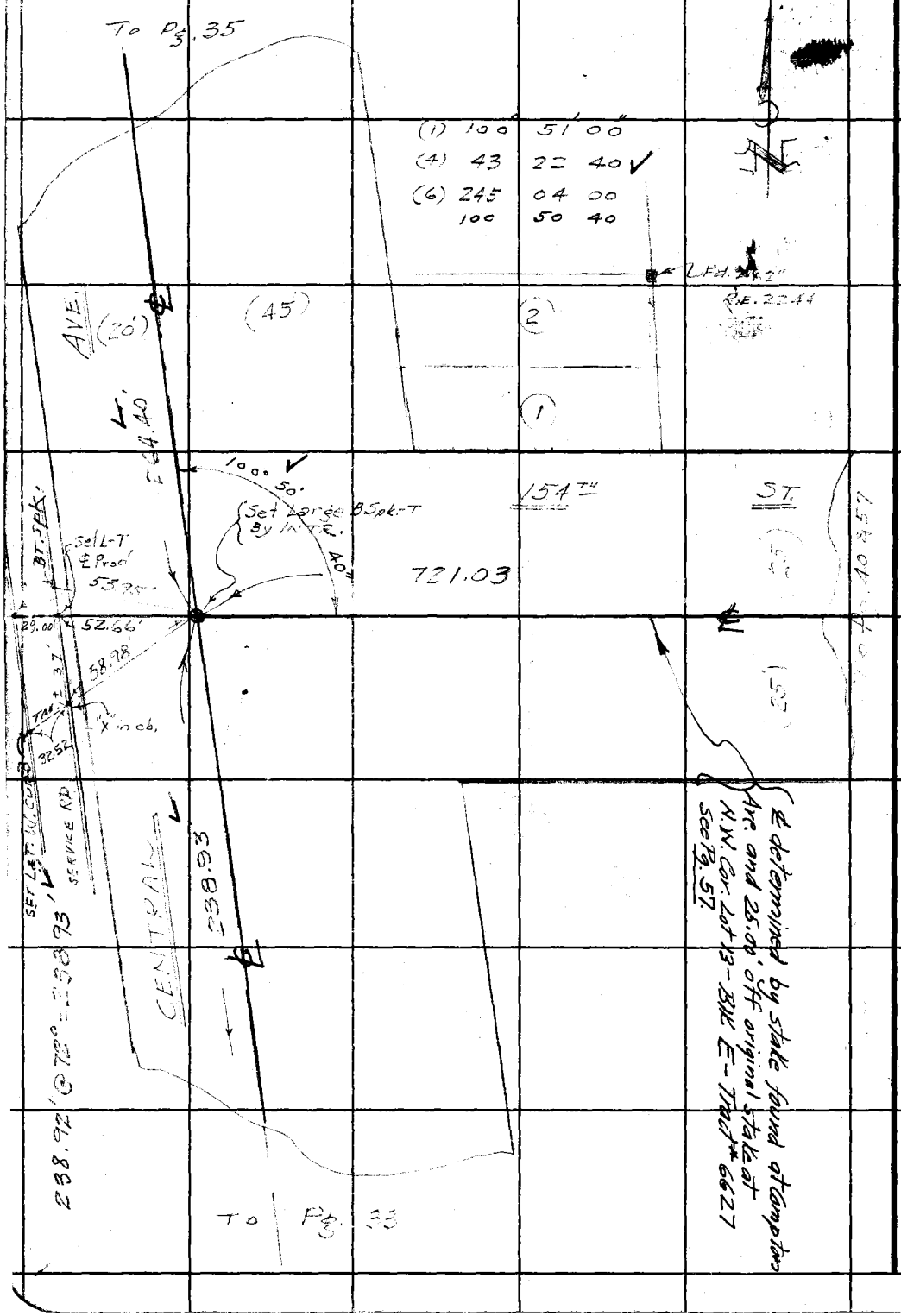

RETURN TO
LOS ANGELES COUNTY SURVEYOR
700 HALL OF RECORDS

Do not extend notes this side of this line.

Note: Any Additions or Changes on This Sheet Must be Made Circled in Red Ink With Date and Name of Person Making Change.

PWFB 0721 453

Notes Ck'd by [illegible]	Survey of 153rd St.	F. B. [illegible] Pg. 35
Map No. B-2218	W. O. 1232 Tape No. 86 St'd. 68 °F	
Office Work Cox	Surveyed by E. C. WALLACE	
Checked [illegible]	Notes E. C. WALLACE Date Nov. 1949	
Date Jan. 1950	Indexed [illegible] C. Johnson	

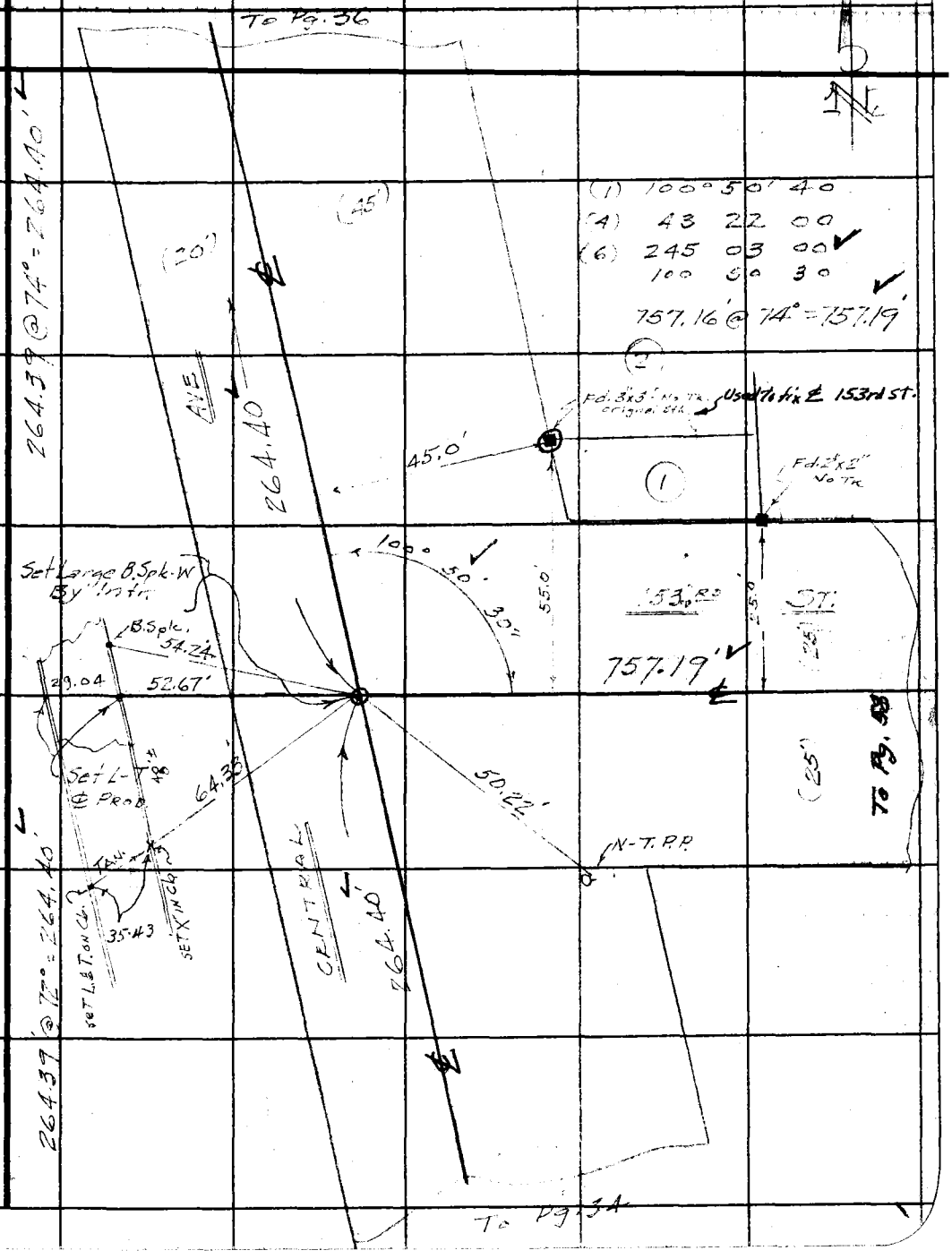

Note: Any Additions or Changes on This Sheet Must Be Made in Red Ink With Date and Name of Person Making Change.

Do not extend notes this side of this line.

RETURN TO LOS ANGELES COUNTY SURVEYOR 700 HALL OF RECORDS

FORM 847 BM 11-48

F. B. 1414 PG. 36 PWFB 0721 454

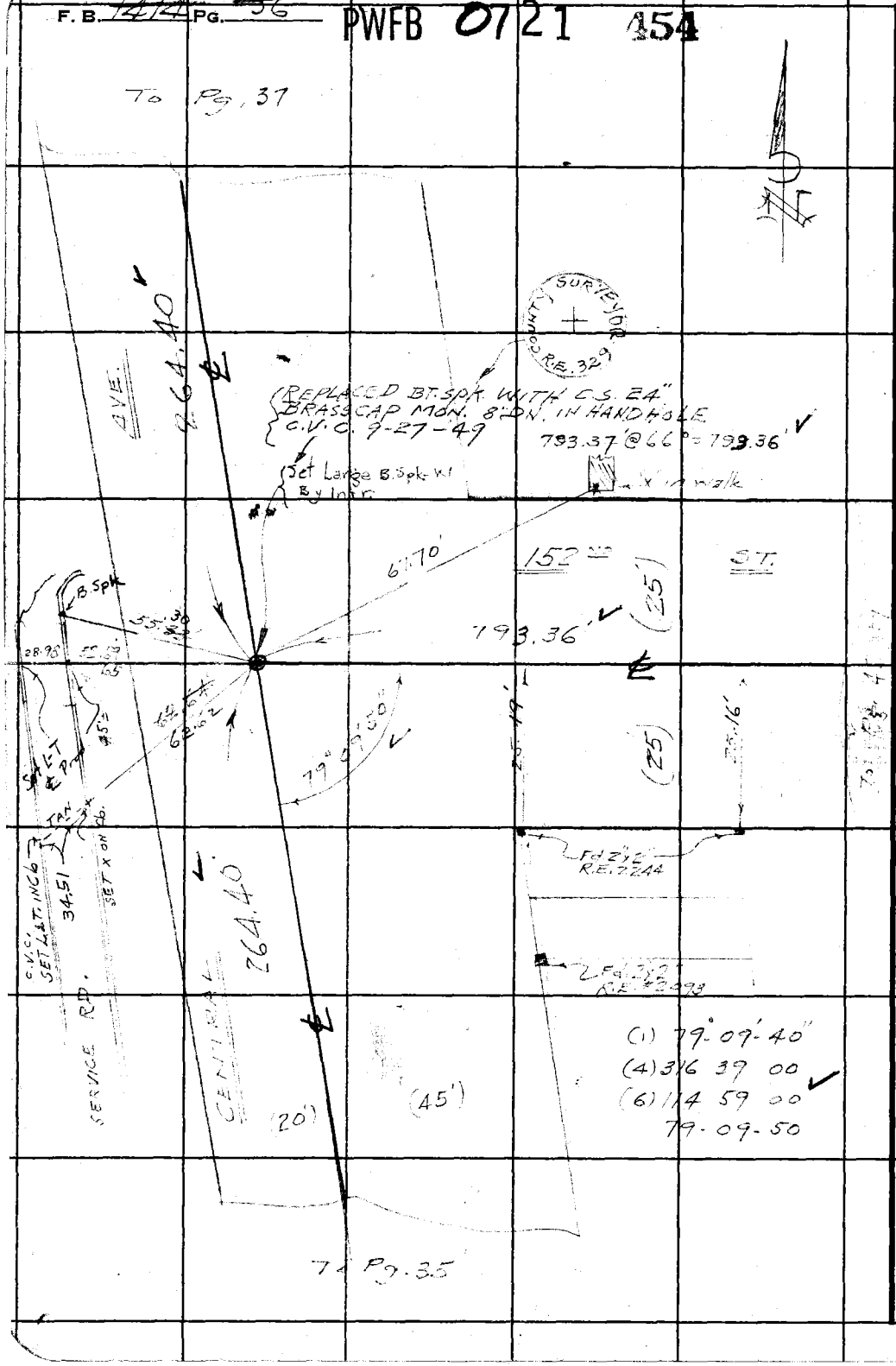

RETURN TO
LOS ANGELES COUNTY SURVEYOR
700 HALL OF RECORDS

Do not extend notes this side of this line.

Note: Any Additions or Changes on This Sheet Must be Made in Red Ink With Date and Name of Person Making Change.

PWFB 0721 455

Notes Ck'd by KRM	Survey of 151st ST
Map No. B-2218	W. O. 1414 Tape No. 86 St'd 68 °F
Office Work Cox	Surveyed by E. C. WALLACE
Checked McPherson	Notes E. C. WALLACE Date Nov 1947
Date Jan 1950	Indexed A. C. Johnson

F. B. 1414 Pg. 37

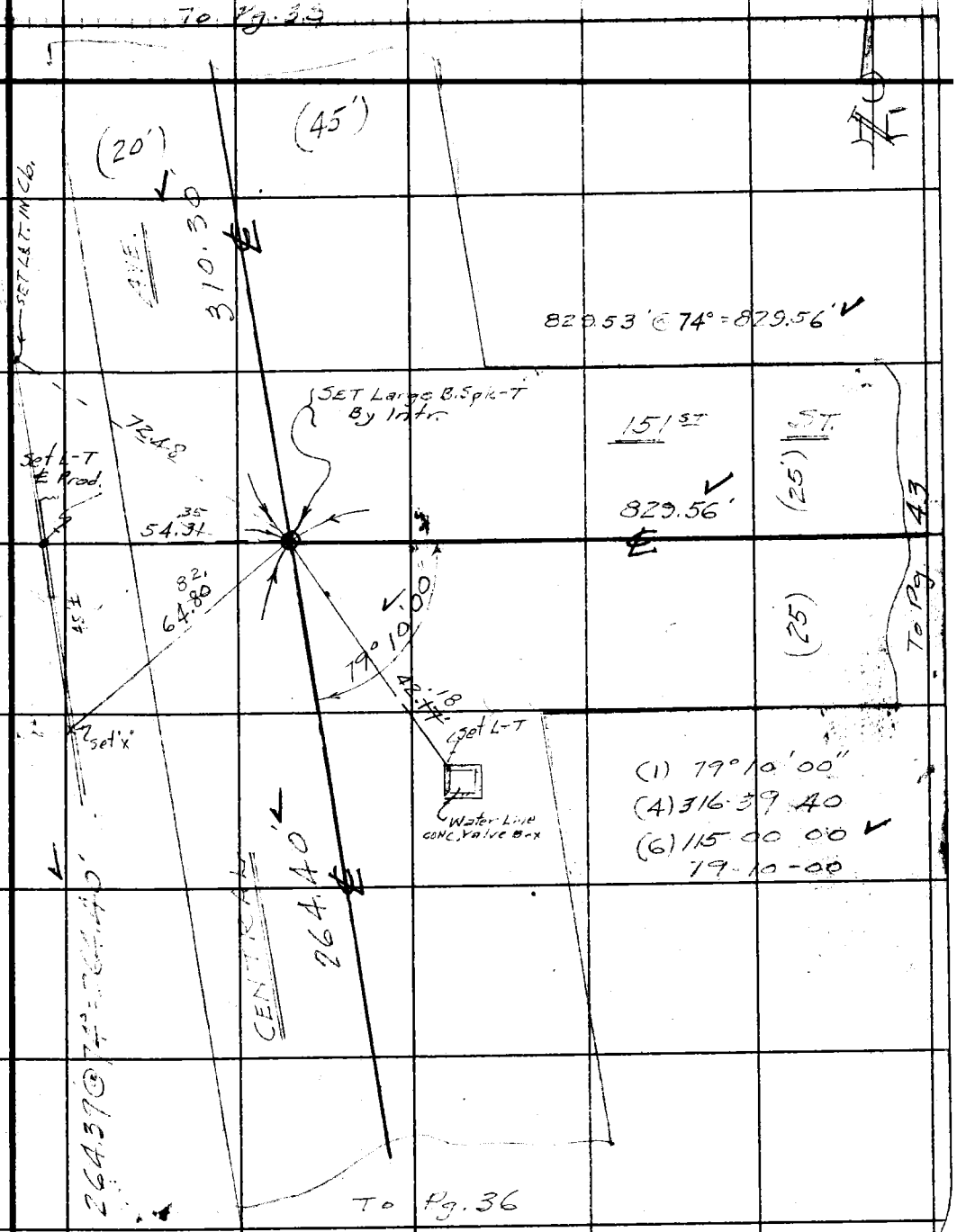

Note: Any Additions or Changes on This Sheet Must be Made Circled in Red Ink With Date and Name of Person Making Change.

Do not extend notes this side of this line.

RETURN TO
LOS ANGELES CITY SURVEYOR
700 HALL OF RECORDS

FORM 247 5M 11-46

F. B. 1414 PG. 38 PWFB 0721 456

N S 46-C-5

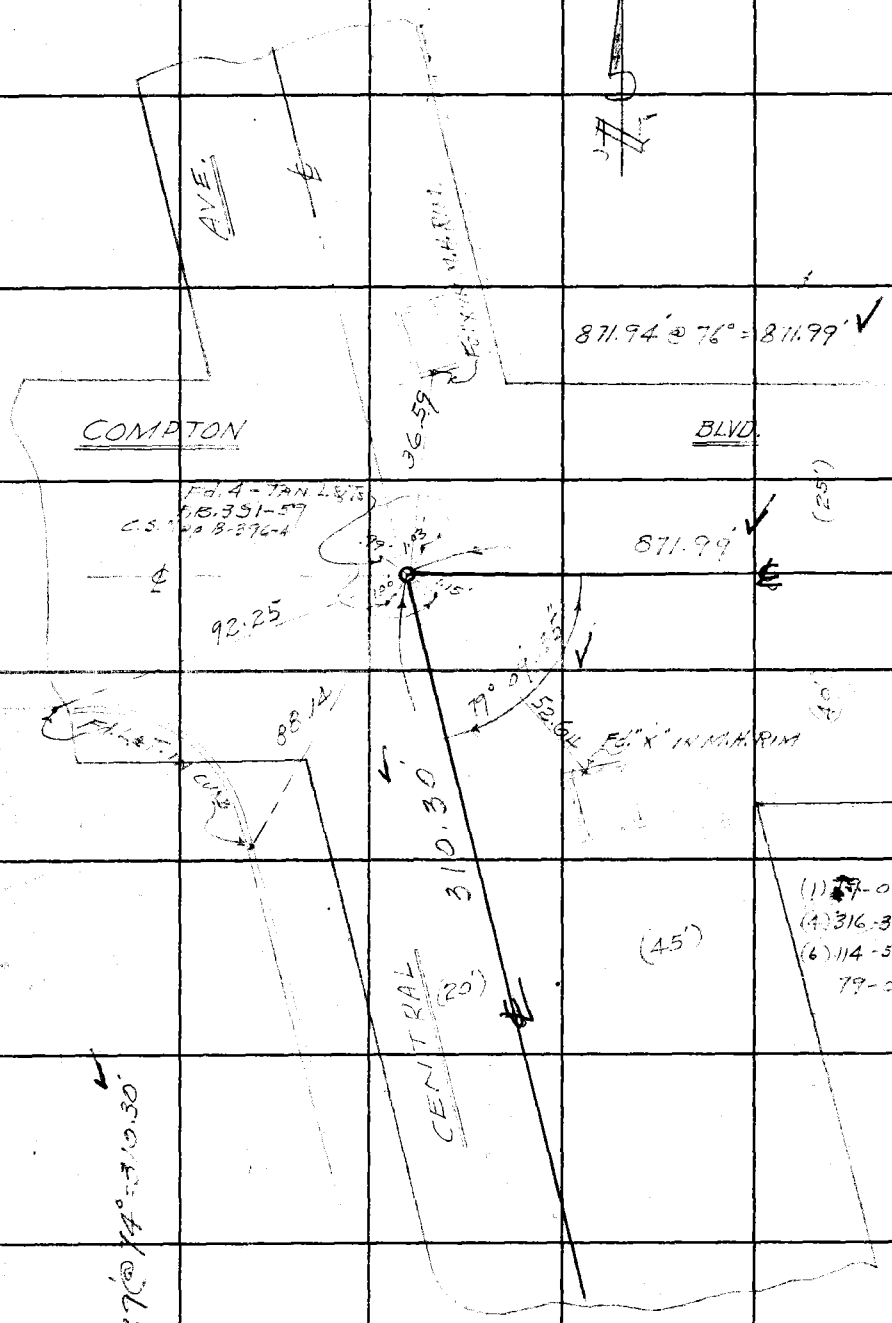

RETURN TO
LOS ANGELES COUNTY SURVEYOR
700 HALL OF RECORDS

Do not extend notes this side of this line.

Note: Any Additions or Changes on This Sheet Must Be Made in Red Ink With Date and Name of Person Making Change.

PWEB 0721 457

Notes Ck'd by [illegible]	Survey of [illegible]
Map No. B-2218	W. O. 1230 Tape No. 86 St'd 68 °F
Office Work Cox	Surveyed by E. C. WALLACE
Checked McPherson	Notes E. C. WALLACE Date Nov. 1947
Date Jan. 1950	Indexed A. C. Johnson

F. B. 1414 Pg. 39

WS.26-C3

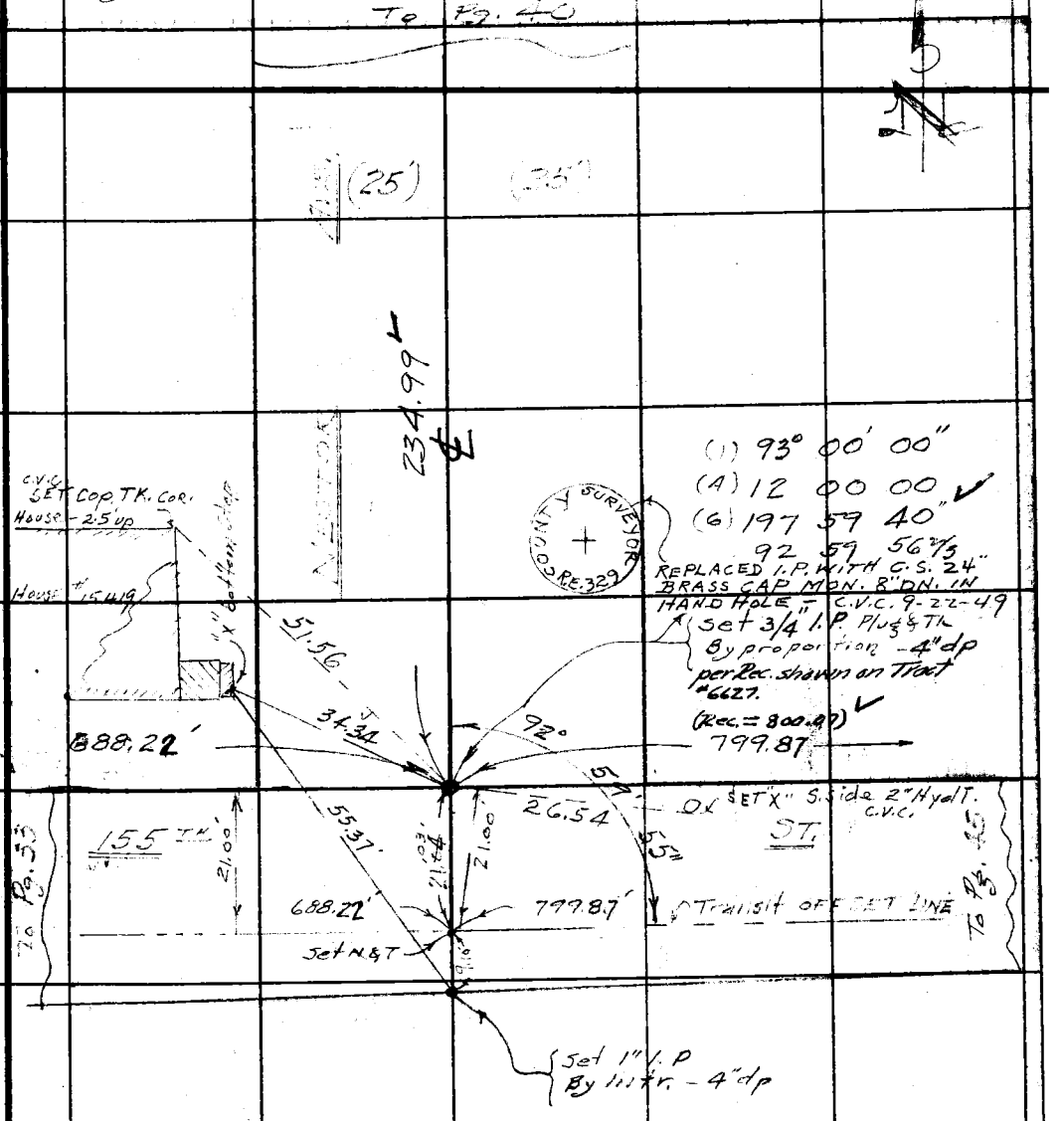

Note: Any Additions or Changes on This Sheet Must be Made Circled in Red Ink With Date and Name of Person Making Change.

Do not extend notes this side of this line.

RETURN TO
LOS ANGELES COUNTY SURVEYOR
700 HALL OF RECORDS

FORM 247 5M 11-46

F. B. ~~1414~~ PG. ~~40~~ PWFB 0721 158

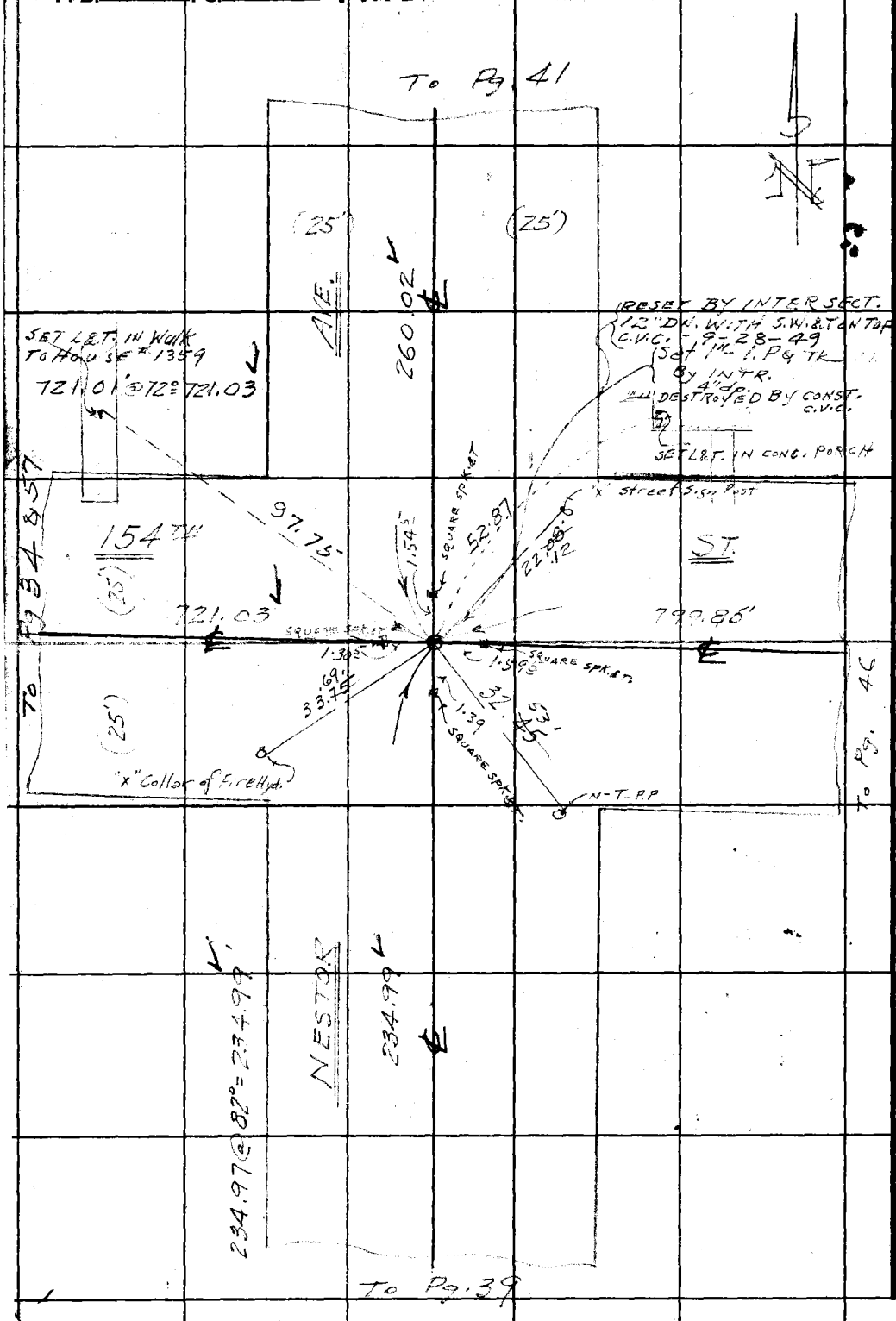

RETURN TO
LOS ANGELES COUNTY SURVEYOR
700 HALL OF RECORDS

Do not extend notes this side of this line.

Note: Any Additions or Changes on this Sheet Must be Made Circled in Red Ink With Date and Name of Person Making Change.

PWEB 0721 459

Notes [illegible] by [illegible]	Survey of [illegible]
Map No. B-2218	W. O. 1230 Tape No. 86 St'd 68 °F
Office Work Cox	Surveyed by E. C. WALLACE
Checked McPherson	Notes E. C. WALLACE Date Nov. 1947
Date Jan 1950	Indexed A. C. Johnson

F. B. [illegible] Pg. [illegible]

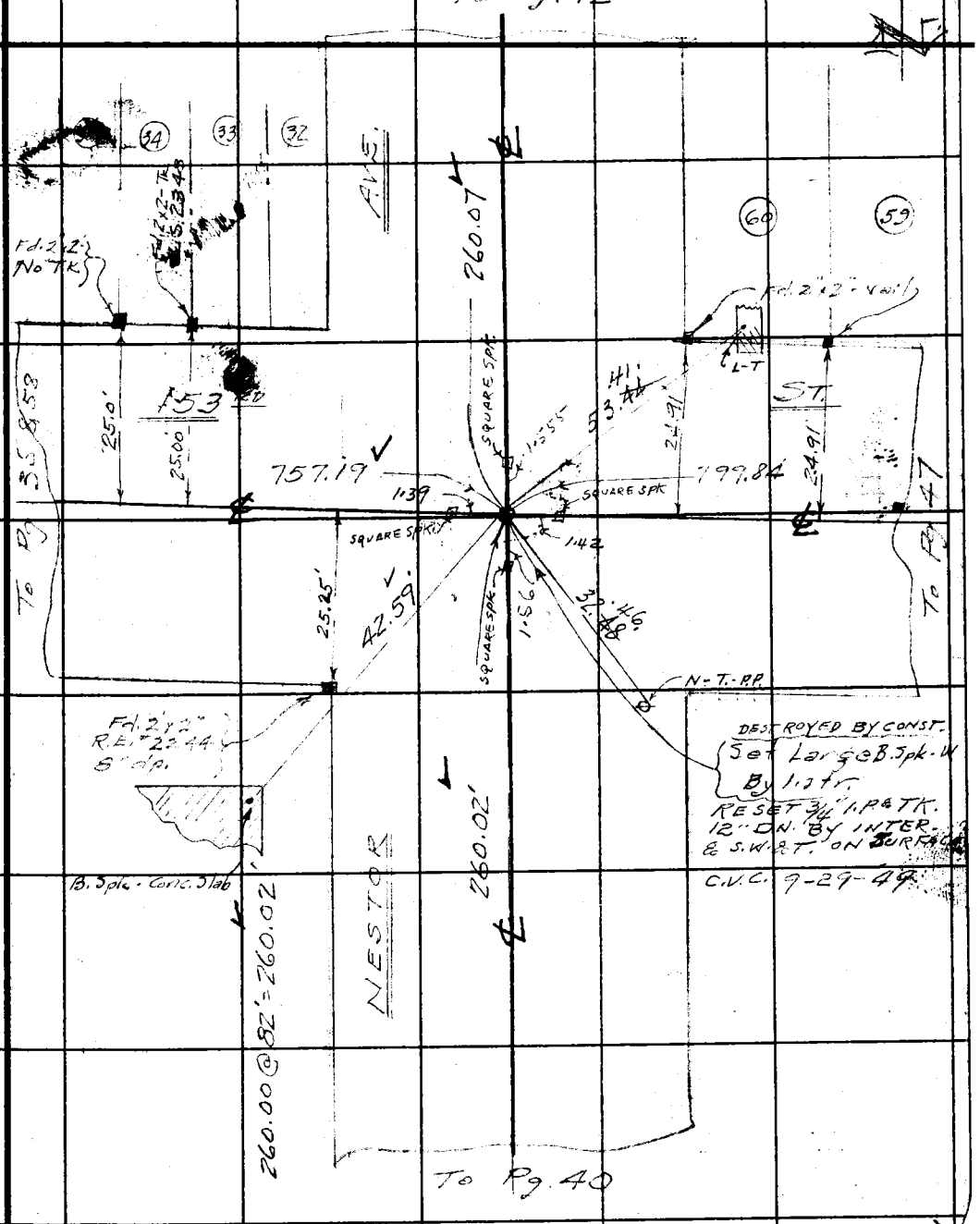

Note: Any Additions or Changes on This Sheet Must be Made — Circled in Red Ink With Date and Name of Person Making Change.

Do not extend notes this side of this line.

RETURN TO
LOS ANGELES COUNTY SURVEYOR
700 HALL OF RECORDS

FORM 247 SM 11-46

F. B. ~~1414~~ PG. ~~42~~ PWFB 0721 460

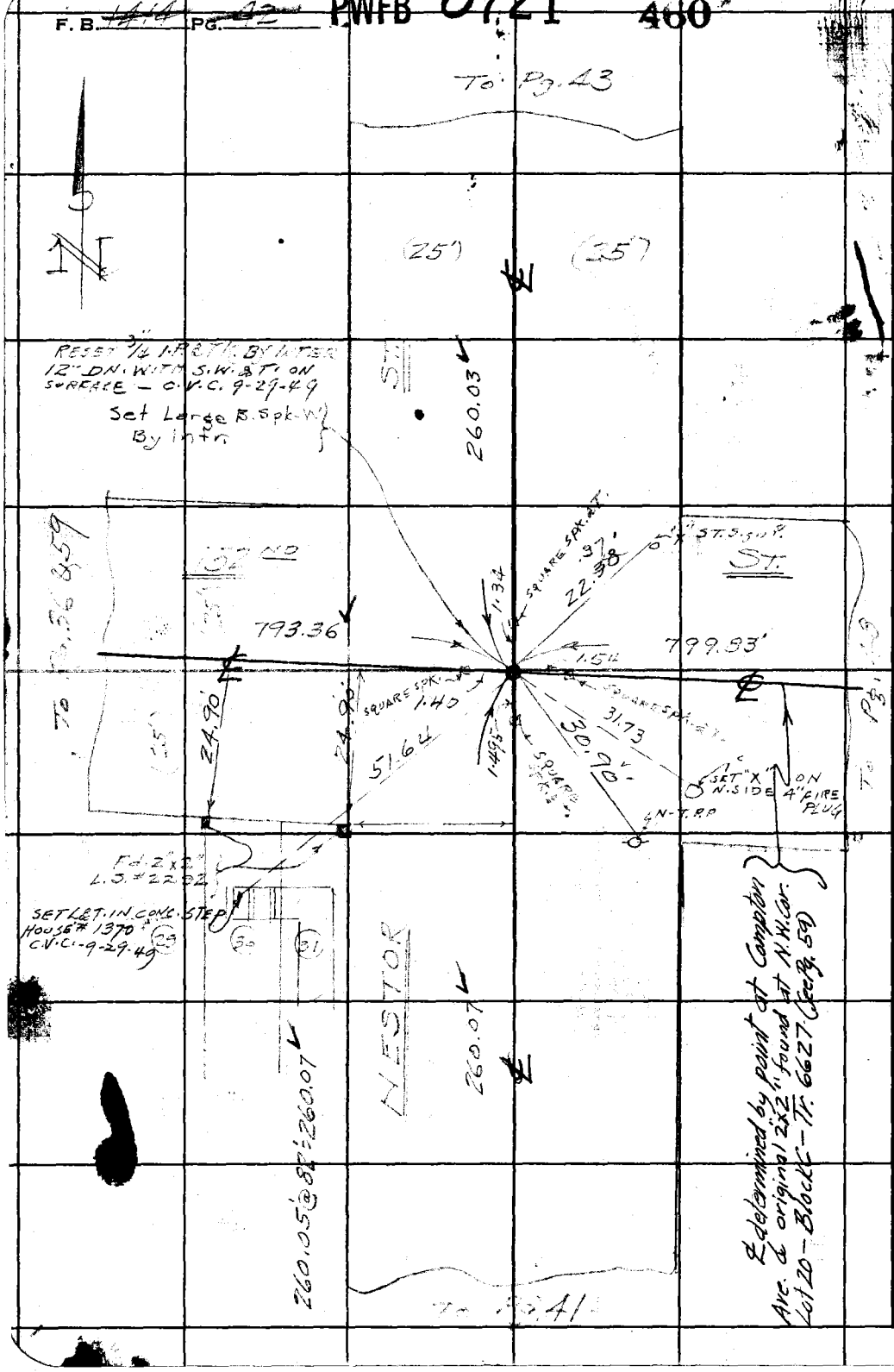

WS 26-C-3

2.835
1.34
1.49

RETURN TO
LOS ANGELES COUNTY SURVEYOR
700 HALL OF RECORDS

Do not extend notes this side of this line.

Note: Any Additions or Changes on This Sheet Must be Made in Red Ink With Date and Name of Person Making Change.

PWFB 0721 461

Notes Ck'd by RRM	Survey of 151st St
Map No. B-2218	W. O. 1239 Tape No. 86 St'd 68 °F
Office Work Cox	Surveyed by E. C. WALLACE
Checked McPherson	Notes E. C. WALLACE Date Nov. 1950
Date Jan 1950	Indexed A. C. Johnson

F. B. 1414 Pg. 43

WS. 26-C-3

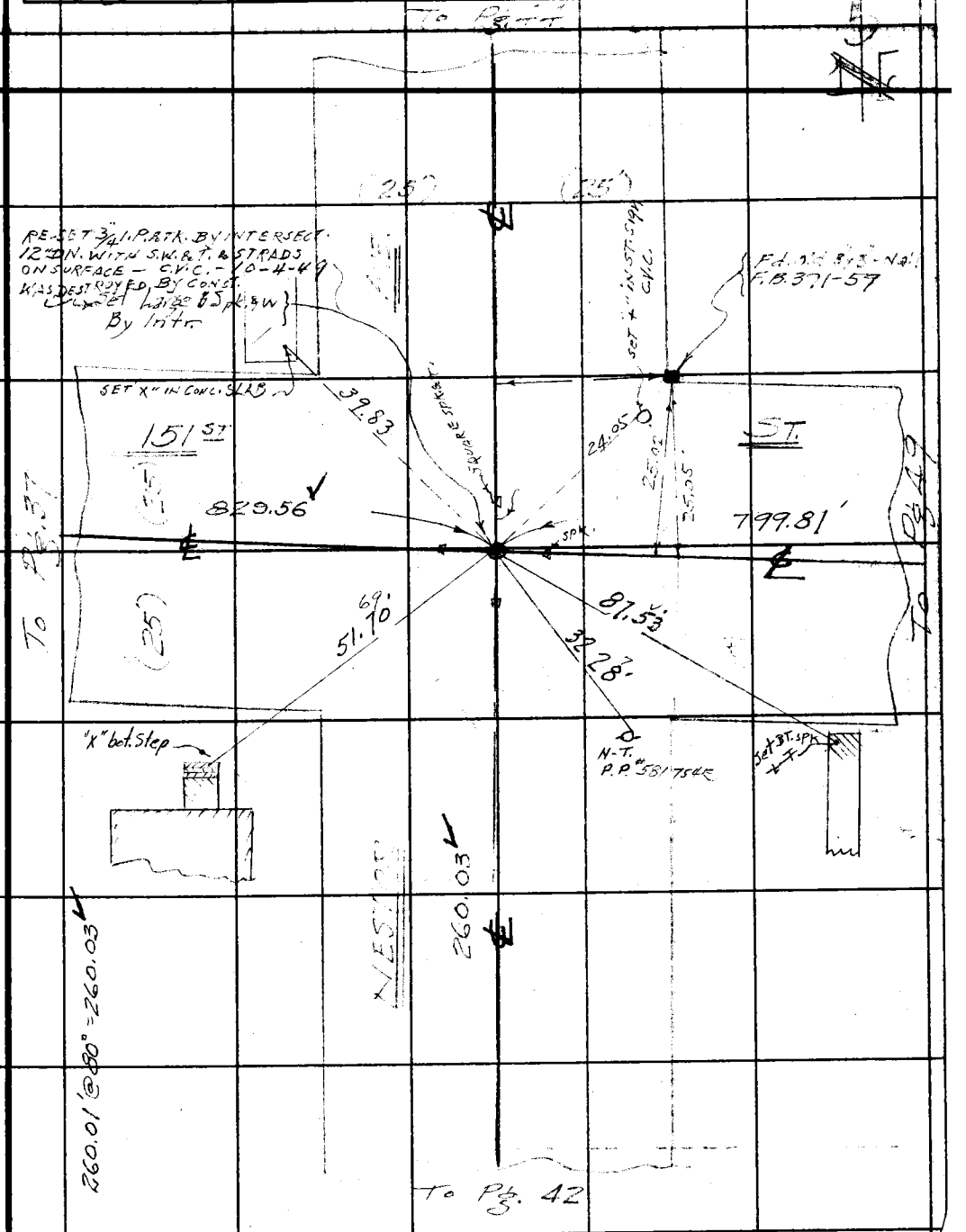

Note: Any Additions or Changes on This Sheet Must be Made or Circled in Red Ink With Date and Name of Person Making Change.

Do not extend notes this side of this line.

RETURN TO
LOS ANGELES COUNTY SURVEYOR
700 HALL OF RECORDS

FORM 247 JM 11-46

F. B. ~~1414~~ PG. ~~44~~ PWFB 0721 462



WS 26-C-3

RETURN TO
LOS ANGELES COUNTY SURVEYOR
700 HALL OF RECORDS

Do not extend notes this side of this line.

Note: Any Additions or Changes on This Sheet Must be Made in Red Ink With Date and Name of Person Making Change.

PWFB 0721 463

Notes Ck'd by RRM	Survey of 151st St
Map No. B-2218	W. O. 1230 Tape No. 86 St'd 68 °F
Office Work Cox	Surveyed by E. C. WALLACE
Checked McPherson	Notes E. C. WALLACE Date Nov. 1947
Date Jan. 1950	Indexed A. C. Johnson

F.B. 1414 PG. 45

W.S. 26-D-3

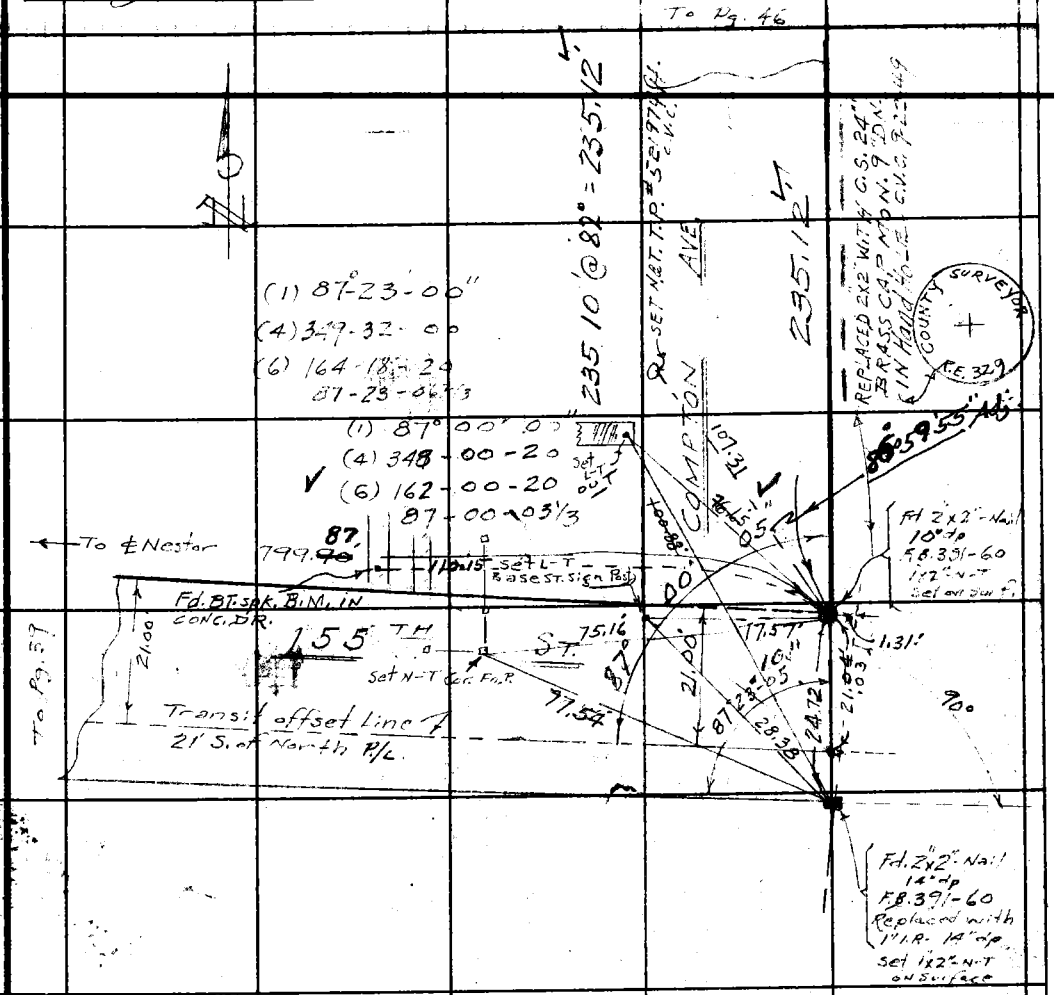

Note: Any Additions or Changes on This Sheet Must be Made Circled in Red Ink With Date and Name of Person Making Change.

Do not extend notes this side of this line.

RETURN TO
LOS ANGELES COUNTY SURVEYOR
700 HALL OF RECORDS

FORM 247 5M 11-46

F. B. ~~1414~~ PG. ~~46~~ PWFB 0721 464



RETURN TO
LOS ANGELES COUNTY SURVEYOR
700 HALL OF RECORDS

Do not extend notes this side of this line.

Note: Any Additions or Changes on This Sheet Must be Made in Red Ink With Date and Name of Person Making Change.

PWFB 0721 465

Notes Ck'd by [illegible]	Survey of 151st ST
Map No. B-2218	W. O. 1230 Tape No. 86 St'd 68 °F
Office Work Cox	Surveyed by E. C. WALLACE
Checked McPherson	Notes E. C. WALLACE Date Nov. 1947
Date Jan. 1950	Indexed A. C. Johnson

F. B. [illegible] PG. 47

WS 26-D-3

Note: Any Additions or Changes on This Sheet Must be Made Circled in Red Ink With Date and Name of Person Making Change.

Do not extend notes this side of this line.

RETURN TO LOS ANGELES CITY SURVEYOR 700 HALL OF RECORDS

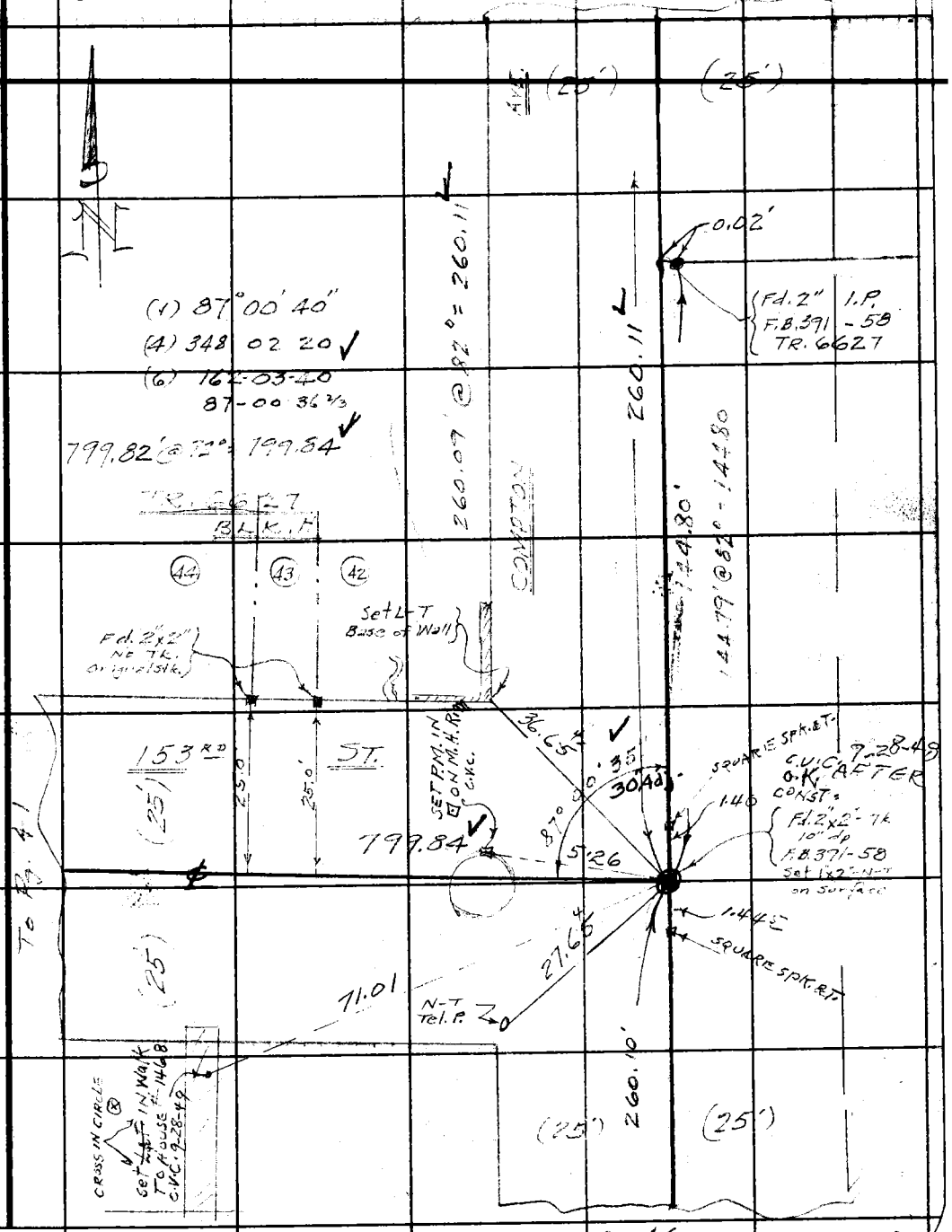

FORM 247 5M 11-46

F. B. ~~1414~~ PG. ~~48~~ PWFB 0721 466

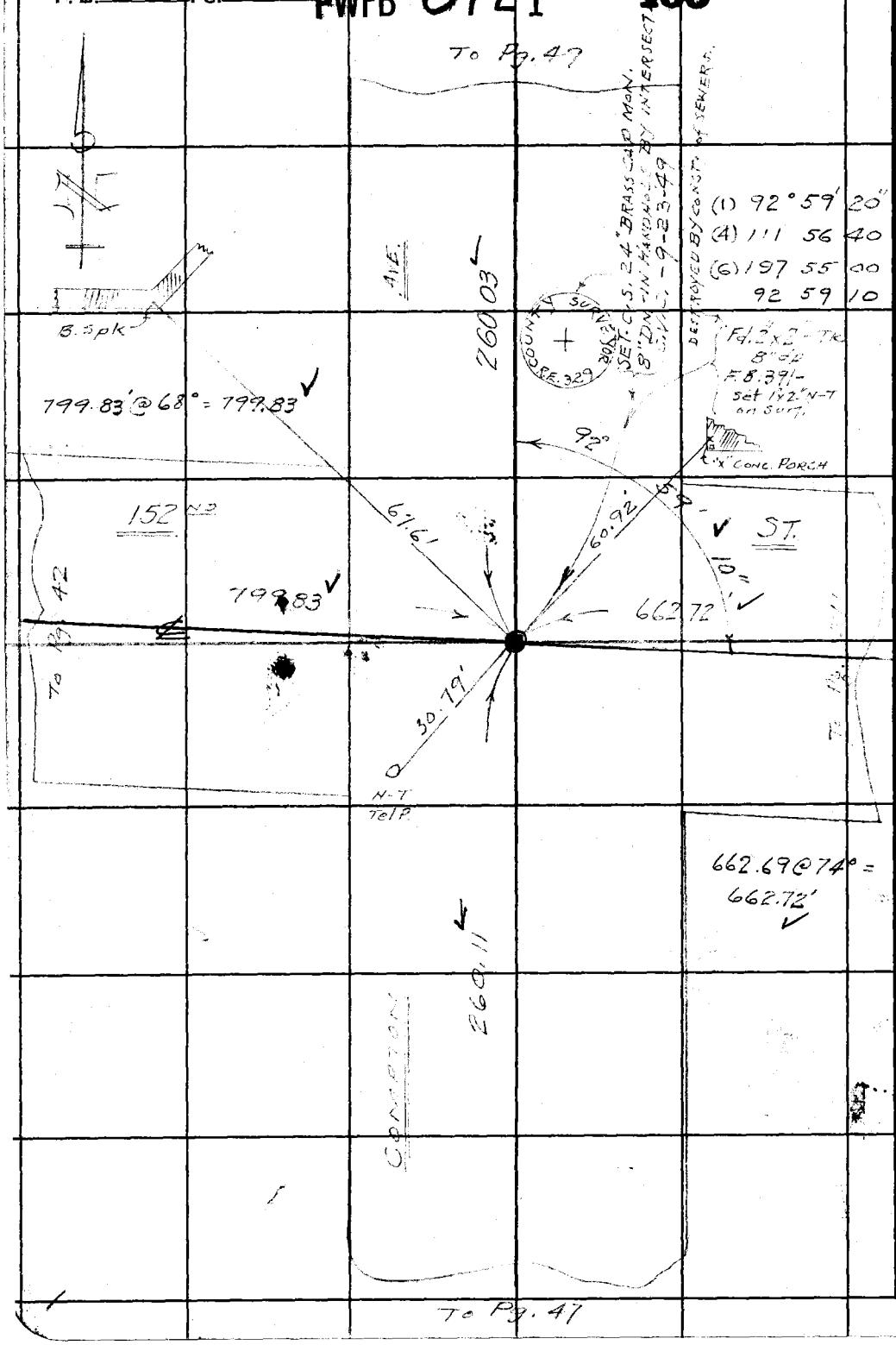

RETURN TO
LOS ANGELES COUNTY SURVEYOR
700 HALL OF RECORDS

Do not extend notes this side of this line.

Note: Any Additions or Changes on This Sheet Must Be Ma[illegible] Circled in Red Ink With Date a[illegible] Name of Person Making Change.

PWFB 0721 467

Notes Ck'd by [illegible]	Survey of 151st ST
Map No. B-2218	W. O. 1239 Tape No. 86 St'd 68 °F
Office Work Cox	Surveyed by E. C. WALLACE
Checked McElhenney	Notes E. C. WALLACE Date Nov. 1947
Date Jan 1950	Indexed A. C. Johnson

F. B. [illegible] Pg. [illegible]

WS 26-P-3

Note: Any Additions or Changes on This Sheet Must Be Made in Red Ink With Date and Initials of Person Making Change.

Do not extend notes this side of this line.

RETURN TO LOS ANGELES COUNTY SURVEYOR 700 HALL OF RECORDS

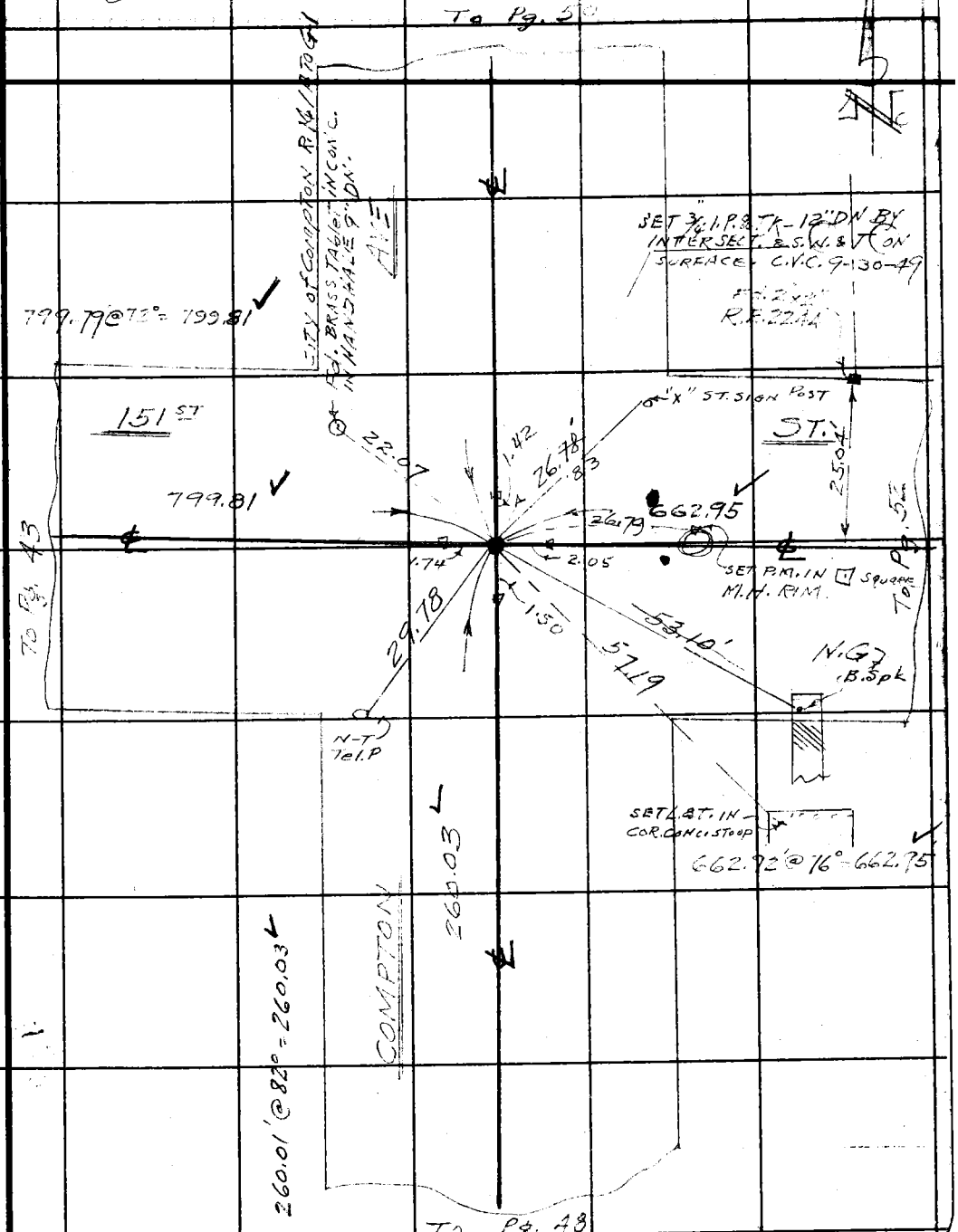

FORM 247 SM 11-48

F. B. 1414 PG. 50 PWFB 0721 468

WS. 26-D-3

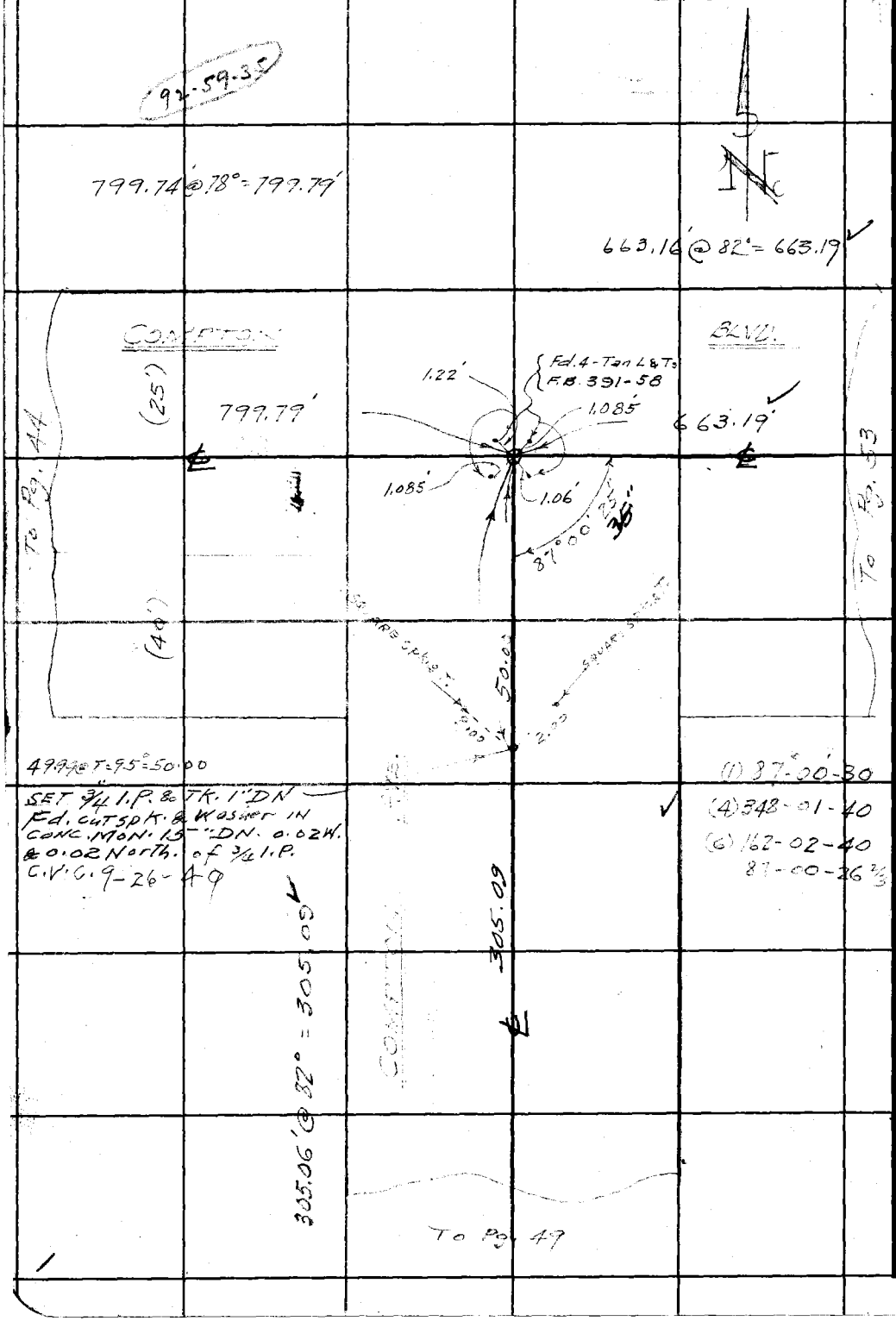

RETURN TO
LOS ANGELES COUNTY SURVEYOR
700 HALL OF RECORDS

Do not extend notes this side of this line.

Note: Any Additions or Changes on This Sheet Must be Made - Circled in Red Ink With Date and Name of Person Making Change.

PWFB 0721 469 470

Notes Ck'd by RBM	Survey of 151st ST
Map No. B-2218	W. O. 1230 Tape No. 86 St'd 68 °F
Office Work Cox	Surveyed by E. C. WALLACE
Checked McPherson	Notes E. C. WALLACE Date Nov. 1947
Date June 1950	Indexed A. C. Johnson

F. B. 1414 PG. 51

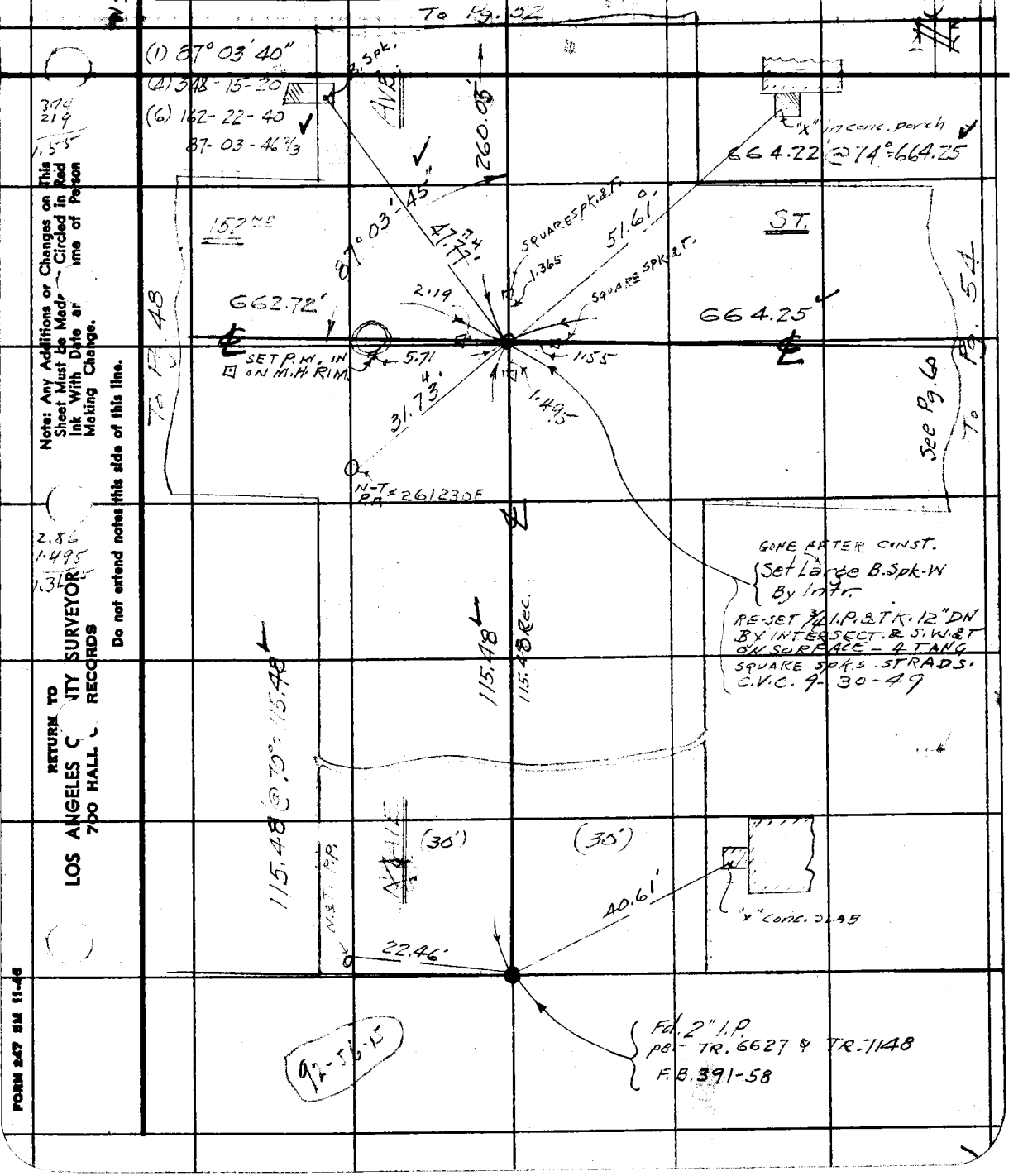

374
219
1.55

2.86
1.495
1.365

Note: Any Additions or Changes on This Sheet Must be Made Circled in Red Ink With Date and Name of Person Making Change.

Do not extend notes this side of this line.

RETURN TO
LOS ANGELES COUNTY SURVEYOR
700 HALL OF RECORDS

FORM 247 SM 11-46

F. B. ~~144~~ 52 PG. PWB 0721 471

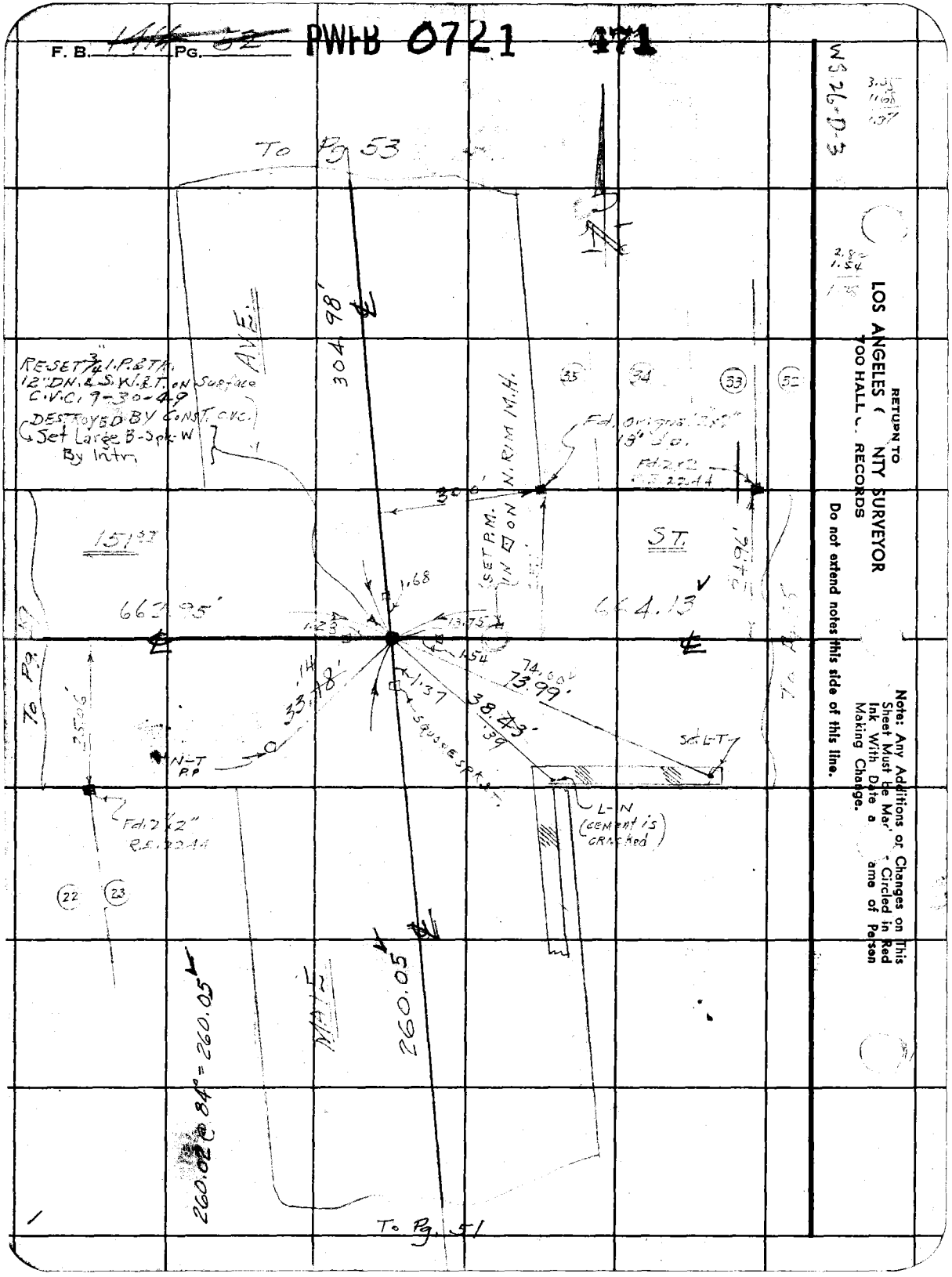

WS 26-D-3

RETURN TO
LOS ANGELES COUNTY SURVEYOR
TOO HALL OF RECORDS

Do not extend notes this side of this line.

Notes: Any Additions or Changes on This Sheet Must Be Made in Ink With Date and Name of Person Making Change.

472

PWFB 0721

Notes Grid by [illegible]	Survey of 151st ST
Map No. B-2218	W. O. 1230 Tape No. 86 St'd 68 °F
Office Work Cox	Surveyed by E. C. WALLACE
Checked McPherson	Notes E. C. WALLACE Date
Date Jan. 1950	Indexed A. C. Johnson

F. B. [illegible] PG. 53

WS-26-D-3

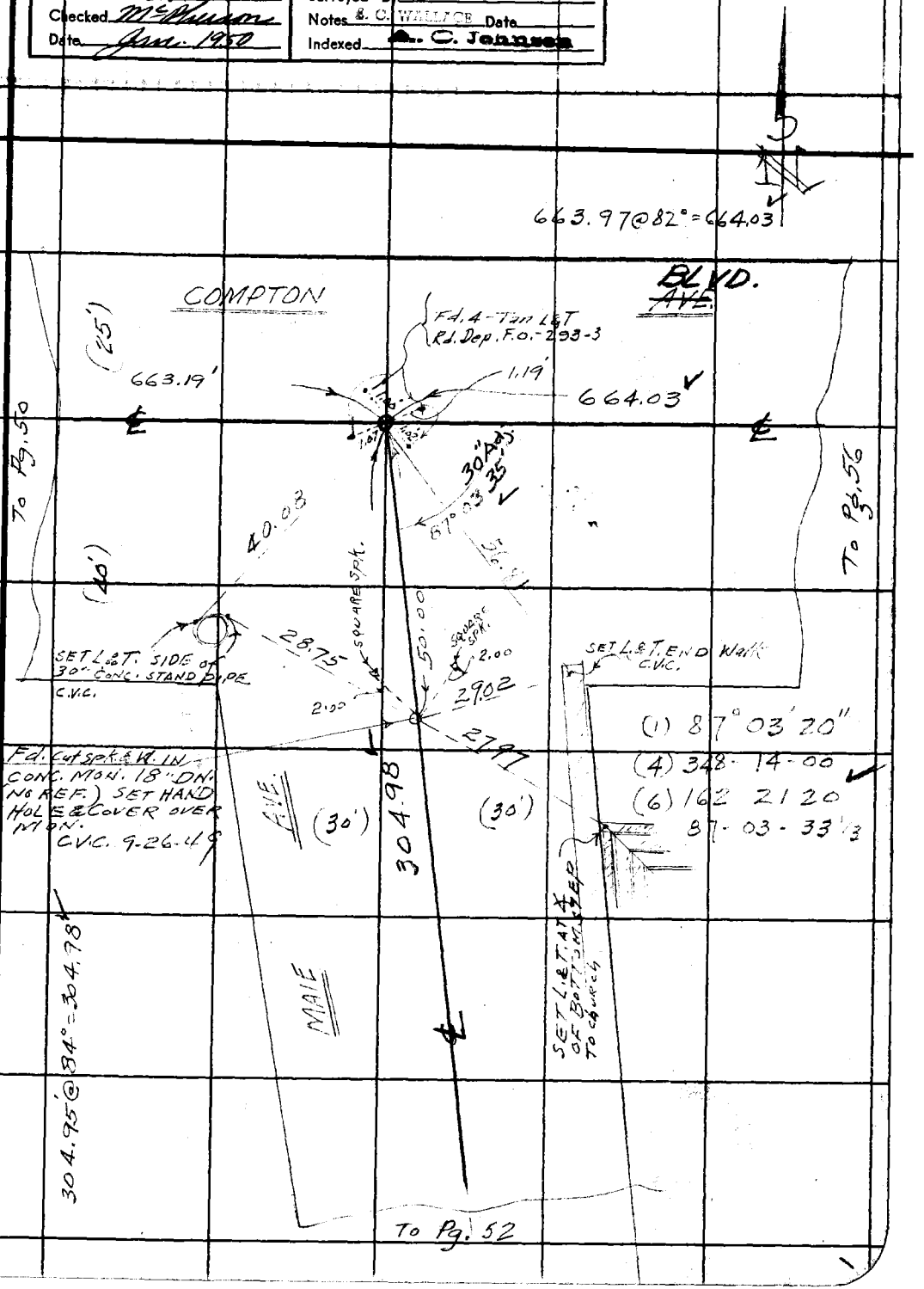

Note: Any Additions or Changes on This Sheet Must be Made in Red Ink With Date and Name of Person Making Change.

Do not extend notes this side of this line.

RETURN TO
LOS ANGELES CITY SURVEYOR
700 HALL OF RECORDS

FORM 247 SM 11-46

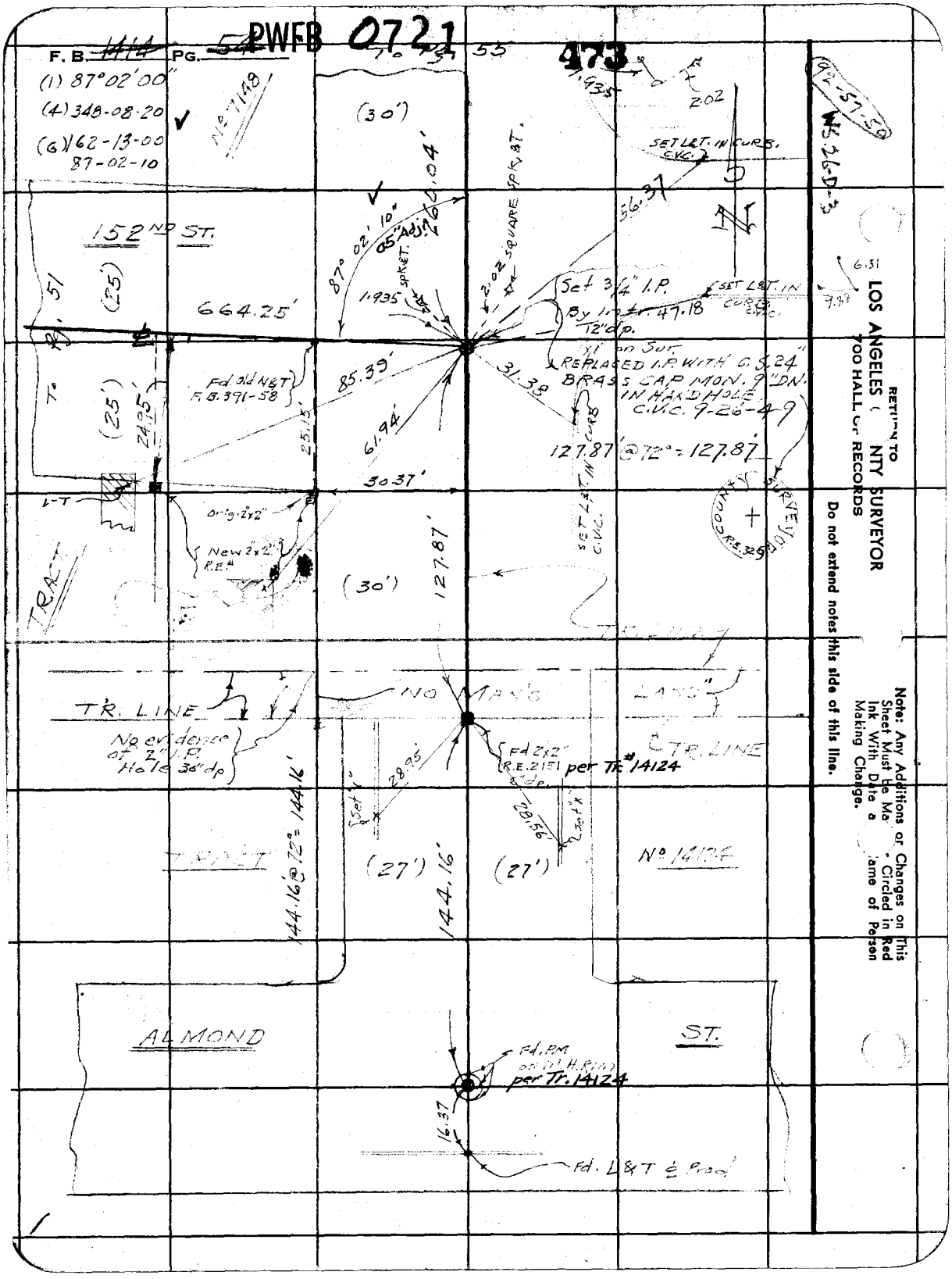

F. B. 1414 PG. 54
PWFB 0721
473
(1) 87°02'00"
(4) 348-08-20
(6) 162-13-00
87-02-10
152ND ST.
664.25'
(25')
(30')
87° 02' 10"
05" Adj.
1.935
2.02 SQUARE SPK. & T.
Set 3/4" I.P.
By Intr. 47.18
12" dp.
REPLACED I.P. WITH C.S. 24"
BRASS CAP MON. 9" DN.
IN HAND HOLE
C.V.C. 9-26-49
127.87' @ 72° = 127.87'
Fd. old N&T
F.B. 391-58
85.39'
61.94'
30.37'
31.38
56.37
SET L&T. IN CURB. C.V.C.
Orig. 2x2"
New 2x2" R.E.#
TRACT
TR. LINE
NO MAN'S LAND
No evidence of 2" I.P. Hole 36" dp
Fd 2x2" R.E. 2151 per Tr. #14124
28.95
28.56
144.16' @ 72° = 144.16'
144.16'
(27')
No 14124
ALMOND ST.
Fd. P.M. on M.H. Rim per Tr. 14124
16.37
Fd. L&T ℄ Prod
RETURN TO
LOS ANGELES COUNTY SURVEYOR
700 HALL OF RECORDS
Do not extend notes this side of this line.
Note: Any Additions or Changes on This Sheet Must Be Made Circled in Red Ink With Date and Name of Person Making Change.

PWFB 0721 474

Notes Ck'd by [illegible]	Survey of 151st ST
Map No. B-2218	W. O. 1230 Tape No. 86 St'd 68 °F
Office Work Cox	Surveyed by E. C. WALLACE
Checked McPherson	Notes E. C. WALLACE Date Nov. 1947
Date Jan 1950	Indexed A. C. Johnson

F. B. [illegible] Pg. 55

WS 26-D-3

2.53
1.40
1.13

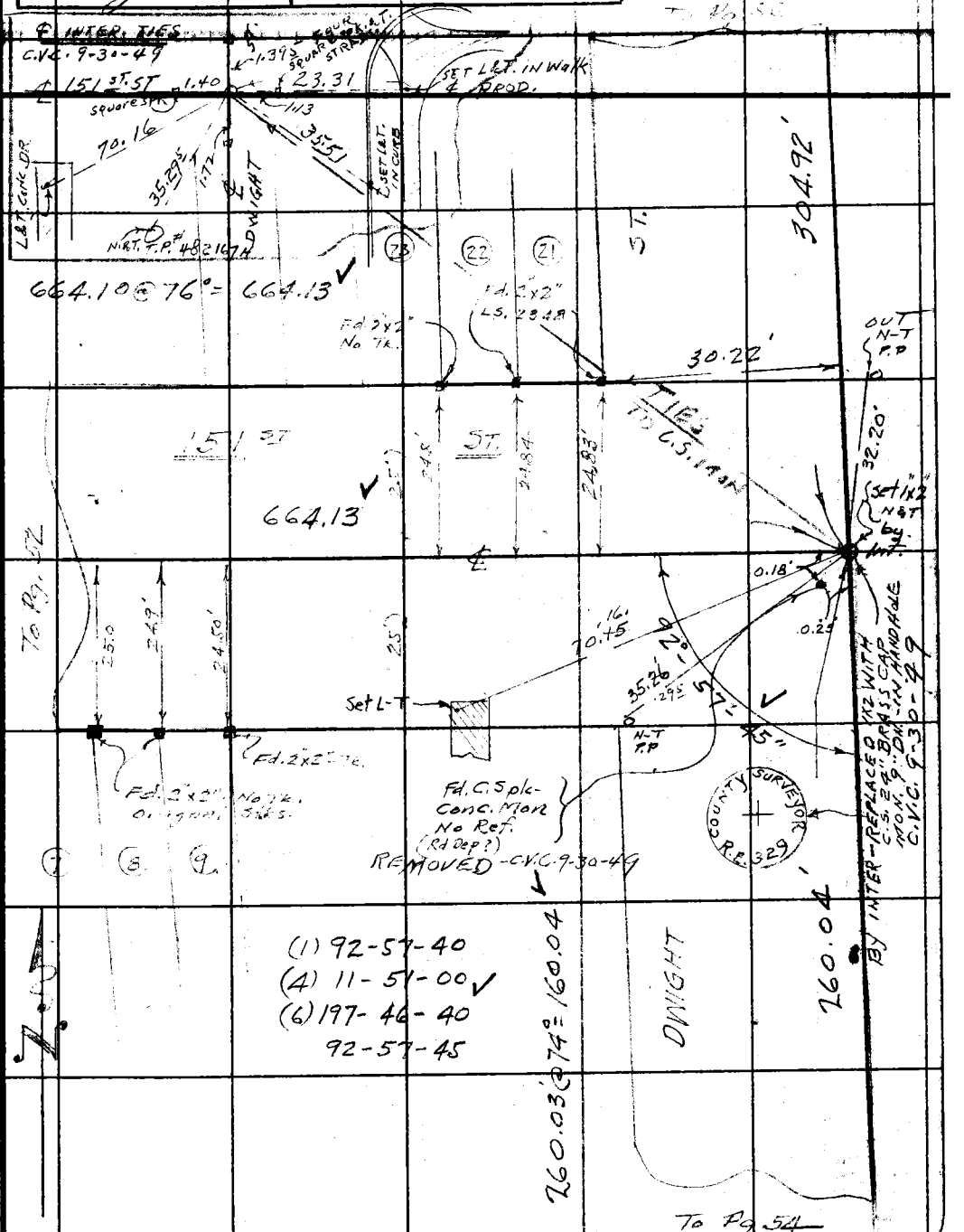

Note: Any Additions or Changes on This Sheet Must be Made Circled in Red Ink With Date and Time of Person Making Change.

Do not extend notes this side of this line.

RETURN TO
LOS ANGELES COUNTY SURVEYOR
700 HALL OF RECORDS

FORM 247 5M 11-46

F. B. ~~1414~~ PG. ~~56~~ 4

PWFB 0721

475

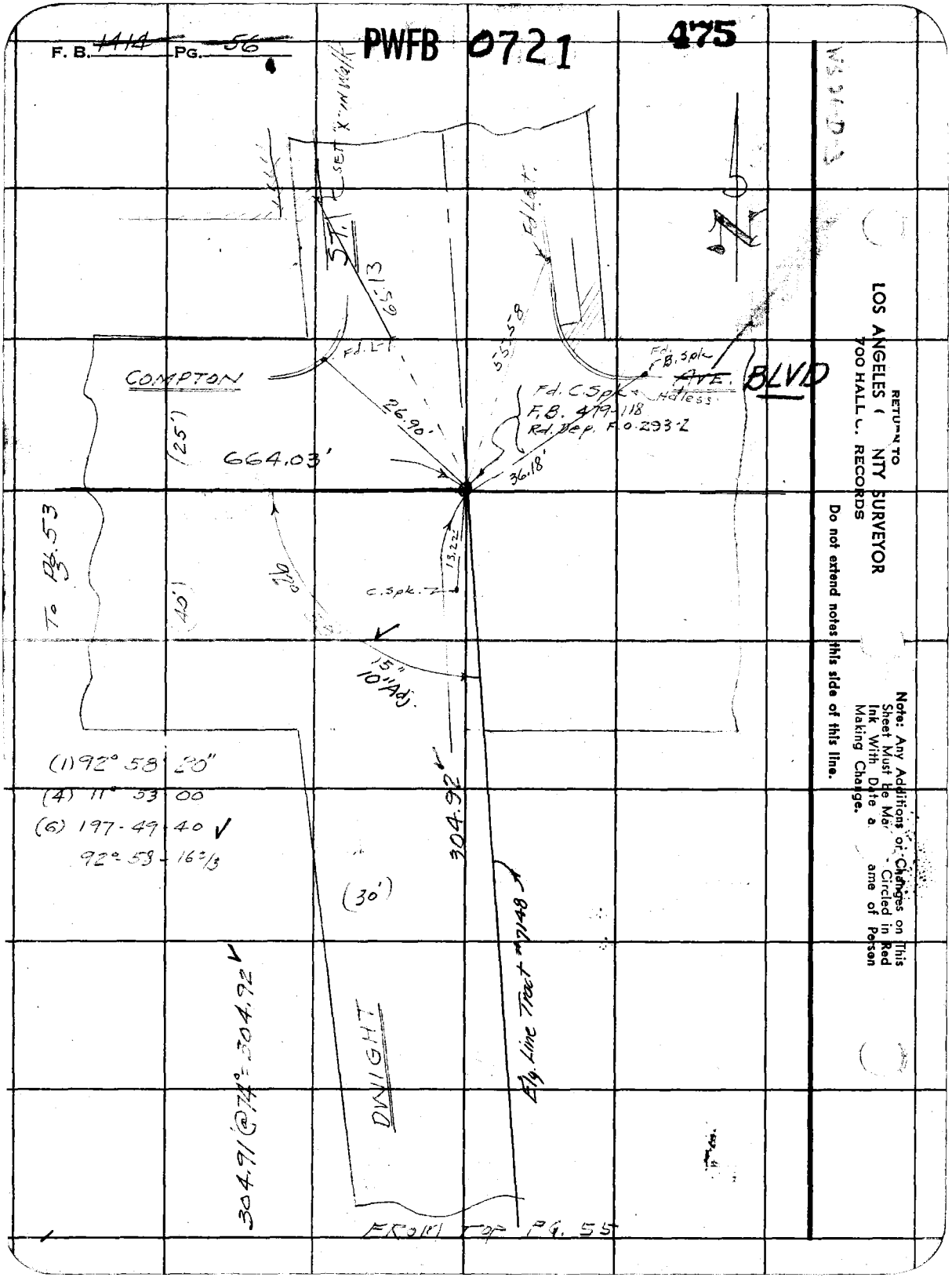

RETURN TO
LOS ANGELES COUNTY SURVEYOR
700 HALL OF RECORDS

Do not extend notes this side of this line.

Note: Any Additions or Changes on This Sheet Must be Made in Ink With Date and Circled in Red Making Change. Name of Person

476

PWEB 0721

Notes Ck'd [illegible]	Survey of 151st ST.
Map No. B-2218	W. O. 1230 Tape No. 86 St'd 68 °F
Office Work Cox	Surveyed by E. C. WALLACE
Checked McPherson	Notes E. C. WALLACE Date Nov. 1947
Date Jan. 1950	Indexed A. C. Johnson

F. B. [illegible] Pg. 59

WS 26-C-3



Note: Any Additions or Changes on This Sheet Must Be Made Circled in Red Ink With Date and Name of Person Making Change.

Do not extend notes this side of this line.

LOS ANGELES COUNTY SURVEYOR
700 HALL OF RECORDS

FORM 247 SM 11-46

F. B. ~~1414~~ PG. ~~58~~ PWFB 0721 477

WS.76-C-3

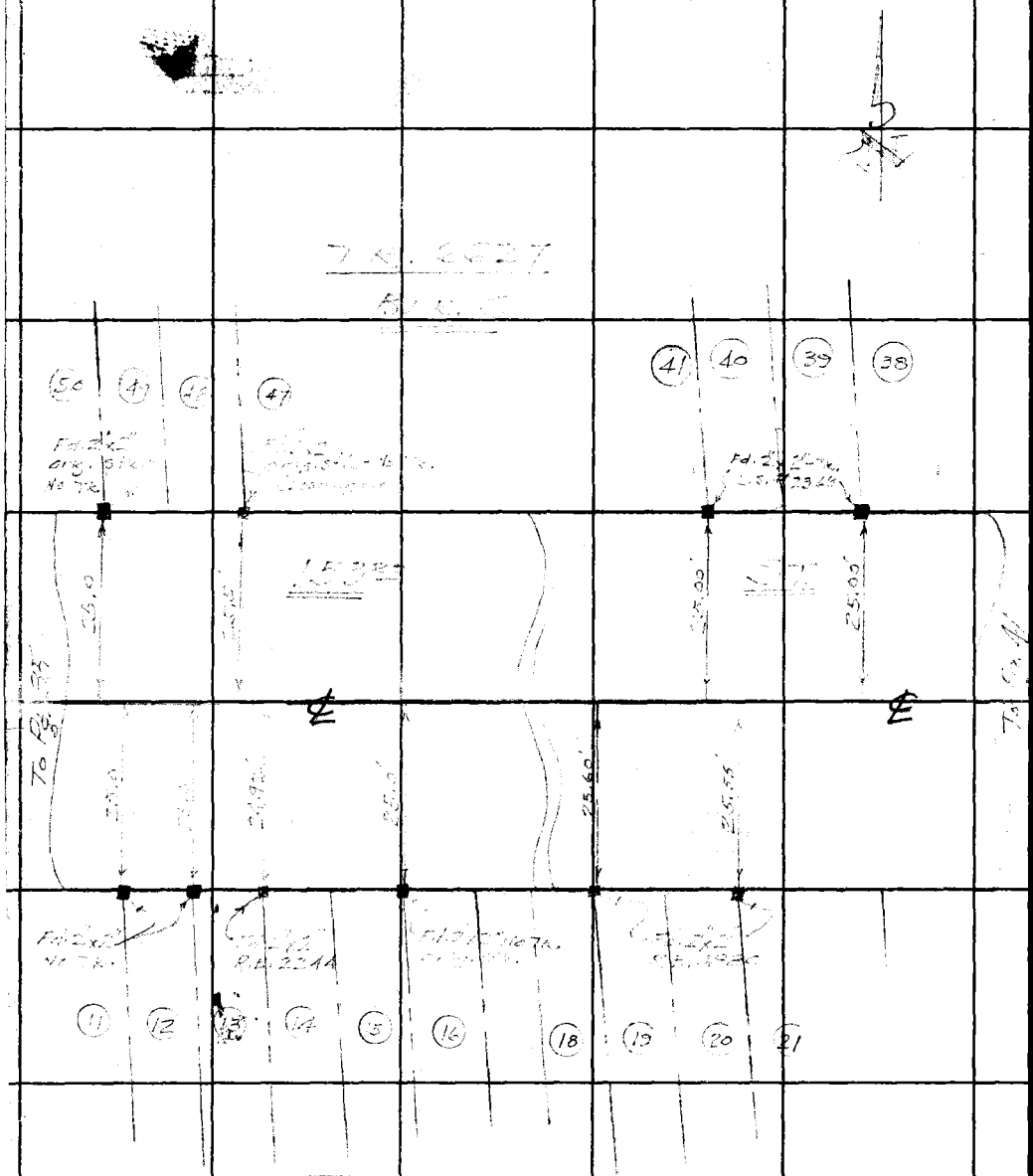

RETURN TO
LOS ANGELES COUNTY SURVEYOR
700 HALL OF RECORDS

Do not extend notes this side of this line.

Note: Any Additions or Changes on This Sheet Must be Mar[illegible] Circled in Red Ink With Date a[illegible] ame of Person Making Change.

PWFB 0721 478

Notes Ck'd by RRM	Survey of 151st St
Map No. B-2218	W. O. 1234 Tape No. 86 St'd 68 °F
Office Work Cox	Surveyed by E. C. WALLACE
Checked McPherson	Notes E. C. WALLACE Date Nov 1947
Date Jan 1950	Indexed A. C. Jonnson

F. B. 1414 Pg. 59

WS 36-C-3

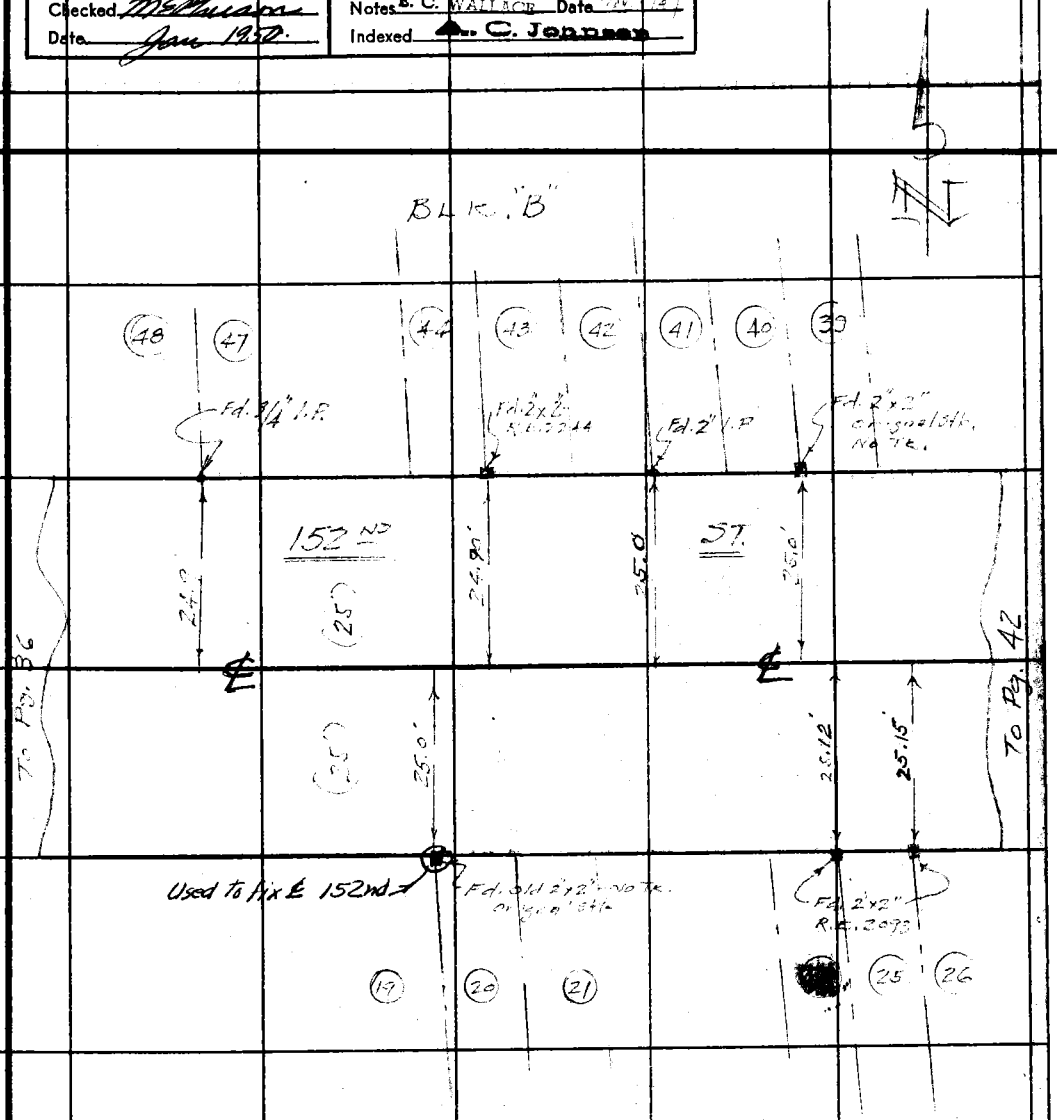

Note: Any Additions or Changes on This Sheet Must be Made and Circled in Red Ink With Date and Name of Person Making Change.

Do not extend notes this side of this line.

RETURN TO
LOS ANGELES COUNTY SURVEYOR
700 HALL OF RECORDS

FORM 267 BM 11-46

F. B. 1414 PG. 60 PWFB 0721 479

92-56-15

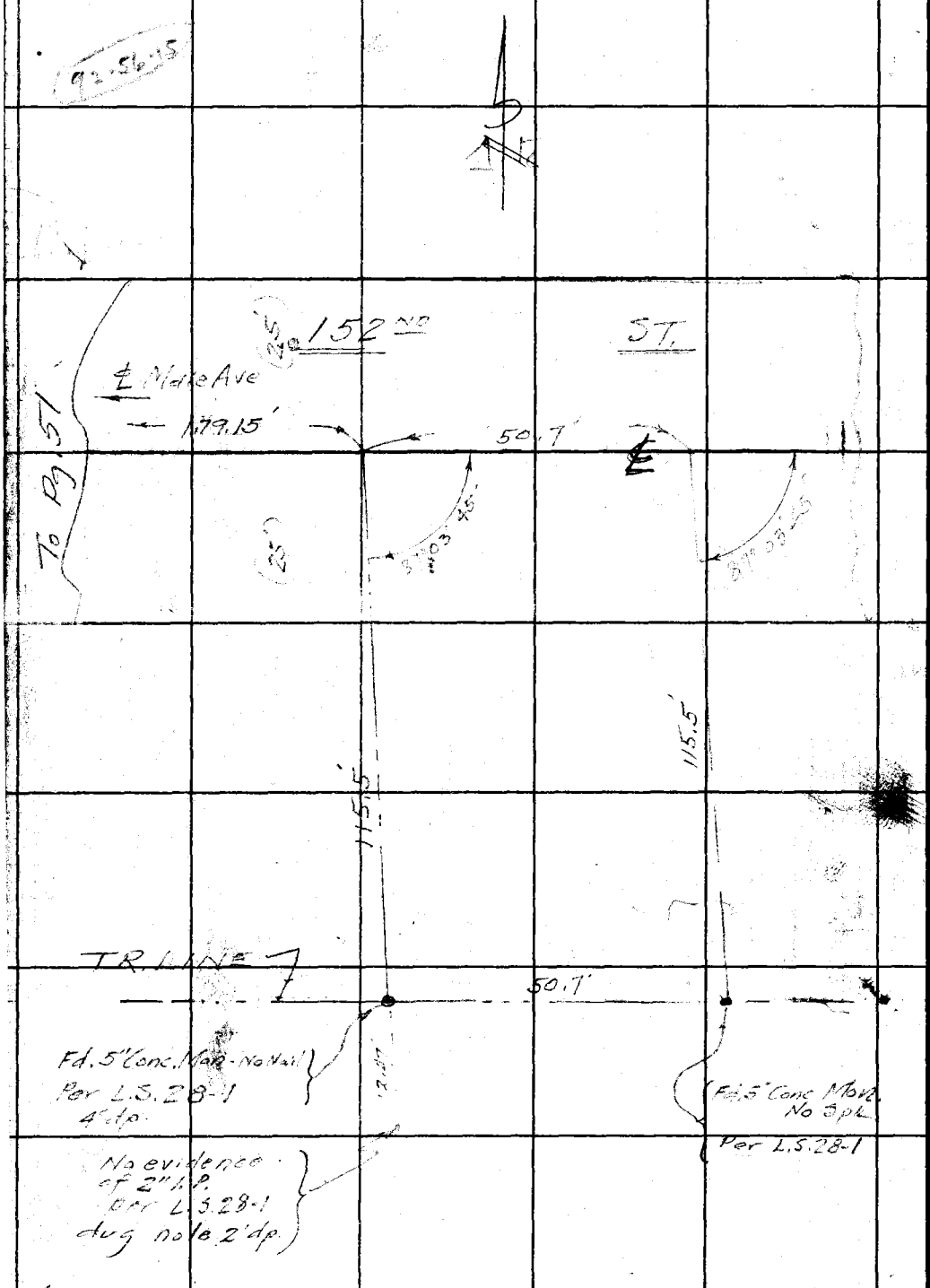

RETURN TO
LOS ANGELES COUNTY SURVEYOR
700 HALL RECORDS

Do not extend notes this side of this line.

Note: Any Additions or Changes on This Sheet Must be Ma[illegible] Circled in Red Ink With Date a[illegible] Name of Person Making Change.

Notes Ck'd by	Survey of 151st St
Map No.	W. O. 1250 Tape No. St'd °F
Office Work	Surveyed by Wallace
Checked	Notes EOW Date 1-22-48
Date	Indexed A. C. Johnson

F. B. 144 PG. 81

AUG 18 '48

Pgs 61-80 not used

C.I. 1250 151st St.

COMPTON BLVD.

FROM

DWIGHT ST. TO CENTRAL AVE.

TOPOG.

Note: Any Additions or Changes on This Sheet Must be Made or Circled in Red Ink With Date and Name of Person Making Change.

Do not extend notes this side of this line.

RETURN TO
LOS ANGELES COUNTY SURVEYOR
TOO HALL OF RECORDS

FORM 247 5M 5-46

F. B. 1414 PG. 82

To b.t Pg. 83

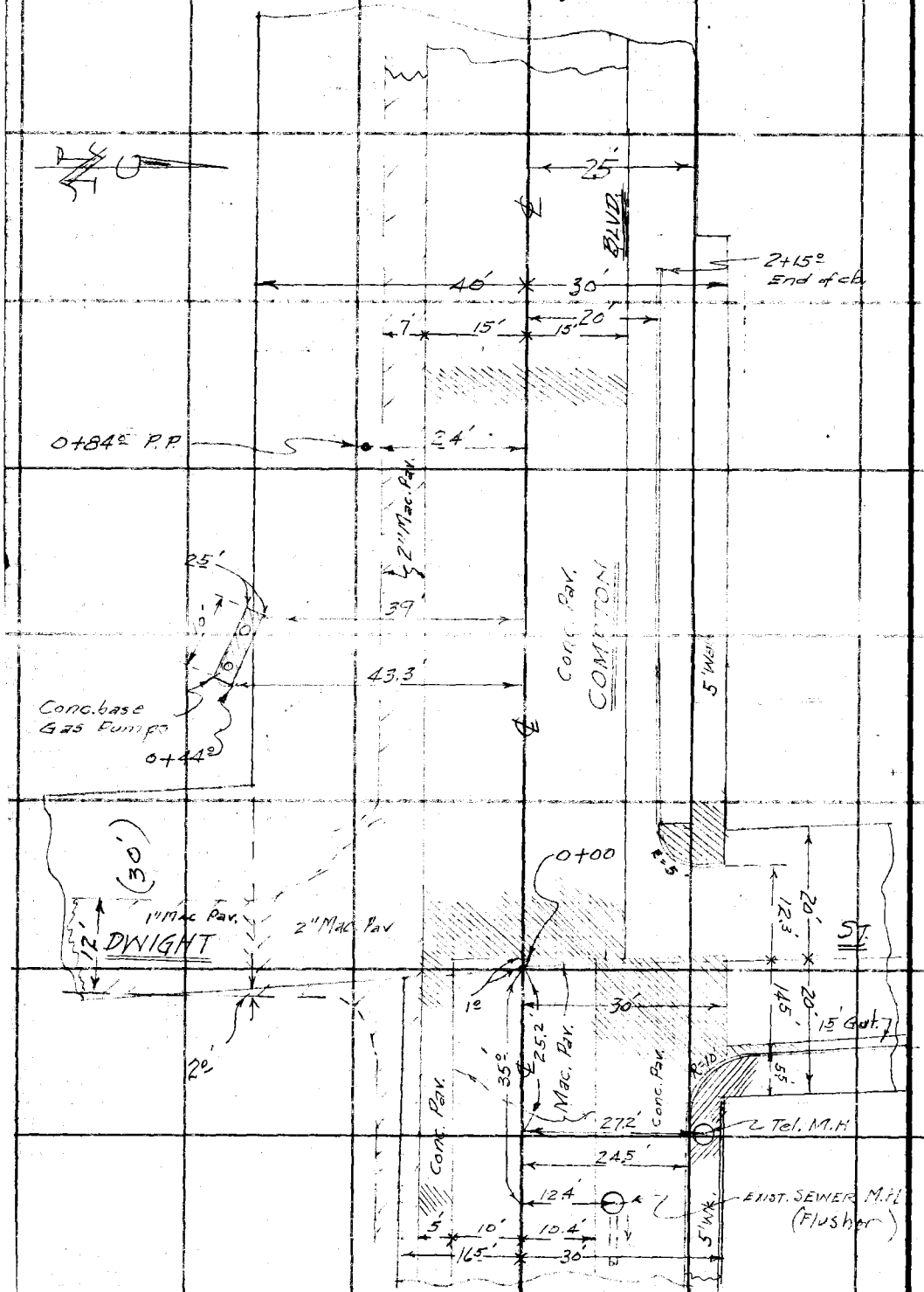

RETURN TO
LOS ANGELES COUNTY SURVEYOR
700 HALL OF RECORDS

Do not extend notes this side of this line.

Note: Any Additions or Changes on This Sheet Must be Made or Circled in Red Ink With Date and Name of Person Making Change.

Notes Ck'd by
Map No.
Office Work
Checked
Date

Survey of 1519' S.
W. O. 1230 Tape No. St'd °F
Surveyed by E. C. WALLACE
Notes E. C. WALLACE Date 1-26-48
Indexed A. C. Johnson

F. B. 1414 PG. 83

To bk 3 84

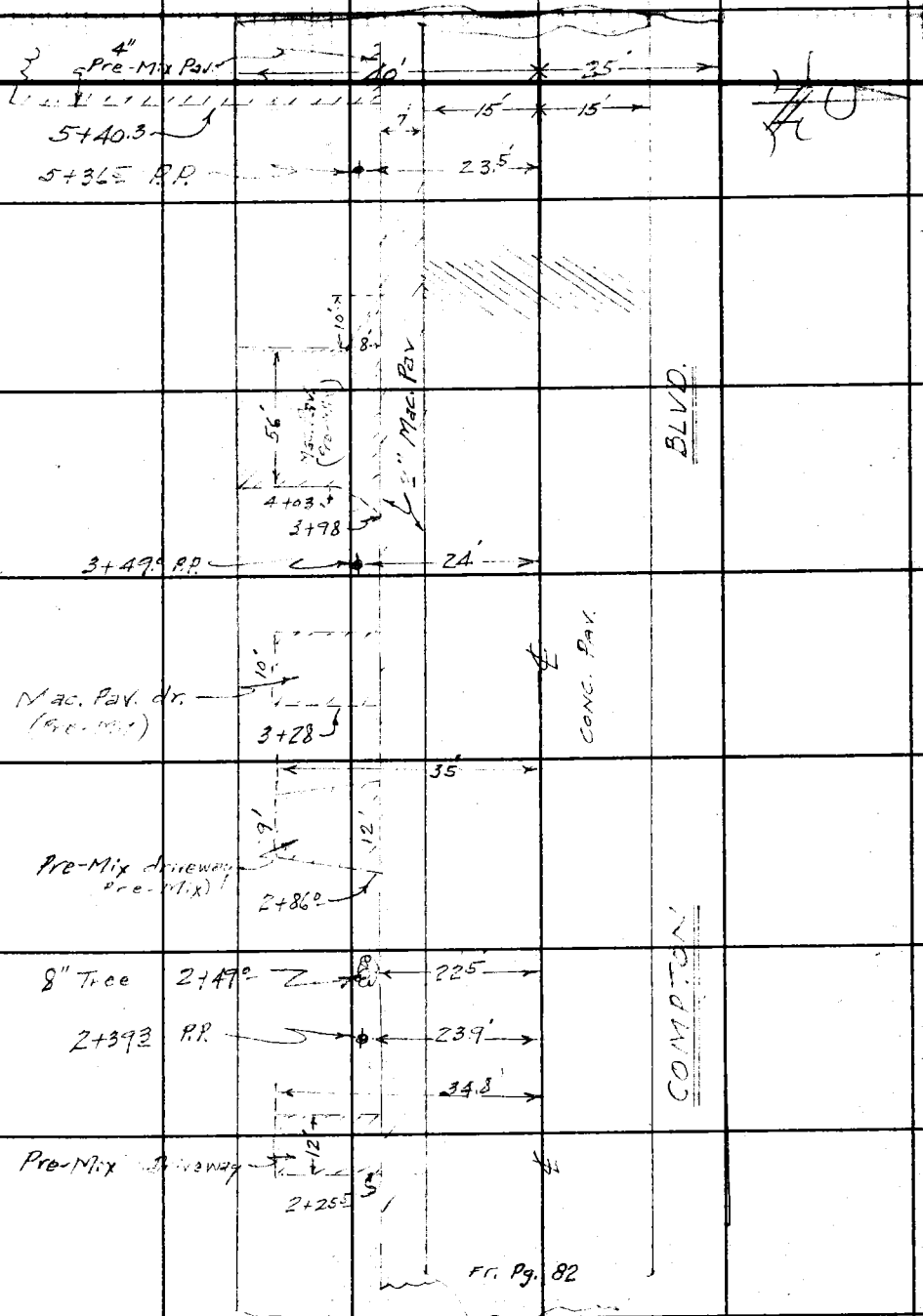

Notes: Any Additions or Changes on This Sheet Must be Made or Circled in Red Ink With Date and Name of Person Making Change.

Do not extend notes this side of this line.

RETURN TO
LOS ANGELES COUNTY SURVEYOR
700 HALL OF RECORDS

FORM 247 BM 11-46

F. B. 1414 PG. 84

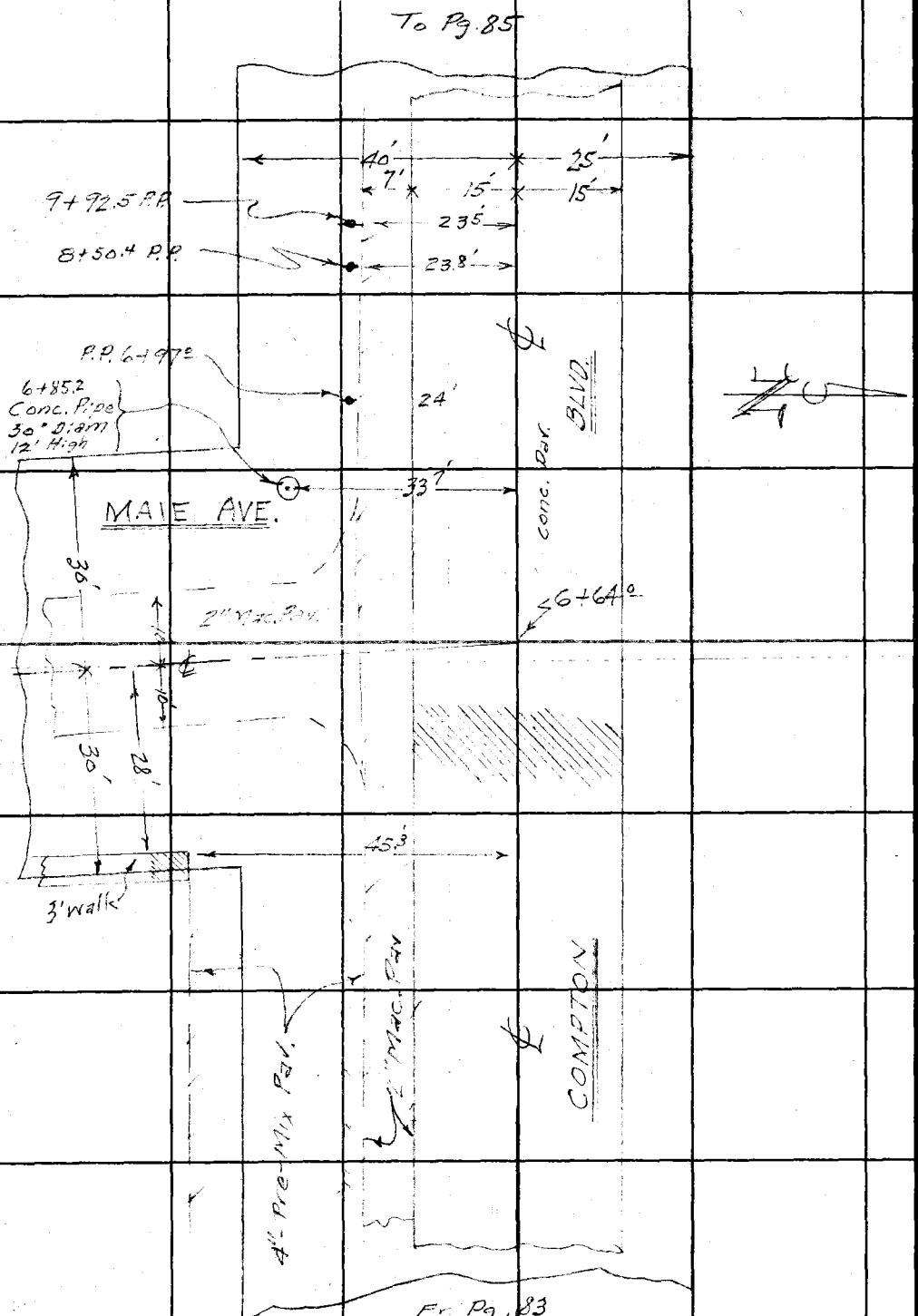

RETURN TO
LOS ANGELES COUNTY SURVEYOR
700 HALL OF RECORDS

Do not extend notes this side of this line.

Note: Any Additions or Changes on This Sheet Must Be Made or Circled in Red Ink With Date and Name of Person Making Change.

Notes Ck'd by	Survey of 151st St
Map No.	W. O. 1230 Tape No. St'd °F
Office Work	Surveyed by Wallace
Checked	Notes EGW Date 1-26-48
Date	Indexed A. C. Johnson

F. B. 1414 PG. 85

To Pg. 86

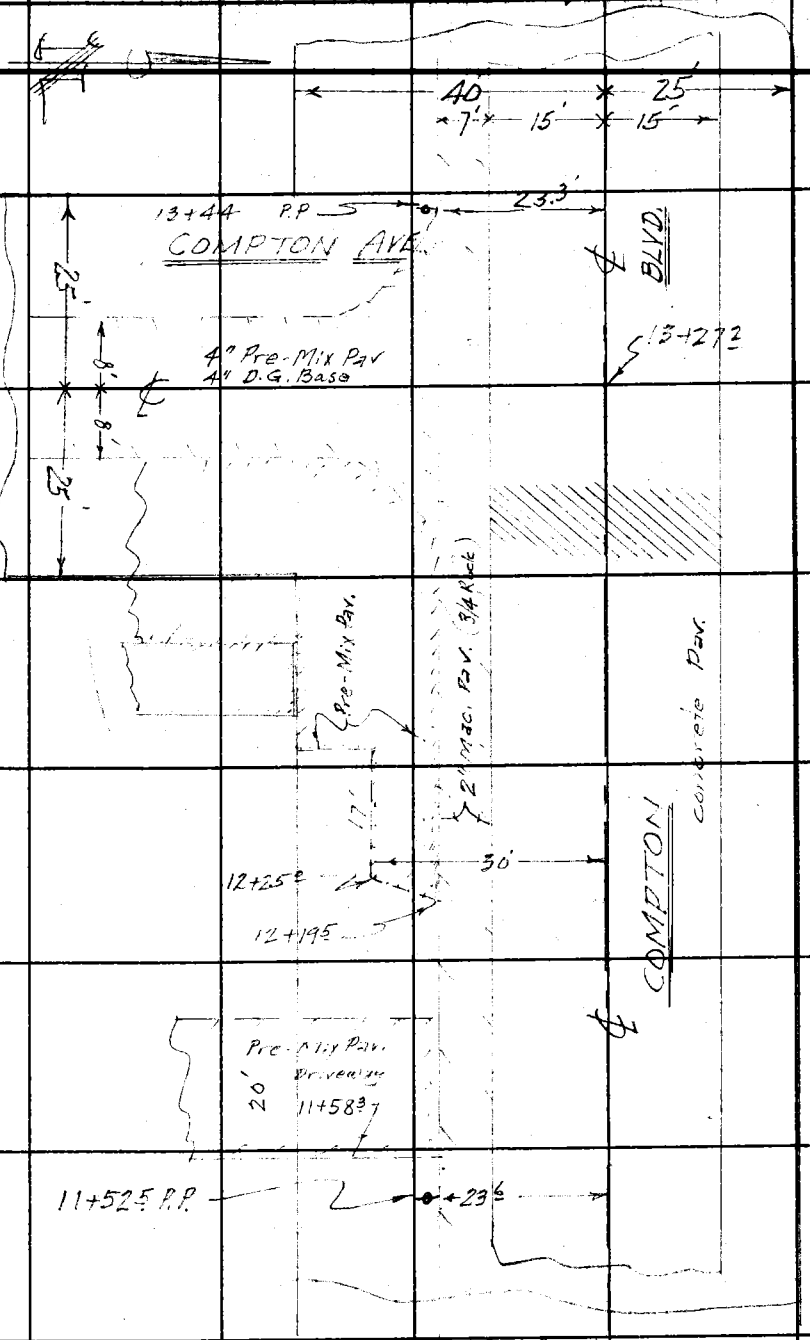

Fr. Pg. 84

Note: Any Additions or Changes on This Sheet Must Be Made or Circled in Red Ink With Date and Name of Person Making Change.

Do not extend notes this side of this line.

RETURN TO
LOS ANGELES COUNTY SURVEYOR
700 HALL OF RECORDS

FORM 247 5M 11-46

F. B. 1414 PG. 86

To Pg. 87

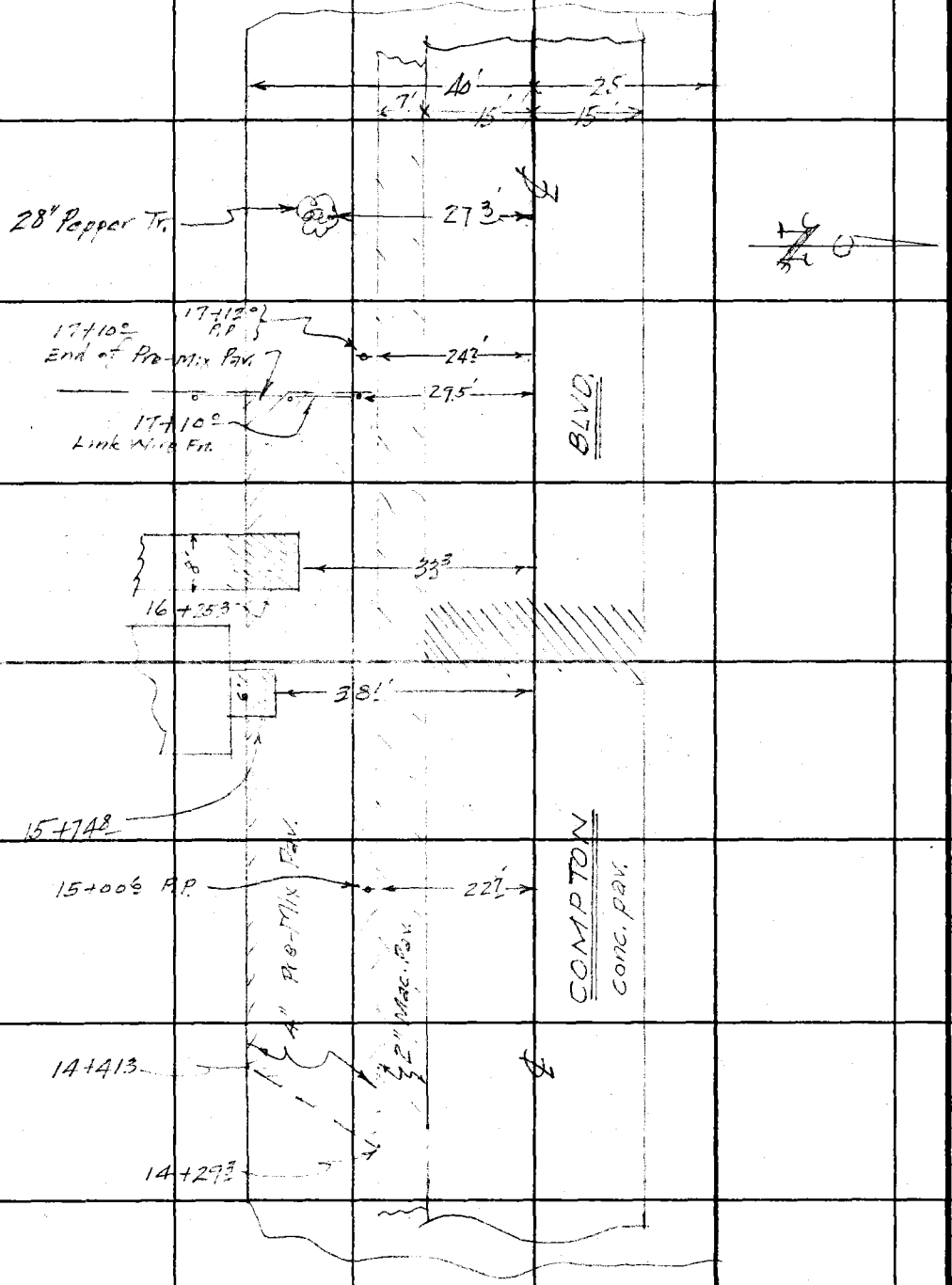

RETURN TO
LOS ANGELES COUNTY SURVEYOR
700 HALL OF RECORDS

Do not extend notes this side of this line.

Note: Any Additions or Changes on This Sheet Must be Made or Circled in Red Ink With Date and Name of Person Making Change.

1327.2
7998
21+27.0

Notes Ck'd by	Survey of 151st St.
Map No.	W. O. 1230 Tape No. St'd °F
Office Work	Surveyed by Wallace
Checked	Notes ECW Date 1-26-48
Date	Indexed A. C. Johnson

F. B. 1414 Pg. 87

To Pg. 88

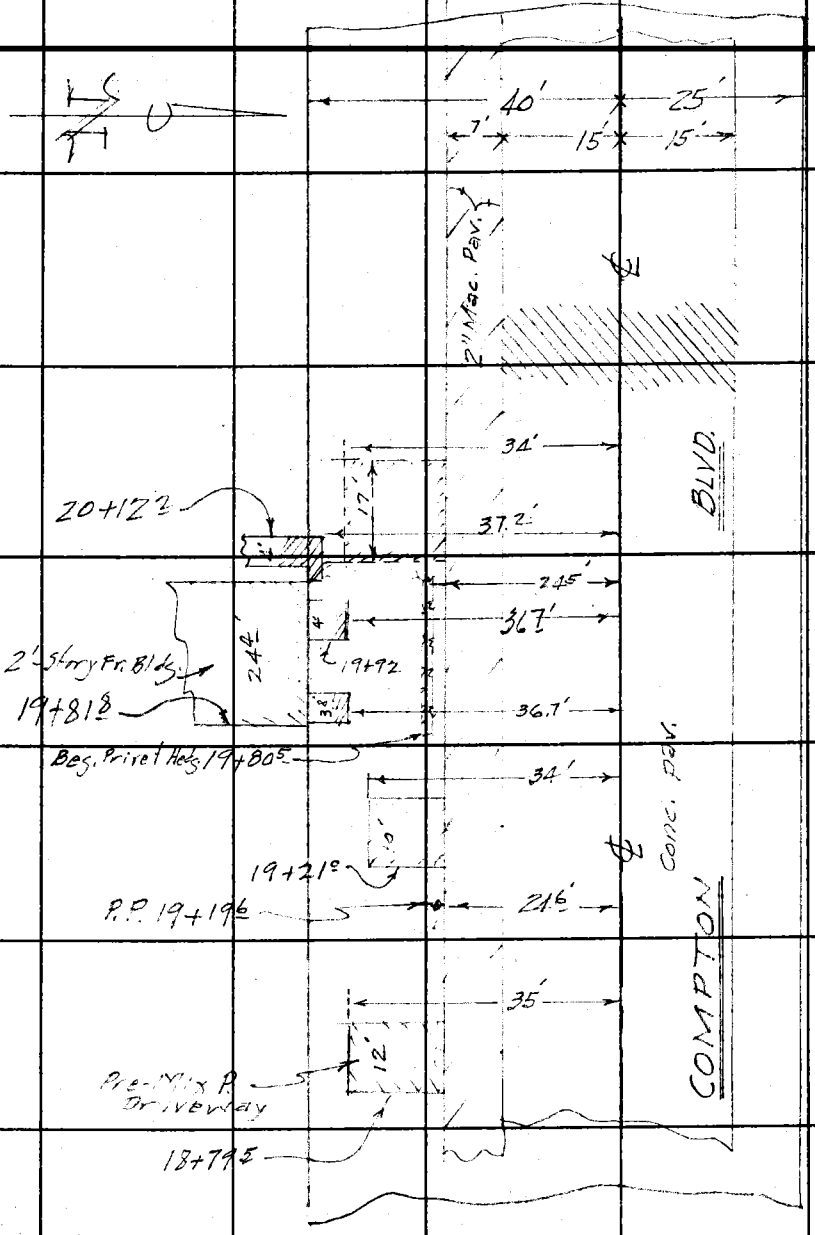

F.O. Pg. 86

Note: Any Additions or Changes on This Sheet Must be Made or Circled in Red Ink With Date and Name of Person Making Change.

Do not extend notes this side of this line.

RETURN TO
LOS ANGELES COUNTY SURVEYOR
700 HALL OF RECORDS

FORM 247 5M 11-46

F. B. 1414 PG. 88

To Pg 89

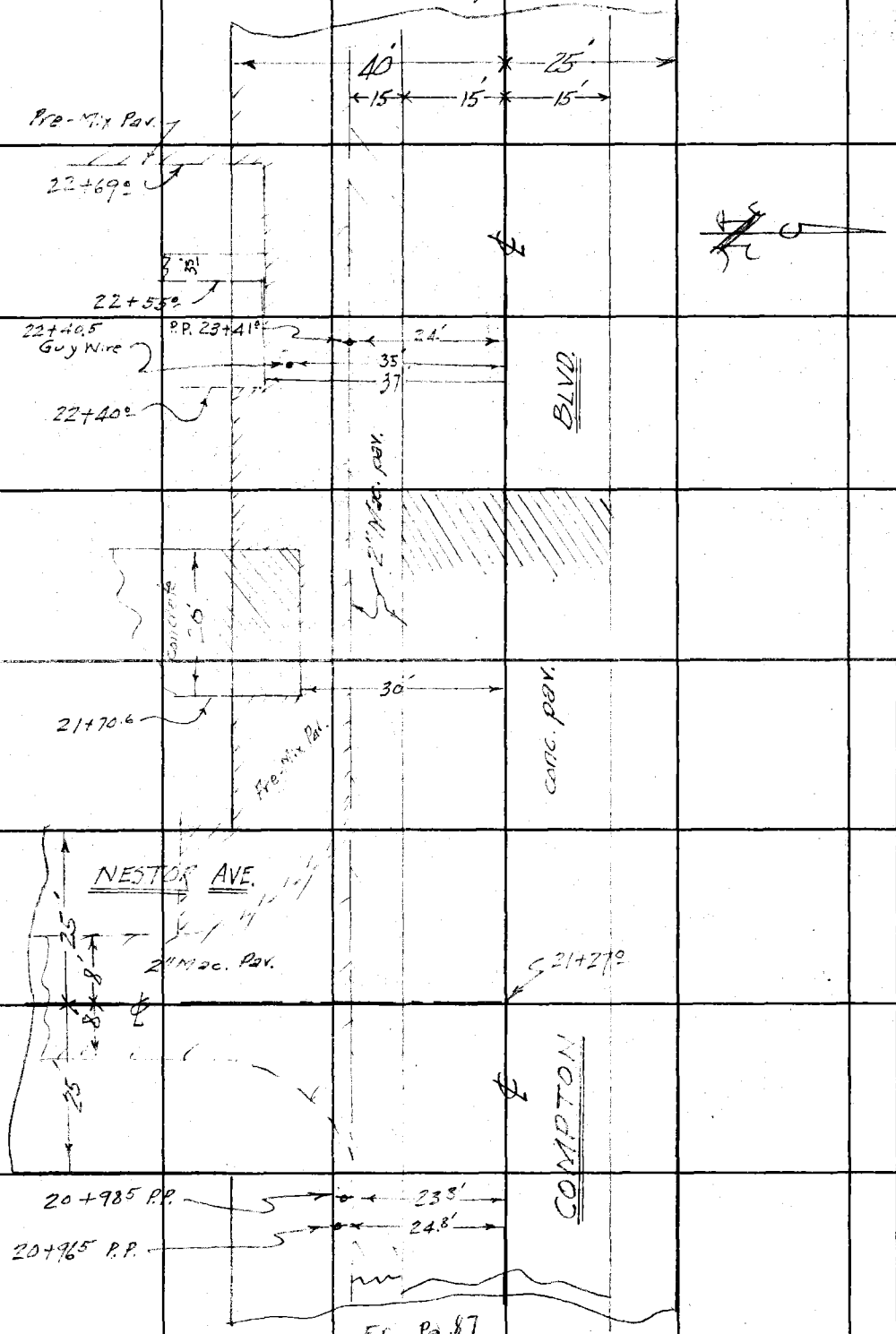

Fr. Pg 87

877

RETURN TO
LOS ANGELES COUNTY SURVEYOR
700 HALL OF RECORDS

Do not extend notes this side of this line.

Note: Any Additions or Changes on This Sheet Must Be Made or Circled in Red Ink With Date and Name of Person Making Change.

Notes Ck'd by	Survey of 151st St.
Map No.	W. O. 1234 Tape No. St'd °F
Office Work	Surveyed by Williams
Checked	Notes ECW Date 1-26-48
Date	Indexed A. C. Johnson

F. B. 14 Pg. 89

To Pg 70

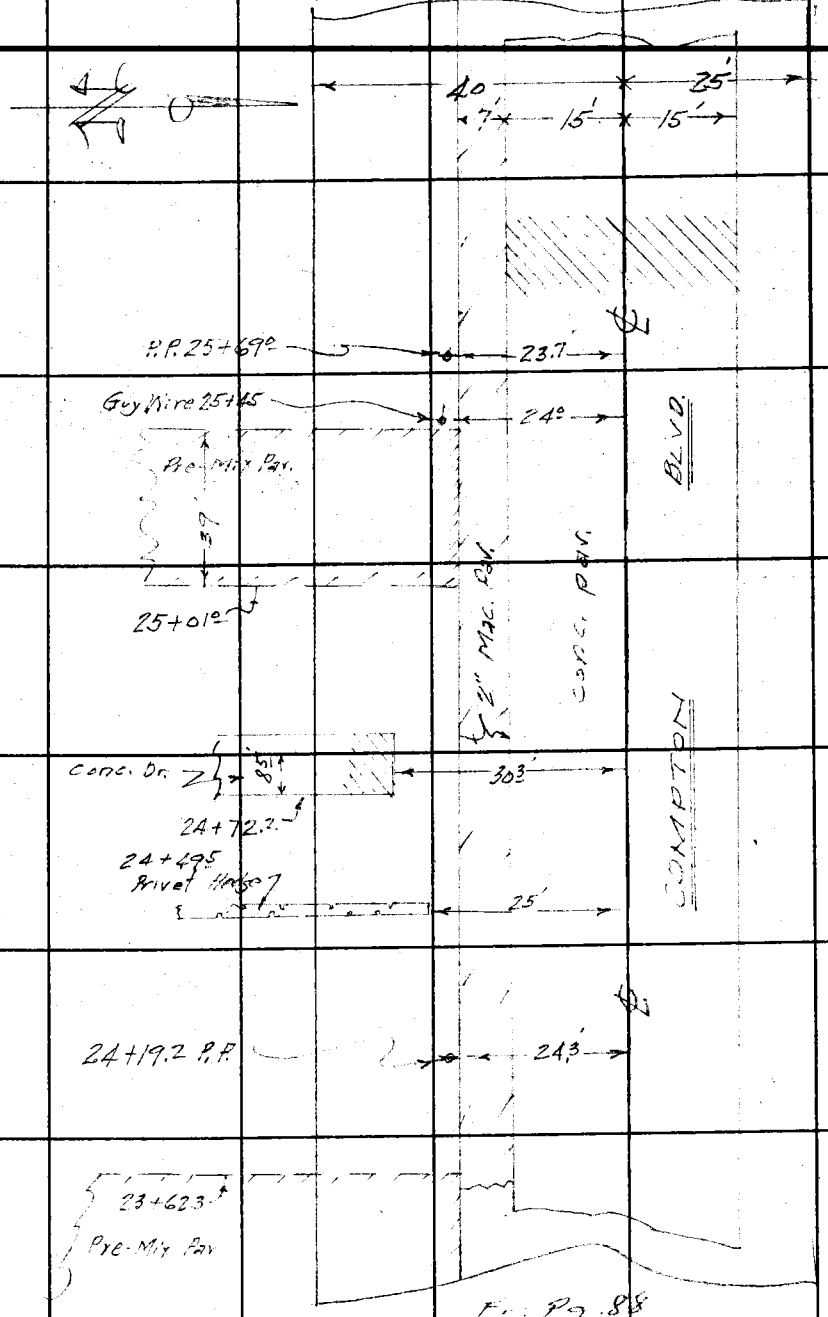

To Pg. 88

Note: Any Additions or Changes on This Sheet Must be Made or Circled in Red Ink With Date and Name of Person Making Change.

Do not extend notes this side of this line.

RETURN TO
LOS ANGELES COUNTY SURVEYOR
700 HALL OF RECORDS

FORM 247 SM 11-46

F. B. 1414 PG. 90

To Pg. 91



Fr. Pg. 89

RETURN TO
LOS ANGELES COUNTY SURVEYOR
700 HALL OF RECORDS
Do not extend notes this side of this line.

Note: Any Additions or Changes on This Sheet Must be Made or Circled in Red Ink With Date and Name of Person Making Change.

Notes Ck'd by	Survey of 151st St	F. B. 1414 Pg. 71
Map No.	W. O. 1230 Tape No. St'd °F	
Office Work	Surveyed by Wallace	
Checked	Notes ECW Date 1-26-48	
Date	Indexed A. C. Johnson	

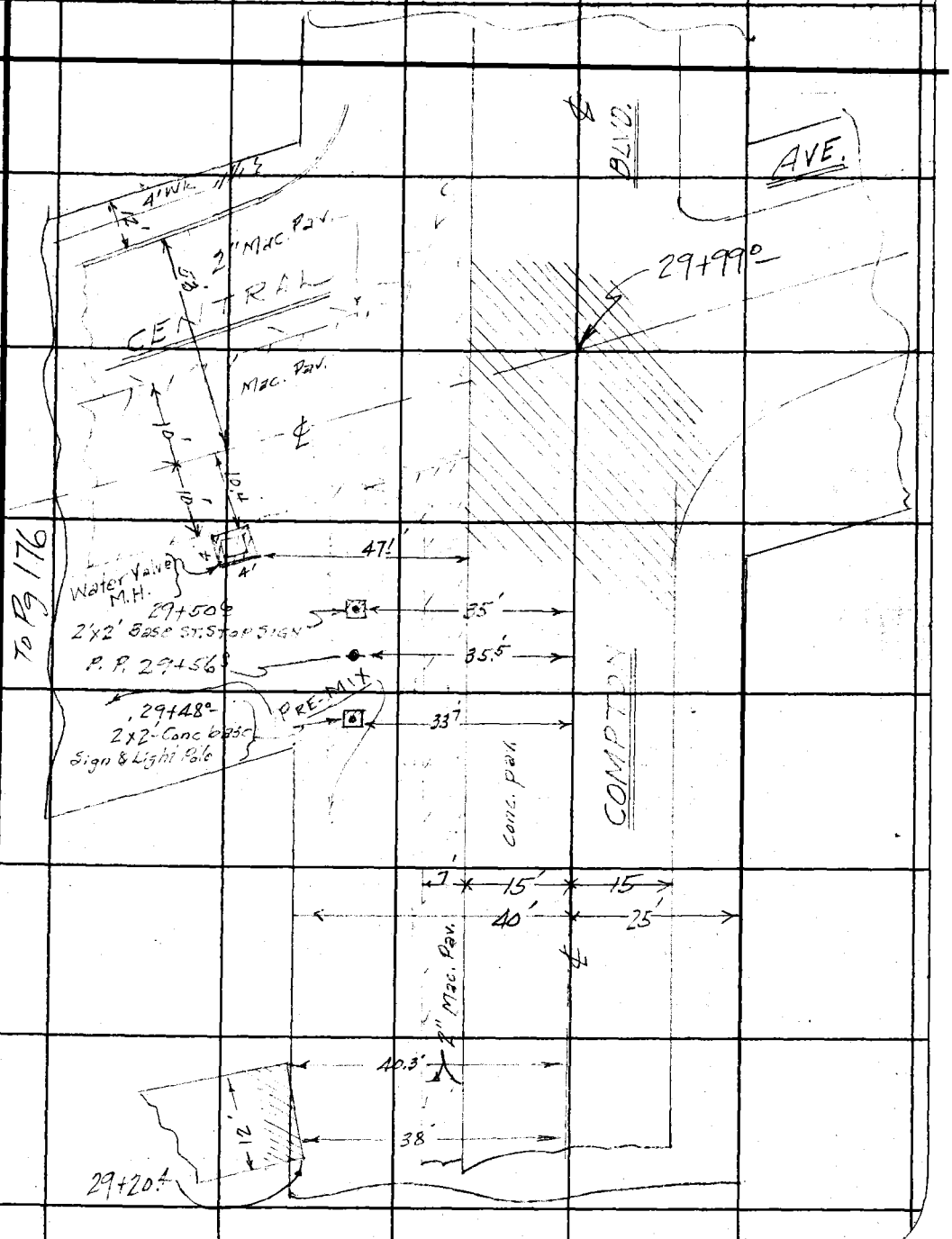

Note: Any Additions or Changes on This Sheet Must be Made or Circled in Red Ink With Date and Name of Person Making Change.

Do not extend notes this side of this line.

RETURN TO
LOS ANGELES COUNTY SURVEYOR
700 HALL OF RECORDS

FORM 247 5M 11-46

F. B. _____ PG. 92

RETURN TO
LOS ANGELES COUNTY SURVEYOR
700 HALL OF RECORDS

Do not extend notes this side of this line.

Note: Any Additions or Changes on This Sheet Must Be Made or Circled in Red Ink With Date and Name of Person Making Change.

FORM 307 10M 10-46

PLEASE RETURN TO
LOS ANGELES COUNTY SURVEYOR
700 HALL OF RECORDS

NOTE: ANY ADDITIONS OR CHANGES ON THIS SHEET MUST BE MADE OR CIRCLED IN RED INK, WITH DATE AND NAME OF PERSON MAKING CHANGE.

Do not extend notes this side of this line.

STATION	B. S.	H. I.	F. S.	ELEV.		
					LT	℄
10+00			4 5		22'	
			3 8			
			3 5		40'	
11+00				88 45		℄
			6 5		22	
					40'	
12+00			5 [illegible]			℄
			5 8		22'	
					22	
					40'	
						℄
			5 1			
			4 5		40'	
	℄ Intr.					℄ INTERSECT. COMPTON BLVD & CONTINUE
					22	
					40'	
					22	

Profile No.____ Notes Red____ Plotted____ Job No. [illegible] Division No.____
X-Sec. No.____ Date____ Date____ Survey of [illegible]
Notes Chkd____ Date____ Checked____ Date____ Survey by [illegible] Notes [illegible] Date [illegible]
Map No. [redacted] Date____

F.B. [illegible] Pg. [illegible]

F.B. [illegible] PG. 98

Job No. 1930 Division No. _____ Notes Red. _____ Plotted _____ Profile

Survey of [illegible] Date _____ Date _____ No. _____

Survey by _____ Notes _____ Notes Chkd. _____ Checked _____ X-Sec.

Indexed A. C. Johnson Date 1-30-48 Date _____ Date _____ No. _____

FORM 307 10M 10-46

PLEASE RETURN TO
LOS ANGELES COUNTY SURVEYOR
700 HALL OF RECORDS

NOTE: ANY ADDITIONS OR CHANGES ON THIS SHEET MUST BE MADE OR CIRCLED IN RED INK, WITH DATE AND NAME OF PERSON MAKING CHANGE.

Do not extend notes this side of this line.

STATION	B. S.	H. I.	F. S.	ELEV.	
20+00	5.71	99.05	5.55	94.35	LT.

FORM 307 10M 10-46

PLEASE RETURN TO
LOS ANGELES COUNTY SURVEYOR
700 HALL OF RECORDS

NOTE: ANY ADDITIONS OR CHANGES ON THIS SHEET MUST BE MADE OR CIRCLED IN RED INK, WITH DATE AND NAME OF PERSON MAKING CHANGE.

Do not extend notes this side of this line.

STATION	B. S.	H. I.	F. S.	ELEV.	[illegible]		
		9990			[illegible]		
20+00			6 0	939	22'		
"			5 2	[illegible]	22'		
"			[illegible]	[illegible]	40		
21+00			4 96	[illegible]		℄	
			[illegible]	[illegible]	22'		
"			[illegible]	[illegible]	25'		
"			[illegible]	953	40'		
21+[illegible]	℄ Intr.		[illegible]	[illegible]		℄	[illegible]
"			[illegible]	946	[illegible]		
"			[illegible]	956	40'		
22+00			4 [illegible]	[illegible]		℄	
"			4 [illegible]	[illegible]	22'		
			4 2	[illegible]	40'		
23+00			3 [illegible]	[illegible]		℄	
"			4 5	954	22'		
"			3 6	963	30'		
"			3 4	965	40'		
24+00			3 [illegible]	9643		℄	
"			4 1	958	22'		
"			3 1	968	40'		

Profile Notes Red ____ Plotted ____ Job No. [illegible] Division No. ____
No. ____ Date ____ Date ____ Survey of [illegible]
X-Sec. Notes Chkd. ____ Checked ____ Survey by [illegible] Notes [illegible] Date [illegible]
No. ____ Date ____ Date ____ Map No. ____ Indexed [illegible] Date ____

F.B. [illegible] Pg. [illegible]

F.B. [illegible] Pg. 130 | Job No. 1230 | Division No. | Notes Red. | Plotted | Profile

Survey of [illegible] | Date | Date | No.

Survey by [illegible] | Notes | Notes Chkd. | Checked | X-Sec.

Indexed A. C. Johnson | Date [illegible] | Date | Date | No.

STATION	B. S.	H. I.	F. S.	ELEV.
[illegible]	[illegible]	[illegible]	[illegible]	[illegible]

FORM 307 10M 10-46

PLEASE RETURN TO
LOS ANGELES COUNTY SURVEYOR
700 HALL OF RECORDS

Do not extend notes this side of this line.

NOTE: ANY ADDITIONS OR CHANGES ON THIS SHEET MUST BE MADE OR CIRCLED IN RED INK, WITH DATE AND NAME OF PERSON MAKING CHANGE.

Profile No. _____ Notes Red. _____ Plotted _____ Job No. _____ Division No. _____

F.B. 1414 Pg. 101

Date _____ Date _____ Survey of _____

X-Sec. No. _____ Notes Chkd. _____ Checked _____ Survey by _____ Notes _____ Date 30-48

Date _____ Date _____ Map No. _____ Indexed A. C. Johnson Date _____

NOTE: ANY ADDITIONS OR CHANGES ON THIS SHEET MUST BE MADE OR CIRCLED IN RED INK, WITH DATE AND NAME OF PERSON MAKING CHANGE.

PLEASE RETURN TO
LOS ANGELES COUNTY SURVEYOR
700 HALL OF RECORDS

Do not extend notes this side of this line.

STATION	B. S.	H. I.	F. S.	ELEV.	[illegible]	
[illegible]		104.23	[illegible]	990	[illegible]	
"			[illegible]	99[illegible]	[illegible]	
B.M. WA-B			[illegible]	[illegible]	WA-B [illegible]	El. 99.667

FORM 307 10M 10-46

FORM 307 10M 10-46

PLEASE RETURN TO
LOS ANGELES COUNTY SURVEYOR
700 HALL OF RECORDS

NOTE: ANY ADDITIONS OR CHANGES ON THIS SHEET MUST BE MADE OR CIRCLED IN RED INK, WITH DATE AND NAME OF PERSON MAKING CHANGE.

Do not extend notes this side of this line.

STATION	B. S.	H. I.	F. S.	ELEV.		
Invert Elevs of MH-12' S of N Curb of Compton Blvd & 349' E of ℄ Dwight ST						
BMWA26	3 75	85 00		81 25	BMWA26 El: 81247 FB 1414-9 Compton Blvd & Dwight St NE Cor Bt Spk 3' E CR	
			5 46		N Rim MH	
			5 44		E " "	
			5 40		S " "	
	Chain	Dia Rod	5 41		W " "	
	4 65	0 67 543	10 75	74 25	Invert of 8" inlet from west	
	4 66	0 67 543	10 76	74 24	" " 8" outlet to East	
TP	5 25	84 84	5 41	79 59		
BMWA26			3 59	81 25	BMWA26 El: 81247 See above	

F.B. 1414 Pg. 102

Job No. 1230 Division No. ____ Notes Red. ____ Plotted ____ Profile ____

Survey of Compton Blvd Date ____ Date ____ No. ____

Survey by Gunderson Notes HWG Notes Chkd. ____ Checked ____ X-Sec. ____

Indexed A. C. Johnson Date AUG 18 '48 Date ____ Date ____ No. ____

Notes Ck'd by	Survey of 151ST ST.	F. B. 1414 Pg. 103
Map No.	W. O. 123 Tape No. St'd °F	
Office Work	Surveyed by E. C. WALLACE	
Checked	Notes E. C. WALLACE Date 1-22-48	
Date	Indexed A. C. Johnson	

AUG 18 '48

C.I. 1230 - 151ST ST.

151 ST ST.

FROM

DWIGHT ST. TO MAIE AVE.

Rector ave

SKETCHES

Note: Any Additions or Changes on This Sheet Must Be Made or Circled in Red Ink With Date and Name of Person Making Change.

Do not extend notes this side of this line.

RETURN TO
LOS ANGELES COUNTY SURVEYOR
700 HALL OF RECORDS

FORM 247 SM 11-46

RETURN TO
LOS ANGELES COUNTY SURVEYOR
700 HALL OF RECORDS

Note: Any Additions or Changes on This Sheet Must be Made or Circled in Red Ink With Date and Name of Person Making Change.

Do not extend notes this side of this line.

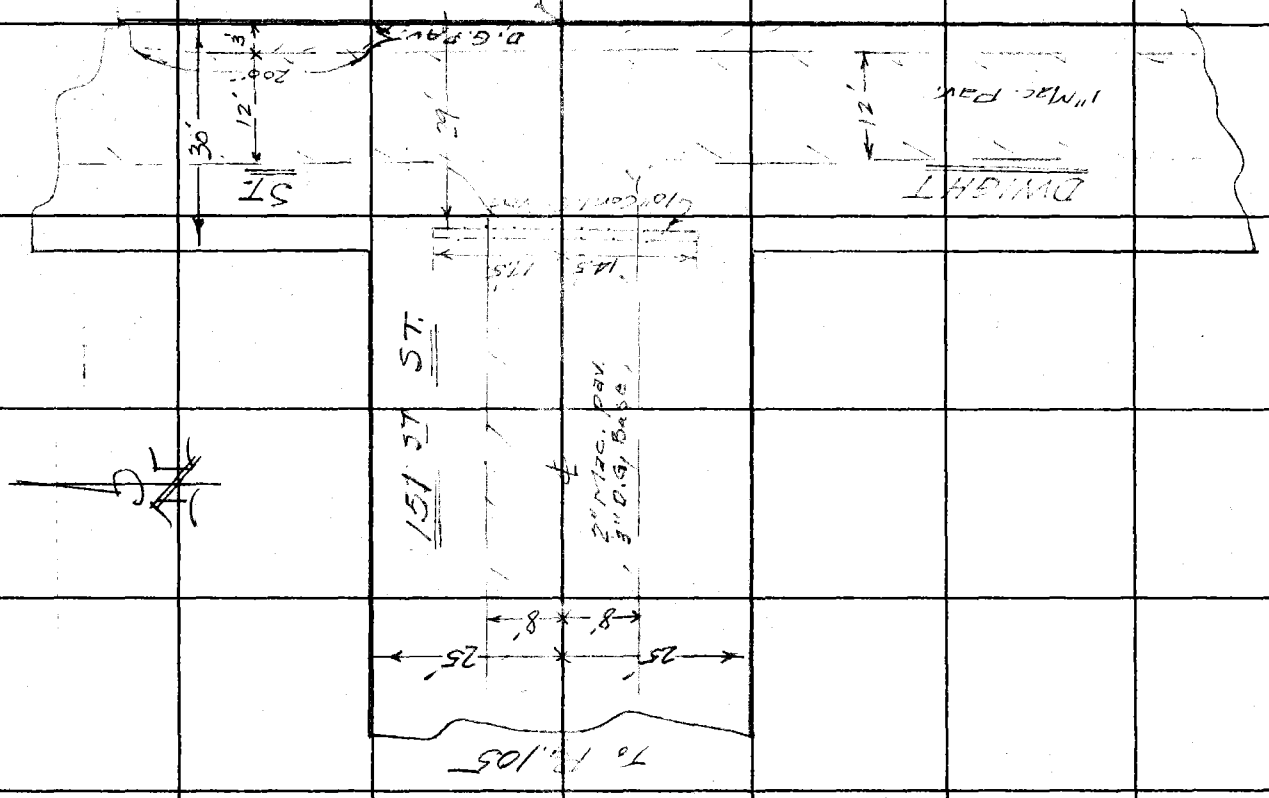

F. B. 144 PG. 104

Notes Ck'd by
Map No.
Office Work
Checked
Date

Survey of 151st St
W. O. 1234 Tape No. St'd °F
Surveyed by E. C. WALLACE
Notes E. C. WALLACE Date 1-22-48
Indexed A. C. Johnson

F. B. 1414 PG. 105

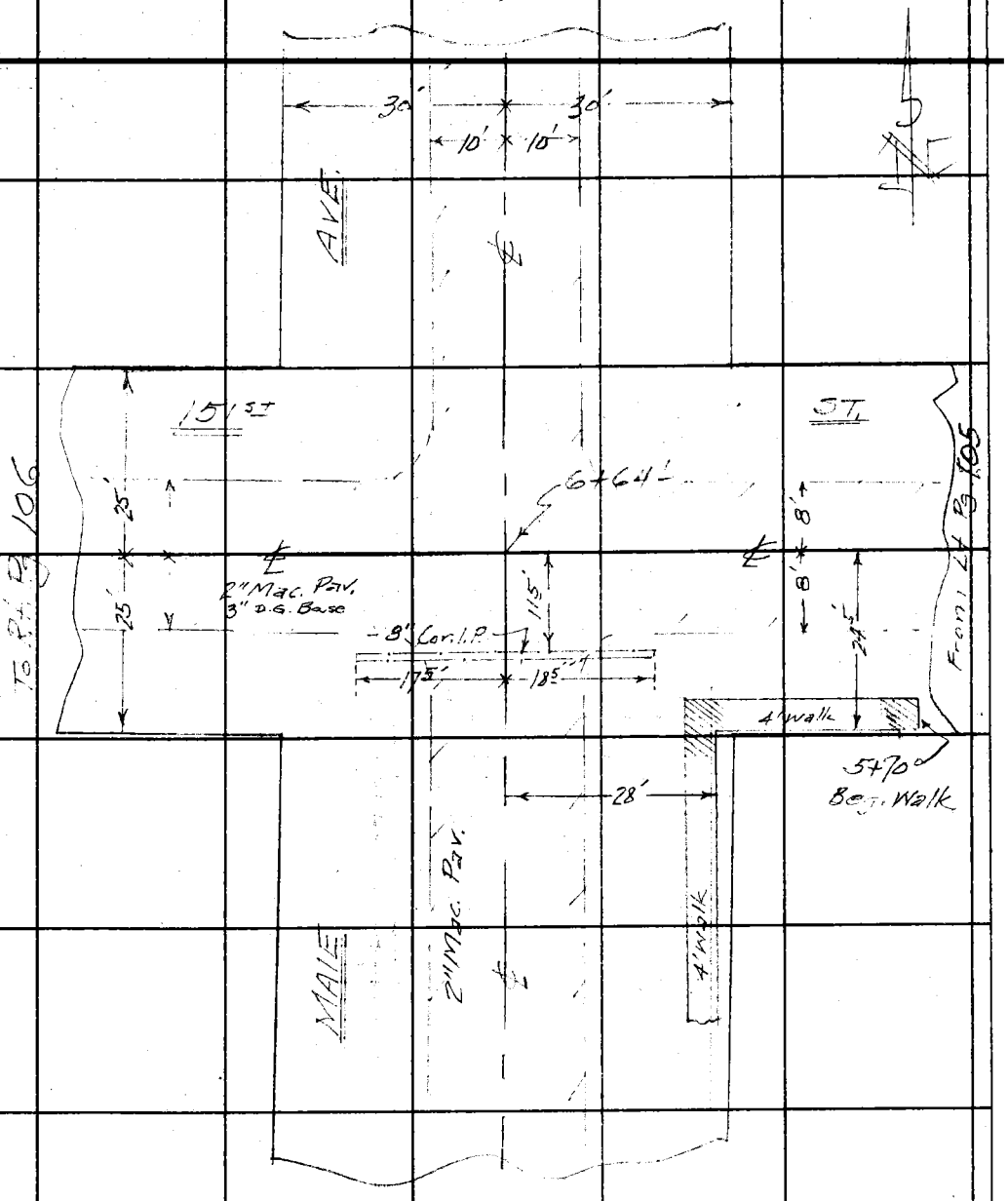

Note: Any Additions or Changes on This Sheet Must Be Made or Circled in Red Ink With Date and Name of Person Making Change.

Do not extend notes this side of this line.

RETURN TO
LOS ANGELES COUNTY SURVEYOR
700 HALL OF RECORDS

FORM 247 BM 11-46

RETURN TO
LOS ANGELES COUNTY SURVEYOR
700 HALL OF RECORDS

Note: Any Additions or Changes on This Sheet Must be Made or Circled in Red Ink With Date and Name of Person Making Change.

Do not extend notes this side of this line.

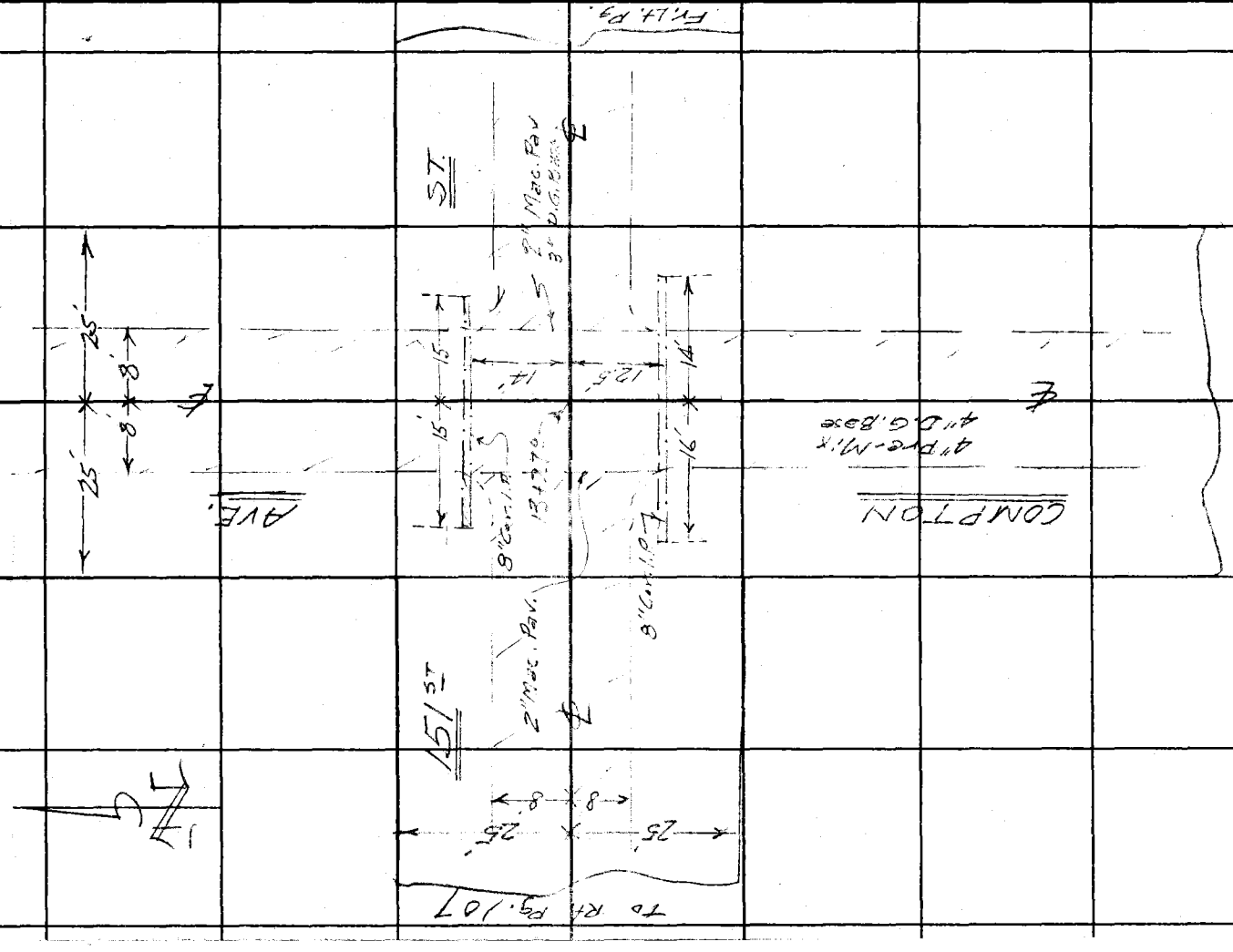

F. B. 1414 Pg. 106

Notes Ck'd by	Survey of 151st St.
Map No.	W. O. 1230 Tape No. St'd. °F
Office Work	Surveyed by E. C. WALLACE
Checked	Notes E. C. WALLACE Date 1-22-48
Date	Indexed A. C. Johnson

F. B. 1414 Pg. 107

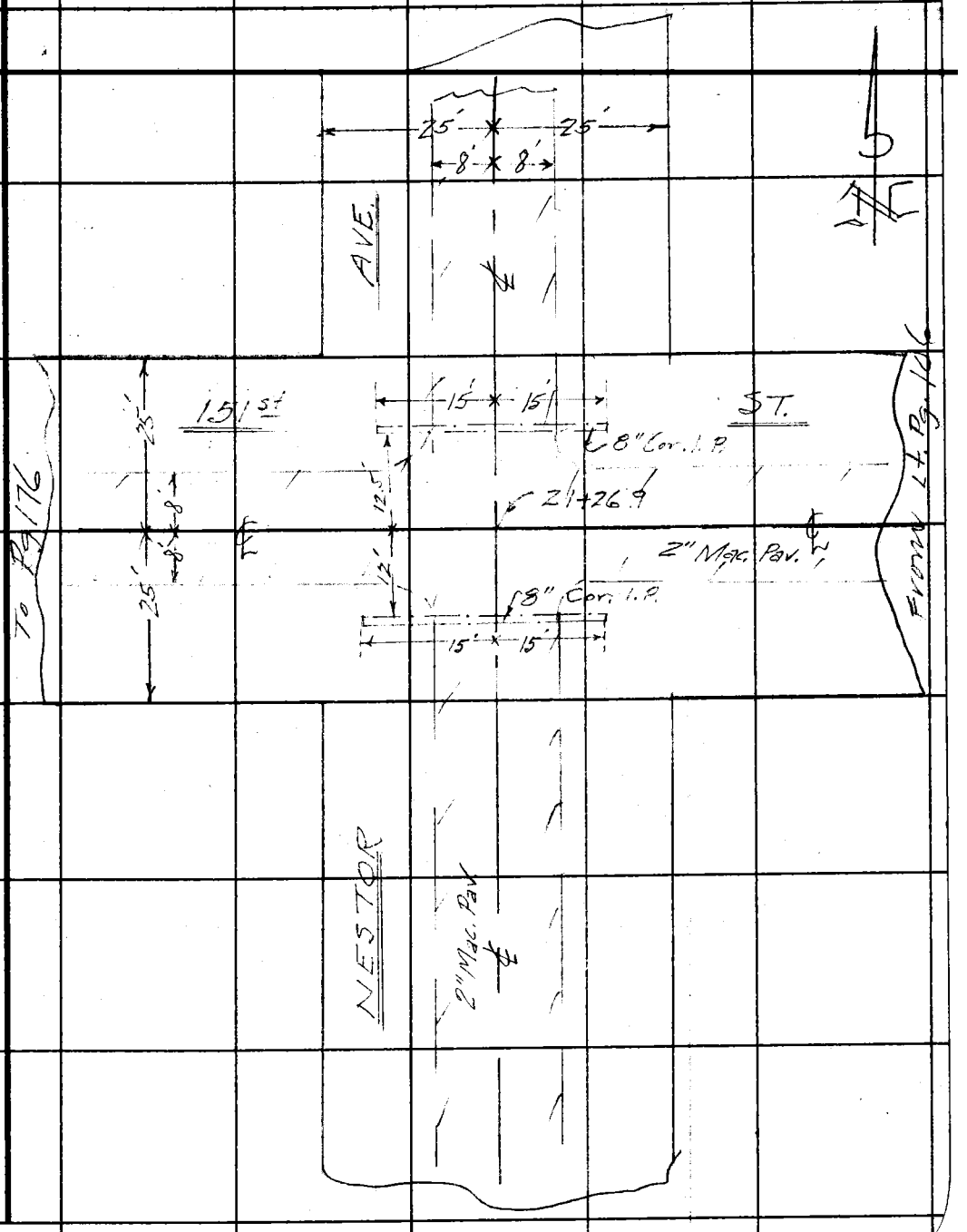

Note: Any Additions or Changes on This Sheet Must be Made or Circled in Red Ink With Date and Name of Person Making Change.

Do not extend notes this side of this line.

RETURN TO
LOS ANGELES COUNTY SURVEYOR
700 HALL OF RECORDS

FORM 247 5M 11-46

F. B. 1414 PG. 108

RETURN TO
LOS ANGELES COUNTY SURVEYOR
700 HALL OF RECORDS

Do not extend notes this side of this line.

Note: Any Additions or Changes on This Sheet Must Be Made or Circled in Red Ink With Date and Name of Person Making Change.

Profile No. _____ Notes Red _____ Plotted _____ Job No. 1230 Division No. _____ F.B. 1414 PG. 109

Date _____ Date _____ Survey of _____

X-Sec. No. _____ Notes Chkd. LCM Checked _____ Survey by Wallace Notes FCW Date 1-22-48

Date 2-9-48 Date _____ Map No. _____ Indexed A. C. Johnson Date AUG 18 '48

C.I. 1230 151st St.

151st St.

From

Dwight St. to Central Ave.

X Sections

Shotlines pg. 103 to 107 & 176

STATION	B.S.	H.I.	F.S.	ELEV.

NOTE: ANY ADDITIONS OR CHANGES ON THIS SHEET MUST BE MADE OR CIRCLED IN RED INK, WITH DATE AND NAME OF PERSON MAKING CHANGE.

PLEASE RETURN TO
LOS ANGELES COUNTY SURVEYOR
700 HALL OF RECORDS

Do not extend notes this side of this line.

FORM 307 10M 10-46

FORM 307 10M 10-46

PLEASE RETURN TO
LOS ANGELES COUNTY SURVEYOR
700 HALL OF RECORDS

NOTE: ANY ADDITIONS OR CHANGES ON THIS SHEET MUST BE MADE OR CIRCLED IN RED INK, WITH DATE AND NAME OF PERSON MAKING CHANGE.

Do not extend notes this side of this line.

STATION	B. S.	H. I.	F. S.	ELEV.	151st ST. LT	℄	RT
		89 32					
2+00			53	840	13'		
"			43	850	25'		
"			30	863	130' back lot line		
3+00			40	853		℄	
"			52	841			13'
"			46	847			25'
"			47	846	13'		
"			38	855	25'		
4+00			37	856		℄	
"			45	848			13'
"			38	855			25'
"			32	861			135'
"			44	849	13'		
"			33	860	25'		
"			29	864	130'		
T. P.	55	91 20	367	8565	(Spk. 3 St. Sta 4+00)		
5+00			52	860		℄	
			61	851			13'
			55	857			25
			59	853	13'		

Profile No. ____ Notes Red ____ Plotted ____ Job No. 1230 Division No. ____ F.B. 1414 PG. 111
Date ____ Date ____ Survey of 151st ST
X-Sec. No. ____ Notes Chkd ____ Checked ____ Survey by Wallace Notes ECW Date 1-22-48
Date ____ Date ____ Map No. ____ Date ____

FORM 307 10M 10-46

PLEASE RETURN TO
LOS ANGELES COUNTY SURVEYOR
700 HALL OF RECORDS

NOTE: ANY ADDITIONS OR CHANGES ON THIS SHEET MUST BE MADE OR CIRCLED IN RED INK, WITH DATE AND NAME OF PERSON MAKING CHANGE.

Do not extend notes this side of this line.

STATION	B. S.	H. I.	F. S.	ELEV.	151st ST. LT	RT
		9120				
6+94			55	857	12'	
"			45	867	25'	
7+00			47	865		℄
8+00			43	869		℄
"			49	863		14'
"			45	867		25'
"			49	863	12'	
"			42	870	25'	
9+00			36	876		℄
"			40	872		14'
"			29	883		25
"			30	882		135'
"			44	868	12'	
"			37	875	25'	
"			33	878	130'	
T.P	585	93 5 49	356	8764		
10+00			53	882		℄
			59	876		14'
			55	880		25'
			62	873	14	

Profile Notes Red ____ Plotted ____ Job No. 1230 Division No. ____ F.B. 1414 PG. 113
No. ____ Date ____ Date ____ Survey of 151st ST
X-Sec. Notes Chkd ____ Checked ____ Survey by ____ Notes EGW Date 1-22-48
No. ____ Date ____ Date ____ Map No. ____ Indexed Johnson Date ____

FORM 307 10M 10-46

PLEASE RETURN TO
LOS ANGELES COUNTY SURVEYOR
700 HALL OF RECORDS

NOTE: ANY ADDITIONS OR CHANGES ON THIS SHEET MUST BE MADE OR CIRCLED IN RED INK, WITH DATE AND NAME OF PERSON MAKING CHANGE.

Do not extend notes this side of this line.

STATION	B. S.	H. I.	F. S.	ELEV.	151st ST. ℄ LT	RT
		93 5 49				
10+00			51	88 4	25'	
11+00			47	88 1	℄	
"			55	87 8		14'
"			47	8[illegible]		25'
"			36	8[illegible]		135'
"			57	87 8	12'	
"			51	88 4	25'	
"			57	8[illegible]	130'	
12+00			43	89 2	℄	
"			51	88 [illegible]		14'
"			39	89 6		25
"			52	88 3	12'	
"			41	89 4	25'	
13+00			37	89 8	℄	
"			38	89 [illegible]		25'
"			46	88 9	12'	
"			30	90 5	25'	
T. P	5 52	95 3 29	3 72	89 77		
13+13.0			6 57	88 72	12.5' Lt. Invert 8" Cor. I. P. (East End)	
13+27.0	℄ Intr.		53	90 0	℄ Intr. Compton Ave	

5.70

F.B. 1414 Pg. 116

Job No. 1230 Division No. ____ Notes Red. ____ Plotted ____ Profile ____

Survey of 151st ST Date ____ Date ____ No. ____

Survey by Wallace Notes ECW Notes Chkd. ____ Checked ____ X-Sec. ____

Indexed A. C. Johnson Date ____ Date ____ Date ____ No. ____

FORM 307 10M 10-46

PLEASE RETURN TO
LOS ANGELES COUNTY SURVEYOR
700 HALL OF RECORDS

NOTE: ANY ADDITIONS OR CHANGES ON THIS SHEET MUST BE MADE OR CIRCLED IN RED INK, WITH DATE AND NAME OF PERSON MAKING CHANGE.

Do not extend notes this side of this line.

STATION	B. S.	H. I.	F. S.	ELEV.	151 [illegible]		
		99 ~~18~~ 2 9			LT.	RT.	
18+00			6 0	93 1	25'		
19+00			5 0	94 1		℄	
"			5 7	93 4		14'	
"			5 3	93 9			25
"			5 1	94 1			13
"			6 0	93 2	13'		
"			5 2	94 0	25		
"			5 1	94 1	130'		
20+00			4 2	95 0		℄	
"			5 1	94 1		14'	
			4 6	94 6			25'
			4 8	94 4	13'		
			4 0	95 2	25		
21+00			3 4	95 8			
"			4 0	95 2		14	
"			3 5	95 7			25'
"			4 0	95 2	13'		
			3 0	96 2	25		
"			4 32	94 89		12" RT. INVERT 8"	1P E. END
			3 89	95 29		" " " "	" W "

Profile
No. ____ Date ____ Notes Red ____ Plotted ____ Job No. 1330 Division No. ____
X-Sec. No. ____ Date ____ Notes Chkd ____ Checked ____ Survey of ____ Survey by ____ Notes C.H.M. Date 1-22-48
Map No. ____ Date ____ Map No. ____ Date ____ Andrew Johnson Date ____

F.B. 114 Pg. 119

FORM 307 10M 10-46

PLEASE RETURN TO
LOS ANGELES COUNTY SURVEYOR
700 HALL OF RECORDS

NOTE: ANY ADDITIONS OR CHANGES ON THIS SHEET MUST BE MADE OR CIRCLED IN RED INK, WITH DATE AND NAME OF PERSON MAKING CHANGE.

Do not extend notes this side of this line.

STATION	B. S.	H. I.	F. S.	ELEV.	15' [illegible]	
		99 2 8 19			[illegible]	RT
21+00			4 27	94.92	12' INVERT 8' COR. 1" E. [illegible]	
			3 97	95.22	" " " " " W. END	
21+25	℄ Intr.		3 2	96.0		℄ INTERSEC. Nestor Ave
21+26			3 [illegible]	96.2		135'
"			3 3	9[illegible]	130'	
T.P.	4.60	100 61	3 18	96.01		
21+51			4 5	96.[illegible]		℄ W.P.L. NESTOR AVE
"			5 2	[illegible]		14'
"			4 7	[illegible]		25'
"			5 2	[illegible]	13	
"			[illegible]	[illegible]	35'	
22+00			4 5	[illegible]		℄
"			5 3	[illegible]		14'
"			4 6	96.0		25'
"			5 7	94.[illegible]	13'	
"			4 6	96.[illegible]	25'	
23+00			4 3	[illegible]		℄
"			5 2	[illegible]		14'
"			4 5	96.[illegible]		25'
"			4 1	96.[illegible]		135'

F.B. 1[illegible] PG. 120

Job No. 1230 Division No. 151 ST Notes Red. Date Plotted 3/5 EM Profile No.

Survey of [illegible] Date Date X-Sec.

Survey by [illegible] Notes CHKD. Notes Chkd. Checked Date No.

Indexed A. C. Johnson Date Date

FORM 307 10M 10-46

PLEASE RETURN TO
LOS ANGELES COUNTY SURVEYOR
700 HALL OF RECORDS

NOTE: ANY ADDITIONS OR CHANGES ON THIS SHEET MUST BE MADE OR CIRCLED IN RED INK, WITH DATE AND NAME OF PERSON MAKING CHANGE.

Do not extend notes this side of this line.

STATION	B. S.	H. I.	F. S.	ELEV.	151st ST. Lt	℄	Rt
		95 3 29					
13+27.0			50	903			135' Rt
"			51	902	130' Lt		
13+43			639	8890	125' Lt. invert of 8" Cor. I.P.		(West end)
13+12			649	8880			14.7' Rt. Invert 8" Cor. I.P. (east end)
+42			631	8898			14.7 " " " " W. end
13+52.0			53	900		℄	W.P.L. Compton Ave
"			61	892			14'
"			56	897			25'
"			61	892	13'		
"			51	902	25'		
14+00			50	903		℄	
"			58	895			14'
"			53	900			25'
"			58	895	13'		
"			47	908	25'		
15+00			43	910		℄	
"			50	905			14'
"			42	911			25'
"			38	915			135'

Profile Notes Red ____ Plotted ____ Job No. 1230 Division No. ____
No. ____ Date ____ Date ____ Survey of ____
X-Sec. Notes Chkd. ____ Checked ____ Survey by Wallace Notes LCW Date 1-22-48
No. ____ Date ____ Date ____ Map No. ____ Indexed Johnson Date ____

F.B. 1414 Pg. 117

FORM 307 10M 10-46

PLEASE RETURN TO
LOS ANGELES COUNTY SURVEYOR
700 HALL OF RECORDS

NOTE: ANY ADDITIONS OR CHANGES ON THIS SHEET MUST BE MADE OR CIRCLED IN RED INK, WITH DATE AND NAME OF PERSON MAKING CHANGE.

Do not extend notes this side of this line.

STATION	B. S.	H. I.	F. S.	ELEV.	151st ST. LT	RT
		[illegible]		~~92 45~~		
15+00			52	90 0	15'	
"			46	90 [illegible]	25'	
"			38	91 4	130'	
16+00			35	9[illegible]	℄	
"			44	9[illegible]		14'
"			37	9[illegible]		25'
"			[illegible]	9[illegible]	13'	
"			[illegible]	9[illegible]	25'	
17+00			28	9[illegible]	℄	
"			37	91 5	13'	
"			32	92 0	25'	
"			23	92[illegible]	130	
"			35	9[illegible]		14
"			28	9[illegible]		25
"			25	92 7		135
T.P.	6.74	99 18 9	2.84	92 45		
18+00			58	93 [illegible]	℄	
"			59	93 3		14'
"			60	93 2		25'
"			67	92 5	13'	

F.B. 141 PG. 12

Job No. 1230 Division No. ____ Notes Red. ____ Plotted ____ Profile ____

Survey of 151st St Date ____ Date ____ No. ____

Survey by Wallace Notes C.H. [illegible] Notes Chkd. ____ Checked ____ X-Sec. ____

Indexed A. C. Johnson Date [illegible] Date ____ Date ____ No. ____

FORM 307 10M 10-46

PLEASE RETURN TO
LOS ANGELES COUNTY SURVEYOR
700 HALL OF RECORDS

NOTE: ANY ADDITIONS OR CHANGES ON THIS SHEET MUST BE MADE OR CIRCLED IN RED INK, WITH DATE AND NAME OF PERSON MAKING CHANGE.

Do not extend notes this side of this line.

STATION	B. S.	H. I.	F. S.	ELEV.	151st ST.		
					Lt.	℄	Rt.
		50 61					
23+00			54	952	13'		
			48	958	25		
			43	963	30		
24+00			40	966		℄	
"			46	960			14'
			37	969			25'
			48	~~96~~ 958	13'		
			4[illegible]	959	25		
25+00			37	969		℄	1
"			4[illegible]	964			14
"			37	969			25'
"			35	971			135'
			46	960	13'		
			4[illegible]	962	25'		
			45	961	130'		
T.P	555	102 5 49	367	969 4			
26+00			52	973		℄	
			62	963			14'
			56	969			25'
			60	965	13'		

Profile Notes Red ____ Plotted ____ Job No. 1230 Division No. ____
No. ____ Date ____ Date ____ Survey of 151st ST.
X-Sec. Notes Chkd. ____ Checked ____ Survey by [illegible] Notes [illegible] Date 1-22-48
No. ____ Date ____ Date ____ Map No. ____ Indexed Johnson Date ____

F.B. 1414 PG. 121

FORM 307 10M 10-46

PLEASE RETURN TO
LOS ANGELES COUNTY SURVEYOR
700 HALL OF RECORDS

NOTE: ANY ADDITIONS OR CHANGES ON THIS SHEET MUST BE MADE OR CIRCLED IN RED INK, WITH DATE AND NAME OF PERSON MAKING CHANGE.

Do not extend notes this side of this line.

STATION	B. S.	H. I.	F. S.	ELEV.	151st ST Lt	℄	Rt
		102.5 49					
26+00			56	[illegible]	25'		
27+00			45	[illegible]		℄	
"			53	972			14'
"			47	971			25'
"			45	[illegible]			135'
"			51	974	12'		
"			46	979	25'		
"			46	[illegible]	130'		
28+00			37	[illegible]		℄	
"			48	[illegible]			13'
"			41	[illegible]			25'
"			47	[illegible]	12'		
"			43	982	25'		
29+00			30	[illegible]		℄	
			39	986			13'
			35	[illegible]			25'
			39	[illegible]	12'		
			36	[illegible]	25'		
29+56.5			25	[illegible]		℄ intr. (central) Ave	
B.M. - WA-13			284	99.5	B.M. WA 13 El. 99.667		

F.B. 1 Pg. 122

Job No. 1230 Division No. _____ Notes Red. _____ Plotted _____ Profile _____

Survey of 151st ST Date _____ Date _____ No. _____

Survey by [illegible] Notes ECW Notes Chkd. _____ Checked _____ X-Sec. _____

Indexed A. C. Johnson Date _____ Date _____ Date _____ No. _____

Notes Ck'd by	Survey of 151 ST
Map No.	W. O. 1230 Tape No. St'd °F
Office Work	Surveyed by E. C. WALLACE
Checked	Notes E. C. WALLACE Date 1-27-48
Date	Indexed A. C. Johnson

F. B. 1414 Pg. 123

AUG 18 '48

C.I. 1230 151st ST.

152ND ST.

FROM

DWIGHT ST. TO CENTRAL AVE.

SKETCHES

Note: Any Additions or Changes on This Sheet Must Be Made or Circled in Red Ink With Date and Name of Person Making Change.

Do not extend notes this side of this line.

RETURN TO
LOS ANGELES COUNTY SURVEYOR
700 HALL OF RECORDS

FORM 247 SM 11-46

F. B. 1414 PG. 124

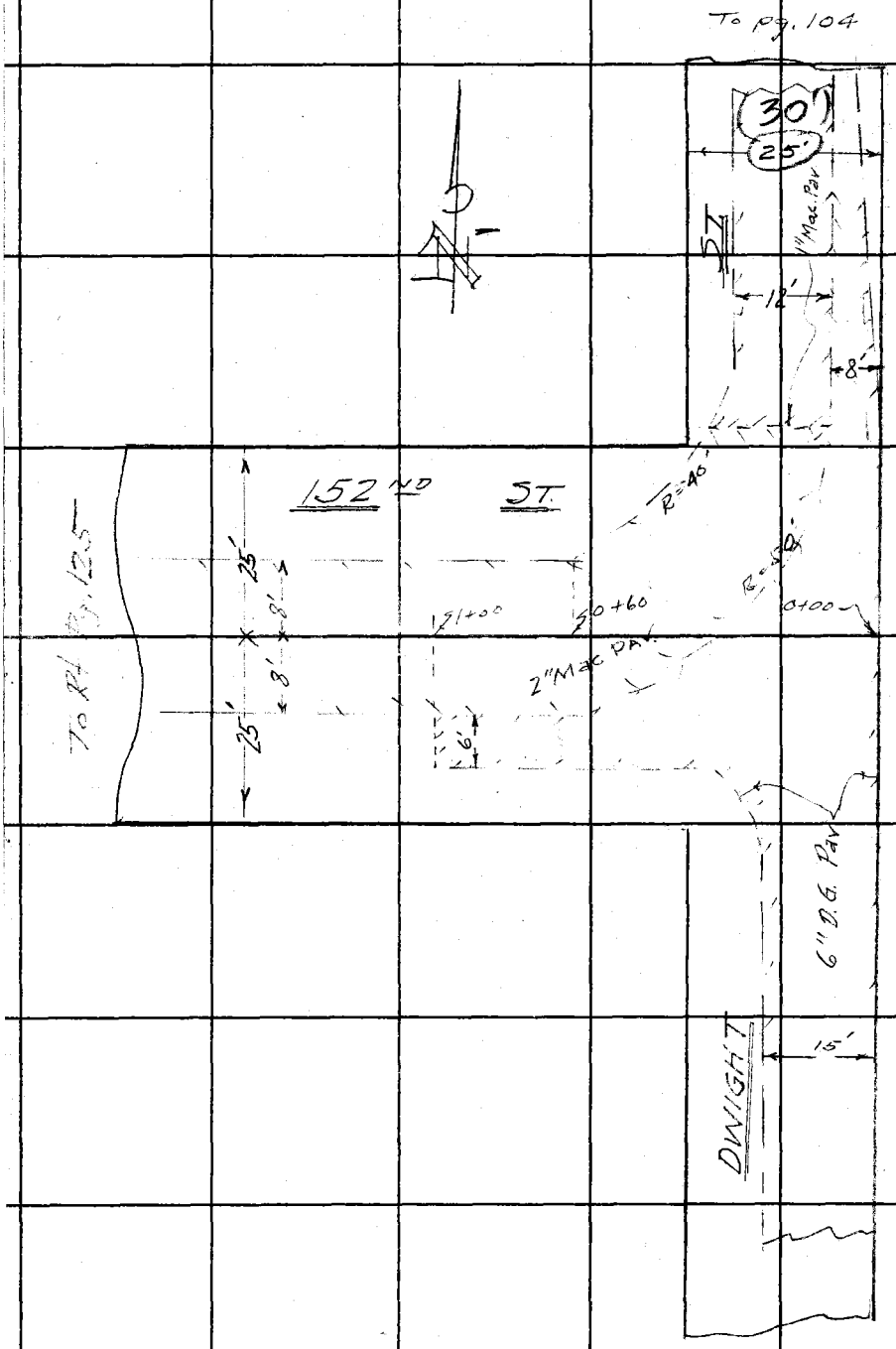

RETURN TO
LOS ANGELES COUNTY SURVEYOR
700 HALL OF RECORDS

Do not extend notes this side of this line.

Note: Any Additions or Changes on This Sheet Must be Made or Circled in Red Ink With Date and Name of Person Making Change.

Notes Ck'd by	Survey of 151st St	F. B. 1414 Pg. 125
Map No.	W. O. 1230 Tape No. St'd °F	
Office Work	Surveyed by E. C. WALLACE	
Checked	Notes E. C. WALLACE Date 1-27-48	
Date	Indexed A. C. Johnson	

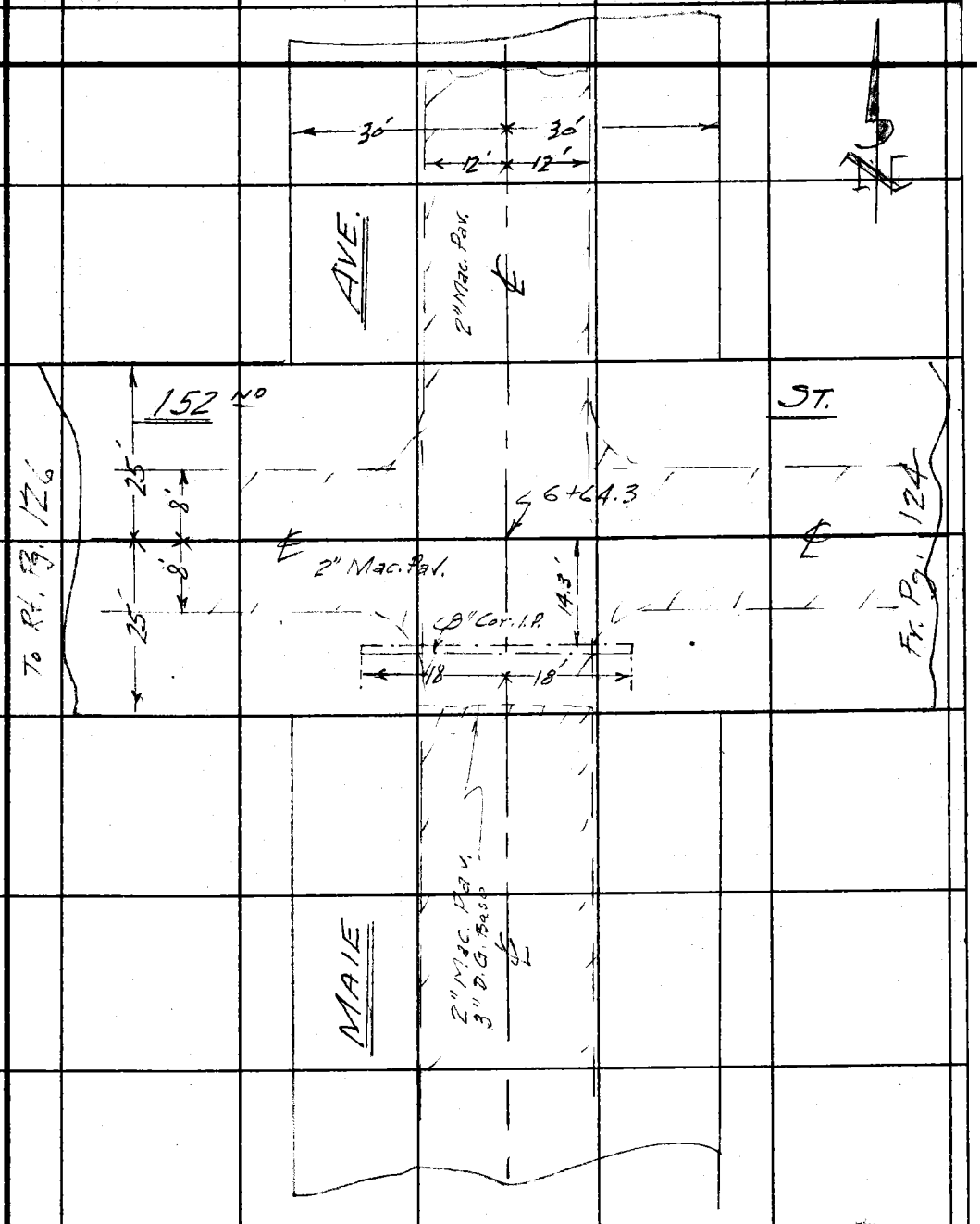

Note: Any Additions or Changes on This Sheet Must be Made or Circled in Red Ink With Date and Name of Person Making Change.

Do not extend notes this side of this line.

RETURN TO
LOS ANGELES COUNTY SURVEYOR
700 HALL OF RECORDS

FORM 247 5M 11-46

RETURN TO
LOS ANGELES COUNTY SURVEYOR
700 HALL OF RECORDS

Note: Any Additions or Changes on This Sheet Must be Made or Circled in Red Ink With Date and Name of Person Making Change.

Do not extend notes this side of this line.

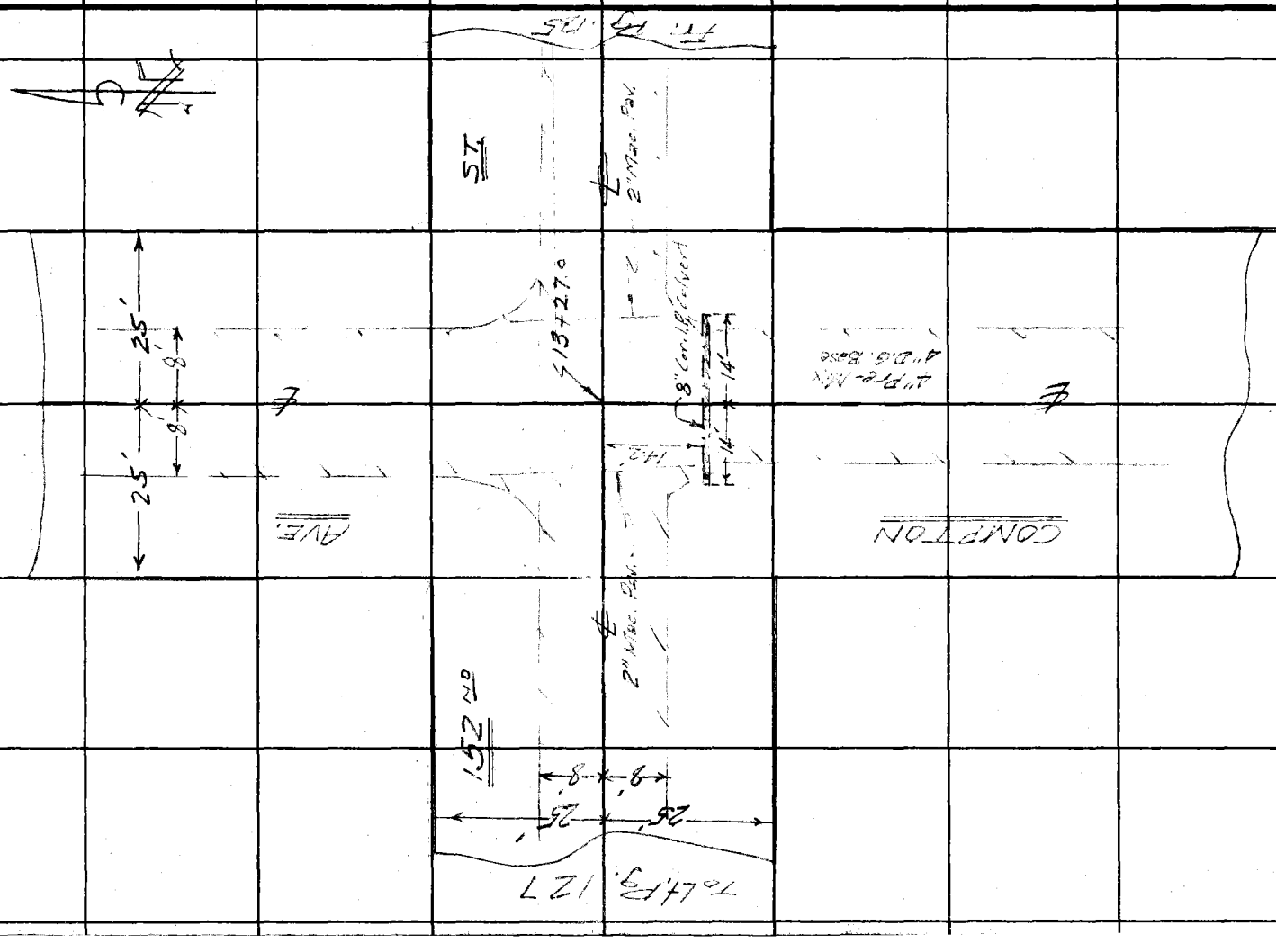

F. B. 1414 PG. 126

Notes Ck'd by	Survey of 151 St ST	F. B. 1414 Pg. 127
Map No.	W. O. 1230 Tape No. St'd °F	
Office Work	Surveyed by E. C. WALLACE	
Checked	Notes E. C. WALLACE Date 1-27-48	
Date	Indexed A. C. Johnson	

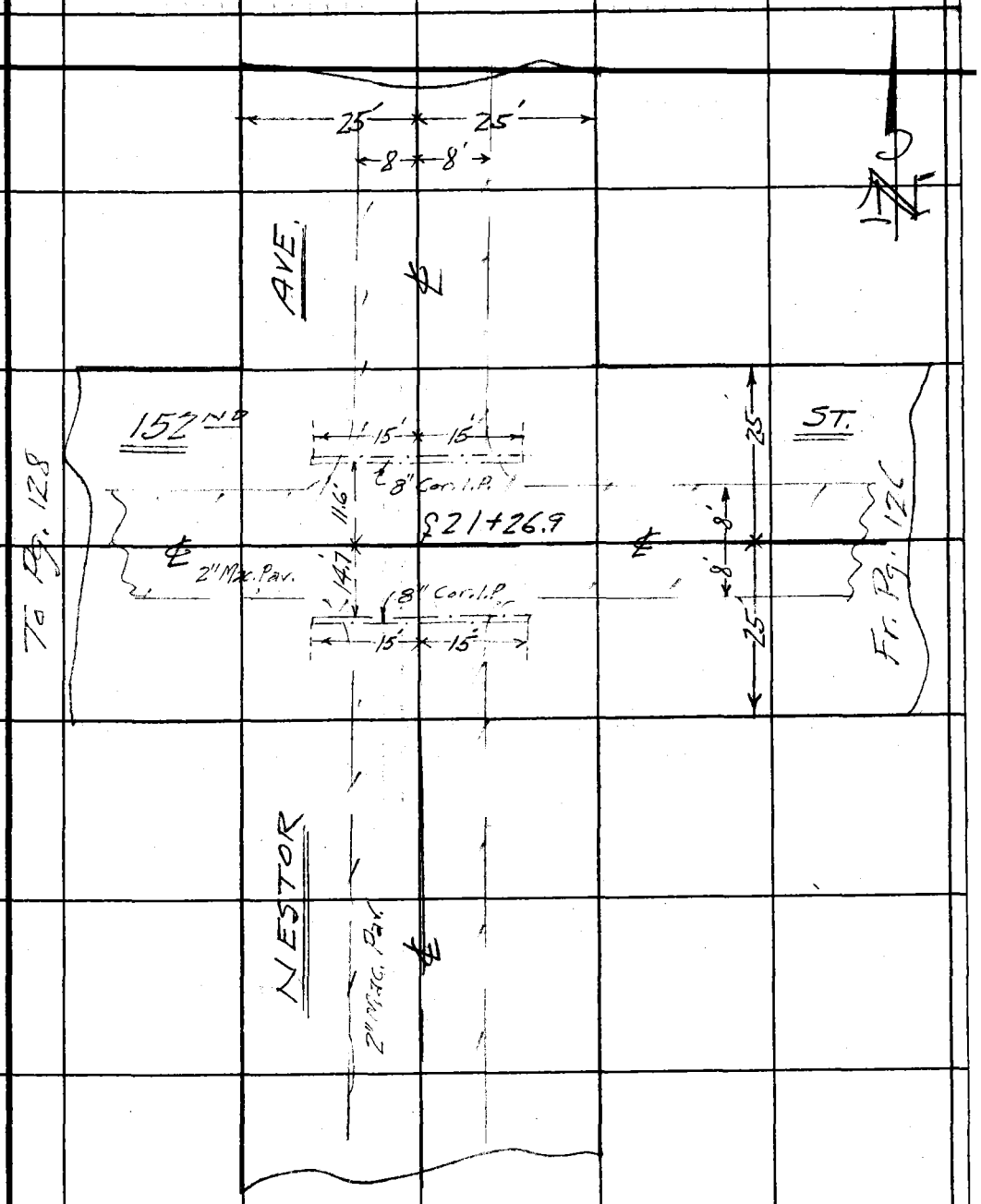

Note: Any Additions or Changes on This Sheet Must be Made or Circled in Red Ink With Date and Name of Person Making Change.

Do not extend notes this side of this line.

RETURN TO
LOS ANGELES COUNTY SURVEYOR
700 HALL OF RECORDS

FORM 247 5M 11-46

F. B. 1414 PG. 128

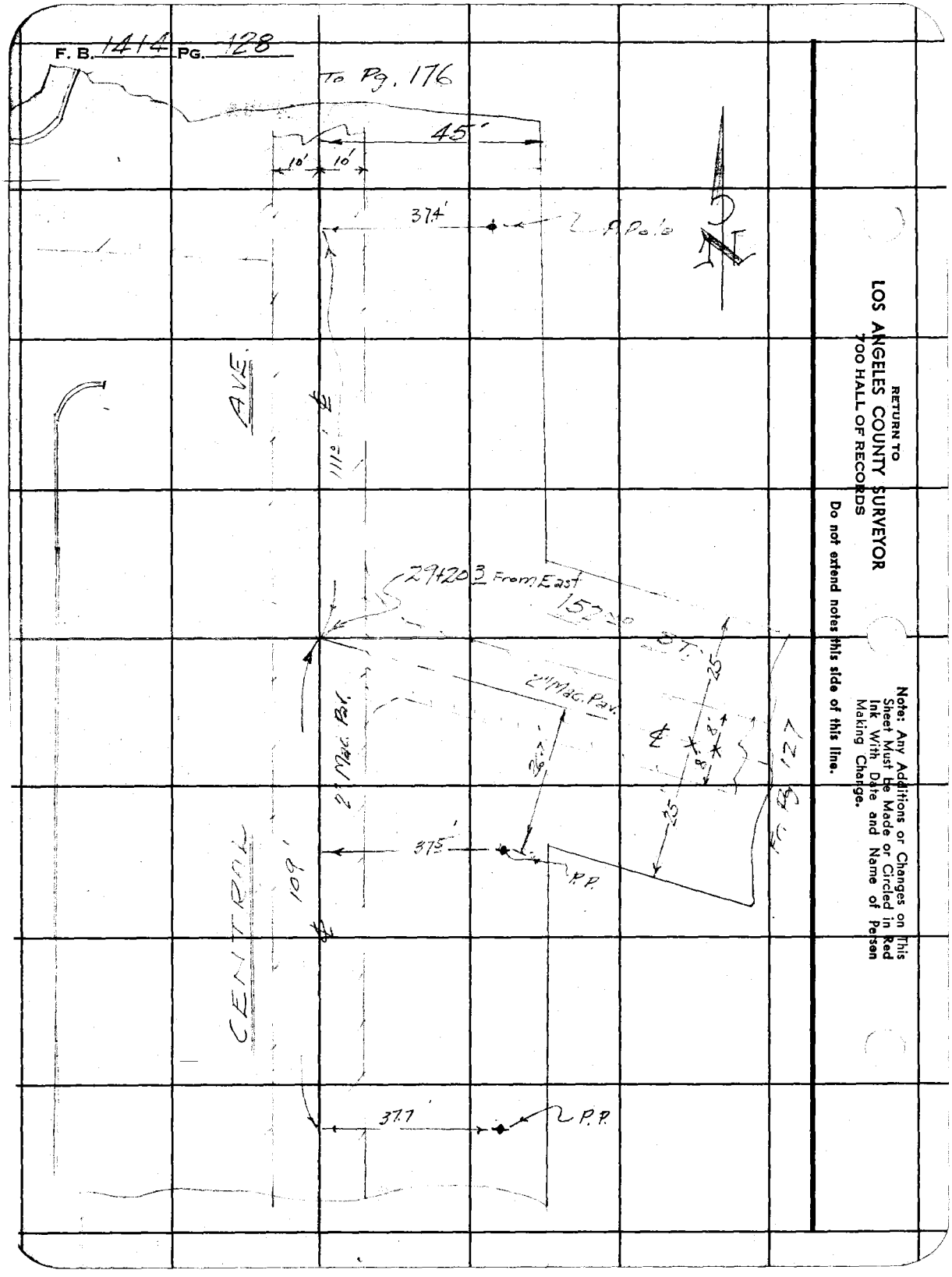

RETURN TO
LOS ANGELES COUNTY SURVEYOR
700 HALL OF RECORDS

Do not extend notes this side of this line.

Note: Any Additions or Changes on This Sheet Must be Made or Circled in Red Ink With Date and Name of Person Making Change.

Profile No.	Notes Red	Plotted	Job No.	Division No.	F.B. 44 Pg. 129
	Date	Date	Survey of 151st St.		
X-Sec. No.	Notes Chkd. L.C.M.	Checked	Survey by W. Black	Notes	Date 1-27-48
	Date 2-9-48	Date	Map No.	Indexed Johnson	Date AUG 18 '48

C.I. 1230 - 151st ST.

152nd ST.

From

DWIGHT ST. to CENTRAL AVE.

X-SECTN.

Sketches - pgs. 123 to 128

STATION	B.S.	H.I.	F.S.	ELEV.

NOTE: ANY ADDITIONS OR CHANGES ON THIS SHEET MUST BE MADE OR CIRCLED IN RED INK, WITH DATE AND NAME OF PERSON MAKING CHANGE.

Do not extend notes this side of this line.

PLEASE RETURN TO
LOS ANGELES COUNTY SURVEYOR
700 HALL OF RECORDS

FORM 307 10M 10-46

F.B. 144 PG. 130 | Job No. 1230 | Division No. | Notes Red. | Plotted | Profile

Survey of 151 ST | Date | Date | No.

Survey by Wallace | Notes C.H.M. | Notes Chkd | Checked | X-Sec.

Indexed | Date | Date | Date | No.

STATION	B. S.	H. I.	F. S.	ELEV.

SEE NEXT PG

FORM 307 10M 10-46

PLEASE RETURN TO
LOS ANGELES COUNTY SURVEYOR
700 HALL OF RECORDS

Do not extend notes this side of this line.

NOTE: ANY ADDITIONS OR CHANGES ON THIS SHEET MUST BE MADE OR CIRCLED IN RED INK, WITH DATE AND NAME OF PERSON MAKING CHANGE.

FORM 307 10M 10-46

PLEASE RETURN TO
LOS ANGELES COUNTY SURVEYOR
700 HALL OF RECORDS

NOTE: ANY ADDITIONS OR CHANGES ON THIS SHEET MUST BE MADE OR CIRCLED IN RED INK, WITH DATE AND NAME OF PERSON MAKING CHANGE.

Do not extend notes this side of this line.

STATION	B. S.	H. I.	F. S.	ELEV.	152ND ST	
					WA-24 ELV. 86.249 DWIGHT AV. (E SIDE) AT 152ND ST.	
B.M. [illegible]	[illegible]	[illegible]		86.25	WIRE SPIKE IN P.P. 707521-E	
0+00			5 5	85 0		E. P. Line Dwight St.
			5 4	85 [illegible]	12'	
			[illegible]	85 [illegible]	115'	
0+50			[illegible]	[illegible]		W. Prop. [illegible] Dwight
"			[illegible]	[illegible]		
"			[illegible]	[illegible]		
[illegible]			[illegible]	[illegible]		
"			[illegible]	[illegible]	[illegible] Back Prop. [illegible]	
1+00			[illegible]	[illegible]		
			[illegible]	[illegible]		10'
			[illegible]	[illegible]		25'
			[illegible]	[illegible]	12'	
			[illegible]	[illegible]	25'	
			[illegible]	[illegible]	115' Back prop. [illegible]	
2+00			4 5			
			5 0	[illegible]		10'
			4 2	[illegible]		25'
			5 2	[illegible]	12	
			[illegible]	[illegible]	25	
[illegible]			[illegible]	[illegible]		

Profile Notes Red ____ Plotted ____ Job No. 1230 Division No. ____ F.B. ____ Pg. 131

No. ____ Date ____ Date ____ Survey of 151st St.

X-Sec. Notes Chkd. ____ Checked ____ Survey by [illegible] Notes CHM Date 1-27-48

No. ____ Date ____ Date ____ Map No. ____ Indexed Johnson Date ____

F.B. PG. 132 Job No. 1230 Division No. Notes Red. Plotted Profile

Survey of 151 St ST. Date Date No.

Survey by Notes Notes Chkd. Checked X-Sec.

Indexed A. C. Johnson Date Date Date No.

FORM 307 10M 10-46

STATION	B.S.	H.I.	F.S.	ELEV.
3+00		90.52		
4+00				
5+00				

PLEASE RETURN TO
LOS ANGELES COUNTY SURVEYOR
700 HALL OF RECORDS

Do not extend notes this side of this line.

NOTE: ANY ADDITIONS OR CHANGES ON THIS SHEET MUST BE MADE OR CIRCLED IN RED INK, WITH DATE AND NAME OF PERSON MAKING CHANGE.

FORM 307 10M 10-46

PLEASE RETURN TO
LOS ANGELES COUNTY SURVEYOR
700 HALL OF RECORDS

NOTE: ANY ADDITIONS OR CHANGES ON THIS SHEET MUST BE MADE OR CIRCLED IN RED INK, WITH DATE AND NAME OF PERSON MAKING CHANGE.

Do not extend notes this side of this line.

STATION	B. S.	H. I.	F. S.	ELEV.	152ND ST. LT	RT
[illegible]		[illegible]				10'
"			4 5	[illegible]		[illegible]
"			[illegible]	[illegible]	12	
"			[illegible]	[illegible]	25	
"			[illegible]	[illegible]	115' Back of [illegible]	
"			4 83	87.49	14'L. INVERT 8' COR CULVERT [illegible] END	
[illegible]			3 3	[illegible]		℄ INTER, 152 [illegible]
[illegible]			[illegible]	[illegible]	13'	
			4 [illegible]	[illegible]	14'L. INVERT 8' COR. CULVERT [illegible]	
[illegible]			[illegible]	[illegible]		[illegible] PROP LINE [illegible]
			4 7	[illegible]		10'
			3 7	[illegible]		25'
			4 2	[illegible]	12'	
			3 1	[illegible]	22'	
[illegible]			3 7			
[illegible]	5 33	93 99	[illegible]	88 65		
[illegible]			[illegible]	[illegible]		
"			5 9	[illegible]		12'
"			5 6	[illegible]		25'
			5 5	[illegible]	12	
			4 4	[illegible]	25	

Profile
No. ____ Date ____ Notes Red ____ Plotted ____ Date ____ Job No. 1230 Division No. 230
X-Sec. Notes Chkd. ____ Checked ____ Survey of 21st St. Survey by [illegible] Notes CHM Date 1-27-48
No. ____ Date ____ Date ____ Map No. ____ Checked [illegible] Date ____

F.B. 1414 Pg. 133

FORM 307 10M 10-46

PLEASE RETURN TO
LOS ANGELES COUNTY SURVEYOR
700 HALL OF RECORDS

NOTE: ANY ADDITIONS OR CHANGES ON THIS SHEET MUST BE MADE OR CIRCLED IN RED INK, WITH DATE AND NAME OF PERSON MAKING CHANGE.

Do not extend notes this side of this line.

STATION	B. S.	H. I.	F. S.	ELEV.		
		93 99				
9+00			[illegible]	[illegible]		℄
			[illegible]	[illegible]		[illegible]
			[illegible]	[illegible]		[illegible]
			[illegible]	[illegible]	[illegible]	
			[illegible]	[illegible]	[illegible]	
			[illegible]	[illegible]	[illegible]	
			[illegible]	[illegible]	[illegible]	
10+00			[illegible]	[illegible]		℄
			[illegible]	[illegible]		12'
			[illegible]	[illegible]		[illegible]
			[illegible]	[illegible]	[illegible]	
			[illegible]	[illegible]	26'	
[illegible]			[illegible]	[illegible]		℄
			[illegible]	[illegible]		[illegible]
			[illegible]	[illegible]		[illegible]
			[illegible]	[illegible]	[illegible]	
			[illegible]	[illegible]	[illegible]	
			3 9	[illegible]	115' back of line	
[illegible]	5 75	95 38	4 [illegible]	[illegible]		
12+00			5 3	[illegible]		℄
			6 0	[illegible]		12'

F.B. [illegible] Pg. 134

Job No. 1230 Division No. ____ Notes Red. ____ Plotted ____ Profile

Survey of 151 St ____ Date ____ Date ____ No. ____

Survey by [illegible] Notes ____ Notes Chkd. ____ Checked ____ X-Sec.

Indexed A. C. Johnson Date ____ Date ____ Date ____ No. ____

FORM 307 10M 10-46

PLEASE RETURN TO
LOS ANGELES COUNTY SURVEYOR
700 HALL OF RECORDS

NOTE: ANY ADDITIONS OR CHANGES ON THIS SHEET MUST BE MADE OR CIRCLED IN RED INK, WITH DATE AND NAME OF PERSON MAKING CHANGE.

Do not extend notes this side of this line.

STATION	B. S.	H. I.	F. S.	ELEV.	[illegible]	
		[illegible]			[illegible]	[illegible]
12+00			5 8	89 5		25'
"			5 8	89 5	12'	
			4 9	[illegible]	25'	
13+02			4 9	90 4	[illegible]	
"			5 5	[illegible]		12'
"			5 0	90 3		25'
"			[illegible]	[illegible]	12'	
"			3 9	[illegible]	25	
13+[illegible]			[illegible]	[illegible]	[illegible]	
13+[illegible]			[illegible]	[illegible]		[illegible]
"			4 9	[illegible]	115'	
[illegible]			[illegible] 59	[illegible] 7	[illegible]	
13+52			[illegible]	[illegible]	[illegible]	
			[illegible]	[illegible]		[illegible]
"			[illegible]	[illegible]		25'
"			[illegible]	[illegible]	[illegible]	
"			[illegible]	[illegible]	25'	
14+00			[illegible]	[illegible]	℄	
"			[illegible]	[illegible]		12'
			[illegible]	[illegible]		[illegible]

Profile Notes Red ____ Plotted ____ Job No. 1030 Division No. ____
No. ____ Date ____ Date ____ Survey of 1st St. ____
X-Sec. Notes Chkd ____ Checked ____ Survey by [illegible] Notes [illegible] Date 1-27-48
No. ____ Date ____ Date ____ Map No. ____ Indexed [illegible] Date ____

F.B. 1414 Pg. 135

F.B. 144 PG. 131

Job No. 1230 Division No. ______ Notes Red. ______ Plotted ______ Profile

Survey of 15th St. ______ Date ______ Date ______ No. ______

Survey by ______ Notes ______ Notes Chkd. ______ Checked ______ X-Sec.

Indexed A. C. Johnson Date ______ Date ______ Date ______ No. ______

STATION	B.S.	H.I.	F.S.	ELEV.		
12+00					12'	
13+00						
14+00	6.12	97.13	3.3	93.81	130' Back 1st line	
15+00					130' Back 1st line	

FORM 307 10M 10-46

PLEASE RETURN TO
LOS ANGELES COUNTY SURVEYOR
700 HALL OF RECORDS

Do not extend notes this side of this line.

NOTE: ANY ADDITIONS OR CHANGES ON THIS SHEET MUST BE MADE OR CIRCLED IN RED INK, WITH DATE AND NAME OF PERSON MAKING CHANGE.

FORM 307 10M 10-46

PLEASE RETURN TO
LOS ANGELES COUNTY SURVEYOR
700 HALL OF RECORDS

NOTE: ANY ADDITIONS OR CHANGES ON THIS SHEET MUST BE MADE OR CIRCLED IN RED INK, WITH DATE AND NAME OF PERSON MAKING CHANGE.

Do not extend notes this side of this line.

STATION	B. S.	H. I.	F. S.	ELEV.	152 [illegible]	
		90 [illegible]			[illegible]	[illegible]
[illegible]			4 [illegible]	[illegible]		
"			5 4	[illegible]		[illegible]
"			4 [illegible]	[illegible]		25'
"			5 2	[illegible]	12'	
"			4 [illegible]	[illegible]	25'	
[illegible]			3 [illegible]	[illegible]		
[illegible]			[illegible]	[illegible]		12'
"			[illegible]	[illegible]		25'
			[illegible]	[illegible]	[illegible]	
			[illegible]	[illegible]	25'	
"			5 1	[illegible]	[illegible]	
[illegible]	6 40	100 .46	[illegible]	94 06		
20+00			5 [illegible]	94 8		
"			[illegible]	94 1		12'
"			5 5	94 [illegible]		25'
"			6 [illegible]	[illegible]	12'	
"			5 [illegible]	92 [illegible]	25'	
[illegible]			5 0	95 [illegible]	E prop line NESTOR	
"			5 8	94 6		12'
"			4 6	95 [illegible]		25'

Profile Notes Red ____ Plotted ____ Job No. [illegible] Division No. ____

No. ____ Date ____ Date ____ Survey of [illegible]

X-Sec. Notes Chkd. ____ Checked ____ Survey by [illegible] Notes ____ Date 1-27-48

No. ____ Date ____ Date ____ Map No. ____ Indexed [illegible] Date ____

F.B. [illegible] Pg. 137

FORM 307 10M 10-46

PLEASE RETURN TO
LOS ANGELES COUNTY SURVEYOR
700 HALL OF RECORDS

NOTE: ANY ADDITIONS OR CHANGES ON THIS SHEET MUST BE MADE OR CIRCLED IN RED INK, WITH DATE AND NAME OF PERSON MAKING CHANGE.

Do not extend notes this side of this line.

STATION	B. S.	H. I.	F. S.	ELEV.	[illegible]	
		700 46			LT	RT
21+01.9			[illegible]	[illegible]	12'	
"			[illegible]	[illegible]	25'	
21+11.7			5 70	[illegible]		11.6 E. END. INVERT 8" COR. CULVERT
"			5 71	[illegible] 5	14.7 INVERT 8" COR. CULVERT (E. END)	
21+26.9			4 7	[illegible]		℄ INTERSEC. NESTERS 152ND
"			4 7	[illegible]	130'	
21+[illegible]			[illegible]	[illegible]		11.6 INVERT 8" COR CULVERT (W END)
"			5 40		14.7 INVERT 8" COR CULVERT (W. END)	
21+51.9			4 5	95.9		℄ W. PROP LINE NESTOR ST.
"			5 2	95.2		12'
"			4 5	[illegible]		25'
"			5 1	[illegible]	4'	
"			4 5	[illegible]	25'	
22+00			4 3	[illegible]		℄
			5 1	[illegible]		12'
			[illegible]	95.1		25
			[illegible]	[illegible]	14'	
			3 8	[illegible]	25'	
23+00			4 2	[illegible]		℄
"			5 2	[illegible]		12'

F.B. 44 Pg. 138

Job No. 1230 Division No. ____ Notes Red. ____ Plotted ____ Profile ____

Survey of 1st S Date ____ Date ____ No. ____

Survey by ____ Notes ____ Notes Chkd. ____ Checked ____ X-Sec. ____

Indexed A. C. Johnson Date ____ Date ____ Date ____ No. ____

FORM 307 10M 10-46

PLEASE RETURN TO
LOS ANGELES COUNTY SURVEYOR
700 HALL OF RECORDS

NOTE: ANY ADDITIONS OR CHANGES ON THIS SHEET MUST BE MADE OR CIRCLED IN RED INK, WITH DATE AND NAME OF PERSON MAKING CHANGE.

Do not extend notes this side of this line.

STATION	B. S.	H. I.	F. S.	ELEV.	152 [illegible] LT	RT
		100 [illegible]				
[illegible]			4 3	96 1		25'
"			4 6	95 [illegible]	14'	
			3 8	96 6	25'	
"			3 9	95 5	130' [illegible]	
[illegible]	5 55	101 86	4 15	[illegible]		
24+00			5 2	96 6	℄	
			6 0	95 [illegible]		12'
			5 0	96 5		25'
			5 [illegible]	95 [illegible]	14'	
			[illegible]	[illegible]	25'	
[illegible]			[illegible]	[illegible]	℄	
"			3 8	[illegible]		12'
"			3 0	[illegible]		25'
"			5 [illegible]	96	14'	
"			5 2	96 [illegible]	25'	
			4 6	[illegible]	130' [illegible]	
[illegible]			4 2	[illegible]	℄	
"			5 1	[illegible]		12'
"			4 5	97 5		25
"			5 1	[illegible]	14'	

Profile Notes Red ___ Plotted ___ Job No. [illegible] Division No. ___
No. ___ Date ___ Date ___ Survey of 51 St [illegible]
X-Sec. Notes Chkd. ___ Checked ___ Survey by [illegible] Notes [illegible] Date 1-27-48
No. ___ Date ___ Date ___ Map No. ___ Indexed [illegible] Date ___

F.B. [illegible] Pg. 139

F.B. [illegible] PG. 140

Job No. 1230 Division No. ______ Notes Red. ______ Plotted ______ Profile

Survey of 151 st [illegible] Date ______ Date ______ No. ______

Survey by [illegible] Notes [illegible] Notes Chkd. ______ Checked ______ X-Sec.

Indexed A. C. Johnson Date ______ Date ______ Date ______ No. ______

FORM 307 10M 10-46

PLEASE RETURN TO
LOS ANGELES COUNTY SURVEYOR
700 HALL OF RECORDS

NOTE: ANY ADDITIONS OR CHANGES ON THIS SHEET MUST BE MADE OR CIRCLED IN RED INK, WITH DATE AND NAME OF PERSON MAKING CHANGE.

Do not extend notes this side of this line.

STATION	B. S.	H. I.	F. S.	ELEV.	[illegible]	
		101.86				
26+00			[illegible]	[illegible]	25'	
27+00			[illegible]	[illegible]		
"			[illegible]	[illegible]		
"			[illegible]	[illegible]		25'
"			[illegible]	[illegible]	14'	
"			[illegible]	[illegible]	25'	
"			1.37	[illegible]	130' [illegible]	
T.P.	6.07	104.37	[illegible]	92.30		
28+00			[illegible]	[illegible]		
"			[illegible]	[illegible]		12'
"			[illegible]	[illegible]		25
"			[illegible]	[illegible]	12'	
"			[illegible]	[illegible]	25'	
28+74.5			5.1	[illegible]	[illegible]	
"			[illegible]	[illegible]		12'
"			5.2	[illegible]		25'
"			[illegible]	[illegible]	12	
"			[illegible]	[illegible]	25'	
[illegible]			[illegible]	[illegible]		
[illegible] ¢ INTR.			[illegible]	[illegible]		¢ Intr. Central Ave

FORM 307 10M 10-46

PLEASE RETURN TO
LOS ANGELES COUNTY SURVEYOR
700 HALL OF RECORDS

NOTE: ANY ADDITIONS OR CHANGES ON THIS SHEET MUST BE MADE OR CIRCLED IN RED INK, WITH DATE AND NAME OF PERSON MAKING CHANGE.

Do not extend notes this side of this line.

STATION	B. S.	H. I.	F. S.	ELEV.	152ND ST	
					LT	RT
		104 37				
294 20S			[illegible]	[illegible]	[illegible]	
[illegible]			[illegible]	99 35	WA-14 ELV. 99.366 CENTRAL AV. (WEST DRIVE) (E. SIDE) AT 152ND ST. BT. SPIKE IN CURB, 15' N. ℄ PROD. OF 152ND ST.	

Profile Notes Red ____ Plotted ____ Job No. [illegible] Division No. ____
No. ____ Date ____ Date ____ Survey of 151 ST
X-Sec. Notes Chkd. ____ Checked ____ Survey by ____ Notes ____ Date 1-27-48
No. ____ Date ____ Date ____ Map No. ____ Endorsed Johnson Date ____

F.B. [illegible] PG. 141

F.B. 1414 PG. 142

Job No. _____ Division No. _____ Notes Red. _____ Plotted _____ Profile

Survey of _____ Date _____ Date _____ No. _____

Survey by _____ Notes _____ Notes Chkd. _____ Checked _____ X-Sec.

Indexed _____ Date _____ Date _____ Date _____ No. _____

FORM 307 10M 10-46

PLEASE RETURN TO

LOS ANGELES COUNTY SURVEYOR

700 HALL OF RECORDS

NOTE: ANY ADDITIONS OR CHANGES ON THIS SHEET MUST BE MADE OR CIRCLED IN RED INK, WITH DATE AND NAME OF PERSON MAKING CHANGE.

Do not extend notes this side of this line.

STATION	B. S.	H. I.	F. S.	ELEV.	

Notes Ck'd by	Survey of 151ST ST.	F. B. 145 Pg. 143
Map No.	W. O. 1239 Tape No. St'd °F	
Office Work	Surveyed by Wallace	
Checked	Notes ECW Date 1-29-48	
Date	Indexed A. C. Johnson	

AUG 18 '48

C.I. 1230 - 151ST ST.

153RD ST.

From

COMPTON BLVD. To CENTRAL AVE.

SKETCHES

Note: Any Additions or Changes on This Sheet Must be Made or Circled in Red Ink With Date and Name of Person Making Change.

Do not extend notes this side of this line.

RETURN TO
LOS ANGELES COUNTY SURVEYOR
700 HALL OF RECORDS

FORM 247 5M 11-46

RETURN TO
LOS ANGELES COUNTY SURVEYOR
700 HALL OF RECORDS

Note: Any Additions or Changes on This Sheet Must Be Made or Circled in Red Ink With Date and Name of Person Making Change.

Do not extend notes this side of this line.



F. B. 144 PG. 144

Notes Ck'd by	Survey of 151st ST
Map No.	W. O. 1239 Tape No. St'd °F
Office Work	Surveyed by Wallace
Checked	Notes Wallace Date 1-29-48
Date	Indexed A. C. Johnson

F. B. 1414 Pg. 145

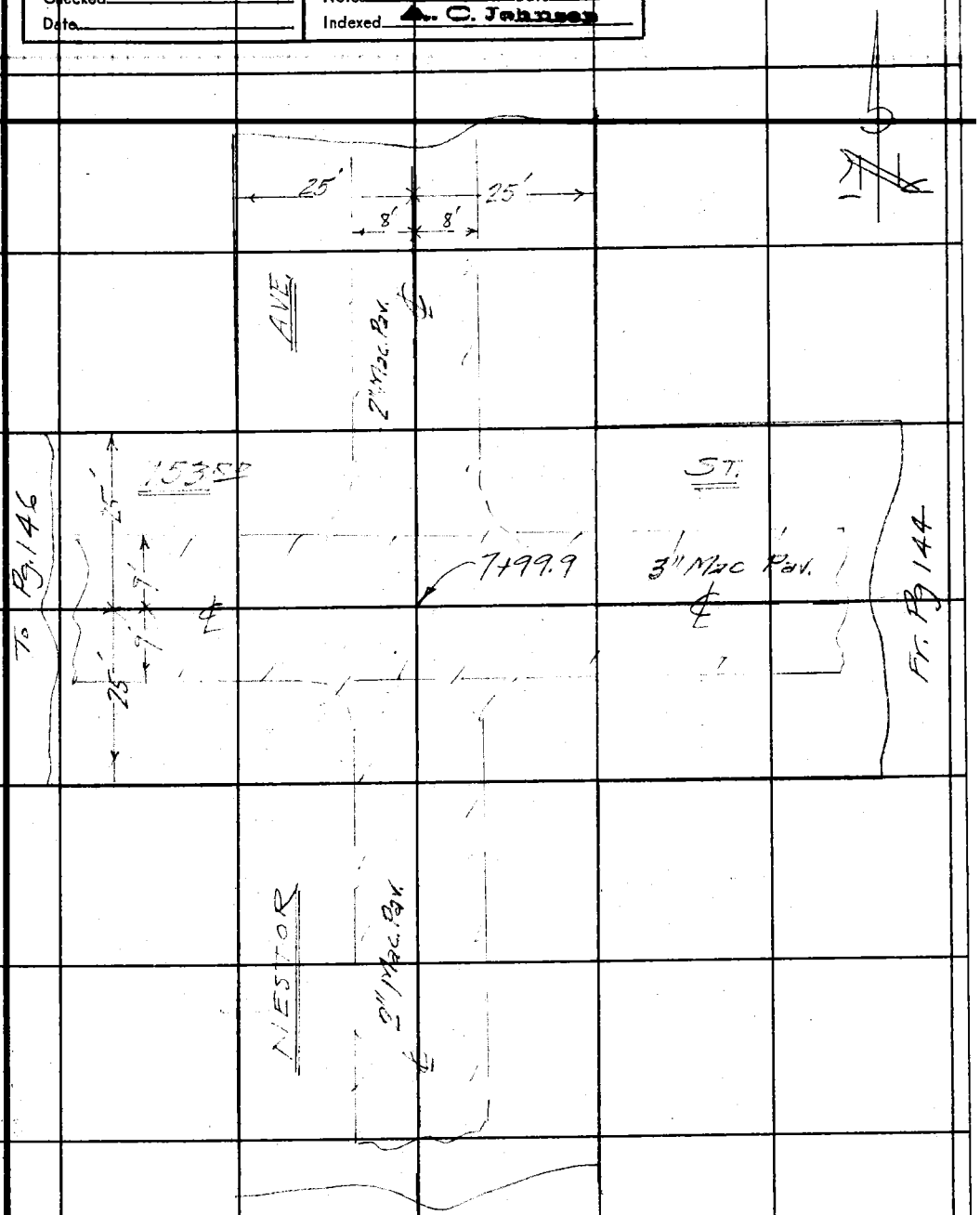

Note: Any Additions or Changes on This Sheet Must be Made or Circled in Red Ink With Date and Name of Person Making Change.

Do not extend notes this side of this line.

RETURN TO
LOS ANGELES COUNTY SURVEYOR
700 HALL OF RECORDS

FORM 247 5M 11-46

F. B. 1414 PG. 146

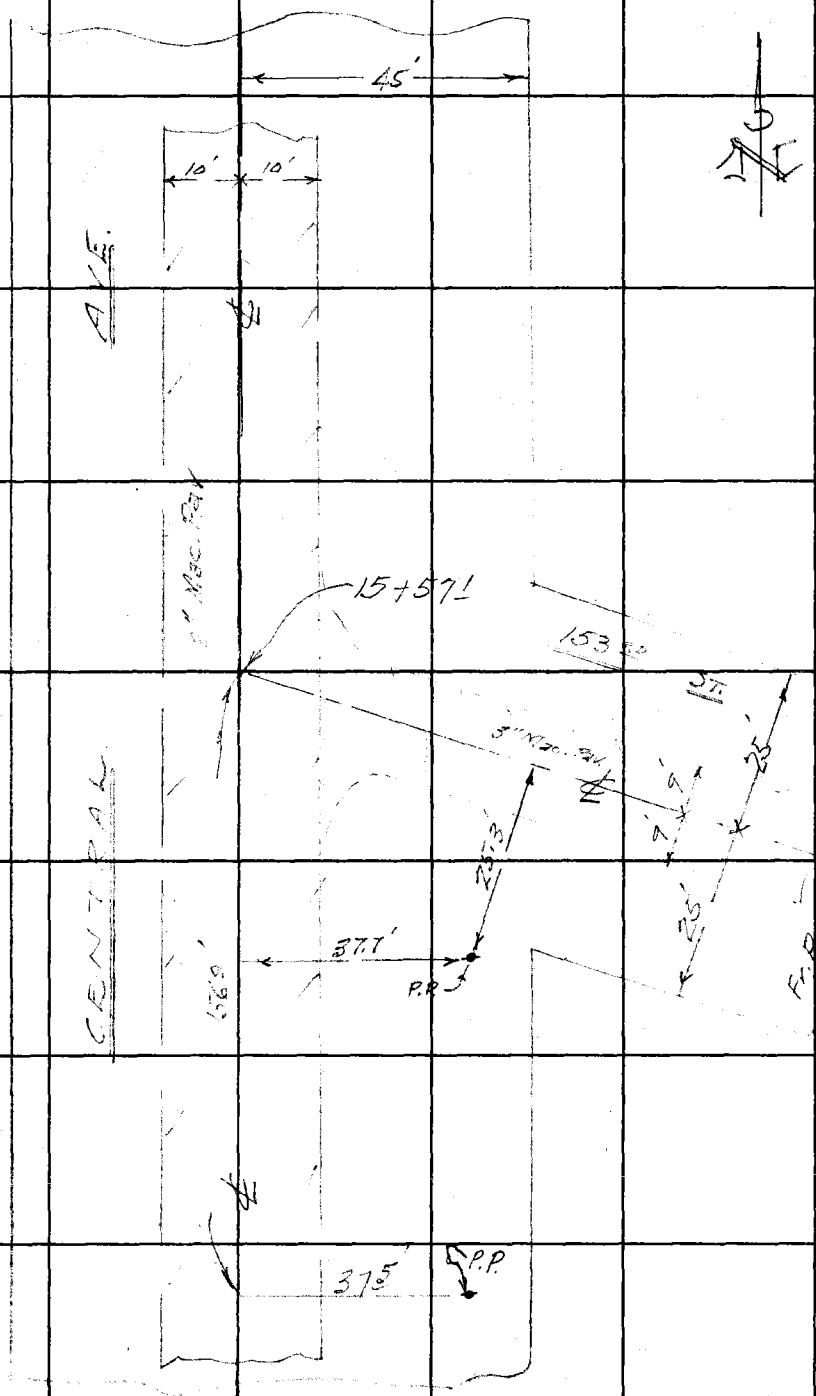

RETURN TO
LOS ANGELES COUNTY SURVEYOR
700 HALL OF RECORDS

Do not extend notes this side of this line.

Note: Any Additions or Changes on This Sheet Must Be Made or Circled in Red Ink With Date and Name of Person Making Change.

Profile No.	Notes Red	Plotted	Job No. 1230	Division No.	F.B. 414 Pg. 147
	Date	Date	Survey of		
X-Sec. No.	Notes Chkd. LCM	Checked	Survey by Wallace	Notes CHM	Date 1-29-48
	Date 2-9-48	Date	Map No.	Indexed Johnson	Date AUG 18 '48

C.I. 1230 [illegible]

153RD STREET.

FROM

COMPTON AVE TO CENTRAL AVE

(X-SECTIONS)

sketches pg. 143 to 146

STATION	B.S.	H.I.	F.S.	ELEV.

NOTE: ANY ADDITIONS OR CHANGES ON THIS SHEET MUST BE MADE OR CIRCLED IN RED INK, WITH DATE AND NAME OF PERSON MAKING CHANGE.

PLEASE RETURN TO
LOS ANGELES COUNTY SURVEYOR
700 HALL OF RECORDS

Do not extend notes this side of this line.

FORM 307 10M 10-46

FORM 307 10M 10-46

PLEASE RETURN TO
LOS ANGELES COUNTY SURVEYOR
700 HALL OF RECORDS

NOTE: ANY ADDITIONS OR CHANGES ON THIS SHEET MUST BE MADE OR CIRCLED IN RED INK, WITH DATE AND NAME OF PERSON MAKING CHANGE.

Do not extend notes this side of this line.

STATION	B. S.	H. I.	F. S.	ELEV.	[illegible] ST.	
B.M.W21	454	[illegible]		[illegible]	WA-21 ELV. 91.978 COMPTON AV & 153RD ST S.W. COR. WIRE SPK. IN TEL. POLE #423191-H	
0+00			5 3	[illegible]	L+	℄ E. Prop. line Compton
"			4 5	[illegible]	130' Back prop. line	
0+13±			5 1			℄
"			6 44			(N. End) 3d INVERT 8" COR. CULVERT
"			6 [illegible]		(S. End) 5d INVERT 8" COR CULVERT	
0+25			5 1			℄ W. Prop line COMPTON AVE
"			5 9			13'
"			5 5			25'
"			5 7		13'	
"			5 2	[illegible]	25'	
1+00			5 0			℄
"			6 0	[illegible]		13'
"			5 8			25'
"			5 8		13'	
"			5 2	[illegible]	25'	
2+00			4 4	[illegible]		℄
"			5 4			13'
"			4 6	[illegible]		25'
"			5 4	9	13'	
			5 1	9	25'	

F.B. [illegible] PG. 148 Job No. 1230 Division No. ____ Notes Red. ____ Plotted ____ Profile ____
Survey of 31 ST [illegible] Date ____ Date ____ No. ____
Survey by [illegible] Notes ____ Notes Chkd. ____ Checked ____ X-Sec. ____
Indexed A. C. Johnson Date ____ Date ____ Date ____ No. ____

FORM 307 10M 10-46

PLEASE RETURN TO 4
LOS ANGELES COUNTY SURVEYOR
700 HALL OF RECORDS

NOTE: ANY ADDITIONS OR CHANGES ON THIS SHEET MUST BE MADE OR CIRCLED IN RED INK, WITH DATE AND NAME OF PERSON MAKING CHANGE.

Do not extend notes this side of this line.

STATION	B. S.	H. I.	F. S.	ELEV.	153 [illegible]	
		96.52			LT	RT
2+00			4 7	91 8	150' Back prop line	
3+00			3 7	92 8		℄
"			4 5	92 0		15'
"			4 0	92 5		25'
"			4 5	92 0	15'	
"			4 0	92 5	25	
T.P.	6 43	99 13 7	3 78	92 12 74		
4+00			6 0	93 1		℄
"			6 5	92 6		15'
"			6 2	92 9		25'
"			6 9	92 2	15	
"			6 4	92 7	25'	
"			6 0	92 5	150' Back prop line	
5+00			5 5	93 [illegible]		℄
			6 0	93 1		15'
			5 1	94.0		25'
			6 2	92 9	15'	
			5 6	93.5	25'	
6+00			4 6	94 5		℄
			5 3	93 8		15'

Profile Notes Red ____ Plotted ____ Job No. 1230 Division No. ____ F.B. Pg. 149

No. ____ Date ____ Date ____ Survey of 51 ST

X-Sec. Notes Chkd. ____ Checked ____ Survey by [illegible] Notes ____ Date 1-29-48

No. ____ Date ____ Date ____ Map No. ____ Indexed A. C. Johnson Date ____

FORM 307 10M 10-46

PLEASE RETURN TO
LOS ANGELES COUNTY SURVEYOR
700 HALL OF RECORDS

NOTE: ANY ADDITIONS OR CHANGES ON THIS SHEET MUST BE MADE OR CIRCLED IN RED INK, WITH DATE AND NAME OF PERSON MAKING CHANGE.

Do not extend notes this side of this line.

STATION	B. S.	H. I.	F. S.	ELEV.	153RD ST. Lt.	℄ Rt
		7 99 16				
6+00			4 3	9 8		25'
"			5 6	9 25	13'	
"			4 7	[illegible]	25'	
"			6 3	[illegible]	130' Back prop line.	
7+00			3 9	[illegible]		℄
"			4 8	[illegible]		13'
"			5 8	9		25'
"			4 9	[illegible]	13'	
"			4 0	[illegible]	25'	
7+74			3 5	[illegible]		℄ E. prop line NECTOR
"			4 2	[illegible]		13'
"			5 3	[illegible]		25'
"			[illegible]	[illegible]	13'	
"			5 5	[illegible]	25'	
7+99 ℄ Intr.			3 4	[illegible]		℄ INTERSEC. 153RD & NECTOR
"			5 6	[illegible]	130' Back prop line	
8+24			3 3	[illegible]		℄ W. prop line NECTOR
"			4 0	[illegible]		13'
"			3 5	[illegible]		25'
"			4 0	[illegible]	13'	

F.B. [illegible] PG. 150

Job No. 230 Division No. ____ Notes Red. ____ Plotted ____ Profile ____

Survey of 6/5/57 Date ____ Date ____ No. ____

Survey by ____ Notes ____ Notes Chkd ____ Checked ____ X-Sec. ____

Indexed A. C. Johnson Date ____ Date ____ Date ____ No. ____

Profile	Notes Red.	Plotted	Job No.	Division No.	F.B.	PG. 151
No.	Date	Date	Survey of 51 ST ST.			
X-Sec.	Notes Chkd.	Checked	Survey by	Notes	Date	
No.	Date	Date	Map No.	Indexed C. Johnson	Date	

NOTE: ANY ADDITIONS OR CHANGES ON THIS SHEET MUST BE MADE OR CIRCLED IN RED INK, WITH DATE AND NAME OF PERSON MAKING CHANGE.

Do not extend notes this side of this line.

PLEASE RETURN TO
LOS ANGELES COUNTY SURVEYOR
700 HALL OF RECORDS

STATION	B.S.	H.I.	F.S.	ELEV.	
8+22.9					
BM					E/96.956
9+00					

FORM 307 10M 10-46

FORM 307 10M 10-46

PLEASE RETURN TO
LOS ANGELES COUNTY SURVEYOR
700 HALL OF RECORDS

NOTE: ANY ADDITIONS OR CHANGES ON THIS SHEET MUST BE MADE OR CIRCLED IN RED INK, WITH DATE AND NAME OF PERSON MAKING CHANGE.

Do not extend notes this side of this line.

STATION	B. S.	H. I.	F. S.	ELEV.	153 RP [illegible]	
		[illegible]			LT	RT
[illegible]			[illegible]	[illegible]		25'
"			[illegible]	[illegible]	5	
			[illegible]	[illegible]	25'	
"			[illegible]	[illegible]	30' Back [illegible]	
T.F.	5 81	103 [illegible]	3 29	[illegible]		
13+00			5 5	[illegible]		℄
"			6 1	[illegible]		13'
"			5 2	[illegible]		25'
"			6 [illegible]	[illegible]	13'	
"			5 8	[illegible]	25'	
14+00			5 [illegible]	[illegible]		℄
"			[illegible]	[illegible]		15'
"			5 5	[illegible]		25'
"			5 9	[illegible]	[illegible]	
"			5 2	[illegible]	25'	
"			[illegible]	[illegible]	130' Back [illegible]	
15+00			4 5	[illegible]		℄
15+11.3			4 4	[illegible]		E prop line CENTRAL AVE
"			5 2	[illegible]		13'
"			4 7	[illegible]		25'

F.B. [illegible] Pg. 152 Job No. [illegible] Division No. ____ Notes Red. ____ Plotted ____ Profile ____
Survey of [illegible] Date ____ Date ____ No. ____
Survey by [illegible] Notes [illegible] Notes Chkd. ____ Checked ____ X-Sec. ____
Indexed A. C. Johnson Date ____ Date ____ Date ____ No. ____

FORM 307 10M 10-46

PLEASE RETURN TO
LOS ANGELES COUNTY SURVEYOR
700 HALL OF RECORDS

NOTE: ANY ADDITIONS OR CHANGES ON THIS SHEET MUST BE MADE OR CIRCLED IN RED INK, WITH DATE AND NAME OF PERSON MAKING CHANGE.

Do not extend notes this side of this line.

STATION	B. S.	H. I.	F. S.	ELEV.	[illegible]	
		[illegible]			[illegible]	[illegible]
[illegible] 11.3			[illegible]	[illegible]	[illegible]	
			[illegible]	[illegible]		
[illegible]			[illegible]	[illegible]		[illegible] 153RD CENT[illegible]
			[illegible]	[illegible]	[illegible]	
B.M WA15			4 72	99 01	WA-15 - ELV. 99.012 CENTRAL AVE. WEST DRIVE (E. SIDE) AT 153RD ST. BT. SPK. IN CURB 7 W. ℄ PROD OF 153RD ST.	

Profile Notes Red ____ Plotted ____ Job No. [illegible] Division No. ____ F.B. [illegible] Pg. 153

No. ____ Date ____ Date ____ Survey of 151ST ST

X-Sec. Notes Chkd. ____ Checked ____ Survey by [illegible] Notes [illegible] Date [illegible]

No. ____ Date ____ Date ____ Map No. ____ Indexed ____ Date ____

F.B. PG. 154 Job No. Division No. Notes Red. Plotted Profile

Survey of Date Date No.

Survey by Notes Notes Chkd. Checked X-Sec.

Indexed Date Date Date No.

STATION	B. S.	H. I.	F. S.	ELEV.

FORM 307 10M 10-46

PLEASE RETURN TO
LOS ANGELES COUNTY SURVEYOR
700 HALL OF RECORDS

Do not extend notes this side of this line.

NOTE: ANY ADDITIONS OR CHANGES ON THIS SHEET MUST BE MADE OR CIRCLED IN RED INK, WITH DATE AND NAME OF PERSON MAKING CHANGE.

Notes Ck'd by	Survey of 151st ST.
Map No.	W. O. 1234 Tape No. St'd °F
Office Work	Surveyed by Wallace
Checked	Notes ECW Date 1-29-48
Date	Indexed A. C. Jensen

F. B. 144 PG. 155

AUG 18 '48

C.L. 1230 - 151ST ST.

154TH ST.

From

COMPTON AVE. To CENTRAL AVE.

SKETCHES

Note: Any Additions or Changes on This Sheet Must Be Made or Circled in Red Ink With Date and Name of Person Making Change.

Do not extend notes this side of this line.

RETURN TO
LOS ANGELES COUNTY SURVEYOR
700 HALL OF RECORDS

FORM 247 SM 11-46

RETURN TO
LOS ANGELES COUNTY SURVEYOR
700 HALL OF RECORDS

Note: Any Additions or Changes on This Sheet Must be Made or Circled in Red Ink With Date and Name of Person Making Change.

Do not extend notes this side of this line.



F. B. 144 PG. 156

Notes Ck'd by	Survey of 151st ST
Map No.	W. O. 1230 Tape No. St'd °F
Office Work	Surveyed by Wallace
Checked	Notes ECW Date 1-29-48
Date	Indexed A. C. Johnson

F. B. 1414 Pg. 157

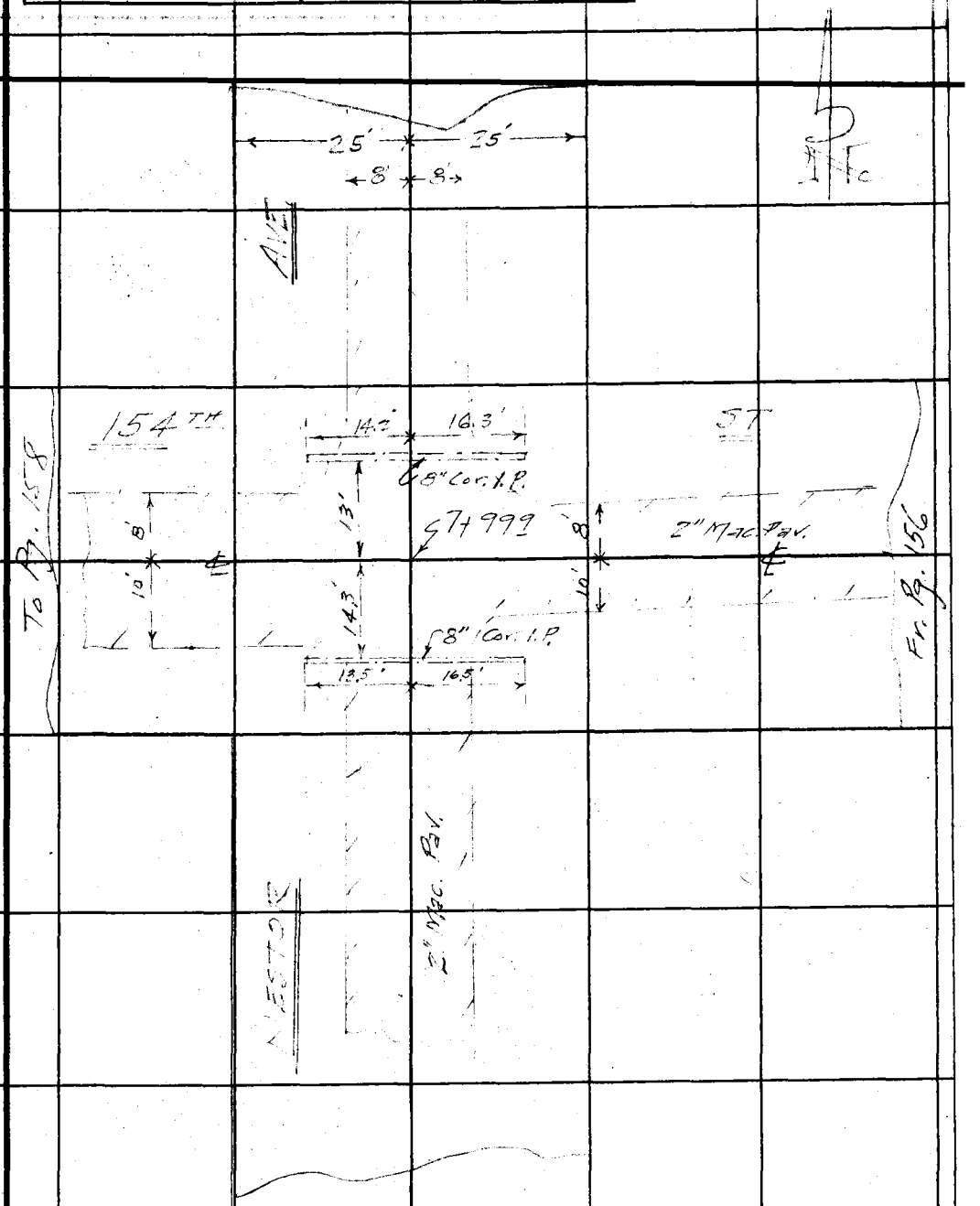

Note: Any Additions or Changes on This Sheet Must be Made or Circled in Red Ink With Date and Name of Person Making Change.

Do not extend notes this side of this line.

RETURN TO
LOS ANGELES COUNTY SURVEYOR
700 HALL OF RECORDS

FORM 247 5M 11-46

F. B. 1414 PG. 158

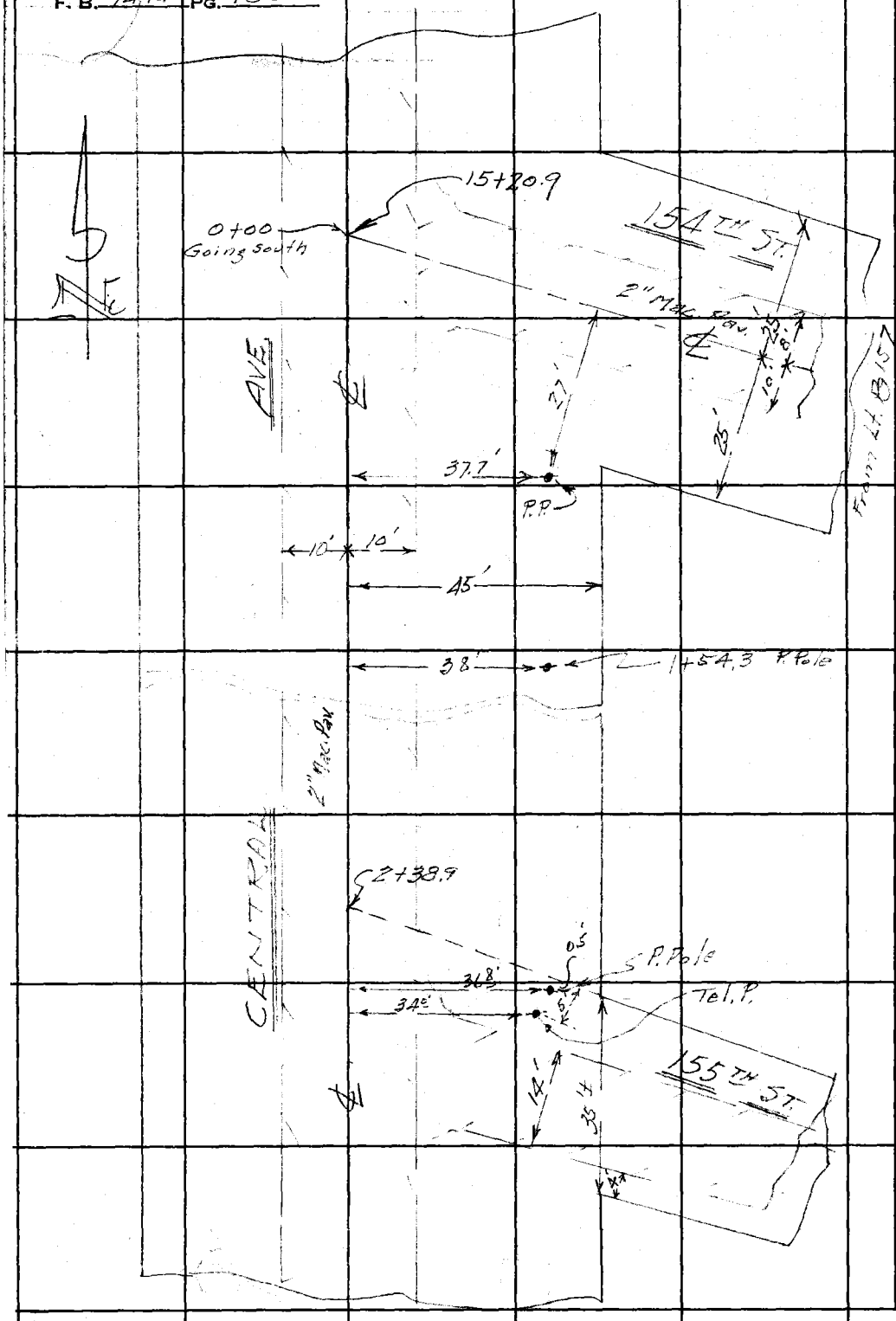

RETURN TO
LOS ANGELES COUNTY SURVEYOR
700 HALL OF RECORDS

Do not extend notes this side of this line.

Note: Any Additions or Changes on This Sheet Must be Made or Circled in Red Ink With Date and Name of Person Making Change.

Profile No. _____ Notes Red _____ Plotted _____ Job No. 1230 Division No. _____ F.B. 1414 PG. 159

Date _____ Date _____ Survey of 151st ST.

X-Sec. No. _____ Notes Chkd L.C.M. Checked _____ Survey by Wallace Notes CHM Date 1-29-48

Date 2-9-48 Date _____ Map No. _____ Indexed Johnson Date AUG 18 '48

C.I. 1230

151st ST. ET AL

154TH ST.

FROM

COMPTON AVE. TO CENTRAL AVE.

X SECT

Sketches pgs. 155 to 158

STATION	B.S.	H.I.	F.S.	ELEV.

NOTE: ANY ADDITIONS OR CHANGES ON THIS SHEET MUST BE MADE OR CIRCLED IN RED INK, WITH DATE AND NAME OF PERSON MAKING CHANGE.

PLEASE RETURN TO
LOS ANGELES COUNTY SURVEYOR
700 HALL OF RECORDS

Do not extend notes this side of this line.

FORM 307 10M 10-46

FORM 307 10M 10-46

PLEASE RETURN TO
LOS ANGELES COUNTY SURVEYOR
700 HALL OF RECORDS

NOTE: ANY ADDITIONS OR CHANGES ON THIS SHEET MUST BE MADE OR CIRCLED IN RED INK, WITH DATE AND NAME OF PERSON MAKING CHANGE.

Do not extend notes this side of this line.

STATION	B. S.	H. I.	F. S.	ELEV.	Lt ✓	℄	Rt
B.M. W-20	4.07	97.62	4.07	93.62	B.M. W-20 El. 93.610 Bon obo. Amp. 15th St. W Spk. Tel. P. 423 192 H		
0+00			4.9	93.7		℄	Intersection 15th St. & Compton Ave.
			4.9	93.7	180' back prop line		
0+44±			5.0	93.6		℄	
"			6.28	91.41		℄	Invert 5' CSP Culvert (N. End)
"			5.89	91.80	Invert 5' CSP Culvert (S. End)		
0+88			5.0	93.6		℄	W. prop. line Compton Ave.
			5.0	93.6			16'
			5.0	93.6			30'
"			5.2	93.4			
"			4.9	93.7	35'		
1+00			4.8	93.8		℄	
"			5.3	93.3			16'
"			4.3	94.3			25'
"			5.7	92.9	13'		
"			5.8	92.8	25'		
1+50			4.5	93.1		℄	
"			5.4	92.2			16'
"			4.4	93.2			25'
			5.2	92.4	8'		
"			4.6	93.0	27'		

Profile No. ____ X-Sec. No. ____

Plotted ____ Date ____ Checked ____ Date ____

Notes Red ____ Date ____ Notes Chkd. ____ Date ____

Division No. ____ Job No. 1250 Notes ____ Date ____

F.B. 44 PG. 160

Survey of 5th

Survey by A. C. Johnson

Indexed ____

FORM 307 10M 10-46

PLEASE RETURN TO
LOS ANGELES COUNTY SURVEYOR
700 HALL OF RECORDS

NOTE: ANY ADDITIONS OR CHANGES ON THIS SHEET MUST BE MADE OR CIRCLED IN RED INK, WITH DATE AND NAME OF PERSON MAKING CHANGE.

Do not extend notes this side of this line.

STATION	B. S.	H. I.	F. S.	ELEV.	154th ST.	
		97 69			LT	RT
2+00			4 1	93 5	50' Back prop line	
3+00			4 1	93 2		
"			5 5	92 [illegible]		16
"			5 0	93 [illegible]		25'
"			5 0	93 [illegible]	15'	
"			4 6	93 [illegible]	25'	
T.P.	5 21	98 60	4 30	93 39		
4+00			5 1	93 5		
"			5 [illegible]	92 [illegible]		16
"			5 [illegible]	92 9		25
"			5 2	93 3	15'	
"			4 6	94 0	25'	
"			4 [illegible]	93 [illegible]	50' Back prop	
5+00			4 [illegible]	93 [illegible]		
"			5 8	93 8		16
"			5 3	93 3		25'
"			5 5	93 1	15'	
"			4 4	94 2	25'	
6+00			4 5	94 1		
"			5 2	93 [illegible]		16'

Profile
No. ____ Date ____ Notes Red ____ Plotted ____ Job No. 2330 Division No. ____
X-Sec. Date ____ Survey of 151st ST
No. ____ Date ____ Notes Chkd. ____ Checked ____ Survey by [illegible] Notes [illegible] Date [illegible]
Map No. ____ Date ____ Andrew Johnson Date ____

F.B. 14 Pg. 161

FORM 307 10M 10-46

PLEASE RETURN TO
LOS ANGELES COUNTY SURVEYOR
700 HALL OF RECORDS

NOTE: ANY ADDITIONS OR CHANGES ON THIS SHEET MUST BE MADE OR CIRCLED IN RED INK, WITH DATE AND NAME OF PERSON MAKING CHANGE.

Do not extend notes this side of this line.

STATION	B. S.	H. I.	F. S.	ELEV.	184 ST.	
		98 60				
6+00			4 7	[illegible]		[illegible]
"			[illegible]	[illegible]	15'	
"			4 1	[illegible]	[illegible]	
"			5 [illegible]	[illegible]	30' [illegible]	
7+00			3 7	[illegible]		℄
"			4 8	[illegible]		14'
"			4 0	[illegible]		25'
"			4 5	[illegible]	14'	
"			3 3	[illegible]	25'	
[illegible]	6 37	[illegible]	3 92	[illegible]		
7+74.9			6 0	[illegible]		℄ E prop. line Nestor
"			6 [illegible]	[illegible]		14'
"			6 8	[illegible]		25'
"			6 [illegible]	[illegible]	14'	
"			6 0	[illegible]	25'	
7+83.6			6 68	94 37		[illegible] 8' COR. CULVERT
+83.7			6 93	94 12	13' INVERT 8' COR CULVERT (E END)	
[illegible]			5 [illegible]	95 3		℄ INTERSECT [illegible] NESTOR [illegible]
"			[illegible]	[illegible]	30' [illegible]	
[illegible]			6 [illegible]	[illegible]		W. END 13' INVERT 8' COR CULVERT

F.B. 1414 Pg. 162 Job No. 1230 Division No. Notes Red. Plotted Profile
Survey of 15/34 Date Date No. X-Sec.
Survey by A. C. Johnson Notes Notes Chkd. Checked
Indexed Date Date No.

Profile No.	Notes Red	Plotted	Job No. 1230 Division No.
	Date	Date	Survey of 151st St.
X-Sec. No.	Notes Chkd.	Checked	Survey by Wallace Notes CHM Date 1-27-48
	Date	Date	Map No. Indexed A. C. Johnson Date

F.B. 1414 PG. 163

NOTE: ANY ADDITIONS OR CHANGES ON THIS SHEET MUST BE MADE OR CIRCLED IN RED INK, WITH DATE AND NAME OF PERSON MAKING CHANGE.

Do not extend notes this side of this line.

PLEASE RETURN TO
LOS ANGELES COUNTY SURVEYOR
700 HALL OF RECORDS

STATION	B. S.	H. I.	F. S.	ELEV.
[illegible]		101.08	[illegible]	94.35
[illegible]			[illegible]	95.3
			[illegible]	94.5
[illegible]			[illegible]	[illegible]

WEST SIDE OF GUTTER

W. PROP. LINE

14' 25' 14' 25' 25' 14' 25'

℄

FORM 307 10M 10-46

FORM 307 10M 10-46

PLEASE RETURN TO
LOS ANGELES COUNTY SURVEYOR
700 HALL OF RECORDS

NOTE: ANY ADDITIONS OR CHANGES ON THIS SHEET MUST BE MADE OR CIRCLED IN RED INK, WITH DATE AND NAME OF PERSON MAKING CHANGE.

Do not extend notes this side of this line.

STATION	B. S.	H. I.	F. S.	ELEV.		
		101.05				
[illegible]		[illegible]	[illegible]	[illegible]		
T.P.	582	10333 ~~[illegible]~~	3 54	97 51		
12+00			5 7	97	℄	
			6 0	97 3		14'
			5 5	97 8		25'
			6 5	9	14'	
			5 6	9	25'	
			5 5	9	130' Back prop line	
13+00			5 1	9	℄	
"			5 7	9		14'
			4 9	9		25'
"			5 5	9	14'	
"			4 5	9	25'	
14+00			4 6	9	℄	
"			5 4	9		14'
"			4 7	9		25'
"			4 9	9	14'	
"			4 2	9	25'	
"			4 4	9	130' Back prop line	

F.B. 1414 Pg. 164

Job No. 1230 Division No. ____ Notes Red. ____ Plotted ____ Profile ____

Survey of 151 ST. ST. Date ____ Date ____ No. ____

Survey by Wallace Notes Chkd. ____ Checked ____ X-Sec. ____

Indexed A. C. Johnson Date ____ Date ____ No. ____

FORM 307 10M 10-46

PLEASE RETURN TO
LOS ANGELES COUNTY SURVEYOR
700 HALL OF RECORDS

NOTE: ANY ADDITIONS OR CHANGES ON THIS SHEET MUST BE MADE OR CIRCLED IN RED INK, WITH DATE AND NAME OF PERSON MAKING CHANGE.

Do not extend notes this side of this line.

STATION	B. S.	H. I.	F. S.	ELEV.	154TH ST	
		10333				RT
4+25			4 [illegible]	9[illegible]		℄E Prop line CENTRAL [illegible]
"			5 6	9[illegible]		14'
"			4 0	99[illegible]		25'
"			4 9	9[illegible]	1 14'	
"			3 8	9[illegible]	25'	
15+00			4 2	99[illegible]		℄
5+20			3 8	995		℄ INTERSEC. 154TH & CENTRAL AV
"			3 7	996	130' Back Prop line	✓
B.M. V116			4 64	98 69	WA-16 El. 98.690 F.B. 1414-6	

Profile Notes Red ____ Plotted ____ Job No. 1250 Division No. ____
No. ____ Date ____ Date ____ Survey of 151 ST
X-Sec. Notes Chkd. ____ Checked ____ Survey by WAL Notes CHM Date 1-29-48
No. ____ Date ____ Date ____ Map No. ____ Indexed Johnson Date ____

F.B. 1414 Pg. 165

F.B. 14 PG. 166

Job No. _____ Division No. _____ Notes Red. _____ Plotted _____ Profile No. _____

Survey of _____ Date _____ Date _____

Survey by _____ Notes _____ Notes Chkd _____ Checked _____ X-Sec.

Indexed _____ Date _____ Date _____ Date _____ No. _____

STATION	B. S.	H. I.	F. S.	ELEV.

FORM 307 10M 10-46

PLEASE RETURN TO
LOS ANGELES COUNTY SURVEYOR
700 HALL OF RECORDS

Do not extend notes this side of this line.

NOTE: ANY ADDITIONS OR CHANGES ON THIS SHEET MUST BE MADE OR CIRCLED IN RED INK, WITH DATE AND NAME OF PERSON MAKING CHANGE.

Profile No. ____ Notes Red ____ Plotted ____ Job No. 1230 Division No. ____ F.B. 144 Pg. 167
Date ____ Date ____ Survey of 151ST ST
X-Sec. No. ____ Notes Chkd. LCM Checked ____ Survey by WALLACE Notes CHW Date 2-2-48
Date 2-9-48 Date ____ Map No. ____ Indexed Johnson Date AUG 18 '48

C1-1230-151ST ST

DWIGHT AVE

FROM

COMPTON BLVD TO 152ND ST

(X SECTION)

Sketches pgs. 82, 104, & 124

STATION	B. S.	H. I.	F. S.	ELEV.

NOTE: ANY ADDITIONS OR CHANGES ON THIS SHEET MUST BE MADE OR CIRCLED IN RED INK, WITH DATE AND NAME OF PERSON MAKING CHANGE.

Do not extend notes this side of this line.

PLEASE RETURN TO
LOS ANGELES COUNTY SURVEYOR
700 HALL OF RECORDS

FORM 307 10M 10-48

FORM 307 10M 10-46

PLEASE RETURN TO
LOS ANGELES COUNTY SURVEYOR
700 HALL OF RECORDS

NOTE: ANY ADDITIONS OR CHANGES ON THIS SHEET MUST BE MADE OR CIRCLED IN RED INK, WITH DATE AND NAME OF PERSON MAKING CHANGE.

Do not extend notes this side of this line.

STATION	B. S.	H. I.	F. S.	ELEV.	DWIGHT AVE LT	RT
		89 82				
6+93.03			3 76	86 06		30'
"			3 4	8 4	✓ T CURB	
B.M. WA24			3 59	86 23	ELV. 86.24A WA-24 DWIGHT AVE E SIDE 152ND ST. WIRE SP. IN. P.P. # 707521-E	

F.B. 1414 PG. 170 Job No. 1230 Division No. ____ Notes Red. ____ Plotted ____ Profile ____
Survey of 151ST ST. Date ____ Date ____ No. ____
Survey by WALLACE Notes GHM Notes Chkd. ____ Checked ____ X-Sec. ____
Indexed A. C. Johnson Date ____ Date ____ Date ____ No. ____

F.B. 1414 Pg. 171

Profile No. ____ Notes Red. ____ Plotted ____ Job No. 1230 Division No. ____
Date ____ Date ____ Survey of 151ST ST.
X-Sec. No. ____ Notes Chkd. L.C.M. Checked ____ Survey by WALLACE Notes CHM Date 2-2-48
Date 2-9-48 Date ____ Map No. ____ Indexed A. C. Johnson Date AUG 18 '48

CI 1230 - 151ST ST

COMPTON AVE
FROM
152ND ST TO 155TH ST

X-SECTION

Sketches Pgs. 124, 1[illegible] & 156

STATION	B. S.	H. I.	F. S.	ELEV.

NOTE: ANY ADDITIONS OR CHANGES ON THIS SHEET MUST BE MADE OR CIRCLED IN RED INK, WITH DATE AND NAME OF PERSON MAKING CHANGE.

PLEASE RETURN TO
LOS ANGELES COUNTY SURVEYOR
700 HALL OF RECORDS

Do not extend notes this side of this line.

FORM 307 10M 10-46

FORM 307 10M 10-46

PLEASE RETURN TO
LOS ANGELES COUNTY SURVEYOR
700 HALL OF RECORDS

NOTE: ANY ADDITIONS OR CHANGES ON THIS SHEET MUST BE MADE OR CIRCLED IN RED INK, WITH DATE AND NAME OF PERSON MAKING CHANGE.

Do not extend notes this side of this line.

STATION	B. S.	H. I.	F. S.	ELEV.	COMPTON AVE LT	RT
		97 45				
6+00			4 4	930		25'
			5 1	923	25'	
7+00			4 6	928	℄	
"			5 2	922		10'
"			4 5	929		25'
"			5 3	921	25'	
"			7 3	901	150'	
7+55 3			4 5	92[illegible]	N. Prop. Line ℄ 155th ST	
"			5 1	923		12'
"			4 6	928		25'
"			5 3	92[illegible]	25'	
7+80 10			4 4	930	℄ INT. SEC.	COMPTON AVE & 155th ST.
8+50			4 8	92[illegible]	℄	
B.M. WA-20			3 83	93[illegible]2	WA-20 · EL. 93.69 COMPTON AVE & 154th ST SW. COR WIRE SP. IN TEL. POLE # 423192-H	

F.B. 1414 Pg. 174

Job No. 1230 Division No. ____ Notes Red. ____ Plotted ____ Profile ____

Survey of 151 ST. ST. Date ____ Date ____ No. ____

Survey by Wallace Notes Chkd ____ Checked ____ X-Sec. ____

Indexed A. C. Johnson Date ____ Date ____ No. ____

Notes Ck'd by	Survey of 151st St
Map No.	W. O. 1230 Tape No. St'd °F
Office Work	Surveyed by Wallace
Checked	Notes ECN Date 2-3-46
Date	Indexed A. O. Johnson

F. B. 141 Pg. 175

AUG 18 '48

C.I. 1230 - 151st St.

CENTRAL AVE

from

151st St to Compton Blvd

Topog & Check

Note: Any Additions or Changes on This Sheet Must Be Made or Circled in Red Ink With Date and Name of Person Making Change.

Do not extend notes this side of this line.

RETURN TO
LOS ANGELES COUNTY SURVEYOR
700 HALL OF RECORDS

FORM 247 5M 5-46

F. B. 1414 PG. 176

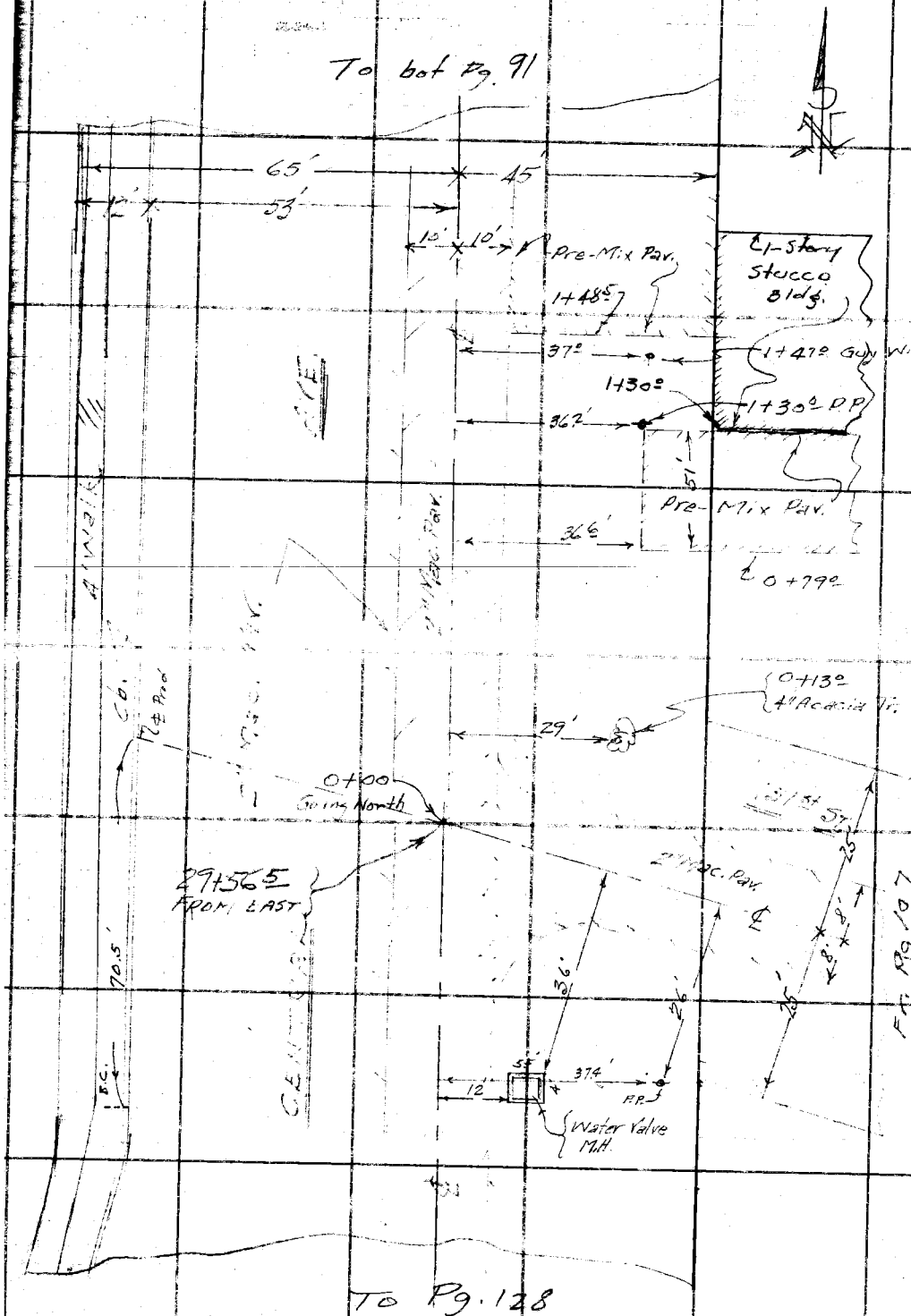

RETURN TO
LOS ANGELES COUNTY SURVEYOR
700 HALL OF RECORDS

Do not extend notes this side of this line.

Note: Any Additions or Changes on This Sheet Must be Made or Circled in Red Ink With Date and Name of Person Making Change.

F.B. 414 PG. 177

Profile No. ____ Notes Red ____ Plotted ✓ Job No. 1230 Division No. ____
Date ____ Date ____ Survey of 151 ST ST.
X-Sec. No. ____ Notes Chkd. LCM Checked ____ Survey by WALLACE Notes CAN Date 2-3-48
Date 2-9-48 Date ____ Map No. ____ Indexed A. S. JOHNSON Date AUG 18 '48

C.I. 1230 - 151 ST ST.

CENTRAL AVE
FROM
151 ST TO COMPTON BLVD.

CROSS SECTION

sketch pg. 176 & 91

STATION	B. S.	H. I.	F. S.	ELEV.

NOTE: ANY ADDITIONS OR CHANGES ON THIS SHEET MUST BE MADE OR CIRCLED IN RED INK, WITH DATE AND NAME OF PERSON MAKING CHANGE.

Do not extend notes this side of this line.

PLEASE RETURN TO
LOS ANGELES COUNTY SURVEYOR
700 HALL OF RECORDS

FORM 307 10M 10-46

FORM 307 10M 10-46

PLEASE RETURN TO
LOS ANGELES COUNTY SURVEYOR
700 HALL OF RECORDS

NOTE: ANY ADDITIONS OR CHANGES ON THIS SHEET MUST BE MADE OR CIRCLED IN RED INK, WITH DATE AND NAME OF PERSON MAKING CHANGE.

Do not extend notes this side of this line.

STATION	B. S.	H. I.	F. S.	ELEV.	CENTRAL AVE.	
B.M. WA-3	5 10	104 77		99 67	WA-13 ELV. 99.667	CENTRAL AVE (W. SIDE) AT 151ST ST.
					BT. SPIKE IN CURB. 4' N. OF LT.	℄ PROD. OF 151ST ST. RT.
0+00			4 7	100.0		℄ INTSEC. CENTRAL AV. & 151ST ST.
"			5 11	99 66	TOP CURB 53'	
1+00			4 5	100 2		℄
"			5 1	99 6		10' EDGE PAVMENT
"			4 6	100 1		45'
			5 02	99 75	53' T. CURB	
2+00			4 5	100 2		℄
"			4 3	99 9		10' E. PAVMENT
"			4 9	[illegible]		45' drop line
"			5 20	99 [illegible]	53' T. CURB	
2+55			4 5	100 2		℄
"			4 8	99 9		10' E. PAV.
"			5 3	99 [illegible]		15'
"			4 9	99 [illegible]		
"			4 0	100 [illegible]	53' T CURB	
2+88			5 7	99 [illegible]		℄
3+10			5 54	99 [illegible]		℄ INTSEC. COMPTON BLVD & 151ST
BM. WA-7			5 64	99 [illegible]	WA-7 COMPTON BLVD. & CENTRAL AVE. N.W. COR	1ST ALLEY W. OF BT. SPIKE IN CURB. 5' W. W. END CR.

El. 99.112

F.B. 1414 PG. 178 Job No. 1230 Division No. ____ Notes Red. ____ Plotted ____ Profile ____
Survey of 151ST ST. Date ____ Date ____ No. ____
Survey by WALLACE Notes C.M.W. Notes Chkd. ____ Checked ____ X-Sec. ____
Indexed A. C. Johnson Date ____ Date ____ Date ____ No. ____

Profile No.	Notes Red.	Plotted	Job No. 1230	Division No.
	Date	Date	Survey of 151 ST ST.	
X-Sec. No.	Notes Chkd. L.C.M.	Checked	Survey by WALLACE	Notes CHM Date 2-3-48
	Date 2-9-48	Date	Map No.	Indexed Johnson Date AUG 18 '48

F.B. 414 Pg. 79

C.I. - 1230 - 151 ST ST

CENTRAL AVE.
FROM
151 ST ST. to 152 ND ST.

CROSS SECTION

sketch pg. 176 & 128

STATION	B.S.	H.I.	F.S.	ELEV.

NOTE: ANY ADDITIONS OR CHANGES ON THIS SHEET MUST BE MADE OR CIRCLED IN RED INK, WITH DATE AND NAME OF PERSON MAKING CHANGE.

Do not extend notes this side of this line.

PLEASE RETURN TO
LOS ANGELES COUNTY SURVEYOR
700 HALL OF RECORDS

FORM 307 10M 10-46

FORM 307 10M 10-46

PLEASE RETURN TO
LOS ANGELES COUNTY SURVEYOR
700 HALL OF RECORDS

NOTE: ANY ADDITIONS OR CHANGES ON THIS SHEET MUST BE MADE OR CIRCLED IN RED INK, WITH DATE AND NAME OF PERSON MAKING CHANGE.

Do not extend notes this side of this line.

STATION	B. S.	H. I.	F. S.	ELEV.	CENTRAL AVE	
B.M. WA13	+ 62	104 29		99 67	WA-13 ELV. 99.667 CENTRAL AV. (W. SIDE) AT 151ST ST. BT. SPIKE IN LT CURB 4' N. ℄ PROD. OF RT 151ST ST.	
0+00			4 3	99 9		℄ INT SEC. CENTRAL & 151ST ST
0+39 5			4 70	99 59	12' Top MH-WATER LINE	
1+00			4 5	99 7		
"			4 73	~~99~~ 56		55' Top CURB
"			5 1	99 1	7'	
"			5 3	99 9	45'	
2+00			4 6	99 6		℄
"			5 0	99 2	7'	
"			5 3	99 9	45'	
2+64			4 5	99 7		℄ INT SEC. CENTRAL & 152ND
B.M. WA-14			4 92	99 37	WA-14 ELV. 99.356 CENTRAL AV. WEST DRIVE (E SIDE) AT 152ND ST, BT. SPIKE IN CURB .5' N. ℄ PROD. OF 152ND ST.	

F.B. 144 PG. 180

Job No. 1230 Division No. ____ Notes Red. ____ Plotted ____ No. ____ Profile

Survey of 151 ST ST Date ____ Date ____ No. ____ X-Sec.

Survey by ____ Notes ____ Notes Chkd. ____ Checked ____

Indexed ____ C. Johnson Date ____ Date ____

Profile No. ____ Notes Red ____ Plotted ____ Job No. 1230 Division No. ____ F.B. 141 PG. 181

Date ____ Date ____ Survey of 151st St.

X-Sec. No. ____ Notes Chkd. LGM Checked ____ Survey by Wallace Notes GMM Date 2-3-48

Date 2-9-48 Date ____ Map No. ____ Indexed A. O. Johnson Date AUG 18 '48

C.I. 1230 - 151st ST.

CENTRAL AVE.
FROM
152nd ST TO 153rd ST

X-SECTION

sketch pgs. 128 & 146

STATION	B. S.	H. I.	F. S.	ELEV.

NOTE: ANY ADDITIONS OR CHANGES ON THIS SHEET MUST BE MADE OR CIRCLED IN RED INK, WITH DATE AND NAME OF PERSON MAKING CHANGE.

Do not extend notes this side of this line.

PLEASE RETURN TO
LOS ANGELES COUNTY SURVEYOR
700 HALL OF RECORDS

FORM 307 10M 10-46

FORM 307 10M 10-46

PLEASE RETURN TO
LOS ANGELES COUNTY SURVEYOR
700 HALL OF RECORDS

NOTE: ANY ADDITIONS OR CHANGES ON THIS SHEET MUST BE MADE OR CIRCLED IN RED INK, WITH DATE AND NAME OF PERSON MAKING CHANGE.

Do not extend notes this side of this line.

STATION	B. S.	H. I.	F. S.	ELEV.	CENTRAL AVE.	
S.M. W15	4.75	103.76		99.01	WA-15 ELV. 99.012 CENTRAL AV. WEST DRIVE (E. SIDE) AT 153RD ST. LT - BT SPIKE IN CURB 15' N. ℄ PROD. of 153RD ST.	
0+00			4 [illegible]	[illegible] 5		℄ INTERSEC. CENTRAL AV. 152ND ST.
1+00			4 [illegible]	[illegible]		
"			4 [illegible]	9[illegible] 9		9'
"			4 [illegible]	9[illegible]		45'
2+00			4 0	99 [illegible]		℄
"			4 6	9[illegible]		9'
"			4 8	9[illegible] 9		45'
2+64.2			4 8	9[illegible]		℄ INTERSEC. CENTRAL AVE. 153RD ST.
S.M. WA16			5 07	95.69	WA-16 ELV. 99.690 CENTRAL AVE. W. DRIVE (E. SIDE) AT 154TH ST. BT. SPIKE IN CURB 8' N. ℄ PROD. of 154TH	

(use 99.5 per pg. 153)

F.B. 1414 PG. 182

Job No. 1230 Division No. ____ Notes Red. ____ Plotted ____ Profile ____

Survey of 151ST ST. Date ____ Date ____ No. ____ X-Sec. ____

Survey by WALLACE Notes CHN Notes Chkd. ____ Checked ____ No. ____

Indexed A. C. Johnson Date ____ Date ____ Date ____

F.B. 1414 PG. 183

Profile No. _____ Notes Red _____ Plotted _____ Job No. 230 Division No. _____
Date _____ Date _____ Survey of 151ST ST
X-Sec. No. _____ Notes Chkd. L.C.M. Checked _____ Survey by [illegible] Notes [illegible] Date 2-3-48
Date 2-9-48 Date _____ Map No. _____ Approved A.C. Johnson Date AUG 18 '48

C.L. 230 151ST ST.

CENTRAL AVE.

FROM

153RD ST TO 154TH ST

X-SECTION

sketch - pgs 146 & 198

STATION	B. S.	H. I.	F. S.	ELEV.

NOTE: ANY ADDITIONS OR CHANGES ON THIS SHEET MUST BE MADE OR CIRCLED IN RED INK, WITH DATE AND NAME OF PERSON MAKING CHANGE.

PLEASE RETURN TO
LOS ANGELES COUNTY SURVEYOR
700 HALL OF RECORDS

Do not extend notes this side of this line.

FORM 307 10M 10-46

FORM 307 10M 10-46

PLEASE RETURN TO
LOS ANGELES COUNTY SURVEYOR
700 HALL OF RECORDS

NOTE: ANY ADDITIONS OR CHANGES ON THIS SHEET MUST BE MADE OR CIRCLED IN RED INK, WITH DATE AND NAME OF PERSON MAKING CHANGE.

Do not extend notes this side of this line.

STATION	B. S.	H. I.	F. S.	ELEV.	CENTRAL AVE.	
B.M.	4 75	103 76		[illegible]	WA-15. ELV 99012. CENTRAL AV. W. DRIVE (E SIDE) AT 153RD ST BT SPIKE IN CURB 15'N. ℄ PROD. of 153RD ST.	
0+00			4 8	98 9	(USC 995 Per Pg. 153)	℄ 153RD St.
1+00			4 1	99 6		
"			4 8	9[illegible] 9	9'	
"			4 [illegible]	9[illegible] 9	45	
2+00			4 1	99 6		℄
"			4 7	9[illegible] 0	8'	
"			4 9	[illegible]	45'	
2+64±	℄ Intr		4 2	[illegible]		℄ INTERSEC. CENTRAL 154
1			5 07	98 69	WA-16 ELV 99690. CENTRAL AV. W DRIVE (E SIDE) AT 154TH ST. BT. SPIKE IN CURB 8'N. ℄ PROD. of 154TH ST.	

F.B. 1414 PG. 184 Job No. 1230 Division No. Notes Red. Plotted Date No. Profile
Survey of 151st St. Date X-Sec.
Survey by [illegible] Notes SHM Notes Chkd. Checked Date No.
Indexed A. C. Johnson Date

Profile No. _____ Notes Red. _____ Plotted _____ Job No. 1230 Division No. _____ F.B. 144 PG. 185

Date _____ Date _____ Survey of 151 ST. ST

X-Sec. No. _____ Notes Chkd. L.C.M. Checked _____ Survey by WALLACE Notes C.H.H. Date 2-3-48

Date 2-9-48 Date _____ Map No. _____ Indexed A. S. Johnson Date AUG 18 '48

~~C.I. 1230 151 ST ST.~~

CENTRAL AVE.

FROM

154TH ST. TO 155TH ST

X-SECTION

sketch pg. 158

STATION	B. S.	H. I.	F. S.	ELEV.

NOTE: ANY ADDITIONS OR CHANGES ON THIS SHEET MUST BE MADE OR CIRCLED IN RED INK, WITH DATE AND NAME OF PERSON MAKING CHANGE.

Do not extend notes this side of this line.

PLEASE RETURN TO
LOS ANGELES COUNTY SURVEYOR
700 HALL OF RECORDS

FORM 307 10M 10-46

FORM 307 10M 10-46

PLEASE RETURN TO
LOS ANGELES COUNTY SURVEYOR
700 HALL OF RECORDS

NOTE: ANY ADDITIONS OR CHANGES ON THIS SHEET MUST BE MADE OR CIRCLED IN RED INK, WITH DATE AND NAME OF PERSON MAKING CHANGE.

Do not extend notes this side of this line.

STATION	B. S.	H. I.	F. S.	ELEV.	[illegible]	
B.M. WA-15	4 75	103 76		99 01	WA-15 ELV. 99.012 CENTRAL AV. W. DRIVE (E SIDE) AT 153RD ST. BY SPIKE IN CURB 15'N. ℄ PROD. of 153RD ST	
0+00			4 2	97 5		℄ Intr. 154
1+00			4 1	99 6		
"			4 5	99 2	8'	
"			4 9	99 8	45	
2+00			4 3	99 4		℄
"			4 6	99 1	8'	
"			5 0	98 7	45'	
2+74.3			4 [illegible]	99 2		℄ INTSEC. CENTRAL AV. & 155TH ST
B.M. WA-16			5 07	98 69	WA-16 ELV. 98.690 CENTRAL AV. W. DRIVE (E SIDE) AT 154TH ST. BY SPIKE IN CURB 8'N. of ℄ PROD. AT 154TH ST.	

F.B. 1414 Pg. 186 Job No. 1230 Division No. Notes Red. Plotted Profile
Survey of 151ST ST. Date Date No.
Survey by WALLACE Notes C.H.M. Notes Chkd. Checked X-Sec.
Indexed A. C. Johnson Date Date Date No.

PWFB 0721 480

F. B. 1414 Pg. 187

Notes Ck'd by	Survey of C. V. CRUMLEY
Map No.	W. O. 1230 Tape No. St'd. 68 °F
Office Work	Surveyed by C. V. CRUMLEY
Checked	Notes C.V.C. Date 3-21-50
Date	Indexed A. C. Johnson

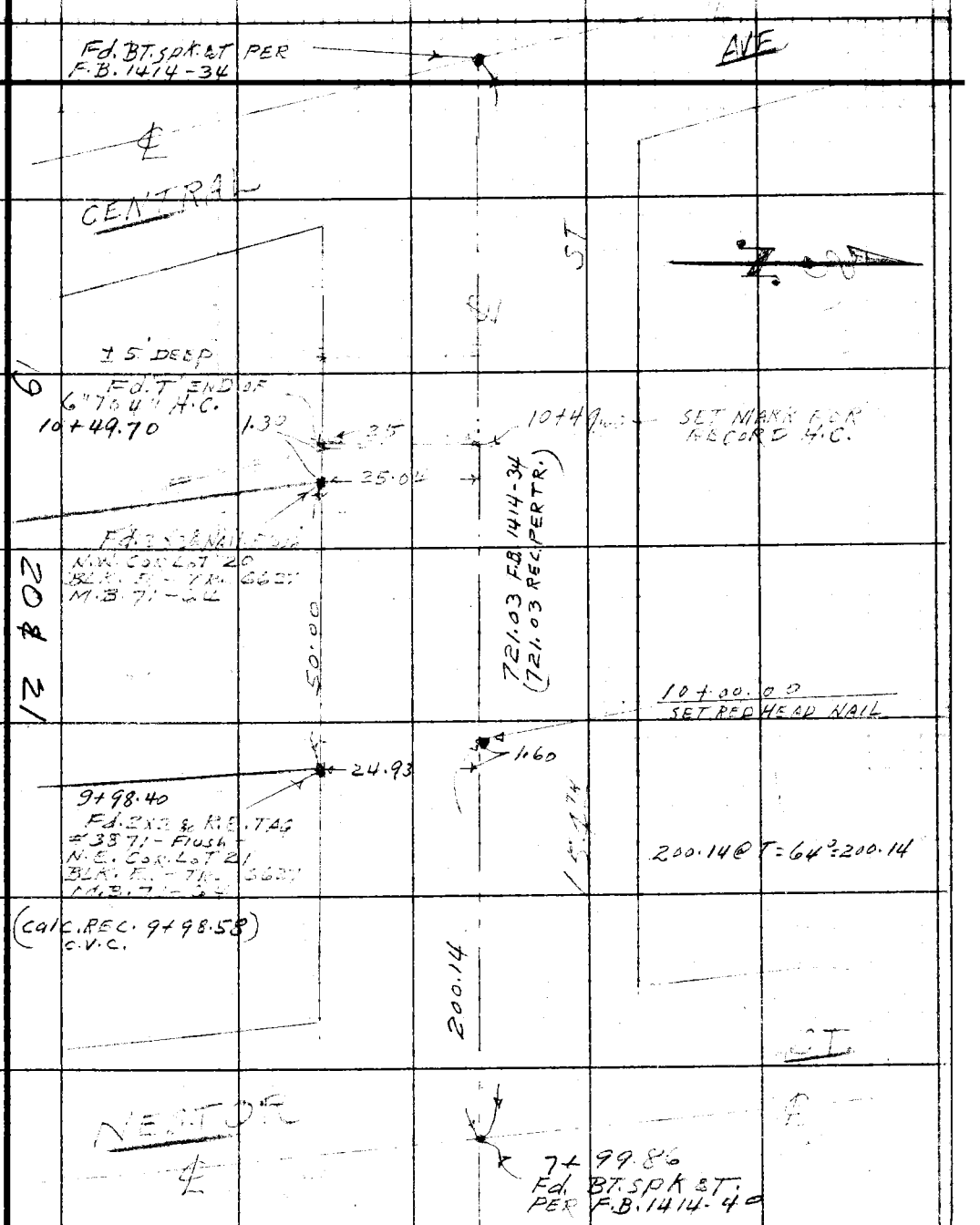

Note: Any Additions or Changes on This Sheet Must be Made or Circled in Red Ink With Date and Name of Person Making Change.

Do not extend notes this side of this line.

RETURN TO
LOS ANGELES COUNTY SURVEYOR
726 LOS ANGELES COUNTY
ENGINEERING BLDG.

76F3095 247 10M 1-49

F. B. 1414 PG. 188

RETURN TO
LOS ANGELES COUNTY SURVEYOR
725 LOS ANGELES COUNTY
ENGINEERING BLDG.

Do not extend notes this side of this line.

Note: Any Additions or Changes on This Sheet Must be Made or Circled in Red Ink With Date and Name of Person Making Changes.

Notes Ck'd by	Survey of 155th ST
Map No.	W. O. 1546 Tape No. St'd. °F
Office Work	Surveyed by J L Willey
Checked	Notes J L W Date 5-8-52
Date	Indexed

F. B. 1414 PG. 189

155th ST

C.I. 1546

TOPOGRAPHY
on
155th ST.
from
COMPTON AVE to CENTRAL AVE

5-8-52
Willey J L
Bay
Kapp
Visalovich
Robinson

Note: Any Additions or Changes on This Sheet Must be Made or Circled in Red Ink With Date and Name of Person Making Change.

Do not extend notes this side of this line.

RETURN TO
LOS ANGELES COUNTY SURVEYOR
726 LOS ANGELES COUNTY
ENGINEERING BLDG.

76F3095 247 2-51

F. B. 1444 PG. 190

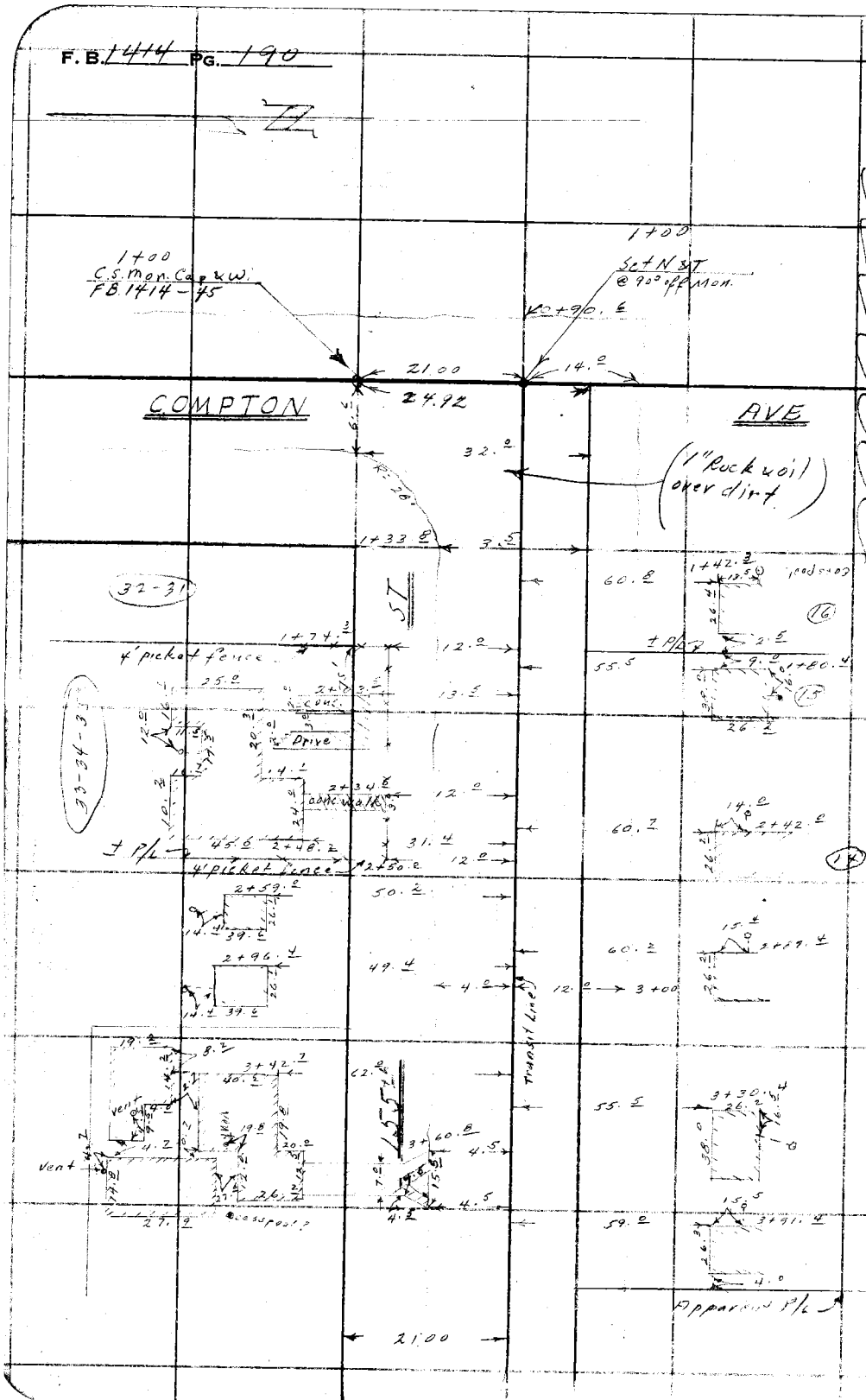

RETURN TO
LOS ANGELES COUNTY SURVEYOR
726 LOS ANGELES COUNTY
ENGINEERING BLDG.

Do not extend notes this side of this line.

Note: Any Additions or Changes on This Sheet Must be Made or Circled in Red Ink With Date and Name of Person Making Change.

Notes Ck'd by	Survey of 155th St.
Map No.	W. O. 1546 Tape No. St'd. °F
Office Work	Surveyed by J L Willey
Checked	Notes J L W Date 5-8-52
Date	Indexed

F. B. 1414 PG. 191

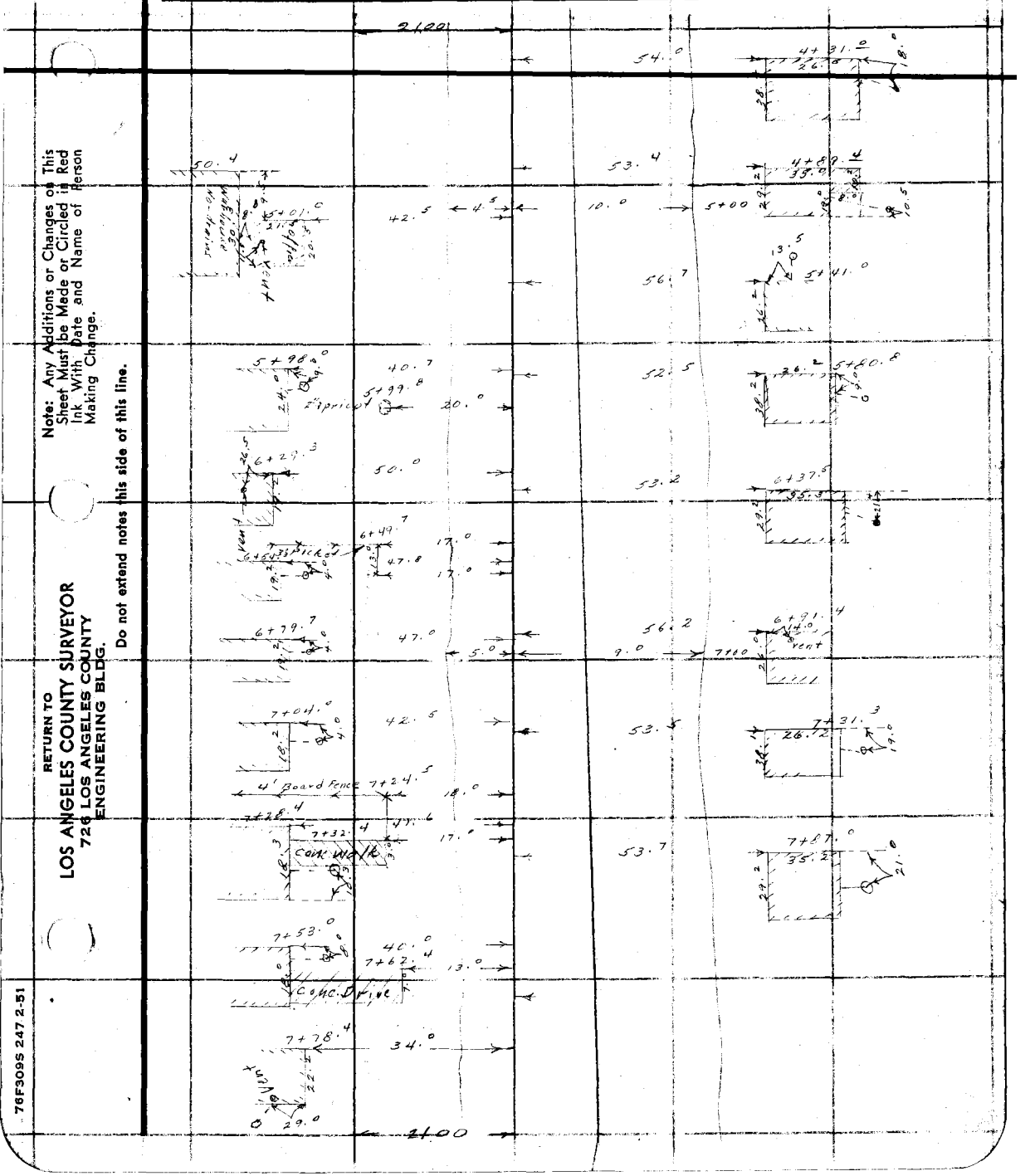

Note: Any Additions or Changes on This Sheet Must be Made or Circled in Red Ink With Date and Name of Person Making Change.

Do not extend notes this side of this line.

RETURN TO
LOS ANGELES COUNTY SURVEYOR
726 LOS ANGELES COUNTY
ENGINEERING BLDG.

76F309S 247 2-51

F.B. 1414 PG. 192

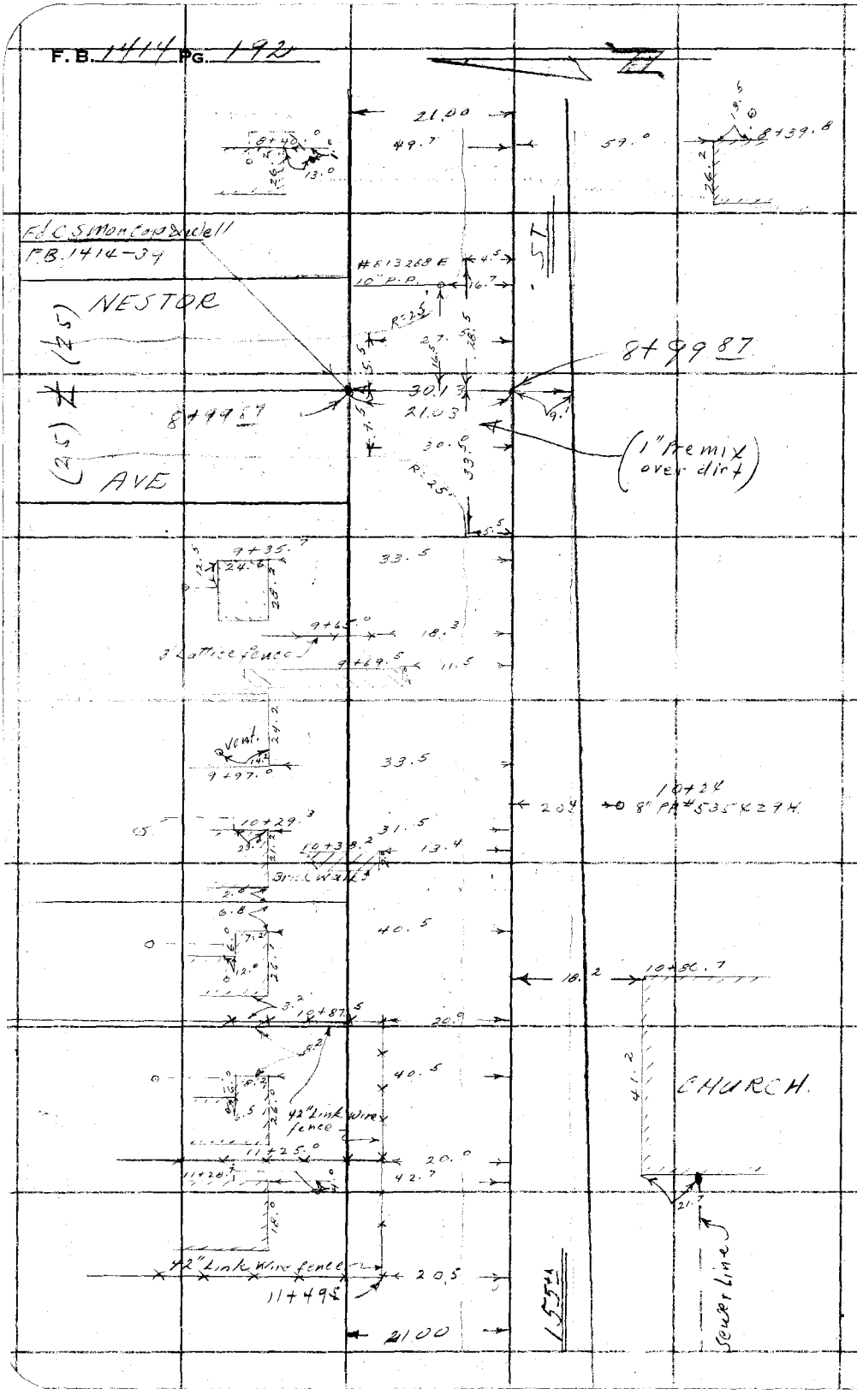

RETURN TO
LOS ANGELES COUNTY SURVEYOR
726 LOS ANGELES COUNTY
ENGINEERING BLDG.

Do not extend notes this side of this line.

Note: Any Additions or Changes on This Sheet Must be Made or Circled in Red Ink With Date and Name of Person Making Change.

Notes Ck'd by	Survey of 155th St
Map No.	W. O. 1546 Tape No. St'd. °F
Office Work	Surveyed by J. L. Willey
Checked	Notes JLW — Date 5-8-52
Date	Indexed

F. B. 1414 PG. 193

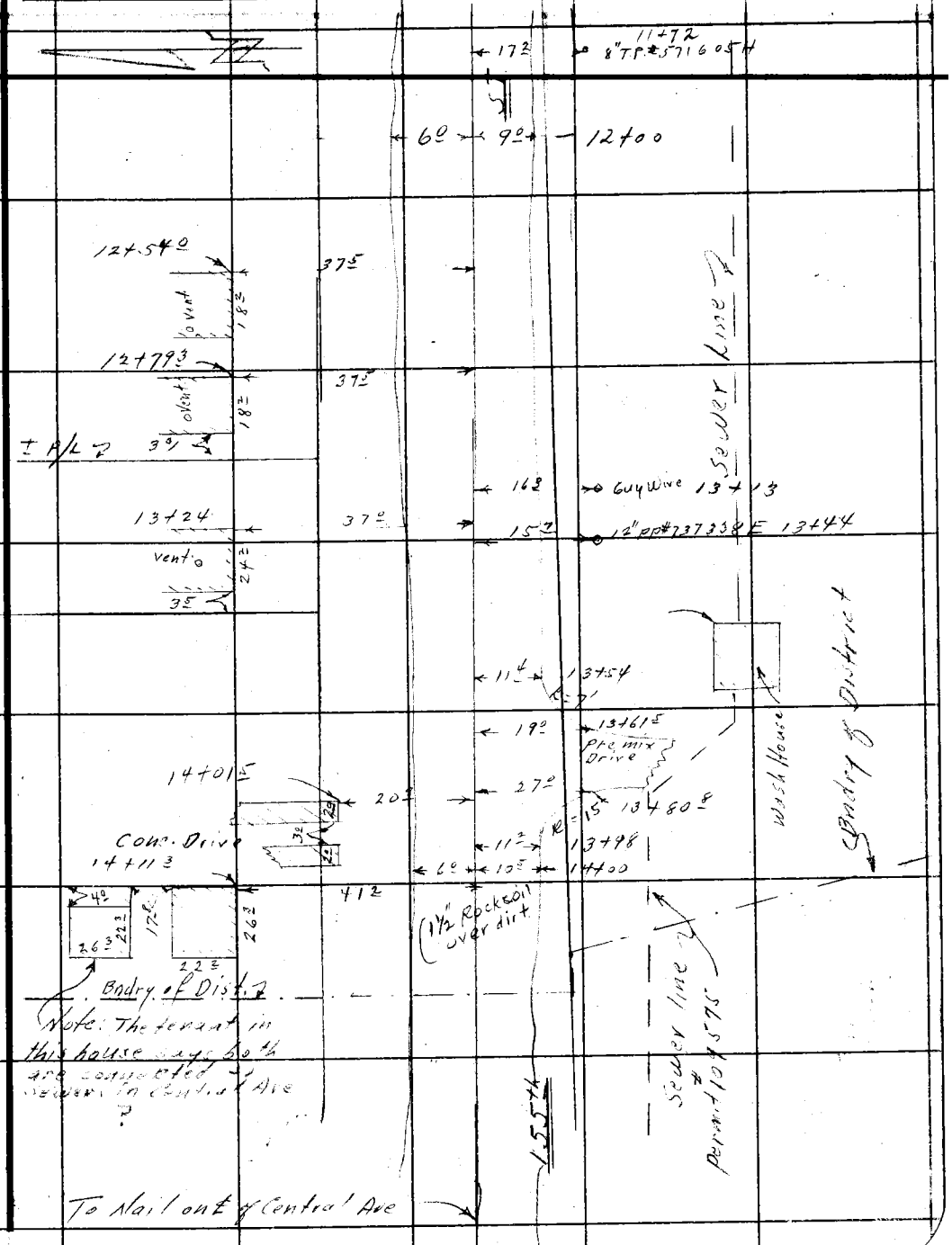

Note: Any Additions or Changes on This Sheet Must be Made or Circled in Red Ink With Date and Name of Person Making Change.

Do not extend notes this side of this line.

RETURN TO
LOS ANGELES COUNTY SURVEYOR
726 LOS ANGELES COUNTY
ENGINEERING BLDG.

76F309S 247 2-51

RETURN TO
LOS ANGELES COUNTY SURVEYOR
726 LOS ANGELES COUNTY
ENGINEERING BLDG.

Note: Any Additions or Changes on This Sheet Must be Made or Circled in Red Ink With Date and Name of Person Making Change.

Do not extend notes this side of this line.

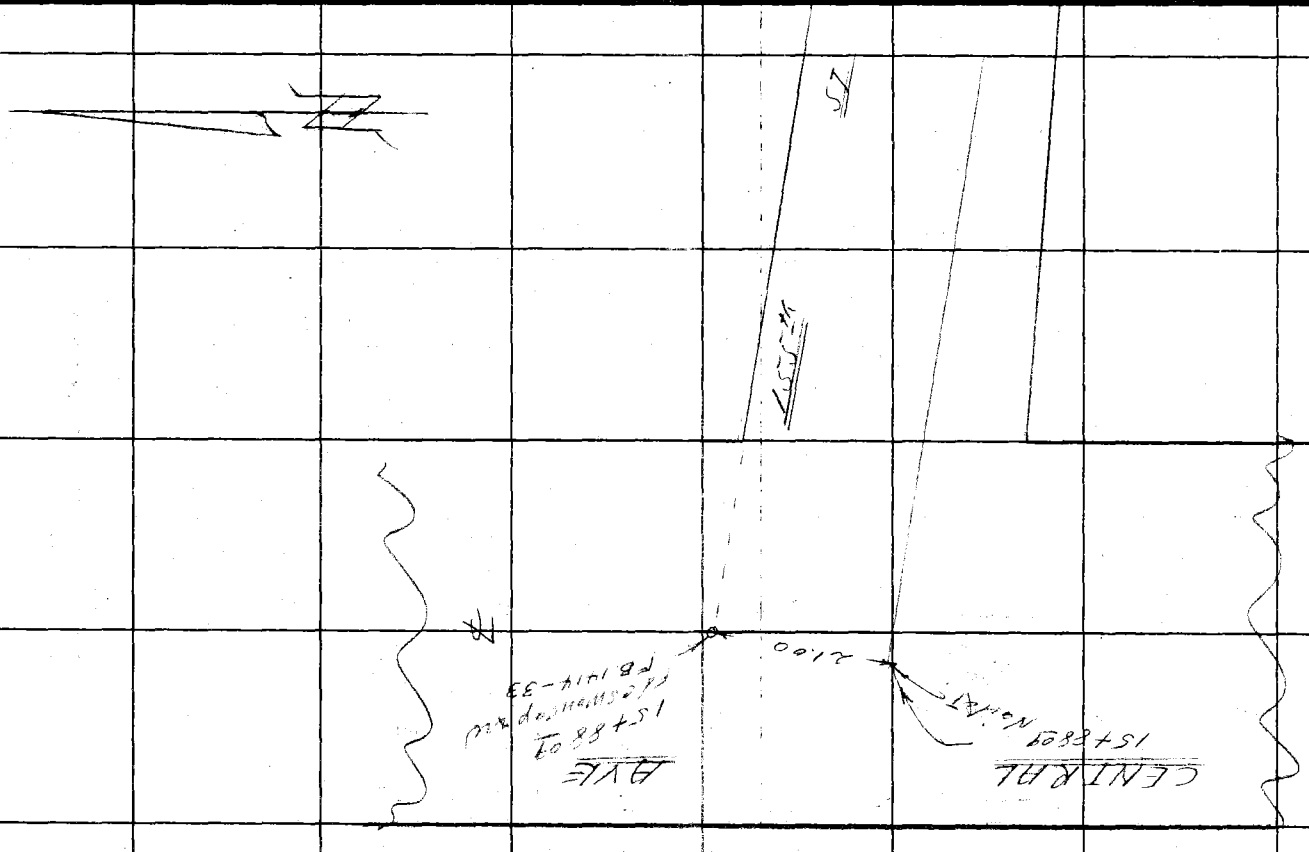

F. B. 1414 PG. 194

Profile No.	Notes Red.	Plotted	Job No. 1546	Division No.	F. B. 1414 Pg. 195
	Date	Date	Survey of 155th St.		
X-Sec. No.	Notes Chkd. LCM	Checked	Survey by JL Willey	Notes WDB	Date 5-8-52
	Date 2/13/52	Date	Map No.	Indexed	Date

155th St.

C.I. 1546

"X" SECTIONS
on
155th St.
from
COMPTON AVE to CENTRAL AVE

5-8-52
Willey J.L.
BAY
KAPP
VRASALOVICH
ROBINSON

STATION	B. S.	H. I.	F. S.	ELEV.

NOTE: ANY ADDITIONS OR CHANGES ON THIS SHEET MUST BE MADE OR CIRCLED IN RED INK, WITH DATE AND NAME OF PERSON MAKING CHANGE.

Do not extend notes this side of this line.

PLEASE RETURN TO
LOS ANGELES COUNTY SURVEYOR
726 Los Angeles County Engineering Bldg.

76L298 307 4-50

76L298 307 4-50

PLEASE RETURN TO
LOS ANGELES COUNTY SURVEYOR
726 LOS ANGELES COUNTY ENGINEERING BLDG.

NOTE: ANY ADDITIONS OR CHANGES ON THIS SHEET MUST BE MADE OR CIRCLED IN RED INK, WITH DATE AND NAME OF PERSON MAKING CHANGE.

Do not extend notes this side of this line.

STATION	B. S.	H. I.	F. S.	ELEV.		
BM W.A-20	370	97 32		93 62	BM W.A-20 El. 93.619 F.B. 1414-8 Compton Ave & 154th St. S.W. Cor. Wire Spk. in Tel. Pole #423192 H	
					NOTE: Transit Line, 21' S of N. P/L Will hereafter be referred to as ℄.	
					Left (South) ℄	RIGHT (North)
0+99±			425	93 07	℄	
"			430	93 02		21' P/L
"			447	92 85		126' Back. P/L
"			424	93 08	4'± P/L	
"			432	93 00	14.5 Edge Pvt.	
"			46	92 7	114± Back P/L	
1+00			422	93 10	℄	
1+24±			413	93 19	℄	
"			433	92 99		5.2' Edge Pvt
"			44	92 9		8' Gut.
"			44	92 9		21' P/L
"			413	93 19	4± P/L	
"			426	93 06	11.5 Edge Pvt.	
T.P.	570	99 16	386	93 46		
2+00			556	93 60	℄	
"			579	93 37		3.5 Edge Pvt.

F. B. 1414 Pg. 196
Job No. 1546 Division No. Notes Red. Plotted Profile
Survey of 155th St. Date Date No.
Survey by J.L. Willey Notes W.D. Bay Notes Chkd. Checked X-Sec.
Indexed Date Date Date No.

76L298 307 4-50

PLEASE RETURN TO
LOS ANGELES COUNTY SURVEYOR
726 LOS ANGELES COUNTY ENGINEERING BLDG.

NOTE: ANY ADDITIONS OR CHANGES ON THIS SHEET MUST BE MADE OR CIRCLED IN RED INK, WITH DATE AND NAME OF PERSON MAKING CHANGE.

Do not extend notes this side of this line.

STATION	B. S.	H. I.	F. S.	ELEV.	Left (South)	℄	Right (North)
2+00		9916	58	934			5° Gut
"			55	937			21' P/L
"			554	9362	4.5± P/L		
"			557	9359	13 Edge Pvt.		
3+00			514	9402		℄	
"			532	9384			3.5 Edge Pvt.
"			57	935			8° Gut
"			56	936			21° P/L
"			503	9413	5.3± P/L		
"			496	9420	12° Edge Pvt.		
4+00			490	9426		℄	
"			510	9406			3.5 Edge Pvt.
"			55	937			9 Gut
"			54	938			21 P/L
"			54	938			126' Back P/L
"			489	9427	5.9± P/L		
"			483	9433	10° Edge Pvt.		
"			49	943	115.9± Back P/L		
5+00			473	9443		℄	
"			501	9415			4.5 Edge Pvt.
"			51	941			12° Gut

Profile Notes Red. ____ Plotted ____ Job No. 1546 Division No. ____ F. B. 1414 Pg. 197
No. ____ Date ____ Date ____ Survey of 155th St
X-Sec. Notes Chkd. ____ Checked ____ Survey by JLW Notes WDB Date 5-8-52
No. ____ Date ____ Date ____ Map No. ____ Indexed ____ Date ____

76L298 307 4-50

PLEASE RETURN TO
LOS ANGELES COUNTY SURVEYOR
726 LOS ANGELES COUNTY ENGINEERING BLDG.

NOTE: ANY ADDITIONS OR CHANGES ON THIS SHEET MUST BE MADE OR CIRCLED IN RED INK, WITH DATE AND NAME OF PERSON MAKING CHANGE.

Do not extend notes this side of this line.

STATION	B. S.	H. I.	F. S.	ELEV.	Left (South)	℄ Right (North)
5+00		99 16	48	94 4		21° P/L
"			464	94 52	6 5± P/L	
"			462	94 54	9 5 Edge Pvt.	
T. P.	544	99 87	473	94 43		
6+00			500	94 87		℄
"			525	94 62		5° Edge Pvt.
"			53	94 6		7° Gut.
"			52	94 7		21° P/L
"			491	94 96	7 2/± P/L	
"			500	94 87	10° Edge Pvt.	
7+00			468	95 19		℄
"			486	95 01		4 5 Edge Pvt.
"			48	95 1		7° Gut.
"			47	95 2		21° P/L
"			49	95 0		126° Back P/L
"			449	95 38	7 9± P/L	
"			458	95 29	9 5 Edge Pvt.	
"			46	95 3	119 5± Back P/L	
8+00			405	95 82		℄
"			430	95 57		5° Edge Pvt.
"			44	95 5		8° Gut

F. B. 1414 Pg. 198

Job No. 1546 Division No. ____ Notes Red. ____ Plotted ____ Profile ____
Survey of 155th St. Date ____ Date ____ No. ____
Survey by J L Willey Notes W D Bay Notes Chkd. ____ Checked ____ X-Sec. ____
Indexed ____ Date ____ Date ____ Date ____ No. ____

76L298 307 4-50

PLEASE RETURN TO
LOS ANGELES COUNTY SURVEYOR
726 LOS ANGELES COUNTY ENGINEERING BLDG.

NOTE: ANY ADDITIONS OR CHANGES ON THIS SHEET MUST BE MADE OR CIRCLED IN RED INK, WITH DATE AND NAME OF PERSON MAKING CHANGE.

Do not extend notes this side of this line.

STATION	B. S.	H. I.	F. S.	ELEV.	Left (South)	℄ Right (North)
8+00		99 87	40	959		21° P/L
"			399	958 8	8° ± P/L	
"			404	958 3	9° Edge Pvt.	
T.P.	479	101 04	362	962 5		
8+74 87			488	961 6		℄ Opp. E. P/L Nestor Ave
"			512	959 2		5° Edge Pvt.
"			52	958		8° Gut
"			53	957		21° P/L
8+ 99 87			481	962 3		℄ Intr. Nestor Ave.
"			522	958 2		21° P/L
"			538	956 6		126° Back P/L
"			473	963 1	9' ± P/L Edge Pvt.	
"			50	960	119' ± Back P/L	
9+00			481	962 3		℄
BMWA-18	542	101 24	522	958 2	BM WA-18 El. 95.958 NESTOR AVE. (E Side) 100' ± N ℄ of 155th St. Wire Spk. in P.P. #707527 E	FB. 14.14-7
9+24 87			500	962 4		℄ Opp. W. P/L Nestor Ave
"			525	959 9		5° Edge Pvt
"			55	957		9° Gut
"			53	959		21° P/L
10+00			483	964 1		℄
"			496	962 8		3° Edge Pvt.

Profile No. ____ Notes Red. ____ Plotted ____ Job No. 1546 Division No. ____
X-Sec. No. ____ Date ____ Date ____ Date ____ Survey of 155th St.
Notes Chkd. ____ Checked ____ Survey by TKW Notes WCB Date 5-6-54
Date ____ Date ____ Map No. ____ Indexed ____ Date ____

F. B. 1414 Pg. 199

76L298 307 4-50

PLEASE RETURN TO
LOS ANGELES COUNTY SURVEYOR
726 LOS ANGELES COUNTY ENGINEERING BLDG.

NOTE: ANY ADDITIONS OR CHANGES ON THIS SHEET MUST BE MADE OR CIRCLED IN RED INK, WITH DATE AND NAME OF PERSON MAKING CHANGE.

Do not extend notes this side of this line.

STATION	B. S.	H. I.	F. S.	ELEV.	Left (South)	℄	Right (North)
10+00		101 24	5 1	96 1			8° Gut.
"			4 6	96 6			21° P/L
"			4 72	96 52	9° Edge Pvt.		
"			4 8	96 4	9 7± P/L		
T. P.	5 28	101 83	4 69	96 55			
11+00			5 18	96 65		℄	
"			5 42	96 41			5 2 Edge Pvt.
"			5 6	96 2			7° Gut.
"			5 3	96 5			21° P/L
"			5 04	96 79	9° Edge Pvt.		
"			5 1	96 7	10 3± P/L		
12+00			4 64	97 19		℄	
"			4 92	96 91			5 3 Edge Pvt.
"			5 2	96 6			9° Gut.
"			5 1	96 7			21° P/L
"			5 2	96 6			126° Back P/L
"			4 64	97 19	9° Edge Pvt.		
"			4 6	97 2	11°± P/L		
"			4 9	96 9	121°± Back P/L		
13+00			3 94	97 89		℄	
"			4 02	97 81			5° Edge Pvt.

F. B. 1414 PG. 200
Job No. 1546 Division No. ____ Notes Red. ____ Plotted ____ Profile ____
Survey of 155th St Date ____ Date ____ No. ____
Survey by J.H. Willey Notes W D Bay Notes Chkd. ____ Checked ____ X-Sec. ____
Indexed ____ Date ____ Date ____ Date ____ No. ____

76L298 307 4-50

PLEASE RETURN TO
LOS ANGELES COUNTY SURVEYOR
726 LOS ANGELES COUNTY ENGINEERING BLDG.

NOTE: ANY ADDITIONS OR CHANGES ON THIS SHEET MUST BE MADE OR CIRCLED IN RED INK, WITH DATE AND NAME OF PERSON MAKING CHANGE.

Do not extend notes this side of this line.

STATION	B. S.	H. I.	F. S.	ELEV.	Left (South)	℄ Right (North)
13+00		101 83	41	97 72		7° Gut
"			40	97 8		21° P/L
"			394	97 89	9° Edge Pvt.	
"			40	97 8	11.6 ± P/L	
14+00			341	98 42		℄
"			361	98 22		5° Edge Pvt
"			37	98 1		7° Gut.
"			36	98 2		21° P/L
"			360	98 23	10° Edge Pvt.	
"			37	98 1	12.3 ± P/L	
T. P.	519	103 46	356	98 27		
15+00			468	98 78		℄
"			496	98 50		5° Edge Pvt.
"			51	98 4		7° Gut
"			48	98 7		21° P/L
"			45	99 0		126 - back lot
"						
"			476	98 70	10° Edge Pvt	
"			48	98 7	12.9 ± S. P/L	
"			52	98 3	123 back lot	

Profile Notes Red. ____ Plotted ____ Job No. 1546 Division No. ____ F. B. 1414 Pg. 201
No. ____ Date ____ Date ____ Survey of 155th St.
X-Sec. Notes Chkd. ____ Checked ____ Survey by JLW Notes WOB Date 5-8-51
No. ____ Date ____ Date ____ Map No. ____ Indexed ____ Date ____

76L298 307 4-50

PLEASE RETURN TO
LOS ANGELES COUNTY SURVEYOR
726 LOS ANGELES COUNTY ENGINEERING BLDG.

NOTE: ANY ADDITIONS OR CHANGES ON THIS SHEET MUST BE MADE OR CIRCLED IN RED INK, WITH DATE AND NAME OF PERSON MAKING CHANGE.

Do not extend notes this side of this line.

STATION	B. S.	H. I.	F. S.	ELEV.		
		103 46				
BMWA 16	4 81	103 49	4 78	98 68	BMWA16. El. 98.690 Central Ave, W. Drive (E Side) Bt Spk. in Curb. 8' N. of ℄ Prod of 154th St.	F.B. 1414-6. @ 154th St.
BMWA 15			4 50	9[illegible] 99	BMWA15 El. 99.012. Central Ave, W. Drive (E. Side) Bt Spk. in Curb 7' N. of ℄ Prod of 153rd St.	F.B. 1414-6 @ 153rd St.

F. B. 1414 Pg. 202

Job No. 1546 Division No. ____ Notes Red. ____ Plotted ____ Profile ____

Survey of 155th St Date ____ Date ____ No. ____

Survey by J L Willey Notes W D Bay Notes Chkd. ____ Checked ____ X-Sec. ____

Indexed ____ Date ____ Date ____ Date ____ No. ____

Notes Ck'd by	Survey of 155th
Map No.	W. O. 1546 Tape No. St'd. °F
Office Work	Surveyed by JHWilley
Checked	Notes JHW Date 5-9-52
Date	Indexed

F. B. 1414 PG. 203

155th ST

C.I. 1546

TOPOGRAPHY

on

COMPTON AVE
from
154th ST to 155th St.

5-9-52
Willey J.H.
Bay
Rapp
Vrsalovich
Robinson.

Note: Any Additions or Changes on This Sheet Must be Made or Circled in Red Ink With Date and Name of Person Making Change.

Do not extend notes this side of this line.

RETURN TO
LOS ANGELES COUNTY SURVEYOR
726 LOS ANGELES COUNTY
ENGINEERING BLDG.

76F309S 247 2-51

RETURN TO
LOS ANGELES COUNTY SURVEYOR
726 LOS ANGELES COUNTY
ENGINEERING BLDG.

Note: Any Additions or Changes on This Sheet Must be Made or Circled in Red Ink With Date and Name of Person Making Change.

Do not extend notes this side of this line.

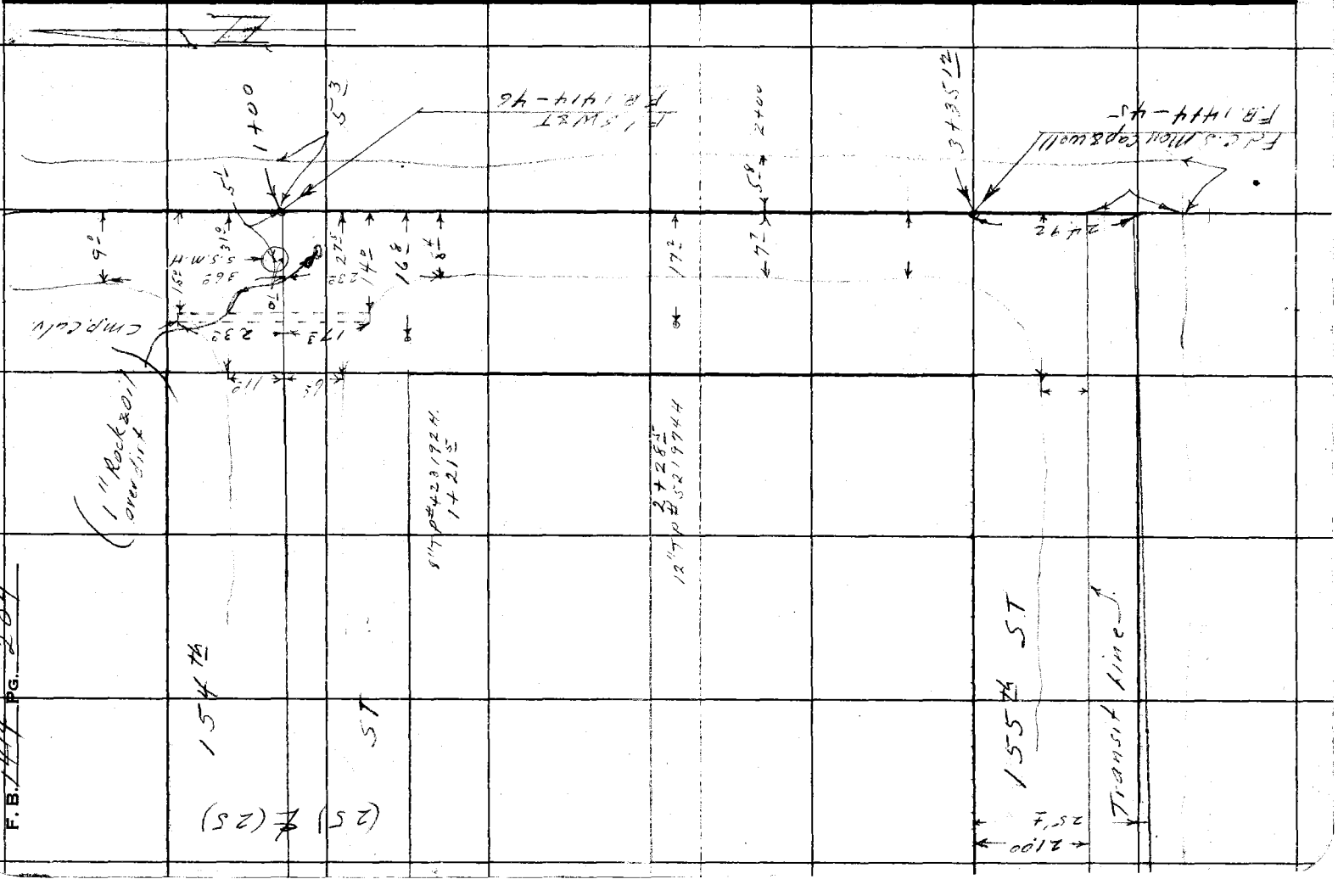

Profile No.	Notes Red.	Plotted	Job No. 1546	Division No.	F. B. 1414 Pg. 205
	Date	Date	Survey of 155th St.		
X-Sec. No.	Notes Chkd. LCM	Checked	Survey by TLW	Notes WDB	Date 5-9-52
	Date 5/13/52	Date	Map No.	Indexed	Date

155th ST

C.I. 1546

"X" SECTIONS
on
COMPTON AVE
from
154th St to 155th St

5-9-52

Willey J. L.
BAY
KAPP
Vrosolovich
Robinson

STATION	B. S.	H. I.	F. S.	ELEV.

NOTE: ANY ADDITIONS OR CHANGES ON THIS SHEET MUST BE MADE OR CIRCLED IN RED INK, WITH DATE AND NAME OF PERSON MAKING CHANGE.

Do not extend notes this side of this line.

PLEASE RETURN TO
LOS ANGELES COUNTY SURVEYOR
726 LOS ANGELES COUNTY ENGINEERING BLDG.

76L298 307 4-50

76L298 307 4-50

PLEASE RETURN TO
LOS ANGELES COUNTY SURVEYOR
726 LOS ANGELES COUNTY ENGINEERING BLDG.

NOTE: ANY ADDITIONS OR CHANGES ON THIS SHEET MUST BE MADE OR CIRCLED IN RED INK, WITH DATE AND NAME OF PERSON MAKING CHANGE.

Do not extend notes this side of this line.

STATION	B. S.	H. I.	F. S.	ELEV.		
BM WA-20	3 66	97 28		93 62	BM-WA-20 El. 93.619 Compton Ave. + 154th St. Wire Spk. in Tel. Pole	F.B. 1414-8 S.W. Cor. #423192-H
0+75			4 63	92 65		℄
0+77			5 88	91 40	Invert.	15° 8" Cmp Culv.
0+99.9 SS MH.						5' SS MH.
8" Inlet W			12.45	84 83	Rim 4.59	Rim 4.59 Rim 4.58
8" Inlet S			12 46	84 82	Depth 7.19	Depth 7.20 Depth 7.37
8" Outlet N			12 62	84 66	Dia 0.67	Dia 0.67 Dia 0.67
					Rod 12.45	Rod 12.46 Rod 12.62
1+00			4 53	92 75	Int 154th	℄ = E, P/L Compton Ave
			4 58	92 70		25 opp W P/L
			4 55	92 73	5.3 E edge Pvt. =	(5.3 E of E P/L)
1+17.3			5 27	92 01	Invert.	14° 8" CMP Culv.
1+25			4 44	92 84	opp S P/L	℄
"			4 85	92 43		8° edge pvt.
"			5 2	92 1		12 Gut
"			4 5	92 8		17 brk
"			4 3	93 0	5° edge pvt.	25 W P/L cor.
"			4 52	92 76		
1+00			4 43	92 85		℄

F. B. 1414 Pg. 206 Job No. 1546 Division No. Notes Red. Plotted Profile
Survey of 155th St. Date Date No.
Survey by J. L. Willey Notes J.L.W. Notes Chkd. Checked X-Sec.
Indexed Date Date No.

76L298 307 4-50

PLEASE RETURN TO
LOS ANGELES COUNTY SURVEYOR
726 LOS ANGELES COUNTY ENGINEERING BLDG.

NOTE: ANY ADDITIONS OR CHANGES ON THIS SHEET MUST BE MADE OR CIRCLED IN RED INK, WITH DATE AND NAME OF PERSON MAKING CHANGE.

Do not extend notes this side of this line.

STATION	B. S.	H. I.	F. S.	ELEV.		
1+00		97 28	4 61	92 67		7 7 edge prt
"			4 9	92 4		11 5 Gut
"			4 5	92 8		16 brk
"			4 1	93 2		25 W P/L
"			4 50	92 78	5 8 edge Prt.	
3+00			4 34	92 94		℄
"			4 58	92 70		6 9 edge Prt.
"			4 8	92 5		13 Gut
"			4 2	93 1		25 W P/L
"			4 61	92 67	7 2 edge Prt	
3+35 12			4 21	93 07		℄ - @ C.S. Mon.
"			4 41	92 87		8 8 edge prt
"			4 7	92 6		11 5 Gut
"			4 3	93 0		25 W P/L Cor
"			4 5	92 8	7 8 edge Prt	
"						
3+60			4 18	93 10		℄ - Prop.
"			4 03	93 25		25 opp W P/L
"			4 40	92 88	7 5 edge Prt.	

Profile Notes Red. ____ Plotted ____ Job No. 1546 Division No. ____ F. B. 1414 Pg. 209
No. ____ Date ____ Date ____ Survey of 15.5 Ft St
X-Sec. Notes Chkd. ____ Checked ____ Survey by JLW Notes JLW Date 5-9-52
No. ____ Date ____ Date ____ Map No. ____ Indexed ____ Date ____

76L298 307 4-50

PLEASE RETURN TO
LOS ANGELES COUNTY SURVEYOR
726 LOS ANGELES COUNTY ENGINEERING BLDG.

NOTE: ANY ADDITIONS OR CHANGES ON THIS SHEET MUST BE MADE OR CIRCLED IN RED INK, WITH DATE AND NAME OF PERSON MAKING CHANGE.

Do not extend notes this side of this line.

STATION	B. S.	H. I.	F. S.	ELEV.		
		97 28				
BMWA20			3 66	93 62	BM WA20 El. 93.619 F.B. 1414-8 Compton Ave & 154th St, S.W. Cor. Wire spk in TP# 423192 H.	

F. B. 1414 PG. 208

Job No. 1546 Division No. 155th St

Survey of

Survey by JL Willey Notes JLW

Indexed Date

Notes Red. Date Plotted Date

Notes Chkd. Date Checked Date

Profile No. X-Sec. No.

PWFB 0718 1118 1119

F.B. 1414 Pg. 211

Notes Ck'd by KRM	Survey of Doty Ave
Map No.	W. O. 8351 Tape No. 092 St'd. 68 °F
Office Work	Surveyed by J. L. Willey
Checked	Notes J. L. W. Date 1-20-53
Date	Indexed A. C. Johnson 2-2-53

DOTY AVE

JN 8351
CI 1569

℄ SURVEY on

DOTY AVE

between

135th ST & 132nd ST

1-20-53
Willey J. L.
Kapp
Merino
Paulson.

INDEX



Note: Any Additions or Changes on This Sheet Must be Made or Circled in Red Ink With Date and Name of Person Making Change.

Do not extend notes this side of this line.

RETURN TO
LOS ANGELES COUNTY SURVEYOR
726 LOS ANGELES COUNTY
ENGINEERING BLDG.

76F309S 247 2-51

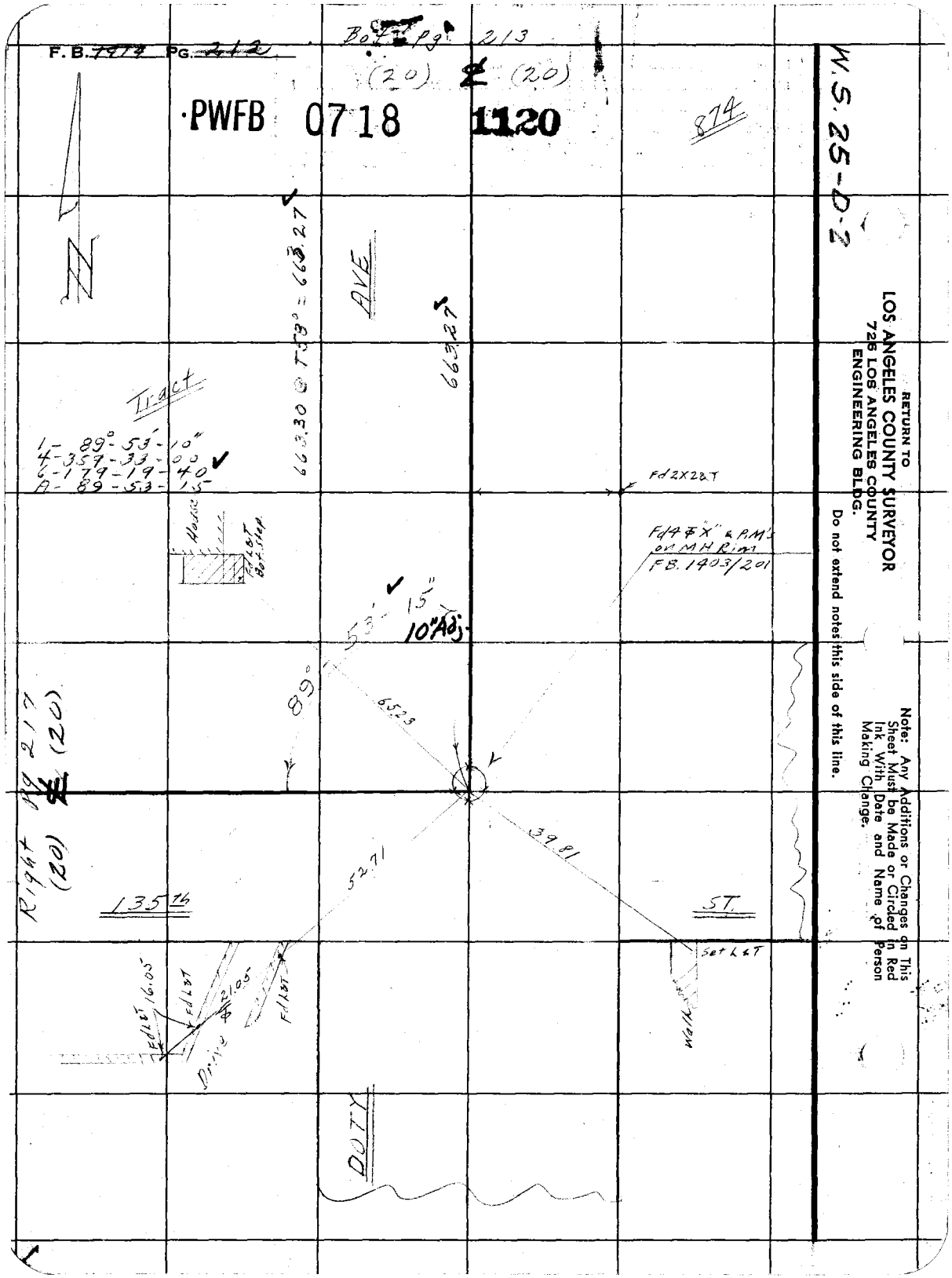
F.B. 1914 PG. 212
Bot. pg. 213
(20) ℄ (20)
PWFB 0718 1120
874
W.S. 25-D-2
RETURN TO
LOS ANGELES COUNTY SURVEYOR
726 LOS ANGELES COUNTY
ENGINEERING BLDG.
Do not extend notes this side of this line.
Note: Any Additions or Changes on This Sheet Must be Made or Circled in Red Ink With Date and Name of Person Making Change.
663.30 @ T53° = 663.27
AVE
663.27
Tract
1- 89°-53'-10"
4-359-33-00
6-179-19-40
A- 89-53-15
House
Fd L&T Bot. Step
Fd 2X2&T
Fd 4 ∅ "X" & P.M's on MH Rim
FB. 1403/201
53'-15"
10" Adj.
89°
65.23
39.81
52.71
Right pg 217 (20) ℄ (20)
135th
ST.
Set L&T
Walk
Fd L&T 16.05
Fd L&T
21.05
Drive
Fd L&T
DOTY

PWFB 0818 728

F. B. 1414 PG. 213

Notes Ck'd by RRM.	Survey of Doty Ave
Map No.	W. O. 8351 Tape No. 092 St'd. 68 °F
Office Work	Surveyed by J. L. Willey
Checked	Notes J. L. W. Date 1-20-50
Date	Indexed A. C. Johnson

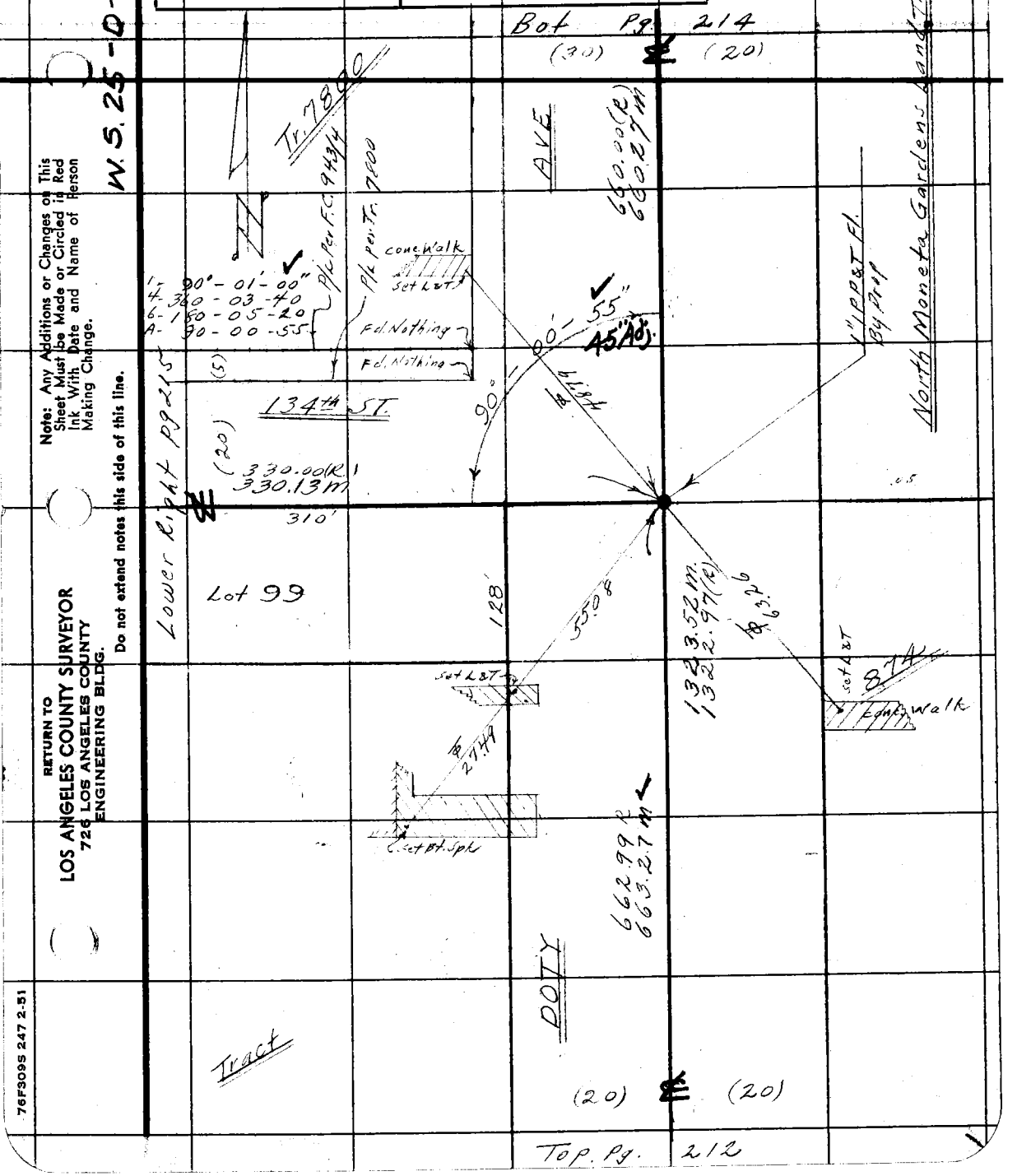

Note: Any Additions or Changes on This Sheet Must be Made or Circled in Red Ink With Date and Name of Person Making Change.

Do not extend notes this side of this line.

RETURN TO
LOS ANGELES COUNTY SURVEYOR
726 LOS ANGELES COUNTY
ENGINEERING BLDG.

76F309S 247 2-51

F. B. 1414 PG. 214

PWFB 0818

729

W.S. 25-0-1

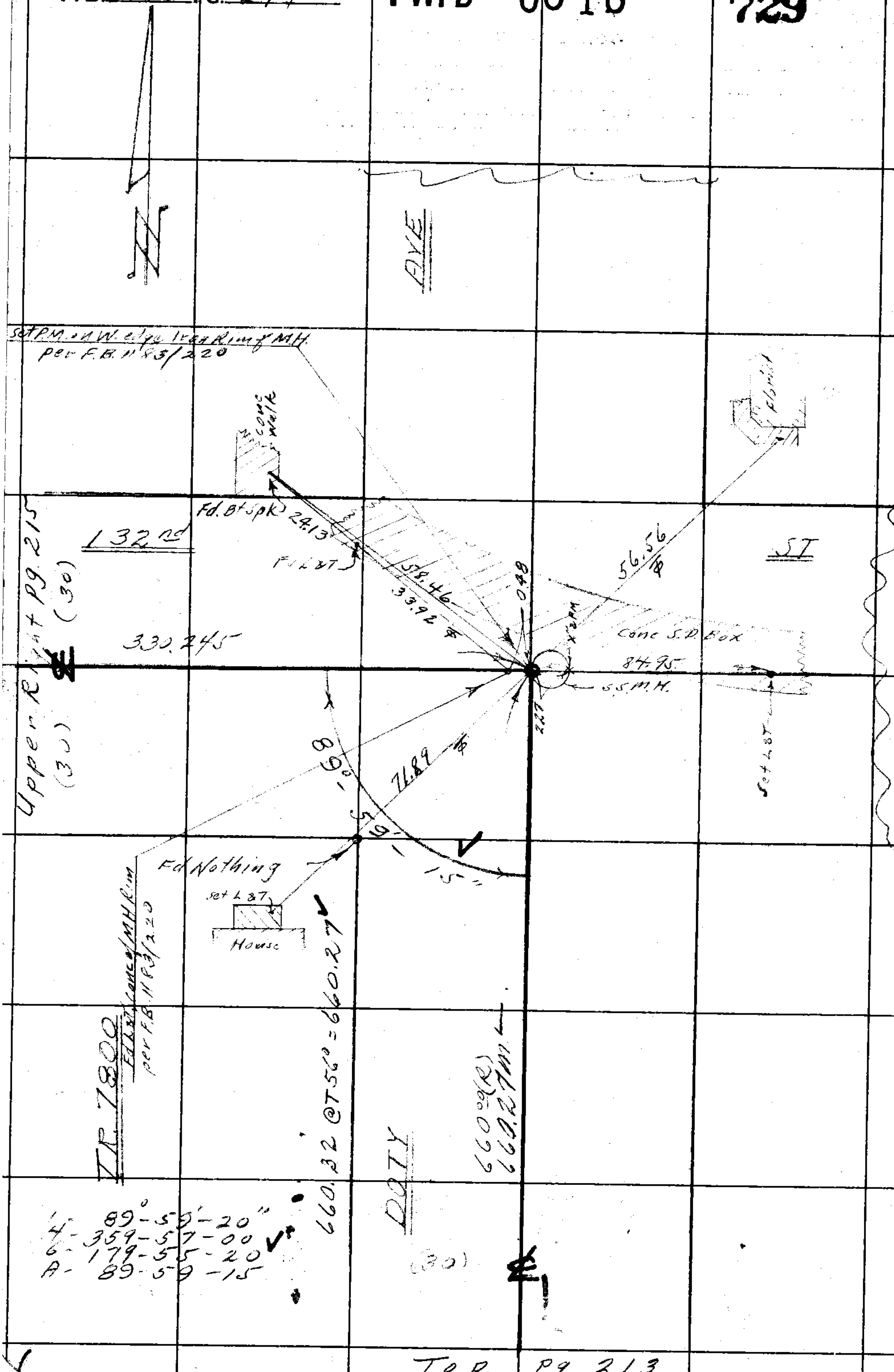

Top Pg. 213

RETURN TO
LOS ANGELES COUNTY SURVEYOR
726 LOS ANGELES COUNTY
ENGINEERING BLDG.

Do not extend notes this side of this line.

Note: Any Additions or Changes on This Sheet Must be Made or Circled in Red Ink With Date and Name of Person Making Change.

PWFB 0818 730

Notes Ck'd by KRM	Survey of Daty Ave
Map No.	W. 00128 Tape No. St'd. °F
Office Work	Surveyed by J.L. Willey
Checked	Notes J.L.W. Date 1-20-53
Date	Indexed A. C. Johnson

F. B. ~~1414~~ Pg. ~~215~~

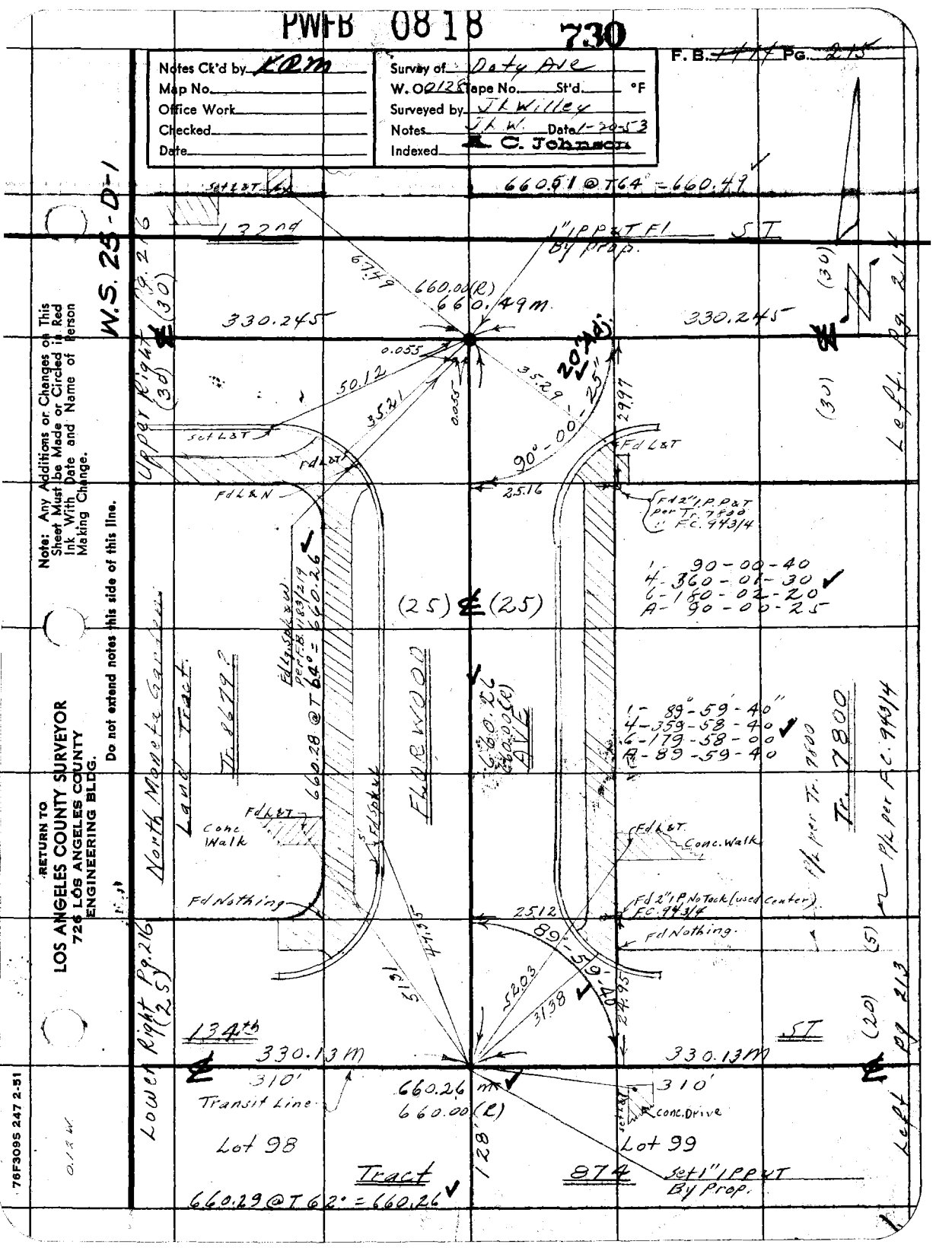

Note: Any Additions or Changes on This Sheet Must be Made or Circled in Red Ink With Date and Name of Person Making Change.

Do not extend notes this side of this line.

RETURN TO
LOS ANGELES COUNTY SURVEYOR
726 LOS ANGELES COUNTY
ENGINEERING BLDG.

76F309S 247 2-51

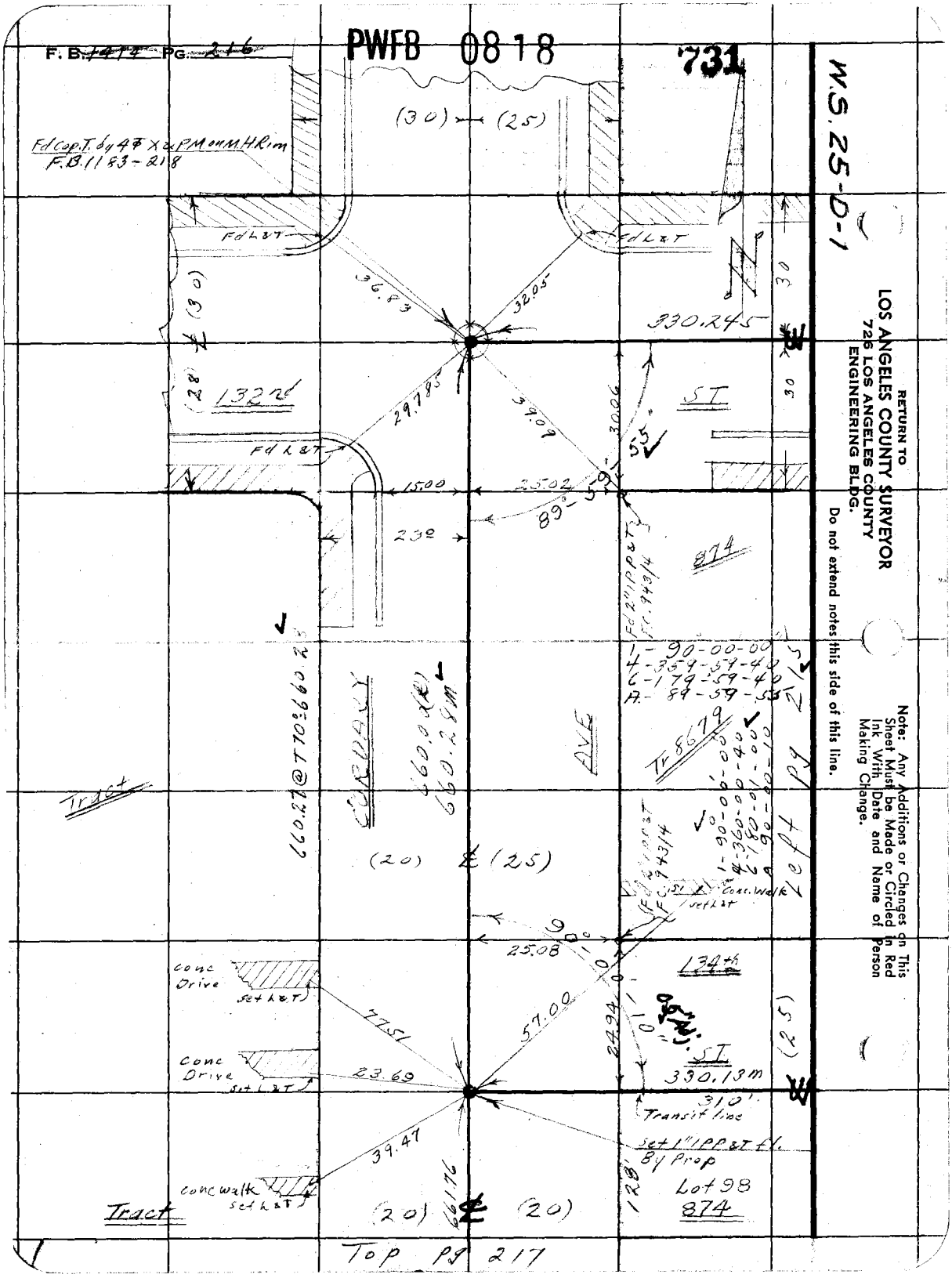
F. B. 1414 Pg. 216
PWFB 0818
731
W.S. 25-D-1
RETURN TO
LOS ANGELES COUNTY SURVEYOR
726 LOS ANGELES COUNTY
ENGINEERING BLDG.
Do not extend notes this side of this line.
Note: Any Additions or Changes on This Sheet Must be Made or Circled in Red Ink With Date and Name of Person Making Change.
Fd Cop. T. by 4 ⊕ X & PM on M.H. Rim
F.B. 1183-218
(30) (25)
Fd L&T
36.83
32.05
330.245
132nd
ST
29.785
39.09
30.06
55
15.00
25.02
89°-59'
23°
874
Fd 2" IPP&T
F.C. 943/4
1-90-00-00
4-359-59-40
6-179-59-40
A-89-59-55
Tr 8679
Left pg 215
CORDAY
660.00 (R)
660.28 m
AVE
Tract
(20) ℄ (25)
Conc. Walk
Set L&T
25.08
134th
Conc Drive
Set L&T
77.51
57.00
24.94
ST
330.13 m
23.69
310'
Transit line
Set 1" IPP&T Fl.
By Prop
39.47
Conc walk
Set L&T
Lot 98
874
(20) ℄ (20)
Top pg 217

PWFB 0718 1121

F.B. 1414 Pg. 217

Notes Ck'd by KRM	Survey of Doty Ave
Map No.	W. O. 0128 Tape No. St'd. °F
Office Work	Surveyed by J. L. Willey
Checked	Notes F.2 W. Date 1-20-53
Date	Indexed A. C. Johnson

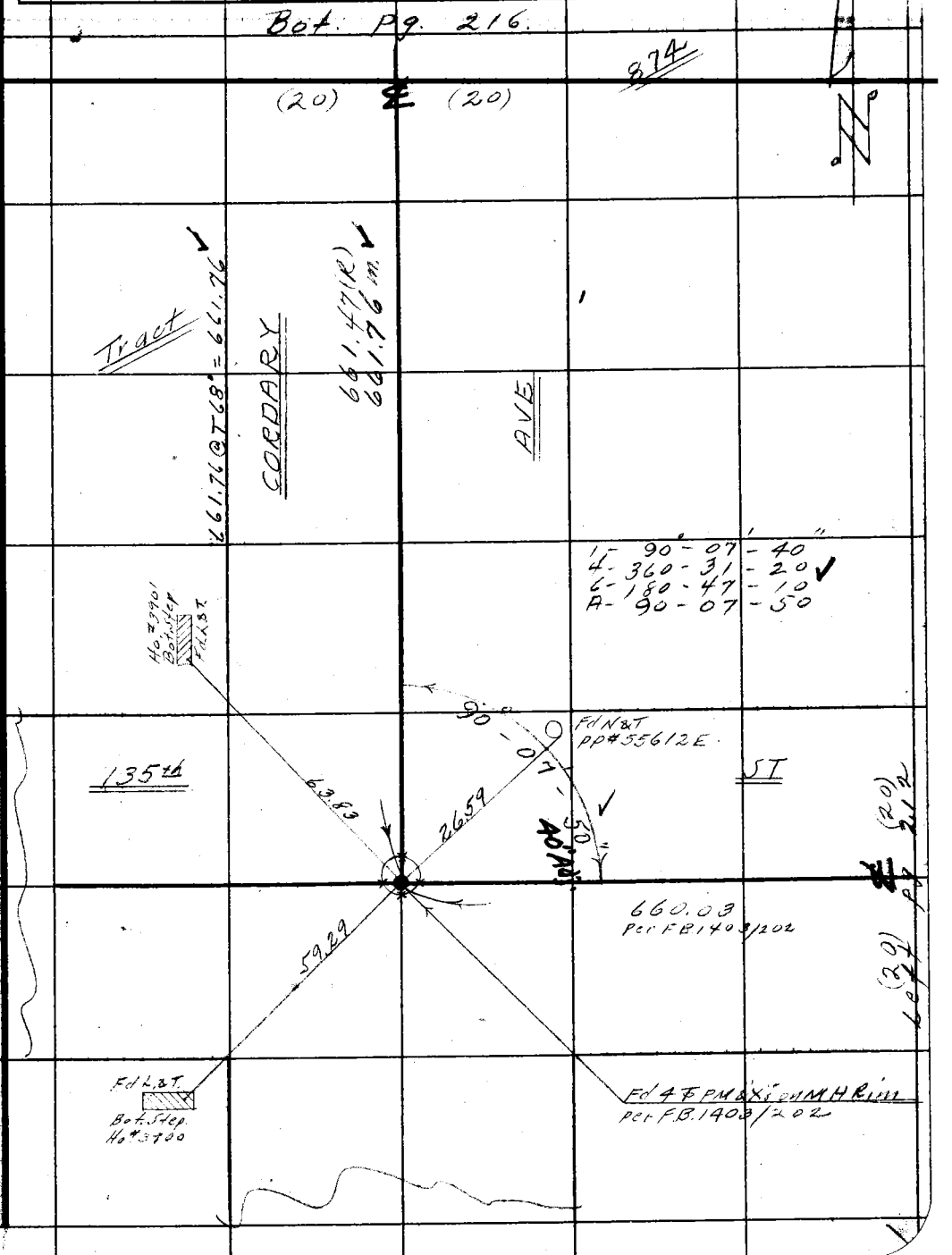

Note: Any Additions or Changes on This Sheet Must be Made or Circled in Red Ink With Date and Name of Person Making Change.

Do not extend notes this side of this line.

RETURN TO
LOS ANGELES COUNTY SURVEYOR
726 LOS ANGELES COUNTY
ENGINEERING BLDG.

76F309S 247 2-51

RETURN TO
LOS ANGELES COUNTY SURVEYOR
726 LOS ANGELES COUNTY
ENGINEERING BLDG.

Note: Any Additions or Changes on This Sheet Must be Made or Circled in Red Ink With Date and Name of Person Making Change.

Do not extend notes this side of this line.

F.B. 1414 PG. 218

NOTES RED. _____ JOB NO. 1569 SURVEY OF Doty Ave

DATE _____ SURVEY BY J. L. Willey

NOTES CHKD. _____ NOTES BY J. L. W. DATE 1-22-53

DATE _____ INDEXED _____ DATE _____

F. B. 1414 PG. 223

Doty Ave

C. 1. 1569

DESCRIPTION

BENCH MARK LEVELS

on

Doty Ave & 134th St

from

135th St to 132nd —

Doty Ave & Cordary Ave

1-22-53

ADJ. ELEV.

Willey J. L

Kapp

Alexina

Paulson

3RD RUN

indexed

2ND RUN

DIFF.

1ST RUN

B.M.

℄ 211-218

NOTE: ANY ADDITIONS OR CHANGES ON THIS SHEET MUST BE MADE OR CIRCLED IN RED INK, WITH DATE AND NAME OF PERSON MAKING CHANGE.

Do not extend notes this side of this line

PLEASE RETURN TO

LOS ANGELES COUNTY SURVEYOR

725 LOS ANGELES COUNTY ENGINEERING BLDG.

769420 353 8-49

76S420 353 8-49

PLEASE RETURN TO
LOS ANGELES COUNTY SURVEYOR
725 LOS ANGELES COUNTY ENGINEERING BLDG.

NOTE: ANY ADDITIONS OR CHANGES ON THIS SHEET MUST BE MADE OR CIRCLED IN RED INK, WITH DATE AND NAME OF PERSON MAKING CHANGE.

Do not extend notes this side of this line

JOB NO. 1569 SURVEY OF Doty Ave
SURVEY BY J.K.W. DATE 1-23-53
NOTES BY J.K.W. DATE
INDEXED DATE
NOTES RED. DATE
NOTES CHKD. DATE
F.B. 1414 Pg. 204

B.M.	1ST RUN	DIFF.	2ND RUN	3RD RUN	ADJ. ELEV.	DESCRIPTION
BM LM48 Fd	56.776				56.776	BM LM48 El. 56.776 FB 1403/175
+	3.420		3.326			Cordary Ave & 135th St. S.W. Cor.
Π	60.196	-2.025	2.023			Bt. Spk. in N.E. Cor. Conc. Step, Ho# 3900
−	5.445		5.349			
TP	54.751					
+	4.368		4.186			
Π	59.119	-0.486	0.487			
−	4.854		4.673			
TP	54.265					
+	4.502		4.292			
Π	58.767	+0.094	0.092			
−	4.408		42.00			
BM LM49 Fd	54.359				54.360	BM LM49 El. 54.360 FB 1403/176
+	4.722		4.638			Doty Ave (W. side) 100' ±S of 135th St.
Π	59.081	+0.191	0.190			Bt. Spk., Hedge Drive, 40' W of E. end, (@ P/L)
−	4.531		4.448			
T.P.	54.550					
+	4.705		4.355	4.292		
Π	59.255	+0.665	0.673	0.667		
−	4.040		3.682	3.625		
T.P.	55.215					
+	4.880		4.629			
Π	60.095	+0.860	0.861			
−	4.020		3.768			
BM LM49A set	56.075				56.075	BM LM49A set
+	3.821		4.028	3.582		Doty Ave & 134th St. S.W. Cor.
Π	59.896	-0.832	0.824	0.832		Bt. Spk. in Drive @ S.E. Cor. Ho# 14505
−	4.653		4.852	4.414		
T.P.	55.243					

765420 353 8-49

PLEASE RETURN TO
LOS ANGELES COUNTY SURVEYOR
725 LOS ANGELES COUNTY ENGINEERING BLDG.

NOTE: ANY ADDITIONS OR CHANGES ON THIS SHEET MUST BE MADE OR CIRCLED IN RED INK, WITH DATE AND NAME OF PERSON MAKING CHANGE.

Do not extend notes this side of this line

B.M.	1ST RUN	DIFF.	2ND RUN	3RD RUN	ADJ. ELEV.	DESCRIPTION
T.P.	55.243					
+	5563		5460			
⊼	60.806	+0.631	0.632			
−	4932		4828			
T.P.	55.874					
+	4.538		4.642	4467		
⊼	60.412	+0.811	0.819	0800		
− Fd	3.727		3823	3667		Fd
BMR13A	56.685				56.685	BMR13A. El. 56.~~730~~ 685 F.B. 1183/207
+	4870		4981			132nd St & Doty Ave, N.W. Cor
⊼	61.555	+0.212	0.212			Bt Spk in S.E. Cor. Walk to Church
− Fd	4658		4769			Fd
BMR13	56.897					BMR13 El. 56.752. F.B. 1183/207
+	4980		4875			Florwood Ave & 132nd St S.E. Cor
⊼	61.877	−0.792	0.795			L&T in M.C.R.
−	5772		5670			
T.P.	56.105					
+	4670		4548	4502		
⊼	60.775	−0.779	0.772	0.778		
−	5449		5320	5280		
T.P.	55.326					
+	4838		4759			
⊼	60.164	+0.091	0.091			
− set	4747		4668			set
BM ~~4~~	55.417				55.406	BM A9"B"
+	5150		5005			Florwood Ave & 134th St. N.W. Cor.
⊼	60.567	+0.182	0.185			Fd. Bt. Spk in Curb, 5' N. of M.C.R.
−	4968		4820			
T.P.	55.599					

NOTES RED. ____ JOB NO. 1567 SURVEY OF Doty Ave
DATE ____ SURVEY BY J.L. Willey
NOTES CHKD. ____ NOTES BY J.L.W. DATE 1-23-58
DATE ____ INDEXED ____ DATE ____

F.B. 1414 PG. 225

76S420 353 8-49

PLEASE RETURN TO
LOS ANGELES COUNTY SURVEYOR
725 LOS ANGELES COUNTY ENGINEERING BLDG.

NOTE: ANY ADDITIONS OR CHANGES ON THIS SHEET MUST BE MADE OR CIRCLED IN RED INK, WITH DATE AND NAME OF PERSON MAKING CHANGE.

Do not extend notes this side of this line

B.M.	1ST RUN	DIFF.	2ND RUN	3RD RUN	ADJ. ELEV.	DESCRIPTION
T.P.	55.599					
+	4.281		4060			
⊼	59.880	+0451	0.451			
− Fd	3.830		3.609			
BM	56.050				56.040	Fd BM El. 56.075 pg. 224
+	3.828		3.727	3.568		Doty Ave & 134th St S.W. Cor.
⊼	59.878	−1122	1.113	1.121		Bt. Spk. in Drive @ S.E. Cor Ho. # 14505
−	4.950		4.840	4.689		
T.P.	54.928					
+	4.212		3.938			
⊼	59.140	−0.489	0.489			
−	4.701		4.427			
T.P.	54.439					
+	4.307		4088			
⊼	58.746	−0.110	0.111			
− Fd	4.417		4.199			
BMLM49	54.329				54.360	Fd BMLM49. El. 54.360 FB. 1403/176
						Doty Ave (W. Side) 100's 135th St
						Bt Spk in Nedge Drive, 10' W. of E end (@ P/L)

F.B. 1414 PG. 226

JOB NO. 1569 SURVEY OF Doty Ave
SURVEY BY J.L. Willey DATE 1-23-53
NOTES BY J.L.W. DATE
INDEXED DATE
NOTES RED. DATE
NOTES CHKD. DATE

Notes Ck'd by	Survey of Doty Ave
Map No.	W. O. 1569 Tape No. St'd. °F
Office Work	Surveyed by J L Willey
Checked	Notes J L W. Date 1-20-52
Date	Indexed

F. B. 1414 PG. 227

DOTY AVE

C.I. 1569

TOPOGRAPHY
on
DOTY AVE
from
135th ST. to 132nd ST

1-20-53
Willey C.I.
Kapp
Merino
Paxson

Note: Any Additions or Changes on This Sheet Must be Made or Circled in Red Ink With Date and Name of Person Making Change.

Do not extend notes this side of this line.

RETURN TO
LOS ANGELES COUNTY SURVEYOR
726 LOS ANGELES COUNTY
ENGINEERING BLDG.

76F309S 247 2-51

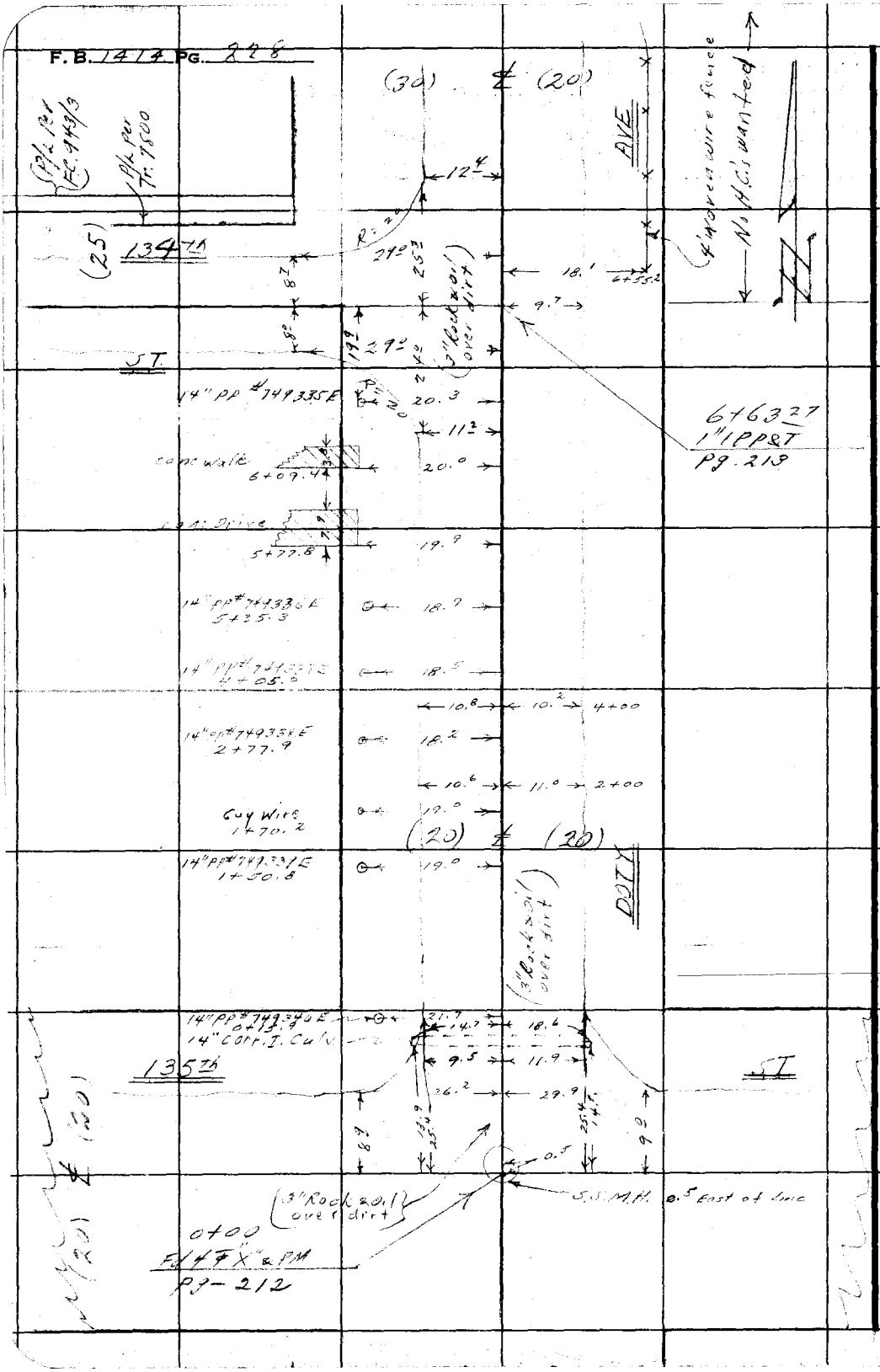

RETURN TO
LOS ANGELES COUNTY SURVEYOR
726 LOS ANGELES COUNTY
ENGINEERING BLDG.

Do not extend notes this side of this line.

Note: Any Additions or Changes on This Sheet Must be Made or Circled in Red Ink With Date and Name of Person Making Change.

Notes Ck'd by	Survey of Doty Ave.
Map No.	W. O. 1569 Tape No. St'd. °F
Office Work	Surveyed by J.L.Willey
Checked	Notes J.L.W. Date 1-20-53
Date	Indexed

F.B. 1413 Pg. 449

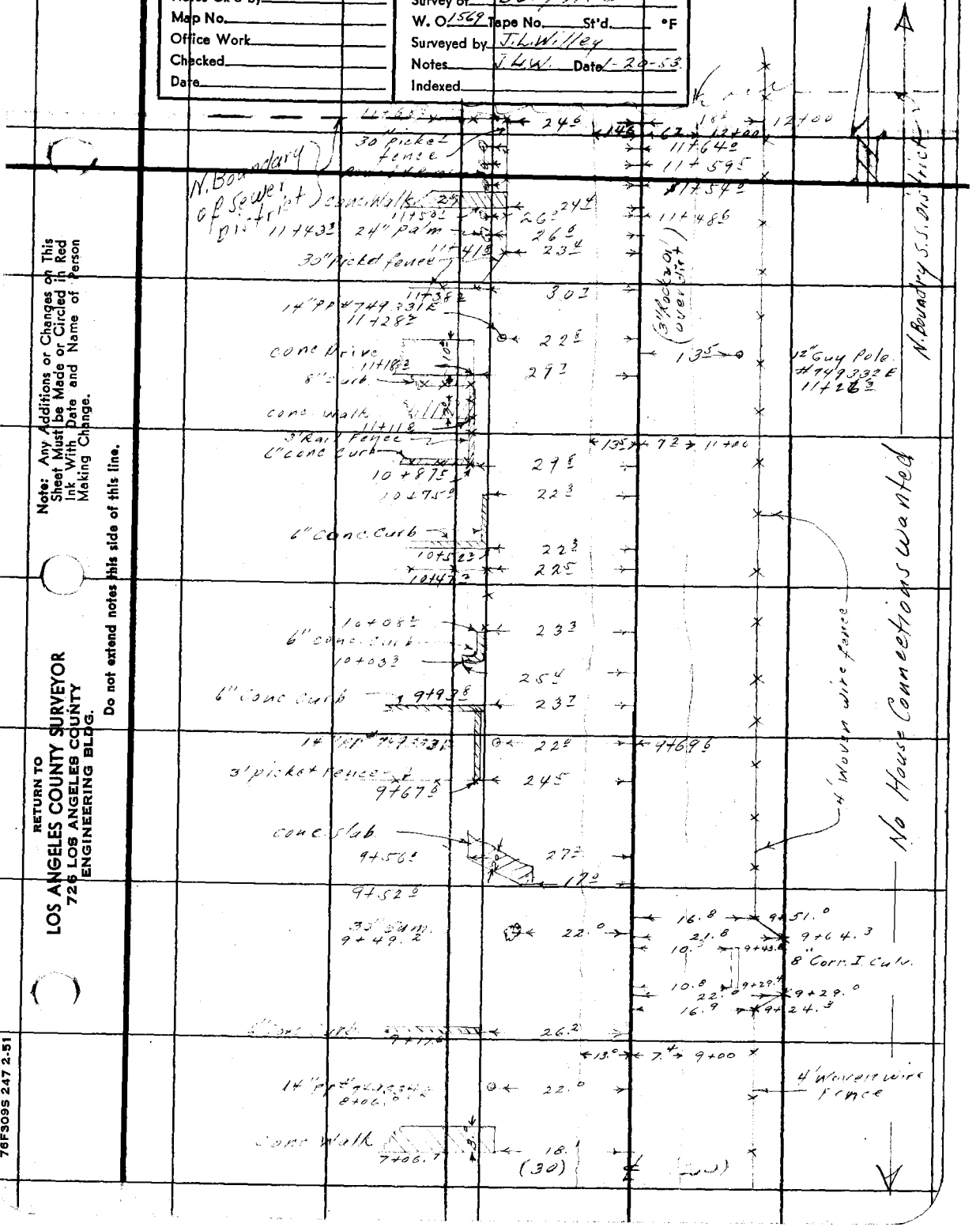

Note: Any Additions or Changes on This Sheet Must be Made or Circled in Red Ink With Date and Name of Person Making Change.

Do not extend notes this side of this line.

RETURN TO
LOS ANGELES COUNTY SURVEYOR
726 LOS ANGELES COUNTY
ENGINEERING BLDG.

76F5095 247 2-51

F. B. 1414 PG. 230

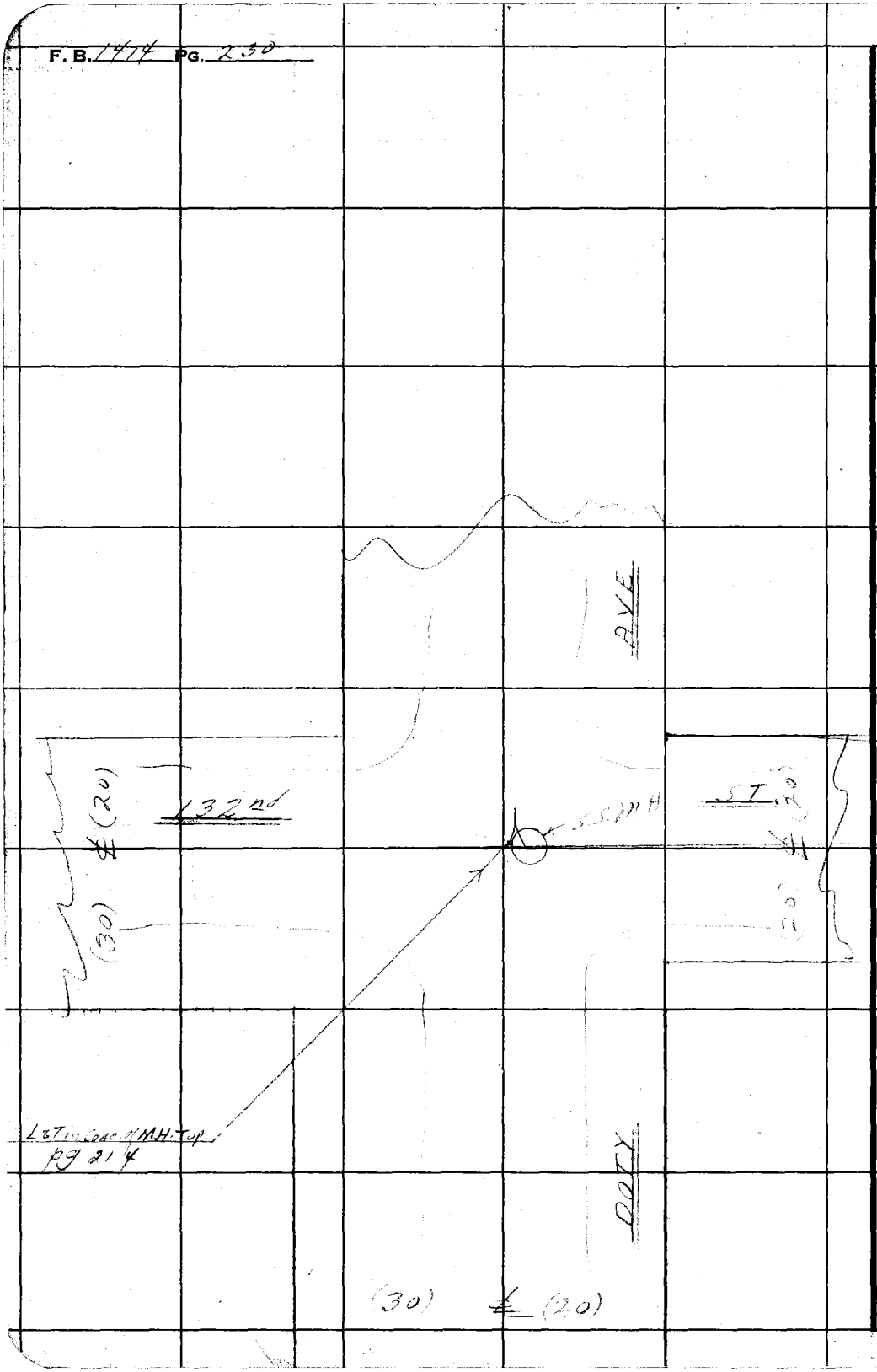

RETURN TO
LOS ANGELES COUNTY SURVEYOR
726 LOS ANGELES COUNTY
ENGINEERING BLDG.

Do not extend notes this side of this line.

Note: Any Additions or Changes on This Sheet Must be Made or Circled in Red Ink With Date and Name of Person Making Change.

Profile	Notes Red.	Plotted	Job No. 1569	Division No.	F.B. 1414 Pg. 231
No.	Date	Date	Survey of Doty Ave		
X-Sec.	Notes Chkd.	Checked	Survey by JLWilley	Notes JLW.	Date 1-27-53
No.	Date	Date	Map No.	Indexed	Date

DOTY AVE C.I. 1563

"X" SECTIONS

on

DOTY AVE

from

135th ST. to 132nd ST.

1-27-53

Willey J L

Kapp

Merrill

Paulsen

STATION	B. S.	H. I.	F. S.	ELEV.

NOTE: ANY ADDITIONS OR CHANGES ON THIS SHEET MUST BE MADE OR CIRCLED IN RED INK, WITH DATE AND NAME OF PERSON MAKING CHANGE.

PLEASE RETURN TO

LOS ANGELES COUNTY SURVEYOR

726 LOS ANGELES COUNTY ENGINEERING BLDG.

Do not extend notes this side of this line.

76L298 307 10-51

76L298 307 10-51

PLEASE RETURN TO

LOS ANGELES COUNTY SURVEYOR
726 LOS ANGELES COUNTY
ENGINEERING BLDG.

NOTE: ANY ADDITIONS OR CHANGES ON THIS SHEET MUST BE MADE OR CIRCLED IN RED INK, WITH DATE AND NAME OF PERSON MAKING CHANGE.

Do not extend notes this side of this line.

F.B. 1/44 Pg. 232 | Job No. 5360 | Division No. | Notes Red. | Plotted | Profile No.
Survey of | Survey by | Notes | Date | Date | Date | X-Sec. No.
Indexed | Notes Chkd. | Checked | Date | Date | Date

STATION	B. S.	H. I.	F. S.	ELEV.		
BMLM#9	4.78	59.14		54.36	BMLM#9 El. 54.360	Pg 224
					Doty Ave (W Side) 100±S ℄	1.35± SL
					B/Sgl, N. edge Drive, 10±	of R. on L. (Rt)
0+00			4.55	5[illegible].58	Int. 135±SL ℄	
"			4.62	5[illegible].52		20' opp ℄ P/L
"			4.56	5[illegible].58		100' Pvt.
"			4.43	5[illegible].71		200' Pvt
"			4.61	5[illegible].53	20' opp W P/L	
"			4.57	5[illegible].57	100' Pvt	
"			4.52	5[illegible].62	200' "	
55 M.H.						
0+00 S						105 S.S. M.H. N.
8" Inlet S			14.27	4[illegible].87	S: Rim 4.63 / Depth 8.97 / Dia 0.67 / Rod 14.27	W: Rim 4.63 / Depth 8.90 / Dia 1.00 / Rod 14.53
12" Inlet W			14.53	4[illegible].61		E: Rim 4.63 / Depth 9.03 / Dia 0.67 / Rod 14.33
8" Stub N			14.33	4[illegible].81		E: Rim 4.63 / Depth 8.95 / Dia 1.00 / Rod 14.58
12" Outlet E			14.58	4[illegible].55		
0+135			6.17	52.97	142' Invert 14" CMP Culv.	
0+149			6.38	52.76		185' Invert 14" CMP Culv.
0+70			4.66	54.48	Opp N P/L 135±SL ℄	
"			5.07	54.07		12' edge Pvt.

76L298 307 10-51

PLEASE RETURN TO

LOS ANGELES COUNTY SURVEYOR

726 LOS ANGELES COUNTY
ENGINEERING BLDG.

NOTE: ANY ADDITIONS OR CHANGES ON THIS SHEET MUST BE MADE OR CIRCLED IN RED INK, WITH DATE AND NAME OF PERSON MAKING CHANGE.

Do not extend notes this side of this line.

STATION	B. S.	H. I.	F. S.	ELEV.		
0+00		59 [illegible]	5 7	53 4		17° Gut
"			5 1	54 0		20 E P/L [illegible]
"			4 [illegible]	[illegible]	10° edge [illegible]	
"			5 6	53 5	15° Gut	
"			[illegible]	[illegible]	20 W P/L [illegible]	
1+00			4 20	54 [illegible]		℄
"			4 72	54 42		11° edge [illegible]
"			[illegible]	[illegible]		15° Gut
"			4 9	[illegible]		20 E P/L
"			4 74	54 40	10° edge	
"			5 5	53 6	15° Gut	
"			4 4	54 7	20 W P/L	
2+00			4 04	55 10		℄
			4 51	54 63		10° edge [illegible]
			5 2	53 9		[illegible] Gut
			4 5	54 6		20 E P/L
			4 56	54 58	10° edge [illegible]	
			5 4	53 7	15° Gut	
			4 5	54 6	20 W P/L	
T.P.	5 37	60 49	4 04	55 10		

Profile Notes Red ____ Plotted ____ Job No. 1569 Division No. ____ F.B. 1414 Pg. 233

No. ____ Date ____ Date ____ Survey of Dog Fire

X-Sec. Notes Chkd. ____ Checked ____ Survey by J.L. Willey Notes [illegible] Date 1-27-53

No. ____ Date ____ Date ____ Map No. ____ Indexed ____ Date ____

76L298 307 10-51

PLEASE RETURN TO

LOS ANGELES COUNTY SURVEYOR

726 LOS ANGELES COUNTY
ENGINEERING BLDG.

NOTE: ANY ADDITIONS OR CHANGES ON THIS SHEET MUST BE MADE OR CIRCLED IN RED INK, WITH DATE AND NAME OF PERSON MAKING CHANGE.

Do not extend notes this side of this line.

STATION	B. S.	H. I.	F. S.	ELEV.		
		60 49				
2+78.5			5 20	55 29	Opp N. P/L Cor Lot 124	℄
"			5 6	54 9		20' N W P/L Cor Lot 124
"			6 4	54 1		150' Ground
"			5 9	54 6		330' NE P/L Cor Lot 124
3+00			5 14	55 35		℄
"			5 69	54 80		10.4 edge Pvt
"			6 3	54 2		15.2 Gut
"			5 6	54 9		20 E P/L
"			5 58	54 91	10.5 edge Pvt	
"			6 4	54 1	15.2 Gut	

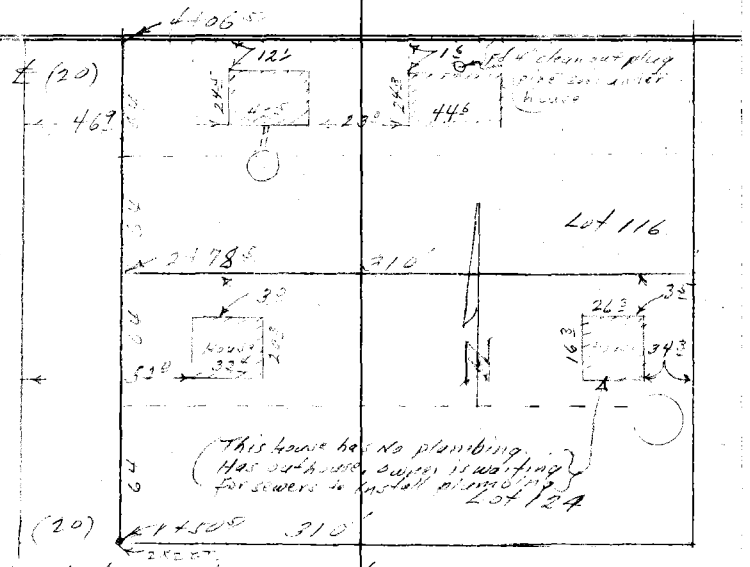

Profile

Plotted ____ No. ____ X-Sec.

Date ____ Checked ____ Date ____ No. ____

Notes Red. ____ Date ____ Notes Chkd. ____ Date ____

Job No. 1569 Division No. ____ Notes Chkd. ____ Date ____

Survey of Doty Ave

Survey by J L Willey Notes J L W.

Indexed ____ Date ____

B. 1414 PG. 234

76L298 307 10-51

PLEASE RETURN TO

LOS ANGELES COUNTY SURVEYOR

726 LOS ANGELES COUNTY
ENGINEERING BLDG.

NOTE: ANY ADDITIONS OR CHANGES ON THIS SHEET MUST BE MADE OR CIRCLED IN RED INK, WITH DATE AND NAME OF PERSON MAKING CHANGE.

Do not extend notes this side of this line.

STATION	B. S.	H. I.	F. S.	ELEV.		
3+00		60 42	5 [illegible]	54 7	20 W P/L	
"			5 5	55 0	170 [illegible]	
4+00			[illegible]	55 64		℄
"			5 29	55 20		10° edge Pvt
"			5 6	54 9		14 Cut.
"			5 [illegible]	55 1		20 E P/L
"			5 [illegible]	55 12	10° edge Pvt	
"			5 0	54 5	145 [illegible]	
"			5 1	55 4	20 W P/L	
4+06.5			4 85	55 64		℄
			6 0	54 5		20 N E P/L [illegible] Lot 1.5
			5 39	55 10	Top of 4" Clean out plug - N. [illegible] House [illegible] on Lot 116.	
			5 4	55 1	Ground at 4" Clean out plug.	
T.P.	4 80	60 42	4 87	55 62		
5+00			4 79	55 63		℄
"			5 29	55 13		10° edge Pvt
"			6 0	54 4		18° Cut
"			5 3	55 1		20 E P/L
"			5 18	55 24	11° edge Pvt	
"			5 7	54 7	16° Cut	

Profile No. ____ Date ____ Notes Red ____ Date ____ Plotted ____ Date ____ Job No. 1569 Division No. ____ Survey of Dept. Hwy. Notes ____ Date ____ F.B. 1414 Pg. 23

X-Sec. No. ____ Date ____ Notes Chkd ____ Date ____ Checked ____ Date ____ Survey by JLW Notes JLW Date 1-27-53

Map No. ____ Date ____ Indexed ____ Date ____

76L298 307 10-51

PLEASE RETURN TO

LOS ANGELES COUNTY SURVEYOR

726 LOS ANGELES COUNTY
ENGINEERING BLDG.

NOTE: ANY ADDITIONS OR CHANGES ON THIS SHEET MUST BE MADE OR CIRCLED IN RED INK, WITH DATE AND NAME OF PERSON MAKING CHANGE.

Do not extend notes this side of this line.

STATION	B. S.	H. I.	F. S.	ELEV.		
		60 42			℄ 20	
5+00			5 2	55 2	20' WP/L	
—			5 00	55 42	Top 4" VCP @ front, house, rear, lot 107	
—			4 6	55 8	Ground over pipe.	
5+35			4 72	55 70	℄	
"			5 1	55 3	20' NE P/L Cor Lot 107	
6+00			4 64	55 78	℄	
"			4 99	55 43		10° edge Pvt.
"			5 8	54 6		15° Gut
"			5 0	55 4		20 L P/L
"			5 27	55 15	11 2 edge pvt.	
"			5 8	54 6	16 3 Gut	
"			4 8	55 6	20 WP/L	
6+63 27			4 67	55 75	Int. 134th St	℄
"			5 08	55 34		edge Pvt.
"			5 6	54 8		

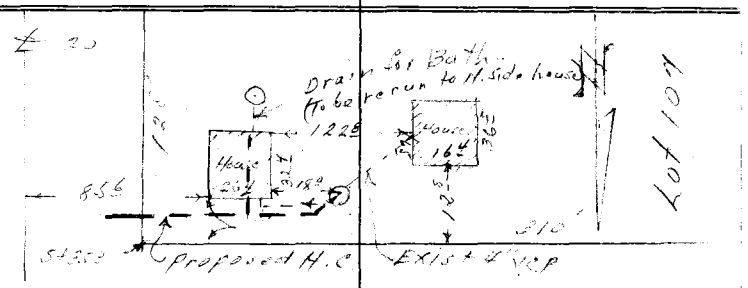

F.B. 1414 PG. 236

Job No. 1569 Division No. ____ Notes Red. ____ Plotted ____ Profile ____

Survey of Doty Ave Date ____ Date ____ No. ____

Survey by J.L. Willey Notes J.L.W. Notes Chkd. ____ Checked ____ X-Sec. ____

Indexed ____ Date ____ Date ____ No. ____

76L298 307 10-51

PLEASE RETURN TO

LOS ANGELES COUNTY SURVEYOR

726 LOS ANGELES COUNTY
ENGINEERING BLDG.

NOTE: ANY ADDITIONS OR CHANGES ON THIS SHEET MUST BE MADE OR CIRCLED IN RED INK, WITH DATE AND NAME OF PERSON MAKING CHANGE.

Do not extend notes this side of this line.

STATION	B. S.	H. I.	F. S.	ELEV.		
6+53 27		60 [illegible]	5 3	55 1		20' E P/L
T.P.	4 36	60 1[illegible]	4 66	55 76		
6+63 [illegible]			[illegible]	54 6		170 Ground
"			4 70	55 42	11 brk [illegible] Pvt.	
"			3 [illegible]	54 78	1[illegible] "K" Gut	
"			5 03	55 39	2[illegible] brk [illegible] Pvt.	
			4 [illegible]	55 32	30 opp [illegible] P/L to N.	
"			4 54	55 58	100 Pvt.	
"			4 [illegible]	55 64	170 "	
6+[illegible]			4 54	55 58	opp [illegible] P/L [illegible] ℄	
"			4 [illegible]	55 27	12 edge Pvt	
"			5 [illegible]	54 9	[illegible] Gut	
"			4 9	55 2	30 W P/L [illegible]	
7+0[illegible]			4 [illegible]	55 59		℄
"			5 11	55 01		9.5 edge [illegible]
"			5 [illegible]	54 5		13.5 Gut
"			5 [illegible]	55 0		[illegible]
"			4 93	55 19	12.5 [illegible]	
"			5 3	54 8	16.2 Gut	
"			4 9	55 2	30 W P/L	

Profile Notes Red ____ Plotted ____ Job No. 1569 Division No. ____ F.B. 1414 PG. 237

No. ____ Date ____ Date ____ Survey of [illegible] Hwy

X-Sec. Notes Chkd. ____ Checked ____ Survey by J.L. Wiley Notes JLW Date 1-27-53

No. ____ Date ____ Date ____ Map No. ____ Indexed ____ Date ____

76L298 307 10-51

PLEASE RETURN TO

LOS ANGELES COUNTY SURVEYOR
726 LOS ANGELES COUNTY
ENGINEERING BLDG.

1676

NOTE: ANY ADDITIONS OR CHANGES ON THIS SHEET MUST BE MADE OR CIRCLED IN RED INK, WITH DATE AND NAME OF PERSON MAKING CHANGE.

Do not extend notes this side of this line.

STATION	B. S.	H. I.	F. S.	ELEV.	Left (W)	℄ Right (E)
8+00		60 12	4 70	55 42		℄
"			5 36	54 76		9° edge Pvt.
"			[illegible]	[illegible] 4		12° Gut.
"			5 3	[illegible]		20 L P/L
"			4 83	[illegible]	12° edge Pvt.	
"			5 2	[illegible] 1	16° Gut	
"			4 5	[illegible] 6	30 W P/L	
T.P.	514	60 57	4 01	[illegible]		
9+00			5 06	55 51		℄
"			5 45	55 12		7° edge Pvt.
"			6 0	[illegible] 6		11° Gut
"			5 8	[illegible]		20 E P/L
"			5 4	[illegible]		[illegible]
"			5 21	[illegible] 36	12° edge Pvt.	
"			5 9	54 7	17° Gut	
"			4 8	[illegible] 8	30 W P/L	
"			4 4	[illegible] 2	165 back lot	
9+66			[illegible]	55 80		℄
"			5 4	55 2		20 E P/L
"			5 54	55 03	Top 4" VCP drain @ rear of house	
"			5 1	55 5	Ground over pipe	

F.B. 1414 PG. 238

Job No. 1569 Division No. ____ Notes Red. ____ Plotted ____ Profile ____

Survey of Doty Ave Date ____ Date ____ No. ____

Survey by J.L. Willey Notes J.L.W. Notes Chkd. ____ Checked ____ X-Sec. ____

Indexed ____ Date ____ Date ____ Date ____ No. ____

76L298 307 10-51

PLEASE RETURN TO

LOS ANGELES COUNTY SURVEYOR

726 LOS ANGELES COUNTY
ENGINEERING BLDG.

NOTE: ANY ADDITIONS OR CHANGES ON THIS SHEET MUST BE MADE OR CIRCLED IN RED INK, WITH DATE AND NAME OF PERSON MAKING CHANGE.

Do not extend notes this side of this line.

STATION	B. S.	H. I. 6	F. S.	ELEV.		
		60 57			(20) Note: (Owner intends to demolish this house when he subdivides, No house connections from 2nd st wanted. to 132 on E side)	
					164 6	9+66
10+00			4 66	55 71		℄
"			5 48	55 09		7.5 edge Pvt.
"			5 0	54 6		11.5 Gut
"			5 5	55 1		20 E P/L
"			4 95	55 62	13.3 edge Pvt.	
"			5 5	[illegible]	17.5 Gut	
"			4 9	55 7	30 W P/L	
T.P.	4 63	60 42	4 78	55 79		
11+00			4 63	55 79		℄
"			5 32	55 10		7.5 edge pvt.
"			5 4	54 5		11.4 Gut
"			5 5	[illegible]		20 E P/L
"			4 68	55 74	11.8 edge Pvt	
"			4 6	55 8	17.5 Gut line —	
"			4 0	56 4	30 W P/L	

Profile Notes Red ____ Plotted ____ Job No. 1569 Division No. ____ F.B. 1414 Pg. 239

No. ____ Date ____ Date ____ Survey of Doty Ave

X-Sec. Notes Chkd. ____ Checked ____ Survey by JL Willey Notes JLW Date 1-27-53

No. ____ Date ____ Date ____ Map No. ____ Indexed ____ Date ____

76L298 307 10-51

PLEASE RETURN TO

LOS ANGELES COUNTY SURVEYOR

726 LOS ANGELES COUNTY
ENGINEERING BLDG.

NOTE: ANY ADDITIONS OR CHANGES ON THIS SHEET MUST BE MADE OR CIRCLED IN RED INK, WITH DATE AND NAME OF PERSON MAKING CHANGE.

Do not extend notes this side of this line.

STATION	B. S.	H. I.	F. S.	ELEV.		
11+50		60 42	4 94	[illegible] 42	(Opp. N P/L Lot 7 - Tr. 7500)	℄ N. Bndry of Dist.
"			5 0	[illegible]	13 edge Pvt.	
"			[illegible]	[illegible] 1	1 Gut	
"			4 8	[illegible] 6	30 W P/L	
"			3 8	[illegible] 6	165 Back Lot	
11+75			4 98	55 44		℄
"			5 36	55 06		6 edge Pvt.
"			5 8	54 6		11 Gut
"			5 4	[illegible] 0		20 E P/L
"			5 9	54 5		170 Ground
12+00			4 95	[illegible] 47		℄
			5 37	[illegible] 03		6 edge Pvt.
			[illegible]	54 5		11 Gut
			[illegible] 3	[illegible] 1		20 E P/L
			4 94	55 48	13 edge Pvt.	
			5 6	54 8	17 Gut	
			3 8	[illegible] 6	30 W P/L	
BMR13A			[illegible] 72	[illegible] 70	BMR13A El. 56685	Pg 225
					132 [illegible] Doty Ave	N.W. Cor.
					El Spk [illegible] Cor. Walk	to Church

F.B. 1414 PG. 240

Job No. 1569 Division No. _____ Notes Red. _____ Plotted _____ Profile _____

Survey of Doty Ave Date _____ Date _____ No. _____

Survey by J.L. Willey Notes J.L.W. Notes Chkd. _____ Checked _____ X-Sec. _____

Indexed _____ Date _____ Date _____ Date _____ No. _____

Notes Ck'd by	Survey of Doty Ave
Map No.	W. O. 1569 Tape No. St'd. °F
Office Work	Surveyed by J. L. Willey
Checked	Notes JLW Date 1-20-53
Date	Indexed

F. B. 1414 Pg. 241

DOTY AVE

C.I. 1569

TOPOGRAPHY

on

134th ST

from

DOTY AVE to FLORWOOD AVE

1-20-53

Willey J.L.

Kopp

Merino

Paulson

Note: Any Additions or Changes on This Sheet Must be Made or Circled in Red Ink With Date and Name of Person Making Change.

Do not extend notes this side of this line.

RETURN TO
LOS ANGELES COUNTY SURVEYOR
726 LOS ANGELES COUNTY
ENGINEERING BLDG.

76F309S 247 2-51



RETURN TO
LOS ANGELES COUNTY SURVEYOR
726 LOS ANGELES COUNTY
ENGINEERING BLDG.

Do not extend notes this side of this line.

Note: Any Additions or Changes on This Sheet Must be Made or Circled in Red Ink With Date and Name of Person Making Change.

Profile No. _____ Notes Red. _____ Plotted _____ Job No. 1569 Division No. _____ F.B. 1414 PG. 243

Date _____ Date _____ Survey of Doty Ave

X-Sec. No. _____ Notes Chkd. _____ Checked _____ Survey by JLWilley Notes JLW. Date 1-27-53

Date _____ Date _____ Map No. _____ Indexed _____ Date _____

DOTY AVE. Cl. 1569

"X" SECTIONS

on

134th ST.

from

Doty Ave to Florwood Ave

1-27-53

Willey Jr.

Merino

Paulson

STATION	B.S.	H.I.	F.S.	ELEV.

NOTE: ANY ADDITIONS OR CHANGES ON THIS SHEET MUST BE MADE OR CIRCLED IN RED INK, WITH DATE AND NAME OF PERSON MAKING CHANGE.

PLEASE RETURN TO

LOS ANGELES COUNTY SURVEYOR

726 LOS ANGELES COUNTY ENGINEERING BLDG.

Do not extend notes this side of this line.

761298 307 10-51

76L298 307 10-51

PLEASE RETURN TO

LOS ANGELES COUNTY SURVEYOR
726 LOS ANGELES COUNTY
ENGINEERING BLDG.

NOTE: ANY ADDITIONS OR CHANGES ON THIS SHEET MUST BE MADE OR CIRCLED IN RED INK, WITH DATE AND NAME OF PERSON MAKING CHANGE.

Do not extend notes this side of this line.

STATION	B. S.	H. I.	F. S.	ELEV.		
BM	4 11	60 19		[illegible]	BM El. 56.75 Pg. 224	
					Doty Ave & 134th St S.W. Cor.	
					Bt Spk in Drive @ S.E. Cor of Hse 14505	
0+80			4 7	55 3	L P/L of Doty Ave	℄
0+86			5 4	54 8	X Gut	℄
0+90.5			4 85	55 34	Fledge pvt.	℄
1+00			4 44	55 75	Int. Doty Ave.	℄
"			4 56	55 63		30 pvt.
"			4 77	55 42		105 "
"			4 50	55 69	128' pvt.	
1+11			4 79	55 40		℄ brk in Pvt.
1+18			5 40	54 79		℄ X Gut
1+21.3			5 14	55 05		℄ brk in Pvt.
1+30			4 87	55 32	Opp N P/L Cor. to N.	℄
"			5 12	55 07		7.7 edge pvt
"			5 5	54 7		12 Gut
"			5 0	55 2		25 N P/L Cor
"			5 09	55 10	8.7 edge Pvt	
"			5 5	54 7	12 Gut line	
"			4 4	55 3	14.3 Top bk, Ground	

F.B. 1414 PG. 244 Job No. 1569 Division No. Notes Red. Plotted Profile
Survey of Doty Ave Date Date No.
Survey by J.L. Willey Notes J.L.W. Notes Chkd. Checked X-Sec.
Indexed Date Date No.

76L298 307 10-51

PLEASE RETURN TO

LOS ANGELES COUNTY SURVEYOR

726 LOS ANGELES COUNTY
ENGINEERING BLDG.

NOTE: ANY ADDITIONS OR CHANGES ON THIS SHEET MUST BE MADE OR CIRCLED IN RED INK, WITH DATE AND NAME OF PERSON MAKING CHANGE.

Do not extend notes this side of this line.

STATION	B. S.	H. I.	F. S.	ELEV.		
2+00		60 19	4 61	55 58		℄
"			5 00	55 19		7.3 edge Pvt
"			5 1	55 1		12 Gut
"			4 5	55 7		25 N P/L
"			4 59	55 60	6.5 edge Pvt.	
"			4 7	55 5	11 Ground	
T.P.	4 74	60 39	4 54	55 65		
2+67			4 72	55 67	Bndry of Dist. on N.	℄
"			5 15	55 24		8.6 edge Pvt
"			5 5	54 9		12.9 Gut
"			4 4	56 0		17.7 b.k
"			4 3	56 1		25' N P/L
"			4 3	56 1		110 back Lot
3+00			4 66	55 73	Bndry of Dist. on S.	℄
"			4 62	55 77	5.2 edge Pvt.	
"			4 8	55 6	13 Ground	
"			4 9	55 5	128' Back lot.	
3+92			4 38	56 01		℄
"			5 27	55 12	Eend Curb.	15.0 Top Ch.
"			5 92	54 47		" Gut

Profile No. ____ Notes Red ____ Plotted ____ Job No. 1569 Division No. ____ F.B. 1414 Pg. 245

X-Sec. No. ____ Date ____ Date ____ Survey of Doty Ave

Notes Chkd. ____ Checked ____ Survey by J.L. Willey Notes J.L.W. Date 1-27-53

Date ____ Date ____ Map No. ____ Indexed ____ Date ____

B. 1414 PG 248 Job No. 1569 Division No. ____ Notes Red. ____ Plotted ____ Profile

Survey of Doty Ave Date ____ Date ____ No. ____

Survey by JL Willey Notes JLW. Notes Chkd. ____ Checked ____ X-Sec.

Indexed ____ Date ____ Date ____ Date ____ No. ____

1414

LOS ANGELES COUNTY SURVEYOR ... LOS ANGELES COUNTY ... ENGINEERING BLDG.

Do not ... notes ... side of this ...

STATION	B. S.	H. I.	F. S.	ELEV.		
4+00		60.39	4.40	55.99		℄
4+30.13			4.56	55.83	Int. Florwood Ave	℄
BM.			4.94	55.45	BM. El. 55.417 Pg. 225 Florwood Ave & 134th St NW Cor Bt Spk in Cb. 5' N. of N.E.C.R.	