FORM 247 5M 5-46

1415

INDEX TO F.B. 1415

Date	J.N.	Description	Notes	Pages
1-48	1226	DISTRICT CENTER LINE SURVEY	℄ & Ties	5-40
			℄ & Ties	239-242
1-48	1226	BARTLETT AVE.- Valley Blvd. to Scott ST.	Topog	41-44
			X-Sect.	45-52
"	"	WALNUT GROVE AVE.- " "	Topog	53-58
			X-Sect.	59-68
"	"	" " - Scott St. to Mission Dr.	Topog	69-76
			X-Sect.	77-96
"	"	EDMOND DR.- Muscatel Ave. to W. Line of L.S. 18-40	Topog	97-102
			X-Sect.	103-110
"	"	" " - Walnut Grove Ave. to E. Line of L.S. 18-34	Topog	111-116
			X-Sect.	117-124
[illegible]	"	ABILENE ST.- Bartlett Ave. to Walnut Grove Ave.	Topog	125-128
			X-Sect.	129-138
[illegible]	"	[illegible]ILETT ST.- [illegible] St. to Abilene St.	Topog	[illegible]-142
			X-Sect.	[illegible]

Mucho Ferrand. May 1948

P.W. file Feb. '86

Notes Ck'd by
Map No.
Office Work
Checked
Date

Survey of
W. O. Tape No. Std.
Surveyed by
Notes Date
Indexed

F.B. Pg.

INDEX TO F.B. 1415 (cont.)

Date	J.N.	Description	Notes	Pages
2-48	1226	SCOTT ST.- Muscatel Ave. to Walnut Grove Ave	Topog	149-154
			X-Sect.	155-168
"	"	MUSCATEL AVE.- Lawrence Ave. to Mission Dr.	Topog	169-172
			X-Sect.	173-180
"	"	" " " to Scott St.	Topog	181-182
			X-Sect.	183-188
"	"	LAWRENCE AVE.- Ivar Ave. to Muscatel Ave.	Topog	189-190
			X-Sect.	191-198
"	"	IVAR AVE. - Valley Blvd to Lawrence Ave.	Topog	199-202
			X-Sect.	203-214
"	"	" " - Lawrence Ave. to Mission Dr.	Topog	215-218
			X-Sect.	219-226
"	"	BENTEL AVE.- Ivar Ave. to Rosemead Blvd.	Topog	227-228
			X-Sect.	229-238
4-49	"	Additional Bench Circuit	B.M.'s	243-246
"	"	BARTLETT AVE (Private st.) Mission Dr. to Tr. Line	Topog	247-250
			X-Sect.	251-258
"	"	BARRETTE AVE Ivar Ave to Tr. Line	Topog	259-262
			X-Sect	263-268

F.B. _____ Pg. _____

RETURN TO
LOS ANGELES COUNTY SURVEYOR
700 HALL OF RECORDS

Note: Any Additions or Changes on This Sheet Must Be Made or Circled in Red Ink With Date and Name of Person Making Change.

Do not extend notes this side of this line.

PWFB 1426 [redacted] 2449

Notes Ck'd by Miller
Map No.
Office Work
Checked
Date

Survey of IVAE AVE. S.D.
W. O. 835 Tape No. 058 St'd 68 °F
Surveyed by H. F. NAUMANN
Notes H. F. NAUMANN Date 12-47
Indexed A. C. Johnson

F. B. 1415 Pg. 5

DEC 23 '48

Note: Any Additions or Changes on This Sheet Must be Made in Red Ink With Date and Circled in Red Ink With Date and Name of Person Making Change.

Do not extend notes this side of this line.

RETURN TO
LOS ANGELES COUNTY SURVEYOR
700 HALL RECORDS

CENTER LINE
SURVEY
IVAE AVE.
SEWER DISTRICT

C. I. 1226

H.F. Naumann
J. F. Ochsner
D. Loub
G. A Sasse

FORM 847 SM 11-46

F. B. 1415 PG. 6

PWFB 1426 [redacted] 2450

INDEX

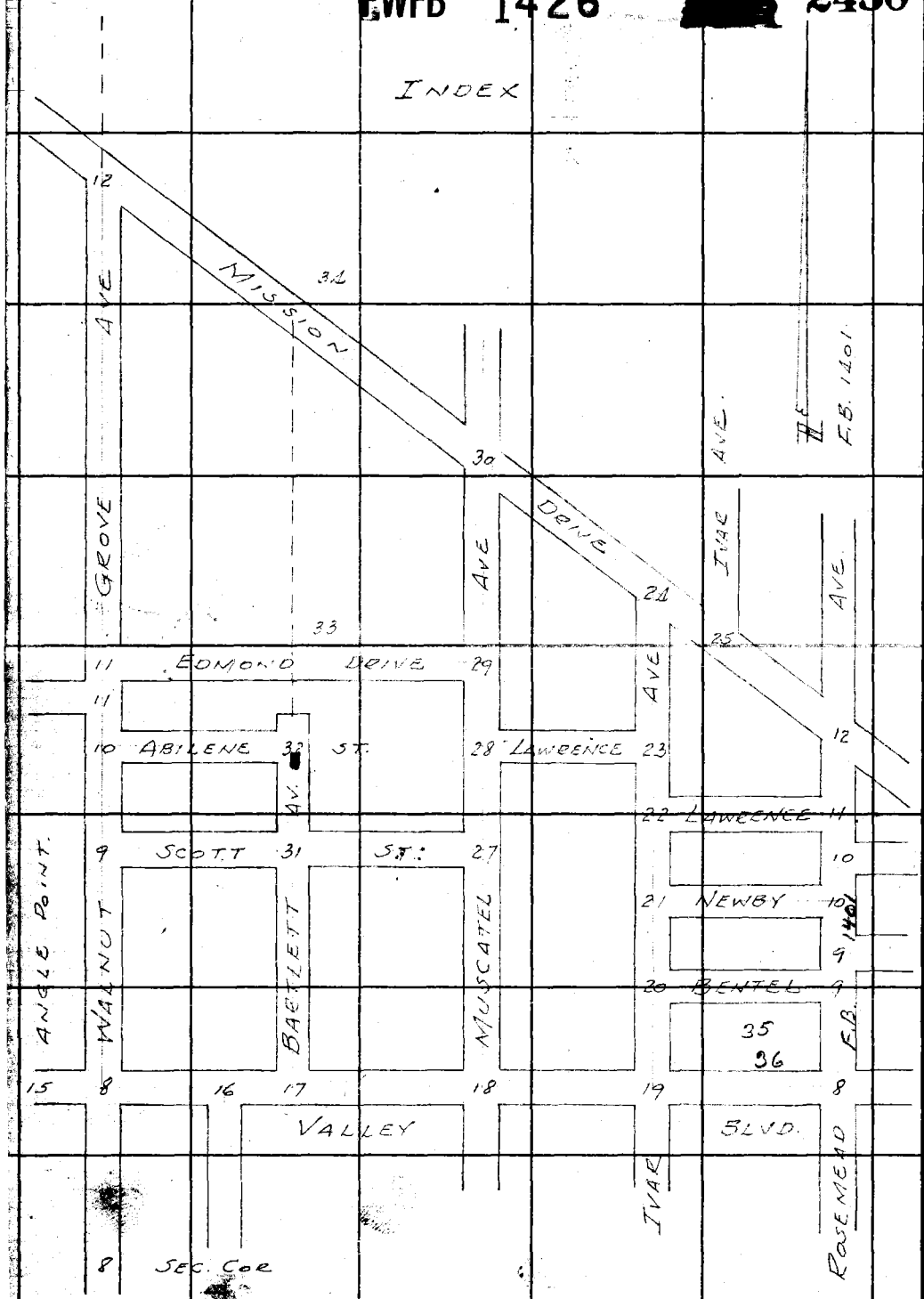

RETURN TO
LOS ANGELES COUNTY SURVEYOR
TOO HALL RECORDS

Do not extend notes this side of this line.

Note: Any Additions or Changes on This Sheet Must Be Made Circled in Red Ink With Date and Name of Person Making Change.

PWFB 1426 [redacted] 2451

Note[illegible] by Miller	Survey of IVAR AVE S.D.
Ma[illegible]	W. O. 835 Tape No. 058 St'd 68°F
O[illegible] Work	Surveyed by H. F. NAUMANN
Checked	Notes H. F. NAUMANN Date 12-47
Date	Indexed A. C. Johnson

F. B. 1415 PG. 7

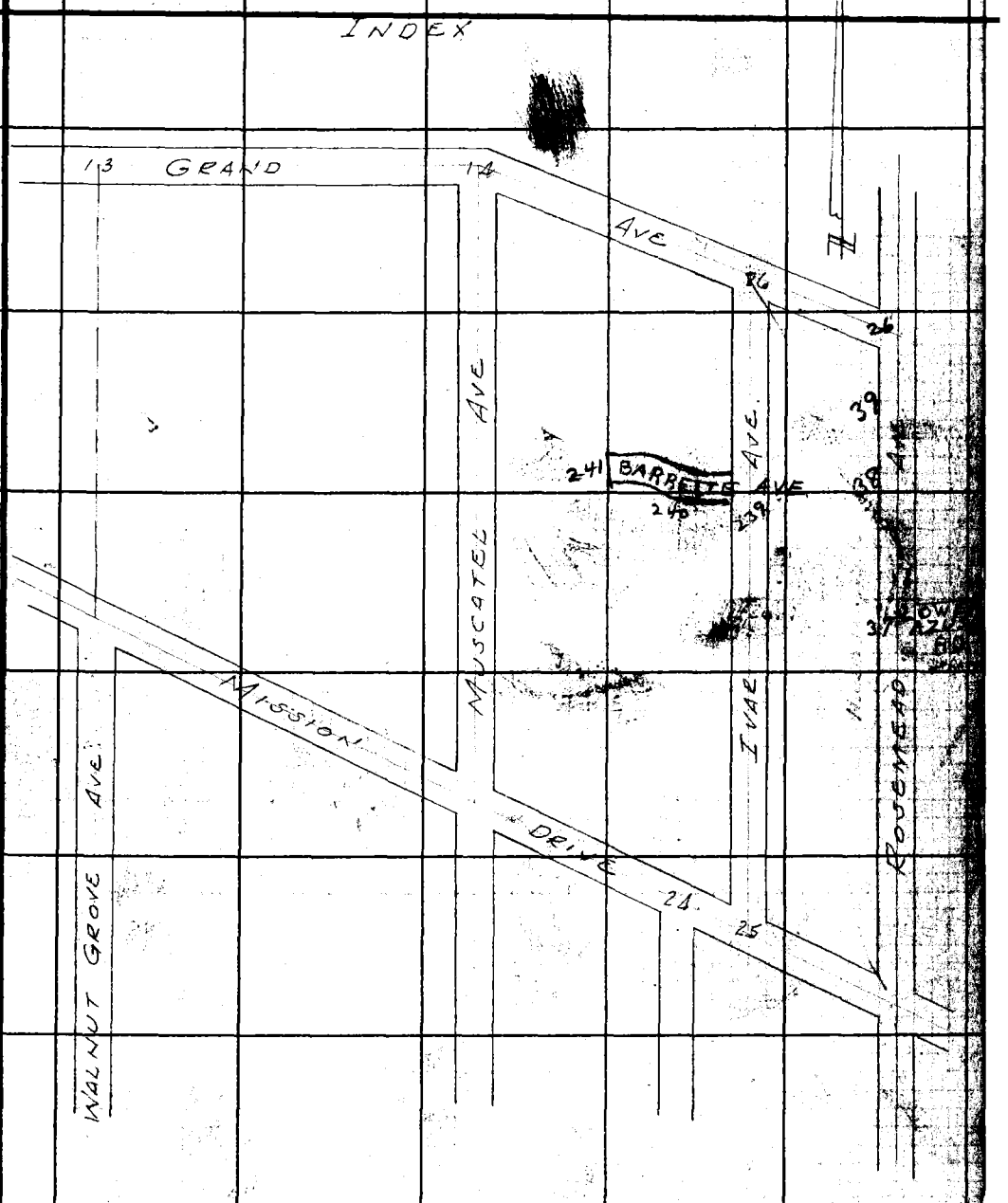

Note: Any Additions or Changes on This Sheet Must be Made or Circled in Red Ink With Date and Name of Person Making Change.

Do not extend notes this side of this line.

RETURN TO
LOS ANGELES COUNTY SURVEYOR
700 HALL RECORDS

FORM 247 SM 11-46

PWFB 1426 [redacted] 2452

F. B. 1415 PG.

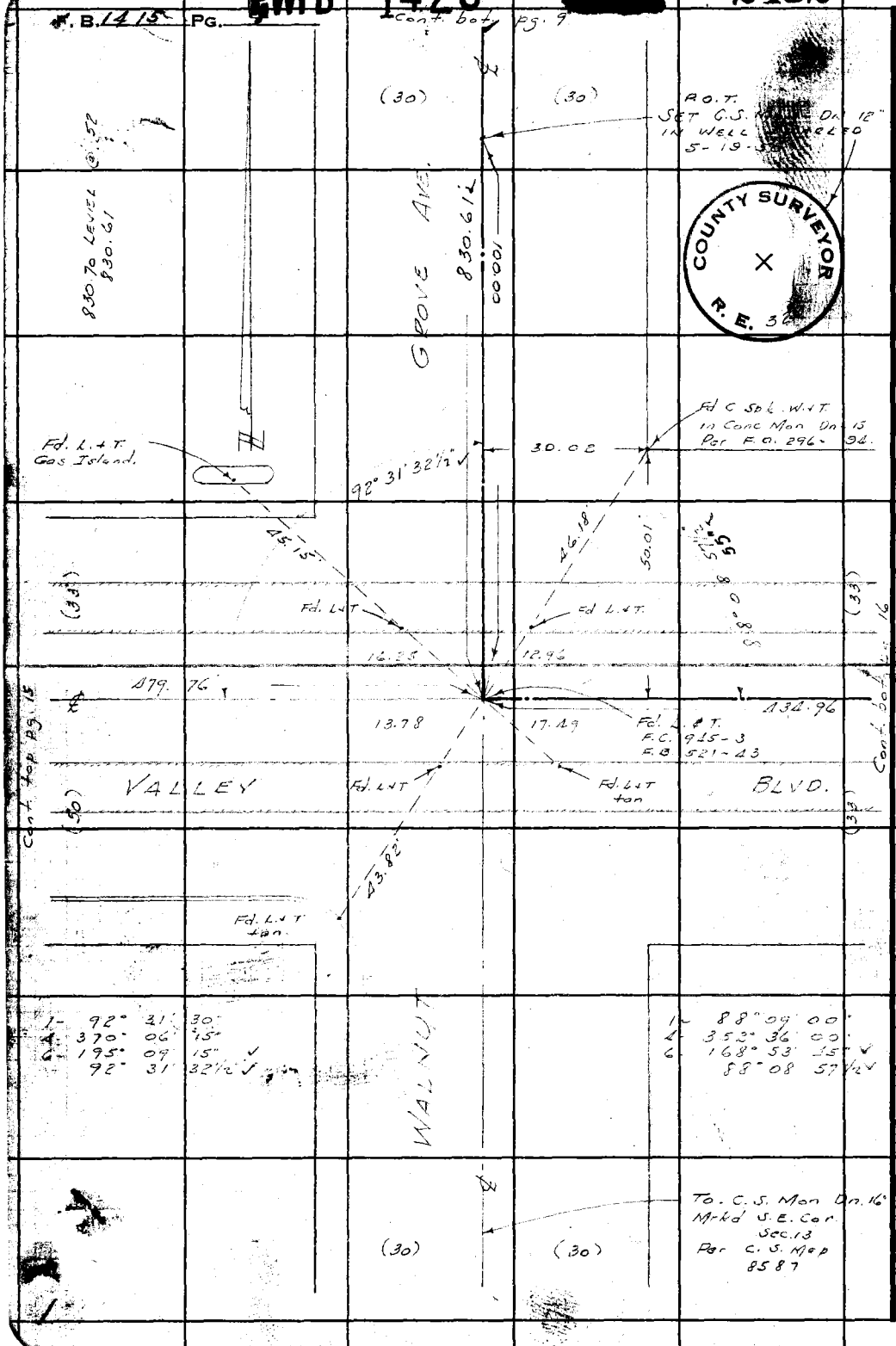

COUNTY SURVEYOR
R.E. 32

W.S.N.-C.S.

RETURN TO
LOS ANGELES COUNTY SURVEYOR
700 HALL OF RECORDS

Do not extend notes this side of this line.

Note: Any Additions or Changes on This Sheet Must Be Made - Circled in Red Ink With Date and Name of Person Making Change.

PWFB 1426

2453

F. B. 1415 PG. 9

Notes Ck'd by Miller
Map No.
Office Work
Checked
Date

Survey of [redacted] S.D.
W. O. 8351 Tape No. 058 St'd 68 °F
Surveyed by H. F. NAUMANN
Notes H. F. NAUMANN Date 12-47
Indexed [redacted] C. Joonson

WS.44-C-J

Cont. bot. pg. 10

353.16' Level @ 50°
353.12'

39.77

Fd. 2" Iron Pipe No Plug or Nail ~ Dn 6" S.E. Cor. Tr. # 12.396

0.35'

29.93

Fd. 2" Iron Pipe R.E. 417 - Dn. 6 N.W. Cor Tract 5189

AVE

GROVE

353.12'

164.31' Level @ 50° = 164.29 ✓

Set L. & T. Conc. Walk.

Fd. L. & N. Conc. Walk.

164.29'

668.89 Level @ 42° = 668.78' ✓

Fd. N. & T. Pole # 42386 T.

47.69'

89.34'

67.43'

SET C.S. Mon ~ Dn 12 IN WELL ~ MARKED 5-19-50

REMOVED PIPE 5-19-50
Fd. C. Spk & W. Dn 2" Per F.C. 945-4
Replaced C. Spk with 3/4" Iron Pipe - Dn. 18"

30.00'

668.78 ✓

Fd. C. Spk & W. Conc Mon Dn. 12 Per F.C. 945-4

32.61'

SCOTT ST.

(25)

Fd. C. Spk & W. 15" Walnut.

72.00'

91° 42' 27½" ✓ 10"

1 ~ 91° 42' 30"
4 - 366° 49' 45"
6 - 190° 14' 45" ✓
91° 42' 27½" ✓

Fd. L & N. Conc Dr.

168.84' Level @ 52° = 168.84 ✓

WALNUT

830.61

168.84'

2" Iron Pipe N.W. Cor. Lot 1, Tr 4856 Has been destoyed.

39.78'

Fd. 2" Iron Pipe Plug & No. 2" Above Sur. S.W. Cor Lot 3 Tract No 5189

(30) (20)

Cont. top pg. 8

COUNTY SURVEYOR
R. E. 329

Note: Any Additions or Changes on This Sheet Must be Made Circled in Red Ink With Date and Name of Person Making Change.

Do not extend notes this side of this line.

RETURN TO
LOS ANGELES COUNTY SURVEYOR
700 HALL OF RECORDS

FORM 247 5M 11-46

F. B. 1415 PG. 10

Cont. bot. pg 11

2454, 2455

PWFB 1426

[redacted]

WS-4[redacted]C-5

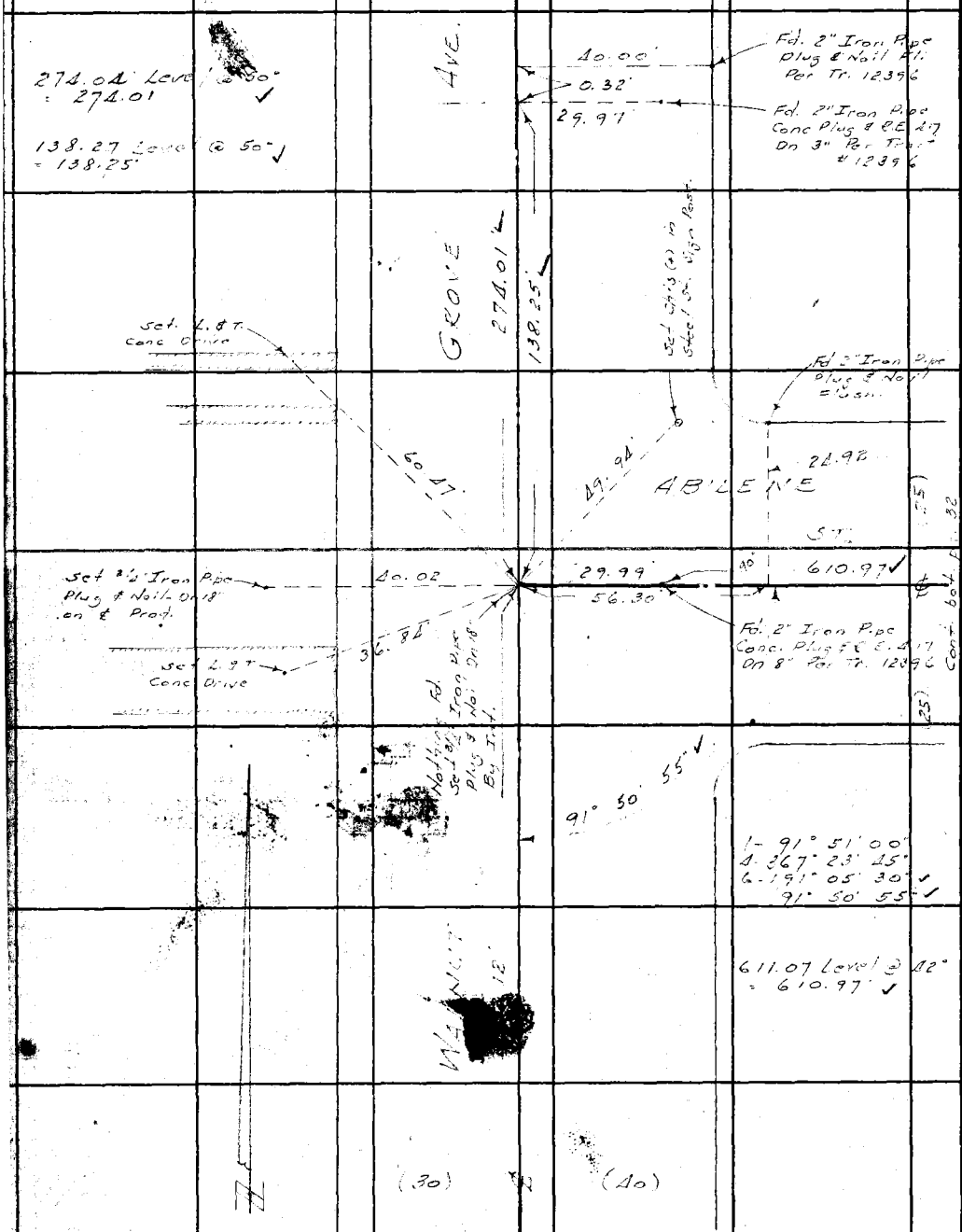

Cont top pg 9

RETURN TO
LOS ANGELES C[illegible]NTY SURVEYOR
700 HALL O[illegible] RECORDS

Do not extend notes this side of this line.

Note: Any Additions or Changes on This Sheet Must be Mad[illegible] Circled in Red Ink With Date a[illegible] ame of Person Making Change.

PWFB 1426 [redacted] 2456

Notes Ck'd by MHiler
Map No.
Office Work
Checked
Date

Survey of [redacted] VE. S. D.
W. O. 835 Tape No. 058 St'd 68 °F
Surveyed by H. F. NAUMANN
Notes H. F. NAUMANN Date 12-47
Indexed [redacted]

F. B. 1415 PG. 11

1. 88° 01' 45"
4. 352° 06' 45"
6. 168° 10' 15"
88° 01' 42½"

WS.Y4-C-5

Cont bot. pg 12

= 1150.11

167.47 Level @ 60°
= 167.46

40.23

Fd. 2" Iron Pipe ~ Plug
No. Nail ~ Dn. 3"
N. W. Cor. Lot 1
L. S. 18-32

39.92

GROVE AVE

88° 01' 42½"

Fd. L.N.T. Conc Walk.

1150.11

167.46

Fd. N.&T.
Pole "1003.82 T

EDMOND

DRIVE

662.91

(25)

Cont. lot 1 pg 33

EAGLE ST.
Nothing Fd.
Set 1"x1" d Nail
By Tag Pol.
F.B. 521-47

Set 3/4" Iron Pipe
Plug & Nail - Dn. 18"
on Prod.

40.02

49.60

28.40

Fd. C. Spk & W.
Dn. 2" F.B. 521-47
Replaced Spk. with
3/4" Iron Pipe Dn. 18"

Fd. C.S. Mon.
E 1/4 Cor Sec. 13
Per C.S. 8587
SET CONC PAD
& STD. H.H. COVER
OVER MON.

30.00

Fd. C. Spk & W.
in Conc. Mon. On 18"
on ℄ Prod.
F.C. 945-5

WELLS ST.

29.92

59.42

49.87

Set L.N.T. Conc Stop

30.03

89° 59' 55"

179° 59' 07½"

Conc Walk - Fd. L.N.T.

COUNTY SURVEYOR

1/4 Cor

Fd. C. Spk. & W.
in Conc. Mon. On 18"
Per F.C. 945-5

WALNUT

1. 179° 59' 15"
4. 359° 29' 30"
6. 359° 12' 45"
179° 59' 07½"

1. 90° 00' 00"
4. 359° 59' 45"
6. 179° 59' 30"
89° 59' 55"

(30)

Cont. top pg. 10

Note: Any Additions or Changes on This Sheet Must Be Made Circled In Red Ink With Date and Name of Person Making Change.

Do not extend notes this side of this line.

RETURN TO
LOS ANGELES COUNTY SURVEYOR
700 HALL OF RECORDS

FORM 247 SM 11-46

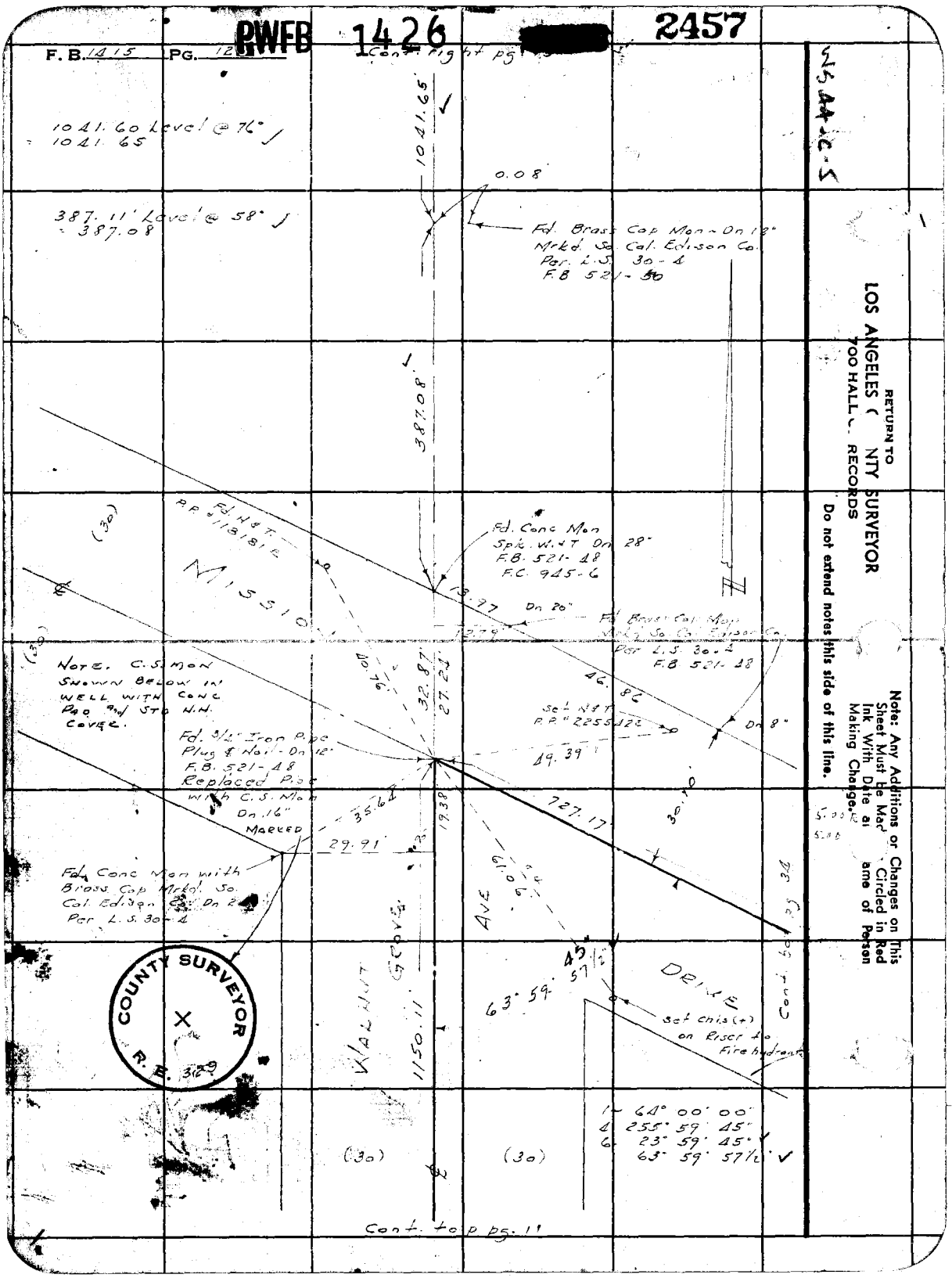

PWFB 1426 [redacted] 2457
F.B. 1415 PG. 12
Cont. right pg
1041.60 Level @ 76°
= 1041.65
1041.65
0.08
387.11' Level @ 58°
= 387.08
Fd. Brass Cap Mon ~ Dn 12"
Mrkd. So. Cal. Edison Co.
Per. L.S. 30-4
F.B. 521-50
387.08
Fd. H&T.
P.P. #1131816
(30)
MISSION
Fd. Conc Mon
Spk. W.&T. Dn 28"
F.B. 521-48
F.C. 945-6
13.97
Dn 20"
Fd. Brass Cap Mon
Mrkd. So. Cal. Edison Co.
Per L.S. 30-4
F.B. 521-48
NOTE. C.S. MON
SHOWN BELOW IN
WELL WITH CONC
PAD and STD H.H.
COVER.
40.76
32.87
27.24
46.86
Set H&T
P.P. #2255422
Dn 8"
Fd. 3/4" Iron Pipe
Plug & Nail - Dn 12"
F.B. 521-48
Replaced Pipe
with C.S. Mon
Dn 16"
MARKED
49.39
35.64
19.38
727.17
30.10
29.91
Fd. Conc Mon with
Brass Cap Mrkd. So.
Cal. Edison Co. Dn 2
Per L.S. 30-4
61.06
AVE
WALNUT GROVE
1150.11
63° 59' 57½"
45
DRIVE
Set chis (+)
on Riser to
Fire hydrant
Cont. to pg 34
COUNTY SURVEYOR
R.E. 329
1 - 64° 00' 00"
4 255° 59' 45"
6 23° 59' 45"
63° 59' 57½"
(30)
(30)
Cont. to p pg. 11
RETURN TO
LOS ANGELES C NTY SURVEYOR
700 HALL C. RECORDS
Do not extend notes this side of this line.
Note: Any Additions or Changes on This Sheet Must be Mad Circled in Red Ink With Date a ame of Person Making Change.

2458

RWFB 1426 [redacted]

Notes Ck'd by Mille	Survey of IVAR AVE S.D.
Map No.	W. O. 835 Tape No. 058 St'd 68 °F
Office Work	Surveyed by H. F. NAUMANN
Checked	Notes H. F. NAUMANN Date 12-47
Date	Indexed [illegible] C. Johnson

F. B. 1415 PG. 13

WS44-C-5

Cont. bot. pg. 14

129.5 [illegible] Level @ 76
= 129.5 [illegible]

Fd 2" Iron Pipe Plug and Nail - Fl. S.E. Cor. Lot 1 Baldy View Tr.

29.93

58.54

30.00

Fd 2" Iron Pipe Plug & R.E. 2000 Fl. N.E. Cor Lot 1. Rosemead Tract

AVE

167.93

1- 90° 07' 30"
4- 360° 30' 15"
6- 180° 45' 30"
90° 07' 35"

1295.26

GRAND

30.39

Fd Brass Cap Mon Dn 18" Mrkd. So. Cal. Edison Co. L.S. 30-4

NOTE - C.S. MON SHOWN BELOW IN WELL, WITH CONC PAD & STD N.N. COVER.

90° 07' 35"

246.98

25

Fd. C.S. Mon Dn 16" Mrkd. N.E. Cor Sec. 13 C.S. Map 8587 F.B. 521-50

Fd Brass Cap Mon Dn. 12" 40.02 W of Line. L.S. 30-4

30.07

1041.65

Set P.M. in Chis (+) on W. Rim Edison Co M.H.

27.78

27.73

Set L.T. E. Side Conc Standpipe

37.34

62.40

Set N.T. Tel. Pole 7276 T.

Set P.M. in Chis (+) on Steel Fn Post.

(30)

(30)

Cont. top pg. 12

Note: Any Additions or Changes on This Sheet Must be Made or Circled in Red Ink With Date and Name of Person Making Change.

Do not extend notes this side of this line.

RETURN TO LOS ANGELES COUNTY SURVEYOR 700 HALL RECORDS

FORM 247 5M 11-46

F. B. 1415 PG. 14 PWFB 1426 [redacted] 2459

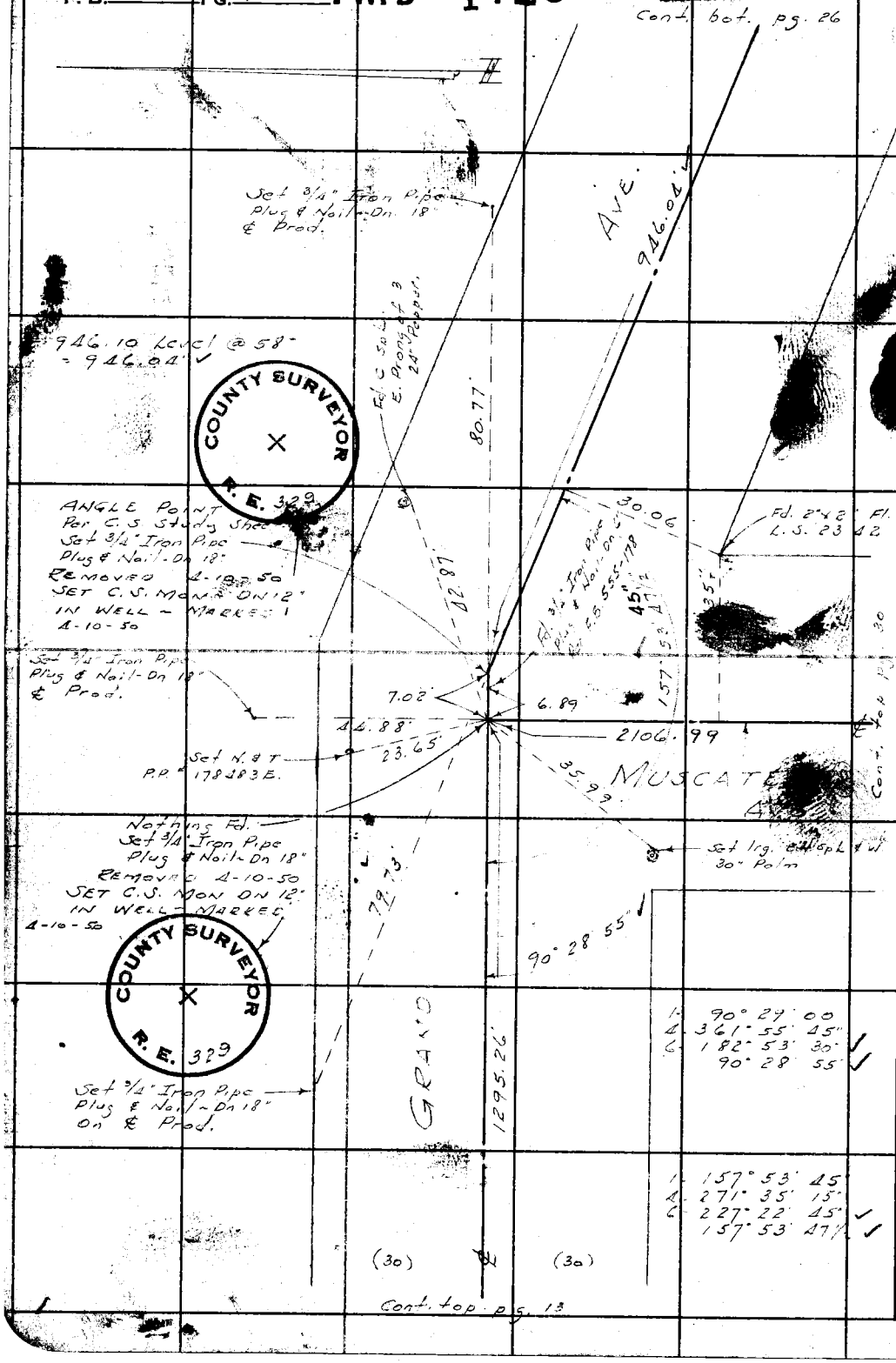

WSNY-C-5

RETURN TO
LOS ANGE[illegible] C[illegible]NTY SURVEYOR
700 [illegible] RECORDS

Do not extend notes this side of this line.

Note: Any Additions or Changes on This Sheet Must Be Mad[illegible] - Circled in Red Ink With Date ar[illegible] ame of Person Making Change.

PWFB 1426 [redacted] 2460

F. B. 1415 PG. 15

Notes Ck'd by Miller	Survey of IVAR AVE. S.W.
Map No.	W. O. 8351 Tape No. 058 St'd 68 °F
Office Work	Surveyed by H. F. NAUMANN
Checked	Notes H. F. NAUMANN Date 12. 47
Date	Indexed [redacted]

WS.44-B-C

Cont. left pg. 8

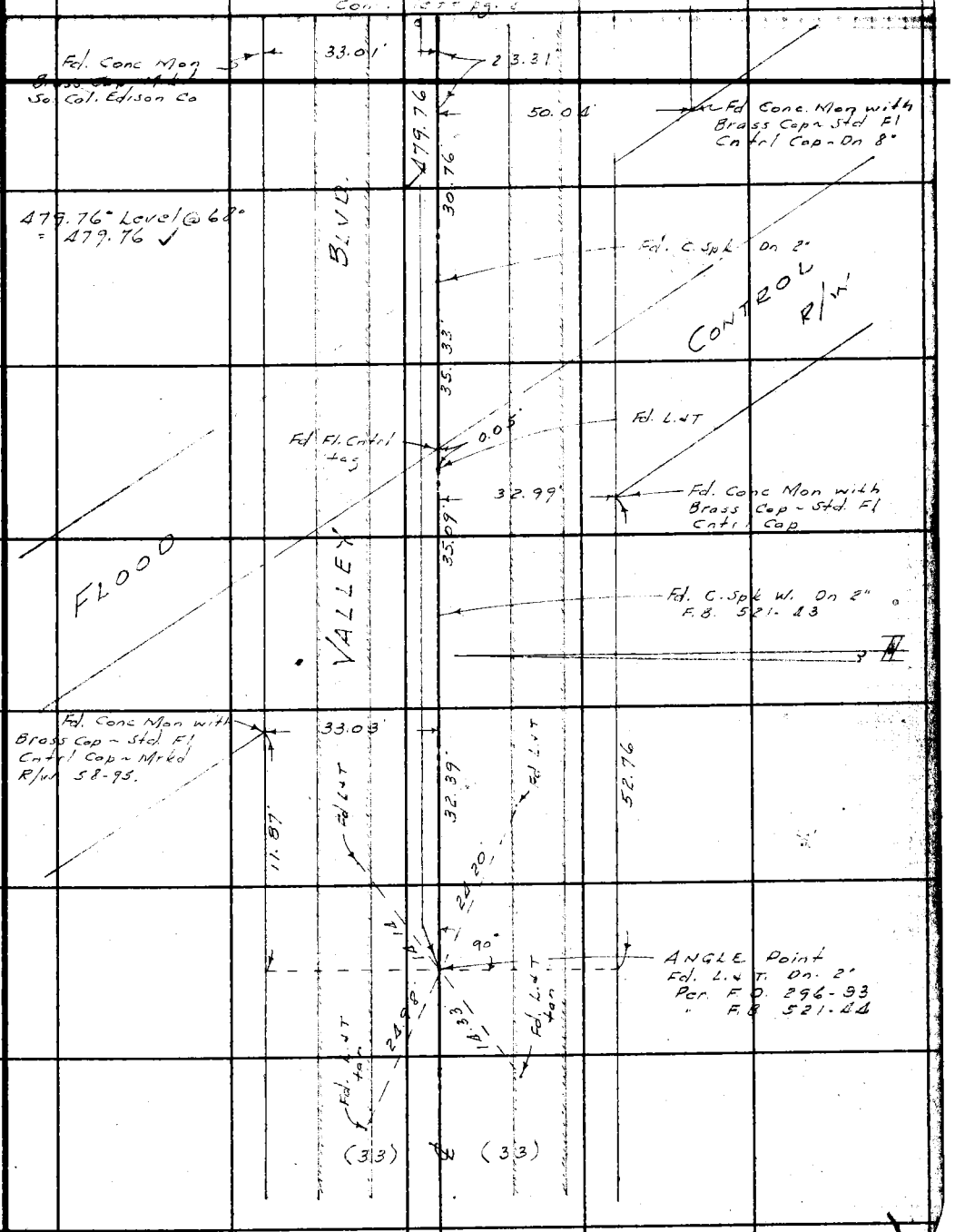

Note: Any Additions or Changes on This Sheet Must be Made Circled in Red Ink With Date and Name of Person Making Change.

Do not extend notes this side of this line.

RETURN TO
LOS ANGELES COUNTY SURVEYOR
700 HALL OF RECORDS

FORM 247 SM 11-46

PWFB 1426 2461

F. B. 1415 PG. 16 [redacted] Cont. bot pg [redacted]

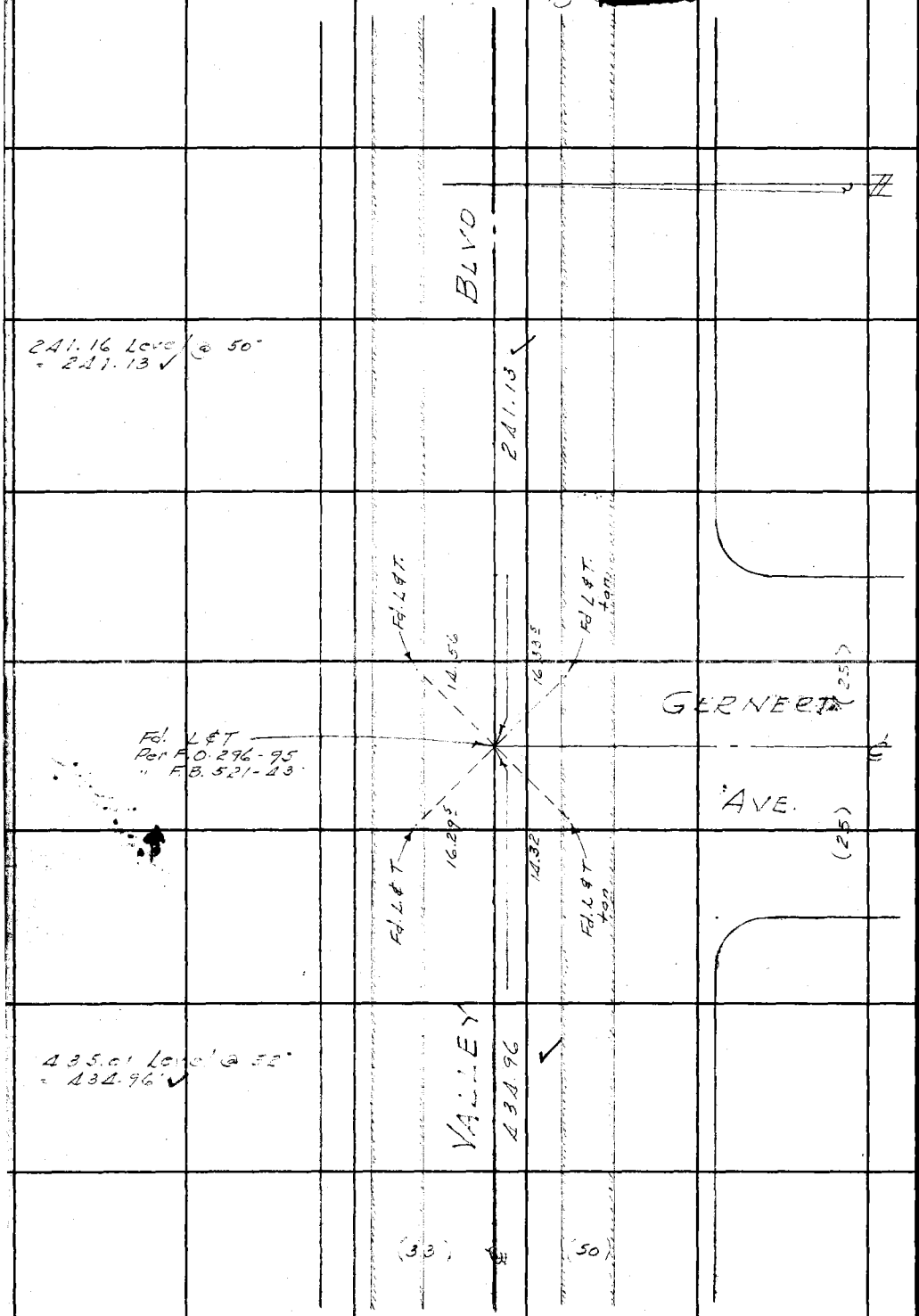

Cont. right pg. 8

RETURN TO
LOS ANGELES C NTY SURVEYOR
700 HALL C. RECORDS

Do not extend notes this side of this line.

Note: Any Additions or Changes on This Sheet Must be Mad Circled in Red Ink With Date a ame of Person Making Change.

RWFB 1426 [redacted] 2462

F. B. 1415 PG. 17

Notes Ck'd by Miller	Survey of IVAR AVE S.D.
Map No.	W. O. 8351 Tape No. 058 St'd 68 °F
Office Work	Surveyed by H. F. NAUMANN
Checked	Notes H. F. NAUMANN Date 12-47
Date	Indexed [illegible] C. Johnson

WS.44-C-5

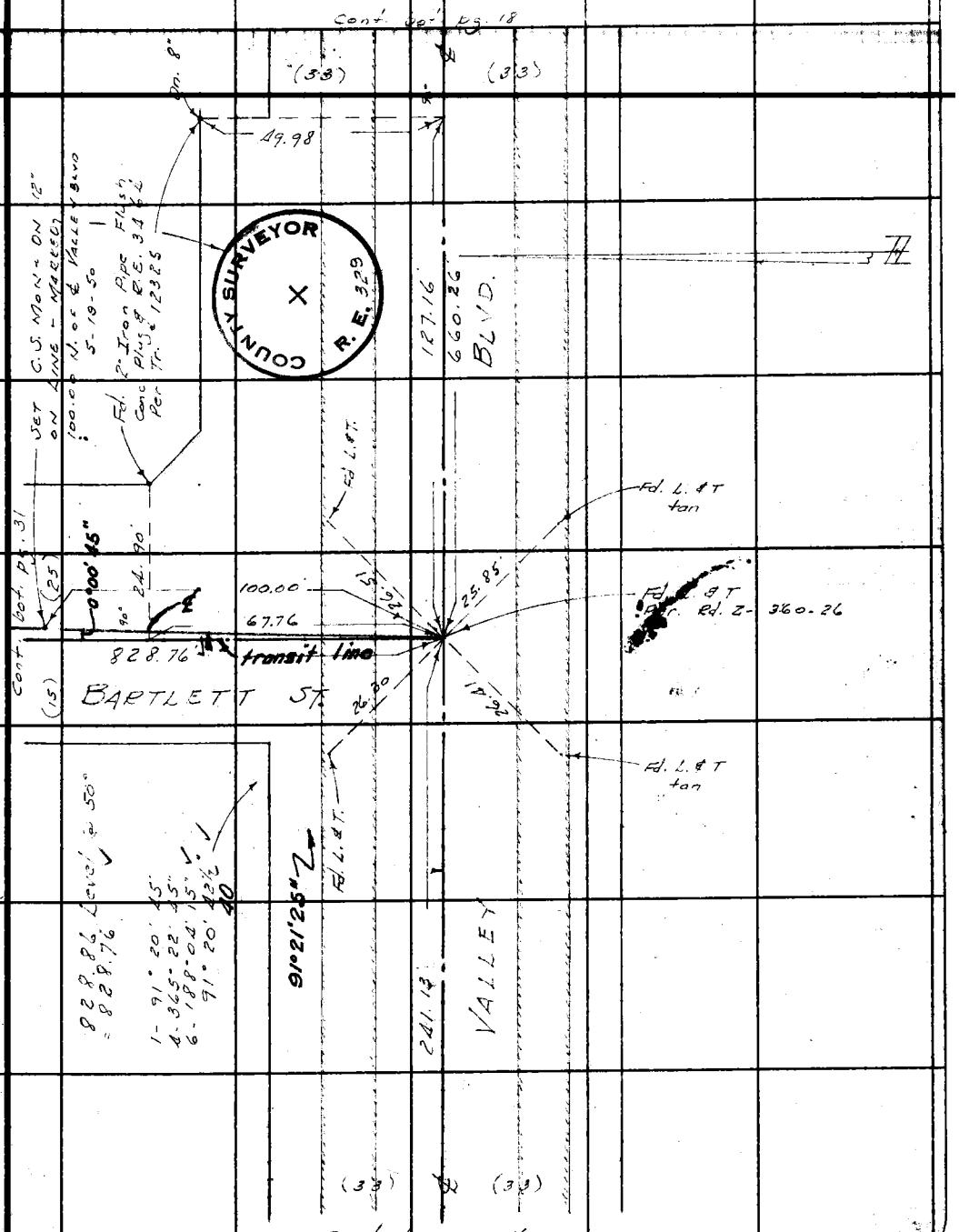

Note: Any Additions or Changes on This Sheet Must be Made Circled in Red Ink With Date and Name of Person Making Change.

Do not extend notes this side of this line.

RETURN TO
LOS ANGELES COUNTY SURVEYOR
700 HALL OF RECORDS

FORM 247 5M 11-46

F. B. 1415 Pg. RWFB 1426 [redacted] 2463

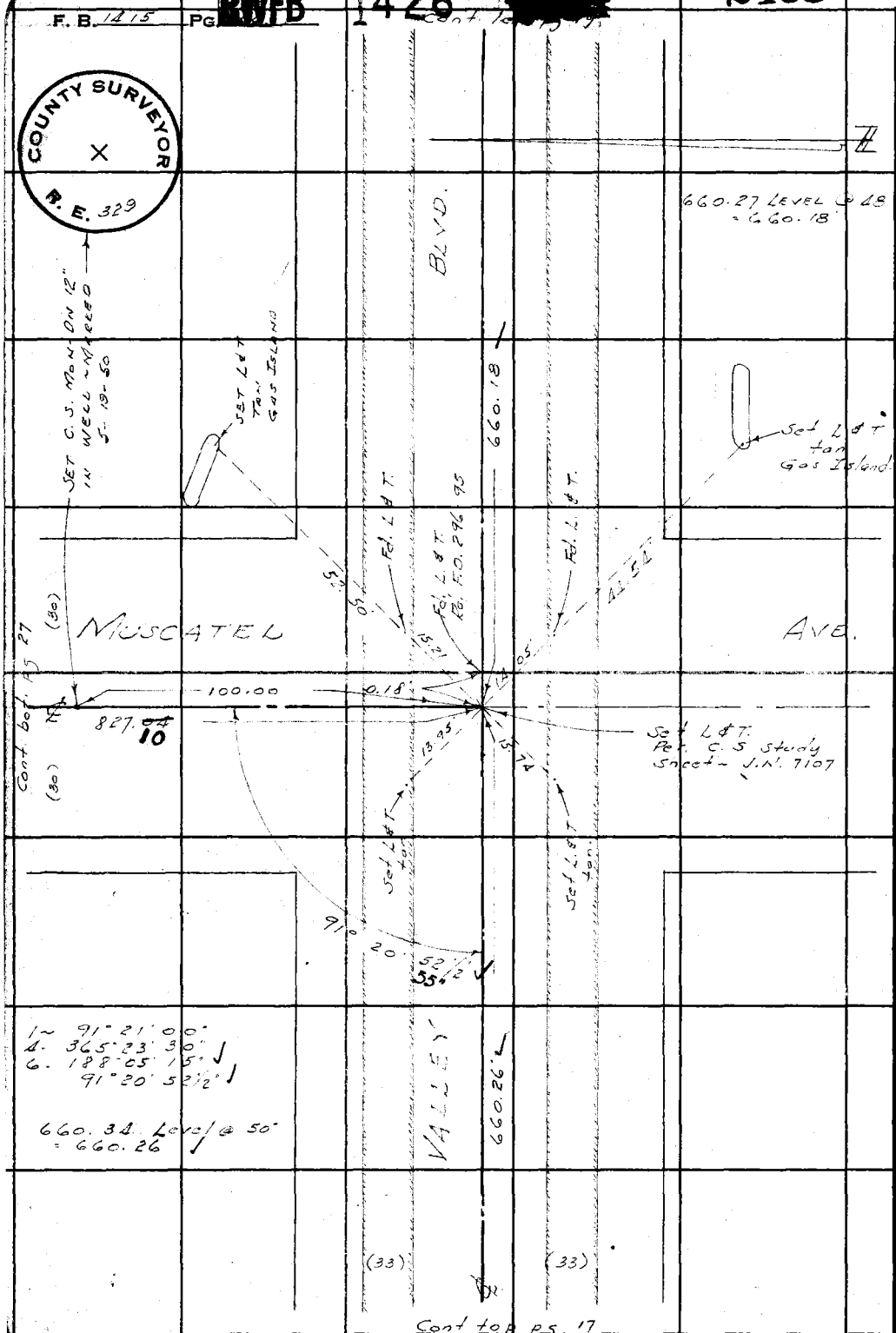

WS-44-C-5

RETURN TO
LOS ANGELES C NTY SURVEYOR
700 HALL C. RECORDS

Do not extend notes this side of this line.

Note: Any Additions or Changes on This Sheet Must be Mad Circled in Red Ink With Date an me of Person Making Change.

PWFB 1426 [redacted] 2464

Notes Ck'd by Miller	Survey of IVAR AVE S.O.	F.B. 1415 PG. 19
Map No.	W. O. 835 Tape No. 058 St'd 68 °F	
Office Work	Surveyed by H. F. NAUMANN	
Checked	Notes H. F. NAUMANN Date 1-48	
Date	Indexed [illegible] C. Johnson	

WS.44-C-5

Cont. bot. pg. 20

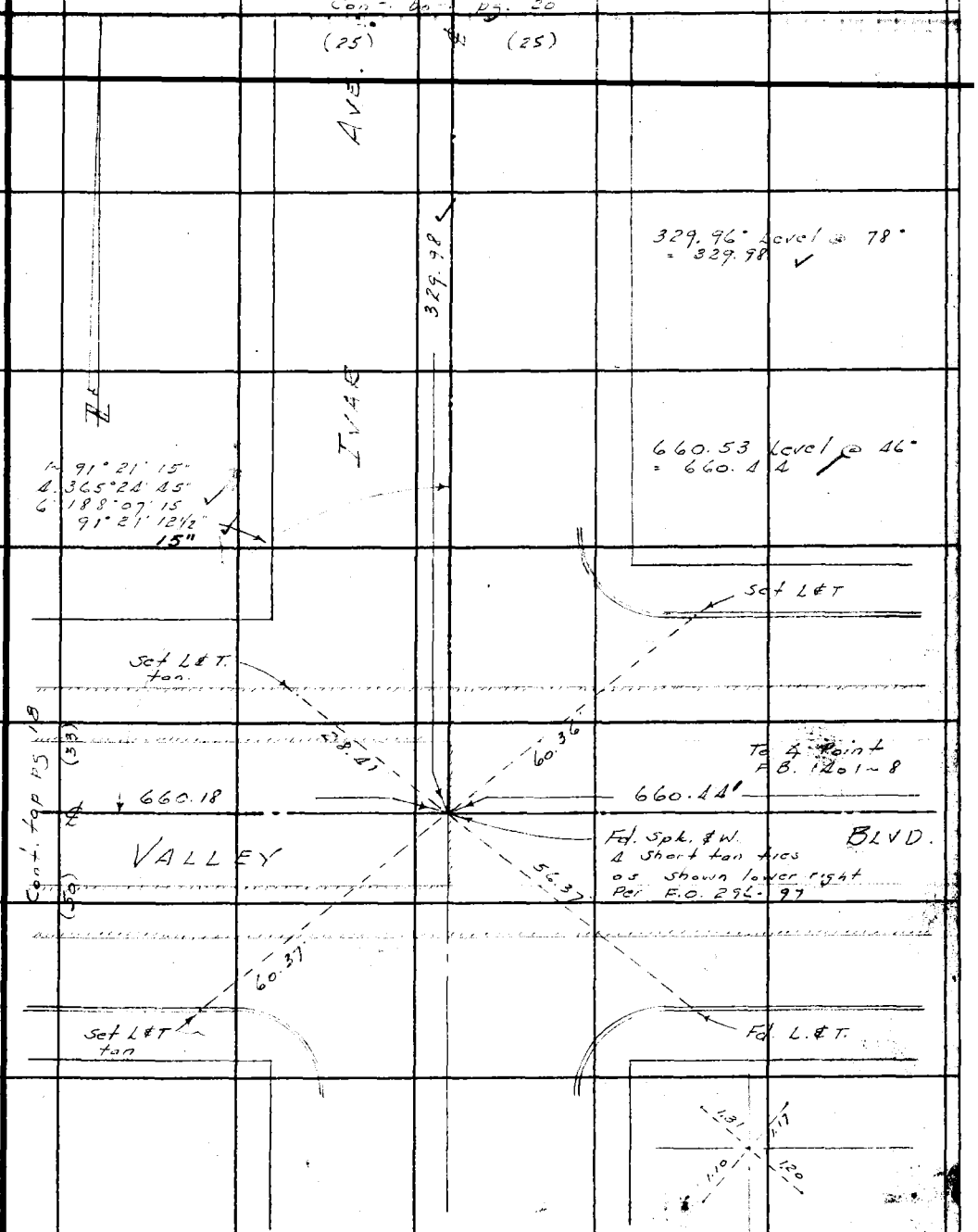

Note: Any Additions or Changes on This Sheet Must be Mad[illegible] Circled in Red Ink With Date a[illegible] ame of Person Making Change.

Do not extend notes this side of this line.

RETURN TO
LOS ANGELES [illegible]NTY SURVEYOR
700 HALL [illegible] RECORDS

FORM 247 BM 11-46

RWFB 1426 [redacted] 2465

F. B. 1415 PG. 20 Cont. top pg. 21

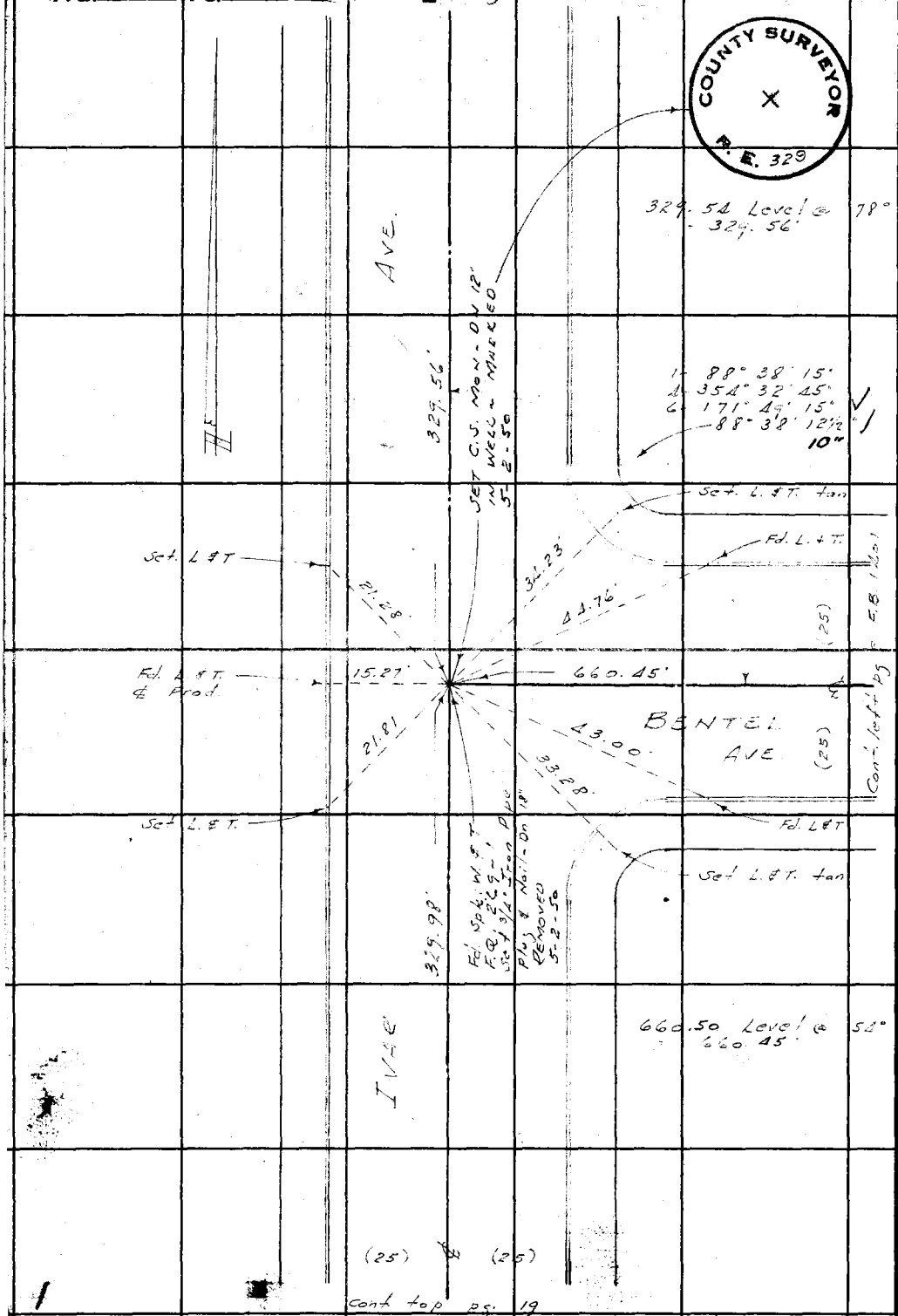

WS.44-C-5

RETURN TO
LOS ANGELES C[illegible]ITY SURVEYOR
700 HALL C. RECORDS

Do not extend notes this side of this line.

Note: Any Additions or Changes on This Sheet Must be Mad[illegible] Circled in Red Ink With Date an[illegible]me of Person Making Change.

PWFB 1426 2466

Notes Ck'd by Miller	Survey of [redacted] VE S.D.
Map No.	W. O. 835 Tape No. 058 St'd 68 °F
Office Work	Surveyed by H. F. NAUMANN
Checked	Notes H. F. NAUMANN Date 1-48
Date	Indexed [redacted] C. Johnson

F. B. 1415 Pg. 21

WS.44-C-J

Note: Any Additions or Changes on This Sheet Must be Mar[illegible] Circled in Red Ink With Date a[illegible] ame of Person Making Change.

Do not extend notes this side of this line.

RETURN TO
LOS ANGELES [illegible]NTY SURVEYOR
700 HALL [illegible] RECORDS

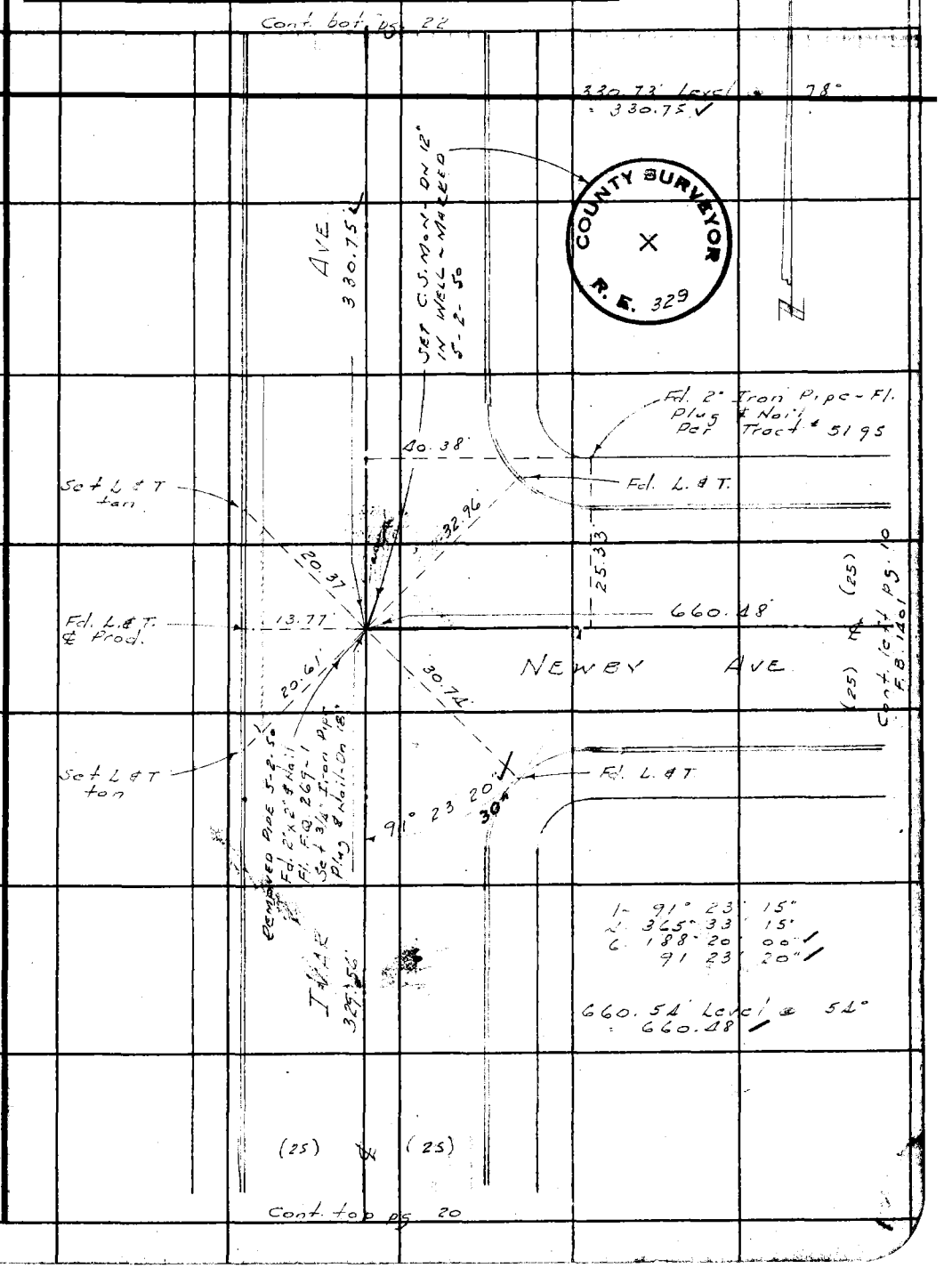

FORM 247 SM 11-46

PWFB 1426 [redacted] 2467

F. B. 1415 PG. 22

Cont. bot. pg 23

WS.44-C-5

164.94' Level @ 80°
= 164.95'

AVE.

164.95'

Fd. 2" x 2" & Nail Fl.
Per F.B. 269.1
Set 3/4" Iron Pipe - On 18"

Set L. & T. tan

20.18'

32.63'

Fd. L. & T.

LAWRENCE

(25)

Fd. 2" Iron Pipe
Fl. No Nail
S.E. Cor. Tr. 4771

25.11
15.18

660.48

Fd L. & T.
℄ Prod.

20.53'

31.36'

24.99'

AVE

(25)

Cont. left pg 11
F.B. 140

Set L. & T. tan

39.60'

Fd. L. & T.

Fd 2" x 2" Flush
No Nail.

91° 20' 52½"
21' 00"

1 - 91° 21' 00"
4 - 365° 23' 30"
6 - 188° 05' 15"
91° 20' 52½"

IVAR
330.75'

660.54 Level @ 54°
= 660.48'

(25) ℄ (25)

Cont. top pg 21

RETURN TO
LOS ANGELES C[illegible]TY SURVEYOR
700 HALL O[illegible] RECORDS

Do not extend notes this side of this line.

Note: Any Additions or Changes on This Sheet Must Be Mad[illegible] Circled in Red Ink With Date an[illegible]me of Person Making Change.

PWFB 1426 [redacted] 2468

Notes Ck'd by Miller	Survey of [redacted] AVE. S.D
Map No.	W. O. 8351 Tape No. 058 St'd 68 °F
Office Work	Surveyed by H. F. NAUMANN
Checked	Notes H. F. NAUMANN Date 1-48
Date	Indexed [redacted] C. Johnson

F. B. 1415 PG. 23

W5.44-C-5

Cont left pg. 22



Cont top pg. 22

Note: Any Additions or Changes on This Sheet Must be Made or Circled in Red Ink With Date and Name of Person Making Change.

Do not extend notes this side of this line.

RETURN TO
LOS ANGELES COUNTY SURVEYOR
700 HALL OF RECORDS

FORM 247 5M 11-46

PWFB 1426 [redacted] 2469

F. B. 1415 PG. 24

Cont. left pg. 25

WS44-C-5

COUNTY SURVEYOR
R. E. 329

DRIVE

Set L&T.

SET C.S. MON DN-12" IN WELL ~ MARKED 4-10-50

246.36

30.01

Fd. 2" Iron Pipe Fl. R.E. Tag 248'

(52)

23

68.07

25.02

445.42

IVAR AVE.

(52)

Cont. top pg. 23

Fd. C. Spk & [illegible] Dn 2" Pe[illegible] F.B. 555-[illegible]

Set 3/4" Iron Pipe Plug & Nail ~ Dn [illegible] REMOVED 4-10-50

Set N&T P.P. 162715E New Pole

31.4[illegible]

33.25

36.53

Fd. Bt. Spk.

Fd. 2" Iron Pipe Plug & R.E. 248 Dn 12" ~ 0.21' E. of ℄ Prod.

116° 38' 02½"

05"

Walk

1- 116° 38' 00"
4- 106° 32' 0[illegible]
6- 339° 48' 15" ✓
116° 38' 02½" ✓

MISSION

738.56

738.59 Level @ 62°
= 738.56 ✓

(30)

(30)

Cont. left pg. 30

RETURN TO
LOS ANGELES C[illegible]ITY SURVEYOR
700 HALL OF RECORDS

Do not extend notes this side of this line.

Note: Any Additions or Changes on This Sheet Must be Mad[illegible] Circled in Red Ink With Date an[illegible]me of Person Making Change.

PWFB 1426 [redacted] 2470

Notes Ck'd by Miller	Survey of IVAR AVE S.O.
Map No.	W. O. 8351 Tape No. 058 St'd 68 °F
Office Work	Surveyed by H. F. NAUMANN
Checked	Notes H. F. NAUMANN Date 1-47
Date	Indexed [redacted]

F. B. 1415 PG. 25

WS.44-C-J

Note: Any Additions or Changes on This Sheet Must be Mar[illegible] Circled in Red Ink With Date a[illegible] Name of Person Making Change.

Do not extend notes this side of this line.

RETURN TO LOS ANGELES [illegible]NTY SURVEYOR 700 HALL [illegible] RECORDS

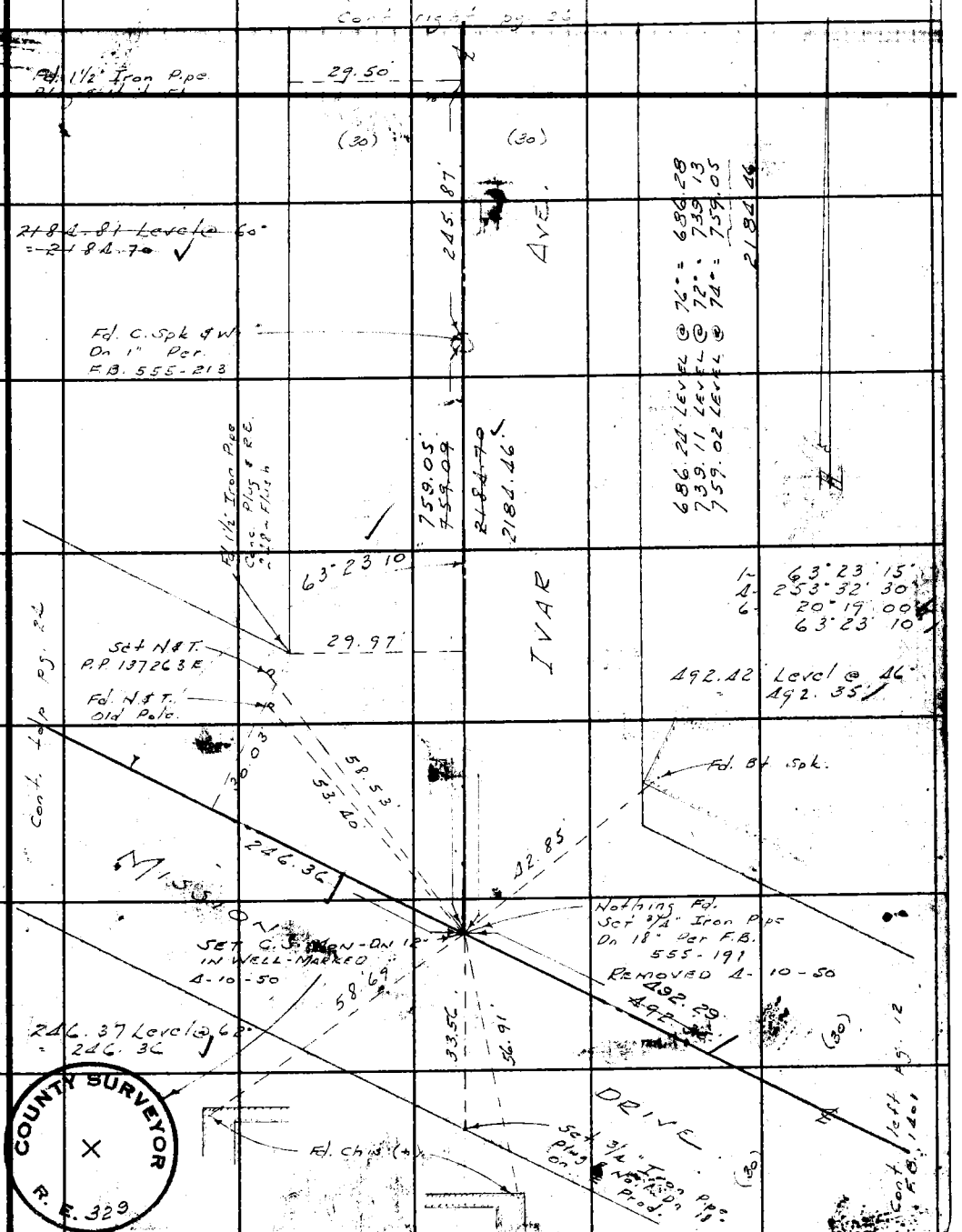

FORM 247 5M 11-46

F. B. 1415 PG. 26 PWFB 1426 [redacted] 2471

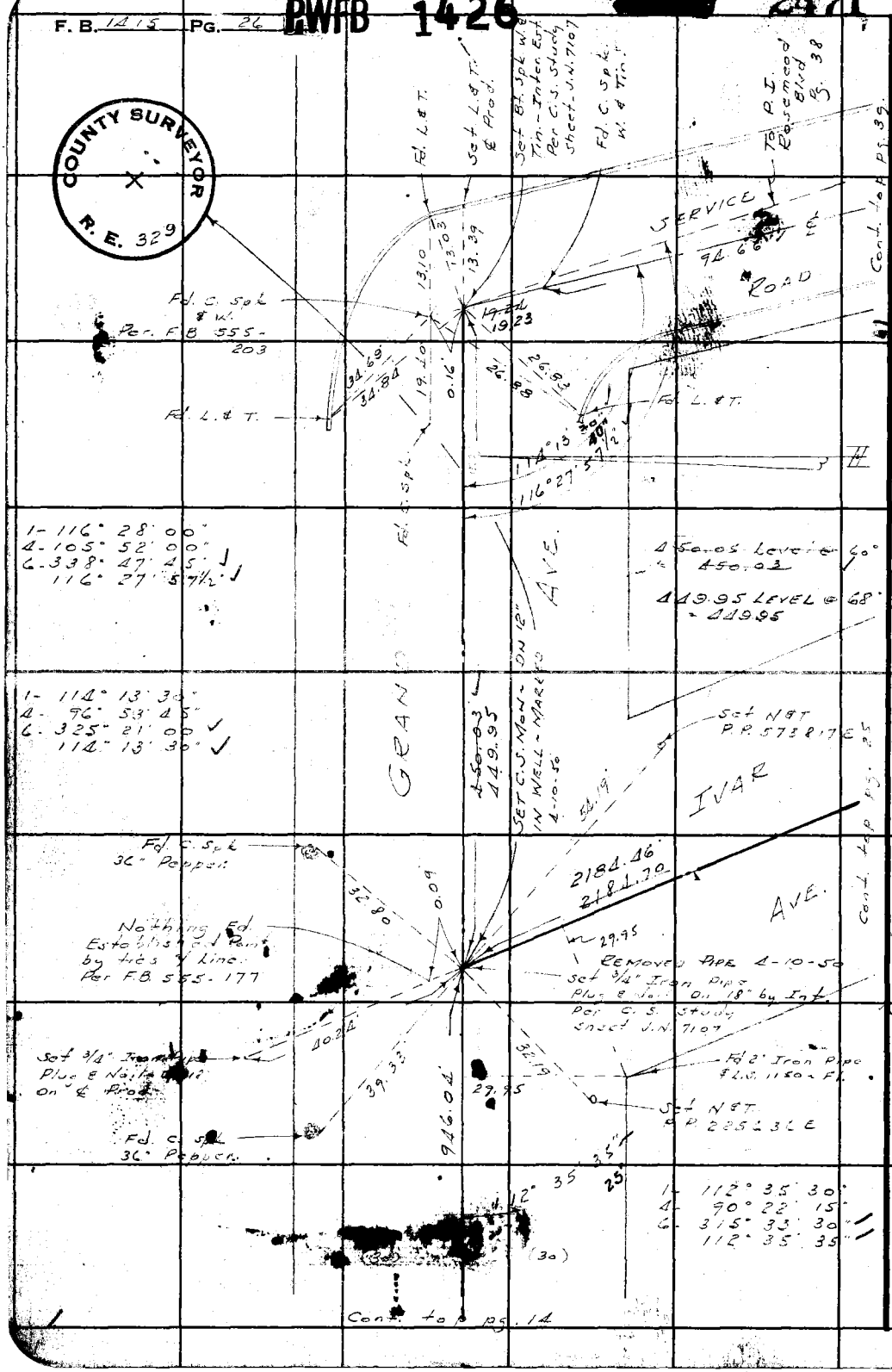

RETURN TO
LOS ANGELES C[illegible]ITY SURVEYOR
700 HALL OF RECORDS

Do not extend notes this side of this line.

Note: Any Additions or Changes on This Sheet Must be Mad[illegible] Circled in Red Ink With Date an[illegible]me of Person Making Change.

PWFB 1426 [redacted] 2472

Notes Ck'd by Miller
Map No.
Office Work
Checked
Date

Survey of IVAR AVE S.D.
W. O. 8351 Tape No. 058 St'd 68 °F
Surveyed by H. F. NAUMANN
Notes H. F. NAUMANN Date 1-48
Indexed A. C. Jonnson

F. B. 415 PG. 27

WS.W.4-CP

Cont. bot. pg. 28

Fd. 2"x2" & tag Dn 6" N.E. Cor Lot 7-Tr. # 5189

29.75'

90° 29.74'
30.27'
1.47'
90°

Fd. C. S. Mon. Fl. Per F.B. 72-82

0.01

Fd. 2" Iron Pipe-Dn. 6" Plus & Nail-S.W. Cor Tract No. 4771

COUNTY SURVEYOR R.E. 329

328.23 Level @ 80° ✓
= 328.26

328.26 L

162.46'

AVE.

660.41 Level @ 62°
= 660.38 ✓

Fd. N. & T. PR # 178-172 E.

SET C.S. MON. Dn 12" IN WALL ~ NAILED 4-11-50

Fd. L. & T.

SCOTT

660.38 ✓

(25)

Cont. left pg 31

28.03'

0.17'

27.52'

Fd. C. Spk & W. Dn. 2" Per F.B. 245-2

20.53'

Fd. L. & T. & Prod.

ST.

Set 3/4" Iron Pipe Plus & Nail. Dn 18" by Inter. Per. C.S. Study Sheet J.N. 7107 REMOVED 4-11-50

26.87'

35.58'

Fd. L. & T.

Fd. Chis (+) in Steel St. Sign Post

88° 47' 30"

166.25'

MUSCATEL

1- 88° 47' 30"
4- 355° 10' 00"
6- 172° 45' 00" ✓
88° 47' 30 ✓

827.04 Level @ 80
= 827.10° ✓

827.04

30.08'

90°
29.78'
1.39'
90°

Fd. C.S. Mon. Fl. Per F.B. 72-82

Fd 2" Iron Pipe Plus & Nail. Dn. 12 S.E. Cor Lot 22 Tr. # 5189

(30) (30)

Cont. left pg 18

Note: Any Additions or Changes on This Sheet Must be Marked in Red Ink With Date and Name of Person Making Change.

Do not extend notes this side of this line.

RETURN TO LOS ANGELES COUNTY SURVEYOR 700 HALL OF RECORDS

FORM 247 SM 11-46

PWFB 1426 [redacted] 2473

F. B. 1415 PG. 28

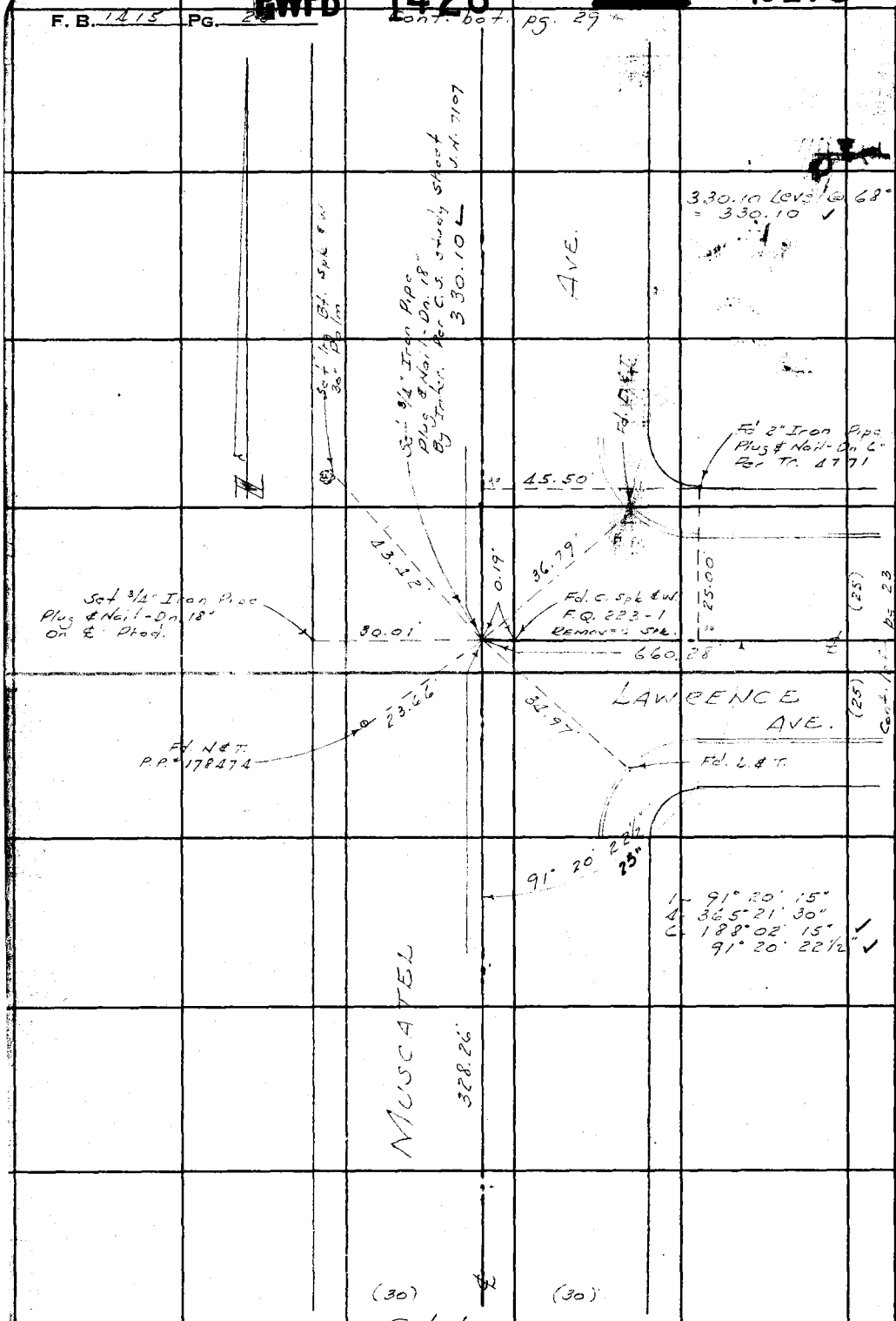

WS.44-C-5

RETURN TO
LOS ANGELES COUNTY SURVEYOR
700 HALL OF RECORDS

Do not extend notes this side of this line.

Note: Any Additions or Changes on This Sheet Must Be Made Circled in Red Ink With Date and Name of Person Making Change.

RWFB 1426 [redacted] 2474

Notes Ck'd by Miller	Survey of IVAR AVE. S.D.
Map No.	W. O. 835 Tape No. 058 St'd 68 °F
Office Work	Surveyed by H. F. NAUMANN
Checked	Notes H. F. NAUMANN Date 1-48
Date	Indexed [redacted] C. Johnson

F. B. 415 PG. 29

WSMV-C-5

Cont. bot. pg. 30



Cont. top pg. 28

Note: Any Additions or Changes on This Sheet Must be Made or Circled in Red Ink With Date and Name of Person Making Change.

Do not extend notes this side of this line.

RETURN TO LOS ANGELES COUNTY SURVEYOR 700 HALL OF RECORDS

FORM 247 5M 11-46

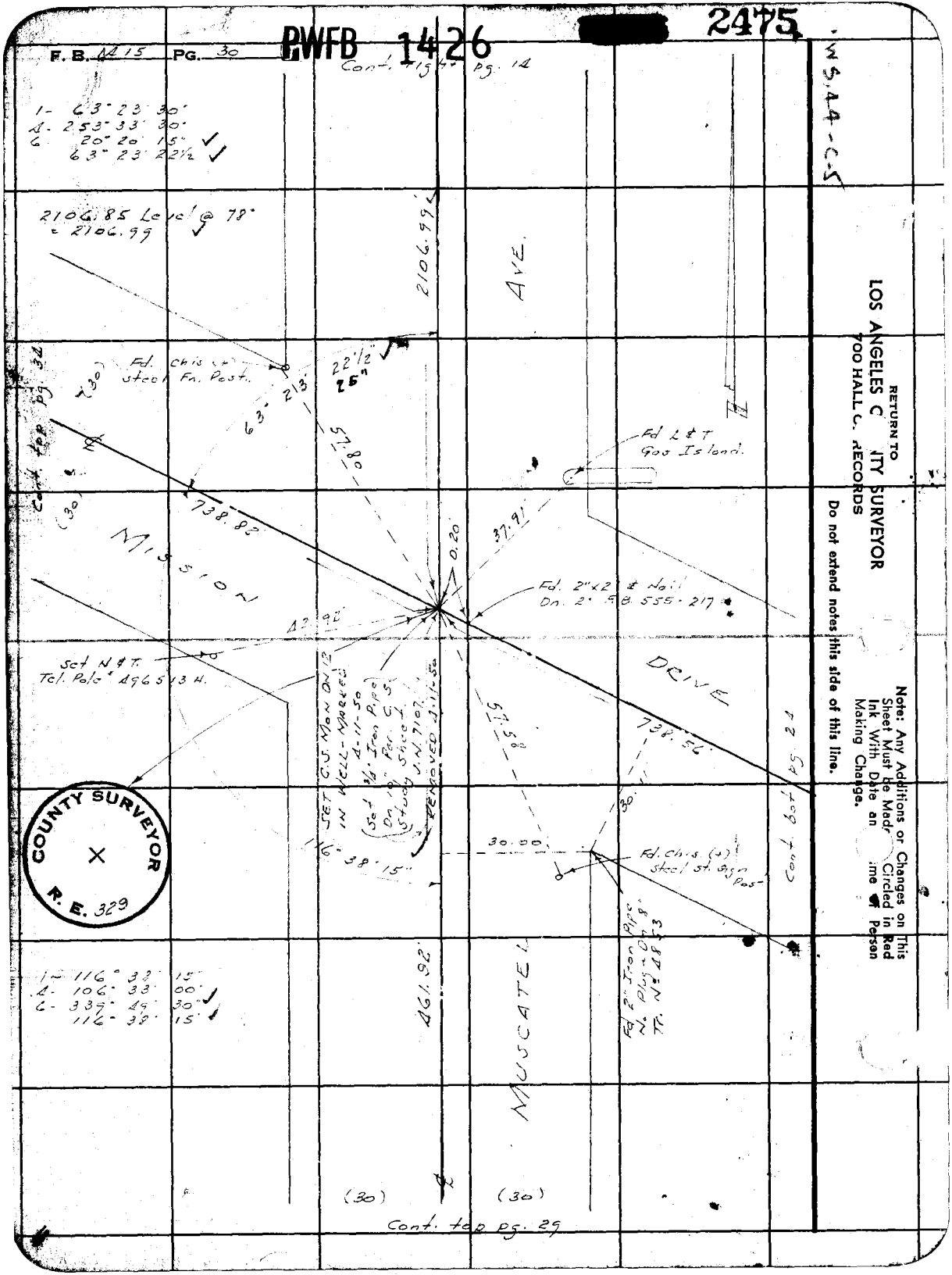

PWFB 1426
[redacted] 2475
F. B. 1415 PG. 30
Cont. right pg. 14
1- 63° 23' 30"
4- 253° 33' 30"
6- 20° 20' 15"
63° 23' 22½
2106.85 Level @ 78°
= 2106.99
2106.99
AVE.
Fd. Chis (+) steel Fn. Post.
22½
25"
63° 23'
57.80
Fd L & T Gas Island.
Cont. top pg. 34
738.82
MISSION
0.20
37.91
Fd. 2"x2" & Nail Dn. 2" F.B. 555-217
42.92
Set N & T. Tel. Pole 496513 H.
DRIVE
738.56
57.58
SET C.S. MON DN 12 IN WELL-MARKED 4-11-50
Set ¾" Iron Pipe Dn 10" Per C.S. Study Sheet J.N. 7107
REMOVED 4-11-50
30.00
116° 38' 15"
Fd. Chis (+) steel st. sign Post
Cont. bot pg. 24
COUNTY SURVEYOR
R. E. 329
1- 116° 38' 15"
4- 106° 33' 00"
6- 339° 49' 30"
116° 38' 15"
461.92
MUSCATEL
Fd 2" Iron Pipe N. Plug + Dn 8" Tr. No 4853
(30)
(30)
Cont. top pg. 29
W.S. 44-C-5
RETURN TO
LOS ANGELES COUNTY SURVEYOR
700 HALL OF RECORDS
Do not extend notes this side of this line.
Note: Any Additions or Changes on This Sheet Must be Made Circled in Red Ink With Date and Time of Person Making Change.

PWFB 1426 [redacted] 2476

F. B. 1475 Pg. 31

Notes Ck'd by Miller	Survey of IVAR AVE S.D.
Map No.	W. O. 835 Tape No. 058 St'd 68 °F
Office Work	Surveyed by H. F. NAUMANN
Checked	Notes H. F. NAUMANN Date 12-47
Date	Indexed A. C. Johnson

WS, 44-C-5

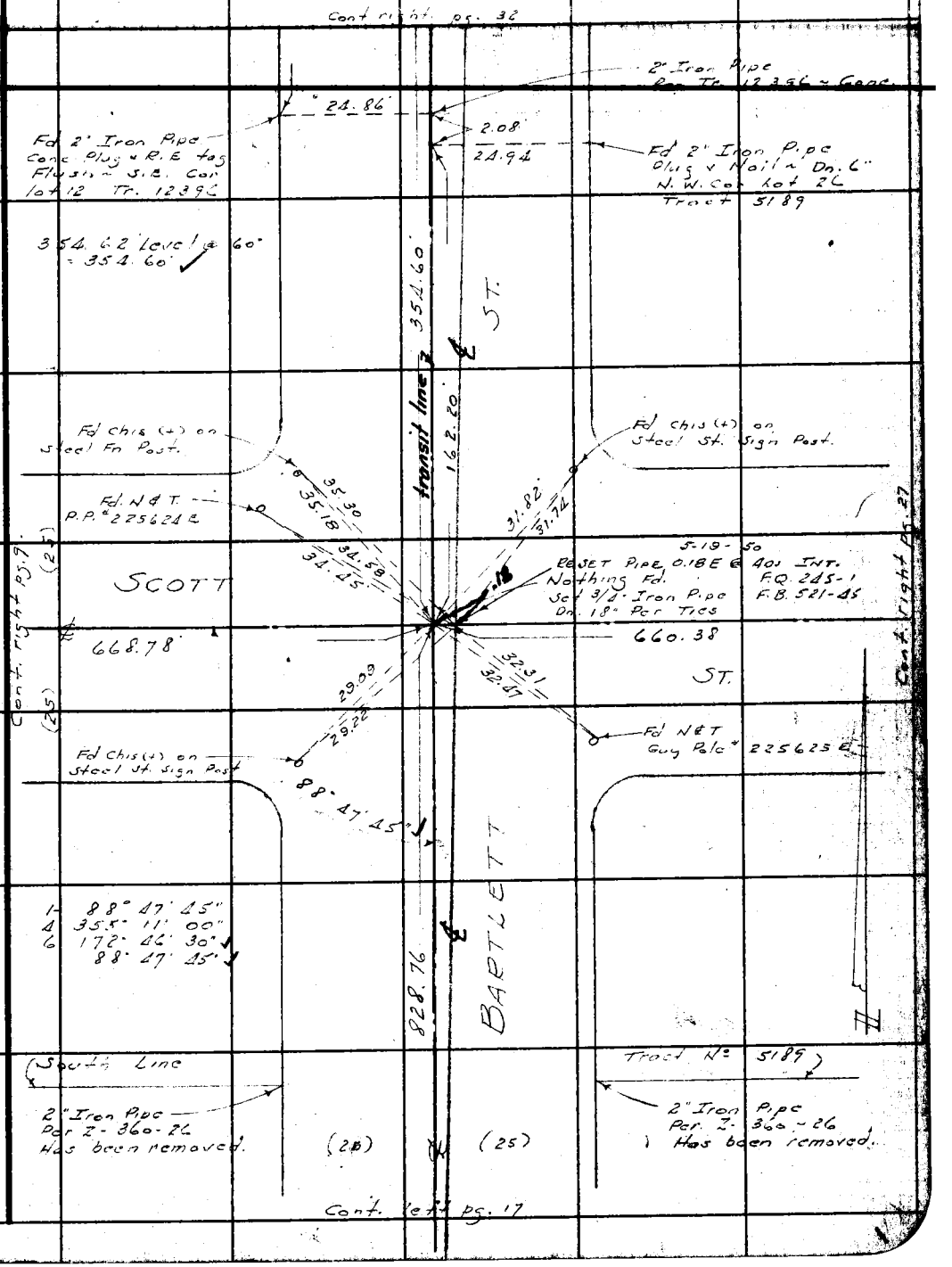

Note: Any Additions or Changes on This Sheet Must be Mar[illegible] Circled in Red Ink With Date a[illegible] Name of Person Making Change.

Do not extend notes this side of this line.

RETURN TO LOS ANGELES [illegible]NTY SURVEYOR 700 HALL [illegible] RECORDS

FORM 247 5M 11-46

PWFB 1426 2477, 2478

F. B. 1479 PG. 32

Set 3/4" I.P. cmt plug & L.A. Co Engr. T30 dwn 12" D.S. 1-26-59

Fd 2" Iron Pipe Plug & Nail & Flush Per Tr. # 12396

302.26' Level @ 60°
302.24

Set 3/4" Iron Pipe Dn. 18" On Line Prod.

Line Produced thru 3/4" Iron Pipe @ Scott St. from L & T of Valley

COUNTY SURVEYOR R.E. 329

Cont. bot. pg. 33

REMOVED 5-18-50
Fd. 2" Iron Pipe
Conc. Plug & R.E.
417-Dn 8"

transit line 7

137.36

302.24

Set N & T (OUT) Cor Fn Post.

25.29

Set 1x1" & Nail Dn 8" by Inf.

REMOVED 5-18-50

354.60

Cont. top pg. 31

BARTLETT ST.

(25)

Set N.&T. P.P. 592478 E.

137.14

189.76

Set. Irg. Boat Spk. & W. by Proportion bet. Tr. Corners

Set C.S. Mon. Dn 12" in Well Marked 5-18-50 Removed 1-26-59 D.S. for Rd. cons.

88° 39' 30"

SET L & T Walk

Fd 2" Iron Pipe Plug & Nail N.E. Cor. Lot 11 Tract # 12396

SET L & T Walk

1 88° 39' 30"
4 354° 38' 00"
6 171° 57' 00"
88° 39' 30"

ST.

Fd 1½" Iron Pipe Dn 3" No Plug

25.02

Lot 9

Fd 2"x2" & Nail Dn 4"

25.38

24.92

Fd 1½" Iron Pipe Fl. No Plug.

Lot 8

Fd 2"x2" & Nail Dn 6"

25.07

610.97

ABLEYE

Lot 7

Fd 2"x2" & Nail Dn 12"

25.07

25.10

Fd 2"x2" & Nail Dn 12"

Lot 6

(25)

(25)

Fd 2"x2" & Nail Dn. 4"

25.07

Cont. right pg. 10

W3.44-C-5

RETURN TO
LOS ANGELES COUNTY SURVEYOR
700 HALL OF RECORDS

Do not extend notes this side of this line.

Note: Any Additions or Changes on This Sheet Must be Made Circled in Red Ink With Date and Name of Person Making Change.

PWFB 1426 2479

Notes Ck'd by Miller	Survey of IV [redacted]
Map No.	W. O. 8351 Tape No. 058 St'd 68 °F
Office Work	Surveyed by H. F. NAUMANN
Checked	Notes H. F. NAUMANN Date 1-48
Date	Indexed A. C. Johnson

F. B. 1413 Pg. 33

WS.44-C

Note: Any Additions or Changes on This Sheet Must Be Made Circled in Red Ink With Date and Name of Person Making Change.

Do not extend notes this side of this line.

RETURN TO LOS ANGELES COUNTY SURVEYOR 700 HALL OF RECORDS

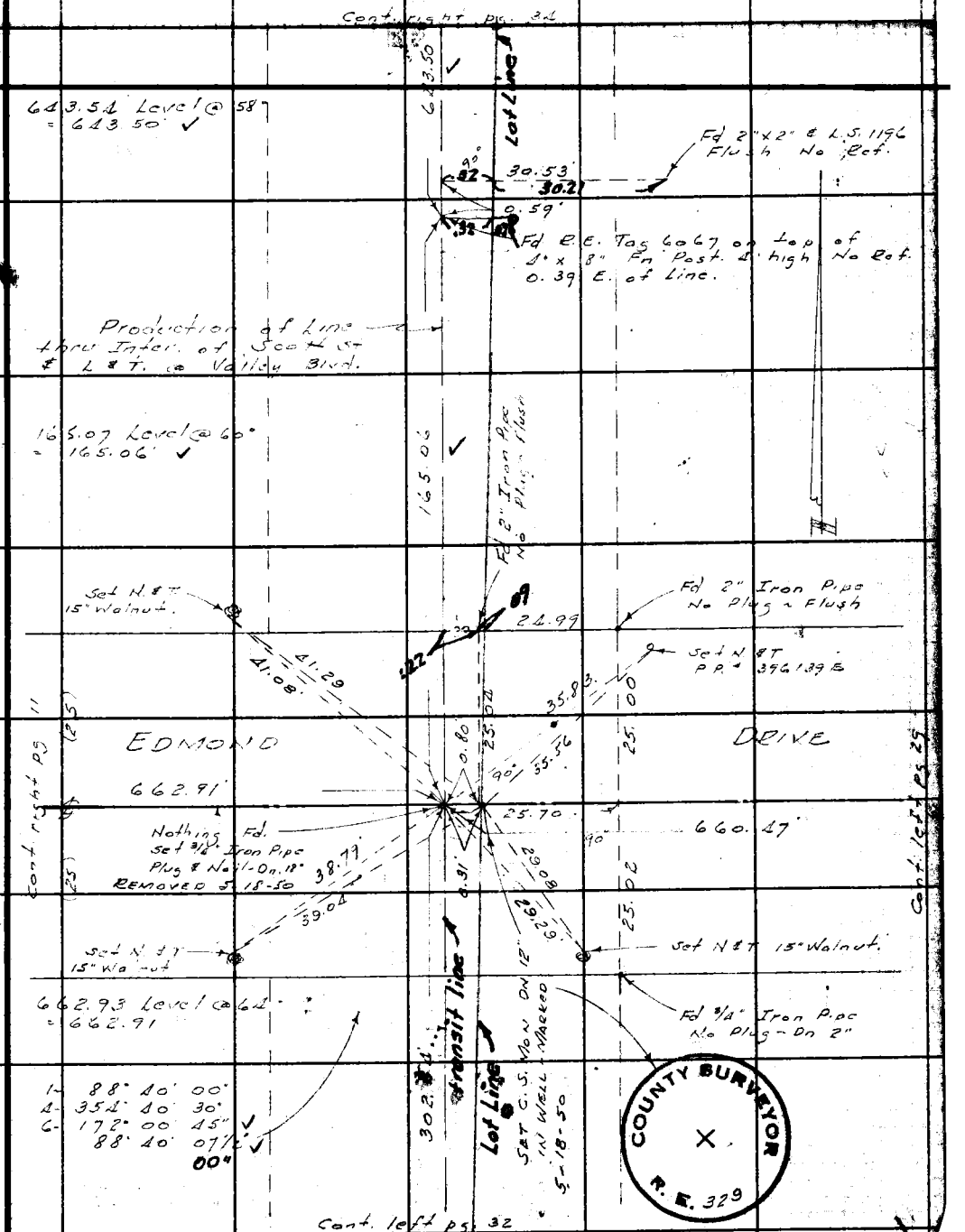

FORM 247 5M 11-46

PWFB 1426 [redacted] 2480

F. B. 1415 PG. 33

Cont. left pg. 30

W544-C-5

738.84 Level @ 64°
= 738.82

DRIVE

SET 1" IRON PIPE
PLUG & NAIL - DN 15"
5-22-50

738.82

Set lrg Bt. Spk.
& W. ~ 30" Palm

64.43

63° 21' 45"

64.82

Established by
proportion between
MUSCATEL & WALNUT DRIVE

Lot line 643.50

643.54

Cont. top pg. 33

Set N. & T.
P.P. 162721-E

35.42

.41

transit line

SET 1" IRON PIPE
PLUG & NAIL - DN 18"
ON LINE PROD.

33.56

Production of
Line thru Int.
of Scott St. &
L. & T. at Valley Blvd.

SET BT SPK & W
BY INTERSECTION
REMOVED 5-22-50

44.25

50.35

50.02

43.90

5.1

32.1

116° 38'

Set lrg Wire Spk
& Tin 36" Pepper

Set N. & T.
Tel Pole #
496508 H.

1 116° 38' 30"
4 106° 34' 00"
6 339° 51' 15"
116° 38' 32½"

727.19 Level @ 64°
= 727.17

MISSION

727.17

(30) (30)

Cont. left pg. 12

RETURN TO
LOS ANGELES C[illegible]ITY SURVEYOR
700 HALL OF RECORDS

Do not extend notes this side of this line.

Note: Any Additions or Changes on This Sheet Must be Mad[illegible] Circled in Red Ink With Date an[illegible]me of Person Making Change.

PWFB 1426 [redacted]

Notes Ck'd by Miller	Survey of IVAR AVE
Map No.	W. O. 835 Tape No. 038 St'd 68 °F
Office Work	Surveyed by H. F. NAUMANN
Checked	Notes H. F. NAUMANN Date 4-48
Date	Indexed [redacted] C. Johnson

F. B. 1415 PG. 35

W.S. XV - C-5

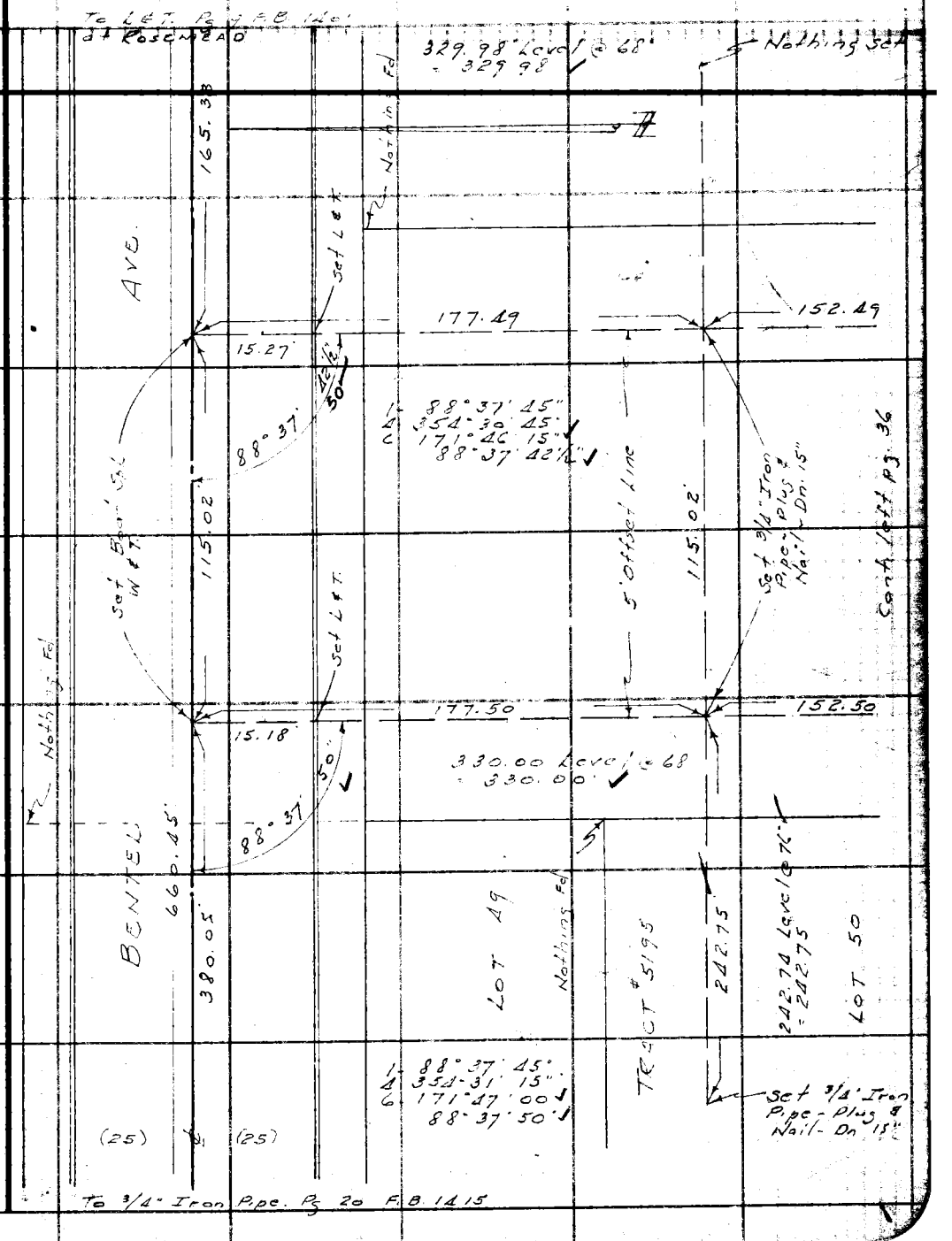

Note: Any Additions or Changes on This Sheet Must be Made Circled in Red Ink With Date and Name of Person Making Change.

Do not extend notes this side of this line.

RETURN TO
LOS ANGELES COUNTY SURVEYOR
700 HALL OF RECORDS

FORM 247 5M 5-46

F. B. 1415 Pg. 36 BWFB 1426 [redacted] 2482

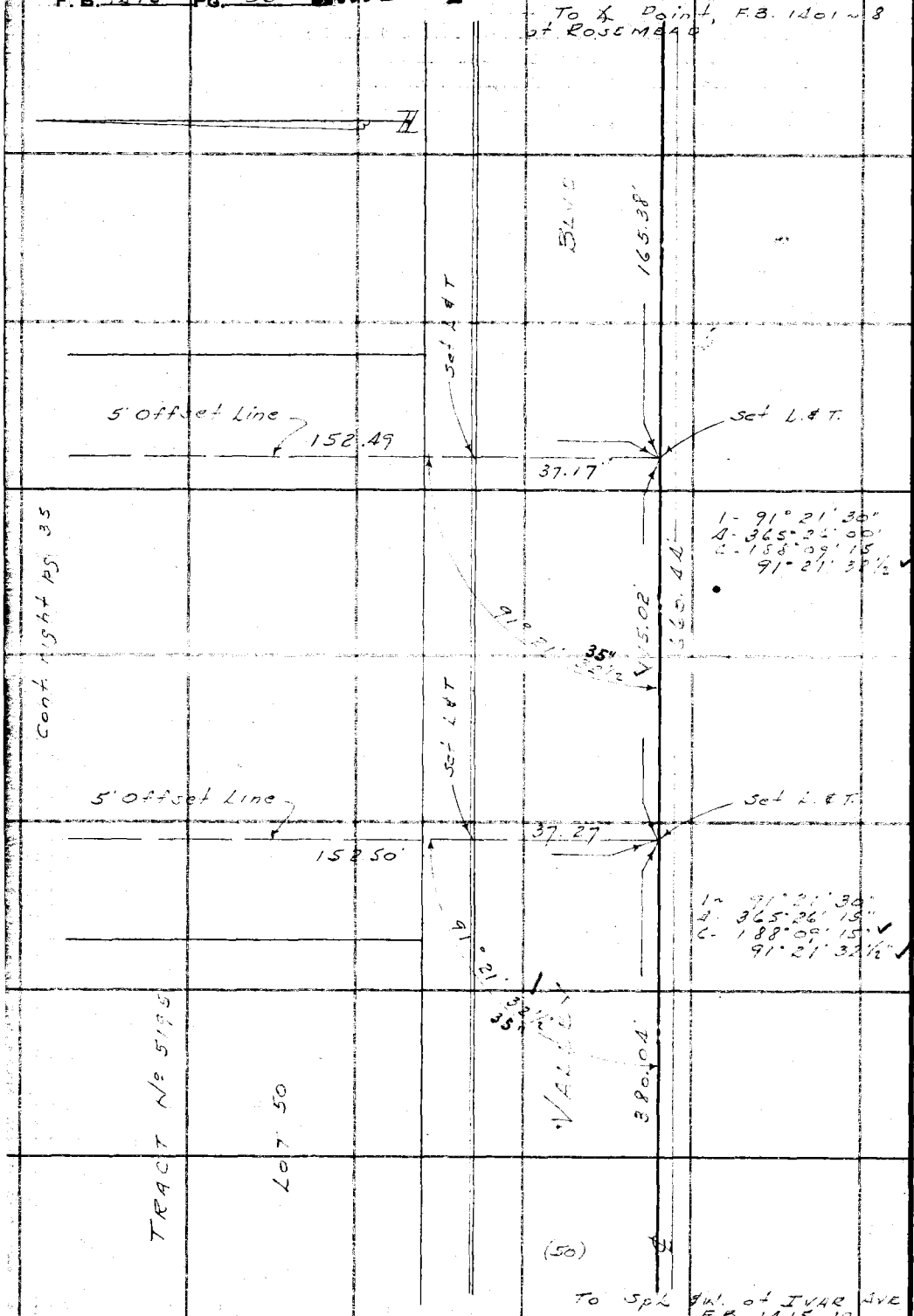

W5.44-C-5

RETURN TO
LOS ANGELES C NTY SURVEYOR
7DO HALL RECORDS

Do not extend notes this side of this line.

Note: Any Additions or Changes on This Sheet Must be Made - Circled in Red Ink With Date ar ame of Person Making Change.

PWFB 1426 [redacted] 2483

Notes Ck'd by Miller	Survey of IVAR AVE. S.D.
Map No.	W. O. 8351 Tape No. 058 St'd 68 °F
Office Work	Surveyed by H. F. NAUMANN
Checked	Notes H. F. NAUMANN Date 4/48
Date	Indexed [illegible] C. Johnson

F. B. 1415 PG. 37

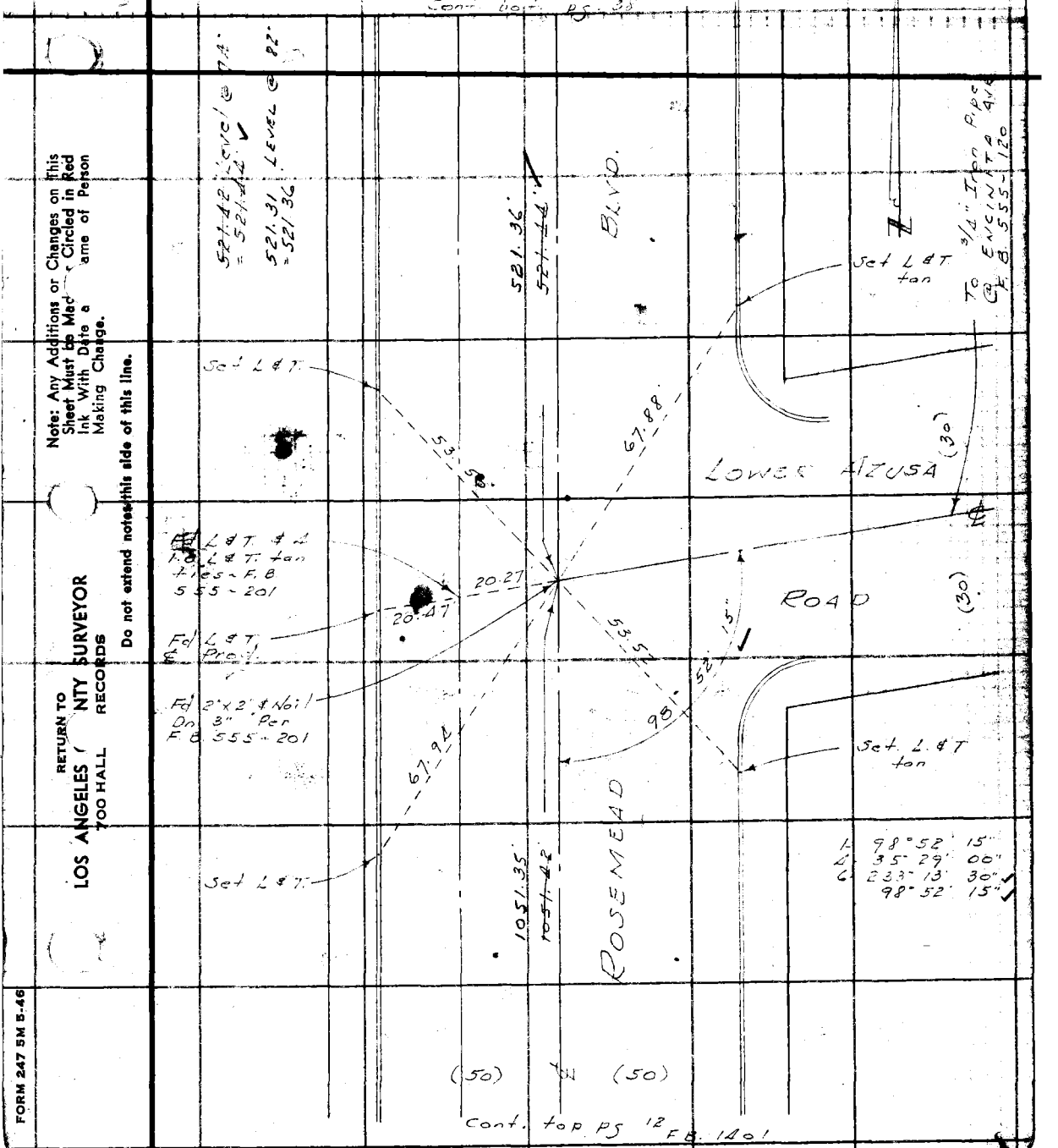

Note: Any Additions or Changes on this Sheet Must be Made Circled in Red Ink With Date and Name of Person Making Change.

Do not extend notes this side of this line.

RETURN TO LOS ANGELES COUNTY SURVEYOR 700 HALL RECORDS

FORM 247 5M 5-46

PWFB 1426 [redacted] 2484

F. B. 1415 PG. 38

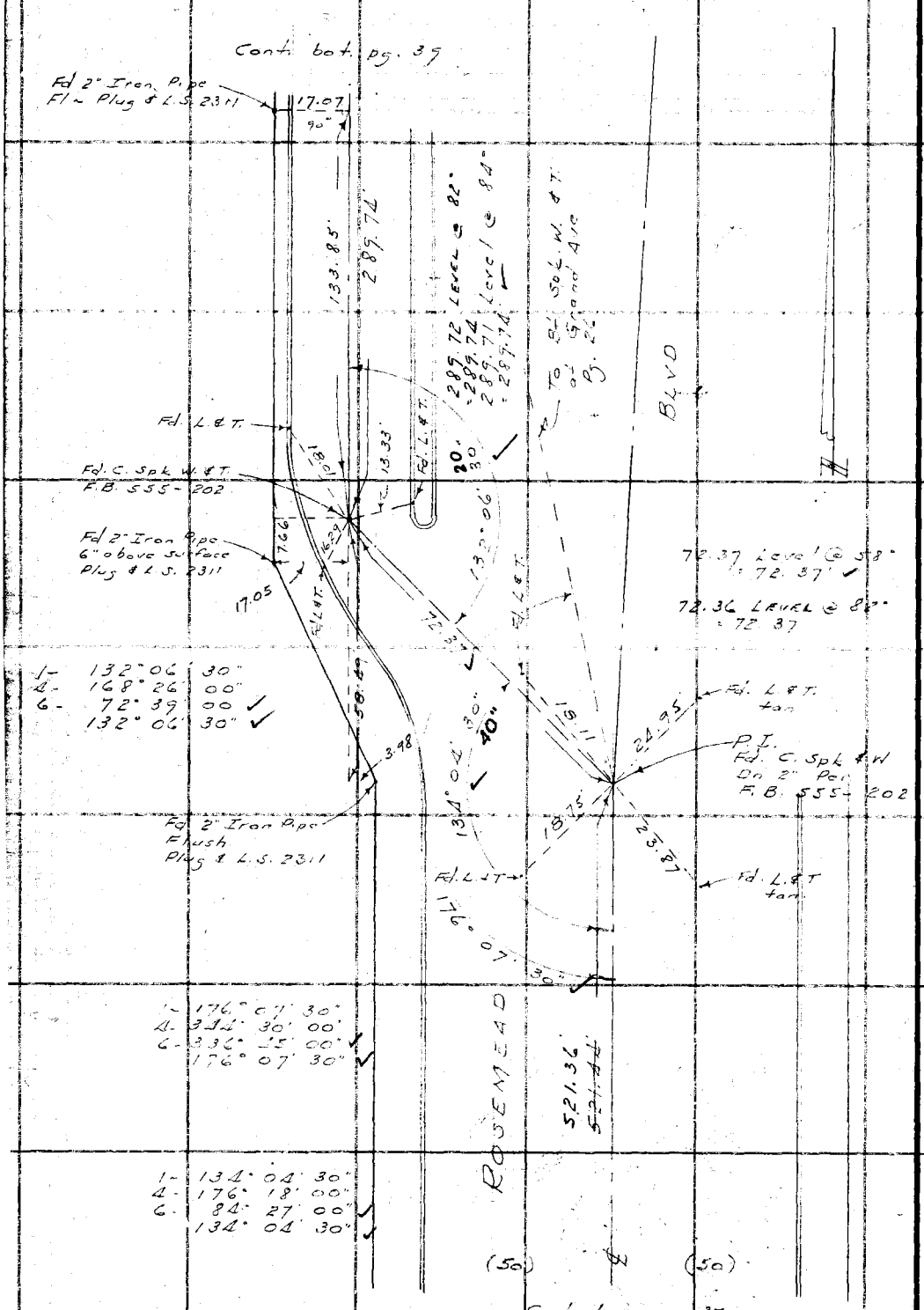

W.S.UV-C-5

RETURN TO
LOS ANGELES C[illegible]NTY SURVEYOR
700 HALL [illegible] RECORDS

Do not extend notes this side of this line.

Note: Any Additions or Changes on This Sheet Must be Made [illegible] Circled in Red Ink With Date an[illegible]me of Person Making Change.

PWFB 1426 [redacted] 2485

F. B. 1415 PG. 39

Notes Ck'd by Miller	Survey of IVAR AVE
Map No.	W. O. 8351 Tape No. 058 St'd 68 °F
Office Work	Surveyed by H. F. NAUMANN
Checked	Notes H. F. NAUMANN Date 4. 48
Date	Indexed A. C. Johnson

W3.4V-C.5

Cont. top right pg. 26

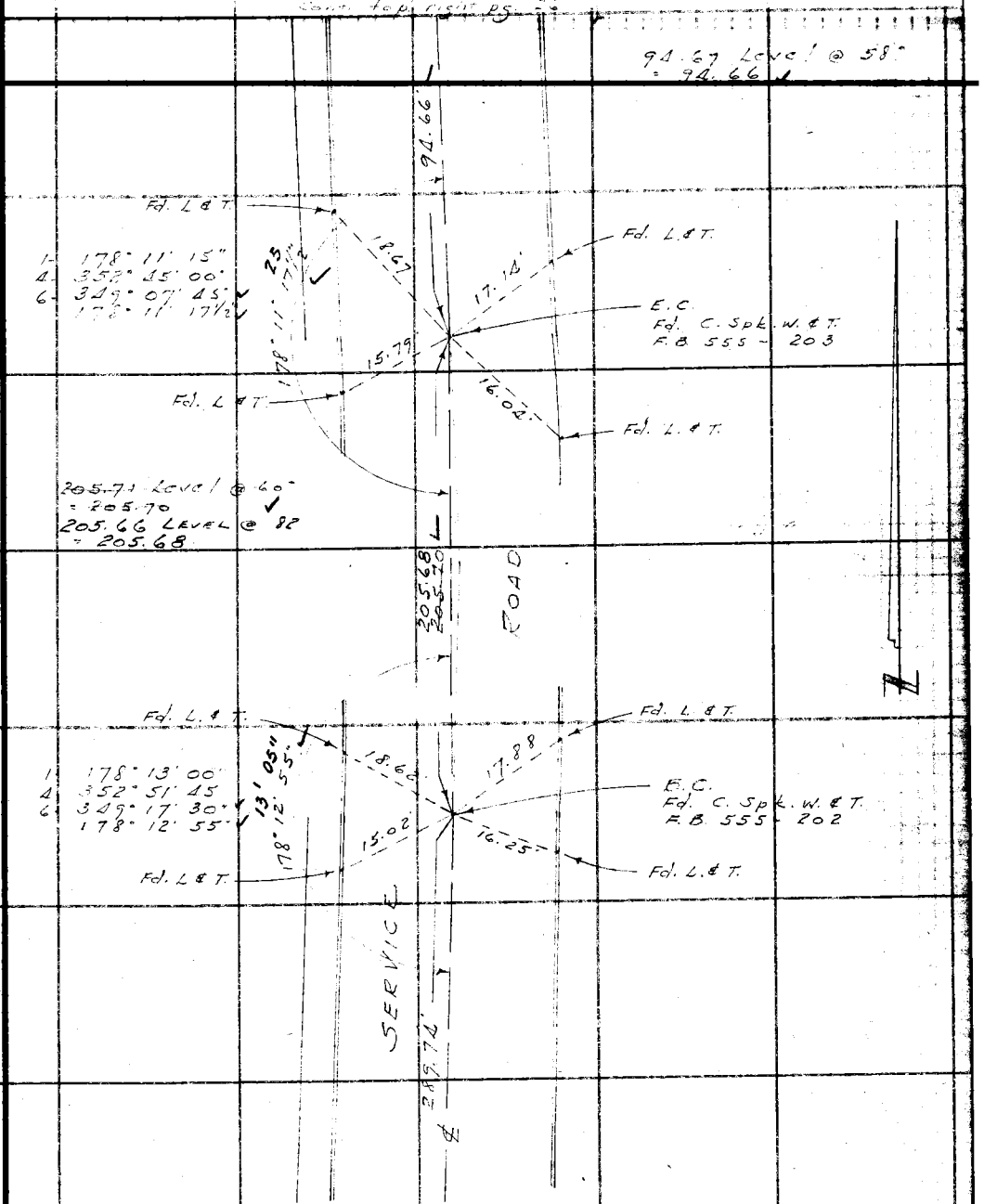

Cont. top pg. 38

Note: Any Additions or Changes on This Sheet Must be Made and Circled in Red Ink With Date and Name of Person Making Change.

Do not extend notes this side of this line.

RETURN TO
LOS ANGELES COUNTY SURVEYOR
700 HALL RECORDS

FORM 247 5M 5-46

RETURN TO
LOS ANGELES C NTY SURVEYOR
7DO HALL RECORDS

Note: Any Additions or Changes on This Sheet Must be Made -- Circled in Red Ink With Date an ıme of Person Making Change.

Do not extend notes this side of this line.

F. B. 1413 PG. 40

-3/16/48

Notes Ck'd by SEB	Survey of IVAR AVE S.D.	F. B. 1415 Pg. 21
Map No.	W. O. 1226 Tape No. 058 St'd 68 °F	
Office Work	Surveyed by H. F. NAUMANN	
Checked	Notes H. F. NAUMANN Date 1-28	
Date	Indexed A. C. Johnson	

DEC 23 '46

Note: Any Additions or Changes on This Sheet Must be Made or Circled in Red Ink With Date and Name of Person Making Change.

Do not extend notes this side of this line.

RETURN TO
LOS ANGELES COUNTY SURVEYOR
700 HALL OF RECORDS

LOCATION
of
IMPROVEMENTS
on
BARTLETT AVE.
from
VALLEY BLVD.
to
SCOTT ST.

C.I. 1226

H. F. Naumann
J. F. Ochsner
D. Laub
G. A. Sasse.

FORM 247 5M 11-46

F. B. 1415 PG. 42

Cont. bot pg. 43

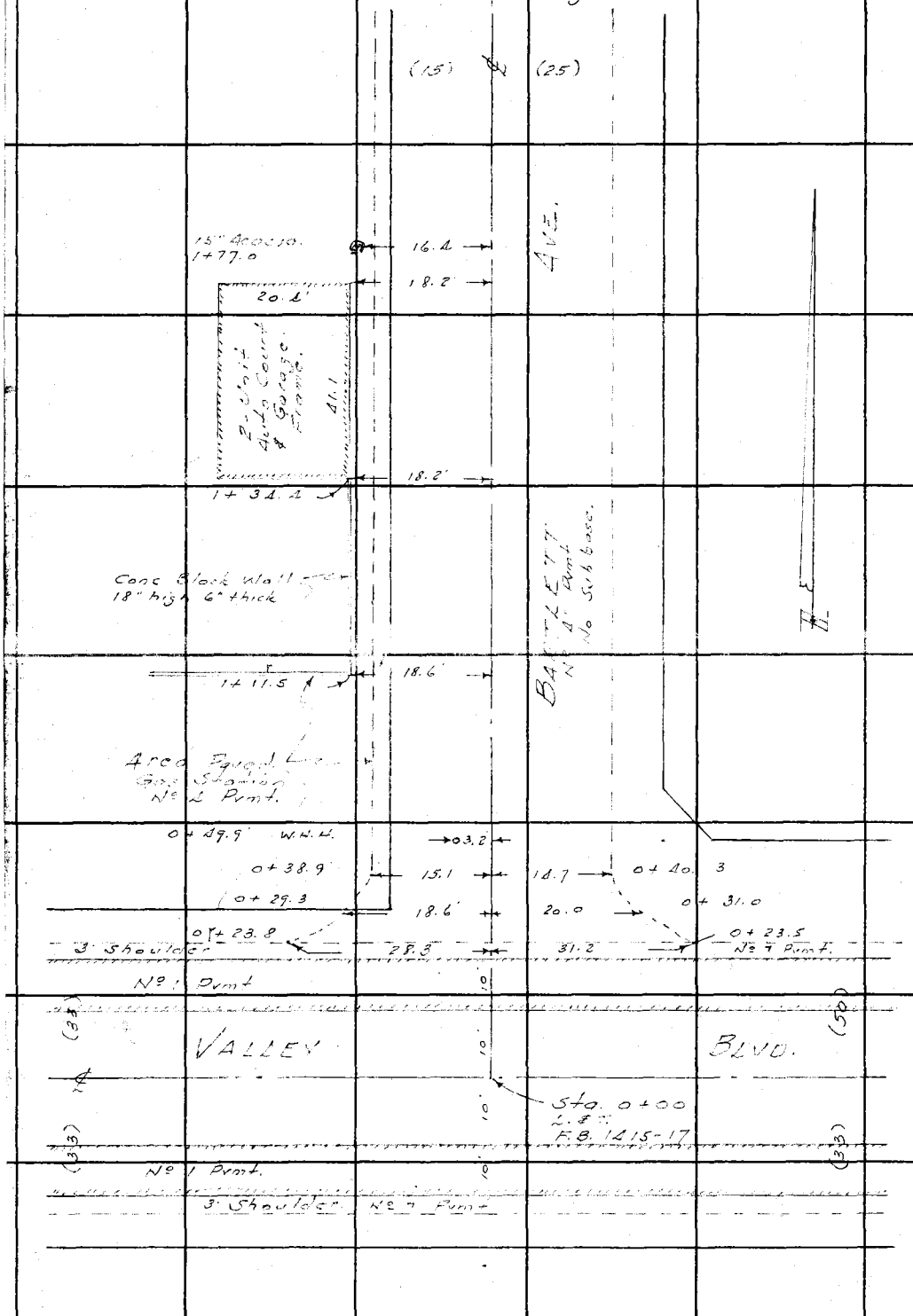

RETURN TO
LOS ANGELES COUNTY SURVEYOR
700 HALL OF RECORDS

Do not extend notes this side of this line.

Note: Any Additions or Changes on This Sheet Must be Made or Circled in Red Ink With Date and Name of Person Making Change.

Notes Ck'd by	Survey of IVAR AVE S.O.
Map No.	W. O. 1226 Tape No. 058 St'd 68 °F
Office Work	Surveyed by H. F. NAUMANN
Checked	Notes H. F. NAUMANN Date 1-48
Date	Indexed C. Johnson

F. B. 1315 Pg. 43

Cont. bot. pg. 44

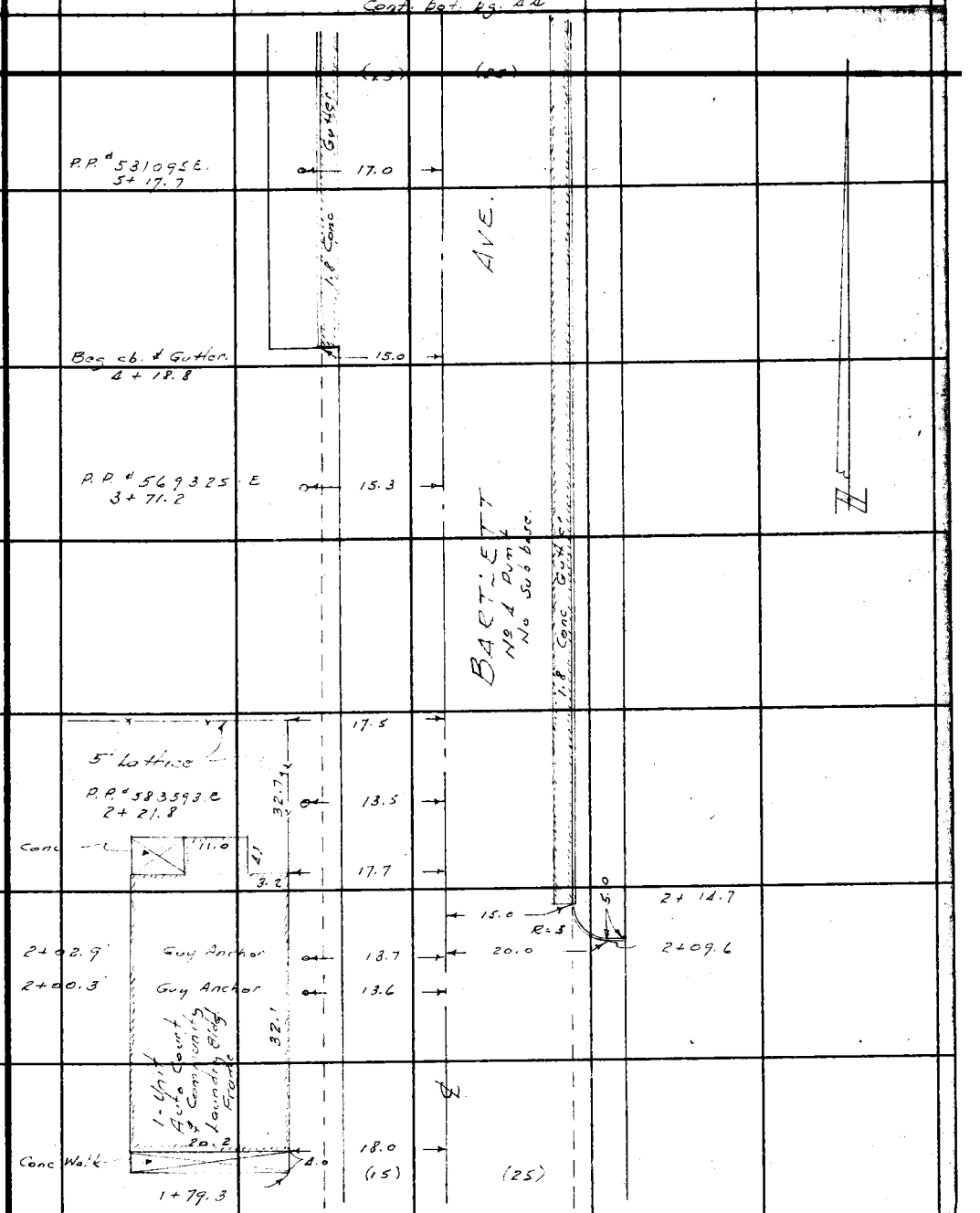

Cont. top pg. 42

Note: Any Additions or Changes on This Sheet Must be Made or Circled in Red Ink With Date and Name of Person Making Change.

Do not extend notes this side of this line.

RETURN TO
LOS ANGELES COUNTY SURVEYOR
700 HALL OF RECORDS

FORM 247 SM 11-46

F. B. 1215 PG. 42

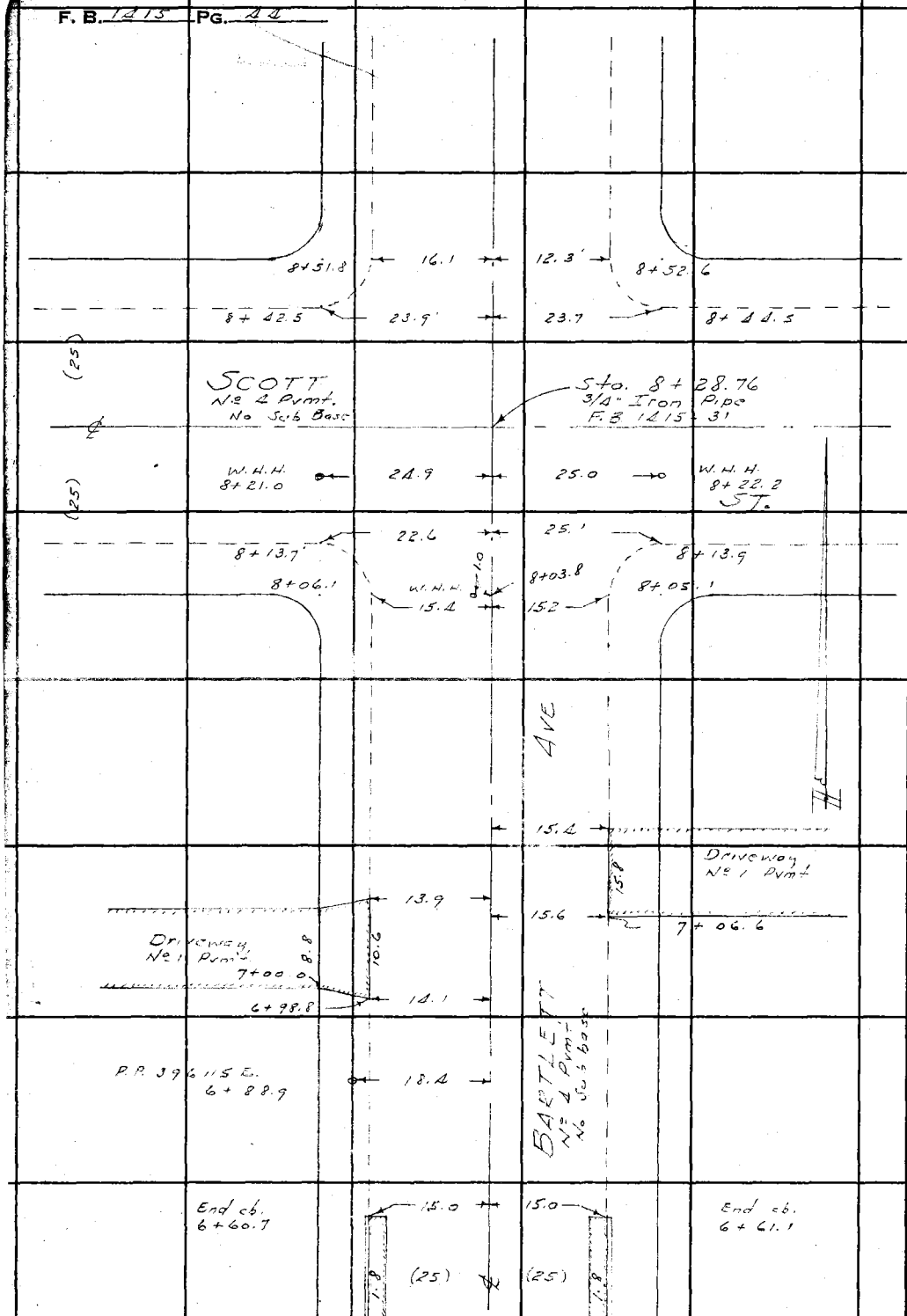

RETURN TO
LOS ANGELES COUNTY SURVEYOR
700 HALL OF RECORDS

Do not extend notes this side of this line.

Note: Any Additions or Changes on This Sheet Must be Made or Circled in Red Ink With Date and Name of Person Making Change.

Notes Red. _____ Date _____ Notes Chkd. _____ Date _____

PROFILE

and

CROSS SECTIONS

on

BARTLETT AVE

from

VALLEY BLVD

to

SCOTT ST.

ELEV.	C.I. 1226
F. S.	
H. I.	H. F. Naumann J. F. Ochsner D. Laub G. A. Sasse.
B. S.	
STATION	

NOTE: ANY ADDITIONS OR CHANGES ON THIS SHEET MUST BE MADE OR CIRCLED IN RED INK WITH DATE AND NAME OF PERSON MAKING CHANGE.

PLEASE RETURN TO
LOS ANGELES COUNTY SURVEYOR
700 HALL OF RECORDS

Do not extend notes this side of this line.

FORM 307 2M 8-45

FORM 307 2M 8-45

PLEASE RETURN TO
LOS ANGELES COUNTY SURVEYOR
700 HALL OF RECORDS

NOTE: ANY ADDITIONS OR CHANGES ON THIS SHEET MUST BE MADE OR CIRCLED IN RED INK, WITH DATE AND NAME OF PERSON MAKING CHANGE.

Do not extend notes this side of this line.

STATION	B. S.	H. I.	F. S.	ELEV.		
B.M.					B.M.	VALLEY BLVD & WALNUT GROVE AVE
R. 51	5 13	326.40		321.27	R-51	N.W. Cor., Bt. Spk. in cb., 3.5' S. Catch
T.P.	5 44	327.37	4 47	321.93	T.P.	Basin ~ F.B. 1247-73 - Elev. 321.267
T.P.	5 02	[illegible]	5 05	322.32	T.P.	
0+00			4 [illegible]	32[illegible].74	Int. ℄ Bartlet Ave & Valley Blvd.	
			4 30	32[illegible].98	100' East	
			4 3	32[illegible] 0	5' North P/L	
			4 00	32[illegible]	200' East	
			3 [illegible]	323 6	50' [illegible] P/L	
			4 5[illegible]	322.46	100' West	
			4 75	32[illegible].59	33' North P/L	
			5 1	32[illegible] 17	200' West	
			4 [illegible]	322.6	33' North P/L	
0+10			4 67	322.67		[illegible]
0+20			4 83	322.51		
0+24			5 05	322.29		[illegible]
0+33			4 [illegible]	322.54		
"			[illegible]	322.78	15' [illegible] cb. line	
"			4 [illegible]	322.84	25' [illegible]	
0+50			4 51	322.83		
"			4 3	323 0		25' R P/L
1+00			4 15	323.16		
"			4 43	322.91		15' R Gut - cb line

Profile No. ____ Plotted ____ Date ____ Notes Red. ____ Date ____ Notes Chkd. ✓ Date ____ X-Sec. No. ____ Checked ____ Date ____ Notes ____ Date ____

Job No. 1226 Division No. V
Survey of IVAR AVE. S.D.
Survey by H. F. NAUMANN Notes G. A. Sasso
Indexed A. C. Johnson Date ____

B. 1415 PG. 46

FORM 307 2M 8-45

PLEASE RETURN TO
LOS ANGELES COUNTY SURVEYOR
700 HALL OF RECORDS

NOTE: ANY ADDITIONS OR CHANGES ON THIS SHEET MUST BE MADE OR CIRCLED IN RED INK WITH DATE AND NAME OF PERSON MAKING CHANGE.

Do not extend notes this side of this line.

STATION	B. S.	H. I.	F. S.	ELEV.		
		327.34 ✓				
1+00			3 98	323.36 ✓		17'R Edge Pvmt Brk
			4 2	323 1		25'R P/L
			4 33	323 01	13.5'L Gut	
			4 15	323.19	15'L P/L cb line	
			4 00	323.34	15'L Top Brk	
			[illegible]	323.19	25'L	
[illegible]			3 [illegible]	323.75		
T.P.			3 11 ✓	324 23	T.P.	
	[illegible]	[illegible]				
2+00			5 42	324.10 ✓		
			5 84	323 68		13.5'R Gut
			5 50	323 93		15'R cb line edge pvmt
			5 3	324 2		18'R Brk
			5 4	324 1		25'R P/L
			5 53	323 99	13'L Edge [illegible]	
			5 3	324 2	15'L [illegible] cb line	
[illegible]			5 15	324.34		20'R Gut
			5 07	324 45		" " T cb
			5 10	324 42		25'R End curb [illegible]
			4 95	324 57		T.cb.

Profile No. ____ Notes Red. ____ Plotted ____ Job No. 1226 Division No. V
Date ____ Date ____ Survey of IVAR AVE. S.D.
X:Sec. No. ____ Notes Chkd. ✓ Checked ____ Survey by H. F. NAUMANN Notes G.A.S. Date 1-48
Date ____ Date ____ Map No. ____ Indexed [illegible] Date ____

F.B. 1415 Pg. [illegible]

FORM 307 2M 8-45

PLEASE RETURN TO
LOS ANGELES COUNTY SURVEYOR
700 HALL OF RECORDS

NOTE: ANY ADDITIONS OR CHANGES ON THIS SHEET MUST BE MADE OR CIRCLED IN RED INK, WITH DATE AND NAME OF PERSON MAKING CHANGE.

Do not extend notes this side of this line.

STATION	B. S.	H. I.	F. S.	ELEV.		
		329 52 ✓				
2+14.7			5 83	323.69 ✓		15'R Gut
			5 16	324 36		Tcb
2+50			5 05	324 44		
3+00			4 49	325 03		
			4 85	324.67		15'R Gut
			4 25	325 27		Tcb
			4 0	325 5		25'R P/L
			3 8	325 7		30'R BK P/L
			4 32	324 70	14'L Gut Edge Point	
			4 7	324.8	15'L P/L cb line	
			4 2	325 3	19'L BK	
			4 1	325 4	25'L	
			4 3	325 2	125'L BK P/L	
3+50			3 60	325 92		
4+00			2 84	326.68		
			3 35	326 17		15'R Gut
			2 72	326 10		Tcb
			3 09	326 43	14'L Gut Edge Point	
			2 9	326 6	15'L P/L cb line	
			3 0	326 5	25'L	

F.B. 1415 PG. 48 Job No. 1226 Division No. ✓ Notes Red. Plotted Profile
Survey of IVAR AVE S.D. Date Date No.
Survey by H. F. NAUMANN Notes G. H. Sosse Notes Chkd. ✓ Checked X-Sec.
Indexed A. C. Jones Date Date No.

FORM 307 2M 8-45

PLEASE RETURN TO
LOS ANGELES COUNTY SURVEYOR
700 HALL OF RECORDS

NOTE: ANY ADDITIONS OR CHANGES ON THIS SHEET MUST BE MADE OR CIRCLED IN RED INK WITH DATE AND NAME OF PERSON MAKING CHANGE.

Do not extend notes this side of this line.

STATION	B. S.	H. I.	F. S.	ELEV.		
		329.52				
4+18.8			2 54	326 98		
"			2.93	326 59	15'L Gut	
"			2 28	327.24	" Tcb	
4+50			2 02	327 50		
T.R.			2 03	327 49	T.R.	
	7.13	334.62				
5+[illegible]			6 26	328.3[illegible]		
			6 [illegible]	327.8[illegible]		[illegible]
			6 [illegible]	328.4[illegible]		
			[illegible]	327.8[illegible]	[illegible] Gut	
			[illegible]	328.[illegible]	" " Tcb	
5+50			[illegible]	329.27		
[illegible]			[illegible]	330 11		
			[illegible]	329.5[illegible]		[illegible]
			[illegible]	330 [illegible]		[illegible]
			[illegible]	330 3		[illegible]
			4 3	330 3		330 [illegible]
			[illegible]	329.5[illegible]	[illegible]	
			[illegible]	330.21	" " Tcb	
			4 3	330 3	25'L P/L	

Profile No. ____ Notes Red. ____ Plotted ____ Job No. 1226 Division No. V

X:Sec. No. ____ Date ____ Notes Chkd. ✓ Date ____ Checked ____ Survey of T. VAR AVE S.D.

Date ____ Date ____ Map No. ____ Survey by H. F. NAUMANN Notes G.A.S. Date 1-48

Indexed Tobopsan Date ____

F.B. 1415 Pg. 49

FORM 307 2M 8-45

PLEASE RETURN TO
LOS ANGELES COUNTY SURVEYOR
700 HALL OF RECORDS

NOTE: ANY ADDITIONS OR CHANGES ON THIS SHEET MUST BE MADE OR CIRCLED IN RED INK, WITH DATE AND NAME OF PERSON MAKING CHANGE.

Do not extend notes this side of this line.

STATION	B. S.	H. I.	F. S.	ELEV.		
		334.62				
6+00			3.5	331.1	125'L BK P/L	
6+50			3.69	330.93		
6+61.1			3.45	331.17		
"			3.98	330.64		15'R Gut End cb
"			3.34	331.28		" " T cb " "
6+60.7			3.96	330.66	15'L Gut End cb	
			3.34	331.28	Tcb	
7+00			2.[illegible]	331.[illegible]		
"			3.98	330.64		14'R [illegible]
"			[illegible]	331.7		[illegible]
			2.[illegible]	331.7		[illegible]
			2.7	331.7		[illegible]
			2.[illegible]	331.64	15'L Gut Edge [illegible]	
			2.9	331.7	15'L cb line	
			2.4	332.2	25'L	
7+50			1.97	332.65		
T.P.			2.[illegible]	33[illegible]	T.P.	
	6.36	338.2[illegible]				
[illegible]			5.06	333.21		
"			5.65	332.62		15'R Gut Edge [illegible]

F.B. 1415 PG. 50
Job No. 1226 Division No. V Notes Red. Plotted Profile
Survey of IVAR AVE. S.D. Date Date No.
Survey by H. F. NAUMANN Notes G. A. Sasso Notes Chkd. Checked X-Sec.
Indexed A. C. Topper Date Date No.

FORM 307 2M 8-45

PLEASE RETURN TO
LOS ANGELES COUNTY SURVEYOR
700 HALL OF RECORDS

NOTE: ANY ADDITIONS OR CHANGES ON THIS SHEET MUST BE MADE OR CIRCLED IN RED INK WITH DATE AND NAME OF PERSON MAKING CHANGE.

Do not extend notes this side of this line.

STATION	B. S.	H. I.	F. S.	ELEV.		
		338.27				
8+00			5 0	333 27		18'R Brk
"			4 8	333 5		25'R P/L
"			5 34	332.93	15'L Gut Pipe [illegible]	
"			4 6	333.7	18'L Brk	
"			4 2	334 1	25'L P/L	
8+[illegible]			5 04	333 23	Brk	
8+ 28.76			4 70	333 57	Int Cs BARTLETT AVE	Scott St.
"			4 51	333 76	"	100'R
"			4 7	333 6		25' South P/L
"			4 22	334 05		200'R "
"			4 9	333 4		25' South P/L
"			4 89	333.38	100'L Scott St.	
"			3 9	334.4	25' South P/L	
"			5 29	332.98	200'L " "	
"			4 5	333 8	25' South P/L	
B.M. W.M. 292			4 67	333.60	B.M. W.M. 292 Scott St. & Bartlett Ave. S.W. Cor. Bt. Spk. in Walk to Ho # 1403 Elev. 333.602 ~ F.B. 1247-217	

Profile No. ____ Notes Red. ____ Date ____ Plotted ____ Date ____
X:Sec. No. ____ Notes Chkd. ____ Date ____ Checked ____ Date ____
Job No. 1226 Division No. V
Survey of IVAR AVE. S.D.
Survey by H. F. NAUMANN Notes G.A.S. Date 1-48
Map No. ____ Indexed J. [illegible] Date ____

F.B. 1415 PG. 51

F.B. 1415 PG. 52 | Job No. 1226 | Division No. V | Notes Red. | Plotted | Profile

Survey of IVAR AVE. S.D. | Date | Date | No.

Survey by H. F. NAUMANN | Notes G. A. SOSSE. | Notes Chkd. | Checked | X-Sec.

Indexed | Date | Date | Date | No.

STATION	B. S.	H. I.	F. S.	ELEV.

FORM 307 2M 8-45

PLEASE RETURN TO
LOS ANGELES COUNTY SURVEYOR
700 HALL OF RECORDS

Do not extend notes this side of this line.

NOTE: ANY ADDITIONS OR CHANGES ON THIS SHEET MUST BE MADE OR CIRCLED IN RED INK, WITH DATE AND NAME OF PERSON MAKING CHANGE.

Notes Ck'd by SEB	Survey of IVAR AVE S. O.
Map No.	W. O. 1226 Tape No. 058 St'd 68 °F
Office Work	Surveyed by H. F. NAUMANN
Checked	Notes H. F. NAUMANN Date 1-48
Date	Indexed [redacted] C. JOHNSON

F. B. 1415 Pg. 58

DEC 23 '48

Note: Any Additions or Changes on This Sheet Must Be Made or Circled in Red Ink With Date and Name of Person Making Change.

Do not extend notes this side of this line.

LOCATION
of
IMPROVEMENTS
on
WALNUT GROVE AVE.
from
VALLEY BLVD
to
SCOTT ST.
C.J. 1226

RETURN TO
LOS ANGELES COUNTY SURVEYOR
700 HALL OF RECORDS

H. F. Naumann
J. F. Ochsner
D. Loub
G. A. Sasse.

FORM 247 5M 11-46

F. B. 1415 Pg. 54



RETURN TO
LOS ANGELES COUNTY SURVEYOR
700 HALL OF RECORDS

Do not extend notes this side of this line.

Note: Any Additions or Changes on This Sheet Must Be Made or Circled in Red Ink With Date and Name of Person Making Change.

Notes Ck'd by	Survey of IVAR AVE. S.D.	F. B. 1415 PG. 55
Map No.	W. O. 1226 Tape No. 058 St'd 68 °F	
Office Work	Surveyed by H. F. NAUMANN	
Checked	Notes H. F. NAUMANN Date 1-48	
Date	Indexed [illegible]	

Cont. bot. pg. 56

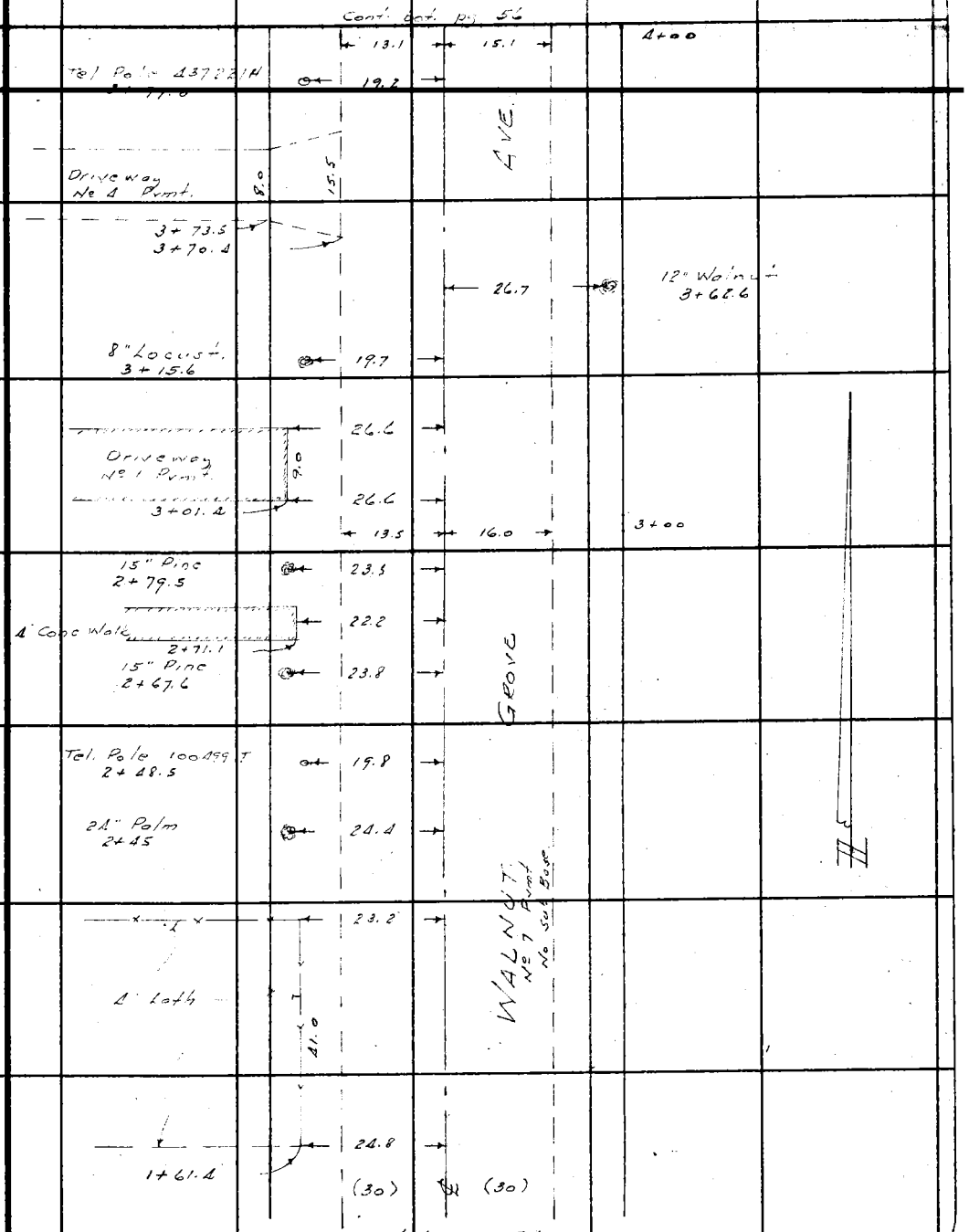

Cont top pg. 54

Note: Any Additions or Changes on This Sheet Must be Made or Circled in Red Ink With Date and Name of Person Making Change.

Do not extend notes this side of this line.

RETURN TO
LOS ANGELES COUNTY SURVEYOR
700 HALL OF RECORDS

FORM 247 BM 11-46

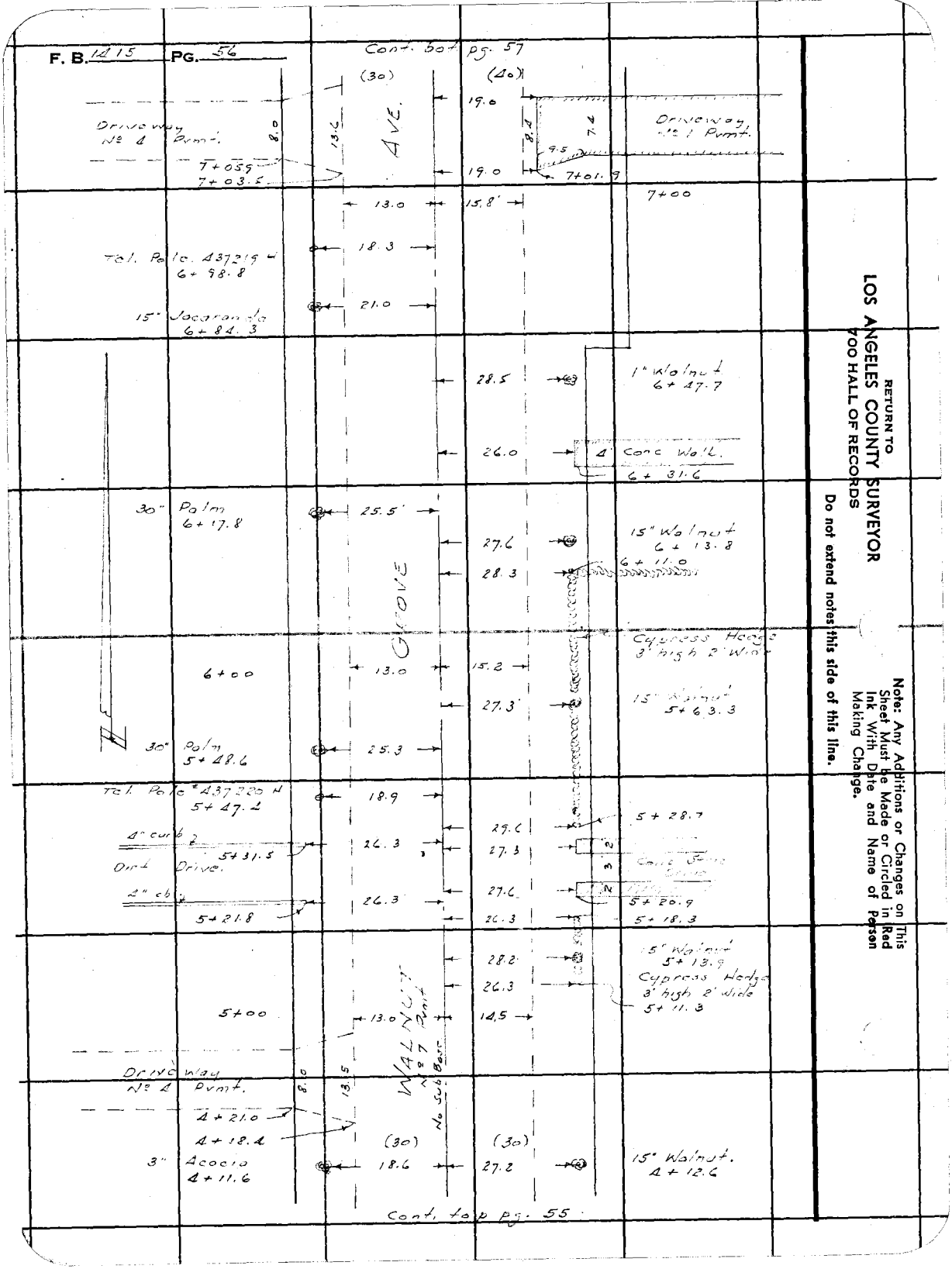

RETURN TO
LOS ANGELES COUNTY SURVEYOR
700 HALL OF RECORDS

Do not extend notes this side of this line.

Note: Any Additions or Changes on This Sheet Must be Made or Circled in Red Ink With Date and Name of Person Making Change.

Notes Ck'd by	Survey of IVAR AVE S.D.
Map No.	W. O. 1226 Tape No. 058 St'd 68 °F
Office Work	Surveyed by H. F. NAUMANN
Checked	Notes H. F. NAUMANN Date 1-48
Date	Indexed A. C. Johnson

F. B. 1415 PG. 57

Note: Any Additions or Changes on This Sheet Must Be Made or Circled in Red Ink With Date and Name of Person Making Change.

Do not extend notes this side of this line.

RETURN TO
LOS ANGELES COUNTY SURVEYOR
700 HALL OF RECORDS

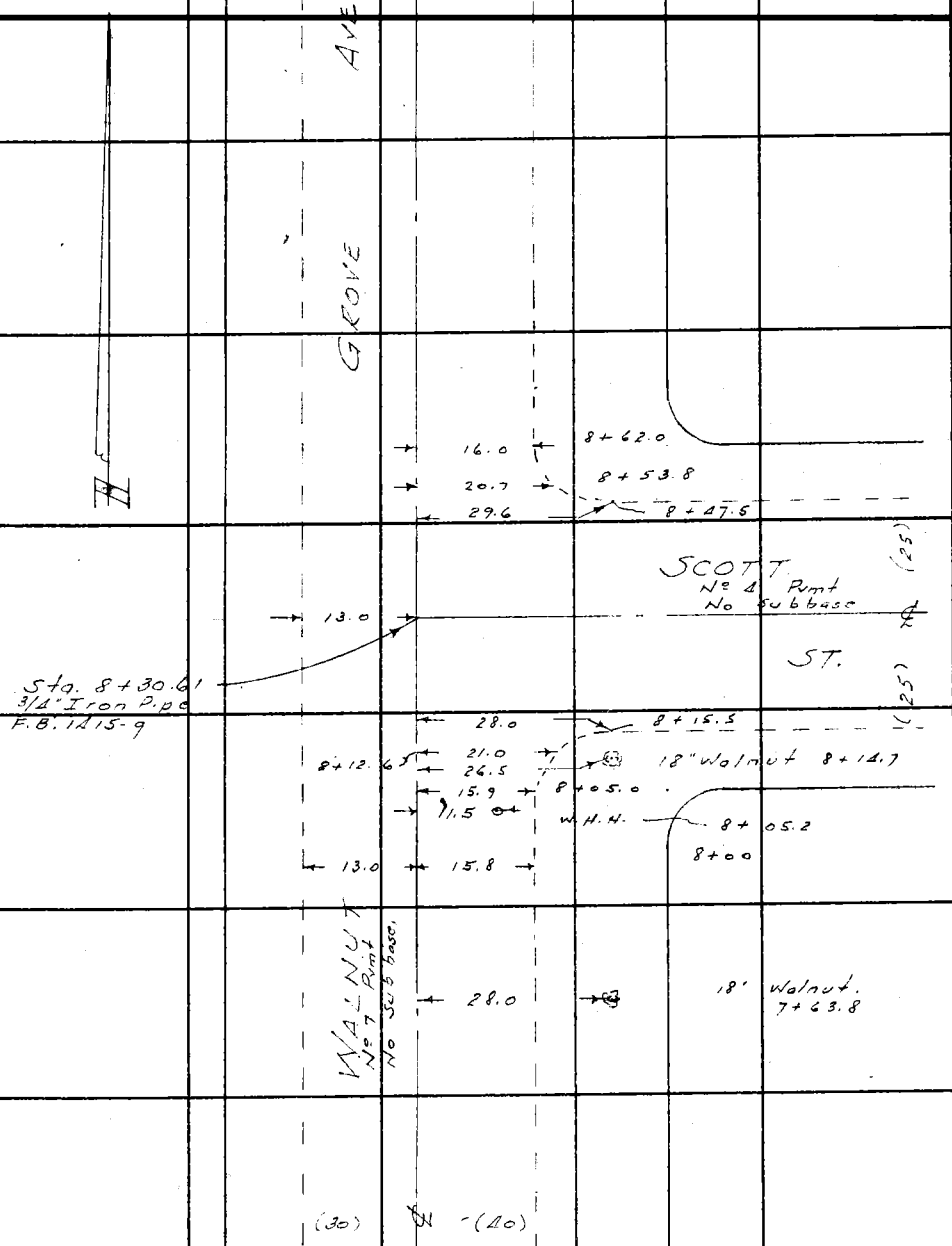

Cont. top pg. 56

FORM 247 5M 11-46

RETURN TO
LOS ANGELES COUNTY SURVEYOR
700 HALL OF RECORDS

Note: Any Additions or Changes on This Sheet Must Be Made or Circled in Red Ink With Date and Name of Person Making Change.

Do not extend notes this side of this line.

F. B. 1215 PG. 58

F.B. 1415 PG. 59

Profile No.	Notes Red.	Plotted	Job No. 1226 Division No. V
	Date	Date	Survey of IVAR AVE S.D.
X:Sec. No.	Notes Chkd. SEB	Checked 3/16/48	Survey by H. F. NAUMANN Notes G. A. S. Date 1-48
	Date	Date	Map No. Indexed Jonrsen Date DEC 23 '48

PROFILE
and
CROSS SECTIONS
on
WALNUT GROVE AVE.
from
VALLEY BLVD
to
SCOTT ST.

ELEV.	C. I. 1226
F. S.	
H. I.	H. F. Naumann J. F. Ochsner D. Laub G. A. Sasse.
B. S.	
STATION	

NOTE: ANY ADDITIONS OR CHANGES ON THIS SHEET MUST BE MADE OR CIRCLED IN RED INK WITH DATE AND NAME OF PERSON MAKING CHANGE.

PLEASE RETURN TO
LOS ANGELES COUNTY SURVEYOR
700 HALL OF RECORDS

Do not extend notes this side of this line.

FORM 307 2M 8-45

FORM 307 2M 8-45

PLEASE RETURN TO
LOS ANGELES COUNTY SURVEYOR
700 HALL OF RECORDS

NOTE: ANY ADDITIONS OR CHANGES ON THIS SHEET MUST BE MADE OR CIRCLED IN RED INK, WITH DATE AND NAME OF PERSON MAKING CHANGE.

Do not extend notes this side of this line.

STATION	B. S.	H. I.	F. S.	ELEV.		
B.M. R-51				321.27	B.M. R-51 VALLEY BLVD. and WALNUT GROVE AVE. N.W. Cor. Bt. Spk. in cb, 3.5' S. of Catch Basin Elev. 321.267 F.B. 1247-73	
	0.03	321.30				
0+00			0.15	321.15	Int. ℄s Walnut Grove Ave. & Valley Blvd.	
"			2.45	318.85	100'S. ℄ " "	"
"			4.23	317.07	200'S. " "	"
"			5.78	315.52	300'S " "	"
"			7.00	314.30	400'S " "	"
"			8.28	313.02	500'S " "	"
"			9.20	312.10	571.41'S. North edge of Rubio Wash	
"			9.25	312.05	600.81'S ouvert Outlet	
"			17.72	303.58	181 East Flowline	572 Flow 13.65 Flowline 17.72
T.P.			0.43	320.87	T.P.	
	4.97	325.84				
0+00			4.56	321.28	100'R ℄ Valley Blvd	
"			4.1	321.7	33'N P/L	
"			4.0	321.8	50'N	
"			4.22	321.62	200'R " "	
"			4.2	321.6	33'N P/L	
"			4.1	321.7	50'N	
"			4.54	321.30	100'L ℄ Valley Blvd	
"			3.1	322.1	33'N P/L	

Profile No. ____ X-Sec. No. ____

Plotted ____ Date ____ Checked ____ Date ____

Notes Red. ____ Date ____ Notes Chkd. ✓ Date ____

Division No. V Job No. 1226 S.D. AVE. 5 A 5050

Notes ____ Date ____

Survey of IVAR AVE.

Survey by H. F. NAUMANN

Indexed C. Jordan

F.B. 115 PG. 60

FORM 307 10M 10-46

PLEASE RETURN TO
LOS ANGELES COUNTY SURVEYOR
700 HALL OF RECORDS

NOTE: ANY ADDITIONS OR CHANGES ON THIS SHEET MUST BE MADE OR CIRCLED IN RED INK, WITH DATE AND NAME OF PERSON MAKING CHANGE.

Do not extend notes this side of this line.

STATION	B. S.	H. I.	F. S.	ELEV.		
		325.84	✓			
0+00			3 0	322.8	✓ 50'N	
"			4 15	321 69	• 200'L ℄ Valley Blvd	
"			3 6	322 2	• 33'N P/L	
"			3 1	322.7	• 50'N	
0+10			4 34	321 00	•	
0+20			4 8	321.03	• ℄	
0+28.7			9 13	316 71	• 48'L 15" Inlet	Flow Line Rod 4.43 MEAS 4.7 9.13
0+29.1			10 97	314.87	• 17.4'R 2.2 Outlet S.	Rod 4.87 MEAS 6.1 10.97
0+31.1			9 97	315.87	• 15.4'R 1.4 Inlet W.	Rod 4.87 MEAS 5.1 9.97
"			9 97	315.87	• 19.4'R 1.4 E.	Rod 4.87 MEAS 5.1 9.97
0+33.1			10 07	315 77	• 15.4'R 1.5 N.W.	Rod 4.87 MEAS 5.1 10.07
"			9 97	315 87	• 17.4'R 1.5 N.	Rod 4.87 MEAS 5.1 9.97
0+32.3			9 22	316.62	• 50'R 15" Inlet	Rod 4.42 MEAS 4.8 9.22
0+33			4 78	321.06	• ℄	
"			4 3	321 5	•	30'R P/L
"			4 1	321 7	•	40'R
"			4 6	321.2	• 30'L P/L	
"			3 9	321 9	• 40'L	
0+50			4 80	321 04	• ℄	
"			4.0	321 8	•	30'R P/L

Profile No. ____ Notes Red ____ Plotted ____ Job No. 1226 Division No. V

X-Sec. No. ____ Date ____ Date ____ Survey of Ivar Ave S.D.

Notes Chkd. ✓ Checked ____ Survey by H. F. NAUMANN Notes G.A.S. Date 1-48

No. ____ Date ____ Date ____ Map No. ____ Indexed ____ Date ____

F.B. 1415 PG. 61

FORM 307 10M 10-46

PLEASE RETURN TO
LOS ANGELES COUNTY SURVEYOR
700 HALL OF RECORDS

NOTE: ANY ADDITIONS OR CHANGES ON THIS SHEET MUST BE MADE OR CIRCLED IN RED INK, WITH DATE AND NAME OF PERSON MAKING CHANGE.

Do not extend notes this side of this line.

STATION	B. S.	H. I.	F. S.	ELEV.		
		325.84				
0+50			3 7	322.1		40'R
"			3 78	322 06	30'L P/L	
0+50			3 47	322 37	40'L	
0+64.8			4 75	321 09		℄
"			5 12	320 72	20'L Gut	
"			4 60	321 24	" " T.cb	
0+68.6			4 71	321 13		℄
"			5 08	320 76		20'R Gut
"			4 56	321 28		" " T.cb
0+69.8			8 91	316.93	22.5'L Rod 4.56 MEAS 4.35 8.91	to Flow line 18" conc. pipe
0+73.7			8 71	317 13	21.2'R. Rod 4.46 MEAS 4.25 8.71	to Flow line 18" conc. pipe
0+92.2			4 61	321.23		℄ opposit end of curb (left)
"			5 00	320 84	20'L Gut	
"			4 38	321.46	" " T.cb	
0+96.0			4 58	321.26		℄ " " " " Right
"			4 97	320 87		20'R Gut
"			4 37	321 47		" " T.cb
T.P.			4 48	321.36	T.P.	
	7.70	329.06				
1+00			7.61	321.45		℄

F.B. 1415 PG. 62

Job No. 1226 Division No. V Notes Red. Plotted Profile

Survey of IMR Ave. Date Date No.

Survey by H. F. NAUMANN Notes G. A. Sosso Notes Chkd. Checked X-Sec.

Indexed C. Jordan Date Date Date No.

FORM 307 10M 10-46

PLEASE RETURN TO
LOS ANGELES COUNTY SURVEYOR
700 HALL OF RECORDS

NOTE: ANY ADDITIONS OR CHANGES ON THIS SHEET MUST BE MADE OR CIRCLED IN RED INK, WITH DATE AND NAME OF PERSON MAKING CHANGE.

Do not extend notes this side of this line.

STATION	B. S.	H. I.	F. S.	ELEV.		
		329,06				
1+00			8,07	320,99		20'R cb line Also Gut
"			7 45	321.61		21'R Edge Pvmt
"			6 6	322.5		25'R Brk
"			6 5	322,6		30'R P/L
"			6 7	322.4		40'R
"			7 93	321.13	20'L cb line Also Gut	
"			7 50	321,56	22'L Edge Pvmt	
"			7 0	322 1	28'L Brk	
"			6 7	322 4	30'L P/L	
"			6 4	322.7	40'L	
1+50			6 42	322 64		℄
2+00			5 63	323 43		℄
"			6 08	322.98		12'R Gut
"			5 60	323 46		13'R Edge Pvmt
"			5 3	323,8		20'R cb line Brk
"			5 8	323.3		30'R P/L
"			6 1	323 0		40'R
"			5 72	323 34	9'L Gut	
"			5 20	323,86	16'L Edge pvmt	
"			4 9	324 2	20'L cb line Brk	

Profile Notes Red ____ Plotted ____ Job No. 1226 Division No. V
No. ____ Date ____ Date ____ Survey of TVAR S.D.
X-Sec. Notes Chkd. ✓ Checked ____ Survey by H. F. NAUMANN Notes G.A.S. Date 1-48
No. ____ Date ____ Date ____ Map No. ____ Indexed ____ Date ____

F.B. 1415 PG. 63

FORM 307 10M 10-46

PLEASE RETURN TO
LOS ANGELES COUNTY SURVEYOR
700 HALL OF RECORDS

NOTE: ANY ADDITIONS OR CHANGES ON THIS SHEET MUST BE MADE OR CIRCLED IN RED INK, WITH DATE AND NAME OF PERSON MAKING CHANGE.

Do not extend notes this side of this line.

STATION	B. S.	H. I.	F. S.	ELEV.		
		329.06				
2+00			5 4	323.7	30'L P/L	
"			5 7	323.4	40'L	
2+50			4 95	324.11		
3+00			4 40	324.66		
"			4 67	324.39		10.5'R Gut
"			4 22	324.84		16.0'R Edge Pvmt
"			4 2	324.9		20'R cb line Blk
"			4 1	325.0		30'R P/L
"			4 5	324.6		40'R
"			3 5	325.6		180'R Back P/L Straight N.S.
"			4 47	324.59	7.5'L Gut	
"			4 12	324.94	13.5'L Edge Pvmt	
"			4 1	325.0	15'L Blk	
"			4 3	324.8	20'L cb line	
"			4 3	324.8	30'L P/L	
"			4 3	324.8	40'L	
"			5 2	323.9	180'L Blk P/L Straight Grade N.S.	
3+50			4 02	325.04		
4+00			3 55	325.51		
"			3 60	325.46		10'R Gut

F.B. 1415 PG. 64
Job No. 1226 Division No. ✓ Notes Red. Plotted Profile
Survey of Ivar Ave Date Date No.
Survey by H. F. NAUMANN Notes G. A. Sasse Notes Chkd. ✓ Checked X-Sec.
Indexed A. C. Johnson Date Date Date No.

FORM 307 10M 10-46

PLEASE RETURN TO
LOS ANGELES COUNTY SURVEYOR
700 HALL OF RECORDS

NOTE: ANY ADDITIONS OR CHANGES ON THIS SHEET MUST BE MADE OR CIRCLED IN RED INK, WITH DATE AND NAME OF PERSON MAKING CHANGE.

Do not extend notes this side of this line.

STATION	B. S.	H. I.	F. S.	ELEV.		
		329.06				
4+00			3 34	325.72		15.1R' Edge Pvmt
"			3 0	326 1		20R' cb line Brk
"			3 0	326 1		30R' P/L
"			3 1	326 0		40R'
"			3 64	325.42	25L' Gut	
"			2 59	326 17	13.1L' Edge Pvmt	
"			3 3	325 8	20'L cb line Brk	
"			3 6	325.5	30'L P/L	
"			3 7	325 [illegible]	40'L	
4+50			2 29	326.77		℄
T.P.			2 85	326.21	T.P.	
	7.43	333.64				
5+00			6.79	326.85		℄
"			6 86	326.78		11'R Gut
"			6 57	327 07		14.5'R Edge Pvmt
"			6 0	327.6		15'R Brk
"			6 1	327.5		20'R cb line
"			6 7	326.9		30'R P/L
"			6 6	327.0		40'R
"			7 03	326 61	8'L Gut	

Profile
No. ____ Date ____ Notes Red ____ Plotted ____ Job No. 1226 Division No. 1
X-Sec. Date ____ Notes Chkd. ✓ Date ____ Survey of IVAC AVE
No. ____ Date ____ Checked ✓ Date ____ Survey by H. F. NAUMANN Notes G.A.S. Date 1-18
Map No. ____ Indexed ____ Date ____

F.B. 1215 PG. 65

FORM 307 10M 10-46

PLEASE RETURN TO
LOS ANGELES COUNTY SURVEYOR
700 HALL OF RECORDS

NOTE: ANY ADDITIONS OR CHANGES ON THIS SHEET MUST BE MADE OR CIRCLED IN RED INK, WITH DATE AND NAME OF PERSON MAKING CHANGE.

Do not extend notes this side of this line.

STATION	B. S.	H. I.	F. S.	ELEV.		
		333.64				
5+00			6.60	327.04	13.0 L' Edge Pvmt	
"			6 3	327 3	17'L Brk	
"			6 4	327 2	20'L cb line	
"			7 3	327 3	30'L P/L	
"			7 5	327 1	40'L	
5+50			6 18	327.[illegible]		
6+00			5 62	327.02		
"			5 77	327.[illegible]		7R' Gut
"			5 42	327.[illegible]		15.2R' Edge Pvmt
"			5 0	327.6		20'R cb line Brk
"			5 5	327.1		30R' P/L
"			5 3	327.3		40R'
"			5 62	327.[illegible]	7'L Gut	
"			5 45	327.9	13'L' Edge Pvmt Brk	
"			5 7	327.[illegible]	20'L' cb line	
"			5 8	327.7	30'L' P/L	
"			5 8	327.[illegible]	40'L'	
6+50			5 04	327.[illegible]		
7+00			4 58	329.[illegible]		
"			4 75	328.89		11R' Gut

F.B. 1415 PG. 66

Job No. 1226 Division No. V Notes Red. Plotted Profile

Survey of IVAR AVE. S.D. Date Date No.

Survey by H. F. NAUMANN Notes G. A. Sasse Notes Chkd. Checked X-Sec.

Indexed C. Johnson Date Date Date No.

FORM 307 10M 10-46

PLEASE RETURN TO
LOS ANGELES COUNTY SURVEYOR
700 HALL OF RECORDS

NOTE: ANY ADDITIONS OR CHANGES ON THIS SHEET MUST BE MADE OR CIRCLED IN RED INK, WITH DATE AND NAME OF PERSON MAKING CHANGE.

Do not extend notes this side of this line.

STATION	B. S.	H. I.	F. S.	ELEV.		
		333.64	✓			
7+00			4 35	329.29	✓	15.5'R Edge Pvmt Brk
"			4 6	329 0	•	20'R cb line
"			4 5	329 1	•	40'R P/L
"			2 5	331 1	•	Straight Grade V.S. 200'R Brk P/L
"			4 74	328.90	• 6.5'L Gut	
"			4 10	329 54	• 13.0'L Edge Pvmt Brk	
"			5 0	328 6	• 20'L cb line	
"			5 0	328 6	• 30'L P/L	
"			5 0	328 [illegible]	• 40'L	
"			5 8	327.8	• 330'L Brk P/L	
7+50			4 08	329.56	•	℄
T.P.			4 07	329.57	• T.P.	
	6.05	335.62	✓			
6+00			5 45	330.17	✓	℄
"			5 85	329.77	•	14'R Gut
"			5 17	330 45	•	15.8'R Edge Pvmt
"			5 2	330 4	•	20'R cb line Brk
"			5 3	330 3	•	40'R P/L
"			5 67	329.95	✓ 7'L Gut	
"			5 21	330.41	✓ 13'L Edge Pvmt	

Profile
No. ____ Date ____ Notes Red ____ Plotted ____ Job No. 1226 Division No. V
X-Sec. Notes Chkd ✓ Date ____ Checked ____ Survey of [illegible]
No. ____ Date ____ Date ____ Map No. ____ Survey by H. F. NAUMANN Notes G.P.S. Date 1-48
Indexed [illegible] Date ____

F.B. 1415 PG. 67

FORM 307 10M 10-46

PLEASE RETURN TO
LOS ANGELES COUNTY SURVEYOR
700 HALL OF RECORDS

NOTE: ANY ADDITIONS OR CHANGES ON THIS SHEET MUST BE MADE OR CIRCLED IN RED INK, WITH DATE AND NAME OF PERSON MAKING CHANGE.

Do not extend notes this side of this line.

STATION	B. S.	H. I.	F. S.	ELEV.		
		335.62				
8+00			5 7	329.9	20'L cb line	
"			5 9	329.7	30'L P/L	
"			6 0	329.6	40'L	
8+30.61			5 07	330.55	Int E's Walnut Grove	Scott St.
"			5 47	330.15		15'R cross gut
"			4 90	330.72		65'R Brk
"			4 67	330.95	100'R Scott St	
"			4 7	330.7	25'S. P/L	
"			3 48	331.84	200'R " "	
"			3 4	331.2	25'S P/L	
B.M. W.M. 283			4 03	331.59	B.M. W.M. 283	Walnut Grove Ave & Scott St. N.E. Cor. L.&N. in S. Cor. front edge Conc. walk to Ho. # 1344 Elev. 331.587 - F.B. 1247-213

F.B. 1415 PG. 68

Job No. 1226 Division No. V Notes Red. Plotted Profile

Survey of Ivar Ave S.D. Date Date No.

Survey by H. F. NAUMANN Notes G. A. Sasse Notes Chkd. Checked X-Sec.

Indexed [illegible] Date Date Date No.

3/16/48

Notes Ck'd by SEB	Survey of IVAR AVE S.D.	F. B. 1415 PG. 69
Map No.	W. O. 1226 Tape No. 058 St'd 68 °F	
Office Work	Surveyed by H. F. NAUMANN	
Checked	Notes H. F. NAUMANN Date 1-48	
Date	Indexed A. C. Johnson	

DEC 28 '48

Note: Any Additions or Changes on This Sheet Must Be Made or Circled in Red Ink With Date and Name of Person Making Change.

Do not extend notes this side of this line.

RETURN TO
LOS ANGELES COUNTY SURVEYOR
700 HALL OF RECORDS

LOCATION
of
IMPROVEMENTS
on
WALNUT GROVE AVE
from
SCOTT ST.
to
MISSION DRIVE

C.I. 1226

H. F. Naumann
J. F. Ochsner
D. Laub
G. A. Sasse.

FORM 247 5M 11-46

F. B. 1415 PG. 70

Cont. bot. pg. 71

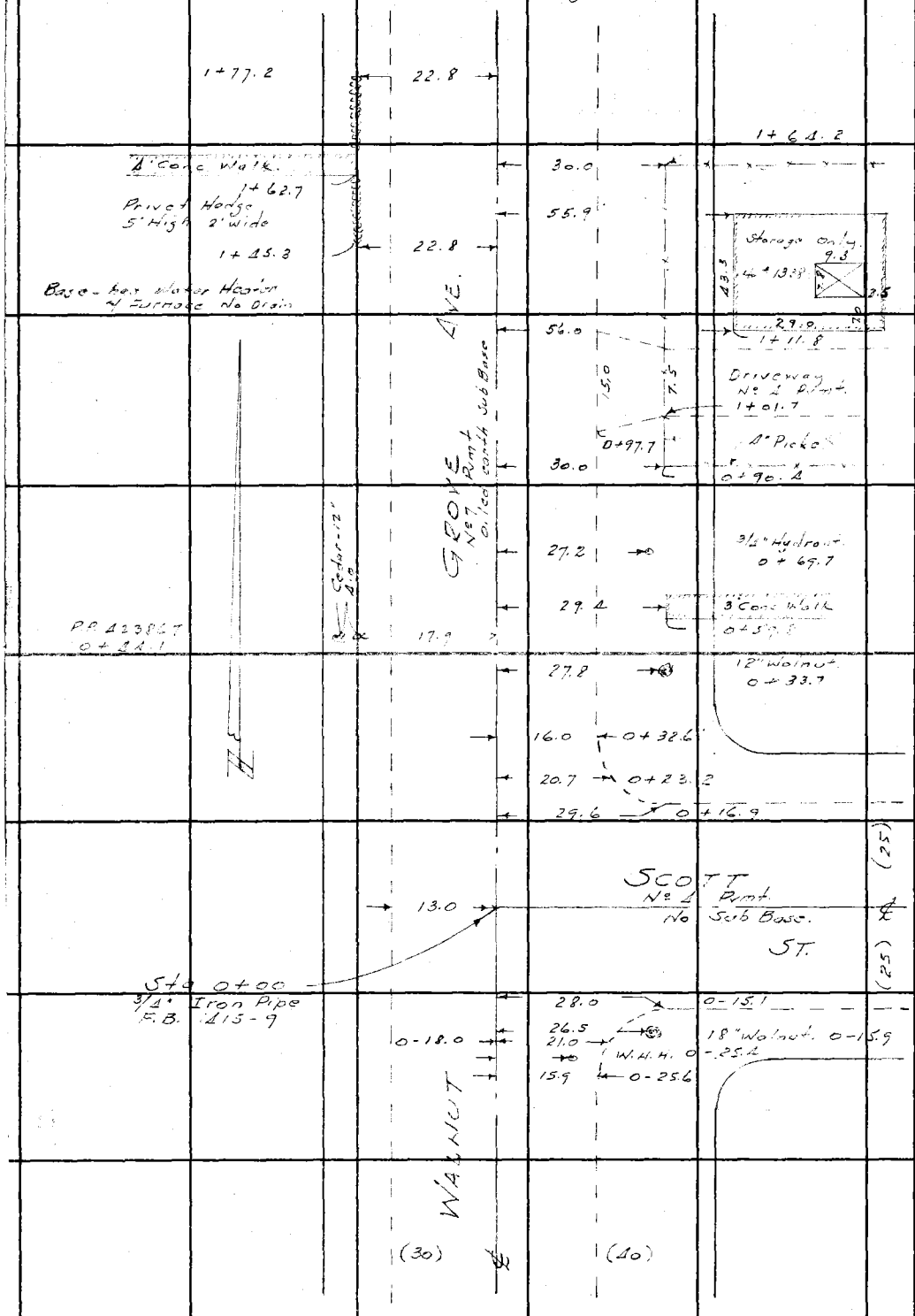

4.5

9-3
7.8

7.9 below

RETURN TO
LOS ANGELES COUNTY SURVEYOR
700 HALL OF RECORDS

Do not extend notes this side of this line.

Note: Any Additions or Changes on This Sheet Must Be Made or Circled in Red Ink With Date and Name of Person Making Change.

Notes Ck'd by	Survey of IVAR AVE S.O.	F.B. 1415 PG. 71
Map No.	W. O. 1226 Tape No. 058 St'd 68° °F	
Office Work	Surveyed by H. F. NAUMANN	
Checked	Notes H. F. NAUMANN Date 1-48	
Date	Indexed A. C. Jonnson	

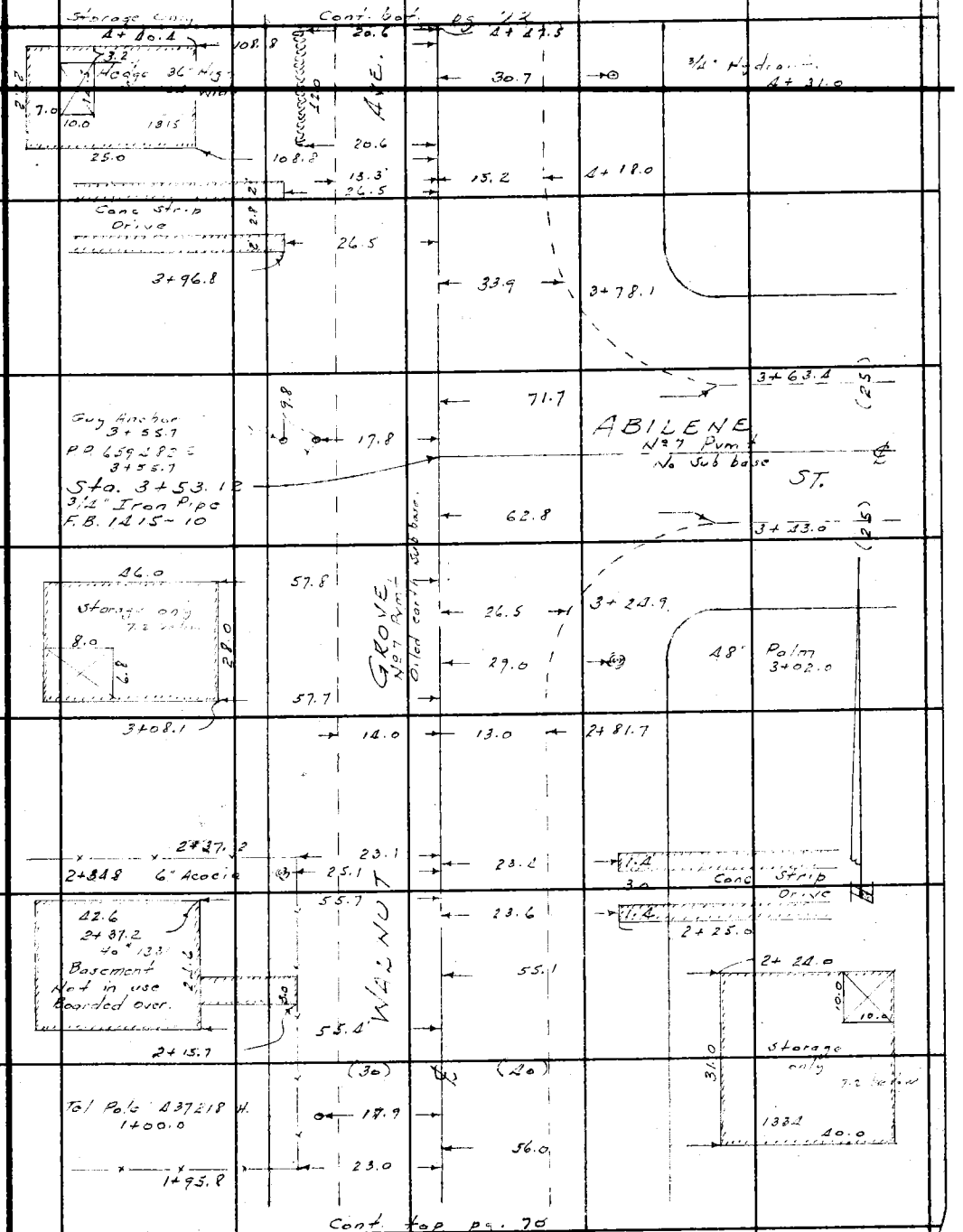

Note: Any Additions or Changes on This Sheet Must be Made or Circled in Red Ink With Date and Name of Person Making Change.

Do not extend notes this side of this line.

RETURN TO
LOS ANGELES COUNTY SURVEYOR
700 HALL OF RECORDS

FORM 247 5M 11-46

F. B. 1415 PG. 72

Cont. bot. pg. 73

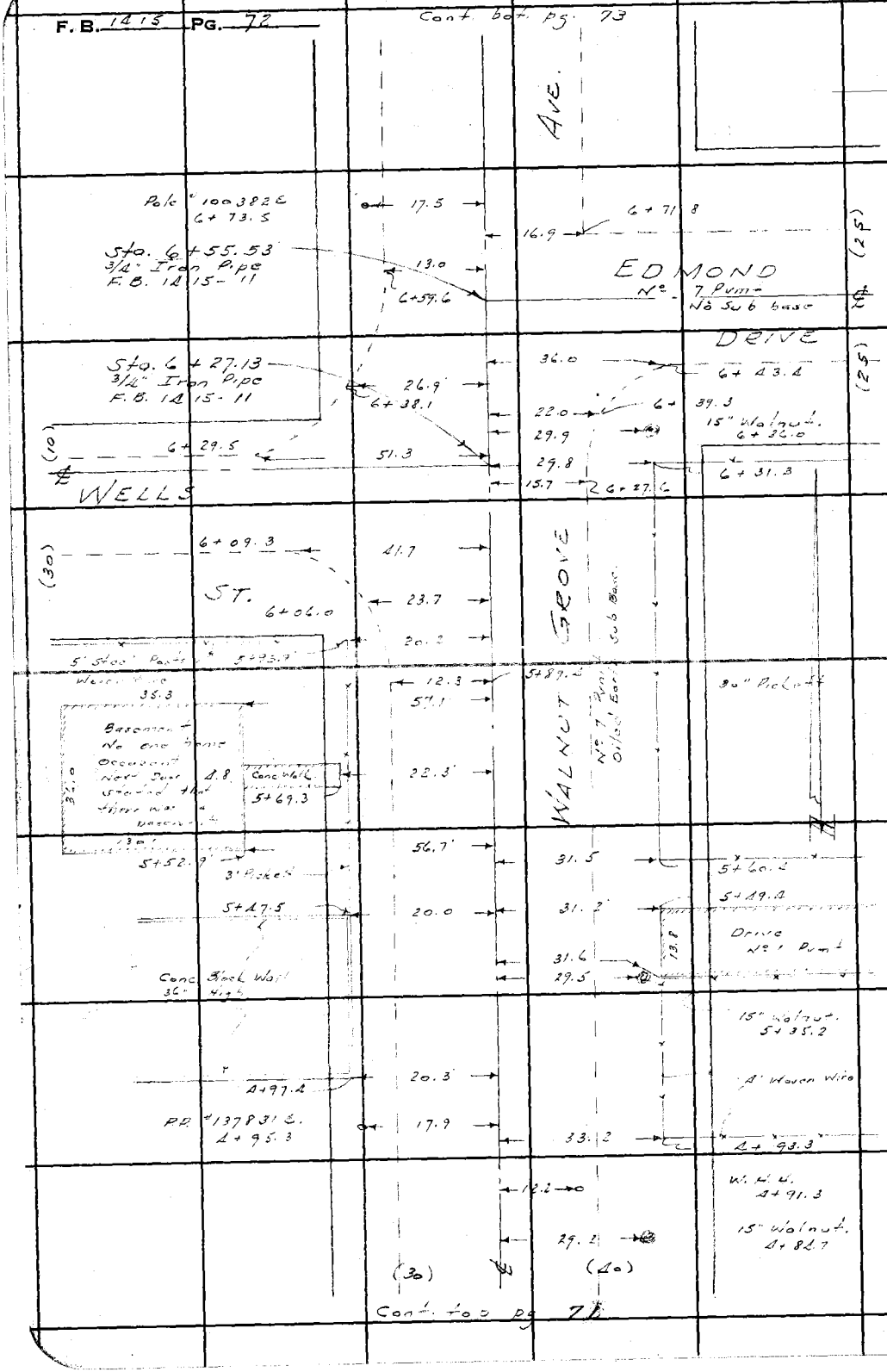

Cont. top pg. 71

RETURN TO
LOS ANGELES COUNTY SURVEYOR
700 HALL OF RECORDS

Do not extend notes this side of this line.

Note: Any Additions or Changes on This Sheet Must Be Made or Circled in Red Ink With Date and Name of Person Making Change.

Notes Ck'd by	Survey of TIGER AVE S.D.
Map No.	W. O. 1226 Tape No. 058 St'd 68 °F
Office Work	Surveyed by H. F. NAUMANN
Checked	Notes H. F. NAUMANN Date 1-48
Date	Indexed [redacted] C. JOHNSON

F. B. 1415 PG. 73

Cont. bot. pg. 74

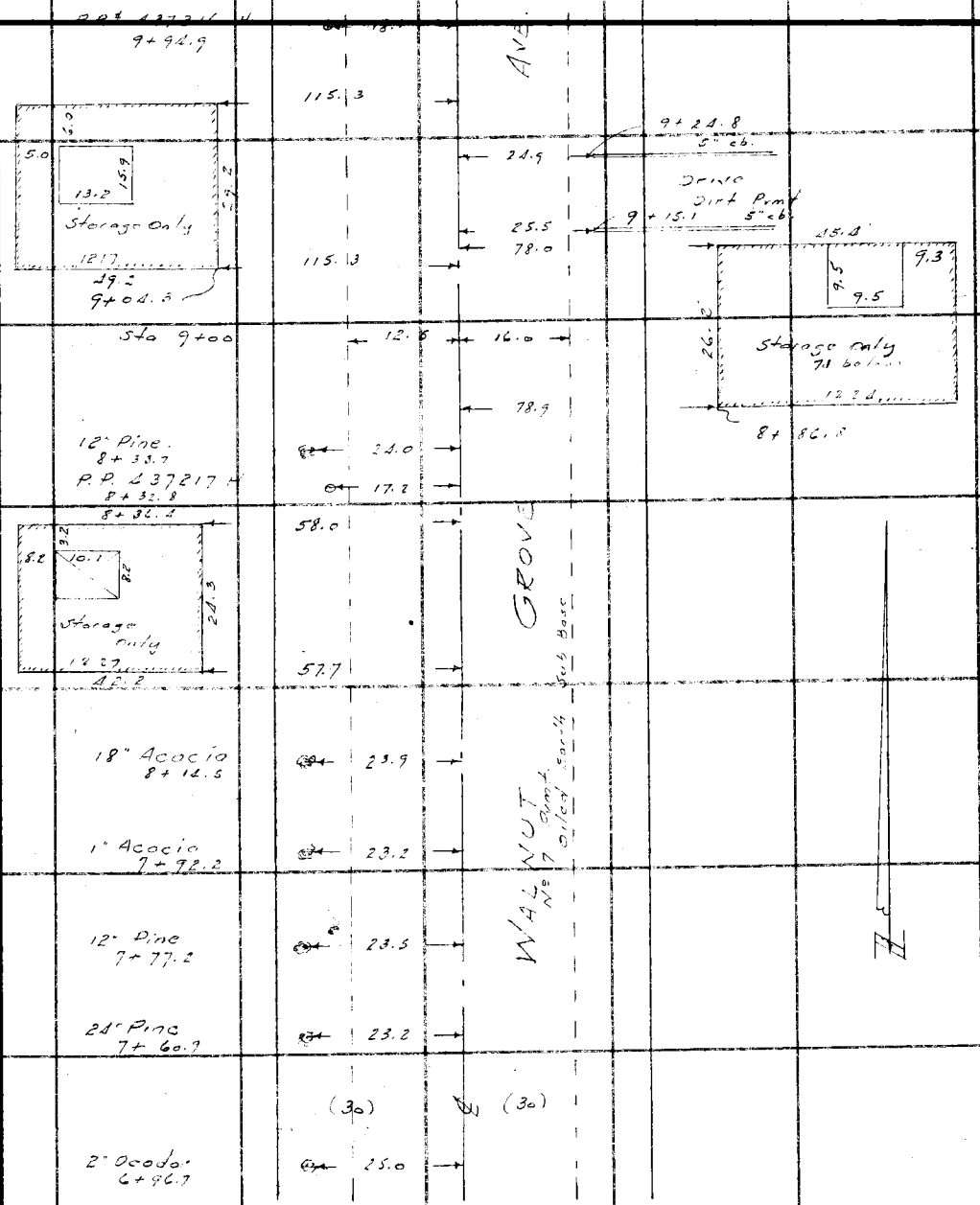

Cont. top pg. 72

13.2 E+W
15.9 N+S
7.0 below

Note: Any Additions or Changes on This Sheet Must be Made or Circled in Red Ink With Date and Name of Person Making Change.

Do not extend notes this side of this line.

RETURN TO
LOS ANGELES COUNTY SURVEYOR
700 HALL OF RECORDS

FORM 247 5M 5-46

F. B. 1415 Pg. 74

Cont. bot pg. 75

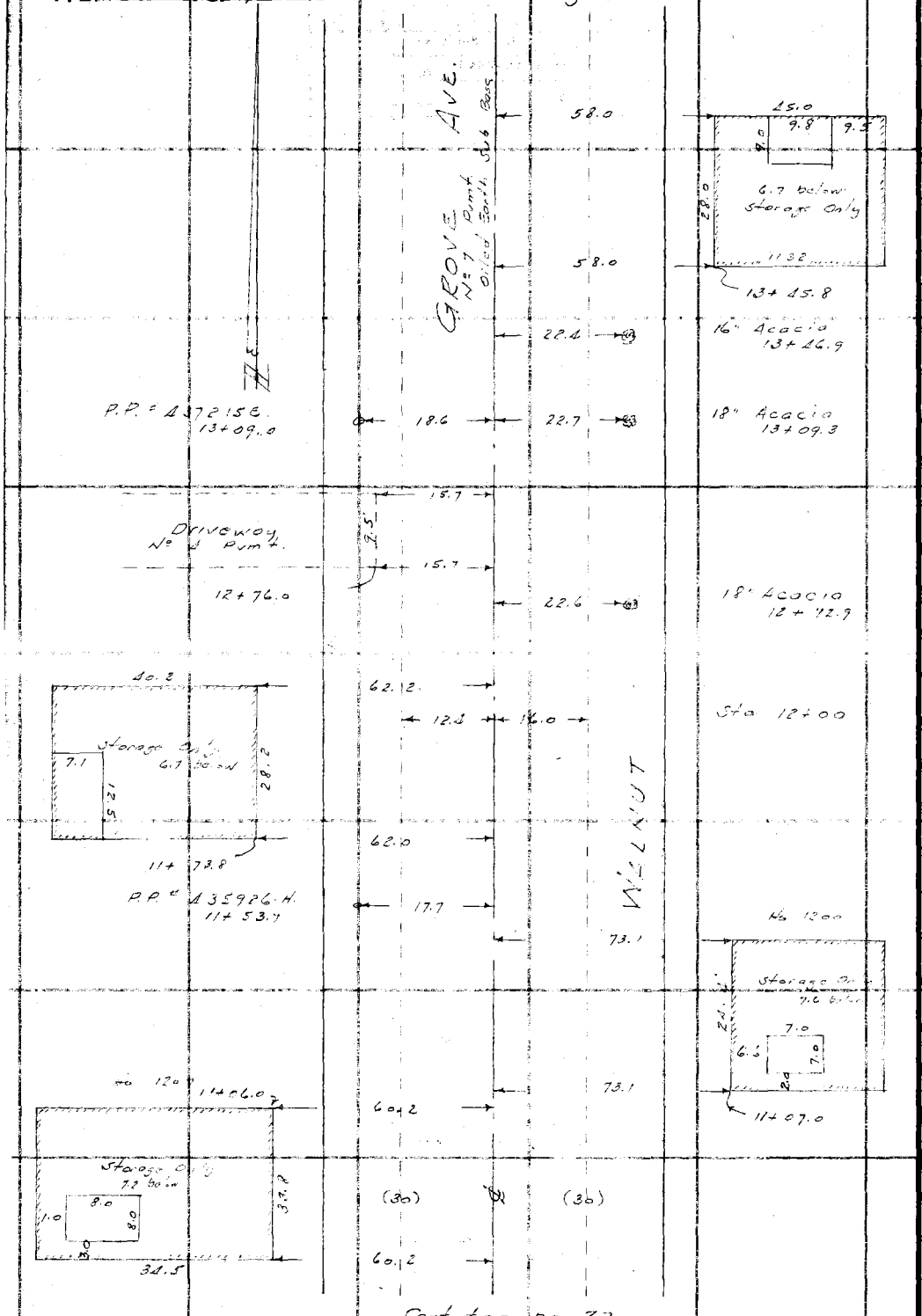

Cont. top pg. 73

RETURN TO
LOS ANGELES COUNTY SURVEYOR
700 HALL OF RECORDS

Do not extend notes this side of this line.

Note: Any Additions or Changes on This Sheet Must be Made or Circled in Red Ink With Date and Name of Person Making Change.

Notes Ck'd by	Survey of IVAR AVE S.D.	F.B. 1415 PG. 75
Map No.	W. O. 1226 Tape No. 058 St'd 68 °F	
Office Work	Surveyed by H. F. NAUMANN	
Checked	Notes H. F. NAUMANN Date 1-48	
Date	Indexed A. C. Johnson	

Cont bot pg. 76

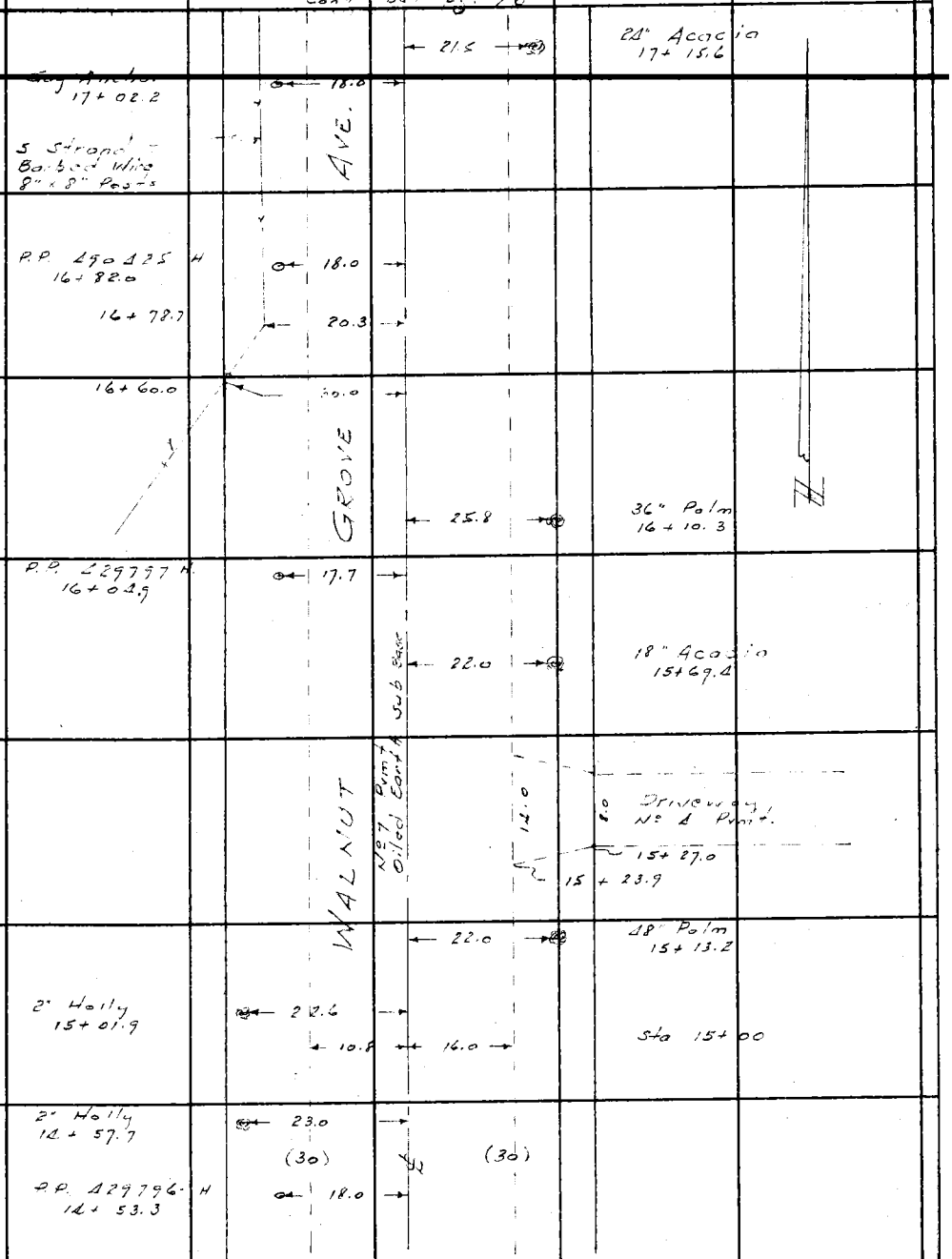

Cont top pg. 74

Note: Any Additions or Changes on This Sheet Must be Made or Circled in Red Ink With Date and Name of Person Making Change.

Do not extend notes this side of this line.

RETURN TO
LOS ANGELES COUNTY SURVEYOR
700 HALL OF RECORDS

FORM 247 5M 11-46

F. B. 1415 PG. 76

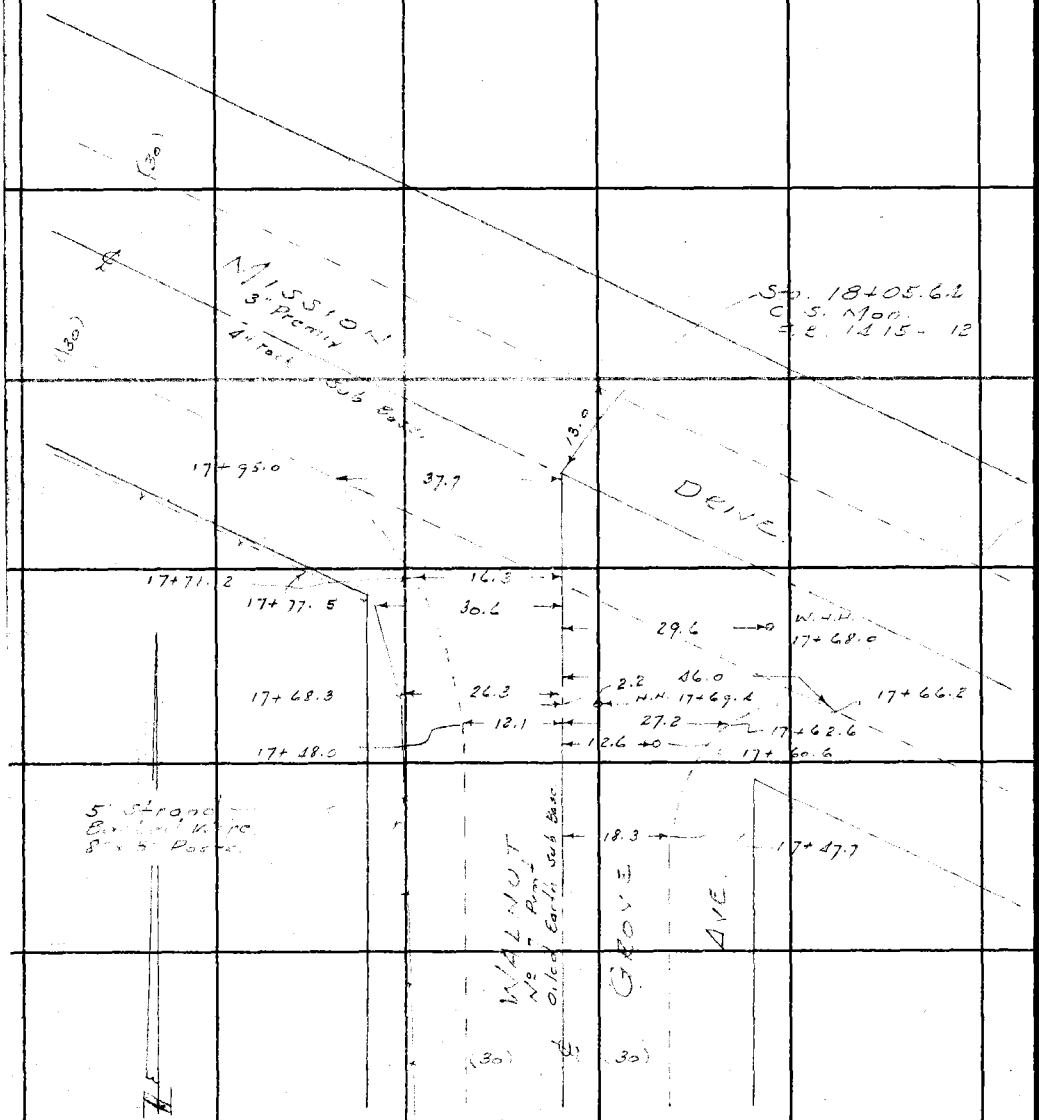

RETURN TO
LOS ANGELES COUNTY SURVEYOR
700 HALL OF RECORDS

Do not extend notes this side of this line.

Note: Any Additions or Changes on This Sheet Must Be Made or Circled in Red Ink With Date and Name of Person Making Change.

Profile No.	Notes Red.	Plotted	Job No. 1415	Division No. V	F.B. 1415 Pg. 77
	Date	Date	Survey of IVAR AVE. S.D.		
X:Sec. No.	Notes Chkd. SEO	Checked 3/16/48	Survey by H. F. NAUMANN	Notes G.A.S.	Date 1-48
	Date	Date	Map No.	Indexed	Date DEC 23 '48

	PROFILE and CROSS SECTIONS on WALNUT GROVE AVE. from SCOTT ST. to MISSION DRIVE
ELEV.	C.I. 1226
F. S.	
H. I.	H.F. Naumann J.F. Ochsner D. Laub G.A. Sasse.
B. S.	
STATION	

NOTE: ANY ADDITIONS OR CHANGES ON THIS SHEET MUST BE MADE OR CIRCLED IN RED INK WITH DATE AND NAME OF PERSON MAKING CHANGE.

Do not extend notes this side of this line.

PLEASE RETURN TO
LOS ANGELES COUNTY SURVEYOR
700 HALL OF RECORDS

FORM 307 2M 6-45

FORM 307 2M 8-45

PLEASE RETURN TO
LOS ANGELES COUNTY SURVEYOR
700 HALL OF RECORDS

NOTE: ANY ADDITIONS OR CHANGES ON THIS SHEET MUST BE MADE OR CIRCLED IN RED INK, WITH DATE AND NAME OF PERSON MAKING CHANGE.

Do not extend notes this side of this line.

STATION	B. S.	H. I.	F. S.	ELEV.		
B.M. W.M. 283				331.59	B.M. W.M. 283	Walnut Grove Ave. & Scott St. N.E. Cor. L&N. in S. Cor. front edge Conc. Walk to Ho. # 1344. Elev. 331.587 F.B. 1247-213
	3.74	335.33				
0+00			4 79	330.54	Int. ℄'s Walnut Grove Ave. & Scott St.	
"			5 20	330.13	15'R Gut	℄ " "
"			4 67	330.66	60'R Brk	
"			4 29	331.04	100'R	
"			3 7	331.6	25'N P/L	
"			3 37	331.96	200'R	" " "
"			2 7	333.6	25'N P/L	
"			5 02	330.31	7'L Gut	
"			4 63	330.70	13'L Edge Pond	
"			4 6	330.7	15'L Brk	
"			5 0	330.[illegible]	17'L Brk	
"			5 1	330.[illegible]	20'L cb line	
"			5 2	330.1	30'L P/L	
"			5 4	329.9	40'L	
0+25			4 45	330.88		
"			4 3	331.0	40'R P/L	
0+50			4 03	331.30		
1+00			3 14	332.19	6/17/48	
"			~~4 14~~	~~331.19~~		
			3 32	332.01	10'R Gut	

F.B. 1415 PG. 78 Job No. 1226 Division No. V Notes Red. Plotted Profile
Survey of IVAR AVE. S.D. Date Date No.
Survey by H. F. NAUMANN Notes G. A. Sasse Notes Chkd. Checked X-Sec.
Indexed C. Johnson Date Date No.

FORM 307 10M 10-46

PLEASE RETURN TO
LOS ANGELES COUNTY SURVEYOR
700 HALL OF RECORDS

NOTE: ANY ADDITIONS OR CHANGES ON THIS SHEET MUST BE MADE OR CIRCLED IN RED INK, WITH DATE AND NAME OF PERSON MAKING CHANGE.

Do not extend notes this side of this line.

STATION	B. S.	H. I.	F. S.	ELEV.			
		335.33					
1+00			3 06	332.27	[illegible]		
			3 [illegible]	332.3[illegible]	[illegible]		
			3 0	332.3	40'R P/L		
			3 44	331.89	[illegible]		
			3 [illegible]	332.2[illegible]	[illegible]		
			3 2	332.1	[illegible]		
			3 4	331.9	20'L [illegible]		
			3 8	331.5	[illegible]		
			3 8	331.5	[illegible]		
			3 9	33[illegible]	40'L		
[illegible]			[illegible]	332.53	[illegible]		
	6 03	338.56					
1+22.7			11 86	326.70	[illegible]	[illegible] 1338	7.9 [illegible] 3.96 11.86
1+00			5 42	333.14			
2+00			4 46	334.1[illegible]			
			4 64	333.92		11'R [illegible]	
			[illegible]	334.1[illegible]		[illegible] prmt	
			[illegible]	334.2		[illegible]	
			4 6	333.8		[illegible] line	
			5 [illegible]	333.4		24'R [illegible]	

Profile Notes Red ____ Plotted ____ Job No. 1226 Division No. V

No. ____ Date ____ Survey of [illegible]

X-Sec. Notes Chkd. ✓ Date ____ Survey by H. F. NAUMANN Notes G.A.T. Date 1-48

No. ____ Date ____ Checked ____ Map No. ____ Indexed J. Johnson Date ____

F.B. 1415 Pg. 79

FORM 307 10M 10-46

PLEASE RETURN TO
LOS ANGELES COUNTY SURVEYOR
700 HALL OF RECORDS

NOTE: ANY ADDITIONS OR CHANGES ON THIS SHEET MUST BE MADE OR CIRCLED IN RED INK, WITH DATE AND NAME OF PERSON MAKING CHANGE.

Do not extend notes this side of this line.

F.B. 1425 PG. 80

Job No. 1226 Division No. V Notes Red. ✓ Plotted ✓ Profile No.

Survey of [illegible] Date [illegible] Date [illegible] X-Sec. No.

Survey by H. F. NAUMANN Notes [illegible] Notes Chkd. ✓ Checked ✓

Indexed [illegible] Date [illegible] Date [illegible] Date [illegible]

STATION	B. S.	H. I.	F. S.	ELEV.		
		338.36				
2+00			[illegible]	[illegible]		[illegible]
"			3 4	[illegible]		[illegible]
"			[illegible]	[illegible]	116'L [illegible]	
"			[illegible]	[illegible]	13'L Edge pavt	
"			4 4	[illegible]	[illegible]'L [illegible]	
"			[illegible]	[illegible]	20'L [illegible]	
"			5 0	[illegible]	30'L [illegible]	
			[illegible]	[illegible]	40'L	
14+55.4			5 5	[illegible]		
			5 8	[illegible]		
17+67.[illegible]			6 6	332.0		
24+12			6 [illegible]	[illegible]		
			6 5	[illegible]		
[illegible]			7 0	[illegible]		
[illegible]			[illegible]	[illegible]		
			6 [illegible]	[illegible]		
			6 1	[illegible]		
24+33			7 38	331.18		
24+50			3 72	334.44		
T.P.			3 65	334.21	1.4	

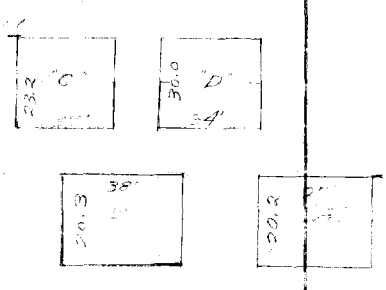

54'L N.E. COR. Bldg "A"
81'L S.E. COR. Bldg "A"
146'L N.E. COR. Bldg "B"
157'L S.E. COR. Bldg "D"
191'L S.W. COR. Bldg "D"
184'L N.W. COR. Bldg "B"
223'L S.E. COR. Bldg "C"
260'L S.W. COR. Bldg "C"
320'L BK P/L
[illegible] Base [illegible]
Max 0.2
Min 2.18
7.38

FORM 307 10M 10-46

PLEASE RETURN TO
LOS ANGELES COUNTY SURVEYOR
700 HALL OF RECORDS

NOTE: ANY ADDITIONS OR CHANGES ON THIS SHEET MUST BE MADE OR CIRCLED IN RED INK, WITH DATE AND NAME OF PERSON MAKING CHANGE.

Do not extend notes this side of this line.

STATION	B. S.	H. I.	F. S.	ELEV.			
T.P.				334.91			
	5.90	3[illegible].81					
3+[illegible]			[illegible]	335.52			
			5 33	335.48		[illegible]	
			5 37	335.4[illegible]		13'R Edge Pvmt	
			5 [illegible]	335.7		20'R [illegible]	
			5 2	335.6		40'R [illegible]	
			5 52	335.29	7'L Gut		
			5 [illegible]	335.[illegible]	14'L Edge Pvmt		
			4 8	336.[illegible]	16'L Brk		
			[illegible]	335.9	[illegible] Brk		
			[illegible]	335.0	[illegible] Brk		
			[illegible]	334.8	[illegible]		
			5 9	334.9	[illegible]		
3+11.5			[illegible] 53	329.28	[illegible]	[illegible] 11.53	[illegible] 1323
3+53.[illegible]			[illegible]	336.22	[illegible]	[illegible]	
			[illegible]	336.14		[illegible]	
			[illegible]	336.87	[illegible]		
			3 8	337.0	[illegible]		
			3 5	337.3	[illegible]		
			3 26	337.55	[illegible]		

Profile
No. ____ Notes Red ____ Plotted ____ Job No. [illegible] Division No. V
Date ____ Date ____ Survey of [illegible]
X-Sec. Notes Chkd. ✓ Checked ____ Survey by H. F. NAUMANN Notes [illegible] Date 1-48
No. ____ Date ____ Date ____ Map No. ____ Indexed [illegible] Date ____

F.B. 1415 PG. 81

FORM 307 10M 10-46

PLEASE RETURN TO
LOS ANGELES COUNTY SURVEYOR
700 HALL OF RECORDS

NOTE: ANY ADDITIONS OR CHANGES ON THIS SHEET MUST BE MADE OR CIRCLED IN RED INK, WITH DATE AND NAME OF PERSON MAKING CHANGE.

Do not extend notes this side of this line.

STATION	B. S.	H. I.	F. S.	ELEV.		
		340.[illegible]				
3+[illegible]			[illegible]	33[illegible].1	25'S P/L	
"			[illegible]	33[illegible].2	[illegible]	
3+78.12			4 3[illegible]	33[illegible].[illegible]		
"			3 8	33[illegible] 0		40'R P/L
T.R.			[illegible]	33[illegible].55	T.R.	
	6.16	342.7[illegible]				
4+00			6 0[illegible]	33[illegible].56		
"			6 18	336.53		[illegible] Gut
"			[illegible]	33[illegible]		[illegible]
"			5 [illegible]	33[illegible]		[illegible]
"			[illegible]	337.1		[illegible]
"			5 8	336.7		40'R P/L
"			6 [illegible]	336.53	[illegible] Gut	
"			5 [illegible]	336.98	[illegible]	
"			5 8	336.7	[illegible]	
"			6 2	336.5	20'L ob line Brc	
"			6 3	336.4	[illegible] P/L	
"			6 [illegible]	336.1	[illegible]	
4+50			5 41	337.[illegible]		
4+30			13 52	329.[illegible]	121.8'L BASEMENT	#1315 [illegible] 13.52

F.B. [illegible] PG. 82

Job No. 1226 Division No. V Notes Red ✓ Plotted ✓ Profile

Survey of Ivar Ave S.D. Date ✓ Date ✓ No. X-Sec.

Survey by H. F. NAUMANN Notes G.A. Stasse Notes Chkd ✓ Checked ✓ No.

Indexed [illegible] Date ✓ Date ✓ Date ✓ No.

FORM 307 10M 10-46

PLEASE RETURN TO
LOS ANGELES COUNTY SURVEYOR
700 HALL OF RECORDS

NOTE: ANY ADDITIONS OR CHANGES ON THIS SHEET MUST BE MADE OR CIRCLED IN RED INK, WITH DATE AND NAME OF PERSON MAKING CHANGE.

Do not extend notes this side of this line.

STATION	B. S.	H. I.	F. S.	ELEV.		
		[illegible]				
[illegible]			[illegible]	336.3		[illegible]
[illegible]			4 64	338.07		
			4 84	337.87		10' [illegible]
			4 40	338.31		15.5' [illegible]
			4 0	338.7		20' [illegible]
			[illegible]	337.9		[illegible]
			[illegible]	337.7		[illegible]
			3 5	339.2		190' [illegible]
			4 84	337.87	8' [illegible]	
			4 37	338.34	[illegible]	
			[illegible]	337.9	[illegible]	
			[illegible]	337.7	[illegible]	
			5 0	337.7	[illegible]	
[illegible]			3 92	338.79		
[illegible]			[illegible]	[illegible]	[illegible]	
	[illegible]	[illegible]				
[illegible]			[illegible]	339.5	[illegible]	
[illegible]				339.62		
			5 84	339.47		[illegible]
[illegible]			[illegible]	340.01		15' [illegible]

Profile
No. ____ Date ____ Notes Red ____ Plotted ____ Job No. 1226 Division No. V
X-Sec. Notes Chkd. ✓ Date ____ Checked ____ Survey of [illegible] Ave. S.D.
No. ____ Date ____ Date ____ Map No. ____ Survey by H. F. NAUMANN Notes G.A.S. Date 1-48
Indexed [illegible] Date ____

F.B. 1415 PG. 85

FORM 307 10M 10-46

PLEASE RETURN TO
LOS ANGELES COUNTY SURVEYOR
700 HALL OF RECORDS

NOTE: ANY ADDITIONS OR CHANGES ON THIS SHEET MUST BE MADE OR CIRCLED IN RED INK, WITH DATE AND NAME OF PERSON MAKING CHANGE.

Do not extend notes this side of this line.

STATION	B. S.	H. I.	F. S.	ELEV.		
		345.3				
6+00			5 3	34[illegible] 0		[illegible] Brk
"			5 6	339 7		[illegible]
			5 6	339 [illegible]		40'R P/L
			5 [illegible]	339.[illegible]	[illegible]	
			[illegible]	339.[illegible]	20'L [illegible] Brk	
"			5 [illegible]	34[illegible] 0	[illegible] Brk	
"			5 8	339 5	30'L P/L	
"			6 2	339 1	40'L	
6+27.13			[illegible]	[illegible]	[illegible]	
"			5 [illegible]	339 [illegible]	8'L Gut	
			5 [illegible]	34[illegible] [illegible]	[illegible] Brk	
			[illegible]	338.85	[illegible]'L	
"			[illegible]	339 0	[illegible] P/L	
"			5 6	339 [illegible]	[illegible] P/L	
			6 [illegible]	33[illegible] [illegible]	[illegible]	
"			6 5	33[illegible] [illegible]	30'S P/L	
"			5 8	339 [illegible]	10'N P/L	
			6 32	338.[illegible]9	320'L	
			7 2	338 [illegible]	30'S P/L	
"			5 1	34[illegible] [illegible]	10'N P/L	

F.B. 415 Pg. 84

Job No. 1226 Division No. ✓ Notes Red. Plotted Profile

Survey of IVAR AVE S.D. Date Date No.

Survey by H. F. NAUMANN Notes G. A. Sosse Notes Chkd. ✓ Checked X-Sec.

Indexed [illegible] Date Date Date No.

FORM 307 10M 10-46

PLEASE RETURN TO
LOS ANGELES COUNTY SURVEYOR
700 HALL OF RECORDS

NOTE: ANY ADDITIONS OR CHANGES ON THIS SHEET MUST BE MADE OR CIRCLED IN RED INK, WITH DATE AND NAME OF PERSON MAKING CHANGE.

Do not extend notes this side of this line.

STATION	B. S.	H. I.	F. S.	ELEV.		
		345.31				
W.M. 285 B.M.				341.62	B.M.	Walnut Grove Ave. & Edmond Dr. N.E. Cor
			3 69	341.63	W.M. 286	L. & T. in Conc. Walk to House # 1334
						Elev. 341.626 – F.B. 1247-213
	4 04	345.67				
6+36.0			5 49	340.18		℄
"			5 86	339.81		13'R Gut
"			5 19	340 48		15.7'R Edge Pvmt
"			5 0	340 7		20'R Brk
"			5 3	340 4		30'R
"			5 6	340.1		40'R T/L
6+55.53			5 15	340 52		Int. ℄s Walnut Grove & Edmond St
			5 [illegible]	340 16		13'R Brk
"			4 99	340 68		100'E. ℄ Edmond
			5 2	340 5		25' S P/L
"			4 1	341 6		25' N P/L
"			4 22	341 45		200'E ℄ Edmond
"			4 2	341.5		25' S P/L
"			3 5	341.9		25' N P/L
6+80.53			4 77	340.90		℄
			5 01	340 66		11'R Gut
"			4 77	340 90		14'R Edge Pvmt
"			4 2	341 5		20'R Cb Line

Profile Notes Red ____ Plotted ____ Job No. 1226 Division No. V
No. ____ Date ____ Date ____ Survey of IVAE Ave. S.D.
X-Sec. Notes Chkd ____ Checked ____ Survey by H. F. NAUMANN Notes G.A.S. Date 1-48
No. ____ Date ____ Date ____ Map No. ____ Indexed J[illegible] Date ____

F.B. 1415 PG. 85

FORM 307 10M 10-46

PLEASE RETURN TO
LOS ANGELES COUNTY SURVEYOR
700 HALL OF RECORDS

NOTE: ANY ADDITIONS OR CHANGES ON THIS SHEET MUST BE MADE OR CIRCLED IN RED INK, WITH DATE AND NAME OF PERSON MAKING CHANGE.

Do not extend notes this side of this line.

STATION	B. S.	H. I.	F. S.	ELEV.		
		345.67				
6+80.53			4 0	341.7		22' R Brk
"			4 8	340 9		30' R Brk
"			4 6	341 [illegible]		40' R P/L
7+00			4 45	341 22		
"			4 6[illegible]	341 [illegible]		[illegible] Gut
"			4 46	341 21		[illegible] Edge Pvmt
"			4 [illegible]	341 [illegible]		[illegible] Brk [illegible]
"			4 0	341 [illegible]		40' R P/L
"			4 65	341 [illegible]	[illegible] Gut	
"			4 39	341 28	[illegible] Edge Pvmt	
"			4 2	341 5	[illegible] Brk	
"			4 6	341.1	[illegible] Cb line	
"			5 1	340 [illegible]	30' R P/L	
"			5 2	341 5	[illegible]	
[illegible]			3 65	342 [illegible]		
TP			3 64	342 03		
	6.54	348 57				
8+00			5 80	342 [illegible]		
"			5 86	342 [illegible]		25' R Gut
"			5 52	342 [illegible]		[illegible] Edge Pvmt

F.B. 1415 PG. 86

Job No. 1226 Division No. V Notes Red Plotted Profile

Survey of IVAR AVE. S.D. Date Date No.

Survey by H. F. NAUMANN Notes G. A. Sasse Notes Chkd. Checked X-Sec.

Indexed [illegible] Date Date No.

FORM 307 2M 8-45

PLEASE RETURN TO
LOS ANGELES COUNTY SURVEYOR
700 HALL OF RECORDS

NOTE: ANY ADDITIONS OR CHANGES ON THIS SHEET MUST BE MADE OR CIRCLED IN RED INK WITH DATE AND NAME OF PERSON MAKING CHANGE.

Do not extend notes this side of this line.

STATION	B. S.	H. I.	F. S.	ELEV.		
		348.57				
8+00			5 0	343.6		20'R cb line Brk
"			5 5	343 1		27'R Brk
"			5 5	343 1		40'R P/L
"			6 08	342 49	8'L Gut	
"			5 77	342 80	13'L Edge Pvmt	
"			5 0	343 6	17'L Brk	
"			5 0	343 6	20'L cb line	
"			5 2	343 4	26'L Brk	
"			6 2	342 4	30'L P/L & Brk	
"			6 7	341 9	40'L	
8+29.1			11 59	336.98	92'L Basement #1227	4.39 Rod 7.2 Meas 11.59 Floor of Basement
8+50			4 98	343.59		
9+00			4 14	344 43		
"			4 23	344.34		10'R Gut
"			3 61	344.96		16'R Edge Pvmt & Brk
"			3 6	345 0		20'R cb line
"			3 6	345 0		24'R Brk
"			4 1	344.5		30'R P/L
"			3 8	344 8		40'R
"			2 8	345.8		490'R Brk P/L

Profile No. ____ Notes Red. ____ Plotted ____ Job No. 1226 Division No. ✓
Date ____ Date ____ Survey of Ivar Ave S.D.
X:Sec. No. ____ Notes Chkd. ✓ Checked ____ Survey by H. F. NAUMANN Notes G.A.S. Date 1-48
Date ____ Date ____ Map No. ____ Indexed Johnson Date ____

F.B. 1415 Pg. 87

FORM 307 2M 8-45

PLEASE RETURN TO
LOS ANGELES COUNTY SURVEYOR
700 HALL OF RECORDS

NOTE: ANY ADDITIONS OR CHANGES ON THIS SHEET MUST BE MADE OR CIRCLED IN RED INK, WITH DATE AND NAME OF PERSON MAKING CHANGE.

Do not extend notes this side of this line.

STATION	B. S.	H. I.	F. S.	ELEV.		
		348.57	✓			
9+00			4 48	344.09	✓ 8'L Gut	
"			4 17	344.10	• 13'L Edge Pvmt	
"			3 8	344 8	• 20'L cb line	
"			3 6	345 0	• 23'L Brk	
"			4 2	344 4	• 30'L P/L	
"			5 2	343.4	• 40'L	
"			6 8	342 8	• 320'L Brk P/L	
8+36.4			5 75	342.82	• 58'L N.E. cor Bldg	
"			6 05	342 52	• 100.2'L N.W. " "	
9+04.3			5 2	343.4	• 115.3'L S.E. cor Bldg	
"			5 0	343 6	• 164.5'L S.W. " "	
9+08.25			8 53	340 04	• 109.3'R BASEMENT #1224	Rod 1.43 MEAS. 7.1 8.53
9+19.5			10 26	338 31	• 152.8'L BASEMENT #1217	Rod 3.26 MEAS. 7.0 10.26
9+50			3 41	345.16	• ℄	
10+00			2 55	346 02	• ℄	
"			2 64	345.33	•	10'R Gut
"			2 18	346.39	•	16.5'R Edge Pvmt
"			2 1	346 5	•	18'R Brk
"			2 3	346.3	•	20'R cb line
"			3 0	345 6	•	25'R Brk

F.B. 1415 PG. 88
Job No. 1226 Division No. ✓
Survey of IVAR AVE S.D.
Survey by H. F. NAUMANN Notes G. A. Sasso
Indexed A. C. Johnson Date
Notes Red. Date
Notes Chkd. ✓ Date
Plotted Date
Checked Date
Profile No.
X-Sec. No.

FORM 307 2M 8-48

PLEASE RETURN TO
LOS ANGELES COUNTY SURVEYOR
700 HALL OF RECORDS

NOTE: ANY ADDITIONS OR CHANGES ON THIS SHEET MUST BE MADE OR CIRCLED IN RED INK WITH DATE AND NAME OF PERSON MAKING CHANGE.

Do not extend notes this side of this line.

STATION	B. S.	H. I.	F. S.	ELEV.		
		348.57 ✓				
10+00			2 2	346.4 ✓		30'R P/L
"			2 5	346 1		40'R
"			2 86	345.71	10'L Gut	
"			2 61	345.96	13'L Edge Pvmt	
"			2 1	346 5	20'L cb line Brk	
"			2 5	346.1	30'L P/L	
"			3 7	344.9	40'L	
10+05			3 4	345.2	54.5'L S.E. Bldg (cor)	
"			4 1	344.5	94.5'L S.W. cor Bldg	
10+50			4 2	344.4	320'L BK P/L	
T.P			2 48	346 09 ✓	T.P	
	6.34	352.43 ✓				
10+50			5 46	346.97		℄
10+79.2			11 09	341.34	89.7'L BASEMENT #1207	
11+00			4 67	347.76		℄
"			4 94	347.49		10'R Gut
"			4 79	347 64		16'R Edge Pvmt.
"			4 7	347 7		18'R Brk
"			5 0	347 4		20'R cb line
"			5 3	347 1		24'R Brk

Red 3.89
Meas. 7.2
11.09

Profile No. ____ Notes Red. ____ Date ____ Plotted ____ Date ____ Job No. 1226 Division No. V
X:Sec. No. ____ Notes Chkd. ✓ Date ____ Checked ____ Date ____ Survey of IVAR AVE S.O.
Survey by H. F. NAUMANN Notes G.A.S. Date 1-48
Map No. ____ Andrew J. [illegible] Date ____

F.B. 1415 Pg. 89

FORM 307 2M 8-45

PLEASE RETURN TO
LOS ANGELES COUNTY SURVEYOR
700 HALL OF RECORDS

NOTE: ANY ADDITIONS OR CHANGES ON THIS SHEET MUST BE MADE OR CIRCLED IN RED INK, WITH DATE AND NAME OF PERSON MAKING CHANGE.

Do not extend notes this side of this line.

STATION	B. S.	H. I.	F. S.	ELEV.		
		352.43 ✓				
11+00			4 7	347 7		30'R P/L
"			4 7	347 7		40'R
"			4 85	347.58	8.5'L Gut	
"			4 64	347.79	12'L Edge Pvmt	
"			4 6	347 8	20'L cb line	
"			5 1	347 3	30'L P/L	
"			5 1	347 3	40'L	
11+12.5			10 04	342 39	83.1R Basement # 1200	Rod 2.44 Meas. 7.6 10.04
11+50			3 95	348 18	℄	
T.P.			3 66	348.77	T.P.	
	7.95	356.72 ✓				
11+80			13 10	343.62 ✓	98.7L Basement # 1149	Rod 6.7 Meas. 6.40 13.10
12+00			7 36	349 36	℄	
"			7 50	349 22		10'R Gut
"			7 11	349 61		16'R Edge Pvmt Bk
"			7 3	349 1		20'R cb line
"			7 9	348 8		30'R P/L
"			7 8	348.9		40'R
"			7 54	349.18	10'L Gut	
"			7 18	349.54	14'L Edge Pvmt	

F.B. 1415 PG. 90 Job No. 1226 Division No. ✓ Notes Red. Plotted Profile
Survey of IVAR AVE. S.D. Date Date No.
Survey by H. F. NAUMANN Notes G. A. Sasse Notes Chkd. ✓ Checked X-Sec.
Indexed [illegible] Date Date Date No.

FORM 307 2M 8-45

PLEASE RETURN TO
LOS ANGELES COUNTY SURVEYOR
700 HALL OF RECORDS

NOTE: ANY ADDITIONS OR CHANGES ON THIS SHEET MUST BE MADE OR CIRCLED IN RED INK WITH DATE AND NAME OF PERSON MAKING CHANGE.

Do not extend notes this side of this line.

STATION	B. S.	H. I.	F. S.	ELEV.		
		356.72				
12+00			7 2	349.5	17'L Brk	
"			7 5	349 2.	20'L cb line	
"			7 9	348.8.	30'L P/L	
"			7 9	348 8.	40'L	
12+50			6 38	350.34.		℄
13+00			5 62	351 10.		℄
"			5 86	350.86.		8'R Gut
"			5 44	351.28.		14'R Edge Pvmt
"			5 7	351 0.		20'R cb line
"			5 6	351 1.		30'R P/L
"			5 7	351 0.		40'R
"			6 7	350 0.		275'R BK P/L
"			5 66	351 06.	7'L Gut	
"			5 56	351.16.	13'L Edge Pvmt	
"			5 8	350.9.	20'L cb line	
"			6 4	350 3.	30'L P/L	
"			6 3	350.4.	40'L	
"			6 7	350.0.	100'L Crear House	96'L
"			8 1	348.6.	208'L BK P/L	
13+50			4 84	351.88.		℄

Profile No. ____ Notes Red. ____ Plotted ____ Job No. 1226 Division No. V
X:Sec. No. ____ Date ____ Date ____ Survey of TVAR AVE S.O.
Notes Chkd. ____ Checked ____ Survey by H. F. NAUMANN Notes G.A.S. Date 1-48
Date ____ Date ____ Map No. ____ Indexed J.D.T. Date ____

F.B. 1415 PG. 91

FORM 307 2M 8-45

PLEASE RETURN TO
LOS ANGELES COUNTY SURVEYOR
700 HALL OF RECORDS

NOTE: ANY ADDITIONS OR CHANGES ON THIS SHEET MUST BE MADE OR CIRCLED IN RED INK, WITH DATE AND NAME OF PERSON MAKING CHANGE.

Do not extend notes this side of this line.

STATION	B. S.	H. I.	F. S.	ELEV.		
		356.72				
13+69.3			9 77	3[illegible].95	88.6 R BASEMENT # 1132	Rod 3.07 Meas. 6.7 9.77
T.P.			4 27	352.45	T.P.	
	6.66	359.11				
14+00			6 62	352.49		℄
"			6 70	352.41		10'R Gut
"			6 38	352.73		16'R Edge Pvmt
"			6 40	352.71		20'R cb line
"			6 4	352.7		30'R P/L
"			6 9	352.2		40'R
"			6 75	352.36	6.5'L Gut	
"			6 59	352.52	13'L Edge Pvmt	
"			6 7	352.4	20'L cb line	
"			7 0	352.1	30'L P/L	
"			7 0	352.1	40'L	
14+50			5 95	353.16		℄
15+00			5 35	353.76		℄
"			5 56	353.55		11'R Gut
"			5 27	353.84		17'R Edge Pvmt
"			5 2	353.9		20'R cb line
"			5 2	353.9		30'R P/L

F.B. 1415 P.G. 92
Job No. 1226 Division No. V
Survey of Ivar Ave. S.D.
Survey by H. F. NAUMANN Notes G. H. Sasse
Indexed [illegible] Date
Notes Red. Date
Notes Chkd. ✓ Date
Plotted Date
Checked Date
Profile No.
X-Sec. No.

FORM 307 10M 10-46

PLEASE RETURN TO
LOS ANGELES COUNTY SURVEYOR
700 HALL OF RECORDS

NOTE: ANY ADDITIONS OR CHANGES ON THIS SHEET MUST BE MADE OR CIRCLED IN RED INK, WITH DATE AND NAME OF PERSON MAKING CHANGE.

Do not extend notes this side of this line.

STATION	B. S.	H. I.	F. S.	ELEV.		
		359.11				
15+00			5 0	354.1		40'R
"			6 0	353.1		140'R Back P/L
"			5 42	353.69	8.5'L Gut	
"			5 30	353.81	11'L Edge of Pvmt	
"			5 1	354.0	17'L Brk	
"			5 6	353.5	20'L cb line	
"			6 0	353.1	22'L Brk	
"			6 0	353.1	30'L P/L	
"			6 0	353.1	40'L	
"			6 4	353.7	110'L Back P/L	
15+50			4 72	354.39		℄
16+00			4 24	354.87		℄
"			4 38	354.73		10'R Gut
"			3 92	355.19		16'R Edge Pvmt
"			4 1	355.0		20'R cb line
"			4 3	354.8		30'R P/L
"			4 4	354.7		40'R
"			4 34	354.77	8'L Gut	
"			4 15	354.96	12'L Edge Pvmt	
"			3 8	355.3	17'L Brk	

Profile Notes Red ____ Plotted ____ Job No. 1226 Division No. V
No. ____ Date ____ Date ____ Survey of Ivar Ave. S.O.
X-Sec. Notes Chkd. ✓ Checked ____ Survey by H. F. NAUMANN Notes G.A.S. Date 1-48
No. ____ Date ____ Date ____ Map No. ____ Indexed ____ Date ____

F.B. 1415 PG. 93

FORM 307 10M 10-46

PLEASE RETURN TO
LOS ANGELES COUNTY SURVEYOR
700 HALL OF RECORDS

NOTE: ANY ADDITIONS OR CHANGES ON THIS SHEET MUST BE MADE OR CIRCLED IN RED INK, WITH DATE AND NAME OF PERSON MAKING CHANGE.

Do not extend notes this side of this line.

STATION	B. S.	H. I.	F. S.	ELEV.		
		359.11				
16+00			4 2	354.9	20'L cb line	
"			4 5	354.6	30'L P/L	
"			4 6	354.5	40'L	
16+50			4 01	355.0		℄
T.P.			3 48	355.63	T.P.	
	5.89	361.52				
17+00			6 18	355.34		℄
"			6 22	355.30		11'R Gut
"			5 43	356.09		17'R Edge Pvmt
"			5 4	356.12		20'R cb line
"			5 5	356.0		30'R P/L
"			5 3	356.2		40'R
"			6 38	355.14	8'L Gut	
"			5 70	355.52	15'L Edge Pvmt	
"			5 6	355.9	20'L cb line Brk	
"			6 5	355.0	30'L	
"			6 6	354.9	40'L	
17+50			5 98	355.54		℄
"			6 00	355.52		15'R Gut
"			5 65	355.87		20'R cb line

F.B. 1415 PG. 94

Job No. 1226 Division No. V Notes Red. Plotted Profile
Survey of IVAR AVE. S.D. Date Date No.
Survey by H. F. NAUMANN Notes G. A. Sasse Notes Chkd. ✓ Checked X-Sec.
Indexed C. Johnson Date Date Date No.

FORM 307 10M 10-46

PLEASE RETURN TO
LOS ANGELES COUNTY SURVEYOR
700 HALL OF RECORDS

NOTE: ANY ADDITIONS OR CHANGES ON THIS SHEET MUST BE MADE OR CIRCLED IN RED INK, WITH DATE AND NAME OF PERSON MAKING CHANGE.

Do not extend notes this side of this line.

STATION	B. S.	H. I.	F. S.	ELEV.		
		361.52			℄	
17+50			5 36	356.16		23'R Edge Pvmt
"			5 2	356 3		30'R P/L
			5 2	356 3		40'R
17+75			5 55	355.97	℄	
"			5 99	355.53	15'L Gut	
"			4 95	356.57	20'L cb line & Edge Pvmt	
"			5 5	356 0	30'L	
"			5 0	355 5	40'L	
18+05.64			5 04	356 48	Int ℄s Walnut Grove & Mission D...	
"			4 77	356.75	100' East ℄	" "
"			5 2	356 3	30'S P/L	
"			5 15	356.37	200' East ℄	" "
"			6 3	355 2	30'S P/L	
"			4 54	356.98	100' West ℄	" "
"			5 1	356 4	30'S. P/L	
"			4 52	357 00	200' West ℄	" "
"			4 4	357.1	30'S. P/L	
B.M. R-87			4 00	357 52	B.M. R-87 Mission Dr. (N. side), at Walnut Grove Ave Cut spk. in S. side P.P. #225542 Elv. 357.507 F.B-1247-68	

Profile Notes Red ____ Plotted ____ Job No. 1226 Division No. V F.B. 1415 PG. 95
No. ____ Date ____ Date ____ Survey of Ivar Ave. S.O.
X-Sec. Notes Chkd. ✓ Checked ____ Survey by H. F. NAUMANN Notes G.A.S. Date 1-48
No. ____ Date ____ Date ____ Map No. ____ Indexed ____ Date ____

F.B. 1415 PG. 96 | Job No. 1226 Division No. V Notes Red. Plotted Profile

Survey of IVAR AVE. S.D. Date Date No.

Survey by H. F. NAUMANN Notes G. A. Jesse Notes Chkd. Checked X-Sec.

Indexed Date Date Date No.

STATION	B. S.	H. I.	F. S.	ELEV.

FORM 307 10M 10-46

PLEASE RETURN TO
LOS ANGELES COUNTY SURVEYOR
700 HALL OF RECORDS

Do not extend notes this side of this line.

NOTE: ANY ADDITIONS OR CHANGES ON THIS SHEET MUST BE MADE OR CIRCLED IN RED INK, WITH DATE AND NAME OF PERSON MAKING CHANGE.

3/16/48

Notes Ck'd by SEB	Survey of IVAR AVE. S.D.
Map No.	W. O. 1226 Tape No. 058 St'd 68 °F
Office Work	Surveyed by H. F. NAUMANN
Checked	Notes H. F. NAUMANN Date 1-48
Date	Indexed A. C. Johnson

F. B. [illegible] PG. 97

DEC 23 '48

Note: Any Additions or Changes on This Sheet Must be Made or Circled in Red Ink With Date and Name of Person Making Change.

Do not extend notes this side of this line.

RETURN TO
LOS ANGELES COUNTY SURVEYOR
700 HALL OF RECORDS

LOCATION
of
IMPROVEMENTS
on
EDMOND DRIVE
from
MUSCATEL AVE.
to
W. LINE of L.S. 18-40

H. F. Naumann
J. F. Ochsner
C. Laub
G. A. Sasse.

FORM 247 5M 5-46

F. B. 1415 PG. 98

Cont. bot. pg. 99

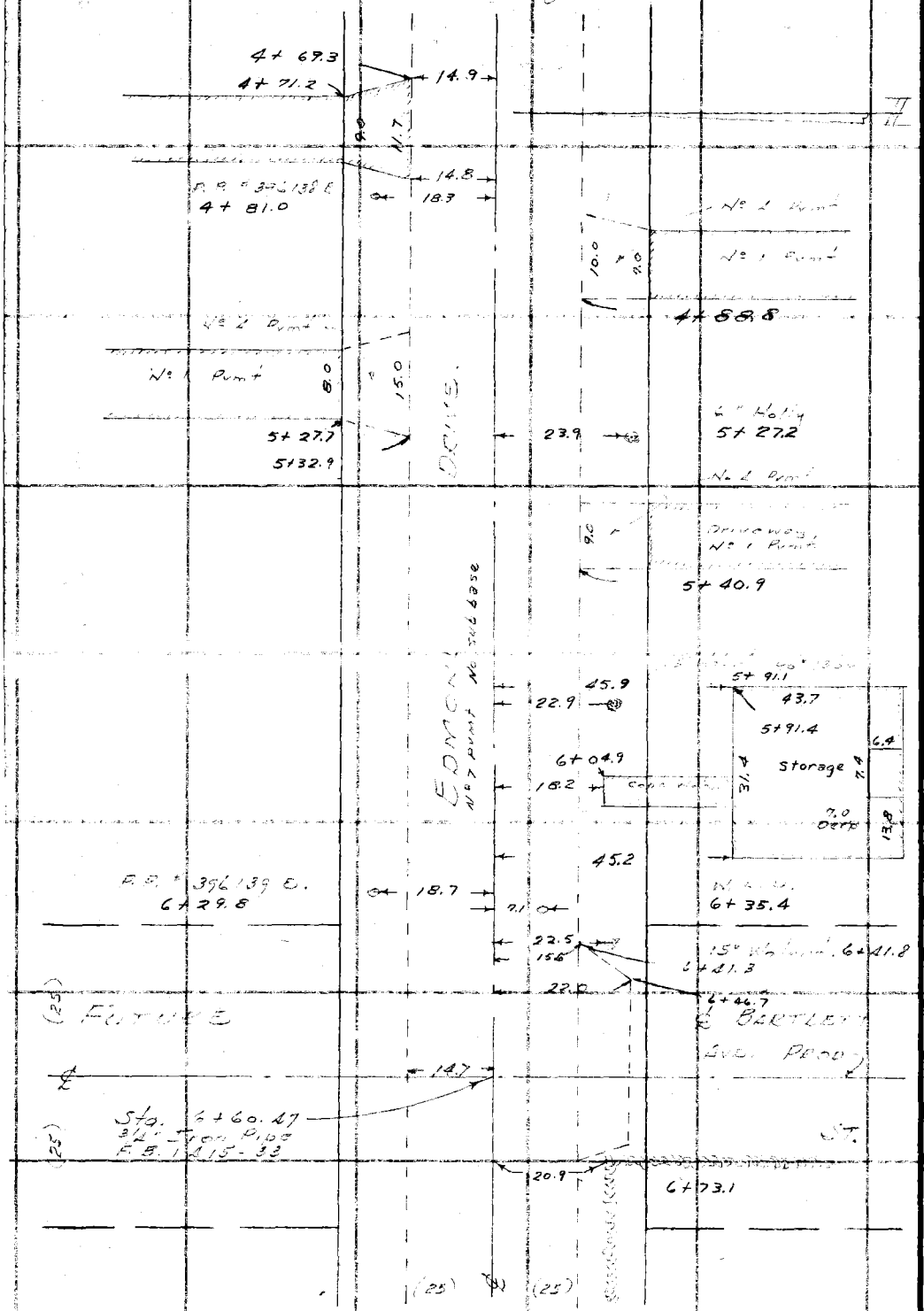

RETURN TO
LOS ANGELES COUNTY SURVEYOR
700 HALL OF RECORDS

Do not extend notes this side of this line.

Notes: Any Additions or Changes on This Sheet Must be Made or Circled in Red Ink With Date and Name of Person Making Change.

Notes Ck'd by ✓	Survey of IVAR AVE S.D.
Map No.	W. O. 1226 Tape No. 058 St'd 68 °F
Office Work	Surveyed by H. F. NAUMANN
Checked	Notes H. F. NAUMANN Date 1-48
Date	Indexed A. C. Johnson

F. B. 1415 PG. 99

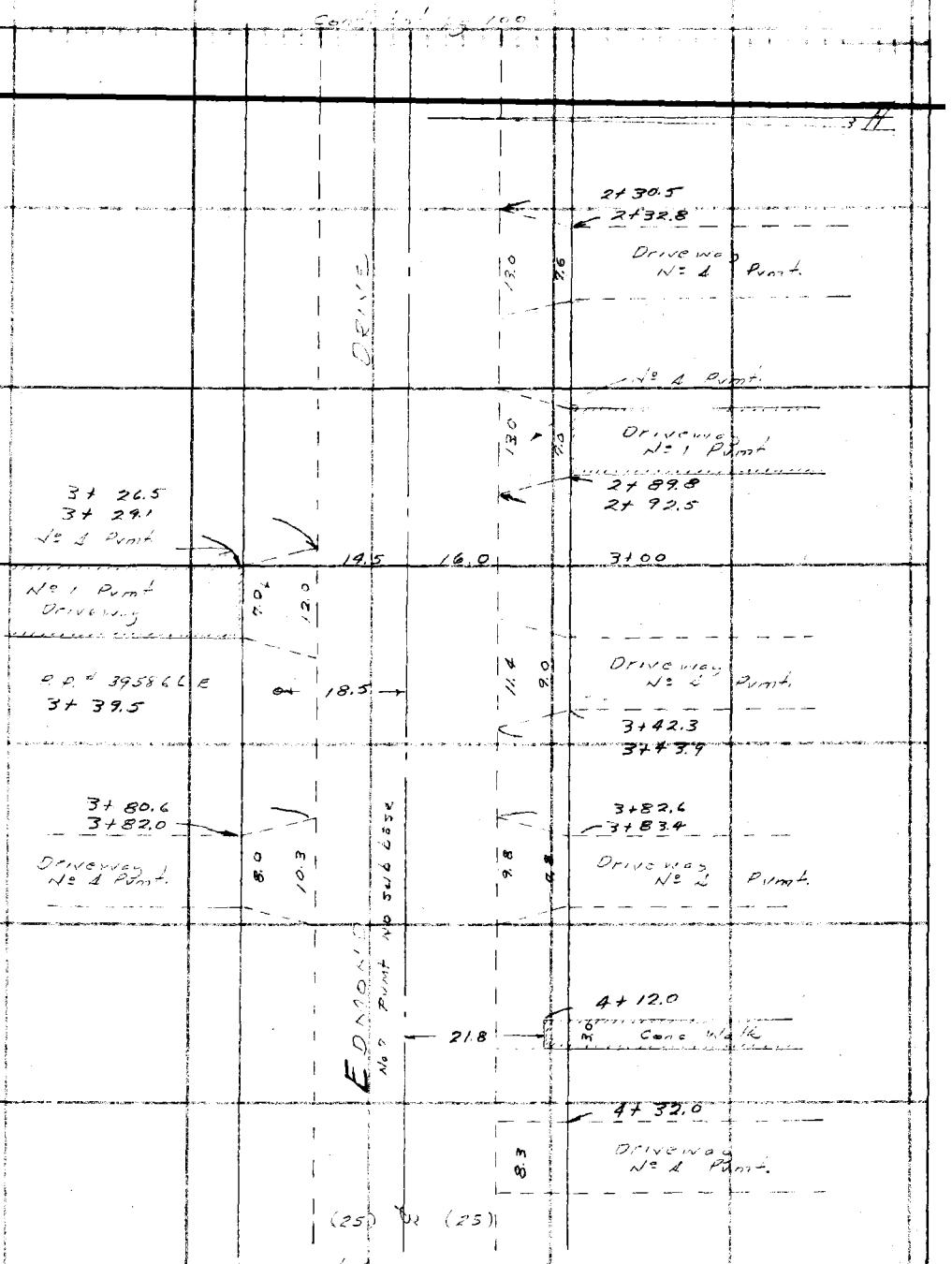

Note: Any Additions or Changes on This Sheet Must be Made or Circled in Red Ink With Date and Name of Person Making Change.

Do not extend notes this side of this line.

RETURN TO
LOS ANGELES COUNTY SURVEYOR
700 HALL OF RECORDS

FORM 247 5M 5-46

F. B. 1415 PG. 100

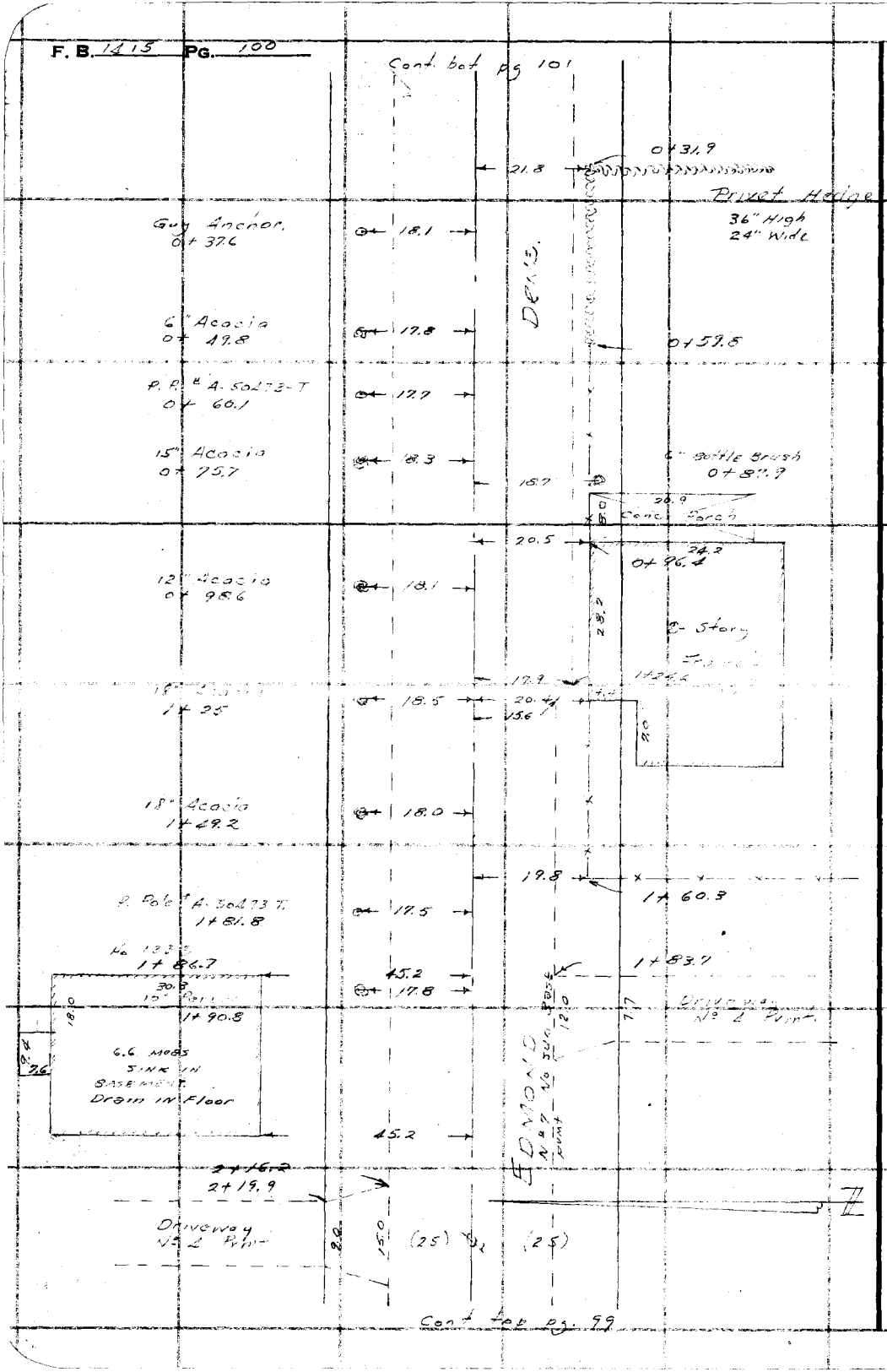

RETURN TO
LOS ANGELES COUNTY SURVEYOR
7DO HALL OF RECORDS

Do not extend notes this side of this line.

Note: Any Additions or Changes on This Sheet Must be Made or Circled in Red Ink With Date and Name of Person Making Change.

Notes Ck'd by ✓	Survey of IVAR AVE S.S.
Map No.	W. O. 1226 Tape No. 058 St'd 68 °F
Office Work	Surveyed by H. F. NAUMANN
Checked	Notes H. F. NAUMANN Date 1-18
Date	Indexed C. JONES

F. B. 1415 PG. 101

Note: Any Additions or Changes on This Sheet Must be Made or Circled in Red Ink With Date and Name of Person Making Change.

Do not extend notes this side of this line.

RETURN TO
LOS ANGELES COUNTY SURVEYOR
700 HALL OF RECORDS



Cont. top pg. 100

FORM 247 5M 5-46

RETURN TO
LOS ANGELES COUNTY SURVEYOR
700 HALL OF RECORDS

Note: Any Additions or Changes on This Sheet Must be Made or Circled in **Red Ink** With Date and Name of Person Making Change.

Do not extend notes this side of this line.

F. B. 1415 PG. 102

Profile No. ____ Notes Red. ____ Plotted ____ Job No. 1226 Division No. V. F.B. 1415 PG. 103

Date ____ Date ____ Survey of IVAR AVE S.D.

X-Sec. No. ____ Notes Chkd. SEB Checked 3/16/48 Survey by H. F. NAUMANN Notes G. A. S. Date 1-48

Date ____ Date ____ Map No. ____ Indexed Johnson Date DEC 23 '48

NOTE: ANY ADDITIONS OR CHANGES ON THIS SHEET MUST BE MADE OR CIRCLED IN RED INK, WITH DATE AND NAME OF PERSON MAKING CHANGE.

PLEASE RETURN TO
LOS ANGELES COUNTY SURVEYOR
700 HALL OF RECORDS

Do not extend notes this side of this line.

PROFILE
and
CROSS SECTIONS
on
EDMOND DRIVE
from
MUSCATEL AVE.
to
W. Line of L.S. Map 18~ 40

ELEV.

F.S.

H.I.
H.F. Naumann
J. F. Ochsner
D. Laub
G. A. Sasse.

B.S.

STATION

FORM 307 10M 10-46

FORM 307 10M 10-46

PLEASE RETURN TO
LOS ANGELES COUNTY SURVEYOR
700 HALL OF RECORDS

NOTE: ANY ADDITIONS OR CHANGES ON THIS SHEET MUST BE MADE OR CIRCLED IN RED INK, WITH DATE AND NAME OF PERSON MAKING CHANGE.

Do not extend notes this side of this line.

F.B. 1215 PG. 104

Job No. 1226 Division No. V
IVAR AVE S.O.
Notes S.A. Sanco.
Date
Survey of
Survey by H. F. NAUMANN
Indexed
Profile No.
X-Sec. No.
Plotted
Date
Checked
Date
Notes Red
Date
Notes Chkd.
Date

STATION	B. S.	H. I.	F. S.	ELEV.		
B.M. W.M. 287				342.49	B.M. W.M. 287 N/Muscatel Ave. Brk. Spk. in Conc. Drive. to Ho # 1238 25' N. & 30' E. of ℄ Int. Elev. 342.49	~ Edmond Dr. N.E. Cor. F.B. 1247 - 216
	3.80	346.29				
0+00			4 83	341.46	Int. ℄'s Edmond Dr. & N/Muscatel Ave.	
"			3 51	342.78	100'N	" "
"			2 8	343.5	30'W. P/L	
"			2 54	343.75	200'N	" "
"			1 6	344.7	30'W P/L	
"			6 18	340.[illegible]	100'S	" "
"			5 7	342.2	30'W P/L	
"			7 32	338.97	200'S	" "
"			7 0	339.3	30'W P/L	
0+16			5 31	340.98		CROSS Gut
0+30			5 02	341.27		
"			4 1	342.2		25'R P/L
"			5 0	341.3	25'L P/L	
0+50			4 74	341.65		
1+00			4 40	341.89		
"			4 74	341.55		12.5'R Gut
"			4 19	342.10		14'R Edge Pvmt
"			4 0	342.3		15'R cb line
"			3 6	342.[illegible]		17'R Brk

FORM 307 10M 10-46

PLEASE RETURN TO
LOS ANGELES COUNTY SURVEYOR
700 HALL OF RECORDS

NOTE: ANY ADDITIONS OR CHANGES ON THIS SHEET MUST BE MADE OR CIRCLED IN RED INK, WITH DATE AND NAME OF PERSON MAKING CHANGE.

Do not extend notes this side of this line.

STATION	B. S.	H. I.	F. S.	ELEV.		
		346.29				
1+00			3 6	342.7	25'R P/L	
"			4 77	341.52	11.5'R Gut	
"			4 28	342 01	5' cb line	
"			3 9	342 4	18'L edge Pvmt.	
"			3 9	342 4	20.5'L corner House	
1+50 T.P.			4 32	341.97		
			4 46	341.83	T.P.	
	5 41	347.24				
2+00			4 88	342.36		
"			5 37	341.87		13'R Gut
"			5 08	342 16		15'R Edge Pvmt cb line
"			4 7	342 5		18'R Brk
"			4 7	342 5		25'R P/L
2+65			2 8	342 4		165'R Brk P/L
2+00			5 38	341.86	12'L Gut	
"			5 02	342 22	15'L cb line	
"			4 87	342 37	16'L Edge Pvmt	
"			4 7	342 5	18'L Brk	
"			4 8	342.4	25'L P/L	
2+35			5 1	342 1	165'L Brk P/L	

Profile No. ____ Notes Red ____ Plotted ____ Job No. 1226 Division No. V
X-Sec. No. ____ Date ____ Date ____ Survey of AVE. S. D.
Notes Chkd ✓ Checked ____ Survey by H. F. NAUMANN Notes G. A. S. Date 1-48
Date ____ Date ____ Map No. ____ Indexed ____ Date ____

F.B. PG. 105

FORM 307 10M 10-46

PLEASE RETURN TO
LOS ANGELES COUNTY SURVEYOR
700 HALL OF RECORDS

NOTE: ANY ADDITIONS OR CHANGES ON THIS SHEET MUST BE MADE OR CIRCLED IN RED INK, WITH DATE AND NAME OF PERSON MAKING CHANGE.

Do not extend notes this side of this line.

STATION	B. S.	H. I.	F. S.	ELEV.		
		347.24				
2+09.4			9 09	338.15	79.3'R Basement	No #1333 Rod 2.49 MEAS 6.6 9.09
2+50			4 63	342.81		
3+00			4 37	342.87		
"			4 75	342.49		13'R Gut
"			4 57	342.67		15'R cb line
"			4 49	342.75		14.5R Edge Pvmt
"			3 8	343.4		25'R P/L Brk
"			4 79	342.45	12.5L Gut	
"			4 56	342.68	15'L cb line	
"			4 40	342.84	16.'L Edge Pvmt	
"			4 2	343.0	25'L P/L Brk	
3+50			4 06	343.18		
T.P.			4 24	343.00	T.P.	
	5 63	348.63				
4+00			5 14	343.49		12'R Gut
"			5 44	343.19		16'R Edge Pvmt
"			5 19	343.44		15'R cb line
"			5 10	343.53		17'R Brk
"			4 4	344.2		25'R P/L
"			5 54	343.09	13'L Gut	

F.B. 1415 PG. 106

Job No. 1226 Division No. V Notes Red ____ Plotted ____ Profile

Survey of IVAR AVE. S.D. Date ____ No. ____

Survey by H. F. NAUMANN Notes G. A. Sasso Notes Chkd. ✓ Checked ____ X-Sec.

Indexed [illegible] Date ____ Date ____ No. ____

FORM 307 10M 10-46

PLEASE RETURN TO
LOS ANGELES COUNTY SURVEYOR
700 HALL OF RECORDS

NOTE: ANY ADDITIONS OR CHANGES ON THIS SHEET MUST BE MADE OR CIRCLED IN RED INK, WITH DATE AND NAME OF PERSON MAKING CHANGE.

Do not extend notes this side of this line.

STATION	B. S.	H. I.	F. S.	ELEV.		
		348.63				
4+00			5 37	343.26	15'L cb line	
"			5 14	343.49	16.5'L Edge Pvmt	
"			4 7	343.9	25'L P/L	
4+50			4 90	343.73		℄
"			4 2	344.4		25'R P/L
"			2.9	345.7		165'R BK P/L
"			4 5	344.1	25'L P/L	
"			5 8	342.8	160'L BK P/L	
5+00			4.52	344.11		℄
"			4 94	343.69		12.0'R Gut
"			4 75	343.88		15'R cb line
"			4 65	343.98		16'R Edge Pvmt
"			4 0	344.6		20'R Brk
"			3 7	344.9		25'R P/L
"			4 97	343.66	12'L Gut	
"			4 39	344.24	15'L cb line Edge Pvmt	
"			4 0	344.6	20'L Brk	
"			4 0	344.6	25' P/L	
5+50			4 48	344.15		℄
T.P.			4 62	344.01	T.P.	

Profile
No. ____ Date ____ Notes Red ____ Plotted ____ Job No. 1226 Division No. ✓
X-Sec. Date ____ Survey of [illegible] A.S.D.
No. ____ Date ____ Notes Chkd. ✓ Checked ____ Survey by H. F. NAUMANN Notes G.A.S. Date 1-48
Map No. ____ Date ____ Index [illegible] Date ____

F.B. 1415 PG. 107

FORM 307 10M 10-46

PLEASE RETURN TO
LOS ANGELES COUNTY SURVEYOR
700 HALL OF RECORDS

NOTE: ANY ADDITIONS OR CHANGES ON THIS SHEET MUST BE MADE OR CIRCLED IN RED INK, WITH DATE AND NAME OF PERSON MAKING CHANGE.

Do not extend notes this side of this line.

STATION	B. S.	H. I.	F. S.	ELEV.		
T.P.				344.01 ✓		
	5.11	349.12 ✓				
6+00			4.92	344.20	℄	
"			5 21	343.91		12.5'R Gut
"			5 03	344.09		15'R cb line
"			4 94	344.18		16'R Edge Pvmt
"			4 1	345.0		23'R Brk
"			4 0	345.1		25'R
"			5 10	344.02	12'L Gut	
"			4 76	344.36	15'L cb line	
"			4 62	344.50	16'L Edge Pvmt Brk	
"			4 4	344.7	25'L P/L	
6+05			10 66	338.16	95.8'L Basement Ht #1300	3.66 Rod 7.00 MEAS 10.66
6+60.47			4 99	344.13	Int. ℄s Edmond Dr & BARTLETT PROD	
"			4 4	344.7		25'R WEST TRACT LINE
"			3 4	345.7		100'R " " "
"			2 8	344.3		170'R " " "
"			5 1	344.0	25'L WEST TRACT LINE	
"			6 2	342.9	100'L " "	"
"			6 8	342.3	165'L " "	"
T.P.			5 86	343.26	T.P.	

F.B. 1415 PG. 108

Job No. 1226 Division No. V Notes Red. Plotted Profile
IVAR AVE. S.D. Date Date No.
Survey of Notes Checked X-Sec.
Survey by H. F. NAUMANN Notes G. W. Sossc. Date Date No.
Indexed [illegible] Date

FORM 307 10M 10-46

PLEASE RETURN TO
LOS ANGELES COUNTY SURVEYOR
700 HALL OF RECORDS

NOTE: ANY ADDITIONS OR CHANGES ON THIS SHEET MUST BE MADE OR CIRCLED IN RED INK, WITH DATE AND NAME OF PERSON MAKING CHANGE.

Do not extend notes this side of this line.

STATION	B. S.	H. I.	F. S.	ELEV.		
T. P.				343.26	T. P.	
	3.98	347.24				
T. P.			6.31	340.93	T. P.	
	4.11	345.04				
B.M. W.M. 286			3.42	341.62	B.M. W.M.-286	Walnut Grove Ave. & Edmond Dr. N.E. Cor. L.&H. in Conc walk to House No 1234 Elev. 341.626 ~ F.B. 1247-213.

Profile No. ____ Notes Red ____ Plotted ____ Job No. 1226 Division No. V
Date ____ Date ____ Survey of Ivar Ave. S.D.
X-Sec. No. ____ Notes Chkd. ✓ Checked ____ Survey by H. F. NAUMANN Notes G.A.S. Date 1-48
Date ____ Date ____ Map No. ____ Indexed J. [illegible] Date ____

F.B. 1415 PG. 109

F.B. 1215 PG. 110

Job No. 1226 Division No. V Notes Red. Plotted Profile

Survey of IVAE AVE S.D Date Date No.

Survey by H. F. NAUMANN Notes G. A. Sasse Notes Chkd. Checked X-Sec.

Indexed Date Date Date No.

STATION	B. S.	H. I.	F. S.	ELEV.

Do not extend notes this side of this line.

PLEASE RETURN TO
LOS ANGELES COUNTY SURVEYOR
700 HALL OF RECORDS

NOTE: ANY ADDITIONS OR CHANGES ON THIS SHEET MUST BE MADE OR CIRCLED IN RED INK, WITH DATE AND NAME OF PERSON MAKING CHANGE.

FORM 307 10M 10-46

3/16/48

Notes Ck'd by SFB.
Map No.
Office Work
Checked
Date

Survey of IVAR AVE. S. O.
W. O. 1226 Tape No. 058 St'd 68 °F
Surveyed by H. F. NAUMANN
Notes H. F. NAUMANN Date 1-48
Indexed [redacted]

DEC 28 '48

F. B. 1415 PG. 111

Note: Any Additions or Changes on This Sheet Must be Made or Circled in Red Ink With Date and Name of Person Making Change.

Do not extend notes this side of this line.

LOCATION
of
IMPROVEMENTS
on
EDMOND DRIVE
from
WALNUT GROVE AVE.
to
E Line L.S. Map 18-31
C.I. 1226

RETURN TO
LOS ANGELES COUNTY SURVEYOR
700 HALL OF RECORDS

FORM 247 SM 11-46

F. B. 1415 PG. 112

Cont bot pg. 113

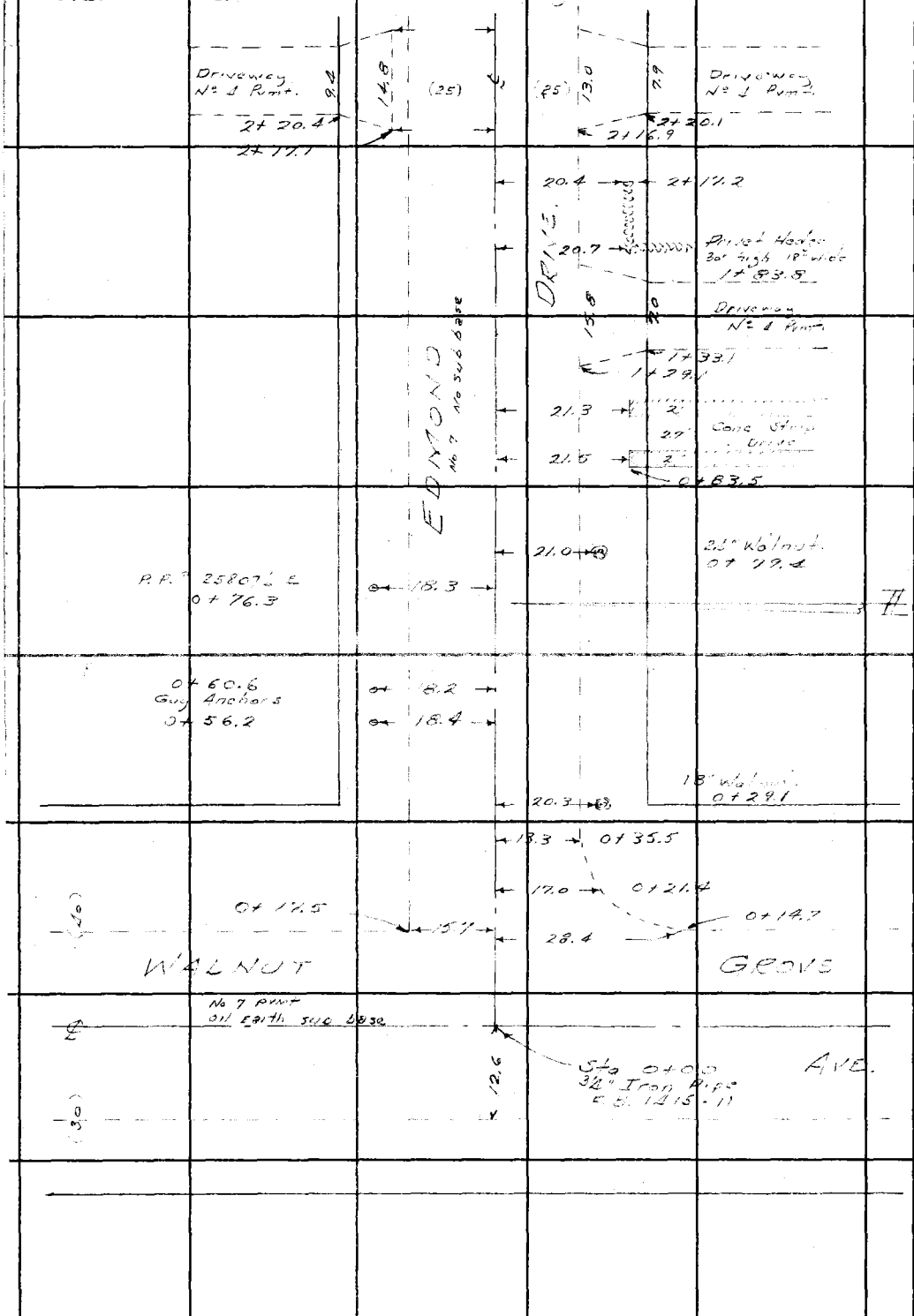

RETURN TO
LOS ANGELES COUNTY SURVEYOR
700 HALL OF RECORDS

Do not extend notes this side of this line.

Note: Any Additions or Changes on This Sheet Must Be Made or Circled in Red Ink With Date and Name of Person Making Change.

Notes Ck'd by	Survey of IVAK AVE S.D.
Map No.	W. O. 1224 Tape No. 058 St'd 68 °F
Office Work	Surveyed by H. F. NAUMANN
Checked	Notes H. F. NAUMANN Date 1-48
Date	Indexed C. Johnson

F. B. 1415 PG. 113

Cont. bot. pg. 112

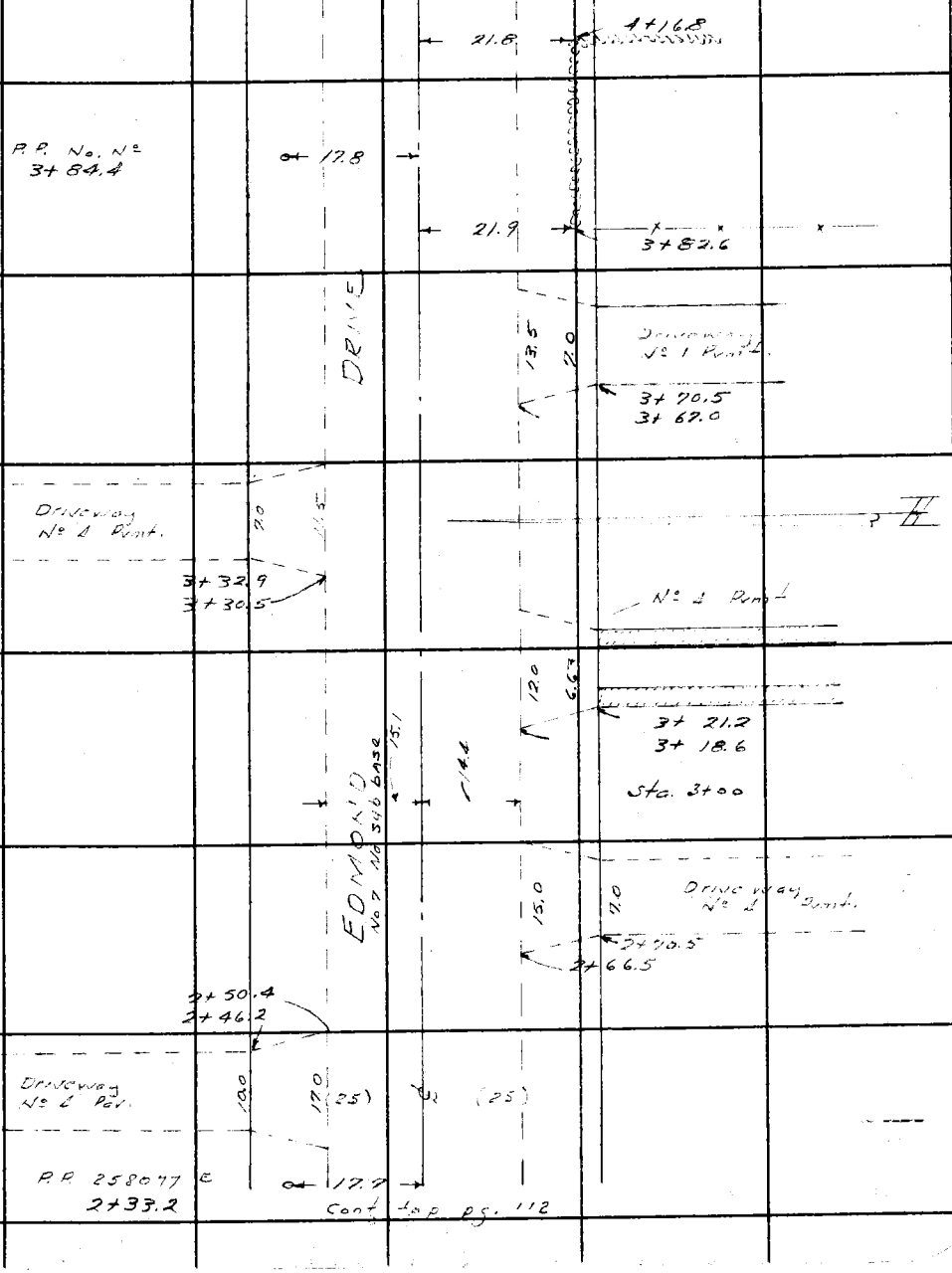

Cont top pg. 112

Note: Any Additions or Changes on This Sheet Must Be Made or Circled in Red Ink With Date and Name of Person Making Change.

Do not extend notes this side of this line.

RETURN TO
LOS ANGELES COUNTY SURVEYOR
700 HALL OF RECORDS

FORM 247 5M 11-46

F. B. 1415 PG. 114

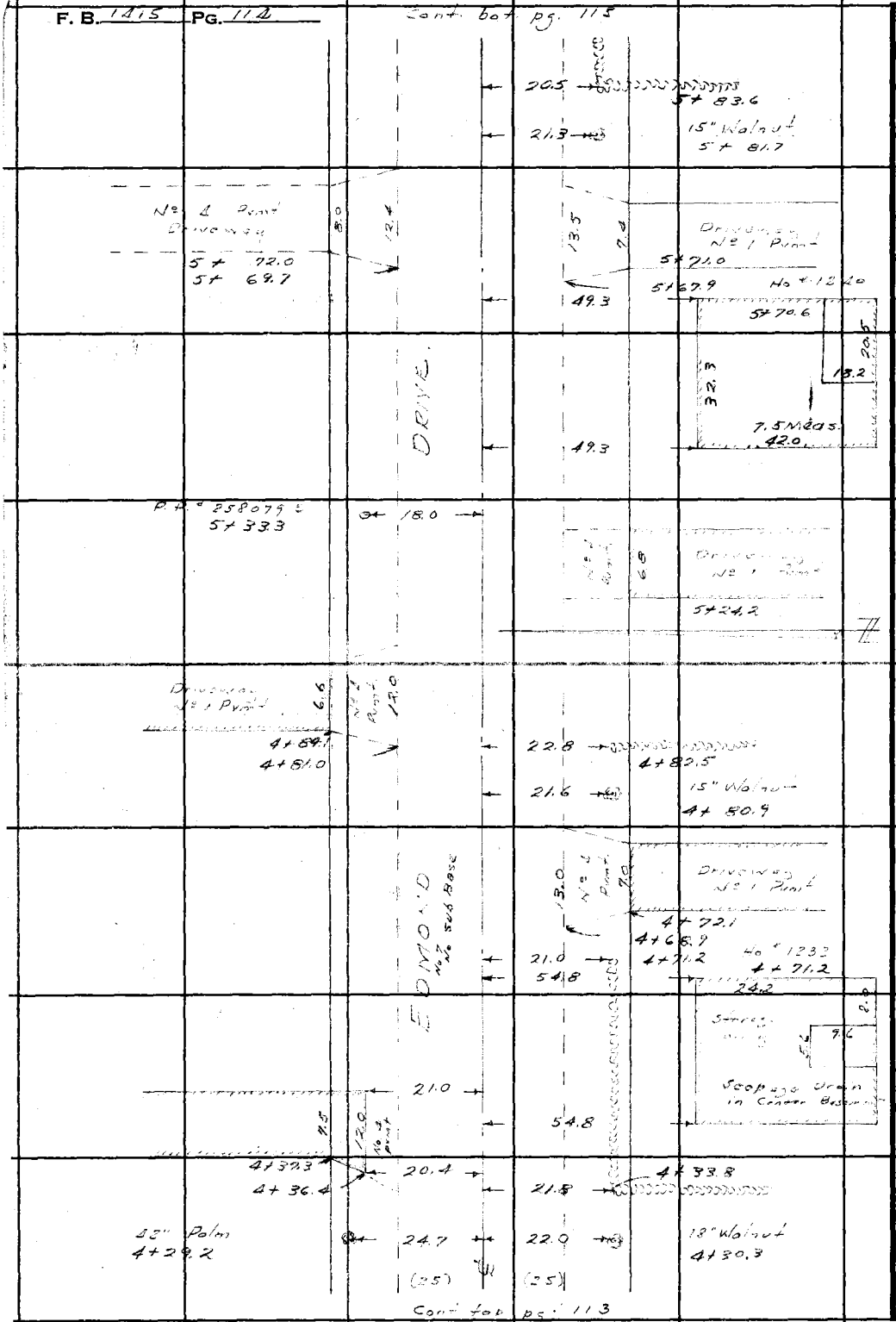

RETURN TO
LOS ANGELES COUNTY SURVEYOR
700 HALL OF RECORDS

Do not extend notes this side of this line.

Note: Any Additions or Changes on This Sheet Must Be Made or Circled in Red Ink With Date and Name of Person Making Change.

Notes Ck'd by	Survey of IVAR AVE S.D.
Map No.	W. O. 1224 Tape No. 058 St'd 68 °F
Office Work	Surveyed by H. F. NAUMANN
Checked	Notes H. F. NAUMANN Date 1-48
Date	Indexed C. JOHNSON

F. B. 415 PG. 115

Note: Any Additions or Changes on This Sheet Must be Made or Circled in Red Ink With Date and Name of Person Making Change.

Do not extend notes this side of this line.

RETURN TO
LOS ANGELES COUNTY SURVEYOR
700 HALL OF RECORDS

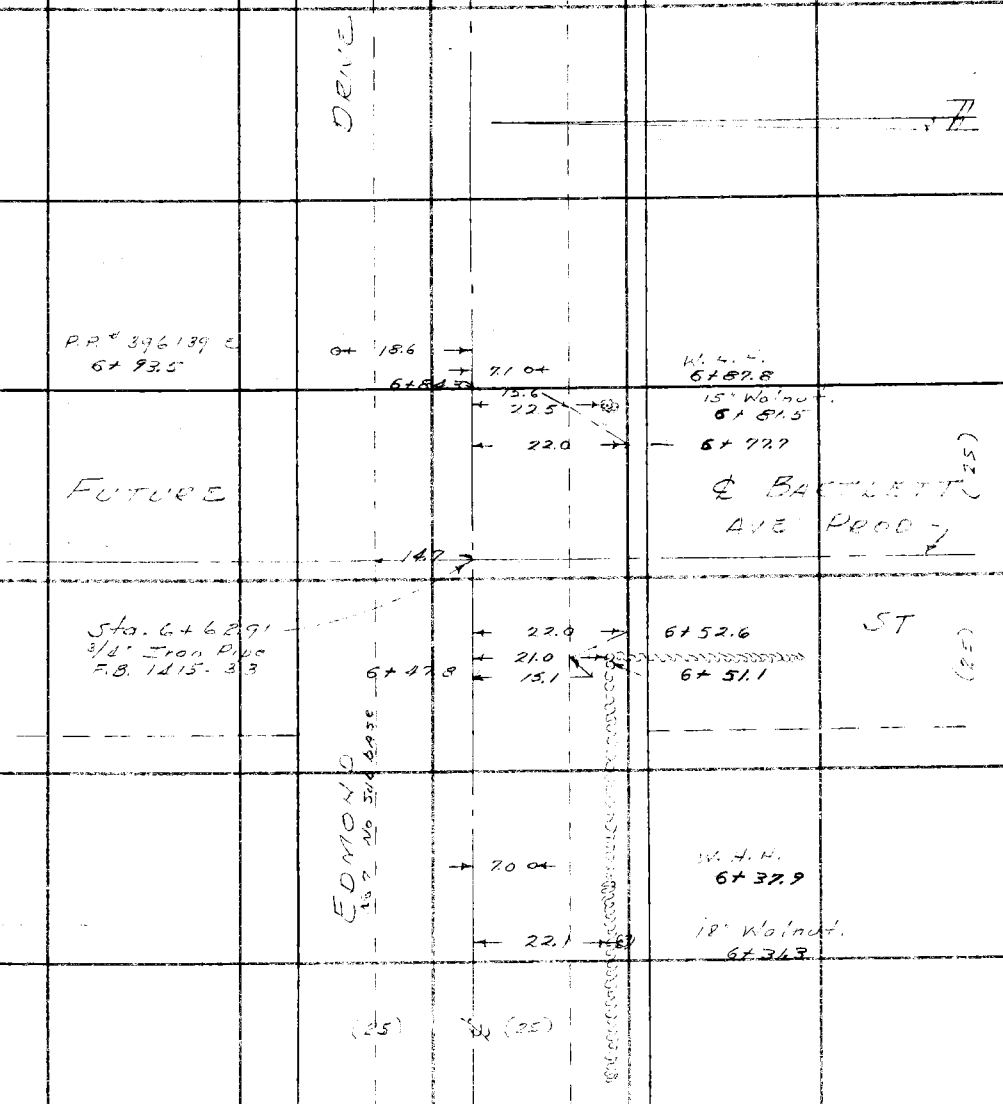

Cont. top pg. 114

FORM 247 5M 5-46

F. B. 1415 PG. 116

RETURN TO
LOS ANGELES COUNTY SURVEYOR
700 HALL OF RECORDS

Do not extend notes this side of this line.

Note: Any Additions or Changes on This Sheet Must be Made or Circled in Red Ink With Date and Name of Person Making Change.

Profile No.	Notes Red	Plotted	Job No. 1226	Division No. 1	F.B. 1415 PG. 117
	Date	Date	Survey of IVAR AVE S.D.		
X-Sec. No.	Notes Chkd. SEB	Checked 3/16/48	Survey by H. F. NAUMANN	Notes G. A. S.	Date 1-48
	Date	Date	Map No.	Indexed A. F. JOHNSON	Date DEC 23 '48

STATION	B.S.	H.I.	F.S.	ELEV.	
					PROFILE
					CROSS SECTIONS on EDMOND DRIVE from WALNUT GROVE AVE. to E Line of L.S. Map 18-32
				C.I.	1226
		H.F. Naumann J. F. Odlisner D. Kaub G. A. Sasse			

NOTE: ANY ADDITIONS OR CHANGES ON THIS SHEET MUST BE MADE OR CIRCLED IN RED INK, WITH DATE AND NAME OF PERSON MAKING CHANGE.

Do not extend notes this side of this line.

PLEASE RETURN TO
LOS ANGELES COUNTY SURVEYOR
700 HALL OF RECORDS

FORM 307 10M 10-46

FORM 307 10M 10-46

PLEASE RETURN TO
LOS ANGELES COUNTY SURVEYOR
700 HALL OF RECORDS

NOTE: ANY ADDITIONS OR CHANGES ON THIS SHEET MUST BE MADE OR CIRCLED IN RED INK, WITH DATE AND NAME OF PERSON MAKING CHANGE.

Do not extend notes this side of this line.

F.B. 1415 PG. 118

Job No. 1226 Division No. ✓
Survey of IVAE AVE. S.D.
Survey by H. F. NAUMANN Notes G. 4.50 a.c.
Indexed C. [illegible] Date

Profile No. X-Sec. No.
Plotted Date
Notes Red Date
Checked Date
Notes Chkd Date

STATION	B. S.	H. I.	F. S.	ELEV.		
B.M. W.M. 281				341.63	B.M. W.M. 286	Walnut Grove Ave. & Edmond Dr. N.E. Cor. L.E.T. in Conc. Walk to Ho. # 1234 Elev. 341.622 F.B. 1217-213
	3.42	345.05				
0+00			4.53	340.52	Int. ℄'s Edmond Dr. w/ Walnut Grove Ave.	
"			6.12	338.93	100'S	℄ " " "
"			6.2	338.9	30'E	
"			6.1	339.0	40'E P/L	
"			7.62	337.43	200'S.	℄ " " "
"			7.5	337.6	30'E	
"			7.4	337.7	40'E P/L	
"			2.90	342.15	100'N	℄ " " "
"			2.9	342.2	30'E	
"			2.7	342.4	40'E P/L	
"			1.93	343.12	165'N	℄ " " "
"			1.8	343.3	30'E	
"			1.7	343.4	40'E P/L TRACT LINE	
0+20			4.90	340.15	CROSS GUT	
0+40			4.83	340.22		℄
"			5.0	340.1		25'R P/L
"			4.0	341.1	25'L P/L	
0+50			4.92	340.13		℄
1+00			4.35	340.70		℄

FORM 307 10M 10-46

PLEASE RETURN TO
LOS ANGELES COUNTY SURVEYOR
700 HALL OF RECORDS

NOTE: ANY ADDITIONS OR CHANGES ON THIS SHEET MUST BE MADE OR CIRCLED IN RED INK, WITH DATE AND NAME OF PERSON MAKING CHANGE.

Do not extend notes this side of this line.

STATION	B. S.	H. I.	F. S.	ELEV.		
		345.05				
1+00			4 69	340.36		12'R Gut
"			4 51	340.54		15'R cb line Edge Pvmt
"			4 3	340.8		20'R Brk
"			4 5	340.6		25'R P/L
"			4 52	340.53	13'L Gut	
"			4 24	340.81	15'L cb line edge Pvmt	
"			3 5	341.6	21'L Brk	
"			3.4	341 7	25'L P/L	
1+50			3 98	341.07		
T.P.			4 12	340.93	T.P.	
	6.41	347.34				
2+00			5 88	341.46		
"			6 30	341.04		12'R Gut
"			6 09	341 25		15'R cb line
"			5 95	341.39		16.5'R Edge Pvmt
"			5 8	341 5		20'R Brk
"			5 7	341 6		25'R P/L
"			6 15	341 19	15'L Gut cb line	
"			6 02	341 32	17'L Edge Pvmt	
"			5 5	341 8	23'L Brk	

Profile No. ____ Notes Red ____ Plotted ____ Job No. 1226 Division No. V

X-Sec. No. ____ Date ____ Date ____ Survey of Tuxedo Ave. S.D.

Notes Chkd. ____ Checked ____ Survey by H. F. NAUMANN Notes G.A.S. Date 1-48

Date ____ Date ____ Map No. ____ Date ____

F.B. 1415 PG. 119

FORM 307 10M 10-46

PLEASE RETURN TO
LOS ANGELES COUNTY SURVEYOR
700 HALL OF RECORDS

NOTE: ANY ADDITIONS OR CHANGES ON THIS SHEET MUST BE MADE OR CIRCLED IN RED INK, WITH DATE AND NAME OF PERSON MAKING CHANGE.

Do not extend notes this side of this line.

STATION	B. S.	H. I.	F. S.	ELEV.		
		347.34				
2+00			5 4	341.9	25'L P/L	
2+50			5 41	341.93		℄
3+00			5 11	342.23		℄
"			5 41	341.93		13'R Gut
"			5 27	342.07		15'R cb line
"			5 15	342.19		16'R Edge Pvmt
"			4 8	342.5		20'R Brk
"			4 7	342.6		25'R P/L
"			5 37	341.[illegible]	14'L Gut	
"			5 28	342.11	15'L cb line	
"			5 12	342.22	16'L Edge Pvmt	
"			4 5	342.8	21'L Brk	
"			4 2	343.1	25'L P/L	
3+25			4 6	342.7		25'R P/L
"			6 2	34[illegible] 1		160'R BK P/L
"			3 9	343.4	25'L P/L	
"			2 1	34[illegible]	160'L Back P/L	
3+50			4 65	342.49		℄
T.P.			4 27	343.[illegible]	T.P.	

F.B. 1415 PG. 120

Job No. 1226 Division No. V Notes Red Plotted Profile No.

Survey of IVAR AVE. S.D. Date Date X-Sec.

Survey by H. F. NAUMANN Notes G. A. Sasso Notes Chkd. ✓ Checked No.

Indexed [illegible] Date Date Date

FORM 307 10M 10-46

PLEASE RETURN TO
LOS ANGELES COUNTY SURVEYOR
700 HALL OF RECORDS

NOTE: ANY ADDITIONS OR CHANGES ON THIS SHEET MUST BE MADE OR CIRCLED IN RED INK, WITH DATE AND NAME OF PERSON MAKING CHANGE.

Do not extend notes this side of this line.

STATION	B. S.	H. I.	F. S.	ELEV.		
T. P.				343 07	T.P.	
	5.23	348.30				
4+00			5 21	343.09		℄
"			5 56	342.74		12.0'R Gutt
"			5 20	343 10		15'R cb line Edge Pvmt
"			4 8	343.5		20'R Brk
"			4 6	343.7		25'R P/L
"			5 62	342.68	12.5'L Gutt	
			5 30	342.94	15'L cb line Edge Pvmt	
"			4 0	344 3	25'L P/L There is a straight Grade to P/L	
4+50			5 03	343 27		℄
4+60.4			10.15	338.15	74.2R' Basement Ho # 1232	Rod 3.45 Meas 6.7 10.5 Storage only
5+00			4 83	343.47		℄
"			5 19	343.11		12'R Gutt
"			4 76	343.54		15'R cb line Edge Pvmt
"			4 5	343.8		19'R Brk
"			4 9	343.4		25'R P/L
"			5 16	343.14	12'L Gutt	
"			4 75	343.55	15'L cb line Edge Pvmt	
"			4 4	343.9	20'L Brk	
"			4 2	344 1	25'L P/L	

Profile
No. ____ Date ____ Notes Red ____ Plotted ____ Job No. 1226 Division No. V
X-Sec. Date ____ Survey of IVAR AVE S.D.
No. ____ Date ____ Notes Chkd. ✓ Checked ____ Survey by H. F. NAUMANN Notes G.A.S. Date 2.48
Map No. ____ Indexed JOHNSON Date ____

F.B. 1415 Pg. 121

FORM 307 10M 10-46

PLEASE RETURN TO
LOS ANGELES COUNTY SURVEYOR
700 HALL OF RECORDS

NOTE: ANY ADDITIONS OR CHANGES ON THIS SHEET MUST BE MADE OR CIRCLED IN RED INK, WITH DATE AND NAME OF PERSON MAKING CHANGE.

Do not extend notes this side of this line.

STATION	B. S.	H. I.	F. S.	ELEV.		
		348.30				
5+50			4 74	343.56	℄	
T.P.			4 83	343.47	T.P.	
	5 60	349.07				
5+60.4			12 01	337.06	82.3R Basement No drainage No # 1240	Rod 4.51 Meas. .75 12.01
6+00			5 34	343.73	℄	
"			5 68	343.39		12.0'R Gutt
"			5 19	343.88		15'R cb line Edge Pvmt Brk
"			4 9	344.2		25'R P/L
"			5 73	343.34	12'L Gutt	
"			5 42	343.15	15'L cb line Edge Pvmt	
"			4 8	344.3	19'L Brk	
"			4 7	344.4	25'L P/L	
6+50			4 98	344.09	℄	
6+62.91			4 92	344.15	Int ℄s Edmond & Bartlett Prod	
"			5 33	343.74		12.5'R(S) Gutt
"			5 04	344.03		15'R(S) cb line
"			4 95	344.12		17'R(S) Brk
"			4 99	344.08		23'R(S) Edge Pvmt
"			5 1	344.0		25'R(S) P/L

F.B. 1415 PG. 122

Job No. 1226 Division No. ✓ Notes Red. Plotted No. Profile

Survey of IVAR AVE. S.D. Date Date X-Sec.

Survey by H. F. NAUMANN Notes G. A. Sasso Notes Chkd. ✓ Checked No.

Indexed [illegible] Date Date Date

FORM 307 10M 10-46

PLEASE RETURN TO
LOS ANGELES COUNTY SURVEYOR
700 HALL OF RECORDS

NOTE: ANY ADDITIONS OR CHANGES ON THIS SHEET MUST BE MADE OR CIRCLED IN RED INK, WITH DATE AND NAME OF PERSON MAKING CHANGE.

Do not extend notes this side of this line.

STATION	B. S.	H. I.	F. S.	ELEV.		
		349.07				
6+62.91			6 2	342 9		100'R South
"			6 7	342.4		165'R(S)BK P/L
"			5 29	343 78	12'L(N)Gutt	
"			4 94	344.13	15'L(N)cb line Edge Pvmt	
"			4 5	344 6	19'L(N) Brk	
"			4 4	344 7	25'L(N)P/L	
"			3 4	345.7	100'L(N)	
"			2 7	346.4	165'L(N) BK P/L	
T.P.			5 05	344.02	T.P.	
	4 62	348.64				
T.P.			5 63	343.01	T.P.	
	4.24	347.25				
T.P.			5 41	341.84	T.P.	
	4.46	346.30				
B.M. W.M. 287			3 80	342.50	B.M. W.M. 287 Muscatel Ave & Edmond Dr., N.E. cor. Bt. spk. in conc. drive to ho# 1233, 25'N. & 30'E of ℄ int. Elv 342.492 F.B. 1247 Page 216	

Profile
No. ____ Date ____ Notes Red ____ Plotted ____ Date ____ Job No. 1226 Division No. V
X-Sec. Notes Chkd. ____ Checked ____ Survey of Ivar Ave S.D.
No. ____ Date ____ Date ____ Survey by H. F. NAUMANN Notes G.A.S. Date 2-48
Map No. ____ Indexed ____ Date ____

F.B. PG. 123

F.B. 1415 PG. 124

Job No. 1226 Division No. V Notes Red. _____ Plotted _____ Profile

Survey of JVAR AVE. S.D. Date _____ Date _____ No. _____

Survey by H. F. NAUMANN Notes G. A. Sosse Notes Chkd. _____ Checked _____ X-Sec.

Indexed _____ Date _____ Date _____ Date _____ No. _____

STATION	B. S.	H. I.	F. S.	ELEV.

FORM 307 10M 10-46

PLEASE RETURN TO
LOS ANGELES COUNTY SURVEYOR
700 HALL OF RECORDS

Do not extend notes this side of this line.

NOTE: ANY ADDITIONS OR CHANGES ON THIS SHEET MUST BE MADE OR CIRCLED IN RED INK, WITH DATE AND NAME OF PERSON MAKING CHANGE.

3/16/48

Notes Ck'd by SEB	Survey of IVAR AVE. S.D.
Map No.	W. O. 1226 Tape No. 058 St'd 68 °F
Office Work	Surveyed by H. F. NAUMANN
Checked	Notes H. F. NAUMANN Date 2-48
Date	Indexed A. C. Johnson

F. B. 1475 PG. 125

DEC 23 '48

Note: Any Additions or Changes on This Sheet Must be Made or Circled in Red Ink With Date and Name of Person Making Change.

Do not extend notes this side of this line.

RETURN TO
LOS ANGELES COUNTY SURVEYOR
700 HALL OF RECORDS

LOCATION
of
IMPROVEMENTS
on
ABILENE ST.
from
BARTLETT AVE
to
WALNUT GROVE AVE

C.I. 1226

H. F. Naumann
J. F. Ochsner
D. Laub
G. A. Sarse

FORM 247 5M 5-46

F. B. 1415 PG. 126

Cont bot pg. 127

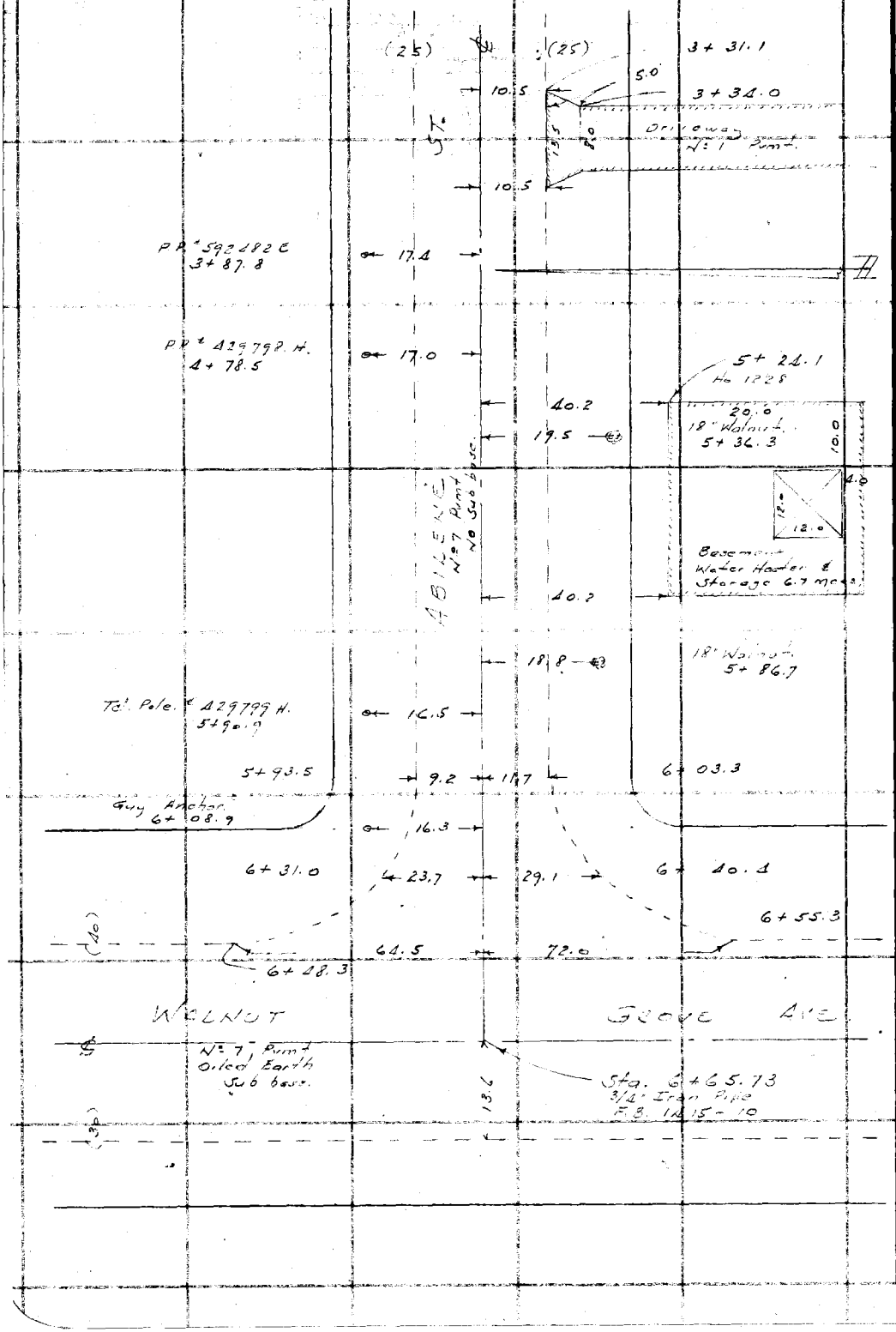

RETURN TO
LOS ANGELES COUNTY SURVEYOR
700 HALL OF RECORDS

Do not extend notes this side of this line.

Note: Any Additions or Changes on This Sheet Must be Made or Circled in Red Ink With Date and Name of Person Making Change.

Notes Ck'd by	Survey of IVAR AVE S.D.
Map No.	W. O. 1226 Tape No. 058 St'd 68 °F
Office Work	Surveyed by H. F. NAUMANN
Checked	Notes H. F. NAUMANN Date 2-48
Date	Indexed [redacted] C. JOHNSON

F. B. 1213 PG. 127

Cont bot pg. 128

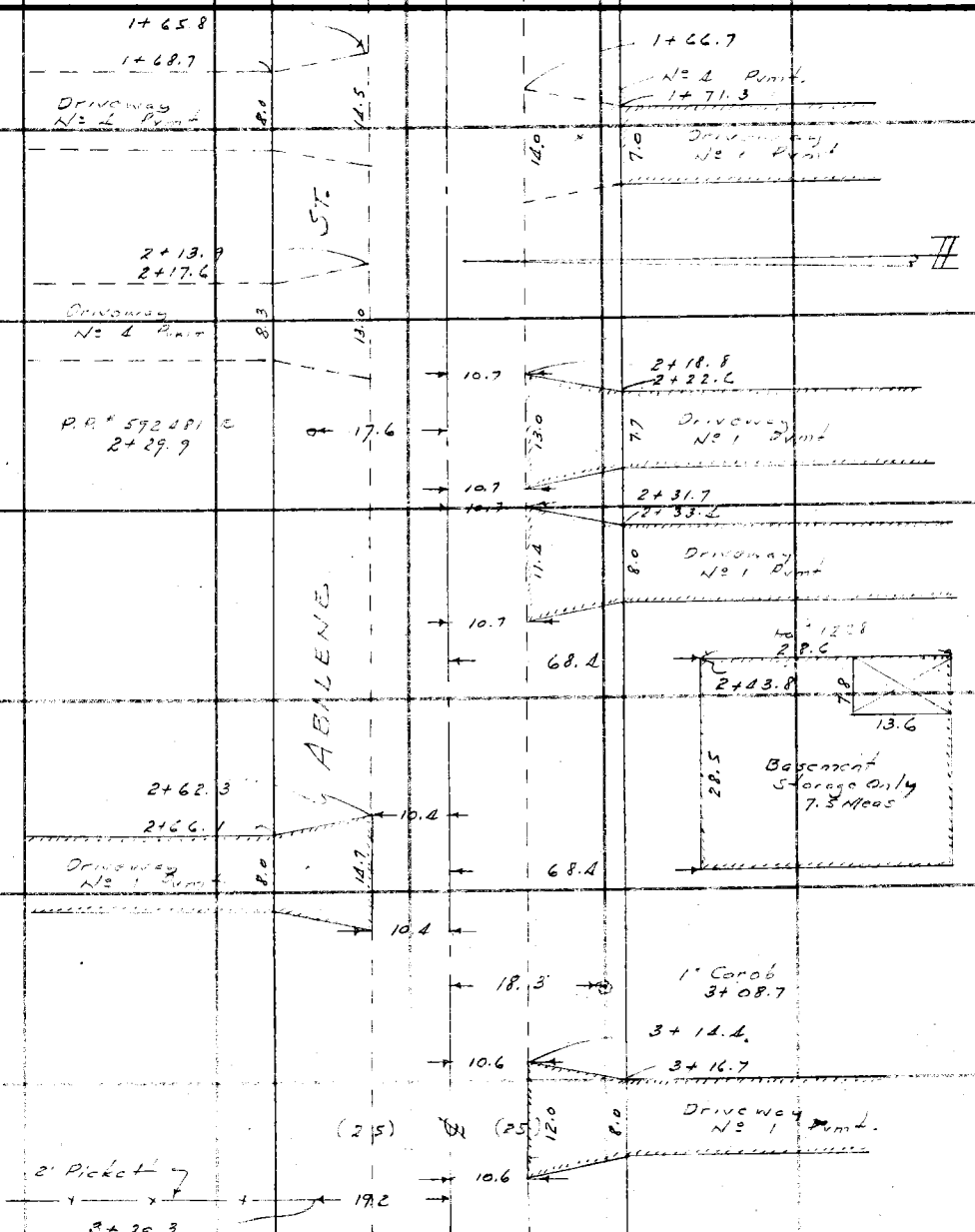

Cont top pg. 126

Note: Any Additions or Changes on This Sheet Must be Made or Circled in Red Ink With Date and Name of Person Making Change.

Do not extend notes this side of this line.

RETURN TO
LOS ANGELES COUNTY SURVEYOR
700 HALL OF RECORDS

FORM 247 5M 5-46

F. B. 1415 PG. 128

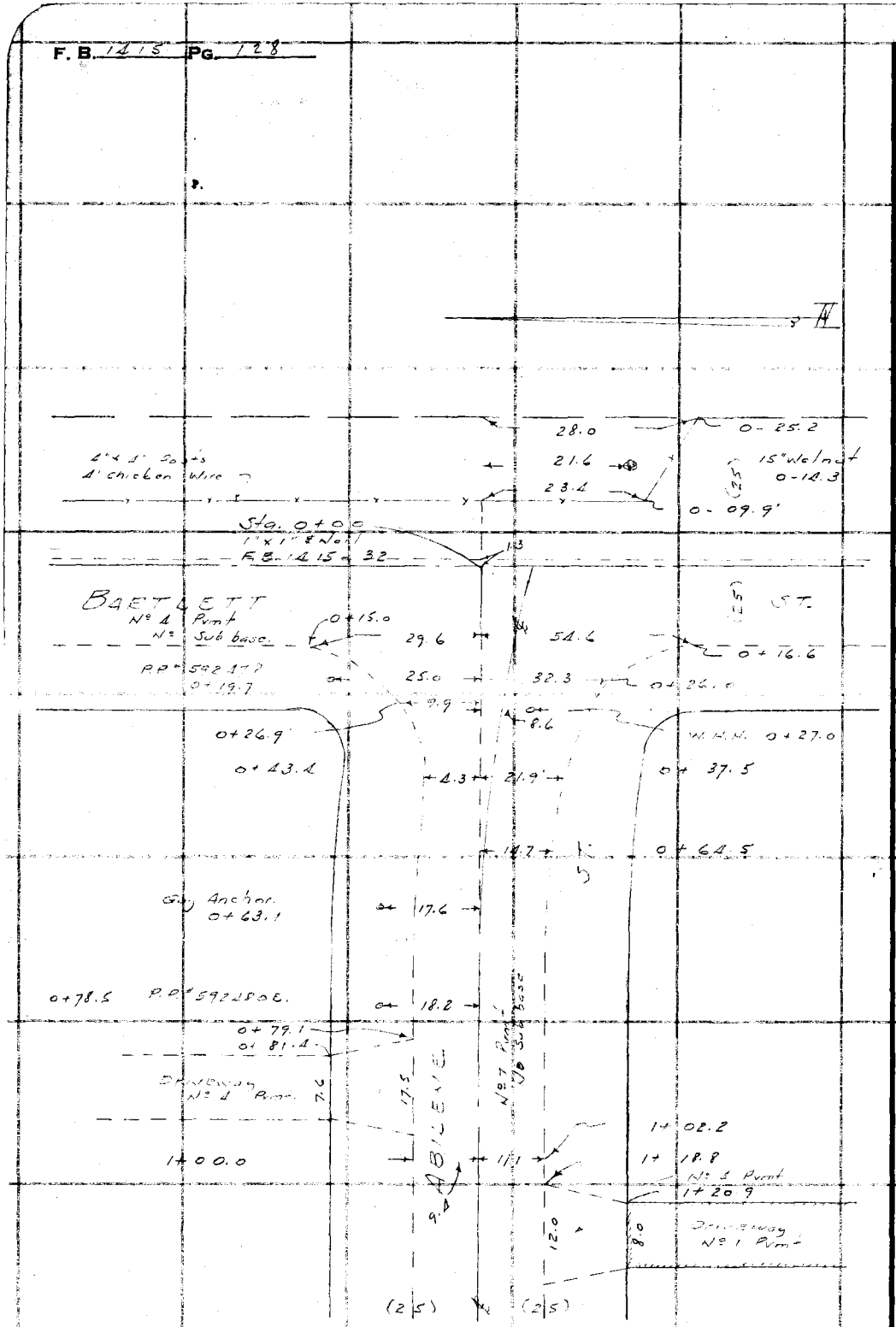

Cont'd on pg. 127

RETURN TO
LOS ANGELES COUNTY SURVEYOR
700 HALL OF RECORDS
Do not extend notes this side of this line.
Note: Any Additions or Changes on This Sheet Must be Made or Circled in Red Ink With Date and Name of Person Making Change.

Profile No.	Notes Red	Plotted	Job No. 1226	Division No. V.	F.B. 1415 PG. 129
	Date	Date	Survey of IVAR AVE S.O.		
X-Sec. No.	Notes Chkd. SEB	Checked 9/16/48	Survey by H. F. NAUMANN	Notes G.A.S.	Date 2-48
	Date	Date	Map No.	Indexed	Date DEC 23 '48

STATION	B.S.	H.I.	F.S.	ELEV.	
					PROFILE and CROSS SECTIONS on ABILENE ST. from BICTLETT AVE. to WALNUT GROVE AVE.
				C.J. 1226	
		H. F. Naumann J. F. Densner D. Lamb G. A. Sasse.			

NOTE: ANY ADDITIONS OR CHANGES ON THIS SHEET MUST BE MADE OR CIRCLED IN RED INK, WITH DATE AND NAME OF PERSON MAKING CHANGE.

Do not extend notes this side of this line.

PLEASE RETURN TO
LOS ANGELES COUNTY SURVEYOR
700 HALL OF RECORDS

FORM 307 10M 10-46

FORM 307 10M 10-46

PLEASE RETURN TO
LOS ANGELES COUNTY SURVEYOR
700 HALL OF RECORDS

NOTE: ANY ADDITIONS OR CHANGES ON THIS SHEET MUST BE MADE OR CIRCLED IN RED INK, WITH DATE AND NAME OF PERSON MAKING CHANGE.

Do not extend notes this side of this line.

STATION	B. S.	H. I.	F. S.	ELEV.		
B.M. W.M. 288				341.17	B.M. W.M. 288	Bartlett Ave. & Abilene St. N.W. Cor. Bt. Spk. in walk to Ho. # 1245 Elev. 341.17 ✓ F.B. 1247-217
	4.09	345.26				
0+00			4 71	340.55	Int. ℄ Abilene St. & Bartlett Ave.	
			2 9	342.4	137'N TRACT LINE ℄ " "	
			3 2	342.1	25'L(W) P/L	
			6 21	339.05	100'L(S) ℄ " "	
			5 9	339.4	25'R(W) P/L	
			7 67	337.59	195'L(S) ℄ " " TRACT LINE	
			7 2	338.1	25'R(W) P/L	
0+20			5 34	339.92	℄ Brk	
0+25			4 8	340.5	25'R(N) P/L	
"			5 75	339.51	25'L(S) P/L Produced	
0+50			5 33	339.93	℄	
1+00			5 55	339.71	℄	
			5 65	339.61		10'R(N) Edge Pvmt
			5 6	339.7		15'R(N) cb line
			5 0	340.3		25'R(N) P/L
			6 10	339.16	12'L(S) Edge Pvmt	
			6 2	339.1	15'L(S) cb line	
			5 6	339.7	25'L(S) P/L	
T.P.			6 36	338.90	T.P.	

F.B. 1415 Pg. 130

Job No. 1226 Division No. ✓ Notes Red. Plotted Profile
IVAR AVE. S.D. Date Date No.
Survey of Notes G. A. Gasse Notes Chkd. ✓ Checked X-Sec.
Survey by H. F. NAUMANN Date Date No.
Indexed [illegible] Date

FORM 307 10M 10-46

PLEASE RETURN TO
LOS ANGELES COUNTY SURVEYOR
700 HALL OF RECORDS

NOTE: ANY ADDITIONS OR CHANGES ON THIS SHEET MUST BE MADE OR CIRCLED IN RED INK, WITH DATE AND NAME OF PERSON MAKING CHANGE.

Do not extend notes this side of this line.

STATION	B. S.	H. I.	F. S.	ELEV.	
T.P.				338,90 ✓	
	5 63	344.53 ✓			
0+85			4 76	339.77 ✓	℄
"			5 0	339 5	• 53'L N.E. Cor. house
"			5 5	339.0	• 98'L S.E. " "
"			6 1	338.4	• 191'L Bk lot line
1+16			4 87	339.66	• ℄
"			5 3	339.2	• 53'L N.W. Cor. house
"			3 68	340.85	• Floor Elv.
"			5 7	338.8	• 98'L S.W. Cor. house
1+34.5			5 00	339.53	• ℄
"			5 6	338.9	• 51.5'L N.E. Cor. Bldg
"			6 1	338.4	• 87'L S.E " "
"			7 7	336 8	• 191'L Bk Lot line
1+67			5 11	339.42	• ℄
"			3 68	340.85	• Floor Elv.
"			5 9	338 6	• 51.5'L N.W. Cor. Bldg
"			6 2	338.3	• 87'L S.W. " "
"			7 8	336.7	• 191'L Bk Lot line
1+83			5 26	339.27	• ℄
"			6 0	338 5	• 51.5'L N.E. Cor. Bldg.

Profile Notes Red ____ Plotted ____ Job No. 1226 Division No. Y
No. ____ Date ____ Date ____ Survey of JVAR AVE S.D
X-Sec. Notes Chkd. ✓ Checked ____ Survey by H. F. NAUMANN Notes G.A.S. Date 2-48
No. ____ Date ____ Date ____ Map No. ____ Indexed Johnson Date ____

F.B. 1415 PG. 131

FORM 307 10M 10-46

PLEASE RETURN TO
LOS ANGELES COUNTY SURVEYOR
700 HALL OF RECORDS

NOTE: ANY ADDITIONS OR CHANGES ON THIS SHEET MUST BE MADE OR CIRCLED IN RED INK, WITH DATE AND NAME OF PERSON MAKING CHANGE.

Do not extend notes this side of this line.

STATION	B. S.	H. I.	F. S.	ELEV.		
		344.53				
1+83.5			6.5	338.0	87'L S.E. Cor. Bldg	
2+00			5.38	339.15	℄	
"			5.49	339.04		40'R Edge Pvmt
"			5.6	338.[illegible]		13'R Gutt
"			5.5	339.0		15'R cb line
"			5.1	339.4		25'R P/L
"			6.05	338.18	10'L Edge Pvmt	
"			6.1	338.4	15'L cb line	
"			5.9	338.6	25'L P/L	
T.P.			5.63	338.90	T.P.	
	5.22	344.12				
2+21			5.08	339.04	℄	
"			6.1	338.0	51.5'L N.W. Cor. Bldg	
"			4.43	339.[illegible]	Floor Flv.	
"			6.5	339.6	87'L S.W. Cor. Bldg	
2+43.8			6.5	33[illegible]	68.4'L N.E. "	"
"			7.3	33[illegible]	97.0'L S.E. "	"
2+47.7			12.78	331.34	Basement 90.2'L	No. #1228
2+50			8.3	335.[illegible]	191'L BK Lot Line	
"			3.6	340.5	100'R North	

Rod 5.28
Meas. 7.5
12.78

F.B. 1415 Pg. 132

Job No. 1226 Division No. ✓ Notes Red. Plotted Profile
Survey of IVAR AVE S.D. Date Date No.
Survey by H. F. NAUMANN Notes G. A. Sosse Notes Chkd. ✓ Checked X-Sec.
Indexed C. Johnson Date Date Date No.

FORM 307 10M 10-46

PLEASE RETURN TO
LOS ANGELES COUNTY SURVEYOR
700 HALL OF RECORDS

NOTE: ANY ADDITIONS OR CHANGES ON THIS SHEET MUST BE MADE OR CIRCLED IN RED INK, WITH DATE AND NAME OF PERSON MAKING CHANGE.

Do not extend notes this side of this line.

STATION	B. S.	H. I.	F. S.	ELEV.		
		344.12				
			3 5	340.6	138'R BK Lot line	
2+74.3			5 31	338.81	℄	
"			6 7	337.4	68.4'L N.W. Cor Bldg	
"			7 2	336.9	97.0'L S.W. " "	
"			8 7	335.4	191'L BK Lot line	
2+85.0			5 43	338.69	℄	
"			6 5	337.6	49'L N.E. Cor. Bldg	
"			5 00	339.12	Floor Elv.	
"			7 2	336.9	92'L S.F. Cor. Bldg	
3+00			5 56	338.56	℄	
"			5 83	338.29		12'R Edge Pvmt
"			5 8	338.3		15'R cb line
"			5 3	338.8		25'R P/L
"			6 11	338.01	10'L Edge Pvmt	
"			6 2	337.9	15'L cb line	
"			6 3	337.8	25'L P/L	
3+13.0			5 66	338.46	℄	
"			6 6	337.5	49'L N.W. Cor Bldg	
"			7 6	336.5	92'L S.W. " "	
T.P.			6 14	337.98	T.P.	

Profile
Notes Red ____ Plotted ____ Job No. 1226 Division No. V
No. ____ Date ____ Date ____ Survey of IVAR AVE S.D.
X-Sec. Notes Chkd. ____ Checked ____ Survey by H. F. NAUMANN Notes G.A.S. Date 2-48
No. ____ Date ____ Date ____ Map No. ____ Indexed ____ Date ____

F.B. 1415 Pg. 133

FORM 307 10M 10-46

PLEASE RETURN TO
LOS ANGELES COUNTY SURVEYOR
700 HALL OF RECORDS

NOTE: ANY ADDITIONS OR CHANGES ON THIS SHEET MUST BE MADE OR CIRCLED IN RED INK, WITH DATE AND NAME OF PERSON MAKING CHANGE.

Do not extend notes this side of this line.

STATION	B. S.	H. I.	F. S.	ELEV.		
T.P.				337.78	T.P.	
	4.78	342.76				
3+50			4 49	33[illegible].27		℄
"			5 5	337.[illegible]	46'L N.E. Cor. Bldg	
"			6 1	33[illegible].7	82'L S.E. "	"
"			3 86	338.[illegible]	Floor Elv.	
"			7 1	335.7	191'L BK Lot Line	
3+76.5			4 78	337.98		℄
"			5 8	337.[illegible]	46'L N.W. Cor Bldg	
"			6 3	336.5	82'L S.W. "	"
"			6 6	336.2	100'L	
"			7 8	335.[illegible]	191'L BK Lot Line	
4+00			4 94	337.[illegible]2		℄
"			4 96	337.[illegible]		10'R Edge Pvmt
"			5 1	337.7		15'R cb line & BrK
"			3 9	33[illegible]		25'R P/L
"			5 41	337.35	10'L Edge Pvmt	
"			5 6	337.[illegible]	15'L cb line	
"			5 8	337.0	25'L P/L	
4+50			5 14	337.62		℄
4+85			5 39	337.37		℄

F.B. 1415 PG. 134

Job No. 1226 Division No. V Notes Red. Plotted Profile

Survey of IVAR AVE. S.D. Date Date No. X-Sec.

Survey by H. F. NAUMANN Notes G. A. Sasso Notes Chkd. ✓ Checked

Indexed [illegible] Date Date No.

FORM 307 10M 10-46

PLEASE RETURN TO
LOS ANGELES COUNTY SURVEYOR
700 HALL OF RECORDS

NOTE: ANY ADDITIONS OR CHANGES ON THIS SHEET MUST BE MADE OR CIRCLED IN RED INK, WITH DATE AND NAME OF PERSON MAKING CHANGE.

Do not extend notes this side of this line.

STATION	B. S.	H. I.	F. S.	ELEV.		
		342.76				
4+85			7 1	335.7	100'L	
"			8 1	335.7	191'L BK P/L	
5+00			5 48	337.28	℄	
"			5 56	337.18		10'R Edge Pvmt
"			5 8	337.0		15'R cb line & Brk
"			5 1	337.7		25'R P/L
"			6 10	336.66	10'L Edge Pvmt	
"			6 3	336.5	15'L cb line & Brk	
"			5 6	337.2	25'L P/L	
5+40.1			11 50	331.26	52.2'L Basement Ho #1228	{Water / Heater} Rod 4.80 Meds. 6.7 11.50
T.P.			6 28	336.48	T.P.	
	4.51	340.99				
5+24.1			3 82	337.17	℄	
"			4 0	337.0	40.2'L N.E. Cor. Bldg	
"			4 2	336.8	60.2'L S.E. " "	
5+50			3 96	337.03	℄	
5+75			4 18	336.81	℄	
"			4 2	336.8	40.2'L N.W. Cor Bldg	
"			4 2	336.8	60.2'L S.W. " "	
6+00			4 39	336.60	℄	

Profile
No. ____ Date ____ Notes Red ____ Plotted ____ Job No. 1226 Division No. V
X-Sec. Date ____ Survey of IVAR AVE S.D.
No. ____ Date ____ Notes Chkd. ✓ Checked ____ Survey by H. F. NAUMANN Notes G.A.S. Date 2-48
Map No. ____ Indexed ____ Date ____

F.B. 1415 PG. 135

FORM 307 10M 10-46

PLEASE RETURN TO
LOS ANGELES COUNTY SURVEYOR
700 HALL OF RECORDS

NOTE: ANY ADDITIONS OR CHANGES ON THIS SHEET MUST BE MADE OR CIRCLED IN RED INK, WITH DATE AND NAME OF PERSON MAKING CHANGE.

Do not extend notes this side of this line.

STATION	B. S.	H. I.	F. S.	ELEV.		
		340.99				
6+00			4 55	336.44		12'R Edge Pvmt
"			4 6	336.[illegible]		15'R cb line & Brk
"			3 9	337.1		18'R Brk
"			4 0	337.0		25'R P/L
"			5 09	335.90	13'L Edge Pvmt	
"			5 2	335.8	15'L cb line & Brk	
"			4 8	336.2	25'L P/L	
6+25.73			4 66	336.33		℄
"			4 1	336.9		25'R P/L
"			5 1	335.9	25'L P/L	
6+50			4 92	336.07		℄
6+65.73			4 77	336.22	Int ℄s ABILENE &	WALNUT GROVE
"			3 65	337.34	100'R (N)	℄ " "
"			3 5	337.5	40'R (E)	P/L
"			2 13	338.96	200'R (N)	℄ " "
"			2 1	338.9	40'R (E)	P/L
"			6 12	334.[illegible]	100'L (S)	℄ " "
"			6 4	334.[illegible]	40'L (E)	P/L
"			7 66	333.33	190'L (S)	℄ " "
"			7 9	333.1	40'L (E)	P/L

F.B. 1415 PG. 136

Job No. 1226 Division No. V Notes Red. Plotted Profile

Survey of IVAR AVE S.D. Date Date No. X-Sec.

Survey by H. F. NAUMANN Notes G. A. Sosse Notes Chkd. Checked

Indexed A. C. Johnson Date Date No.

Profile	Notes Red	Plotted	Job No. 1226	Division No. V	F.B.	Pg. 137
No.	Date	Date	Survey of IVAR AVE S.D.			
X-Sec.	Notes Chkd. ✓	Checked	Survey by H. F. NAUMANN	Notes G.A.S.	Date 2-48	
No.	Date	Date	Map No.	Indexed C. Johnson	Date	

NOTE: ANY ADDITIONS OR CHANGES ON THIS SHEET MUST BE MADE OR CIRCLED IN RED INK, WITH DATE AND NAME OF PERSON MAKING CHANGE.

PLEASE RETURN TO
LOS ANGELES COUNTY SURVEYOR
700 HALL OF RECORDS

Do not extend notes this side of this line.

STATION	B.S.	H.I.	F.S.	ELEV.	
BM W.M. 284		340.99 ✓	4.21	336.78 ✓	B.M. W.M. 284 Ug Inst Grove Ave and Abilene St. S.E. Cor Bt. Spk. in Conc. Walk to Ho. # 13.. El. 336.786 ✓ F.B. 1247 ~ 2-3

FORM 307 10M 10-46

F.B. 1415 PG. 138

Job No. 1226 Division No. V Notes Red. Plotted Profile

Survey of IVAR AVE. S.D. Date Date No.

Survey by H. F. NAUMANN Notes G. A. Sosse Notes Chkd. Checked X-Sec.

Indexed Date Date Date No.

STATION	B. S.	H. I.	F. S.	ELEV.

FORM 307 10M 10-46

PLEASE RETURN TO
LOS ANGELES COUNTY SURVEYOR
700 HALL OF RECORDS

Do not extend notes this side of this line.

NOTE: ANY ADDITIONS OR CHANGES ON THIS SHEET MUST BE MADE OR CIRCLED IN RED INK, WITH DATE AND NAME OF PERSON MAKING CHANGE.

3/16/48

Notes Ck'd by SCB	Survey of IVAR AVE. S.O.
Map No.	W. O. 1226 Tape No. 058 St'd 68 °F
Office Work	Surveyed by H. F. NAUMANN
Checked	Notes H. F. NAUMANN Date 2-48
Date	Indexed [illegible] C. Jensen

F. B. 1215 Pg. 139

DEC 23 '48

Note: Any Additions or Changes on this Sheet Must be Made or Circled in Red Ink With Date and Name of Person Making Change.

Do not extend notes this side of this line.

RETURN TO
LOS ANGELES COUNTY SURVEYOR
700 HALL OF RECORDS

LOCATION
of
IMPROVEMENTS
on
BARTLETT ST.
from
SCOTT ST.
to
ABILENE ST.

C.S. 1226

H.F. Naumann
N.F. Ochsner
D. Laub
G.A. Sasse

FORM 247 5M 5-46

F. B. 1415 PG. 140

Cont. bot pg 141

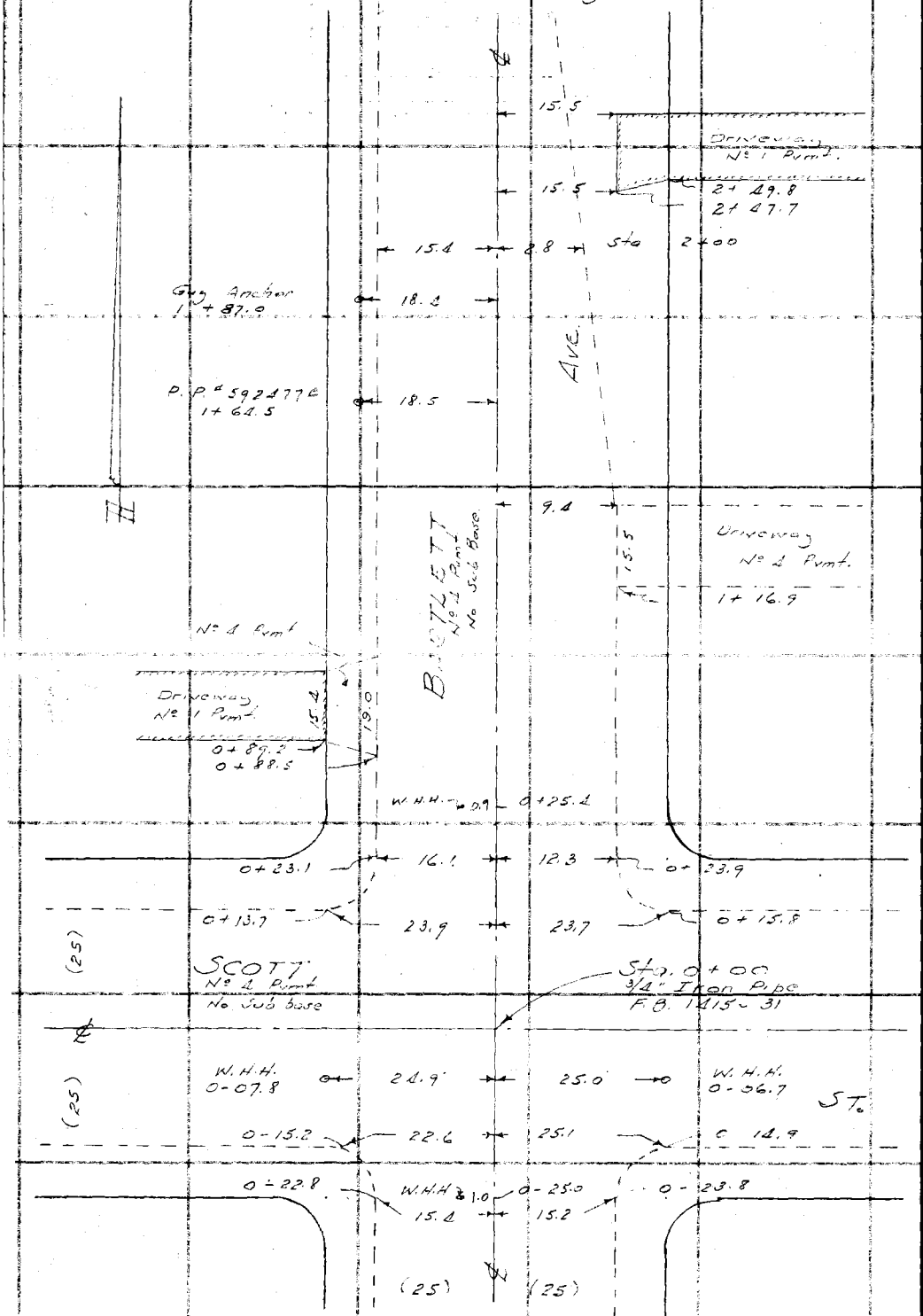

RETURN TO
LOS ANGELES COUNTY SURVEYOR
700 HALL OF RECORDS

Do not extend notes this side of this line.

Note: Any Additions or Changes on This Sheet Must Be Made or Circled in Red Ink With Date and Name of Person Making Change.

Notes Ck'd by	Survey of IVAR AVE S. O
Map No.	W. O. 1220 Tape No. 058 St'd 68 °F
Office Work	Surveyed by H. F. NAUMANN
Checked	Notes H. F. NAUMANN Date 2-48
Date	Indexed [illegible] C. Johnson

F. B. 1415 PG. 141

Note: Any Additions or Changes on This Sheet Must be Made or Circled in Red Ink With Date and Name of Person Making Change.

Do not extend notes this side of this line.

RETURN TO
LOS ANGELES COUNTY SURVEYOR
700 HALL OF RECORDS

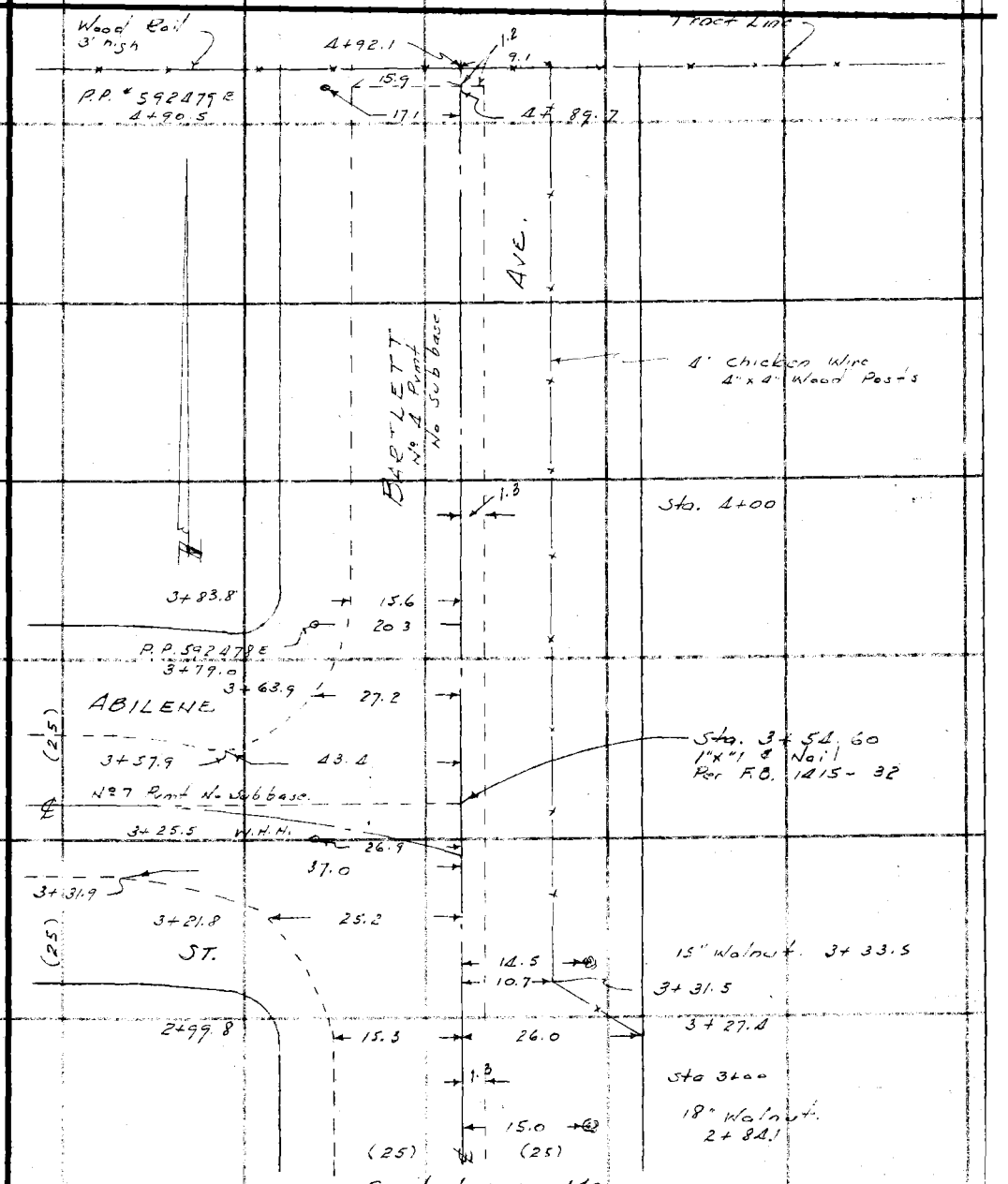

Cont. top pg 140

FORM 247 5M 5-46

F. B. 1415 PG. 102

RETURN TO
LOS ANGELES COUNTY SURVEYOR
700 HALL OF RECORDS

Do not extend notes this side of this line.

Note: Any Additions or Changes on This Sheet Must be Made or Circled in Red Ink With Date and Name of Person Making Change.

Profile No.	Notes Red	Plotted	Job No. 1226	Division No. V
	Date	Date	Survey of IVAC AVE. S.D.	
X-Sec. No.	Notes Chkd. SEB	Checked 3/17/48	Survey by H. F. NAUMANN	Notes G.A.S. Date 2-48
	Date	Date	Map No.	Indexed [redacted] Date DEC 28 '48

F.B. 1415 PG. 143

NOTE: ANY ADDITIONS OR CHANGES ON THIS SHEET MUST BE MADE OR CIRCLED IN RED INK, WITH DATE AND NAME OF PERSON MAKING CHANGE.

PLEASE RETURN TO
LOS ANGELES COUNTY SURVEYOR
700 HALL OF RECORDS

Do not extend notes this side of this line.

STATION	B.S.	H.I.	F.S.	ELEV.	
					PROFILE and CROSS SECTIONS on BARTLETT ST. from SCOTT ST. to ABILENE ST.
					C.I. 1226
		H. F. Naumann J. E. Ochsner D. Laub G. S. Sasse			

FORM 307 10M 10-46

FORM 307 10M 10-46

PLEASE RETURN TO
LOS ANGELES COUNTY SURVEYOR
700 HALL OF RECORDS

NOTE: ANY ADDITIONS OR CHANGES ON THIS SHEET MUST BE MADE OR CIRCLED IN RED INK, WITH DATE AND NAME OF PERSON MAKING CHANGE.

Do not extend notes this side of this line.

STATION	B. S.	H. I.	F. S.	ELEV.		
B.M. W.M. 292				333.20	BM W.M. 292	Scott St. & Bartlett St. S.W. Cor. Bt. Spk. in wall to Ho. 1403 F.B. 1247 - 217 - Elev. 333.602
	4.84	338.44				
0+00			4.87	333.57	Int. ℄s BARTLETT & SCOTT ST	
			4.66	333.78	100'R (E)	℄ " "
			4.0	334.4	25' L (N)	P/L
			4.35	334.09	200' R (E)	℄ " "
			3.7	334.7	25' L (N)	P/L
			5.05	333.39	100' L (W)	℄ " "
			3.4	335.0	25' R (N)	P/L
			5.45	332.99	200' L (W)	℄ " "
			4.6	333.8	25' R (N)	P/L
0+15			5.25	332.19		℄ Cross Gutt
0+25			4.8	332.6		25' R P/L
"			3.8	334.6	25' L P/L	
0+50			3.70	334.74		℄
1+00			2.28	336.16		℄
"			2.42	336.02		9.4' R Edge Pvmt
"			2.0	336.4		15' R cb line & Brk
"			1.8	336.6		25' R P/L
"			2.67	335.77	15' L cb line	
"			2.73	335.71	18' L Edge Pvmt & Gutt	

Profile No. ____ X-Sec. No. ____

Plotted ____ Date ____ Checked ____ Date ____

Notes Red. ✓ Date ____ Notes Chkd. ✓ Date ____

Division No. ✓ S.D.

Job No. 1226 LOAE AVE. G.A.S.

Notes ____ Date ____

Survey of ____

Survey by H. F. NAUMANN

Indexed ____

F.B. 1115 PG. 144

FORM 307 10M 10-46

PLEASE RETURN TO
LOS ANGELES COUNTY SURVEYOR
700 HALL OF RECORDS

NOTE: ANY ADDITIONS OR CHANGES ON THIS SHEET MUST BE MADE OR CIRCLED IN RED INK, WITH DATE AND NAME OF PERSON MAKING CHANGE.

Do not extend notes this side of this line.

STATION	B. S.	H. I.	F. S.	ELEV.		
		338.44				
1+00			1 8	336.6	25'L P/L	
1+50			1 15	337.29		℄
T.P.			1 65	336.79	T.P.	
	5 99	342.75				
2+00			4.63	338.15		℄
"			4 71	338.07		2.8'R Edge Pvmt
"			4 6	338.2		15'R cb line
"			4 7	338.1		25'R P/L
"			5 5	337.3		100'R
"			6 0	336.8		200'R
"			4 9	337.9		325'R BK P/L
"			5 14	337.64	15.4'L Edge Pvmt	
"			5 14	337.64	15.0'L cb line	
"			5 4	337.4	19'L Brk. & Gutt	
"			4 3	338.5	25'L P/L	
"			4 7	338.1	80'L BK P/L	
2+50			3 89	338.89		℄
3+00			3 05	339.73		℄
"			3 09	339.69		1.3'R Edge Pvmt
"			3 4	339.4		15'R cb line

Profile No. ____ Notes Red ____ Plotted ____ Job No. 1226 Division No. V
X-Sec. No. ____ Date ____ Date ____ Survey of IVAR AVE S.D.
Notes Chkd. ✓ Checked ____ Survey by H. F. NAUMANN Notes G.A.S. Date 2-48
No. ____ Date ____ Date ____ Map No. ____ Indexed [illegible] Date ____

F.B. PG. 145

FORM 307 10M 10-46

PLEASE RETURN TO
LOS ANGELES COUNTY SURVEYOR
700 HALL OF RECORDS

NOTE: ANY ADDITIONS OR CHANGES ON THIS SHEET MUST BE MADE OR CIRCLED IN RED INK, WITH DATE AND NAME OF PERSON MAKING CHANGE.

Do not extend notes this side of this line.

STATION	B. S.	H. I.	F. S.	ELEV.		
		342.78 ✓				
3+00			3.4	339.4 ✓		25'R P/L
"			3.55	339.23	15'L cb line	
"			3.71	339.07	15.4'L Edge Pvmt	
"			3.8	339.0	20'L Gutt	
"			3.1	339.7	25'L P/L	
"			3.3	339.5	80'L BK P/L	
3+50			2.30	340.48	℄	
3+54.60			2.22	340.56	Int. ℄s BARTLETT & ABILENE	
"			3.02	339.76	100'L (W) ℄ "	
T.P.			3.06	339.72	T.P.	
	5.99	345.71 ✓				
3+54.60			6.55	339.16	200'L (W) ℄ "	
3+80			4.90	340.81	℄	
"			5.0	340.7	25'L (W) P/L	
4+00			4.68	341.03	℄	
"			4.68	341.03		1.3'R Edge Pvmt
"			4.8	340.9		15'R cb line
"			4.7	341.0		25'R P/L
"			5.23	340.48	15'L cb line	
"			5.27	340.44	15.6'L Edge Pvmt	

F.B. 1415 PG. 146

Job No. 1226 Division No. ✓ Notes Red. Plotted Profile No.

Survey of IVAR AVE S.D. Date Date X-Sec.

Survey by H. F. NAUMANN Notes G. A. Sasse Notes Chkd. ✓ Checked

Indexed [illegible] Date Date No.

FORM 307 10M 10-46

PLEASE RETURN TO
LOS ANGELES COUNTY SURVEYOR
700 HALL OF RECORDS

NOTE: ANY ADDITIONS OR CHANGES ON THIS SHEET MUST BE MADE OR CIRCLED IN RED INK, WITH DATE AND NAME OF PERSON MAKING CHANGE.

Do not extend notes this side of this line.

STATION	B. S.	H. I.	F. S.	ELEV.		
		345.71				
4+00			5.3	340.4	20'L Brk	
"			4.4	341.3	25'L P/L	
T.P.			4.75	340.96	T.P.	
	4.81	345.77				
4+50			4.09	341.68		℄
4+89.7			3.60	342.17		℄
"			3.64	342.13		1.2'R Edge Pvmt
"			3.4	342.4		15'R cb line
"			3.88	341.89	15'L cb line	
"			3.93	341.84	15.9'L Edge Pvmt	
4+92.1			3.5	342.3	Int ℄ of BARTLETT & TRACT LINE	
"			3.5	342.3		25'R P/L
"			2.9	342.8		100'R(E) " "
"			2.6	343.2		200'R(E) " "
"			3.7	342.1	25'L(W) P/L	
"			3.6	342.2	100'L(W) TRACT LINE	
"			3.9	341.9	200'L(W) "	
B.M. WM-288			4.59	341.18		

BM. WM. 288 BARTLETT AVE. & ABILENE ST. N.W. Cor.
Bt. spk. in walk to house #1845
Elv. 341.174 F.B. 1247-212

Profile Notes Red ____ Plotted ____ Job No. 1226 Division No. V
No. ____ Date ____ Date ____ Survey of IVAR AVE S.O.
X-Sec. Notes Chkd. ____ Checked ____ Survey by H. F. NAUMANN Notes G.A.S. Date 2-48
No. ____ Date ____ Date ____ Map No. ____ Indexed Johnson Date ____

F.B. PG. 147

F.B. 1215 PG. 148

Job No. 1226 Division No. V Notes Red. _____ Plotted _____ Profile

Survey of IVAR AVE. S.D. Date _____ Date _____ No. _____

Survey by H. F. NAUMANN Notes G.A 50550 Notes Chkd _____ Checked _____ X-Sec.

Indexed _____ Date _____ Date _____ Date _____ No. _____

STATION	B. S.	H. I.	F. S.	ELEV.

FORM 307 10M 10-46

PLEASE RETURN TO
LOS ANGELES COUNTY SURVEYOR
700 HALL OF RECORDS

Do not extend notes this side of this line.

NOTE: ANY ADDITIONS OR CHANGES ON THIS SHEET MUST BE MADE OR CIRCLED IN RED INK, WITH DATE AND NAME OF PERSON MAKING CHANGE.

3/17/48

Notes Ck'd by SEB	Survey of IVAR AVE S.D.
Map No.	W. O. 1226 Tape No. 058 St'd 68 °F
Office Work	Surveyed by H. F. NAUMANN
Checked	Notes H. F. NAUMANN Date 2. 48
Date	Indexed A. C. Johnson

F. B. 1275 PG. 149

DEC 23 '48

Note: Any Additions or Changes on This Sheet Must be Made or Circled in Red Ink With Date and Name of Person Making Change.

Do not extend notes this side of this line.

RETURN TO
LOS ANGELES COUNTY SURVEYOR
700 HALL OF RECORDS

LOCATION
of
IMPROVEMENTS
on
SCOTT ST.
from
MUSCATEL AVE.
to
WALNUT GROVE AVE

C. I. 1226

H. F. Naumann
J. F. Ochsner
D. Loub
G. A. Sasse.

FORM 247 5M 5-46

F. B. 1415 Pg. 150

Cont. bot pg. 151

10+82.2

10+86.0

Conc Strip Driveway

No 1 Apron

7.0

11.5

(25)

(25)

17.8

12" Walnut 11+01.2

P.P. # 256583.6 11+35.7

17.3

17.8

15" Walnut 11+50.8

11+67.8

11+69.5

ST.

14.0

9.0

Driveway No 1 Pmt.

Pmt Sub base

11+99.5

12+02.6

SCOTT

No 2

17.2

15" Walnut 12+01.1

Driveway No 1 Pmt.

7.5

13.0

17.4

15" Walnut 12+51.9

P.P. # 235927 H. 12+72.9

18.4

7.6

Guy Anchor 12+89.9

18.0

W.H.H. 12+88.9

12+99.0

16.0

16.0

13+03.2

13+07.7

16.9

18" Walnut 13+01.6

22.6

8.8

13+08.8

13+12.0

(40)

21.1

26.2

13+14.2

WALNUT

No 2 Pmt.

Oiled Earth Sub base

GROVE

Sta. 13+29.16 3/4" Iron Pipe F.B. 1415-9

AVE.

(30)

13.0

RETURN TO LOS ANGELES COUNTY SURVEYOR 700 HALL OF RECORDS

Do not extend notes this side of this line.

Note: Any Additions or Changes on This Sheet Must be Made or Circled in Red Ink With Date and Name of Person Making Change.

Notes Ck'd by	Survey of EVAR AVE S D
Map No.	W. O. 1226 Tape No. 058 St'd 68 °F
Office Work	Surveyed by H. F. NAUMANN
Checked	Notes H. F. NAUMANN Date 2-47
Date	Indexed A. C. Johnson

F. B. 1415 PG. 151

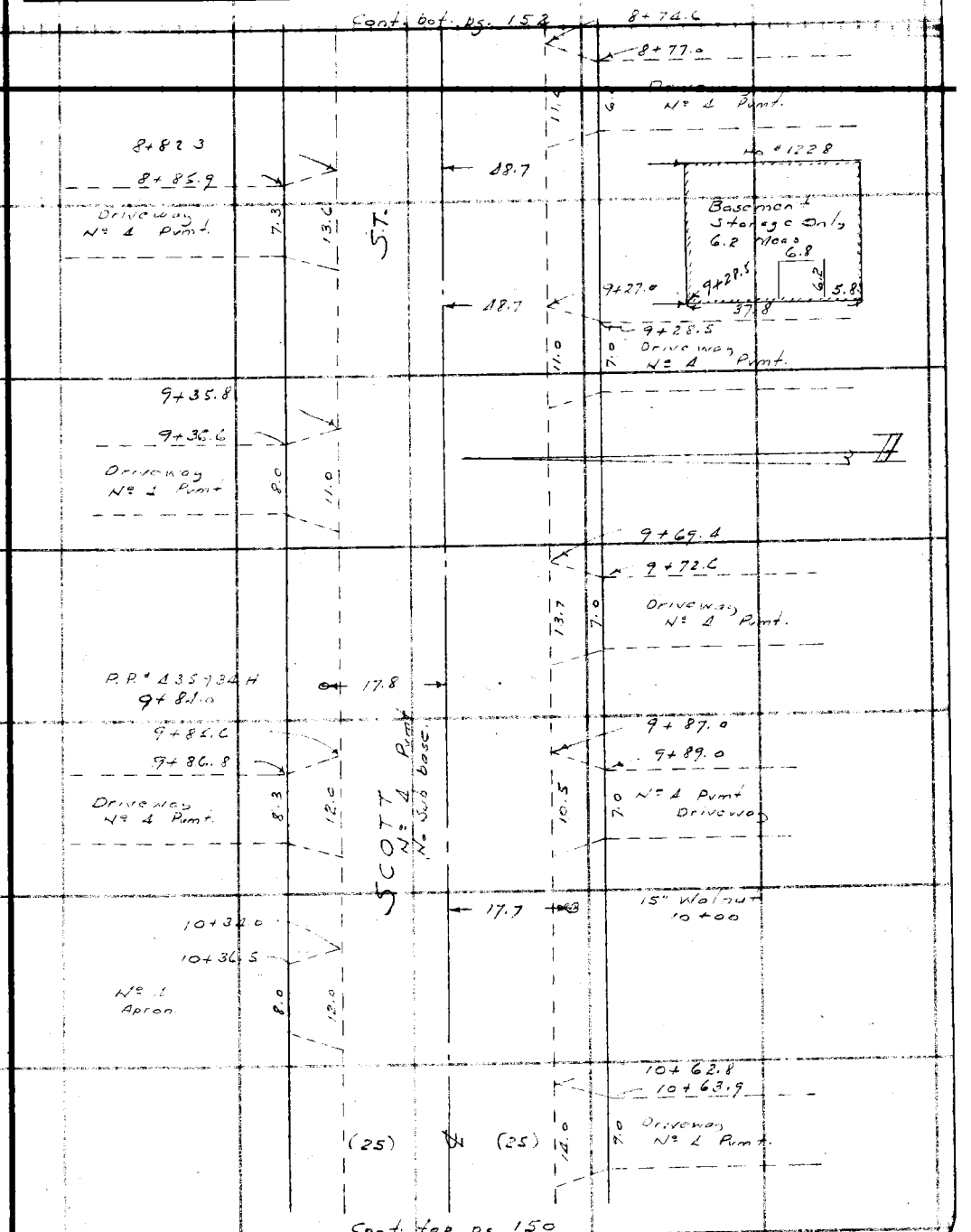

Note: Any Additions or Changes on This Sheet Must be Made or Circled in Red Ink With Date and Name of Person Making Change.

Do not extend notes this side of this line.

RETURN TO
LOS ANGELES COUNTY SURVEYOR
700 HALL OF RECORDS

FORM 247 5M 5-46

F. B. 1415 PG. 152



RETURN TO
LOS ANGELES COUNTY SURVEYOR
7DO HALL OF RECORDS

Do not extend notes this side of this line.

Note: Any Additions or Changes on This Sheet Must be Made or Circled in Red Ink With Date and Name of Person Making Change.

Notes Ck'd by	Survey of IVAR AVE S.D.
Map No.	W. O. 1226 Tape No. 058 St'd 68 °F
Office Work	Surveyed by H. F. NAUMANN
Checked	Notes H. F. NAUMANN Date 2-48
Date	Indexed A. C. Johnson

F. B. 1415 PG. 153

Cont. bot. pg. 154

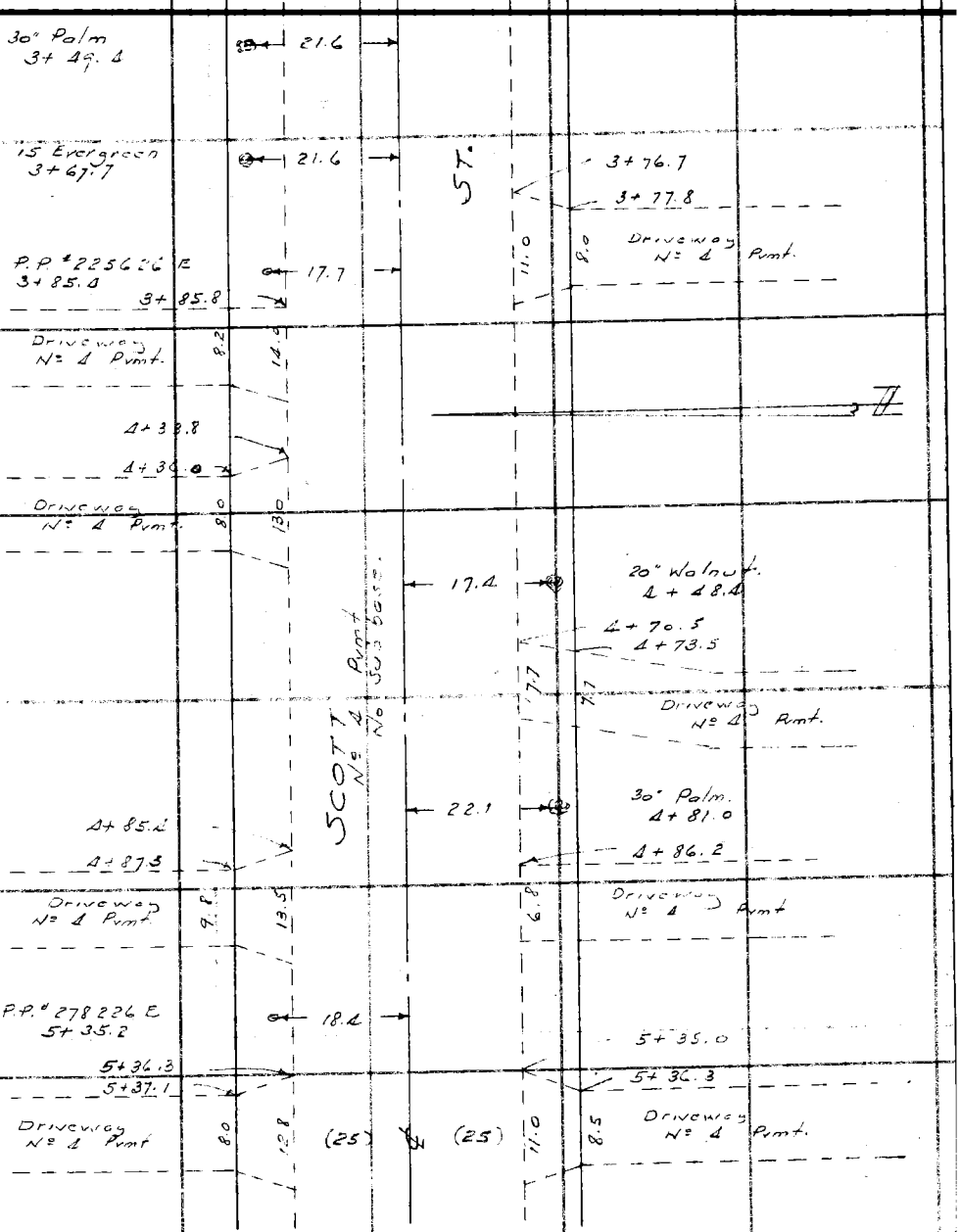

Cont. top pg 152

Note: Any Additions or Changes on This Sheet Must be Made or Circled in Red Ink With Date and Name of Person Making Change.

Do not extend notes this side of this line.

RETURN TO
LOS ANGELES COUNTY SURVEYOR
700 HALL OF RECORDS

FORM 247 5M 5-46

F. B. 1415 PG. 154



RETURN TO
LOS ANGELES COUNTY SURVEYOR
700 HALL OF RECORDS

Do not extend notes this side of this line.

Note: Any Additions or Changes on This Sheet Must be Made or Circled in Red Ink With Date and Name of Person Making Change.

Profile No.	Notes Red.	Plotted	Job No. 1226	Division No. V
	Date	Date	Survey of IVAR AVE. S.D.	
X-Sec. No.	Notes Chkd. SEB	Checked 3/17/48	Survey by H. F. NAUMANN	Notes G.A.S. Date 2-48
	Date	Date	Map No.	Indexed Jenkins Date DEC 23 '48

F.B. 1415 PG. 155

NOTE: ANY ADDITIONS OR CHANGES ON THIS SHEET MUST BE MADE OR CIRCLED IN RED INK, WITH DATE AND NAME OF PERSON MAKING CHANGE.

PLEASE RETURN TO
LOS ANGELES COUNTY SURVEYOR
700 HALL OF RECORDS

Do not extend notes this side of this line.

PROFILE
and
CROSS SECTIONS
on
SCOTT ST.
from
MUSCATEL AVE.
to
WALNUT GROVE AVE.

ELEV.	C I 1226
F. S.	
H. I.	H. F. Naumann J. F. Ochsner D. Laub G. A. Sasse.
B. S.	
STATION	

FORM 307 10M 10-46

FORM 307 10M 10-46

PLEASE RETURN TO
LOS ANGELES COUNTY SURVEYOR
700 HALL OF RECORDS

NOTE: ANY ADDITIONS OR CHANGES ON THIS SHEET MUST BE MADE OR CIRCLED IN RED INK, WITH DATE AND NAME OF PERSON MAKING CHANGE.

Do not extend notes this side of this line.

F.B. 1415 PG. 156

Profile No. ____ X-Sec. No. ____

Plotted ____ Date ____ Checked ____ Date ____

Notes Red ____ Date ____ Notes Chkd ✓ Date ____

Job No. 1226 Division No. ✓ Division Name S.D.

Survey of TVAE AVE.

Survey by H. F. NAUMANN Notes G. A. Sasse

Indexed ____ Date ____

STATION	B. S.	H. I.	F. S.	ELEV.		
B.M. R-47				333.55	B.M. R-47	Scott St. and Muscatel Ave. S.E. Cor. Bt. Spk. in Walk to School, 22' E. & 20' S. of Int. ~ Elev. 333.459 F.B. 1247-216
	6.16	339.62				
0+00			6 09	333.53	Int. ℄'s	Scott St. & Muscatel Ave.
			5 05	333.57	100' R(N)	℄ " "
			4 1	333.5	30'(W)	P/L " "
			4 41	333.21	163' R(N)	℄ " "
			3 5	333.	30'(W)	P/L " "
			7 24	333.32	100' L(S)	℄ " "
			6 3	333.3	30'(W)	P/L " "
			8 07	333.55	169' L(S)	℄ " "
			6 8	333.8	30'(W)	P/L " "
0+18			6 41	333.71		℄ Cross Gutter
0+30			6 08	333.54		℄
"			4 5	333.1		25'R P/L Scott
"			5 0	333.6	25' L P/L Scott	
0+50			5 74	333.88		℄
1+00			5 30	333.32		℄
0+30			6 11	333.51		15'R cb line
			4 5	333.1		18'R Tp Blk
"			6 40	333.22	15' L cb line	
"			6 50	333.12	17' L Edge Pvmt	

FORM 307 10M 10-46

PLEASE RETURN TO
LOS ANGELES COUNTY SURVEYOR
700 HALL OF RECORDS

NOTE: ANY ADDITIONS OR CHANGES ON THIS SHEET MUST BE MADE OR CIRCLED IN RED INK, WITH DATE AND NAME OF PERSON MAKING CHANGE.

Do not extend notes this side of this line.

STATION	B. S.	H. I.	F. S.	ELEV.		
		339.62				
0+30			5 0	334.6	19'L Tp Brk	
1+00			5 35	334.27		15'R cb line
"			5 40	334.22		17'R Edge Pvmt Gut
"			4 2	335 4		20'R Brk
"			4 3	335 3		25'R P/L
"			5 86	333.76	15'L cb line	
"			5 92	333.70	17'L Edge Pvmt Brk	
"			4 6	335.0	21'L Brk	
"			4 6	335 0	25'L P/L	
1+50			5 02	334 60		
T.P.			5 70	333 92	T.P.	
	5.55	339.47				
2+00			4.79	334 68		
"			5.13	334.34		15'R cb line
"			5 19	334.28		17'R Edge Pvmt Brk
"			4 1	335 4		20'R Brk
"			3 9	335 6		25'R P/L
"			5 41	334 06	15'L cb line	
"			5 48	333 99	16'L edge Pvmt	
"			4 5	335 0	19'L Brk	

Profile No. ____ Notes Red ____ Plotted ____ Job No. 1226 Division No. V

X-Sec. No. ____ Date ____ Date ____ Survey of IVAR AVE S.D.

Notes Chkd. ✓ Checked ____ Survey by H. F. NAUMANN Notes G.A.S. Date 2-48

No. ____ Date ____ Date ____ Map No. ____ Indexed ____ Date ____

F.B. 1415 PG. 157

FORM 307 10M 10-46

PLEASE RETURN TO
LOS ANGELES COUNTY SURVEYOR
700 HALL OF RECORDS

NOTE: ANY ADDITIONS OR CHANGES ON THIS SHEET MUST BE MADE OR CIRCLED IN RED INK, WITH DATE AND NAME OF PERSON MAKING CHANGE.

Do not extend notes this side of this line.

STATION	B. S.	H. I.	F. S.	ELEV.		
		339,47				
2+00			4 3	33[illegible],2	25'L P/L	
2+50			4 83	33[illegible],[illegible]		℄
3+00			4 90	33[illegible],57		℄
"			5 20	33[illegible],27		15'R cb line
"			5 26	33[illegible],[illegible]		16'R Edge Pvmt
"			4 7	33[illegible],8		19'R Brk
"			4 6	33[illegible],9		25'R P/L
"			2 3	33[illegible],2	Note: (Straight Grade E & W)	137'R BK Lot line
"			5 63	33[illegible],[illegible]	15'L cb line	
"			5 72	33[illegible],75	17'L Edge Pvmt	
"			5 1	33[illegible],4	19'L Brk	
"			5 1	33[illegible],4	25'L P/L	
"			6 6	33[illegible],9	142'L BK P/L (Straight Grade E & W)	
3+50			5 09	33[illegible],38		℄
4+00			5 38	334,09		℄
"			5 58	333,[illegible]9		15'R cb line
"			5 65	333,[illegible]		17'R Edge Pvmt
"			4 8	33[illegible],7		25'R P/L
"			6 16	333,31	15'L cb line	
"			6 29	333,18	17'L Edge Pvmt	

F.B. 1415 PG. 158

Job No. 1226 Division No. V Notes Red. Plotted Profile

Survey of IVAR AVE S.D Date Date No.

Survey by H. F. NAUMANN Notes G. A. Sasso Notes Chkd Checked X-Sec.

Indexed C. Jordan Date Date Date No.

FORM 307 10M 10-46

PLEASE RETURN TO
LOS ANGELES COUNTY SURVEYOR
700 HALL OF RECORDS

NOTE: ANY ADDITIONS OR CHANGES ON THIS SHEET MUST BE MADE OR CIRCLED IN RED INK, WITH DATE AND NAME OF PERSON MAKING CHANGE.

Do not extend notes this side of this line.

STATION	B. S.	H. I.	F. S.	ELEV.		
		339.47				
4+00			5 8	333.7	19'L Brk	
"			5 7	333.8	25'L P/L	
4+50			5 41	334.06	℄	
T.P.			5 58	333.89	T.P.	
	4 40	338.29				
4+00			5.9	332.4	142'L BK Lot line	
4+00			5 5	332.8	100'L	
4+25			4 25	334.04	℄	
4+20			5 1	333.2	50'L N.W. Cor. Bldg.	Note: On BK
4+20			5 4	332.9	82'L S.W. Cor. Bldg.	Lot Lines at 4+00
4+25			6 1	332.2	100'L	To BARTLETT IS
"			6 6	331.7	142'L BK Lot line	2' LOWER & is a
4+29.5			4 23	334.06	℄	diffinite BK at
3+89.0			4 14	334.15	℄	4+00
"			4 7	333.6	50'L N.E. Cor. Bldg	
"			5 5	332.8	82'L S.E. Cor. Bldg.	
			3 47	334.82	Floor Elv.	
4+29.5			4 8	333.5	51'L N.E. Cor Bldg	
"			5 5	332.8	89'L S.E Cor Bldg.	
"			5 8	332.5	100'L	

Profile No. ____ Date ____ Notes Red ____ Plotted ____ Job No. 1226 Division No. V
X-Sec. No. ____ Date ____ Notes Chkd. ✓ Date ____ Checked ____ Date ____ Survey of IVAR AVE. S.D. Survey by H. F. NAUMANN Notes G.A.S. Date 2-48
Map No. ____ Indexed ____ Date ____

F.B. 1415 Pg. 159

FORM 307 10M 10-46

PLEASE RETURN TO
LOS ANGELES COUNTY SURVEYOR
700 HALL OF RECORDS

NOTE: ANY ADDITIONS OR CHANGES ON THIS SHEET MUST BE MADE OR CIRCLED IN RED INK, WITH DATE AND NAME OF PERSON MAKING CHANGE.

Do not extend notes this side of this line.

STATION	B. S.	H. I.	F. S.	ELEV.		
		338.29				
			3 6	334.7	Floor Elv.	
4+50			4 22	334.07		℄
4+73			4 27	334.02		℄
"			5 2	333.1	51'L N.W. Cor. Bldg	
"			5 6	332.7	89'L S.W. Cor Bldg	
"			5 6	332.7	100'L	
4+85.7			4 29	334.00		℄
"			6 7	33[illegible] 6		
5+00			4 36	333.73		℄
"			4 57	333.72		15'R cb line
"			4 65	33[illegible].[illegible]		17'R Edge Pvmt
"			4 1	334.2		19'R Brk
"			3 7	334.1		25'R P/L
"			5 14	333.15	15'L cb line	
"			5 28	333.01	17'L Edge Pvmt	
"			4 9	333.4	19'L Brk	
"			4 9	333.4	25'L P/L	
5+06			4 38	333.91		℄
"			5 2	333.1	50.5'L N.E. Cor. Bldg.	
"			5 5	332.8	92.5'L S.E. " "	

F.B. 1415 PG. 160

Job No. 1226 Division No. V Notes Red. Plotted Profile

Survey of IVAR AVE. S.D. Date Date No. X-Sec.

Survey by H. F. NAUMANN Notes G. A. Sasse. Notes Chkd. ✓ Checked

Indexed C. Jonnson Date Date Date No.

FORM 307 10M 10-46

PLEASE RETURN TO
LOS ANGELES COUNTY SURVEYOR
700 HALL OF RECORDS

NOTE: ANY ADDITIONS OR CHANGES ON THIS SHEET MUST BE MADE OR CIRCLED IN RED INK, WITH DATE AND NAME OF PERSON MAKING CHANGE.

Do not extend notes this side of this line.

STATION	B. S.	H. I.	F. S.	ELEV.		
		338.29				
			3 66	334.63	Floor Elv.	
4+35			1 8	336.5	137'R BK P/L (Note)	Straight Grade L.W.
T.P.			4 86	333.43	T.P.	
	4.71	338.14				
5+33.5			4 31	333.83		℄
"			5 0	333 1	50.5'L N.W. Cor. Bldg	
"			5 5	332.6	92.5'L S.W. " "	
5+35			4 32	333.82		℄
"			5 4	332 7	100'L	
"			7 0	331 1	142'L BK Lot Line	
5+48			4 32	333 82		℄
"			4 8	333 3	51'L N.E. Cor Bldg	
"			5 6	332.5	91.5'L S.E. " "	
5+50			4 33	333 81		℄
			3 63	334.51	Floor Elv.	
5+81			4 44	333 70		℄
"			4 9	333 2	51'L N.W. Cor Bldg	
"			5 8	332 3	91.5'L S.W " "	
5+84.0			4 44	333.70		℄
"			5 9	332 2	100'L	

Profile No. ____ Notes Red ____ Plotted ____ Job No. 1226 Division No. V
X-Sec. No. ____ Date ____ Date ____ Survey of IVAR AVE S.O.
Notes Chkd. ____ Checked ____ Survey by H. F. NAUMANN Notes G.A.S. Date 2-48
Date ____ Date ____ Map No. ____ Indexed ____ Date ____

F.B. 1415 Pg. 161

FORM 307 10M 10-46

PLEASE RETURN TO
LOS ANGELES COUNTY SURVEYOR
700 HALL OF RECORDS

NOTE: ANY ADDITIONS OR CHANGES ON THIS SHEET MUST BE MADE OR CIRCLED IN RED INK, WITH DATE AND NAME OF PERSON MAKING CHANGE.

Do not extend notes this side of this line.

STATION	B. S.	H. I.	F. S.	ELEV.		
		338 14				
5+84			7 1	331 0	143'L BK Lot Line	
5+88			4 45	333.69	℄	
"			4 9	333 2	51'L N.E. Cor Bldg	
"			5 4	332 7	87.5'L S.E. " "	
6+00			4 47	333 6[illegible]	℄	
"			4 55	333.59		15'R cb line
"			4 58	33[illegible].56		16'R Edge Pvmt
"			3 9	33[illegible].2		19'R Brk
"			3 4	33[illegible].7		25'R P/L
"			5 22	332.92	15'L cb line	
"			5 26	33[illegible]	16'L Edge Pvmt	
"			4 5	333 [illegible]	19'L Brk	
"			4 5	333 [illegible]	25'L P/L	
"			3 36	334.[illegible]	FLOOR ELV.	
6+26.0			4 53	333.[illegible]	℄	
"			5 0	333.1	51'L N.W. Cor. Bldg	
"			5 6	33[illegible].5	87.5 L S.W. "	
6+50			4 56	333.58	℄	
T.P.			4 49	333 65	T.P.	
	4 62	338.27				

F.B. 1415 PG. 162

Job No. 1226 Division No. ✓ Notes Red. Plotted Profile

Survey of IVAR AVE. S.D. Date Date No.

Survey by H. F. NAUMANN Notes G. A. Sosse Notes Chkd. ✓ Checked X-Sec.

Indexed C. Jordan Date Date Date No.

FORM 307 10M 10-46

PLEASE RETURN TO
LOS ANGELES COUNTY SURVEYOR
700 HALL OF RECORDS

NOTE: ANY ADDITIONS OR CHANGES ON THIS SHEET MUST BE MADE OR CIRCLED IN RED INK, WITH DATE AND NAME OF PERSON MAKING CHANGE.

Do not extend notes this side of this line.

STATION	B. S.	H. I.	F. S.	ELEV.		
		338.27				
6+60.38			4 73	333.54	Int. ℄s SCOTT & BARTLETT ST.	
"			4 67	333.60	25'R (N) ℄ "	
"			3 7	332 6	25'R (E) P/L BARTLETT	
"			3 7	332 6	25'L (W) "	
"			2 11	336.16	100'R (N) ℄ BARTLETT	
"			1 7	336.6	25'R(E) P/L "	
"			1 5	336.8	25'L(W) "	
"			1 71	336 56	162'R (N) ℄ BARTLETT	
"			0 .5	337 8	25'R(E) P/L "	
"			0 2	338.1	25'L (W) P/L "	
"			5 06	333.21	25'L (S) ℄ BARTLETT ST	
"			4 2	334.1	25'R(W) P/L "	
"			4 7	333 6	25'L(E) " "	
"			6 01	332.26	100'L (S) ℄ BARTLETT ST	
"			5 4	332.9	25'R(W) P/L "	
"			5 9	332.4	25'L(E) P/L "	
"			7 06	331.21	168'L (S) ℄ BARTLETT ST.	
"			7 1	331 2	25'R(W) P/L "	
"			6 9	331.4	25'L(E) "	
7+00			4 83	333 24	℄	

Profile No.____ Notes Red____ Plotted____ Job No. 1226 Division No. V
X-Sec. No.____ Date____ Date____ Survey of TRACT 2-4 SD
Notes Chkd.____ Checked____ Survey by H. F. NAUMANN Notes G.A.S. Date 2-48
Date____ Date____ Map No.____ Index of Maps Date____

F.B. 445 PG. 163

FORM 307 10M 10-46

PLEASE RETURN TO
LOS ANGELES COUNTY SURVEYOR
700 HALL OF RECORDS

NOTE: ANY ADDITIONS OR CHANGES ON THIS SHEET MUST BE MADE OR CIRCLED IN RED INK, WITH DATE AND NAME OF PERSON MAKING CHANGE.

Do not extend notes this side of this line.

STATION	B. S.	H. I.	F. S.	ELEV.		
		338.27				
7+00			5 06	333.21		15'R cb line
"			5 12	333.15		16'R Edge Pvmt
"			3 4	332.9		25'R P/L
"			5 62	332.65	15'L cb line	
"			5 65	332.62	16'L Edge Pvmt	
"			4 3	332.0	18'L Brk	
"			4 0	332.3	25'L P/L	
"			5 2	333.1	100'L	NOTE
"			6 4	331.9	168'L BK P/L	(Back P/L LOOKING WEST IS RISING)
7+50			4 85	333.12		℄
8+00			4 96	333.31		℄
"			5 40	332.87		15'R cb line
"			5 42	332.75		16'R Edge Pvmt
"			4 7	333.6		19'R Brk
"			4 0	334.3		25'R P/L
"			5 78	332.19	15'L cb line	
"			5 82	332.15	16'L Edge Pvmt	
"			4 9	333.1	18'L Brk	
"			4 4	333.9	25'L P/L	
T.P.			5 53	332.74	T.P.	

F.B. 1415 PG. 164

Job No. 1226 Division No. V Notes Red. Plotted Profile

Survey of IVAR AVE. S.D. Date Date No.

Survey by H. F. NAUMANN Notes G. A. SOSSO Notes Chkd. Checked X-Sec.

Indexed Date Date No.

FORM 307 10M 10-46

PLEASE RETURN TO
LOS ANGELES COUNTY SURVEYOR
700 HALL OF RECORDS

NOTE: ANY ADDITIONS OR CHANGES ON THIS SHEET MUST BE MADE OR CIRCLED IN RED INK, WITH DATE AND NAME OF PERSON MAKING CHANGE.

Do not extend notes this side of this line.

STATION	B. S.	H. I.	F. S.	ELEV.		
	4 99	337.73		332.74		
8+30			4 66	333.07		8'
9+00			4 80	332.93		8'
			5 10	332 63		15' R ob line
			5 17	332.56		15' R Edge Pavmt
			[illegible]	333 2		15' [illegible] BK
			4 [illegible]	333.6		20' [illegible]
			2 5	335 2	Note Straight Grade [illegible]	154' BK [illegible]
			5 [illegible]	332 21	[illegible] ob line	
			[illegible]	332 15	[illegible] Edge Pavmt	
			[illegible]	333.1	[illegible]	
			[illegible]	333 5	[illegible]	
			5 7	332 0	169' L BK F/L Straight Grade F. & W.	
9+24.1			9 18	328.60	1911' Basement (Change)	Rod. 293
9+[illegible]			4 21	332.82		5'
10+[illegible]			5 06	332 67		8'
			5 [illegible]	332 34		15' R ob line
			5 40	332 33		15' R Edge Pavmt
			4 2	333 5		20' R. BK
			4 0	333 7		20' R F/L
			1 62	332 11	15' L ob line	

Profile No. ____ Notes Red ____ Plotted ____ Job No. 1226 Division No. V
X-Sec. No. ____ Date ____ Date ____ Survey of Tract 7416 S.D.
Notes Chkd. ____ Date ____ Checked ____ Date ____ Survey by H. F. NAUMANN Notes F.S. Date 2-48
Map No. ____ Date ____ Map Checked ____ Date ____

F.B. 1115 PG. 165

FORM 307 10M 10-46

PLEASE RETURN TO
LOS ANGELES COUNTY SURVEYOR
700 HALL OF RECORDS

NOTE: ANY ADDITIONS OR CHANGES ON THIS SHEET MUST BE MADE OR CIRCLED IN RED INK, WITH DATE AND NAME OF PERSON MAKING CHANGE.

Do not extend notes this side of this line.

STATION	B. S.	H. I.	F. S.	ELEV.		
		337.73				
10+00			5 66	332.07	16'L Edge Pvmt	
"			4 2	333.5	19'L BK	
"			4 4	333.3	25'L P/L	
10+50			5 33	332.40		
T.P.			4 50	[illegible]		
	3.62	[illegible]				
[illegible]			[illegible]	332.15		
"			[illegible]	331.[illegible]2		[illegible]
"			[illegible]	33[illegible].20		[illegible] Edge Pvmt
"			[illegible]	332.9		[illegible] BK
"			3 [illegible]	33[illegible].3		[illegible]
"			5 [illegible]	33[illegible].50	15'L [illegible]	
"			[illegible]	33[illegible].[illegible]	16'L Edge Pvmt	
"			3 [illegible]	33[illegible].2	19'L BK	
"			[illegible]	33[illegible].[illegible]	25'L P/L	
[illegible]			5 00	331.[illegible]5		
"			4 3	33[illegible].[illegible]		[illegible] P/L
"			3 3	33[illegible].6		100'R
"			2 7	33[illegible].2	(Straight E & W.)	164'R BK P/L
"			4 6	33[illegible].3	25'L P/L	

F.B. 1415 PG. 166

Job No. 1226 Division No. ✓ Notes Red. Plotted Profile

Survey of IVAR AVE. S.D. Date Date No.

Survey by H. F. NAUMANN Notes G. A. Sasse Notes Chkd. ✓ Checked X-Sec.

Indexed C. Johnson Date Date Date No.

FORM 307 10M 10-46

PLEASE RETURN TO
LOS ANGELES COUNTY SURVEYOR
700 HALL OF RECORDS

NOTE: ANY ADDITIONS OR CHANGES ON THIS SHEET MUST BE MADE OR CIRCLED IN RED INK, WITH DATE AND NAME OF PERSON MAKING CHANGE.

Do not extend notes this side of this line.

STATION	B. S.	H. I.	F. S.	ELEV.		
		336.85				
11+00			5 2	331.7	100'L	
"			6 4	330.5	169'L BK P/L Straight Grade E. ℄	
[illegible]			[illegible]	331.20		
			[illegible]	330.97		15'R cb line
			5 94	330.91		16'R Edge Pvmt
			[illegible]	331.9		18'R Brk
			[illegible]	332.1		25'R P/L
			[illegible]	330.66	[illegible] cb line	
			[illegible]	330.55	[illegible] Edge Pvmt	
			[illegible]	331.5	[illegible] Brk	
			[illegible]	331.6	[illegible]	
[illegible]			5 99	330.86		℄
[illegible]			4.60	332.25	T.R.	
	3.28	335.53				
13+00			5 33	330.20		℄
"			5 20	330.33		15'R cb line
"			4 [illegible]	330.56		16'R Edge Pvmt
			4 5	331.0		20'R Brk
			4 4	331.1		25'R P/L
			5 92	329.81	5'L cb line & Gutt	

Profile No. ____ Notes Red ____ Date ____ Plotted ____ Date ____ Job No. 1226 Division No. V
X-Sec. No. ____ Notes Chkd. ✓ Date ____ Checked ____ Date ____ Survey of IVAR AVE. S.D.
Survey by H. F. NAUMANN Notes G.A.S. Date 2-48
Map No. ____ Indexed ____ Date ____

F.B. 1415 PG. 167

FORM 307 10M 10-46

PLEASE RETURN TO
LOS ANGELES COUNTY SURVEYOR
700 HALL OF RECORDS

NOTE: ANY ADDITIONS OR CHANGES ON THIS SHEET MUST BE MADE OR CIRCLED IN RED INK, WITH DATE AND NAME OF PERSON MAKING CHANGE.

Do not extend notes this side of this line.

STATION	B. S.	H. I.	F. S.	ELEV.		
		335.53				
13+00			5 25	330.28	16'L Edge Pvmt	
"			4 9	330.6	18'L Brk	
"			5 1	330.4	25'L P/L	
13+15			5 42	330.11	Cross Gutter	
13+[illegible]			5 00	330.53	Int ℄s Scott St. & Walnut Grove	
"			3 [illegible]	33[illegible] 15	100'R(N) ℄	" "
"			3 0	332 5	40'R (F) P/L	" "
"			2 20	333.33	154'R(N) ℄	" "
"			2 5	333 0	40'R (F) P/L	" "
"			6 19	329.34	100'L (S) ℄	" "
"			6 2	329.3	40'L (E) P/L	" "
"			6 90	328.63	169'L (S) ℄	" "
"			7 1	327.4	40'L (E)	" "
B.M. W.M. 283			3 [illegible]	331.57	B.M. W.M. 283 Walnut Grove Ave. and Scott St. N.E. Cor. L & N. in S. Cor front edge conc walk to Ho. # 1344 Elev. 331.587 ~ F.B. 1247-213	

F.B. 1415 PG. 168

Job No. 1226 Division No. ✓ Notes Red. Plotted Profile

Survey of IVAR AVE. S.D. Date Date No.

Survey by H. F. NAUMANN Notes G.A. Sussex Notes Chkd ✓ Checked X-Sec.

Indexed [illegible] Date Date Date No.

3/17/48

Notes Ck'd by SEB	Survey of IVAR AVE S.D.
Map No.	W. O. 1226 Tape No. 058 St'd 68 °F
Office Work	Surveyed by H. F. NAUMANN
Checked	Notes H. F. NAUMANN Date 2-48
Date	Indexed C. J.

F. B. 1215 Pg. 169

DEC 23 48

Note: Any Additions or Changes on This Sheet Must be Made or Circled in Red Ink With Date and Name of Person Making Change.

Do not extend notes this side of this line.

RETURN TO
LOS ANGELES COUNTY SURVEYOR
700 HALL OF RECORDS

LOCATION
of
IMPROVEMENTS
on
MUSCATEL AVE.
from
LAWRENCE AVE.
to
MISSION DRIVE

C. I. 1226

H. F. Naumann
J. F. Oehsner
D. Laub
G. A. Sosse.

FORM 247 5M 5-46

F. B. 1415 PG. 170

Cont. bot. pg. 171



RETURN TO
LOS ANGELES COUNTY SURVEYOR
700 HALL OF RECORDS

Do not extend notes this side of this line.

Note: Any Additions or Changes on This Sheet Must be Made or Circled in Red Ink With Date and Name of Person Making Change.

Notes Ck'd by	Survey of IVAR AVE S.L.
Map No.	W. O. 1226 Tape No. 058 St'd 68 °F
Office Work	Surveyed by H. F. NAUMANN
Checked	Notes H. F. NAUMANN Date 2-48
Date	Indexed A. C. Johnson

F. B. 1415 Pg. 171

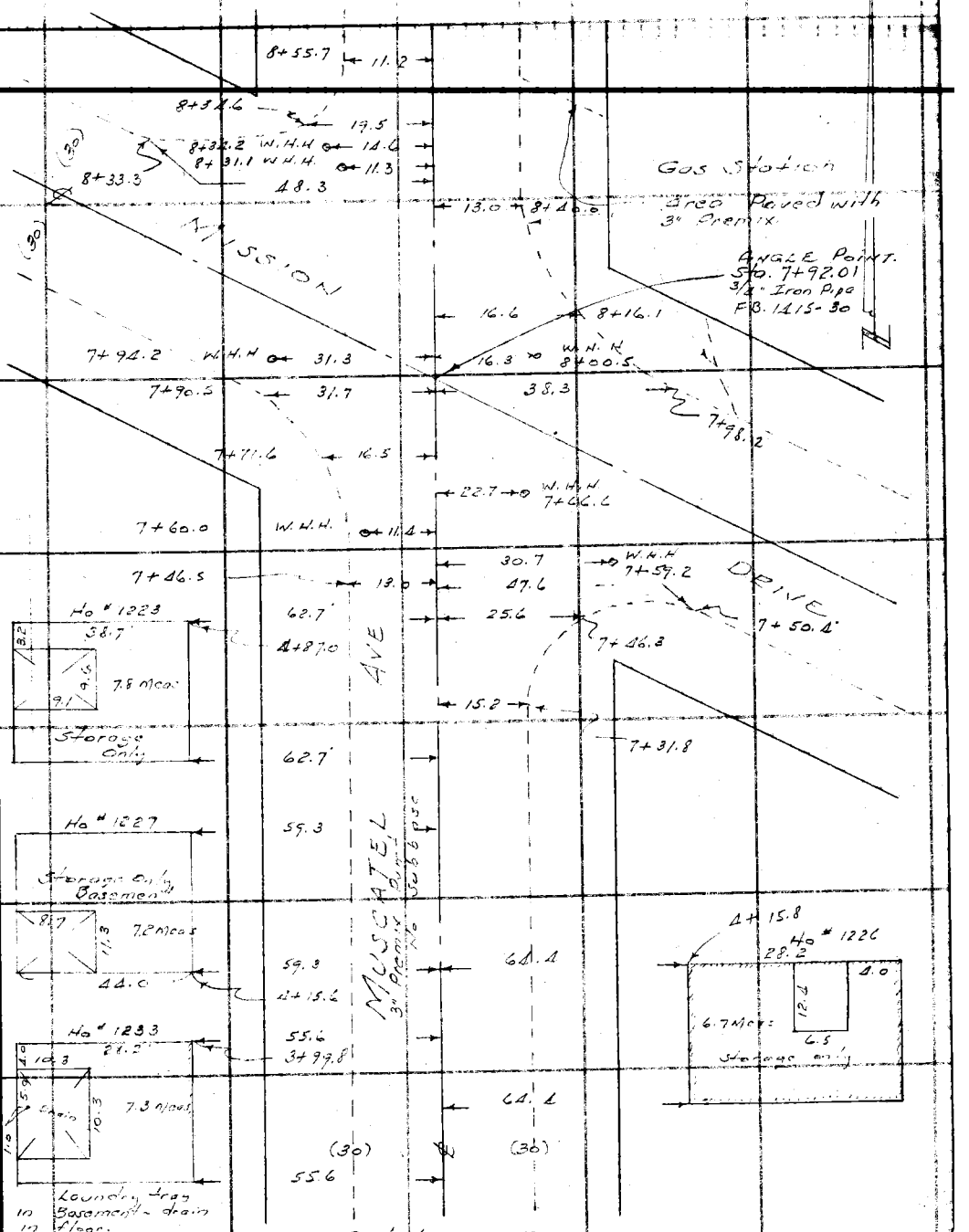

Cont. top pg. 170

Note: Any Additions or Changes on This Sheet Must be Made or Circled in Red Ink With Date and Name of Person Making Change.

Do not extend notes this side of this line.

RETURN TO
LOS ANGELES COUNTY SURVEYOR
700 HALL OF RECORDS

FORM 247 5M 5-46

F. B. 1215 PG. 172

RETURN TO
LOS ANGELES COUNTY SURVEYOR
700 HALL OF RECORDS

Do not extend notes this side of this line.

Note: Any Additions or Changes on This Sheet Must be Made or Circled in Red Ink With Date and Name of Person Making Change.

F.B. 1415 PG. 173

Profile No. ____ Notes Red ____ Plotted ____ Job No. 1226 Division No. V
Date ____ Date ____ Survey of IVAR AVE. S.D.
X-Sec. No. ____ Notes Chkd. SEB Checked 3/17/48 Survey by H. F. NAUMANN Notes G.A.S. Date 2-48
Date ____ Date ____ Map No. ____ Indexed C. Johnson Date DEC 28 '48

NOTE: ANY ADDITIONS OR CHANGES ON THIS SHEET MUST BE MADE OR CIRCLED IN RED INK, WITH DATE AND NAME OF PERSON MAKING CHANGE.

PLEASE RETURN TO
LOS ANGELES COUNTY SURVEYOR
700 HALL OF RECORDS

Do not extend notes this side of this line.

PROFILE
and
CROSS SECTIONS
on
MUSCATEL AVE
from
LAWRENCE AVE.
to
MISSION DRIVE

ELEV.	C.I. 1226
F.S.	
H.I.	H.F. Naumann J.F. Ochsner D. Laub G.A. Sasse.
B.S.	
STATION	

FORM 307 10M 10-46

FORM 307 10M 10-46

PLEASE RETURN TO
LOS ANGELES COUNTY SURVEYOR
700 HALL OF RECORDS

NOTE: ANY ADDITIONS OR CHANGES ON THIS SHEET MUST BE MADE OR CIRCLED IN RED INK, WITH DATE AND NAME OF PERSON MAKING CHANGE.

Do not extend notes this side of this line.

F.B. 1215 PG. 174

Job No. 1226 Division No. V Notes Red. ✓ Plotted ✓ Profile No.
Survey of I VAR AVE U.D. Date Date X-Sec.
Survey by H. F. NAUMANN Notes G. A. Sa 5.50 Notes Chkd. ✓ Checked ✓
Indexed Notes Date Date Date No.

STATION	B. S.	H. I.	F. S.	ELEV.		
B.M. W.M. 291				337.67	B.M. W.M. 291	Muscatel Ave & Lawrence Ave. N.E. Cor St. Spk. in cb 5' E. of E. end C.R. Elev. 337.671 F.B. 1247-216
	3 94	341.61				
0+00			4 57	337.04	Int. ℄s MUSCATEL & LAWRENCE AVE	
			4 92	336.54	18'R Cross Gutt	℄ " "
			4 57	337.04	35'R (E)	℄ " "
			4 83	336.78	100'R (E)	℄ "
			4 88	336.73	15'L (N)	Gutt
			4 35	337.26	" "	Tp curb
			5 35	336.26	200'R	℄ " "
			5 43	336.18	75'L (N)	Gut
			4 79	336.82	" "	Tpcb
			5 11	336.50	14.6'L (W)	Edge Pvmt
			4 4	337.2	17'L (W)	Brk
			4 1	337.5	30'L (W)	P/L
			3 8	337.8	100'L (W)	
			2 5	337.1	182'L (W)	
0+16.2			4 34	337.17		℄
"			4 45	337.06	46.0'R E end N.E.C.R.	Gut
"			3 93	337.18	" " " "	Tpcb
0+41.1			4 54	337.07	20.2'R N end N.E.C.R.	Gut
"			3 91	337.70	" " " "	Tpcb

FORM 307 10M 10-46

PLEASE RETURN TO
LOS ANGELES COUNTY SURVEYOR
700 HALL OF RECORDS

NOTE: ANY ADDITIONS OR CHANGES ON THIS SHEET MUST BE MADE OR CIRCLED IN RED INK, WITH DATE AND NAME OF PERSON MAKING CHANGE.

Do not extend notes this side of this line.

STATION	B. S.	H. I.	F. S.	ELEV.		
		341.61				
0+41.1			3 92	337.69		
0+50			3 78	337.83		
T.P.			3 83	337.78	T.P	
	6.52	344.30				
1+00			5 67	338.63		
"			6 14	338 16		15.5'R Edge Pvmt
"			5 5	338.8		18'R Brk
"			5 5	338.8		20'R cb line
"			5 6	338.7		30'R P/L
"			6 34	337.96	14.6'L Edge Pvmt	
"			5 4	338 9	17'L Brk	
"			5 4	338 9	20'L cb line	
"			5 6	338 7	30'L P/L	
1+50			5 08	339 22		
2+00			4 53	339 77		
"			4 96	339 34		15.5'R Edge Pvmt
"			4 2	340 1		19'R Brk
"			4 3	340 0		20'R cb line
"			4 4	339.9		30'R P/L
"			4 4	339 9		100'R

Profile No. ____ Notes Red ____ Plotted ____ Job No. 1226 Division No. V

X-Sec. No. ____ Date ____ Date ____ Survey of IVAR AVE S.D.

Notes Chkd. ✓ Checked ____ Survey by H. F. NAUMANN Notes G.A.S. Date 2-48

No. ____ Date ____ Date ____ Map No. ____ Indexed ____ Date ____

F.B. 1415 PG. 175

FORM 307 10M 10-46

PLEASE RETURN TO
LOS ANGELES COUNTY SURVEYOR
700 HALL OF RECORDS

NOTE: ANY ADDITIONS OR CHANGES ON THIS SHEET MUST BE MADE OR CIRCLED IN RED INK, WITH DATE AND NAME OF PERSON MAKING CHANGE.

Do not extend notes this side of this line.

STATION	B. S.	H. I.	F. S.	ELEV.		
		344.30				
2+00			4 1	340.2		200'R {Note: EVEN GRADE N&S.}
"			4 12	339.58	14.6'L Edge Pvmt	
"			4 0	340.3	20'L Brk cb line	
"			4 0	340.3	30'L P/L	
"			3 9	340.4	100'L	
"			3 5	340.8	182'L Brk P/L	Note EVEN GRADE N. & S.
2+50			3 92	340.38	℄	
T.P.			3 95	340.35	T.P.	
	5 87	346.24				
3+00			5 21	341.03	℄	
"			5 63	340.61		15.5'R Edge Pvmt
"			5 1	341.1		19'R Brk
"			5 1	341.1		20'R cb line
"			5 1	341.1		30'R P/L
"			5.62	340.62	14.5'L Edge Pvmt	
"			5 0	341.2	20'L cb line	
"			4 9	341.3	30'L P/L	
3+30.10			4 79	341.45	Int. ℄s MUSCATEL & Edmond St	
"			5 16	341.08		15.5'R Edge Pvmt
"			5 0	341.2		20'R cb line

F.B. 1415 PG. 176

Job No. 1226 Division No. V Notes Red. Plotted Profile

Survey of IVAR AVE. S.D. Date Date No. X-Sec.

Survey by H. F. NAUMANN Notes G. A. Sasse Notes Chkd. Checked

Indexed [illegible] Date Date No.

FORM 307 10M 10-46

PLEASE RETURN TO
LOS ANGELES COUNTY SURVEYOR
700 HALL OF RECORDS

NOTE: ANY ADDITIONS OR CHANGES ON THIS SHEET MUST BE MADE OR CIRCLED IN RED INK, WITH DATE AND NAME OF PERSON MAKING CHANGE.

Do not extend notes this side of this line.

STATION	B. S.	H. I.	F. S.	ELEV.		
		346.24 ✓				
3+30.10			4 9	341.3		30'R P/L
"			4 8	341 4		100'R
"			4 4	341 8		200 ℄ Even Grade N & S.
"			5 26	340.98	18'L(W)℄ EDMOND ST	Cross Gutt
			4 96	341 28	30'L(W) "	"
			4 36	341.88	100'L(W) ℄ "	"
			3 5	342.7	25'R(N) P/L	EDMOND
			3 9	342.3	20'R(S)	
			4 05	342 19	182'L(W) ℄	EDMOND
			3 5	342 7	25'R(N) P/L	"
			4 0	342 2	25'L(S) P/L	"
3+50			4 53	341 71		℄
3+55.10			2 46	341.78		℄
"			4 1	342 1	30'L P/L	
4+00			3 79	342 45		℄
"			4 22	342.02		15.5'R Edge Pvmt
"			3 6	342 6		20'R cb line Blk
"			3 6	342 6		30'R P/L
"			4 36	341.88	15.6'L Edge Pvmt	
			3 4	342 8	18'L Blk	

Profile No. ____ Notes Red ____ Plotted ____ Job No. 1226 Division No. V F.B. 1415 Pg. 177
X-Sec. No. ____ Date ____ Date ____ Survey of IVAR AVE S.D.
Notes Chkd. ____ Date ____ Checked ____ Date ____ Survey by H. F. NAUMANN Notes G.A.S. Date 2-4-8
Map No. ____ Indexed ____ Date ____

FORM 307 10M 10-46

PLEASE RETURN TO
LOS ANGELES COUNTY SURVEYOR
700 HALL OF RECORDS

NOTE: ANY ADDITIONS OR CHANGES ON THIS SHEET MUST BE MADE OR CIRCLED IN RED INK, WITH DATE AND NAME OF PERSON MAKING CHANGE.

Do not extend notes this side of this line.

F.B. 1415 Pg. 178 | Job No. 1226 Division No. V | Profile No. | X-Sec. No.

Survey of IVAR AVE. S.D.

Survey by H. F. NAUMANN Notes G. A. Sa 58. Notes Red. Plotted Date Notes Chkd. Checked Date

Indexed C. Johnson Date Date

STATION	B. S.	H. I.	F. S.	ELEV.		
		346.24				
4+00			3 4	342.8	20'L cb line	
"			3 4	342.8	30'L P/L	
3+90.5			5 58	337.66	78.6'L Ho. #1233 Basement (Drain)	Rod 1.28 Meas. 7.3 8.58
T.R			3 03	343.21	T.R	
	3 02	348.23				
4+09.6			10 72	337.51	85.4'R Ho. # 1226 Basement (STORAGE)	Rod 4.02 Meas. 6.7 10.72
4+21.2			9 88	338.35	79'L Ho. # 1227 Basement (STORAGE)	Rod 2.68 Meas. 7.2 9.88
4+50			5 19	343.04		
4+79.0			10 00	338.23	96.9'L Ho. # 1228 Basement (STORAGE)	Rod 2.20 7.8 10.00
5+00			4 75	341.48		
"			5 19	342.04		15.1'R Edge Pvmt
"			4 3	342.9		17'R Brk
"			4 4	342.8		20'R cb line
"			4 3	342.9		30'R P/L
"			4 5	342.7		100'R
"			5 5	342.7		200'R
"			4 85	342.35	14'L Edge Pvmt Gut	
"			4 0	342.2	20'L cb line Brk	
"			3 8	342.2	30'L P/L	

FORM 307 10M 10-46

PLEASE RETURN TO
LOS ANGELES COUNTY SURVEYOR
700 HALL OF RECORDS

NOTE: ANY ADDITIONS OR CHANGES ON THIS SHEET MUST BE MADE OR CIRCLED IN RED INK, WITH DATE AND NAME OF PERSON MAKING CHANGE.

Do not extend notes this side of this line.

STATION	B. S.	H. I.	F. S.	ELEV.		
		348.23 ✓				
5+00			3 3	344 9	• 100'L	
"			3 5	344 7	• 182'L BK P/L	STRAIGHT GRADE N.&S.
5+50			4 20	344 03	•	℄
6+00			3 79	344.44	•	℄
"			4 28	343.95	•	15.2'R Edge Pvmt
"			3 5	344 7	•	18'R BK
"			3 5	344 7	•	20'R cb line
"			3 4	344.8	•	30'R P/L
"			4 15	344 08	• 13.5'L Edge Pvmt	
"			3 0	345 2	• 18'L BK	
"			3 0	345 2	• 20'L cb line	
"			2 7	345 5	• 30'L P/L	
6+50			3.31	344.92	•	℄
T.P.			3 45	344.78	• T.P.	
	6 12	350.90 ✓				
7+00			5 63	345.27	•	℄
"			6 16	344.72	•	15.2'R Edge Pvmt
"			5 4	345.5	•	20'R cb line & BK
"			5 6	345.3	•	30'R P/L

Profile No. X-Sec. No. Notes Red Date Plotted Date Notes Chkd. Checked Date Job No. 1226 Division No. V Survey of IVAR AVE. S.D. Survey by H. F. NAUMANN Notes G.A.S. Date 2-48 Map No. Indexed Date

F.B. 1415 PG. 179

FORM 307 10M 10-46

PLEASE RETURN TO
LOS ANGELES COUNTY SURVEYOR
700 HALL OF RECORDS

NOTE: ANY ADDITIONS OR CHANGES ON THIS SHEET MUST BE MADE OR CIRCLED IN RED INK, WITH DATE AND NAME OF PERSON MAKING CHANGE.

Do not extend notes this side of this line.

STATION	B. S.	H. I.	F. S.	ELEV.		
		350.90				
7+00			5 95	344.95	13'L Edge Pmt	
"			4 6	346.3	17'L Brk	
"			4 6	346.3	20'L cb line	
"			4 6	346.3	30'L P/L	
7+35			5 43	345.47		℄
"			5 5	345.4		30'R
7+50			5 20	345.70		℄
"			4 4	346.5	30'L	
7+92.01			3 87	347.03	INT. ℄s MUSCATEL &	MISSION DRIVE
"			4 93	345.97	100'R (E) ℄	" "
"			6 0	344.9	30'R (S)	P/L " "
"			5 94	344.96	200'R (E) ℄	" "
"			7 0	343.9	30'R (S)	P/L " "
"			2 31	348.59	100'L (W) ℄	" "
"			3 3	347.6	30'L (S)	P/L " "
"			1 14	349.76	182'L (W) ℄	" "
"			2 1	348.8	30'L (S)	P/L " "
B.M. W.M-94			4 75	346.15	B.M. W.M. 94 Mission Dr. & Muscatel Ave. N.E. Cor.	
					Bt. Spk. in ctr., S. edge conc. Apron to Gas Station Elev. 346.157 F.B. 1247-69	

F.B. 1415 PG. 180

Job No. 1226 Division No. ✓ Notes Red. Plotted

Survey of IVAR AVE S.D. Date Date No. Profile

Survey by H. F. NAUMANN Notes G.A. Sasse Notes Chkd. ✓ Checked Date No. X-Sec.

Indexed C. Johnson Date Date

3/17/48

Notes Ck'd by SEK	Survey of IVAR AVE. S.D.
Map No.	W. O. 1226 Tape No. 058 St'd 68 °F
Office Work	Surveyed by H. F. NAUMANN
Checked	Notes H. F. NAUMANN Date 2-48
Date	Indexed A. C. Johnson

F.B. 1415 PG. 181

DEC 23 '48

Note: Any Additions or Changes on This Sheet Must be Made or Circled in Red Ink With Date and Name of Person Making Change.

Do not extend notes this side of this line.

RETURN TO
LOS ANGELES COUNTY SURVEYOR
700 HALL OF RECORDS

LOCATION
of
IMPROVEMENTS
between cb. line
on
MUSCATEL AVE.
from
LAWRENCE AVE
to
SCOTT ST.
C.I. 1226

H.F. Naumann
J.F. Ochsner
D. Laub
G.A. Sosse

FORM 247 5M 5-46

F. B. 1415 Pg. 182

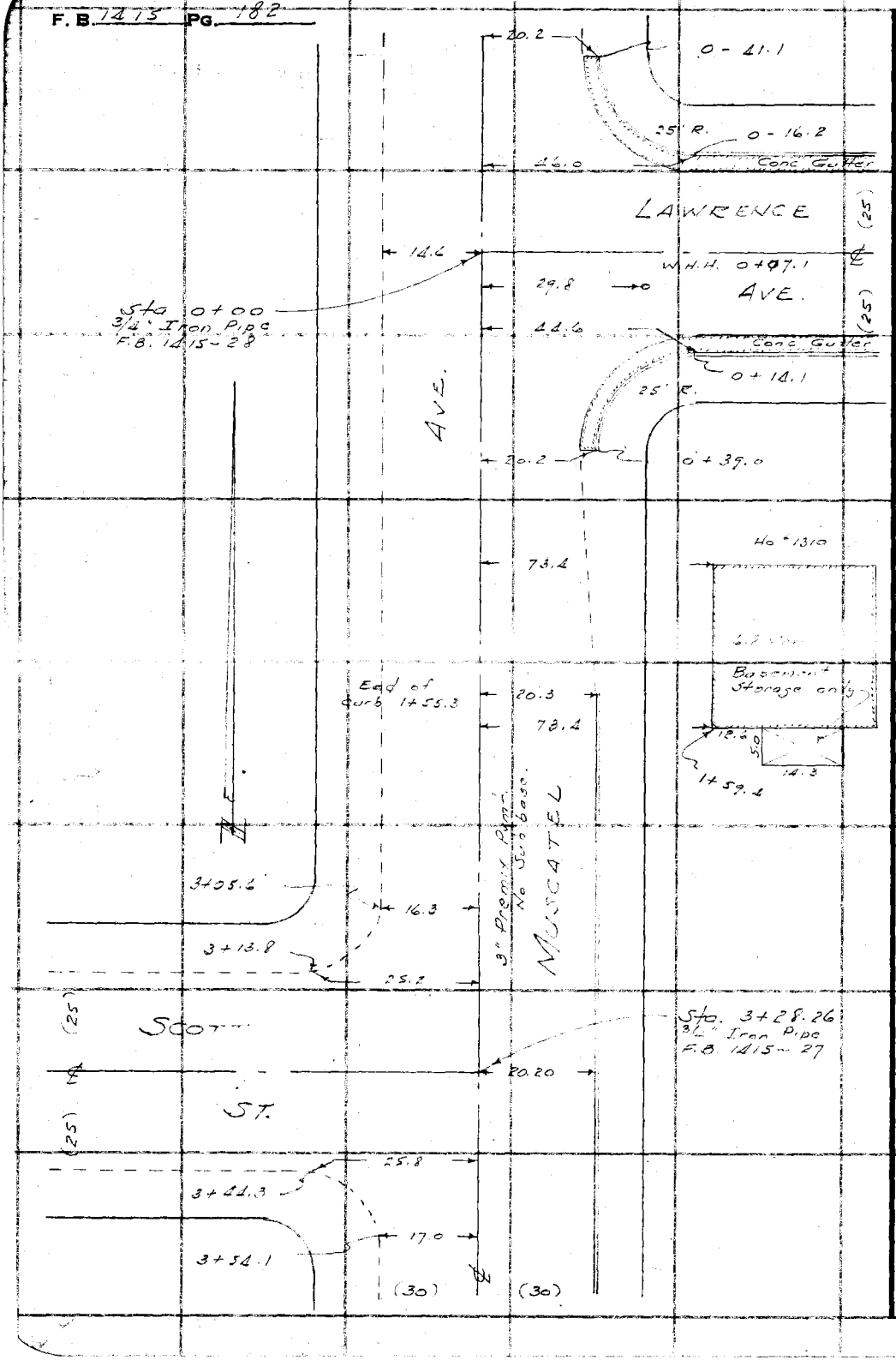

RETURN TO
LOS ANGELES COUNTY SURVEYOR
700 HALL OF RECORDS

Do not extend notes this side of this line.

Note: Any Additions or Changes on This Sheet Must be Made or Circled in Red Ink With Date and Name of Person Making Change.

Profile No. ____ Notes Red ____ Plotted ____ Job No. 1226 Division No. V

Date ____ Date ____ Survey of IVAR AVE. S.D.

X-Sec. No. ____ Notes Chkd. SEB Checked 3/17/48 Survey by H. F. NAUMANN Notes G.A.S. Date 2-47

Date ____ Date ____ Map No. ____ Indexed ____ Date DEC 23 '48

F.B. 1415 PG. 183

NOTE: ANY ADDITIONS OR CHANGES ON THIS SHEET MUST BE MADE OR CIRCLED IN RED INK, WITH DATE AND NAME OF PERSON MAKING CHANGE.

Do not extend notes this side of this line.

PLEASE RETURN TO
LOS ANGELES COUNTY SURVEYOR
700 HALL OF RECORDS

STATION	B.S.	H.I.	F.S.	ELEV.	
					PROFILE and CROSS SECTIONS on MUSCATEL AVE. from LAWRENCE AVE. to SCOTT ST.
					C.I. 1226
		H.F. Naumann J.F. Ochsner D. Lock G.A. Sasse.			

FORM 307 10M 10-46

FORM 307 10M 10-46

PLEASE RETURN TO
LOS ANGELES COUNTY SURVEYOR
700 HALL OF RECORDS

NOTE: ANY ADDITIONS OR CHANGES ON THIS SHEET MUST BE MADE OR CIRCLED IN RED INK, WITH DATE AND NAME OF PERSON MAKING CHANGE.

Do not extend notes this side of this line.

STATION	B. S.	H. I.	F. S.	ELEV.		
B.M. W.M. 291				337.67	B.M. W.M. 291	Muscatel Ave. & Lawrence Ave. N.E. Cor. Bt. Spk. in cb., 5' E. of E. end C.R. Elev. 337.671 ~ F.B. 1247-216
	3.96	341.63				
0+00			4 61	337.02	Int. ℄s MUSCATEL & LAWRENCE	
			5 22	336.41	14.6'R(W) Edge Pvmt	
			4 4	337.2	17'R(W) Brk	
			4 4	337.2	20'R(W) cb line	
			4 2	337.4	30'R(W) P/L	
			3 7	337.9	100'R(W)	
			2 5	339.1	182'R(W)	
			5.00	336.63	15'L Cross Gut	℄ LAWRENCE Ave
			4 85	336.78	100'L(E)	℄ " "
			5 61	336.02	15'R(S)	Gut
			5 06	336.57	" "	Tpcb
			5 37	336.26	200'L(E)	℄ " "
			6 16	335.47	15'R(S)	Gut
			5 51	336.12	" " "	Tpcb
0+15			4 81	336.82		℄
			5 20	336.43	44.6'L E. end S.E.C.R	Gut
			4 70	336.93	" " " " "	Tpcb
0+39.0			5 11	336.52		℄
			5 69	335.94	20.2'L S. end S.E.C.R	Gut

F.B. 1415 PG. 184

Job No. 1226 Division No. V Notes Red. Plotted Profile

Survey of IVAR AVE S.D. Date Date No.

Survey by H. F. NAUMANN Notes G. A. Sousa Notes Chkd. Checked X-Sec.

Indexed C. Johnson Date Date Date No.

FORM 307 10M 10-46

PLEASE RETURN TO
LOS ANGELES COUNTY SURVEYOR
700 HALL OF RECORDS

NOTE: ANY ADDITIONS OR CHANGES ON THIS SHEET MUST BE MADE OR CIRCLED IN RED INK, WITH DATE AND NAME OF PERSON MAKING CHANGE.

Do not extend notes this side of this line.

STATION	B. S.	H. I.	F. S.	ELEV.		
		341.63				
0+39.0			5 06	336.57	20.2'L S. end S.E.C.R Tp cb	
0+50			5 24	336.39	℄	
1+00			5 80	335.83	℄	
"			6 14	335.49	16.3'R Edge Pmt	
"			5 2	336.1	20'R cb line & BK	
"			5 4	336.2	30'R P/L	
"			6 27	335.36	20'L cb line & Edge Pmt	
"			5 7	335.9	21'L BK	
"			5 8	335.8	30'L P/L	
T.P.			6 31	335.32	T.P	
	4.98	340.30				
1+50			4 97	335.33	℄	
1+55.3			5 01	335.29	℄	
"			5 66	334.64	20.3'L Gutt Beginning cw cb	
"			5 05	335.25	" " Tp cb	
1+61.9			10 31	329.99	93.1'L Basement (STORAGE) Hse # 1310	Fd. Mus. 3 Mg. 10.5
1+64.4			5 10	335.20	℄	
"			5 4	334.9	100'L	
"			6 0	334.3	200'L	
T.P.			5 92	334.38	T.P.	

Profile Notes Red ____ Plotted ____ Job No. 1226 Division No. 1
No. ____ Date ____ Date ____ Survey of Tract 4115 Ave 50
X-Sec. Notes Chkd. ____ Checked ____ Survey by H. F. NAUMANN Notes G.A.S. Date 2-28
No. ____ Date ____ Date ____ Map No. ____ Indexed ____ Date ____

F.B. 1415 PG. 185

FORM 307 10M 10-46

PLEASE RETURN TO
LOS ANGELES COUNTY SURVEYOR
700 HALL OF RECORDS

NOTE: ANY ADDITIONS OR CHANGES ON THIS SHEET MUST BE MADE OR CIRCLED IN RED INK, WITH DATE AND NAME OF PERSON MAKING CHANGE.

Do not extend notes this side of this line.

STATION	B. S.	H. I.	F. S.	ELEV.		
T.P.	5 32	339.70		334.38		
2+00			4 82	33[illegible].88		
			4 93	33[illegible].77		16.3'R Edge Pavt
			4 6	335 1		20'R cb line
			4 3	33[illegible] 1		30'R P/L
			5 45	33[illegible] 25	20.20L Gut	
			4 91	33[illegible].79	" Tp cb	
2+50			5 46	33[illegible].2[illegible]		
3+00			5 [illegible]	333.24		
"			6 12	33[illegible].58		16.3'R Edge Pavt
"			4 [illegible]	33[illegible].9		20'R cb line
"			4 [illegible]	335 [illegible]		30'R P/L
"			[illegible]	33[illegible].19	[illegible]	
"			[illegible]	33[illegible].75	" [illegible]	
3+28.26			6 15	33[illegible].55	Tut ℄s MUSCATEL ℄	[illegible]
"			6 45	33[illegible].25		18'R(N) ℄ SCOTT Cross Gut
"			5 38	33[illegible].[illegible]2		100R(N) ℄ SCOTT
			4 3	335.1		25'R(N) P/L Scott
			5 08	33[illegible] 62		182R(N) ℄ SCOTT
			4 0	335 [illegible]		25'R(N) P/L "

F.B. 1415 PG. 186

Job No. 1226 Division No. ✓ Notes Red. Plotted Profile

Survey of IVAR AVE S.D. Date Date No.

Survey by H. F. NAUMANN Notes G. A. Sasse Notes Chkd. ✓ Checked X-Sec.

Indexed [illegible] Date Date No.

FORM 307 10M 10-46

PLEASE RETURN TO
LOS ANGELES COUNTY SURVEYOR
700 HALL OF RECORDS

NOTE: ANY ADDITIONS OR CHANGES ON THIS SHEET MUST BE MADE OR CIRCLED IN RED INK, WITH DATE AND NAME OF PERSON MAKING CHANGE.

Do not extend notes this side of this line.

STATION	B. S.	H. I.	F. S.	ELEV.		
		339.70				
3+28.26			6 76	332.94	20.20'L Gut	
"			6 19	333.51	" " Tp ob	
"			6 2	333.5	30'L P/L	
"			5 4	334.3	100.0'L Bldg line at SCHOOL	
B.M. R-47			6 24	333.46	B.M. R-47 SCOTT ST. & MUSCATEL AVE. S.F. COR. BT. SPK. in wall to school, 38' E. & 20' S. of ℄ int. Elv. 333.459 F.B. 1247-216	

Profile
No. ____ Date ____ Notes Red ____ Plotted ____ Job No. 1226 Division No. V
X-Sec. ____ Date ____ Survey of IVAR AVE. S.D.
No. ____ Date ____ Notes Chkd. ____ Checked ____ Survey by H. F. NAUMANN Notes G.A.S. Date 2-48
Map No. ____ Indexed ____ Date ____

F.B. 1215 PG. 187

F.B. 1415 PG. 188

Job No. 1226 Division No. V Notes Red. Plotted Profile

Survey of IVAR AVE Date Date No.

Survey by H. F. NAUMANN Notes G. A. Sasse. Notes Chkd Checked X-Sec.

Indexed Date Date Date No.

STATION	B. S.	H. I.	F. S.	ELEV.

FORM 307 10M 10-46

PLEASE RETURN TO
LOS ANGELES COUNTY SURVEYOR
700 HALL OF RECORDS

Do not extend notes this side of this line.

NOTE: ANY ADDITIONS OR CHANGES ON THIS SHEET MUST BE MADE OR CIRCLED IN RED INK, WITH DATE AND NAME OF PERSON MAKING CHANGE.

3/17/48

Notes Ck'd by SEB	Survey of IVAR AVE S.D.
Map No.	W. O. 1226 Tape No. 058 St'd 68 °F
Office Work	Surveyed by H. F. NAUMANN
Checked	Notes H. F. NAUMANN Date 2-48
Date	Indexed A. C. Johnson

F. B. 1415 Pg. 189

DEC 23 48

Note: Any Additions or Changes on this Sheet Must be Made or Circled in Red Ink With Date and Name of Person Making Change.

Do not extend notes this side of this line.

RETURN TO
LOS ANGELES COUNTY SURVEYOR
700 HALL OF RECORDS

LOCATION
of
IMPROVEMENTS
on
LAWRENCE AVE.
from
IVAR AVE
to
MUSCATEL AVE.

C. I. 1226

H. F. Naumann
J. F. Ochsner
D. Laub
G. A. Sasse.

FORM 247 5M 5-46

F. B. 1415 PG. 190

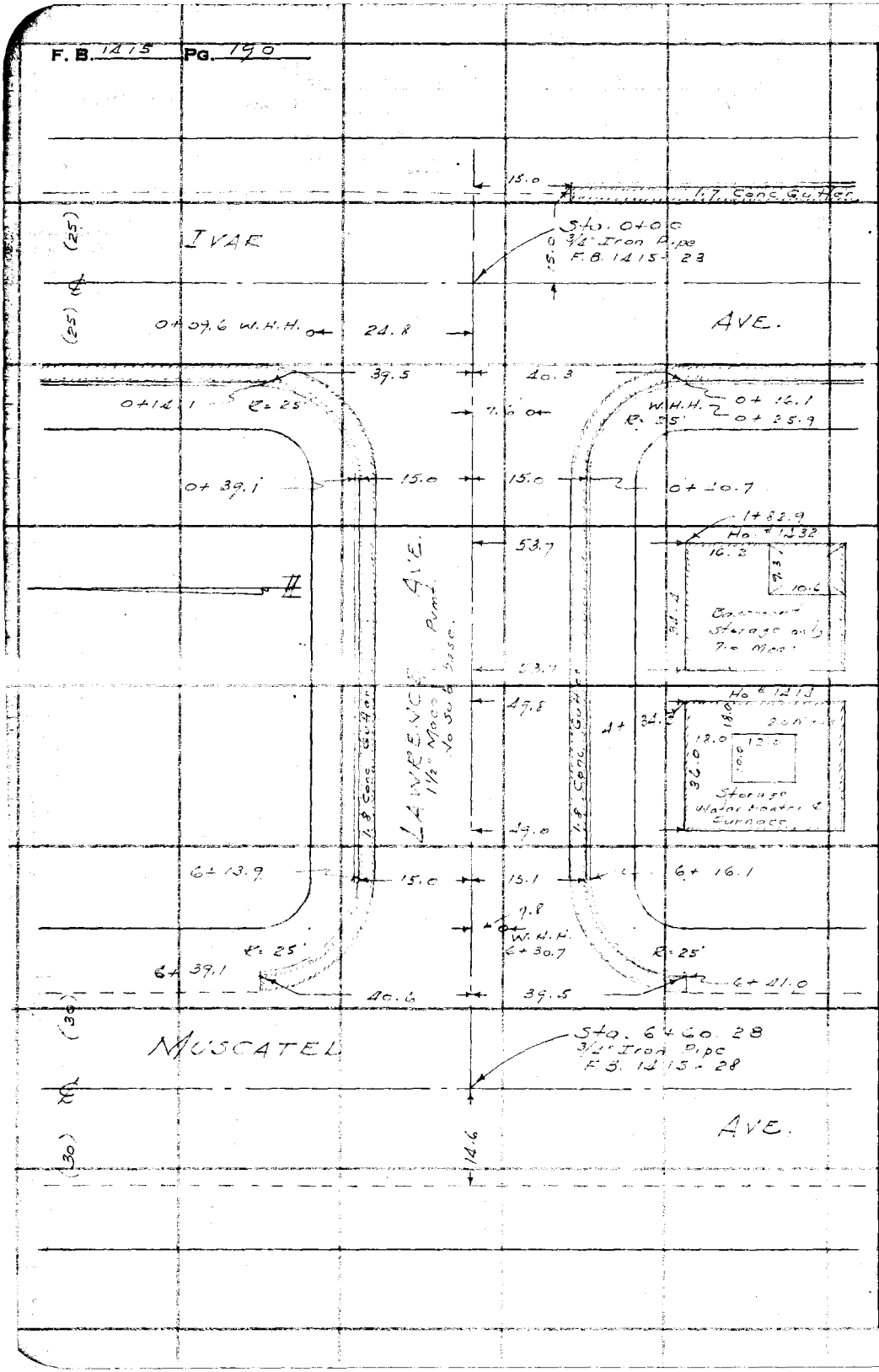

RETURN TO
LOS ANGELES COUNTY SURVEYOR
700 HALL OF RECORDS

Do not extend notes this side of this line.

Note: Any Additions or Changes on This Sheet Must be Made or Circled in Red Ink With Date and Name of Person Making Change.

Profile No. | Notes-Red | Plotted | Job No. 1226 | Division No. V | F.B. 1415 Pg. 191
Date | Date | Survey of IVAR AVE S.D.
X-Sec. No. | Notes Chkd. SEB | Checked 3/17/48 | Survey by H. F. NAUMANN | Notes G. A. S. | Date 2. 48
Date | Date | Map No. | Indexed | Date DEC 28 '48

PROFILE
and
CROSS SECTIONS
on
LAWRENCE AVE
from
IVAR AVE
to
MUSCATEL AVE.

C. I. 1226

STATION	B. S.	H. I.	F. S.	ELEV.
		H. F. Naumann J. F. Ochsner D. Loub G. A. Sasse.		

NOTE: ANY ADDITIONS OR CHANGES ON THIS SHEET MUST BE MADE OR CIRCLED IN RED INK, WITH DATE AND NAME OF PERSON MAKING CHANGE.

Do not extend notes this side of this line.

PLEASE RETURN TO
LOS ANGELES COUNTY SURVEYOR
700 HALL OF RECORDS

FORM 307 10M 10-46

FORM 307 10M 10-46

PLEASE RETURN TO
LOS ANGELES COUNTY SURVEYOR
700 HALL OF RECORDS

NOTE: ANY ADDITIONS OR CHANGES ON THIS SHEET MUST BE MADE OR CIRCLED IN RED INK, WITH DATE AND NAME OF PERSON MAKING CHANGE.

Do not extend notes this side of this line.

STATION	B. S.	H. I.	F. S.	ELEV.	
B. M. W. M. 290				335.96	B.M. W.M. 290 Ivar Ave. and Lawrence Ave. N.W. Cor. Bt. Spk. in cb., 5' W. of W. end C.R. Elev. 335.963 F.B. 1247-219
	4.27	340.23			
0+00			4 96	335.27	Int. ℄s LAWRENCE & IVAR AVE.
			4 59	335.64	39.5'R(N) ℄ " "
			5 22	335.01	15'L N. End N.W.C.R Gut
			4 56	335.67	" " " " " Tp cb
			4 3	335.9	25'L (W) Bottom Brk (P/L)
			3 0	337.2	" " Tp Brk P/L
			4 18	336.05	100'R(N) ℄ IVAR AVE.
			3 0	337.2	25'L(W) P/L " "
			3 79	336.44	165'R(N) ℄ " "
			2 7	337.5	25'L(W) P/L " "
			5 45	334.78	40.3'L (S) ℄ IVAR Ave
			5 98	334.25	15'R(W) S. END S.W.C.R Gut
			5 37	334.86	" " " " " " Tp cb
			5 1	335.1	25'R (W) P/L IVAR Ave
			3 9	336.3	29'R (W) Aver.
			6 19	334.04	100'L (S) ℄ IVAR Ave
			4 6	335.6	25R (W) P/L IVAR
			6 80	333.43	165'L ℄
			7 37	332.86	15'R (W) Gut

F.B. 1415 PG. 192 Job No. 1226 Division No. V Notes Red. Plotted Profile
Survey of IVAR AVE S.D. Date Date No.
Survey by H. F. NAUMANN Notes G. A. Sasse Notes Chkd. Checked X-Sec.
Indexed C. Johnson Date Date Date No.

FORM 307 10M 10-46

PLEASE RETURN TO
LOS ANGELES COUNTY SURVEYOR
700 HALL OF RECORDS

NOTE: ANY ADDITIONS OR CHANGES ON THIS SHEET MUST BE MADE OR CIRCLED IN RED INK, WITH DATE AND NAME OF PERSON MAKING CHANGE.

Do not extend notes this side of this line.

STATION	B. S.	H. I.	F. S.	ELEV.		
		340.23				
			6 75	333.48	15'R (W) Tp cb	
			6 5	333 7	25'R (W) P/L IVAR Brk	
			5 1	335.1	35'R (W) Tp brk Aver.	
0+16			5 41	334.82	CROSS Gut ℄ LAWRENCE	
0+21			5 07	335.16	℄ " Brk	
0+39.1			4 91	335.32	℄ "	
"			4 95	335.28	15'R Gut	W end N.W.C.R
"			4 29	335.94	" " Tpcb	"
0+40.7			4 89	335.34	℄	
"			5 61	334.62	15'L Gut W. end	S.W.C.R.
"			4 99	335.24	" Tpcb " "	" "
0+50			4 85	335.38	℄	
1+00			4 73	335.50	℄	
"			4 82	335.41	15'R Gut	
"			4 17	336.06	" Tpcb	
"			5 49	334.74	15'L Gut	
"			4 84	335.39	" Tp cb	
T.P.			5 45	334.78	T.P.	
	5.95	340.73				
1+50			5.12	335.61	℄	

Profile No. ____ Date ____ Notes Red ____ Plotted ____ Job No. 1226 Division No. V
X-Sec. No. ____ Date ____ Notes Chkd. ____ Date ____ Checked ____ Date ____ Survey of IVAR AVE. S.D.
Survey by H. F. NAUMANN Notes G.A.S. Date 2-48
Map No. ____ Indexed ____ Date ____

F.B. 1415 PG. 193

FORM 307-10M 10-46

PLEASE RETURN TO
LOS ANGELES COUNTY SURVEYOR
700 HALL OF RECORDS

NOTE: ANY ADDITIONS OR CHANGES ON THIS SHEET MUST BE MADE OR CIRCLED IN RED INK, WITH DATE AND NAME OF PERSON MAKING CHANGE.

Do not extend notes this side of this line.

STATION	B. S.	H. I.	F. S.	ELEV.		
		340.73 ✓				
1+65			5 09	335.64 ✓		℄
"			3 1	337.6		25'R P/L
"			1 9	338.8	(STRAIGHT GRADE)	165'R BK P/L
"			3 3	337.4	30'L Aver.	
"			5 3	335.4	165'L BK P/L (STRAIGHT GRADE E. & W.)	
1+87.5			9 05	331.68	75.2'L Basement (STORAGE) Ho # 1432	Rod. 2.05 Meas. 7.0 / 9.05
2+00			5 03	335.70		℄
"			5 12	335.61		15'R Gut
"			4 49	335.24		" " Tp cb
"			5 78	334.95	15'L Gut	
"			5 16	335.57	" " Tp cb	
2+50			4 79	335.94		℄
3+00			4 64	336.09		℄
"			4 90	335.83		15'R Gut
"			4 26	336.46		" " Tp cb
"			5.61	335.12	15'L Gut	
"			4 97	335.76	" " Tp cb	
3+50			4 62	336.11		℄
T.P.			4 56	336.17	T.P. (Gut Ho. # 1423)	
	4.77	340.94 ✓				

F.B. 1415 PG. 194

Job No. 1226 Division No. ✓ Notes Red. Plotted Profile
IVAR AVE. S.D. Date Date No.
Survey of Notes G. A. Sosse Notes Chkd. Checked X-Sec.
Survey by H. F. NAUMANN Date Date No.
Indexed [illegible] Date

FORM 307 10M 10-46

PLEASE RETURN TO
LOS ANGELES COUNTY SURVEYOR
700 HALL OF RECORDS

NOTE: ANY ADDITIONS OR CHANGES ON THIS SHEET MUST BE MADE OR CIRCLED IN RED INK, WITH DATE AND NAME OF PERSON MAKING CHANGE.

Do not extend notes this side of this line.

STATION	B. S.	H. I.	F. S.	ELEV.		
		340.94				
4+00			4 80	336.14	℄	
"			4 94	336.00		15'R Gut
"			4 31	336.63		" " Tp cb
"			5 65	335.29	15'L Gut	
			5 02	335.92	" " Tp cb	
4+30			4 71	336.23	℄	
"			4 0	336.9		25'R P/L
"			1 6	339.3	STRAIGHT GRADE (E & W)	165'R BK P/L
"			4 7	336.2	25'R P/L	
"			6 3	334.6	165'R BK P/L	STRAIGHT GRADE (E & W)
4+50			4 65	336.29	℄	
4+57.2			10 92	330.02	73.4'L BASEMENT Ho# 14.14	(STORAGE) Rcl. 2.92 Mads 8.0 10.92
5+00			4 49	336.45	℄	
"			4 62	336.32		15'R Gut
"			4 00	336.94		" " Tp cb
"			5 35	335.59	15'L Gut	
"			4 74	336.20	" " Tp cb	
5+50			4 24	336.70	℄	
T.P.			4 24	336.70	T.P.	
	4 93	341.63				

Profile
No. ____ Date ____ Notes Red ____ Plotted ____ Job No. 1226 Division No. V
X-Sec. Date ____ Notes Chkd. ____ Checked ____ Survey of IVAR AVE. S.O.
No. ____ Date ____ Date ____ Survey by H. F. NAUMANN Notes G.A.S. Date 2.48
Map No. ____ Indexed ____ Date ____

F.B. 1415 PG. 195

FORM 307 10M 10-46

PLEASE RETURN TO
LOS ANGELES COUNTY SURVEYOR
700 HALL OF RECORDS

NOTE: ANY ADDITIONS OR CHANGES ON THIS SHEET MUST BE MADE OR CIRCLED IN RED INK, WITH DATE AND NAME OF PERSON MAKING CHANGE.

Do not extend notes this side of this line.

STATION	B. S.	H. I.	F. S.	ELEV.		
		341.63				
6+00			4 64	336.99	℄	
"			4 57	337.06		15'R Gut
"			4 05	337.58		" " Tpcb
"			5 31	336.32	15'L Gut	
"			4 79	336.84	" " Tpcb	
6+13.9			4 48	337.15		15'R Eend. N.E.C.R Gut
"			3 95	337.68		" " " " " " Tpcb
6+16.1			5 20	336.43	15.1'L Eend S.E.C.R Gut	
"			4 71	336.92	" " " " " Tpcb	
6+30.28			4 65	336.98	℄	
6+39.1			4 58	337.05		40.6'R N.end N.E.C.R Gut
"			3 94	337.69		" " " " " Tpcb
6+41.0			5 70	335.93	39.5'L S.end S.E.C.R Gut	
"			5 05	336.58	" " " " " " Tpcb	
6+42.5			5 00	336.63	Cross Gutter ℄	
6+60.28			4 62	337.01	INT. ℄s LAWRENCE & MUSCATEL	
"			4 19	337.44	25'R(N) ℄ "	
"			3 85	337.78	30'R(E) P/L " (Sidewalk)	
"			3 02	338.61	100'R(N) ℄ MUSCATE	
"			3 0	338.6	30'R(E) P/L "	

F.B. 1415 Pg. 196 Job No. 1226 Division No. V Notes Red. Plotted No. Profile
Survey of TVAR AVE S.D. Date Date X-Sec.
Survey by H. F. NAUMANN Notes G.A. Sasse Notes Chkd. Checked No.
Indexed C. [illegible] Date Date Date

FORM 307 10M 10-46

PLEASE RETURN TO
LOS ANGELES COUNTY SURVEYOR
700 HALL OF RECORDS

NOTE: ANY ADDITIONS OR CHANGES ON THIS SHEET MUST BE MADE OR CIRCLED IN RED INK, WITH DATE AND NAME OF PERSON MAKING CHANGE.

Do not extend notes this side of this line.

STATION	B. S.	H. I.	F. S.	ELEV.		
		341.63				
6+60.28			2 28	339.35	165'R(N) ℄ MUSCATEL AVE	
			2 4	339.2	30'R(E) P/L "	"
			4 96	336.67	25' L(S) ℄ "	"
			4 72	336.91	30'L(E) P/L "	" (Side walk)
			5 78	335.85	100'L(S) ℄ "	"
			5 8	335.8	30'L(E) P/L "	"
			6 44	335.19	165'L(S) ℄ "	"
			6 4	335.2	30'L(E) P/L "	"
B.M. W.M. 291			3 97	337.66	B.M. W.M. 291 Muscatel Ave & Lawrence Ave. N.E. Cor. Bt. Spk. in cb., S.E. of E. end. C.R. Elev. 337.671 F.B. 1247-216	

Profile Notes Red. Plotted Job No. 1226 Division No. V F.B. 1415 Pg. 197
No. Date Date Survey of IVAR AVE. S.D.
X-Sec. Notes Chkd. Checked Survey by H. F. NAUMANN Notes G.A.S. Date 2-48
No. Date Date Map No. Indexed Date

F.B. 1415 PG. 198 | Job No. 1226 Division No. V Notes Red. Plotted Profile

Survey of IVAR AVE. S.O. Date Date No.

Survey by H. F. NAUMANN Notes G. A. Sasse. Notes Chkd. Checked X-Sec.

Indexed Date Date Date Date No.

STATION	B. S.	H. I.	F. S.	ELEV.

FORM 307 10M 10-46

PLEASE RETURN TO
LOS ANGELES COUNTY SURVEYOR
700 HALL OF RECORDS

Do not extend notes this side of this line.

NOTE: ANY ADDITIONS OR CHANGES ON THIS SHEET MUST BE MADE OR CIRCLED IN RED INK, WITH DATE AND NAME OF PERSON MAKING CHANGE.

3/17/48

Notes Ck'd by SEB	Survey of IVAR AVE S.D.
Map No.	W. O. 1226 Tape No. 058 St'd 68 °F
Office Work	Surveyed by H. F. NAUMANN
Checked	Notes H. F. NAUMANN Date 2-48
Date	Indexed [illegible]

F. B. 1415 Pg. 199

DEC 23 '48

Note: Any Additions or Changes on This Sheet Must be Made or Circled in Red Ink With Date and Name of Person Making Change.

Do not extend notes this side of this line.

LOCATION
of
IMPROVEMENTS
on
IVAR AVE.
from
VALLEY BLVD
to
LAWRENCE AVE.
(C.I. 1226)

RETURN TO
LOS ANGELES COUNTY SURVEYOR
700 HALL OF RECORDS

FORM 247 BM 11-48

F. B. 1415 PG. 200

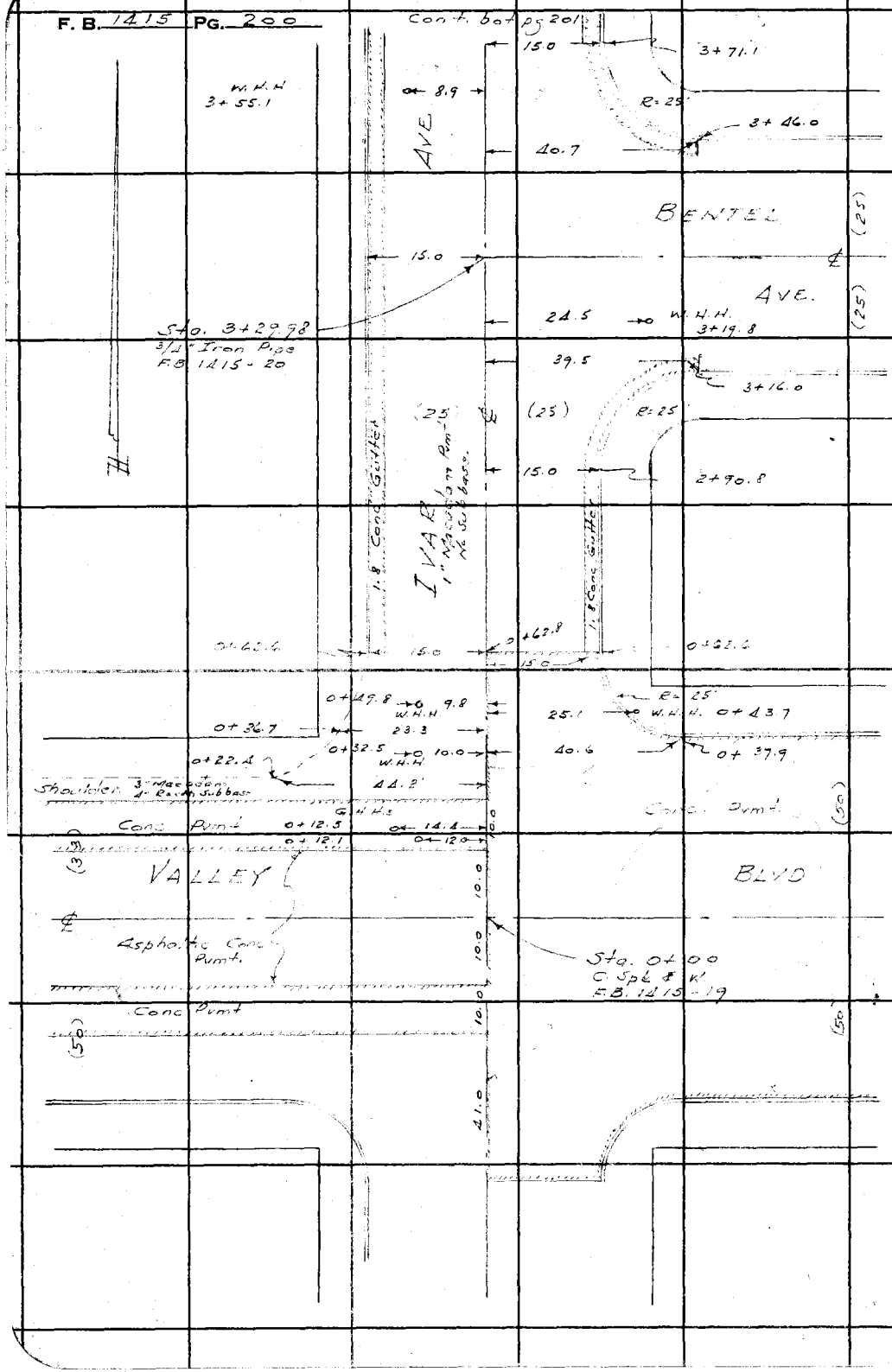

RETURN TO
LOS ANGELES COUNTY SURVEYOR
700 HALL OF RECORDS
Do not extend notes this side of this line.

Note: Any Additions or Changes on This Sheet Must Be Made or Circled in Red Ink With Date and Name of Person Making Change.

Notes Ck'd by
Map No.
Office Work
Checked
Date

Survey of IVAR AVE S.O.
W. O. 1229 Tape No. 058 St'd 68 °F
Surveyed by H. F. NAUMANN
Notes H. F. NAUMANN Date 2-48
Indexed

F. B. 1415 PG. 201

Cont' bot' pg 202

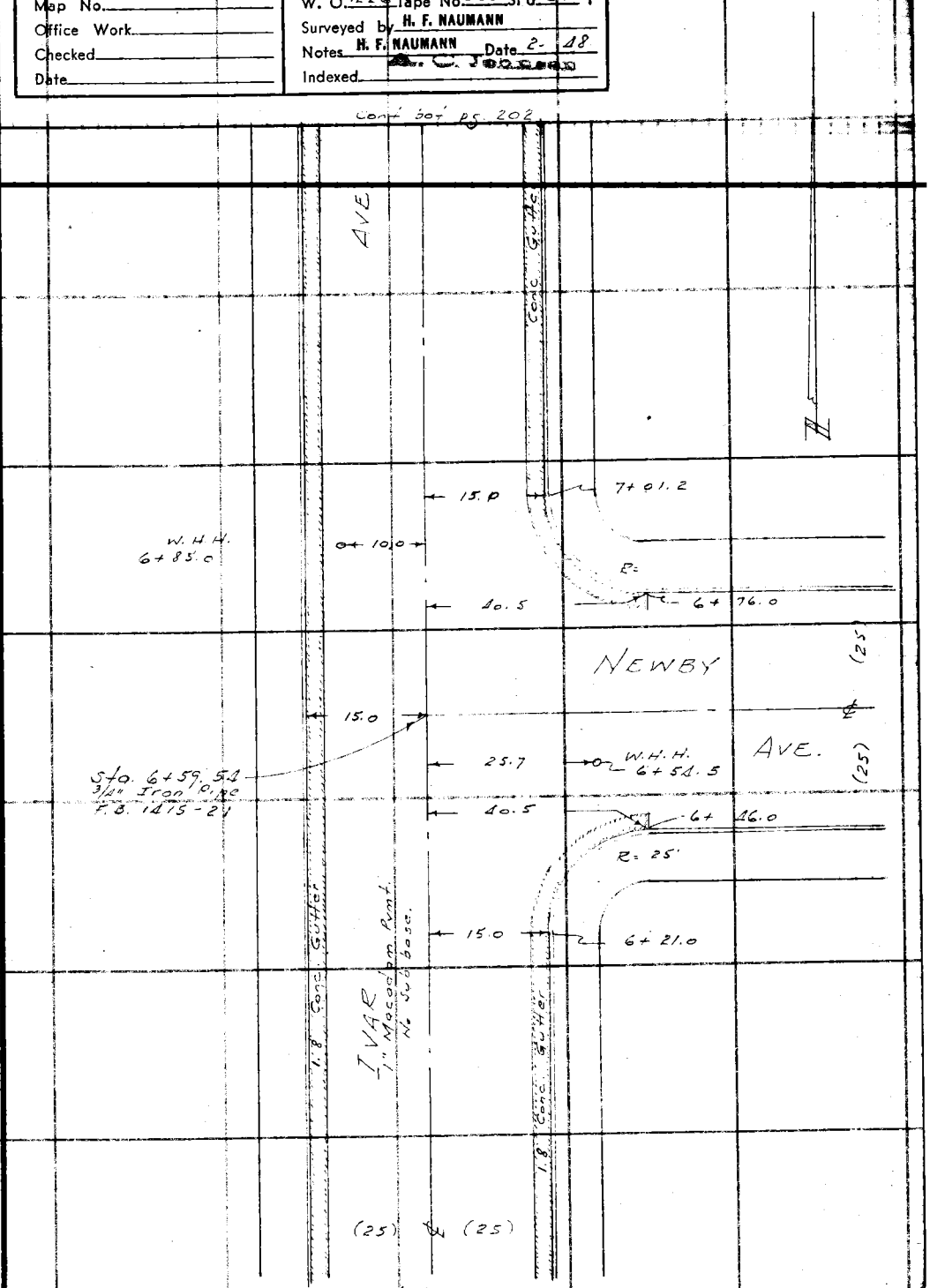

Cont top pg. 200

Note: Any Additions or Changes on This Sheet Must be Made or Circled in Red Ink With Date and Name of Person Making Change.

Do not extend notes this side of this line.

RETURN TO
LOS ANGELES COUNTY SURVEYOR
700 HALL OF RECORDS

FORM 247 5M 5-46

F. B. 1415 PG. 202

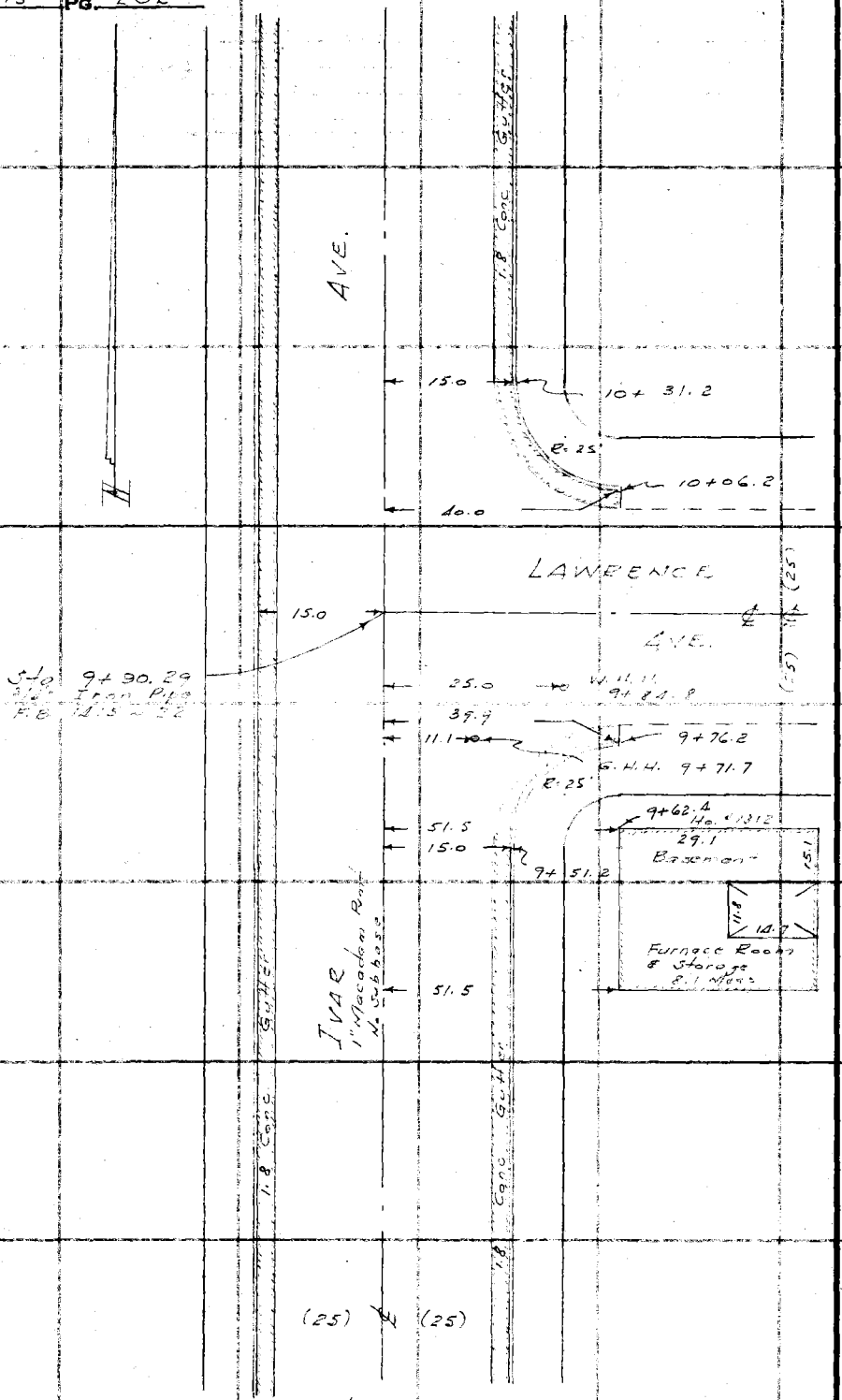

RETURN TO
LOS ANGELES COUNTY SURVEYOR
700 HALL OF RECORDS

Do not extend notes this side of this line.

Note: Any Additions or Changes on This Sheet Must be Made or Circled in Red Ink With Date and Name of Person Making Change.

Profile No.	Notes Red	Plotted	Job No. 1226	Division No. V
	Date	Date	Survey of IVAR AVE S.D.	
X-Sec. No.	Notes Chkd. SEB	Checked 3/17/48	Survey by H. F. NAUMANN	Notes G. A. S. Date 2-48
	Date	Date	Map No.	Checked Date DEC 23 '48

F.B. 1415 PG. 203

STATION	B. S.	H. I.	F. S.	ELEV.	
					PROFILE and CROSS SECTIONS on IVAR AVE. from VALLEY BLVD. to LAWRENCE AVE.
					C.I. 1226

NOTE: ANY ADDITIONS OR CHANGES ON THIS SHEET MUST BE MADE OR CIRCLED IN RED INK, WITH DATE AND NAME OF PERSON MAKING CHANGE.

Do not extend notes this side of this line.

PLEASE RETURN TO
LOS ANGELES COUNTY SURVEYOR
700 HALL OF RECORDS

FORM 307 10M 10-46

FORM 307 10M 10-46

PLEASE RETURN TO
LOS ANGELES COUNTY SURVEYOR
700 HALL OF RECORDS

NOTE: ANY ADDITIONS OR CHANGES ON THIS SHEET MUST BE MADE OR CIRCLED IN RED INK, WITH DATE AND NAME OF PERSON MAKING CHANGE.

Do not extend notes this side of this line.

STATION	B. S.	H. I.	F. S.	ELEV.		
B.M. Nº 1				318.55	B.M. Nº 1	VALLEY BLVD and IVAR AVE. N.E. Cor. C. Spk. in E. end. C.R. Elev. 318.547 F.B. 1247-75.
	4.39	322.94				
			4 92	[illegible]	INT. ℄s	IVAR Ave & VALLEY BLVD
			4 90	318.04		25'R(E) ℄ " "
			4 20	318.74		50'L(N) P/L " "
			4 94	318.00		100'R(E) ℄ " "
			5 26	317.[illegible]		37.9'L(N) Gut
			4 50	318.44		" " Tp cb
			3 4	319.5		50'L(N) P/L VALLEY
			5 04	[illegible]		175'R(E) ℄ VALLEY Blvd
			5 36	317.[illegible]		37.9'L(N) Gut
			4 56	318.38		" " Tp cb
			4 0	318.[illegible]		50'L(N) P/L VALLEY
			4 62	[illegible]		25'L(W) ℄ VALLEY BLVD.
			4 7	[illegible]		33'R(N) P/L VALLEY
			3 6	[illegible]		50'R(N)
			4 05	318.[illegible]		100'L(W) ℄ VALLEY BLVD
			3 8	319		33'R(N) P/L VALLEY
			3 6	319		50'R(N)
			3 46	319.48		200'L(W) ℄ VALLEY BLVD
			3 0	319.[illegible]		33'R(N) P/L VALLEY

F.B. 1415 PG. 204

Job No. 1226 Division No. V Notes Red. Plotted Profile
Survey of IVAR AVE. S.D. Date Date No.
Survey by H. F. NAUMANN Notes G. A. Sasso Notes Chkd. Checked X-Sec.
Indexed [illegible] Date Date No.

FORM 307 10M 10-46

PLEASE RETURN TO
LOS ANGELES COUNTY SURVEYOR
700 HALL OF RECORDS

NOTE: ANY ADDITIONS OR CHANGES ON THIS SHEET MUST BE MADE OR CIRCLED IN RED INK, WITH DATE AND NAME OF PERSON MAKING CHANGE.

Do not extend notes this side of this line.

STATION	B. S.	H. I.	F. S.	ELEV.		
		322.94				
0+00			2 8	320.1		50'R(N) P/L VALLEY
			3 40	319.54		209'L(W) ℄ VALLEY Blvd
			3 3	319.6		33'R(N) P/L "
			2 9	320 0		50'R(N)
0+37.9			5 07	317.87		CROSS GUTT ℄ IVAR AVE.
"			5 19	317.75		40.6'R E.end N.E.C.R. Gut
"			4 44	318.[illegible]		" " " " " " Tpcb
0+50			4 74	318.20		℄
0+62.8			4 52	318.42		℄
"			4 98	317.96		15.0'R N.end N.E.C.R Gut
"			4 35	318.59		" " " " " Tpcb
"			4 84	318.10		15.0'L End of curb Gut
"			4 32	318.62		" " " " " Tpcb
1+00			3 95	318.99		℄
"			4 41	318.53		15.0'R Gut
"			3 78	319.16		" " Tpcb
"			4 40	318.54		15.0'L Gut
"			3 77	319.17		" " Tpcb
1+50			3 13	319.81		℄
T.P.			4 37	318.57	T.P.	

Profile No. ____ Date ____ Notes Red ____ Plotted ____ Job No. 1226 Division No. V

X-Sec. No. ____ Date ____ Notes Chkd. ✓ Date ____ Checked ____ Date ____ Survey of IVAR AVE. S.D.

Survey by H. F. NAUMANN Notes G.A.S. Date 2-48

Map No. ____ Indexed [illegible] Date ____

F.B. 1415 PG. 205

FORM 307 10M 10-46

PLEASE RETURN TO
LOS ANGELES COUNTY SURVEYOR
700 HALL OF RECORDS

NOTE: ANY ADDITIONS OR CHANGES ON THIS SHEET MUST BE MADE OR CIRCLED IN RED INK, WITH DATE AND NAME OF PERSON MAKING CHANGE.

Do not extend notes this side of this line.

STATION	B. S.	H. I.	F. S.	ELEV.		
T.P.				310.57	✓	
	8.85	327.42 ✓				
2+00			6 92	320.50 ✓		℄
"			7 35	320.07		15.0'R Gut
"			6 74	320.68		" " Tpcb
"			7 35	320.07	15'L Gut	
"			6 71	320.71	" " Tpcb	
2+50			6 36	321.06		℄
2+90.8			5 79	321.63		℄
"			6 11	321.31		15'R send S.E.C.R Gut
"			5 40	322.02		" " " " " Tpcurb
"			6 05	321.37	15'L Gut	
"			5 39	322.03	15'L Tpcb	
"			5 12	322.30	25'L P/L	
"			3 5	323 9	27'L Brk (Aver)	
"			3 5	323 9	100'L	
"			3 8	323 6	200'L	
"			4 0	323 4	209'L BK P/L	
3+00			5 65	321.77		℄
3+16			5 44	321.78		℄
"			5 21	322.21	39.5'R Eend S.E.C.R Gutt	

F.B. 1415 PG. 206

Job No. 1226 Division No. ✓ Notes Red. Plotted Profile

Survey of IVAR AVE. Date Date No. X-Sec.

Survey by H. F. NAUMANN Notes G. A. Sosso Notes Chkd. ✓ Checked

Indexed [illegible] Date Date Date No.

FORM 307 10M 10-46

PLEASE RETURN TO
LOS ANGELES COUNTY SURVEYOR
700 HALL OF RECORDS

NOTE: ANY ADDITIONS OR CHANGES ON THIS SHEET MUST BE MADE OR CIRCLED IN RED INK, WITH DATE AND NAME OF PERSON MAKING CHANGE.

Do not extend notes this side of this line.

STATION	B. S.	H. I.	F. S.	ELEV.		
		327.42				
3+16			4 57	322.85	39.5'R E end S.E.C.R Tpcb	
3+29.98			5 24	322.18	INT. ℄s IVAR & BENTEL	
"			5 60	321.82	15'R(E) CROSS Gutter ℄ "	
"			5 16	322.26	25'R(E) ℄ "	
"			4 66	322.76	100'R(E) ℄ "	
"			5 10	322.22	15'R(S) Gut	
"			4 62	322.80	" " " Tpcb	
"			4 80	322.62	15'L(N) Gut	
"			4 33	323.09	" " " Tpcb	
"			4 79	322.63	175'R(E) ℄ BENTEL AVE	
"			5 22	322.20	15'R(S) Gut	
"			4 80	322.62	" " " Tpcb	
"			4 75	322.67	157'R(E) ℄ BENTEL AVE	
"			4 91	322.51	15'L(N) Gut	
"			4 46	322.96	" " " Tpcb	
3+46			5 04	322.38	℄	
"			4 88	322.54	40.7'R E end N.E.C.R Gut	
"			4 25	323.17	" " " " " " Tpcb	
3+50			4 98	322.44	℄	
3+71.1			4 68	322.74	℄	

Profile No. ____ Notes Red ____ Plotted ____ Job No. 1226 Division No. V
X-Sec. No. ____ Date ____ Date ____ Survey of IVAR AVE.
Notes Chkd. ✓ Checked ____ Survey by H. F. NAUMANN Notes G.A.S. Date 2-48
Date ____ Date ____ Map No. ____ Indexed J.S.D. Date ____

F.B. 1415 PG. 207

FORM 307 10M 10-46

PLEASE RETURN TO
LOS ANGELES COUNTY SURVEYOR
700 HALL OF RECORDS

NOTE: ANY ADDITIONS OR CHANGES ON THIS SHEET MUST BE MADE OR CIRCLED IN RED INK, WITH DATE AND NAME OF PERSON MAKING CHANGE.

Do not extend notes this side of this line.

STATION	B. S.	H. I.	F. S.	ELEV.		
		327.42				
3+71.1			4 95	322.47	15'R N.end N.E.C.R Gut	
"			4 31	322.11	" " " " "	Tp cb
"			4 96	322.46	15'L Gut	
"			4 34	323.08	" " Tp cb	
4+00			4 23	323.19	℄	
"			4 55	322.87		15'R Gut
"			3 91	323.51		" " Tp cb
"			4 56	322.86	15'L Gut	
"			3 90	323.52	" " Tp cb	
4+50			3 49	323.93	℄	
T.P.			3 59	323.83	T.P.	
	8 26	332.09				
5+00			7 52	324.57	℄	
"			7 80	324.29		15'R Gut
"			7 13	324.16		" " Tp cb
"			7 76	324.33	15'L Gut	
"			7 14	324.95	" " Tp cb	
5+50			6 90	325.19	℄	
6+00			6 10	325.99	℄	
"			6 34	325.75		15'R Gut

F.B. 1415 PG. 208

Job No. 1226 Division No. V Notes Red ___ Plotted ___ Profile ___
IVAR AVE Date ___ Date ___ No. ___
Survey of ___ Notes G. A. Sasse Notes Chkd. ✓ Checked ___ X-Sec. ___
Survey by H. F. NAUMANN Date ___ Date ___ No. ___
Indexed ___ Date ___

FORM 307 10M 10-46

PLEASE RETURN TO
LOS ANGELES COUNTY SURVEYOR
700 HALL OF RECORDS

NOTE: ANY ADDITIONS OR CHANGES ON THIS SHEET MUST BE MADE OR CIRCLED IN RED INK, WITH DATE AND NAME OF PERSON MAKING CHANGE.

Do not extend notes this side of this line.

STATION	B. S.	H. I.	F. S.	ELEV.		
		332,09				
6+00			5 70	326.39		15'R Tp cb
"			6 35	325.74	15'L Gut	
"			5 75	326.34	" " Tp cb	
T.P.			4.59	327,50	T.P	
	4.37	331,87				
6+21			5.51	326.36		℄
"			5 75	326.12		15.0'R Send S.E.C.R Gut
"			5 07	326.9[illegible]		" " " " " Tp cb
"			5 72	326.15	15.0'L Gut	
"			5 11	326.76	" " Tp cb	
6+46.0			5 09	326.78		℄
"			5 06	326.9[illegible]		40.5'R Eend S.E.C.R Gut
"			4 43	327.44		" " " Tp cb
6+59.54			4 78	327.09	Int ℄s IVAR & NEWBY	
"			5 02	326.85	15'R(E)℄ "	
"			4 18	327.69	40.5'R(E)℄ " Brk	
			4 04	327.83	100'R(E)℄ "	
			4 78	327.09	14.5 R(S) Gut	
			4 28	327.59	" " " Tp cb	
			4 33	327.54	15.5'L(N) Gut	

Profile No. ____ Notes Red ____ Plotted ____ Job No. 1226 Division No. V
X-Sec. No. ____ Date ____ Date ____ Survey of IVAR AVE
Notes Chkd. ✓ Checked ____ Survey by H. F. NAUMANN Notes G.A.S. Date 2.48
No. ____ Date ____ Date ____ Map No. ____ Indexed ____ Date ____

F.B. 1415 PG. 209

FORM 307 10M 10-46

PLEASE RETURN TO
LOS ANGELES COUNTY SURVEYOR
700 HALL OF RECORDS

NOTE: ANY ADDITIONS OR CHANGES ON THIS SHEET MUST BE MADE OR CIRCLED IN RED INK, WITH DATE AND NAME OF PERSON MAKING CHANGE.

Do not extend notes this side of this line.

STATION	B. S.	H. I.	F. S.	ELEV.		
		331.87				
6+59.54			3 77	328.10	15.5'L (N)	Tpcb
			3 89	327.98	165'R (E)	℄ NEWBY
			4 69	327.18	14.5'R (S)	Gut
			4 12	327.75	" "	Tpcb
			4 20	327.67	15.5'L (N)	Gut
			3 66	328.21	" "	Tpcb
			2 8	32[illegible].1	100'L (W)	
			2 5	32[illegible].4	200'L (W)	
			2 5	327.4	210'L (W)	
6+76.0			4 45	327.42		℄ IVAR.
"			4 46	327.41		40.5'R E and N.E.C.R Gut
"			3 88	327.99		" " " " " " Tpcb
7+01.2			3 90	327.97		℄
"			4 24	327.63		15.0'R N and N.E.C.R Gut
"			3 60	328.27		" " " " Tpcb
"			4 26	327.61	15.0'L Gut	
"			3 63	328.24	" " Tpcb	
7+00			3 92	327.95		℄
7+50			2 97	328.30		℄
T.P.			3 59	328.28	T.P.	

F.B. 1415 PG. 210

Job No. 1226 Division No. V Notes Red ____ Plotted ____ Profile ____

Survey of IVAR AVE. Date ____ Date ____ No. ____

Survey by H. F. NAUMANN Notes G. A. Sasse Notes Chkd. ✓ Checked ____ X-Sec. ____

Indexed C. Johnson Date ____ Date ____ Date ____ No. ____

FORM 307 10M 10-46

PLEASE RETURN TO
LOS ANGELES COUNTY SURVEYOR
700 HALL OF RECORDS

NOTE: ANY ADDITIONS OR CHANGES ON THIS SHEET MUST BE MADE OR CIRCLED IN RED INK, WITH DATE AND NAME OF PERSON MAKING CHANGE.

Do not extend notes this side of this line.

STATION	B. S.	H. I.	F. S.	ELEV.		
T.P.				328.28		
	6.31	334.59				
8+00			4 62	329.97		
"			5 06	329.53		15'R Gut
"			4 42	330.17		" " Tpcb
"			3 4	331 2		100'R
"			2 8	331.8		165'R Bk P/L
"			5 05	329.54	15'L Gut	
"			4 41	330.18	" Tpcb	
8+50			3 64	330.95		
9+00			2 68	331.91		
"			3 12	331.47		15'R Gut
"			2 47	332.12		" " Tpcb
"			3 12	331 47	15'L Gut	
"			2 48	332.11	" Tpcb	
T.P.			2 74	331.85	T.P.	
	5.32	337.17				
9+41.4			9.20	327.97	73.3'R Ho# 1312 BASEMENT (STORAGE)	Rod 1.10 Meas 8.1 9.20
9+50			4.25	332.92		
9+51.2			4.24	332 93		
"			4 70	332 47		15.0R Sand S.E.C.R. Gut

Profile
No. ____ Date ____ Notes Red ____ Plotted ____ Job No. 1226 Division No. V
X-Sec. ____ Date ____ Survey of IVAR AVE
No. ____ Date ____ Notes Chkd. ✓ Checked ____ Survey by H. F. NAUMANN Notes G.A.S. Date 2-48
Map No. ____ Date ____ Indexed ____ Date ____

F.B. 1415 Pg. 211

FORM 307 10M 10-46

PLEASE RETURN TO
LOS ANGELES COUNTY SURVEYOR
700 HALL OF RECORDS

NOTE: ANY ADDITIONS OR CHANGES ON THIS SHEET MUST BE MADE OR CIRCLED IN RED INK, WITH DATE AND NAME OF PERSON MAKING CHANGE.

Do not extend notes this side of this line.

STATION	B. S.	H. I.	F. S.	ELEV.		
		337.17				
9+51.2			4.04	333.13		15'R S.end S.E.C.R Tpcb
"			4 76	332.41	15'L Gut	
"			4 13	333.04	" Tpcb	
9+76.2			3 86	333.31		℄
"			4 05	333 12	39.9'R	E end S.E.C.R Gut
"			3 40	333.77	" "	" " " " Tpcb
T.P.			4 77	332 40	T.P.	
	6 01	338.41				
9+90.29			4 91	333.50	INT ℄s IVAR & LAWRENCE	
"			5 23	333.18	CROSS GUTTER 15'R(E)	
"			5 19	333 22	100'R(E) ℄ LAWRENCE	
"			4 5	333.9	25'R(S) P/L "	
"			4 2	334.2	25'L(N) P/L "	
"			5 65	332.76	165'R(E) ℄ "	
"			5 3	333 1	25'R(S) P/L "	
"			4 9	333.5	25'L(N) P/L "	
9+89			4 71	333.70	25'L(W) END RETAINING WALL	
"			4 18	334.23	100'L(W) Bottom RETAINING WALL	
"			2 93	335.48	" " " TP " "	

F.B. 1415 Pg. 212
Job No. 1226 Division No. V Notes Red. Plotted
Survey of IVAR AVE. Date Date No.
Survey by H. F. NAUMANN Notes G. A. Sasse Notes Chkd. Checked X-Sec.
Indexed A. C. Johnson Date Date Date No.
Profile

FORM 307 10M 10-46

PLEASE RETURN TO
LOS ANGELES COUNTY SURVEYOR
700 HALL OF RECORDS

NOTE: ANY ADDITIONS OR CHANGES ON THIS SHEET MUST BE MADE OR CIRCLED IN RED INK, WITH DATE AND NAME OF PERSON MAKING CHANGE.

Do not extend notes this side of this line.

STATION	B. S.	H. I.	F. S.	ELEV.		
		338,41				
9+89			4 34	334,07	175L(W) Bottom Retaining Wall	
"			3 14	335,27	" " " Tp " "	
			NOTE. SCHOOL GROUND HAS BEEN GRADED COMMON TO BOTTOM OF RETAINING WALL. TOP OF RETAINING WALL IS COMMON TO GRADE NORTH.			
BM. WM 289			5 01	333,40	B.M. W.M. 289	IVAR AVE. (W. SIDE) & LAWRENCE AVE. Bt. spk in curb. 15'S of ℄ PROD of LAWRENCE AVE. Elv. 333.403 F.B. 1247-219

Profile Notes Red ____ Plotted ____ Job No. 1226 Division No. V
No. ____ Date ____ Date ____ Survey of IVAR AVE.
X-Sec. Notes Chkd. ✓ Checked ____ Survey by H. F. NAUMANN Notes G. A. S. Date 2-48
No. ____ Date ____ Date ____ Map No. ____ Indexed ____ Date ____

F.B. 1415 PG. 213

F.B. 1415 PG. 214

Job No. 1226 Division No. V Notes Red. _____ Plotted _____ Profile

Survey of IVAR AVE. Date _____ Date _____ No. _____

Survey by H. F. NAUMANN Notes G. A. Sosse Notes Chkd. _____ Checked _____ X-Sec.

Indexed _____ Date _____ Date _____ Date _____ No. _____

STATION	B. S.	H. I.	F. S.	ELEV.

FORM 307 10M 10-46

PLEASE RETURN TO
LOS ANGELES COUNTY SURVEYOR
700 HALL OF RECORDS

Do not extend notes this side of this line.

NOTE: ANY ADDITIONS OR CHANGES ON THIS SHEET MUST BE MADE OR CIRCLED IN RED INK, WITH DATE AND NAME OF PERSON MAKING CHANGE.

3/17/48

Notes Ck'd by S.E.B.
Map No.
Office Work
Checked
Date

Survey of IVAR AVE. S.D.
W. O. 1226 Tape No. 058 St'd 68 °F
Surveyed by H. F. NAUMANN
Notes H. F. NAUMANN Date 2-48
Indexed A. C. Johnson

F. B. 1415 Pg. 215

DEC 28 '48

Note: Any Additions or Changes on This Sheet Must Be Made or Circled in Red Ink With Date and Name of Person Making Change.

Do not extend notes this side of this line.

LOCATION
of
IMPROVEMENTS
on
IVAR AVE.
from
LAWRENCE AVE
to
MISSION DRIVE.
C.I. 1226

RETURN TO
LOS ANGELES COUNTY SURVEYOR
700 HALL OF RECORDS

H.F. Naumann
J.F. Ochsner
O. Laub
G.A. Sasse.

FORM 247 SM 11-48

F. B. 1415 PG. 216

Cont. bot pg. 217

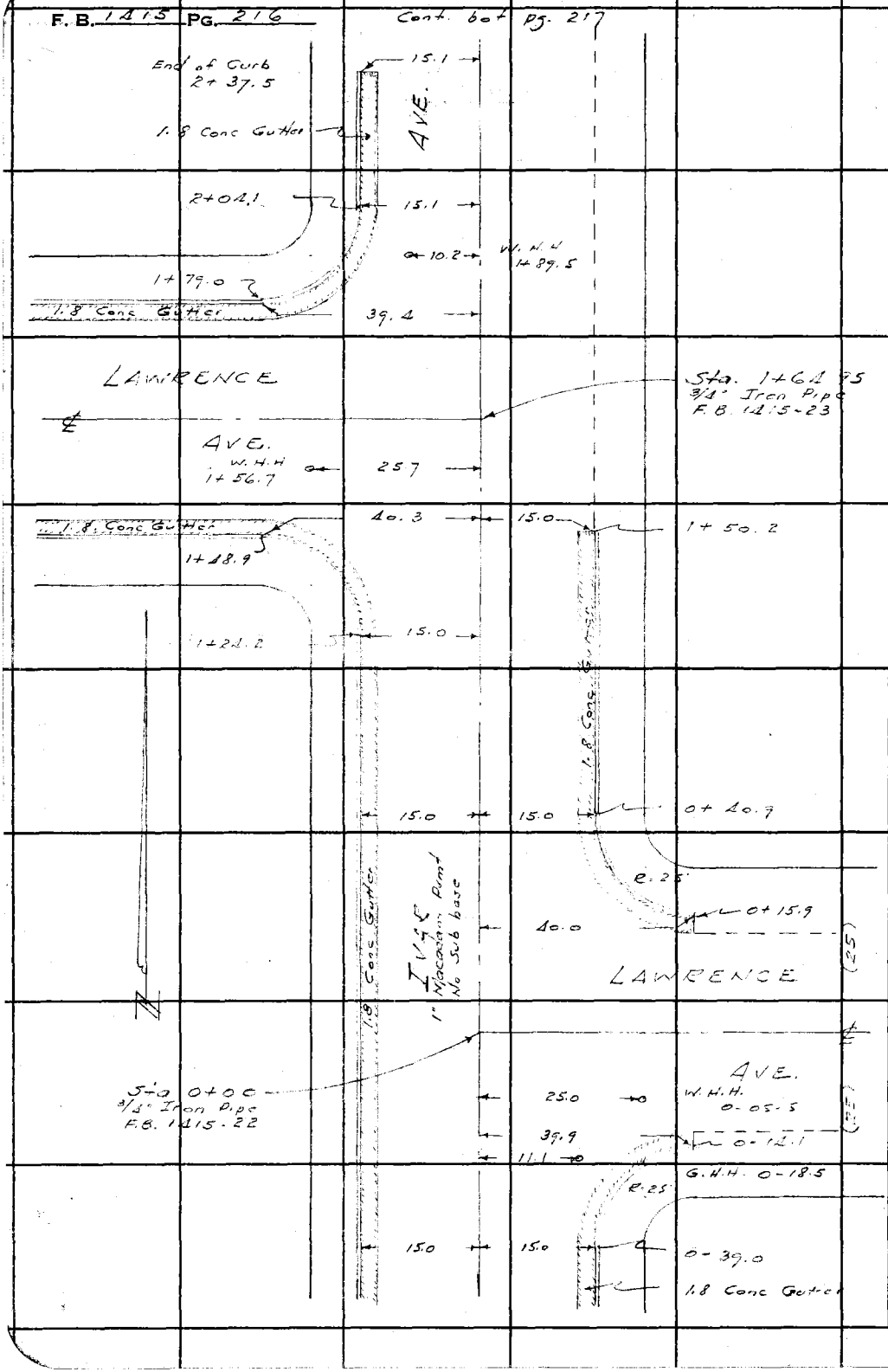

RETURN TO
LOS ANGELES COUNTY SURVEYOR
700 HALL OF RECORDS

Do not extend notes this side of this line.

Note: Any Additions or Changes on This Sheet Must Be Made or Circled in Red Ink With Date and Name of Person Making Change.

Notes Ck'd by	Survey of IVAR AVE S.O.
Map No.	W. O. 1226 Tape No. 058 St'd 68 °F
Office Work	Surveyed by H. F. NAUMANN
Checked	Notes H. F. NAUMANN Date 2-48
Date	Indexed A. C. Johnson

F. B. 1415 PG. 217

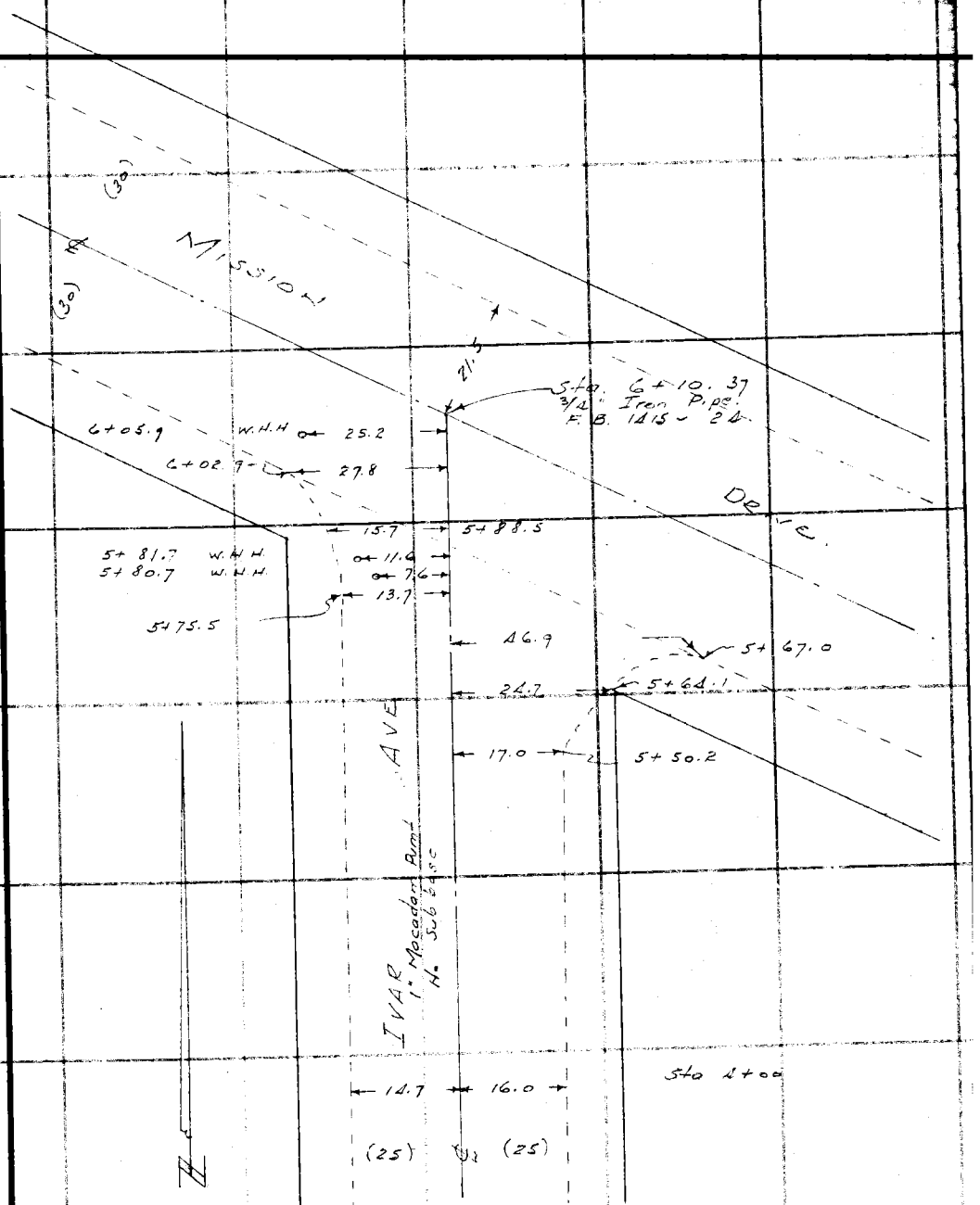

Cont top pg. 216

Note: Any Additions or Changes on This Sheet Must be Made or Circled in Red Ink With Date and Name of Person Making Change.

Do not extend notes this side of this line.

RETURN TO
LOS ANGELES COUNTY SURVEYOR
700 HALL OF RECORDS

FORM 247 5M 5-46

RETURN TO
LOS ANGELES COUNTY SURVEYOR
700 HALL OF RECORDS

Note: Any Additions or Changes on This Sheet Must be Made or Circled in **Red** Ink With Date and Name of Person Making Change.

Do not extend notes this side of this line.

F. B. 1215 PG. 218

Profile No. ____ Notes Red. ____ Plotted ____ Job No. 1226 Division No. V. F.B. 1415 PG. 219

Date ____ Date ____ Survey of IVAR AVE. S.D.

X-Sec. No. ____ Notes Chkd. SEB Checked 3/17/48 Survey by H. F. NAUMANN Notes G.A.S. Date 2-48

Date ____ Date ____ Map No. ____ Indexed C. Johnson Date DEC 23 '48

PROFILE

and

CROSS SECTIONS

on

IVAR AVE.

from

LAWRENCE AVE.

to

MISSION DRIVE

ELEV. C.I. 1226

F.S.

H.I. H.F. Naumann
J.F. Ochsner
D. Laub
G.A. Sasse

B.S.

STATION

NOTE: ANY ADDITIONS OR CHANGES ON THIS SHEET MUST BE MADE OR CIRCLED IN RED INK, WITH DATE AND NAME OF PERSON MAKING CHANGE.

PLEASE RETURN TO
LOS ANGELES COUNTY SURVEYOR
700 HALL OF RECORDS

Do not extend notes this side of this line.

FORM 307 10M 10-46

FORM 307 10M 10-46

PLEASE RETURN TO
LOS ANGELES COUNTY SURVEYOR
700 HALL OF RECORDS

NOTE: ANY ADDITIONS OR CHANGES ON THIS SHEET MUST BE MADE OR CIRCLED IN RED INK, WITH DATE AND NAME OF PERSON MAKING CHANGE.

Do not extend notes this side of this line.

STATION	B. S.	H. I.	F. S.	ELEV.		
B.M. W.M. 289				333.40	B.M. W.M. 289	IVAR AVE (W. Side) and LAWRENCE AVE. Bt. Spk. in cb, 15' S. of ℄ prod. of LAWRENCE AVE. Elev. 333.40 3 F.B. 1247 ~ 219.
	5.01	338.41				
0+00			4 91	333.50	INT. ℄s IVAR & LAWRENCE AVE.	
			5 23	333.18	CROSS Gutter 15' R(E) ℄ " "	
			5 19	333.22	100' R(E) ℄ " "	
			4 2	334.2	25' L(N) P/L " "	
			5 65	332.76	165' R(E) ℄ " "	
			4 9	333.5	25' L(N) P/L " "	
0 - 01.29			4 71	333.70	25' L (W) P/L IVAR	
"			4 18	334.23	100' L(W) Bot. RET. WALL	
"			2 93	335.48	" " " Tp " "	
"			4 34	334.07	175' L (W) Bot. RET. WALL	
"			3 14	335.27	" " " Tp " "	
NOTE: SCHOOL GROUND HAS BEEN GRADED COMMON TO BOTTOM OF RETAINING WALL. TOP OF RETAINING WALL IS COMMON TO GRADE NORTH.						
0+15.9			4 76	333.65	℄	
"			4 94	333.47	40.0' R Eend N.E.C.R Gut	
"			4 32	334.09	" " " " " " Tp ct	
0+40.9			4 52	333.89	℄	

F.B. 1415 PG. 220 Job No. 1226 Division No. V Notes Red. Plotted Profile
Survey of IVAR AVE. S.D. Date Date No.
Survey by H. F. NAUMANN Notes G. A. Sosse Notes Chkd. Checked X-Sec.
Indexed A. C. Johnson Date Date Date No.

FORM 307 10M 10-46

PLEASE RETURN TO
LOS ANGELES COUNTY SURVEYOR
700 HALL OF RECORDS

NOTE: ANY ADDITIONS OR CHANGES ON THIS SHEET MUST BE MADE OR CIRCLED IN RED INK, WITH DATE AND NAME OF PERSON MAKING CHANGE.

Do not extend notes this side of this line.

STATION	B. S.	H. I.	F. S.	ELEV.		
		338.41				
0+40.9			5 03	333.38	15'R N. end N.E.C.R Gut	
"			4 37	334 04	" " " " " " Tp cb	
"			5 09	333 32	15'L Gut	
"			4 47	333 94	" " Tp cb	
0+50			4 45	333.96	℄	
T.P.			4 72	333.69	T.P.	
	6 08	339.77				
1+ 00			5 27	334.50	℄	
"			5 78	333.99		15'R Gut
"			5 14	334.63		" Tp cb
"			5 87	333.90	15'L Gut	
"			5 24	334.53	" Tp cb	
1+24.2			5 52	334 25	15'L Gut	S. end S.W.C.R
"			4 90	334.87	" Tp cb	" " "
1+48.9			5 15	334.62	40.3'L Gut	W end S.W.C.R
"			4 52	335.25	" Tp cb	" " " "
1+50			4 68	335.09	℄	
1+50.2			5 16	334.61		15.0'R Gut End East cb
"			4 61	335.16		15.0'R Tp cb " " "

Profile
Notes Red. ____ Plotted ____ Job No. 1226 Division No. V
No. ____ Date ____ Date ____ Survey of IVAR AVE
X-Sec. Notes Chkd. ____ Checked ____ Survey by H. F. NAUMANN Notes G.A.S. Date 2-48
No. ____ Date ____ Date ____ Map No. ____ Indexed C. Johnson Date ____

F.B. 1415 PG. 221

FORM 307 10M 10-46

PLEASE RETURN TO
LOS ANGELES COUNTY SURVEYOR
700 HALL OF RECORDS

NOTE: ANY ADDITIONS OR CHANGES ON THIS SHEET MUST BE MADE OR CIRCLED IN RED INK, WITH DATE AND NAME OF PERSON MAKING CHANGE.

Do not extend notes this side of this line.

STATION	B. S.	H. I.	F. S.	ELEV.	
		339.77			
1+64.95			4 50	335.27	INT. ℄s IVAR & LAWRENCE AVE.
			3 8	336.0	25'R(E) P/L
			4 5	335.3	100'R(E)
			5 2	334.6	165'R(E) BK P/L
			4 94	334.83	16'L(W) CROSS Gut ℄ LAWRENCE
			4 58	335.19	25'L(W) Brk ℄ "
			4 27	335.50	100'L(W) ℄ "
			4 37	335.40	15'R(N) Gut
			3 72	336.05	15'R(N) Tpcb
			5 04	334.73	15'L(S) Gut
			4 42	335.35	15'L(S) Tpcb
			4 11	335.66	174'L(W) ℄ LAWRENCE
			4 23	335.54	15'R(N) Gut
			3 60	336.17	" " " Tpcb
			4 90	334.87	15'L(S) Gut
			4 28	335.49	" " " Tpcb
1+79.0			4 50	335.27	39.4'L W end N.W.C.R. Gut
"			3 84	335.93	" " " " " " Tpcb
2+00			4 17	335.60	℄
"			4 55	335.22	15'R cb line Edge Pvmt

F.B. 1415 PG. 222

Job No. 1226 Division No. V Notes Red. Plotted Profile
IVAR AVE. Date Date No.
Survey of Notes Chkd Checked X-Sec.
Survey by H. F. NAUMANN Notes G. A. Sasse Date Date No.
Indexed C. J. [illegible] Date

FORM 307 10M 10-46

PLEASE RETURN TO
LOS ANGELES COUNTY SURVEYOR
700 HALL OF RECORDS

NOTE: ANY ADDITIONS OR CHANGES ON THIS SHEET MUST BE MADE OR CIRCLED IN RED INK, WITH DATE AND NAME OF PERSON MAKING CHANGE.

Do not extend notes this side of this line.

STATION	B. S.	H. I.	F. S.	ELEV.		
		339.77				
2+00			3 7	336.1		22'R Brk
"			3.6	336.2		25'R P/L
2+04.1			4 14	335.63		℄
"			4 77	335.00	15.1'L Gut N. end N.W.C.R	
"			4 11	335.66	" Tpcb " "	" "
2+37.5			3 87	335.90		℄
"			4 44	335.33	15.1'L Gut END OF WEST CURB	
"			3 82	335.95	" Tpcb " "	" "
2+50			3 80	335.97		℄
T.P.			3 71	336.06	TP	
	5.55	341.61				
3+00			5 39	336.22		℄
"			5 84	335.77		15'R cb line Edge Pmt
"			5 3	336.8		22'R Brk
"			5 4	336.2		25'R P/L
"			5 47	335.94	15'L cb line Edge Pmt	
"			4 6	337.0	20'L Brk	
"			4 4	337.2	25'L P/L	
3+50			5 06	336.55		℄
4+00			4 58	337.03		℄

Profile No. ____ Notes Red ____ Plotted ____ Job No. 1226 Division No. V
X-Sec. No. ____ Date ____ Date ____ Survey of IVAR AVE
Notes Chkd ____ Checked ____ Survey by H. F. NAUMANN Notes G. A. S. Date 2-48
Date ____ Date ____ Map No. ____ Indexed ____ Date ____

F.B. 1415 PG. 223

FORM 307 10M 10-46

PLEASE RETURN TO
LOS ANGELES COUNTY SURVEYOR
700 HALL OF RECORDS

NOTE: ANY ADDITIONS OR CHANGES ON THIS SHEET MUST BE MADE OR CIRCLED IN RED INK, WITH DATE AND NAME OF PERSON MAKING CHANGE.

Do not extend notes this side of this line.

STATION	B. S.	H. I.	F. S.	ELEV.		
		341.61				
4+00			4 89	33[illegible].72		15'R cb line
"			4 92	33[illegible] 69		16'R Edge Pvmt
"			4 4	33[illegible] 2		20'R Brk
"			4 4	33[illegible] 2		25'R P/L
"			4 97	33[illegible] 64	14.7'L Edge Pvmt	
"			4 8	33[illegible] 8	15'L cb line	
"			4 2	337 4	18'L Brk	
"			3 9	33[illegible].7	25'L P/L	
4+50			4 28	337.[illegible]	℄	
T.P.			4 02	337 59	T.P.	
	6.38	343.97				
5+00			6.16	337.81	℄	
"			6 42	337.[illegible]		15'R cb line
"			6 46	337.[illegible]		16.5'R Edge Pvmt
"			6 3	33[illegible]		25'R P/L
"			6 53	337 54	13.5'L Edge Pvmt	
"			5 8	337.2	15'L Brk cb line	
"			5 6	337.4	25'L P/L	
5+50			5 60	33[illegible]37	℄	
5+60			5 8	337.2		25'R

F.B. 1415 PG. 224

Job No. 1226 Division No. V Notes Red. Plotted Profile
IVAR AVE. Date Date No.
Survey of Notes Chkd. Checked X-Sec.
Survey by H. F. NAUMANN Notes G. A. Sosse Date Date No.
Indexed C. Johnson Date

FORM 307 10M 10-46

PLEASE RETURN TO
LOS ANGELES COUNTY SURVEYOR
700 HALL OF RECORDS

NOTE: ANY ADDITIONS OR CHANGES ON THIS SHEET MUST BE MADE OR CIRCLED IN RED INK, WITH DATE AND NAME OF PERSON MAKING CHANGE.

Do not extend notes this side of this line.

STATION	B. S.	H. I.	F. S.	ELEV.		
		343 97	✓			
5+85			5 62	338.35	✓ CROSS Gutter ℄	
"			4 9	339.1	• 25'L	
6+00			4 69	339.28	• ℄	
6+10.37			4 37	339.60	• INT. ℄s LAWRENCE & MISSION DR.	
			5 17	338.80	• 100'R(E) ℄ "	"
			7 3	336.7	• 30'R(S) P/L "	"
			6 20	337.77	• 199'R (E) ℄ "	"
			6 3	337.7	• 30'R(S) P/L "	"
			3 24	340.73	• 100'L(W) ℄ "	"
			4 1	339.9	• 30'L(S) P/L "	"
			2 21	341.76	• 185'L (W) ℄ "	"
			3 3	340.7	• 30'L(S) P/L "	"
B.M. R-90			4 68	339.29	• ✓B.M. R-90 MISSION Dr. & IVAR AVE., S.W. COR.	
					✓ BT. spk in walk to Ho #1454	
					Elv. 339.293 F.B. 1247-69	

Profile No. ____ Notes Red ____ Plotted ____ Job No. 1226 Division No. V
X-Sec. No. ____ Date ____ Date ____ Survey of IVAR AVE
Notes Chkd. ✓ Checked ____ Survey by H. F. NAUMANN Notes G. A. S. Date 2-48
No. ____ Date ____ Date ____ Map No. ____ Indexed ____ Date ____

F.B. 1415 PG. 225

F.B. 1015 PG. 226

Job No. 1226 Division No. V Notes Red. Plotted Profile

Survey of IVAR AVE Date Date No.

Survey by H. F. NAUMANN Notes G. A. Sosse. Notes Chkd. Checked X-Sec.

Indexed Date Date Date No.

STATION	B.S.	H.I.	F.S.	ELEV.

Do not extend notes this side of this line.

PLEASE RETURN TO
LOS ANGELES COUNTY SURVEYOR
700 HALL OF RECORDS

NOTE: ANY ADDITIONS OR CHANGES ON THIS SHEET MUST BE MADE OR CIRCLED IN RED INK, WITH DATE AND NAME OF PERSON MAKING CHANGE.

FORM 307 10M 10-46

3/17/48

Notes Ck'd by SEB	Survey of IVAR AVE S.D.
Map No.	W. O. 1226 Tape No. 058 St'd 68 °F
Office Work	Surveyed by H. F. NAUMANN
Checked	Notes H. F. NAUMANN Date 2-48
Date	Indexed A. C. Johnson

F. B. 1415 PG. 227

DEC 23 '48

Note: Any Additions or Changes on This Sheet Must Be Made or Circled in Red Ink With Date and Name of Person Making Change.

Do not extend notes this side of this line.

LOCATION
of
IMPROVEMENTS
on
BENTEL AVE.
from
IVAR AVE.
to
ROSEMEAD BLVD

C. I. 1226

RETURN TO
LOS ANGELES COUNTY SURVEYOR
700 HALL OF RECORDS

H. F. Naumann
J. F. Ochsner
D. Laub
G. A. Sasse.

FORM 247 SM 11-46

F. B. 1415 PG. 228



RETURN TO
LOS ANGELES COUNTY SURVEYOR
700 HALL OF RECORDS

Do not extend notes this side of this line.

Note: Any Additions or Changes on This Sheet Must Be Made or Circled in Red Ink With Date and Name of Person Making Change.

Profile No.	Notes Red.	Plotted	Job No. 1226	Division No. 1
	Date	Date	Survey of IVAR AVE S.D.	
X-Sec. No.	Notes Chkd. SEB	Checked 3/17/48	Survey by H. F. NAUMANN	Notes G.A.S. Date 2-48
	Date	Date	Map No.	Indexed G. Johnson Date DEC 28 '48

F.B. 1415 PG. 229

STATION	B.S.	H.I.	F.S.	ELEV.	
					PROFILE
					CROSS SECTIONS on BENTEL AVE. from IVAR AVE to ROSEMEAD BLVD.
					C.I. 1226
		H.F. Naumann J.F. Ochsner D. Laub G.A. Sasse.			

NOTE: ANY ADDITIONS OR CHANGES ON THIS SHEET MUST BE MADE OR CIRCLED IN RED INK, WITH DATE AND NAME OF PERSON MAKING CHANGE.

Do not extend notes this side of this line.

PLEASE RETURN TO
LOS ANGELES COUNTY SURVEYOR
700 HALL OF RECORDS

FORM 307 10M 10-46

FORM 307 10M 10-46

PLEASE RETURN TO
LOS ANGELES COUNTY SURVEYOR
700 HALL OF RECORDS

NOTE: ANY ADDITIONS OR CHANGES ON THIS SHEET MUST BE MADE OR CIRCLED IN RED INK, WITH DATE AND NAME OF PERSON MAKING CHANGE.

Do not extend notes this side of this line.

STATION	B. S.	H. I.	F. S.	ELEV.		
B.M. W.M. 293				321.97	B.M. W.M. 293	IVAR AVE. 9 1/2 BENTEL AVE S.E. Cor. Bt. Spk in cb., 5' S. of S. end C.R. Elev. 321.967 F.B. 1247-218.
	5.25	327.22				
0+00			5 03	322.19	INT. ℄s BENTEL AVE &	IVAR AVE.
			6 37	320.85	100'R(S)	℄ " "
			6 72	320.50	15'L(E)	Gut
			6 10	321.12	" " "	Tp cb
			7 00	320.22	153R(S)	℄ " "
			7 49	319.73	15'L(E)	Gut
			6 85	320.37	" " "	Tp cb
			3 58	323.64	100'L(N)	℄ " "
			3 93	323.29	15'R(E)	Gut
			3 29	323.93	" " "	Tp cb
			2 68	324.54	166'L(N)	℄ " "
			2 97	324.25	15'R(E)	Gut
			2 32	324.90	" " "	Tp cb
0+15			5 37	321.85	CROSS Gutter ℄	BENTEL AVE
0+14.1			5 89	321.33	39.5'R S end S.E.C.R	Gut
"			5 19	322.03	" " " " "	Tp cb
0+16.1			4 74	322.48	40.6'R N. end N.E.C.R	Gut
"			4 11	323.11	" " " " " "	Tp cb
0+39.2			4 23	322.99	℄	

F.B. 1415 PG. 230

Job No. 1226 Division No. V Notes Red. Plotted No. Profile
IVAR AVE. S.D. Date Date X-Sec.
Survey of Notes Chkd. Checked No.
Survey by H. F. NAUMANN Notes G. A. SOSSE Date Date
Indexed C. Jonsson Date

FORM 307 10M 10-46

PLEASE RETURN TO
LOS ANGELES COUNTY SURVEYOR
700 HALL OF RECORDS

NOTE: ANY ADDITIONS OR CHANGES ON THIS SHEET MUST BE MADE OR CIRCLED IN RED INK, WITH DATE AND NAME OF PERSON MAKING CHANGE.

Do not extend notes this side of this line.

STATION	B. S.	H. I.	F. S.	ELEV.		
		327.22				
0+39.2			5 00	322.22	15'R E end S.E.C.R	Gut
"			4 37	322.85	" " " " " "	Tp cb
0+41.4			4 71	322 51	15'L E end N.E.C.R	Gut
"			4 06	323 16	" " " " " "	Tp cb
0+50			4 68	322.54	℄	
1+00			4 46	322.76	℄	
"			4 89	322.33		15.0'R Gut
"			4.42	322 80		" " Tp cb
"			4 60	322.62	15.0'L Gut	
"			4 12	323.10	" " Tp cb	
0+73			4 50	322.72	℄	
"			5 9	321.3	153'R BK. P/L	
T.P.			4 79	322.43	T.P.	
	5 13	327.56				
1+50			4 87	322.69	℄	
2+00			4 96	322.60	℄	
"			5 42	322.14		15'R Gut
"			4 97	322.59		" " Tp cb
"			6 5	321.1		100'R
"			7 4	320 2		153'R BK P/L

Profile
No. ____ Date ____ Notes Red. ____ Plotted ____ Job No. 1226 Division No. V
X-Sec. ____ Date ____ Notes Chkd. ____ Checked ____ Survey of IVAR AVE
No. ____ Date ____ Date ____ Map No. ____ Survey by H. F. NAUMANN Notes G.A.S. Date 2.48
Indexed ____ Date ____

F.B. 1415 Pg. 231

FORM 307 10M 10-46

PLEASE RETURN TO
LOS ANGELES COUNTY SURVEYOR
700 HALL OF RECORDS

NOTE: ANY ADDITIONS OR CHANGES ON THIS SHEET MUST BE MADE OR CIRCLED IN RED INK, WITH DATE AND NAME OF PERSON MAKING CHANGE.

Do not extend notes this side of this line.

STATION	B. S.	H. I.	F. S.	ELEV.	
		327.56			
1+27			4 83	322.73	℄
"			6 0	321.6	100'R
"			7 7	319.9	153'R BK P/L
1+41			4 85	322.71	℄
"			5 0	322.6	35'R N.W. COR Bldg
"			5 9	321.7	83'R S.W. COR "
"			4 91	322.65	℄
1+65.2			4 6	323.0	35'R N.E. COR Bldg
"			5 9	321.7	83'R S.E " "
			4 22	323.34	Floor Elv. OF Bldg
1+74			6 2	321.4	100'R ON P/L
"			7 8	319.8	153'R BK P/L
"			4 93	322.63	℄
1+85.2			4 92	322.64	℄
"			4 9	322.7	35'R N.W. COR Bldg
"			6 2	321.4	88'R S.W. " "
			4 60	322.76	Floor Elv OF Bldg
2+00			4 8	322.8	35'R N.E. COR Bldg
"			6 3	321.3	88'R S.E. " "
"			4 9	322.7	42.8'R BRK

F.B. 1415 PG. 232

Job No. 1226 Division No. V Notes Red. Plotted Profile

Survey of IVAR AVE Date Date No.

Survey by H. F. NAUMANN Notes G. A. Sasse Notes Chkd. Checked X-Sec.

Indexed [illegible] Date Date Date No.

FORM 307 10M 10-46

PLEASE RETURN TO
LOS ANGELES COUNTY SURVEYOR
700 HALL OF RECORDS

NOTE: ANY ADDITIONS OR CHANGES ON THIS SHEET MUST BE MADE OR CIRCLED IN RED INK, WITH DATE AND NAME OF PERSON MAKING CHANGE.

Do not extend notes this side of this line.

STATION	B. S.	H. I.	F. S.	ELEV.		
		327.56				
2+00			5 6	322.0	48'R Bot. Bk	
"			5 07	322.49	15'L Gut	
"			4 71	322.85	" " Tp ob	
"			3 8	323.8	100'L	
"			3 5	324.1	166'L BK P/L	
2+25			4 98	322.58	℄	
"			6 3	321.3		100'R
"			6 9	320.7		153'R BK P/L
2+27			6 1	321.5	100'R	
"			6 1	321.5	110'R N.W. Cor Bldg	{GARAGE HOUSE}
"			6 9	320.7	140.3'R S.W. " "	
2+45			5 01	322.55	℄	
"			4 8	322.8	35'R N.W. Cor Bldg	
"			6 1	321.5	88'R S.W. Cor Bldg	
"			6 1	321.5	110'R N.E. Cor Bldg	{GARAGE HOUSE}
"			6 6	321.0	140'R S.E. Cor Bldg	
2+50			5 02	322.54	℄	
T.P.			4 21	323.35	T.P. IN P.P.# 481242E Ho# 1513	
	4.09	327.44				

Profile No. ____ Notes Red ____ Plotted ____ Job No. 1226 Division No. V
X-Sec. No. ____ Date ____ Date ____ Survey of IVAR AVE
Notes Chkd. ✓ Checked ____ Survey by H. F. NAUMANN Notes G.A.S. Date 2-48
No. ____ Date ____ Date ____ Map No. ____ Indexed Johnson Date ____

F.B. 1415 PG. 233

FORM 307 10M 10-46

PLEASE RETURN TO
LOS ANGELES COUNTY SURVEYOR
700 HALL OF RECORDS

NOTE: ANY ADDITIONS OR CHANGES ON THIS SHEET MUST BE MADE OR CIRCLED IN RED INK, WITH DATE AND NAME OF PERSON MAKING CHANGE.

Do not extend notes this side of this line.

STATION	B. S.	H. I.	F. S.	ELEV.		
		327.44				
2+68			4 93	322.51		℄
"			4 8	322.6	35'R N.E. Cor Bldg	
"			5 2	322.2	42'R Tp Brk	
"			6 0	321.4	46'R Bot Brk	
"			6 5	320.9	87'R S.E. Cor Bldg	
			4 49	322.95	Floor Bldg	
2+74			4 94	322.50		℄
"			6 5	320.9	100'R	
"			6 7	320.7	153' BK LOT LINE	
2+78			4 95	322.49		℄
"			4 9	322.5	35'R N.W. Cor Bldg	
"			6 6	320.8	82'R S.W. Cor Bldg	
3+00			4 92	322.52		℄
"			5 44	322.00		15'R Gut
"			5 01	322.43		" " Tp cb
"			5 20	322.24	15'L Gut	
"			4 74	322.70	" " Tp cb	
3+02			4 92	322.52		℄
"			5 0	322.4	35'R N.E. Cor Bldg	
			4 45	322.99	Floor Elv.	

F.B. 1415 PG. 234

Job No. 1226 Division No. V Notes Red Plotted Profile
Survey of IVAR AVE Date Date No.
Survey by H. F. NAUMANN Notes G. A. Sasso Notes Chkd Checked X-Sec.
Indexed G. Jones Date Date Date No.

FORM 307 10M 10-46

PLEASE RETURN TO
LOS ANGELES COUNTY SURVEYOR
700 HALL OF RECORDS

NOTE: ANY ADDITIONS OR CHANGES ON THIS SHEET MUST BE MADE OR CIRCLED IN RED INK, WITH DATE AND NAME OF PERSON MAKING CHANGE.

Do not extend notes this side of this line.

STATION	B. S.	H. I.	F. S.	ELEV.		
		327.44				
3+02			6 4	321.0	82'R S.E. Cor. Bldg.	
T.P.			4.12	323 32		
	4 11	327.43				
3+25			4 95	322.48		℄
"			6 6	320.8	100'R	
"			7 5	319.9	153'R BK P/L	
3+48			5 03	322 40		℄
			4 13	322.30	Floor Elv.	
3+48			4 7	322.7	35'R N.W. Cor Bldg	
"			6 3	321.1	82'R S.W. Cor Bldg	
3+50			5 04	322 39		℄
3+72			5 06	322.37		℄
"			4 9	322.5	35'R N.E. Cor Bldg	
"			5 5	321.9	45'R Brk	
"			6 0	321.4	55'R Bot Brk	
"			6 7	320.7	82'R S.E. Cor Bldg	
T.P.			5 10	322.33		
	4.48	326.81				
4+00			4.54	322.27		℄

Profile
No. ____ Date ____ Notes Red ____ Plotted ____ Job No. 1226 Division No. V
X-Sec. ____ Date ____ Survey of IVAR AVE.
No. ____ Date ____ Notes Chkd. ✓ Checked ____ Survey by H. F. NAUMANN Notes G. A. S. Date 2-48
Map No. ____ Indexed Jeppesen Date ____

F.B. 1415 PG. 235

FORM 307 10M 10-46

PLEASE RETURN TO
LOS ANGELES COUNTY SURVEYOR
700 HALL OF RECORDS

NOTE: ANY ADDITIONS OR CHANGES ON THIS SHEET MUST BE MADE OR CIRCLED IN RED INK, WITH DATE AND NAME OF PERSON MAKING CHANGE.

Do not extend notes this side of this line.

STATION	B. S.	H. I.	F. S.	ELEV.		
		326.81				
4+00			5 01	321.80		15'R Gut
"			4 52	322.29		" " Tp cb
"			4 7	322 1		35'R Brk
"			5 7	321 1		45'R Bot Brk
"			6 1	320 7		100'R
"			6 4	320.4		153'R BK P/L
"			4 67	322.12	15'L Gut	
"			4 20	322 61	" Tp cb	
4+50			4 61	322 20		℄
4+78			4 60	322 21		℄
"			3 1	323.7	25'L P/L	
"			1 3	325 5	85'L	
"			0 5	326 3	165'L BK P/L	
5+00			4 60	322.21		℄
"			5 06	321.75		15'R Gut
"			4 70	322.11		" Tp cb
"			3 6	323.2		25' R P/L
"			4 4	322 4		92'R
"			4 9	321 9		150'R
"			4 81	322 00	15'L Gut	

Profile No. X-Sec. No.
Plotted Date Checked Date
Notes Red Date Notes Chkd Date
Job No. 122L Division No. ✓ IVAR AVE.
Survey of
Survey by H. F. NAUMANN Notes G. A. Sosso
Indexed G. Jordan Date
PG. 23C

FORM 307 10M 10-46

PLEASE RETURN TO
LOS ANGELES COUNTY SURVEYOR
700 HALL OF RECORDS

NOTE: ANY ADDITIONS OR CHANGES ON THIS SHEET MUST BE MADE OR CIRCLED IN RED INK, WITH DATE AND NAME OF PERSON MAKING CHANGE.

Do not extend notes this side of this line.

STATION	B. S.	H. I.	F. S.	ELEV.		
		326.81				
5+00			4 41	322.40	15'L Tpcb	
5+50			4 71	322 10		
T.P.			4 50	322 31		
	4 68	326.99				
6+00			4.95	322.04		℄
"			5 54	321.45		15.1'R Gut
"			4 96	322 03		" " Tcb
"			5 22	321 77	15'L Gut	
"			4 70	322 29	" " Tpcb	
6+20.5			5 67	321.32	15.1'R Wend	S.W.C.R Gut
"			4 98	322.01	" "	" " Tpcb
6+21.6			5 43	321.56	15'L Wend	N.W.C.R Gut
"			4 72	322.27	" " " "	Tpcb
6+40.6			6 29	320.70	35.2'R Send	S.W.C.R Gut
"			5 49	321.50	" " "	" Tpcb
6+41.2			5 63	321.36	34.4'L Wend	N.W.C.R Gut
"			4 81	322.18	" " "	" " Tpcb
6+40.46			5 98	321.01		℄ Cross Gutter
6+50			5 63	321.36		℄
6+55.46			5 53	321.46		℄ Edge Conc

Profile
No. ____ Date ____ Notes Red ____ Plotted ____ Job No. 1226 Division No. V
X-Sec. Date ____ Survey of IVAR AVE
Notes Chkd. ____ Checked ____ Survey by H. F. NAUMANN Notes G.A.S. Date 2.48
No. ____ Date ____ Map No. ____ Indexed ____ Date ____

FORM 307 10M 10-46

PLEASE RETURN TO
LOS ANGELES COUNTY SURVEYOR
700 HALL OF RECORDS

NOTE: ANY ADDITIONS OR CHANGES ON THIS SHEET MUST BE MADE OR CIRCLED IN RED INK, WITH DATE AND NAME OF PERSON MAKING CHANGE.

Do not extend notes this side of this line.

STATION	B. S.	H. I.	F. S.	ELEV.		
		326.99				
6+66.46			5 43	321.56		& OTHER edge conc
6+80.46			5 14	321.85	INT. ℄s	BENTEL & ROSEMEAD Blvd
			6 18	320.81		100'R(S) & " "
			7 07	319.92		40'R(W) Gut
			6 24	320.75		" " " Tp cb
			6 83	320.16		153'R(S) & ROSEMEAD Blvd
			7 70	319.29		40'R(W) Gut
			6 87	321.12		" " " Tp cb
			4 11	322.88		100'L(N) & ROSEMEAD Blvd
			4 97	322.02		40'L(W) Gut
			4 13	322.86		" " " Tp cb
			3 52	323.47		166'L(N) & ROSEMEAD Blvd
			4 34	323.65		40'L(W) Gut
			3 51	323.48		" " " Tp cb
B.M. W.M.-52			4 68	322.31	B.M. W.M.-52	ROSEMEAD & BENTEL AVE, N.W. COR. Bt. spk. in curb, 25' W. of W end C.R. Elv. 322.302 F.B. 1247-62

Profile
Plotted
No.
X-Sec.
Date
Checked
No.
Date
Notes Red
Date
Notes Chkd 3/11/62
Date
Job No. 1226 Division No. V
Survey of IVAR AVE
Survey by H. F. NAUMANN
Notes G. A. Sq 55c
Date
Indexed
F.B. 415 Pg. 238

PWFB 1426 [redacted] 2486

F. B. 1415 Pg. 239

Ck'd by Miller
Map No.
Office Work
Checked
Date

Survey of IVAR AVE
W. O. 8351 Tape No. 095 St'd 68 °F
Surveyed by H.F. NAUMANN
Notes H.F.N. Date 4-49
Indexed A. C. Johnson

MAY 24 1950

W.S. 44 C-5

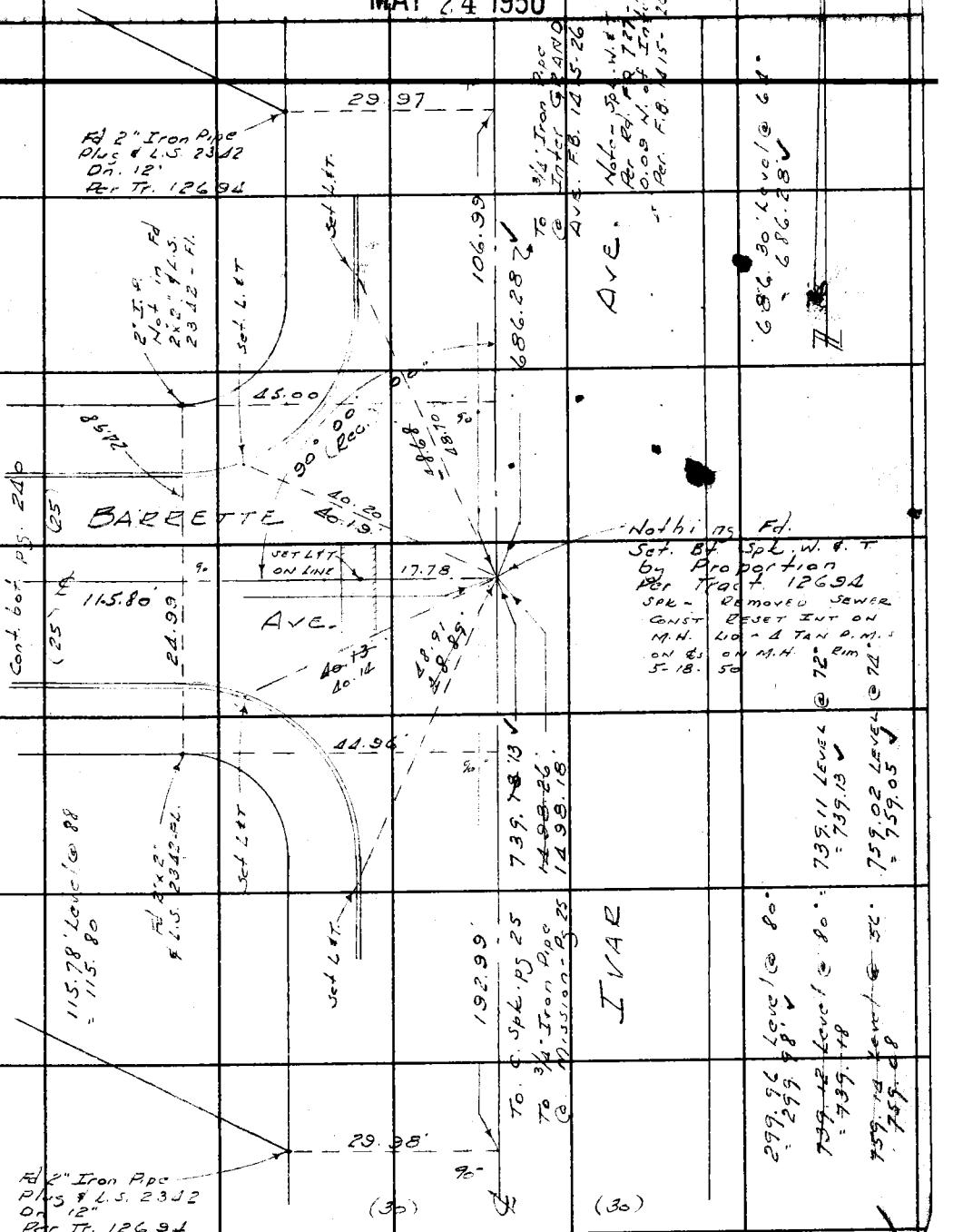

Note: Any Additions or Changes on This Sheet Must be Mar[illegible] Circled in Red Ink With Date a[illegible] Name of Person Making Change.

Do not extend notes this side of this line.

RETURN TO
LOS ANGELES [illegible]NTY SURVEYOR
700 HALL [illegible] RECORDS

FORM 247 SM 11-46

F. B. 1415 PG. 240 PWFB 1426 2487, 2488, 2489

W.S. 44-C-5

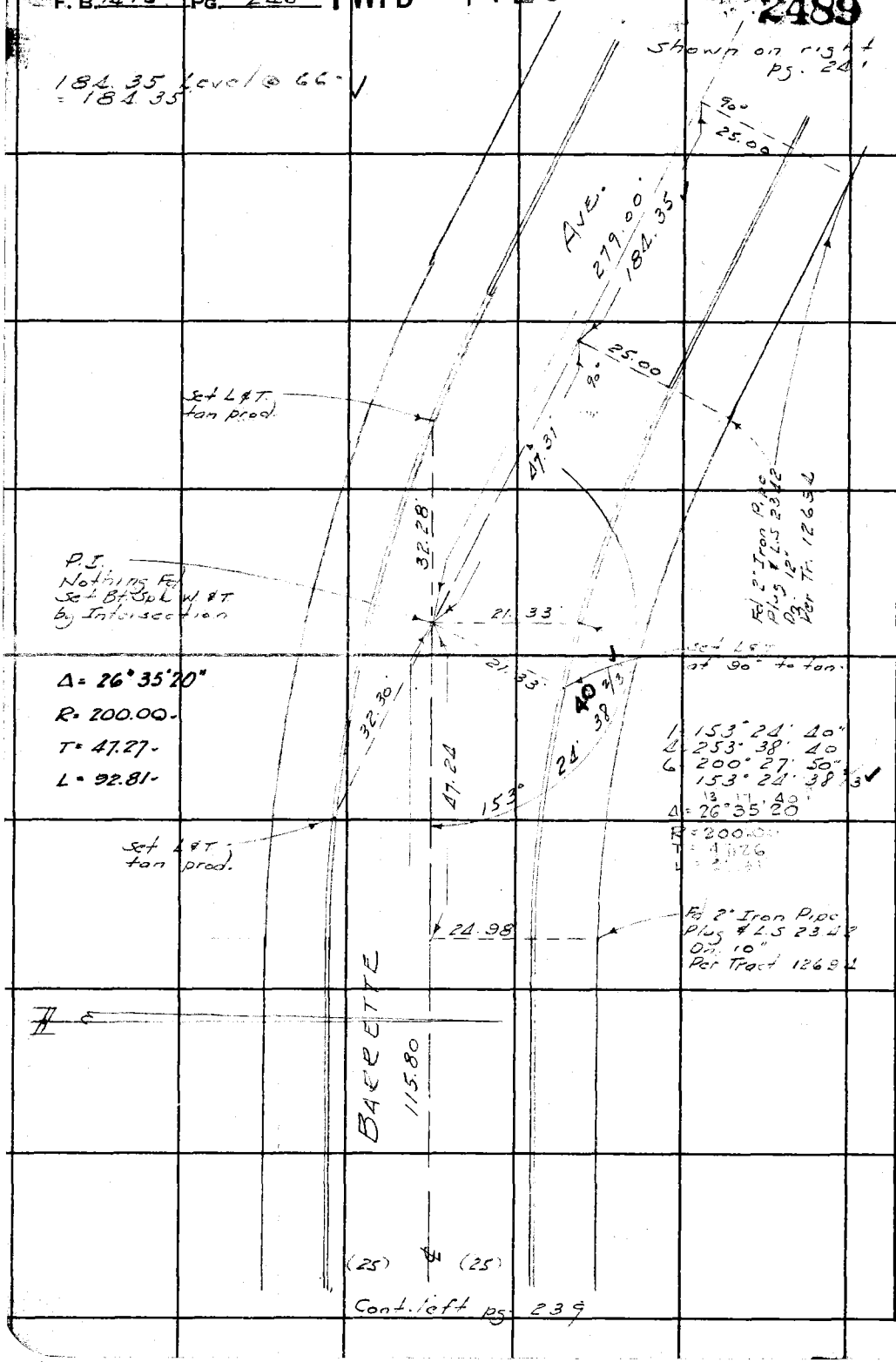

RETURN TO
LOS ANGELES C ITY SURVEYOR
700 HALL OF RECORDS

Do not extend notes this side of this line.

Note: Any Additions or Changes on This Sheet Must Be Mad Circled in Red Ink With Date an me of Person Making Change.

PWFB 1426 [redacted] 2490

Notes Ck'd by Miller	Survey of IVAR AVE
Map No.	W. O. 835 Tape No. 095 St'd 58 °F
Office Work	Surveyed by H.F. NAUMANN
Checked	Notes H.F.N. Date 4-49
Date	Indexed A. C. Johnson

F. B. 1415 PG. 241

W.S. 44-C-5

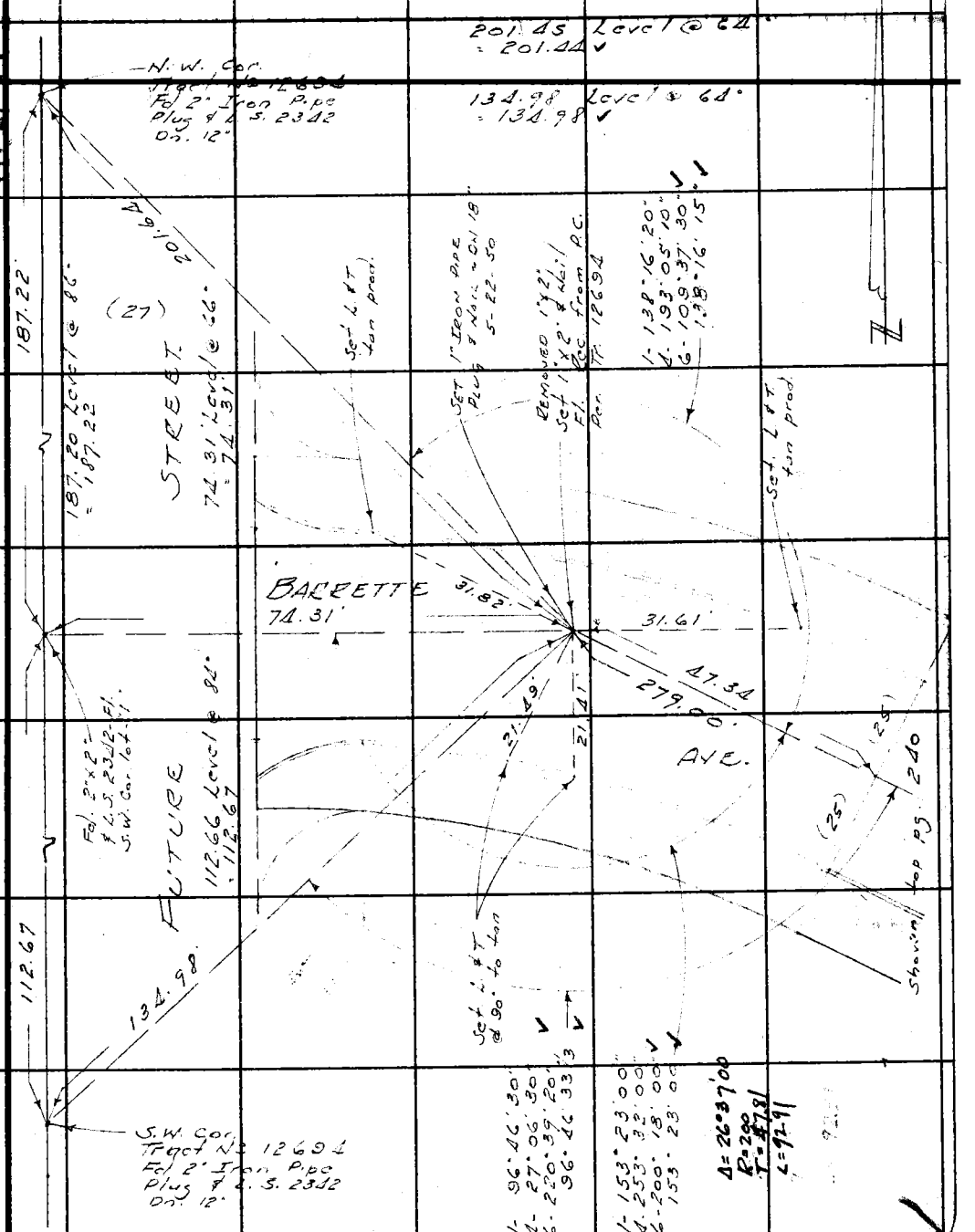

Note: Any Additions or Changes on This Sheet Must be Mar[illegible] Circled in Red Ink With Date a[illegible] Name of Person Making Change.

Do not extend notes this side of this line.

RETURN TO
LOS ANGELES [illegible]NTY SURVEYOR
700 HALL [illegible] RECORDS

FORM 247 BM 11-46

RETURN TO
LOS ANGELES COUNTY SURVEYOR
700 HALL OF RECORDS

Note: Any Additions or Changes on This Sheet Must Be Made Circled in Red Ink With Date and Name of Person Making Change.

Do not extend notes this side of this line.

F. B. 1415 PG. 342

NOTES RED. _____ JOB NO. 1226 SURVEY OF IVAR AVE.

DATE _____ SURVEY BY _____

NOTES CHKD. _____ NOTES BY H.R. Stock DATE 4-8-49

DATE _____ INDEXED _____ DATE _____

F.B. 1415 PG. 243

NOTE: ANY ADDITIONS OR CHANGES ON THIS SHEET MUST BE MADE OR CIRCLED IN RED INK, WITH DATE AND NAME OF PERSON MAKING CHANGE

PLEASE RETURN TO
LOS ANGELES COUNTY SURVEYOR
700 HALL OF RECORDS

Do not extend notes this side of this line

DESCRIPTION	ADDITIONAL BENCH LEVELS IVAR AVE. SEWER DISTRICT C.I. 1226
ADJ. ELEV.	
3RD RUN	H.F. Naumann
2ND RUN	H.R. Stock C.H. Morrison
DIFF.	W.K. Challoner
1ST RUN	
B.M.	

FORM 353 1M 7-43

FORM 353 1M 7-43

PLEASE RETURN TO
LOS ANGELES COUNTY SURVEYOR
700 HALL OF RECORDS

NOTE: ANY ADDITIONS OR CHANGES ON THIS SHEET MUST BE MADE OR CIRCLED IN RED INK, WITH DATE AND NAME OF PERSON MAKING CHANGE

Do not extend notes this side of this line

NOTES RED. DATE
NOTES CHKD. DATE
JOB NO. 1226 SURVEY OF IVAR AVE.
SURVEY BY
NOTES BY H.R. Stock DATE 4-8-49
INDEXED DATE
F.B. 1415 PG. 294

B. M.	1ST RUN	DIFF.	2ND RUN	3RD RUN	ADJ. ELEV.	DESCRIPTION
WM. 298	344.314					B.M. WM 298 Elev. 344.314 FB. 1297-225
+	5.846		5.737			IVAR AVE (E. Side) 1250± N. of ℄ of
π	350.160	+3.147	+3.149			Mission Dr.
−	2.699		2.588			Bt. spk. in Conc. Walk to Hse# 1072
(set) WM. 298 A	347.461					B.M. WM 298 A Elev. FB 1415-244
+	6.250		6.163			IVAR AVE. & BARRETTE AVE. S.W. Cor.
π	353.711	+2.332	+2.330			Bt. spk. in cb. 6' W. of W end C.R.
−	3.918		3.833			
T.P.	349.793					T.P. Bt. spk. in Rd. 6' N. ℄ BARRETTE Ave
+	5.649		5.559			
π	355.442	+1.475	1.477			
−	4.174		4.082			OK 83
(set) WM. 298B	351.268				351.268	B.M. W.M. 298 B Elev. FB 1415-244
+	5.564		5.521			BARRETTE AVE. & FUTURE St. N.E. Cor.
π	356.832	+2.010	+2.009			Bt. spk. in cb. 10' E. of E. end C.R.
−	3.554		3.512			
T.P.	353.278					T.P. IXZ & Nail N. edge dirt driveway
+	6.281		6.164			
π	359.559	+1.671	+1.674			
−	4.610		4.490			
T.P.	354.949					T.P. Bt. spk. W. side pvt. Muscatel Ave.
+	3.652		3.553			
π	358.601	−2.289	−2.288			
−	5.941		5.841			
T.P.	352.660					T.P. Bt. spk. W. side pvt. Muscatel Ave.

FORM 353 1M 7-43

PLEASE RETURN TO
LOS ANGELES COUNTY SURVEYOR
700 HALL OF RECORDS

NOTE: ANY ADDITIONS OR CHANGES ON THIS SHEET MUST BE MADE OR CIRCLED IN RED INK, WITH DATE AND NAME OF PERSON MAKING CHANGE

Do not extend notes this side of this line

B. M.	1ST RUN	DIFF.	2ND RUN	3RD RUN	ADJ. ELEV.	DESCRIPTION
T.P.	352.660					T.P. Bt. spk. in W. side pvt. Muscatel Ave
+	4.902		4.806			
⊼	357.562	-0.370	-0.370			
−	5.272		5.176			
WM.294	352.290					B.M. WM.294 Elev. 352.290 F.B. 1247-221 Muscatel Ave (E. side), 800'± N. of ℄ of Mission Dr. Bt. spk. in conc. walk to Hse. # 1076
WM.#-93	355.940					B.M. WM-93 Elev. 355.940 F.B. 1247-68 Mission Dr. (N. Side), 600'± E. of ℄ of Walnut Grove Ave. Bt. spk. in conc. ob. W. side of drive to Ho. # 1245
+	3.309		3.215			
⊼	359.249	-3.506	-3.504			
−	6.815		6.719			
T.P.	352.434					T.P. Bt. spk. (W side) pvt. Barnett
+	2.786		2.663	2.601		
⊼	355.220	-3.759	-3.764	-3.758		
(Set) −	6.545		6.427	6.359		
WM.-93 A	348.675				348.676	B.M. WM.93A Elev. F.B. 1415-245 Private Road (Bartlett Ave.) (W. side) 475'± S. of ℄ of Mission Dr. Bt. spk. conc. drive to Hse. # 1233
+	2.429		2.360			
⊼	351.104	-4.242	-4.240			
−	6.671		6.600			
T.P.	344.433					T.P. Bt. spk. N. Side pvt. Edmond

NOTES RED. ____ JOB NO. 1226 SURVEY OF IVAR AVE.
DATE ____ SURVEY BY ____
NOTES CHKD. ____ NOTES BY H.R. Stock DATE 9-8-99
DATE ____ INDEXED ____ DATE ____

F.B. 1415 PG. 245

FORM 353 IM 7-43

PLEASE RETURN TO
LOS ANGELES COUNTY SURVEYOR
700 HALL OF RECORDS

NOTE: ANY ADDITIONS OR CHANGES ON THIS SHEET MUST BE MADE OR CIRCLED IN RED INK, WITH DATE AND NAME OF PERSON MAKING CHANGE

Do not extend notes this side of this line

B. M.	1ST RUN	DIFF.	2ND RUN	3RD RUN	ADJ. ELEV.	DESCRIPTION
T.P.	344.433 ✓					T.P. Bt. spk in N side pvt. Edmond Dr.
+	3.733		3.681	3.589		
⊼	348.166	-1.457	-1.449	-1.458		
−	5.190		5.130	5.047		
T.P.	342.976 ✓					T.P. Bt. spk in pvt. 4'N ℄ Edmond Dr.
+	4.110		3.976			
⊼	347.086	-1.991	-1.988			
−	6.101		5.964			
T.P.	340.985 ✓					T.P. Bt. Spk. in pvt (S side) Edmond Dr.
+	4.670		4.553			
⊼	345.655	+0.641	+0.641			
−	4.029		3.912			
WM. 286	341.626 ✓					B. M. WM. 286 Elev. 341.626 F.B. 1247-213 Walnut Grove Ave. & Edmond Dr., N.E. Cor. L.&T. in conc. walk to Hse# 1234

F.B. 1415 PG. 246

JOB NO. 1226 SURVEY OF IVAR AVE.

SURVEY BY

NOTES BY H.R. Stock DATE 9-8-49

INDEXED DATE

NOTES RED. DATE

NOTES CHKD. DATE

Notes Ck'd by	Survey of IVAR AVE
Map No.	W. O. 1226 Tape No. 095 St'd. 68 °F
Office Work	Surveyed by
Checked	Notes H. R. Stock Date 4-5-49
Date	Indexed

F. B. 1413 Pg. 297

LOCATION OF IMPROVEMENTS
ON
PRIVATE ROAD
(BARTLETT AVE.)
FROM
MISSION DRIVE
South to
TRACT LINE

C.I. 1226

H.F. Naumann
H.R. Stock
C.H. Morrison
W.K. Chaffner

Note: Any Additions or Changes on This Sheet Must be Made or Circled in Red Ink With Date and Name of Person Making Change.

Do not extend notes this side of this line.

RETURN TO
LOS ANGELES COUNTY SURVEYOR
700 HALL OF RECORDS

FORM 247 5M 11-46

F. B. 1415 PG. 248

Cont. bot pg 249

Privet Hedge 2' wide & 30" High

3+79.9

15.8

Elm Tree 3+87.0

25.0

23.5

P.P. # 732950 E 3+93.6

4+18.6

4+21.1

9.6

14.5

8.3

Premix driveway

(AVE.)

PRIVATE ROAD

2" Rock & 3" No Sub

4+69.9

25.6

4+67.6

4+71.7

Conc. driveway

2.6

25.6

11.2

17.0

8.0

Premix driveway

(BARTLETT)

23.7

P.P. # 732949 E 4+93.8

5+18.0

5+21.0

13.6

14.5

8.0

Premix driveway

5+18.8

5+21.1

10.5

13.0

8.0

Premix driveway

24.1

P.P. # 732943 E 5+93.6

Sta. 6+00

13.0

15.0

24.2

6+16.7 dead man

End Pavement 6+42.3

4' Woven Wire fence 4"x4" Posts

0.6

6+43.5

Tract line

To 3/4" iron pipe at Edmond Drive per F.B. 1415-33

RETURN TO
LOS ANGELES COUNTY SURVEYOR
700 HALL OF RECORDS

Do not extend notes this side of this line.

Note: Any Additions or Changes on This Sheet Must Be Made or Circled in Red Ink With Date and Name of Person Making Change.

Notes Ck'd by	Survey of IVAR AVE.
Map No.	W. O. Tape No. 095 St'd 68 °F
Office Work	Surveyed by
Checked	Notes H. R. Stack Date 9-8-49
Date	Indexed

F. B. 1413 Pg. 299

Cont. bot pg 250

21.3 — 8" Pepper Tree 1+80.5

1+87.3 — 19.9 — 24.7 — 3' Wooden Fence 2+35.6

(AVE.) ROAD

23.3 — P.P. # 713749 E 2+49.7

24.7 — 2+69.3

2+68.3 — 10.0 — 2+70.3 — 12.2 — 8.0

12.5 — 14.2 — Sta. 3+00

3+12.0 24" gum Tree — 23.0 — 3+19.1 — 11.0 — 3+22.0 — 13.3 — 3.4 — Premix driveway

3+28.0 End 5' BOARD Fence — 19.9

(BARTLETT) PRIVATE 2" Rock & Oil No Curb

3+68.4 — 10.0 — 3+70.7 — 12.5 — 8.2 — Premix driveway

Cont. top pg. 298

Note: Any Additions or Changes on This Sheet Must be Made or Circled in Red Ink With Date and Name of Person Making Change.

Do not extend notes this side of this line.

RETURN TO LOS ANGELES COUNTY SURVEYOR 700 HALL OF RECORDS

FORM 247 BM 11-46

F. B. 1415 PG. 230

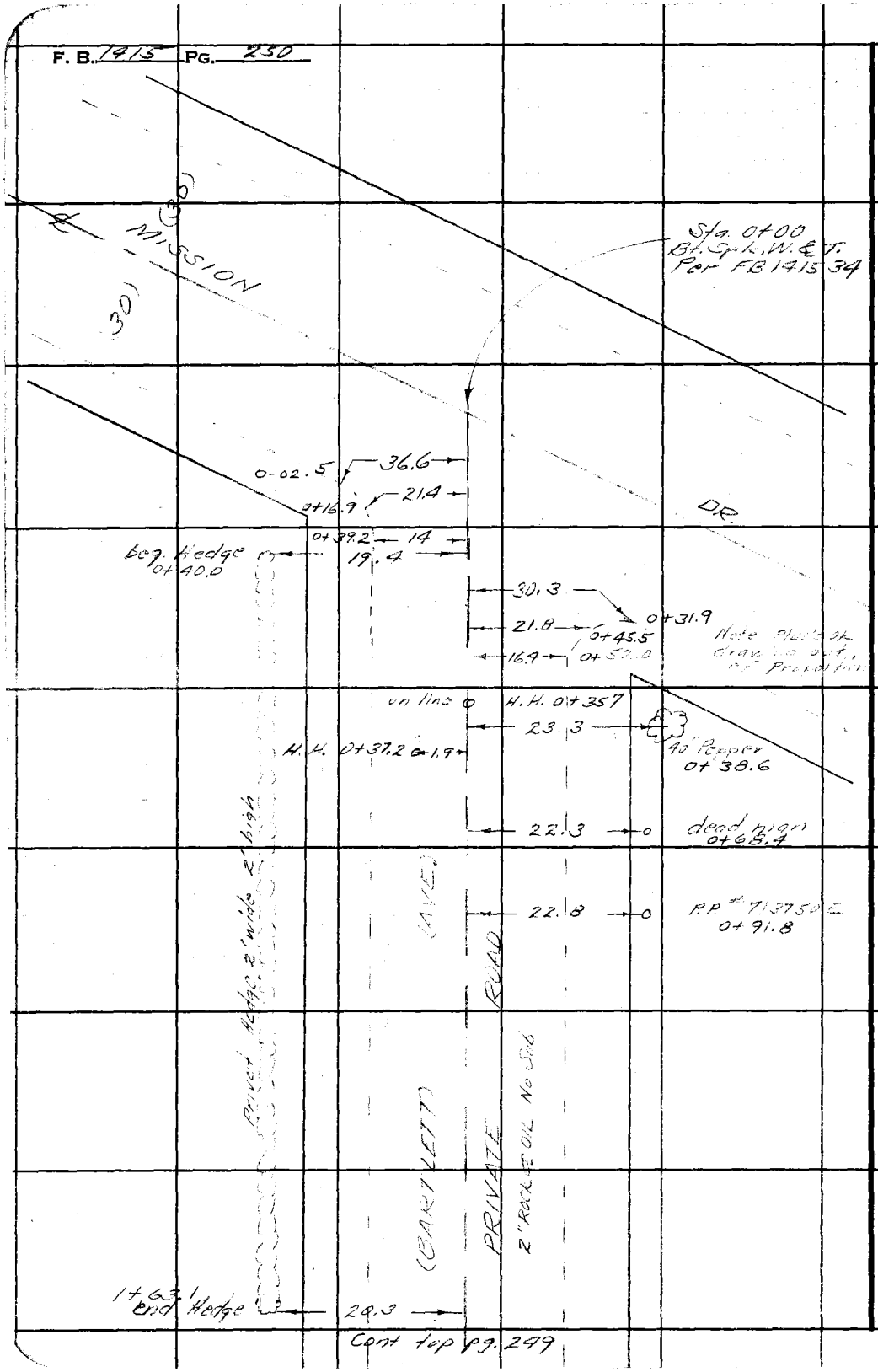

RETURN TO
LOS ANGELES COUNTY SURVEYOR
700 HALL OF RECORDS

Do not extend notes this side of this line.

Note: Any Additions or Changes on This Sheet Must Be Made or Circled in Red Ink With Date and Name of Person Making Change.

Profile No. ____ Notes Red ____ Plotted ____ Job No. 1226 Division No. V

Date ____ Date ____ Survey of IVAR AVE

X-Sec. No. ____ Notes Chkd LCM Checked ____ Survey by ____ Notes H.R.S. Date 9-5-49

Date 4/13/49 Date ____ Map No. ____ Indexed ____ Date ____

F.B. 1945 PG. 251

PROFILE & CROSS-SECTIONS
ON
PRIVATE ROAD
(BARTLETT AVE)
FROM
MISSION DRIVE
S. TO
TRACT LINE
C.I. 1226

STATION	B.S.	H.I.	F.S.	ELEV.
		W.K. Challauer	C.H. Morrison H.R. Stock	H.E. Naumann

NOTE: ANY ADDITIONS OR CHANGES ON THIS SHEET MUST BE MADE OR CIRCLED IN RED INK, WITH DATE AND NAME OF PERSON MAKING CHANGE.

Do not extend notes this side of this line.

PLEASE RETURN TO
LOS ANGELES COUNTY SURVEYOR
726 HIGGINS BLDG.

76L298 307 3M 11-48

76L298 307 3M 11-48

PLEASE RETURN TO
LOS ANGELES COUNTY SURVEYOR
726 HIGGINS BLDG.

NOTE: ANY ADDITIONS OR CHANGES ON THIS SHEET MUST BE MADE OR CIRCLED IN RED INK, WITH DATE AND NAME OF PERSON MAKING CHANGE.

Do not extend notes this side of this line.

STATION	B. S.	H. I.	F. S.	ELEV.		
BM WM-93				355.94	B.M. WM.93 Elev 355.940 FB 1247-68	
					Mission Dr. (N side) 600'± E. of ℄ of	
					Walnut Grove Ave.	
	1.76	357.70			Bt. Spk. in conc. cb W. side of drive	
					to Hse # 1245	
0+00			3.10	354.60	int. ℄ Bartlett Ave & Mission Dr.	
			2.24	355.46	100' R (W)	℄ " "
			3.1	354.6	30' L(S) P/L	
			1.72	355.98	200' R (W)	℄ " "
			2.6	355.1	30' L(S) P/L	
			4.10	353.60	100' L (E)	℄ " "
			5.0	352.7	30' R(S) P/L	
			4.92	352.78	200' L (E)	℄ " "
			6.0	351.7	30' R(S) P/L	
0+17			3.73	353.97		℄
"			3.7	354.0		25 R (W) P/L
0+40			4.25	353.45		℄
"			4.1	353.6	25 L (E) P/L	
0+50			4.38	353.32		℄

F.B. 1415 PG. 252
Job No. 1226 Division No. V Notes Red. Plotted Profile
Survey of IVAR AVE. Date Date No.
Survey by Notes H.R. Stock Notes Chkd. Checked X-Sec.
Indexed Date Date No.

76L298 307 3M 11-48

PLEASE RETURN TO
LOS ANGELES COUNTY SURVEYOR
726 HIGGINS BLDG.

NOTE: ANY ADDITIONS OR CHANGES ON THIS SHEET MUST BE MADE OR CIRCLED IN RED INK, WITH DATE AND NAME OF PERSON MAKING CHANGE.

Do not extend notes this side of this line.

STATION	B. S.	H. I.	F. S.	ELEV.		
		357.70				
1+00			499	35271		℄
"			531	35239		12.5 R(W) edge
"			53	3524		15 " cb.L.
"			43	3534		20' "
"			41	3536		25' "
"			537	35233	14 L(E) edge pvt.	
"			54	3523	15 " cb.L.	
"			49	3528	21 "	
"			52	3525	25 "	
1+50			566	35204		℄
1+87			613	35157		℄
"			54	3523		25 R(E)
"			63	3514		100 "
"			69	3508		180 "
T.P.			526	35244	T.P.	
	3.19	355.63				
2+00			421	35142		℄
"			471	35092		12.8 R(W) edge pvt.
"			44	3512		15 " cb.L.
"			39	3517		19 "

Profile
No. ____ Date ____ Notes Red ____ Plotted ____ Job No. 1226 Division No. V
X-Sec.
No. ____ Date ____ Notes Chkd ____ Checked ____ Survey of IVAK AVE.
Date ____ Survey by ____ Notes H.R.G. Date 4-8-49
Map No. ____ Indexed ____ Date ____

F.B. 7415 Pg. 253

76L298 307 3M 11-48

PLEASE RETURN TO
LOS ANGELES COUNTY SURVEYOR
726 HIGGINS BLDG.

NOTE: ANY ADDITIONS OR CHANGES ON THIS SHEET MUST BE MADE OR CIRCLED IN RED INK, WITH DATE AND NAME OF PERSON MAKING CHANGE.

Do not extend notes this side of this line.

STATION	B. S.	H. I.	F. S.	ELEV.		
		35563				
2+00			39	3517		25 R(W)
"			4.65	35098	13 L(E) edge pvt.	
"			47	3509	15 " cb.L.	
"			38	3518	21 "	
"			36	3520	25 "	
2+36			4.60	35103		℄
"			46	3510	25' L(E)	
"			46	3510	100' "	
"			55	3501	180' "	
2+50			4.82	35081		℄
3+00			5.44	35019		℄
"			5.73	34990		12.5 R(W) edge pvt.
"			54	3502		15 " cb.L.
"			50	3506		20 "
"			50	3506		25 "
"			5.84	34979	14.2' L(E) edge pvt.	
"			60	3496	15' L(E) cb.L.	
"			54	3502	25' "	
3+50			6.03	34960		℄

F.B. 1415 PG. 254
Job No. 1226 Division No. V Notes Red. Plotted Profile
Survey of IVAR AVE. Date Date No.
Survey by Notes H.R. Stock Notes Chkd. Checked X-Sec.
Indexed Date Date Date No.

76L298 307 3M 11-48

PLEASE RETURN TO
LOS ANGELES COUNTY SURVEYOR
726 HIGGINS BLDG.

NOTE: ANY ADDITIONS OR CHANGES ON THIS SHEET MUST BE MADE OR CIRCLED IN RED INK, WITH DATE AND NAME OF PERSON MAKING CHANGE.

Do not extend notes this side of this line.

STATION	B. S.	H. I.	F. S.	ELEV.		
		355 63				
T.P.			6 22	349 41	T.P.	
	4 22	353 63				
4+00			4 68	348 95		℄
"			5 04	348 59		12.5' R(N) edge pvt.
"			5 0	348 6		15' " cb.L.
"			4 4	349 2		25' "
"			5 09	348 54	13.6' L(E) edge pvt.	
"			5 0	348 6	15' " cb.L.	
"			4 5	349 1	25' "	
4+30			4 98	348 65		℄
"			4 7	349 9		25' R(N)
"			5 9	347 7		100' "
"			6 8	346 8		180' "
4+35			5 05	348 58		℄
"			4 8	348 8	25' L(E)	
"			4 8	348 8	100 "	
"			5 2	348 4	180 "	
4+50			5 19	348 44		℄
5+00			5 62	348 01		℄
"			6 13	347 50		12.7' R(N) edge pvt.

Profile
Notes Red ____ Plotted ____ Job No. 1226 Division No. V
No. ____ Date ____ Date ____ Survey of IVAR AVE
X-Sec. Notes Chkd. ____ Checked ____ Survey by ____ Notes HRS Date 4-8-49
No. ____ Date ____ Date ____ Map No. ____ Indexed ____ Date ____

F.B. 8415 PG. 255

76L298 307 3M 11-48

PLEASE RETURN TO
LOS ANGELES COUNTY SURVEYOR
726 HIGGINS BLDG.

NOTE: ANY ADDITIONS OR CHANGES ON THIS SHEET MUST BE MADE OR CIRCLED IN RED INK, WITH DATE AND NAME OF PERSON MAKING CHANGE.

Do not extend notes this side of this line.

STATION	B. S.	H. I.	F. S.	ELEV.		
		353.63				
5+00			6.1	347.5		15' R(W) cb.L.
"			5.3	348.3		25' "
"			6.24	347.39	14.1' L(E) edge. pvt.	
"			6.2	347.4	15.' "	
"			5.5	348.1	25' "	
5+50			6.25	347.38		℄
T.P.			6.86	346.77	T.P.	
	4.54	351.31				
6+00			4.65	346.66		℄
"			5.22	346.09		13' R(W)
"			5.1	346.2		15' "
"			4.5	346.8		21' "
"			4.4	346.9		25' "
"			5.09	346.22	15' L(E) cb.L.	
"			3.8	347.5	21' "	
"			3.7	347.6	25' "	
6+43.5			5.0	346.3		℄
"			4.7	346.6		25' R(W)
"			5.6	345.7		100' "

F.B. 1415 PG. 256
Job No. 1226 Division No. V Notes Red. Plotted Profile
Survey of IVAR AVE. Date Date No. X-Sec.
Survey by Notes H.R. Stock Notes Chkd. Checked
Indexed Date Date Date No.

76L298 307 3M 11-48

PLEASE RETURN TO
LOS ANGELES COUNTY SURVEYOR
726 HIGGINS BLDG.

NOTE: ANY ADDITIONS OR CHANGES ON THIS SHEET MUST BE MADE OR CIRCLED IN RED INK, WITH DATE AND NAME OF PERSON MAKING CHANGE.

Do not extend notes this side of this line.

STATION	B. S.	H. I.	F. S.	ELEV.		
		35131				
6+43.5			63	3450		180' R(W)
"			41	3472	25' L(E)	
"			45	3468	100' "	
"			52	3461	180' "	
B.M. WM. 93A			263	34868	B.M. WM. 93A Elev. 348.68 (Unadjusted) FB 1415 - 245	
					Private Road (Bartlett Ave) (W. side) 4.5'±	
					S. of ℄ of Mission Dr.	
					Bt. spk. in conc. drive to Hse # 12.33	

Profile
Notes Red ____ Plotted ____ Job No. 1226 Division No. V
No. ____ Date ____ Date ____ Survey of IVAR AVE.
X-Sec. Notes Chkd ____ Checked ____ Survey by ____ Notes H.R.S. Date 4-8-49
No. ____ Date ____ Date ____ Map No. ____ Indexed ____ Date ____

F.B. 1415 PG. 257

F.B. 1015 PG. 258

Job No. _____ Division No. _____ Notes Red. _____ Plotted _____ Profile

Survey of _____ Date _____ Date _____ No. _____

Survey by _____ Notes _____ Notes Chkd. _____ Checked _____ X-Sec.

Indexed _____ Date _____ Date _____ Date _____ No. _____

STATION	B. S.	H. I.	F. S.	ELEV.

76L298 307 3M 11-48

PLEASE RETURN TO
LOS ANGELES COUNTY SURVEYOR
726 HIGGINS BLDG.

Do not extend notes this side of this line.

NOTE: ANY ADDITIONS OR CHANGES ON THIS SHEET MUST BE MADE OR CIRCLED IN RED INK, WITH DATE AND NAME OF PERSON MAKING CHANGE.

Notes Ck'd by	Survey of IVAR AVE
Map No.	W. O. 1226 Tape No. 095 St'd 68 °F
Office Work	Surveyed by
Checked	Notes H. R. Stock Date 4-49
Date	Indexed

F. B. 14-15 Pg. 259

Note: Any Additions or Changes on This Sheet Must be Made or Circled in Red Ink With Date and Name of Person Making Change.

Do not extend notes this side of this line.

LOCATION
of
IMPROVEMENTS
on
BARRETTE AVE.
bet.
IVAR AVE
and
TRACT LINE WEST.

C.I. 1226

RETURN TO
LOS ANGELES COUNTY SURVEYOR
700 HALL OF RECORDS

H. F. Naumann
H. R. Stock
C. H. Morrison
W. E. Challoner

FORM 247 SM 11-46

F. B. 1415 PG. 260

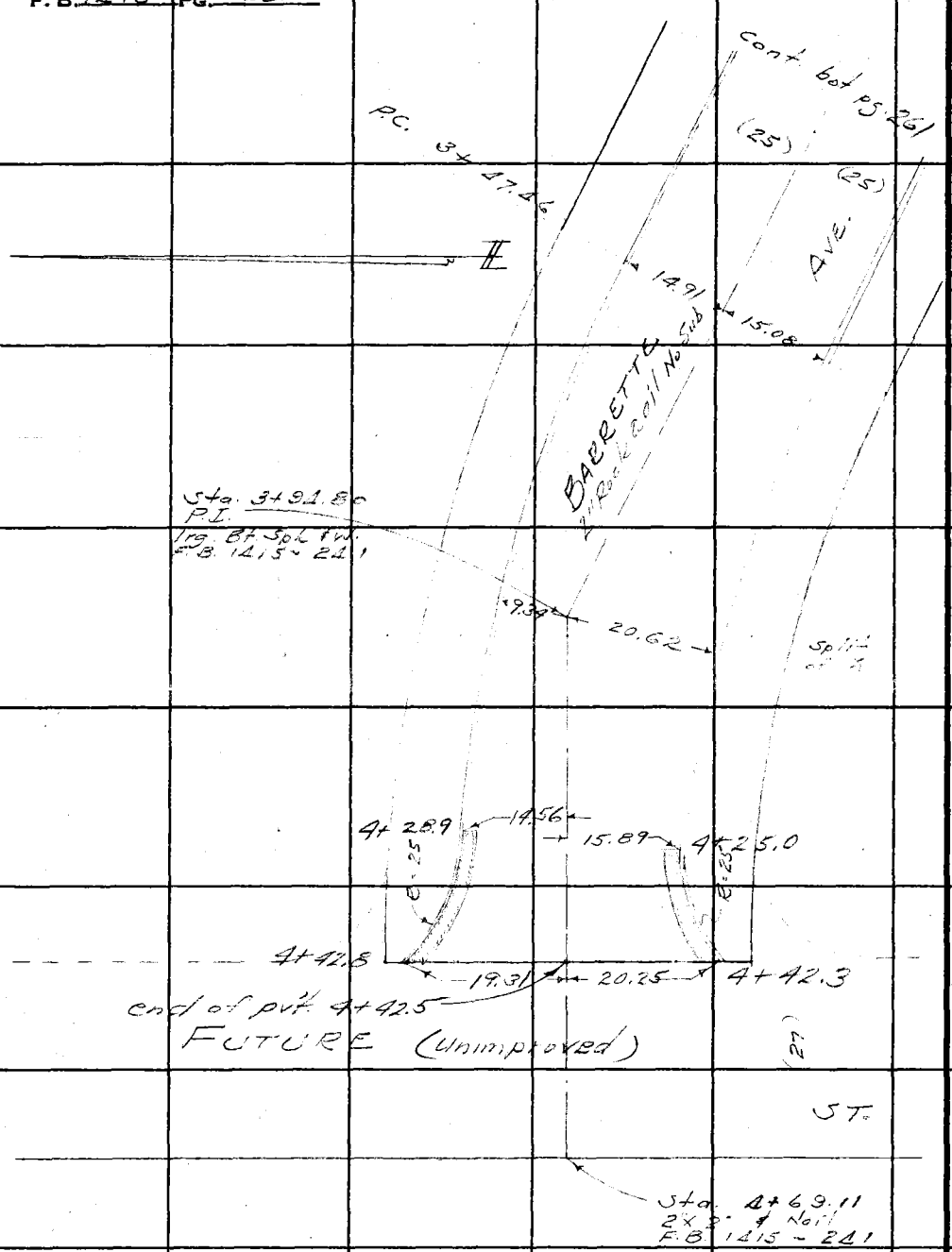

RETURN TO
LOS ANGELES COUNTY SURVEYOR
700 HALL OF RECORDS

Do not extend notes this side of this line.

Note: Any Additions or Changes on This Sheet Must Be Made or Circled in Red Ink With Date and Name of Person Making Change.

Notes Ck'd by	Survey of IVAR AVE
Map No.	W. O. 1226 Tape No. 095 St'd 68 °F
Office Work	Surveyed by
Checked	Notes H. R. Stock Date 4-49
Date	Indexed

F. B. 1415 Pg. 261

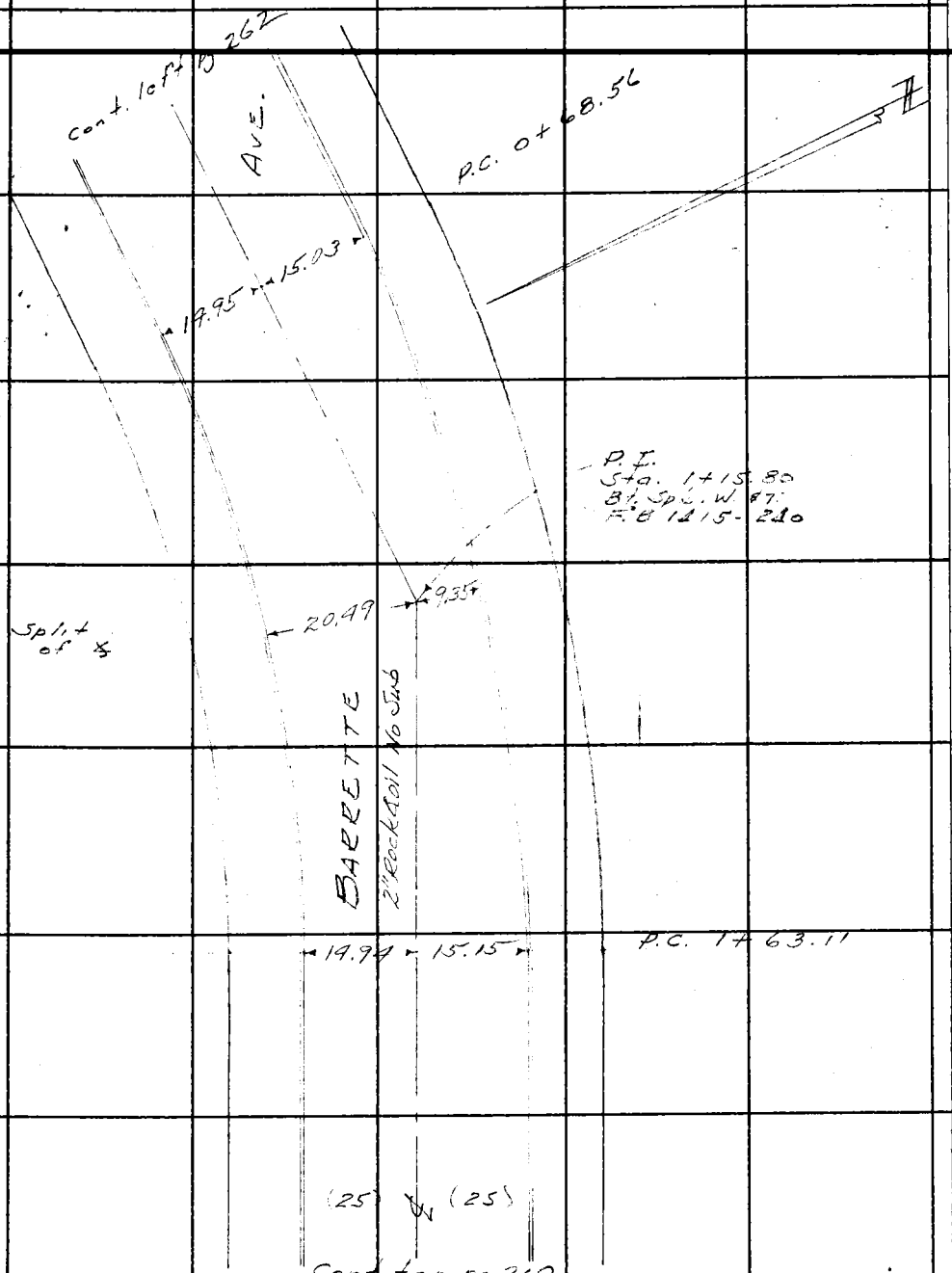

Note: Any Additions or Changes on This Sheet Must be Made or Circled in Red Ink With Date and Name of Person Making Change.

Do not extend notes this side of this line.

RETURN TO
LOS ANGELES COUNTY SURVEYOR
7DO HALL OF RECORDS

FORM 247 SM 11-46

F. B. 1415 PG. 262

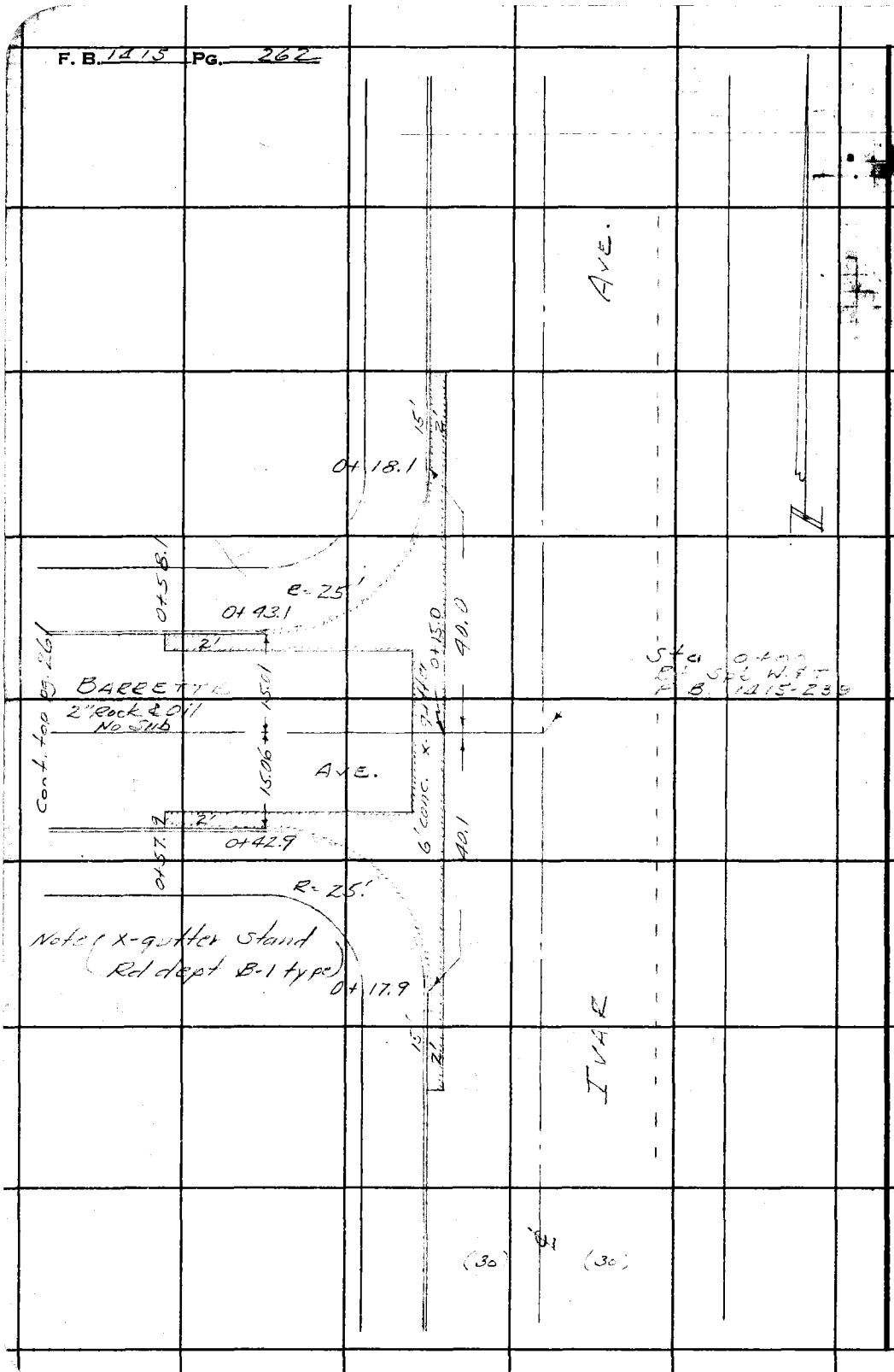

RETURN TO
LOS ANGELES COUNTY SURVEYOR
700 HALL OF RECORDS

Do not extend notes this side of this line.

Note: Any Additions or Changes on This Sheet Must be Made or Circled in Red Ink With Date and Name of Person Making Change.

Profile No. ____ Notes Red. ____ Plotted ____ Job No. 1226 Division No. V

F.B. 1415 PG. 263

Date ____ Date ____ Survey of IVAR AVE.

X-Sec. No. ____ Notes Chkd. LCM Checked ____ Survey by ____ Notes H.R.S. Date 4-8-49

Date 4/13/49 Date ____ Map No. ____ Indexed ____ Date ____

PROFILE & X-SECTIONS
ON
BARRETTE AVE.
bet.
IVAR AVE.
&
TRACT LINE WEST
C.I. 1226

ELEV.

H.F. Naumann

F.S.

H.R. Stock
C.H. Morrison

H.I.

W.K. Challoner

B.S.

STATION

NOTE: ANY ADDITIONS OR CHANGES ON THIS SHEET MUST BE MADE OR CIRCLED IN RED INK, WITH DATE AND NAME OF PERSON MAKING CHANGE.

PLEASE RETURN TO
LOS ANGELES COUNTY SURVEYOR
726 HIGGINS BLDG.

Do not extend notes this side of this line.

76L298 307 3M 11-48

76L298 307 3M 11-48

PLEASE RETURN TO
LOS ANGELES COUNTY SURVEYOR
726 HIGGINS BLDG.

NOTE: ANY ADDITIONS OR CHANGES ON THIS SHEET MUST BE MADE OR CIRCLED IN RED INK, WITH DATE AND NAME OF PERSON MAKING CHANGE.

76 45

Do not extend notes this side of this line.

STATION	B. S.	H. I.	F. S.	ELEV.		
B.M. WM 298 A				347.46	B.M. (unadj.) WM. 298 A Elev 347.46 FB 1415-249	
					IVAR AVE. & BARRETTE AVE S.W. Cor.	
	3.96	351.42			Bt spk. in cb. 6' W. of W. end C.R.	
0+00			4.69	346.73	int. ℄'s BARRETTE AVE. & IVAR AVE.	
			3.97	347.45	107' R(N) ℄ " "	
			2.6	348.8	30' L(W) P/L (St grade West to N.W. Cor of Tract)	
			5.62	345.80	100' L(S) ℄ IVAR AVE.	
			4.4	347.0	30 R(W) P/L	
			6.62	344.80	193' L(S) ℄ " "	
			5.7	345.7	30 R(W) P/L (st grade to S.W. Tract Cor)	
0+15			5.12	346.30	int. ℄ Barrette and E. edge x-gutter	
0+18			5.17	346.25	" " " " Fl. line " "	
0+21			5.11	346.31	" " " " W. edge " "	
			4.83	346.59	gut N end N.W. C.R.	
			4.23	347.19	Tcb " " "	
			4.71	346.71	gut W " "	
			4.09	347.33	Tcb " " "	

F.B. 1415 PG. 264
Job No. 1226 Division No. V Notes Red. Plotted Profile
Survey of IVAR AVE Date Date No.
Survey by Notes H.R. Stock Notes Chkd. Checked X-Sec.
Indexed Date Date No.

76L298 307 3M 11-48

PLEASE RETURN TO
LOS ANGELES COUNTY SURVEYOR
726 HIGGINS BLDG.

NOTE: ANY ADDITIONS OR CHANGES ON THIS SHEET MUST BE MADE OR CIRCLED IN RED INK, WITH DATE AND NAME OF PERSON MAKING CHANGE.

Do not extend notes this side of this line.

STATION	B. S.	H. I.	F. S.	ELEV.		
		351.42				
			4.74	346.68	gut. W end S.W.C.R.	
			4.11	347.31	Tcb. " " "	"
			5.46	345.96	gut S " "	"
			4.83	346.59	Tcb " "	"
0+58.1			4.43	346.99		15.01 R(N) gut
"			3.79	347.63		" " Tcb.
0+57.9			4.40	347.02	15.06 L(S) gutt	
"			3.77	347.65	" " " T.cb.	
0+58.0			4.06	347.36		℄
0+58.56			3.85	347.57		℄
"			4.18	347.24		14.95 R(N) gut.
"			3.65	347.77		" " Tcb.
"			4.23	347.19	15.03 L(S) gut.	
"			3.64	347.78	" " Tcb.	
1+15.30			3.24	348.18		P.I.
			3.17	348.25	on split of ∡	℄ 5.99 R(N)
			3.56	347.86	"	20.49 " gut
			2.99	348.43	"	" " Tcb
			2.93	348.49	9.35 L(S) Tcb	on split of ∡
			3.60	347.82	" " gut	" "

Profile
No. ____ Date ____ Notes Red ____ Plotted ____ Job No. 1226 Division No. V
X-Sec. Date ____ Survey of IVAR AVE.
No. ____ Date ____ Notes Chkd ____ Checked ____ Survey by ____ Notes [illegible] Date 4-8-49
Date ____ Map No. ____ Indexed ____ Date ____

F.B. 1415 PG. 265

76L298 307 3M 11-48

PLEASE RETURN TO
LOS ANGELES COUNTY SURVEYOR
726 HIGGINS BLDG.

NOTE: ANY ADDITIONS OR CHANGES ON THIS SHEET MUST BE MADE OR CIRCLED IN RED INK, WITH DATE AND NAME OF PERSON MAKING CHANGE.

Do not extend notes this side of this line.

STATION	B. S.	H. I.	F. S.	ELEV.		
		351.42				
1+63.11			2.62	348.80		℄ P.C.
"			2.94	348.48		14.94 R(N) gut.
"			2.37	349.05		" " Tcb.
"			2.96	348.46	15.15 L(S) gut.	
"			2.36	349.06	" " Tcb.	
T.P.			2.70	343.72	T.P.	
	6.50	355.22				
2+00			5.97	349.25		℄
"			6.39	348.83		15' R(N) gut
"			5.72	349.50		" " Tcb
"			6.35	348.87	15 L(S) gut	
"			5.76	349.46	" " Tcb	
2+50			5.45	349.77		℄
3+00			4.99	350.23		℄
"			5.34	349.88		15 R(N) gut
"			4.79	350.43		" " Tcb
"			5.34	349.88	15 L(S) gut.	
"			4.73	350.49	" " Tcb.	

F.B. 7415 PG. 266 Job No. 1226 Division No. V Notes Red. Plotted No. Profile
Survey of IVAR AVE. Date Date X-Sec.
Survey by Notes H. R. Stock Notes Chkd. Checked No.
Indexed Date Date Date

76L298 307 3M 11-48

PLEASE RETURN TO
LOS ANGELES COUNTY SURVEYOR
726 HIGGINS BLDG.

NOTE: ANY ADDITIONS OR CHANGES ON THIS SHEET MUST BE MADE OR CIRCLED IN RED INK, WITH DATE AND NAME OF PERSON MAKING CHANGE.

Do not extend notes this side of this line.

STATION	B. S.	H. I.	F. S.	ELEV.		
		355 22				
3+47.46			4.66	350 56		℄ P.C.
"			5.02	350 20		14.91 R(N) gut
"			4.43	350 79		" " Tcb.
"			5.00	350 22	15.08 L(S) gut.	
"			4.39	350 83	" " Tcb.	
3+94.30			4.41	350 81		P.I.
			4.70	350 52		9.39 R(N) gut.
			4.14	351 08		" " Tcb.
			4.28	350 94	5.62 L(S)	℄ on split of ℄
			4.69	350 53	20.62 L(S) gut	
			4.09	351 13	" " Tcb	
4+25.0			4.15	351 07		℄
"			4.56	350 66	15.89 L(S) gut.	
"			3.93	351 29	" " Tcb.	
4+28.9			4.11	351 11		℄
"			4.51	350 71		14.56 R(N) gut
"			3.87	351 35		" " Tcb.
4+42.5			3.96	351 26		℄
4+42.8			4.38	350 84		19.31 R(N) gut
" "			3.72	351 50		" " " Tcb

Profile No. ____ Date ____ Notes Red ____ Plotted ____ Job No. 1226 Division No. V
X-Sec. No. ____ Date ____ Date ____ Survey of IVAR AVE.
Notes Chkd. ____ Checked ____ Survey by ____ Notes HRS Date 4-8-49
Date ____ Date ____ Map No. ____ Indexed ____ Date ____

F.B. 1215 PG. 267

1415

LOS ANGELES COUNTY SURVEY

NOTE: ... ADDITIONS ... ON ... SHEET MUST ... CIRCUMSTANCE ... NAME ...

... notes ... side of this ...

	H.I.	F.S.	ELEV.	
	355 22			
4+42.3		459	350 63	20.25 L.S. gut
"		394	351 28	" " Tob
4+67.11		32	352 0	int. ℄ BARRETTE AVE & Tract line
		2.0	353 2	100" R(N) 00 " "
		12	354 0	187.22 " " N.W. Cor Tract. (St. gr. E to N.E. Cor Tr.)
		41	351 1	112.67 L(S) S.W. Cor Tract (St. gr. E to SE. Cor Tr.)
		45	350 7	(S.E. Cor of Hse per request of C. Magness & D. Scott)
B.M. WM 298 B		395	351 27	B.M. WM 298 B Elev. 351.27 F.B. 1415-244 BARRETTE Ave & FUTURE ST. N.E. Cor Bt spk. in ch. 10' E of E. end C.R.

Profile

Notes Red. ___ Plotted ___ Date ___ Checked ___ Date ___

Notes Chkd. ___ Date ___

Division No. 1 Notes Red. ___ Date ___ Notes Chkd. ___ Date ___

Job No. ___ Date ___ Date ___