1418

INDEX TO F.B. 1418

DATE	J.N.	DISCRIPTION	NOTES	PAGES
11-47	1207	RIO HONDO AVE. -- Valley Blvd to Pitken St.	Topog	5-16
			X-sect	17-30
	"	MISSION DR.-- Arica Ave. to Encinita Ave.	Topog	31-34 A
		" Valley Blvd -	X-sect	35-42 143-146
	"	ARICA AVE.-- Mission Dr. to Rio Dell Ave.	Topog	43-48
			X-sect	49-60
	"	RIO DELL AVE.-- Arica Ave to Encinita Ave.	Topog	61-64
			X-sect	65-70
	"	1st. ALLEY N. OF VALLEY BLVD.-- Rio Hondo Ave. to E. Line Tr. 9411	Topog	71-74
			X-sect	[illegible]
	"	1st. ALLEY N. OF MISSION DR.-- Rio Hondo Ave. to Arica Ave.	Topog	[illegible]
			X-sect	[illegible]
	"	CLAUDIA AVE.-- Mission Dr. to Ross St.	Topog	[illegible]
			X-sect	[illegible]
	"	BELL TELEPHONE M.H. -- Mission Dr. to Valley Blvd.	Location	[illegible]
			Elevation	[illegible]
	"	VALLEY BLVD. Rosemead Blvd. to 500'E. of Rio Hondo Ave.	Topog	[illegible]
			X-sect	117-1[illegible]
	"	VALLEY BLVD. & MISSION DR. & ENCINITA AVE. Invert Elevations		147-1[illegible]

------- OVER --------

Notes Ck'd by
Map No.
Office Work
Checked
Date

Survey of
W. O. & Tape No. Std. °F
Surveyed by
Notes Date
Indexed

F.B. PG.

P.W. File Feb 86

Smith Schmidt & May 86

INDEX TO F.B. 1438 Cont.

DATE	J.N.	DESCRIPTION	F.B.	PGS.
		******C.I. 1541 BERME ST. *******		
	1541	DISTRICT ℄ SURVEY		
4-52	"	R/W thru S.C.R.R. Existing M.H. to Berme St. & BERME ST. End of St. At R/W to End of Street to West.	Zopog	161-174
"	"	GATE ST. Berme St. to West End	Isect	193-214
			Zopog	185-192
"	"	Random Line North of Berme St.	Isect	215-218
			Zopog	219-224
			Isect	225-226
			℄	227-230
			Profile	

RETURN TO
LOS ANGELES COUNTY SURVEYOR
700 HALL OF RECORDS

Do not extend notes this side of this line.

Note: Any Additions or Changes on This Sheet Must be Made or Circled in Red Ink With Date and Name of Person Making Change.

Notes Ck'd by	Survey of Rio Hondo Ave	F.B. 1418 Pg. 5
Map No.	W. O. 1207 Tape No. 058 Std 68 °F	
Office Work	Surveyed by H. F. NAUMANN	
Checked	Notes M.G. Salazar Date 11-47	
Date	Indexed [illegible] C. Johnson	

FEB . '49

Note: Any Additions or Changes on this Sheet Must be Made or Circled in Red Ink With Date and Name of Person Making Change.

RETURN TO
LOS ANGELES COUNTY SURVEYOR
700 HALL OF RECORDS

Do not extend notes this side of this line.

LOCATION
of
IMPROVEMENTS
on
RIO HONDO AVE
from
VALLEY BLVD
to
PITKEN ST.

C.I. 1207

H.F. Naumann
M.G. Salazar
J.F. Ochsner
D. Laub
G.A. Sasse.

FORM 247 SM 11-46

F. B. 1418 PG. 6

Cont. bot pg. 7

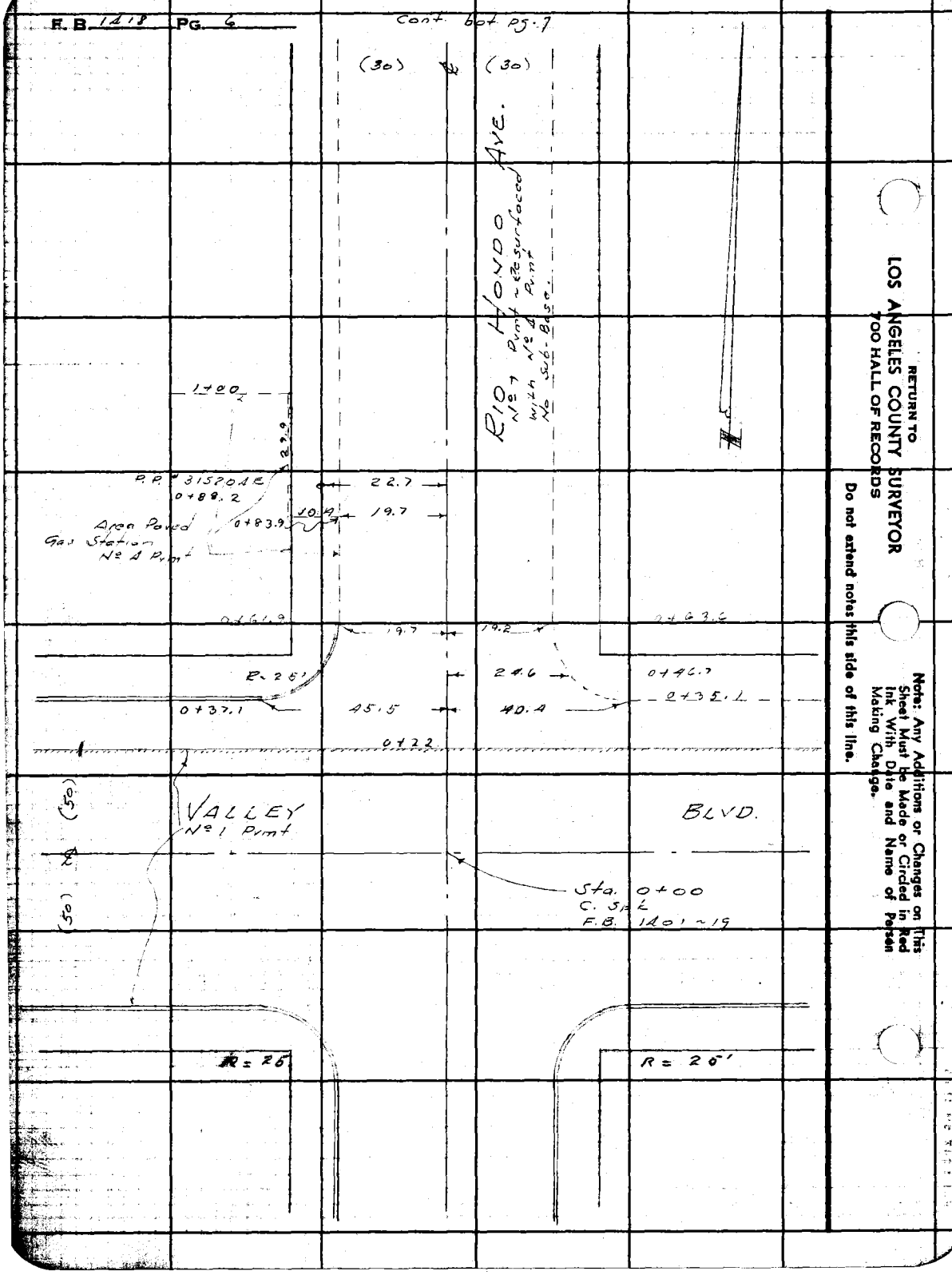

RETURN TO
LOS ANGELES COUNTY SURVEYOR
700 HALL OF RECORDS

Do not extend notes this side of this line.

Notes: Any Additions or Changes on This Sheet Must be Made or Circled in Red Ink With Date and Name of Person Making Change.

Notes Ck'd by
Map No.
Office Work
Checked
Date

Survey of Rio Hondo Ave.
W. O. 1207 Tape No. 058 St'd 68 °F
Surveyed by H. F. HAUMANN
Notes M.G. Salazar Date 11-47
Indexed E. C. Jonpson

F. B. 1418 Pg. 7

Note: Any Additions or Changes on This Sheet Must Be Made or Circled in Red Ink With Date and Name of Person Making Change.

Do not extend notes this side of this line.

RETURN TO
LOS ANGELES COUNTY SURVEYOR
700 HALL OF RECORDS

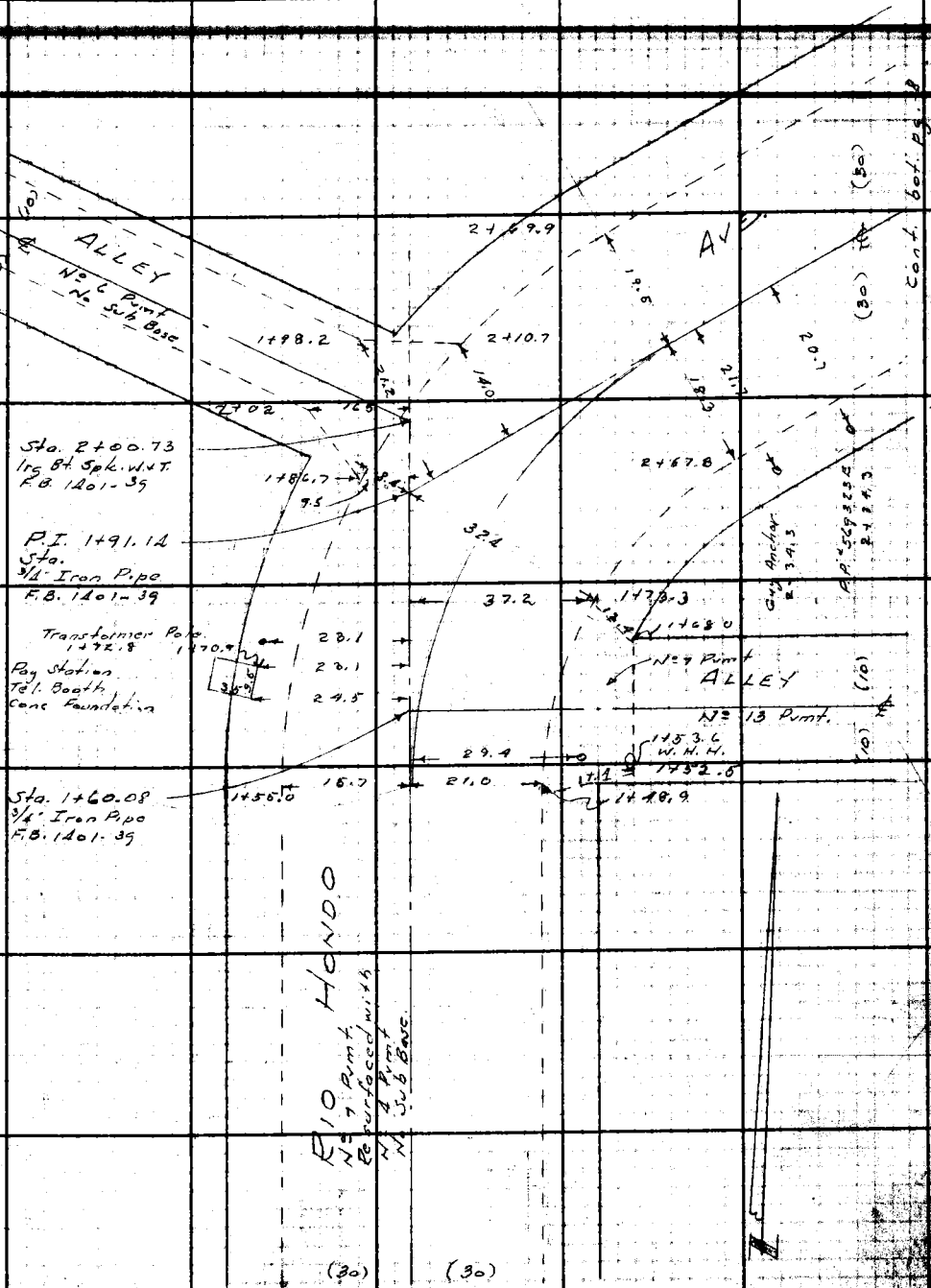

F. B. 1418 PG. 8

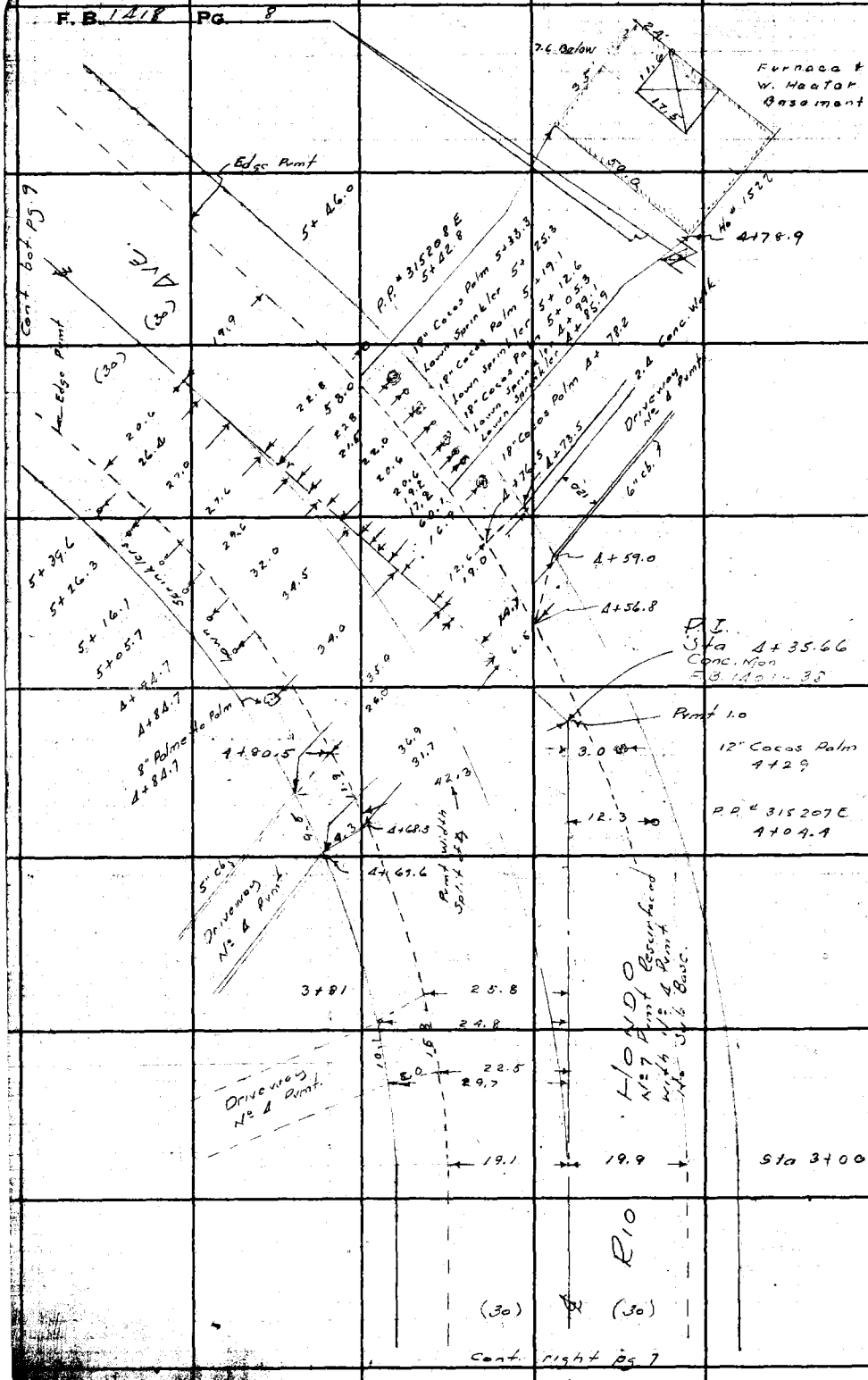

RETURN TO
LOS ANGELES COUNTY SURVEYOR
700 HALL OF RECORDS
Do not extend notes this side of this line.

Note: Any Additions or Changes on This Sheet Must be Made or Circled in Red Ink With Date and Name of Person Making Change.

Notes Ck'd by	Survey of Rio Hondo Ave.
Map No.	W. O. 1207 Tape No. 058 St'd 68 °F
Office Work	Surveyed by H. F. NAUMANN
Checked	Notes M. G. Salazar Date 11-47
Date	Indexed R. C. Johnson

F. B. 1418 Pg. 9

Cont. left pg. 10

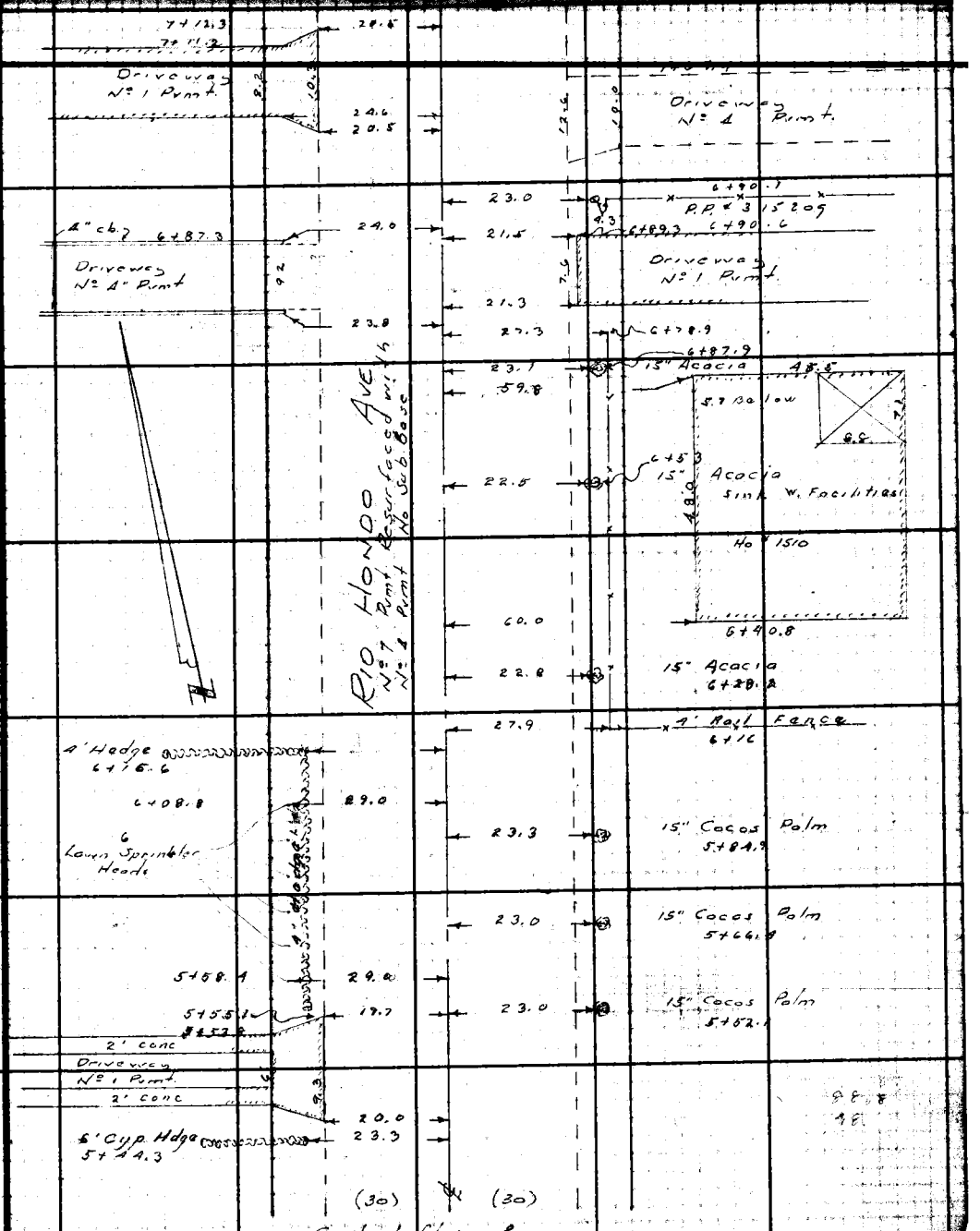

Cont. left pg. 8

Note: Any Additions or Changes on This Sheet Must be Made or Circled in Red Ink With Data and Name of Person Making Change.

Do not extend notes this side of this line.

RETURN TO LOS ANGELES COUNTY SURVEYOR 700 HALL OF RECORDS

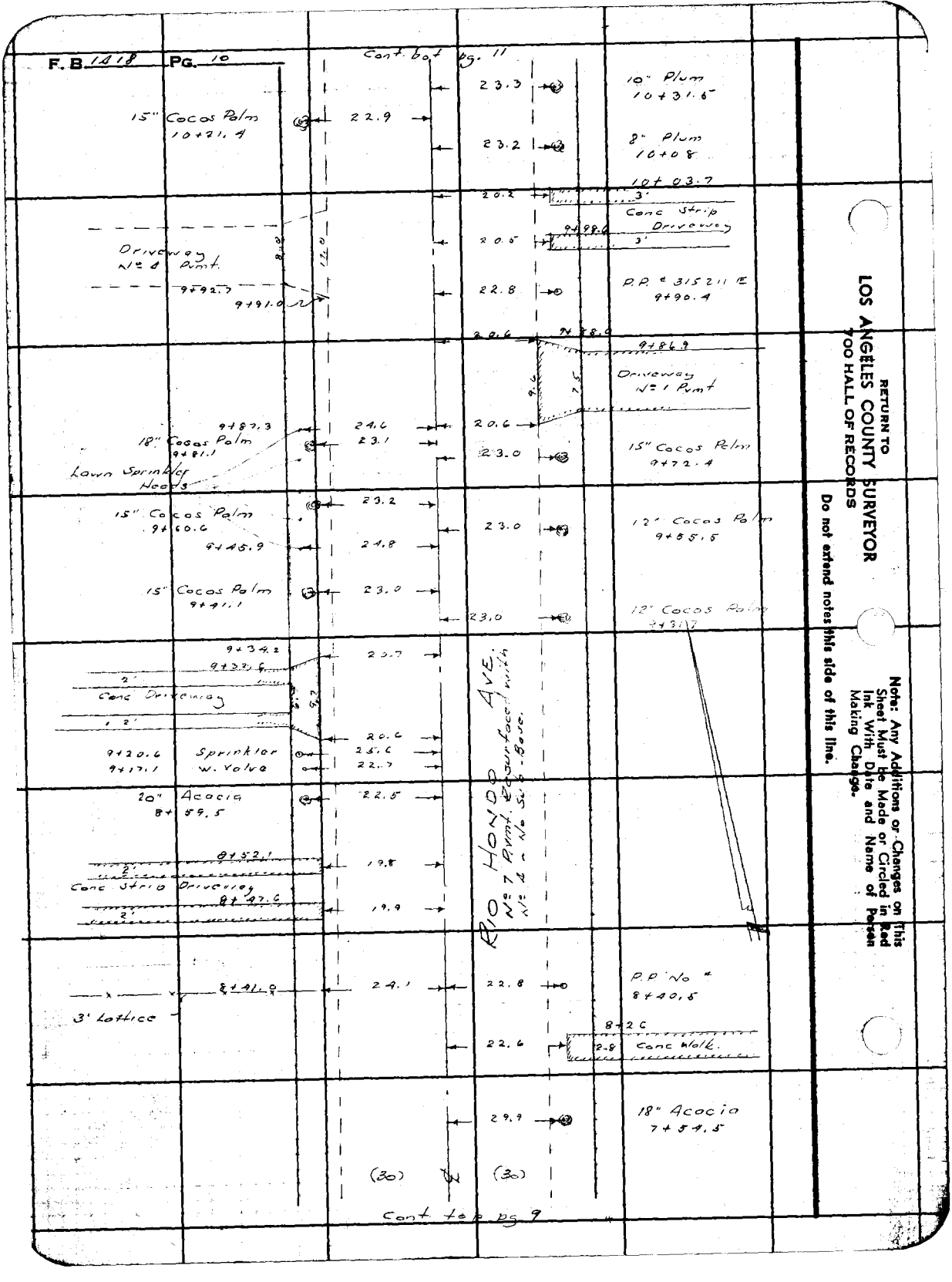
F. B. 1418 PG. 10
Cont. bot pg. 11
23.3
10" Plum
10+31.6
15" Cocos Palm
10+21.4
22.9
23.2
8" Plum
10+08
10+03.7
20.2
3'
Conc Strip Driveway
9+98.6
20.5
3'
Driveway No 4 Pvmt.
9+92.7
9+91.0
22.8
P.P. # 315211 E
9+90.4
20.6
9+88.0
9+86.9
Driveway No 1 Pvmt
9+87.3
24.6
20.6
18" Cocos Palm
9+81.1
23.1
23.0
15" Cocos Palm
9+72.4
Lawn Sprinkler Heads
23.2
15" Cocos Palm
9+60.6
23.0
12" Cocos Palm
9+55.5
9+45.9
24.8
15" Cocos Palm
9+41.1
23.0
23.0
12" Cocos Palm
9+31.7
9+34.2
20.7
9+32.6
2'
Conc Driveway
2'
20.6
9+20.6
Sprinkler
25.6
9+17.1
W. Valve
22.7
20" Acacia
8+59.5
22.5
8+52.1
2'
19.8
Conc Strip Driveway
8+47.6
2'
19.9
RIO HONDO AVE.
No 7 Pvmt. Resurfaced with No 4 - No Sub-Base.
8+41.0
24.1
22.8
P.P. No #
8+40.5
3' Lattice
8+26
22.6
2.8
Conc Walk.
29.9
18" Acacia
7+54.5
(30)
(30)
Cont. top pg 9
RETURN TO
LOS ANGELES COUNTY SURVEYOR
700 HALL OF RECORDS
Do not extend notes this side of this line.
Note: Any Additions or Changes on This Sheet Must be Made or Circled in Red Ink With Date and Name of Person Making Change.

Notes Ck'd by	Survey of Rio Hondo Ave.	F.B. 1418 Pg. 11
Map No.	W. O. 1287 Tape No. 058 Std. 68 °F	
Office Work	Surveyed by H. F. NAUMANN	
Checked	Notes M. G. Salazar Date 11-47	
Date	Indexed C. Johnson	

Cont. bot. pg 12

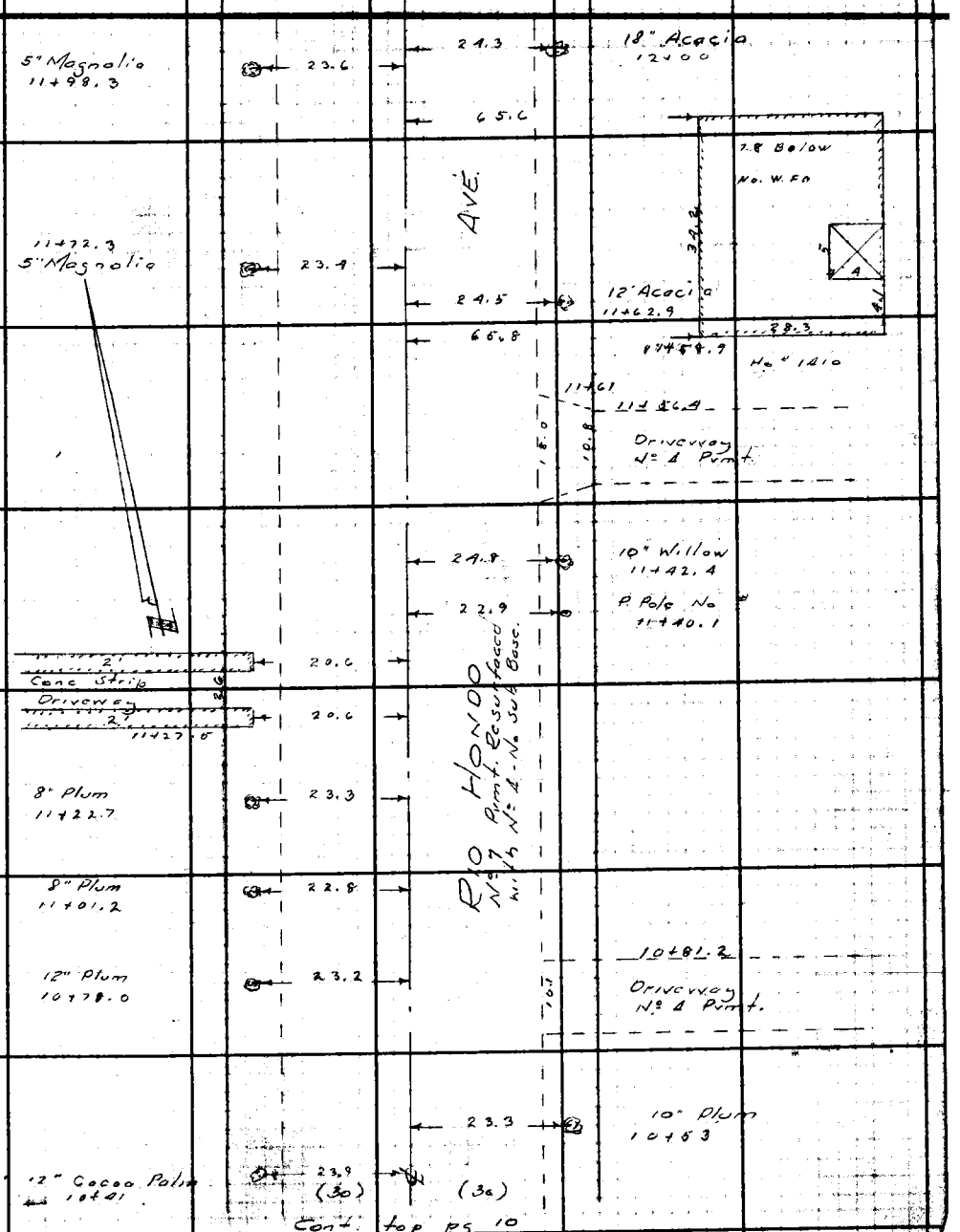

Cont. top pg 10

Note: Any Additions or Changes on This Sheet Must be Made or Circled in Red Ink With Date and Name of Person Making Change.

Do not extend notes this side of this line.

RETURN TO
LOS ANGELES COUNTY SURVEYOR
700 HALL OF RECORDS

FORM 247 3M 11-46

F. B. 1418 PG. 12

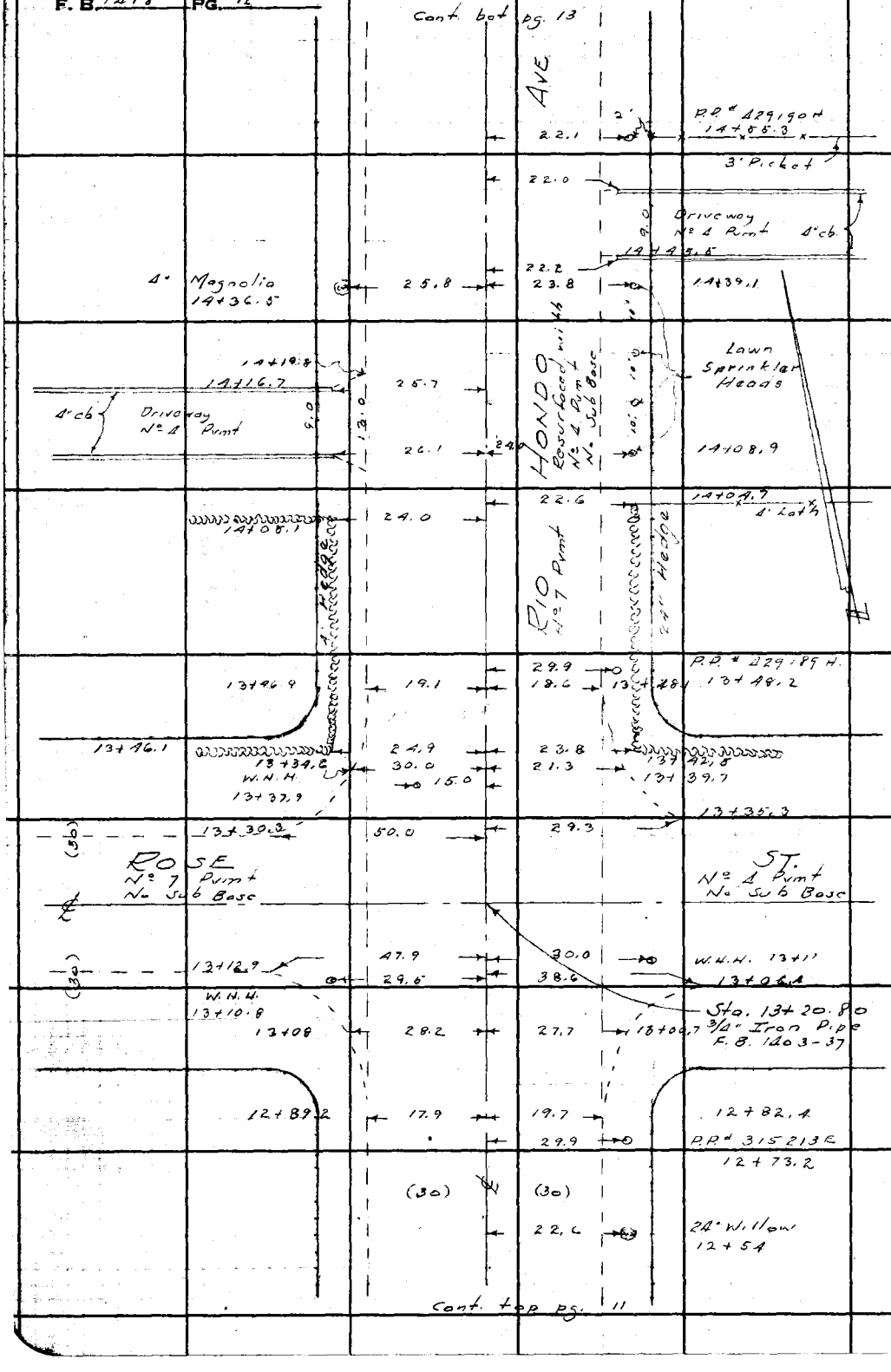

RETURN TO
LOS ANGELES COUNTY SURVEYOR
700 HALL OF RECORDS

Do not extend notes this side of this line.

Note: Any Additions or Changes on This Sheet Must be Made or Circled in Red Ink With Date and Name of Person Making Change.

Notes Ck'd by	Survey of Rio Hondo Ave	F. B. 1418 Pg. 13
Map. No.	W. O. 1207 Tape No. 058 St'd 68 °F	
Office Work	Surveyed by H. F. Naumann	
Checked	Notes M. G. Salazar Date 11-47	
Date	Indexed C. Johnson	

Cont. bot. pg. 14

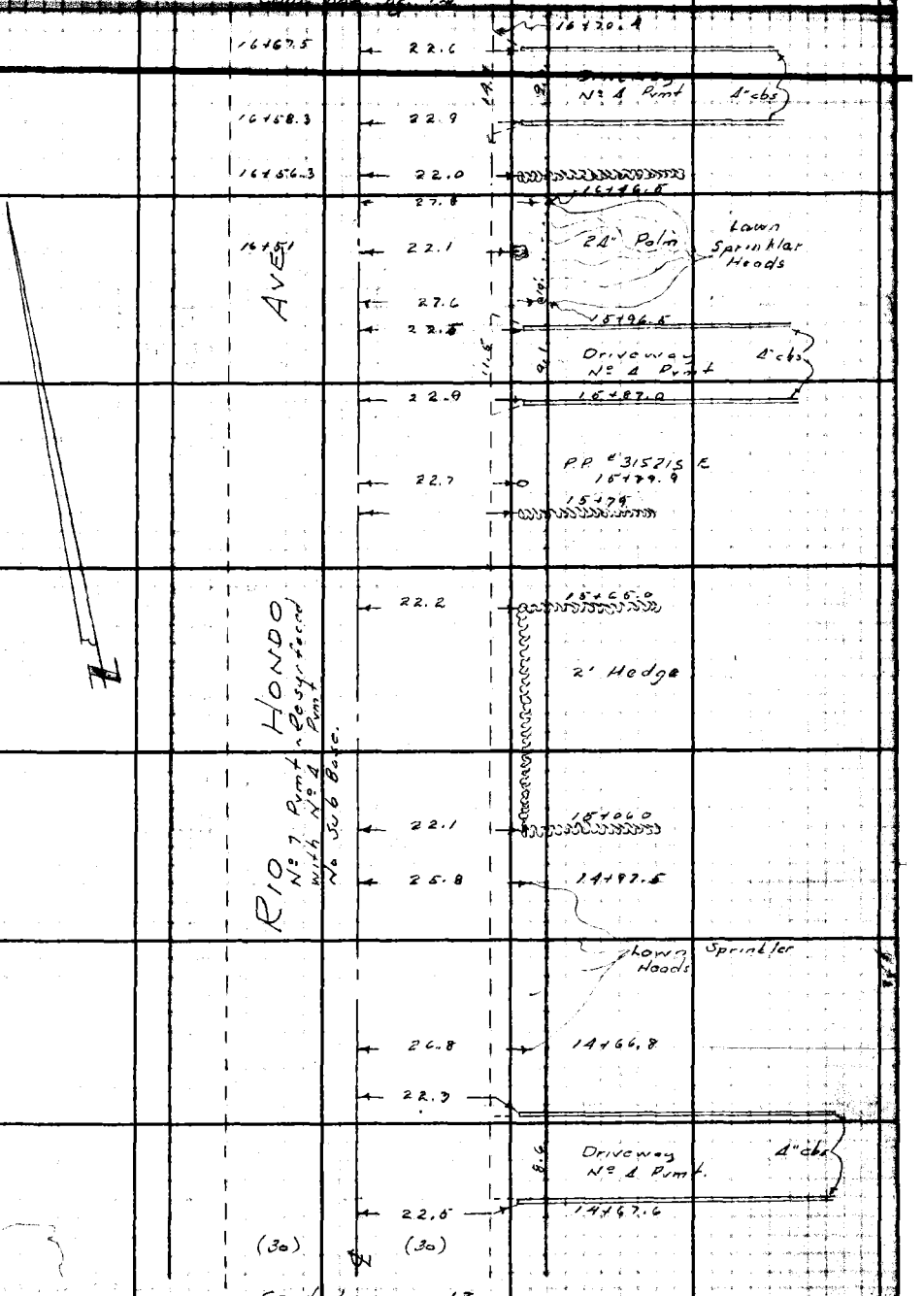

Cont top pg 12

Note: Any Additions or Changes on This Sheet Must be Made or Circled in Red Ink With Data and Name of Person Making Change.

Do not extend notes this side of this line.

RETURN TO
LOS ANGELES COUNTY SURVEYOR
700 HALL OF RECORDS

FORM 247 RM 11-46

F.B. 1418 PG. 14

Cont. bot pg. 15

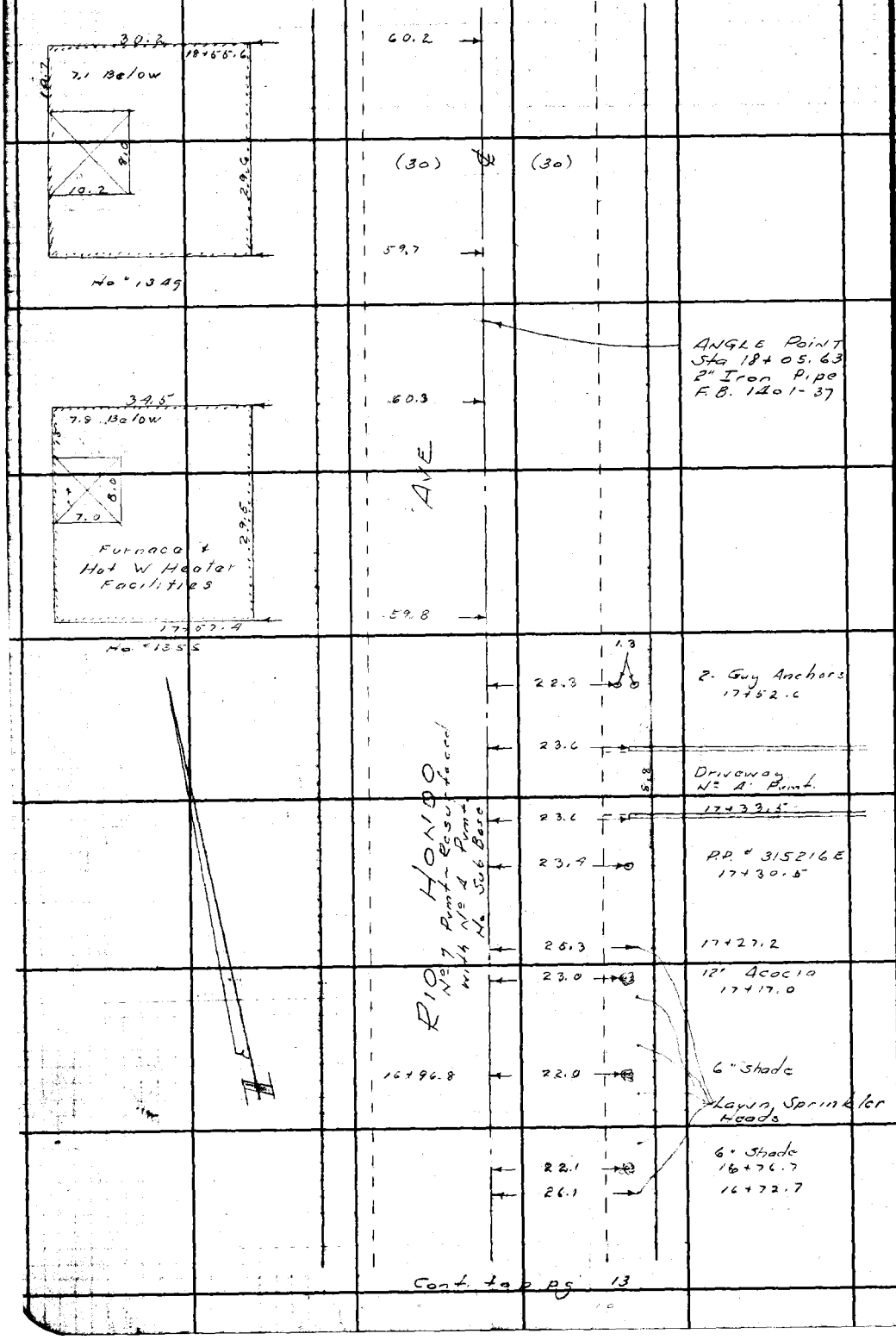

Cont. top pg. 13

RETURN TO
LOS ANGELES COUNTY SURVEYOR
700 HALL OF RECORDS
Do not extend notes this side of this line.

Note: Any Additions or Changes on This Sheet Must be Made or Circled in Red Ink With Date and Name of Person Making Change.

Notes Ck'd by	Survey of Rio Hondo Ave.	F. B. 1418 Pg. 15
Map No.	W. O. 1267 Tape No. 058 St'd 68 °F	
Office Work	Surveyed by H. F. NAUMANN	
Checked	Notes M. C. Salazar Date 11-47	
Date	Indexed A. C. Johnson	

Note: Any Additions or Changes on This Sheet Must be Made or Circled in Red Ink With Date and Name of Person Making Change.

Do not extend notes this side of this line.

RETURN TO
LOS ANGELES COUNTY SURVEYOR
700 HALL OF RECORDS

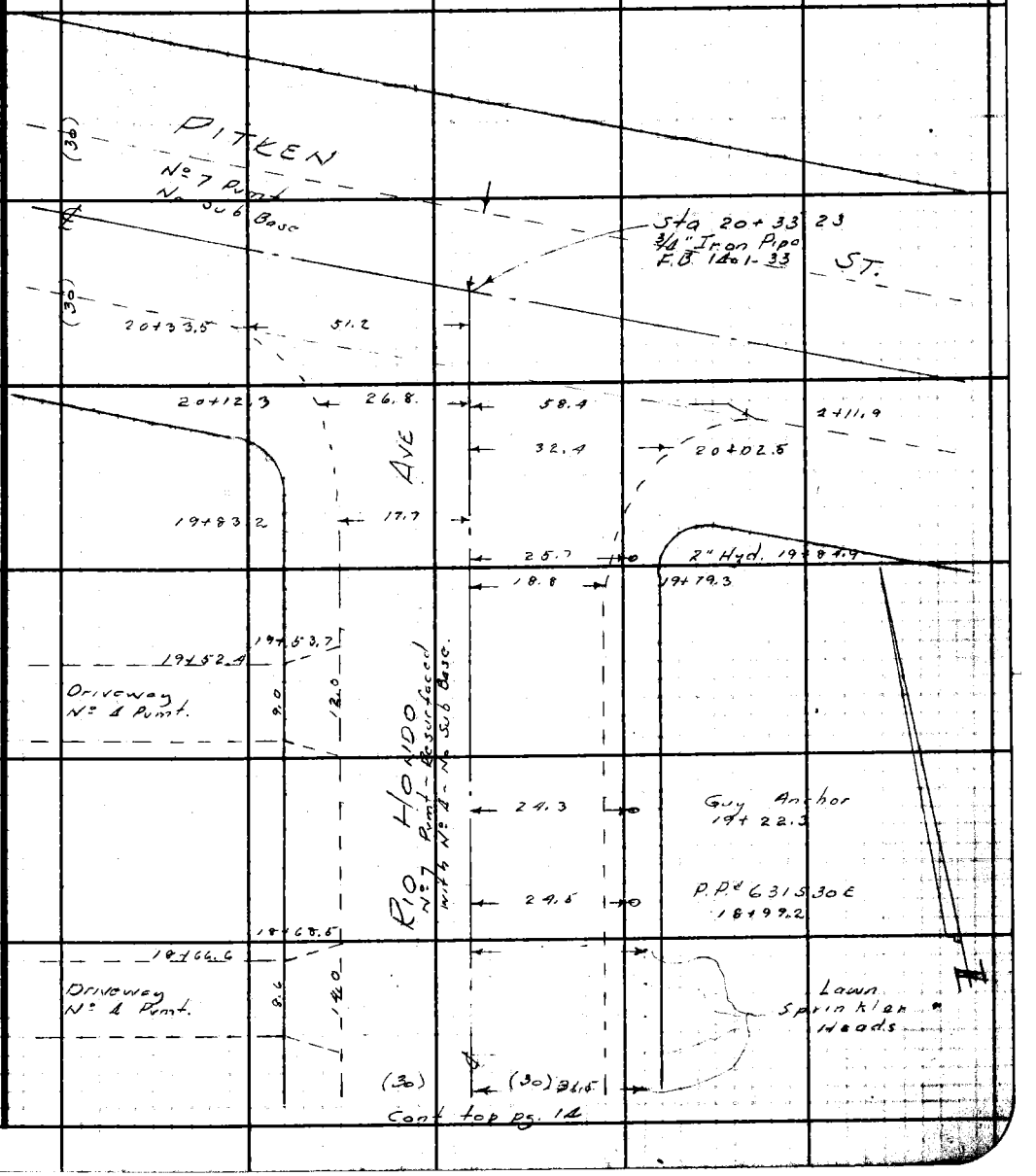

Cont top pg. 14

FORM 247 BM 11-46

RETURN TO
LOS ANGELES COUNTY SURVEYOR
700 HALL OF RECORDS

Note: Any Additions or Changes on This Sheet Must be Made or Circled in Red Ink With Date and Name of Person Making Change.

Do not extend notes this side of this line.

B 1818 PG 16

NOTE: ANY ADDITIONS OR CHANGES ON THIS SHEET MUST BE MADE IN CIRCLED IN RED INK WITH DATE AND NAME OF PERSON MAKING CHANGE.

PLEASE RETURN TO
LOS ANGELES COUNTY SURVEYOR
700 HALL OF RECORDS

Do not extend notes this side of this line.

STATION	B. S.	H. I.	F. S.	ELEV.	
					PROFILE and CROSS SECTIONS on RIO HONDO AVE from VALLEY BLVD to PITKEN ST.
					C. I. 1207
		H. F. Naumann N. G. Salazar J. F. Ochsner D. Laub G. A. Sasse			

FORM 247 RM 8-48

FORM 307 2M 8-45

PLEASE RETURN TO
LOS ANGELES COUNTY SURVEYOR
700 HALL OF RECORDS

NOTE: ANY ADDITIONS OR CHANGES ON THIS SHEET MUST BE MADE OR CIRCLED IN RED INK, WITH DATE AND NAME OF PERSON MAKING CHANGE.

Do not extend notes this side of this line.

STATION	B. S.	H. I.	F. S.	ELEV.		
B.M. W.M. 247				297 00	B.M. W.M. 247	Rio Hondo Ave. & Valley Blvd. S.W. Cor. Bt. Spk. in cb., 18' W. of W. end C.R. Elev. 296.996 - F.B. 1247-183
	2 88	299 88				
0+00			3 89	295 99	Int. ℄'s	Rio Hondo Ave & Valley Blvd.
"			5 48	294 40	100' R.	Valley Blvd.
"			6 53	293 35	37' S.	Cut
"			5 73	294 15	" "	T.C.
"			4 6	295 3	50' N	P/L
"			7 12	292 76	200' R	
"			8 30	291 58	37' S.	Cut
"			7 48	292 40	" "	T.C.
"			6 54	293 34	50' N	P/L
"			1 77	298 11	117.3 L	
"			2 82	297 06	37' N	Cut E End of N.E.C.R. at Mission Rd.
"			1 97	297 91	37'	T.C.
"			2 78	297 10	" S	Cut
"			1 95	297 93	" "	T.C.
0-37			4 74	295 14		℄ Rio Hondo Ave.
0-62			3 95	295 93		Cut 45.4 W. W. End of S.W.C.R.
			3 12	296 76		T.C.
			5 56	294 32	45.4 E.	End of S.E.C.R. Cut
			4 76	295 12	" "	" "

Corrections in red 1/5/48

Plotted ____ No. ____ Notes Red. ____ Date ____ Notes Chkd. ____ Date ____

Division No. 1 Job No. 1207 Rio Hondo Ave. S.O. Date M.6.50/70M

Notes ____ Date ____

Checked ____ Date ____

Plotted ____ No. ____ X-Sec. ____

FORM 307 10M 10-46

PLEASE RETURN TO
LOS ANGELES COUNTY SURVEYOR
700 HALL OF RECORDS

NOTE: ANY ADDITIONS OR CHANGES ON THIS SHEET MUST BE MADE OR CIRCLED IN RED INK, WITH DATE AND NAME OF PERSON MAKING CHANGE.

Do not extend notes this side of this line.

STATION	B. S.	H. I.	F. S.	ELEV.		
		299 88				
0-62			4 00	295 88		℄ Rio Hondo Ave
"			4 10	295 78		20.2 W. S End of SW.C.R. Gut
"			3 55	296 33		" " " " " T.C
"			4 64	295 24	E. S End of SW.C.R Gut	
"			4 12	295 76	" " " " " T.C	
0-69.5			3 84	296 04		℄
-100			3 69	296 19		℄
"			4 01	295 87		20.2 W Gut
"			3 36	296 52		" " T.C.
"			4 52	295 36	20.2 E. Gut	
"			3 92	295 96	" " T.C	
-200			3 36	296 52		℄
"			3 70	296 18		20.2 W. Gut
"			3 07	296 81		" " T.C
"			4 22	295 66	20.2 E Gut	
"			3 62	296 26	" " T.C.	
0+22			4 33	295 55		℄ Ed Conc. Pvmt
0+37			4 85	295 03		℄ Cr. Gut
"			4 06	295 82	45.6 L Gut W. End N.W.C.R.	
"			3 14	296 74	" " T.C " "	

Profile Notes Red. ____ Plotted ____ Job No. 1207 Division No. V
No. ____ Date ____ Date ____ Survey of Rio Hondo Ave S.D.
X-Sec. Notes Chkd. ____ Checked ____ Survey by H. F. BAUMANN Notes M.R.S. Date
No. ____ Date ____ Date ____ Map No. ____ Indexed ____ Date ____

FORM 307 10M 10-46

PLEASE RETURN TO
LOS ANGELES COUNTY SURVEYOR
700 HALL OF RECORDS

NOTE: ANY ADDITIONS OR CHANGES ON THIS SHEET MUST BE MADE OR CIRCLED IN RED INK, WITH DATE AND NAME OF PERSON MAKING CHANGE.

Do not extend notes this side of this line.

STATION	B. S.	H. I.	F. S.	ELEV.		
		299 68				
0+50			3 89	295 99		℄
			4 01	295 87		30' R P/L
0+56			3 67	296 21		℄
0+61.9			4 58	295 30		℄
"			4 52	295 36		19.2 R. Gut Ed. Pvmt
"			3 7	296 2		30 " P/L
"			4 07	295 81	19.7 L Gut No Curb	Driveway
"			2 96	296 92	30' L P/L	
1+00			3 38	296 50		
"			4 09	295 79		18.3 R. Ed Pvmt Gut
"			3 6	296 3		30 " P/L
"			3 86	296 02	18.6 L Ed. Pvmt Gut	
"			2 5	297 4	30' " P/L	
T.P.			2 38	297 50	T.P.	
	4 62	302 12				
1+50			5 30	296 82		℄
1+60.08			5 30	296 82	Int tan Rio Hondo AVE	and ℄ Alley
"			5 92	296 20	23.2 R. Gut	℄ "
"			5 50	296 62	38.2 R E Pvmt	" "
"			6 0	296 1	100' R	" "

Job No. 1207 Division No. V Notes Red ____ Plotted ____ No. ____
Survey of Rio Hondo Ave S.D. Date ____ Date ____ X-Sec. ____
Survey by H. F. NAUMANN Notes M.G. Solazar Notes Chkd ____ Checked ____ No. ____
Indexed E. C. Johnson Date ____ Date ____

FORM 307 10M 10-46

PLEASE RETURN TO
LOS ANGELES COUNTY SURVEYOR
700 HALL OF RECORDS

NOTE: ANY ADDITIONS OR CHANGES ON THIS SHEET MUST BE MADE OR CIRCLED IN RED INK, WITH DATE AND NAME OF PERSON MAKING CHANGE.

Do not extend notes this side of this line.

STATION	B. S.	H. I.	F. S.	ELEV.		
		302 12				
1+60.08			8 0	294 1	200' R ℄ Alley	
1+91.14			5 34	296 78	∡ Point Rio Hondo Ave.	
2+00.73			5 52	296 60	Int tan Rio Hondo Ave. & Alley	
"			5 60	296 52	2.7 L Gutter	℄ "
"			4 78	297 34	19' " brk	" "
"			1 95	300 17	100' "	" "
"			0 0	302 12	162 "	" "
+50			5 00	297 12		℄ Rio Hondo
3+00			4 74	297 38		℄
"			5 60	296 52		19.6' R E. Pvmt
"			4 2	297 9		24' " brk
"			4 6	297 5		30' " P/L
"			4 93	297 19	18.8 L Ed. Pvmt Gut	
"			4 00	298 12	22.5' " Brk	
"			3 6	298 5	30' " P/L	
+50			4 58	297 54		℄
T.P.			5 15	296 97	T. P.	
	5 58	302 55				
4+00			5 10	297 45		Tan Rio Hondo Ave
			5 54	297 01		9.5 R Ed Pvmt

Profile Notes Red ____ Plotted ____ Job No. 1207 Division No. 1207 P.B. 7418 Pg. 21
No. ____ Date ____ Date ____ Survey of Rio Hondo Ave S.D.
X-Sec. Notes Chkd ____ Checked ____ Survey by H. F. KAUMANN Notes MGS Date 12-47
No. ____ Date ____ Date ____ Map No. ____ Indexed ____ Date ____

FORM 307 10M 10-46

PLEASE RETURN TO
LOS ANGELES COUNTY SURVEYOR
700 HALL OF RECORDS

NOTE: ANY ADDITIONS OR CHANGES ON THIS SHEET MUST BE MADE OR CIRCLED IN RED INK, WITH DATE AND NAME OF PERSON MAKING CHANGE.

Do not extend notes this side of this line.

STATION	B. S.	H. I.	F. S.	ELEV.		
		302 55				Tan Rio Hondo Ave
4+00			45	298 1		15.5 R. Brk
"			47	297 9		20' "
"			480	29[illegible] 75	11.5 L Pvmt	
"			514	297 41	32. " Ed Pvmt	
"			42	298 1	41.5 " Brk	
4+35.66			49	297 7	Angle Pt.	
4+40			47	297 9		Tan Rio Hondo Ave
"			47	297 9		10' R P/L
"			89	293 7		150' " Bk P/L straight Gr S. to Alley
4+50			530	297 25		Tan
4+68			492	297 63		"
"			512	297 43	31.5 L Ed. Pvmt	
"			44	298 2	43.5 " P/L	
"			27	299 5	130' "	
"			+08	303 4	260 " Bk P/L straight Gr. N & S.	
5+00			456	297 99		Tan
"			520	297 35		17' R. Ed. Pvmt Gct
"			45	298 1		20.4 " Brt
"			44	298 2		30' " "
"			548	297 07	3' L Pvmt.	

F.B. 1418 PG. 22

Job No. 1207 Division No. V Notes Red. Plotted Profile

Survey of Rio Hondo Ave S.D. Date Date No. X-Sec.

Survey by H. F. NAUMANN Notes M.G. Salazar Notes Chkd. Checked

Indexed A. C. Johnson Date Date No.

FORM 307 10M 10-46

PLEASE RETURN TO
LOS ANGELES COUNTY SURVEYOR
700 HALL OF RECORDS

NOTE: ANY ADDITIONS OR CHANGES ON THIS SHEET MUST BE MADE OR CIRCLED IN RED INK, WITH DATE AND NAME OF PERSON MAKING CHANGE.

Do not extend notes this side of this line.

STATION	B. S.	H. I.	F. S.	ELEV.		
		302 55				
5+00			4 94	297 61	24.3 Ed Pvmt	
			4 1	298 5	30 Brk	
			4 1	298 5	40 "	
5+17.8			10 .1	292 5		87.2 R. Floor Basement
5+50			4 08	298 47		
T. P.			4 45	298 10	T. P.	
	5 63	303 73				
6+00			5 03	298 70		℄
			5 91	297 82		20.4 R. Ed. Pvmt Gut
			5 0	298 7		24 " Brk
			5 0	298 7		" P/L
			5 55	298 18	19.5 L Ed Pvmt Gut	
			4 9	298 8	22.5 " Brk	
			4 6	299 1	30 " P/L	
+50			4 78	298 95		[illegible]
6+85.3			11 0	292 7		100.9 R. Basement Floor straight Gr. M.G.
6+90			7 7	296 0		32.2 " Bk P/L
7+00			4 55	299 18		℄
"			5 18	298 55		19.6 R. Gut on Driveway
"			5 52	298 21		26 " Brk Pvmt

Profile Notes Red ____ Plotted ____ Job No. 1207 Division No. V
No. ____ Date ____ Date ____ Survey of Rio Hondo Ave S.D.
X-Sec. Notes Chkd ____ Checked ____ Survey by H. F. NAUMANN Notes M.G.S. Date 11-47
No. ____ Date ____ Date ____ Map No. ____ Indexed C. Johnson Date ____

F.B. 4418 Pg. 2

FORM 307 10M 10-46

PLEASE RETURN TO
LOS ANGELES COUNTY SURVEYOR
700 HALL OF RECORDS

NOTE: ANY ADDITIONS OR CHANGES ON THIS SHEET MUST BE MADE OR CIRCLED IN RED INK, WITH DATE AND NAME OF PERSON MAKING CHANGE.

Do not extend notes this side of this line.

Profile No. ____ X-Sec. No. ____

Plotted ____ Date ____ Checked ____ Date ____

Notes Red ____ Date ____ Notes Chkd. ____ Date ____

Job No. 1207 Division No. V

Survey of Rio Hondo Ave S.D.

Survey by H. F. NAUMANN Notes M.G. Solozar

Indexed J. C. Johnson Date

F.B. 478 PG. 24

STATION	B. S.	H. I.	F. S.	ELEV.		
		303 73				
7+00			4 49	299 24		30' R P/L Pvmt
"			4 96	298 77	20' L Gut Ed Pvmt	
"			4 2	299 5	24' " Brk	
"			4 2	299 5	30 " P/L	
			1 3	300 4	282' " Bk P/L	
7+50			4 26	299 77		℄
" T.P.			4 21	299 52		
	5 57	305 09				
8+00			5 38	299 71		20.2 R. Ed. Pvmt
"			6 18	298 91		23 "
"			6 1	299 0		
"			5 2	299 9		
"			4 7	300 4		30' R. P/L
"			5 75	299 34	19.5 L Ed Pvmt Gut	
"			4 6	300 5	24 " Brk	
"			4 8	300 3	30 P/L	
8+50			5 02	300 07		℄
9+00			4 75	300 34		
"			5 49	299 60		19.9 R. Ed. Pvmt
"			5 3	299 8		22 " Brk

FORM 307 10M 10-46

PLEASE RETURN TO
LOS ANGELES COUNTY SURVEYOR
700 HALL OF RECORDS

NOTE: ANY ADDITIONS OR CHANGES ON THIS SHEET MUST BE MADE OR CIRCLED IN RED INK, WITH DATE AND NAME OF PERSON MAKING CHANGE.

Do not extend notes this side of this line.

STATION	B. S.	H. I.	F. S.	ELEV.		
		305.09				℄
9+00			5.00	300.09		22.5' R. Brk
"			4.7	300.4		30' R. P/L
9+16			6.9	298.2		32.0' " Bk P/L Straight Gr. N & S.
9+00			5.06	300.03	20.4 L Ed. Pvmt	
			4.1	301.0	30' " P/L	
9+50			4.46	300.63		℄
10+00			4.07	301.02		
"			4.65	300.44		19.5 R. Ed. Pvmt Gut
"			4.2	300.9		30' " P/L
"			4.49	300.60	19.9 L Ed. Pvmt Gut	
"			3.4	301.7	30' " P/L	
10+50			3.71	301.38		
TP.			4.09	301.00	T.P.	
	5.84	306.84				
11+00			5.13	301.71		℄
"			5.78	301.06		19.3 R. Ed. Pvmt Gut
"			5.6	301.2		24.6 " Brk
"			5.1	301.7		26 " "
			5.1	301.7		30' " P/L
			5.55	301.29	19' L Ed. Pvmt Gut	

Profile No. ____ Notes Red ____ Plotted ____ Job No. 1207 Division No. V
X-Sec. No. ____ Date ____ Date ____ Survey of Rio Hondo Ave S.D.
Notes Chkd ____ Checked ____ Survey by H. F. RAUMANN Notes M.G.S. Date 11-47
Date ____ Date ____ Map No. ____ Indexed C. Johnson Date ____

F.B. 1418 Pg. 26

FORM 307 10M 10-46

PLEASE RETURN TO
LOS ANGELES COUNTY SURVEYOR
700 HALL OF RECORDS

NOTE: ANY ADDITIONS OR CHANGES ON THIS SHEET MUST BE MADE OR CIRCLED IN RED INK, WITH DATE AND NAME OF PERSON MAKING CHANGE.

Do not extend notes this side of this line.

STATION	B. S.	H. I.	F. S.	ELEV.		
		306 84				℄
11+00			4 5	302 3	23 L Brk	
11+00			4 5	302 3	30 " P/L	
11+50			4 78	302 06		℄
"			7 2	299 6		straight Gr. N&S. 320 R. Bk P.L.
11+62.9			11 2	295 6		92.1 R. Basement Floor
12+00			4 45	302 39		℄
"			5 13	301 71		19 R. Ed. Pvmt Gut
"			4 3	302 5		23.8 Brk
"			4 6	302 2		30 " P/3
"			4 79	302 05	19 L Ed. Pvmt.	
"			4 5	302 3	30 " P/L	
12+15			4 0	302 8		straight Gr. 180 L Bk P/L N&S
12+50			4 16	302 28		℄
T. P			4 30	302 54	T. P	
	5 61	308 15				
12+90.8			5 16	302 99		℄
"			5 94	302 21		21.7 R. Ed. Pvmt Gut
"			5 5	302 7		25 " Brk
"			5 2	303 0		30 " P/L
"			5 58	302 57	18.3 L. Ed. Pvmt Gut	
50			5.2			

F.B. 1412 PG. 26

Job No. 1207 Division No. V Notes Red. Plotted Profile

Survey of Rio Hondo Ave S.D. Date Date No.

Survey by H. F. NAUMANN Notes M.G. Salazar Notes Chkd Checked X-Sec.

Indexed A. C. Johnson Date Date Date No.

FORM 307 10M 10-46

PLEASE RETURN TO
LOS ANGELES COUNTY SURVEYOR
700 HALL OF RECORDS

NOTE: ANY ADDITIONS OR CHANGES ON THIS SHEET MUST BE MADE OR CIRCLED IN RED INK, WITH DATE AND NAME OF PERSON MAKING CHANGE.

Do not extend notes this side of this line.

STATION	B. S.	H. I.	F. S.	ELEV.		
		308.15				℄
12+90.8			4 7	303 5	21.7' L Brk	
"			4 6	303 6	30' " P/L	
13+20.80			4 95	303 20	Int ℄'s Rose St +	Rio Hondo Ave
"			6 39	301 76	100' R. " " "	
"			6 14	302 01	200' " " " "	
"			6 2	302 0	30' S To P/L	
"			5 4	302 8	30' N " "	
"			5 51	302 24	30' L ℄ Rose	St
"			4 82	303 33	100' " " "	"
"			4 08	303 07	200 " " "	"
13+50.8			4 75	303 40		℄
"			4 8	303 4		30' R. P/L
"			4 4	303 8	30' L P/L	
14+00			4 31	303 84		℄
"			4 96	303 19		18' R. Ed Pvmt Gut
"			4 4	303 8		30' " P/L
"			4 7	303 5	16.5' L Ed. Pvmt Gut	
"			4 31	303 84	30' " P/L	
+50			3 95	304 20		℄
T.P.			4 32	303 83	T.P.	

Profile No. ____ Notes Red. ____ Plotted ____ Job No. 1207 Division No. V
Date ____ Date ____ Survey of Rio Hondo Ave S.D.
X-Sec. No. ____ Notes Chkd. ____ Checked ____ Survey by H. F. BAUMANN Notes M.G.S. Date 11-47
Date ____ Date ____ Map No. ____ Indexed C. Johnson Date ____

F.B. 7416 Pg. 27

FORM 307 10M 10-46

PLEASE RETURN TO
LOS ANGELES COUNTY SURVEYOR
700 HALL OF RECORDS

NOTE: ANY ADDITIONS OR CHANGES ON THIS SHEET MUST BE MADE OR CIRCLED IN RED INK, WITH DATE AND NAME OF PERSON MAKING CHANGE.

Do not extend notes this side of this line.

STATION	B. S.	H. I.	F. S.	ELEV.		
	6 11	309 94				
15+00			5 39	304 55		℄
"			6 00	303 94		16.2 R. Ed Pvmt Gut
"			5 5	304 4		22.6 " Brk
"			5 5	304 4		30' " P/L
"			5 74	304 20	17.8 L Ed Pvmt Gut	
			5 5	304 [illegible]	20 " Brk	
"			5 0	304 [illegible]	30 " P/L	
15+50			4 93	305 01		℄
15+80			6 3	303 6		straigh Gr. 32.0 R. Bk P/L N+S
"			2 3	304 6	31.8 L Bk P/L straight Gr. N+S.	
16+00			4 48	305 76		℄
"			5 13	304 81		17.5 R. Ed Pvmt Gut
"			4 7	305 2		30' " P/L
"			4 90	305 [illegible]4	18.3 L Ed Pvmt Gut	
"			4 4	305 5	" P/L	
16+50			4 13	305 81		℄
17+00			3 79	~~305 75~~ 306 15		
"			4 30	305 64		17.8 R. Ed. Pvmt Gut
"			4 0	305 9		30' " P/L
"			4 25	305 29	18.8 L Ed Pvmt	

3.2 3.1

Profile
X-Sec.
No.
Plotted
Date
Checked
Date
Notes Red.
Date
Notes Chkd.
Date
Division No. V
Job No. 1207
Rio Hondo Ave S.D.
Survey of
Survey by H. F. NAUMANN
Notes M. G. Salazar
Indexed K. C. Johnson
Date
P.B. 1418 PG. 38

FORM 307 10M 10-46

PLEASE RETURN TO
LOS ANGELES COUNTY SURVEYOR
700 HALL OF RECORDS

NOTE: ANY ADDITIONS OR CHANGES ON THIS SHEET MUST BE MADE OR CIRCLED IN RED INK, WITH DATE AND NAME OF PERSON MAKING CHANGE.

Do not extend notes this side of this line.

STATION	B. S.	H. I.	F. S.	ELEV.		
		309 94			℄	
17+00			3 7	306 2	30 L P/L	
T.P.			4 10	305 84	T.P.	
	5 99	311 83				
17+50			5 30	306 53	℄	
17+67.9			10 6	301 2	91.3 L Basement Floor	
18+05.63			5 28	306 55		18.5 R Ed Pvmt G
			5 2	306 6		30' " P/L
			5 7	306 1		320' " Bk P/L
			5 29	306 54	18.8 L Ed Pvmt	
			4 7	307 1	30' " P/L	
			2 4	309 4	320 " Bk P/L	
18+40.0			8 60	303 23	83.3 L Basement Floor	
18+50			4 55	307 28		
19+00			4 01	307 82		
"			4 43	307 40		17.5 R Ed Pvmt G
"			4 2	307 6		30' " P/L
"			4 50	307 33	17.3 L Ed Pvmt Gut	
			2 8	309 0	30' L P/L	
T.P.			4 20	307 63	T.P.	
	5 99	313 62				

Profile Notes Red ____ Plotted ____ Job No. 1207 Division No. V
No. ____ Date ____ Date ____ Survey of Rio Hondo Ave S.D.
X-Sec. Notes Chkd ____ Checked ____ Survey by H. F. NAUMANN Notes M.G.S. Date 11-47
No. ____ Date ____ Date ____ Map No. ____ Indexed ____ Date ____

F.B. 7418 Pg. 29

FORM 307 10M 10-46

PLEASE RETURN TO
LOS ANGELES COUNTY SURVEYOR
700 HALL OF RECORDS

NOTE: ANY ADDITIONS OR CHANGES ON THIS SHEET MUST BE MADE OR CIRCLED IN RED INK, WITH DATE AND NAME OF PERSON MAKING CHANGE.

Do not extend notes this side of this line.

STATION	B. S.	H. I.	F. S.	ELEV.		
		313 62				
19+50			5 39	308 23		℄
20+00			5 09	308 53		
"			5 59	308 03		27.8 R. Ed. Prmt. Gut
"			5 2	308 4		30' " P/L
"			6 4	307 2		320' " Bk P/L
"			5 09	308 53	21' L Ed Prmt	
"			4 4	309 2	30' P/L	
"			2 4	311 2	320 " Bk P/L	
20+33.23			5 03	308 59	Int ℄'s Rio Hondo Ave & Pitkin Ave	
"			6 04	307 58	100' R. ℄	" "
"			7 02	306 60	200' " "	" "
"			3 76	309 86	100' L "	" "
"			2 82	310 80	200' " "	" "
BM				309 86	BM PITKEN ST & RIO HONDO AVE. S.W. Cor.	
WM 257			3 75	309 87	WM257 Bt. Spk. in Conc Porch to No # 1339.	
					Elev. 309.862 ~ F.B 1247 ~ 187.	

F.B. 1418 PG. 30

Job No. 1207 Division No. V Notes Red Plotted Profile

Survey of Rio Hondo Ave SD. Date Date No.

Survey by H. F. NAUMANN Notes M.G. Solozar Notes Chkd Checked X-Sec.

Indexed C. Jones Date Date No.

Notes Ck'd by	Survey of Rio Hondo Ave.	F.B. 1418 Pg. 31
Map No.	W. O. 1207 Tape No. 858 Std 69 °F	
Office Work	Surveyed by H. F. NAUMANN	
Checked	Notes M. G. Salazar Date 11-47	
Date	Indexed C. Johnson	

FEB 1 '49

Note: Any Additions or Changes on This Sheet Must be Made Circled in Red Ink With Data and Name of Person Making Change.

Do not extend notes this side of this line.

RETURN TO
LOS ANGELES COUNTY SURVEYOR
700 HALL OF RECORDS

LOCATION
of
IMPROVEMENTS
on
MISSION DRIVE
from
ARICA AVE
to
ENCINITA AVE

C.I. 1207

H.F. Naumann
M. G. Salazar
J. F. Ochsner
D. Loub
G. A. Sasse.

FORM 247 SM 11-46

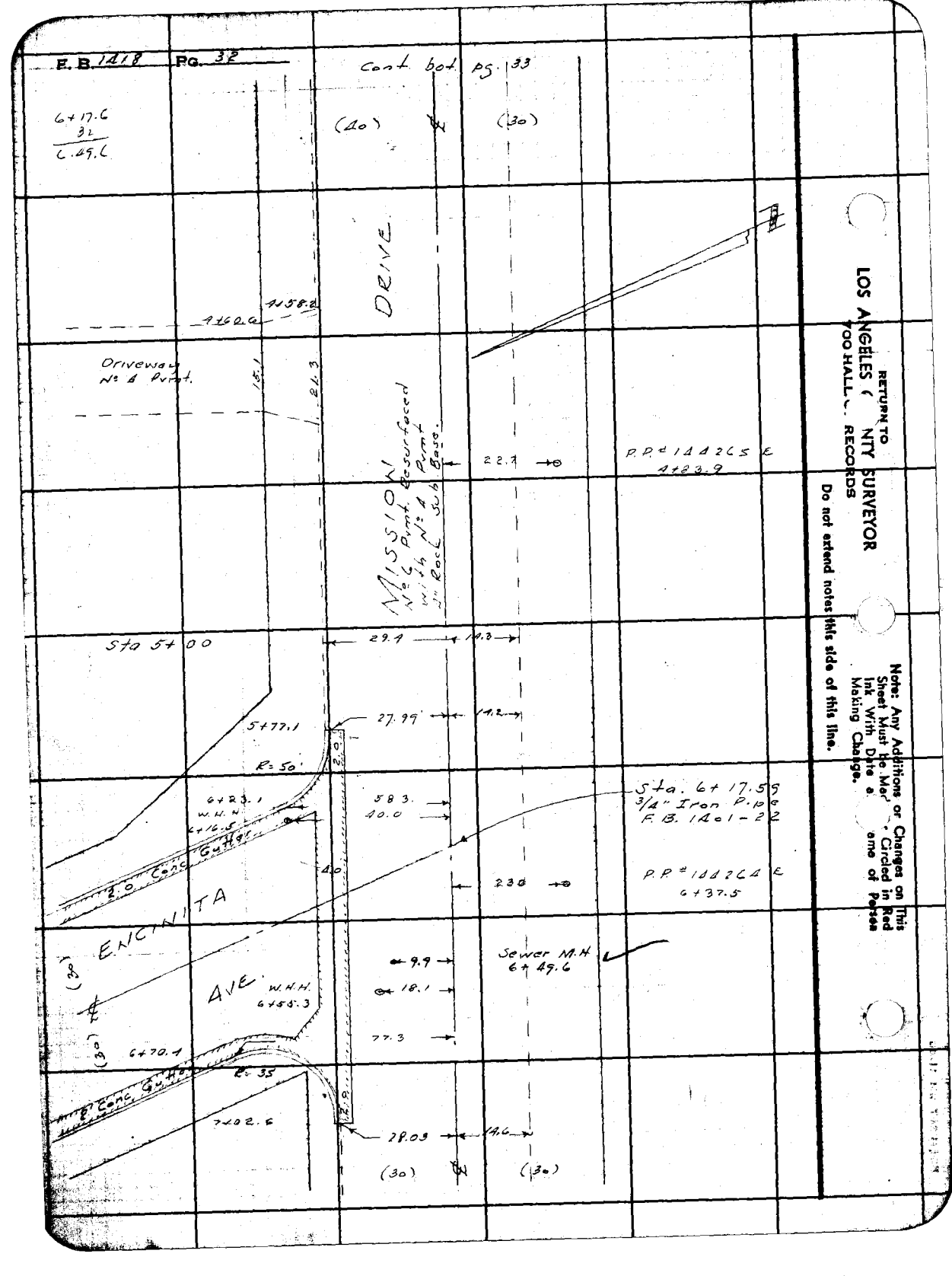

RETURN TO
LOS ANGELES COUNTY SURVEYOR
500 HALL OF RECORDS

Do not extend notes this side of this line.

Note: Any Additions or Changes on This Sheet Must be Marked in Red Ink With Date and Name of Person Making Change.

Notes Ck'd by	Survey of Rio Hondo Ave	F. B. 1418 Pg. 33
Map No.	W. O. 1207 Tape No. 058 St'd 68 °F	
Office Work	Surveyed by H. F. NAUMANN	
Checked	Notes M. G. Salazar Date 11-47	
Date	Indexed C. Johnson	

Cont. bot. pg. 34

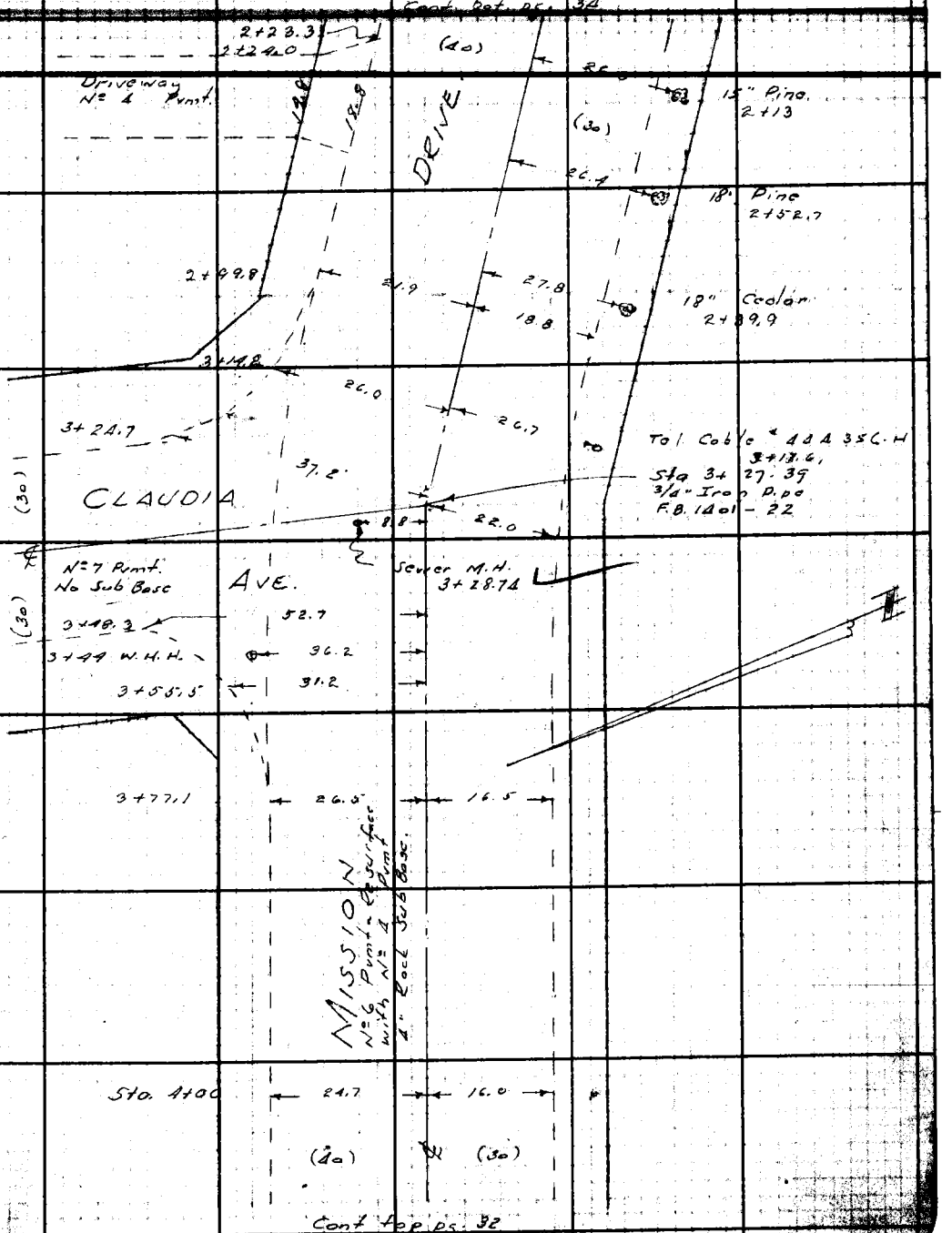

Cont top pg. 32

Note: Any Additions or Changes on This Sheet Must be Made or Circled in Red Ink With Date and Name of Person Making Change.

Do not extend notes this side of this line.

RETURN TO
LOS ANGELES COUNTY SURVEYOR
700 HALL OF RECORDS

F.B. 1418 Pg. 34



RETURN TO
LOS ANGELES COUNTY SURVEYOR
700 HALL OF RECORDS

Do not extend notes this side of this line.

Notes: Any Additions or Changes on this Sheet Must be Marked in Red Ink With Date and Name of Person Making Change.

Notes Ck'd by	Survey of Rio Hondo Ave	F.B. 1418 Pg. 34A
Map No.	W. O. 1207 Tape No. 958 St'd 68 °F	
Office Work	Surveyed by H. F. NAUMANN	
Checked	Notes H.F.N. Date 12-47	
Date	Indexed R. C. Johnson	

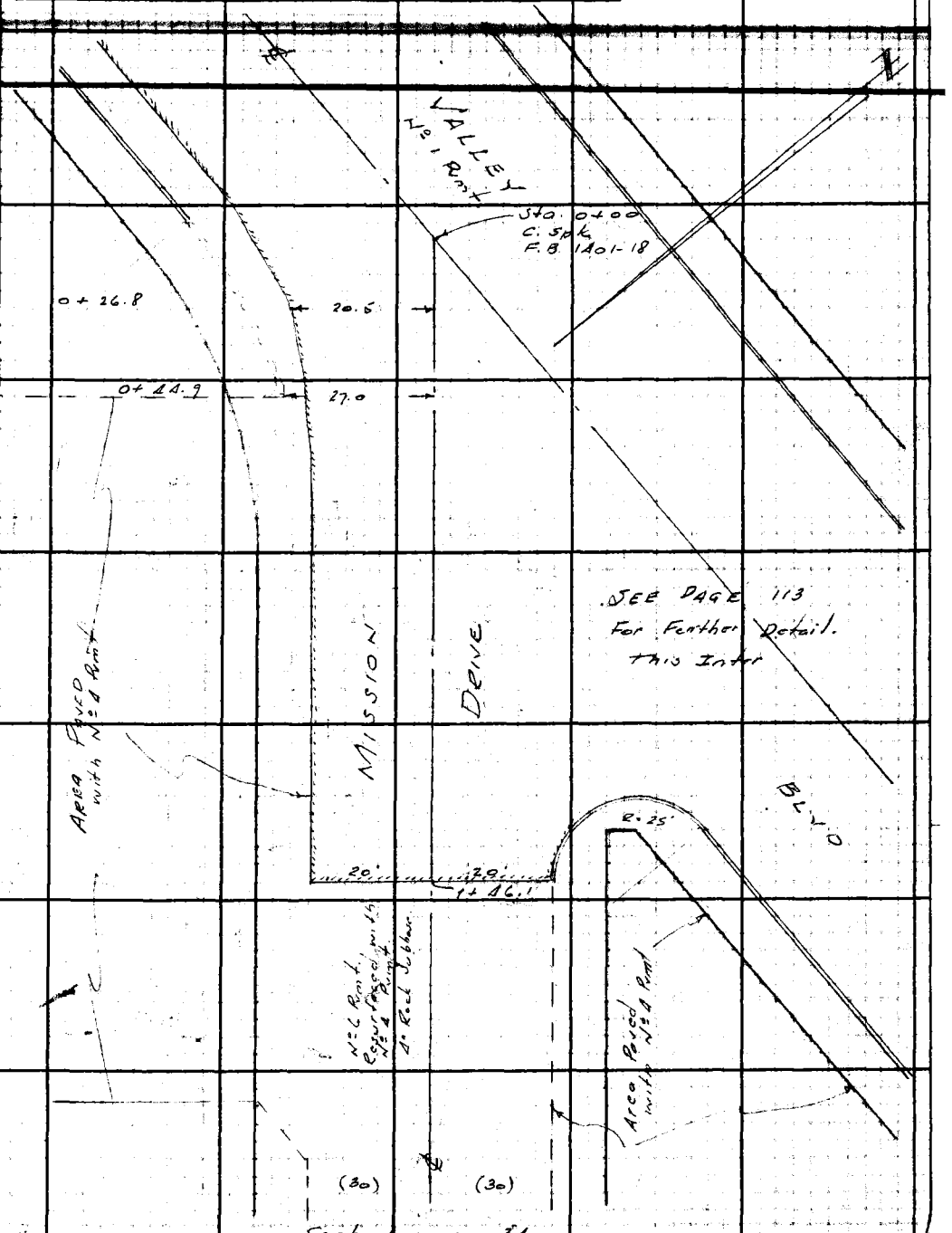

Cont. top pg 34

Note: Any Additions or Changes on This Sheet Must be Made Circled in Red Ink With Date and Name of Person Making Change.

Do not extend notes this side of this line.

RETURN TO
LOS ANGELES COUNTY SURVEYOR
700 HALL OF RECORDS

FORM 247 5M 11-46

RETURN TO
LOS ANGELES COUNTY SURVEYOR
700 HALL OF RECORDS

Note: Any Additions or Changes on This Sheet Must be Made in Circled in Red Ink With Date and Name of Person Making Change.

Do not extend notes this side of this line.

F. B. _____ PG. 34-B

Profile No.	Notes Red	Plotted	Job No. 1207	Division No. V	F.B. 1218 Pg. 35
	Date	Date	Survey of Rio Hondo Ave. S.D.		
X-Sec. No.	Notes Chkd LCM	Checked	Survey by R. F. Naumann	Notes M.G.S.	Date 11-47
	Date 12-9-47	Date	Map No.	Indexed R. C. Johnson	Date FEB 3 '49

NOTE: ANY ADDITIONS OR CHANGES ON THIS SHEET MUST BE MADE OR CIRCLED IN RED INK, WITH DATE AND NAME OF PERSON MAKING CHANGE.

Do not extend notes this side of this line.

PLEASE RETURN TO
LOS ANGELES COUNTY SURVEYOR
700 HALL OF RECORDS

STATION	B.S.	H.I.	F.S.	ELEV.	
		H. F. Naumann M. G. Salazar J. F. Ochsner D. Laub G. A. Sasse			PROFILE and CROSS SECTIONS on MISSION DRIVE from ARICA AVE to ENCINITA AVE.
				C. I. 1207	

FORM 307 10M 10-46

FORM 307 10M 10-46

PLEASE RETURN TO
LOS ANGELES COUNTY SURVEYOR
700 HALL OF RECORDS

NOTE: ANY ADDITIONS OR CHANGES ON THIS SHEET MUST BE MADE OR CIRCLED IN RED INK, WITH DATE AND NAME OF PERSON MAKING CHANGE.

Do not extend notes this side of this line.

STATION	B. S.	H. I.	F. S.	ELEV.		
B.M. W.M. 248				304 74	B.M. W.M. 248	ARICA AVE. & MISSION DR. N.W. Cor. Bt. spk. in cb., 5' N. of N. end. C.R. Elev. 304.74 ~ F.B. 1247-183
	4 79	309 53				
0+00			4 88	304 65	Int. ℄	MISSION DR & ARICA AVE.
0-17			5 20	304 33	E. on ℄	" "
"			5 64	303 89	16.5 S.	Ed. Pvmt
"			6 1	303 4	30 "	Brk P/L
"			6 8	302 7	31.5 "	"
"			7 6	301 9	40.7 "	"
"			8 1	301 4	85.0 "	
"			7 3	302 2	170' "	Bk P/L
"			7 24	302 29	187.8 "	T.C. N. Curb on Valley Blvd. E End of N.E.C.R.
"			8 10	301 43	187.8 "	Gut " " " " "
0-52.6			5 80	303 73 ~~304 53~~		℄
			6 71	302 82	27.76 (N) S?	Gut & T.C. on Driveway
-100			6 84	302 69		℄ Mission Dr.
-172			9 95	299 58		℄
"			9 35	300 18	30' S	P/L
"			9 65	299 88	60.2 S	W End of N.W.C.R Gut " "
"			9 73	299 80	"	" " " " T.C.
-200			11 52	298 01		℄ Mission Rd
0+00			5 28	304 25	12.8 N	Brk ℄ Arica Ave

Profile
Job No. 1207 Division No. V Notes Red. Plotted
Survey of Rio Hondo Ave. S.D. Date Date No.
Survey by H. F. NAUMANN Notes M.G. Salazar Notes Chkd Checked X-Sec.
Indexed A. C. Johnson Date Date Date No.

PG. 36

FORM 307 10M 10-46

PLEASE RETURN TO
LOS ANGELES COUNTY SURVEYOR
700 HALL OF RECORDS

NOTE: ANY ADDITIONS OR CHANGES ON THIS SHEET MUST BE MADE OR CIRCLED IN RED INK, WITH DATE AND NAME OF PERSON MAKING CHANGE.

Do not extend notes this side of this line.

STATION	B. S.	H. I.	F. S.	ELEV.		
		309 53				
0+00			6 12	303 41		℄ Arica Ave Cr. Gut
"			5 20	304 33	62' N. ℄ Arica Ave.	
"			6 19	303 34	18' R. Gut N. End of N.E.C.R.	
"			5 51	304 02	" " T.C. " " "	
"			5 50	304 03	18' L N. End of N.W.C.R. Gut	
"			4 81	304 72	" " " " " " T.C.	
"			5 12	304 41	100' N ℄ Arica Ave	
"			6 04	303 49	18' R. Gut	
"			5 38	304 15	" " T.C.	
"			5 48	304 05	18 L Gut	
"			4 81	304 72	" " T.C.	
"			5 0	304 5	200' N P.I on Arica Ave	
"			5 65	303 88	3' L Gut	
"			5 00	304 53	" " T.C	
"			4 90	304 63	22 " Grown on ℄ " "	
"			5 22	304 31	13 " Gut	
"			4 56	304 97	" " T.C.	
0+53.7			4 17	305 36		℄ Mission Ave
"			5 36	304 17		28' R. Gut W. End of N.W.C.R.
			4 73	304 80		" " T.C.

Profile No. X-Sec. No. Notes Red. Date Plotted Date Job No. 1207 Division No. V Survey of Rio Hondo S.D. Notes Chkd. Date Checked Date Survey by H. T. MACMANN Notes M.G.S. Date Map No. Indexed Date

F.B. 1418 Pg. 37

FORM 307 10M 10-46

PLEASE RETURN TO
LOS ANGELES COUNTY SURVEYOR
700 HALL OF RECORDS

NOTE: ANY ADDITIONS OR CHANGES ON THIS SHEET MUST BE MADE OR CIRCLED IN RED INK, WITH DATE AND NAME OF PERSON MAKING CHANGE.

Do not extend notes this side of this line.

STATION	B. S.	H. I.	F. S.	ELEV.		
		309 53				
T. P.			4 51	305 02	T. P.	
	7 71	312 73				
1400			6 90	305 83		℄
"			7 52	305 21		21.5 R Gut
"			7 00	305 73		25. " Ed Pvmt
"			6 5	306 2		40 " " P/L
"			7 47	305 26	16' L Ed. Pvmt	
"			8 2	304 5	30' " Brk P/L	
"			8 8	303 9	31.5 " "	
"			10 0	302 7	39 " "	
"			10 1	302 6	235'	
"			9 68	303 05	252 " Gut N. Curb on Valley Blvd	
"			10 54	302 19	" " " " "	" "
1450			6 36	306 37		℄
2400			5 64	307 09		"
"			6 39	306 34		21.8 R Gut
"			5 78	306 95		29.4 Ed Pvmt
"			5 2	307 5		40 " P/L
"			6 32	306 41	14.3 L Ed Pvmt	
"			7 3	305 4	30 " Brk P/L	

F.B. 1418 PG. 38'
Job No. 1207 Division No. V Notes Red. Plotted
Survey of Rio Hondo Ave S.D. Date Date No.
Survey by H. F. NAUMANN Notes M. G. Salazar Notes Chkd. Checked X-Sec.
Indexed A. C. Johnson Date Date Date No.
Profile

FORM 307 10M 10-46

PLEASE RETURN TO
LOS ANGELES COUNTY SURVEYOR
700 HALL OF RECORDS

NOTE: ANY ADDITIONS OR CHANGES ON THIS SHEET MUST BE MADE OR CIRCLED IN RED INK, WITH DATE AND NAME OF PERSON MAKING CHANGE.

Do not extend notes this side of this line.

STATION	B. S.	H. I.	F. S.	ELEV.		
		312 73			℄	
2+00			9 3	303 4	55' L Brk	
"			9 8	302 9	87.5 " "	
"			9 2	303 5	136 " "	
"			7 2	305 5	163 " To Cemetery	P/L
2+50			4 92	307 81		℄
3+00			4 14	308 59		
"			5 13	307 60		20.5 R Gut
"			4 78	307 95		25 " Ed. Pvmt
"			4 00	308 73		45 " P/L
1+45.6			6 69	306 04		23.7 R. To W Edge of Rim Ball Tel. Mt
"			6 64	306 09		" " To E Edge Rim Bal Tel.
3+00			4 76	307 97	18.7 L Ed. Pvmt	
"			4 7	308 0	21.2 " Brk	
"			4 0	308 7	24.4 " "	
"			4 2	308 5	30' " P/L & Fence Cor	
"			5 9	306 8	100' S. Along E. Boundary Line of Cemetery	
"			7 8	304 9	200' " " " " " "	
"			9 4	303 3	15' E Brk	
"			11 0	301 7	66' "	
			8 5	304 2	310' " Along " " " "	

9.2

Profile Notes Red ____ Plotted ____ Job No. 1207 Division No. V
No. ____ Date ____ Date ____ Survey of Rio Hondo Ave S.D.
X-Sec. Notes Chkd ____ Checked ____ Survey by H. F. NAUMANN Notes M.G.S. Date 11-47
No. ____ Date ____ Date ____ Map No. ____ Indexed ____ Date ____

F.B. 7410 Pg. 39

FORM 307 10M 10-46

PLEASE RETURN TO
LOS ANGELES COUNTY SURVEYOR
700 HALL OF RECORDS

NOTE: ANY ADDITIONS OR CHANGES ON THIS SHEET MUST BE MADE OR CIRCLED IN RED INK, WITH DATE AND NAME OF PERSON MAKING CHANGE.

Do not extend notes this side of this line.

STATION	B. S.	H. I.	F. S.	ELEV.		
		312 73				
			9 12	303 61	325 S Along E. Boundary Line of Cemetery T.C	
			9 95	302 78	325 " " " " " " " Gut	
3+27.39			3 73	309 00	Int ℄'s Mission Dr. & Claudia Ave.	
"			4 36	308 37	11.8 N ℄ Claudia Ave Brk	
"			4 86	307 87	24.8 " " " " Cr. Gut	
"			4 11	308 62	54.5 " " " " Brk	
"			3 96	308 77	100' " " " "	
"			3 86	308 87	200' " " " "	
BM WM 250			3 68	309 35	BM W.M. 250 CLAUDIA AVE. and MISSION DRIVE. N.E. COR. Bt. Spk. in Conc. Walk to Ho. #1358 Elev. 309.054 ~ F.B. 1247-184	
	6 28	315 33				
3+50			5 95	309 38	℄	
4+00			5 12	310 21	"	
"			6 29	309 04	23.3 R. Gut	
"			5 85	309 48	27 " Ed. Pvmt	
"			5 5	309 8	40 " P/L	
4+50			4 39	310 94	℄	
5+00			3 60	311 73		
"			5 29	310 04	25.1 R. Gut	
"			4 83	310 50	" Ed. Pvmt	
"			4 2	311 1	40 " P/L	

F.B. 1418 PG. 40 Job No. 1207 Division No. V Notes Red. Plotted Profile
Survey of Pro Hondo Ave S.D. Date Date No.
Survey by H. F. NAUMANN Notes M.G. Solo 2 or Notes Chkd. Checked X-Sec.
Indexed C. Johnson Date Date No.

FORM 307 10M 10-46

PLEASE RETURN TO
LOS ANGELES COUNTY SURVEYOR
700 HALL OF RECORDS

NOTE: ANY ADDITIONS OR CHANGES ON THIS SHEET MUST BE MADE OR CIRCLED IN RED INK, WITH DATE AND NAME OF PERSON MAKING CHANGE.

Do not extend notes this side of this line.

STATION	B. S.	H. I.	F. S.	ELEV.		
		315 33				
5+50			3 09	312 24		℄
TP			5 15	310 18	T. P.	
	7 96	318 14				
5+77.1			5 62	312 52		℄
"			7 30	310 84		28 R. Gut N. End of N.E.C.R.
"			6 62	311 52		" " T.C "
6+17.59			5 17	312 97	Int ℄s Mission Dr. & Encinita Ave	
"			5 68	312 46	13.5 N. ℄ Encinita Ave	
"			6 75	311 39	30.3 " " "	" Cr. Gut
"			6 15	311 99	53' " " "	" Brk
"			5 74	312 40	100' " " "	"
"			6 29	311 85	18' E Gut	
"			5 70	312 44	" " T.C.	
"			6 17	311 97	" W. Gut	
"			5 54	312 60	" " T.C.	
"			5 23	312 91	200' N.	℄
"			6 03	312 11	18' E Gut	
"			5 36	312 78	" " T.C	
"			5 92	312 22	" W Gut	
"			5 25	312 89	" " T.C	

Profile Notes Red ____ Plotted ____ Job No. 1207 Division No. V
No. ____ Date ____ Date ____ Survey of Rio Hondo Ave S.D.
X-Sec. Notes Chkd. ____ Checked ____ Survey by H. F. NAUMANN Notes M.C.S. Date 11-47
No. ____ Date ____ Date ____ Map No. ____ Indexed C. Johnson Date ____

F.B. 7418 Pg. 11

FORM 307 10M 10-46

PLEASE RETURN TO
LOS ANGELES COUNTY SURVEYOR
700 HALL OF RECORDS

NOTE: ANY ADDITIONS OR CHANGES ON THIS SHEET MUST BE MADE OR CIRCLED IN RED INK, WITH DATE AND NAME OF PERSON MAKING CHANGE.

Do not extend notes this side of this line.

STATION	B. S.	H. I.	F. S.	ELEV.		
		318 14				
6+23.1			6 43	311 71		58.3 Gct N End of N.E.C.R.
			5 74	312 40		" T.C. "
6+70.4			6 19	311 95		77.3 R. Gct N. End of N.W.C.R.
"			5 50	312 64		" " " "
7+02.6			4 39	313 75		℄
"			5 98	312 16		28' R. Gct N. End of N.W.C.R.
"			5 39	312 75		" " T.C. "
7+84.5 ±			3 45	314 69		℄ Angle Pt. Mission Dr.
B.M. W.M 240			5 74	312 40	B.M. W.M 240	Mission Drive & Encinita Ave N.E. Cor. Bt. Spk. in cb., 5' N. of N. end. C.R. Elev. 312.403 ~ F.B. 1247 ~ 181

F.B. 1418 PG. 42

Job No. 1207 Division No. V Notes Red. Plotted Profile

Survey of Rio Hondo Ave S.D. Date Date No.

Survey by H. F. NAUMANN Notes M.G. Salazar Notes Chkd Checked X-Sec.

Indexed C. Johnson Date Date No.

Notes Ck'd by
Map No.
Office Work
Checked
Date

Survey of Rio Hondo Ave
W. O. 1287 Tape No. 058 Std 68 °F
Surveyed by H. F. NAUMANN
Notes M.G. Salazar Date 11-47
Indexed O. Johnson

F. B. 1218 Pg. 43

Note: Any Additions or Changes on This Sheet Must be Made or Circled in Red Ink With Date and Name of Person Making Change.

Do not extend notes this side of file lines.

RETURN TO
LOS ANGELES COUNTY SURVEYOR
700 HALL OF RECORDS

LOCATION
of
IMPROVEMENTS
on
ARICA AVE
from
MISSION DRIVE
to
RIO DELL AVE.

H.F. Naumann
M.G. Salazar
J.F. Ochsner
O. Loub
G.A. Sasse

FORM 267 SM 11-46

F. B. 1418 PG. 44

cont. bot. pg. 45

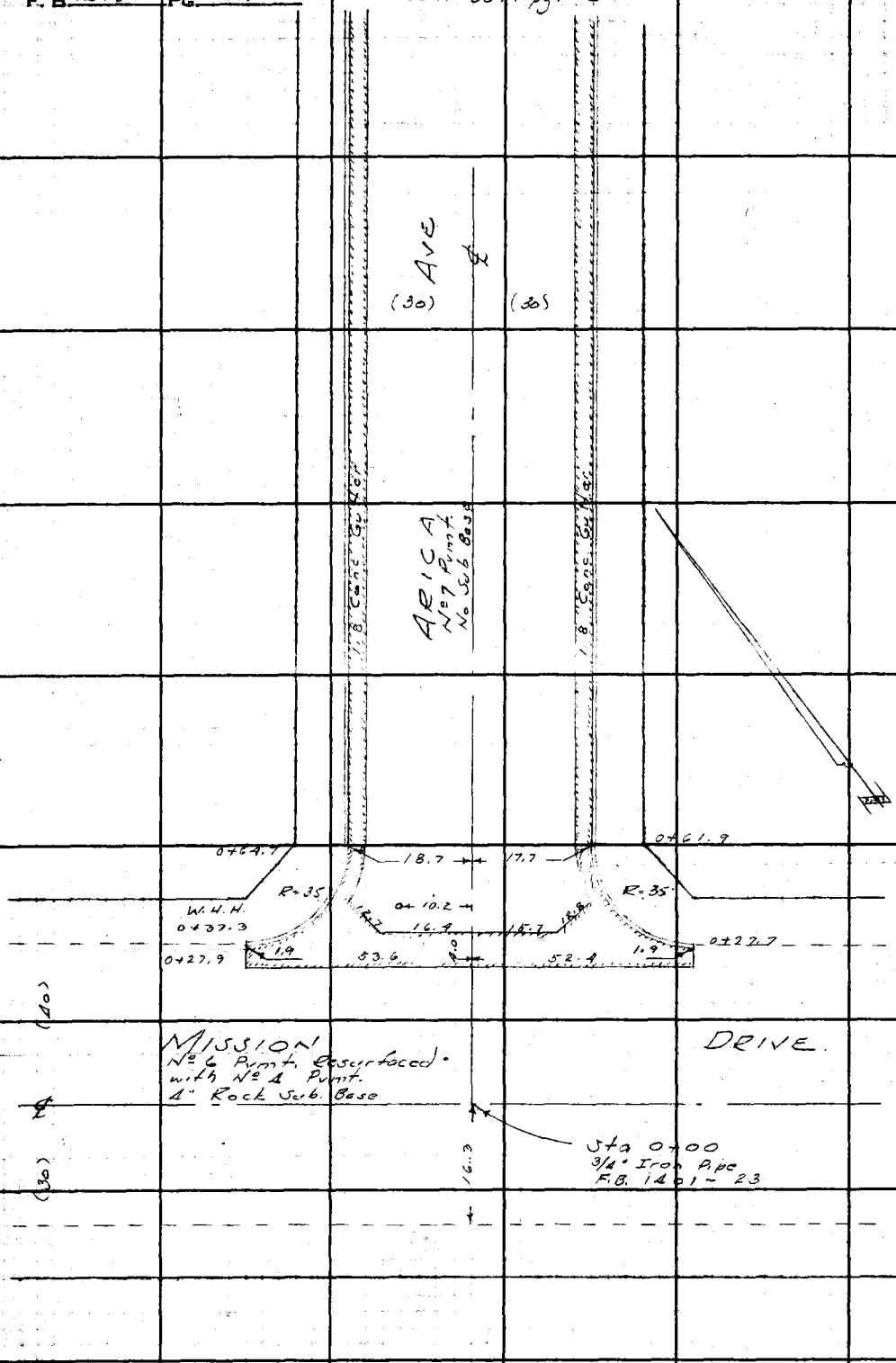

RETURN TO
LOS ANGELES COUNTY SURVEYOR
700 HALL OF RECORDS

Do not extend notes this side of this line.

Note: Any Additions or Changes on This Sheet Must be Made or Circled in Red Ink With Date and Name of Person Making Change.

Notes Ck'd by	Survey of Rio Hondo Ave	F.B. 1418 Pg. 45
Map No.	W. O. 1207 Tape No. 058 St'd 68 °F	
Office Work	Surveyed by H. F. Naumann	
Checked	Notes M. G. Salazar Date 11-47	
Date	Indexed J. C. Johnson	

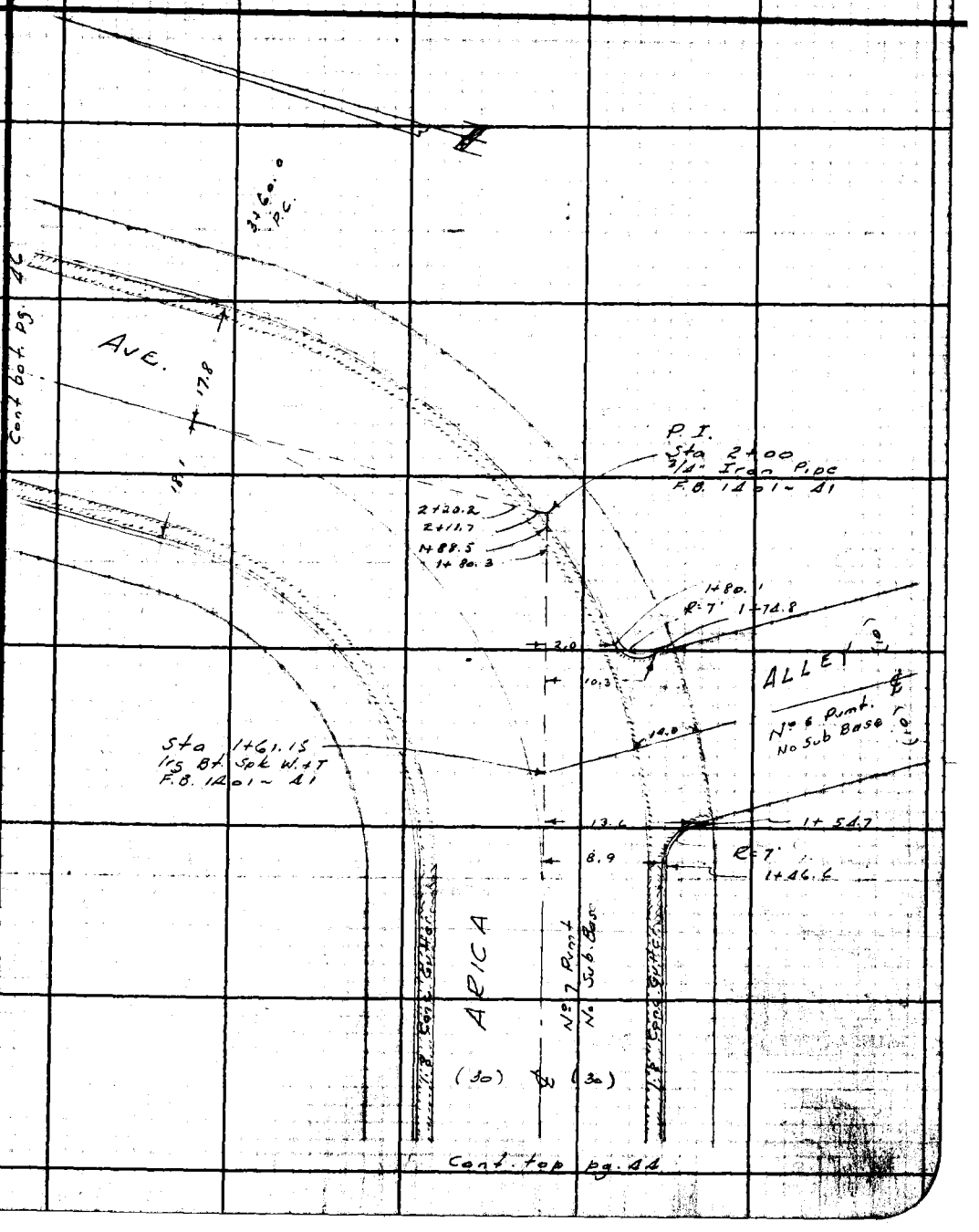

Note: Any Additions or Changes on This Sheet Must be Made or Circled in Red Ink With Data and Name of Person Making Change.

Do not extend notes this side of this line.

RETURN TO
LOS ANGELES COUNTY SURVEYOR
700 HALL OF RECORDS

FORM 867 RM 11-46

F. B. 1418 PG. 46

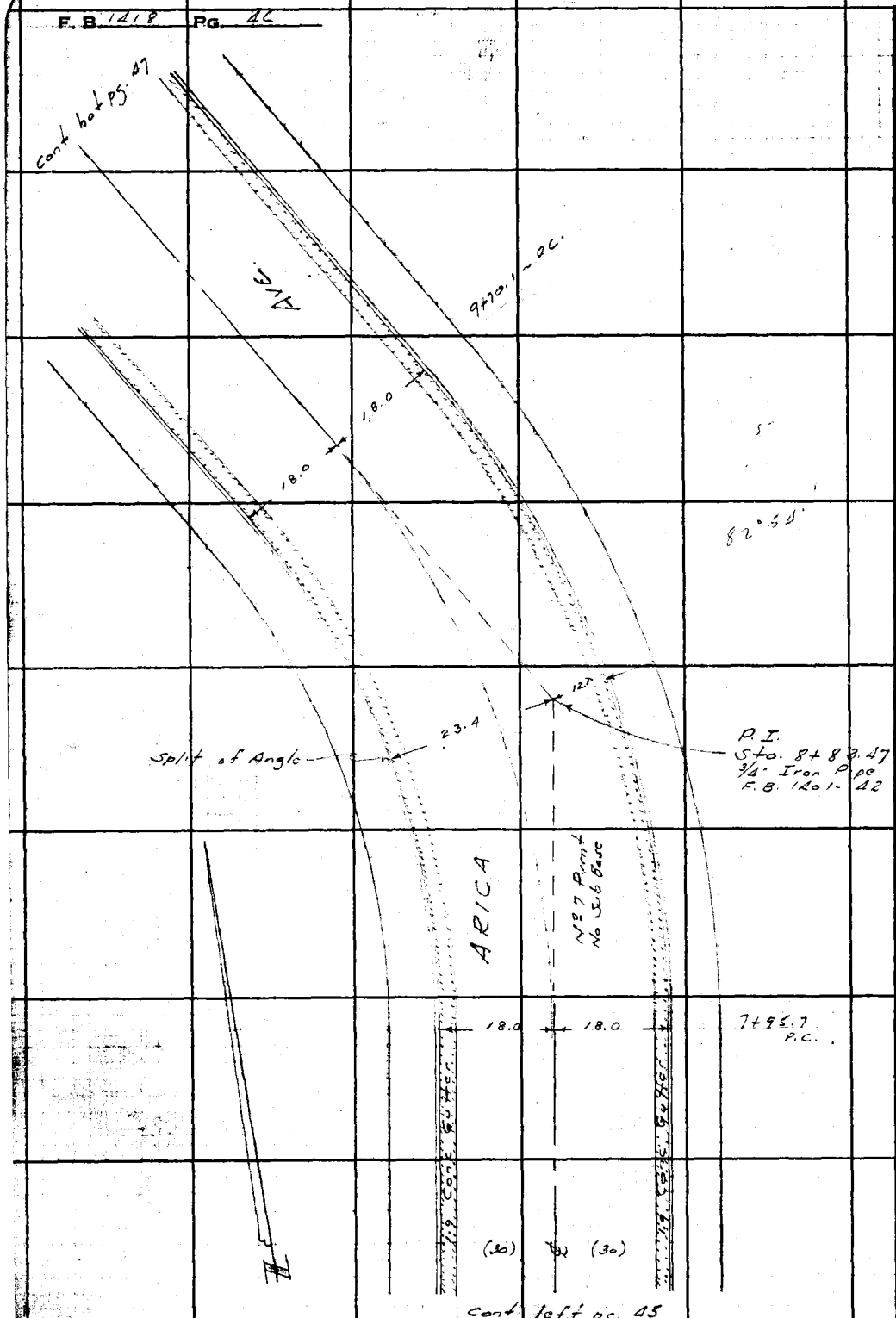

RETURN TO
LOS ANGELES COUNTY SURVEYOR
700 HALL OF RECORDS

Do not extend notes this side of this line.

Note: Any Additions or Changes on This Sheet Must be Made or Circled in Red Ink With Date and Name of Person Making Change.

Notes Ck'd by	Survey of Rio Hondo Ave
Map No.	W. O. 1207 Tape No. 058 St'd 68 °F
Office Work	Surveyed by H. F. Naumann
Checked	Notes M.G. Salazar Date 11-47
Date	Indexed C. Johnson

F. B. 1418 Pg. 47

Cont. bot. pg. 48

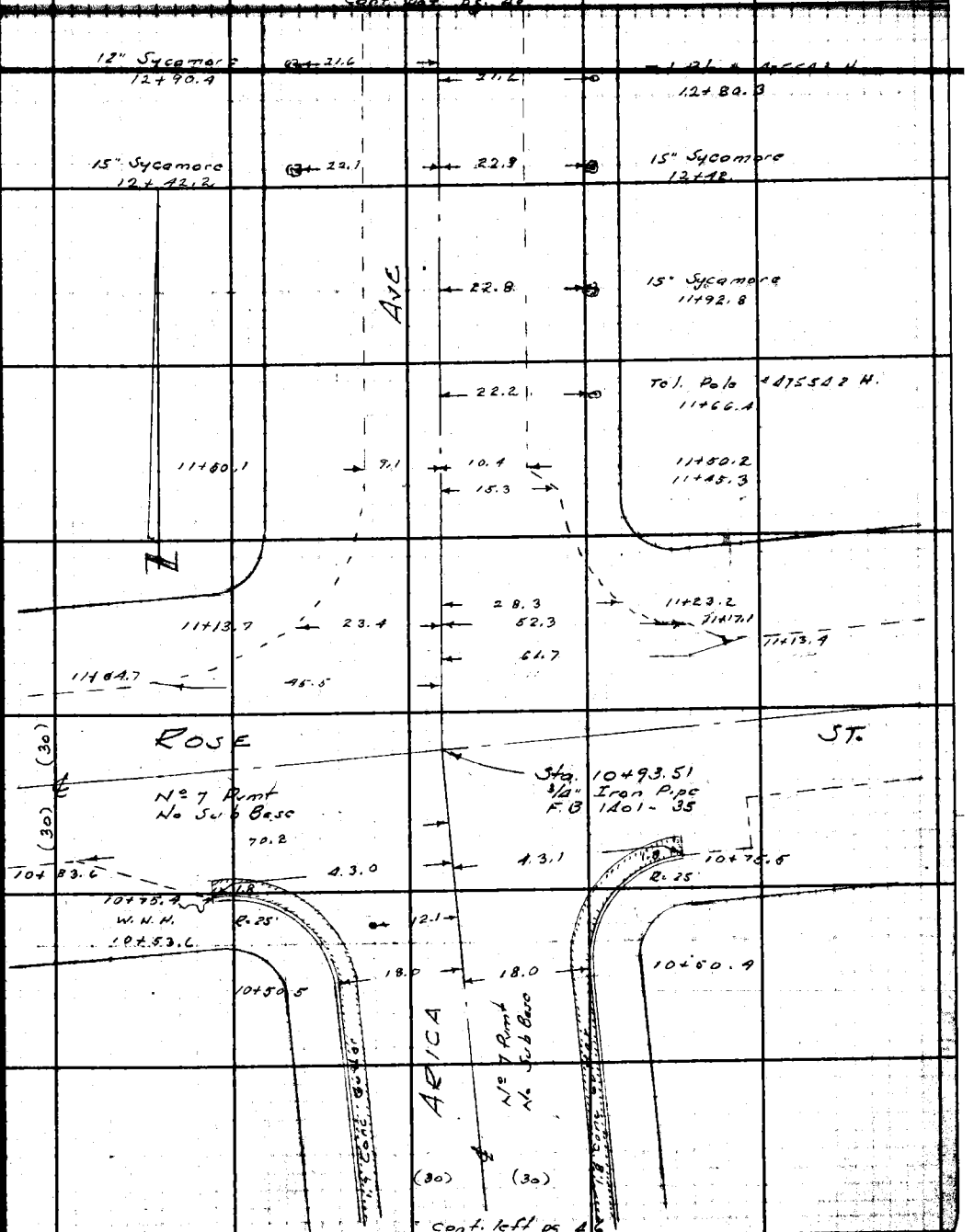

Cont. left pg 46

Note: Any Additions or Changes on This Sheet Must be Made or Circled in Red Ink With Data and Name of Person Making Change.

Do not extend notes this side of this line.

RETURN TO
LOS ANGELES COUNTY SURVEYOR
700 HALL OF RECORDS

FORM 247 RM 11-46

F. B. 1418 PG. 48

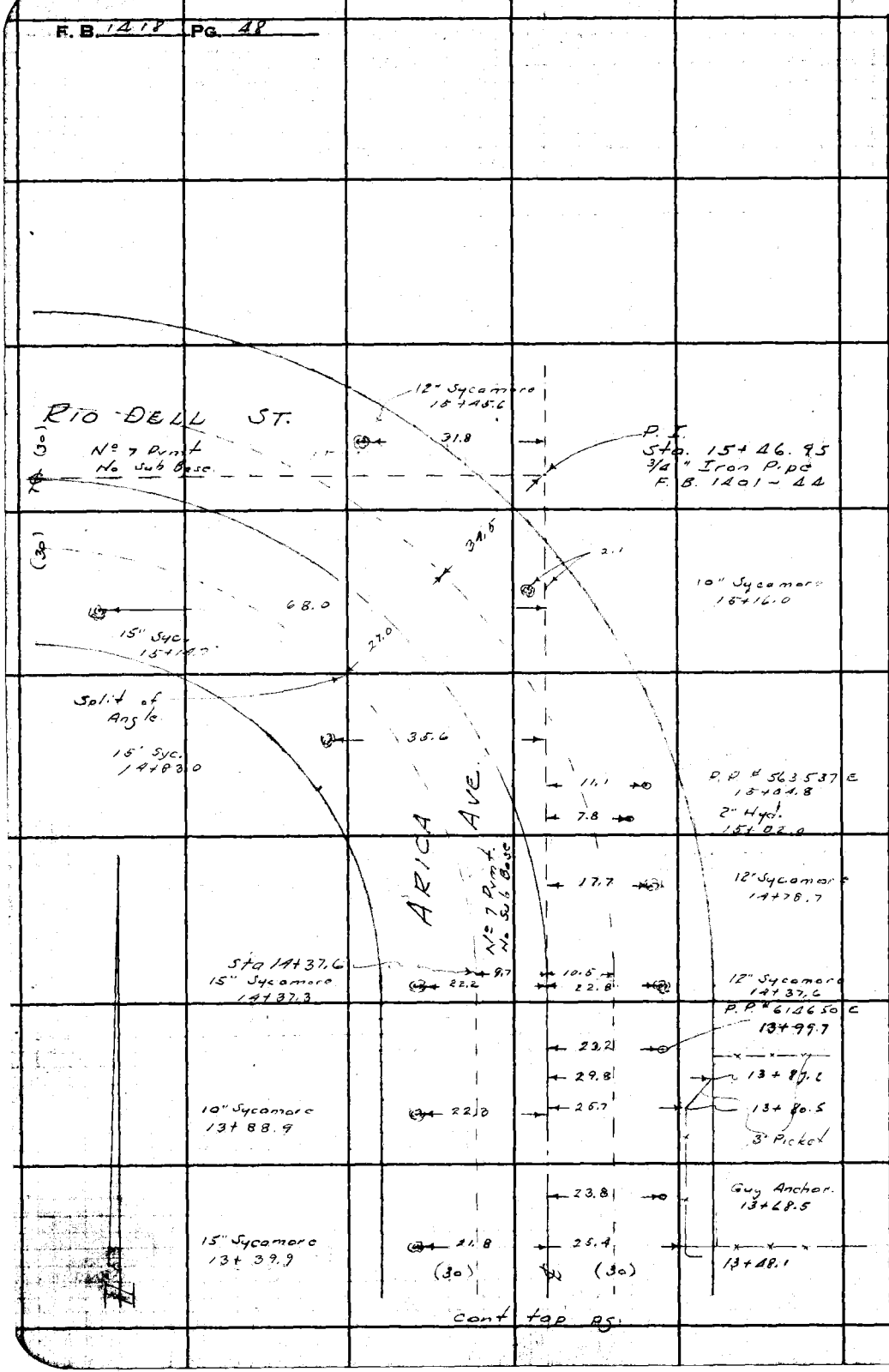

RETURN TO
LOS ANGELES COUNTY SURVEYOR
700 HALL OF RECORDS

Do not extend notes this side of this line.

Note: Any Additions or Changes on This Sheet Must be Made or Circled in Red Ink With Date and Name of Person Making Change.

Profile No.	Notes Red	Plotted	Job No. 1207 Division No. V
	Date	Date	Survey of Rio Hondo Ave. S.O.
X-Sec. No.	Notes Chkd. L.C.M.	Checked	Survey by H. F. HAUMANN Notes M.G.S. Date 11-47
	Date 12-9-47	Date	Map No. Indexed J. C. Johnson Date FEB 1 '48

F.B. 1411 PG. 45

PROFILE
and
CROSS SECTIONS
on
ARICA AVE
from
MISSION AVE
to
RIO DELL AVE.

ELEV.	C. I. 1207
F. S.	
H. I.	H. F. Naumann M. G. Salazar J. F. Ochsner D. Laub G. A. Sasse.
B. S.	
STATION	

NOTE: ANY ADDITIONS OR CHANGES ON THIS SHEET MUST BE MADE OR CIRCLED IN RED INK, WITH DATE AND NAME OF PERSON MAKING CHANGE.

Do not extend notes this side of this line.

PLEASE RETURN TO
LOS ANGELES COUNTY SURVEYOR
700 HALL OF RECORDS

FORM 307 10M 10-46

FORM 307 10M 10-46

PLEASE RETURN TO
LOS ANGELES COUNTY SURVEYOR
700 HALL OF RECORDS

NOTE: ANY ADDITIONS OR CHANGES ON THIS SHEET MUST BE MADE OR CIRCLED IN RED INK, WITH DATE AND NAME OF PERSON MAKING CHANGE.

Do not extend notes this side of this line.

F.B. 101 PG. 50 | Profile No. | X-Sec. No.

Survey of R.O. HONDO AVE. S.O. | Plotted | Notes Red | Date | Date | Notes Chkd | Date | Date

Survey by H. F. NAUMANN | Notes M. G. Salazar | Checked | Date | Date

Indexed | Date

Job No. 1207 Division No. V

STATION	B. S.	H. I.	F. S.	ELEV.		
B.M. W.M. 248				304 74	B.M. W.M. 248	ARICA AVE & MISSION DR N.W. Cor Bt. Spk. in ob., 5' N. of N. end. C.R. Elev. 304.74 ~ F.B. 1247-183
	3 68	308 42				
0+00			3 78	304 64	Int. ℄'s ARICA AVE & MISSION DR.	
"			5 75	302 67	100' R. ℄ MISSION DR	
"			10 43	297 99	200' " " "	"
"			2 59	305 83	100' L " "	"
"			1 32	307 10	200' " " "	"
0+17.3			4 41	304 01		℄
0+27.9			4 93	303 49		℄ Ed Conc. Gut
0+29.9			5 01	303 41		" Conc. Gut
"			5 61	302 81		T.C. E. End of 52.4 R. Gut N.E.C.R.
"			4 24	304 18	53.6 L Gut	W. End of N.W.C.R.
"			3 60	304 82	" " T.C.	
0+31.9			4 93	303 49	" T.C.	℄ Ed Conc Gut
0+61.9			4 07	304 35		℄
"			5 09	303 33		N. End of 17.7 R. Gut N.E.C.R.
"			4 40	304 02		" " T.C. "
			4 38	304 04	L Gut	N. End of N.W.C.R.
			3 70	304 72	" T.C	"
1+00			4 00	304 42		℄
			4 92	303 50		14.9 R. Gut

FORM 307 10M 10-46

PLEASE RETURN TO
LOS ANGELES COUNTY SURVEYOR
700 HALL OF RECORDS

NOTE: ANY ADDITIONS OR CHANGES ON THIS SHEET MUST BE MADE OR CIRCLED IN RED INK, WITH DATE AND NAME OF PERSON MAKING CHANGE.

Do not extend notes this side of this line.

STATION	B. S.	H. I.	F. S.	ELEV.		
		308.42				
1+00			4 26	304 16		14.9 R. T.C
"			3 90	304 52	3.1 L.	℄
"			4 35	304 07	21.8 L. Gut	
"			3 70	304 72	" " T.C	
T.P.			3 89	304 53	T.P	
	5 22	309 75				
1+46.6			5 44	304 31	Tan	
"			5 97	303 78		8.9. R Gut S End of SECR
"			5 26	304 49		" " T.C
1+54.7			5 47	304 28	Tan	
"			5 27	304 48		13.6 " Gut E End of SECR
"			5 07	304 68		" " T.C "
1+61.15			5 54	304 21	Int ℄s Alley & Arico Ave	
"			5 87	303 88	5.7. E ℄ " Gut	
"			5 26	304 49	18' " " " Ed Pvmt	
"			5 14	304 61	36' " " " Brk	
"			7 06	302 69	100' " " "	
"			9 95	299 80	193.6 " " "	
"			10 00	299 75	9.6 N Ed Pvmt & Brk	
"			7 7	302 1	13.4 " Tap Brk	

Profile No. ____ Notes Red ____ Plotted ____ Job No. 1207 Division No. V
Date ____ Date ____ Survey of Rio Hondo Ave SD
X-Sec. No. ____ Notes Chkd ____ Checked ____ Survey by H. F. NAUMANN Notes M.G.S. Date 11-47
Date ____ Date ____ Map No. ____ Indexed ____ Date ____

F.B. 1418 Pg. 51

FORM 307 10M 10-46

PLEASE RETURN TO
LOS ANGELES COUNTY SURVEYOR
700 HALL OF RECORDS

NOTE: ANY ADDITIONS OR CHANGES ON THIS SHEET MUST BE MADE OR CIRCLED IN RED INK, WITH DATE AND NAME OF PERSON MAKING CHANGE.

Do not extend notes this side of this line.

F.B. 1418 PG. 52

Profile No. ____ Plotted ____ Notes Red ____ Division No. V Job No. 1207

X-Sec. No. ____ Date ____ Date ____ Notes Chkd. ____ Notes N.G. 50/1020 Hondo Ave S.D.

Survey of ____ Checked ____ Date ____ Notes ____ Survey by H. F. NAUMANN

Indexed C. Johnson Date ____ Date ____ Date ____

STATION	B. S.	H. I.	F. S.	ELEV.		
		309 75				
1+74.8			5 64	304 11	Tan	
"			5 22	304 53		10.3 R Cut E End of N.E.C.R.
"			5 12	304 63		" " T.C
1+80			5 93	303 82		2' R. Cut N. End of N.E.C.R.
			5 23	304 52		" " T.C "
2+00			5 1	304 7		
"			5 22	304 53	2.8 L T.C. on Split of Angle	
"			5 89	303 86	2.8 " Cut " "	" "
"			5 11	304 64	20.8 ℄ " "	" "
"			5 48	304 27	38.8 L Cut " "	" "
"			4 86	304 89	" " T.C " "	" "
2+50			5 20	304 55		Tan
T.P.			5 45	304 30	T.P.	
	5 57	309 87				
3+00			5 20	304 67		Tan
"			5 87	304 00		15' R. Cut
"			5 24	304 63		" " T.C. straight on N.&S.
"			5 6	304 3		171 Bk P/L
"			5 15	304 72	3' L ℄	
"			5 47	304 40	21' " Cut	

4-7

FORM 307 10M 10-46

PLEASE RETURN TO
LOS ANGELES COUNTY SURVEYOR
700 HALL OF RECORDS

NOTE: ANY ADDITIONS OR CHANGES ON THIS SHEET MUST BE MADE OR CIRCLED IN RED INK, WITH DATE AND NAME OF PERSON MAKING CHANGE.

Do not extend notes this side of this line.

STATION	B. S.	H. I.	F. S.	ELEV.		
		309 87				℄
3+00			4 79	305 08	21' L T.C.	
3+22			0 9	309 0	182 " BK P/2 straight Gr. N+S	
3+60			5 00	304 87		℄
"			5 76	304 11		17.8 R. Gut
"			5 15	304 72		" " T.C
"			5 34	304 53	18.1 L. Gut	
"			5 70	304 17	" " T.C	
4+00			4 93	304 94		℄
"			5 69	304 18		17.8 R. Gut
"			5 07	304 80		" " T.C
"			5 30	304 57	18.1 L. Gut	
"			4 65	305 22	" " T.C	
4+50			4 84	305 03		℄
T.P.			5 18	304 69	T.P	
	5 76	310 45				
5+00			5 28	305 17		℄
"			6 12	304 33		17.8 R. Gut
"			5 46	304 99		" " T.C
"			5 73	304 72	18.1 L. Gut	
"			5 08	305 37	" " T.C	

Profile No. ____ Notes Red ____ Plotted ____ Date ____ Job No. 1267 Division No. V
X-Sec. No. ____ Date ____ Date ____ Survey of Rio Hondo Ave SD
Notes Chkd. ____ Checked ____ Survey by H. F. HAUMANN Notes M.C.S. Date 11-47
No. ____ Date ____ Date ____ Map No. ____ Indexed ____ Date ____

F.B. 7418 Pg. 53

FORM 307 10M 10-46

PLEASE RETURN TO
LOS ANGELES COUNTY SURVEYOR
700 HALL OF RECORDS

NOTE: ANY ADDITIONS OR CHANGES ON THIS SHEET MUST BE MADE OR CIRCLED IN RED INK, WITH DATE AND NAME OF PERSON MAKING CHANGE.

Do not extend notes this side of this line.

STATION	B. S.	H. I.	F. S.	ELEV.		
		310 45				
5+50			5 19	305 26		℄
5+70			5 5	303 0		173' R Bk P/L straight Gt N & S.
6+00			2 7	307 8	180 L Bk P/L	
"			5 14	305 31		℄
"			5 94	304 51		17.8 R. Gut
"			5 32	305 13		" " T.C.
"			5 54	304 91	L Gut	
"			4 87	305 58	" T.C.	
6+50			4 99	305 46		℄
T.P.			5 19	305 26	T.P.	
	5 61	310 87				
7+00			5 42	305 45		℄
"			6 17	304 70		18 R. Gut
"			5 56	305 31		" " T.C
"			5 88	304 99	18' L Gut	
"			5 22	305 65	18' " T.C.	
7+50			5 28	305 59		℄
7+95.7			5 26	305 [illegible]		" B.C.
"			5 96	304 91		18' R Gut
"			5 38	305 49		" " T.C

Profile
Plotted ____ No. ____
Date ____ X-Sec.
Checked ____ No. ____
Date ____

Job No. 1207 Division No. V Notes Red ____
Rio Hondo Ave S.D. Date ____
Survey of ____ Notes M.G. Sol 020 Notes Chkd ____
Survey by H. F. NAUMANN Date ____
Indexed C. Joomson Date ____

PG. 54

FORM 307 10M 10-46

PLEASE RETURN TO
LOS ANGELES COUNTY SURVEYOR
700 HALL OF RECORDS

NOTE: ANY ADDITIONS OR CHANGES ON THIS SHEET MUST BE MADE OR CIRCLED IN RED INK, WITH DATE AND NAME OF PERSON MAKING CHANGE.

Do not extend notes this side of this line.

STATION	B. S.	H. I.	F. S.	ELEV.		
		310 87				
7+95.7			5 64	305 23	18' L Gut	
"			4 99	305 88	" " T.C.	
8+18			5 6	305 3		Straight Gt. N + 9 173 R. Bk P/L
			3 2	307 7	185 L Bk P/L	
8+50			5 05	305 82		Tan
8+83.47			4 95	305 92		P.I.
"			5 62	305 25		12.5 R. Gut
"			4 90	305 97		" " T.C.
"			4 89	305 98	5.5 L	℄
"			5 25	305 62	23.5 " Gut	
"			4 61	306 26	" " T.C	
9+00			4 83	306 04		Tan
"			5 45	305 42		14.5 R. Gut
"			4 83	306 04		" " T.C
"			4 80	306 07	3.5 L	℄
"			5 17	305 70	21.5 " Gut	
"			4 51	306 36	" " T.C.	
T.P.			4 73	306 14	T.P.	
	6 61	312 75				
9+70.1			6 02	306 73		℄

Profile Notes Red ____ Plotted ____ Job No. 1207 Division No. V
No. ____ Date ____ Date ____ Survey of Rio Hondo Ave SD.
X-Sec. Notes Chkd. ____ Checked ____ Survey by H. F. [illegible] Notes MGS Date 11-47
No. ____ Date ____ Date ____ Map No. ____ Indexed ____ Date ____

F.B. 7118 Pg. 55

FORM 307 10M 10-46

PLEASE RETURN TO
LOS ANGELES COUNTY SURVEYOR
700 HALL OF RECORDS

NOTE: ANY ADDITIONS OR CHANGES ON THIS SHEET MUST BE MADE OR CIRCLED IN RED INK, WITH DATE AND NAME OF PERSON MAKING CHANGE.

Do not extend notes this side of this line.

STATION	B. S.	H. I.	F. S.	ELEV.		
		312 75				℄
9+70.1			6 82	305 93		18' R. Gut
"			6 16	306 59		" " T.C.
"			6 47	306 28	18' L Gut	
"			5 84	306 91	" " T.C.	
10+50.5			6 15	306 60		18' R Gut S End of S E C R
"			5 47	307 28		" " T.C "
"			5 90	306 85	18' L Gut S End of S.W. C.R.	
"			5 19	307 56	" " T.C.	
10+50.5			5 30	307 45		℄
10+75.5			6 21	306 54		43.1 R. Gut E. End of S.E.C.R.
"			5 55	307 20		" " TC. "
10+83.6			5 45	307 30	43.0 L Gut W. End of S.W. C.R.	
"			4 82	307 93	" " TC.	
10+93.51			5 20	307 55	Int ℄'s Arica Ave &	Rose St.
"			6 02	306 73	100' R ℄	" "
"			7 32	305 43	200' " "	" "
"			3 86	308 89	100' L "	" "
"			2 86	309 89	200' "	" "
11+00			5 14	307 61		℄
11+53			4 63	308 12		

F.B. 1418 PG. 56 Job No. 1247 Division No. V Notes Red. Plotted Profile
Survey of Rio Hondo Ave S.D. Date Date No. X-Sec.
Survey by H. F. NAUMANN Notes M.G. Solazar Notes Chkd. Checked
Indexed K. C. Jeppson Date Date Date No.

FORM 307 10M 10-46

PLEASE RETURN TO
LOS ANGELES COUNTY SURVEYOR
700 HALL OF RECORDS

NOTE: ANY ADDITIONS OR CHANGES ON THIS SHEET MUST BE MADE OR CIRCLED IN RED INK, WITH DATE AND NAME OF PERSON MAKING CHANGE.

Do not extend notes this side of this line.

STATION	B. S.	H. I.	F. S.	ELEV.		
		312 75				℄
11+23			44	308 4		30' R P/L
"			38	309 0	30' L P/L	
11+50			434	308 41		℄
12+00			392	308 83		"
"			412	308 63		10.3 R Ed.
"			44	308 4		16' " Gut
"			40	308 8		30" Brk P/L
"			409	308 56	9.9 L Ed. Pvmt	"
"			42	308 6	18 " Brk	
"			36	309 2	30 " P/L	
12+50			370	309 05		℄
T.P.			372	309 03	T.P.	
	6 05	315 08				
13+00			582	309 26		10' R Ed. Pvmt
"			595	309 13		10' R Ed. Pvmt
"			64	308 7		16 " Gut
"			60	309 1		16.8 " Brk
"			58	309 3		30' " P/L
"			598	309 10	10' L.	
"			62	308 9	14' " Gut	

Profile No. ____ Notes Red. ____ Plotted ____ Job No. 1207 Division No. V
Date ____ Date ____ Survey of Rio Hondo Ave S.D.
X-Sec. No. ____ Notes Chkd. ____ Checked ____ Survey by R. F. NAUMANN Notes MGS Date 11-57
Date ____ Date ____ Map No. ____ Indexed ____ Date ____

F.B. 1418 Pg. 57

FORM 307 10M 10-46

PLEASE RETURN TO
LOS ANGELES COUNTY SURVEYOR
700 HALL OF RECORDS

NOTE: ANY ADDITIONS OR CHANGES ON THIS SHEET MUST BE MADE OR CIRCLED IN RED INK, WITH DATE AND NAME OF PERSON MAKING CHANGE.

Do not extend notes this side of this line.

STATION	B. S.	H. I.	F. S.	ELEV.		
		315.08				℄
13+00			5.6	309.5	21.9 L Brk	
"			5.6	309.5	30' " P/L	
13+50			5.52	309.56		℄
"			6.0	309.1		straight Gr N&S 169 R. Bk P/L
"			4.8	310.3	straight Gr N&S 111' L Bk P/L	
14+00			5.31	309.77		℄
"			5.49	309.59		11 R. Ed Pvmt
"			5.7	309.4		16.3 " Gut
"			5.2	309.9		30' " P/L
"			5.57	309.51	9.1 L Ed. Pvmt	
"			5.6	309.5	14.5 " Gut	
"			4.5	310.6	30' " P/L	
14+50			5.11	309.97		Tall
14+87			5.01	310.07		" & Ed Pvmt
15+00			5.0	310.1		"
"			4.7	310.2		21' R.
"			4.93	310.15	8' L Ed Pvmt	
"			4.88	310.20	20.3" ℄ "	
"			5.08	310.00	32.5" " Ed Pvmt	
"			4.0	311.1	53.3" Brk	

F.B. 1418 PG. 58
Job No. 1307 Division No. V Notes Red ____ Plotted ____ Profile
Survey of Rio Hondo Ave S.D. Date ____ Date ____ No. ____
Survey by H. F. NAUMANN Notes M.G. Salazar Notes Chkd ____ Checked ____ X-Sec.
Indexed C. Johnson Date ____ Date ____ No. ____

FORM 307 2M 8-49

PLEASE RETURN TO
LOS ANGELES COUNTY SURVEYOR
700 HALL OF RECORDS

NOTE: ANY ADDITIONS OR CHANGES ON THIS SHEET MUST BE MADE OR CIRCLED IN RED INK WITH DATE AND NAME OF PERSON MAKING CHANGE.

Do not extend notes this side of this line.

STATION	B. S.	H. I.	F. S.	ELEV.	
		315.08			
15+00			3.7	311.4	109' L Bk P/L
13+46.95			3.8	311.3	Int ℄'s Rio Del St & Arica Ave
"			3.9	311.2	32' L ℄ Rio Del St
"			4.7	310.4	45' " Gut " "
"			4.46	310.62	57' " Ed Pvmt
"			4.34	310.74	100' " ℄ Rio Del St
"			3.45	311.63	200' " " "
B.M W.M. 259			4.06	311.02	B.M. Rio Dell St. & Arica Ave. S.W. Cor. W.M. 259 Bt Spk. in Conc. Walk to Ho. # 1205 Elev. 311.040 - F.B. 1247 - 18

Profile Notes Red. ____ Plotted ____ Job No. 1207 Division No. X
No. ____ Date ____ Date ____ Survey of Rio Hondo Ave S.D.
X-Sec. ____ Notes Chkd. ____ Checked ____ Survey by [redacted]
No. ____ Date ____ Date ____ Map No. ____ [redacted] Date ____

F.B. 1418 PG. 60

Job No. 1207 Division No. V Notes Red. _____ Plotted _____ Profile

Survey of Rio Hondo Ave S.O. Date _____ Date _____ No. _____

Survey by H. F. NAUMANN Notes M. G. Salazar. Notes Chkd. _____ Checked _____ X-Sec.

Indexed A. C. Johnson Date _____ Date _____ No. _____

STATION	B. S.	H. I.	F. S.	ELEV.

FORM 307 2M 8-45

PLEASE RETURN TO
LOS ANGELES COUNTY SURVEYOR
700 HALL OF RECORDS

Do not extend notes this side of this line.

NOTE: ANY ADDITIONS OR CHANGES ON THIS SHEET MUST BE MADE OR CIRCLED IN RED INK, WITH DATE AND NAME OF PERSON MAKING CHANGE.

Notes Ck'd by
Map No.
Office Work
Checked
Date

Survey of Rio Hondo Ave
W. O. 1207 Tape No. 058 St'd 68 °F
Surveyed by M. G. Salazar
Notes H. F. NAUMANN Date 11-47
Indexed A. C. Johnson

F. B. 1418 Pg. 61

FEB 1 '49

Note: Any Additions or Changes on This Sheet Must be Made or Circled in Red Ink With Date and Name of Person Making Change.

Do not extend notes this side of this line.

RETURN TO
LOS ANGELES COUNTY SURVEYOR
700 HALL OF RECORDS

LOCATION
of
IMPROVEMENTS
on
RIO DELL AVE
from
ARICA AVE
to
ENCINITA AVE

C.I. 1207

H.F. Naumann
M. G. Salazar
J. F. Ochsner
D. Laub
G. A. Sasso.

FORM 2M7 SM 11-46

F.B. 1218 PG. 62

Cont. bot pg. 63

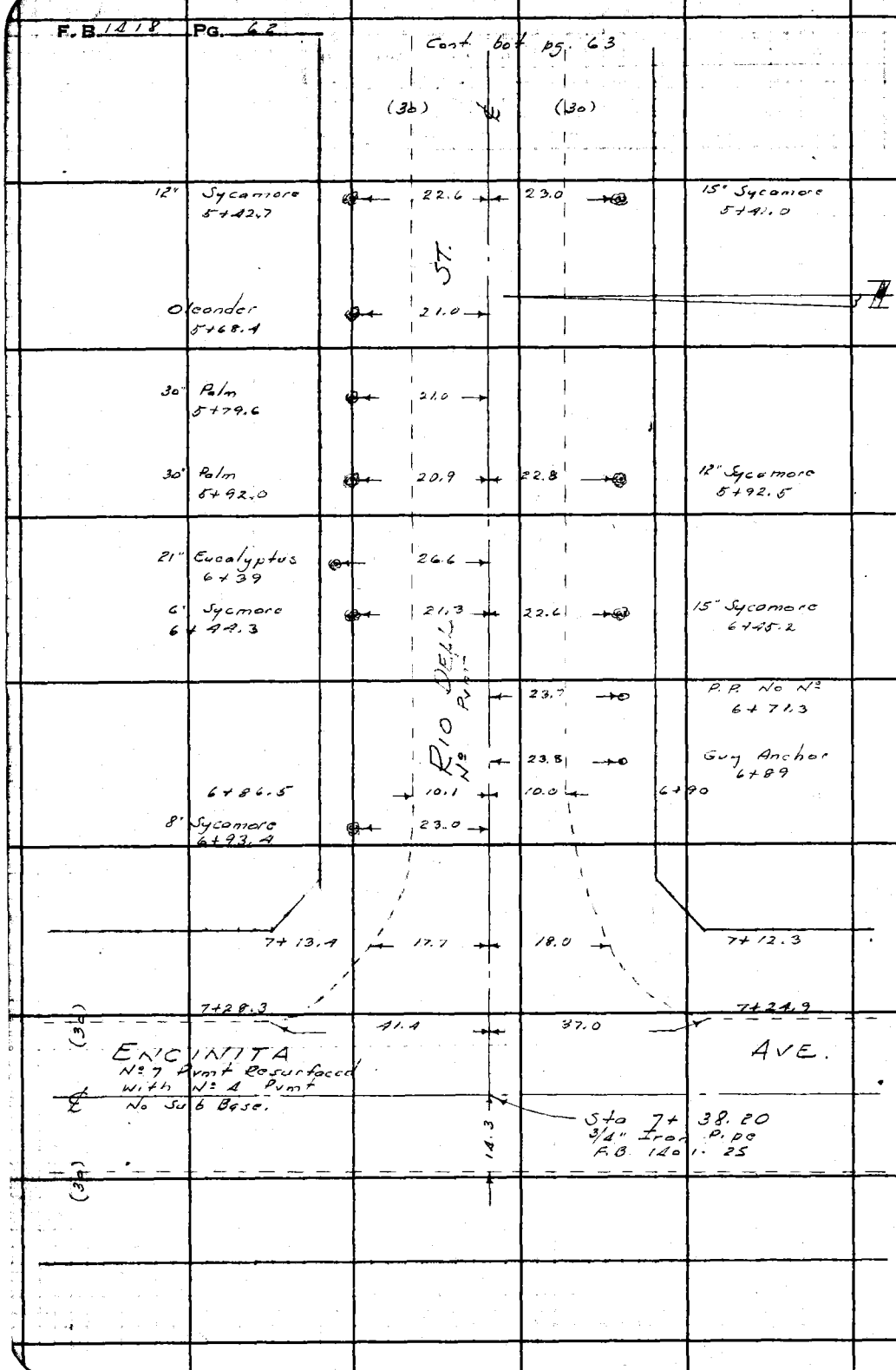

RETURN TO
LOS ANGELES COUNTY SURVEYOR
700 HALL OF RECORDS
Do not extend notes this side of this line.
Note: Any Additions or Changes on This Sheet Must Be Made or Circled in Red Ink With Date and Name of Person Making Change.

Notes Ck'd by	Survey of Rio Hondo Ave	F. B. 1418 Pg. 63
Map No.	W. O. 1207 Tape No. 058 Std 68 °F	
Office Work	Surveyed by H. F. NAUMANN	
Checked	Notes M. G. Salazar Date 11-47	
Date	Indexed [illegible]	

Cont. Pot. pg. 64

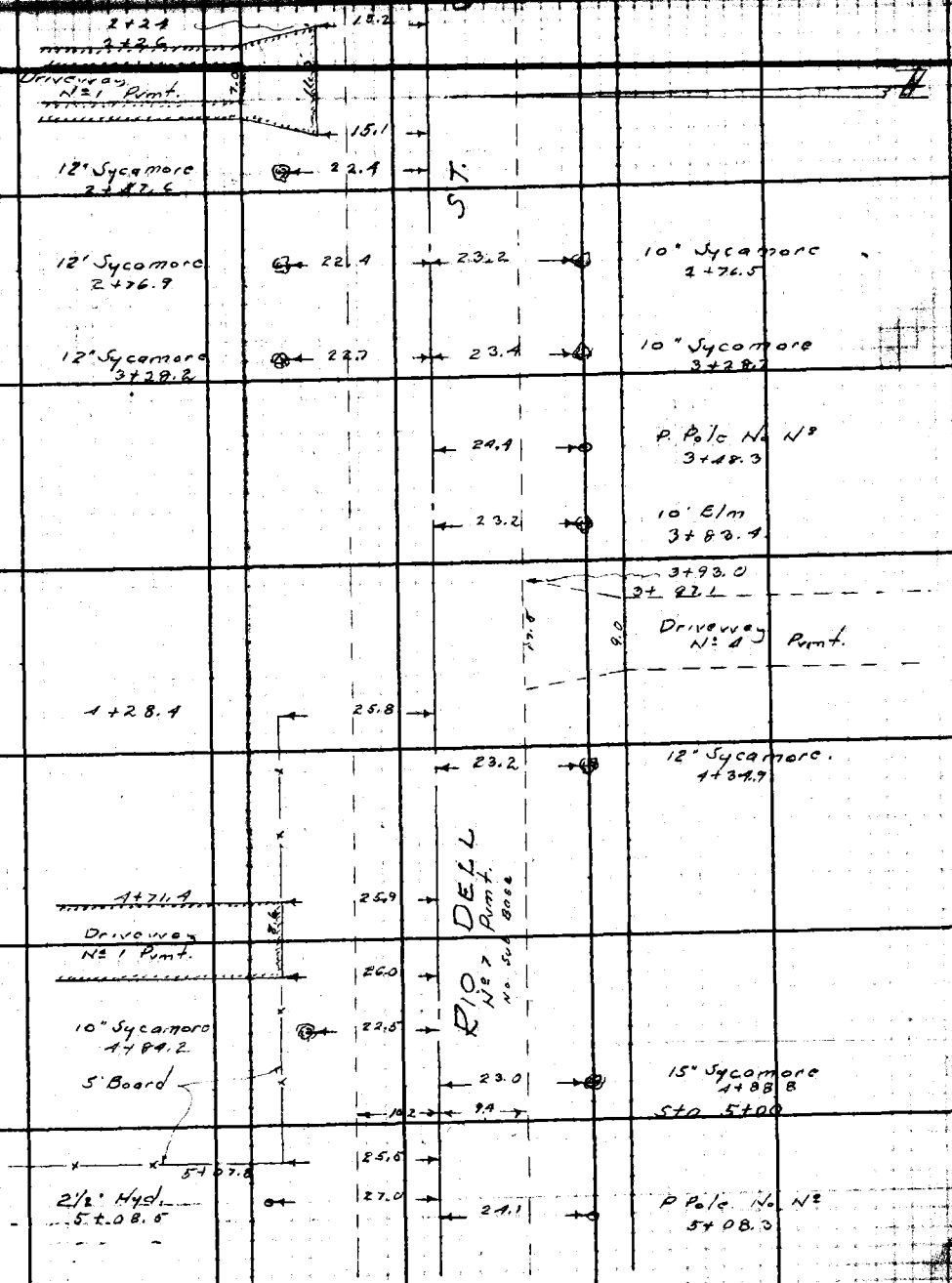

Cont. top. pg. 62

Note: Any Additions or Changes on This Sheet Must be Made or Circled in Red Ink With Date and Name of Person Making Change.

Do not extend notes this side of this line.

RETURN TO
LOS ANGELES COUNTY SURVEYOR
700 HALL OF RECORDS

FORM 1187 SM 11-46

F. B. 1418 PG. 64

P.I.
Sta 0+00
3/4" Iron Pipe
F.B. 1401 ~ 44

10" Syc.
0+01.1

31.2

ARICA

AVE

(30)

12" Syc.
0+37.5

34.6

62.9

1.3

0.16

15" Syc.
0+36.6

Split of Angle

12" Sycamore
0+66.6

21.0

32.6

15" Sycamore
0+67.9

ST.

23.3

12" Sycamore
1+08.5

Sta 1+04.6

10.8

9.4

Driveway
No 4 Permit.

1+17.8

1+21.6

15" Sycamore
1+27.4

22.8

DELL
Permit
Sub Base

23.4

8" Sycamore
1+62.7

15" Sycamore
1+65.6

22.3

24.1

Guy Anchor
1+63.1

RIO
No

23.9

P.P. #5312 3.2 E
1+83.2

15" Sycamore
2+16.6

22.7

23.4

15" Sycamore
2+20.2

(30)

(30)

cont to p. 63

RETURN TO
LOS ANGELES COUNTY SURVEYOR
700 HALL OF RECORDS
Do not extend notes this side of this line.

Note: Any Additions or Changes on This Sheet Must be Made or Circled in Red Ink With Dated and Name of Person Making Change.

Profile No.	Notes Red.	Plotted	Job No. 1207 Division No. V
	Date	Date	Survey of Rio Hondo Ave S.O.
X-Sec. No.	Notes Chkd. L.C.M.	Checked	Survey by H. F. NAUMANN Notes M.G.S. Date 11-47
	Date 12-10-47	Date	Map No. Indexed J. C. Johnson Date FEB 1 '48

F.B. 1418 Pg. 65

PROFILE
and
CROSS SECTIONS
on
RIO DELL AVE
from
ARICA AVE
to
ENCINITA AVE

C. I. 1207

STATION	B.S.	H.I.	F.S.	ELEV.
		H. F. Naumann M. G. Salazar J. F. Ochsner D. Laub G. A. Sasse.		

NOTE: ANY ADDITIONS OR CHANGES ON THIS SHEET MUST BE MADE OR CIRCLED IN RED INK, WITH DATE AND NAME OF PERSON MAKING CHANGE.

Do not extend notes this side of this line.

PLEASE RETURN TO
LOS ANGELES COUNTY SURVEYOR
700 HALL OF RECORDS

FORM 307 10M 10-46

FORM 307 10M 10-46

PLEASE RETURN TO
LOS ANGELES COUNTY SURVEYOR
700 HALL OF RECORDS

NOTE: ANY ADDITIONS OR CHANGES ON THIS SHEET MUST BE MADE OR CIRCLED IN RED INK, WITH DATE AND NAME OF PERSON MAKING CHANGE.

Do not extend notes this side of this line.

STATION	B. S.	H. I.	F. S.	ELEV.		
B.M. W.M. 259				311 04	B.M. W.M. 259	Rio Dell St. & Arica Ave S.W. Cor. Bt. Spk. in Conc Walk to Ho. # 1205 Elev. 311.040 – F.B. 1247-188
	4 07	315 11				
0+00			3 8	311 3	Int ℄'s Rio Del St & Arica Ave	
"			5 05	310 06	63 L ℄	" " Brk
"			5 13	309 98	100' " "	" "
"			5 54	309 57	200 " "	" "
0+24			3 9	311 2		℄
0+34			4 1	311 0		"
0+46			4 7	310 4		"
0+58			4 49	310 62		" Ed Pvmt
1+00			4 36	310 76		℄
"			4 37	310 74		9.5 R. Ed Pvmt
"			3 2	311 9		30' " P/L
"			4 52	310 59	9.5 L Ed. Pvmt	
"			4 6	310 5	18' " Brk	
"			3 6	311 5	25 " Top "	
"			3 6	311 5	30 " P/L	
1+50			3 85	311 26		℄
T.P.			4 52	310 59	T.P.	
	5 89	316 48				
2+00			4 83	311 65		℄

Job No. 1207 Division No. ✓ Notes Red. Plotted Profile
Survey of Rio Hondo Ave. S.D. Date Date No.
Survey by H. F. NAUMANN Notes M. G. Salazar Notes Chkd. Checked X-Sec.
Indexed [illegible] Date Date Date No.

FORM 307 2M 8-49

PLEASE RETURN TO
LOS ANGELES COUNTY SURVEYOR
700 HALL OF RECORDS

NOTE: ANY ADDITIONS OR CHANGES ON THIS SHEET MUST BE MADE OR CIRCLED IN RED INK WITH DATE AND NAME OF PERSON MAKING CHANGE.

Do not extend notes this side of this line.

STATION	B. S.	H. I.	F. S.	ELEV.		
		316 18				
2+00			4 83	311 65		10.1 R. Ed Pumt
"			4 95	311 53		14.6 " Gut
"			5 2	311 3		23 " Brk
"			4 1	312 4		30 " P/L
1+82			3 6	312 0		120 " Bat Brk
"			2 4	314 1		121 " Tap "
"			2 2	314 3		straight Gr E.W. 225 " Bk P/L
"			4 96	311 52	8.5 L Ed Pumt	
"			5 1	311 4	15 " Gut	
"			4 4	312 1	30 " P/L	
"			4 9	311 6	straight Gr E.W. 225 " Bk P/L	
2+50			4 36	312 12		
3+00			3 86	312 62		
"			4 10	312 38		10.2 R. Ed Pumt
"			3 3	313 2		24 " Brk
"			3 5	313 0		30 " P/L
"			4 15	312 33	9.4 L Ed Pumt	
"			4 4	312 1	13.5 " Brk	
"			3 8	312 7	19 " "	
"			3 6	312 9	30 " P/L	

Profile No. ____ Notes Red. ____ Date ____ Plotted ____ Date ____ Job No. 1207 Division No. V
X-Sec. No. ____ Notes Chkd. ____ Date ____ Checked ____ Date ____ Survey of Rio Hondo Ave S.O.
Survey by [redacted] Notes [redacted] Map No. ____ Indexed [redacted] Date ____

F.B. 4678 P. 57

FORM 307 2M 8-45

PLEASE RETURN TO
LOS ANGELES COUNTY SURVEYOR
700 HALL OF RECORDS

NOTE: ANY ADDITIONS OR CHANGES ON THIS SHEET MUST BE MADE OR CIRCLED IN RED INK, WITH DATE AND NAME OF PERSON MAKING CHANGE.

Do not extend notes this side of this line.

STATION	B. S.	H. I.	F. S.	ELEV.		
		316 48				
3+50			3 50	312 98		℄
TP.			3 89	312 59	TP.	
	6.09	318 68				
4+00			5 20	313 48		℄
"			5 50	313 18		10.3 R. Ed Pvmt
"			5 6	313 1		15.5" Gut
"			4 8	313 9		21' " Brk
"			4 8	313 9		30' " P/L
"			5 50	313 18	9.8 L Ed. Pvmt	
"			5 6	313 1	13.6 " Gut	
"			5 0	313 7	26 " Brk	
"			5 0	313 7	30 " P/L	
4+29			2 9	315 8		Straight Gr. E.W. 225 R. Bk P/L
"			5 8	312 9	Straight Gr. E & W. 225 L Bk P/L	
4+50			4 81	313 87		℄
5+00			4 30	314 38		"
"			4 57	314 11		10' R. Ed Pvmt
"			4 6	314 1		16' " Gut
"			3 9	314 8		30' " P/L
"			4 55	314 13	9.4 L Ed. Pvmt	

F.B. 1918 PG. 68

Job No. 1207 Division No. V Notes Red. Plotted Profile

Survey of Rio Hondo Ave S.D. Date Date No.

Survey by H. F. NAUMANN Notes M.G. Solazar Notes Chkd. Checked X-Sec.

Indexed C. Johnson Date Date No.

FORM 307 2M 8-45

PLEASE RETURN TO
LOS ANGELES COUNTY SURVEYOR
700 HALL OF RECORDS

NOTE: ANY ADDITIONS OR CHANGES ON THIS SHEET MUST BE MADE OR CIRCLED IN RED INK WITH DATE AND NAME OF PERSON MAKING CHANGE.

Do not extend notes this side of this line.

STATION	B. S.	H. I.	F. S.	ELEV.			
		318.68					
5+00			4.8	313.9	14 L. Cut	℄	
"			4.3	314.4	22 " Brk		
			4.4	314.3	30 " P/L		
5+50			3.83	314.85		℄	
T.P			3.69	314.99	T.P.		
	6.84	321.83					
6+00			6.54	315.29		℄	
"			6.74	315.09			10.2 R. Ed. Pvmt
"			6.7	315.1			15 " Cut
"			6.1	315.7			26 " Brk
"			6.0	315.8			30 " P/L
"			6.74	315.09	9.8 L Ed Pvmt		
"			6.9	314.9	15.3 " Cut		
"			6.4	315.4	30 " P/L		
6+50			5.97	315.86		℄	
7+00			5.24	316.59		"	
"			5.31	316.52			12.9 R. Ed. Pvmt
"			5.0	316.8			17.5 " Brk
"			5.0	316.8			30 " P/L
"			5.36	316.47	13.5 L Ed Pvmt		

Profile No. ____ Date ____ Notes Red. ____ Plotted ____ Date ____
X-Sec. No. ____ Date ____ Notes Chkd. ____ Checked ____ Date ____
Job No. 1207 Division No. V
Survey of Rio Hondo Ave S.O.
Survey by H. F. [redacted] Notes [redacted] Date [redacted]
Map No. ____ Inter. [redacted] Date ____

F.B. 46 Pg. 67

FORM 307 2M 8-45

PLEASE RETURN TO
LOS ANGELES COUNTY SURVEYOR
700 HALL OF RECORDS

NOTE: ANY ADDITIONS OR CHANGES ON THIS SHEET MUST BE MADE OR CIRCLED IN RED INK, WITH DATE AND NAME OF PERSON MAKING CHANGE.

Do not extend notes this side of this line.

STATION	B. S.	H. I.	F. S.	ELEV.		
		321 83				℄
7+00			5 4	316 4	17-6L Brk	
"			4 8	317 0	30' " P/L	
7+16.7			5 25	316 58		℄
7+26.5			5 73	316 10		℄ Cr Gut
7+38.20			5 61	316 22	Int ℄'s Encinita Ave & Rio Del St	
"			5 08	316 75	100' R ℄ "	"
"			4 70	317 13	200 " " "	"
"			5 93	315 90	400 L " "	"
"			6 26	315 57	169 " " "	"
"			6 84	314 99	" W. Gut	
"			6 18	315 65	" " T.C	
"			5 5	316 3	" E to P/L	
BM WM 252			3 87	317 +6	B.M. W.M. 252 ENCINITA Ave & Rio DELL ST. S.E. Cor. Bt. Spk. in P. P. No. Number. Elev. 317.974 - F.B 1247 - 185.	

F.B. 1418 PG. 70 Job No. 1207 Division No. V Notes Red. Plotted Profile
Survey of Rio Hondo Ave S.O. Date Date No.
Survey by H. F. NAUMANN Notes M.G. Bolazar Notes Chkd. Checked X-Sec.
Indexed C. Johnson Date Date No.

Notes Ck'd by	Survey of Rio Hondo Ave
Map No.	W. O. 1207 Tape No. 058 St'd 68 °F
Office Work	Surveyed by H. F. NAUMANN
Checked	Notes H.F.N. Date 11-47
Date	Indexed C. Johnson

F. B. 1418 Pg. 71

FEB 1 '49

Note: Any Additions or Changes on This Sheet Must be Made or Circled in Red Ink With Date and Name of Person Making Change.

Do not extend notes this side of this line.

RETURN TO
LOS ANGELES COUNTY SURVEYOR
700 HALL OF RECORDS

LOCATION
of
IMPROVEMENTS
on
1st. ALLEY N. of VALLEY BLVD.
from
RIO HONDO AVE
to
E. LINE of TRACT 9211

C.D. 1207

H.F. Naumann
M.G. Salazar
J.F. Ochsner
D. Laub
G.A. Sasse

FORM 247 SM 11-48

F. B. 1418 PG. 72

Cont. bot pg. 73

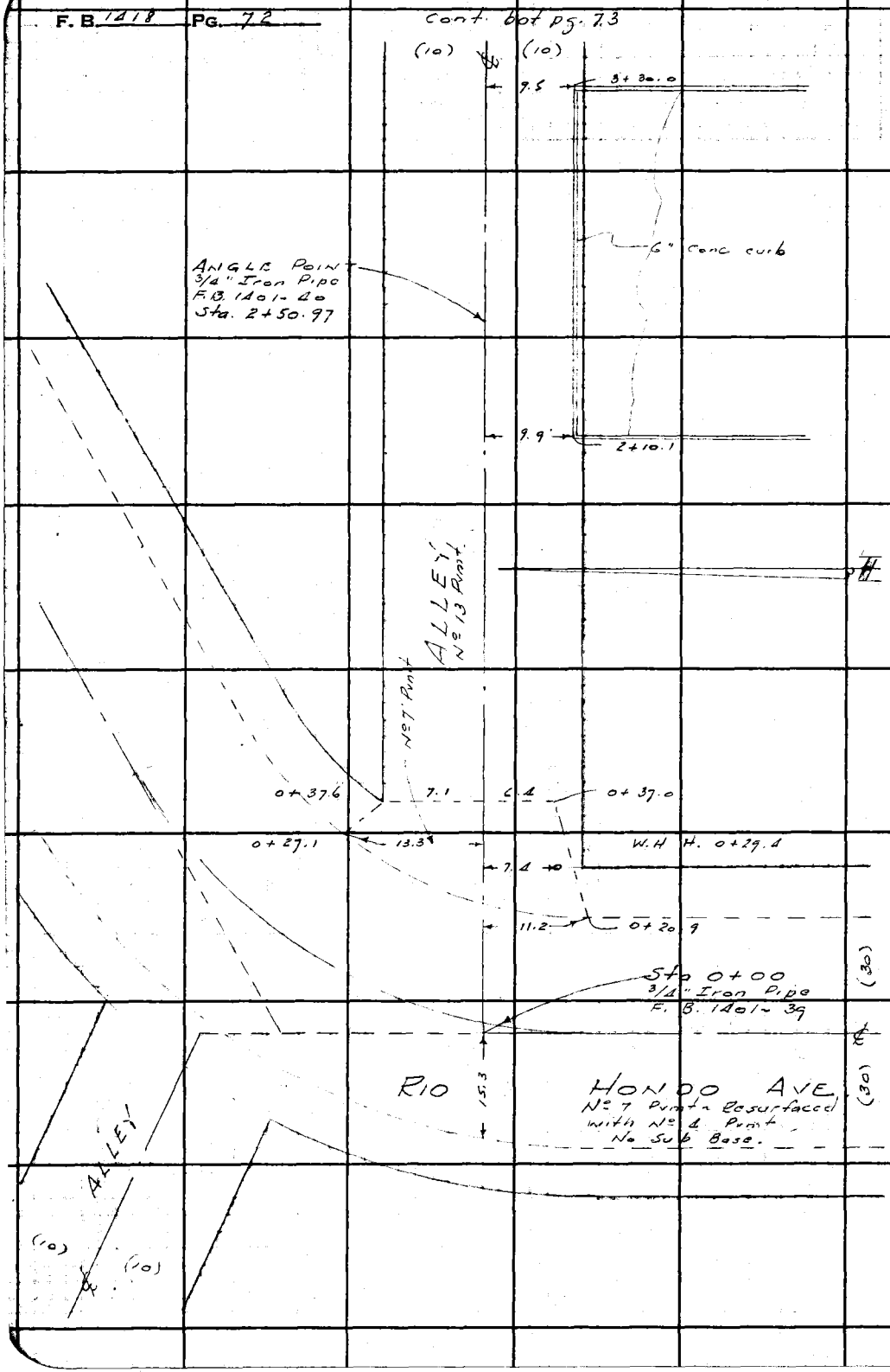

RETURN TO
LOS ANGELES COUNTY SURVEYOR
700 HALL OF RECORDS
Do not extend notes this side of this line.
Note: Any Additions or Changes on This Sheet Must Be Made or Circled in Red Ink With Date and Name of Person Making Change.

Notes Ck'd by	Survey of Rio Hondo Ave.	F.B. 1418 Pg. 73
Map No.	W. O. 1207 Tape No. 058 St'd 68 °F	
Office Work	Surveyed by H. F. NAUMANN	
Checked	Notes H.F.N. Date 11-47	
Date	Indexed C. Johnson	

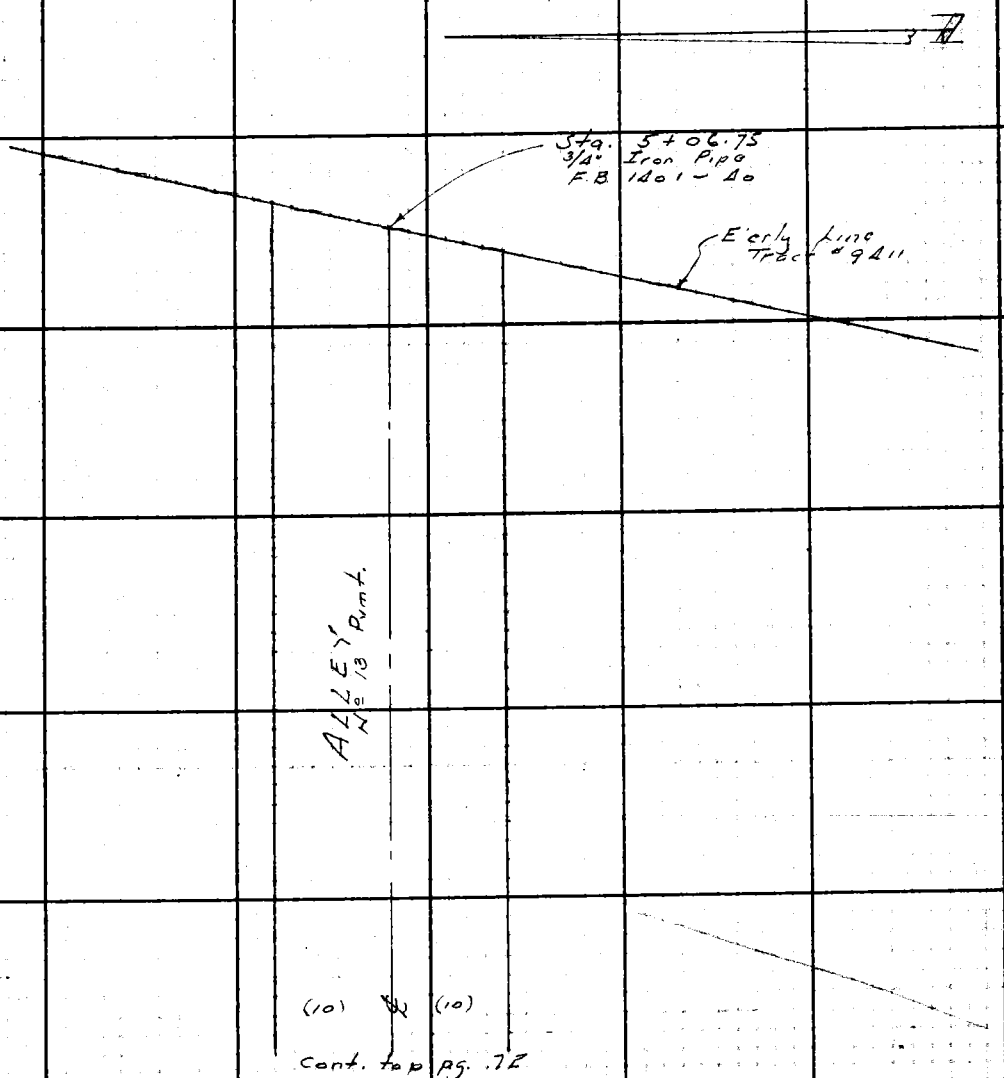

Cont. top pg. 72

Note: Any Additions or Changes on This Sheet Must be Made or Circled in Red Ink With Data and Name of Person Making Change.

Do not extend notes this side of this line.

RETURN TO
LOS ANGELES COUNTY SURVEYOR
700 HALL OF RECORDS

FORM 247 SM 11-46

RETURN TO
LOS ANGELES COUNTY SURVEYOR
700 HALL OF RECORDS

Note: Any Additions or Changes on This Sheet Must be Made or Circled in Red Ink With Date and Name of Person Making Change.

Do not extend notes this side of this line.

F. B. 1018 PG. 72

Profile No.	Notes Red	Plotted	Job No. 1207 Division No. V
	Date	Date	Survey of RIO HONDO AVE. S.D.
X-Sec. No.	Notes Chkd. LCM	Checked	Survey by H. F. NAUMANN Notes H.F.N. Date 11-47
	Date 12-10-47	Date	Map No. Indexed G. Johnson Date

F.B. 5418 PG. 75

PROFILE
and
CROSS SECTIONS
on
1st ALLEY N. of VALLEY BLVD.
from
RIO HONDO AVE.
to
E. LINE of TRACT No 1194

C. I. 1207

ELEV.	
F. S.	
H. I.	H. F. Naumann M. G. Salazar J. F. Ochsner D. Laub G. A. Sasse.
B. S.	
STATION	

NOTE: ANY ADDITIONS OR CHANGES ON THIS SHEET MUST BE MADE OR CIRCLED IN RED INK, WITH DATE AND NAME OF PERSON MAKING CHANGE.

Do not extend notes this side of this line.

PLEASE RETURN TO
LOS ANGELES COUNTY SURVEYOR
700 HALL OF RECORDS

FORM 307 10M 10-46

FORM 307 10M 10-46

PLEASE RETURN TO
LOS ANGELES COUNTY SURVEYOR
700 HALL OF RECORDS

NOTE: ANY ADDITIONS OR CHANGES ON THIS SHEET MUST BE MADE OR CIRCLED IN RED INK, WITH DATE AND NAME OF PERSON MAKING CHANGE.

Do not extend notes this side of this line.

STATION	B. S.	H. I.	F. S.	ELEV.		
B.M. W.M. 246				297 80	B.M. W.M. 246	Rio Hondo Ave (E. Side), 45' N. of ℄ of 1st Alley N. of Valley Blvd
	3 99	301 79				Bt. Spk. in W. side of P.P.# 569323E Elev. 297.798 ~ F.B. 1247-183
0+00			4 96	296 83	Int. tan of Rio Hondo Ave. & ℄ of Alley	
"			5 52	296 27	100' R ℄ "	"
"			5 80	295 99	110 " ℄ "	"
"			5 8	296 0	30' E. Prop. Cor.	
"			5 00	296 79	31.1 L P.I. Rio Hondo	
"			4 59	297 20	75' N'erly ℄ "	" Meas from P.I.
"			4 30	297 49	150' " " "	" " " "
0+14			5 14	296 65		℄
+23.2			5 58	296 21		Gutter
+30			5 31	296 48		℄
"			4 3	297 5		10' R P/L
"			4 9	296 9	10' L P/L	
0+37.3			5 15	296 64		℄ Edge Pav
+50			5 1	296 7		℄
1+00			5 6	296 2		℄
"			5 8	296 0		10' R
"			6 5	295 3		110 " H.P.L Valley
"			5 4	296 4	10' L.	
"			4 5	297 3	54 L	

F.B. 1418 PG. 76 Job No. 1207 Division No. V Notes Red ___ Plotted ___ Profile
Survey of Rio Hondo Ave. S.D. Date ___ Date ___ No. ___
Survey by H. F. NAUMANN Notes H.F.N. Notes Chkd ___ Checked ___ X-Sec.
Indexed C. Johnson Date ___ Date ___ No. ___

FORM 307 2M 8-45

PLEASE RETURN TO
LOS ANGELES COUNTY SURVEYOR
700 HALL OF RECORDS

NOTE: ANY ADDITIONS OR CHANGES ON THIS SHEET MUST BE MADE OR CIRCLED IN RED INK WITH DATE AND NAME OF PERSON MAKING CHANGE.

Do not extend notes this side of this line.

STATION	B. S.	H. I.	F. S.	ELEV.		
		301 79				
1+50			6 7	295 1		℄
T.P.			5 59	296 20	T.P.	
	2 79	298 99				
2+00			4 8	294 2		℄
"			5 0	294 0		10' R.
"			5 1	293 9		91' " brk
"			5 7	293 3		110' " N.P.L. Valley Blvd.
"			5 0	294 0	10' L	
"			3 8	295 2	64' L brk	
"			1 2	297 8	125' L	
2+10.1			4 9	294 1		℄
"			4 72	294 27	9.9' L T. cb.	
+50			5 1	293 9		℄
T.P.			5 14	293 85	T.P.	
	4 36	298 21				
3+00			4 7	293 5		℄
"			4 52	293 69		9.6 R T. cb.
"			4 9	293 3	10' L	
"			5 1	293 1	68' L	
"			4 1	294 1	133 L	

Profile No. ____ Notes Red. ____ Plotted ____ Job No. 1207 Division No. V
X-Sec. No. ____ Date ____ Date ____ Survey of Rio Hondo Ave. S.D.
Notes Chkd. ____ Checked ____ Survey by M. F. RAUMANN Notes H.F.N. Date [illegible]
Date ____ Date ____ Map No. ____ Indexed Johnson Date ____

F.B. 1418 Pg. 77

FORM 307 2M 8-45

PLEASE RETURN TO
LOS ANGELES COUNTY SURVEYOR
700 HALL OF RECORDS

NOTE: ANY ADDITIONS OR CHANGES ON THIS SHEET MUST BE MADE OR CIRCLED IN RED INK, WITH DATE AND NAME OF PERSON MAKING CHANGE.

Do not extend notes this side of this line.

5.12

STATION	B. S.	H. I.	F. S.	ELEV.		
		298 21				℄
3+30			4 9	293 3		℄
"			4 CS	293 5 C		9.5 R T.Cb.
"			6 9	291 3		110' R N.P.L Valley Blvd
+50			4 9	293 3		℄
+77.0			5 0	293 2		℄
"			5 3	292 9	10' L	10' L
"			5 3	292 9	91.5' L	
"			4 6	293 6	122' L brk - E & W.	
T.P.			5 10	293 11	T.P.	
4+00	3 17	296 28	3 8	292 5		℄
"			4 1	292 2		10' R.
"			3 8	292 5	10' L	
+50			4 0	292 3		℄
5+00			3 8	292 5		℄
+06.75			4 0	292 3		℄ Int. Tract Line.
"			4 4	291 9		10' R
"			5 4	290 9		115'± " Along Tr. Line N.P.L Valley
"			3 7	292 6	10' L	
"			3 4	293 2	78.5' L Meas Along Tr. Line	
"			2 5	293 8	155' " " "	

F.B. 418 PG. 78
Survey of Rio Hondo Ave. S.D.
Survey by H. F. NAUMANN
Indexed A. C. Johnson Date

Job No. 1207 Division No. V
Notes H. F. N.

Profile No. X-Sec. No.
Plotted Date
Checked Date
Notes Red. Date
Notes Chkd. Date

FORM 307 2M 8-48

PLEASE RETURN TO
LOS ANGELES COUNTY SURVEYOR
700 HALL OF RECORDS

NOTE: ANY ADDITIONS OR CHANGES ON THIS SHEET MUST BE MADE OR CIRCLED IN RED INK WITH DATE AND NAME OF PERSON MAKING CHANGE.

Do not extend notes this side of this line.

STATION	B. S.	H. I.	F. S.	ELEV.		
		296 28				
T. P.			3 11	293 17		
	7 85	301 02				
B.M. W.M. 247			4 02	297 00	B.M. W.M. 247	Rio Hondo Ave & Valley Blvd. S.W. Cor. Bt Spk in cb., 18' W. of W. end C.R. Elev. 296.996 - F.B. 1247 - 183.

Profile No. ____ Notes Red. ____ Plotted ____ Job No. 1207 Division No. V
X-Sec. No. ____ Date ____ Date ____ Survey of Rio Hondo Ave. S.D.
Notes Chkd. ____ Checked ____ Survey by [illegible] Notes W.F.N. Date 11-43
Date ____ Date ____ Map No. ____ [illegible] Date ____

F.B. 1248 Pg. 79

F.B. 1118 PG. 80

Job No. 1207 Division No. ✓ Notes Red. _____ Plotted _____ Profile

Survey of Rio Hondo Ave. S.D. Date _____ Date _____ No. _____

Survey by H. F. NAUMANN Notes H.F.N. Notes Chkd. _____ Checked _____ X-Sec.

Indexed _____ Date _____ Date _____ Date _____ No. _____

STATION	B. S.	H. I.	F. S.	ELEV.

FORM 307 2M 8-45

PLEASE RETURN TO
LOS ANGELES COUNTY SURVEYOR
700 HALL OF RECORDS

Do not extend notes this side of this line.

NOTE: ANY ADDITIONS OR CHANGES ON THIS SHEET MUST BE MADE OR CIRCLED IN RED INK, WITH DATE AND NAME OF PERSON MAKING CHANGE.

Notes Ck'd by	Survey of RIO HONDO AVE
Map No.	W. O. 1207 Tape No. 038 Std 68 °F
Office Work	Surveyed by H. F. NAUMANN
Checked	Notes H.F.N. Date 11-47
Date	Indexed E. C. Johnson

F. B. 1418 PG. 81

Note: Any Additions or Changes on This Sheet Must be Made or Circled in Red Ink With Date and Name of Person Making Change.

Do not extend notes this side of this line.

RETURN TO
LOS ANGELES COUNTY SURVEYOR
700 HALL OF RECORDS

LOCATION
of
IMPROVEMENTS
on
1st. ALLEY N. of MISSION DR.
from
RIO HONDO AVE
to
ARICA AVE.

C. I. 1207

H. F. Naumann
M. G. Salazar
J. F. Ochsner
O. Laub
G. A. Sasse

FORM 847 SM 11-48

F. B. 1418 PG. 82

Cont. bot. pg. 83

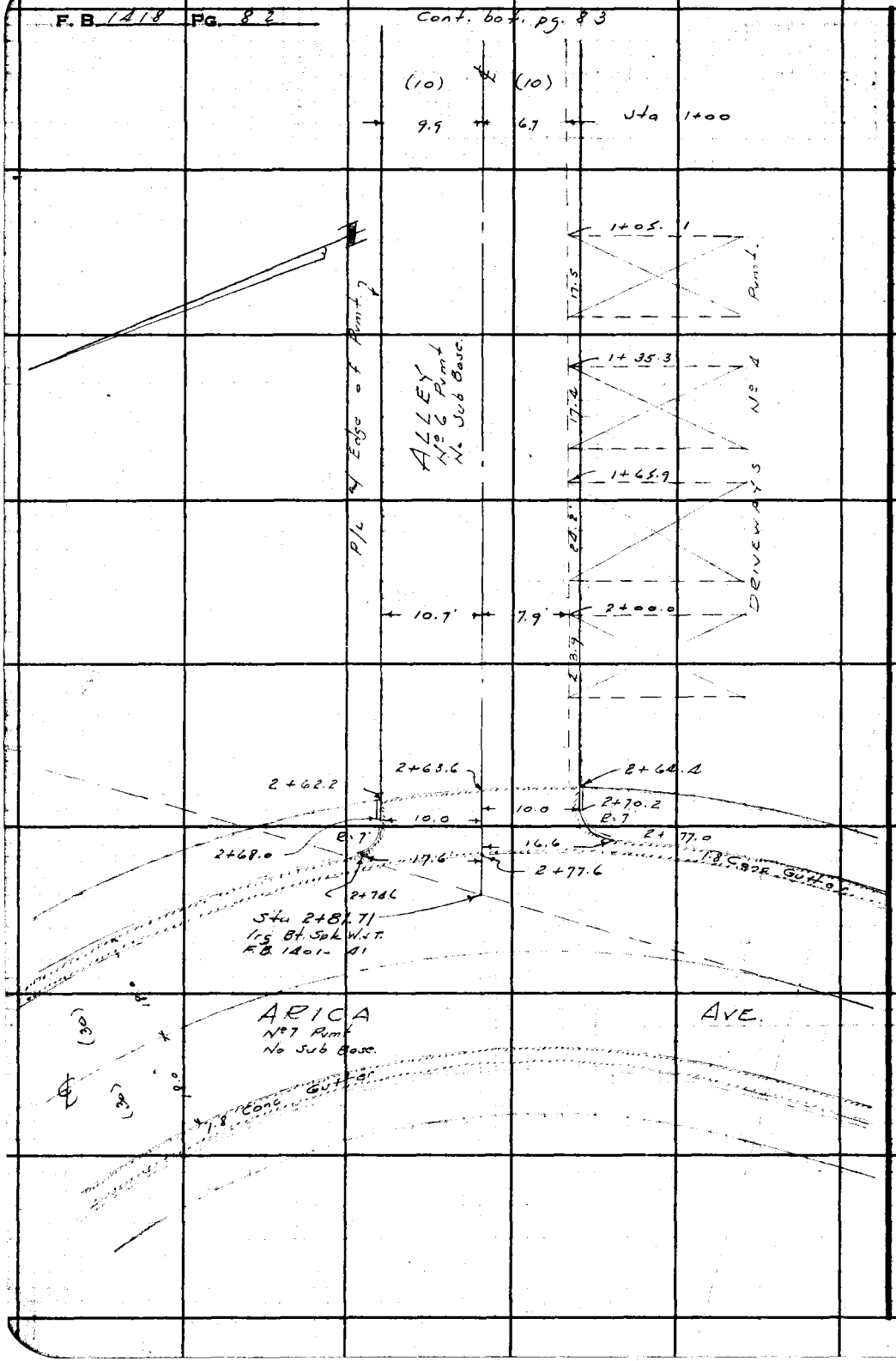

RETURN TO
LOS ANGELES COUNTY SURVEYOR
700 HALL OF RECORDS
Do not extend notes this side of this line.

Note: Any Additions or Changes on This Sheet Must be Made or Circled in Red Ink With Date and Name of Person Making Change.

Notes Ck'd by
Map No.
Office Work
Checked
Date

Survey of Rio Hondo Ave
W. O. 1207 Tape No. 038 St'd 68° °F
Surveyed by H. F. NAUMANN
Notes H.F.N. Date 11-47
Indexed A. C. Johnson

F. B. 1412 Pg. 83

Note: Any Additions or Changes on This Sheet Must Be Made or Circled in Red Ink With Date and Name of Person Making Change.

Do not extend notes this side of this line.

RETURN TO
LOS ANGELES COUNTY SURVEYOR
700 HALL OF RECORDS

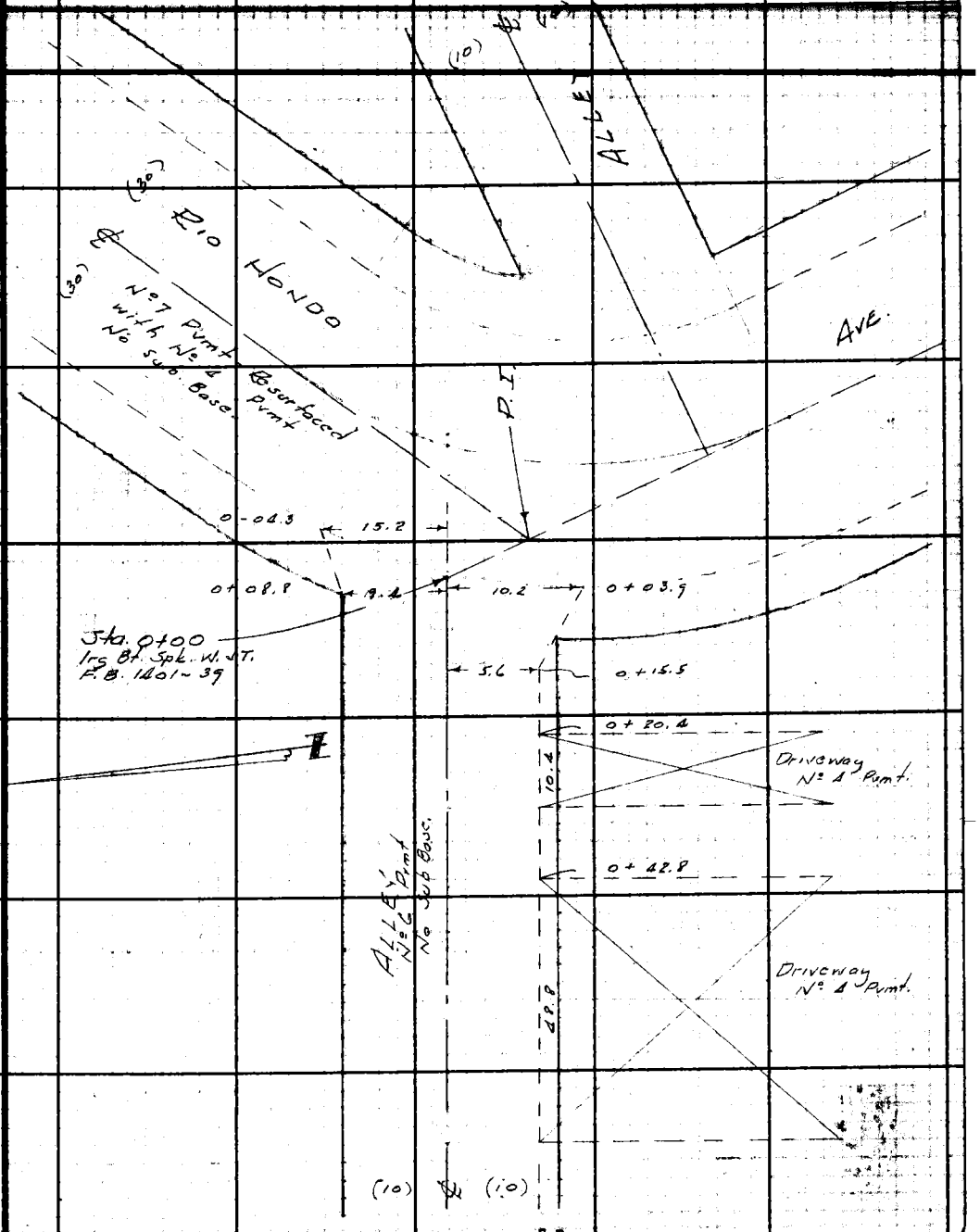

Cont. top pg. 82

FORM 267 SM 11-48

F. B. 1218 PG. 84

RETURN TO
LOS ANGELES COUNTY SURVEYOR
700 HALL OF RECORDS

Do not extend notes this side of this line.

Note: Any Additions or Changes on This Sheet Must Be Made or Circled in Red Ink With Date and Name of Person Making Change.

F.B. 1418 Pg. 85

Profile No. ____ Notes Red. ____ Plotted ____ Job No. 1207 Division No. V

Date ____ Date ____ Survey of Rio Hondo Ave S.D.

X-Sec. No. ____ Notes Chkd L.C.M. Checked ____ Survey by H. F. Naumann Notes H.F.N. Date 11-47

Date 12-10-47 Date ____ Map No. ____ Indexed O. Johnson Date FEB 4 '49

PROFILE

and

CROSS SECTIONS

on

1st. ALLEY N. of MISSION DR.

from

RIO HONDO AVE.

to

ARICA AVE.

ELEV.

C.I. 1207

F.S.

H.I.

H.F. Naumann
M. G. Salazar
J. F. Ochsner
D. Laub.
G. A. Sasse.

B.S.

STATION

NOTE: ANY ADDITIONS OR CHANGES ON THIS SHEET MUST BE MADE OR CIRCLED IN RED INK, WITH DATE AND NAME OF PERSON MAKING CHANGE.

PLEASE RETURN TO
LOS ANGELES COUNTY SURVEYOR
700 HALL OF RECORDS

Do not extend notes this side of this line.

FORM 307 10M 10-46

FORM 307 10M 10-46

PLEASE RETURN TO
LOS ANGELES COUNTY SURVEYOR
700 HALL OF RECORDS

NOTE: ANY ADDITIONS OR CHANGES ON THIS SHEET MUST BE MADE OR CIRCLED IN RED INK, WITH DATE AND NAME OF PERSON MAKING CHANGE.

Do not extend notes this side of this line.

STATION	B. S.	H. I.	F. S.	ELEV.		
B.M. W.M. 246				297 80	B.M. W.M. 246	Rio HONDO AVE (E. Side) 45'± N. of 1st Alley N. of VALLEY Blvd. Bt. Spk. in W. Side of P.P. # 569323E Elev. 297.798 ~ F.B. 1247-183
	4 32	302 12				
0+00			5 55	296 57	Int. tan of Rio Hondo Ave & ℄ of Alley.	
"			4 91	297 21	75' R. ℄ Rio Hondo	Meas from P.I Rio Hondo
"			4 61	297 51	150 " " " "	" " "
"			5 42	296 70	75' L " " "	
"			5 85	296 27	140.5 L " " "	
"			6 15	295 97	150.6 L	
"			5 33	296 79	30' W. Prop Cor.	
"			5 35	296 77	W. end N.W. C.R. Rio Hondo + Valley	
0+02			5 60	296 52		℄ Gutter
+10			5 25	296 87		℄
"			5 07	297 05		10.5 R Ed. Pvmt
"			2 9	299 2		17.3 R brk
"			2 8	299 3		100' R
"			5 32	296 80	7.6' L. Ed. Pvmt	
"			4 2	297 9	14.5 L brk. straight gr. 3.	
0+50			3 64	298 48		℄
T.P.			3 67	298 45		
	6 30	304 75				
1+00			4 59	300 16		℄

Profile
X-Sec.
No.
Plotted
Date
Checked
Date
No.
Notes Red.
Date
Notes Chkd.
Date
Division No. V
Job No. 1207
Rio HONDO AVE. S.D.
Survey of
Survey by H. F. NAUMANN
Notes H.F.N.
Indexed C. Johnson
Date
B.M. Pg. 86

FORM 307 2M 8-48

PLEASE RETURN TO
LOS ANGELES COUNTY SURVEYOR
700 HALL OF RECORDS

NOTE: ANY ADDITIONS OR CHANGES ON THIS SHEET MUST BE MADE OR CIRCLED IN RED INK WITH DATE AND NAME OF PERSON MAKING CHANGE.

Do not extend notes this side of this line.

STATION	B. S.	H. I.	F. S.	ELEV.		
		304 75				
1+00			4 6	300 2		10.7 R Ed. Pvmt
"			2 6	302 2		13.7 brk
"			1 7	303 1		94.0
"			4 9	299 9		" 2' E.
"			4 80	299 95	6.5 L Ed. Pvmt	
"			3 4	301 4	15 L brk	
"			3 04	301 71	38.5 L	
+ 50			3 15	301 60		℄
T.P.			2 81	301 94	T.P. Bt. Spk Approx ℄	Sta 1+59.0
	7 72	309 66				
2+00			6 37	303 29		℄
"			6 55	303 11		10.7 R. E. Pav
"			6 58	303 08	7.9 L Ed. Pav.	
"			6 09	303 57	12.5 L brk	
"			6 38	303 28	34.7	
+50			4 91	304 75		℄
2+62.2			5 07	304 59		10' R. Gutter
"			4 98	304 68		" " T.C.
+63.6			5 18	304 48		℄

Profile No. ____ Notes Red. ____ Plotted ____ Job No. 1207 Division No. 7
Date ____ Date ____ Survey of Rio Hondo Ave. S.O.
X-Sec. No. ____ Notes Chkd. ____ Checked ____ Survey Dept. F. [illegible]
Date ____ Date ____ Map No. ____ Indexed [illegible]

FORM 307 2M 8-45

PLEASE RETURN TO
LOS ANGELES COUNTY SURVEYOR
700 HALL OF RECORDS

NOTE: ANY ADDITIONS OR CHANGES ON THIS SHEET MUST BE MADE OR CIRCLED IN RED INK, WITH DATE AND NAME OF PERSON MAKING CHANGE.

Do not extend notes this side of this line.

STATION	B. S.	H. I.	F. S.	ELEV.		
		309 66				
2 + 64.4			5 04	304 62	10' L. Gutter	
"			4 93	304 73	10' L T. cb	
2 + 68.0			5 12	304 54		10' R Gutter
"			5 04	304 62		" " E. end C.R.
2 + 70.2			5 15	304 51	10' L Gutter	
			4 98	304 68	" " T. cb. E. end C.R.	
2 + 74.6			5 83	303 83		17.6 R. Gutter
			5 14	304 52		" T. cb. N. end C.R.
2 + 75.9			5 77	303 89		℄ Gutter
2 + 77.0			5 86	303 80	16.6 L. Gutter	
"			5 16	304 50	" " T. cb S. end C.R.	
2 + 81.71			5 45	304 21	Int. ℄ Alley & ton Arica Ave.	
			6 33	303 33	Gutter N. end N.E. C.R. @ Mission & Arica	
			5 65	304 01	T. cb " " " " " " "	
			6 85	302 81	Gutter E " " " " " "	
			6 26	303 40	T. cb " " " " " " "	
			4 95	304 71	100' N. ℄ Arica Ave.	
			5 75	303 91	18' E. Gutter	
			5 14	304 52	18' " T. cb.	
B.M. W.M. 249			5 22	304 44	B.M. W.M. 249 Arica Ave & 1st Alley N. of Mission Dr. S.E. Cor. Bt. Spk in cb 5' So. of S. end C.R.	

Elev. 304.441 ~ F.B. 1247 - 183

F.B. 1418 PG. 88 Job No. 1207 Division No. V Notes Red. Plotted Profile
Survey of Rio Hondo Ave. S.D. Date Date No.
Survey by H. F. NAUMANN Notes H.F.N. Notes Chkd. Checked X-Sec.
Indexed J. C. Johnson Date Date No.

Notes Ck'd by	Survey of RIO HONDO AVE
Map No.	W. O. 1207 Tape No. 058 St'd 68 °F
Office Work	Surveyed by H. F. NAUMANN
Checked	Notes M. G. Salazar Date 12-47
Date	Indexed C. Johnson

F. B. 1418 Pg. 89

FEB - '49

Note: Any Additions or Changes on This Sheet Must be Made or Circled in Red Ink With Date and Name of Person Making Change.

Do not extend notes this side of this line.

RETURN TO
LOS ANGELES COUNTY SURVEYOR
700 HALL OF RECORDS

LOCATION
of
IMPROVEMENTS
on
CLAUDIA AVE.
from
MISSION DRIVE
to
ROSE ST.

C.J. 1207

H.F. Naumann
M.G. Salazar
J.F. Ochsner
O. Loub
G.A. Sasse

FORM 847 SM 11-46

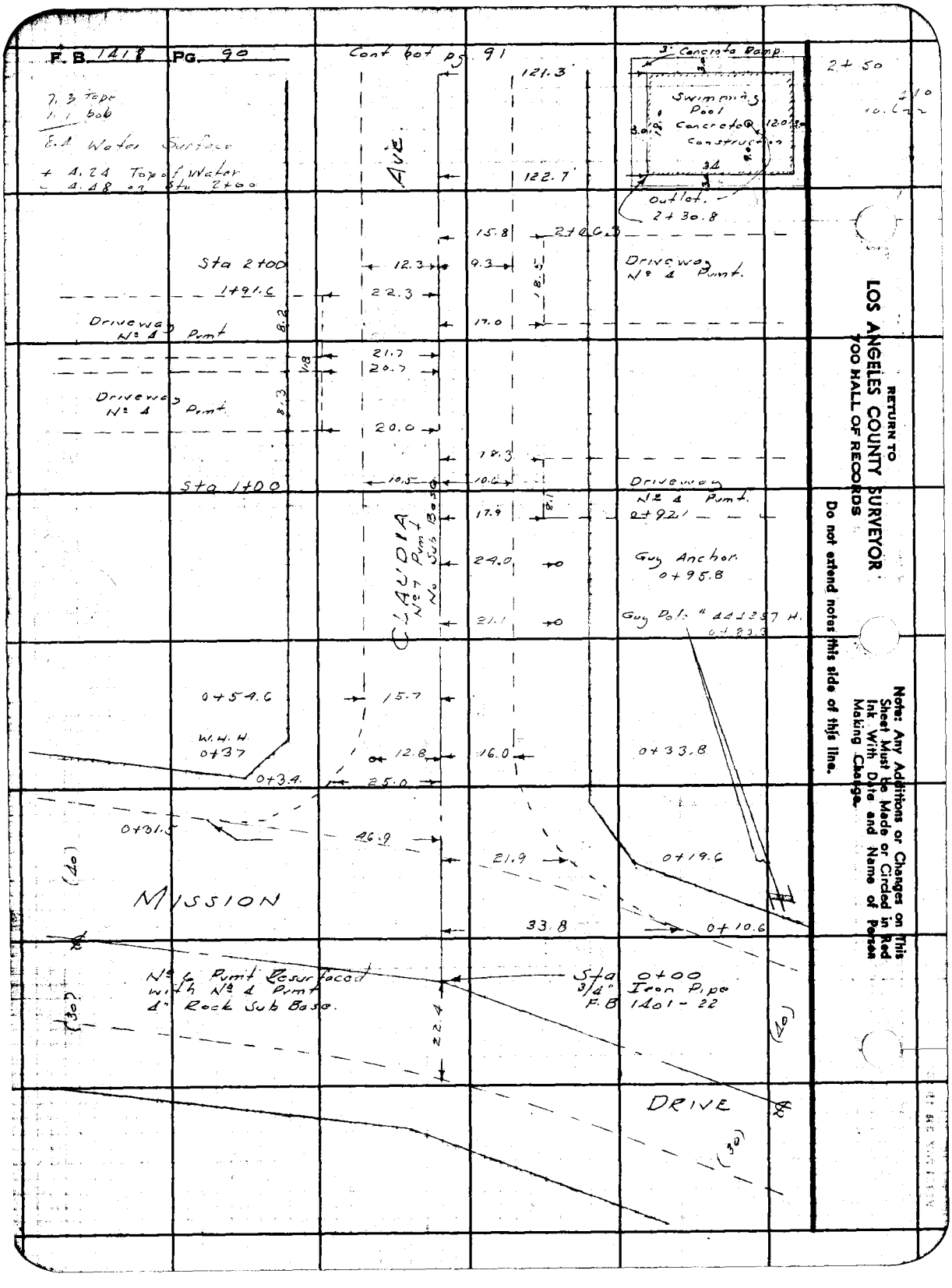
F.B. 1418 PG. 90
Cont bot pg. 91
7.3 Tape
1.1 bob
8.4 Water Surface
+ 4.24 Top of Water
- 4.48 on Sta 2+00
3" Concrete Ramp
Swimming Pool
Concrete Construction
Outlet. 2+30.8
2+50
121.3
122.7
AVE.
15.8
2+06.3
Sta 2+00
12.3
9.3
18.5
Driveway No 4 Pvmt.
1+91.6
22.3
17.0
Driveway No 4 Pvmt
8.2
21.7
20.7
1.8
Driveway No 4 Pvmt.
8.3
20.0
18.3
Sta 1+00
10.5
10.6
Driveway No 4 Pvmt.
0+92.1
17.9
8.1
CLAUDIA
No 7 Pvmt
No Sub Base
24.0
Guy Anchor 0+95.8
21.1
Guy Pole # 441357 H.
0+83.3
0+54.6
15.7
W.H.H. 0+37
12.8
16.0
0+33.8
0+3.4
25.0
0+31.5
46.9
21.9
0+19.6
(40)
MISSION
33.8
0+10.6
No 6 Pvmt Resurfaced with No 4 Pvmt 4" Rock Sub Base.
Sta 0+00 3/4" Iron Pipe F.B 1401-22
(30)
22.4
(40)
DRIVE
(30)
RETURN TO
LOS ANGELES COUNTY SURVEYOR
700 HALL OF RECORDS
Do not extend notes this side of this line.
Note: Any Additions or Changes on This Sheet Must be Made or Circled in Red Ink With Date and Name of Person Making Change.

Notes Ck'd by	Survey of Rio Hondo Ave	F.B. 1418 Pg. 91
Map No.	W. O. 1207 Tape No. 058 Std. 67 °F	
Office Work	Surveyed by H. F. Naumann	
Checked	Notes M. G. Salazar Date 12-47	
Date	Indexed C. Johnson	

Cont. bot. pg. 92

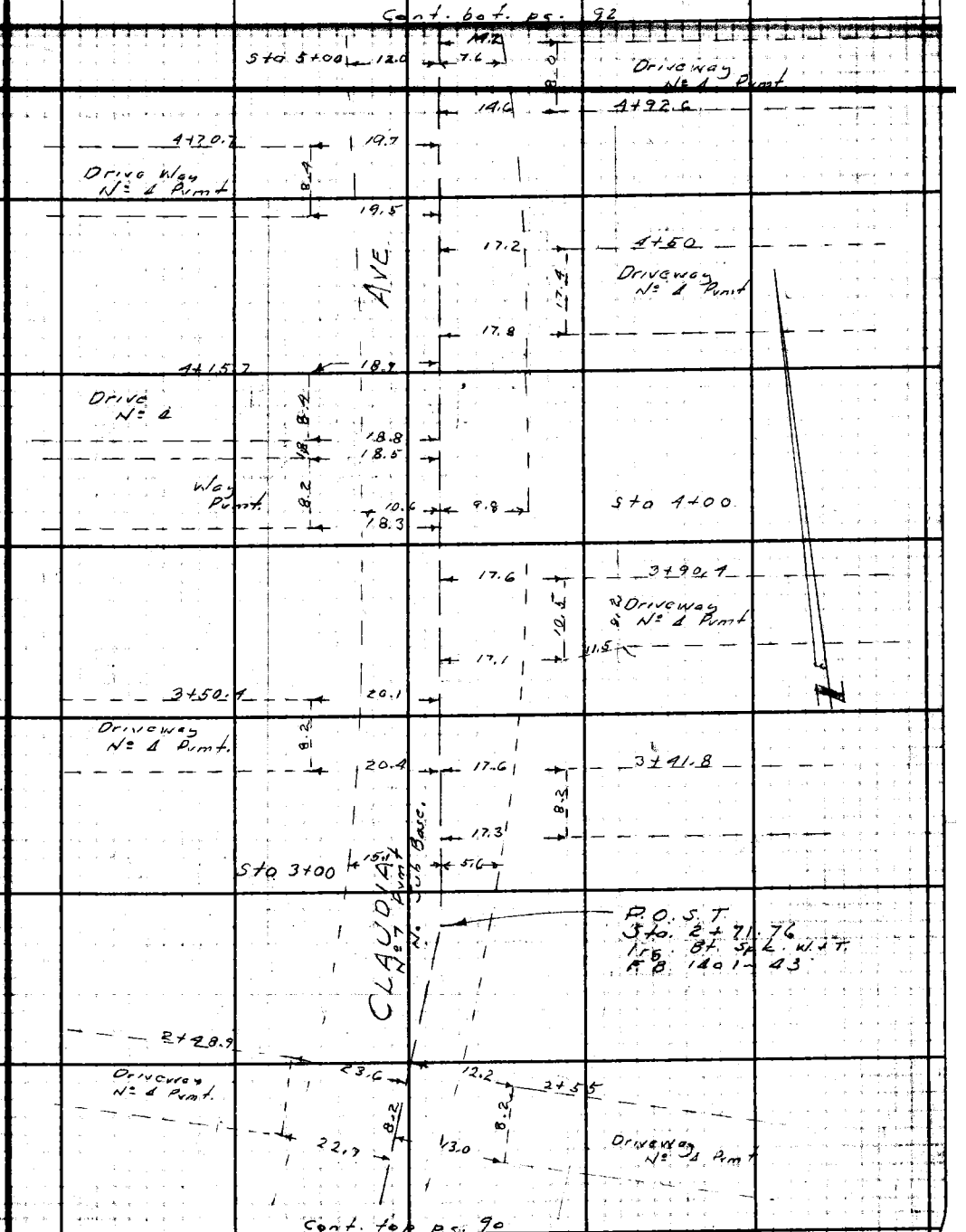

Cont. top pg. 90

15.1
5.6

Note: Any Additions or Changes on This Sheet Must be Made or Circled in Red Ink With Date and Name of Person Making Change.

Do not extend notes this side of this line.

RETURN TO
LOS ANGELES COUNTY SURVEYOR
700 HALL OF RECORDS

FORM 847 SM 11-46

F. B. 1418 PG. 92

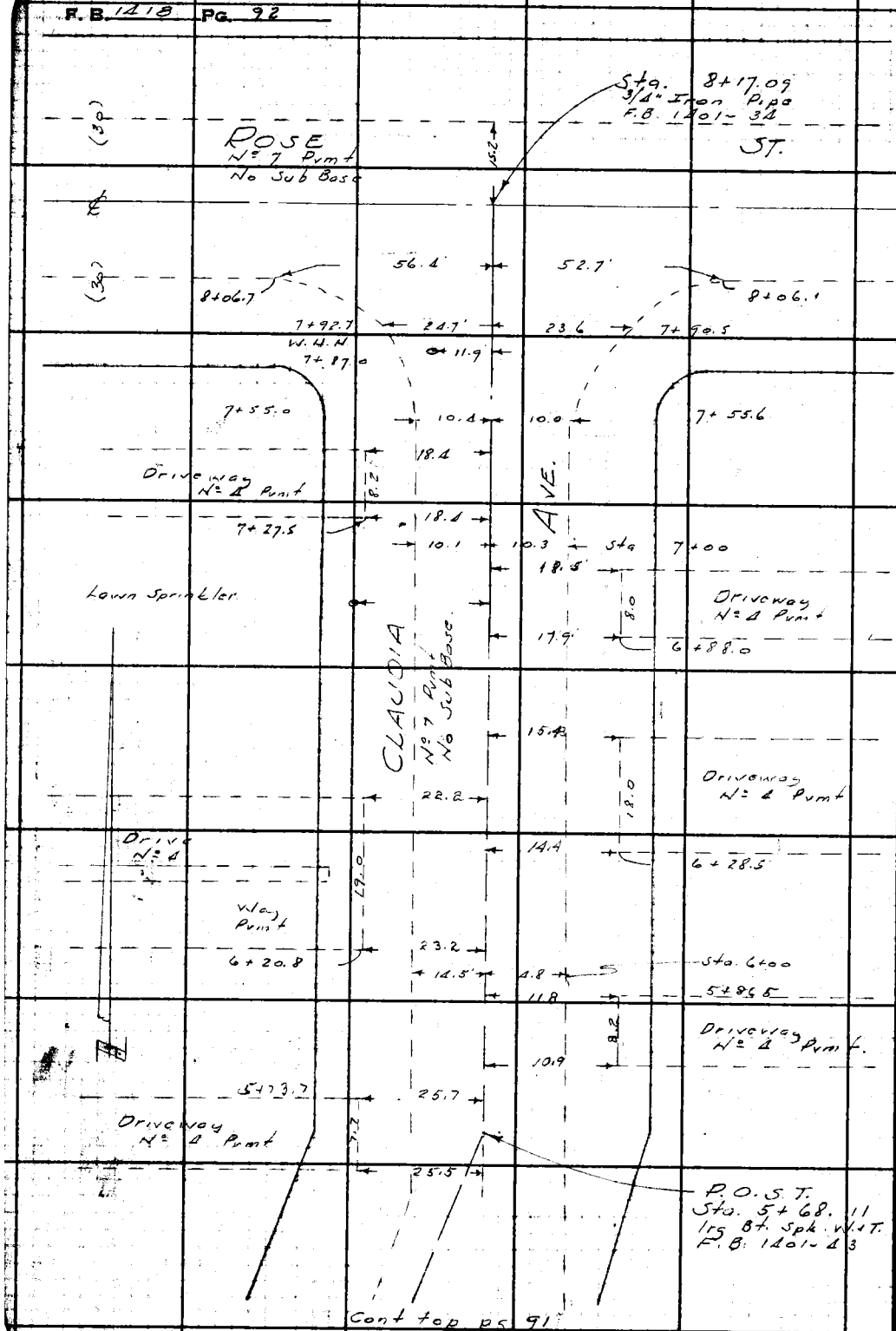

RETURN TO
LOS ANGELES COUNTY SURVEYOR
700 HALL OF RECORDS

Do not extend notes this side of this line.

Note: Any Additions or Changes on This Sheet Must be Made or Circled in Red Ink With Date and Name of Person Making Change.

Profile No. | Notes Red | Plotted | Job No. 1207 | Division No. V
Date | Date | Survey of RIO HONDO AVE S.D.
X-Sec. No. | Notes Chkd. L.C.M. | Checked | Survey by H. F. NAUMANN | Notes H.F.N. | Date 11-47
Date 12-10-47 | Date | Map No. | Indexed C. Johnson | Date FEB 1 '48

PROFILE
and
CROSS SECTIONS
on
CLAUDIA AVE
from
MISSION DRIVE
to
ROSE ST

C. I. 1207

ELEV.	F. S.	H. I.	B. S.	STATION
		H.F. Naumann M. G. Salazar J. F. Ochsner D. Laub G. A. Sasse.		

NOTE: ANY ADDITIONS OR CHANGES ON THIS SHEET MUST BE MADE OR CIRCLED IN RED INK, WITH DATE AND NAME OF PERSON MAKING CHANGE.

Do not extend notes this side of this line.

PLEASE RETURN TO
LOS ANGELES COUNTY SURVEYOR
700 HALL OF RECORDS

FORM 307 10M 10-46

FORM 307 10M 10-46

PLEASE RETURN TO
LOS ANGELES COUNTY SURVEYOR
700 HALL OF RECORDS

NOTE: ANY ADDITIONS OR CHANGES ON THIS SHEET MUST BE MADE OR CIRCLED IN RED INK, WITH DATE AND NAME OF PERSON MAKING CHANGE.

Do not extend notes this side of this line.

STATION	B. S.	H. I.	F. S.	ELEV.		
B.M. W.M. 250				309 05	B.M. W.M. 250 CLAUDIA AVE. Bt. Spk. in conc Elev. 309.054	& Mission Dr. N.E Cor walk to Ho & 1358 ~ F.B. 1247-184
	4 11	313 16				
0+00			4 17	308 99	Int ℄ Claudia Ave	& Mission Dr.
"			5 70	307 46	100' E ℄	Mission "
"			5 6	307 6	30' N.	N.P.L Mission
"			7 05	306 11	200' E ℄	" Dr.
"			6 9	306 3	30' N.	" " " "
"			2 54	310 62	100' W ℄	Mission Dr
"			3 2	310 0	30' N ~	N.P.L. Mission Dr.
"			1 15	312 01	200' W. ℄	" "
"			2 2	311 0	30' N. ~	N.P.L. " "
0+24			4 6	308 6		30' R P/L
+25.8			5 25	307 91		℄ Gutter
+35			5 00	308 46		℄
"			3 9	309 3	30' L P/L	
+50			4 63	308 53		℄
1+00			4 39	308 77		℄
"			4 66	308 50		10.6 R. Ed. Pvmt
"			5 2	308 0		17.1 " Gutter
"			4 1	309 1		30' R. P/L
"			4 43	308 73	10.5 L. Ed Pvmt.	

Pg. 94 Job No. 1207 Division No. V Notes Red. Plotted Profile
Survey of Rio Hondo Ave. S.D. Date Date No. X-Sec.
Survey by H. F. Naumann Notes H.F.N. Notes Chkd. Checked
Indexed C. Johnson Date Date Date No.

FORM 307 2M 8-48

PLEASE RETURN TO
LOS ANGELES COUNTY SURVEYOR
700 HALL OF RECORDS

NOTE: ANY ADDITIONS OR CHANGES ON THIS SHEET MUST BE MADE OR CIRCLED IN RED INK WITH DATE AND NAME OF PERSON MAKING CHANGE.

Do not extend notes this side of this line.

STATION	B. S.	H. I.	F. S.	ELEV.		
		313 16				
1+00			4 8	308 4	17.2 L Gutter	
"			3 7	309 5	.30' L P/L	
T.P.			4 43	308 73	T.P.	
	5 14	313 87				
1+50			5 06	308 81		tan Claudia
2+00			5 00	308 87		"
"			5 41	308 46		9.3 R Ed. Pvmt
"			5 6	308 3		15.5 R Gutter
"			4 4	309 5		27.5± " P/L
"			4 98	308 89	12.3 L. Ed. Pvmt.	
"			5 3	308 6	19.7 " Gutter	
"			3 9	310 0	32.5' " P/L	
2+30.8			13 14	300 73	4.74 Water Level - Red 8.40 Moss 13.14	144 R Outlet Swimming Pool
2+40.5			4 92	308 95		tan
"			1 7	312 2	175' L Bk. Lot Line	
"			5 2	308 7		170' R.
+50			4 92	308 95		tan
3+00			4 98	308 89		"
			5 21	308 66		5.6 R Ed. Pvmt

Profile No. ____ Notes Red. ____ Plotted ____ Job No. 1207 Division No. ✓
Date ____ Date ____ Survey of Rio Hondo Ave S.D.
X-Sec. No. ____ Notes Chkd. ____ Checked ____ Survey by [illegible] Notes [illegible]
Date ____ Date ____ Map No. ____ Indexed [illegible] Date ____

FORM 307 2M 8-45

PLEASE RETURN TO
LOS ANGELES COUNTY SURVEYOR
700 HALL OF RECORDS

NOTE: ANY ADDITIONS OR CHANGES ON THIS SHEET MUST BE MADE OR CIRCLED IN RED INK, WITH DATE AND NAME OF PERSON MAKING CHANGE.

Do not extend notes this side of this line.

STATION	B. S.	H. I.	F. S.	ELEV.		
		313 87				ton
3+00			5 6	308 3		12.5 R. Gutter
"			4 2	309 7		25.2± R P/L
"			4 85	309 02	4.8 L ℄ Pvmt	
"			4 82	309 05	15.1 " Ed "	
"			5 1	308 8	22.0 " Gutter	
"			3 7	310 2	34.8 " P/L	
+50			4 84	309 03		ton
T.P.			5 02	308 85	T.P.	
	5 27	314 12				
4+00			5 06	309 06		ton
"			5 41	308 71		9.8' R. E. pvmt
"			6 0	308 1		16.8' " Gutter
"			5 3	308 8		18.8' "
"			5 2	308 9		30'± L P/L
"			5 18	308 94	10.6 L E. Pvmt	
"			5 5	308 6	16.8 L Gutter	
"			4 3	309 8	30'± L P/L	
+50			5 06	309 06		ton
4+91.0			6 7	307 4		1.75'± R Straight Gr. N.&S. bk. Lot Line
+63.0			1 5	312 6	190'± L Straight Gr. N.&S. bk. Lot Line	

F.B. 1418 PG. 96
Job No. 1207 Division No. V
Survey of Rio Hondo Ave. S.D.
Survey by H. F. NAUMANN Notes H.F.N.S.
Indexed C. Johnson Date
Notes Red. Date
Notes Chkd. Date
Plotted Date
Checked Date
Profile No.
X-Sec. No.

FORM 307 2M 8-48

PLEASE RETURN TO
LOS ANGELES COUNTY SURVEYOR
700 HALL OF RECORDS

NOTE: ANY ADDITIONS OR CHANGES ON THIS SHEET MUST BE MADE OR CIRCLED IN RED INK WITH DATE AND NAME OF PERSON MAKING CHANGE.

Do not extend notes this side of this line.

STATION	B. S.	H. I.	F. S.	ELEV.		
		314 12				tan
5+00			4 93	309 19		"
"			5 3	308 9		7.6 R E. pvmt
"			5 5	308 6		13.4 Gutter
"			4 9	309 2		27.7 P/L
"			4 91	309 21	2.3 L E. pvmt	
"			5 02	309 10	12.3 L ℄ "	
"			5 3	308 8	19.5 L Gutter	
"			4 4	309 7	28.3 L brk	
"			4 2	309 9	32.4 L P/L	
5+50			4 91	309 21		tan
T.D.			5 02	309 10	T.D.	
	7 05	316 15				
6+00			6 84	309 31		tan
"			6 97	309 18		4.8' R E. Pvmt
"			7 3	308 9		7.0 " Gutter
"			6 8	309 4		25.5 " P/L
"			6 72	309 43	4.5' L ℄ Pvmt	
"			6 74	309 41	14.5 " E "	
"			7 1	309 1	22.5 Gutter	
"			6 1	310 1	30.0 brk	

Profile No. ____ Notes Red. ____ Plotted ____ Job No. 1207 Division No. V
X:Sec. No. ____ Date ____ Date ____ Survey of Rio Hondo Ave SD
Notes Chkd. ____ Checked ____ Survey by [illegible] Date ____
Date ____ Date ____ Map No. ____ Date ____

F.B. [illegible]

FORM 307 2M 8-45

PLEASE RETURN TO
LOS ANGELES COUNTY SURVEYOR
700 HALL OF RECORDS

NOTE: ANY ADDITIONS OR CHANGES ON THIS SHEET MUST BE MADE OR CIRCLED IN RED INK, WITH DATE AND NAME OF PERSON MAKING CHANGE.

Do not extend notes this side of this line.

STATION	B. S.	H. I.	F. S.	ELEV.		
		316 15				ton
6+00			5 9	310 3	34.5 L. P/L	
+50			6 42	309 73		"
7+00			5 97	310 18		℄
"			6 33	309 82		10.3 R E. Pvmt
"			6 7	309 5		15.7 " Gutter
"			6 4	309 8		30 R P/L
"			5 97	310 18	10.1 L E. Pvmt	
"			6 5	309 7	17.5 " Gutter	
"			5 6	310 6	24.4 " brk	
"			5 3	310 9	30 " P/L	
+50			5 45	310 70		℄
+87.09			5 11	311 04		℄
"			5 5	310 7		30 R P/L
"			4 7	311 5	30 L P/L	
8+13.09			4 76	311 39	Int ℄'s CLAUDIA AVE & ROSE ST	
"			5 57	310 58	100 R	℄ " "
"			6 30	309 85	191 R	" " "
"			7 0	309 2	30 S. S.P.L.	" "
"			3 90	312 25	100 L	℄ " "
"			3 12	313 03	181 L	" " "

F.B. 1418 Pg. 98
Job No. 1207 Division No. V
Survey of Rio Hondo Ave S.D.
Survey by H. F. NAUMANN Notes H.F.N.
Indexed C. Johnson Date
Notes Red. Date
Notes Chkd. Date
Plotted Date
Checked Date
Profile No.
X-Sec. No.

FORM 307 2M 8-45

PLEASE RETURN TO
LOS ANGELES COUNTY SURVEYOR
700 HALL OF RECORDS

NOTE: ANY ADDITIONS OR CHANGES ON THIS SHEET MUST BE MADE OR CIRCLED IN RED INK WITH DATE AND NAME OF PERSON MAKING CHANGE.

Do not extend notes this side of this line.

STATION	B. S.	H. I.	F. S.	ELEV.		
		316 15				
8+13.09			29	313 3	181' L.	(30' S. S.P.L. Rose St
B.M. W.M. 242			4 56	311 59	B.M. W.M. 242	Rose St & Claudia Ave S.W. Cor. Bt. in Conc. Walk, to Ho # 1301 Elev 311.579 ~ F.B. 1247-181

Profile No. ____ Notes Red. ____ Plotted ____ Date ____ Job No. 1207 Division No. V
X:Sec. No. ____ Notes Chkd. ____ Date ____ Checked ____ Date ____ Survey of Rio Hondo Ave. S.O.
Survey by H. F. Naumann Notes H.F.N. Date 12-47
Map No. ____ Index Johnson Date ____

F.B. 1418 Pg. 95

F.B. 1418 PG. 100

Job No. 1207 Division No. V Notes Red. _____ Plotted _____ Profile

Survey of Rio Hondo Ave. S.D. Date _____ Date _____ No. _____

Survey by H. F. NAUMANN Notes H.F.N. Notes Chkd. _____ Checked _____ X-Sec.

Indexed _____ Date _____ Date _____ Date _____ No. _____

STATION	B. S.	H. I.	F. S.	ELEV.

FORM 307 2M 8-45

PLEASE RETURN TO
LOS ANGELES COUNTY SURVEYOR
700 HALL OF RECORDS

Do not extend notes this side of this line.

NOTE: ANY ADDITIONS OR CHANGES ON THIS SHEET MUST BE MADE OR CIRCLED IN RED INK, WITH DATE AND NAME OF PERSON MAKING CHANGE.

Notes Ck'd by	Survey of Rio Hondo Ave
Map No.	W. O. 1207 Tape No. 258 Std. 68 °F
Office Work	Surveyed by H. F. NAUMANN
Checked	Notes H.F.N. Date 12-47
Date	Indexed E. C. Johnson

F. B. 1418 PG. 101

FEB 3 '48

LOCATION
of
BELL TELEPHONE M.H.s

RIO HONDO AVE.
SEWER DISTRICT

H.F. Naumann
J. F. Ochsner
D Laub
G. A Sasse.

Note: Any Additions or Changes on This Sheet Must Be Made or Circled in Red Ink With Date and Name of Person Making Change.

Do not extend notes this side of this line.

RETURN TO
LOS ANGELES COUNTY SURVEYOR
700 HALL OF RECORDS

FORM 247 SM 11-46

F. B. 1418 PG. 102

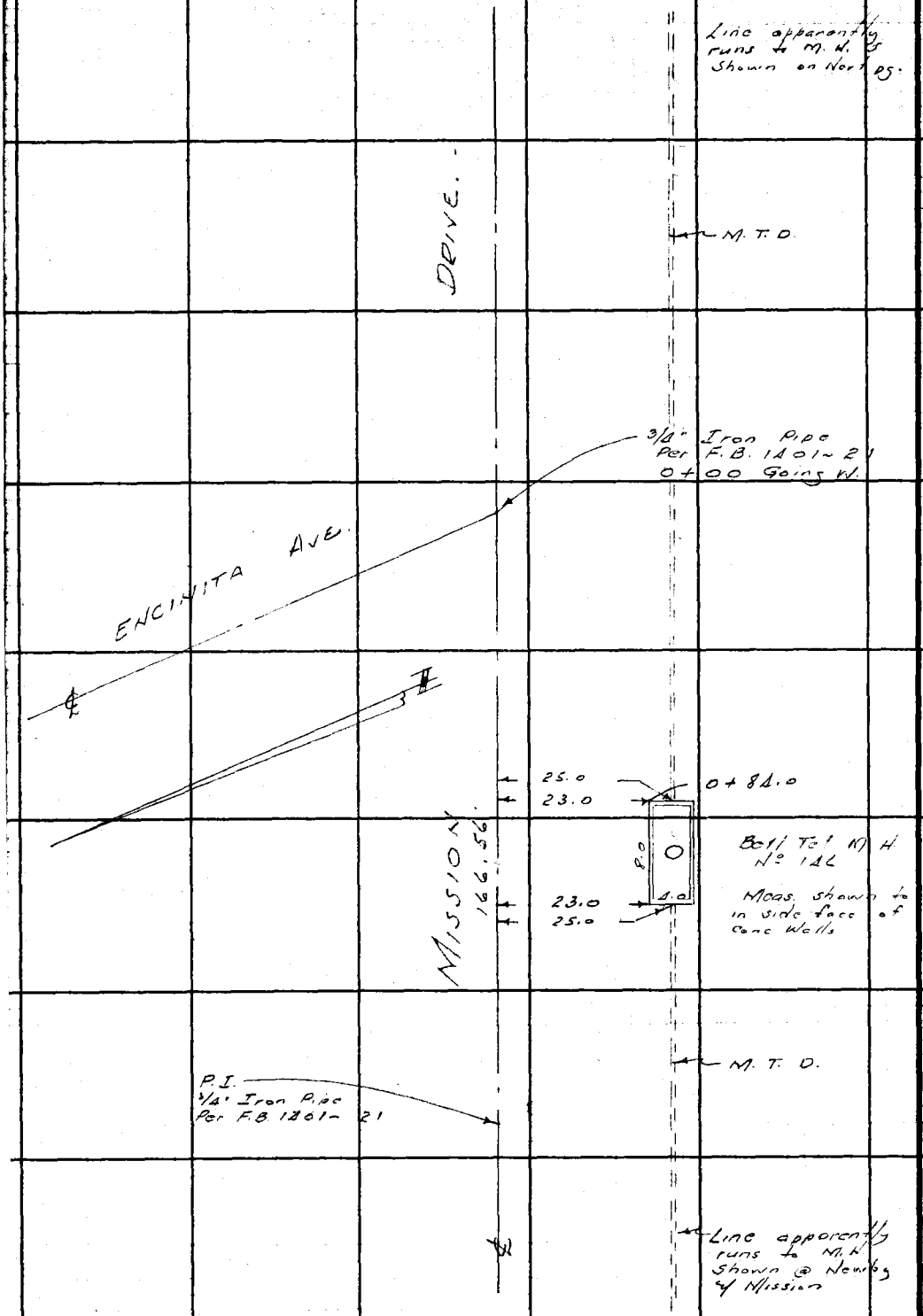

RETURN TO
LOS ANGELES COUNTY SURVEYOR
700 HALL OF RECORDS

Do not extend notes this side of this line.

Note: Any Additions or Changes on This Sheet Must be Made or Circled in Red Ink With Date and Name of Person Making Change.

Notes Ck'd by	Survey of Rio Hondo Ave	F.B. 1418 Pg. 103
Map No.	W. O. 1207 Tape No. 058 St'd 68 °F	
Office Work	Surveyed by H. F. Naumann	
Checked	Notes H.F.N. Date 12-47	
Date	Indexed C. Johnson	

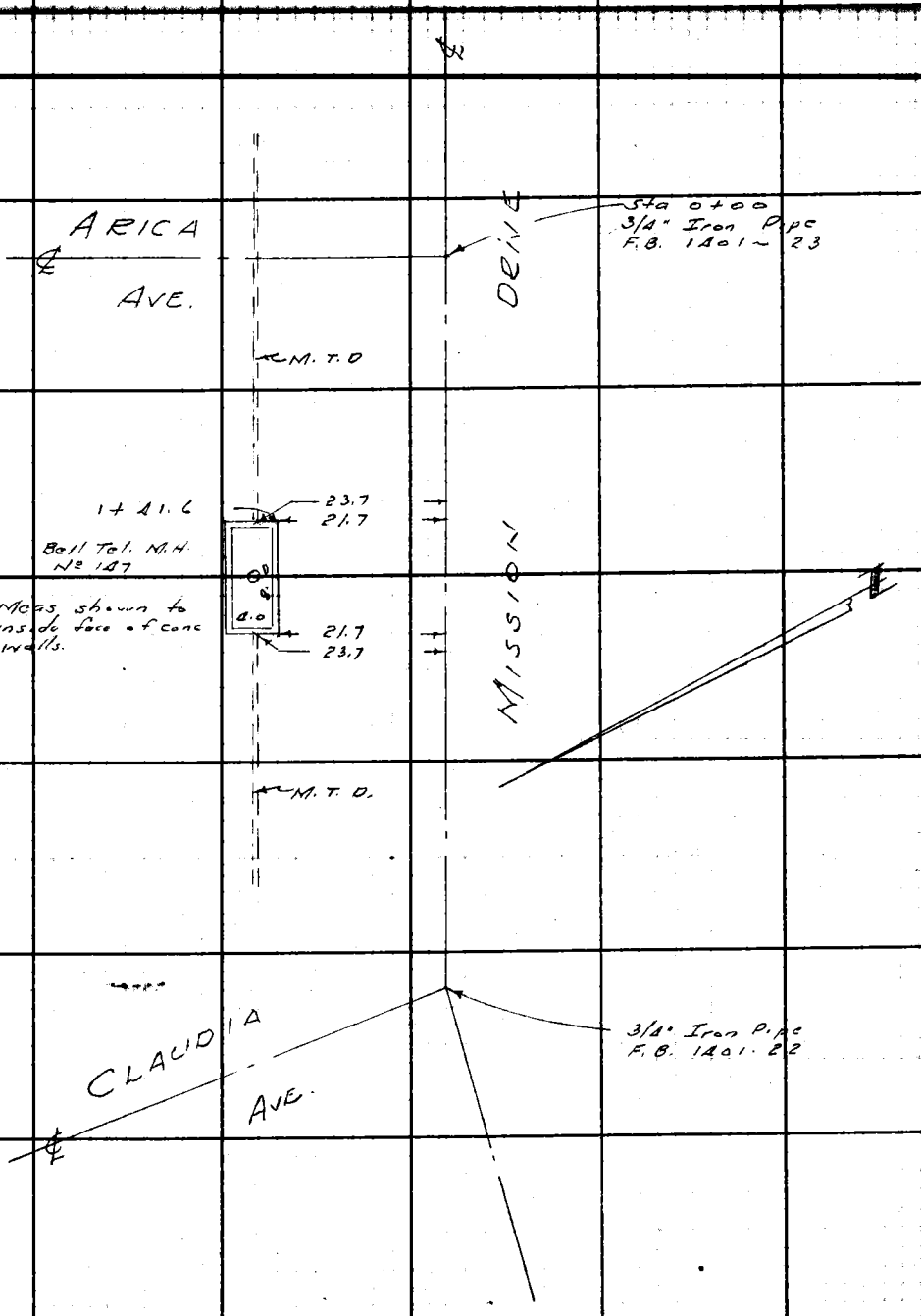

Note: Any Additions or Changes on This Sheet Must be Made or Circled in Red Ink With Date and Name of Person Making Change.

Do not extend notes this side of this line.

RETURN TO
LOS ANGELES COUNTY SURVEYOR
700 HALL OF RECORDS

FORM 247 EM 11-46

F.B. 1418 PG. 104

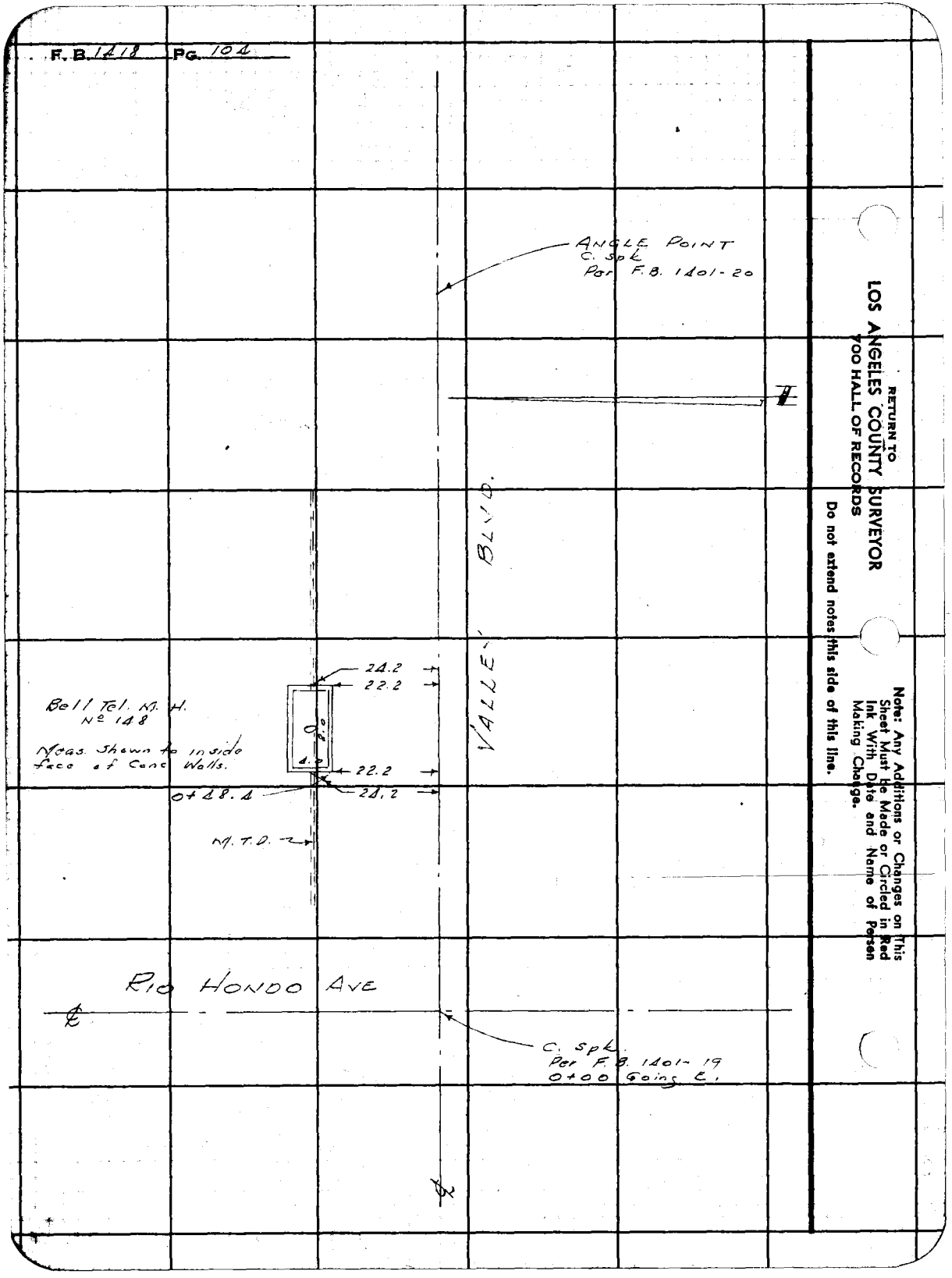

RETURN TO
LOS ANGELES COUNTY SURVEYOR
500 HALL OF RECORDS

Do not extend notes this side of this line.

Note: Any Additions or Changes on This Sheet Must Be Made or Circled in Red Ink With Date and Name of Person Making Change.

F.B. 1418 Pg. 105

Profile No.	Notes Red.	Plotted	Job No. 1207 Division No. V
	Date	Date	Survey of Rio Hondo Ave. S.D.
X:Sec. No.	Notes Chkd. LCM	Checked	Survey by H. F. Naumann Notes H.F.N. Date 12-47
	Date 12-10-47	Date	Map No. Indexed R. O. Johnson Date FEB 1 '48

ELEVATIONS
on
BELL TELEPHONE
MAN HOLES

RIO HONDO AVE
SEWER DISTRICT
C.I. 1207

ELEV.	
F. S.	
H. I.	H. F. Naumann J. F. Ochsner D. Laub G. A. Sasse
B. S.	
STATION	

NOTE: ANY ADDITIONS OR CHANGES ON THIS SHEET MUST BE MADE OR CIRCLED IN RED INK WITH DATE AND NAME OF PERSON MAKING CHANGE.

PLEASE RETURN TO
LOS ANGELES COUNTY SURVEYOR
700 HALL OF RECORDS

Do not extend notes this side of this line.

FORM 307 2M 8-48

FORM 307 2M 8-45

PLEASE RETURN TO
LOS ANGELES COUNTY SURVEYOR
700 HALL OF RECORDS

NOTE: ANY ADDITIONS OR CHANGES ON THIS SHEET MUST BE MADE OR CIRCLED IN RED INK, WITH DATE AND NAME OF PERSON MAKING CHANGE.

Do not extend notes this side of this line.

STATION	B. S.	H. I.	F. S.	ELEV.		
		Man hole at				
		MISSION DRIVE & ENCINITA AVE. SEE PS 102				
B.M. W.M. 240				312 40	B.M. W.M. 240	MISSION DRIVE & ENCINITA AVE N. E. Cor. Bt. Spk in cb., 5' N. of N. end C.R. Elev. 312.403 ~ F.B. 1247-181
	4 51	316 91				
						4.42 Rod 7.70 Meas
0 + 88			12 12	304 79	25' L.	12.12 Floor of M.H.
						4.42 Rod. 5.10
0 + 84 0 + 92			9 52	307 39	25' L.	9.52 = bot of M.T.D.
T.P.			5 03	311 88		
	2 71	314 59				
B.M. W.M. 250			5 54	309 05	B.M. W.M. 250	CLAUDIA AVE & MISSION AVE N.E. Cor. Bt. Spk. in Conc Walk to Ho# 1358 Elev. 309.054 ~ F.B. 1247-184

F.B. 1418 PG. 106
Job No. 1207 Division No. V
Survey of RIO HONDO AVE S.D.
Survey by H. F. NAUMANN Notes H.F.N.
Indexed A. O. Johnson Date
Notes Red. Date
Notes Chkd. Date
Plotted Date
Checked Date
Profile No.
X-Sec. No.

FORM 307 2M 8-48

PLEASE RETURN TO
LOS ANGELES COUNTY SURVEYOR
700 HALL OF RECORDS

NOTE: ANY ADDITIONS OR CHANGES ON THIS SHEET MUST BE MADE OR CIRCLED IN RED INK WITH DATE AND NAME OF PERSON MAKING CHANGE.

Do not extend notes this side of this line.

STATION	B. S.	H. I.	F. S.	ELEV.		
			Manhole at ARICA AVE & MISSION DRIVE SEE Pg 103			
B.M. W.M. 248				304 74	B.M. W.M. 248	ARICA AVE & MISSION DRIVE N.W. Cor Bt Spk. in cb., S.N. of N. end Cr Elev 304.740 ~ F.B. 1247 ~ 18
	4 79	309 53				
T.P.			4 51	305 02	T.P.	
	7 71	312 73				
1+ 45.6			14 77	297 96	23.7 L	6.67 Rod 8.10 Meas 14.77 = Floor of M.H.
1+ 41.6 49.6			11 97	300 76	23.7 L	6.67 Rod 5.30 Meas 11.97 = bot of M.T.D.
B.M. W.M. 250			3 68	309 05	B.M. W.M. 250	CLAUDIA AVE & MISSION Dr. N.E. Cor Bt Spk. in Conc. Walk to H. # 1258 Elev. 309.054 ~ F.B. 1247 ~ 84

Profile No. ____ Notes Red. ____ Plotted ____ Job No. 1207 Division No. V
X:Sec. No. ____ Date ____ Date ____ Survey of RIO HONDO AVE S.D.
Notes Chkd. ____ Checked ____ Survey by [illegible] Notes [illegible] Date [illegible]
Date ____ Date ____ Map No. ____ Date ____

F.B. 1418 Pg. 107

FORM 307 2M 8-45

PLEASE RETURN TO
LOS ANGELES COUNTY SURVEYOR
700 HALL OF RECORDS

NOTE: ANY ADDITIONS OR CHANGES ON THIS SHEET MUST BE MADE OR CIRCLED IN RED INK, WITH DATE AND NAME OF PERSON MAKING CHANGE.

Do not extend notes this side of this line.

STATION	B. S.	H. I.	F. S.	ELEV.		
		Manhole at Rio Hondo Ave & Valley Blvd				See Pg. 104
B.M. W.M. 246	3 57	301 37		297 80	B.M. W.M. 246	Rio Hondo Ave (E. side) 45' N. of 1st Alley N. of Valley Blvd. Bt. Spk in W. side of P.P. # 569323 E. Elev 297.798 ~ F.B. 1247-183
0+ 52.4			14 15	287 22	24.2 L	6.60 Rod. 7.55 Meas. 14.15 = Floor of M.H.
0+ 48.4 56.4			11 90	289 47	24.2 L	6.60 Rod 5.30 Meas. 11.90 = Bot. of M.T.D.
B.M. W.M. 247			4 37	297 00	B.M. W.M. 247	Rio Hondo Ave & Valley Blvd S.W. Cor. Bt. Spk. in cb, 18' W. of W. end C.R. Elev. 296.996 ~ F.B. 1247-183

F.B. 418 Pg. 108 Job No. 1207 Division No. V Notes Red. Plotted Profile No.
Survey of Rio Hondo Ave S.D. Date Date
Survey by H. F. Naumann Notes H.F.N. Notes Chkd. Checked X-Sec.
Indexed C. Johnson Date Date No.

Notes Ck'd by	Survey of Rio Hondo Ave	F.B. 1418 Pg. 109
Map No.	W. O. 1207 Tape No. 058 St'd 68 °F	
Office Work	Surveyed by H. F. NAUMANN	
Checked	Notes H. F. NAUMANN Date 12-47	
Date	Indexed [illegible] C. [illegible]	

FEB - '48

Note: Any Additions or Changes on This Sheet Must be Made or Circled in Red Ink With Date and Name of Person Making Change.

Do not extend notes this side of this line.

RETURN TO
LOS ANGELES COUNTY SURVEYOR
700 HALL OF RECORDS

LOCATION
of
IMPROVEMENTS
on
VALLEY BLVD
from
ROSEMEAD BLVD.
to
500 ± E
of
RIO HONDO AVE

C.I. 1207

H. F. Naumann
J. F. Ochsner
D. Laub
G. A. Sasse.

Note Water Meters & Gas Meters in Parkways from Rosemead Blvd to ¼ Point E. of Rio Hondo Ave.

FORM 847 SM 11-46

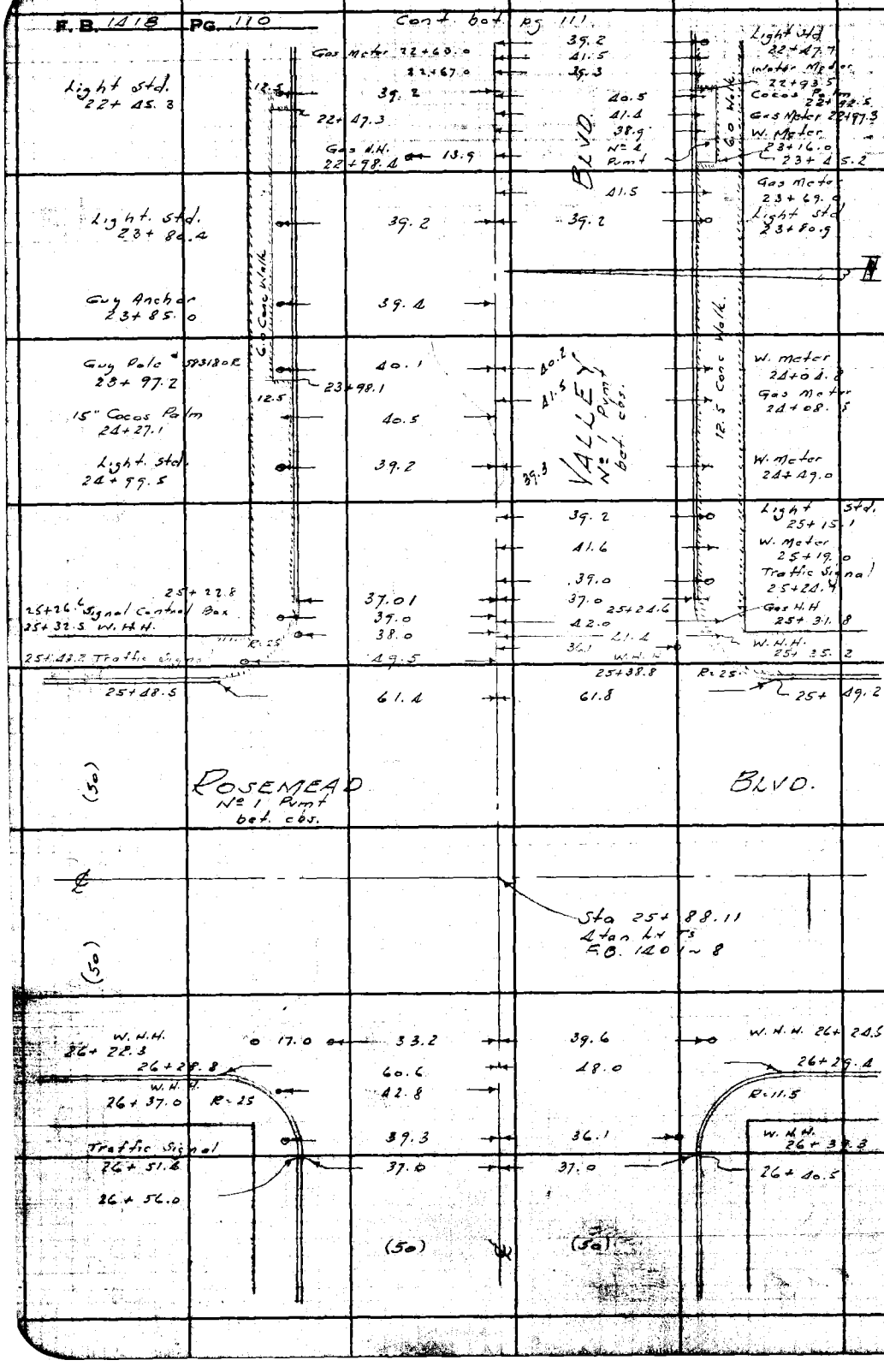

RETURN TO
LOS ANGELES COUNTY SURVEYOR
700 HALL OF RECORDS

Do not extend notes this side of this line.

Note: Any Additions or Changes on This Sheet Must be Made or Circled in Red Ink With Date and Name of Person Making Change.

Notes Chk'd by
Map No.
Office Work
Checked
Date

Survey of Pacheco Axis
W. O. 1207 Tape No. 258 Bk 167 PB
Surveyed by H. F. NAUMANN
Notes H. F. NAUMANN Date 12-47
Indexed J. C. Johnson

F.B. 1410 Pg. 111

Notes: Any Additions or Changes on this Sheet Must be Made or Circled in Red Ink With Date and Name of Person Making Change.

Do not extend notes this side of this line.

RETURN TO LOS ANGELES COUNTY SURVEYOR 720 HALL OF RECORDS

Light Std. 14+88.3
40.5
Chest Nuts 14+80.0
Fire hydrant 14+58.5
14+35.0
BLVD.
12.5
39.2
Light Std. 14+77.0
37.0
14+78.5
8.00 Meas to floor
6.1 Meas to bot M.T.D. E
5.1 Meas to bot H.T.D. S
R=26'
15+03.4
61.9
Sta. 15+16.57 Bt. Spk. F.B. 1401-15
HART
15+16.2
38.2
37.0
Ball Tel. Manhole 30'
15+83.6
Gas H.H. 15+27.4
Angle Point 15+27.3
39.2
56.0
ST.
10" Cocos Palm 15+37.0
40.0
62.5
15+33.3
R=45
VALLEY
37.0
39.1
15+58.3
15+68.9
Light Std. 15+66.1
Light Std. 15+81.8
39.2
15+78.7
40.5
5" Sycamore 16+35.7
16+43.0
40.5
39.2
Cocos Palm 16+57.8
Light Std. 17+04.6
Light Std. 17+12.9
39.2
10" Cocos Palm 17+51.6
40.3
17+98.3
Gas H.H.
40.8
40.8
Cocos Palm 17+52.5
10" Cocos Palm 18+03.6
40.3
40.8
Cocos Palm 17+96.6
Light Std. 18+48.3
39.2
39.2
40.4
Light Std. 18+40.0
Cocos Palm
10" Cocos Palm 19+33.2
40.4
19+93.5
40.4
Cocos Palm 19+83
Light Std. 19+81.8
Light Std. 19+84.4
39.2
39.2
20+26.5
10" Cocos Palm 20+22.8
40.3
40.4
Cocos Palm 20+46.8
Gas H.H. 20+48.2
40.4
40.4
Cocos Palm 20+67.6
10" Cocos Palm 20+70.1
21+09.7
21+05.7
Light Std. 21+14.6
39.2
39.2
Light Std. 21+14.6
40.5
Cocos Palm 21+
(50)
(50)
21+61.0
Cont. on P. 112

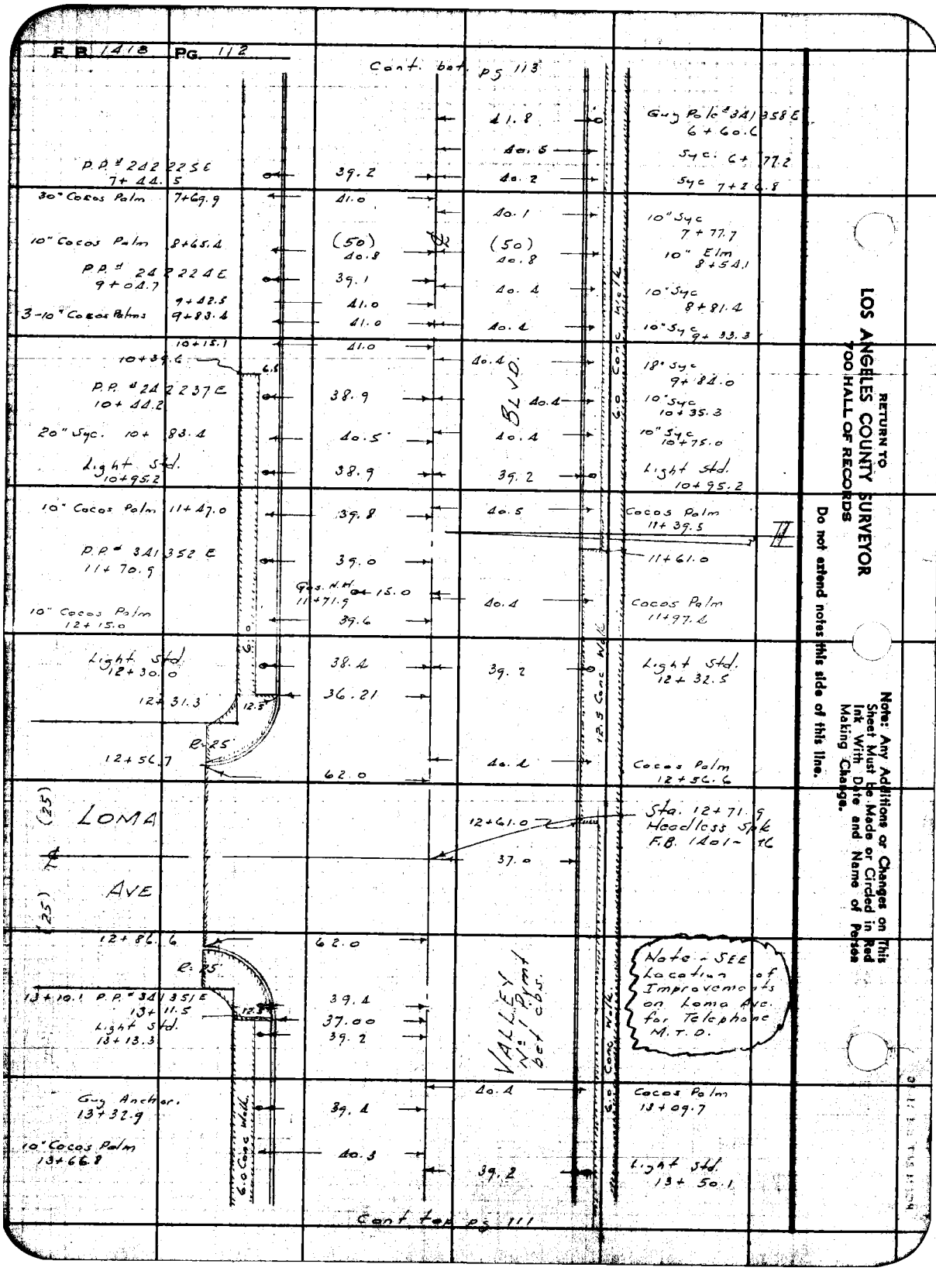
F.B. 1418 PG. 112
Cont. bot. pg 113
41.8
40.5
40.2
Guy Pole # 341358 E
6+60.6
Syc. 6+77.2
Syc 7+26.8
P.P. # 242225 E
7+44.5
39.2
30" Cocos Palm 7+69.9
41.0
40.1
10" Syc
7+77.7
10" Cocos Palm 8+65.4
(50)
40.8
(50)
40.8
10" Elm
8+54.1
P.P. # 242224 E
9+04.7
39.1
40.4
10" Syc
8+81.4
9+42.5
41.0
3-10" Cocos Palms 9+83.4
41.0
40.4
10" Syc
9+33.3
10+15.1
41.0
10+39.6
6.5
40.4
18" Syc
9+84.0
P.P. # 242237 E
10+44.2
38.9
BLVD.
40.4
10" Syc
10+35.3
20" Syc. 10+83.4
40.5
40.4
10" Syc
10+75.0
Light Std.
10+95.2
38.9
39.2
Light Std.
10+95.2
6.0 Conc Wall
10" Cocos Palm 11+47.0
39.8
40.5
Cocos Palm
11+39.5
P.P. # 341352 E
11+70.9
39.0
11+61.0
Gas. N.H.
11+71.9
15.0
40.4
Cocos Palm
11+97.4
10" Cocos Palm
12+15.0
39.6
Light Std.
12+30.0
38.4
39.2
Light Std.
12+32.5
12+31.3
12.5
36.21
12.5 Conc Wall
R=25
12+56.7
62.0
40.4
Cocos Palm
12+56.6
(25)
LOMA
12+61.0
Sta. 12+71.9
Headless Spk
F.B. 1401-16
37.0
AVE
(25)
12+86.6
62.0
R=25
Note - SEE Location of Improvements on Loma Ave. for Telephone M.T.D.
13+10.1 P.P. # 341351 E
13+11.5
12.5
39.4
37.00
39.2
Light Std.
13+13.3
VALLEY
No. 1 Pymt
bet cbs.
6.0 Conc Wall
Guy Anchor.
13+32.9
39.4
40.4
Cocos Palm
13+09.7
10" Cocos Palm
13+66.8
40.3
39.2
Light Std.
13+50.1
6.0 Conc Wall
Cont top pg 111
RETURN TO
LOS ANGELES COUNTY SURVEYOR
700 HALL OF RECORDS
Do not extend notes this side of this line.
Note: Any Additions or Changes on This Sheet Must be Made or Circled in Red Ink With Date and Name of Person Making Change.

Notes Ck'd by	Survey of Rio Hondo Ave
Map No.	W. O. 1207 Tape No. 058 Std 68 °F
Office Work	Surveyed by H. F. NAUMANN
Checked	Notes H. F. NAUMANN Date 12-47
Date	Indexed R. C. Johnson

F.B. 1418 Pg. 113

1+32.4
18.0
1+50.4

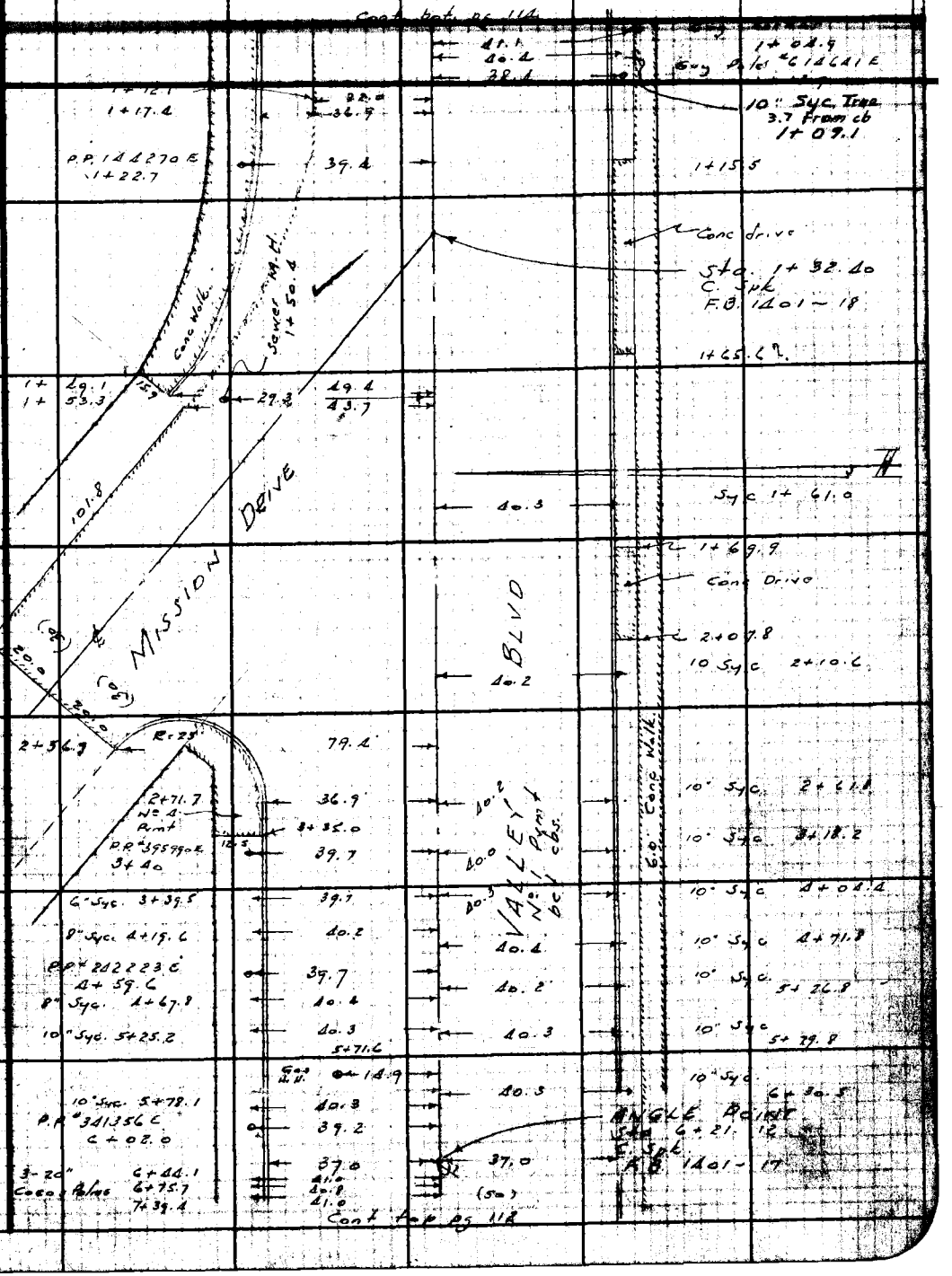

Note: Any Additions or Changes on This Sheet Must be Made and Circled in Red Ink With Data and Name of Person Making Change.

Do not attend notes this side of this line.

RETURN TO LOS ANGELES COUNTY SURVEYOR 700 HALL OF RECORDS

F. B. 1418 Pg. 114

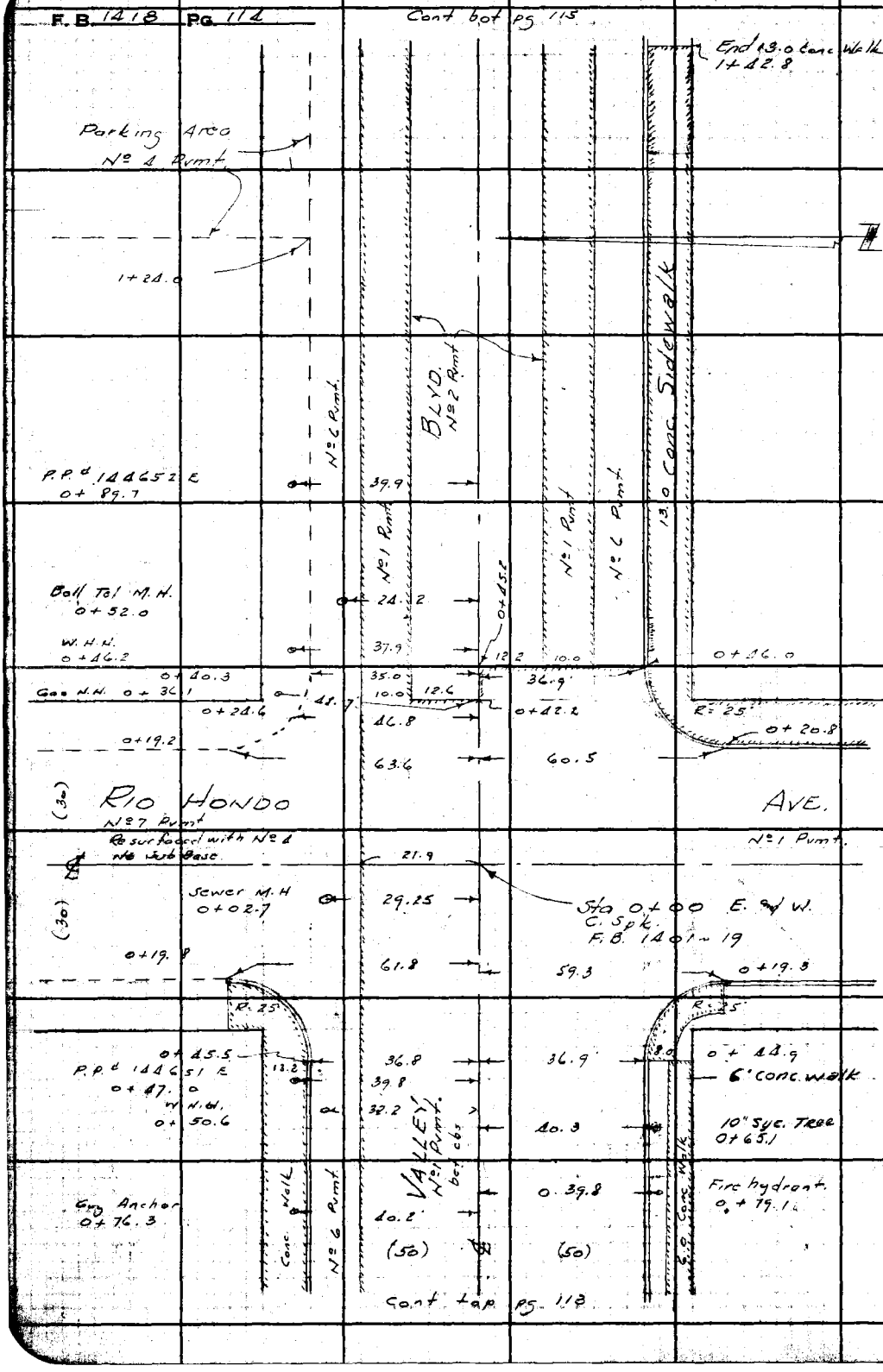

RETURN TO
LOS ANGELES COUNTY SURVEYOR
700 HALL OF RECORDS

Do not extend notes this side of this line.

Note: Any Additions or Changes on This Sheet Must be Made Circled in Red Ink With Date and Name of Person Making Change.

Notes Ck'd by	Survey of Rio Hondo Ave
Map No.	W. O. 1297 Tape No. 058 St'd 68 °F
Office Work	Surveyed by H. F. NAUMANN
Checked	Notes H. F. NAUMANN Date 12.47
Date	Indexed R. C. Johnson

F.B. 1418 Pg. 115

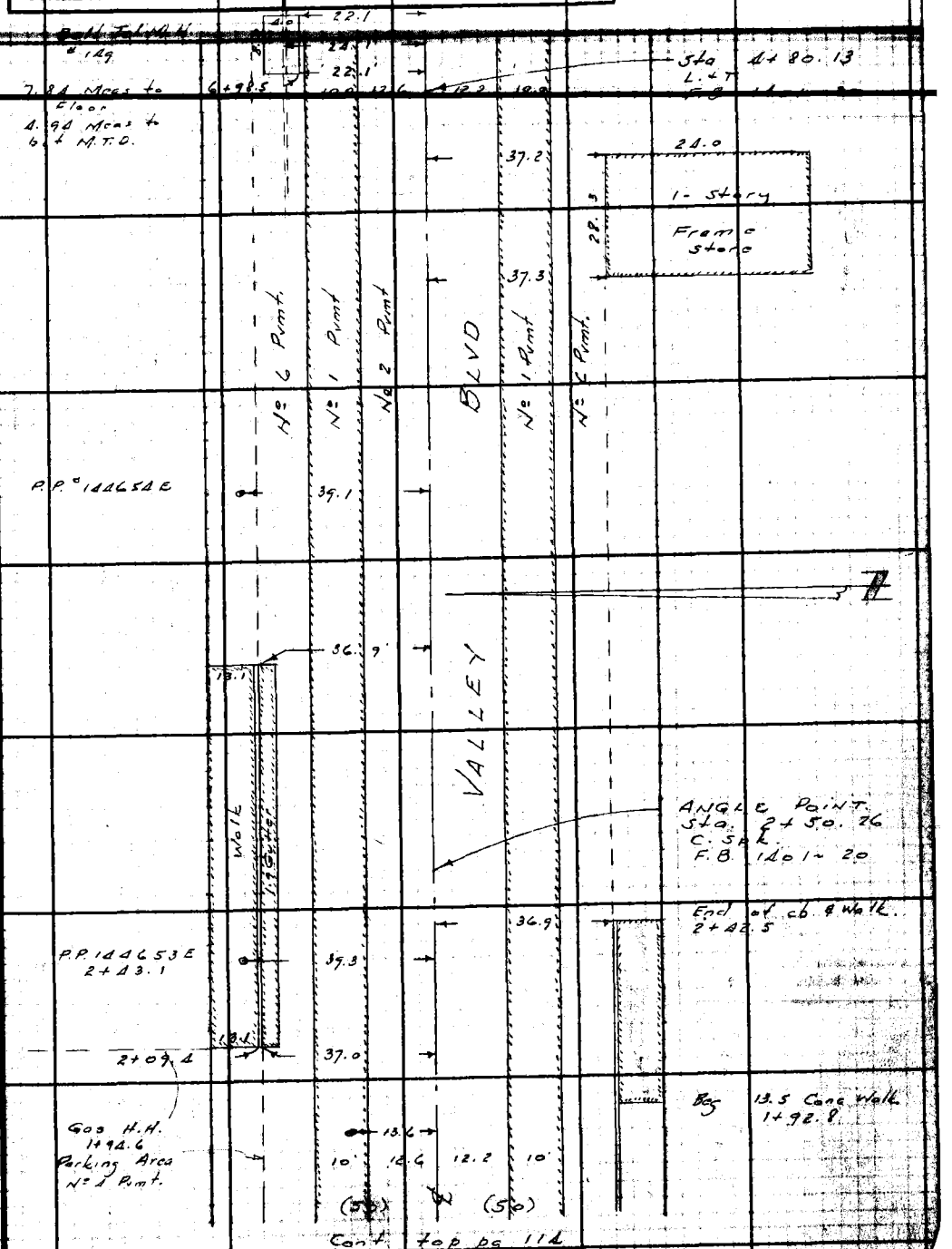

Cont. top pg 114

Note: Any Additions or Changes on This Sheet Must be Made Circled in Red Ink With Data and Name of Person Making Change.

Do not extend notes this side of this line.

RETURN TO
LOS ANGELES COUNTY SURVEYOR
700 HALL OF RECORDS

RETURN TO
LOS ANGELES COUNTY SURVEYOR
700 HALL OF RECORDS

Note: Any Additions or Changes on This Sheet Must be Marked Circled in Red Ink With Date and Name of Person Making Change.

Do not extend notes this side of this line.

B 1418 PG. 112

Profile Notes Red. _____ Plotted _____ Job No. 1207 Division No. 1

Survey of Rio Hondo Ave S.D.

X:Sec. Notes Chkd. [illegible] Checked _____ Survey by H. F. Naumann Notes H.F.N.

No. _____ Date 12-23-47 Date _____ Map No. [illegible]

PROFILE

and

CROSS SECTIONS

on

VALLEY BLVD

from

ROSEMEAD BLVD

to

RIO HONDO AVE

ELEV.

C. I. 1207

F. S.

H. I.

H. F. Naumann

J. F. Ochsner

D. Laub.

G. A. Sasse.

B. S.

STATION

NOTE: ANY ADDITIONS OR CHANGES ON THIS SHEET MUST BE MADE OR CIRCLED IN RED INK WITH DATE AND NAME OF PERSON MAKING CHANGE.

Do not extend notes this side of this line.

PLEASE RETURN TO
LOS ANGELES COUNTY SURVEYOR
700 HALL OF RECORDS

FORM 307 2M 6-45

FORM 307 2M 8-45

PLEASE RETURN TO
LOS ANGELES COUNTY SURVEYOR
700 HALL OF RECORDS

NOTE: ANY ADDITIONS OR CHANGES ON THIS SHEET MUST BE MADE OR CIRCLED IN RED INK, WITH DATE AND NAME OF PERSON MAKING CHANGE.

Do not extend notes this side of this line.

STATION	B. S.	H. I.	F. S.	ELEV.		
B.M. W.M. 247				297 00	B.M. W.M. 247	Rio Hondo Ave. & Valley Blvd S.W. Cor. Bf. Spk. in cb., 18' W. of W. end C.R. Elev. 296.996 ~ F.B. 1247 - 183
	3 76	300 76				
0+00			4 77	295 99	Int. ℄'s	Valley Blvd & Rio Hondo Ave.
"			4 95	295 81	12' R.	℄ " " "
"			5 19	295 57	29.9' R	" " " "
"			5 71	295 05	37.0 R Gutter	" " " "
"			4 75	296 01	50 " brk	" " " "
"			4 24	296 52	100 R.	" " "
"			4 93	295 83	12' L	" " "
"			5 63	295 13	35' L Gutter	" " "
"			4 72	296 04	69' L brk	" " "
"			4 57	296 19	100' L	" " "
"			4 90	295 76	20' W. Gutter	
"			4 25	296 51	" " T. cb.	
"			5 40	295 36	" E. Gutter	
"			4 80	295 96	" E. T. cb.	
"			4 27	296 49	200' L	" " "
"			4 59	296 17	20' W. Gutter	
"			3 95	296 81	" " T. cb.	
"			5 12	295 64	" E. Gutter	
"			4 54	296 24	" " T. cb.	

Profile No. X-Sec. No.
Plotted Date Checked Date
Notes Red. Date Notes Chkd. Date
Job No. 1287 Division No. V S.D.
Rio Hondo Ave
Notes H.F.N.
Date
Survey of
Survey by H. F. NAUMANN
Indexed L. C. Johnson

FORM 307 2M 8-45

PLEASE RETURN TO
LOS ANGELES COUNTY SURVEYOR
700 HALL OF RECORDS

NOTE: ANY ADDITIONS OR CHANGES ON THIS SHEET MUST BE MADE OR CIRCLED IN RED INK WITH DATE AND NAME OF PERSON MAKING CHANGE.

Do not extend notes this side of this line.

STATION	B. S.	H. I.	F. S.	ELEV.		
		300 76				
0 + 19.8			4 43	296 33		℄
"			4 88	295 88		61.8 R Gutter N. end N.W.C.R. No cb. Drive
0 + 19.3			5 00	295 76	59.3 L. Gutter S. end S.W.C.R.	
"			4 43	296 33	" " T. cb. " " "	
0 + 45.5			3 97	296 79		℄
"			4 94	295 82		36.8 R Gutter W. end N.W.C.R.
"			3 98	296 78		" " "
0 + 44.9			4 81	295 95	36.9 L Gutter W. end. S.W.C.R.	
"			3 98	296 78	" " T. cb. " "	
0 + 50			3 89	296 87		℄
1 + 00			3 00	297 76		℄
"			3 11	297 65	12' L Pvmt.	
"			3 94	296 82	36.9 " Gutter.	
"			3 12	297 64	" T. cb.	
1 + 17.4			2 67	298 09		℄
"			2 85	297 91		12' R. Pvmt.
"			3 20	297 56		22 " "
"			3 72	297 04		36.9 " Gutter
"			2 85	297 91		" " T. cb.
T.P.			2 36	298 40	T.P.	

Profile No. ____ Notes Red. ____ Plotted ____ Job No. 1207 Division No. V
Date ____ Date ____ Survey of Rio Hondo Ave S.D.
X:Sec. No. ____ Notes Chkd. ____ Checked ____ Survey by H. F. NAUMANN Notes W.F.N. Date 12-[illegible]
Date ____ Date ____ Map No. ____ Date ____

F.B. 1411 Pg. 17

FORM 307 2M 8-45

PLEASE RETURN TO
LOS ANGELES COUNTY SURVEYOR
700 HALL OF RECORDS

NOTE: ANY ADDITIONS OR CHANGES ON THIS SHEET MUST BE MADE OR CIRCLED IN RED INK, WITH DATE AND NAME OF PERSON MAKING CHANGE.

Do not extend notes this side of this line.

STATION	B. S.	H. I.	F. S.	ELEV.		
T.P.				298 40	T.P.	
	6 49	304 89				
1+32.40			6 49	298 40	Int ℄s Valley and Mission Drive	
"			6 40	298 49	25' N.W. brk	℄ " "
"			7 19	297 70	42' N.W.	℄ " "
"			7 78	297 11	20'R Edge of Pave	
"			7 42	297 47	27'R Gut	
"			6 96	297 93	" T. cb	
"			7 32	297 57	50' N.W.	" "
"			7 34	297 55	75' " " Gut	" "
"			6 92	297 97	100' N.W.	" "
"			7 28	297 61	20'R Edge Pave	
"			5 58	299 31	30'R P/L	
"			4 57	300 22	146' N.W. End conc Pvmt	" "
"			4 79	300 09	20'R E. Pvmt	
"			3 55	301 34	30'R P/L	
"			4 82	300 07	20'L Gut E. Pvmt	(No curb driveway)
1+50			6 11	298 78		℄
2+00			5 28	299 61		℄
"			5 46	299 13		12R. Brk
"			6 82	298 07		37R cb line

F.B. 1418 Pg. 120 Job No. 1207 Division No. V Notes Red. Plotted Date No. Profile
Survey of Rio Hondo Ave S.O. Date Checked Date No. X-Sec.
Survey by H. F. NAUMANN Notes G. A. Sasse Notes Chkd. Date
Indexed K. C. Johnson Date

FORM 307 2M 8-48

PLEASE RETURN TO
LOS ANGELES COUNTY SURVEYOR
700 HALL OF RECORDS

NOTE: ANY ADDITIONS OR CHANGES ON THIS SHEET MUST BE MADE OR CIRCLED IN RED INK WITH DATE AND NAME OF PERSON MAKING CHANGE.

Do not extend notes this side of this line.

STATION	B. S.	H. I.	F. S.	ELEV.		
		304 89				℄
2+00			5 39	299 50	12'L.	
2+00			6 29	298 60	36.9L Gutter	
2+00			5 49	299 40	36.9L Top of curb	
2+50			4 50	300 39		℄
T.P.			4 38	300 51	T.P.	
	6 17	306 68				
2+71.7			5 97	300 71		℄
"			6 86	299 82		36.9R Gut (No ℄ Driveway)
3+00			5 50	301 18		℄
"			5 60	301 08	12L pvmt	
"			6 56	300 12	37L Gut	
"			5 75	300 93	37L T. cb	
3+38			5 15	301 53		℄
"			5 37	301 31		12R pvmt
"			6 29	300 39		37R Gut.
"			5 42	301 26		37R T. cb
3+50			5 00	301 68		℄
"			5 00	301 68	50'L P/L	
"			4 3	302 4	75'L Brk	
"			5 4	301 3	180'L Back P/L Even Grade E.W.	

Profile No. ____ Notes Red. ____ Plotted ____ Job No. 1207 Division No. V
Date ____ Date ____ Survey of Rio Hondo Ave. S.D.
X:Sec. No. ____ Notes Chkd. ____ Checked ____ Survey by [illegible] Notes [illegible]
Date ____ Date ____ Map No. ____ Date ____

FORM 307 2M 8-45

PLEASE RETURN TO
LOS ANGELES COUNTY SURVEYOR
700 HALL OF RECORDS

NOTE: ANY ADDITIONS OR CHANGES ON THIS SHEET MUST BE MADE OR CIRCLED IN RED INK, WITH DATE AND NAME OF PERSON MAKING CHANGE.

Do not extend notes this side of this line.

STATION	B. S.	H. I.	F. S.	ELEV.		
		306 68				
4+00			4 60	302 08		℄
"			4 78	301 90		12'R prmt
"			5 76	300 92		37'R Gut
"			4 92	301 76		37'R. T. cb
"			4 5	302 2		50'R. P/L
"			5 2	301 5		100'R. Low pt on Lot
"			4 75	301 93	12'L prmt	
"			5 64	301 04	37'L Gut	
"			4 81	301 87	" T cb	
4+50			4 14	302 54		
T.P	6.02		4 19	302 49	T.P.	
		308 51				
5+00			5 57	302 94		℄
"			5 75	302 76		12'R prmt
"			6 72	301 79		37'R Gut
"			5 86	302 65		" " T. cb
"			5 72	302 79	12'L prmt	
"			6 66	301 85	37'L Gut	
"			5 85	302 66	" " T. cb	
5+50			5 09	303 42		℄

F.B. 1418 Pg. 122 Job No. 1207 Division No. ✓ Notes Red. Plotted Profile
Survey of Rio Hondo Ave S.D. Date Date No.
Survey by H. F. NAUMANN Notes G. A. Sasse Notes Chkd. Checked X-Sec.
Indexed K. C. Johnson Date Date No.

FORM 307 2M 8-45

PLEASE RETURN TO
LOS ANGELES COUNTY SURVEYOR
700 HALL OF RECORDS

NOTE: ANY ADDITIONS OR CHANGES ON THIS SHEET MUST BE MADE OR CIRCLED IN RED INK WITH DATE AND NAME OF PERSON MAKING CHANGE.

Do not extend notes this side of this line.

STATION	B. S.	H. I.	F. S.	ELEV.		
		308 51				
5+50			5 72	302 79		50'R P/L
"			6 7	301 8		72'R Brk
"			7 1	301 4		143'R Lowpt on Prop
"			5 2	303 3	50'L P/L	
"			6 2	302 3	180'L Back P/L Even Grade E.W.	
6+00			4 79	303 72		℄
"			4 89	303 62		12'R. pvmt
"			5 86	302 65		37'R Gut
"			4 99	303 52		" " T. cb
"			4 85	303 66	12'L pvmt	
"			5 80	302 71	37'L Gut	
"			4 97	303 54	" " T. cb	
6+50			4 25	304 26		℄
T.P.			4 05	304 46	T.P.	
	5 61	310 07				
7+00			5 45	304 62		℄
"			5 64	304 43		12'R pvmt
"			6 54	303 53		37'R Gut
"			5 72	304 35		" " T. cb
"			5 62	304 45	12'L pvmt	

Profile No. ____ Notes Red. ____ Plotted ____ Job No. 1207 Division No. V
Date ____ Date ____ Survey of Rio Hondo Ave. S.O.
X-Sec. No. ____ Notes Chkd. ____ Checked ____ Survey by H. F. Naumann Notes G.A.S. Date 12-[illegible]
Date ____ Date ____ Map No. ____ Index ____ Date ____

FORM 307 2M 8-45

PLEASE RETURN TO
LOS ANGELES COUNTY SURVEYOR
700 HALL OF RECORDS

NOTE: ANY ADDITIONS OR CHANGES ON THIS SHEET MUST BE MADE OR CIRCLED IN RED INK, WITH DATE AND NAME OF PERSON MAKING CHANGE.

Do not extend notes this side of this line.

STATION	B. S.	H. I.	F. S.	ELEV.		
		310 07				
7+00			5 45	304 62		℄
"			6 50	303 57	37'L Gut	
"			5 68	304 39	" " T. cb	
7+50			5 09	304 98		℄
7+60			5 0	305 1	50'L P/L	
"			6 3	303 8	78'L Brk	
"			7 3	302 8	180'L BACK P/L	EVEN GRADE E.W
8+00			4 79	305 28		℄
"			4 98	305 09		12R pvmt
"			5 62	304 45		37'R Gut
"			4 82	305 25		" " T.cb
"			5 00	305 07	12'L pvmt	
"			5 63	304 44	37'L Gut	
"			4 83	305 24	" " T.cb	
8+50			4 43	305 64		℄
T.P.			4 31	305 76	T.P.	
	6 05	311 81				
9+00			5 73	306 08		℄
"			5 93	305 88		12'R pvmt
"			6 52	305 29		37'R Gut

F.B. 1418 PG. 124
Job No. 1207 Division No. V
Survey of RIO HONDO AVE S.D.
Survey by H. F. NAUMANN Notes G. A. Sasse
Indexed C. Johnson Date
Notes Red. Date
Notes Chkd. Date
Plotted Date
Checked Date
Profile No.
X-Sec. No.

FORM 307 2M 8-45

PLEASE RETURN TO
LOS ANGELES COUNTY SURVEYOR
700 HALL OF RECORDS

NOTE: ANY ADDITIONS OR CHANGES ON THIS SHEET MUST BE MADE OR CIRCLED IN RED INK WITH DATE AND NAME OF PERSON MAKING CHANGE.

Do not extend notes this side of this line.

STATION	B. S.	H. I.	F. S.	ELEV.		
		311 81				
9+00			5 70	306 11		36.7'R T. cb
"			5 91	305 90	12'L pvmt	
"			6 50	305 31	36.7'L Gut	
"			5 67	306 14	" " T. cb.	
9+50			5 22	306 59		℄
10+00			4 72	307 09		℄
"			4 89	306 92		12'R pvmt
"			5 64	306 17		36.5'R Gut
"			4 83	306 98		" " T. cb
"			4 91	306 90	12'L pvmt	
"			5 56	306 25	36.5'L Gut	
"			4 76	307 05	" " T. cb	
"			4 5	307 3	50'L P/L	
"			5 8	306 0	68'L Brk	
"			6 6	305 2	180'L Bk P/L	NOT EVEN Grade
10+50			4 27	307 54		℄
10+65			4 1	307 7	50'L P/L	
"			4 9	306 9	75'L Brk	
10+[illegible]70			4 2	307 6	75'L Brk	
10+65			6 2	305 6	180 Bk P/L	

Profile No. ____ Notes Red. ____ Plotted ____ Job No. 1207 Division No. V
Date ____ Date ____ Survey of Rio Hondo Ave. S.D.
X:Sec. No. ____ Notes Chkd. ____ Checked ____ Survey by [illegible]
Date ____ Date ____ Map No. ____

FORM 307 2M 8-45

PLEASE RETURN TO
LOS ANGELES COUNTY SURVEYOR
700 HALL OF RECORDS

NOTE: ANY ADDITIONS OR CHANGES ON THIS SHEET MUST BE MADE OR CIRCLED IN RED INK, WITH DATE AND NAME OF PERSON MAKING CHANGE.

Do not extend notes this side of this line.

STATION	B. S.	H. I.	F. S.	ELEV.		
		311 81				
10+70			4 8	307 0	180'L BACK P/L BRK	
11+00			3 85	307 96		℄
"			3 92	307 89		15'R pvmt
"			4 58	307 23		36.4'R Gut
"			3 78	308 03		" " T.cb
"			4 01	307 80	15'L pvmt	
"			4 82	306 99	36.4'L Gut	
"			4 04	307 77	" " T.cb	
11+50			3 38	308 43		℄
T.P			3 53	308 28	T.P	
	6 48	314 76				
12+00			5 86	308 90		℄
"			5 82	308 94		15'R pvmt
"			6 49	308 27		36.3'R. Gut
"			5 68	309 08		36.3 R. T.cb
"			6 09	308 67	15'L pvmt	
"			6 97	307 79	36.3L. Gut	
"			6 17	308 59	" L. T.cb	
12+31.3			5 57	309 19		℄
"			6 07	308 69		36.21R. Gut E and N.E.C.R.

F.B. 1418 PG. 126

Job No. 1207 Division No. V Notes Red. Plotted Profile

Survey of Rio Hondo Ave S.D. Date Date No.

Survey by H. F. NAUMANN Notes G.A. Sasse. Notes Chkd. Checked X-Sec.

Indexed J. C. Johnson Date Date No.

FORM 307 2M 8-58

PLEASE RETURN TO
LOS ANGELES COUNTY SURVEYOR
700 HALL OF RECORDS

NOTE: ANY ADDITIONS OR CHANGES ON THIS SHEET MUST BE MADE OR CIRCLED IN RED INK WITH DATE AND NAME OF PERSON MAKING CHANGE.

Do not extend notes this side of this line.

STATION	B. S.	H. I.	F. S.	ELEV.		
		314 76				
12+31.3			5 32	309 44		36.21R. T.cb. E end N.E.C.R. (between ½ curb
12+56.7			5 44	309 32		62.0R. Gut. N end N.E.C.R.
12+71.9			5 13	309 63	Int. ℄s Valley Blvd & Lomo Ave.	
"			5 10	309 66		15'R pvmt ℄ Lomo Ave
"			5 45	309 31	CROSS GUTTER 36.21R.	
"			4 89	309 87		62'R. BCK
"			4 48	310 28		100'R ℄ LOMA AVE
"			3 80	310 96		200'R " "
12+86.6			4 98	309 78		62'R. Gut N end N.W.C.R.
"			4 37	310 39		62'R. T.cb N end " "
"			4 98	309 78		℄
"			5 3	309 5	50'L P/L	
"			6 5	308 3	150'L BK. P/L NOT EVEN GRADE.	
13+00			4 87	309 89		℄
"			5 23	309 53	15'L pvmt	
"			6 27	308 49	37'L Gut	
"			5 48	309 28	37'L T.cb.	
13+11.5			4 75	310 01		℄
"			4 64	310 12		15'R pvmt
			5 04	309 72		37'R Gut

Profile Notes Red. ____ Plotted ____ Job No. 120 Division No. ✓
Date ____ Surveyed ____ Survey of Lomo Ave. J.O.
R.Sec. ____ Noted ____ Checked ____ Survey by ____
No. ____ Date ____ Date ____ Map No. ____

FORM 307 2M 8-45

PLEASE RETURN TO
LOS ANGELES COUNTY SURVEYOR
700 HALL OF RECORDS

NOTE: ANY ADDITIONS OR CHANGES ON THIS SHEET MUST BE MADE OR CIRCLED IN RED INK, WITH DATE AND NAME OF PERSON MAKING CHANGE.

Do not extend notes this side of this line.

STATION	B. S.	H. I.	F. S.	ELEV.		
		314 76				
13+11.5			4 34	310 42		37'R T.cb
13+50			4 48	310 28		℄
14+00			4 08	310 68		℄
"			4 01	310 75		15'R prmt
"			4 38	310 38		37'R Gut
"			3 58	311 18		" " T.cb
"			4 46	310 30	15'L prmt	
			5 50	309 26	37'L Gut	
"			4 72	310 04	" " T.cb	
14+50			3 72	311 04		℄
T.P.			3 83	310 93	T.P.	
	5 90	316 83				
14+78.5			5 60	311 23		℄
"			5 96	310 87	15'L prmt	
"			6 91	309 92	37'L Gut E. END S.E.C.R.	
"			6 14	310 69	" " T.cb " " " "	
15+00			5 35	311 48		℄
"			5 29	311 54		15'R prmt
"			5 70	311 13		37'R Gut
"			4 90	311 93		" " T.cb

F.B. 1418 PG. 188

Job No. 1207 Division No. V Notes Red. Date Plotted Date No. Profile

Survey of Rio Hondo Ave. S.D. Notes G.A. Sosse Date Checked Date No. X-Sec.

Survey by H. F. NAUMANN

Indexed K. C. Johnson

FORM 307 2M 8-45

PLEASE RETURN TO
LOS ANGELES COUNTY SURVEYOR
700 HALL OF RECORDS

NOTE: ANY ADDITIONS OR CHANGES ON THIS SHEET MUST BE MADE OR CIRCLED IN RED INK WITH DATE AND NAME OF PERSON MAKING CHANGE.

Do not extend notes this side of this line.

STATION	B. S.	H. I.	F. S.	ELEV.	
		316 83			
15+03.4			5 33	311 50	℄
"			7 00	309 83	61.9L. Gut S.end S.E.C.R.
"			6 39	310 44	" " T.cb " " "
15+16.57			5 21	311 62	Int ℄'s VALLEY BLVD & HART AVE
"			5 47	311 36	15'L pvmt
"			6 34	310 49	62.5'L ℄ "
			6 34	310 49	100'L " "
			7 50	309 33	200'L " "
15+16.2			10 75	306 08	40.7 R. Bot. M.T.O. East 5.[illegible] 4.65 Rod 11.75
15+20.7			12 65	304 18	" " Floor of M.H. 8.00 MEA 4.65 Rod 12.65
15+23.6			9 75	307 08	38.2 R Bot. M.T.O. South 5.00 MEA 4.65 Rod 9.75
15+33.3			5 02	311 81	℄
"			6 43	310 40	62.5L Gutter No curb Driveway
15+65.0			4 85	311 98	℄
"			6 15	310 68	37'L Gut
"			5 35	311 48	" " T.cb
T.P		✓	5 35	311 48	T.P.
	5 90	317 38			
16+[illegible] 00			5 29	312 09	℄
" "			5 17	312 21	15'[illegible]

Profile No. ____ Notes Red. ____ Plotted ____ Job No. 1207 Division No. V
Date ____ Date ____ Survey of Rio Hondo Ave. S.O.
X-Sec. No. ____ Notes Chkd. ____ Checked ____ Survey by [illegible] Notes G.A.J. Date ____
Date ____ Date ____ Map No. ____ Date ____

FORM 307 2M 8-45

PLEASE RETURN TO
LOS ANGELES COUNTY SURVEYOR
700 HALL OF RECORDS

NOTE: ANY ADDITIONS OR CHANGES ON THIS SHEET MUST BE MADE OR CIRCLED IN RED INK, WITH DATE AND NAME OF PERSON MAKING CHANGE.

Do not extend notes this side of this line.

STATION	B. S.	H. I.	F. S.	ELEV.		
		317 38				
16+00			5 60	311 78		37'R Gut
"			4 80	312 58		" " T. cb
"			5 63	311 75	15'L pvmt	
"			6 63	310 75	37'L Gut	
"			5 88	311 50	37'L T. cb.	
16+50			5 17	312 21		℄
17+00			5 03	312 35		℄
"			4 95	312 13		15'R pvmt
"			5 34	312 04		37'R Gut
"			4 54	312 84		" " T. cb
"			5 36	312 02	15'L pvmt	
"			6 36	311 02	37'L Gut	
"			5 60	311 78	" " T cb	
"			5 2	312 2	50'L P/L	
"			6 2	311 2	150'L Bk P/L	EVEN Grade
17+50			4 87	312 51		℄
18+00			4 76	312 62		℄
"			4 69	312 69		15'R pvmt
"			5 09	312 29		37'R Gut
"			4 27	313 11		" " T. cb

Profile No. X-Sec. No.
Plotted Date
Checked Date
Notes Red. Date
Notes Chkd. Date
Job No. 1207 Division No. V
Survey of Rio Hondo Ave. S.D.
Survey by H. F. NAUMANN Notes G. A. Sasse
Indexed E. C. Johnson Date
PG. 130

FORM 307 2M 8-48

PLEASE RETURN TO
LOS ANGELES COUNTY SURVEYOR
700 HALL OF RECORDS

NOTE: ANY ADDITIONS OR CHANGES ON THIS SHEET MUST BE MADE OR CIRCLED IN RED INK WITH DATE AND NAME OF PERSON MAKING CHANGE.

Do not extend notes this side of this line.

STATION	B. S.	H. I.	F. S.	ELEV.		
		317 38				
18+00			5 09	312 29	15'L pvmt	
"			6 11	311 27	37'L Gut	
"			5 30	312 08	" " T. cb	
18+50			4 63	312 75		℄
T.P.			4 53	312 85	T.P.	
	5 56	318 41				
19+00			5 53	312 88		℄
"			5 55	312 86		15'R pvmt
"			5 86	312 55		37'R. Gut
"			5 07	313 34		" " T. cb
"			5 77	312 64	15'L pvmt	
"			6 87	311 54	37'L Gut	
"			6 04	312 37	" " T. cb	
19+50			5 38	313 03		℄
20+00			5 21	313 20		℄
"			5 21	313 20		15'R pvmt
"			5 60	312 81		37'R Gut
"			4 79	313 62		" " T. cb
"			5 55	312 86	15'L pvmt	
"			6 55	311 86	37'L Gut	

Profile No. ____ Notes Red. ____ Plotted ____ Job No. 1207 Division No. ____ F.B. ____
Date ____ Date ____ Survey of Rio Hondo Ave S.D.
X:Sec. No. ____ Notes Chkd. ____ Checked ____ Survey by H. F. Baumann Notes G.A.S. Date 12-
Date ____ Date ____ Map No. ____ Checked ____ Date ____

FORM 307 2M 8-45

PLEASE RETURN TO
LOS ANGELES COUNTY SURVEYOR
700 HALL OF RECORDS

NOTE: ANY ADDITIONS OR CHANGES ON THIS SHEET MUST BE MADE OR CIRCLED IN RED INK, WITH DATE AND NAME OF PERSON MAKING CHANGE.

Do not extend notes this side of this line.

STATION	B. S.	H. I.	F. S.	ELEV.		
		318 41				
20+00			5 80	312 61	37'L T.cb	
20+50			4 93	313 48		℄
"			5 3	313 1	50'L P/L	
"			4 8	313 6	120'L Brk	
"			6 7	311 7	150'L Bk P/L	NOT EVEN
21+00			4 50	313 91		℄
"			4 46	313 95		15'R pvmt
"			4 85	313 56		37'R Gut
"			4 04	314 37		" " T.cb.
"			4 84	313 57	15'L pvmt	
"			5 82	312 59	37'L Gut	
"			5 06	313 35	" " T.cb.	
"			4 7	313 7	50'L P/L	
"			4 9	313 5	140'L Brk	
"			5 8	312 6	150'L Bk P/L	
21+40			4 9	313 5	150'L Bk P/L	STRAIGHT GRADE N. W.
21+50			4 03	314 38		℄
T.P.			3 68	314 73	T.P.	
	6 53	321 26				
22+00			6 40	314 86		℄

Profile No. ___ X-Sec. No. ___
Plotted ___ Date ___ Checked ___ Date ___
Notes Red. ___ Date ___ Notes Chkd. ___ Date ___
Job No. 1207 Division No. V
Survey of Rio Hondo Ave. S.D.
Survey by H. F. Naumann Notes G. A. Sasse
Indexed L. C. Johnson Date ___
PG. 132

FORM 307 2M 9-45

PLEASE RETURN TO
LOS ANGELES COUNTY SURVEYOR
700 HALL OF RECORDS

NOTE: ANY ADDITIONS OR CHANGES ON THIS SHEET MUST BE MADE OR CIRCLED IN RED INK WITH DATE AND NAME OF PERSON MAKING CHANGE.

Do not extend notes this side of this line.

STATION	B. S.	H. I.	F. S.	ELEV.		
		321 26				
22+00			6 33	314 93		15'R Pvmt
"			6 78	314 48		37'R Gut
"			5 96	315 30		" " T.cb.
"			6 77	314 49	15'L pvmt	
"			7 76	313 50	37'L Gut	
"			6 98	314 28	" " T.cb.	
22+ 50			5 92	315 34		℄
23+ 00			5 42	315 84		℄
"			5 41	315 85		15'R pvmt
"			5 83	315 43		37'R. Gut
"			5 02	316 24		" " T.cb.
"			5 81	315 45	15'L pvmt	
"			6 82	314 44	37'L Gut	
"			6 05	315 21	" " T.cb.	
23+50			4 99	316 27		℄
"			5 3	316 0	50'L P/L	
"			5 7	315 6	100'L Bk P/L	straight grade West
23+20			7 1	314 2	100'L Bk P/L	Bk Hand Level shot
24 00			4 67	316 59		℄
			4 63	316 63		15'R pvmt

Profile No. ____ Notes Red. ____ Plotted ____ Date ____ Job No. 1207 Division No. V
X-Sec. No. ____ Notes Chkd. ____ Checked ____ Date ____ Survey of Rio Hondo Ave S.O.
Date ____ Date ____ Survey by H. F. NAUMANN Notes G.4.5 Date 12-4
Map No. ____ Checked ____ Date ____

FORM 307 2M 8-45

PLEASE RETURN TO
LOS ANGELES COUNTY SURVEYOR
700 HALL OF RECORDS

NOTE: ANY ADDITIONS OR CHANGES ON THIS SHEET MUST BE MADE OR CIRCLED IN RED INK, WITH DATE AND NAME OF PERSON MAKING CHANGE.

Do not extend notes this side of this line.

STATION	B. S.	H. I.	F. S.	ELEV.		
		321 26				
24+00			5 02	316 24		37'R Gut
"			4 22	317 04		" " T. cb
"			5 00	316 26	15'L prmt	
"			6 04	315 22	37'L Gut	
"			5 24	316 02	" " T. cb	
24+50			4 48	316 78		
T.P.			4 41	316 85	T.P.	
	5 51	322 36				
25+00			5 38	316 98		
"			5 30	317 06		12'R prmt
"			5 80	316 56		37'R Gut
"			5 00	317 36		" " T. cb.
"			5 59	316 77	12'L prmt	
"			6 70	315 66	37'L Gut	
"			6 02	316 34	" " T. cb	
25+22.8			5 54	316 82		E. End N.E.C.R. Gut
"			4 83	317 53		" " " T. cb
25+24.6			6 59	315 77	E. End S.E.C.R. Gut	
			5 90	316 46	" " " " T. cb.	
25+48.5			4 37	317 99		N. End N.E.C.R. Gut

Profile No. X-Sec. No.
Plotted Date Checked Date
Notes Red. Date Notes Chkd. Date
Job No. 1207 Division No. V
Survey of Rio Hondo Ave.
Survey by H. F. NAUMANN Notes G.A. Jasso
Indexed A. C. Johnson Date
F.B. 41 Pg. 134

FORM 207 [illegible] 8-45

PLEASE RETURN TO
LOS ANGELES COUNTY SURVEYOR
700 HALL OF RECORDS

NOTE: ANY ADDITIONS OR CHANGES ON THIS SHEET MUST BE MADE OR CIRCLED IN RED INK WITH DATE AND NAME OF PERSON MAKING CHANGE.

Do not extend notes this side of this line.

STATION	B. S.	H. I.	F. S.	ELEV.		
		322.36				
25+48.5			3.93	318.43		N. End N.E.C.R. T. cb.
25+49.2			6.83	315.53	S. End S.E.C.R. Gut	
"			6.29	316.07	" " " " T. cb.	
25+50			5.10	317.26		℄
25+88.11			4.90	317.46	Int ℄s Valley and Rosemead Blvd	
"			3.22	319.14	100' R ℄	" " "
"			1.95	320.41	200' R "	" " "
"			6.57	315.79	100' L "	" " "
"			8.32	314.04	200' L "	" " "
26+00			4.92	317.44		℄
26+28.8			4.04	318.32		N. End N.W.C.R. Gut
"			3.92	318.44		" " " " T. cb
26+29.4			6.56	315.80	S. End N.W.C.R. Gut	
"			5.71	316.65	" " " " T. cb	
26+56.0			4.95	317.41		W. End N.W.C.R. Gut
"			4.37	317.99		" " " " T. cb
26+40.5			6.42	315.94	W. End S.W.C.R. Gut	
26+40.5			5.58	316.78	" " " " T. cb	
26+[illegible] 88.11			4.92	317.44		℄
27+ 88.11			4.80	317.56		℄

Profile No. ____ Notes Red. ____ Date ____ Plotted ____ Date ____ Job No. 1207 Division No. V
X-Sec. No. ____ Notes Chkd. ____ Date ____ Checked ____ Date ____ Survey of Rio Hondo Ave
Survey by H. I. [illegible] Notes G.A.S. Date ____ Map No. ____ Indexed ____ Date ____

F.B. 1418 PG. 136 | Job No. 1207 | Division No. V | Notes Red. | Plotted | Profile

Survey of Rio Hondo Ave. S.D. | Date | Date | No.

Survey by H. F. NAUMANN | Notes G. A. Sasse | Notes Chkd. | Checked | X-Sec.

Indexed X C. Johnson | Date | Date | Date | No.

FORM 307 2M 8-45

PLEASE RETURN TO
LOS ANGELES COUNTY SURVEYOR
700 HALL OF RECORDS

Do not extend notes this side of this line.

NOTE: ANY ADDITIONS OR CHANGES ON THIS SHEET MUST BE MADE OR CIRCLED IN RED INK, WITH DATE AND NAME OF PERSON MAKING CHANGE.

STATION	B. S.	H. I.	F. S.	ELEV.	
B.M. W.M. 81		322 36	6 45	315 91	B.M. W.M. 81 Rosemead Blvd & Valley Blvd. S.E. Cor., Bt. Spk. in ob., 10' S. of S. end. S.R. Elev. 315.90 F.B. 1207-62.

Profile No.	Notes Red.	Plotted	Job No. 1207	Division No. V.	F.B. 1418 Pg. 1
	Date	Date	Survey of Rio Hondo Ave. S.D.		
X:Sec. No.	Notes Chkd. LCM	Checked	Survey by H. F. NAUMANN	Notes G.A.S.	Date 12-23
	Date 12-23-47	Date	Map No.	Indexed E. Johnson	Date

PROFILE
and
CROSS SECTIONS
on
VALLEY BLVD.
from
RIO HONDO AVE
EAST 500' ±

C.I. 1207

STATION	B. S.	H. I.	F. S.	ELEV.
		H. F. Naumann J. F. Ochsner D. Laub G. A. Sasse.		

NOTE: ANY ADDITIONS OR CHANGES ON THIS SHEET MUST BE MADE OR CIRCLED IN RED INK WITH DATE AND NAME OF PERSON MAKING CHANGE.

Do not extend notes this side of this line.

PLEASE RETURN TO
LOS ANGELES COUNTY SURVEYOR
700 HALL OF RECORDS

FORM 307 3M 6-48

FORM 307 2M 8-45

PLEASE RETURN TO
LOS ANGELES COUNTY SURVEYOR
700 HALL OF RECORDS

NOTE: ANY ADDITIONS OR CHANGES ON THIS SHEET MUST BE MADE OR CIRCLED IN RED INK, WITH DATE AND NAME OF PERSON MAKING CHANGE.

Do not extend notes this side of this line.

STATION	B. S.	H. I.	F. S.	ELEV.		
B.M. W.M. 247				297 00	B.M. W.M. 247	Rio Hondo Ave & Valley Blvd. S.W. Cor. Bt. Spk in cb, 18' W of W. end. C.R. Elev. 296.996 F.B. 1247 – 183
	3 71	300 71				
0+00			4 72	295 99	Int. ℄'s Valley Blvd & Rio Hondo Ave.	
0+20.8			5 11	295 60		℄
"			5 46	295 25		60.5'R S. end S.E.C.R. Gut
"			4 96	295 75		" " " " " T. cb
0+30			5 34	295 37		℄
"			4 7	296 0	30'L P/L	
0+46			5 49	295 22		℄
"			6 42	294 29		36.9'R. E end S.E.C.R. Gut
"			5 59	295 12		" " " " " T. cb
0+50			5 55	295 16		℄
1+00			6 30	294 41		℄
"			6 45	294 26		12.2'R pvmt
"			6 66	294 05		22.2'R pvmt
"			7 38	293 33		36.9'R Gut
"			6 58	294 13		" " T. cb
"			6 40	294 31	12.6'L pvmt	
"			6 65	294 06	22.6'L pvmt	
"			7 25	293 46	35'L Gut	
"			6 2	294 5	39'L T. Bk	

F.B. 1418 PG. 137

Job No. 1207 Division No. V Notes Red. Date Plotted Date No. Profile

Survey of Rio Hondo Ave. S.D. Notes Chkd. Date Checked Date No. X-Sec.

Survey by H. F. NAUMANN Notes G. A. Sasse

Indexed A. C. Johnson Date

FORM 307 2M 8-48

PLEASE RETURN TO
LOS ANGELES COUNTY SURVEYOR
700 HALL OF RECORDS

NOTE: ANY ADDITIONS OR CHANGES ON THIS SHEET MUST BE MADE OR CIRCLED IN RED INK WITH DATE AND NAME OF PERSON MAKING CHANGE.

Do not extend notes this side of this line.

STATION	B. S.	H. I.	F. S.	ELEV.		
		300 71				
1+00			5 6	295 1	50'L P/L	
1+50			7 08	293 63		℄
T.P.			7 90	292 81	T.P.	
	4 62	297 43				
2+00			4 67	292 76		℄
"			4 85	292 58		12.2'R prmt
"			5 03	292 40		22.2'R prmt
"			5 83	291 60		37'R Gut
"			5 01	292 42		" " Tcb
"			5 0	292 4		50'R P/L
"			4 2	293 2		160'R ℄ Alley
"			4 85	292 58	12.6'L prmt	
"			5 05	292 38	22.6'L prmt	
"			5 43	292 00	32.6'L Gut	
"			4 1	293 3	50'L P/L	
"			3 2	294 2	160'L ℄ Alley	
2+09.4			5 81	291 62	37'L Beginning curb Driveway	
2+43.1			6 23	291 20	37'L Gut	
"			5 43	292 00	" " Tcb	
2+42.5			6 47	290 96		38.9'R End of Gut

Profile No. ____ Notes Red. ____ Plotted ____ Job No. 1207 Division No. V
Date ____ Date ____ Survey of Rio Hondo Ave. S.D.
X-Sec. No. ____ Notes Chkd. ____ Checked ____ Survey by [illegible] Notes G.A.S. Date [illegible]
Date ____ Date ____ Map No. ____ Indexed [illegible] Date ____

FORM 307 2M 8-45

PLEASE RETURN TO
LOS ANGELES COUNTY SURVEYOR
700 HALL OF RECORDS

NOTE: ANY ADDITIONS OR CHANGES ON THIS SHEET MUST BE MADE OR CIRCLED IN RED INK, WITH DATE AND NAME OF PERSON MAKING CHANGE.

Do not extend notes this side of this line.

STATION	B. S.	H. I.	F. S.	ELEV.		
		297 43 ✓				
2+42.5			5 77	291 66		36.9'R End cb T. cb.
2+50.26			5 39	292 04		℄ and ∠ pt
2+90			6 91	290 52	37'L Gut	
"			6 09	291 34	" " T. cb	
3+00			6 01	291 42		℄
"			6 24	291 19		12.2'R pvmt
"			6 42	291 01		22.2'R pvmt
"			7 00	290 43		31.5'R Gut
"			6 0	291 4		34'R T. cb
"			6 2	291 2		50'R P/L
"			6 25	291 18	12.6'L pvmt	
"			6 40	291 03	22.6'L "	
			6 95	290 48	36.9'L Gut	
3+30			7 23	290 20	36.9'L END OF CONC Gut	No curb drive way
3+50			6 55	290 88		℄
T.P.			6 56	290 87	T.P.	
	4 28	295 15 ✓				
4+00			4 63	290 52		℄
"			4 84	290 31		12.2'R pvmt
"			4 96	290 19		22.2'R "

F.B. 1441 Pg. 1.40 Job No. 1207 Division No. V Notes Red. Plotted Profile
Survey of Rio Hondo Ave. S.D. Date Date No.
Survey by H. F. NAUMANN Notes G. A. Sasse. Notes Chkd. Checked X-Sec.
Indexed K. C. Johnson Date Date No.

FORM 307 2M 8-45

PLEASE RETURN TO
LOS ANGELES COUNTY SURVEYOR
700 HALL OF RECORDS

NOTE: ANY ADDITIONS OR CHANGES ON THIS SHEET MUST BE MADE OR CIRCLED IN RED INK. WITH DATE AND NAME OF PERSON MAKING CHANGE.

Do not extend notes this side of this line.

STATION	B. S.	H. I.	F. S.	ELEV.		
		295 15				
4+00			5 39	289 76		31.5R Gut Brk
"			4 59	290 56		36'R Brk Edge Pave
"			4 4	290 8		50'R P/L
"			4 80	290 35	12.6'L pvmt	
"			5 02	290 13	22.6'L "	
"			5 47	289 68	31.5'L Gut	
"			4 00	291 15	39'L Top Bk	
"			3 83	291 32	50'L P/L	
4+50			4 90	290 25		℄
Tr. Line			4 95	290 20	Int. ℄ Valley Blvd	Tract Line
"			5 18	289 97		12.2'R pvmt on Tract Line
"			5 32	289 83		22.2'R " " "
"			5 60	289 55		31.5'R Gut " "
"			4 5	290 7		41'R Brk " "
"			4 6	290 6		50'R P/L " " "
"			5 7	289 5		190'R on Tract Line
"			5 16	289 99	12.6'L pvmt on Tract Line	
"			5 35	289 80	22.6'L " " " "	
"			5 7	289 5	32'L Gut " " "	
"			4 5	290 7	37'L Brk " " "	

Profile No. ____ Notes Red. ____ Plotted ____ Job No. 1207 Division No. ____
Date ____ Date ____ Survey of Rio Hondo Ave
X-Sec. No. ____ Notes Chkd. ____ Checked ____ Survey by H. F. Naumann Notes G. A. S. Date ____
Date ____ Date ____ Map No. ____ Indexed Johnson Date ____

FORM 307 2M 8-45

PLEASE RETURN TO
LOS ANGELES COUNTY SURVEYOR
700 HALL OF RECORDS

NOTE: ANY ADDITIONS OR CHANGES ON THIS SHEET MUST BE MADE OR CIRCLED IN RED INK, WITH DATE AND NAME OF PERSON MAKING CHANGE.

Do not extend notes this side of this line.

STATION	B. S.	H. I.	F. S.	ELEV.		
		295 15				
Tr. Line			4 3	290 9	50'L P/L ON TRACT LINE	
Tr. Line			3 0	292 2	& ALLEY ON TRACT LINE	
6+98.5			11 10	284 05	24.1'L B.M.T.D WEST	4.94 MEASURED 6.16 Rod 11.10
7+02.5			14 00	281 15	24.1'L Bottom M.H.	7.84 MEAS 6.16 Rod 14.00
7+06.5			11 10	284 05	24.1'L B.M.T.D EAST	4.94 MEAS 6.16 11.10
T.P.			4 28	290 87		
	6 82	297 69				
T.P.			1 73	295 96		
	5 68	301 64				
B.M. W.M. 24C			3 85	297 79	W.M. 24C	RIO HONDO AVE. (E. side), 45'± N. of 1st ALLEY N. of VALLEY BLVD. Bt. Spk. in W. side of P.P. #569323 E. Elev. 297.798, F.B. 1247-183

F.B. 1417 PG. 142 Job No. 1207 Division No. ✓ Notes Red. Plotted No. Profile
Survey of RIO HONDO AVE. S.D. Date Date X-Sec.
Survey by H. F. NAUMANN Notes G. A. Sasse. Checked No.
Indexed R. C. Johnson Date Date

Profile No.	Notes Red.	Plotted	Job No. 1207	Division No. V
	Date	Date	Survey of Rio Hondo Ave. S.D.	
X:Sec. No.	Notes Chkd. LCM	Checked	Survey by H. F. Naumann	Notes G. A. S. Date 12-[illegible]
	Date 12-23-47	Date	Map No.	Indexed Johnson Date FEB 1 [illegible]

F.B. 1418 Pg. [illegible]

PROFILE
&
CROSS SECTIONS
on
MISSION DRIVE
from
VALLEY BLVD
to
ARICA AVE.

ELEV.	C. I. 1207
F. S.	
H. I.	H. F. Naumann J. F. Ochsner D. Laub G. A. Sosse.
B. S.	
STATION	

NOTE: ANY ADDITIONS OR CHANGES ON THIS SHEET MUST BE MADE OR CIRCLED IN RED INK WITH DATE AND NAME OF PERSON MAKING CHANGE.

PLEASE RETURN TO
LOS ANGELES COUNTY SURVEYOR
700 HALL OF RECORDS

Do not extend notes this side of this line.

FORM 307 2M 8-48

FORM 307 2M 8-45

PLEASE RETURN TO
LOS ANGELES COUNTY SURVEYOR
700 HALL OF RECORDS

NOTE: ANY ADDITIONS OR CHANGES ON THIS SHEET MUST BE MADE OR CIRCLED IN RED INK, WITH DATE AND NAME OF PERSON MAKING CHANGE.

Do not extend notes this side of this line.

STATION	B. S.	H. I.	F. S.	ELEV.		
B.M. W.M. 247				297 00	B.M. W.M. 247	Rio Hondo Ave. & Valley Blvd S.W. Cor. Bt Spk. in cb, 18' W. of W. end, C.R. Elev. 296.99 C F.B. 1247-183
	6 75	303 75				
0+00			5 36	298 39	Int. ℄s Mission Dr. & Valley Blvd.	
0+25			5 26	298 49		℄ Brk
0+44.9			6 05	297 70		℄
"			6 64	297 11		20'R Edge conc.
"			6 29	297 46		27'R Gut End curb
"			5 82	297 93		27'R T. cb " "
0+50			6 10	297 65		℄
0+75			6 20	297 55		℄ Cross Gut
1+00			5 81	297 94		℄
"			6 15	297 60		20'R Edge conc
"			4 67	299 08		30'R P/L
"			3 00	300 75		50'R Top Brk.
"			2 1	301 7		150'R Bldg line
1+46.1			3 52	300 23		℄ End conc
"			3 70	300 05		20'R Edge conc
"			2 38	301 37		30'R P/L
"			3 67	300 08	20'L Gut No curb driveway	
T.P.			3 58	300 17	T.P.	

Profile No. X-Sec. No.
Plotted Date Checked Date
Notes Red. Date Notes Chkd. Date
Job No. 1207 Division No. V
Survey of Rio Hondo Ave. S.D.
Survey by H. F. NAUMANN Notes G. A. Sosse.
Indexed R. C. Johnson
R.B. 1418 Pg. 144

FORM 307 2M 8-45

PLEASE RETURN TO
LOS ANGELES COUNTY SURVEYOR
700 HALL OF RECORDS

NOTE: ANY ADDITIONS OR CHANGES ON THIS SHEET MUST BE MADE OR CIRCLED IN RED INK WITH DATE AND NAME OF PERSON MAKING CHANGE.

Do not extend notes this side of this line.

STATION	B. S.	H. I.	F. S.	ELEV.		
				300 17		
	8 87	309 04				
1+50			8 59	300 45		℄
2+00			6 35	302 69		℄
"			6 94	302 10		19.5'R Gut
"			6 11	302 93		26.5'R Brk Edge Pave
"			6 0	303 0		30'R P/L
"			6 4	302 6		125'R Bldg Line
"			7 08	301 96	19.8'L Brk	
"			7 24	301 80	25.5'L Gut	
"			6 89	302 15	30'L P/L	
"			7 04	302 00	60'L Bldg Line	
2+50			5 26	303 78		℄
3+00			4 41	304 63	Int. ℄s Arica Ave & Mission Drive	
B.M. W.M. 248			4 30	304 74	W.M. 248 Arica Ave & Mission Dr. N.W. Cor. Bt. Spk. in cb. 5' N. of N. end. c.e. Elev. 304.740 ~ F.B. 1247-183	

Profile No. ____ Notes Red. ____ Plotted ____ Job No. 1207 Division No. V
Date ____ Date ____ Survey of Rio Hondo Ave. J.D.
X-Sec. No. ____ Notes Chkd. ____ Checked ____ Survey by M. F. Naumann Notes Chkd. ____ Date ____
Date ____ Date ____ Map No. ____ Date ____ Date ____

[illegible]	Job No. [illegible] Division No. [illegible]	Notes Red.	Plotted	Profile
[illegible]	Rio Hondo Ave. S.D.	Date	Date	No.
[illegible]	R. F. Naumann Notes G. A. Sosso.	Notes Chkd.	Checked	X-Sec.
	Date	Date	Date	No.

FORM 307 2M 8-45

PLEASE RETURN TO
LOS ANGELES COUNTY SURVEYOR
700 HALL OF RECORDS

NOTE: ANY ADDITIONS OR CHANGES ON THIS SHEET MUST BE MADE OR CIRCLED IN RED INK, WITH DATE AND NAME OF PERSON MAKING CHANGE.

Do not extend notes this side of this line.

STATION	B. S.	H. I.	F. S.	ELEV.

Notes Red. _____ Plotted _____ Job No. 1207 Division No. V

Rio Hondo Ave

Notes Chkd. _____ Checked _____ Notes RJM Date

No. _____ Date _____ Date _____ Map No. _____ Indexed C. Johnson Date FEB 1

NOTE: ANY ADDITIONS OR CHANGES ON THIS SHEET MUST BE MADE OR CIRCLED IN RED INK, WITH DATE AND NAME OF PERSON MAKING CHANGE.

PLEASE RETURN TO
LOS ANGELES COUNTY SURVEYOR
700 HALL OF RECORDS

Do not extend notes this side of this line.

FORM 307 10M 10-46

INVERT ELEVATIONS
at
MANHOLES
on
VALLEY BLVD ~ MISSION RD.
& ENCINITA AVE

CI 1207

H.F. Naumann - Chf.
R.J. Mitchell - Inst.
D.H. Beers H.C.
J.T. McBroon - R.C.
A.L. Molinari - Ex.

4/9/48

STATION	B.S.	H.I.	F.S.	ELEV.

FORM 307 10M 10-46

PLEASE RETURN TO
LOS ANGELES COUNTY SURVEYOR
700 HALL OF RECORDS

NOTE: ANY ADDITIONS OR CHANGES ON THIS SHEET MUST BE MADE OR CIRCLED IN RED INK, WITH DATE AND NAME OF PERSON MAKING CHANGE.

Do not extend notes this side of this line.

STATION	B. S.	H. I.	F. S.	ELEV.		
B.M. WM 247	4 93	301 93		297 00	Rio Hondo Ave & Valley Blvd SW Cor Bt. Spk. in Curb 18'W of W end C.R. Elev. 296.996	per F.B. 1247-183
J.C. (Valley Blvd & Rio Hondo Ave)					See FB 1418-114	
23½" Inlet W			15 42	286 51	Rod 6.60 Meas 6.86 Diam 1.96 Inv. 15.42	
10" Inlet N			14 41	287 52	Rod 6.60 Meas 6.98 Diam 0.83 Inv. 14.41	
24" Outlet S			15 51	286 42	Rod 6.60 Meas 6.91 Diam 2.00 Inv 15.51	
M.H. (Valley Blvd & Mission Dr.)					See FB 1418-113	
24" Inlet NW			13 34	28~~7~~8 59	Invert Rod 4.45 Meas 6.89 Diam 2.00 Inv 13.34	

Profile
Plotted ____ No. ____ X-Sec. ____
Date ____ Checked ____ Date ____ No. ____
Notes Red ____ Date ____ Notes Chkd ____ Date ____
Job No. 1207 Division No. ✓
Survey of Rio Hondo Ave.
Survey by H.E. Naumann Notes R.T. Mitchell
Indexed A. C. Johnson Date ____

Pg. 148

FORM 307 10M 10-46

PLEASE RETURN TO
LOS ANGELES COUNTY SURVEYOR
700 HALL OF RECORDS

NOTE: ANY ADDITIONS OR CHANGES ON THIS SHEET MUST BE MADE OR CIRCLED IN RED INK, WITH DATE AND NAME OF PERSON MAKING CHANGE.

Do not extend notes this side of this line.

STATION	B. S.	H. I.	F. S.	ELEV.		
		301 93				
23½" Outlet	W		13 36	288 57	Invert	Rod 4.45 Meas 6.95 Diam 1.96 Inv. 13.36
T.P			3 55	298 38		
	8 04	306 42				
T.P.			2 61	303 81		
	6 15	309 96				
J.C. (Mission Drive & Arica Ave) see F.B. 1418-34						
24" outlet	SE		18 26	291 70	Invert	Rod 5.52 Meas 10.74 Diam 2.00 Inv. 18.26
24" Inlet	NW		18 17	291 79	Invert	Rod 5.52 Meas 10.65 Diam 2.00 Inv 18.17

Profile No. ____ Notes Red ____ Plotted ____ Job No. 1207 Division No. V

X-Sec. No. ____ Date ____ Date ____ Survey of ____

Notes Chkd ____ Checked ____ Survey by HEN Notes RTM Date [illegible]

Date ____ Date ____ Map No. ____ Indexed G. Johnson Date ____

F.B. 1418 Pg. 149

FORM 307 10M 10-46

PLEASE RETURN TO
LOS ANGELES COUNTY SURVEYOR
700 HALL OF RECORDS

NOTE: ANY ADDITIONS OR CHANGES ON THIS SHEET MUST BE MADE OR CIRCLED IN RED INK, WITH DATE AND NAME OF PERSON MAKING CHANGE.

8" =

Do not extend notes this side of this line.

STATION	B. S.	H. I.	F. S.	ELEV.		
		309 96				
8" Inlet NE			17 08 ~~16 28~~	292 88 ~~293 68~~	Invert	Rod 5.52 Meas 10.89 Diam 0.67 Inv. ~~16.28~~ 17.08
BMWM248			5 21	304 75	Arica Ave & Mission Dr. NW Cor - Bt. spk in curb 5' N of N end CR	
				304 74	Elev 304.790 per FB 1247-183	
	5 94	310 68				
T.P.			1 59	309 09		
	6 14	315 23				
J.C. (Mission Drive & Claudia Ave)					See F.B. 1418-33	
23½" Inlet NW			19 65	295 58	Invert	Rod 6 64 Meas 11 05 Diam 1.96 Inv. 19.65
8" Inlet NE			18 53	296 70	Invert	Rod 6.64 Meas 11.22 Diam 0.67 Inv. 18 53

F.B. 1418 PG. 150

Job No. 1207 Division No. ✓ Notes Red. Plotted No. Profile

Survey of Rio Hondo Ave Date Date X-Sec.

Survey by Notes R.J. Mitchell Notes Chkd. Checked No.

Indexed A. C. Johnson Date Date Date

FORM 307 10M 10-46

PLEASE RETURN TO
LOS ANGELES COUNTY SURVEYOR
700 HALL OF RECORDS

NOTE: ANY ADDITIONS OR CHANGES ON THIS SHEET MUST BE MADE OR CIRCLED IN RED INK, WITH DATE AND NAME OF PERSON MAKING CHANGE.

Do not extend notes this side of this line.

STATION	B. S.	H. I.	F. S.	ELEV.		
		315 23				
23½" Outlet SE			19 71	295 52	Invert	Rod 6.64 Meas 11.11 Diam 1.96 Inv. 1971
JC (Mission Rd & Encinita Ave) see FB 1418-32.						
23½" Inlet N			15 98	299 25	Invert	Rod 2.42 Meas 11.60 Diam 1.96 Inv. 1598
15" Inlet NW			15 42	299 81		Rod 2.42 Meas 11.75 Diam 1.25 Inv 15.42

Profile No. ____ Notes Red ____ Plotted ____ Job No. 1207 Division No. V
X-Sec. No. ____ Date ____ Date ____ Survey of Rio Hondo Ave
Notes Chkd ____ Checked ____ Survey by HEN Notes RJM Date 4/9/48
No. ____ Date ____ Date ____ Map No. ____ Indexed C. Johnson Date ____

F.B. 1418 Pg. 151

FORM 307 10M 10-46

PLEASE RETURN TO
LOS ANGELES COUNTY SURVEYOR
700 HALL OF RECORDS

NOTE: ANY ADDITIONS OR CHANGES ON THIS SHEET MUST BE MADE OR CIRCLED IN RED INK, WITH DATE AND NAME OF PERSON MAKING CHANGE.

Do not extend notes this side of this line.

STATION	B. S.	H. I.	F. S.	ELEV.		
		315 23				
24" Outlet SE			16 02	299 21	Invert	Rod 2.42 Meas 11.60 Diam 2.00 Inv. 16.02
BMWM240			2 83	312 40	Mission Drive & Encinita Ave RE Cor. Bt. Spk in curb 5'N of N end CR	
	5 03	317 43			Elev 312.403 per FB 1247-181	
T.P.			4 42	313 01		
	5 15	318 16				
MH (W side of Encinita & 252±S of Rose St.) see F.B. 1401-24						
23½" Inlet	N		16 09	302 07	Invert	Rod 4.41 Meas 9.72 Diam 1.96 Inv. 16.09
23½ Outlet	S		16 17	301 99	Invert	Rod 4.41 Meas 9.80 Diam 1.96 Inv. 16.17
T.P.	5 26	319 33	4 09	314 07		

F.B. 1418 PG. 152

Job No. 1207 Division No. ✓ Notes Red ___ Plotted ___ Profile ___

Survey of Rio Hondo Ave Date ___ Date ___ No. ___

Survey by ___ Notes R.T. Mitchell Notes Chkd ___ Checked ___ X-Sec. ___

Indexed X. C. Johnson Date ___ Date ___ No. ___

FORM 307 10M 10-46

PLEASE RETURN TO
LOS ANGELES COUNTY SURVEYOR
700 HALL OF RECORDS

NOTE: ANY ADDITIONS OR CHANGES ON THIS SHEET MUST BE MADE OR CIRCLED IN RED INK, WITH DATE AND NAME OF PERSON MAKING CHANGE.

Do not extend notes this side of this line.

STATION	B. S.	H. I.	F. S.	ELEV.		
		319 33				
M.H.	(W side Encinita Ave & 146± N Rose St.) see F.B. 1401-24					
24" Inlet N			14 43	304 90	Invert	Rod 4.38 Meas 8.05 Diam 2.00 Inv. 14 43
24" Outlet S			14 49	304 84	Invert	Rod 4.38 Meas 8.11 Diam 2.00 Inv. 14.49
BMWM251	5 49	321 11	3 71	315 62	BMWM251 Encinita (Ave W side) 175'± S of ℄ of Rio Dell St. - Bt. spk. in curb 8'S of Mond Elev 315 626 per FB 1247 185	

Profile No. ____ Notes Red ____ Plotted ____ Job No. 1207 Division No. V
X-Sec. No. ____ Date ____ Date ____ Survey of Rio Hondo Ave
Notes Chkd. ____ Checked ____ Survey by HFN Notes RJM Date 4/17/48
Date ____ Date ____ Map No. ____ Indexed C. Johnson Date ____

F.B. 1418 Pg. 153

FORM 307 10M 10-46

1401 26

PLEASE RETURN TO
LOS ANGELES COUNTY SURVEYOR
700 HALL OF RECORDS

NOTE: ANY ADDITIONS OR CHANGES ON THIS SHEET MUST BE MADE OR CIRCLED IN RED INK, WITH DATE AND NAME OF PERSON MAKING CHANGE.

Do not extend notes this side of this line.

STATION	B. S.	H. I.	F. S.	ELEV.		
		321 11				
MH (W side of Encinita & 31' N of Rio Dell St.) see FB 1401-25						
24" Inlet N			13 30	307 81	Invert	Rod 3.13 Meas 8.17 Diam. 2.00 Inv. 13.30 ✓
23¾" Outlet S			13 36	307 75	Invert	Rod 3.13 Meas 8.25 Diam 1.98 Inv. 13.36 ✓
BMWM 252			3 14	317 97 ✓	BMWM 252 Encinita Ave & Rio Dell St.	
	3 50	321 47 ✓			SE Cor. Bt. Spk in P.P. (no number)	
			3 80	317 67 ✓	Elev 317.974 ✓ per FB 1247-185	
	6 01	323 68 ✓				

Profile
Plotted
Date
Checked
Date
No.
X-Sec.
No.
Notes Red
Date
Notes Chkd.
Date
Job No. 1207 Division No. V
Survey of Rio Hondo Ave
Survey by Notes R.J. Mitchell
Indexed R. C. Johnson Date
F.B. 1418 PG. 154

FORM 307 10M 10-46

PLEASE RETURN TO
LOS ANGELES COUNTY SURVEYOR
700 HALL OF RECORDS

NOTE: ANY ADDITIONS OR CHANGES ON THIS SHEET MUST BE MADE OR CIRCLED IN RED INK, WITH DATE AND NAME OF PERSON MAKING CHANGE.

Do not extend notes this side of this line.

STATION	B. S.	H. I.	F. S.	ELEV.		
		323 68				
MH (W side Encinita Ave ℄ 17' ±S of ℄ Pitkin St.) see FB 1401-26						
23½" Inlet N			12 83	310 85	Invert	Rod 3.80 Meas 7.07 Diam 1.96 Inv. 12.83
24" Outlet S			12 86	310 82	Invert	Rod 3.80 Meas 7.06 Diam 2.00 Inv. 12.86
T.P.			3 54	320 14		
	7 37	327 51				
J.C. (Lower Azusa Rd and Encinita Ave) see F.B. 1401-27						
8" Inlet E			12 74	314 77	Invert	Rod 4.17 Meas 7.90 Diam 0.67 Inv. 12.74

Meas. checked

Profile No. ____ Notes Red ____ Plotted ____ Job No. 1207 Division No. ____ Date ____ Date ____ Survey of Rio Hondo Ave

X-Sec. No. ____ Notes Chkd ____ Checked ____ Survey by HFN Notes RJM Date 4-7

Date ____ Date ____ Map No. ____ Indexed ____ Date ____

F.B. Pg. 1

FORM 307 10M 10-46

PLEASE RETURN TO
LOS ANGELES COUNTY SURVEYOR
700 HALL OF RECORDS

NOTE: ANY ADDITIONS OR CHANGES ON THIS SHEET MUST BE MADE OR CIRCLED IN RED INK, WITH DATE AND NAME OF PERSON MAKING CHANGE.

Do not extend notes this side of this line.

STATION	B. S.	H. I.	F. S.	ELEV.		
		327 51				
20½" Inlet N (plugged)			13 68	313 83	Invert	Rod 4.17 Meas 7.80 Diam 1.71 Inv. 13.68
24" Outlet S			13 98	313 53	Invert.	Rod 4.17 Meas 7.81 Diam 2.00 Inv. 13.98
T.P.	8 88	335 92	0 47	327 04		
MH (W side of Encinita Ave & approx 65' N of S.P.R.R.) see FB 1401-27						
20½" Inlet N					Invert	Rod Meas 12.44 Diam 1.71 Inv
20¾" Outlet S					Invert	Rod Meas 12.55 Diam 1.73 Inv.

Job No. 1207 Division No. V Notes Red Plotted Profile
Survey of Rio Hondo Ave Date Date No.
Survey by Notes R.T. Mitchell Notes Chkd Checked X-Sec.
Indexed R. C. Johnson Date Date Date No.

FORM 307 10M 10-46

PLEASE RETURN TO
LOS ANGELES COUNTY SURVEYOR
700 HALL OF RECORDS

NOTE: ANY ADDITIONS OR CHANGES ON THIS SHEET MUST BE MADE OR CIRCLED IN RED INK, WITH DATE AND NAME OF PERSON MAKING CHANGE.

Do not extend notes this side of this line.

STATION	B. S.	H. I.	F. S.	ELEV.		
		335 92				
TP			6 33	329 59		
	3 59	333 18				
BMWM255			5 71	327 47	BMWM255	327.490 per F.B 1247/186

Profile Notes Red ____ Plotted ____ Job No. 12-07 Division No. V
No. ____ Date ____ Survey of Rio Hondo Ave
X-Sec. Notes Chkd. ____ Checked ____ Survey by HEN Notes RJM Date 1-7-[illegible]
No. ____ Date ____ Date ____ Map No. ____ Indexed ____ Date ____

F.B. 1418

FORM 307 10M 10-46

PLEASE RETURN TO
LOS ANGELES COUNTY SURVEYOR
700 HALL OF RECORDS

NOTE: ANY ADDITIONS OR CHANGES ON THIS SHEET MUST BE MADE OR CIRCLED IN RED INK, WITH DATE AND NAME OF PERSON MAKING CHANGE.

Do not extend notes this side of this line.

STATION	B. S.	H. I.	F. S.	ELEV.		

Profile No. X-Sec. No.

Plotted Date Checked Date

Notes Red Date Notes Chkd Date

Lab No. Division No. Notes Date

Notes Ck'd by: KRM	Survey of ℄ Survey for C.I. Job
Map No.	W. O. 8351 Tape No. 088 Std. 68 °F
Office Work	Surveyed by: Snyder
Checked	Notes: Snyder Date 4-52
Date	Indexed: R. C. Johnson 4-22-52

F. B. 1418 PG. 161

JN 8351
℄ SURVEY
FOR
C.I. 1541
BERNE STREET

TRACT # 12381
TRACT # 11091
So. Cal. Edison
Co Map # L.S. 30-16 & 17

F.B. 1512

Party Chief	Snyder
INST.	Stangeland
H.C.	Anderson
R.C.	Hoag 16 Hd.

Note: Any Additions or Changes on This Sheet Must be Made or Circled in Red Ink With Date and Name of Person Making Change.

Do not extend notes this side of this line.

RETURN TO
LOS ANGELES COUNTY SURVEYOR
726 LOS ANGELES COUNTY
ENGINEERING BLDG.

76F309S 247 10M 1-49

F. B. 1418 Pg. 162

INDEX

& Survey	Pages 161 To 174
Topography & X-Sections	Pages 185 To 230

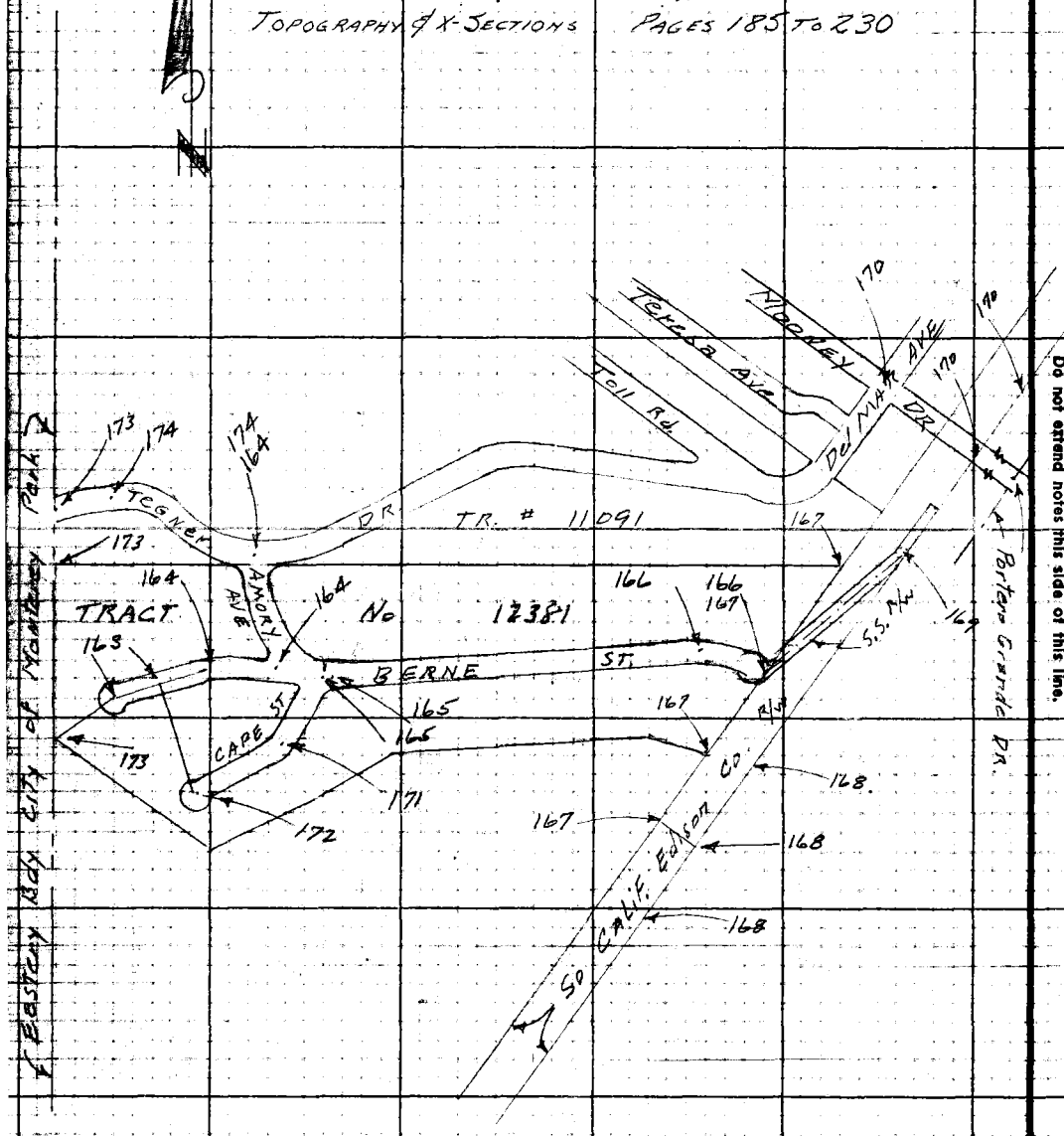

RETURN TO
LOS ANGELES COUNTY SURVEYOR
726 LOS ANGELES COUNTY
ENGINEERING BLDG.

Do not extend notes this side of this line.

Note: Any Additions or Changes of This Sheet Must be Made or Circled in Red Ink With Date and Name of Person Making Change.

Notes Ck'd by: RRM	Survey of: ℄ Survey for C.I. Job
Map No.	W. O. 8351 Tape No. 288 Std. 68 °F
Office Work	Surveyed by: Snyder
Checked	Notes: Snyder Date 4-3-52
Date	Indexed: A. C. Johnson

F. B. 1418 Pg. 163

℄ Rec:
R = 300'
Δ = 27°33'00
L = 144.25
T = 73.55

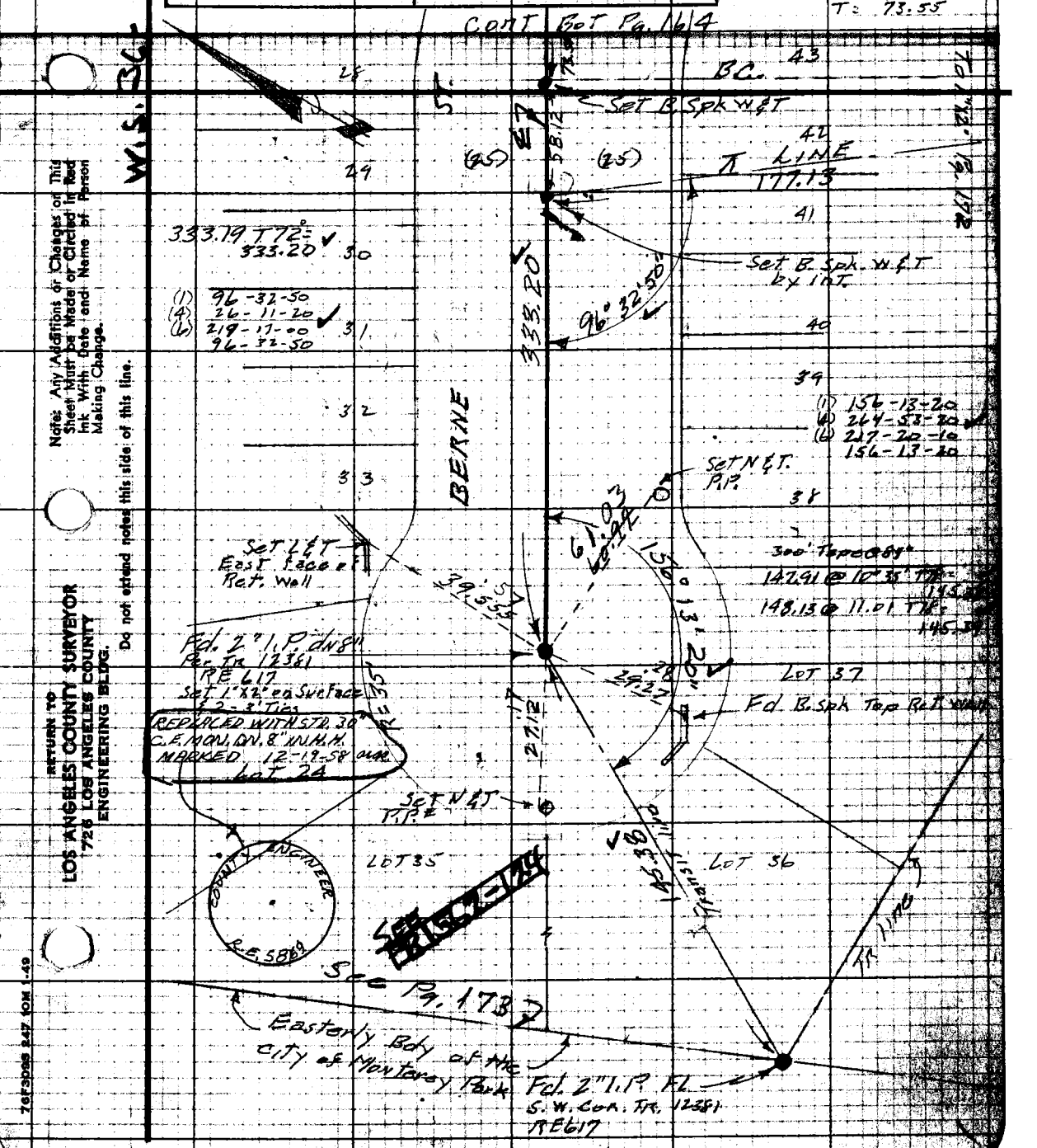

Notes: Any Additions or Changes on This Sheet Must be Made or Circled in Red Ink With Date and Name of Person Making Change.

Do not extend notes this side of this line.

RETURN TO
LOS ANGELES COUNTY SURVEYOR
726 LOS ANGELES COUNTY
ENGINEERING BLDG.

76F3098 247 10M 1-49

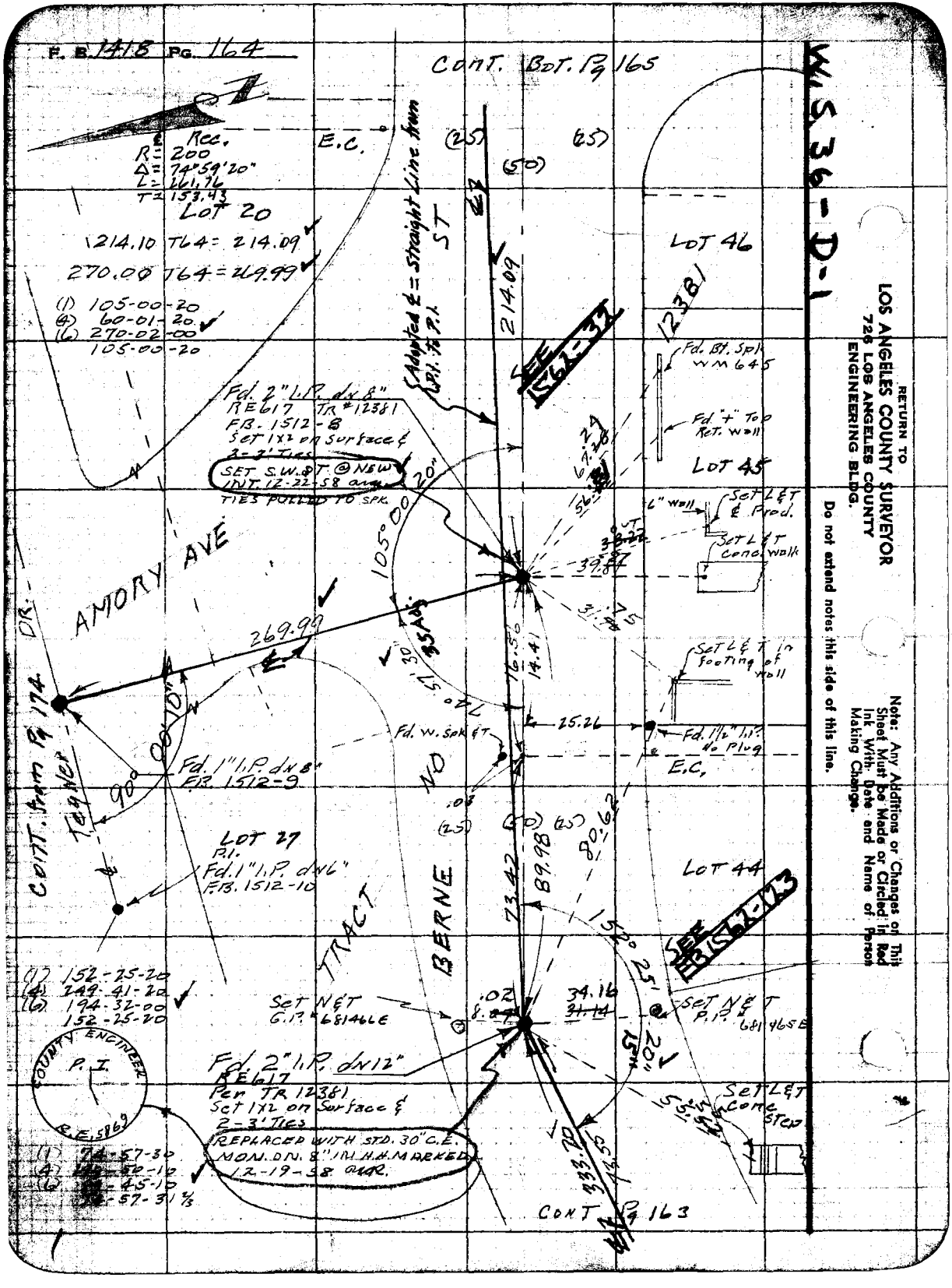
F. B. 1418 PG. 164
CONT. BOT. Pg 165
W.S. 36-D-1
Rec.
R = 200
Δ = 74°59'20"
L = 261.76
T = 153.43
E.C.
LOT 20
214.10 T64 = 214.09
270.00 T64 = 269.99
(1) 105-00-20
(4) 60-01-20
(6) 270-02-00
105-00-20
Adopted ℄ = Straight Line from P.I. to P.I.
ST
214.09
LOT 46
12381
SEE 1562-32
Fd. Bt. Spk WM 645
Fd. "+" Top Ret. Wall
LOT 45
Fd. 2" I.P. dn 8"
RE617 TR #12381
F.B. 1512-8
Set 1x2 on Surface & 2-3' Ties
SET S.W. PT. @ NEW INT. 12-22-58 avg.
TIES PULLED TO SPK.
105°00'20"
AMORY AVE
269.99
DR.
Set L&T ℄ Prod.
Set L&T Conc. walk
Set L&T in footing of wall
Fd. 1½" I.P. No Plug
E.C.
Fd. W. Spk & T
25.26
Fd. 1" I.P. dn 8"
F.B. 1512-9
90°00'10"
CONT. from Pg 174
Tegner
LOT 27
P.I.
Fd. 1" I.P. dn 6"
F.B. 1512-10
TRACT NO
BERNE
LOT 44
SEE 1562-123
152°25'
(1) 152-25-20
(4) 249-41-20
(6) 194-32-00
152-25-20
Set N&T G.P. #681466E
34.16
Set N&T P.P. #681465E
COUNTY ENGINEER
P.I.
R.E. 5869
Fd. 2" I.P. dn 12"
RE617
Per TR 12381
Set 1x2 on Surface & 2-3' Ties
REPLACED WITH STD. 30" C.E. MON. DN. 8" IN H.H. MARKED 12-19-58 ...
Set L&T Conc. Step
(1) 74-57-30
(4) 145-50-10
(6) 74-45-10
74-57-31⅔
CONT Pg 163
RETURN TO
LOS ANGELES COUNTY SURVEYOR
726 LOS ANGELES COUNTY
ENGINEERING BLDG.
Do not extend notes this side of this line.
Note: Any Additions or Changes on This Sheet Must be Made or Circled in Red Ink With Date and Name of Person Making Change.

Notes Grid by: RRM	Survey of: ℄ Survey for C.L.
Map No.	W.O. 8331 Tape No. 088 Std. 68 °F
Office Work	Surveyed by: SNyder
Checked	Notes: SNyder Date 4-3-52
Date	Indexed: C. Johnson

F. B. 1418 Pg. 165

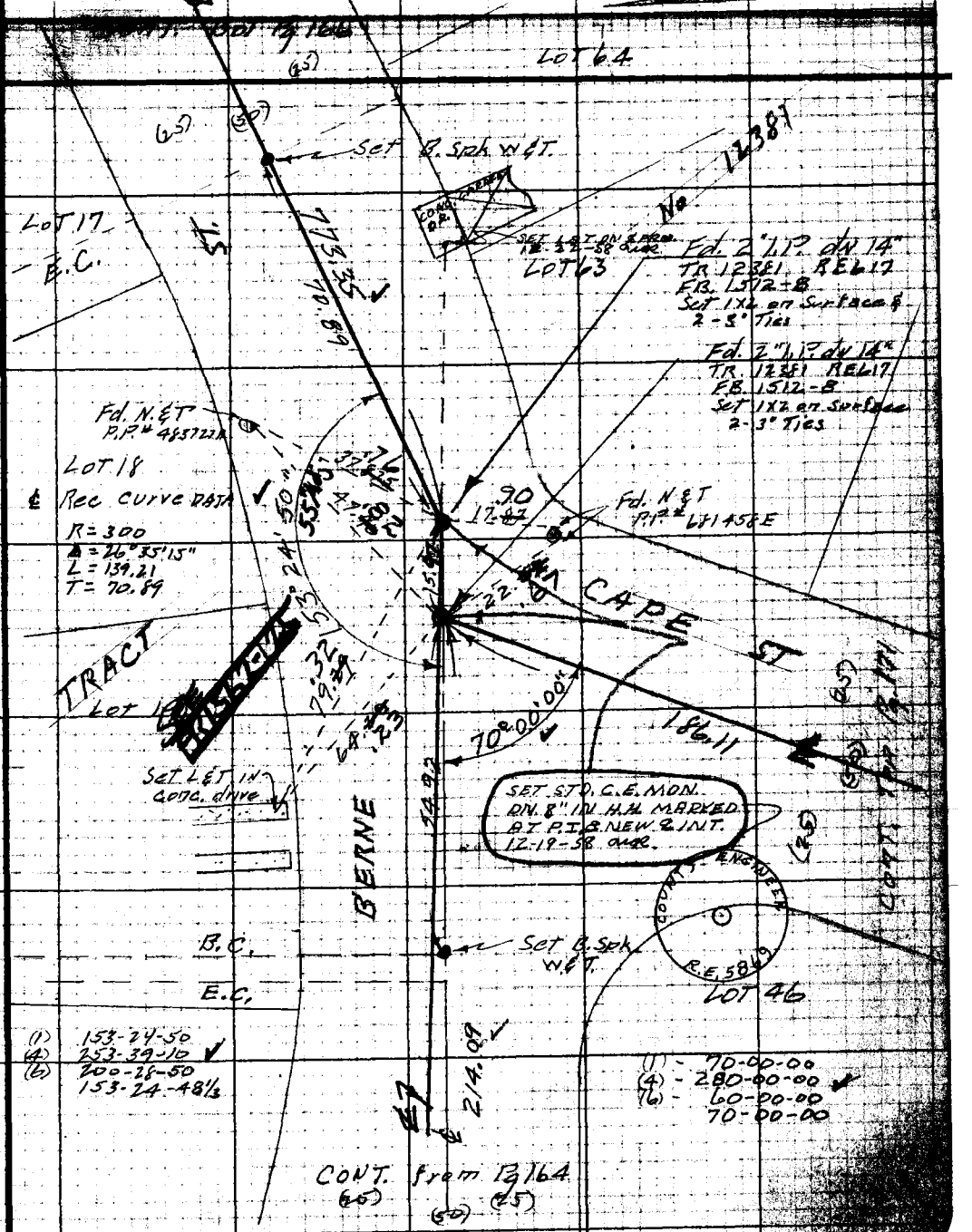

Note: Any Additions or Changes on this Sheet Must be Made or Circled in Red Ink With Date and Name of Person Making Change.

Do not extend notes this side of this line.

RETURN TO
LOS ANGELES COUNTY SURVEYOR
726 LOS ANGELES COUNTY
ENGINEERING BLDG.

76F3098 247 10M 1-49

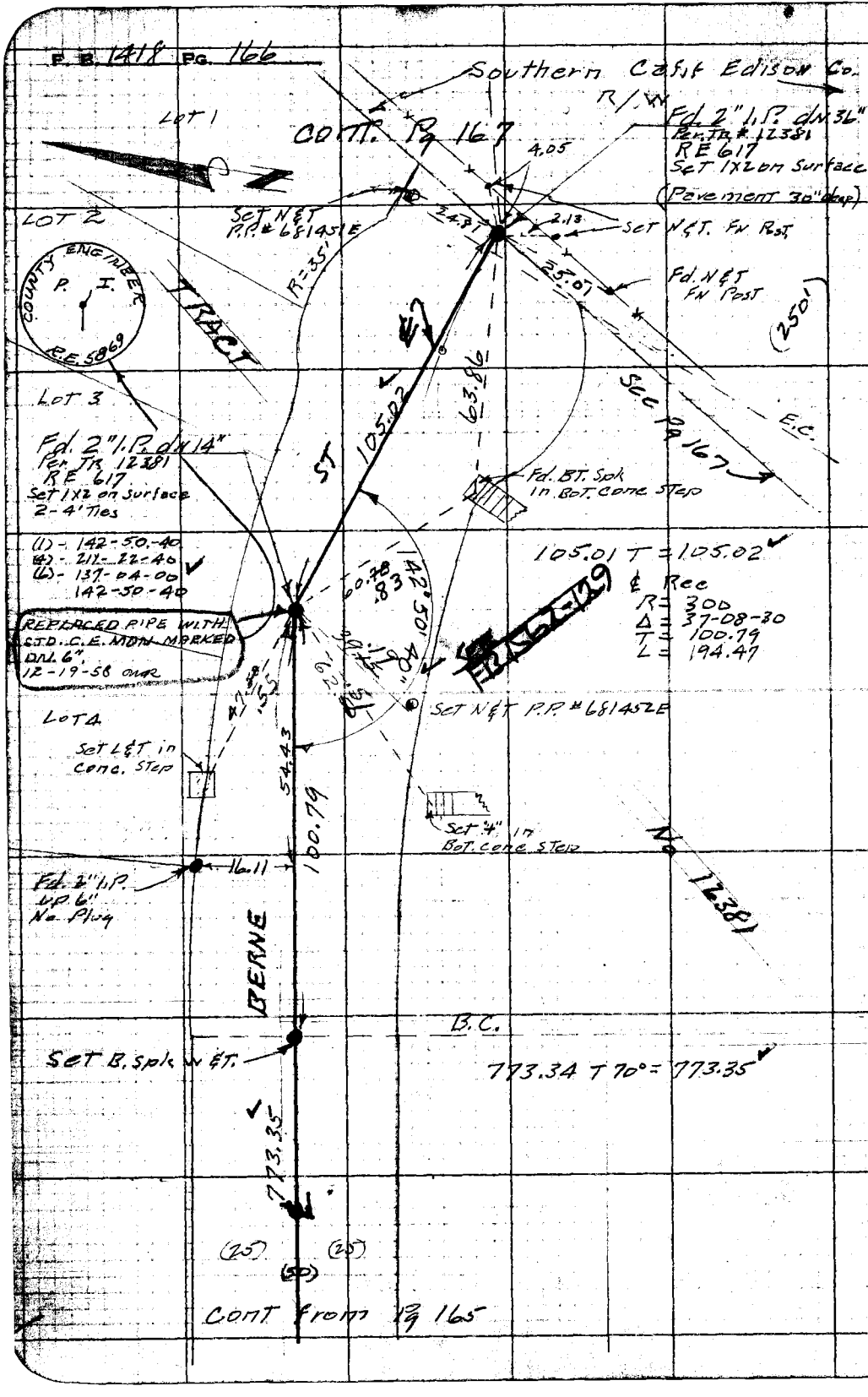

W.S. 36-D-1

RETURN TO
LOS ANGELES COUNTY SURVEYOR
725 LOS ANGELES COUNTY
ENGINEERING BLDG.

Do not extend notes this side of this line.

Note: Any Additions or Changes on This Sheet Must be Made or Circled in Red Ink With Date and Name of Person Making Change.

Notes Ck'd by: [illegible]	Survey of: ℄ Survey for C. [illegible]
Map No.	W. O. 8351 Tape No. 62 Std. 84 °F
Office Work	Surveyed by: Snyder
Checked	Notes: Snyder Date 4-14-52
Date	Indexed: C. Johnson

F. B. 1418 Pg. 167

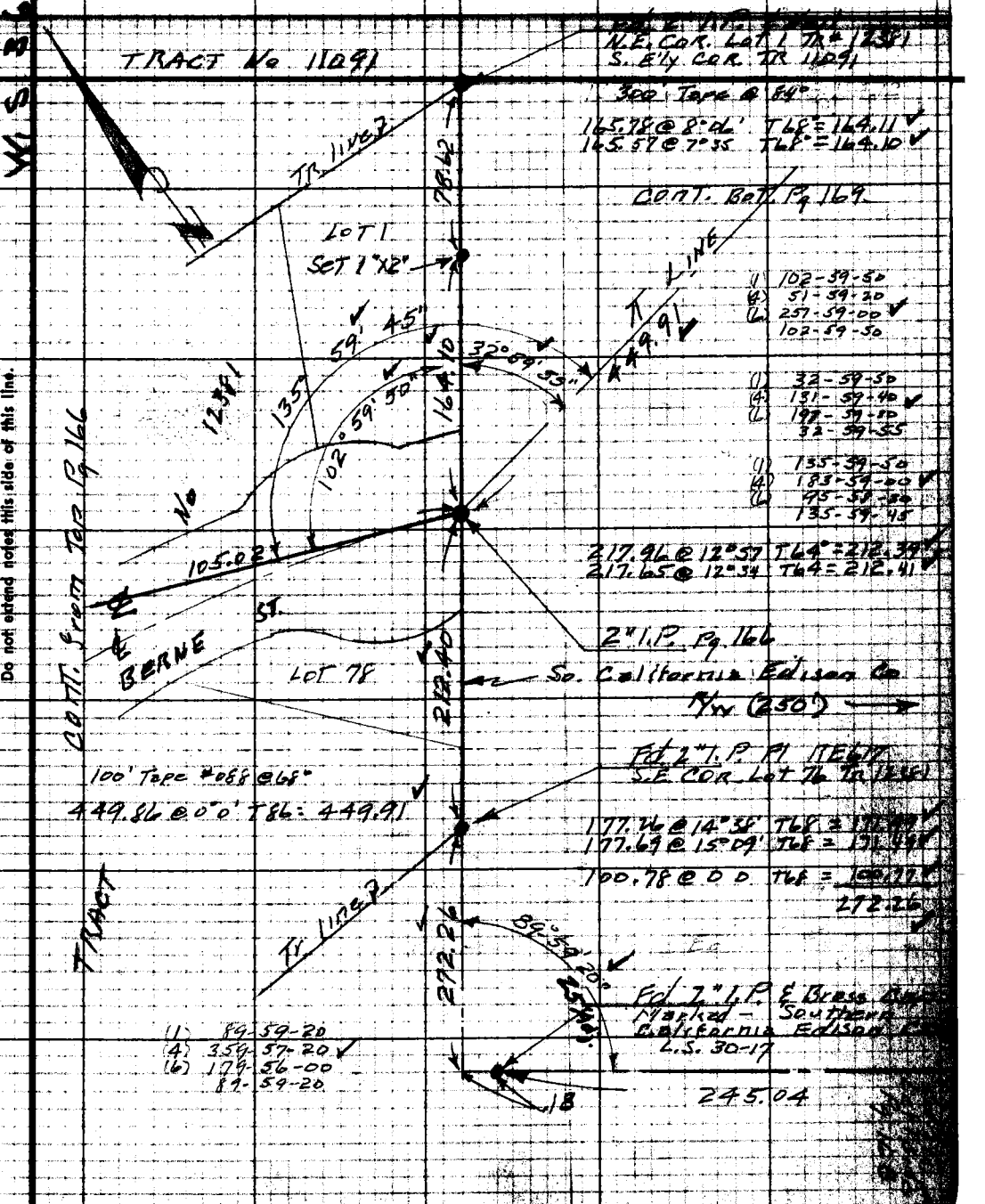

Notes: Any Additions or Changes on This Sheet Must be Made or Circled in Red Ink With Date and Name of Person Making Change.

Do not extend notes this side of this line.

RETURN TO
LOS ANGELES COUNTY SURVEYOR
726 LOS ANGELES COUNTY
ENGINEERING BLDG.

76F3095 247 10M 1-49

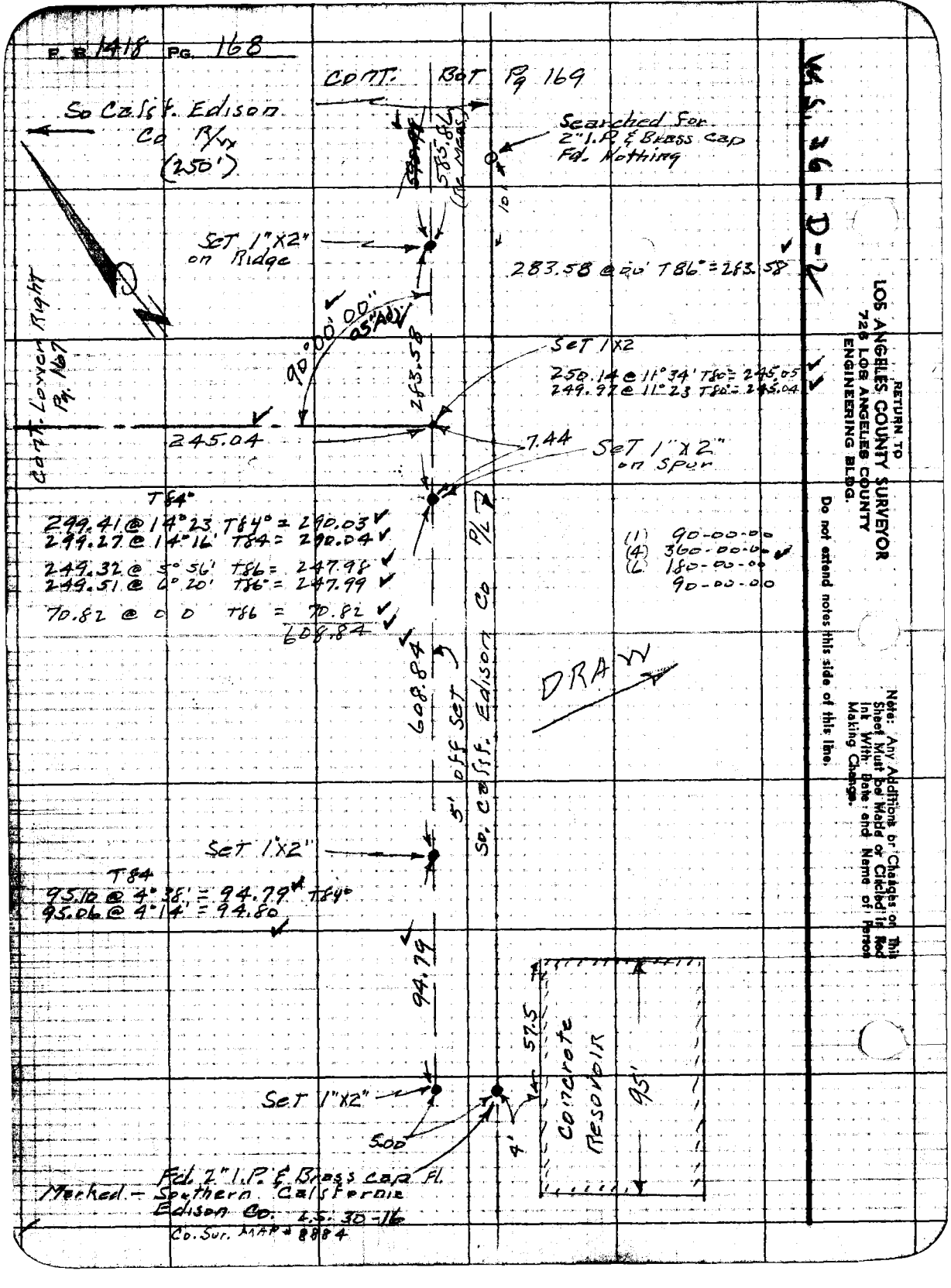
F. B. 1418 PG. 168
CONT. BOT Pg 169
So Calif. Edison Co R/W (250')
Searched for 2" I.P. & Brass cap Fd. Nothing
585.86 (Re Meas)
10'
SET 1"X2" on Ridge
283.58 @ 00' T86° = 283.58
90°00'00" (5"Adj)
283.58
SET 1X2
250.14 @ 11°34' T80° = 245.05
249.97 @ 11°23 T80° = 245.04
Cont. Lower Right Pg. 167
245.04
7.44
SET 1"X2" on Spur
T84°
299.41 @ 14°23 T84° = 290.03
299.27 @ 14°16' T84 = 290.04
249.32 @ 5°56' T86 = 247.98
249.51 @ 6°20' T86° = 247.99
70.82 @ 0 0 T86 = 70.82
608.84
(1) 90-00-00
(4) 360-00-00
(6) 180-00-00
90-00-00
608.84
5' off Set
So. Calif. Edison Co P/L
DRAW
SET 1"X2"
T84
95.10 @ 4°38' = 94.79 T84°
95.06 @ 4°14' = 94.80
94.79
57.5
Concrete Resovoir
95'
SET 1"X2"
5.00
4'
Fd. 2" I.P. & Brass cap Fl.
Marked - Southern California Edison Co. L.S. 30-16
Co. Sur. MAP # 8884
W.S. 36-D-2
RETURN TO
LOS ANGELES COUNTY SURVEYOR
726 LOS ANGELES COUNTY
ENGINEERING BLDG.
Do not extend notes this side of this line.
Note: Any Additions or Changes on This Sheet Must be Made or Circled in Red Ink With Date and Name of Person Making Change.

Notes Ck'd by: KRM	Survey of: ℄ - For C.I. Job
Map No.	W. O. 835 Tape No. 62 Std. 84 °F
Office Work	Surveyed by: Snyder
Checked	Notes: Snyder Date 4-15-52
Date	Indexed: A. C. Johnson

F. B. 1418 Pg. 169

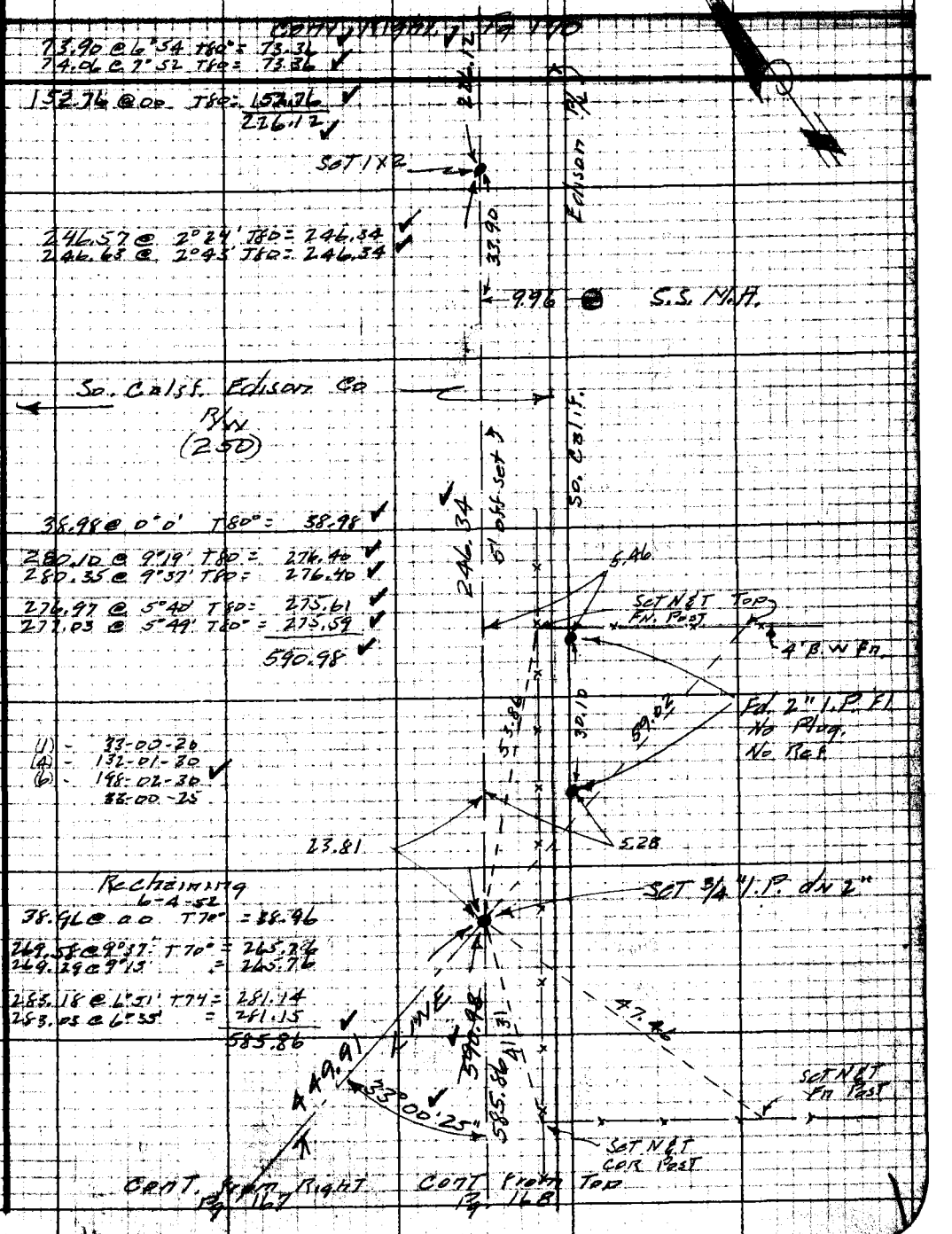

Note: Any Additions or Changes on This Sheet Must be Made or Circled in Red Ink With Date and Name of Person Making Change.

Do not extend notes this side of this line.

RETURN TO
LOS ANGELES COUNTY SURVEYOR
726 LOS ANGELES COUNTY
ENGINEERING BLDG.

76F309S 247 10M 1-49

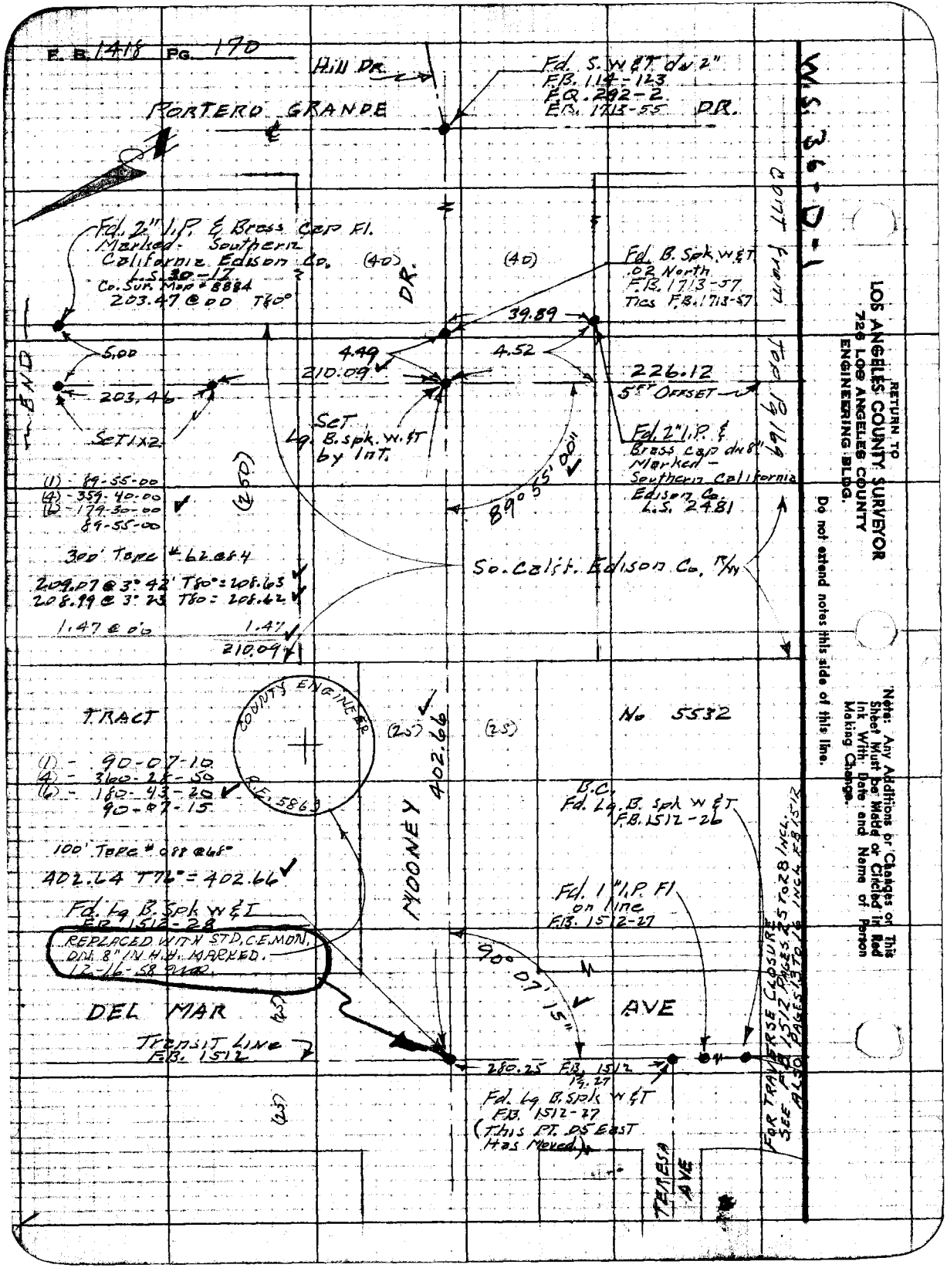

E. B. 1418 PG. 170
Hill DR.
Fd. S. W&T dn 2"
F.B. 114-123
F.Q. 292-2
F.B. 1713-55
PORTERO GRANDE
DR.
W.S. 36-D-1
CONT from Top Pg 169
Fd. 2" I.P. & Brass Cap Fl.
Marked - Southern
California Edison Co.
L.S. 30-17
Co. Sur. Map # 8884
203.47 @ 00 T80°
(40)
(40)
DR.
Fd. B. Spk. W&T
.02 North
F.B. 1713-57
Ties F.B. 1713-57
39.89
5.00
4.49
4.52
210.09
226.12
5FT OFFSET
END
203.46
SET 1x2
SET
Lg. B. spk. W&T
by Int.
Fd. 2" I.P. &
Brass cap dn 8"
Marked -
Southern California
Edison Co.
L.S. 2481
(250)
89° 55' 00"
(1) - 89-55-00
(4) - 359-40-00
(6) - 179-30-00
89-55-00
300' Tape # 62 @ 84
209.07 @ 3° 42' T80° = 208.63
208.99 @ 3° 23 T80 = 208.62
1.47 @ 00
1.47
210.09
So. Calif. Edison Co. R/W
TRACT
COUNTY ENGINEER
R.E. 5863
(25)
(25)
No 5532
402.66
(1) - 90-07-10
(4) - 360-28-50
(6) - 180-43-20
90-07-15
B.C.
Fd. Lg. B. Spk W&T
F.B. 1512-26
100' Tape # 088 @ 68°
402.64 T76° = 402.66
MOONEY
Fd. Lg B. Spk W&T
F.B. 1512-28
REPLACED WITH STD. C.E. MON.
DN. 8" IN H.H. MARKED.
12-16-58
Fd. 1" I.P. Fl
on line
F.B. 1512-27
90° 07' 15"
DEL MAR
AVE
Transit Line
F.B. 1512
280.25 F.B. 1512
Pg. 27
Fd. Lg B. Spk W&T
F.B. 1512-27
(This PT. .05 East
Has Moved)
TERESA
AVE
FOR TRAVERSE CLOSURE
SEE F.B. 1512 PAGES 25 TO 28 INCL.
ALSO PAGES 13 TO 16 INCL. F.B. 1512
RETURN TO
LOS ANGELES COUNTY SURVEYOR
726 LOS ANGELES COUNTY
ENGINEERING BLDG.
Do not extend notes this side of this line.
Note: Any Additions or Changes on This Sheet Must be Made or Circled in Red Ink With Date and Name of Person Making Change.

Notes Ck'd by: KRM	Survey of ℄ Survey for C.I. Job
Map No.	W.O. 8351 Tape No. 62 Std. 84 °F
Office Work	Surveyed by: SNyder
Checked	Notes: SNyder Date 4-2-52
Date	Indexed: A. C. Johnson

F. B. 1418 Pg. 171

W.S. 36-D-1

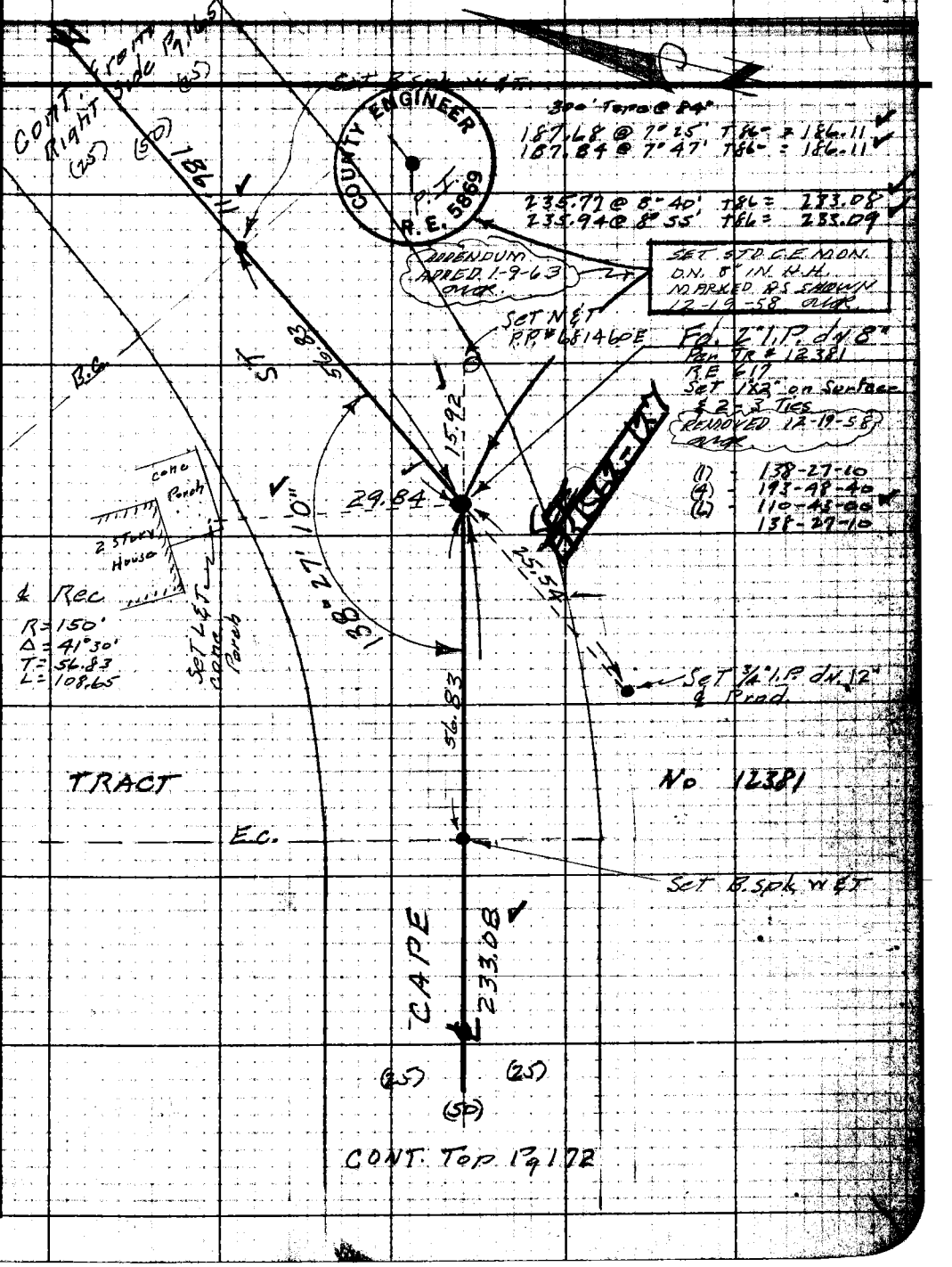

Note: Any Additions or Changes on This Sheet Must be Made or Circled in Red Ink With Date and Name of Person Making Change.

Do not extend notes this side of this line.

RETURN TO
LOS ANGELES COUNTY SURVEYOR
726 LOS ANGELES COUNTY
ENGINEERING BLDG.

76F3088 247 10M 1-49

F. B. 1418 Pg. 172

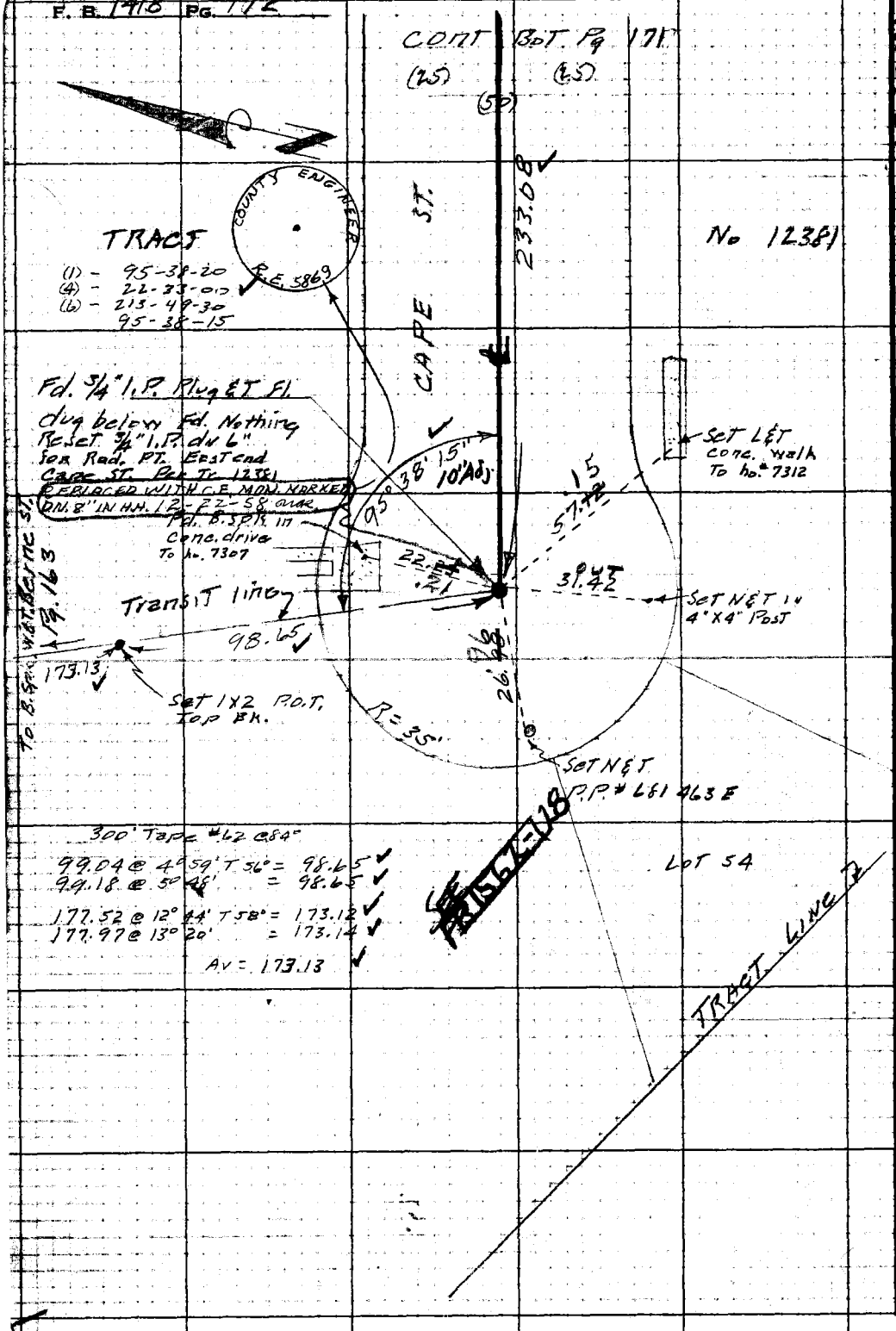

W.S. 36-C-1

RETURN TO
LOS ANGELES COUNTY SURVEYOR
726 LOS ANGELES COUNTY
ENGINEERING BLDG.

Do not extend notes this side of this line.

Note: Any Additions or Changes on This Sheet Must be Made or Circled in Red Ink With Date and Name of Person Making Change.

Notes Ck'd by: KRM	Survey of: ℄ Survey for C.L.66
Map No.	W.O. 8351 Tape No. 62 Std. 84 °F
Office Work	Surveyed by: Snyder
Checked	Notes: Snyder Date 4-4-52
Date	Indexed: A. C. Johnson

F. B. 1418 Pg. 173

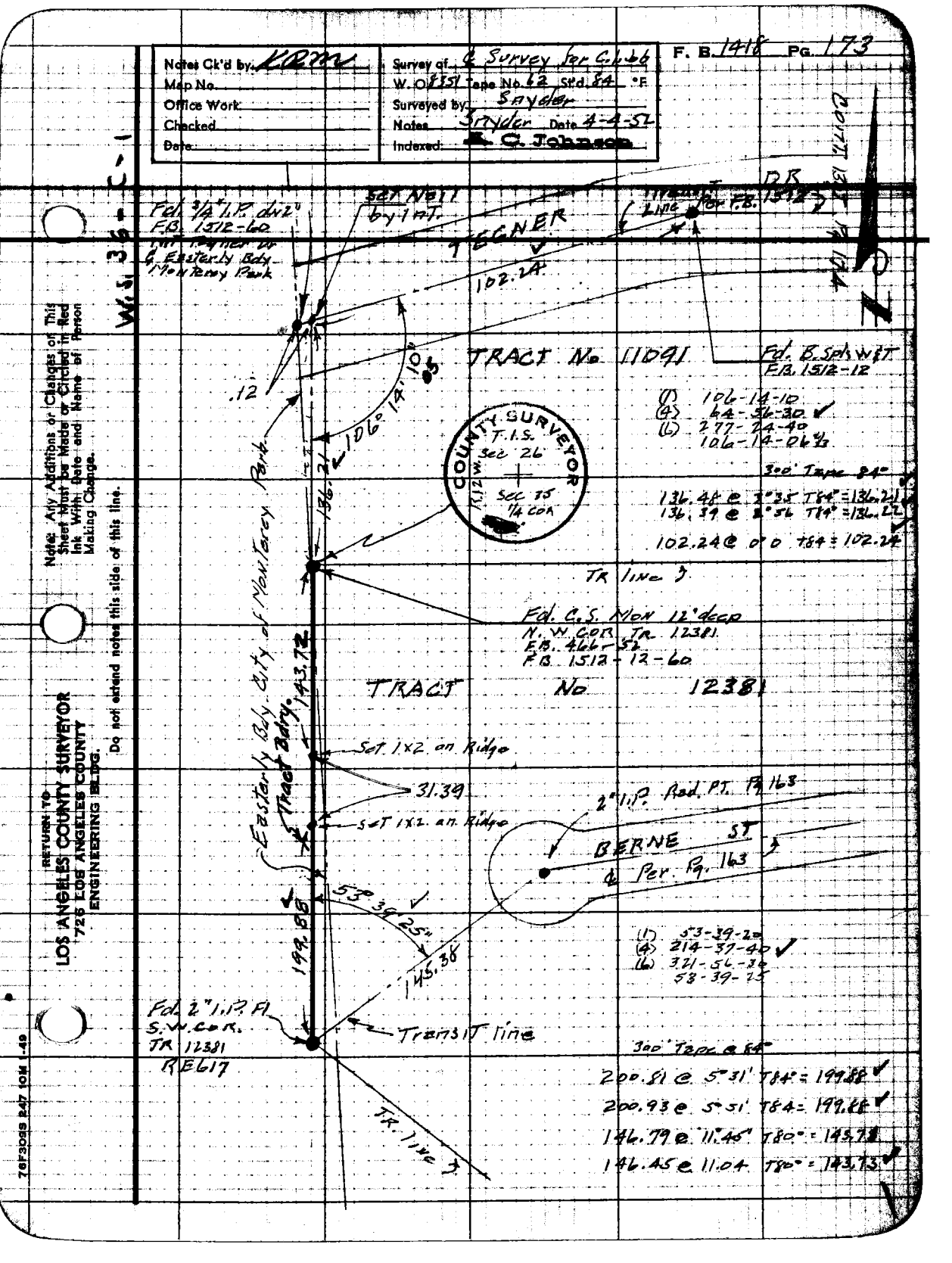

Note: Any Additions or Changes on This Sheet Must be Made or Circled in Red Ink With Date and Name of Person Making Change.

Do not extend notes this side of this line.

RETURN TO
LOS ANGELES COUNTY SURVEYOR
726 LOS ANGELES COUNTY
ENGINEERING BLDG.

76F3098 247 10M 1-49

F. B. 1418 Pg. 174

FOR TRAVERSE CLOSURE SEE FB 1512 PGS 25 TO 28 INCL
ALSO FB 1512 PGS 13 TO 16 INCL

W.S. 36-D-1

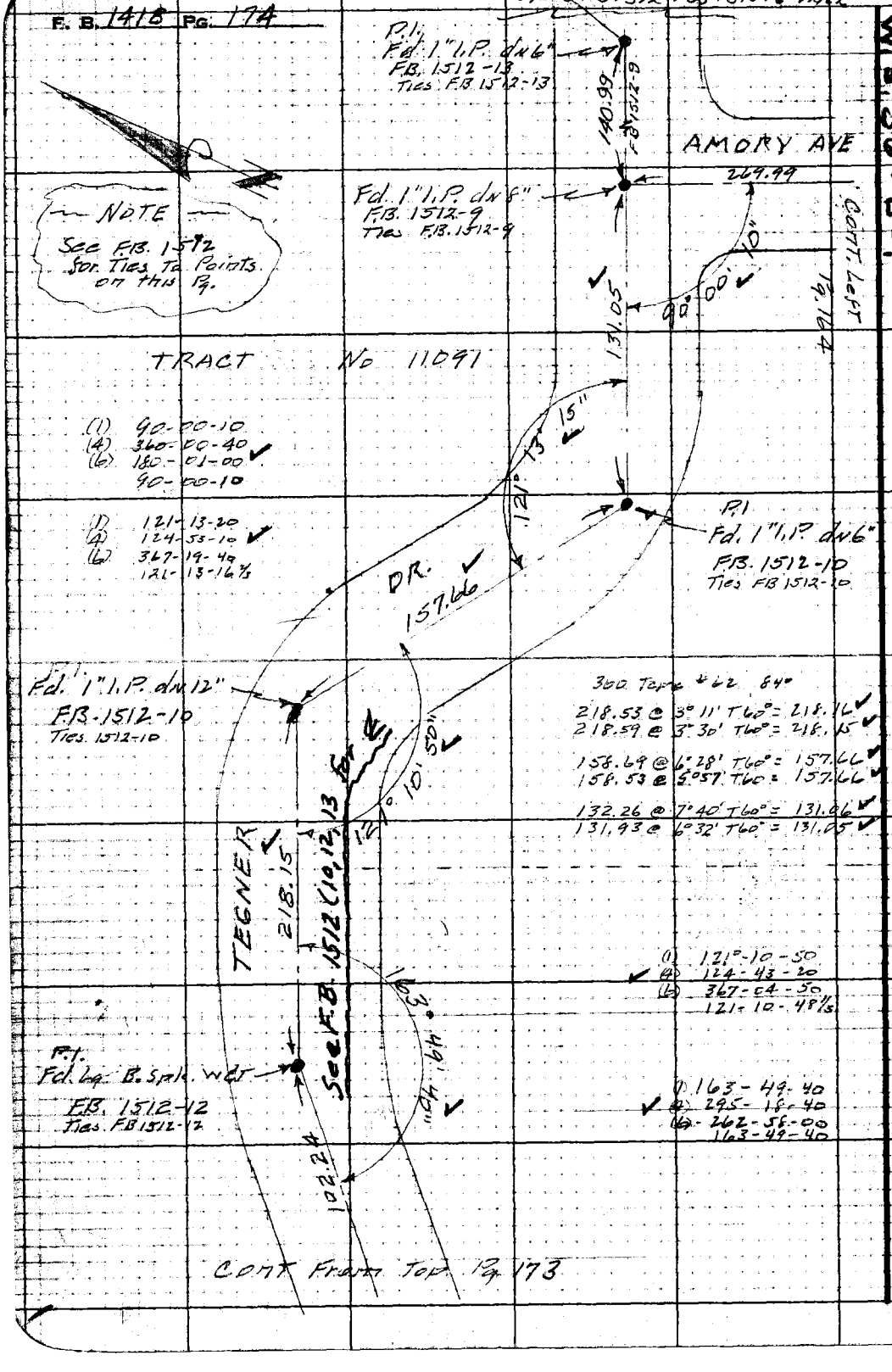

NOTE
See F.B. 1512 for Ties to Points on this Pg.

300 Tape #62 84°

218.53 @ 3° 11' T60° = 218.16
218.59 @ 3° 30' T60° = 218.15

158.69 @ 6° 28' T60° = 157.66
158.53 @ 5° 57' T60° = 157.66

132.26 @ 7° 40' T60° = 131.06
131.93 @ 6° 32' T60° = 131.05

(1) 121°-10-50
(4) 124-43-20
(6) 367-04-50
121-10-48 1/3

(1) 163-49-40
(4) 295-18-40
(6) 262-58-00
163-49-40

RETURN TO
LOS ANGELES COUNTY SURVEYOR
726 LOS ANGELES COUNTY
ENGINEERING BLDG.

Do not extend notes this side of this line.

Note: Any Additions or Changes on This Sheet Must be Made or Circled in Red Ink With Date and Name of Person Making Change.

Notes Ck'd by	Survey of Berne ST
Map No.	W. O. 1541 Tape No. Std. °F
Office Work	Surveyed by Snyder
Checked	Notes Snyder Date
Date	Indexed A. C. Johnson 3-25-59

F. B. 1418 PG. 185

C.I. 1541
BERNE ST.

Location of Improvements
IN
Prop. S.S. R/W through Edison Prop.
& BERNE ST.
between
S.S. M.H. (260'± So. of Mooney DR. on East Edison P/L), to West end of BERNE ST.

Party chief Snyder
Inst. Strangeland
H.C. Anderson
R.E. Hoeglund

Notes: Any Additions or Changes of This Sheet Must be Made or Circled in Red Ink With Date and Name of Person Making Change.

Do not attend notes this side of this line.

RETURN TO
LOS ANGELES COUNTY SURVEYOR
726 LOS ANGELES COUNTY
ENGINEERING BLDG.

76F3095 247 10M 1-49

F. B. 1418 PG. 186

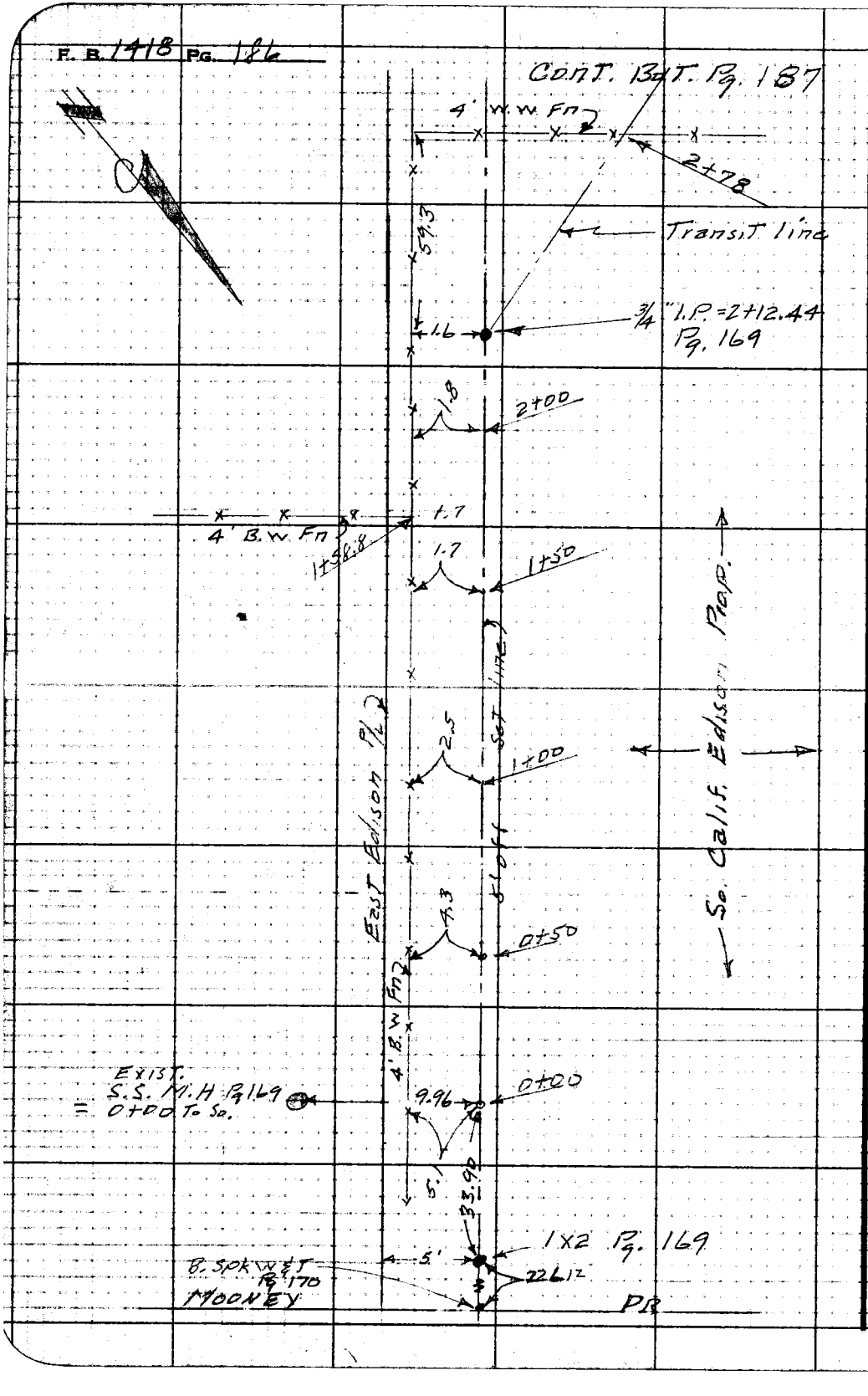

RETURN TO
LOS ANGELES COUNTY SURVEYOR
726 LOS ANGELES COUNTY
ENGINEERING BLDG.

Do not extend notes this side of this line.

Note: Any Additions or Changes on This Sheet Must be Made or Circled in Red Ink With Date and Name of Person Making Change.

Notes Ck'd by	Survey of Berne ST
Map No.	W. O. 1541 Tape No. Std. °F
Office Work	Surveyed by Snyder
Checked	Notes Snyder Date 4-18-52
Date	Indexed C. Johnson

F. B. 1418 Pg. 187

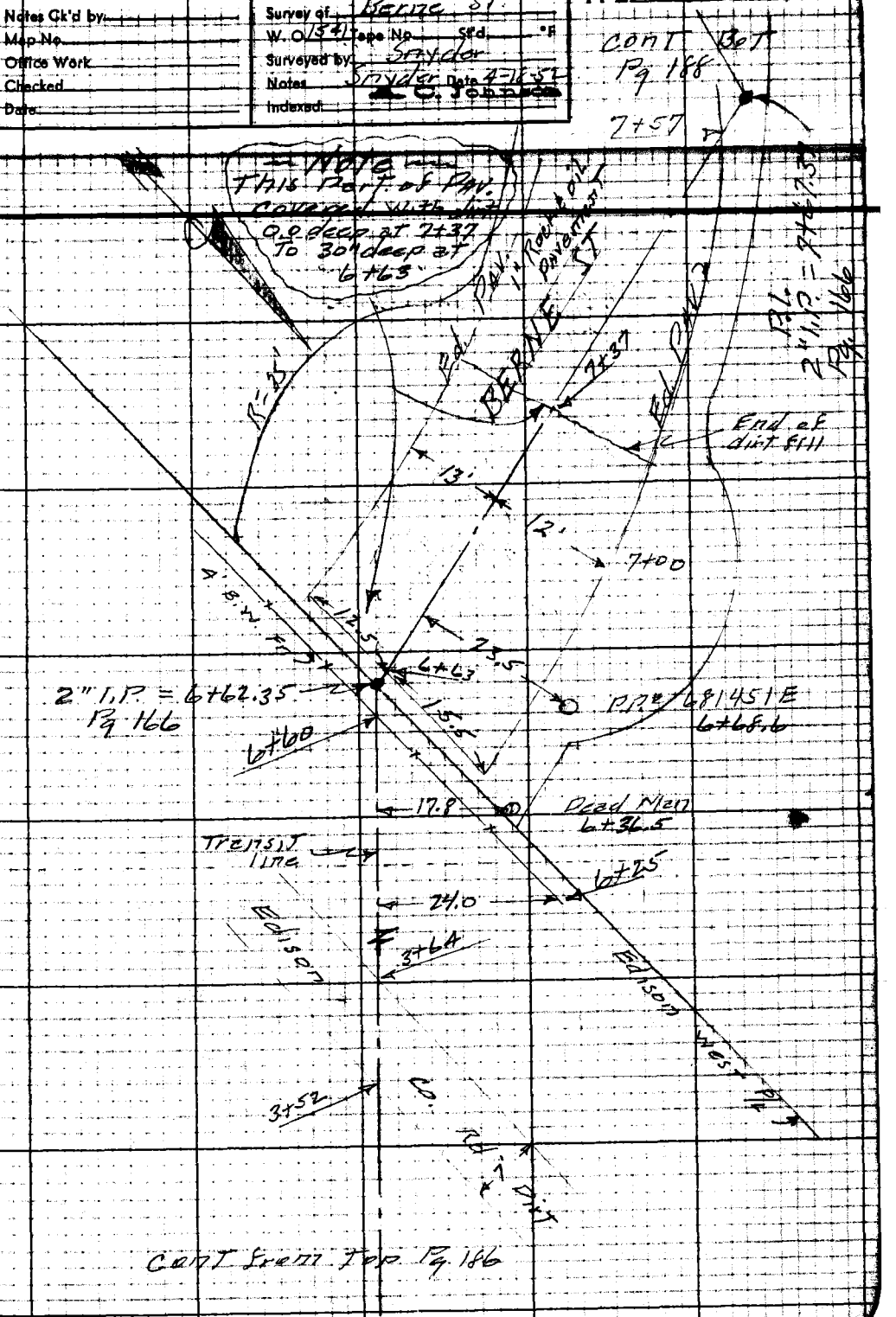

Note: Any Additions or Changes on This Sheet Must be Made or Circled in Red Ink With Date and Name of Person Making Change.

Do not extend notes this side of this line.

RETURN TO
LOS ANGELES COUNTY SURVEYOR
726 LOS ANGELES COUNTY
ENGINEERING BLDG.

76F3098 247 10M 1-49

F. B. 1418 PG. 188

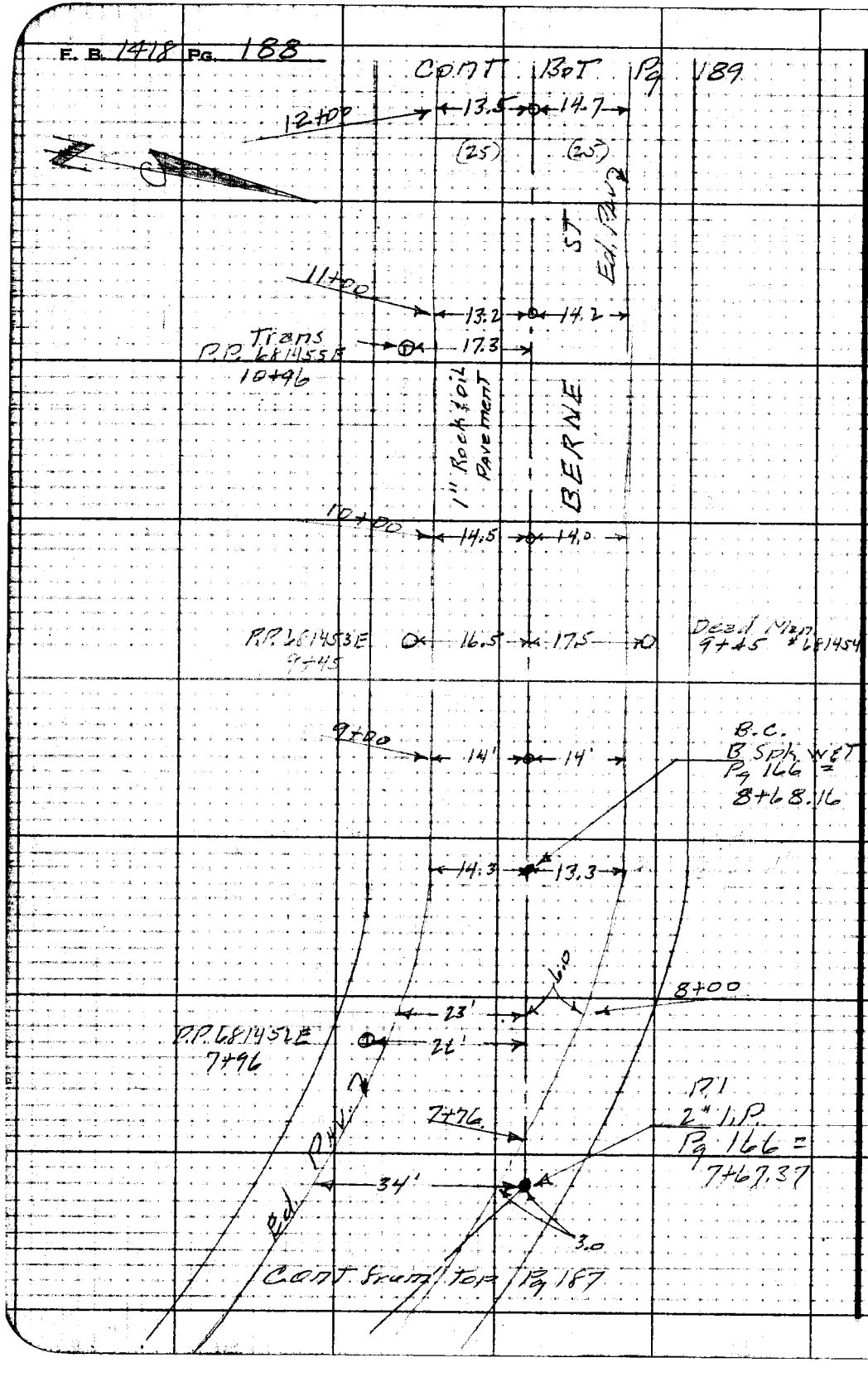

RETURN TO
LOS ANGELES COUNTY SURVEYOR
728 LOS ANGELES COUNTY
ENGINEERING BLDG.

Do not extend notes this side of this line.

Note: Any Additions or Changes on This Sheet Must be Made or Circled in Red Ink With Date and Name of Person Making Change.

Notes Ck'd by	Survey of Berne ST
Map No.	W. O. 1541 Tape No. St'd. °F
Office Work	Surveyed by Snyder
Checked	Notes Snyder Date 4-16-52
Date	Indexed [redacted] C. Johnson

F. B. 1418 Pg. 189

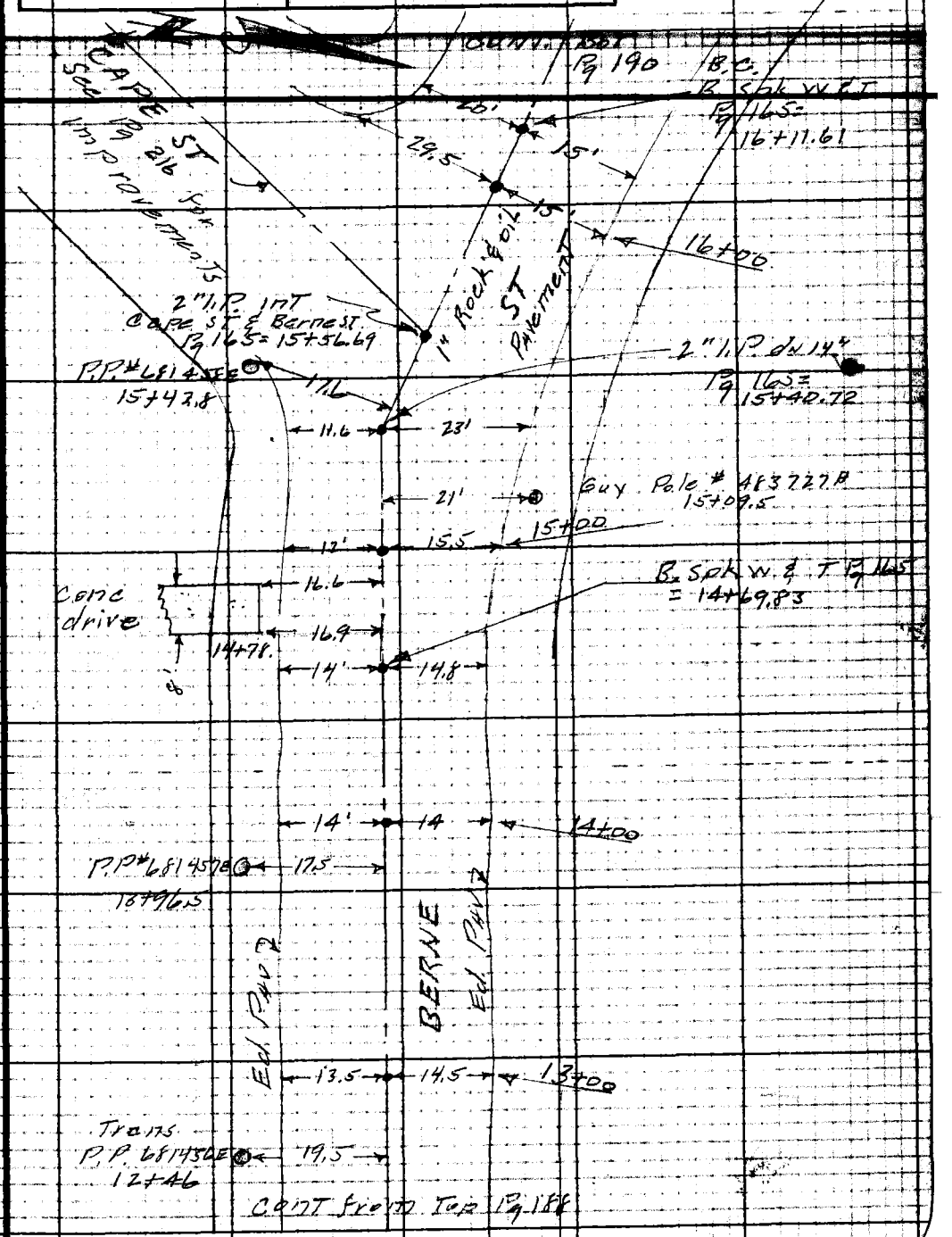

Note: Any Additions or Changes on This Sheet Must be Made or Circled in Red Ink With Date and Name of Person Making Change.

Do not extend notes this side of this line.

RETURN TO
LOS ANGELES COUNTY SURVEYOR
726 LOS ANGELES COUNTY
ENGINEERING BLDG.

76F3095 247 10M 1-49

F. B. 1418 Pg. 190

Cont. Bot. Pg. 191

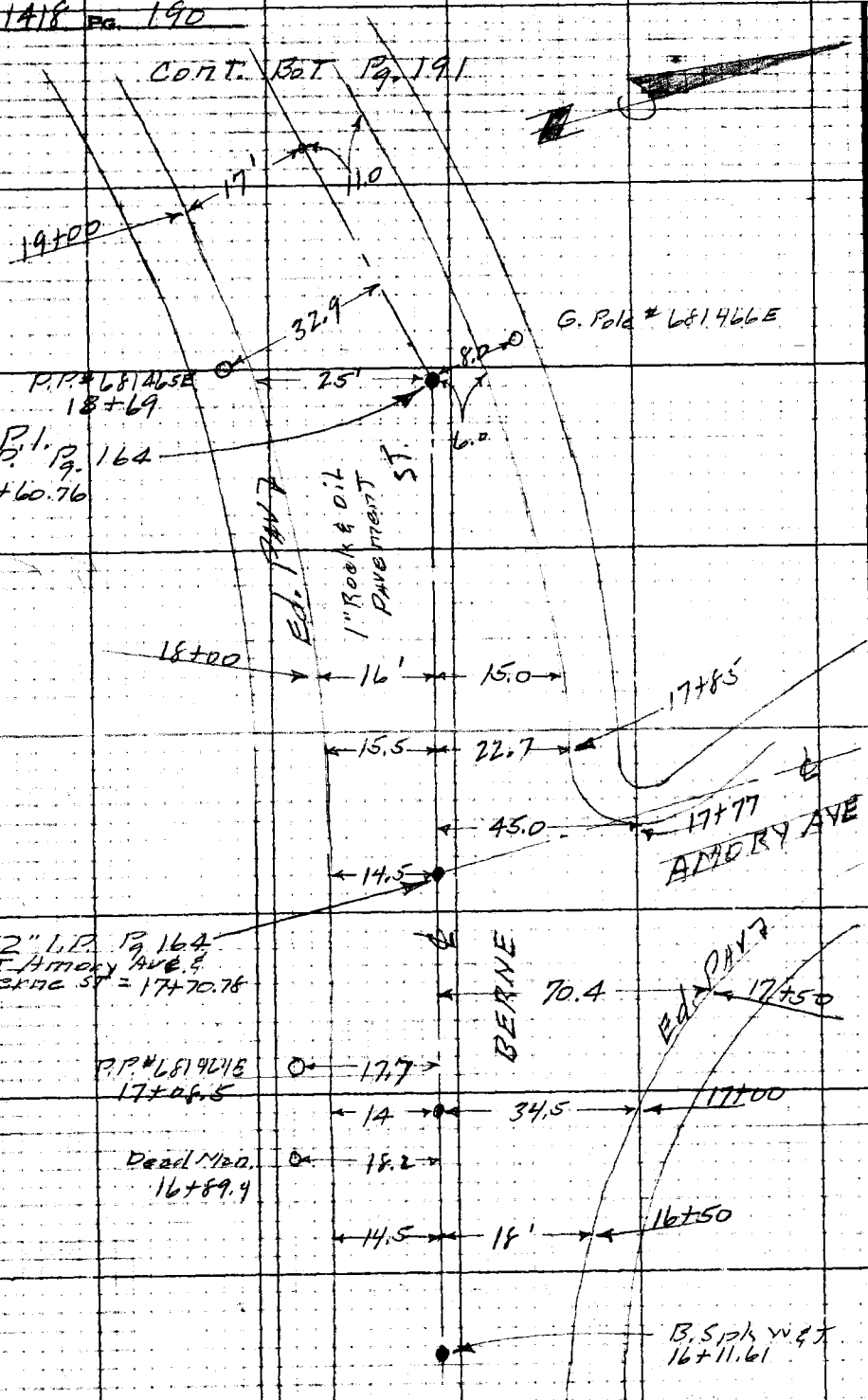

Cont. from Top Pg. 189

RETURN TO
LOS ANGELES COUNTY SURVEYOR
725 LOS ANGELES COUNTY
ENGINEERING BLDG.

Do not extend notes this side of this line.

Note: Any Additions or Changes on This Sheet Must be Made or Circled in Red Ink With Date and Name of Person Making Change.

Notes Ck'd by	Survey of Berne ST
Map No.	W. O. 1541 Tape No. Std. °F
Office Work	Surveyed by Snyder
Checked	Notes Snyder Date 4-18-52
Date	Indexed C. Johnson

F. B. 1418 Pg. 191

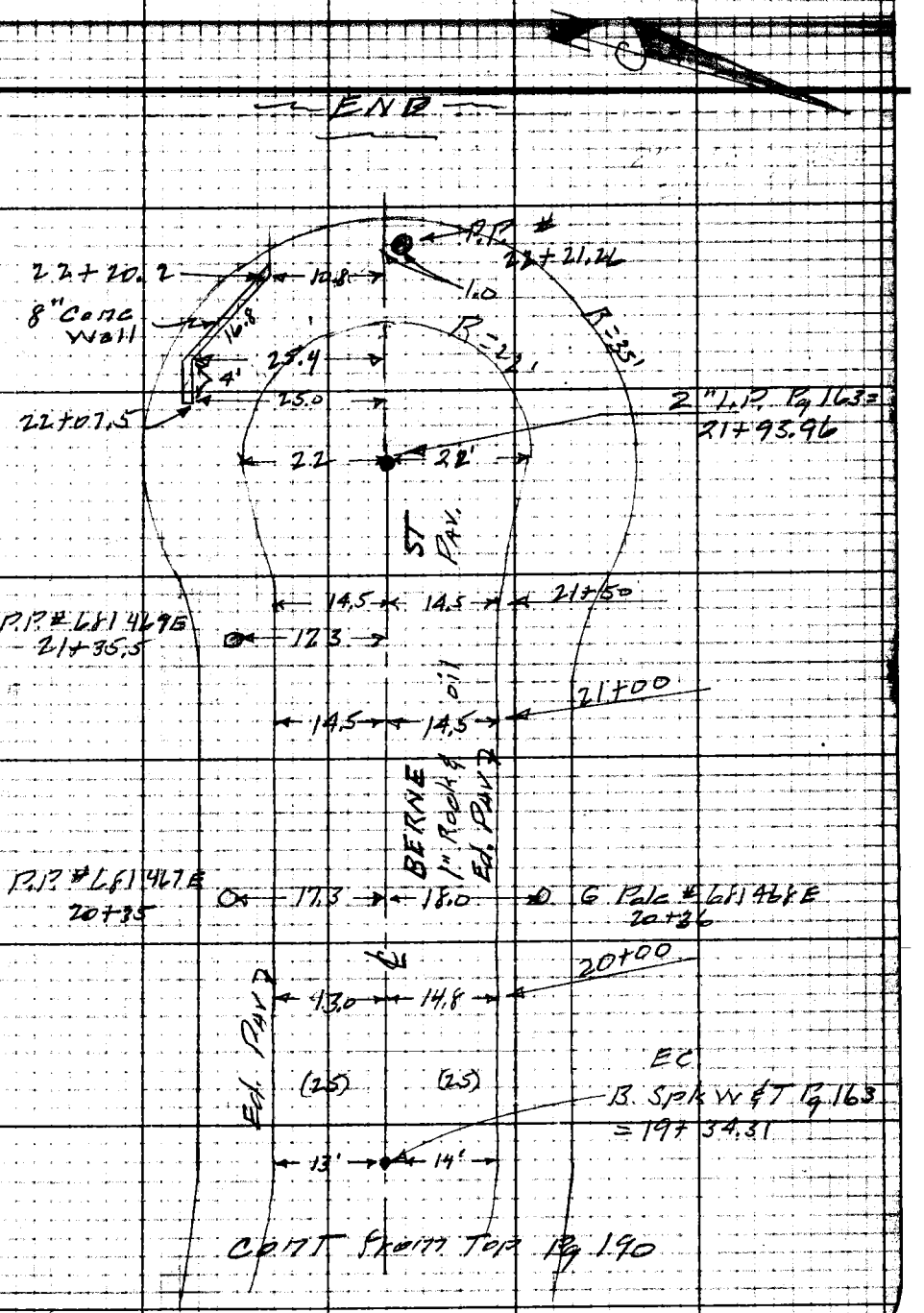

Note: Any Additions or Changes on This Sheet Must be Made or Circled in Red Ink With Date and Name of Person Making Change.

Do not extend notes this side of this line.

RETURN TO
LOS ANGELES COUNTY SURVEYOR
726 LOS ANGELES COUNTY
ENGINEERING BLDG.

76F3098 247 10M 1-49

RETURN TO
LOS ANGELES COUNTY SURVEYOR
726 LOS ANGELES COUNTY
ENGINEERING BLDG.

Note: Any Additions or Changes on This Sheet Must be Made or Circled In Red Ink With Date and Name of Person Making Change.

Do not extend notes this side of this line.

F.B. 1416 PG. 192

Profile Notes Red. Plotted Job No. 15[illegible] Division No.

BERNE ST.

"X" SECTIONS

IN

Prop. S.S. R/W through So. Calif. Edison Co Property

between

S. S. M.H. (260'± So. of Mooney Dr on East Edison P/L) To East end of BERNE ST.

Party Chief Snyder
Inst. Stangeland
H.C. Anderson
R.C. Hoaglund.

- Note -
From 0+00 To 2+12.64 Profile taken on 5' off set line

STATION	B.S.	H.I.	F.S.	ELEV.

NOTE: ANY ADDITIONS OR CHANGES ON THIS SHEET MUST BE MADE OR CIRCLED IN RED INK, WITH DATE AND NAME OF PERSON MAKING CHANGE.

PLEASE RETURN TO
LOS ANGELES COUNTY SURVEYOR
726 LOS ANGELES COUNTY
ENGINEERING BLDG.

Do not extend notes this side of this line.

761-298 307 10-51

76L298 307 10-51

PLEASE RETURN TO

LOS ANGELES COUNTY SURVEYOR
726 LOS ANGELES COUNTY
ENGINEERING BLDG.

NOTE: ANY ADDITIONS OR CHANGES ON THIS SHEET MUST BE MADE OR CIRCLED IN RED INK, WITH DATE AND NAME OF PERSON MAKING CHANGE.

Do not extend notes this side of this line.

STATION	B. S.	H. I.	F. S.	ELEV.	Left 5' off Set	Right
B.M. WM 650				351 86	B.M. WM #650 Elev. 351.858 ✓	
	991	361 77			F.B. 1642-11 So. Cal. Edison Co R/W	
					(E. Side) 300'± S. of Mooney DR	
					Chis. "□" in W. Rim of S.S.M.H.	
0+00			119	3499		5' off Set Bot 2' Drain
			91	3527		4' R Top
			81	3537		50' R
			96	3522	5' L Top P/L	
S.S.M.H.			991	351 86	9.96' L' Rim of S.S.M.H.	
8" Invert West			1785	34392	8" Inlet from West	Rod 9.91 Mea. 7.27 Dia .67 1785
8" Invert East			1789	34388	8" outlet To East	Rod. 9.91 Mea. 7.31 Dia .67 1789
			103	351 5	50' L	
0+50			112	3506		5' off Set Bot 2' Drain
			87	3531		3' R Top
			73	3545		50' R
			81	3537	5' L Top P/L	

Survey of Berne St Division No. 1541 Job No. Notes Red. Plotted No. Profile
Survey by Snyder Notes Snyder Date Date X-Sec.
Indexed [illegible] C. Johnson 4-18-52 Notes Chkd. Checked Date No.

76L298 307 10-51

PLEASE RETURN TO

LOS ANGELES COUNTY SURVEYOR

726 LOS ANGELES COUNTY
ENGINEERING BLDG.

NOTE: ANY ADDITIONS OR CHANGES ON THIS SHEET MUST BE MADE OR CIRCLED IN RED INK, WITH DATE AND NAME OF PERSON MAKING CHANGE.

Do not extend notes this side of this line.

STATION	B. S.	H. I.	F. S.	ELEV.	Left		5' off Set	Right
0+50		361 77	87	353 1	50' L			
0+75			79	353 9			5' offset	End Cut Drain
1+00			74	354 4			5' off set	
			69	354 9				50' R.
			72	354 6	5' L	P/L		
			60	355 8	50' L			
1+50			54	356 4			5' off set	
			43	357 5				56' R.
			46	357 2	5' L	P/L		
		1	01	361 7	50' L			
T.P.	820	369 01	096	360 81				
1+75			108	358 2			5' off set	
			114	357 6				20' R Swale
			102	358 8				55' R
			98	359 2	5' L	P/L		
			74	361 6	50' L			
2+00			84	360 6			5' off set	
			106	358 4				20' R Swale
			88	360 2				62' R
			77	361 3	5' L	P/L		
			40	365 0	50' L			

Profile No. ____ Date ____ Notes Red ____ Plotted ____ Job No. 1541 Division No. ____ F.B. 1418 Pg. 175

X-Sec. No. ____ Date ____ Notes Chkd ____ Checked ____ Survey of Berne St Survey by Snyder Notes PBS Date 4-22-57

Map No. ____ Date ____ Indexed ____ Date ____

76L298 307 10-51

PLEASE RETURN TO

LOS ANGELES COUNTY SURVEYOR

726 LOS ANGELES COUNTY
ENGINEERING BLDG.

NOTE: ANY ADDITIONS OR CHANGES ON THIS SHEET MUST BE MADE OR CIRCLED IN RED INK, WITH DATE AND NAME OF PERSON MAKING CHANGE.

Do not extend notes this side of this line.

STATION	B. S.	H. I.	F. S.	ELEV.	Left	Transit line	Right
		369 01					
2+12.64			78	361 2	INT. 5' off set line & Transit line To Berne ST.		
			97	359 3		20' R'	Syvale
			83	360 7		60' R.	
			69	362 1	5' L P/L		
			37	365 3	50' L		
2+25			83	360 7		Transit line	
			55	363 5	15' L P/L		
			23	366 7	50' L		
2+75			66	362 4		Transit line	
			75	361 5		17' R	Syvale
			57	363 3		38' R	
			29	366 1		60' R	
			45	364 5	40' L		
			00	369 0	65 L		
3+00			54	363 6		Transit line	Syvale
			34	365 6		40' R	
			00	369 0		52' R	
			53	363 7	28' L Bot Bk		
			05	368 5	54'		
3+50			38	365 2		Transit line	

Job No. 154 Division No. Notes Rod Plotted No. Profile
Berne St. Date Date X-Sec.
Snyder Notes Snyder Notes Chkd. Checked No.
C. J. Johnson Date Date

76L298 307 10-51

PLEASE RETURN TO

LOS ANGELES COUNTY SURVEYOR

726 LOS ANGELES COUNTY
ENGINEERING BLDG.

NOTE: ANY ADDITIONS OR CHANGES ON THIS SHEET MUST BE MADE OR CIRCLED IN RED INK, WITH DATE AND NAME OF PERSON MAKING CHANGE.

Do not extend notes this side of this line.

STATION	B. S.	H. I.	F. S.	ELEV.	Left		Transit line	Right
3+50		369 01	40	365 0			31' R	T.S.
			05	368 5			50' R	Side H.
			40	365 0	15' L	T.S.		
			05	368 5	30' L	S.H		
			+ 40	373 0	55' L	S.H.		
T.P.	10 05	375 67	339	365 62				
4+00			103	365 4			Transit line	
			100	365 7			34' R	T.S.
			50	370 7			60' R	S.H.
			100	365 7	4' L	T.S		
			51	370 6	24.5	West Ed. Rd.		
			43	371 4	35' L	EAST " "		
			00	375 7	50' L	S.H.		
4+50			90	366 7			Transit line & T.S.	
			84	367 3			29' R	T.S.
			10	374 7			60' R	S.H.
			15	374 2	37.5 L	S.H.		
			+ 28	378 5	60' L	West Ed. Rd.		
5+00			71	368 6			Transit line	
			69	368 8			5' R	T.S
			12	374 5			31' R	S.H.

Profile No. ____ Notes Red ____ Plotted ____ Job No. 1541 Division No. ____ F.B. [illegible]

X-Sec. No. ____ Date ____ Date ____ Survey of Berne St.

Notes Chkd. ____ Checked ____ Survey by Snyder Notes E.R.S. Date [illegible]

No. ____ Date ____ Date ____ Map No. ____ Indexed ____ C. Jones

76L298 307 10-51

PLEASE RETURN TO

LOS ANGELES COUNTY SURVEYOR
726 LOS ANGELES COUNTY
ENGINEERING BLDG.

NOTE: ANY ADDITIONS OR CHANGES ON THIS SHEET MUST BE MADE OR CIRCLED IN RED INK, WITH DATE AND NAME OF PERSON MAKING CHANGE.

Do not extend notes this side of this line.

STATION	B. S.	H. I.	F. S.	ELEV.	Left	Transit line	Right
5+00		375 67					
			+ 48	380 5			50' R S.H.
			69	368 8	23' L T.S		
			+ 15	377 2	50' L S.H		
T.P.	1028	381 55	440	371 27			
5+50			108	370 8		Transit line	T.S.
			81	373 5			13' R S.H. Bot Bk
			00	381 6			30' R S.H.
			+ 64	388 0			50' R S.H.
			101	371 5	29' L T.S.		
			00	381 6	61' L S.H.		
6+00			89	372 7		Transit line	
			87	372 9			7' R T.S
			00	381 6			32' R S.H
			+ 45	386 1			45' R S.H. Tract line
			84	373 2	25' L T.S.		
			00	381 6	51' L S.H.		
6+50			66	375 0		Transit line	
			69	374 7			7' ± Tract line
			68	374 8	18' L T.S.		
			00	381 6	44' L S.H.		

Profile
Survey of Job No. 1541 Division No. Notes Red. Plotted No.
Survey by Berne St. Date Date X.Sec.
Indexed Snyder Notes Snyder Checked
Date Date No.

76L298 307 10-51

PLEASE RETURN TO

LOS ANGELES COUNTY SURVEYOR

726 LOS ANGELES COUNTY
ENGINEERING BLDG.

NOTE: ANY ADDITIONS OR CHANGES ON THIS SHEET MUST BE MADE OR CIRCLED IN RED INK, WITH DATE AND NAME OF PERSON MAKING CHANGE.

Do not extend notes this side of this line.

STATION	B. S.	H. I.	F. S.	ELEV.		
		381 55				
6+62.35			60	375 6	Int. Transit line & E. end. ℄ Berne ST. & W line So Cal. Edison Co R/W	
B.M WM 649			304	378 51	B.M-WM 649 Elev. 378.509 F.B. 1642-11 Berne ST. (S Side) at E. end of ST. & So Cal. Edison Co R/W - BT. SPK in 1st Conc. Step To house # 7448	

Profile No. ____ Notes Red ____ Plotted ____ Job No. 1541 Division No. ____ F.B. 1448 Pg. [illegible]

X-Sec. No. ____ Date ____ Date ____ Survey of Berne ST

Notes Chkd ____ Checked ____ Survey by Snyder Notes PRS Date 4-22-56

No. ____ Date ____ Date ____ Map No. ____ Indexed C. Johnson Date ____

18 Pg. 200

Job No. _____ Division No. _____ Notes Red. _____ Plotted _____ Profile

Survey of _____ Date _____ Date _____ No. _____

Survey by _____ Notes _____ Notes Chkd. _____ Checked _____ X-Sec.

Indexed _____ Date _____ Date _____ Date _____ No. _____

STATION	B. S.	H. I.	F. S.	ELEV.

76L298 307 10-51

PLEASE RETURN TO

LOS ANGELES COUNTY SURVEYOR

726 LOS ANGELES COUNTY

ENGINEERING BLDG.

Do not extend notes this side of this line.

NOTE: ANY ADDITIONS OR CHANGES ON THIS SHEET MUST BE MADE OR CIRCLED IN RED INK, WITH DATE AND NAME OF PERSON MAKING CHANGE.

Profile No. | Notes Red | Plotted | Job No. 1541 | Division No. | F.B. 1418 Pg. 2

Date | Date | Survey of Berne ST.

X-Sec. No. | Notes Chkd | Checked | Survey by Snyder ~~Notes C. Snyder~~ | Date 4-21-5

Date | Date | Map No. | Indexed | Date

C. I. 1541.

BERNE ST

"X" SECTIONS on

BERNE ST.

between

So. Cal. Edison Co R/W & West end of ST.

Snyder
Stangeland.
Anderson
Hoeglund.

STATION	B. S.	H. I.	F. S.	ELEV.

NOTE: ANY ADDITIONS OR CHANGES ON THIS SHEET MUST BE MADE OR CIRCLED IN RED INK, WITH DATE AND NAME OF PERSON MAKING CHANGE.

Do not extend notes this side of this line.

PLEASE RETURN TO
LOS ANGELES COUNTY SURVEYOR
726 LOS ANGELES COUNTY
ENGINEERING BLDG.

761.288 307 10-51

76L298 307 10-51

PLEASE RETURN TO

LOS ANGELES COUNTY SURVEYOR
726 LOS ANGELES COUNTY
ENGINEERING BLDG.

NOTE: ANY ADDITIONS OR CHANGES ON THIS SHEET MUST BE MADE OR CIRCLED IN RED INK, WITH DATE AND NAME OF PERSON MAKING CHANGE.

Do not extend notes this side of this line.

STATION	B. S.	H. I.	F. S.	ELEV.	Left	& Right
B.M. WM 649				378.51	B.M. WM 649 Elev. 378.509 FB 1642-11	
	587	384.38			Berne ST (S. side) at E. end of St. &	
					So. Cal. Edison Co R/W - BT. Spk in	
					1st Conc. Step To No# 7448	
6+62.35			88	375.6	INT. ℄ Berne ST & W Line So Cal Edison Co. R/W	
			85	375.9		35'R Bot. Bk on R/W line
			23	38[illegible]		50'R Side Hill on R/W line
			74	377.0	25'L Bot. Bk on R/W line	
			00	384.4	40'L Side hill on R/W line	
7+00			74	377.0	Semi. Tap (dirt)	
			75	376.9		24'R Bot Bk
			00	38[illegible].4		36'R Slope Cont's
			77	376.7	23'L Bot Bk	
			00	38[illegible].4	37 L Side hill Slope cont	
7+37			748	376.90	(End. dirt fill) Semi. Tap Gutter Pav.	
			671	377.67		6'R Ed. Pav
			61	378.3		14'R Bot Bk
			778	376.60	16'L Gutter	
			719	377.19	27'L Ed. Pav Bot Bk	
7+67.37			50	379.4	P.I.	
			39	380.5		6'R Bot Bk

Profile
Plotted No.
Date
Checked No.
Date
Notes Red
Date
Notes Chkd.
Date
Division No. 1541
Job No. 1541
Berne St.
Notes Snyder
Date
Survey of
Survey by Snyder
Indexed C. Johnson
Pg. 202
418

76L298 307 10-51

PLEASE RETURN TO
LOS ANGELES COUNTY SURVEYOR
726 LOS ANGELES COUNTY
ENGINEERING BLDG.

NOTE: ANY ADDITIONS OR CHANGES ON THIS SHEET MUST BE MADE OR CIRCLED IN RED INK, WITH DATE AND NAME OF PERSON MAKING CHANGE.

Do not extend notes this side of this line.

STATION	B. S.	H. I.	F. S.	ELEV.	Left	℄ Right
7+67.37		384 38	00	384.4		14' R Side Hill
(90° To			519	379.19	2' L Ed. Pav.	
line ahead)			618	378.20	8' L Gutter	
			639	377.99	18' L Cem Pav.	
			690	377.48	25' L Gutter	
			636	378.02	34' L Ed. Pav. Bot Bk	
			00	384.4	44' L Side Hill Grade cont.	
8+00			454	379.84		Semi. Thin Gutter
			367	380.71		6' R Ed. Pav
			28	381.6		11' R Bot Bk
			471	379.67	6' L Cem Pav.	
			540	378.98	15' L Gutter	
			515	379.23	23' L Ed. Pav.	
			37	380.7	30' L Bot Bk	
T.P.	937	392 19	156	382 82		
8+66.16 Ec.			937	382 82		℄
			946	382.73		8' R Gutter
			869	383.50		13.3 R: Ed. Pav
			68	385.4		25' R P/L
			988	382.31	9.5' L Gutter	
			939	382.80	14.3 L Ed. Pav	

Profile No. ____ Notes Red ____ Plotted ____ Job No. 1541 Division No. ____ F.B. 1418 Pg. 20
X-Sec. No. ____ Date ____ Date ____ Survey of Sayler Notes Sayler Date 4-21-57
Notes Chkd ____ Checked ____ Survey by Sayler Notes Sayler Date 4-21-57
Date ____ Date ____ Map No. ____ Indexed C. Johnson

76L298 307 10-51

PLEASE RETURN TO
LOS ANGELES COUNTY SURVEYOR
726 LOS ANGELES COUNTY
ENGINEERING BLDG.

NOTE: ANY ADDITIONS OR CHANGES ON THIS SHEET MUST BE MADE OR CIRCLED IN RED INK, WITH DATE AND NAME OF PERSON MAKING CHANGE.

Do not extend notes this side of this line.

STATION	B. S.	H. I.	F. S.	ELEV.	Left	℄ Right
8+68.16		392 19	85	383.7	25' L P/L Bot Bk	
			00	392.2	41' L Grade cont.	
8+80			38	388.4		43' R S.W Cor house
9+00			809	384.10		℄
			823	383.96		10' R Gutter
			775	384.14		14' R Ed. Pav.
			58	386.4		25' R P/L Grade cont.
			837	383.82	7.5 L Gutter	
			786	384.33	14' L Ed. Pav	
			43	387.9	25' L P/L	
10+00			359	388.60		℄
			381	388.38		10' R Gutter
			318	389.01		14' R Ed. Pav.
			17	390.5		25' R P/L Bot Bk Sharp Rise to back lot
			390	388.29	10' L Gutter	
			335	388.84	14.5 L Ed. Pav	
			29	389.3	25' L P/L Bot Bk sharp rise to back of lot	
T.P.	10 37	402 04	052	391 67		
11+00			833	393.71		℄
			858	393.46		9' R Gutter
			810	383 94		14.2' R Ed. Pav

F.B. 1418 PG. 204 Job No. 1541 Division No. ____ Notes Red. ____ Plotted ____ Profile
Survey of Berne St Date ____ Date ____ No. ____
Survey by Snyder Notes Snyder Notes Chkd. ____ Checked ____ X-Sec.
Indexed C. Johnson Date ____ Date ____ No. ____

76L298 307 10-51

PLEASE RETURN TO

LOS ANGELES COUNTY SURVEYOR
726 LOS ANGELES COUNTY
ENGINEERING BLDG.

NOTE: ANY ADDITIONS OR CHANGES ON THIS SHEET MUST BE MADE OR CIRCLED IN RED INK, WITH DATE AND NAME OF PERSON MAKING CHANGE.

Do not extend notes this side of this line.

STATION	B. S.	H. I.	F. S.	ELEV.	Left	℄	Right
11+00		402 04	75	394.5			25' R P/L
			00	402.0			45' R Grade Cont.
			858	393.46	9' L Gutter		
			771	394.33	13.2 L Ed Pav		
			68	395.2	25' L P/L Bot Bk		
			00	402.0	35' L Grade Cont.		
12+00			276	399.28		℄	
			287	399.17			10' R Gutter
			251	399.43			14.7 R Ed Pav
			19	400.1			25' P/L Bot Bk
			298	399.06	9' L Gutter		
			268	399.36	13.5 L Ed Pav		
			03	401.7	25' L P/L Bot Bk		
T.P.	1062	411 19	147	400.57			
13+00			609	405.10		℄	
			627	404.92			8.5' R Gutter
			554	405.65			14.5 R Ed. Pav.
			38	407.4			25' R Bot Bk
			00	411.2			30' R Grade Cont. up
			620	404.99	7' L Gutter		
			577	405.42	13.5 L Ed. Pav		

Profile No. ____ Notes Red ____ Plotted ____ Job No. 1541 Division No. ____ F.B. 1418 Pg. 205

X-Sec. No. ____ Date ____ Date ____ Survey of Berne St

Notes Chkd ____ Checked ____ Survey by Snyder Notes PRS Date 4-21-52

No. ____ Date ____ Date ____ Map No. ____ Indexed C. Johnson Date

76L298 307 10-51

PLEASE RETURN TO

LOS ANGELES COUNTY SURVEYOR
726 LOS ANGELES COUNTY
ENGINEERING BLDG.

NOTE: ANY ADDITIONS OR CHANGES ON THIS SHEET MUST BE MADE OR CIRCLED IN RED INK, WITH DATE AND NAME OF PERSON MAKING CHANGE.

Do not extend notes this side of this line.

STATION	B. S.	H. I.	F. S.	ELEV.	Left	℄ Right.
13+00		411 19	53	40[illegible].9	19' L Bot Bk	
			00	41[illegible].2	30' L Grade cont. up	
T.P.	1104	422 09	014	411 05		
14+00			1082	41[illegible].27		℄
			1111	410.98		10' R Gutter
			1059	41[illegible].50		14' R Ed. Pav
			93	412.8		25' R P/L Bot Bk
			30	41[illegible].1		50 R N.Econ house
			1093	41[illegible]	9' L Gutter	
			988	41[illegible]	14' L Ed. Pav	
			82	413.9	25' L P/L Bot Bk	
			00	42[illegible].1	47' L Grade cont. up	
14+69.83			671	415.38		℄ B.C.
15+00			486	41[illegible].23		Semi Tan
			544	41[illegible].65		12' R Gutter
			493	41[illegible].16		15.5 Ed. Pav.
			41	413.0		27' Bot Bk
			00	42[illegible].1		35' R Steep slope to Back lot line
			506	41[illegible].03	6' L Gutter	
			468	417.41	12' L Ed. Pav.	
			00	422.1	38' L Grade cont. up	

F.B. 1418 PG 206 Job No. 1541 Division No. ____ Notes Red. ____ Plotted ____ Profile ____
Survey of Berne St. Date ____ Date ____ No. ____
Survey by Snyder Notes Snyder Notes Chkd. ____ Checked ____ X-Sec. ____
Indexed C. Johnson Date ____ Date ____ Date ____ No. ____

76L298 307 10-51

PLEASE RETURN TO
LOS ANGELES COUNTY SURVEYOR
726 LOS ANGELES COUNTY
ENGINEERING BLDG.

NOTE: ANY ADDITIONS OR CHANGES ON THIS SHEET MUST BE MADE OR CIRCLED IN RED INK, WITH DATE AND NAME OF PERSON MAKING CHANGE.

Do not extend notes this side of this line.

STATION	B. S.	H. I.	F. S.	ELEV.	Left	℄ Right
		422 09				
15+40.72			228	419 81		P.I.
			225	419 84	(90° To Back line)	6" R Center Pav
			315	418 94	" "	16' R Gutter
			263	419 46	" "	23' R Ed. Pav
			08	421 3	" "	35' R Bot Bk
			231	419 78	2' L Gutter 90° To	Back line
			137	420 72	11.6 L Ed. Pav "	" "
			+ 30	425 1	27' L "	" "
15+56.69			141	420 68	Int. Semi. Tan & ℄	Cope St.
T.P.	1151	432 71	089	421 20		
16+00			948	423 23		Semi. Tan.
			1023	422 48		9' R Gutter
			976	422 95		15' R Ed. Oil
			85	424 2		27' R Bot Bk
			52	427 5		40' R Grade Cont.
			956	423 15	9' L Gutter	
			695	425 76	29.5 Ed. Pav	
16+11.61			867	424 04		℄ EC
T.P.	1198	443 10	159	431 12		
17+00			1198	431 12		℄

Profile Notes Red ____ Plotted ____ Job No. 1541 Division No. ____
No. ____ Date ____ Date ____ Survey of Berne St
X-Sec. Notes Chkd ____ Checked ____ Survey by Snyder Notes PBS Date 4-21-52
No. ____ Date ____ Date ____ Map No. ____ Index ____ Job Date ____

F.B. 1418 Pg. 207

76L298 307 10-51

PLEASE RETURN TO

LOS ANGELES COUNTY SURVEYOR
726 LOS ANGELES COUNTY
ENGINEERING BLDG.

NOTE: ANY ADDITIONS OR CHANGES ON THIS SHEET MUST BE MADE OR CIRCLED IN RED INK, WITH DATE AND NAME OF PERSON MAKING CHANGE.

Do not extend notes this side of this line.

STATION	B. S.	H. I.	F. S.	ELEV.	Left	℄ Right
17+00		44310	1099	43211		30' R Gutter
			1029	43281		34.5 R Ed. Pav
			81	4350		50' R Bot Bk
			08	4423		75' R
			1260	43050	8' L Gutter	
			1205	43105	14.5 L Ed. Pav.	
			107	4324	25' L P/L	
			00	4451	54' L Grade cont.	
17+70.78			605	43705	Int. ℄ & ℄ Prod of Amory.	
			537	43773		15' R Gutter
			657	43653	8' L Gutter	
			614	43696	14.5 L Ed. Pav	
			42	4389	25' L P/L	
17+77			23	4408		45' R Ed. Pav.
18+00			370	43940		℄
			387	43923		8' R Gutter
			335	43975		15' R Ed. Pav
			27	4404		27 R Bot Bk
			446	43864	10' L Gutter	
			382	43928	16' L Ed. Pav	
			22	4409	28 L Bot Bk	

F.B. 1418 PG. 208 Job No. 1541 Division No. Notes Red. Plotted No. Profile
Survey of Berne St. Date Date X-Sec.
Survey by Snyder Notes PRS Notes Chkd. Checked No.
Indexed C. [illegible] Date Date Date

76L298 307 10-51

PLEASE RETURN TO

LOS ANGELES COUNTY SURVEYOR

726 LOS ANGELES COUNTY
ENGINEERING BLDG.

NOTE: ANY ADDITIONS OR CHANGES ON THIS SHEET MUST BE MADE OR CIRCLED IN RED INK, WITH DATE AND NAME OF PERSON MAKING CHANGE.

Do not extend notes this side of this line.

STATION	B. S.	H. I.	F. S.	ELEV.	Left	℄ Right
18+00		44310	+1.0	4441	35' L	
T.P.	1105	45362	053	44257		
18+60.76			1009	44353		Pl. & Gutter
			921	44441	(90° To line Ahead)	6' R Ed. Pav
			71	4465	" "	23' R Bot Bk
			30	4506	" "	35' R S.W. Cor House
			1002	44360	6' L Center Pav	(90° To line Ahead)
			1068	44294	16' L Gutter	" "
			1023	44339	23' L Ed. Pav	" "
			104	4432	48' L N.W. Cor house	" "
19+00			711	44651		Semi Tan
			713	44649		7' R Gutter
			675	44687		11' R Ed. Pav
			46	4490		37' R
			770	44592	10' L Gutter	
			710	44652	17' L Ed. Pav.	
			64	4472	29' L Bot Bk	
		+	10	4546	45' L S.W. Cor House	
19+34.31			398	44964		℄ E.C.
			398	44964		8' R Gutter
			337	45025		14' R Ed. Pav

Profile Notes Red ____ Plotted ____ Job No. 1541 Division No. ____ F.B. 1418 Pg. 209

No. ____ Date ____ Date ____ Survey of Berne St

X-Sec. Notes Chkd ____ Checked ____ Survey by Snyder Notes PBS. Date 4-21-52

No. ____ Date ____ Date ____ Map No. ____ Indexed O. Jones Date ____

76L298 307 10-51

PLEASE RETURN TO

LOS ANGELES COUNTY SURVEYOR
726 LOS ANGELES COUNTY
ENGINEERING BLDG.

NOTE: ANY ADDITIONS OR CHANGES ON THIS SHEET MUST BE MADE OR CIRCLED IN RED INK, WITH DATE AND NAME OF PERSON MAKING CHANGE.

Do not extend notes this side of this line.

STATION	B. S.	H. I.	F. S.	ELEV.	Left	℄ Right
19+34.31		45362	24	4512		25' R P/L
			00	4536		90' R
			+ 50	4586		130' R Back lot line
			479	44883	8' L Gutter	
			409	44953	13' L Ed Pav	
			20	4516	25' L Bot. Bk P/L	Grade rises sharply to Back Lot line
19+50			230	45132		℄
			239	45123		8' R Gutter
			187	45175		15' R Ed. Pav
			14	4572		25' R P/L
			287	45075	8' L Gutter	
			239	45123	13' L Ed. Pav.	
		1	00	4536	25' L P/L Bot Bk	
T.P.	1141	46470	033	45329		
20+00			734	45736		℄
			743	45727		8' R Gutter
			702	45768		14' R Ed. Pav
			71	4576		25' R P/L
			10	4637		58' R S.W. cor house
			783	45687	8' L Gutter	
			704	45766	12' L Ed. Pav.	

F.B. 1418 PG. 210

Job No. 1541 Division No. ____ Notes Red. ____ Plotted ____ Profile ____

Survey of Berne St. Date ____ Date ____ No. ____

Survey by Snyder Notes P.R.S. Notes Chkd. ____ Checked ____ X-Sec. ____

Indexed C. [illegible] Date ____ Date ____ No. ____

76L298 307 10-51

PLEASE RETURN TO

LOS ANGELES COUNTY SURVEYOR
726 LOS ANGELES COUNTY
ENGINEERING BLDG.

NOTE: ANY ADDITIONS OR CHANGES ON THIS SHEET MUST BE MADE OR CIRCLED IN RED INK, WITH DATE AND NAME OF PERSON MAKING CHANGE.

Do not extend notes this side of this line.

STATION	B. S.	H. I.	F. S.	ELEV.	Left	℄ Right
20+00		46470	50	4597	25' L P/L	
			00	4647	40' L	
T.P.	1129	47521	078	46392		
20+50			1129	46392		℄
			1168	46353		9' R Gutter
			1128	46393		12' R Ed. Pav
			95	4657		25' R P/L
			00	4752		60' R Top
			1172	46349	9' Gutter	
			1120	46401	14' Ed. Pav	
			90	4662	25' L P/L	
			73	4679	45' L N.E. Cor. house	
21+00			479	47042		℄
			530	46991		9' R Gutter
			487	47034		14.5 R Ed. Pav.
			46	4706		25' R P/L Bot Bk
			00	4752		40' R Grade Cont up
			534	46987	9' L Gutter	
			433	47088	14.5 L Ed. Pav	
			43	4709	25' L P/L	
			00	4752	50 L Grade Cont. up	

Profile No. ____ Notes Red ____ Plotted ____ Job No. 1541 Division No. ____ F.B. 1418 Pg. 211
Date ____ Date ____ Survey of Berne ST
X-Sec. No. ____ Notes Chkd. ____ Checked ____ Survey by Snyder Notes PRS Date 4-21-52
Date ____ Date ____ Map No. ____ Index ____ C. John Date ____

76L298 307 10-51

PLEASE RETURN TO

LOS ANGELES COUNTY SURVEYOR
726 LOS ANGELES COUNTY
ENGINEERING BLDG.

NOTE: ANY ADDITIONS OR CHANGES ON THIS SHEET MUST BE MADE OR CIRCLED IN RED INK, WITH DATE AND NAME OF PERSON MAKING CHANGE.

Do not extend notes this side of this line.

F.B. 1418 Pg. 212 | Job No. 1541 | Division No. | Notes Red. | Plotted | Profile No.
Survey of Berne St. | Date | Date | X-Sec. No.
Survey by Snyder | Notes P.R.S. | Notes Chkd. | Checked
Indexed C. Johnson | Date | Date | Date | No.

STATION	B. S.	H. I.	F. S.	ELEV.	Left	℄ Right
T.P.		475 21	090	474 31		
21+50	1146	485 77	951	476 26		℄
			1002	475 75		16' R Gutter
			972	476 05		14.5 R Ed. Pav.
			86	477 2		24' R Bot Bk
			70	478 8		26' R Top Bk
			69	478 9		42' R S.W. Cor. House
			99	475 9	9' L Gutter	
			942	476 35	14.5 L Ed. Pav	
			86	477 2	25' L Bot Bk	
			00	485 8	50' L Grade cont. up	
21+93.96			583	479 94		℄ Rad. Pt.
			604	479 73		16' R Gutter
			587	479 90		22 R Ed. Pav
			46	481 2		35' R Bot Bk
			596	479 81	R Gutter	
			569	480 08	22' R Ed. Pav.	
			53	480 5	35' R Bot Bk	
			00	485 8	37' R Top Bk	Grade cont. up.
22+09			498	480 79		℄ Gutter
22+16			434	481 43		℄ Ed. Pav

Profile No. ____ Notes Red. ____ Plotted ____ Job No. 1541 Division No. ____ F.B. 1418 Pg. 213

X-Sec. No. ____ Date ____ Date ____ Survey of Berne ST

Notes Chkd. ____ Checked ____ Survey by Snyder Notes P.R.S. Date 4-21-52

Date ____ Date ____ Map No. ____ Indexed C. Johnson Date ____

NOTE: ANY ADDITIONS OR CHANGES ON THIS SHEET MUST BE MADE OR CIRCLED IN RED INK, WITH DATE AND NAME OF PERSON MAKING CHANGE.

PLEASE RETURN TO
LOS ANGELES COUNTY SURVEYOR
726 LOS ANGELES COUNTY
ENGINEERING BLDG.

Do not extend notes this side of this line.

STATION	B.S.	H.I.	F.S.	ELEV.	
22+34 B.M. WM. 644		485.77	00	485.8	℄ Prod. Grade Cont
			028	485.49	B.M. WM 644 Elev. 485.516 Up. F.B. 1642-6 Berne ST. (S. side) AT. W. end of ST. - BT. Spk in Top S. end of Conc. Wall

76L298 307 10-51

F.B. 1418 PG. 214 Job No. 1541 Division No. _____ Notes Red. _____ Plotted _____ Profile

Survey of Berne ST Date _____ Date _____ No. _____

Survey by Snyder Notes Snyder Notes Chkd. _____ Checked _____ X-Sec.

Indexed _____ Date _____ Date _____ Date _____ No. _____

STATION	B. S.	H. I.	F. S.	ELEV.

76L298 307 10-51

PLEASE RETURN TO

LOS ANGELES COUNTY SURVEYOR

726 LOS ANGELES COUNTY ENGINEERING BLDG.

Do not extend notes this side of this line.

NOTE: ANY ADDITIONS OR CHANGES ON THIS SHEET MUST BE MADE OR CIRCLED IN RED INK, WITH DATE AND NAME OF PERSON MAKING CHANGE.

Notes Ck'd by	Survey of Berne ST
Map No.	W.O. 1541 Tape No. Std. °F
Office Work	Surveyed by: Snyder
Checked	Notes Snyder Date 4-18-52
Date	Indexed R. C. Johnson 5-26-53

F. B. 1418 PG. 215

Cal. 1541

BERNE ST.

Location of Improvements
on
CAPE ST.
between
Berne St. & West end of Cape St.

Snyder
Stangeland
Anderson
Hoaglund

Notes: Any Additions or Changes of This Sheet Must be Made or Circled in Red Ink With Date and Name of Person Making Change.

Do not extend notes this side of this line.

RETURN TO
LOS ANGELES COUNTY SURVEYOR
726 LOS ANGELES COUNTY
ENGINEERING BLDG.

76F3088 247 10M 1-49

F. B. 1418 PG. 216

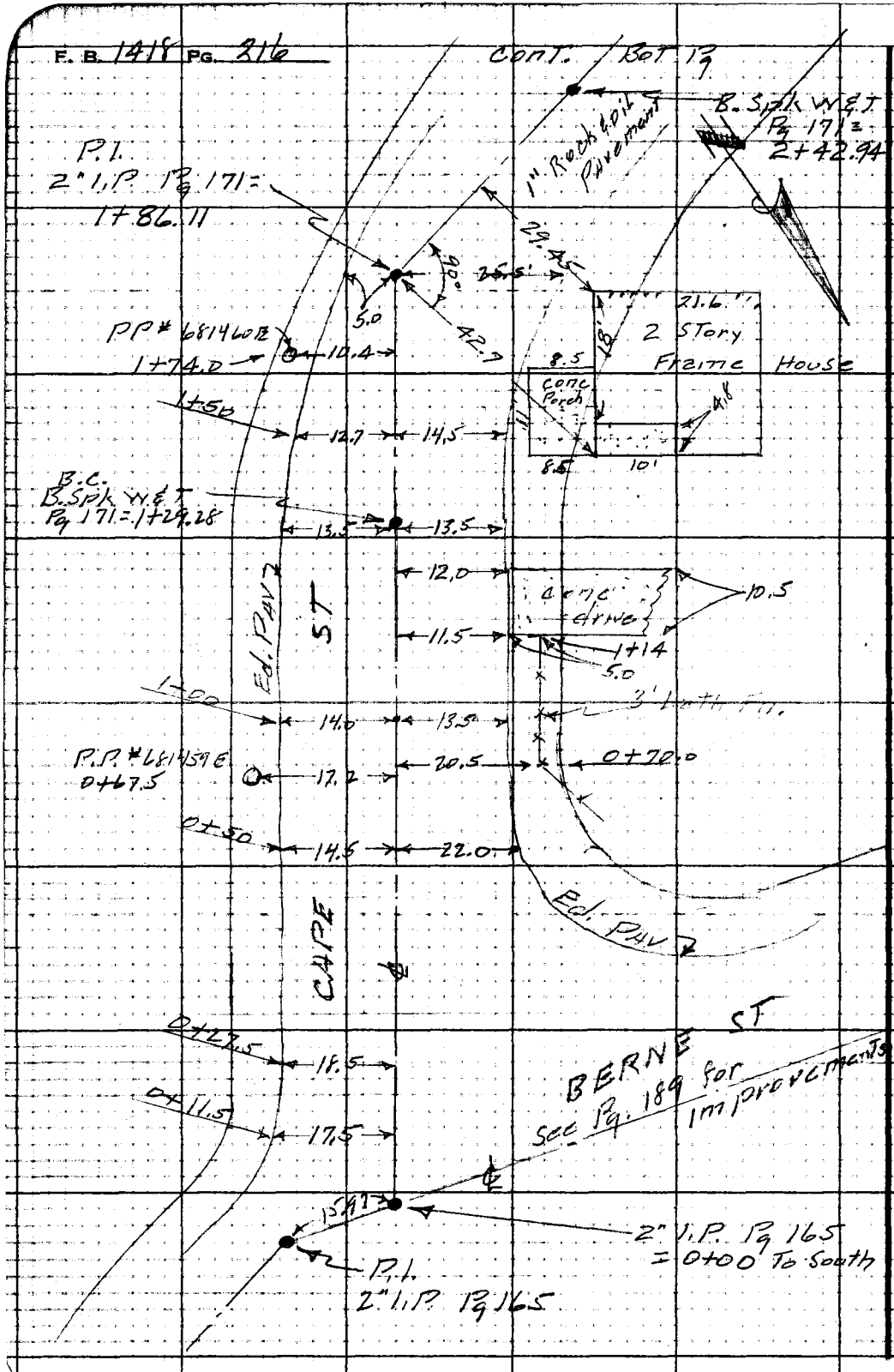

RETURN TO
LOS ANGELES COUNTY SURVEYOR
726 LOS ANGELES COUNTY
ENGINEERING BLDG.

Do not extend notes this side of this line.

Note: Any Additions or Changes on This Sheet Must be Made or Checked in Red Ink With Date and Name of Person Making Change.

Notes Ck'd by	Survey of Berne ST
Map No.	W. O. 1541 Tape No. Std. °F
Office Work	Surveyed by Snyder
Checked	Notes Snyder Date 4-18-52
Date	Indexed C. Johnson

F. B. 1418 Pg. 217

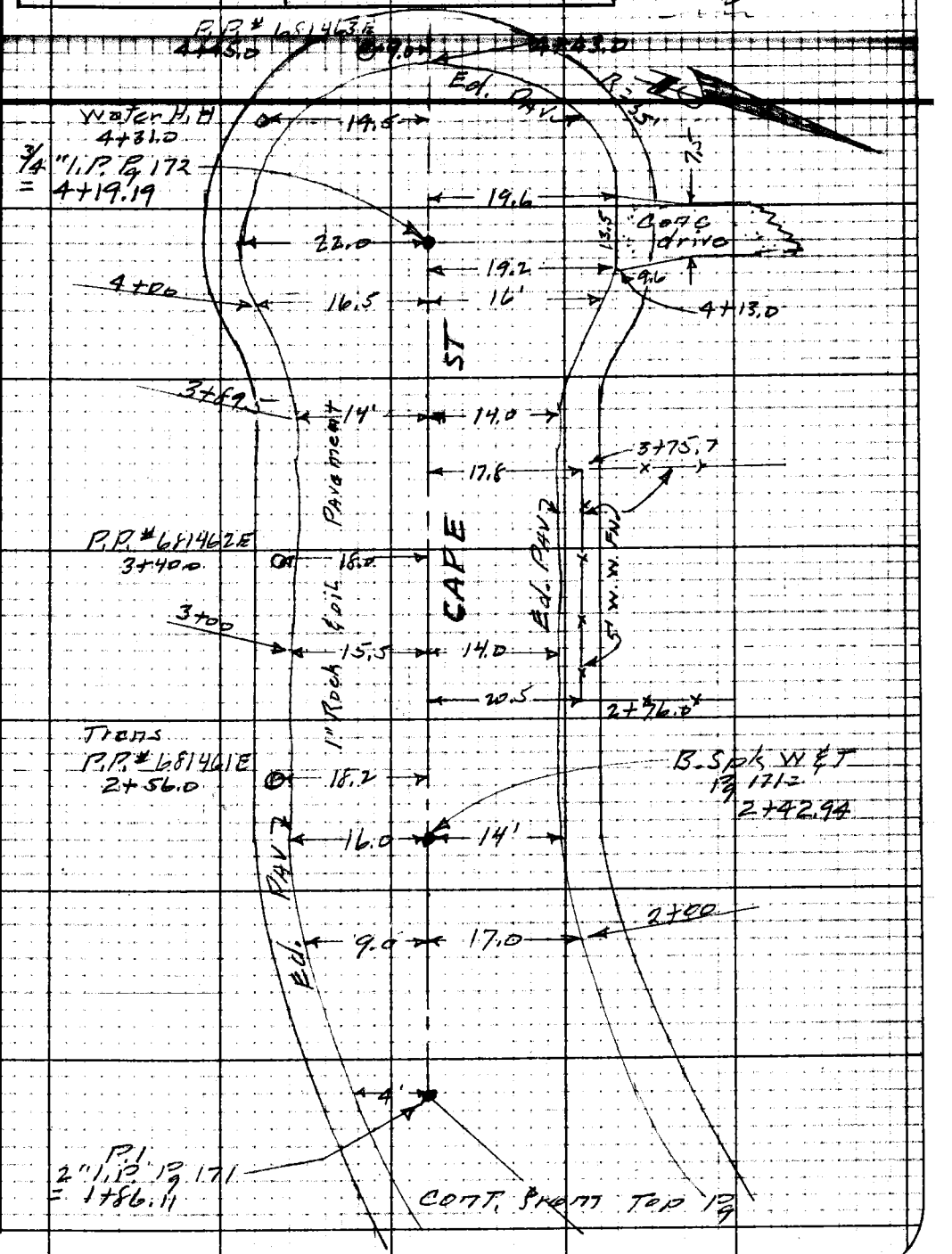

Note: Any Additions or Changes on This Sheet Must be Made or Circled in Red Ink With Date and Name of Person Making Change.

Do not extend notes this side of this line.

RETURN TO
LOS ANGELES COUNTY SURVEYOR
726 LOS ANGELES COUNTY
ENGINEERING BLDG.

76F309S 247 10M 1-49

F. B. 1418 PG. 218

RETURN TO
LOS ANGELES COUNTY SURVEYOR
729 LOS ANGELES COUNTY
ENGINEERING BLDG.

Note: Any Additions or Changes on This Sheet Must be Made or Circled in Red Ink With Date and Name of Person Making Change.

Do not extend notes this side of this line.

Profile No. ____ Notes Red ____ Plotted ____ Job No. 1541 Division No. ____ F.B. 1418 Pg. 219

Date ____ Date ____ Survey of Berne ST.

X-Sec. No. ____ Notes Chkd ____ Checked ____ Survey by Snyder Notes Snyder Date 4-21-52

Date ____ Date ____ Map No. ____ Index R. C. Johnson

C.I. 1541

BERNE ST.

"X" SECTIONS on

CAPE ST.

between

Berne ST. & West end of Cape ST.

Chief. Snyder
Inst. Stangeland.
H.C. Anderson
R.C. Hoaglund.

STATION	B.S.	H.I.	F.S.	ELEV.

NOTE: ANY ADDITIONS OR CHANGES ON THIS SHEET MUST BE MADE OR CIRCLED IN RED INK, WITH DATE AND NAME OF PERSON MAKING CHANGE.

PLEASE RETURN TO
LOS ANGELES COUNTY SURVEYOR
726 LOS ANGELES COUNTY
ENGINEERING BLDG.

Do not extend notes this side of this line.

76L298 307 10-51

76L298 307 10-51

PLEASE RETURN TO

LOS ANGELES COUNTY SURVEYOR
726 LOS ANGELES COUNTY
ENGINEERING BLDG.

NOTE: ANY ADDITIONS OR CHANGES ON THIS SHEET MUST BE MADE OR CIRCLED IN RED INK, WITH DATE AND NAME OF PERSON MAKING CHANGE.

Do not extend notes this side of this line.

STATION	B. S.	H. I.	F. S.	ELEV.	Left ℄	Right
B.M. W.M. 647				439.34	B.M. WM 647 Elev. 439.344	
	006	439 40			FB. 1642-9 Cape ST. (N side)	
T.P.			1060	428 80	100' ± W of ℄ of Berne ST. BT. spk	
	176	430 56			in Conc. drive To Garage.	
0+00			991	420 65	IMT. Cape ST. ℄	semi Tan. Berne ST.
0+05.6			991	420 65	℄	Gutter
0+50			348	427 08	℄	
			379	426 77		12' R Gutter
			343	427 13		22' R Ed. Pav
			22	428 4		33' R Fn line
			397	426 59	8' L Gutter	
			282	427 74	14' L Ed Pav	
			12	429 4	22' L Bot Bk	
			00	430 6	25' L P/L Sharp rise to Back lot line	
T.P.	12 15	440 95	176	428 85		
1+00			604	434 91	℄	
			659	434 36		8' R Gutter
			58	435 1		13.5 Ed. Pav
			51	435 8		25' R P/L
			632	434 63	8' L Gutter	
			522	435 73	14' L Ed. Pav.	

Profile No. ____ X-Sec. No. ____

Plotted ____ Date ____ Checked ____ Date ____

Notes Red. ____ Date ____ Notes Chkd. ____ Date ____

Division No. 1541 Job No. 1418 P.B. 1418 Pg. 220

Survey of Berne ST Notes Sir Valer

Survey by Sir Valer

Indexed ____

76L298 307 10-51

PLEASE RETURN TO
LOS ANGELES COUNTY SURVEYOR
726 LOS ANGELES COUNTY
ENGINEERING BLDG.

NOTE: ANY ADDITIONS OR CHANGES ON THIS SHEET MUST BE MADE OR CIRCLED IN RED INK, WITH DATE AND NAME OF PERSON MAKING CHANGE.

Do not extend notes this side of this line.

STATION	B. S.	H. I.	F. S.	ELEV.	Left	℄ Right
1+00		44095	35	3374	25' L P/L	
			00	4410	40' L Bot Bk	Steep (Rise To Back Lot line
B.C. 1+29.28			125	43970		℄
			183	43912		8' R Gutter
			088	44007		13.5 R Ed. Pav
			00	4410		25' R P/L
			135	43960	8.5 L Gutter	
			064	44031	13.5 L Ed. Pav.	
		1	+08	4417	25' L P/L	
T.P. 1+50	1126	45096	125	43970		
			768	44328		Seitzi, Jan.
			804	44292		8.5 R Gutter
			753	44343		14.5 R Ed. Pav. Bot Bk
			34	4476		25' R P/L
			15	4495		28' R Top Bk
			804	44292	8' L Gutter	
			725	44371	12.7 L Ed. Pav.	
			51	4459	25' L	
		1	15	4495	55' L S. Econ House Bot Bk.	
T.P. 1+86.11	1165	46048	213	44883		
			1136	44912		R.I. 17 Gutter

Profile No. ____ Notes Red ____ Plotted ____ Job No. 1541 Division No. ____ F.B. 1418 Pg. 221
X-Sec. No. ____ Date ____ Date ____ Survey of Berne St
Notes Chkd ____ Checked ____ Survey by Snyder Notes PRS Date 4-21-52
Date ____ Date ____ Map No. ____ Indexed ____ Date ____

76L298 307 10-51

PLEASE RETURN TO

LOS ANGELES COUNTY SURVEYOR
726 LOS ANGELES COUNTY
ENGINEERING BLDG.

NOTE: ANY ADDITIONS OR CHANGES ON THIS SHEET MUST BE MADE OR CIRCLED IN RED INK, WITH DATE AND NAME OF PERSON MAKING CHANGE.

Do not extend notes this side of this line.

STATION	B. S.	H. I.	F. S.	ELEV.	Left	℄ Right
2+00		460 48				
			901	451 47		Semi Tan.
			898	451 50		3' R Center Pav.
			963	450 85		14' R Gutter
			924	451 24		17' R Ed. Pav
			10 4	450 1	(Location of	29.5 R S.E. Cor House
			10.6	450 5	house Pg.)	49.5 S.W Cor House
			900	451 48	4' L Gutter	
			815	452 33	9' L Ed. Pav.	
			57	454 8	25' L	
			00	460 5	40' L Rise cont.	
E.C. ⊙ 2+42.94	11 21	470 03	166	458 82		℄
2+50			995	460 08		℄
			1054	459 49		8' R Gutter
			1004	459 99		13' R Ed. Pav
			90	461 0		25' R P/L
			79	462 1		45' R Bot
1+97			33	466 7		85' R S.E. Cor House
2+60			995	460 08	9' L Gutter	
			891	461 12	15' L Ed. Pav	
			80	462 0	25' L P/L	

F.B. 1418 Pg. 222 Job No. 1541 Division No. ____ Notes Red. ____ Plotted ____ Profile ____
Survey of Berne St Date ____ Date ____ No. ____
Survey by Snyder Notes Snyder Notes Chkd. ____ Checked ____ X-Sec. ____
Indexed [redacted] Date ____ Date ____ No. ____

76L298 307 10-51

PLEASE RETURN TO

LOS ANGELES COUNTY SURVEYOR
726 LOS ANGELES COUNTY
ENGINEERING BLDG.

NOTE: ANY ADDITIONS OR CHANGES ON THIS SHEET MUST BE MADE OR CIRCLED IN RED INK, WITH DATE AND NAME OF PERSON MAKING CHANGE.

Do not extend notes this side of this line.

STATION	B. S.	H. I.	F. S.	ELEV.	Left	℄ Right
		470.03				
3+00 ⊙	1119	48.023	099	469 04		℄
			1166	468 57		8' R Gutter
			1125	468 98		14' R Ed. Pav.
			100	470 2		25' R P/L
			1162	468 61	9' L Gutter	
			1071	469 52	15.5 L Ed. Pav	
			96	470 6	25' P/L	
			62	474 0	37.' Bot Bk	
			00	480 2	46' Rise cont. To Back Lot line	
3+50			213	478 10		℄
			249	477 74		8' R Gutter
			173	478 50		13' R Ed. Pav.
			10	479 2		25' R
			241	477 82	8.5 L Gutter	
			130	478 93	13.5 L Ed. Pav Bot Bk	
			+30	483 2	25' L P/L	
T.P.	1116	490 77	062	479 61		
3+70			33	487 5		65' R S.E Cor House
3+70			55	485 3	40' N.W Cor House	
4+00			497	485 80		℄

Profile Notes Red ____ Plotted ____ Job No. 1541 Division No. ____ F.B. 1418 Pg. 225
No. ____ Date ____ Date ____ Survey of Berne ST
X-Sec. Notes Chkd. ____ Checked ____ Survey by Snyder Notes PRS Date 4-21-52
No. ____ Date ____ Date ____ Map No. ____ Indexed C. [illegible]

76L298 307 10-51

PLEASE RETURN TO

LOS ANGELES COUNTY SURVEYOR
726 LOS ANGELES COUNTY
ENGINEERING BLDG.

NOTE: ANY ADDITIONS OR CHANGES ON THIS SHEET MUST BE MADE OR CIRCLED IN RED INK, WITH DATE AND NAME OF PERSON MAKING CHANGE.

Do not extend notes this side of this line.

STATION	B. S.	H. I.	F. S.	ELEV.	Left	℄ Right
4+00		490 77	519	48558		10' R Gutter
			478	48599		16' R Ed. Pav.
			31	4817		28' R Bot Bk
			+ 50	4958		40' R Top Bk
			562	48515	9.5' L Gutter	
			490	48587	16.5 Ed. Pav	
			40	4868	22. L Bot Bk	Sharp Rise To Back of line (About 40' Rise)
4+19.19			315	48762		℄ Red Pt.
			314	48763		16' R Gutter
			27	4881		19. Ed. Pav & drive
			00	4908		30 R Rise Cont.
			345	48732	16' L Gutter	
			293	48784	22' L Ed Pav.	
			23	4885	26' L Bot Bk	Sharp rise To Back Lot
4+43			130	48947		℄ Prod. Ed. Pav.
4+58			+ 50	4958		℄ Prod. Bot. Cut
B.M. W.M. 646			255	48822	B.M. WM 646 Elev. 488.234 FB. 1642-9 CAPE ST. (N Side) at W. end of ST. BT. Spk in S.E. Cor Conc drive To ho 7312	Sharp rise To West

F.B. 1418 PG. 224 Job No. 1541 Division No. Notes Red. Plotted No. Profile
Survey of Berne St. Date Date No. X-Sec.
Survey by Snyder Notes Snyder Notes Chkd. Checked
Indexed C. Johnson Date Date No.

Notes Ck'd by:	Survey of: Berne ST.
Map No.	W. O. 1591 Tape No. Std. °F
Office Work	Surveyed by: Snyder
Checked	Notes: Snyder Date: 9-22-54
Date:	Indexed: K. C. Johnson

F. B. 1418 PG. 225

C.I. 1541

Berne ST.

Random line North from Berne ST.
Through Lots 29 To 32 incl. Tr. 12381
for Additional Elev.

Note: Any Additions or Changes on This Sheet Must Be Made or Circled in Red Ink With Date and Name of Person Making Change.

Do not extend notes this side of this line.

RETURN TO
LOS ANGELES COUNTY SURVEYOR
726 LOS ANGELES COUNTY
ENGINEERING BLDG.

76F309S 247 10M 1-49

F. B. 1418 PG. 226



RETURN TO
LOS ANGELES COUNTY SURVEYOR
728 LOS ANGELES COUNTY
ENGINEERING BLDG.

Do not extend notes this side of this line.

Note: Any Additions or Changes on This Sheet Must be Made or Circled in Red Ink With Date and Name of Person Making Change.

Profile No. | Notes Red. | Plotted | Job No. 1541 | Division No. | F.B. 1418 Pg. 227
Date | Date | Survey of Berne ST.
X-Sec. No. | Notes Chkd. | Checked | Survey by Snyder | Notes PRS. | Date 4-22-52
Date | Date | Map No. | Index M. C. Johnson

C.I. 1541

BERNE ST.

PROFILE of Remdom line North From Berne ST Through Lots 29 T32 incl Tr 12381.

STATION	B.S.	H.I.	F.S.	ELEV.

NOTE: ANY ADDITIONS OR CHANGES ON THIS SHEET MUST BE MADE OR CIRCLED IN RED INK, WITH DATE AND NAME OF PERSON MAKING CHANGE.

Do not extend notes this side of this line.

PLEASE RETURN TO
LOS ANGELES COUNTY SURVEYOR
726 LOS ANGELES COUNTY
ENGINEERING BLDG.

761-208 307 10-51

76L298 307 10-51

PLEASE RETURN TO

LOS ANGELES COUNTY SURVEYOR
726 LOS ANGELES COUNTY
ENGINEERING BLDG.

NOTE: ANY ADDITIONS OR CHANGES ON THIS SHEET MUST BE MADE OR CIRCLED IN RED INK, WITH DATE AND NAME OF PERSON MAKING CHANGE.

Do not extend notes this side of this line.

STATION	B. S.	H. I.	F. S.	ELEV.		
B.M. WM 645				435 93	B.M - WM 645 Elev 435.926	
	1183	44776			FB. 1642-7 Berne ST (S side) at Amory Ave - BT. Spk in Top Conc. Ret Wall	
19+00 ⊙	1117	45770	123	446 53	℄ Berne ST. Elev = 446.51 Pg 209	
19+50			636	451 34	℄ Berne ST. Elev. 451.32 Pg 210	
19+64 = 0+00 To North			478	452 92	" " " & 90° Remdom line	
0+50			23	455 4	Remdom line	
T.P.	1193	46926	037	457 33		
1+00			98	459 5	" "	
1+50			76	461 7	" "	
2+00			59	463 4	" " ∡ PT. Bot Swale	
T.P.	1169	47964	131	467 95		
2+50			117	467 9	" " " "	
3+00			74	472 2	" " & Appro. E. line Lot 30	
3+50			24	477 2	" " Bot. Swale	
3+65			00	479 6	" " " End. " Profile	
T.P.			1074	468 90		
	027	46917				
T.P.			1058	458 59		

Profile
Plotted ____ No. ____ X-Sec.
Date ____ Checked ____ No. ____
Notes Red. ____ Date ____ Notes Chkd. ____ Date ____
Division No. ____ Date ____ Notes Snyder ____ Date ____
Job No. 1541 Berne ST
Survey of ____ Survey by Snyder Notes ____ Indexed C. Johnson

1418 Pg. 228

76L298 307 10-51

PLEASE RETURN TO

LOS ANGELES COUNTY SURVEYOR

726 LOS ANGELES COUNTY
ENGINEERING BLDG.

NOTE: ANY ADDITIONS OR CHANGES ON THIS SHEET MUST BE MADE OR CIRCLED IN RED INK, WITH DATE AND NAME OF PERSON MAKING CHANGE.

Do not extend notes this side of this line.

STATION	B. S.	H. I.	F. S.	ELEV.		
T.P		1		458 59	Per Pg 228	
	0 18	458.77				
T.P		1	10 27	448 50		
	0 23	448 73				
T.P		1	11 05	437 68		
	7 18	444 86				
B.M WM 645			8 93	435 93	B.M.-WM 645 Elev. 435.926 F.B. 1642-7 Berne ST. (S. Side) at Armory Ave BT. Spk in Top Conc. Ret Wall	

Profile Notes Red ____ Plotted ____ Job No. 1541 Division No. ____ F.B. 1416

No. ____ Date ____ Survey of Berne ST

X-Sec. Notes Chkd ____ Checked ____ Survey by Snyder Notes P.B.S. Date ____

No. ____ Date ____ Date ____ Map No. ____ Indexed G. Johnson

Notes Red _____ Plotted _____
Date _____ Date _____
Notes Chkd. _____ Checked _____
Date _____ Date _____ No. _____