PWFB 1426 2543

Notes Ck'd by D. M. Finley	Survey of Ralph St. ss.	F.B. ~~1422~~ Pg 5
Map No. B-2496	W. O. 1235 8351 Tape No. 079 St'd CB °F	Index Pg 6
Office Work	Surveyed by GRANQUIST	
Checked D. M. Finley	Notes G Date 1-20-48	
Date Sept 1955	Indexed A. C. Jonnson	

No. 19 48

CENTERLINE SURVEY FOR C.I. JOBS.

~~J.N. 8351~~ J.N. 0303.00

C.I. NO. 1235.

RALPH STREET S.S district

For BM's. See F.B. 1412 Pg 35 to Pg 5.
For Index see Pg 6.

& Notes F.B. 1422 Pg 5 to Pg

Party
Granquist, H.E.
Mack, Wm C. A
D.H. Beers, Rc
J. Maldonado, Rc

P. W. file Feb. '86

PWFB 1426 2544

F.B. ~~1422~~ PG. 6
F.B. 1422 Pg
℄ = BLACK
TOPOG: YELLOW
xSec'ts = BLUE

INDEX MAP
RALPH STREET C.I. 1235.

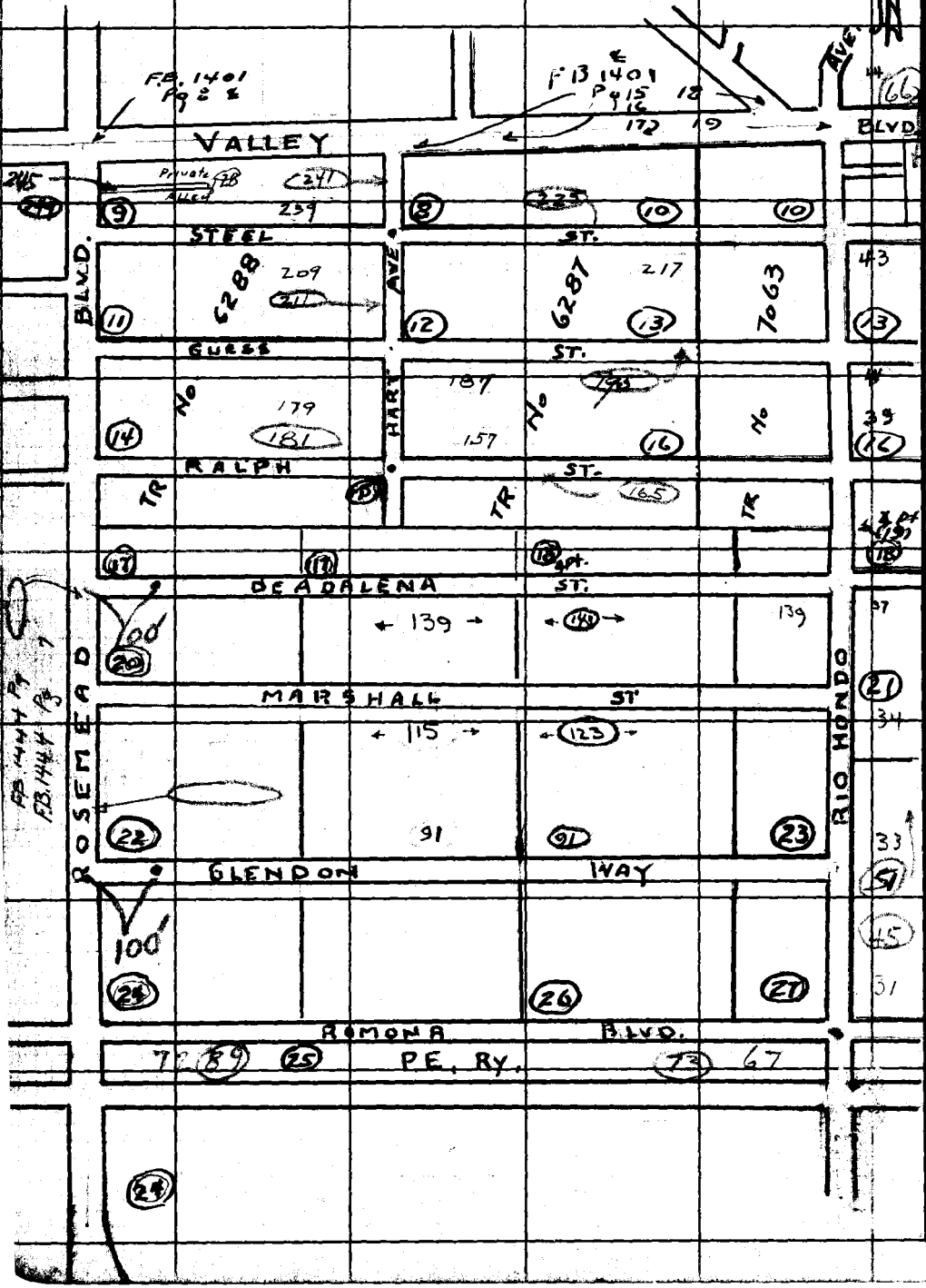

RETURN TO
LOS ANGELES COUNTY SURVEYOR
700 HALL OF RECORDS

Do not extend notes this side of this line.

Note: Any Additions or Changes on This Sheet Must be Made Ink With Date and Name of Person Making Change.

FORM 247 SM 5-46

RETURN TO
LOS ANGELES COUNTY SURVEYOR
700 HALL OF RECORDS

Note: Any Additions or Changes on This Sheet Must be Made or Circled in Red Ink With Date and Name of Person Making Change.

Do not extend notes this side of this line.

INDEX TO F.B. 1422

Date	J.N.	Description	Notes	Pages
			℄ Ties	5-30
2-48	1235	RIO HONDO AVE.- Romona Blvd. to Valley Blvd.	Topog	31-44
			X-Sect.	45-66
2-48	"	ROMONA BLVD.- Rio Hondo Ave. to Rosemead Blvd.	Topog	67-72
			X-Sect	73-90
"	"	GLENDON WAY- " "	Topog	91-98
			X-Sect.	99-114
"	"	MARSHALL ST.- " "	Topog	115-122
			X-Sect.	123-138
"	"	DE ADALENA ST.- " "	Topog	139-142
			X-Sect.	143-156
"	"	RALPH ST. - " "	Topog	157-164
			X-Sect.	165-178
"	"	HART AVE. - Ralph st. to Guess St.	Topog	180
			X-Sect.	181-186
"	"	GUESS ST.- Rio Hondo Ave. to Rosemead Blvd.	Topog	187-194
			X-Sect.	195-208
"	"	HART AVE.- Guess St. to Steele St.	Topog	209-210
			X-Sect.	211-216

Microfilmed April 85

P.N. File F.B. 86

Notes Ck'd by
Map No.
Office Work
Checked
Date

Survey of
W. O. Tape No. Std. °F
Surveyed by
Notes Date
Indexed

F.B. Pg.

INDEX TO F.B. 1422

DATE	J.N.	DESCRIPTION	NOTES	PAGES
3-48	1235	STEELE ST. Rio Hondo Ave. to Rosemead Blvd.	Topog	217-224
			X-sect	225-238
"	"	HART AVE Steele St. to Valley Blvd.	Topog	239-240
			X-sect	241-244
"	"	PRIVATE ALLEY Valley Blvd.& Rosemead Blvd. Rosemead Blvd. Easterly	Topog	245-248
			X-sect	249-252
1-49	"	MARSHALL ST. 329' East of Rosemead Blvd. Back Lot Elev. At House # 624		253-254
9-49	"	LOT STAKES ON RAMONA BLVD.	Ties	256
"	"	" " " RIO HONDO AVE.	"	257

F.B. ____ PG. ____

RETURN TO
LOS ANGELES COUNTY SURVEYOR
700 HALL OF RECORDS

Note: Any Additions or Changes on This Sheet Must Be Made or Circled in Red Ink With Date and Name of Person Making Change.

Do not extend notes this side of this line.

Notes Ck'd by	Survey of RALPH St.
Map No.	W. 0/235 Tape No. 479 St'd 68 °F
Office Work	Surveyed by GRANQUIST
Checked	Notes G. Date 1-21-48
Date	Indexed

F. B. 142 — Pg. 7

xtra pg

Note: Any Additions or Changes on This Sheet Must Be Made in Red Ink With Date and Name of Person Making Change.

Do not extend notes this side of this line.

RETURN TO
LOS ANGELES COUNTY ASSESSOR
700 HALL OF RECORDS

M 247 SM 11-46

RETURN TO
LOS ANGELES COUNTY SURVEYOR
700 HALL OF RECORDS

Note: Any Additions or Changes on This Sheet Must be Made Circled in Red Ink With Date and Name of Person Making Change.

Do not extend notes this side of this line.

WS.44-C-6

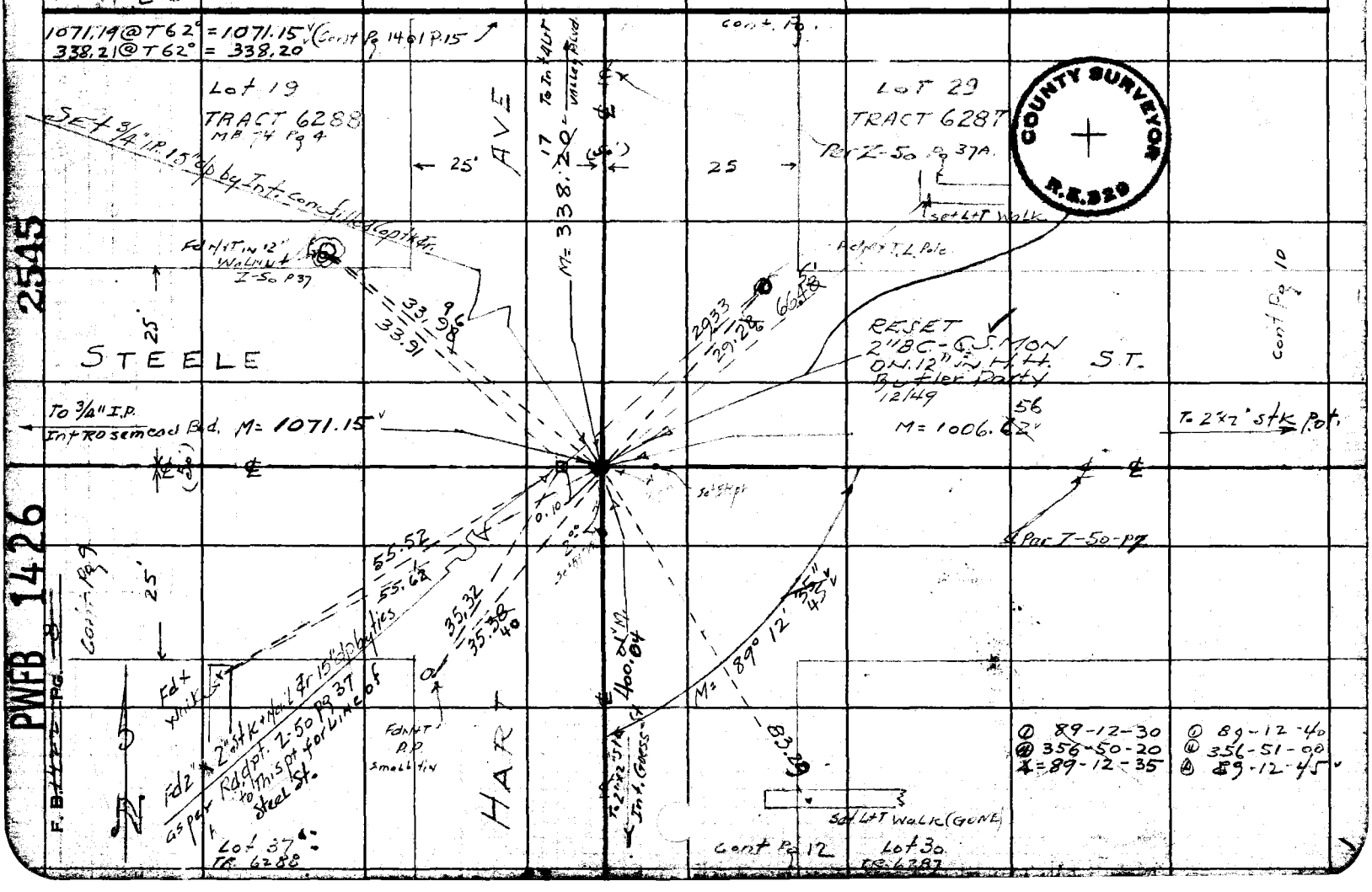

PWEB 1426 2546

Notes Ck'd by D. M. Finley	Survey of Ralph St.
Map No. B-2496	W. O. 1235 Tape No. 079 St'd 68 °F
Office Work	Surveyed by Granquist
Checked D. M. Finley	Notes G. Date 1-21-'48
Date	Indexed C. Jensen

F.B. 1422 Pg

WS.44-C-6

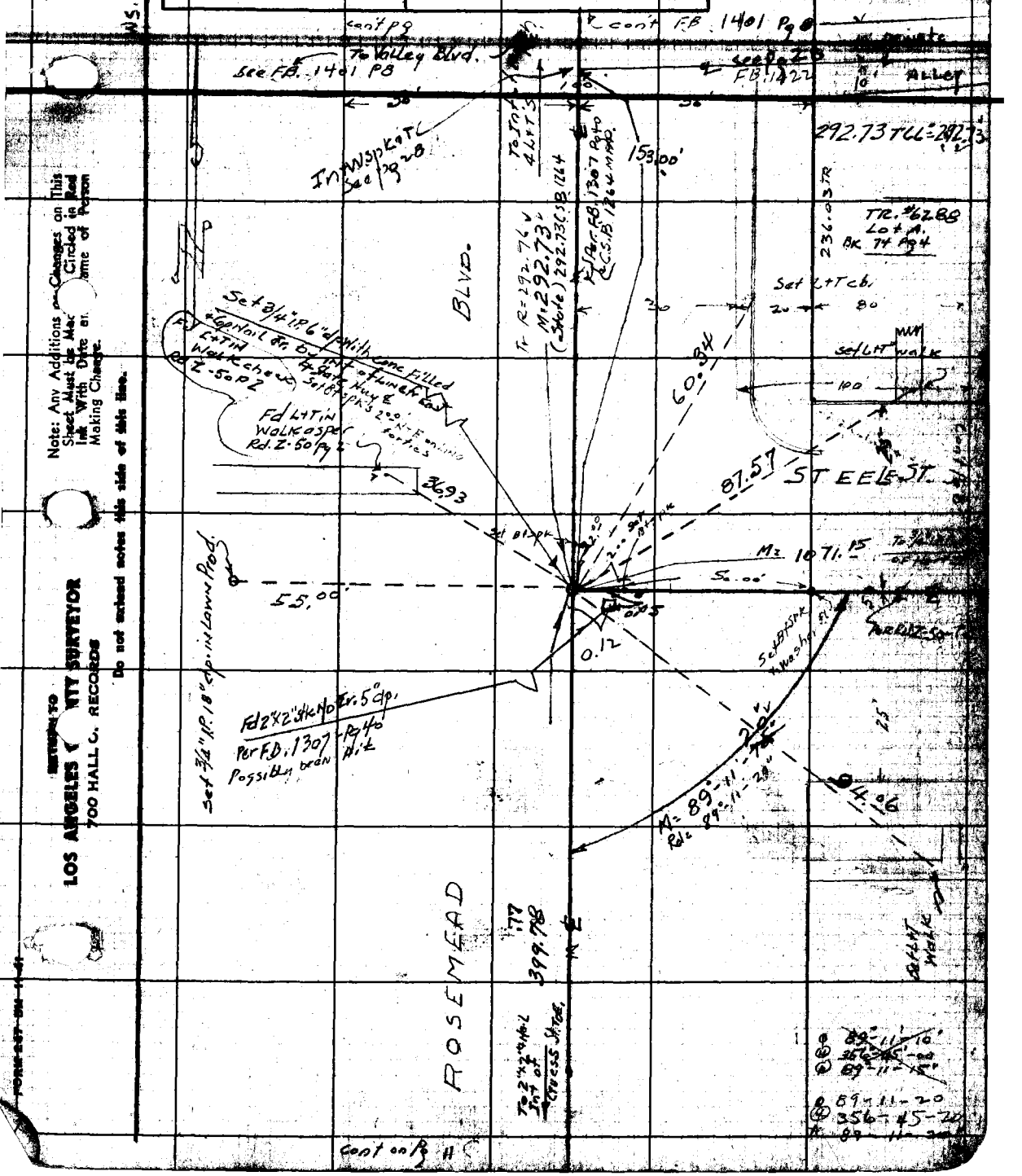

Note: Any Additions or Changes on This Sheet Must be Made in Red Ink With Date and Name of Person Making Change.

Do not extend notes this side of this line.

REVISED TO
LOS ANGELES COUNTY SURVEYOR
700 HALL OF RECORDS

RETURN TO
LOS ANGELES COUNTY SURVEYOR
700 HALL OF RECORDS

Note: Any Additions or Changes on This Sheet Must be Made in Red Ink With Date and Name of Person Making Change.

WS.44-C-6

Do not extend notes this side of this line.

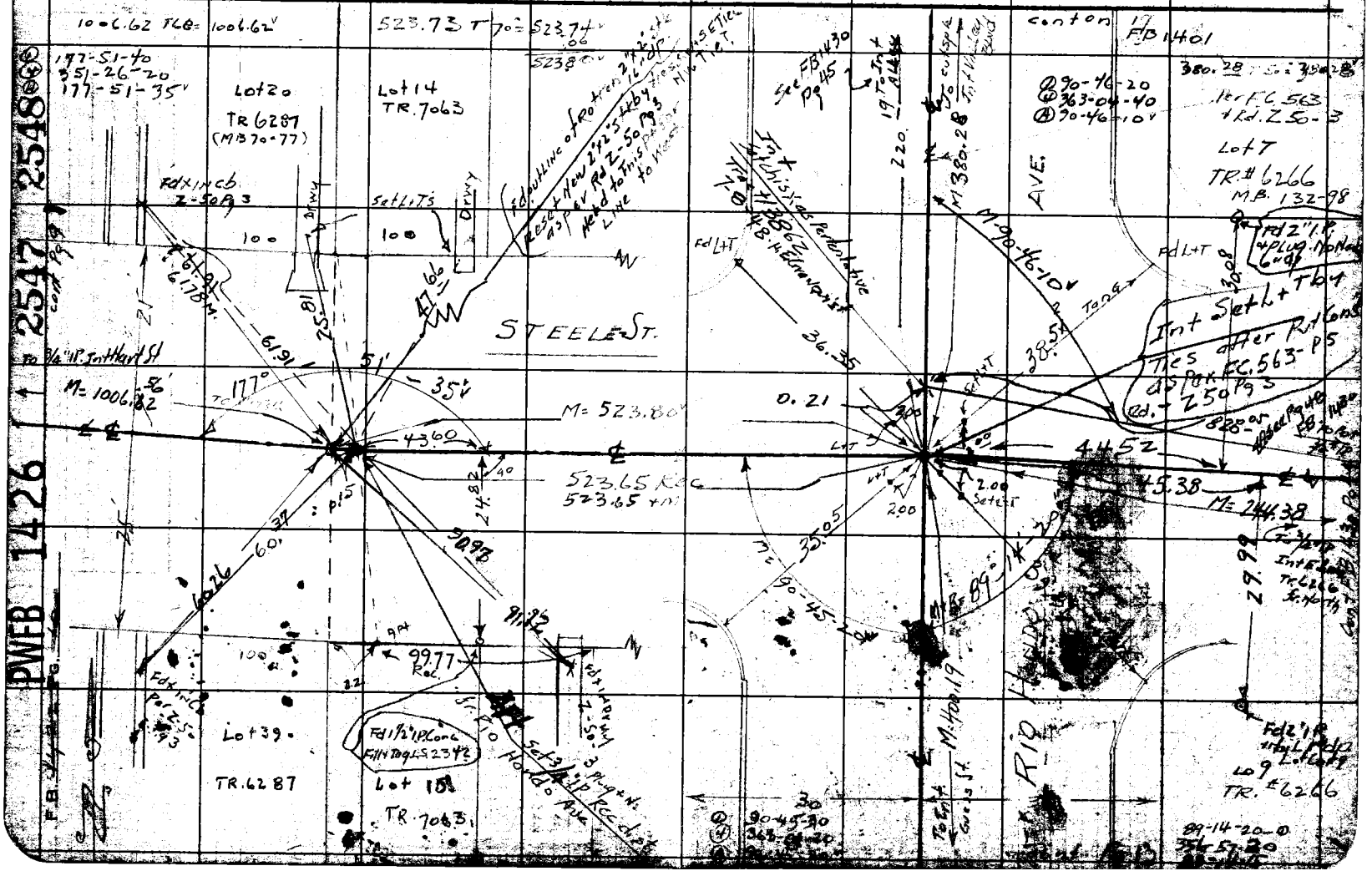

PWEB 1426 2547 2548

PWFB 1426 2549

Notes Ck'd by D. M. Finley	Survey of Ralph St
Map No. B-2496	W. O. 1235 Tape No. 079 St'd 68 °F
Office Work	8351 Surveyed by Grav Quist
Checked D. M. Finley	Notes G. Date 1-23-48
Date	Indexed A. C. Johnson

F.B. 1423 Pg. 11

WS 44-C-6

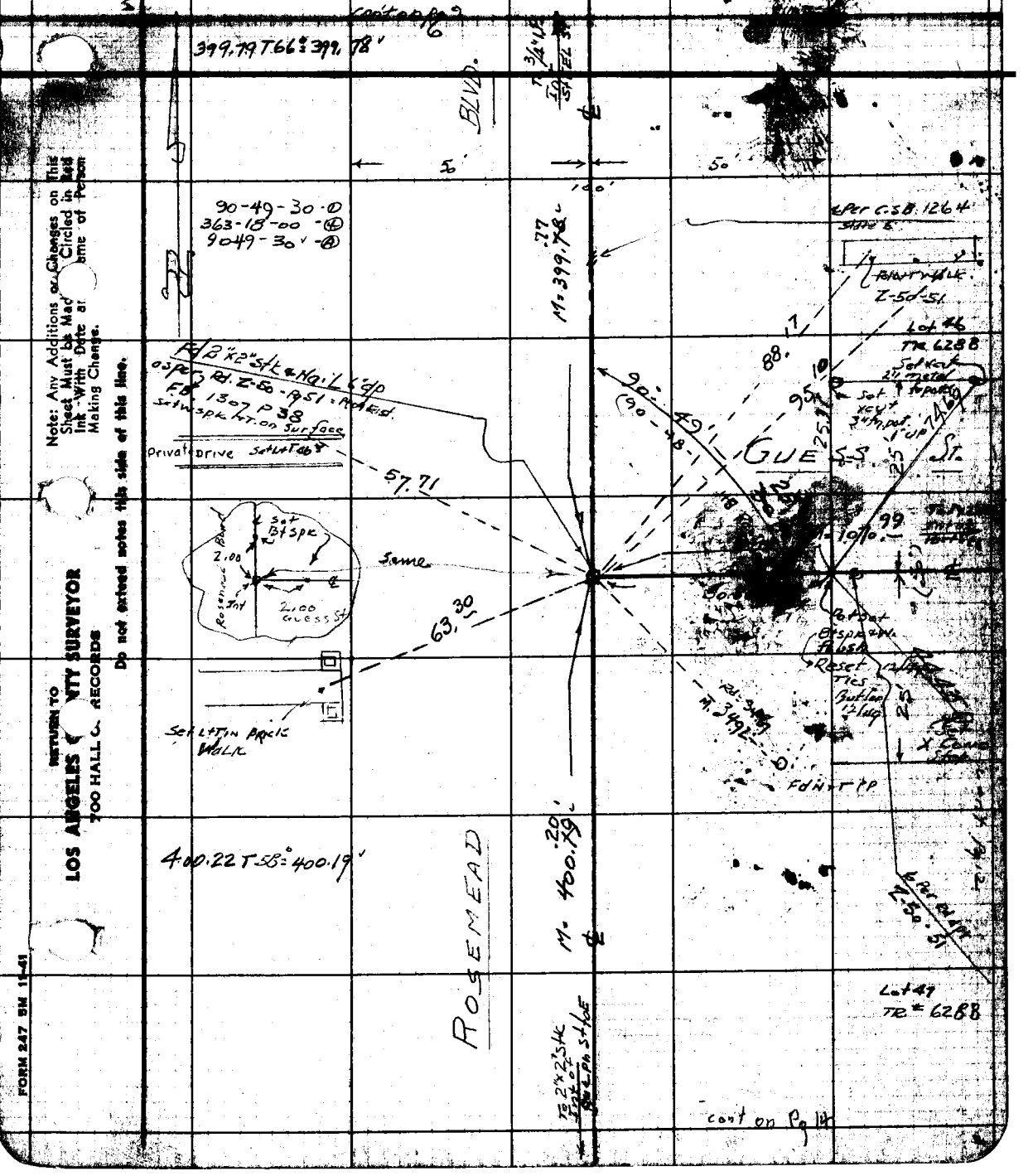

Note: Any Additions or Changes on This Sheet Must be Made and Circled in Red Ink With Date and Name of Person Making Change.

Do not extend notes this side of this line.

RETURN TO
LOS ANGELES COUNTY SURVEYOR
700 HALL OF RECORDS

FORM 247 5M 11-41

RETURN TO
LOS ANGELES C[illegible]TY SURVEYOR
700 HALL OF RECORDS

Note: Any Additions or Changes on This Sheet Must be Made [illegible] Circled in Red Ink With Date and [illegible]me of Person Making Change.

Do not extend notes this side of this line.

WS.44-C-6

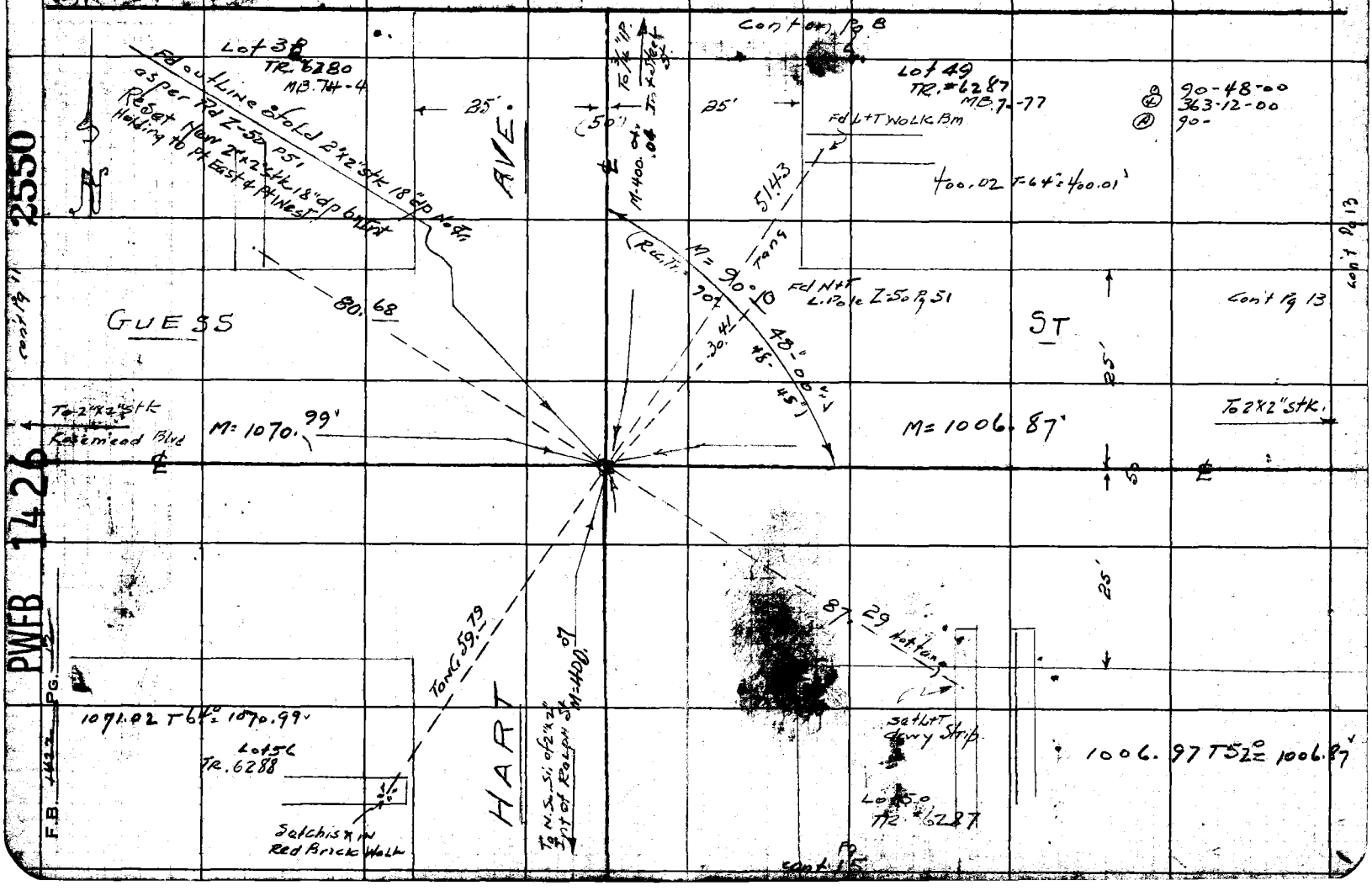

PWFB 1426 2551, 2552

Notes Ck'd by D. M. Finley	Survey of RoLPH St. ss	F.B. 1422	PG. 73
Map No. B-2496	W. O. 1235 / 8351 Tape No. 072 St'd ___ °F		
Office Work	Surveyed by GRANQUIST		
Checked D. M. Finley	Notes Cr. Date 1-26-48		
Date SEP '55	Indexed A. C. Jonnsen		

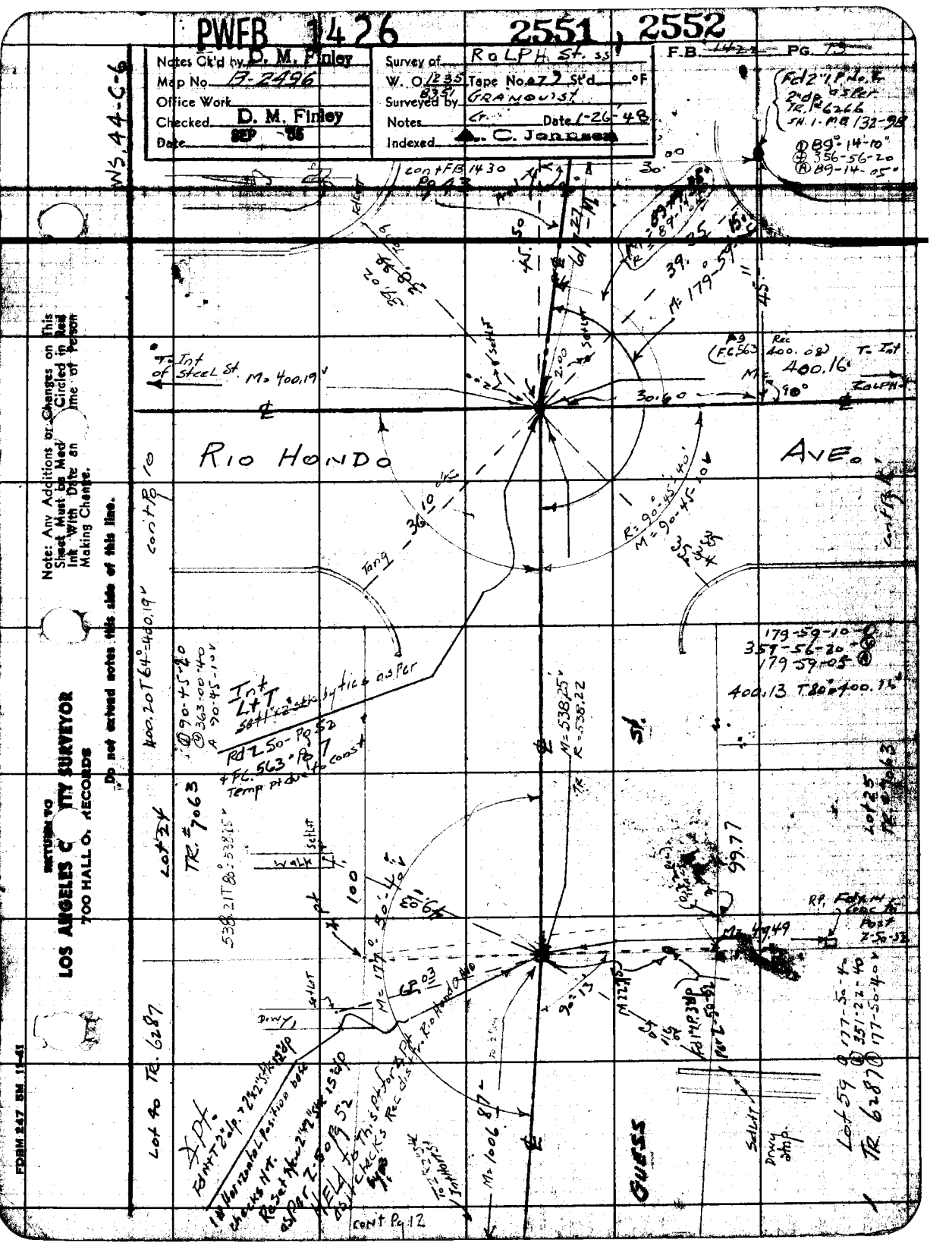

Note: Any Additions or Changes on this Sheet Must be Made and Circled in Red Ink With Date and Time of Person Making Change.

Do not extend notes this side of this line.

RETURN TO
LOS ANGELES COUNTY SURVEYOR
700 HALL OF RECORDS

FORM 247 5M 11-41

PWFB 1426 2553

F.B. ~~1427~~ PG. ~~14~~

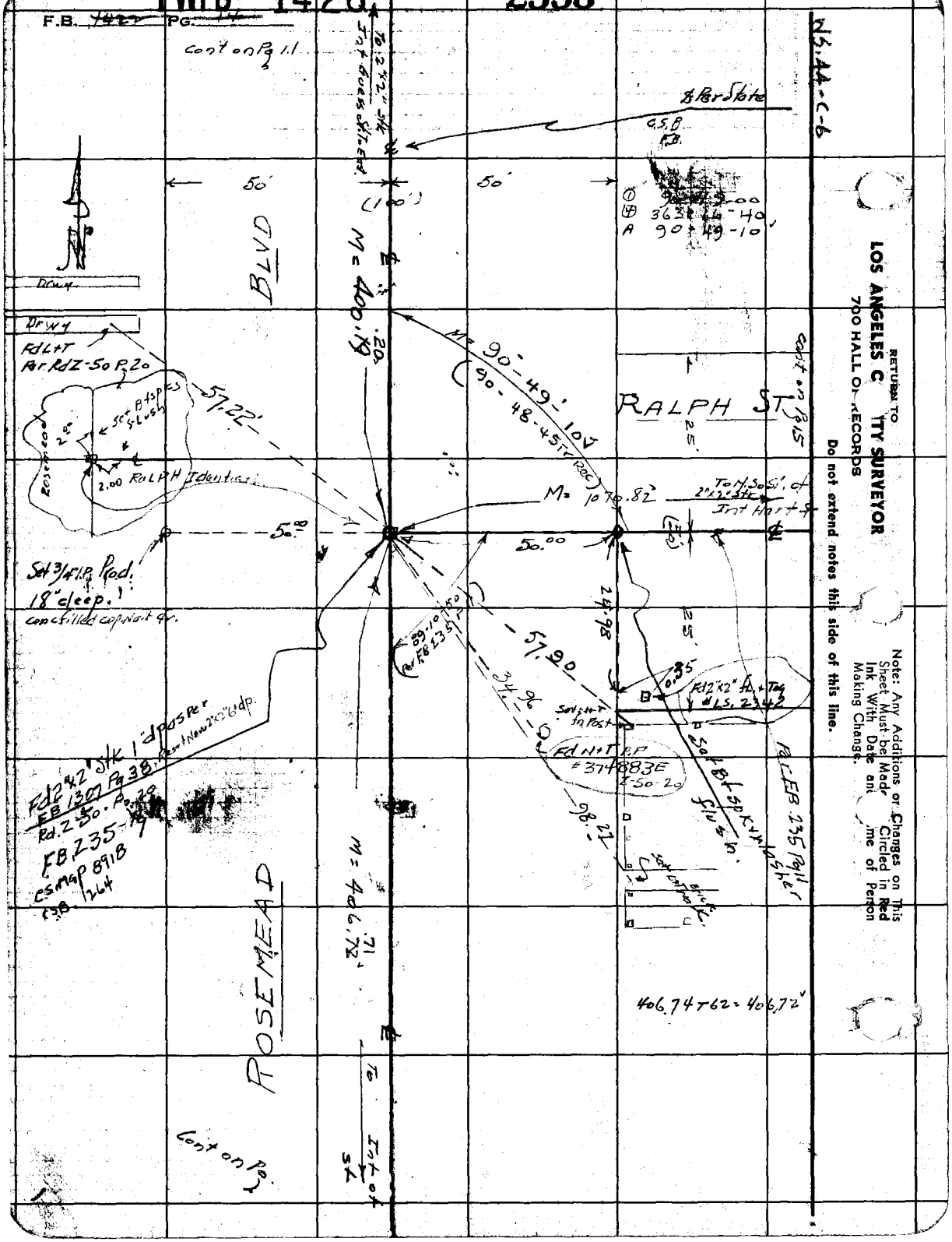

RETURN TO
LOS ANGELES C[illegible]TY SURVEYOR
700 HALL O[illegible] RECORDS
Do not extend notes this side of this line.
Note: Any Additions or Changes on This Sheet Must be Made Circled in Red Ink With Date and [illegible]me of Person Making Change.

PWFB 1426 2554

Notes Ck'd by D. M. Finley	Survey of RALPH St. ss.
Map No. B-2496	W. O. 1235 Tape No. 079 St'd 68 °F
Office Work	Surveyed by Grandquist
Checked D. M. Finley	Notes G Date 1-28-48
Date SEP '56	Indexed C. Jennsen

F.B. 1422 PG. 15

WS 44-C-6

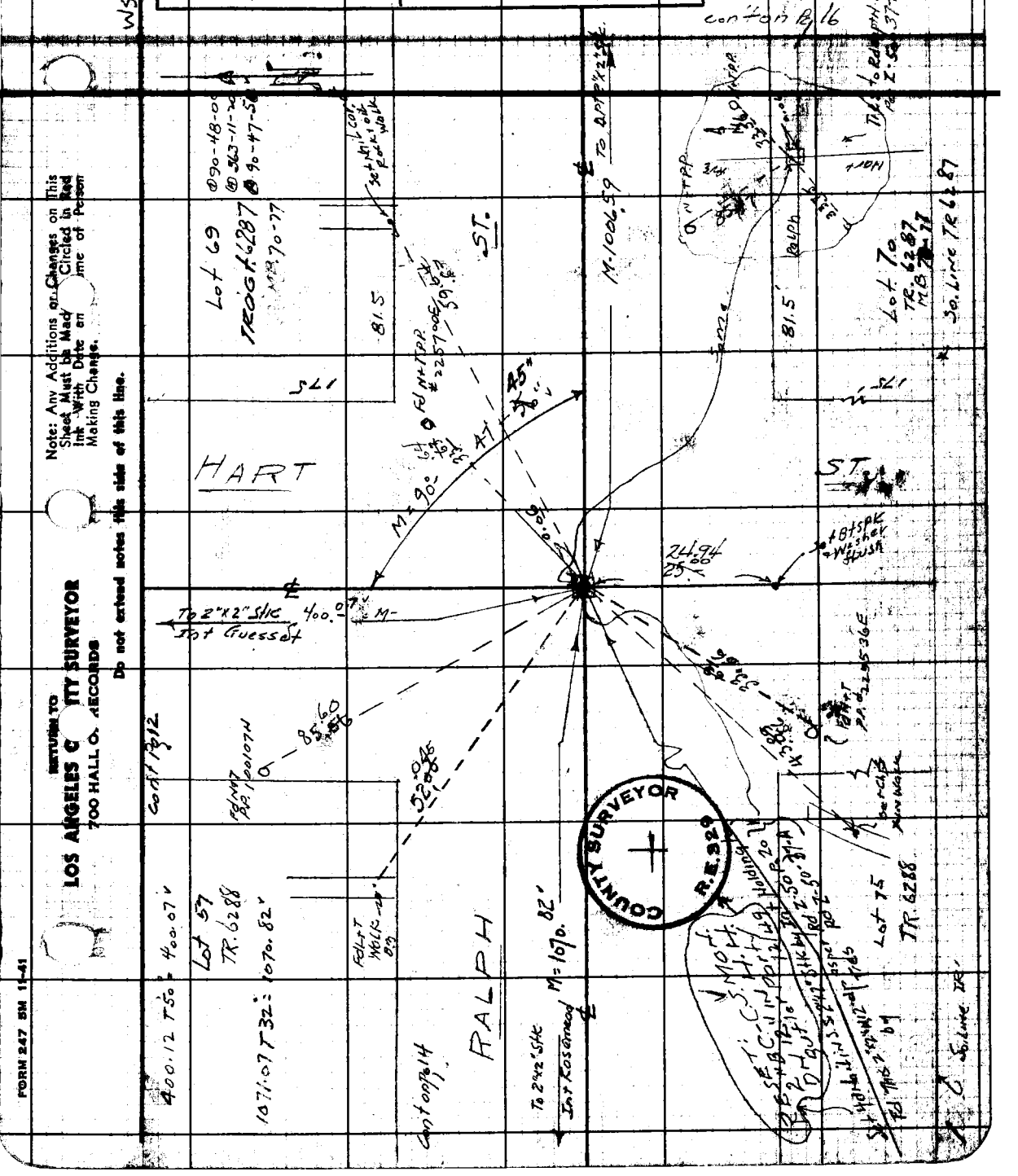

Note: Any Additions or Changes on This Sheet Must be Made and Circled in Red Ink With Date and Name of Person Making Change.

Do not extend notes this side of this line.

RETURN TO
LOS ANGELES COUNTY SURVEYOR
700 HALL OF RECORDS

FORM 247 5M 11-41

RETURN TO
LOS ANGELES C[illegible]TY SURVEYOR
700 HALL OF RECORDS

Note: Any Additions or Changes on This Sheet Must be Made [illegible] Circled in Red Ink With Date and [illegible]me of Person Making Change.

Do not extend notes this side of this line.

WS. 44-C-6

PWFB 1426

2555, 2556

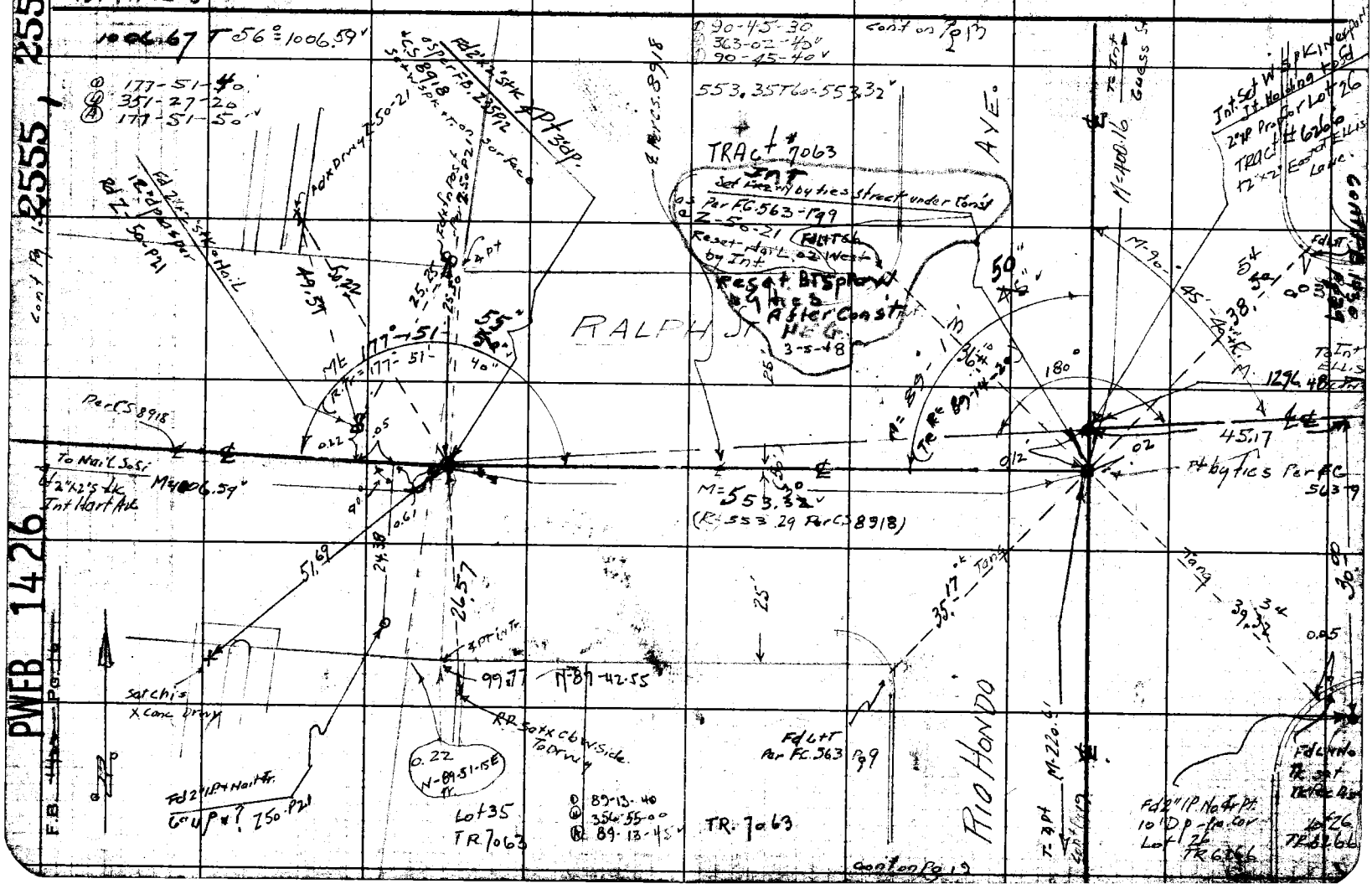

PWFB 1426 2557

Notes Ckd by D. M. Finley	Survey of ROLPH St. SS	F.B. ~~1423~~ PG. 17
Map No. B-2496	W. O. 1235 8351 Tape No. 079 St'd 68 °F	
Office Work	Surveyed by GRONQUIST	
Checked D. M. Finley	Notes G. Date 1-29-48	
Date SEP 58	Indexed A. C. Jennsen	

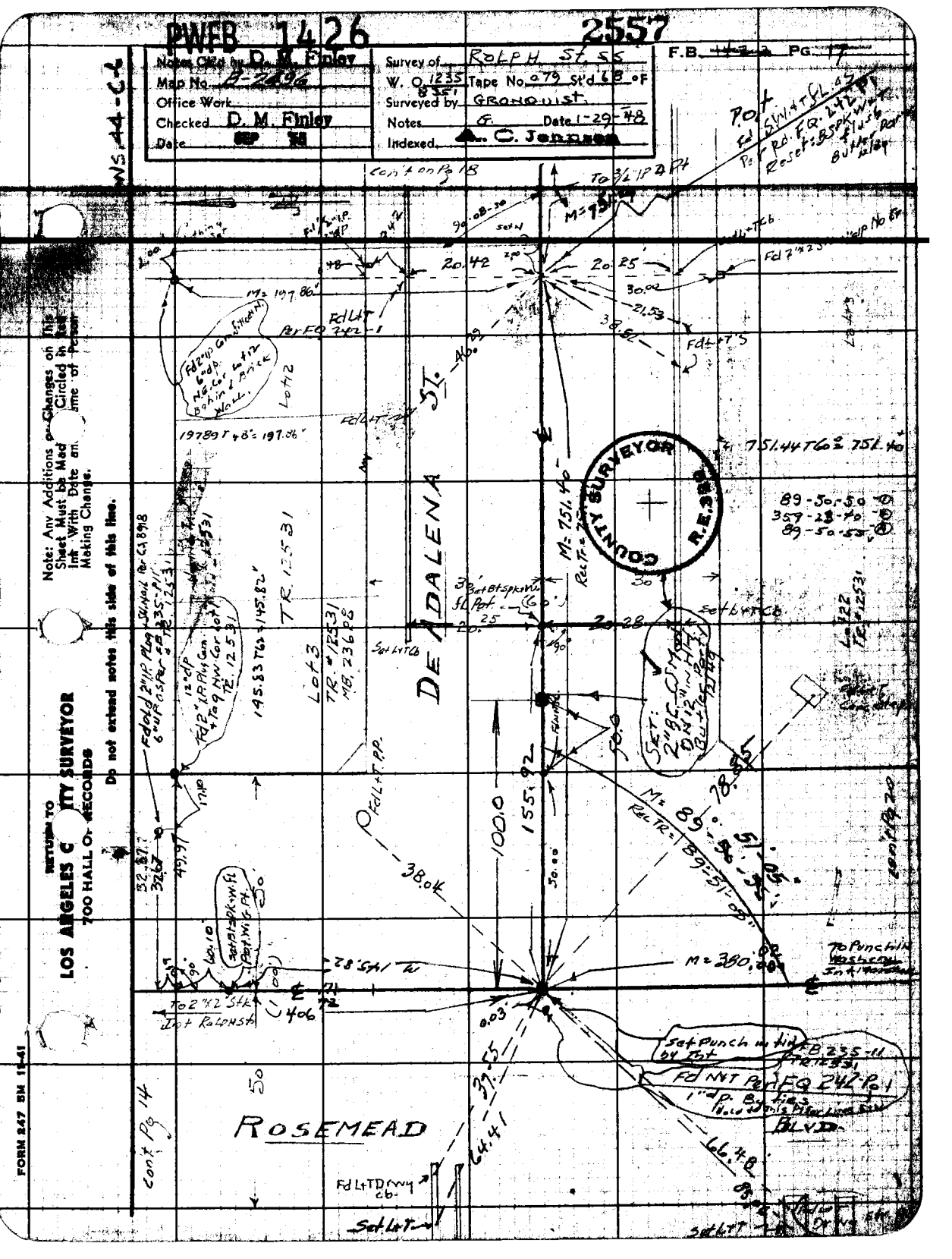

Note: Any Additions or Changes on this Sheet Must be Made and Circled in Red Ink With Date and Name of Person Making Change.

Do not extend notes this side of this line.

RETURN TO
LOS ANGELES COUNTY SURVEYOR
700 HALL OF RECORDS

FORM 247 SM 11-41

PWFB 1426

F.B. PG.

2558, 2559

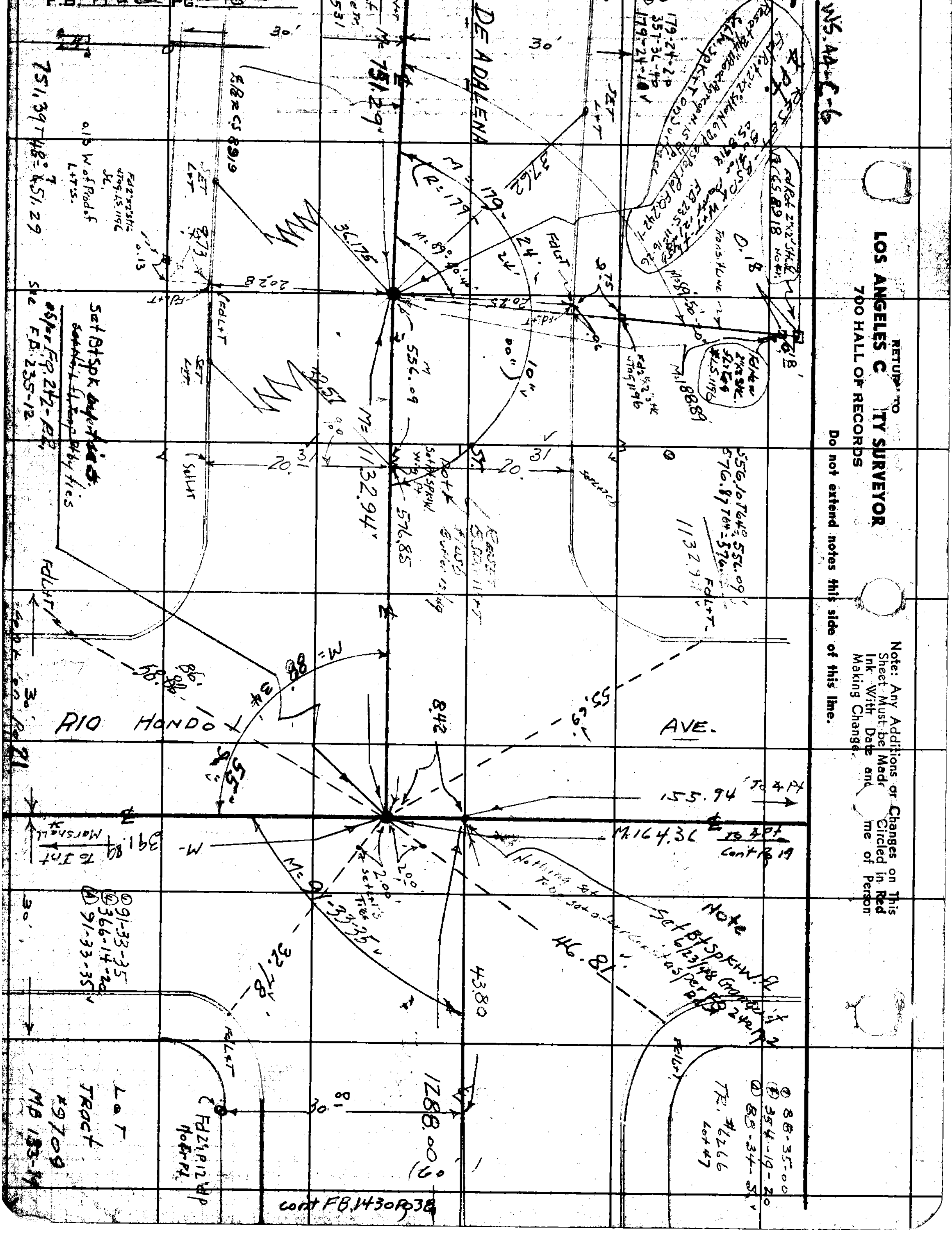

PWFB 1426 2560

Notes Ck'd by D. M. Finley	Survey of Ralph St. SS.	F.B. 1422 Pg. 19
Map No. B-2496	W. O. 1235 Tape No. 079 St'd 68 °F	
Office Work	Surveyed by Grandquist 8351	
Checked D. M. Finley	Notes G. Date 1-30-48	
Date [illegible]	Indexed A. C. Johnson	

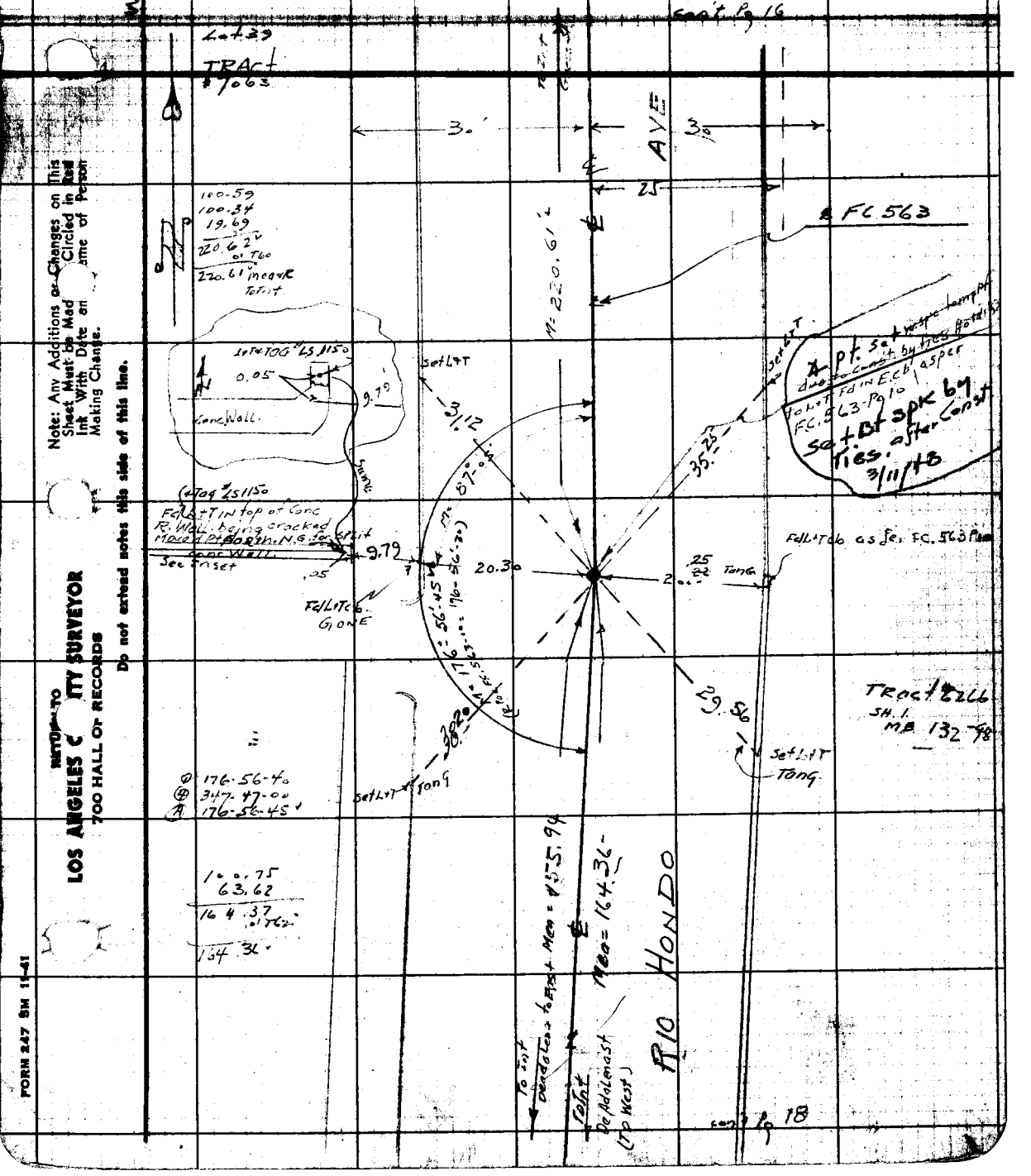

Note: Any Additions or Changes on This Sheet Must be Made Circled in Red Ink With Date and Name of Person Making Change.

Do not extend notes this side of this line.

RETURN TO
LOS ANGELES COUNTY SURVEYOR
700 HALL OF RECORDS

FORM 247 SM 11-41

RETURN TO
LOS ANGELES C TY SURVEYOR
700 HALL OF RECORDS

Note: Any Additions or Changes on This Sheet Must be Made Circled in Red Ink With Date and me of Person Making Change.

Do not extend notes this side of this line.

WS. 44-C-6

PWFB 1426 2561

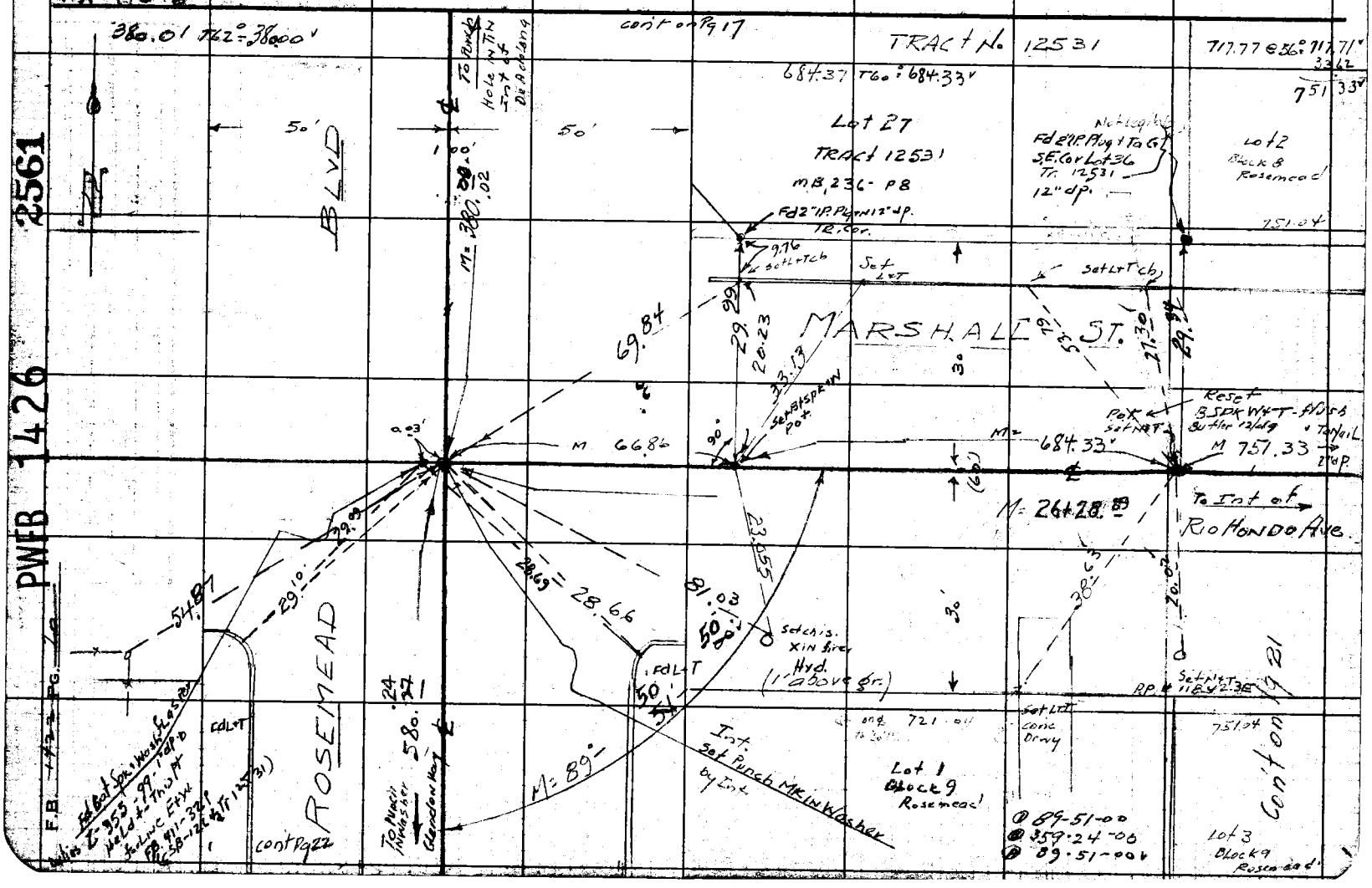

PWFB 1426 2562, 2563

F.B. 1422 PG. 2

W3.44-C-6

Notes Ck'd by D. M. Finley
Map No. B-2496
Office Work
Checked D. M. Finley
Date SEP 55

Survey of RALPH ST.
W. O. 1235 / 8351 Tape No. 079 St'd 68 °F
Surveyed by GRANQUIST
Notes G. Date 2-3-48
Indexed C. Jackson

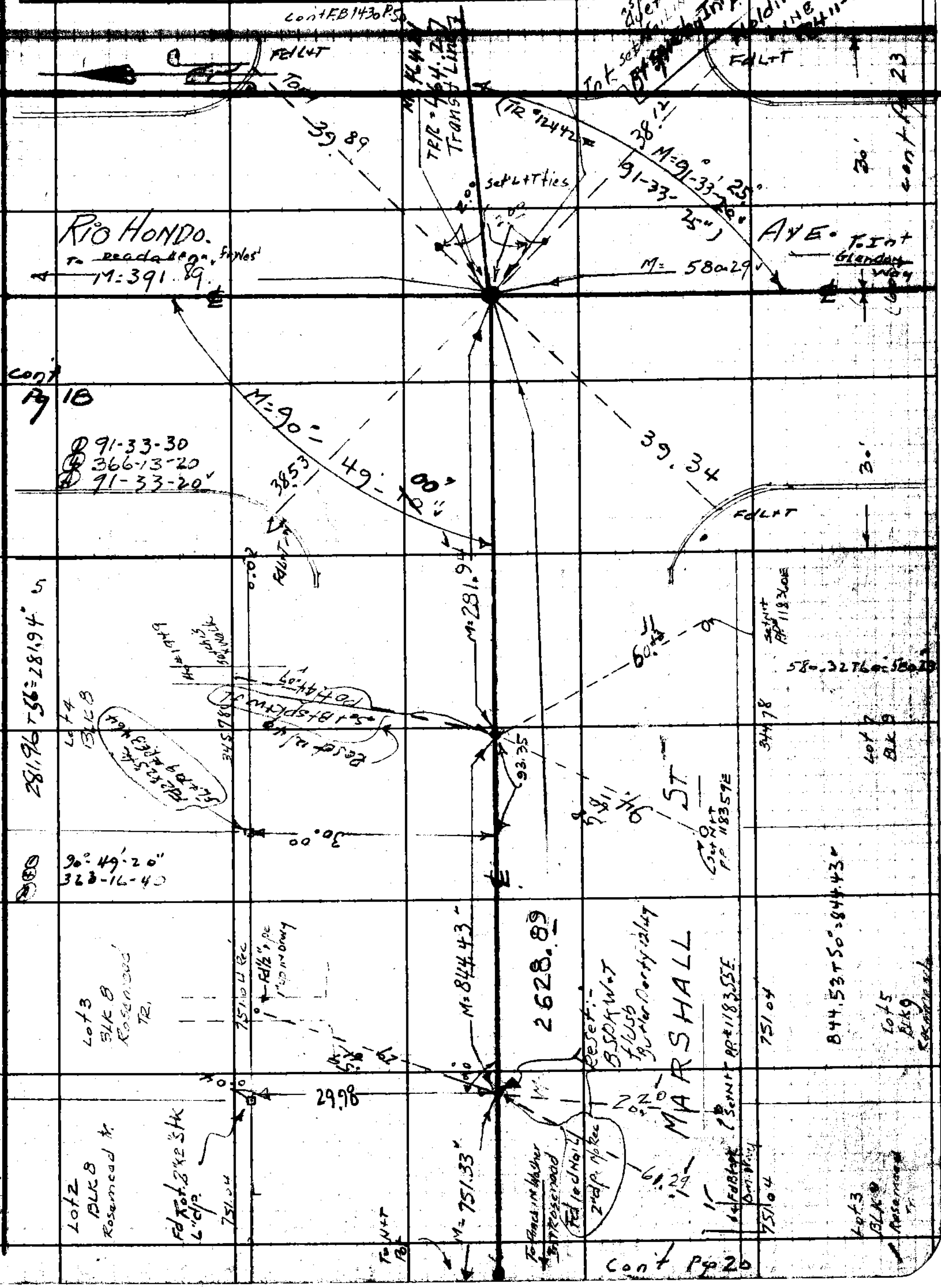

Note: Any Additions or Changes on This Sheet Must be Made in Red Ink With Date and Name of Person Making Change.

Do not extend notes this side of this line.

RETURN TO LOS ANGELES COUNTY SURVEYOR 700 HALL OF RECORDS

FORM 247 5M 11-41

RETURN TO
LOS ANGELES C[illegible]TY SURVEYOR
700 HALL OF RECORDS

Note: Any Additions or Changes on This Sheet Must be Made Circled in Red Ink With Date and [illegible]me of Person Making Change.

Do not extend notes this side of this line.

WS.44-C-6

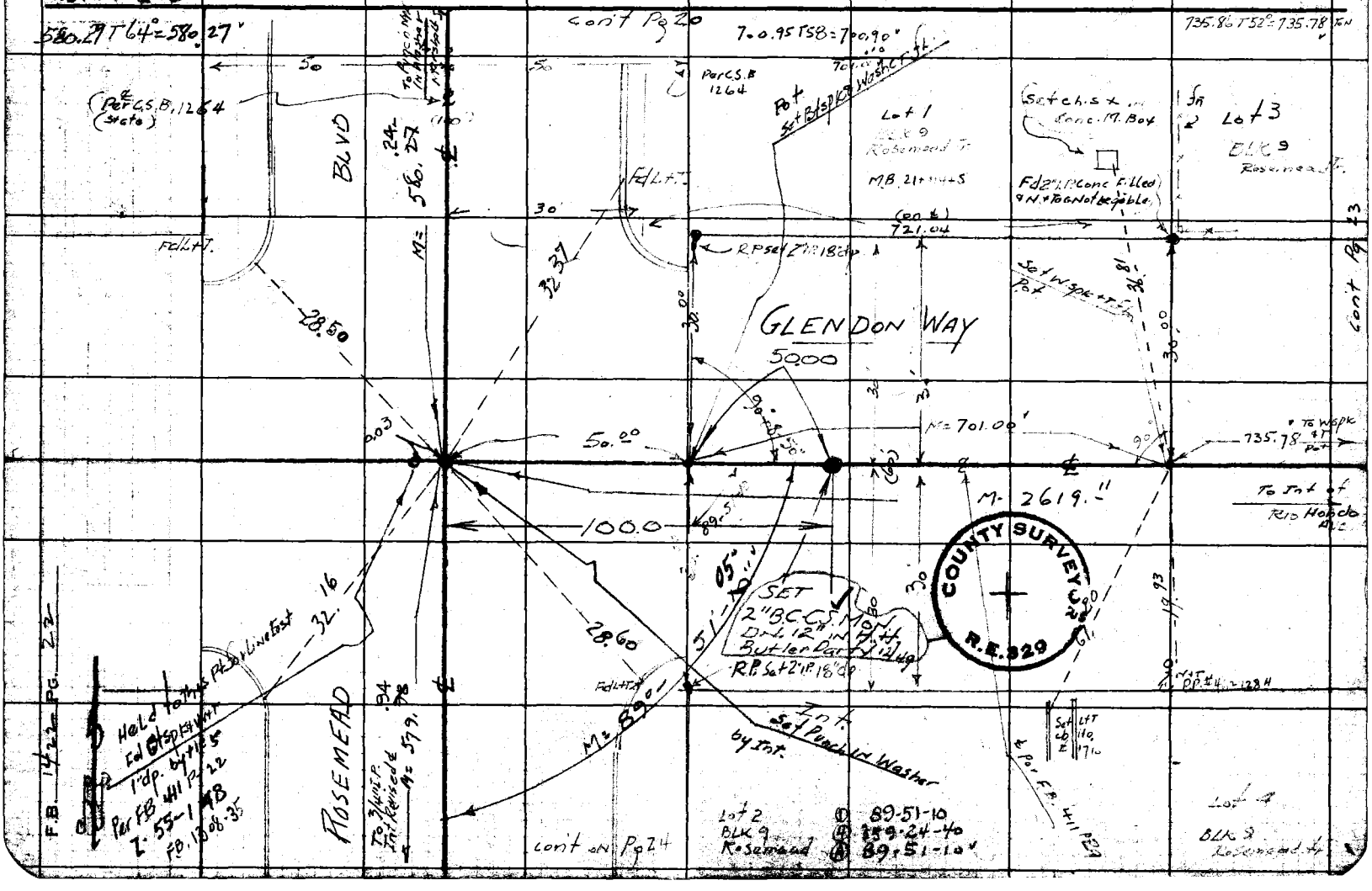

PWFB 1326 2034, 2035

Name of Survey: D. M. Finley	Survey of: Ralph St. SS.
Job No. B-2496	W. O. 1235 Tape No. 079 St'd 68 °F
Office Work	Surveyed by Grandquist
Checked D. M. Finley	Notes G Date 2-6-48
Date SEP 38	Indexed

F.B. PG.

Note: Any Additions or Changes on this Sheet Must be Made in Ink and Circled in Ink With Date and Name of Person Making Change.

RETURN TO LOS ANGELES COUNTY SURVEYOR 700 HALL OF RECORDS

Do not extend notes this side of this line.

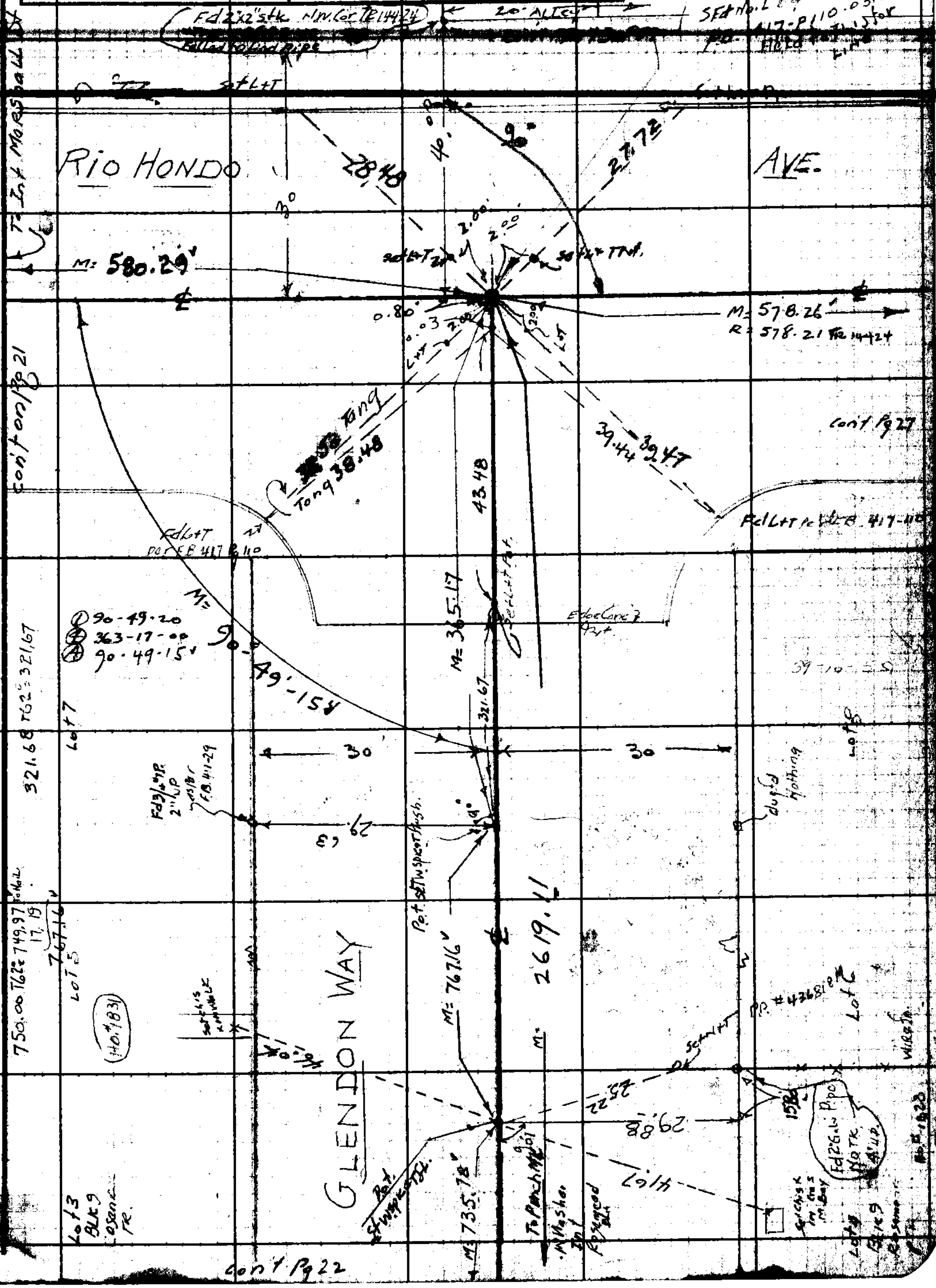


PWFB 1326 2036, 203
F.B.
PG.
90-08-30
360-34-00
90-08-30
Per CSB 126
TR. 2277
Ed 1" I.P. 8" Deep as per F.B. 406-P203
F.B. 411-21
F.B. 411-21
Fd N+T P.P.
123 424 E.
F.B. 406-Pg 203
Proposed ℄
50.00
RP Set Bt spk + W.F.L. Prod f+E
Revised ℄
F.B. 406-Pg 203
RAMONA
BLVD.
114.43'
113.29'
75.15
Fd 4" st. pipe filled with conc. & Lt Tr. Leaning Wat Nacked for RR.
Fd 1" I.P. & TOG L.A. Co. Fl. Cont Dist
6" dp.
ROSEMEAD
BLVD.
579.99 T.L.
Note: Any Additions or Changes on This Sheet Must be Made Circled in Red Ink With Date and Name of Person Making Change.
Do not extend notes this side of this line.

PWFB 1326 2038

Notes Ck'd by D. M. Finley
Map No. B-2496
Office Work
Checked D. M. Finley
Date SEP 55

Survey of ROLPH ST. SS
W. O. 1235 Tape No. 079 St'd 68 °F
8351
Surveyed by GRANQUIST
Notes G. Date 2-6-48
Indexed A. C. Jonnson

F.B. PG.

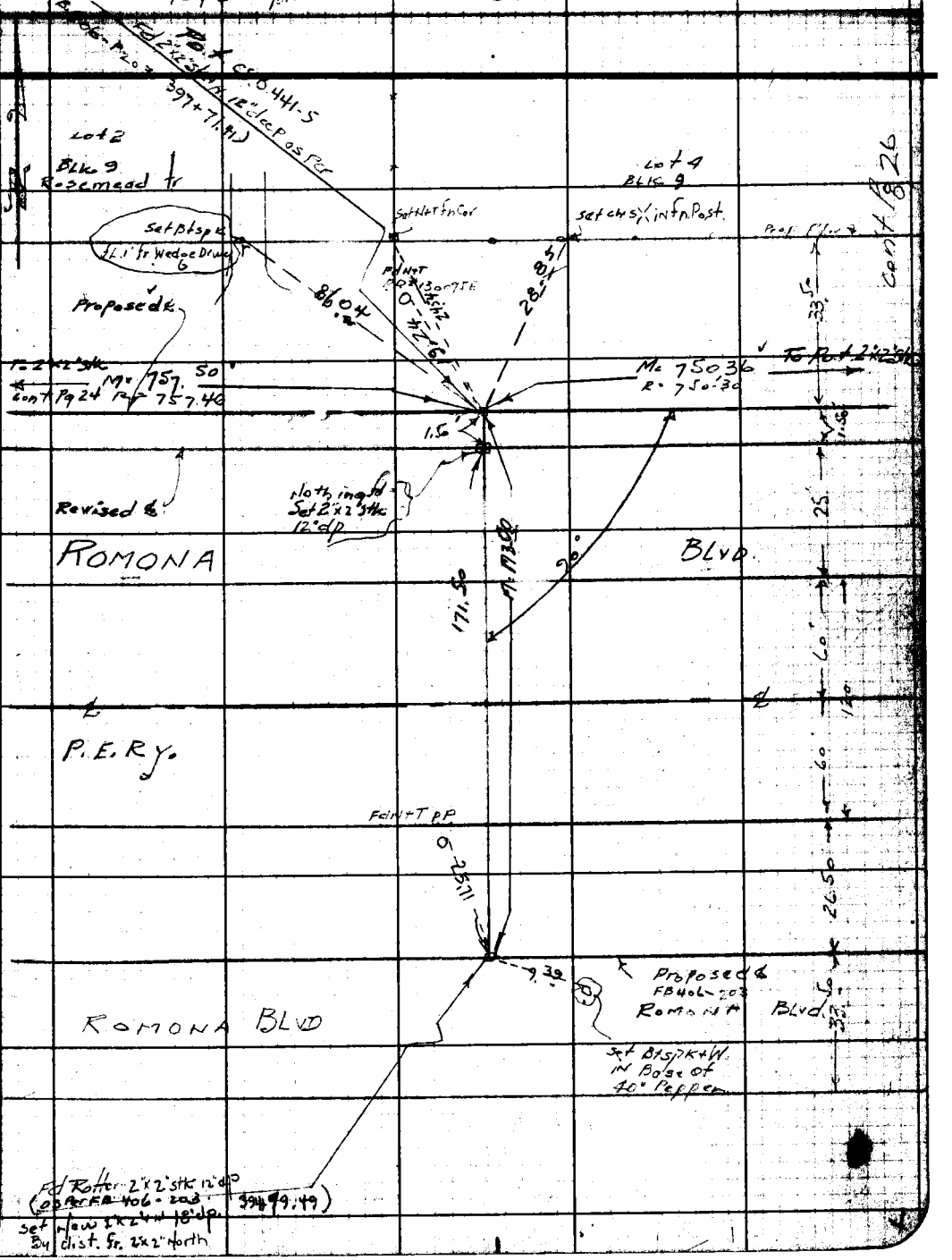

Note: Any Additions or Changes on this Sheet Must be Made Circled in Red Ink With Date and Name of Person Making Change.

Do not extend notes this side of this line.

RETURN TO LOS ANGELES CITY SURVEYOR 700 HALL OF RECORDS

FORM 247 5M 11-41

2039

RETU[illegible]O
LOS ANGELES C[illegible]ITY SURVEYOR
700 HALL OF RECORDS

Note: Any Additions [illegible] Changes on This Sheet Must be Mad[illegible] Circled in Red Ink With Date an[illegible] [illegible]ame of Person Making Change.

Do not extend notes this side of this line.

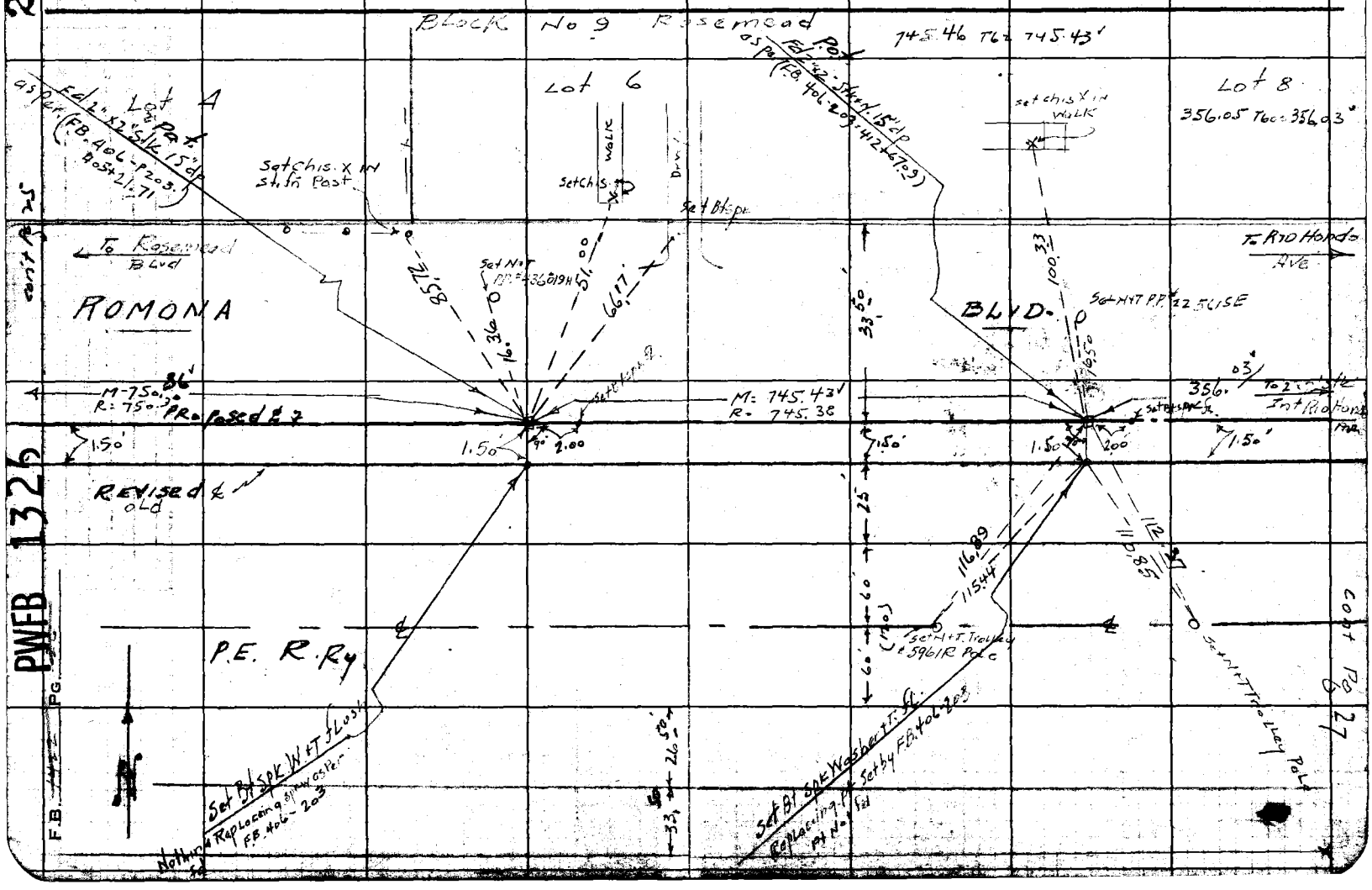

PWFB 1326

PWFB 1326 2040

Notes Ck'd by D. M. Finley
Map No. B-2496
Office Work
Checked D. M. Finley
Date SEP 55

Survey of RALPH St. 56
W. O. 1235 Tape No. 077 St'd 68 °F
Surveyed by Granquist
Notes [illegible]
Date 2-10-48
Indexed A. C. Johnson

F.B. ~~1400~~ Pg ~~27~~

(MB 313-15)

WS 44-C-6

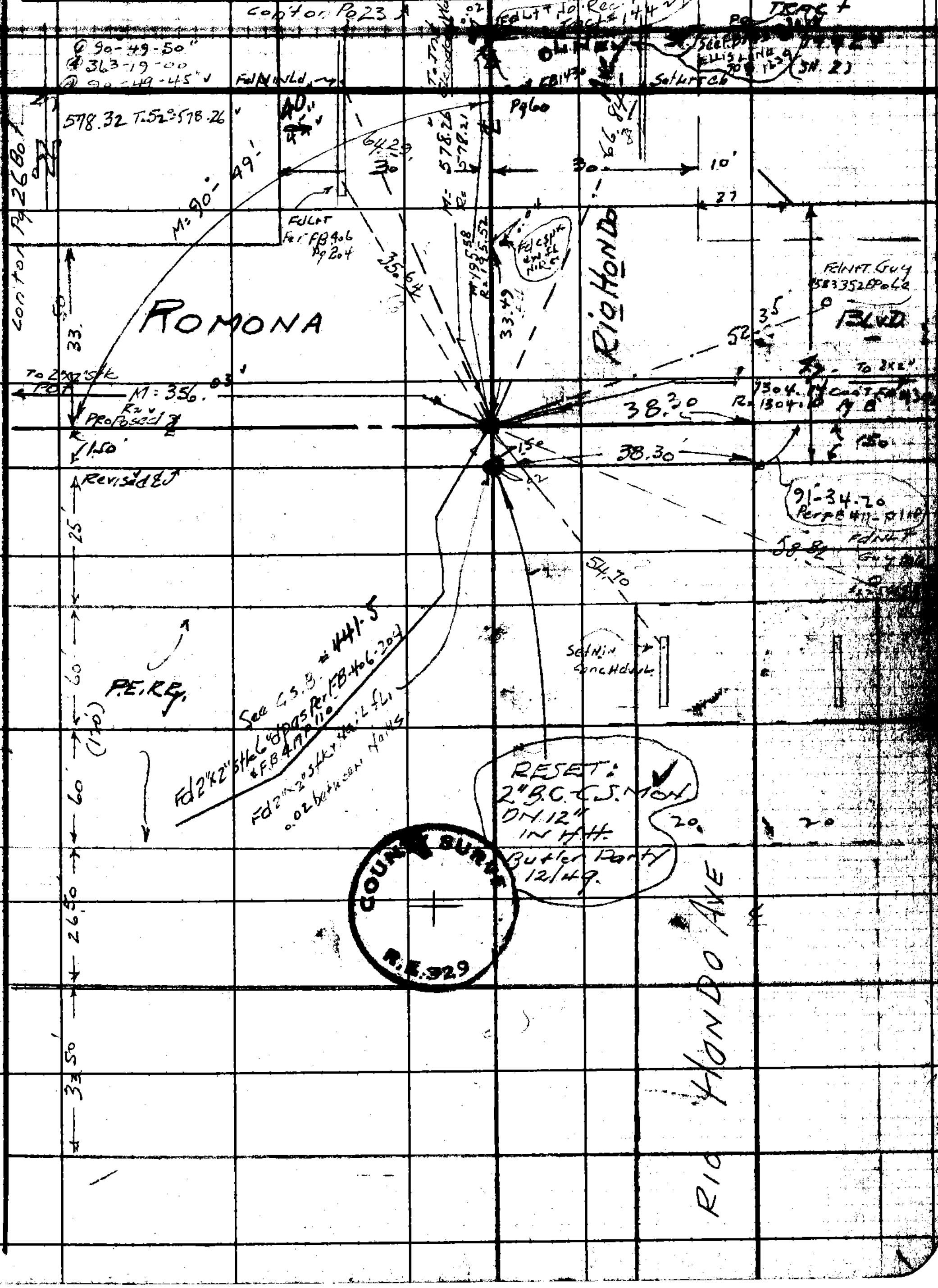

Note: Any Additions or Changes on This Sheet Must be Made Circled in Red Ink With Date and Name of Person Making Change.

Do not extend notes this side of this line.

RETURN TO LOS ANGELES COUNTY SURVEYOR 700 HALL OF RECORDS

FORM 247 5M 11-41

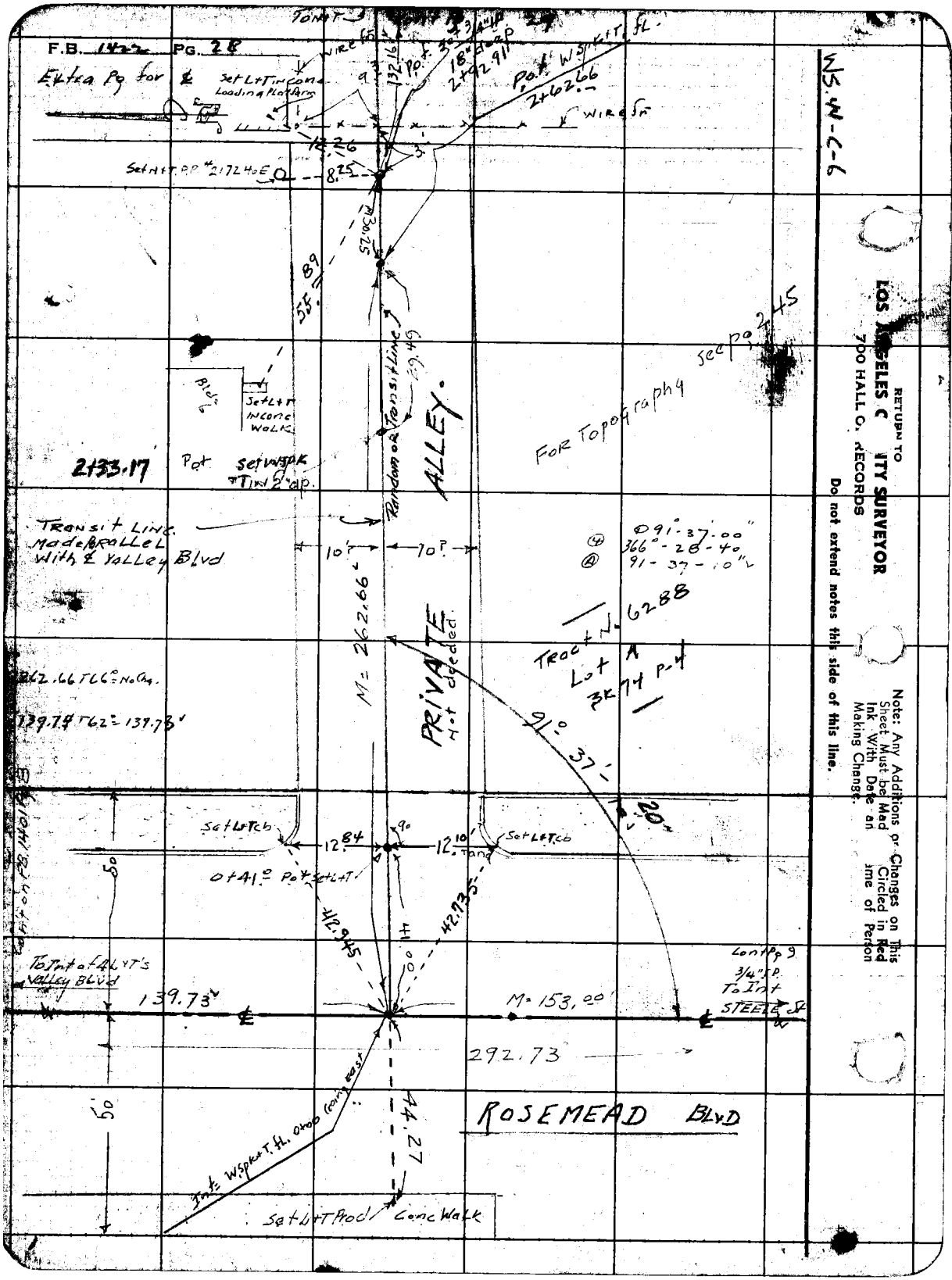
F.B. 1422 PG. 28
Extra Pg for ℄
Set L+T in Conc Loading Platform
Wire fn
Pot W Spk+T fl.
2+62.66
Set N+T P.P. #2172 40E
12.26
8.25
30.25
Random or Transit Line
ALLEY
Set L+T Income Walk
2+33.17
Pot Set W Spk + Tin 2" ap.
For Topography see pg 245
Transit Line Made Parallel With ℄ Valley Blvd
10'
10'
91°-37'-00"
366°-28'-40"
91-37-10"
M= 262.66
PRIVATE
Not deeded
Tract No. 6288
Lot A
Bk 74 P-4
262.66 T 66° = No Chg.
139.74 T 62° = 139.73'
91°-37'-20"
Set L+T cb
12.84
12.10
Set L+T cb
0+41.0 Pot Set L+T
42.945
42.735
To Int of ℄ L+T's Valley Blvd
139.73'
M= 153.00'
Cont Pg 9 3/4" I.P. To Int STEELE St
292.73
ROSEMEAD BLVD
44.27
Int. W Spk+T fl. 0+00 Going East
Set L+T Prod Conc Walk
WS.W-C-6
RETURN TO
LOS ANGELES COUNTY SURVEYOR
700 HALL OF RECORDS
Do not extend notes this side of this line.
Note: Any Additions or Changes on This Sheet Must be Made Circled in Red Ink With Date and Name of Person Making Change.

PWFB 1426

2565

Notes Ck'd by D. M. Finley	Survey of KALPH St. 55
Map No. B-2496	W. O. 1235 Tape No. 2101 St'd 68 °F
Office Work	Surveyed by H.E. Grant & Co.
Checked D. M. Finley	Notes G. Date 12-3-48
Date SEP 55	Indexed

F. B. ~~[illegible]~~ Pg. 74

Extra pg for Notes.

Note: Any Additions or Changes on This Sheet Must be Made in Ink With Date and Name of Person Making Change.

Do not extend notes this side of this line.

RETURN TO
LOS ANGELES COUNTY SURVEYOR
700 HALL OF RECORDS

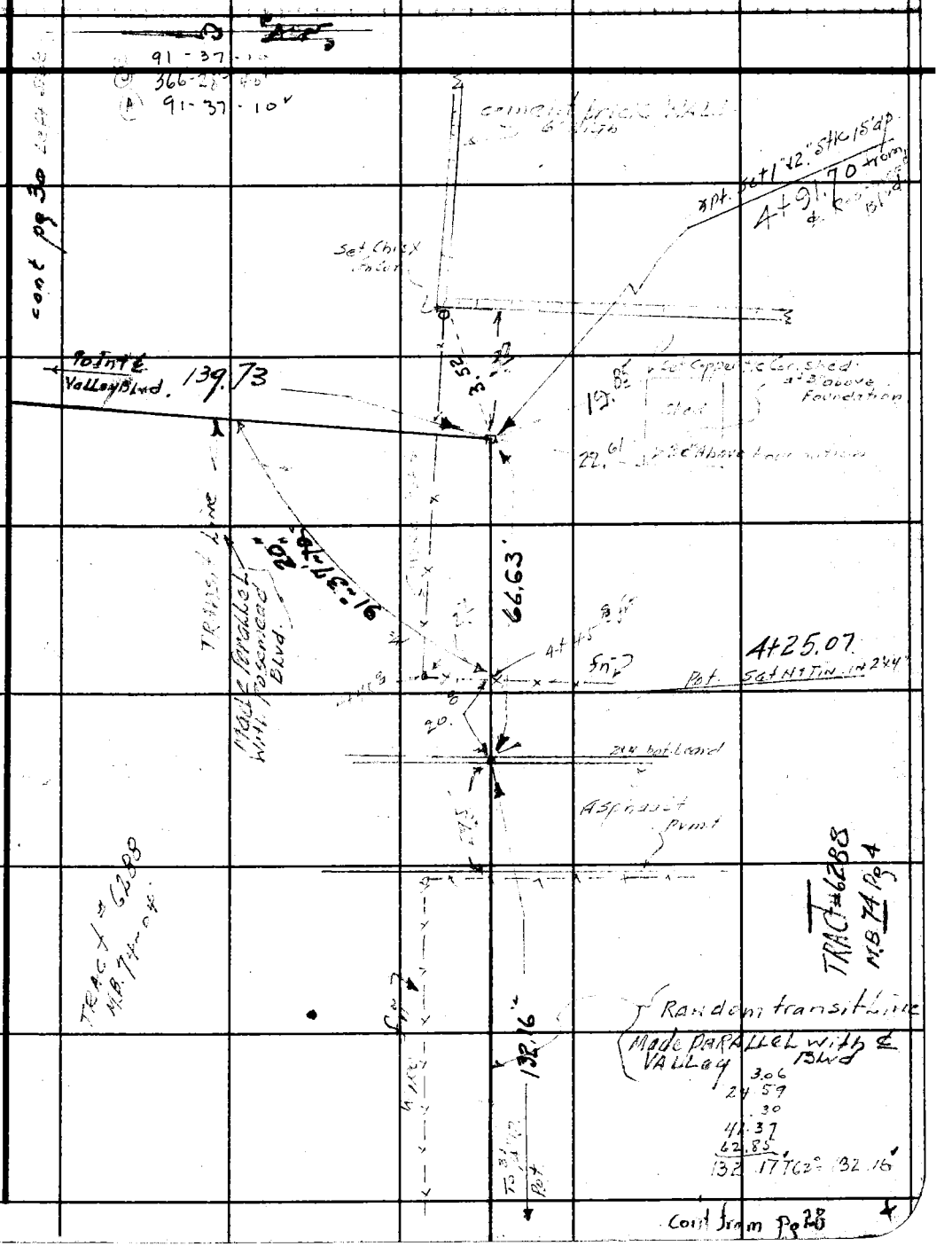

FORM 247 5M 11-46

PWFB 1426 2566, 2567

F. B. 4[illegible] PG. 30

Rosemead

BLVD.

W544-C-5

RETURN TO
LOS ANGELES COUNTY SURVEYOR
700 HALL OF RECORDS

Do not extend notes this side of this line.

Note: Any Additions or Changes on This Sheet Must be Made or Circled in Red Ink With Date and Name of Person Making Change.

TRACT # 62.83
MB 74 Pg 4

491.68'

VALLEY

37.16'

139.73'

cont Pg 29 left side

Random Transit Line

139.75 @ 5.0' = 139.73'

Notes Ck'd by	Survey of RALPH ST. SS
Map No.	W. O. 1235 Tape No. 079 St'd 68 °F
Office Work	Surveyed by Granquist
Checked	Notes G. Date 2-25-48
Date	Indexed C. Johnson

F. B. 1422 Pg. 31

NO. 10 48

C.I. No. 1235

RALPH STREET.

TOPOGRAPHY
ON
RIO HONDO AVE. from

0+00 = Pro. ℄ Int of Ramona Blvd to
5+78.26 = ℄ Int of GLENDON Way. cross sects Pg 45 to 50
To Pg. F.B. 1422 Pg 31 to Pg 44
from Glendon Way = 0+00
to Valley Blvd. = 25+37.78
For ℄ Notes see
FB 1422 Pg 23, & 27.

For cross sects FB 1422 Pg 45 to Pg 50
X sects see [illegible] 51 to Pg 166.

Note: Any Additions or Changes on This Sheet Must be Made or Circled in Red Ink With Date and Name of Person Making Change.

Do not extend notes this side of this line.

RETURN TO
LOS ANGELES COUNTY SURVEYOR
700 HALL OF RECORDS

FORM 247 5M 11-46

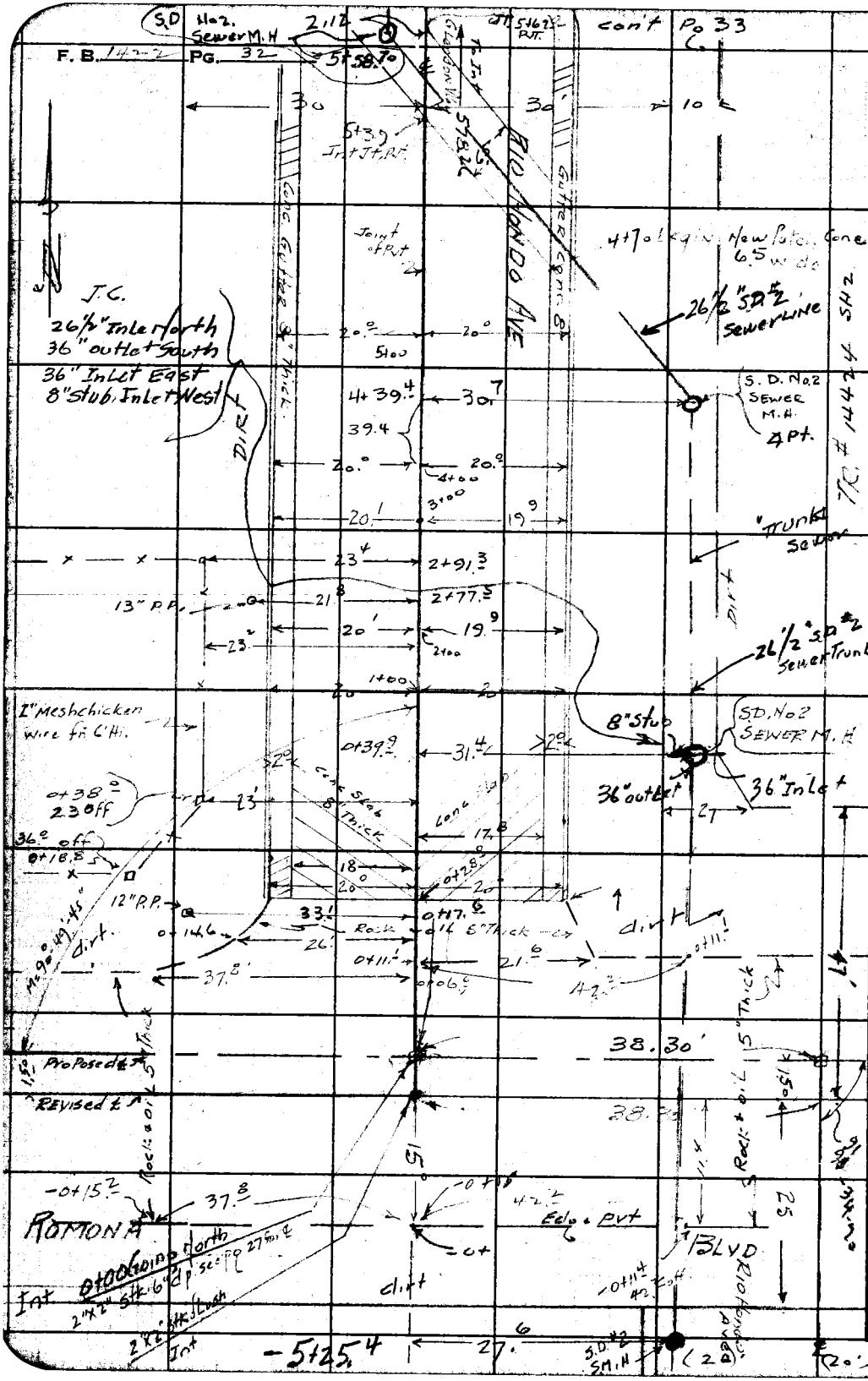

RETURN TO
LOS ANGELES COUNTY SURVEYOR
700 HALL OF RECORDS

Do not extend notes this side of this line.

Note: Any Additions or Changes on This Sheet Must be Made or Circled in Red Ink With Date and Name of Person Making Change.

Notes Ck'd by	Survey of Ralph St.	F. B. 1422 PG. 33
Map No.	W. O. 1235 Tape No. 079 St'd 68 °F	
Office Work	Surveyed by Granquist	
Checked	Notes G Date 2-25-78	
Date	Indexed A. C. Johnson	

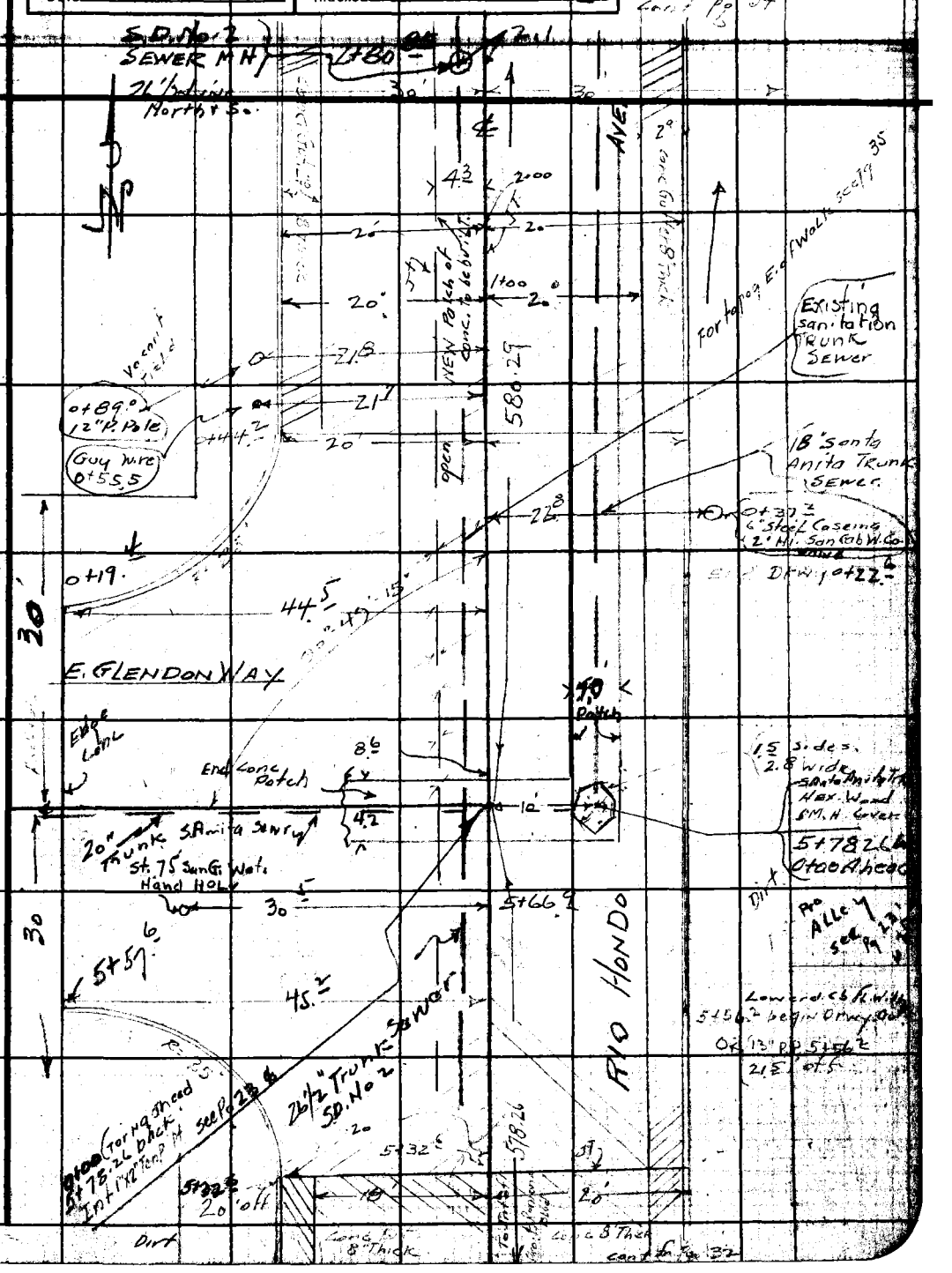

Note: Any Additions or Changes on This Sheet Must be Made or Circled in Red Ink With Date and Name of Person Making Change.

Do not extend notes this side of this line.

RETURN TO
LOS ANGELES COUNTY SURVEYOR
700 HALL OF RECORDS

FORM 247 5M 11-46

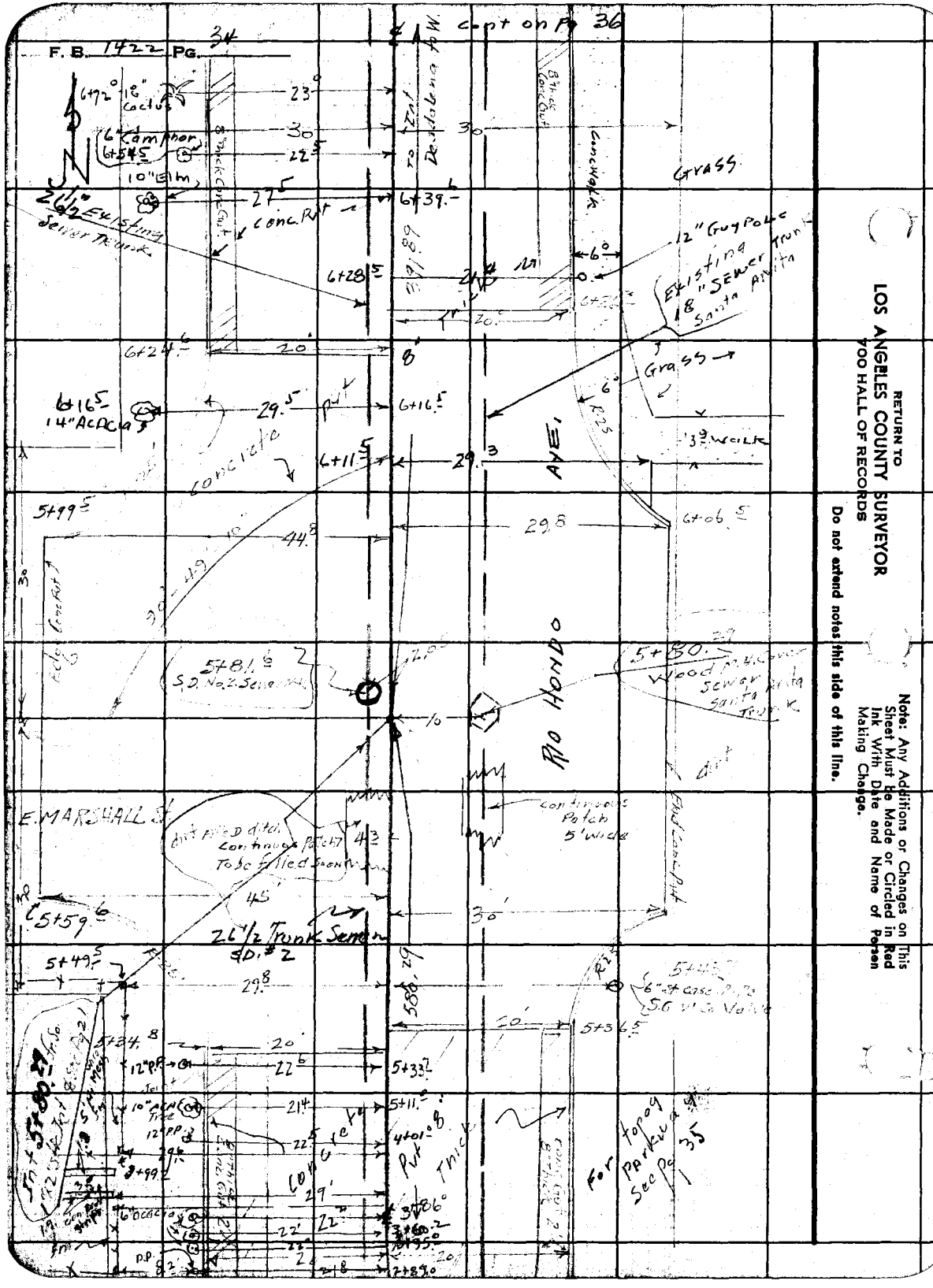

RETURN TO
LOS ANGELES COUNTY SURVEYOR
700 HALL OF RECORDS
Do not extend notes this side of this line.

Note: Any Additions or Changes on This Sheet Must Be Made or Circled in Red Ink With Date and Name of Person Making Change.

Notes Ck'd by	Survey of Ralph St.	F. B/422 Pg. 35
Map No.	W. O. 1235 Tape No. 079 St'd 68 °F.	
Office Work	Surveyed by Gronquist	
Checked	Notes G. Date 2-26-48	
Date	Indexed C. Jo[illegible]	

Note: Any Additions or Changes on This Sheet Must be Made or Circled in Red Ink With Date and Name of Person Making Change.

Do not extend notes this side of this line.

RETURN TO
LOS ANGELES COUNTY SURVEYOR
700 HALL OF RECORDS

FORM 247 5M 11-46

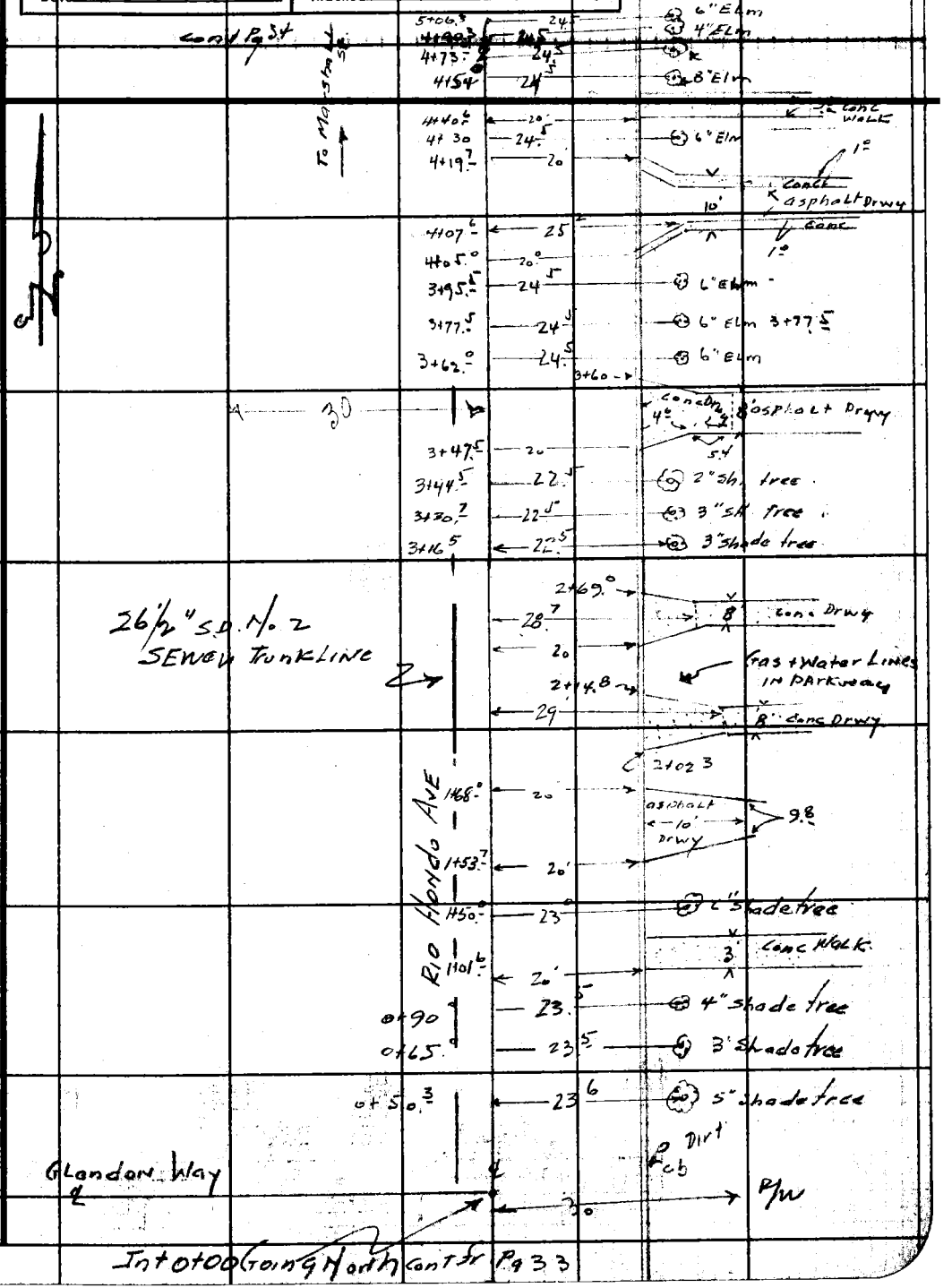

F. B. 1422 PG. 36

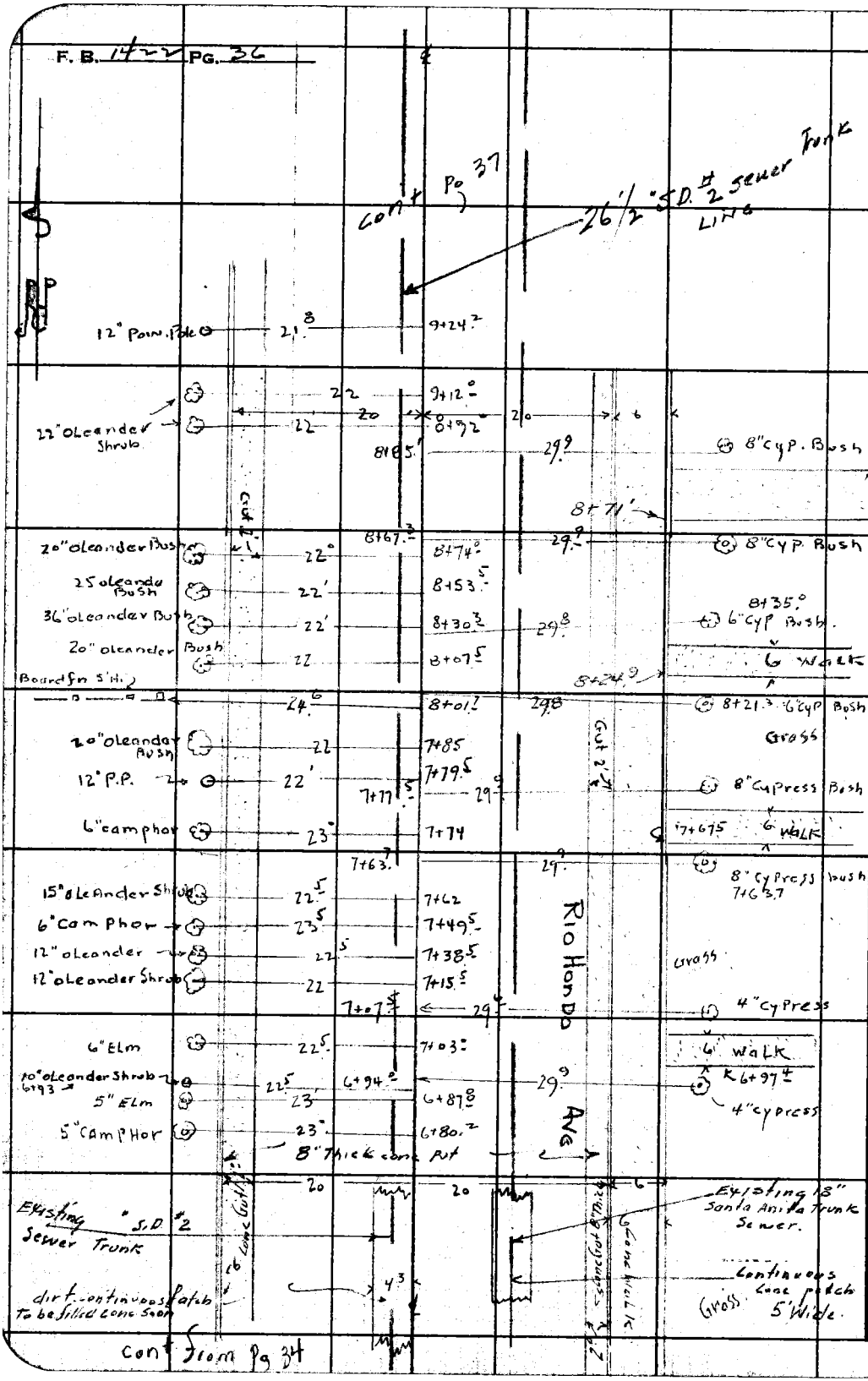

RETURN TO
LOS ANGELES COUNTY SURVEYOR
700 HALL OF RECORDS

Do not extend notes this side of this line.

Note: Any Additions or Changes on This Sheet Must be Made or Circled in Red Ink With Date and Name of Person Making Change.

Notes Ct'd by	Survey of ROLPH St.	F.B. 1422 Pg. 37
Map No.	W. O. 123-5 Tape No. 079 St'd 68 °F	
Office Work	Surveyed by Granquist	
Checked	Notes G Date 2-21-48	
Date	Indexed C. Johnson	

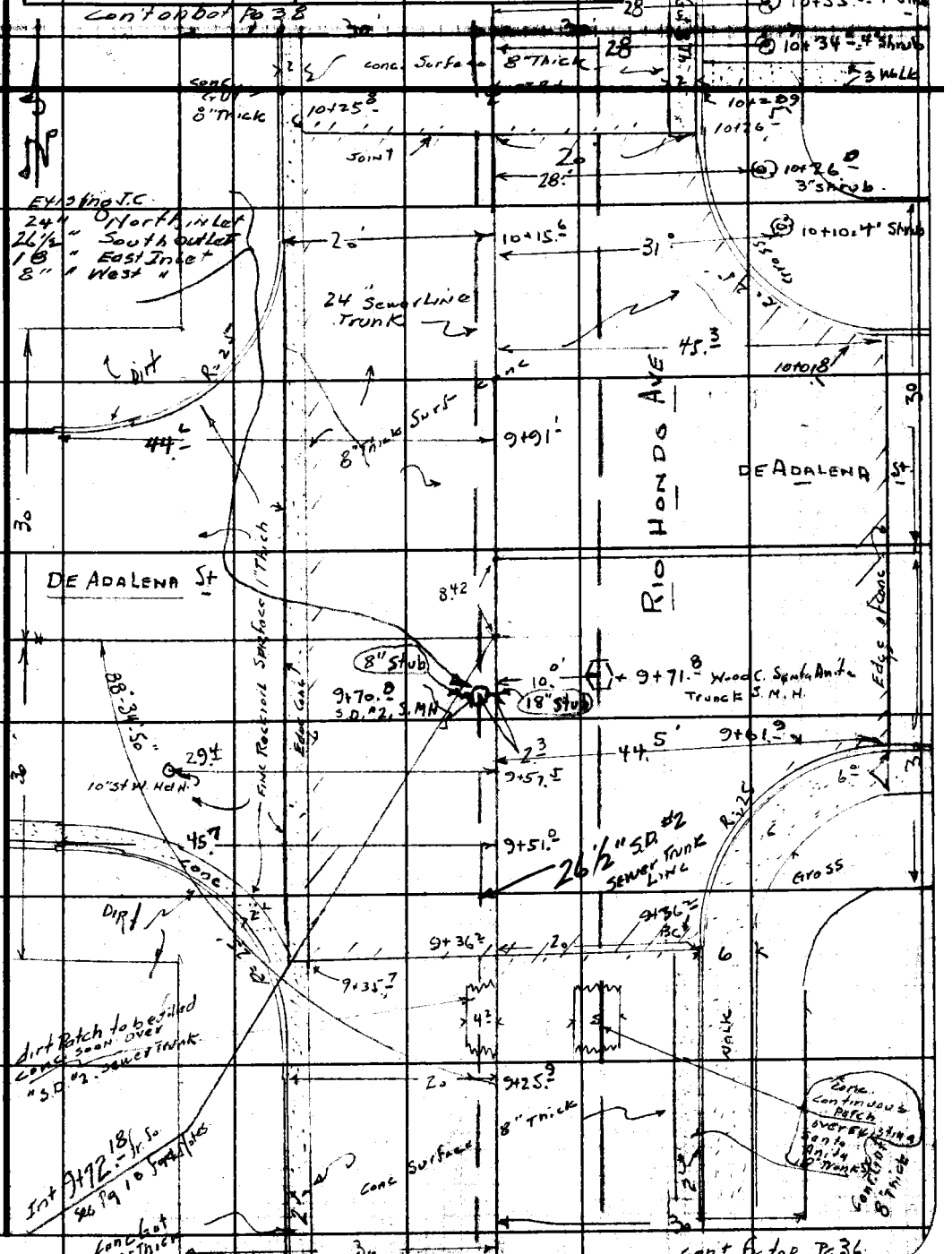

Note: Any Additions or Changes on This Sheet Must be Made or Circled in Red Ink With Date and Name of Person Making Change.

Do not extend notes this side of this line.

RETURN TO
LOS ANGELES COUNTY SURVEYOR
700 HALL OF RECORDS

FORM 247 SM 11-46

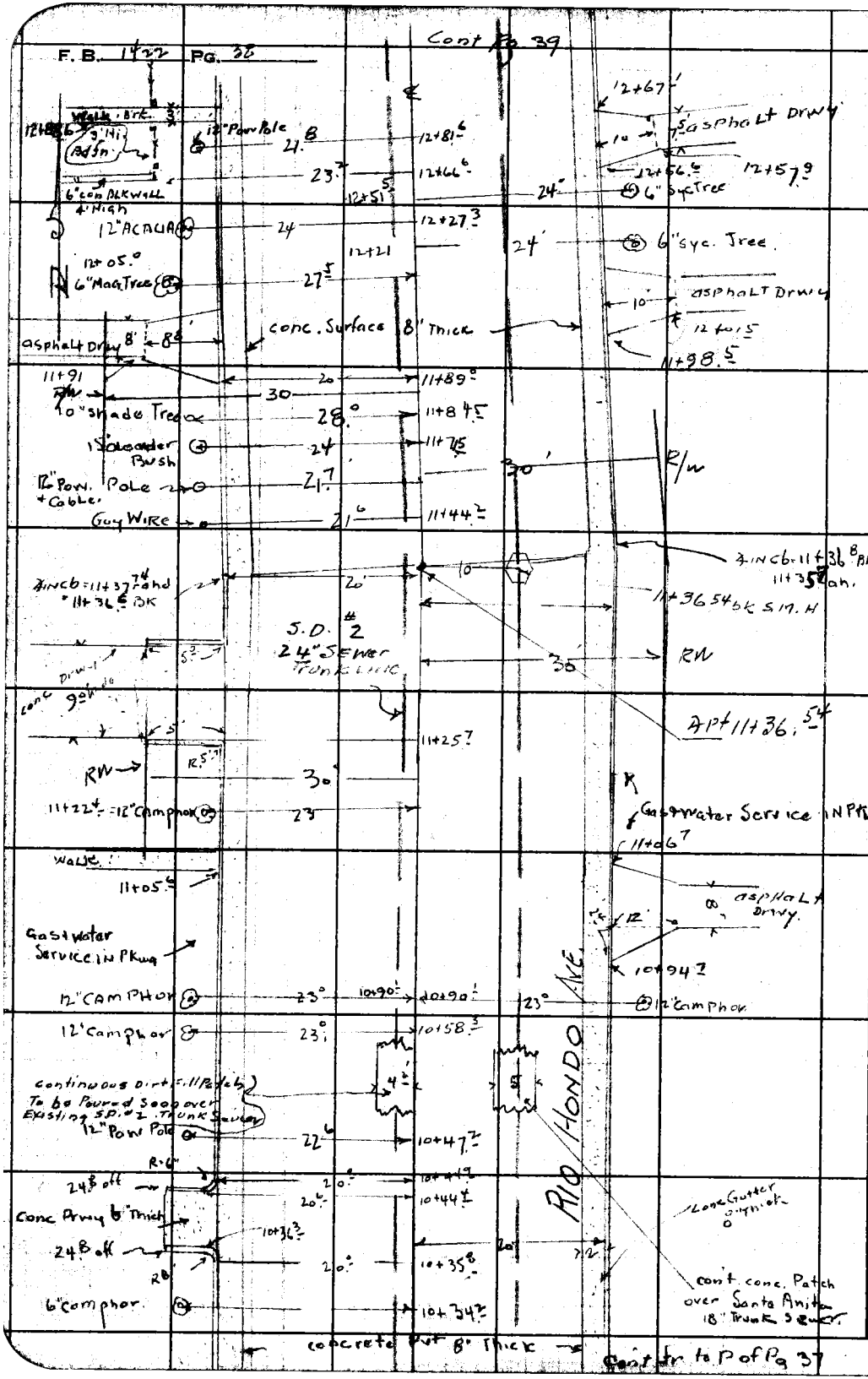

RETURN TO
LOS ANGELES COUNTY SURVEYOR
700 HALL OF RECORDS

Do not extend notes this side of this line.

Note: Any Additions or Changes on This Sheet Must be Made or Circled in Red Ink With Date and Name of Person Making Change.

Notes Ck'd by	Survey of RALPH St	F.B. 1422 Pg. 39
Map No.	W. O. 1235 Tape No. 079 St'd 68 °F	
Office Work	Surveyed by GRANQUIST	
Checked	Notes G. Date 2-27-48	
Date	Indexed [illegible]	

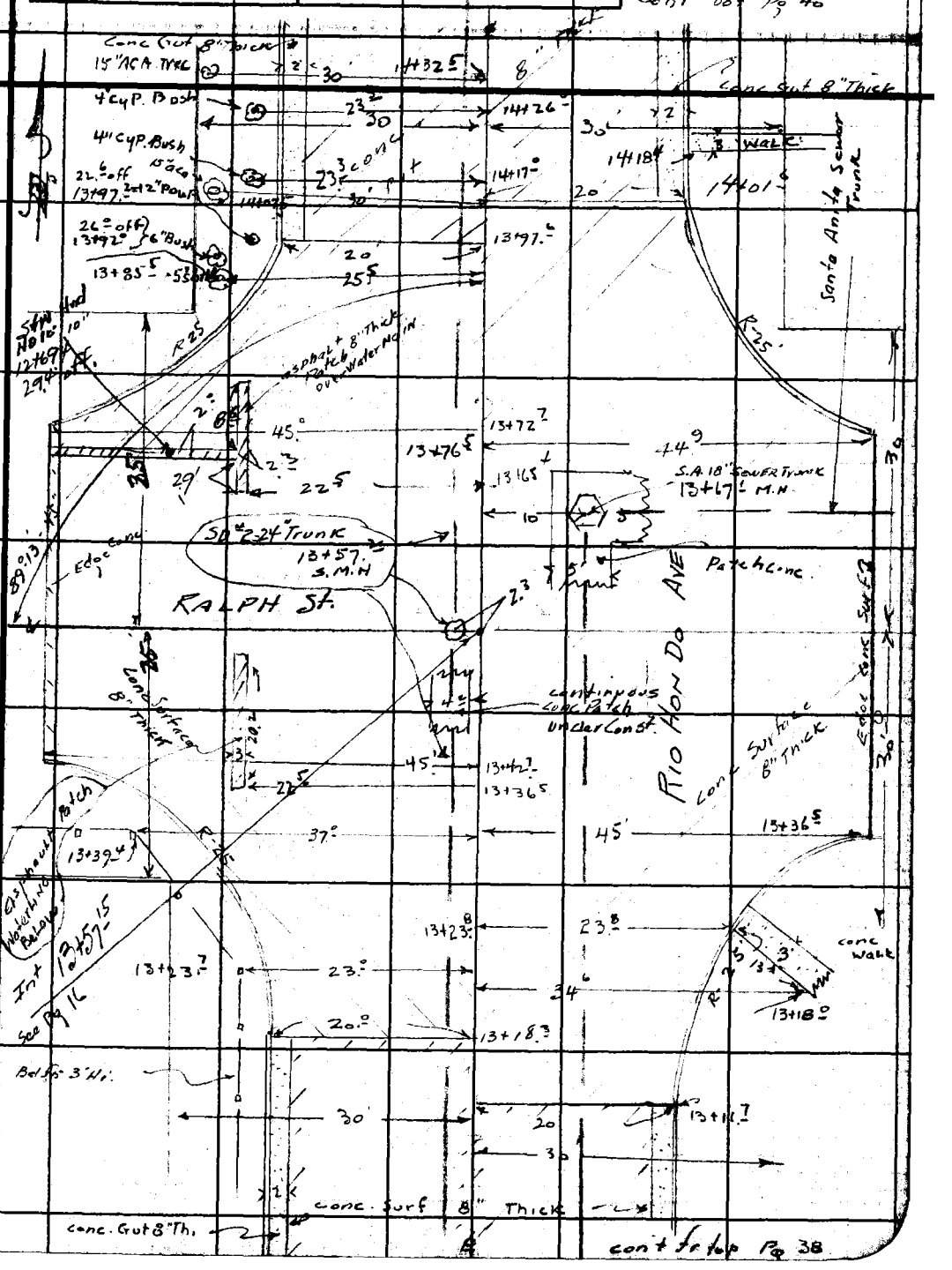

Note: Any Additions or Changes on This Sheet Must be Made or Circled in Red Ink With Date and Name of Person Making Change.

Do not extend notes this side of this line.

RETURN TO
LOS ANGELES COUNTY SURVEYOR
700 HALL OF RECORDS

FORM 247 5M 11-46

F. B. 1422 PG. 70

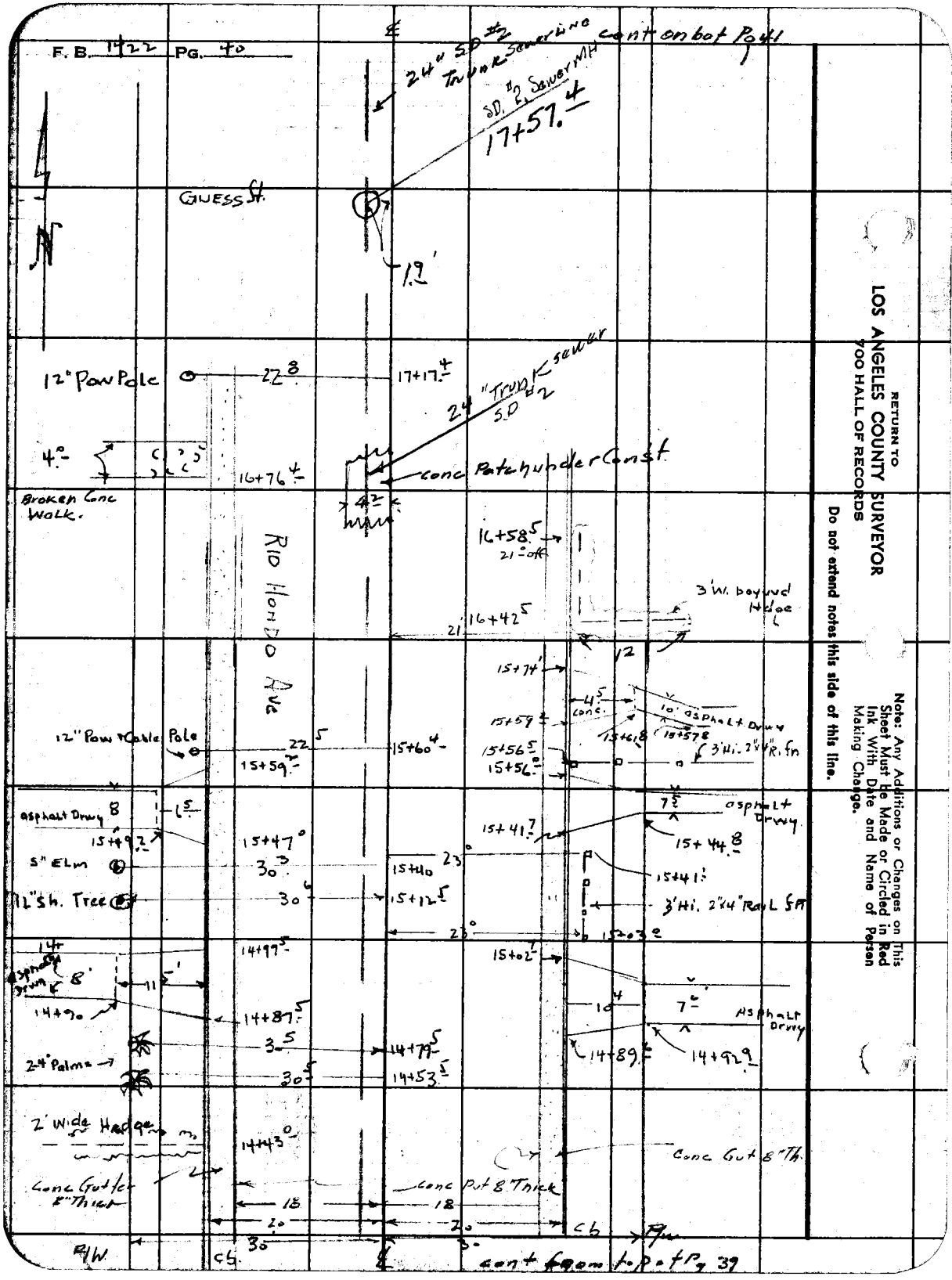

RETURN TO
LOS ANGELES COUNTY SURVEYOR
700 HALL OF RECORDS
Do not extend notes this side of this line.
Note: Any Additions or Changes on This Sheet Must Be Made or Circled in Red Ink With Date and Name of Person Making Change.

Notes Ck'd by	Survey of Ralph St	F. B. 1422 Pg. 41
Map No.	W. O. 1235 Tape No. 079 St'd 68 °F	
Office Work	Surveyed by Granquist	
Checked	Notes G. Date 2-27-48	
Date	Indexed A. C. Johnson	

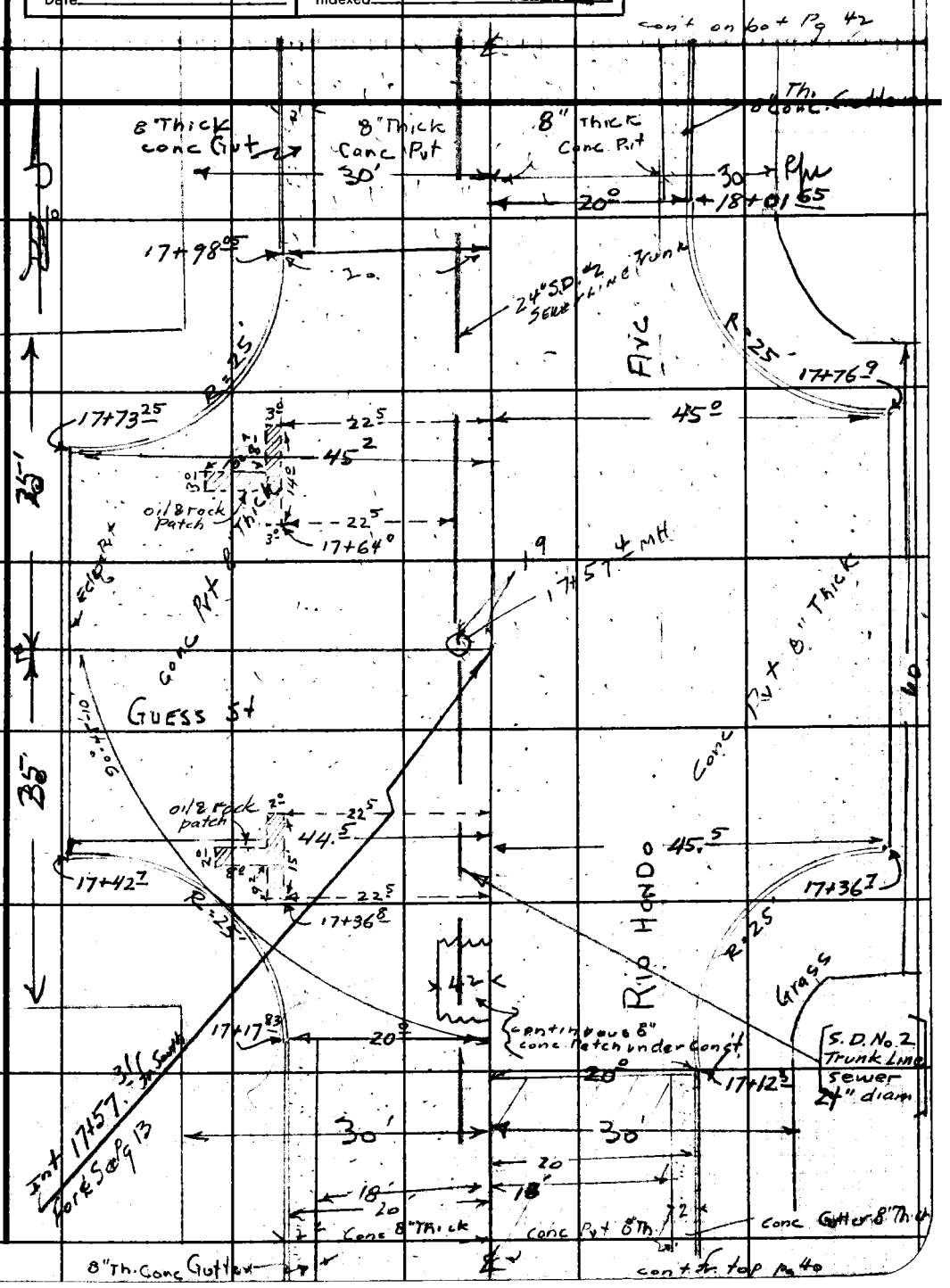

Note: Any Additions or Changes on This Sheet Must be Made or Circled in Red Ink With Date and Name of Person Making Change.

Do not extend notes this side of this line.

RETURN TO
LOS ANGELES COUNTY SURVEYOR
700 HALL OF RECORDS

FORM 247 5M 11-46

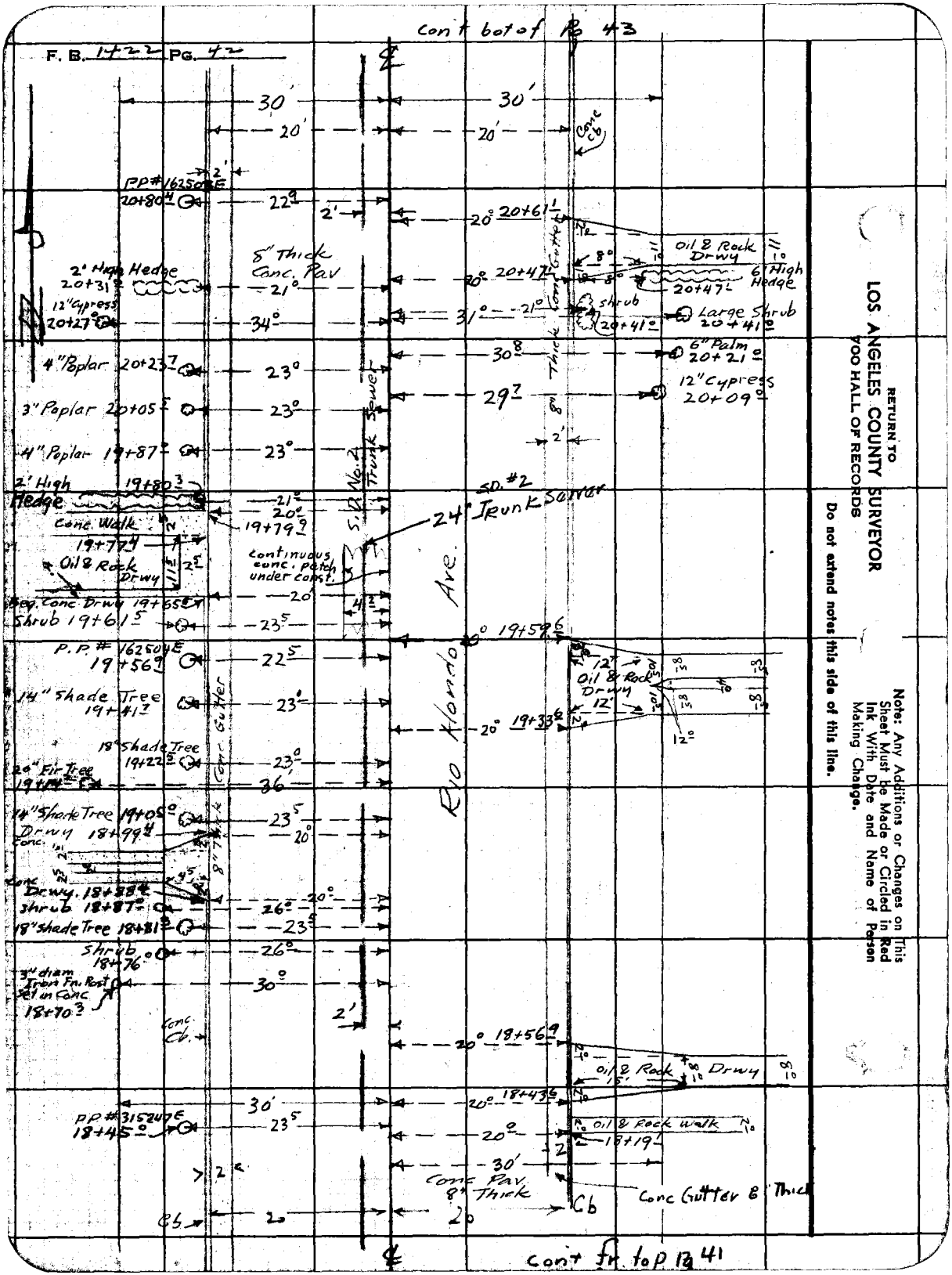

RETURN TO
LOS ANGELES COUNTY SURVEYOR
700 HALL OF RECORDS

Do not extend notes this side of this line.

Note: Any Additions or Changes on This Sheet Must be Made or Circled in Red Ink With Date and Name of Person Making Change.

Notes Ck'd by	Survey of RALPH St
Map No.	W. O. 1235 Tape No. 979 St'd 68 °F
Office Work	Surveyed by GRONQUIST
Checked	Notes G & Mack Date 2-27-48
Date	Indexed A. C. Johnson

F.B. 1422 Pg. 43

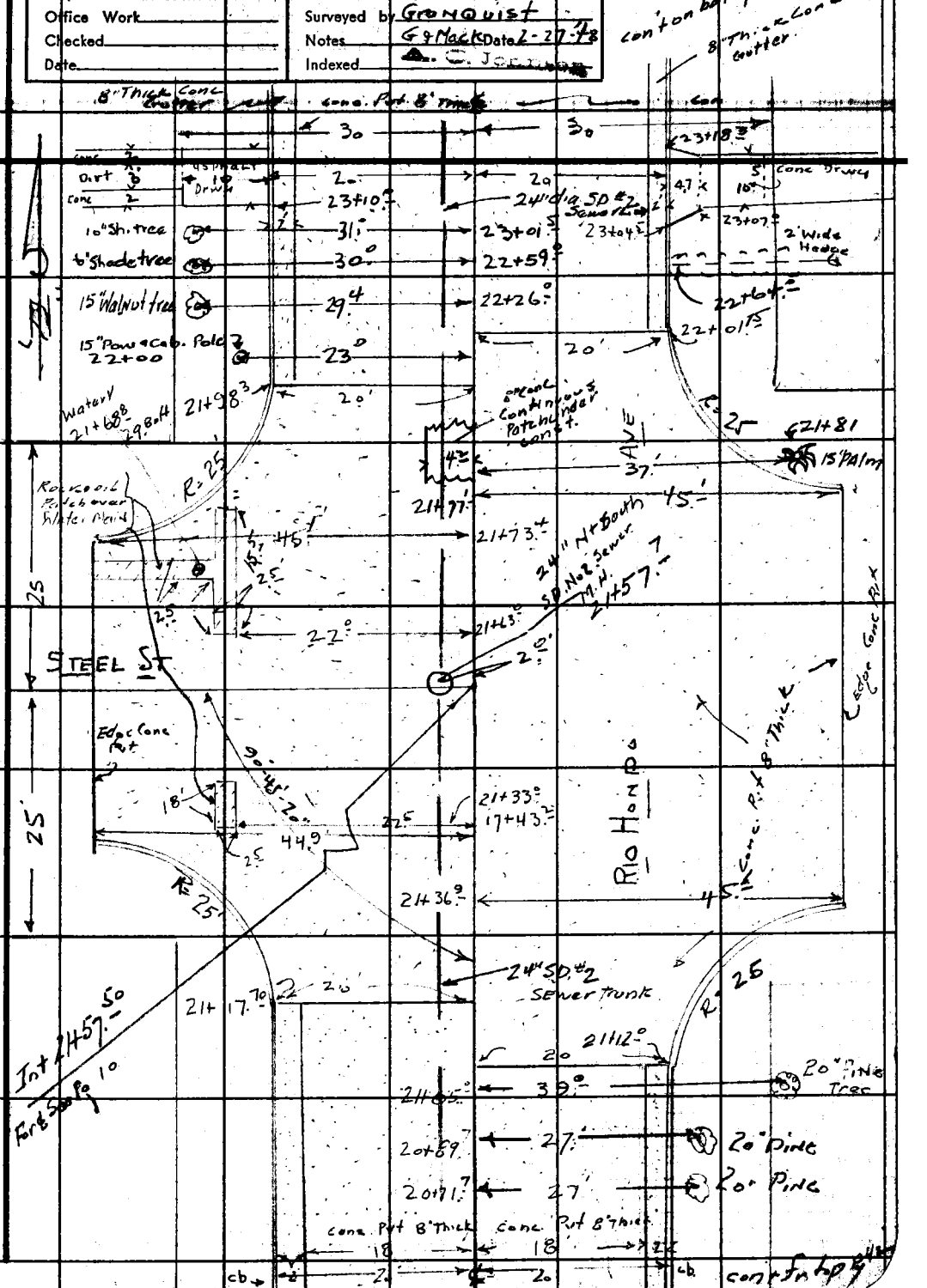

Note: Any Additions or Changes on This Sheet Must be Made or Circled in Red Ink With Date and Name of Person Making Change.

Do not extend notes this side of this line.

RETURN TO
LOS ANGELES COUNTY SURVEYOR
700 HALL OF RECORDS

FORM 247 5M 11-46

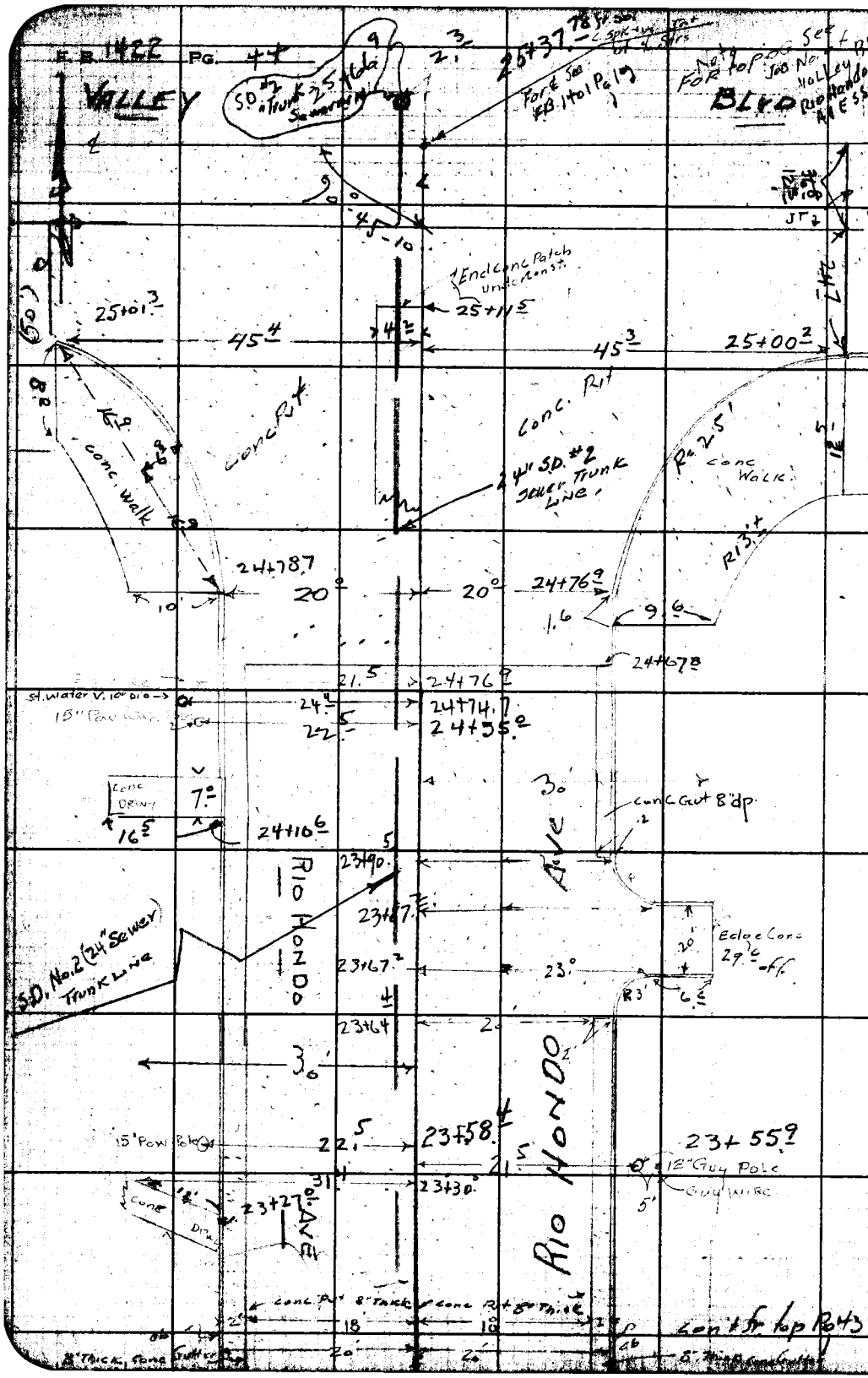

RETURN TO
LOS ANGELES COUNTY SURVEYOR
700 HALL OF RECORDS

Do not extend notes this side of this line.

Note: Any Additions or Changes on This Sheet Must be Made or Circled in Red Ink With Date and Name of Person Making Change.

Profile No. ____ Notes Red. ____ Plotted ____ Job No. 1235 Division No. ____

X-Sec. No. ____ Date ____ Date ____ Survey of Ralph St.

Notes Chkd. SEB Checked 3/31/48 Survey by Granquist Notes G. Date ____

Date ____ Date ____ Map No. ____ Indexed ____ Date ____

C.I. No. 1235

RALPH STREET S.S.

CROSS SECTIONS ON

RIO HONDO AVE.

from Ramona Blvd = 0+00
to Glendon Way =

F.B. 1422 pg 45 to 50

Party
Granquist
Mack T
Maldonado Rod.
Beers H.C.

STATION	B.S.	H.I.	F.S.	ELEV.

NOTE: ANY ADDITIONS OR CHANGES ON THIS SHEET MUST BE MADE OR CIRCLED IN RED INK, WITH DATE AND NAME OF PERSON MAKING CHANGE.

PLEASE RETURN TO
LOS ANGELES COUNTY SURVEYOR
700 HALL OF RECORDS

Do not extend notes this side of this line.

FORM 307 10M 10-46

FORM 307 10M 10-46

PLEASE RETURN TO
LOS ANGELES COUNTY SURVEYOR
700 HALL OF RECORDS

NOTE: ANY ADDITIONS OR CHANGES ON THIS SHEET MUST BE MADE OR CIRCLED IN RED INK, WITH DATE AND NAME OF PERSON MAKING CHANGE.

Do not extend notes this side of this line.

STATION	B. S.	H. I.	F. S.	ELEV.	
Bm. WM-55	5.60	265.01		259.407	41' Bm WM. 55EL 259.407 FB. 1247 Pg 48 Romona Blvd + Rio Hondo Ave. NW. Cor. Lt. in Cb 33' N. of S. end
-0+20			7.5	257.5	℄ Prod. Rio Hondo Ave S. Gut. Romona Blvd dirt.
-0+15			7.4	257.6	" " " " " " E. Pvt " "
0+00			7.17	257.84	℄ Int " " " & Prop ℄ Romona Blvd Pvt
			5.9	259.1	40' L or W. = Top Brk Pvt. Romona Blvd.
-0+15			6.5	258.5	40' L. " = So. Edge Pvt " "
			7.6	257.4	20' R " E = " Gut " " "
			6.4	258.6	46' R " E = Top Brk.
0+00			7.4	257.6	22' R " E = Bot. Brk Pvt Romona Blvd
			6.1	258.9	60' R " E = Top " " " "
0+06.6			7.2	257.8	℄ Rio Hondo Ave = N. Gut " "
			6.5	258.5	37.8 L or W = N. edge Pvt " "
0+11.1			7.3	257.7	23' R " E = Bot Brk N edge Pvt Romona Blvd
			6.1	258.9	53' R " " = Top " " "
0+14.6			7.0	258.0	26' L " W. = N Gut. Romona Blvd.
0+28.			6.4	258.6	℄ Rio Hondo Ave. Begin Conc. Pvt End Rock + oil Pvt
			6.5	258.36	20' L or W = W. Gut Rio Hondo Ave
			6.15	258.86	20' L " W = Top. cb.
			4.8	260.2	24' L " " Top Brk. Dirt Bank
			5.1	259.9	30' L " " W.P.L. "
			7.15	257.86	19.9 R " E = E. Gut. Rio Hondo Ave Conc.

Profile No. X-Sec. No.
Plotted Date
Notes Red. Date
Notes Chkd. Date
Division No. 1235
Job No. 1235
Survey of Ralph St.
Survey by Granquist Notes G
Indexed Date 3-1-48

FORM 307 10M 10-46

PLEASE RETURN TO
LOS ANGELES COUNTY SURVEYOR
700 HALL OF RECORDS

NOTE: ANY ADDITIONS OR CHANGES ON THIS SHEET MUST BE MADE OR CIRCLED IN RED INK, WITH DATE AND NAME OF PERSON MAKING CHANGE.

Do not extend notes this side of this line.

STATION	B. S.	H. I.	F. S.	ELEV.		
		265.01				
0+28.0			6.4	258.6	30' R or E EPL Ground	
			6.1	258.9	40 " " Ground	
0+39.9			6.25	258.76	℄ Pvt. Rio Hondo Ave	
0+39.9			6.40	258.61	20' R or E Top Cb	
			6.66	258.35	N. Rim Existing 26½"	
0+39.9 Sewer M.H. Inlet N.		Invert	17.58	247.43	31' R " E Inlet S.D. No. Sew. M.H. Invert	
			6.67	258.34	So. Rim	
36" dia pipe South outlet		Invert	18.22	246.79	Invert, 36" pipe to south outlet	
			6.67	258.34	E. Rim	
36" dia " East Inlet		Invert	18.20	246.81	Invert 36" pipe Inlet	
			6.67	258.34	W. Rim	
8" " Stub West Inlet		Invert	16.30	248.71	8" pipe Inlet fr. West stub	
1+00			5.3	259.7	℄ Pvt.	Rio Hondo Ave.
			5.00	260.01	20' L or W. = T. Cb.	"
			4.6	260.4	30' L " " = W.P.L. Ground	"
			5.55	259.46	20' R " E = T. Cb	"
			5.0	260.0	30' R " E = E.P.L.	"
1+68.0			4.3	260.7	℄ Pvt	"
			4.45	260.56	20' R " E = T. Cb.	"
			4.8	260.2	30' R " E Ground T. Brk.	"
1+73			4.2	260.8	℄ Pvt	"
			4.40	260.61	20' R or E = T. Cb	"
			6.1	258.9	30' R or E = Bot Brk	"
2+00			3.80	261.21	℄ Pvt	"
			3.50	261.51	20' L or W T Cb	

6.66 Rod
8.70 Rim to Top Inside
2.22
17.58

6.67 Rod
8.55 Rim to Top
3.00 pipe
18.22

Rod: 6.67
Rim to Top 8.53
Pipe 3.00
18.20

Rod 6.67
Rim to Top 8.97
Pipe = 0.66
6.30

Profile
Notes Red. Plotted Job No. 1235 Division No.
No. Date Date Survey of Ralph St.
X-Sec. Notes Chkd. Checked Survey by Glandon St. Notes G. Date 3-1-48
No. Date Date Map No. Indexed E. Johnson Date

F.B. 1422 PG. 47

FORM 307 10M 10-46

PLEASE RETURN TO
LOS ANGELES COUNTY SURVEYOR
700 HALL OF RECORDS

NOTE: ANY ADDITIONS OR CHANGES ON THIS SHEET MUST BE MADE OR CIRCLED IN RED INK, WITH DATE AND NAME OF PERSON MAKING CHANGE.

Do not extend notes this side of this line.

STATION	B. S.	H. I.	F. S.	ELEV.		
		265.01				
2+00			2.8	262.2	23' L. or W. T. Brk	Ground.
			2.6	262.4	30' L " " Ground	
			3.95	261.06	20' R " E. T. Cb.	
			5.5	259.5	28' R " E. Ground	
			5.8	259.2	40' R " E. "	
2+14			3.55	261.46	℄ Pvt.	
			3.75	261.26	20' R or E. T. cb.	
			5.5	259.5	40' R " E. bot Brk.	
2+31			3.35	261.66	℄ Pvt	
			3.50	261.51	20' R or E. T. cb.	
			3.7	261.3	40' R " E. Ground. top Brk.	
3+00			2.30	262.71	℄ Pvt.	
			2.00	263.01	20' L or W. T. cb.	
			1.2	263.8	23' L " W. T. brk	
			1.1	263.9	30' L " " W.P.L. Ground	
			2.50	262.51	20' R " E. T. cb.	
			2.5	262.5	40' R. E. Ground.	
T.P.	7.64	270.74	1.91	263.10	Nail ℄ Pvt. seam. sta 3+25	
4+00			6.25	264.49	℄ Pvt.	Rio Hondo Ave
			5.90	264.84	20' L. or W. T. cb.	
			5.6	265.1	30' L " " W.P.L. Ground	

F.B. 1412 PG. 48
Job No. 1235 Division No. Notes Red. Plotted Profile
Survey of Ralph St. Date Date No.
Survey by Gronquist Notes G. Notes Chkd. Checked X-Sec.
Indexed Date 3-1-48 Date Date No.

FORM 307 10M 10-46

PLEASE RETURN TO
LOS ANGELES COUNTY SURVEYOR
700 HALL OF RECORDS

NOTE: ANY ADDITIONS OR CHANGES ON THIS SHEET MUST BE MADE OR CIRCLED IN RED INK, WITH DATE AND NAME OF PERSON MAKING CHANGE.

Do not extend notes this side of this line.

STATION	B. S.	H. I.	F. S.	ELEV.		
		270.74				
4+00			6.50	264.2	20' R or E. T.cb	
			6.7	264.0	30' R" E. Ground	
5+00			4.40	266.34	℄ Pvt.	Rio Hondo Hr
			4.00	266.74	20' L or W = T.cb.	
			3.4	267.3	30' L" = W.P.L. Ground.	
			4.7	266.0	20' R" E = T.cb.	
			4.7	266.0	30' R" E = Ground.	
4+39.4 MH			6.05	264.69	30.7 R" E = N. Rim S.D. #2. Sewer M.H. Invert	
5+32.6			3.75	266.99	℄ Pvt.	
			3.30	267.44	20' L or W. T.C. = S. end C.R. S.W. Cor Glendon Way & Rio Hondo Ave	
			2.7	268.0	30' L" W. = W.P.L. Ground.	
			4.15	266.59	20' R" E = T.cb.	
			3.7	267.0	30' R" E. Ground.	
5+56.2			3.30	267.44	℄ Pvt.	
			3.75	266.99	20' R" E, T.cb. S. End. Drwy	
			2.9	267.8	30' R" E. Ground.	
5+59.2			4.25	266.49	20' R" E. T.Cb. + Gutter Drwy.	
MH 5+58.70			3.27	267.47	Nort Rim 2.12 L or W = S.D. No. 2 Sewer M.H.	
"			3.29	267.45	S. Rim.	
			17.93	252.81	Invert at ctr of M.H.	
		AVG.	3.28			
Inlet stub fr. W.			16.74	254.00	Invert of plugged .75' pipe to west.	
5+5[illegible] 6			2.50	268.24	452 L. or W. T.C. = W. end C.R. S.W. Cor. Glendon Way & Rio Hondo Ave	
			3.1	267.6	Bot cb.	

AVG Rod to Rim 3.28
Rim to ctr Int. 14.65
Rod ctr Int. 17.93

Rod Rim 3.28
Rim to Ground 12.71
Pipe Mea. .75
16.74

Profile No. ____ Notes Red. ____ Plotted ____ Job No. 1235 Division No. ____ St
X-Sec. No. ____ Date ____ Date ____ Survey of Ro LPH
Notes Chkd. ____ Checked ____ Survey by Grancuist Notes G Date 3-1-48
Date ____ Date ____ Map No. ____ Indexed ____ Date ____

F.B. 1422 PG. 49

FORM 307 10M 10-46

PLEASE RETURN TO
LOS ANGELES COUNTY SURVEYOR
700 HALL OF RECORDS

NOTE: ANY ADDITIONS OR CHANGES ON THIS SHEET MUST BE MADE OR CIRCLED IN RED INK, WITH DATE AND NAME OF PERSON MAKING CHANGE.

Do not extend notes this side of this line.

STATION	B. S.	H. I.	F. S.	ELEV.		
		270.74				
5+78.27			2.90	267.84	Pvt ℄ Int. Glendon Way & Rio Hondo	
			3.90	266.84	20' R or E. Gut. & Top. cb	
			2.8	267.9	38' R " E. Top. Brk	
			3.0	267.7	20' L or W. = W. Gut Rio Hondo Ave	
			2.25	268.49	44.7 L " " = Edge. Conc Pvt. begin Rock & oil Pvt	
3+00			6.5	264.2	125' L or West Ground.	
			9.1	261.6	125' R " E -3.3 -5.8 -9.1 "	Hnd Level 270.7 -7.3 263.4 +4.0 267.4 ~~W.~~ 5.8 261.6
					For cross sections for balance of Int see Pg 51	
Bm. "R-5"			1.53	269.21	Bm. R-5 EL = 269.188 F.B. 1412 P 47	
					Rio Hondo Ave & Glendon Way. N.W. cor.	
					L. & T. in MCR.	

F.B. 1422 PG. 50

Job No. 1235 Division No. Notes Red Plotted No. Profile

Survey of Ralph St. Date Date X-Sec.

Survey by Granquist Notes G Notes Chkd Checked No.

Indexed Date 3-1-48 Date Date

Profile No.	Notes Red	Plotted	Job No. 1235	Division No.	F.B. 1422 PG. 51
	Date	Date	Survey of RALPH St.		
X-Sec. No.	Notes Chkd G.C.M.	Checked	Survey by Granquist	Notes G.	Date 3-1-48
	Date 4/6/48	Date	Map No.	Indexed J. Johnson	Date NOV 19 48

C.I. No. 1235

RALPH STREET. SS

CROSS Sections on

RIO HONDO AVE.

from Int Glendon Way = 3+00

to ℄ Int Valley Blvd. 25+37.78

FB 1422 Pg 51 to Pg 66

For Topo & See Pg 33 to Pg 44

STATION	B.S.	H.I.	F.S.	ELEV.	
					Party
					Granquist Mack ↑ Beers H.C. Maldonado Rod

NOTE: ANY ADDITIONS OR CHANGES ON THIS SHEET MUST BE MADE OR CIRCLED IN RED INK, WITH DATE AND NAME OF PERSON MAKING CHANGE.

PLEASE RETURN TO
LOS ANGELES COUNTY SURVEYOR
700 HALL OF RECORDS

Do not extend notes this side of this line.

FORM 307 10M 10-46

FORM 307 10M 10-46

PLEASE RETURN TO
LOS ANGELES COUNTY SURVEYOR
700 HALL OF RECORDS

NOTE: ANY ADDITIONS OR CHANGES ON THIS SHEET MUST BE MADE OR CIRCLED IN RED INK, WITH DATE AND NAME OF PERSON MAKING CHANGE.

Do not extend notes this side of this line.

STATION	B. S.	H. I.	F. S.	ELEV.		
Bm "R-5"	4.05	273.24		269.~~188~~ 19	BM R5 EL = 269.188 F.B. 1422 P. 47 Rio Hondo Ave + Glendon Way L+T. in M.C.R.	N.W. Cor.
0+00 ℄ Int			5.45	267.79	℄ Int Glendon Way + Rio	Hondo Ave. Pvt
C.R. SW Cor			5.80	267.44	Send C.R. T.Cb	
			5.00	268.24	W end C.R. T.Cb	
0+00			5.50	267.74	20' L. or W = W. Gut	Rio Hondo Ave.
			4.75	268.49	45' L " W = Edge Conc.	Pvt begin Rock + oil Rd
			4.65	268.59	100' L " " = ℄ Pvt	Glendon Way.
			4.45	268.79	200' L " " " "	"
			4.20	269.04	300' L " " " "	"
			6.40	266.84	20' R "E = E. Gut & T.Cb	Rio Hondo Ave.
			5.3	267.9	38' R "E = Top Brk	
			6.6	266.6	100' R "E = Ground	
			8.3	264.9	200' R "E = "	
			10.2	263.0	300' R "E = "	
0+00 Existing M.H		Inlet. 18" Invert No	5.78	267.46	N. Rim, Conc.	
			12.03	261.21	10' R or E. = SEWER MH. Santa Anita (Trunk 18")	18" Invert.
			5.75	267.49	W Rim	
20" outlet to West.		outlet West	12.20	261.04	10' R "E = 1.68' = 20" pipe Invert outlet to West	
0+19.4			5.15	268.09	℄ Pvt Rio Hondo Ave.	
			4.05	269.19	44.5 L or W = W. end C.R. N.W. Cor. T.Cb	Rio Hondo Ave + Glendon Way
			6.10	267.14	20' R. Gut + T.Cb. Drwy	
0+22.6			5.50	267.74	20' R or E. T.Cb. N. End	Drwy.
0+44.2			4.75	268.49	℄ Pvt Rio Hondo Ave	

Rod: 5.78
Rim To Top Pipe: 4.75
18" Pipe 1.50
12.03

Rod. 5.75
4.77 To Top.
1.68 Pipe.
12.20 Invert

F.B. 1422 PG. 52
Job No. 1235 Division No. ____ Notes Red. ____ Plotted ____ Profile
Survey of RALPH St. Date ____ Date ____ No. ____
Survey by GRANQUIST Notes G. Notes Chkd. ____ Checked ____ X-Sec.
Indexed ____ Date 3-1-48 Date ____ Date ____ No. ____

FORM 307 10M 10-46

PLEASE RETURN TO
LOS ANGELES COUNTY SURVEYOR
700 HALL OF RECORDS

NOTE: ANY ADDITIONS OR CHANGES ON THIS SHEET MUST BE MADE OR CIRCLED IN RED INK, WITH DATE AND NAME OF PERSON MAKING CHANGE.

Do not extend notes this side of this line.

STATION	B. S.	H. I.	F. S.	ELEV.		
		273.24			T.Cb	Glendorway
0+44.2			4.15	269.09	20' L or RW = N end CR. N.W Cor. Rio Hondo	
			3.6	269.6	30' L " " = W. P.L. Ground	
			5.15	268.09	20' R " E = T.Cb	
			4.8	268.4	30' R " E = E.P.L. Rio Hondo Ave Ground	
1+00			4.30	268.94	℄ Pvt. " " "	
			3.65	269.59	20' L or RW. T.Cb.	
			2.6	270.6	30' L " " W.P.L. Ground	
			4.75	268.49	20' R " E = T.Cb	
			4.2	269.0	30' R " E = E.P.L. Ground	
T.P.	6.08	275.32	4.00	269.24	Nail in W. Gut. Seam 1+25	
2+00			5.50	269.82	℄ Pvt	Rio Hondo Ave
			5.10	270.22	20' L or RW T.Cb.	
			3.8	271.5	30' L " W = W.P.L. Ground.	
			6.05	269.27	20' R or E = T.Cb.	
			5.7	269.6	30' R " " = E.P.L. Ground	
3+00			4.95	270.37	℄ Pvt.	
			4.40	270.92	20' L or RW = T.Cb.	
			3.8	271.5	30' L " W = W.P.L. Ground	
			2.0	273.3	100' L " W. Ground.	
			0.8	274.5	200' L " " = "	
			5.35	269.97	20' R " E = T.Cb.	

Profile No. ____ Notes Red ____ Plotted ____ Job No. 1235 Division No. ____
X-Sec. No. ____ Date ____ Date ____ Survey of Pole Pt. 1st
Notes Chkd. ____ Checked ____ Survey by Grandvist Notes G Date 3-1-48
Date ____ Date ____ Map No. ____ Indexed C. Johnson Date ____

F.B. 1/2 PG. 53

FORM 307 10M 10-46

PLEASE RETURN TO
LOS ANGELES COUNTY SURVEYOR
700 HALL OF RECORDS

NOTE: ANY ADDITIONS OR CHANGES ON THIS SHEET MUST BE MADE OR CIRCLED IN RED INK, WITH DATE AND NAME OF PERSON MAKING CHANGE.

Do not extend notes this side of this line.

STATION	B. S.	H. I.	F. S.	ELEV.		
		275.32				
3+00			5.2	270.1	30' R or E = E.P.L	
			6.4	268.9	100' R " E = Ground	
			7.6	267.7	200' R " E = "	
			8.8	266.5	300' R " E = "	
4+00			4.20	271.1	℄ Pvt	
			3.62	271.70	20' L or W T.Cb	
			2.9	272.4	30' L " " = W.P.L Ground	
			4.60	270.72	20' R " E = T.cb.	
			4.8	270.5	30' R " E = E.P.L. "	
T.P.	5.93	276.51	4.74	270.58	Nail So. Gutter Seam. fr. walk to Ho. #1908	
5+00			4.65	271.86	℄ + Pvt.	
			4.15	272.36	20' L or W = T Cb	
			2.6	273.9	30' L " " = W.P.L	
			5.05	271.46	20' R " E = T.cb.	
			5.4	271.1	30 R " E = E.P.L	
5+34.8			4.4	272.1	℄ + Pvt	
			3.80	272.71	20 L or W = S end CR SW Cor	Marshall St + Rio Hondo AR
			2.4	274.1	30' L " " = W.P.L	
5+36.5			4.70	271.81	20' R or E Tcb = E. TCb. S end CR SE Cor.	" "
			4.9	271.6	30' R " E = EPL	
5+56.6			4.50	272.01	30.5' R " E Tcb = E end CR SE Cor	" "

F.B. 1427 PG. 54

Job No. 1235 Division No. ROLPH St

Survey of

Survey by Granquist Notes G Date 3-1-48

Indexed

Notes Red. Date

Notes Chkd. Date

Plotted Date

Checked Date

Profile No.

X-Sec. No.

FORM 307 10M 10-46

PLEASE RETURN TO
LOS ANGELES COUNTY SURVEYOR
700 HALL OF RECORDS

NOTE: ANY ADDITIONS OR CHANGES ON THIS SHEET MUST BE MADE OR CIRCLED IN RED INK, WITH DATE AND NAME OF PERSON MAKING CHANGE.

Do not extend notes this side of this line.

STATION	B. S.	H. I.	F. S.	ELEV.		
		276.51				
5+59.6			3.30	273.21	45° L or W = W end C.R. (T.C.b.) S.W. Cor Marshall St & Rio Hondo Ave	
5+80.29 Int			4.25	272.26	℄ Int, Put	" " "
"			4.25	272.26	20' L " W = W. Gut. Rio Hondo Ave & Marshall St	
"			3.50	273.01	45' L " " = " E. Put.	
"			1.70	274.81	100' L " " = ℄ Put	" "
B.M. "R-6"	6.31	279.56	3.25	273.25	B.M. "R-6" EL: 273.254 F.B. 1412 - Pg 46 Rio Hondo Ave & Marshall St N.W. Cor. L.P.T. in M.C.R.	
5+80.29			2.70	276.86	200' L or W = ℄ Marshall St. Put	
"			1.55	278.01	300' L " W = ℄ " " "	
			8.25	271.31	20' R or E = E. Gut. Rio Hondo Ave	
			8.0	271.6	30' R " E = E.P.L. of " " & E Put. Ground	
			9.3	270.3	100' R " E = Ground	
			11.3	268.3	200' R " E = "	
			12.0	267.6	300' R " E = "	
5+99.5			6.00	273.56	44.8° L or W = W end C.R. (T.C.b.) N.W. Cor Rio Hondo Ave & Marshall St	
6+06.5			7.45	272.21	29.8° R " E = E end C.R. N.E. Cor. " "	
6+11.5			7.40	272.16	30' R " E = Walk S.W. Cor of School Property	
			7.7	271.9	74' R " E = " S. Line of "	
			8.5	271.1	100' R " E = " " " " "	
			10.9	269.5	200' R " E = " " " " "	
			17.6	268.0	300' R " E = " " " " "	
			13.5	266.1	447' + R " E = S.E. Cor of S " "	

Profile No. ____ Notes Red ____ Plotted ____ Job No. 12 35 Division No. ____
X-Sec. No. ____ Date ____ Date ____ Survey of FOURTH ST.
Notes Chkd ____ Checked ____ Survey by Tamburlist Notes Jan 1948 Date 3-1-48
Date ____ Date ____ Map No. ____ Indexed ____ Date ____

F.B. 1412 Pg. 55

FORM 307 10M 10-46

PLEASE RETURN TO
LOS ANGELES COUNTY SURVEYOR
700 HALL OF RECORDS

NOTE: ANY ADDITIONS OR CHANGES ON THIS SHEET MUST BE MADE OR CIRCLED IN RED INK, WITH DATE AND NAME OF PERSON MAKING CHANGE.

Do not extend notes this side of this line.

F.B. 142 PG. 56 | Job No. 1235 | Division No. | Notes Red | Plotted | Profile
Survey of: ROLPH ST. | Notes Chkd | Date | Date | No.
Survey by: GRANQUIST | Notes 6 | Checked | X-Sec.
Indexed | Date 3-1-48 | Date | Date | No.

STATION	B. S.	H. I.	F. S.	ELEV.		
		279.56			TCb	Marshall St.
6+24.6			6.50	273.06	20' L or W = N end CR NW Cor.	Rio Hondo Ave.
6+26.3			7.40	272.16	TCb 20' R = E = N End CR NE Cor.	" "
T.P.	5.68	278.14	7.10	272.46	Nail in st. of conc Pvt	15' E. of ℄ Rio Hondo Ave Sta 6+26
7+00			5.35	272.79	℄ Pvt	Rio Hondo Ave
			4.80	273.34	20' L or W = T.Cb.	
			3.90	274.24	23' L " " Top Brk	
			3.8	274.3	30' L " " W.P.L.	
			5.75	272.39	20' R = E. T.Cb.	
			5.75	272.39	30' R = E. = E.P.L.	Ground + walk
8+00			4.95	273.19	℄ Pvt.	"
			4.40	273.74	20' L or W = T.Cb.	
			3.5	274.6	30' L " W = W.P.L	Ground
			2.7	275.4	80' L " "	" fr
			5.40	272.74	20' R = E = T.Cb.	
			5.4	272.7	30' R = E = E.P.L.	Ground. School
			5.3	272.8	75' R = E = Ground. N. Side	" Bldg.
9+00			4.55	273.59	℄ Pvt.	
			4.0	274.1	20' L or W. T.Cb.	
			3.0	275.1	30' L " W = W.P.L.	Ground
			5.00	273.14	20' R or E = T.Cb	
			4.9	273.2	30' R = E = E.P.L.	" Grass.
T.P.	8.40	281.12	5.42	272.72	Nail E. Gut. Jt. 9+00	

FORM 307 10M 10-46

PLEASE RETURN TO
LOS ANGELES COUNTY SURVEYOR
700 HALL OF RECORDS

NOTE: ANY ADDITIONS OR CHANGES ON THIS SHEET MUST BE MADE OR CIRCLED IN RED INK, WITH DATE AND NAME OF PERSON MAKING CHANGE.

Do not extend notes this side of this line.

STATION	B. S.	H. I. ✓	F. S.	ELEV.		
		281.12				
9+25.9			6.95	274.17	20' L or W = S. end C.R. SW. Cor. TCb.	De A Dalena St & Rio Hondo Ave
9+36.2			7.85	273.27	20' R·E = S. end C.R. S.E. Cor	" " "
9+51.0			6.50	274.62	45.0 L or W = W end C.R. S.W. Cor TCb	" "
9+61.0			7.55	273.57	44.5 R·E = E end C.R. S.E. Cor	" " Tcb
9+72.18 Int			7.32	273.80	℄ Int · Pvt	" " To West
			7.30	273.82	20' L. = Gut.	
			5.50	275.62	100' L or W = ℄ Pvt	De Adalena St.
			3.20	277.92	200 L " " " " "	" "
			1.0	280.1	300 L " " " " "	" "
9+80.60 Int			7.20	273.92	℄ Int of	" " To East
			8.3	272.8	20' R or E = E. Gut Rio Hondo Ave	"
			7.6	273.5	45' R·E = Top Brk + ℄	" " "
			8.8	272.3	100' R·E = ℄ Pvt	" " "
			9.9	271.2	200' R·E = " "	" " "
			10.7	270.4	300' R·E = " "	" " "
			11.5	269.6	449' ± R·E =	" " "
9+50.61			11.5	269.6	449 ± R·E = N. E. Cor. of School Property.	
9+91.1			6.40	274.72	44.6 L or W. = W end C.R. N.W. Cor. TCb	De Adalena St & Rio Hondo Ave.
10+15.6			6.55	274.57	20' " " = N end C.R. " " TCb	" " "
10+01-80			7.45	273.67	45.3 R or E = E end C.R. N.E. Cor. TCb	" " "
10+26.5			7.55	273.57	20' R or E = N end C.R. " "	" "

Profile No. ____ Notes Red ____ Plotted ____ Job No. 1235 Division No. ____
X-Sec. No. ____ Date ____ Date ____ Survey of Ralph St.
Notes Chkd. ____ Checked ____ Survey by Grandvist Notes G. Date 3-1-48
Date ____ Date ____ Map No. ____ Indexed C. Johnson Date ____

F.B. 1422 PG. 57

FORM 307 10M 10-46

PLEASE RETURN TO
LOS ANGELES COUNTY SURVEYOR
700 HALL OF RECORDS

NOTE: ANY ADDITIONS OR CHANGES ON THIS SHEET MUST BE MADE OR CIRCLED IN RED INK, WITH DATE AND NAME OF PERSON MAKING CHANGE.

Do not extend notes this side of this line.

STATION	B. S.	H. I.	F. S.	ELEV.		
		281.12				
10+00			7.15	273.97	℄ Pvt.	
"			6.3	274.8	30' L or R W. = Ground	
10+26.5			6.9	274.2	30' R " E = " E.P.L.	
T.P. 11+37.7 ah	8.35	282.62	6.85	274.27	No. L. in Jt of Pvt, 1' E of ℄ Rio Hondo Ave Sta 10+80	
ah 11+36.5 - 4 Pt			7.70	274.92	4 Pt ℄ Pvt 20' L or R W T.Ch	Rio Hondo Ave
11+37.6 bk.			7.15	275.47	9 Pt cb 20' W or Left, T.C.	
			5.6	277.0	32' L or R W. Top of Brk.	
			3.3	279.3	142 L " W. Ground	S. Line Lot 39 TR 7063
11+35.7 ah 11+36.8 Bk 4 Pt			8.10	274.52	20' E or Right = 4 Pt cb. T.C	
11+60			7.25	275.37	℄ Pvt.	
			7.60	275.02	20' R or E = T.cb.	
			6.8	275.8	30' R " " E.P.L. Grass	
			6.4	276.2	100' R " " Ground	
			7.7	274.9	220' R " " " fn.	
12+00			6.25	276.37	℄ Pvt.	
			5.70	276.92	20' L or R W. = T.cb.	
			4.8	277.8	30' L " " = W.P.L. Ground	
			6.65	275.97	20' R " E = T.cb.	
			5.70	276.92	30' R " L = E.P.L.	
13+00			3.2	279.4	℄ Pvt.	
			2.8	279.8	20' L or R W = T.cb.	

F.B. 1422 PG. 58

Job No. 1235 Division No. ST Notes Red. Plotted No. Profile

Survey of RALPH Date Date X-Sec.

Survey by GRANQUIS Notes G Notes Chkd. Checked No.

Indexed Date 3-1-'48 Date Date

FORM 307 10M 10-46

PLEASE RETURN TO
LOS ANGELES COUNTY SURVEYOR
700 HALL OF RECORDS

NOTE: ANY ADDITIONS OR CHANGES ON THIS SHEET MUST BE MADE OR CIRCLED IN RED INK, WITH DATE AND NAME OF PERSON MAKING CHANGE.

Do not extend notes this side of this line.

STATION	B. S.	H. I.	F. S.	ELEV.		
		282.62				
13+00			2.5	280.1	30' L or W = W.P.L. Ground	
			3.55	279.07	20' R " E = Top cb	
			3.1	279.5	30' R " E = E.P.L.	
13+11.7			3.25	279.37	20' R " E. Send C.R. S.E. Cor	Ralph St Rio Hondo Ave
13+18.1			2.35	280.27	20' L or W = Send C.R. S.W. Cor	" "
T.P.	5.85	285.64	2.83	279.79	old "R3A"	
13+36.5			5.50	280.14	45° R = E end C.R. S.E. Cor	" "
13+42.7			4.85	280.79	45' L = W " C.R. S.W. Cor	" "
13+57.15 Int			4.95	280.69	℄ Int. Pvt.	" "
			4.95	280.69	20' L = W. Gut	Rio Hondo Ave
			4.55	281.09	45' L = W. edge Conc Pvt begin Rock roll Pvt	
			3.70	281.94	100 L' = Fr Pvt Ralph St	
			2.6	283.0	200 L' = " " " "	
			1.5	284.1	300 L = " " " "	
			5.85	279.79	20' R = E. Gvt.	Rio Hondo Ave
			5.15	280.49	45' R = E. end Conc Pvt. Top Brk begin Rock roll	
			6.4	279.2	100 R = Fr. Pvt. Ralph St. to East	
			7.7	277.9	200 R. " " "	
			8.5	277.1	300' R " " " " " "	
13+72.7			3.85	281.79	45' L = T.C. W. end C.R. N.W. Cor " " + Rio Hondo Ave	
13+76.5			4.50	281.14	44.5 R = T.C. E end C.R. NE Cor " " " "	

Profile Notes Red ____ Plotted ____ Job No. 1235 Division No. ____ F.B. 1422 Pg. 59
No. ____ Date ____ Date ____ Survey of Ralph St.
X-Sec. Notes Chkd. ____ Checked ____ Survey by Granquist Notes G. Date 3-1-48
No. ____ Date ____ Date ____ Map No. ____ Indexed ____ Date ____

FORM 307 10M 10-46

PLEASE RETURN TO
LOS ANGELES COUNTY SURVEYOR
700 HALL OF RECORDS

NOTE: ANY ADDITIONS OR CHANGES ON THIS SHEET MUST BE MADE OR CIRCLED IN RED INK, WITH DATE AND NAME OF PERSON MAKING CHANGE.

Do not extend notes this side of this line.

STATION	B. S.	H. I.	F. S.	ELEV.		
17+57.3 Int		293.64				
			5.60	288.04	20' R = E. Gutter.	
			5.05	288.59	45.? E. end Conc. Pit. begin Rock + oil	
			5.4	288.2	100' R. Fr. Pit Guess St to East.	
			6.5	287.1	200' R " " " " "	
			8.0	285.6	300' R " " " " " "	
17+73.25			4.00	289.64	45.? L = W. end T.C.b C.R. N.W. Cor. Guess St & Rio Hondo Ave	
17+76.9			4.35	289.29	45.? R = E. " T.C.b C.R. N.E. Cor " " "	
17+98.05			3.70	289.94	20' L = N end C.R. N.W. " " " "	
18+00			3.95	289.69	℄ Pit	Rio Hondo Ave
			3.70	289.94	20' L. or W = T.C.b	
			3.0	290.6	30' L = W.P.L. Ground	
			3.9	289.7	30' R E.P.L "	
18+01.65			4.15	289.49	20' R = N end T.C.b C.R. N.E. Cor Guess St. + Rio Hondo	
			3.9	289.7	30' R E.P.L. Ground	
19+00			1.95	291.69	℄ Pit	
			1.65	291.99	20' L = T.C.b.	
			1.1	292.5	30' L = W.P.L.	
			2.20	291.44	20' R = T.C.b.	
		✓	1.9	291.7	30' R = E. P.L. Grass	
B.M. rm 354	9.18	297.49	5.33	288.31	Bm. rm. 354" EL. = 288.31 Rio Hondo Ave & Guess St. SW Cor. Bt. 3pk in Cb. 5' S. of Sprd C.R.	FB. 1412 Pg 41

F.B. 1412 PG. 62

Profile No. ____ Plotted ____ Date ____ Notes Red ____ Date ____ Division No. 235 Job No. Ralph St. Notes G. Date 3-2-48

X-Sec. No. ____ Checked ____ Notes Chkd ____ Date ____

Survey of ____ Survey by Gramouvis Indexed ____

FORM 307 10M 10-46

PLEASE RETURN TO
LOS ANGELES COUNTY SURVEYOR
700 HALL OF RECORDS

NOTE: ANY ADDITIONS OR CHANGES ON THIS SHEET MUST BE MADE OR CIRCLED IN RED INK, WITH DATE AND NAME OF PERSON MAKING CHANGE.

Do not extend notes this side of this line.

STATION	B. S.	H. I. ✓	F. S.	ELEV.		
		297.49				
19+48			4.90	292.59	℄ Pvt.	
			4.50	292.99	20' L T.Cb.	
			3.4	294.1	231± L. fn Line to So. (Runs N+So)	
			5.65	291.84	20' R = Top Cb & Gut. Drwy	
			4.8	292.7	40' R = Top brk. Ground.	
			6.1	291.4	192± R = fn. Ground	(+ to N.) (- to E) (- to So)
20+00			3.80	293.69	℄ Pvt.	
			3.50	293.99	20' L = T.Cb.	
			2.7	294.8	30' L. W.P.L	
			4.00	293.49	20' R. T.Cb.	
			3.7	293.8	30' R - E.P.L	
21+00			1.75	295.74	℄	
			1.40	296.09	20' L. T.Cb	
			0.7	296.8	30' L. W.P.L	
			2.00	295.49	20' R = T.Cb.	
		✓	1.6	295.9	30' R = E.P.L	
Bm. "Wm. 348"	5.22	301.55	1.16	296.33	BM, "Wm 348" EL.: 296.326 ✓	FB.1412 - Pg 36
					Rio Hondo Ave & Steel St. S.W. Cor	
					Bt. Spk 6' S. of S. end. CR.	
21 +12.5			5.80	295.75	20' R = T.Cb. Send CR S.E. Cor	Rio Hondo Ave & Steel St
21 +17.10			5.15	296.40	20' L = " Send CR S.W. Cor	" "

Profile No. ____ Date ____ Notes Red. ____ Plotted ____ Date ____ Job No. 1235 Division No. ____ Survey of Ralph St. SS

X-Sec. No. ____ Date ____ Notes Chkd. ____ Checked ____ Date ____ Survey by Granquist Notes G. Date 3-2-48

Map No. ____ Indexed ____ Date ____

F.B. 1422 Pg. 63

FORM 307 10M 10-46

PLEASE RETURN TO
LOS ANGELES COUNTY SURVEYOR
700 HALL OF RECORDS

NOTE: ANY ADDITIONS OR CHANGES ON THIS SHEET MUST BE MADE OR CIRCLED IN RED INK, WITH DATE AND NAME OF PERSON MAKING CHANGE.

Do not extend notes this side of this line.

STATION	B. S.	H. I. ✓	F. S.	ELEV.		
		301.55				
21+36.9			5.65	295.90	45' R = T.C. E end C.R. S.E. Cor.	Steel St + Rio Hondo Ave
21+43.2			5.00	296.55	44.9 L T.C. W. end C.R. S.W. Cor	" "
21+57.5 Int			4.85	296.70	℄ Int. Pvt.	" "
			5.05	296.50	20' L = W. Gut. Rio Hondo	
			4.75	296.80	44.9 L = W. edge Conc Pvt	begin Rock + oil
			4.0	297.6	100' L = ℄ Steel St.	pvt.
			3.6	298.0	200' L "	"
			3.3	298.3	300' L "	"
			5.6	296.0	20' R = E. Gut	Rio Hondo Ave
			5.25	296.30	45' R = E. edge T. brk. Conc. Pvt	begin Rock + oil Pvt.
			6.6	295.0	100' R = ℄ Pvt. Steel St to East.	
			8.8	292.8	200' R = " "	" " "
			9.4	292.2	228' R = " "	" " end Pvt, begin Dirt
			10.8	290.8	300' R = Ground	
21+73.4			4.55	297.00	45.1' L = T.Cb W. end C.R. N.W. Cor.	Steel St + Rio Hondo Ave
21+77.1			4.80	296.75	45.1' R = T.Cb E. end C.R. N.E. Cor	" "
21+98.3			4.30	297.25	20' L = N. end C.R. N.W. Cor	" "
22+00			4.60	296.95	℄ Pvt. Rio Hondo.	
			4.30	297.25	20' L = T.Cb.	
			3.7	297.9	30' L = W. P.L.	
22+01.75			4.85	296.70	20' R = N end C.R. N.E. Cor.	" "

F.B. 1422 PG. 64

Job No. 1235 Division No. ____ Notes Red ____ Plotted ____ Profile ____

Survey of Ralph St Date ____ Date ____ No. ____

Survey by Granquist Notes G Notes Chkd. ____ Checked ____ X-Sec. ____

Indexed ____ Date 3-2-48 Date ____ Date ____ No. ____

FORM 307 5M 7-43

PLEASE RETURN TO
LOS ANGELES COUNTY SURVEYOR
700 HALL OF RECORDS

NOTE: ANY ADDITIONS OR CHANGES ON THIS SHEET MUST BE MADE OR CIRCLED IN RED INK, WITH DATE AND NAME OF PERSON MAKING CHANGE

Do not extend notes this side of this line

STATION	B. S.	H. I.	F. S.	ELEV.			
		301.55					
22+01.75			4.6	297.0	30' R = E.P.L. Rio Hondo Ave		
23+00			4.95	296.60	℄ Pvt " " "		
			4.65	296.90	20' L. TCb		
			3.0	298.6	30 L. W.P.L. " " "		
			5.20	296.35	20' R. TCb		
			4.4	297.2	30' R = E.P.L. Gragg.		
T.P.	4.79	301.40	4.94	296.61	Sta 22+20, Nail in Jt. so. Cb.	Rio Hondo	
23+17			4.90	296.50	℄ Pvt	" "	
			5.10	296.30	20' L = T.Cb & Gutter Drwy		
			3.0	298.4	34.3 L = T. Brk		
			1.3	300.1	116' L = fn. W.P.L. to Lot		
			5.10	296.30	20' R. TCb		
			4.2	297.2	30' R. E.P.L.		
			4.4	297.0	67' R. t. Brk Ground		
			7.4	294.0	182' R. E.P.L. of Lot.		
24+00			5.10	296.30	℄ Pvt Rio Hondo Ave		
			4.80	296.60	20' L. = T.Cb		
			3.8	297.6	30' L. = W.P.L.		
			2.4	299.0	45 L T. Brk		
			5.30	296.10	20' R. T.Cb.		
			5.30	296.10	30' R. E.P.L.		

Profile No. ____ Date ____ Notes Red. ____ Plotted ____ Date ____
X-Sec. No. ____ Date ____ Notes Chkd. ____ Checked ____ Date ____
Job No. ____ Division No. ____
Survey of RALPH St
Survey by Granquist Notes G Date 3-2-48
Map No. ____ Indexed Job ____ Date ____
F.B.

FORM 337 5M 7-43

PLEASE RETURN TO
LOS ANGELES COUNTY SURVEYOR
700 HALL OF RECORDS

NOTE: ANY ADDITIONS OR CHANGES ON THIS SHEET MUST BE MADE OR CIRCLED IN RED INK, WITH DATE AND NAME OF PERSON MAKING CHANGE

Do not extend notes this side of this line

Profile No. ____ X-Sec. No. ____
Plotted ____ Date ____ Checked ____ Date ____
Notes Red. ____ Date ____ Notes Chkd. ____ Date ____
Job No. 1235 Division No. ____ Notes ____ Date 3-2-48
Survey at Rolph St.
Survey by TRAHQUIST
Indexed ____

STATION	B. S.	H. I.	F. S.	ELEV.		
		301.40				
T.P.	4.51	300.54	5.37	296.03	Nail in St. of S.cb 24+14	
24+67.8			4.50	296.04	℄ Pvt, St. in Rit. Top Brk in Rit.	
			4.20	296.34	20' L. T.cb.	
			4.75	295.79	20' L. Bot cb	
			4.70	295.84	20' R = T.Cb	
			5.30	295.24	20' R = Bot Cb	
25+76.9			4.80	295.74	20' R = Send C.R. S.E. Cor Valley Blvd + Rio Hondo Ave	
			4.50	296.04	30' R = E.P.L. + Walk	
24+78.7			4.20	296.34	20' L = Send C.R. Sw. Cor. " "	
			4.0	296.5	30' L = W.P.L. + Walk	
25+00.7			5.40	295.14	45.3 R = E. end C.R. S.E. Cor " "	
25+00.7			6.30	294.24	Bot cb. S. Gut. Valley Blvd	
25+01.3			3.80	296.74	45.4 L = T.Cb W. end C.R. Sw. Cor " "	
"			4.60	295.94	" " " Bot cb S. Gut "	
25+00.5			5.45	295.09	℄ Rio Hondo Ave. So. Gut Valley Blvd Rit	
25+37.78			4.55	295.99	℄ Int " " ℄ Valley Blvd Rit	
			2.80	297.74	100' L or W = ℄ Rit " "	
			6.15	294.39	100' R " E = " "	
BM. WM. 247			3.56	296.98	BM. WM. 247 = EL. 296.996 FB. 1247 Pg 183 Valley Blvd + Rio Hondo Ave. SW Cor. Bt 3pk in cb 18' W. of W end C.R.	

Notes Ck'd by	Survey of Ralph St.	F.B. 1422 Pg. 67
Map No.	W. O. 1235 Tape No. 079 St'd 68 °F	Party Granquist
Office Work	Surveyed by Granquist	Mack II
Checked	Notes G Date 3-2-48	BEERS-H.C.
Date	Indexed [illegible]	Maldonado-R.C.

NOV 19 '48

C.I. No. 1235

RALPH STREET.

TOPOGRAPHY

ON

ROMONA BLVD.

from. ℄ Int of Rio Hondo Ave. = 0+00
to Station East of Rosemead Blvd.
Pg 67 to 72

For ℄ Notes See Pg 24 to 27
For cross section Pg 73 to Pg 89

Note: Any Additions or Changes on This Sheet Must be Made or Circled in Red Ink With Date and Name of Person Making Change.

Do not extend notes this side of this line.

RETURN TO
LOS ANGELES COUNTY SURVEYOR
700 HALL OF RECORDS

FORM 247 BM 11-46

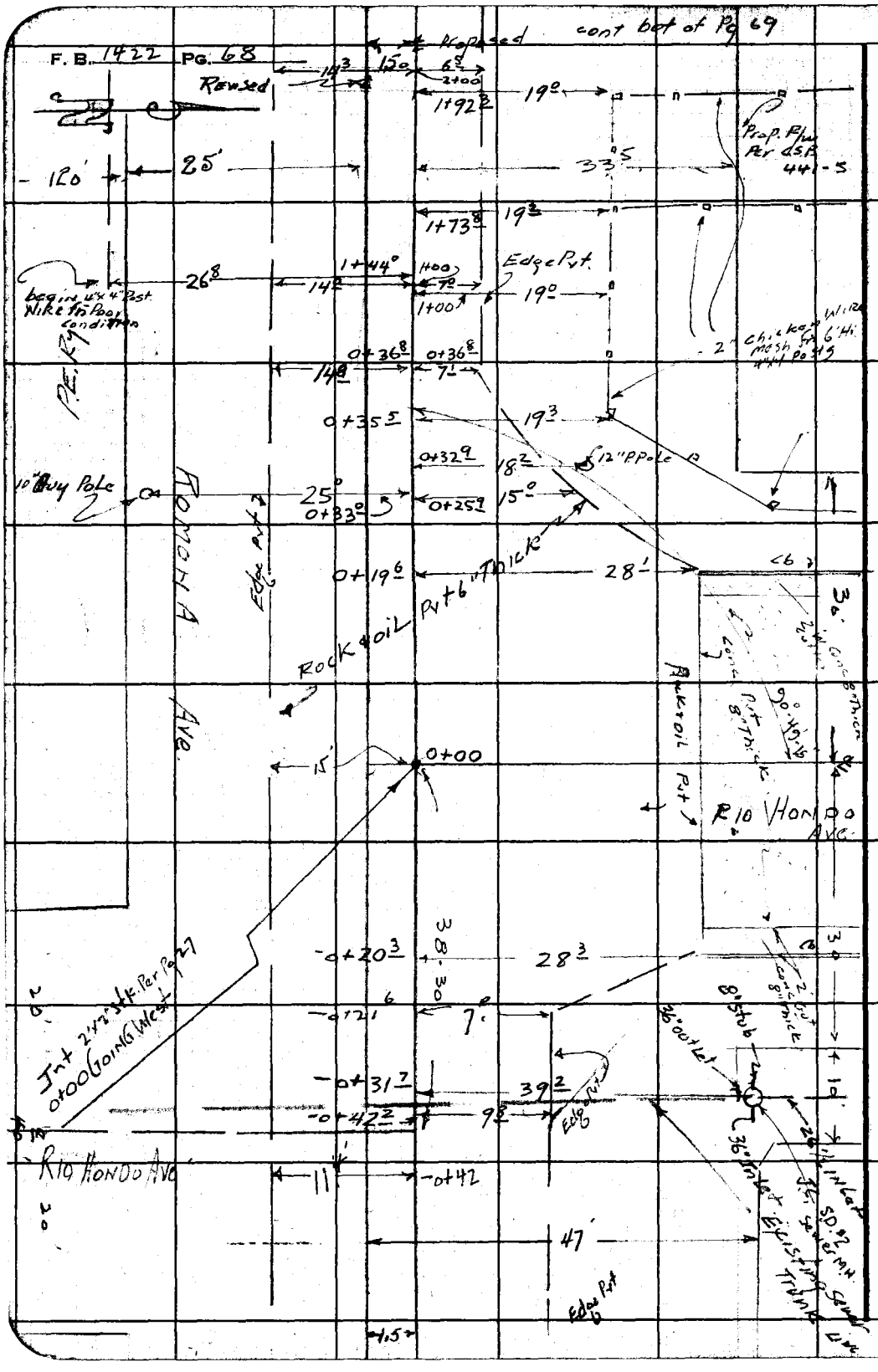

RETURN TO
LOS ANGELES COUNTY SURVEYOR
700 HALL OF RECORDS

Do not extend notes this side of this line.

Note: Any Additions or Changes on This Sheet Must be Made or Circled in Red Ink With Date and Name of Person Making Change.

Notes Ck'd by	Survey of RALPH St.	F.B. 1422 Pg. 69
Map No.	W. O. 1235 Tape No. 079 St'd 68 °F.	
Office Work	Surveyed by Granquist	
Checked	Notes 6 Date 3-2-48	
Date	Indexed A. C. Johnson	

con't bot Pg 70

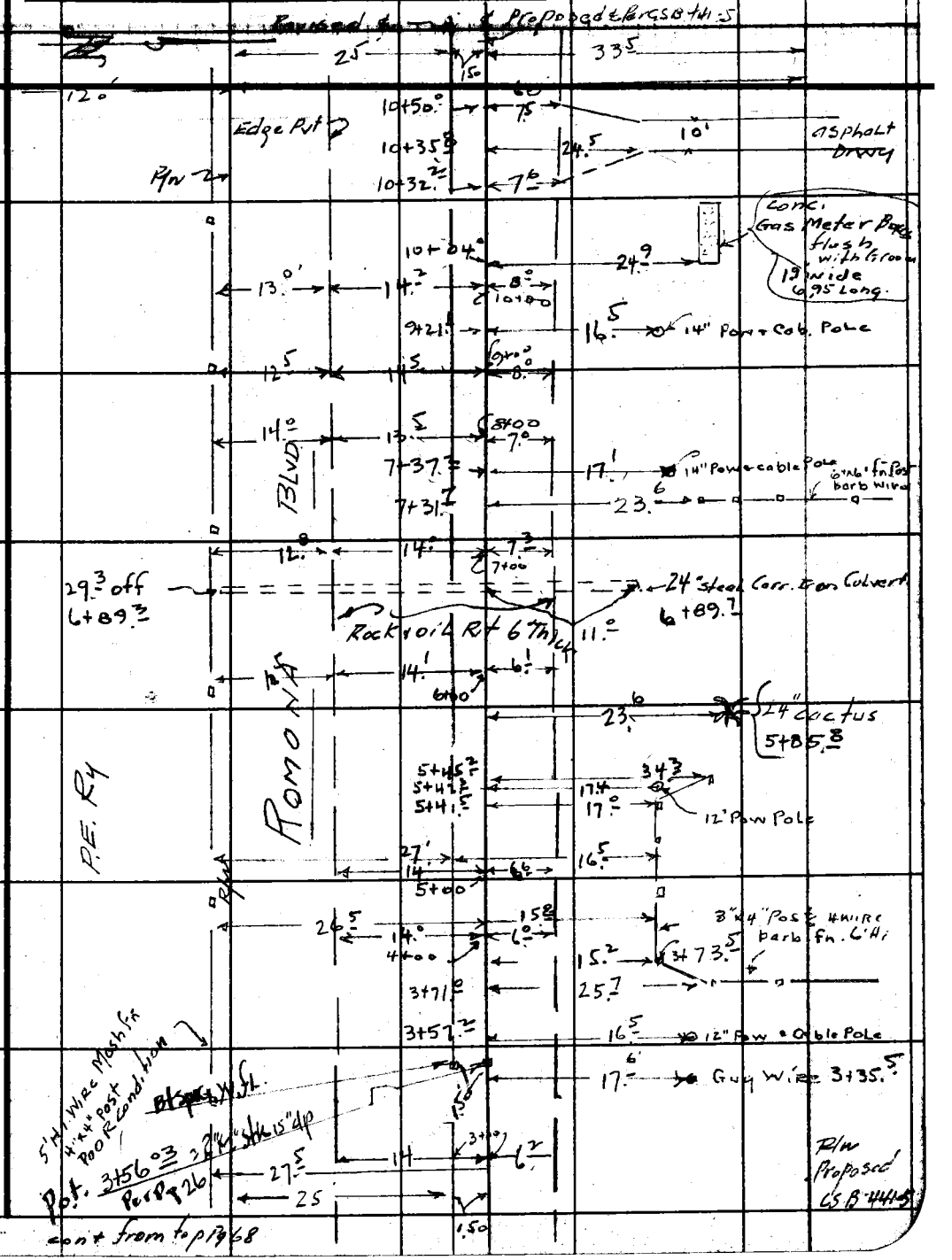

con't from top Pg 68

Note: Any Additions or Changes on This Sheet Must be Made or Circled in Red Ink With Date and Name of Person Making Change.

Do not extend notes this side of this line.

RETURN TO
LOS ANGELES COUNTY SURVEYOR
700 HALL OF RECORDS

FORM 247 5M 11-46

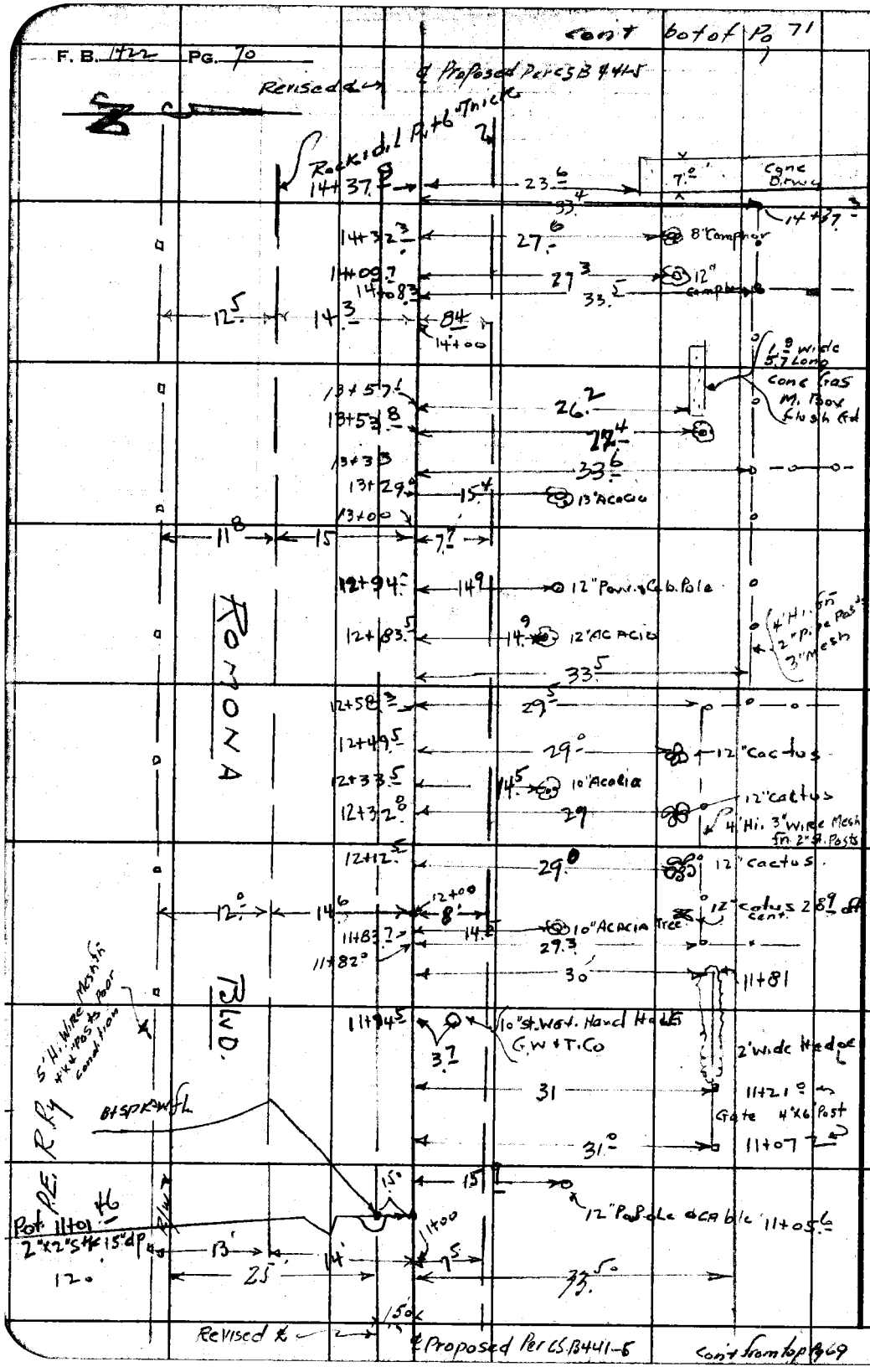

RETURN TO
LOS ANGELES COUNTY SURVEYOR
700 HALL OF RECORDS

Do not extend notes this side of this line.

Note: Any Additions or Changes on This Sheet Must be Made or Circled in Red Ink With Date and Name of Person Making Change.

Notes Ck'd by	Survey of Ralph St	F. B. 1422 Pg. 71
Map No.	W. O. 1235 Tape No. 079 St'd 68 °F	cont on bot of Pg 72
Office Work	Surveyed by Gronquist	
Checked	Notes G Date 3-3-48	
Date	Indexed C. Jonsson	

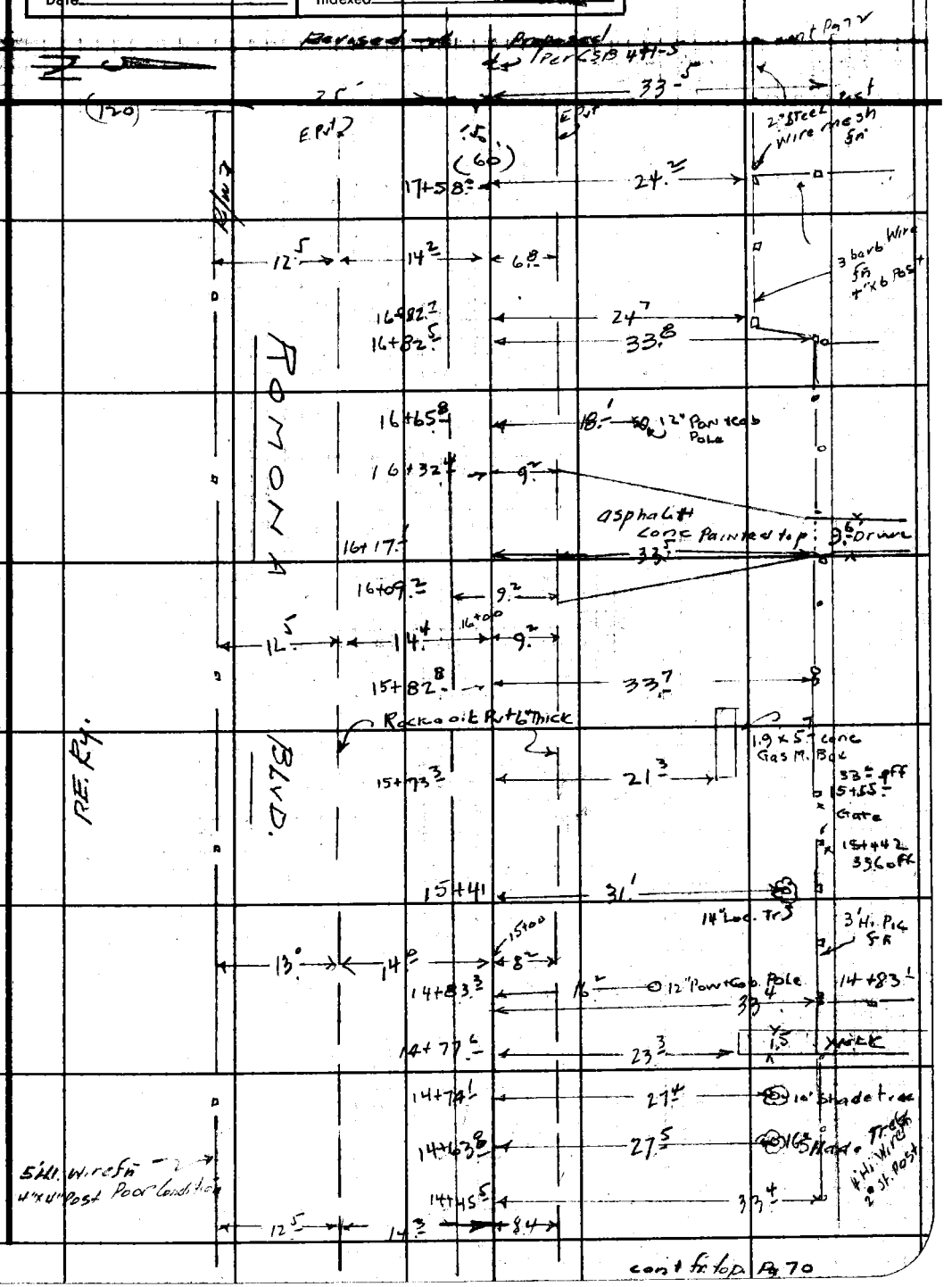

Note: Any Additions or Changes on This Sheet Must be Made or Circled in Red Ink With Date and Name of Person Making Change.

Do not extend notes this side of this line.

RETURN TO
LOS ANGELES COUNTY SURVEYOR
700 HALL OF RECORDS

FORM 247 SM 11-46

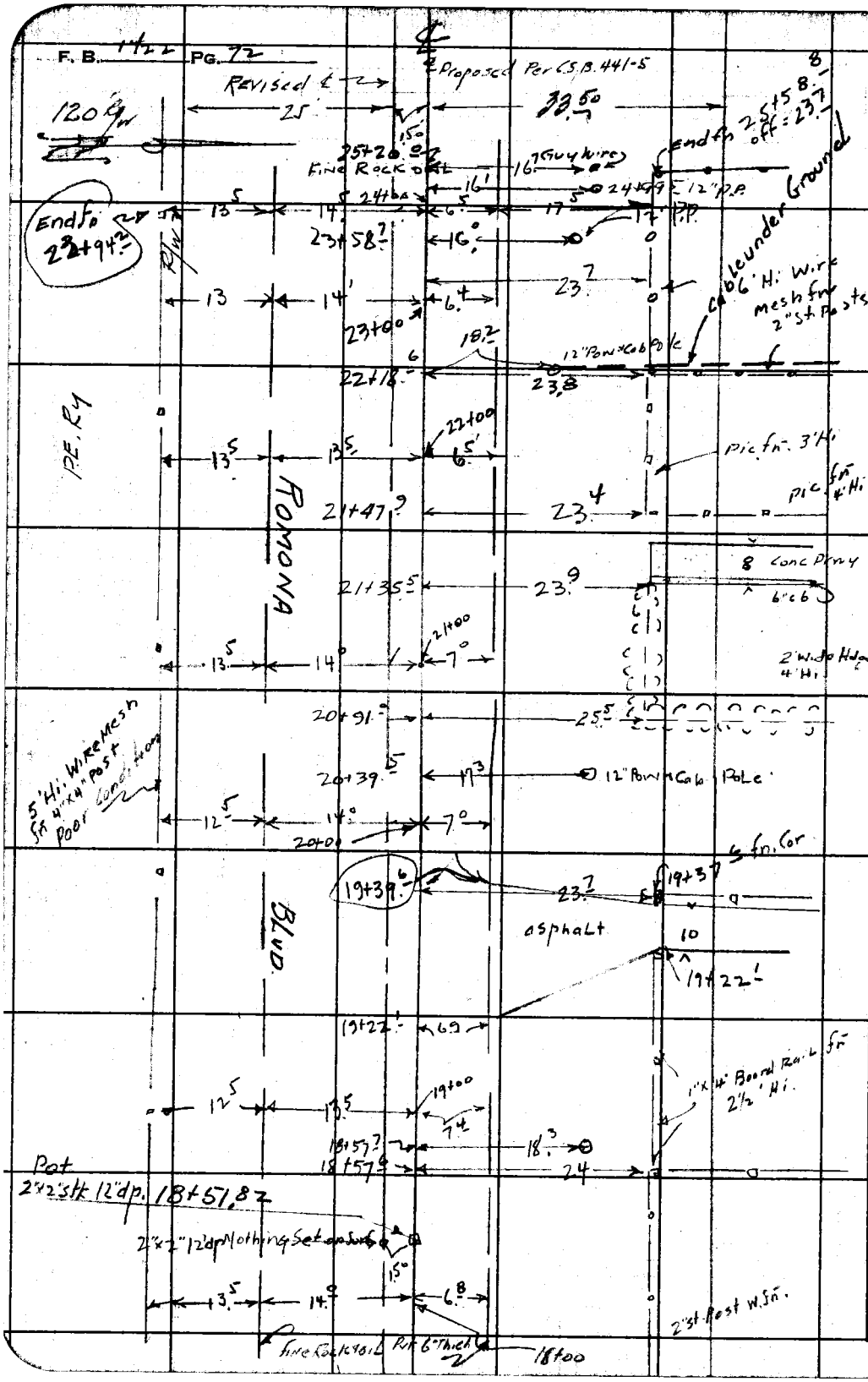

RETURN TO
LOS ANGELES COUNTY SURVEYOR
700 HALL OF RECORDS

Do not extend notes this side of this line.

Note: Any Additions or Changes on This Sheet Must be Made or Circled in Red Ink With Date and Name of Person Making Change.

Profile	Notes Red.	Plotted	Job No. 1235	Division No.	F.B. 1422 Pg. 73
No.	Date	Date	Survey of RALPH St		
X-Sec.	Notes Chkd. L.C.M.	Checked	Survey by GRANQUIST	Notes G.	Date 3-4-48
No.	Date 4/6/48	Date	Map No.	Indexed	Date Nov 19 '48

C.I. No. 1235

RALPH STREET S.S.

CROSS SECTIONS

ON

ROMONA BLVD.

from: Rio Hondo Ave = 0+00 & int Westerly

to: East of Rosemead Blvd. Pg 73 to 89

Profile to & Int " "

for & Notes see Pg 24 to 27

For Topog see Pg 67 to 72

STATION	B.S.	H.I.	F.S.	ELEV.
			Party Granquist Mack A BEERS F/C Maldonado Rod.	

NOTE: ANY ADDITIONS OR CHANGES ON THIS SHEET MUST BE MADE OR CIRCLED IN RED INK, WITH DATE AND NAME OF PERSON MAKING CHANGE

Do not extend notes this side of this line

PLEASE RETURN TO
LOS ANGELES COUNTY SURVEYOR
700 HALL OF RECORDS

FORM 307 BM 7-43

FORM 307 5M 7-43

PLEASE RETURN TO
LOS ANGELES COUNTY SURVEYOR
700 HALL OF RECORDS

NOTE: ANY ADDITIONS OR CHANGES ON THIS SHEET MUST BE MADE OR CIRCLED IN RED INK, WITH DATE AND NAME OF PERSON MAKING CHANGE

Do not extend notes this side of this line

STATION	B. S.	H. I.	F. S.	ELEV.	
B.m. "WM-55"	3.13	262.54		259.407	B.m. "WM. 55 EL. 259.407 FB 1247 Pg 48 Romona Blvd + Rio Hondo Ave N.W. Cor. Lyn in Cb. 33' N. of S. end
-0+65			3.6	258.9	℄ Romona Blvd T. Brk. Pvt.
-0+42 2			4.1	258.4	" " "
			3.5	259.0	25' L. or S. Ground
			4.0	258.5	10' R, E. Pvt
			4.2	258.3	11 4 L = E. Pvt
-0+21.6			4.8	257.7	℄ Pvt Romona Blvd. bot brk
			4.7	257.8	7' R - E. Pvt
			5.0	257.5	12' L
-0+20.3			4.00	258.84	28 3 R = T. Cb. E. Si. Rio Hondo Ave. Wend Cb.
			4.70	257.84	28 3 R = Gut.
			4.20	258.34	N. Rim (2.22)
-0+31.7 M.H. Invertion		Inlet	15.12	247.42	26½' Inlet (2.22) 39 2 R or N. = Exist S.D. No. 2. Sewer M.H.
			4.21	258.33	S. Rim
Invert. Outlet to South		outlet	15.76	246.78	36" Pipe. Outlet So.
			4.21	258.33	E Rim
Invert Inlet fr East		Inlet	15.74	246.80	36" Pipe Inlet East Invert
			4.20	258.34	W Rim
Invert 8" Stb fr West.		8" Stb W.	13.83	248.71	Invert 8" Stub West.
-0+13.6			4.8	257.7	℄ Pvt Romona Blvd
			5.3	257.2	25' L or So. Bot Brk. drain
0+00			4.7	257.8	℄ Int. Romona Blvd + Rio Hondo Ave
			4.9	257.6	15' L = S.E. Pvt " "
			4.7	257.8	25

Rod 4.20
Rim to top Pipe 8.70
Pipe 2.22
Rod to Invert 15.12

Rod 4.21
Rim to Top 8.55
Pipe 3.00
15.76

Rod 4.21
Rim to Top 8.53
Pipe 3.00
Invert 15.74

Rod 4.20
Rim to Top 8.97
Pipe -0.66
Rod Invert 13.83

F.B. 422 PG. 74
Job No. 1235 Division No. ____ Notes Red. ____ Plotted ____ Profile ____
Survey of RALPH ST. Date ____ Date ____ No. ____
Survey by GRANQUIST Notes G Notes Chkd. ____ Checked ____ X-Sec. ____
Indexed ____ Date 3-4-48 Date ____ Date ____ No. ____

FORM 307 5M 7-43

PLEASE RETURN TO
LOS ANGELES COUNTY SURVEYOR
700 HALL OF RECORDS

NOTE: ANY ADDITIONS OR CHANGES ON THIS SHEET MUST BE MADE OR CIRCLED IN RED INK, WITH DATE AND NAME OF PERSON MAKING CHANGE

Do not extend notes this side of this line

STATION	B. S.	H. I.	F. S.	ELEV.		
		262.54				
0+00			3.9	258.6	28.2 R. = End Rock Pvt begin Conc Pvt	R.o. Hondo
0+19.6			4.2	258.3	℄ + Pvt. Romona Blvd.	
			4.7	257.8	12' R. N. Gut " " pvt.	
			3.65	258.89	28' R. = W end. T.C. W. cb. Rio Hondo Ave	
			4.20	258.34	28' R = W. Gutter	" "
			4.0	258.5	℄, Romona	
0+25.9			4.5	258.0	15' R. Edge Pvt + Gut. Romona Blvd	
			3.3	259.2	19' R. Top Bank.	
			3.3	259.2	25' R. Ground.	
0+36.8			3.6	258.9	Pvt. Romona Blvd.	
			4.0	258.5	14.5 L. So. edge Pvt Romona Blvd	
			4.9	257.6	22.5 L. So. Gutter "	
			4.1	258.4	23.5 L. Top bank.	
			6.1	256.4	37' L. bot brk.	
			4.2	258.3	7.1 R. E. Pvt.	
			4.8	257.7	15.5 R. N. Gut.	
			3.2	259.3	17' R. Top bank	
			2.4	260.1	33.5' R. Ground.	
0+46			3.4	259.1	℄ + Pvt. T. brk.	
			3.3	259.2	5' L. Pvt.	
			3.8	258.7	14' L. S. edge Pvt	
			4.8	257.7	22.5 L. Gut.	

Profile No. ____ Notes Red. ____ Date ____ Plotted ____ Date ____
X-Sec. No. ____ Notes Chkd. ____ Date ____ Checked ____ Date ____
Job No. 1235 Division No. ____
Survey of RALPH ST.
Survey by Grant Quist Notes G. Date 3-4-48
Map No. ____ Date ____

F.B. 1432 Pg. 75

FORM 307 5M 7-43

PLEASE RETURN TO
LOS ANGELES COUNTY SURVEYOR
700 HALL OF RECORDS

NOTE: ANY ADDITIONS OR CHANGES ON THIS SHEET MUST BE MADE OR CIRCLED IN RED INK, WITH DATE AND NAME OF PERSON MAKING CHANGE

Do not extend notes this side of this line

STATION	B. S.	H. I.	F. S.	ELEV.		
		262.54				
0+46			3.9	258.6	23' L, T. Bank	
			6.0	256.5	35' L bot bank	
			3.9	258.6	8' R. E. Pit	
			4.9	257.6	16' R. Gut.	
			3.5	259.0	17.5 R, T. Bank	
			3.0	259.5	33.5 R Ground	
1+00			3.4	259.1	℄. & Pvt	
			3.8	258.7	14' L, S. Edge Pvt.	
			4.6	257.9	22.5 L. Gut	
			3.6	258.9	26.5 L, T. bnk	
			5.6	256.9	36' L. bot bank	
			3.6	258.9	6.6 R = N. edge Pvt.	
			4.6	257.9	14.8 R. = Gutter	
			2.7	259.8	18' R. T. bnk	
			2.8	259.7	33.5 R. Ground	
2+00			3.3	259.2	℄ & Pvt.	
			4.0	258.5	14' L. = S. edge Pvt	
			4.9	257.6	22' L = Gut.	
			3.1	259.4	26' L = T. bnk	
			4.3	258.2	33' L = bot "	
			3.4	259.1	6' R = E. Pvt	

F.B. 1412 PG. 76 Job No. 1235 Division No. Notes Red. Plotted Profile
Survey of RALPH St Date Date No.
Survey by GRANQUIST Notes G Notes Chkd. Checked X-Sec.
Indexed Date 3-4-48 Date Date No.

FORM 307 5M 7-43

PLEASE RETURN TO
LOS ANGELES COUNTY SURVEYOR
700 HALL OF RECORDS

NOTE: ANY ADDITIONS OR CHANGES ON THIS SHEET MUST BE MADE OR CIRCLED IN RED INK, WITH DATE AND NAME OF PERSON MAKING CHANGE

Do not extend notes this side of this line

STATION	B. S.	H. I.	F. S.	ELEV.			
		262.54					
2+00			4.3	258.2	14' R = Gut		
			3.4	259.1	18' R =	Top. bank	
			3.4	259.1	33.5 R -		Ground
T.P.	4.33	263.51	3.36	259.18	Na. L. Red Hd Sta 3+00		
3+00			4.3	259.2	℄ ⊕ Pvt		
			4.9	258.6	13.7 L. Edge Pit		
			5.6	257.9	22.6 S. Gut		
			4.0	259.5	27.0 Top bnk.		
			5.6	257.9	33. bot "		
			4.4	259.1	6.6 R. N. edge Pit		
			5.3	258.2	14' R Gutter		
			4.1	259.4	15' R Top bnk		
			4.0	259.5	33.5 R Ground		
4+00			4.1	259.4	℄ ⊕ Pvt.		
			4.6	258.9	14' L.	S. edge Rd Pit	
			5.4	258.1	22' L	" Gut	
			3.3	260.2	26' L	" T. bnk	
			4.4	259.1	35' L	" bot "	
			4.1	259.4	6.0' R =	N. edge Rd	
			5.1	258.4	18' R	" Gut	
			3.7	259.8	26' R	" Top bnk	
			3.6	259.9	35 R. NPL	" Ground	

Profile No. ____ Notes Red. ____ Plotted ____ Job No. 1235 Division No. ____
X-Sec. No. ____ Date ____ Date ____ Survey of RALPH ST.
Notes Chkd. ____ Date ____ Checked ____ Survey by GRANQUIST Notes G. Date 3-4-48
Map No. ____ Date ____ Date ____

F.B. 471 PG. 77

FORM 307 5M 7-43

PLEASE RETURN TO
LOS ANGELES COUNTY SURVEYOR
700 HALL OF RECORDS

NOTE: ANY ADDITIONS OR CHANGES ON THIS SHEET MUST BE MADE OR CIRCLED IN RED INK, WITH DATE AND NAME OF PERSON MAKING CHANGE

Do not extend notes this side of this line

STATION	B. S.	H. I. ✓	F. S.	ELEV.		
		263.51				
5+00			3.9	259.6	℄ & Pvt.	
			4.3	259.2	14' L.	S. edge Pvt.
			5.0	258.5	21' L S. Gut.	
			2.8	260.7	26' L S. T. bnk	
			3.8	259.7	29' L Bot "	
			4.6	258.9	60' L. " brk.	
			3.5	260.0	86.5' L = ℄ R/w. P.E. Ry.	
			4.0	259.5	6' R =	N. " "
			4.7	258.8	13' R = Gut.	
			3.5	260.0	14 R = T. bnk	
			3.5	260.0	33.5 R = Ground	
			2.6	260.9	100' R = "	
			1.9	261.6	200 R = "	
			0.9	262.6	230' R " " & fn	
6+00			4.0	259.5	℄ & Pvt.	
			4.6	258.9	14' L = Edge Pvt	
			5.4	258.1	21' L = Gut	
			3.9	259.6	23' L = T. bnk	
			5.2	258.3	32' L = bot "	
			4.3	259.2	7.5 R. e. Pvt	
			5.2	258.3	15' R. Gut	

F.B. 1422 PG. 78
Job No. 1235 Division No. ____ Notes Red. ____ Plotted ____ Profile ____
Survey of RALPH St Date ____ Date ____ No. ____
Survey by GRANQUIST Notes G. Notes Chkd. ____ Checked ____ X-Sec. ____
Indexed ____ Date 3-4-48 Date ____ Date ____ No. ____

FORM 307 5M 7-43

PLEASE RETURN TO
LOS ANGELES COUNTY SURVEYOR
700 HALL OF RECORDS

NOTE: ANY ADDITIONS OR CHANGES ON THIS SHEET MUST BE MADE OR CIRCLED IN RED INK, WITH DATE AND NAME OF PERSON MAKING CHANGE

Do not extend notes this side of this line

STATION	B. S.	H. I.	F. S.	ELEV.			
		263.51					
6+00			4.2	259.3	17' R, T. bnk.		
			4.3	259.2	33.5 R Ground		
6+89.3			7.3	256.2	29.3 L = So Invert of 24" Corr Iron Culvert		
6+89.7			6.9	256.6	11' R = No " " " " "		
T.P.	4.72	264.16	4.07	259.44	Nail sta 7+00		
7+00			4.7	259.5	℄ & Pvt		
			5.1	259.1	14 L = E. Pvt		
			5.7	258.5	23' L = Gut		
			4.8	259.4	28' L = T. bank		
			5.8	258.4	33' L = b. "		
			5.0	259.2	7' R = E. Pvt		
			5.9	258.3	12 R = Gut		
			4.9	259.3	16' R T. bnk.		
			5.1	259.1	33.5 R, Ground		
8+00			4.5	259.7	℄ & Pvt		
			4.9	259.3	13.8' L = E. Pvt.		
			5.3	258.9	23.5 L = Gut		
			4.6	259.6	27' L - T. b		
			5.4	258.8	32' L - b. bnk		
			4.7	259.5	7' R = E. Pvt		
			5.2	259.0	12' R = Gut		

Profile No. ____ Notes Red. ____ Plotted ____ Job No. 1235 Division No. ____ F.B. 1422 PG. 79

X-Sec. No. ____ Date ____ Date ____ Survey of Ralph St.

Notes Chkd. ____ Checked ____ Survey by Gangquist Notes G. Date 9-4-48

Date ____ Date ____ Map No. ____ Indexed C. Johnson Date ____

FORM 307 5M 7-49

PLEASE RETURN TO
LOS ANGELES COUNTY SURVEYOR
700 HALL OF RECORDS

NOTE: ANY ADDITIONS OR CHANGES ON THIS SHEET MUST BE MADE OR CIRCLED IN RED INK, WITH DATE AND NAME OF PERSON MAKING CHANGE

Do not extend notes this side of this line

B.B. 1422 PG. 80 | Job No. 1235 | Division No. | Notes Red. | Plotted | Profile
Survey of RALPH ST. | Date | Date | No.
Survey by GONQUIST | Notes G. | Notes Chkd. | Checked | X-Sec.
Indexed | Date 3-4-48 | Date | Date | No.

STATION	B. S.	H. I.	F. S.	ELEV.		
		264.16				
8+00			4.4	259.8	33.5 R. Ground	
9+00			4.0	260.2	℄ & Pvt	
			4.5	259.7	14.5 L, E. Pvt.	
			5.0	259.2	23.5 L = Gut	
			3.9	260.3	27' L = T. bnk	
			5.0	259.2	33' L = bot bnk	
			4.3	259.9	7.0' R = E. Pvt	
			4.4	259.8	11.0 R = Gut	
			3.8	260.4	33.5 R = Ground	
10+00			3.4	260.8	℄ & Pvt.	
			3.8	260.4	14' L or S. = E. Pvt.	
			4.6	259.6	24' L " " Gut	
			3.6	260.6	27' L " " T. bnk.	
			4.4	259.8	32' L " " bot. "	
			3.8	260.4	8' R = E. Pvt & Gut	
			3.0	261.2	33.5 R Ground	
11+00			3.0	261.2	℄ & Pvt	
			3.4	260.8	14' L. edge Pvt.	
			3.8	260.4	23' L Gut	
			2.8	261.4	27' L. Top bnk	
			4.3	259.9	32' L bot. "	

FORM 307 5M 7-43

PLEASE RETURN TO
LOS ANGELES COUNTY SURVEYOR
700 HALL OF RECORDS

NOTE: ANY ADDITIONS OR CHANGES ON THIS SHEET MUST BE MADE OR CIRCLED IN RED INK, WITH DATE AND NAME OF PERSON MAKING CHANGE

Do not extend notes this side of this line

STATION	B.S.	H.I.	F.S.	ELEV.	
		264.16			
11+00			3.2	261.0	8' R. E. Pvt & Gut
			2.8	261.4	33.5 R. Ground
T.P.	4.18	265.38	2.96	261.20	Pot. Bt. spk & W. on Revised ℄.
11+00			2.8	262.6	100' R. Ground
			0.4	265.0	200' R. "
			0.0	265.4	250' R. "
			5.7	259.7	59' L. bot. RR. Bed
			2.0	263.4	75' L Top " bnk
			2.2	263.2	86.5 L ℄ RR/w Ry
12+00			3.2	262.2	℄ & Pvt.
			3.5	261.9	14.6 L. E. Pvt
			4.3	261.1	23' L. Gut.
			2.4	263.0	26' L. T. bnk
			4.7	260.7	32' L. b. "
			3.5	261.9	8' R. E. Pvt
			3.5	261.9	10' R Gut
			2.8	262.6	33.5 R Ground
13+00			1.9	263.5	℄ & Pvt
			2.3	263.1	15' L. E. Pvt
			3.2	262.2	25' L Gut
			1.6	263.8	27' L. T. Bnk
			3.0	262.4	31' L. Bot "

Profile No. ____ Notes Red. ____ Plotted ____ Date ____
X-Sec. No. ____ Notes Chkd. ____ Checked ____ Date ____
Job No. 1235 Division No. ____
Survey of Rolph St SS
Survey by Granquist Notes G Date 3-4-48
Map No. ____ Indexed Johnson Date ____

F.B. 1422 PG. 81

FORM 307 5M 7-43

PLEASE RETURN TO
LOS ANGELES COUNTY SURVEYOR
700 HALL OF RECORDS

NOTE: ANY ADDITIONS OR CHANGES ON THIS SHEET MUST BE MADE OR CIRCLED IN RED INK, WITH DATE AND NAME OF PERSON MAKING CHANGE

Do not extend notes this side of this line

STATION	B. S.	H. I.	F. S.	ELEV.		
		265.38				
13+00			2.3	263.1	8' R. E. Rd.	
			2.5	262.9	10' R. Gut	
			1.8	263.6	14' R. T. Bnk	
			1.5	263.9	33± R. Ground	
T.P.	6.52	269.95	1.95	263.43	Nail. Red hd. sta. 13+00	
14+00			5.4	264.6	℄ & Pvt	
			5.6	264.4	14' L. E. Pvt	
			6.8	263.2	24' L. Gut	
			5.3	264.7	25' L. Top Bnk	
			6.3	263.7	28' L. Bot "	
			5.8	264.2	8± R. E. Pvt	
			6.0	264.0	13' R. Gut	
			4.8	265.2	26' R. T. Brk	
			4.9	265.1	33± R. Ground	
15+00			4.3	265.7	℄ & Pvt	
			4.6	265.4	14' L. E. Pvt.	
			5.5	264.5	24 L Gut	
			3.7	266.3	25 L. T. bnk	
			5.3	264.7	32 L. bot. "	
			6.1	263.9	60' L " " R.R. Bed	
			3.5	266.5	73' L. Top " " "	
			3.7	266.3	85' L. ℄ RR Pvt "	

F.B. 472 PG. 82

Job No. 1235 Division No. St. 55

Survey of RALPH

Survey by Gustavson Notes G.

Date 3-4-48

Indexed

Notes Red. Date Plotted Date Profile No.

Notes Chkd. Date Checked Date X-Sec. No.

FORM 307 5M 7-43

PLEASE RETURN TO
LOS ANGELES COUNTY SURVEYOR
700 HALL OF RECORDS

NOTE: ANY ADDITIONS OR CHANGES ON THIS SHEET MUST BE MADE OR CIRCLED IN RED INK, WITH DATE AND NAME OF PERSON MAKING CHANGE

Do not extend notes this side of this line

STATION	B. S.	H. I.	F. S.	ELEV.		
15+00		269.95	4.8	265.2	8' R. E. Pvt	
			4.8	265.2	14' R Gut	
			4.1	265.9	33.5 R. Ground	
			2.9	267.1	100' R "	
			1.8	268.2	200' R "	
			0.2	269.8	290' R. Ground	
16+00			3.0	267.0	℄ Pvt.	
			3.3	266.7	14' L. E. Pvt	
			4.5	265.5	24' L Gut	
			2.6	267.4	26.5 T. bnk	
			4.8	265.2	33' L, bot bnk	
			3.7	266.3	9' R. E. Pvt	
			3.9	266.1	14' R. Gut	
			3.2	266.8	16' R. T. bnk	
			3.0	267.0	33.5 R, Ground	
T.P.	5.75	274.46	1.24	268.71	Nail Rod ltd. sta. 17+	
17+00			5.7	268.8	℄ Pvt	
			6.1	268.4	14' L. E. Pvt	
			7.6	266.9	25' L. Gut.	
			5.9	268.6	26' L T. bnk	
			7.8	266.7	32' L bot "	

Profile No. ____ Notes Red. ____ Plotted ____ Job No. 1235 Division No. ____
X-Sec. No. ____ Date ____ Date ____ Survey of Ralph St. S.S.
Notes Chkd. ____ Checked ____ Survey by Frank Quist Notes G
Date ____ Date ____ Map No. ____ Indexed ____ Date ____ Date 3-4-48

F.B. 1422 PG. 83

FORM 307 5M 7-43

PLEASE RETURN TO
LOS ANGELES COUNTY SURVEYOR
700 HALL OF RECORDS

NOTE: ANY ADDITIONS OR CHANGES ON THIS SHEET MUST BE MADE OR CIRCLED IN RED INK, WITH DATE AND NAME OF PERSON MAKING CHANGE

Do not extend notes this side of this line

STATION	B. S.	H. I. ✓	F. S.	ELEV.		
		274.46				
17+00			6.3	268.2	7' R. E. Pvt.	
			6.8	267.7	14' R Gut.	
			5.7	268.8	16 R T. brk.	
			5.6	268.9	33.5' R. Ground	
18+00			4.1	270.4	℄ + Pvt.	
			4.5	270.0	13.7' L. E. Pvt.	
			6.1	268.4	25' L. Gut	
			4.5	270.0	26' L. T. bnk	
			6.7	267.8	32' L. bot "	
			4.5	270.0	6.8' R. E. Pvt	
			4.9	269.6	16' R. Gut.	
			4.1	270.4	17' R. T. bnk.	
			3.4	271.1	33.5' R Ground	
19+00			2.7	271.8	℄ + Pvt	
			3.2	271.3	13.5' L. E. Pvt	
			5.5	269.0	22.5' L. Gut	
			4.2	270.3	27° L. T. bnk	
			5.5	269.0	34° L. bot "	
			6.0	268.5	70' L. " R Ry. Bed	
		✓	5.1	269.4	86.5' L. ℄ R. Rpm	
T.P.	4.52	276.25	2.73	271.73	19+00 Red Hd, No. L	

F.B. 1422 PG. 84 Job No. 1235 Division No. Notes Red. Plotted Profile
Survey of Ralph St. Date Date No.
Survey by Franquist Notes G Notes Chkd. Checked X-Sec.
Indexed Date 3-4-48 Date Date No.

FORM 307 5M 7-43

PLEASE RETURN TO
LOS ANGELES COUNTY SURVEYOR
700 HALL OF RECORDS

NOTE: ANY ADDITIONS OR CHANGES ON THIS SHEET MUST BE MADE OR CIRCLED IN RED INK, WITH DATE AND NAME OF PERSON MAKING CHANGE

Do not extend notes this side of this line

STATION	B. S.	H. I.	F. S.	ELEV.		
		276.25				
19+00			4.9	271.4'	7' R. E Pvt	
			5.3	271.0'	12' R. Gut	
			4.7	271.6'	15' R. T. Brk	
			4.4	271.9'	33.5 R. Ground	
			3.9	272.4'	100' R. "	
			3.2	273.1'	200' R. "	
			1.8	274.5'	288' R " chicken fn.	
-00			3.7	272.6'	℄ & Pvt	
			4.1	272.2'	13.7' L. E. Pvt	
			6.5	269.8'	23' L. Gut	
			4.9	271.4'	27' L. T. bnk	
			6.8	269.5'	36' L. bot. "	
			4.0	272.3'	7' R. E. Pvt	
			4.6	271.7'	14' R. Gut	
			3.4	272.9'	15' R T. bnk	
			3.4	272.9'	33.5 Ground	
21+00			3.2	273.1'	℄ & Pvt.	
			3.5	272.8'	13.6' L or S. Edge Pvt	
			5.3	271.0'	21' L " " Gut	
			3.6	272.7'	26' L Top. bnk	
			6.0	270.3'	38' L Bot "	

Profile No. ____ Notes Red. ____ Plotted ____ Date ____
X-Sec. No. ____ Notes Chkd. ____ Checked ____ Date ____
Job No. 1235 Division No. ____
Survey of RALPH St.
Survey by Grondwist Notes G. Date 3-4-48
Map No. ____ Indexed Johnson Date ____

F.B. 1422 PG. 85

FORM 307 5M 7-43

PLEASE RETURN TO
LOS ANGELES COUNTY SURVEYOR
700 HALL OF RECORDS

NOTE: ANY ADDITIONS OR CHANGES ON THIS SHEET MUST BE MADE OR CIRCLED IN RED INK, WITH DATE AND NAME OF PERSON MAKING CHANGE

Do not extend notes this side of this line

STATION	B. S.	H. I.	F. S.	ELEV.		
		276.25				
21+00			3.5	272.8	7° R. ℄ Pvt.	
			4.0	272.3	14° R. Gut	
			2.9	273.4	15' R Top Bnk	
			2.6	273.7	33.5 R. Ground.	
T.P.	5.24	278.30	3.19	273.06	sta. 21+ Red Hd. No. 1 L	
22+00			5.1	273.2	℄ ℄ Pvt	
			5.3	273.0	13' L. Edge Pvt	
			6.7	271.6	21' L. Gut	
			4.7	273.6	26' L T bank	
			6.0	272.3	32' L bot "	
			7.8	270.5	71' L. bot Ry Bed	
			6.9	271.4	74' L. Top " "	
			6.8	271.5	81.5 L ℄ " " + R/W	
			5.3	273.0	6.4' R Edge Rt.	
			5.3	273.0	12' R Gut	
			4.3	274.0	17' R. Top bnk	
			4.4	273.9	33.5 R Ground	
			3.9	274.4	100' R "	
			2.4	275.9	200' R "	
			0.3	278.0	288' R " Fn.	
T.P. Sta. 23+00	5.28	278.54	5.04	273.26	sta. 23+00 Red Hd. ℄+Rt	

F.B. 1421 PG. 86
Survey of Palm St.
Survey by Crandquist
Indexed
Job No. 1235 Division No.
Street
Notes G.
Date 8-4-43
Notes Red. Date
Notes Chkd. Date
Plotted Date
Checked Date
Profile No.
X-Sec. No.

FORM 307 5M 7-43

PLEASE RETURN TO
LOS ANGELES COUNTY SURVEYOR
700 HALL OF RECORDS

NOTE: ANY ADDITIONS OR CHANGES ON THIS SHEET MUST BE MADE OR CIRCLED IN RED INK, WITH DATE AND NAME OF PERSON MAKING CHANGE

Do not extend notes this side of this line

STATION	B. S.	H. I.	F. S.	ELEV.		
		278.54				
23+00			5.5	273.0	13.5' L. Edge Pvt	
			6.4	272.1	22' L. Gut	
			4.9	273.6	29' L. T. bk	
			6.1	272.4	32' L bot "	
			5.5	273.0	6' R. E. Pvt.	
			5.9	272.6	13' R. Gut	
			4.8	273.7	15' R. Ti bnk	
			4.6	273.9	33.5' R Ground	
24+00			5.2	273.3	℄ Pvt.	
			5.6	272.9	14' L. edge Pvt	
			6.1	272.4	21.5' L Gut.	
			4.5	274.0	27 L. T. Bnk	
			6.0	272.5	32 L Bot Bnk	
			5.4	273.1	7 R. E. Rd. Pvt.	
			6.1	272.4	14 R. Gut	
			4.9	273.6	15 R Top Brk	
			5.1	273.4	33.5 R. Ground	
25+00			4.7	273.8	℄ Pvt.	
			5.2	273.3	15' L. Edge "	
			5.7	272.8	21 L Gut	
			4.6	273.9	24 L T. Bnk	
			5.1	273.4	33 L bot "	

Profile No. ____ Notes Red. ____ Plotted ____ Job No. 1235 Division No. ____
Date ____ Date ____ Survey of RELPH St
X-Sec. No. ____ Notes Chkd. ____ Checked ____ Survey by [illegible] G. Date 3-4-48
Date ____ Date ____ Map No. ____ Indexed ____ Date ____

F.B. 412 Pg. 67

FORM 307 5M 7-43

PLEASE RETURN TO
LOS ANGELES COUNTY SURVEYOR
700 HALL OF RECORDS

NOTE: ANY ADDITIONS OR CHANGES ON THIS SHEET MUST BE MADE OR CIRCLED IN RED INK, WITH DATE AND NAME OF PERSON MAKING CHANGE

Do not extend notes this side of this line

B. 1442 PG. 86 | Job No. 1135 | Division No. 5 St. 5 S | Notes Red. ____ | Plotted ____ | Profile ____
Survey of RALPH | Date ____ | Date ____ | No. ____
Survey by Grandquist | Notes G. | Notes Chkd. ____ | Checked ____ | X-Sec. ____
Indexed ____ | Date 3-4-48 | Date ____ | Date ____ | No. ____

STATION	B. S.	H. I. ✓	F. S.	ELEV.		
		278.54				
25+00			4.9	273.6	7' R Edge Pvt	
			5.2	273.3	14' R Gut	
			4.0	274.5	16' R Top Brk -	
			4.0	274.5	33' R Ground.	
25+46			4.5	274.0	℄ + Pvt. Begin brk	
			5.4	273.1	22' L. Gut + Bot Drain	
			4.0	274.5	28' L. Top Bank.	
			4.8	273.7	32' L. Bot "	
			4.7	273.8	7' R edge Pvt	
			4.8	273.7	11' R Gut	
			3.7	274.8	12' R. T. bnk.	
			3.5	275.0	33' R Ground	
25+75			5.2	273.3	℄ + Pvt. bot Drain	
			4.6	273.9	21' L. E. Pvt. Gut. + bot bnk	
			3.3	275.2	26' L. Top bnk	
			4.4	274.1	34' L. bot. "	
			4.8	273.7	12' R bot bnk. Gut. E. Pvt	
			3.4	275.1	17' R Top "	
			3.6	274.9	33' R. Ground.	
25+87			4.7	273.8	℄ + Pvt	
			4.7	273.8	22' Left. E. Pvt.	

FORM 307 5M 7-43

PLEASE RETURN TO
LOS ANGELES COUNTY SURVEYOR
700 HALL OF RECORDS

NOTE: ANY ADDITIONS OR CHANGES ON THIS SHEET MUST BE MADE OR CIRCLED IN RED INK. WITH DATE AND NAME OF PERSON MAKING CHANGE

Do not extend notes this side of this line

STATION	B. S.	H. I.	F. S.	ELEV.		
25+87		278.54	4.5	274.0	25' L. End bot bank	
			4.2	274.3	34 L. Ground.	
			4.9	273.6	16.5 R = bot cb. Gut	
26+09.32			4.2	274.3	℄ Int of Rosemead Blvd. & Proposed ℄ of Ramona Blvd	
Bm R-27			4.39	274.15	Bm. R-27 El. c 274.159 F.B. 1247 Pg 46.	
					Rosemead Blvd & Ramona Blvd. N.E. COR.	
					Roofing nail in Lead, in M.C.R	

Profile No. ____ Notes Red. ____ Plotted ____ Job No. 1235 Division No. ____ F.B. 1422 PG. 89

X-Sec. No. ____ Date ____ Date ____ Survey of Ralph St.

Notes Chkd. ____ Checked ____ Survey by Granquist Notes G. Date 3-4-48

Date ____ Date ____ Map No. ____ Indexed Johnson Date ____

F.B. 142 PG. 90

Job No. 1235 Division No. _____ Notes Red. _____ Plotted _____ Profile

Survey of Ralph St Date _____ Date _____ No. _____

Survey by Gagnovist Notes G Notes Chkd. _____ Checked _____ X-Sec.

Indexed _____ Date 3-4-48 Date _____ Date _____ No. _____

STATION	B. S.	H. I.	F. S.	ELEV.

FORM 307 5M 7-43

PLEASE RETURN TO
LOS ANGELES COUNTY SURVEYOR
700 HALL OF RECORDS

Do not extend notes this side of this line

NOTE: ANY ADDITIONS OR CHANGES ON THIS SHEET MUST BE MADE OR CIRCLED IN RED INK. WITH DATE AND NAME OF PERSON MAKING CHANGE

Notes Ck'd by	Survey of RALPH St.	F.B. 1422 PG. 91
Map No.	W. O. 1235 Tape No. 079 St'd 68 °F	
Office Work	Surveyed by Granquist.	
Checked	Notes G. Date 3-5-48	
Date	Indexed C. Jenkins	

No. 19 48

C.I. No. 1235.

RALPH STREET, S.S.

TOPOGRAPHY
on
GLENDON WAY

from: Int of Rio Hondo Ave = 0+00
to Int of Rosemead Blvd. Pg 91 to Pg 98

for ℄ See pg 22 & 23
for cross sects Pg 99 to Pg 114

Party
Granquist
Mack A
Beers
Maldonado.

Note: Any Additions or Changes on This Sheet Must be Made or Circled in Red Ink With Date and Name of Person Making Change.

RETURN TO
LOS ANGELES COUNTY SURVEYOR
700 HALL OF RECORDS

Do not extend notes this side of this line.

FORM 247 5M 11-41

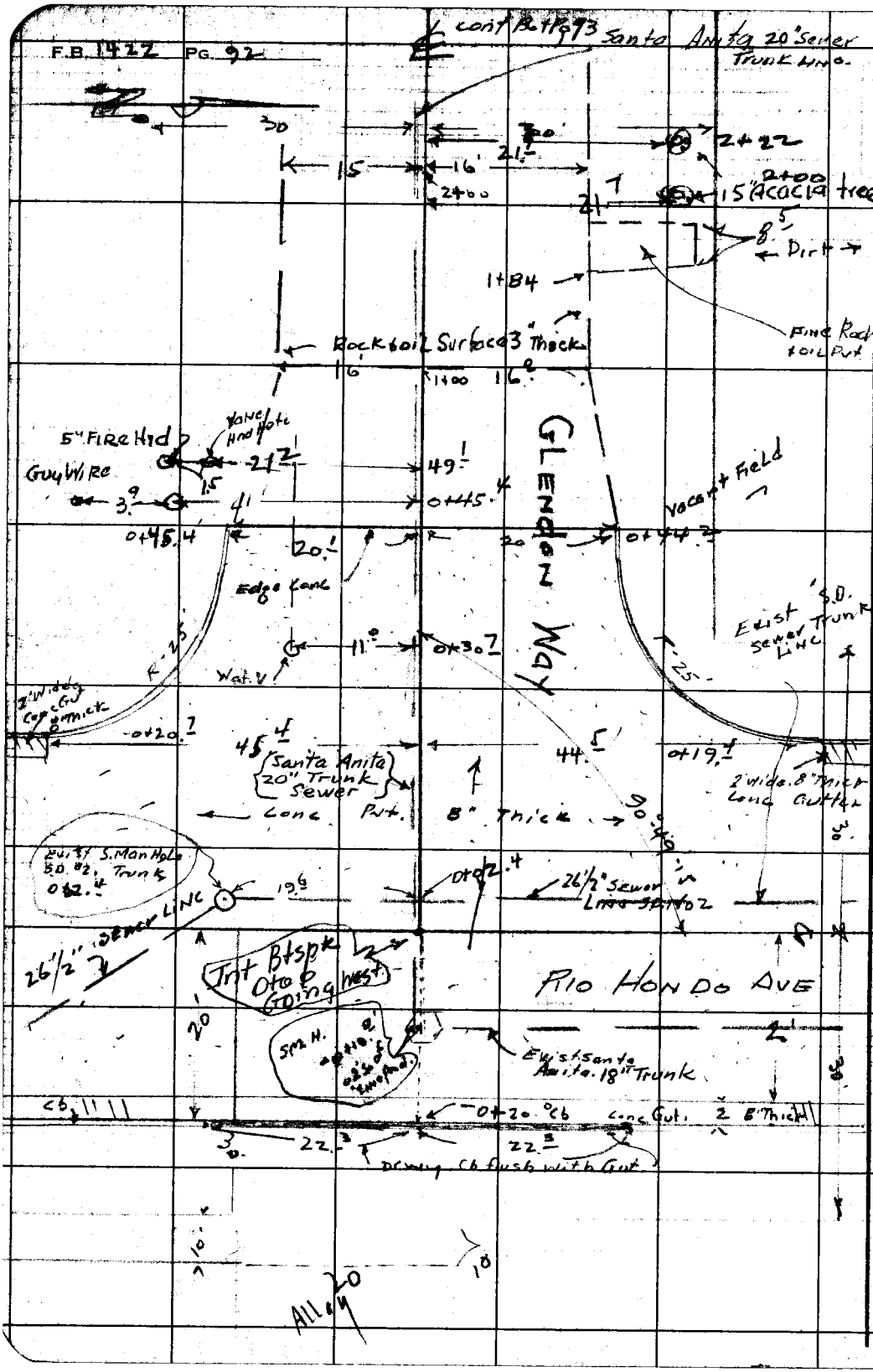

RETURN TO
LOS ANGELES COUNTY SURVEYOR
700 HALL OF RECORDS
Do not extend notes this side of this line.
Note: Any Additions or Changes on This Sheet Must be Made or Circled in Red Ink With Date and Name of Person Making Change.

Notes Ck'd by	Survey of Ralph St.	F.B. 1422 Pg 93
Map No.	W. O. 7235 Tape No. 079 Std. 68 °F	
Office Work	Surveyed by Gronquist	
Checked	Notes G. Date 3-8-48	
Date	Indexed A. C. Jenner	

Con't on bot Pg 94

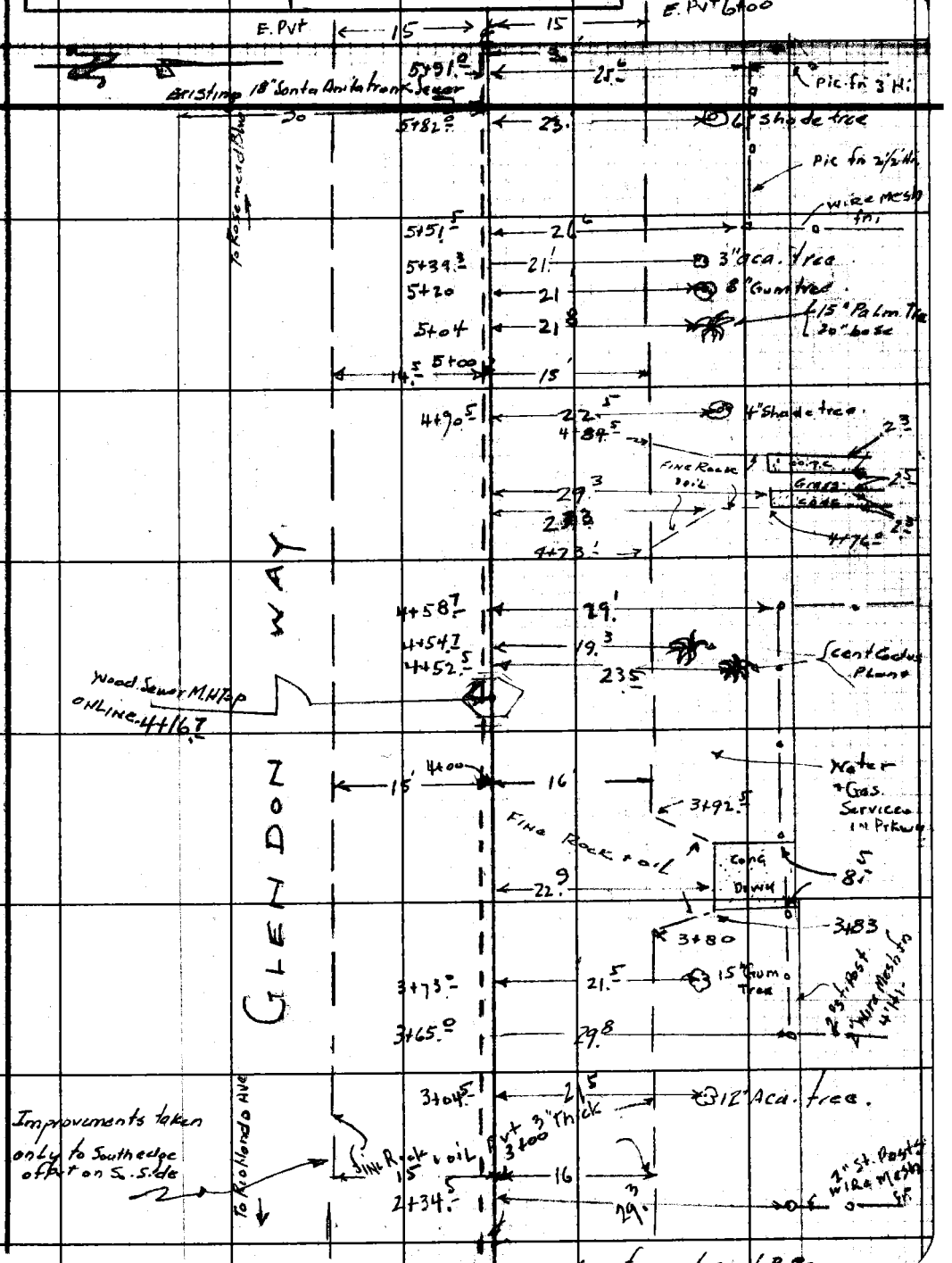

Con't from top of Pg 92

Note: Any Additions or Changes on This Sheet Must be Made or Circled in Red Ink With Date and Name of Person Making Change.

Do not extend notes this side of this line.

RETURN TO
LOS ANGELES COUNTY SURVEYOR
700 HALL OF RECORDS

FORM 247 BM 11-41

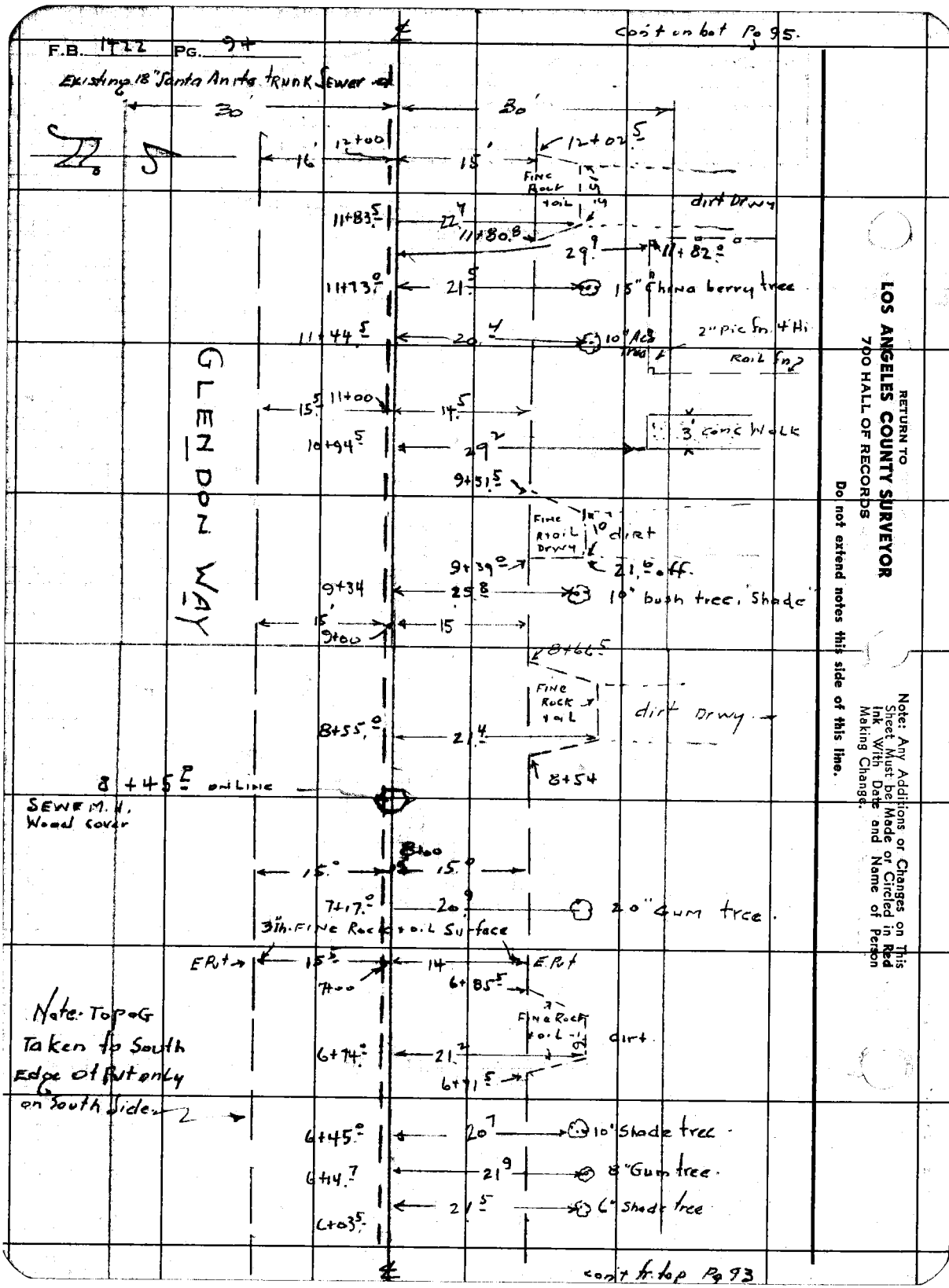

RETURN TO
LOS ANGELES COUNTY SURVEYOR
700 HALL OF RECORDS
Do not extend notes this side of this line.
Note: Any Additions or Changes on This Sheet Must be Made or Circled in Red Ink With Date and Name of Person Making Change.

Notes Ck'd by	Survey of RALPH St	F.B. 1422 PG. 95
Map No.	W. O. 1235 Tape No. 079 St'd 68 °F	
Office Work	Surveyed by Granquist	
Checked	Notes 4 Date 3-8-48	cont on bot Pg 96
Date	Indexed A. C. Johnson	

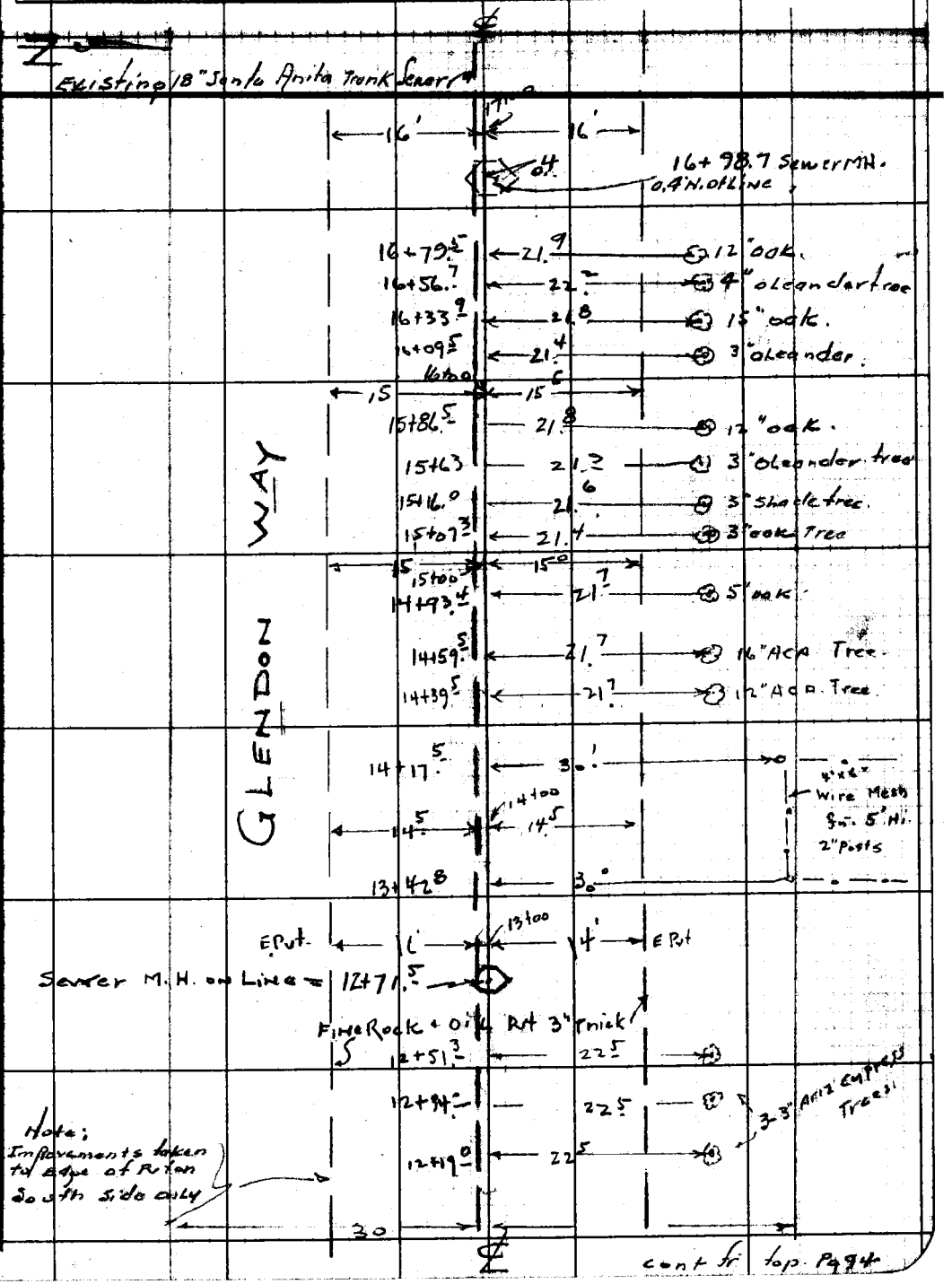

cont fr top Pg 94

Note: Any Additions or Changes on This Sheet Must be Made or Circled in Red Ink With Date and Name of Person Making Change.

Do not extend notes this side of this line.

RETURN TO
LOS ANGELES COUNTY SURVEYOR
700 HALL OF RECORDS

FORM 247 5M 11-41

F.B. 1422 PG. 96

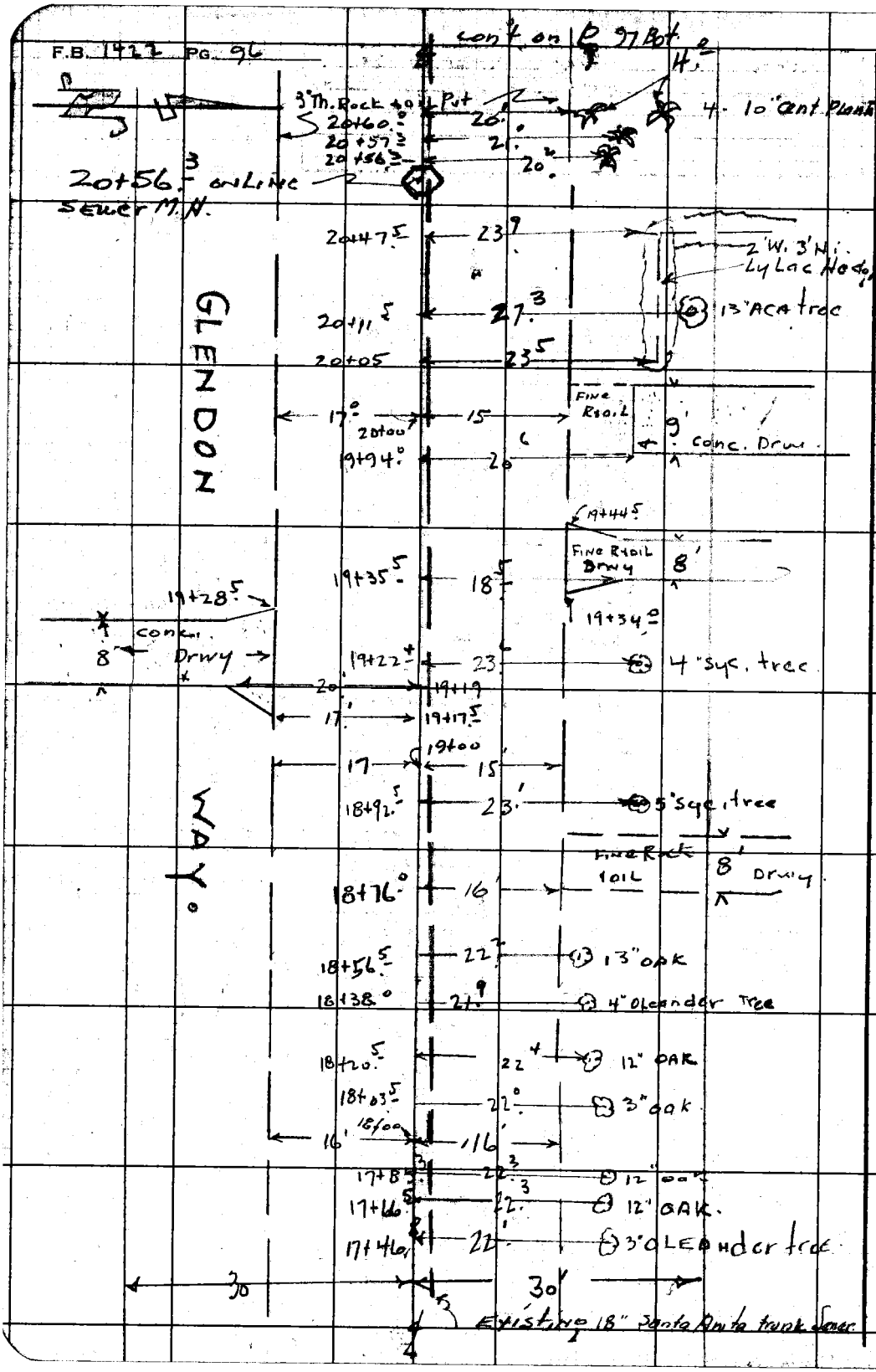

RETURN TO
LOS ANGELES COUNTY SURVEYOR
700 HALL OF RECORDS

Do not extend notes this side of this line.

Note: Any Additions or Changes on This Sheet Must be Made or Circled in Red Ink With Date and Name of Person Making Change.

Notes Ck'd by	Survey of RALPH St	F.B. 1422 PG. 97
Map No.	W. O. 1235 Tape No. 79 St'd 68 °F	-106
Office Work	Surveyed by GRANQUIST	
Checked	Notes G. Date 3-8-48	
Date	Indexed A. C. Jonsson	

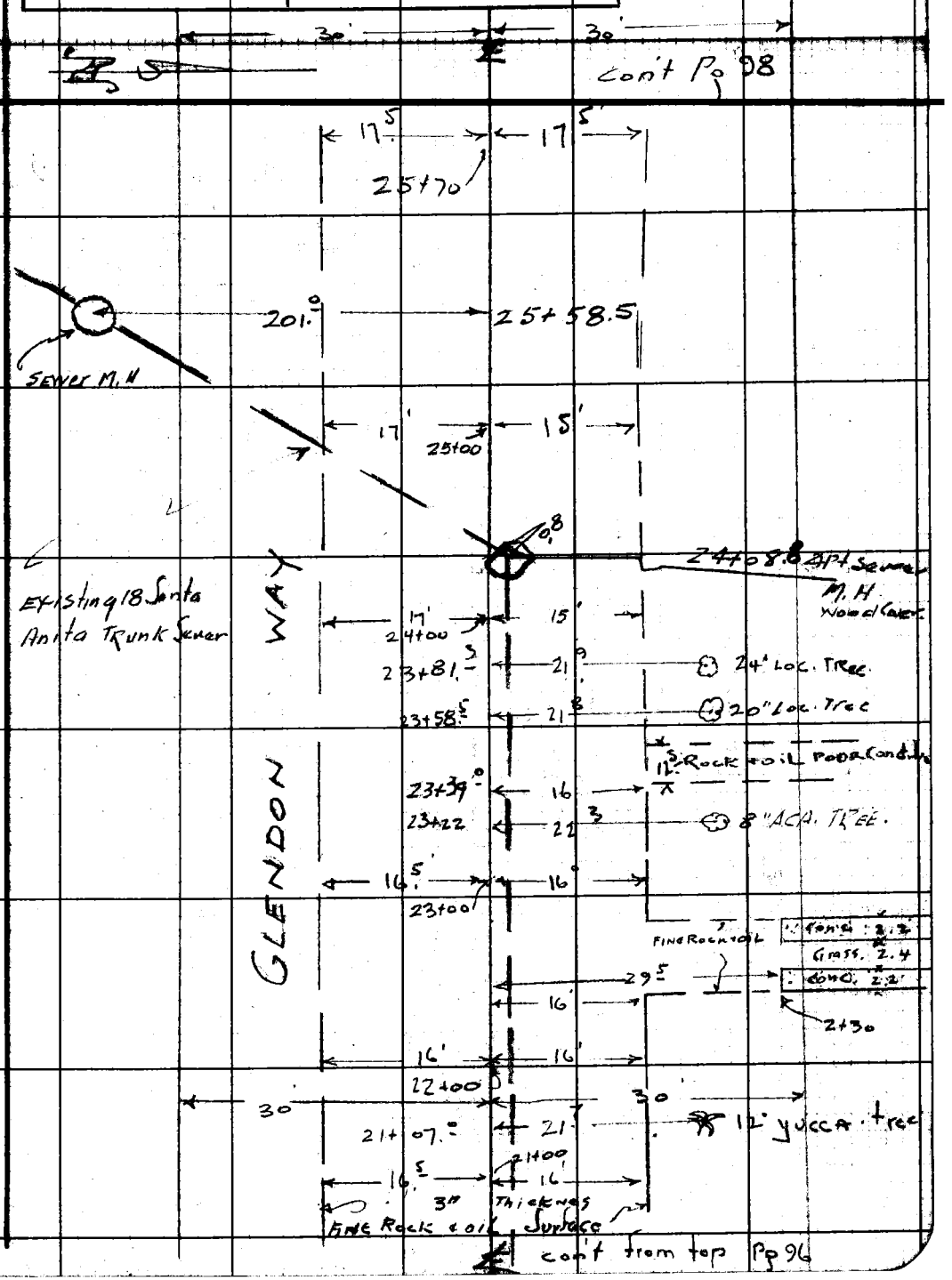

Note: Any Additions or Changes on This Sheet Must be Made or Circled in Red Ink With Date and Name of Person Making Change.

Do not extend notes this side of this line.

RETURN TO
LOS ANGELES COUNTY SURVEYOR
700 HALL OF RECORDS

FORM 247 5M 11-41

F.B. 1426 PG. 98

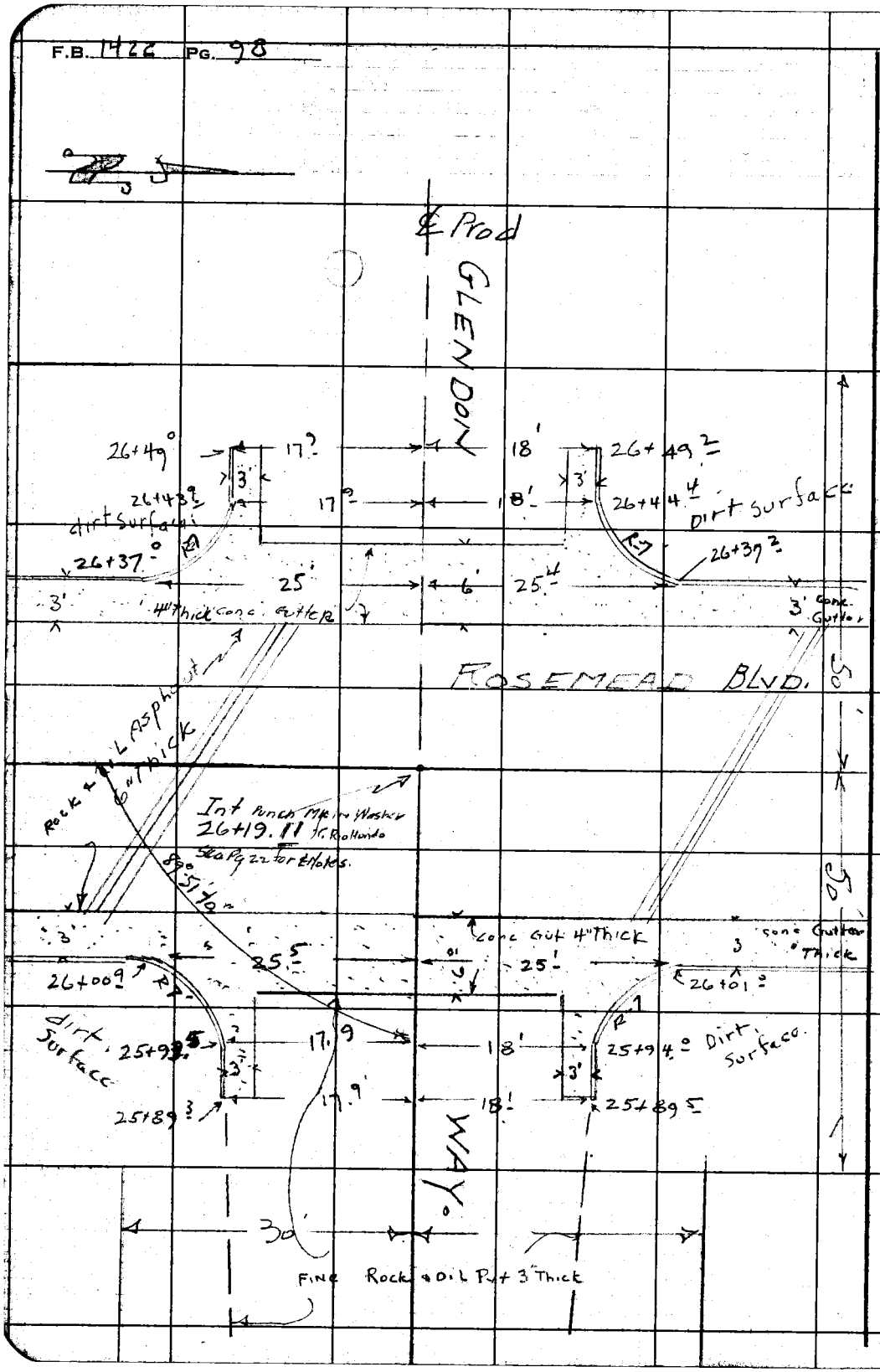

RETURN TO
LOS ANGELES COUNTY SURVEYOR
700 HALL OF RECORDS

Do not extend notes this side of this line.

Note: Any Additions or Changes on This Sheet Must be Made or Circled in Red Ink With Date and Name of Person Making Change.

Profile No. ____ Notes Red ____ Plotted ____ Job No. 1235 Division No. ____ F.B. 1422 PG. 99

Date ____ Date ____ Survey of RALPH St. S.S.

X-Sec. No. ____ Notes Chkd LCM Checked ____ Survey by GRANQUIST Notes G. Date 3-9-48

Date 9/7/48 Date ____ Map No. ____ Indexed A. C. Johnson Date NOV 19 '48

C.I. No. 1235.

RALPH STREET S.S.

CROSS SECTIONS

ON

GLENDON WAY

from Rio Hondo Ave = 0+00
to Rosemead Blvd = 26+19.11

Pg 99 to 114

For Topog see Pg 91 to pg 98
" ℄ " " 22+23

ELEV.

F.S.

H.I.

Party

B.S.

Granquist
Mack T
Beers H.C.

STATION

Maldonado Rd

NOTE: ANY ADDITIONS OR CHANGES ON THIS SHEET MUST BE MADE OR CIRCLED IN RED INK, WITH DATE AND NAME OF PERSON MAKING CHANGE.

PLEASE RETURN TO
LOS ANGELES COUNTY SURVEYOR
700 HALL OF RECORDS

Do not extend notes this side of this line.

FORM 307 5M 1-46

FORM 307 5M 1-46

PLEASE RETURN TO
LOS ANGELES COUNTY SURVEYOR
700 HALL OF RECORDS

NOTE: ANY ADDITIONS OR CHANGES ON THIS SHEET MUST BE MADE OR CIRCLED IN RED INK, WITH DATE AND NAME OF PERSON MAKING CHANGE.

Do not extend notes this side of this line.

STATION	B. S.	H. I.	F. S.	ELEV.		
BM. R-5	4.62	273.81		269.~~188~~ 19	BM. R-5 EL. = 269.188 F.B. 1412 Pg 47	
					Rio Hondo Ave & Glendon Way N.W. Cor	
					L + T. in M.C.R.	
— 0+20			6.95	266.86	℄ Prod. Glendon Way.	E. Cb. + Gut. Drwcl Rio Hondo Av
			7.35	266.46	21.5' L. =	" " " " " "
			6.85	266.96	22.5 L = T. cb.	" "
			6.65	267.16	19.3 R = " " + Gut	" "
			6.05	267.76	22.3 R = " "	" "
			6.34	267.47	N. Rim, S.M.H. Santa Anita 18" Trunk Line Sewer	
— 0+10			6.32	267.49	W. Rim " " " " " " " " "	
0+00			6.02	267.79	℄ Int. Rio Hondo Ave & Glendon Way Pit	
			6.60	267.21	30' L or So = ℄ " " Pit	
			5.55	268.26	30' R " N = " " " "	
0+20			6.05	267.76	℄ Glendon Way. = W. Gut	Rio Hondo Av
0+19.4			4.70	269.11	44.5 R. = N. end C.R. NW Cor Glendon way + T. Cb.	
			5.30	268.51	44.5 "	Bot "
0+20.7			6.40	267.41	45.4 L = S. " " " SW. " " " "	Tcb
			6.95	266.86	"	b. Cb
0+44.8			5.35	268.46	℄	" " wedge Pit
0+44.2			6.00	267.81	20' R = W. end C.R. NW Cor " " + Rio Hondo	Tcb
			5.20	268.61	20' R = " " "	bot Cb

F.B. 1422 PG. 100

Job No. 1235 Division No. ____ Notes Red ____ Plotted ____ Profile ____

Survey of Ralph St. Date ____ No. ____

Survey by Granquist Notes G. Notes Chkd ____ Checked ____ X-Sec. ____

Indexed ____ Date 3-9-48 Date ____ Date ____ No. ____

FORM 307 5M 1-46

PLEASE RETURN TO
LOS ANGELES COUNTY SURVEYOR
700 HALL OF RECORDS

NOTE: ANY ADDITIONS OR CHANGES ON THIS SHEET MUST BE MADE OR CIRCLED IN RED INK, WITH DATE AND NAME OF PERSON MAKING CHANGE.

Do not extend notes this side of this line.

STATION	B. S.	H. I.	F. S.	ELEV.			
0+45.4		273.81	5.55	268.26	20.L = W. end C.R. SW. Cor Glendon Way + Rio Hondo Av.		Tab
			6.15	267.66	19.9 L -		bot cb
			5.3	268.5	30' L = S.P.L.	Glendon Way	Ground
			4.0	269.8	30' R = N.P.L.	" "	"
1+00			5.2	268.6	℄ & Pvt.	" "	
			5.9	267.9	15' L. S. edge Pvt.	" "	
			5.0	268.8	20' L. T. brk.	" "	
			5.1	268.7	30' L " Ground.	" "	
			6.54	267.27	15.5' R = N. edge Pvt.	" "	
			4.2	269.6	20 R = T. Brk	Ground	
			4.1	269.7	30' R = N. PL	"	
2+00			5.1	268.7	℄ + Pvt.		
			5.7	268.1	15' L. S. edge Pvt		
			4.6	269.2	30' L = S.P.L. Ground		
			5.1	268.7	16' R = N. edge Pvt.		
			3.6	270.2	20 R = T. brk		
		✓	3.7	270.1	30' R = N. P.L.	"	
T.P.	5.60	273.92	5.49	268.32	bt spk S. Si. Pvt. Sta. 1+00		
3+00			4.9	269.0	℄ & Pvt		
			5.8	268.1	15' L. = S. edge Pvt.		
			4.4	269.5	22' L = T. Brk.		

Profile No. ____ Notes Red ____ Plotted ____ Job No. 1235 Division No. ____ F.B. 1422 PG. 101

X-Sec. No. ____ Date ____ Date ____ Survey of Ralph St.

Notes Chkd. ____ Checked ____ Survey by Granquist Notes G. Date 3-9-48

No. ____ Date ____ Date ____ Map No. ____ Indexed [illegible] Date ____

FORM 307 5M 1-46

PLEASE RETURN TO
LOS ANGELES COUNTY SURVEYOR
700 HALL OF RECORDS

NOTE: ANY ADDITIONS OR CHANGES ON THIS SHEET MUST BE MADE OR CIRCLED IN RED INK, WITH DATE AND NAME OF PERSON MAKING CHANGE.

Do not extend notes this side of this line.

STATION	B. S.	H. I.	F. S.	ELEV.		
		273.92				
3+00			4.9	269.0	30' L. S.P.L.	
			5.9	268.0	100' L = Ground	
			7.9	266.0	200' L "	
			10.5	263.4	300' L "	
			4.9	269.0	16' R = N. edge Pvt.	
			4.0	269.9	18' R T brk	
			3.2	270.7	30' R. N.P.L.	
			2.5	271.4	100' R Ground	
			1.0	272.9	200' R "	
			+ 0.8	274.7	290' R. " fn	(Hand Level 273.9 + 5.6 = 279.5 − 4.8 = 274.7) +5.6 −4.8 +0.8
4+00			4.8	269.1	℄ & Pvt.	
			5.7	268.2	15' L. Edge Pvt	
			4.6	269.3	19' L. Top brk	
			4.6	269.3	30' L. S.P.L. Ground	
			4.8	269.1	16' R. Edge Pvt	
			3.3	270.6	22' R. T. brk	
			3.1	270.8	30' R. N.P.L. Ground	
5+00			4.7	269.2	℄ & Pvt.	
			5.5	268.4	15' L. Edge Pvt.	
			4.7	269.2	30' L. S.P.L. Drwy	
			4.5	269.4	15' R. Edge Pvt	

F.B. 1422 PG. 102

Job No. 1235 Division No. ____ Notes Red. ____ Plotted ____ Profile ____

Survey of Ralph St. Date ____ Date ____ No. ____

Survey by Granquist Notes G Notes Chkd. ____ Checked ____ X-Sec. ____

Indexed ____ Date 3-9-48 Date ____ Date ____ No. ____

FORM 307 5M 1-46

PLEASE RETURN TO
LOS ANGELES COUNTY SURVEYOR
700 HALL OF RECORDS

NOTE: ANY ADDITIONS OR CHANGES ON THIS SHEET MUST BE MADE OR CIRCLED IN RED INK, WITH DATE AND NAME OF PERSON MAKING CHANGE.

Do not extend notes this side of this line.

STATION	B. S.	H. I.	F. S.	ELEV.		
		273.92				
5+00			3.1	270.8	17'R. T. brk.	
			2.6	271.3	30'R. N.P.L.	
T.P.	4.78	273.99	4.71	269.21	w. spk. N. si. Pvt.	sta 4+43
6+00			4.7	269.3	℄ & pvt.	
			5.7	268.3	15'L. edge Pvt.	
			4.6	269.4	17'L. T. Brk	
			4.7	269.3	30'L. Ground S.P.L.	
			6.7	267.3	100'L "	
			8.9	265.1	200'L "	
			11.0	263.0	293'L. " fn	
			4.7	269.3	14.5'R. = edge Pvt.	
			3.5	270.5	18'R. T. brk	
			3.2	270.8	30'R. N.P.L.	
7+00			4.7	269.3	℄ & Pvt.	
			5.6	268.4	15.5'L. Edge Pvt.	
			5.0	269.0	17'L. T. brk	
			5.4	268.6	30'L. S.P.L.	
			4.6	269.4	14'R. Edge Pvt.	
			3.5	270.5	30'R = N.P.L.	
			2.2	271.8	100'R. Ground	
			1.0	273.0	200'R "	
			0.0	274.0	287'R. " & fn	Hundlewk 274.06

Profile No.____ Notes Red____ Plotted____ Job No. 1235 Division No. 5t
X-Sec. No.____ Date____ Date____ Survey of RALPH
Notes Chkd.____ Checked____ Survey by Gladwist Notes G Date 3-9-18
Date____ Date____ Map No.____ Indexed by [illegible] Date____

F.B. 1422 Pg. 103

FORM 307 5M 1-46

PLEASE RETURN TO
LOS ANGELES COUNTY SURVEYOR
700 HALL OF RECORDS

NOTE: ANY ADDITIONS OR CHANGES ON THIS SHEET MUST BE MADE OR CIRCLED IN RED INK, WITH DATE AND NAME OF PERSON MAKING CHANGE.

Do not extend notes this side of this line.

STATION	B. S.	H. I.	F. S.	ELEV.		
		273.99				
8+00			4.6	269.4	℄ & Pvt.	
			5.6	268.4	15' L. E. Pvt.	
			5.6	268.4	30' L. S.P.L.	
			4.5	269.5	15' R, E. Pvt.	
			3.8	270.2	30' R. N.P.L. Ground	
B.m. "WM.364"	6.09	274.91	5.15	268.82	Bm. "WM.364" EL=268.824	FB. 412 Pg 48
					Glendon Way (So. Si) 865± W. of ℄ Rio Hondo Ave.	
					Bt. spk in Drwy to No. #1848	
9+00			5.4	269.5	℄ & Pvt.	
			6.4	268.5	15' L. E. Pvt.	
			6.0	268.9	30' L. S. P. L. Ground	
			5.3	269.6	15' R. E. Pvt.	
			4.3	270.6	18' R T. Brk.	"
			4.2	270.7	30' R. N.P.L.	"
10+00			5.2	269.7	℄ & Pvt.	
			6.2	268.7	14.5' L. E. Pvt.	
			5.5	269.4	17" L. T. brk	
			5.6	269.3	30' L. S.P.L. Grass	"
			6.8	268.1	100' L. Ground	
			8.5	266.4	200' L. "	
			9.7	265.2	294' L " & fn	

F.B. 1422 PG. 104

Job No. 1235 Division No. ____ Notes Red. ____ Plotted ____ Profile ____

Survey of RALPH St Date ____ Date ____ No. ____

Survey by GRANQUIST Notes G Notes Chkd. ____ Checked ____ X-Sec. ____

Indexed ____ Date 3-9-48 Date ____ Date ____ No. ____

FORM 307 5M 1-46

PLEASE RETURN TO
LOS ANGELES COUNTY SURVEYOR
700 HALL OF RECORDS

NOTE: ANY ADDITIONS OR CHANGES ON THIS SHEET MUST BE MADE OR CIRCLED IN RED INK, WITH DATE AND NAME OF PERSON MAKING CHANGE.

Do not extend notes this side of this line.

STATION	B. S.	H. I.	F. S.	ELEV.		
		274.91				
10+00			5.1	269.8	14' R. E. Pvt.	
			4.5	270.4	17' R. T. brk	
			4.5	270.4	30' R. N.P.L.	
			3.9	271.0	100' R. Ground.	
			2.7	272.2	200' R. "	
			1.3	273.6	290' R. "	& fn
11+00			5.0	269.9	℄ & Pvt	
			5.8	269.1	15' L. E. Pvt.	
			5.2	269.7	20' L. T. brk.	
			5.6	269.3	30' L. S.P.L.	
			4.9	270.0	14.5' R. E. Pvt.	
			4.4	270.5	30' R. N.P.L.	
12+00			4.5	270.4	℄ & Pvt.	
			5.3	269.6	16' L. E. Pvt	
			4.7	270.2	17' L. T. brk	
			4.7	270.2	30' L. S.P.L.	
			4.4	270.5	15' R. E. Pvt.	
		✓	3.6	271.3	30' R. N.P.L.	
T.P.	8.75	278.59	5.07	269.84	bt. spk. S. Si. Pvt. Sta. 12+	
13+00			7.4	271.2	℄ & Pvt.	
			8.1	270.5	16' L. E. Pvt.	

Profile No. ____ Notes Red. ____ Plotted ____ Job No. 1235 Division No. ____
Date ____ Date ____ Survey of RALPH St
X-Sec. No. ____ Notes Chkd. ____ Checked ____ Survey by Granowski Notes G Date 3-9-48
Date ____ Date ____ Map No. ____ Indexed ____ Date ____

F.B. 1422 Pg. 105

FORM 307 5M 1-46

PLEASE RETURN TO
LOS ANGELES COUNTY SURVEYOR
700 HALL OF RECORDS

NOTE: ANY ADDITIONS OR CHANGES ON THIS SHEET MUST BE MADE OR CIRCLED IN RED INK, WITH DATE AND NAME OF PERSON MAKING CHANGE.

Do not extend notes this side of this line.

STATION	B. S.	H. I.	F. S.	ELEV.	
		278.59			
13+00			7.2	271.4	18' L. T brk
			7.3	271.3	30' L. S.P.L.
			7.4	271.2	14' R. E. Pvt
			6.4	272.2	17 R. T brk
			6.3	272.3	30' R N.P.L.
14+00			6.4	272.2	℄ & Pvt.
			7.3	271.3	14.5' L. E. Pvt
			6.4	272.2	17' L T Brk
			6.5	272.1	30' L. S.P.L
			7.4	271.2	100' L. Ground
			8.1	270.5	200' L. "
			9.4	269.2	290' L. " & fn
			6.5	272.1	14.5 R. E. Pvt
			5.1	273.5	16' R T. brk
			4.5	274.1	30' R. N.P.L
			4.0	274.6	100' R Ground
			2.8	275.8	200' R. "
			0.7	277.9	288' R "
15+00			5.4	273.2	℄ & Pvt.
			6.3	272.3	15' L. E. Pvt
			4.7	273.9	18' L Tob brk
			4.8	273.8	30' L. S.P.L.

F.B. 1412 PG. 106

Job No. 1235 Division No. ____ Notes Red ____ Plotted ____ Profile ____

Survey of Ralph St. Date ____ Date ____ No. ____

Survey by Granquist Notes G Notes Chkd. ____ Checked ____ X-Sec. ____

Indexed ____ Date 3-9-48 Date ____ Date ____ No. ____

FORM 307 5M 1-46

PLEASE RETURN TO
LOS ANGELES COUNTY SURVEYOR
700 HALL OF RECORDS

NOTE: ANY ADDITIONS OR CHANGES ON THIS SHEET MUST BE MADE OR CIRCLED IN RED INK, WITH DATE AND NAME OF PERSON MAKING CHANGE.

Do not extend notes this side of this line.

STATION	B. S.	H. I.	F. S.	ELEV.		
		278.59				
15+00			5.6	273.0	16' R. E. Pvt	
			3.9	274.7	30' R. N.P.L.	
T.P.	6.90	279.65	5.84	272.75	W spk, S. Si. Pvt.	Sta 15+33
16+00			5.7	274.0	℄ & Pvt	
			6.2	273.5	15' L, E. Pvt.	
			5.7	274.0	30' L. S.P.L	
			6.0	273.7	15.5' R. = E. Pvt	
			4.8	274.9	20' R, T. Brk.	
			5.3	274.4	30' R. N.P.L.	
17+00			4.7	275.0	℄, & Pvt.	
			5.6	274.1	15' L, E. Pvt.	
			4.9	274.8	19.5' L, T. brk.	
			4.7	275.0	30' L. S.P.L.	
			4.9	274.8	16' R. E. Pvt.	
			4.0	275.7	19' R T. Brk	
			4.0	275.7	30' R. N.P.L	
			5.3	274.4	100' L. Ground	
			6.4	273.3	200' L. "	
			7.9	271.8	290 L. " & fn.	
			2.9	276.8	100' R "	
			1.3	278.4	200' R "	
			0.0	279.7	290' R "	

Profile No. ____ Notes Red. ____ Plotted ____ Job No. 1235 Division No. ____ F.B. 1422 PG. 107

X-Sec. No. ____ Date ____ Date ____ Survey of Ralph St

Notes Chkd. ____ Checked ____ Survey by Grand Vist Notes G Date 3-9-48

No. ____ Date ____ Date ____ Map No. ____ Indexed ____ Date ____

FORM 307 5M 1-48

PLEASE RETURN TO
LOS ANGELES COUNTY SURVEYOR
700 HALL OF RECORDS

NOTE: ANY ADDITIONS OR CHANGES ON THIS SHEET MUST BE MADE OR CIRCLED IN RED INK, WITH DATE AND NAME OF PERSON MAKING CHANGE.

Do not extend notes this side of this line.

STATION	B. S.	H. I.	F. S.	ELEV.		
		279.65				
18+00			3.1	276.6	℄ & Pvt.	
			3.9	275.8	16'L. E. Pvt.	
			2.9	276.8	18'L T. brk.	
			2.9	276.8	30'L S.P.L.	
			3.4	276.3	15'R. E. Pvt.	
			2.8	276.9	19 R. T. brk	
			2.6	277.1	30R. N.P.L.	
B.m. "R79"	8.99	285.11	3.51	276.14	B.m. "R.79" EL. 276.117	F.B. 1412 Pg 48
					GLENDON WAY (So. Si.) 1785± W. of ℄ Rolando Ave	
					3t Spk in N.E. Cor. driveway to Ho. #1712.	
19+00			7.0	278.1	℄ & Pvt.	
			7.7	277.4	17'L. E. Pvt.	
			7.1	278.0	30'L. S.P.L.	
			7.2	277.9	15 R. E. Gut E Pvt.	
			6.3	278.8	17' R. T. brk	
			6.0	279.1	30' R. N. P.L.	
20+00			5.5	279.6	℄ & Pvt	
			6.1	279.0	17'L. E. Pvt.	
			5.5	279.6	20 L. T. brk.	
			5.4	279.7	30'L. S.P.L	
			5.4	279.7	15'R. E. Pvt.	

F.B. 1422 Pg. 108

Job No. 1235 Division No. Notes Red. Plotted Profile

Survey of Ralph St. Date Date No. X-Sec.

Survey by Granquist Notes Notes Chkd. Checked

Indexed Date 3-9-48 Date Date No.

FORM 307 5M 1-46

PLEASE RETURN TO
LOS ANGELES COUNTY SURVEYOR
700 HALL OF RECORDS

NOTE: ANY ADDITIONS OR CHANGES ON THIS SHEET MUST BE MADE OR CIRCLED IN RED INK, WITH DATE AND NAME OF PERSON MAKING CHANGE.

Do not extend notes this side of this line.

STATION	B. S.	H. I.	F. S.	ELEV.		
		285.11				
20+00			4.5	280.6	21' R. T brk. (Conc Drwy.)	
			4.1	281.0	30' R. N.P.L.	
			3.4	281.7	100' R. Ground	
			3.0	282.1	200' R. "	
			2.1	283.0	290' R " fn	
T.P.	5.85	285.04	5.92	279.19	Nail s.e. Pvt. Sta. 20+10	
20+00			5.6	279.4	100' L. Ground	
			6.7	278.3	200' L. "	
			8.7	276.3	290' L " & fn	
21+00			4.5	280.5	℄ & Pvt.	
			5.3	279.7	16' L. e- Pvt.	
			4.6	280.4	17' L. T. brk.	
			4.4	280.6	30 L. S.P.L.	
			4.5	280.5	16' R. E. Pvt	
			3.6	281.4	19' R. T brk	
			3.1	281.9	30' R. N.P.L.	
22+00			4.1	280.9	℄ & Pvt.	
			4.7	280.3	16' L. E. "	
			4.0	281.0	17' L. T. brk.	
			4.1	280.9	30' L. S.P.L.	
			4.2	280.8	16' R E. Pvt.	

Profile No. ____ Notes Red. ____ Plotted ____ Job No. 1235 Division No. ____ F.B. 1422 PG. 109

X-Sec. No. ____ Date ____ Date ____ Survey of ROLPH St.

Notes Chkd. ____ Checked ____ Survey by Granquist Notes G. Date 3-9-48

Date ____ Date ____ Map No. ____ Indexed J[illegible] Date ____

FORM 307 5M 1-46

PLEASE RETURN TO
LOS ANGELES COUNTY SURVEYOR
700 HALL OF RECORDS

NOTE: ANY ADDITIONS OR CHANGES ON THIS SHEET MUST BE MADE OR CIRCLED IN RED INK, WITH DATE AND NAME OF PERSON MAKING CHANGE.

Do not extend notes this side of this line.

STATION	B. S.	H. I.	F. S.	ELEV.		
		285.04 ✓				
22+00			3.1	281.9	20' R. T. brk	
		✓	2.7	282.3	30' R. N.P.L.	
T.P.	6.26	286.63	4.67	280.37	N. S. edge Pvt Sta.	22+05
23+00			5.4	281.2	℄ & Pvt.	
			6.1	280.5	16.5' L. e. Pvt.	
			5.5	281.1	30' L. S.P.L.	
			5.4	281.2	16' R. E. Pvt.	
			4.2	282.4	30' R. - N.P.L.	
24+00			5.0	281.6	℄ & Pvt.	
			5.8	280.8	17' L. edge Pvt.	
			5.1	281.5	20' L. T. brk	
			5.4	281.2	30' L. S.P.L.	
			7.2	279.4	100' L. Ground	
			8.4	278.2	200' L. "	
			9.2	277.4	290' L " & fn.	
			5.2	281.4	15' R. or N = E. Pvt.	
			4.4	282.2	30' R " N = N.P.L.	
			4.1	282.5	100' R " N. Ground	
			2.8	283.8	200' R " N. Ground	
			0.6	286.0	290' R " N Ground	at Fence
25+00			4.6	282.0	℄ & Pav.	

F.B. 1422 PG. 110

Job No. 1235 Division No. Notes Red. Plotted Profile

Survey of Ralph St. Date Date No.

Survey by Granquist Notes G. Notes Chkd. Checked X-Sec.

Indexed Date 3-9-48 Date Date No.

FORM 307 5M 1-46

PLEASE RETURN TO
LOS ANGELES COUNTY SURVEYOR
700 HALL OF RECORDS

NOTE: ANY ADDITIONS OR CHANGES ON THIS SHEET MUST BE MADE OR CIRCLED IN RED INK, WITH DATE AND NAME OF PERSON MAKING CHANGE.

Do not extend notes this side of this line.

STATION	B. S.	H. I. ✓	F. S.	ELEV.	
		286 63			
25+00			57	28 09	17' L or S. Edge of Pav
			48	281.8	19.5' L " S Top of break
			58	280.8	30' L " S Ground
			48	281 8	15' R or N Edge of Pav
		✓	41	282.5	30' R " N Ground at N.P.L
TP	6.10	287.43	5 30	281 33	S. edge of Pav @ Sta 25+20 set nail in pav.
25+89.3			5.0	282.4	℄ + Pvt.
			5.35	282 08	17.9 L. begin Cb T.Cb
			5.90	281.53	17.8 L bot "
			4.9	282.5	30' L. Ground.
25+89.5			4.75	282.68	18.1 R. T.Cb. begin Cb.
			5.35	282.08	18 ° R bot Cb.
			4.4	283.0	30 R. Ground.
25+93.5			5.30	282.13	17.9 L. T.Cb. E.end C.R. S.E.Cor Rosemead Blvd & Glendon Way
			5.95	281.48	17.8 bot Cb
25+94.0			4.75	282.68	18.1 R. = E.end T.Cb C.R. N.E.Cor
			5.40	282.03	18 R = bot Cb
26+00			5.65	281.78	℄ + Pvt. conc
26+00.9			5.35	282.08	25.5 L. = S.end T.Cb C.R. S.E.Cor " "
			6.05	281.38	" bot Cb
26+00.9			5.70	281.73	℄ & E Gut. Rosemead Blvd.

Profile No. ____ Notes Red ____ Plotted ____ Job No. 1235 Division No. ____
X-Sec. No. ____ Date ____ Date ____ Survey of RALPH St.
Notes Chkd. ____ Checked ____ Survey by Granquist Notes G. Date 3-9-48
Date ____ Date ____ Map No. ____ Indexed ____ Date ____

F.B. 1422 PG. 111

FORM 307 5M 1-46

PLEASE RETURN TO
LOS ANGELES COUNTY SURVEYOR
700 HALL OF RECORDS

NOTE: ANY ADDITIONS OR CHANGES ON THIS SHEET MUST BE MADE OR CIRCLED IN RED INK, WITH DATE AND NAME OF PERSON MAKING CHANGE.

Do not extend notes this side of this line.

STATION	B. S.	H. I. ✓	F. S.	ELEV.		
		287.43				
26+01.0			4.75	282.68	25 1/2 R. = N. end CR. T.Cb N.E. Cor. Rosemead Blvd & Glendon Way	
			5.35	282.08	" Gut. bot Cb	
26+19.11 Int			5.20	282.23	℄ Int	" " Pvt.
			6.6	280.8	100' L. ℄ Pvt Rosemead Blvd	
			8.1	279.3	200 L " "	" "
			9.5	277.9	300' L " "	" "
			3.8	283.6	100' R. " "	" "
			2.4	285.0	200 R " "	" "
			1.1	286.3	300' R " "	" "
26+37.0			5.70	281.73	℄ Glendon Way. = W. Gut. " "	
			5.40	282.03	25' L. = S. end. CR SW Cor " " + Glendon T.C.	
			6.05	281.38	'L	bot Cb
26+37.2			4.70	282.73	25 4/ R = N end CR NW Cor " " " "	T.Cb
			5.40	282.03	"	bot Cb
26+43.9			5.40	282.03	17.9 L. = W. end CR SW. Cor " " "	T.Cb.
			5.95	281.48	"	bot Cb.
26+44.4			4.70	282.73	R. = W. " " " NW. Cor " "	T.Cb
			5.35	282.08	18 1/ R = W " "	b. Cb
26+49.0			5.10	282.33	℄ Prod. Glendon Way. Pvt	
			5.50	281.93	18' L. = W. end of Cb. SW. Cor T.C.	
			5.90	281.53		bot Cb.

F.B. 1422 PG. 112

Job No. 1235 Division No. Notes Red Plotted Profile

Survey of Ralph St. Date Date No.

Survey by Granquist Notes G. Notes Chkd Checked X-Sec.

Indexed Date 3-9-48 Date Date No.

Form 307 5M 10-37

PLEASE RETURN TO
LOS ANGELES COUNTY SURVEYOR
700 HALL OF RECORDS

NOTE: ANY ADDITIONS OR CHANGES ON THIS SHEET MUST BE MADE OR CIRCLED IN RED INK, WITH DATE AND NAME OF PERSON MAKING CHANGE

Do not extend notes this side of this line

STATION	B. S.	H. I.	F. S.	ELEV.		
26+49.2		287.43	460	282.83	18' R. = W. end of cb. N/W. Cor. Rosemead Blvd & Glendon Way	
			5.20	282.23	" Bot cb	"
BM. R-25"			5.41	282.02	BM R-25 EL. 282.024 F.B. 1247 P60 Rosemead Blvd & Glendon Way. S.W. Cor. L+T cb. Send C.R.	

Profile No. ____ Notes Red. ____ Plotted ____ Job No. 1235 Division No. ____ F.B. 1422 PG. 113

X-Sec. No. ____ Date ____ Date ____ Survey of RALPH ST. SS

Notes Chkd. ____ Checked ____ Survey by GRANQUIST Notes G Date 3-9-48

Date ____ Date ____ Map No. ____ Indexed ____ Date ____

F. B. 1422 PG. 114 | Job No. 1235 | Division No. | Notes Red. | Plotted | Profile

Survey of RALPH ST. SS | Date | Date | No.

Survey by GRONQUIST | Notes G. | Notes Chkd. | Checked | X-Sec.

Indexed | Date 3-9-48 | Date | Date | No.

STATION	B. S.	H. I.	F. S.	ELEV.

Form 307 5M 10-37

PLEASE RETURN TO
LOS ANGELES COUNTY SURVEYOR
700 HALL OF RECORDS

Do not extend notes this side of this line

NOTE: ANY ADDITIONS OR CHANGES ON THIS SHEET MUST BE MADE OR CIRCLED IN RED INK, WITH DATE AND NAME OF PERSON MAKING CHANGE

Notes Ck'd by	Survey of RALPH St	F.B. 1422 PG. 115
Map No.	W. O. 1235 Tape No. 079 St'd 68 °F	
Office Work	Surveyed by Granquist	
Checked	Notes G. Date 3-10-48	
Date	Indexed A. C. Johnson	

Nov 19 48

C.I. No. 1235.

RALPH STREET

TOPOGRAPHY

ON

MARSHALL STREET

from: 0+00 = ℄ Int RIO HONDO ST.

to: East P.L. of ROSEMEAD BLVD.

Pg 115 to Pg 122

For ℄ Notes See Pg 20 & 21

For Cross Sects Pg 123 to 137

Party
Granquist
Mack T
Beers. H.C.
Maldonado - R.C.

Note: Any Additions or Changes on This Sheet Must be Made or Circled in Red Ink With Date and Name of Person Making Change.

RETURN TO
LOS ANGELES COUNTY SURVEYOR
700 HALL OF RECORDS

Do not extend notes this side of this line.

FORM 247 5M 11-41

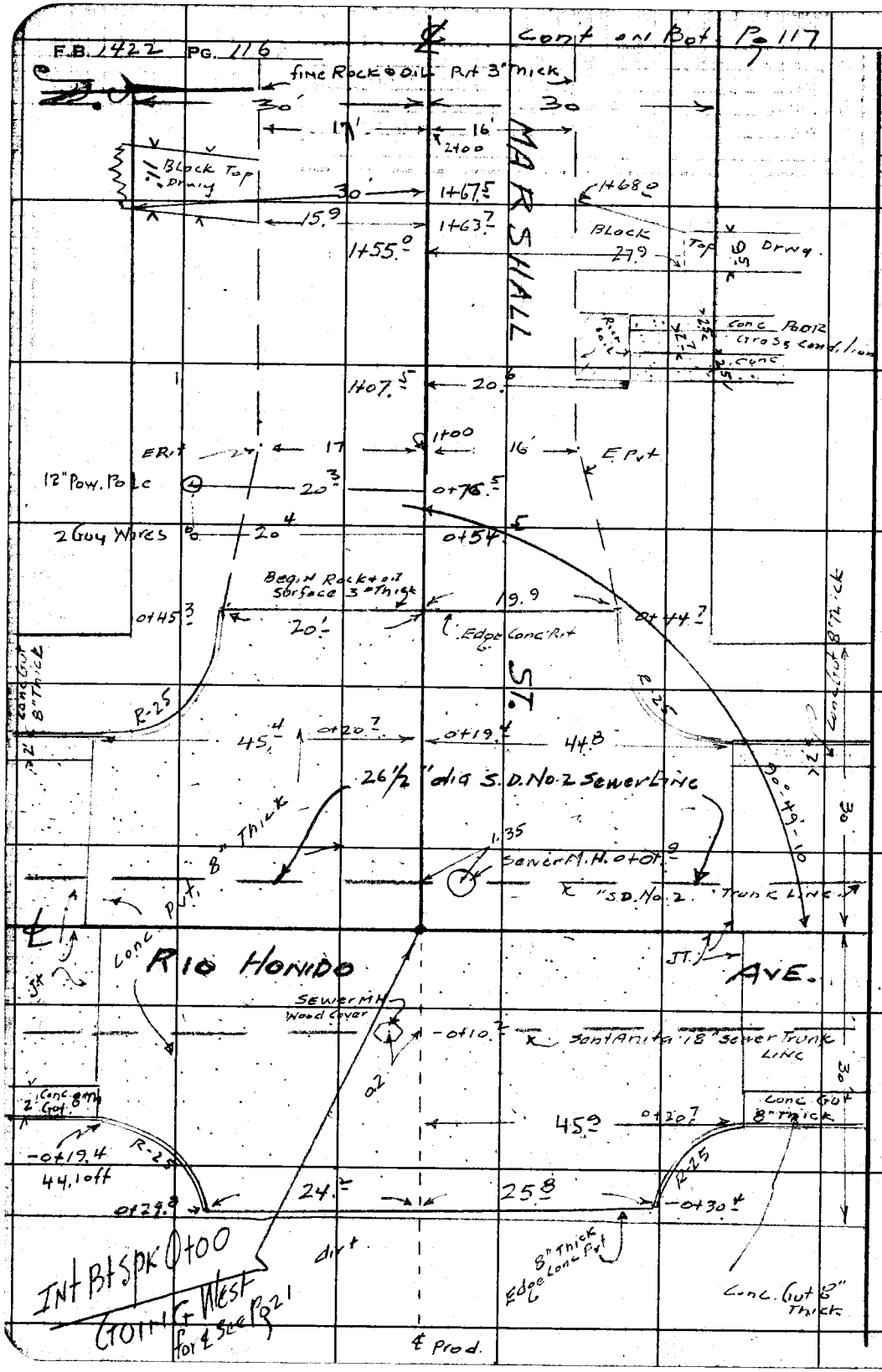

RETURN TO
LOS ANGELES COUNTY SURVEYOR
700 HALL OF RECORDS
Do not extend notes this side of this line.
Note: Any Additions or Changes on This Sheet Must be Made or Circled in Red Ink With Date and Name of Person Making Change.

Notes Ck'd by	Survey of RALPH St	F.B. 1422 Pg. 117
Map No.	W. O. 1235 Tape No. 079 St'd 68 °F	
Office Work	Surveyed by GRANQUIST	
Checked	Notes G. Date 3-10-48	
Date	Indexed A. C. Johnson	

Cont bot Pg 118

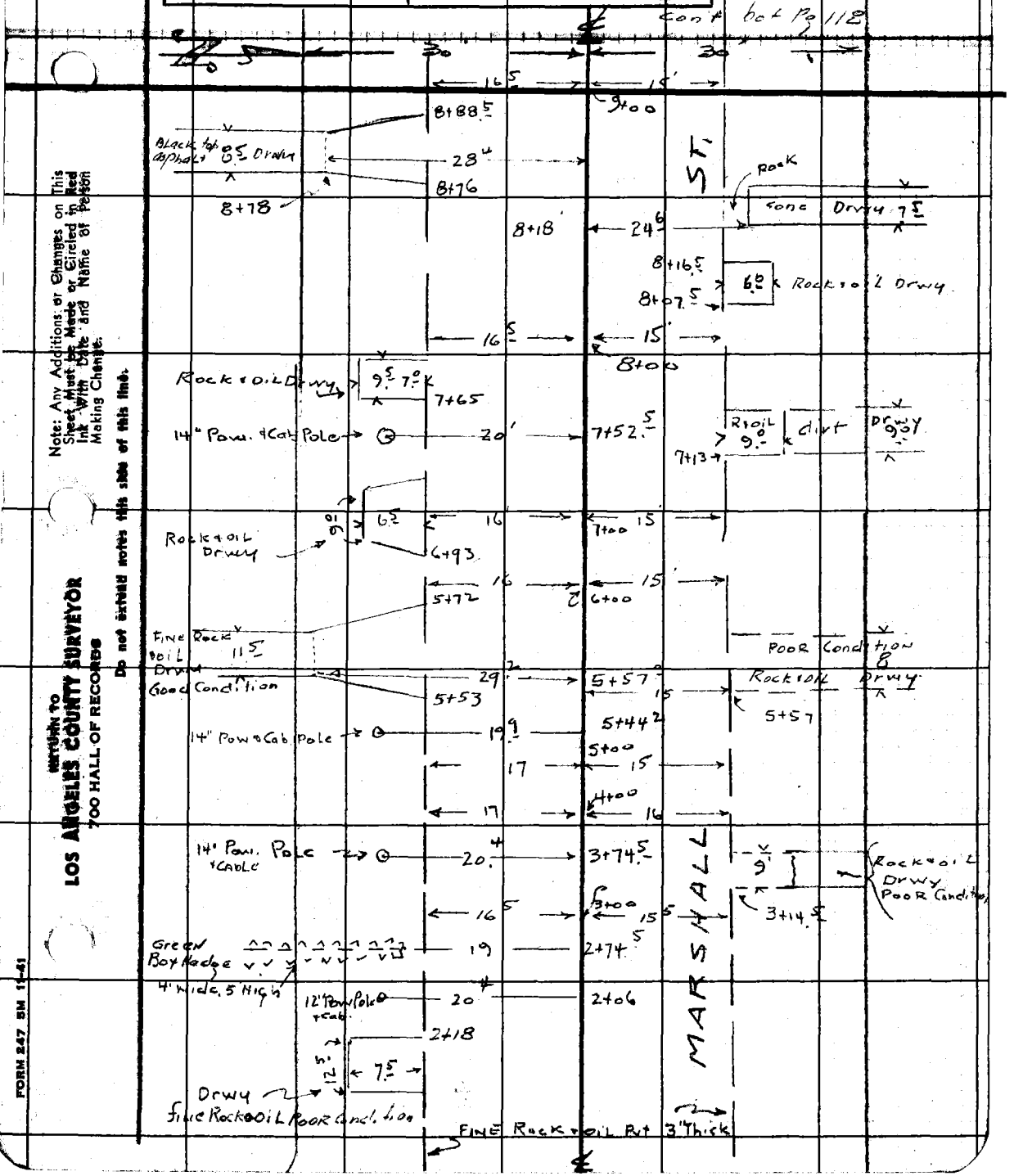

Note: Any Additions or Changes on This Sheet Must be Made or Circled in Red Ink With Date and Name of Person Making Change.

Do not extend notes this side of this line.

RETURN TO
LOS ANGELES COUNTY SURVEYOR
700 HALL OF RECORDS

FORM 247 5M 11-41

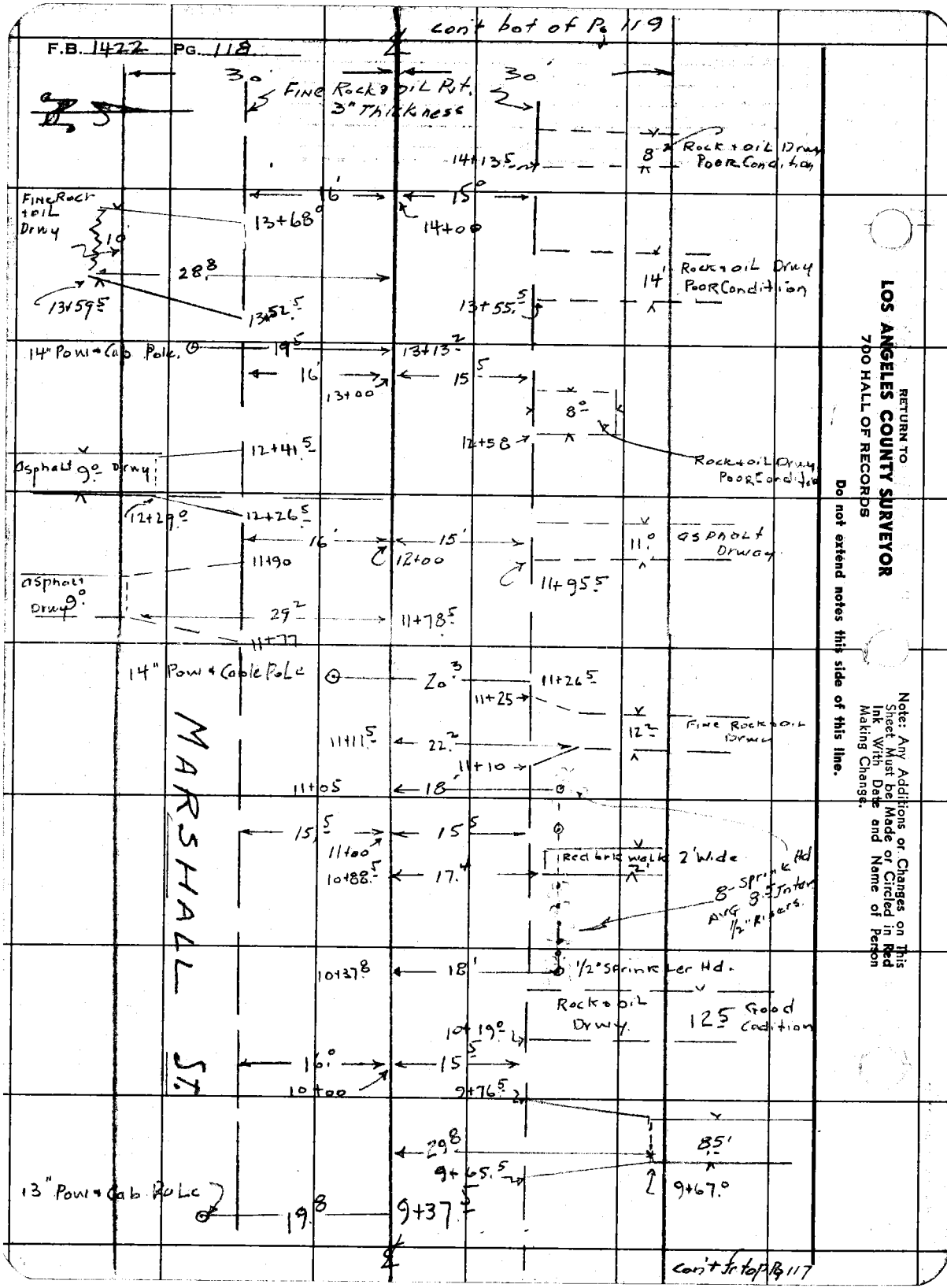

RETURN TO
LOS ANGELES COUNTY SURVEYOR
700 HALL OF RECORDS
Do not extend notes this side of this line.
Note: Any Additions or Changes on This Sheet Must be Made or Circled in Red Ink With Date and Name of Person Making Change.

Notes Ck'd by	Survey of RALPH St	F.B. 1422 PG. 119
Map No.	W. O. 1235 Tape No. 079 St'd 68 °F	
Office Work	Surveyed by Granquist	
Checked	Notes G. C. Johnson Date 3-10-'48	
Date	Indexed	

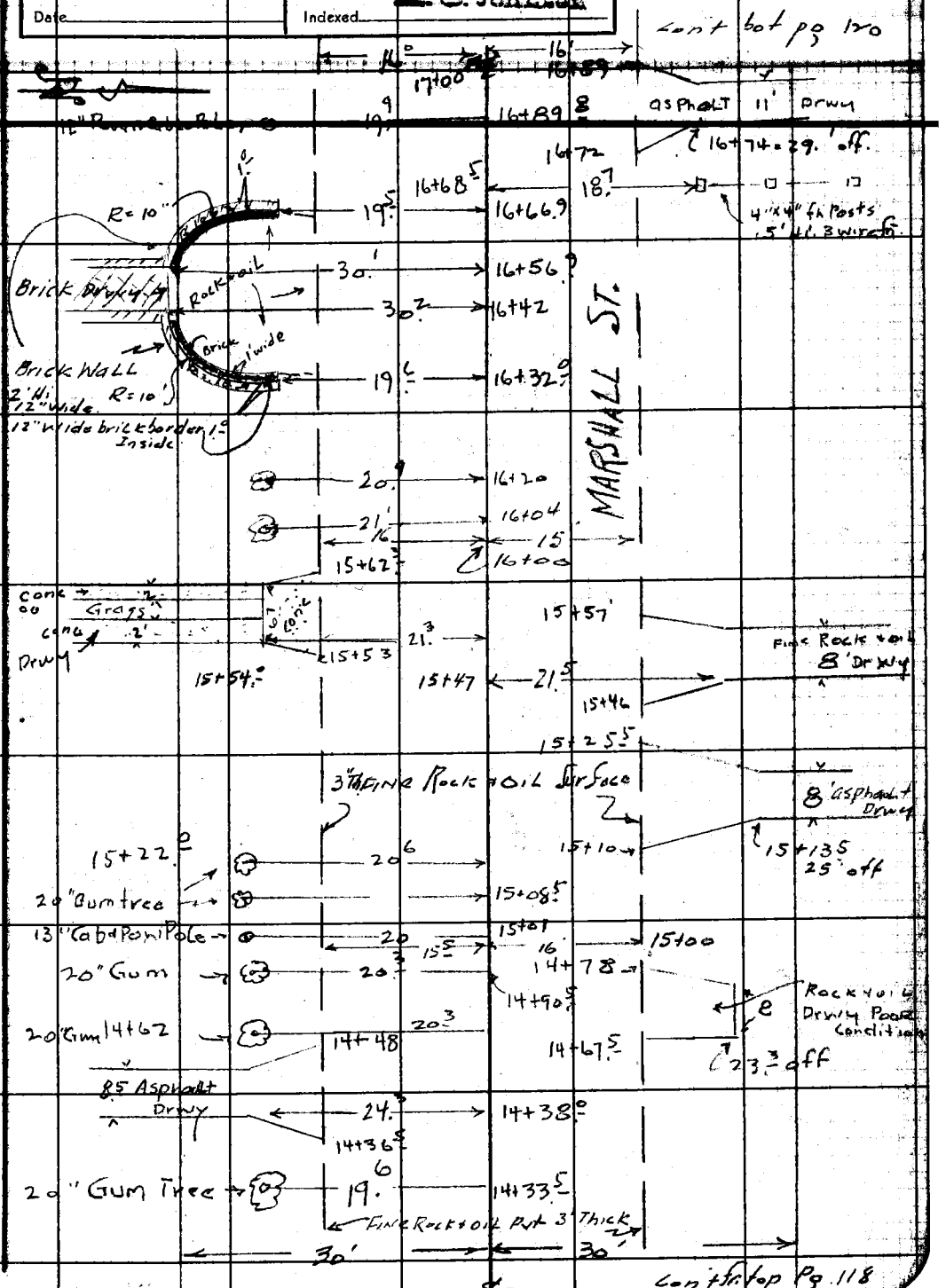

Note: Any Additions or Changes on This Sheet Must be Made or Circled in Red Ink With Date and Name of Person Making Change.

Do not extend notes this side of this line.

RETURN TO
LOS ANGELES COUNTY SURVEYOR
700 HALL OF RECORDS

FORM 247 SM 11-41

℄ con't on bot of pg 121

F.B. 1422 PG. 120

18.5 — 20+57

Fine Rock + oil Surface 3" thick

cb

20+27

8' conc Drwy — R+oil

17.5 — 20+16.5

18 — 20+14

16.5 — 20+00 — 20

2"x2" Rail fr.
3"x4" Posts
3' Hi

18.8 — 19+59.0

19+00

16 — 20

18+99.5

7 conc Drwy — R+oil

18.9 — 18+91.5 — 20 — begin cb 19+78.0

18+90.5

15" Pow & Co Le Pole — 20' — 18+78.5

18+73

18+60

10'

Gumtree — 20' — 18+72

Fine Rock + oil Drwy

20' — 18+45

18+48.5

4 Gum trees
15" Avg

20 — 18+30.5

20.3 — 18+17

20.1 — 18+03

18+00

15 — 16

MARSHALL ST

20" Gumtree — 20 — 17+89.0

17+88.0

Rock Drwy

39.2 — 17+81.5

18.6 — 17+78.5

17+63.5

8' Asphault Drwy.

17+53.5 — 28

17+50

Fine Rock + oil Surface 3" Thickness.

30' — 30'

℄ cont fr top of Pg 119

RETURN TO
LOS ANGELES COUNTY SURVEYOR
700 HALL OF RECORDS
Do not extend notes this side of this line.

Note: Any Additions or Changes on This Sheet Must be Made or Circled in Red Ink With Date and Name of Person Making Change.

Notes Ck'd by
Map No.
Office Work
Checked
Date

Survey of RALPH St
W. O. 1235 Tape No. 079 St'd 68 °F
Surveyed by GRANDLIST
Notes G Date 3-10-48
Indexed A. C. Johnson

F.B. 1426 PG. 121

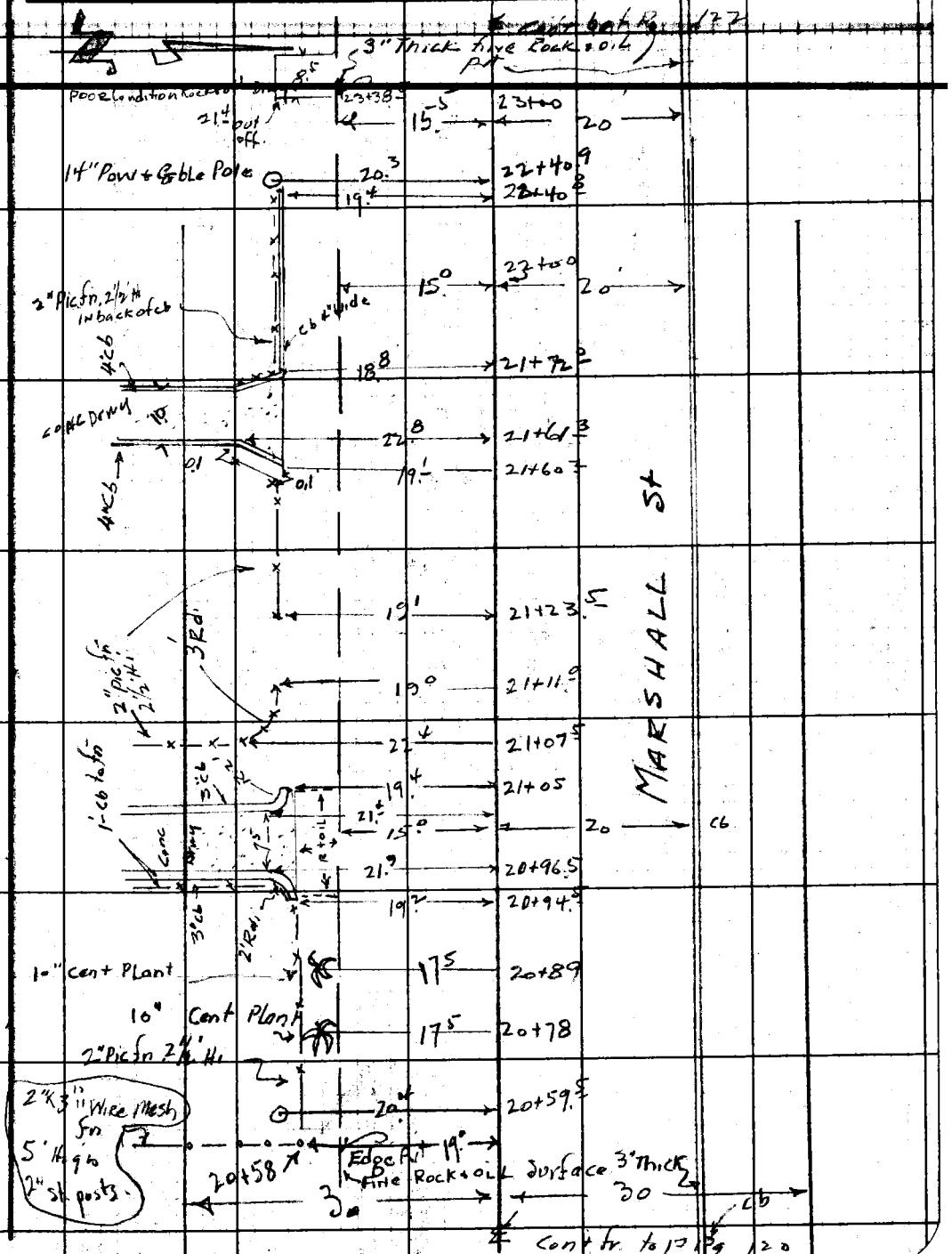

Note: Any Additions or Changes on This Sheet Must Be Made or Circled in Red Ink With Date and Name of Person Making Change.

RETURN TO
LOS ANGELES COUNTY SURVEYOR
700 HALL OF RECORDS

Do not extend notes this side of this line.

FORM 247 5M 11-41

F.B. 1422 PG. 122

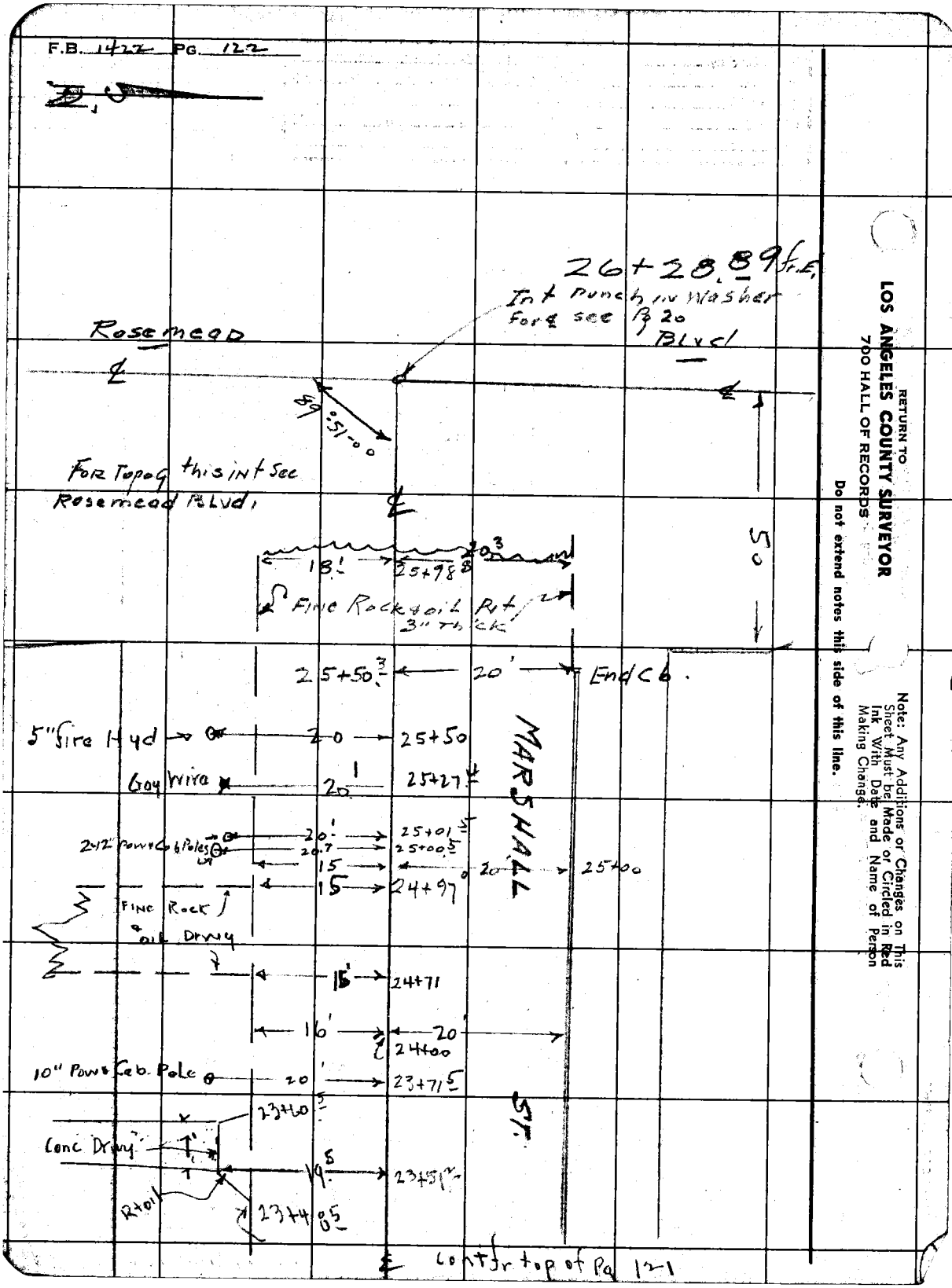

RETURN TO
LOS ANGELES COUNTY SURVEYOR
700 HALL OF RECORDS
Do not extend notes this side of this line.
Note: Any Additions or Changes on This Sheet Must be Made or Circled in Red Ink With Date and Name of Person Making Change.

Profile	Notes Red.	Plotted	Job No. 1235	Division No.	F. B. 1422	Pg. 123
No.	Date	Date	Survey of ROLPH St.			
X-Sec.	Notes Chkd. L.C.M.	Checked	Survey by GRANQUIST	Notes G.	Date 3-11-48	
No.	Date 4/7/48	Date	Map No.	Indexed [illegible] Jonnson	Date NOV 19 '48	

C. I. No. 1235

RALPH STREET - S.S.

CROSS SECTIONS

ON

MARSHALL STREET

From: ℄ Int Rio Hondo Ave = 0+00

To: East P.L. of Rosemead BLVD.

Pg 123 to Pg 137

For ℄ Notes See Pg 20-21

For TopoG Notes See Pg 115 to 122

ELEV.	
F. S.	
H. I.	Party GRANQUIST Mack A BEERS H.C. Maldonado Rod
B. S.	
STATION	

NOTE: ANY ADDITIONS OR CHANGES ON THIS SHEET MUST BE MADE OR CIRCLED IN RED INK, WITH DATE AND NAME OF PERSON MAKING CHANGE

Do not extend notes this side of this line

PLEASE RETURN TO
LOS ANGELES COUNTY SURVEYOR
700 HALL OF RECORDS

Form 307 5M 10-37

Form 307 5M 10-37

PLEASE RETURN TO
LOS ANGELES COUNTY SURVEYOR
700 HALL OF RECORDS

NOTE: ANY ADDITIONS OR CHANGES ON THIS SHEET MUST BE MADE OR CIRCLED IN RED INK, WITH DATE AND NAME OF PERSON MAKING CHANGE

Do not extend notes this side of this line

STATION	B. S.	H. I.	F. S.	ELEV.		
BM. "R-6"	5.22	278.47		273.25	BM. R-6 EL = 273.254 F.B. 1412 Pg 46 Rio Hondo Ave & Marshall St NW. Cor. L&T. in M.C.R.	
-0+30.2			6.90	271.57	℄ Prod. Marshall St E. S. Edge of Pvt Conc	
-0+29.9			6.50	271.97	24.2 L. = E. end C.R. SW. Cor. Rio Hondo Ave & Marshall St	T.cb
			7.15	271.32	" L	bot cb.
-0+30.4			6.40	272.07	25.8 R. = E end C.R. N.E. Cor " "	T.cb
			6.90	271.57	" " "	bot "
-0+20.0			7.20	271.27	℄ Prod. Marshall St = E. Gut Rio Hondo Ave.	
-0+19.4			6.65	271.82	44.1 L. = S. end C.R. SE. Cor "	T.cb
			7.35	271.12	Gut	bot "
-0+20.7			6.35	272.12	45.9 R = N end C.R. N.E. Cor "	Tcb
			7.00	271.47	"	bot "
0+00			6.20	272.27	℄ Int "	Pvt.
0+20			6.25	272.22	℄ & W. Gut, Rio Hondo Ave	
0+19.4			5.40	273.07	44.8 R. = N end C.R. NW. Cor "	Tcb
			6.00	272.47	" "	bot cb.
0+20.7			5.80	272.67	45.4 L = S. end C.R. S.W. Cor "	T.cb.
			6.40	272.07	"	bot "
0+30			5.95	272.52	℄ Pvt	
			5.55	272.92	25 L. Tcb	
			3.7	274.8	30 • Top Brk	

F. B. 1422 PG. 124 Job No. 1235 Division No. Notes Red. Plotted Profile
Survey of Ralph St. S.S. Date Date No.
Survey by Granquist Notes G. Notes Chkd. Checked X-Sec.
Indexed Date 3-11-48 Date Date No.

FORM 307 5M 1-46

PLEASE RETURN TO
LOS ANGELES COUNTY SURVEYOR
700 HALL OF RECORDS

NOTE: ANY ADDITIONS OR CHANGES ON THIS SHEET MUST BE MADE OR CIRCLED IN RED INK, WITH DATE AND NAME OF PERSON MAKING CHANGE.

Do not extend notes this side of this line.

STATION	B. S.	H. I.	F. S.	ELEV.		
		278.47				
0+30			5.25	273.22	25' R. T.cb	
			4.2	274.3	30' R, T.brk.	
0+44.4			5.4	273.1	℄ & W. edge conc Pvt	
0+44.7			4.90	273.57	19.9 R = W. end C.R. N.W. Cor, Rio Hondo Ave & Marshall St.	T.cb
			5.55	272.92	19.8 " " "	bot cb
0+45.3			5.25	273.22	20' L. = W. end C.R. S.W. Cor "	T.cb
			5.90	272.57	20 L " "	bot "
			3.6	274.9	21' L. Top brk.	
			3.6	274.9	30' L S.P.L.	
			3.7	274.8	22' R Top brk	
			3.7	274.8	30' R - N.P.L.	
1+00			3.7	274.8	℄ + Pvt.	
			4.4	274.1	17' L. edge Pvt.	
			3.6	274.9	19.5' L Top Brk.	
			2.4	276.1	30' L. S.P.L.	
			4.1	274.4	16' R. = Edge Pvt	
			2.7	275.8	19' R = T. brk.	
		✓	2.3	276.2	30' R = N.P.L.	
T.P.	6.17	282.96	1.68	276.79	N.S. West Lawn Sprinkler Ho. #1957	
2+00			6.1	276.9	℄ + Pvt	
			6.7	276.3	17' L. edge Pvt.	

Profile
No. ____ Date ____ Notes Red ____ Plotted ____ Job No. 1235 Division No. ____
X-Sec. Notes Chkd. ____ Checked ____ Survey of Ralph St.
No. ____ Date ____ Date ____ Survey by Gronquist Notes G. Date 3-11-48
Map No. ____ Indexed Johnson Date ____

F.B. 1422 PG. 125

FORM 307 5M 1-46

PLEASE RETURN TO
LOS ANGELES COUNTY SURVEYOR
700 HALL OF RECORDS

NOTE: ANY ADDITIONS OR CHANGES ON THIS SHEET MUST BE MADE OR CIRCLED IN RED INK, WITH DATE AND NAME OF PERSON MAKING CHANGE.

Do not extend notes this side of this line.

STATION	B. S.	H. I. ✓	F. S.	ELEV.		
		282.96				
2+00			5.1	277.9	21' L. T. Brk.	
			4.7	278.3	30' L S.P.L.	
			6.7	276.3	16' R. c	edge Pvt
			4.9	278.1	21' R. T. Brk	
			4.5	278.5	30' R = N.P.L	
3+00			5.0	278.0	℄ & Pvt.	
			5.4	277.6	16.5' L. = E. Pvt	
			4.0	279.0	20' L = T. brk	
			3.9	279.1	30' L = S.P.L.	
			4.6	278.4	100' L = Ground	
			6.2	276.8	200' L = "	
			7.8	275.2	290' L = "	+ fn.
			5.3	277.7	15.5' R = E. Pvt	
			3.7	279.3	20' R = T. brk	
			3.2	279.8	30' R = N.P.L.	
			2.4	280.6	100' R = Ground	
			1.6	281.4	200' R = "	+ fn Line
4+00			4.5	278.5	℄ & Pvt	
			5.0	278.0	17' L, E Pvt	
			3.2	279.8	21' L - top brk	
			3.3	279.7	30' L = S.P.L	

F.B. 1422 PG. 126

Job No. 1235 Division No. ____ Notes Red. ____ Plotted ____ Profile ____

Survey of RALPH St. Date ____ Date ____ No. ____ X-Sec. ____

Survey by Granquist Notes G. Notes Chkd. ____ Checked ____

Indexed ____ Date 3-11-48 Date ____ Date ____ No. ____

FORM 307 5M 1-46

PLEASE RETURN TO
LOS ANGELES COUNTY SURVEYOR
700 HALL OF RECORDS

NOTE: ANY ADDITIONS OR CHANGES ON THIS SHEET MUST BE MADE OR CIRCLED IN RED INK, WITH DATE AND NAME OF PERSON MAKING CHANGE.

Do not extend notes this side of this line.

STATION	B. S.	H. I.	F. S.	ELEV.		
4+00		282.96	4.9	278.1	16'R = E Pvt	
			2.7	280.3	20 R = T. brk.	
		✓	2.3	280.7	30'R - N.P.L.	
T.P.	3.16	284.07	2.05	280.91	Top 2" Valve S.S.I.	Sta 4+40'
5+00			5.1	279.0	℄ + Pvt	
			5.8	278.3	17'L. edge Pvt	
			3.7	280.4	20'L. Top brk	
			3.5	280.6	30'L. S.P.L.	
			5.6	278.5	15'R = E. Pvt.	
			3.2	280.9	19'R = T. Brk	
			2.5	281.6	30'R = N.P.L	
6+00			4.9	279.2	℄ + Pvt.	
			5.6	278.5	17'L. E. Pvt.	
			3.5	280.6	18.5'L. T. brk	
			3.9	280.2	30'L. S.P.L.	
			5.4	278.7	15'R. E. Pvt	
			2.6	281.5	22'R. T. brk	
		✓	2.7	281.3	30'R. N.P.L	
T.P.	3.87	284.14	3.80	280.27	Top 2" Elb. W. Riser	(Sta 6+85 So. Side)
7+00			5.0	279.1	℄ + Pvt	
			5.6	278.5	16'L. E. Pvt.	

Profile No. ____ Notes Red ____ Plotted ____ Job No. 1235 Division No. ____ F.B. 1422 PG. 127
X-Sec. No. ____ Date ____ Date ____ Survey of Ralph St. SS
Notes Chkd. ____ Checked ____ Survey by Granquist Notes G Date 3-11-48
Date ____ Date ____ Map No. ____ Indexed [illegible] Date ____

FORM 307 5M 1-46

PLEASE RETURN TO
LOS ANGELES COUNTY SURVEYOR
700 HALL OF RECORDS

NOTE: ANY ADDITIONS OR CHANGES ON THIS SHEET MUST BE MADE OR CIRCLED IN RED INK, WITH DATE AND NAME OF PERSON MAKING CHANGE.

Do not extend notes this side of this line.

STATION	B. S.	H. I. ✓	F. S.	ELEV.		
		284.14				
7+00			5.1	279.0	24' L, T brk.	
			5.1	279.0	30' L S.P.L.	
			6.1	278.0	100' L, Ground	
			7.7	276.4	200' L. "	
			9.1	275.0	290' L. " & fn. Line	
			5.4	278.7	15' R. E. Pvt	
			4.2	279.9	18' R. T. brk	
			3.5	280.6	30' R. N.P.L.	
			2.5	281.6	100' R Ground	
			1.2	282.9	190' R. " & fn	
8+00			4.9	279.2	℄ & Pvt	
			5.4	278.7	16.5' L edge Pvt.	
			4.5	279.6	19.5' L. T brk.	
			5.1	279.0	30' L S.P.L.	
			5.4	278.7	15.0' R. E. Pvt	
			4.3	279.8	17' R. T. brk	
		✓	4.0	280.1	30' R. N.P.L	
T.P	4.30	284.17	4.27	279.87	H.W. Cor. of White Cor	HO # 1908 Stone Sta 7+80
9+00			5.0	279.2	℄ & Pvt	
			5.3	278.9	16.5' L E. Pvt	
			4.8	279.4	18' L Top brk.	

F.B/422 Pg. 128

Job No. 1235 Division No. ROLPH St 95 Notes Red. Date Plotted Date No. Profile

Survey of Survey by GRANQUIST Notes G. Notes Chkd. Checked Date No. X-Sec.

Indexed Date 3-11-48 Date Date No.

FORM 307 5M 1-46

PLEASE RETURN TO
LOS ANGELES COUNTY SURVEYOR
700 HALL OF RECORDS

NOTE: ANY ADDITIONS OR CHANGES ON THIS SHEET MUST BE MADE OR CIRCLED IN RED INK, WITH DATE AND NAME OF PERSON MAKING CHANGE.

Do not extend notes this side of this line.

STATION	B. S.	H. I. ✓	F. S.	ELEV.		
		284.17				
9+00			5.2	279.0	30' L. S.P.L.	
			5.5	278.7	15' R. edge Pvt.	
			4.8	279.4	18' R T brk.	
			4.3	279.9	30' R N.P.L.	
10+00			4.7	279.5	℄ & Pvt	
			5.0	279.2	16' L. E. Pvt.	
			4.0	280.2	18.5' L. T. brk	
			4.1	280.1	30' L. S.P.L.	
			5.1	279.1	15' R. E. Pvt	
			4.2	280.0	19' R. T. brk	
		✓	4.2	280.0	30' R. N.P.L.	
T.P.	5.09	285.11	4.15	280.02	sprinkler. 2nd fr. East. sta. 10+48 N. Side	
11+00			5.2	279.9	℄ & Pvt	
			5.5	279.6	15.5' L. edge pvt	
			4.3	280.8	19' L. T. brk	
			4.8	280.3	30' L. S.P.L.	
			6.9	278.2	100' L. Ground	
			9.3	275.8	200' L "	
			11.3	273.8	290' L. " & fn Line	
			5.5	279.6	15' R. edge Pvt.	
			4.5	280.6	18' R T. brk.	

Profile
No. ____ Date ____ Notes Red. ____ Plotted ____ Job No. 1235 Division No. ____
X-Sec. Notes Chkd. ____ Checked ____ Survey of RALPH ST.
No. ____ Date ____ Date ____ Survey by Granquist Notes G Date 3-11-48
Map No. ____ Date ____ Indexed Job Name ____

F.B. 1422 Pg. 129

FORM 307 5M 1-46

PLEASE RETURN TO
LOS ANGELES COUNTY SURVEYOR
700 HALL OF RECORDS

NOTE: ANY ADDITIONS OR CHANGES ON THIS SHEET MUST BE MADE OR CIRCLED IN RED INK, WITH DATE AND NAME OF PERSON MAKING CHANGE.

Do not extend notes this side of this line.

STATION	B. S.	H. I.	F. S.	ELEV.		
		285.11				
11+00			4.0	281.1	30'R. - N.P.L	
			2.1	283.0	100'R Ground	
			1.4	283.7	185'±R " & fn	
12+00			4.5	280.[illegible]	℄ & Pvt	
			5.0	280.1	16'L. edge Pvt	
			4.1	281.0	20'L	T. brk.
			4.3	280.8	30'L	S.P.L.
			4.8	280.3	15'R " "	
			3.1	282.0	24'R	" "
			3.0	282.1	30'R	N.P.L
B.M. "WM361"	5.83	286.70	4.24	280.87	B.M. "WM.361" EL. = 280.869 FB 1412 Pg 45 MORSHALL St. (S.Si), 1175'W of ℄ Rio Hondo Ave. Bt. spk in Driveway to ho. # 1822	
13+00			5.1	281.6	℄ & Pvt.	
			5.6	281.1	16'L. Edge Pvt.	
			4.9	281.8	19'L. Top brk.	
			4.6	282.1	30'L. S.P.L.	
			5.6	281.1	16'R.E. Pvt	
			3.7	283.0	30'R. N.P.L.	
14+00			4.4	282.3	℄ & Pav.	
			5.1	281.6	16'L Edge Pav.	

Profile
X-Sec.
Job No. 1235 Division No. Notes Red. Plotted
Survey of Ralph St. Date Date No.
Survey by Granquist Notes G Notes Chkd. Checked
Indexed Date 3-11-48 Date Date No.
F.B. 1422 PG. 130

FORM 307 10M 10-46

PLEASE RETURN TO
LOS ANGELES COUNTY SURVEYOR
700 HALL OF RECORDS

NOTE: ANY ADDITIONS OR CHANGES ON THIS SHEET MUST BE MADE OR CIRCLED IN RED INK, WITH DATE AND NAME OF PERSON MAKING CHANGE.

Do not extend notes this side of this line.

STATION	B. S.	H. I.	F. S.	ELEV.		
14+00		286.70	40	282.7	22' L	T. Brk
			39	282.8	30' L	S.P.L
			49	281.8	15.5' R Edge Pav	
			38	282.9	19' R	T. Brk
			3.6	283.1	30' R	N.P.L
T.P.	4.45	288.16	2.99	283.71	Nail in Stump. N.S. Sta. 1347.5	
15+00			4.90	283.26	℄ & Pvt.	
			5.5	282.7	15.5' L. = Edge Pvt.	
			4.3	283.9	30' L. S.P.L	
			4.8	283.4	100' L. Ground	
			6.7	281.5	200' L. "	
			8.2	280.0	290' L " & fn	
			5.4	282.8	16' R. edge Pvt	
			4.1	284.1	19' R T. brk	
			4.0	284.2	30' R. N.P.L	
			3.8	284.4	100' R. Ground	
			3.2	285.0	190' R " & fn	
16+00			4.4	283.8	℄ & Pvt.	
			5.0	283.2	16' L. edge Pvt	
			4.0	284.2	30' L. S.P.L	
			4.8	283.4	15' R. e. Pvt.	

Profile No. ____ Notes Red ____ Plotted ____ Job No. 1235 Division No. ____
X-Sec. No. ____ Date ____ Date ____ Survey of Eat. Pl. L Sta
Notes Chkd ____ Checked ____ Survey by Frank Quist Notes F Date 3-11-48
Date ____ Date ____ Map No. ____ Indexed ____ Date ____

F.B. 422 Pg. 131

FORM 307 10M 10-46

PLEASE RETURN TO
LOS ANGELES COUNTY SURVEYOR
700 HALL OF RECORDS

NOTE: ANY ADDITIONS OR CHANGES ON THIS SHEET MUST BE MADE OR CIRCLED IN RED INK, WITH DATE AND NAME OF PERSON MAKING CHANGE.

Do not extend notes this side of this line.

STATION	B. S.	H. I.	F. S.	ELEV.		
		288.16				
16+00			3.8	284.4	19' R. T. brk	
			3.7	284.5	30' R. N.P.L.	
T. P.	6.12	289.41	4.87	283.29	Nail. S. edge Pvt.	sta. 16+
17+00			5.2	284.2	℄ + Pvt	
			5.7	283.7	16' L. edge Pvt.	
			4.7	284.7	18.5' L. T. brk	
			4.7	284.7	30' L. S.P.L.	
			5.5	283.9	16' R. edge Pvt.	
			4.4	285.0	18' R. T. brk.	
			3.8	285.6	30' R. N.P.L.	
18+00			4.4	285.0	℄ + Pvt	
			4.8	284.6	15.5' L. edge Pvt.	
			4.0	285.4	20' L. T. brk	
			4.0	285.4	30' L. S.P.L.	
			4.8	284.6	16' R. e. Pvt	
			3.3	286.1	21' R. T. brk	
			3.1	286.3	30' R. N.P.L.	
Bm "R-81"	5.27	291.11	3.57	285.84	Bm "R-81" EL = 285.840	F.B. 1412 Pg 45
					MARSHALL St (S. 51), 1890' ± W. of ℄ Rio Hondo Ave.	
					Bt spk in N.E. cor. driveway to ho. #1712	

Profile No. ____ X-Sec. No. ____

Plotted ____ Date ____ Checked ____ Date ____

Notes Red ____ Date ____ Notes Chkd ____ Date ____

Division No. 235 Job No. 2 Rolling Hills

Notes ____ Date 3-11-48

Survey of ____

Survey by Transit

Indexed ____

F.B. 1422 PG. 132

FORM 307 10M 10-46

PLEASE RETURN TO
LOS ANGELES COUNTY SURVEYOR
700 HALL OF RECORDS

NOTE: ANY ADDITIONS OR CHANGES ON THIS SHEET MUST BE MADE OR CIRCLED IN RED INK, WITH DATE AND NAME OF PERSON MAKING CHANGE.

Do not extend notes this side of this line.

STATION	B. S.	H. I.	F. S.	ELEV.		
		291.11				
18+78			5.6	285.5	℄ & Rvt	
			5.65	285.46	20' R = T.Cb, begin Curb.	
			6.2	284.9	19' bot cb,	
19+00			5.5	285.6	℄ & Rvt.	
			6.0	285.1	16' L. Edge Rvt	
			5.4	285.7	30' L. S.P.L	
			6.05	285.06	20' R, Edge Rvt Gut.	
			5.55	285.56	20' R T.Cb.	
			5.4	285.7	29.5 R 6K of walk	
20+00			5.1	286.0	℄ & Rvt.	
			5.7	285.4	16.5 L. E. Rvt.	
			5.0	286.1	30' L. S.P.L	
			5.55	285.56	20' R. Gut	
			5.00	286.11	20' R T.Cb	
			4.7	286.4	29.5 R. back of walk	
T.P.	3.94	290.81	4.24	286.87	(20+68 sta) Sprinkler W. of drwy to Ho. #1701	
20+00			5.9	284.9	100' L. Ground	
			7.0	283.8	200' L "	
			8.3	282.5	290' L " & fin	
			2.5	288.3	100' R. "	
			1.4	289.4	190' R. "	

Profile No. ____ Date ____ Notes Chkd ____ Date ____ X-Sec. No. ____ Date ____

Notes Red ____ Date ____ Plotted ____ Date ____ Checked ____ Date ____ Map No. ____ Date ____

Job No. 1235 Division No. ____ Survey of Rolling Survey by Franquiss Notes G Date 3-11-48 Indexed ____ Date ____

F.B. 14 Pg. 133

FORM 307 10M 10-46

PLEASE RETURN TO
LOS ANGELES COUNTY SURVEYOR
700 HALL OF RECORDS

NOTE: ANY ADDITIONS OR CHANGES ON THIS SHEET MUST BE MADE OR CIRCLED IN RED INK, WITH DATE AND NAME OF PERSON MAKING CHANGE.

Do not extend notes this side of this line.

STATION	B. S.	H. I.	F. S.	ELEV.		
		290.81				
21+00			3.8	287.0	℄ & Pvt	
			4.2	286.6	15' L E. Pvt	
			3.8	287.0	19' L, T. brk Drwy	
			3.8	287.0	30' L. SPL "	
			4.4	286.4	20' R. Gut	
			3.80	287.01	20' R. T. cb	
			3.6	287.2	29.5 R. bk of walk	
T. P.	6.01	292.92	3.90	286.91	2nd Sprinkler W. of Drwy to No. 1701	
22+00			4.9	288.0	℄ & Pvt.	
			5.3	287.6	15' L. E. Pvt	
			4.6	288.3	18' L T. Brk	
			4.6	288.3	30' L. SPL	
			5.4	287.5	20' R. Gut	
			4.85	288.07	20' R. T. cb	
			4.7	288.2	29.5 R. bk of walk.	
23+00			3.3	289.6	℄ & Pvt	
			3.8	289.1	15.5 L. E. Pvt.	
			2.4	290.5	20' L Top. Brk.	
			2.8	290.1	30' L. SPL	
			3.8	289.1	20' R. Gut	
			3.20	289.72	20' R T. cb.	

F.B. 1422 PG. 134

Job No. 1235 Division No. ____ Notes Red. ____ Plotted ____ Profile ____

Survey of Ralph St. S.S. Date ____ Date ____ No. ____

Survey by Grandquist Notes ____ Notes Chkd. ____ Checked ____ X-Sec. ____

Indexed ____ Date 3-11-48 Date ____ Date ____ No. ____

FORM 307 10M 10-46

PLEASE RETURN TO
LOS ANGELES COUNTY SURVEYOR
700 HALL OF RECORDS

NOTE: ANY ADDITIONS OR CHANGES ON THIS SHEET MUST BE MADE OR CIRCLED IN RED INK, WITH DATE AND NAME OF PERSON MAKING CHANGE.

Do not extend notes this side of this line.

STATION	B. S.	H. I. ✓	F. S.	ELEV.		
		292.92				
23+00		✓	3.0	289.9	29.5 bk of walk	
TIP	6.37	296.16	3.13	289.79	Nail, 17 R. Sta 23+35	
24+00			5.1	291.1	℄ & Pvt	
			5.6	290.6	16' L. E. Pvt	
			4.5	291.7	19' L. T. brk.	
			4.4	291.8	30' L. SPL.	
			5.2	291.0	100' L. Ground	
			7.9	288.3	200' L "	
			10.4	285.8	290' L. " & fn	
			5.6	290.6	20' R Gut.	
			5.00	291.16	20' T. cb	
			4.8	291.4	29.5 bk of walk	
			2.2	294.0	55' R T. brk	
			2.1	294.1	100' R Ground	
			2.2	294.0	190' R. "	
25+00			4.9	291.3	℄ & Pvt	
			5.3	290.9	15' L. edge Pvt	
			4.5	291.7	17' L. T. brk	
			4.6	291.6	30' L. SPL.	
			5.4	290.8	20' R Gut	

Profile Notes Red ____ Plotted ____ Job No. 1235 Division No. ____
No. ____ Date ____ Date ____ Survey of Ralph St
X-Sec. Notes Chkd. ____ Checked ____ Survey by Grandwish Notes G Date 3-11-48
No. ____ Date ____ Date ____ Map No. ____ Indexed ____ Date ____

F.B. 1422 PG. 135

F.B. 1422 PG. 138

Job No. _____ Division No. _____ Notes Red. _____ Plotted _____ Profile

Survey of _____ Date _____ Date _____ No. _____

Survey by _____ Notes _____ Notes Chkd. _____ Checked _____ X-Sec.

Indexed _____ Date _____ Date _____ Date _____ No. _____

STATION	B. S.	H. I.	F. S.	ELEV.

FORM 307 10M 10-46

PLEASE RETURN TO
LOS ANGELES COUNTY SURVEYOR
700 HALL OF RECORDS

Do not extend notes this side of this line.

NOTE: ANY ADDITIONS OR CHANGES ON THIS SHEET MUST BE MADE OR CIRCLED IN RED INK, WITH DATE AND NAME OF PERSON MAKING CHANGE.

Notes Ck'd by	Survey of RALPH St.
Map No.	W. O. 1235 Tape No. St'd °F
Office Work	Surveyed by Granquist
Checked	Notes G. Date 3-11-48
Date	Indexed A. C. Johnson

F. B. 1422 Pg. 139

NOV 19 48

C. I. No. 1235

RALPH STREET.

TOPOGRAPHY
ON
DE ADALENA STREET

from: 0+00 = ℄ Int of Rio Hondo Ave. Westerly
To: E. PL. Rosemead Blvd.

Pg 139 to Pg 142

For ℄ Notes See Pg 17 & 18
for Cross Sections Pg 143 to 155

Party
Granquist
Mack II
Beers
I. Maldonado

Note: Any Additions or Changes on This Sheet Must be Made or Circled in Red Ink With Date and Name of Person Making Change.

Do not extend notes this side of this line.

RETURN TO
LOS ANGELES COUNTY SURVEYOR
700 HALL OF RECORDS

FORM 247 5M 5-46

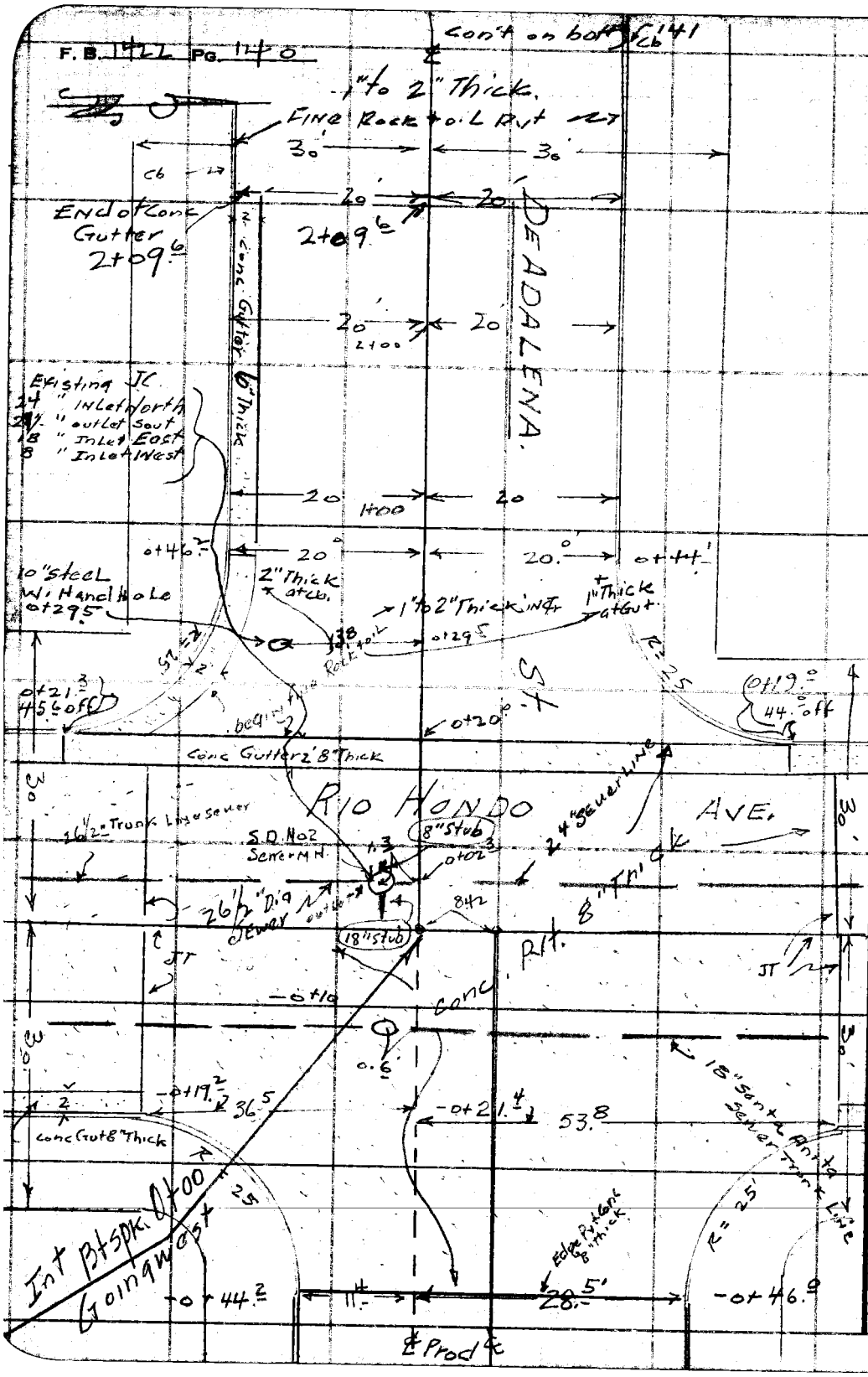

RETURN TO
LOS ANGELES COUNTY SURVEYOR
7DO HALL OF RECORDS

Do not extend notes this side of this line.

Note: Any Additions or Changes on This Sheet Must be Made or Circled in Red Ink With Date and Name of Person Making Change.

Notes Ck'd by	Survey of Ralph St	F. B. 1422 Pg. 141
Map No.	W. O. 1235 Tape No. 079 St'd 68 °F	
Office Work	Surveyed by Granquist	
Checked	Notes G Date 3-12-48	
Date	Indexed C. Johnson	

cont on bot of Pg 142

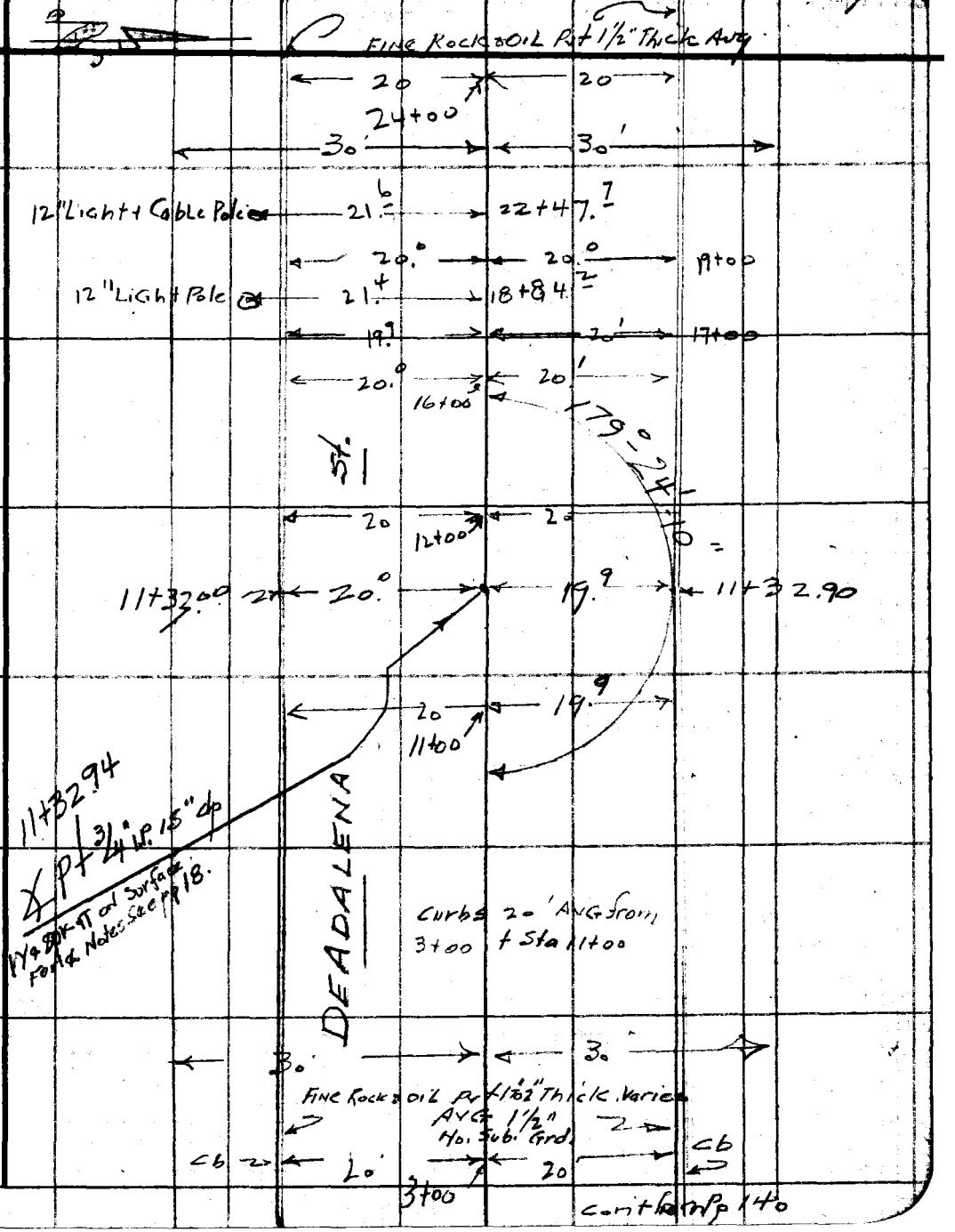

cont from Pg 140

Note: Any Additions or Changes on This Sheet Must be Made or Circled in Red Ink With Date and Name of Person Making Change.

Do not extend notes this side of this line.

RETURN TO
LOS ANGELES COUNTY SURVEYOR
700 HALL OF RECORDS

FORM 247 5M 5-46

F. B. 1422 Pg. 142

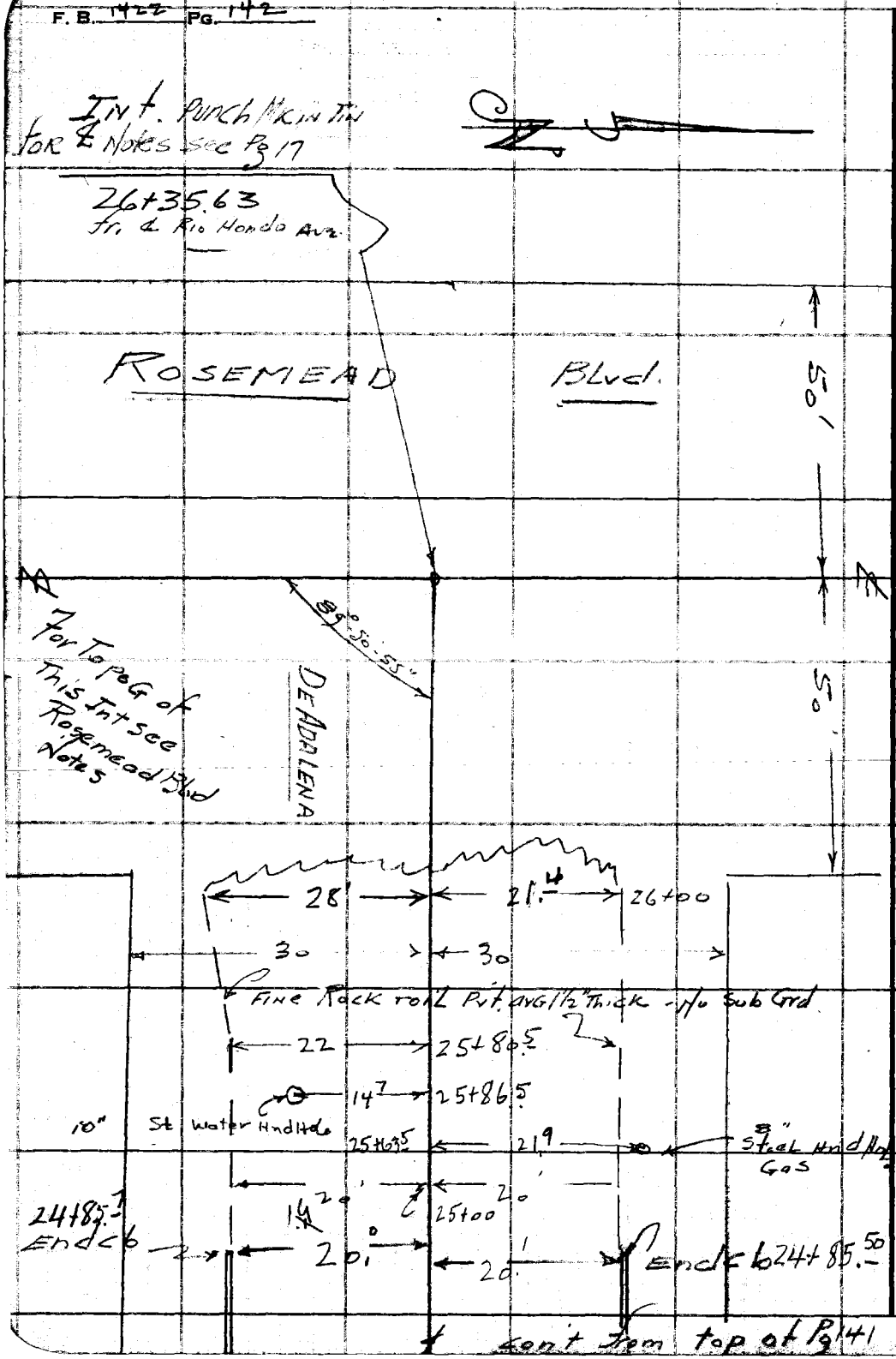

RETURN TO
LOS ANGELES COUNTY SURVEYOR
7DO HALL OF RECORDS

Do not extend notes this side of this line.

Note: Any Additions or Changes on This Sheet Must be Made or Circled in Red Ink With Date and Name of Person Making Change.

Profile No.	Notes Red ____ Date ____	Plotted ____ Date ____	Job No. 1235	Division No. ____	F.B. 1422 PG. 143
X-Sec. No.	Notes Chkd LCM Date 9/7/48	Checked ____ Date ____	Survey of RALPH ST.		
			Survey by GRONQUIST	Notes G	Date 3-12-48
			Map No. ____	Indexed ____	Date NOV 15 '48

C. I. No 1235

RALPH STREET. S.S

Profile & CROSS SECTIONS

ON

DEADALENA ST.

From: 0+00 = Int Rio Hondo Ave (West)

to: E.P.L. of Rosemead BLVD.

Pg 143 to 155

For Topo Note = see Pg 139 to 142

For E Notes see Pg 17 & 18

STATION	B.S.	H.I.	F.S.	ELEV.
		Party Gronquist Mack T BEER - HC Maldonado = Rod		

NOTE: ANY ADDITIONS OR CHANGES ON THIS SHEET MUST BE MADE OR CIRCLED IN RED INK, WITH DATE AND NAME OF PERSON MAKING CHANGE.

Do not extend notes this side of this line.

PLEASE RETURN TO
LOS ANGELES COUNTY SURVEYOR
700 HALL OF RECORDS

FORM 307 10M 10-46

FORM 307 10M 10-46

PLEASE RETURN TO
LOS ANGELES COUNTY SURVEYOR
700 HALL OF RECORDS

NOTE: ANY ADDITIONS OR CHANGES ON THIS SHEET MUST BE MADE OR CIRCLED IN RED INK, WITH DATE AND NAME OF PERSON MAKING CHANGE.

Do not extend notes this side of this line.

STATION	B. S.	H. I.	F. S.	ELEV.		
Bm "WM 360"	5.24	280.23		274.99	Bm. WM "360" EL: 274.991 FB. 1412 Pg. 46 Rio Hondo Ave & Deodalena St. NW. Cor Bt. spks in Cb, 14' W. of W end CR.	
-0+44.2			6.85	273.38	℄ Prod. Deodalena St.	= E. edge Conc. Pvt
			6.7	273.5	8.4 R. = ℄ Prod " "	" " " Rt.
-0+46.0			6.55	273.68	28.5 R = of ℄ Prod "	T.Cb
			6.95	273.28	28.4 R " " "	E end C.R. N/E. Cor bot cb
-0+44.2			6.65	273.58	11.4 L. = E. end C.R. S.E. Cor, Rio Hondo Ave. Deodalena St.	T.Cb
			7.15	273.08	11.3 L = Gut.	
-0+20			7.45	272.78	℄ Prod. Deodalena St. R. Gut	Rio Hondo Ave
-0+19.2			6.95	273.28	36.5 L = S. end C.R. S.E. Cor	Rio Hondo Ave + Deodalena St. T.Cb.
			7.50	272.73	36.5 " "	" bot "
-0+21.4			6.65	273.58	53.8 R = N. end C.R. N/E. Cor	" T.Cb
			7.20	273.03	" " "	bot "
0+00 Int			6.35	273.88	℄ Int	" Pvt
			6.75	273.48	100' L. = ℄ Rio Hondo Ave Rt	
			5.95	274.28	100 R = ℄ " " " Rt	
0+20			6.40	273.83	℄ & W. edge Conc Rt	Begin Rock wall Rt W. Gut Rio Hondo Ave
0+19.0			5.65	274.58	44' R. = N. end C.R. N.W. Cor.	Rio Hondo Ave + Deodalena St. Tcb
			6.30	273.93	44 R	bot "
0+21.3			6.05	274.18	45.6 L. = S. end C.R. S.W. Cor	T.Cb

F.B. 1422 PG. 144

Profile No. ____ Plotted ____ Date ____ Notes Red ____ Date ____ Division No. ____ Job No. 1235 Ralph St. Cb. Date 7-12-48

X-Sec. No. ____ Checked ____ Date ____ Notes Chkd. ____ Date ____ Notes ____

Survey of ____ Survey by Franquist Indexed ____

FORM 307 10M 10-46

PLEASE RETURN TO
LOS ANGELES COUNTY SURVEYOR
700 HALL OF RECORDS

NOTE: ANY ADDITIONS OR CHANGES ON THIS SHEET MUST BE MADE OR CIRCLED IN RED INK, WITH DATE AND NAME OF PERSON MAKING CHANGE.

Do not extend notes this side of this line.

STATION	B. S.	H. I.	F. S.	ELEV.		
		280.23				
0+21.2			6.65	273.58	45.6' L. = Gut.	
0+44.1			5.50	274.73	20' R = W end CR. NW Cor. Rio Hondo Art & Dudalana	⊥ T Cb
			6.10	274.13	30 Gut	bot Cb
			5.9	274.3	℄ Rt Dudalana St Rt	
			4.3	275.9	30' C. N.P.L. & T. brk	
0+46.2			5.60	274.63	20' L. = W end CR. SW Cor	T. Cb
			6.65	273.98	19.7	bot Cb
			5.2	275.0	30' L. = S.P.L.	
			4.3	275.9	32' L. = T. brk.	
1+00			4.6	275.6	℄ of Rt.	
			5.0	275.2	20' L. T. Cb & Gut Drwy Lip	
			3.7	276.5	30' L. S.P.L. Drwy	
			3.4	276.8	36' L. Top brk. "	
			4.30	275.93	20' R. = Top Cb.	
			5.0	275.2	20' R Gut.	
			2.9	277.3	30' R. N.P.L. & Top brk	
2+00			2.4	277.8	℄ & Pav.	
			2.45	277.78	20' L	Top Cb.
			3.10	277.13	20' L	Conc. Gutter
			1.9	278.3	30' L	Bot. Brk Ground
			0.1	280.1	33' L	Top Brk "

Profile No. ____ Date ____ Notes Chkd ____ Date ____ X-Sec. No. ____ Date ____

Notes Red ____ Date ____ Plotted ____ Date ____ Checked ____ Date ____ Map No. ____ Date ____

Job No. 1235 Division No. ____ Survey of RALPH Notes 54 Survey by GRANQUIST Notes G Date 3-12-48 Indexed ____ Date ____

F.B. 142 Pg. 145

FORM 307 10M 10-46

PLEASE RETURN TO
LOS ANGELES COUNTY SURVEYOR
700 HALL OF RECORDS

NOTE: ANY ADDITIONS OR CHANGES ON THIS SHEET MUST BE MADE OR CIRCLED IN RED INK, WITH DATE AND NAME OF PERSON MAKING CHANGE.

Do not extend notes this side of this line.

STATION	B. S.	H. I.	F. S.	ELEV.		
		280 23				
2+00			2 15	278 05	20'R Top Cb	
			2 70	277 53	20'R Gutter	(Oil & Rock)
			0.8	279 4	30'R. H.P.L. T.brk	
T. P.	6 26	286 46	0.03	280 20	Top of 1½" valve sta. 1+80, (So. side)	
3+00			6.3	280.2	℄ & Pvt	
			6.40	280.06	20' L. T.Cb.	
			6.95	279.51	" L. Gut	
			5.2	281 3	30'L. S.P.L	
			4.3	282 2	50'L. T.Brk	
			5.3	281 2	183'L. Ground & fn	
			6.15	280.31	20'R. Top Cb.	
			6.65	279.31	19'R Gut	
			4.7	281 8	30 R. N.P.L. T.brk	
			5.1	281 4	100'R. Ground	
			4.6	281 9	152'R. " & fn	
4+00			4.0	282 5	℄ Pvt.	
			4.20	282 26	20'L. T.Cb	
			4.70	281 76	bot "	
			3 1	283.4	30'L. S.P.L	
			2.7	283.8	39'L. T.Brk	
			3.75	282 71	20'R T.Cb.	

F.B. 1422 PG. 146

Job No. 1235 Division No. ____ Notes Red. ____ Plotted ____ Profile ____

Survey of RALPH St. Date ____ Date ____ No. ____

Survey by GRANQUIST Notes G Notes Chkd. ____ Checked ____ X-Sec. ____

Indexed ____ Date 3-12-48 Date ____ Date ____ No. ____

FORM 307 10M 10-46

PLEASE RETURN TO
LOS ANGELES COUNTY SURVEYOR
700 HALL OF RECORDS

NOTE: ANY ADDITIONS OR CHANGES ON THIS SHEET MUST BE MADE OR CIRCLED IN RED INK, WITH DATE AND NAME OF PERSON MAKING CHANGE.

Do not extend notes this side of this line.

STATION	B. S.	H. I. ✓	F. S.	ELEV.		
4+00		286.46	4.3	282.2	20 R. Gut bot cb	
			2.9	283.6	30' R. NPL,	
			2.4	284.1	40' R. T.brk	
5+00			2.4	284.1	℄ Pvt	
			3.05	283.41	20' R Top cb & Gut. Drwy. (Hand Level)	
			1.6	284.9	30' L SPL	
		×	0.8	285.~~8~~7	35 L Top of brk	
			2.15	284.31	20' R. T.cb	
			2.7	283.~~9~~8	" bot cb	
		✓	1.3	285.2	30' R. NPL & T.brk	
T. P.	6.18	289.84	2.80	283.66	Hall N. Gut. Sta. 4+87	
6+00			5.0	284.8	℄ of Pvt	
			5.10	284.74	20 L T.Cb	
			5.55	284.29	" L b cb	
			3.9	285.9	30' L S.PL	
			3.4	286.4	40 L. T.brk	
			4.4	285.4	100 L Ground	
			6.1	283.7	176' L " & fn Line	
			4.60	285.24	20' R. T.cb	
			5.10	284.74	R b. cb.	
			3.3	286.5	30' R. N.PL	

*

Profile Notes Red ____ Plotted ____ Job No. 1422 Division No. ____ F.B. 1422 PG. 147
No. ____ Date ____ Date ____ Survey of Ralph St
X-Sec. Notes Chkd ____ Checked ____ Survey by Grangoist Notes G. Date 3-12-48
No. ____ Date ____ Date ____ Map No. ____ Indexed ____ Date ____

FORM 307 10M 10-46

PLEASE RETURN TO
LOS ANGELES COUNTY SURVEYOR
700 HALL OF RECORDS

NOTE: ANY ADDITIONS OR CHANGES ON THIS SHEET MUST BE MADE OR CIRCLED IN RED INK, WITH DATE AND NAME OF PERSON MAKING CHANGE.

Do not extend notes this side of this line.

STATION	B. S.	H. I. ✓	F. S.	ELEV.		
6+00		289.84	2.5	287.3	44'R. T. brk	
			2.2	287.6	100'R. Ground.	
			2.0	287.8	178'R. " & fn	
7+00			4.6	285.2	℄ Pvt	
			4.65	285.19	20'L. T.Cb	
			5.15	284.69	" b. "	
			4.4	285.4	30'L. S.P.L	
			4.15	285.69	20'R. T.Cb	
			4.70	285.14	" " b. "	
			2.8	287.0	30'R. N.P.L.	
T.P	5.26	290.51	4.59	285.25	Sta. 7+30, Nail N Gut	
8+00			5.1	285.4	℄ Pvt	
			5.20	285.31	0'L. T.Cb	
			5.75	284.76	" " Gut	
			5.3	285.2	30'	
			4.60	285.91	20'R. T.Cb.	
			5.15	285.36	" " bot "	
			3.5	287.0	30'R. N.P.L. T.brk.	
9+			4.9	285.6	℄ Pvt	
			4.95	285.56	20L. T.Cb	
			5.45	285.06	" " bot. "	

F.B. 1422 PG. 148
Job No. 1235 Division No. Notes Red. Plotted No. Profile
Survey of Ralph St Date Date X-Sec.
Survey by Granquist Notes G Notes Chkd. Checked No.
Indexed Date 3-12-'48 Date Date

FORM 307 10M 10-46

PLEASE RETURN TO
LOS ANGELES COUNTY SURVEYOR
700 HALL OF RECORDS

NOTE: ANY ADDITIONS OR CHANGES ON THIS SHEET MUST BE MADE OR CIRCLED IN RED INK, WITH DATE AND NAME OF PERSON MAKING CHANGE.

Do not extend notes this side of this line.

STATION	B. S.	H. I.	F. S.	ELEV.		
9+00		290.51	5.0	285.5	30' L. S.P.L.	
			4.35	286.16	20' R. " T.C.b.	
			4.95	285.56	" " bot "	
			3.7	286.8	30' R. T. brk. H.P.	
T.P.	5.12	290.76	4.87	285.64	9+18. N. No. Gut	
10+00			5.0	285.8	℄ Pit.	
			5.00	285.76	20' L. T.C.b.	
			5.60	285.16	" L. b. "	
			5.2	285.6	30' L. S.P.L.	
			6.8	284.0	100' L. Ground.	
			8.5	282.3	216' L. " ℄ fn. Line	
			4.40	286.36	20' R. T.C.b.	
			4.90	285.86	" R. Gutter	
			4.1	286.7	30' R. H.P.L.	
			3.4	287.4	100' R. Ground	
			1.8	289.0	195' R. " ℄ fn. Line	
11+00			4.7	286.1	℄ Pit	
			4.75	286.01	20' L. T.C.b.	
			5.3	285.5	" L. b. "	
			4.2	286.6	30' L. S.P.L.	
			4.30	286.46	20' R. T.C.b.	

Profile Notes Red ____ Plotted ____ Job No. 1235 Division No. ____
No. ____ Date ____ Date ____ Survey of RALPH St
X-Sec. Notes Chkd ____ Checked ____ Survey by GRANQUIST Notes F. Date 3-12-48
No. ____ Date ____ Date ____ Map No. ____ Indexed ____ Date ____

F.B. 1422 Pg. 149

FORM 307 10M 10-46

PLEASE RETURN TO
LOS ANGELES COUNTY SURVEYOR
700 HALL OF RECORDS

NOTE: ANY ADDITIONS OR CHANGES ON THIS SHEET MUST BE MADE OR CIRCLED IN RED INK, WITH DATE AND NAME OF PERSON MAKING CHANGE.

Do not extend notes this side of this line.

STATION	B. S.	H. I.	F. S.	ELEV.		
11+00		290.76	4.75	286.01	20' R. Gut.	
			3.6	287.2	30' R. NPL	
12+00			4.5	286.3	℄ & Pvt	
			4.55	286.21	20' L. TCb	
			5.10	285.66	" L botCb	
			4.4	286.4	30' L SPL	
			4.05	286.71	20' R. T.Cb	
			4.6	286.2	" R bot "	
		✓	3.6	287.2	30' R. N.P.L.	
T.P.	5.26	291.32	4.70	286.06	L+T. Tic. pt to ∅ Pt.	So. Cb. Sta 11+32.9
13+			4.9	286.4	℄ & Pvt	
			4.9	286.4	20' L. T.Cb	
			4.2	287.1	30' L. S.RL. T.brk	
			4.4	286.9	20' R. T. cb.	
			4.2	287.1	29.5' R. bk of walk	
			3.1	288.2	36' R T.brk	
14+00			4.6	286.7	℄ & Pvt.	
			4.75	286.57	20' L. T.Cb	
			4.6	286.7	30' L. S.RL	
			4.25	287.07	20' R. T.Cb	
			4.0	~~288~~ 287.3	30' R. NPL	

F.B. 1422 PG. 150

Job No. 1235 Division No. ____ Notes Red. ____ Plotted ____ Profile ____

Survey of Ralph St. Date ____ Date ____ No. ____

Survey by Gronquist Notes G. Notes Chkd. ____ Checked ____ X-Sec. ____

Indexed ____ Date 3-12-48 Date ____ Date ____ No. ____

FORM 307 10M 10-46

PLEASE RETURN TO
LOS ANGELES COUNTY SURVEYOR
700 HALL OF RECORDS

NOTE: ANY ADDITIONS OR CHANGES ON THIS SHEET MUST BE MADE OR CIRCLED IN RED INK, WITH DATE AND NAME OF PERSON MAKING CHANGE.

Do not extend notes this side of this line.

STATION	B. S.	H. I.	F. S.	ELEV.		
		291.32				
T.P.	5.02	291.69	4.65	286.67	Bt spk, N.S. Pvt Sta. 14+25	
15+00			5.0	286.7	℄ & Pvt.	
			4.90	286.79	20' L. T.Cb.	
			4.7	287.0	30' L. S.P.L.	
			5.5	286.2	100' L. Ground.	
			6.8	284.9	190' L. " & fn	
			4.3	287.4	20' R. T.Cb.	
			3.4	288.3	30' R. N.P.L. & brk.	
			2.4	289.3	100' R. Ground	
			0.6	291.1	195' R. " & fn.	
16+00			4.1	287.6	℄ Pvt	
			4.25	287.44	20' L. T.Cb.	
			4.1	287.6	30' L. S.P.L.	
			3.70	287.99	20' R. T.Cb.	
			3.2	288.5	30' R. N.P.L.	
17+00			3.2	288.5	℄ Pvt	
			3.35	288.34	20' L. T.Cb	
			3.3	288.4	30' L. S.P.L.	
			2.85	288.84	20' R. T.Cb	
			2.6	289.1	30' R. N.P.L.	

*

Profile Notes Red ____ Plotted ____ Job No. 1235 Division No. ____
No. ____ Date ____ Date ____ Survey of Ralph St
X-Sec. Notes Chkd. ____ Checked ____ Survey by Grandvist Notes G. Date 3-12-48
No. ____ Date ____ Date ____ Map No. ____ Indexed ____ Date ____

F.B. 1422 Pg. 151

FORM 307 10M 10-46

PLEASE RETURN TO
LOS ANGELES COUNTY SURVEYOR
700 HALL OF RECORDS

NOTE: ANY ADDITIONS OR CHANGES ON THIS SHEET MUST BE MADE OR CIRCLED IN RED INK, WITH DATE AND NAME OF PERSON MAKING CHANGE.

Do not extend notes this side of this line.

STATION	B. S.	H. I.	F. S.	ELEV.		
		291.69				
Bm. "Wm. 358"	6.32	294.45	3.56	288.13	Bm. "Wm 358" EL. = 288.134	FB. 1412 Po 13
					Deadalena St. (S.S.) 108' W. of ℄ Prod. of Park Ave.	
					Bt. spk in Cb. in fr. of Ho. #1740	
18+00			5.0	289.5	℄ Pvt	
			5.20	289.25	20' L. T. Cb.	
			5.0	289.5	30' L. S.P.L.	
			4.60	289.85	20' R T. Cb	
			4.0	290.5	30' R. N.P.L. T. brk	
19+00			4.2	290.3	℄ Pvt	
			4.30	290.15	20' L. T. Cb.	
			3.80	290.65	30' L. S.P.L.	
			3.75	290.70	20' R T. Cb	
			3.5	291.0	30' R. N.P.L.	
			2.2	292.3	38' R. T. brk	
T. P.	5.51	295.86	4.10	290.35	Bt. on side N. S. pvt. sta. 19+60	
20+00			5.1	290.8	℄ Pvt	
			5.10	290.76	20' L. T. Cb.	
			4.9	291.0	30' L. S.P.L.	
			3.9	292.0	60' L. T. brk.	
			4.8	291.1	100' L. Ground	

F.B. 1422 PG. 152

Job No. 1235 Division No. ____ Notes Red. ____ Plotted ____ Profile ____

Survey of RALPH St. Date ____ Date ____ No. ____

Survey by Granquist Notes G Notes Chkd. ____ Checked ____ X-Sec. ____

Indexed ____ Date 3-12-48 Date ____ Date ____ No. ____

FORM 307 10M 10-46

PLEASE RETURN TO
LOS ANGELES COUNTY SURVEYOR
700 HALL OF RECORDS

NOTE: ANY ADDITIONS OR CHANGES ON THIS SHEET MUST BE MADE OR CIRCLED IN RED INK, WITH DATE AND NAME OF PERSON MAKING CHANGE.

Do not extend notes this side of this line.

STATION	B. S.	H. I. ✓	F. S.	ELEV.		
20+00		295.86	6.0	289.9	195' L. Ground.	
			4.60	291.26	20' R. T.Cb	
			4.4	291.5	30' R. N.P.L.	
			2.9	293.0	40' R T.brk. Grass.	
			1.3	294.6	100' R. Ground.	
21+00			1.4	294.5	134' R. "	
			4.4	291.5	℄ & Pav	
			4.40	291.46	20' L Top of Curb	
			4.2	291.7	30' L SPL	
			4.00	291.86	20' R Top of Curb	
			3.8	292.1	30' R NPL	
		✓	3.2	292.7	33' R Top Bank	
T.P.	5.35	296.99	4.22	291.64	T.P. @ 21+65 Set Nail in N. edge of pav.	
22+00			4.9	292.1	℄ Pvt.	
			4.85	292.14	20' L. T.Cb	
			4.7	292.3	30' L S.P.L.	
			5.0	292.0	100' L Ground	
			6.3	290.7	190' L " & fn.	
			4.45	292.54	20' R. T.cb	
			4.2	292.8	30' R. N.P.L.	
			2.6	294.4	65' R. T.brk.	

*

Profile
Notes Red ____ Plotted ____ Job No. 1235 Division No. ____
No. ____ Date ____ Date ____ Survey of Ralph St.
X-Sec. Notes Chkd ____ Checked ____ Survey by Gary Quist Notes G. Date 3-15-48
No. ____ Date ____ Date ____ Map No. ____ Indexed ____ Date ____

F.B. 1422 PG. 153

FORM 307 10M 10-46

PLEASE RETURN TO
LOS ANGELES COUNTY SURVEYOR
700 HALL OF RECORDS

NOTE: ANY ADDITIONS OR CHANGES ON THIS SHEET MUST BE MADE OR CIRCLED IN RED INK, WITH DATE AND NAME OF PERSON MAKING CHANGE.

Do not extend notes this side of this line.

F.B. 1422 PG. 154

Profile No. ____ X-Sec. No. ____

Plotted ____ Date ____ Checked ____ Date ____

Notes Red. ____ Date ____ Notes Chkd. ____ Date ____

Division No. 3F

Job No. 1235 Notes G

Survey of RAL PH

Survey by CHRISTOVIST

Indexed ____ Date 3-15-48

STATION	B. S.	H. I.	F. S.	ELEV.		
22+00		296.99	2.3	294.7	100 R. Ground	
			1.3	295.7	200 R. " & fn	
23+00			3.7	293.3	℄ Pvt	
			3.95	293.04	20 L. T.Cb.	
			3.80	293.19	30 L. S.P.L.	
			3.45	293.54	20 R. T.Cb.	
			3.2	293.8	30 R. H.P.L.	
T.P.	6.01	300.55	2.45	294.54	Lawn Sprinkler Pkwy to S. 23+45	
24+00			5.6	295.0	℄ Pvt	
			5.65	294.90	20 L. T.Cb.	
			5.4	295.2	30 L. S.P.L.	
			5.10	295.45	20 R. T.Cb.	
			4.8	295.8	30 R. H.P.L.	
24+85			3.8	296.8	℄ Pvt.	
			3.9	296.7	19 R. Gut	
			3.25	297.30	20 R. T.Cb. & End of Cb.	
			3.0	297.6	30 R. H.P.L.	
24+85?			4.6	296.0	20 L. Gut	
			3.80	296.75	20 L. T.Cb & End of Cb	
			2.6	297.0	30 L. S.P.L.	
25+00			3.4	297.2	℄ Pvt	

FORM 307 10M 10-46

PLEASE RETURN TO
LOS ANGELES COUNTY SURVEYOR
700 HALL OF RECORDS

NOTE: ANY ADDITIONS OR CHANGES ON THIS SHEET MUST BE MADE OR CIRCLED IN RED INK, WITH DATE AND NAME OF PERSON MAKING CHANGE.

Do not extend notes this side of this line.

STATION	B. S.	H. I. ✓	F. S.	ELEV.		
		300.55				
25+00			4.4	296.2	20' L. Edge Pvt	
			3.5	297.1	24' L. T. brk	
			3.7	296.9	30' L St. L	
			3.1	297.5	20' R E. Pvt	
			2.8	297.8	30' R. T. brk.	
26+00			1.8	298.8	℄. Pvt T. brk. Pvt	
			2.3	298.3	28 L. E. Pvt	
			2.7	297.9	100 L. Ground	
			4.2	296.4	190' L. "	
			1.6	299.0	21.± R. E. Pvt	
		✓	0.8	299.8	30' R. Ground brk.	
T.P.	6.41	305.16	1.80	298.75	⊥ of Sta. 25+87	
~~26+00~~			4.5	300.7	100' R. Ground	
			3.2	302.0	200' R. "	
26+20.3			6.9	298.3	℄, + E. Gut. of Rosemead Blvd.	
26+35.63 Int			6.3	298.9	℄ Int. De Ada Lena St. " "	
			8.1	297.1	100' L. = ℄ Rosemead Blvd. Pvt.	
			10.6	294.6	200 L = " "	
			4.7	300.5	100 R = ℄	
			3.7	301.5	200' R = ℄ " ✓ "	
B.M. W M 80"			8.10	297.06	B.M. W M. 80" EL. = 297.072 Rosemead Blvd + De Ada Lena St. N.E. Cor Bt Spk in Cb. 10' E. of W. end.	F.B. 1247 Pg 61

Profile Notes Red ____ Plotted ____ Job No. 1235 Division No. ____ F.B. 1427 Pg. 155
No. ____ Date ____ Date ____ Survey of Kalpa St
X-Sec. Notes Chkd. ____ Checked ____ Survey by Granquist Notes 6 Date 3-15-48
No. ____ Date ____ Date ____ Map No. ____ Indexed ____ Date ____

F.B. 1422 PG. 156

Job No. 1235 Division No. _____ Notes Red. _____ Plotted _____ Profile

Survey of RALPH st Date _____ Date _____ No. _____

Survey by GTONO J. ST Notes Cr Notes Chkd. _____ Checked _____ X-Sec.

Indexed _____ Date 3-15-48 Date _____ Date _____ No. _____

FORM 307 10M 10-46

PLEASE RETURN TO

LOS ANGELES COUNTY SURVEYOR

700 HALL OF RECORDS

NOTE: ANY ADDITIONS OR CHANGES ON THIS SHEET MUST BE MADE OR CIRCLED IN RED INK, WITH DATE AND NAME OF PERSON MAKING CHANGE.

Do not extend notes this side of this line.

STATION	B. S.	H. I.	F. S.	ELEV.	

Notes Ck'd by	Survey of RALPH ST
Map No.	W. O. 1235 Tape No. 079 St'd 68 °F
Office Work	Surveyed by GRANQUIST
Checked	Notes G Date 3-15-48
Date	Indexed

F.B. 1422 Pg. 157

Pony
Granquist
Mack K
Sappell
Maldonado

A. C. Johnson

AUG 19 48

C.I. No 1235

RALPH STREET. S.S.

TOPOGRAPHY

ON

RALPH STREET.

from: 0+00 = ℄ Int of Rio Hondo Ave. wstrly

To: 26+30 ± ℄ Int of ROSEMEAD Blvd.

Pg 157 to pg 164

for ℄ Notes See pg 14 to 16

for Cross Section Notes See Pg 165 to 178

Note: Any Additions or Changes on This Sheet Must be Made or Circled in Red Ink With Date and Name of Person Making Change.

Do not extend notes this side of this line.

RETURN TO
LOS ANGELES COUNTY SURVEYOR
700 HALL OF RECORDS

FORM 247 5M 5-46

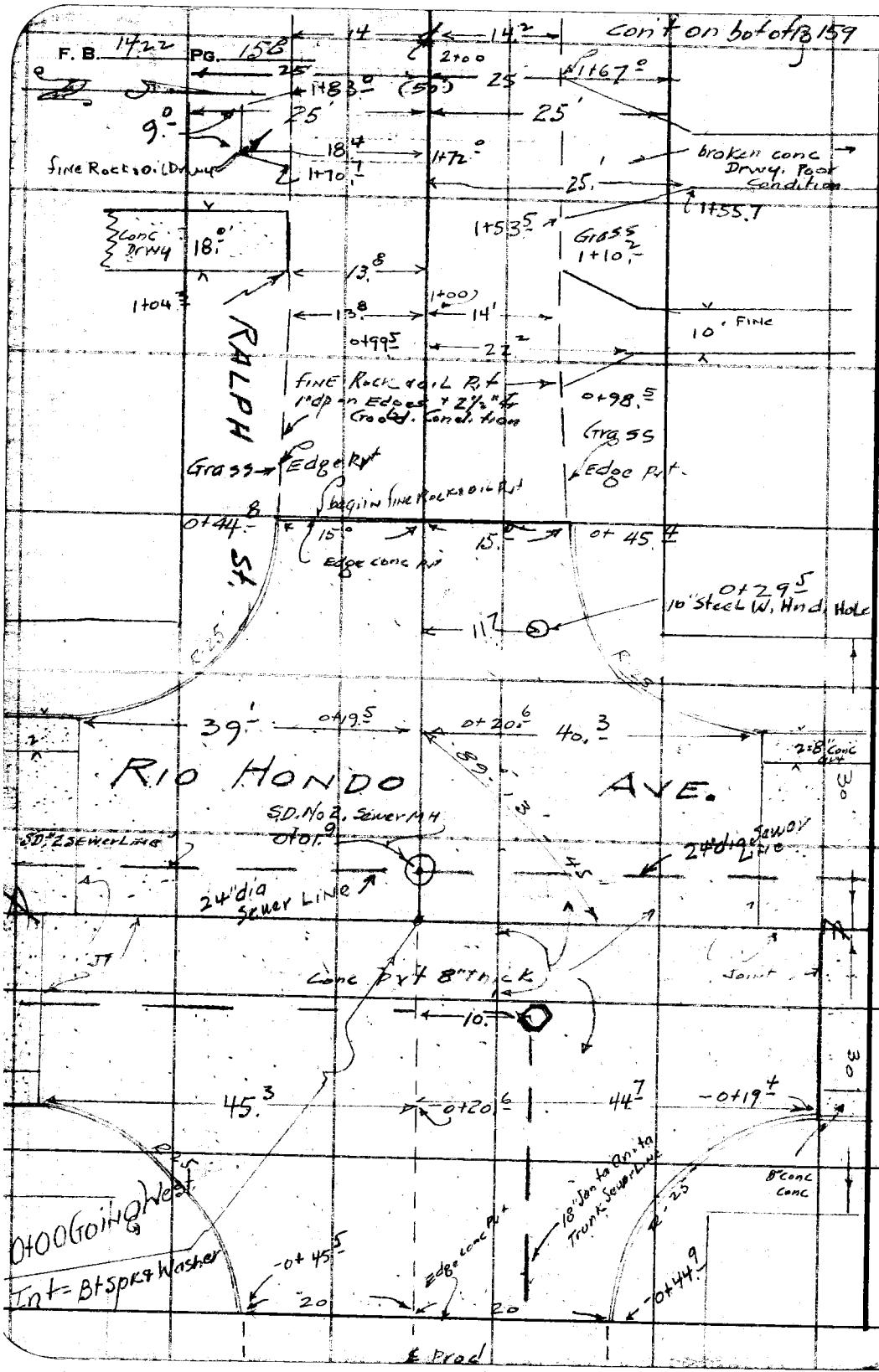

RETURN TO
LOS ANGELES COUNTY SURVEYOR
700 HALL OF RECORDS

Do not extend notes this side of this line.

Note: Any Additions or Changes on This Sheet Must be Made or Circled in Red Ink With Date and Name of Person Making Change.

Notes Ck'd by	Survey of Ralph St	F. B. 1422 PG. 159
Map No.	W. O. 0123 Tape No. 079 St'd 68 °F	
Office Work	Surveyed by Gran Guist	
Checked	Notes G. Date 3-15-48	
Date	Indexed C. Jansson	

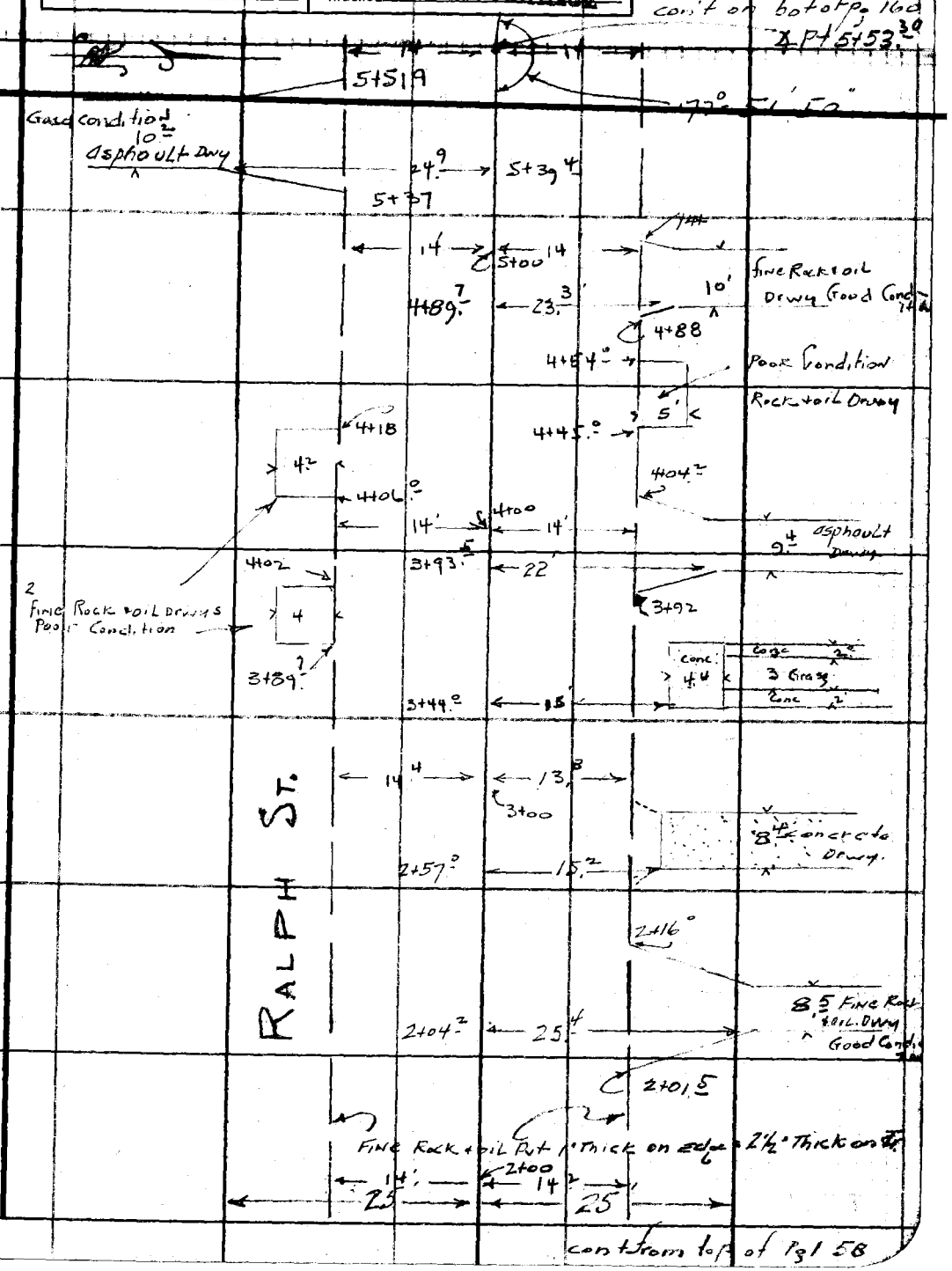

Note: Any Additions or Changes on This Sheet Must be Made or Circled in Red Ink With Date and Name of Person Making Change.

Do not extend notes this side of this line.

RETURN TO
LOS ANGELES COUNTY SURVEYOR
700 HALL OF RECORDS

FORM 247 5M 5-46

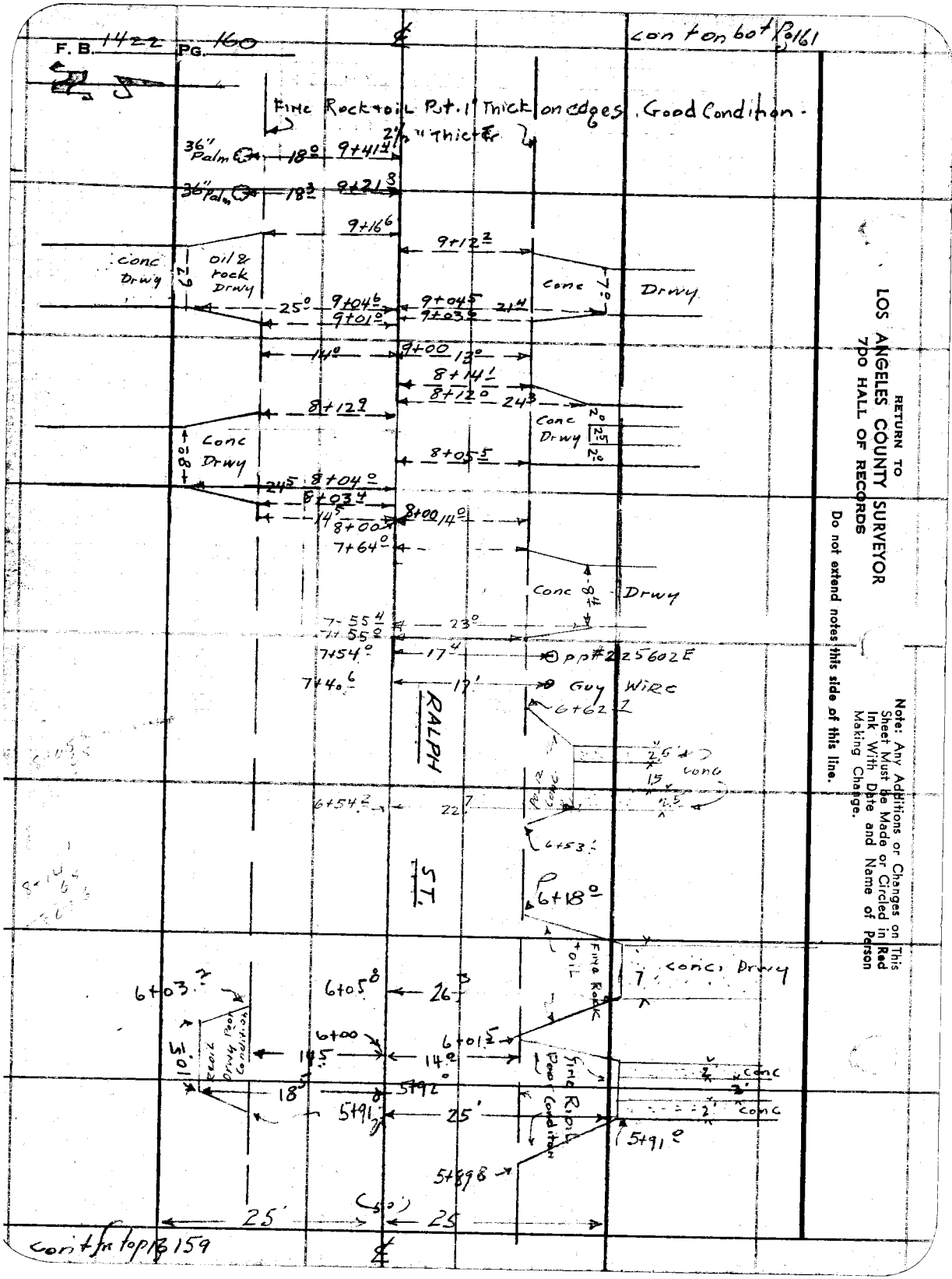

RETURN TO
LOS ANGELES COUNTY SURVEYOR
7DO HALL OF RECORDS

Do not extend notes this side of this line.

Note: Any Additions or Changes on This Sheet Must be Made or Circled in Red Ink With Date and Name of Person Making Change.

Notes Ck'd by	Survey of RALPH St
Map No.	W. 0235 Tape No. 29 St'd 66 °F
Office Work	Surveyed by Granquist
Checked	Notes G Date 3-16-48
Date	Indexed A. C. Jan[illegible]

F. B. 142 Pg. 161

Cont on bot of Pg 162

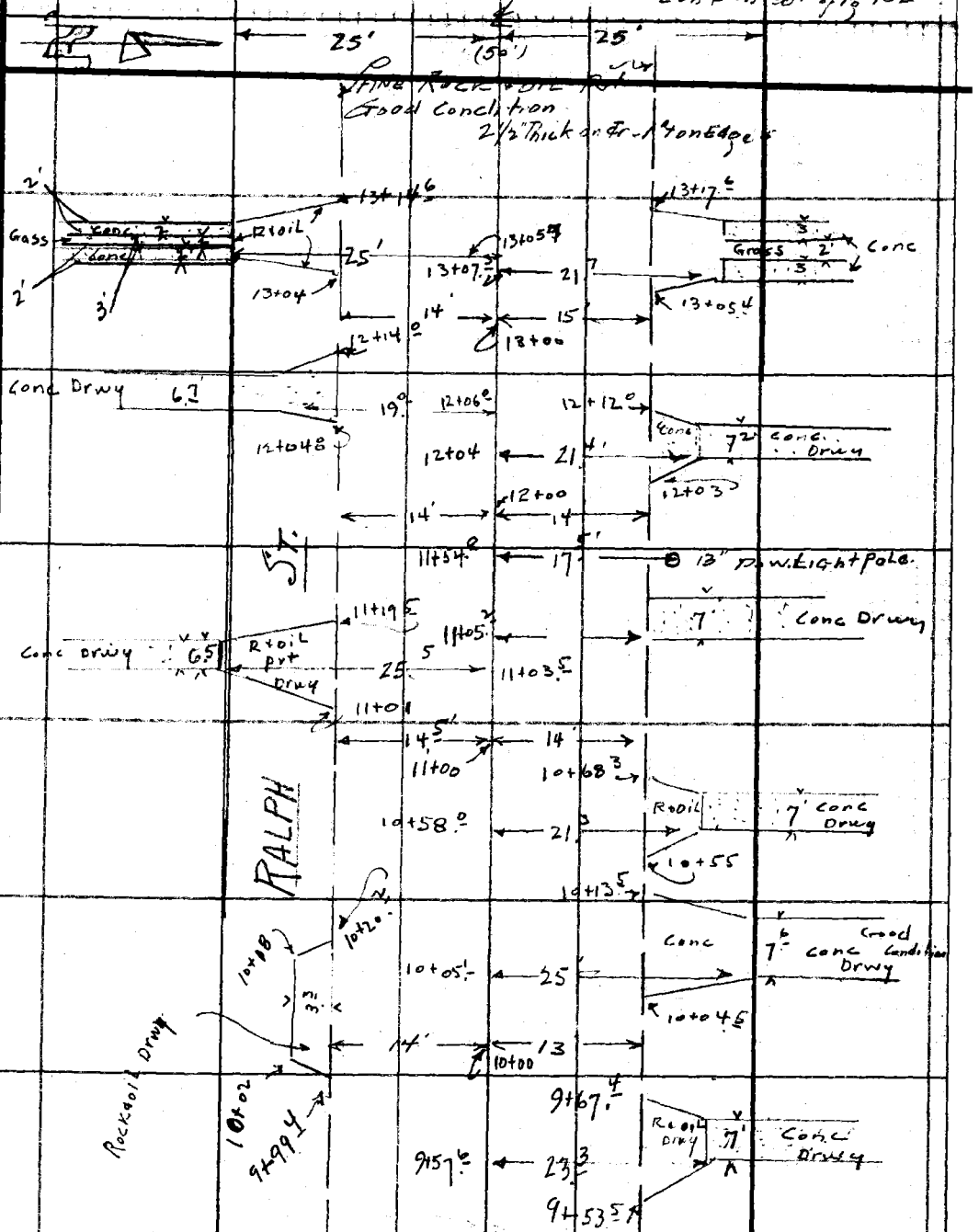

Cont on top of Pg 160

Note: Any Additions or Changes on This Sheet Must Be Made or Circled in Red Ink With Date and Name of Person Making Change.

Do not extend notes this side of this line.

RETURN TO LOS ANGELES COUNTY SURVEYOR 700 HALL OF RECORDS

FORM 247 SM 5-46

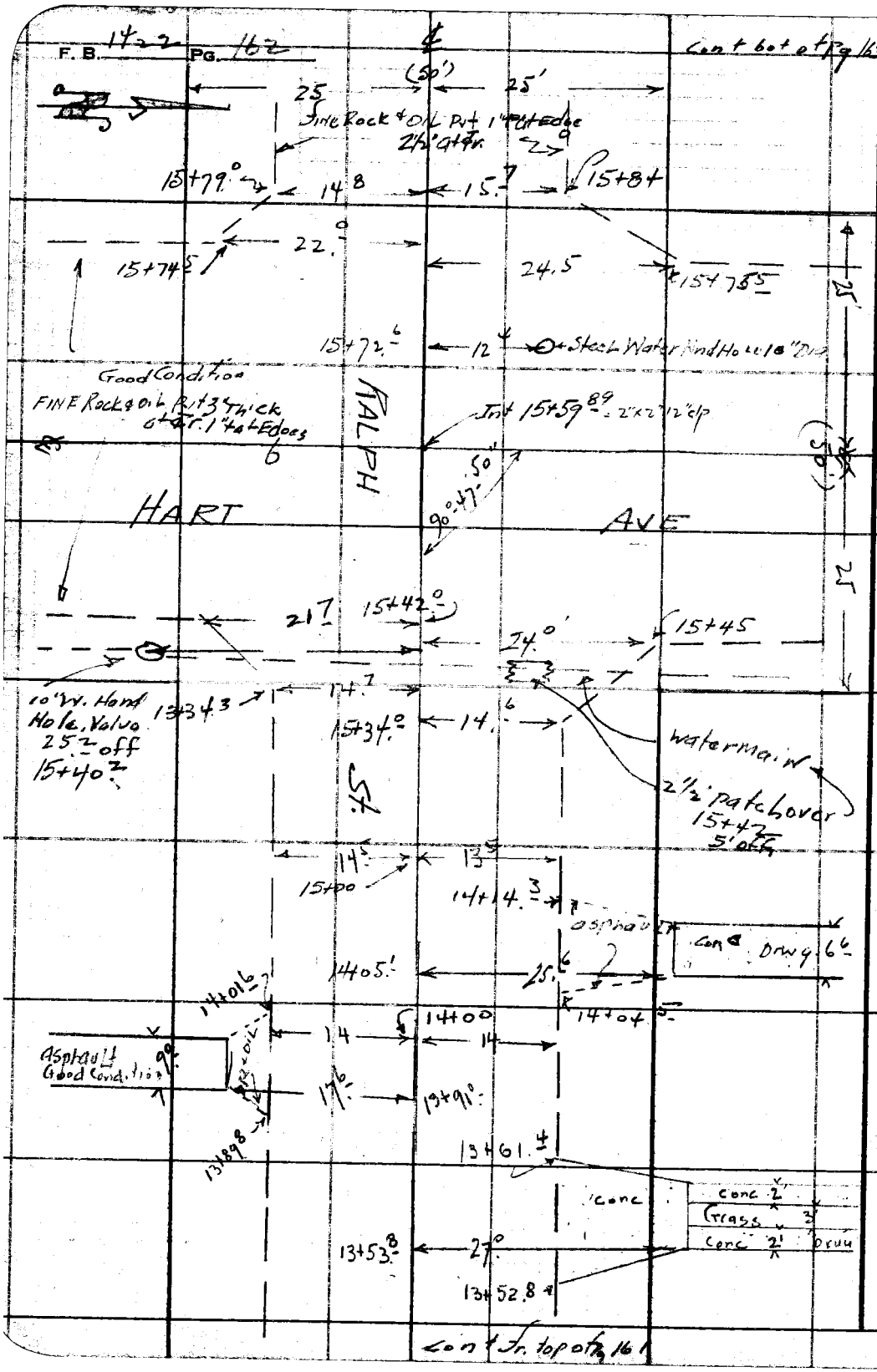

RETURN TO
LOS ANGELES COUNTY SURVEYOR
700 HALL OF RECORDS

Do not extend notes this side of this line.

Note: Any Additions or Changes on This Sheet Must be Made or Circled in Red Ink With Date and Name of Person Making Change.

Notes Ck'd by	Survey of Ralph St
Map No.	W. O. 1235 Tape No. 079 St'd 68 °F
Office Work	Surveyed by Granquist
Checked	Notes Date 3-16-43
Date	Indexed A. C. Johnson

F. B. 1422 Pg. 163

cont on bot of pg 164

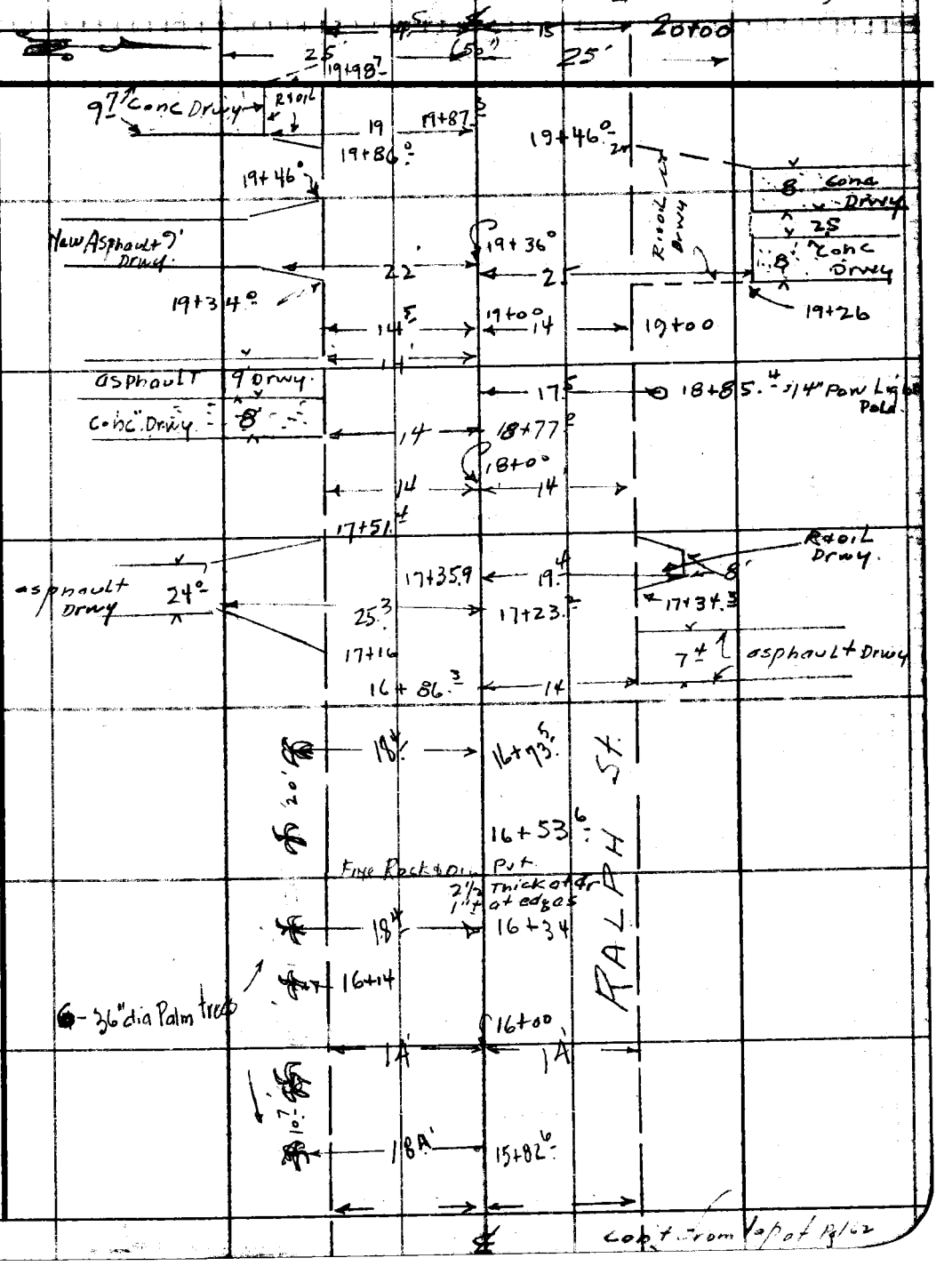

cont from top of pg 162

Note: Any Additions or Changes on This Sheet Must be Made or Circled in Red Ink With Date and Name of Person Making Change.

Do not extend notes this side of this line.

RETURN TO
LOS ANGELES COUNTY SURVEYOR
700 HALL OF RECORDS

FORM 247 5M 5-46

F. B. 142 PG. 164

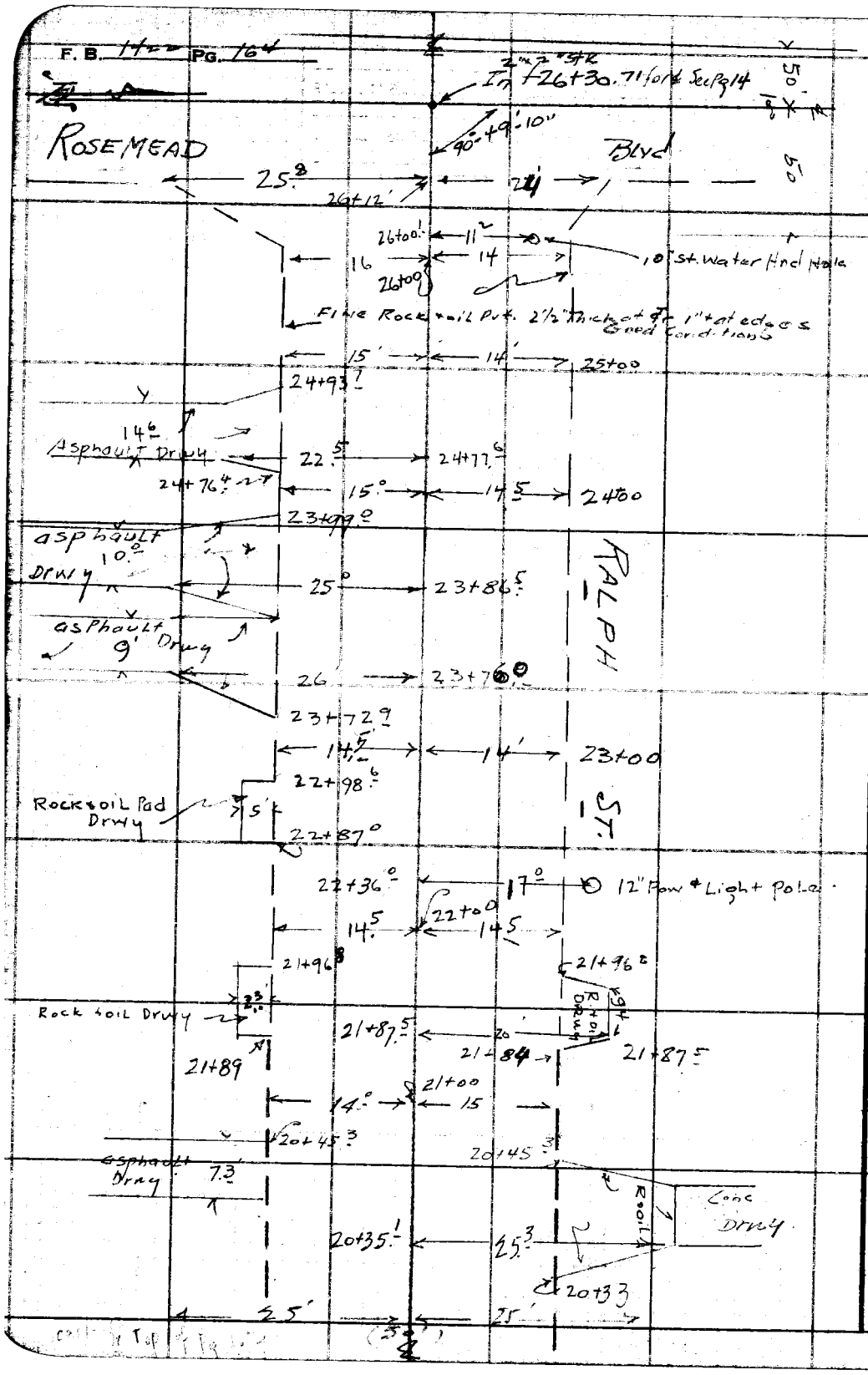

RETURN TO
LOS ANGELES COUNTY SURVEYOR
700 HALL OF RECORDS

Do not extend notes this side of this line.

Note: Any Additions or Changes on This Sheet Must be Made or Circled in Red Ink With Date and Name of Person Making Change.

Profile No. ____ Notes Red. ____ Plotted ____ Job No. 1235 Division No. ____ F.B. 1422 PG. 165

Date ____ Date ____ Survey of RALPH St

X-Sec. No. ____ Notes Chkd. L.C.M. Checked ____ Survey by GRANQUIST Notes G Date 3-16-48

Date 4/7/48 Date ____ Map No. ____ Indexed A. C. Johnson Date NOV 19 48

C.I. No. 1235

RALPH Street S.S.

Profile & CROSS SECTIONS

ON

RALPH STREET

from: 0+00 = ℄ Int Rio Hondo Ave, Westerly

To: 26+30.71 = ℄ Int of ROSEMEAD BLVD

Pg 165 to 178

for Topo Notes See Pg 159 to 164

for ℄ Notes See Pg 14 to pg 16

ELEV.

F. S.

Party

Granquist

Mack

Sappell

Maldonado

H. I.

B. S.

STATION

NOTE: ANY ADDITIONS OR CHANGES ON THIS SHEET MUST BE MADE OR CIRCLED IN RED INK, WITH DATE AND NAME OF PERSON MAKING CHANGE.

PLEASE RETURN TO
LOS ANGELES COUNTY SURVEYOR
700 HALL OF RECORDS

Do not extend notes this side of this line.

FORM 307 10M 10-46

FORM 307 10M 10-46

PLEASE RETURN TO
LOS ANGELES COUNTY SURVEYOR
700 HALL OF RECORDS

NOTE: ANY ADDITIONS OR CHANGES ON THIS SHEET MUST BE MADE OR CIRCLED IN RED INK, WITH DATE AND NAME OF PERSON MAKING CHANGE.

Do not extend notes this side of this line.

Profile No. ____ X-Sec. No. ____

Plotted ____ Date ____ Checked ____ Date ____

Notes Red ____ Date ____ Notes Chkd. ____ Date ____

Job No. 1235 Division No. ____ Notes ____ Date 3-16-48

RALPH St. SS

Survey of ____

Survey by GRANQUIST

Indexed ____

F.B. 1422 PG. 166

STATION	B. S.	H. I.	F. S.	ELEV.		
BM R-8	4.06	285.32		281.26	BM. "R8" EL. 281.26 FB. 1412 Pg 41	
					Rio Hondo Ave & RALPH St. N.E. Cor.	
					L+T in M.C.R.	
-0+45.2			4.85	280.47	℄ Prod. = E edge Cor. Put	
-0+45.5			5.20	280.12	20' L. = E. end C.R. SE Cor. Rio Hondo Ave & RALPH St	T.Cb
			5.70	279.62	L	b "
-0+44.9			4.15	281.17	20' R = E end C.R. N.E Cor	" " T.Cb
			4.70	280.62	17.2' R	bot cb.
-0+19.4			3.90	281.42	44.2' R = N. end of C.R. N.E Cor	" " T.Cb
			4.50	280.82	R =	" " bot cb.
-0+20.0			5.50	279.82	℄ Prod. = E. Gut of Rio Hondo Ave	Put
-0+20.6			5.95	279.37	45.3' L. = S. end C.R. SE Cor	" " T.Cb
			6.55	278.77	"	b. "
0+00 Int			4.60	280.72	℄ Int	" " Put.
			7.20	278.12	100' L. = ℄ Put Rio Hondo Ave	
			10.1	275.2	200' L. " " " " "	
			10.4	274.9	220.6' L. " " ℄ pt " "	
			2.5	282.8	100' R = " " " " "	
			0.5	284.8	200' R = " " " " "	
0+20			4.6	280.7	℄ RALPH St, W. Gut. "	
0+19.5			4.95	280.37	39' L. = S end C.R. SW Cor	" " T.Cb.

FORM 307 10M 10-46

PLEASE RETURN TO
LOS ANGELES COUNTY SURVEYOR
700 HALL OF RECORDS

NOTE: ANY ADDITIONS OR CHANGES ON THIS SHEET MUST BE MADE OR CIRCLED IN RED INK, WITH DATE AND NAME OF PERSON MAKING CHANGE.

Do not extend notes this side of this line.

STATION	B. S.	H. I.	F. S.	ELEV.			
		285.32					
0+19.5			5.6	279.7	39L.= W.Gut. Rio Hondo Ave		
0+20.6			3.30	282.02	40.3R: N end C.R. H.W.Cor.	Rio Hondo Ave Ralph. St.	T.Cb
"			3.80	281.52	"		bot "
0+45.1			4.2	281.1	℄ & w edge of conc Pvt		
0+45.4			3.50	281.82	15'R.= w end C.R. H.W. Cor.	" "	T.Cb.
			4.05	281.27	"		bot "
0+44.8			4.50	280.82	15'L = w end C.R. SW. Cor	" "	T.Cb.
			4.90	280.42			b.Cb
1+00			3.4	281.9	℄ & Pvt.		
			4.0	281.3	14'L. Edge Pvt		
			3.8	281.5	14.8L	T.p.bk.	
			3.5	281.8	25'L.		S.P.L
			3.6	281.7	14.0R " "		
			2.9	282.4	18'R	" "	"
			2.7	282.6	25'R		M.P.
T.P.	5.92	288.02	3.22	282.10	Sta. 1+30 Ha.L. N. Gut		
2+00			5.0	283.0	℄ & Pvt.		
			5.7	282.3	14'L. Edge Pvt.		
			5.4	282.6	25'L. S.P.L		
			6.9	281.1	100'L. Ground		
			7.5	280.5	160'L. "		

Profile No.____ X-Sec. No.____
Notes Red____ Date____ Notes Chkd____ Date____
Plotted____ Date____ Checked____ Date____
Job No. 1235 Survey of Ralph St. Survey by Grangeville Map No.____
Division No.____ Notes G Indexed ____ Date____
Date 3-16-48

F.B. 422 Pg. 167

FORM 307 10M 10-46

PLEASE RETURN TO
LOS ANGELES COUNTY SURVEYOR
700 HALL OF RECORDS

NOTE: ANY ADDITIONS OR CHANGES ON THIS SHEET MUST BE MADE OR CIRCLED IN RED INK, WITH DATE AND NAME OF PERSON MAKING CHANGE.

Do not extend notes this side of this line.

STATION	B. S.	H. I.	F. S.	ELEV.		
2+00		288.02	5.1	282.9	14' R. E. Pvt.	
			4.2	283.8	18' R. T. brk	
			4.1	283.9	25' R. N.P.L	
			1.8	286.2	100 R. Ground	
			1.2	286.8	200' R. " & fn	Hand Level L-1
3+00			3.9	284.1	℄ Pvt	
			4.6	283.4	14' L. edge Pvt	
			3.9	284.1	17' L T. brk	
			3.8	284.2	25' L. S.P.L	
			4.1	283.9	14' R. E. Pvt	
			3.0	285.0	20' R. T. brk	
			3.0	285.0	25' R. N.P.L.	
4+00			2.5	285.5	℄ Pvt	
			2.9	285.1	14' L. E. Pvt	
			2.3	285.7	25' L. S.P.L	
			2.7	285.3	14' R. E. Pvt	
			1.4	286.6	R. N.P.L. T. brk.	
T.P.	7.58	292.32	3.28	284.74	Sta 3+60	Nail No. Cut.
5+00			5.0	287.3	℄ Pvt	
			5.7	286.6	14' L. E. Pvt.	
			4.6	287.7	25' L. S.P.L T. brk	

288.0 H.I.
-1.8
T.P. 286.2 Elev
+ 5.2
291.4 H.I.
4.6
286.8

F.B. 1422 PG. 169

Job No. 1235 Division No. ____ Notes Red. ____ Plotted ____ Profile ____
Survey of Ralph St. S.S. Date ____ Date ____ No. ____
Survey by Granquist Notes G Notes Chkd. ____ Checked ____ X-Sec. ____
Indexed ____ Date 3-16-48 Date ____ Date ____ No. ____

FORM 307 10M 10-46

PLEASE RETURN TO
LOS ANGELES COUNTY SURVEYOR
700 HALL OF RECORDS

NOTE: ANY ADDITIONS OR CHANGES ON THIS SHEET MUST BE MADE OR CIRCLED IN RED INK, WITH DATE AND NAME OF PERSON MAKING CHANGE.

Do not extend notes this side of this line.

STATION	B. S.	H. I. ✓	F. S.	ELEV.		
		292.32				
5+00			5.4	286.9	100' L. Ground	
			6.2	286.1	200' L. " ℄ fn.	
			5.2	287.1	14' R E. Pvt	
			4.2	288.1	18' R. Top Brk	
			3.9	288.4	25' R N.P.L	
			2.6	289.7	100' R Ground	
			1.7	290.6	200' R at Fn. Line	Ground
5+ ⊿Pt 53.30			4.1	288.2	℄ Pvt ⊿Pt	
			4.5	287.8	13' L. E. Pvt	
			3.3	289.0	25' L. T. brk. S.P.L.	
			4.2	288.1	14' R E. Pvt.	
			2.9	289.4	19' R. T. brk	
			2.4	289.9	25' R N. P.L.	
6+00			3.4	288.9	℄ & Pvt	
			3.8	288.5	14' L. E. Pvt.	
			2.5	289.8	25' L. S.P.L. T.br	
			3.5	288.8	14' R. E. Pvt.	
			2.0	290.3	25' R. N.P.L.	
T.P.	5+43	294.65	3.10	289.22	6+49 Nail No Gut	
7+ 00			4.9	289.8	℄ + Pvt	
			5.5	289.2	14' L. E. Pvt.	

✓

Profile Notes Red ____ Plotted ____ Job No. 1235 Division No. ____
No. ____ Date ____ Date ____ Survey of Ralph St. S.S
X-Sec. Notes Chkd ____ Checked ____ Survey by Granquist Notes G Date 3-16-48
No. ____ Date ____ Date ____ Map No. ____ Indexed ____ Date ____

F.B. 1422 Pg. 169

FORM 307 10M 10-46

PLEASE RETURN TO
LOS ANGELES COUNTY SURVEYOR
700 HALL OF RECORDS

NOTE: ANY ADDITIONS OR CHANGES ON THIS SHEET MUST BE MADE OR CIRCLED IN RED INK, WITH DATE AND NAME OF PERSON MAKING CHANGE.

Do not extend notes this side of this line.

STATION	B. S.	H. I.	F. S.	ELEV.		
		294.65				
7+00			3.9	290.8	20' L. T.bk	
			3.9	290.8	25' L S.P.L	
			5.0	289.7	100' L. Ground	
			5.7	289.0	200' L. " & fn	
			5.2	289.5	14' R. E.Pvt.	
			4.0	290.7	18' R. T.brk	
			3.7	291.0	25' R. N.P.L	
			2.7	292.0	100' R. Ground	
			1.5	293.2	201' R. " fn	
8+00			4.3	290.4	℄ & Pvt.	
			4.7	290.0	14' L. E.Pvt.	
			4.1	290.6	17' L. T.brk.	
			4.2	290.5	25' L S.P.L	
			4.7	290.0	14' R. N. edge Pvt.	
			3.7	291.0	18' R. T.brk	
		✓	3.4	291.3	25' R. N.P.L	
B.M. "WM.356"	4.69	295.61	3.75	290.92	B.M. "WM. 356 EL = 290.916 ✓	F.B. 1412 P 42
					RALPH St. (N.Si). 756' ± W of Rio Hondo Ave	
					L.&T. in Conc Drwy to No. # 1907	
9+00			5.0	290.6	℄ + Pvt.	
			5.3	290.3	14' L. E Pvt	

F.B. 1412 PG. 170

Job No. 1235 Division No. ____ Notes Red. ____ Plotted ____ Profile

Survey of Ralph St. S.S. Date ____ Date ____ No. ____ X-Sec.

Survey by Granquist Notes G Notes Chkd. ____ Checked ____ No. ____

Indexed ____ Date 3-16-48 Date ____ Date ____

FORM 307 10M 10-46

PLEASE RETURN TO
LOS ANGELES COUNTY SURVEYOR
700 HALL OF RECORDS

NOTE: ANY ADDITIONS OR CHANGES ON THIS SHEET MUST BE MADE OR CIRCLED IN RED INK, WITH DATE AND NAME OF PERSON MAKING CHANGE.

Do not extend notes this side of this line.

STATION	B. S.	H. I. ✓	F. S.	ELEV.		
		295.61				
9+00			4.8	290.8	25'L. T. brk. S. P.L.	
			5.1	290.5	13'R. E. Rut	
			4.4	291.2	25 R. N.P.L. T. brk	
10+00			4.5	291.1	℄ & Rut	
			4.9	290.7	14'L. E. Rut	
			4.2	291.4	17'L, T. brk	
			4.3	291.3	25'L. S.P.L.	
			4.6	291.0	13'R. E. Rut.	
		✓	3.5	292.1	25'R. N.P.L. T. brk	
T. P.	5.80	296.81	4.60	291.01	Ha. L. No. Cut 9+99	
11+00			5.3	291.5	℄ & Rut	
			5.7	291.1	14'L. E. Rut	
			4.9	291.9	17'L. T. brk	
			4.8	292.0	25'L. S.P.L.	
			5.5	291.3	14'R. E. Rut.	
			3.5	293.3	23'R. T. brk	
			3.5	293.3	25'R. N.P.L.	
12+00			4.8	292.0	℄ & Rut	
			5.2	291.6	14'L. E."	
			4.0	292.8	19'L. T. brk.	
			3.9	292.9	25'L. S.P.L.	

Profile No. ____ Date ____ X-Sec. No. ____ Date ____

Notes Red ____ Date ____ Notes Chkd ____ Date ____

Plotted ____ Date ____ Checked ____ Date ____

Job No. 12.35 Division No. ____ Survey of Ralph St. S.S. Survey by Granquist Notes G Date 3-16-48 Map No. ____ Indexed ____ Date ____

F.B. 142 Pg. 171

FORM 307 10M 10-46

PLEASE RETURN TO
LOS ANGELES COUNTY SURVEYOR
700 HALL OF RECORDS

NOTE: ANY ADDITIONS OR CHANGES ON THIS SHEET MUST BE MADE OR CIRCLED IN RED INK, WITH DATE AND NAME OF PERSON MAKING CHANGE.

Do not extend notes this side of this line.

STATION	B. S.	H. I.	F. S.	ELEV.		
12+00		296.81	5.2	291.6	100' L.	Ground.
			6.3	290.5	203' L. fn	"
			5.0	291.8	14' R. E. Pvt	
			3.3	293.5	21' R. T. brk.	
			3.1	293.7	25' R. N.P.L.	
			2.3	294.5	100' R. Ground	
			0.6	296.2	202' R "	& fn.
13+00			4.2	292.6	℄ & Pvt	
			4.6	292.2	14' L. edge Pvt	
			3.7	293.1	18' L	T. brk
			3.5	293.3	25' L.	S.P.L.
			4.4	292.4	15' R. " "	
			2.8	294.0	19' R.	" "
			2.8	294.0	25' R.	N.P.L.
T. P.	5.53	297.94	4.40	292.41	Sta. 13+00	No. L. No. Gut
14+00			5.0	292.9	℄ & Pvt	
			5.2	292.7	14' L. E. "	
			4.6	293.3	20' L T. brk	
			5.0	292.9	25' L S	SPL
			5.3	292.6	14' R. E. Pvt	
			4.1	293.8	18' R. T. brk	

F.B. 1422 PG. 172 Job No. 1235 Division No. ____ Notes Red. ____ Plotted ____ Profile ____
Survey of Ralph St. Date ____ Date ____ No. ____
Survey by Granquist Notes G Notes Chkd. ____ Checked ____ X-Sec. ____
Indexed ____ Date 3-16-48 Date ____ Date ____ No. ____

FORM 307 10M 10-46

PLEASE RETURN TO
LOS ANGELES COUNTY SURVEYOR
700 HALL OF RECORDS

NOTE: ANY ADDITIONS OR CHANGES ON THIS SHEET MUST BE MADE OR CIRCLED IN RED INK, WITH DATE AND NAME OF PERSON MAKING CHANGE.

Do not extend notes this side of this line.

STATION	B. S.	H. I.	F. S.	ELEV.		
		297.94				
14+00			4.0	293.9	25'R. N.P.L.	
15+00			4.2	293.7	℄ + Pvt	
			4.7	293.2	14'L. E.Pvt	
			3.9	294.0	16'L. T.brk	
			3.9	294.0	25'L. S.P.L.	
			4.5	293.4	14'R. E.Pvt	
			3.2	294.7	17'R. T.brk	
			3.1	294.8	25'R. N.P.L.	
T.P.	5.45	299.19	4.20	293.74	Nail No. Gut Sta. 15+23.	
15+59.89 Int			5.0	294.2	℄ Int. Hart Ave. & Ralph St.	Pvt
			5.3	293.9	14'L. = So. Gut. Ralph St + ℄ of Hart Ave	Pvt
			6.3	293.2	100'L = ℄	" " Pvt
			7.3	291.9	199'L. = ℄	" " "
			5.0	294.2	13'R = ℄ No. Gut " "	" " "
			3.2	296.0	100'R = ℄	" " "
			1.5	297.7	200'R = ℄	" " "
16+00			4.7	294.5	℄ & Pvt Ralph St	
			5.1	294.1	14'L. E.Pvt	
			4.5	294.7	18'L. T.brk	
			4.3	294.9	25'L. S.P.L.	
			5.0	294.2	14'R. E.Pvt	

Profile
No. ____ Date ____ Notes Red ____ Plotted ____ Job No. 1235 Division No. ____
X-Sec. ____ Date ____ Survey of Ralph St. S.S.
No. ____ Date ____ Notes Chkd ____ Checked ____ Survey by Granquist Notes G Date 3-16-48
Map No. ____ Date ____ Indexed ____ Date ____

F.B. 1422 PG. 173

FORM 307 10M 10-46

PLEASE RETURN TO
LOS ANGELES COUNTY SURVEYOR
700 HALL OF RECORDS

NOTE: ANY ADDITIONS OR CHANGES ON THIS SHEET MUST BE MADE OR CIRCLED IN RED INK, WITH DATE AND NAME OF PERSON MAKING CHANGE.

Do not extend notes this side of this line.

STATION	B. S.	H. I. ✓	F. S.	ELEV.		
		299.19				
16+00			3.5	295.7	23'R. T.brk.	
			3.5	[illegible] 7	25'R. N.P.L	
17+00			4.0	295.2	℄ & Pvt.	
			4.4	294.8	14'L. E.Pvt	
			3.7	295.5	17'L T brk.	
			3.5	295.7	25'L. S.P.L. (Hnd Level Shot)	
			4.3	29[illegible].9	14'R. E.Pvt	
			2.8	[illegible].4	19'R. T.Brk.	
		/	2.3	296.9	25'R. N.P.L. ✓	
B.M. WM 357"	3.76	299.69	3.26	295.93	BM WM 357" EL. 295.930 F.B. 1412 Pg 43	
					RALPH St & HART AVE. NW COR.	
		/			L+T in Walk to Ho. #1941, 46'W. & 21'N. of Int of Pvts	
T. P.	5.30	300.87	4.12	29[illegible].57	Nail Ho. Sl. Pvt Sta. 17+75.	
18+00			4.9	29[illegible].0	℄ & Pvt	
			5.2	295.7	14'L. E. Pvt	
			3.8	297.1	18'L. T. brk	
			3.9	297.0	25'L. S.P.L.	
			5.2	295.7	100'L. Ground	
			7.2	293.7	206'L. " + fn	
			5.2	295.7	14'R. E. Pvt	
			3.3	297.6	17'R - T.brk.	

F.B. 1422 PG. 174

Job No. 1235 Division No. ____ Notes Red. ____ Plotted ____ Profile ____

Survey of Ralph St. S.S. ____ Date ____ Date ____ No. ____

Survey by Granquist Notes G Notes Chkd. ____ Checked ____ X-Sec. ____

Indexed ____ Date 3-16-48 Date ____ Date ____ No. ____

FORM 307 10M 10-46

PLEASE RETURN TO
LOS ANGELES COUNTY SURVEYOR
700 HALL OF RECORDS

NOTE: ANY ADDITIONS OR CHANGES ON THIS SHEET MUST BE MADE OR CIRCLED IN RED INK, WITH DATE AND NAME OF PERSON MAKING CHANGE.

Do not extend notes this side of this line.

STATION	B. S.	H. I.	F. S.	ELEV.		
		300.87				
18+00			3.1	297.8	25' E. S.P.L.	
			2.3	298.6	100' R. Ground.	
			0.3	300.6	199' R. " & fn.	
19+00			4.4	296.5	℄ & Pvt	
			4.8	296.1	14' L. E. Pvt	
			3.9	297.0	17' L. T. brk.	
			3.8	297.1	25' L. S.P.L.	
			4.7	296.2	14' R. E. Pvt.	
			3.1	297.8	17' R. T. brk.	
			3.1	297.8	25' R. N.P.L.	
T. P.	5.81	302.15	4.53	296.34	Hole No. Gut.	Sta. 19+50
20+00			5.4	296.8	℄ & Pvt.	
			5.6	296.6	14' L. E. Pvt.	
			5.3	296.9	25' L. S.P.L.	
			5.6	296.6	14' R. E. Pvt	
			4.6	297.6	19' R. T. brk.	
			4.7	297.5	25' R. N.P.L.	
21+00			5.1	297.1	℄ & Pvt.	
			5.4	296.8	14' L. E."	
			5.3	296.9	25' L. S.P.L.	
			5.5	296.7	15' R. E. Pvt	

Profile No. ____ Notes Red ____ Plotted ____ Job No. 12 35 Division No. ____
X-Sec. No. ____ Date ____ Date ____ Survey of RALPH ST
Notes Chkd. ____ Date ____ Checked ____ Date ____ Survey by Graupner Notes G. Date 3-17-48
Map No. ____ Date ____ Indexed ____ Date ____

F.B. 1422 Pg. 175

FORM 307 10M 10-46

PLEASE RETURN TO
LOS ANGELES COUNTY SURVEYOR
700 HALL OF RECORDS

NOTE: ANY ADDITIONS OR CHANGES ON THIS SHEET MUST BE MADE OR CIRCLED IN RED INK, WITH DATE AND NAME OF PERSON MAKING CHANGE.

Do not extend notes this side of this line.

STATION	B. S.	H. I.	F. S.	ELEV.	
		302.15			
21+00			4.0	298.2	25' R. N.P.L.
22+00			4.6	297.6	℄ & Pvt.
			5.0	297.2	14' L. E.Pvt.
			4.3	297.9	16' L. T.brk.
			4.7	297.5	25' L. S.P.L.
			5.6	296.6	100' L. Ground
			6.1	296.1	200' L. " & fn.
			4.8	297.4	14' R. E.Pvt.
			4.0	298.2	18' R. T.brk.
			3.9	298.3	25' R. N.P.L.
			2.9	299.3	100' R. Ground.
			1.0	301.2	200' R. " & fn
23+00			3.8	298.4	℄ & Pvt.
			4.2	298.0	15' L. E. "
			3.5	298.7	19' L. T.brk
			3.6	298.6	25' L. S.P.L.
			4.2	298.0	14' R. E Pvt
		✓	3.2	299.0	25' R. N.P.L.
T.P.	6.73	304.35	4.53	297.62	Nail, N. Si. Pvt. Sta. 22 + 80
24+00			4.6	299.8	℄ & Pvt
			5.2	299.2	14' L. E. "

Profile No. ____ X-Sec. No. ____

Plotted ____ Date ____ Checked ____ Date ____

Notes Red. ____ Date ____ Notes Chkd. ____ Date ____

Division No. 2.35 Job No. 2.35 Sta. P.H.

Notes 3-17-48 Date ____

Survey of Grandview St.

Survey by ____

Indexed ____

F.B. 1422 PG. 176

FORM 307 10M 10-46

PLEASE RETURN TO
LOS ANGELES COUNTY SURVEYOR
700 HALL OF RECORDS

NOTE: ANY ADDITIONS OR CHANGES ON THIS SHEET MUST BE MADE OR CIRCLED IN RED INK, WITH DATE AND NAME OF PERSON MAKING CHANGE.

Do not extend notes this side of this line.

STATION	B. S.	H. I.	F. S.	ELEV.		
24+00		304.35	4.4	300.0	17' L. T.brk	
			4.5	299.9	25' L. S.P.L.	
			4.9	299.5	14' R. E. Pvt.	
			4.4	300.0	17' R. T.brk	
			4.3	300.1	25' R. N.P.L.	
25+00			2.7	301.7	℄ & Pvt.	
			3.3	301.1	13' L. E. "	
			2.8	301.6	25' L. S.P.L.	
			3.1	301.3	14' R. E. Pvt.	
			2.3	302.1	17' R. T.brk	
			2.5	301.9	25' R. N.P.L.	
T.P. 26+00	7.08	308.36	3.07	301.28	Na'L. H. Si. Pvt. Sta. 25+00	
			5.5	302.9	℄ Pvt	
			5.7	302.7	15' L. E. Pvt.	
			5.3	303.1	19' L. T.brk.	
			5.5	302.9	25' L. Ground	
			6.0	302.4	100' L. "	
			6.5	301.9	200' L. "	
			5.4	303.0	14' R. E. Pvt.	
			4.6	303.8	17' R. T.brk	
			4.7	303.7	100' R. Ground	
			4.5	303.9	200' R. "	

Profile No. ____ Date ____ Notes Red ____ Plotted ____ Job No. 1235 Division No. ____

X-Sec. No. ____ Date ____ Notes Chkd. ____ Checked ____ Survey of RALPH St.

Date ____ Date ____ Survey by Granquist Notes G Date 3-17-48

Map No. ____ Indexed ____ Date ____

F.B. 1422 PG. 177

FORM 307 10M 10-46

PLEASE RETURN TO
LOS ANGELES COUNTY SURVEYOR
700 HALL OF RECORDS

NOTE: ANY ADDITIONS OR CHANGES ON THIS SHEET MUST BE MADE OR CIRCLED IN RED INK, WITH DATE AND NAME OF PERSON MAKING CHANGE.

Do not extend notes this side of this line.

STATION	B. S.	H. I.	F. S.	ELEV.		
26+14.5		308.36	5.9	302.5	℄. & E. Gut. of Rosemead Blvd	
26+30.71 Int			5.5	302.9	℄ Int.	Pvt Ralph St. & Rosemead Blvd
			6.0	302.4	100' L. ℄ Pvt.	Rosemead Blvd.
			6.9	301.5	200' L " "	" "
			4.8	303.6	100' R " "	" "
			4.2	304.2	200' R " "	
B.M. W.M. 362"			7.10	301.26	B.M. W.M. 362" EL. 301.274 F.B. 1412 Pg 43. Rosemead Blvd & Ralph St. S.E. Cor. Bt. spk. in Drwy. 140' E. & 22' So. of Int Pvt's.	

F.B. 1422 PG. 178

Job No. 1235 Division No. ____ Notes Red. ____ Plotted ____ Profile ____

Survey of Ralph St Date ____ Date ____ No. ____

Survey by Granquist Notes G Notes Chkd. ____ Checked ____ X-Sec. ____

Indexed ____ Date 3-17-48 Date ____ Date ____ No. ____

Notes Ck'd by	Survey of RALPH ST.
Map No.	W. O. 1235 Tape No. 79 St'd 68 °F
Office Work	Surveyed by GRANQUIST
Checked	Notes G. Date 3-17-48
Date	Indexed A. C. Johnson

F.B 1422 Pg. 179

No. 19 48

C. I. NO. 1235.

RALPH ST.

TOPOGRAPHY

ON

HART AVE.

from ℄ Int RALPH St. = 0+00
To ℄ Int of Guess St. = 4+00.07

Pg 179 to 180

For ℄ Notes See pg 12 & 15
for Cross Section Notes pg 181 to 186

Party
Granquist
Mack II
Sapp ELL
Maldonado.

Note: Any Additions or Changes on This Sheet Must be Made or Circled in Red Ink With Date and Name of Person Making Change.

Do not extend notes this side of this line.

RETURN TO
LOS ANGELES COUNTY SURVEYOR
700 HALL OF RECORDS

FORM 247 5M 5-46

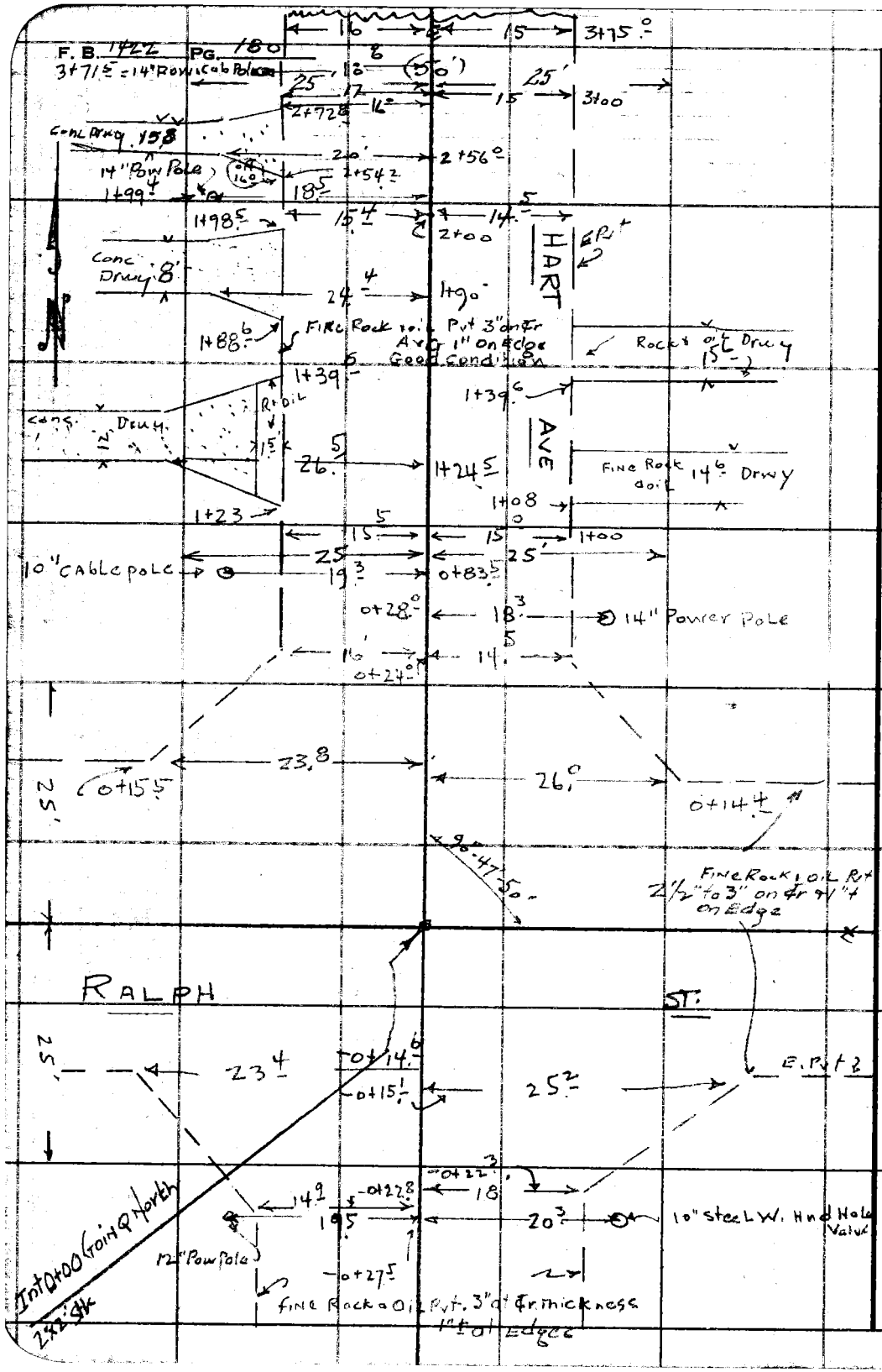

RETURN TO
LOS ANGELES COUNTY SURVEYOR
7DO HALL OF RECORDS

Do not extend notes this side of this line.

Note: Any Additions or Changes on This Sheet Must be Made or Circled in Red Ink With Date and Name of Person Making Change.

Profile No. ____ Notes Red. ____ Plotted ____ Job No. 1235 Division No. ____ F.B. 1422 PG. 181

Date ____ Date ____ Survey of ROLPH St. S.S.

X-Sec. No. ____ Notes Chkd. LCM Checked ____ Survey by Granquist Notes G. Date 3-17-48

Date 9/7/48 Date ____ Map No. ____ Indexed ____ Date ____

C. I. No. 1235

~~ROLPH STREET S.S.~~

PROFILE + CROSS SECTIONS

ON

HART AVE.

from 1+00 = ℄ Int of ROLPH St.

To: ℄ Int of GUESS St. = 4+00.87

Pg 181 to 186

For Topo Notes See Pg 179 + 180

For ℄ Notes See Pg 12 + 15

ELEV.

Party

F. S.

Granquist

Mack T

Skippell Hc

Maldonado Rod.

H. I.

B. S.

STATION

NOTE: ANY ADDITIONS OR CHANGES ON THIS SHEET MUST BE MADE OR CIRCLED IN RED INK, WITH DATE AND NAME OF PERSON MAKING CHANGE.

PLEASE RETURN TO LOS ANGELES COUNTY SURVEYOR 700 HALL OF RECORDS

Do not extend notes this side of this line.

FORM 307 10M 10-46

FORM 307 10M 10-46

PLEASE RETURN TO
LOS ANGELES COUNTY SURVEYOR
700 HALL OF RECORDS

NOTE: ANY ADDITIONS OR CHANGES ON THIS SHEET MUST BE MADE OR CIRCLED IN RED INK, WITH DATE AND NAME OF PERSON MAKING CHANGE.

Do not extend notes this side of this line.

STATION	B. S.	H. I.	F. S.	ELEV.		
B.M. "WM. 357"	3.12	299.05		295.93	BM. "WM. 357" El. 295.930	FB. 1412 Pg 43
					Ralph St & Hart Ave N.W. Cor.	
					L&T in Walk to ho. #1944. 46W + 21N. of Int of Pvt's	
-1+00			5.8	293.3	℄ Pvt. Hart Ave	
-0+25			5.0	294.1	" " " "	
			5.0	294.1	14.9 L. E. Pvt. " "	
			4.5	294.6	17.0 L T. brk.	
			4.4	294.7	25' L. W. P.L.	
			5.3	293.8	15' R. E. Pvt	
			4.6	294.5	18' R. T. brk	
			4.6	294.5	25' R. E. P.L.	
-0+14			5.2	293.9	℄ Hart Ave. S. Gut	Ralph St.
			5.0	294.1	25' L. " "	" "
			5.4	293.7	25' R " "	" "
0+00			4.8	294.3	℄ Int Pvts.	" " ℄ Hart Ave
			4.1	295.0	100' L. = ℄ Ralph St Pvt	
			3.3	295.8	200' L = " "	" "
			5.6	293.5	100' R = " "	" "
			6.3	292.8	200' R = " "	" "
0+13			4.9	294.2	℄ Hart Ave. N. Gut	" "
			4.8	294.3	25' L. " "	" "

F.B. 1422 Pg. 182

Job No. 1235 Division No. ____ Notes Red. ____ Plotted ____ Profile ____

Survey of Ralph St. Date ____ Date ____ No. ____ X-Sec. ____

Survey by Granquist Notes G. Notes Chkd. ____ Checked ____ No. ____

Indexed ____ Date 3-17-48 Date ____ Date ____

FORM 307 10M 10-46

PLEASE RETURN TO
LOS ANGELES COUNTY SURVEYOR
700 HALL OF RECORDS

NOTE: ANY ADDITIONS OR CHANGES ON THIS SHEET MUST BE MADE OR CIRCLED IN RED INK, WITH DATE AND NAME OF PERSON MAKING CHANGE.

Do not extend notes this side of this line.

STATION	B. S.	H. I. ✓	F. S.	ELEV.		
		299.05				
0+13			5.2	293.9	25'R No. Gut RaLPH St	
1+00			3.0	296.1	℄ Pvt, Hart Ave.	
			3.5	295.6	15.5' L. W.Gut. " "	E. Pvt
			2.0	297.1	25' L, W.P.L. " "	Ground
			3.5	295.6	15'R. E. Gut " "	E. Pvt.
			2.6	296.5	20'R. T.brk. Ground	
			2.6	296.5	25'R. E.P.L.	
0+20			4.7	294.4	℄. Pvt Hart Ave	
			4.7	294.4	16' L. E.Pvt Gut	
			3.2	295.9	25' L. T.brk	
			4.9	294.2	15'R E.Pvt	
			3.7	295.4	18.5'R. T.brk	
		✓	3.8	295.3	25'R. Ground.	
T.P	6.72	302.58	3.19	295.86	Nail. 12' L. of ℄. Sta 1+15.	
2+00			4.9	297.7	℄. Pvt.	
			5.3	297.3	15'L E.Pvt Gut.	
			4.0	298.6	21' L. T.brk	
			3.9	298.7	25' L. W.P.L.	
			2.9	299.7	124' L. Ground + Fn	
			5.6	297.0	14.5'R Edge of Pav	
			4.7	297.9	25'R Top Bk & EPL	

Profile
No. ____ Date ____ Notes Red ____ Plotted ____ Job No. 1235 Division No. ____
X-Sec. ____ Date ____ Survey of RaLPH St SS
No. ____ Date ____ Notes Chkd. ____ Checked ____ Survey by Granquist Notes G Date 3-11-48
Map No. ____ Indexed ____ Date ____

F.B. 1477 PG. 183

FORM 307 10M 10-46

PLEASE RETURN TO
LOS ANGELES COUNTY SURVEYOR
700 HALL OF RECORDS

NOTE: ANY ADDITIONS OR CHANGES ON THIS SHEET MUST BE MADE OR CIRCLED IN RED INK, WITH DATE AND NAME OF PERSON MAKING CHANGE.

Do not extend notes this side of this line.

Profile No. ____ X-Sec. No. ____

Plotted ____ Date ____ Checked ____ Date ____

Notes Red. ____ Date ____ Notes Chkd. ____ Date ____

Division No. ____ Job No. 12335 Katy H 3rd

Notes G Date 3-17-78

F.B. 1422 Pg. 184

Survey of Grand Dist

Survey by ____

Indexed ____

STATION	B. S.	H. I.	F. S.	ELEV.		
		302 58				
2+00			5.1	297.5	100' R Ground	
3+00			3.3	299.3	℄ 2 Pav.	
			3.9	298.7	17' L Edge Pav	
			2.8	299.8	20' L Top Bk	
			2.3	300.3	25' L W PL Ground	
			3.9	298.7	15' R Edge Pav	
			2.4	300.2	25 R Top Bk & E PL	
TP	7.05	305.88	3.75	298.83	TP @ 3+00 Set nail in	E. edge of pav.
3+75			5.3	300.6	℄ Pit	
			5.6	300.3	16' L. E. Pit + Gut	
			4.4	301.5	21' L. T. brk	
			4.4	301.5	25' L W P.L	
			5.7	300.2	15' R E. Pit + Gut	
			5.0	300.9	18 R. T. brk	
			4.7	301.2	25 R. E. P.L	
3+85			5.2	300.7	℄ Pit	
			5.4	300.5	25 L. So. Gut Guess	
			5.6	300.3	25' R " " "	"
4+00.07 Int			4.9	301.0	Int of " "	+ Hart Ave Pit St.
			5.2	300.7	15' L. ℄ " "	+ W. Gut. Guess
			4.4	301.5	100' L. ℄ " "	Pit

FORM 307 10M 10-46

PLEASE RETURN TO
LOS ANGELES COUNTY SURVEYOR
700 HALL OF RECORDS

NOTE: ANY ADDITIONS OR CHANGES ON THIS SHEET MUST BE MADE OR CIRCLED IN RED INK, WITH DATE AND NAME OF PERSON MAKING CHANGE.

Do not extend notes this side of this line.

STATION	B. S.	H. I.	F. S.	ELEV.		
4+00.07		305.88	3.50	30238	200' L. ℄ Pvt. Guess St.	
			5.4	3005	100' R. " " " "	
			6.2	2997	200' R. " " " "	
BM "WM.352"			3.12	302.76	BM WM 352 EL. 302.762 F.B. 1412 - P40 Guess St. & Hart Ave. N.E. Cor L&T & Wells. 48' N. & 23' E. of ℄ Int of Pvt's.	

Profile
No. ____ Date ____ Notes Red ____ Plotted ____
X-Sec. No. ____ Date ____ Notes Chkd. ____ Checked ____
Job No. 1235 Division No. ____
Survey of Rol. PH St. S.S.
Survey by Franquist Notes G. Date 3-11-48
Map No. ____ Indexed ____ Date ____
F.B. 1422 PG. 185

F.B. 1422 PG. 186

Job No. 1235 Division No. _____ Notes Red. _____ Plotted _____ Profile

Survey of Rol PH St Date _____ Date _____ No. _____

Survey by GUNQUIST Notes G. Notes Chkd. _____ Checked _____ X-Sec.

Indexed _____ Date 3-17-48 Date _____ Date _____ No. _____

STATION	B. S.	H. I.	F. S.	ELEV.

FORM 307 10M 10-46

PLEASE RETURN TO
LOS ANGELES COUNTY SURVEYOR
700 HALL OF RECORDS

Do not extend notes this side of this line.

NOTE: ANY ADDITIONS OR CHANGES ON THIS SHEET MUST BE MADE OR CIRCLED IN RED INK, WITH DATE AND NAME OF PERSON MAKING CHANGE.

Notes Ck'd by	Survey of RALPH St
Map No.	W. O. 1235 Tape No. 279 St'd 68 °F
Office Work	Surveyed by GRANQUIST
Checked	Notes G. Date 3-17-48
Date	Indexed A. C. Johnson

F. B. 1422 PG. 187

NOV 19 48

C. I. NO. 1235

RALPH STREET. S.S.

TOPOGRAPHY

ON

GUESS STREET

From 0100 ℄ Int of RIO HONDO AVE.

West To 26+16.11 = Int of ROSEMEAD BLVD.

Pg 187 to Pg 194

FOR ℄ Notes SEE Pg 11 to 13

For Profile + Cross Section Notes See Pg 195 to

Note: Any Additions or Changes on This Sheet Must be Made or Circled in Red Ink With Date and Name of Person Making Change.

Do not extend notes this side of this line.

RETURN TO
LOS ANGELES COUNTY SURVEYOR
700 HALL OF RECORDS

FORM 247 5M 5-46

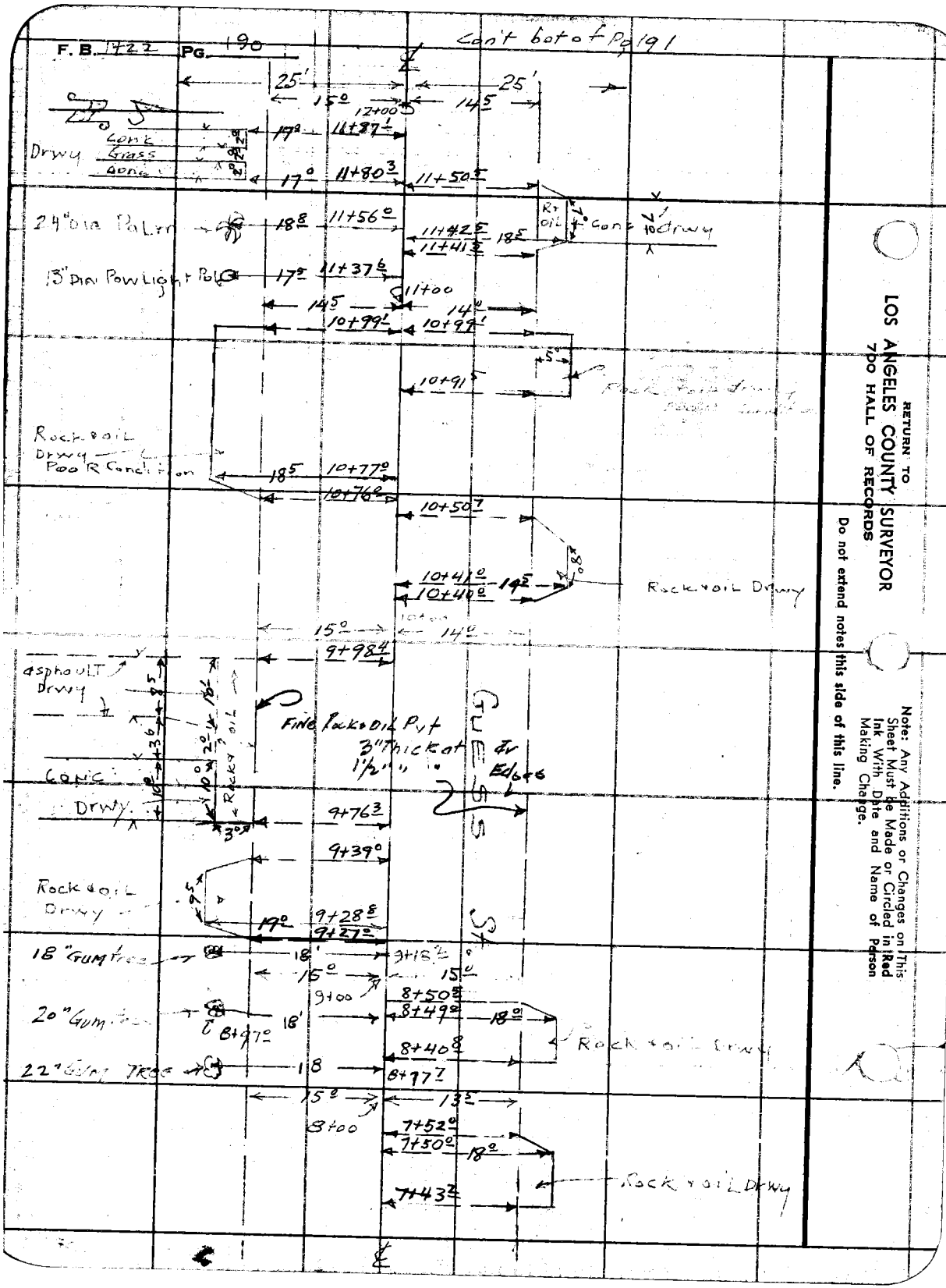

RETURN TO
LOS ANGELES COUNTY SURVEYOR
700 HALL OF RECORDS

Do not extend notes this side of this line.

Note: Any Additions or Changes on This Sheet Must be Made or Circled in Red Ink With Date and Name of Person Making Change.

Notes Ck'd by	Survey of RALPH St
Map No.	W. O. 1235 Tape No. 079 St'd 68°F
Office Work	Surveyed by Granquist
Checked	Notes Granquist & Mack Date 3-8-48
Date	Indexed A. C. Jones

F.B. 1422 Pg. 191

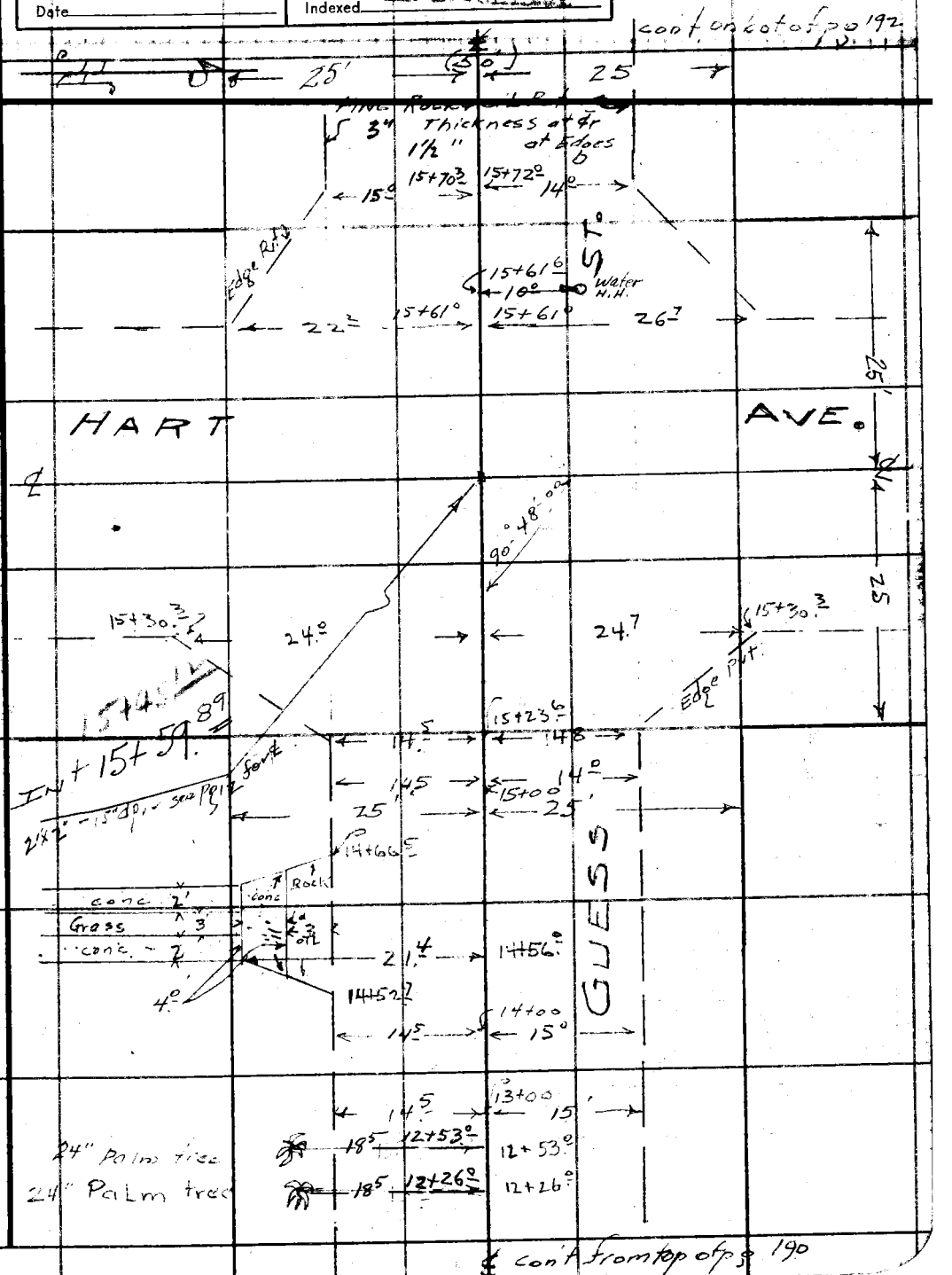

Note: Any Additions or Changes on This Sheet Must be Made or Circled in Red Ink With Date and Name of Person Making Change.

Do not extend notes this side of this line.

RETURN TO
LOS ANGELES COUNTY SURVEYOR
700 HALL OF RECORDS

FORM 247 5M 5-46

F. B. 1422 PG. 192

cont on bot Pg 193

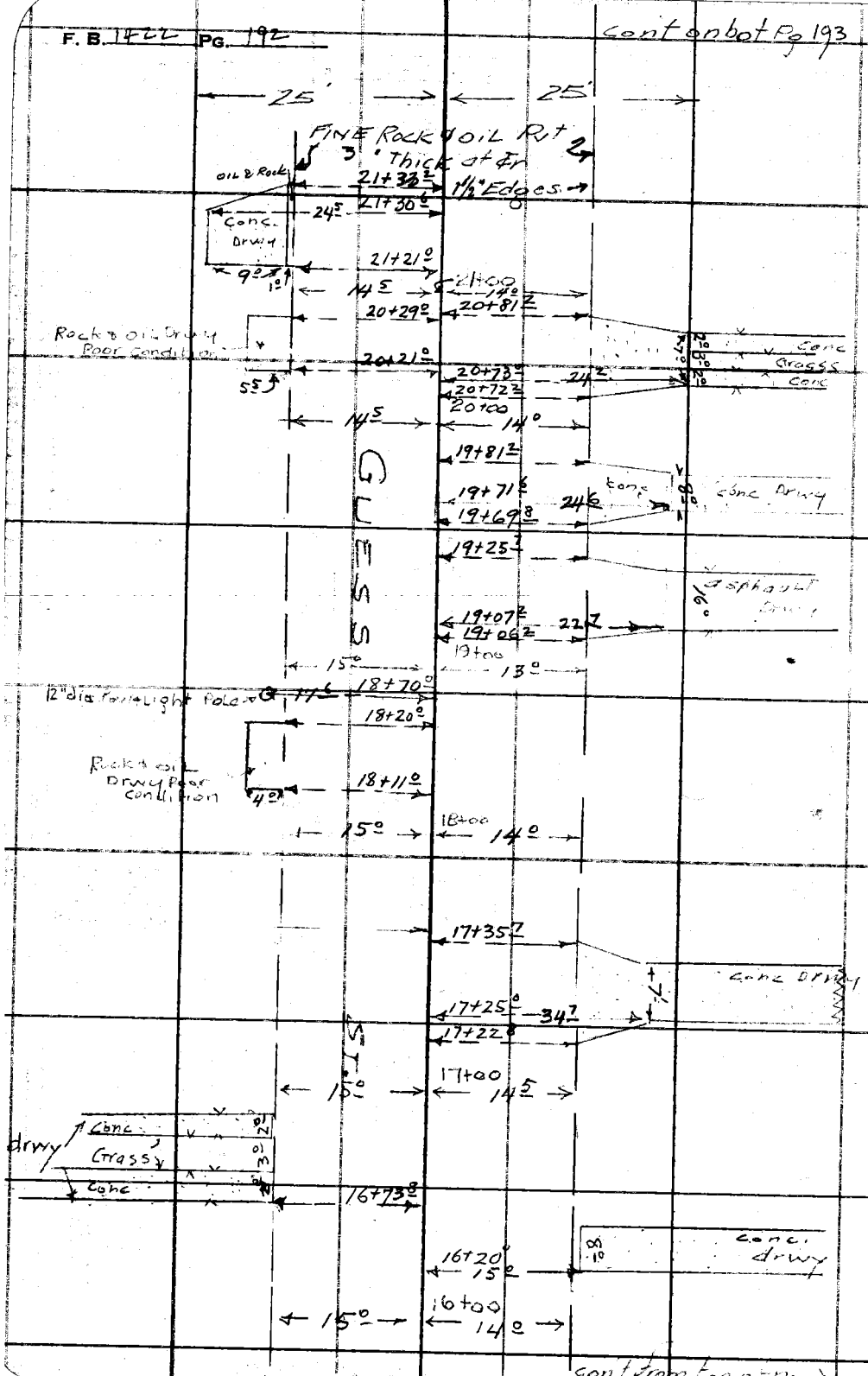

cont from top of Pg 191

RETURN TO
LOS ANGELES COUNTY SURVEYOR
7DO HALL OF RECORDS
Do not extend notes this side of this line.

Note: Any Additions or Changes on This Sheet Must be Made or Circled in Red Ink With Date and Name of Person Making Change.

Notes Ck'd by	Survey of Ralph St.
Map No.	W. O. 1235 Tape No. 079 St'd 68 °F
Office Work	Surveyed by Gronquist
Checked	Notes [illegible] Date 3-18-48
Date	Indexed

F. B. 1122 PG. 193



Note: Any Additions or Changes on This Sheet Must be Made or Circled in Red Ink With Date and Name of Person Making Change.

Do not extend notes this side of this line.

RETURN TO
LOS ANGELES COUNTY SURVEYOR
700 HALL OF RECORDS

FORM 247 5M 5-46

F. B. 1422 PG. 194

RETURN TO
LOS ANGELES COUNTY SURVEYOR
700 HALL OF RECORDS

Do not extend notes this side of this line.

Note: Any Additions or Changes on This Sheet Must be Made or Circled in Red Ink With Date and Name of Person Making Change.

Profile No. ____ Notes Red ____ Plotted ____ Job No. 1235 Division No. ____ F.B. [illegible] PG. 195

Date ____ Date ____ Survey of Ralph St. S.S.

X-Sec. No. ____ Notes Chkd. L.C.M. Checked ____ Survey by Granquist Notes G. Date 3-18-'48

Date 4/7/48 Date ____ Map No. ____ Indexed [illegible] Date NOV 19

C.I. No. 1235

RALPH ST. S.S.

Profile & Cross Sections

on

GUESS St.

From: 0+00 = ℄ Int Rio, Honda Ave. West

To: ℄ Int = 26+16" Rosemead Blvd

Pg 195 to Pg 208

For ℄ Notes see Pg 11-12 & 13

for Topo G Notes Pg 187 to 194

STATION	B.S.	H.I.	F.S.	ELEV.

NOTE: ANY ADDITIONS OR CHANGES ON THIS SHEET MUST BE MADE OR CIRCLED IN RED INK, WITH DATE AND NAME OF PERSON MAKING CHANGE.

PLEASE RETURN TO
LOS ANGELES COUNTY SURVEYOR
700 HALL OF RECORDS

Do not extend notes this side of this line.

FORM 307 10M 10-46

FORM 307 10M 10-46

PLEASE RETURN TO
LOS ANGELES COUNTY SURVEYOR
700 HALL OF RECORDS

NOTE: ANY ADDITIONS OR CHANGES ON THIS SHEET MUST BE MADE OR CIRCLED IN RED INK, WITH DATE AND NAME OF PERSON MAKING CHANGE.

Do not extend notes this side of this line.

STATION	B. S.	H. I.	F. S.	ELEV.		
B.M. "W.M. 355"	4.14	293.75		289.~~606~~ .61	B.M. "W.M. 355" EL. 289.606 F.B. 1412 Pg. 41 Rio Hondo Ave & Guess St. N.E. Cor. Bt spk in cb .5' N. of N. end C.R.	
-0+45.5			5.15	288.60	℄ Prod. = E. edge Conc Pvt	
-0+45.0			4.50	289.25	20.2 R. = E. end C.R. N.E. Cor.	Rio Hondo Ave & Guess St. T.C.
			5.15	288.60	20.0 R.	bot "
-0+46.0			5.80	288.25	20' L. = E. end C.R. S.E. Cor.	" " T.C.
			6.05	287.70	20' L.	" " bot Cb
-0+20			5.70	288.05	℄ Prod. = E. Gut. Rio Hondo Ave	
-0+19.5			4.30	289.45	44.6 R. = N. end C.R. N.E. Cor.	" " " T.Cb
			4.85	288.90		bot "
-0+20.7			6.05	287.70	44.0 L. = S. end C.R. S.E. Cor.	" " T.Cb
			6.60	287.15	"	bot "
0+00 Int			4.90	288.85	℄ INT of	" "
			6.95	286.80	100' L. = ℄ Pvt Rio Hondo Ave.	
			8.90	284.85	200' L. = " " " "	
			2.90	290.85	100' R. = " " " "	
			0.90	292.85	200' R. " " " "	
0+20			5.10	288.65	0+20' = ℄ Guess St. = W. Gut Rio Hondo Ave	
0+19.4			5.35	288.40	39.8 L. = S. end C.R. SW Cor.	" " Tcb
			5.95	287.80	29.8	Tcb

F.B. 1422 PG. 196
Job No. 1235
Division No. Dist. SS
Notes Red. Plotted No.
Survey of Ralph St.
Date Date
Survey by Tanquist
Notes G
Notes Chkd. Checked No.
Indexed Date 3-18-48
Date Date
Profile X-Sec.

FORM 307 10M 10-46

PLEASE RETURN TO
LOS ANGELES COUNTY SURVEYOR
700 HALL OF RECORDS

NOTE: ANY ADDITIONS OR CHANGES ON THIS SHEET MUST BE MADE OR CIRCLED IN RED INK, WITH DATE AND NAME OF PERSON MAKING CHANGE.

Do not extend notes this side of this line.

STATION	B. S.	H. I.	F. S.	ELEV.		
		293.75				R.O. Hon Co RM
0+20.5			3.85	289.90	40.5 R. = N end C.R. HW Cor Guess St	✓ TCB
			4.45	289.30	"	bot cb
0+44.9			4.60	289.15	℄ Guess St - W edge Conc Pvt	
0+44.2			4.90	288.85	15.2 L. = W. end C.R. SW Cor " "	T-b
			5.30	288.45	15' L	bot "
0+45.4			4.10	289.65	15.2 R. = W. end C.R. HW Cor " "	Tcb
			4.60	289.15	15' R	bot cb
			3.1	290.7	25' R. = N. P.L.	
			4.4	289.4	25' L. = S. P.L	
1+00			3.8	290.0	℄ ✓ Pvt.	
			4.3	289.5	15.5 L. E. Pvt.	
			3.9	289.9	25 L. S.P.L	
			4.1	289.7	14 R. = N edge Pvt	
		✓	3.1	290.7	25' R = N.P.L.	
T.P	5.99	296.15	3.59	290.16	Nail. S edge Pvt Sta. 1+50	
2+00			5.3	290.9	℄ ✓ Pvt.	
			5.8	290.4	14' L. E. Pvt	
			5.5	290.7	30' L. S.P.L	
			5.7	290.5	14' R. E. Pvt	
			4.6	291.6	30' R. N.P.L	
3+00			4.5	291.7	℄ ✓ Pvt	

Profile No. ____ Date ____ Notes Red ____ Plotted ____ Job No. 123.5 Division No. ____
X-Sec. No. ____ Date ____ Notes Chkd ____ Date ____ Checked ____ Date ____ Survey of Rolph St Survey by Graves & Notes G. Date 3-18-48
Map No. ____ Date ____ Indexed J. Johnson Date ____

F.B. 142 PG. 197

FORM 307 10M 10-46

PLEASE RETURN TO
LOS ANGELES COUNTY SURVEYOR
700 HALL OF RECORDS

NOTE: ANY ADDITIONS OR CHANGES ON THIS SHEET MUST BE MADE OR CIRCLED IN RED INK, WITH DATE AND NAME OF PERSON MAKING CHANGE.

Do not extend notes this side of this line.

STATION	B. S.	H. I.	F. S.	ELEV.		
		296.15				
3+00			5.2	291.0	15.5' L. E. Pvt.	
			5.0	291.2	30. S P.L	
			8.2	288.0	86' L. ⊄ fn Line.	
			6.3	289.9	100' L. Ground	
			5.0	291.2	13.5 R. E. Pvt	
			4.1	292.1	25 R. N P.L.	
			3.1	293.1	100' R. Ground	
			2.0	294.2	200' R. " ⊄ fn	
4+00			3.8	292.4	⊄ + Pvt	
			4.4	291.8	15' L. E. Pvt.	
			3.9	292.3	25' L. S P.L.	
			4.2	292.0	13' R. E. Pvt	
		✓	3.2	293.0	25' R. N P.L.	
T. P. 5+00	6.56	298.45	4.26	291.89	Nail No. cdgc Pvt.	Sta, 4+00
			5.3	293.2	⊄ + Pvt	
			5.8	292.7	14' L. E. Pvt.	
			4.8	293.7	25 L. S P.L. T. brk	
			5.7	292.8	14 R. E. Pvt	
			3.8	294.7	25' R. N. P.L. T. brk	
Apt. 5+38.25			5.1	293.4	⊄ + Pvt.	
			5.5	293.0	13.5' L. E. Pvt	

Profile No. ____ X-Sec. No. ____

Plotted ____ Date ____ Checked ____ Date ____

Notes Red ____ Date ____ Notes Chkd ____ Date ____

Division No. 5F

Job No. 1235

Survey of Rolph

Survey by Granquist Notes G

Indexed ____ Date 3-18-48

F.B. 422 PG. 198

FORM 307 10M 10-46

PLEASE RETURN TO
LOS ANGELES COUNTY SURVEYOR
700 HALL OF RECORDS

NOTE: ANY ADDITIONS OR CHANGES ON THIS SHEET MUST BE MADE OR CIRCLED IN RED INK, WITH DATE AND NAME OF PERSON MAKING CHANGE.

Do not extend notes this side of this line.

STATION	B. S.	H. I.	F. S.	ELEV.		
		307.60				
18+00			5.4	302.2	14' R. E. Pvt.	
			3.9	303.7	17' R. T. brk.	
			3.7	303.9	25' R. N.P.L.	
			2.4	305.2	100' R. Ground	
			1.5	306.1	200' R. " " fn.	
19+00			4.4	303.2	℄ Pvt.	
			4.9	302.7	14' L. E. Pvt	
			3.8	303.8	25' L. S.P.L.	
			4.9	302.7	12' R. E. Pvt.	
			3.2	304.4	18' R. T. brk	
		↓	2.8	304.8	25' R. N.P.L.	
T.P.	5.94	308.69	4.85	302.75	Nail Hedge Pvt. Sta. 19+00	
20+00			4.8	303.9	℄ Pvt	
			5.1	303.6	14.5' L.E. "	
			4.4	304.3	25' L. S.P.L. T brk	
			5.2	303.5	13.5' R. E. Pvt	
			4.0	304.7	25' R. N.P.L.	
21+00			4.3	304.4	℄ Pvt	
			4.8	303.9	14.5' L.E. "	
			4.0	304.7	18' L. T. brk	
			3.8	304.9	25' L. S.P.L.	

$$\begin{array}{r} 307.6 \\ -\ 2.2 \\ \hline \text{B.M.} = 305.4 \\ +\ 5.7 \\ \hline 311.1 \\ -\ 5.0 \\ \hline 306.1 \end{array}$$

= 311.1 Hand level
306.1 = E. Ground

Profile No. ____ Notes Red ____ Plotted ____ Job No. 1235 Division No. ____
X-Sec. No. ____ Date ____ Date ____ Survey of ROLPH ST. S.S.
Notes Chkd ____ Date ____ Checked ____ Survey by Tarquist Notes G. Date 3-19-48
Map No. ____ Indexed ____ Date ____

F.B. 422 PG. 105

FORM 307 10M 10-46

PLEASE RETURN TO
LOS ANGELES COUNTY SURVEYOR
700 HALL OF RECORDS

NOTE: ANY ADDITIONS OR CHANGES ON THIS SHEET MUST BE MADE OR CIRCLED IN RED INK, WITH DATE AND NAME OF PERSON MAKING CHANGE.

Do not extend notes this side of this line.

STATION	B. S.	H. I.	F. S.	ELEV.		
21+00		308.69	4.8	303.9	13.5 R. E. Pvt.	
			3.0	305.7	25' R. N. P.L. rbrk.	
T.P.	5.90	309.86	4.73	303.96	Nail N. edge Pvt.	Sta. 21+
22+00			5.1	304.8	℄ & Pvt	
			5.5	304.4	14.5 L. E. "	
			4.9	305.0	25' L. S.P.L.	
			6.2	303.7	100' L. Ground	
			7.8	302.1	200' L. " & fn brk.	
			9.1	300.8	202' L. bot. "	
			5.4	304.5	14.0 R. E. Pvt	
			4.6	305.3	25' R. N.P.L.	
			3.5	306.4	100' R. Ground	
			2.0	307.9	200' R. " & fn	
23+00			4.7	305.2	℄ & Pvt	
			5.3	304.6	15 L. E. "	
			5.0	304.9	25' L. SPL.	
			5.1	304.8	14' R. E. Pvt.	
			4.6	305.3	25' R N.P.L.	
24+00			4.3	305.6	℄ & Pvt	
			5.0	304.9	16' L. E. "	
			4.8	305.1	25' L. S.P.L.	
			4.5	305.4	14' R. E. Pvt.	

Profile No. X-Sec. No.
Plotted Date Checked Date
Notes Red. Date Notes Chkd. Date
Division No. St. 3.5
Job No. 1235
Survey of RALPH
Survey by GRAHQUIST Notes G
Indexed Date 3-19-48
F.B. 1422 PG. 206

FORM 307 10M 10-46

PLEASE RETURN TO
LOS ANGELES COUNTY SURVEYOR
700 HALL OF RECORDS

NOTE: ANY ADDITIONS OR CHANGES ON THIS SHEET MUST BE MADE OR CIRCLED IN RED INK, WITH DATE AND NAME OF PERSON MAKING CHANGE.

Do not extend notes this side of this line.

STATION	B. S.	H. I.	F. S.	ELEV.			
24+00		309.86	3.9	306.0	25R. N.P.L.		
T.P.	5.54	310.94	4.46	305.40	Nail N. edge Pvt. Sta. 24+00		
25+00			5.0	305.9	℄ & Pvt.		
			5.7	305.2	16' L.E. "		
			4.7	306.2	25' L. T. brk & P.L.		
			5.2	305.7	15' R. E. Pvt.		
			4.6	306.3	25' R. N.P.L.		
25+96			5.0	305.9	℄ & Pvt		
			5.4	305.5	22' L. E. Pvt		
			4.6	306.3	26 L.T. brk.		
			4.7	306.2	23.5' R. E. Pvt		
			4.2	306.7	25' R Top brk.		
25+98.5			5.0	305.9	℄ + Pvt. E. Gutter Rosemead Blvd		
			5.4	305.5	25' L. " " " " "		
			4.6	306.3	25' R. " " " "		
26+16.11 Int			4.5	306.4	℄ Int + Pvt's Rosemead Blvd & Guess St.		
			5.8	305.1	100' L. = ℄ Pvt " "		
			6.7	304.2	200' L = " " " "		
26+16.11 & T.P.	5.93	313.70	2.97	307.97	100' R = " " " "		(Nail)
26+16.11			4.2	309.5	200' R = " " " "		
BM "R-20"			5.85	307.85	BM. R20" EL = 307.844 F.B. 12 47 P-61 Rosemead Blvd (E.S.) 80' N. of Guess St to East L+T. IN Walk to no. # 1644. (Was # 1672)		

Profile No. ____ Notes Red ____ Plotted ____ Job No. 1235 Division No. ____ F.B. 142 PG. 207
X-Sec. No. ____ Date ____ Date ____ Survey of ROLPH St. SS
Notes Chkd ____ Checked ____ Survey by Granquist Notes G. Date 3-19-48
No. ____ Date ____ Date ____ Map No. ____ Indexed ____ Date ____

F.B. 1492 PG. 208

Job No. 1235 Division No. _____ Notes Red. _____ Plotted _____ Profile

Survey of RALPH ST. S.S Date _____ Date _____ No. _____

Survey by GRANQUIST Notes G Notes Chkd. _____ Checked _____ X-Sec.

Indexed _____ Date 3-19-48 Date _____ Date _____ No. _____

STATION	B.S.	H.I.	F.S.	ELEV.

FORM 307 10M 10-46

PLEASE RETURN TO
LOS ANGELES COUNTY SURVEYOR
700 HALL OF RECORDS

Do not extend notes this side of this line.

NOTE: ANY ADDITIONS OR CHANGES ON THIS SHEET MUST BE MADE OR CIRCLED IN RED INK, WITH DATE AND NAME OF PERSON MAKING CHANGE.

Notes Ck'd by	Survey of RALPH St. SS
Map No.	W. O. 1235 Tape No. 079 St'd 68 °F
Office Work	Surveyed by GRANQUIST
Checked	Notes G Date 3-19-48
Date	Indexed A. C. Johnson

F. B. 1422 PG. 209

C. I. No. 1235

RALPH ST. S.S

TOPOGRAPHY

ON

HART AVE.

from: Guess St

To: S. PL. of STEELE ST

Pg 209 to pg 210

for Notes see Pg 12 & Pg 8

for Cross Section Notes See pg 211 top

Party
Granquist
Mack A
SEPPELL - H.C.
Maldonado R.C

Note: Any Additions or Changes on This Sheet Must Be Made or Circled in Red Ink With Date and Name of Person Making Change.

Do not extend notes this side of this line.

RETURN TO
LOS ANGELES COUNTY SURVEYOR
700 HALL OF RECORDS

FORM 247 5M 5-46

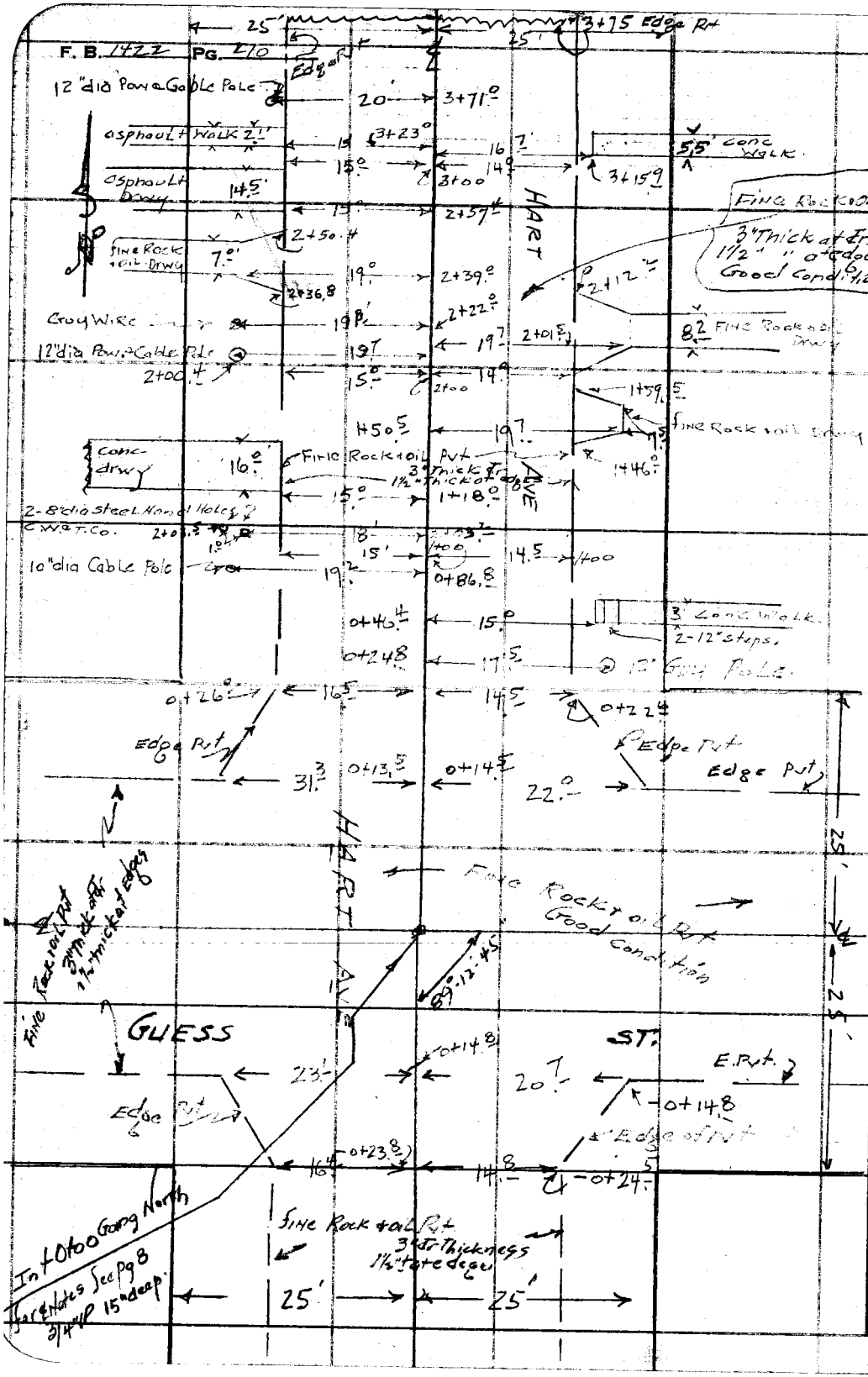

RETURN TO
LOS ANGELES COUNTY SURVEYOR
700 HALL OF RECORDS

Do not extend notes this side of this line.

Note: Any Additions or Changes on This Sheet Must be Made or Circled in Red Ink With Date and Name of Person Making Change.

Profile No. ____ Notes Red ____ Plotted ____ Job No. 1235 Division No. ____ F.B. 1422 PG. 211

Date ____ Date ____ Survey of RALPH St. S.S.

X-Sec. No. ____ Notes Chkd. ____ Checked ____ Survey by Granquist Notes G Date 3-23-48

Date ____ Date ____ Map No. ____ Index ____ Date NOV 19 '48

RALPH St. S.S.

Profile & Cross Sections

on

HART AVE.

from: 1+00 = ℄ Int of GUESS St. North

To: 4+00.04 = ℄ Int of STEELE ST.

Pg 211 to Pg 216

For Topog Notes See pg 209 & 210

For ℄ Notes See Pg 8 & 12

ELEV.

Party

F.S.

Granquist

Mack = π

SAPPELL = AC

Maldonado = R.C.

H.I.

B.S.

STATION

NOTE: ANY ADDITIONS OR CHANGES ON THIS SHEET MUST BE MADE OR CIRCLED IN RED INK, WITH DATE AND NAME OF PERSON MAKING CHANGE.

PLEASE RETURN TO LOS ANGELES COUNTY SURVEYOR 700 HALL OF RECORDS

Do not extend notes this side of this line.

FORM 307 10M 10-46

FORM 307 10M 10-46

PLEASE RETURN TO
LOS ANGELES COUNTY SURVEYOR
700 HALL OF RECORDS

NOTE: ANY ADDITIONS OR CHANGES ON THIS SHEET MUST BE MADE OR CIRCLED IN RED INK, WITH DATE AND NAME OF PERSON MAKING CHANGE.

Do not extend notes this side of this line.

F.B. 1412 PG. 212

Profile No. ____ X-Sec. No. ____

Plotted ____ Date ____ Checked ____ Date ____

Notes Red. ____ Date ____ Notes Chkd. ____ Date ____

Job No. 1235 Division No. 55

Survey of RALPH St.

Survey by GRONQUIST Notes SF Date 3-23-48

Indexed ____

STATION	B. S.	H. I.	F. S.	ELEV.		
Bench Mark	3.62	306.38		302.76	BM WM 352' EL. 302.762 Guess St. & Hart Ave. N.E. Cor.	FB 1412 Pg 40
					Bk 2 in Walk. 43 N. + 23 E. of ℄ Int.	
0+00 Int			5.4	301.0	℄ Int Hart Ave & Guess St. Pvt	
			5.7	300.7	14.5' L = H. Gut " " &	" " "
			4.8	301.6	100' L = &	" " "
			4.0	302.4	200' L = &	" " "
			6.0	300.4	100' R = &	" " "
			6.7	299.7	200 R = &	" " "
-1+00			7.1	299.3	℄ Hart Ave Pvt	
-2+00			8.7	297.7	℄ " " "	
0+15			5.2	301.2	℄ " " "	
			5.7	300.7	25L = H. Gutter	" "
			5.7	300.7	25R = H. "	" "
0+19			5.1	301.3	℄ Pvt Hart Ave	
			5.6	300.8	19.5L E. Pvt bot brk.	
			3.7	302.7	25' L. T. Brk	
			5.5	300.9	15' R. E. Pvt bot brk	
			4.2	302.2	19' R. T. brk	
			4.1	302.3	25' R Ground	
1+00			3.5	302.9	℄ Hart Ave. Pvt.	

FORM 307 10M 10-46

PLEASE RETURN TO
LOS ANGELES COUNTY SURVEYOR
700 HALL OF RECORDS

NOTE: ANY ADDITIONS OR CHANGES ON THIS SHEET MUST BE MADE OR CIRCLED IN RED INK, WITH DATE AND NAME OF PERSON MAKING CHANGE.

Do not extend notes this side of this line.

STATION	B. S.	H. I.	F. S.	ELEV.		
1+00		306.38	3.9	302.5	15' L. Edge Pvt Hart Ave	
			2.1	304.3	25' L. W.P.L. Hart Ave. T.brk	
			3.9	302.5	14.5 R. Edge Pvt.	
			2.9	303.5	25' R. E.P.L. Grd. T.brk.	
T.P.	5 30	309 78	1.90	304.48	sprink Ler. hd. Sta. 1+B. 25' L.	
2+00			5.1	304.7	℄ Pav on Hart Ave	
			5.7	304.1	15' L W. Edge Pav.	
			4.1	305.7	21' L Top Brk.	
			4.0	305.8	25' L WPL Hart Ave	
			3.9	305.9	100' L Ground	
			3.8	306.0	125' L Ground at Fence Line	
			5.7	304.1	14' R. E. Edge Pav	
			4.9	304.9	25' R EPL & Top of Brk	
			5.7	304.1	107' R. Ground & fn Line	
3+00			3.7	306.1	℄ & Pvt.	
			4.2	305.6	15' L, E Pvt	
			2.7	307.1	25' L. W.P.L. T. brk	
			4.3	305.5	14' R. E. Pvt	
			3.3	306.5	16' R. T brk	
			3.1	306.7	25' R. E.P.L.	
3+75			2.6	307.2	℄ pvt	

Profile No. ____ Date ____ Notes Red ____ Date ____ Plotted ____ Date ____ Job No. 1235 Division No. ____ Survey of Ralph St. SS

X-Sec. No. ____ Date ____ Notes Chkd. ____ Date ____ Checked ____ Date ____ Survey by Granquist Notes G. Date 3-23-48

Map No. ____ Indexed ____ Date ____

F.B. 142 PG. 213

FORM 307 10M 10-46

PLEASE RETURN TO
LOS ANGELES COUNTY SURVEYOR
700 HALL OF RECORDS

NOTE: ANY ADDITIONS OR CHANGES ON THIS SHEET MUST BE MADE OR CIRCLED IN RED INK, WITH DATE AND NAME OF PERSON MAKING CHANGE.

Do not extend notes this side of this line.

F.B. 142 PG. 214
Job No. 12235 Division No. ____
Ralph St. 55
Survey of Granquist Notes 6 Date 3-23-48
Survey by ____ Notes Chkd. ____ Date ____
Indexed ____ Checked ____ Date ____
Notes Red. ____ Date ____ Plotted ____ Date ____
Profile No. ____ X-Sec. No. ____

STATION	B. S.	H. I.	F. S.	ELEV.		
		309.78				
3+75			3.0	306.8	16' L. E. Rit.	
			2.1	307.7	19' L. T. brk	
			1.9	307.9	25' L. W. RL.	Hart Ave. S.P.L. Steele St
			3.2	306.6	15.5' R E. Rit.	
			2.5	307.3	19' R. T. brk	
			2.4	307.4	25' R = Ground. "	" SPL " "
T.P.	6.71	312.45	4.04	305.74	Sta 3+15 W E. si. Rit.	
3+82			5.2	307.3	℄. Rit. Hart Ave.	
			5.7	306.8	19.5' L. E. Rit, bot brk	
			4.5	308.0	26' L. T. brk	
			5.8	306.7	19.5' R. bot brk E. Rit.	
			5.0	307.5	25' R. T. "	
3+84.5			5.2	307.3	℄ Rit Hart Ave.	
			5.6	306.9	15' L. S. Gut Steele St. E. Rit	
			5.8	306.7	25' L. = " " "	" " "
Int 4+00.			5.0	307.5	℄ Int "	" ℄ Hart Ave Rit
			5.4	307.1	14.5' L. ℄ Rit "	" W. Gut. " " "
			4.7	307.8	50' L. " " "	" T. brk. Rit
			4.5	308.0	100' L " " "	
			4.3	308.2	200' L " " "	
			5.5	307.0	14' R. " " "	E. Gut, Hart Ave. Rit.

FORM 307 10M 10-46

PLEASE RETURN TO
LOS ANGELES COUNTY SURVEYOR
700 HALL OF RECORDS

NOTE: ANY ADDITIONS OR CHANGES ON THIS SHEET MUST BE MADE OR CIRCLED IN RED INK, WITH DATE AND NAME OF PERSON MAKING CHANGE.

Do not extend notes this side of this line.

STATION	B. S.	H. I.	F. S.	ELEV.		
4+00.04 Int		312.45	5.5	307 0	50' R. = ℄ Rt.	Steele St
			6.0	306 5	100' R = " "	" "
			7.0	305 5	200' R = " "	" "
B.M. "WM 350"			4.17	308.28	B.M. "WM 350" EL. = 308.281 F.B. 1412 pg 37 Steele St & Hart Ave S.W. Cor. L&T. in Walk to ho. #1736: 45' W & 25' S. of ℄ Int.	

Profile No. ____ Date ____ Notes Red ____ Plotted ____ Job No. 1235 Division No. ____ F.B. 1422 PG. 215

X-Sec. No. ____ Date ____ Notes Chkd ____ Checked ____ Survey of Ralph St. SS.

Survey by Granquist Notes G. Date 3-23-48

Map No. ____ Indexed ____ Date ____

F.B. 1422 PG. 216

Job No. 1235 Division No. _____ Notes Red. _____ Plotted _____ Profile

Survey of ROLPH ST SS Date _____ Date _____ No. _____

Survey by GRONQUIST Notes G Notes Chkd. _____ Checked _____ X-Sec.

Indexed _____ Date 3-23-48 Date _____ Date _____ No. _____

STATION	B. S.	H. I.	F. S.	ELEV.

FORM 307 10M 10-46

PLEASE RETURN TO
LOS ANGELES COUNTY SURVEYOR
700 HALL OF RECORDS

Do not extend notes this side of this line.

NOTE: ANY ADDITIONS OR CHANGES ON THIS SHEET MUST BE MADE OR CIRCLED IN RED INK, WITH DATE AND NAME OF PERSON MAKING CHANGE.

Notes Ck'd by	Survey of ROLPH St.
Map No.	W. O. 1235 Tape No. 079 St'd 68 °F
Office Work	Surveyed by GRANQUIST
Checked	Notes G Date 3-23-48
Date	Indexed A. C. Johnson

F. B. 1422 Pg. 217

NOV 19 48

C.I. No. 1235

RALPH STREET. S.S.

TOPOGRAPHY

ON

STEELE STREET

from: 0+00 = ℄ Int of Rio Hondo Ave.

West To 26+01.51 = ℄ Int of Rosemead Blvd.

Pg 217 to 224

For Cross Section Notes See pg 225 to

for ℄ Notes See pg 8, 9, & 10

Party
Granquist
Mack R
Sappell. H.C.
Maldonado. R.C.

Note: Any Additions or Changes on this Sheet Must be Made or Circled in Red Ink With Date and Name of Person Making Change.

Do not extend notes this side of this line.

RETURN TO
LOS ANGELES COUNTY SURVEYOR
700 HALL OF RECORDS

FORM 247 5M 5-46

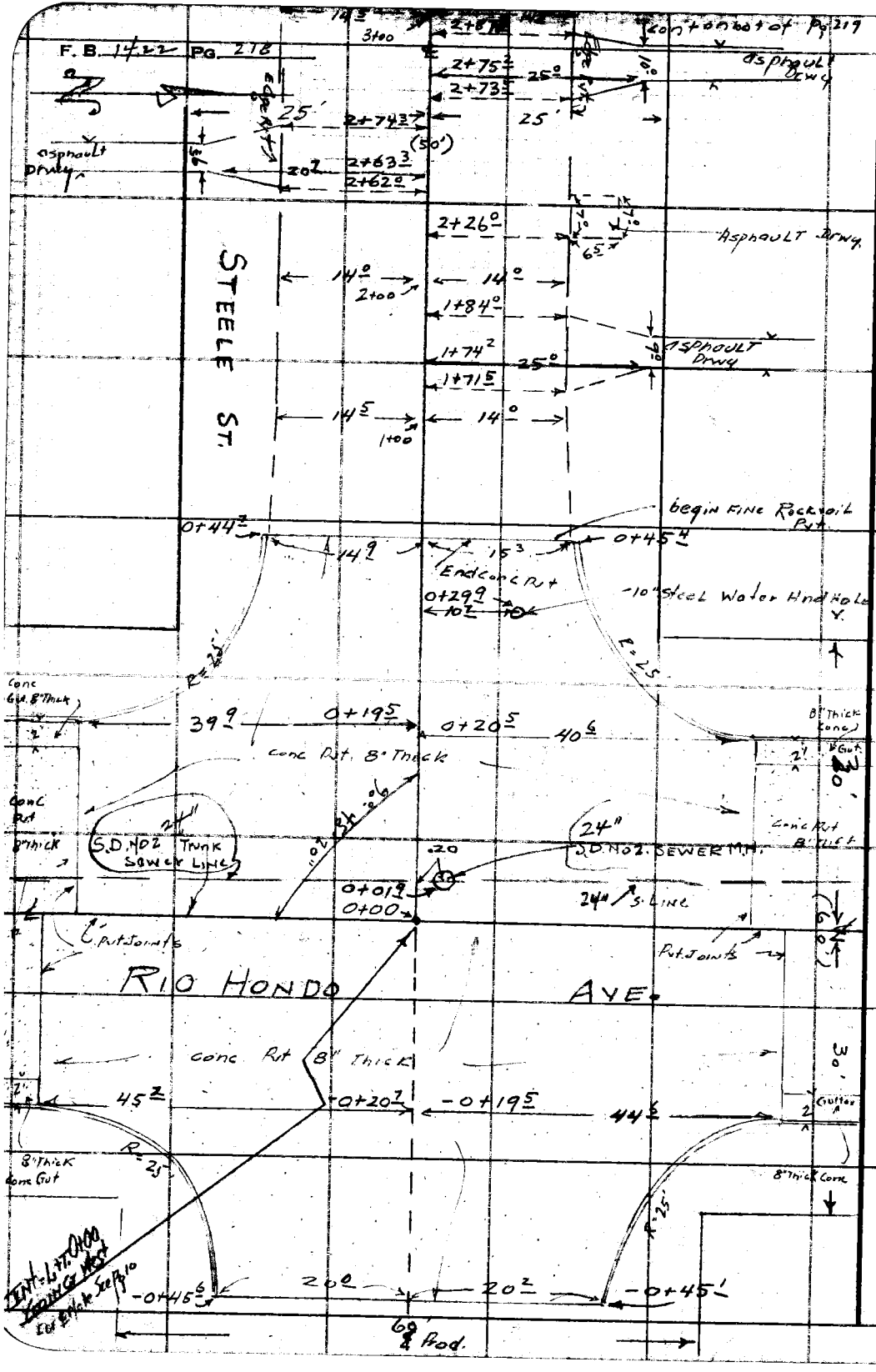

RETURN TO
LOS ANGELES COUNTY SURVEYOR
7DO HALL OF RECORDS

Do not extend notes this side of this line.

Notes: Any Additions or Changes on This Sheet Must be Made or Circled in Red Ink With Date and Name of Person Making Change.

Notes Ck'd by	Survey of RALPH St. S.S.	F. B. 1422 Pg. 219
Map No.	W. O. 1235 Tape No. 079 St'd 68 °F	
Office Work	Surveyed by Granquist	
Checked	Notes G. Date 3-23-48	
Date	Indexed A. C. Jackson	

Con't. on bot. of Pg 22d

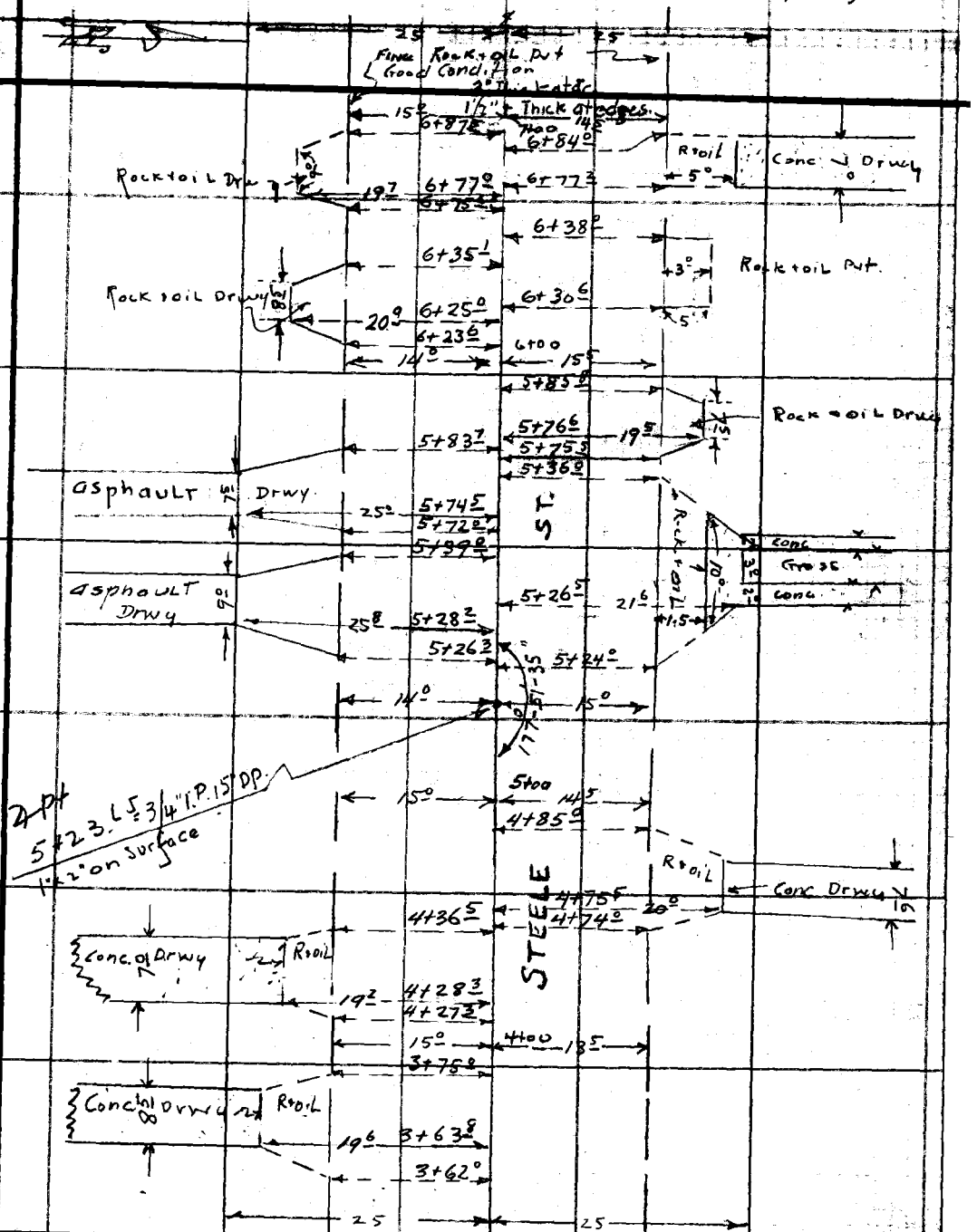

Con't from top of Pg 218

Note: Any Additions or Changes on This Sheet Must be Made or Circled in Red Ink With Date and Name of Person Making Change.

Do not extend notes this side of this line.

RETURN TO
LOS ANGELES COUNTY SURVEYOR
700 HALL OF RECORDS

FORM 247 5M 5-46

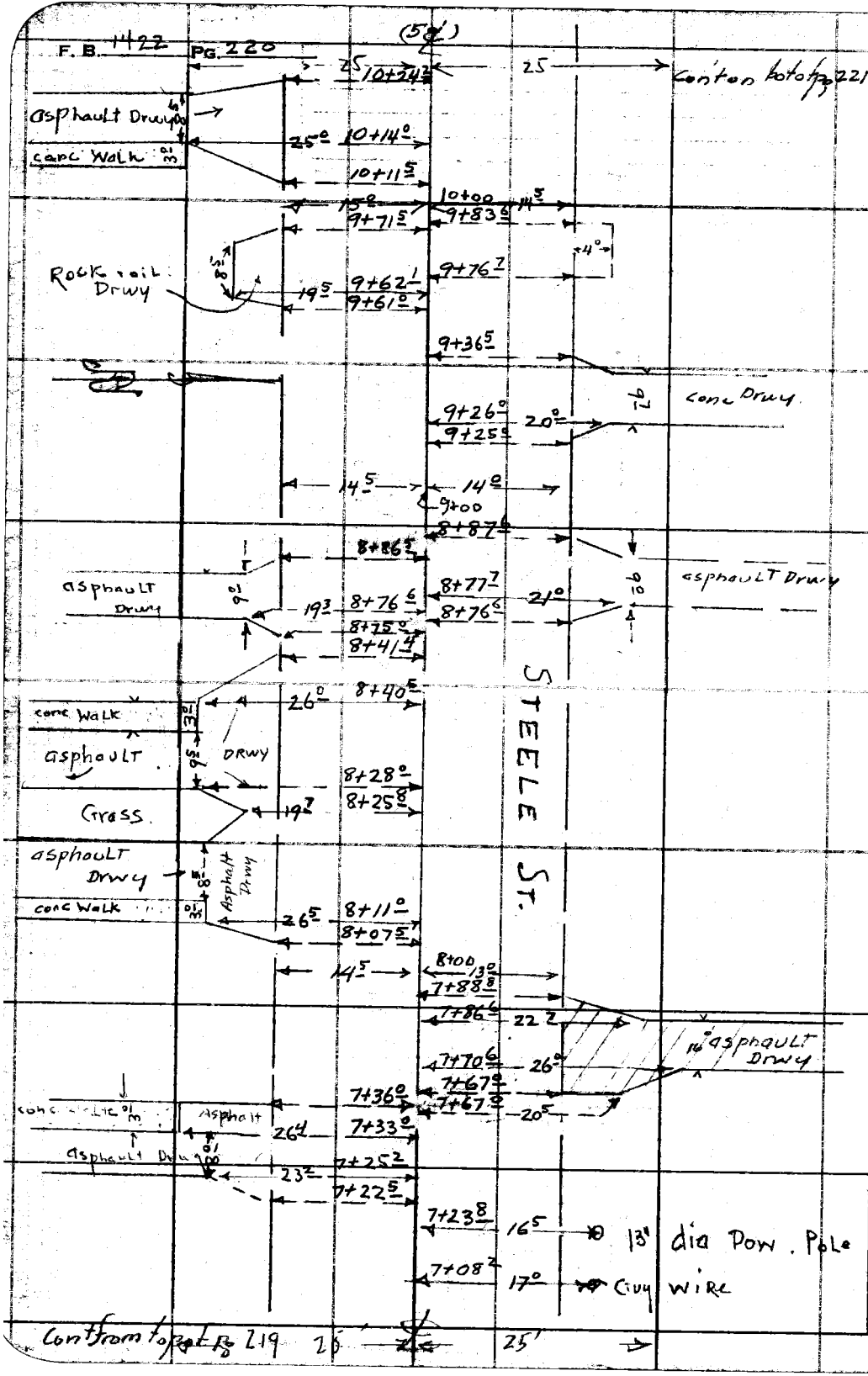

RETURN TO
LOS ANGELES COUNTY SURVEYOR
700 HALL OF RECORDS

Do not extend notes this side of this line.

Note: Any Additions or Changes on This Sheet Must be Made or Circled in Red Ink With Date and Name of Person Making Change.

Notes Ck'd by	Survey of RALPH ST. S.S.
Map No.	W. O. 1235 Tape No. 075 St'd 68 °F
Office Work	Surveyed by Gronquist
Checked	Notes G. Date 3-23-48
Date	Indexed A. C. [illegible]

F. B. 1422 Pg. 221

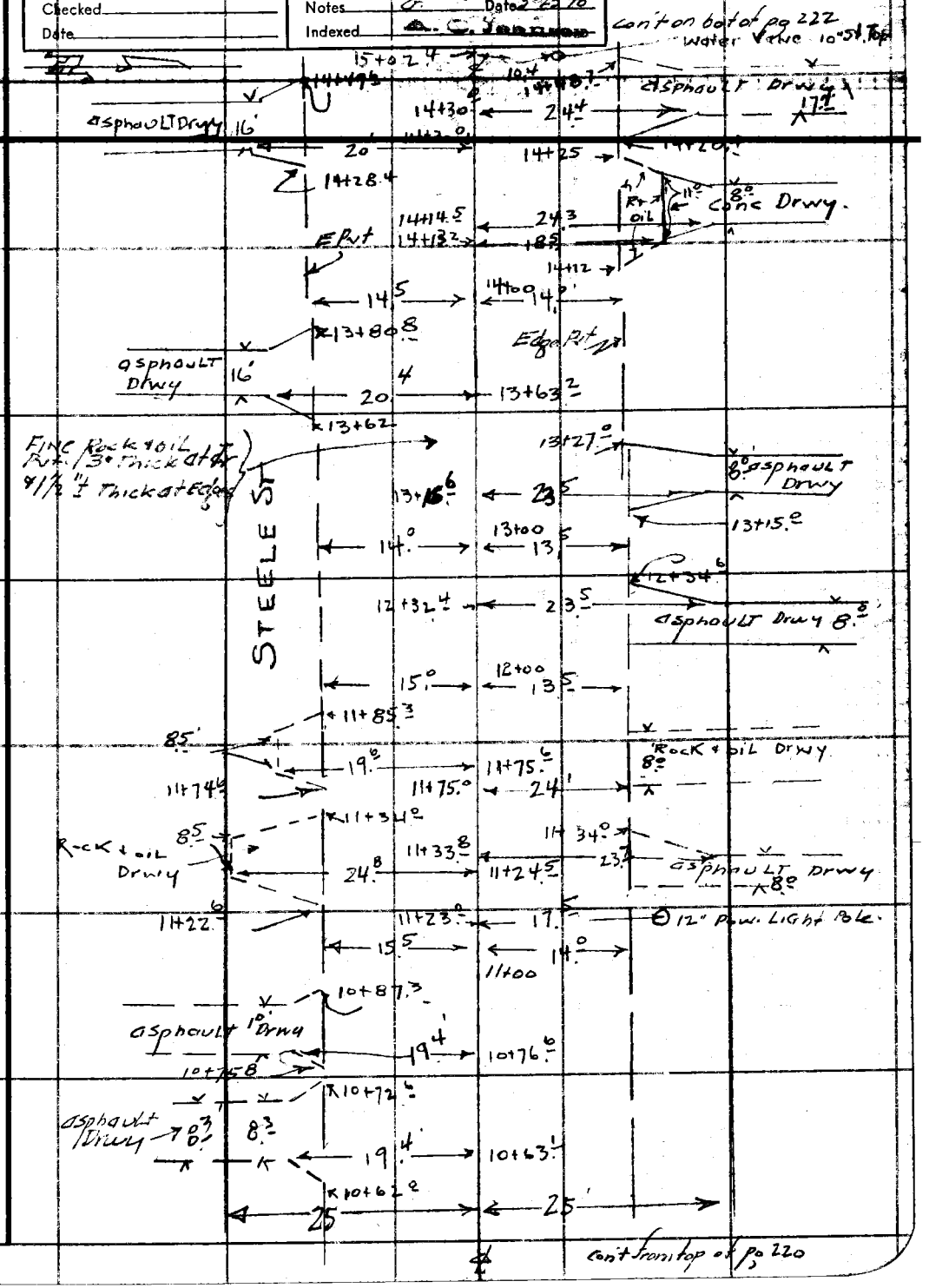

Note: Any Additions or Changes on This Sheet Must be Made or Circled in Red Ink With Date and Name of Person Making Change.

Do not extend notes this side of this line.

RETURN TO
LOS ANGELES COUNTY SURVEYOR
700 HALL OF RECORDS

FORM 247 5M 5-46

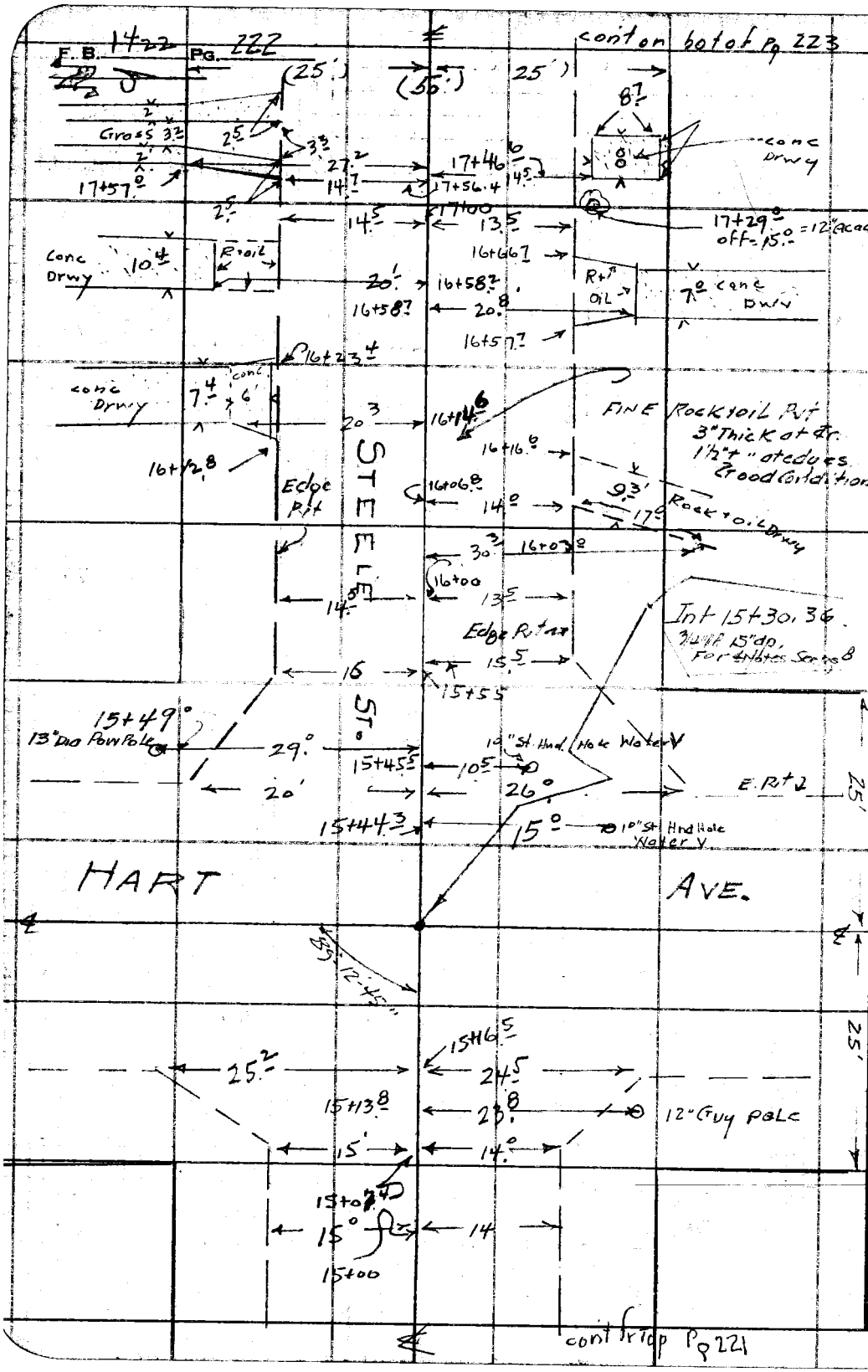

RETURN TO
LOS ANGELES COUNTY SURVEYOR
700 HALL OF RECORDS

Do not extend notes this side of this line.

Note: Any Additions or Changes on This Sheet Must be Made or Circled in Red Ink With Date and Name of Person Making Change.

Notes Ck'd by	Survey of RALPH St
Map No.	W. O. 1235 Tape No. 079 St'd 68 °F
Office Work	Surveyed by Grawquist
Checked	Notes G Date 3-25-48
Date	Indexed A. C. Johnson

F. B. 1422 PG. 223

Con't on bot Pg 224

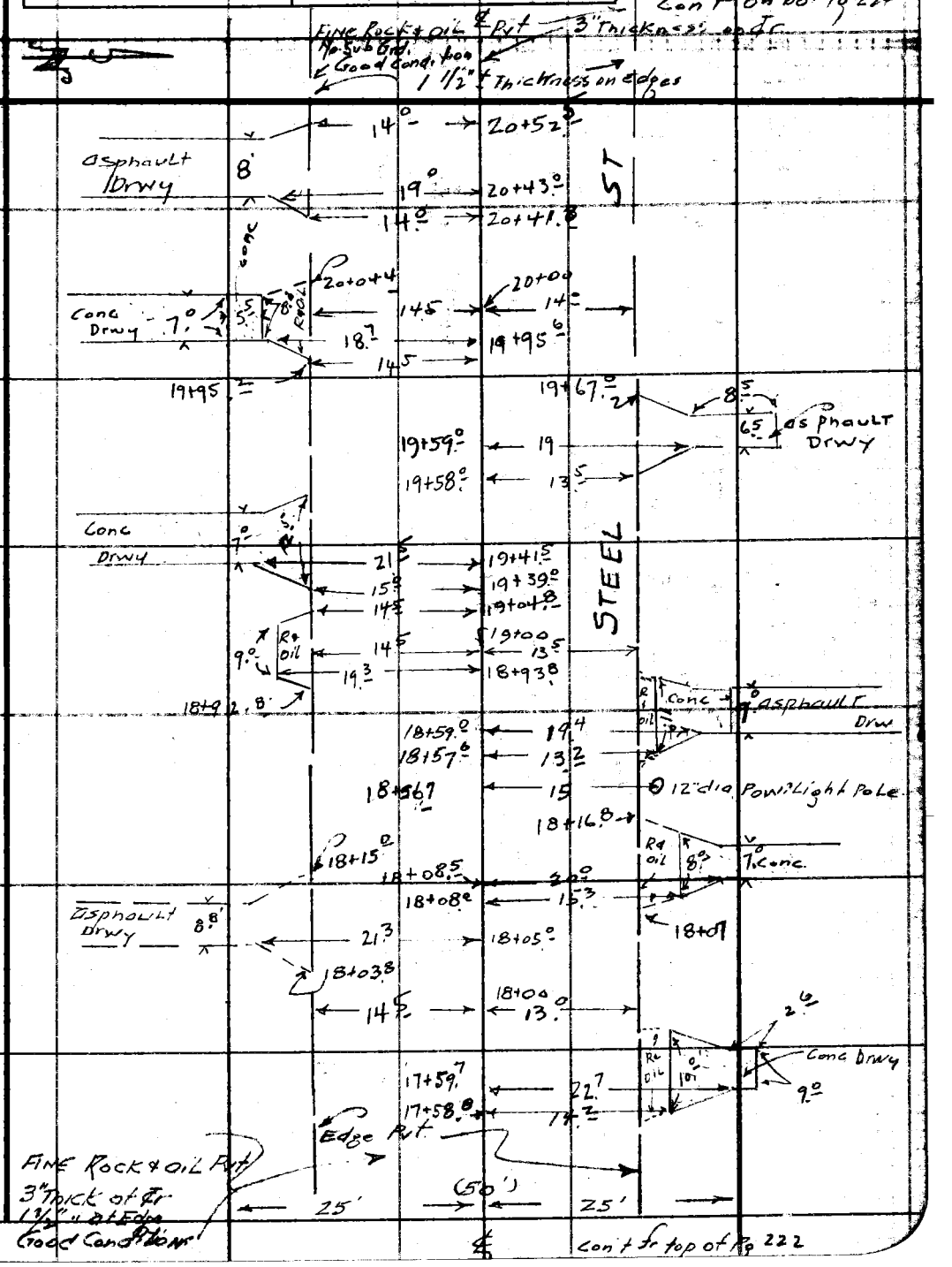

Con't fr top of Pg 222

Note: Any Additions or Changes on This Sheet Must Be Made or Circled in Red Ink With Date and Name of Person Making Change.

Do not extend notes this side of this line.

RETURN TO
LOS ANGELES COUNTY SURVEYOR
700 HALL OF RECORDS

FORM 247 5M 5-46



RETURN TO
LOS ANGELES COUNTY SURVEYOR
700 HALL OF RECORDS

Do not extend notes this side of this line.

Note: Any Additions or Changes on This Sheet Must be Made or Circled in Red Ink With Date and Name of Person Making Change.

Profile No.	Notes Red	Plotted	Job No. 1235	Division No.	F.B. 1422 PG. 225
	Date	Date	Survey of RALPH St. S.S		
X-Sec. No.	Notes Chkd LCM	Checked	Survey by Granquist	Notes G	Date 3-25-48
	Date 4/19/48	Date	Map No.	Indexed	Date NOV 19 '48

C.I. No. 1235.

RALPH ST. S.S.

PROFILE + CROSS SECTIONS

ON

STEELE St.

from: Rio Hondo AVE, Westerly

To: ℄ Int. Rosemead Blvd.

Pg 225 to Pg 238

For Topog. Pg 217 to pg 224

For ℄ Notes Pgs. 8, 9, + 10.

ELEV.

F. S.

H. I.

Party
Granquist
Mack - T
Sappell - H.C.

B. S.

Maldonado: Rod.

STATION

NOTE: ANY ADDITIONS OR CHANGES ON THIS SHEET MUST BE MADE OR CIRCLED IN RED INK, WITH DATE AND NAME OF PERSON MAKING CHANGE.

PLEASE RETURN TO
LOS ANGELES COUNTY SURVEYOR
700 HALL OF RECORDS

Do not extend notes this side of this line.

FORM 307 10M 10-46

FORM 307 10M 10-46

PLEASE RETURN TO
LOS ANGELES COUNTY SURVEYOR
700 HALL OF RECORDS

NOTE: ANY ADDITIONS OR CHANGES ON THIS SHEET MUST BE MADE OR CIRCLED IN RED INK, WITH DATE AND NAME OF PERSON MAKING CHANGE.

Do not extend notes this side of this line.

STATION	B. S.	H. I.	F. S.	ELEV.		
B.M. WM-348	5.31	301.64		296.33	BM. WM-348 EL. 296.326	F.B. 1412 Pg. 36
					Rio Hondo Ave & STEELE St. S.W. Cor.	
					Bt. spk in Cb. 6' So. of S. end C.R.	
-0+45.3			5.4	296.2	= ℄ Prod. E. of STEELE St. = E. Edge Pvt	E. Pvt.
-0+45.6			5.75	295.89	20' L. or So. = E. end C.R. SE. Cor	STEELE St. & Rio Hondo Ave. T.C
			6.30	295.34	" " " "	" b.C
-0+45.1			4.90	296.74	20.2 R. = E. end C.R. N.E. Cor	" T.Cb
			5.35	296.29	" " "	" bot Cb
-0+19.5			4.90	296.74	44.6 R. = N. end C.R. "	" " T.Cb
			5.55	296.09	" " "	" " bot Cb.
-0+20			5.70	295.94	= ℄ Prod. Steele St. =	E. Gut Rio Hondo Ave
-0+20.7			5.90	295.74	45.2 L. or S. = S. end C.R. SE. Cor.	" " T.Cb
			6.50	295.14	" " "	bot Cb.
0+00 ℄ Int			4.9	296.7	℄ Int. & Pvt	" "
			6.75	294.89	100' Left. = ℄ Pvt. Rio Hondo Ave.	
			8.75	292.89	200' " = " "	" " "
			4.90	296.74	100' R. or North = "	" " "
			5.20	296.44	200' R. " = "	" " "
0+20			5.15	296.49	℄ = West Gut.	" " " Pvt
0+19.5			5.25	296.39	39.9 L. = S. end C.R. SW. Cor	" " " & Steele St. T.Cb
			5.85	295.79	"	bot Cb

F.B. 1422 Pg. 226

Job No. 1235 Division No. Notes Red Plotted Profile

Survey of Rolph St. S.S. Date Date No. X-Sec.

Survey by Granowitz Notes G. Notes Chkd. Checked

Indexed Date 3-25-48 Date Date No.

FORM 307 10M 10-46

PLEASE RETURN TO
LOS ANGELES COUNTY SURVEYOR
700 HALL OF RECORDS

NOTE: ANY ADDITIONS OR CHANGES ON THIS SHEET MUST BE MADE OR CIRCLED IN RED INK, WITH DATE AND NAME OF PERSON MAKING CHANGE.

Do not extend notes this side of this line.

STATION	B. S.	H. I.	F. S.	ELEV.			
0+20.5		301.64	4.40	297.24	40.6' R. = N. end C.R. N.W. Cor.	Rig Hondo Arg Steele St	T.Cb.
			5.00	296.64	"		bot. "
0+44.7			5.10	296.54	14.9 L. = W. end C.R. S.W. Cor.	" "	T.Cb.
			5.5	296.1	"		bot Cb.
0+45.4			4.65	296.99	15.3 R. = W. end C.R. N.W. Cor.	" "	T.Cb.
			5.00	296.64			bot cb.
0+45.0			4.9	296.7	= ℄ & W. edge conc. Pvt.		
			3.7	297.9	25' R. = N. P.L.		
			4.7	296.9	25' L = S.P.L.		
1+00			4.1	297.5	℄ & Pvt.		
			4.6	297.0	15' L. S. Edge Pvt		
			4.0	297.6	25' L. S.P.L. Ground		
			4.6	297.0	14' R. N. edge Pvt.		
			3.4	298.2	17' R. T. brk		
			3.4	298.2	25' R. N. P.L.		
T.P.	5.97	303.02	4.59	297.05	Nail. No. E. Pvt. Sta. 1+00		
2+00			5.0	298.0	℄ & Pvt.		
			5.5	297.5	14.5' L. E "		
			5.0	298.0	25' L. SPL		
			5.5	297.5	14' R. E. Pvt.		
			4.2	298.8	25' R. N. P.L.		

Profile
No. ____ Date ____ Notes Red ____ Plotted ____ Job No. 1235 Division No. ____
X-Sec. Date ____ Date ____ Survey of Ralph St. S.S.
No. ____ Date ____ Notes Chkd ____ Checked ____ Survey by Granquist Notes G Date 3-25-48
Map No. ____ Indexed ____ Date ____

F.B. 1/4/2 Pg. 227

FORM 307 10M 10-46

PLEASE RETURN TO
LOS ANGELES COUNTY SURVEYOR
700 HALL OF RECORDS

NOTE: ANY ADDITIONS OR CHANGES ON THIS SHEET MUST BE MADE OR CIRCLED IN RED INK, WITH DATE AND NAME OF PERSON MAKING CHANGE.

Do not extend notes this side of this line.

STATION	B. S.	H. I.	F. S.	ELEV.		
		303.02				
3+00			4.7	298.3	℄ & Pvt.	
			5.3	297.7	14.5' L. E. Pvt	
			5.2	297.8	25' L S.P.L	
			5.2	297.8	14.5' R. E. Pvt.	
			4.6	298.4	25' R. N.P.L	
T.P.	5.63	303.43	5.22	297.80	Sta. 2+73 Nail N. edge Pvt	
3+00			7.2	296.2	100' L. Ground	
			8.5	294.9	200' L. " @ fn Line	
			4.3	299.1	100' R. "	
			2.3	301.1	200' R "	
4+00			4.7	298.7	℄ & Pav.	
			5.3	298.1	14' L S. Edge Pav.	
			4.7	298.7	16' L. T. brk.	
			5.0	298.4	25' L. S.P.L	
			5.3	298.1	14' R. E. Pvt	
			4.7	298.7	25' R. N.P.L	
T.P.	6.05	304.39	5.09	298.34	Sta. 4+17 Nail N edge Pvt	
5+00			5.2	299.2	℄ & Pvt.	
			5.9	298.5	14' L. E. Pvt.	
			5.1	299.3	16' L. T. brk.	
			5.5	298.9	25' L. S.P.L.	

F.B. 1422 Pg. 228
Job No. 1235 Division No. ____ Notes Red. ____ Plotted ____ Profile
Survey of Ralph St. S.S. Date ____ Date ____ No. ____
Survey by Granquist Notes G Notes Chkd. ____ Checked ____ X-Sec.
Indexed ____ Date 3-25-48 Date ____ Date ____ No. ____

FORM 307 10M 10-46

PLEASE RETURN TO
LOS ANGELES COUNTY SURVEYOR
700 HALL OF RECORDS

NOTE: ANY ADDITIONS OR CHANGES ON THIS SHEET MUST BE MADE OR CIRCLED IN RED INK, WITH DATE AND NAME OF PERSON MAKING CHANGE.

Do not extend notes this side of this line.

STATION	B. S.	H. I.	F. S.	ELEV.		
		304.39				
5+00			5.7	298.7	14'R. E. Pvt.	
			5.0	299.4	25'R. N.P.L. Ground.	
∡ Pt 5+23.65			5.0	299.4	℄ & Pvt	
			5.7	298.7	14'L.E. "	
			5.2	299.2	25'L. S.P.L.	
			5.9	298.5	100'L. Ground.	
			6.9	297.5	200'L. " & fn. barn.	
			5.6	298.8	15'R. E. Pvt.	
			4.7	299.7	25'R. N.P.L.	
			3.7	300.7	100'R. Ground.	
			2.6	301.8	200'R. " & fn.	
6+00			4.6	299.8	℄ & Pvt.	
			5.1	299.3	14'L. E. "	
			4.8	299.6	25'L. S.P.L.	
			5.2	299.2	15'R. E. Pvt.	
			4.2	300.2	25'R. N.P.L.	
T.P.	6.12	305.46	5.05	299.34	Sta 6+15. Nail No. edge Pvt.	
7+00			5.2	300.3	℄ & Pvt	
			5.6	299.9	15'L.E. "	
			5.1	300.4	25'L. S.P.L.	
			5.8	299.7	14.5'R. E. Pvt.	

Hand level
304.4
− 3.7
300.7 T.P.
6.7
307.4 = N.P.
− 5.6
301.8 E.

Profile
No. ____ Date ____ Notes Red ____ Plotted ____ Job No. 1235 Division No. ____
X-Sec. Date ____ Date ____ Survey of Ralph St. S.S.
No. ____ Date ____ Notes Chkd. ____ Checked ____ Survey by Granquist Notes G Date 3-25-48
Date ____ Date ____ Map No. ____ Indexed ____ Date ____

F.B. 1422 PG. 229

FORM 307 10M 10-46

PLEASE RETURN TO
LOS ANGELES COUNTY SURVEYOR
700 HALL OF RECORDS

NOTE: ANY ADDITIONS OR CHANGES ON THIS SHEET MUST BE MADE OR CIRCLED IN RED INK, WITH DATE AND NAME OF PERSON MAKING CHANGE.

Do not extend notes this side of this line.

STATION	B. S.	H. I.	F. S.	ELEV.		
		305.46				
7+00			5.0	300.5	16' R. T. brk.	
			5.0	300.5	25' R. N.P.L.	
8+00			4.7	300.8	℄ & Pvt	
			5.1	300.4	14.5' E. "	
			5.0	300.5	25' L. S.P.L.	
			5.2	300.3	13.5' R. E. Pvt	
			4.5	301.0	25' R. N.P.L.	
T.P.	5.86	306.16	5.16	300.30	Nail. N. edge Pvt.	sta. 8+00
9+00			4.9	301.3	℄ & Pvt.	
			5.3	300.9	15.5' L. E. Pvt.	
			4.8	301.4	25' L. S.P.L.	
			6.3	299.9	100' L. Ground.	
			7.1	299.1	200' L. " & fn	
			5.4	300.8	13.5' R. E. Pvt	
			4.5	301.7	25' R. N.P.L.	
			3.6	302.6	100' R. Ground	
			2.7	303.5	200' R. " & fn	
10+00			3.9	302.3	℄ & Pvt	
			4.3	301.9	14' L. E. "	
			4.2	302.0	25' L. S.P.L.	
			4.4	301.8	14' R. E. Pvt	

306.16 H.I.
- 6.3
299.9 = T.P. Hand
+ 5.3
305.2 = H.I. Level
- 6.1
299.1 = EL.

F.B. 1422 PG. 230
Job No. 1235 Division No. ____ Notes Red. ____ Plotted ____ Profile
Survey of Ralph St. S.S. Date ____ Date ____ No. ____
Survey by Granquist Notes G Notes Chkd. ____ Checked ____ X-Sec.
Indexed ____ Date 3-25-48 Date ____ Date ____ No. ____

FORM 307 10M 10-46

PLEASE RETURN TO
LOS ANGELES COUNTY SURVEYOR
700 HALL OF RECORDS

NOTE: ANY ADDITIONS OR CHANGES ON THIS SHEET MUST BE MADE OR CIRCLED IN RED INK, WITH DATE AND NAME OF PERSON MAKING CHANGE.

Do not extend notes this side of this line.

STATION	B. S.	H. I.	F. S.	ELEV.		
		306.16				
10+00			3.7	302.5	17' R. T brk	
			3.2	303.0	25' R. N.P.L	
T.P.	6.65	308.48	4.33	301.83	Nail. N. edge Pvt. Sta 10+00	
11+00			5.3	303.2	℄ & Pvt	
			5.9	302.6	15.5' L, E, Pvt	
			5.1	303.4	25 L. S.P.L.	
			5.8	302.7	14' R. E. Pvt	
			5.0	303.5	16 R. T. brk.	
			4.7	303.8	25' R. N.P.L	
12+00			4.3	304.2	℄ & Pvt	
			4.7	303.8	15' L. E. "	
			4.0	304.5	25' L. S.P.L	
			4.7	303.8	13.5' R. E. "	
			3.8	304.7	17' R. T. brk	
			3.4	305.1	25' R. N.P.L	
T.P.	6.59	310.56	4.51	303.97	Sta 12+20 Nail. N. edge Pvt.	
13+00			5.4	305.2	℄ & Pvt	
			5.8	304.8	14' L. E. "	
			5.2	305.4	25' L. S.P.L	
			6.3	304.3	100' L. Ground	
			7.9	302.7	200' L. " & fn	

Profile No. ____ Notes Red ____ Plotted ____ Job No. 1235 Division No. ____
Date ____ Date ____ Survey of Ralph St. S.S.
X-Sec. No. ____ Notes Chkd ____ Checked ____ Survey by Granquist Notes G Date 3-25-48
Date ____ Date ____ Map No. ____ Indexed ____ Date ____

F.B. 1422 PG. 231

FORM 307 10M 10-46

PLEASE RETURN TO
LOS ANGELES COUNTY SURVEYOR
700 HALL OF RECORDS

NOTE: ANY ADDITIONS OR CHANGES ON THIS SHEET MUST BE MADE OR CIRCLED IN RED INK, WITH DATE AND NAME OF PERSON MAKING CHANGE.

Do not extend notes this side of this line.

F.B. 4-2-2 PG. 232 | Job No. 1235 Division No. | Notes Red. | Plotted | Profile No.
Survey of Ralph St. S.S. | Date | Date | X-Sec. No.
Survey by Granquist | Notes G | Notes Chkd. | Checked
Indexed | Date 3-25-48 | Date | Date

STATION	B. S.	H. I.	F. S.	ELEV.		
		310.56				
13+00			5.6	305.0	13' R. E. Pvt.	
			4.6	306.0	17 R. T. brk.	
			3.9	306.7	25 R. H.P.L.	
			2.9	307.7	100' R. Ground	
			2.5	308.1	200' R. "	+ fn
14+00			4.4	306.2	℄ & Pvt	
			5.0	305.6	14' L. E."	
			4.4	306.2	25' L. S.P.L.	
			4.9	305.7	14 R. E. Pvt	
			3.3	307.3	21 R. T. brk.	
			3.3	307.3	25 R. H.P.L.	
T.P.	6.30	312.23	4.63	305.93	Nail No. Cut sta. 14+25	
15+00			5.0	307.2	℄ & Pvt.	
			5.6	306.6	15' L. E. P.L.	
			4.7	307.5	18' L. T. brk.	
			4.8	307.4	25' L. S.P.L.	
			5.4	306.8	14' R. E. Pvt.	
			3.9	308.3	17' R. T. brk	
			3.9	308.3	25' H.P.L.	
15+13			5.2	307.0	℄ & Pvt	
			5.6	306.6	19' L. E. Pvt.	

FORM 307 10M 10-46

PLEASE RETURN TO
LOS ANGELES COUNTY SURVEYOR
700 HALL OF RECORDS

NOTE: ANY ADDITIONS OR CHANGES ON THIS SHEET MUST BE MADE OR CIRCLED IN RED INK, WITH DATE AND NAME OF PERSON MAKING CHANGE.

Do not extend notes this side of this line.

STATION	B. S.	H. I. ✓	F. S.	ELEV.		
		312.23				
15+13			5.0	307.2	25'L Ground	
			5.2	307.0	17'R E. Pvt	
			4.0	308.2	25'R T. brk.	
15+16.5			5.3	306.9	℄ & E. Gutter of Hart Ave	
			5.6	306.6	25'L " " " " "	
			5.0	307.2	25'R " " " " "	
Int 15+30.36			4.7	307.5	℄ Int of Hart Ave & STEELE St. Pvt	
			6.1	306.1	100'L " ℄ Pvt " "	
			7.5	304.7	200'L " " " "	
			3.3	308.9	100'R " " " "	
			2.2	310.0	200'R " " " "	
15+45.5			5.1	307.1	℄ & W. Gut. " "	Pvt
			5.5	306.7	25'L " " " "	"
			4.9	307.3	25'R " " " "	"
15+50			5.0	307.2	℄ & Pvt.	
			5.4	306.8	19'L.E. "	
			4.6	307.6	25'L. T. brk.	
			5.0	307.2	18'R E. Pvt.	
			2.9	309.3	25'R. T. brk	
16+00			4.4	307.8	℄ & Pvt.	
			5.0	307.2	14.5'L.E. "	

Profile No. ____ Notes Red ____ Plotted ____ Job No. 1235 Division No. ____
X-Sec. No. ____ Date ____ Date ____ Survey of Ralph St. S.S.
Notes Chkd ____ Checked ____ Survey by Grangquist Notes G Date 3-25-48
Date ____ Date ____ Map No. ____ Indexed ____ Date ____

F.B. 142 PG. 233

FORM 307 10M 10-46

PLEASE RETURN TO
LOS ANGELES COUNTY SURVEYOR
700 HALL OF RECORDS

NOTE: ANY ADDITIONS OR CHANGES ON THIS SHEET MUST BE MADE OR CIRCLED IN RED INK, WITH DATE AND NAME OF PERSON MAKING CHANGE.

Do not extend notes this side of this line.

STATION	B. S.	H. I.	F. S.	ELEV.		
		312.23				
16+00			3.9	308.3	20' L. T. brk	
			4.0	308.2	25' L. S.P.L.	
			4.7	307.5	13.5 R. E. Pvt	
			3.0	309.2	20' R. T. brk	
			2.8	309.4	25' R. H.P.L.	
B.M. "WM.350"	4.71	312.99	3.94	308.28	B.M. "WM.350" EL. 308.281	F.B. 1412 Pg 37
					STEELE St. & Hart Ave. S.W. Cor.	
					L&T. in Walk to no. #1736, 45' W. & 25' S of ℄ Int.	
17+00			5.0	308.0	℄ & Pvt	
			5.6	307.4	14.5' L. E."	
			5.0	308.0	25' L. S.P.L.	
			5.1	307.9	13.5 R. E. Pvt.	
			4.1	308.9	20' R. T. brk.	
			4.0	309.0	25' R. H.P.L.	
T.P.	5.54	313.50	5.03	307.96	Sta. 17+10 H. No. Edge Pvt.	
18+00			5.1	308.4	℄ & Pvt.	
			5.8	307.7	14.5 L. E. Pvt	
			5.1	308.4	25' L. S.P.L.	
			6.1	307.4	100' L. Ground	
			7.1	306.4	200' L. " & fn	
			5.5	308.0	13.0 R. E. Pvt	

F.B. PG. 234 Job No. 1235 Division No. Notes Red. Plotted No. Profile
Survey of Ralph St. S.S. Date Date X-Sec.
Survey by Granquist Notes G Notes Chkd. Checked No.
Indexed Date 3-26-48 Date Date

FORM 307 10M 10-46

PLEASE RETURN TO
LOS ANGELES COUNTY SURVEYOR
700 HALL OF RECORDS

NOTE: ANY ADDITIONS OR CHANGES ON THIS SHEET MUST BE MADE OR CIRCLED IN RED INK, WITH DATE AND NAME OF PERSON MAKING CHANGE.

Do not extend notes this side of this line.

STATION	B. S.	H. I.	F. S.	ELEV.		
		313.50				
18+00			4.5	309.0	25'R. N.P.L	
			3.3	310.2	100' R. Ground	
			2.4	311.1	175' R. "	
19+00			4.6	308.9	℄ & Pvt	
			5.0	308.5	14.5' L. E. Pvt	
			4.4	309.1	25' L. S.P.L	
			5.0	308.5	13.5' R. E. Pvt.	
			3.5	310.0	25' R. N.P.L	
T.P.	5.96	314.50	4.96	308.54	Sta. 19+30 N. No. edge Pvt	
20+00			5.2	309.3	℄ & Pvt.	
			5.6	308.9	14.5' L. E. "	
			5.1	309.4	25' L. S.P.L	
			5.7	308.8	14' R. E Pvt	
			4.2	310.3	25' R. N.P.L	
21+00			4.9	309.6	℄ & Pvt	
			5.3	309.2	14.5' L. E. "	
			5.1	309.4	25' L S.P.L	
			5.4	309.1	15' R. E. Pvt	
			4.6	309.9	25' R. N.P.L	
T.P.	6.01	315.23	5.28	309.22	No. L. Nedge Pvt Sta. 21+10	
22+00			5.2	310.0	℄ & Pvt.	

Profile No. ____ Notes Red ____ Plotted ____ Job No. 1235 Division No. ____ F.B. 142 PG. 235

X-Sec. No. ____ Date ____ Date ____ Survey of Ralph St. S.S.

Notes Chkd. ____ Checked ____ Survey by Granquist Notes G Date 3-26-48

No. ____ Date ____ Date ____ Map No. ____ Indexed ____ Date ____

FORM 307 10M 10-46

PLEASE RETURN TO
LOS ANGELES COUNTY SURVEYOR
700 HALL OF RECORDS

NOTE: ANY ADDITIONS OR CHANGES ON THIS SHEET MUST BE MADE OR CIRCLED IN RED INK, WITH DATE AND NAME OF PERSON MAKING CHANGE.

Do not extend notes this side of this line.

STATION	B. S.	H. I.	F. S.	ELEV.		
		315.23				
22+00			5.8	309.4	14.5' L. E.Pvt	
			5.3	309.9	25' SP.L.	
			5.8	309.4	100' L Ground	
			7.0	308.2	200' L " afn.	
			5.6	309.6	14.5' R. E. Pvt.	
			4.6	310.6	25' R. N.P.L.	
			3.8	311.4	100' R. Ground	
			3.0	312.2	160' R " bot brk	
			1.6	313.6	175' R. " T. "	
23+00			4.2	311.0	℄ & Pvt.	
			4.8	310.4	15' L. E "	
			4.2	311.0	16' L. T. brk	
			4.3	310.9	25' L. SP.L.	
			4.7	310.5	14.0' R. N.e. Pvt.	
			3.6	311.6	16' R. T. brk	
			3.4	311.8	25' R N.P.L.	
T.P.	6.34	317.07	4.50	310.73	No. L. N. Gut. Sta.	23+15
24+00			5.3	311.8	℄ & Pvt	
			5.9	311.2	15' L. E. "	
			5.5	311.6	25' L. SP.L.	
			5.7	311.4	13' R E. Pvt.	

F.B. 1422 PG. 236
Job No. 1235 Division No. ____ Notes Red. ____ Plotted ____ Profile
Survey of Ralph St. S.S. Date ____ Date ____ No. ____
Survey by Granquist Notes G Notes Chkd. ____ Checked ____ X-Sec.
Indexed ____ Date 3-26-48 Date ____ Date ____ No. ____

FORM 307 10M 10-46

PLEASE RETURN TO
LOS ANGELES COUNTY SURVEYOR
700 HALL OF RECORDS

NOTE: ANY ADDITIONS OR CHANGES ON THIS SHEET MUST BE MADE OR CIRCLED IN RED INK, WITH DATE AND NAME OF PERSON MAKING CHANGE.

Do not extend notes this side of this line.

STATION	B. S.	H. I.	F. S.	ELEV.		
24+00		317.07	4.6	312.5	25' R. N.P.L.	
T.P.	5.54	317.67	4.94	312.13	Nail S. edge Pvt	Sta. 25+10
25+00			5.2	312.5	℄ & Pvt	
			5.7	312.0	14° L. E.''	
			5.3	312.4	25' L. S.P.L.	
			5.6	312.1	14° R. E. Pvt.	
			4.0	313.7	18' R. T. brk	
			3.9	313.8	25' R. N.P.L.	
25+ 42			4.9	312.8	℄ & Pvt	
			5.4	312.3	15° L. S.E. Pvt	
			5.1	312.6	25' L. S.P.L.	
			5.4	312.3	14' R. E. Pvt	
			4.6	313.1	25' R. N.P.L.	
25+51.51			4.9	312.8	℄ & Pvt. T. brk pvt.	
25+83.5			5.3	312.4	℄ Steele & bot brk " = E. Gut Rosemead Blvd	
26+01.51 Int			5.0	312.7	℄ Int Steele St " " Pvt	
			6.6	311.1	100' L. = ℄ Pvt. Rosemead Blvd	
			8.3	309.4	200' L = " " " "	
			3.4	314.3	100' R = " " " "	
			1.7	316.0	200' R = " " " "	
Bm. R-19			7.50	310.17	Bm. R-19" El. 310.152 F.B. 1247 P. 61 Rosemead Blvd & Nevada Ave. N.W. Cor Bt. Spkin N. cb. 65' W. of ℄ Int	

Profile No. ____ Notes Red ____ Plotted ____ Job No. 1235 Division No. ____
X-Sec. No. ____ Date ____ Date ____ Survey of Ralph & S.S.
Notes Chkd. ____ Checked ____ Survey by Granquist Notes G. Date 3-26-48
No. ____ Date ____ Date ____ Map No. ____ Indexed J. Gottfried Date ____

F.B. 1422 Pg. 237

F.B. 1422 PG. 238

Job No. 1235 Division No. _____ Notes Red. _____ Plotted _____ Profile

Survey of RALPH St. Date _____ Date _____ No. _____

Survey by GRANQUIST Notes G Notes Chkd. _____ Checked _____ X-Sec.

Indexed _____ Date 3-26-48 Date _____ Date _____ No. _____

STATION	B. S.	H. I.	F. S.	ELEV.

FORM 307 10M 10-46

PLEASE RETURN TO
LOS ANGELES COUNTY SURVEYOR
700 HALL OF RECORDS

Do not extend notes this side of this line.

NOTE: ANY ADDITIONS OR CHANGES ON THIS SHEET MUST BE MADE OR CIRCLED IN RED INK, WITH DATE AND NAME OF PERSON MAKING CHANGE.

Notes Ck'd by	Survey of RALPH St
Map No.	W. O. 1235 Tape No. 079 St'd 63 °F
Office Work	Surveyed by Granquist
Checked	Notes G Date 3-26-48
Date	Indexed A. C. Johnson

F. B. 1427 PG. 239

NOV 19 '48

C.I. No. 1235

RALPH Street. S.S.

TOPOGRAPHY

ON

HART AVE.

from 0+00 = ℄ Int of STEELE St. Northerly

To South of VALLEY Blvd. Pg 239 to 240

For Profile & Cross Sect's Notes Pg to

For ℄ Notes. Pg 8

+ FB. 1401 Pg 15

Party

Granquist

Mack. K

SAPPELL: H.C.

Maldonado: R.C.

Note: Any Additions or Changes on This Sheet Must be Made or Circled in Red Ink With Date and Name of Person Making Change.

Do not extend notes this side of this line.

RETURN TO

LOS ANGELES COUNTY SURVEYOR

700 HALL OF RECORDS

FORM 247 5M 5-46

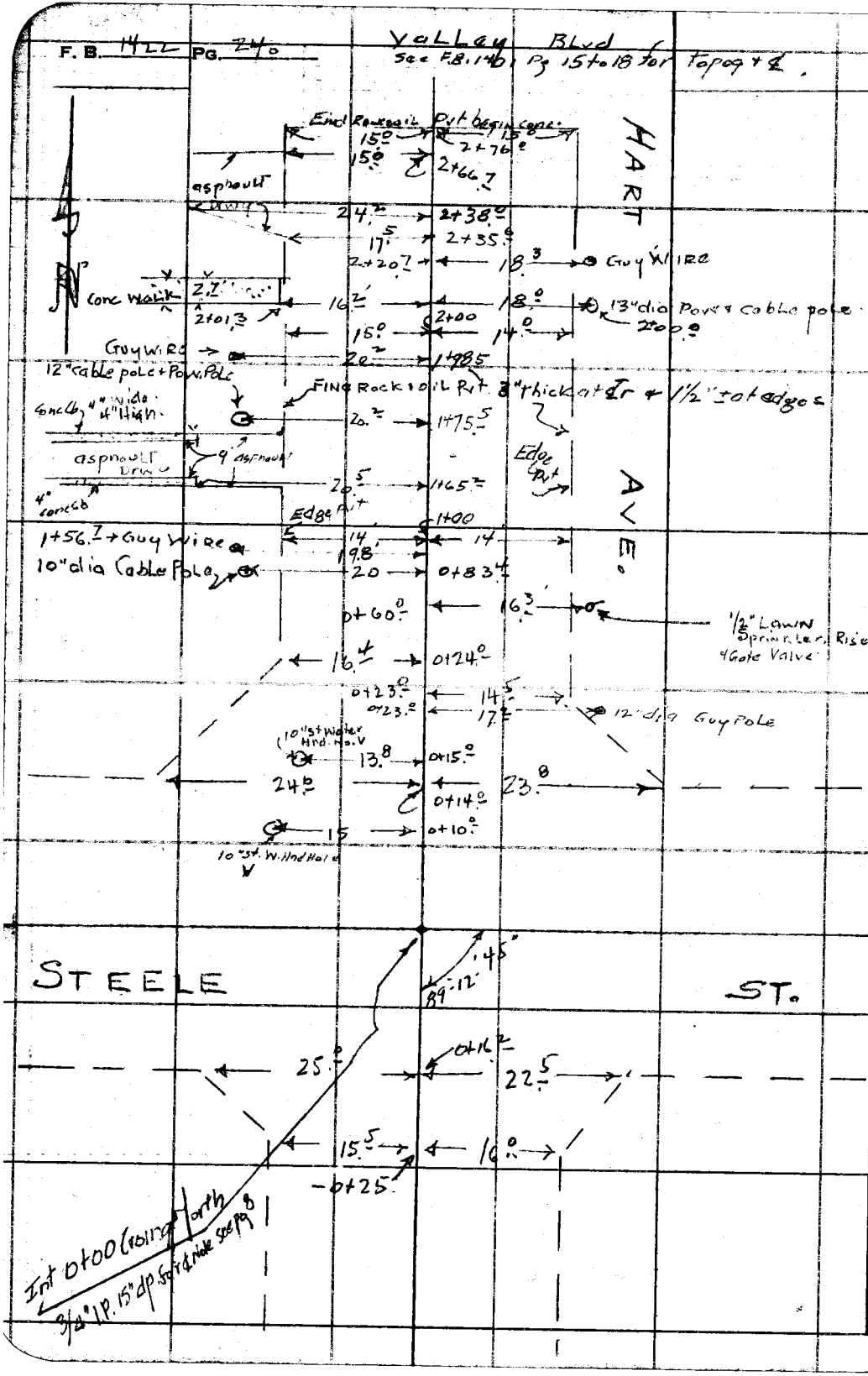

RETURN TO
LOS ANGELES COUNTY SURVEYOR
700 HALL OF RECORDS

Do not extend notes this side of this line.

Note: Any Additions or Changes on This Sheet Must be Made or Circled in Red Ink With Date and Name of Person Making Change.

Profile No.	Notes Red	Plotted	Job No. 1235	Division No.
	Date	Date	Survey of RALPH St.	
X-Sec. No.	Notes Chkd. LCM	Checked	Survey by Granquist	Notes G. Date 3-29-48
	Date 4/19/48	Date	Map No.	Indexed Date NOV 19 48

F.B. 1422 PG. 241

C. I. No. 1235

RALPH STREET.

PROFILE + CROSS SECTIONS
ON
HART AVE.

From: STEELE St
To: VALLEY Blvd.

Pg 241 to Pg 244

FOR TOPOG. see pg 239 - Pg 240
FOR ℄ see pg 8 + FB 1401 Pg 15 to 19

Party
Granquist
MACK ⊼
SOPPELL · HC.
Maldonado. Rod.

ELEV.

F. S.

H. I.

B. S.

STATION

NOTE: ANY ADDITIONS OR CHANGES ON THIS SHEET MUST BE MADE OR CIRCLED IN RED INK, WITH DATE AND NAME OF PERSON MAKING CHANGE.

PLEASE RETURN TO
LOS ANGELES COUNTY SURVEYOR
700 HALL OF RECORDS

Do not extend notes this side of this line.

FORM 307 10M 10-46

FORM 307 10M 10-46

PLEASE RETURN TO
LOS ANGELES COUNTY SURVEYOR
700 HALL OF RECORDS

NOTE: ANY ADDITIONS OR CHANGES ON THIS SHEET MUST BE MADE OR CIRCLED IN RED INK, WITH DATE AND NAME OF PERSON MAKING CHANGE.

Do not extend notes this side of this line.

STATION	B. S.	H. I.	F. S.	ELEV.		
Bm. "WM.350"	4.18	312.46		308.28	BM. "WM-350 EL = 308.281 F.B. 1412 P37	
					STEELE St. & Hart Ave. S.W. Cor	
					L+T. in Walk to ho. #1736 45'W + 25'S. of ℄ Int.	
0+00 Int			5.0	307.5'	℄ Int Pvt. Hart Ave + STEELE St.	
			5.4	307.1'	14.5' L = W. Gut Hart Ave + ℄ " "	
			4.9	307.6'	38' L = ℄ T.brk	STEELE " Pvt
			4.5	308.0'	100' L = "	" " "
			4.4	308.1'	200' L = "	" " "
			5.6	306.9'	15' R = " E. Gut " " &	" " "
			5.3	306.2'	40' R = T.brk.	" " "
			6.0	306.5'	100' R =	℄ " " "
			7.0	305.5'	200' R =	℄ " " "
-1+00			6.3	306.2'	= ℄ Pvt Hart Ave. Pvt	
-2+00			7.8	304.7'	= ℄ " " " "	
0+14.0			4.8	307.7'	= ℄ " " "	
			5.2	307.3'	15' L. = W. Gut " " "	
			5.2	307.3'	25' L = N. "	" " "
			5.4	307.1'	14' R = E " " " "	
			5.5	307.0'	25' R = No. Gut	" " "
0+18			4.7	307.8'	℄ Pvt " "	
			5.2	307.3'	21' L. = E. Pvt " "	& " " "

F.B. 1422 PG. 242

Job No. 1235 Division No. ____ Notes Red. ____ Plotted ____ Profile ____

Survey of Ralph St. SS Date ____ Date ____ No. ____

Survey by Granquist Notes G. Notes Chkd ____ Checked ____ X-Sec. ____

Indexed ____ Date 3-29-48 Date ____ Date ____ No. ____

FORM 307 10M 10-46

PLEASE RETURN TO
LOS ANGELES COUNTY SURVEYOR
700 HALL OF RECORDS

NOTE: ANY ADDITIONS OR CHANGES ON THIS SHEET MUST BE MADE OR CIRCLED IN RED INK, WITH DATE AND NAME OF PERSON MAKING CHANGE.

Do not extend notes this side of this line.

STATION	B. S.	H. I.	F. S.	ELEV.		
0+18		312.46	3.4	309 1'	25' L. = Top of brk. No. Si. STEELE St	
			5.4	307 1'	16' R = Gut. E. Pvt	
			4.3	308 2'	25' R = Top of brk	
0+25			4.6	307 9'	℄. Pvt Hart Ave	
			5.1	307 4'	15.5 L. E. Pvt " "	+ Gut
			3.2	309 3'	25 L. = Top brk.	
			5.2	307 3'	14' R = Gut.	
			4.3	308 2'	19' R. Top brk.	
			4.2	308 3'	25' R. E. P. L.	
1+00			3.5	309 0'	℄ Pvt. Hart Ave	
			4.0	308 5'	14 L. Gut " "	+ E. Pvt
			2.8	309 7'	18' L. Top brk.	
			2.7	309 8'	25' L. W. P. L.	
			4.1	308 4'	14' R. E. Gut	Edge Pvt
			3.3	309 2'	18' R. Top brk	
			3.0	309 5'	25' R. E. P. L.	
T. P.	6.31	314.76	4.01	308.45	Nail. E. Edge Pvt. Sta	1+00
2+00			4.7	310 1'	℄. & Pav.	
			5 0	309 8'	15' L W. Edge Pav	
			3 9	310 9'	25' L WPL	Ground
			3 5	311 3'	100' L Macadam Pvt in backyard	

Profile
No. ____ Date ____ Notes Red ____ Plotted ____ Date ____ Job No. 1235 Division No. ____
X-Sec. Notes Chkd ____ Checked ____ Date ____ Survey of Ral Pt St.
No. ____ Date ____ Date ____ Survey by Gran Quist Notes Ed. Date 3-29-48
Map No. ____ Indexed ____ Date ____

F.B. 1422 PG. 243

FORM 307 10M 10-46

PLEASE RETURN TO
LOS ANGELES COUNTY SURVEYOR
700 HALL OF RECORDS

NOTE: ANY ADDITIONS OR CHANGES ON THIS SHEET MUST BE MADE OR CIRCLED IN RED INK, WITH DATE AND NAME OF PERSON MAKING CHANGE.

Do not extend notes this side of this line.

STATION	B. S.	H. I.	F. S.	ELEV.		
		314 76				
2+00			34	311 4	125' L	Macadam Pav. in shed of Fn. Line
			53	309 5	14' R	E. Edge of Pav.
			43	310 5	19' R	Top Brk. Ground
			43	310 5	25' R	EPL Ground
			56	309 2	105' R	Fn Line, Ground
TP	5 44	315 56	4 64	310.12	T.P.	Set Nail on E. edge Pav, Hart Ave @ Sta 3+40
2+16.0			51	310 5	℄	End of Rock & Oil Pav. & Beg Conc. Pav.
			51	310 5	15' L	W. Edge Pav
			43	311 3	25' L	WPL
			56	310 0	15' R	E. Edge Pav
			47	310 9	25' R	EPL
3+38.17 INT.			395	311 61	℄ Int.	Hart Ave. & Valley Blvd., Pav.
			340	312 16	100' L	℄ Pav. " " "
			320	312 36	200' L	" " " " "
			480	310 76	100' R	" " " " "
			550	310 06	200' R	" " " " "
BM "WM-351"			498	310 58	BM "WM-351"	EL. = 310.584 (FB 1412-37)
					Valley Blvd. & Hart Ave., S. E. Cor.	
					Bt. Spk in M.C.R.	

F.B. 1422 Pg. 244
Job No. 1235 Division No. ____ Notes Red. ____ Plotted ____ Profile ____
Survey of Ralph St. Date ____ Date ____ No. ____
Survey by Grandquist Notes G Notes Chkd. ____ Checked ____ X-Sec. ____
Indexed ____ Date 3-29-48 Date ____ Date ____ No. ____

Notes Ck'd by	Survey of Ralph St S.S.
Map No.	W. O. 1235 Tape No. 054 St'd 68 °F
Office Work	Surveyed by Granquist
Checked	Notes G Date 3-29-48
Date	Indexed A. C. Johnson

F. B. 1422 PG. 245

NOV 19 48

C.I. No. 1235

Ralph Street, S.S.

Topography

on

PRIVATE ALLEY. (So 139.73' of Int of Valley Blvd + Rosemead Blvd)

from ℄ Rosemead Blvd = 0+00
Estly to Pot = 2+92.91

Pg 245 to pg
for ℄ Notes See Pg 28 + Pg 9
For Profile + cross Sect's Note Pg to

Darin
Granquist
Mack ⊼
Sappell = HC
Maldonado R.C.

Note: Any Additions or Changes on This Sheet Must be Made or Circled in Red Ink With Date and Name of Person Making Change.

Do not extend notes this side of this line.

RETURN TO
LOS ANGELES COUNTY SURVEYOR
700 HALL OF RECORDS

FORM 247 5M 5-46

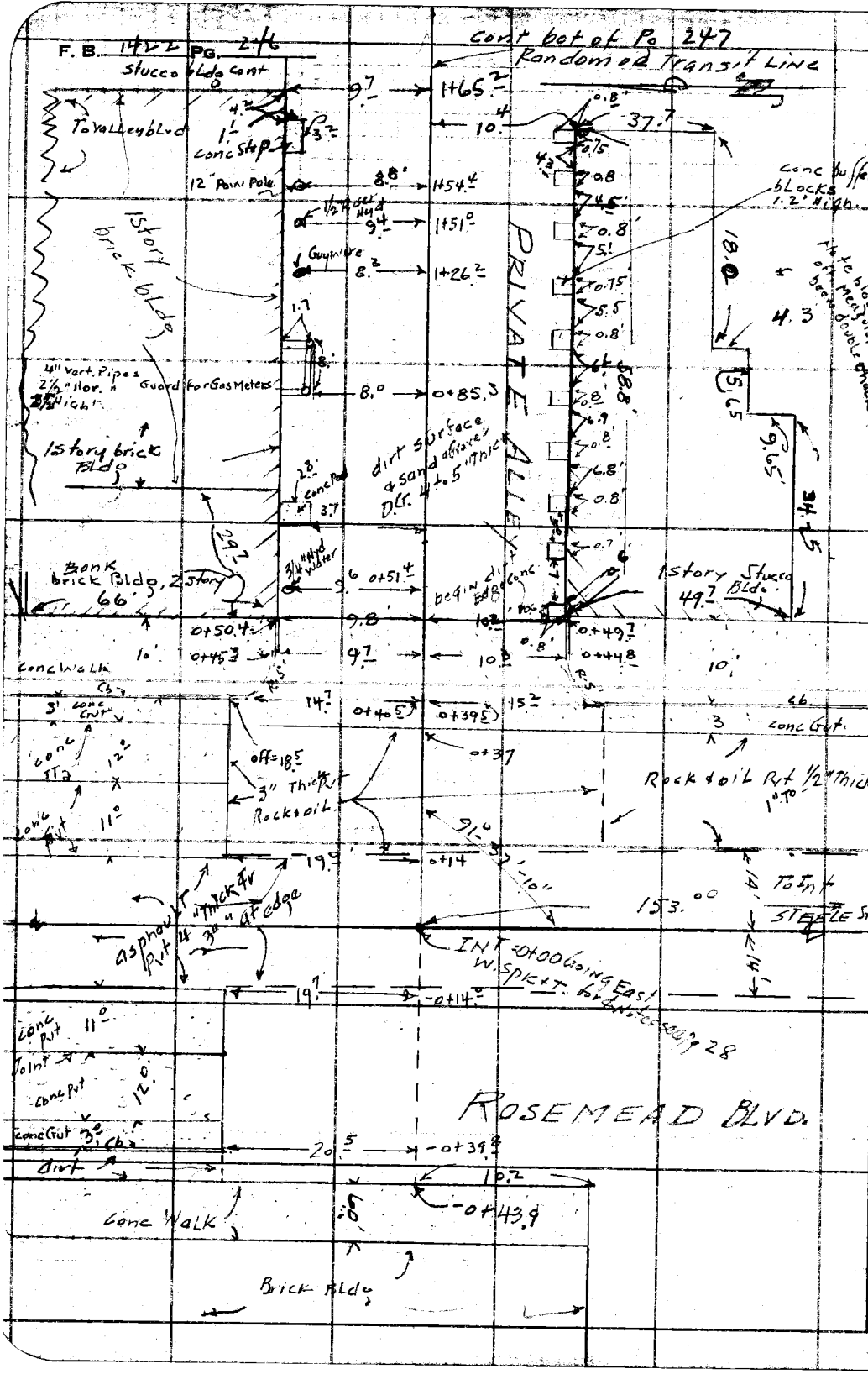

RETURN TO
LOS ANGELES COUNTY SURVEYOR
700 HALL OF RECORDS

Do not extend notes this side of this line.

Note: Any Additions or Changes on This Sheet Must be Made or Circled in Red Ink With Date and Name of Person Making Change.

Notes Ck'd by	Survey of Ralph St. S.S.
Map No.	W. O. 1235 Tape No. 054 St'd 68 °F
Office Work	Surveyed by Granquist
Checked	Notes G Date 3-30-48
Date	Indexed A. O. Johnson

F. B. 1422 PG. 247

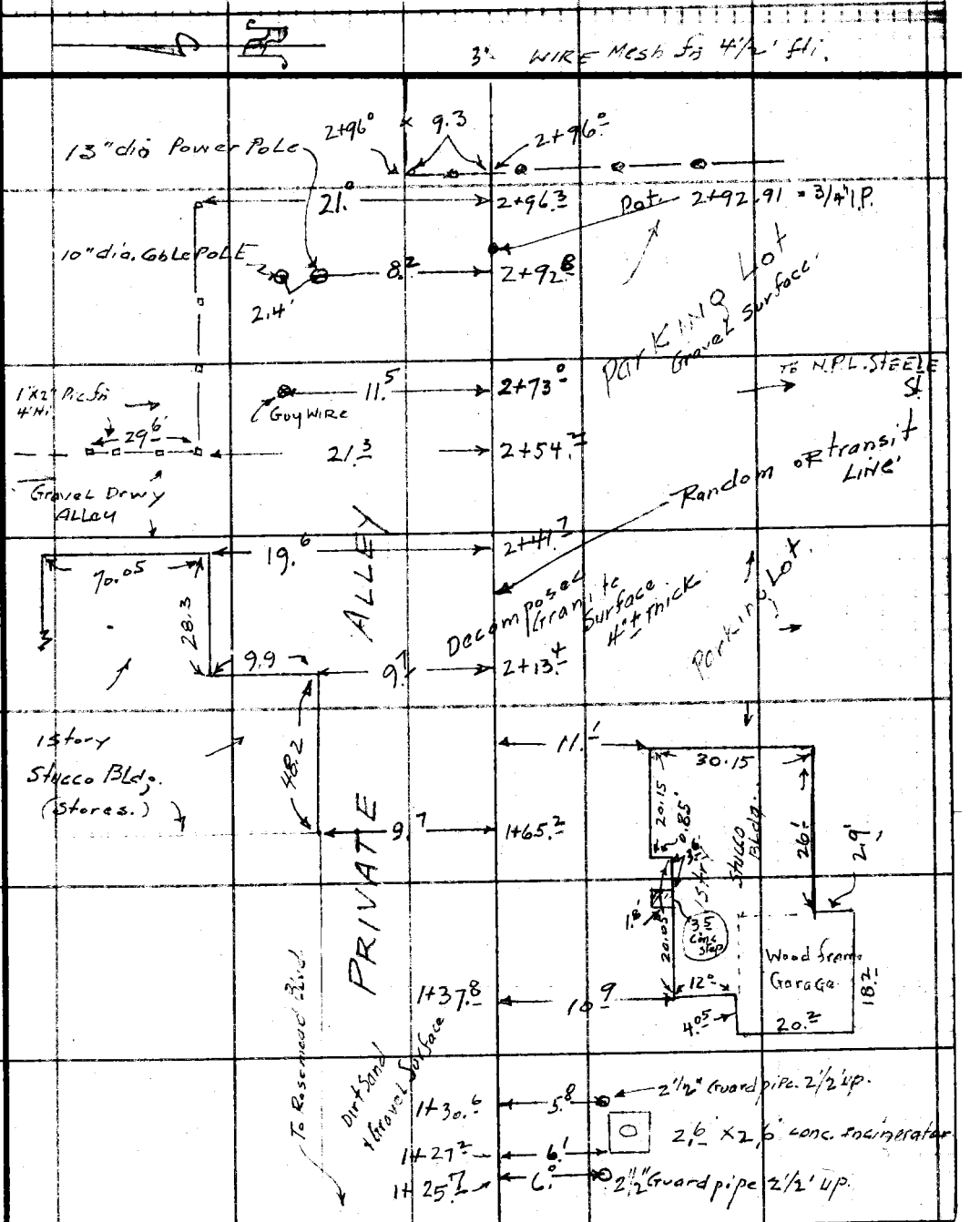

con't from top of Pg 246

Note: Any Additions or Changes on This Sheet Must be Made or Circled in Red Ink With Date and Name of Person Making Change.

Do not extend notes this side of this line.

RETURN TO
LOS ANGELES COUNTY SURVEYOR
700 HALL OF RECORDS

FORM 247 5M 5-46

F. B. 1422 PG. 248

RETURN TO
LOS ANGELES COUNTY SURVEYOR
7DO HALL OF RECORDS

Do not extend notes this side of this line.

Note: Any Additions or Changes on This Sheet Must be Made or Circled in Red Ink With Date and Name of Person Making Change.

Profile No. ____ Notes Red. ____ Plotted ____ Job No. 1235 Division No. ____ F.B. 1422 PG. 249

Date ____ Date ____ Survey of Ralph St. S.S.

X-Sec. No. ____ Notes Chkd. L.C.M. Checked ____ Survey by Granquist Notes G. Date 3-30-40

Date 4/19/48 Date ____ Map No. ____ Indexed [illegible] Date ____ NOV 19 '48

C.I. No. 1235

Ralph Street S.S.

Profile + Cross Sections

on

Private Alley (S.E. of Rosemead Blvd + Valley Blvd)

From 0+00 Int Rosemead Blvd

Estrly to 2+96 fn line.

STATION	B.S.	H.I.	F.S.	ELEV.

NOTE: ANY ADDITIONS OR CHANGES ON THIS SHEET MUST BE MADE OR CIRCLED IN RED INK, WITH DATE AND NAME OF PERSON MAKING CHANGE.

PLEASE RETURN TO
LOS ANGELES COUNTY SURVEYOR
700 HALL OF RECORDS

Do not extend notes this side of this line.

FORM 307 10M 10-46

FORM 307 10M 10-46

PLEASE RETURN TO
LOS ANGELES COUNTY SURVEYOR
700 HALL OF RECORDS

NOTE: ANY ADDITIONS OR CHANGES ON THIS SHEET MUST BE MADE OR CIRCLED IN RED INK, WITH DATE AND NAME OF PERSON MAKING CHANGE.

Do not extend notes this side of this line.

STATION	B. S.	H. I.	F. S.	ELEV.		
B.M. "WM.81"	3.51	319.41		315.90	B.M. "WM81. EL.=315.900	F.B. 1247 Pg 62
					Rosemead Blvd & Valley Blvd. S.E. Cor	
					bt. spk. in Cb. 10' S. of S. end C.R.	
0+00 Int			4.2	315.2	℄ Int. of Rosemead Blvd + Transit line of Private Alley	
			2.60	316.81	100' L. = ℄ Pvt " "	
			1.95	317.46	139.73' L. = ℄ Int " " + Valley Blvd Pvt.	
			5.90	313.51	100' R = ℄ Pvt " "	
			6.70	312.71	153.01' R = ℄ Int " " + STEELE St Pvt	
-0+32.5			4.75	314.66	℄ Prod. of Transit Line = drain or bot bnk Pvt	
-0+43.9			3.90	315.51	℄ " " " " = bot cb	
-0+43.95			3.35	316.06	" " " " Top. Walk or cb	
-0+39.8			4.60	314.81	20.5' L or North = So. End Gutter	Gutter
			3.75	315.66	20.5' L " " = S. end cb	T. Cb.
-0+14.0			5.65	313.76	60' R or South = Gutr. W. sd. Pvt. Rosemead Blvd	
0+40			5.20	314.21	Transit Line = East Gutter of " "	
0+40.5			4.25	315.16	4.7' L. = N. end C.R. N.E. Cor. + Transit Line Rosemead Blvd Private Alley	Cb.
			4.90	314.51		bot cb
0+45.3			4.2	315.2	9.7' L = E. end C.R. N.E. Cor, T. Cb, & bot. of Cb.	
0+39.5			4.70	314.71	15.2' R. = S. end C.R. S.E. Cor	T. Cb
			5.55	313.86		bot cb
0+44.8			4.70	314.71	0.3' R. = E. end C.R. S.E. Cor. Top of Cb + bot of Cb.	

F.B. 1422 PG. 25

Survey of
Survey by GRAHQUIST
Indexed

Job No. 1235 Division No. 5.5.
RALPH ST. J.S.

Notes Red. Date
Notes Chkd. Date
Notes G Date 3-30-48

Plotted Date
Checked Date

Profile No.
X-Sec. No.

FORM 307 10M 10-46

PLEASE RETURN TO
LOS ANGELES COUNTY SURVEYOR
700 HALL OF RECORDS

NOTE: ANY ADDITIONS OR CHANGES ON THIS SHEET MUST BE MADE OR CIRCLED IN RED INK, WITH DATE AND NAME OF PERSON MAKING CHANGE.

Do not extend notes this side of this line.

STATION	B. S.	H. I. ✓	F. S.	ELEV.	
		319.41			
0+45			4.85	314.56	℄ + Top of brk of conc. Private Alley
0+50.1			4.70	314.71	℄ + E. end of conc. " " begin dirt surface
0+50.4			4.05	315.36	9.8 L. = E " " " + End of cb. S.W. cor of back bldg back of walk
0+49.7			4.65	314.76	10.2 R = E. end conc Cb. + N.W. cor. of Stucco bldg
1+00			3.6	315.8	Transit Line. Private alley. Ground
			3.4	316.0	9.5 L. = N. side Alley at bldg Ground
			3.7	315.7	10' R = So. " " " " "
1+15			3.5	315.9	℄ alley. "
			3.8	315.6	5.7 R. = Edge Alley Top brk "
			4.2	315.2	14' R. bot " "
		✓	5.0	314.4	61' R. = Ground back yard of house.
T.P.	1.13	319.91	0.63	318.78	Top of 2½" pipe Guard at Incinerator. 1+26
2+00			4.6	315.3	Transit Line Private Alley Ground
			4.3	315.6	9' L. or N. Edge Alley at bldge
			4.8	315.1	8' R. " "
			6.9	313.0	100' R. Parking Lot. Ground
			7.5	312.4	135' R. T. brk " " "
			8.6	311.3	148' R = No. Gutter of Steele St.
2+47.0			4.6	315.3	Transit Line. Ground
			3.8	316.1	90.4 L. = Fr. of drrt drwy. T. brk back So. Edge of Walk. Valley Blvd
			5.1	314.8	102.7 L = So. Gutter of Valley Blvd

Profile Notes Red ____ Plotted ____ Job No. 1235 Division No. ____ F.B. 1422 PG. 251
No. ____ Date ____ Date ____ Survey of Ralph St. S.S.
X-Sec. Notes Chkd. ____ Checked ____ Survey by Granquist Notes G. Date 3-30-48
No. ____ Date ____ Date ____ Map No. ____ Indexed Date ____

FORM 307 10M 10-46

PLEASE RETURN TO
LOS ANGELES COUNTY SURVEYOR
700 HALL OF RECORDS

NOTE: ANY ADDITIONS OR CHANGES ON THIS SHEET MUST BE MADE OR CIRCLED IN RED INK, WITH DATE AND NAME OF PERSON MAKING CHANGE.

Do not extend notes this side of this line.

STATION	B. S.	H. I.	F. S.	ELEV.		
2+47.0		319.91	3.7	316.2	= ℄ of pvt Valley Blvd. 139.7 L	
			7.1	312.8	100' R. Ground parking Lot	
2+96			6.6	313.3	Transit Line + fn Line East edge Park Lot	
			5.6	314.3	12.5 L. Ground + fn Line	
			5.5	314.4	53' L. " back of House.	
			7.8	302.1	100' R. " + fn. E. End of Parking Lot	
			8.3	311.6	137' R. Top brk.	
			9.3	310.6	147' R. N. Gutter Steele St.	
T.P	4.30	317.02	7.19	312.72	1"x1" stk. So. Ent to parking Lot	
B.M. "R-19"			6.86	310.16	B.M. "R-19" EL. = 310.152	FB 1247 p 61
					Rosemead Blvd. + Nevada Ave. N.W. Co.	
					Bt. Spk. in Nob. 65' W. of ℄ Int.	

Job No. 1235 Division No. Notes Red. Plotted No. X-Sec.
Survey of RALPH St. Date Date
Survey by Granquist Notes G Notes Chkd. Checked No.
Indexed Date 3-30-48 Date Date

F.B. 1422 PG. 253

Profile No. _____ Notes Red _____ Plotted _____ Job No. 1235 Division No. _____
Date _____ Date _____ Survey of RALPH St.
X-Sec. No. _____ Notes Chkd _____ Checked _____ Survey by H.E. Granquist Notes G Date 1-26-49
Date _____ Date _____ Map No. _____ Indexed _____ Date _____

J.J. # 1235

RALPH St. J.J.

Elevation of back lot line House #624 MARSHALL St.
329' E of ℄ Rosemead Blvd.

F.B. 1422 Pg 253 to Pg 254

STATION	B.S.	H.I.	F.S.	ELEV.

NOTE: ANY ADDITIONS OR CHANGES ON THIS SHEET MUST BE MADE OR CIRCLED IN RED INK, WITH DATE AND NAME OF PERSON MAKING CHANGE.

Do not extend notes this side of this line.

PLEASE RETURN TO
LOS ANGELES COUNTY SURVEYOR
700 HALL OF RECORDS

FORM 307 10M 10-46

FORM 307 10M 10-46

PLEASE RETURN TO
LOS ANGELES COUNTY SURVEYOR
700 HALL OF RECORDS

NOTE: ANY ADDITIONS OR CHANGES ON THIS SHEET MUST BE MADE OR CIRCLED IN RED INK, WITH DATE AND NAME OF PERSON MAKING CHANGE.

Do not extend notes this side of this line.

STATION	B. S.	H. I.	F. S.	ELEV.		
BM. R-24	5.90	295.93		290.03	BM. R-24 EL. 290.032 FB 1247 Pg 60 Rosemead Blvd. & MARSHALL St. S.W. Cor. L.&T. in M.C.R.	
T.P.	3.50	294.43	5.00	290.93	Nail So. Edge Pvmt. 188 E of ℄ Rosemead Blvd	
Ho. #1624 Marshall 329 E. of ℄ Rosemead Blvd			4.8	289.6	℄ MARSHALL St 329 East of ℄ Rosemead Blvd	
			4.5	289.9	100' So. of ℄ " " 329' " " " " "	
"			5.9	288.5	200' " " " " 329' " " " " "	
"			7.1	287.3	290' " " " back lot line to Ho. #1624	fn line
T.P.	3.51	290.94	7.00	287.43	Nail. So. Edge Pvmt. W. Si drwy to ho. 1630	
BM. R-81			5.11	285.83	BM R-81 EL. 285.840 FB 1412 P45 MARSHALL St. (So. Si.) 1890 ± W. of ℄ of Rio Hondo Ave. Bt. spk. in N.E. Cor. Driveway to no. #1712	

F.B. 1422 PG. 254

Job No. 1235 Division No. ____ Notes Red. ____ Plotted ____ Profile ____

Survey of RALPH St Date ____ Date ____ No. ____

Survey by H.E. GRANQUIST Notes Gr. ____ Notes Chkd. ____ Checked ____ X-Sec. ____

Indexed ____ Date 1-26-49 Date ____ Date ____ No. ____

Notes Ck'd by D. M. Finley	Survey of RALPH St.
Map No. B-2496	W. O. 1235 Tape No. Rial St'd 68 °F
Office Work	Surveyed by Granquist
Checked	Notes G Date 9-13-49
Date	Indexed A. C. Johnson 1-13-50

F. B. 1422 PG. ~~253~~ 255

CL 1235

RALPH St.

Location of PROPERTY LINE Cors Which May be Lost.

on

Ramona BLVD. fr. Rio Hondo Ave to West & Rio Hondo AVE fr. RAMONA BLVD North

NOTE:
4/12/50 3 LOT CORNERS destroyed by Sewer CONST. replaced by S.E. BUTLER Dep Co. Surv. as shown on pg. 257.

NOTE:
Above survey noted WAS completed to MY SATISFACTION ON 4/12/50.

O. G. Thompson
Owner of Property

Note: Any Additions or Changes on This Sheet Must be Made or Circled in Red Ink With Date and Name of Person Making Change.

Do not extend notes this side of this line.

RETURN TO
LOS ANGELES COUNTY SURVEYOR
726 LOS ANGELES COUNTY
ENGINEERING BLDG.

76F309S 247 10M 1-49

F. B. 1422 PG. ~~254~~ 256



WS. 44-C-6

RETURN TO
LOS ANGELES COUNTY SURVEYOR
726 LOS ANGELES COUNTY
ENGINEERING BLDG.

Do not extend notes this side of this line.

Note: Any Additions or Changes on This Sheet Must be Made or Circled in Red Ink With Date and Name of Person Making Change.

WS 44-C-6

Notes Ck'd by D. M. Finley	Survey of RALPH St.
Map No.	W. O. 1335 Tape No. 0101 St'd. 68 °F
Office Work	Surveyed by H. Granquist
Checked	Notes G. Date 9-13-49
Date	Indexed C. Johnson

F. B. 1422 Pg. 203

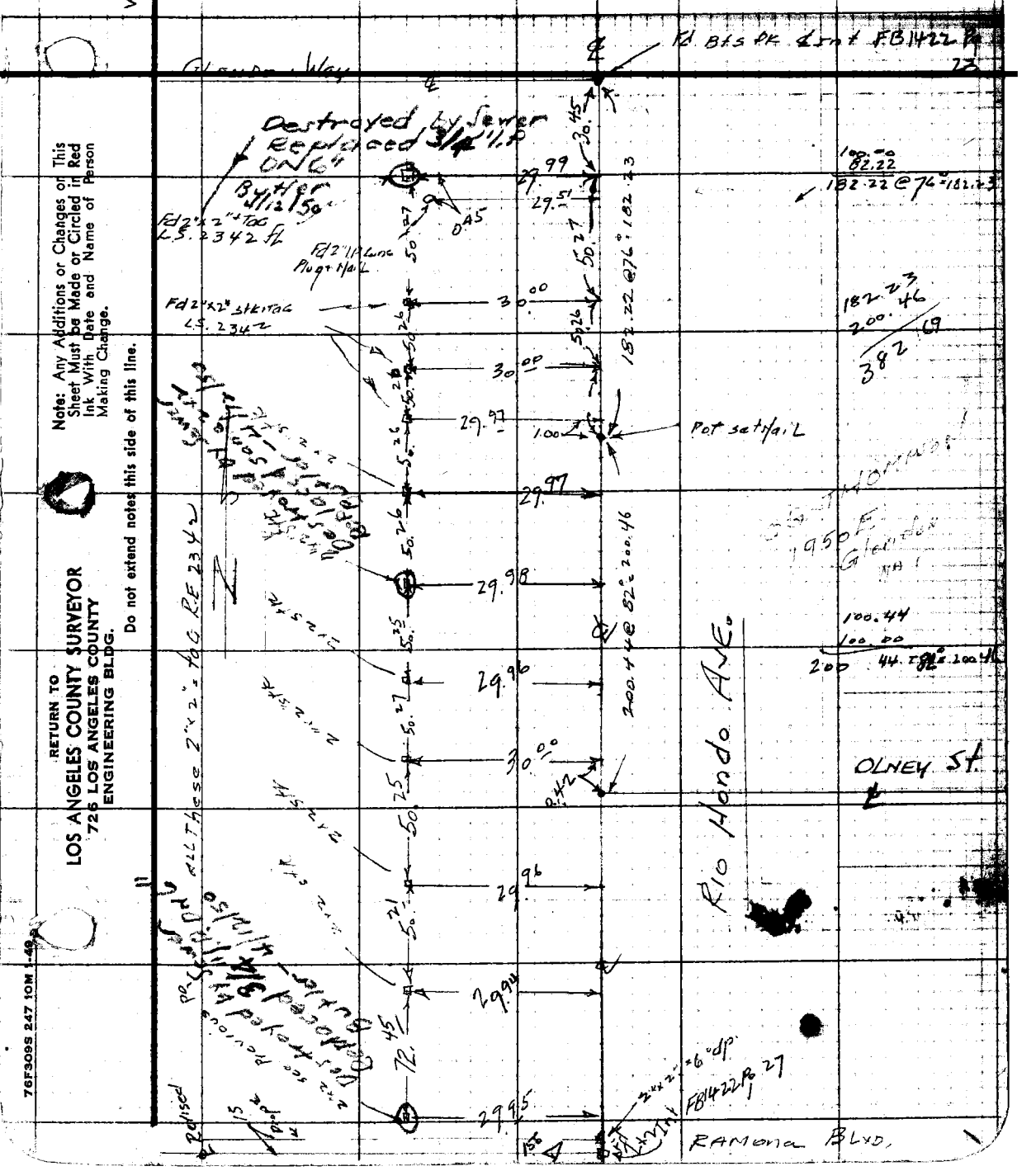

Note: Any Additions or Changes on This Sheet Must be Made or Circled in Red Ink With Date and Name of Person Making Change.

Do not extend notes this side of this line.

RETURN TO
LOS ANGELES COUNTY SURVEYOR
726 LOS ANGELES COUNTY
ENGINEERING BLDG.

76F309S 247 10M 1-49

F. B. _____ Pg. 258