PWFB 1428

Notes Ck'd by KR McPh	Survey of Ranchito Park
Map No. B-2079	W. O. 8477 Tape No. 081 Std. 68 °F
Office Work Drawn	Surveyed by Porter
Checked McPherson	Notes Porter Date 1-20-48
Date Feb 48	Indexed A. P. [illegible] 1-21-48

F.B. 1428 Pg. [illegible]

SURVEY RANCHITO COUNTY PARK

Renamed "LAMBERT PARK"

1-20-48

JN 8477

Porter
Snyder
Stock
Hand

H.C. 52-3
C.S. B-2079

Microfilmed May '86
P.W. file: Feb. '86

RETURN TO
LOS ANGELES COUNTY SURVEYOR
700 HALL OF RECORDS

Note: Any Additions or Changes on This Sheet Must be Made or Circled in Red Ink With Date and Name of Person Making Change.

Do not extend notes this side of this line.

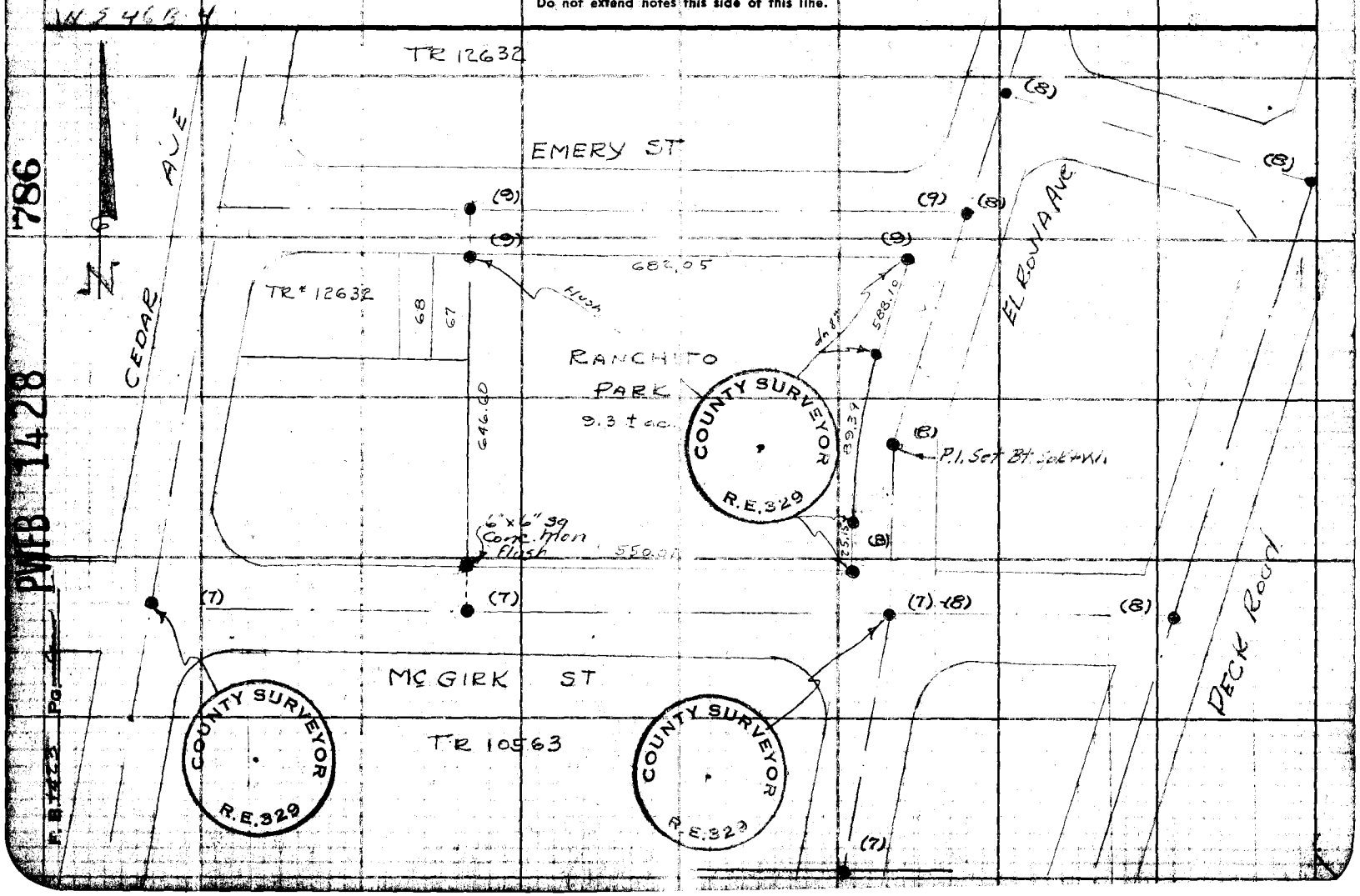

786

PMFB 1428

FORM 247 5M 5-46

RETURN TO
LOS ANGELES COUNTY SURVEYOR
700 HALL OF RECORDS

Note: Any Additions or Changes on This Sheet Must be Made or Circled in Red Ink With Date and Name of Person Making Change.

Do not extend notes this side of this line.

WS. 46 B-4

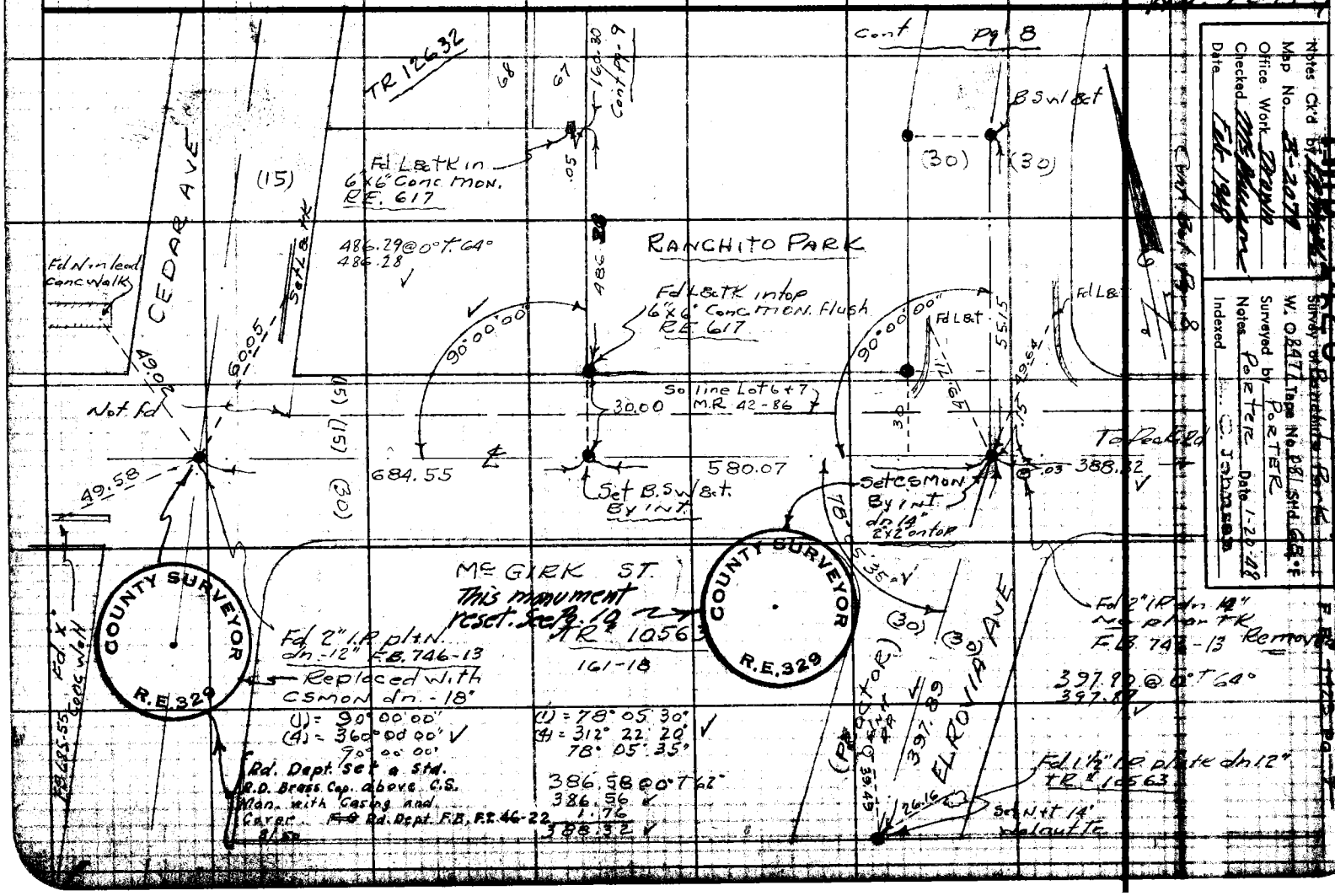

PWFB 1428 787, 788, 789

Notes Ck'd by [illegible]
Map No. B-2079
Office Work [illegible]
Checked [illegible]
Date Feb. 1948

Survey of Ranchito Park
W. O. 8471 Tape No. 081 Std. 68°F
Surveyed by PORTER
Notes PORTER Date 1-20-48
Indexed [illegible] Johnson

PWFB 1428 790, 791

F. B. 1423 PG. 5

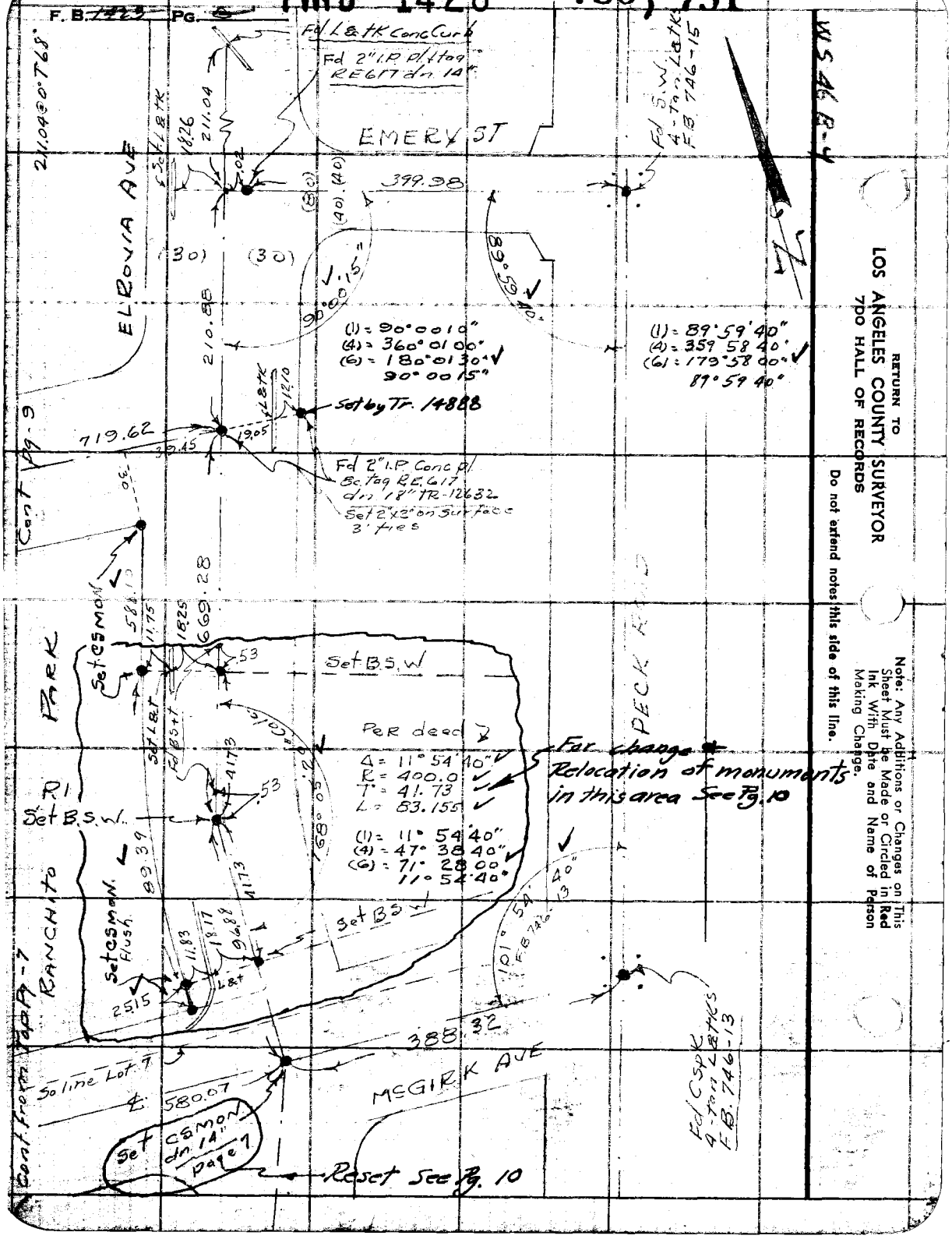

RETURN TO
LOS ANGELES COUNTY SURVEYOR
700 HALL OF RECORDS

Do not extend notes this side of this line.

Note: Any Additions or Changes on This Sheet Must be Made or Circled in Red Ink With Date and Name of Person Making Change.

PWFB 1428 792, 793

F.B. 1425 Pg. 7

Notes Ck'd by [illegible]	Survey of Ranchito Park
Map No. B-2079	W. O. 8477 Tape No. 081 Std. [illegible]
Office Work Drawn	Surveyed by PORTER
Checked [illegible]	Notes PORTER Date 1-28-48
Date Feb. 1948	Indexed Johnson

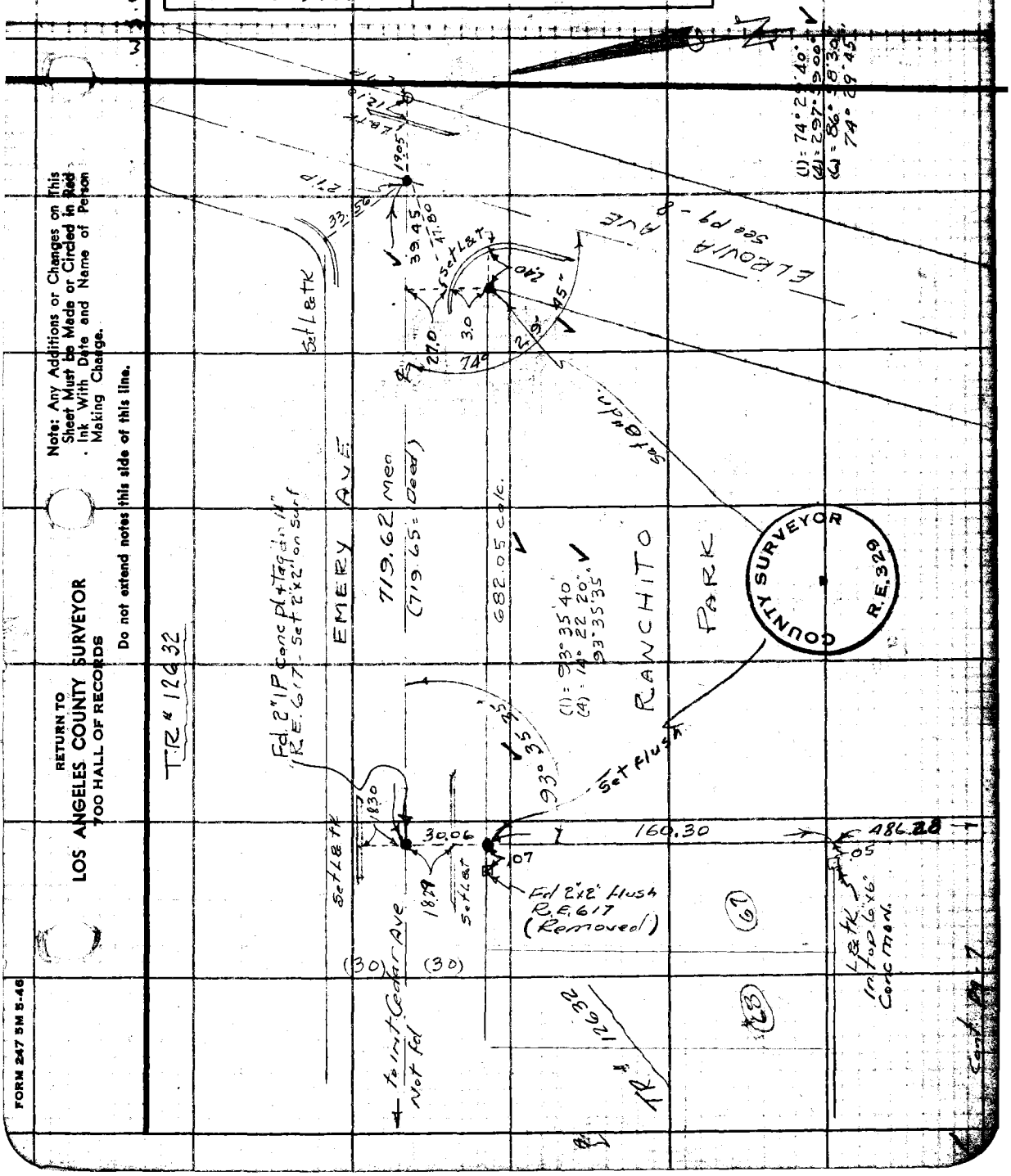

Note: Any Additions or Changes on This Sheet Must be Made or Circled in Red Ink With Date and Name of Person Making Change.

Do not extend notes this side of this line.

RETURN TO
LOS ANGELES COUNTY SURVEYOR
700 HALL OF RECORDS

FORM 247 5M 5-46

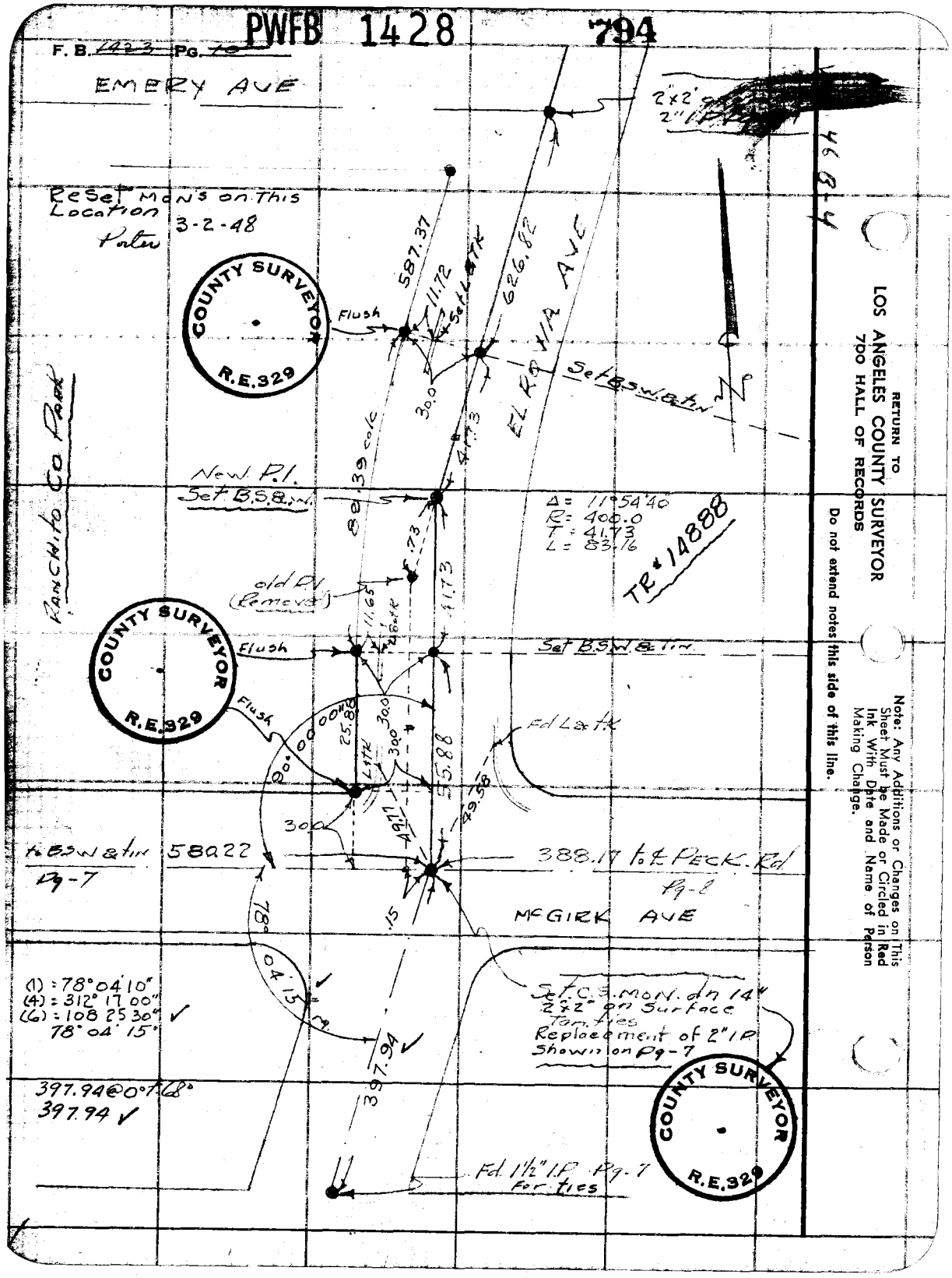
PWFB 1428 794
F. B. 1423 PG. 10
EMERY AVE
2"x2" [redacted]
2" I.P.
46 B-4
Reset Mon's on This Location 3-2-48
Porter
COUNTY SURVEYOR R.E.329
Flush
587.37
11.72
Set L&TK
626.82
EL ROYA AVE
Set B.S.W. & tin
30.0
41.73
Ranchito Co Park
New P.I.
Set B.S.& tin
80.39 calc
Δ = 11°54'40"
R = 400.0
T = 41.73
L = 83.16
TR# 14888
old P.I. (Removed)
11.65
41.73
Flush
Set B.S.W. & tin
Flush
25.88
30.0
30.0
55.88
49.58
49.77
Fd L&TK
30.0
to B.S.W. & tin 580.22
Pg-7
388.17 to ℄ Peck Rd
Pg-8
McGIRK AVE
78°04'15"
(1) = 78°04'10"
(4) = 312°17'00"
(6) = 108°25'30"
78°04'15"
Set C.S. Mon. on 14" 2"x2" on Surface Tan ties
Replacement of 2" I.P. Shown on Pg-7
397.94
397.94 @ 0° to 68°
397.94
Fd. 1½" I.P. Pg-7 For ties
RETURN TO
LOS ANGELES COUNTY SURVEYOR
700 HALL OF RECORDS
Do not extend notes this side of this line.
Note: Any Additions or Changes on This Sheet Must be Made or Circled in Red Ink With Date and Name of Person Making Change.

Profile Notes Red. Plotted Job

No. Date Date Map No.

BENCH LEVELS

RANCHITO PARK

JN 8477

Lo-Var Rods Jan. 1948

W E Braden

H A Westerland

I J Bowles

STATION	B.S.	H.I.	F.S.	ELEV.

NOTE: ANY ADDITIONS OR CHANGES ON THIS SHEET MUST BE MADE OR CIRCLED IN RED INK WITH DATE AND NAME OF PERSON MAKING CHANGE

PLEASE RETURN TO
LOS ANGELES COUNTY SURVEYOR
700 HALL OF RECORDS

Do not extend notes this side of this line

FORM 307 [illegible]

FORM 307 5M 7-[illegible]

PLEASE RETURN TO
LOS ANGELES COUNTY SURVEYOR
700 HALL OF RECORDS

NOTE: ANY ADDITIONS OR CHANGES ON THIS SHEET MUST BE MADE OR CIRCLED IN RED INK. WITH DATE AND NAME OF PERSON MAKING CHANGE

Do not extend notes this side of this line

STATION	B. S.	H. I.	F. S.	ELEV.		
B.M. #16				330.241	B.M. #16 Elev. 330.241 - L.B. 763-16	
	4.420	334.661	4.925	329.736	C.S. Mon. Peck Rd. & Cherrylee Dr. S.E. Cor. P.C. on W. line Lot 7 - (F.B. 436-281 - C.S. Mon.)	
	3.976	333.712	6.010	327.702	1x2	
	4.402	332.104	5.668	326.436	"	
	4.887	331.323	5.054		"	
B.M. #15				326.269	B.M. #15 Elev. 326.256 L.B. 763-16	
	4.078	330.347	5.850	324.497	C.S. Mon. ~~Lower Azusa~~ Roseglen & ~~Peck~~ Rd. N.E. Cor. P.C. on W. Line Lot 25 - (F.B. 436-280)	
	4.197	328.694	5.650	323.044	1x2	
	4.425	327.469	4.660		Nail	
B.M. #1-R set				322.809	B.M. #1-R	Lower Azusa & Peck Rd.
	4.330	327.139	4.923	322.216	S.W. Cor. - 1' in on side walk, set Boat spk. in Lead. Chis. B.M. 1-R in conc walk	
	4.065	326.281	4.597	321.684	1x2	
	4.260	325.944	4.990	320.954	"	
	4.438	325.392	4.540			
B.M. #2-R-Set				320.852	B.M. #2-R	Lower Azusa & Elrovia [illegible]
	3.871	324.723	4.727	319.996	N.W. Cor. - In bottom step to Ho. #577 - set Pk in [illegible] Chis. B.M. 2-R E. end conc. step.	
	4.412	324.408	5.443	318.965	1x2	
	4.789	323.754	5.200	318.554	1x2 C.	
	4.680	323.234	4.632	318.602	Boat spk.	
	4.620	323.222	5.660			
B.M. #3-R Set				317.562	B.M. #3-R [illegible]	Elrovia [illegible]

PLEASE RETURN TO
LOS ANGELES COUNTY SURVEYOR
700 HALL OF RECORDS

NOTE: ANY ADDITIONS OR CHANGES ON THIS SHEET MUST BE MADE OR CIRCLED IN RED INK, WITH DATE AND NAME OF PERSON MAKING CHANGE.

Do not extend notes this side of this line.

STATION	B. S.	H. I.	F. S.	ELEV.		
				317 562 ✓		
	4 678	322 240 ✓	5 070	317 170 ✓	1 x 2	
	4 352	321 522 ✓	4 800	316 722 ✓	"	
	4 572	321 294 ✓	5 220	316 074 ✓	"	
	4 494	320 568 ✓	5 801			
BM#4R (set)				314 767 ✓	BM#4R. Elrovia Ave & Emery St - S.W. Cor. Bolthead in top of C.S. Mon 12" dn - Park Cor.	
	5 846	320 613 ✓	5 140	315 473 ✓	1 x 2	
	4 628	320 101 ✓	4 935	315 166 ✓	"	
	4 680	319 846 ✓	5 052			
BM#5R set				314 794 ✓	BM#5R. Elrovia Ave & McGurk St. NW Cor. Bolthead in top of CS Mon flush Park Cor.	
	4 280	319 074 ✓	5 665	313 409 ✓	1 x 2 (Removed 3-2-48 Porter)	
	4 237	317 646 ✓	5 570	312 070 ✓	"	
	4 580	316 656 ✓	4 928			
BM#6R set.				311 728 ✓	BM#6R. McGurk St (600' ± West of Elrovia Ave) SW Cor. of Park. Bolthead in top of C.S. Mon [illegible] flush (Removed 3-2-48 Porter)	
	4 598	316 326 ✓	4 706	311 620 ✓		
	5 002	316 622 ✓	4 488	312 134 ✓		
	4 990 ~~5 990~~	317 124 ✓	5 078		Note: BM's in error from hereon 3-2-48 Porter	
BM7R set				312 [illegible]	BM#7R. EMERY St (700' ± West of Elrovia Ave) NW Cor of Park - Bolthead in top of CS Mon - (set flush)	
	5 306	317 351 ✓	4 645	[illegible]	1 x 2	
	[illegible]	[illegible]	4 398	[illegible]		
[illegible]	[illegible]	[illegible]	[illegible]	[illegible]	[illegible]	

Profile Notes Red ____ Plotted ____ Job No. [illegible] Sheet No. [illegible]
Date 2-18-48 Date ____ Map No. ____

FORM 307 5M 1-46

PLEASE RETURN TO
LOS ANGELES COUNTY SURVEYOR
700 HALL OF RECORDS

NOTE: ANY ADDITIONS OR CHANGES ON THIS SHEET MUST BE MADE OR CIRCLED IN RED INK, WITH DATE AND NAME OF PERSON MAKING CHANGE.

Do not extend notes this side of this line.

STATION	B. S.	H. I.	F. S.	ELEV.	
				314 772 ✓	Note - same T.P.'s used for check back
	5 710	320 482 ✓	4 518	315 964 ✓	
	5 314	321 278 ✓	4 551	316 727 ✓	
	4 803	321 530 ✓	4 353	317 177 ✓	
	5 323	322 500 ✓	4 930		
BM#3R				317 570 ✓	BM#3R Elev - see 2nd pg. back
	5 526	323 096 ✓	4 489	318 607 ✓	
	4 654	323 261 ✓	4 702	318 559 ✓	
	5 171	323 730 ✓	4 761	318 969 ✓	
	4 983	323 952 ✓	3 952	320 000 ✓	
	5 160	325 160 ✓	4 305		
BM#2R				320 855 ✓	BM#2R Elev see 2nd pg. back
	4 228	325 083 ✓	4 127	320 956 ✓	1 x 2
	5 101	326 057 ✓	4 370	321 687 ✓	1 x 2
	4 610	326 297 ✓	4 080	322 217 ✓	1 x 2
	4 789	327 006 ✓	4 188		
BM#1R				322 818 ✓	BM#1R. Elev. see 2nd pg. back
	4 588	327 406 ✓	4 351	323 056 ✓	
	5 686	328 741 ✓	4 230	324 511 ✓	
	5 860	330 371 ✓	4 090		
BM#15				326 281 ✓	BM#15 Elev. see 2nd pg back

Job No. 3477 Division No. Notes Red Plotted Profile
Survey of Rancho Park Date Date No. X-Sec.
Subject by K. E. Braden Notes Westerland Notes Chkd H.D.H. Checked
Date 2-18-48 Date No.
Address C. Jennings

FORM 307 SM 7-48

PLEASE RETURN TO
LOS ANGELES COUNTY SURVEYOR
700 HALL OF RECORDS

NOTE: ANY ADDITIONS OR CHANGES ON THIS SHEET MUST BE MADE OR CIRCLED IN RED INK, WITH DATE AND NAME OF PERSON MAKING CHANGE

Do not extend notes this side of this line

STATION	B. S.	H. I.	F. S.	ELEV.	
				326 281 ✓	see bat. last pg.
	5 190	331 471 ✓	5 020	326 451 ✓	1x2
	5 498	331 949 ✓	4 230	327 719 ✓	1x2
	5 480	333 199 ✓	3 445	329 754 ✓	1x2
	4 884	334 638 ✓	4 372		
BM. #16				330 266 ✓	B.M. #16 check in see 1st pg.
New Elev's on mons S.W. & SE Cors of Park = #5-R - 6-R Pater					
	4 788	316 834		312 046	B.M. #7-R C.S. MON. N.W. COR. PARK See pg - 13
T.P.			4 652	312 182	1"x2"
	4 045	316 227			
B.M. set.			4 660	311 567	B.M. #6-R 6"x6" conc MON. R.E. 617 S.W. COR PARK
	5 160	317 727			
T.P.			3 532	313 195	B. SPK. in Pav.
	5 047	318 242			
B.M. set			3 438	314 804	B.M. #5-R. C.S. MON. S.E. COR Park
	5 053	319 857			
T.P.			5 097	314 760	
	5 325	320 085			
B.M.			5 300	314 785	B.M. #4-R C.S. MON N.E. COR PARK
	4 [illegible]	319 [illegible]			

Profile Notes Red. Plotted Job No. Rancho Pt. Park
Date 2-18-48 Date Map No.

pl for diff. only starting B.M. #7-R is doubt K.N. Pater

FORM 307 5M 7-43

PLEASE RETURN TO
LOS ANGELES COUNTY SURVEYOR
700 HALL OF RECORDS

NOTE: ANY ADDITIONS OR CHANGES ON THIS SHEET MUST BE MADE OR CIRCLED IN RED INK, WITH DATE AND NAME OF PERSON MAKING CHANGE

Do not extend notes this side of this line

STATION	B. S.	H. I.	F. S.	ELEV.		
T.P.		319 515	6 017	313 998	B SPK. Pav.	
	4 405	317 403				
BM #7-R			5 353	312 050	BM # 7-R CSMON. NW COR PARK	

Notes Circled	Survey of [illegible] Park
Map No.	W. 0117 Tape No. ___ St's ___ F
Office Work	Surveyed by: B L Willey
Checked	Notes: 11 Date 7-20-49
Date	Indexed: [illegible] Johnson

F.B. 1423 Pg. 17

LAMBERT PARK

JN 0117 C.P. 2586

LOCATION EXISTING 6" WATER

LINE & PROP 4" METER

7-20-49

Note: Any Additions or Changes on This Sheet Must be Made or Circled in Red Ink With Date and Name of Person Making Change.

Do not extend notes this side of this line.

RETURN TO
LOS ANGELES COUNTY SURVEYOR
700 HALL OF RECORDS

FORM 247 SM 10-49

F.B. 1423 Pg. 18



RETURN TO
LOS ANGELES COUNTY SURVEYOR
700 HALL OF RECORDS

Do not extend notes this side of this line.

Note: Any Additions or Changes on This Sheet Must be Made or Circled in Red Ink With Date and Name of Person Making Change.

F.B. 1423 Pg. 19

Notes Ck'd by	Survey of [illegible]
Map No.	W. O. 6117 Tape No. [illegible]
Office Work	Surveyed by WALLACE
Checked	Notes Wallace Date 8-9-49
Date	Indexed A. C. Johnson 8-10-49

LN OUT

LAMPERT PARK

GRID LAYOUT FOR GRADING

Note: Any Additions or Changes on this Sheet Must be Made or Checked in Red Ink With Date and Name of Person Making Change.

Do not extend notes this side of this line.

RETURN TO
LOS ANGELES COUNTY SURVEYOR
700 HALL OF RECORDS

FORM 347 [illegible]

F.B. 1423 Pg. 20

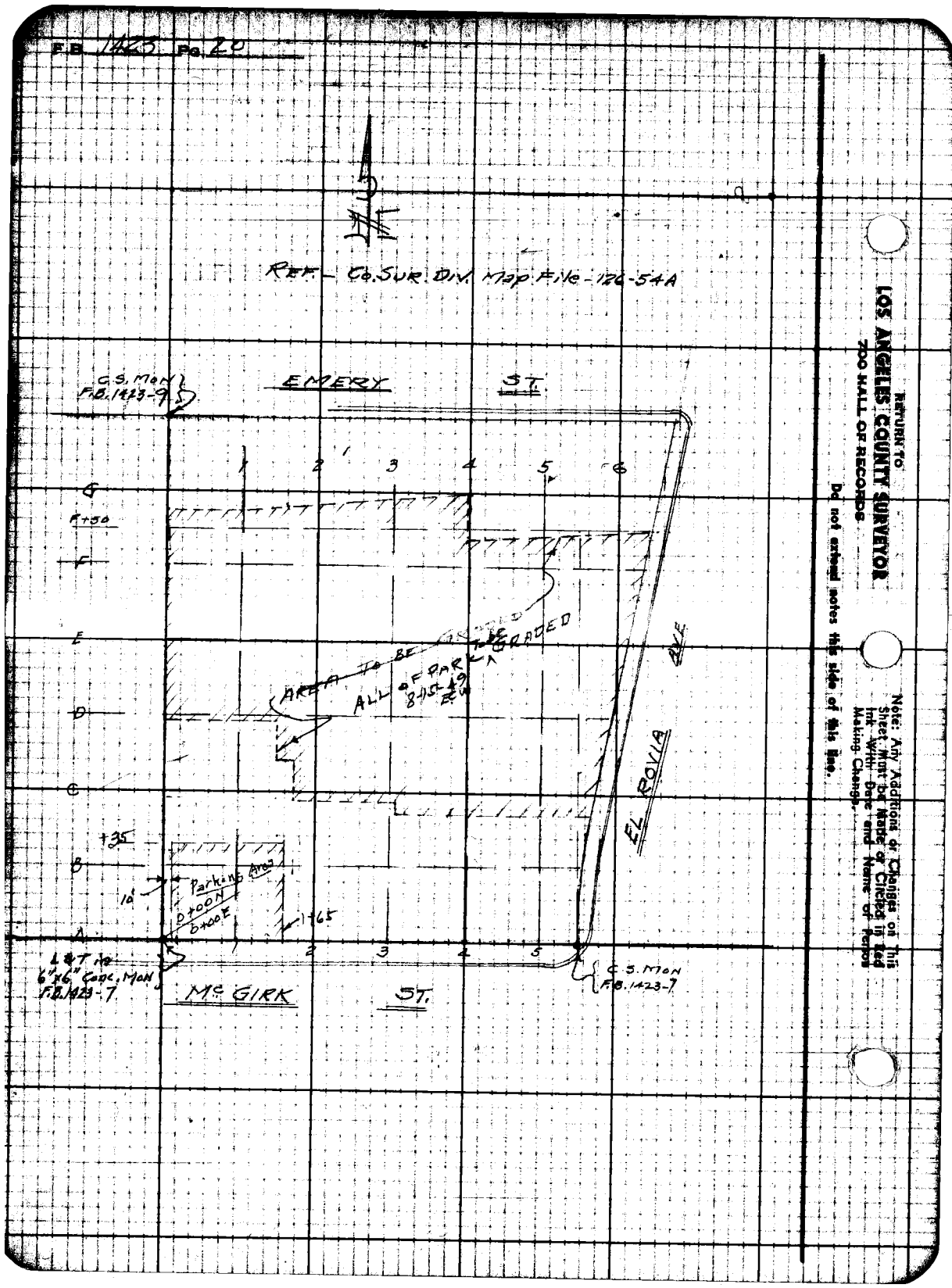

RETURN TO
LOS ANGELES COUNTY SURVEYOR
700 HALL OF RECORDS

Do not extend notes this side of this line.

Note: Any Additions or Changes on This Sheet Must be Made or Circled in Red Ink With Date and Name of Person Making Change.

Profile No. ____ Notes Red. ____ Date ____ Plotted ____ Date ____ Job No. 0117 Division No. ____ Survey of Lampert Park

X-Sec. No. ____ Notes Chkd. ____ Date ____ Checked ____ Date ____ Survey by Wallace Notes ECW Date 8-9-49

Map No. ____ Indexed A. C. Johnson Date ____

F.B. 1423 Pg. 21

J.N. 0177

LAMPERT PARK

GRADING STAKES

STATION	B.S.	H.I.	F.S.	ELEV.
[illegible]				[illegible]
[illegible]				
[illegible]				
[illegible]				
[illegible]				
[illegible]				
[illegible]				
[illegible]				
[illegible]				

NOTE: ANY ADDITIONS OR CHANGES ON THIS SHEET MUST BE MADE OR CIRCLED IN RED INK, WITH DATE AND NAME OF PERSON MAKING CHANGE.

PLEASE RETURN TO
LOS ANGELES COUNTY SURVEYOR
726 HIGGINS BLDG.

Do not extend notes this side of this line.

76L298 307 3M 11-48

76L296 307 3M 11-48

PLEASE RETURN TO
LOS ANGELES COUNTY SURVEYOR
726 HIGGINS BLDG.

NOTE: ANY ADDITIONS OR CHANGES ON THIS SHEET MUST BE MADE OR CIRCLED IN RED INK, WITH DATE AND NAME OF PERSON MAKING CHANGE.

6.33
3.08
5.86
.17

Do not extend notes this side of this line.

STATION	B. S.	H. I.	F. S.	ELEV.		
B.M. 6 R	5 83	317 40		311 57	B.M. 6 R. El. 311.57 F.B. 1423-15 6"x6" Conc. Mon. S.W. Cor. of Park	
					GR	Cut or Fill
0+00 C+95			5 70	311 70	312.80	F.1.1
0+00 E			5 45	311 95	312.98	F.1.0
0 - F			5 20	312 20	312.71	F.0.50
0 - F+75			5 00	312 40	312.51	F.0.10
1 C+95			5 2	312 2	313.12	F.0.9
1 E			4 85	312 55	312.96	F.0.4
1 F			4 75	312 65	312.74	F.0.1
1 F+85			4 1	313 3	312.55	C.0.7
1+50 C+95			4 8	312 6	313.30	F.0.7
1+50 - C+45			4 95	312 45	313.31	F.0.86
2 B.82			4 6	312 8	313.48	F.0.68
2 C			4 6	312 8	313.52	F.0.7
2 D			4 5	312 9	313.54	F.0.6
2 E			4 55	312 85	313.43	F.0.6
2 F			4 3	313 1	313.18	F.0.1
2 F+90			3 6	313 8	312.92	C.0.9
B.M. 7 R			5 35	312 05	B.M. 7 R El. 312.05	

F.B. 1423 PG. 22
Job No. 0117 Division No. Notes Red. Plotted No.
Survey of Lampert Pk Date Date X-Sec.
Survey by Wallace Notes ECW Notes Chkd F.J.S. Checked No.
Indexed C. Johnson Date Date 8/4/49 Date No.

76L298 307 3M 11-46

PLEASE RETURN TO
LOS ANGELES COUNTY SURVEYOR
726 HIGGINS BLDG.

NOTE: ANY ADDITIONS OR CHANGES ON THIS SHEET MUST BE MADE OR CIRCLED IN RED INK, WITH DATE AND NAME OF PERSON MAKING CHANGE.

Do not extend notes this side of this line.

STATION	B. S.	H. I.	F. S.	ELEV.			
		317 40			GR	Cut or F	
3 B+82			4 05	313 35	313.89	F.0.54	
3 C			4 4	313 0	313.84	F.0.84	
3 D			4 3	313 1	313.95	F.0.85	F.J.S. 8-11-49
3 E			3 95	313 45	313.~~91~~ .81	F.0.36 F.0.~~46~~	
3 F			3 80	313 6	313.57	Grade	
3 F+95			3 55	313 85	313.29	C.0.55	
T.P.	5 78	319 20	3 98	313 42			
4 B+68			5 30	313 90	314.06	F.0.16	
4 C			5 45	313 75	314.00	F.0.25	
4 D			5 35	313 85	314.25	F.0.40	F.J.S. 8-11-49
4 E			5 2	314 0	314.~~00~~ .09	F.0.09 ~~Grade~~	
4 F			4 95	314 25	313.90	C.0.35	
4 F+35			4 90	314 30	313.93	C.0.37	
4 G			4 65	314 55	313.93	C.0.6	
5 B+67			4 75	314 45	314.40	C.0.05	
5 C			4 85	314 35	314.46	F.0.11	
5 D			4 90	314 3	314.58	F.0.28	
5 E			4 5	314 70	314.58	C.0.12	

Profile Notes Red ____ Plotted ____ Job No. 0117 Division No. ____ F.B. 123 Pg. 23
No. ____ Date ____ Date ____ Survey of Lambert Park
X-Sec. Notes Chkd F.J.S. Checked ____ Survey by Nolan Notes ECW Date 8-9-49
No. ____ Date 8/11/49 Date ____ Map No. ____ Indexed ____ Date ____ C. Johnson

76L298 307 3M 11-48

PLEASE RETURN TO
LOS ANGELES COUNTY SURVEYOR
726 HIGGINS BLDG.

NOTE: ANY ADDITIONS OR CHANGES ON THIS SHEET MUST BE MADE OR CIRCLED IN RED INK, WITH DATE AND NAME OF PERSON MAKING CHANGE.

Do not extend notes this side of this line.

STATION	B. S.	H. I.	F. S.	ELEV.		
		319 20			GR.	
5 F			43	314 9	314.25	C.0.65
5 F+40			43	314 9	314.35	C.0.55
5+50 B+66			43	314 90	314.~~20~~ .80	C.0.~~70~~ 0.10
" C			42	315 00	314.77	C.0.23
" D			46	314 6	314.90	F.0.30
" E			405	315 15	314.83	C.0.32
" F			405	315 15	314.55	C.0.60
" F+425			40	315 2	314.55	C.0.65
6 D			390	315 3	315.33	Grade
6 E			375	315 45	315.21	C.0.24
6 F			360	315 60	314.85	C.0.75
6 F+45			355	315 65	314.72	C.0.92
P/L - C+50			410	315 10	315.31	F.0.21
P/L D+50			385	315 35	315.36	Grade
P/L E+50			375	315 45	315.51	F.0.06
P/L F+50			36	315 6	315.63	Grade
B.M. 5R			440	314 80	B.M. 5R - El. 314.80	C.S. Mon SE Cor Park F.B. 1483-15

F.B. 43 Pg. 24

Job No. 0117 Division No. Notes Red. Plotted No. Profile

Survey of LAMPERT PK Date Date X-Sec.

Survey by Wallace Notes ECW Notes Chkd. F.J.S. Checked No.

Indexed A. C. Johnson Date Date 8-11-49 Date

76L298 307 3M 11-48

PLEASE RETURN TO
LOS ANGELES COUNTY SURVEYOR
726 HIGGINS BLDG.

NOTE: ANY ADDITIONS OR CHANGES ON THIS SHEET MUST BE MADE OR CIRCLED IN RED INK, WITH DATE AND NAME OF PERSON MAKING CHANGE.

Do not extend notes this side of this line.

STATION	B. S.	H. I.	F. S.	ELEV.			
		Stakes for Grading Additional Area - Lampert Park					
B.M-6R	6 38	317 95		311 57	B.M. 6R - El. 311.57		Pg. 15
					GR	Cut or Fill	
0+00 A			6 4	311 55	311.87	F.0.32	
0+00 B			6 5	311 45	312.13	F.0.68	
0+00 C			6 4	311 55	312.39	F.0.74	
0+10 A	SW Cor Parking Area		6 25	311 70	311.70	Grade	Top ch.
" "	"	"	6 40	311 55	311.20	C0.35	Flow Line
0+10 B			6 35	311 60	312.11	F.0.5	T.C
" B			6 35	311 60	311.60	Grade	
0+10 B+35	NW Cor Parking Ar.		6 40	311 55	312.20	F.0.65	T.C
" "	"	"	6 50	311 45	311.70	F0.25	F.L.
1+00 A			5 9	312 05	311.80	C.0.25	F.L.
1+00 B			5 7	312 25	312.12	C.0.1	in Parking Area
1+00 B+35			5 7	312 25	312.83	F0.58	T.C
" "			5 75	312 20	312.33	F.0.1	F.L
1+65 A	SE Cor Parking Area		5 3	312 65	312.56	C.0.09	T.C
" "	"	"	5 35	312 60	312.06	C.0.5	F.L

Profile Notes Red ____ Plotted ____ Job No. 0117 Division No. ____ F.B. 1-73 Pg. 25
No. ____ Date ____ Date ____ Survey of Lampert Pk
X-Sec. Notes Chkd. ____ Checked ____ Survey by Wallace Notes ECW Date 8-15-49
No. ____ Date ____ Date ____ Map No. ____ Indexed Johnson Date ____

76L298 307 3M 11-48

PLEASE RETURN TO
LOS ANGELES COUNTY SURVEYOR
726 HIGGINS BLDG.

NOTE: ANY ADDITIONS OR CHANGES ON THIS SHEET MUST BE MADE OR CIRCLED IN RED INK, WITH DATE AND NAME OF PERSON MAKING CHANGE.

Do not extend notes this side of this line.

STATION	B. S.	H. I.	F. S.	ELEV.			
		317.95			GR		
1+65 A+50			5 45	312 50	312.74	F.0.24	T.C
" "			5 5	312 45	312.24	C.0.21	F.L
1+65 B			5 45	312 50	313.00	F.0.5	T.C
" "			5 45	312 50	312.50	Grade	F.L
1+65 B+35	NECOR	Parking Area	5 35	312 60	313.25	F.0.65	T.C
" "		"	5 4	312 55	312.75	F.0.2	F.L
1- C			5 75	312 20	312.98	F.0.8	
2 A			4 95	313 00	312.70	C.0.3	
2 B			5 1	312 85	313.18	F.0.33	
3 A			4 5	313 45	313.27	C.0.18	
3 B			4 7	313 25	313.65	F.0.40	
4 A			3 7	314 25	313.83	C.0.42	
4 B			4 0	313 95	314.10	F.0.15	
5+00 A			3 3	314 65	314.40	F.0.25	
" B			3 35	314 6	314.50	C.0.1	
5+50 A	SECOR	of PARK	3 1	314 85	3147	C.0.15	
B.M.5R			3 14	314 81	B.M.5R	C.3 Mon SECOR PK	El. 314.805

F.B. 1483 PG. 26

Job No. 0117 Division No. Lampert PL Notes Red. Date Plotted Date No. Profile

Survey of Wallace Notes ECW Date Notes Chkd. Date Checked Date No. X-Sec.

Survey by Wallace Notes ECW Date Checked Date No.

Indexed C. Johnson Date

76L298 307 3M 11-48

PLEASE RETURN TO
LOS ANGELES COUNTY SURVEYOR
726 HIGGINS BLDG.

NOTE: ANY ADDITIONS OR CHANGES ON THIS SHEET MUST BE MADE OR CIRCLED IN RED INK, WITH DATE AND NAME OF PERSON MAKING CHANGE.

Do not extend notes this side of this line.

STATION	B. S.	H. I.	F. S.	ELEV.		
		Stks. for Grading Additional Area				
B.M 7R	6 97	319 02		312 05	B.M. 7R El. 312.05 pg 15	
~~0+00 - G+50~~ N.W. Cor Park				312 05	312.32	F 0.27
1+00 G+50			6 25	312 77	312.4	C 0.40 (87)
2+00 G+50			5 45	313 57	312.9	C 0.67
3+00 G50			4 9	314 1	313.3	C 0.8
4+00 G50			4 35	314 66	313.94	C 0.72
4+00 - P/L			5 1	313 9	313.5	C 0.4
5+00 G50			3 65	315 37	314.35	C 1.02
" P/L			4 4	314 6	314.1	C 0.5
6+00 G50			3 3	315 7	314.72	C 1.0
6+00 P/L			3 9	315 1	314.92	C 0.2
6+50 G50			2 9	316 1	314.9	C 1.2
6+50 P/L			3 75	315 07	315.5	F 0.4
B.M. 4R			4 23	314 79	B.M. 4-R - CS Mon NE Cor Park	El. 314.78

Profile Notes Red ____ Plotted ____ Job No. 0117 Division No. ____
No. ____ Date ____ Date ____ Survey of Lawrence Park
X-Sec. Notes Chkd ____ Checked ____ Survey by Wallace Notes ECN Date 8-15-49
No. ____ Date ____ Date ____ Map No. ____ Indexed Johnson Date ____

F.B. 1423 Pg. 29

F.B. 1423 PG. 28

Job No. _____ Division No. _____ Notes Red. _____ Plotted _____ Profile

Survey of _____ Date _____ Date _____ No. _____

Survey by _____ Notes _____ Notes Chkd. _____ Checked _____ X-Sec.

Indexed _____ Date _____ Date _____ Date _____ No. _____

STATION	B.S.	H.I.	F.S.	ELEV.

76L298 307 3M 11-48

PLEASE RETURN TO
LOS ANGELES COUNTY SURVEYOR
726 HIGGINS BLDG.

NOTE: ANY ADDITIONS OR CHANGES ON THIS SHEET MUST BE MADE OR CIRCLED IN RED INK, WITH DATE AND NAME OF PERSON MAKING CHANGE.

Do not extend notes this side of this line.

Notes Ck'd by	Survey of Lambert Pk	F.B. 1423 Pg. 29
Map No.	W. O. 0117 Tape No. Mid. of	
Office Work	Surveyed by WALLACE	
Checked	Notes ECW Date 8-22-49	
Date	Indexed X. C. Johnson 8-25-49	

1 N 0117 LAMBERT PK.
C.P. 2586

Location of Directors Bldg.

Wallace
Carrasco
Bay
Peterson T.C.

Note: Any Additions or Changes on this Sheet Must be Made or Circled in Ink With Date and Name of Person Making Change.

RETURN TO
LOS ANGELES COUNTY SURVEYOR
200 HALL OF RECORDS

Do not extend notes this side of this line.

F.B. 1423 Pg. 30

STA.	+	X	−	ELEV.	GRADE
B.M. [redacted]R	3.07	31[redacted]		31[redacted]	B.M. [redacted]R El. 3[redacted] C.S. Mon. SE Cor. Park F.B. 1423-15
			Rod 3.87		314.00 Fin. Floor Gr.
			4.87	313.00	Fill 1.00 to Fin Fl. Grade Set 1x2 opp. S.E. Cor. Bldg.
			4.87	313.00	Fill 1.00 to Fin Fl. Gr. 1x2 - opp. N.W. Cor
			6.32	311.55	B.M. 6-R El. 311.57 pg. 15

308.8

512.7

6.34

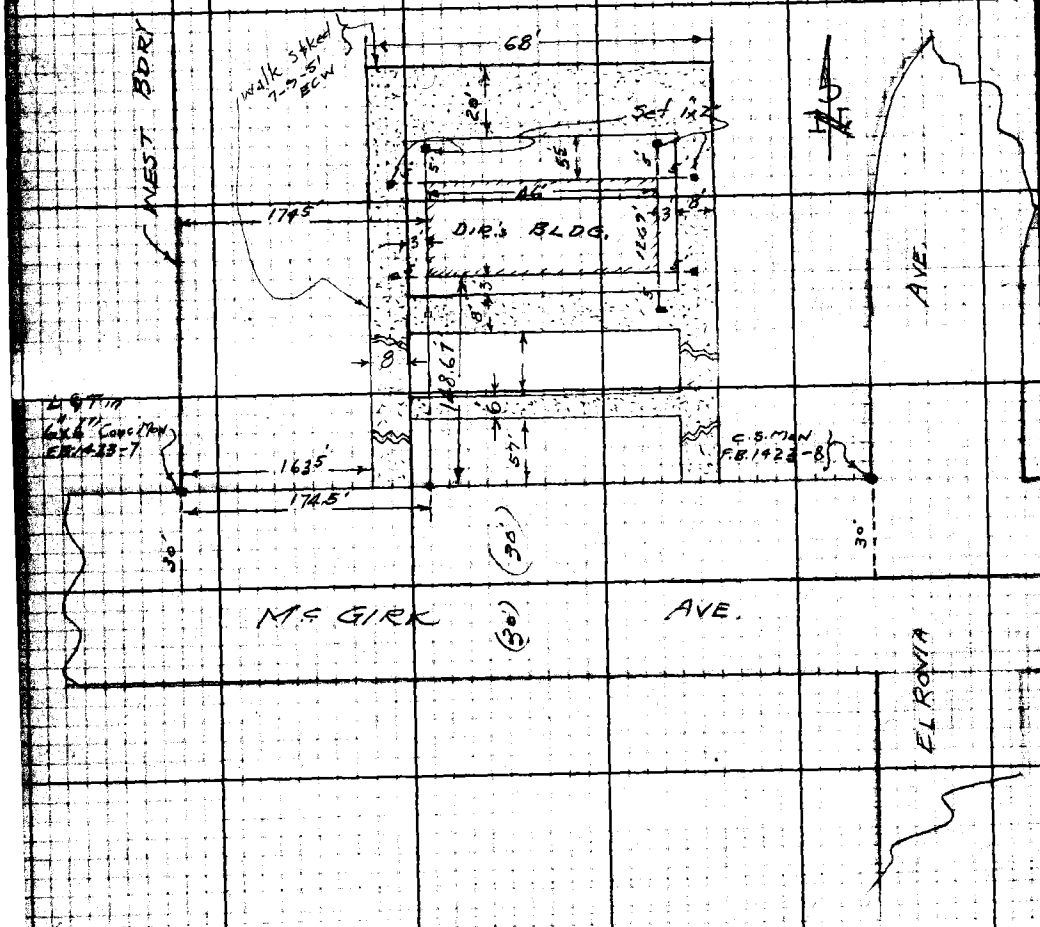

RETURN TO
LOS ANGELES COUNTY SURVEYOR
700 HALL OF RECORDS

Do not extend notes this side of this line.

Note: Any Additions or Changes on This Sheet Must be Made or Circled in Red Ink With Date and Name of Person Making Change.

Notes Ck'd by:	Survey of: Lambert Pk
Map No.	W.O. 0117 Tape No. St'd. °F
Office Work	Surveyed by: Wallace
Checked	Notes: ECW Date: 8-22-49
Date:	Indexed: A. C. Johnson

F. B. 1423 PG. 31

J.N. 0117

LAMBERT PARK

LOCATION OF Water Lines as Staked

Note: Any Additions or Changes on This Sheet Must Be Made or Checked in Red Ink With Date and Name of Person Making Change.

RETURN TO
LOS ANGELES COUNTY SURVEYOR
726 LOS ANGELES COUNTY
ENGINEERING BLDG.

Do not extend notes this side of this line.

7672093 247 TDM 1-49

F. B. 1423 PG. 32

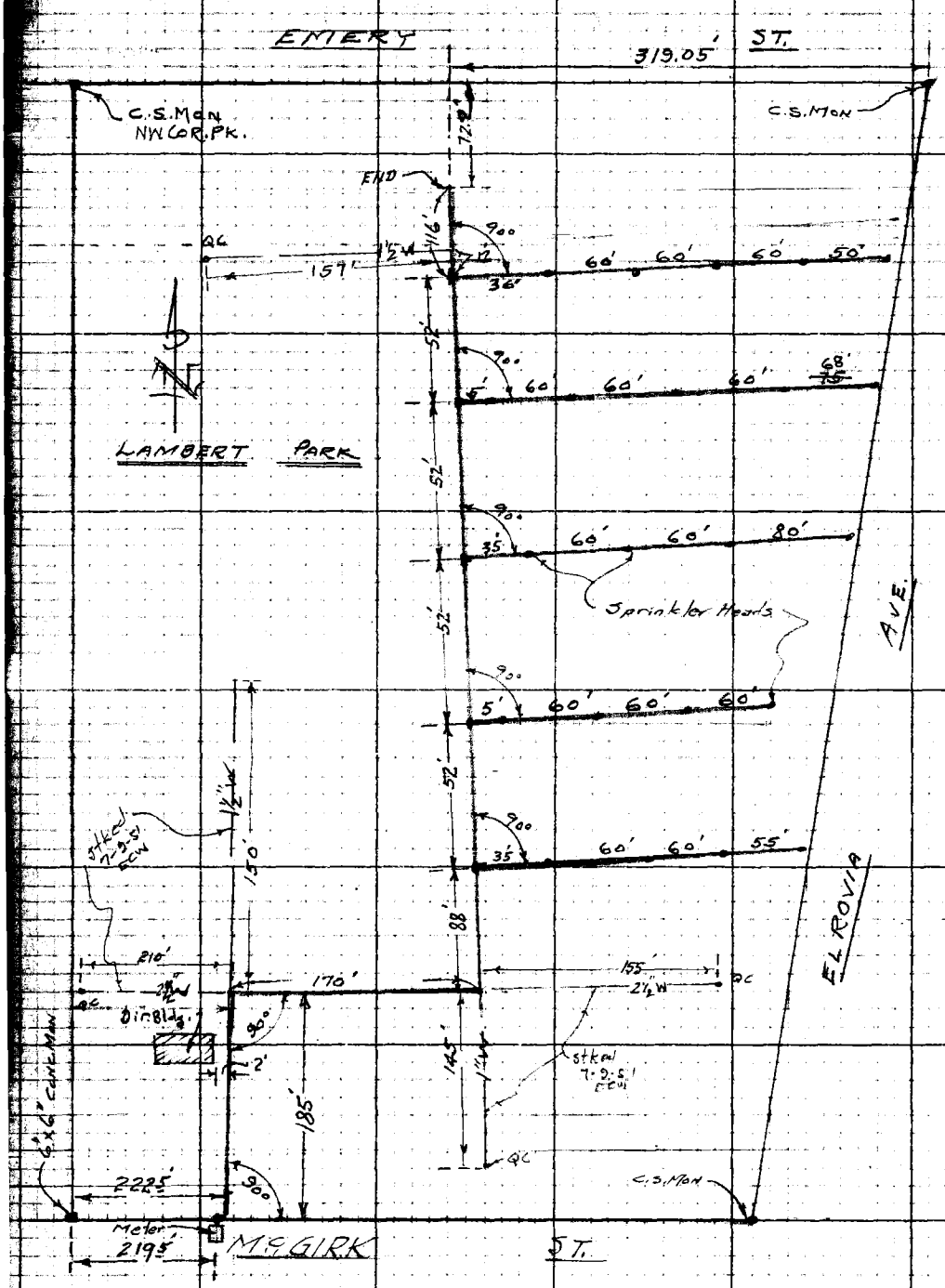

RETURN TO
LOS ANGELES COUNTY SURVEYOR
726 LOS ANGELES COUNTY
ENGINEERING BLDG.

Do not extend notes this side of this line.

Note: Any Additions or Changes of This Sheet Must be Made or Circled in Red Ink With Date and Name of Person Making Change.

Profile No.	Notes Red.	Plotted	Job No. 0117	Division No.	F.B. 1423 PG. 33
	Date	Date	Survey of LAMBERT PK		
X-Sec. No.	Notes Chkd.	Checked	Survey by Wallace	Notes ECW	Date 11-16-49
	Date	Date	Map No.	Indexed Johnson	Date NOV 4 '49

J.N. 0117

~~LAMBERT PARK~~

FINISH GRADE STAKES

100' GRID — (Pg. 20)
Stks. set on cb. line of parking Areas
Grade to Top of cb. and F. line

STATION	B. S.	H. I.	F. S.	ELEV.

NOTE: ANY ADDITIONS OR CHANGES ON THIS SHEET MUST BE MADE OR CIRCLED IN RED INK, WITH DATE AND NAME OF PERSON MAKING CHANGES.

208
12
8
8

PLEASE RETURN TO
LOS ANGELES COUNTY SURVEYOR
726 LOS ANGELES COUNTY ENGINEERING BLDG.

Do not extend notes this side of this line.

76L298 307 5-49

76L298 307 5-49

PLEASE RETURN TO
LOS ANGELES COUNTY SURVEYOR
726 LOS ANGELES COUNTY ENGINEERING BLDG.

NOTE: ANY ADDITIONS OR CHANGES ON THIS SHEET MUST BE MADE OR CIRCLED IN RED INK, WITH DATE AND NAME OF PERSON MAKING CHANGE.

Do not extend notes this side of this line.

STATION	B. S.	H. I.	F. S.	ELEV.	
B.M. 6R	6 04	317 61		311 57	B.M. R-6 El. 311.57 1423/15 6"x6" Conc. Mon S.W. Cor. park
		Parking Area S.W. Cor of Park			
			Rod		Grade
S.W. Cor	(0+10-A.)	Top cb.	591		311.70
"	"	Parking Area	64		311.20
50' N. S.W. Cor		T.C.	571		311.90
"	"	F.L.	621		311.40
1+00 (A+10) 35' S. of NW Cor		T.C.	550		312.11
"	"	F.L	601		311.60
N.W. Cor		T.C.	541		312.20
"		F.L	591		311.70
40' E. N.W. Cor		T.C.	513		312.48
"		F.L	563		311.98
90' E "		T.C.	478		312.83
"		F.L	528		312.33
N.E Cor		T.C.	436		313.25
"		F.L	486		312.75
35' S. "		T.C.	461		313.00
" "		F.L.	511		312.50
50' N. of SE Cor		T.C.	487		312.74
" "		F.L	537		312.24

"BLUE TOPS"

F.B. 1423 PG. 34
Job No. 0117 Division No. Notes Red. Plotted Profile
Survey of Lambert Park Date Date No.
Survey by Wallace Notes ECW Notes Chkd. J.G. Checked X-Sec.
Indexed R. C. Johnson Date Date 12-20-49 Date No.

76L298 307 5-49

PLEASE RETURN TO
LOS ANGELES COUNTY SURVEYOR
726 LOS ANGELES COUNTY ENGINEERING BLDG.

NOTE: ANY ADDITIONS OR CHANGES ON THIS SHEET MUST BE MADE OR CIRCLED IN RED INK, WITH DATE AND NAME OF PERSON MAKING CHANGE.

Do not extend notes this side of this line.

STATION	B. S.	H. I.	F. S.	ELEV.		
		317 61	ROD			
		Parking	Area (Cont)		GR	
SE COR		T.C.	505		312.56	
"	"	F.L.	5 55		312.06	
90' E. SW COR (0+00 A)		T.C.	531	Not set	312.30	
"	"	F.L	58		311.80	
B- 0			545		312.15	
A 2+00			49		312.70	
B-2+00			4 4		313.2	
B-1+00			55		312.1	
C-0+00			52		312.4	
" 1			46		313.0	
" 2			41		313.50	
" 3			3 75		313.85	
" 4			3 60		314.00	
D-0			48		312.8	
" 1			45		313.1	
" 2			4 05		313.55	
" 3			3 65		313.95	
" 4			3 35		314.25	

SET — "BLUE TOPS"

Profile No. ____ Notes Red. ____ Plotted ____ Job No. 0117 Division No. ____ F.B. 1423 PG. 35
X-Sec. No. ____ Date ____ Date ____ Survey of Lambert Park
Notes Chkd. 3.6 Date 12-20-49 Checked ____ Date ____ Survey by Wallace Notes ELW Date 11-16-49
Map No. ____ Indexed Johnson Date ____

76L298 307 5-49

PLEASE RETURN TO
LOS ANGELES COUNTY SURVEYOR
726 LOS ANGELES COUNTY ENGINEERING BLDG.

NOTE: ANY ADDITIONS OR CHANGES ON THIS SHEET MUST BE MADE OR CIRCLED IN RED INK, WITH DATE AND NAME OF PERSON MAKING CHANGE.

Do not extend notes this side of this line.

F.B. 423 PG. 36

Job No. 0117 Division No. Notes Red. Plotted Profile No.

Survey of Lambert PL Date Date X-Sec. No.

Survey by Wallace Notes ECW Notes Chkd. J.G. Checked

Indexed C. Johnson Date Date 12-20-49 Date

STATION	B. S.	H. I.	F. S.	ELEV.		
		317.61				
"E"			ROD		GR	
0			46		313.0	
1			46		313.0	
2			42		313.4	
3			37		313.9	
4			35		314.1	
T.P.	535	317.59	537	312.24		
"F"						
0			490		312.7	
1			485		312.75	
2			44		313.2	
3			40		313.6	
4			37		313.9	
"G"						
0			515		312.45	
1						
2					312.6	
3			46		313.0	
4			365		313.95	

"BLUE TOP" STAKE

76L298 307 5-49

PLEASE RETURN TO
LOS ANGELES COUNTY SURVEYOR
726 LOS ANGELES COUNTY ENGINEERING BLDG.

NOTE: ANY ADDITIONS OR CHANGES ON THIS SHEET MUST BE MADE OR CIRCLED IN RED INK. WITH DATE AND NAME OF PERSON MAKING CHANGE.

Do not extend notes this side of this line.

Profile No. ____ Notes Red ____ Plotted ____ Job No. 0117 Division No. PL
X-Sec. No. ____ Date ____ Date ____ Survey of Lambert
Notes Chkd. ____ Date ____ Checked J.G. Date 12-20-46 Survey by Wallace Map No. ____ Notes EEW Date 11-16-47
Indexed Johnson Date ____

F.B. 1423 Pg. 37

STATION	B. S.	H. I.	F. S.	ELEV.		
		317 59 6"				
		PARKING		AREA	(North side Park)	
SW COR		T.G	51		312.5	
"		F.L	490	312.70	312.0	C.0.70
10' E "	"					
180' E "	"	T.C.	47		312.9	
		F.L			312.4	
75' W	SE COR	T.C	43		313.3	
"	"	F.L.			312.8	
	SE COR	T.C	405		313.55	
	"	F.L.	455	313.6	313.05	C.0.55
S end C.R-	N. W COR.	T.C.	52		312.40	
"	"	F.L.	523	311.35	311.90	C.0.45
"G+50"						
4			365		313.95	
2			47		312.90	

76L298 307 5-49

PLEASE RETURN TO
LOS ANGELES COUNTY SURVEYOR
726 LOS ANGELES COUNTY ENGINEERING BLDG.

NOTE: ANY ADDITIONS OR CHANGES ON THIS SHEET MUST BE MADE OR CIRCLED IN RED INK, WITH DATE AND NAME OF PERSON MAKING CHANGE.

Do not extend notes this side of this line.

STATION	B. S.	H. I.	F. S.	ELEV.		
		317 66 59				
P/L			ROD		GR	
4			405		313.55	
3			43		313.3	
℄ Parking Area						
W end of Area			515		312.45	
75' E of W end			490		312.70	
E. end			395 445	313.65	313.15	C.0.50
B.M.#7R			552	312 07	B.M.#7 El. 312.05	F.B. 1423-15 C.S. MON NW COR
B.M.#5R	367	318.47 50		314 80	B.M.#5 El. 314.80	C.S. MON SE COR 1423/15
"A"						
3			52		313.3	
4			465		313.85	
5			41		314.4	
5+50			38		314.7	
"B"						
3			485		313.65	
4			44		314.10	
5			40		314.5	

F.B. 1423 Pg. 38
Job No. 0117 Division No. Lambert Pk
Survey of Wallace Notes ECW
Survey by C. Johnson Date
Indexed
Notes Red. Date
Notes Chkd. J G Date 12-20-49
Plotted Date
Checked Date
Profile No.
X-Sec. No.

76L298 307 5-49

PLEASE RETURN TO
LOS ANGELES COUNTY SURVEYOR
726 LOS ANGELES COUNTY ENGINEERING BLDG.

NOTE: ANY ADDITIONS OR CHANGES ON THIS SHEET MUST BE MADE OR CIRCLED IN RED INK, WITH DATE AND NAME OF PERSON MAKING CHANGE.

Do not extend notes this side of this line.

STATION	B. S.	H. I.	F. S.	ELEV.		
		318 47 50				
"C"					GR	
5			405		314.45	
5+56			3.75		314.75	
"D"						
5+00			39		314.60	
+50			36	Not set	314.9	
P/L			315		315.35	
T.P	434	319 67 65	314	315 33		
"E"						
5+00			505		314.60	
6			445		315.20	
"F"						
5			545		314.25	
6			480 421	315 46	314.85	C.0.60
West P/L			405		315.60	
"G"						
5			535 492	314 75	314.35	C.0.40
6			459	315 08	314.70	C.0.40
6+40			420	315 5	314.9	C.0.60
P/L			400		315.65	

Profile Notes Red Plotted Job No. 0117 Division No.
No. Date Date Survey of Lambert Pk
X-Sec. Notes Chkd. JG Checked Survey by Wallace Notes ECW Date 11-16-49
No. Date 12-20-49 Date Map No. Indexed Johnson Date

F.B. 1423 Pg. 39

76L298 307 5-49

PLEASE RETURN TO
LOS ANGELES COUNTY SURVEYOR
726 LOS ANGELES COUNTY ENGINEERING BLDG.

NOTE: ANY ADDITIONS OR CHANGES ON THIS SHEET MUST BE MADE OR CIRCLED IN RED INK, WITH DATE AND NAME OF PERSON MAKING CHANGE.

Do not extend notes this side of this line.

STATION	B. S.	H. I.	F. S.	ELEV.			
		319 65 67					
"G+50"					GR.		
5+00			5 30		314.35		
6+00			4 66	315 01	314.70	C 0.30	
+50			4 39 (4 75)	315 28	314.90	C.0.40	
P/L			3 95		315.70		
North P/L							
5+00			5 55		314.1		
6			4 75		314.9		
6+50			4 15		315.5		
B.M. #4			4 89	314 78	B.M. #4 R El. 314.785		1423/15 C.SIMON NE COR

Profile
Plotted No. Date
Notes Red. Date
Notes Chkd. J.G. Date 12-20-49
Checked No. Date
Job No. 0117 Division No. Lambert Pk
Survey of Wallace Notes ECW
Survey by A. C. Johnson Date
Indexed
F.B. 1423 Pg. 40

Profile No.	Notes Red.	Plotted	Job No. 0117-B	Division No.	F.B. 1423 PG. 41
	Date	Date	Survey of Lambert Park		
X-Sec. No.	Notes Chkd.	Checked	Survey by Wallace	Notes ECW	Date 7-9-51
	Date	Date	Map No.	Indexed J. C. Johnson	Date 7-11-51

J. N. 0-117 B

LAMBERT PARK

GRADES FOR SIDE WALK

SKETCH- Pg. 30

STATION	B. S.	H. I.	F. S.	ELEV.

NOTE: ANY ADDITIONS OR CHANGES ON THIS SHEET MUST BE MADE OR CIRCLED IN RED INK WITH DATE AND NAME OF PERSON MAKING CHANGE.

Do not extend notes this side of this line.

PLEASE RETURN TO
LOS ANGELES COUNTY SURVEYOR
726 LOS ANGELES COUNTY ENGINEERING BLDG.

76L298 307 5-49

76L298 307 5-49

PLEASE RETURN TO
LOS ANGELES COUNTY SURVEYOR
726 LOS ANGELES COUNTY ENGINEERING BLDG.

NOTE: ANY ADDITIONS OR CHANGES ON THIS SHEET MUST BE MADE OR CIRCLED IN RED INK, WITH DATE AND NAME OF PERSON MAKING CHANGE.

Do not extend notes this side of this line.

Profile No. ____ Plotted ____ Notes Red. ____ Division No. ____ Job No. 0117-B
X-Sec. No. ____ Date ____ Date ____ Notes Chkd. E.F.E. Date 7-11-51
Survey of Lambert Pk. Survey by Wallace Notes EC W Indexed E. C. Johnson Date ____ Checked ____ Date ____
PG. ____

STATION	B. S.	H. I.	F. S.	ELEV.			
					B.M. #5 EL. 314.80 F.B. 1423-15		
B.M. #5				314 80	C.S. MON SE COR of Park		
	WEST WALK - FROM N. P/L McGirk ST. To Directors Bldg.						
					Grade Walk		
0+00	S. end walk - N. P/L McGirk St				312.61	Blue Top	
+25					312.75	" "	
0+57	Intr. S. edge of Cross Walk				312.92	" "	
1+00					313.10	" "	
+41.67	℄ intr. -x- walk				313.26	" "	
+67					313.35	" "	
1+87.0	N.W. COR = WALK				313.42	" "	
	EAST WALK - From N. P/L McGirk St. To Dir. Bldg.						
					℄ walk GR.		
0+00	N. P/L McGirk				312.92	Blue Top	
+25					313.04	" "	
+57	INTR. S. edge -x- WALK				313.20	" "	
1+00					313.38	" "	
1+41.67	℄				313.54	" "	
+67					313.62	" "	
1+87	N.E. COR WALK				313.68	" "	
X-WALK - 34' W. of N.E. COR					313.55	" "	
B.M. R-6				31 52	B.M. R6 EL. 311.57		

LINE STKS. SET 2' off edge walk

Reset Gr. stk. to walk set for Gr. West

FB. 1423-15 C.S. MON-SW. COR.

Notes Ck'd by	Survey of Lambert Park
Map No.	JN 0054.44 Tape 0102 Std. 68 °F
Office Work	Surveyed by L.L. Brown
Checked	Notes Bowles Date 5-16-57
Date	Indexed E. C. Johnson 5-21-57

F. B. 1423 Pg. 43

J-N-0054.44

LAMBERT PARK

Control For Topog.

5-10-57

L.L. Brown
Bowles
West.
Greene.

Note: Any Additions or Changes on This Sheet Must be Made or Circled in Red Ink With Date and Name of Person Making Change.

PLEASE RETURN TO
LOS ANGELES COUNTY ENGINEER
700 LOS ANGELES COUNTY ENGINEERING BLDG.
Do not extend this side of this line.

78F3098 SBE #247 1-58

F.B. 1423 Pg. 94

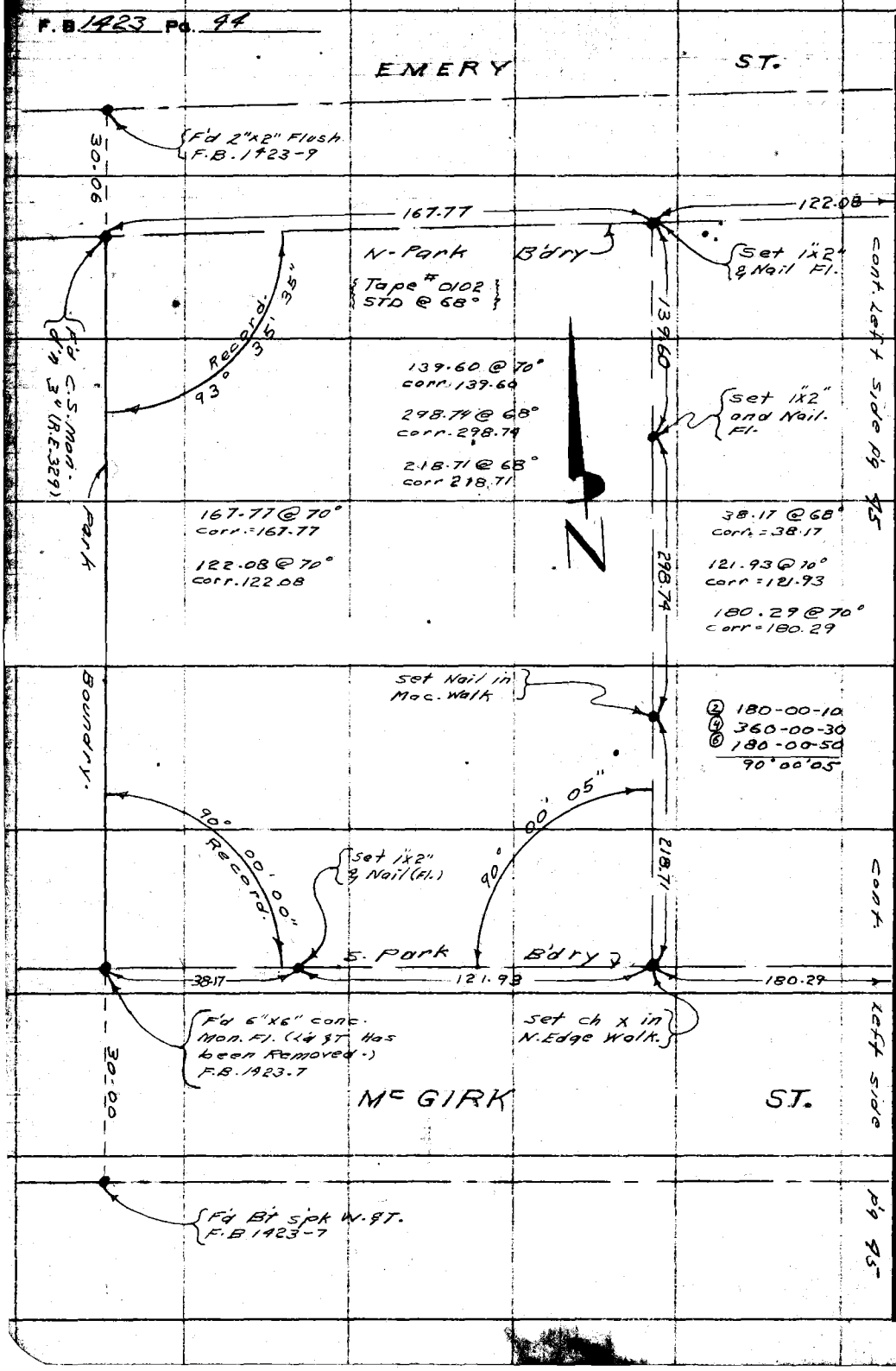

PLEASE RETURN TO
LOS ANGELES COUNTY ENGINEER
700 Los Angeles County Engineering Bldg.

Do not extend this side of this line.

Note: Any Additions or Changes on this Sheet Must be Made or Circled in Red Ink With Date and Name of Person Making Change.

Notes Ck'd by	Survey of Lambert Park
Map No.	JN 0054-44 Tape 0102 Std 68 °F
Office Work	Surveyed by L. L. Brown
Checked	Notes Bowles Date 5-10-57
Date	Indexed A. C. Johnson

F. B. 1423 Pg. 45

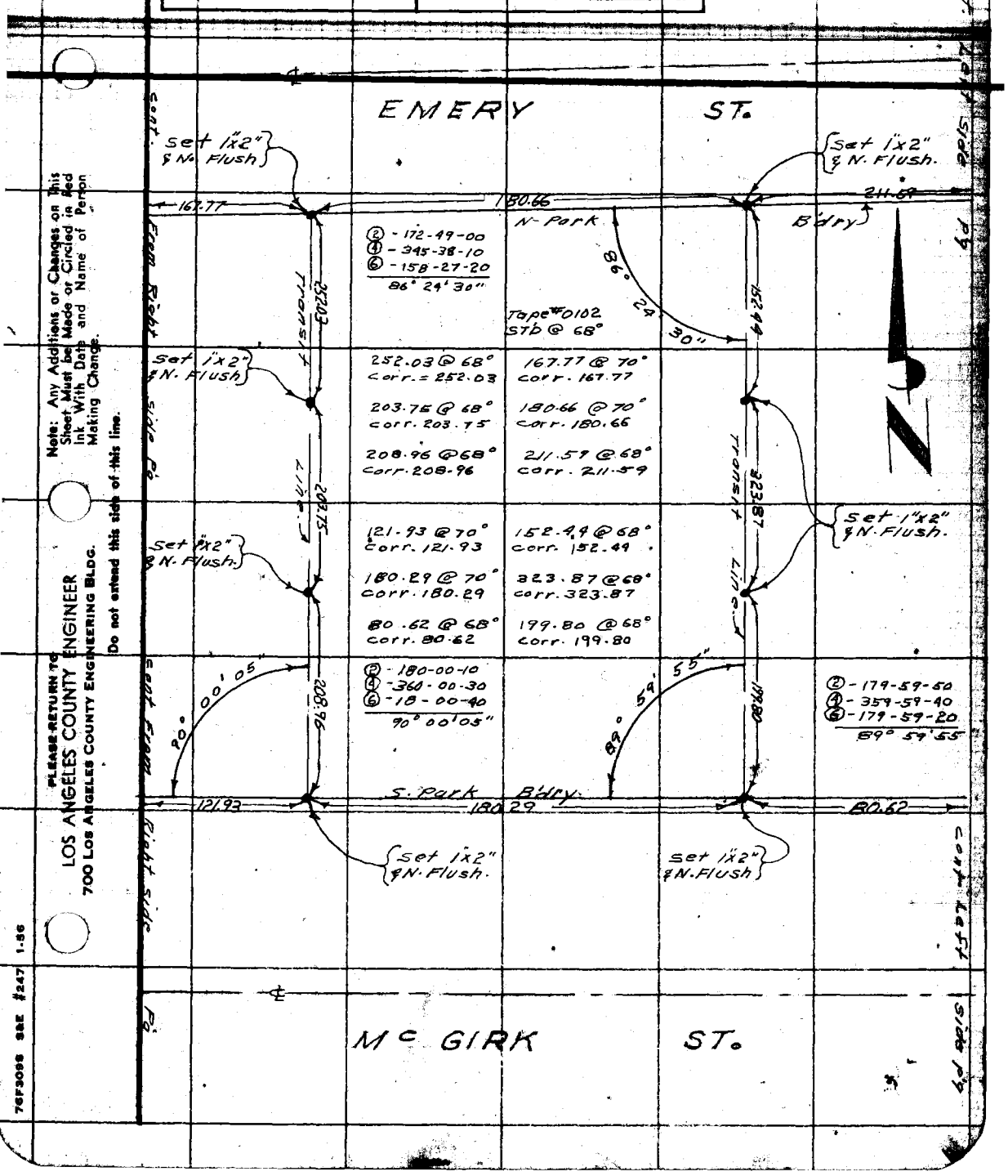

Note: Any Additions or Changes on This Sheet Must be Made or Circled in Red Ink With Date and Name of Person Making Change.

Do not extend this side of this line.

PLEASE RETURN TO
LOS ANGELES COUNTY ENGINEER
700 LOS ANGELES COUNTY ENGINEERING BLDG.

76F3098 S&E #247 1-56

F. B. 1923 PG. 96

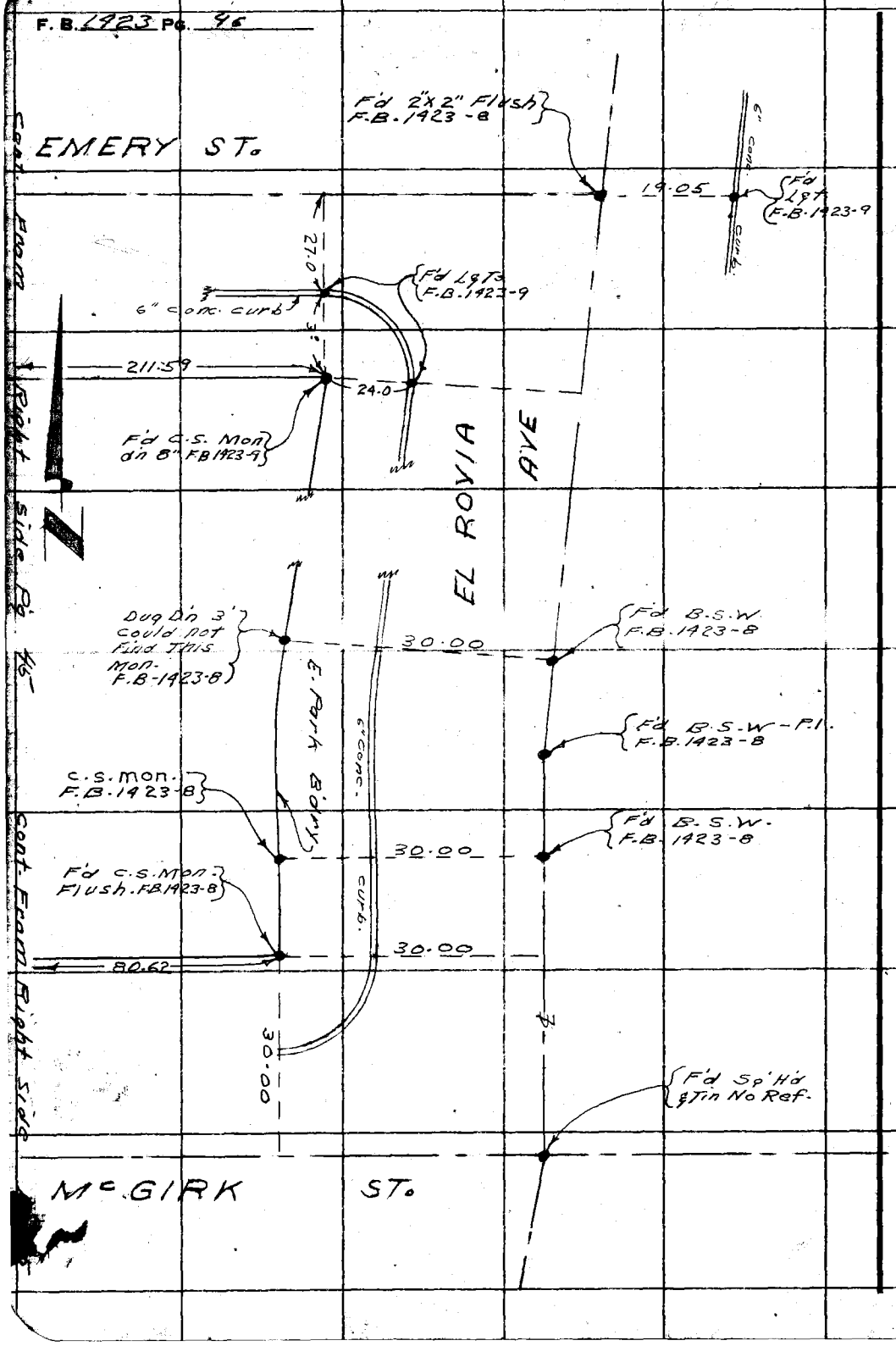

PLEASE RETURN TO
LOS ANGELES COUNTY ENGINEER
700 LOS ANGELES COUNTY ENGINEERING BLDG.

Do not extend this side of this line.

Note: Any Additions or Changes on This Sheet Must be Made or Circled in Red Ink With Date and Name of Person Making Change.

Profile No.	Notes Red.	Plotted	Job No. 0054.44	Division No. 10	F. B. 1423 Pg. 47
	Date	Date	Survey of LAMBERT PARK.		
X-Sec. No.	Notes Chkd.	Checked	Survey by L.L. BROWN	Notes BOWLES	Date 5-10-57
	Date	Date	Map No.	Indexed ~~Johnson~~	Date

J-N-0054.44

LAMBERT PARK.

BENCH LEVELS.

5-10-57

L.L.BROWN.
BOWLES.
WEST.
GREENE.

STATION	B. S.	H. I.	F. S.	ELEV.

NOTE: ANY ADDITIONS OR CHANGES ON THIS SHEET MUST BE MADE OR CIRCLED IN RED INK, WITH DATE AND NAME OF PERSON MAKING CHANGE.

PLEASE RETURN TO
LOS ANGELES COUNTY ENGINEER
700 LOS ANGELES COUNTY ENGINEERING BLDG.

Do not extend notes this side of this line.

76298 S & E #307—7-55

76298 S & E #307—7-55

PLEASE RETURN TO
LOS ANGELES COUNTY ENGINEER
700 LOS ANGELES COUNTY ENGINEERING BLDG.

NOTE: ANY ADDITIONS OR CHANGES ON THIS SHEET MUST BE MADE OR CIRCLED IN RED INK, WITH DATE AND NAME OF PERSON MAKING CHANGE.

Do not extend notes this side of this line.

STATION	B. S.	H. I.	F. S.	ELEV.		
B.M. 7-R				312 046	B.M. 7-R (El. 312.046	EMERY ST. 700'± W. OF ELROVIA AVE. N.W. PARK COR. F'D C.S MON. FLUSH F.B. 1423-13.
	5 180	317 226				
T.P.			4 680	312 546		
	4 860	317 406				
T.B.M. #1			4 420	312 986	T.B.M. #1	W. PARK BOUNDRY. 363'± N. OF ℄ McGIRK ST. E. 80± SET Ch. SQUARE IN N.E. COR CONC. SLAB AT COVERED PICINIC AREA.
	5 270	318 256				
T.B.M. #2			5 315	312 941	T.B.M. #2	SET B'T SPIKE IN LEAD. S.E. COR. CURB AT W. PARKING LOT.
	5 315	318 256				
T.P.			4 393	313 863		
	4 935	318 798				
T.B.M. #3			2 110	316 688	T.B.M. #3	SET B'T SPIKE IN LEAD. ON TOP OF N.E. COR. OF "E" GRAND STAND
	2 425	319 113				
T.P.			4 628	314 485		
	4 781	319 266				
B.M. 5-R			4 458	314 808	B.M. 5-R (NEW ELEV. 314.804)	ELROVIA & McGIRK ST. "N.W." COR. BOLT HEAD IN TOP OF C.S. MON. FLUSH. (Park Cor.) F.B. 1423-13-15

F. B. 1423 Pg. 48 Job No. 0054.44 Division No. 10 Notes Red. Plotted Profile
Survey of LAMBERT PARK Date Date No. X-Sec.
Survey by L. BROWN Notes BOWLES Notes Chkd. Checked
Indexed E. C. Johnson Date 5-10-57 Date Date No.

Notes Ck'd by	Survey of LAMBERT PARK
Map No.	JN 8839.06 Tape 0175 Std 68 °F
Office Work	Surveyed by Snyder
Checked	Notes PRS Date 9-16-59
Date	Indexed A. C. Johnson 10-16-59

F. B. 1423 PG. 49

J.N. 8839.06
LAMBERT PARK

Location of Recreation Bldg. & Well
as Staked 9-16-59

Snyder
Carrasco
Rangel
Hoyt

Note: Any Additions or Changes on this Sheet Must be Made or Circled in Red Ink With Date and Name of Person Making Change.

PLEASE RETURN TO
LOS ANGELES COUNTY ENGINEER
700 LOS ANGELES COUNTY ENGINEERING BLDG.

Do not extend this side of this line.

76F309S S&E #247 1-56

F. B. 1423 Pg. 50

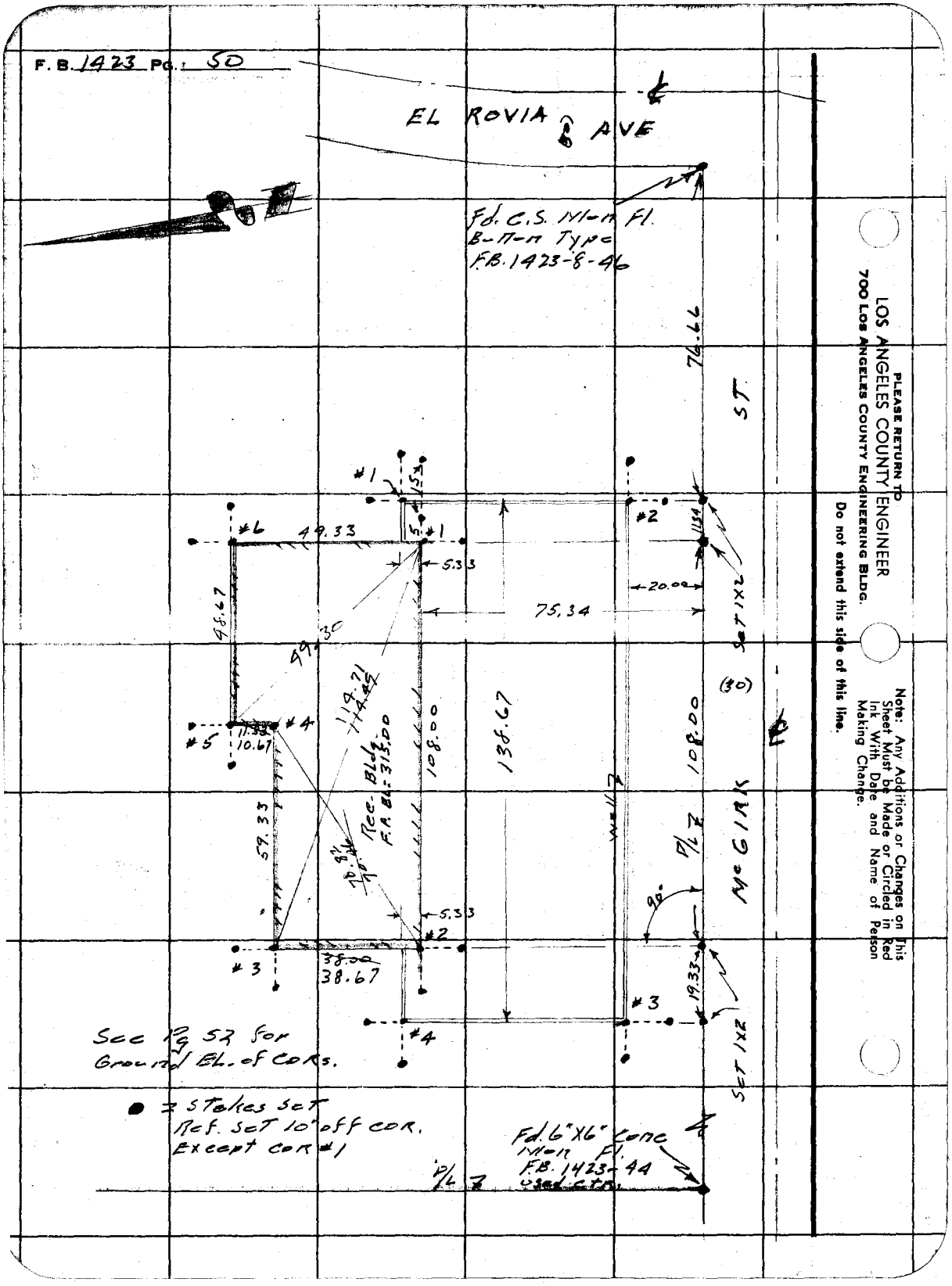

PLEASE RETURN TO
LOS ANGELES COUNTY ENGINEER
700 LOS ANGELES COUNTY ENGINEERING BLDG.

Do not extend this side of this line.

Note: Any Additions or Changes on This Sheet Must be Made or Circled in Red Ink With Date and Name of Person Making Change.

Profile	Notes Red.	Plotted	Job No. 8839.06	Division No. 10	F. B. 1423	PG. 51
No.	Date	Date	Survey of Lambert Park			
X-Sec.	Notes Chkd.	Checked	Survey by Snyder	Notes PRS	Date 9-16-59	
No.	Date	Date	Map No.	Index C. Johnson		

J. N. 8839.06

LAMBERT PARK

Elev. & B. M's for Recreation Bldg.

See Pg 50 for Location of Cors.

Snyder
Carrasco
Rangel
Moya

STATION	B. S.	H. I.	F. S.	ELEV.

NOTE: ANY ADDITIONS OR CHANGES ON THIS SHEET MUST BE MADE OR CIRCLED IN RED INK, WITH DATE AND NAME OF PERSON MAKING CHANGE.

PLEASE RETURN TO
LOS ANGELES COUNTY ENGINEER
700 LOS ANGELES COUNTY ENGINEERING BLDG.

Do not extend notes this side of this line.

76L-298 S & E #307—1-56

76L-298 S & E #307—1-56

PLEASE RETURN TO
LOS ANGELES COUNTY ENGINEER
700 LOS ANGELES COUNTY ENGINEERING BLDG.

NOTE: ANY ADDITIONS OR CHANGES ON THIS SHEET MUST BE MADE OR CIRCLED IN RED INK, WITH DATE AND NAME OF PERSON MAKING CHANGE.

Do not extend notes this side of this line.

STATION	B. S.	H. I.	F. S.	ELEV.		
B.M. 5R	453	319 33		314 80	B.M. 5R EL. 314.804 F.B. 1423-48 El Rovia & McGink ST N. W. COR. - Bolt head in C.S. Mon Fl. S.E. COR Park F.B. 1423-13-15-46	
Set B.M.	396	318 96	433	315 00	B.M. McGink ST N side 130'± W. of El Rovia ST & 41'± N. of ℄ McGink ST spk in N side of 8" Oak	
Bldg COR #1			485	314 11	1x2 S.E COR Bldg Ground	
" " 2			550	313 46	1x2 S.W. " "	
" " 3			530	313 66	1x2 N W " "	
" " 4			489	314 07	1x2 " "	
" " 5			496	314 00	1x2 " "	
" " 6			475	314 21	1x2 N.E " "	
COR Wall #1			486	314 10	N.E. COR Wall	
" " 2			479	314 17	S.E. " "	
" " 3			567	313 29	S W " "	
" " 4			575	313 21	N.W " "	
Set B.M.	431	319 31	396	315 00	B.M. Spk in S. side 24" Palm Tree 45'± N. & 18'± E. of N.W. COR #3 of Bldg. E'ly Palm of Two	
T.B.M. #3			262	316 69	TBM. #3 EL 316.688 F.B. 1423.48 BT. spk in Lead - Top of N.E. COR. of East Grand Stand	

F. B. 1423 Pg. 52 Job No. 8839-OL Division No. 10 Notes Red. Plotted Profile
Survey of Lambert Park Date Date No. X-Sec.
Survey by Snyder Notes 10/25 Notes Chkd. Checked
Indexed E. C. Johnson Date Date No.

Profile	Notes Red	Plotted	Job No. 8839.06	Division No. 10	F. B. 1423 Pg. 53
No.	Date	Date	Survey of Lambert Park		
X-Sec.	Notes Chkd.	Checked	Survey by Snyder	Notes PRS	Date 12-16-59
No.	Date	Date	Map No.	Indexed C. Johnson	Date 1-13-60

J.N. 8839.06

LAMBERT PARK

Walk & Curb Construction Stakes

Ref Set 2' off.

See Pg. 57 for location

Snyder
Carrasco
Rangel
Moya

STATION	B. S.	H. I.	F. S.	ELEV.

NOTE: ANY ADDITIONS OR CHANGES ON THIS SHEET MUST BE MADE OR CIRCLED IN RED INK, WITH DATE AND NAME OF PERSON MAKING CHANGE.

PLEASE RETURN TO
LOS ANGELES COUNTY ENGINEER
700 LOS ANGELES COUNTY ENGINEERING BLDG.

Do not extend notes this side of this line.

76L-298 S & E #307—1-56

76L-298 S & E #307—1-56

PLEASE RETURN TO
LOS ANGELES COUNTY ENGINEER
700 LOS ANGELES COUNTY ENGINEERING BLDG.

NOTE: ANY ADDITIONS OR CHANGES ON THIS SHEET MUST BE MADE OR CIRCLED IN RED INK, WITH DATE AND NAME OF PERSON MAKING CHANGE.

Do not extend notes this side of this line.

STATION	B. S.	H. I.	F. S.	ELEV.					
B.M.				315.00	BM. EL 315.00 FB. 1423-52 McGirk ST N. side 180' ± W. of EL Rovie ST. 41' N. of McGirk ST. Spk in N. side 8" oak				
					N. side of Walk N. side of Bldg 0+00 = Cb. W. side EL Rovie ST.				
					%	Walk Grade	Cut	Fill	
0+00				315.05		315.05	—	—	Curb Exist.
0+12.30				314.96	0.751%	315.30		0.34	Stk & T 2' R. of N. edge
+25				1481		315.20		0.39	
+50				1449		315.01		0.52	
+75				1420		314.82		0.62	
1+00				—		314.64	—	—	Not set
1+05.47				314.20	0.00%	314.60		0.40	
+25				1430		14.60		0.30	
+50				1425		14.60		0.35	
+75				1399		14.60		0.61	
2+00				1380		14.60		0.80	
+25				1379		14.60		0.81	
2+34.77				1367	0.981%	314.60		0.93	
+50				1363		314.45		0.82	
+75				1351		314.21		0.70	
3+00				1315		313.96		0.81	

F. S. 1423 Pg. 54 Job No. 6839.06 Division No. 10 Notes Red. Plotted Profile
Survey of Lambert Park Date Date No.
Survey by Snyder Notes 1125 Notes Chkd. Checked X-Sec.
Indexed C. Johnson Date Date No.

76L-298 S & E #307—1-56

PLEASE RETURN TO
LOS ANGELES COUNTY ENGINEER
700 LOS ANGELES COUNTY ENGINEERING BLDG.

NOTE: ANY ADDITIONS OR CHANGES ON THIS SHEET MUST BE MADE OR CIRCLED IN RED INK, WITH DATE AND NAME OF PERSON MAKING CHANGE.

Do not extend notes this side of this line.

STATION	B. S.	H. I.	F. S.	ELEV.	%	Grade	Cut	Fill	
3+25				1299		313.71		0.72	
3+44.90	EXIST.	walk		313.52		313.52	00	00	
		S. side	of 12'	walk	N.	side of	Bldg.		0+02.50 = Curb ℄ Rovin st W side
0+02.50				31505		315.05	—		
0+14.80				31492		315.30		0.38	stk 1T 2' L. of S. edge
+25				1459		315.24		0.65	
+50				1452		315.08		0.56	
+75				1423	0.607	314.94		0.71	
1+00				—		314.78	—	—	Not set
1+05.47				1430		314.75		0.45	
1+85.60				1424		314.83		0.59	stk 1T 2' off angle ℄ ob
2+00				1412	0.0	314.83		0.71	
2+28.77				1363		314.83		1.20	
2+34.77				1348		314.83		1.35	
+50				1337		314.65		1.28	
+75				1328	1.180%	314.36		1.08	
3+00				1313		314.06		0.93	
+25				1296		313.77		0.81	

Profile No. X-Sec. No. Notes Red Date Notes Chkd. Date Plotted Date Checked Date Job No. 6639 ob Division No. 10 Survey of Pentpent Park Survey by Sirvater Notes 1785 Date 12-16-59 Map No. Indexed C. Jones F. B. 1423 Pg. 55

76L-298 S & E #307—1-56

PLEASE RETURN TO
LOS ANGELES COUNTY ENGINEER
700 LOS ANGELES COUNTY ENGINEERING BLDG.

NOTE: ANY ADDITIONS OR CHANGES ON THIS SHEET MUST BE MADE OR CIRCLED IN RED INK, WITH DATE AND NAME OF PERSON MAKING CHANGE.

Do not extend notes this side of this line.

STATION	B. S.	H. I.	F. S.	ELEV.					
					To	Pav't Grade	Cut	Fill	
3+44.90	Exist Walk	Plane 13.50		31353	↓	31353	—	—	
		Pav't Grades of Pav't at curb in Patio							
						Pav't Grade			
#1				31452		314.82		0.30	Stk at ℄ off
2				31447		14.82		0.35	
3				31444		14.68		0.24	
4				31447		14.68		0.21	
5				1391		14.48		0.57	
6				1404		14.38		0.34	
7				1443		14.70		0.27	
B.M.				31500		B.M. Elev. 315.00 F.B. 1423-52			
						Spk in S. Side 24" Palm Tree			
						45'± N & 18'± E of N.W. Cor #3 of Bldg			

F. B. 1423 Pg. 56 Job No 8839.06 Division No. 10 Notes Red Plotted Profile
Survey of Lambert Park Date Date No. X-Sec.
Survey by Snyder Notes PBS Notes Chkd Checked
Indexed C. Johnson Date Date No.

Notes Ck'd by	Survey of Lambert Park	F. B. 1423 Pg. 57
Map No.	JN 8839.06 Tape Std °F	
Office Work	Surveyed by Snyder	
Checked	Notes PRS Date 12-16-59	
Date	Indexed [illegible] C. Johnson	

J. N. 8839.06

LAMBERT PARK

Location of Walks & Curb as Staked

Snyder
Carrasco
Rangel
Moya

Note: Any Additions or Changes on This Sheet Must be Made or Circled in Red Ink With Date and Name of Person Making Change.

Do not extend notes this side of this line.

RETURN TO
LOS ANGELES COUNTY ENGINEER
700 LOS ANGELES COUNTY ENGINEERING BLDG.

768098 CE #247—7-53

F. B. 1423 PG. 58

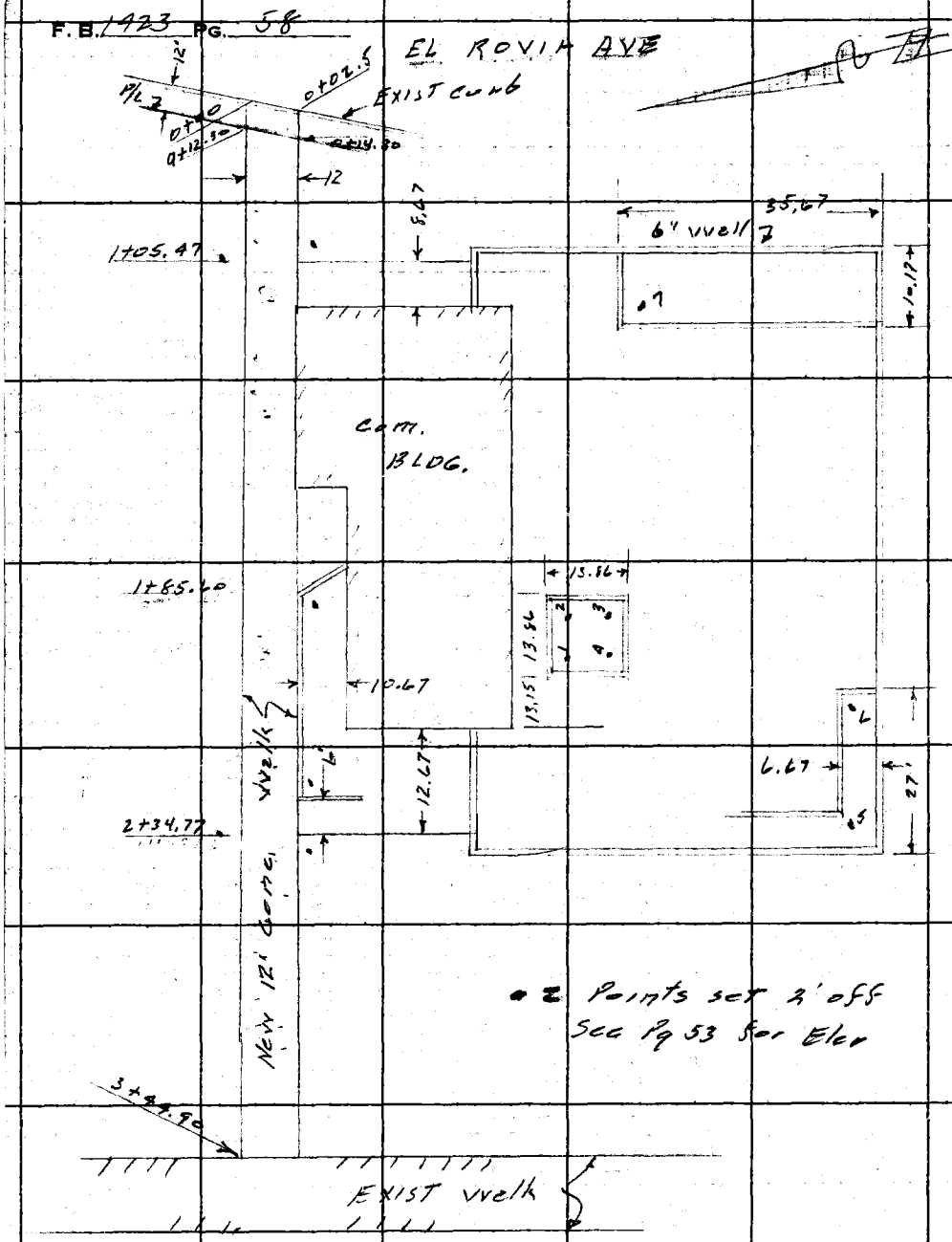

RETURN TO
LOS ANGELES COUNTY ENGINEER
700 LOS ANGELES COUNTY ENGINEERING BLDG.

Do not extend notes this side of this line.

Note: Any Additions or Changes on This Sheet Must be Made or Circled in Red Ink With Date and Name of Person Making Change.

Notes Ck'd by	Survey of Lambert Park
Map No.	JN 8839.02 Tape Std °F
Office Work	Surveyed by Snyder
Checked	Notes MRS Date 3-2-60
Date	Indexed C. Johnson

F. B 1423 PG. 59

J.N. 8839.02

LAMBERT PARK

Location of Walks as Staked.

See Pg 63 To 68 For Grade & Elev. of Points shown

Snyder
Carrasco
Rangel
Meyer

Note: Any Additions or Changes on This Sheet Must be Made or Circled in Red Ink With Date and Name of Person Making Change.

Do not extend notes this side of this line.

RETURN TO
LOS ANGELES COUNTY ENGINEER
700 LOS ANGELES COUNTY ENGINEERING BLDG.

763095 CE #247—7-53

F. B. 1423 PG. 60

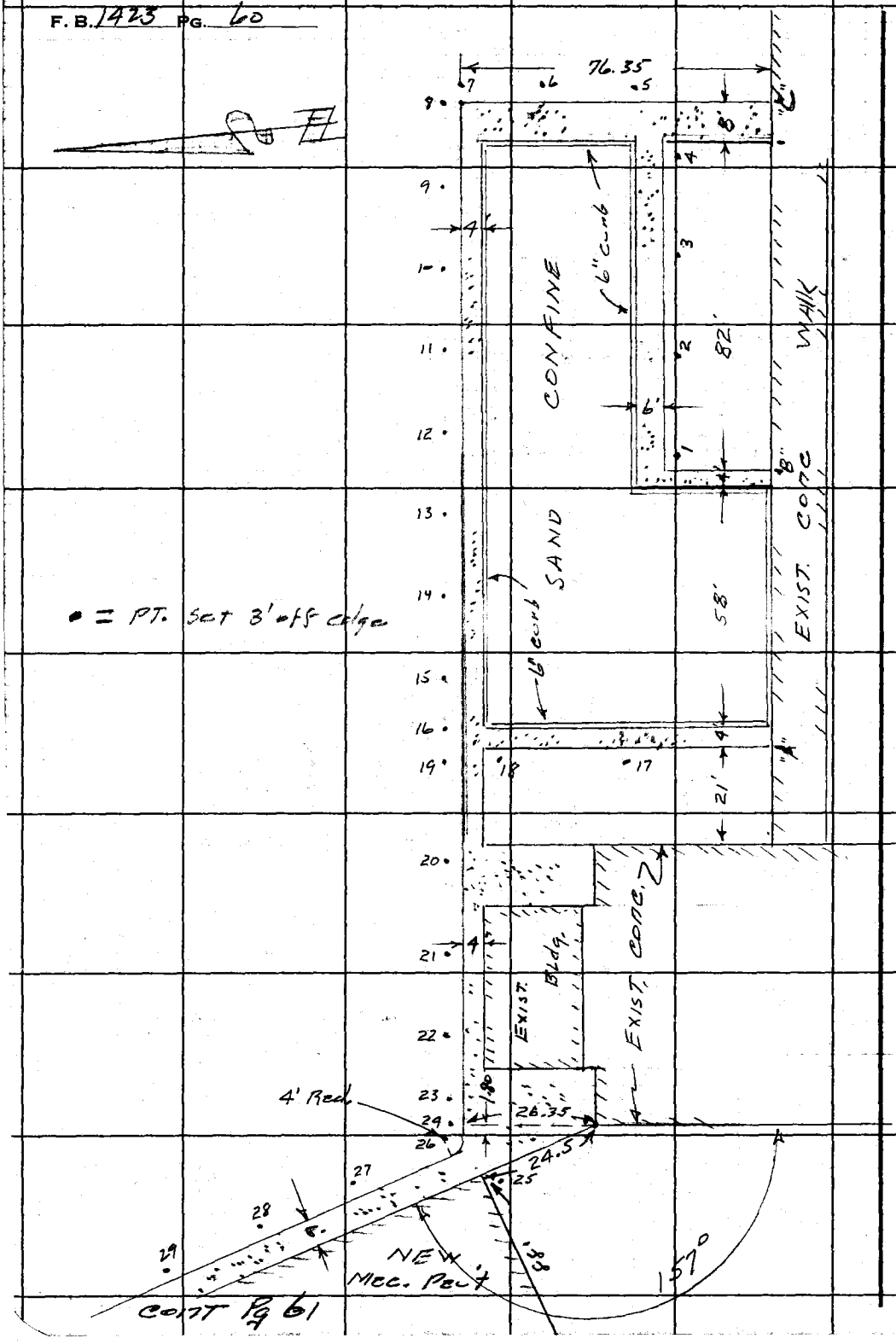

RETURN TO
LOS ANGELES COUNTY ENGINEER
700 LOS ANGELES COUNTY ENGINEERING BLDG.

Do not extend notes this side of this line.

Note: Any Additions or Changes on This Sheet Must be Made or Circled In Red Ink With Date and Name of Person Making Change.

Notes Ck'd by
Map No.
Office Work
Checked
Date

Survey of Lambert Park
JN 8839.01 Tape Std °F
Surveyed by Snyder
Notes PKS Date 3-2-60
Indexed C. Johnson

F. B. 1423 PG. 61

cont Pg 60

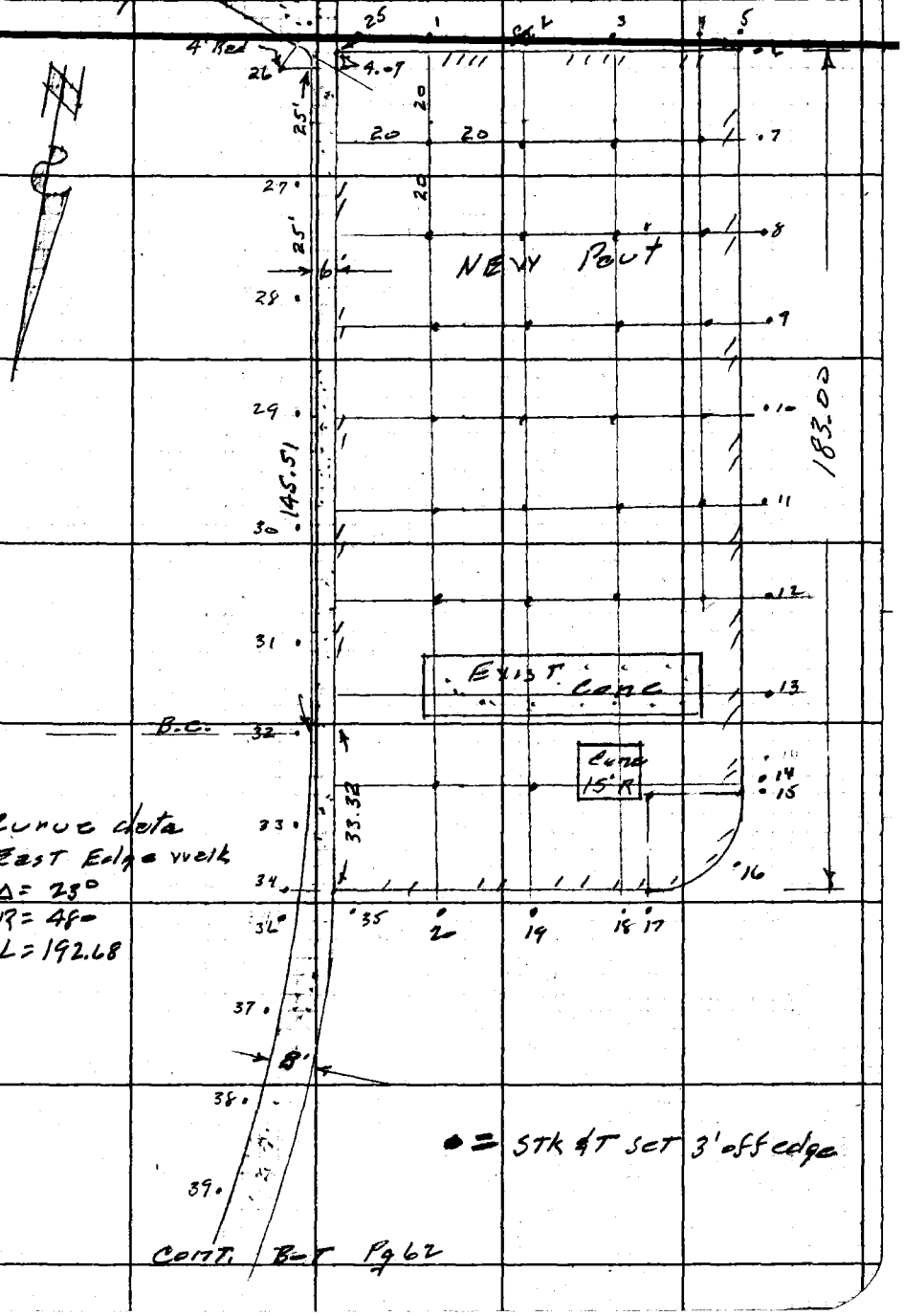

cont. B-T Pg 62

Note: Any Additions or Changes on This Sheet Must be Made or Circled in Red Ink With Date and Name of Person Making Change.

Do not extend notes this side of this line.

RETURN TO
LOS ANGELES COUNTY ENGINEER
700 LOS ANGELES COUNTY ENGINEERING BLDG.

763095 CE #247 7-55

F. B. 1423 PG. 62

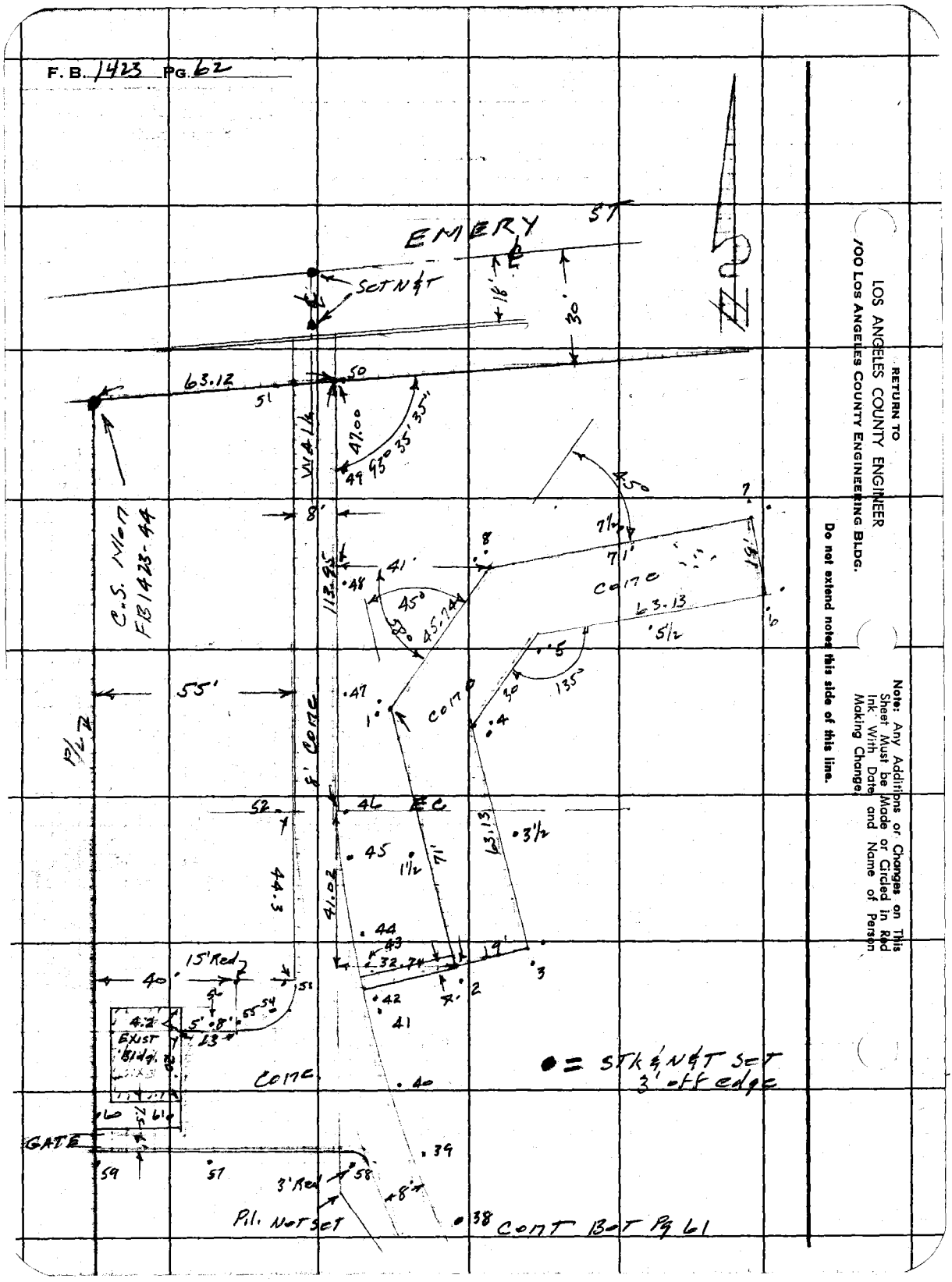

RETURN TO
LOS ANGELES COUNTY ENGINEER
100 LOS ANGELES COUNTY ENGINEERING BLDG.

Do not extend notes this side of this line.

Note: Any Additions or Changes on This Sheet Must be Made or Circled in Red Ink With Date and Name of Person Making Change.

Profile No.	Notes Red.	Plotted	Job No. 8839.02	Division No. 10	F. B. 1423 Pg. 63
	Date	Date	Survey of Lambert Park		
X-Sec. No.	Notes Chkd.	Checked	Survey by Snyder	Notes 1915	Date 3-2-60
	Date	Date	Map No.	Index C. Johnson	

J.N. 8839.02

LAMBERT PARK

WALK Construction Stakes

See Pg 60-62 for location of STAS.

Snyder
Carrasco
Rangel
Moya

STATION	B. S.	H. I.	F. S.	ELEV.

NOTE: ANY ADDITIONS OR CHANGES ON THIS SHEET MUST BE MADE OR CIRCLED IN RED INK, WITH DATE AND NAME OF PERSON MAKING CHANGE.

Do not extend notes this side of this line.

PLEASE RETURN TO
LOS ANGELES COUNTY ENGINEER
700 LOS ANGELES COUNTY ENGINEERING BLDG.

76298 S & E #307—7-55

76298 S & E #307—7-55

PLEASE RETURN TO
LOS ANGELES COUNTY ENGINEER
700 LOS ANGELES COUNTY ENGINEERING BLDG.

NOTE: ANY ADDITIONS OR CHANGES ON THIS SHEET MUST BE MADE OR CIRCLED IN RED INK, WITH DATE AND NAME OF PERSON MAKING CHANGE.

Do not extend notes this side of this line.

312,986

STATION	B. S.	H. I.	F. S.	ELEV.				
Bm.				315 00	BM. EL. 315.00 FB. 1423.56 spk in S. side 24" Palm Tree 45'± N & 18'2 E. of N.W. cor. of New Bldg.			
					Top Walk Grade	Cut	Fill	
PT. A. on Walk				31372		—	—	EXIST. Walk
— B.	— —			31437		—	—	— —
— C.	— —			31463		—	—	— —
Stk #1				31369	314.45		0.76	Stk & T 3' off Ed. walk
2				31376	314.45		0.69	— —
3				31389	314.45		0.56	— — —
4				31413	314.45		0.32	— — Both ways
5				31445	314.40	0.05		
6				31423	314.29		0.06	
7				31419	314.20		0.01	— — East of cor
8				31416	314.20		0.04	— N. of —
9				31410	314.12		0.02	—
10				31407	314.04	0.03		—
11				31396	313.96	Grade		
12				31376	313.88		0.12	spk & T
13				31366	313.80		0.14	
14				31369	313.72		0.03	
15				31359	313.64		0.05	

F. B. 1423 Pg. 64 Job No. 8839.02 Division No. 10 Notes Red. Plotted No. Profile
Survey of Lambert Park Date Date X-Sec.
Survey by Snyder Notes PRS Notes Chkd. Checked No.
Indexed C. Johnson Date 3-2-60 Date Date

76298 S & E #307—7-55

PLEASE RETURN TO
LOS ANGELES COUNTY ENGINEER
700 LOS ANGELES COUNTY ENGINEERING BLDG.

NOTE: ANY ADDITIONS OR CHANGES ON THIS SHEET MUST BE MADE OR CIRCLED IN RED INK, WITH DATE AND NAME OF PERSON MAKING CHANGE.

Do not extend notes this side of this line.

STATION	B. S.	H. I.	F. S.	ELEV.		Top Walk Gr.	CUT	FILL		
Stk #16	⊙			313.52		313.60		0.08	Stk at 3' N. of Ed. Walk	
17				313.25		313.60		0.35	Stk 3 W	
18				313.52		313.68		0.16	— 3 off	Both Ways
19				313.49		313.56		0.07	Stk at 3' N.	
20				313.53		313.47	0.06			
21				313.49		313.39	0.10			
22				313.37		313.31	0.06			
23				313.23		313.23	Grade			
24				313.20		313.20	Grade			
25				313.01		313.10		0.09	Stk at 3' off	Both Ways
26				313.24		313.20	0.04		4' Red.	
27				312.86		313.16		0.30	Stk at 3' off	E. Edge
28				312.73		313.12		0.39		
29				312.77		313.07		0.30		
30	145.51 ft 25 STA			312.98	0.1687	313.03		0.05		
31				312.83		312.99		0.16		
B.C. 32				312.78		312.96		0.18		
33	⊙			312.78		312.92		0.14		
34				—		312.90		—	Not set	
35				312.68		312.80		0.12	Stk at 3' off	W. Side of Post

Profile No. ____ Date ____ Notes Red. ____ Date ____ Plotted ____ Date ____ Job No. 8899-02 Division No. 10 F. B. 1423 PG. 65
X-Sec. No. ____ Date ____ Notes Chkd. ____ Date ____ Checked ____ Date ____ Survey of Lampkent Park Survey by Snyder Notes 1285 Date 3-2-62
Map No. ____ Date ____ Indexed ____ Date ____ C. Jon Page

76298 S & E #307—7-55

PLEASE RETURN TO
LOS ANGELES COUNTY ENGINEER
700 LOS ANGELES COUNTY ENGINEERING BLDG.

NOTE: ANY ADDITIONS OR CHANGES ON THIS SHEET MUST BE MADE OR CIRCLED IN RED INK, WITH DATE AND NAME OF PERSON MAKING CHANGE.

Do not extend notes this side of this line.

F. B. 1423 Pg. 66 | Job No. 4839.02 | Division No. 10 | Notes Red. | Plotted | Profile No.
Survey of Lettlebent Park | Date | X-Sec. No.
Survey by Stryker Notes PRS | Notes Chkd. | Checked
Indexed C. J. Date 3-2-60 | Date | Date

STATION	B. S.	H. I.	F. S.	ELEV.	Top Walk Grade	CUT	FILL	
#36				312.78	312.87		0.09	at Rt 3' off E. Edge
37				312.66	312.80		0.14	
38				312.69	312.73		0.04	
39				312.55	312.66		0.11	
40				312.47	312.59		0.12	
41				312.43	312.52		0.09	
42				312.42	312.50		0.08	Both Ways
43				312.45	312.40	0.05		" "
44				312.49	312.44	0.05		
45				312.49	312.41	0.08		
46. E.C.				312.55	312.40	0.15		
47				312.61	312.40	0.21		
48				312.31	312.40		0.09	
49				312.29	312.40		0.11	
50				311.81	312.40		0.59	at P/L E. side
Exist cb				312.13	Plan 312.13			E. Line Walk Prod.
" "				312.13				W " "
51				312.10	312.30		F0.20	at P/L W side
52				312.64	312.30	0.34		E.C. opposit 46
53 B.C.				312.36	312.35	0.01		
54 1/2				312.33	312.30	0.03		

76298 S & E #307—7-55

PLEASE RETURN TO
LOS ANGELES COUNTY ENGINEER
700 LOS ANGELES COUNTY ENGINEERING BLDG.

NOTE: ANY ADDITIONS OR CHANGES ON THIS SHEET MUST BE MADE OR CIRCLED IN RED INK, WITH DATE AND NAME OF PERSON MAKING CHANGE.

Do not extend notes this side of this line.

STATION	B. S.	H. I.	F. S.	ELEV.	Top Walk Cr.	Cut	Fill	
Stk 55 E.C.				31221	312.25		0.04	Stk 4T 3' off
56				31222	312.20	0.02		—
57				31231	312.25	0.06		— 3' S. of Edge
58				31241	312.50		0.09	3' Rad. on 8' walk
59				31238	312.20	0.18		
60				31240	312.10	0.30		
61				31239	312.35	0.04		Both ways
Floor Exist Bldg.				31215				
Exist Pavt at Gate				31237				
			Cone.	Base bell back stop				N.W. cor Pavt
Stk # 1				31267	312.60	0.07		Stk 4T 3' W of Cor. 1
— 1½				31257	312.60		0.03	— between 1 & 2
— 2				31271	312.60	0.11		— 3' S. of Cor 2
— 3				31275	312.80		0.05	— 3 S of — 3
— 3½				31274	312.80		0.06	— between 3 & 4
4				31277	312.80		0.03	— 3' E. of Cor 4
5				31263	312.80		0.17	— 3' S. of — 5
5½				31261	312.80		0.19	— between 5 & 6
6				31275	312.80		0.05	— 3' S. of Cor 6
7				31283	312.60	0.23		— 3' N of Cor 7

Profile Notes Red. ____ Plotted ____ Job No. 8839.02 Division No. 10 F.B. 1423 Pg. 67
No. ____ Date ____ Date ____ Survey of Lemmbert Park
X-Sec. Notes Chkd. ____ Checked ____ Survey by Snyder Notes PBS Date 3-2-60
No. ____ Date ____ Date ____ Map No. ____ Indexed E. C. Johnson Date ____

76298 S & E #307—7-55

PLEASE RETURN TO
LOS ANGELES COUNTY ENGINEER
700 LOS ANGELES COUNTY ENGINEERING BLDG.

NOTE: ANY ADDITIONS OR CHANGES ON THIS SHEET MUST BE MADE OR CIRCLED IN RED INK, WITH DATE AND NAME OF PERSON MAKING CHANGE.

Do not extend notes this side of this line.

STATION	B. S.	H. I.	F. S.	ELEV.	Top Walk	Cut	Fill	
7½				31253	312.60		0.07	STK&T Between 7 & 8
8				31242	312.60		0.18	— 3' N. of Cor 8
B.M. T.B.N. #1				31300	T.B.N. #1 EL. 312.986 F.B. 1423-48 W. Park Bdry 365'± N & McGirk ST & 80' E. of W. Bdry - Chis ☐ in N.E. cor. PICINIC AREA.			

F. B. 1423 Pg. 68 | Job No. 8839.02 | Division No. 10 | Notes Red. | Plotted | Profile
Survey of Gem/Zent Park | Date | Date | No.
Survey by Snyder | Notes PRS | Notes Chkd. | Checked | X-Sec.
Indexed C. Johnson | Date 3-2-60 | Date | Date | No.

Profile	Notes Red	Plotted	Job No. 8839.02	Division No. 10	F. B. 1423	Pg. 69
No.	Date	Date	Survey of Lambert Park			
X-Sec.	Notes Chkd.	Checked	Survey by Snyder	Notes PRS	Date 3-14-60	
No.	Date	Date	Map No.	Indexed C. Johnson	Date	

J.N. 8839.02

LAMBERT PARK

Construction Stakes for Pavt Header boards

Location see Pg 61

Enterrior Stakes set at Sub-Grade

Sub Grade = 5" below Finish Grade

Snyder
Carrasco
Rangel
Moya

STATION	B. B.	H. I.	F. B.	ELEV.

NOTE: ANY ADDITIONS OR CHANGES ON THIS SHEET MUST BE MADE OR CIRCLED IN RED INK, WITH DATE AND NAME OF PERSON MAKING CHANGE.

PLEASE RETURN TO
LOS ANGELES COUNTY ENGINEER
700 Los Angeles County Engineering Bldg.

Do not extend notes this side of this line.

76298 S & E #307—7-55

76298 S & E #307—7-55

PLEASE RETURN TO
LOS ANGELES COUNTY ENGINEER
700 LOS ANGELES COUNTY ENGINEERING BLDG.

NOTE: ANY ADDITIONS OR CHANGES ON THIS SHEET MUST BE MADE OR CIRCLED IN RED INK, WITH DATE AND NAME OF PERSON MAKING CHANGE.

Do not extend notes this side of this line.

F. B. 1423 Pg. 70 | Job No. 6837.02 | Division No. 10 | Notes Red. | Plotted | Profile No.
Survey of Lambert Park | Date | Date | X-Sec. No.
Survey by STY 4 Aer | Notes 1PRS | Notes Chkd | Checked
Indexed R. C. Johnson | Date 3-17-60 | Date | Date

STATION	B. S.	H. I.	F. S.	ELEV.	Finish Grade	CUT	FILL	
BM.				315.00	BM EL 315.00 FB 1423-56 Spk in S. side 24" Palm Tr. 45'E N. of 18' E. of N.W. Cor New Bldg.			
T.P.				313.63				
Exist. Walk 20' E. of #1			Plan=313.10		313.25	—	—	
#1				312.88	312.96		0.08	Std. 9' T 3' S. of Ed.
2				312.77	312.83		0.06	
3				312.67	312.69		0.02	
4				312.57	312.56	0.01		
5				312.39	312.50		0.11	3' S. of S.W. Cor
6				312.33	312.50		0.17	3' W. " " "
7				312.47	312.49		0.02	3' W. of Edge
8				312.35	312.48		0.13	
9				312.15	312.47		0.32	
10				312.26	312.46		0.20	
11				312.14	312.45		0.31	
12 ⊙				312.19	312.43		0.24	
13				312.21	312.42		0.21	
14				312.31	312.40		0.09	
15				312.25	312.40		0.15	B.C.
16				312.13	312.45		0.32	1/2

76298 S & E #307—7-55

PLEASE RETURN TO
LOS ANGELES COUNTY ENGINEER
700 LOS ANGELES COUNTY ENGINEERING BLDG.

NOTE: ANY ADDITIONS OR CHANGES ON THIS SHEET MUST BE MADE OR CIRCLED IN RED INK, WITH DATE AND NAME OF PERSON MAKING CHANGE.

Do not extend notes this side of this line.

STATION	B. S.	H. I.	F. S.	ELEV.	FINISH Grade	CUT	FILL	
#17 E.C.				31233	312.50		0.17	STK & T 3' N. of Edge
18				31231	312.55		0.24	
19				31243	312.63		0.20	
20				31254	312.72		0.18	
EXIST Walk				312 80	-312 80	—		N.E. Cor Pout
T.B.M. #1					T.B.M. #1 EL. 312.986 FB 1423-48 W. Park Bdry 363' ± N of ℄ W. Girk ST. & 80' E. of W. Bdry - Chis ☐ in N.E. Cor. Picnic Area			

Profile Notes Red. ____ Plotted ____ Job No. 8839.02 Division No. 10 F.B. 1423 Pg. 71
No. ____ Date ____ Date ____ Survey of Lambert Park
X-Sec. Notes Chkd. ____ Checked ____ Survey by Sitycher Notes RRS Date 3-14-60
No. ____ Date ____ Date ____ Map No. ____ Indexed C. Johnson Date ____

F. B. 1423 Pg. 72 | Job No. | Division No. | Notes Red. | Plotted | Profile

Survey of | Date | Date | No.

Survey by | Notes | Notes Chkd. | Checked | X-Sec.

Indexed | Date | Date | Date | No.

STATION	B. S.	H. I.	F. S.	ELEV.

Do not extend notes this side of this line.

PLEASE RETURN TO
LOS ANGELES COUNTY ENGINEER
700 LOS ANGELES COUNTY ENGINEERING BLDG.

NOTE: ANY ADDITIONS OR CHANGES ON THIS SHEET MUST BE MADE OR CIRCLED IN RED INK, WITH DATE AND NAME OF PERSON MAKING CHANGE.

76298 S & E #307—7-55

Notes Ck'd by	Survey of Lambert Park	F. B. 1423 Pg. 73
Map No.	JN 8839.02 Tape Std °F	
Office Work	Surveyed by Snyder	
Checked	Notes PRS Date 3-16-60	
Date	Indexed MAY 2 7 '60	

J. N. 8839.02
LAMBERT PARK

Location of Improvement
on
McGIRK AVE

From - ELROVIA AVE
To - West Park Bdy.

Snyder
Carrasco
Rangel
Moya

Note: Any Additions or Changes on This Sheet Must be Made or Circled in Red Ink With Date and Name of Person Making Change.

Do not extend notes this side of this line.

RETURN TO
LOS ANGELES COUNTY ENGINEER
700 LOS ANGELES COUNTY ENGINEERING BLDG.

76309S CE #247—7-53

F. B. 1423 PG. 74

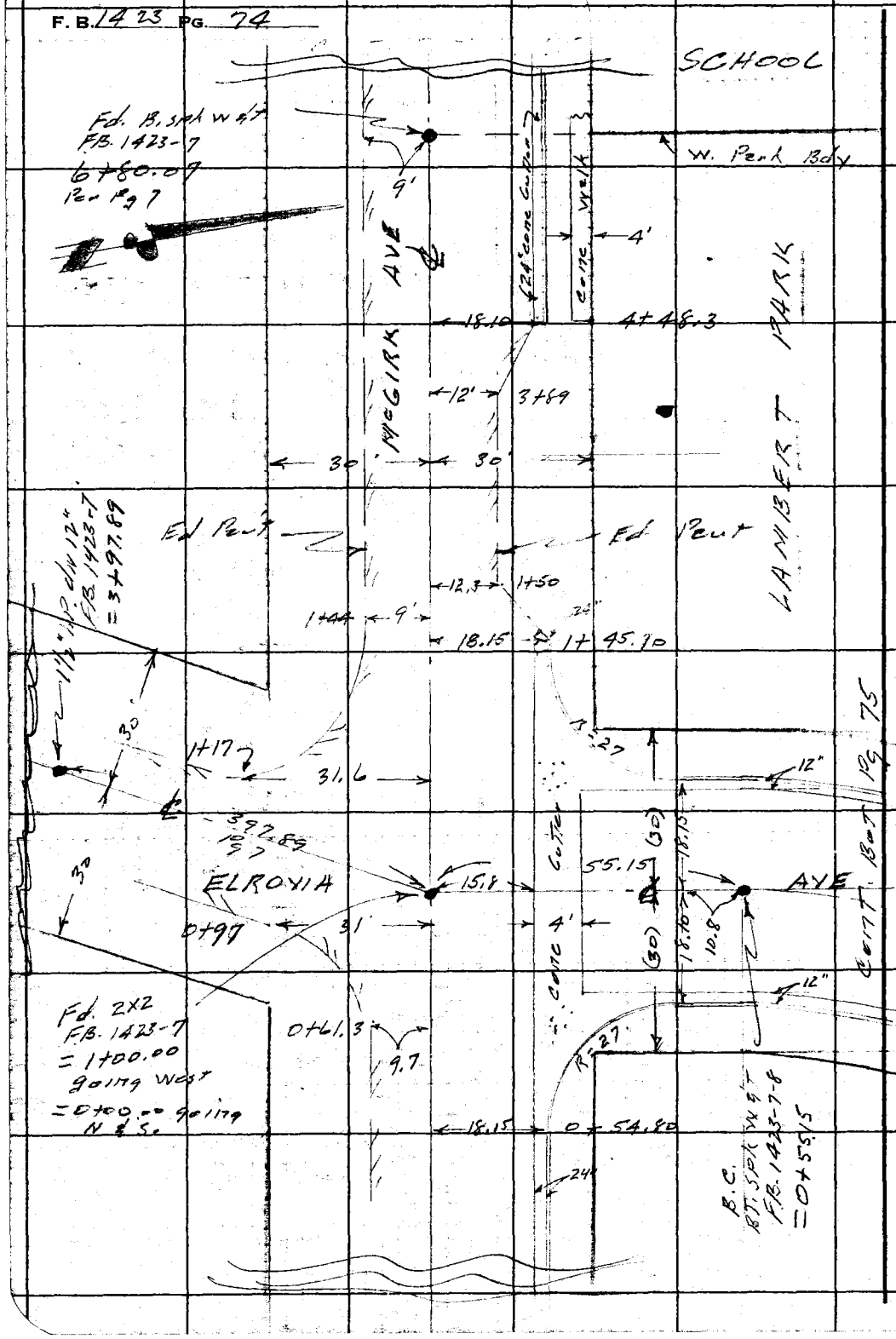

RETURN TO
LOS ANGELES COUNTY ENGINEER
100 LOS ANGELES COUNTY ENGINEERING BLDG.

Do not extend notes this side of this line.

Note: Any Additions or Changes on This Sheet Must be Made or Circled in Red Ink With Date and Name of Person Making Change.

Notes Ck'd by
Map No.
Office Work
Checked
Date

Survey of Lambert Park
JN 6839 Tape Std °F
Surveyed by Snyder
Notes PRS Date 3-16-60
Indexed C. Johnson

F. B. 1423 PG. 75

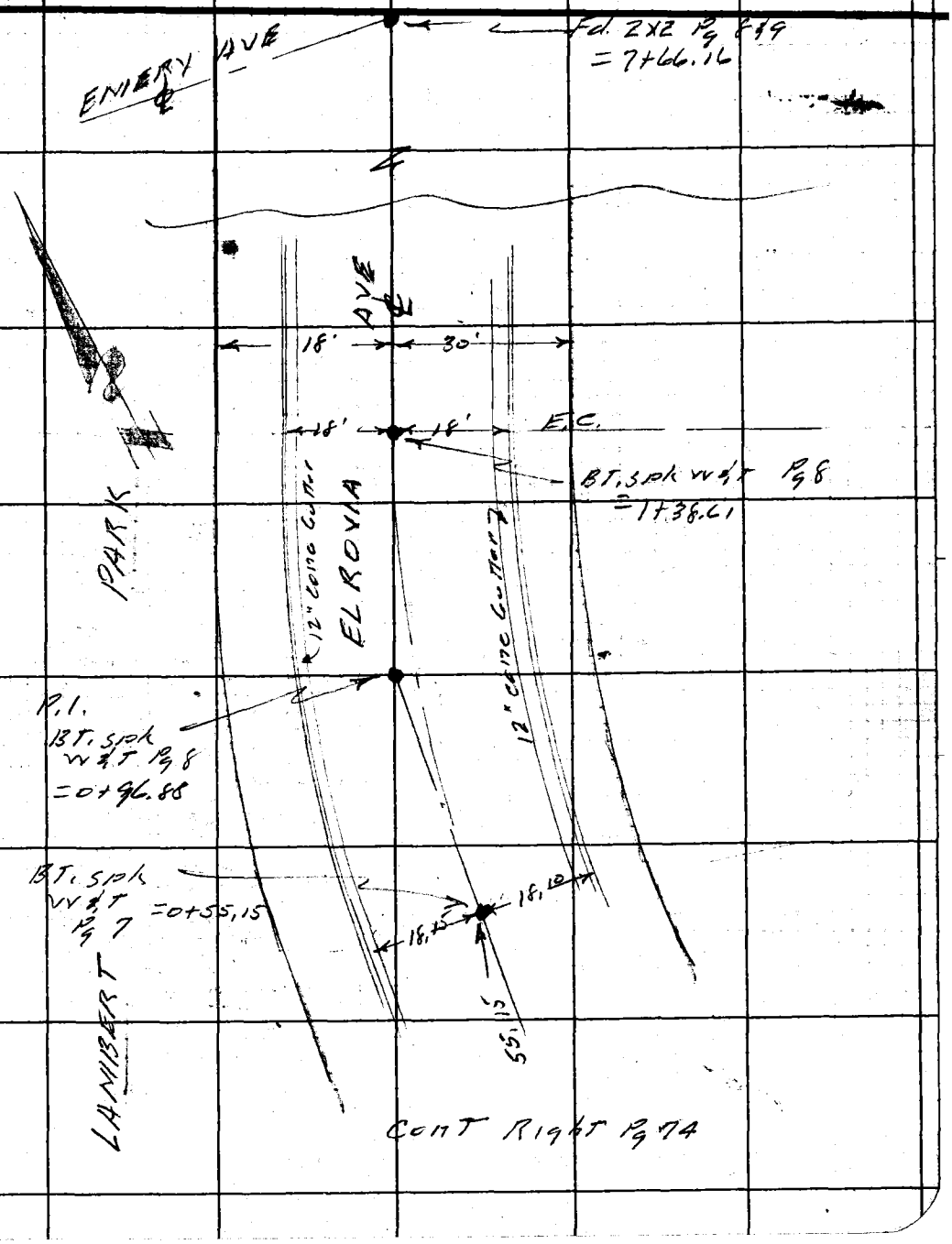

Note: Any Additions or Changes on this Sheet Must be Made or Circled in Red Ink With Date and Name of Person Making Change.

Do not extend notes this side of this line.

RETURN TO
LOS ANGELES COUNTY ENGINEER
100 LOS ANGELES COUNTY ENGINEERING BLDG.

763095 CE #247—7-53

F. B. 1423 PG. 76

RETURN TO
LOS ANGELES COUNTY ENGINEER
100 LOS ANGELES COUNTY ENGINEERING BLDG.

Do not extend notes this side of this line.

Note: Any Additions or Changes on This Sheet Must be Made or Circled in Red Ink With Date and Name of Person Making Change.

Profile No.	Notes Red.	Plotted	Job No. 8839.02	Division No. 10	F. B. 1423 Pg. 77
	Date	Date	Survey of Lambert Park		
X-Sec. No.	Notes Chkd.	Checked	Survey by Snyder	Notes 1835	Date 3-16-60
	Date	Date	Map No.	Indexed	Date

J. N. 8839.02

LAMBERT PARK

X SECTIONS
on
ELROVIA AVE
North & South of McGirk Ave for 300'

X SECTIONS
on
McGIRK AVE
From - ELROVIA AVE
To - W. Bdy of Park

Snyder
Carrasco
Rangel
Moya

STATION	B. S.	H. I.	F. S.	ELEV.

NOTE: ANY ADDITIONS OR CHANGES ON THIS SHEET MUST BE MADE OR CIRCLED IN RED INK, WITH DATE AND NAME OF PERSON MAKING CHANGE.

PLEASE RETURN TO
LOS ANGELES COUNTY ENGINEER
700 Los Angeles County Engineering Bldg.

Do not extend notes this side of this line.

76298 S & E #307—7-55

76298 S & E #307—7-55

PLEASE RETURN TO
LOS ANGELES COUNTY ENGINEER
700 LOS ANGELES COUNTY ENGINEERING BLDG.

NOTE: ANY ADDITIONS OR CHANGES ON THIS SHEET MUST BE MADE OR CIRCLED IN RED INK, WITH DATE AND NAME OF PERSON MAKING CHANGE.

Do not extend notes this side of this line.

STATION	B. S.	H. I.	F. S.	ELEV.	Elrovia Ave	
BM 5R				31480	BM. 5R EL 314.8±4 FB. 1423-48 Elrovia Ave & McGirk Ave N.W. Cor. Bolt head in C.S. Mon S.E. Cor Park FB 1423-13-15-46	
		North	on	Elrovia	Ave from McGirk Ave for 200'	
0+00	Int			31512	Int McGirk Ave & Elrovia Ave	
0+18				31405		℄ X Gutter
0+55.15	B.C.			31474		℄
				31430		18' R or E. Gutter
				31493		18' R - Top cb
				31428	18' L Gutter	
				31492	18' L Top cb	
0+96.88				31495		P.I.
				31432		21 R or (E) Gutter
				31497		21 R - Top cb
				31429	15 L Gutter	
				31497	15 L Top cb	
1+38.61	E.C.			31497		℄
				31442		18' R Gutter
				31502		18' R Top cb
				31442	18' L Gutter	
				31507	18' L Top cb	

F. B. 1423 PG. 78 Job No. 8839.02 Division No. 10 Notes Red. Plotted No. Profile
Survey of Lambert Park Date Date X-Sec.
Survey by Snyder Notes PRS Notes Chkd Checked No.
Indexed E. C. Johnson Date 3-16-60 Date Date

76298 S & E #307—7-55

PLEASE RETURN TO
LOS ANGELES COUNTY ENGINEER
700 LOS ANGELES COUNTY ENGINEERING BLDG.

NOTE: ANY ADDITIONS OR CHANGES ON THIS SHEET MUST BE MADE OR CIRCLED IN RED INK, WITH DATE AND NAME OF PERSON MAKING CHANGE.

Do not extend notes this side of this line.

STATION	B. S.	H. I.	F. S.	ELEV.	ELROVIA AVE	
2+00				31500		℄
				31445		18' R Gutter
				31505		18' R Top cb
				31416	18' L Gutter	
				31510	18' L Top cb	
		South on ELROVIA AVE from McGirk Ave to a Pt. 300' S. There of				
0+00	1MT			31512	℄ 1MT ElRovia Ave & McGirk Ave	
0+12				31455		℄ X Gutter
0+50				31465		℄
				31448		8' Ed. Pavt & Gutter
				3149		30' P/L
				31437	10' L Gutter & Ed. Pavt	
				3155	30' L P/L	
1+00				31454		℄
				3144		8' E Pavt & Gutter
				3146		30' P/L
				3143	10' L Gutter & Ed. Pavt	
				3153	30' L P/L	
1+50				31444		℄

Profile Notes Red. ____ Plotted ____ Job No. 6539-03 Division No. 10 F. B. 1423 Pg. 79
No. ____ Date ____ Date ____ Survey of Lambert Park
X-Sec. Notes Chkd. ____ Checked ____ Survey by Snyder Notes PRS Date 3-16-60
No. ____ Date ____ Date ____ Map No. ____ Indexed C. Job Date

76298 S & E #307—7-55

PLEASE RETURN TO
LOS ANGELES COUNTY ENGINEER
700 LOS ANGELES COUNTY ENGINEERING BLDG.

NOTE: ANY ADDITIONS OR CHANGES ON THIS SHEET MUST BE MADE OR CIRCLED IN RED INK, WITH DATE AND NAME OF PERSON MAKING CHANGE.

Do not extend notes this side of this line.

STATION	B. S.	H. I.	F. S.	ELEV.	Elrovia Ave	South
1+50				3143		8' R Ed. Pavt & Gutter
				3149		30' R P/L
				3143	10' L Ed. Pavt & Gutter	
				3145	30' L P/L	
2+00				31428		℄
				3140		8' R Ed. Pavt & Gutter
				3148		30' R P/L
				3141	10' L Ed. Pavt & Gutter	
				3147	30' L P/L	
2+50				31415		℄
				3140		8' R Ed. Pavt & Gutter
				3145		30' P/L
				3139	10' L Ed Pavt & Gutter	
				3145	30' L P/L	
3+00				31398		℄
				3138		8' R Ed. Pavt & Gutter
				3140		30' P/L
				3137	10' L Ed. Pavt & Gutter	
				3143	30' L P/L	

F. B. 1423 Pg. 80 Job No. 8839.02 Division No. 10 Notes Red. Plotted Profile
Survey of Lambert Park Date Date No.
Survey by Snyder Notes PRS Notes Chkd. Checked X-Sec.
Indexed C. Johnson Date 3-16-60 Date Date No.

76298 S & E #307—7-55

PLEASE RETURN TO
LOS ANGELES COUNTY ENGINEER
700 LOS ANGELES COUNTY ENGINEERING BLDG.

NOTE: ANY ADDITIONS OR CHANGES ON THIS SHEET MUST BE MADE OR CIRCLED IN RED INK, WITH DATE AND NAME OF PERSON MAKING CHANGE.

Do not extend notes this side of this line.

STATION	B. S.	H. I.	F. S.	ELEV.	McGink Ave
		McGink Ave from A Pt. 100' E. of ELROVIA Ave to W. Park Bdy			
0+00				31561	℄ 100' E. of Elrovia Ave
				31455	18' R Gutter
				31519	18' R Top cb
				3152	10' L Ed. Pent & Gutter
				3155	30' L
0+50				31539	℄
0+61.1				3148	9.7 L Gutter & Ed. Pent
0+97				3145	31' L Gutter — " "
1+00.00 = ℄ int				31512	℄ int. McGink Ave & ELROVIA Ave
				31428	— N. E. Cor. E. end C. R. Gutter
				31492	" " " E " " Top cb
				31432	" " " N. " " Gutter
				31494	" " " N " " Top cb
				31428	" N. W. " N. " " Gutter
				31492	" " " " N " " Top cb
				31377	" " " W " " Gutter
(1+45.10)				31439	" " " W " " Top cb (W. end)

Profile Notes Red. ____ Plotted ____ Job No. 8539.02 Division No. 10 F. B. 1423 Pg. 81
No. ____ Date ____ Date ____ Survey of Lambert Ave
X-Sec. Notes Chkd. ____ Checked ____ Survey by Snyder Notes PJS Date 3-16-60
No. ____ Date ____ Date ____ Map No. ____ Indexed ____ C. Johnson Date ____

76298 S & E #307—7-55

PLEASE RETURN TO
LOS ANGELES COUNTY ENGINEER
700 LOS ANGELES COUNTY ENGINEERING BLDG.

NOTE: ANY ADDITIONS OR CHANGES ON THIS SHEET MUST BE MADE OR CIRCLED IN RED INK, WITH DATE AND NAME OF PERSON MAKING CHANGE.

Do not extend notes this side of this line.

STATION	B. S.	H. I.	F. S.	ELEV.	McGink Ave	
1+17				3144	31.6 L Gutter & Ed. Pavt	
1+44				3145	9.7 L " " " "	
1+50				31486		℄
2+00				31457		℄
				3139		12' Ed. Pavt
				3135		18' Gutter
				3143		30' P/L
				3143	10' L Ed. Pavt	
				3142	18' L Gutter	
				3145	30' L P/L	
2+50				31432		℄
				3137		12' Ed. Pavt R or N
				3133		18' Gutter
				3138		30' P/L
				3140	10' L Ed. Pavt	
				3138	18' L Gutter	
				3142	30' L P/L	
3+00.				31401		℄
				3134		12' R or (N) Pavt
				3129		18' Gutter
				3135		30' P/L

F. B. 1423 Pg. 82 Job No. 8839.02 Division No. 10 Notes Red. Plotted Profile
Survey of Lambert Park Date Date No.
Survey by Snyder Notes PRS Notes Chkd. Checked X-Sec.
Indexed E. C. Johnson Date 3-16-60 Date Date No.

76298 S & E #307—7-55

PLEASE RETURN TO
LOS ANGELES COUNTY ENGINEER
700 LOS ANGELES COUNTY ENGINEERING BLDG.

NOTE: ANY ADDITIONS OR CHANGES ON THIS SHEET MUST BE MADE OR CIRCLED IN RED INK, WITH DATE AND NAME OF PERSON MAKING CHANGE.

Do not extend notes this side of this line.

STATION	B. S.	H. I.	F. S.	ELEV.	McGink Ave	
					Left & So. ℄	Right & N.
3+00				3137	10' L Ed. Pent	
				3134	18' L Gutter	
				31401	30' L P/L	
				31369	℄	
3+50				3132		12' R Ed Pent
				3127		18 R Gutter
				3133		30' P/L
				3134	10' L Ed. Pent	
				3132	18' L Gutter	
				3136	30' L P/L	
4+00				31343	℄	
				3128		12' R Ed. Pent
				3126		18' R Gutter
				3128		30' P/L
				3132	10' L Ed. Pent	
				3129	18' Gutter	
				3133	30' P/L	
4+48.3				31310	℄	
				31219		18' Gutter
				31283		18' R Top cb E. end.
				31299		30' Back walk

Profile Notes Red. ____ Plotted ____ Job No. 8839.02 Division No. 10 F. B. 1423 Pg. 83
No. ____ Date ____ Date ____ Survey of Lambert Park
X-Sec. Notes Chkd. ____ Checked ____ Survey by Snyder Notes PRS Date 3-16-60
No. ____ Date ____ Date ____ Map No. ____ Indexed C. Johnson

76298 S & E #307—7-55

PLEASE RETURN TO
LOS ANGELES COUNTY ENGINEER
700 LOS ANGELES COUNTY ENGINEERING BLDG.

NOTE: ANY ADDITIONS OR CHANGES ON THIS SHEET MUST BE MADE OR CIRCLED IN RED INK, WITH DATE AND NAME OF PERSON MAKING CHANGE.

Do not extend notes this side of this line.

STATION	B. S.	H. I.	F. S.	ELEV.	McCook Ave ℄	
4+48.3					Left ℄ S.	Right ℄ N.
				3128	10' L Ed. Pavt	
				3125	18' L Gutter	
				3129	30' L P/L	
5+00				31281		℄
				31200		18' R Gutter
				31263		18' R Top cb
				31279		30' Back Walk
				31262	10' L Ed. Pavt	
				3121	18' L Gutter	
				3126	30' L P/L	
5+50				31260		℄
				31175		18' R Gutter
				31238		18' R Top cb
				31261		30' Back Walk
				3124	10' L Ed. Pavt	
				3122	18' L Gutter	
				3124	30' L P/L	
6+00				31222		℄
				31150		18' R Gutter
				31212		18' Top cb

F. B. 1423 Pg. 84 Job No. 8839.02 Division No. 10 Notes Red. Plotted Date No. Profile
Survey of Lambert Park Date No. X-Sec.
Survey by Snyder Notes PRS Notes Chkd. Checked Date No.
Indexed C. Johnson Date 3-16-60

76298 S & E #307—7-55

PLEASE RETURN TO
LOS ANGELES COUNTY ENGINEER
700 LOS ANGELES COUNTY ENGINEERING BLDG.

NOTE: ANY ADDITIONS OR CHANGES ON THIS SHEET MUST BE MADE OR CIRCLED IN RED INK, WITH DATE AND NAME OF PERSON MAKING CHANGE.

Do not extend notes this side of this line.

STATION	B. S.	H. I.	F. S.	ELEV.	M/c Cink Ave	
					Left ℄ S	℄ Right ℄ N
6+00				31232		30' Back Walk
				3120	10' L Ed. Pavt	
				3117	18' L Gutter	
				3124	30' L P/L	
6+50				31199		℄
				31131		18' R Gutter
				31193		18' R Top ch
				31211		30' Back Walk
				3118	10' L Ed. Pavt	
				3115	18' Gutter	
				3120	30' P/L	
7+00				31176		℄
				31097		18' R Gutter
				31159		18' Top ch
				3115		30' P/L
				3114	10' L Ed. Pavt	
				3112	18' Gutter	
				3117	30' P/L	
B.M. TB No. #2				31294	T.B. No. #2 EL. 312.941 F.B. 1423-48 BT. spk in Lead S.E. Cor curb at W Parking Lot	

Profile Notes Red ____ Plotted ____ Job No. 8839.02 Division No. 10 F.B. 1423 Pg. 85
No. ____ Date ____ Date ____ Survey of Leitment Park
X-Sec. Notes Chkd. ____ Checked ____ Survey by Snyder Notes 1935 Date 3-16-6
No. ____ Date ____ Date ____ Map No. ____ Indexed C. John Date

F. B. 1423 Pg. 86 | Job No. Division No. Notes Red. Plotted

Profile

Survey of Date Date No.

X-Sec.

Survey by Notes Notes Chkd. Checked

Indexed Date Date Date No.

STATION	B. S.	H. I.	F. S.	ELEV.

Do not extend notes this side of this line.

PLEASE RETURN TO

LOS ANGELES COUNTY ENGINEER

700 LOS ANGELES COUNTY ENGINEERING BLDG.

NOTE: ANY ADDITIONS OR CHANGES ON THIS SHEET MUST BE MADE OR CIRCLED IN RED INK, WITH DATE AND NAME OF PERSON MAKING CHANGE.

76298 S & E #307—7-55

Profile	Notes Red.	Plotted	Job No. 8839.02	Division No. 10	F. B. 1423 Pg. 87
No.	Date	Date	Survey of Lambert Park		
X-Sec.	Notes Chkd.	Checked	Survey by Snyder	Notes PRS	Date 3-16-60
No.	Date	Date	Map No.	Indexed C. Johnson	

J.N. 8839.02
LAMBERT PARK

CURB Construction Stakes
on
McGIRK AVE N. side
From - W. end of C.R. at Elrovia Ave
To - E end of Exist. Curb

Ref. Stk ¢ T 3' R or (N) of Cb Face
or Stks set 21' N. of ¢ St.

Snyder
Carrasco
Rangel
Moya

STATION	B. S.	H. I.	F. S.	ELEV.

NOTE: ANY ADDITIONS OR CHANGES ON THIS SHEET MUST BE MADE OR CIRCLED IN RED INK, WITH DATE AND NAME OF PERSON MAKING CHANGE.

PLEASE RETURN TO
LOS ANGELES COUNTY ENGINEER
700 Los Angeles County Engineering Bldg.

Do not extend notes this side of this line.

76298 S & E #307—7-55

76298 S & E #307—7-55

PLEASE RETURN TO
LOS ANGELES COUNTY ENGINEER
700 LOS ANGELES COUNTY ENGINEERING BLDG.

NOTE: ANY ADDITIONS OR CHANGES ON THIS SHEET MUST BE MADE OR CIRCLED IN RED INK, WITH DATE AND NAME OF PERSON MAKING CHANGE.

Do not extend notes this side of this line.

STATION	B. S.	H. I.	F. S.	ELEV.					
BM 5-R				314.80	BM 5R EL 314.804 F.B. 1423-48 Elrovia Ave & McGirk Ave N.W. Cor. Bolt head in Top of C.S. Mon - Park Cor. F.B. 1423-13-15				
					%	Top Cb Grade	Cut	Fill	
1+45.10	Exist. W. end C.R.			314.39		314.39			W. end C.R. Exist. cb
+50				314.53		314.36	0.17		Stk & T 3' R of Cb. Face
+60				314.20		314.36		0.16	
+75				313.94		~~314.23~~ 314.28		~~0.29~~ 0.34	
2+00				313.72		~~314.11~~ 314.15		~~0.39~~ 0.43	
+25				313.61		~~313.98~~ 314.01		~~0.37~~ 0.40	
+50				313.39		~~313.85~~ 313.88		~~0.46~~ 0.49	
+75				313.23	0.5145% 0.5307%	~~313.72~~ 313.75		~~0.49~~ 0.52	
3+00				313.15		~~313.59~~ 313.62		~~0.44~~ 0.47	
+25				313.03		~~313.46~~ 313.48		~~0.43~~ 0.45	
+50				312.96		~~313.33~~ 313.35		~~0.37~~ 0.39	
+75				312.96		~~313.21~~ 313.22		~~0.25~~ 0.26	
4+00				312.79		~~313.08~~ 313.09		~~0.29~~ 0.30	
+25 ①				312.80		~~312.95~~ 312.96		~~0.15~~ 0.16	
4+48.30	E. end Exist. cb			312.83		312.83			E. end of Exist. curb
BM. T.B.M. #2				312.94	T.B.M. #2 EL 312.941 F.B. 1423-48 Bt. spk in head S.E. Cor. curb at W. Parking Lot				

F. B. 1423 Pg. 88 Job No. 8839.02 Division No. 10 Notes Red. Plotted Profile
Survey of Lambert Park Date No.
Survey by Snyder Notes PRS Notes Chkd. Checked X-Sec.
Indexed Date 3-16-60 Date No.

Notes Ck'd by	Survey of Lambert Park	F. B. 1423 Pg. 87
Map No.	JN 8839.02 Tape Std °F	
Office Work	Surveyed by Snyder	
Checked	Notes PRS Date 5-21-60	
Date	Indexed	

J.N. 8839.02
LAMBERT PARK
Location of Soft ball Diamond
E. Side of Park

Snyder
Cerriesco
Rengel
Moya

Note: Any Additions or Changes on This Sheet Must be Made or Circled in Red Ink With Date and Name of Person Making Change.

RETURN TO
LOS ANGELES COUNTY ENGINEER
1700 LOS ANGELES COUNTY ENGINEERING BLDG.

Do not extend notes this side of this line.

768098 CE #247—7-53

F.B. 1425 PG. 90

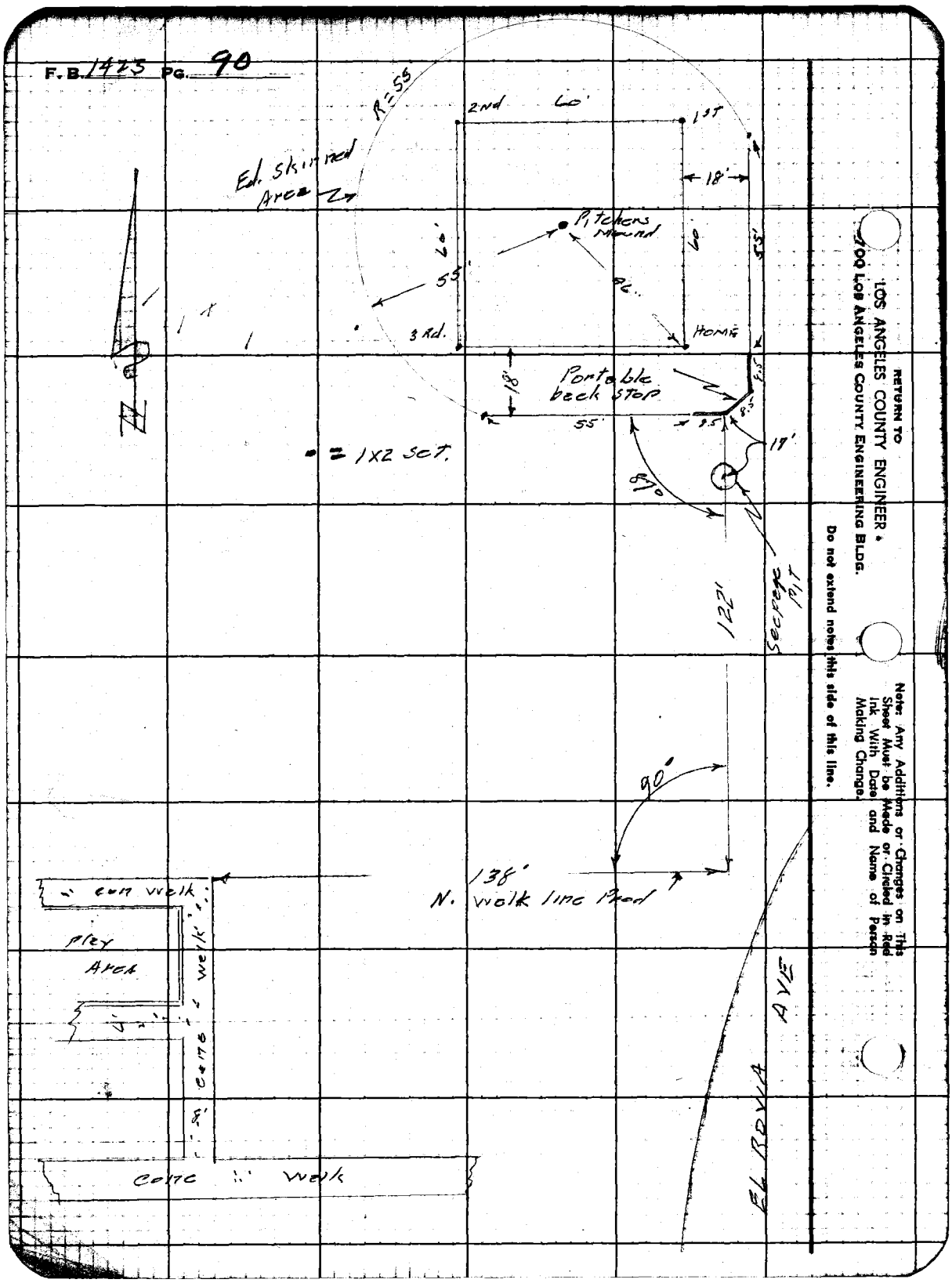

RETURN TO
LOS ANGELES COUNTY ENGINEER •
100 LOS ANGELES COUNTY ENGINEERING BLDG.

Do not extend notes this side of this line.

Note: Any Additions or Changes on This Sheet Must be Made or Circled in Red Ink With Date and Name of Person Making Change.

Profile No._____ Notes Red._____ Plotted_____ Job No._____ Division No._____ F.B. PG.

Date_____ Date_____ Survey of_____

X-Sec. No._____ Notes Chkd._____ Checked_____ Survey by_____ Notes_____ Date_____

Date_____ Date_____ Map No._____ Indexed_____ Date_____

STATION	B. S.	H. I.	F. S.	ELEV.

NOTE: ANY ADDITIONS OR CHANGES ON THIS SHEET MUST BE MADE OR CIRCLED IN RED INK, WITH DATE AND NAME OF PERSON MAKING CHANGE.

Do not extend notes this side of this line.

PLEASE RETURN TO
LOS ANGELES COUNTY SURVEYOR
726 LOS ANGELES COUNTY ENGINEERING BLDG.

76L296 307 5-49

F.B. Pg.

Job No._____ Division No._____ Notes Red._____ Plotted_____

Survey of_____ Date_____ Date_____ No._____

Survey by_____ Notes_____ Notes Chkd._____ Checked_____

Indexed_____ Date_____ Date_____ Date_____ No._____

Profile

X-Sec.

STATION	B. S.	H. I.	F. S.	ELEV.	

76L298 507 5-49

PLEASE RETURN TO

LOS ANGELES COUNTY SURVEYOR

726 Los Angeles County Engineering Bldg.

Do not extend notes this side of this line.

NOTE: ANY ADDITIONS OR CHANGES ON THIS SHEET MUST BE MADE OR CIRCLED IN RED INK, WITH DATE AND NAME OF PERSON MAKING CHANGE.

F.B. PG.

Profile No._____ Notes Red._____ Plotted_____ Job No._____ Division No._____

Date_____ Date_____ Survey of_____

X-Sec. No._____ Notes Chkd._____ Checked_____ Survey by_____ Notes_____ Date_____

Date_____ Date_____ Map No._____ Indexed_____ Date_____

NOTE: ANY ADDITIONS OR CHANGES ON THIS SHEET MUST BE MADE OR CIRCLED IN RED INK, WITH DATE AND NAME OF PERSON MAKING CHANGE.

PLEASE RETURN TO

LOS ANGELES COUNTY SURVEYOR

726 LOS ANGELES COUNTY ENGINEERING BLDG.

Do not extend notes this side of this line.

STATION	B. S.	H. I.	F. S.	ELEV.

76L298 307 5-49

Notes Red._____ Plotted_____
Date_____ Date_____
Notes Chkd._____ Checked_____
Date_____ Date_____

X-Sec.