Notes Ck'd by		Survey of Mines Ave	F. B. 1428 Pg. 7
Map No. B-2051		W. O. 8456 Tape No.	St'd °F
Office Work Ok		Surveyed by D E Holmes	
Checked		Notes D.E.H. Date 1-14-48	
Date		Indexed A. O. Johnson 3/29/48	

J.N. 8456
LOCATION of IMPROVEMENTS
on
Prop. ℄ of MINES AVE
from
MILLS AVE: SOUTHEAST
To
IMPERIAL HWY.

Holmes
Barilotti
Anderson
Rehl.

See F.B. 1268 for ℄ Notes

Pgs. 157-193 (inclusive)

Note: Any Additions or Changes on This Sheet Must be Made or Circled in Red Ink With Date and Name of Person Making Change.

Do not extend notes this side of this line.

RETURN TO
LOS ANGELES COUNTY SURVEYOR
700 HALL OF RECORDS

FORM 247 SM 11-46

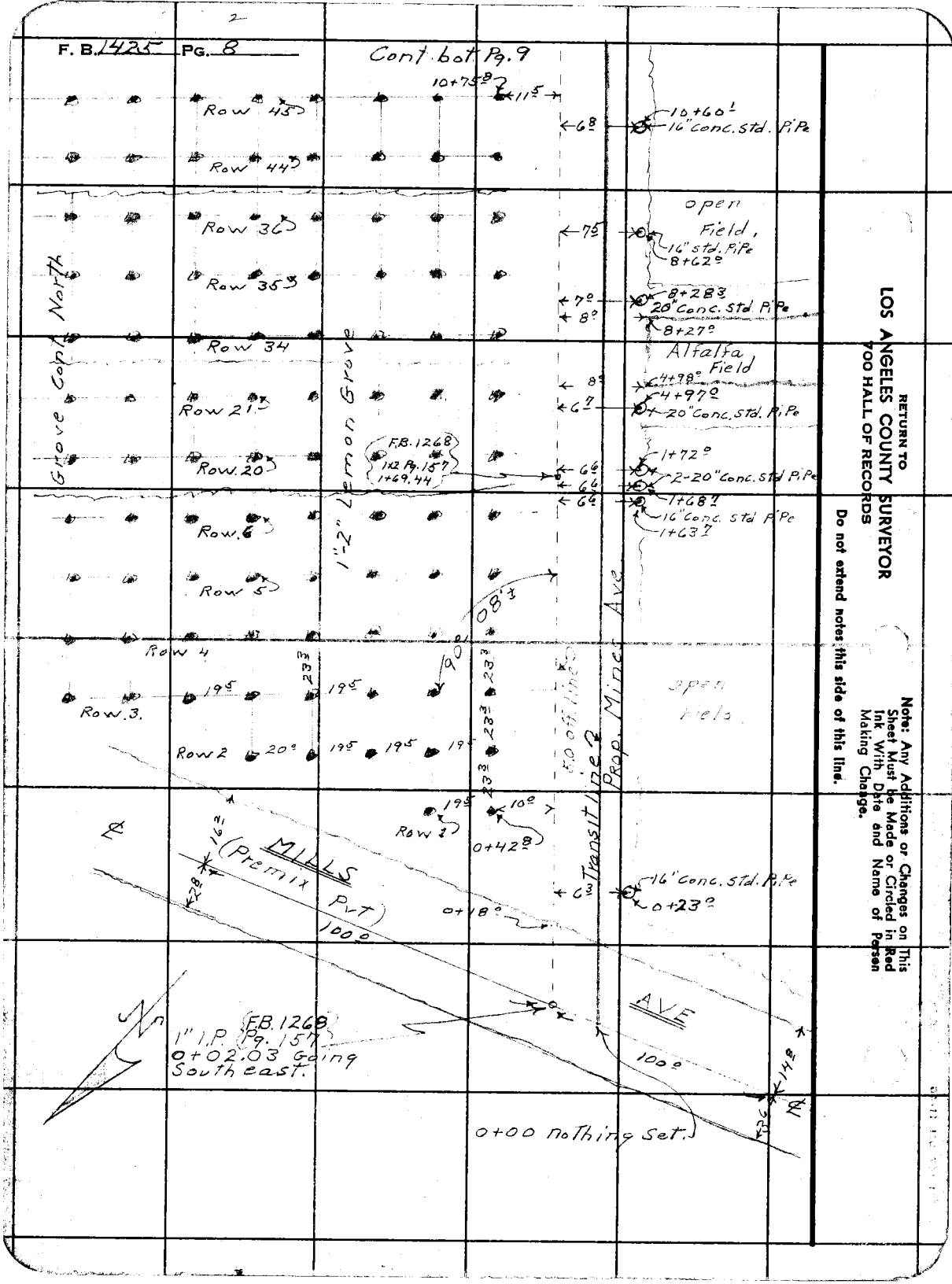

RETURN TO
LOS ANGELES COUNTY SURVEYOR
700 HALL OF RECORDS

Do not extend notes this side of this line.

Note: Any Additions or Changes on This Sheet Must be Made or Circled in Red Ink With Date and Name of Person Making Change.

Notes Ck'd by	Survey of Mines Ave	F. B. 1425 Pg. 9
Map No. B-2051	W. 08456 Tape No. St'd °F	
Office Work Cox	Surveyed by D.E. Holmes	
Checked	Notes D.E.H. Date 1-14-48	
Date	Indexed A. C. Johnson	

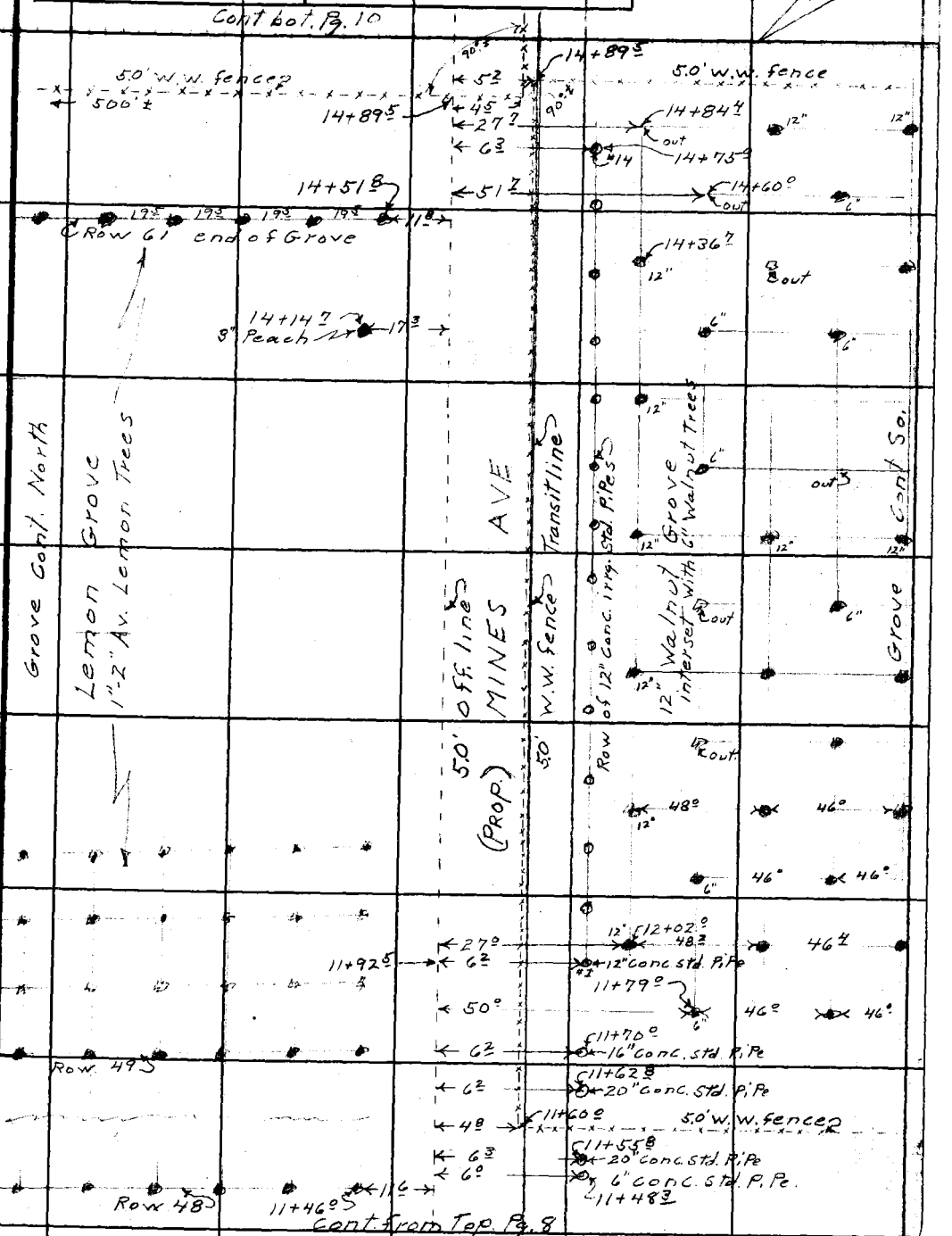

Note: Any Additions or Changes on This Sheet Must be Made or Circled in Red Ink With Date and Name of Person Making Change.

Do not extend notes this side of this line.

RETURN TO
LOS ANGELES COUNTY SURVEYOR
700 HALL OF RECORDS

FORM 247 SM 11-46



RETURN TO
LOS ANGELES COUNTY SURVEYOR
700 HALL OF RECORDS

Do not extend notes this side of this line.

Note: Any Additions or Changes on This Sheet Must be Made or Circled in Red Ink With Date and Name of Person Making Change.

Notes Ck'd by	Survey of Mines Ave
Map No. B-2051	W. O 8456 Tape No. St'd °F
Office Work Cox	Surveyed by D.E. Holmes
Checked	Notes D.E.H. Date 1-14-48
Date	Indexed A. C. Johnson

F. B. 1425 PG. 11

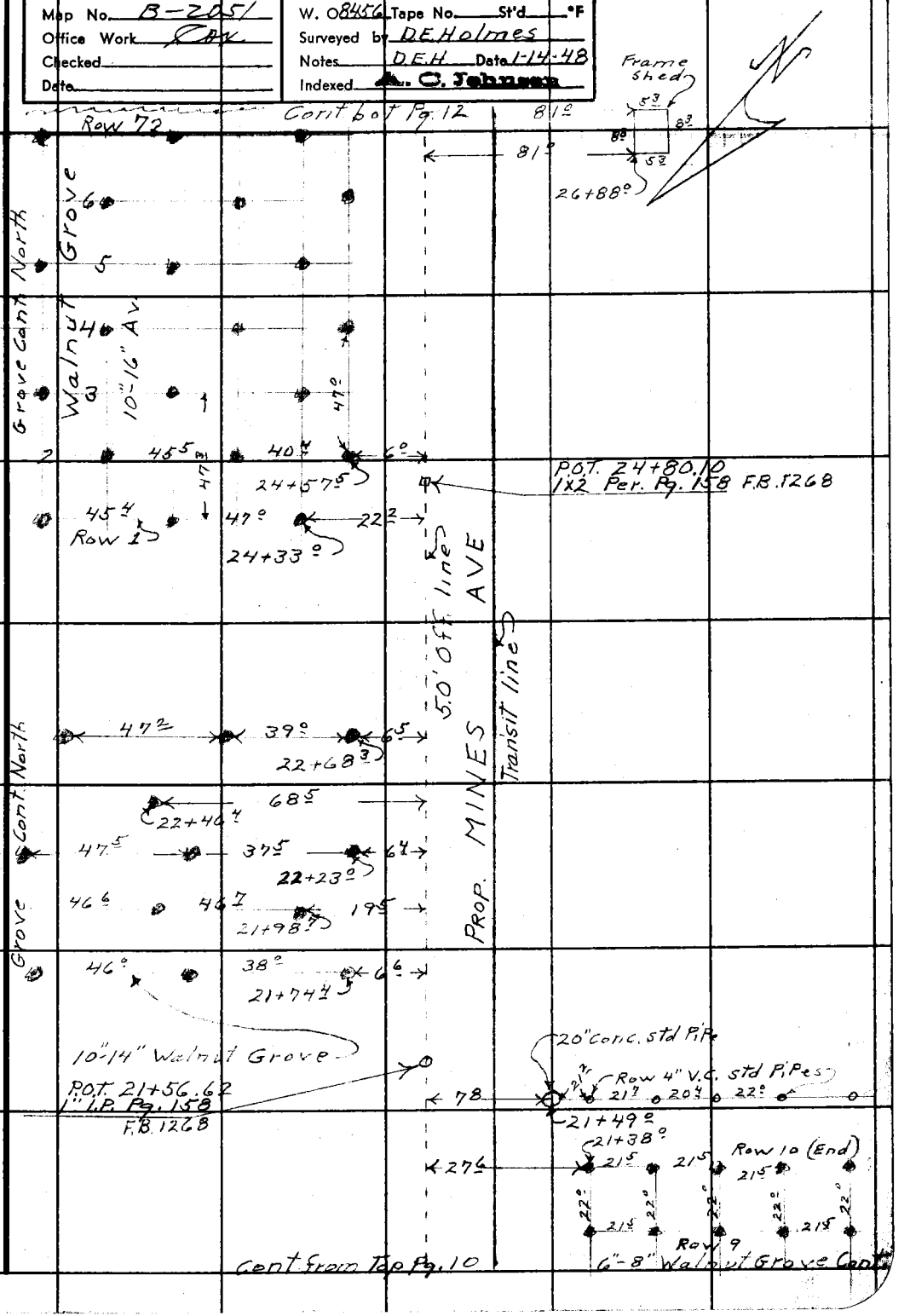

Note: Any Additions or Changes on This Sheet Must be Made or Circled in Red Ink With Date and Name of Person Making Change.

Do not extend notes this side of this line.

RETURN TO
LOS ANGELES COUNTY SURVEYOR
700 HALL OF RECORDS

FORM 247 5M 11-46

F. B. 1425 Pg. 12

Cont. bot Pg. 13

Do not extend notes this side of this line.

RETURN TO
LOS ANGELES COUNTY SURVEYOR
700 HALL OF RECORDS

Note: Any Additions or Changes on This Sheet Must Be Made or Circled in Red Ink With Date and Name of Person Making Change.

Notes Ck'd by
Map No. B-2051
Office Work Ok
Checked
Date

Survey of Mines Ave
W. 08456 Tape No. St'd °F
Surveyed by D.E. Holmes
Notes D.E.H. Date 1-15-48
Indexed A. O. Johnson

F. B. 1426 Pg. 13

Cont Bot Pg. 14

Grove Cont East

Note: Any Additions or Changes on This Sheet Must be Made or Circled in Red Ink With Date and Name of Person Making Change.

Do not extend notes this side of this line.

RETURN TO
LOS ANGELES COUNTY SURVEYOR
700 HALL OF RECORDS

FORM 247 SM 11-46



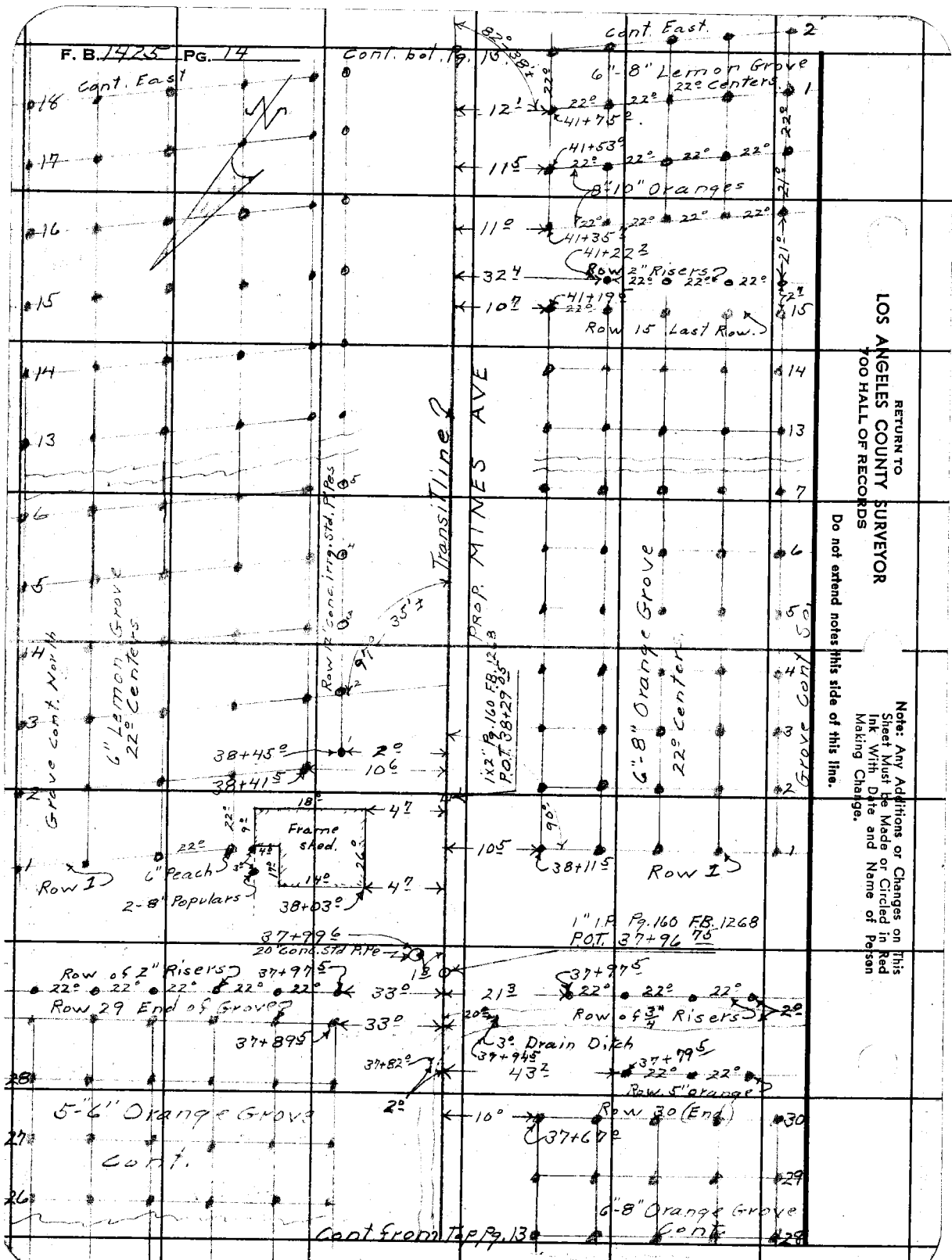
F. B. 1423 Pg. 14
Cont. bal. Pg. 13
Cont. East
Cont. East
6"-8" Lemon Grove
22° centers
8"-10" Oranges
Row 2" Risers?
Row 15 Last Row.
Transit Line?
PROP. MINES AVE
Row 12" Conc. Irrig. Std. Pipe
6" Lemon Grove
22° Centers
Grove Cont. North
1x2" Pg. 160 FB. 1268
P.O.T. 38+29.85
6"-8" Orange Grove
22° Centers
Grove Cont.
Row 1
Frame shed.
6" Peach
2-8" Populars
Row 1
1" I.P. Pg. 160 FB. 1268
P.O.T. 37+96.75
20" Conc. Std. Pipe
Row of 2" Risers
Row 29 End of Grove?
3° Drain Ditch
Row of 3/4" Risers
Row 5" Orange
Row 30 (End)
5"-6" Orange Grove
Cont.
6"-8" Orange Grove
Cont.
Cont From Top Pg. 13
RETURN TO
LOS ANGELES COUNTY SURVEYOR
900 HALL OF RECORDS
Do not extend notes this side of this line.
Note: Any Additions or Changes on This Sheet Must be Made or Circled in Red Ink With Date and Name of Person Making Change.

Notes Ck'd by	Survey of Mines Ave	F. B 1425 Pg. 15
Map No. B-2051	W. O. 8456 Tape No. St'd °F	
Office Work Cox	Surveyed by D.E. Holmes	
Checked	Notes D.E.H. Date 1-14-48	
Date	Indexed A. C. Johnson	

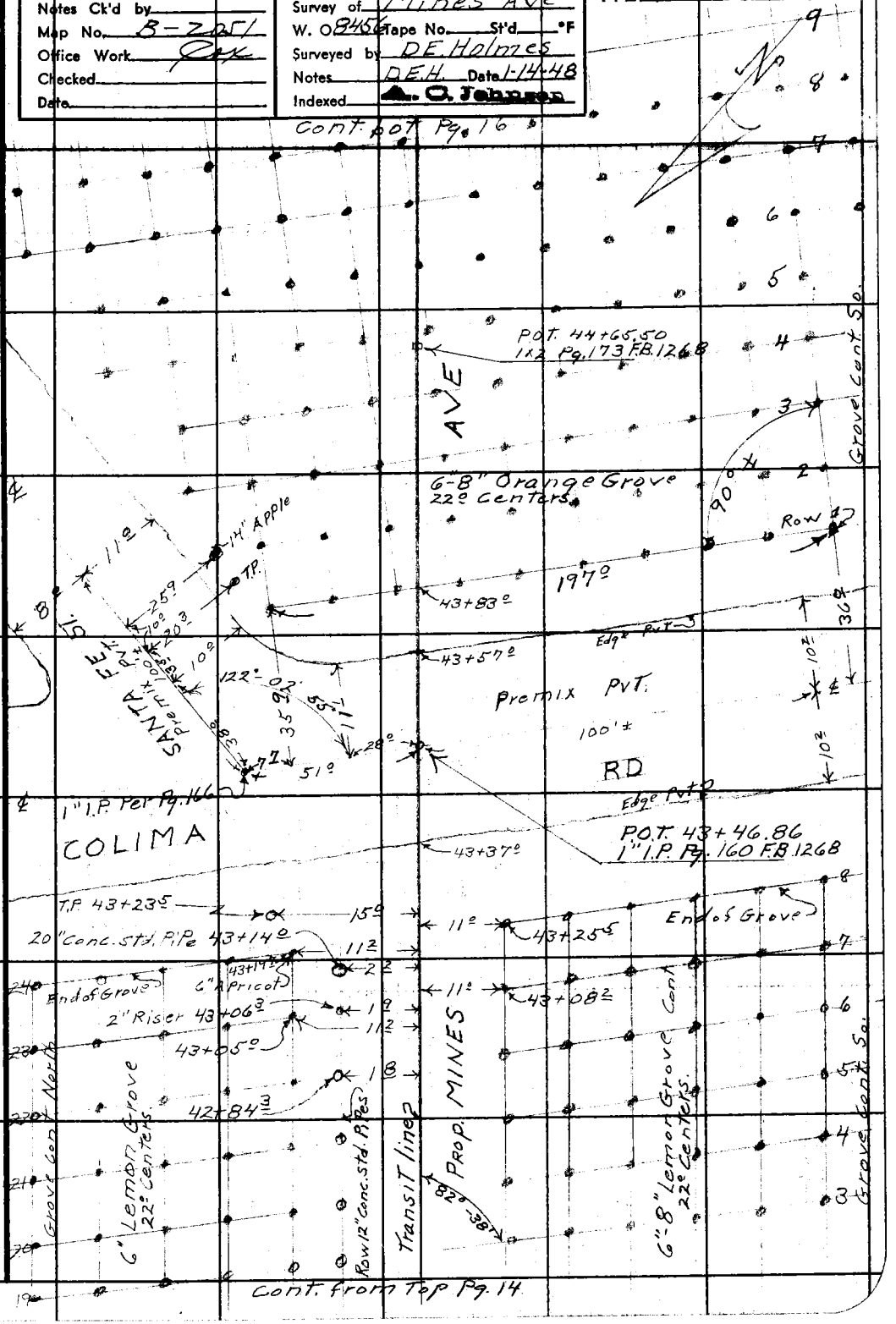

Note: Any Additions or Changes on This Sheet Must be Made or Circled in Red Ink With Date and Name of Person Making Change.

Do not extend notes this side of this line.

RETURN TO
LOS ANGELES COUNTY SURVEYOR
700 HALL OF RECORDS

FORM 247 5M 11-46

F. B. 1423 PG. 16

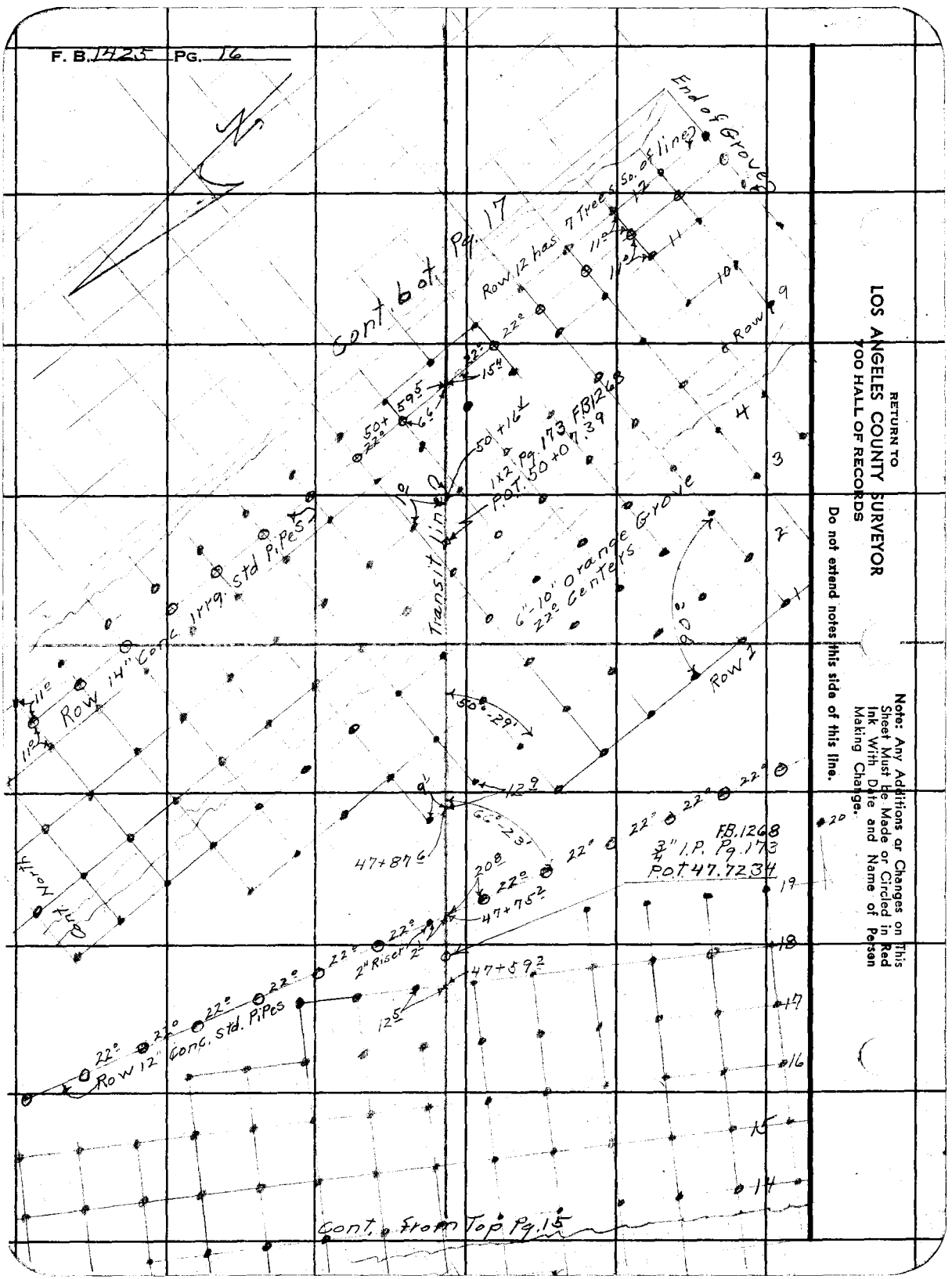

RETURN TO
LOS ANGELES COUNTY SURVEYOR
700 HALL OF RECORDS

Do not extend notes this side of this line.

Note: Any Additions or Changes on This Sheet Must Be Made or Circled in Red Ink With Date and Name of Person Making Change.

Notes Ck'd by	Survey of Mines Ave
Map No. B-2051	W. O. 8456 Tape No. St'd °F
Office Work [illegible]	Surveyed by D.E. Holmes
Checked	Notes D.E.H. Date 1-16-48
Date	Indexed A. C. Johnson

F. B. 1425 PG. 17

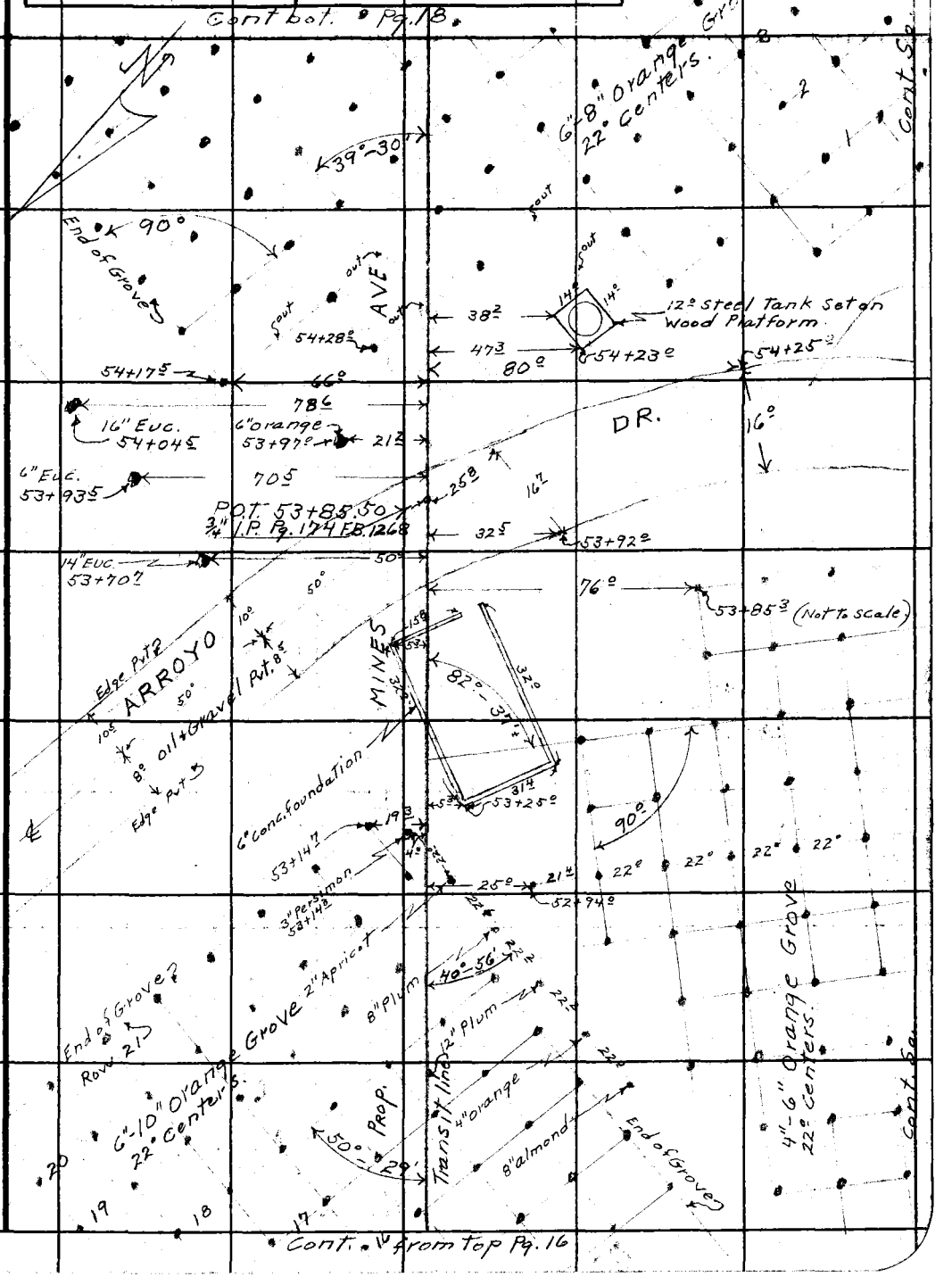

Note: Any Additions or Changes on This Sheet Must be Made or Circled in Red Ink With Date and Name of Person Making Change.

Do not extend notes this side of this line.

RETURN TO
LOS ANGELES COUNTY SURVEYOR
700 HALL OF RECORDS

FORM 247 SM 11-46

RETURN TO
LOS ANGELES COUNTY SURVEYOR
700 HALL OF RECORDS

Note: Any Additions or Changes on This Sheet Must Be Made or Circled in Red Ink With Date and Name of Person Making Change.

Do not extend notes this side of this line.

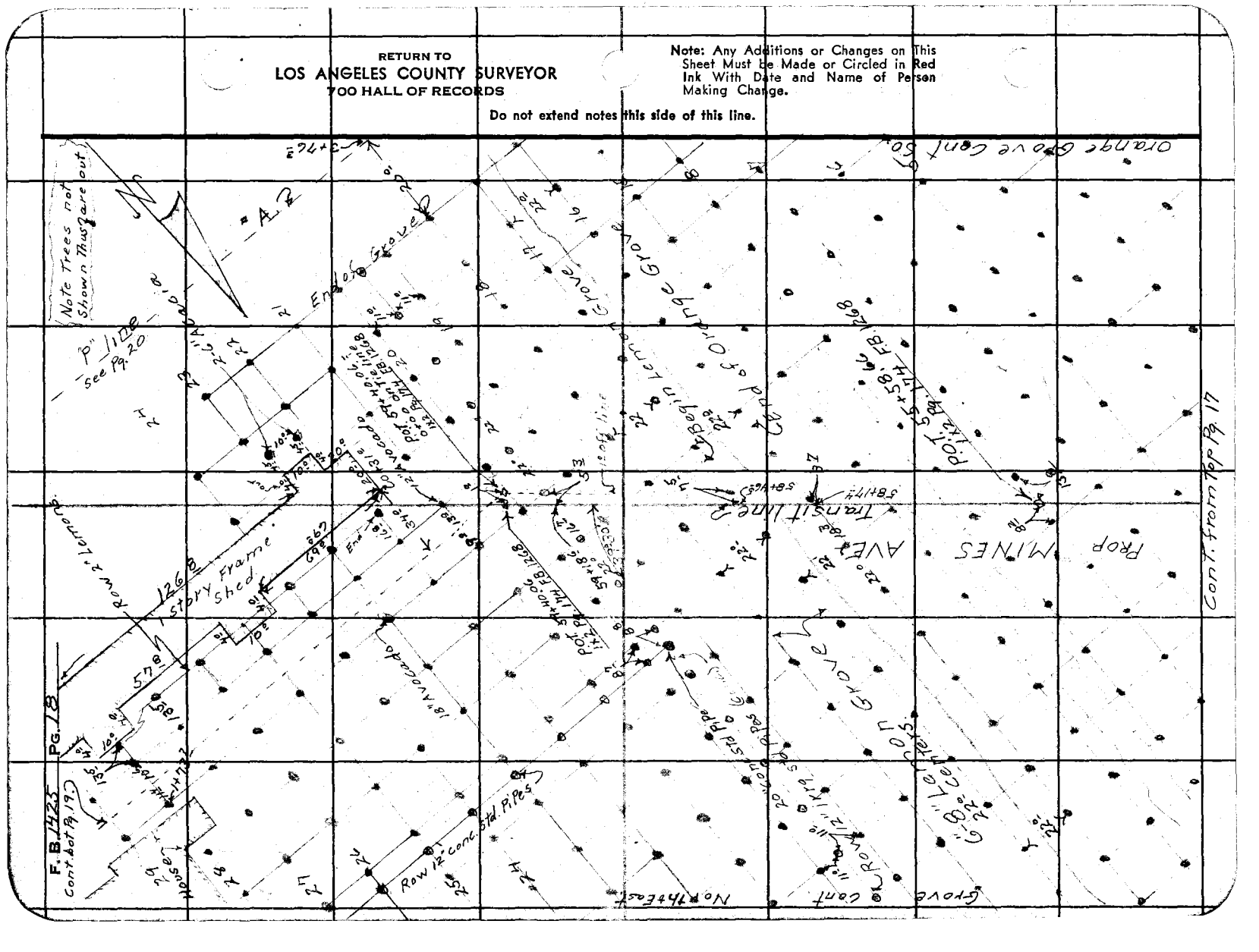

Notes Ck'd by	Survey of Mines Ave	F. B. 1425 Pg. 19
Map No. B-2051	W. O. 8456 Tape No. St'd °F	
Office Work Cay	Surveyed by D.E. Holmes	
Checked	Notes D.E.H. Date 1-19-48	
Date	Indexed A. C. Johnson	



Note: Any Additions or Changes on This Sheet Must be Made or Circled in Red Ink With Date and Name of Person Making Change.

Do not extend notes this side of this line.

RETURN TO
LOS ANGELES COUNTY SURVEYOR
700 HALL OF RECORDS

FORM 247 5M 11-46

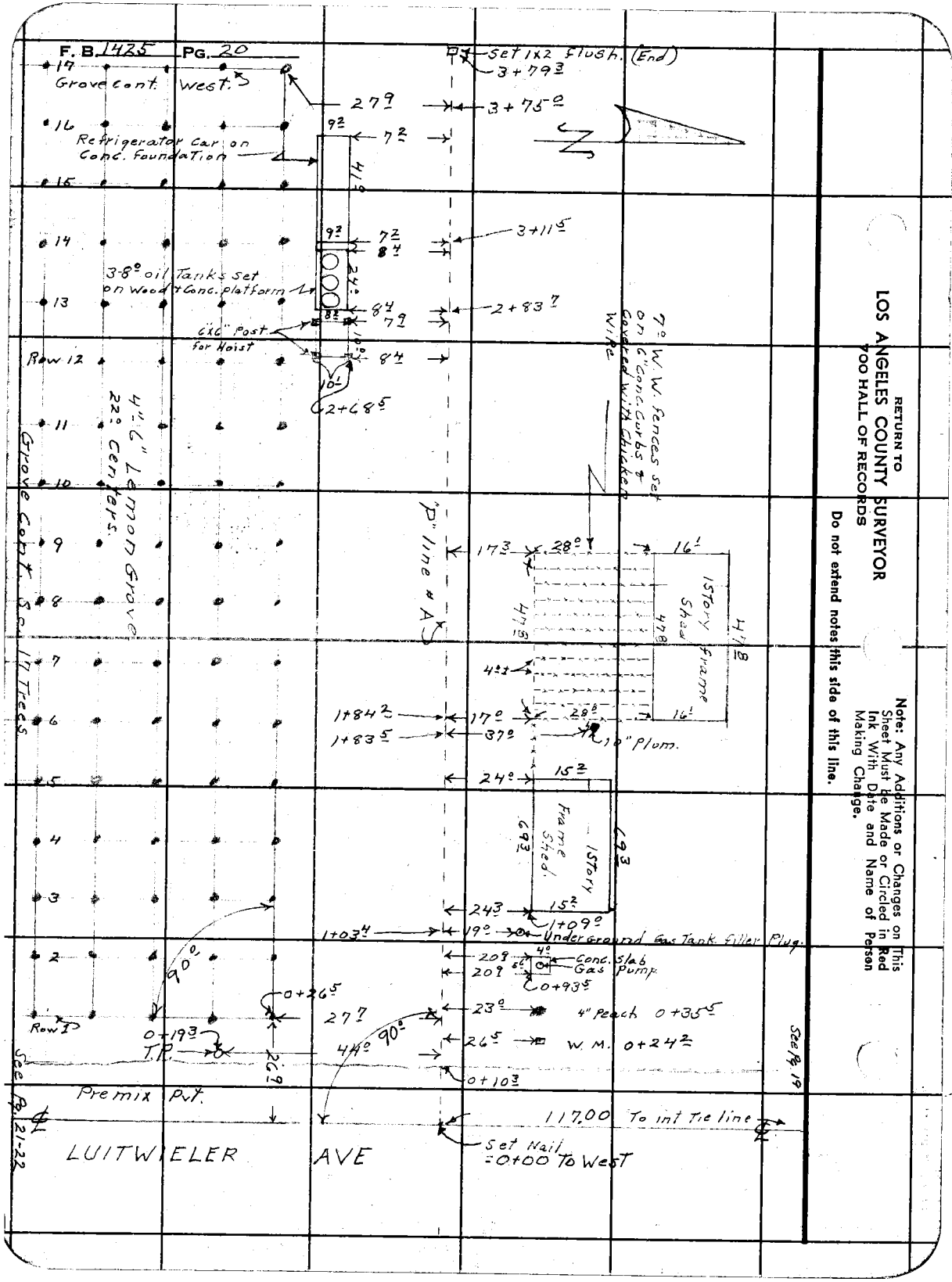
F. B. 1425 PG. 20
Grove cont. West.
Refrigerator Car on Conc. Foundation
3-8° oil Tanks set on Wood + Conc. platform
6"x6" Post for Hoist
Row 12
4"-6" Lemon Grove 22° Centers.
Grove Cont. So. 17 Trees
Set 1x2 Flush. (End)
3+79.3
3+75.0
3+11.5
2+83.7
2+68.5
7° W.W. fences set on 6" Conc. Curbs + Covered with Chicken Wire
"P" line # A
1 Story Frame Shed
10" Plum.
1+84.2
1+83.5
1 Story Frame Shed
1+03.4
Underground Gas Tank Filler Plug.
Conc. Slab
Gas Pump
0+93.5
4" Peach 0+35.5
W. M. 0+24.2
0+10.3
0+26.5
0+19.3
T.P.
Row 1
Premix Pvt.
117.00 To int Tie line
Set Nail =0+00 To West
LUITWIELER AVE
See Pg. 21-22
See Pg. 19
RETURN TO
LOS ANGELES COUNTY SURVEYOR
700 HALL OF RECORDS
Do not extend notes this side of this line.
Note: Any Additions or Changes on This Sheet Must Be Made or Circled in Red Ink With Date and Name of Person Making Change.

Notes Ck'd by	Survey of Mines Ave
Map No. B-2051	W. O. 8450 Tape No. St'd °F
Office Work Cox	Surveyed by D.E. Holmes
Checked	Notes A.R. Barilotti Date 1-20-48
Date	Indexed A. C. Johnson

F. B. 1425 Pg. 21

Cont. bot. Pg. 22

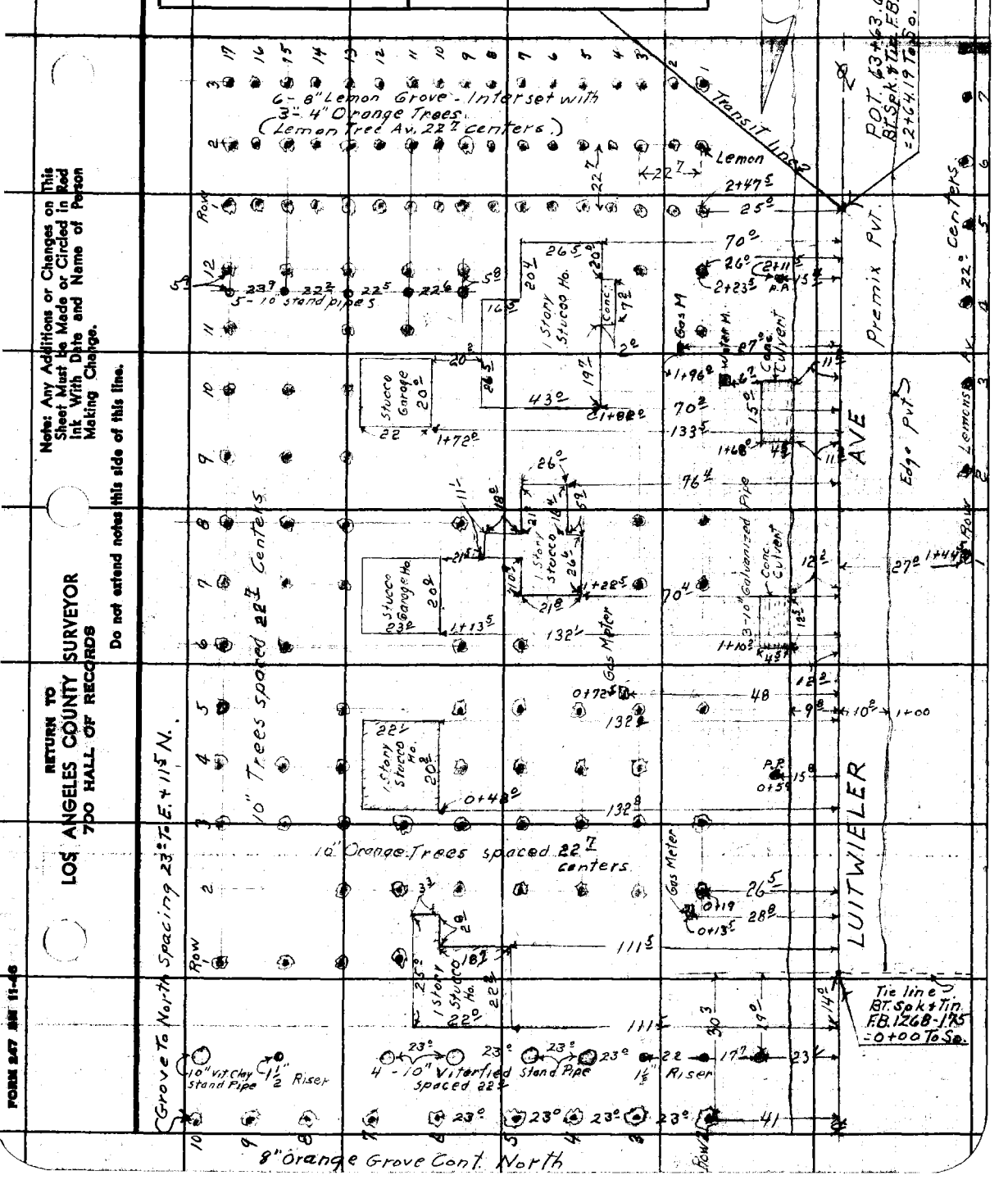

Note: Any Additions or Changes on This Sheet Must be Made or Circled in Red Ink With Date and Name of Person Making Change.

Do not extend notes this side of this line.

RETURN TO
LOS ANGELES COUNTY SURVEYOR
700 HALL OF RECORDS

FORM 247 RM 11-46

RETURN TO
LOS ANGELES COUNTY SURVEYOR
700 HALL OF RECORDS

Note: Any Additions or Changes on This Sheet Must be Made or Circled in Red Ink With Date and Name of Person Making Change.

Do not extend notes this side of this line.

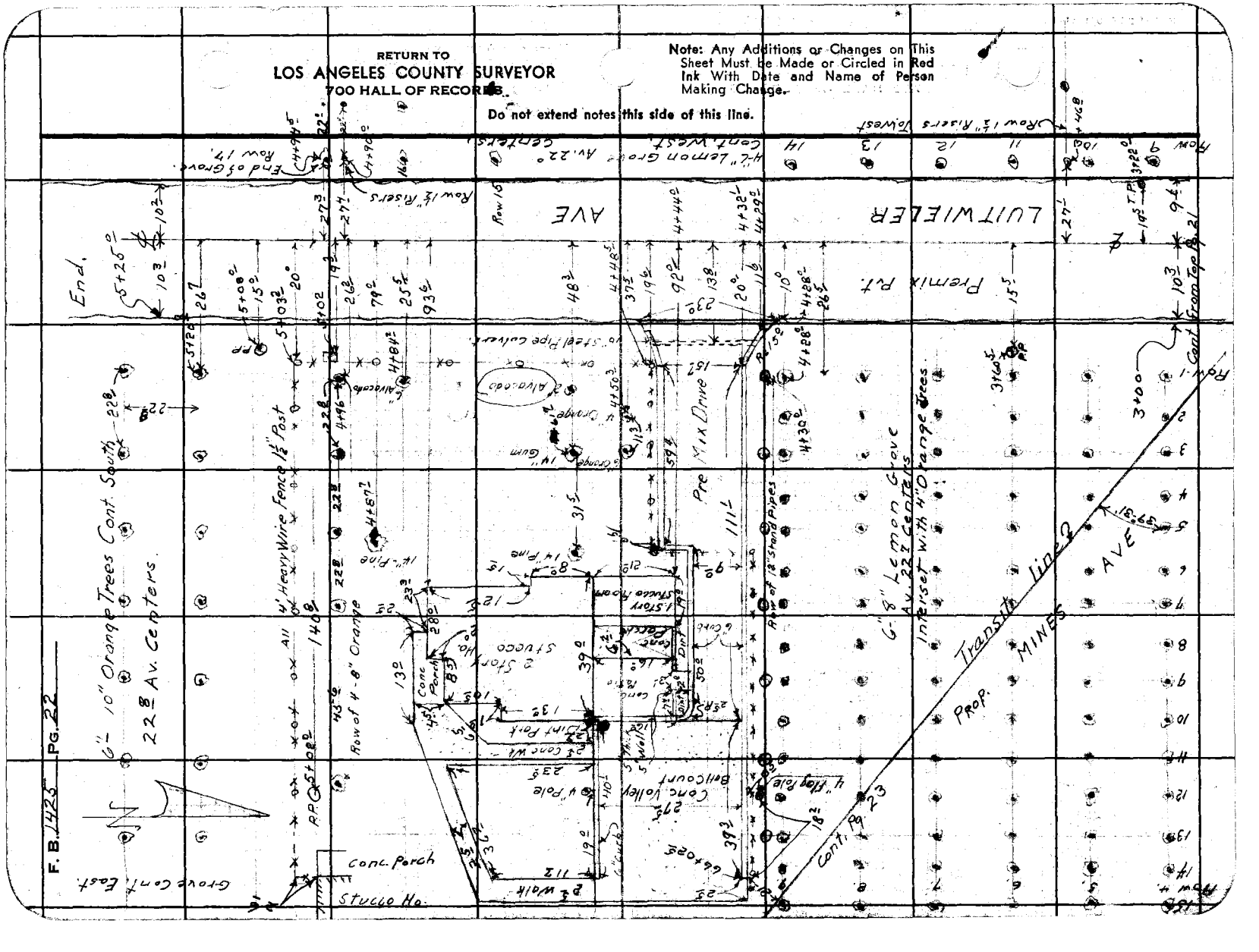

Notes Ck'd by	Survey of Mines Ave
Map No. B-2051	W. 08456 Tape No. St'd °F
Office Work Cox	Surveyed by D.E. Holmes
Checked	Notes D.E.H. Date 1-20-48
Date	Indexed A. C. Johnson

F. B. 1425 Pg. 23

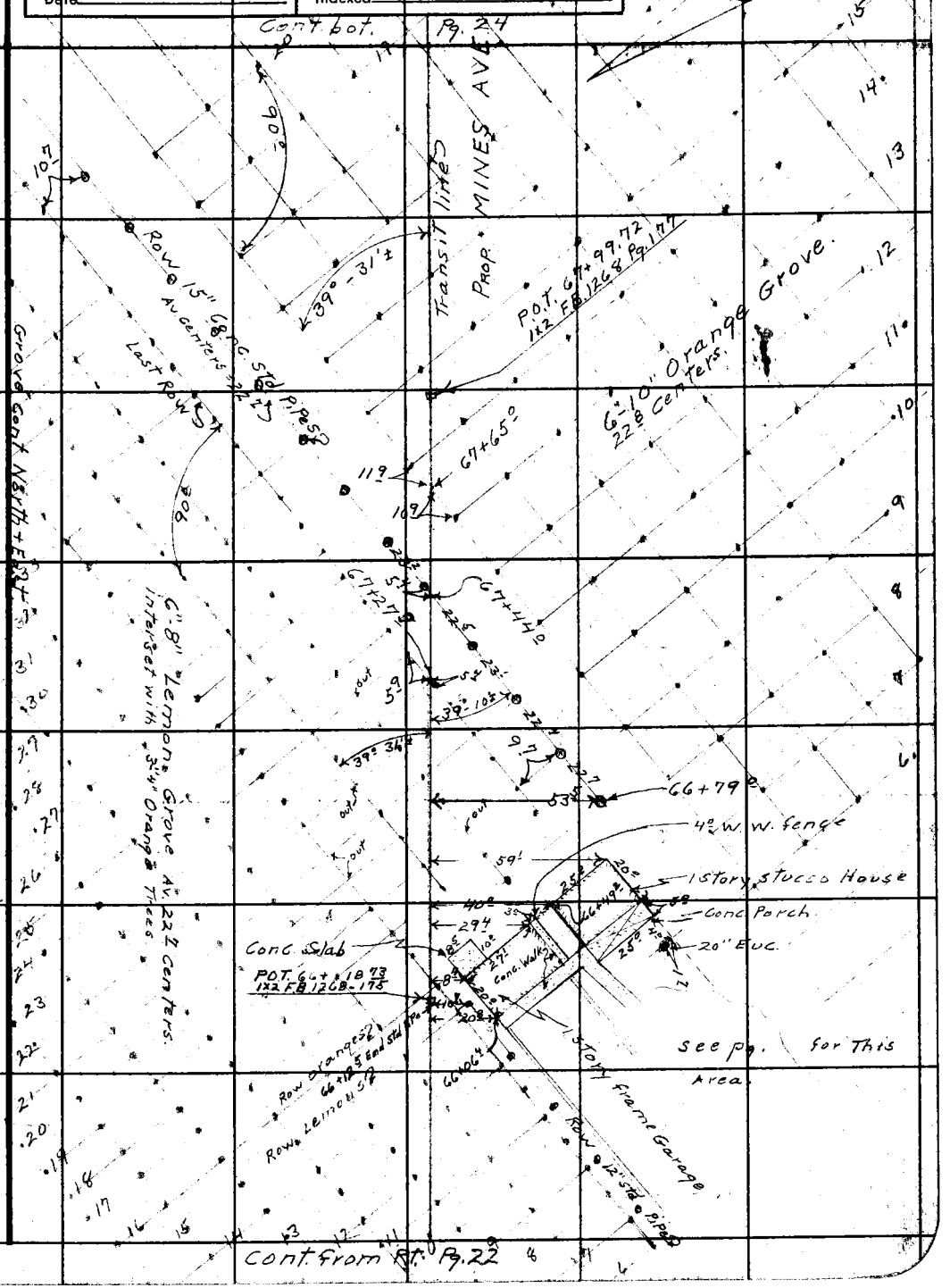

Note: Any Additions or Changes on This Sheet Must be Made or Circled in Red Ink With Date and Name of Person Making Change.

Do not extend notes this side of this line.

RETURN TO
LOS ANGELES COUNTY SURVEYOR
700 HALL OF RECORDS

FORM 247 5M 11-46

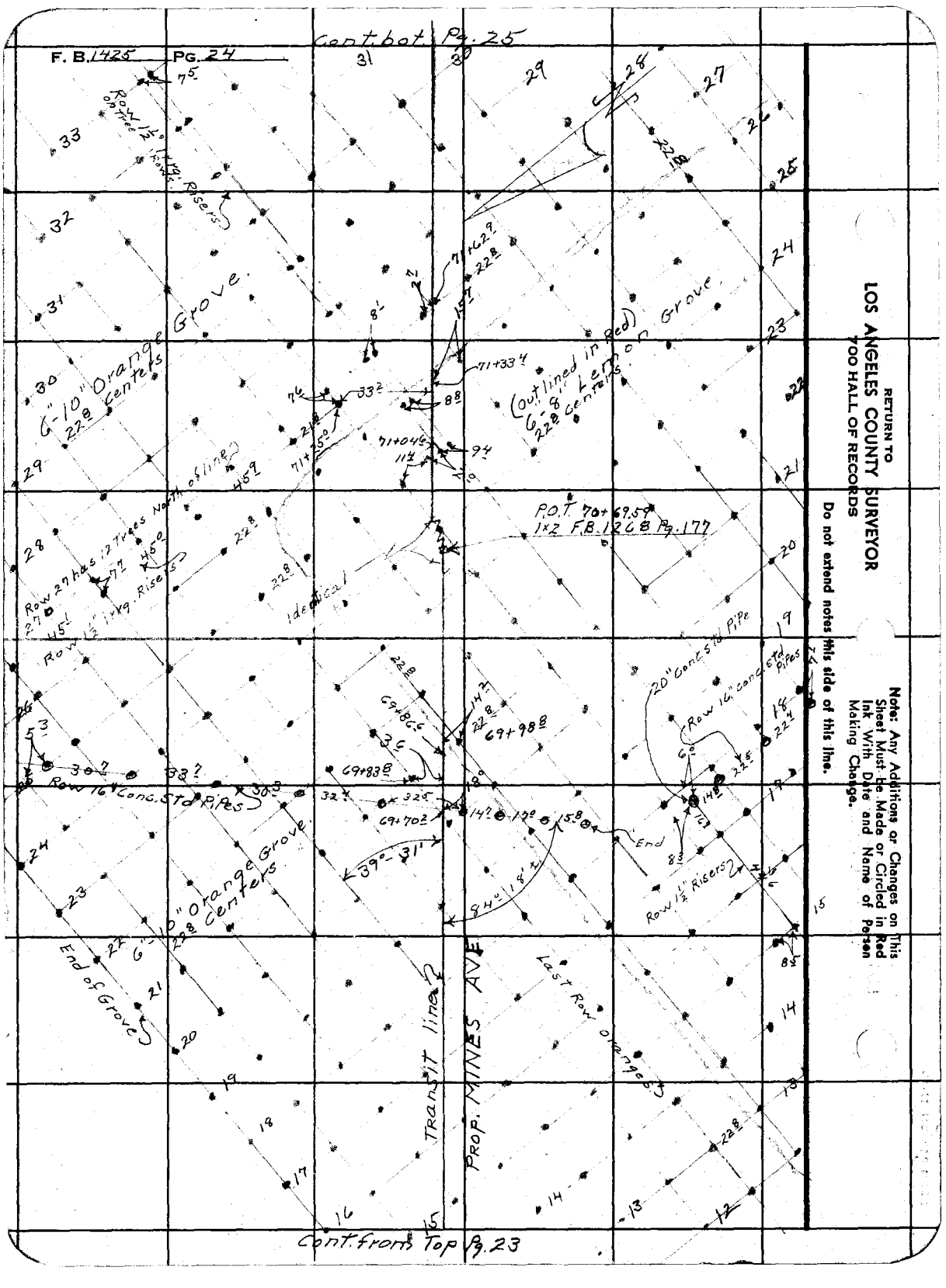

RETURN TO
LOS ANGELES COUNTY SURVEYOR
700 HALL OF RECORDS

Do not extend notes this side of this line.

Note: Any Additions or Changes on This Sheet Must be Made or Circled in Red Ink With Date and Name of Person Making Change.

Notes Ck'd by	Survey of Mines Ave
Map No. B-2051	W. 08456 Tape No. St'd °F
Office Work Cox	Surveyed by D.E. Holmes
Checked	Notes D.E.H. Date 1-21-48
Date	Indexed C. Johnson

F. B. 1425 Pg. 25

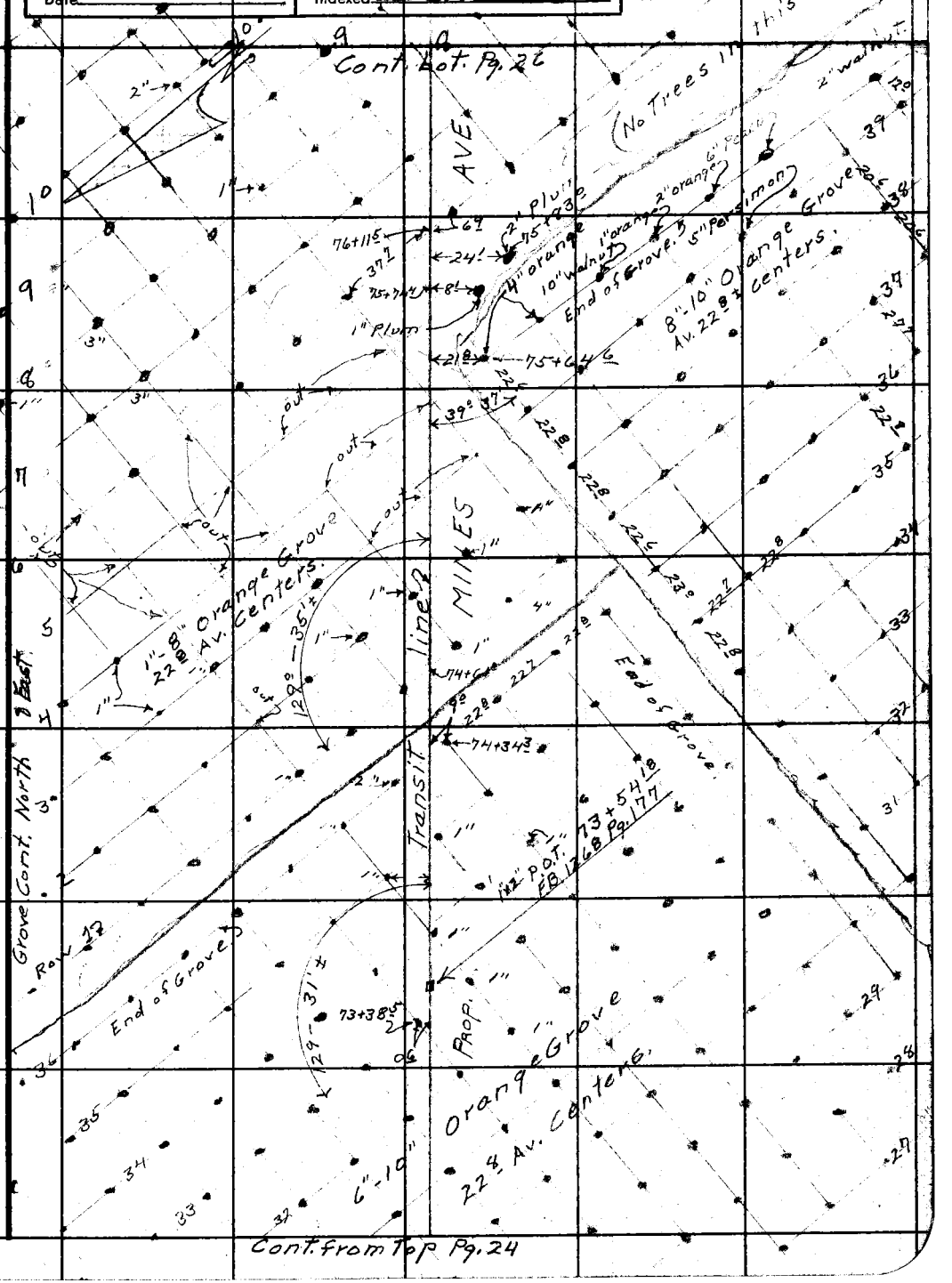

Note: Any Additions or Changes on This Sheet Must be Made or Circled in Red Ink With Date and Name of Person Making Change.

Do not extend notes this side of this line.

RETURN TO
LOS ANGELES COUNTY SURVEYOR
700 HALL OF RECORDS

FORM 247 SIR 11-46

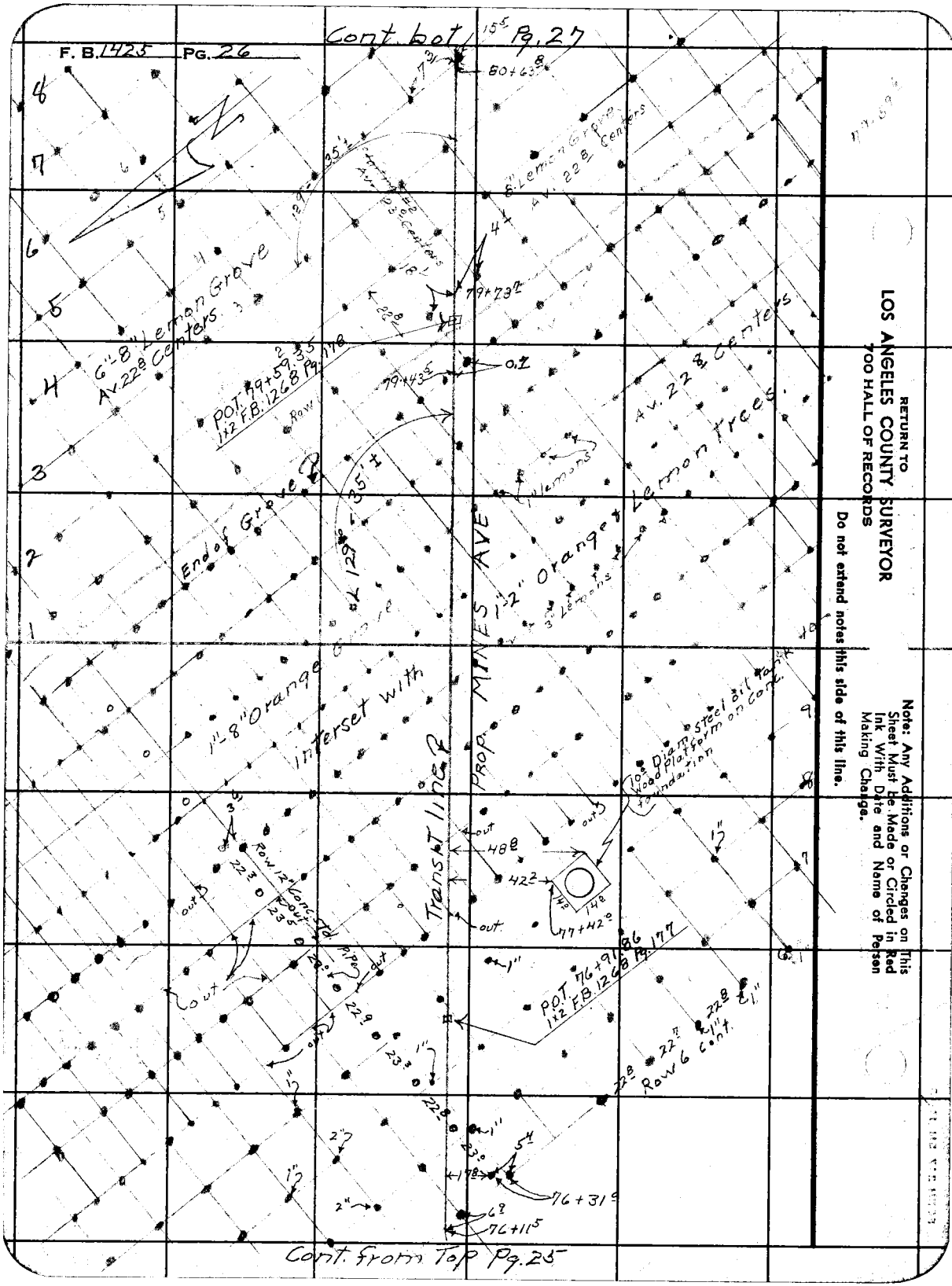
F. B. 1425 PG. 26
Cont. bot. Pg. 27
Cont. from Top Pg. 25
6"-8" Lemon Grove Av. 22.8 Centers
8" Lemon Grove Av. 22.8 Centers
Av. 22.8 Centers
P.O.T. 79+59.35 1x2 F.B. 1268 Pg. 178
P.O.T. 76+91.86 1x2 F.B. 1268 Pg. 177
End of Grove
1'-2" Orange & Lemon Trees
1'-8" Orange Grove
Intersect with
Transit line
Prop. MINES AVE
Row 12" Conc. Std. Pipe
Row 6 Cont.
10" Diam. Steel oil tank Wood Platform on Conc. foundation
80+63.8
79+73.2
79+43.5
77+42.0
76+31.9
76+11.5
Note: Any Additions or Changes on This Sheet Must Be Made or Circled in Red Ink With Date and Name of Person Making Change.
Do not extend notes this side of this line.
RETURN TO
LOS ANGELES COUNTY SURVEYOR
700 HALL OF RECORDS

Notes Ck'd by	Survey of Mines Ave
Map No. 8-2051	W. O 8456 Tape No. St'd °F
Office Work Cox	Surveyed by D.E. Holmes
Checked	Notes D.E.H. Date 1-21-48
Date	Indexed C. Johnson

F. B. 1426 Pg. 27

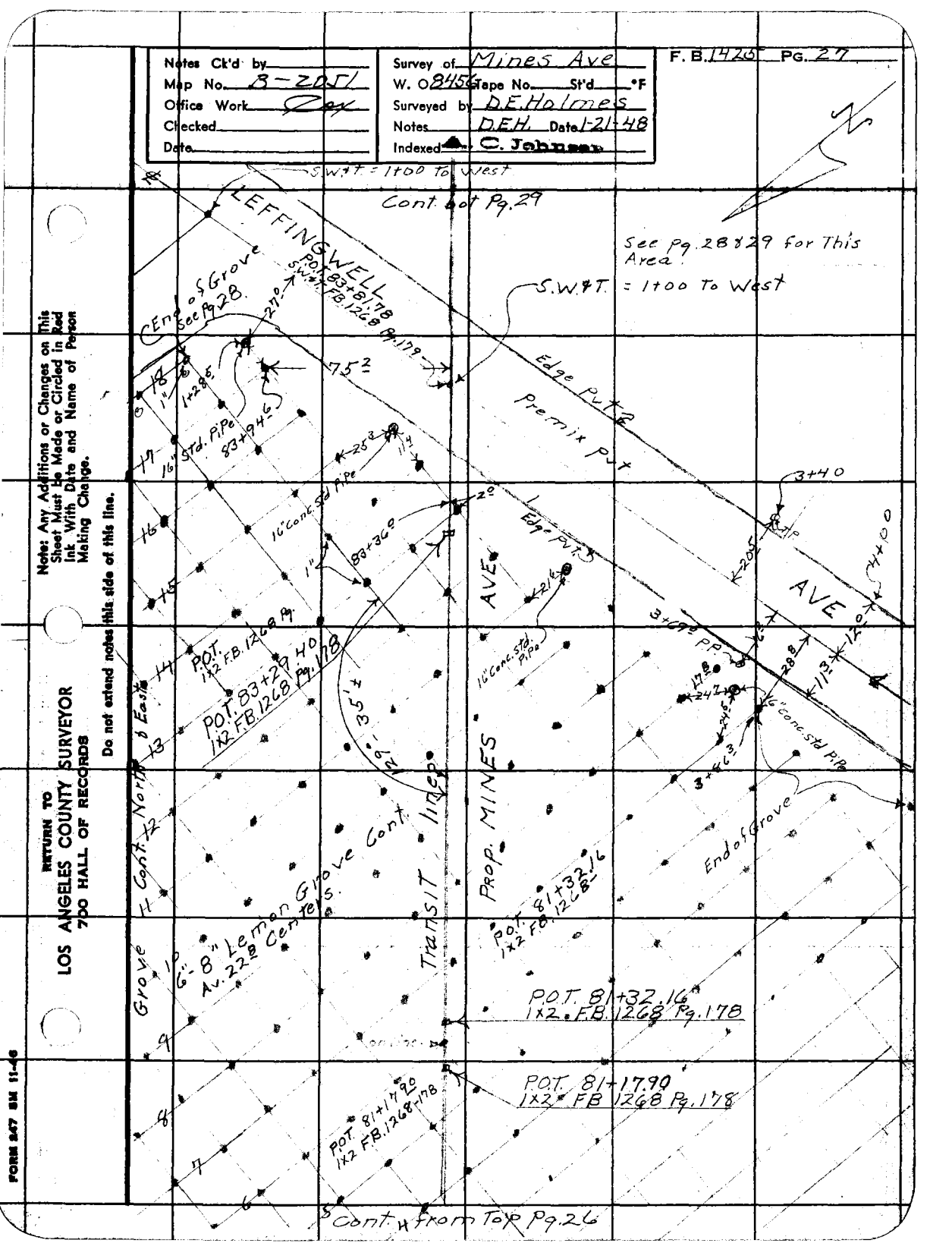

RETURN TO
LOS ANGELES COUNTY SURVEYOR
700 HALL OF RECORDS

Note: Any Additions or Changes on This Sheet Must Be Made or Circled in Red Ink With Date and Name of Person Making Change.

Do not extend notes this side of this line.

FORM 247 SM 11-46

RETURN TO
LOS ANGELES COUNTY SURVEYOR
700 HALL OF RECORDS

Note: Any Additions or Changes on This Sheet Must Be Made or Circled in Red Ink With Date and Name of Person Making Change.

Do not extend notes this side of this line.

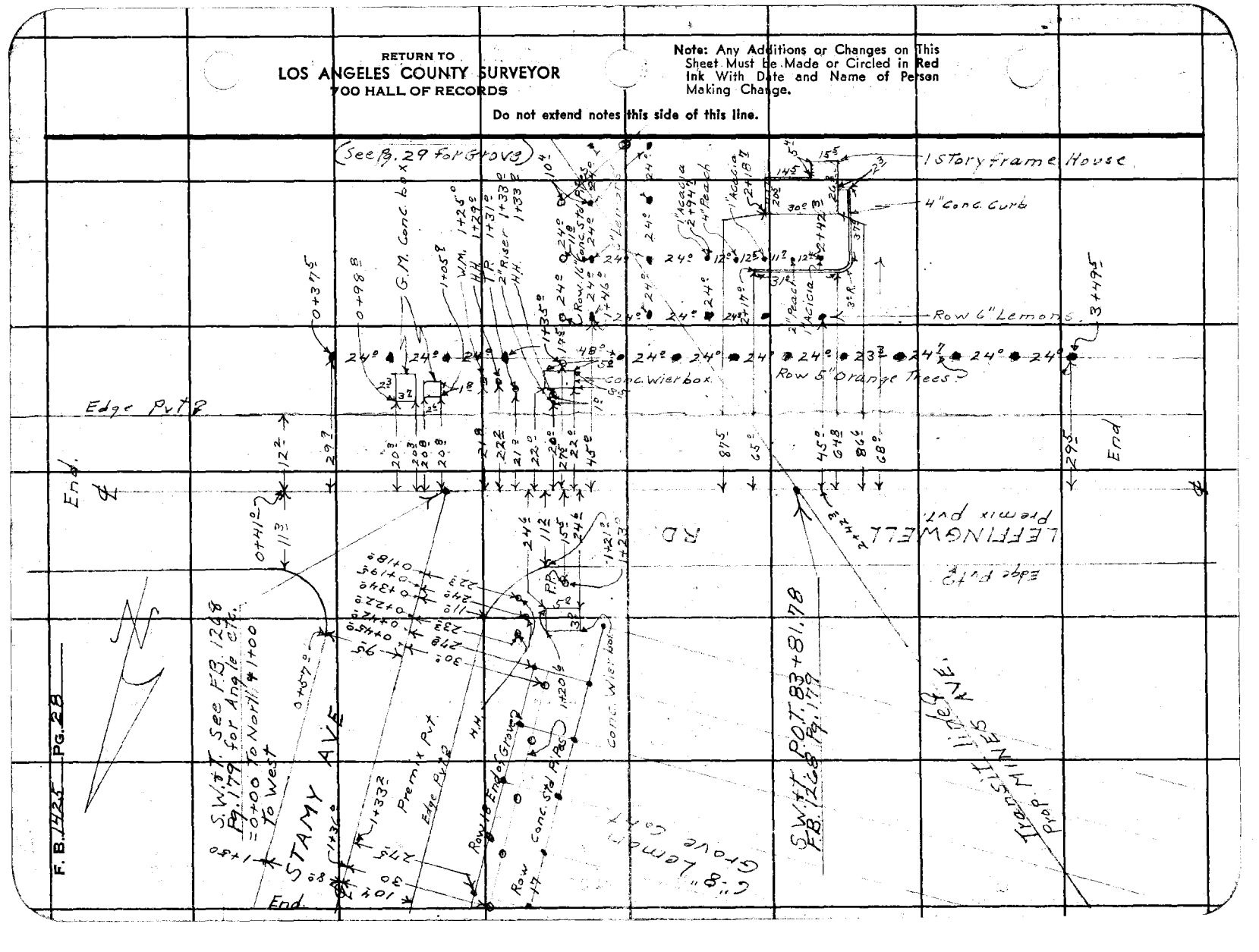

Notes Ck'd by	Survey of Mines Ave	F. B. 1425 Pg. 29
Map No. B-2051	W. 08456 Tape No. St'd °F	
Office Work Cox	Surveyed by D.E. Holmes	
Checked	Notes D.E.H. Date 1-22-48	
Date	Indexed A. C. Johnson	

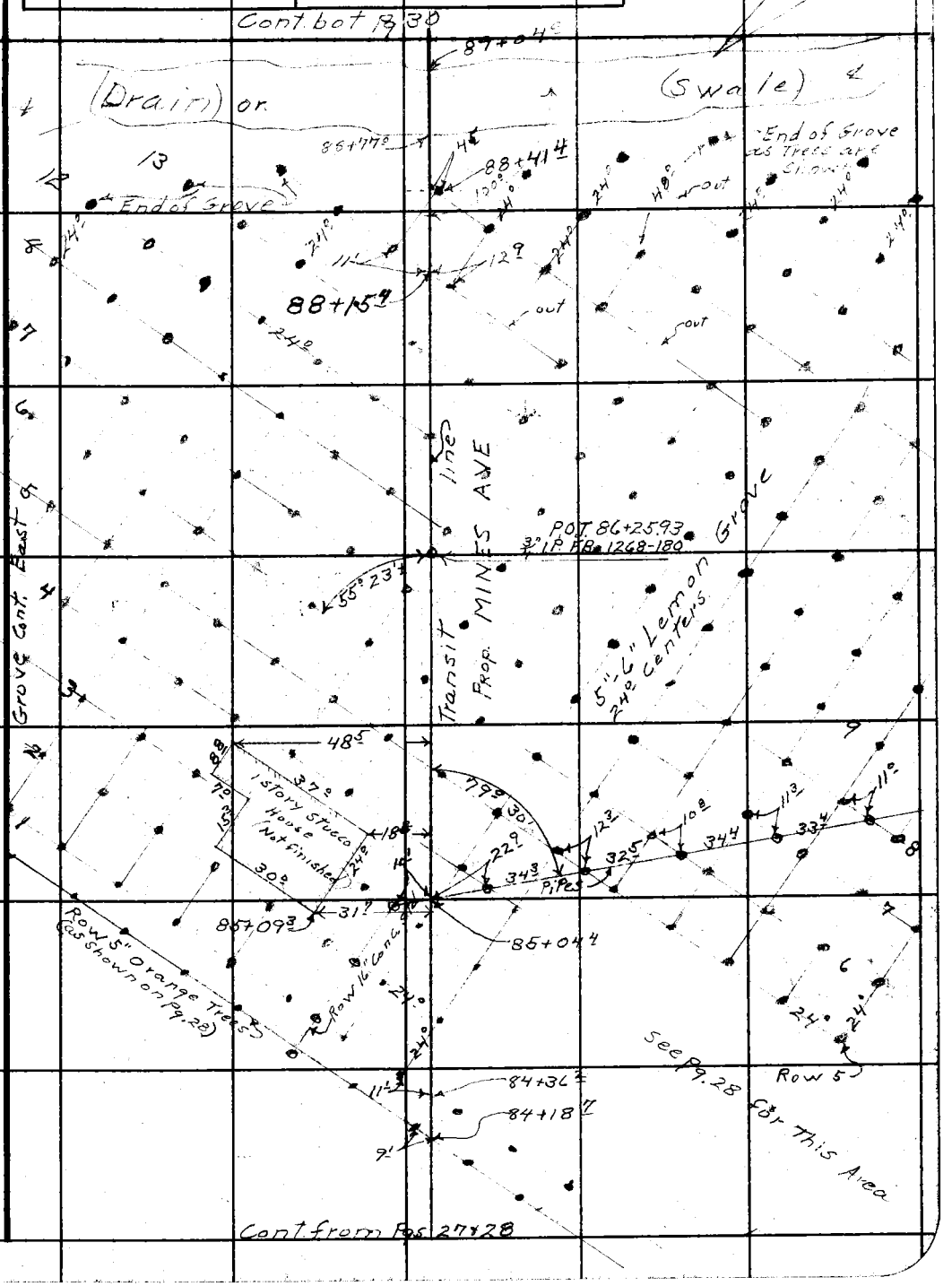

Note: Any Additions or Changes on This Sheet Must be Made or Circled in Red Ink With Date and Name of Person Making Change.

Do not extend notes this side of this line.

RETURN TO
LOS ANGELES COUNTY SURVEYOR
700 HALL OF RECORDS

FORM 247 BM 11-46

RETURN TO
LOS ANGELES COUNTY SURVEYOR
700 HALL OF RECORDS

Note: Any Additions or Changes on This Sheet Must Be Made or Circled in Red Ink With Date and Name of Person Making Change.

Do not extend notes this side of this line.

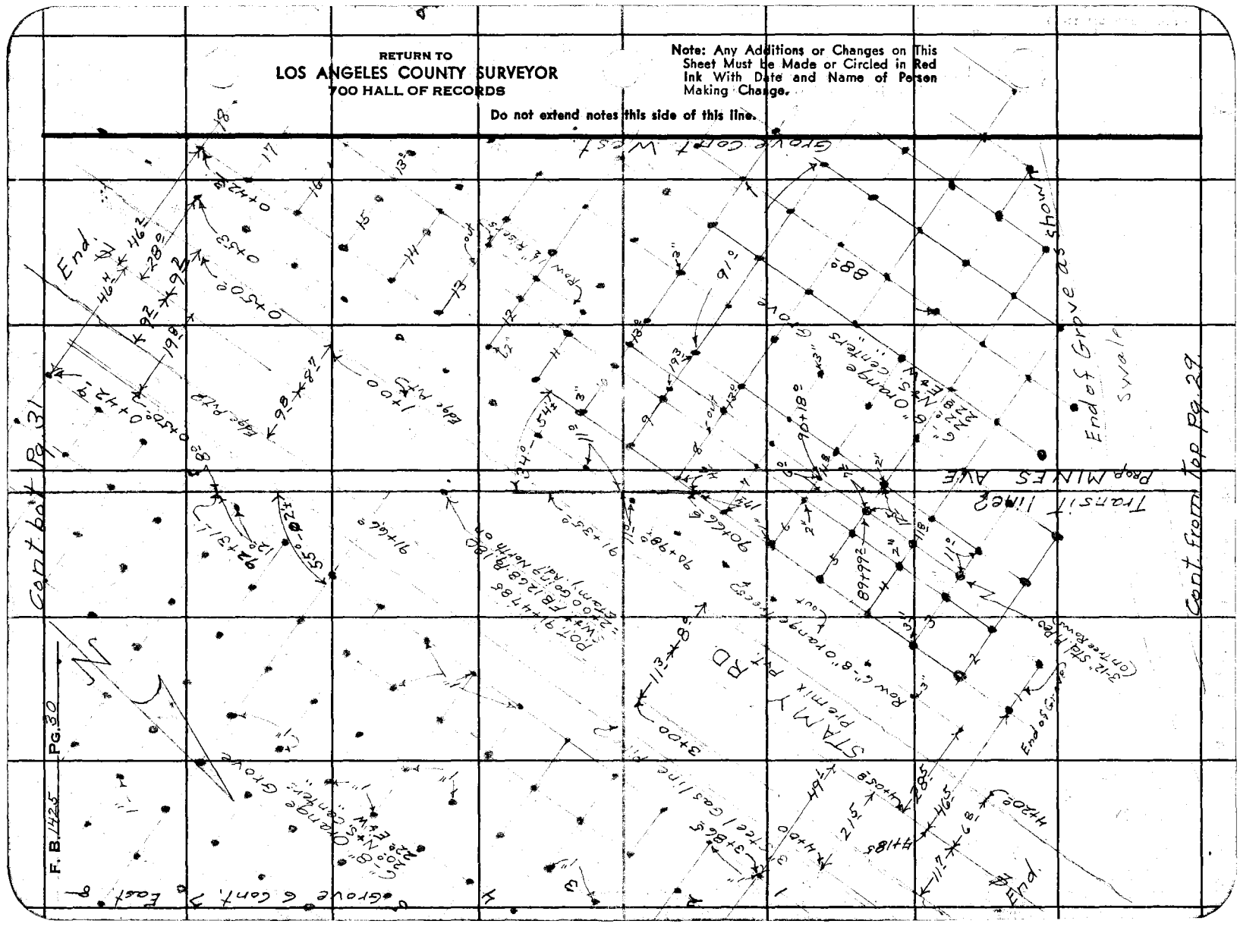

Notes Ck'd by	Survey of Mines Ave	F. B. 1425 Pg. 31
Map No. B-2051	W. O. 8456 Tape No. St'd °F	
Office Work Cox	Surveyed by D.E. Holmes	
Checked	Notes D.E.H. Date 1-23-48	
Date	Indexed C. Johnson	

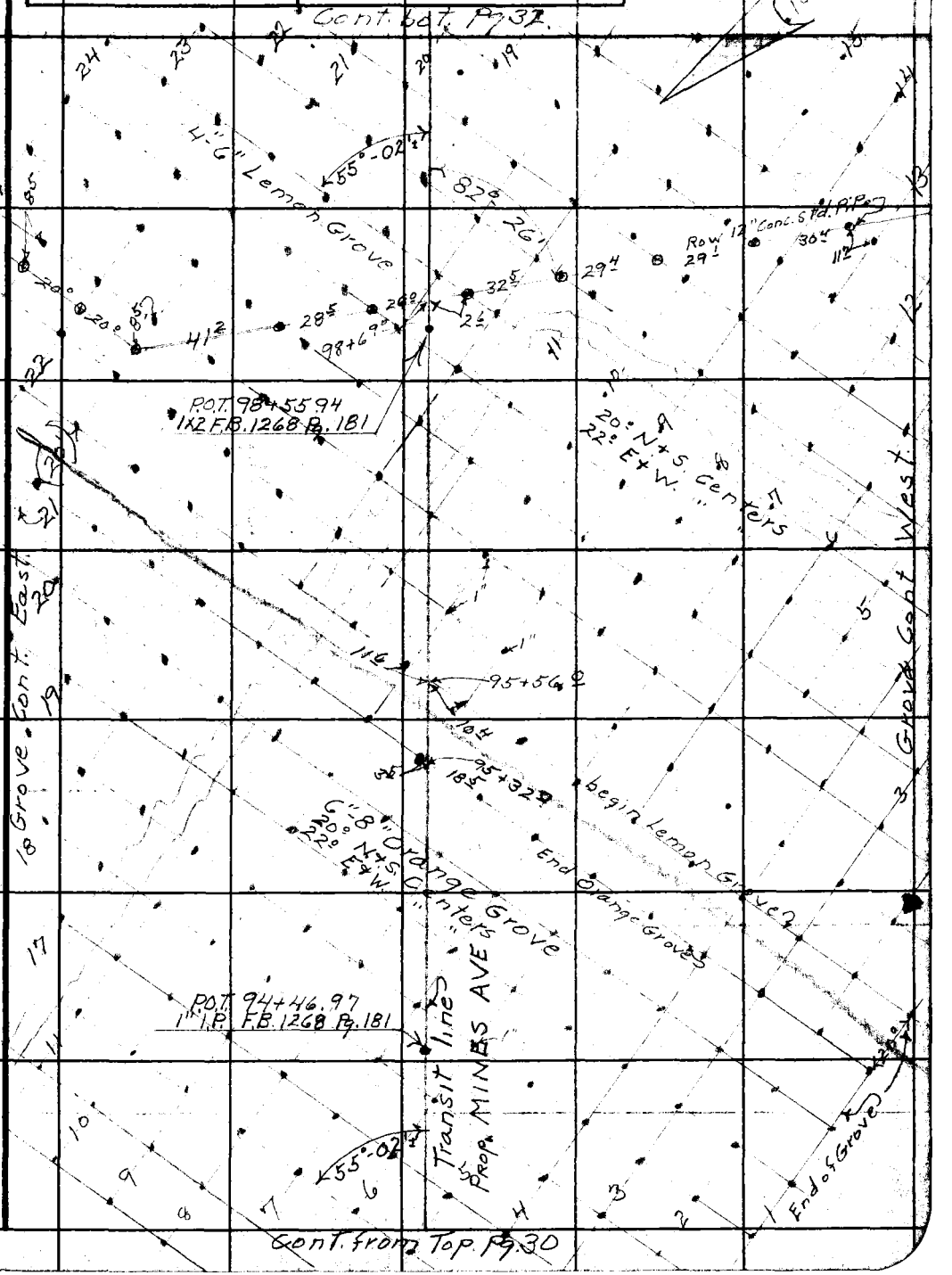

Note: Any Additions or Changes on This Sheet Must be Made or Circled in Red Ink With Date and Name of Person Making Change.

Do not extend notes this side of this line.

RETURN TO
LOS ANGELES COUNTY SURVEYOR
700 HALL OF RECORDS

FORM 247 SM 11-48

RETURN TO
LOS ANGELES COUNTY SURVEYOR
700 HALL OF RECORDS

Note: Any Additions or Changes on This Sheet Must be Made or Circled in Red Ink With Date and Name of Person Making Change.

Do not extend notes this side of this line.

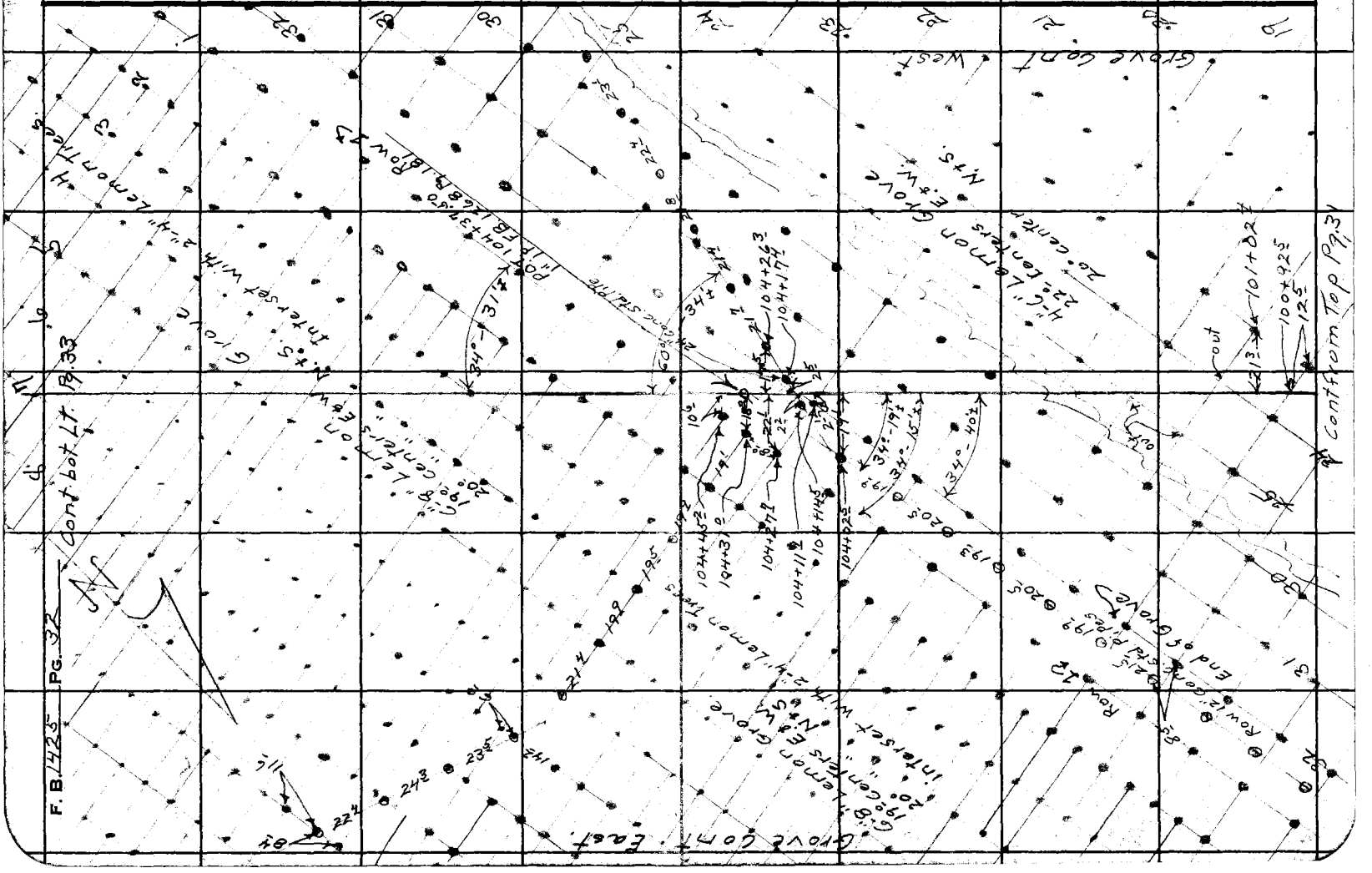

Notes Ck'd by	Survey of Mines Ave	F. B. 1425 Pg. 33
Map No. B-2051	W. O. 8456 Tape No. St'd °F	
Office Work Cox	Surveyed by D.E. Holmes	
Checked	Notes D.E.H. Date 1-26-48	
Date	Indexed A. C. Johnson	

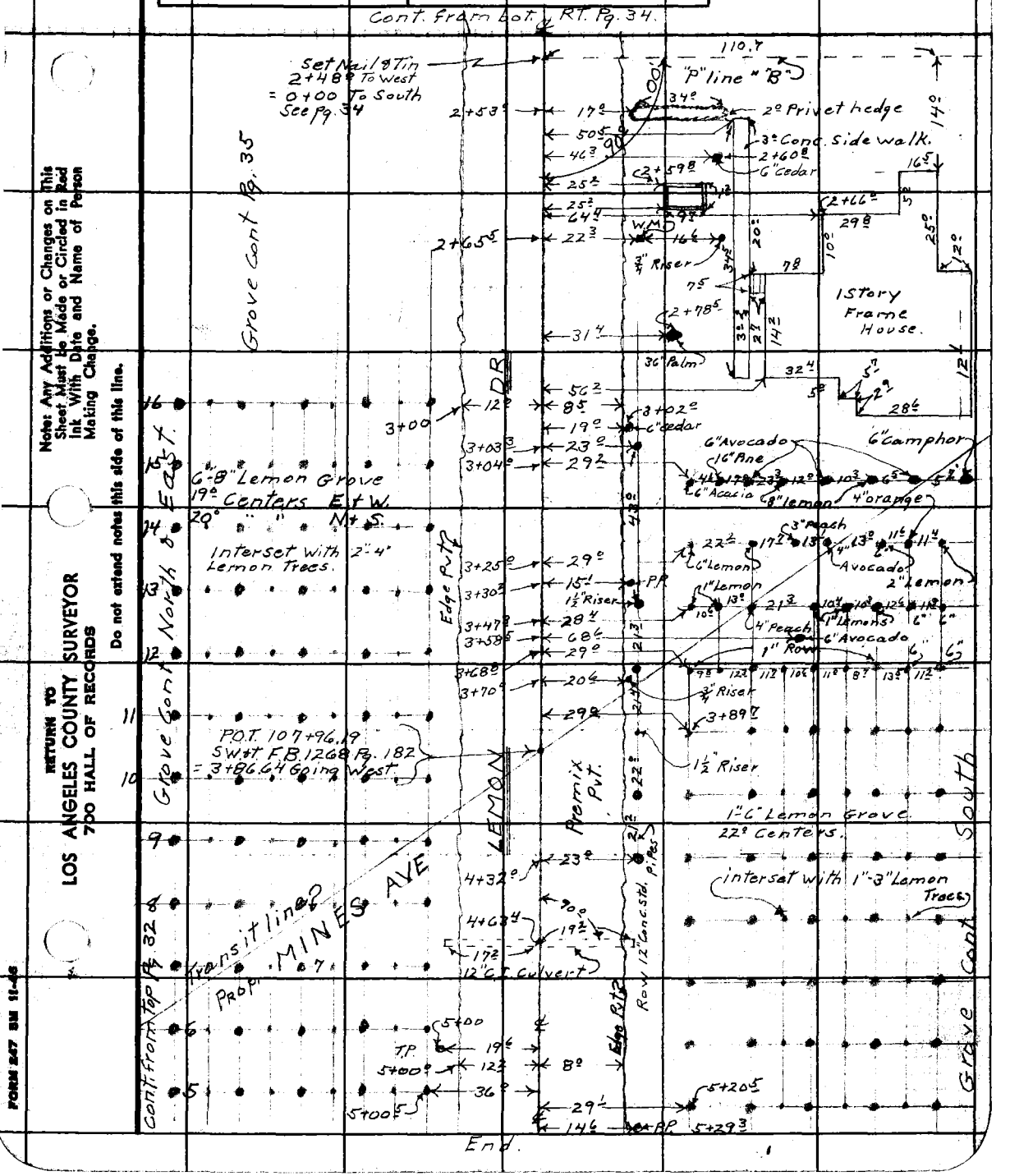

Note: Any Additions or Changes on This Sheet Must be Made or Circled in Red Ink With Date and Name of Person Making Change.

Do not extend notes this side of this line.

RETURN TO
LOS ANGELES COUNTY SURVEYOR
700 HALL OF RECORDS

FORM 247 BM 11-46

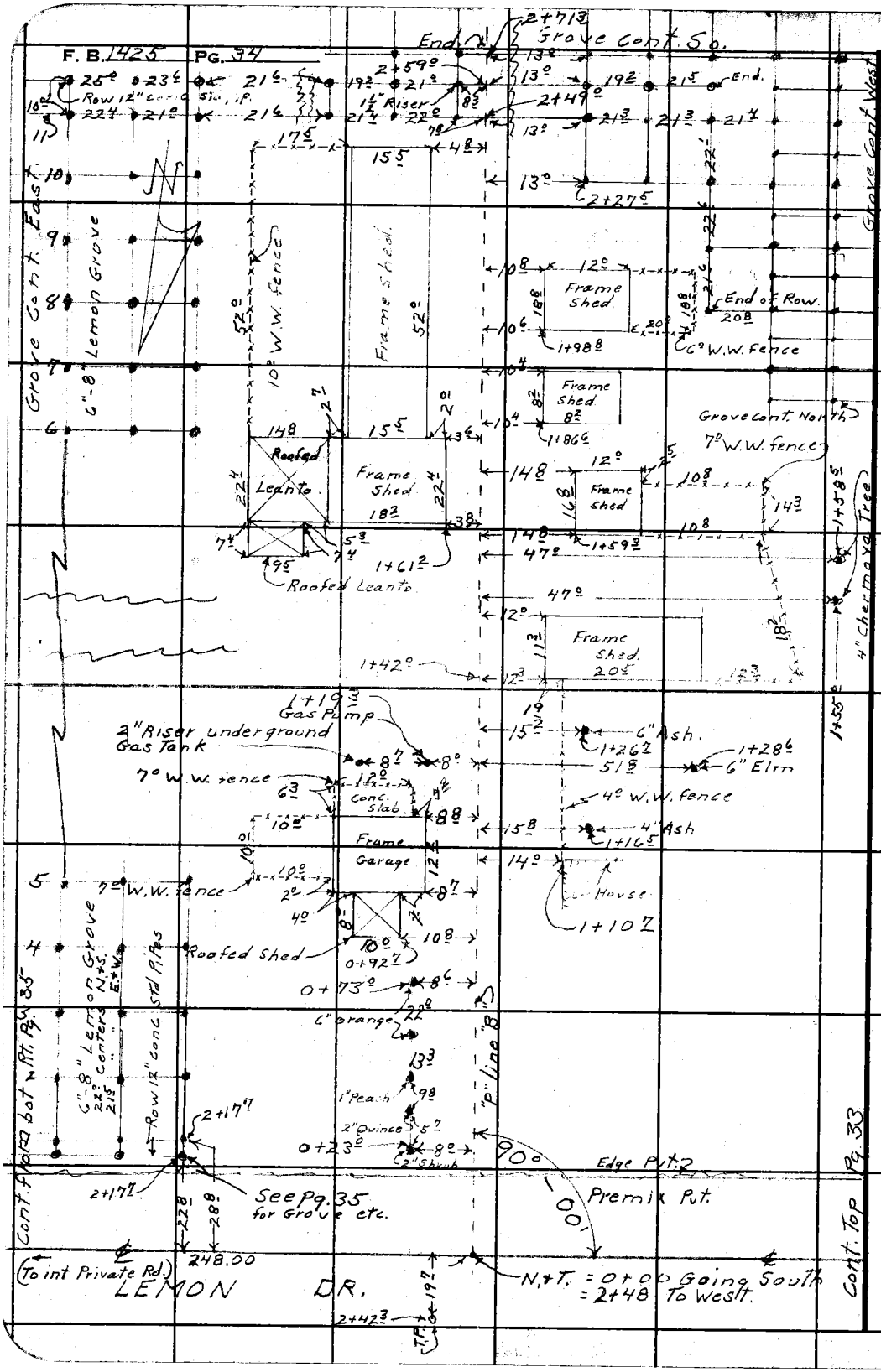

RETURN TO
LOS ANGELES COUNTY SURVEYOR
700 HALL OF RECORDS

Do not extend notes this side of this line.

Note: Any Additions or Changes on This Sheet Must Be Made or Circled in Red Ink With Date and Name of Person Making Change.

Notes Ck'd by	Survey of Mines Ave
Map No. B-2051	W. O. 8456 Tape No. ____ St'd ____ °F
Office Work Cox	Surveyed by D.E. Holmes
Checked	Notes D.E.H. Date 1-27-48
Date	Indexed A. C. Johnson

F.B. 1425 Pg. 33

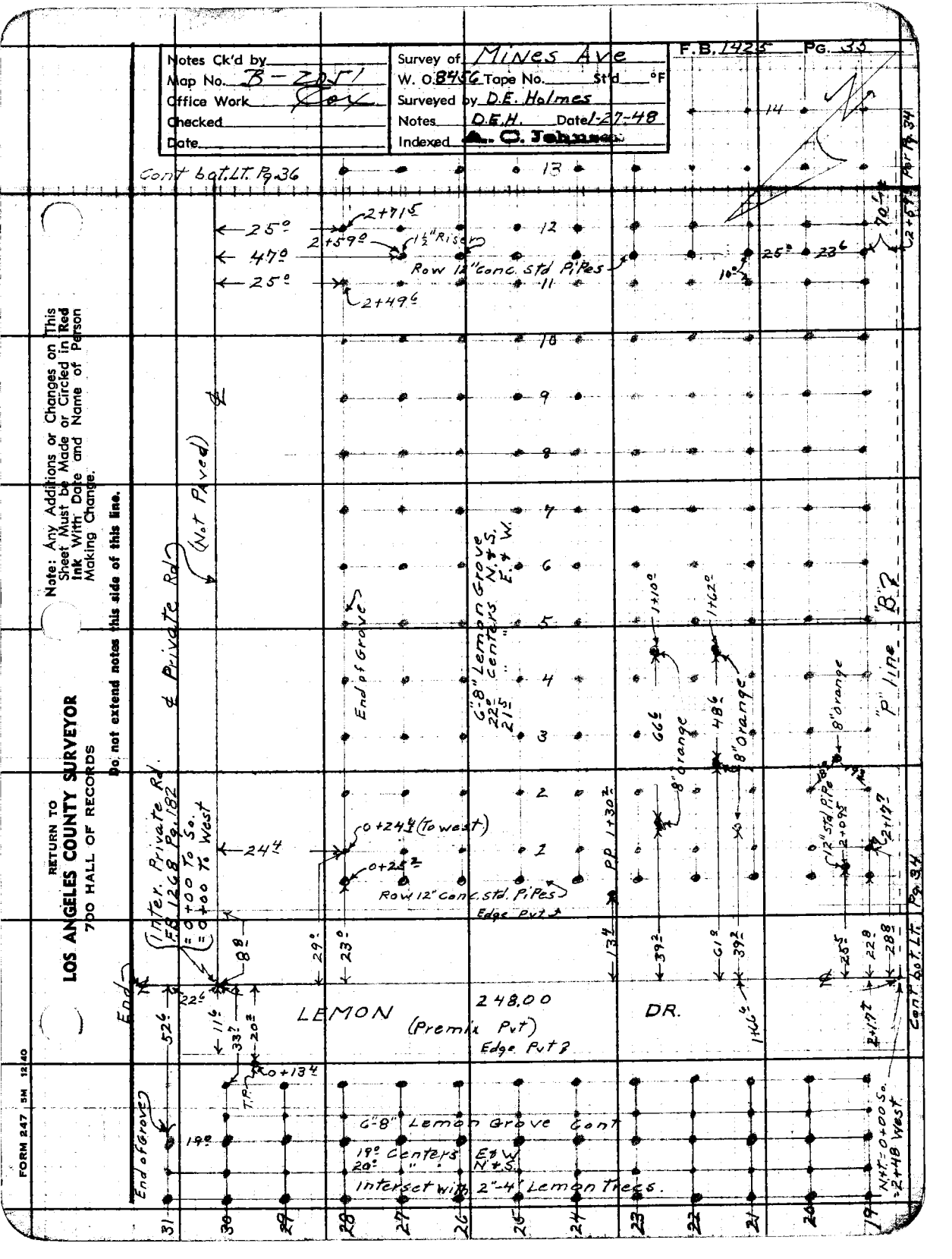

Note: Any Additions or Changes on This Sheet Must be Made or Circled in Red Ink With Date and Name of Person Making Change.

RETURN TO
LOS ANGELES COUNTY SURVEYOR
700 HALL OF RECORDS

Do not extend notes this side of this line.

FORM 247 5M 12 40

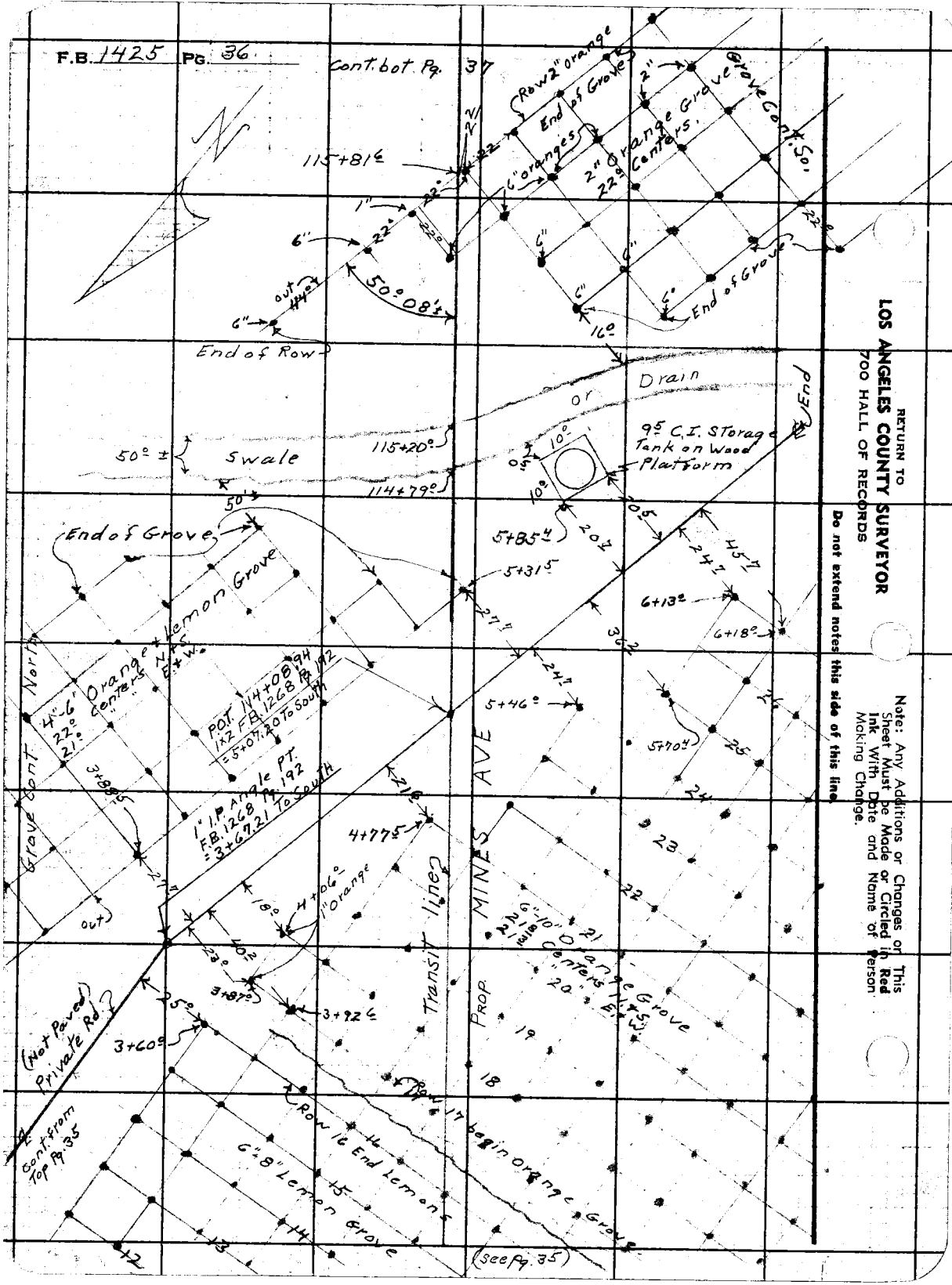

RETURN TO
LOS ANGELES COUNTY SURVEYOR
700 HALL OF RECORDS

Do not extend notes this side of this line.

Note: Any Additions or Changes on This Sheet Must be Made or Circled in Red Ink With Date and Name of Person Making Change.

Notes Ck'd by	Survey of Mines Ave
Map No. B-2051	W. 08456 Tape No. St'd °F
Office Work Cox	Surveyed by D.E. Holmes
Checked	Notes D.E.H. Date 1-28-48
Date	Indexed A. C. Johnson

F.B. 1425 Pg. 37

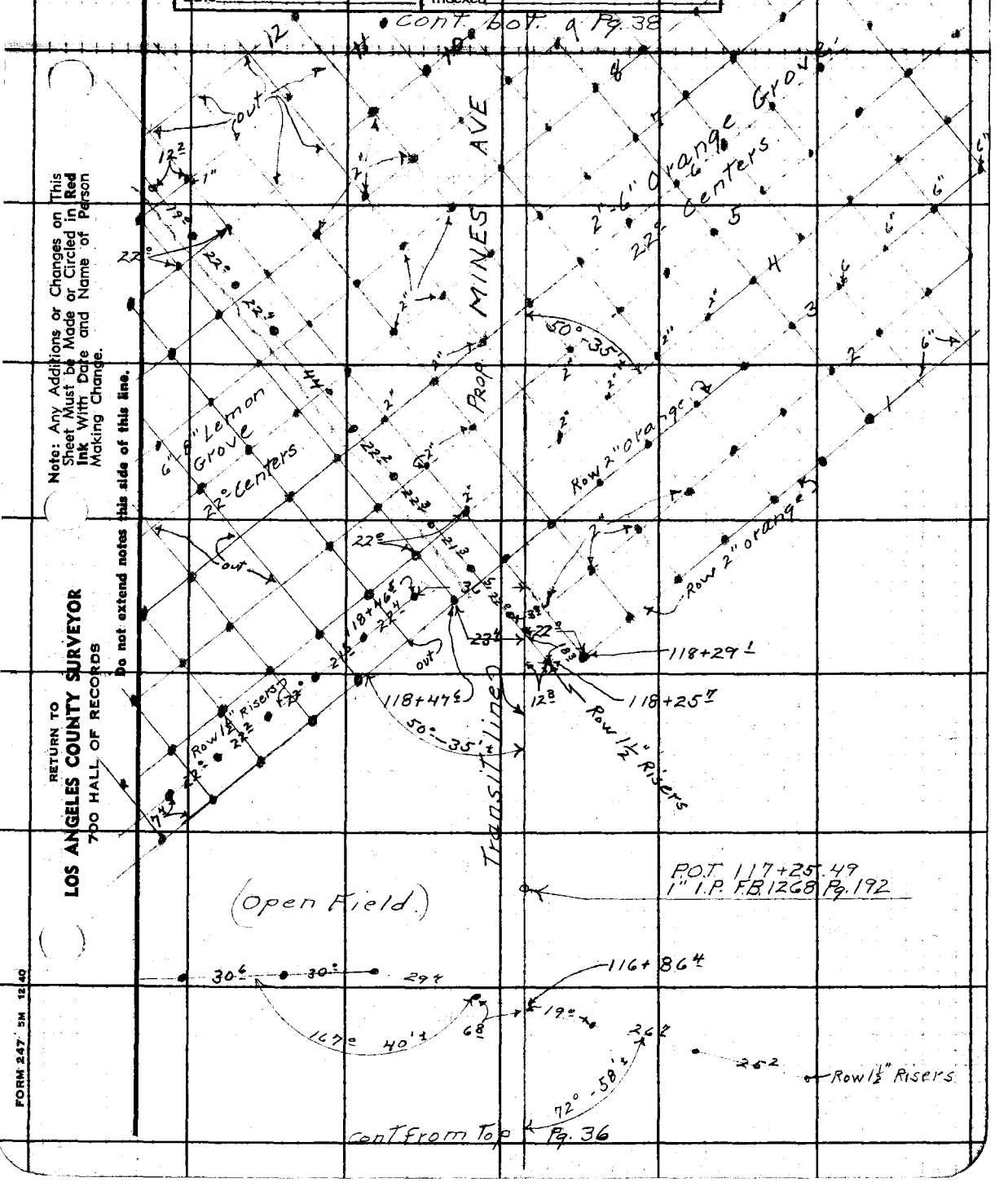

Note: Any Additions or Changes on This Sheet Must be Made or Circled in Red Ink With Date and Name of Person Making Change.

Do not extend notes this side of this line.

RETURN TO
LOS ANGELES COUNTY SURVEYOR
700 HALL OF RECORDS

FORM 247 5M 12 40

F.B. 1425 PG. 38

Cont. bot Pg 39

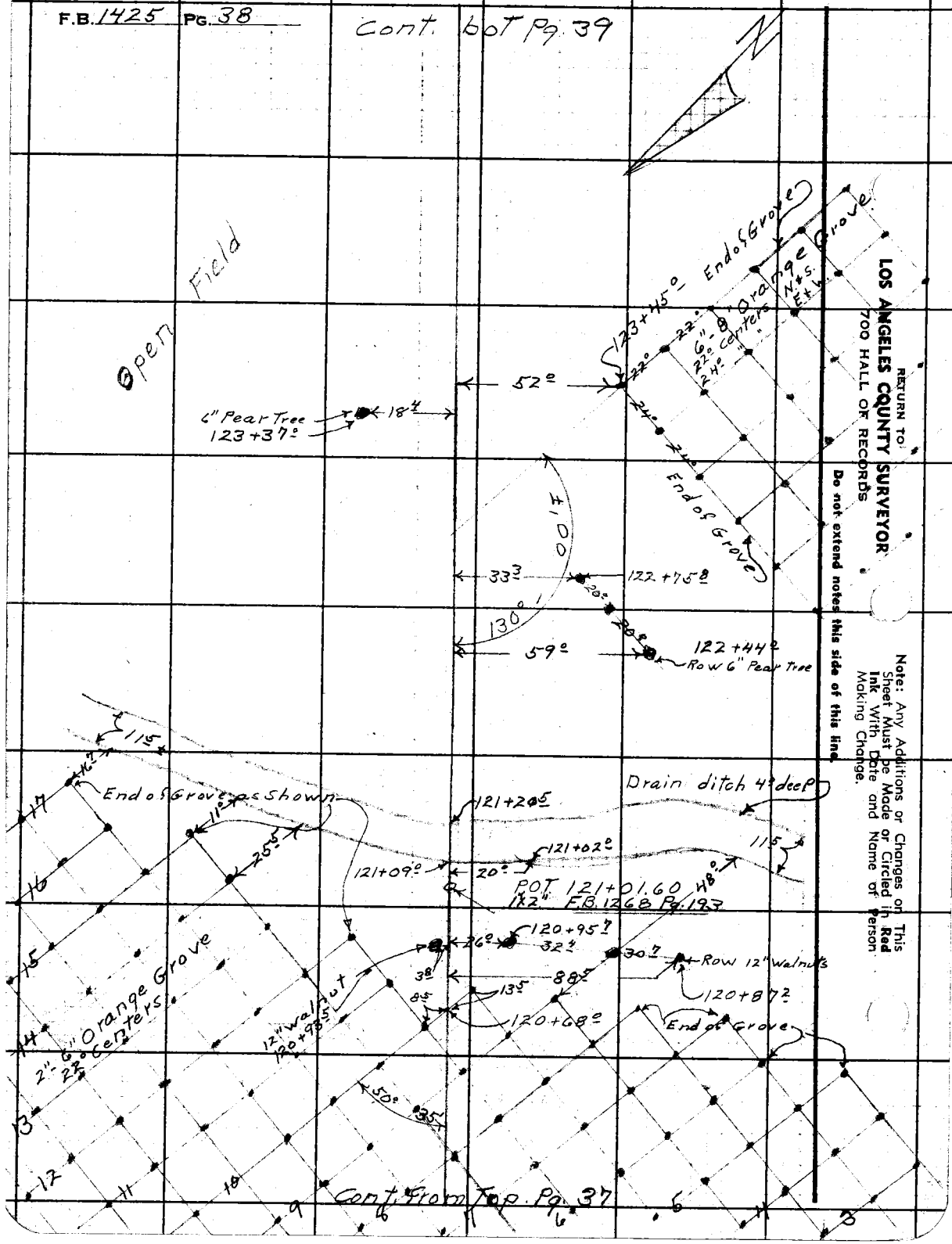

RETURN TO
LOS ANGELES COUNTY SURVEYOR
700 HALL OF RECORDS

Do not extend notes this side of this line.

Note: Any Additions or Changes on This Sheet Must be Made or Circled in Red Ink With Date and Name of Person Making Change.

Notes Ck'd by	Survey of Mines Ave	F. B. 1425 Pg. 39
Map No. B-2051	W. O. 8456 Tape No. St'd °F	
Office Work Cox	Surveyed by D.E. Holmes	
Checked	Notes D.E.H Date 1-28-48	
Date	Indexed A. C. Johnson	

Cont bot Pg. 40



Cont from Top Pg. 38

Note: Any Additions or Changes on This Sheet Must Be Made or Circled in Red Ink With Date and Name of Person Making Change.

Do not extend notes this side of this line.

RETURN TO
LOS ANGELES COUNTY SURVEYOR
700 HALL OF RECORDS

FORM 247 BM 11-46

F. B. 1425 PG. 40

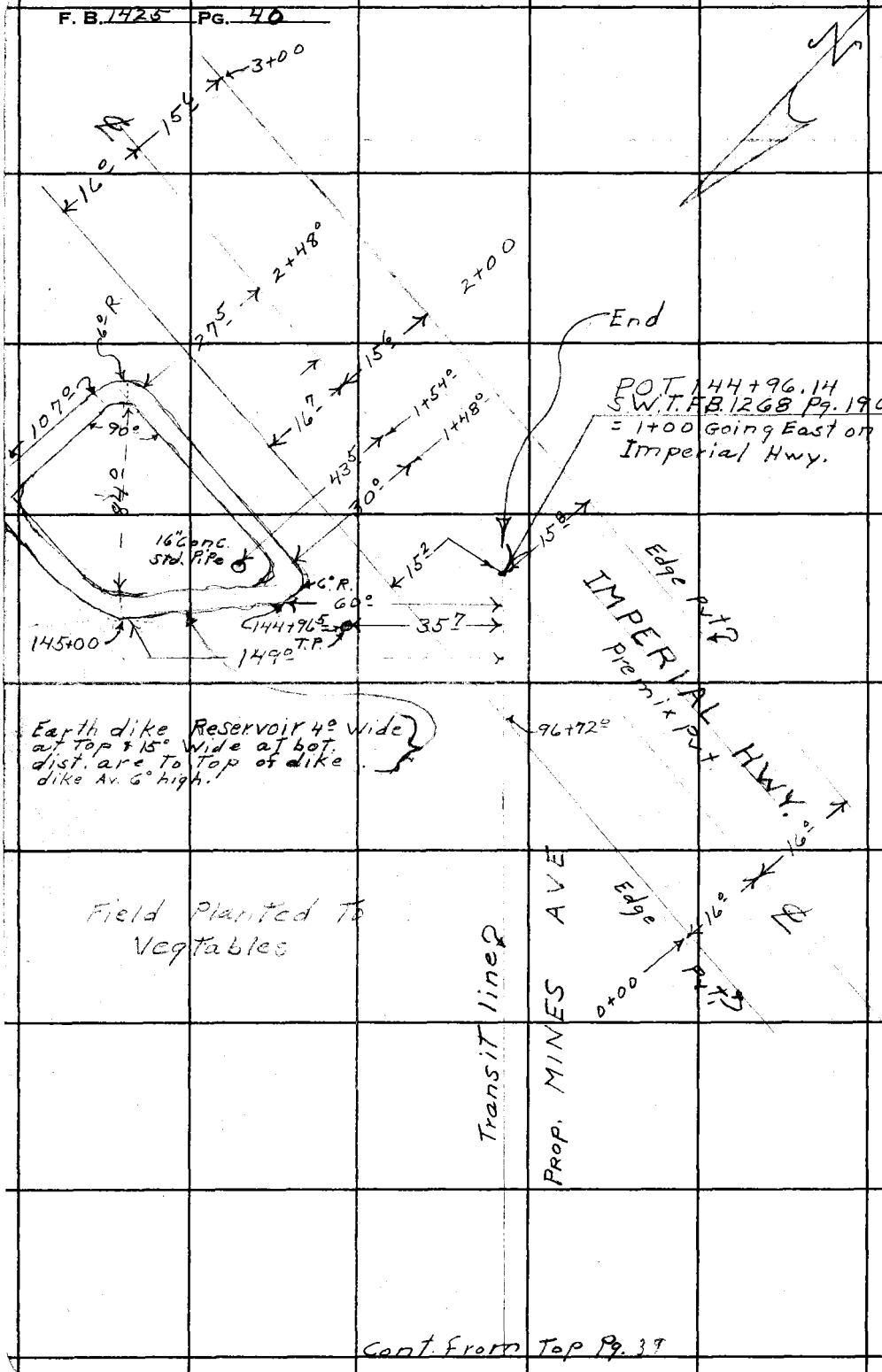

Cont. From Top Pg. 39

RETURN TO
LOS ANGELES COUNTY SURVEYOR
700 HALL OF RECORDS

Do not extend notes this side of this line.

Note: Any Additions or Changes on This Sheet Must Be Made or Circled in Red Ink With Date and Name of Person Making Change.

Notes Ck'd by		Survey of Lambert Rd	F. B. 1423 Pg. 51
Map No. B-2103		W. O. 8456 Tape No.	St'd °F
Office Work Corr		Surveyed by D.E. Holmes	
Checked		Notes D.E.H.	Date 3-19-48
Date		Indexed A. C. Johnson 4-27-48	

J.N. 8456

LAMBERT RD.

LOCATION of IMPROVEMENTS

on

Prop. Lambert Rd. from

Mills Ave - S.E. To Ocean Ave

&

Orange Co. line

Holmes
Smith
Anderson
Rehl

Note: Any Additions or Changes on This Sheet Must be Made or Circled in Red Ink With Date and Name of Person Making Change.

Do not extend notes this side of this line.

RETURN TO
LOS ANGELES COUNTY SURVEYOR
700 HALL OF RECORDS

FORM 247 5M 5-46

RETURN TO
LOS ANGELES COUNTY SURVEYOR
700 HALL OF RECORDS

Note: Any Additions or Changes on This Sheet Must be Made or Circled in Red Ink With Date and Name of Person Making Change.

Do not extend notes this side of this line.

F.B. 1425 PG. 52

Notes Ck'd by	Survey of Lambert Rd
Map No. B-2103	W. O. 8457 Tape No. St'd °F
Office Work Cox	Surveyed by D.E. Holmes
Checked	Notes D.E.H. Date 3-19-48
Date	Indexed A. C. Johnson

F.B. 1425 Pg. 53

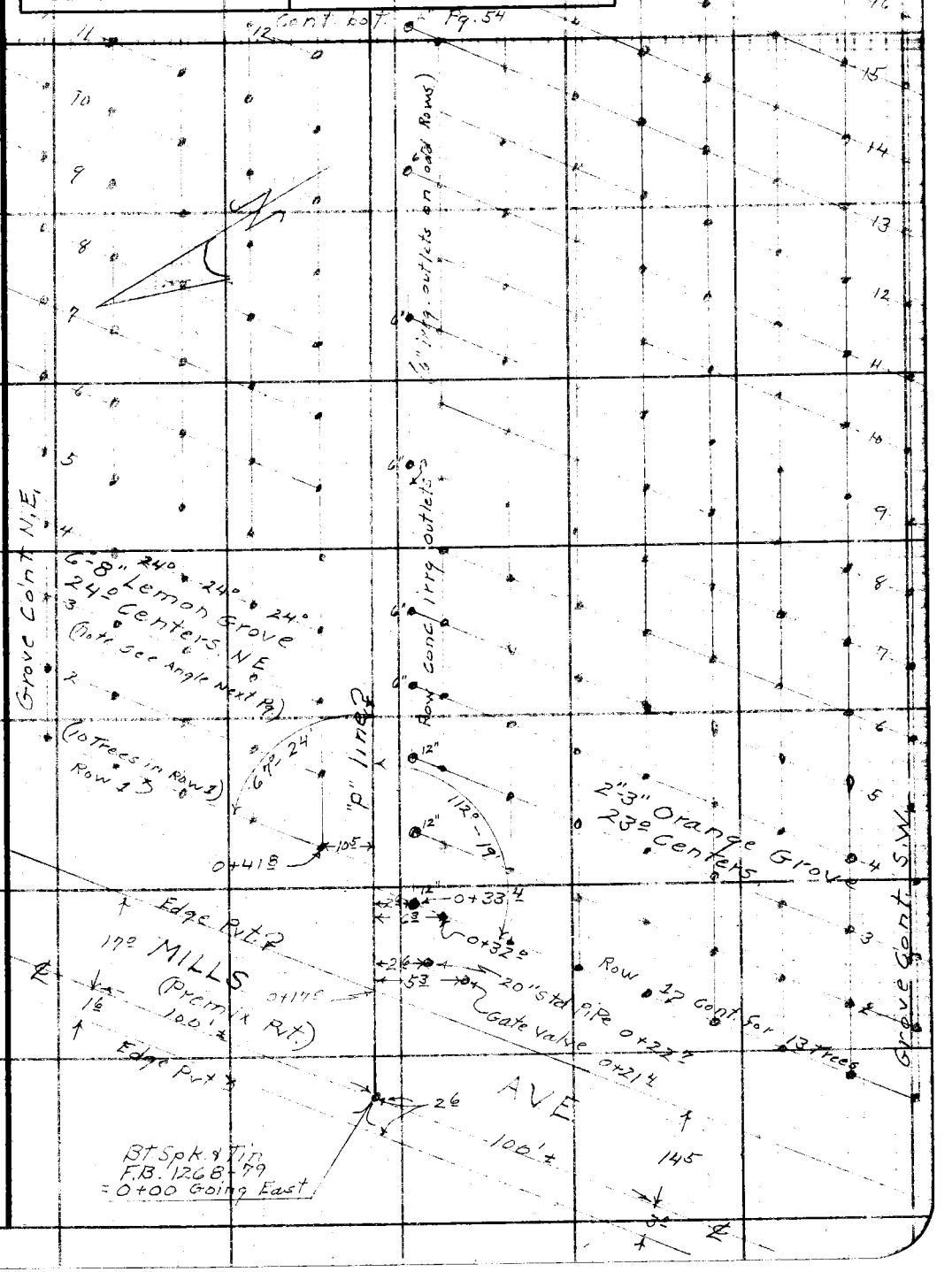

Note: Any Additions or Changes on This Sheet Must be Made or Circled in Red Ink With Date and Name of Person Making Change.

Do not extend notes this side of this line.

RETURN TO
LOS ANGELES COUNTY SURVEYOR
700 HALL OF RECORDS

FORM 247 5M 5-46

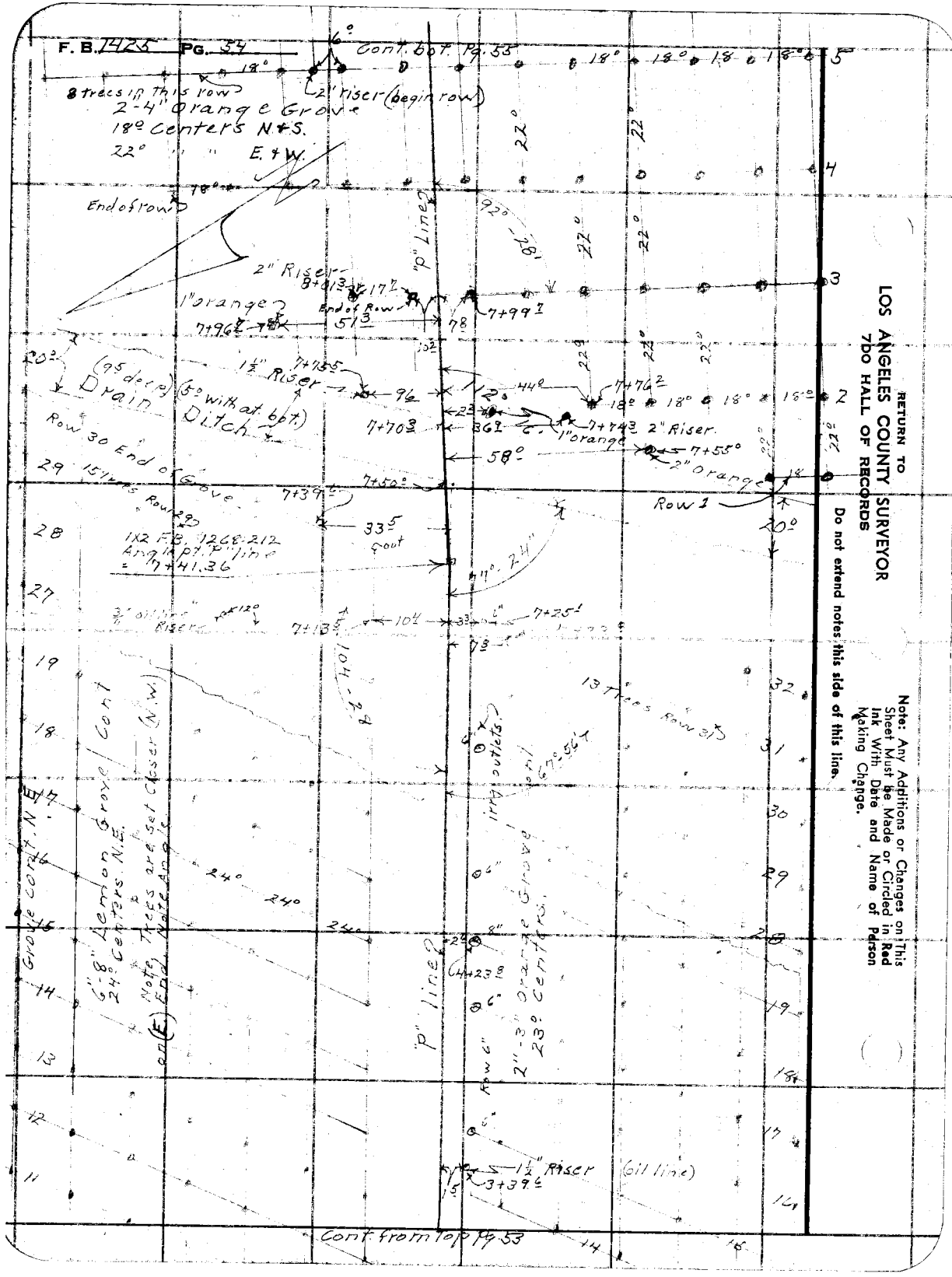

RETURN TO
LOS ANGELES COUNTY SURVEYOR
7DO HALL OF RECORDS

Do not extend notes this side of this line.

Note: Any Additions or Changes on This Sheet Must be Made or Circled in Red Ink With Date and Name of Person Making Change.

Notes Ck'd by	Survey of Lambert Rd
Map No. B-2403	W. O. 8457 Tape No. St'd °F
Office Work Cox	Surveyed by D.E. Holmes
Checked	Notes D.E.H Date 3-19-48
Date	Indexed A. O. Johnson

F. B. 1426 Pg. 55

Note: Any Additions or Changes on This Sheet Must be Made or Circled in Red Ink With Date and Name of Person Making Change.

Do not extend notes this side of this line.

RETURN TO
LOS ANGELES COUNTY SURVEYOR
700 HALL OF RECORDS

FORM 247 SM 5-46



Cont. bot. Pg. 57

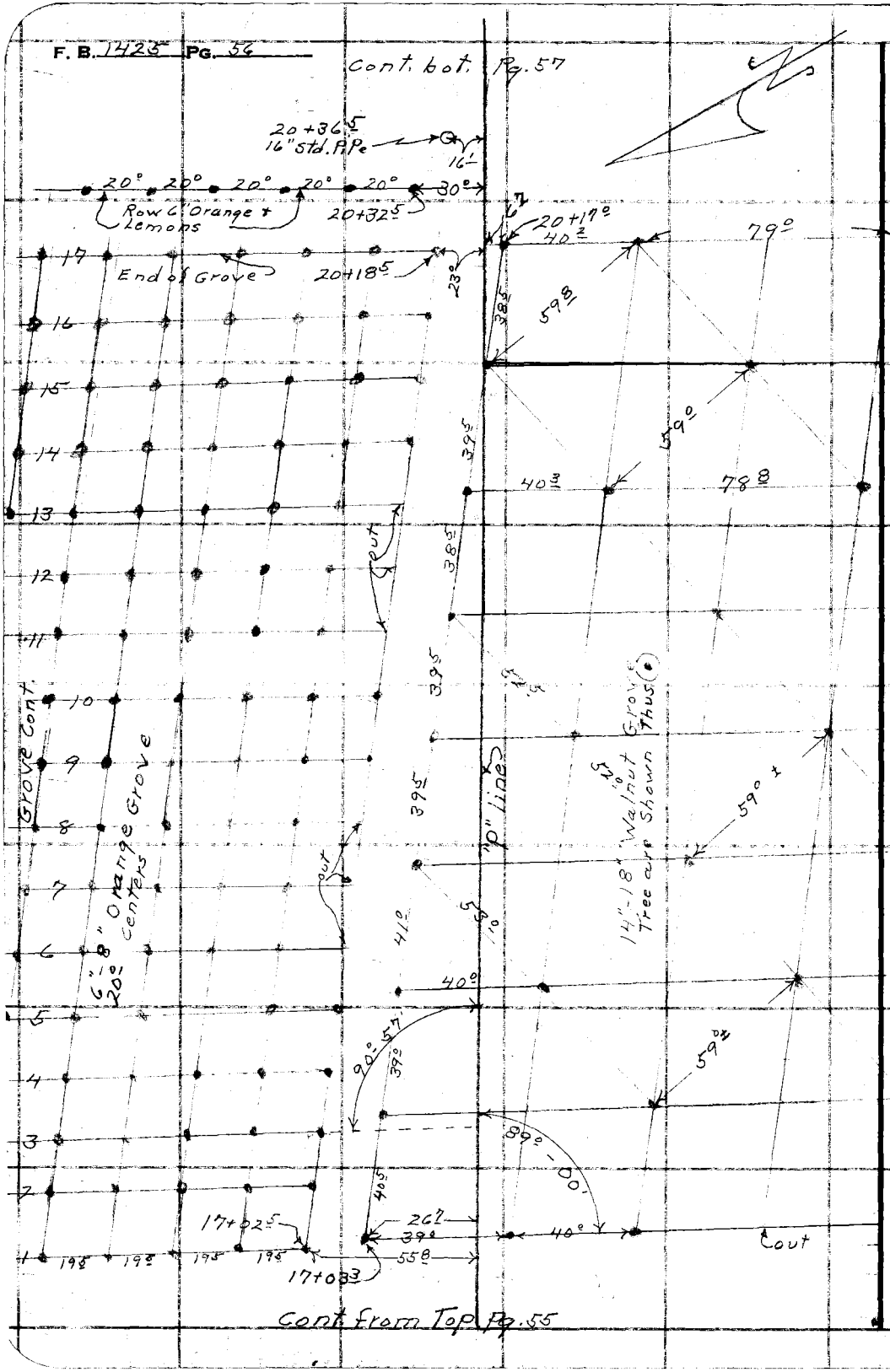

Cont from Top Pg. 55

RETURN TO
LOS ANGELES COUNTY SURVEYOR
700 HALL OF RECORDS
Do not extend notes this side of this line.
Note: Any Additions or Changes on This Sheet Must be Made or Circled in Red Ink With Date and Name of Person Making Change.

Notes Ck'd by	Survey of Lambert Rd
Map No. B-2103	W. O. 8467 Tape No. St'd °F
Office Work Cox	Surveyed by D.E. Holmes
Checked	Notes D.E.H. Date 9-22-48
Date	Indexed A. C. Johnson

F. B. 1435 PG. 57

Note: Any Additions or Changes on This Sheet Must be Made or Circled in Red Ink With Date and Name of Person Making Change.

Do not extend notes this side of this line.

RETURN TO
LOS ANGELES COUNTY SURVEYOR
700 HALL OF RECORDS

FORM 247 SM 5-46

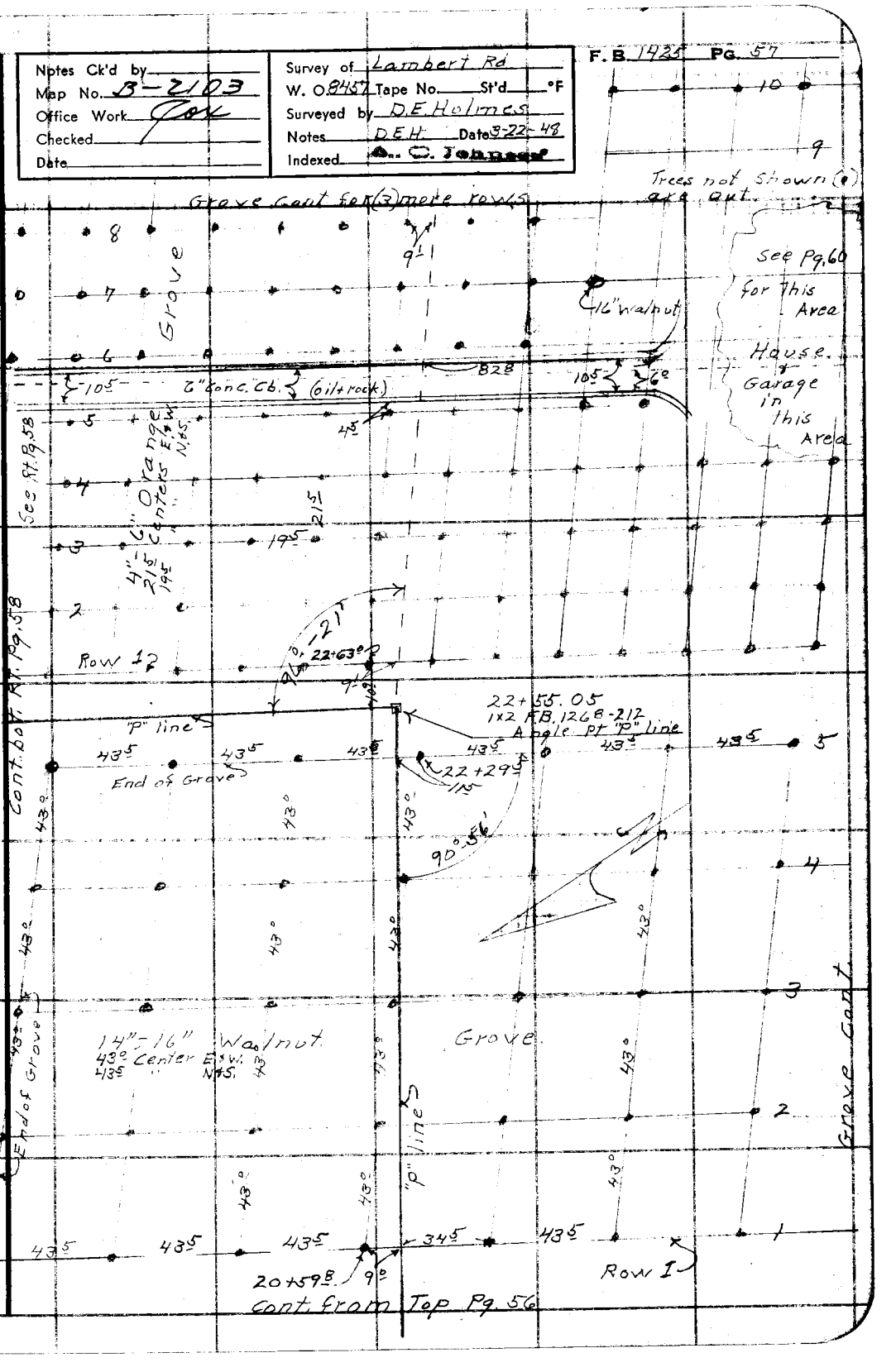

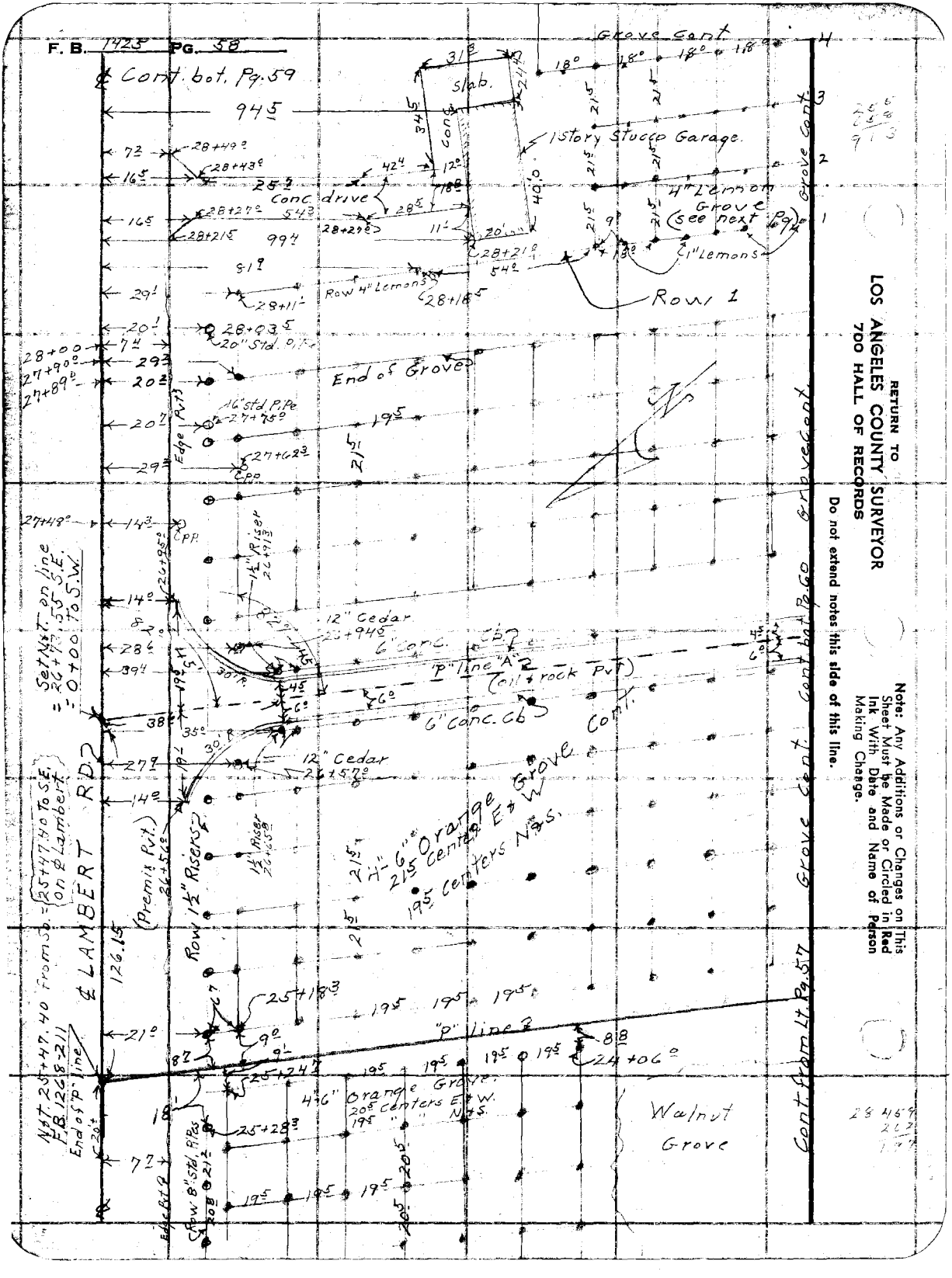

RETURN TO
LOS ANGELES COUNTY SURVEYOR
700 HALL OF RECORDS

Do not extend notes this side of this line.

Note: Any Additions or Changes on This Sheet Must be Made or Circled in Red Ink With Date and Name of Person Making Change.

Notes Ck'd by	Survey of Lambert Rd
Map No. B-2103	W. O. 8457 Tape No. St'd °F
Office Work Cox	Surveyed by D.E. Holmes
Checked	Notes D.E.H. Date 3-23-48
Date	Indexed A. C. Johnson

F.B. 1425 Pg. 59

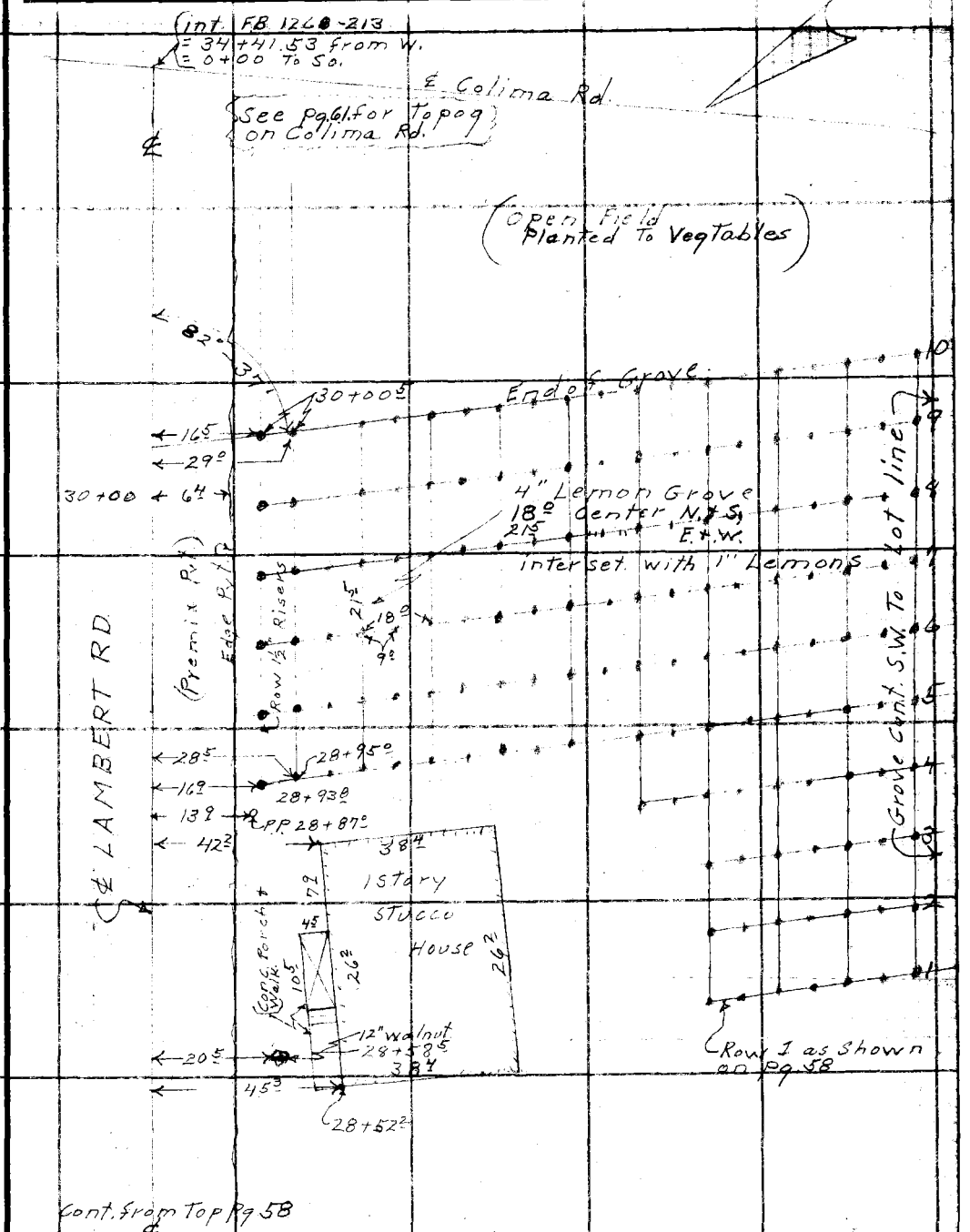

Note: Any Additions or Changes on This Sheet Must be Made or Circled in Red Ink With Date and Name of Person Making Change.

Do not extend notes this side of this line.

RETURN TO
LOS ANGELES COUNTY SURVEYOR
700 HALL OF RECORDS

FORM 247 5M 5-46

RETURN TO
LOS ANGELES COUNTY SURVEYOR
700 HALL OF RECORDS

Note: Any Additions or Changes on This Sheet Must be Made or Circled in Red Ink With Date and Name of Person Making Change.

Do not extend notes this side of this line.

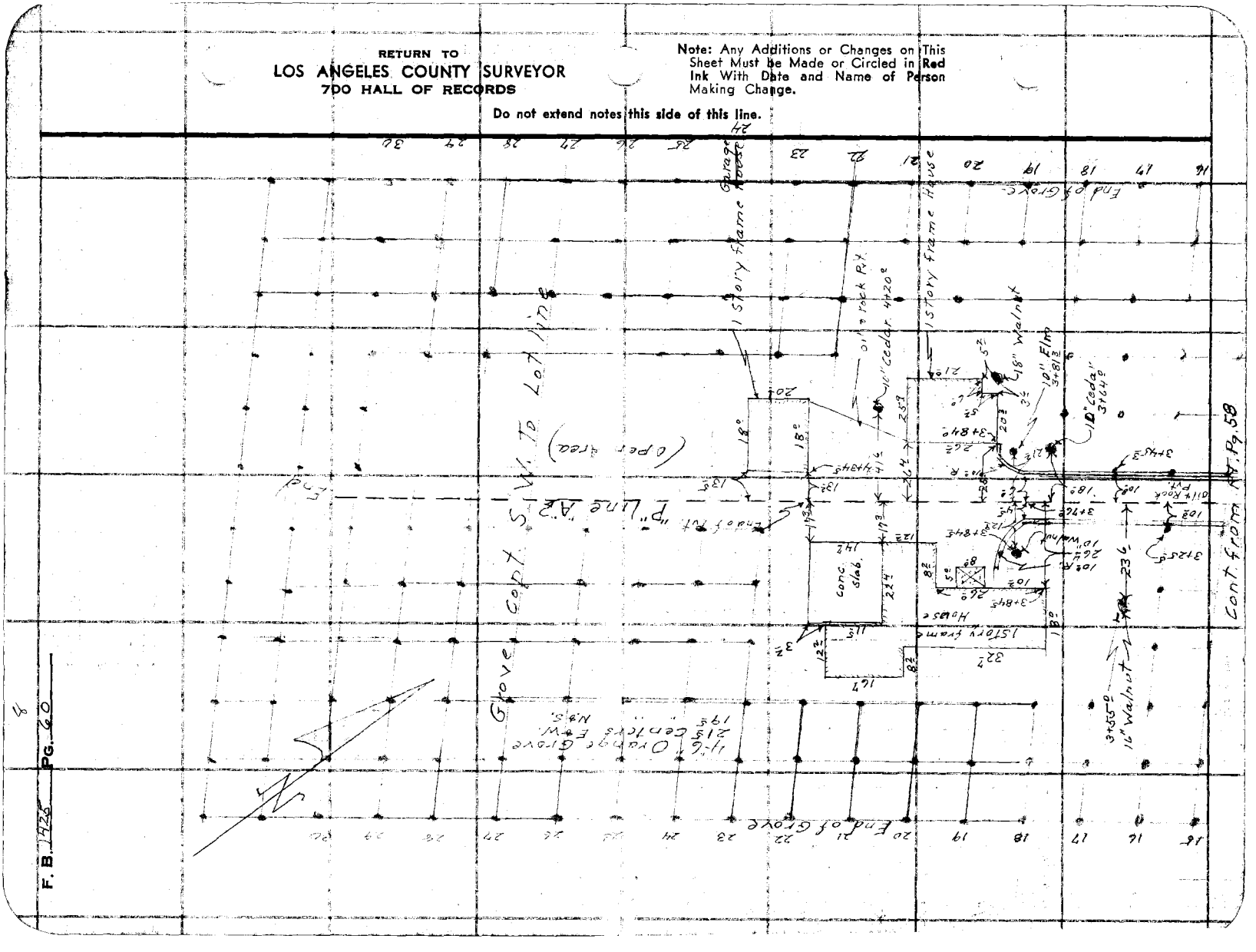

Notes Ck'd by
Map No. B-2103
Office Work Cal
Checked
Date

Survey of Lambert Rd
W. O 8457 Tape No. St'd °F
Surveyed by D.E. Holmes
Notes D.E.H. Date 3-23-48
Indexed C. Johnson

F. B. 1425 Pg. 61

Note: Any Additions or Changes on This Sheet Must be Made or Circled in Red Ink With Date and Name of Person Making Change.

Do not extend notes this side of this line.

RETURN TO
LOS ANGELES COUNTY SURVEYOR
700 HALL OF RECORDS

FORM 247 SM 11-46

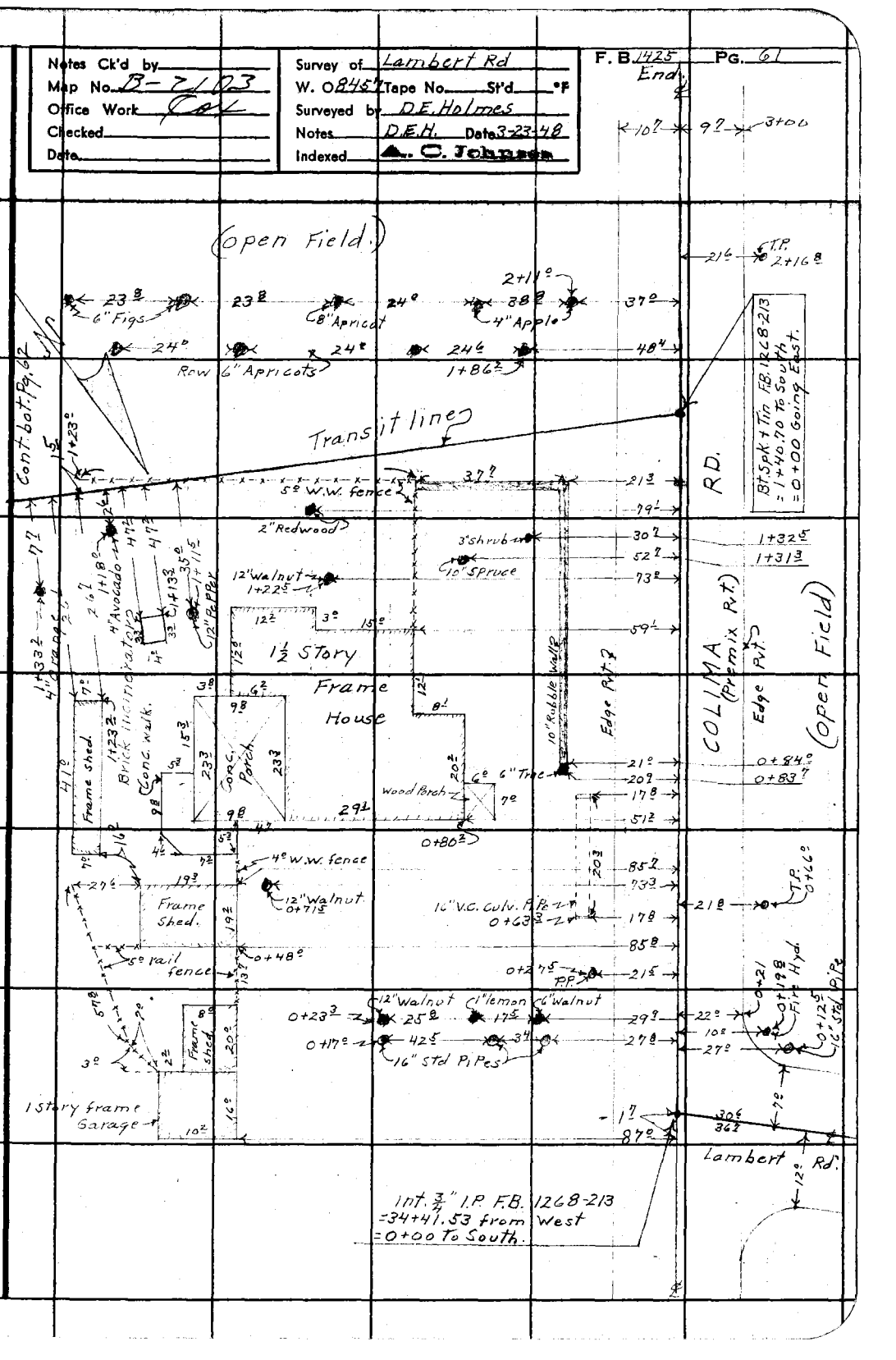

F. B. 1425 PG. 62

Cont. bot Pg. 63



RETURN TO
LOS ANGELES COUNTY SURVEYOR
700 HALL OF RECORDS

Do not extend notes this side of this line.

Note: Any Additions or Changes on This Sheet Must Be Made or Circled in Red Ink With Date and Name of Person Making Change.

Notes Ck'd by	Survey of Lambert Rd.
Map No. B-2103	W. 08457 Tape No. St'd °F
Office Work Cox	Surveyed by D.E. Holmes
Checked	Notes D.E.H. Date 4-1-48
Date	Indexed A. C. Johnson

F.B. 1425 PG. 63

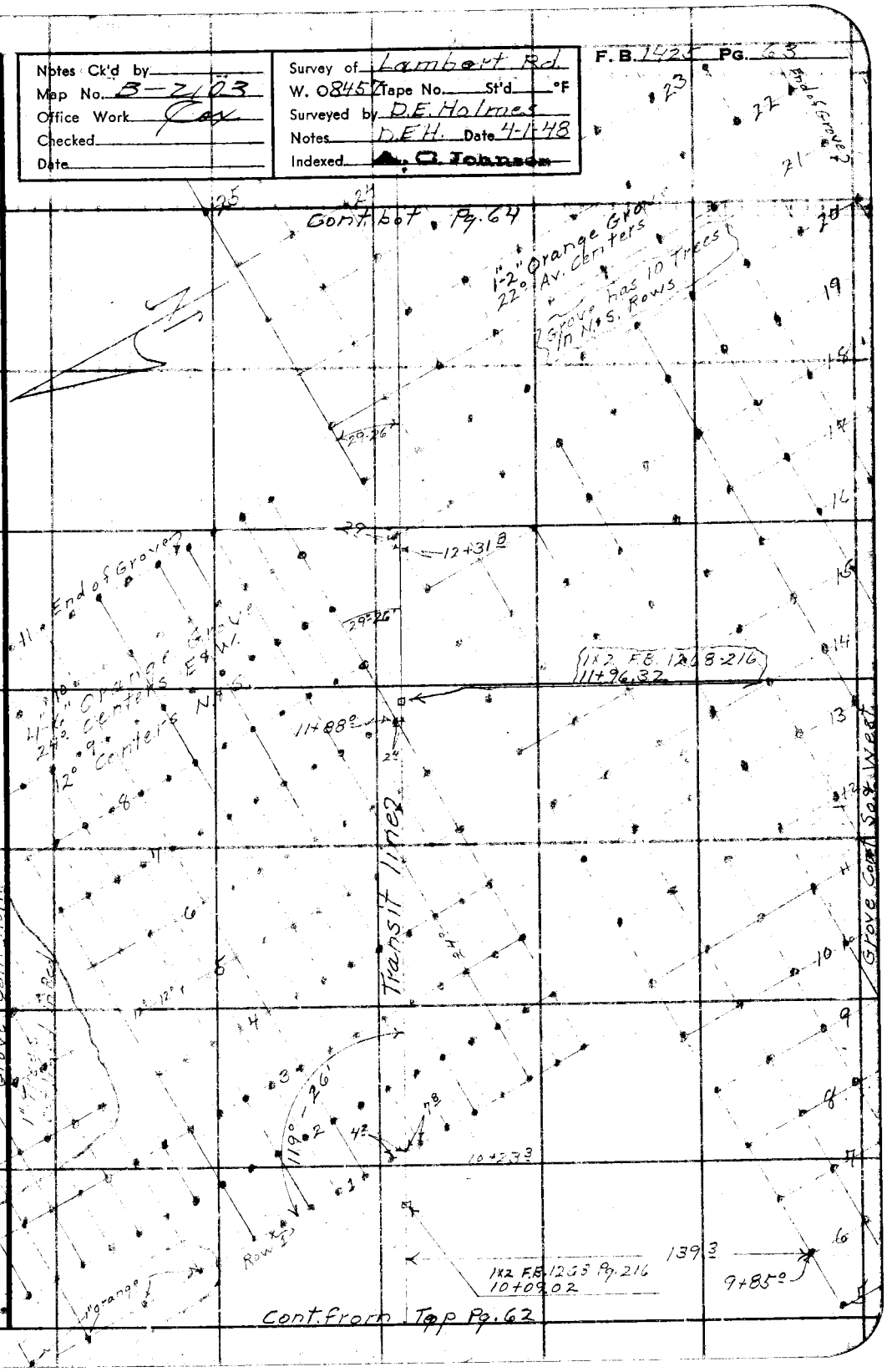

Note: Any Additions or Changes on This Sheet Must be Made or Circled in Red Ink With Date and Name of Person Making Change.

Do not extend notes this side of this line.

RETURN TO
LOS ANGELES COUNTY SURVEYOR
700 HALL OF RECORDS

FORM 247 5M 5-46

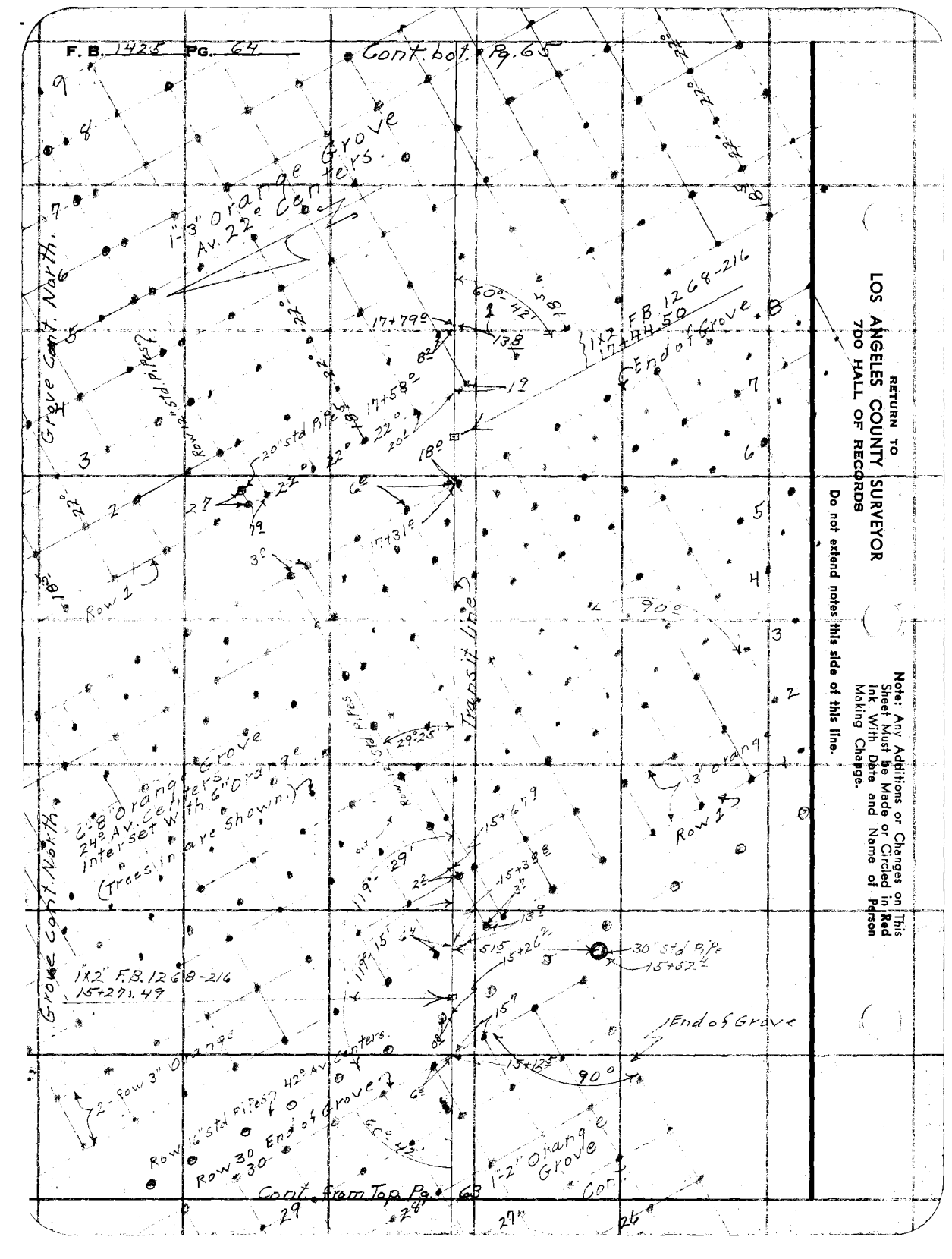
F. B. 1425 PG. 64
Cont. bot. Pg. 65
1-3" Orange Grove
Av. 22° Centers.
Grove Cont. North.
Row 12" Std. Pipes
20" Std Pipes
17+79°
17+58°
17+31°
1x2 FB 1268-216
17+44.50
End of Grove
Transit line
90°
6-8" Orange Grove
24° Av. Centers
interset with 6" Orange
(Trees in are Shown.)
Row 1
3" Orange
Row 1
15+67.9
15+38.8
15+26.2
30" Std Pipe
15+52.4
1x2" F.B. 1268-216
15+27.49
End of Grove
15+12.5
90°
2-Row 3" Orange
Row 16" Std Pipes 42° Av. Centers.
Row 30 End of Grove
1-2" Orange Grove
Cont.
Cont. from Top Pg. 63
RETURN TO
LOS ANGELES COUNTY SURVEYOR
7DO HALL OF RECORDS
Do not extend notes this side of this line.
Note: Any Additions or Changes on This Sheet Must be Made or Circled in Red Ink With Date and Name of Person Making Change.

Notes Ck'd by	Survey of Lambert Rd
Map No. B-2103	W. O. 8457 Tape No. St'd °F
Office Work Jax	Surveyed by D.E. Holmes
Checked	Notes D.E.H. Date 4-1-48
Date	Indexed A. C. Johnson

F. B. 1423 Pg. 63

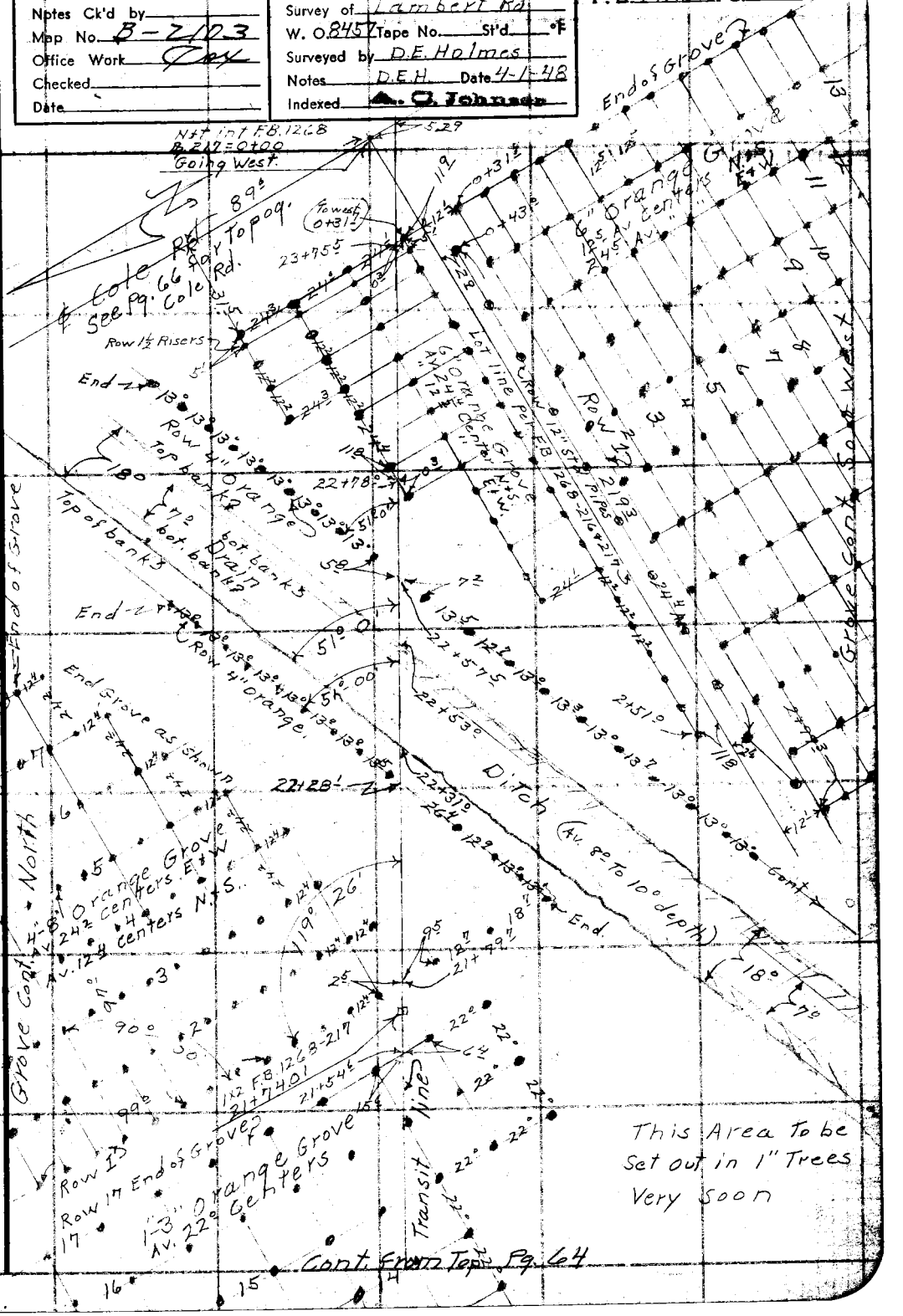

RETURN TO
LOS ANGELES COUNTY SURVEYOR
700 HALL OF RECORDS

Note: Any Additions or Changes on This Sheet Must be Made or Circled in Red Ink With Date and Name of Person Making Change.

Do not extend notes this side of this line.

FORM 247 SM 5-46

F. B. 1425 PG. 66

(22 Row end of Grove)

RETURN TO
LOS ANGELES COUNTY SURVEYOR
7DO HALL OF RECORDS

Do not extend notes this side of this line.

Note: Any Additions or Changes on This Sheet Must be Made or Circled in Red Ink With Date and Name of Person Making Change.



Notes Ck'd by	Survey of Lambert Rd.
Map No. B-2103	W. O. 8457 Tape No. St'd °F
Office Work Cox	Surveyed by DEHolmes
Checked	Notes D.E.H. Date 4-2-48
Date	Indexed C. Johnson

F. B. 1425 PG. 67

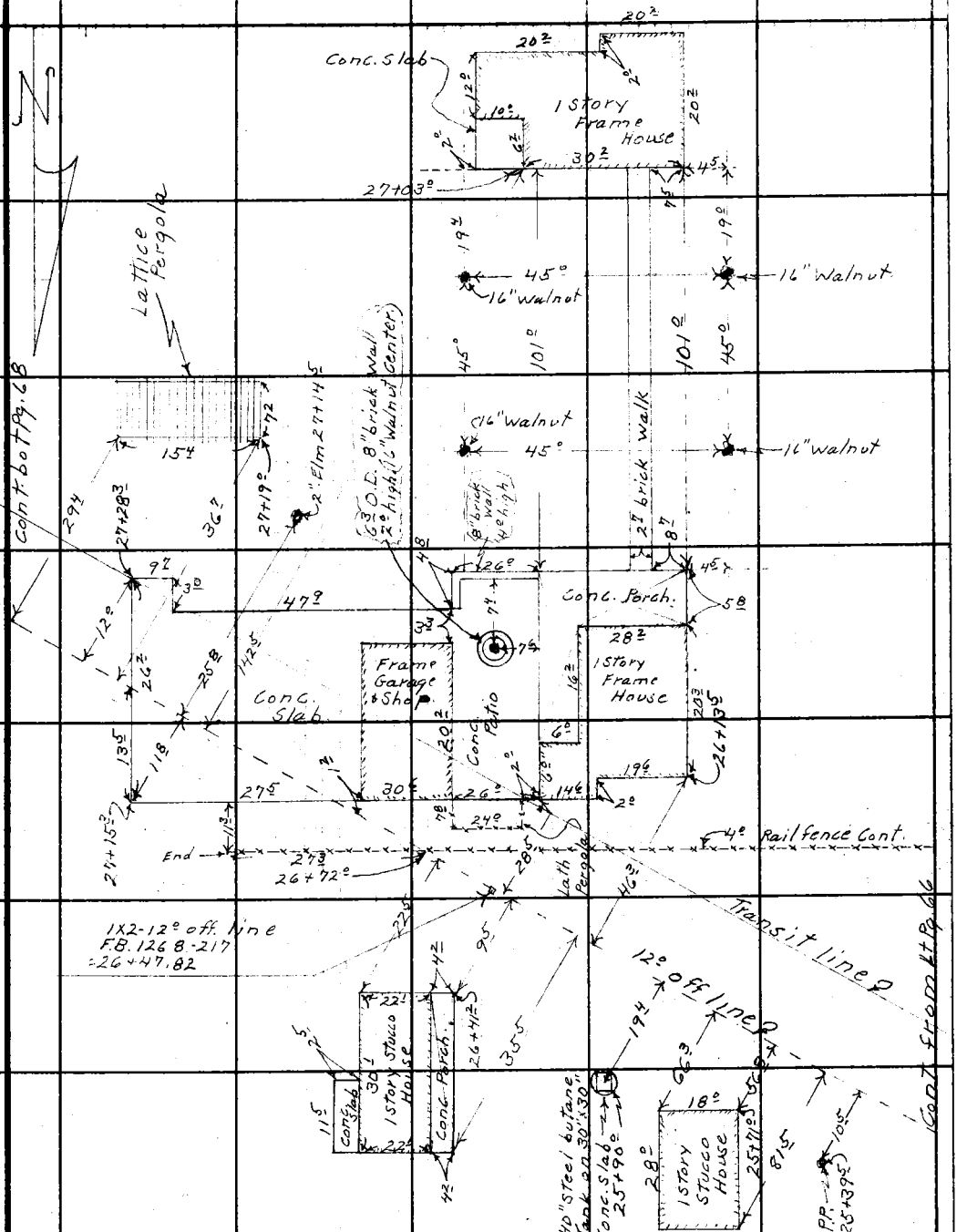

Note: Any Additions or Changes on This Sheet Must be Made or Circled in Red Ink With Date and Name of Person Making Change.

Do not extend notes this side of this line.

RETURN TO
LOS ANGELES COUNTY SURVEYOR
700 HALL OF RECORDS

FORM 247 5M 11-46

F. B. 1425 PG. 68

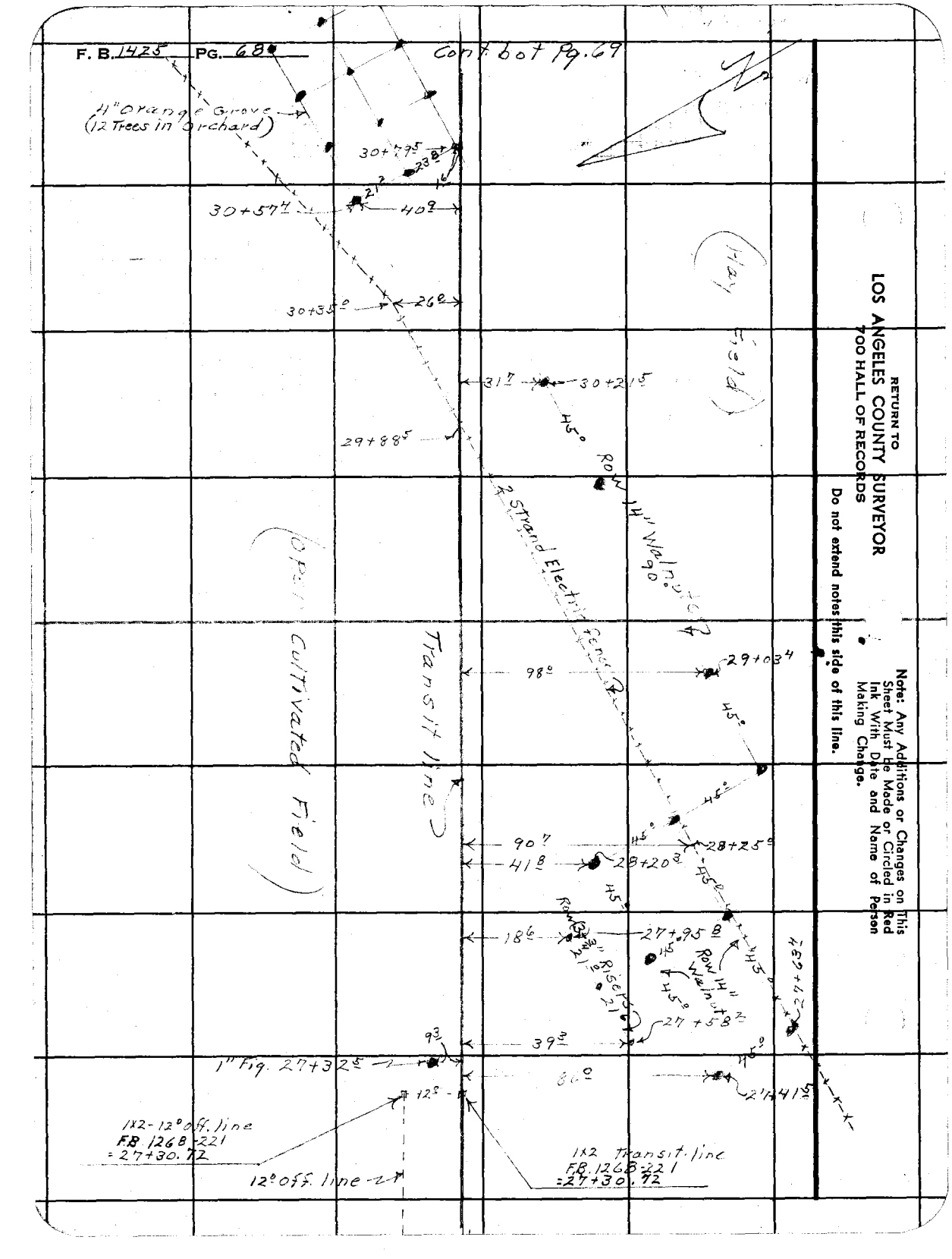

RETURN TO
LOS ANGELES COUNTY SURVEYOR
700 HALL OF RECORDS

Do not extend notes this side of this line.

Note: Any Additions or Changes on This Sheet Must Be Made or Circled in Red Ink With Date and Name of Person Making Change.

Notes Ck'd by	Survey of Lamber Rd.
Map No. B-2103	W. O. 8457 Tape No. St'd. °F
Office Work Jay	Surveyed by D.E. Holmes
Checked	Notes D.E.H. Date 4-5-48
Date	Indexed A. C. John

F. B. 1425 PG. 69

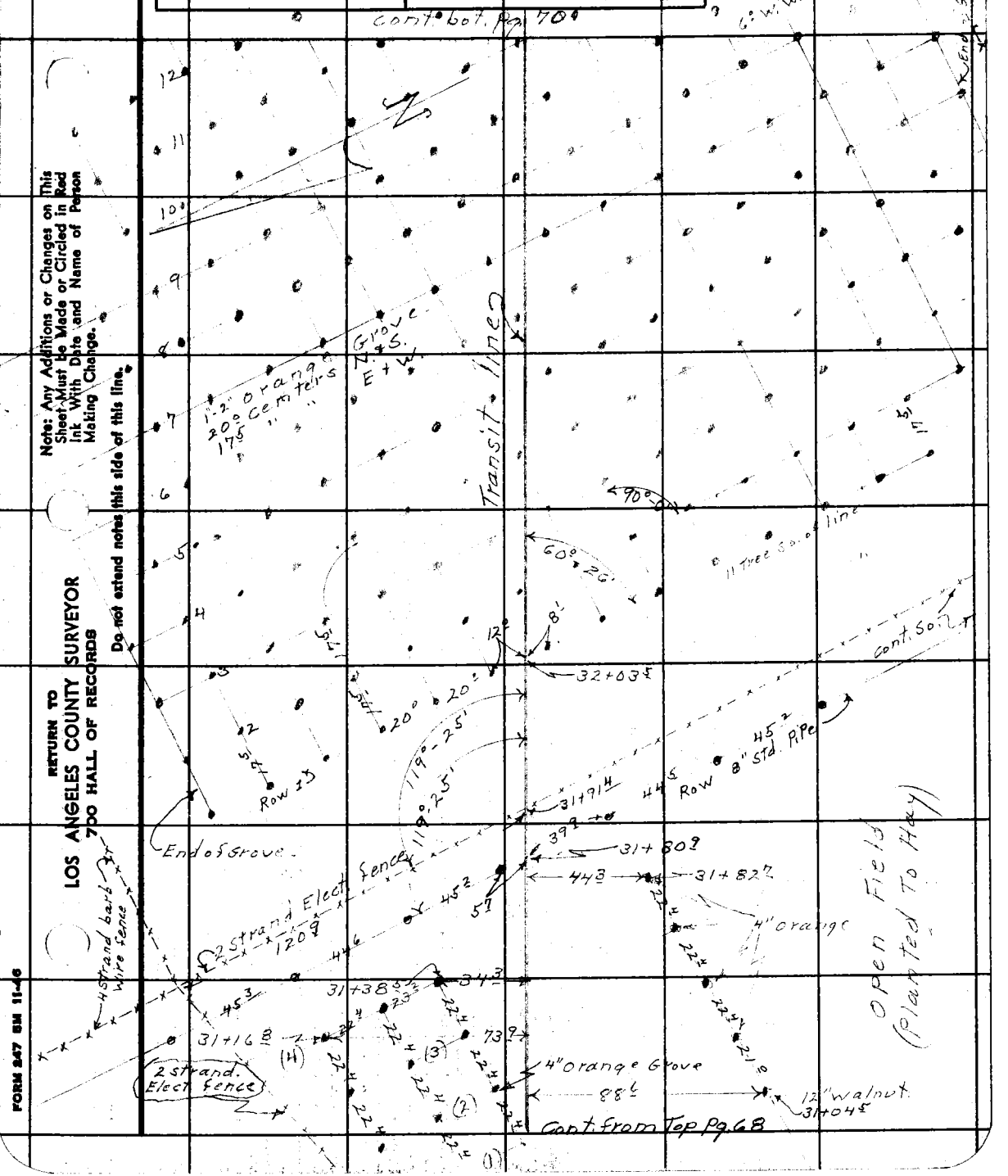

Note: Any Additions or Changes on This Sheet Must be Made or Circled in Red Ink With Date and Name of Person Making Change.

Do not extend notes this side of this line.

RETURN TO
LOS ANGELES COUNTY SURVEYOR
700 HALL OF RECORDS

FORM 247 5M 11-46

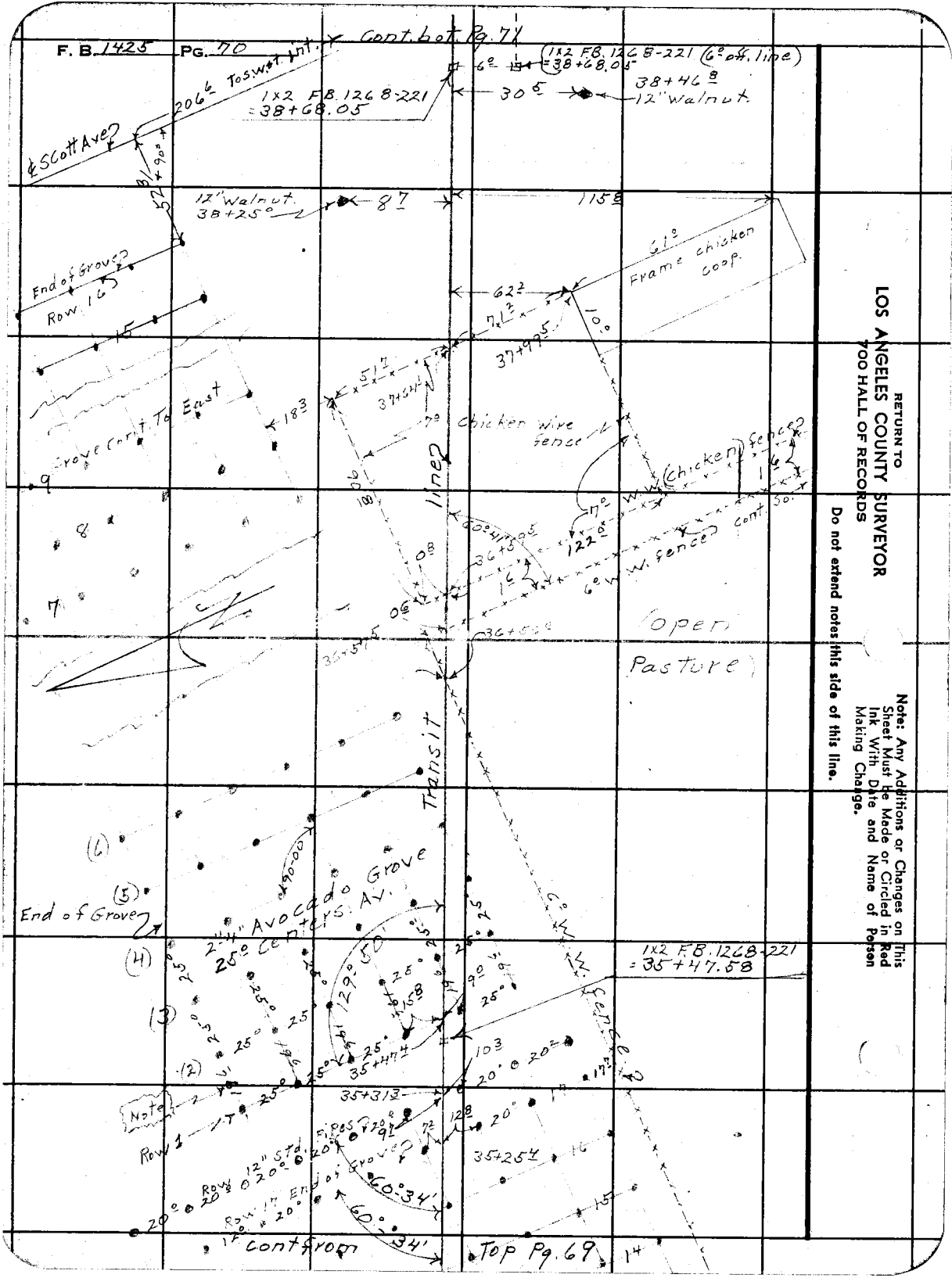

RETURN TO
LOS ANGELES COUNTY SURVEYOR
700 HALL OF RECORDS

Do not extend notes this side of this line.

Note: Any Additions or Changes on This Sheet Must Be Made or Circled in Red Ink With Date and Name of Person Making Change.

Notes Ck'd by	Survey of Lambert Rd.
Map No. B-2103	W. O 8457 Tape No. St'd °F
Office Work Cox	Surveyed by D.E. Holmes
Checked	Notes D.E.H. Date 4-6-48
Date	Indexed A. C. Johnson

F. B. 1425 PG. 71

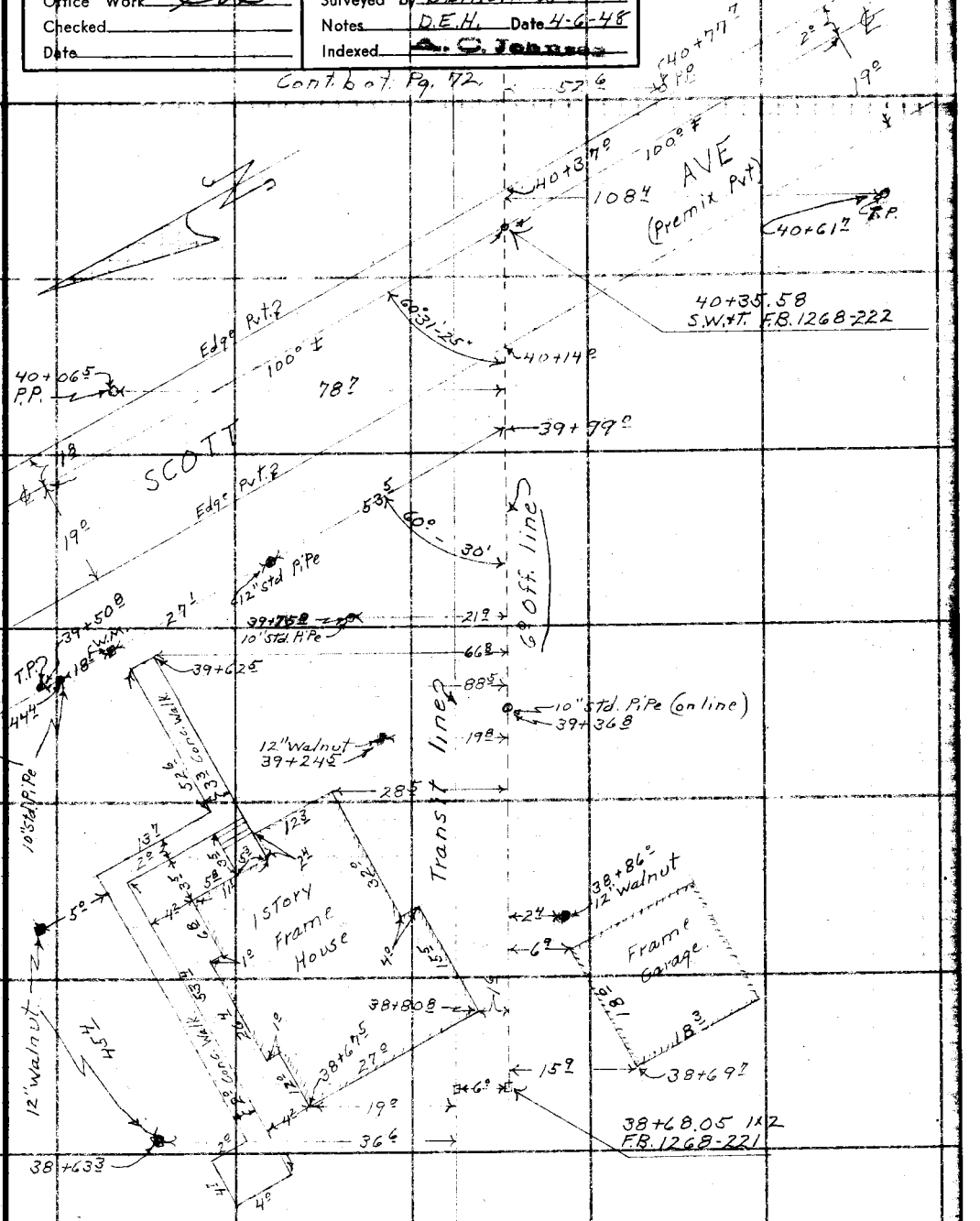

Cont. from Top Pg. 70

Note: Any Additions or Changes on This Sheet Must be Made or Circled in Red Ink With Date and Name of Person Making Change.

Do not extend notes this side of this line.

RETURN TO
LOS ANGELES COUNTY SURVEYOR
700 HALL OF RECORDS

FORM 247 5M 5-46

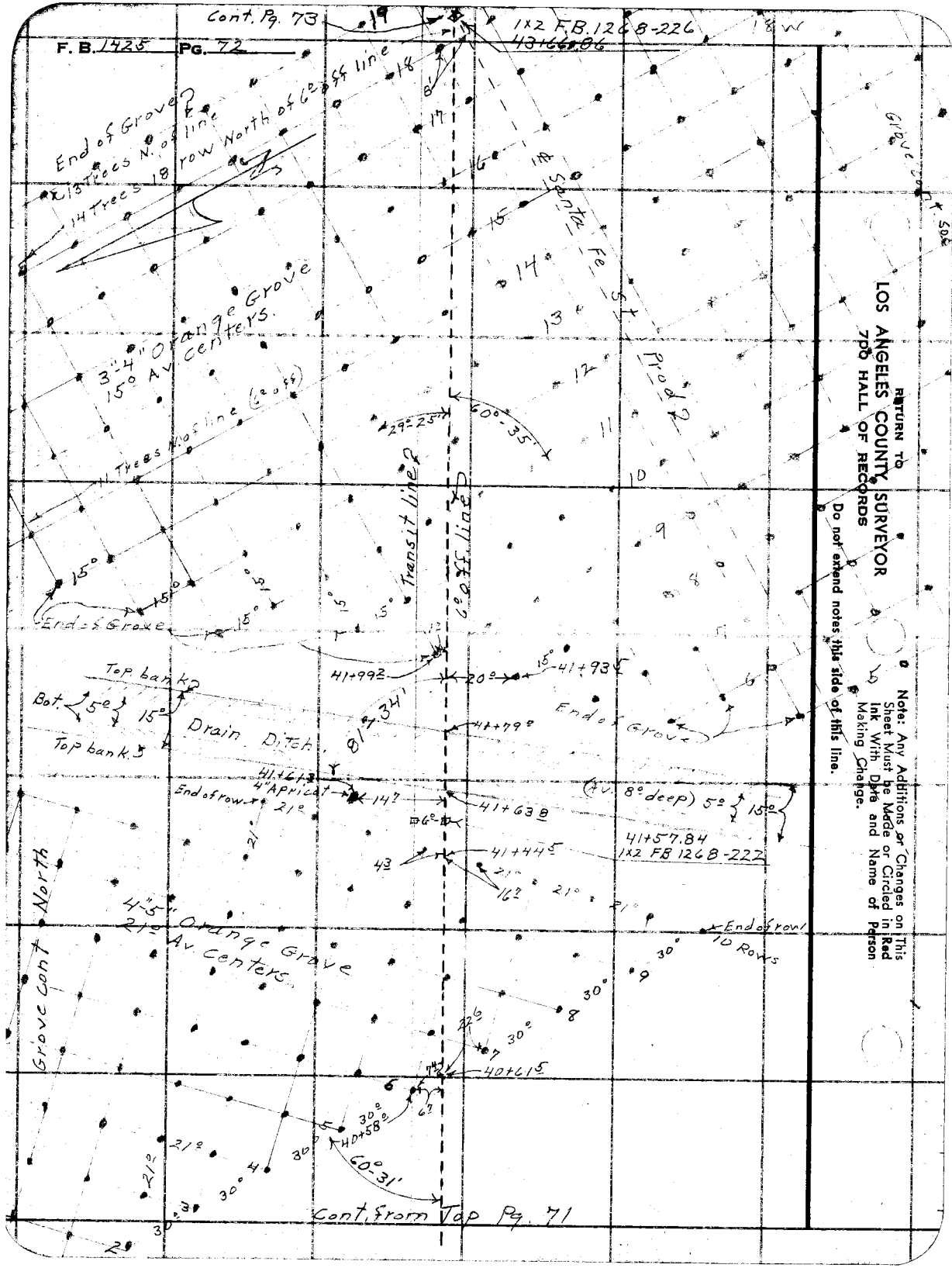

RETURN TO
LOS ANGELES COUNTY SURVEYOR
700 HALL OF RECORDS

Do not extend notes this side of this line.

Note: Any Additions or Changes on This Sheet Must be Made or Circled in Red Ink With Date and Name of Person Making Change.

FORM 247 5M 5-46

RETURN TO
LOS ANGELES COUNTY SURVEYOR
700 HALL OF RECORDS

Note: Any Additions or Changes on This Sheet Must be Made or Circled in Red Ink With Date and Name of Person Making Change.

Do not extend notes this side of this line.



Notes Ck'd by _____
Map No. B-2423
Office Work _____
Checked _____
Date _____

Survey of Lambert Rd
W. O. 0845 Tape No. _____ Std _____ °F
Surveyed by D.E. Haines
Notes D.E.H. Date 4-7-48
Indexed A. C. Jones

F.B. 1423 Pg. 73

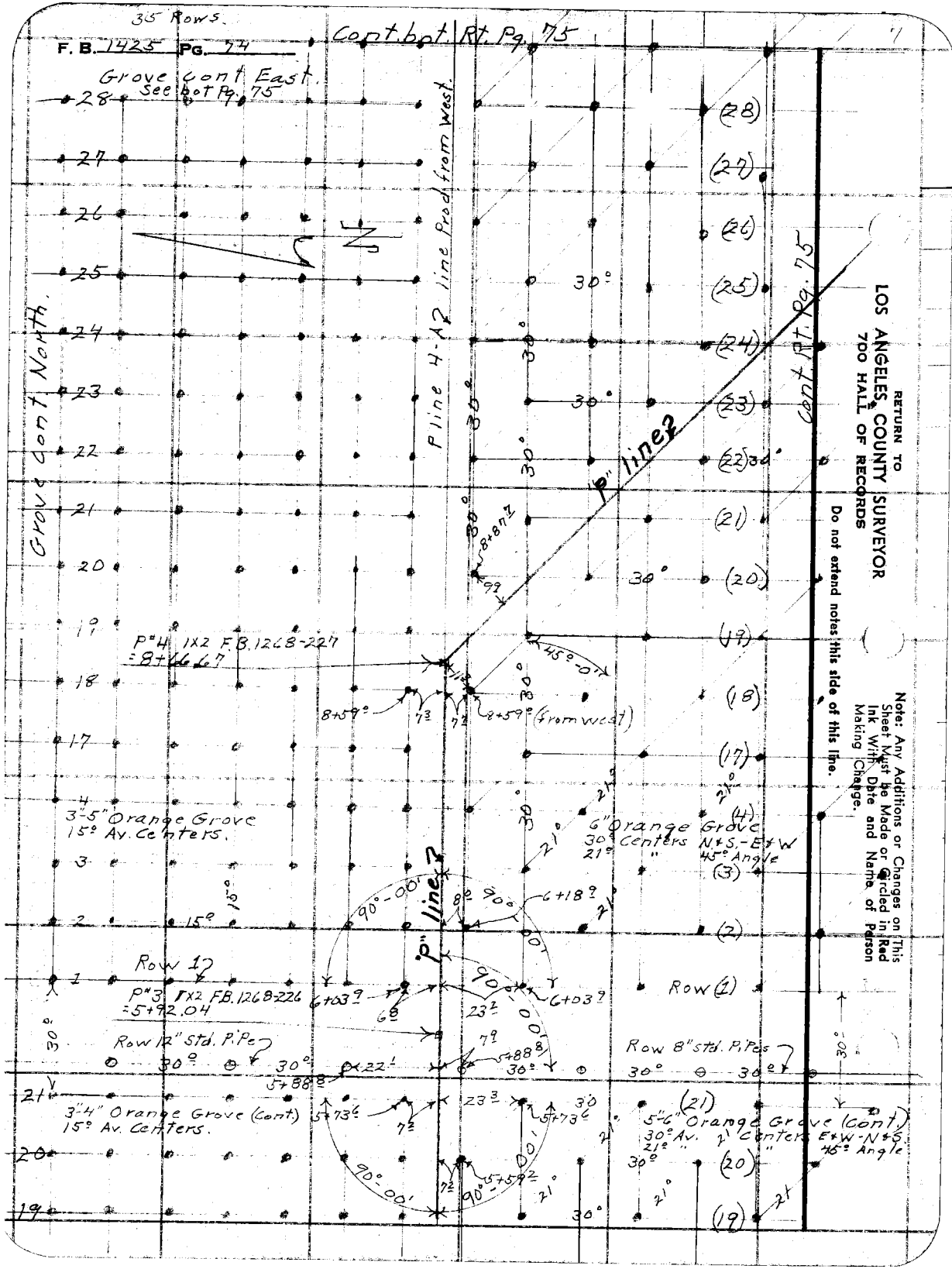
35 Rows.
F. B. 1423 Pg. 74
Cont. bot Rt. Pg. 75
Grove Cont East.
See bot Pg. 75
Grove Cont North.
Pline 4-A2 line Prod from west.
Cont. Rt. Pg. 75
"P" line 2
"P" line 1
RETURN TO
LOS ANGELES COUNTY SURVEYOR
700 HALL OF RECORDS
Do not extend notes this side of this line.
Note: Any Additions or Changes on This Sheet Must be Made or Circled in Red Ink With Date and Name of Person Making Change.
P"4 1X2 F.B. 1268-227
=8+46.67
8+59° (from west)
45°-0'
3"-5" Orange Grove
15° Av. Centers.
6" Orange Grove
30° Centers N+S, E+W
21° "
45° Angle
Row 12
P"3 1X2 F.B. 1268-226
=5+92.04
Row 12" Std. P.Pcs
3"-4" Orange Grove (Cont)
15° Av. Centers.
Row 8" std. P.Pcs
5"-6" Orange Grove (Cont.)
30° Av. Centers E+W-N+S
21° " "
45° Angle
90°-00'
6+18°
6+03°
5+88°
5+73°
5+59°
Row (1)
Row (2)
Row (3)
Row (4)
Row (17)
Row (18)
Row (19)
Row (20)
Row (21)
Row (22)
Row (23)
Row (24)
Row (25)
Row (26)
Row (27)
Row (28)

Notes Ck'd by	Survey of Lambert Rd.
Map No. B-2103	W. 0845 Tape No. St'd °F
Office Work Cox	Surveyed by D.E. Holmes
Checked	Notes D.E.H. Date 4-7-48
Date	Indexed A. C. Johnson

F. B. 1425 Pg. 75

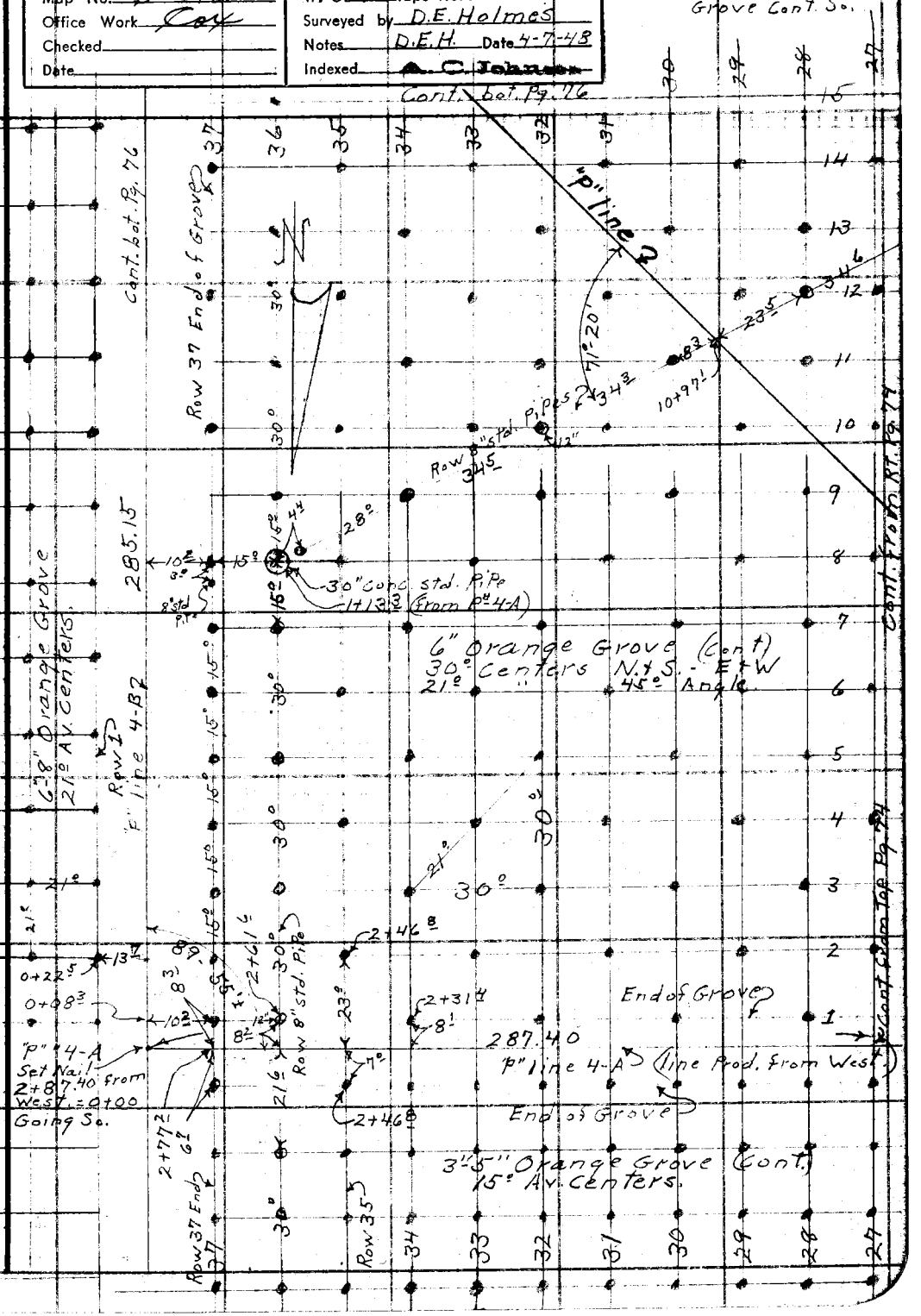

Note: Any Additions or Changes on This Sheet Must be Made or Circled in Red Ink With Date and Name of Person Making Change.

Do not extend notes this side of this line.

RETURN TO
LOS ANGELES COUNTY SURVEYOR
700 HALL OF RECORDS

FORM 247 5M 5-46

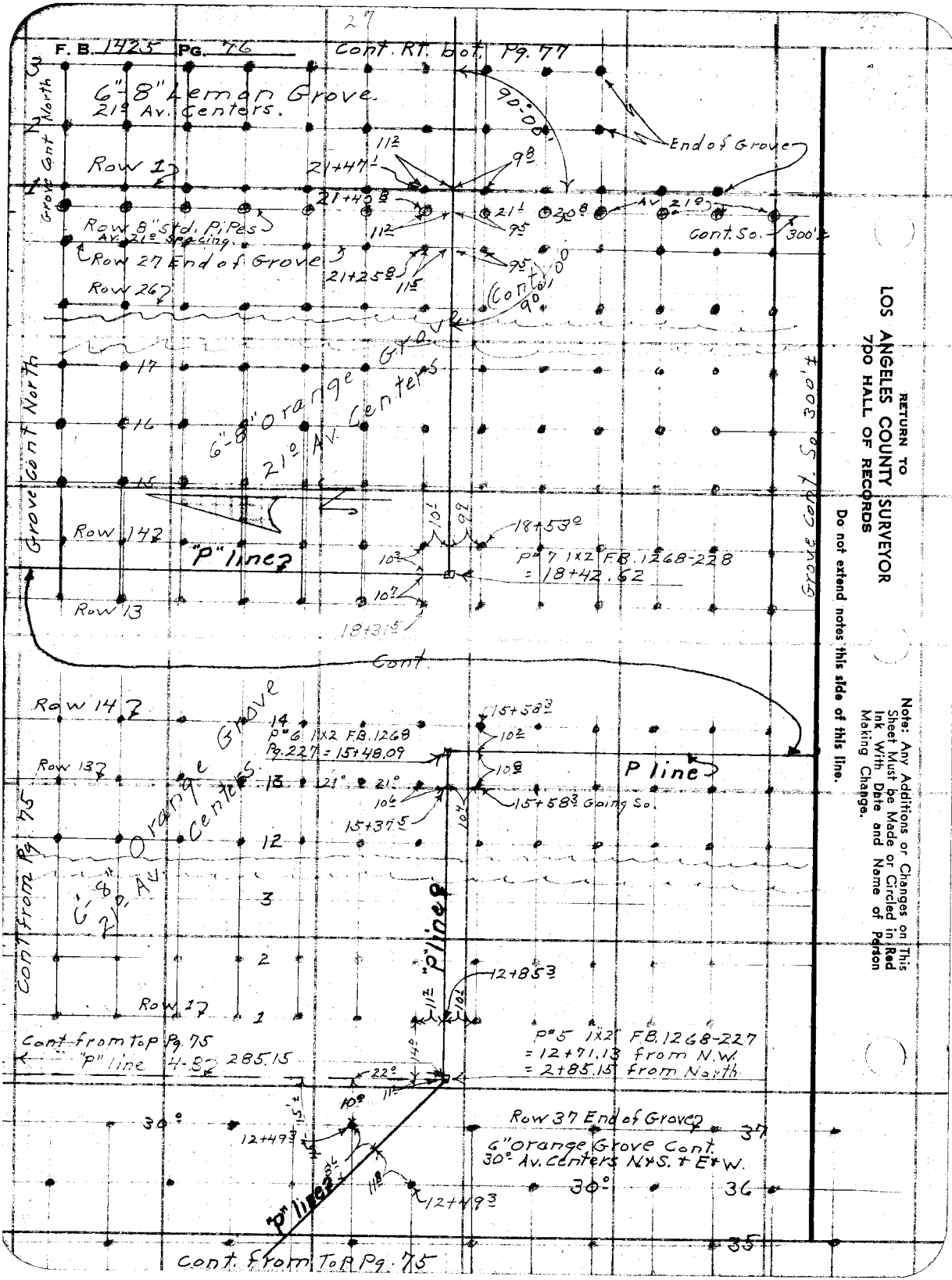

RETURN TO
LOS ANGELES COUNTY SURVEYOR
700 HALL OF RECORDS

Do not extend notes this side of this line.

Note: Any Additions or Changes on This Sheet Must be Made or Circled in Red Ink With Date and Name of Person Making Change.

Notes Ck'd by	Survey of Lambert Rd
Map No. B-2103	W. 08457 Tape No. St'd °F
Office Work Cox	Surveyed by D.E. Holmes
Checked	Notes D.E.H. Date 4-8-48
Date	Indexed A. C. Johnson

F. B. 1425 Pg. 77

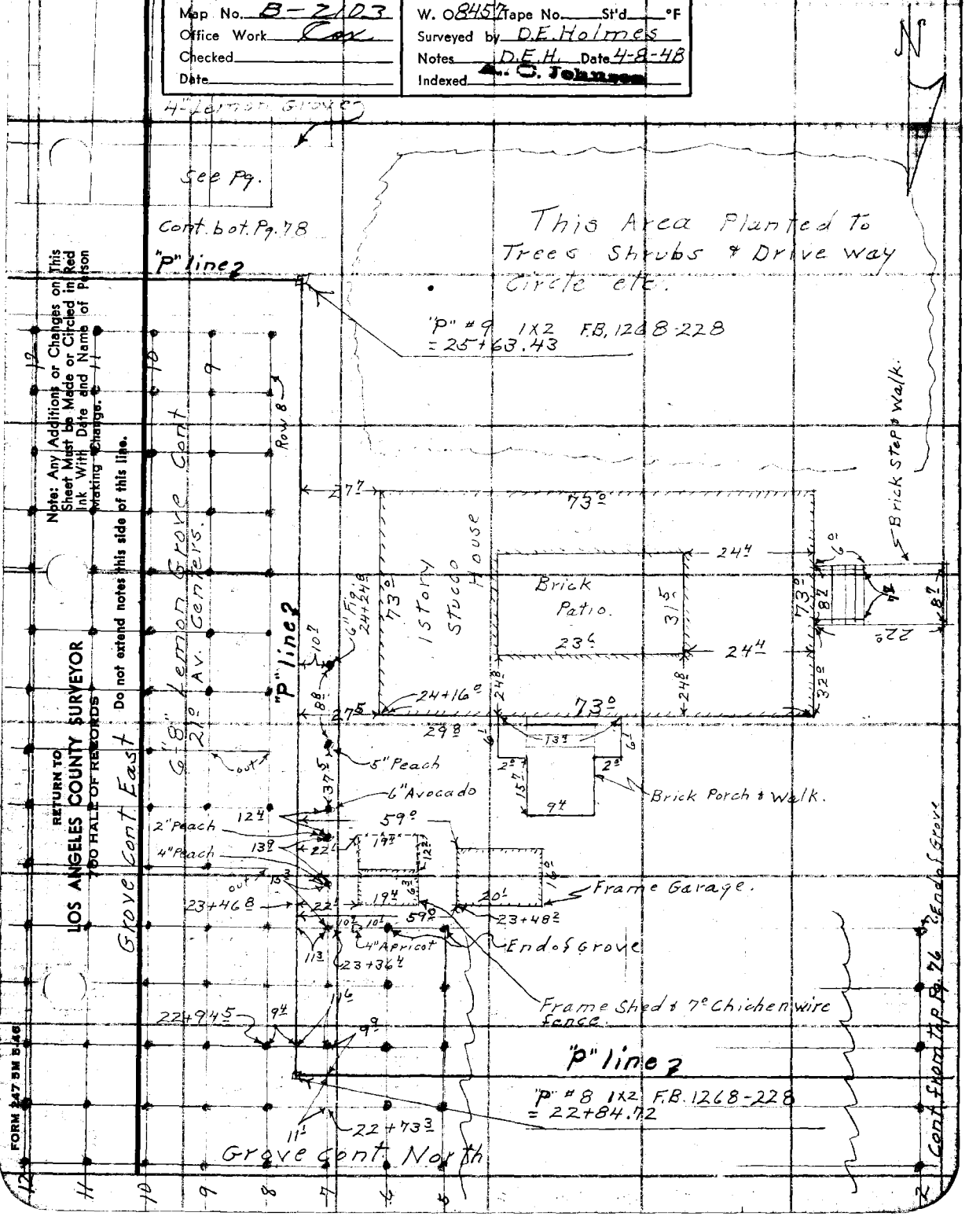

Note: Any Additions or Changes on This Sheet Must be Made or Circled in Red Ink With Date and Name of Person Making Change.

Do not extend notes this side of this line.

RETURN TO LOS ANGELES COUNTY SURVEYOR 700 HALL OF RECORDS

FORM 247 5M 5-46



RETURN TO
LOS ANGELES COUNTY SURVEYOR
700 HALL OF RECORDS

Do not extend notes this side of this line.

Note: Any Additions or Changes on This Sheet Must be Made or Circled in Red Ink With Date and Name of Person Making Change.

Notes Ck'd by	Survey of Lambert Rd
Map No. B-2103	W. O. 8457 Tape No. St'd °F
Office Work Cox	Surveyed by D.E. Holmes
Checked	Notes A.R.B. Date 4-9-48
Date	Indexed A. C. Johnson

F. B. 1425 Pg. 79

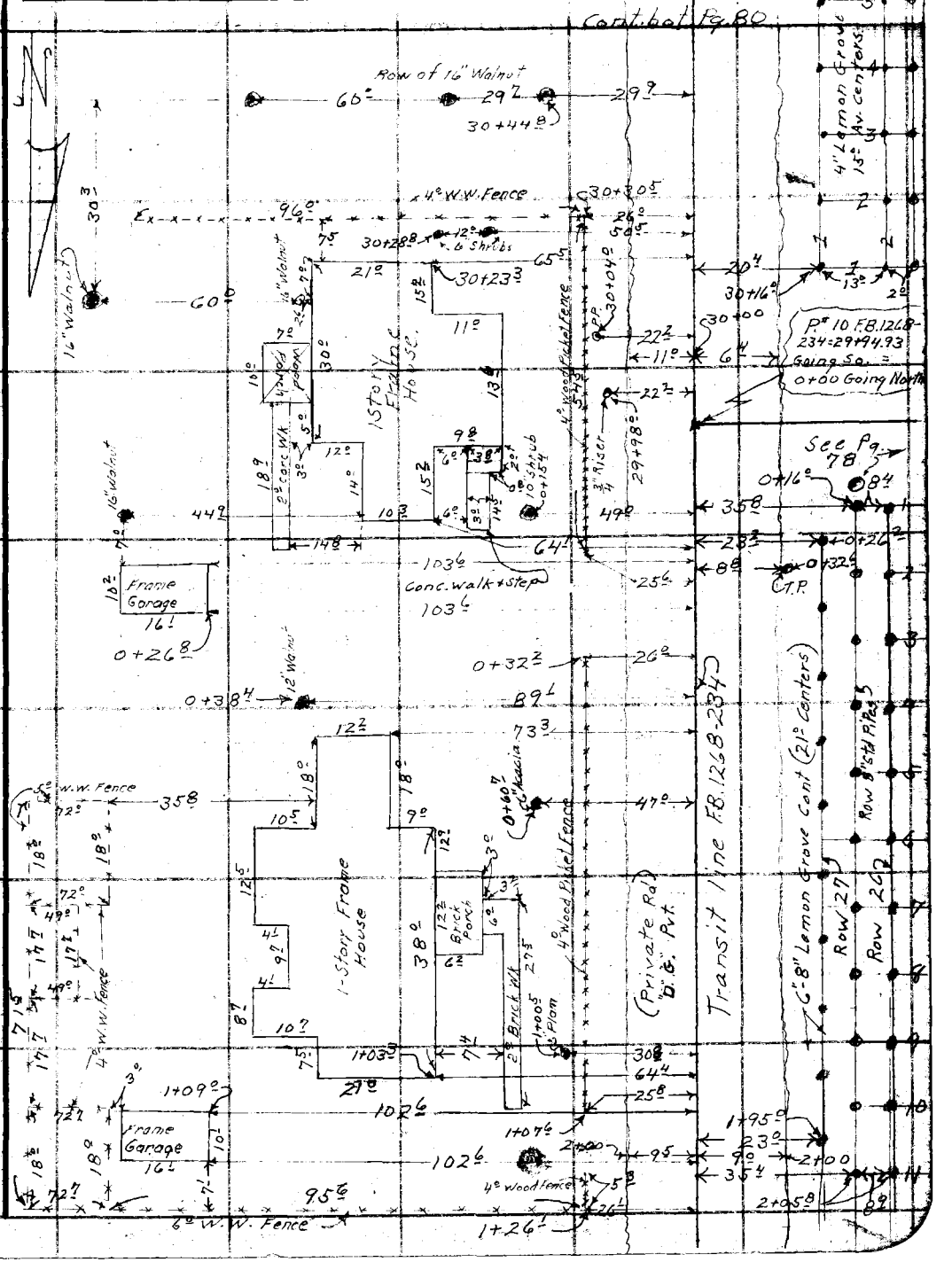

Note: Any Additions or Changes on This Sheet Must be Made or Circled in Red Ink With Date and Name of Person Making Change.

Do not extend notes this side of this line.

RETURN TO
LOS ANGELES COUNTY SURVEYOR
700 HALL OF RECORDS

FORM 247 5M 5-46

F. B. 1423 Pg. 80

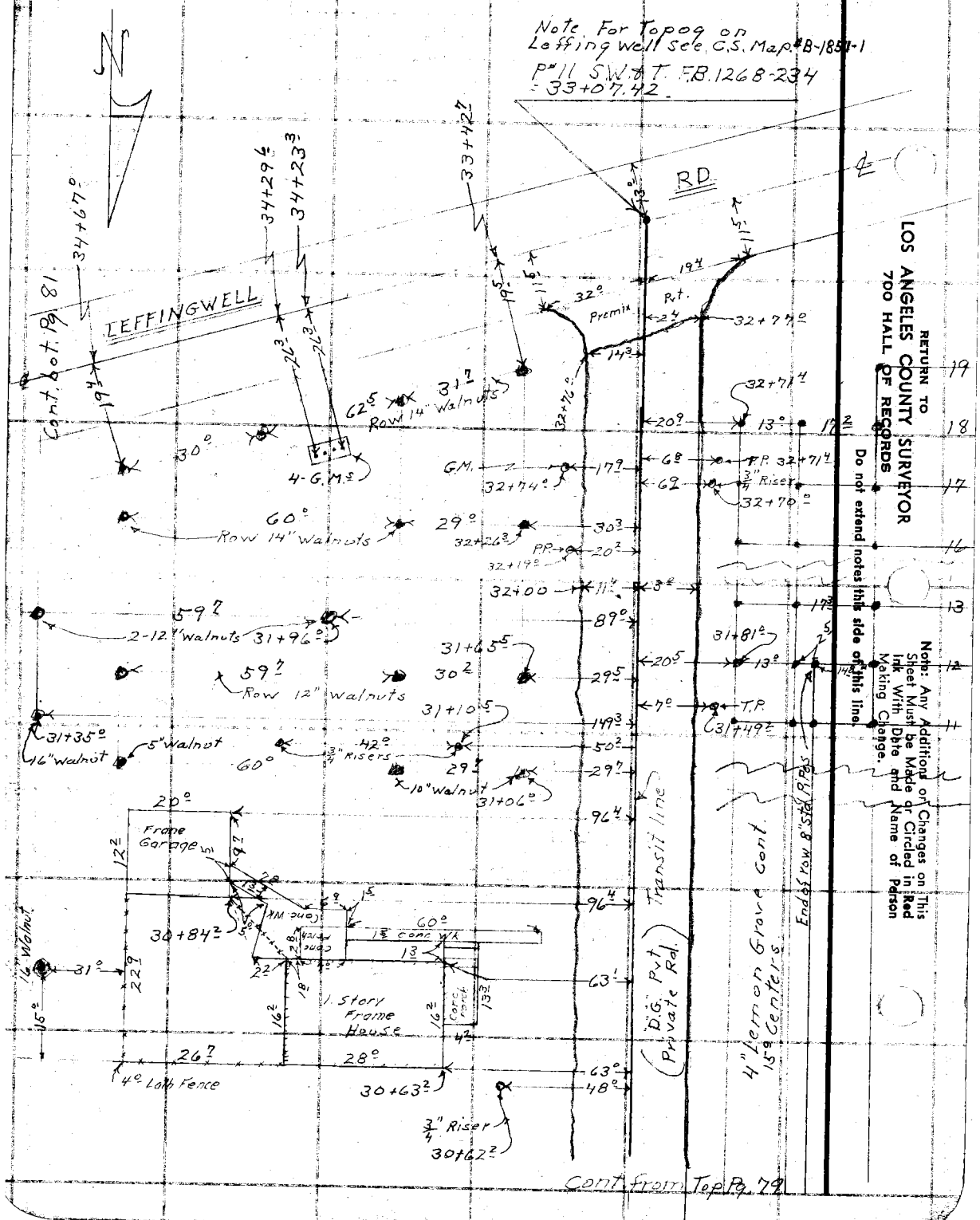

RETURN TO
LOS ANGELES COUNTY SURVEYOR
700 HALL OF RECORDS

Do not extend notes this side of this line.

Note: Any Additions or Changes on This Sheet Must be Made or Circled in Red Ink With Date and Name of Person Making Change.

Notes Ck'd by	Survey of Lambert Rd
Map No. B-2103	W. O. 8457 Tape No. St'd °F
Office Work Cox	Surveyed by D.E. Holmes
Checked	Notes D.E.H. Date 4-9-48
Date	Indexed A. C. Johnson

F. B. 1425 Pg. 81

(Cont. bot. Rt. Pg. 82)

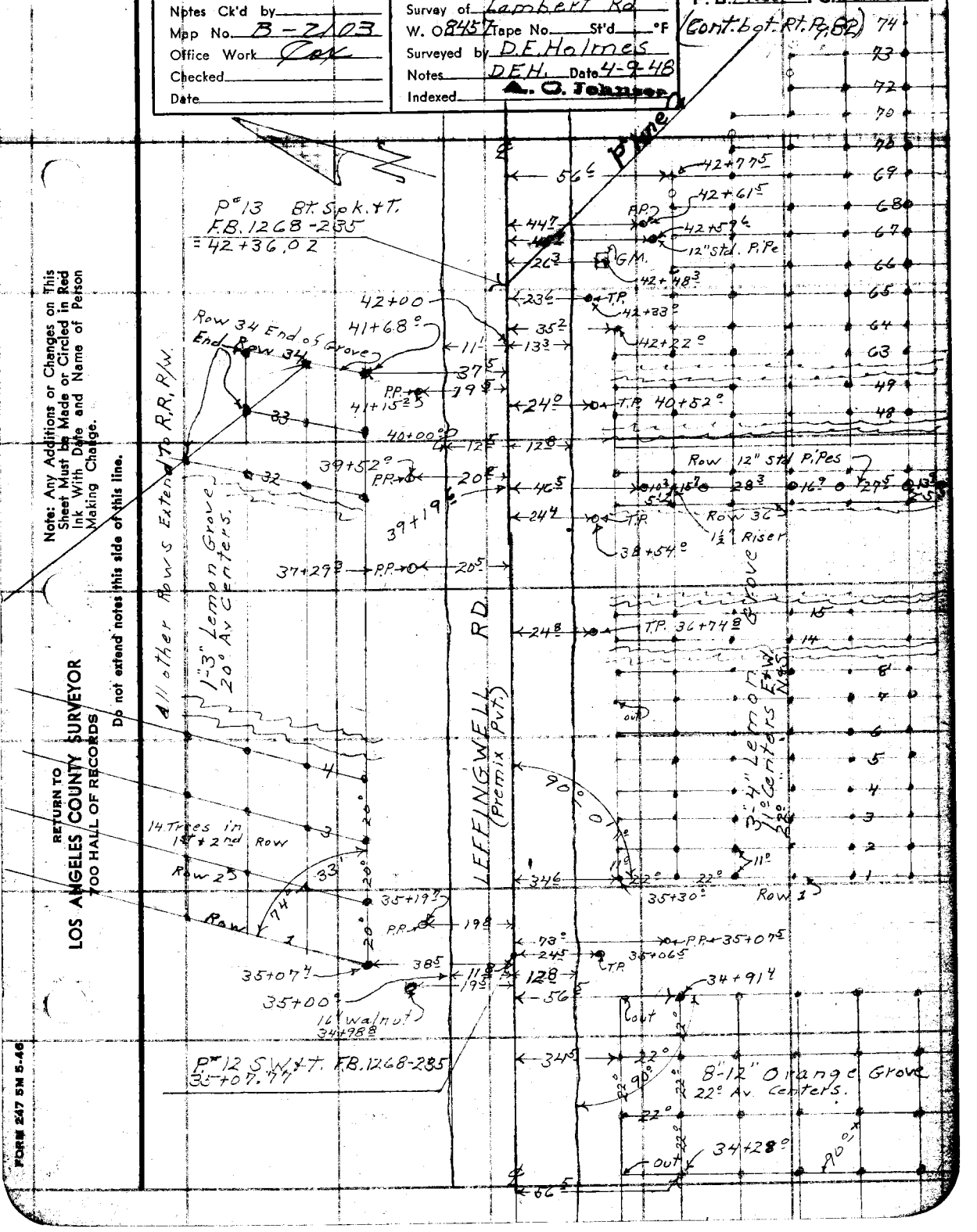

Note: Any Additions or Changes on This Sheet Must be Made or Circled in Red Ink With Date and Name of Person Making Change.

Do not extend notes this side of this line.

RETURN TO
LOS ANGELES COUNTY SURVEYOR
700 HALL OF RECORDS

FORM 247 5M 5-46

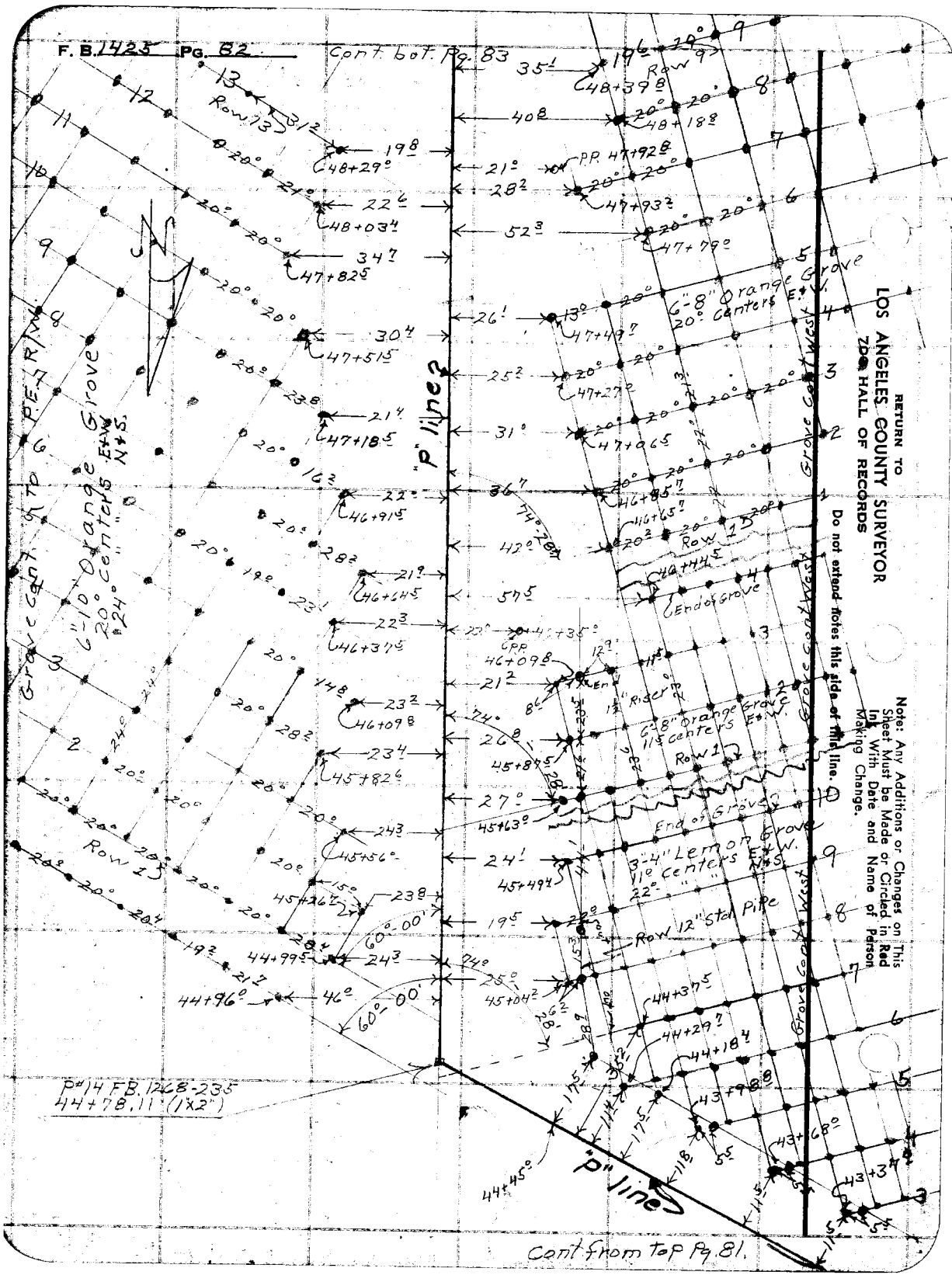
F. B. 1425 Pg. 82
Cont. bot. Pg. 83
Row 13
Row 9
Row 1
Row 12
Row 1
Row 1
"P" line
"P" line
6"-8" Orange Grove 20° Centers E&W
6"-10" Orange Grove 20° Centers E&W N&S
Grove Cont. to P.E. R/W
Grove Cont. West
Grove Cont. West
Grove Cont. West
End of Grove
End of Grove
1½" Riser
6"-8" Orange Grove 11½ Centers E&W
3"-4" Lemon Grove 11° Centers E&W 22° " " N&S
Row 12" Std. Pipe
P#14 F.B. 1268-235
44+78.11 (1"x2")
Cont. from top Pg. 81.
RETURN TO
LOS ANGELES COUNTY SURVEYOR
7200 HALL OF RECORDS
Do not extend notes this side of this line.
Note: Any Additions or Changes on This Sheet Must be Made or Circled in Red Ink With Date and Name of Person Making Change.

Notes Ck'd by	Survey of Lambert Rd
Map No. B-2103	W. O. 8457 Tape No. St'd °F
Office Work [signature]	Surveyed by D.E. Holmes
Checked	Notes D.E.H. Date 4-12-48
Date	Indexed A. O. Johnson

F. B. 1425 PG. 83

Note: Any Additions or Changes on This Sheet Must be Made or Circled in Red Ink With Date and Name of Person Making Change.

Do not extend notes this side of this line.

cont. Pg. 84

Cont. from Top Pg. 82

RETURN TO
LOS ANGELES COUNTY SURVEYOR
700 HALL OF RECORDS

FORM 247 5M 5-46

RETURN TO
LOS ANGELES COUNTY SURVEYOR
700 HALL OF RECORDS

Note: Any Additions or Changes on This Sheet Must be Made or Circled in Red Ink With Date and Name of Person Making Change.

Do not extend notes this side of this line.

Notes Ck'd by	Survey of Lambert Rd.
Map No. B-2103	W. O. 8457 Tape No. St'd °F
Office Work Cox	Surveyed by D.E. Holmes
Checked	Notes D.E.H. Date 4-13-48
Date	Indexed A. O. Johnson

F. B. 1425 Pg. 83

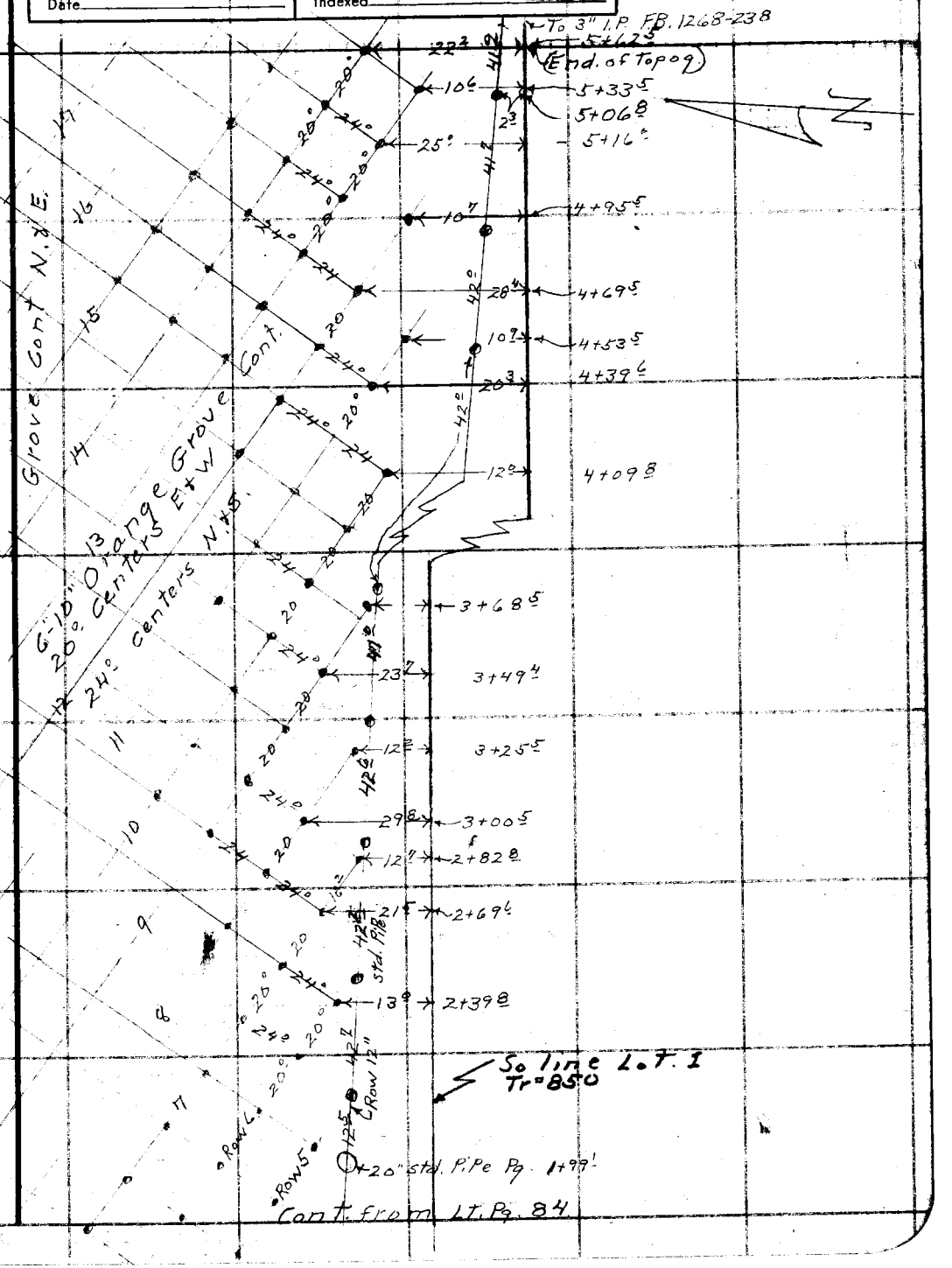

Note: Any Additions or Changes on This Sheet Must be Made or Circled in Red Ink With Date and Name of Person Making Change.

Do not extend notes this side of this line.

RETURN TO
LOS ANGELES COUNTY SURVEYOR
700 HALL OF RECORDS

FORM 247 5M 5-46

F. B. 1425 PG. 86

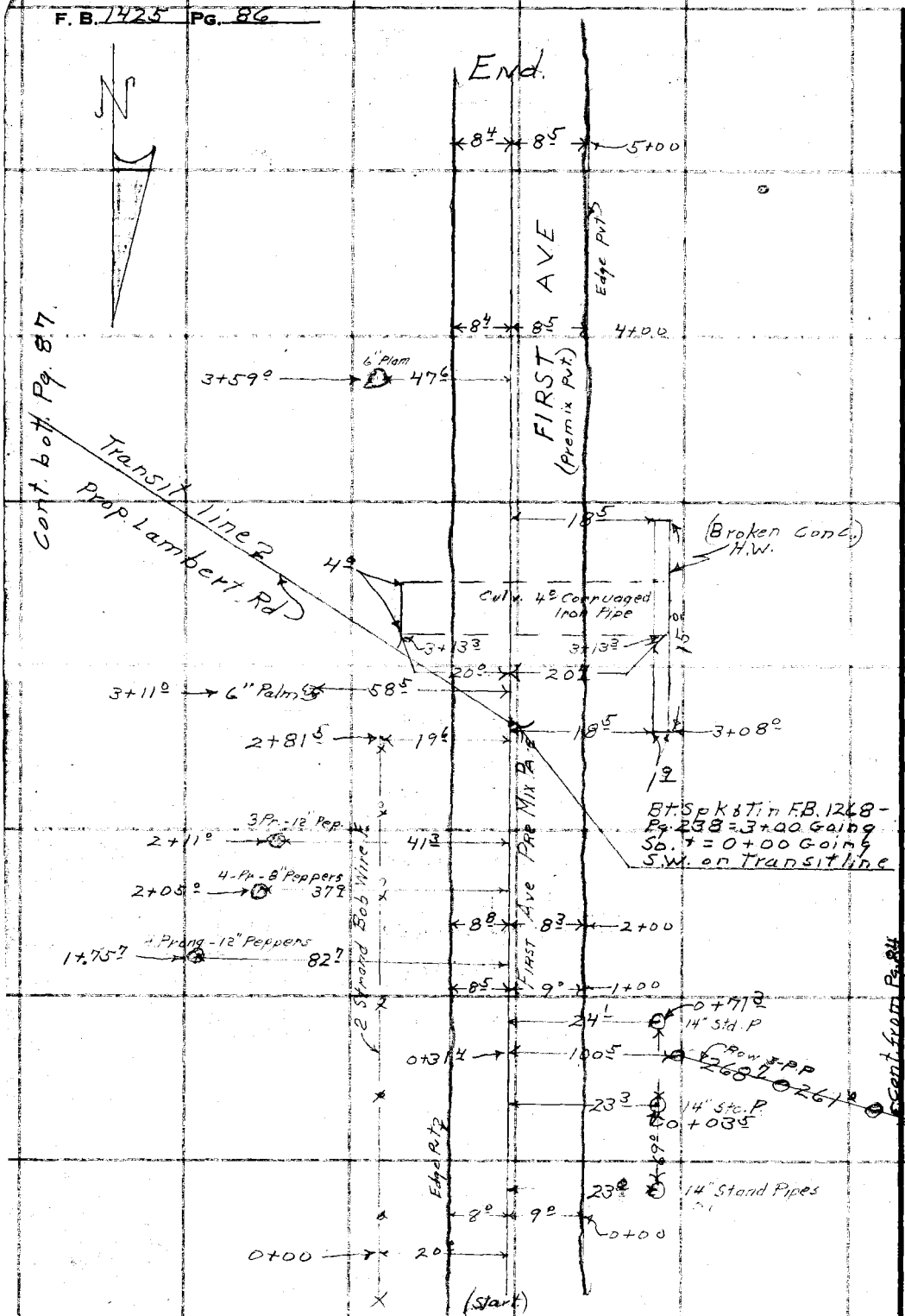

RETURN TO
LOS ANGELES COUNTY SURVEYOR
700 HALL OF RECORDS

Do not extend notes this side of this line.

Note: Any Additions or Changes on This Sheet Must be Made or Circled in Red Ink With Date and Name of Person Making Change.

Notes Ck'd by	Survey of Lambert Rd.
Map No. B-2103	W. O. 8457 Tape No. St'd °F
Office Work Cmk	Surveyed by D.E. Holmes
Checked	Notes D.E.H. Date 4-13-48
Date	Indexed A. O. Johnson

F. B. 1425 Pg. 87

Cont. bot. Lt. Pg. 88

(Open, Field)

71°

120° - 13'

Fence

P.O.T. 23+46.50
1X2 F.B. 1268-241

2 strand barb wire

line?

4°

90°

113°

4° wide Dirt Dike
Reservoir. Dike is
3° high Av.

90°

61° - 00' - 90°

Transit

89°

90°

24°

20+18°

P.O.T. 20+19.99
1X2 F.B. 1268-242.

Open
Field.

Toe Slope

15+39°

(Ravine) Wild Scrub. Cottonwood & Willow Trees.

Toe Slope

12+89°

90°

P.O.T. 11+94.61
1X2 F.B. 1268-242

Cont from Lt. Pg. 86

Note: Any Additions or Changes on This Sheet Must Be Made or Circled in Red Ink With Date and Name of Person Making Change.

Do not extend notes this side of this line.

RETURN TO
LOS ANGELES COUNTY SURVEYOR
700 HALL OF RECORDS

FORM 247 5M 5-46

F. B. 1425 Pg. 88

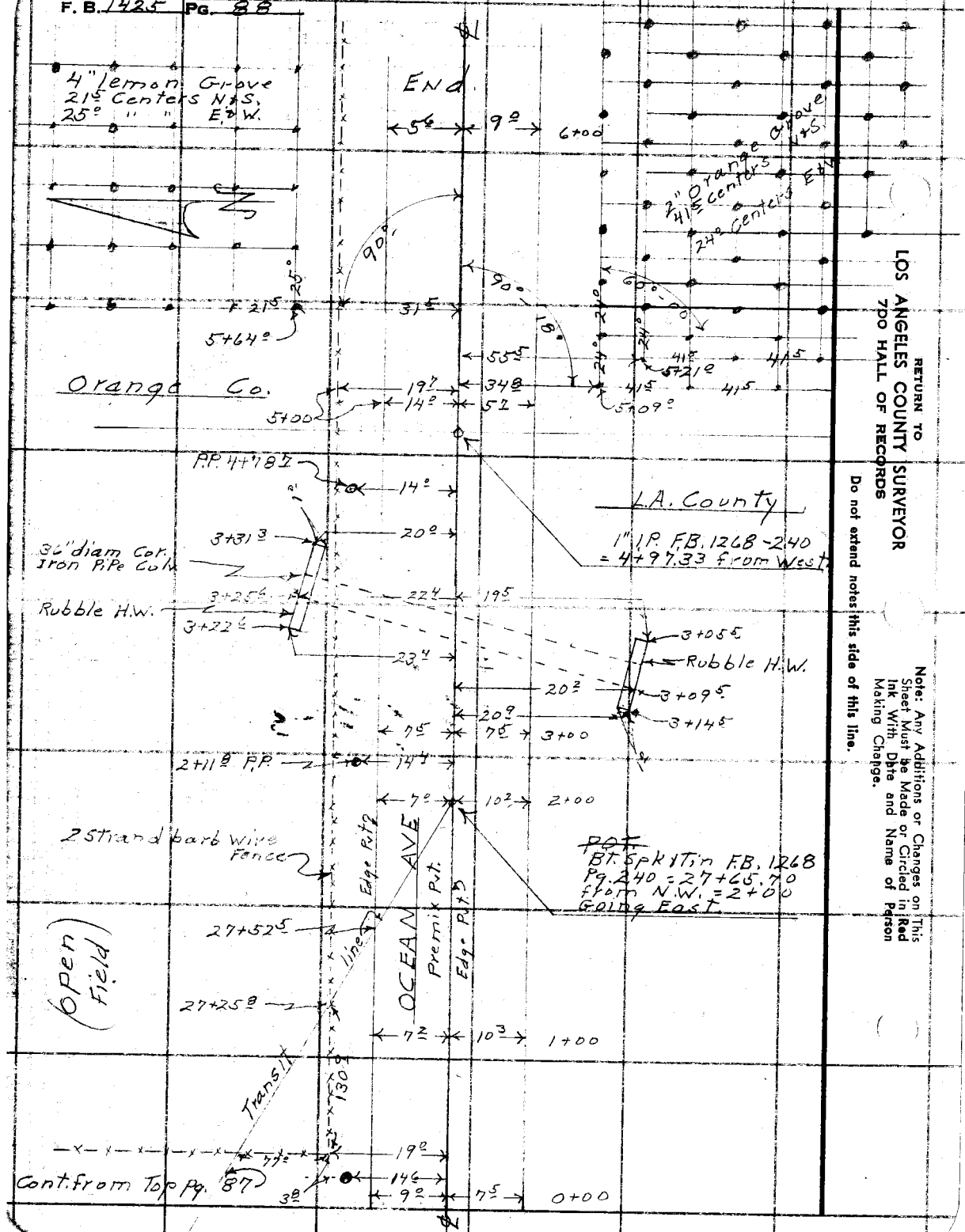

RETURN TO
LOS ANGELES COUNTY SURVEYOR
7DO HALL OF RECORDS

Do not extend notes this side of this line.

Note: Any Additions or Changes on This Sheet Must be Made or Circled in Red Ink With Date and Name of Person Making Change.

Notes Ck'd by	Survey of Lambert Rd.
Map No.	W. O. 8457 Tape No. St'd. °F
Office Work DJS	Surveyed by D E Holmes
Checked	Notes A R B. Date 4-5-50
Date	Indexed R. C. Johnson 5-4-50

F. B. 1425 PG. 89

J.N. 8457

LAMBERT Rd.

LOCATION of IMPROVEMENTS.

South of P.E. R.R. R/W.

from GUNN AVE To. ORANGE Co. LINE

Adjacent to P.E.RR R/W.

See F.B. 1268 for TRANSIT LINE

Holmes
Barilotti
Westhoff
Petri

Note: Any Additions or Changes on This Sheet Must be Made or Circled in Red Ink With Date and Name of Person Making Change.

Do not extend notes this side of this line.

RETURN TO
LOS ANGELES COUNTY SURVEYOR
726 LOS ANGELES COUNTY
ENGINEERING BLDG.

76F3098 247 10M 1-49

F. B. 1485 PG. 90

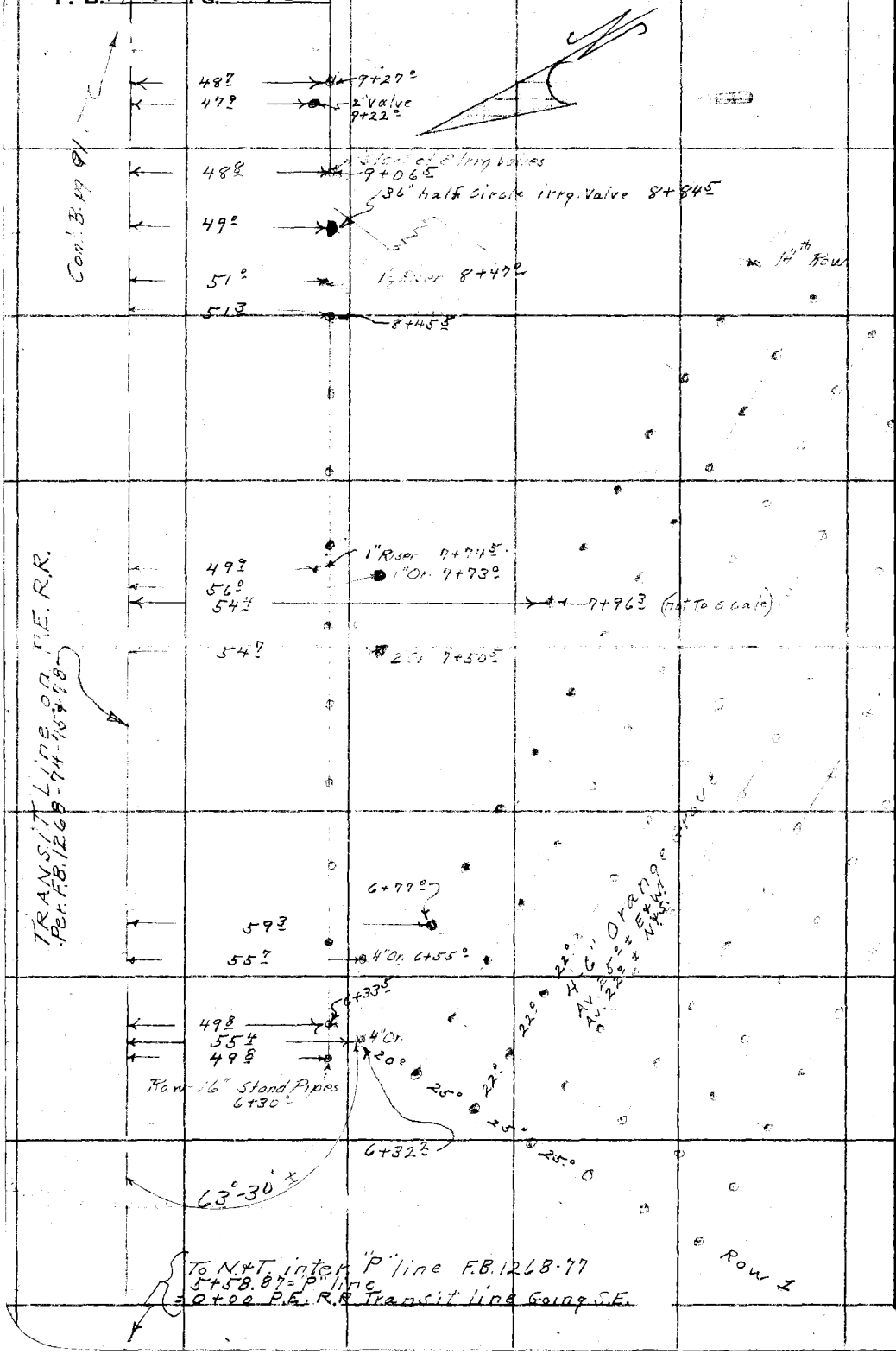

RETURN TO
LOS ANGELES COUNTY SURVEYOR
726 LOS ANGELES COUNTY
ENGINEERING BLDG.

Do not extend notes this side of this line.

Note: Any Additions or Changes on This Sheet Must be Made or Circled in Red Ink With Date and Name of Person Making Change.

Notes Ck'd by	Survey of Lambert Rd.
Map No.	W. O. 8457 Tape No. St'd. °F
Office Work DJS	Surveyed by D.E. Holmes
Checked	Notes A.R.B. Date 4-5-50
Date	Indexed A. C. Johnson

F. B. 1425 Pg. 91

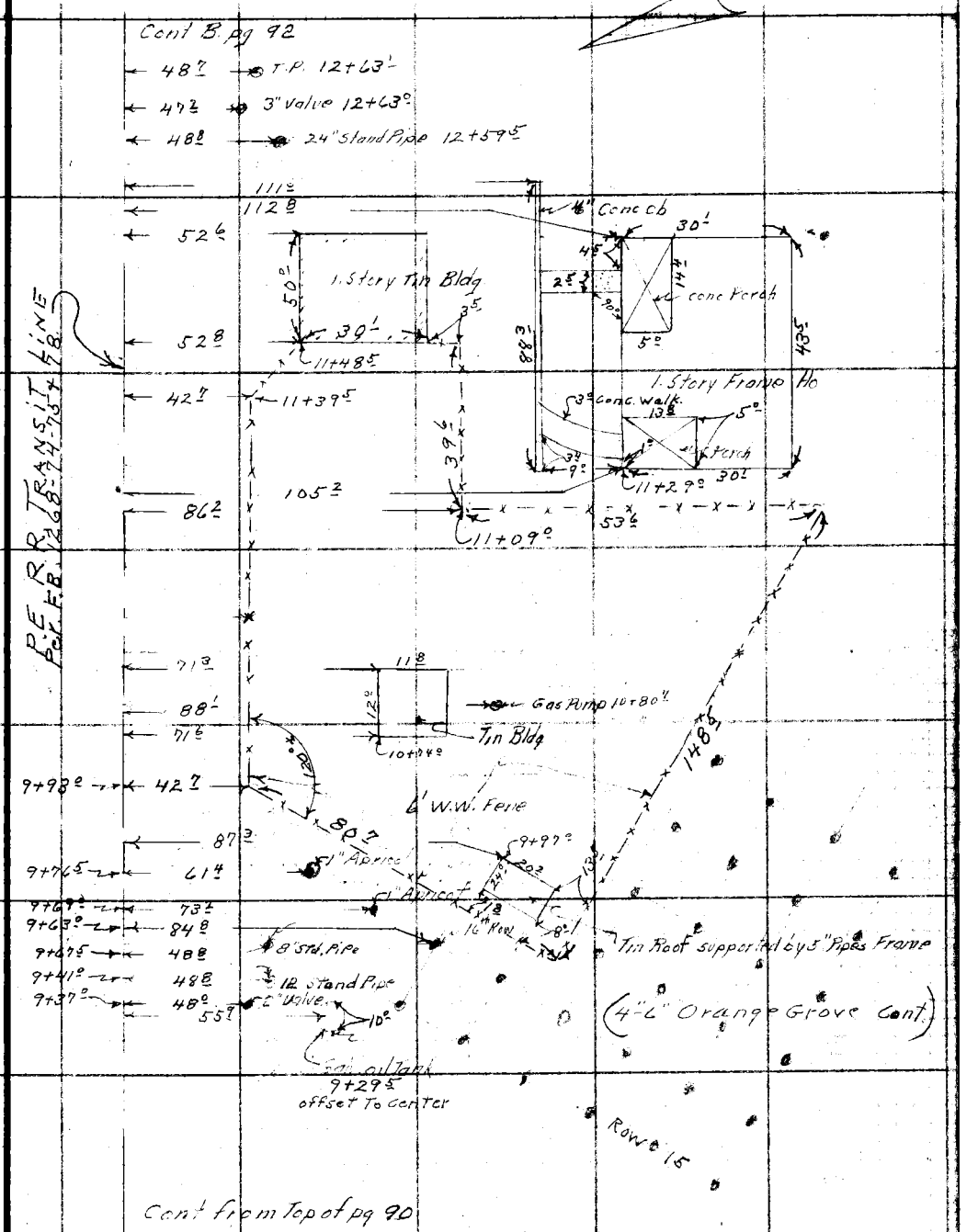

Note: Any Additions or Changes on This Sheet Must be Made or Circled in Red Ink With Date and Name of Person Making Change.

Do not extend notes this side of this line.

RETURN TO
LOS ANGELES COUNTY SURVEYOR
726 LOS ANGELES COUNTY
ENGINEERING BLDG.

76F3095 247 10M 1-49

RETURN TO
LOS ANGELES COUNTY SURVEYOR
726 LOS ANGELES COUNTY
ENGINEERING BLDG.

Note: Any Additions or Changes on This Sheet Must be Made or Circled in Red Ink With Date and Name of Person Making Change.

Do not extend notes this side of this line.

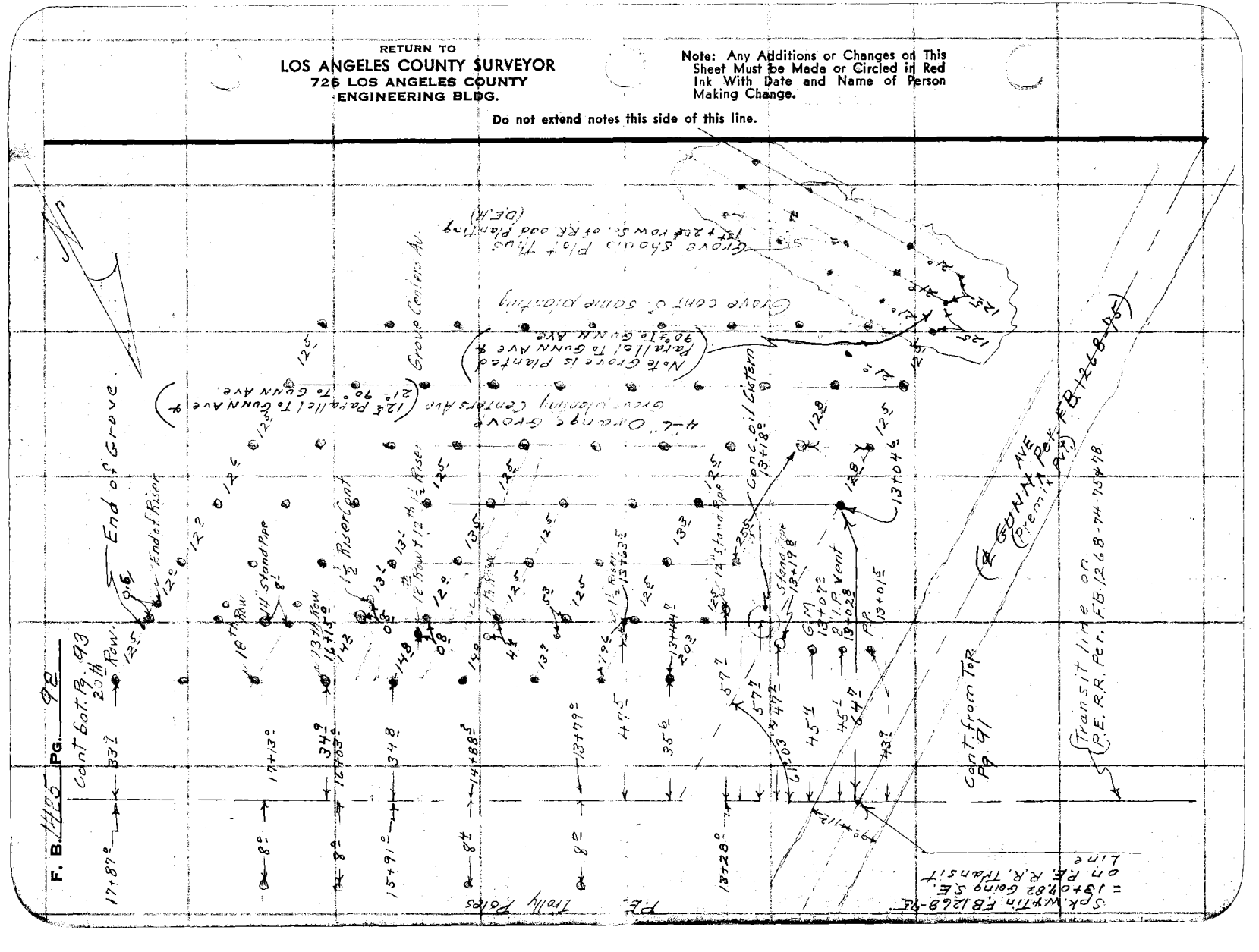

Notes Ck'd by
Map No.
Office Work Dft.
Checked
Date (End)

Survey of Lambert Rd.
W. O. 8457 Tape No. St'd. °F
Surveyed by D E Holmes
Notes A B R Date 4-6-50
C. Johnson
Indexed

F. B. 1102 Pg. 93

See Pg. 96 for inter. Lambert Rd.

Note: Any Additions or Changes on This Sheet Must be Made or Circled in Red Ink With Date and Name of Person Making Change.

Do not extend notes this side of this line.

RETURN TO
LOS ANGELES COUNTY SURVEYOR
726 LOS ANGELES COUNTY
ENGINEERING BLDG.

76F3095 247 10M 1-49

Note:- Grove Cont B. of pg 96 Rt

Cont from Lt of pg 72

Transit line on P.E. R.R.
Per. F.B. 1268 - 74 - 754 78.

End of Grove
Row 1
Row 2
Row 3
Row 4
Row 5
Row 6
Row 7
Row 8
Row 9
Row 10
Row 11
Row 12
Row 13
Row 14
Row 15
Row 16
Row 17
Row 18
Row 19
Row 20
Row 21
Row 22
Row 23
Row 24
Row 25
Row 26
Row 27
Row 28
Row 29
Row 30
Row 31
Row 32
Row 33
Row 34
Row 35
Row 36
Row 37
Row 38
Row 39
Row 40
Row 41
Row 42
Row 43
Row 44
Row 45
Row 46
Row 47
Row 48
Row 49
Row 50
Row 51
Row 52
Row 53
Row 54
Row 55
Row 56
Row 57
Row 58
Row 59
Row 60
Row 61
Row 62
Row 63
Row 64
Row 65
Row 66
Row 67
Row 68
Row 69
Row 70
Row 71
Row 72
Row 73
Row 74
Row 75
Row 76
Row 77
Row 78
Row 79
Row 80
Row 81
Row 82
Row 83
Row 84
Row 85
Row 86
Row 87
Row 88
Row 89
Row 90
Row 91
Row 92
Row 93
Row 94
Row 95
Row 96
Row 97
Row 98
Row 99
Row 100
Row 101
Row 102
Row 103
Row 104
Row 105
Row 106
Row 107
Row 108
Row 109
Row 110
Row 111
Row 112
Row 113
Row 114
Row 115
Row 116
Row 117
Row 118
Row 119
Row 120
Row 121
Row 122
Row 123
Row 124
Row 125
Row 126
Row 127
Row 128
Row 129
Row 130
Row 131
Row 132
Row 133
Row 134
Row 135
Row 136
Row 137
Row 138
Row 139
Row 140
Row 141
Row 142
Row 143
Row 144
Row 145
Row 146
Row 147
Row 148
Row 149
Row 150
Row 151
Row 152
Row 153
Row 154
Row 155
Row 156
Row 157
Row 158
Row 159
Row 160
Row 161
Row 162
Row 163
Row 164
Row 165
Row 166
Row 167
Row 168
Row 169
Row 170
Row 171
Row 172
Row 173
Row 174
Row 175
Row 176
Row 177
Row 178
Row 179
Row 180
Row 181
Row 182
Row 183
Row 184
Row 185
Row 186
Row 187
Row 188
Row 189
Row 190
Row 191
Row 192
Row 193
Row 194
Row 195
Row 196
Row 197
Row 198
Row 199
Row 200
Row 201
Row 202
Row 203
Row 204
Row 205
Row 206
Row 207
Row 208
Row 209
Row 210
Row 211
Row 212
Row 213
Row 214
Row 215
Row 216
Row 217
Row 218
Row 219
Row 220
Row 221
Row 222
Row 223
Row 224
Row 225
Row 226
Row 227
Row 228
Row 229
Row 230
Row 231
Row 232
Row 233
Row 234
Row 235
Row 236
Row 237
Row 238
Row 239
Row 240
Row 241
Row 242
Row 243
Row 244
Row 245
Row 246
Row 247
Row 248
Row 249
Row 250
Row 251
Row 252
Row 253
Row 254
Row 255
Row 256
Row 257
Row 258
Row 259
Row 260
Row 261
Row 262
Row 263
Row 264
Row 265
Row 266
Row 267
Row 268
Row 269
Row 270
Row 271
Row 272
Row 273
Row 274
Row 275
Row 276
Row 277
Row 278
Row 279
Row 280
Row 281
Row 282
Row 283
Row 284
Row 285
Row 286
Row 287
Row 288
Row 289
Row 290
Row 291
Row 292
Row 293
Row 294
Row 295
Row 296
Row 297
Row 298
Row 299
Row 300
Row 301
Row 302
Row 303
Row 304
Row 305
Row 306
Row 307
Row 308
Row 309
Row 310
Row 311
Row 312
Row 313
Row 314
Row 315
Row 316
Row 317
Row 318
Row 319
Row 320
Row 321
Row 322
Row 323
Row 324
Row 325
Row 326
Row 327
Row 328
Row 329
Row 330
Row 331
Row 332
Row 333
Row 334
Row 335
Row 336
Row 337
Row 338
Row 339
Row 340
Row 341
Row 342
Row 343
Row 344
Row 345
Row 346
Row 347
Row 348
Row 349
Row 350
Row 351
Row 352
Row 353
Row 354
Row 355
Row 356
Row 357
Row 358
Row 359
Row 360
Row 361
Row 362
Row 363
Row 364
Row 365
Row 366
Row 367
Row 368
Row 369
Row 370
Row 371
Row 372
Row 373
Row 374
Row 375
Row 376
Row 377
Row 378
Row 379
Row 380
Row 381
Row 382
Row 383
Row 384
Row 385
Row 386
Row 387
Row 388
Row 389
Row 390
Row 391
Row 392
Row 393
Row 394
Row 395
Row 396
Row 397
Row 398
Row 399
Row 400
Row 401
Row 402
Row 403
Row 404
Row 405
Row 406
Row 407
Row 408
Row 409
Row 410
Row 411
Row 412
Row 413
Row 414
Row 415
Row 416
Row 417
Row 418
Row 419
Row 420
Row 421
Row 422
Row 423
Row 424
Row 425
Row 426
Row 427
Row 428
Row 429
Row 430
Row 431
Row 432
Row 433
Row 434
Row 435
Row 436
Row 437
Row 438
Row 439
Row 440
Row 441
Row 442
Row 443
Row 444
Row 445
Row 446
Row 447
Row 448
Row 449
Row 450
Row 451
Row 452
Row 453
Row 454
Row 455
Row 456
Row 457
Row 458
Row 459
Row 460
Row 461
Row 462
Row 463
Row 464
Row 465
Row 466
Row 467
Row 468
Row 469
Row 470
Row 471
Row 472
Row 473
Row 474
Row 475
Row 476
Row 477
Row 478
Row 479
Row 480
Row 481
Row 482
Row 483
Row 484
Row 485
Row 486
Row 487
Row 488
Row 489
Row 490
Row 491
Row 492
Row 493
Row 494
Row 495
Row 496
Row 497
Row 498
Row 499
Row 500
Row 501
Row 502
Row 503
Row 504
Row 505
Row 506
Row 507
Row 508
Row 509
Row 510
Row 511
Row 512
Row 513
Row 514
Row 515
Row 516
Row 517
Row 518
Row 519
Row 520
Row 521
Row 522
Row 523
Row 524
Row 525
Row 526
Row 527
Row 528
Row 529
Row 530
Row 531
Row 532
Row 533
Row 534
Row 535
Row 536
Row 537
Row 538
Row 539
Row 540
Row 541
Row 542
Row 543
Row 544
Row 545
Row 546
Row 547
Row 548
Row 549
Row 550
Row 551
Row 552
Row 553
Row 554
Row 555
Row 556
Row 557
Row 558
Row 559
Row 560
Row 561
Row 562
Row 563
Row 564
Row 565
Row 566
Row 567
Row 568
Row 569
Row 570
Row 571
Row 572
Row 573
Row 574
Row 575
Row 576
Row 577
Row 578
Row 579
Row 580
Row 581
Row 582
Row 583
Row 584
Row 585
Row 586
Row 587
Row 588
Row 589
Row 590
Row 591
Row 592
Row 593
Row 594
Row 595
Row 596
Row 597
Row 598
Row 599
Row 600
Row 601
Row 602
Row 603
Row 604
Row 605
Row 606
Row 607
Row 608
Row 609
Row 610
Row 611
Row 612
Row 613
Row 614
Row 615
Row 616
Row 617
Row 618
Row 619
Row 620
Row 621
Row 622
Row 623
Row 624
Row 625
Row 626
Row 627
Row 628
Row 629
Row 630
Row 631
Row 632
Row 633
Row 634
Row 635
Row 636
Row 637
Row 638
Row 639
Row 640
Row 641
Row 642
Row 643
Row 644
Row 645
Row 646
Row 647
Row 648
Row 649
Row 650
Row 651
Row 652
Row 653
Row 654
Row 655
Row 656
Row 657
Row 658
Row 659
Row 660
Row 661
Row 662
Row 663
Row 664
Row 665
Row 666
Row 667
Row 668
Row 669
Row 670
Row 671
Row 672
Row 673
Row 674
Row 675
Row 676
Row 677
Row 678
Row 679
Row 680
Row 681
Row 682
Row 683
Row 684
Row 685
Row 686
Row 687
Row 688
Row 689
Row 690
Row 691
Row 692
Row 693
Row 694
Row 695
Row 696
Row 697
Row 698
Row 699
Row 700
Row 701
Row 702
Row 703
Row 704
Row 705
Row 706
Row 707
Row 708
Row 709
Row 710
Row 711
Row 712
Row 713
Row 714
Row 715
Row 716
Row 717
Row 718
Row 719
Row 720
Row 721
Row 722
Row 723
Row 724
Row 725
Row 726
Row 727
Row 728
Row 729
Row 730
Row 731
Row 732
Row 733
Row 734
Row 735
Row 736
Row 737
Row 738
Row 739
Row 740
Row 741
Row 742
Row 743
Row 744
Row 745
Row 746
Row 747
Row 748
Row 749
Row 750
Row 751
Row 752
Row 753
Row 754
Row 755
Row 756
Row 757
Row 758
Row 759
Row 760
Row 761
Row 762
Row 763
Row 764
Row 765
Row 766
Row 767
Row 768
Row 769
Row 770
Row 771
Row 772
Row 773
Row 774
Row 775
Row 776
Row 777
Row 778
Row 779
Row 780
Row 781
Row 782
Row 783
Row 784
Row 785
Row 786
Row 787
Row 788
Row 789
Row 790
Row 791
Row 792
Row 793
Row 794
Row 795
Row 796
Row 797
Row 798
Row 799
Row 800
Row 801
Row 802
Row 803
Row 804
Row 805
Row 806
Row 807
Row 808
Row 809
Row 810
Row 811
Row 812
Row 813
Row 814
Row 815
Row 816
Row 817
Row 818
Row 819
Row 820
Row 821
Row 822
Row 823
Row 824
Row 825
Row 826
Row 827
Row 828
Row 829
Row 830
Row 831
Row 832
Row 833
Row 834
Row 835
Row 836
Row 837
Row 838
Row 839
Row 840
Row 841
Row 842
Row 843
Row 844
Row 845
Row 846
Row 847
Row 848
Row 849
Row 850
Row 851
Row 852
Row 853
Row 854
Row 855
Row 856
Row 857
Row 858
Row 859
Row 860
Row 861
Row 862
Row 863
Row 864
Row 865
Row 866
Row 867
Row 868
Row 869
Row 870
Row 871
Row 872
Row 873
Row 874
Row 875
Row 876
Row 877
Row 878
Row 879
Row 880
Row 881
Row 882
Row 883
Row 884
Row 885
Row 886
Row 887
Row 888
Row 889
Row 890
Row 891
Row 892
Row 893
Row 894
Row 895
Row 896
Row 897
Row 898
Row 899
Row 900
Row 901
Row 902
Row 903
Row 904
Row 905
Row 906
Row 907
Row 908
Row 909
Row 910
Row 911
Row 912
Row 913
Row 914
Row 915
Row 916
Row 917
Row 918
Row 919
Row 920
Row 921
Row 922
Row 923
Row 924
Row 925
Row 926
Row 927
Row 928
Row 929
Row 930
Row 931
Row 932
Row 933
Row 934
Row 935
Row 936
Row 937
Row 938
Row 939
Row 940
Row 941
Row 942
Row 943
Row 944
Row 945
Row 946
Row 947
Row 948
Row 949
Row 950
Row 951
Row 952
Row 953
Row 954
Row 955
Row 956
Row 957
Row 958
Row 959
Row 960
Row 961
Row 962
Row 963
Row 964
Row 965
Row 966
Row 967
Row 968
Row 969
Row 970
Row 971
Row 972
Row 973
Row 974
Row 975
Row 976
Row 977
Row 978
Row 979
Row 980
Row 981
Row 982
Row 983
Row 984
Row 985
Row 986
Row 987
Row 988
Row 989
Row 990
Row 991
Row 992
Row 993
Row 994
Row 995
Row 996
Row 997
Row 998
Row 999
Row 1000

RETURN TO
LOS ANGELES COUNTY SURVEYOR
726 LOS ANGELES COUNTY
ENGINEERING BLDG.

Note: Any Additions or Changes on This Sheet Must be Made or Circled in Red Ink With Date and Name of Person Making Change.

Do not extend notes this side of this line.

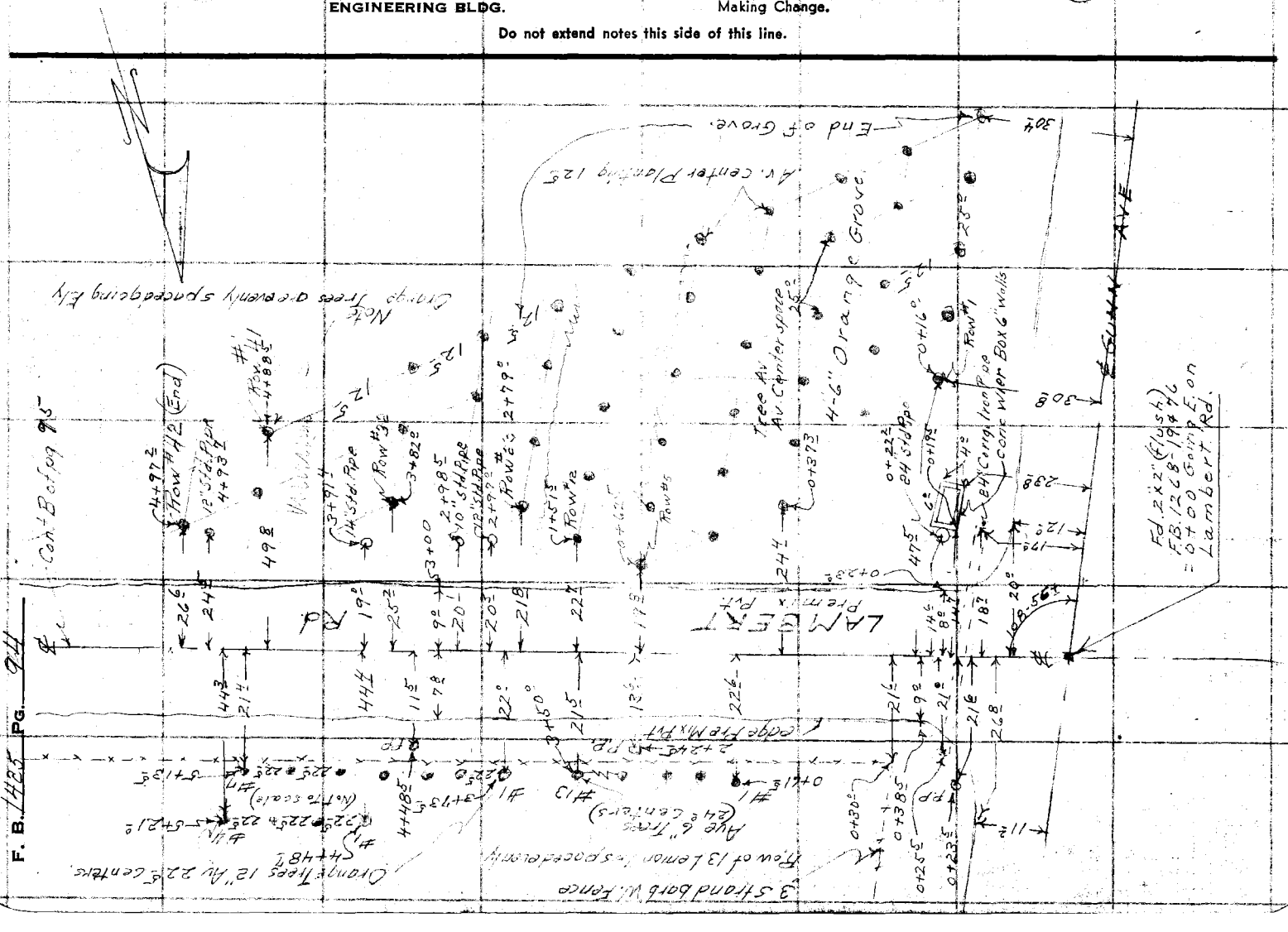

Notes Ck'd by	Survey of Lambert Rd.
Map No.	W. O. 8457 Tape No. St'd. °F
Office Work	Surveyed by D.E. Holmes
Checked	Notes A.R.B. Date 5-6-50
Date	Indexed A. C. Johnson

F. B. 1425 Pg. 95



Note: Any Additions or Changes on This Sheet Must be Made or Circled in Red Ink With Date and Name of Person Making Change.

Do not extend notes this side of this line.

RETURN TO
LOS ANGELES COUNTY SURVEYOR
726 LOS ANGELES COUNTY
ENGINEERING BLDG.

76F3098 247 10M 1-49



RETURN TO
LOS ANGELES COUNTY SURVEYOR
725 LOS ANGELES COUNTY
ENGINEERING BLDG.

Do not extend notes this side of this line.

Note: Any Additions or Changes on This Sheet Must be Made or Circled in Red Ink With Date and Name of Person Making Change.

Notes Ck'd by	Survey of Lambert Rd.
Map No.	W. O. 8457 Tape No. St'd. °F
Office Work DJS	Surveyed by D.E. Holmes
Checked	Notes ARB Date 4-6-50
Date	Indexed A. C. Johnson

F. B. 1425 Pg. 97

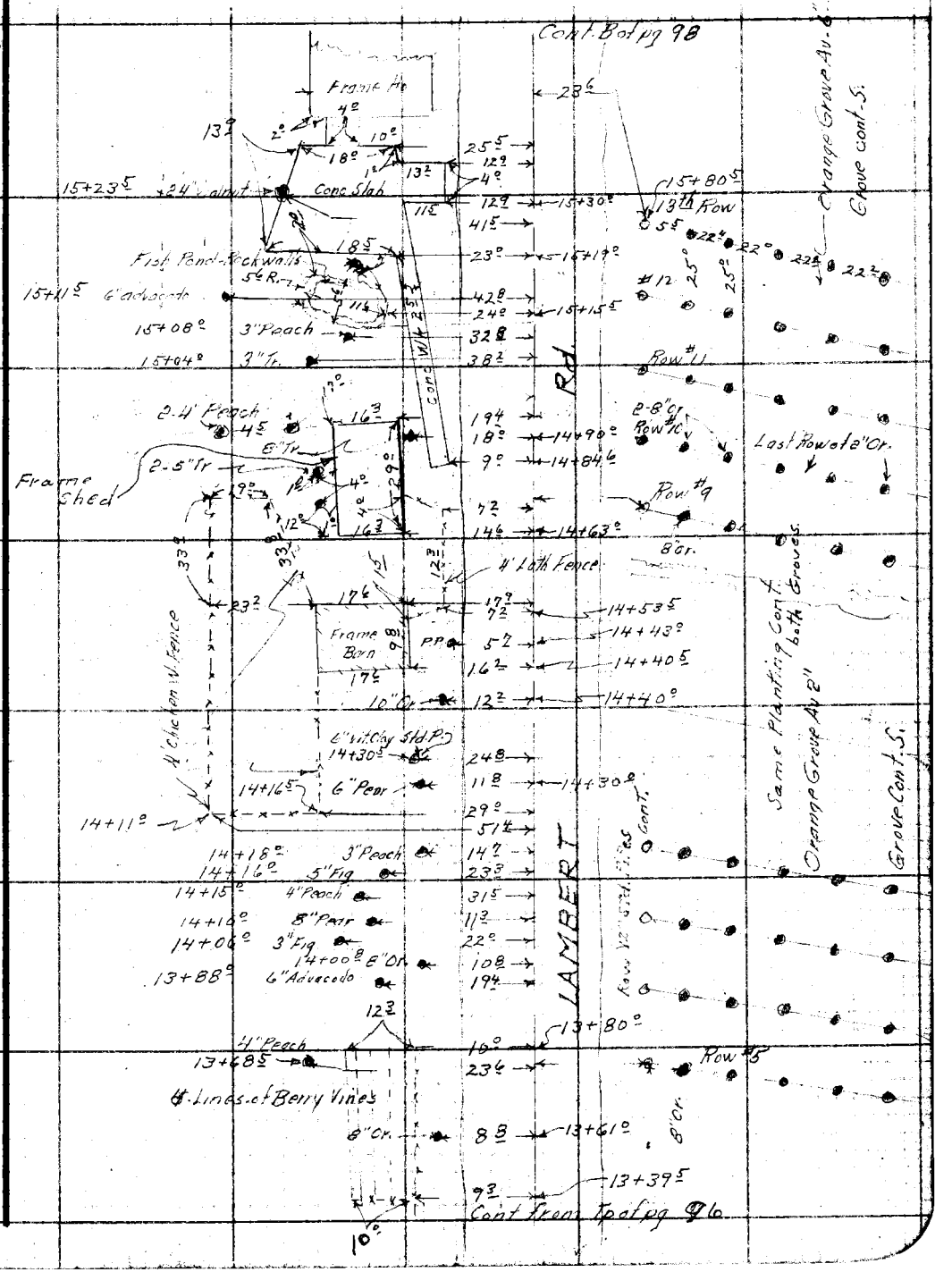

Note: Any Additions or Changes on This Sheet Must be Made or Circled in Red Ink With Date and Name of Person Making Change.

Do not extend notes this side of this line.

RETURN TO
LOS ANGELES COUNTY SURVEYOR
726 LOS ANGELES COUNTY
ENGINEERING BLDG.

76F3098 247 10M 1-49

F. B. 1425 Pg. 98

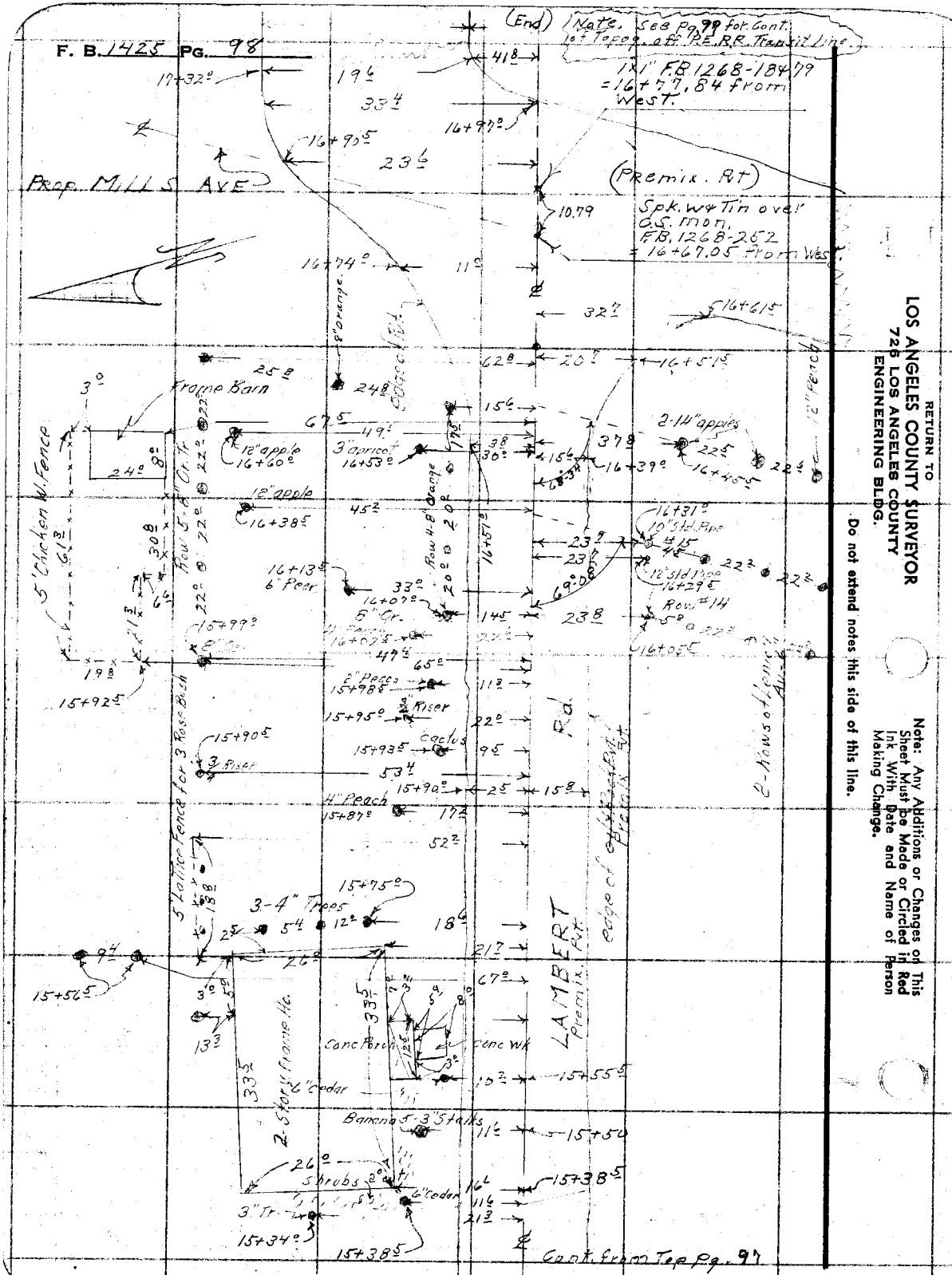

RETURN TO
LOS ANGELES COUNTY SURVEYOR
726 LOS ANGELES COUNTY
ENGINEERING BLDG.

Note: Any Additions or Changes on This Sheet Must Be Made or Circled in Red Ink With Date and Name of Person Making Change.

Do not extend notes this side of this line.

Notes Ck'd by	Survey of Lambert Rd
Map No.	W. O. 8457 Tape No. St'd. °F
Office Work DJS	Surveyed by D.E. Holmes
Checked	Notes A.S.B. Date 4-10-50
Date	Indexed A. C. Johnson

F. B. 1425 PG. 99

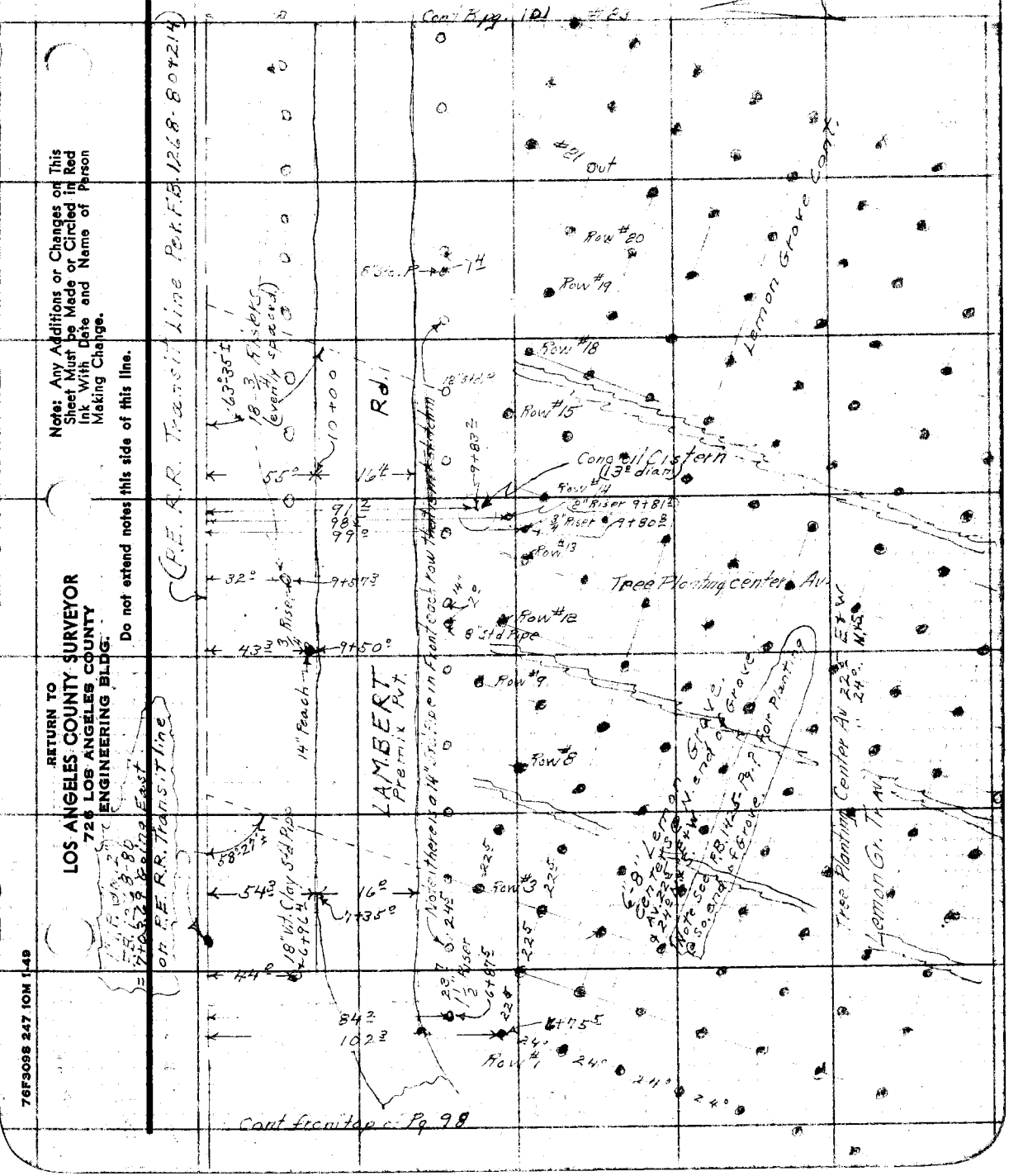

Note: Any Additions or Changes on This Sheet Must be Made or Circled in Red Ink With Date and Name of Person Making Change.

Do not extend notes this side of this line.

RETURN TO
LOS ANGELES COUNTY SURVEYOR
726 LOS ANGELES COUNTY
ENGINEERING BLDG.

76F309S 247 10M 1-49

F. B. 1425 PG. 100

RETURN TO
LOS ANGELES COUNTY SURVEYOR
726 LOS ANGELES COUNTY
ENGINEERING BLDG.

Do not extend notes this side of this line.

Note: Any Additions or Changes on This Sheet Must be Made or Circled in Red Ink With Date and Name of Person Making Change.

Notes Ck'd by	Survey of Lambert Rd.
Map No.	W. O. 8457 Tape No. St'd. °F
Office Work DJS	Surveyed by D.E. Holmes
Checked	Notes A.R.B. Date 4-10-50
Date	Indexed A. C. Johnson

F. B. 1425 PG. 101



Note: Any Additions or Changes on This Sheet Must be Made or Circled in Red Ink With Date and Name of Person Making Change.

Do not extend notes this side of this line.

RETURN TO
LOS ANGELES COUNTY SURVEYOR
726 LOS ANGELES COUNTY
ENGINEERING BLDG.

76F3098 247 10M 1-49

F. B. 1425 PG. 102

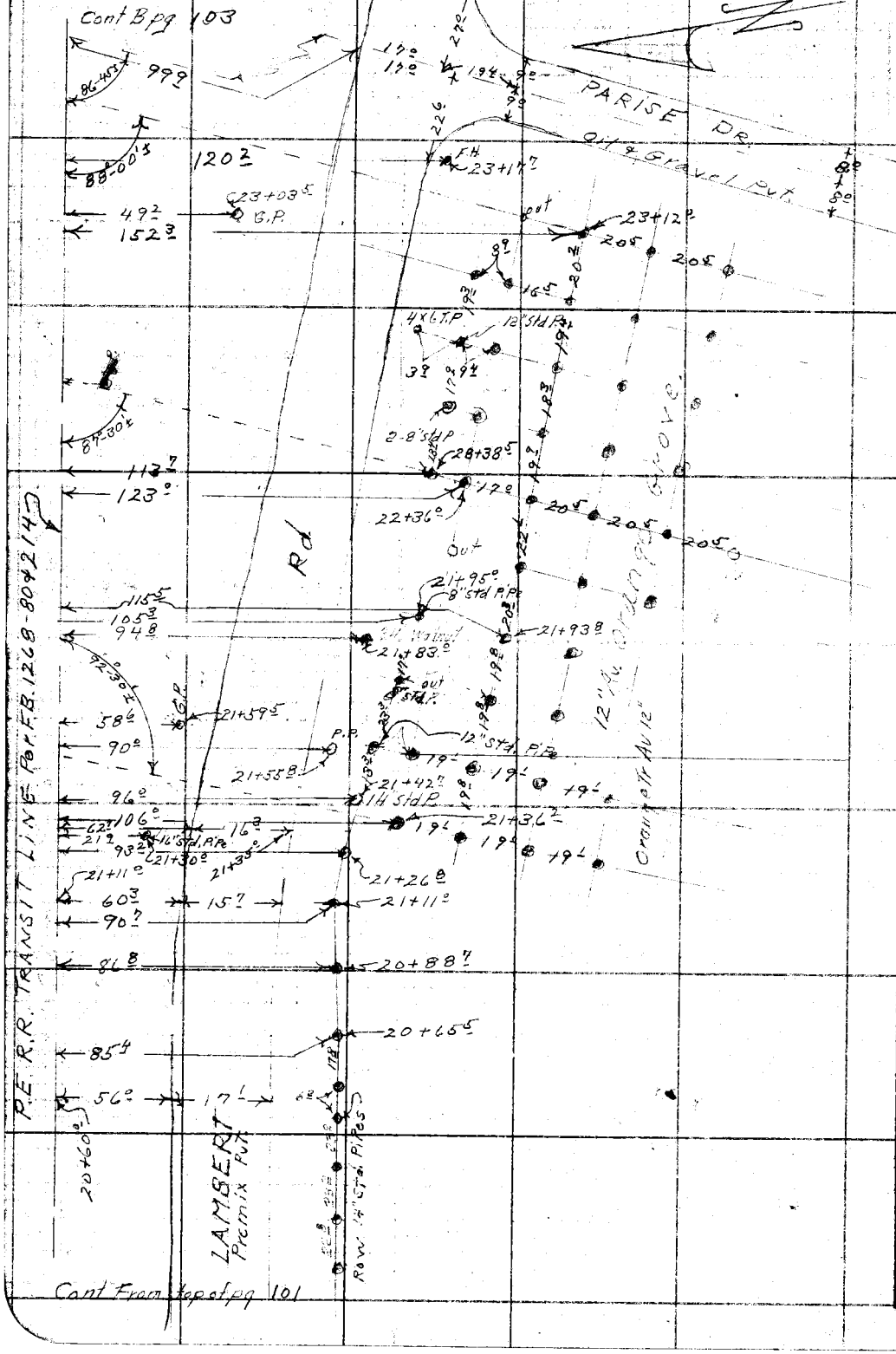

RETURN TO
LOS ANGELES COUNTY SURVEYOR
726 LOS ANGELES COUNTY
ENGINEERING BLDG.

Note: Any Additions or Changes on This Sheet Must be Made or Circled in Red Ink With Date and Name of Person Making Change.

Do not extend notes this side of this line.

Notes Ck'd by	Survey of Lambert Rd
Map No.	W. O. 8457 Tape No. St'd. °F
Office Work DJH	Surveyed by D.E. Holmes
Checked	Notes A.R.B. Date 4-50
Date	Indexed A. C. Johnson

F. B. 1425 PG. 103

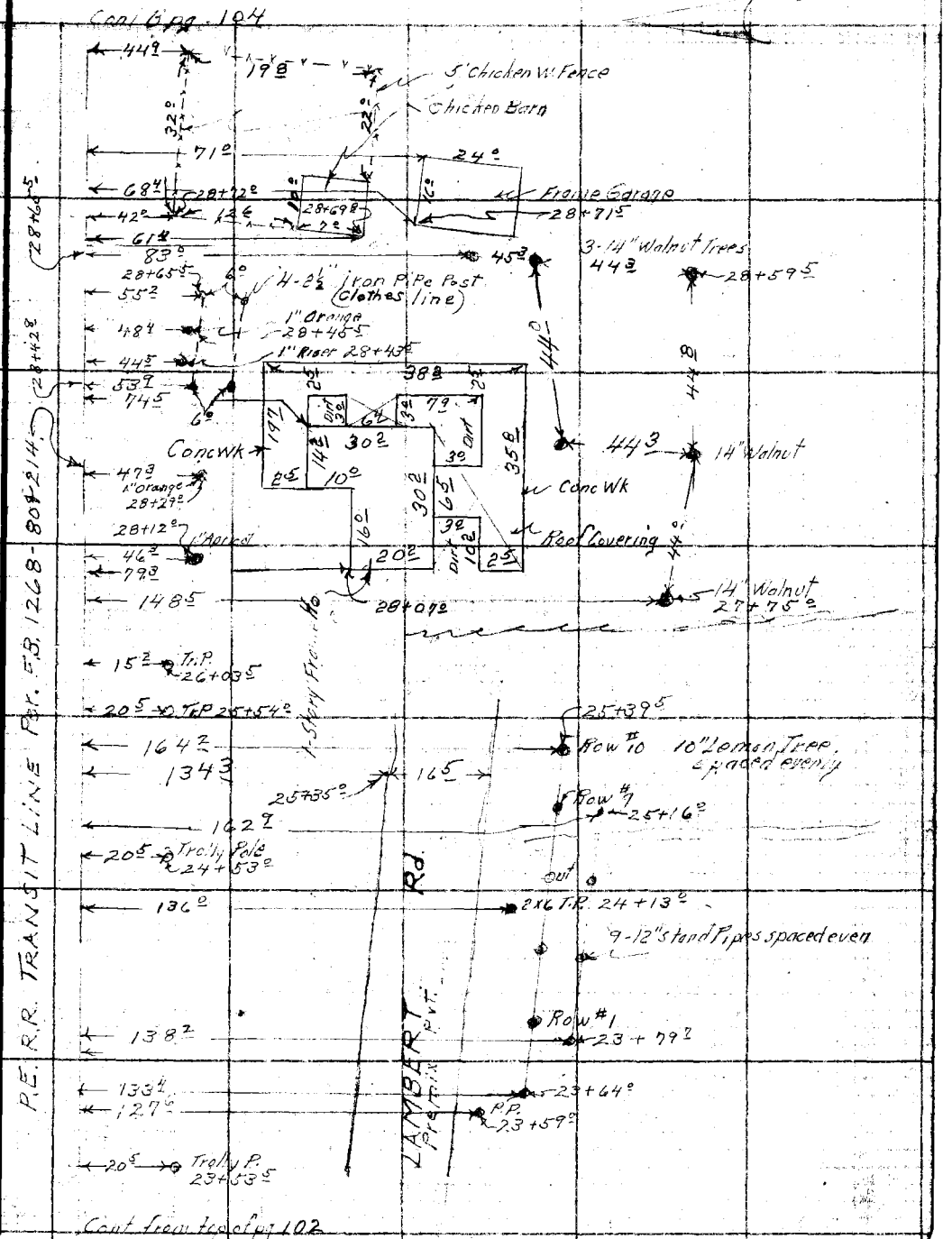

Note: Any Additions or Changes on This Sheet Must be Made or Circled in Red Ink With Date and Name of Person Making Change.

Do not extend notes this side of this line.

RETURN TO
LOS ANGELES COUNTY SURVEYOR
726 LOS ANGELES COUNTY
ENGINEERING BLDG.

76F309S 247 10M 1-49

RETURN TO
LOS ANGELES COUNTY SURVEYOR
726 LOS ANGELES COUNTY
ENGINEERING BLDG.

Note: Any Additions or Changes on This Sheet Must be Made or Circled in Red Ink With Date and Name of Person Making Change.

Do not extend notes this side of this line.

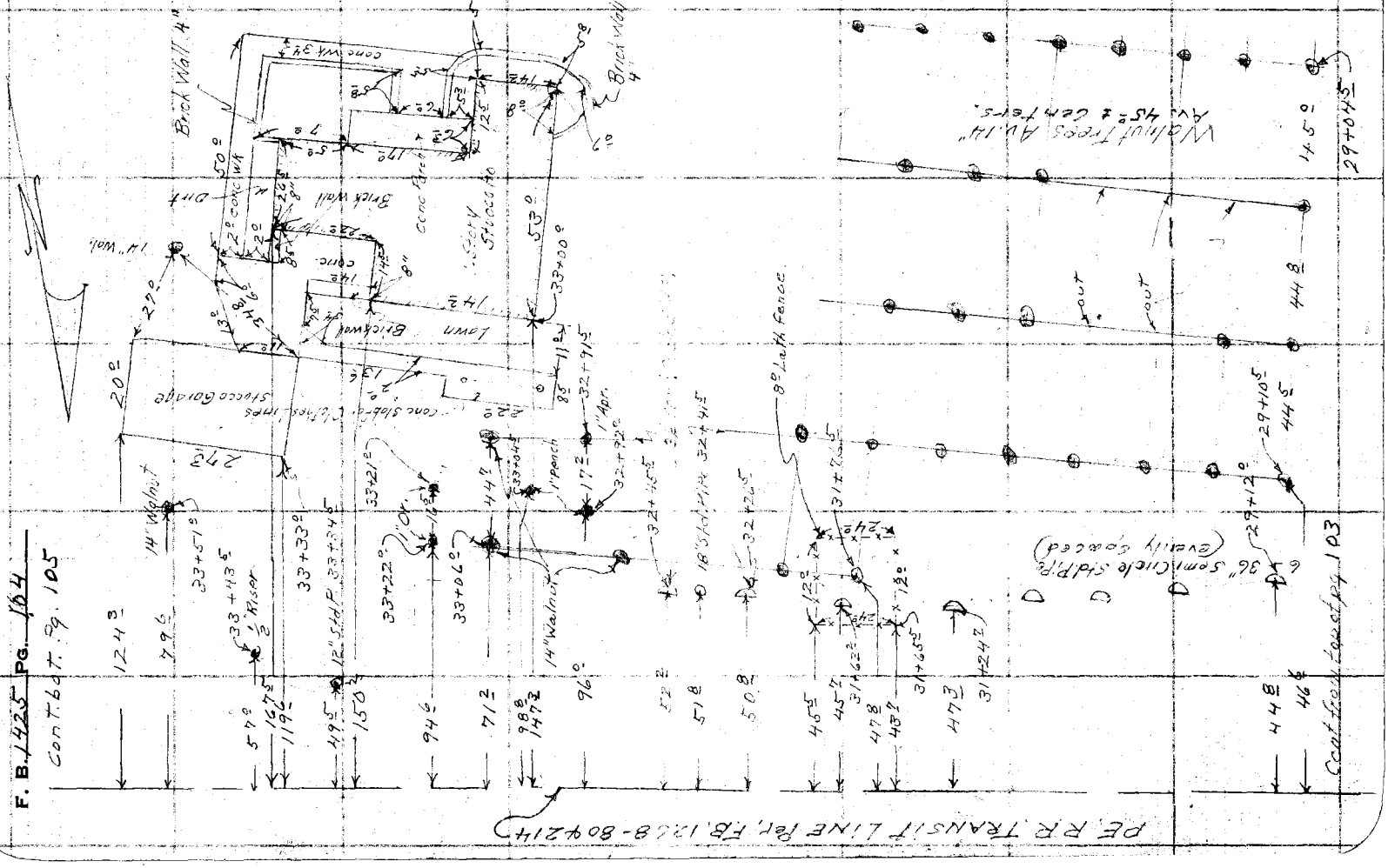

Notes Ck'd by	Survey of Lambert Rd.
Map No.	W. O. 8437 Tape No. St'd. °F
Office Work DJL	Surveyed by D.E. Holmes
Checked	Notes A.R.B. Date 4-18-50
Date	Indexed A. C. Johnson

F. B. 1425 PG. 105

Cont Left top of pg. 106

Cont from top of pg. 104

Note: Any Additions or Changes on This Sheet Must be Made or Circled in Red Ink With Date and Name of Person Making Change.

Do not extend notes this side of this line.

RETURN TO
LOS ANGELES COUNTY SURVEYOR
725 LOS ANGELES COUNTY ENGINEERING BLDG.

76F309S 247 10M 1-49

RETURN TO
LOS ANGELES COUNTY SURVEYOR
726 LOS ANGELES COUNTY
ENGINEERING BLDG.

Note: Any Additions or Changes on This Sheet Must be Made or Circled in Red Ink With Date and Name of Person Making Change.

Do not extend notes this side of this line.

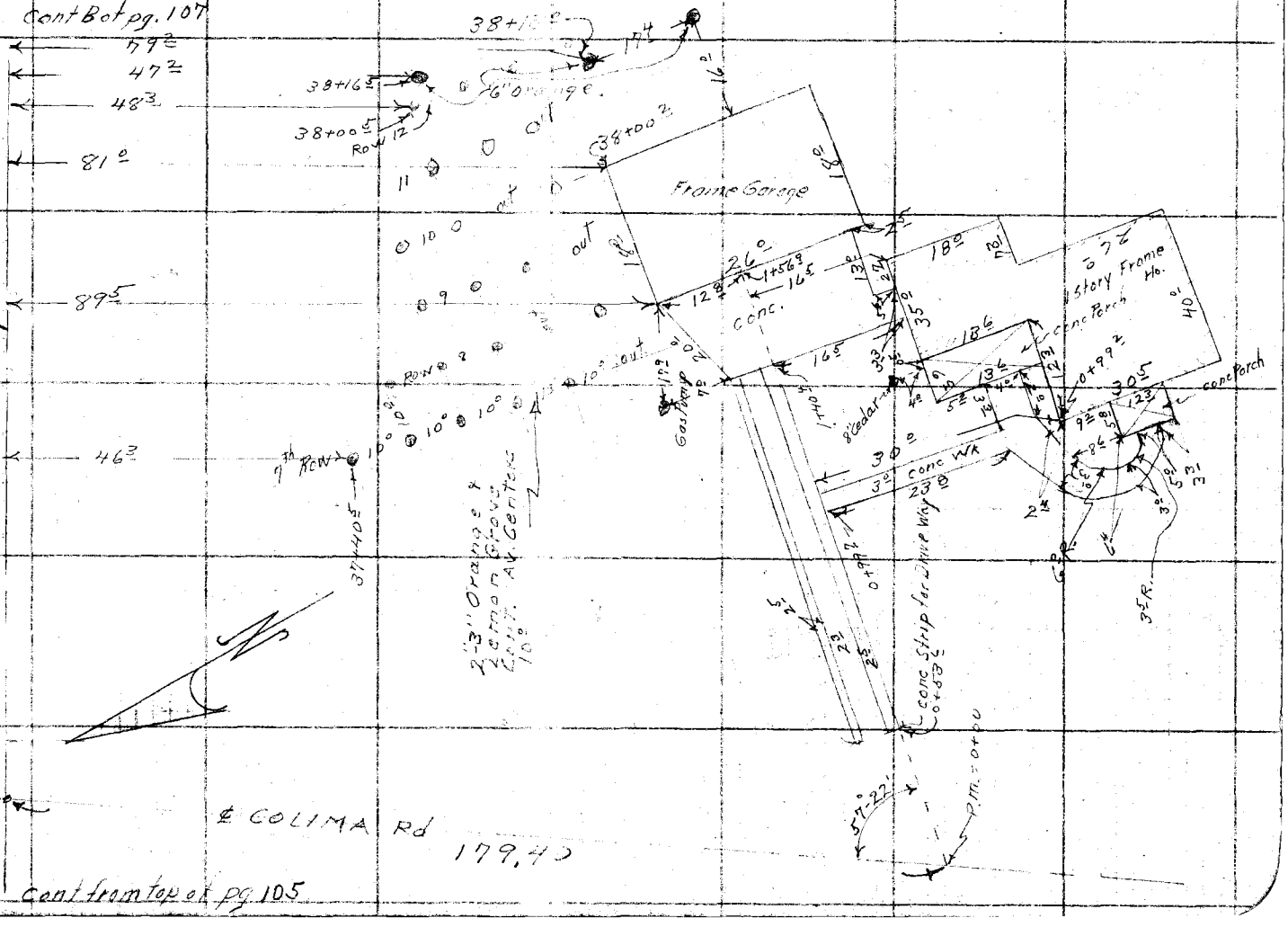

Notes Ck'd by	Survey of Lambert Rd
Map No.	W. O. 8457 Tape No. St'd. °F
Office Work	Surveyed by D.E. Holmes
Checked	Notes A.R.B. Date 4-11-50
Date	Indexed A. C. Johnson

F. B. 1425 PG. 107

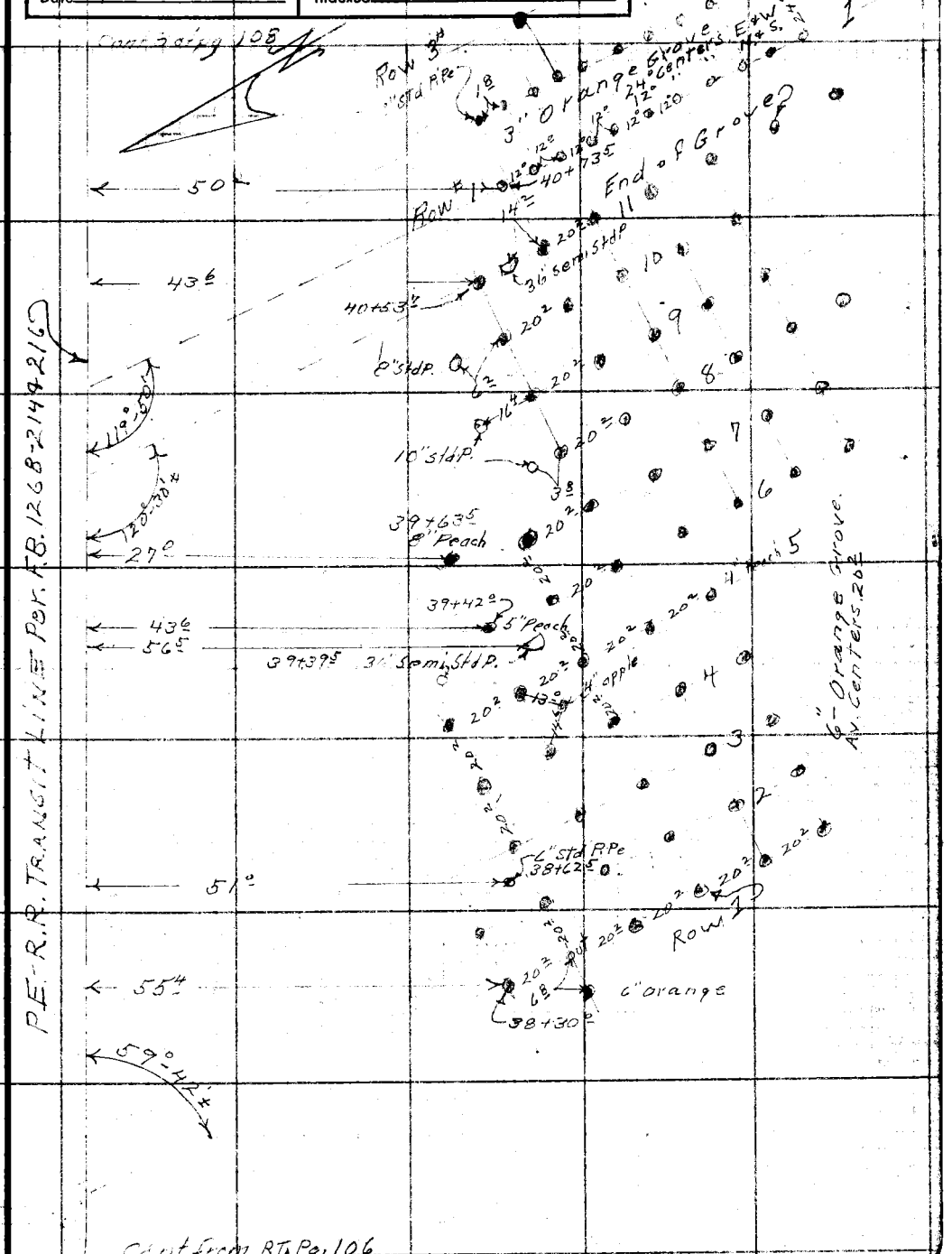

Note: Any Additions or Changes on This Sheet Must be Made or Circled in Red Ink With Date and Name of Person Making Change.

Do not extend notes this side of this line.

RETURN TO
LOS ANGELES COUNTY SURVEYOR
726 LOS ANGELES COUNTY
ENGINEERING BLDG.

76F309B 247 10M 1-49

F. B. 1425 PG. 108

Cont Bk Pg. 109

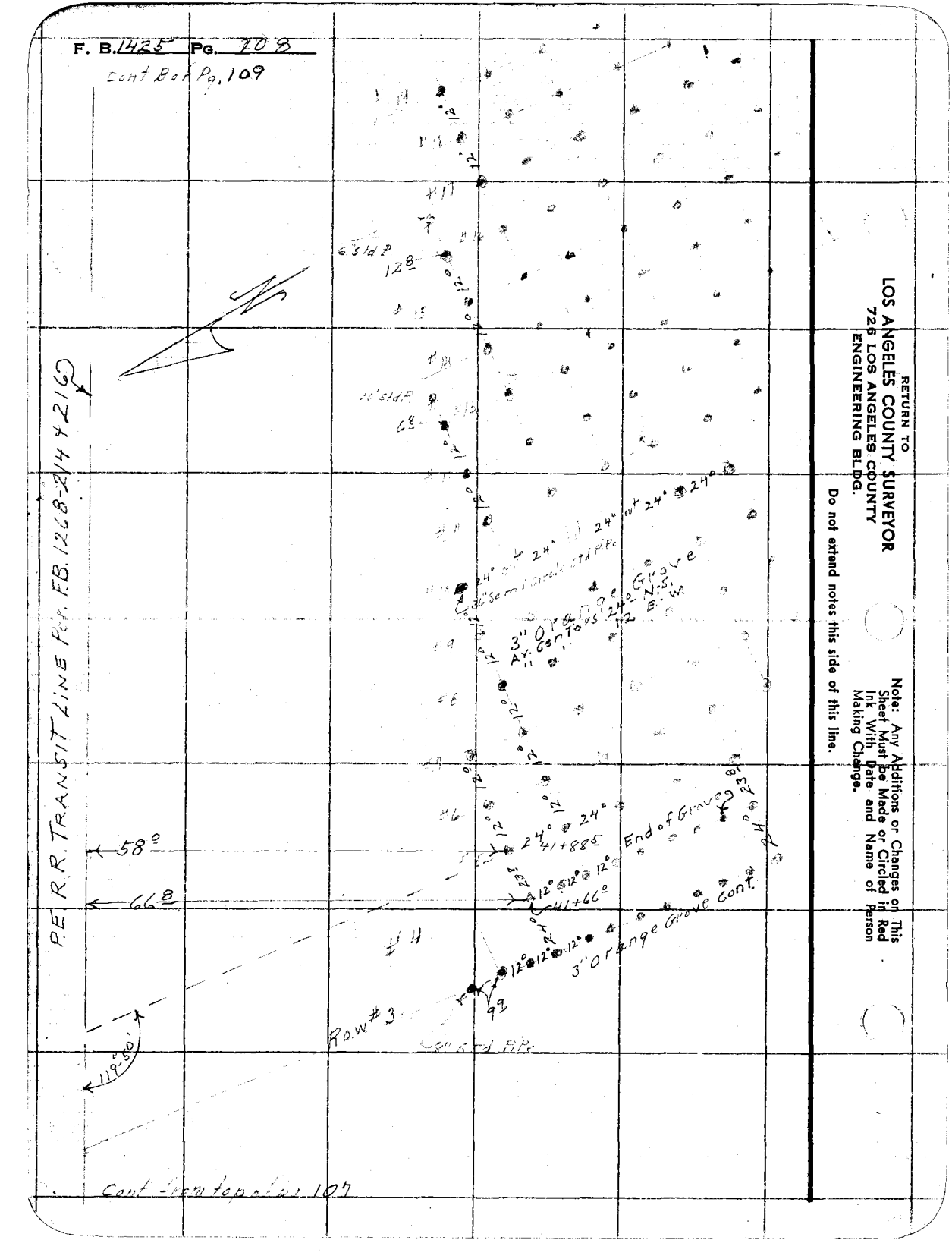

Cont from top of sh. 107

RETURN TO
LOS ANGELES COUNTY SURVEYOR
725 LOS ANGELES COUNTY
ENGINEERING BLDG.

Note: Any Additions or Changes on This Sheet Must be Made or Circled in Red Ink With Date and Name of Person Making Change.

Do not extend notes this side of this line.

Notes Ck'd by	Survey of Lambert Rd
Map No.	W. O. 8457 Tape No. St'd. °F
Office Work	Surveyed by D.E. Holmes
Checked	Notes A.R.B. Date 4-12-50
Date	Indexed A. C. Johnson

F. B. 1425 PG. 109

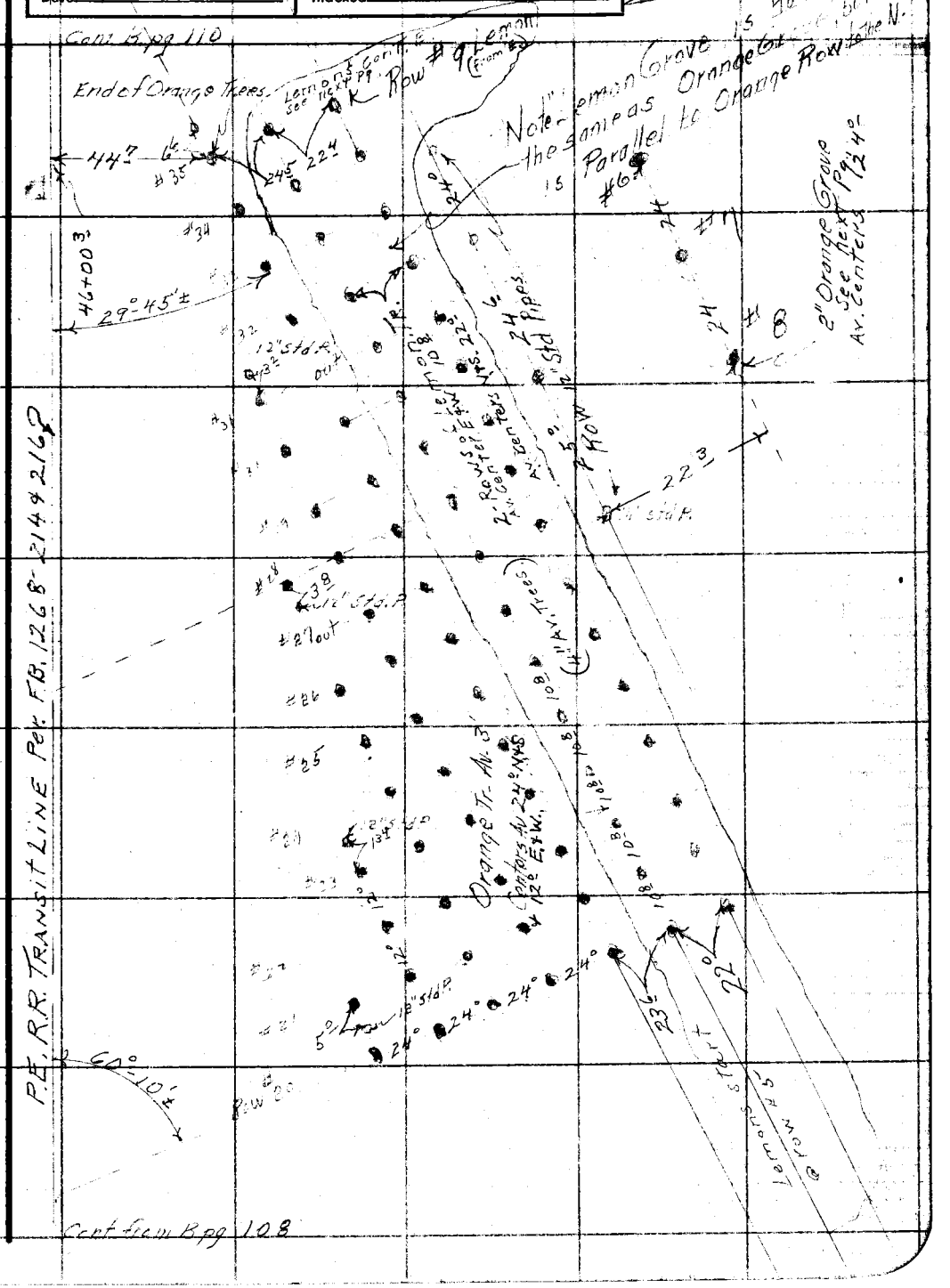

Note: Any Additions or Changes on This Sheet Must be Made or Circled in Red Ink With Date and Name of Person Making Change.

Do not extend notes this side of this line.

RETURN TO
LOS ANGELES COUNTY SURVEYOR
726 LOS ANGELES COUNTY
ENGINEERING BLDG.

76F3098 247 10M 1-49

RETURN TO
LOS ANGELES COUNTY SURVEYOR
726 LOS ANGELES COUNTY
ENGINEERING BLDG.

Note: Any Additions or Changes on This Sheet Must be Made or Circled in Red Ink With Date and Name of Person Making Change.

Do not extend notes this side of this line.

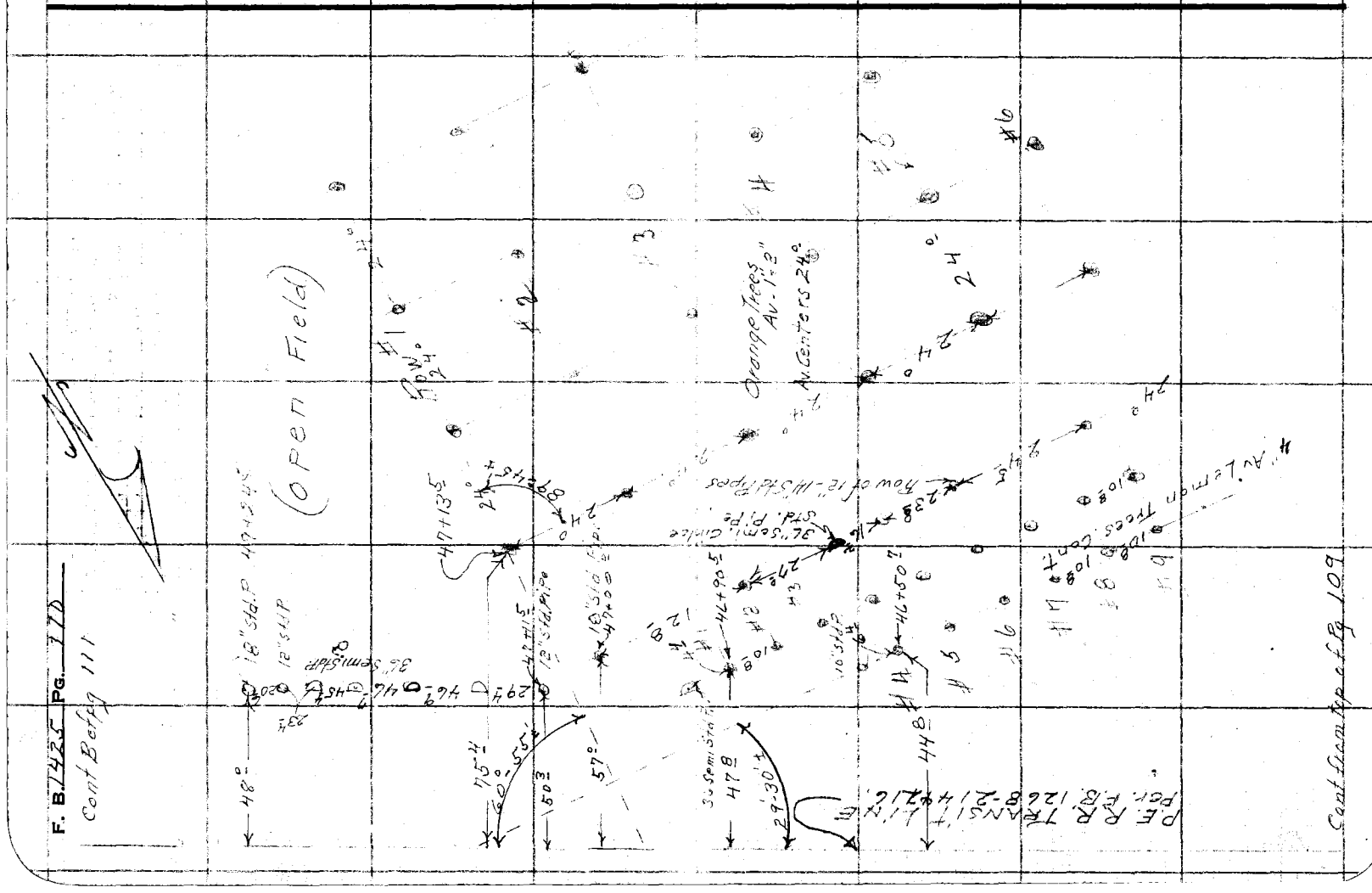

Notes Ck'd by	Survey of Lambert Rd
Map No.	W. O 8457 Tape No. St'd °F
Office Work Off	Surveyed by D.E. Holmes
Checked	Notes A.R.B. Date 4-12-50
Date	Indexed A. C. Johnson

F. B. 1425 PG. 111

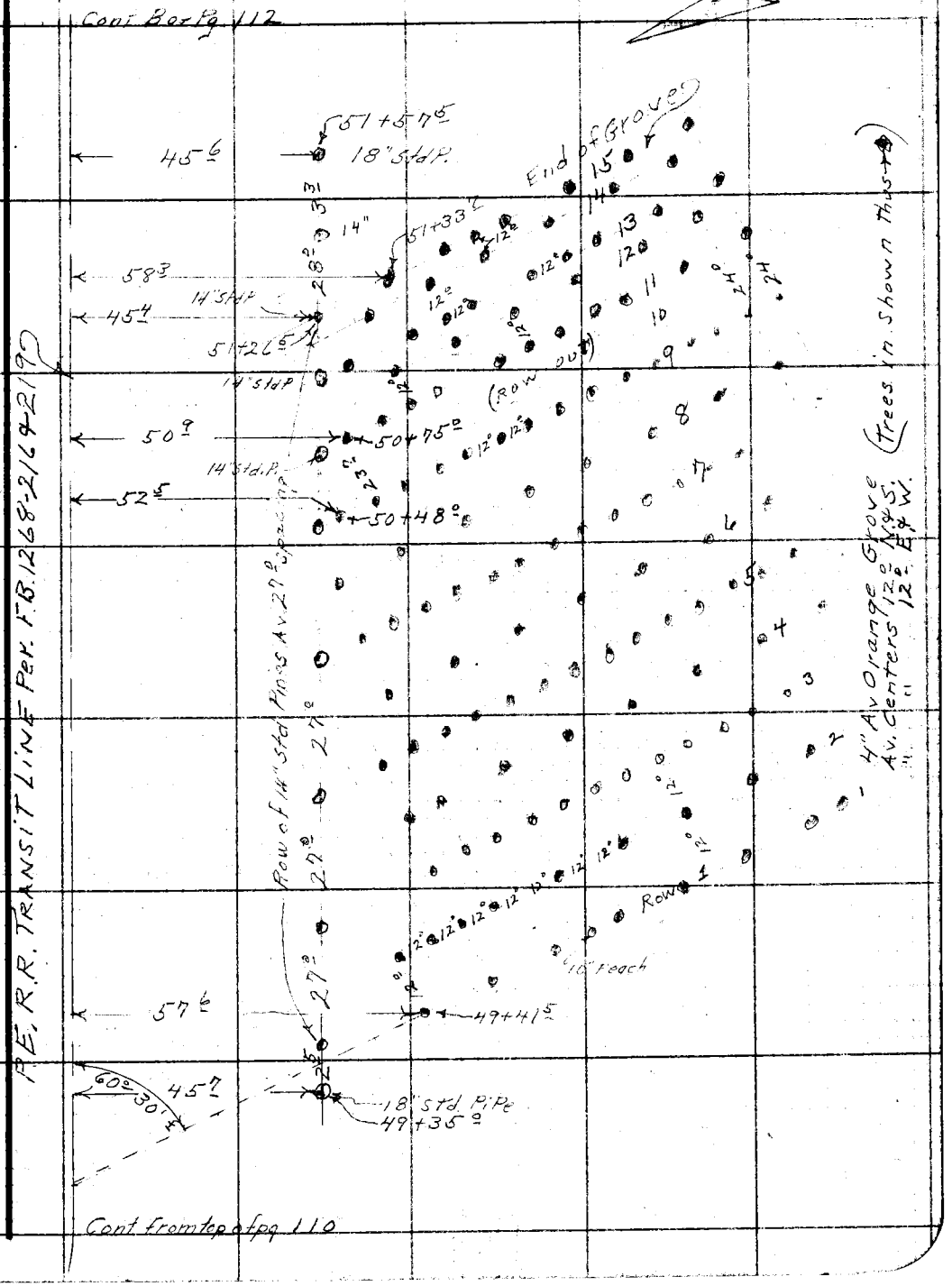

Note: Any Additions or Changes on This Sheet Must be Made or Circled in Red Ink With Date and Name of Person Making Change.

Do not extend notes this side of this line.

RETURN TO
LOS ANGELES COUNTY SURVEYOR
726 LOS ANGELES COUNTY
ENGINEERING BLDG.

76F309S 247 10M 1-49

F. B. 1425 Pg. 112

Cont. B. pg. 113

RETURN TO
LOS ANGELES COUNTY SURVEYOR
726 LOS ANGELES COUNTY
ENGINEERING BLDG.

Do not extend notes this side of this line.

Note: Any Additions or Changes on This Sheet Must be Made or Circled in Red Ink With Date and Name of Person Making Change.

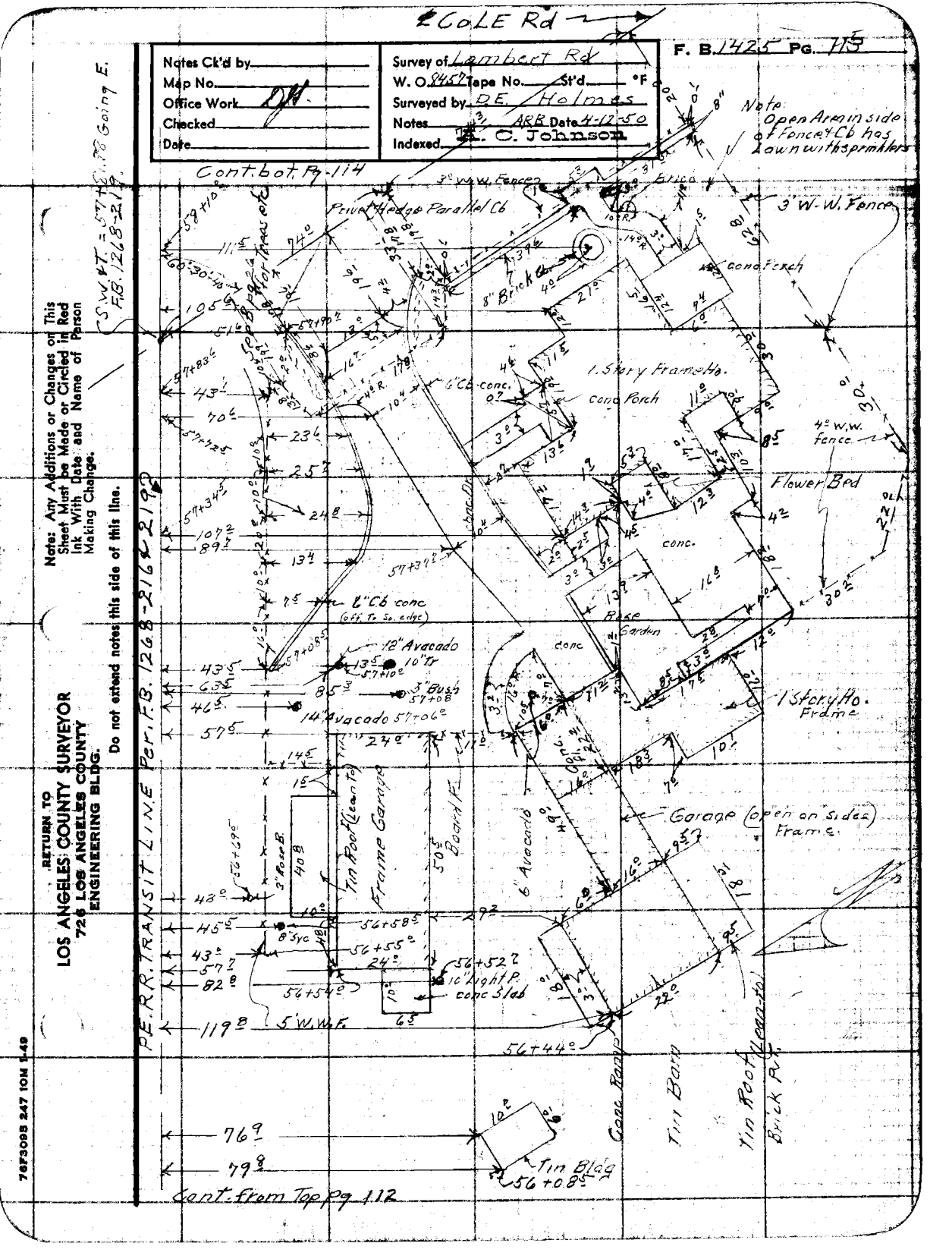

Notes Ck'd by
Map No.
Office Work
Checked
Date
Survey of Lambert Rd
W. O. 8457 Tape No. St'd. °F
Surveyed by D.E. Holmes
Notes ARB Date 4-12-50
Indexed A. C. Johnson
F. B. 1425 Pg. 115
Note: Open Area in side of Fence & Cb has Lawn with sprinklers
Cont. bot. Pg. 114
Cont. from Top Pg. 112
Private Hedge Parallel Cb
3" W.W. Fence
Brick
8" Brick Cb
conc Porch
1. Story Frame Ho.
6" Cb conc.
4" W.W. fence
Flower Bed
conc.
Rose Garden
1 Story Ho. Frame
6" Cb conc (off To So. edge)
12" Avacado
10" Tr
3" Bush
14" Avacado
Garage (open on sides) Frame
Tin Roof (Lean to)
Frame Garage
Board F.
6" Avacado
3" Rose B.
8" Syc
10" Light P.
conc Slab
5' W.W.F.
Conc Ramp
Tin Barn
Tin Roof (Lean to)
Brick Pit
Tin Bldg
PE. R.R. TRANSIT LINE Per. F.B. 1268-216 & 219
S.W.&T. = 57+81.78 Going E. F.B. 1268-219
Note: Any Additions or Changes on This Sheet Must be Made or Circled in Red Ink With Date and Name of Person Making Change.
Do not extend notes this side of this line.
RETURN TO
LOS ANGELES COUNTY SURVEYOR
726 LOS ANGELES COUNTY
ENGINEERING BLDG.
76F3095 247 10M 1-49

F. B. 1425 PG. 144

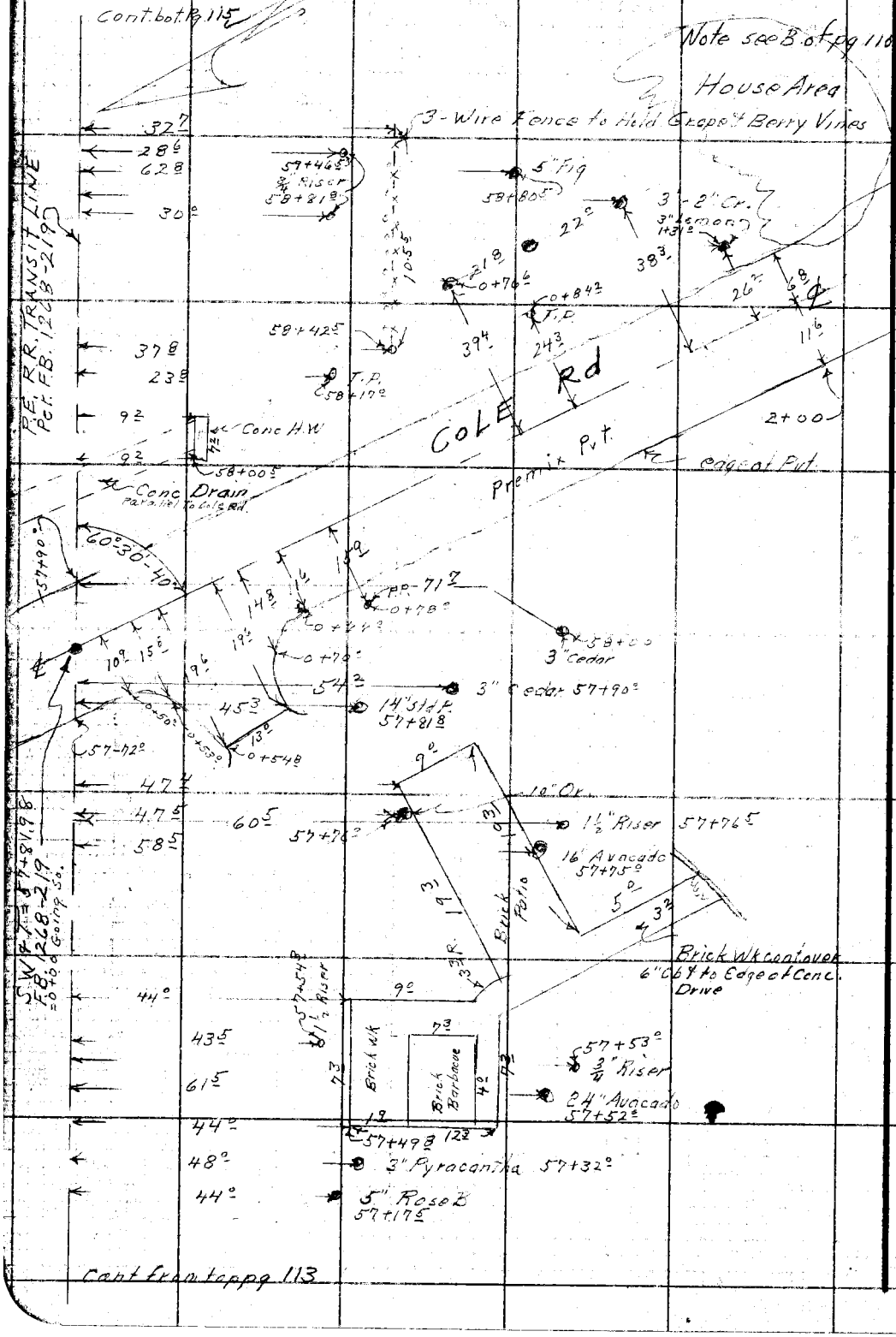

RETURN TO
LOS ANGELES COUNTY SURVEYOR
726 LOS ANGELES COUNTY
ENGINEERING BLDG.

Do not extend notes this side of this line.

Note: Any Additions or Changes on This Sheet Must be Made or Circled in Red Ink With Date and Name of Person Making Change.

Notes Ck'd by	Survey of Lambert Rd
Map No.	W. O. 8457 Tape No. St'd. °F
Office Work DJS	Surveyed by D.E. Holmes
Checked	Notes A.R.B. Date 4-13-50
Date	Indexed A. C. Johnson

F. B. 1425 Pg. 115

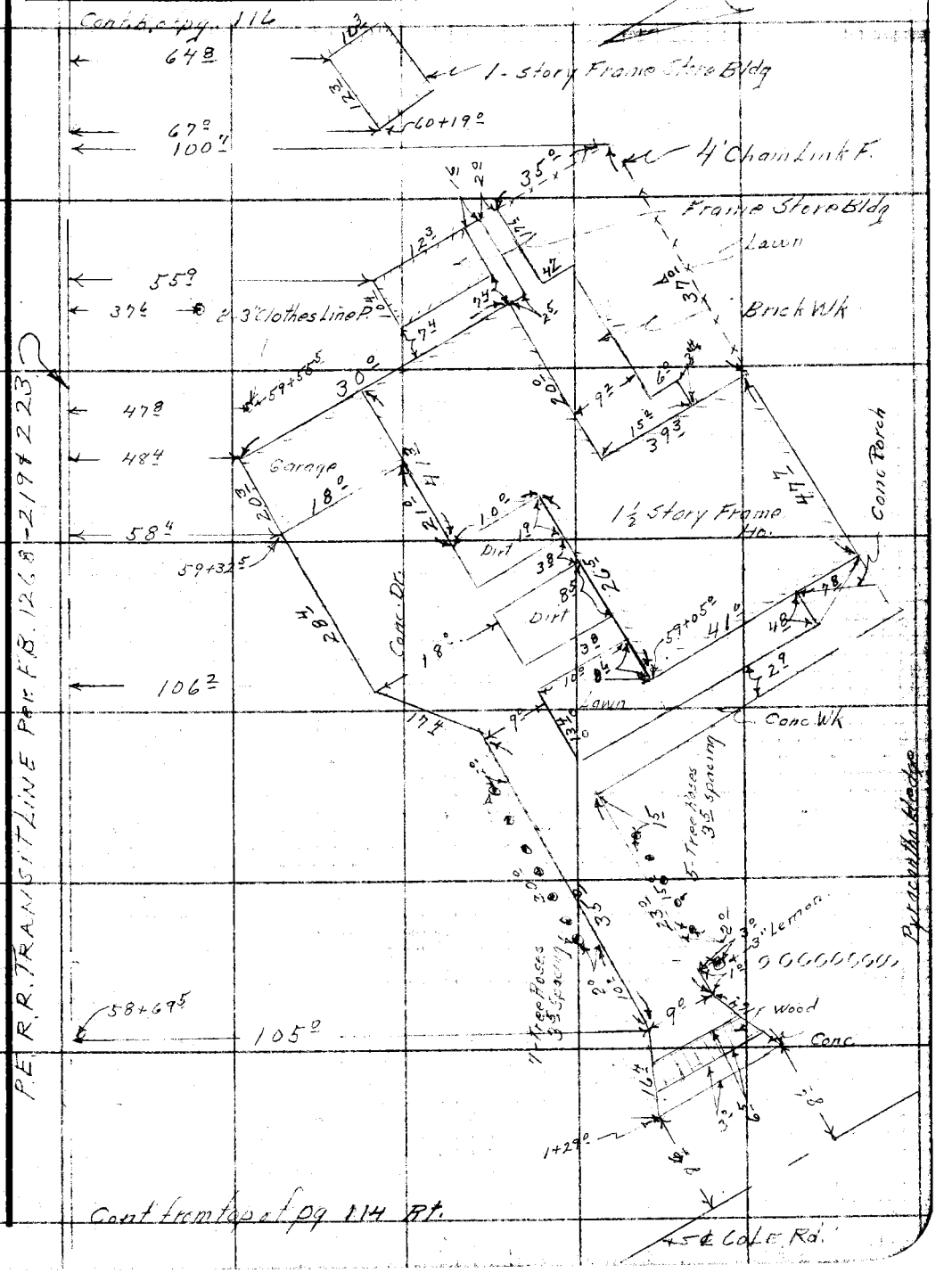

Note: Any Additions or Changes on This Sheet Must be Made or Circled in Red Ink With Date and Name of Person Making Change.

Do not extend notes this side of this line.

RETURN TO
LOS ANGELES COUNTY SURVEYOR
726 LOS ANGELES COUNTY
ENGINEERING BLDG.

76F309S 247 10M 1-49

F. B. 1425 Pg. 116



RETURN TO
LOS ANGELES COUNTY SURVEYOR
726 LOS ANGELES COUNTY
ENGINEERING BLDG.

Note: Any Additions or Changes on This Sheet Must Be Made or Circled in Red Ink With Date and Name of Person Making Change.

Do not extend notes this side of this line.

Notes Ck'd by	Survey of Lambert Rd
Map No.	W. O. 8457 Tape No. St'd. °F
Office Work	Surveyed by D. E. Holmes
Checked	Notes A.R.B. Date 4-13-50
Date	Indexed A. C. Johnson

F. B. 1425 Pg 117

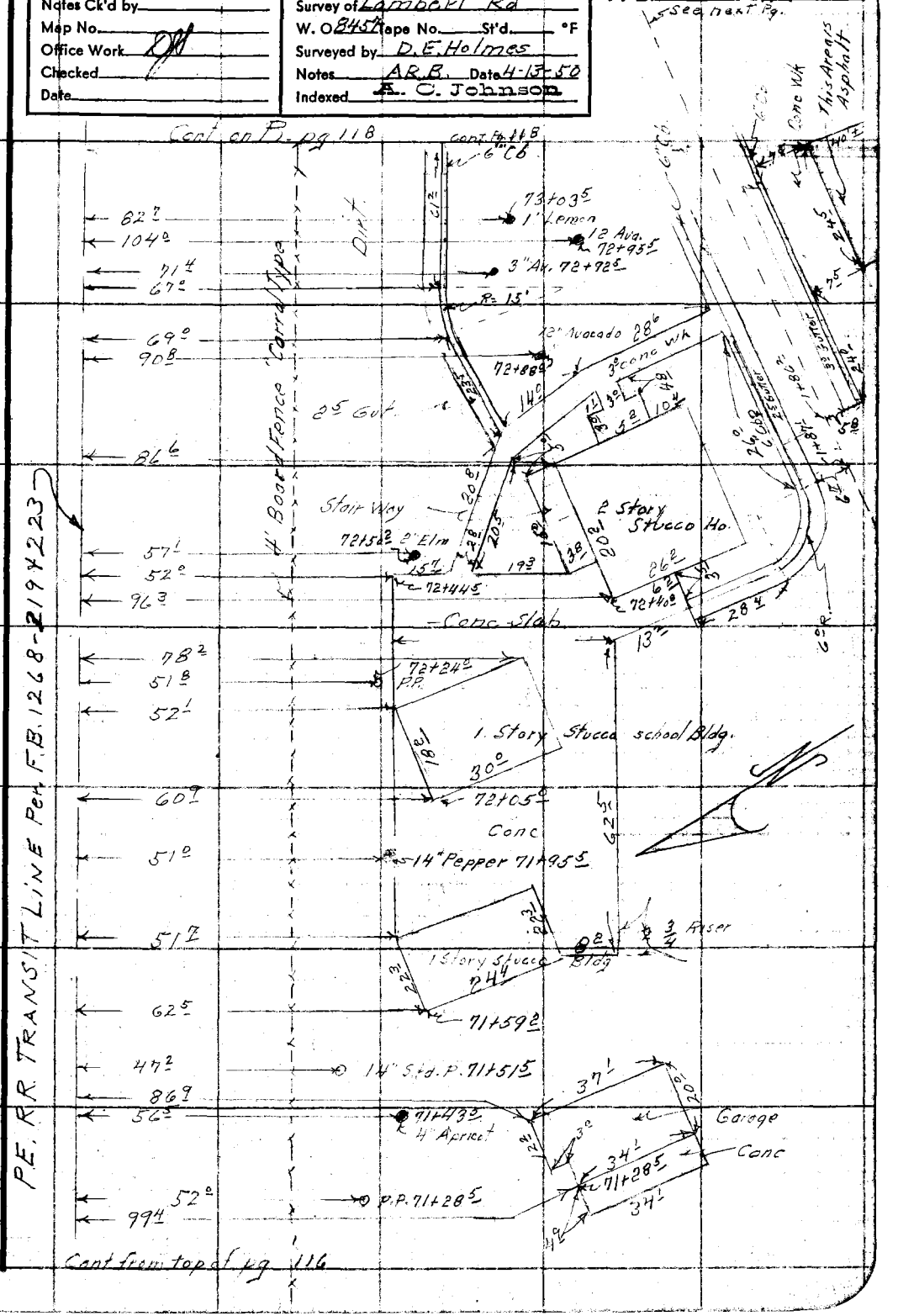

Note: Any Additions or Changes on This Sheet Must be Made or Circled in Red Ink With Date and Name of Person Making Change.

Do not extend notes this side of this line.

RETURN TO
LOS ANGELES COUNTY SURVEYOR
726 LOS ANGELES COUNTY
ENGINEERING BLDG.

76F3098 247 10M 1-49

F. B. 1425 Pg. 118

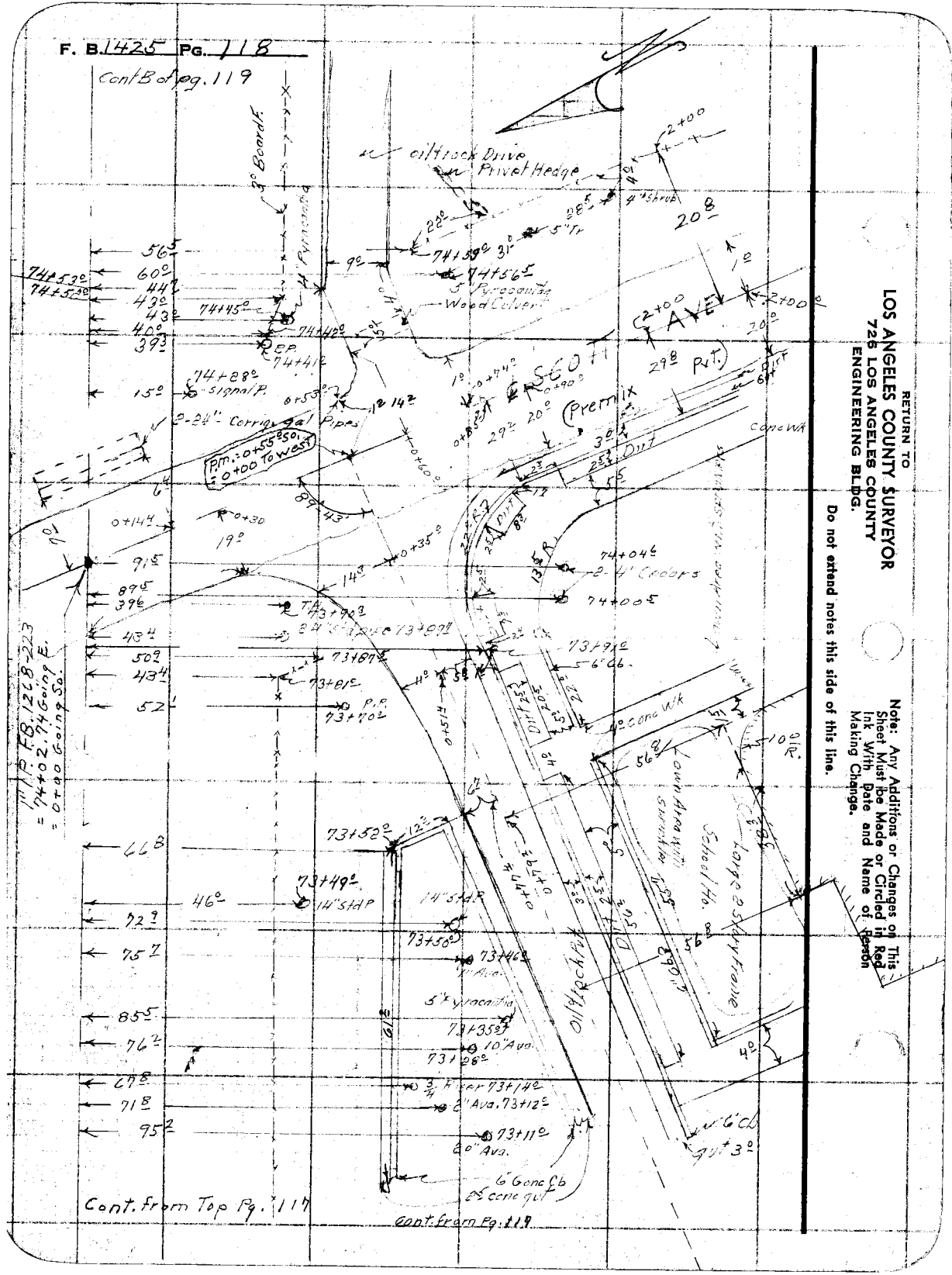

RETURN TO
LOS ANGELES COUNTY SURVEYOR
725 LOS ANGELES COUNTY
ENGINEERING BLDG.

Note: Any Additions or Changes on This Sheet Must be Made or Circled in Red Ink With Date and Name of Person Making Change.

Do not extend notes this side of this line.

Notes Ck'd by	Survey of Lambert Rd.
Map No.	W. O. 8457 Tape No. St'd. °F
Office Work	Surveyed by D.E. Holmes
Checked	Notes A.R.B. Date 4-13-50
Date	Indexed A. C. Johnson

F. B. 1425 PG. 119

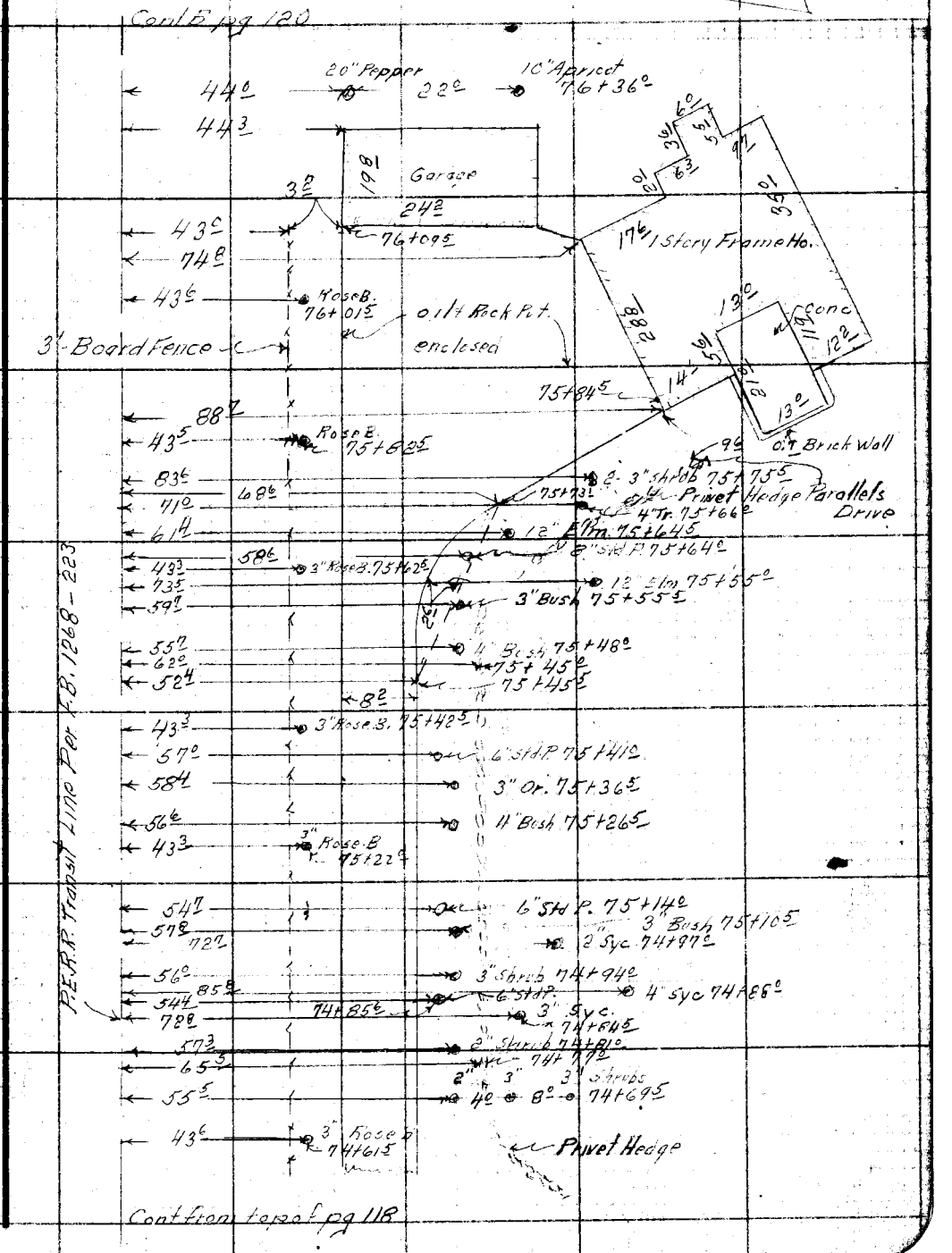

Note: Any Additions or Changes on This Sheet Must be Made or Circled in Red Ink With Date and Name of Person Making Change.

Do not extend notes this side of this line.

RETURN TO
LOS ANGELES COUNTY SURVEYOR
726 LOS ANGELES COUNTY
ENGINEERING BLDG.

76F3098 247 10M 1-49

F. B. 1425 PG. 120

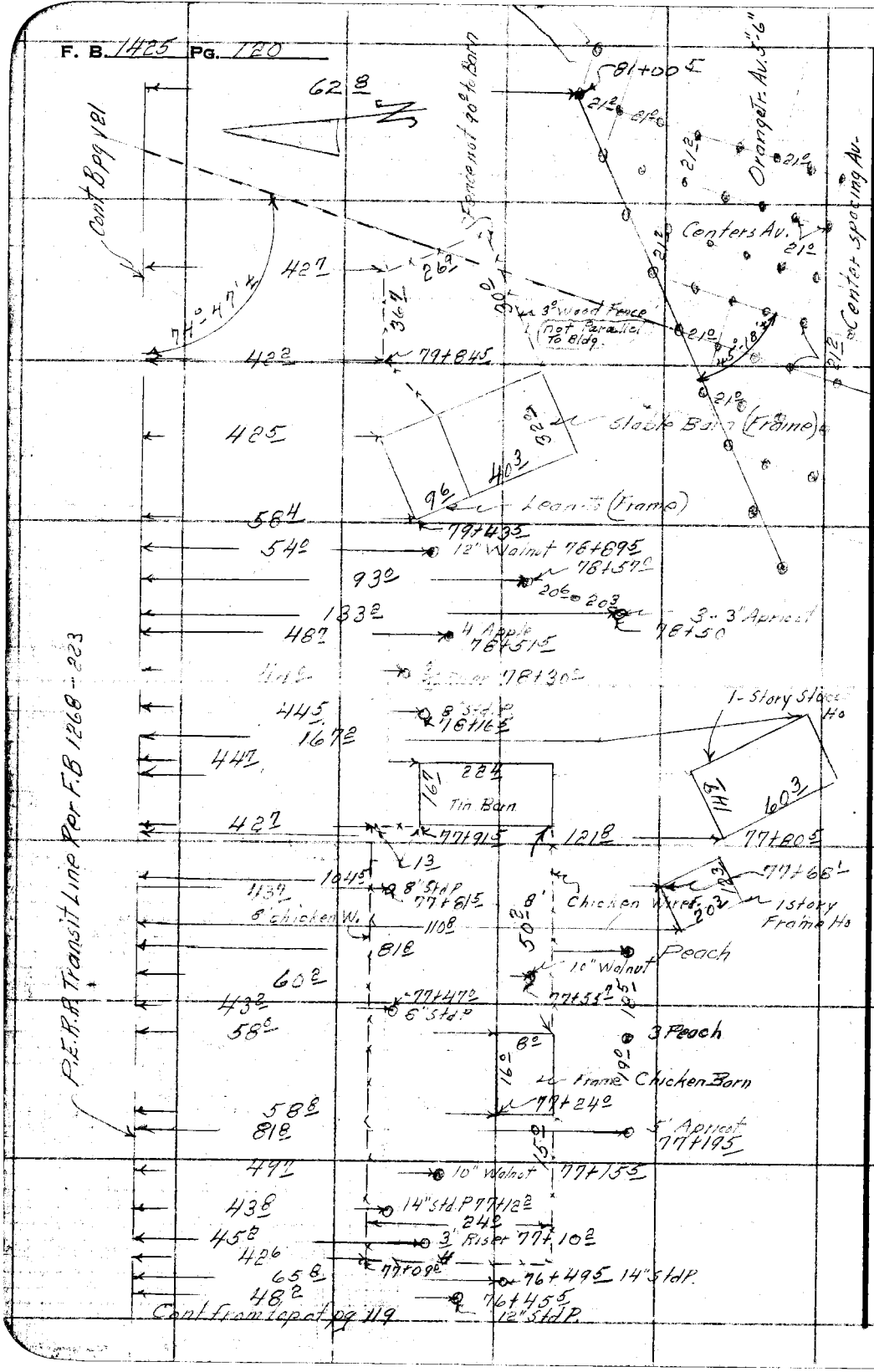

RETURN TO
LOS ANGELES COUNTY SURVEYOR
726 LOS ANGELES COUNTY
ENGINEERING BLDG.

Do not extend notes this side of this line.

Note: Any Additions or Changes on This Sheet Must be Made or Circled in Red Ink With Date and Name of Person Making Change.

Notes Ck'd by	Survey of Lambert Rd
Map No.	W. O. 8457 Tape No. St'd. °F
Office Work DJS.	Surveyed by D.E. Holmes
Checked	Notes A.R.B. Date 4-13-50
Date	Indexed A. C. Johnson

F. B. 1425 PG. 121

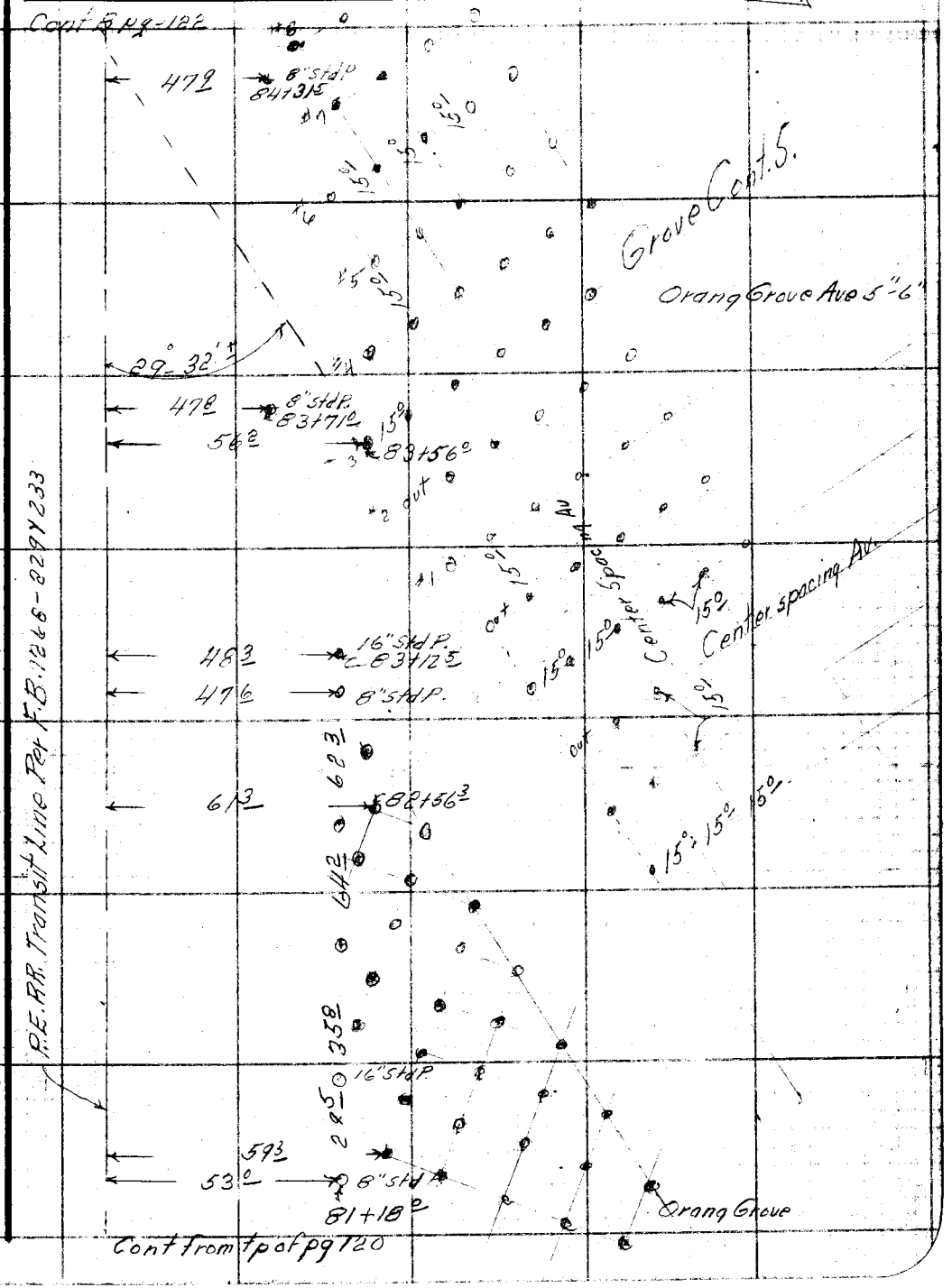

Note: Any Additions or Changes on This Sheet Must be Made or Circled in Red Ink With Date and Name of Person Making Change.

Do not extend notes this side of this line.

RETURN TO
LOS ANGELES COUNTY SURVEYOR
726 LOS ANGELES COUNTY
ENGINEERING BLDG.

76F3098 247 10M 1-49

F. B. 1425 PG. 122

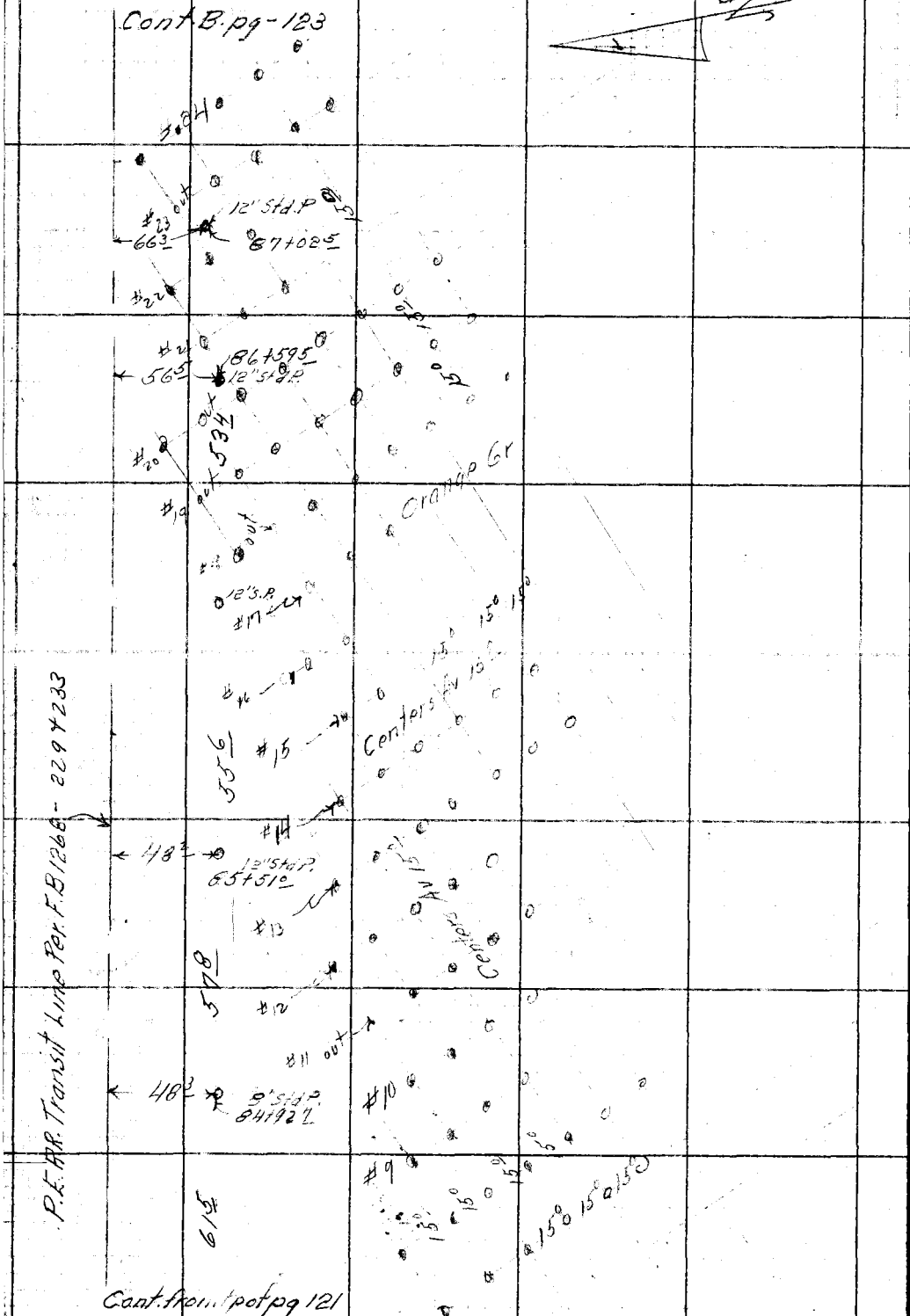

RETURN TO
LOS ANGELES COUNTY SURVEYOR
726 LOS ANGELES COUNTY
ENGINEERING BLDG.

Do not extend notes this side of this line.

Note: Any Additions or Changes on This Sheet Must be Made or Circled in Red Ink With Date and Name of Person Making Change.

Notes Ck'd by	Survey of Lawndale Est.
Map No.	W. O. 8245 Tape No. St'd. °F
Office Work DH	Surveyed by D.E. Holmes
Checked	Notes A.R.B. Date 4-17-50
Date	Indexed A. C. Johnson

Note: Any Additions or Changes of This Sheet Must be Made or Circled in Red Ink With Date and Name of Person Making Change.

Do not extend notes this side of this line.

RETURN TO
LOS ANGELES COUNTY SURVEYOR
726 LOS ANGELES COUNTY
ENGINEERING BLDG.

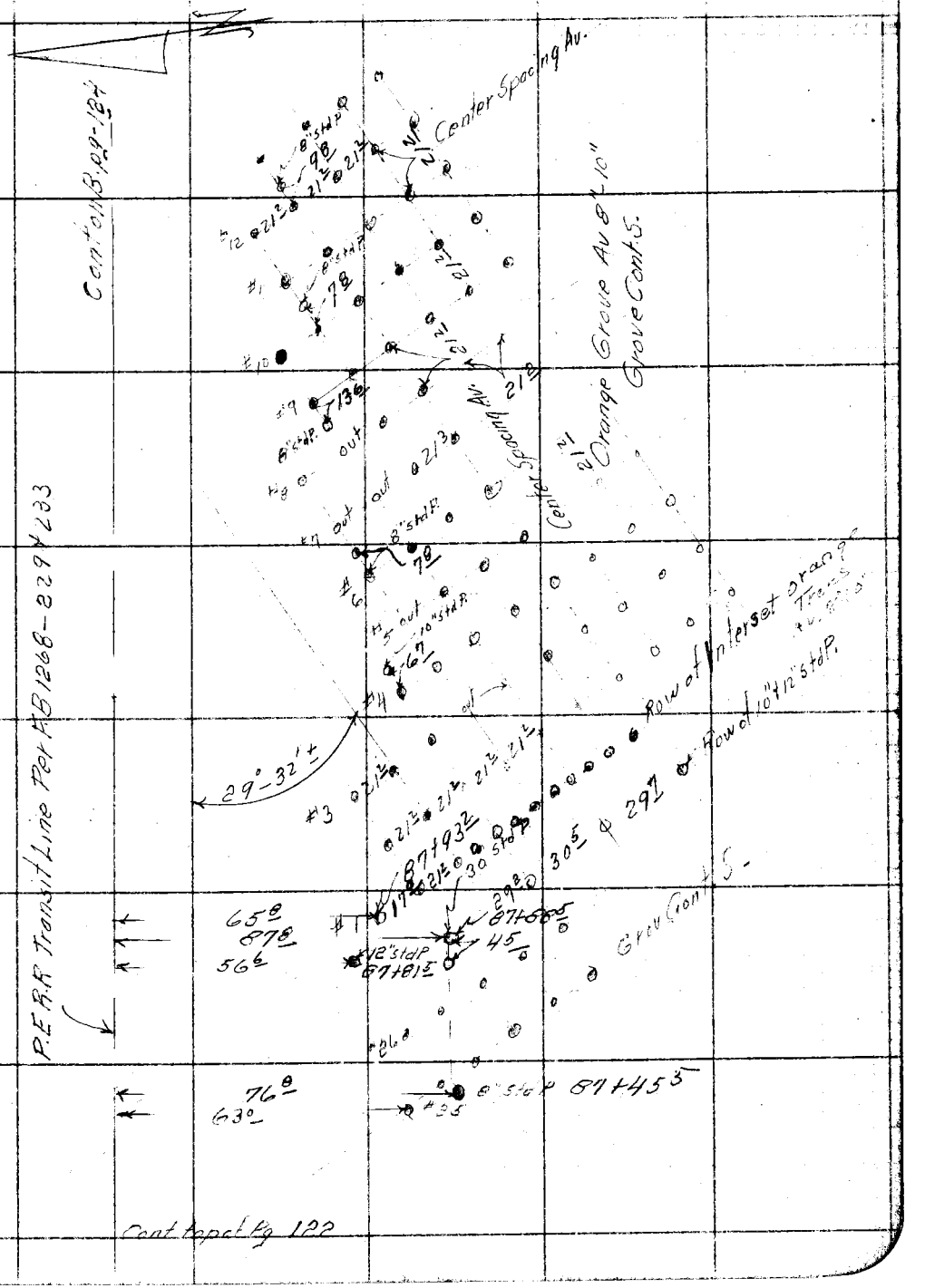

RETURN TO
LOS ANGELES COUNTY SURVEYOR
726 LOS ANGELES COUNTY
ENGINEERING BLDG.

Note: Any Additions or Changes on This Sheet Must be Made or Circled in Red Ink With Date and Name of Person Making Change.

Do not extend notes this side of this line.

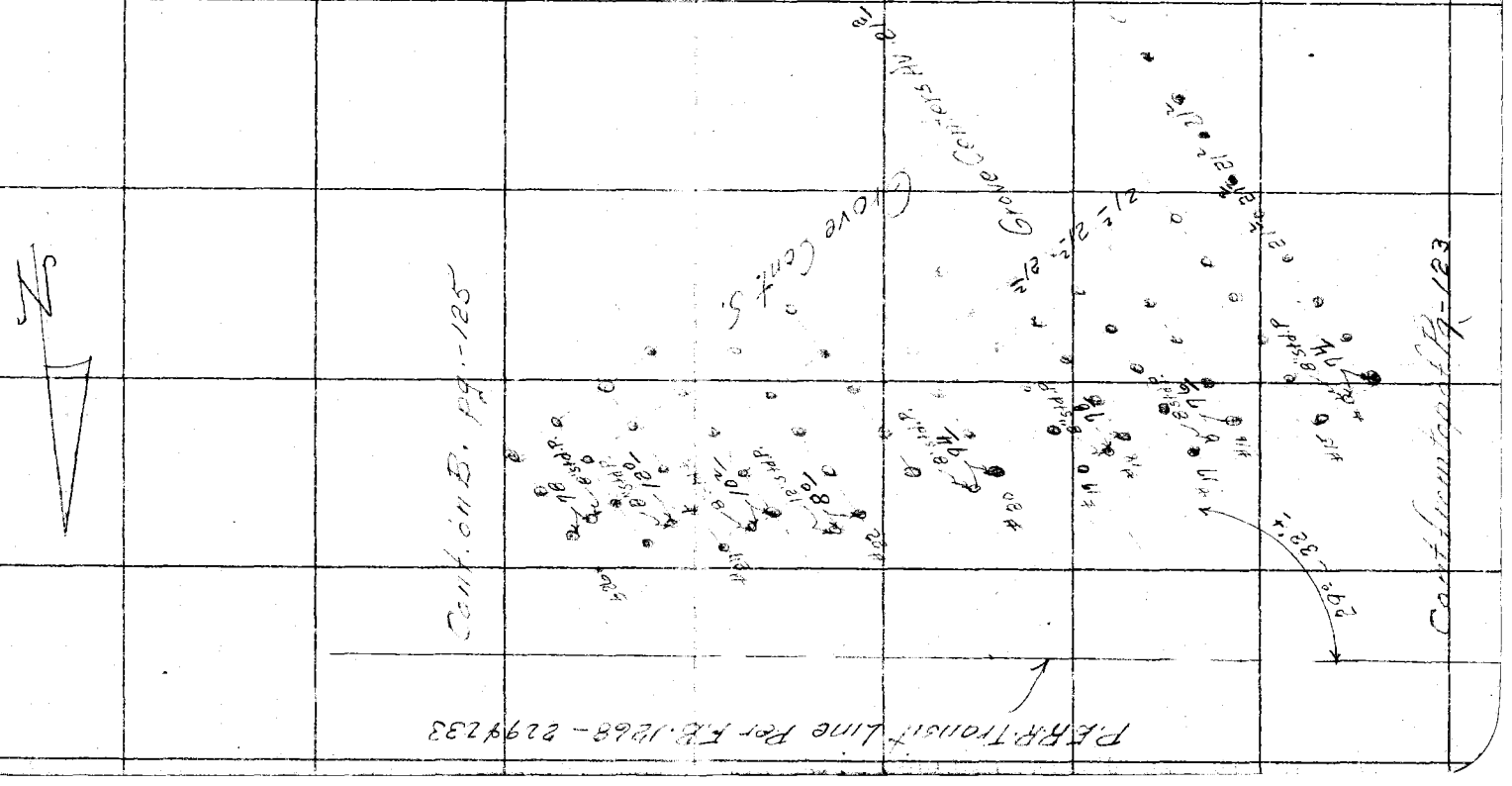

F. B. 1425 PG. 124

Notes Ck'd by	Survey of Lambert Rd
Map No.	W. O. 8457 Tape No. St'd. °F
Office Work DJH	Surveyed by D.E. Holmes
Checked	Notes A.R.B. Date 4-12-50
Date	Indexed A. C. Johnson

F. B. 1425 PG. 125

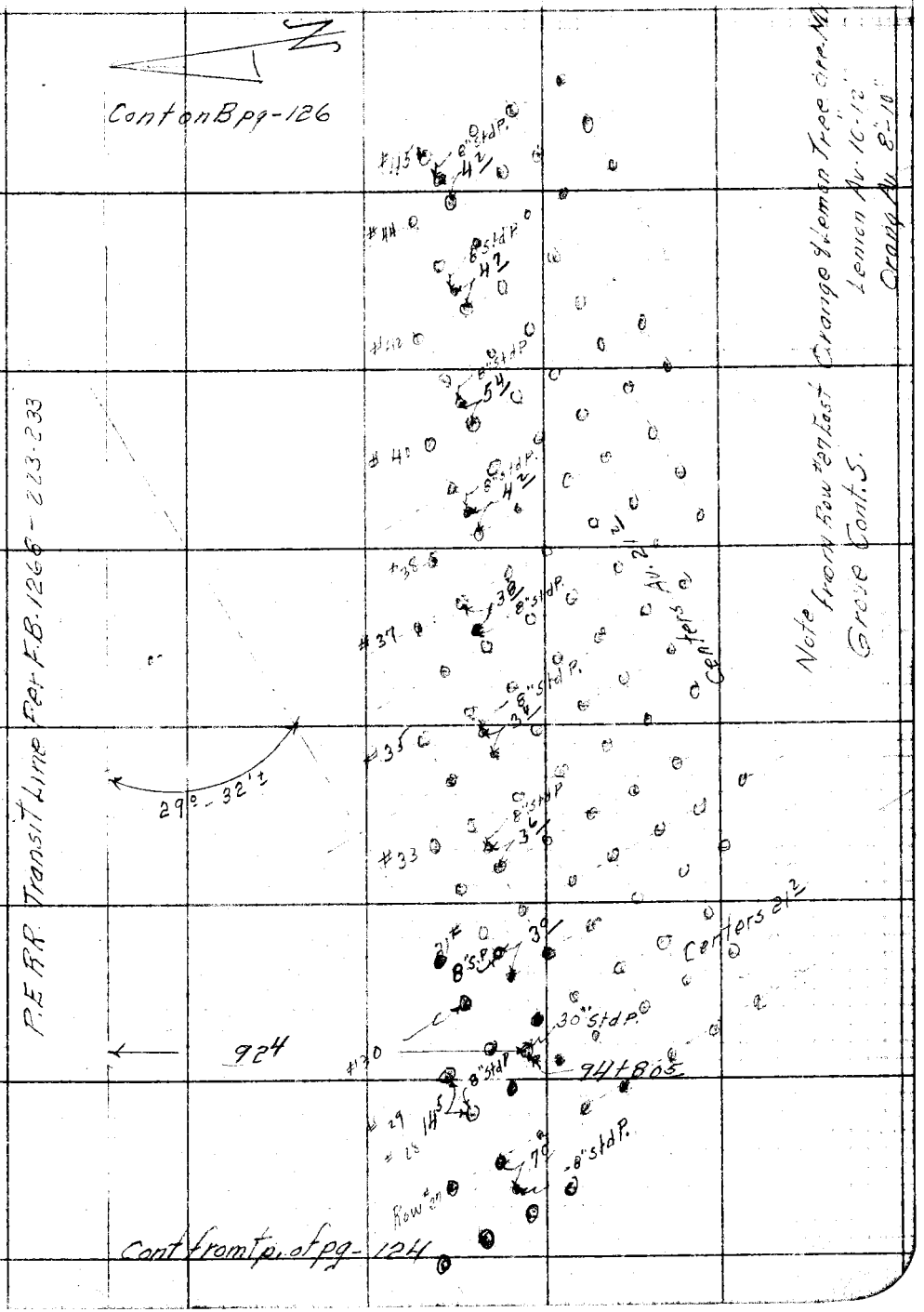

Note: Any Additions or Changes on This Sheet Must be Made or Circled in Red Ink With Date and Name of Person Making Change.

Do not extend notes this side of this line.

RETURN TO
LOS ANGELES COUNTY SURVEYOR
726 LOS ANGELES COUNTY
ENGINEERING BLDG.

76F3095 247 10M 1-49

F. B 1425 PG. 126

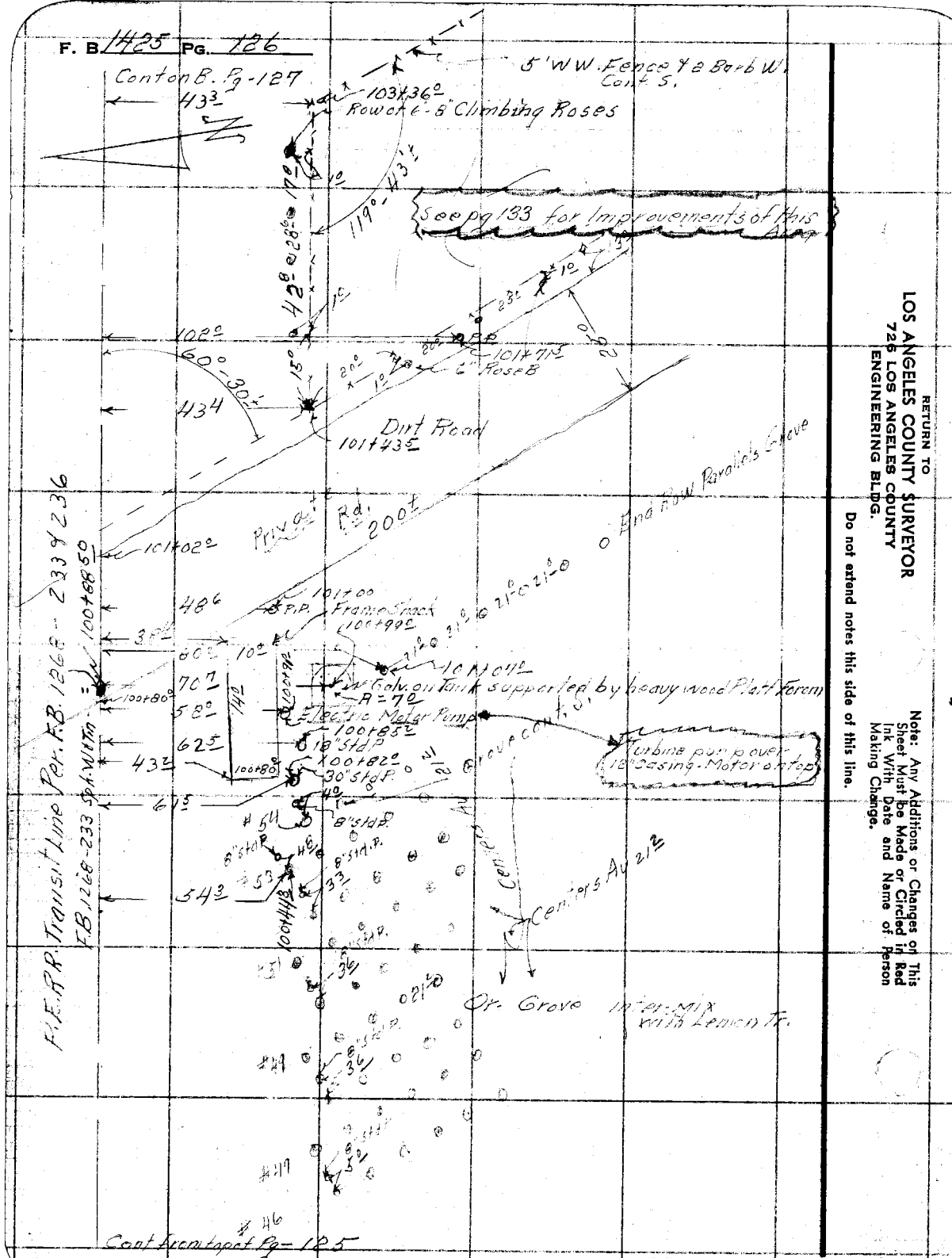

RETURN TO
LOS ANGELES COUNTY SURVEYOR
726 LOS ANGELES COUNTY
ENGINEERING BLDG.

Do not extend notes this side of this line.

Note: Any Additions or Changes on This Sheet Must be Made or Circled in Red Ink With Date and Name of Person Making Change.

Notes Ck'd by	Survey of Lambert Rd
Map No.	W. O. 8457 Tape No. St'd °F
Office Work DJJ	Surveyed by D.E. Holmes
Checked	Notes A.R.B. Date
Date	Indexed A. C. Johnson

F. B. 1425 PG. 127

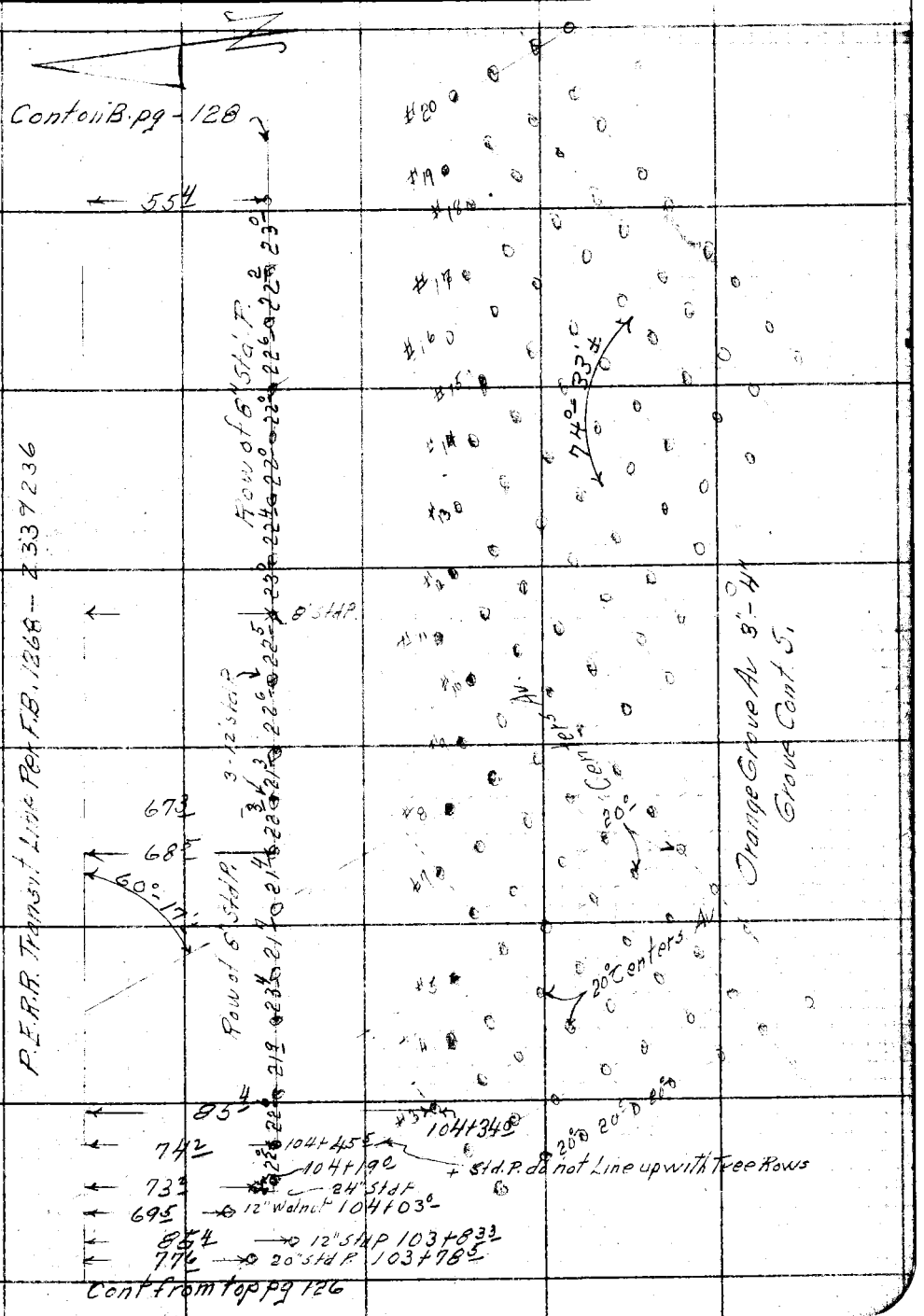

Note: Any Additions or Changes on This Sheet Must be Made or Circled in Red Ink With Date, and Name of Person Making Change.

Do not extend notes this side of this line.

RETURN TO
LOS ANGELES COUNTY SURVEYOR
726 LOS ANGELES COUNTY
ENGINEERING BLDG.

76F309S 247 10M 1-49

RETURN TO
LOS ANGELES COUNTY SURVEYOR
726 LOS ANGELES COUNTY
ENGINEERING BLDG.

Note: Any Additions or Changes on This Sheet Must be Made or Circled in Red Ink With Date and Name of Person Making Change.

Do not extend notes this side of this line.

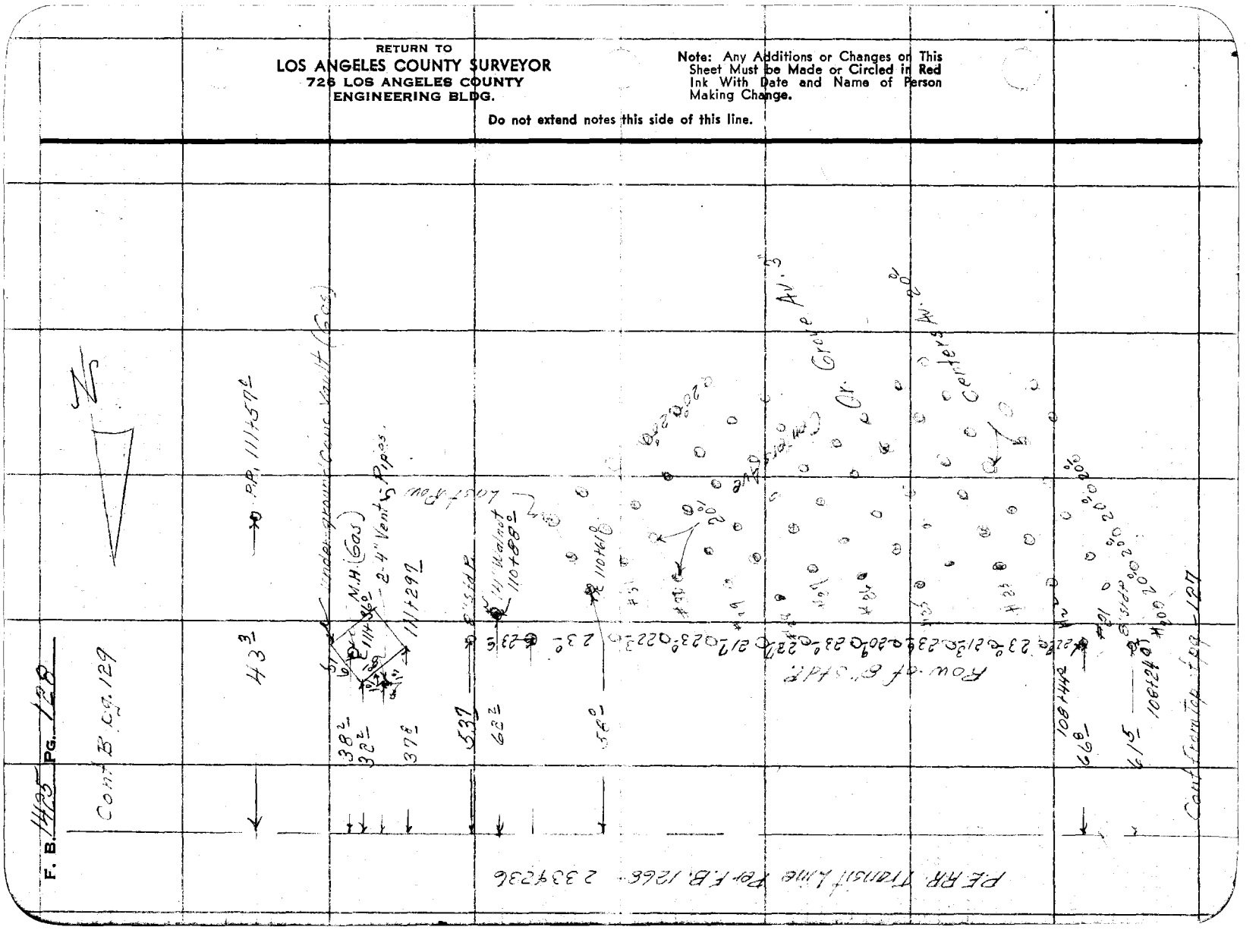

Notes Ck'd by	Survey of Lambert Rd
Map No.	W. O. 8457 Tape No. St'd °F
Office Work DJS	Surveyed by D.E. Holmes
Checked	Notes A.R.B. Date 4-18-50
Date	Indexed A. C. Johnson

F. B. 1425 PG. 129

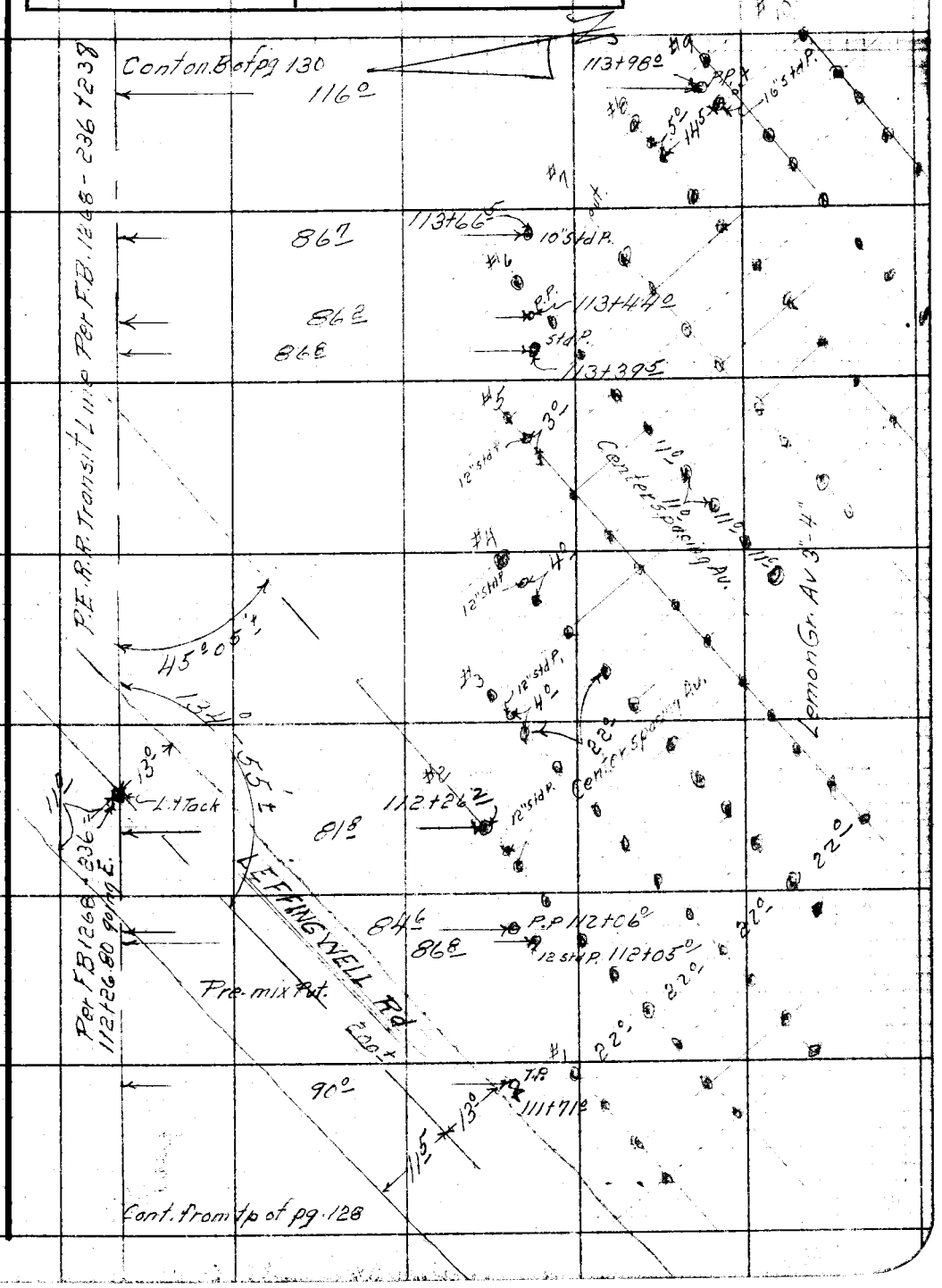

Note: Any Additions or Changes on This Sheet Must be Made or Circled in Red Ink With Date and Name of Person Making Change.

Do not extend notes this side of this line.

RETURN TO
LOS ANGELES COUNTY SURVEYOR
726 LOS ANGELES COUNTY
ENGINEERING BLDG.

76F3098 247 10M 1-49

RETURN TO
LOS ANGELES COUNTY SURVEYOR
726 LOS ANGELES COUNTY
ENGINEERING BLDG.

Note: Any Additions or Changes on This Sheet Must be Made or Circled in Red Ink With Date and Name of Person Making Change.

Do not extend notes this side of this line.

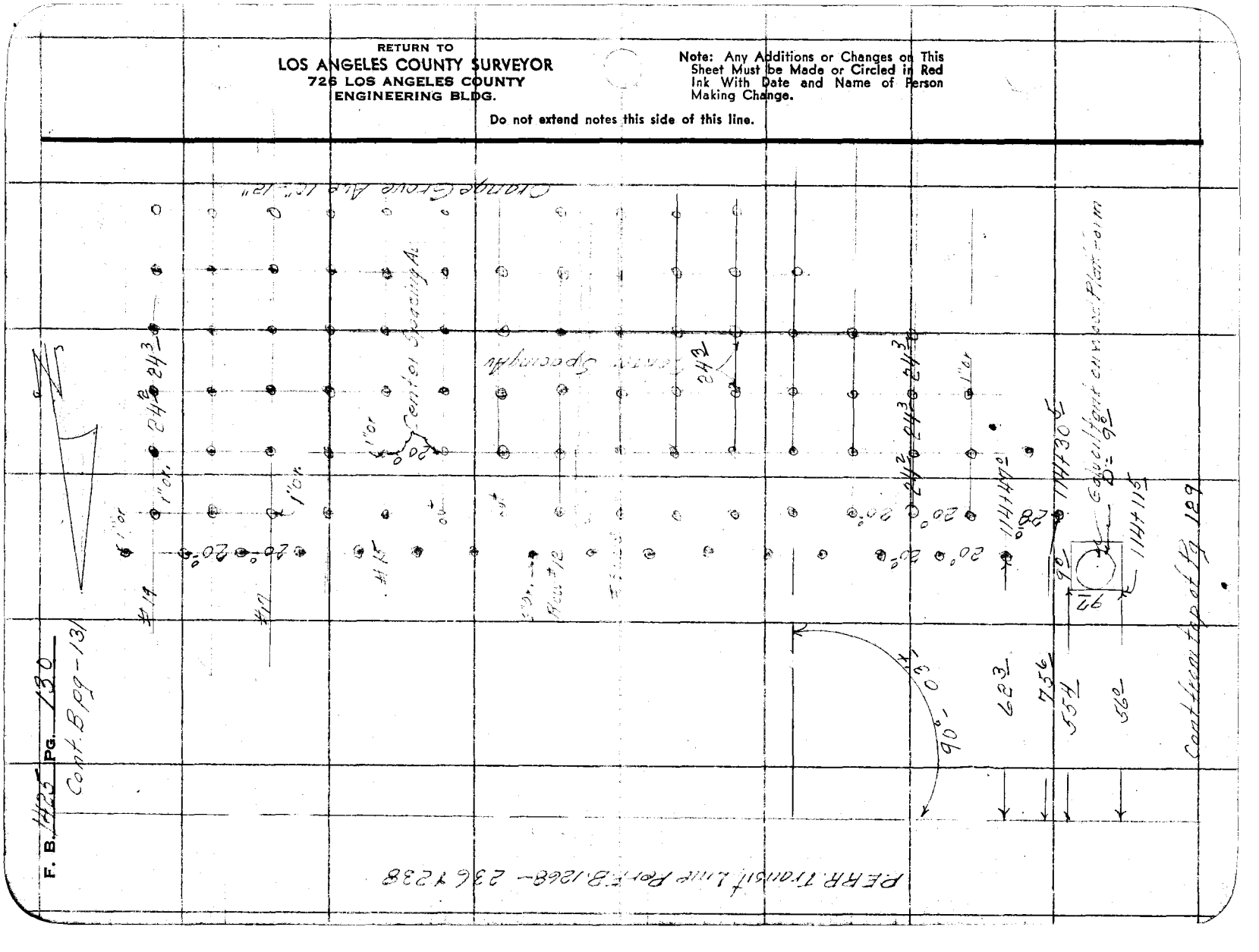

Notes Ck'd by	Survey of Lambert Rd
Map No.	W. O. 8457 Tape No. St'd. °F
Office Work DJS	Surveyed by D.E. Holmes
Checked	Notes A.R.B. Date 4-18-50
Date	Indexed A. C. Johnson

F. B. 1425 PG. 131

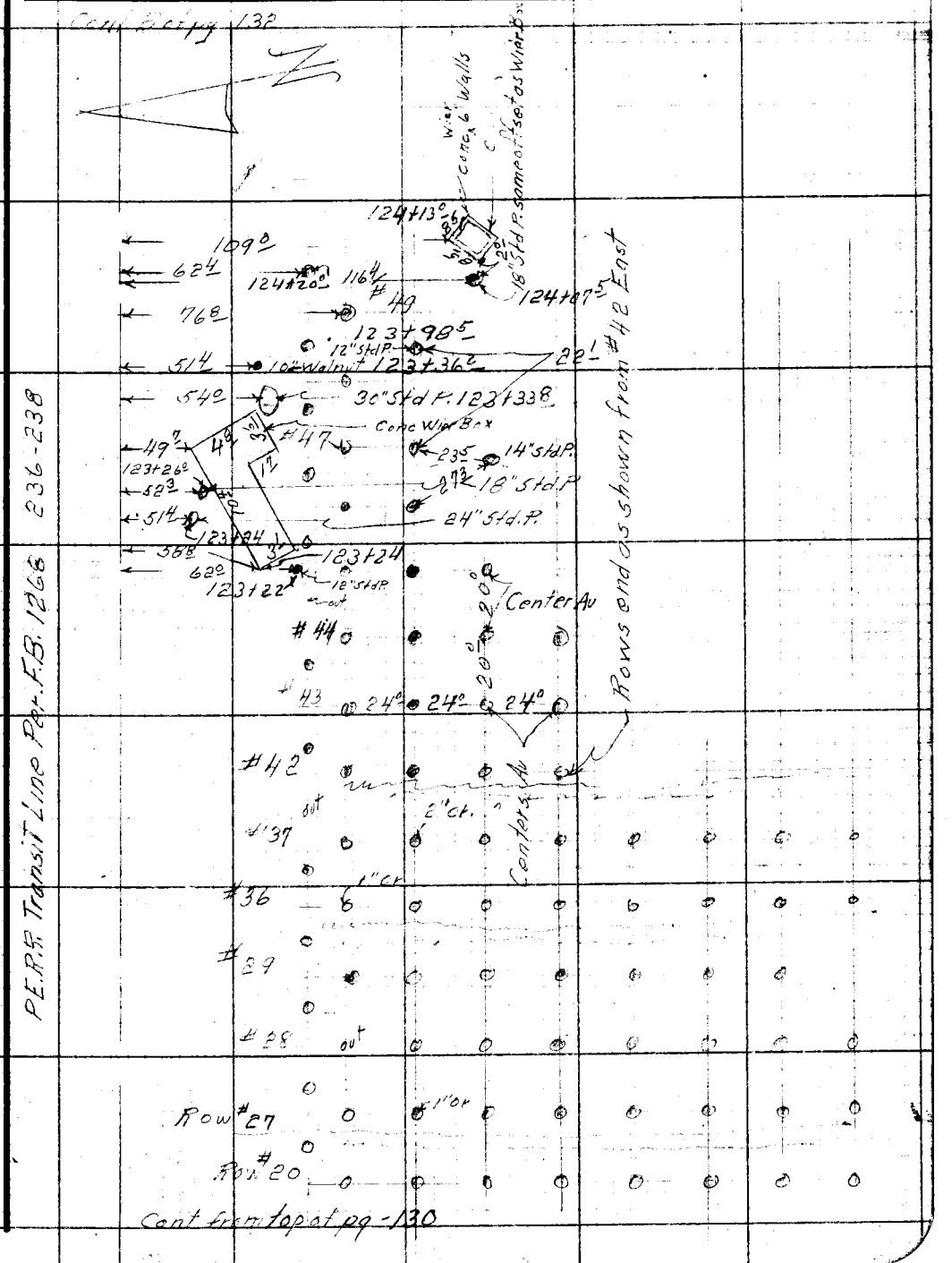

Note: Any Additions or Changes on This Sheet Must be Made or Circled in Red Ink With Date and Name of Person Making Change.

Do not extend notes this side of this line.

RETURN TO
LOS ANGELES COUNTY SURVEYOR
726 LOS ANGELES COUNTY
ENGINEERING BLDG.

76F3095 247 10M 1-49

F. B. 1423 PG. 132

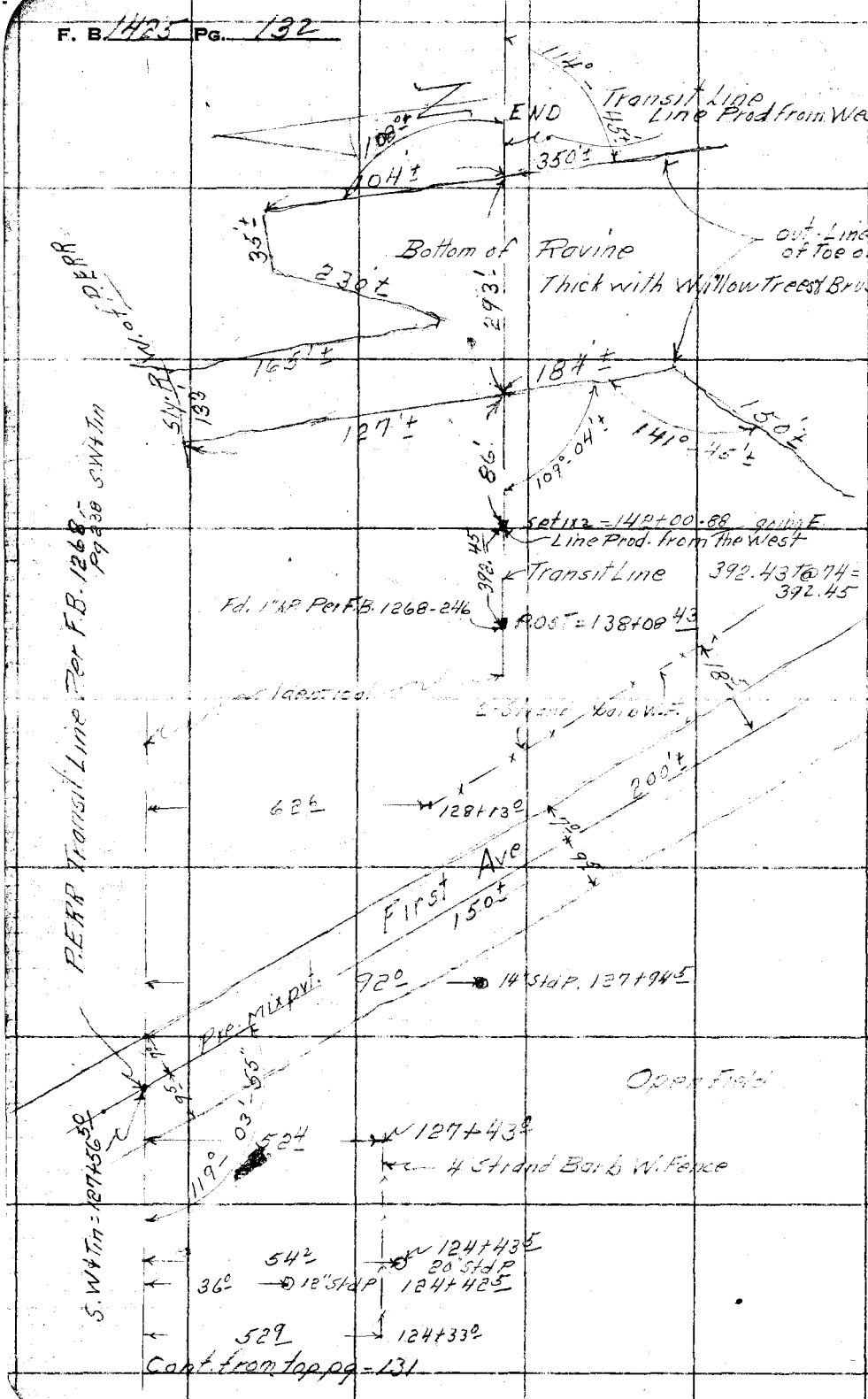

RETURN TO
LOS ANGELES COUNTY SURVEYOR
725 LOS ANGELES COUNTY
ENGINEERING BLDG.

Note: Any Additions or Changes on This Sheet Must be Made or Circled in Red Ink With Date and Name of Person Making Change.

Do not extend notes this side of this line.

Notes Ck'd by	Survey of Lambert Rd
Map No.	W. O. 8457 Tape No. St'd. °F
Office Work LJ	Surveyed by D.E. Holmes
Checked	Notes ABB Date
Date	Indexed C. Johnson

F. B. 1425 PG. 133

Notes: Any Additions or Changes on This Sheet Must be Made or Circled in Red Ink With Date and Name of Person Making Change.

Do not extend notes this side of this line.

RETURN TO
LOS ANGELES COUNTY SURVEYOR
726 LOS ANGELES COUNTY
ENGINEERING BLDG.

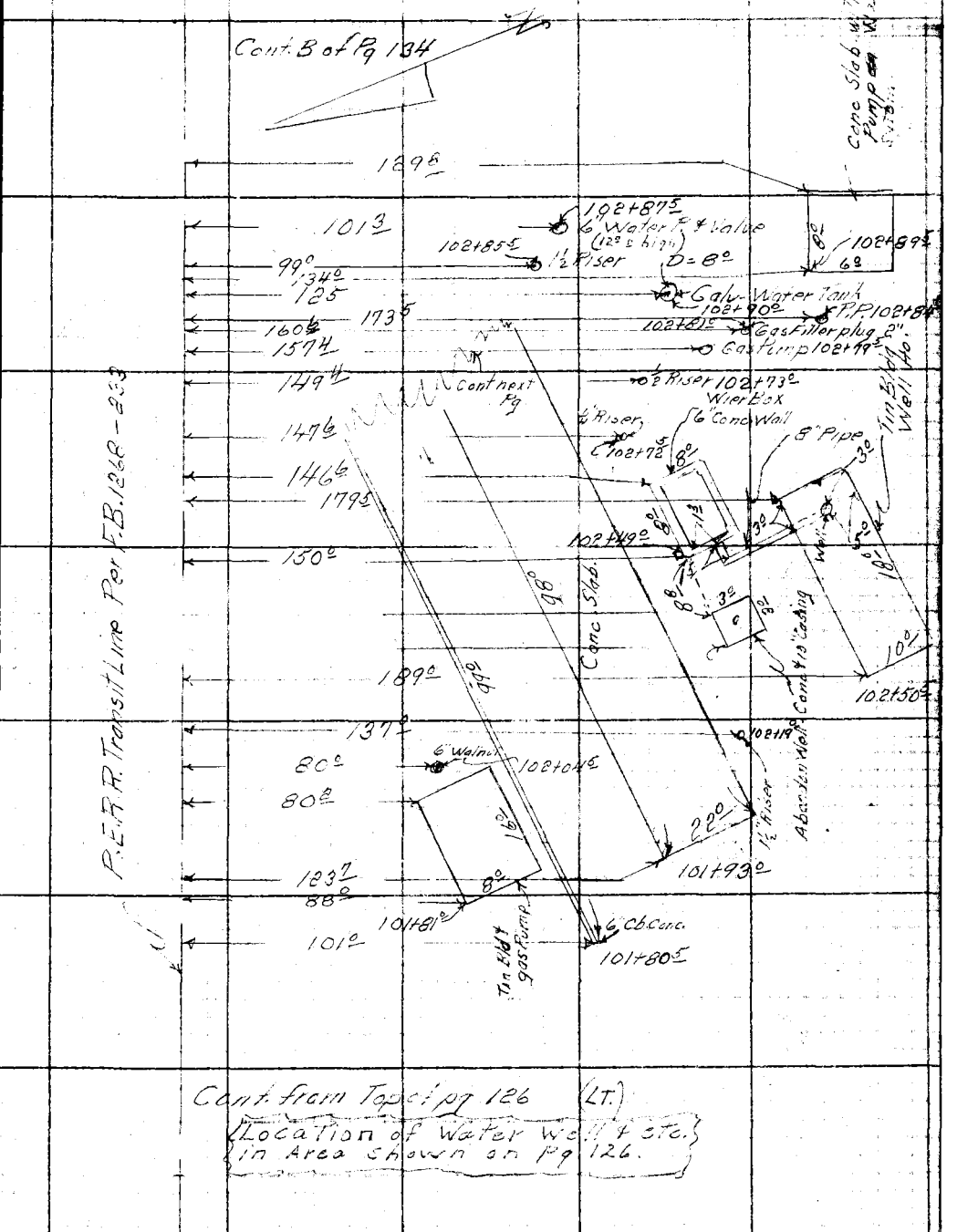

Cont. from Tape pg 126 (LT.)
{Location of Water Well + Sta. in Area shown on Pg 126.}

76F3095 247 10M 5-49

RETURN TO
LOS ANGELES COUNTY SURVEYOR
726 LOS ANGELES COUNTY
ENGINEERING BLDG.

Note: Any Additions or Changes on This Sheet Must be Made or Circled in Red Ink With Date and Name of Person Making Change.

Do not extend notes this side of this line.

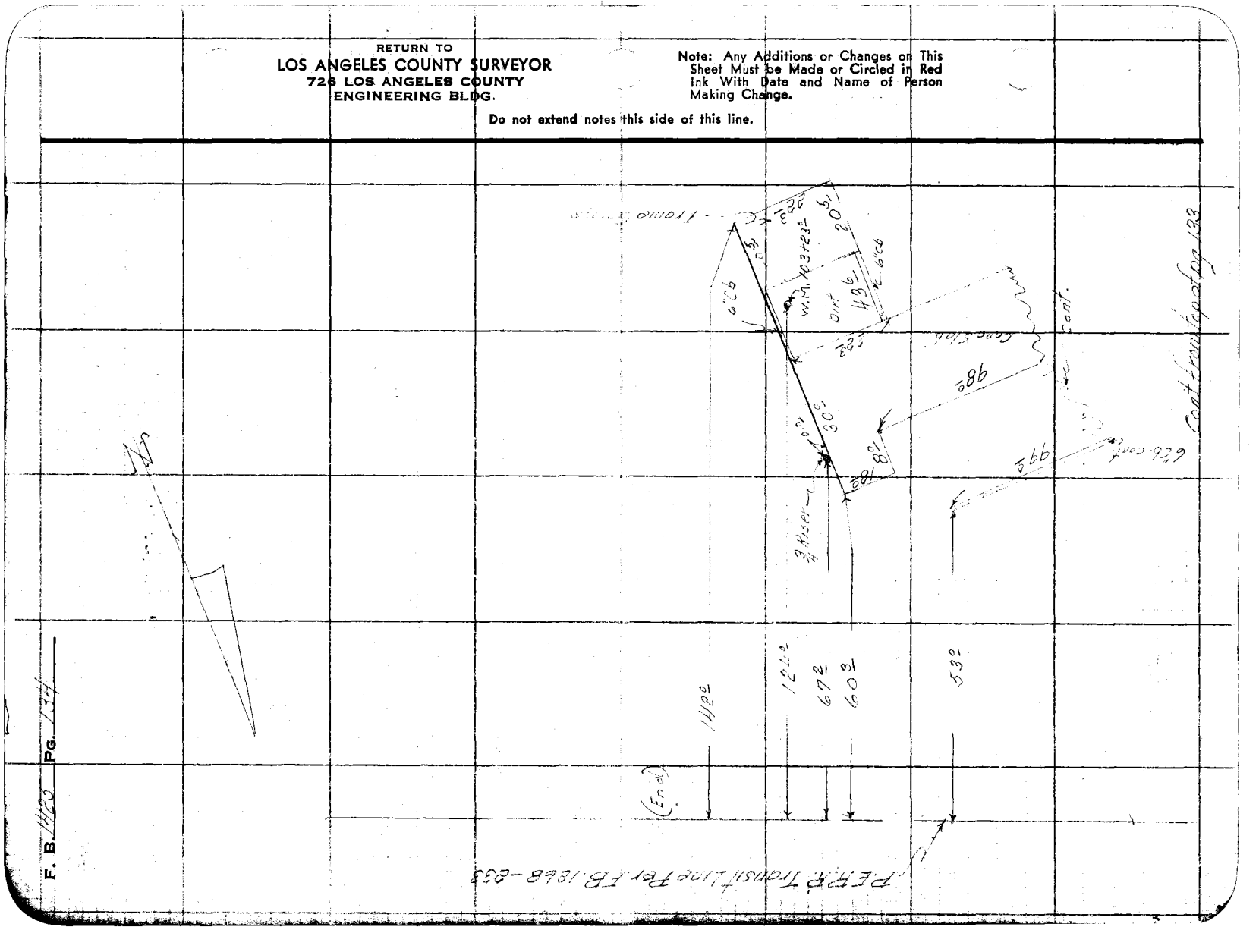

F. B. 1423 PG. 134

PWFB 1125

459

F. B. ~~142~~ 5 Pg. ~~135~~

Notes Ck'd by	Survey of – MINES AVE
Map No.	W. O. 8657 Tape No. 0143 St'd. 68 °F
Office Work	Surveyed by Wallace
Checked	Notes E.C.N. Date OCT. 1952
Date	Indexed A. C. Johnson 10-22-52

J.N. 8657

MINES AVE

Wallace
Muslin
Peterson
Rike
Friedrick

Note: Any Additions or Changes on This Sheet Must be Made or Circled in Red Ink With Date and Name of Person Making Change.

Do not extend notes this side of this line.

RETURN TO
LOS ANGELES COUNTY SURVEYOR
726 LOS ANGELES COUNTY
ENGINEERING BLDG.

76F309S 247 2-51

PWFB 1125 460

F. B. ~~1425~~ PG. ~~136~~

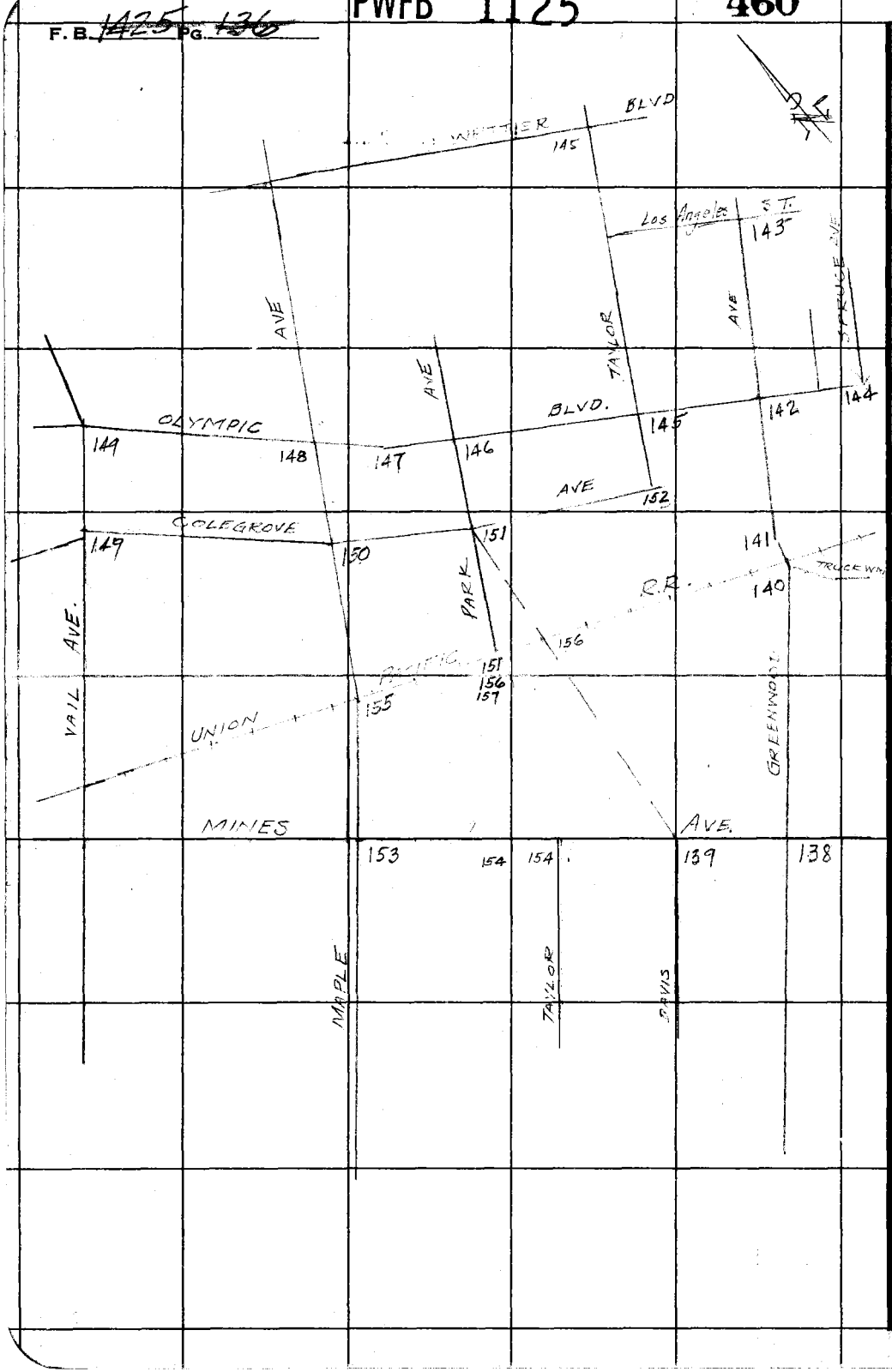

RETURN TO
LOS ANGELES COUNTY SURVEYOR
726 LOS ANGELES COUNTY
ENGINEERING BLDG.

Do not extend notes this side of this line.

Note: Any Additions or Changes on This Sheet Must be Made or Circled in Red Ink With Date and Name of Person Making Change.

PWFB 1125

461

F. B. 425 Pg. 137

Notes Ck'd by	Survey of MINES AVE
Map No.	W. O 8657 Tape No 0448 St'd. 68 °F
Office Work	Surveyed by Wallace
Checked	Notes E.C.N. Date OCT. 1941
Date	Indexed K. C. Johnson

J. N. 8657

MINES AVE.

WALLACE
MUSLIN
PETERSON
RIKE
FRIEDRICK

Note: Any Additions or Changes on This Sheet Must be Made or Circled in Red Ink With Date and Name of Person Making Change.

Do not extend notes this side of this line.

RETURN TO
LOS ANGELES COUNTY SURVEYOR
726 LOS ANGELES COUNTY
ENGINEERING BLDG.

76F3095 247 2.51

PWFB 1125 462

F. B. ~~1425~~ PG. ~~133~~

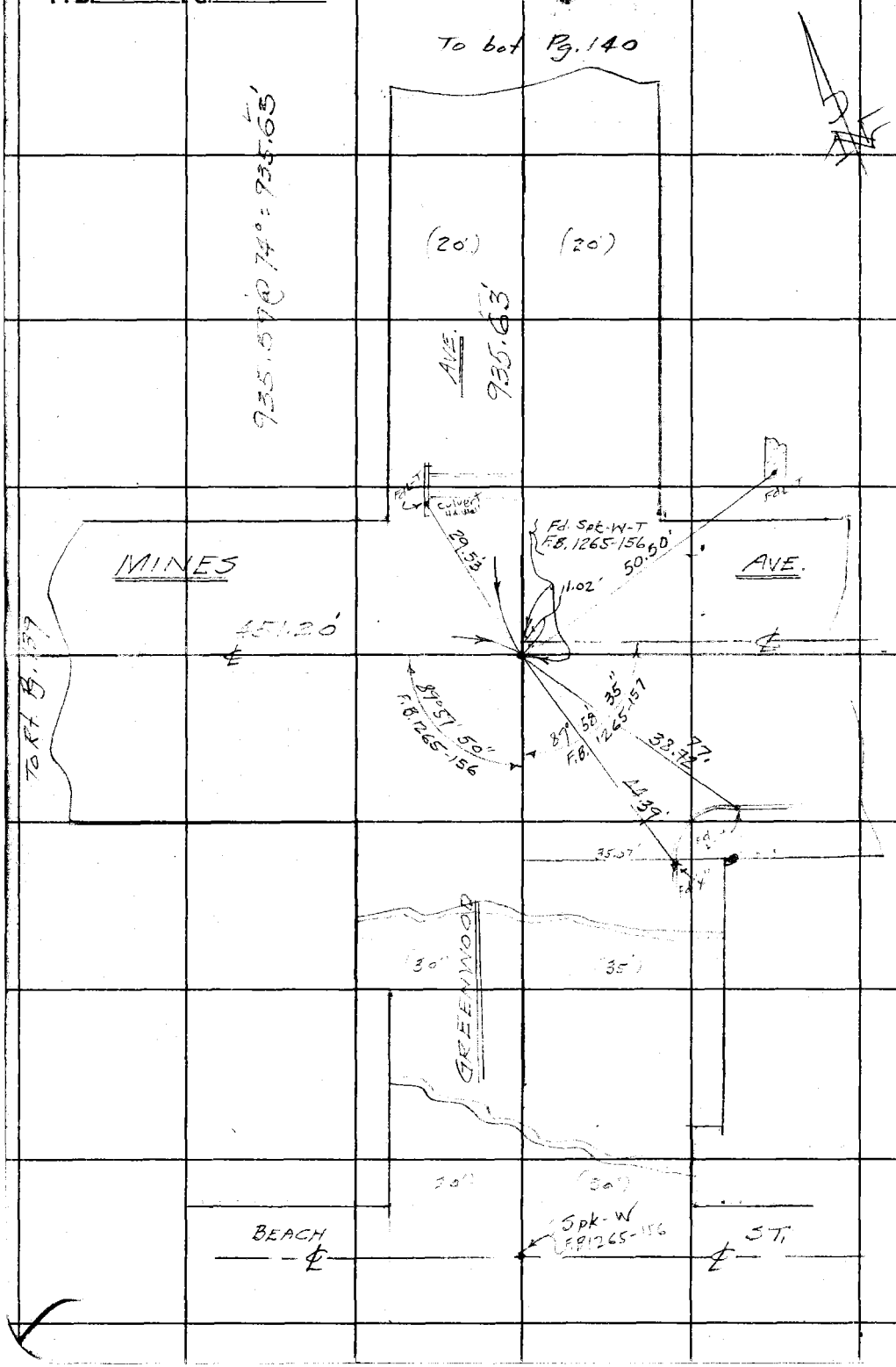

W.S. 36 - C-4

RETURN TO
LOS ANGELES COUNTY SURVEYOR
725 LOS ANGELES COUNTY
ENGINEERING BLDG.

Do not extend notes this side of this line.

Note: Any Additions or Changes on This Sheet Must be Made or Circled in Red Ink With Date and Name of Person Making Change.

PWFB 1125

463

F. B. 1425 Pg. 139

Notes Ck'd by	Survey of MINES AVE
Map No.	W. O. 8657 Tape No. 0143 St'd. 68 °F
Office Work	Surveyed by Wallace
Checked	Notes ECW Date 10-6-52
Date	Indexed R. C. Johnson

W.S. 1361-C-4

Note: Any Additions or Changes to This Sheet Must be Made or Circled in Red Ink With Date and Name of Person Making Change.

Do not extend notes this side of this line.

RETURN TO
LOS ANGELES COUNTY SURVEYOR
726 LOS ANGELES COUNTY
ENGINEERING BLDG.

76F3095 247 2-51

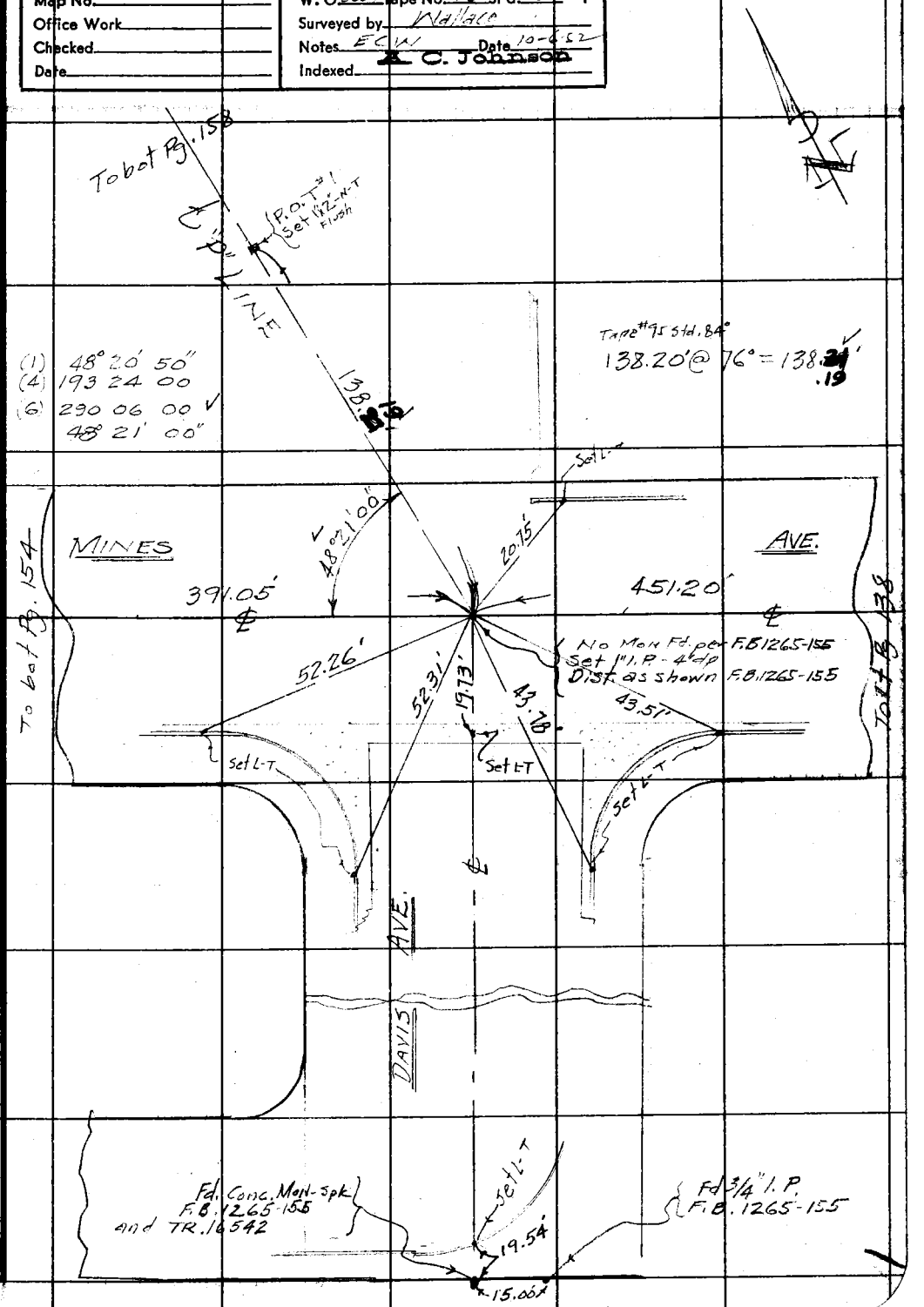

F. B. 1425 PG. 140 PWFB 1125 464

WS, 36-C-4

RETURN TO
LOS ANGELES COUNTY SURVEYOR
726 LOS ANGELES COUNTY
ENGINEERING BLDG.

Do not extend notes this side of this line.

Note: Any Additions or Changes on This Sheet Must be Made or Circled in Red Ink With Date and Name of Person Making Change.

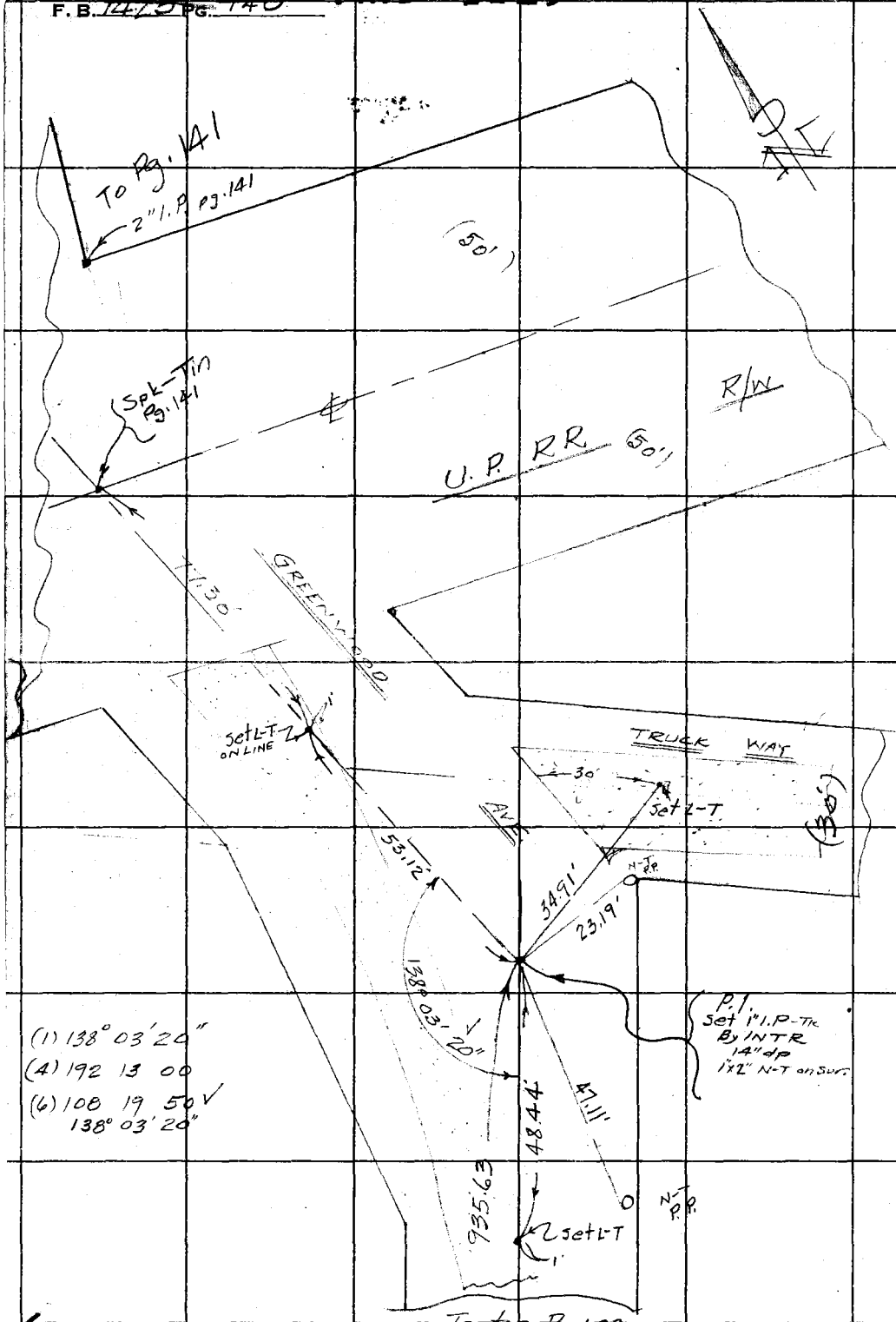

PWFB 1125 465

F. B. ~~1425~~ PG. 141

Notes Ck'd by	Survey of MINES AVE
Map No.	W. O. 8657 Tape No. 0143 St'd. 68 °F
Office Work	Surveyed by Wallace
Checked	Notes ECW Date 10-10-52
Date	Indexed E. C. Johnson

W.S. 36-C-4

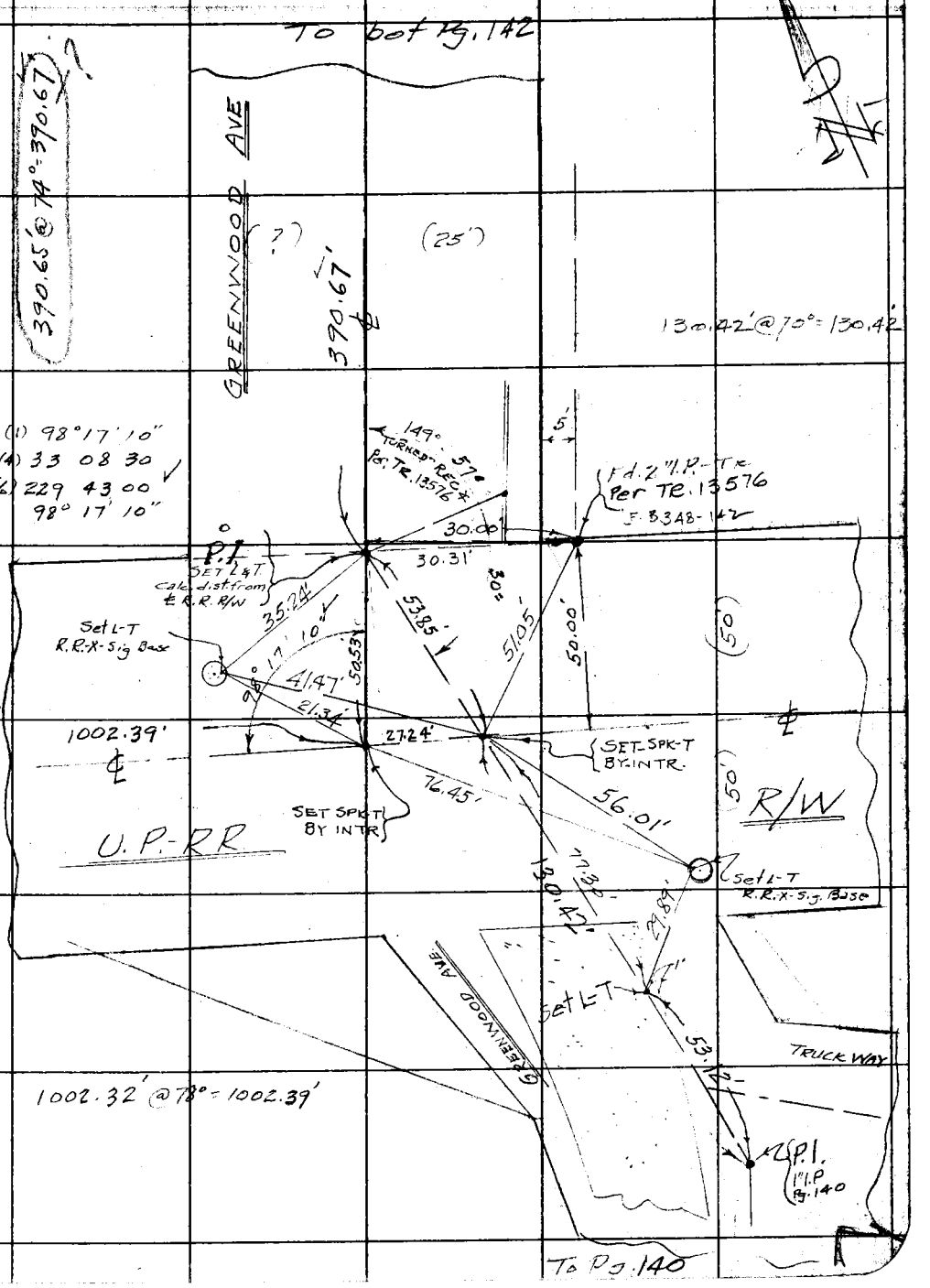

Note: Any Additions or Changes on This Sheet Must be Made or Circled in Red Ink With Date and Name of Person Making Change.

Do not extend notes this side of this line.

RETURN TO
LOS ANGELES COUNTY SURVEYOR
726 LOS ANGELES COUNTY
ENGINEERING BLDG.

76F309S 247 2-51

PWFB 1125 466

F. B. ~~1425~~ Pg. ~~142~~

W.S. 36-C-3

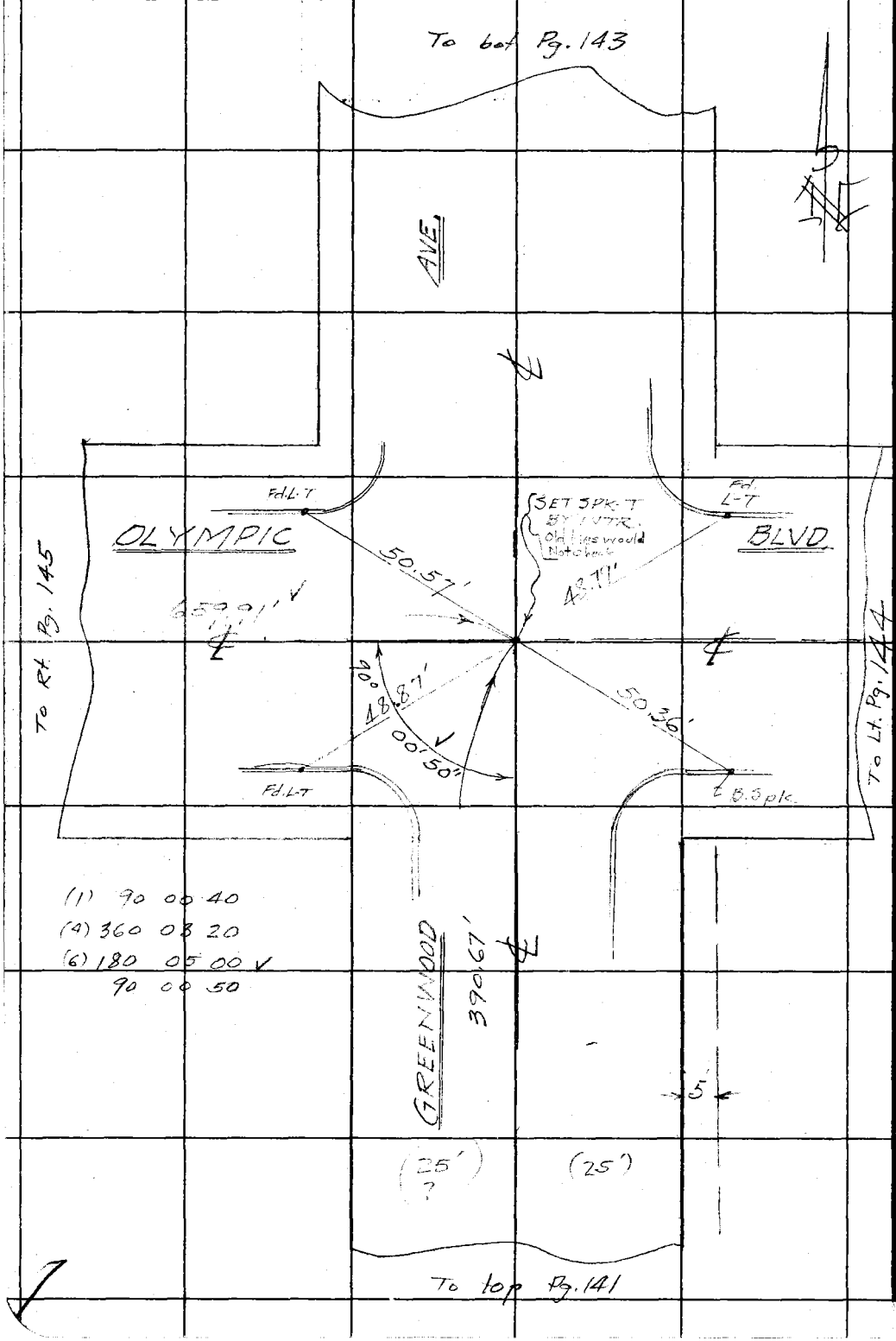

RETURN TO
LOS ANGELES COUNTY SURVEYOR
725 LOS ANGELES COUNTY
ENGINEERING BLDG.

Do not extend notes this side of this line.

Note: Any Additions or Changes on This Sheet Must be Made or Circled in Red Ink With Date and Name of Person Making Change.

PWFB 1125

467

F. B. 1445 Pg. 143

Notes Ck'd by	Survey of MINES AVE
Map No.	W. O. 8657 Tape No. 0143 St'd. 68 °F
Office Work	Surveyed by WALLACE
Checked	Notes ECW Date 10-6-52
Date	Indexed A. C. Johnson

W. & I. 36-C-3

Note: Any Additions or Changes on This Sheet Must be Made or Circled in Red Ink With Date and Name of Person Making Change.

Do not extend notes this side of this line.

RETURN TO
LOS ANGELES COUNTY SURVEYOR
726 LOS ANGELES COUNTY
ENGINEERING BLDG.

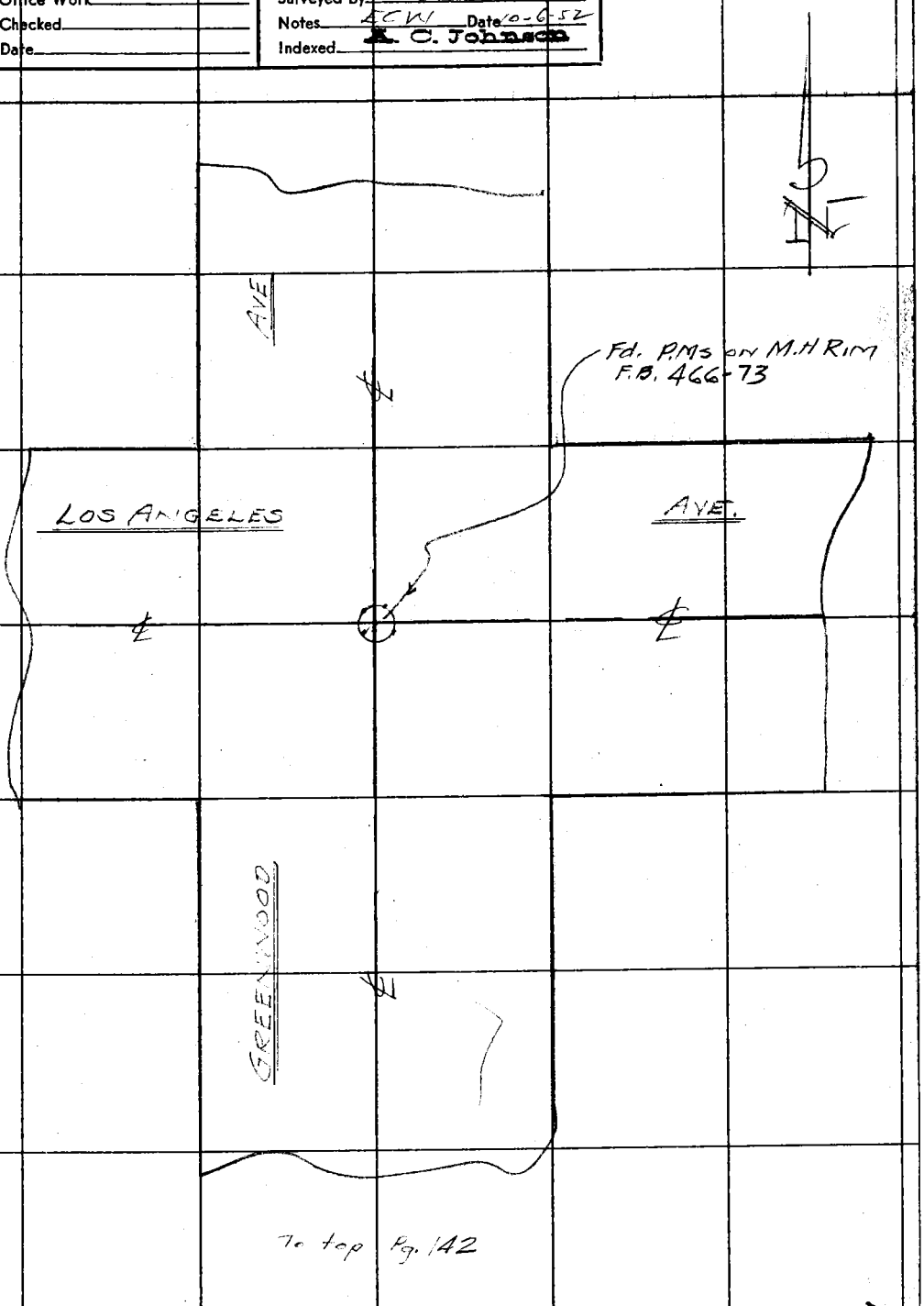

76F309S 247 2-51

PWFB 1125 468, 469

F. B. ~~1125~~ PG. ~~44~~

W.S. 36 - C-4

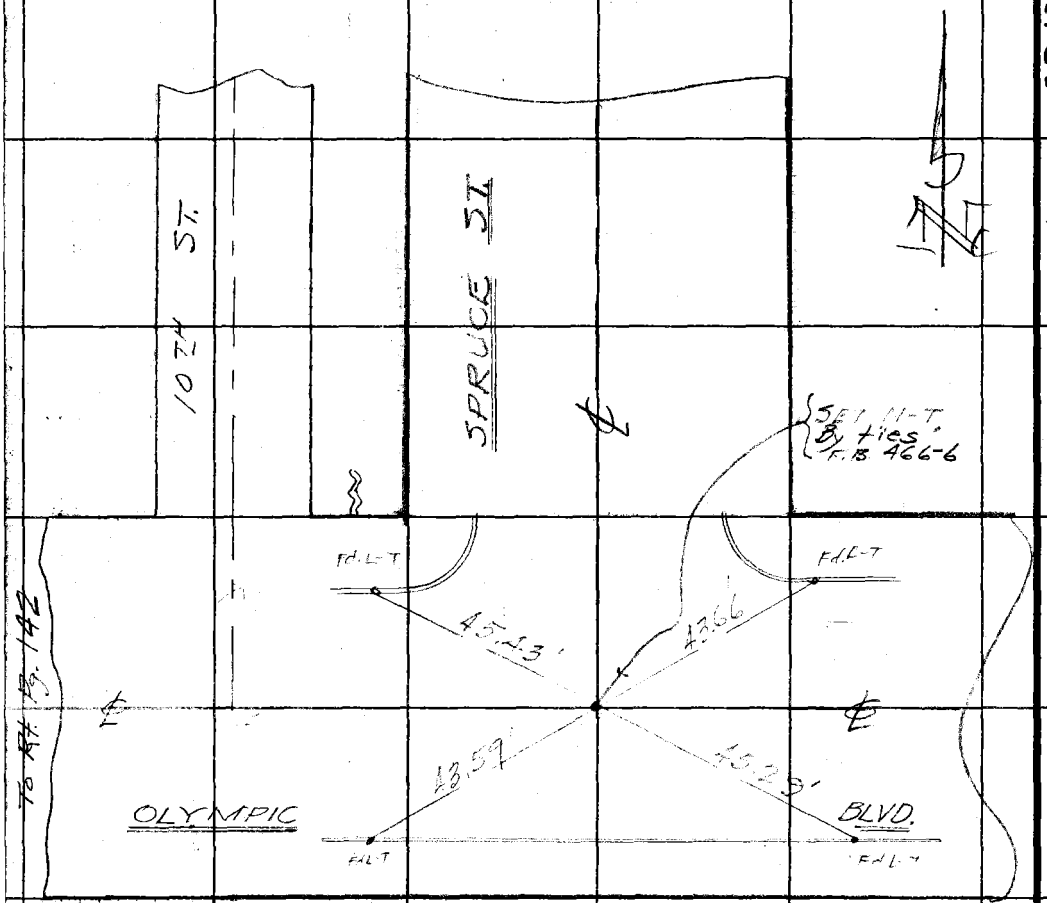

RETURN TO
LOS ANGELES COUNTY SURVEYOR
725 LOS ANGELES COUNTY
ENGINEERING BLDG.

Do not extend notes this side of this line.

Note: Any Additions or Changes on This Sheet Must be Made or Circled in Red Ink With Date and Name of Person Making Change.

PWFB 1125 470

F. B. ~~1425~~ Pg. ~~145~~

Notes Ck'd by	Survey of MINES AVE.
Map No.	W. O. 8657 Tape No. 0143 St'd. 68 °F
Office Work	Surveyed by Wallace
Checked	Notes ECW Date 10-6-52
Date	Indexed E. C. Johnson

W.6.36-C-3

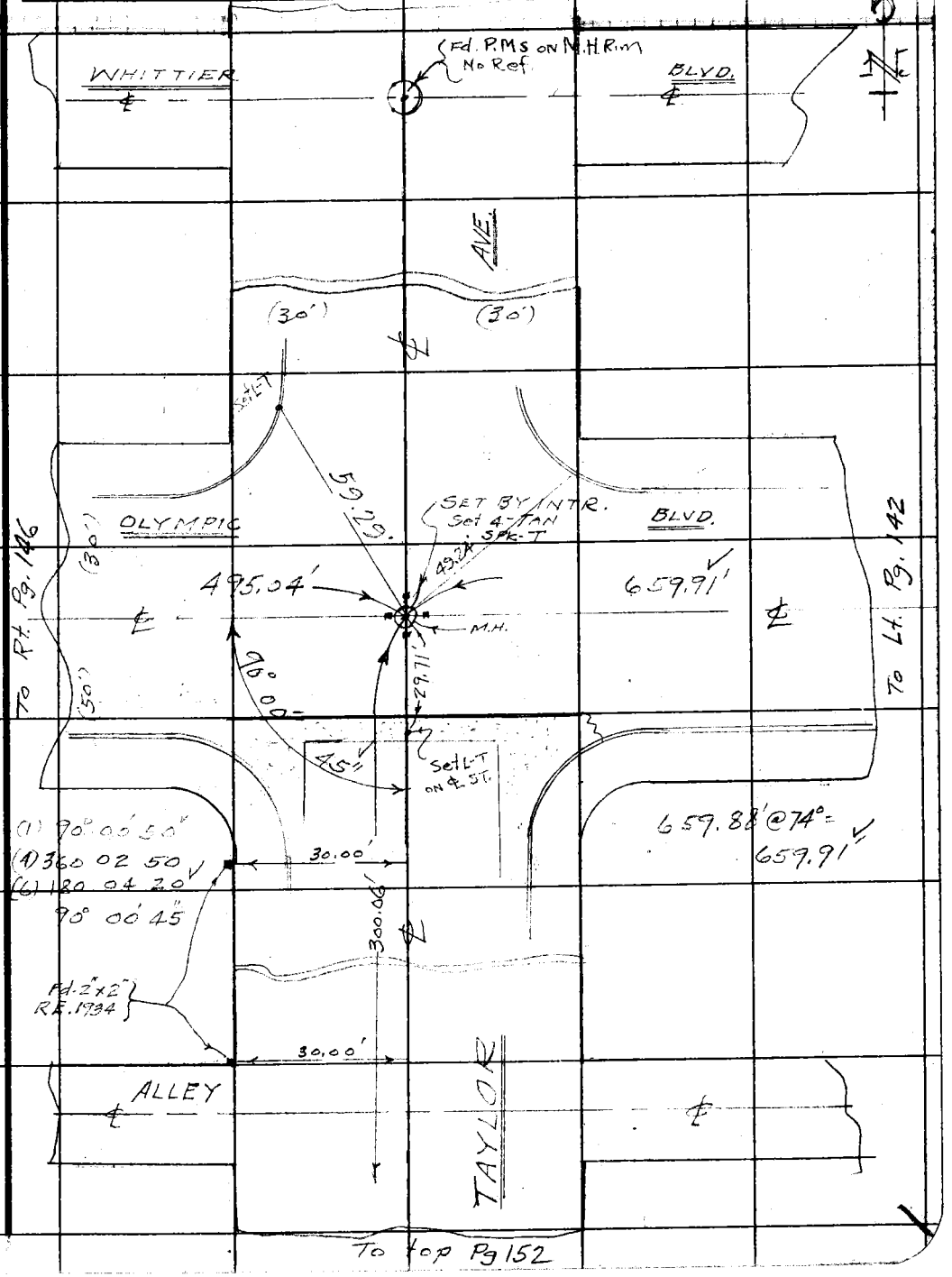

Note: Any Additions or Changes on This Sheet Must be Made or Circled in Red Ink With Date and Name of Person Making Change.

Do not extend notes this side of this line.

RETURN TO
LOS ANGELES COUNTY SURVEYOR
726 LOS ANGELES COUNTY
ENGINEERING BLDG.

76F309S 247 2-51

PWFB 1125

471

F. B. 1495 PG. 146

W.S. 36-C-3

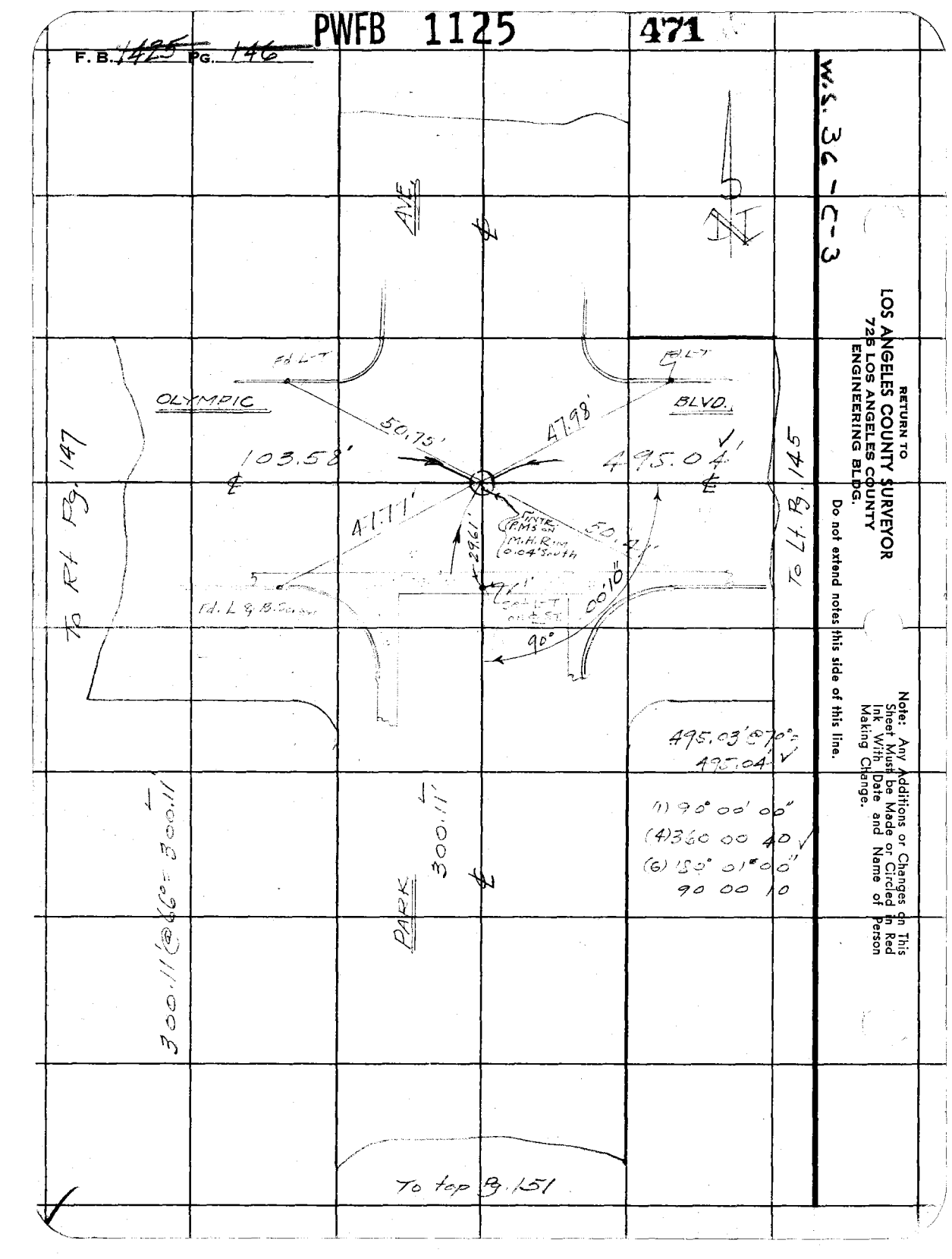

RETURN TO
LOS ANGELES COUNTY SURVEYOR
726 LOS ANGELES COUNTY
ENGINEERING BLDG.

Do not extend notes this side of this line.

Note: Any Additions or Changes on This Sheet Must be Made or Circled in Red Ink With Date and Name of Person Making Change.

PWFB 1125 472

F. B. 1125 Pg. 147

Notes Ck'd by
Map No.
Office Work
Checked
Date

Survey of MINES AVE.
W. O. 8657 Tape No. 0143 St'd. 68 °F
Surveyed by VVALLACE
Notes [illegible] Date 10-6-52
Indexed R. O. Johnson

W.S. 36-G-3

Note: Any Additions or Changes on This Sheet Must be Made or Circled in Red Ink With Date and Name of Person Making Change.

Do not extend notes this side of this line.

RETURN TO
LOS ANGELES COUNTY SURVEYOR
726 LOS ANGELES COUNTY
ENGINEERING BLDG.

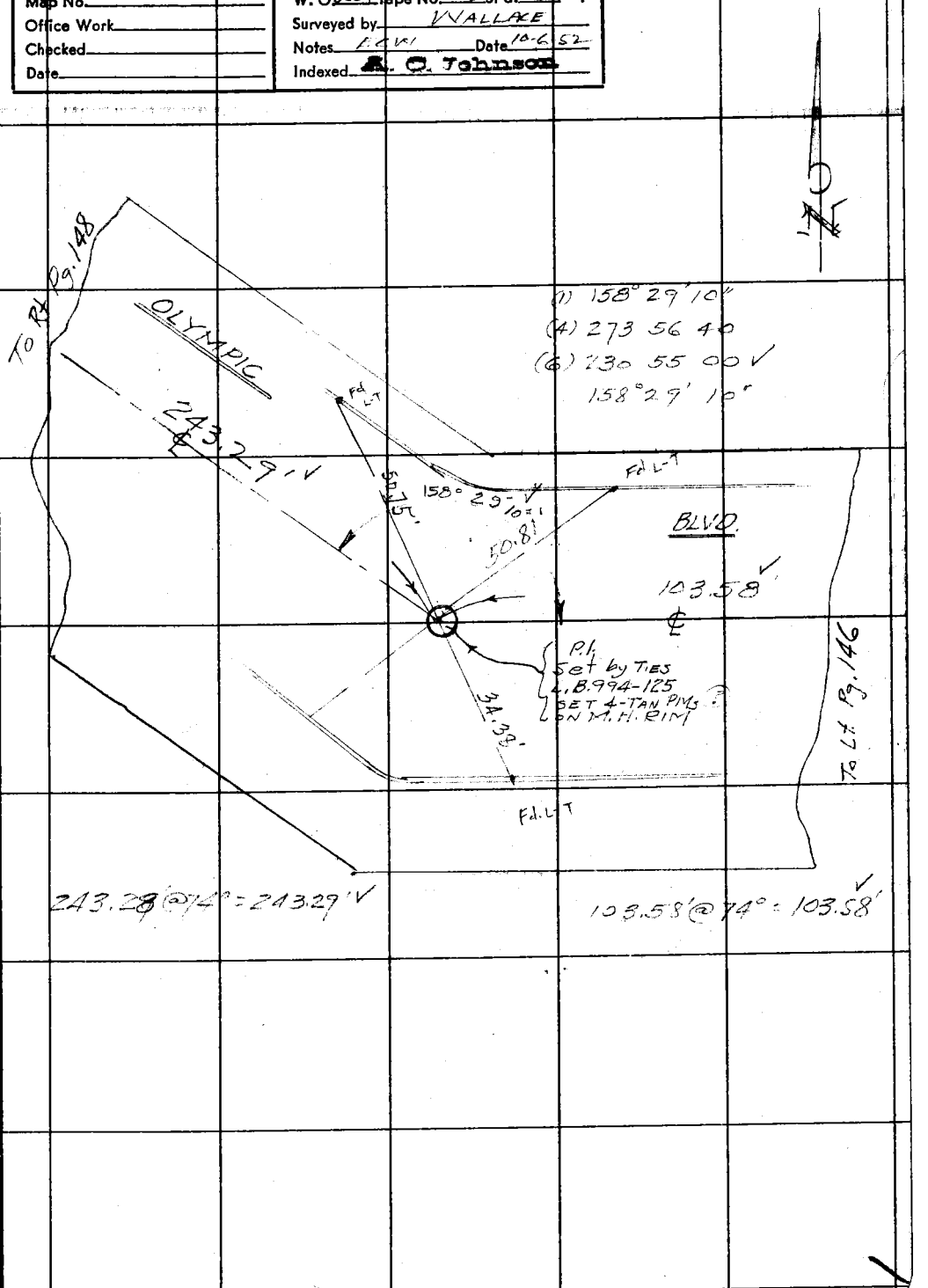

76F3095 247 2-51

F. B. ~~1425~~ PG. ~~148~~

PWFB 1125

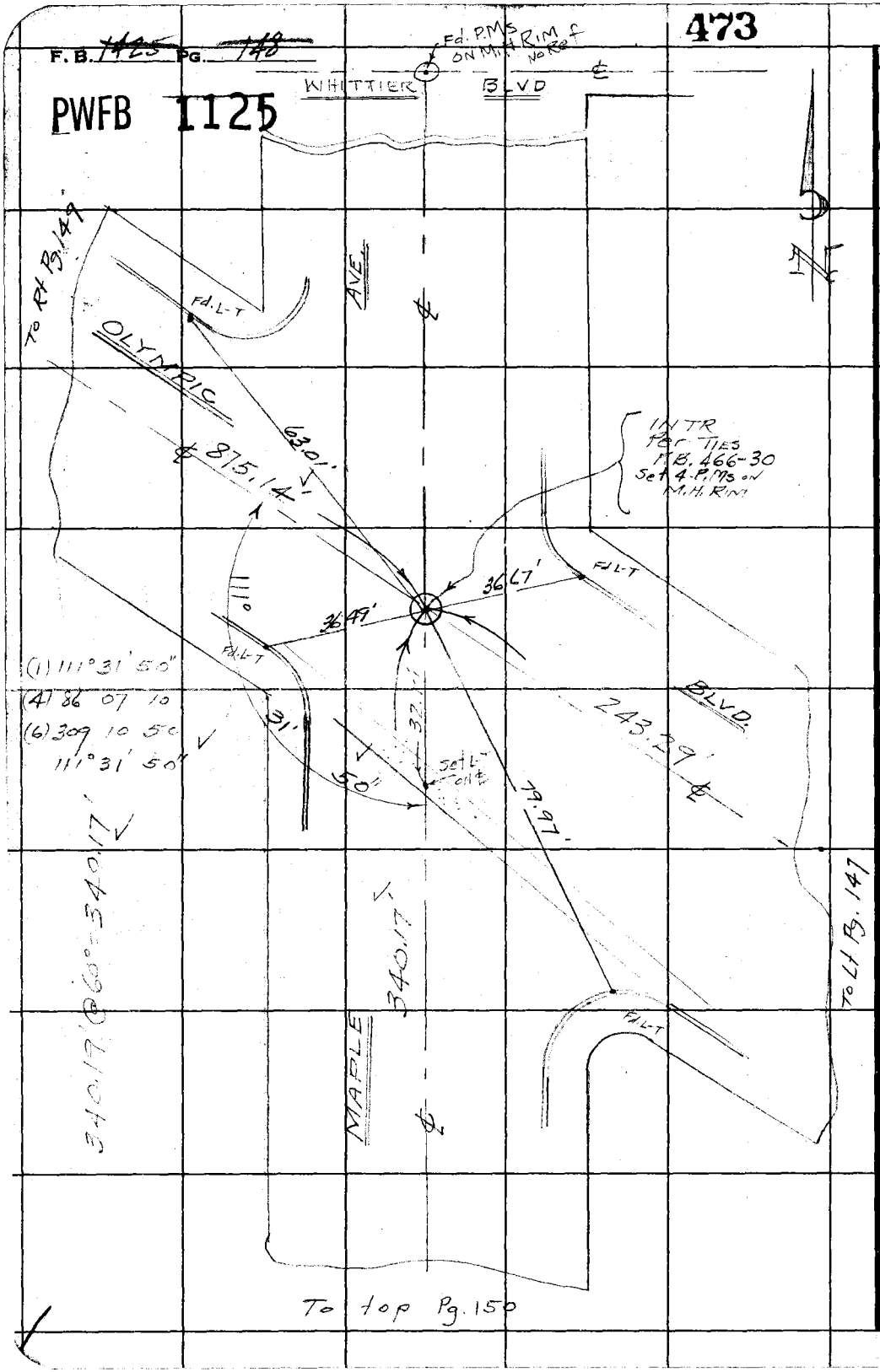

W.S. 36-C-3

RETURN TO
LOS ANGELES COUNTY SURVEYOR
725 LOS ANGELES COUNTY
ENGINEERING BLDG.

Do not extend notes this side of this line.

Note: Any Additions or Changes on This Sheet Must be Made or Circled in Red Ink With Date and Name of Person Making Change.

PWFB 1125

474 , 475

F. B. 142-5 PG. 149

Notes Ck'd by	Survey of MINES AVE
Map No.	W. O. 8657 Tape No. 3143 St'd. 68 °F
Office Work	Surveyed by Williams
Checked	Notes I.C.W. Date 10-6-52
Date	Indexed C. Johnson

W.S. 36-C-3

Note: Any Additions or Changes on This Sheet Must be Made or Circled in Red Ink With Date and Name of Person Making Change.

Do not extend notes this side of this line.

RETURN TO
LOS ANGELES COUNTY SURVEYOR
726 LOS ANGELES COUNTY
ENGINEERING BLDG.

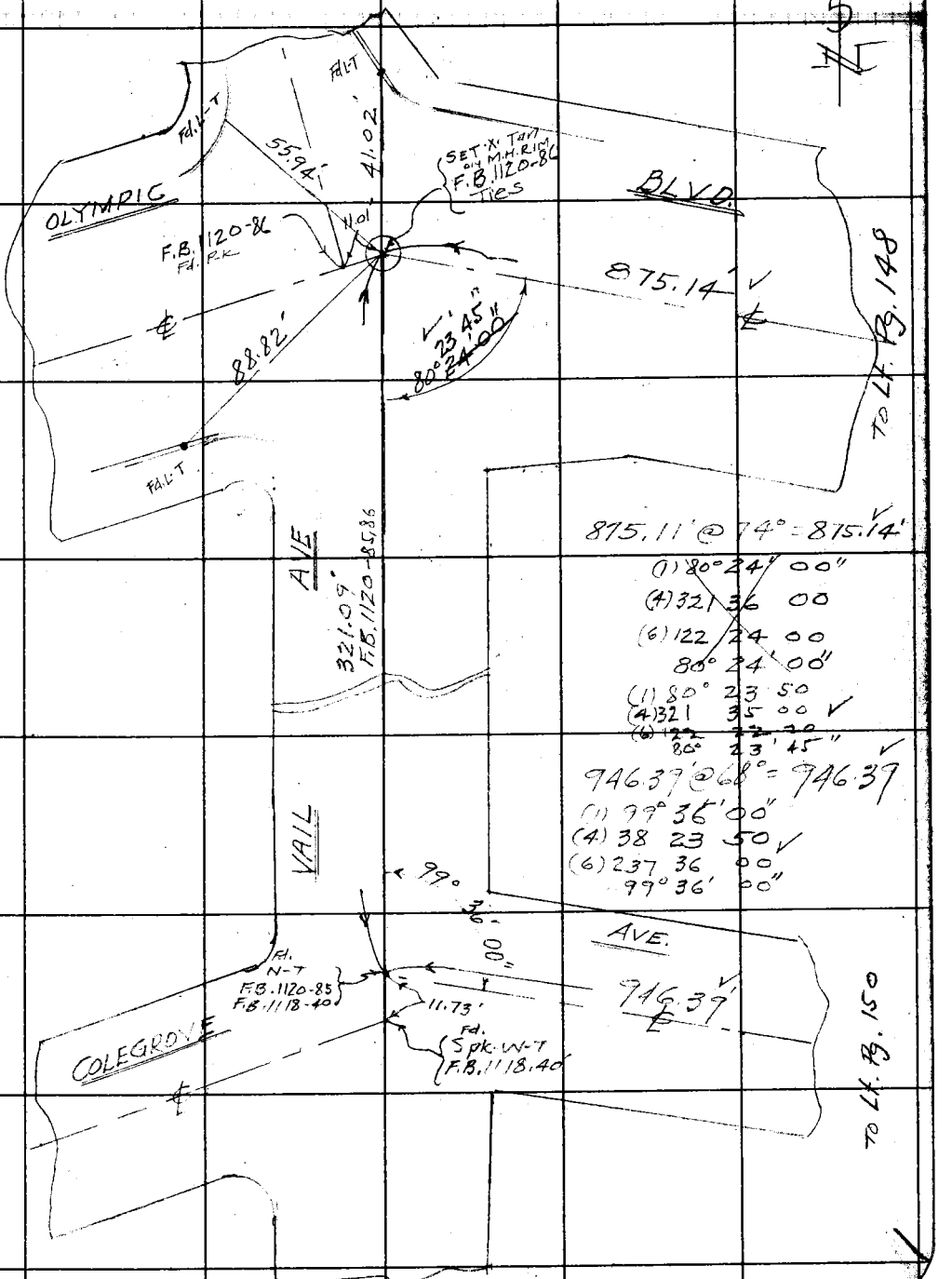

76F309S 247 2-51

PWFB 1125 476

F. B. ~~1125~~ PG. ~~150~~

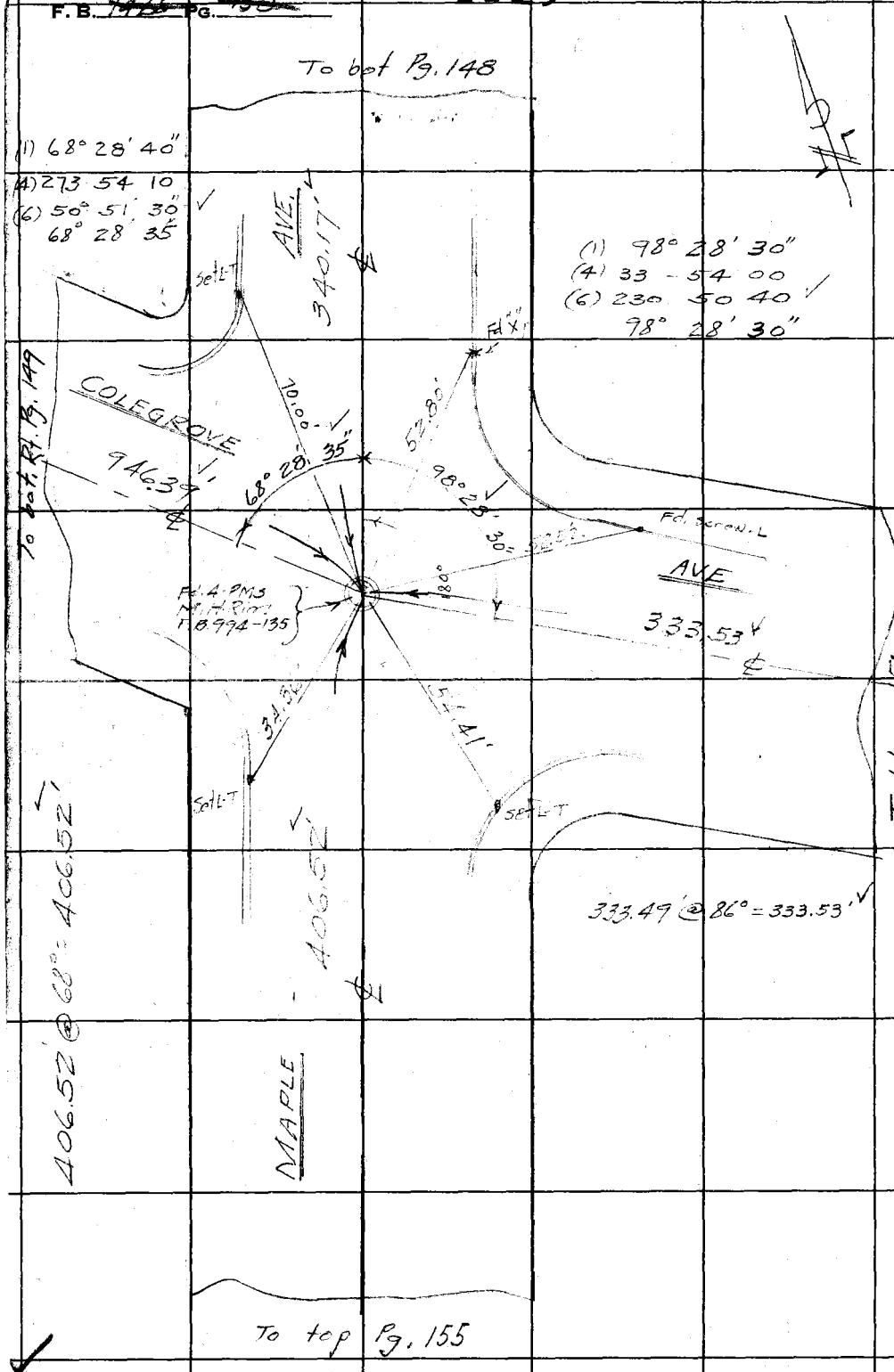

WS. 26-C-2

RETURN TO
LOS ANGELES COUNTY SURVEYOR
726 LOS ANGELES COUNTY
ENGINEERING BLDG.

Do not extend notes this side of this line.

Note: Any Additions or Changes on This Sheet Must be Made or Circled in Red Ink With Date and Name of Person Making Change.

PWFB 1125 477

F. B. ~~1425~~ PG. ~~151~~

Notes Ck'd by	Survey of MINES AVE
Map No.	W. O. 8657 Tape No. 0143 St'd 68 °F
Office Work	Surveyed by WALLACE
Checked	Notes ECW Date 10-10-52
Date	Indexed A. C. Johnson

W.S. 36 - C - 3

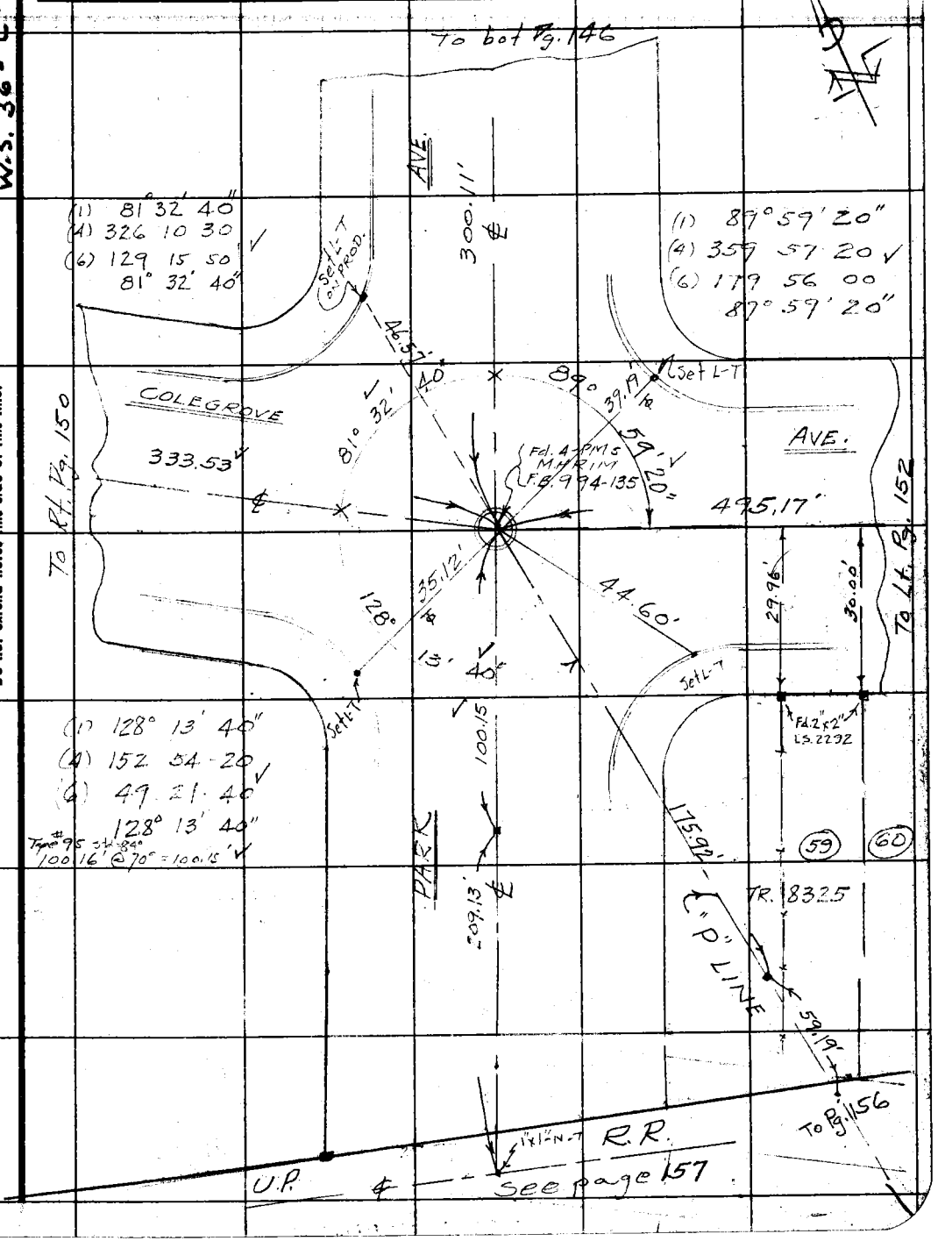

Note: Any Additions or Changes on This Sheet Must be Made or Circled in Red Ink With Date and Name of Person Making Change.

Do not extend notes this side of this line.

RETURN TO
LOS ANGELES COUNTY SURVEYOR
726 LOS ANGELES COUNTY
ENGINEERING BLDG.

76F309S 247 2-51

PWFB 1125

478

F. B. ~~1125~~ PG. ~~150~~

To bot. Pg. 145

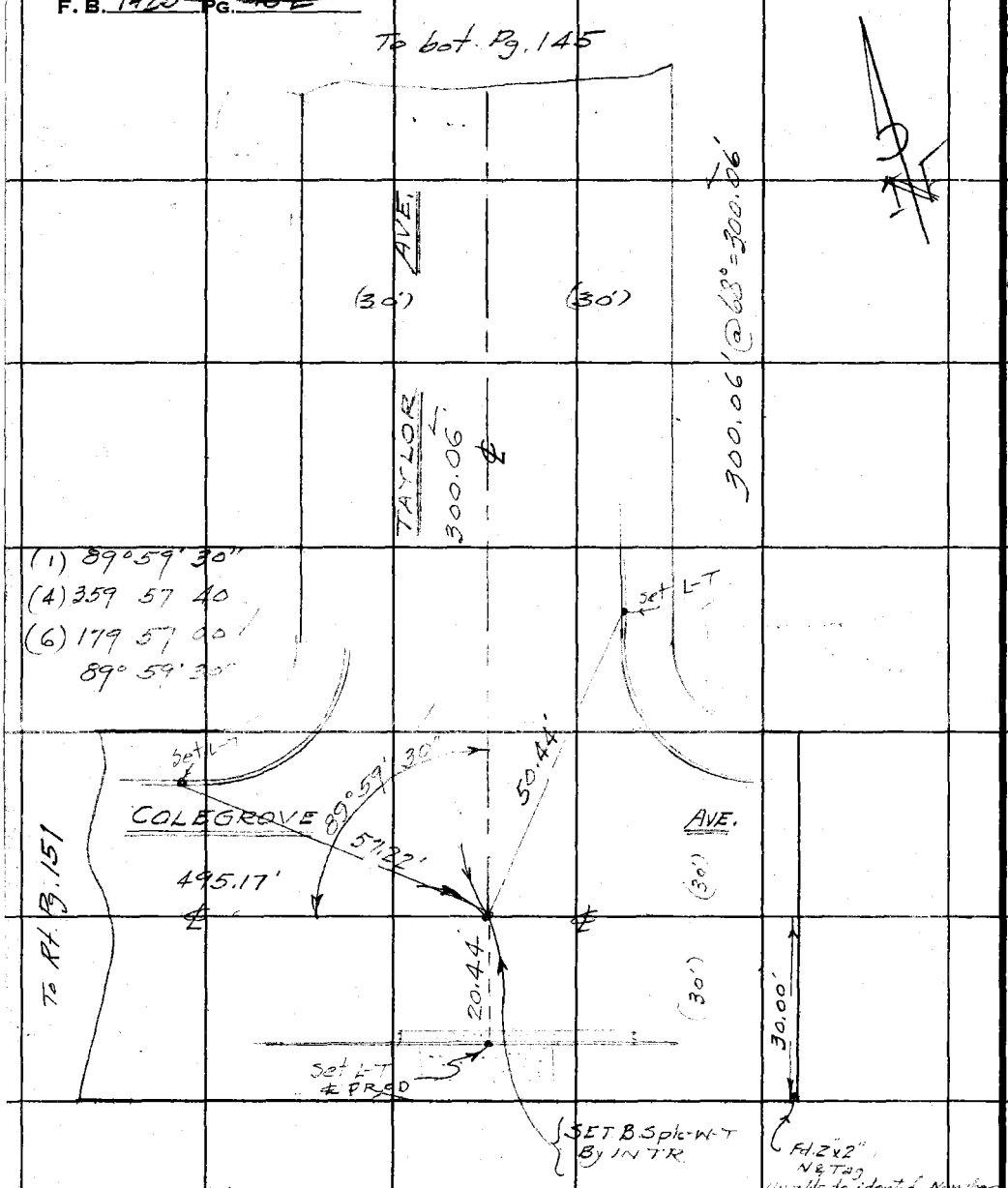

W.S. 36-C-3

RETURN TO
LOS ANGELES COUNTY SURVEYOR
726 LOS ANGELES COUNTY
ENGINEERING BLDG.

Do not extend notes this side of this line.

Note: Any Additions or Changes on This Sheet Must be Made or Circled in Red Ink With Date and Name of Person Making Change.

49

PWFB 1125 479

F. B. ~~1425~~ Pg. ~~153~~

Notes Ck'd by	Survey of MINES AVE
Map No.	W. O. 8657 Tape No. 0143 St'd 68 °F
Office Work	Surveyed by Wallace
Checked	Notes EC W Date 10-7-52
Date	Indexed C Johnson

W.S. 36-C-4

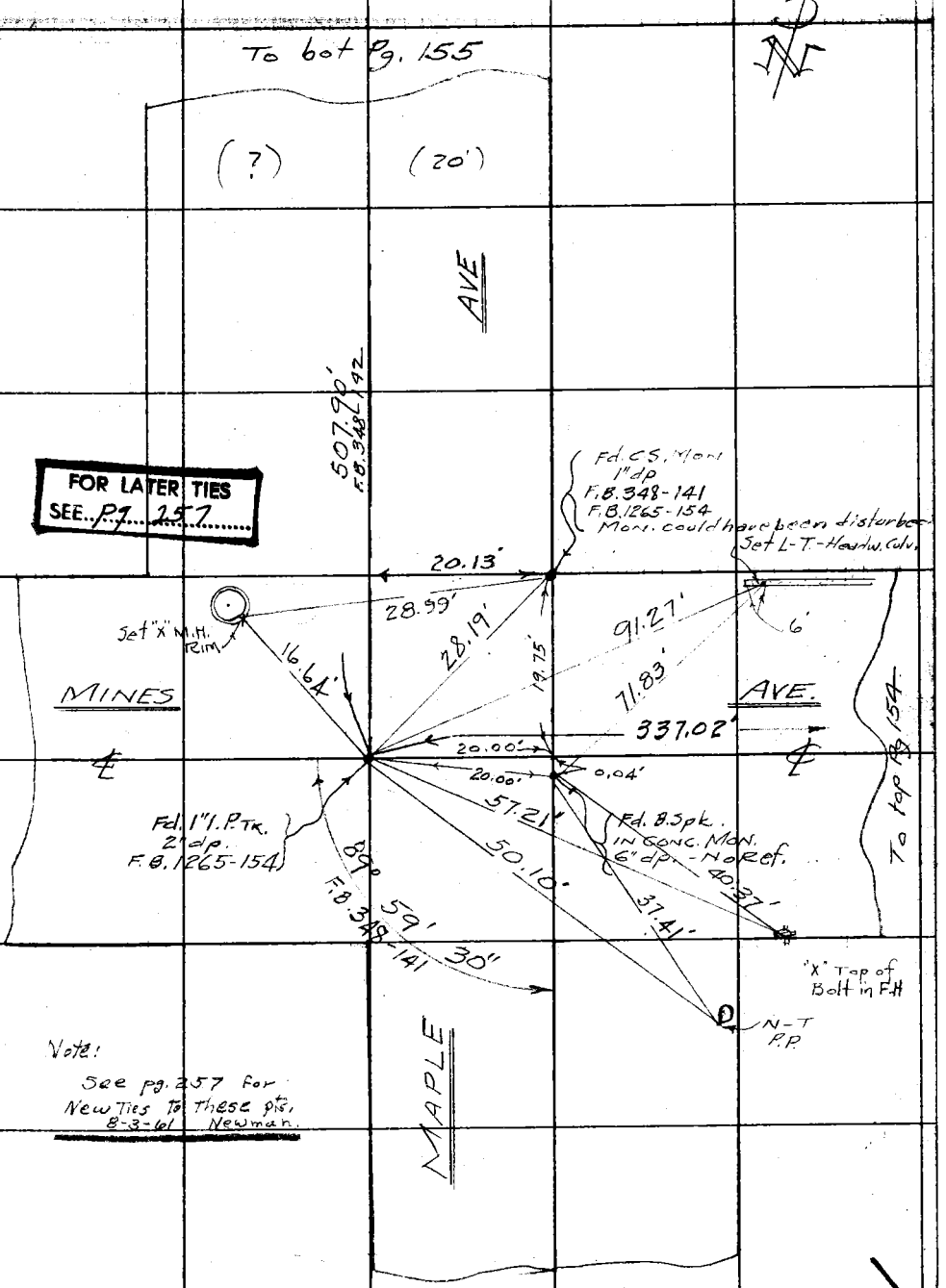

Note:
See pg. 257 for New Ties to these pts.
8-3-61 Newman.

Note: Any Additions or Changes on This Sheet Must be Made or Circled in Red Ink With Date and Name of Person Making Change.

Do not extend notes this side of this line.

RETURN TO
LOS ANGELES COUNTY SURVEYOR
726 LOS ANGELES COUNTY
ENGINEERING BLDG.

76F309S 247 2-51

F.B. ~~1425~~ PG. ~~154~~

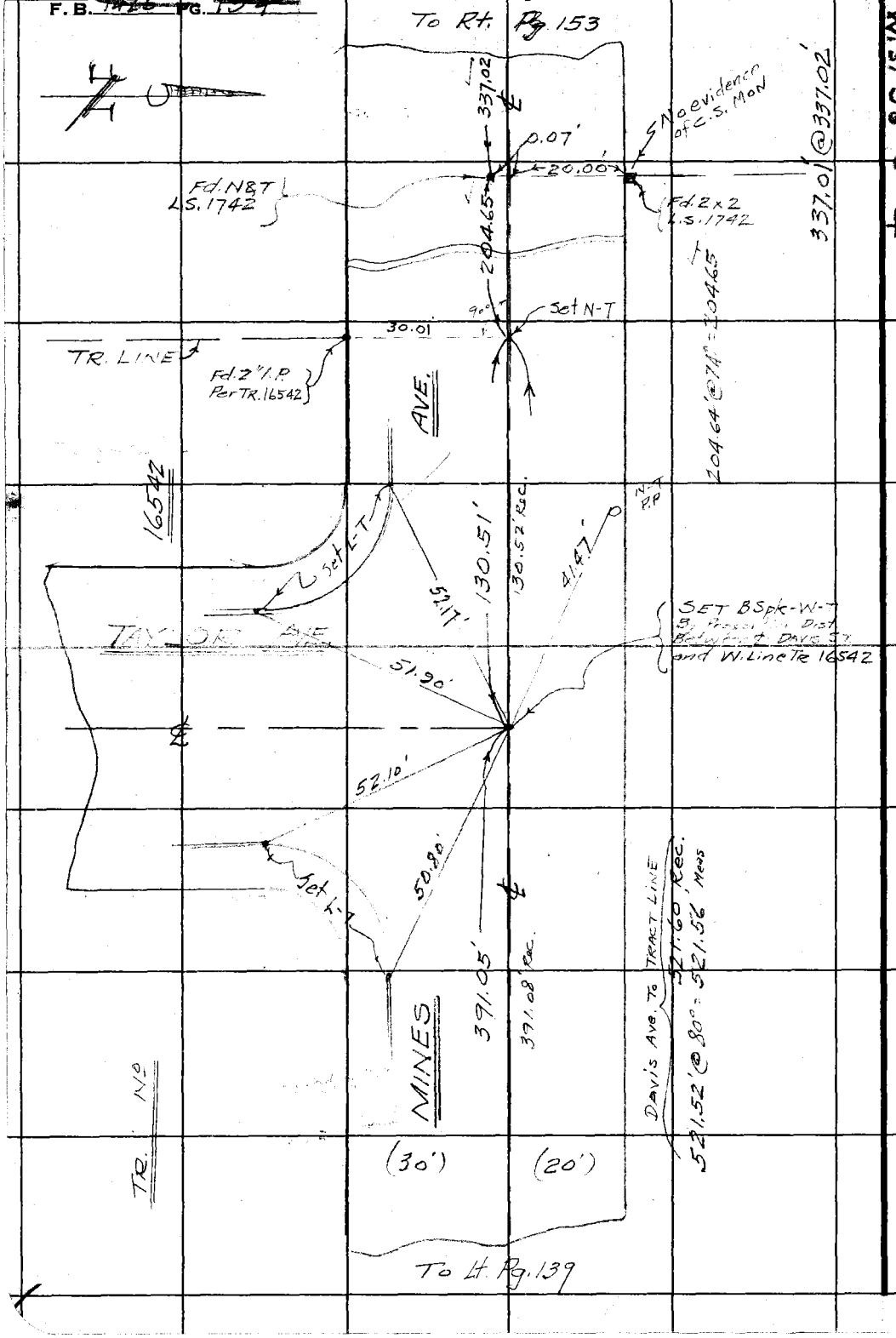

W.S. 36-C-4

RETURN TO
LOS ANGELES COUNTY SURVEYOR
726 LOS ANGELES COUNTY
ENGINEERING BLDG.

Do not extend notes this side of this line.

Note: Any Additions or Changes on This Sheet Must be Made or Circled in Red Ink With Date and Name of Person Making Change.

PWFB 1125 481

F. B. 1425 PG. 155

Notes Ck'd by	Survey of MINES AVE
Map No.	W. O. Tape No. 2143 St'd. 68 °F
Office Work	Surveyed by WALLACE
Checked	Notes ERW Date 10-9-52
Date	Indexed C. Johnson

W.S. 36-C-4

Note: Any Additions or Changes on This Sheet Must be Made or Circled in Red Ink With Date and Name of Person Making Change.

Do not extend notes this side of this line.

RETURN TO
LOS ANGELES COUNTY SURVEYOR
726 LOS ANGELES COUNTY
ENGINEERING BLDG.

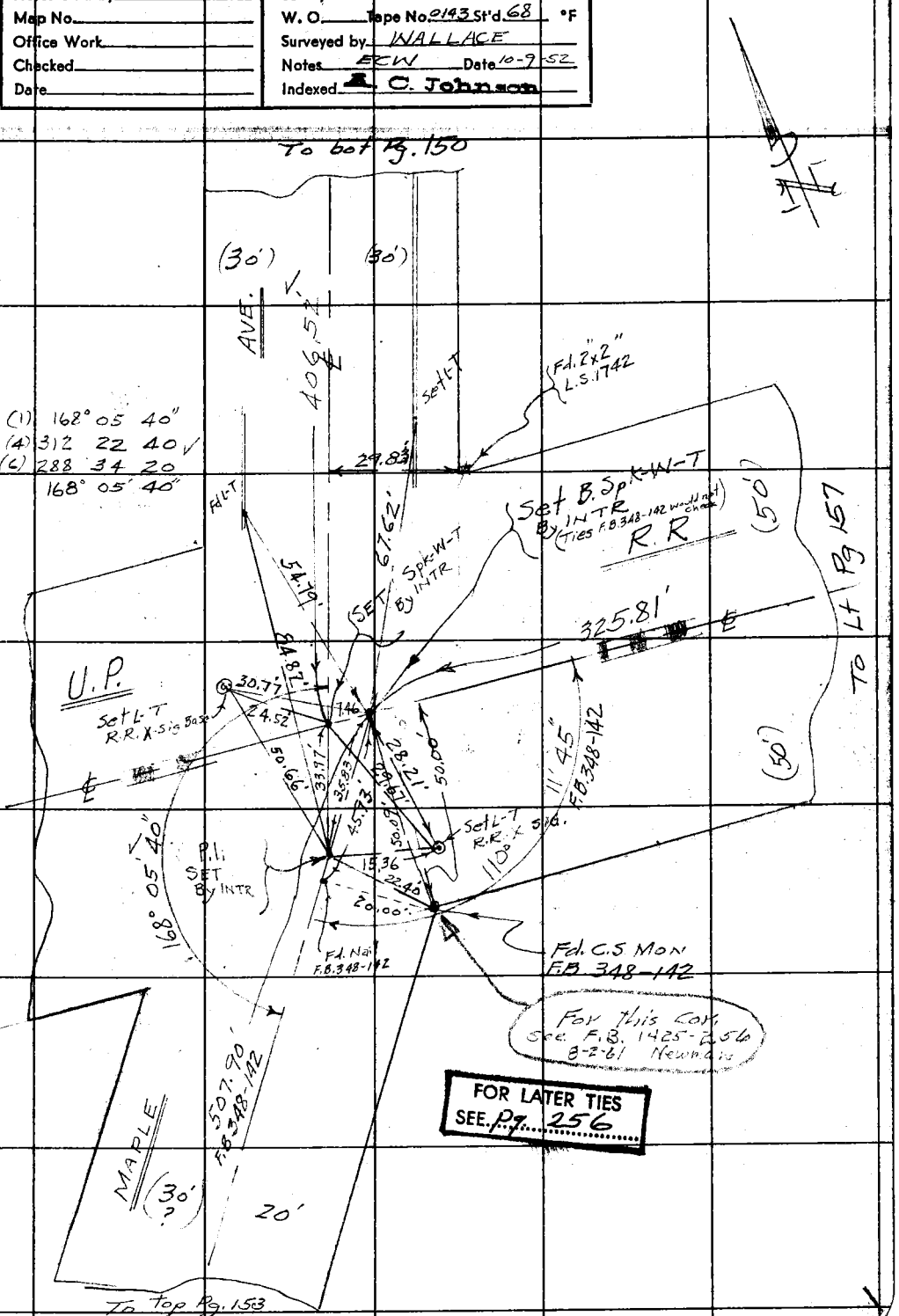

76F3095 247 2-51

F.B. 1125 Pg. 156 PWFB 1125 482

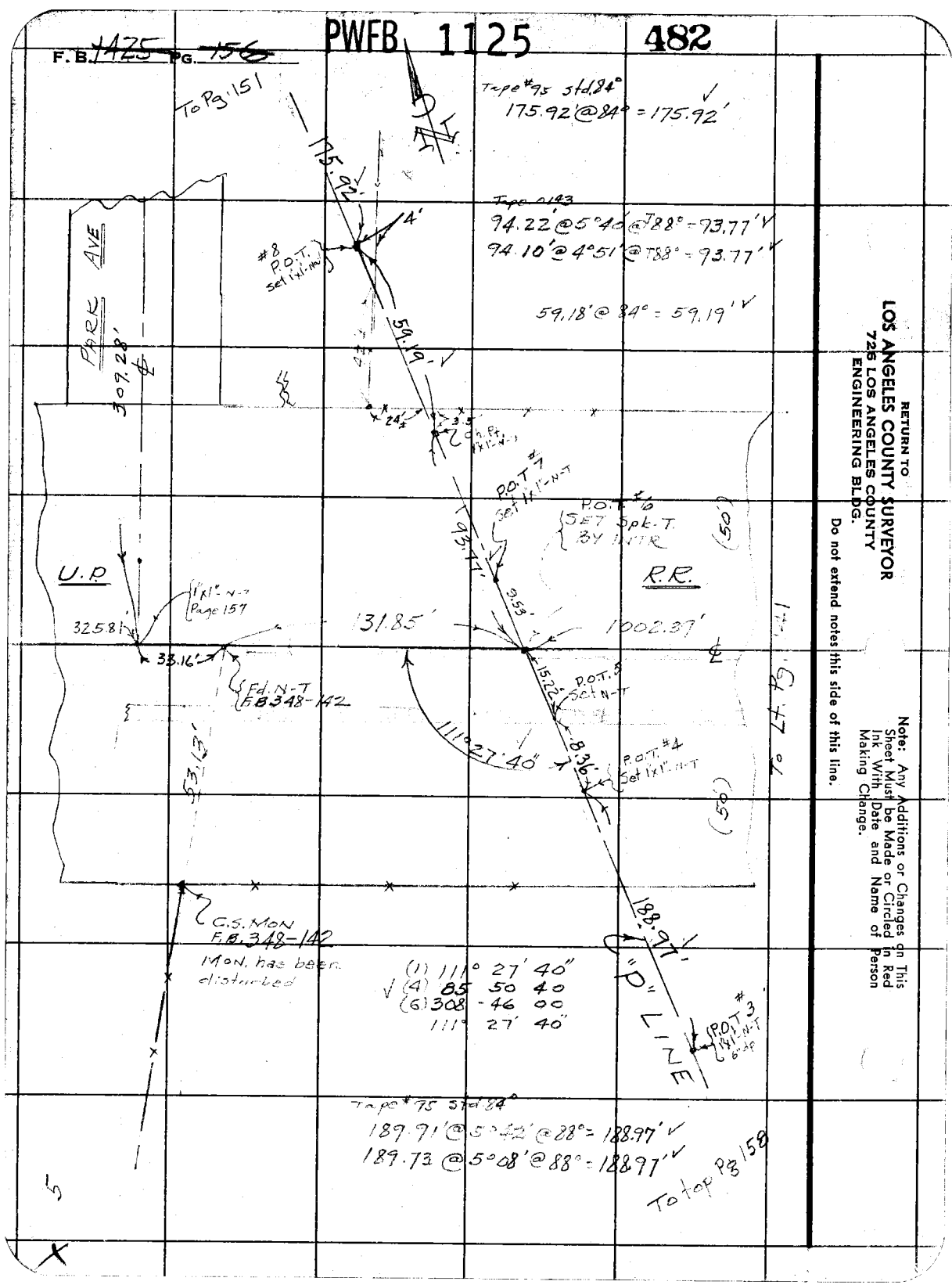

PWFB 1125 483

F. B. ~~1425~~ Pg. ~~757~~

Notes Ck'd by	Survey of MINES AVE
Map No.	W. O. 8657 Tape No. 0143 St'd. 68 °F
Office Work	Surveyed by Wallace
Checked	Notes ECW Date 10-10-52
Date	Indexed C. Johnson

W.S. 36-C-4

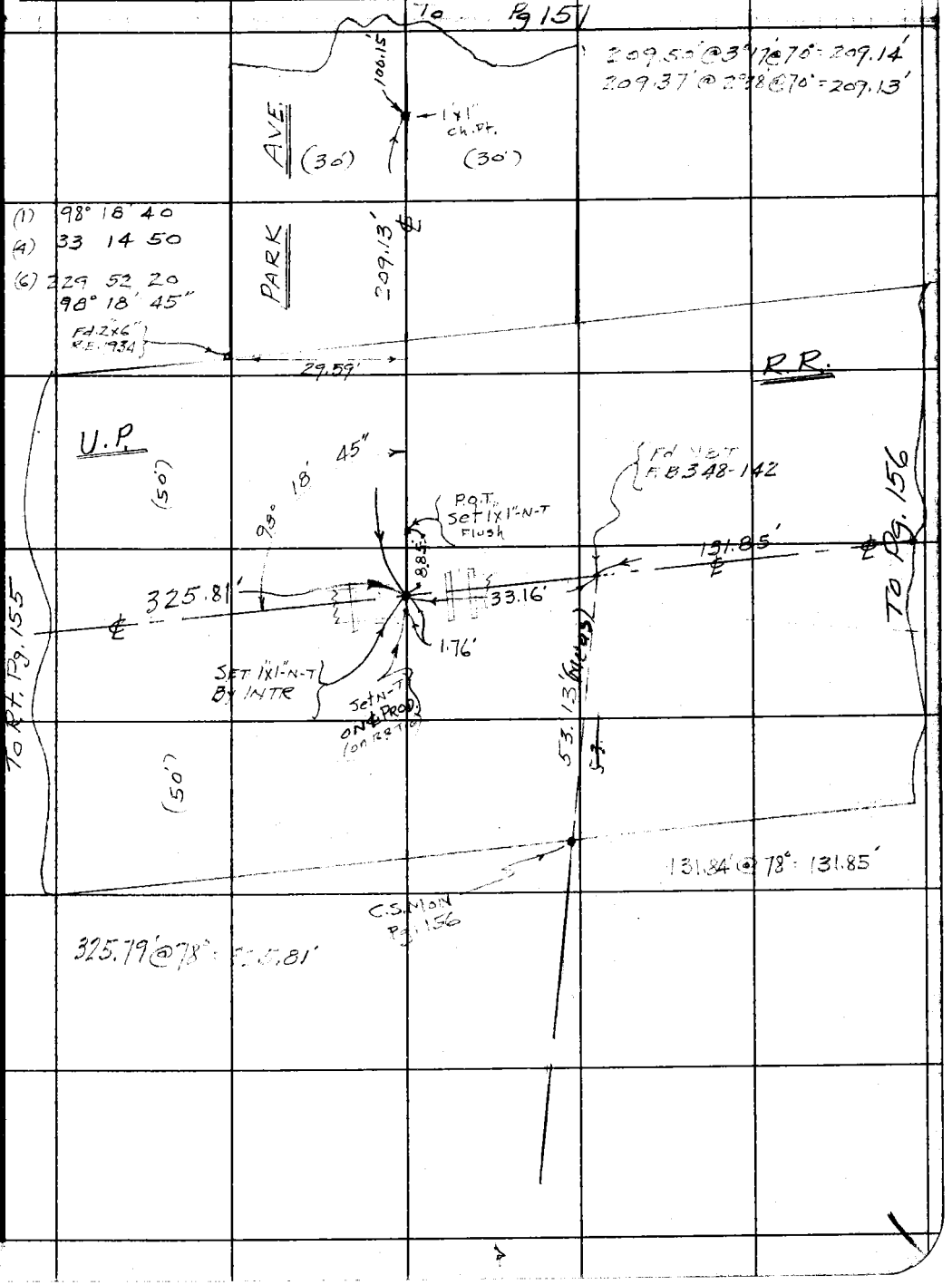

Note: Any Additions or Changes on This Sheet Must be Made or Circled in Red Ink With Date and Name of Person Making Change.

Do not extend notes this side of this line.

RETURN TO
LOS ANGELES COUNTY SURVEYOR
726 LOS ANGELES COUNTY
ENGINEERING BLDG.

76F3095 247 2-51

PWFB 1125 484

F. B. ~~1425~~ PG. ~~158~~

To bot Pg. 156

Tape #95 Std. 84°

P.O.T. #3
1"x1" - N-7
12" a.o.

192.91' @ 76° = 192.90' ✓

192.90' ✓

P.O.T. #2
1"x1" - N-7

196.72' @ 3°34' @ 76° = 196.33' ✓
196.79 @ 3°50' @ 76° = 196.34' ✓

196.33' ✓

LINE

Ch. Point
Top of pile & wooden forms

166.55' @ 76° = 166.54' ✓

166.54' ✓

℄ "D"

P.O.T. #1
1"x2" Flush

To Top Pg. 139

RETURN TO
LOS ANGELES COUNTY SURVEYOR
726 LOS ANGELES COUNTY
ENGINEERING BLDG.

Do not extend notes this side of this line.

Note: Any Additions or Changes on This Sheet Must be Made or Circled in Red Ink With Date and Name of Person Making Change.

76L-298 S & E #307—1-56

PLEASE RETURN TO

LOS ANGELES COUNTY ENGINEER

700 Los Angeles County Engineering Bldg.

NOTE: ANY ADDITIONS OR CHANGES ON THIS SHEET MUST BE MADE OR CIRCLED IN RED INK, WITH DATE AND NAME OF PERSON MAKING CHANGE.

Do not extend notes this side of this line.

STATION	B. S.	H. I.	F. S.	ELEV.		

Profile Notes Red. Plotted Job No. Division No.

No. X-Sec. Date Date Survey of F. B.

Notes Chkd. Checked Survey by Notes Pg.

No. Date Date Map No. Indexed Date Date

F. B. Pg.

Job No. Division No. Notes Red. Plotted Profile

Survey of Date Date No.

Survey by Notes Notes Chkd. Checked X-Sec.

Indexed Date Date Date No.

STATION	B. S.	H. I.	F. S.	ELEV.

PLEASE RETURN TO

LOS ANGELES COUNTY ENGINEER

700 LOS ANGELES COUNTY ENGINEERING BLDG.

Do not extend notes this side of this line.

NOTE: ANY ADDITIONS OR CHANGES ON THIS SHEET MUST BE MADE OR CIRCLED IN RED INK, WITH DATE AND NAME OF PERSON MAKING CHANGE.

76L-298 S & E #307—1-56

NOTES RED. _____ JOB NO. _____ SURVEY OF MINES AVE

DATE _____ SURVEY BY WALLACE

NOTES CHKD. _____ NOTES BY ECW DATE 10-16-52

DATE _____ INDEXED A. C. Johnson DATE 10-22-52

F. B. 1425 PG. 159

NOTE: ANY ADDITIONS OR CHANGES ON THIS SHEET MUST BE MADE OR CIRCLED IN RED INK, WITH DATE AND NAME OF PERSON MAKING CHANGE.

Do not extend notes this side of this line

B.M.	1ST RUN	DIFF.	2ND RUN	3RD RUN	ADJ. ELEV.	DESCRIPTION
						J.N. 8657
						MINES AVE.
						B.M. CIRCUIT
					Wallace Muslin [illegible] Rike Friedrick	

PLEASE RETURN TO

LOS ANGELES COUNTY SURVEYOR

725 LOS ANGELES COUNTY ENGINEERING BLDG.

765420 353 8-49

76S420 353 8-49

PLEASE RETURN TO
LOS ANGELES COUNTY SURVEYOR
725 LOS ANGELES COUNTY ENGINEERING BLDG.

NOTE: ANY ADDITIONS OR CHANGES ON THIS SHEET MUST BE MADE OR CIRCLED IN RED INK, WITH DATE AND NAME OF PERSON MAKING CHANGE.

Do not extend notes this side of this line

JOB NO. 8657 SURVEY OF MINES AVE
SURVEY BY J. WALLACE
NOTES BY J. RIKE DATE 10-16-52
INDEXED E. C. Jordan DATE
NOTES RED. DATE
NOTES CHKD. DATE

F.B. 1425 PG. 160

B.M.	1ST RUN	DIFF.	2ND RUN	3RD RUN	ADJ. ELEV.	DESCRIPTION
B.M. 1091	202.281					B.M.* 1091 El. 202.281 L.B. 145.68 MINES AVE. 350' W. of Montebello Blvd C. Spk. in S. Cb. in Sidewalk Ho. #873
	4.685					
⊼	206.966					
	6.683					
T.P.	200.283					
	4.548					
⊼	204.831					
	5.988					
T.P.	198.843					
	4.386					
⊼	203.229					
	4.809					
B.M.#1	198.420					B.M. #1 MINES AVE. & GREENWOOD AVE. SE COR 2'±S. of E. & W CR.
	4.860					
⊼	203.280					
	5.331					
T.P.	197.949					
	4.309					
⊼	202.258					
	5.143					
B.M.#2	197.115					B.M.#2 MINES AVE & DAVIS AVE N.Side St. 4'±W. in N. Cb. 5'±E. of Ornamental Post.
	4.033					
⊼	201.148					
	5.503					
B.M.#3	195.645					B.M.#3 MINES AVE. & TAYLOR AVE. SE COR 4'±W. & 4.4'±E. of E. and CR
	3.540					
⊼	199.185					
	9.871					
B.M.#4	189.314					B.M.#4 MINES AVE. 340'±E. of Maple Ave W. Spk. in COR. AN post W. Side St. (S.E. COR. of L.A. County Property)

765420 353 8-49

PLEASE RETURN TO
LOS ANGELES COUNTY SURVEYOR
725 LOS ANGELES COUNTY ENGINEERING BLDG.

NOTE: ANY ADDITIONS OR CHANGES ON THIS SHEET MUST BE MADE OR CIRCLED IN RED INK, WITH DATE AND NAME OF PERSON MAKING CHANGE.

Do not extend notes this side of this line

NOTES RED. JOB NO. 3657 SURVEY OF Alameda Ave.
DATE SURVEY BY Wallace F.B. 425 Pg. 161
NOTES CHKD. NOTES BY E.C. Wallace DATE 12-17-49
DATE INDEXED J. C. Johnson DATE

B.M.	1ST RUN	DIFF.	2ND RUN	3RD RUN	ADJ. ELEV.	DESCRIPTION
B.M.#4	189.314					B.M.#4 Pg.
	1.723					
T	191.037					
	6.483					
T.H.	184.554					
	7.173					
T	190.727					
	0.869					
T.P.	189.858					
	7.734					
T	197.592					
	4.628					
B.M.#5	192.964					B.M.#5 [illegible] (486' E. of Maple Ave. * [illegible]
	4.567					U.P. in N.W. Cor. of [illegible] (30' N. of [illegible]
T	197.531					102 N.W. - 72 N. of [illegible]
	10.144					
T.P.	187.387					
	6.738					
T	194.125					
	4.611					
B.M.#6	189.514					B.M.#6
	4.102					Set [illegible] at E. Side of Maple Ave. S. of [illegible]
T	193.616					L-T in S. side of [illegible] E. of Maple Ave.
	3.881					
T.P.	189.735					
	3.807					
T	193.542					
	4.703					
B.M.#7	188.839					B.M.#7
						Colegrove Ave & Park Ave N.W. Cor
						L-T M.C.R.

76S420 353 8-49

PLEASE RETURN TO
LOS ANGELES COUNTY SURVEYOR
725 LOS ANGELES COUNTY ENGINEERING BLDG.

NOTE: ANY ADDITIONS OR CHANGES ON THIS SHEET MUST BE MADE OR CIRCLED IN RED INK, WITH DATE AND NAME OF PERSON MAKING CHANGE.

Do not extend notes this side of this line

B.M.	1ST RUN	DIFF.	2ND RUN	3RD RUN	ADJ. ELEV.	DESCRIPTION
B.M.#7	185.031					B.M.#7 Sg.
	6.804					
⊼	191.835					
	5.552					
B.M.#8	186.283					B.M.#8 Olympic Blvd & Park Ave SE COR LT. 6'E. of End C.R.
	7.663					
⊼	193.946					
	3.162					
B.M.#9	190.784					B.M.#9 El Maple Ave & Olympic Blvd. SE COR. LT. 5'E of M.C.R.
	6.259					
⊼	197.045					
	5.332					
B.M.#10	191.711					B.M.#10 Maple Ave & Colegrove Ave N.W. COR LT. N. end C.R.
	4.693					
⊼	196.404					
	4.848					
T.P.	191.556					
	5.398					
⊼	196.954					
	4.920					
T.P.	192.034					
	5.230					
⊼	197.264					
	4.467					
B.M.H107	192.797					B.M.H107 El Vail Ave & Colegrove Ave NE COR B.Spk. N end C.R. NE COR
	5.082					
⊼	197.879					
	4.532					
B.M.H108	193.347					B.M.H108 El Olympic Blvd & Vail Ave SW. COR B.Spk. 1' W. of W. end C.R.

NOTES RED. _____ DATE _____
NOTES CHKD. _____ DATE _____

JOB NO. 8657 SURVEY OF MINES AVE
SURVEY BY Wallace
NOTES BY ECW DATE 10-17-52
INDEXED A. C. Johnson DATE _____

F.B. 1425 PG. 162

76S420 353 8-49

PLEASE RETURN TO
LOS ANGELES COUNTY SURVEYOR
725 LOS ANGELES COUNTY ENGINEERING BLDG.

NOTE: ANY ADDITIONS OR CHANGES ON THIS SHEET MUST BE MADE OR CIRCLED IN RED INK, WITH DATE AND NAME OF PERSON MAKING CHANGE.

Do not extend notes this side of this line

NOTES RED._____ JOB NO._____ SURVEY OF_____
DATE_____ SURVEY BY_____
NOTES CHKD._____ NOTES BY A. C. Johnson DATE_____
DATE_____ INDEXED_____ DATE_____

F.B. 4255 PG. 163

B.M.	1ST RUN	DIFF.	2ND RUN	3RD RUN	ADJ. ELEV.	DESCRIPTION
B.M. H108	173.347					
	4.653					
T	198.000					
	5.200					
B.M. H107	192.800					
	4.883					
T	197.683					
	6.120					
T.P.	191.563					
	5.490					
T	197.058					
	5.860					
T.P.	191.198					
	6.171					
T	197.369					
	5.687					
T.P.	191.682					
	4.570					
T	196.252					
	5.435					
T.P.	190.817					
	4.829					
T	195.646					
	5.515					
T.P.	190.131					
	6.[illegible]					
T	196.24[illegible]					
	3.741					
T.P.	192.500					

76S420 353 8-49

PLEASE RETURN TO
LOS ANGELES COUNTY SURVEYOR
725 LOS ANGELES COUNTY ENGINEERING BLDG.

NOTE: ANY ADDITIONS OR CHANGES ON THIS SHEET MUST BE MADE OR CIRCLED IN RED INK, WITH DATE AND NAME OF PERSON MAKING CHANGE.

Do not extend notes this side of this line

B.M.	1ST RUN	DIFF.	2ND RUN	3RD RUN	ADJ. ELEV.	DESCRIPTION
T.P.	192.500					
	4.105					
⊼	196.605					
	10.525					
T.P.	186.080					
	4.546					
⊼	190.626					
	4.779					
T.P.	185.847					
	4.779					
⊼	190.626					
	1.307					
B.M.#4	189.319					B.M.#4 EL.=189.314 Pg.
	9.599					
⊼	198.918					
	3.261					
B.M.#3	195.657					B.M.#3 El. 195.645 Pg.
	5.562					
⊼	201.219					
	4.089					
B.M.#2	197.130					B.M.#2 EL.=197.115 Pg.
	5.421					
⊼	202.551					
	4.292					
T.P.	198.259					
	4.887					
⊼	203.146					
	4.708					
B.M.#1	198.438					B.M.#1 EL.=198.420 Pg.

NOTES RED. ____ DATE ____
NOTES CHKD. ____ DATE ____
JOB NO. ____ SURVEY OF ____
SURVEY BY ____
NOTES BY ____ DATE ____
INDEXED A. C. Johnson DATE ____

F.B. 1425 Pg. 164

769420 353 8-49

PLEASE RETURN TO
LOS ANGELES COUNTY SURVEYOR
725 LOS ANGELES COUNTY ENGINEERING BLDG.

NOTE: ANY ADDITIONS OR CHANGES ON THIS SHEET MUST BE MADE OR CIRCLED IN RED INK, WITH DATE AND NAME OF PERSON MAKING CHANGE.

Do not extend notes this side of this line

B.M.	1ST RUN	DIFF.	2ND RUN	3RD RUN	ADJ. ELEV.	DESCRIPTION
B.M.#1	198.438					
	5.647					
⊼	204.085					
	4.150					
T.P.	199.935					
	6.056					
⊼	205.991					
	3.691					
B.M.#1091	202.300					B.M.#1091 EL. 202.281 Pg.

NOTES RED. ____ JOB NO. ____ SURVEY OF ____
DATE ____ SURVEY BY ____
NOTES CHKD. ____ NOTES BY ____ DATE ____
DATE ____ INDEXED ____ DATE ____

F.B. 1425 PG. 165

F. B. 425 PG. 166

JOB NO. _____ SURVEY OF _____ NOTES RED. _____

SURVEY BY _____ DATE _____

NOTES BY _____ DATE _____ NOTES CHKD. _____

INDEXED _____ DATE _____ DATE _____

B.M.	1ST RUN	DIFF.	2ND RUN	3RD RUN	ADJ. ELEV.	DESCRIPTION

Do not extend notes this side of this line

NOTE: ANY ADDITIONS OR CHANGES ON THIS SHEET MUST BE MADE OR CIRCLED IN RED INK, WITH DATE AND NAME OF PERSON MAKING CHANGE.

PLEASE RETURN TO

LOS ANGELES COUNTY SURVEYOR

725 LOS ANGELES COUNTY ENGINEERING BLDG.

765420 353 8-49

Notes Ck'd by	Survey of SLAUSON AVE.
Map No. 8-2051-3	W. O. 0074.51 Tape No. 0152 St'd. 68 °F
Office Work B. Bailey	Surveyed by H. E. GRANQUIST
Checked	Notes H. E. G. Date 10/6/54
Date 4-5-55	Indexed E. C. Johnson 10-14-54

F. B. 1425 PG. 167

SLAUSON AVE.

J.N. 0074.51

LOCATION of IMPROVEMENTS (Additional)

ON

MULBERRY DRIVE.

from 0+00 = SANTE FE SPRINGS Rd
Estly to 15+67.49 = GREEN LEAF AVE. } Pg 280 to 287

SEE C.S.B. 2051-3

For ℄ Notes SEE F.B. 1265 Pg 43

" " F.B. 1265 Pg 225 + 226

FOR OLD Improvement Notes SEE

F.B. 1265 Pg 33 to Pg 93

F.B. 1268 Pg 37 to Pg 93

SEE Pg 183 for List of Missing Impr.

from 0+00 & GREENLEAF Ave
estly to 15+68.69 = & PAINTER Ave. } Pg 175 to Pg 183

H.E. GRANQUIST Chief
A. CARRASCO Instr.
J.A. Moody Head Chain.

Note: Any Additions or Changes on This Sheet Must be Made or Circled in Red Ink With Date and Name of Person Making Change.

Do not extend notes this side of this line.

RETURN TO
LOS ANGELES COUNTY SURVEYOR
726 LOS ANGELES COUNTY
ENGINEERING BLDG.

76F3095 247 4-53

F.B. 1425 PG. 168

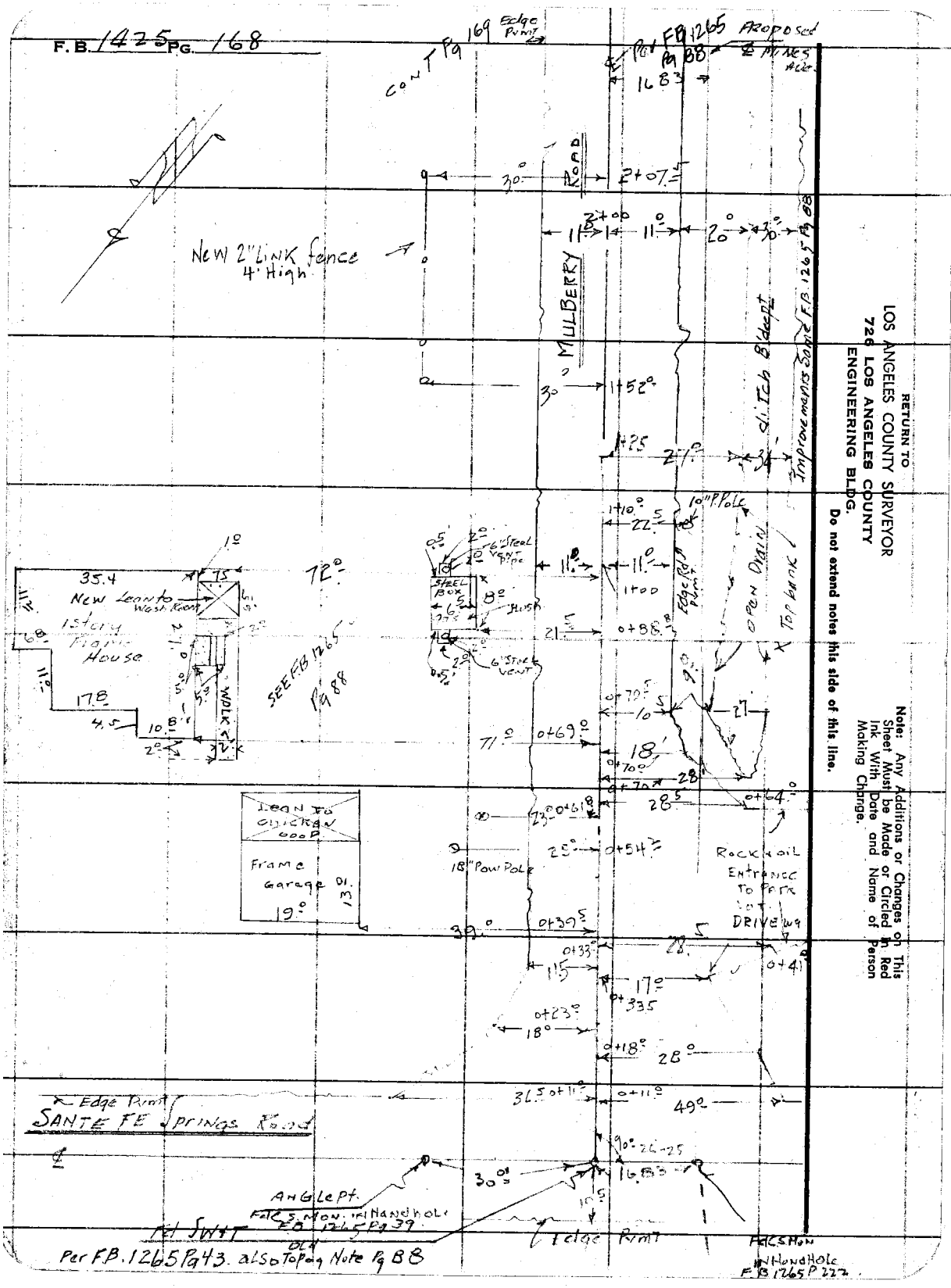

RETURN TO
LOS ANGELES COUNTY SURVEYOR
726 LOS ANGELES COUNTY
ENGINEERING BLDG.

Do not extend notes this side of this line.

Note: Any Additions or Changes on This Sheet Must be Made or Circled in Red Ink With Date and Name of Person Making Change.

Notes Ck'd by	Survey of SLAUSON AVE
Map No. B-2051-3	W. O. 0074 Tape No. 0152 St'd. 68 °F
Office Work G. Bailey	Surveyed by H E Granquist
Checked	Notes H E G Date 10/6/54
Date	Indexed A. C. Johnson

F. B. 1425 PG. 169

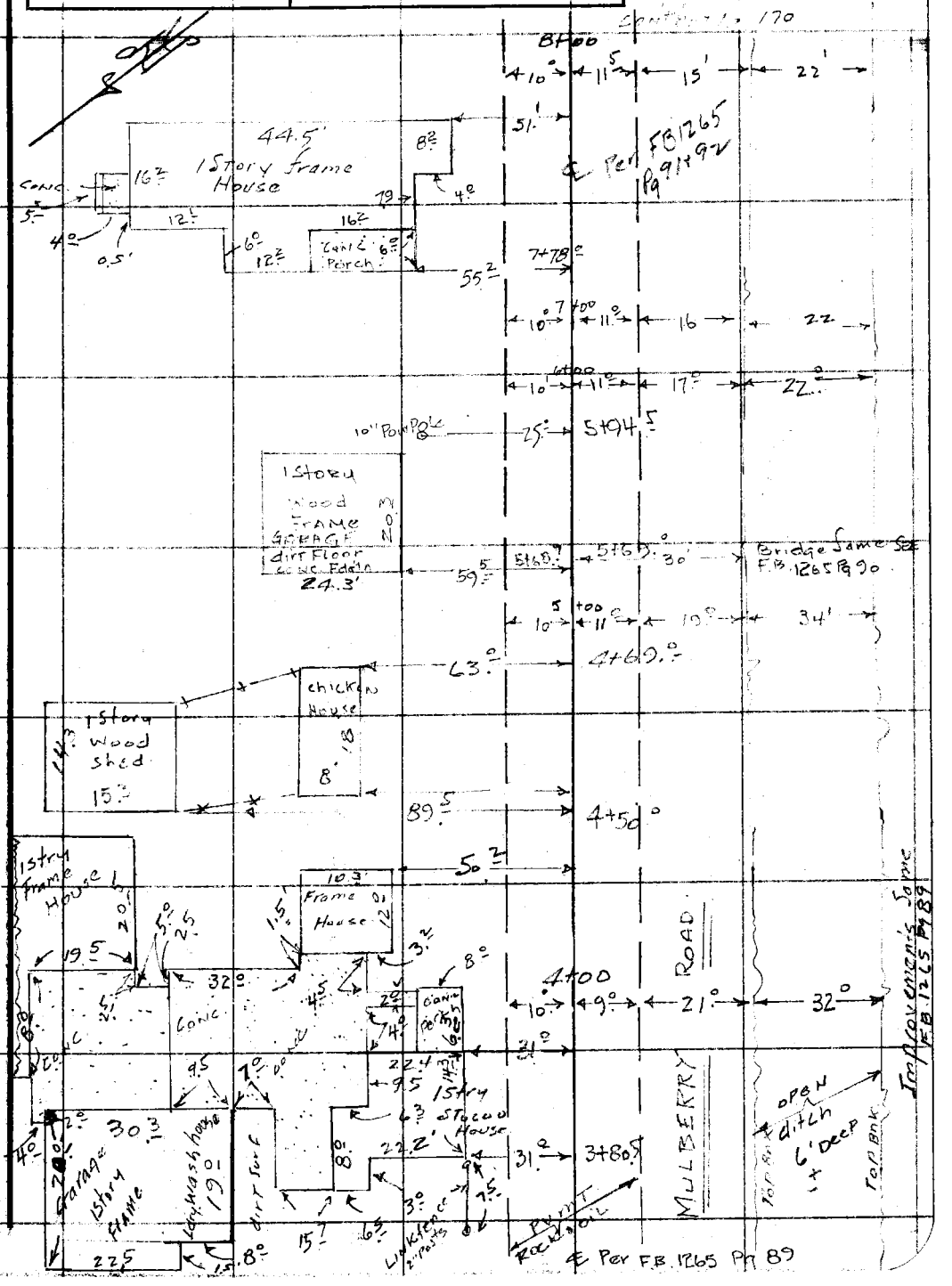

Note: Any Additions or Changes on This Sheet Must be Made or Circled in Red Ink With Date and Name of Person Making Change.

Do not extend notes this side of this line.

RETURN TO
LOS ANGELES COUNTY SURVEYOR
726 LOS ANGELES COUNTY
ENGINEERING BLDG.

76F3095 247 4-53

F.B. 1425 PG. 170

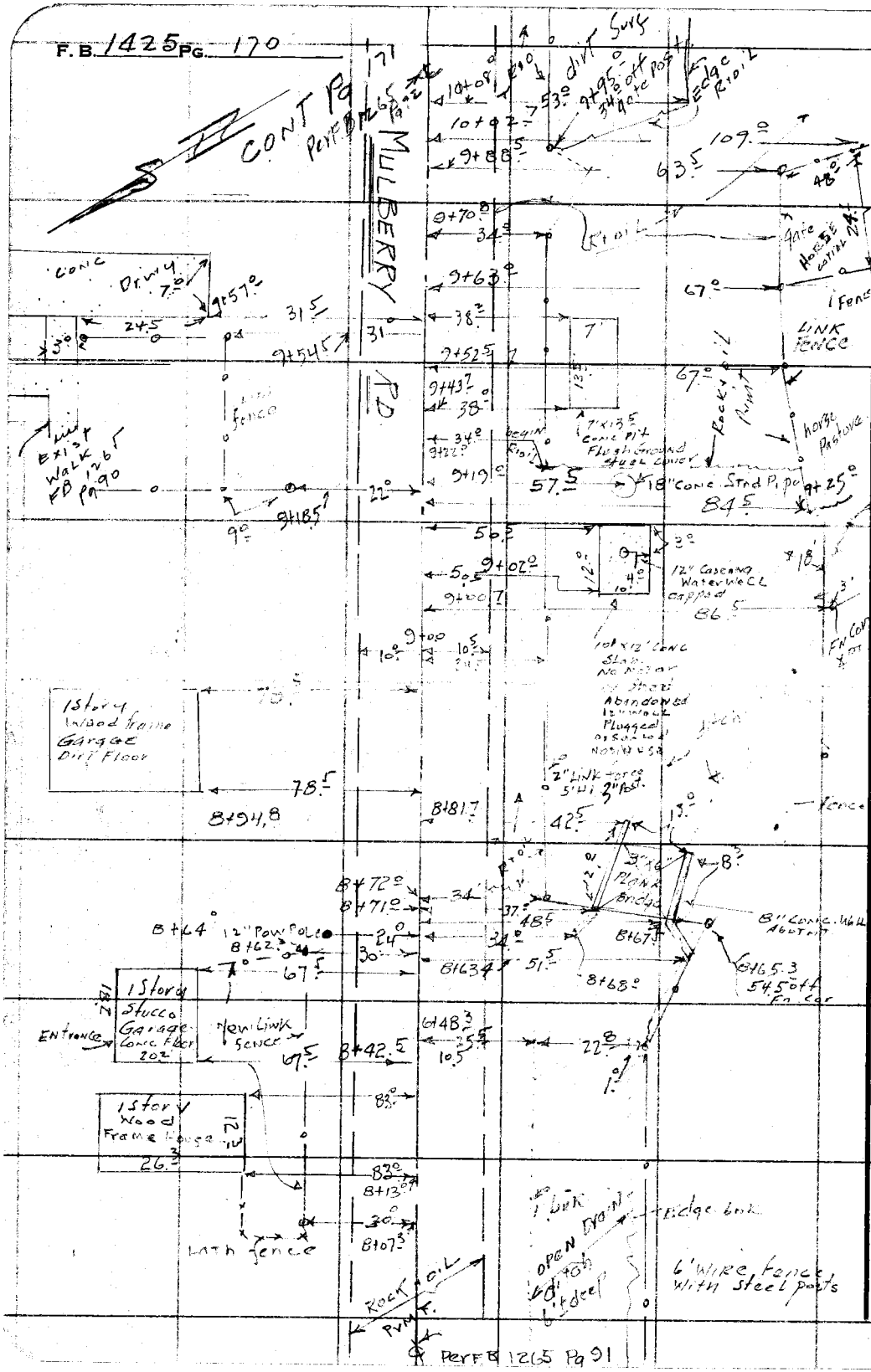

RETURN TO
LOS ANGELES COUNTY SURVEYOR
726 LOS ANGELES COUNTY
ENGINEERING BLDG.

Do not extend notes this side of this line.

Note: Any Additions or Changes on This Sheet Must be Made or Circled in Red Ink With Date and Name of Person Making Change.

Notes Ck'd by	Survey of Slauson Ave
Map No. B-2051-3	W. O. 007451 Tape No. 0152 St'd. 68 °F
Office Work G. Bailey	Surveyed by Grandwest
Checked	Notes [illegible] Date [illegible]
Date	Indexed A. C. Johnson

F. B. 1425 PG. 171

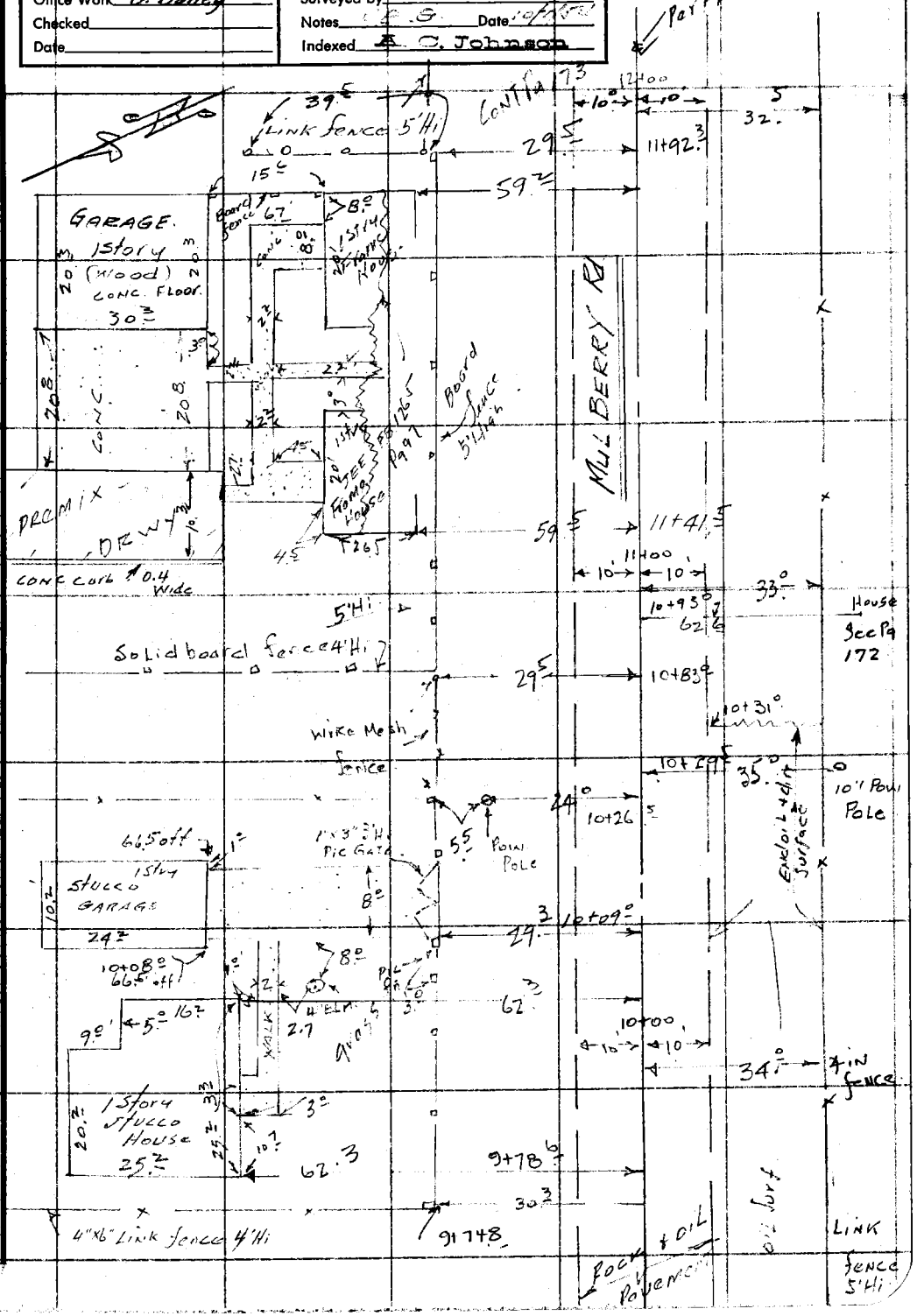

Note: Any Additions or Changes on This Sheet Must be Made or Circled in Red Ink With Date and Name of Person Making Change.

Do not extend notes this side of this line.

RETURN TO
LOS ANGELES COUNTY SURVEYOR
726 LOS ANGELES COUNTY
ENGINEERING BLDG.

76F3098 247 4-53

F.B. 1425 PG. 172

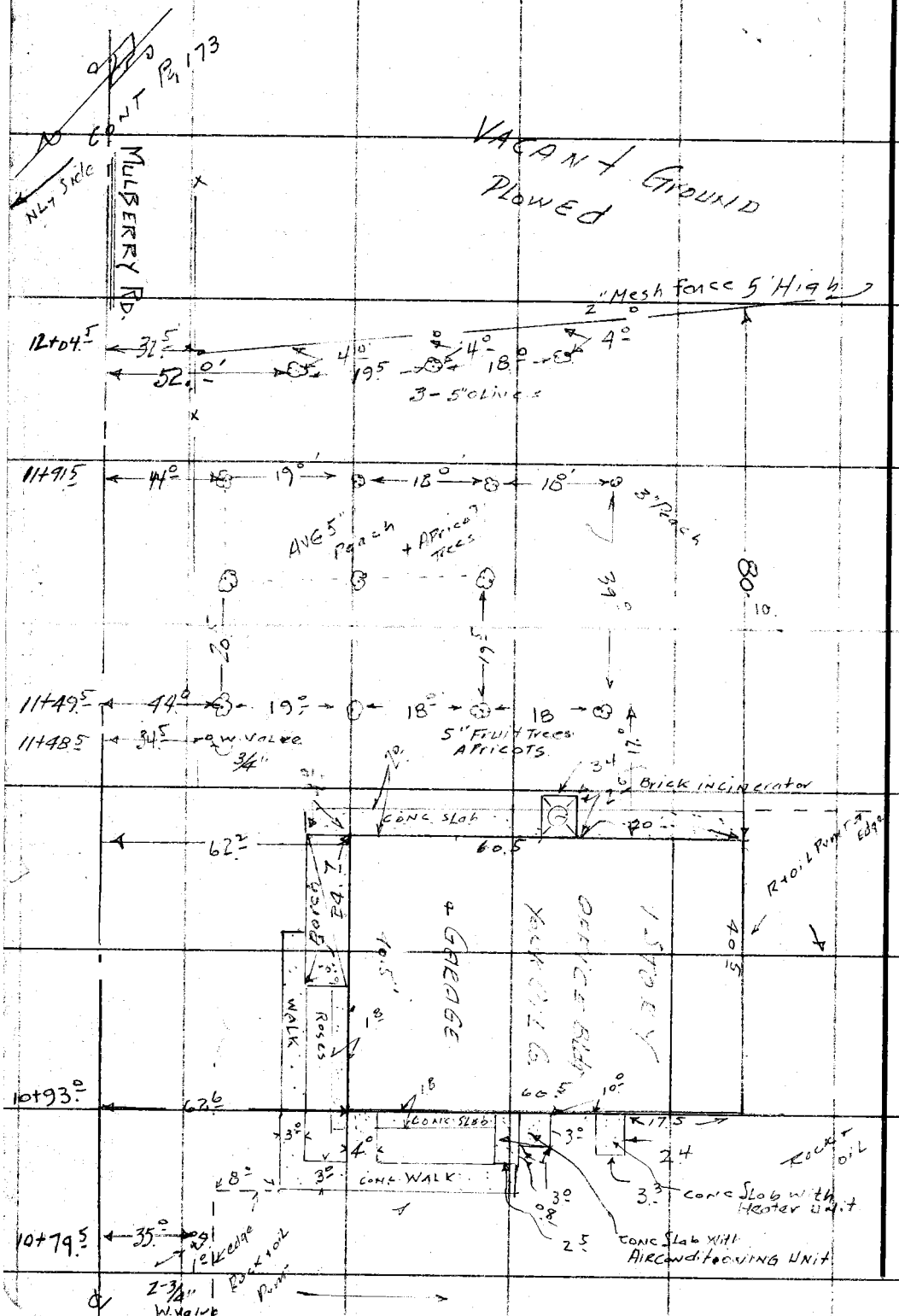

RETURN TO
LOS ANGELES COUNTY SURVEYOR
726 LOS ANGELES COUNTY
ENGINEERING BLDG.

Do not extend notes this side of this line.

Note: Any Additions or Changes on This Sheet Must be Made or Circled in Red Ink With Date and Name of Person Making Change.

Notes Ck'd by	Survey of SLAUSON AVE
Map No. B-2051-3	W. O. 007451 Tape No. 0152 St'd. 68 °F
Office Work G. Bailey	Surveyed by H.E. GRANDQUIST
Checked	Notes H.E.G. & Carrasco Date 10/7/54
Date	Indexed A. C. Johnson

F. B. 1425 PG. 173

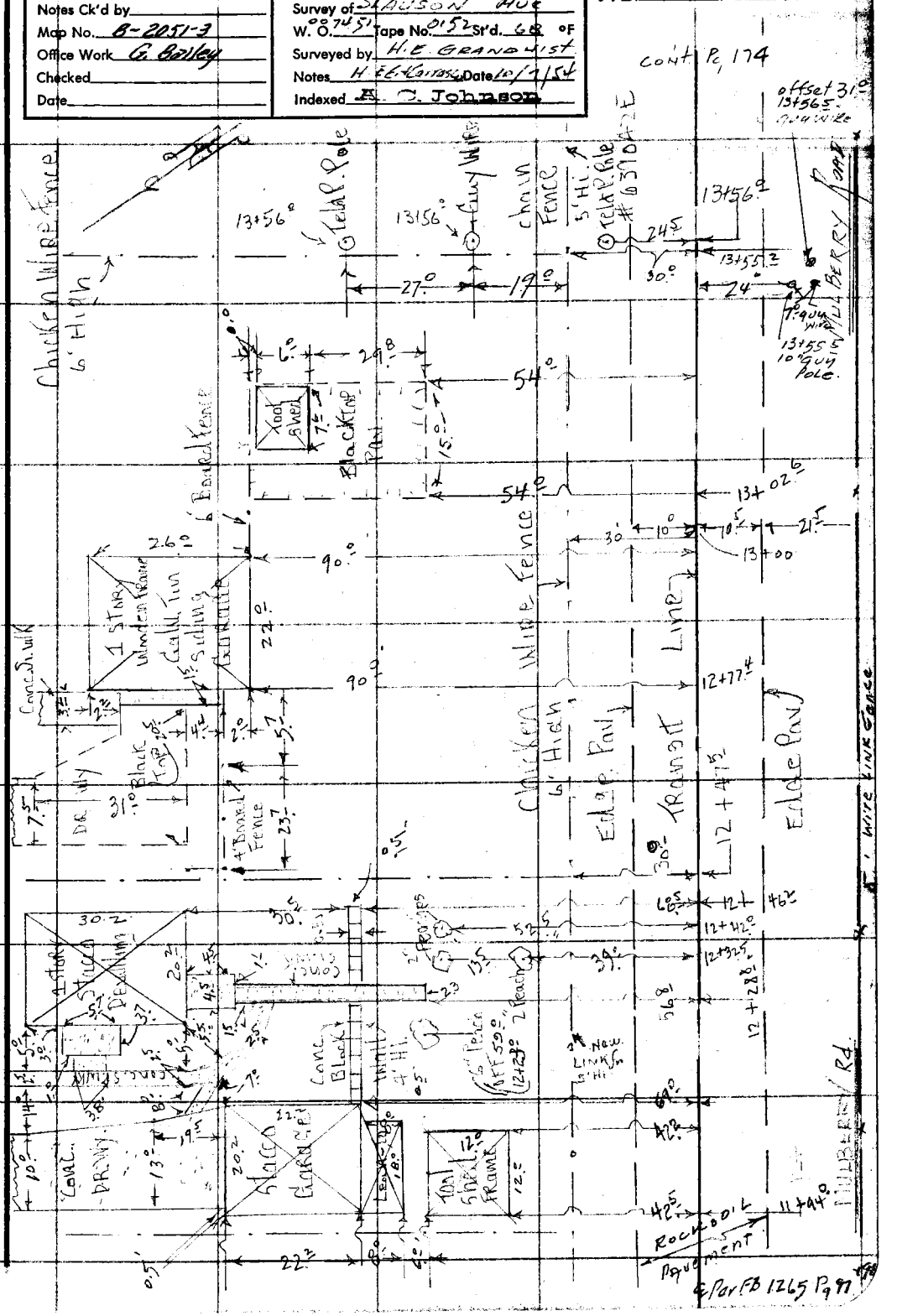

Note: Any Additions or Changes on This Sheet Must be Made or Circled in Red Ink With Date and Name of Person Making Change.

Do not extend notes this side of this line.

RETURN TO
LOS ANGELES COUNTY SURVEYOR
726 LOS ANGELES COUNTY
ENGINEERING BLDG.

76F3095 247 4-53

Par FB 1265 Pg 97

RETURN TO
LOS ANGELES COUNTY SURVEYOR
726 LOS ANGELES COUNTY
ENGINEERING BLDG.

Note: Any Additions or Changes on This Sheet Must be Made or Circled in Red Ink With Date and Name of Person Making Change.

Do not extend notes this side of this line.



Notes Ck'd by	
Map No. B~2051-3	Survey of SLAUSON AVE.
Office Work G. Bailey	W. O. 074.51 Tape No. 0152 St'd. 68 °F
Checked	Surveyed by H. E. GRANQUIST
Date	Notes HEG Date 10/8/54
	Indexed A. C. Johnson

F. B. 1425 PG. 175

Note: Any Additions or Changes on This Sheet Must be Made or Circled in Red Ink With Date and Name of Person Making Change.

Do not extend notes this side of this line.

RETURN TO
LOS ANGELES COUNTY SURVEYOR
726 LOS ANGELES COUNTY ENGINEERING BLDG.

76F5098 247 4-53

F.B. 1425 PG. 176

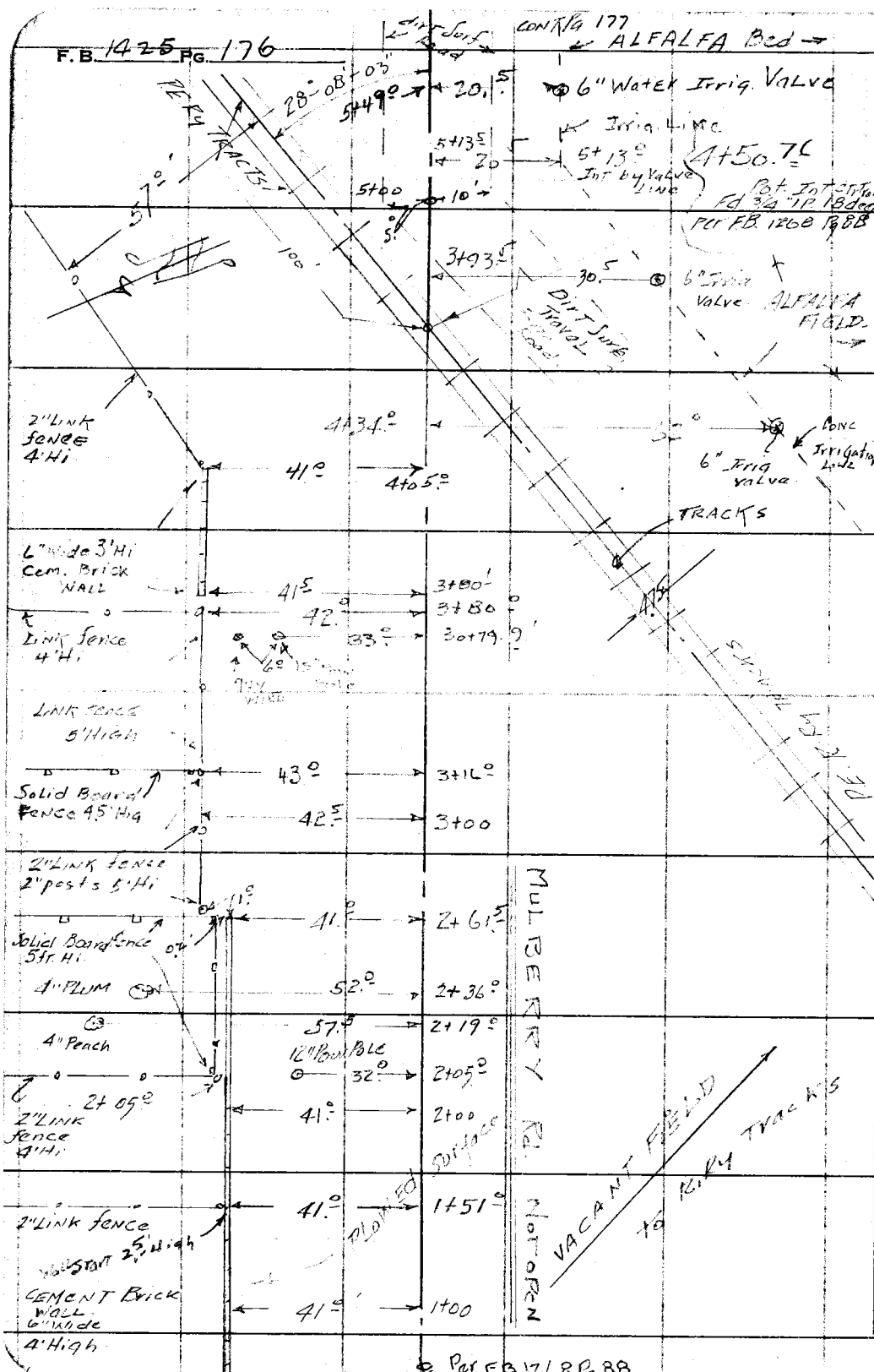

RETURN TO
LOS ANGELES COUNTY SURVEYOR
726 LOS ANGELES COUNTY
ENGINEERING BLDG.

Do not extend notes this side of this line.

Note: Any Additions or Changes on This Sheet Must be Made or Circled in Red Ink With Date and Name of Person Making Change.

Notes Ck'd by	Survey of SLAUSON AVE
Map No. 8-2051-3	W. O. 7454 Tape No. 1/2 St'd. 65 °F
Office Work G. Bailey	Surveyed by H.E. GRANQUIST
Checked	Notes H & G Date 10/11/54
Date	Indexed A. O. Johnson

F. B. 1425 Pg. 177

Note: Any Additions or Changes on This Sheet Must be Made or Circled In Red Ink With Date and Name of Person Making Change.

Do not extend notes this side of this line.

RETURN TO
LOS ANGELES COUNTY SURVEYOR
726 LOS ANGELES COUNTY
ENGINEERING BLDG.

76FS005 247 4-53

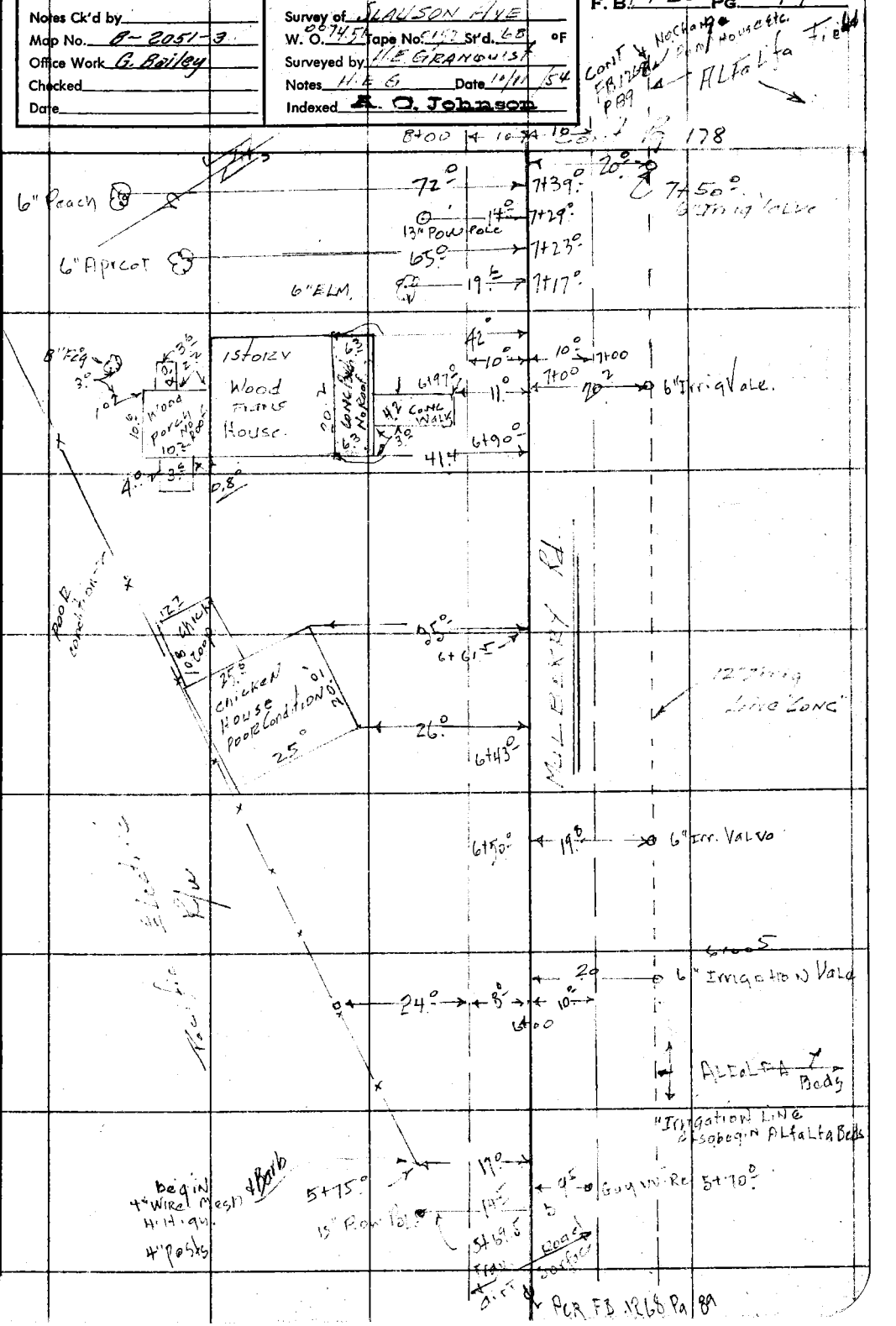

F. B. 1425 PG. 178

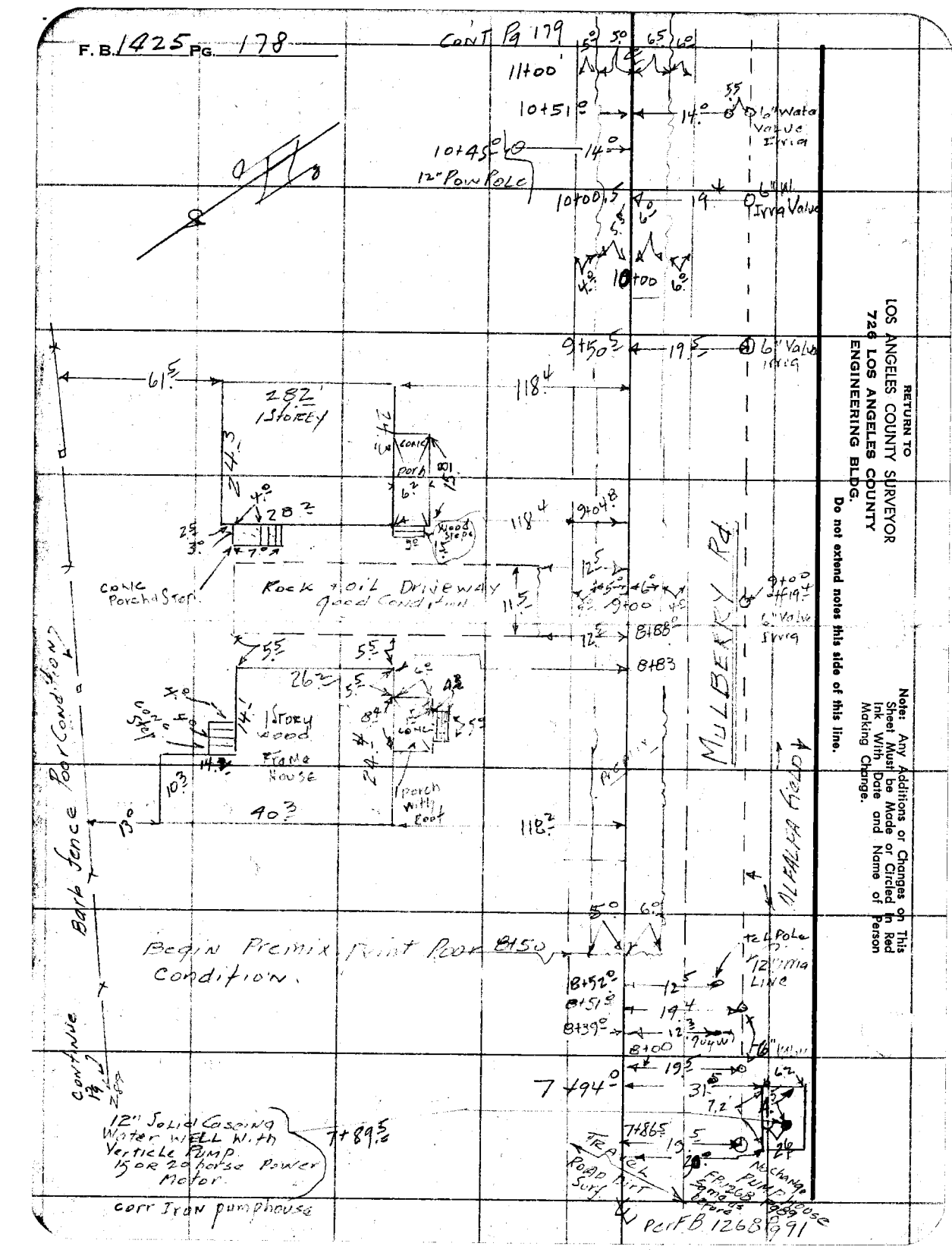

RETURN TO
LOS ANGELES COUNTY SURVEYOR
726 LOS ANGELES COUNTY
ENGINEERING BLDG.
Do not extend notes this side of this line.

Note: Any Additions or Changes on This Sheet Must be Made or Circled in Red Ink With Date and Name of Person Making Change.

F.B. 1425 Pg. 179

Notes Ck'd by	Survey of Slauson Ave
Map No. B-2051-3	W. O. 7451 Tape No. 2157 Std. 68 °F
Office Work G. Bailey	Surveyed by Grandstaff
Checked	Notes Grandstaff Date 10/11/54
Date	Indexed R. O. Johnson

Note: Any Additions or Changes on This Sheet Must be Made or Circled In Red Ink With Date and Name of Person Making Change.

Do not extend notes this side of this line.

RETURN TO
LOS ANGELES COUNTY SURVEYOR
726 LOS ANGELES COUNTY
ENGINEERING BLDG.

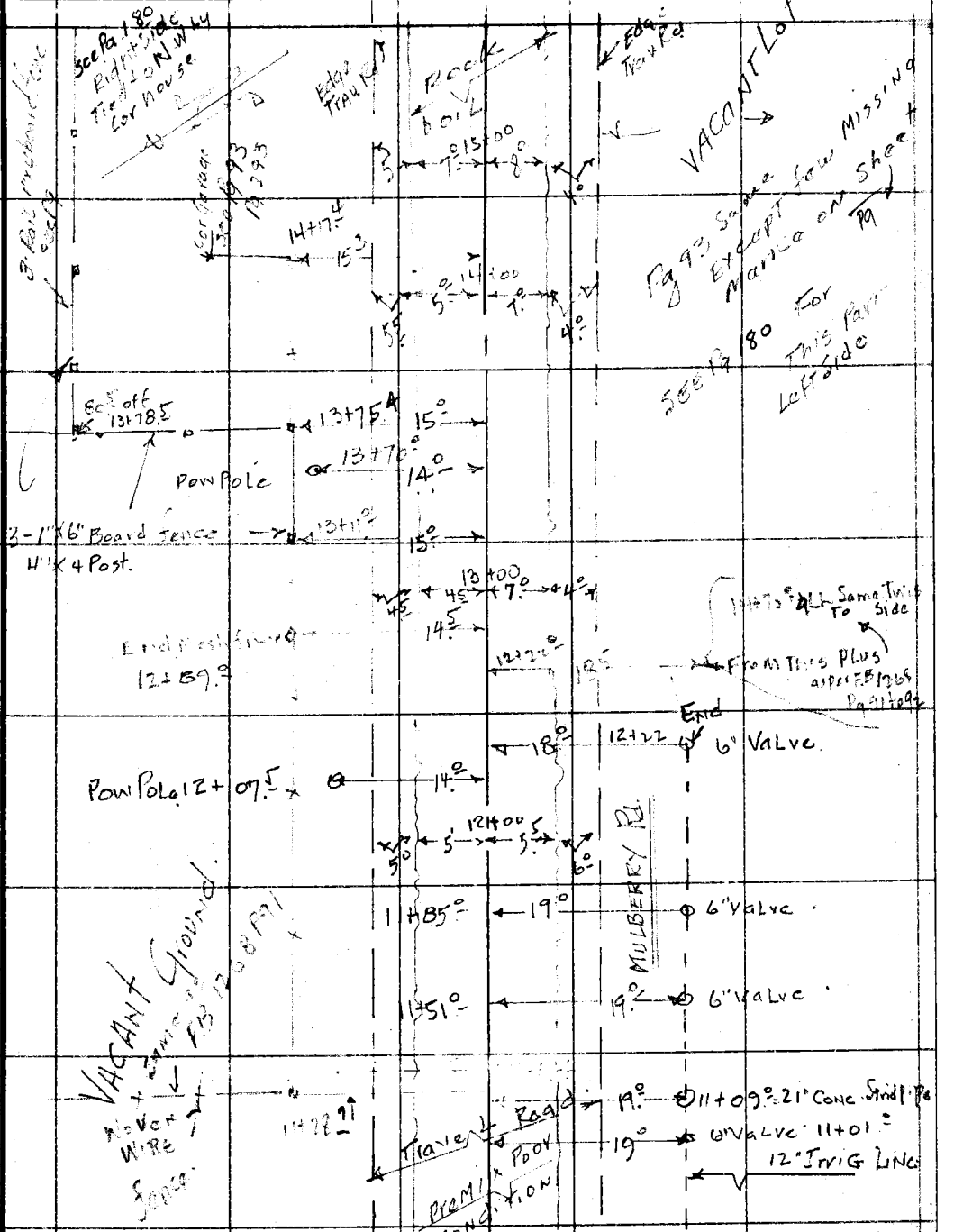

76FSOS 247 4-53

F. B 1425 Pg. 180

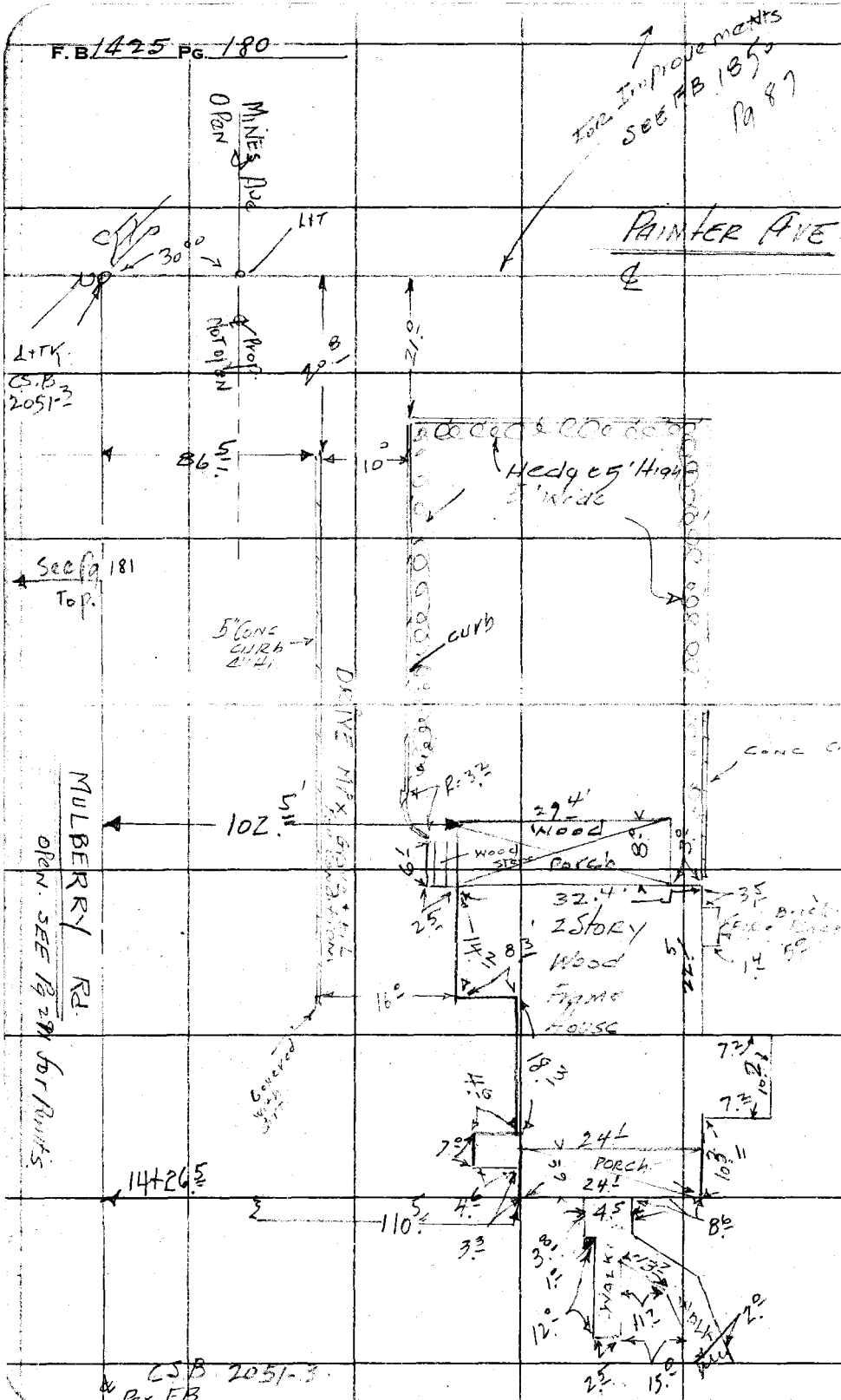

RETURN TO
LOS ANGELES COUNTY SURVEYOR
726 LOS ANGELES COUNTY
ENGINEERING BLDG.
Do not extend notes this side of this line.

Note: Any Additions or Changes on This Sheet Must be Made or Circled in Red Ink With Date and Name of Person Making Change.

Notes Ck'd by	Survey of Slauson Ave
Map No. B-2051-3	W. O. 7451 Tape No. 0152 St'd. 68° °F
Office Work G. Bailey	Surveyed by H.E. Grow Quist
Checked	Notes A. Carrasco Date 10-12-54
Date	Indexed A. O. Johnson

F. B. 1425 PG. 181

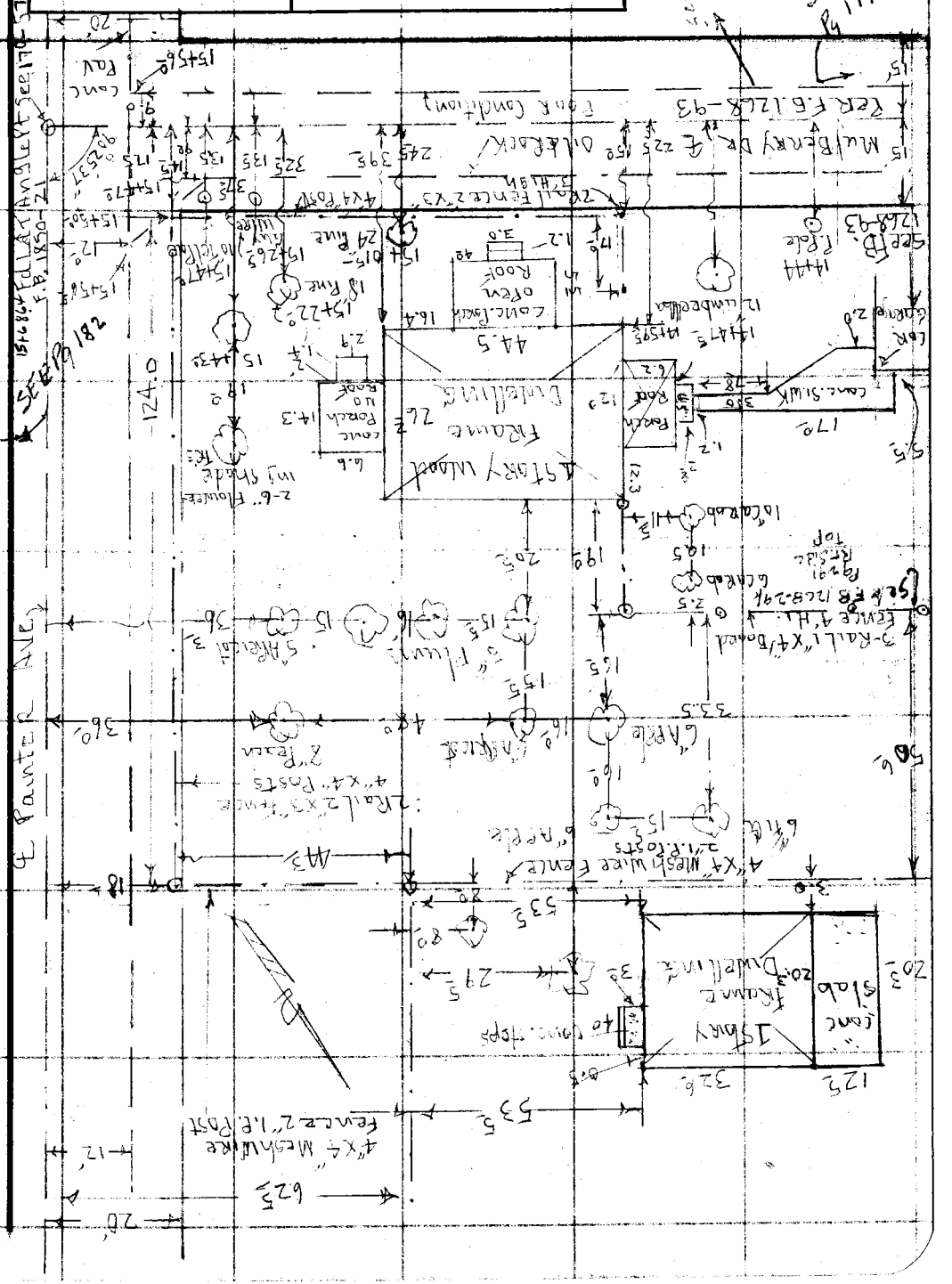

Note: Any Additions or Changes on This Sheet Must be Made or Circled in Red Ink With Date and Name of Person Making Change.

Do not extend notes this side of this line.

RETURN TO
LOS ANGELES COUNTY SURVEYOR
726 LOS ANGELES COUNTY
ENGINEERING BLDG.

76F3095 247 4-53

RETURN TO
LOS ANGELES COUNTY SURVEYOR
726 LOS ANGELES COUNTY
ENGINEERING BLDG.

Note: Any Additions or Changes on This Sheet Must be Made or Circled in Red Ink With Date and Name of Person Making Change.

Do not extend notes this side of this line.

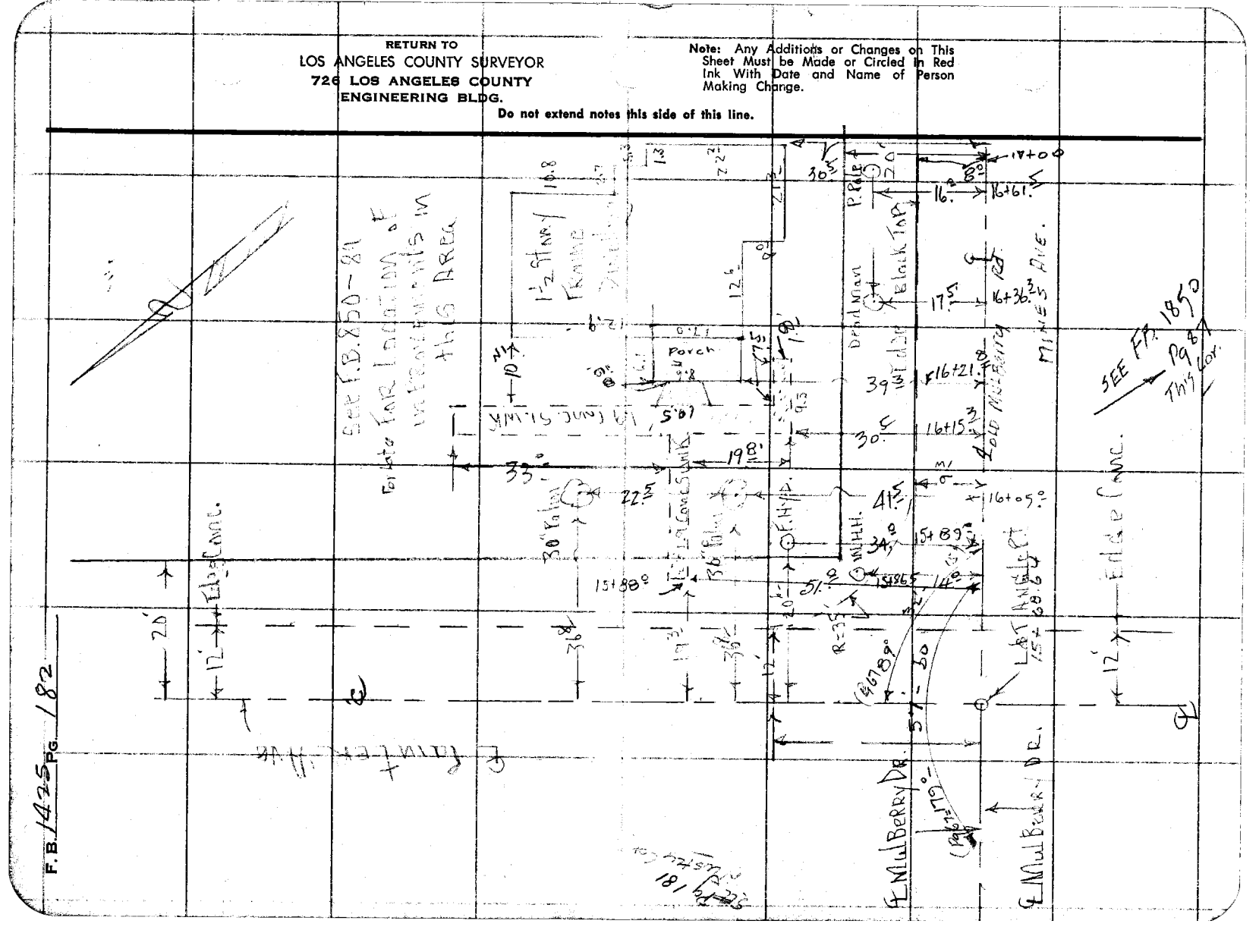

F.B. 1425 PG. 183

Notes Ck'd by	Survey of Slauson Ave
Map No. B-2051-3	W.O. P8745 Tape No. 152 St'd. 68 °F
Office Work G. Bailey	Surveyed by H.E. Grandstaff
Checked	Notes A.C. Date 10/13/54
Date	Indexed A. O. Johnson

List of MISSING IMPROVEMENTS

OR improvement removed since taken per F.B. 1265 Pg 88

"	Pg 88	1+25.5	30 LT. OR Nely	Chicken house & fence Removed
"	Pg 88	1+52.0	62.3 LT. OR "	6'X8' Shed Removed.
"	1989	3+80.5 = 31	LT or Nly.	addition to house See Pg 281 for New.
"	Pg 90	from 5+92.5	to 7+03.0	-30' Left fence Removed.
"	Pg 91	7+60.0	= 42' LT OR Nely	6'X10' Hen house Removed
"	Pg 91	7+96.5	= 62.5' Left " "	6.5'X9' Store Room Removed.
"	P 91	fr. 7+59	To 8+08'	= 30' Left = fence Removed.
"	Pg 91	8+08.0	= 30.5' LT OR Nely	= 8'X16' Chicken house Removed
"	Pg 92	9+88.0	73.5 LT " "	16'X18' Garage Bank Removed.
"	Pg 92	10+82.5	30' LT " Nely	23'X5. Chicken Yard + 2 coops Removed
"	Pg 92	12+35.5	59.5 LT " "	12'X19.5 Shed removed.
"	Pg 93	12+5[illegible].0	71.5 LT " "	9'X16' Shed Removed
FB 1265	Pg 89.	6+23.0	10' LT " Nely	Iron Shed Removed.
	Pg 89	from 6+14.0	to 6+67.0	9' LT OR Nely. fence Removed.
	Pg 89	6+94.5	= 9' LT OR Nely	8.0'X19.0' Shed Removed.
	Pg 89	6+56	= 58' LT = 4" Peach	Removed.
	Pg 89	6+61	= 40.5' "	Peach removed
	Pg 88	fr. 7+21	= 10' RT	beg. in fence to
	Pg 89	thru	" R	" to
	Pg 90	8+54.0	132 R.	fence Removed.
	Pg 93	15+25.0	= 31.2 Right	OR Sly = 8 Ton Scale Platform Removed
	Pg 93	15+34.5	= 23.5' (RT) LT	" " 14" Pine Removed

Note: Any Additions or Changes on This Sheet Must be Made or Circled in Red Ink With Date and Name of Person Making Change.

Do not extend notes this side of this line.

RETURN TO
LOS ANGELES COUNTY SURVEYOR
726 LOS ANGELES COUNTY
ENGINEERING BLDG.

76FSOS 247 4-53

RETURN TO
LOS ANGELES COUNTY SURVEYOR
726 LOS ANGELES COUNTY
ENGINEERING BLDG.

Note: Any Additions or Changes on This Sheet Must be Made or Circled in Red Ink With Date and Name of Person Making Change.

Do not extend notes this side of this line.

F.B. 1425 PG. 184

PWFB 1024 1373, 1374

F.B. 1426 Pg. 165

1375, 1376

Notes Ck'd by Galli	Survey of Gage Ave & Slauson
Map No. C.S.B-2594	W. O. 0075.39 Tape No. 157 St'd. LL of
Office Work L. C. Wilson	Surveyed by Snyder
Checked	Notes PRS Date 9-6-56
Date	Indexed A. C. Johnson 9-12-56

J.N. 0075.39

GAGE AVE & SLAUSON AVE

Prop ℄ GAGE AVE

Party
Snyder
Maldonado
Harrington
Barney

Note: Any Additions or Changes on This Sheet Must be Made or Circled in Red Ink With Date and Name of Person Making Change.

Do not extend notes this side of this line.

INDEX



RETURN TO
LOS ANGELES COUNTY SURVEYOR
726 LOS ANGELES COUNTY
ENGINEERING BLDG.

76F3099 247 4-53

PWFB 1024 1377

F.B. 1425 PG. 186

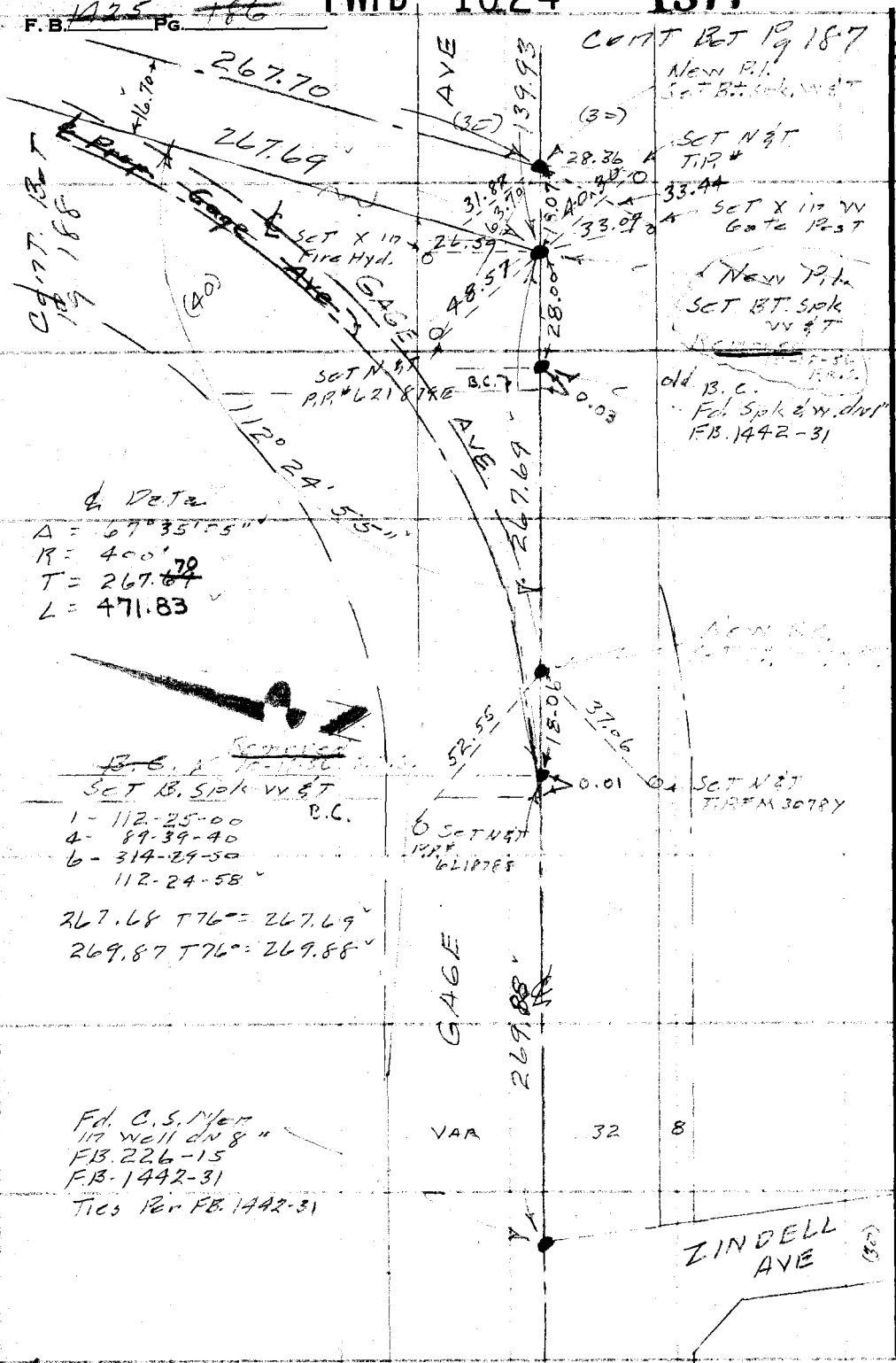

W.S. 36-C-5

RETURN TO
LOS ANGELES COUNTY SURVEYOR
726 LOS ANGELES COUNTY
ENGINEERING BLDG.
Do not extend notes this side of this line.

Note: Any Additions or Changes on This Sheet Must be Made or Circled in Red Ink With Date and Name of Person Making Change.

PWFB 1024 1378

F. B. ~~1425~~ PG. ~~187~~

Notes Ck'd by Galli	Survey of Gage Ave & Slauson
Map No. C.S.B-2594	W. O. 0075.79 Tape No. 0157 St'd. 68 °F
Office Work L.C. Wilson	Surveyed by Snyder
Checked	Notes PRS Date 9-7-56
Date	Indexed A. C. Johnson

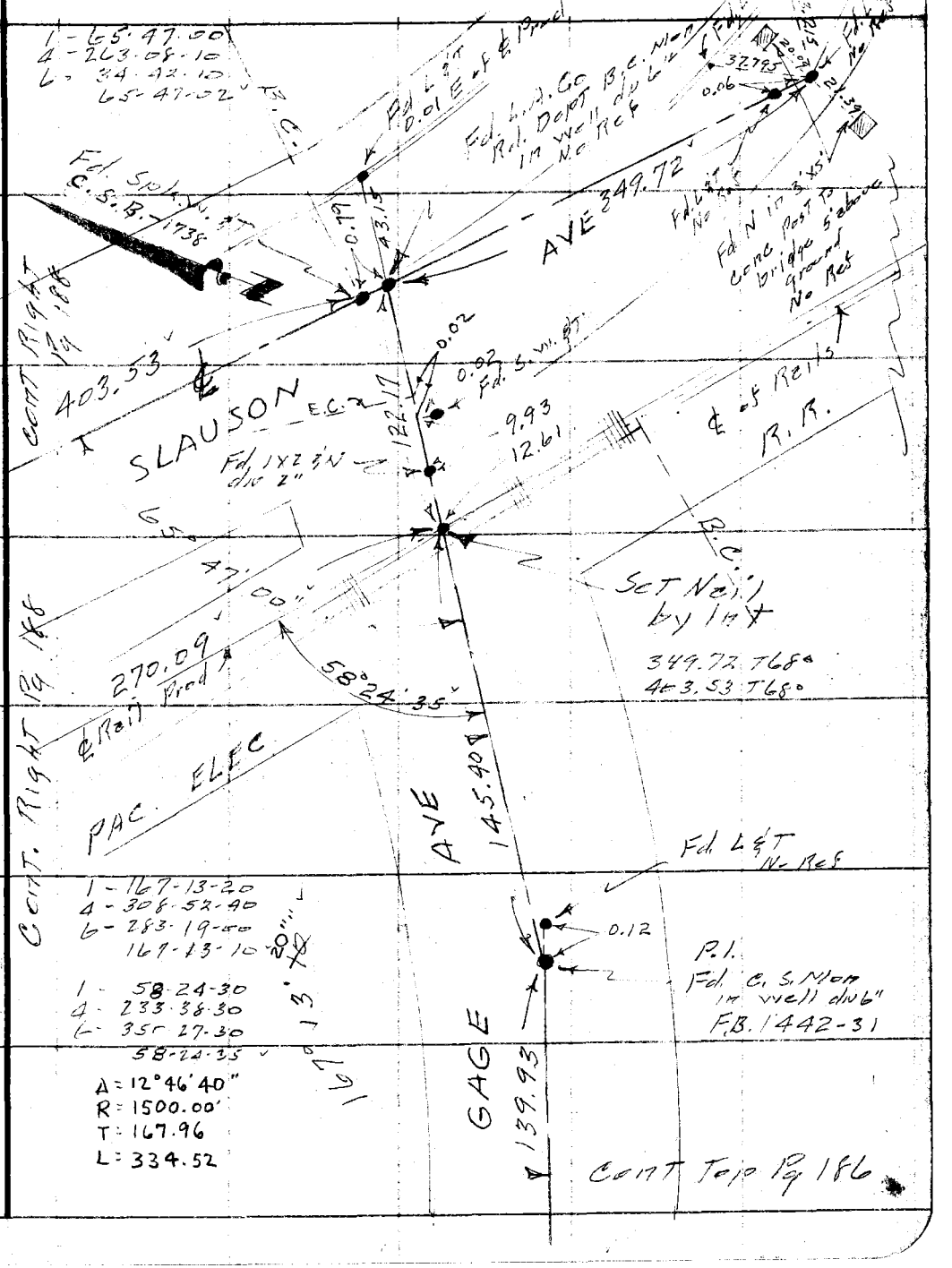

Note: Any Additions or Changes on This Sheet Must be Made or Circled in Red Ink With Date and Name of Person Making Change.

Do not extend notes this side of this line.

RETURN TO
LOS ANGELES COUNTY SURVEYOR
726 LOS ANGELES COUNTY
ENGINEERING BLDG.

76F3095 247 4-53

F. B. ~~1495~~ PG. ~~166~~ PWFB 1024 1379

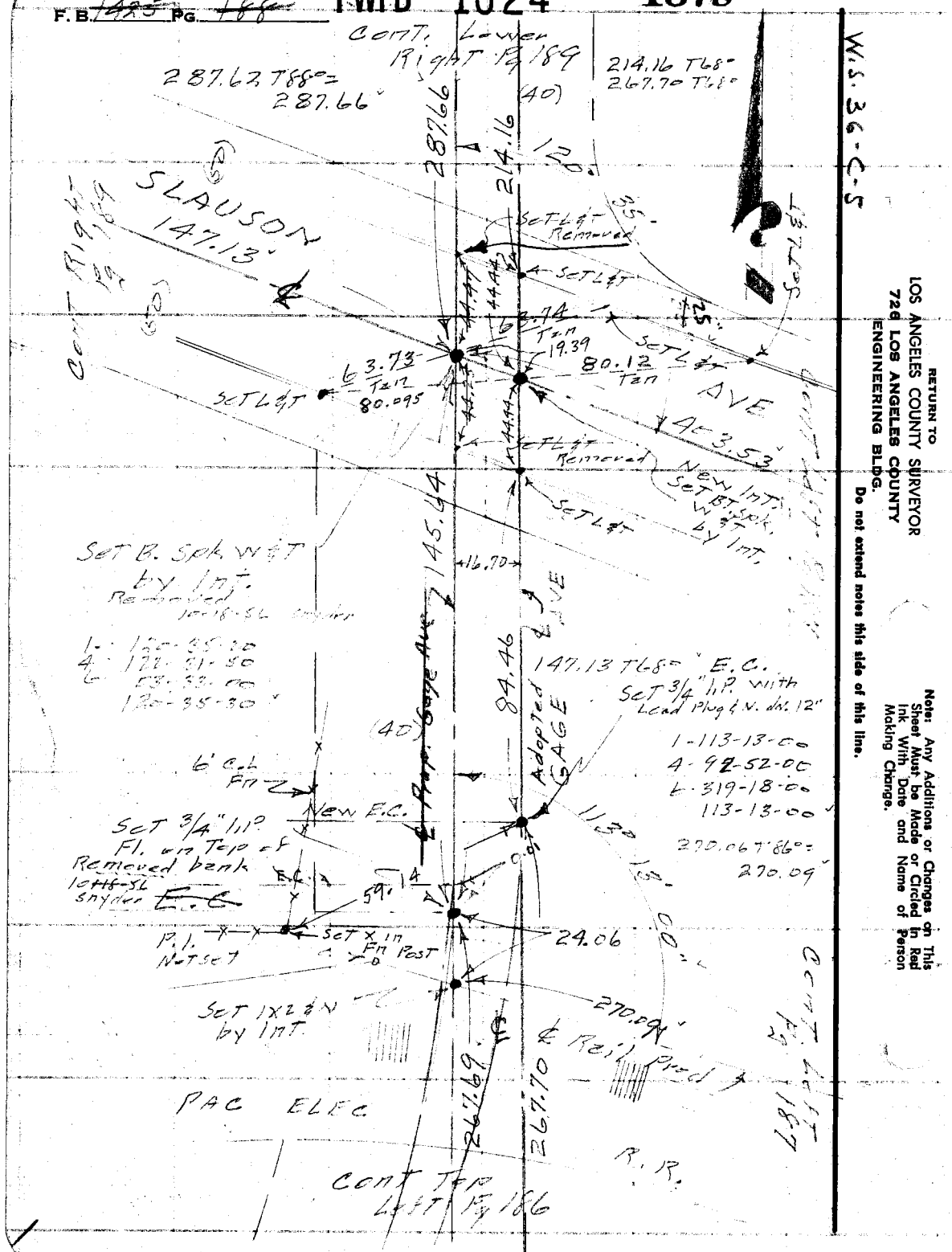

RETURN TO
LOS ANGELES COUNTY SURVEYOR
720 LOS ANGELES COUNTY
ENGINEERING BLDG.
Do not extend notes this side of this line.

Note: Any Additions or Changes on This Sheet Must be Made or Circled in Red Ink With Date and Name of Person Making Change.

PWFB 1024 1380

F. B. ~~1425~~ Pg. ~~189~~

Notes Ck'd by Galli	Survey of Gage Ave & Slauson
Map No. C.S.B-2594	W. O. 0075-35 Tape No. 0157 St'd. 68 °F
Office Work L.C. Wilson	Surveyed by Snyder
Checked	Notes PRS Date 9-11-56
Date	Indexed A. C. Johnson

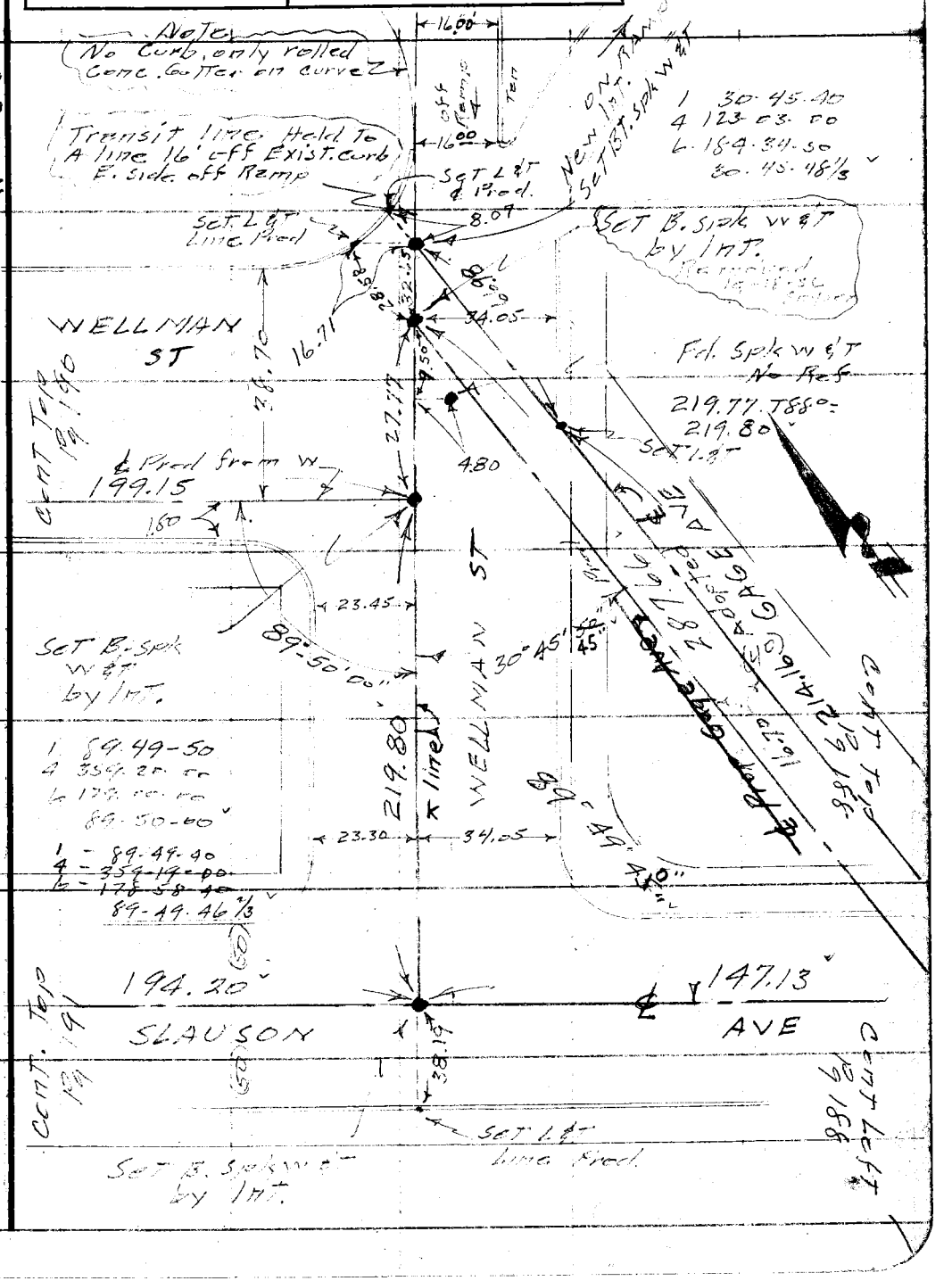

W.S. 36-C-5

Note: Any Additions or Changes on This Sheet Must be Made or Circled in Red Ink With Date and Name of Person Making Change.

Do not extend notes this side of this line.

RETURN TO
LOS ANGELES COUNTY SURVEYOR
726 LOS ANGELES COUNTY
ENGINEERING BLDG.

76F3098 247 4-53

F. B. ~~1435~~ PG. ~~198~~ PWFB 1024 1381

W.S. 36-5-5

RETURN TO
LOS ANGELES COUNTY SURVEYOR
720 LOS ANGELES COUNTY
ENGINEERING BLDG.
Do not extend notes this side of this line.

Note: Any Additions or Changes on This Sheet Must be Made or Circled in Red Ink With Date and Name of Person Making Change.

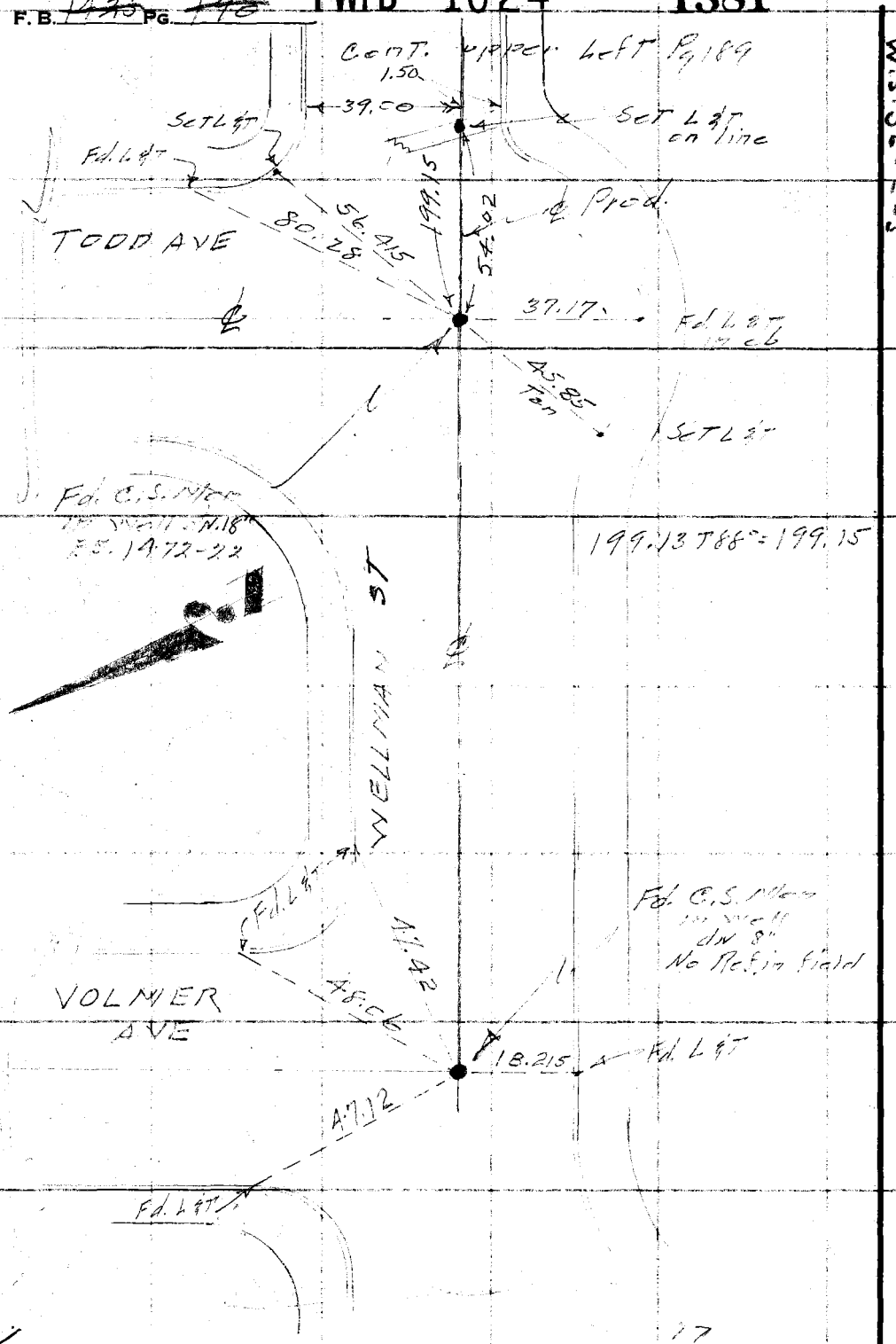

PWFB 1024 1382

F. B. 1425 PG. 194

Notes Ck'd by Galli	Survey of Gage Ave & Slauson
Map No. C.S.B-2594	W. O. 0075.39 Tape No. 0157 St'd. 68 °F
Office Work L. C. Wilson	Surveyed by Snyder
Checked	Notes PRS Date 9-11-56
Date	Indexed A. C. Johnson

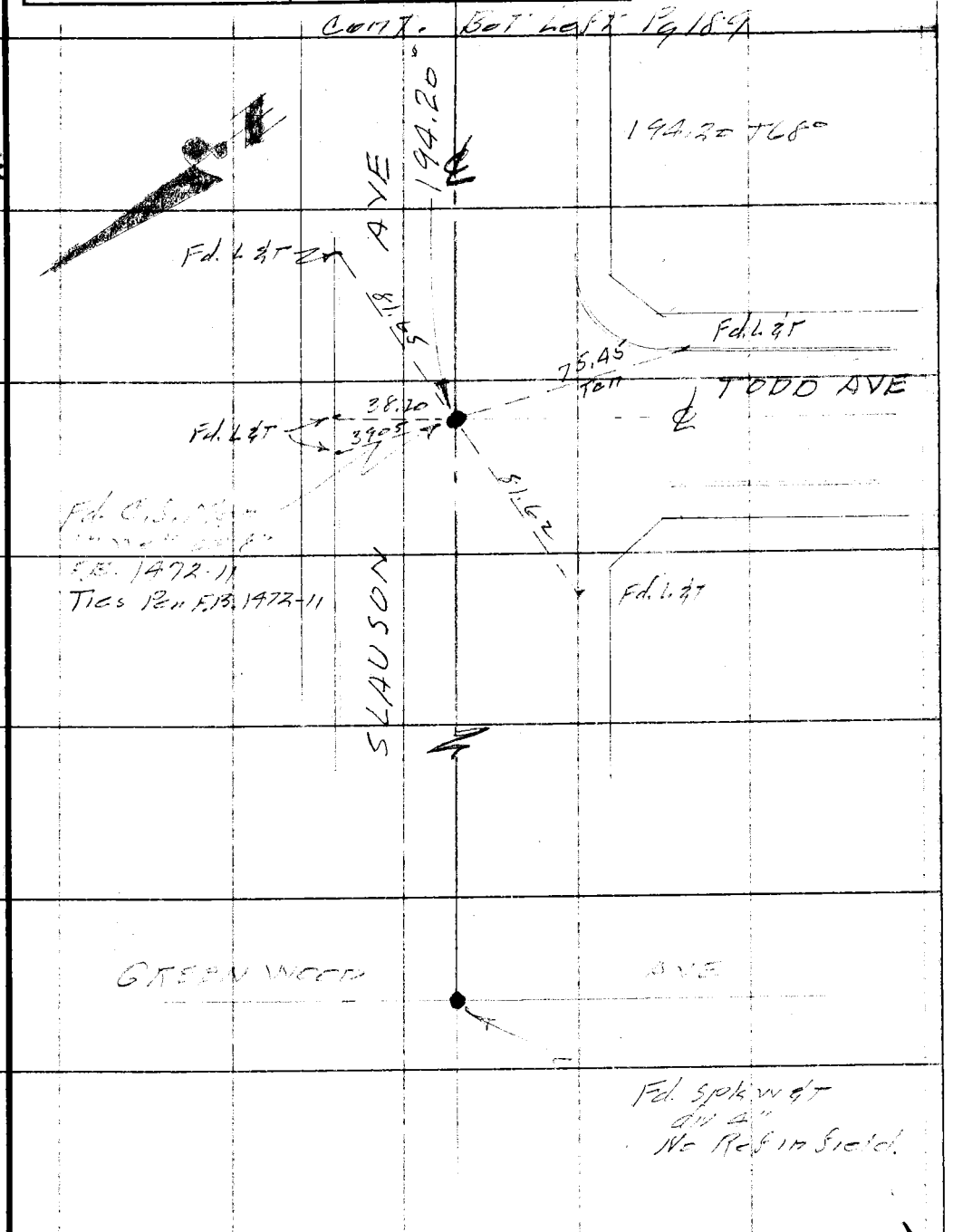

W.S. 36 + C.S.

Note: Any Additions or Changes on This Sheet Must be Made or Circled in Red Ink With Date and Name of Person Making Change.

Do not extend notes this side of this line.

RETURN TO
LOS ANGELES COUNTY SURVEYOR
726 LOS ANGELES COUNTY
ENGINEERING BLDG.

76F309S 247 4-53

RETURN TO
LOS ANGELES COUNTY SURVEYOR
726 LOS ANGELES COUNTY
ENGINEERING BLDG.

Note: Any Additions or Changes on This Sheet Must be Made or Circled in Red Ink With Date and Name of Person Making Change.

Do not extend notes this side of this line.

F. B. 1425 PG. 142

Notes Ck'd by	Survey of Gage & Slauson
Map No.	W. O. 0075-39 Tape No. 2157 St'd. 68 °F
Office Work L.C. Wilson	Surveyed by Snyder
Checked	Notes PRS Date 9-12-56
Date	Indexed A. C. Johnson 9-12-56

F. B. 1425 PG. 193

J. N. 0075.39

GAGE AVE & SLAUSON AVE

Location of Improvements

on

GAGE AVE

From Zindell Ave ±0+00 to E

To P.I. = 5+37.57

Party
Snyder
Maldonado
Harrington
Benkson

Note: Any Additions or Changes on This Sheet Must be Made or Circled in Red Ink With Date and Name of Person Making Change.

Do not extend notes this side of this line.

RETURN TO
LOS ANGELES COUNTY SURVEYOR
726 LOS ANGELES COUNTY
ENGINEERING BLDG.

76F3095 247 4-53

F. B. 1425 PG. 194

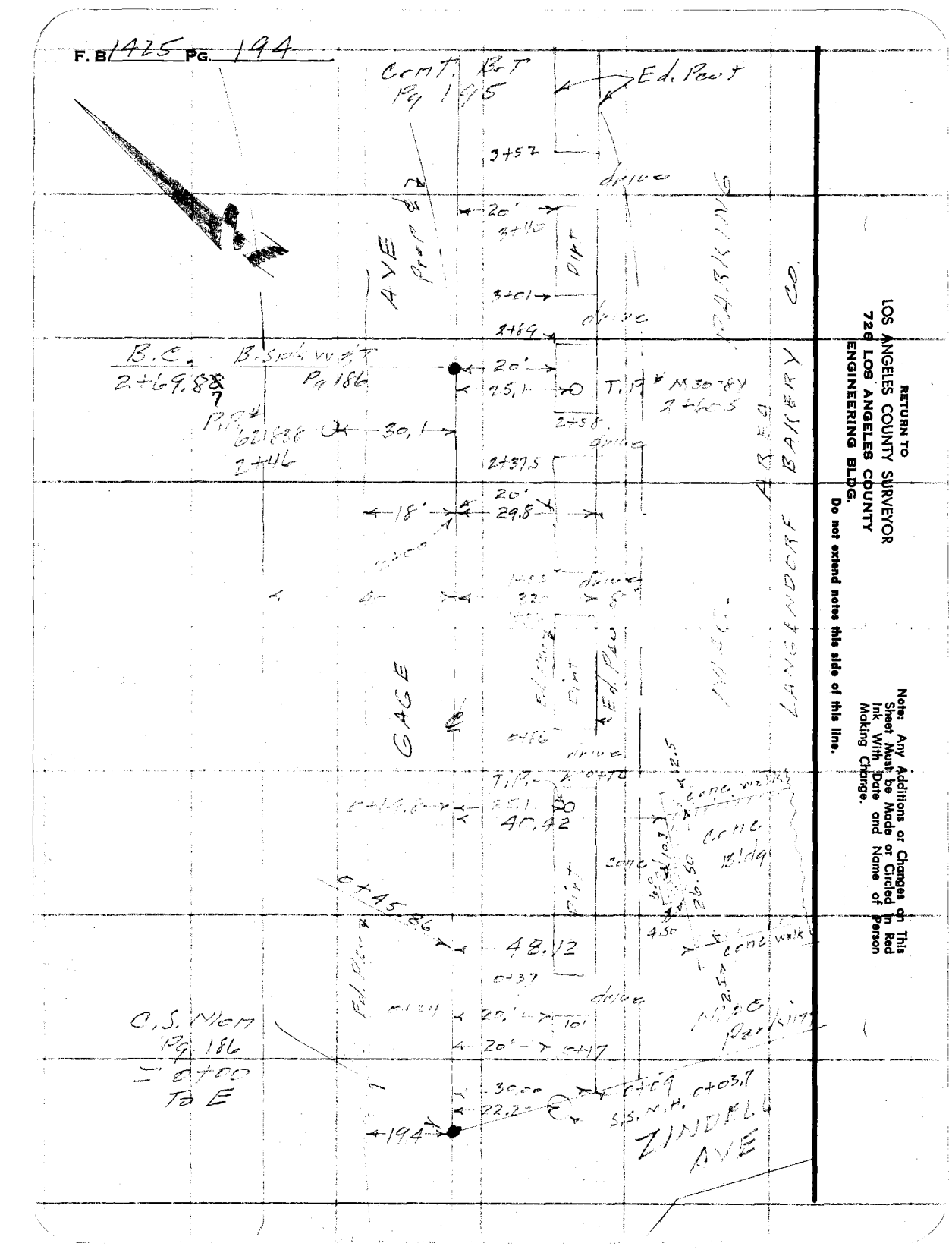

RETURN TO
LOS ANGELES COUNTY SURVEYOR
720 LOS ANGELES COUNTY
ENGINEERING BLDG.
Do not extend notes this side of this line.

Note: Any Additions or Changes on This Sheet Must be Made or Circled in Red Ink With Date and Name of Person Making Change.

Notes Ck'd by	Survey of Gage Ave & Slauson
Map No.	W. O. 0075-39 Tape No. 0157 St'd. 68 °F
Office Work L.C. Wilson	Surveyed by Snyder
Checked	Notes PRS Date 9-12-56
Date	Indexed A. C. Johnson

F. B. 1425 PG. 195

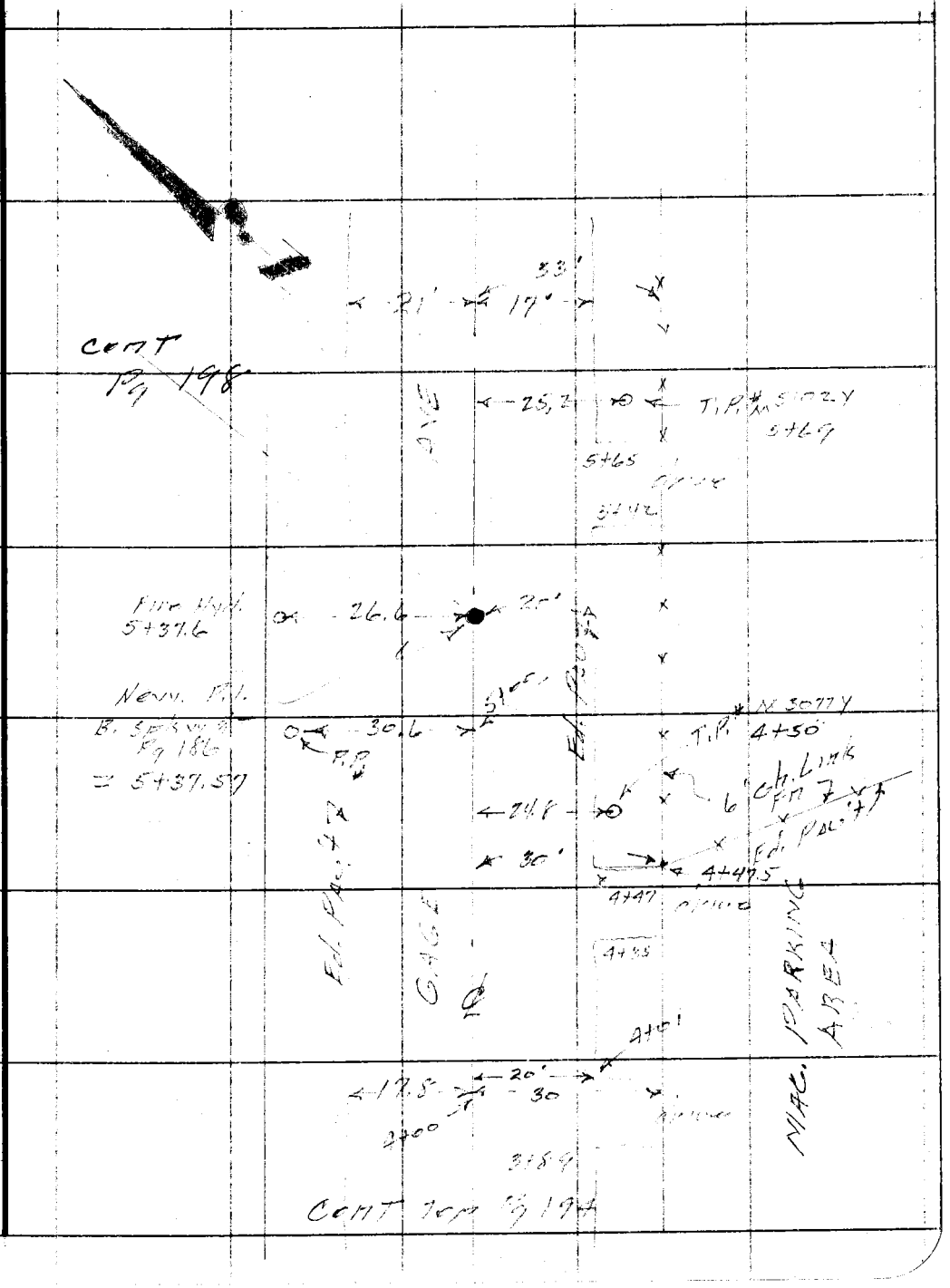

Note: Any Additions or Changes on This Sheet Must be Made or Circled in Red Ink With Date and Name of Person Making Change.

Do not extend notes this side of this line.

RETURN TO
LOS ANGELES COUNTY SURVEYOR
726 LOS ANGELES COUNTY
ENGINEERING BLDG.

76F3095 247 4-53

RETURN TO
LOS ANGELES COUNTY SURVEYOR
726 LOS ANGELES COUNTY
ENGINEERING BLDG.

Note: Any Additions or Changes on This Sheet Must be Made or Circled in Red Ink With Date and Name of Person Making Change.

Do not extend notes this side of this line.

F.B. 1435 PG. 146

Notes Ck'd by	Survey of Gage Ave & Slauson
Map No.	W. O. 0075.39 Tape No. 157 St'd. 68 °F
Office Work L.C. Wilson	Surveyed by Snyder
Checked	Notes JRS Date 9-11-56
Date	Indexed A. C. Johnson

F. B. 1425 PG. 197

J.N 0075.39

GAGE AVE & SLAUSON AVE

Location of Improvements

Prop. R/W of GAGE AVE 117

From - New P.I. - North 20+00 To N

To - SLAUSON AVE =

Party
Snyder
Maldonado
Farrington
Feeney

Note: Any Additions or Changes on This Sheet Must be Made or Circled In Red Ink With Date and Name of Person Making Change.

Do not extend notes this side of this line.

RETURN TO
LOS ANGELES COUNTY SURVEYOR
726 LOS ANGELES COUNTY
ENGINEERING BLDG.

76F3095 247 4-53

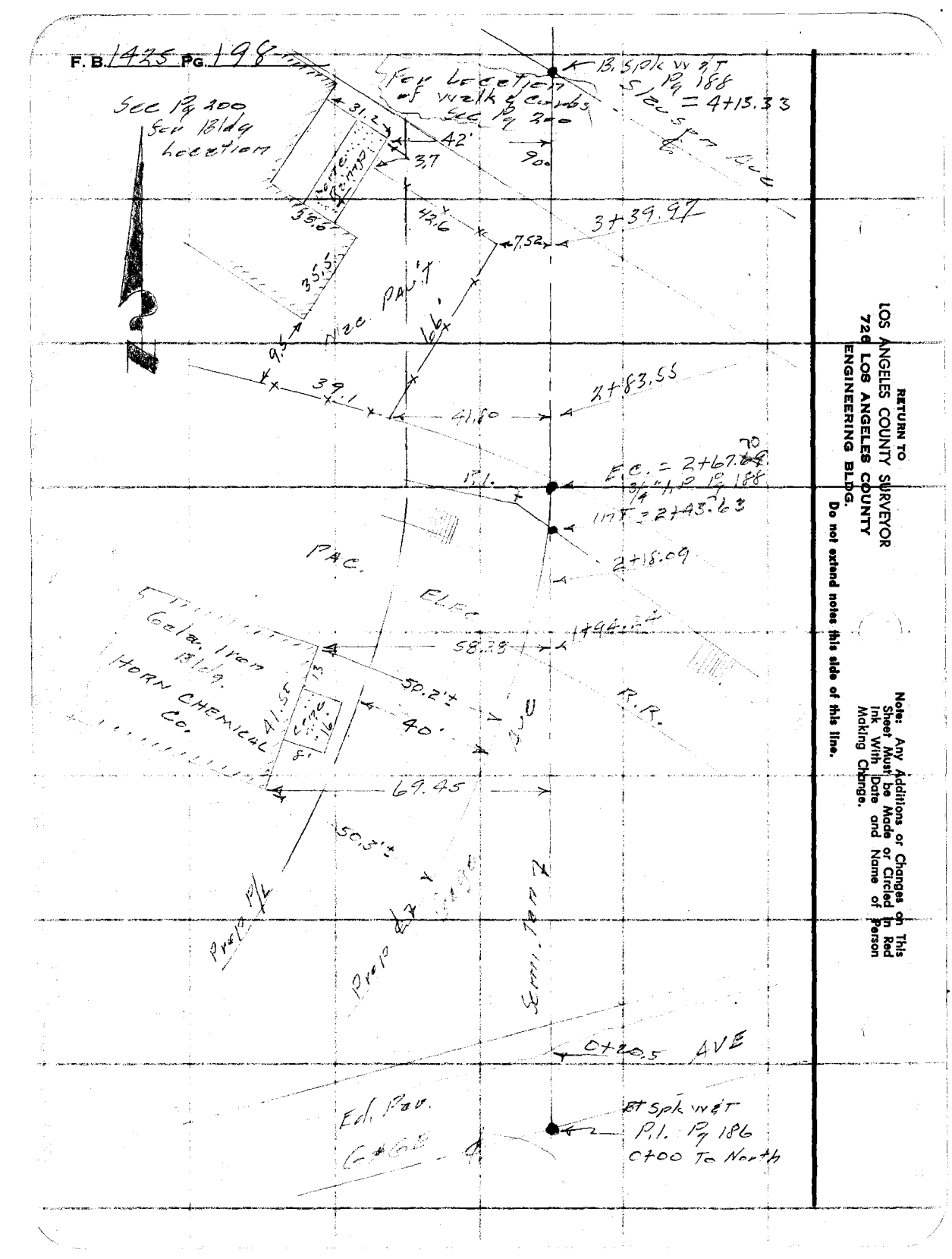

RETURN TO
LOS ANGELES COUNTY SURVEYOR
726 LOS ANGELES COUNTY
ENGINEERING BLDG.
Do not extend notes this side of this line.

Notes: Any Additions or Changes on This Sheet Must be Made or Circled in Red Ink With Date and Name of Person Making Change.

F. B 1425 PG. 199

Notes Ck'd by
Map No.
Office Work L.C. Wilson
Checked
Date

Survey of Gage Ave & Slauson
W. O. 0075.39 Tape No. St'd. °F
Surveyed by Snyder
Notes DR 5 Date 4-12-54
Indexed ~~A. C. Johnson~~

J.N. 0075.39
GAGE AVE & SLAUSON AVE
Location of Improvements
on
SLAUSON AVE

From. Wellman ST
To A Pt. 200 E. there of

Party
Snyder
Herrington
Barney
Eriksen

Note: Any Additions or Changes on This Sheet Must be Made or Circled in Red Ink With Date and Name of Person Making Change.

Do not extend notes this side of this line.

RETURN TO
LOS ANGELES COUNTY SURVEYOR
726 LOS ANGELES COUNTY
ENGINEERING BLDG.

76F3098 247 4-53

F. B. 1425 PG. 200



RETURN TO
LOS ANGELES COUNTY SURVEYOR
726 LOS ANGELES COUNTY
ENGINEERING BLDG.

Do not extend notes this side of this line.

Note: Any Additions or Changes on This Sheet Must be Made or Circled in Red Ink With Date and Name of Person Making Change.

Notes Ck'd by	Survey of Gage Ave & Slauson
Map No.	W. O. 0075.39 Tape No. St'd. °F
Office Work L. C. Wilson	Surveyed by Snyder
Checked	Notes PRS Date 9-12-56
Date	Indexed A. C. Johnson 10-3-56

F. B. 1425 PG. 201

JN 0075.39
GAGE AVE & SLAUSON AVE
Location of Improvements
on
WELLMAN ST
From - Slauson Ave
To - Wellman Ave to West

Party
Snyder
Harrington
Bonney
Jenkson

Note: Any Additions or Changes on This Sheet Must be Made or Circled in Red Ink With Date and Name of Person Making Change.

Do not extend notes this side of this line.

RETURN TO
LOS ANGELES COUNTY SURVEYOR
726 LOS ANGELES COUNTY
ENGINEERING BLDG.

76F3098 247 4-53

F.B. 1425 PG. 202

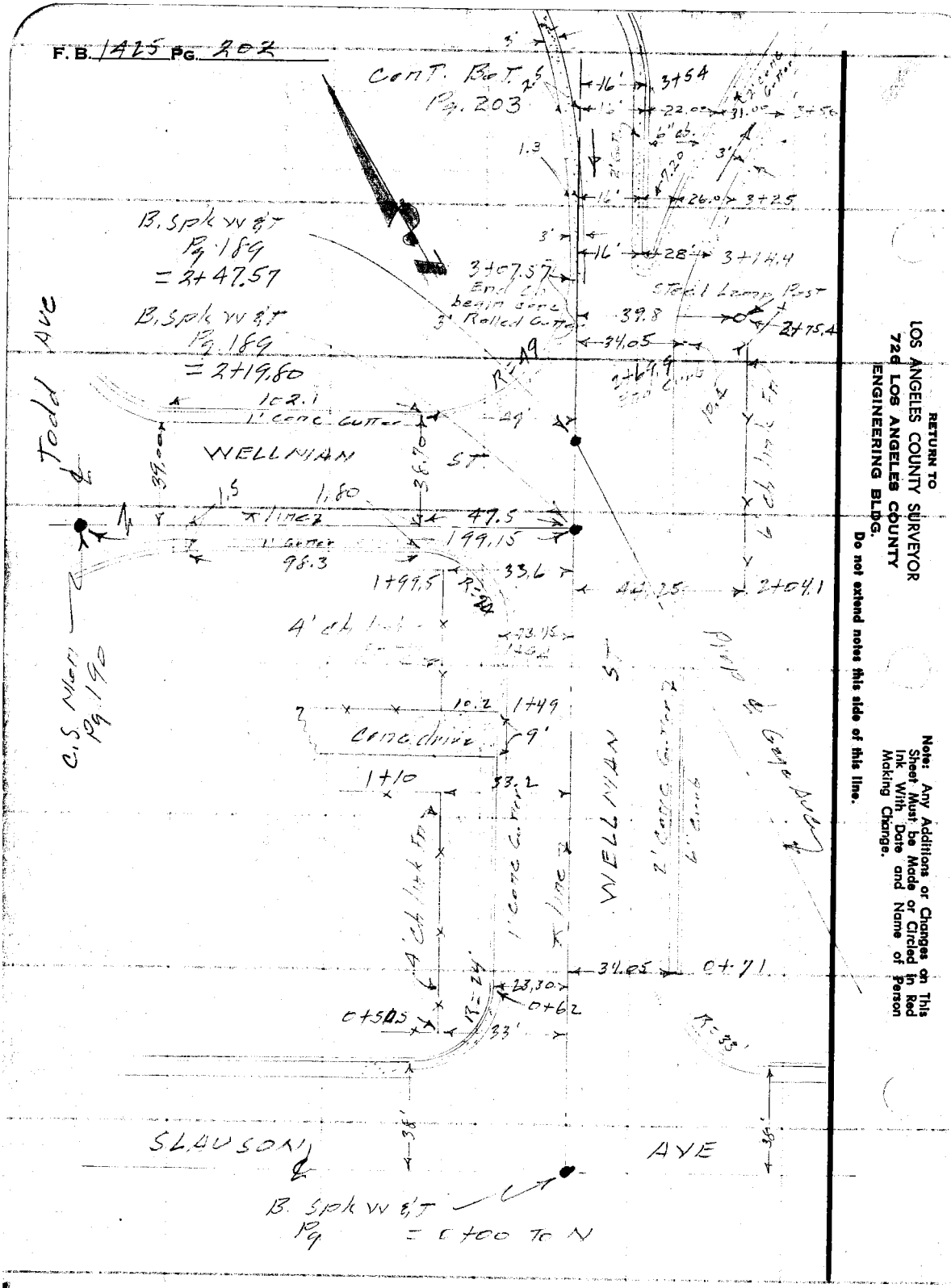

RETURN TO
LOS ANGELES COUNTY SURVEYOR
720 LOS ANGELES COUNTY
ENGINEERING BLDG.

Do not extend notes this side of this line.

Note: Any Additions or Changes on This Sheet Must be Made or Circled in Red Ink With Date and Name of Person Making Change.

Notes Ck'd by	Survey of Gage Ave & Slauson
Map No.	W. O. 0075-39 Tape No. St'd. °F
Office Work L.C. Wilson	Surveyed by Snyder
Checked	Notes PRS Date 10-2-56
Date	Indexed A. C. Johnson

F. B. 1425 PG. 403

See Pg. 204 Top

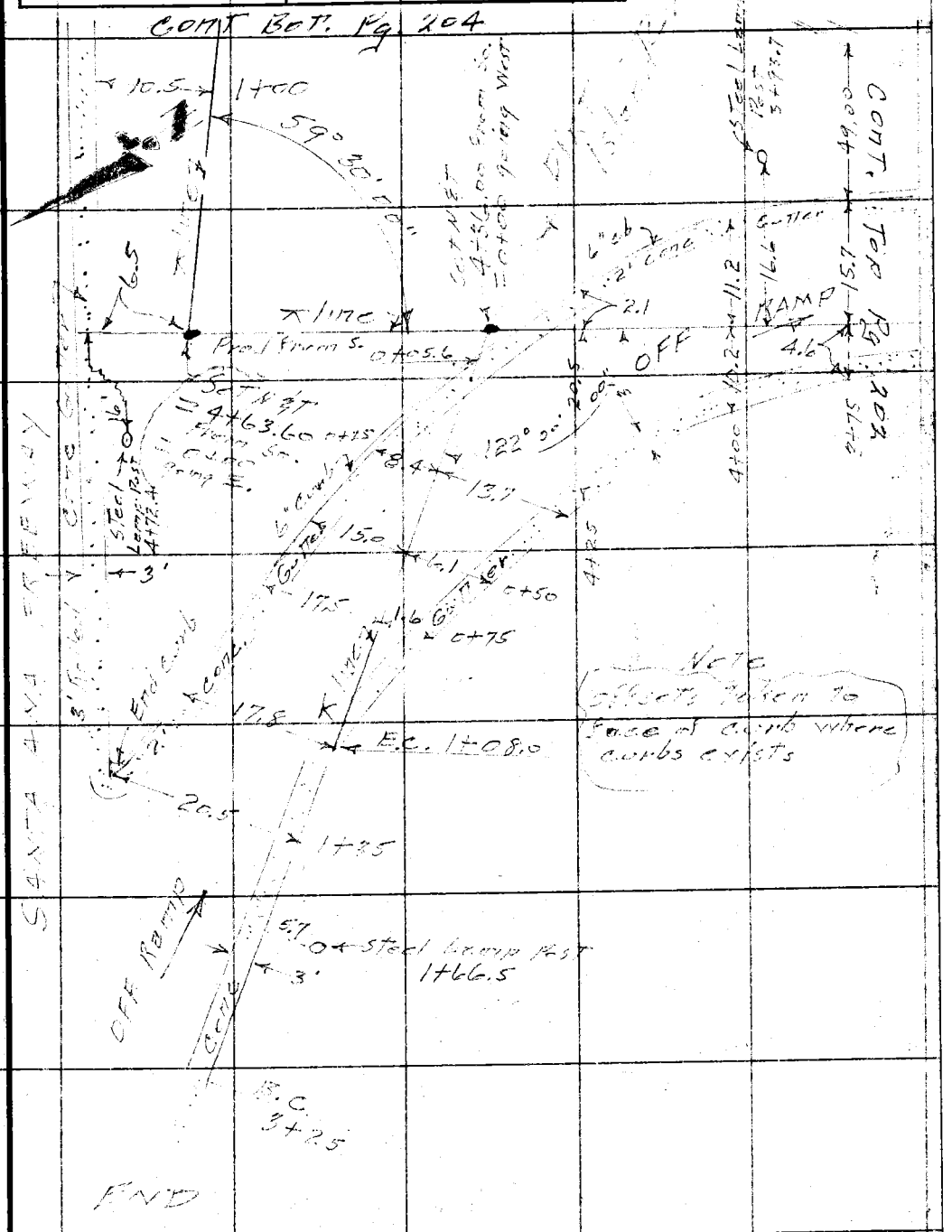

Note: Any Additions or Changes on This Sheet Must be Made or Circled in Red Ink With Date and Name of Person Making Change.

Do not extend notes this side of this line.

RETURN TO
LOS ANGELES COUNTY SURVEYOR
726 LOS ANGELES COUNTY
ENGINEERING BLDG.

76F309S 247 4-53

F. B. 1435 PG. 204

RETURN TO
LOS ANGELES COUNTY SURVEYOR
726 LOS ANGELES COUNTY
ENGINEERING BLDG.

Do not extend notes this side of this line.

Note: Any Additions or Changes on This Sheet Must be Made or Circled in Red Ink With Date and Name of Person Making Change.

WJB 8-14-58 PWFB 0829

198

Notes Ck'd by Wright	Survey of Lambert Rd
Map No. B-2103-1	JN 0075.59 Tape 140 Std 84 °F
Office Work R.L.G	Surveyed by M.A.VanDeren
Checked	Notes Van Date 5-58
Date	Indexed A. C. Johnson 7-15-58

F. B. 1429 Pg. 205

J.N. 0075.59

Line Change on Lambert Road

From

Leffingwell Rd to L.A. Co line

LAMBERT ROAD

5-58
VanDeren
Anderson
Bozen
Turrill

Note: Any Additions or Changes on This Sheet Must be Made or Circled in Red Ink With Date and Name of Person Making Change.

Do not extend notes this side of this line.

RETURN TO
LOS ANGELES COUNTY ENGINEER
700 LOS ANGELES COUNTY ENGINEERING BLDG.

76F309S CE #247—3-57

PWFB 0829 199

F. B. 1425 Pg. 206

INDEX



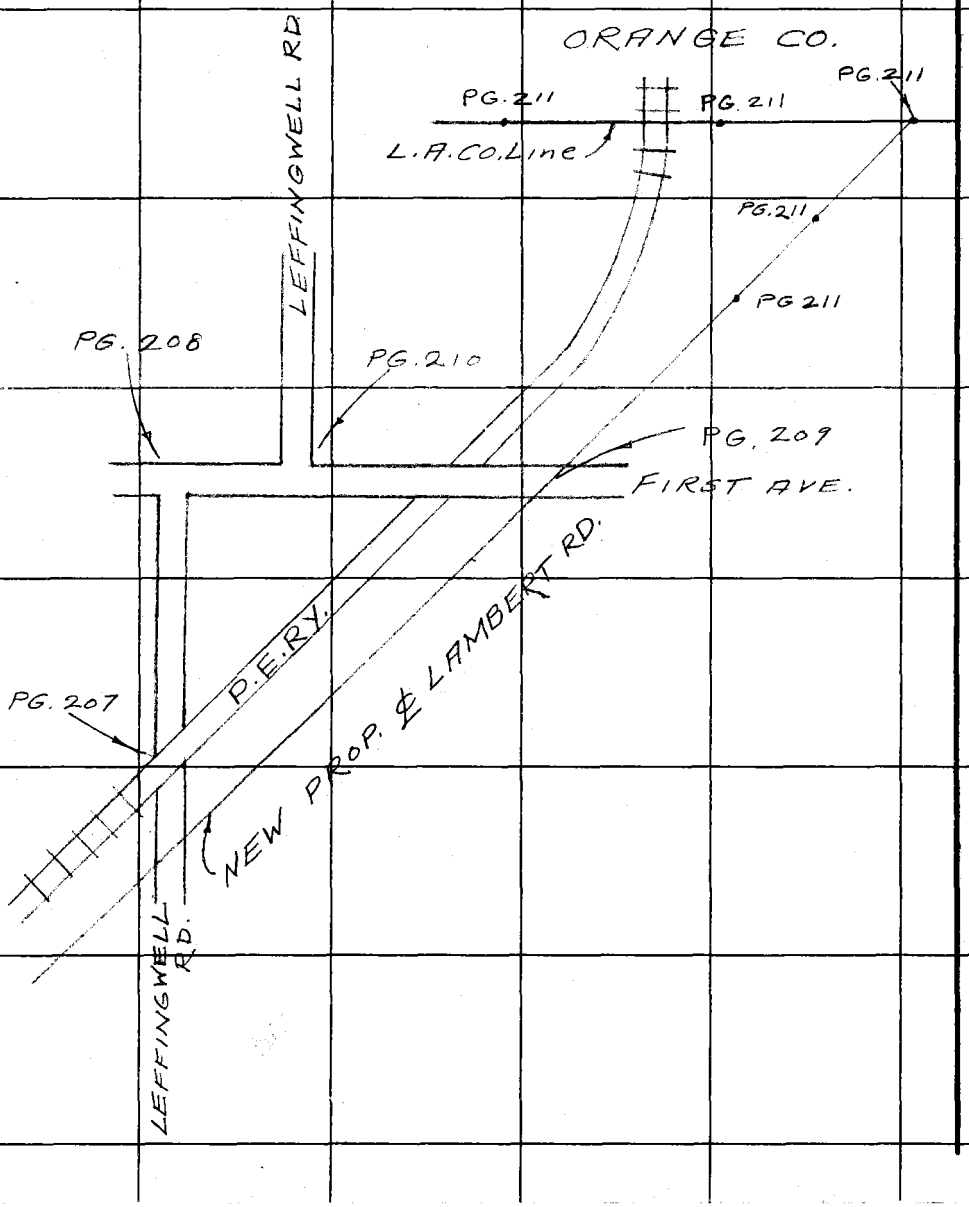

RETURN TO
LOS ANGELES COUNTY ENGINEER
700 LOS ANGELES COUNTY ENGINEERING BLDG.

Do not extend notes this side of this line.

Note: Any Additions or Changes on This Sheet Must be Made or Circled in Red Ink With Date and Name of Person Making Change.

WJB

PWFB 0829 200

Notes Ck'd by Wright	Survey of Lambert Road
Map No. CSB 2103-1	JN 0075.89 Tape 140 Std 84 °F
Office Work R.L.G	Surveyed by M.A. Van Deren
Checked W. J. BRENNER	Notes Van Date 5-58
Date	Indexed A. C. Johnson

F. B. ~~1425~~ Pg. ~~207~~

W.S. 34, D-2

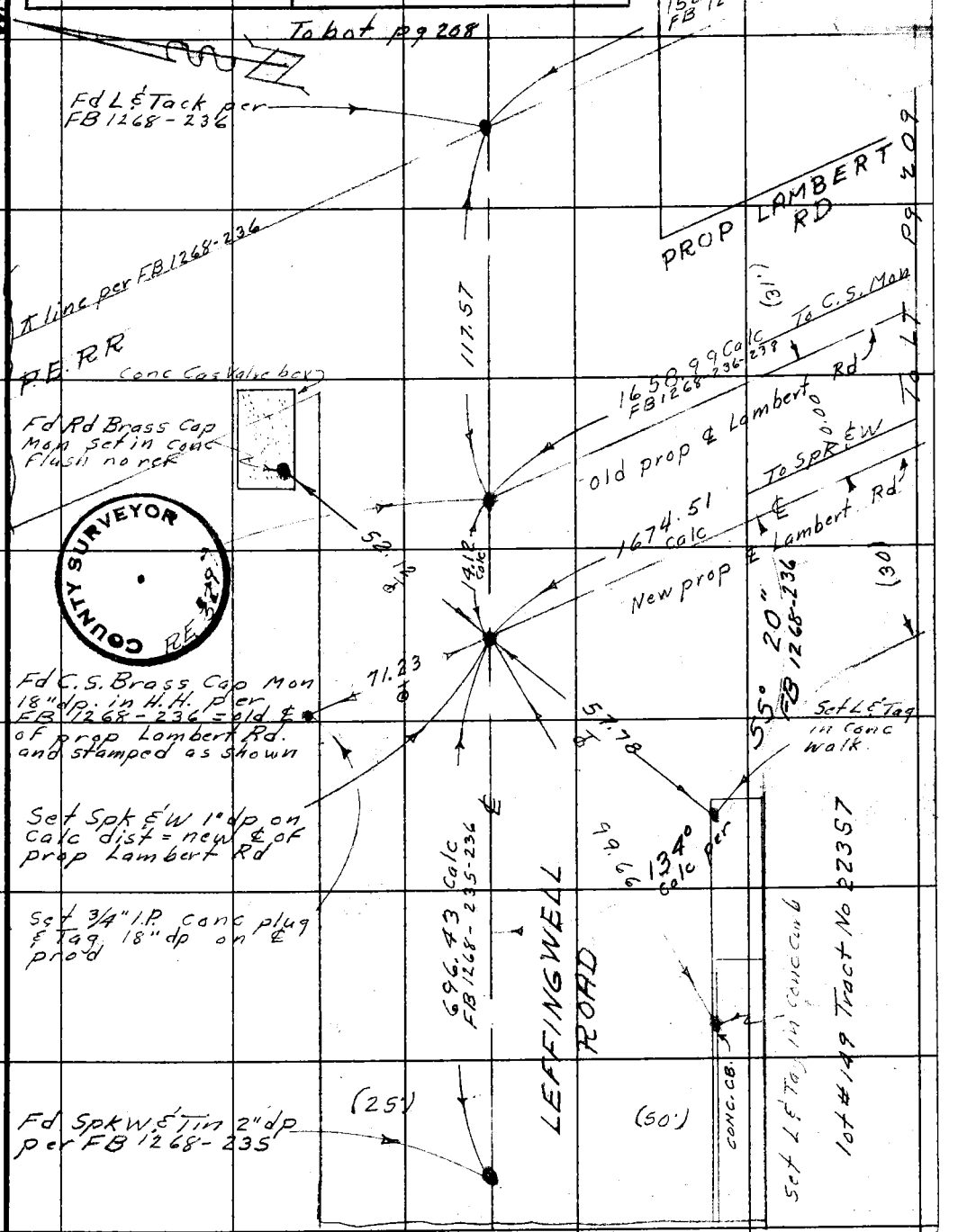

Note: Any Additions or Changes on This Sheet Must be Made or Circled in Red Ink With Date and Name of Person Making Charge.

Do not extend notes this side of this line.

RETURN TO
LOS ANGELES COUNTY ENGINEER
700 LOS ANGELES COUNTY ENGINEERING BLDG.

76F309S CE #247—3-57

PWFB 0829

201

F. B. ~~1485~~ Pg. 208

W.S. 34, D-2



Fd spk w/ E Tin 4" dp per FB 1268-237

Fd C. S. Brass Cap Mon 24" dp and Stamped o/s shown per FB 1268-237 on E prod of Leffingwell Rd. used for line

25.99'

FIRST AVE

℄

LEFFINGWELL ROAD

℄

(25') (25')

From Top pg 207

1

RETURN TO
LOS ANGELES COUNTY ENGINEER
700 LOS ANGELES COUNTY ENGINEERING BLDG.

Do not extend notes this side of this line.

Note: Any Additions or Changes on This Sheet Must be Made or Circled in Red Ink With Date and Name of Person Making Change.

WJB PWFB 0829 202

W.S.34D-2

Notes Ck'd by [signature]	Survey of Lambert Rd
Map No. CSB 2103-7	JN 0075.59 Tape 140 Std 84 °F
Office Work R.L.G.	Surveyed by M.A. Van Deren
Checked W. J. BRENNER	Notes Van Date 5-58
Date	Indexed A. C. Johnson

F. B. 1425 Pg. 209

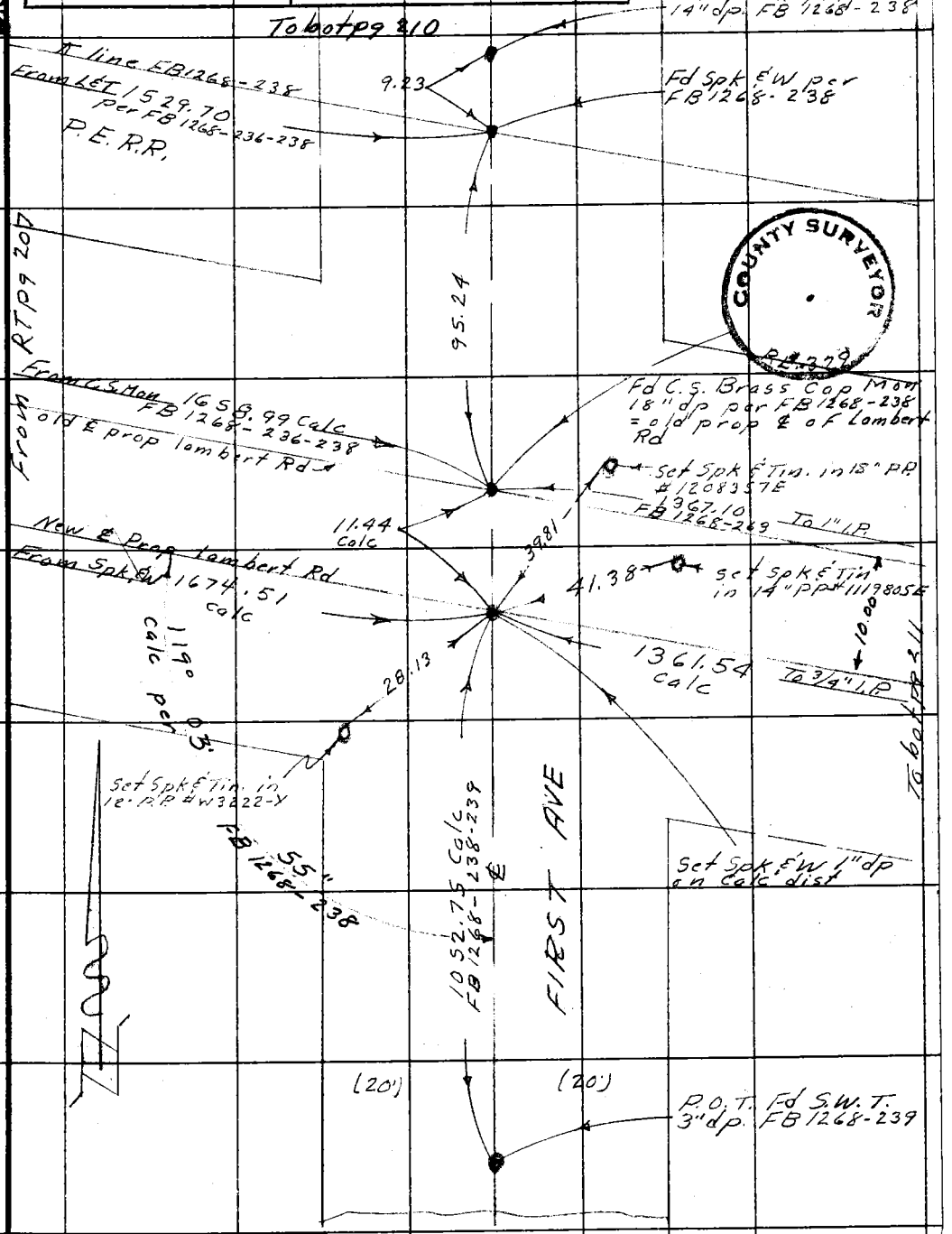

COUNTY SURVEYOR
R.E. 379

Note: Any Additions or Changes on This Sheet Must be Made or Circled in Red Ink With Date and Name of Person Making Change.

Do not extend notes this side of this line.

RETURN TO
LOS ANGELES COUNTY ENGINEER
700 LOS ANGELES COUNTY ENGINEERING BLDG.

76F309S CE #247—3-57

PWFB 0829 203

F. B. 1425 Pg. 210

W.S. 34D-2

COUNTY SURVEYOR
R.E. 329

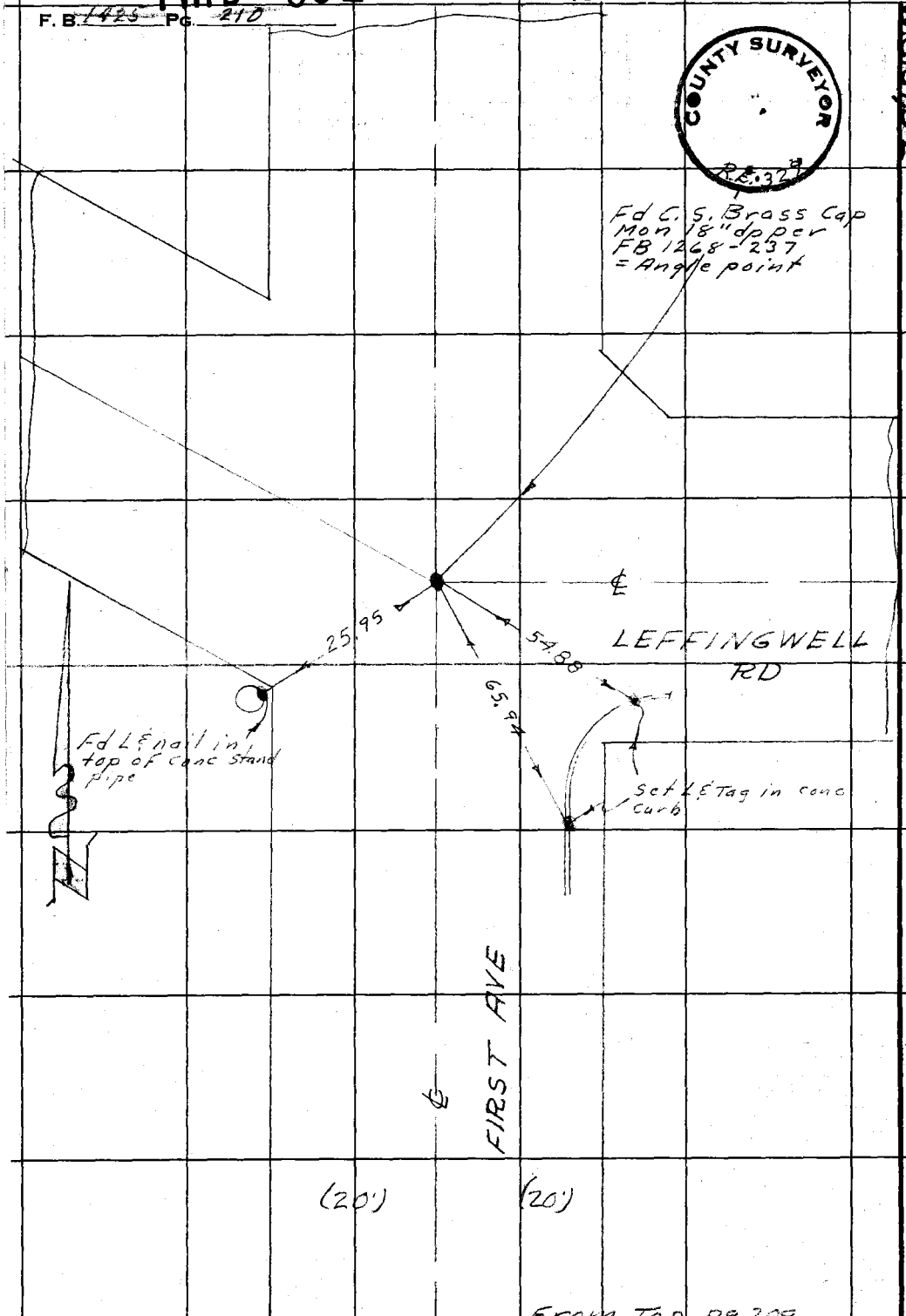

From Top pg 209

RETURN TO
LOS ANGELES COUNTY ENGINEER
700 LOS ANGELES COUNTY ENGINEERING BLDG.

Do not extend notes this side of this line.

Note: Any Additions or Changes on This Sheet Must be Made or Circled in Red Ink With Date and Name of Person Making Change.

WJB PWFB 0829 204

W.S. 34, D-3

Notes Ck'd by [illegible]	Survey of LAMBERT ROAD
Map No. CSB 2103	JN 0075.59 Tape 140 Std 89 °F
Office Work R.L.G.	Surveyed by M.A. VanDeren
Checked W. J. BRENNER	Notes V. Anderson Date 5-58
Date	Indexed A. C. Johnson

F. B. ~~1425~~ Pg. ~~211~~

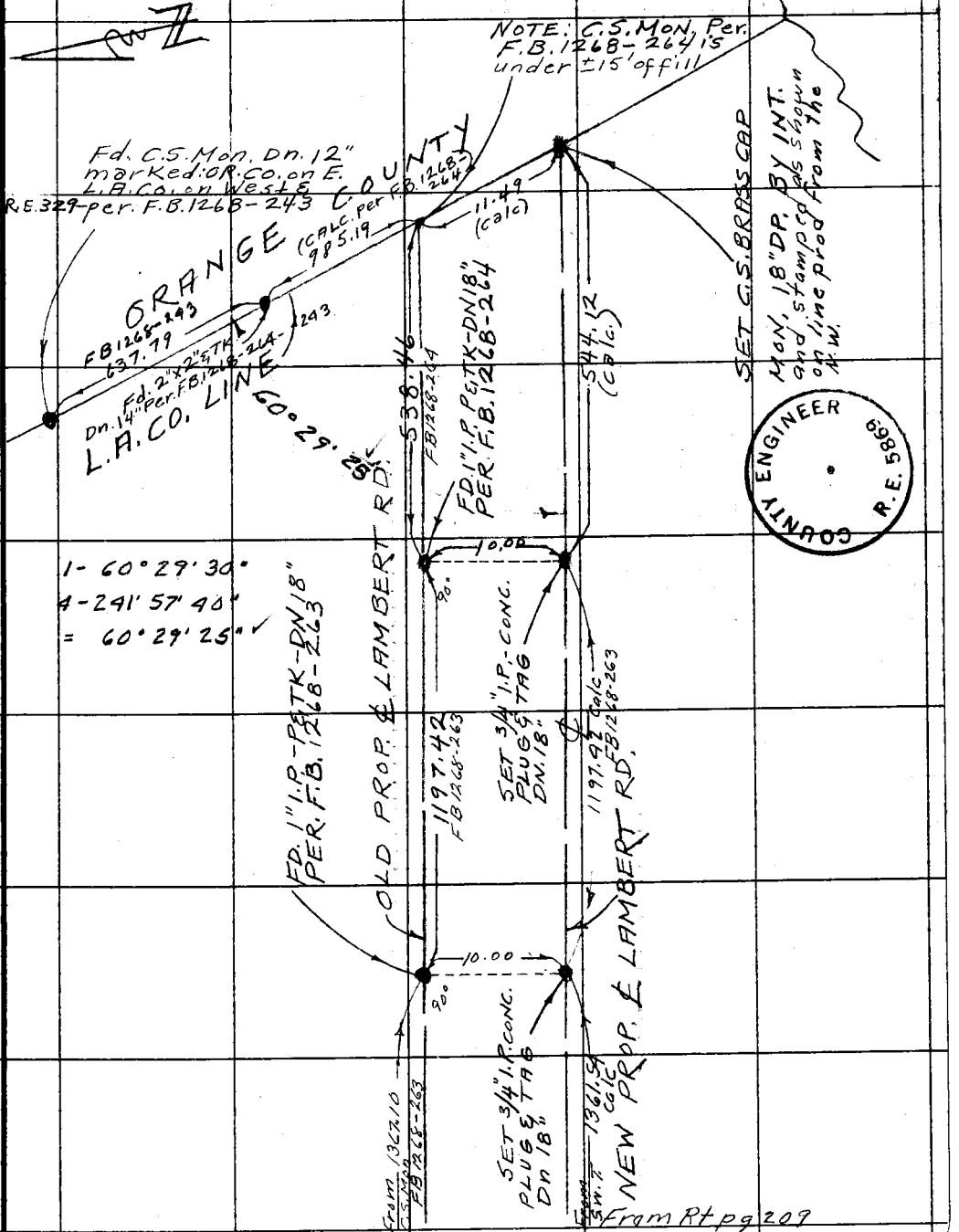

Note: Any Additions or Changes on This Sheet Must be Made or Circled in Red Ink With Date and Name of Person Making Change.

Do not extend notes this side of this line.

RETURN TO
LOS ANGELES COUNTY ENGINEER
700 LOS ANGELES COUNTY ENGINEERING BLDG.

76F309S CE #247—3-57

RETURN TO
LOS ANGELES COUNTY ENGINEER
700 LOS ANGELES COUNTY ENGINEERING BLDG.

Note: Any Additions or Changes on This Sheet Must be Made or Circled in Red Ink With Date and Name of Person Making Change.

Do not extend notes this side of this line.

F.B. 1925 PG. 212

Notes Ck'd by	Survey of LAMBERT ROAD
Map No.	JN 0075.59 Tape 140 Std 84 °F
Office Work R.L.G	Surveyed by M.A. VAN DEREN
Checked	Notes V. Anderson Date 5-58
Date	Indexed A.C. Johnson 7-15-58

F. B. 1425 Pg. 213

J.N. 0075.59

TOPOG. ON LAMBERT RD.
FROM
LEFFINGWELL RD. SOUTH

5-58
Van Deren
Anderson
Bazen
Turrill

Note: Any Additions or Changes on This Sheet Must be Made or Circled in Red Ink With Date and Name of Person Making Charge.

Do not extend notes this side of this line.

RETURN TO
LOS ANGELES COUNTY ENGINEER
700 LOS ANGELES COUNTY ENGINEERING BLDG.

76F3095 CE #247—3-57

F. B. 1425 Pg. 214

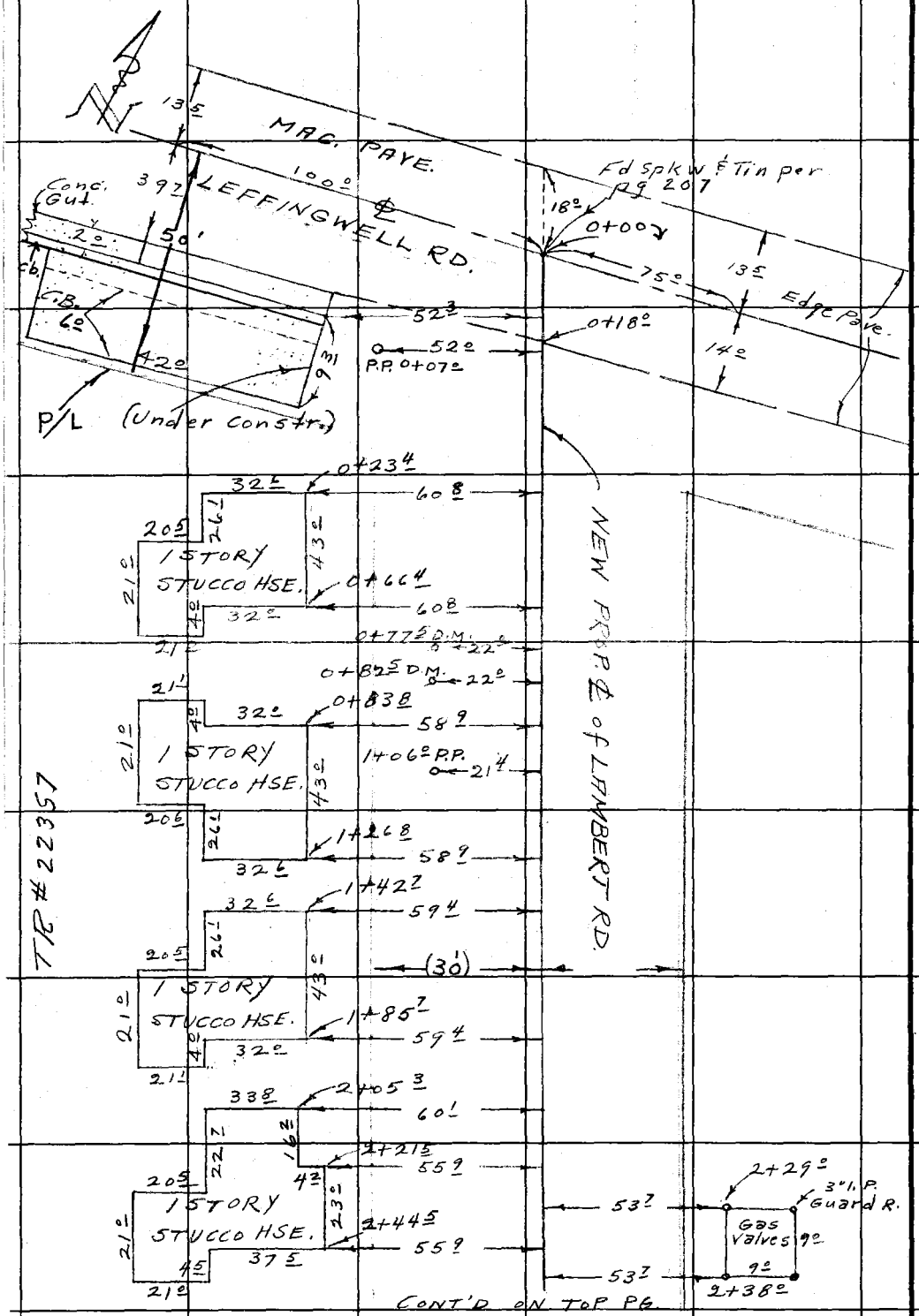

TP # 22357

RETURN TO
LOS ANGELES COUNTY ENGINEER
700 LOS ANGELES COUNTY ENGINEERING BLDG.

Note: Any Additions or Changes on This Sheet Must be Made or Circled in Red Ink With Date and Name of Person Making Change.

Do not extend notes this side of this line.

Notes Ck'd by
Map No. B-2163-1
Office Work R L G
Checked
Date

Survey of LAMBERT ROAD
JN C075.58 Tape Std °F
Surveyed by M.A.VAN DEREN
Notes V. Anderson Date 5-58
Indexed

F. B. 1425 Pg. 215

CONTD FROM BOT. PG.

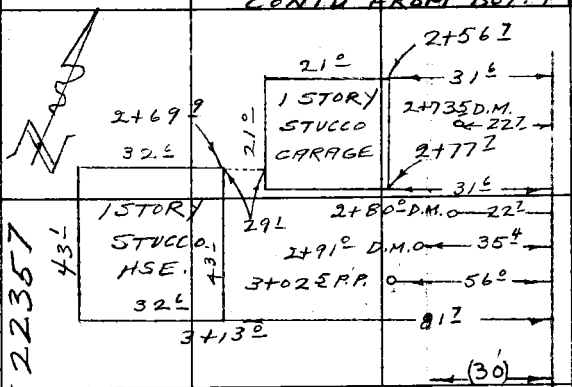

TR # 22357

P/L

NEW PROPOSED ℄ of LAMBERT RD.

E line

E line Tr # 22357

RETURN TO
LOS ANGELES COUNTY ENGINEER
700 Los Angeles County Engineering Bldg.

Note: Any Additions or Changes on This Sheet Must be Made or Circled in Red Ink With Date and Name of Person Making Change.

Do not extend notes this side of this line.

76F309S CE #247—3-57

RETURN TO
LOS ANGELES COUNTY ENGINEER
700 LOS ANGELES COUNTY ENGINEERING BLDG.

Note: Any Additions or Changes on This Sheet Must be Made or Circled in Red Ink With Date and Name of Person Making Change.

Do not extend notes this side of this line.

F.B. 2423 PG. 2 16

Notes Ck'd by	Survey of SLAUSON AVE.
Map No.	JN 09123 3 Tape Std °F
Office Work	Surveyed by R.D. HOBSON
Checked	Notes R.D.H. Date AUG 6 '58
Date	Indexed C. Johnson AUG 8 '58

F. B. 1475 PG. 217

Note: Any Additions or Changes on This Sheet Must be Made or Circled in Red Ink With Date and Name of Person Making Change.

Do not extend notes this side of this line.

RETURN TO
LOS ANGELES COUNTY ENGINEER
700 LOS ANGELES COUNTY ENGINEERING BLDG.

76F3095 CE #247—3-57

SLAUSON AVE

J.N. 09123 3

TOPOG ON PAINTER AVE.
FROM
MULBERRY DR. TO A PT. 300'± N OF MULBERRY DR.

NOTE: ALL PLUS' & OFFSETS TO TREES, P.P.'S, M.H.'S, H.H.'S, ETC. ARE TO CENTER.

Aug. 6, 1958
Hobson
Maldonado
Myers
Clifford

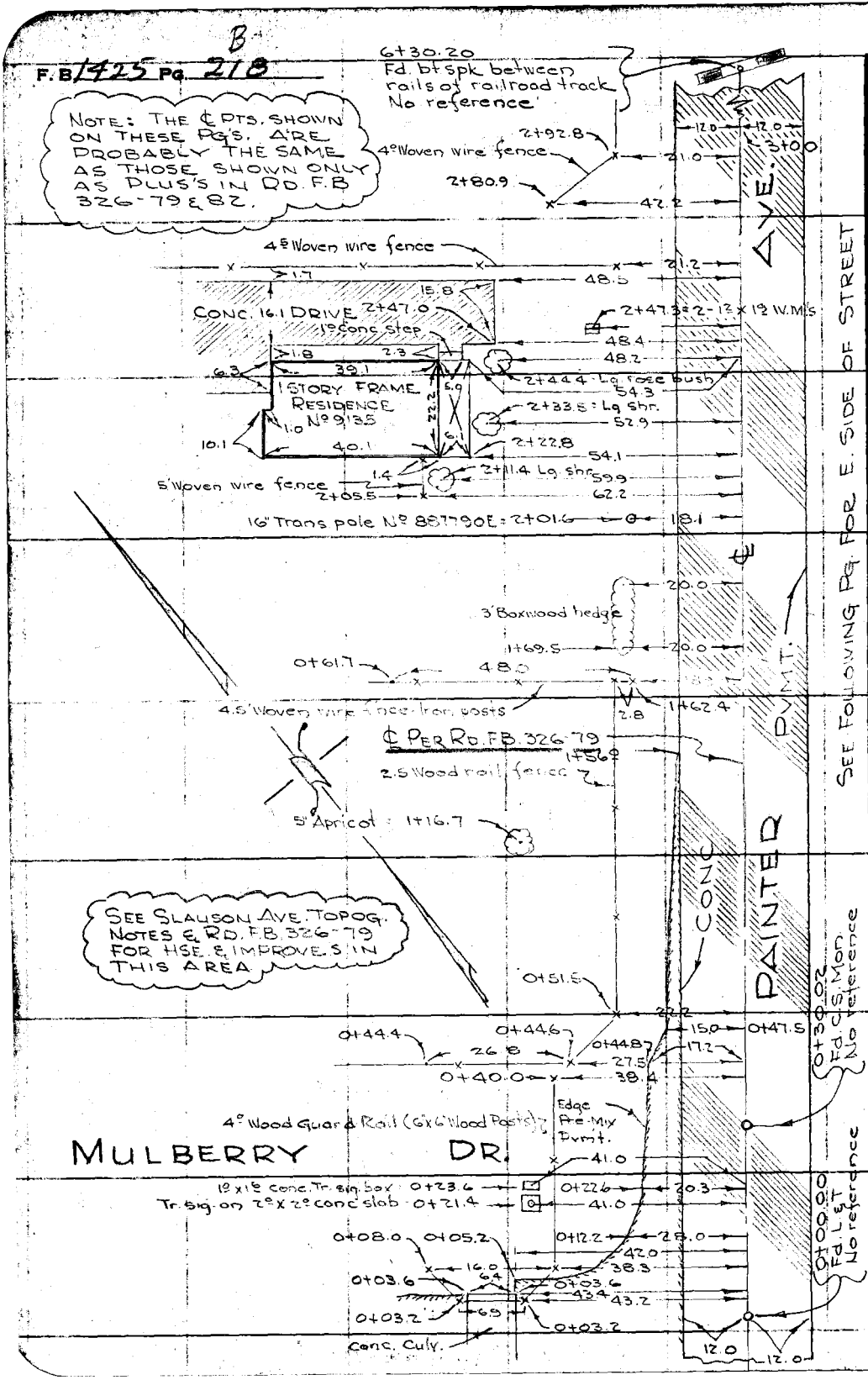

RETURN TO
LOS ANGELES COUNTY ENGINEER
700 LOS ANGELES COUNTY ENGINEERING BLDG.

Do not extend notes this side of this line.

Note: Any Additions or Changes on This Sheet Must be Made or Circled in Red Ink With Date and Name of Person Making Change.

Notes Ck'd by	Survey of SLAUSON AVE.
Map No.	JN 0912.33 Tape Std °F
Office Work	Surveyed by R.B. Hobson
Checked	Notes R.B.H. C. Johnson Date 8-7-58
Date	Indexed

F. B. 1425 PG. 219

Note: Any Additions or Changes on This Sheet Must be Made or Circled in Red Ink With Date and Name of Person Making Change.

Do not extend notes this side of this line.

RETURN TO
LOS ANGELES COUNTY ENGINEER
700 Los Angeles County Engineering Bldg.

76F3095 CE #247—3-57

6+30.20 Ed. bt. spk. between rails of railroad track. No reference. CONT IN RD. F.B. 326-82

54.8 — 31.8 — 9.2

1 STORY STUCCO RESIDENCE No 9130 Porch

3.9 — 2.6 — 3.3 — 10.7 — 1.9

3.0

12.0

3+00

1"x1" W.M. 2+89.4

20.8

18.7

2+83.8 T.P.# W56ZZY

53.2 — 2+74.4

21.8 — 2+66.5 = 1"x1" conc W.M. Box

22.0 — 2+64.4 = 1"x2" conc. G.M. Box

NOTE: THESE PG'S. OF NOTES SHOULD BE USED IN CONJUNCTION WITH RD. F.B. 326-79 & 82. DIST & PLUS'S UNDERLINED IN RED WERE TAKEN FROM RD. F.B. 326-79 & 82.

THE IMPROVEMENTS SHOWN IN SAID RD. F.B. ARE STILL IN. THESE NOTES ARE A SUPPLEMENT.

6.2 — 3.0 Porch 1 STORY FRAME RESIDENCE No 9138

44.2 — 32.8

2+15.5 8" Maple

18.4

44.1

2+01.4 T.P.# 11545BBE

6.5

3.0 — 36.2

1+94.8

conc.

8" Peach 1.4

14.6

3.9

Porch

44.1 — 2.0 — 2.0 — 8.0 — 1 STORY FRAME RESIDENCE No 9144 — 28.3

44.2

1+44.0

6.0

8.0

SEE SLAUSON AVE. TOPOG NOTES & RD. F.B. 326-79 & 82 FOR HSE. & IMPROVE. IN THIS AREA

Pre-Mix

0+70.9

15.0

0+48.5

39.3 — 21.6 — 17.6 — 37.8

0+45.4 1'x1' conc. traffic sig. box

0+42.3 Traffic sig. set on 2.5'x2.5' conc. slab

0+44.2 W.H.H.

0+36.6

53.2

0+30.02 Fd C.S. Mon. No ref.

0+00.00 P.C. L & Tk. No ref.

12.0

12.0

SEE PREVIOUS PG FOR W SIDE ST.

PAINTER AVE

MULBERRY DR.

PER RD F.B. 326-79 & 82

PVMT

PVMT

CONC.

F. B. 1425 Pg. 220 D

RETURN TO
LOS ANGELES COUNTY ENGINEER
700 LOS ANGELES COUNTY ENGINEERING BLDG.

Do not extend notes this side of this line.

Note: Any Additions or Changes on This Sheet Must be Made or Circled in Red Ink With Date and Name of Person Making Change.

E

Notes Ck'd by	Survey of SLAUSON AVE
Map No.	JN 0912.33 Tape Std °F
Office Work	Surveyed by D.B. Hobson
Checked	Notes K. Myers Date Aug 7 '58
Date	Indexed C. Johnson AUG 8 '58

F. B. 1425 Pg. 221

SLAUSON AVE.
J.N 0912.33

TOPOG. ON GREENLEAF AVE. (W. SIDE)
FROM
MULBERRY DR. TO A PT. 208'± N. OF SHREVE RD.

NOTE: ALL PLUS'S, OFFSETS TO Trees, P.P.'s, M.H.'s, H.H.'s, ETC. ARE TO CENTER.

Aug. 7th, 1958
Hobson
Maldonado
Myers
Clifford

Note: Any Additions or Changes on This Sheet Must be Made or Circled in Red Ink With Date and Name of Person Making Change.

Do not extend notes this side of this line.

RETURN TO
LOS ANGELES COUNTY ENGINEER
700 LOS ANGELES COUNTY ENGINEERING BLDG.

76F3095 CE #247—3-57

F

F.B. 1425 Pg. 222

Cont. Following. Pg.

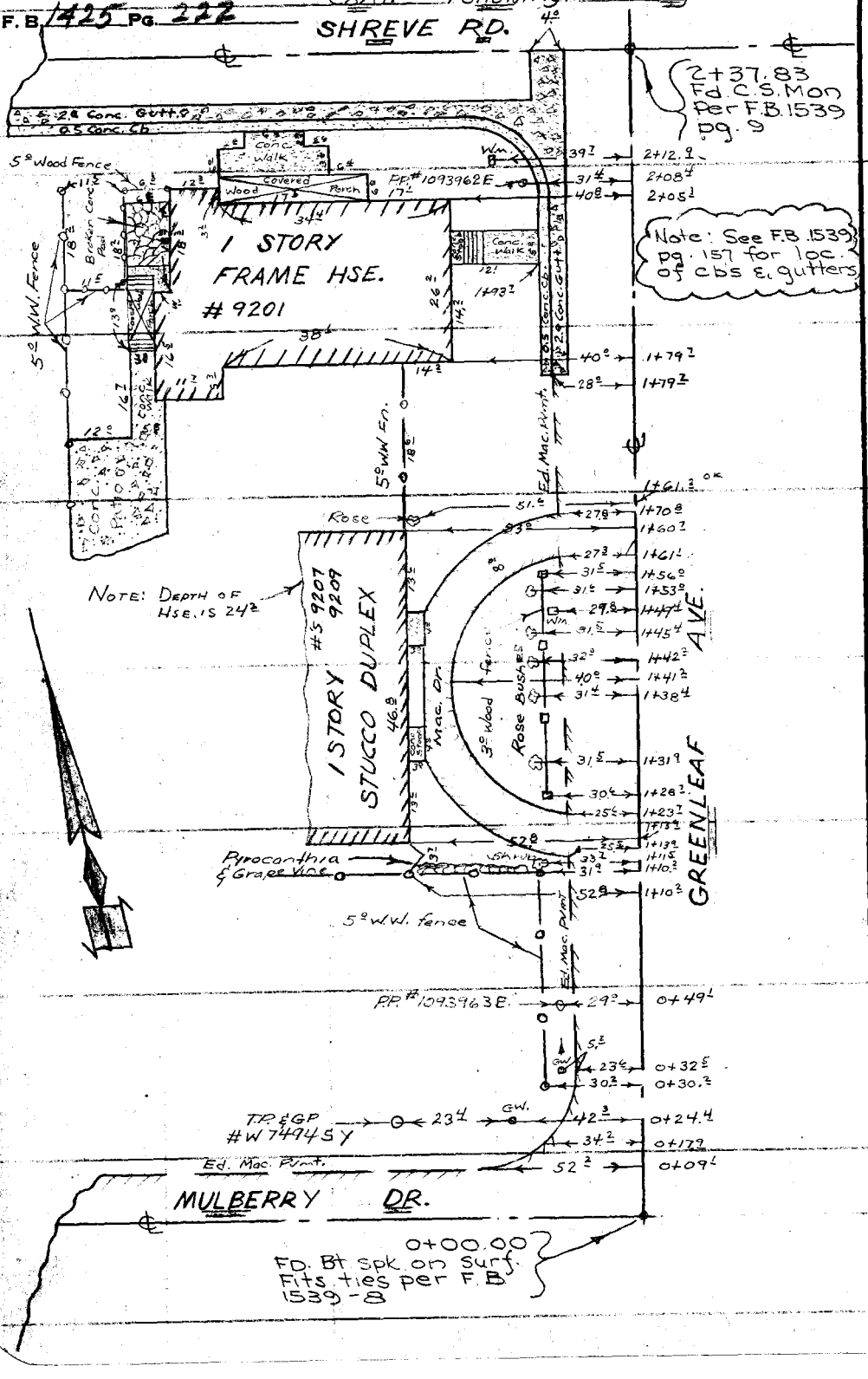

RETURN TO
LOS ANGELES COUNTY ENGINEER
700 LOS ANGELES COUNTY ENGINEERING BLDG.

Do not extend notes this side of this line.

Note: Any Additions or Changes on This Sheet Must be Made or Circled in Red Ink With Date and Name of Person Making Change.

Notes Ck'd by	Survey of SLAUSON AVE.
Map No.	JN 09 12.38 Tape Std °F
Office Work	Surveyed by R.B. Hobson
Checked	Notes J. Maldonado Date Aug. 7, 58
Date	Indexed C. Johnson

F. B. 1425 PG. 223

(Cont'd Following Pg.)

NOTE: See F.B. 1539 pg. 157 for loc. of CBs & gutter

Note: Any Additions or Changes on This Sheet Must be Made or Circled in Red Ink With Date and Name of Person Making Change.

Do not extend notes this side of this line.

RETURN TO
LOS ANGELES COUNTY ENGINEER
700 LOS ANGELES COUNTY ENGINEERING BLDG.

76F3095 CE #847 3-57

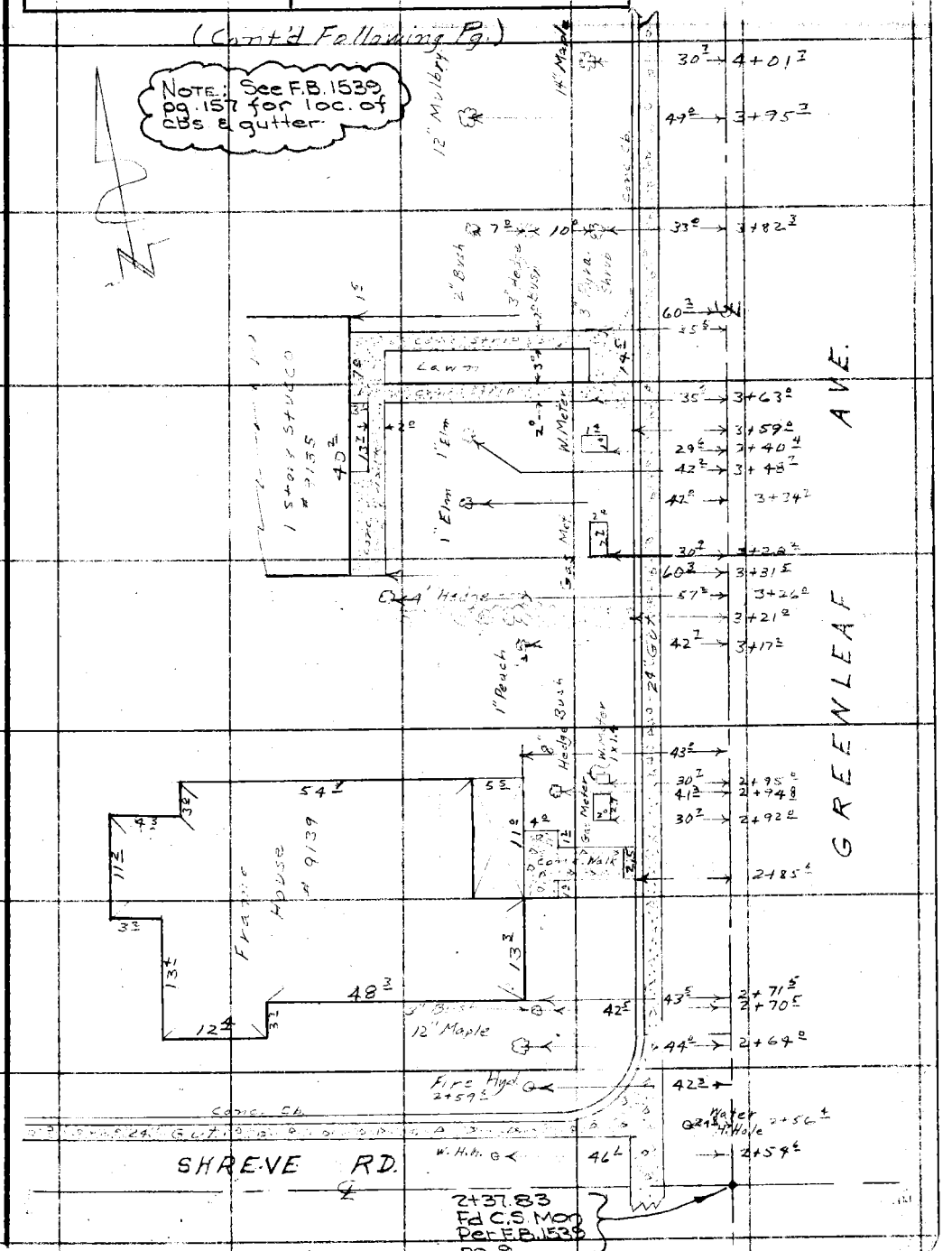

RETURN TO
LOS ANGELES COUNTY ENGINEER
700 LOS ANGELES COUNTY ENGINEERING BLDG.

Note: Any Additions or Changes on This Sheet Must be Made or Circled in Red Ink With Date and Name of Person Making Change.

Do not extend notes this side of this line.

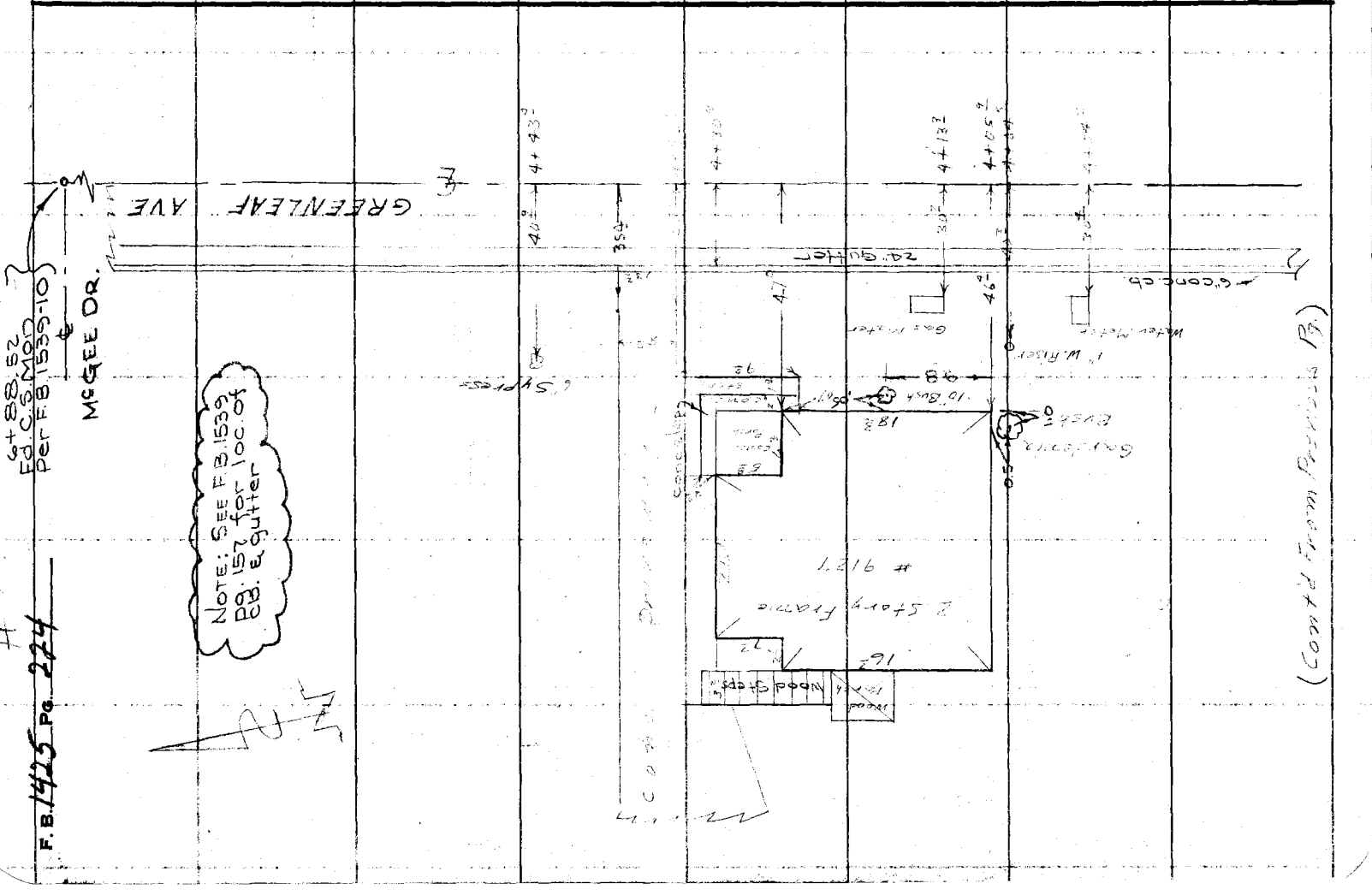

PWFB 0829

205

Notes Ck'd by Miller
Map No.
Office Work
Checked
Date

Survey of Lambert Rd
JN 0075.59 Tape Std °F
Surveyed by Dougherty
Notes Dougherty Date 2-28-61
Indexed H. E. Ott

F. B. 1485 PG. 225

J.N. 0075.59
Lambert Road.
First Ave East to Orange Co. Line
as proposed in Tentative
Tracts No 24964, 24966
& 24967

2-28-61

Dougherty
Newman
Sandoval
Adams
Moore

Ref

Trs 24964
" 24966
" 24967
" 24965
F.B. 1268
" 1803
C.S.B. 2103

Note: Any Additions or Changes on This Sheet Must be Made or Circled in Red Ink With Date and Name of Person Making Change.

Do not extend notes this side of this line.

RETURN TO
LOS ANGELES COUNTY ENGINEER
700 Los Angeles County Engineering Bldg.

76F3098 CE #247—3-57

PWFB 0829

206

F. B. 1425 Pg. 226

Index Map.

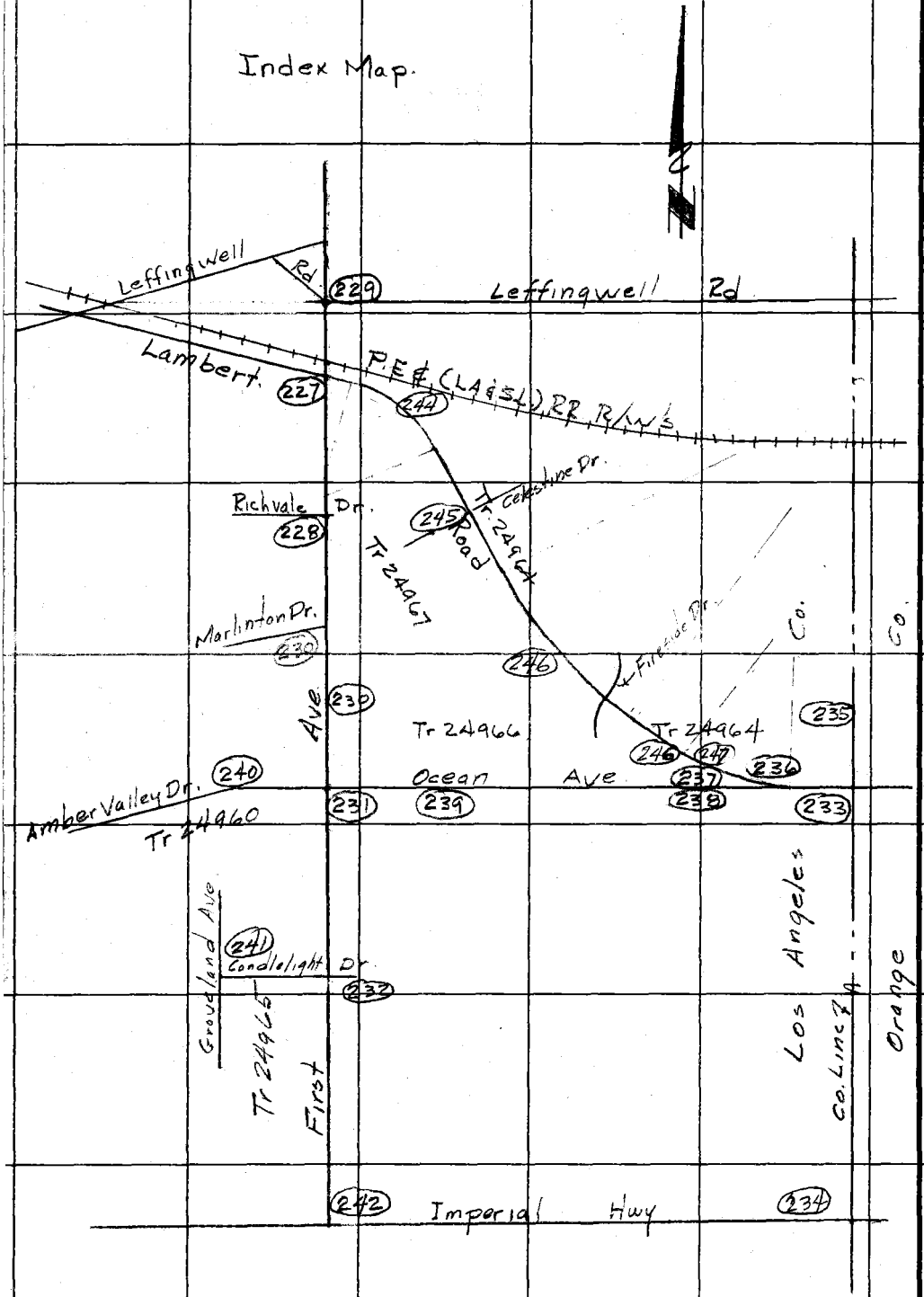

RETURN TO
LOS ANGELES COUNTY ENGINEER
700 LOS ANGELES COUNTY ENGINEERING BLDG.

Do not extend notes this side of this line.

Note: Any Additions or Changes on This Sheet Must be Made or Circled in Red Ink With Date and Name of Person Making Change.

PWFB 0829 207, 208

W.S. 34, D-2

Notes Ck'd by Miller	Survey of Lambert Rd
Map No.	JN 0075.59 Tape 074 Std 68 °F
Office Work	Surveyed by Dougherty
Checked	Notes Dougherty Date 2-28-61
Date	Indexed H. E. OTT

F. B. ~~1425~~ Pg. ~~227~~

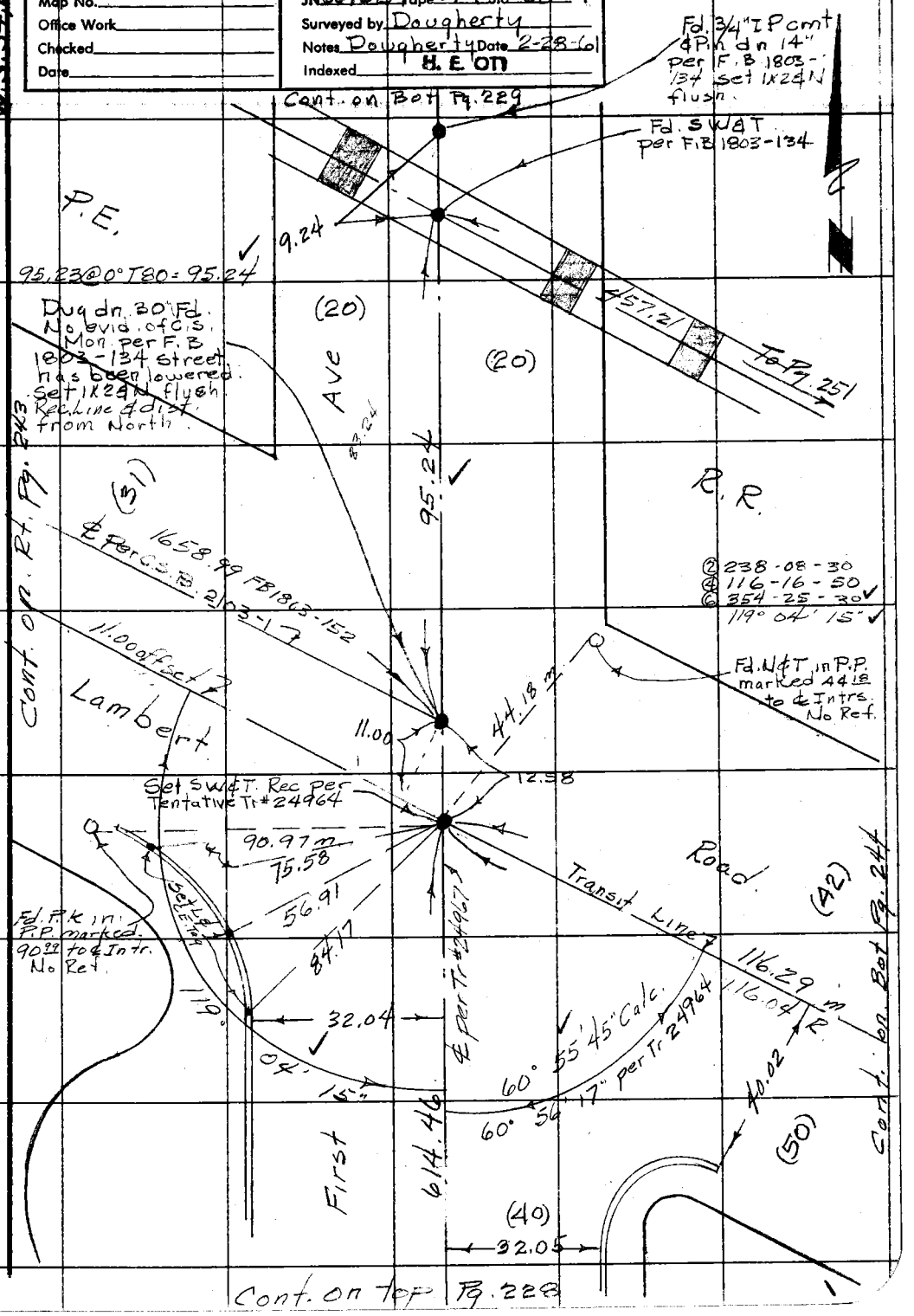

Note: Any Additions or Changes on This Sheet Must be Made or Circled in Red Ink With Date and Name of Person Making Change.

Do not extend notes this side of this line.

RETURN TO
LOS ANGELES COUNTY ENGINEER
700 LOS ANGELES COUNTY ENGINEERING BLDG.

76F309S CE #247—3-57

PWFB 0829

209

F.B. 1425 Pg. 228

Cont. from Bot Pg. 227

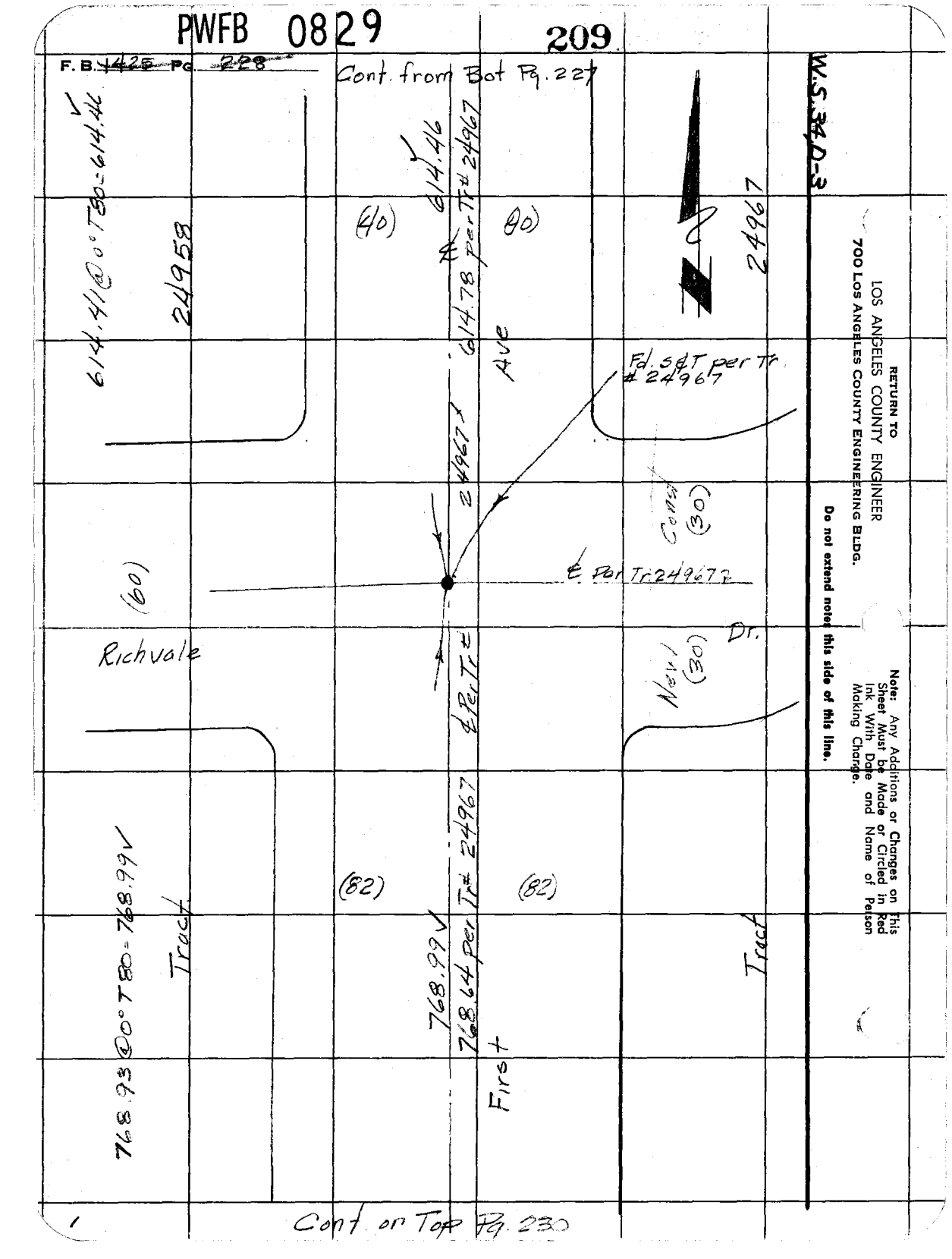

RETURN TO
LOS ANGELES COUNTY ENGINEER
700 LOS ANGELES COUNTY ENGINEERING BLDG.

Do not extend notes this side of this line.

Note: Any Additions or Changes on This Sheet Must be Made or Circled in Red Ink With Date and Name of Person Making Change.

Cont. on Top Pg. 230

PWFB 0829 210

W.S.34D2

Notes Ck'd by Miller
Map No.
Office Work
Checked
Date

Survey of Lambert Rd
JN 0075.59 Tape 074 Std 68 °F
Surveyed by Dougherty
Notes Dougherty Date 3-1-61
Indexed

F. B. ~~1425~~ PG. 229

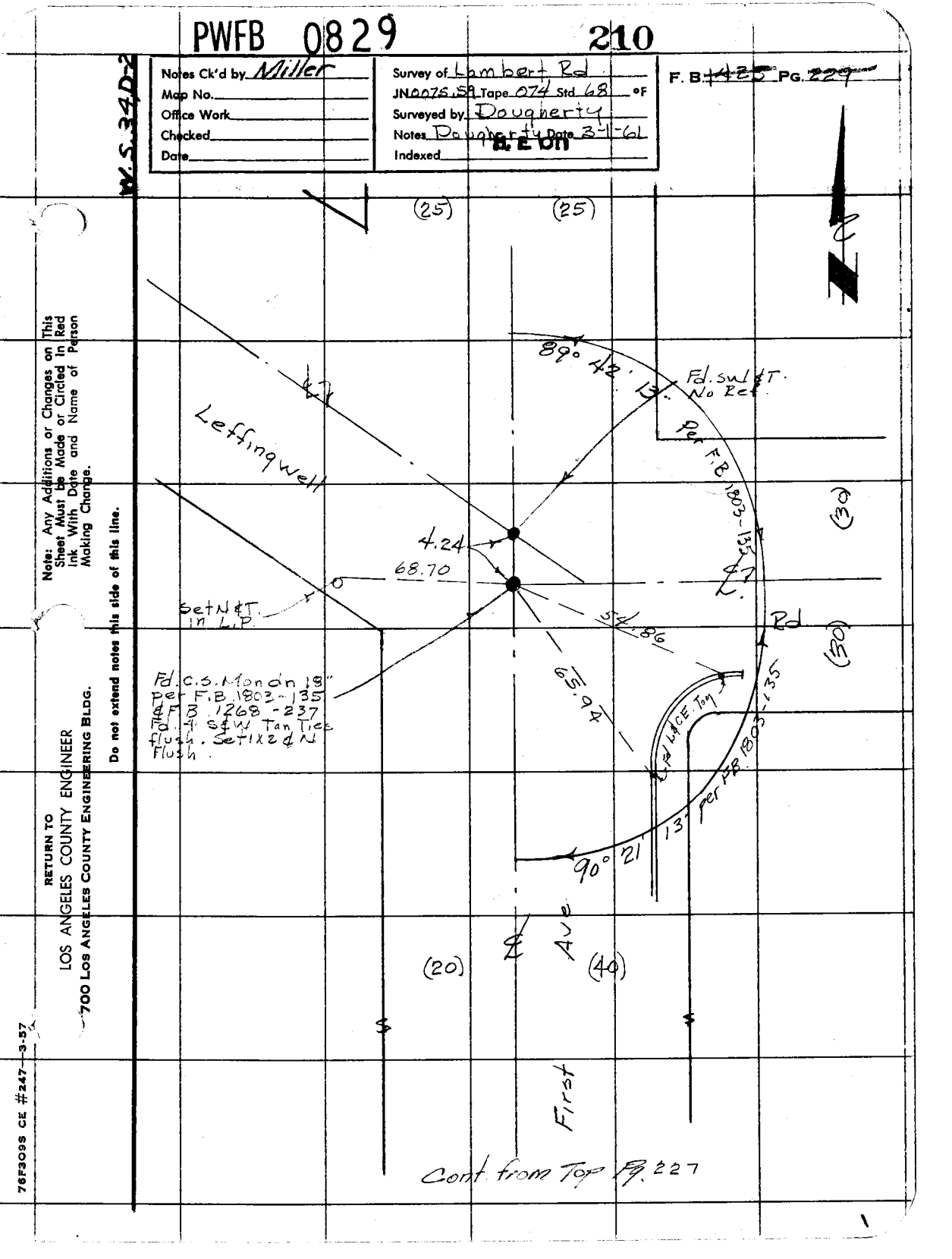

Note: Any Additions or Changes on This Sheet Must be Made or Circled in Red Ink With Date and Name of Person Making Change.

Do not extend notes this side of this line.

RETURN TO
LOS ANGELES COUNTY ENGINEER
700 LOS ANGELES COUNTY ENGINEERING BLDG.

76F3095 CE #247—3-57

PWFB 0829

211

F.B. 1425 Pg. 230

Cont. from Bk Pg. 228

RETURN TO
LOS ANGELES COUNTY ENGINEER
700 LOS ANGELES COUNTY ENGINEERING BLDG.

Do not extend notes this side of this line.

Note: Any Additions or Changes on This Sheet Must be Made or Circled in Red Ink With Date and Name of Person Making Change.

Cont. on Top of Pg. 231

PWFB 0829

212

W.S. 34.0-3

Notes Ck'd by Miller	Survey of Lambert Rd.
Map No.	JN 0075.59 Tape 074 Std 68 °F
Office Work	Surveyed by Dougherty
Checked	Notes Dougherty Date 3-1-61
Date	Indexed H.E. On

F. B. ~~1425~~ Pg. ~~231~~

Cont from Bot. Pg. 230

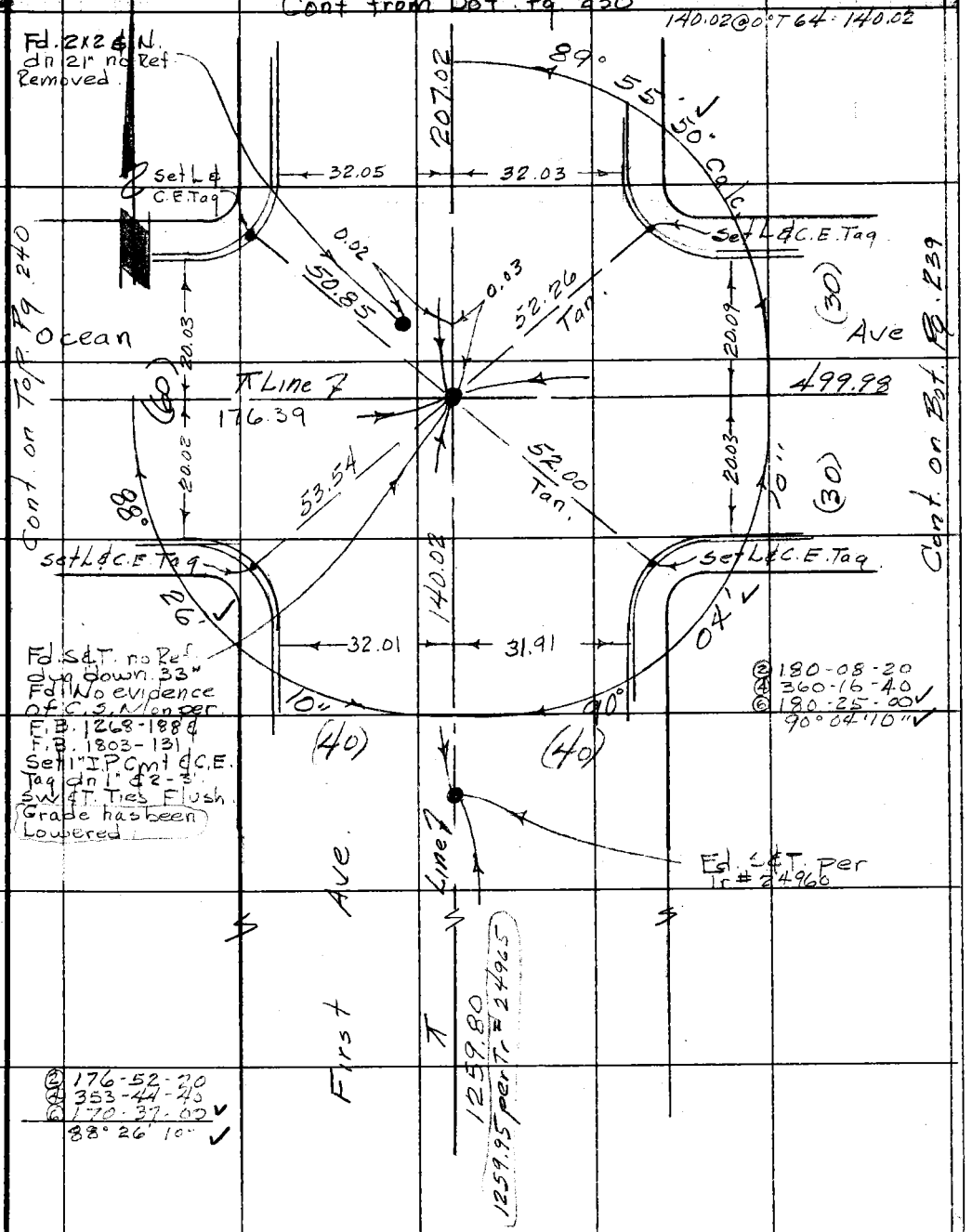

Cont. on Top Pg. 232

Note: Any Additions or Changes on This Sheet Must be Made or Circled in Red Ink With Date and Name of Person Making Change.

Do not extend notes this side of this line.

RETURN TO
LOS ANGELES COUNTY ENGINEER
700 LOS ANGELES COUNTY ENGINEERING BLDG.

76F3095 CE #247—3-57

PWFB 0829 Cont. from Bot Pg 231 213

F.B. ~~1425~~ Pg ~~232~~

W.S. 34, D-3

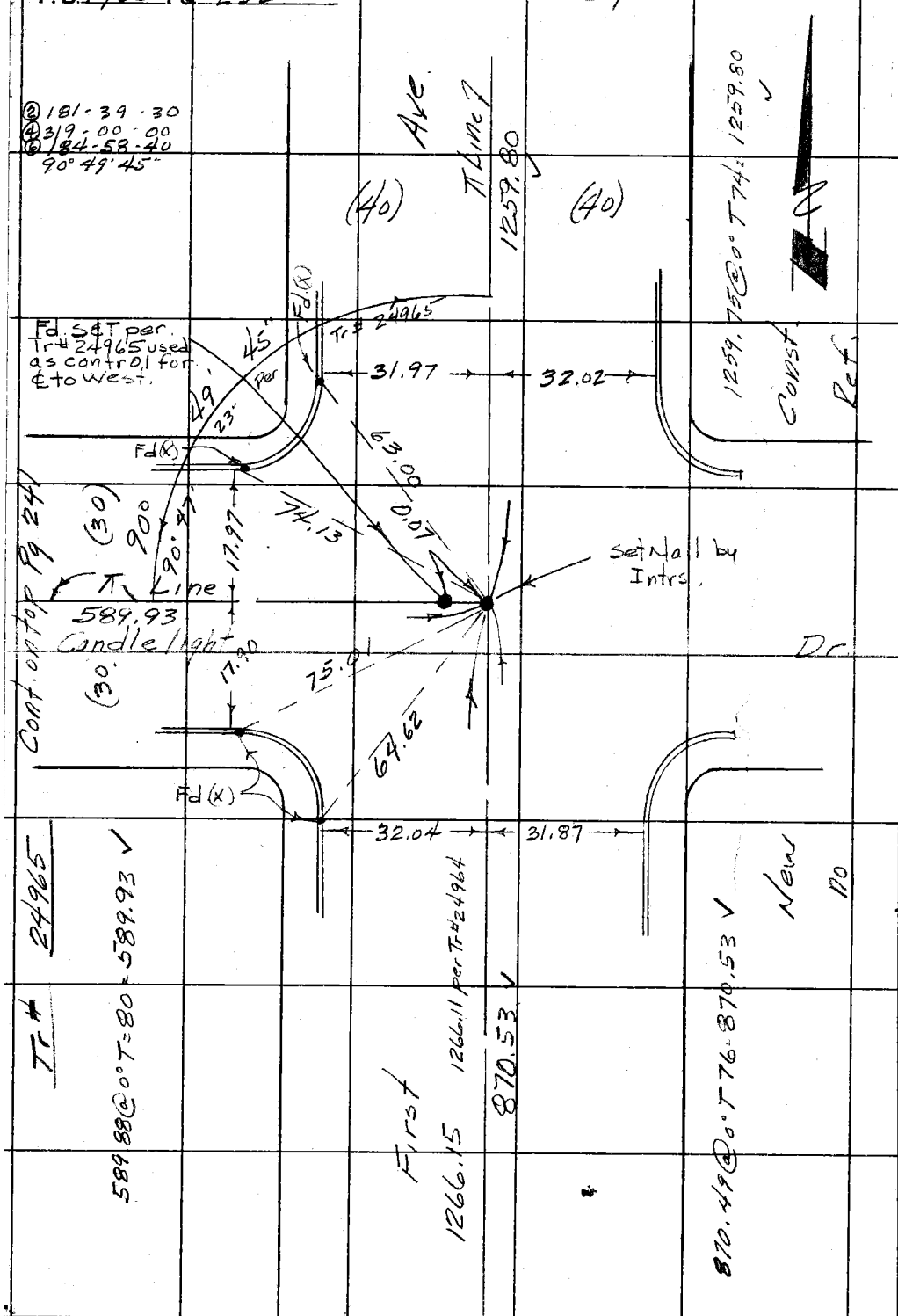

RETURN TO
LOS ANGELES COUNTY ENGINEER
700 LOS ANGELES COUNTY ENGINEERING BLDG.

Do not extend notes this side of this line.

Note: Any Additions or Changes on This Sheet Must be Made or Circled in Red Ink With Date and Name of Person Making Change.

Cont. on top Pg. 242

PWFB 0829

214

W.S.34.D-3

Notes Ck'd by Miller	Survey of Lambert Rd
Map No.	JN0075.59 Tape 074 Std 68 °F
Office Work	Surveyed by Dougherty
Checked	Notes Dougherty Date 3-2-61
Date	Indexed H. E. OTT

F. B. ~~1425~~ Pg. ~~233~~

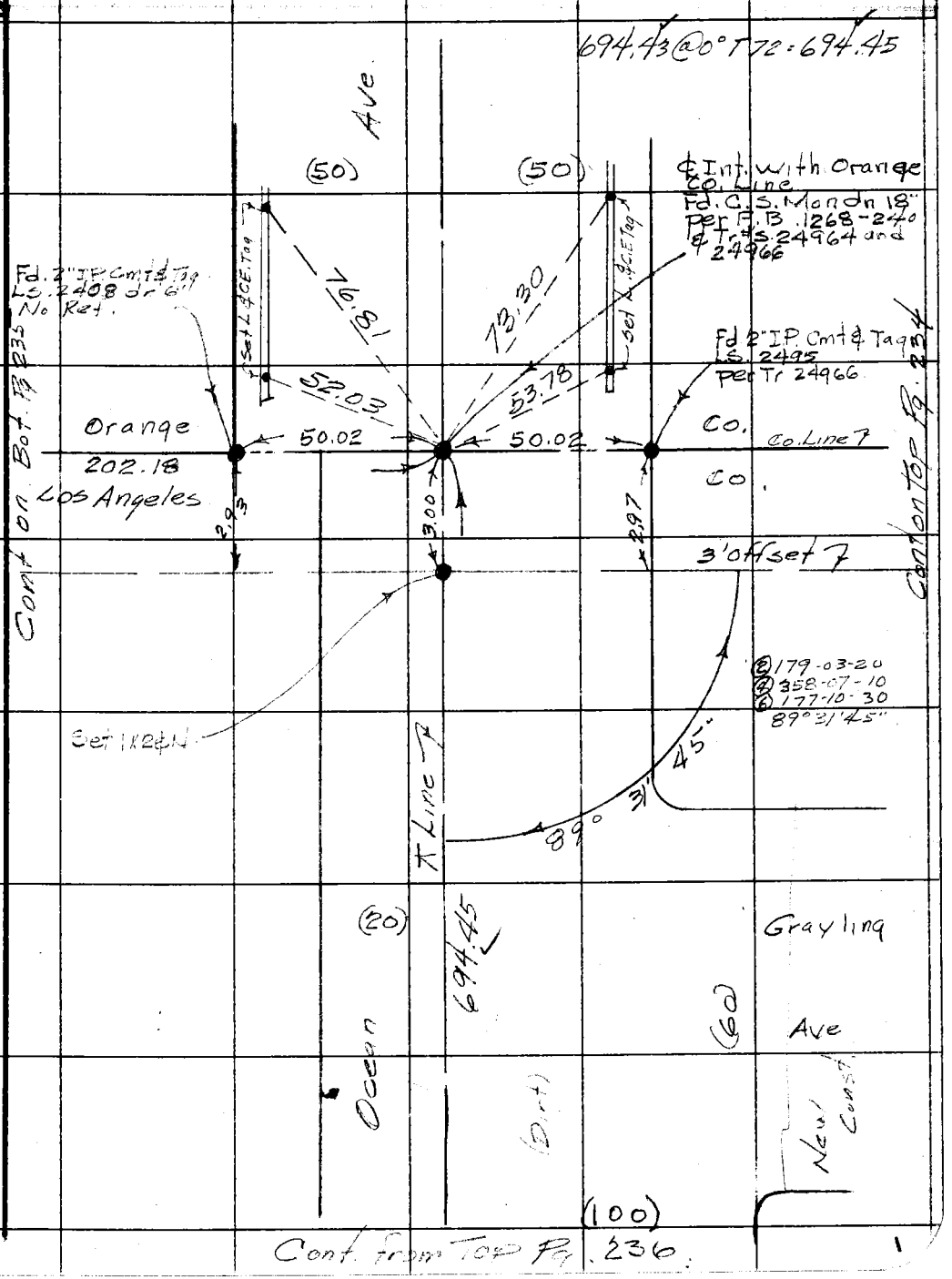

Note: Any Additions or Changes on This Sheet Must be Made or Circled in Red Ink With Date and Name of Person Making Change.

Do not extend notes this side of this line.

RETURN TO
LOS ANGELES COUNTY ENGINEER
700 LOS ANGELES COUNTY ENGINEERING BLDG.

76F309S CE #247—3-57

PWFB 0829

215

F. B. 1425 Pg. 234

Cont from Rf. Pg. 233

W.S.34.D-3

RETURN TO
LOS ANGELES COUNTY ENGINEER
700 LOS ANGELES COUNTY ENGINEERING BLDG.

Do not extend notes this side of this line.

Note: Any Additions or Changes on This Sheet Must be Made or Circled in Red Ink With Date and Name of Person Making Change.

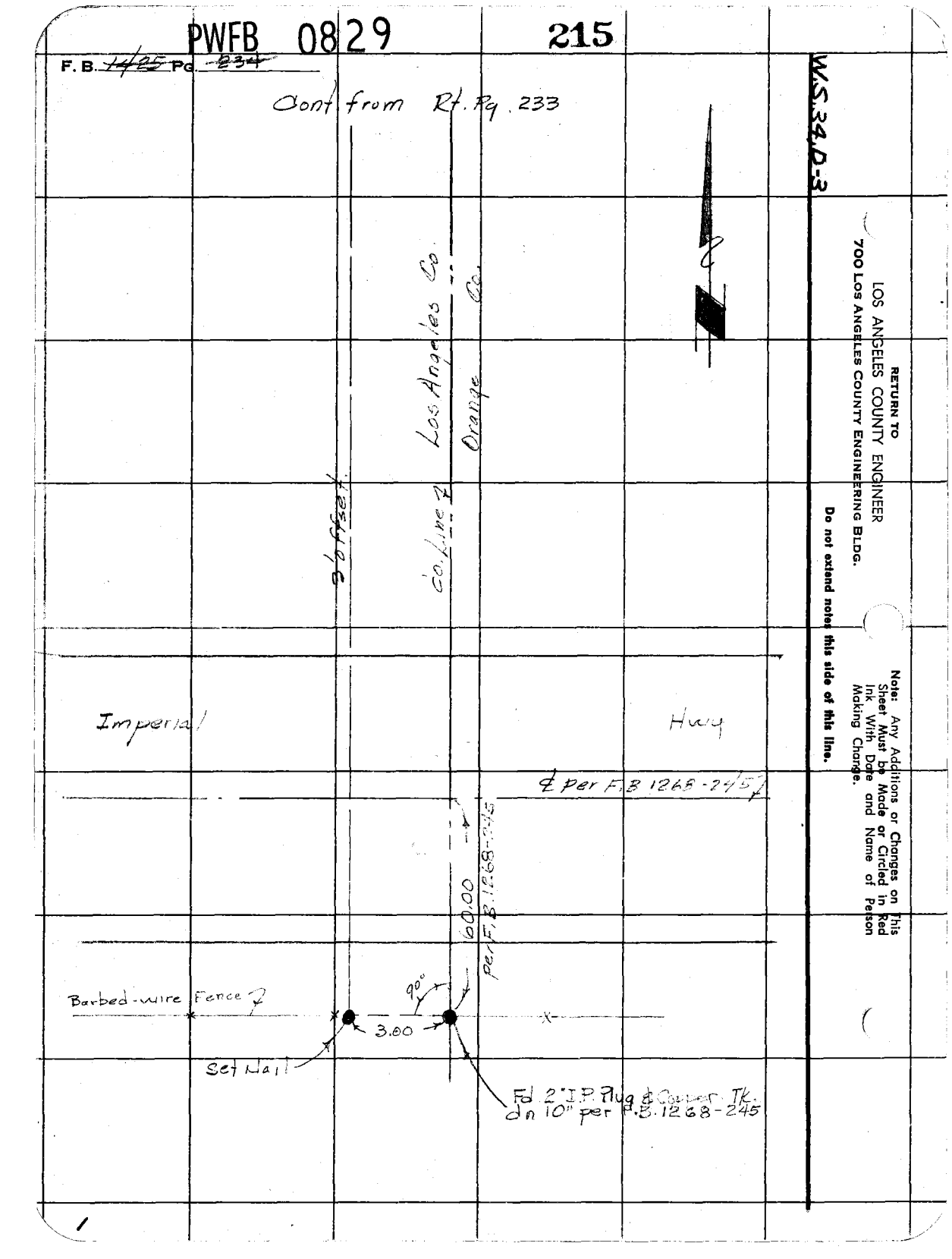

PWFB 0829 216

W.S. 34, D-3

Notes Ck'd by Miller	Survey of Lambert Rd.
Map No.	JN 0075.59 Tape 149 Std 84 °F
Office Work	Surveyed by Dougherty
Checked	Notes Dougherty Date 3-2-61
Date	Indexed

F. B. 1425 Pg. 235

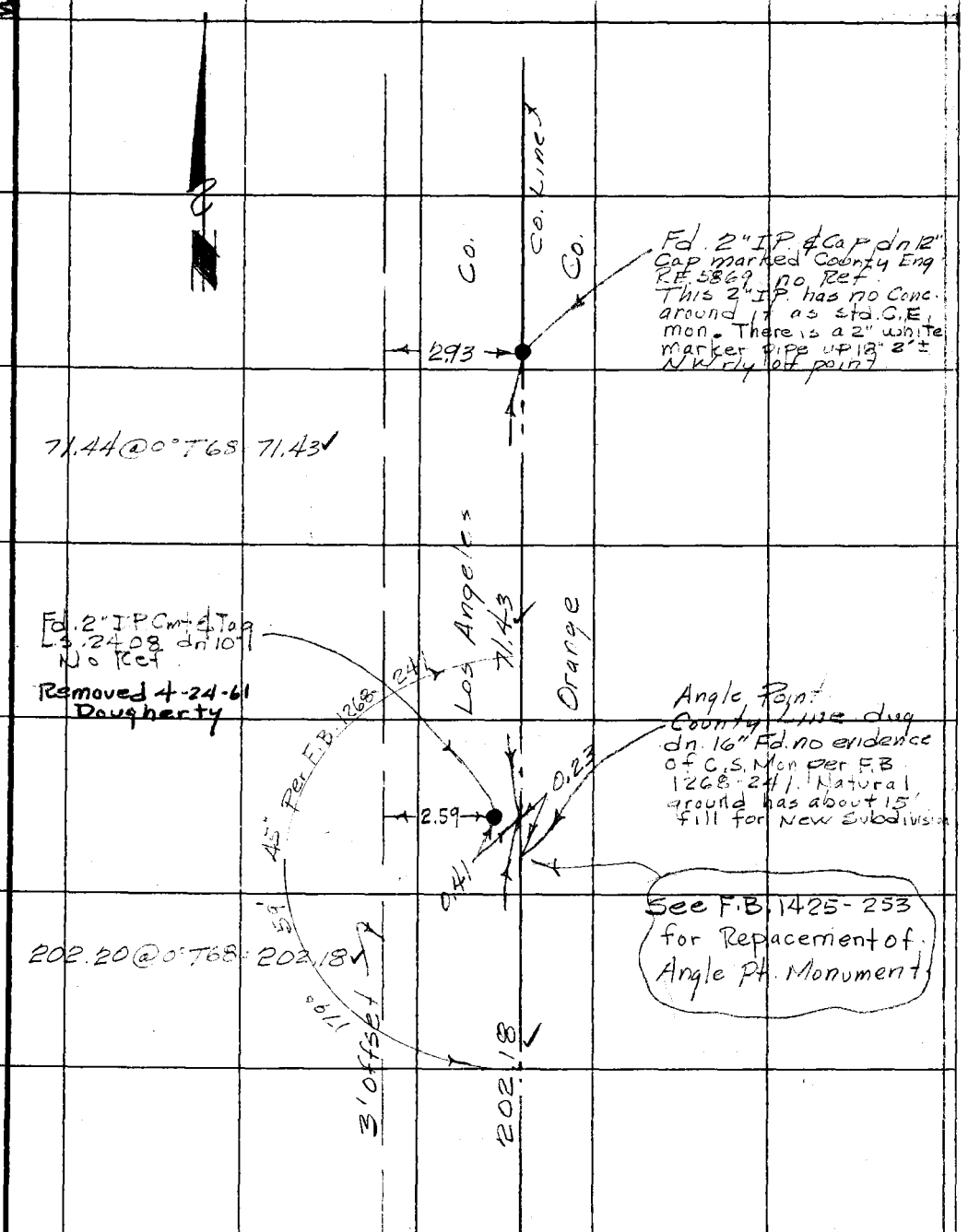

Note: Any Additions or Changes on This Sheet Must be Made or Circled in Red Ink With Date and Name of Person Making Change.

Do not extend notes this side of this line.

RETURN TO
LOS ANGELES COUNTY ENGINEER
700 LOS ANGELES COUNTY ENGINEERING BLDG.

76F309S CE #247—3-57

Cont from Lt. Pg. 233

F. B. ~~1425~~ Pg. ~~236~~

Cont. from Bot Pg. 233

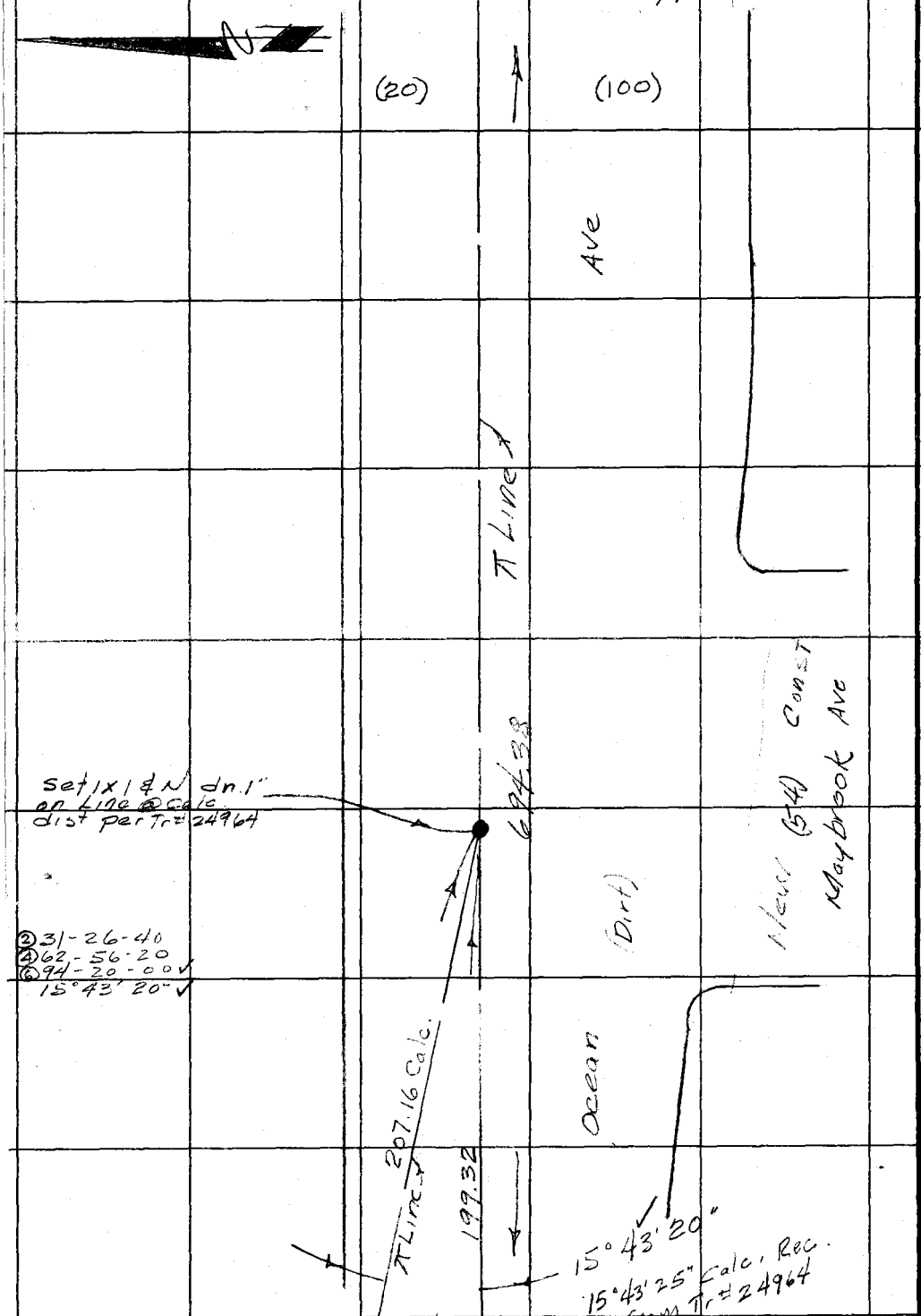

Cont. on Top Pg 237

RETURN TO
LOS ANGELES COUNTY ENGINEER
700 LOS ANGELES COUNTY ENGINEERING BLDG.

Do not extend notes this side of this line.

Note: Any Additions or Changes on This Sheet Must be Made or Circled in Red Ink With Date and Name of Person Making Change.

PWFB 0829

218

W.S. 34 D-3

Notes Ck'd by Miller	Survey of Lambert Rd.
Map No.	JN 0075.59 Tape 074 Std 68 °F
Office Work	Surveyed by Daugherty
Checked	Notes Daugherty Date 3-3-61
Date	Indexed H. E. OTT

F. B. ~~1425~~ Pg. ~~837~~

N

Cont. on top Pg. 236

56.14 @ 0° T70 = 56.14 ✓
199.32 @ 0° T=68 = 199.32 ✓
229.10 @ 0° T68 = 229.10 ✓
55.00 @ 0° T70 = 55.00 ✓
60.00 @ 0° T70 = 60.00 ✓

② 358-33-40
④ 357-07-10
⑥ 355-40-50
179° 16' 45" ✓
② 180° 11' 00"
90° 05' 30" ✓

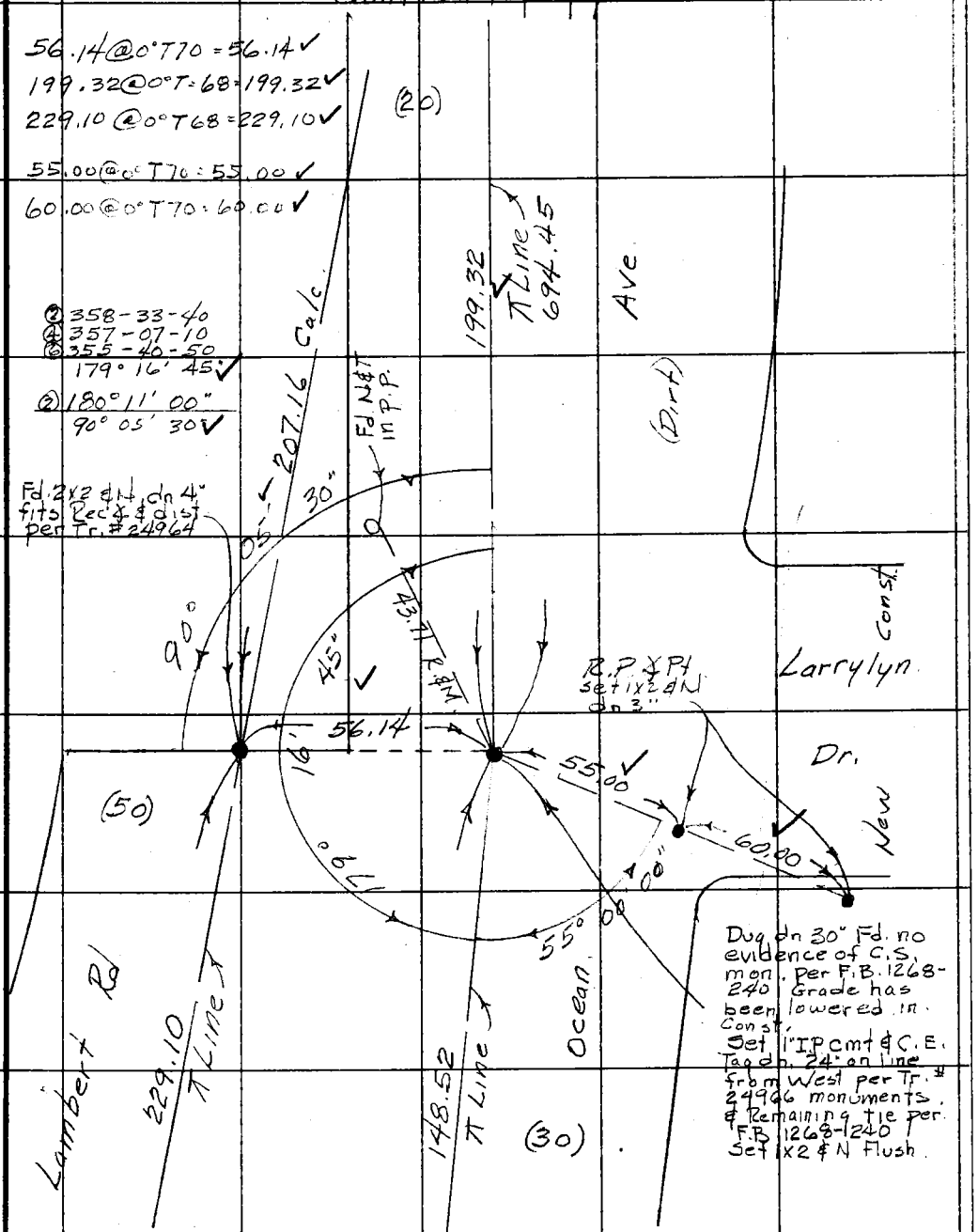

Dug dn 30" Fd. no evidence of C.S. mon. per F.B. 1268-240 Grade has been lowered in Const.
Set 1" IP cmt & C.E. Tag dn. 24" on line from West per Tr. # 24966 monuments. & Remaining tie per F.B. 1268-1240
Set 1x2 & N Flush.

Cont. on Top Pg. 238

Note: Any Additions or Changes on This Sheet Must be Made or Circled in Red Ink With Date and Name of Person Making Change.

Do not extend notes this side of this line.

RETURN TO
LOS ANGELES COUNTY ENGINEER
700 LOS ANGELES COUNTY ENGINEERING BLDG.

76F309S CE #247—3-57

PWFB 0829 Cont from Bot pg. 237 219

F. B. 1425 Pg. 235

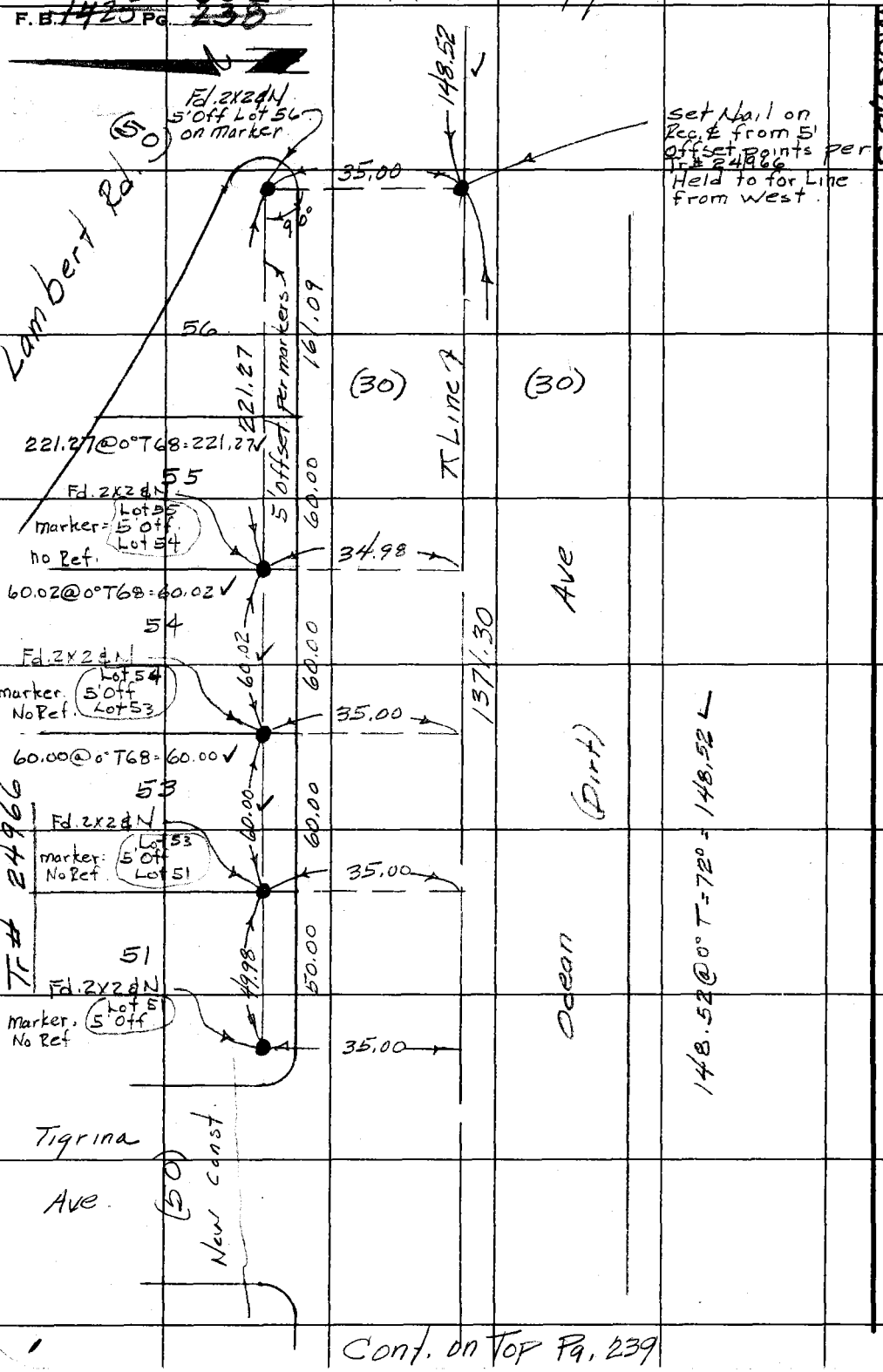

RETURN TO
LOS ANGELES COUNTY ENGINEER
700 LOS ANGELES COUNTY ENGINEERING BLDG.

Do not extend notes this side of this line.

Note: Any Additions or Changes on This Sheet Must be Made or Circled in Red Ink With Date and Name of Person Making Change.

Cont. on Top Pg. 239

PWFB 0829 220

Notes Ck'd by Miller	Survey of Lambert Rd.
Map No.	JN0075.59 Tape 074 Std 68 °F
Office Work	Surveyed by Dougherty
Checked	Notes Dougherty Date 3-6-61
Date	Indexed H. E. OTT

F. B. 1425 PG. 239

Cont. from Bot. Pg. 238.

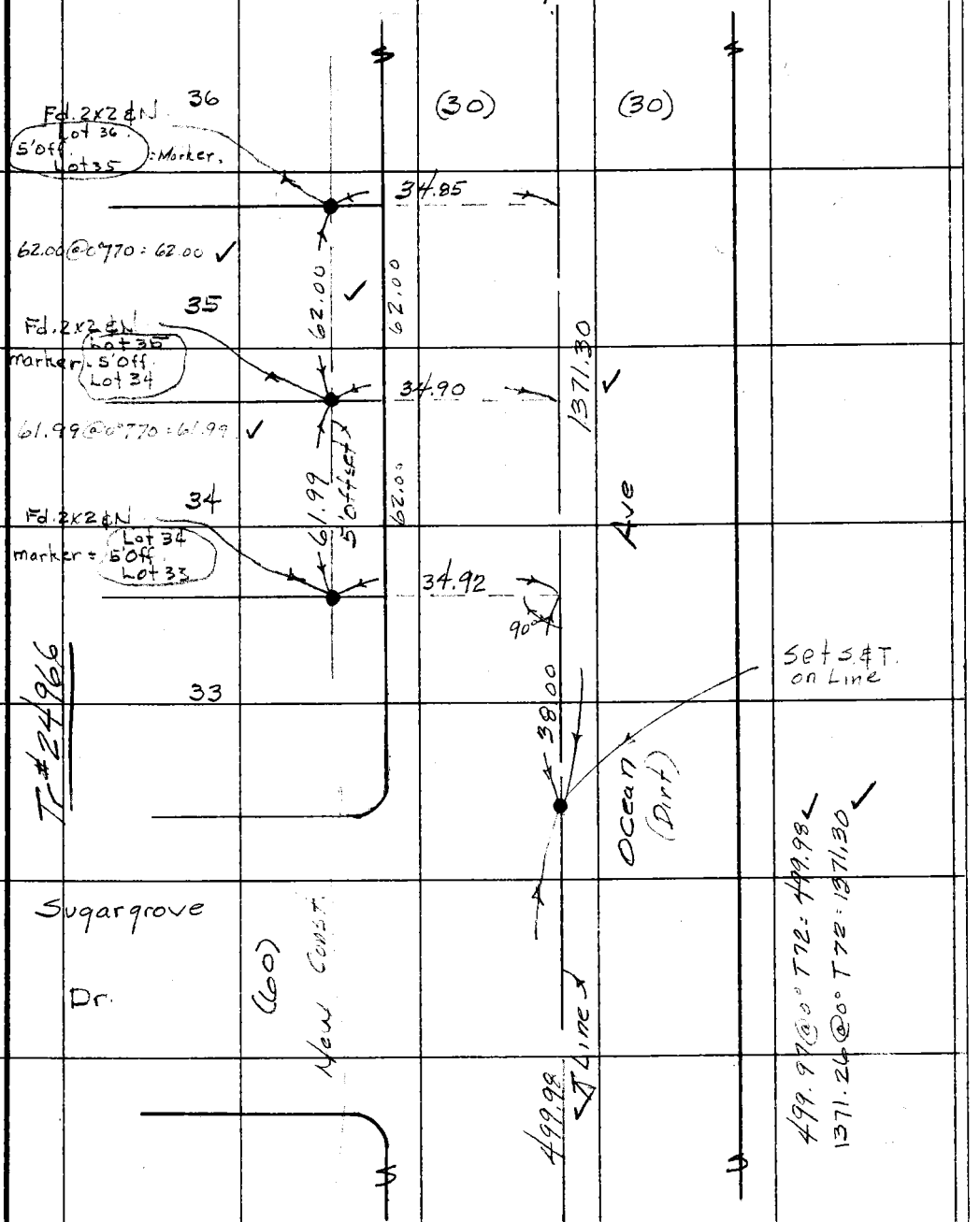

Cont. from Rt Pg. 231

Note: Any Additions or Changes on This Sheet Must be Made or Circled in Red Ink With Date and Name of Person Making Change.

Do not extend notes this side of this line.

RETURN TO
LOS ANGELES COUNTY ENGINEER
700 LOS ANGELES COUNTY ENGINEERING BLDG.

76F3095 CE #247—3-57

PWFB 0829

221

F. B. ~~1425~~ Pg. ~~240~~

Cont. from Lt. Pg. 231

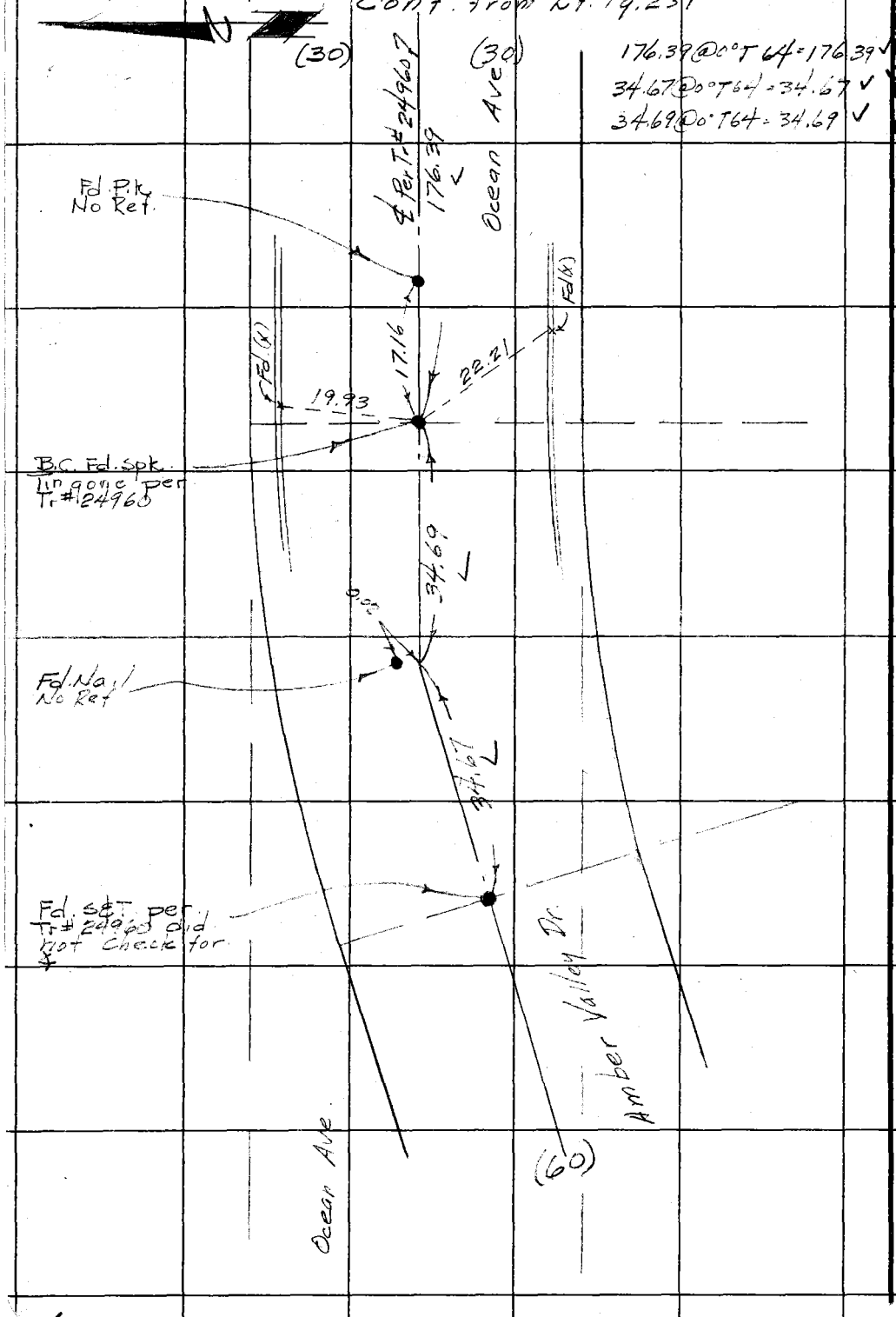

WS 34-3

RETURN TO
LOS ANGELES COUNTY ENGINEER
700 LOS ANGELES COUNTY ENGINEERING BLDG.

Do not extend notes this side of this line.

Note: Any Additions or Changes on This Sheet Must be Made or Circled in Red Ink With Date and Name of Person Making Change.

PWFB 0829 222

W.S. 34, D-3

Notes Ck'd by Miller	Survey of Lambert Rd	F. B. ~~1425~~ Pg. ~~241~~
Map No.	JN 0075.59 Tape 074 Std 68 °F	
Office Work	Surveyed by Dougherty	
Checked	Notes Dougherty Date 3-6-61	
Date	Indexed H. E. OTT	

Cont. from Lt. Pg. 232.

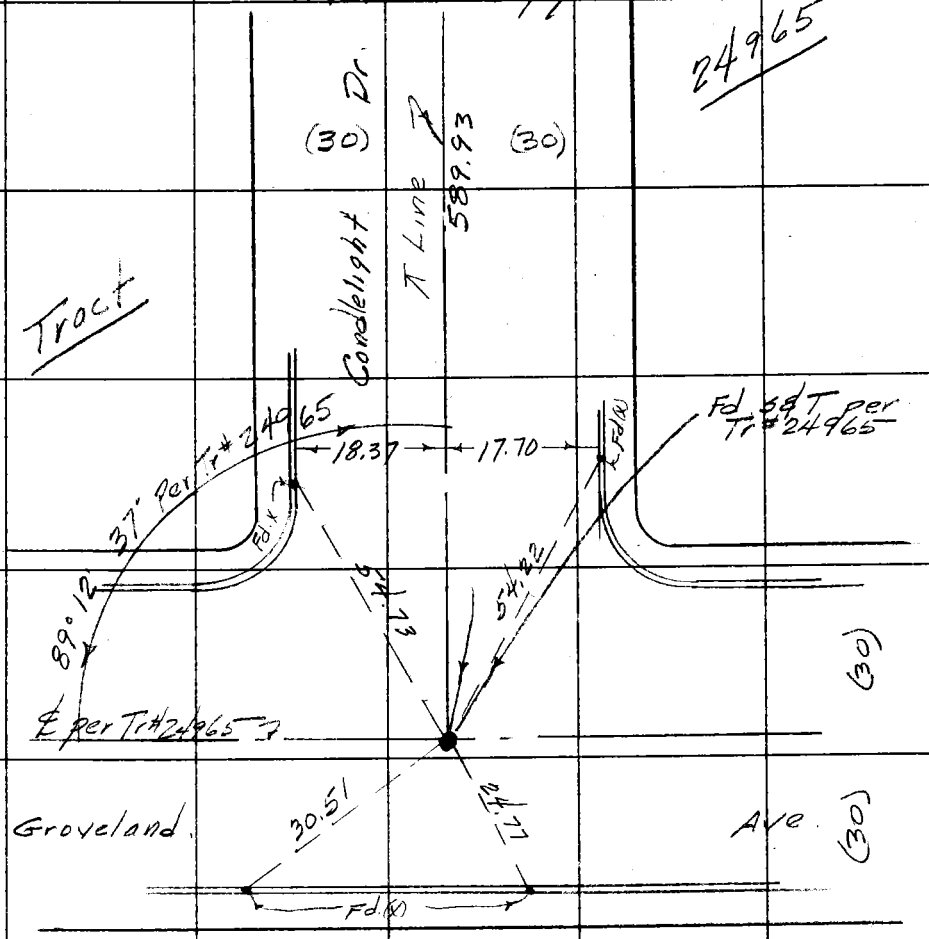

Note: Any Additions or Changes on This Sheet Must be Made or Circled In Red Ink With Date and Name of Person Making Change.

Do not extend notes this side of this line.

RETURN TO
LOS ANGELES COUNTY ENGINEER
700 LOS ANGELES COUNTY ENGINEERING BLDG.

76F309S CE #247—3-57

PWFB 0829 Cont. from Bot Pg. 232 223

F. B. ~~1425~~ Pg. ~~242~~

W.S. 34, D-3

Tr# 24965

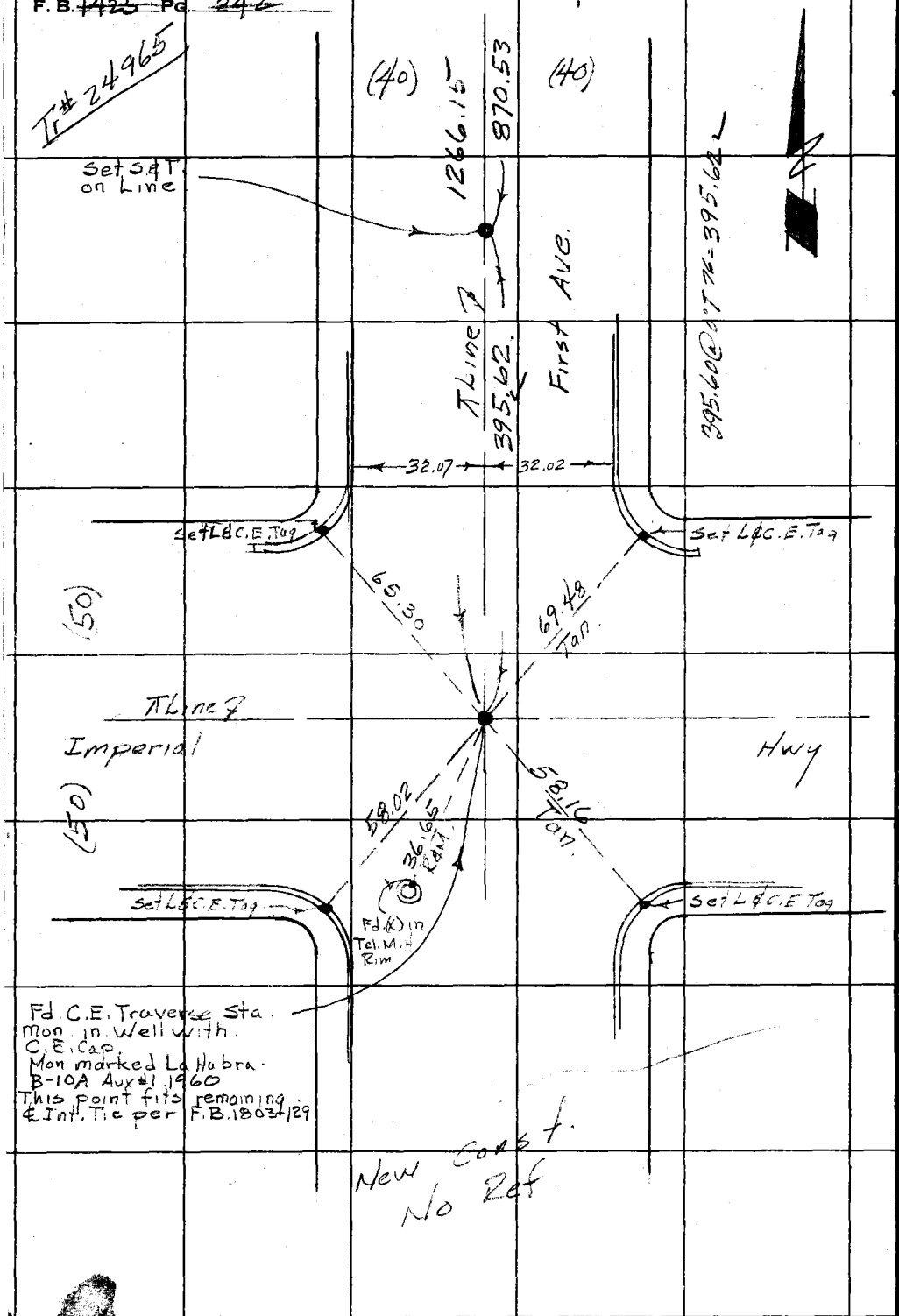

RETURN TO
LOS ANGELES COUNTY ENGINEER
700 LOS ANGELES COUNTY ENGINEERING BLDG.

Do not extend notes this side of this line.

Note: Any Additions or Changes on This Sheet Must be Made or Circled in Red Ink With Date and Name of Person Making Change.

PWFB 0829

224

W.S. 34-D-2

Notes Ck'd by Miller	Survey of Lambert Rd
Map No.	JN 0075.59 Tape 074 Std 68 °F
Office Work	Surveyed by Dougherty
Checked	Notes Dougherty Date 3-9-61
Date	Indexed H. E. OTT

F. B. ~~1425~~ Pg. ~~84~~ 3

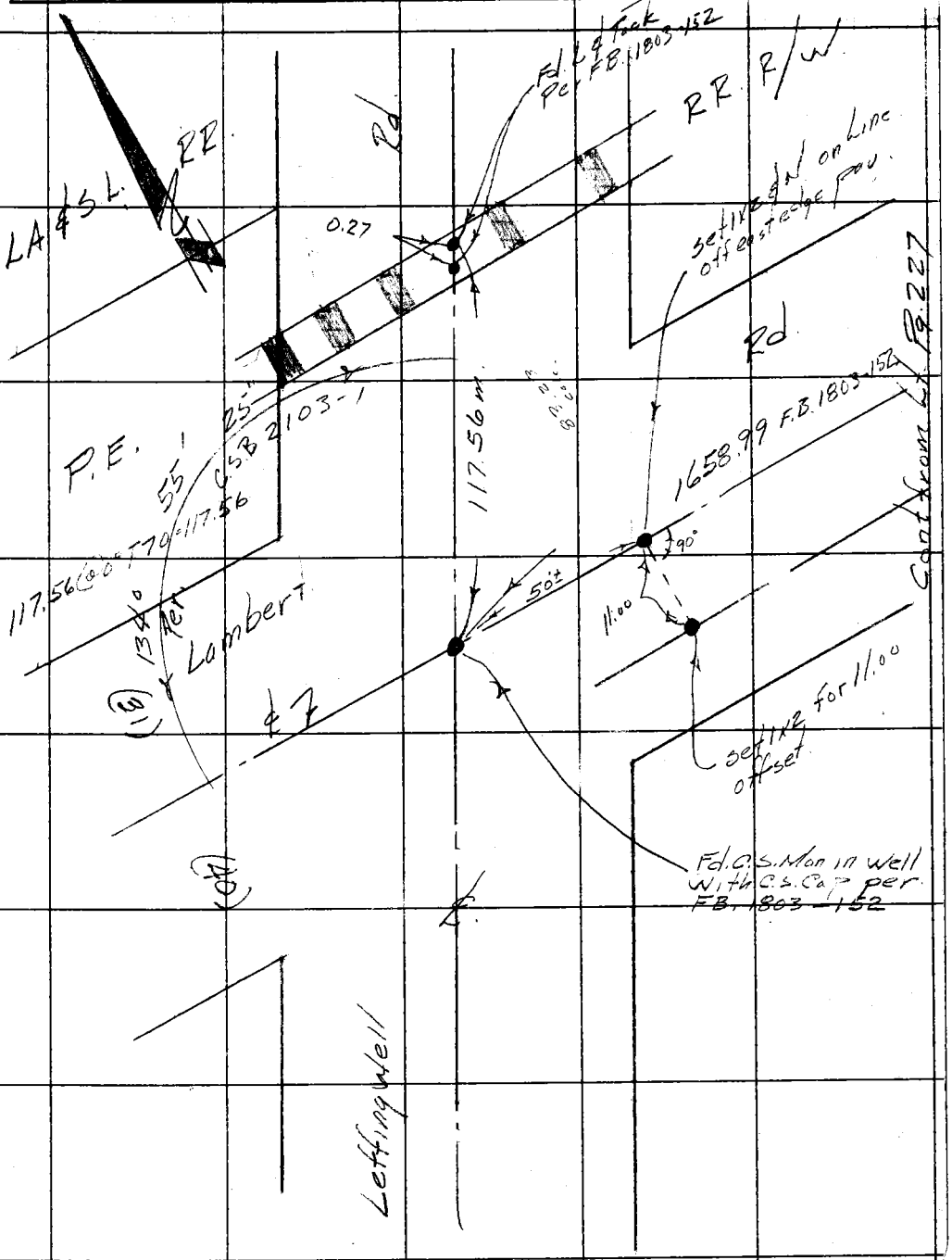

Note: Any Additions or Changes on This Sheet Must be Made or Circled in Red Ink With Date and Name of Person Making Change.

Do not extend notes this side of this line.

RETURN TO
LOS ANGELES COUNTY ENGINEER
700 Los Angeles County Engineering Bldg.

76F9095 CE #247—3-57

PWFB 0829 Cont. on Bot Pg. 245 225

F. B. ~~1425~~ Pg. ~~244~~

W.S. 34, D-3

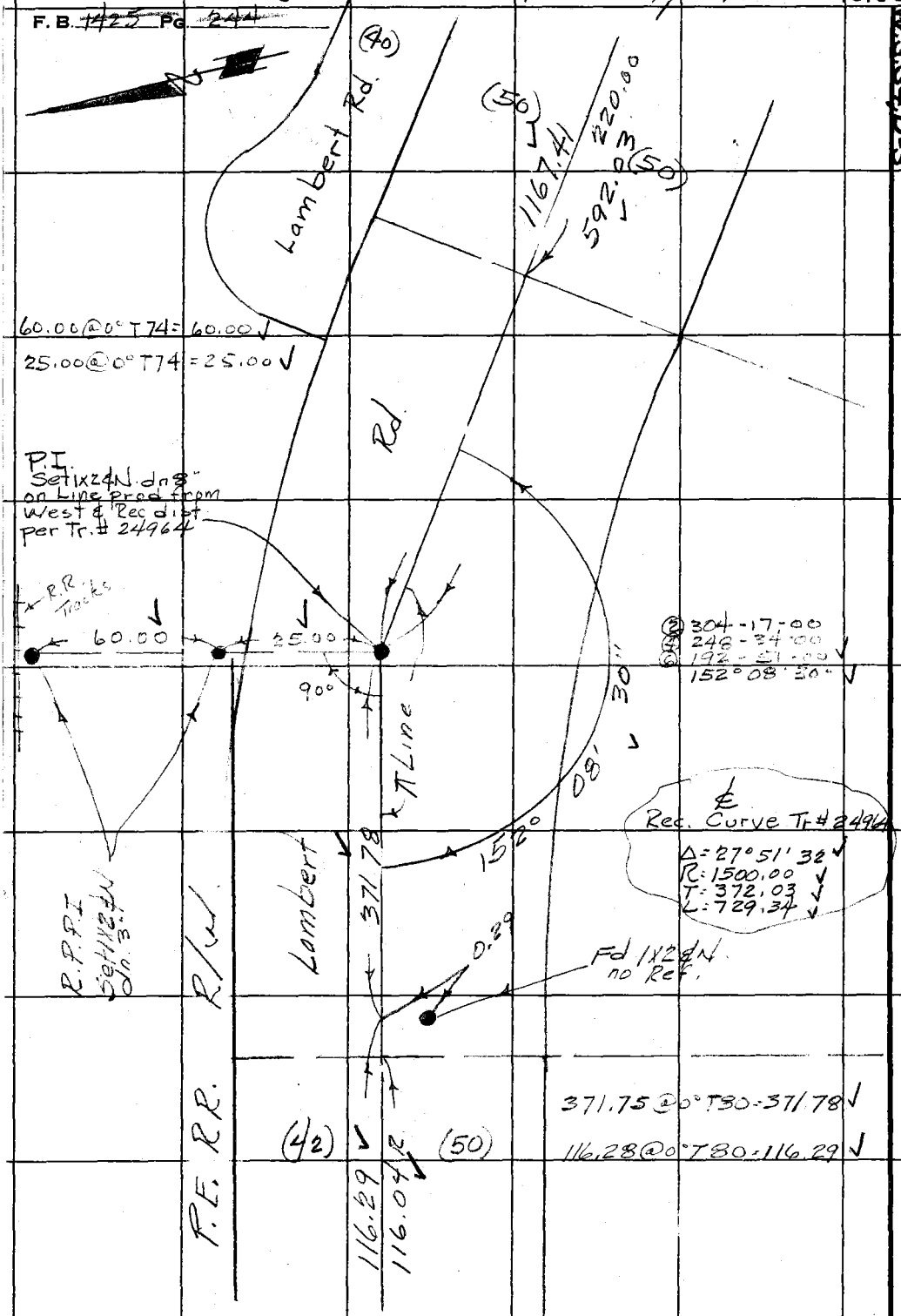

RETURN TO
LOS ANGELES COUNTY ENGINEER
700 LOS ANGELES COUNTY ENGINEERING BLDG.

Do not extend notes this side of this line.

Note: Any Additions or Changes on This Sheet Must be Made or Circled in Red Ink With Date and Name of Person Making Change.

Cont. from Rt. Pg. 227

PWFB 0829

226

W.S. 34 D-3

Notes Ck'd by Miller	Survey of Lambert Rd.
Map No.	JN 0075.59 Tape 074 Std 68 °F
Office Work	Surveyed by Dougherty
Checked	Notes Dougherty Date 3-9-61
Date	Indexed N. E. OTT

F. B 1425 Pg. 245

Cont. on Bot Pg 246

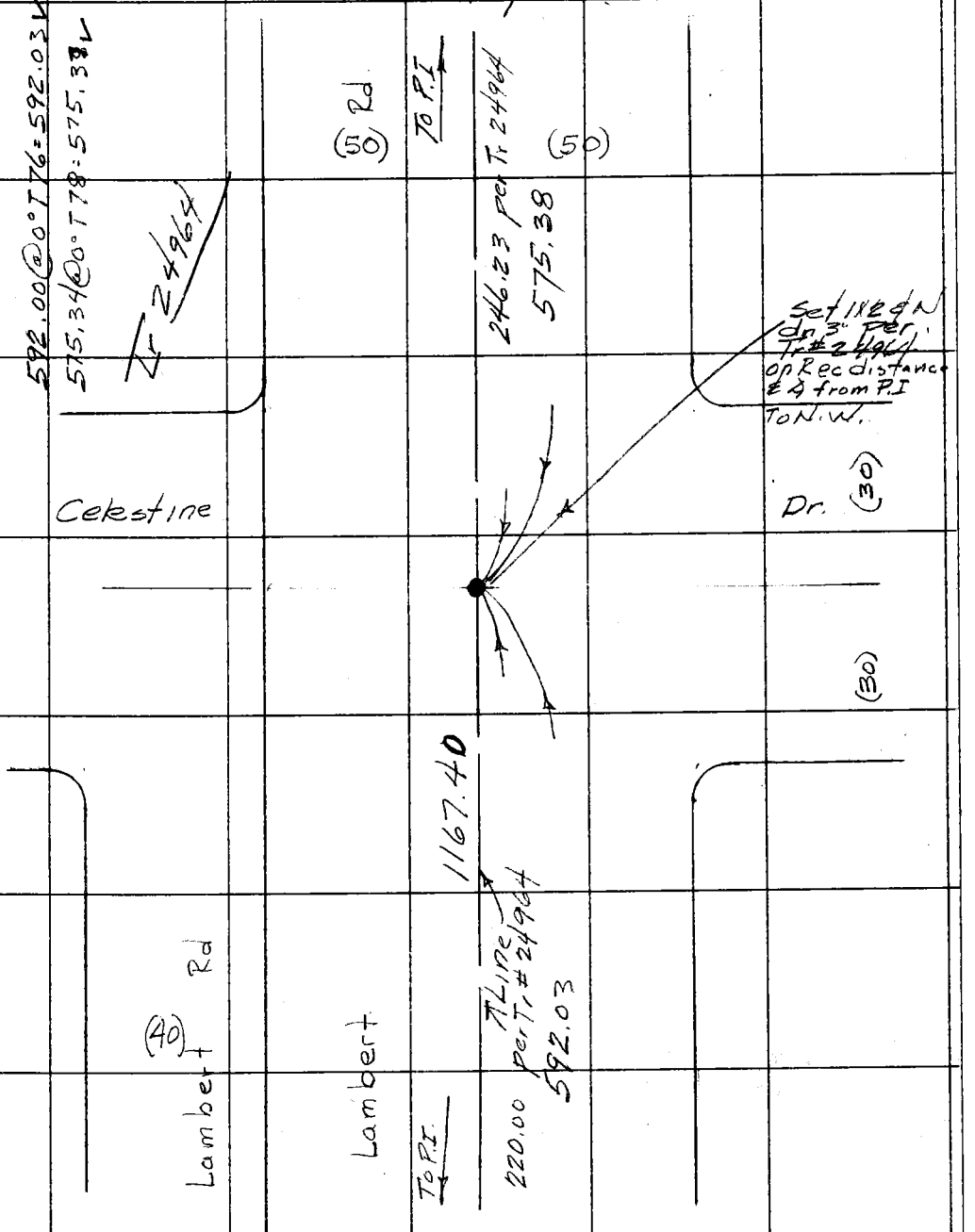

Cont. from Top Pg. 244

Note: Any Additions or Changes on This Sheet Must be Made or Circled In Red Ink With Date and Name of Person Making Change.

Do not extend notes this side of this line.

RETURN TO
LOS ANGELES COUNTY ENGINEER
700 LOS ANGELES COUNTY ENGINEERING BLDG.

76F309S CE #247—3-57

PWFB 0829

227

F. B. ~~1425~~ Pg. ~~246~~

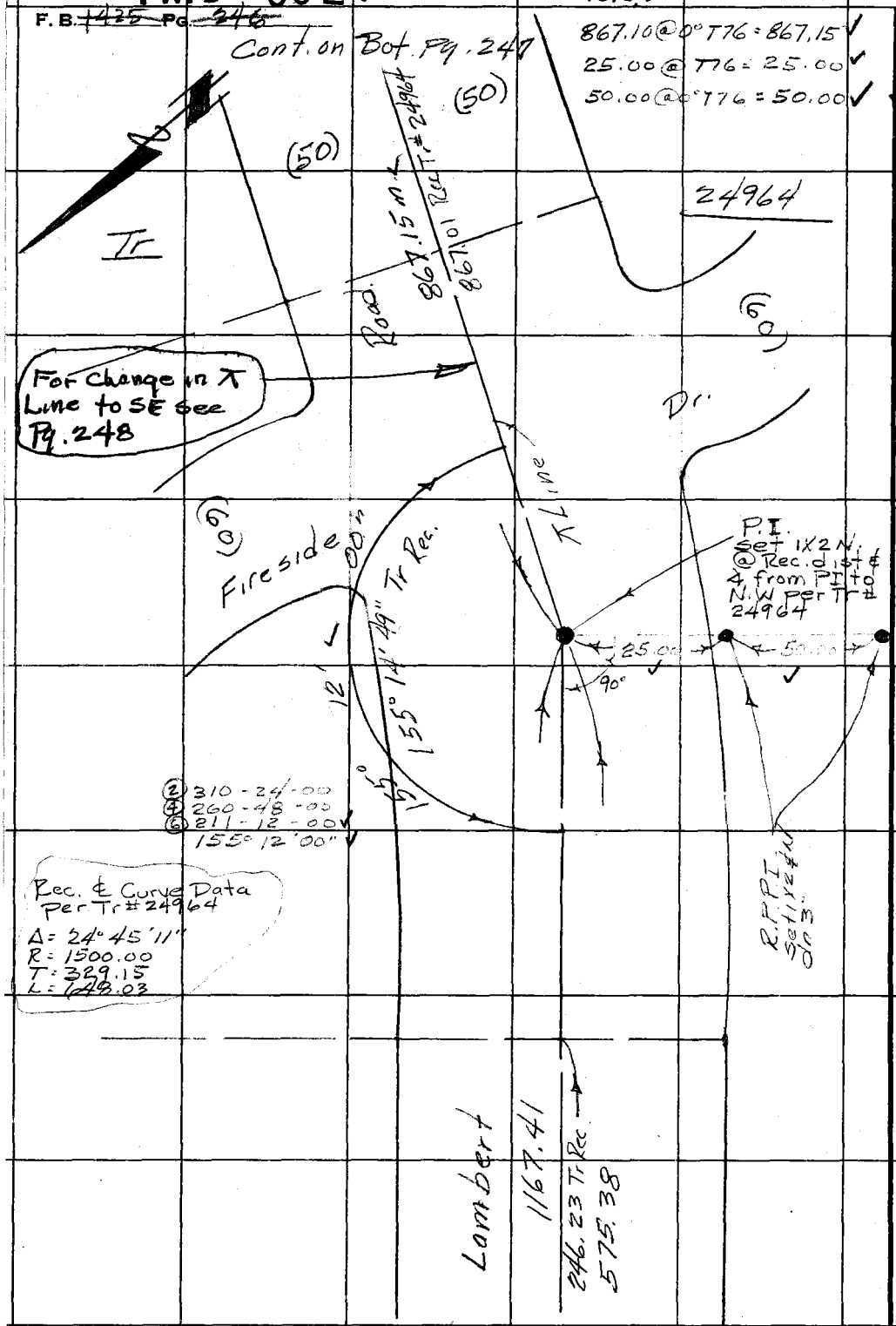

Cont. from Top Pg. 245

RETURN TO
LOS ANGELES COUNTY ENGINEER
700 LOS ANGELES COUNTY ENGINEERING BLDG.

Do not extend notes this side of this line.

Note: Any Additions or Changes on This Sheet Must be Made or Circled in Red Ink With Date and Name of Person Making Change.

PWFB 0829 228, 229

W.S. 34, D-8

Notes Ck'd by Miller	Survey of Lambert Rd
Map No.	JN 0075.59 Tape 074 Std 68 °F
Office Work	Surveyed by Dougherty
Checked	Notes Dougherty Date 3-10-61
Date	Indexed H. E. OTT

F. B. ~~1425~~ Pg. ~~247~~

Cont. from Bot Pg. 237

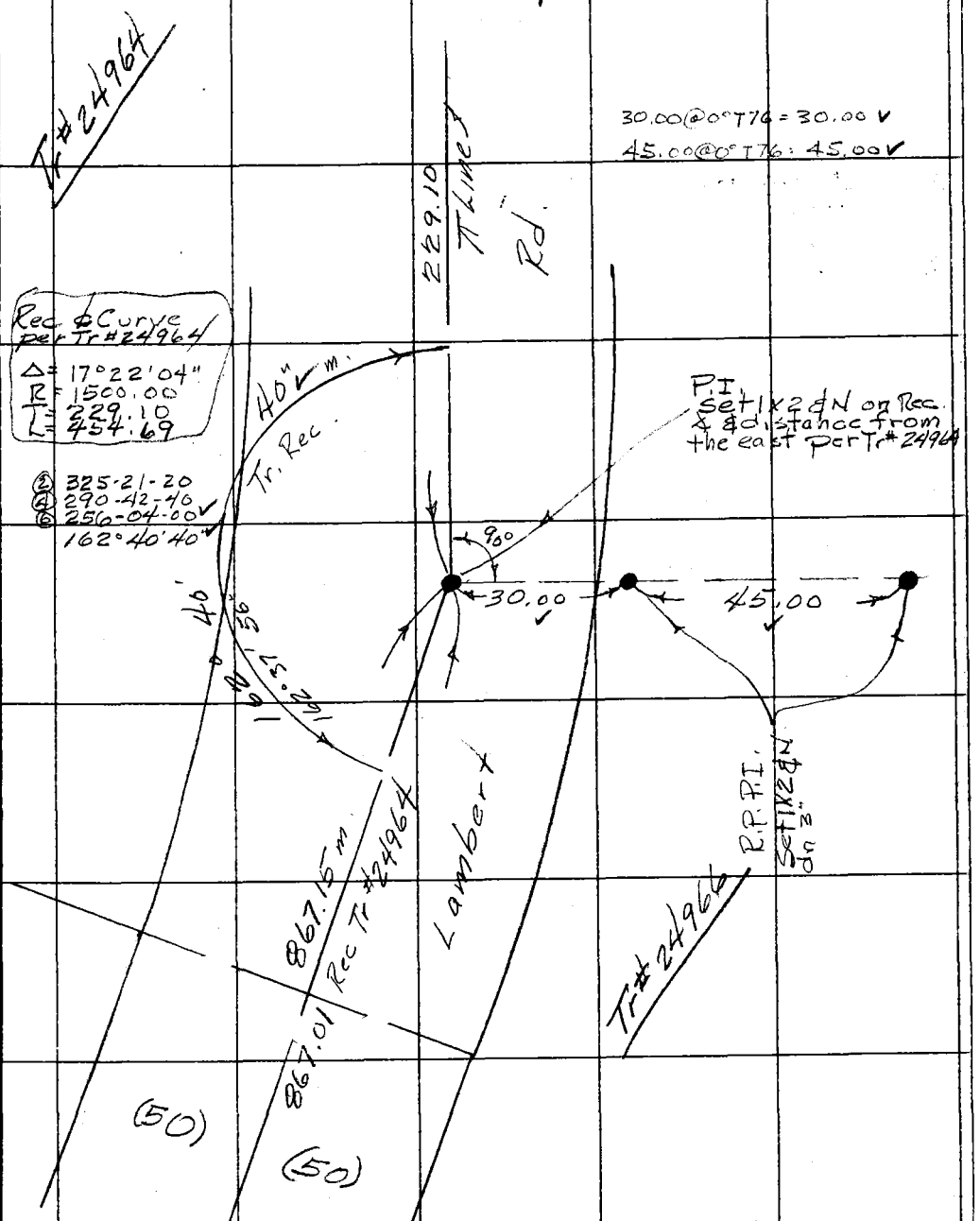

Cont. from Top Pg. 246

Note: Any Additions or Changes on This Sheet Must be Made or Circled in Red Ink With Date and Name of Person Making Change.

Do not extend notes this side of this line.

RETURN TO
LOS ANGELES COUNTY ENGINEER
700 LOS ANGELES COUNTY ENGINEERING BLDG.

76F309S CE #247—3-57

PWFB 0829

230

F. B. ~~1425~~ Pg. ~~248~~

Cont on Bot Pg. 249

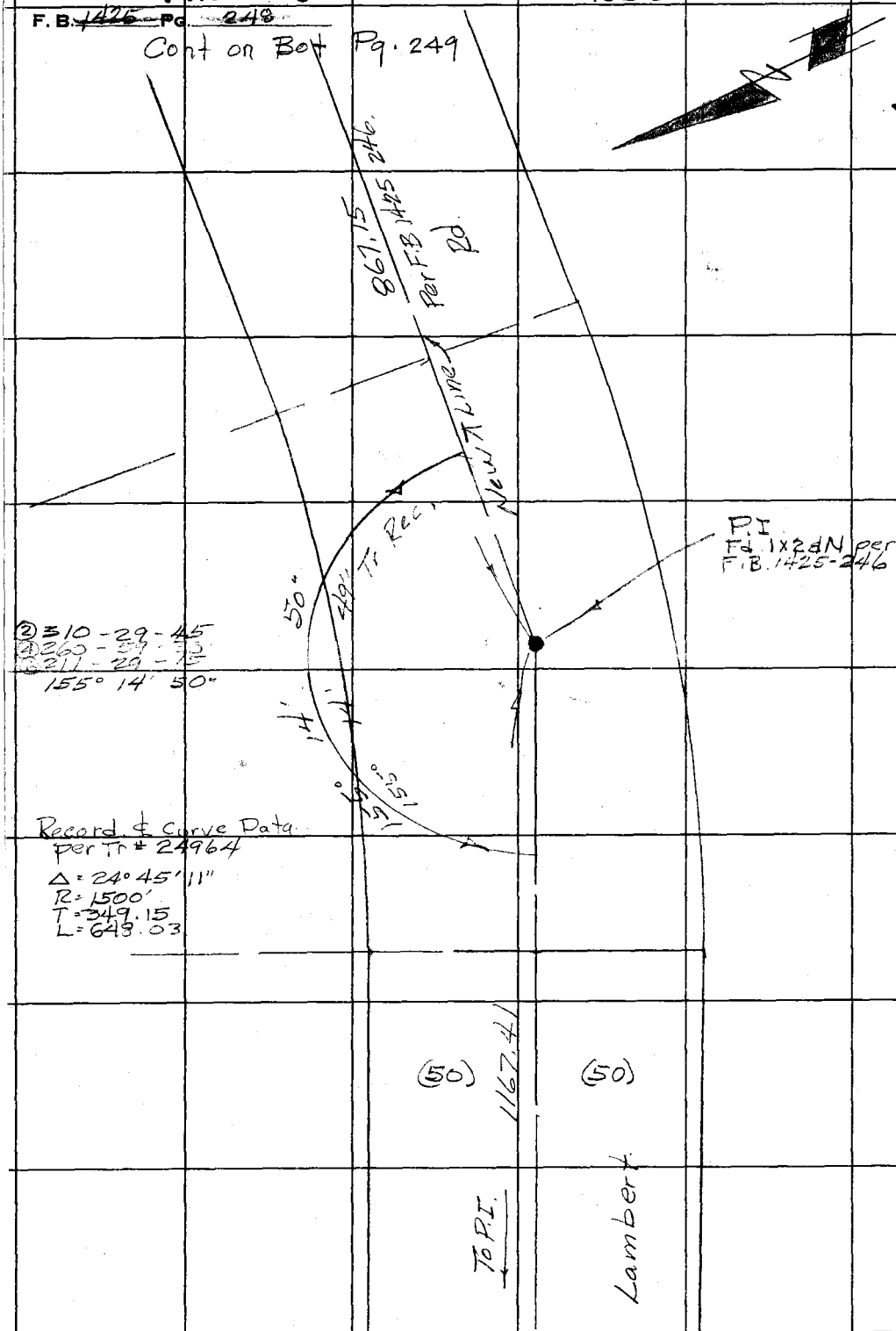

Cont from Top Pg. 245

W.S. 34.0-3

RETURN TO
LOS ANGELES COUNTY ENGINEER
700 LOS ANGELES COUNTY ENGINEERING BLDG.

Do not extend notes this side of this line.

Note: Any Additions or Changes on This Sheet Must be Made or Circled in Red Ink With Date and Name of Person Making Change.

PWFB 0829

231

W.S.34,D-3

Notes Ck'd by	Survey of Lambert Rd.
Map No.	JN 0075.59 Tape 074 Std 68 °F
Office Work	Surveyed by Dougherty
Checked	Notes Dougherty Date 4-18-61
Date	Indexed H. E. OTT APR 27 '61

F. B. ~~1425~~ Pg. ~~249~~

Cont. on Bot Pg. 250

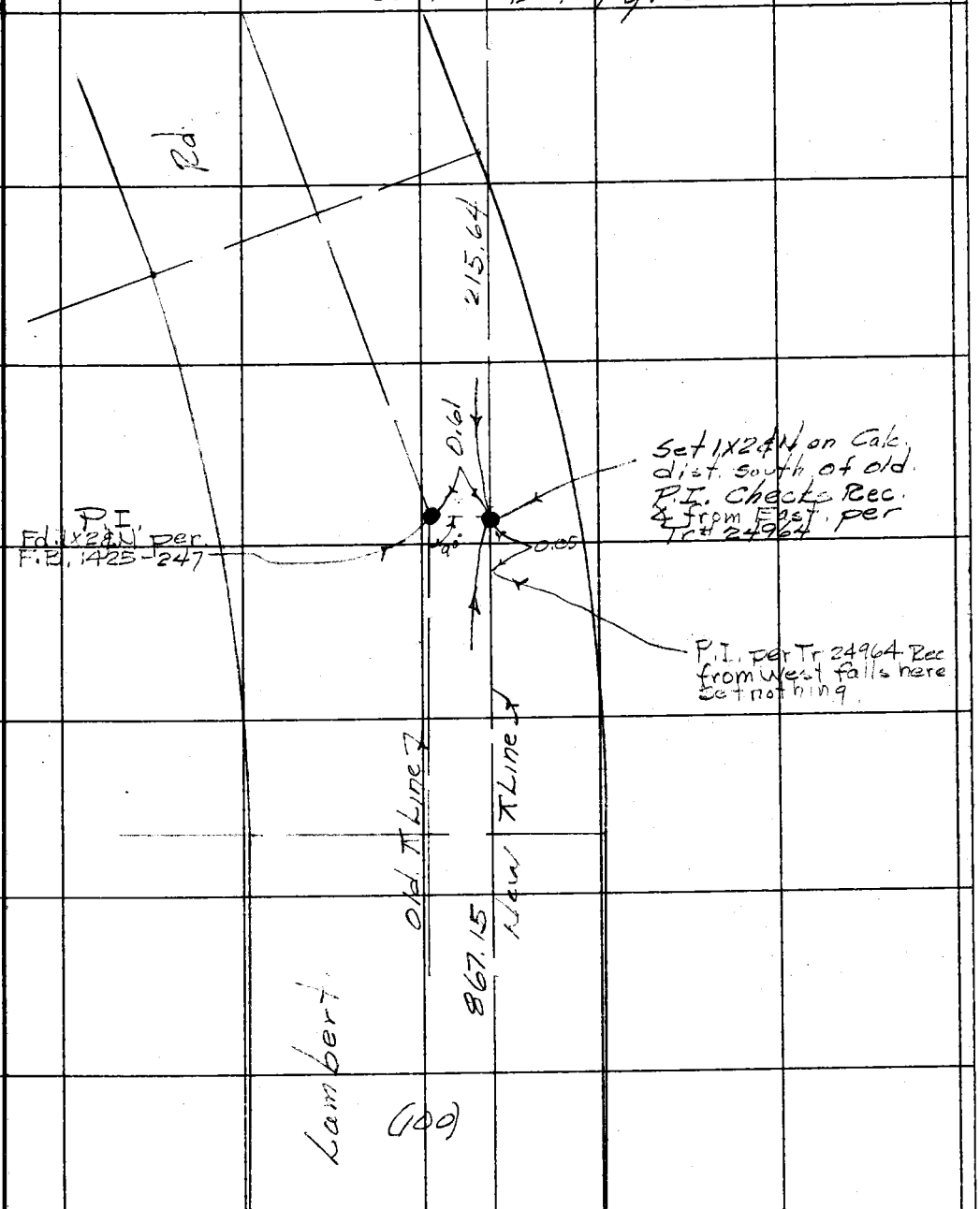

Note: Any Additions or Changes on This Sheet Must be Made or Circled in Red Ink With Date and Name of Person Making Change.

Do not extend notes this side of this line.

RETURN TO
LOS ANGELES COUNTY ENGINEER
700 LOS ANGELES COUNTY ENGINEERING BLDG.

763095 CE #247—7-53

Cont. from Top Pg. 248

PWFB 08.29

232

F. B. ~~1425~~ PG. ~~250~~

Cont. on top Pg. 236.

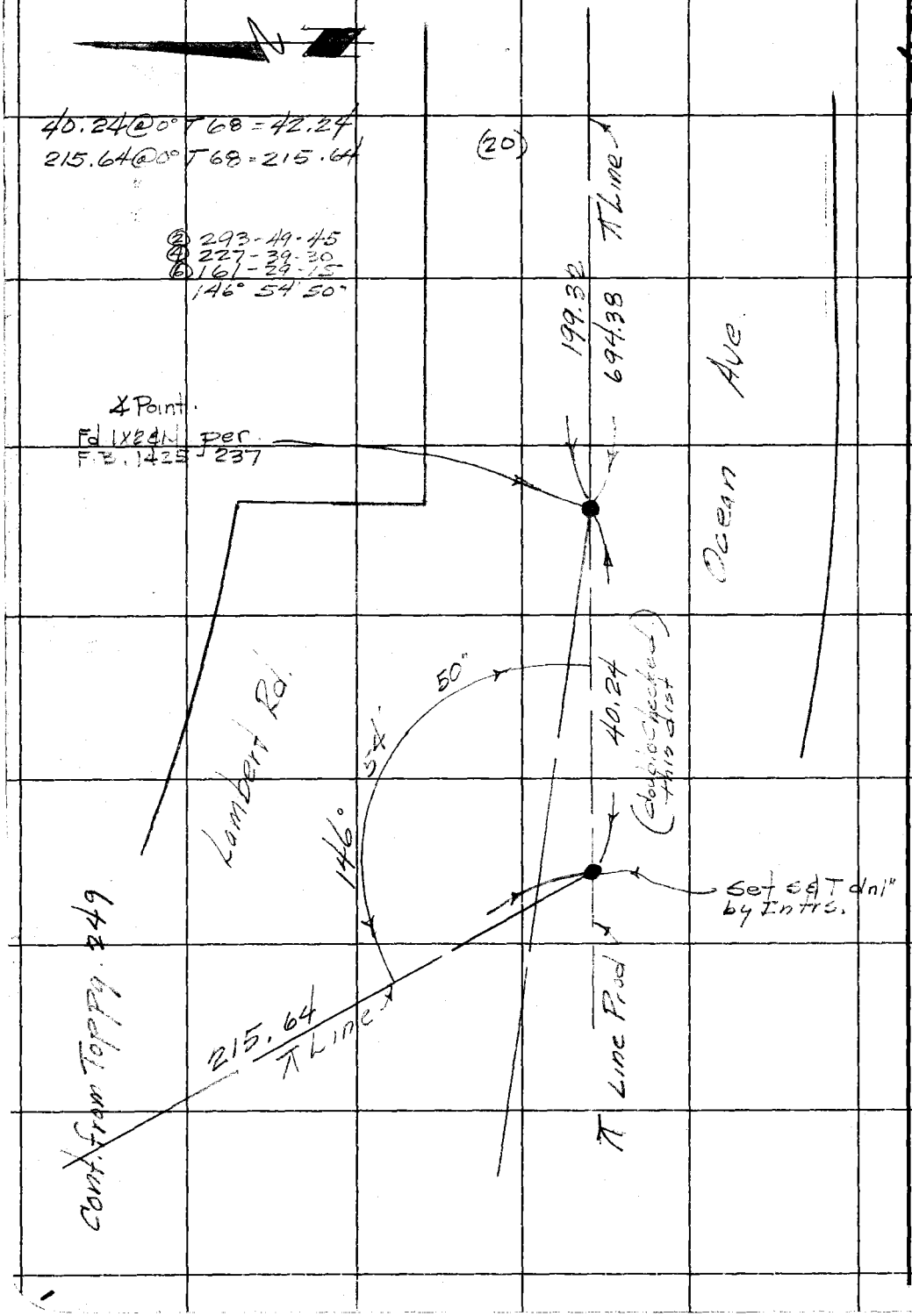

W.S. 34,D3

RETURN TO
LOS ANGELES COUNTY ENGINEER
700 LOS ANGELES COUNTY ENGINEERING BLDG.

Do not extend notes this side of this line.

Note: Any Additions or Changes on This Sheet Must be Made or Circled in Red Ink With Date and Name of Person Making Change.

PWFB 0829

233

Notes Ck'd by	Survey of Lambert Rd
Map No.	JN 0075.59 Tape 074 Std 68 °F
Office Work	Surveyed by Dougherty
Checked	Notes Dougherty Date 4-18-61
Date	Indexed H. E. on

F. B. 1425 PG. 231

W.S. 34, D-3

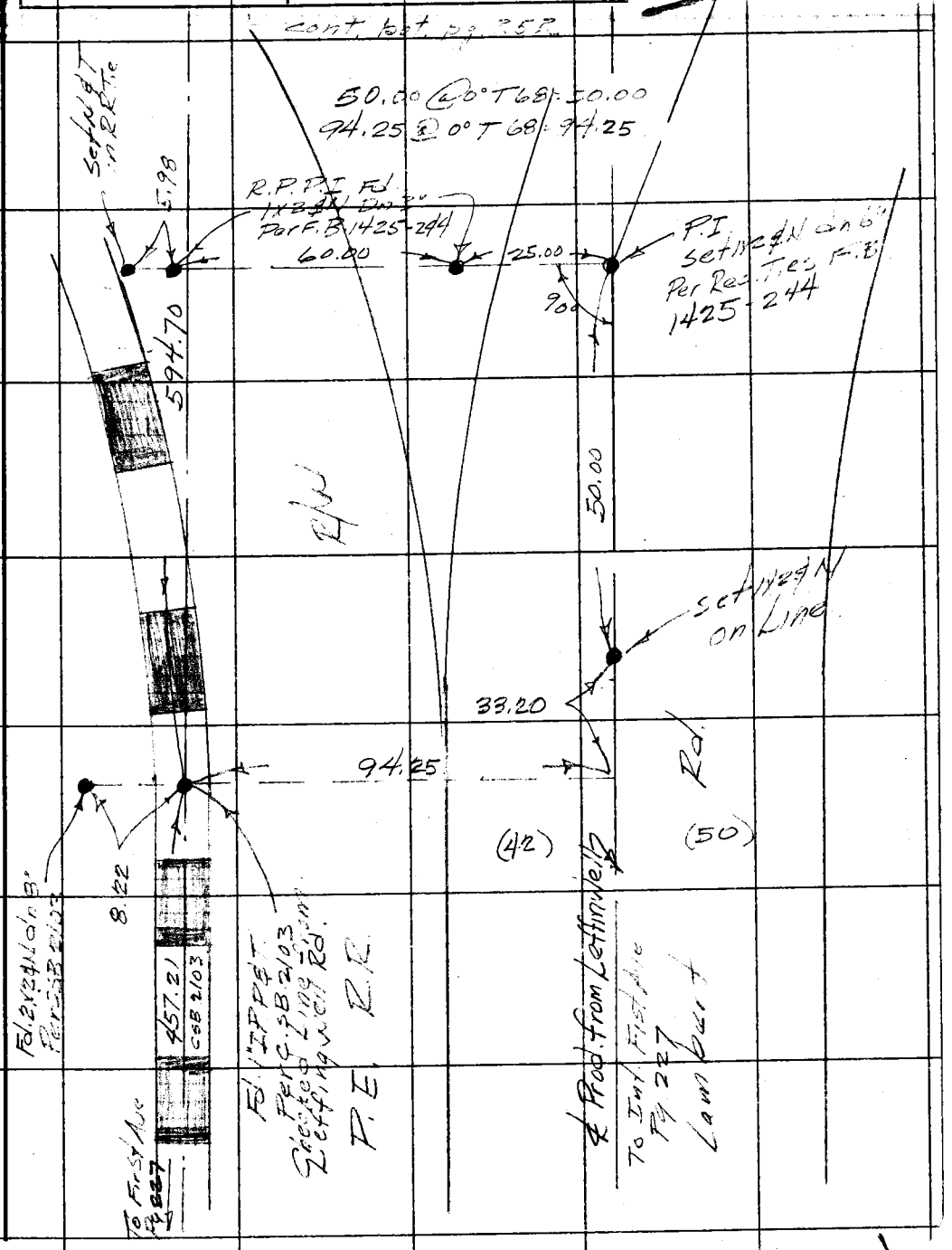

Note: Any Additions or Changes on This Sheet Must be Made or Circled in Red Ink With Date and Name of Person Making Change.

Do not extend notes this side of this line.

RETURN TO
LOS ANGELES COUNTY ENGINEER
700 LOS ANGELES COUNTY ENGINEERING BLDG.

763095 CE #247—7-59

PWFB 0829

234 , 235

F. B. 1425 PG. 282

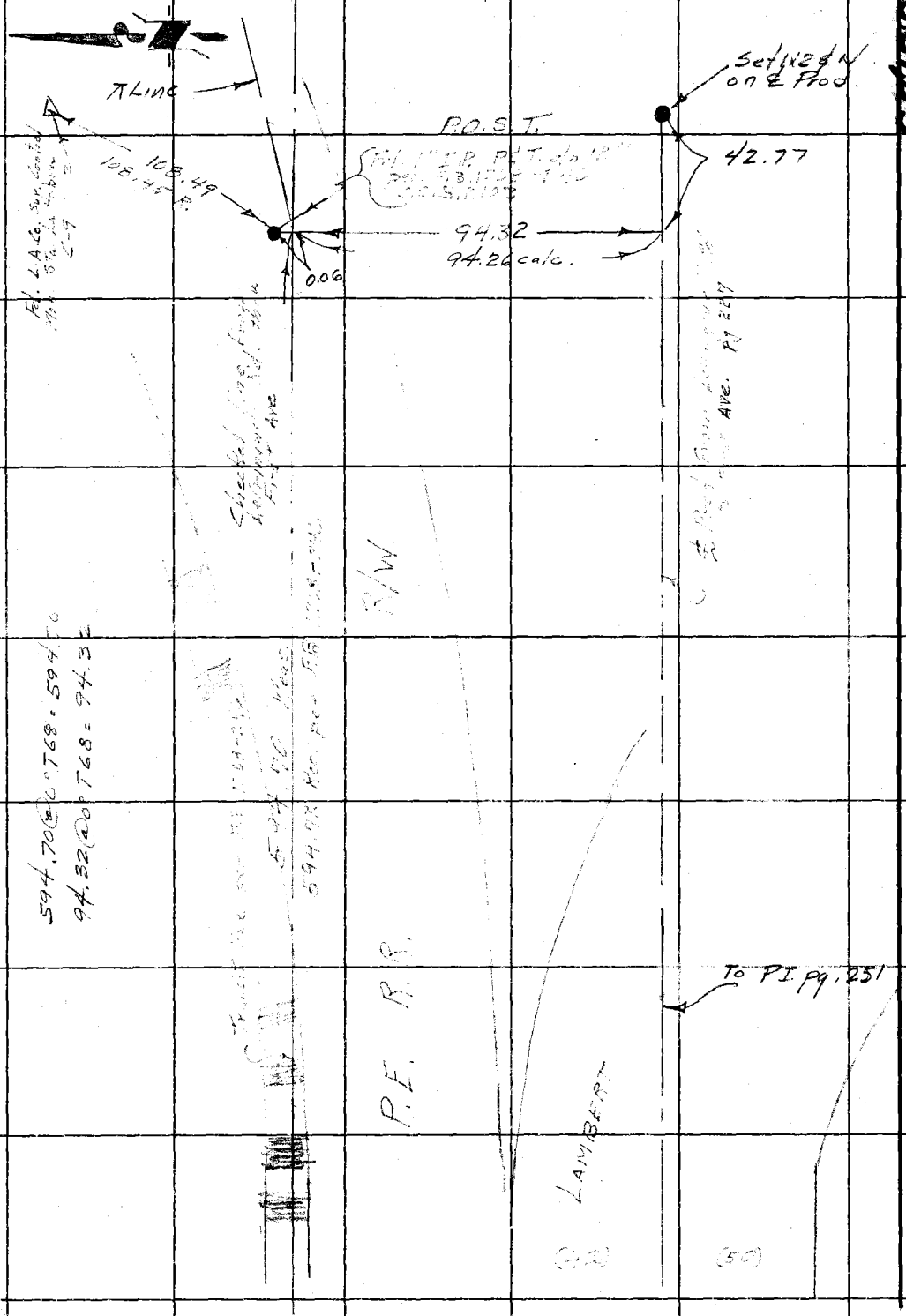

RETURN TO
LOS ANGELES COUNTY ENGINEER
700 Los Angeles County Engineering Bldg.

Note: Any Additions or Changes on This Sheet Must be Made or Circled in Red Ink With Date and Name of Person Making Change.

Do not extend notes this side of this line.

PWFB 0829

236

W.S.34,D-3

Notes Ck'd by	Survey of Lambert Rd
Map No.	JN0076.59 Tape 149 Std. 84° °F
Office Work	Surveyed by Dougherty
Checked	Notes Dougherty Date 4-24-61
Date	Indexed

F. B. ~~1425~~ Pg. 253

APR 27 '61

Cont. on Bot. Pg 254



Cont. from Top Pg. 234

Note: Any Additions or Changes on This Sheet Must be Made or Circled in Red Ink With Date and Name of Person Making Change.

Do not extend notes this side of this line.

RETURN TO
LOS ANGELES COUNTY ENGINEER
700 LOS ANGELES COUNTY ENGINEERING BLDG.

76309S CE #247—7-53

PWFB 0829

F. B. 1425 PG. 254

237

W.S.34D-3

RETURN TO
LOS ANGELES COUNTY ENGINEER
700 LOS ANGELES COUNTY ENGINEERING BLDG.

Do not extend notes this side of this line.

Note: Any Additions or Changes on This Sheet Must be Made or Circled in Red Ink With Date and Name of Person Making Change.

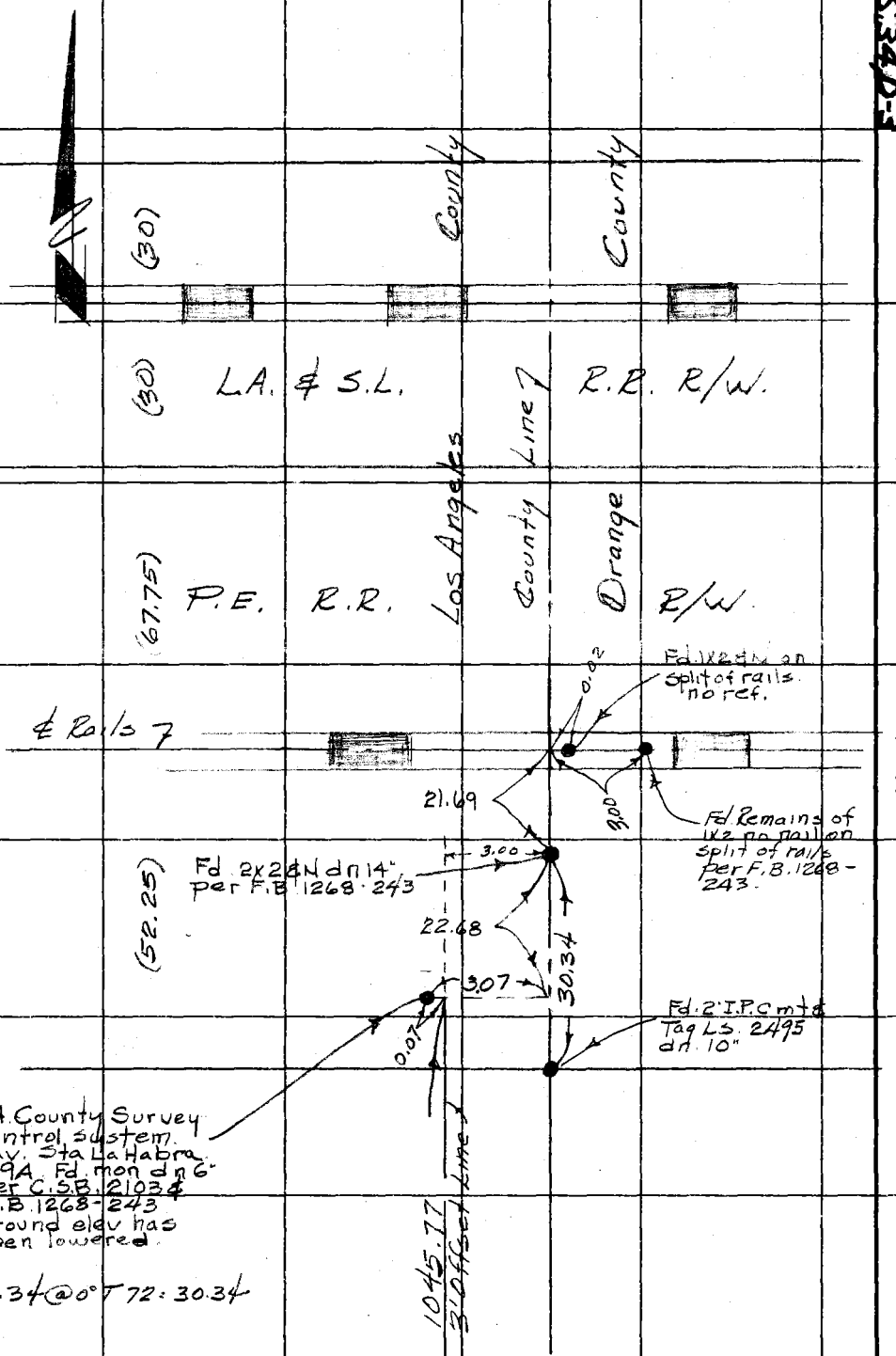

Cont. from Top Pg. 253

PWFB 1125 485

Notes Ck'd by	Survey of Sur. Investigation U.P. R/W & Maple MTR
Map No.	JN 0304.00 Tape 0101 Std 68 °F
Office Work	Surveyed by Newman
Checked	Notes Newman Date 8-7-61
Date	Indexed H. E. OTT AUG 8 '61

F. B. ~~[illegible]~~ PG. ~~[illegible]~~

J.N. 0304.00

Survey Investigation

Property Corner
at
U.P. R/W & Maple Ave.
Montebello

8-2-61

Newman
Surveyor
Adams
Moore
Walsh

Note: Any Additions or Changes on This Sheet Must be Made or Circled in Red Ink With Date and Name of Person Making Change.

Do not extend notes this side of this line.

RETURN TO
LOS ANGELES COUNTY ENGINEER
700 LOS ANGELES COUNTY ENGINEERING BLDG.

763098 CE #247—7-53

PWFB 1125 486, 487

F. B. ~~1425~~ PG. ~~253~~

W.S.36, C-4

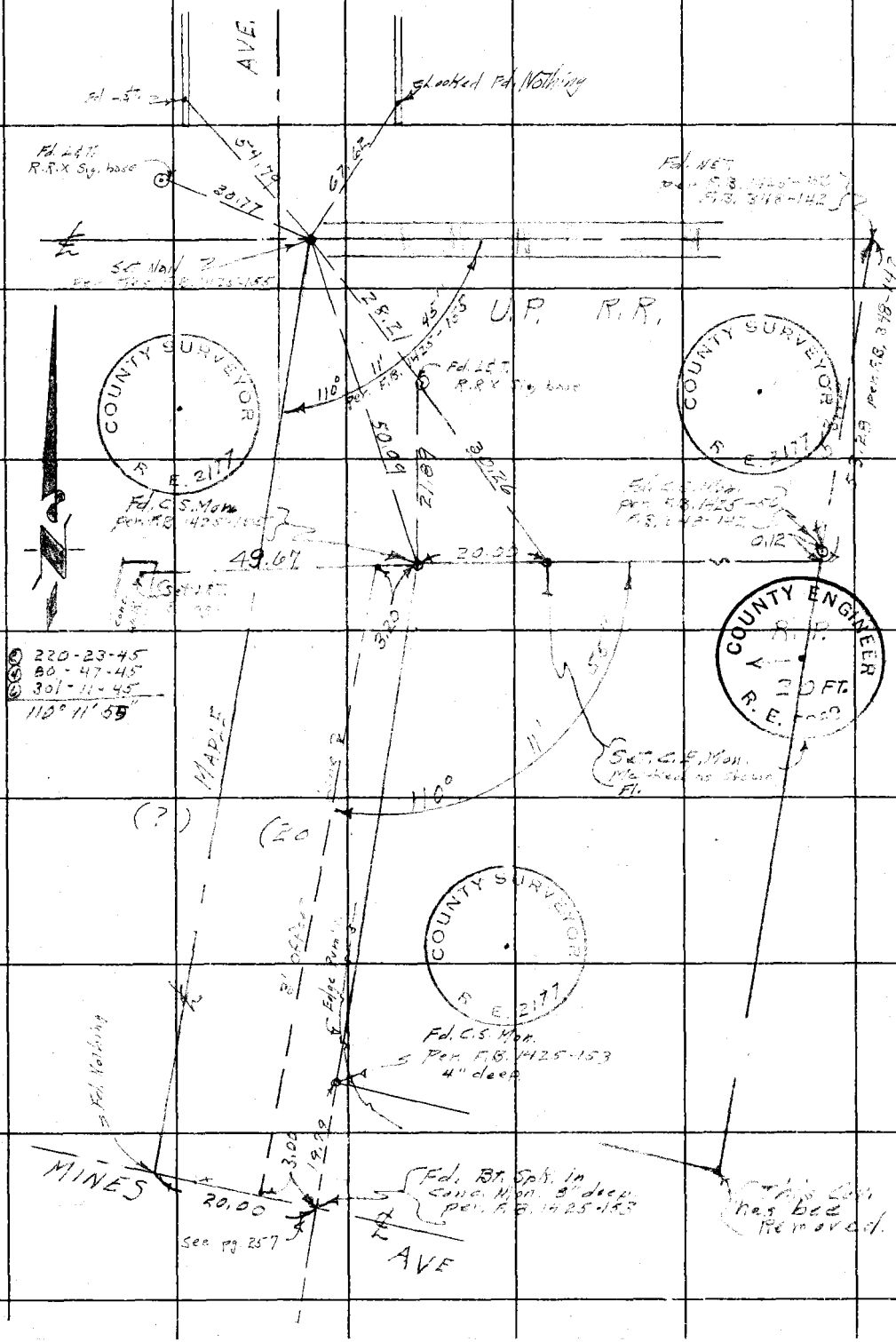

RETURN TO
LOS ANGELES COUNTY ENGINEER
100 LOS ANGELES COUNTY ENGINEERING BLDG.

Do not extend notes this side of this line.

Note: Any Additions or Changes on This Sheet Must be Made or Circled in Red Ink With Date and Name of Person Making Change.

PWFB 1125 488

W.S.34C-4

Notes Ck'd by	Survey of Survey Investigation U.P. R/W & Maple
Map No.	W. O. 0304.80 Tape No. 0101 St'd. 68 °F
Office Work	Surveyed by Newman
Checked	Notes Newman Date 8-3-61
Date	Indexed H. E. OTT

F. B. 1425 Pg. 2-6

Note: Any Additions or Changes on This Sheet Must be Made or Circled in Red Ink With Date and Name of Person Making Change.

Do not extend notes this side of this line.

RETURN TO
LOS ANGELES COUNTY SURVEYOR
726 LOS ANGELES COUNTY
ENGINEERING BLDG.

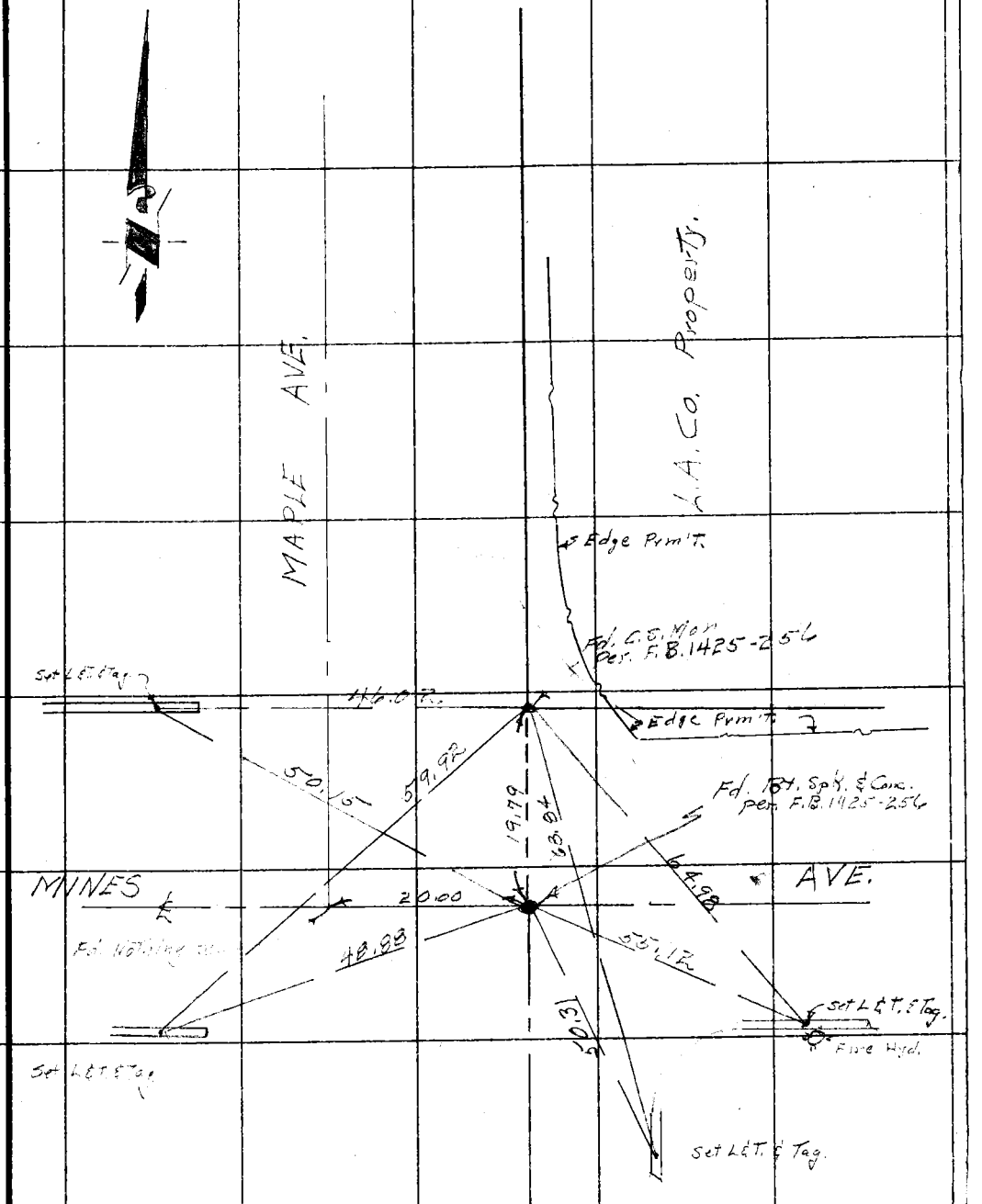

76F3098 247 4-53

F. B. 1925 PG. 258