Notes Ck'd by KRM	Survey of Santa Maria Rd.
Map No. B-2083	W. O. 8469 Tape No. 10 Std 24 °F
Office Work Higgins	Surveyed by F. H. BLANCHARD
Checked McPherson	Notes FHB Date 8-18-47
Date Mar. 48	Indexed A. C. Johnson 12-16-47

F. B. 142 Pg. 5

SANTA MARIA ROAD

J.N. 8469

South from L.A. City bdy line thru Sec. 29 T.1N. R.16W. about .60 of a mile, to approx the center of Section 32 T.1N. R.16W.

AUGUST 1947

Ref
FB 221
FB 544
FB 315
CSB 1015-2

Party
Blanc[illegible]
Cowhe[illegible]
Harris
Shoem[illegible]

Nichol[illegible]
Cowhere
Shoemak[illegible]
Fitzmar[illegible]
Helisky

C.S. B-2083

Note: Any Additions or Changes on This Sheet Must Be Made or Circled in Red Ink With Date and Name of Person Making Change.

Do not extend notes this side of this line.

RETURN TO
LOS ANGELES COUNTY SURVEYOR
700 HALL OF RECORDS

FORM 247 5M 5-46

F. B. 1426 PG. 6

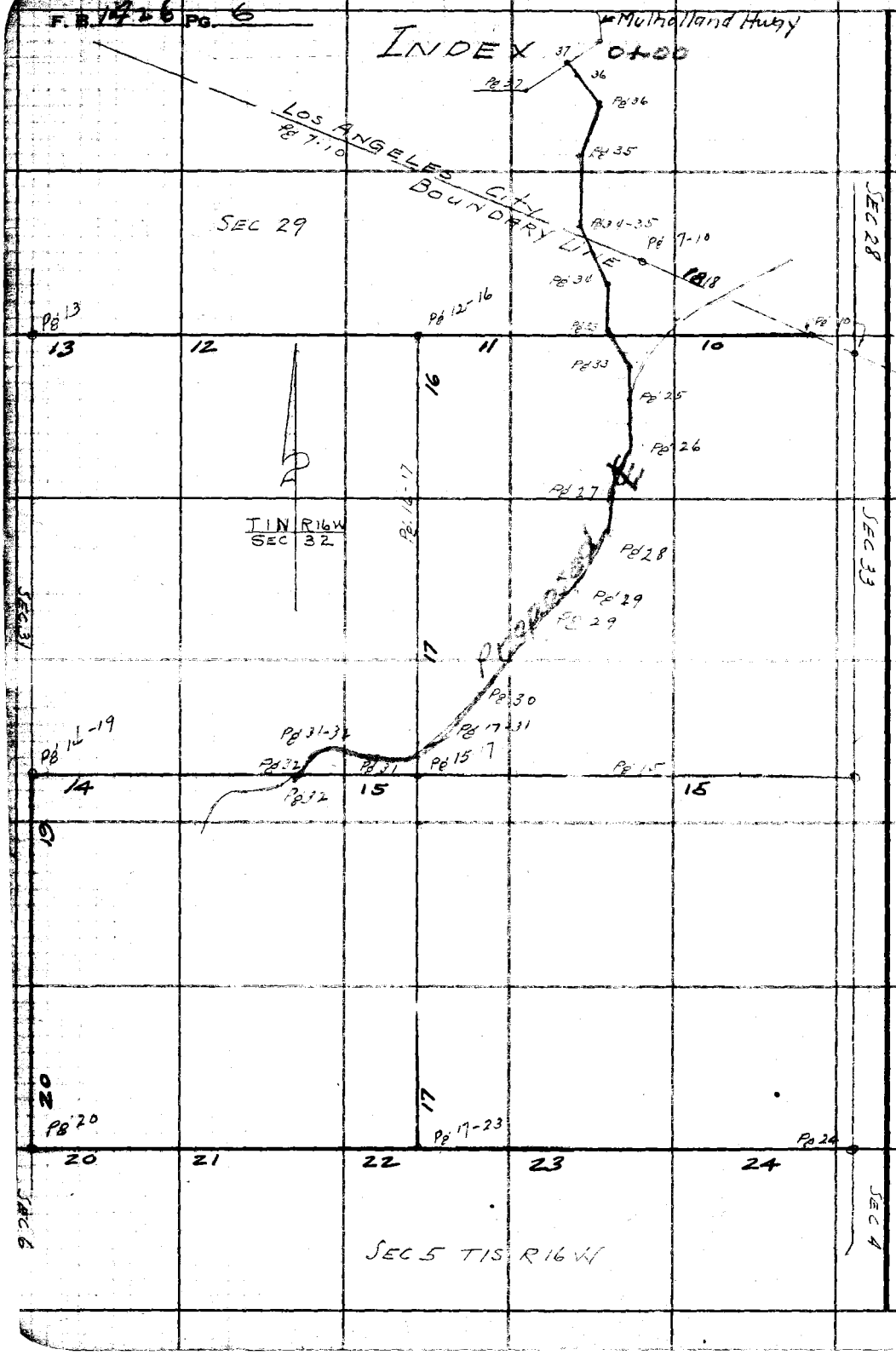

RETURN TO
LOS ANGELES COUNTY SURVEYOR
700 HALL OF RECORDS

Do not extend notes this side of this line.

Note: Any Additions or Changes on This Sheet Must be Made or Circled in Red Ink With Date and Name of Person Making Change.

WS.57-A-5

Notes Ck'd by KRMcPh	Survey of SANTA MARIA Rd.
Map No. B-2023	W. O. 8469 Tape No. 10 St'd 84 °F
Office Work Higgins	Surveyed by F. H. BLANCHARD
Checked McPherson	Notes FHB Date 8-14-47
Date May 1948	Indexed A. C. Johnson

F. B. 1426 Pg. 7

cont bot pg 8

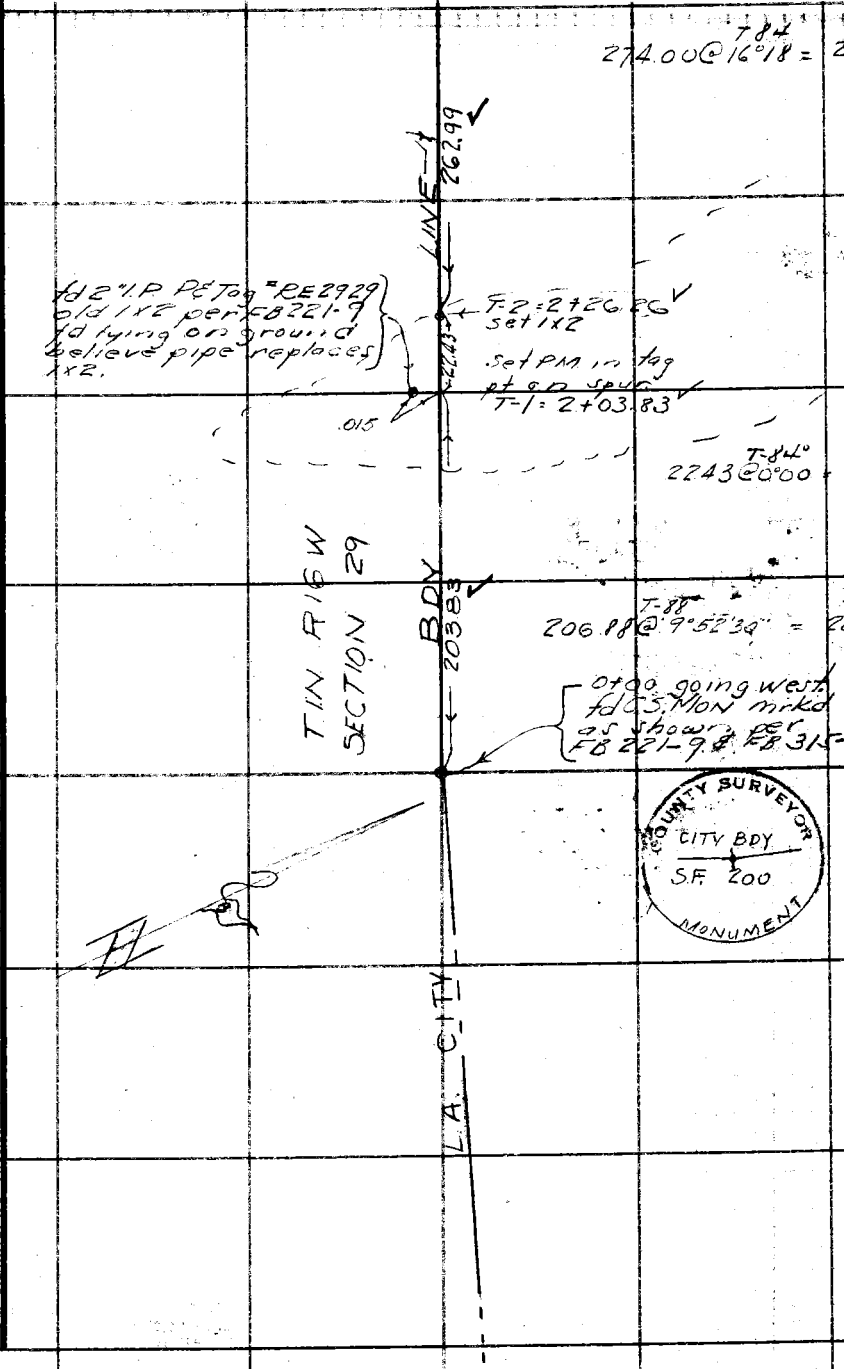

Note: Any Additions or Changes on This Sheet Must be Made or Circled in Red Ink With Date and Name of Person Making Change.

Do not extend notes this side of this line.

RETURN TO
LOS ANGELES COUNTY SURVEYOR
700 HALL OF RECORDS

FORM 247 5M 5-48

F. B. 1426 Pg. 8 cont bot pg 9

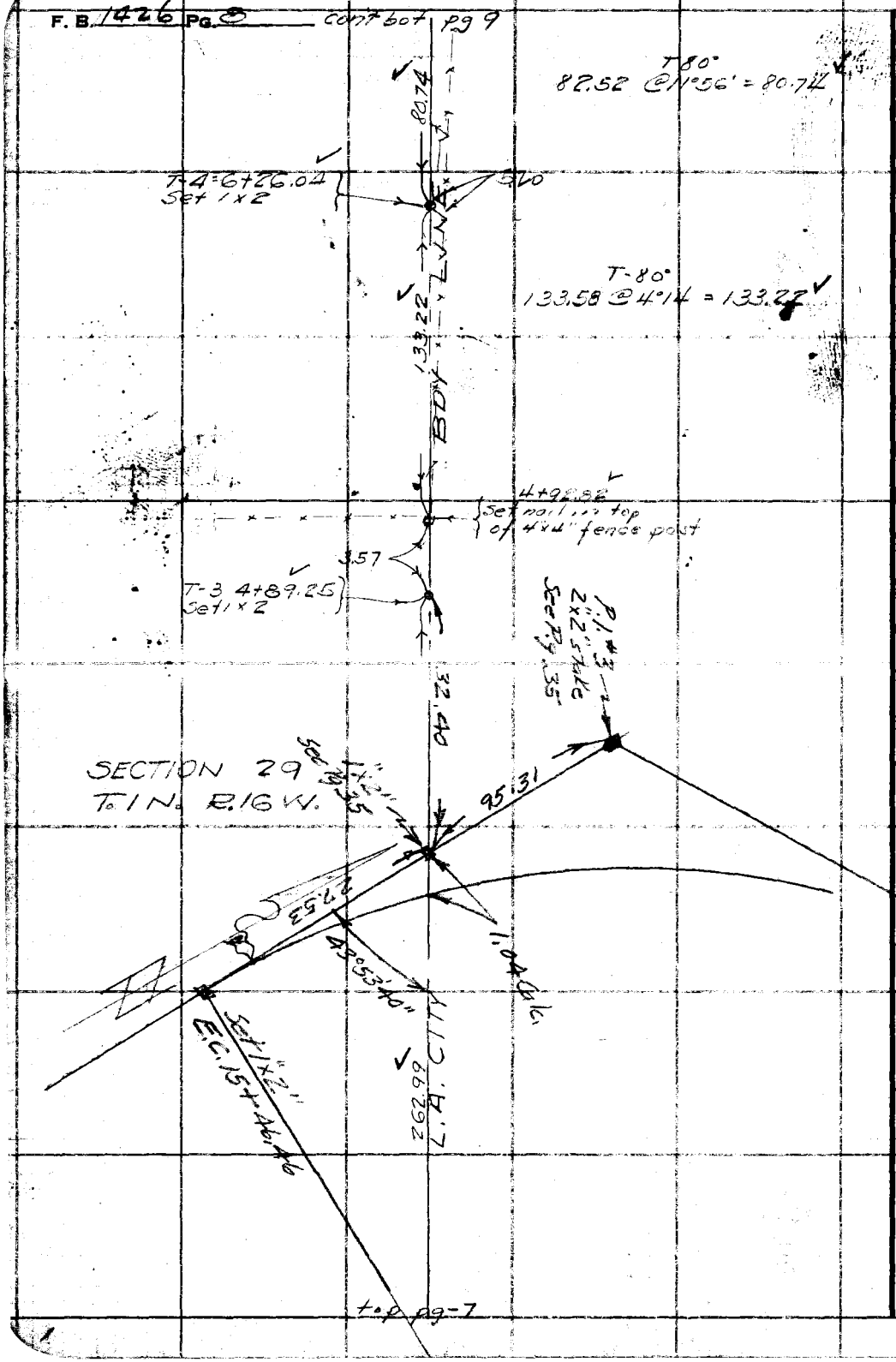

WS 59-A-5

RETURN TO
LOS ANGELES COUNTY SURVEYOR
700 HALL OF RECORDS

Do not extend notes this side of this line.

Note: Any Additions or Changes on This Sheet Must be Made or Circled in Red Ink With Date and Name of Person Making Change.

WS.57-A-5

Notes Ck'd by KRMcPh	Survey of Santa Maria Rd.
Map No. B-2083	W. O. 8469 Tape No. 10 St'd 84 °F
Office Work Higgins	Surveyed by F. H. BLANCHARD
Checked McPherson	Notes FHB Date 8-19-47
Date Mar 1948	Indexed A. C. Johnson

F. B. 1426 PG. 9

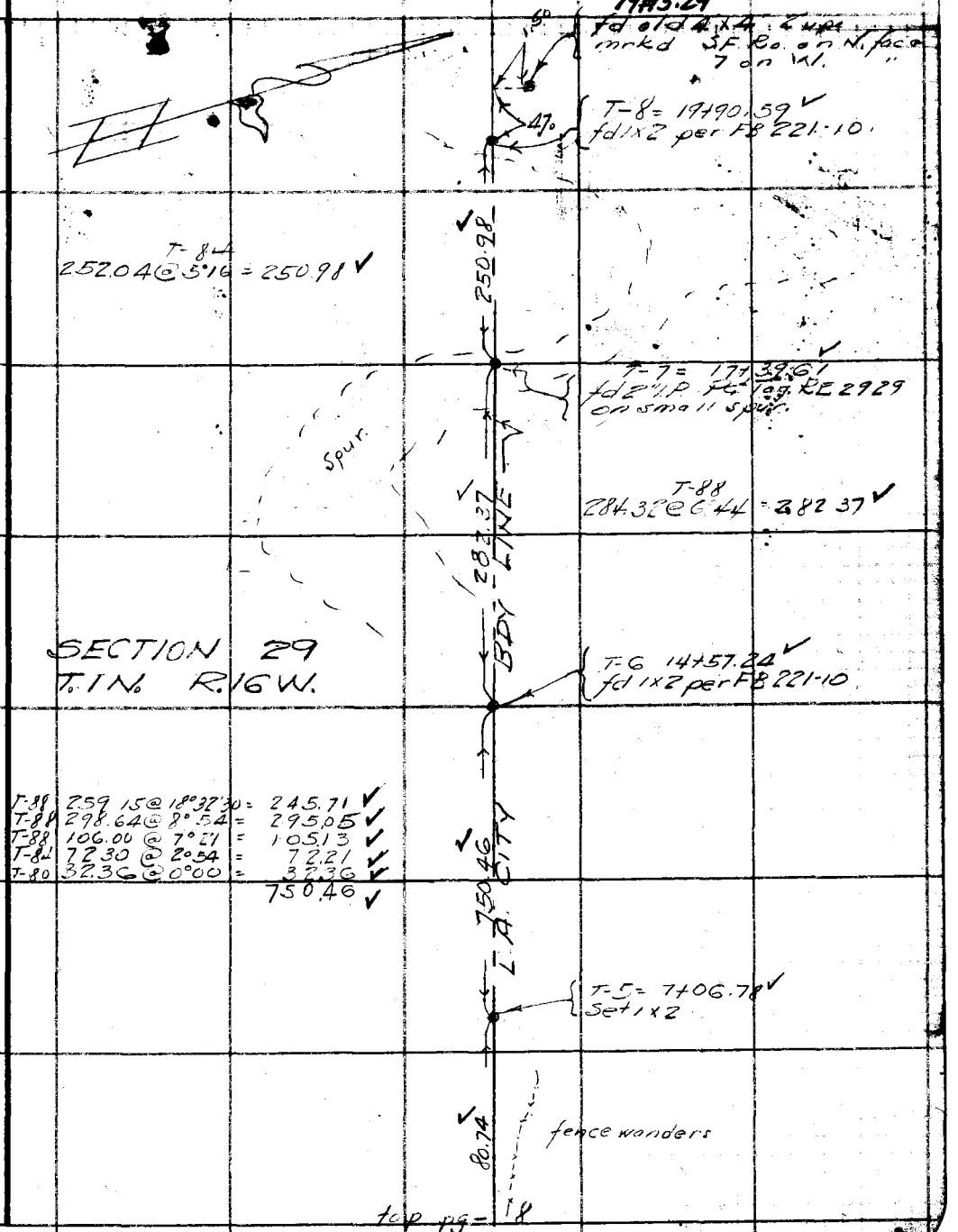

Note: Any Additions or Changes on This Sheet Must be Made or Circled in Red Ink With Date and Name of Person Making Change.

Do not extend notes this side of this line.

RETURN TO
LOS ANGELES COUNTY SURVEYOR
700 HALL OF RECORDS

FORM 247 5M 5-46

F. B. 1426 Pg. 10

bot pg 11

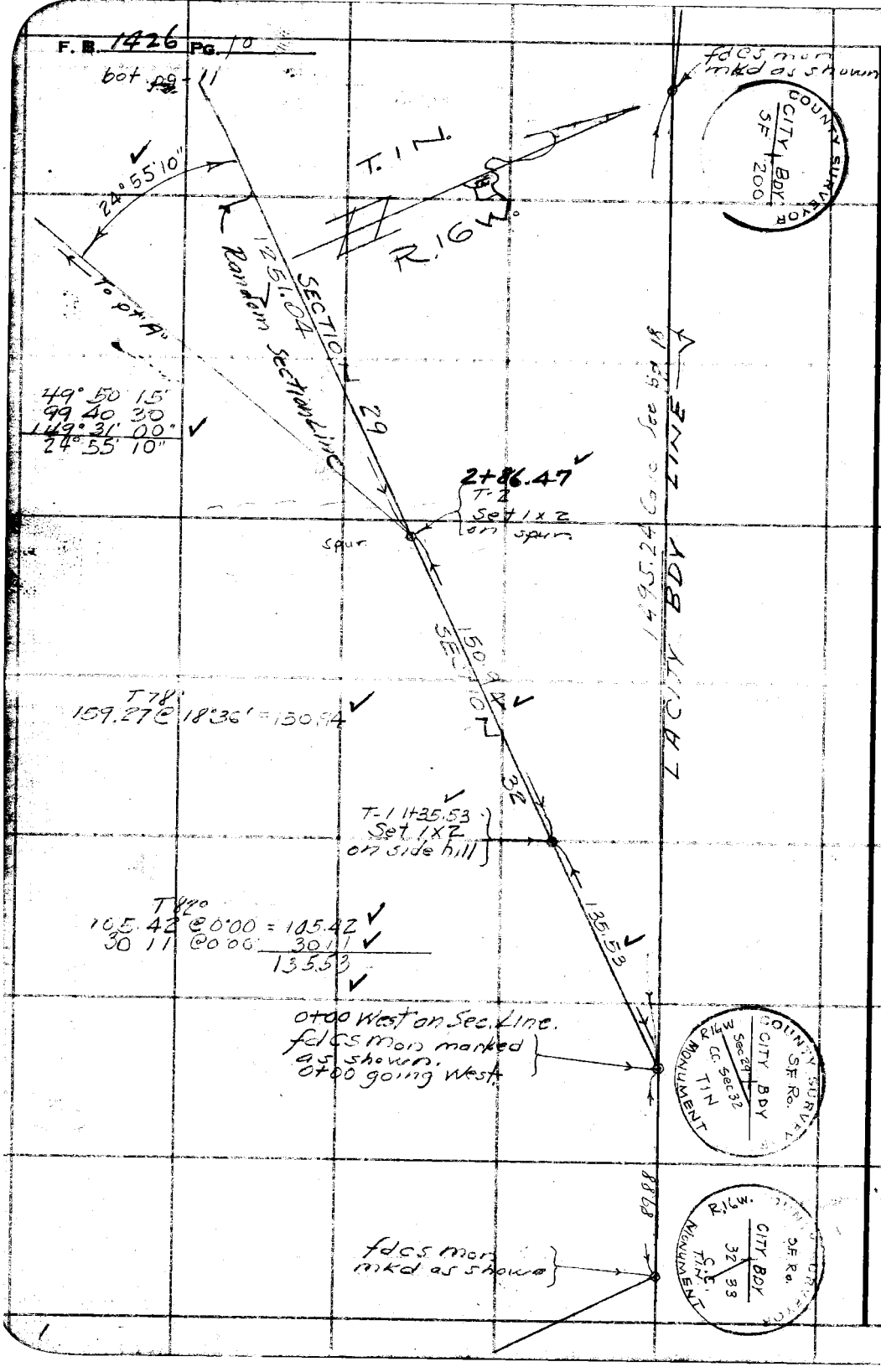

W5.57-A-5

RETURN TO
LOS ANGELES COUNTY SURVEYOR
700 HALL OF RECORDS

Do not extend notes this side of this line.

Note: Any Additions or Changes on This Sheet Must be Made or Circled in Red Ink With Date and Name of Person Making Change.

WS 58-A-1

Notes Ck'd by KRMcPh	Survey of Santa Maria Road
Map No. B-2083	W. O. 8469 Tape No. 10 St'd 84 °F
Office Work Higgins	Surveyed by F. H. BLANCHARD
Checked McPherson	Notes FH5 Date 8-20-47
Date Mar. 1948	Indexed A. C. Johnson

F. B. 1426 Pg. 11

cont. bot pg-12

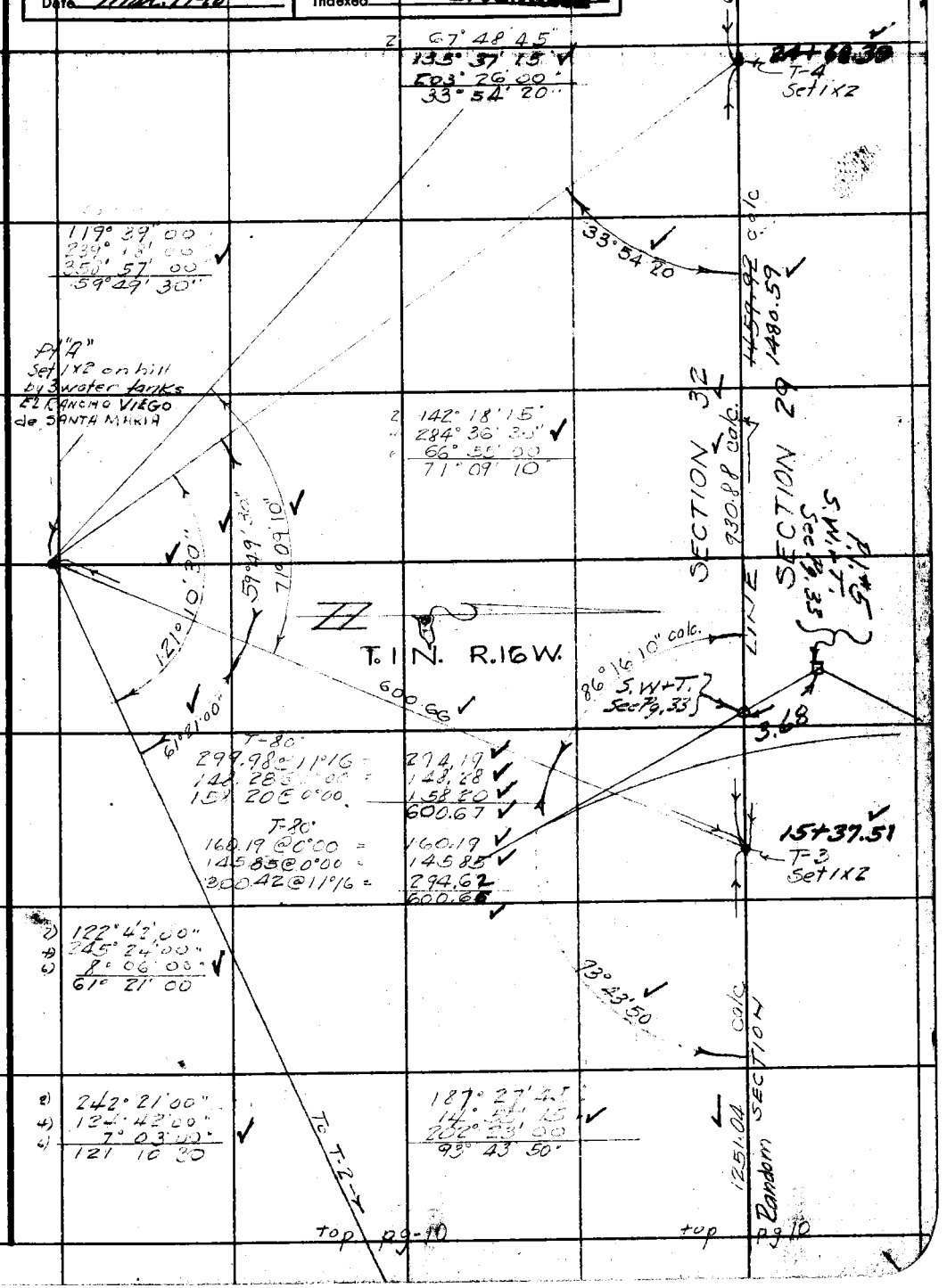

Note: Any Additions or Changes on This Sheet Must be Made or Circled in Red Ink With Date and Name of Person Making Change.

Do not extend notes this side of this line.

RETURN TO
LOS ANGELES COUNTY SURVEYOR
700 HALL OF RECORDS

FORM 247 5M 11-46

F. B. 1426 PG. 12

WS.58-A-1



RETURN TO
LOS ANGELES COUNTY SURVEYOR
700 HALL OF RECORDS

Do not extend notes this side of this line.

Note: Any Additions or Changes on This Sheet Must be Made or Circled in Red Ink With Date and Name of Person Making Change.

WS 58-A1

Notes Ck'd by KRMcP	Survey of SANTA MARIA RD
Map No. B-2083	W. O. 8469 Tape No. 52 St'd 84 °F
Office Work Higgins	Surveyed by Geo. H. Nichols
Checked McPherson	Notes GHN Date 11-47
Date Mar. 1948	Indexed A. C. Johnson

F. B. 1426 PG. 13

Note: Any Additions or Changes on This Sheet Must be Made or Circled in Red Ink With Date and Name of Person Making Change.

Do not extend notes this side of this line.

RETURN TO
LOS ANGELES COUNTY SURVEYOR
700 HALL OF RECORDS

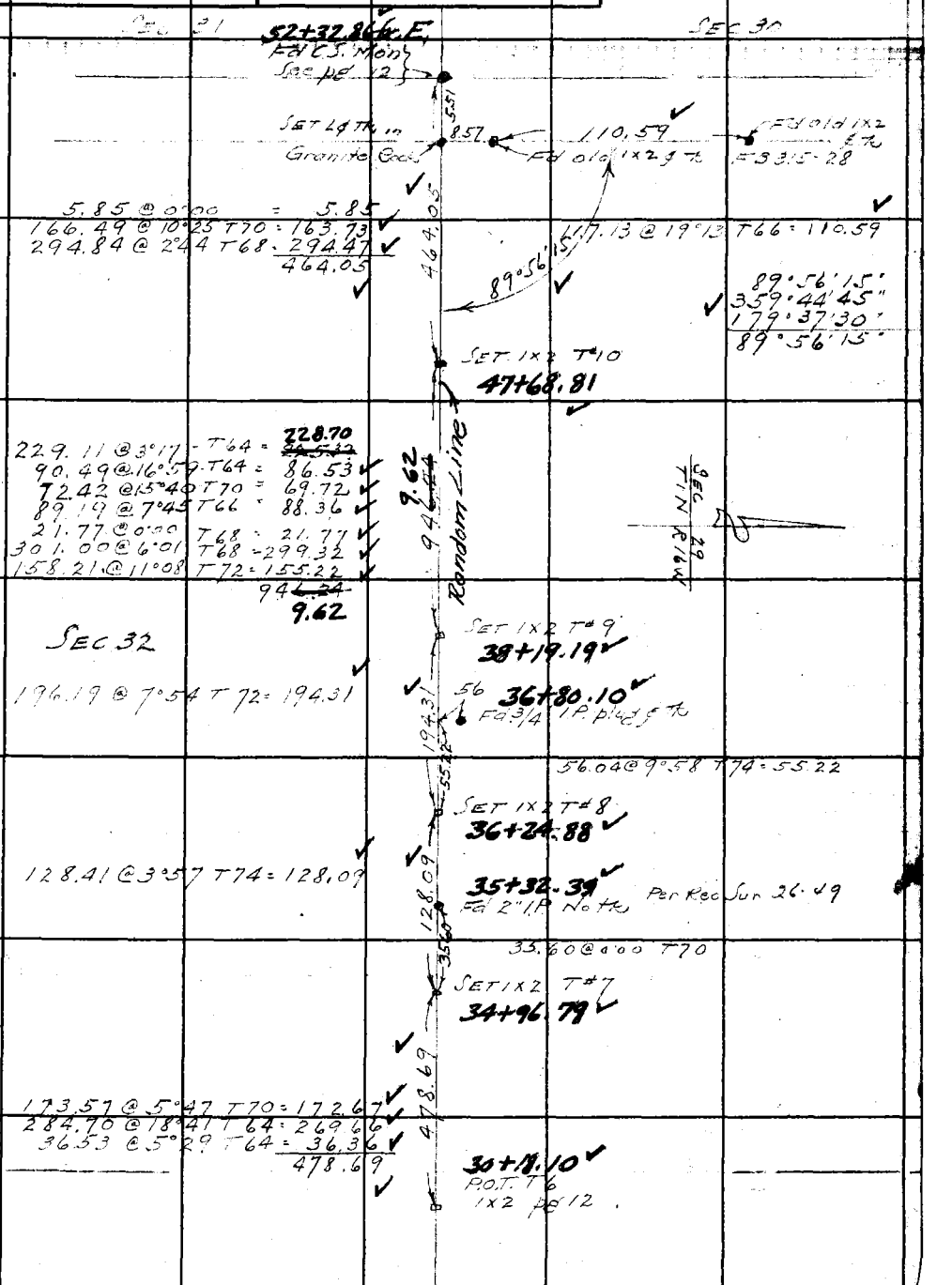

SEC 31 — SEC 30

52+32.86 b.E.
Fd C.S. Mon
See pg 12

5.51

SET L & Tk in Granite Rock

8.57

110.59

Fd old 1x2 & Tk

Fd old 1x2 & Tk
FS 315-28

5.85 @ 0°00 = 5.85
166.49 @ 10°25 T70 = 163.73
294.84 @ 2°44 T68 = 294.47
464.05

464.05

117.13 @ 19°13 T66 = 110.59

89°56'15"

89°56'15"
359°44'45"
179°37'30"
89°56'15"

SET 1x2 T#10
47+68.81

229.11 @ 3°17 T64 = 228.70
90.49 @ 16°59 T64 = 86.53
72.42 @ 15°40 T70 = 69.72
89.19 @ 7°45 T66 = 88.36
21.77 @ 0°00 T68 = 21.77
301.00 @ 6°01 T68 = 299.32
158.21 @ 11°08 T72 = 155.22
94 9.62

9.62
94
Random Line

SEC 29
T1N R16W

SEC 32

SET 1x2 T#9
38+19.19

196.19 @ 7°54 T72 = 194.31

56
36+80.10
Fd 3/4" I.P. plug & Tk

194.31

55.22

56.04 @ 9°58 T74 = 55.22

SET 1x2 T#8
36+24.88

128.41 @ 3°57 T74 = 128.09

128.09

35+32.39
Fd 2" I.P. No Tk
Per Rec Sur 26-49

35.60

35.60 @ 0°00 T70

SET 1x2 T#7
34+96.79

173.57 @ 5°47 T70 = 172.67
284.70 @ 18°41 T64 = 269.66
36.53 @ 5°29 T64 = 36.36
478.69

478.69

30+18.10
P.O.T. T6
1x2 pg 12

FORM 247 EM 11-46

F. B. 1426 PG. 14

WS 58-A-1

Fd 2" I.P. P&Th
19+75.54

10.58

10.395 Calc

For This line
P@ 32

SET 1x2 19+71.02

P1

18+60.30
Fd 2" I.P. P&Th
T72
76.77 @ 21°00 = 71.60
8°02'30"

Calc 10.00

181.58

186.72 @ 13°27 T70 = 181.58

SET 1x2 17+89.44

9.44 Calc

177.08 @ 11°37 T78 = 173.44

Fd 2" I.P. P&Th
17+00.57

9.07

173.44

6°07'00"

88.49 @ 15°53 T78
= 85.10

SET Nail 16+16.00

SEC 32
T1N R16W

98.59 @ 0°00 T76 = 98.58
289.04 @ 19°31 T70 = 272.40

SET 1x2 top ridge

12+45.02

45°43'00"
182°52'30"
274°18'45"
45°43'07"

45°43'05

87°10'00"
348°39'45"
162°59'30"
87°09'55"

5.02

SET 1x2

87°09'55"

0°18'08"
Calc

T64 {242.56 @ 4°09 = 241.89
242.43 @ 3°41 = 241.90

T62 {75.59 @ 0°00 = 75.58

47°07'00
188°28'00
282°42'00
47°07'00

47°07'00

892.38 42

T60 {188.86 @ [illegible]52 = 186.57
189.02 @ [illegible]13 = 186.5[illegible]

T62 {215.69 @ 0°27 = 215[illegible]
215.68 @ 0°28 }

T64 {186.24 @ 21°56
185.77 @ 21°34 } 172.74

COUNTY SURVEYORS
1/4 SEC CORR
SEC 32
SEC 31
R16W
T1N
MONUMENT

Fd CS Mon
Stamped as Shown
FB 315-26

For this line See pg 19

RETURN TO
LOS ANGELES COUNTY SURVEYOR
700 HALL OF RECORDS

Do not extend notes this side of this line.

Note: Any Additions or Changes on This Sheet Must be Made or Circled in Red Ink With Date and Name of Person Making Change.

W5,58-A-1

Notes Ck'd by K.R. McPher
Map No. B-2083
Office Work McPherson
Checked Higgins
Date Mar. 1948

Survey of SANTA MARIA RD
W. O. 8469 Tape No. 52 St'd 84 °F
Surveyed by Geo H. Nichols
Notes GHN Date 11-47
Indexed A. C. Johnson

F. B. 1426 Pg. 15

Note: Any Additions or Changes on This Sheet Must be Made or Circled in Red Ink With Date and Name of Person Making Change.

Do not extend notes this side of this line.

RETURN TO
LOS ANGELES COUNTY SURVEYOR
700 HALL OF RECORDS



FORM 247 SM 11-46

F. B. 1426 PG. 16

WS 58-A-1



RETURN TO
LOS ANGELES COUNTY SURVEYOR
700 HALL OF RECORDS

Do not extend notes this side of this line.

Note: Any Additions or Changes on This Sheet Must Be Made or Circled in Red Ink With Date and Name of Person Making Change.

WS.18-A-1

Notes Ck'd by V.R.McPh
Map No. B-2083
Office Work Higgins
Checked McPherson
Date Mar. '48

Survey of SANTA MARIA
W. O. 8469 Tape No. 52 St'd 8
Surveyed by Geo. H Nich
Notes G H N Date 11-
Indexed A. C. Johnson

F. B. 1426 PG. 17

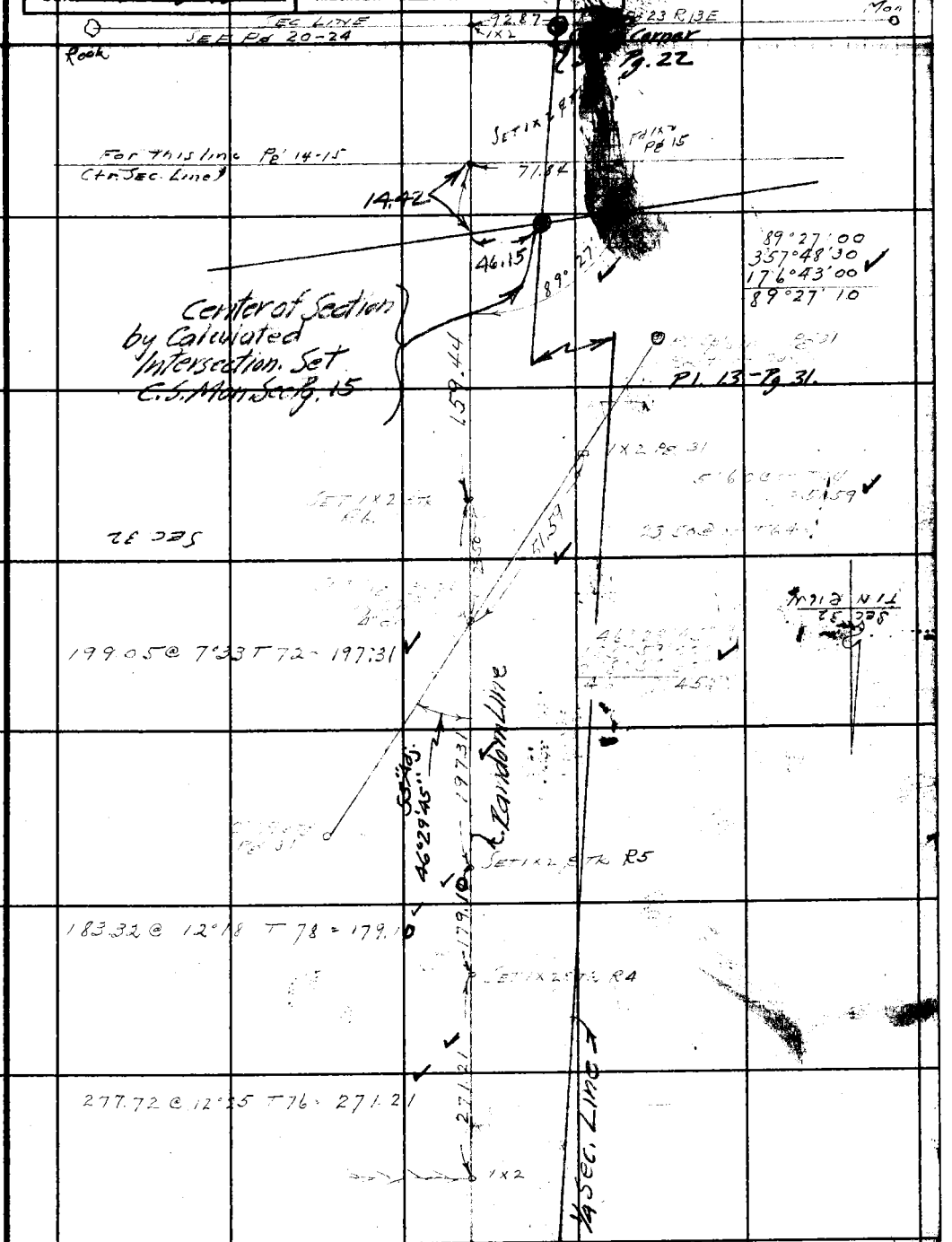

Note: Any Additions or Changes on This Sheet Must Be Made or Circled in Red Ink With Date and Name of Person Making Change.

Do not extend notes this side of this line.

RETURN TO
LOS ANGELES COUNTY SURVEYOR
700 HALL OF RECORDS

FORM 247 5M 11-46

F. B. 1426 PG. 18

W559-A-5

RETURN TO
LOS ANGELES COUNTY SURVEYOR
700 HALL OF RECORDS

Do not extend notes this side of this line.

Note: Any Additions or Changes on This Sheet Must Be Made or Circled in Red Ink With Date and Name of Person Making Change.

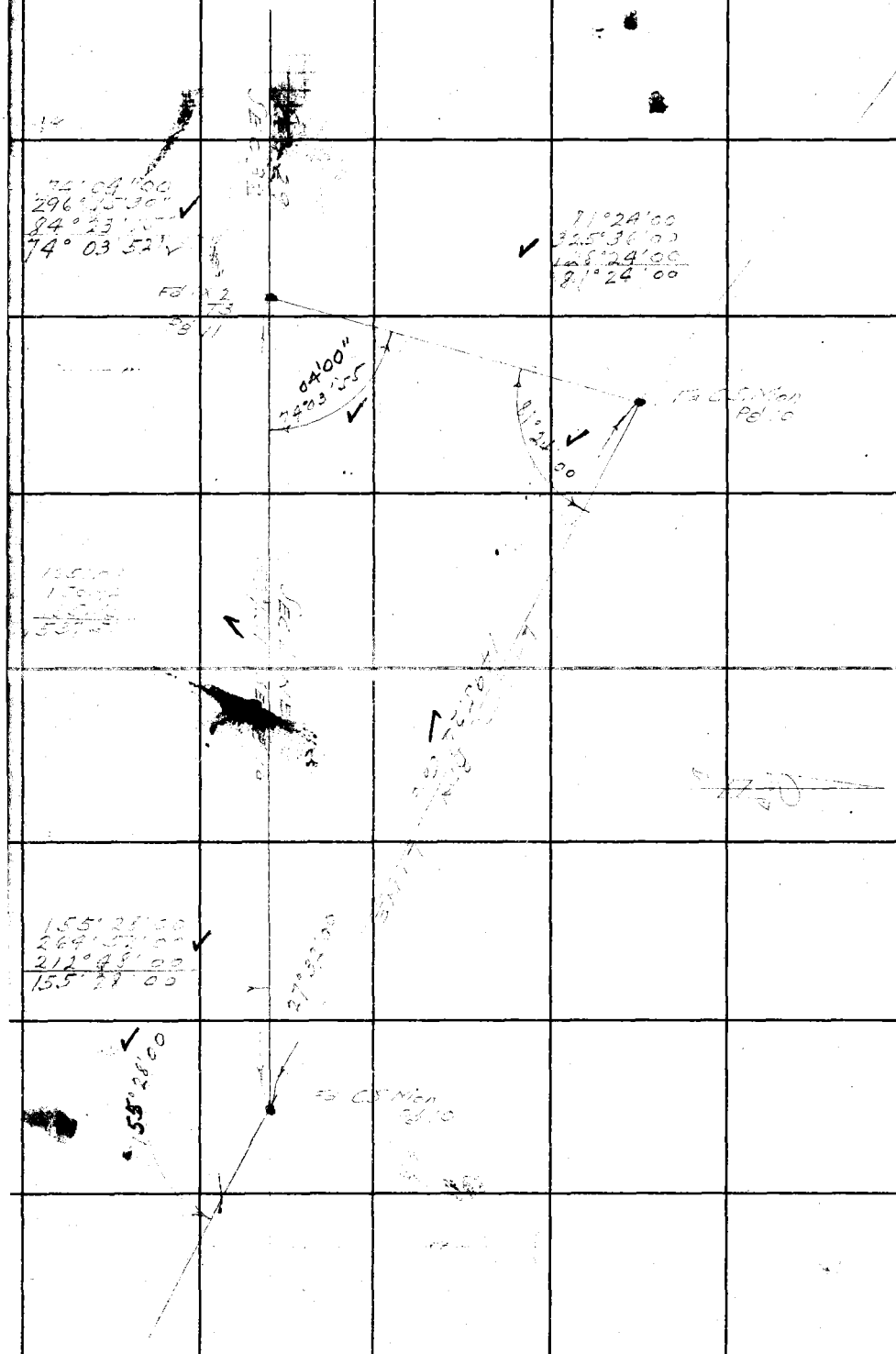

W3.58-A-1

Notes Ck'd by KRM.	Survey of [illegible]
Map No. B-2083	W. O. 8469 Tape No. 52 St'd 84 °F
Office Work Higgins	Surveyed by Geo. Nichols
Checked McPherson	Notes [illegible] Date 11-47
Date Mar. 1948	Indexed A. C. Johnson

F. B. 1426 PG. 19

Cont bot pg 20

SET 1x2 R6S. 17+92.11

101.92 @ 0°00 T 60 = 101.90
300.10 @ 5°11 T 60 = 298.83
200.57 @ 22°13 T 56 = 185.64
23.53 @ T 58 = 23.53
609.90

SET 1x2 Top ridge R5S 11+82.21

115.12 @ 15°32 T 60 = 110.89
211.34 @ 5°36 T 60 = 210.30
90.97 @ 0°00 T 72 = 90.96
412.15

SET 1x2 flush top Spur R4S 7+70.06

SEC 32 T1N R16W

SEC 31

195.51 @ 0°00 T 60 = 195.48
94.14 @ 26°55 T 66 = 83.94
279.42

SET 1x2 R3S South Slope 4+90.64

62.74 @ 13°34 T 54 = 60.98

SET 1x2 R2S flush Top Ridge 4+29.66

234.66 @ 0°00 T 64 = 234.63

R1S SET 1x2 flush top ridge 1+95.03

195.62 @ 4°21 T 62 = 195.03

90°00'00"
360°00'30"
180°00'30"
90°00'05"

90°00'05" 10" Adj.

Random Line

412.15 279.42 60.98 234.63 195.03

for this line See pg 14

Fd CS Mon SEE bot pg 14

Note: Any Additions or Changes on This Sheet Must be Made or Circled in Red Ink With Date and Name of Person Making Change.

Do not extend notes this side of this line.

RETURN TO LOS ANGELES COUNTY SURVEYOR 700 HALL OF RECORDS

FORM 247 5M 11-46

F. B. 1426 PG. 20

WS 58-A-1

SEC 5 T1S R16W

89°51'30
359°26'00
179°09'00
89°51'30"

89°51'30" 20 Abs

R16W COUNTY SURVEYORS MONUMENT T1S T1N 31 32 6 5

66.82
~~8+64.30~~
~~8+66.98~~
SET 1x2 8 Tk R3E

4+71.60

316.65 @ 0°00 T70 = 316.2
SET 1x2 by Inter

3+54.11 SET 1x2 R2E

3+48.42 Fd 2" IP No Tk

3+16.62 SET 1x2 R1E

5' Woven fence

60

117.49

5.69

31.80

37.49

316.62

26+76.50

6.13

6.51

26+76.52 Fd CS Mon 3.6 Cap Stam

~~512.71~~
~~510.19~~

156.82 @ 26°58' T70 = ~~139.86~~
130.99 @ 6°57 T74 = 130.02
243.73 @ 4°34 T72 = 242.93
~~512.81~~
~~510.19~~
512.71

~~139.76~~
~~137.24~~

SET 1x2 R8S
26+~~70.01~~
69.99

Cont bot pg 21

48.93 @ 26°07 T60 = 43.92
80.82 @ 11°53 T60 = 79.08
123.00

123.00

48°29'00"
193°56'00"
290°53'30"
48°28'55

SEC 32
T1N R16W

SET 1x2 R7S
25+~~47.01~~
46.99

SEC 31

87°55'00"
351°39'30"
167°29'00"
87°54'50"

48°28'55

Random Line

SET 1x2 Top Ridge

87°54'55

754.88 Gr

565.59

43°36'15"
174°24'30"
261°36'30"
43°36'05"

43°36'10

272.98 @ 9°12 T64 = 269.43
272.82 @ 8°59 T64 = 269.43

297.55 @ 5°26 T62 = 296.17
297.77 @ 5°53 T62 = 296.16

1x2 R6S
17+92.11

Cont from top Pg 19

RETURN TO
LOS ANGELES COUNTY SURVEYOR
700 HALL OF RECORDS

Do not extend notes this side of this line.

Note: Any Additions or Changes on This Sheet Must be Made or Circled in Red Ink With Date and Name of Person Making Change.

W3.58-A-1

Notes Ck'd by K.R.M.	Survey of SANTA MARIA RD
Map No. B-2083	W. O. 8469 Tape No. ____ St'd 84 °F
Office Work Higgins	Surveyed by Geo. H Nichols
Checked McPherson	Notes G H N Date 11-25-47
Date Mar. 1948	Indexed A. C. Johnson

F. B. 1426 PG. 21

Cont bot pg 22

1.00 SET 1x2 R8E
19+42.84
.74

55.33 @ 0°00 T70 = 55.33
202.52 @ 10°27 T72 = 199.14
196.68 @ 13°04 T74 = 191.58
446.05

446.05

SET 1x2 R7E
14+~~96.79~~
~~94.17~~
17.97
96.69

1.50

Fd 2" IP @ Fence Cor
Per TR 3729-1
14+~~78.82~~
~~76.20~~
78.92

5' fence

165.35 @ 7°04 T78 = 164.09

164.09

32.60
~~30.08~~
13+~~32.78~~ SET 1x2 R6E

13+42

LOT # 3
TR # 3729

137.43 @ 0°00 T78 = 137.42

SEC 32
T1N R16W

13+24.30
3 in fence

SEC 5
T1S R16W

137.42

Sec. Line

~~11+95.28~~
~~11+92.66~~
95.18

SET 1x2 R5E
13+90

1.0

Wash

175.60 @ 18°12 T74 = 166.80

1' offset

166.80

SET 1x2
R4E
~~10+28.48~~
~~10+25.86~~
28.38

1.00

5' Woven Wire fence
Steel Post

164.99 @ 11°41 T74 = 161.56

161.56

66.82
~~8+64.70~~
~~8+66.92~~

R3E
1x2 Cont from Left top
Pg 20

SET 1x2

1.00

Note: Any Additions or Changes on This Sheet Must be Made or Circled in Red Ink With Date and Name of Person Making Change.

Do not extend notes this side of this line.

RETURN TO
LOS ANGELES COUNTY SURVEYOR
700 HALL OF RECORDS

FORM 247 BM 11-46

F. B. 1426 PG. 22

WS 58-A-1

30" Syc. Tree

21°E 80.60

1/4 Corner

Fd 1" Pin Rock mid. R13E

Replaced with CS Mon Brass Cap, Stamped as Shown 2-17-48 GHN

26+ 80.56 ~~80.68~~ ~~78.04~~

26+ 49.7 ~~52.35~~

old fence line

20.8

COUNTY SURVEYOR TIN SEC 32 SEC 5 2 1/4 SEC COR T1S

82.83 @ 7°39 T82 = 82.09

82.09

Top Cut

25+03.5

SET 1x2 R12E 25+ 98.47 ~~98.59~~ 95.95

116.51 T82 = 116.51

116.51

.08 4.75 Fd 2x2 No Tk R11E

24+ ~~82.08~~ ~~79.44~~ 81.96

~~23+82.00~~ 24+79.36 Fd 2" I.P. No Tk

SEC 32 T1N R16W

SEC 5 T1S R16W

117.92

Section Line

T82 44.11 @ 0°00 / 73.81 @ 0°00 117.92

SET 1x2 R10E 23+ 64.04 ~~64.16~~ ~~61.52~~

157.46 @ 3°37 T74 = 157.14

157.14

06.90 ~~04.38~~

SET 1x2 R9E 22+ ~~07.02~~

Toe Slope 20+77

flat

Toe Slope 20+27

273.17 @ 14°44 T24 = 264.~~21~~ .16

264.16

1x2 R8E Top Spur

19+ ~~42.81~~ ~~40.22~~ 42.74

Cont from top pg 21

RETURN TO
LOS ANGELES COUNTY SURVEYOR
700 HALL OF RECORDS

Do not extend notes this side of this line.

Note: Any Additions or Changes on This Sheet Must be Made or Circled in Red Ink With Date and Name of Person Making Change.

W5.58-A-1

Notes Ck'd by KRMcP	Survey of SANTA M[illegible]
Map No. B-2083	W. O. 8463 Tape No. St'd 64 °F
Office Work Higgins	Surveyed by Geo. H Nichols
Checked McPherson	Notes G H N Date 11-26-28 47
Date Mar. 1948	Indexed A. C. Johnson

F. B. 1426 PG. 23

Top ridge FA 2" IP R19E 39+ ~~93.26~~ 93.23 ~~90.54~~

Sec 32 T1N R14W

37+02

Sec 5 T1S R14W

22.21 @ 15°17 T72 = 79.30
290.74 @ 22°18 T68 = 268.97
209.22 @ 16°43' T82 = 200.38
548.65

Toe Slope 548.65

Albright Home & Grounds

34+74

SET 1x2 R18E Top Cut 34+~~44.61~~ ~~44.58~~ 42.06

66.27 @ 13°15 T82 = 64.51

64.51

SET 1x2 R17E Top ridge 33+~~80.10~~ ~~77.55~~ 80.07

269.98 @ 1°23 T86 = 269.90

269.90

Section Line

Bridge 32+35

SET 1x2 Top E. edge Spur R16E 31+~~10.20~~ ~~09.65~~ 10.17

64.38 @ 3°24 T86 = 64.26

64.26

SET 1x2 Top W. edge of Spur R15E 30+~~45.04~~ ~~43.37~~ 45.91

175.17 @ 24°47 T86 = 159.04

159.04

Toe Slope 29+96

91°00'00
363°59'45
185°59'45
90°59'57½

90°59'55"

FA 2" IP 28+~~86.90~~ ~~84.35~~ 86.87 R14E

Line only Pg 17

SET 1x2 by Int

206.43 @ 1°59 T86 = 206.31

206.31

92.87

1/4 Sec. Corner

1" IP 26+~~20.60~~ ~~20.04~~ 20.56 R13E

Note: Any Additions or Changes on This Sheet Must Be Made or Circled in Red Ink With Date and Name of Person Making Change.

Do not extend notes this side of this line.

RETURN TO LOS ANGELES COUNTY SURVEYOR 700 HALL OF RECORDS

FORM 847 SM 11-48

F. B. 1426 PG. 24

W5.58-A-1

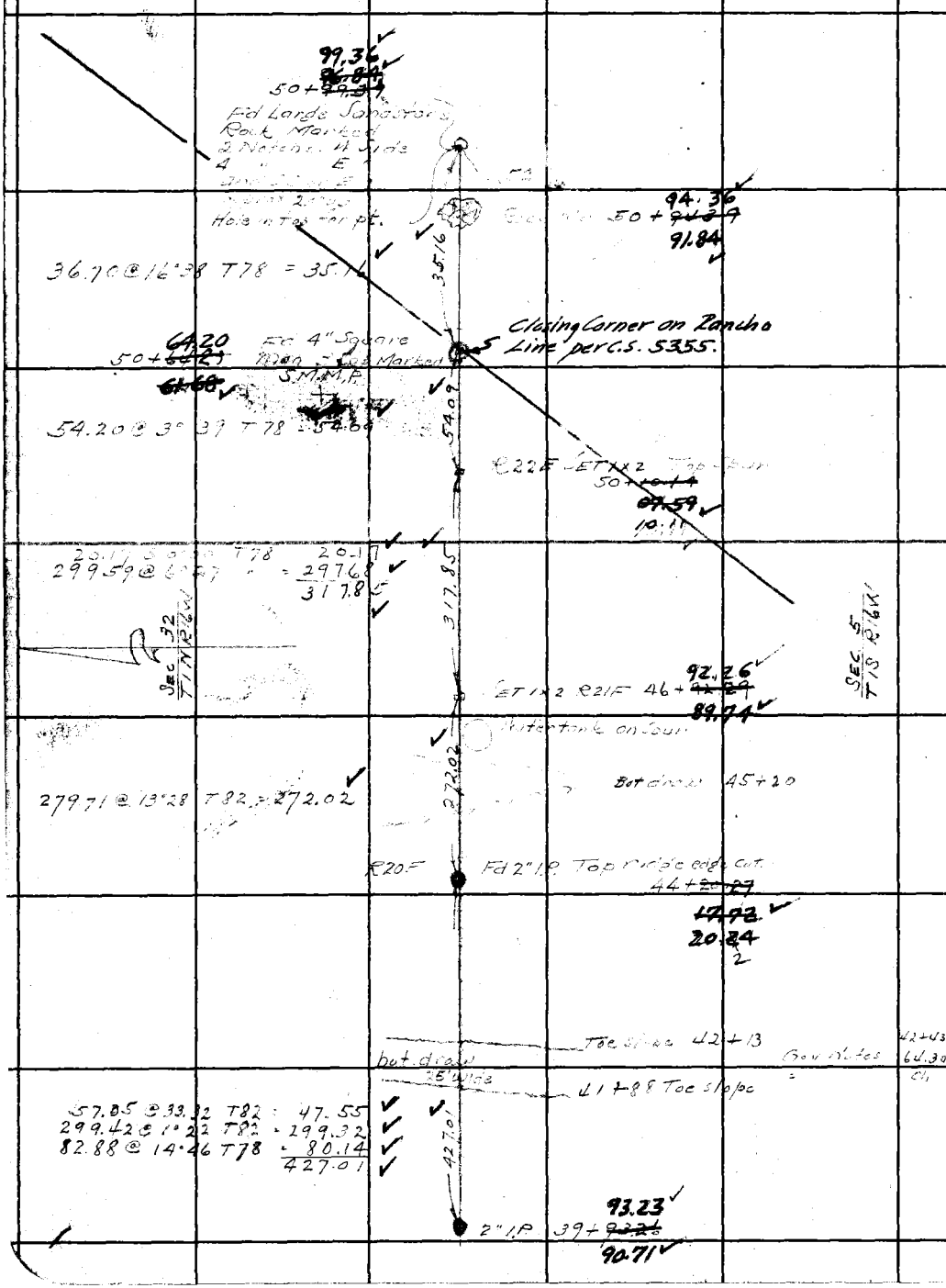

RETURN TO
LOS ANGELES COUNTY SURVEYOR
700 HALL OF RECORDS

Do not extend notes this side of this line.

Note: Any Additions or Changes on This Sheet Must Be Made or Circled in Red Ink With Date and Name of Person Making Change.

WS 58-A-1

Notes Ck'd by K.R. McPhe
Map No. CSB-2083
Office Work H.U.M.H.
Checked McPherson
Date Mar 1948

Survey of Santa Maria Road
W. O. 8469 Tape No. 10 St'd 84 °F
Surveyed by F. H. BLANCHARD
Notes Blanchard Date 9-30-47
Indexed A. C. Johnson

F. B. 1426 PG. 25

Cont bot pg 26

SECTION 32
T1N R16W

128.80

fd 2" I.P. plug & Tack per R.S. 26-49

out

39.90

set 3/4" I.P. on line at right angle to 2" I.P. P.O.T. 29+80.44

T78
43.02 @ 21°58 = 39.90

163.93

T78°
27.06 @ 0°00 = 27.06
138.68 @ 9°15' = 136.87
163.93

SET 1x2 EC 28+73.29

R.O.S.T. per FB315-23 fd 2x2 leaning replaced with 3/4" I.P.

90°

42.24

31.24

fd old rotted 2x2 no nail per F.B. 315-23

fd old 2x2 & nail per FB315-23

19.85

R.S. 26-49

SET 1x2 P1 Pg 33 #6

Continued on Bottom of Page 33.

Note: Any Additions or Changes on This Sheet Must be Made or Circled in Red Ink With Date and Name of Person Making Change.

Do not extend notes this side of this line.

RETURN TO
LOS ANGELES COUNTY SURVEYOR
700 HALL OF RECORDS

FORM 247 5M 11-46

F. B. 1426 PG. 26

WS 58-A-1

T66°
153.03 @ 5°20' = 152.35

SEC. 32

T1N R16W

R.S. 26-49

Cont bot 27

152.35

SET 1x2 & Tk
BC 32+65.60

Set 1x2

34°55'30" O.K.

T66
67.90 @ 12°30 = 66.28

66.28

P.I. #7
Set 3/4" I.P. record
dist from P.O.S.T. fd
old 2x2 leaning
per FB 315-22
For Ties See Pg. 49

Proposed & Santa Maria Road

67.86

66.09 @ 15°27 = 63.39
4.17 @ 0°00 = 4.17
67.86

Δ 34 55 30
R = 300.00
T = 94.37
L = 182.87

P.O.S.T. fd 2x2 per
F.B. 315-22

26.61 @ 0°00 = 26.61

26.61

P.O.T.
fd 1x2 per
FB 315-22
stake leaning

SET 1x2 & Tk
BC 30+82.73

128.80

T78°
128.82 @ 0°51 = 128.80

cont top 25

RETURN TO
LOS ANGELES COUNTY SURVEYOR
700 HALL OF RECORDS

Do not extend notes this side of this line.

Note: Any Additions or Changes on This Sheet Must be Made or Circled in Red Ink With Date and Name of Person Making Change.

W558-A-1

Notes Ck'd by KRMcPh.	Survey of Santa Maria Rd
Map No. CSB-2083	W. O. 8969 Tape No. 28 St'd 84°F
Office Work HUMH	Surveyed by F. H. BLANCHARD
Checked McPherson	Notes Blanchard Date 10-30-47
Date Mar. 1948	Indexed A. C. Johnson

F. B. 1426 PG. 27

Note: Any Additions or Changes on This Sheet Must Be Made or Circled in Red Ink With Date and Name of Person Making Change.

Do not extend notes this side of this line.

RETURN TO
LOS ANGELES COUNTY SURVEYOR
700 HALL OF RECORDS

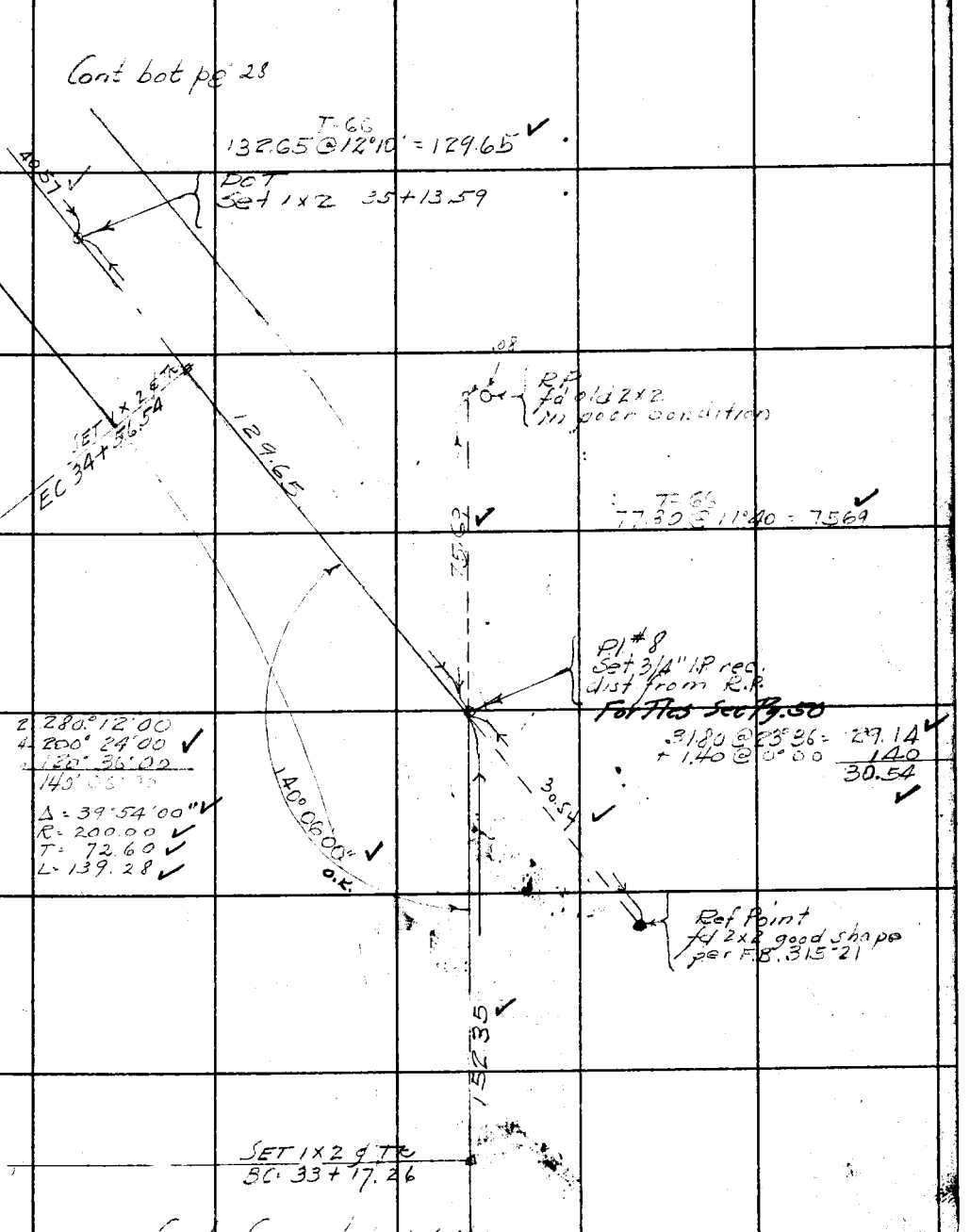

FORM 247 SM 11-46

F. B. 1426 PG. 28

W5.58-A-1

RETURN TO
LOS ANGELES COUNTY SURVEYOR
700 HALL OF RECORDS

Do not extend notes this side of this line.

Note: Any Additions or Changes on This Sheet Must be Made or Circled in Red Ink With Date and Name of Person Making Change.

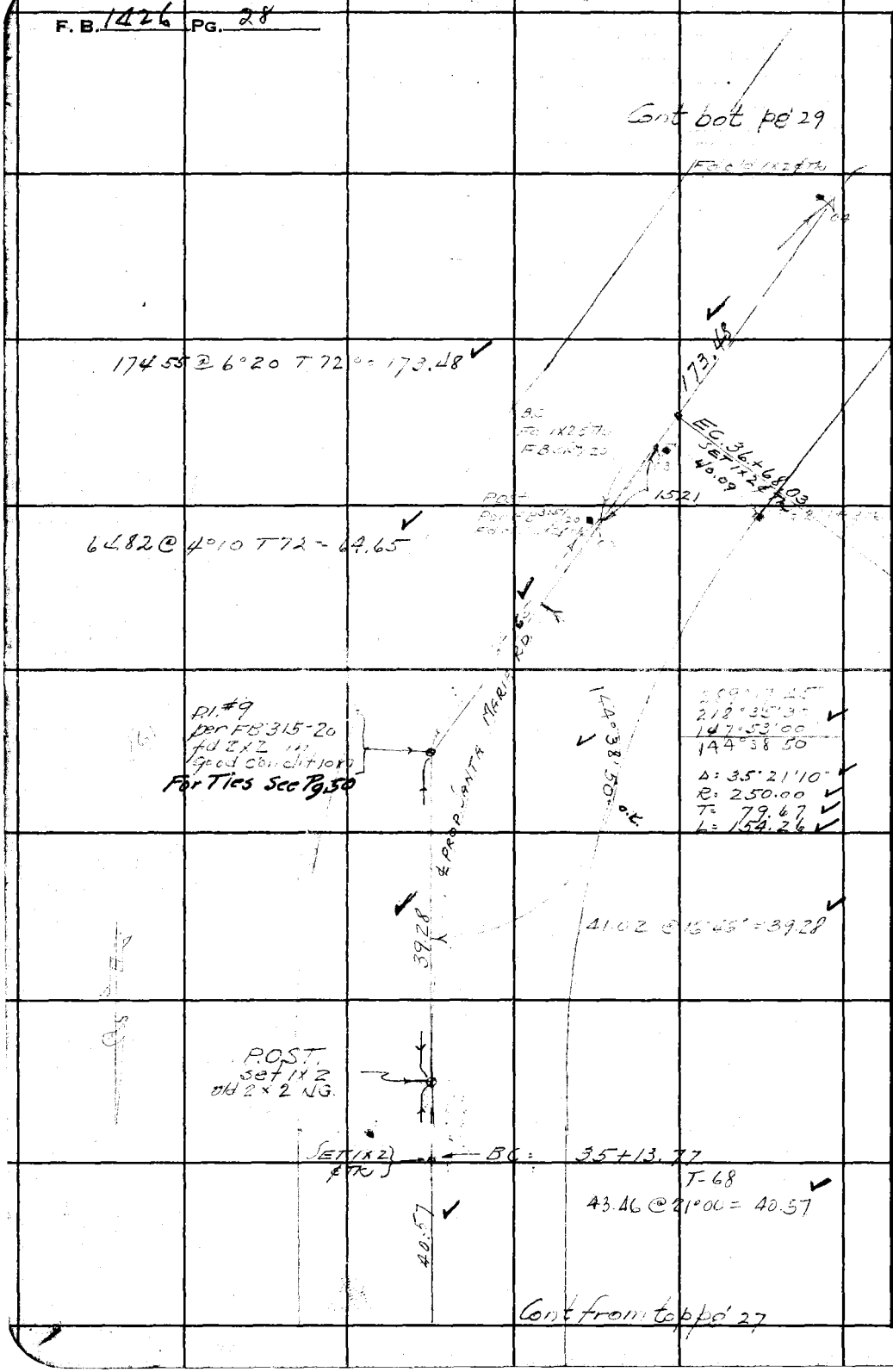

WS58-A-1

Notes Ck'd by: LRMcPh
Map No. CSB-2083
Office Work: H.U. M.H.
Checked: McPherson
Date: Mar. 1948

Survey of: SANTA MARIA
W. O. 8469 Tape No. 52 St'd 84 °F
Surveyed by: Geo. H. Nichols
Notes: G.H.N. Date: 11-3-47
Indexed: A. C. Johnson

F. B. 1426 Pg. 29

EC: 45+02.60
SET 1x2 ¢ TR
Cont bot Pg 30
.08
Fd 2x2 ¢ TR POST
FB 315-18

165°00'00"
300°00'00"
270°00'00"
165°00'00"
Δ = 15°00'00"
R = 1000.00
T = 131.65
L = 261.80

105.56 @ 3°45 T 68 = 105.32

P/#11
Fd old 2x2 ¢ TR
OK. SET 3/4 I.P.

69.62 @ 0° T 76 = 69.62
91.14 @ 5°37 T 78 = 90.69

BC = 42+40.80
SET 1x2 ¢ TR
POT
Fd old 2x2, SET 1x2

85.29 @ 0° T 72 = 85.28

SET 1x2 by rec
POT 35.28 T

EC
SET 1x2

350°33'00"
341°06'00"
331°39'00"
175°16'30"

100.86 @ 00 T 62 = 100.84

175°16'30" O.K.

60+73.76

133.22 @ 4°28 T 94
= 132.81
+ 2.63
135.44

For Ties See Pg. 51
SET 3/4" I.P.
Bot Inner
For Pl. 10
by Inter

39.73 @ 25°21 T 72 = 35.90

POST
Fd 2x2 ¢ TR OK
FB 315-19

166°38'30"
333°17'00"
306°34'00"
279°51'00"
166°38'30"

Δ = 18°05'00"
R. 300.00
T = 47.74
L = 94.68

Fd 2" I.P. No Tk

40.00

SET 1x2 ¢ TR
BC 39+79.08

164.48 @ 1°17 T 74 = 164.43

Fd 1x2 ¢ TR in 2" I.P.

47.71 @ 15°T76

Fd 1x2 ¢ TR

Fd 1x2 ¢ TR
in 2" I.P.

46.08

60°30'

46.91 @ 9°12 T 74 = 46.31

Cont from top pg 28

Note: Any Additions or Changes on This Sheet Must be Made or Circled in Red Ink With Date and Name of Person Making Change.

Do not extend notes this side of this line.

RETURN TO
LOS ANGELES COUNTY SURVEYOR
700 HALL OF RECORDS

FORM 247 SM 11-46

F. B. 1426 PG. 30

WS 58-A-1

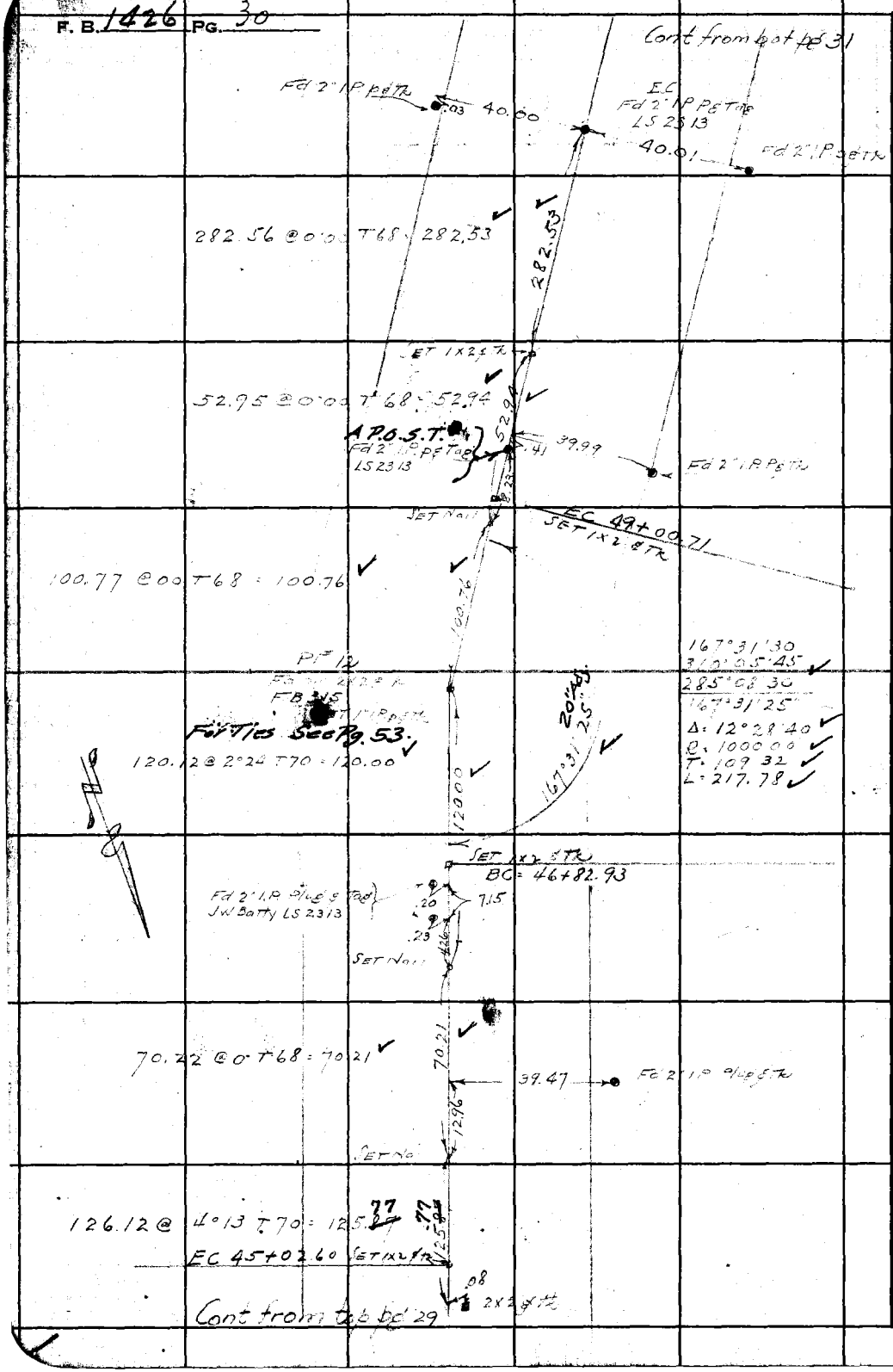

RETURN TO
LOS ANGELES COUNTY SURVEYOR
700 HALL OF RECORDS

Do not extend notes this side of this line.

Note: Any Additions or Changes on This Sheet Must Be Made or Circled in Red Ink With Date and Name of Person Making Change.

Date 10.5.47 Notes by G.H. Nichols Chief Party G.H. Nichols F.B. 1426 Pg. 31

Plotted by K.R. McPhee	W.O. No. 8469 O.S.O. No.
Map Date CS.B.2083	Location Santa Maria Road
Map No. H.U.M.H.	Surveyed by Geo H Nichols
Platting C'k'd by McPherson	Date
Date Mar 1948	Indexed A. C. Johnson

Tape Standard @ 56

W.S.58-A-1

Notes: ANY ADDITIONS OR CHANGES ON THIS SHEET MUST BE MADE OR CIRCLED IN Red. WITH DATE AND NAME OF PERSON MAKING CHANGE.

RETURN TO LOS ANGELES COUNTY SURVEYOR

Do not extend notes this side of this line

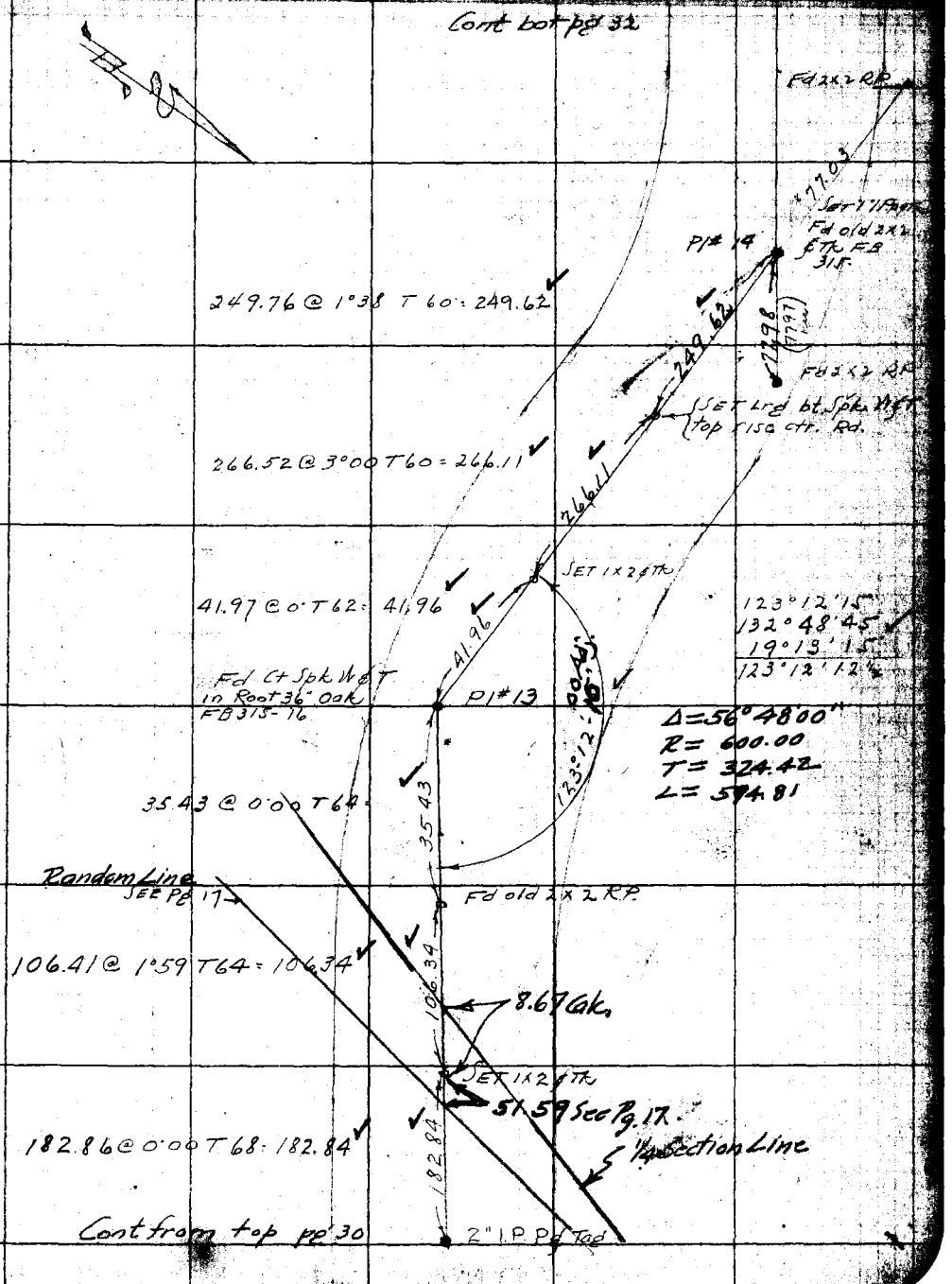

F.B. 1426 Pg. 32 Chief Party Notes by Date

WS58-A-1

RETURN TO
LOS ANGELES COUNTY SURVEYOR
Do not extend notes this side of this line

Note: ANY ADDITIONS OR CHANGES ON THIS SHEET MUST BE MADE OR CIRCLED IN Red. WITH DATE AND NAME OF PERSON MAKING CHANGE.



WS 58-A-1

Notes Ck'd by K.R. McPhe	Survey of Santa Maria Rd
Map No. B-2088	W. O. 8469 Tape No. St'd 84 °F
Office Work H.U.M.H	Surveyed by Geo H. Nichols
Checked McPherson	Notes GHN Date 12-15-47
Date Mar. 1948	Indexed A. C. Johnson

F. B. 1426 PG. 33

Cont bot pg 34

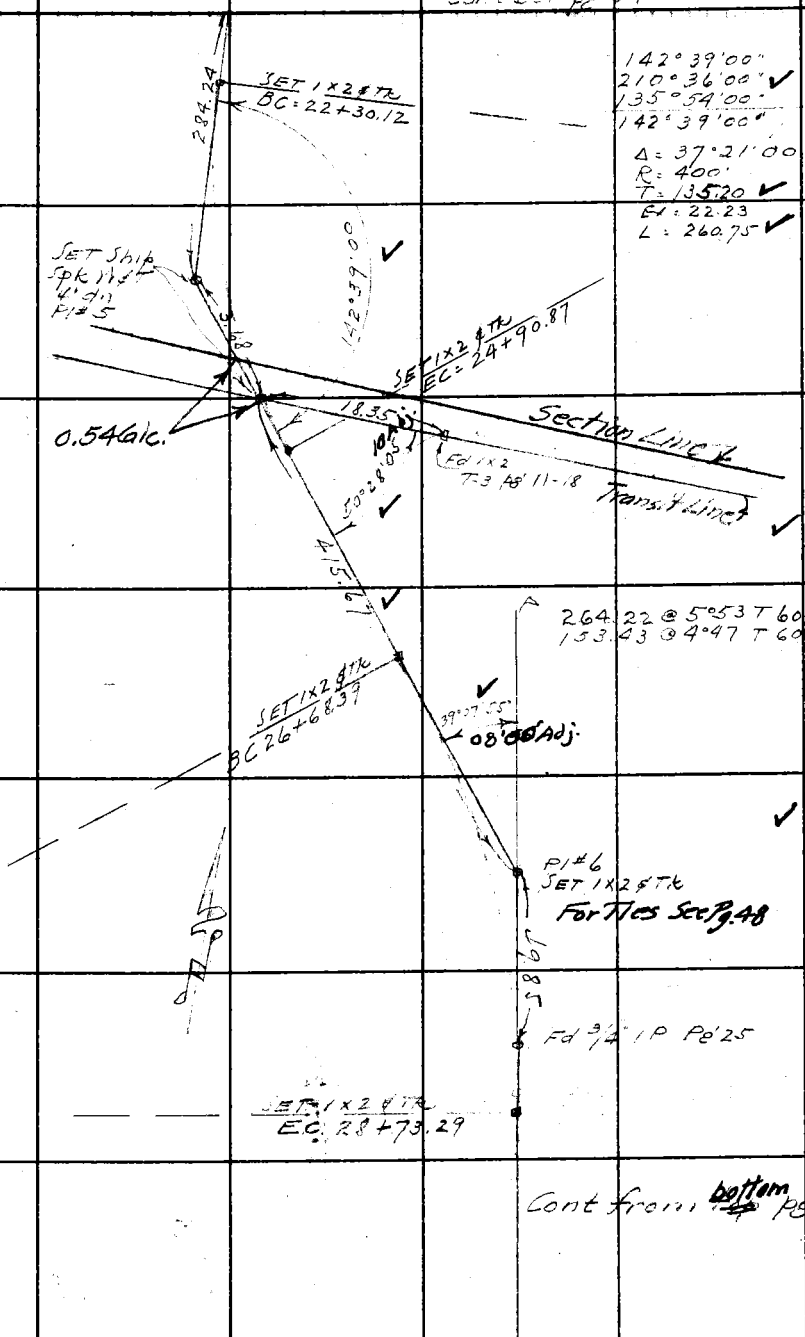

142°39'00"
210°36'00"
135°54'00"
142°39'00"

Δ = 37°21'00"
R = 400'
T = 135.20
Ex = 22.23
L = 260.75

50°28'00"
201°52'15"
302°48'30"
50°28'05

264.22 @ 5°53 T 60 = 262.79
153.43 @ 4°47 T 60 = 152.88
415.67

39°08'00
156°32'00"
234°47'30"
39°07'55

Δ = 39°08'00"
R = 300.00
T = 106.63
Ex = 18.35
L = 204.90

Cont from bottom pg 25

Note: Any Additions or Changes on This Sheet Must be Made or Circled in Red Ink With Date and Name of Person Making Change.

Do not extend notes this side of this line.

RETURN TO
LOS ANGELES COUNTY SURVEYOR
700 HALL OF RECORDS

FORM 247 5M 11-46

F. B. 1426 PG. 34

Cont bot pg 35

WS 58-A-1

36.40

1x2 POST

5' Bd fence

27.5

EC 15+46.46
SET 1x2

257.92 @ 3°16 T64 = 257.47
80.31 @ 0°00 T64 = 80.30
337.77

337.77

24" Eucal
16+68.8

36°

SET 1x2 & Tk POT
18+56.70

14" Pine
19+11.00

3.2

35° 18" Pine 19+23.6

226.40 @ 3°54 T64 = 225.84

SET 1x2 & Tk
BC 20+05.97

225.84

160°41'15"
282°45'00"
244°07'30"
160°41'15"

160°41'15"

P.I. #4
SET 1x2 & Tk

For Ties See Pg. 46.

Δ = 19°18'45"
R = 450.00
T = 76.57
Ex = 6.47
L = 151.68

EC 21+57.65
SET 1x2 & Tk

229.46 @ 2°04 T66 = 229.28
54.97 @ 0°00 " 54.96
284.24

284.24

Ship Spk
P1#5

For Ties See Pg. 47

142°39'00"

Cont. from top pg 33

RETURN TO
LOS ANGELES COUNTY SURVEYOR
700 HALL OF RECORDS

Do not extend notes this side of this line.

Note: Any Additions or Changes on This Sheet Must be Made or Circled in Red Ink With Date and Name of Person Making Change.

WS.57-A-5

Notes Ck'd by KRM.	Survey of SANTA MARIA RD	F. B. 1426 Pg. 35
Map No. B-2083	W. O. 8469 Tape No. St'd 84 °F	Cont bot pg 36
Office Work H. U. M. H.	Surveyed by Geo. H Nichols	
Checked McPherson	Notes GHN Date 12-15-47	
Date Mar. 1948	Indexed A. C. Johnson	

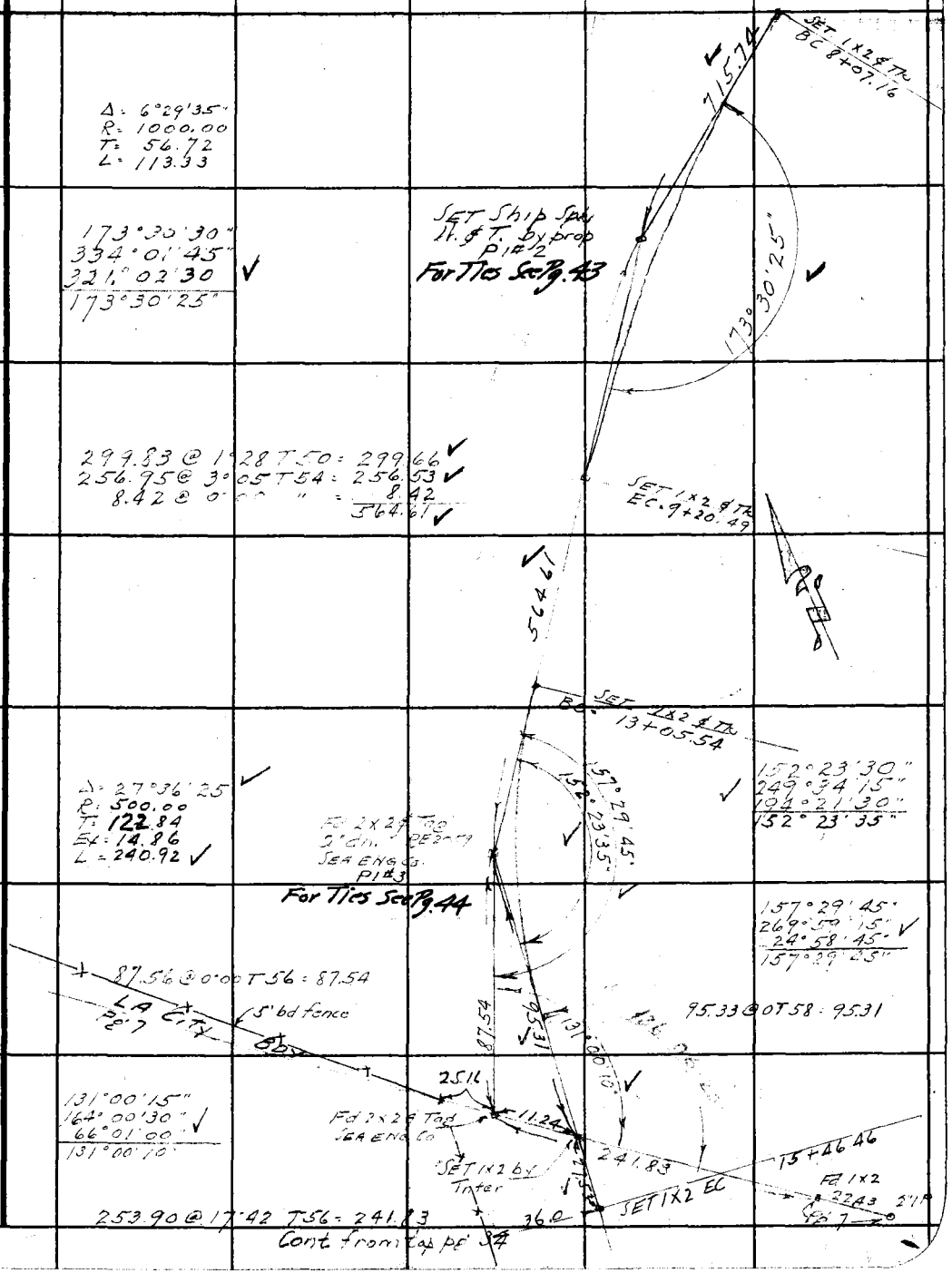

Note: Any Additions or Changes on This Sheet Must be Made or Circled in Red Ink With Date and Name of Person Making Change.

Do not extend notes this side of this line.

RETURN TO
LOS ANGELES COUNTY SURVEYOR
700 HALL OF RECORDS

FORM 247 BM 11-46

F. B. 1426 PG. 36

WS 57-A-5



RETURN TO
LOS ANGELES COUNTY SURVEYOR
700 HALL OF RECORDS

Do not extend notes this side of this line.

Note: Any Additions or Changes on This Sheet Must be Made or Circled in Red Ink With Date and Name of Person Making Change.

WS 57-A-5

Notes Ck'd by KRM.	Survey of Santa Maria Rd
Map No. B-2083	W. O. 8469 Tape No. St'd 84 °F
Office Work H. U. M. H.	Surveyed by Geo Nichols
Checked McPherson	Notes GHN Date 12-17-4
Date Mar. 1948	Indexed A. C. Johnson

F. B. 1426 PG. 37

Note: Any Additions or Changes on This Sheet Must be Made or Circled in Red Ink With Date and Name of Person Making Change.

Do not extend notes this side of this line.

RETURN TO
LOS ANGELES COUNTY SURVEYOR
700 HALL OF RECORDS

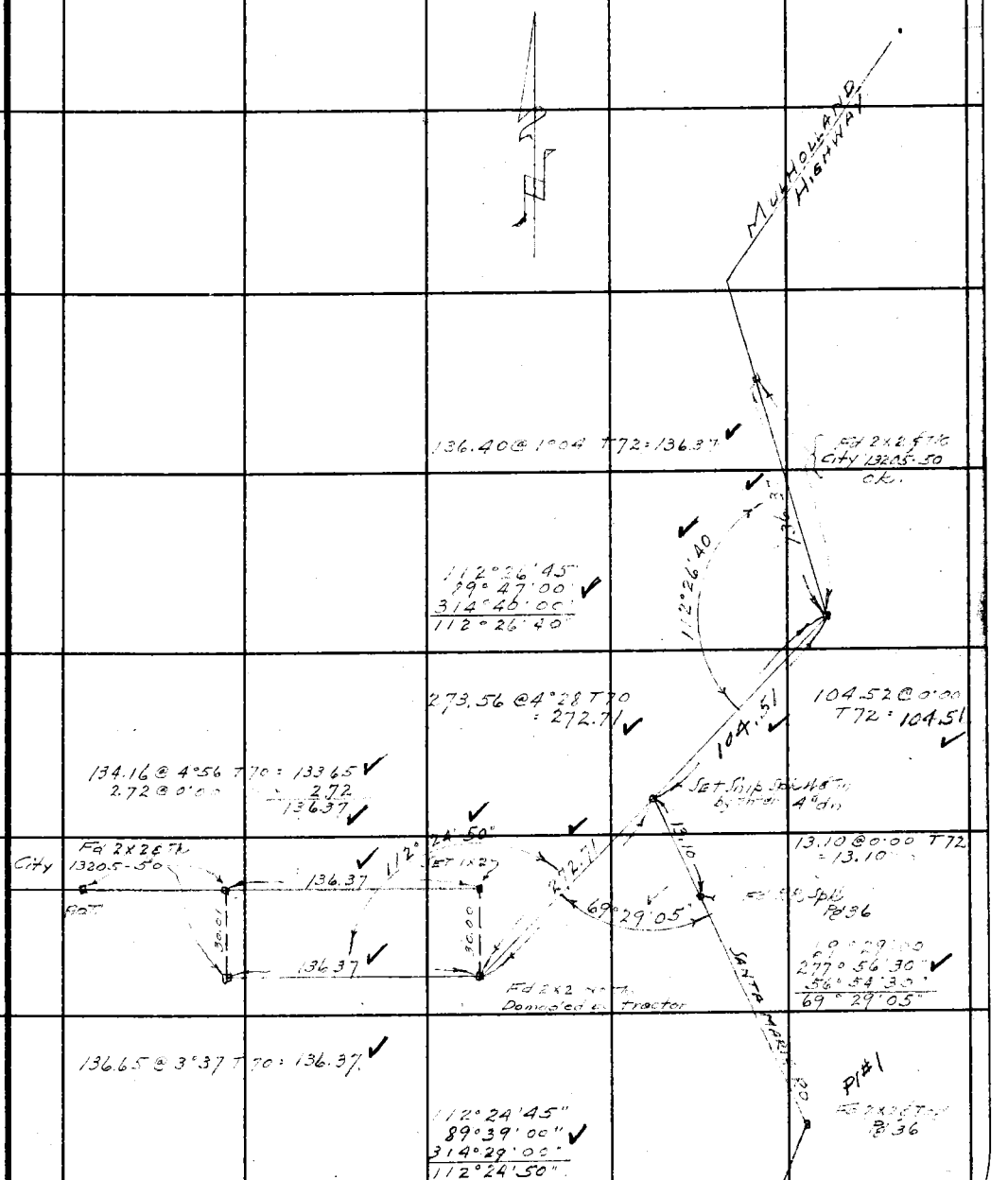

FORM 247 5M 11-46

F. B. 1426 PG. 38

RETURN TO
LOS ANGELES COUNTY SURVEYOR
700 HALL OF RECORDS

Do not extend notes this side of this line.

Note: Any Additions or Changes on This Sheet Must Be Made or Circled in Red Ink With Date and Name of Person Making Change.

Notes Ck'd by	Survey of Santa Maria Rd	F. B. 1426 PG. 40
Map No. CB. 2083.	W. O. 8467 Tape No. St'd °F	
Office Work H.U.M.H.	Surveyed by G Nichols	
Checked McPherson	Notes GHN Date	
Date May 48	Indexed A. C. Johnson 1-28-48	

Notes: Any Additions or Changes on This Sheet Must Be Made or Circled in Red Ink With Date and Name of Person Making Change.

Do not extend notes this side of this line.

Location
of
Present road
&
Improvements
&
ties to Pls

RETURN TO
LOS ANGELES COUNTY SURVEYOR
700 HALL OF RECORDS

FORM 247 SM 11-46

F. B. 1426 PG. 21

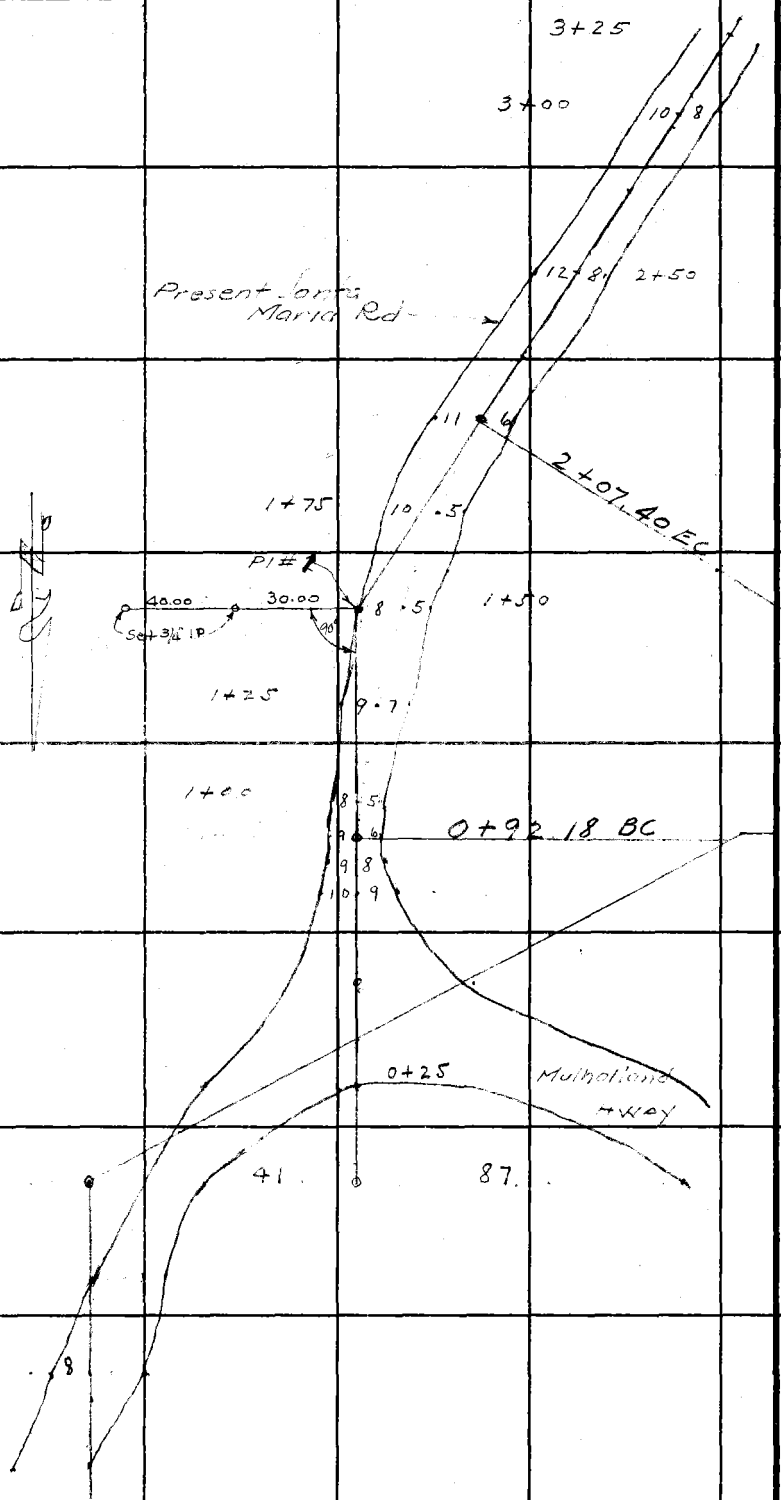

W5.57-A5

RETURN TO
LOS ANGELES COUNTY SURVEYOR
700 HALL OF RECORDS

Do not extend notes this side of this line.

Note: Any Additions or Changes on This Sheet Must Be Made or Circled in Red Ink With Date and Name of Person Making Change.

Notes Ck'd by	Survey of Santa Maria Rd
Map No. CSB-2083	W. O. 8462 Tape No. St'd °F
Office Work H. U. M. H.	Surveyed by G Nichols.
Checked McPherson	Notes G H N. Date
Date Mar. '48	Indexed A. C. Johnson

F. B. 1426 PG. 42

6+75			
6+50	11	5	
6+00	14	3	
5+50	14	4	Santa Maria Rd
5+00	12	6	
4+50	11	8	
4+00	11	8	
3+50	10	8	
3+25			

Note: Any Additions or Changes on This Sheet Must be Made or Circled in Red Ink With Date and Name of Person Making Change.

Do not extend notes this side of this line.

RETURN TO
LOS ANGELES COUNTY SURVEYOR
700 HALL OF RECORDS

FORM 847 SM 11-46

F. B. 1426 PG. 43

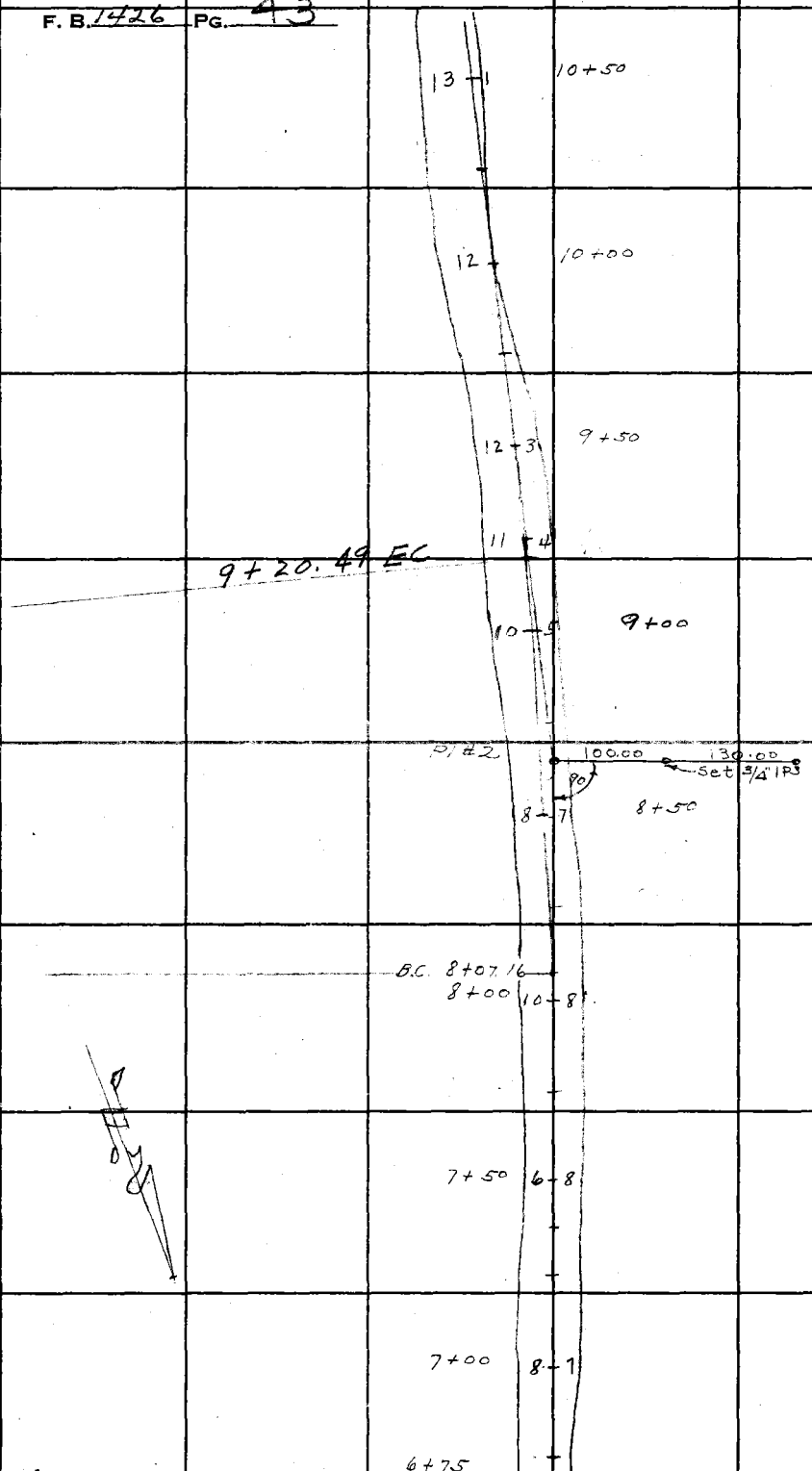

WS.59-A5

RETURN TO
LOS ANGELES COUNTY SURVEYOR
700 HALL OF RECORDS

Do not extend notes this side of this line.

Note: Any Additions or Changes on This Sheet Must Be Made or Circled in Red Ink With Date and Name of Person Making Change.

WS 57-A-5

Notes Ck'd by	Survey of Santa Maria Rd
Map No. CSB-2083	W. O. 8469 Tape No. St'd °F
Office Work H. U. M. H	Surveyed by G Nichols
Checked McPherson	Notes G H N Date
Date Mar. '48	Indexed A. C. Johnson

F. B. 1426 PG. 44

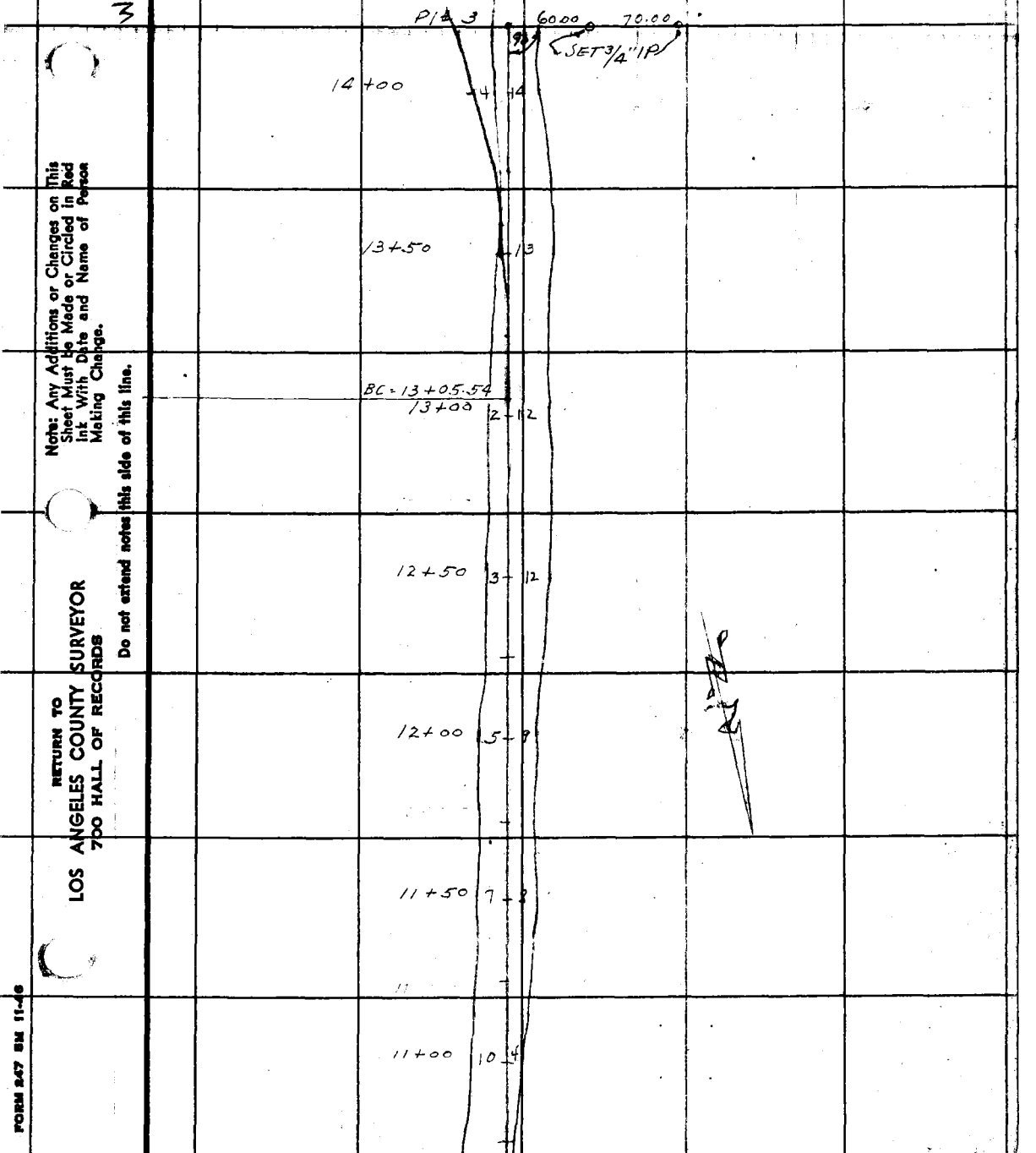

Note: Any Additions or Changes on This Sheet Must be Made or Circled in Red Ink With Date and Name of Person Making Change.

Do not extend notes this side of this line.

RETURN TO
LOS ANGELES COUNTY SURVEYOR
700 HALL OF RECORDS

FORM 247 5M 11-46

F. B. 1926 PG. 45

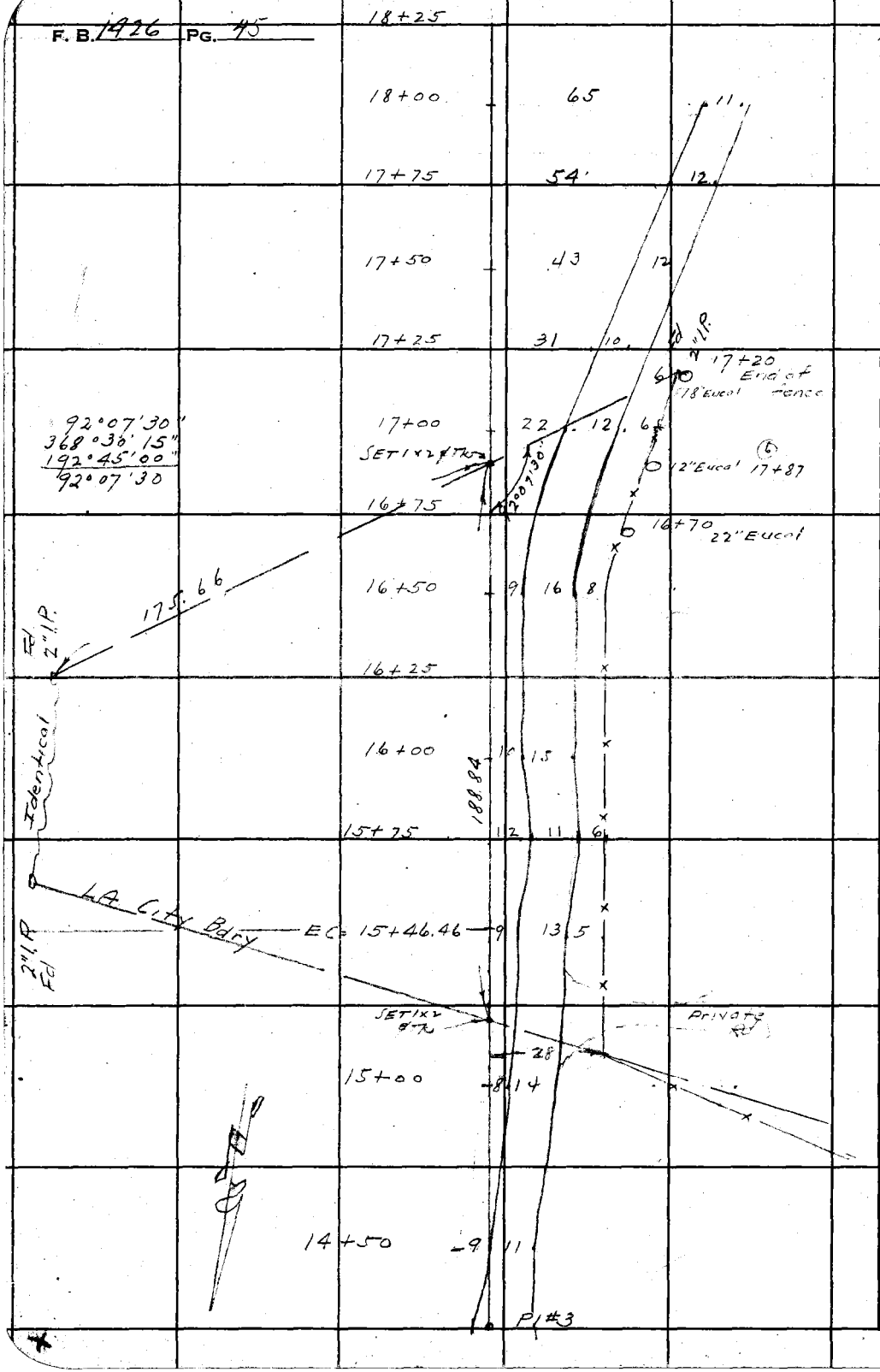

RETURN TO
LOS ANGELES COUNTY SURVEYOR
700 HALL OF RECORDS

Do not extend notes this side of this line.

Note: Any Additions or Changes on This Sheet Must Be Made or Circled in Red Ink With Date and Name of Person Making Change.

WS. 58-A-1

Notes Ck'd by	Survey of Santa Moira Rd
Map No. C&B-2083	W. O. 8469 Tape No. St'd °F
Office Work H.U.M.H	Surveyed by G Nichols
Checked McPherson	Notes G H N Date
Date Mar. '48	Indexed A. C. Jansen

F. B. 1996 PG. 46

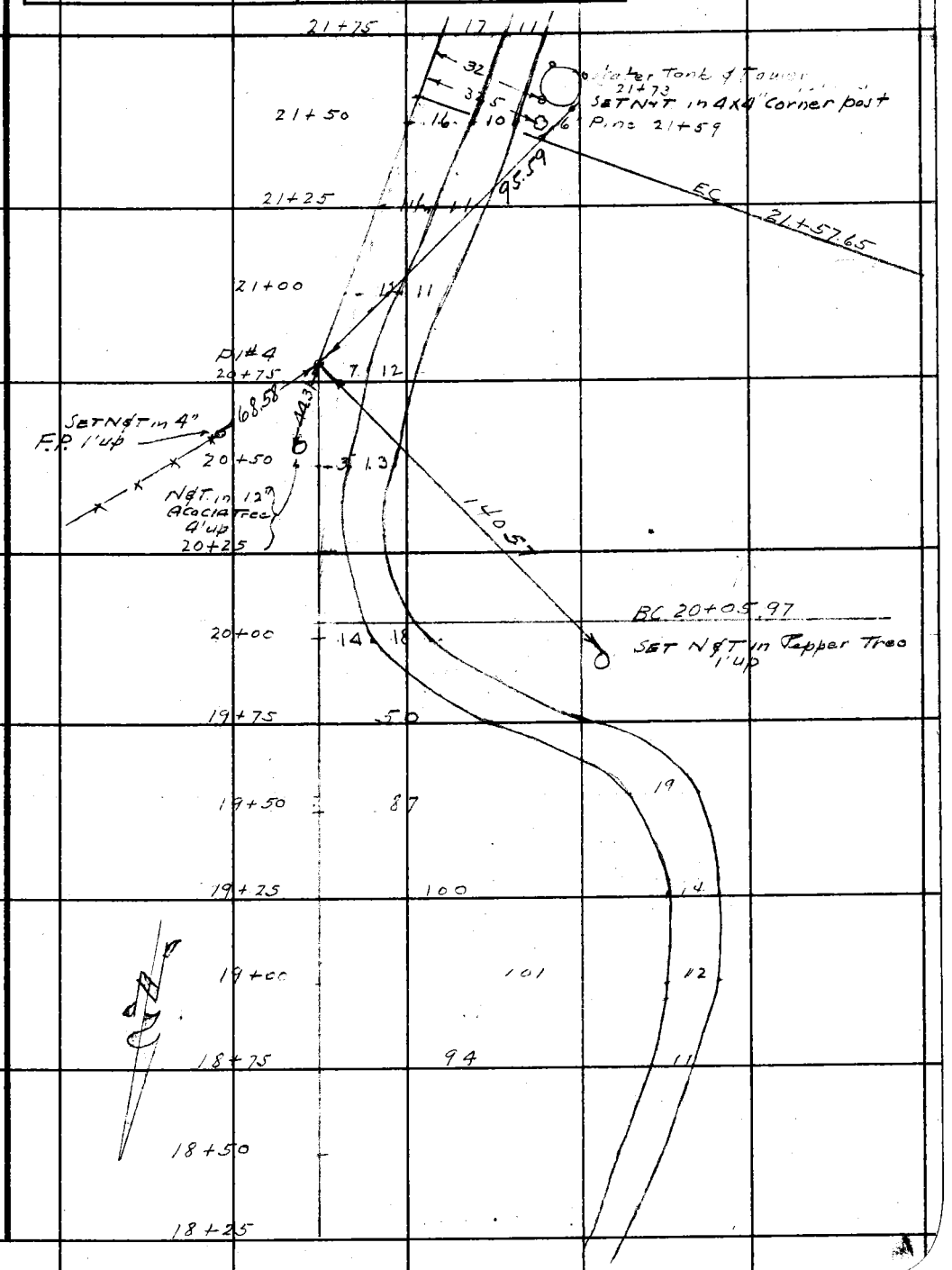

Note: Any Additions or Changes on This Sheet Must be Made or Circled in Red Ink With Date and Name of Person Making Change.

Do not extend notes this side of this line.

RETURN TO
LOS ANGELES COUNTY SURVEYOR
700 HALL OF RECORDS

FORM 247 SM 11-46

F. B. 1426 PG. 47

WS.58-A-1

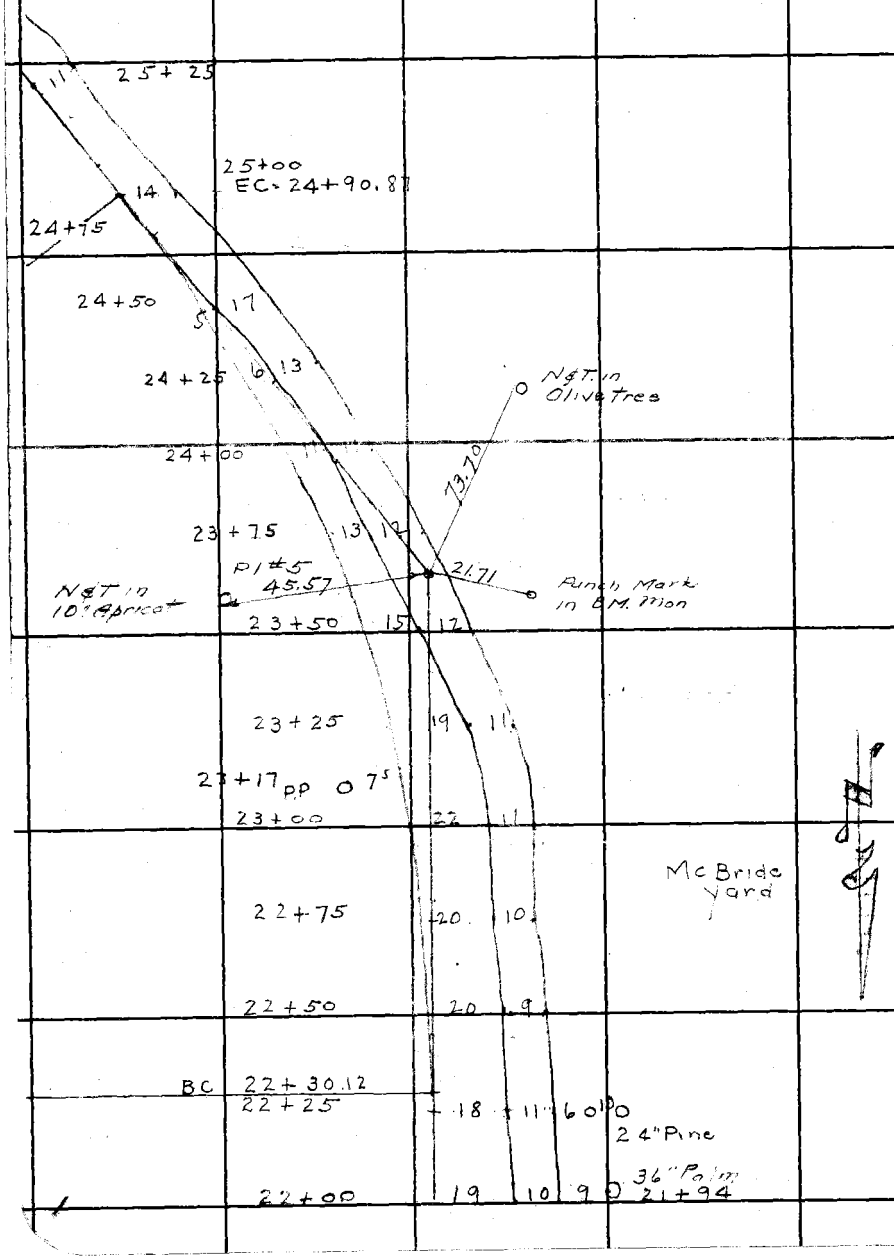

RETURN TO
LOS ANGELES COUNTY SURVEYOR
700 HALL OF RECORDS

Do not extend notes this side of this line.

Note: Any Additions or Changes on This Sheet Must Be Made or Circled in Red Ink With Date and Name of Person Making Change.

W538-A-1

Notes Ck'd by	Survey of Santa Maria Rd
Map No. C.S. B-2083	W. O. 8469 Tape No. St'd °F
Office Work H.W.M.H.	Surveyed by G Nichols
Checked McQuiam	Notes GHN Date
Date Mar. 1948	Indexed A. C. Johnson

F. B. 1426 PG. 48

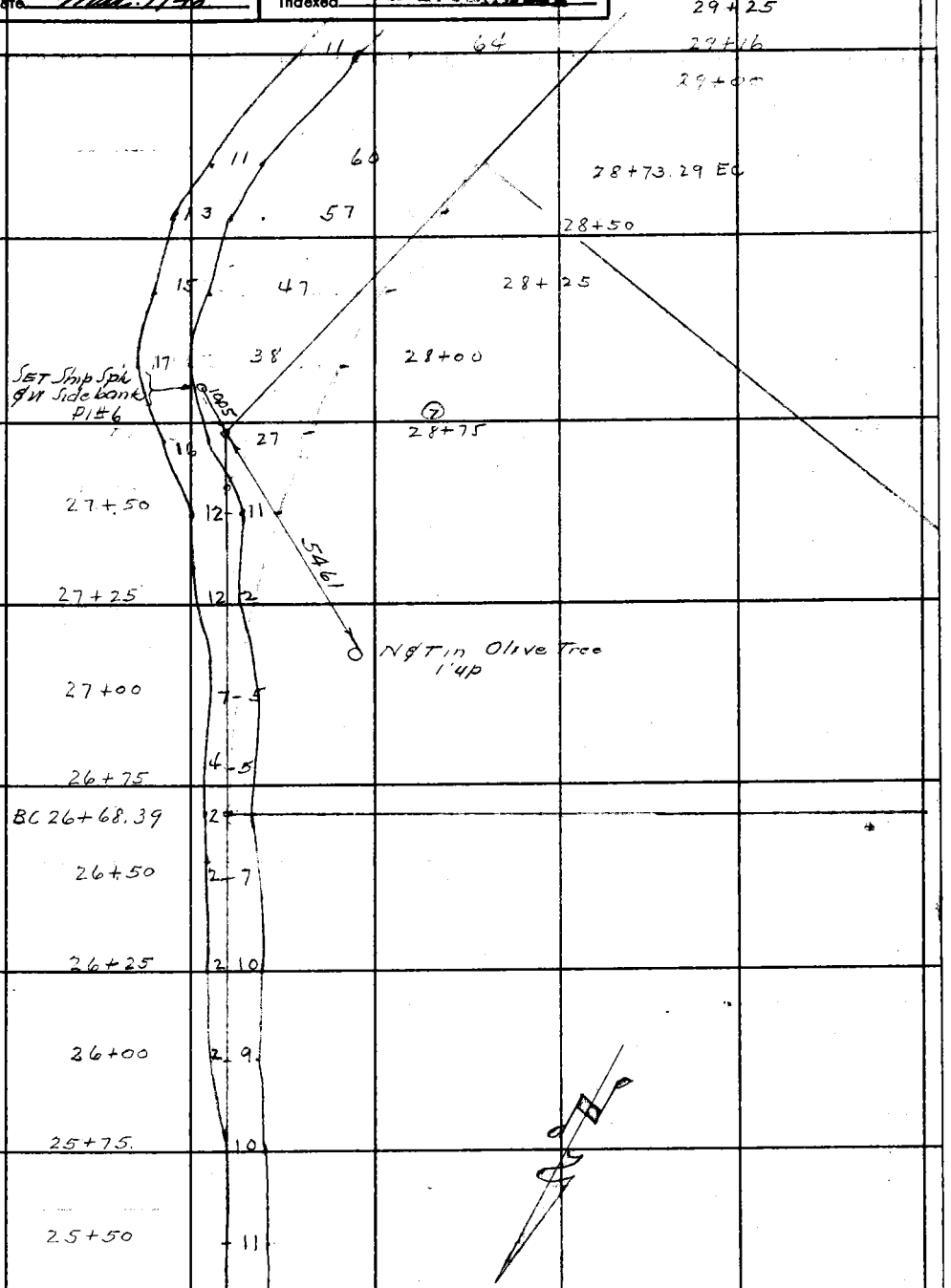

Note: Any Additions or Changes on This Sheet Must be Made or Circled in Red Ink With Date and Name of Person Making Change.

Do not extend notes this side of this line.

RETURN TO
LOS ANGELES COUNTY SURVEYOR
700 HALL OF RECORDS

FORM 847 SM 11-46

F. B. 1426 PG. 44

WS 58-A-1

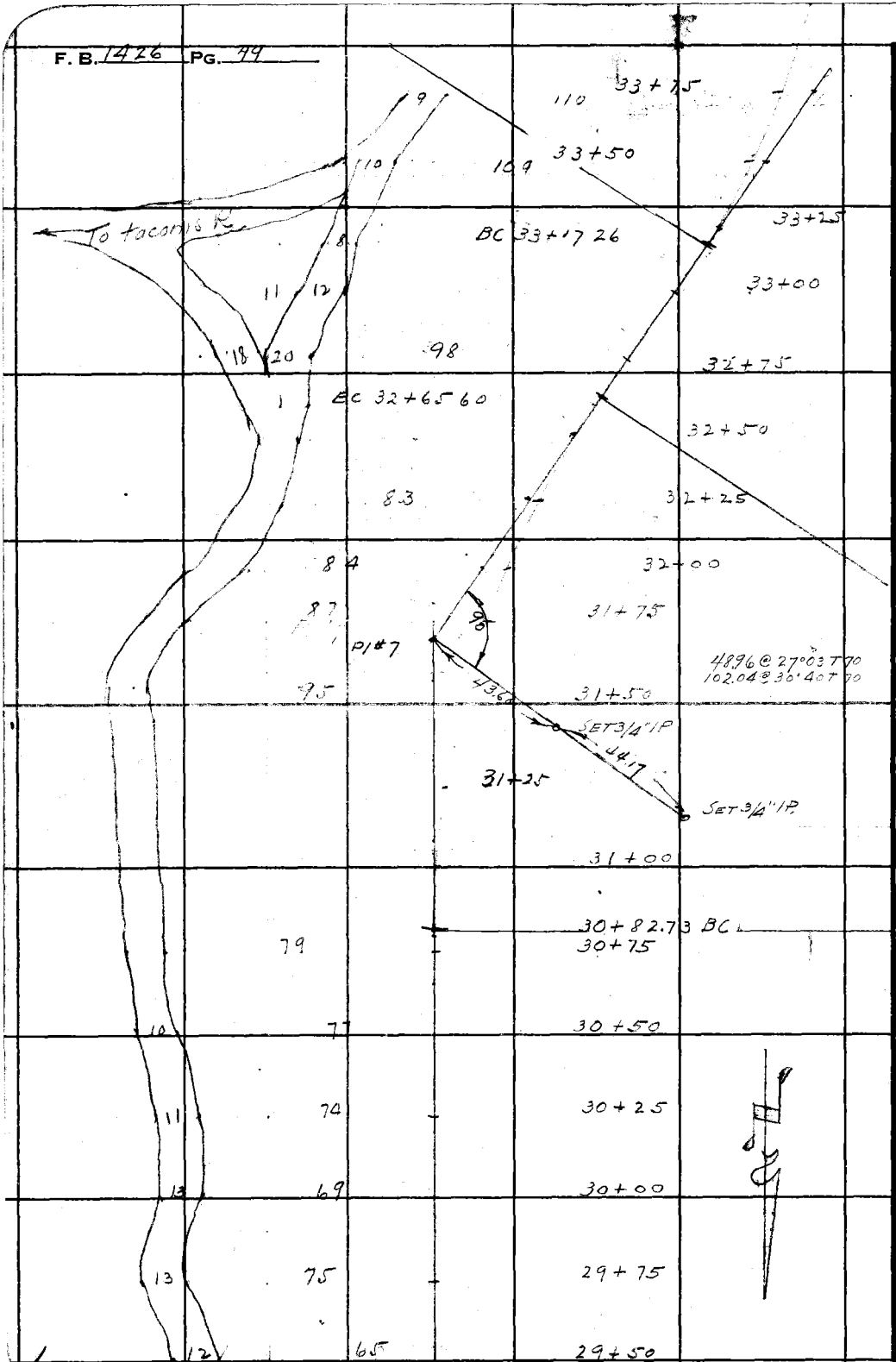

RETURN TO
LOS ANGELES COUNTY SURVEYOR
700 HALL OF RECORDS

Do not extend notes this side of this line.

Note: Any Additions or Changes on This Sheet Must Be Made or Circled in Red Ink With Date and Name of Person Making Change.

WS.58-A-1

Notes Ck'd by	Survey of Santa Maria Rd
Map No. CSB-2083	W. O. 8469 Tape No. St'd °F
Office Work H.U.M.H.	Surveyed by GHNichols
Checked McPherson	Notes GHN Date
Date Mar 1958	Indexed [redacted] C. Johnson

F. B. 1476 PG. 50

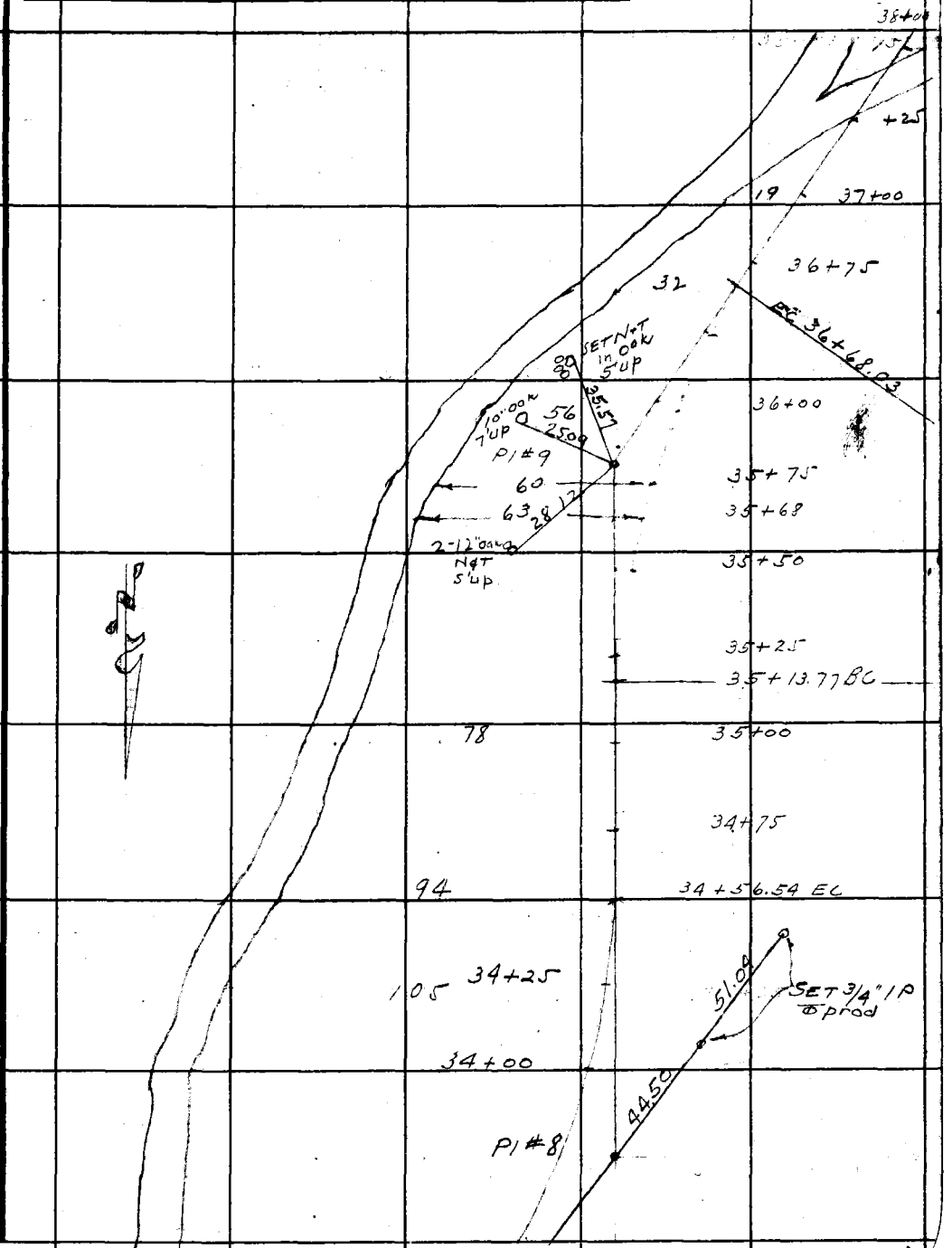

Note: Any Additions or Changes on This Sheet Must be Made or Circled in Red Ink With Date and Name of Person Making Change.

Do not extend notes this side of this line.

RETURN TO
LOS ANGELES COUNTY SURVEYOR
700 HALL OF RECORDS

FORM 247 SM 11-46

F. B. 1426 PG. 51

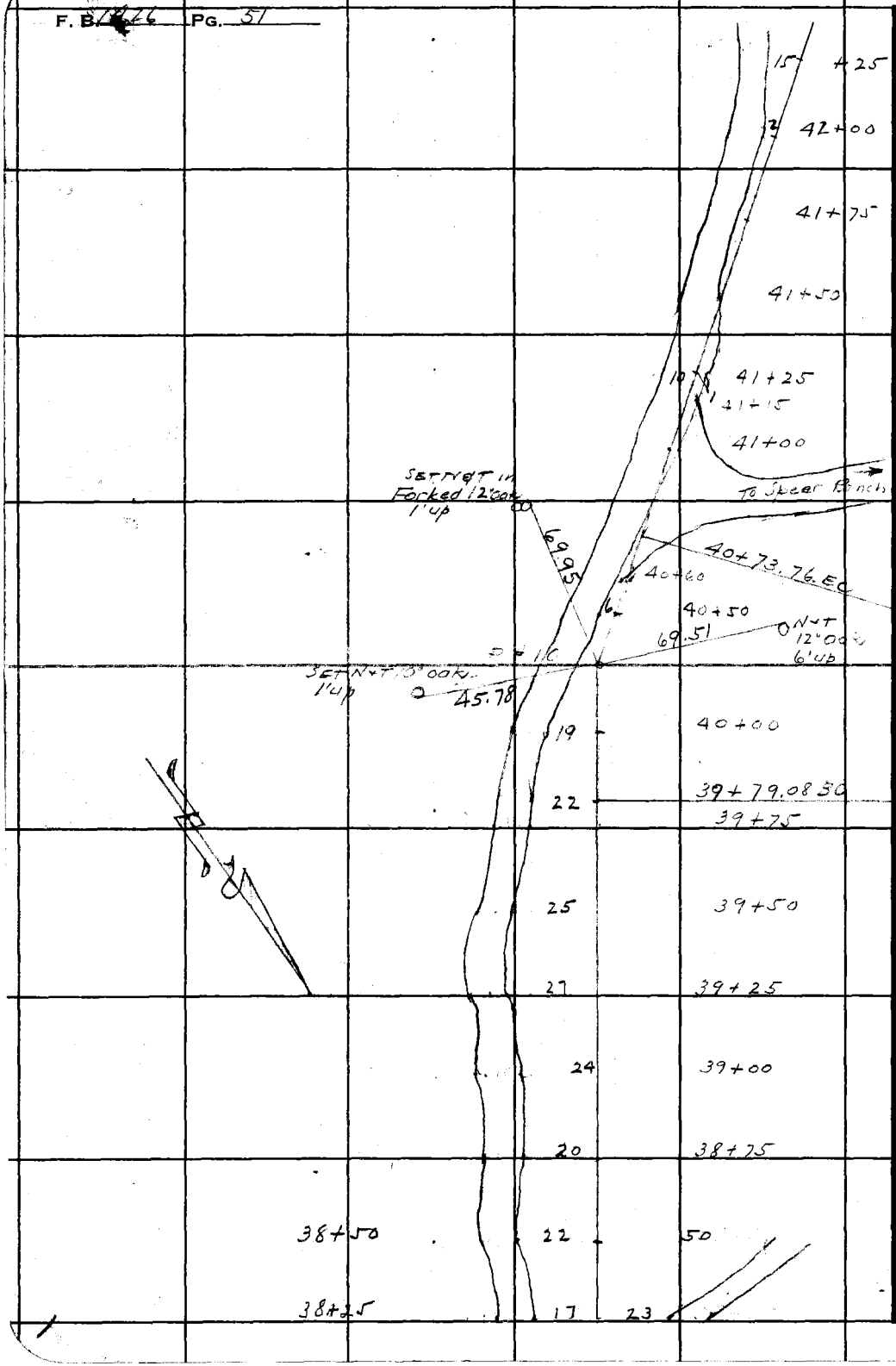

WS.58-A-1

RETURN TO
LOS ANGELES COUNTY SURVEYOR
700 HALL OF RECORDS

Do not extend notes this side of this line.

Note: Any Additions or Changes on This Sheet Must Be Made or Circled in Red Ink With Date and Name of Person Making Change.

Notes Ck'd by	Survey of Santa Maria
Map No. H.U.M.H	W. O. 8469 Tape No. St'd °F
Office Work CSB-7083	Surveyed by G Nichols
Checked McPherson	Notes GHN Date
Date Mar 48	Indexed C. Johnson

F. B. 1426 PG. 52

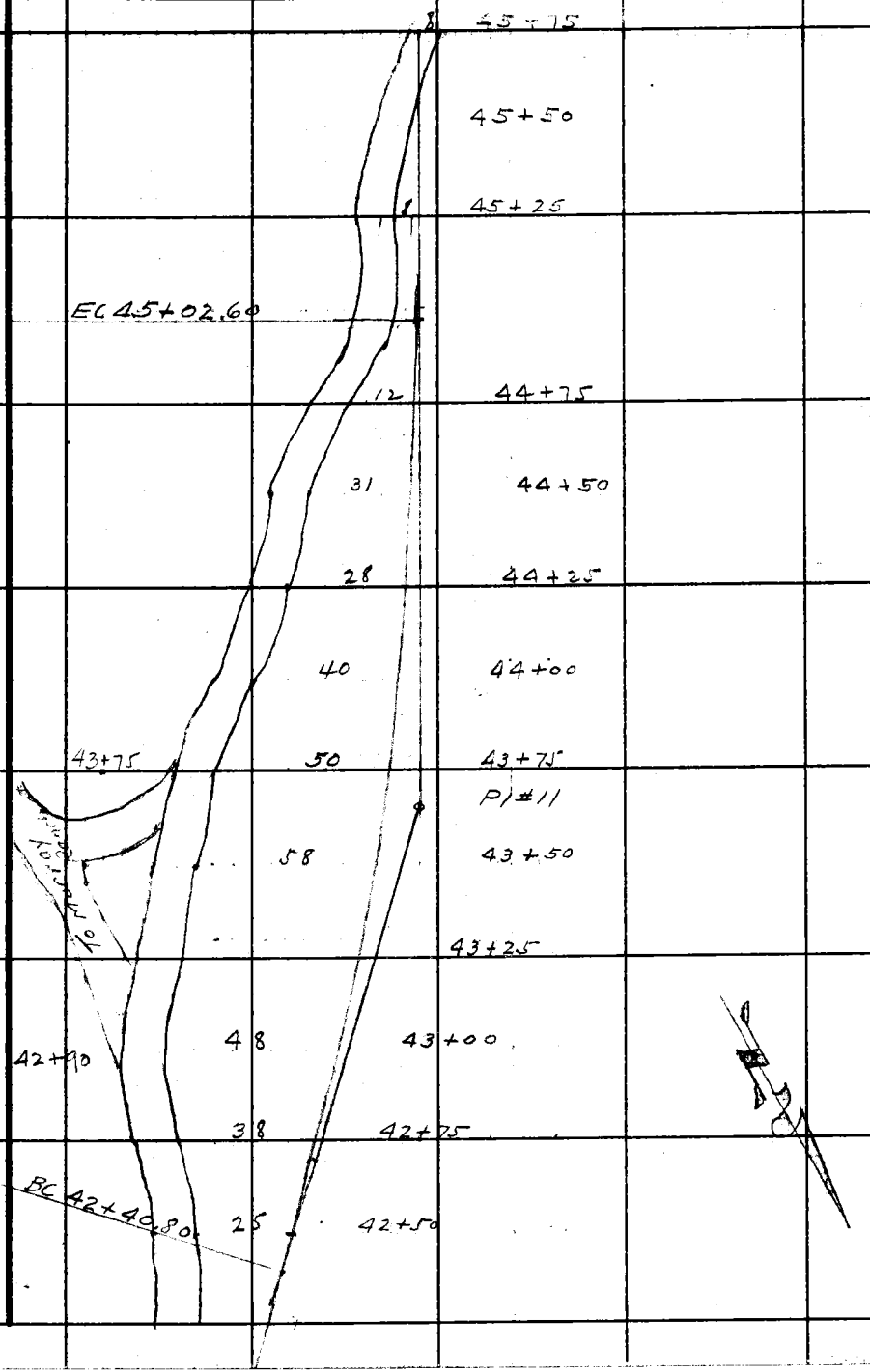

Note: Any Additions or Changes on This Sheet Must be Made or Circled in Red Ink With Date and Name of Person Making Change.

Do not extend notes this side of this line.

RETURN TO
LOS ANGELES COUNTY SURVEYOR
700 HALL OF RECORDS

FORM 247 SM 11-46

F. B. 1426 PG. 53

W5, 58-A-1

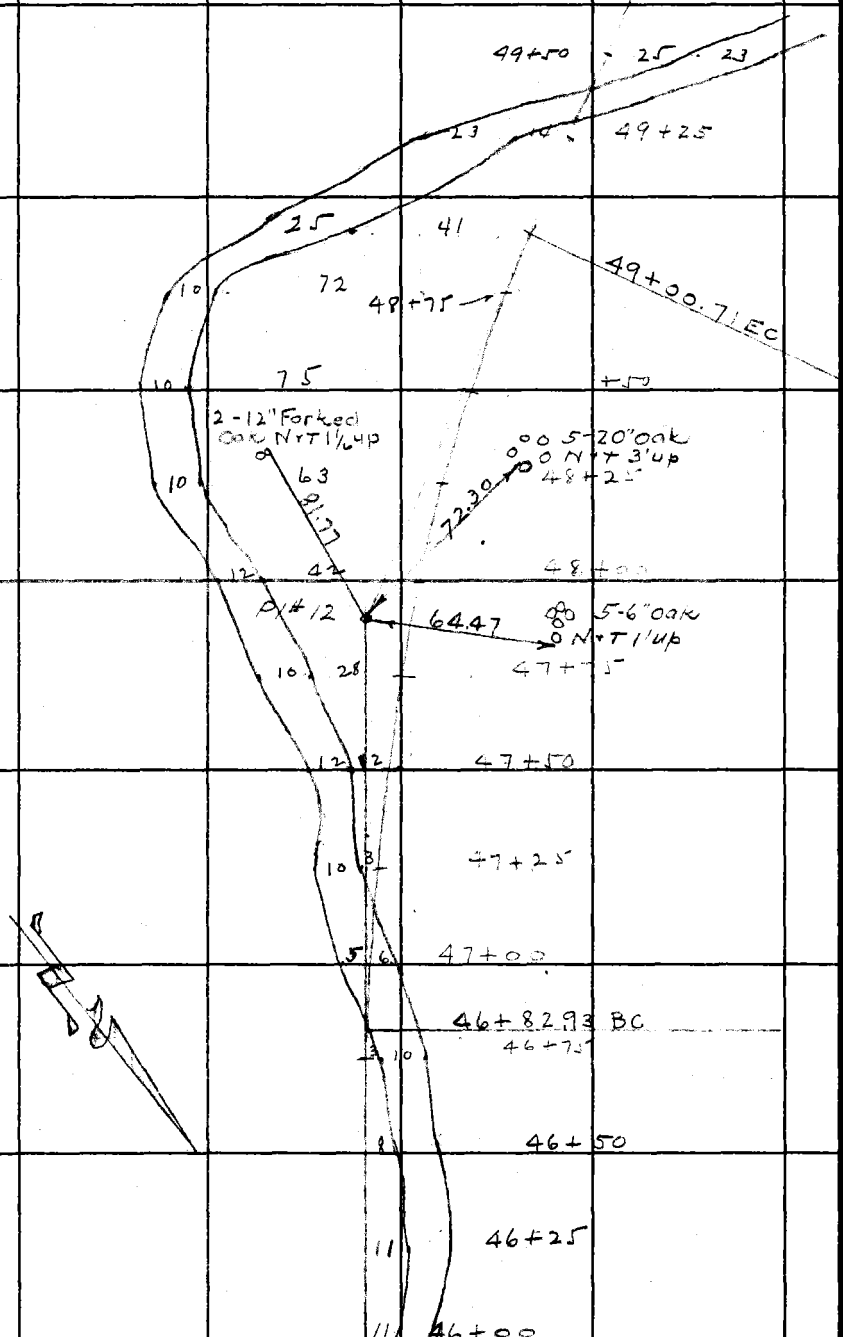

RETURN TO
LOS ANGELES COUNTY SURVEYOR
700 HALL OF RECORDS

Do not extend notes this side of this line.

Note: Any Additions or Changes on This Sheet Must Be Made or Circled in Red Ink With Date and Name of Person Making Change.

Notes Ck'd by	Survey of Santa Maria Rd
Map No. CR. B. 2083	W. O. 2469 Tape No. St'd °F
Office Work H. U. M. H.	Surveyed by G H Nichols
Checked McKinnon	Notes G H N Date
Date Mar. '48	Indexed C. Johnson

F. B. 1426 PG. 57

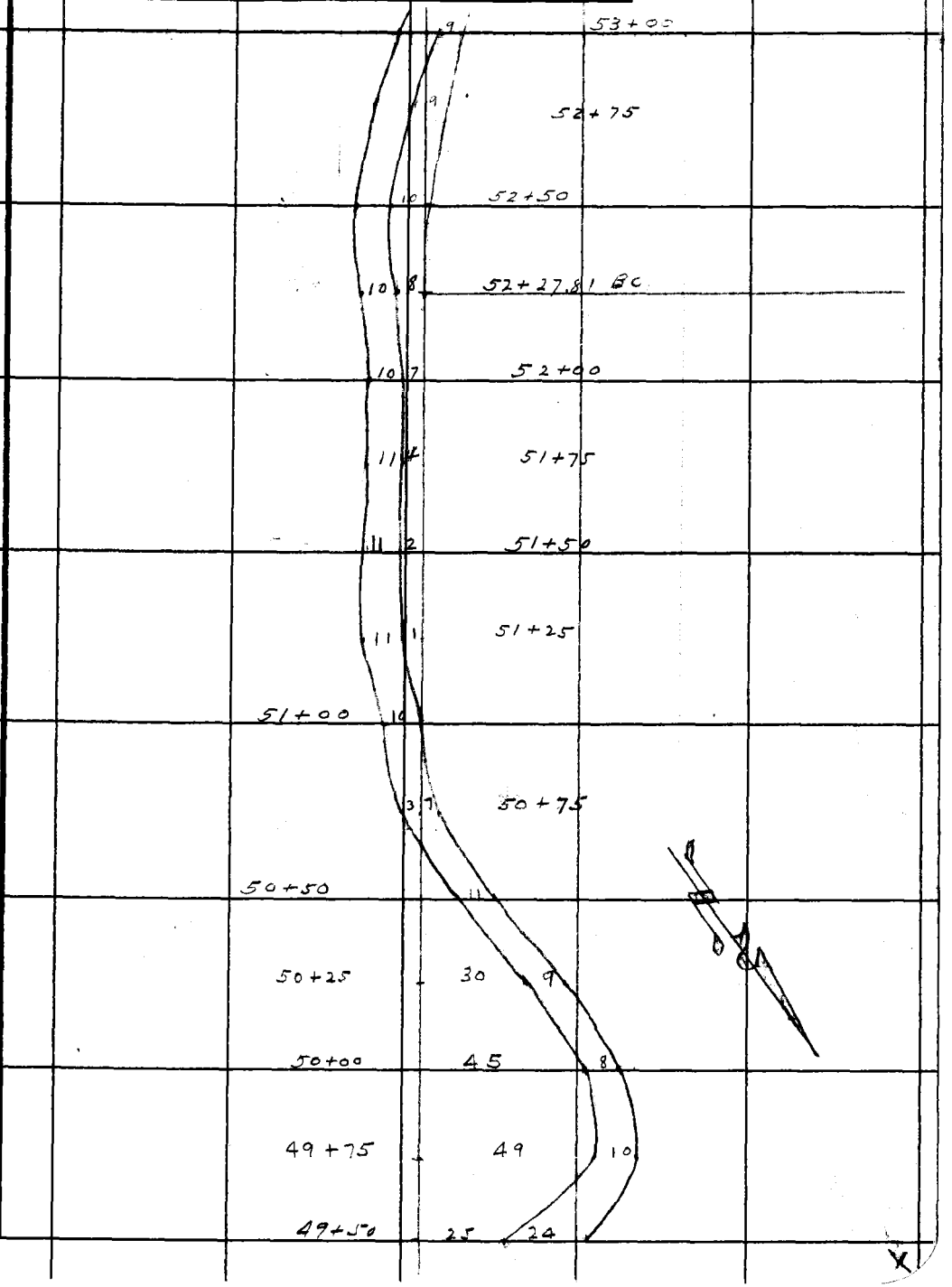

Note: Any Additions or Changes on This Sheet Must be Made or Circled in Red Ink With Date and Name of Person Making Change.

Do not extend notes this side of this line.

RETURN TO
LOS ANGELES COUNTY SURVEYOR
700 HALL OF RECORDS

FORM 247 SM 11-46

F. B. 1426 PG. 55

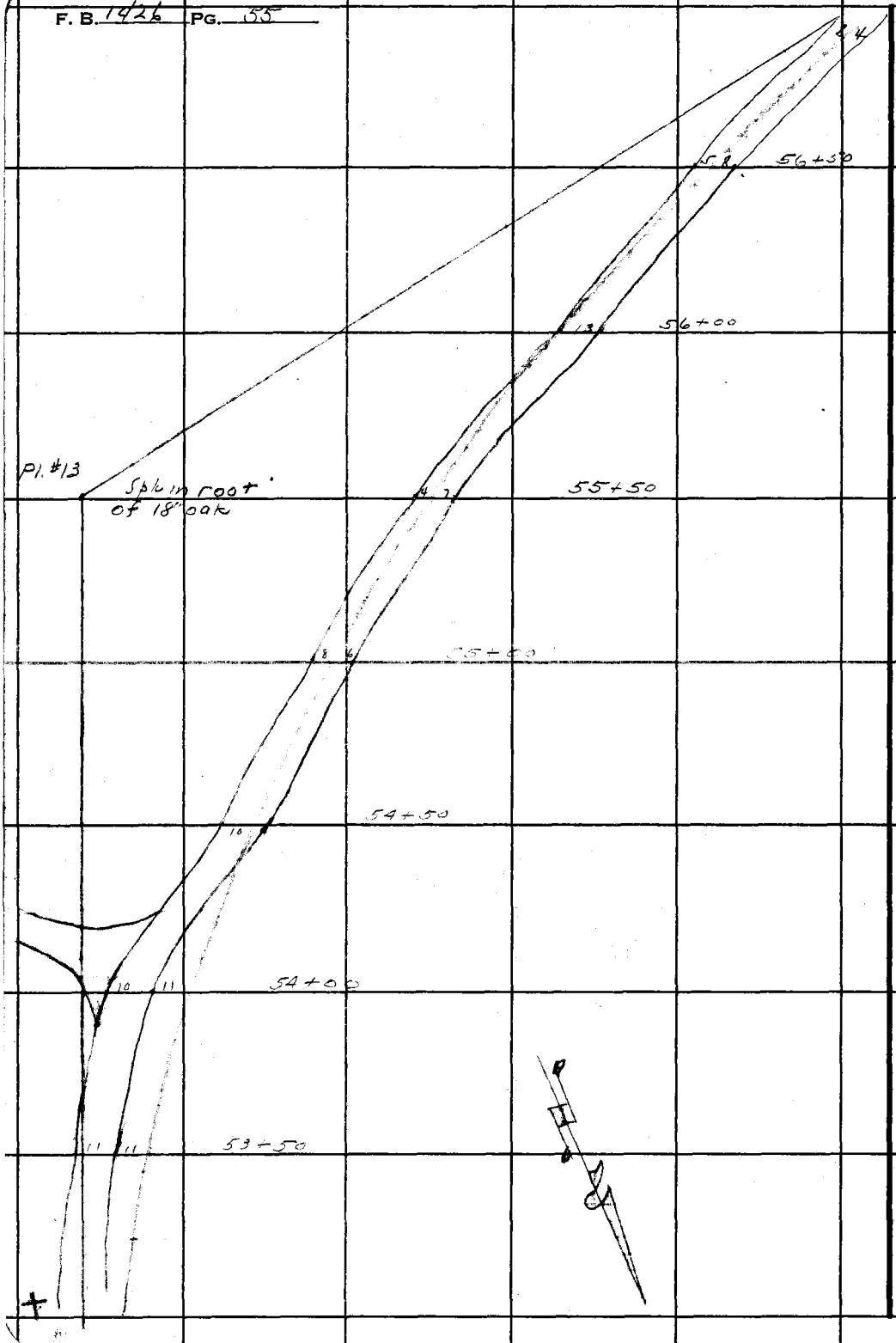

RETURN TO
LOS ANGELES COUNTY SURVEYOR
700 HALL OF RECORDS

Do not extend notes this side of this line.

Note: Any Additions or Changes on This Sheet Must Be Made or Circled in Red Ink With Date and Name of Person Making Change.

Notes Ck'd by	Survey of Santa Maria Rd
Map No. CS.B-2083	W. O. 8462 Tape No. St'd °F
Office Work H.U.M.H.	Surveyed by G Nichols
Checked McAlmon	Notes G+N Date
Date Mar. '48	Indexed A. C. Johnson

F. B. 1426 PG. 56

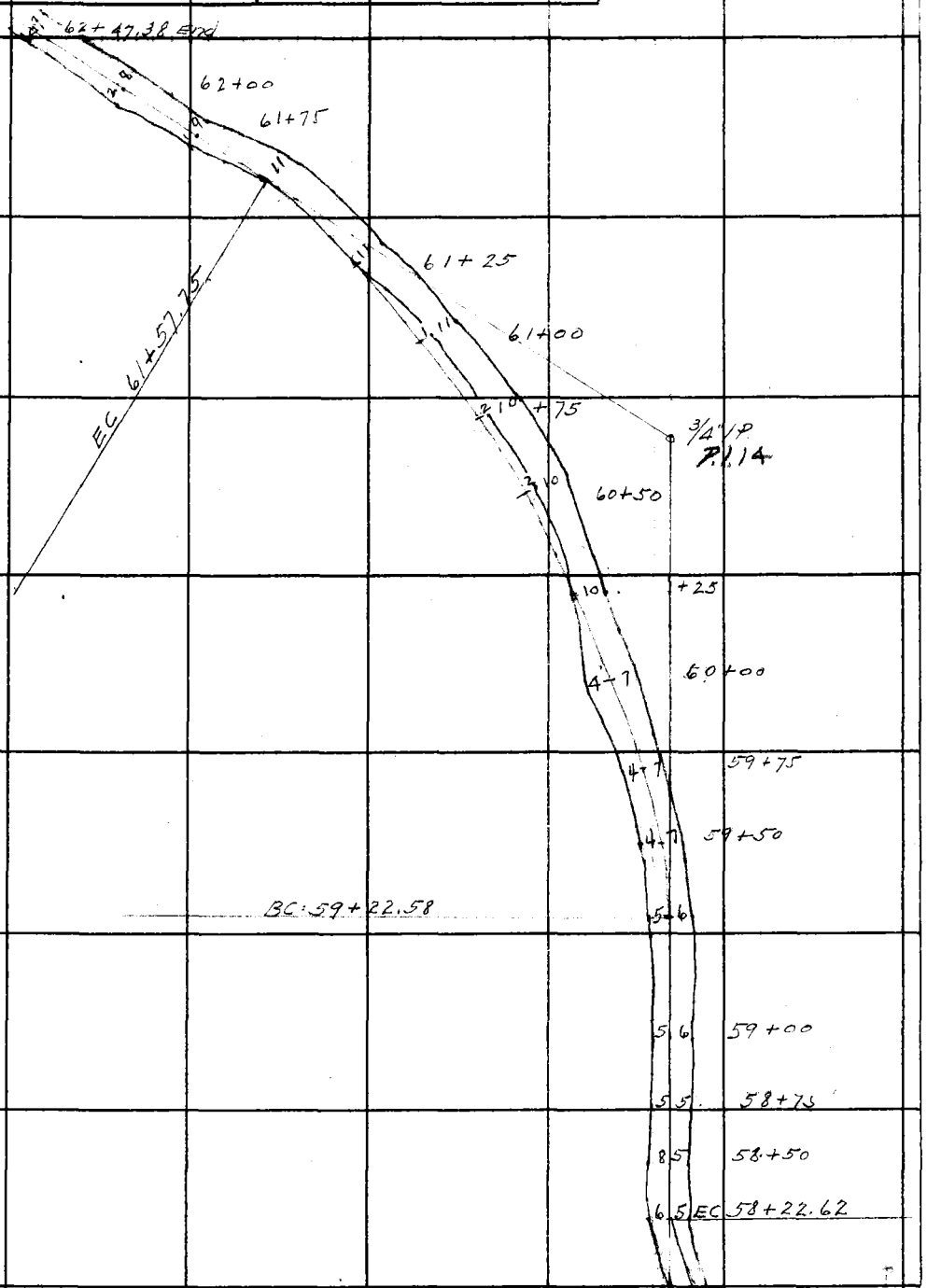

Note: Any Additions or Changes on This Sheet Must be Made or Circled in Red Ink With Date and Name of Person Making Change.

Do not extend notes this side of this line.

RETURN TO
LOS ANGELES COUNTY SURVEYOR
700 HALL OF RECORDS

FORM 247 SM 11-46

RETURN TO
LOS ANGELES COUNTY SURVEYOR
700 HALL OF RECORDS

Note: Any Additions or Changes on This Sheet Must Be Made or Circled in Red Ink With Date and Name of Person Making Change.

Do not extend notes this side of this line.

F. B. 1426 PG. 59

Notes Rad. Plotted

No. Date Date Survey of Santa Maria Rd

X-Sec. Notes Chkd. Checked

No. Date Date Map No. Date

Elev. for SETTING

B.Ms.

on SANTA MARIA RD.

from B.M. U.S. 1153

TOPANGA Cn. RD.

To BM # 6

MULHOLLAND RD.

Party
Nichols
Cownard
Ongewich
Fitzmorris
Haliscky

STATION	B.S.	H.I.	F.S.	ELEV.

NOTE: ANY ADDITIONS OR CHANGES ON THIS SHEET MUST BE MADE OR CIRCLED IN RED INK, WITH DATE AND NAME OF PERSON MAKING CHANGE

Do not extend notes this side of this line

PLEASE RETURN TO
LOS ANGELES COUNTY SURVEYOR
700 HALL OF RECORDS

FORM 307 [illegible] 7-43

FORM 307 5M 7-43

PLEASE RETURN TO
LOS ANGELES COUNTY SURVEYOR
700 HALL OF RECORDS

NOTE: ANY ADDITIONS OR CHANGES ON THIS SHEET MUST BE MADE OR CIRCLED IN RED INK, WITH DATE AND NAME OF PERSON MAKING CHANGE

Do not extend notes this side of this line

STATION	B. S.	H. I.	F. S.	ELEV.	
US 1153	11 330	1059 890	x	1048 56 ✓	Reference mark, 2.85 mi N of Topanga Post Office, 600' S of Horse Shoe bend, on E. side of Topanga Cyn Rd, Top center concrete headwall of culvert; chiseled square, painted "1049.0"
T.P.	9 661	1069 147	x 0 404	1059 486 X	
T.P.	10 060	1077 928	x 1 279	1067 368 X	
BM SM-1			3 906	1074 022 X	SET. Bt Spk in Conc. Headwall 7.5 Mi N of Coast Hway S. Side Topanga Cn Rd. @ approx Intersection Topanga Cn Rd & Santa Maria Rd 100' W. of Mineral Springs Tavern Horse Shoe Curve
BM SM-1	3 777	1077 799	x	1074 022	
TP	0 540	1068 ~~572~~ 27	9 812	1067 987 x	
TP	0 731	1059 923	9 335	1059 192 ✓	
US 1153			11 371	1048 552 ✓	1048.56
BM SM-1	9 490	1083 512	✓	1074 022	
TP	10 673	1093 565	0 620	1082 892 ✓	
"	11 611	1104 554	0 622	1092 943 ✓	
"	12 020	1115 826	0 748	1103 [illegible]6 ✓	
"	12 134	1127 270	0 690	1115 136 ✓	

Survey of Santa Maria Road
Survey by G.H. Nichols Notes G.H.N.
Notes Chk H.D.N. Checked
Date 1-30-48
Date
Date
Profile No.
X-Sec. No.

FORM 307 5M 7-43

PLEASE RETURN TO
LOS ANGELES COUNTY SURVEYOR
700 HALL OF RECORDS

NOTE: ANY ADDITIONS OR CHANGES ON THIS SHEET MUST BE MADE OR CIRCLED IN RED INK, WITH DATE AND NAME OF PERSON MAKING CHANGE

Do not extend notes this side of this line

STATION	B. S.	H. I.	F. S.	ELEV.
		1127 270 ✓		
TP	11 542	1137 944	0 868	1126 402 ✓
TP	11 513	1148 662	0 795	1137 149 ✓
TP	10 976	1159 028	0 610	1148 052 ✓
T.P.	11 901	1170 187	0 742	1158 286 ✓
TP	11 398	1180 932	0 653	1169 534 ✓
T.P.	12 009	1192 459	0 482	1180 450 ✓
T.P.	12 008	1204 051	0 416	1192 043 ✓
T.P.	11 197	1214 743	0 505	1203 546 ✓
TP	11 902	1226 184	0 461	1214 282 ✓
T.P.	11 229	1236 814	0 599	1225 585 ✓
T.P.	11 640	1248 046	0 408	1236 406 ✓
T.P.	11 345	1259 084	0 307	1247 739 ✓
T.P.	10 689	1269 287	0 486	1258 598 ✓
T.P.	11 360	1280 108	0 539	1268 748 ✓
TP	11 440	1291 001	0 547	1279 561 ✓
TP	11 394	1301 825	0 570	1290 431 ✓
T.P.	11 458	1312 748	0 535	1301 290 ✓
TP	11 827	1324 545	0 030	1312 718 ✓
TP	11 434	1335 138	0 841	1323 704 ✓
TP	12 173	1344 939	0 372	1334 766 ✓

Profile No. ____ Notes Ref. ____ Date ____ Date ____ Job No. ____ Survey of Santa Maria Rd

X-Sec. No. ____ Notes Chkd. ____ Date 1-30-48 Date ____ Survey ____ Map No. ____

FORM 307 SM 7-43

PLEASE RETURN TO
LOS ANGELES COUNTY SURVEYOR
700 HALL OF RECORDS

NOTE: ANY ADDITIONS OR CHANGES ON THIS SHEET MUST BE MADE OR CIRCLED IN RED INK, WITH DATE AND NAME OF PERSON MAKING CHANGE

Do not extend notes this side of this line

STATION	B. S.	H. I.	F. S.	ELEV.		
		1344.939				
TP	0.600	1334.044	11.495	1333.444		
TP	1.013	1324.727	10.330	1323.714		
BM-SM-2	8.842	1322.241	11.328	1313.399		B.M.S.M.-2 SET CS Mon on top of Small round hill. 150' E of road to Biencourt Ranch. 75' South of Inter. of Roads .50 mi. E of Topanga Canyon Rd. 250' E of ridge 75' E of Sta 43+13 Santa Maria Rd
TP	0.420	1313.837	8.824	1313.417		
TP	0.241	1303.084	10.994	1302.843		
TBM	0.240	1291.315	12.009	1291.075		3/4" I.P. P.L. 35' South of line to east thru Ctr Sec 32 T1N R16W.
BM SM3	3.579	1286.784	8.110	1283.205		B.M. S.M.3 SET C.S Mon on approx line to east thru Ctr Sec 32 T1N. R16W. 51' E of ℄ of Santa Maria Road
TP	0.622	1275.876	11.530	1275.254		
TP	6.418	1278.456	3.838	1272.038		
~~TP~~	0.822	1270.664	8.614	1269.842		
TBM	8.655	1268.930	10.389	1260.275		T.B.M. Pl# 12 Ct Spk in root 36" oak 31' of ℄
TP	6.844	1269.241	6.533	1262.397		
TP	9.463	1275.683	13.021	1266.220		

Survey of [illegible]
Survey by G. Nichols Mon. G. H. M.
Indexed G. Johnson Date
Area Chief H. R. [illegible] Date 1-30-4[illegible]
Date
No.
X-Sec.

PLEASE RETURN TO
LOS ANGELES COUNTY SURVEYOR
700 HALL OF RECORDS

NOTE: ANY MODIFICATIONS OR CHANGES ON THIS SHEET MUST BE SIGNED AND CIRCLED IN RED INK, WITH DATE AND NAME OF PERSON MAKING CHANGE.

Do not extend notes this side of this line.

STATION	B. S.	H. I.	F. S.	ELEV.		
		1275 683				
TP	10 789	1282 673	3 799	1271 884		
"	10 110	1292 009	0 774	1281 899		
"	6 481	1297 947	0 543	1291 466		
BM SM4	1 882	1297 439	2 390	1295 557	BM SM4 Set C.S. Mon	6' So. of So. Gate post to
					Murrays — O. Ranch by	2 Manzineto Tree
TP	0 911	1287 643	10 707	1286 732		
"	5 541	1286 354	6 830	1280 813		
"	11 349	1296 941	0 762	1285 592		
"	8 021	1300 687	4 275	1292 666		
"	11 147	1311 369	10 465	1300 222		
"	9 982	1321 063	0 288	1311 081		
"	11 331	1331 117	1 277	1319 786		
"	11 372	1342 107	0 382	1330 735		
"	11 397	1353 056	0 448	1341 659		
"	10 724	1362 742	1 038	1352 018		
"	11 256	1373 485	0 513	1362 229		
"	11 585	1384 440	0 630	1372 855		
"	11 270	1395 360	0 350	1384 090		
"	11 029	1405 [illegible]	0 549	1394 811		

FORM 207 5M 1-46

PLEASE RETURN TO
LOS ANGELES COUNTY SURVEYOR
700 HALL OF RECORDS

NOTE: ANY ADDITIONS OR CHANGES ON THIS SHEET MUST BE MADE OR CIRCLED IN RED INK, WITH DATE AND NAME OF PERSON MAKING CHANGE.

Do not extend notes this side of this line.

STATION	B. S.	H. I.	F. S.	ELEV.	
		1405 840			
TP	6 957	1411 662	1 135	1404 705	
BMSM5	10 558	1417 759	4 461	1407 201	B.M.S.M5 SET C.S. Mon on approx No line of Sec 32 T1N R16W. 40' W & E of Santa Maria Rd 5' So. of Garage on property of Bishop Cantwell
TP	6 714	1422 942	1 531	1416 228	
"	6 121	1426 723	2 340	1420 602	
"	5 789	1431 201	1 311	1425 412	
"	11 099	1439 810	2 490	1428 711	
"	10 425	1450 145	0 090	1439 720	
"	10 949	1460 327	0 767	1449 378	
"	11 510	1471 399	0 438	1459 889	
"	11 370	1482 487	0 282	1471 117	
"	11 710	1494 882	0 315	1482 172	
"	12 144	1505 436	0 590	1493 292	
"	10 448	1515 361	0 523	1504 913	
BMSM6	1 461	1513 307	3 515	1511 846	B.M.S.M.6 SET C.S. Mon Top Cut 15' E of Santa Maria Rd 50' S of Mulholland Hwy. 10' SW of Water tanks # 120-121
	4 055	1506 942	10 420	1502 887	

FORM 307 10M 10-46

PLEASE RETURN TO
LOS ANGELES COUNTY SURVEYOR
700 HALL OF RECORDS

NOTE: ANY ADDITIONS OR CHANGES ON THIS SHEET MUST BE MADE OR CIRCLED IN RED INK, WITH DATE AND NAME OF PERSON MAKING CHANGE.

Do not extend notes this side of this line.

STATION	B. S.	H. I.	F. S.	ELEV.		
		1506 942				
T.P.	1 352	1502 295	5 999	1500 943		
"	1 183	1492 017	11 461	1490 834		
"	0 967	1483 602	9 382	1482 635		
"	0 760	1473 247	11 115	1472 487		
"	0 800	1465 201	8 846	1464 401		
BM	11 624	1465 638	11 187	1454 014	B.M. Bronz Tablet in Conc. City of L.A. Dept of Public Works. Traverse Station #12 E25 1940 1500' West of Santa Maria Road on No. Side of Mulholland Hwy (City Elev 1454.178)	
T.P.	11 100	1476 187	0 551	1465 087		
	11 288	1486 726	0 749	1475 438		
	11 590	1497 553	0 763	1485 963		
	9 449	1506 068	0 934	1496 619		
	11 509	1514 397	3 180	1502 888		
BM#6	1 003	1512 850	2 550	1511 847	Pg 63	
	1 437	1506 347	1 940	1504 910		
	1 100	1496 259	11 188	1495 159		
	0 560	1484 909	11 910	1484 349		
	0 761	1474 040	11 630	1473 279		
	0 728	1463 517	11 251	1462 789		
	0 317	1451 919	11 915	1451 602		

Profile No. ____ Notes Red ____ Plotted ____ Job No. 8462 Division No. ____
X-Sec. No. ____ Date ____ Date ____ Survey of Santa Maria Rd
Notes Chkd H.D.H. Checked ____ Survey by ____ Notes N/C Date 12-47
Date 2-4-48 Date ____ Map No. ____ Indexed A. C. Johnson

F.B. Pg. 67

FORM 307 10M 10-46

PLEASE RETURN TO
LOS ANGELES COUNTY SURVEYOR
700 HALL OF RECORDS

NOTE: ANY ADDITIONS OR CHANGES ON THIS SHEET MUST BE MADE OR CIRCLED IN RED INK, WITH DATE AND NAME OF PERSON MAKING CHANGE.

Do not extend notes this side of this line.

STATION	B. S.	H. I.	F. S.	ELEV.		
		1451 919				
T.P.	1 110	1441 638	11 391	1440 528		
"	0 640	1431 598	10 680	1430 958		
"	1 391	1426 789	6 200	1425 398		
"	6 072	1422 868	9 993	1416 796		
"	1 999	1418 189	6 678	1416 190		
BM SM5	1 393	1408 592	10 990	1407 199	Pg 63	
TP	1 204	1397 959	11 837	1396 755		
	1 060	1387 130	11 889	1386 070		
	0 560	1376 273	11 417	1375 713		
	0 745	1365 477	11 541	1364 ~~723~~ 732		
	0 015	1353 671	11 821	1353 656		
	0 689	1342 350	12 010	1341 661		
	0 742	1331 531	11 561	1330 789		
	0 487	1320 229	11 789	1319 742		
	0 107	1308 616	11 720	1308 509		
	1 140	1298 526	11 230	1297 386		
	0 281	1290 767	8 040	1290 486		
	9 850	1290 670	9 947	1280 820		
	8 285	1298 277	10 678	1289 992		
BM SM4	0 360	1295 919	2 718	1295 559	Pg 62	

Pg. 65 Job No. 8469 Division No. Notes Red. Plotted No. Profile
Survey of Santa Maria Rd Date Date X-Sec.
Survey by G H N Notes G Nichols Notes Chkd. H.D.H Checked No.
Indexed A. E. Johnson Date Date 2-4-48 Date

FORM 307 10M 10-46

PLEASE RETURN TO
LOS ANGELES COUNTY SURVEYOR
700 HALL OF RECORDS

NOTE: ANY ADDITIONS OR CHANGES ON THIS SHEET MUST BE MADE OR CIRCLED IN RED INK, WITH DATE AND NAME OF PERSON MAKING CHANGE.

Do not extend notes this side of this line.

STATION	B. S.	H. I.	F. S.	ELEV.	
		1295 919			
TP	0 360	1285 061	11 218	1284 701	
"	3 383	1276 968	11 476	1273 585	
"	4 345	1275 738	5 575	1271 393	
"	3 430	1269 621	9 547	1266 191	
"	4 930	1268 220	6 331	1263 290	
T.B.M.	10 170	1270 442	7 948	1260 272	Pg 61
TP	8 210	1278 046	0 606	1269 836	
"	11 850	1285 053	4 843	1273 203	
BMSM3	7 930	1291 132	1 851	1283 202	Pg 61
TP	11 198	1301 570	0 760	1290 372	
"	11 066	1312 196	0 440	1301 130	
"	10 443	1322 549	0 090	1312 106	
BMSM2	11 335	1324 741	9 143	1313 406	Pg 61
TP	11 553	1333 838	2 456	1322 285	
"	11 283	1344 579	0 542	1333 296	
"	0 846	1337 872	7 553	1337 026	
"	0 745	1326 837	11 780	1326 092	
"	0 162	1315 831	11 168	1315 669	
"	0 737	1305 224	11 344	1304 487	
"	0 441	1294 26[illegible]	11 404	1293 820	

Profile
No. ____ Notes Red ____ Plotted ____ Job No. 8469 Division No. ____
Date ____ Date ____ Survey of Santa Maria Rd
X-Sec. Notes Chkd. H.D.H. Checked ____ Survey by GHN Notes Nic Date 12-47
No. ____ Date 2-4-48 Date ____ Map No. ____ Indexed [illegible] C. Johnson

F.B. 426 Pg. 66

FORM 307 10M 10-46

PLEASE RETURN TO
LOS ANGELES COUNTY SURVEYOR
700 HALL OF RECORDS

NOTE: ANY ADDITIONS OR CHANGES ON THIS SHEET MUST BE MADE OR CIRCLED IN RED INK, WITH DATE AND NAME OF PERSON MAKING CHANGE.

Do not extend notes this side of this line.

Profile No. X-Sec. No.

Plotted Date Notes Red Date Notes Chkd. H.D.H. Date 2-4-48 Checked Date

Job No. 8469 Division No. 20 Notes G Nichols Date

Survey of Santa Maria Notes Date

Survey by G H N Indexed by C. Johnson

STATION	B. S.	H. I.	F. S.	ELEV.		
		1294 266				
T.P.	0 520	1283 696	11 090	1283 176		
"	0 625	1272 973	11 348	1272 348		
"	0 128	1261 477	11 630	1261 349		
"	0 314	1250 844	10 944	1250 530		
"	0 076	1239 008	11 911	1238 932		
"	0 504	1227 775	11 737	1227 268		
"	0 633	1217 395	11 011	1216 762		
"	0 617	1206 725	11 287	1206 108		
"	0 526	1195 822	11 429	1195 296		
"	0 319	1185 008	11 133	1184 689		
"	0 243	1174 747	10 502	1174 506		
"	0 600	1163 390	11 959	1162 790		
"	0 476	1152 025	11 841	1151 549		
"	0 783	1141 334	11 469	1140 551		
"	0 386	1130 215	11 510	1129 829		
"	0 602	1119 115	11 702	1118 513		
"	0 737	1108 192	11 658	1107 455		
"	0 553	1097 520	11 227	1096 967		
"	0 471	1086 015	11 977	1085 544		
BMS.M.1			12 015	1073 999	PE 59 Elev 1074.022 Error .028	

PLEASE RETURN TO
LOS ANGELES COUNTY SURVEYOR
700 HALL OF RECORDS

NOTE: ANY ADDITIONS OR CHANGES ON THIS SHEET MUST BE MADE AND CIRCLED IN RED INK, WITH DATE AND NAME OF PERSON MAKING CHANGE.

Do not extend notes this side of this line.

STATION	B. S.	H. I.	F. S.	ELEV.		
					℄ + Sec ∮ Profile on Santa Maria Rd from Sta 0+00 to Sta	Party Nichols ① ~~Cowherd~~ ⊼ ② Mitchell ⊼ Shoemaker Holiscky

Notes Red. Plotted Date Date Date Date Date Date Date

Notes Chkd. Checked Date Date Date Date Date Date Date

Notes Chkd. Checked Date Date Date Date Date Date Date

Santa Maria Road

FORM 307 5M 1-46

PLEASE RETURN TO
LOS ANGELES COUNTY SURVEYOR
700 HALL OF RECORDS

NOTE: ANY ADDITIONS OR CHANGES ON THIS SHEET MUST BE MADE OR CIRCLED IN RED INK, WITH DATE AND NAME OF PERSON MAKING CHANGE.

Do not extend notes this side of this line.

STATION	B. S.	H. I.	F. S.	ELEV.		
BMSM6	2 05	1513 90	✓	1511 846	✓	Pd
TP	4 72	1507 69	10 93	1502 97	✓	
0+00 ℄			6 60	1501 09	✓	
25' R			6 90	1500 79	✓	
50' R			7 40	1500 29		
60' R			7 90	1499 79		bot fill
72' R			5 20	1502 49		Top fill
87' R			6 40	1501 29		N. edge Mul. Hwy
100' R			6 10	1501 59		Rd
124 R			5 80	1500 89		S " " "
134 "			6 70	1500 99		Gut
150 "			5 70	1501 99		Slope
7.0 L			7 50	1500 19		Brk
13.0 L			4 60	1503 09		Top brk
25' L			4 60	1503 09		"
41' 0 L			6 20	1501 49		W. edge Rd.
69' L			4 40	1503 29		E " "
84' L			3 10	1504 59		Brk
89' L			4 80	1502 89		GuT
97' L			3 30	1504 39		Brk

Job No. 8469 Division No. Notes Date 2-19-49 No. B-2087-1 Profile
Survey of Santa Maria Rd Notes Date 2-19-49 No. B-2087-1 X-Sec.
Survey by GHN Notes Nichols Notes Chkd. H.D.H. Checked HKB
Indexed C. Jordan Date Date 2-1-48 Date Mar 1948 No. B-2087-2

PLEASE RETURN TO
LOS ANGELES COUNTY SURVEYOR
700 HALL OF RECORDS

NOTE: ANY ADDITIONS OR CHANGES ON THIS SHEET MUST BE MADE OR CIRCLED IN RED INK, WITH DATE AND NAME OF PERSON MAKING CHANGE.

Do not extend notes this side of this line.

STATION	B. S.	H. I.	F. S.	ELEV.	
0+00					
80' L		1507.69	3 50	1504 19	✓
a 0-25 80'L			3 80	1503 89	✓ E. edge Hwy
b 18' L			5 40	1502 29	✓ W edge Hwy
c 0-50 80'L			3 60	1504 09	✓ Road
d 8' L			4 40	1503 29	✓ W edge rd
e 13' R			2 90	1504 79	✓ E " "
f 0-72 80'L			3 10	1504 59	✓ " " "
g 20' R			2 00	1505 69	✓ W " "
0+25 ℄			5 70	1502 00	✓ Rd
50' R			5 60	1502 09	✓ Rd
80' R			5 30	1502 39	✓ "
94' R			6 10	1501 59	✓ Bot Cut Gut
41' L			4 80	1502 89	✓ E edge Rd
58' L			4 80	1502 89	✓ Brk
75' L			3 70	1504 00	✓ "
0+50 ℄			4 50	1503 19	✓
33' R			4 70	1503 00	✓ W edge rd
55' R			5 60	1502 09	✓ Bot cut
96' R			+7.90	1515 59	✓ Top "
25' L			4 20	1503 49	✓ Flat
47' L			4 00	1503 69	✓ "



Date B-1-87-1 Notes Division No. 1469
Proj. Notes Date 2-4-44 Survey by EHT Notes Prechel Rd
Map No. Date Mar 44 Checked by G. Johnson Date
Santa Maria Rd

FORM 307 SM 1-46

PLEASE RETURN TO
LOS ANGELES COUNTY SURVEYOR
700 HALL OF RECORDS

NOTE: ANY ADDITIONS OR CHANGES ON THIS SHEET MUST BE MADE OR CIRCLED IN RED INK, WITH DATE AND NAME OF PERSON MAKING CHANGE.

Do not extend notes this side of this line.

Profile No. B-2087-1
X-Sec. No. B-2087-2
Notes Book
Page No.
Date
Notes Chief R. D. H.
Date 8-4-48
Plotted by R. D. H.
Date 8-19-48
Checked H. N. B.
Date Mar 1948
Division No.
Job No. 8469
Notes Nichols
Date
Survey of Santa Maria Rd
Survey by G.A.N.
Indexed A. C. Engineering
Date

STATION	B. S.	H. I.	F. S.	ELEV.		
0+50						
53' L		1507 69 ✓	49	1502 79 ✓	Brk	
75' L			43	1503 39 ✓	flat	
0+75 ℄			51	1502 59 ✓		
9' R			52	1502 49 ✓	Bot ct W. Side Rd	
23' R			+40	1511 69 ✓	Top "	
50' R			+55	1513 19 ✓	Slope	
75' R			+88	1516 49 ✓	"	
10' L			48	1502 89 ✓	Bot Cut E Side rd	
27' L			00	1507 69 ✓	Slope	
31' L			+0.5	1508 19 ✓	"	
32' L			140	15~~09.9~~ 06.29	Slot 2 Water tanks	W side
46' L			150	150~~7~~6 19	" " "	E "
50' L			+80	1508 49 ✓	Slope	
78' L			20	1505 69 ✓	"	
0+82 ℄			53	1502 39 ✓		
8' R			53	1502 39 ✓	Bot ct. W. edge rd	
20' R			+25	15~~08~~ 19 19	top "	
50' R			+50	1512 69 ✓	Slope	
9' L			50	1502 69 ✓	Bot ct E " "	
17' L			+20	1509.69 ✓	Slope	
29' L			+28	1510 49 ✓		

PLEASE RETURN TO
LOS ANGELES COUNTY SURVEYOR
700 HALL OF RECORDS

NOTE: ANY ADDITIONS OR CHANGES ON THIS SHEET MUST BE MADE OR CIRCLED IN RED INK, WITH DATE AND NAME OF PERSON MAKING CHANGE.

Do not extend notes this side of this line.

STATION	B. S.	H. I.	F. S.	ELEV.		
0+82						
54' L		1507 69	+3.00	1510 69	Slope	
T.P.	1 3.6	1502 2.6	6 79	1500 90		
BC 0+92 18 ℄ BC			0 40	1501 86		
6' R			0 40	1501 86	Bot ct.	
13' R			+6 0	1508 ~~26~~ 86	Top "	
25' R			+7 5	1509 ~~76~~ 86	Slope	
50' R			+9 7	1511 96	"	
75' R			+12 5	1514 76	"	
9' L			0 0	1502 26	Bot. ct.	
25' L			+8.40	1510 66	Slope	
50' L			+9 50	1511 76	"	
1+00 ℄			1 10	1501 16		
5' R			1 30	1500 96	Bot Ct.	
11' R			+4.6	1506 86	Top "	
25' R			+5 6	1507 86	Brk	
50' R			+8 3	1510 56	Slope	
75' R			+12 4	1514 66	"	
8' L			0.60	1501 66	Bot Ct	
24' L			+8 00	1510 26	Top ?	
50' L			+10 0	1512 26	Slope	
75' L			+12 0	1514 26	"	

Profile No. B-3087-1 Notes Red HND Plotted H.D.M. Job No. 8469 Division No. ____ F.B. 1426 PG. 78
Date 2-4-48 Date 2-18-48 Survey of Santa Maria St
Notes Chg'd L.D. Checked H. N. B. Survey by GHH Notes Nic Date ____
No. B-3087-1 Date 2-17-48 Date Mar 14 48 Map No. ____ Checked J. [illegible] Date ____

FORM 807 5M 1-46

PLEASE RETURN TO
LOS ANGELES COUNTY SURVEYOR
700 HALL OF RECORDS

NOTE: ANY ADDITIONS OR CHANGES ON THIS SHEET MUST BE MADE OR CIRCLED IN RED INK, WITH DATE AND NAME OF PERSON MAKING CHANGE.

Do not extend notes this side of this line.

STATION	B. S.	H. I.	F. S.	ELEV.		
1 + 25 ℄		1502 26	4 0	1498 26		
7' R			4 0	1498 26	Bot Ct	
18' R			+1 60	1503 86	Top "	
25' R			+2 00	1504 26	Brk	
50' R			+5 70	1507 96	Slope	
75' R			+1 00	1512 26	"	
9' L			4 00	1498 26	Bot Ct.	
19' L			+2 60	1504 86	Top "	
25' L			+6 00	1508 26	Brk	
50' L			+7 00	1509 26	Slope	
75' L			12 00	1490 26	"	
1+50 ℄			6 90	1495 36		
5' R			7 00	1495 26	Bot Ct	
9' R			5 10	1497 16	Top "	
25' R			3 40	1498 86	Slope	
50' R			+2 50	1504 76	"	
75' R			+9 00	1511 26	"	
8' L			6 70	1495 56	Bot Ct	
18' L			0 50	1501 76	Top "	
28' L			+0 60	1502 86	Slope	
50' L			+5 30	1507 56	"	

F.B. 1526 Pg. 73
Job No. 8469 Division No. Notes Red H.D.H. Notted H.D.H. Profile No. B-2087-1
Survey of Santa Maria Rd Date 2-4-48 Date 2-10-48 X-Sec.
Survey by GHN Notes Nichols Notes Chkd L.D. Checked H.N.B.
Indexed C. Johnson Date Date 2-9-48 Date Mar 1948 No. B-2087-2

FORM 307 5M 1-46

PLEASE RETURN TO
LOS ANGELES COUNTY SURVEYOR
700 HALL OF RECORDS

NOTE: ANY ADDITIONS OR CHANGES ON THIS SHEET MUST BE MADE OR CIRCLED IN RED INK, WITH DATE AND NAME OF PERSON MAKING CHANGE.

Do not extend notes this side of this line.

STATION	B. S.	H. I.	F. S.	ELEV.		
1+50						
75' L		1502 26 X	+11 00	1513 26 X	Slope	
1+75 E			9 20	1493 06		
5' R			9 50	1492 76	Bot Ct	
11' R			7 50	1494 76	Top "	
25' R			6 90	1495 36	Slope	
50' R			1 80	1500 46	"	
75' R			+3 60	1505 86	"	
10 L			9 40	1492 86	Bot Ct	
17' L			6 30	1495 96	Top "	
25' L			3 60	1498 66	Slope	
50' L			+2 00	1504 26	"	
75' L			+9 60	1511 86	"	
2+00			11 30	1490 96		
6' R			11 60	1490 66	W edge Rd	
6' L			11 70	1490 56	E " "	
2+07.40 EC			11 90	1490 36		
6' R			12 30	1489 96	W edge Rd	
12' R			10 60	1491 66	Brk	
25' R			10 70	1491 56	"	
45' R			8 30	1493 96	Brk	
51 R			6 10	1496 16	Slope	

Profile No. B-2087-1 Notes Red H. D. H. Plotted H. D. H. Job No. 8469 Division No. F.B. 1426 Pg. 77
Date 2-4-48 Date 2-19-48 Survey of Santa Maria Rd
X-Sec. Notes Chkd L. D. Checked H. N. B. Survey by G H N Notes Nic Date 1-2-48
No. B-2087-2 Date 2-9-48 Date Mar 1948 Map No. Amended Date

FORM 307 5M 1-46

PLEASE RETURN TO
LOS ANGELES COUNTY SURVEYOR
700 HALL OF RECORDS

NOTE: ANY ADDITIONS OR CHANGES ON THIS SHEET MUST BE MADE OR CIRCLED IN RED INK, WITH DATE AND NAME OF PERSON MAKING CHANGE.

Do not extend notes this side of this line.

STATION	B. S.	H. I.	F. S.	ELEV.		
75' R		1502 26	1 00	1501 26	Slope	
11' L			12 40	1489 86	E edge Rd	
20' L			8 50	1493 76	Top	
25' L			7 70	1494 56	Slope	
50' L			3 00	1499 26	"	
75' L			+1 50	1503 76	"	
2+50 ℄			15 10	1487 16		
8' R			15 40	1486 86	Wedge Rd	
15' R			14 40	1487 86	Top	
19' R			15 20	1487 06	Slope	
25' R			15 10	1487 16	"	
50' R			12 90	1489 36	"	
60' R			12 30	1489 96	Brk	
75' R			7 90	1494 36	Slope	
12' L			16 40	1485 86	E edge Rd	
20' L			11 50	1490 76	Brk	
25' L			10 60	1491 66	Slope	
50' L			7 50	1494 76	"	
75' L			4 40	1497 86	"	
T.P.	1 28	1492 03	11 51	1490 75		

F.B. 75 Job No. 8469 Division No. Notes Rod H.D.H. Mother H.D.H. Profile
Survey of Santa Maria Rd Date 2-4-48 Date 2-10-48 No. B-2087-1
Survey by GHN Notes Nichols Notes Chkd L.D. Checked H.N.B. X-Sec.
Indexed C. Johnson Date Date 2-9-48 Date Mar 1948 No. B-2087-2

FORM 307 5M 1-46

PLEASE RETURN TO
LOS ANGELES COUNTY SURVEYOR
700 HALL OF RECORDS

NOTE: ANY ADDITIONS OR CHANGES ON THIS SHEET MUST BE MADE OR CIRCLED IN RED INK, WITH DATE AND NAME OF PERSON MAKING CHANGE.

Do not extend notes this side of this line.

STATION	B. S.	H. I.	F. S.	ELEV.		
3+00		1492 03	9 40	1482 63		
8' R			9 1	1482 93	W Edge Rd	
17' R			9 0	1483 03	Brk	
25' R			9 4	1482 63	Slope	
50' R			8 9	1483 13	"	
75' R			7 8	1484 23	"	
10' L			10 0	1482 03	E Edge Rd	
12' L			10 5	1481 53	Gut	
18' L			6 6	1485 43	Top brk	
25' L			4 1	1487 93	Slope	
50' L			+1 0	1493 03	"	
75 L			+6 2	1498 23	"	
T.P.	0 86	1482 38	11 51	1480 52		
3+50			3 10	1478 28		
8' R			3 00	1478 38	W edg Rd	
16' R			3 20	1478 18	Brk	
25' R			4 20	1477 18	flat	
50' R			4 40	1476 98	"	
75' R			4 40	1476 98	"	
10' L			4 0	1477 38	E edg rd	
13' L			5 1	1476 28	Brk	

Profile No. 3-2087-1 Notes Red H.D.H. Plotted H.D.H. Job No. 8469 Division No. F.B. 1426 PG. 76
Date 2-18-48 Date 2-19-48 Survey of Santa Maria Rd
X-Sec. No. D-2087-2 Notes Chkd L.P. Checked H.N.B. Survey by G.H.N. Notes Nic Date 1-2-48
Date 2-9-48 Date Mar 1948 Map No. Indexed Date

FORM 307 5M 1-46

PLEASE RETURN TO
LOS ANGELES COUNTY SURVEYOR
700 HALL OF RECORDS

NOTE: ANY ADDITIONS OR CHANGES ON THIS SHEET MUST BE MADE OR CIRCLED IN RED INK, WITH DATE AND NAME OF PERSON MAKING CHANGE.

Do not extend notes this side of this line.

STATION	B. S.	H. I.	F. S.	ELEV.		
3+50						
23'L		1482 38	+1 00	1482 38	Slope	
50'L			+4 80	1486 18	"	
75'L			+9 20	1490 58	"	
4+00			7 70	1473 68		
8'R			7 80	1473 58	W ERd	
25'R			8 50	1472 88	Flat	
50'R			8 20	1473 18	"	
58'R			7 6	1473 78	toe slope	
75'R			2 0	1479 38	Slope	
11'L			8 4	1472 98	E Edg rd	
18'L			8 2	1473 18	Brk	
23'L			4 4	1476 98	Slope	
25'L			4 0	1477 38	"	
50'L			1 1	1480 28	"	
71'L			+1 2	1482 58	toe slope	
90'L			+8 0	1489 38	Slope	
4+50			11 70	1469 68		
8'R			11 90	1469 48	W edge rd	
25'R			12 10	1469 28	flat	
50'R			10 00	1471 38	Toe slope	
66 R			4 40	1476 98	"	

Job No. 8469 Division No. Notes Rd. H.D.H. Rated H.D.H. Profile
Survey of Santa Maria Rd Date 2-4-48 Date 2-19-48 No. B-2087-1
Survey by G.H.N. Notes Nichols Notes Chief L.D. Checked H.N.B. X-Sec.
Indexed Date Date 2-9-48 Date Mar 1948 No. B-2087-2

FORM 307 SM 1-46

1205

PLEASE RETURN TO
LOS ANGELES COUNTY SURVEYOR
700 HALL OF RECORDS

NOTE: ANY ADDITIONS OR CHANGES ON THIS SHEET MUST BE MADE OR CIRCLED IN RED INK, WITH DATE AND NAME OF PERSON MAKING CHANGE.

Do not extend notes this side of this line.

STATION	B. S.	H. I.	F. S.	ELEV.		
4+50						
11' L		1482 38	12 10	1469 28	E eag rd	
18' L			11 70	1469 68	Brk	
20' L			9 60	1471 78	"	
25' L			+5 30	1486 68	Slope	
50' L			+9 90	1491 28	"	
75' L			+12 30	1493 68	"	
TP	0 96	1470 29	12 05	1469 33		
5+00			4 70	1465 59		
6' R			4 60	1465 69	W eag rd	
25' R			4 40	1465 89	Brk	
43' R			2 80	1467 49	Toe Slope	
50' R			0 80	1469 49	"	
75' R			+8 60	1478 89	"	
12' L			5 20	1465 09	Edge Rd	
18' L			4 10	1466 19	Brk	
20' L			0 70	1469 59	Top cut	
25' L			0 00	1470 29	Slope	
50' L			+2 70	1472 99	"	
75' L			+11 20	1481 49	"	
5+50			8 70	1461 59		
4' R			8 30	1461 99	Edge rd	

Profile No. B-
Notes Red H.D.N. Picked [illegible] Job No. 8469 Division No.
Date 8-4-48 Date 2-7-48 Survey of Santa Maria Rd
Notes Chkd E.R. Checked H.N.B. Survey by G.H.N. Notes Fl. c. Date 1-2-48
Date 8-9-48 Date Mar. 1948 Map No. Andrew Johnson Date
F.B. 1424 Pg. [illegible]

FORM 307 5M 1-46

PLEASE RETURN TO
LOS ANGELES COUNTY SURVEYOR
700 HALL OF RECORDS

NOTE: ANY ADDITIONS OR CHANGES ON THIS SHEET MUST BE MADE OR CIRCLED IN RED INK, WITH DATE AND NAME OF PERSON MAKING CHANGE.

Do not extend notes this side of this line.

STATION	B. S.	H. I.	F. S.	ELEV.		
5+50						
25'R		1470 29	7 40	1462 89	flat	
39'R			6 10	1464 19	Toe slope	
50'R			3 40	1466 89	"	
14'L			9 40	1460 89	E Rd	
19'L			9 00	1461 29	Bot ct	
22'L			6 40	1463 89	Top "	
25'L			6 00	1464 29	flat	
50'L			1 30	1468 99	Toe Slope	
75'L			+5 50	1475 79	"	
6+00			12 00	1458 29		
3'R			11 80	1458 49	E Rd	
25'R			10 90	1459 39	flat	
28'R			10 70	1459 59	Toe Slope	
50'R			4 4	1465 89	"	
14'L			12 70	1457 59	E Rd	
21'L			12 70	1457 59	Brk.	
25'L			10 00	1460 29	Slope	
50'L			3 90	1466 39	"	
T.P.	1 25	1459 89	11 65	1458 64		
6+50			4 50	1455 39		
5'R			4 40	1455 49	Edge rd	

P.B. No. 79 Job No. 8469 Division No. Notes Rec. H.D.H. Plotted H.D.H. Profile
Survey of Santa Maria Rd Date 2-9-48 Date 2-19-48 No. B-2087-1
Survey by G.H.N. Notes Nichols Notes Chkd. L.D. Checked H.N.B. X-Sec.
Index No. C. Jonnson Date Date 2-9-48 Date Mar. 1948 No. B-2087-2

FORM 307 5M 1-46

PLEASE RETURN TO
LOS ANGELES COUNTY SURVEYOR
700 HALL OF RECORDS

NOTE: ANY ADDITIONS OR CHANGES ON THIS SHEET MUST BE MADE OR CIRCLED IN RED INK, WITH DATE AND NAME OF PERSON MAKING CHANGE.

Do not extend notes this side of this line.

STATION	B. S.	H. I.	F. S.	ELEV.		
6+50 27' R		1459 89	3 4	1456 49	Slope	
50' R			+5 5	1465 39	Slope	
11' L			4 7	1455 19	E Rd	
19' L			4 6	1455 29	Bot ct	
22' L			2 6	1457 29	top "	
34' L			1 3	1458 59	Slope	
50' L			+2 0	1461 89	"	
75' L			+9 4	1469 29	"	
T.P.	3 39	1455 66	7 62	1452 27		
7+00			3 40	1452 26		
7' R			3 5	1452 16	W edge Rd	
25' R			3 7	1451 96	flat	
32' R			3 4	1452 26	Toe slope	
50' R			+2 2	1457 86	"	
75' R			+11 0	1466 66	"	
8' L			3 6	1452 06	E edge Rd	
11' L			3 6	1452 06	Bot Ct	
18' L			0 2	1455 46	Top "	
25' L			0 0	1455 66	Slope	
50' L			+3 6	1459 26	"	
75' L			+6 4	1462 06	"	

Profile No. B-2087-1 Notes Red. H. D. H. Plotted H. D. H. Job No. 8469 Division No. F.B. 1426 PG. 80
X-Sec. Date 2-4-48 Date 2-13-48 Survey of Santa Maria Rd
No. B-2087-2 Notes Chkd. L. D. Checked H. N. B. Survey by G H A Notes N.C. Date 1-2-48
Date 2-9-48 Date Mar. 1948 Map No. Indexed Date

FORM 307 SM 1-46

PLEASE RETURN TO
LOS ANGELES COUNTY SURVEYOR
700 HALL OF RECORDS

NOTE: ANY ADDITIONS OR CHANGES ON THIS SHEET MUST BE MADE OR CIRCLED IN RED INK, WITH DATE AND NAME OF PERSON MAKING CHANGE.

Do not extend notes this side of this line.

STATION	B. S.	H. I.	F. S.	ELEV.		
7+50 ℄		1455 66	6 50	1449 16		
8' R			6 30	1449 36	W. edge Rd	
25' R			6 50	1449 16	flat	
50' R			4 70	1450 96	Toe slope	
75' R			+2 10	1457 76	"	
6' L			6 50	1449 16	E Rd	
10' L			6 80	1448 86	Brk	
16' L			3 10	1452 56	Top	
25' L			1 60	1454 06	Slope	
50' L			+2 50	1458 16	"	
75' L			+9 60	1465 26		
8+00 ℄			9 20	1446 46	E Rd	
8 R			9 0	1446 66	flat	
25' R			8 8	1446 86	"	
50' R			8 5	1447 16	"	
75' R			6 9	1448 76	"	
10' L			9 6	1446 06	E Rd	
15' L			5 5	1450 16	Top	
25' L			3 4	1452 26	Slope	
50' L			+1 4	1457 06	"	
75' L			+7 1	1462 76	"	

F.B. 426 Pg. 81 Job No. 8469 Division No. Notes Red H.D.H. Plotted H.D.H. Date 2-4-48 Date 2-20-48 Profile No. B-2087-1

Survey of Santa Maria Rd Notes Chkd L.D. Checked H.N.B. X-Sec. No. B-2087-2

Survey by GAN Notes Nichols Date 2-9-48 Date Mar. 1948

Indexed C. Johnson Date

FORM 307 5M 1-46

PLEASE RETURN TO
LOS ANGELES COUNTY SURVEYOR
700 HALL OF RECORDS

NOTE: ANY ADDITIONS OR CHANGES ON THIS SHEET MUST BE MADE OR CIRCLED IN RED INK, WITH DATE AND NAME OF PERSON MAKING CHANGE.

Do not extend notes this side of this line.

STATION	B. S.	H. I.	F. S.	ELEV.		
8+07.16 BC			1 20	1444 46	Is this elev 1444.26? L.D.	Correction by Geo Nichols Apr 29, 1948 HMB
8+50 ℄		1455 66	11 70	1443 96		
7' R			11 60	1444 06	E Rd.	
25' R			11 30	1444 36	flat	
50' R			10 70	1444 96	"	
75' R			10 50	1455 16	"	
8' L			12 00	1443 66	" E Rd	
10' L			12 50	1443 16	"	
19' L			8 20	1447 46	Top Ct	
25' L			7 00	1448 66	Slope	
50' L			1 60	1454 06	"	
75' L			+4 10	1459 76	"	
9+00 ℄			15 00	1440 66		
5' R			14 80	1440 86	E Rd	
25' R			13 60	1442 06	flat	
50' R			13 50	1442 16	"	
75' R			13 30	1442 36	"	
10' L			14 90	1440 76	E Rd	
12' L			15 40	1440 26	Gut	
18' L			11 70	1443 96	Top	
25' L			10 00	1445 66	Slope	
50' L			5 70	[illegible]	"	

Profile No. B087-1 Date 2-4-48 Plotted by H.D.M. Job No. 8469 Division No.
X-Sec. Notes Rd. H.D.M. Date 2-26-48 Survey of SOUTH NORWALK Rd
Notes Chkd. L. D. Checked H. N. B. Survey by G.H.H. Notes by Date
No. B087-2 Date 2-9-48 Date Mar. 1948 Map No. Inspected by Date

F.B. 1-3 PG. 82

FORM 807 5M 1-46

PLEASE RETURN TO
LOS ANGELES COUNTY SURVEYOR
700 HALL OF RECORDS

NOTE: ANY ADDITIONS OR CHANGES ON THIS SHEET MUST BE MADE OR CIRCLED IN RED INK, WITH DATE AND NAME OF PERSON MAKING CHANGE.

Do not extend notes this side of this line.

STATION	B. S.	H. I.	F. S.	ELEV.		
9+00 75' R		1455 66	x0 80	1454 86		
T.P.	3 55	1447 34	x1 87	1443 79 x		
9+20 49 EC.			7 90	1439 44 x		
4' R			7 50	1439 84	E Rd	
25' R			6 60	1440 74	flat	
50' R			5 90	1441 44	"	
75' R			6 00	1441 34	"	
11' L			8 00	1439 34	E Rd	
15' L			7 60	1439 74	Brk	
20' L			5 30	1442 04	Top	
25' L			4 40	1442 94	Slope	
50' L			+0 90	1448 24	"	
75' L			+8 20	1455 54	"	
9+50 ℄			8 80	1438 54		
3' R			8 50	1438 84	E Rd	
25' R			7 90	1439 44	flat	
50' R			7 30	1440 04	"	
75' R			6 90	1440 44	" Toe Slope	
12' L			9 00	1438 34	E Rd	
16' L			8 70	1438 64	Brk	
22' L			6 30	1441 04	Top	

F.B. 1 Pg. 83

Job No. 8469 Division No. Notes Rod H. D. H. Plotted H. D. H. Profile
Survey of Santa Maria Rd Date 2-5-48 Date 2-20-48 No. B-2087-1
Survey by GHN Notes Nichols Notes Chkd. L. D. Checked H. N. B. X-Sec.
Indexed C. Johnson Date Date 2-9-48 Date Mar. 1948 No. B-2087-2

FORM 307 5M 1-48

PLEASE RETURN TO
LOS ANGELES COUNTY SURVEYOR
700 HALL OF RECORDS

NOTE: ANY ADDITIONS OR CHANGES ON THIS SHEET MUST BE MADE OR CIRCLED IN RED INK, WITH DATE AND NAME OF PERSON MAKING CHANGE.

Do not extend notes this side of this line.

STATION	B. S.	H. I.	F. S.	ELEV.		
9+50						
25' L		1447 34	5 60	1441 74	Slope	
50' L			+0 40	1447 74	"	
75' L			+6 20	1453 54	"	
10+00 ℄			10 60	1436 74	℄ + E Rd	
25' R			9 90	1437 44	flat	
50' R			9 80	1437 54	"	
75 R			7 50	1439 84	" Toe Slope.	
12' L			11 10	1436 24	E Rd	
17' L			11 0	1436 34	Gut	
22' L			9 80	1437 54	Top	
25' L			9 10	1438 24	Slope	
50' L			4 70	1442 64	"	
75' L			+1 40	1448 74	"	
10+50 ℄			13 10	1434 24		
1' R			13 10	1434 24	E Rd	
25' R			12 70	1434 64	flat	
50' R			11 40	1435 94	Toe Slope	
75' R			7 70	1439 64	"	
13' L			13 50	1433 84	E Rd	
17' L			13 20	1434 14	Bnk	
22' L			12 10	1435 24	Top	

Profile No. B-1087.1 Notes Red H.D.H. Plotted H.D.H. Job No. 8469 Division No. F.B. 1426 Pg. 87
Date 2-5-48 Date 2-20-48 Survey of Santa Maria Rd
X-Sec. Notes Chkd L.D. Checked H. N. B. Survey by GHN Notes Nic Date 1-5-47
No. B-1087.2 Date 2-9-48 Date Mar. 1948 Map No. Indexed Jan. Date

F.B. 1427 Pg. 85

Job No. 8469 Division No. _____ Notes Red H.D.H. Notes Blue H.D.H. Date 2-25-48 Date 2-20-48 No. B-LD 87-1 Profile

Survey of Santa Maria Rd Notes _____ Notes Chkd. L.D. Checked H.N.B. X-Sec.

Survey by GHN Notes Nic Date 2-9-48 Date Mar. 1948 No. B-VP 87-2

Indexed C. Jurgensen Date _____

FORM 307 SM 1-46

PLEASE RETURN TO
LOS ANGELES COUNTY SURVEYOR
700 HALL OF RECORDS

NOTE: ANY ADDITIONS OR CHANGES ON THIS SHEET MUST BE MADE OR CIRCLED IN RED INK, WITH DATE AND NAME OF PERSON MAKING CHANGE.

Do not extend notes this side of this line.

STATION	B. S.	H. I.	F. S.	ELEV.		
10+50						
34' L		1447 34	10 40	1436 94	Toe Slope	
50' L			5 20	1442 14	"	
75' L			+1 90	1449 24	"	
TP	2 26	1439 50	10 10	1437 24		
11+00 ℄			7 00	1432 50		
4' R			6 70	1432 80	E Rd	
25' R			6 00	1433 50	Slope	
50' R			4 30	1435 20	Toe Slope	
10' L			7 30	1432 20	E Rd	
15' L			7 20	1432 30	Brk	
20' L			5 90	1433 60	Top	
25' L			5 40	1434 10	Slope	
36' L			3 00	1436 50	Toe Slope	
50' L			+0 90	1440 40	"	
75' L			+7 10	1446 60	"	
11+50 ℄			9 90	1429 60		
8' R			9 50	1430 00	E Rd	
25' R			8 90	1430 60	Slope	
50' R			5 60	1433 90	"	
57' R			4 80	1434 70	Toe Slope	
75' R			0 00	1439 50	"	

FORM 307 5M 1-48

PLEASE RETURN TO
LOS ANGELES COUNTY SURVEYOR
700 HALL OF RECORDS

NOTE: ANY ADDITIONS OR CHANGES ON THIS SHEET MUST BE MADE OR CIRCLED IN RED INK, WITH DATE AND NAME OF PERSON MAKING CHANGE.

Do not extend notes this side of this line.

STATION	B. S.	H. I.	F. S.	ELEV.		
11+50						
7' L		1439 50	+10 30	1429 20	E Rd	
11' L			10 50	1429 00	Brk	
17' L			8 50	1431 00	Top	
25' L			8 40	1431 10	Slope	
37' L			6 80	1432 70	Toe Slope	
50' L			3 20	1436 30	"	
75' L			+4 80	1444 30	"	
100' L			+11 00	1450 50	" Cont Slope	
12+00 ℄			12 90	1426 60		
9' R			12 70	1426 80	E Rd	
25' R			11 60	1427 90	Slope	
50' R			7 90	1431 60	Toe "	
75' R			2 40	1437 10	"	
5' L			13 30	1426 20	E Rd	
8' L			14 00	1425 50	Brk	
13' L			11 70	1427 80	Top	
25' L			11 50	1428 00	Toe Slope	
50' L			3 30	1436 20	"	
75' L			+5 80	1445 30	"	
87' L			+8 20	1447 70	Cont Slope	

Profile Notes Red H.D.M. Plotted H.D.M. Job No. 8464 Division No.
No. B-7087-1 Date 2-5-48 Date 2-20-48 Survey of Santa Maria Rd
X-Sec. Notes Chkd L.D. Checked H.N.B. Survey by GHN Notes Nic Date 1-5-48
No. B-3087-2 Date 2-9-48 Date Mar 1948 Map No. Indexed Date

F.B. 1426 Pg. 98

FORM 307 5M 1-46

PLEASE RETURN TO
LOS ANGELES COUNTY SURVEYOR
700 HALL OF RECORDS

NOTE: ANY ADDITIONS OR CHANGES ON THIS SHEET MUST BE MADE OR CIRCLED IN RED INK, WITH DATE AND NAME OF PERSON MAKING CHANGE.

Do not extend notes this side of this line.

STATION	B. S.	H. I.	F. S.	ELEV.		
12+50 ℄		1439 50	1650	1423 00		
12' R			1500	1424 50	E Rd	
25' R			1490	1424 60	Slope	
50' R			1160	1427 90	"	
75' R			540	1434 10	"	
3' L			1580	1423 70	E Rd	
7' L			1600	1423 50	Brk	
12' L			1380	1425 70	Top Toe Slope	
25' L			900	1430 50	"	
50' L			200	1437 50	"	
75' L			+580	1445 30	"	
90' L			+1000	1449 50	"	
TP	6 81	1436 08	1023	1429 27		
13+00 ℄			1320	1422 88		
12' R			1300	1423 08	E Rd	
25' R			1290	1423 18	Brk	
29' R			1300	1423 08	Toe Slope	
50' R			930	1426 78	"	
75' R			420	1431 88	"	
2' L			1340	1422 68	E Rd	
6' L			1360	1422 48	Brk	

Profile No. D-2087-1
X-Sec. No. D-2087-2
Plotted H.D.H. Date 2-20-48
Checked H.N.B. Date Mar 1948
Notes H.D.H. Date 2-5-48
Notes Chkd L.P. Date 2-9-48
Job No. 8469 Division No.
Survey of Santa Maria Rd
Survey by GHN Notes Nichols
Indexed C. Johnson Date
F.B. Pg. 87

FORM 307 5M 1-46

PLEASE RETURN TO
LOS ANGELES COUNTY SURVEYOR
700 HALL OF RECORDS

NOTE: ANY ADDITIONS OR CHANGES ON THIS SHEET MUST BE MADE OR CIRCLED IN RED INK, WITH DATE AND NAME OF PERSON MAKING CHANGE.

Do not extend notes this side of this line.

STATION	B. S.	H. I.	F. S.	ELEV.		
13+00						
12' L		1436 08	11 30	1424 78	Trp	
25' L			8 30	1427 78	Slope	
50' L			2 00	1434 08	"	
75' L			+5 40	1441 48	"	
100' L			+12 20	1448 28	"	
13+05 BC 54 ℄			13 40	1422 68		
13+50 ℄			14 00	1422 08	E rd	
13' R			13 90	1422 18	E Rd	
25' R			15 00	1421 08		
38' R			15 70	1420 38	Brk	
50' R			12 90	1423 18	Slope	
75' R			8 30	1427 78	"	
5' L			14 50	1421 58	Brk	
8' L			12 50	1423 58	Top	
25' L			10 20	1425 88	Slope	
50' L			6 80	1429 28	"	
75' L			0 60	1435 48	"	
100' L			+5 40	1441 48		
14+00 ℄			14 70	1421 38	Bot Cut	
4' R			14 50	1421 58	E E Rd	
18' R			14 70	1421 38	W E	

Profile Notes Red H.D.H. Plotted [illegible] Job No. 8469 Division No.
No. [illegible] Date 2-5-48 Date [illegible] Survey of Santa Maria RC
Chkd. L. D. Checked H. N. B. Survey by G H N Notes Nichols Date 1-5-48
No. [illegible] Date 2-[illegible]-48 Date Mar. 1948 Map No. [illegible] Indexed [illegible] Date

F.B. 1426 Pg. 88

FORM 307 5M 1-46

PLEASE RETURN TO
LOS ANGELES COUNTY SURVEYOR
700 HALL OF RECORDS

NOTE: ANY ADDITIONS OR CHANGES ON THIS SHEET MUST BE MADE OR CIRCLED IN RED INK, WITH DATE AND NAME OF PERSON MAKING CHANGE.

Do not extend notes this side of this line.

STATION	B. S.	H. I.	F. S.	ELEV.		
14+00						
25' R		143.6 08	16 20	1419 88	Slope	
50' R			18 00	1418 08	Bot	
75' R			14 30	1421 78	Slope	
3' L			11 80	1424 28	Top brk	
25' L			8 00	1428 08	Slope	
50' L			3 50	1432 58	"	
75' L			0 20	1435 88	"	
100' L			+2 90	1438 98		
14+50 ℄			10 50	1425 58	Top Cut	
5' R			16 00	1420 08	Bot Cut	
9' R			15 10	1420 98	E E Rd	
20' R			14 60	1421 48	W " "	
22' R			14 70	1421 38	Top Brk	
33' R			17 80	1418 28	"	
42' R			19 40	1416 68	"	
62' R			20 00	1416 08	" Toe Slope	
87' R			16 90	1419 18	"	
25' L			6 10	1429 98	"	
50' L			2 50	1433 58	"	
75' L			+0 90	1436 98		
100' L			+5 40	1441 48		

Profile No. D-2087-1
X-Sec. No. D-2087-2
Notes Int. H.D.H. Date 2-5-48 Notes Chkd L.D. Date 2-9-48
Notes Int. H.D.H. Date 2-20-48 Checked H.N.B. Date Mar. 1948
Job No. 8469 Division No.
Survey of Santa Maria Road
Survey by GHN Notes Nic
Indexed A. C. Johnson Date
F.B. 1476 Pg. 89

FORM 307 5M 1-46

PLEASE RETURN TO
LOS ANGELES COUNTY SURVEYOR
700 HALL OF RECORDS

NOTE: ANY ADDITIONS OR CHANGES ON THIS SHEET MUST BE MADE OR CIRCLED IN RED INK, WITH DATE AND NAME OF PERSON MAKING CHANGE.

Do not extend notes this side of this line.

STATION	B. S.	H. I.	F. S.	ELEV.		
15+00 ℄		143.6 08	13 80	1422 28	Top bank	
3' R			18 70	1417 38	Gut	
8' R			18 30	1417 78	E E Rd	
22' R			17 50	1418 58	W " "	
28' R			17 50	1418 58	fence driveway	
50' R			19 60	1416 48	Slope No edge of drive	
75' R			21.80	1414 28	" So edge	
25' L			10 00	1426 08	"	
50' L			5 80	1430 28	"	
75' L			+0 90	1436 98	"	
100' L			+7 60	1443 68	"	
14+75 ℄			11 40	1424 68	Top bank	
3' R			17 00	1419 08	Gut	
6' R			16 30	1419 78	E E Rd	
24' R			15 40	1420 68	W " "	
44' R			20 40	1415 68	Toe slope	
52' R			20 60	1415 48	fence	
84' R			21 00	1415 08	Toe Slope	
15+46.46 EC			17 60	1418 48		
3' R			17 40	1418 68	Top Cut	
4' R			23 60	1412 48	bot "	
9' R			23 30	1412 78	E E Rd	

Notes Red [illegible] Plotted [illegible] Job No. 8469 Division No. [illegible] F.B. 1426 PG. 90
No. [illegible] Date 2-5-48 [illegible] Santa Maria Rd
Notes Chkd L.P. Checked H.N.B. Survey by GHN Notes Nic Date [illegible]
No. [illegible] Date 2-9-48 Date Mar. 1948 Map No. [illegible] Indexed [illegible] Date [illegible]

FORM 307 5M 1-46
23

PLEASE RETURN TO
LOS ANGELES COUNTY SURVEYOR
700 HALL OF RECORDS

NOTE: ANY ADDITIONS OR CHANGES ON THIS SHEET MUST BE MADE OR CIRCLED IN RED INK, WITH DATE AND NAME OF PERSON MAKING CHANGE.

Do not extend notes this side of this line.

STATION	B. S.	H. I.	F. S.	ELEV.		
15+46.46 EC						
22' R		1436 08	22 40	1413 68	W ERd	
27' R			21 80	1414 28	fence	
50' R			20 90	1415 18	flat	
75' R			22 50	1413 58	Slope	
20' L			14 80	1421 28	Toe Slope	
50' L			1 40	1434 68	"	
60' L			-3 30	1439 38	"	
TP	2 32	1426 49	11 91	1424 17		
15+50 ℄			8 90	1417 59		
15+75			11 50	1414 99		
5' R			12 30	1414 19	Tob bank	
8' R			16 20	1410 29	bot "	
12' R			15 80	1410 69	E ERd	
23' R			15 20	1411 29	" "	
29' R			14 50	1411 99	fence	
50' R			14 50	1411 99	flat	
75' R			15 10	1411 39	"	
TBM EC	5 47	1423 51	8 45	1418 04		
15+75 25' L			0 30	1423 21	Slope	
50' L			+11 50	1435 01	"	
75' L			+21 00	1444 51		

Job No. 8469 Division Santa Maria Road Date 2-20-90 No. B-2087-1 Profile
Survey of Notes Checked H.N.B. X-Sec.
Survey by G.H.N. Notes Chkd L.P. Date 2-9-48 Date Mar. 1948 No. B-2087-2
Indexed C. Johnson Date
Pg. 91

FORM 307 5M 1-46

PLEASE RETURN TO
LOS ANGELES COUNTY SURVEYOR
700 HALL OF RECORDS

NOTE: ANY ADDITIONS OR CHANGES ON THIS SHEET MUST BE MADE OR CIRCLED IN RED INK, WITH DATE AND NAME OF PERSON MAKING CHANGE.

Do not extend notes this side of this line.

STATION	B. S.	H. I.	F. S.	ELEV.		
16+00 ℄		1423 51 x	9 50	1414 01	Slope	
5' R			11 20	1412 31	Brk	
10' R			14 30	1409 21	Toe Slope E edge Rd	
25' R			13 60	1409 91	" "	
30' R			13 10	1410 41	fence	
50' R			14 20	1409 31	Slope	
75' R			15 40	1408 11	"	
25' L			0 30	1423 21	"	
50' L			+10 00	1433 51	"	
70' L			+22 00	[illegible] 51	"	
16+25 ℄			12 30	1411 [illegible]	Slope	
8' R			14 70	[illegible]	E edge Rd Toe Slope	
23' R			15 00	[illegible]	W. edge Rd	
32' R			15 40	1408 11	fence	
50' R			17 10	1406 41	Slope	
75' R			18 30	1405 21	"	
8' L			7 70	1415 81	Brk	
25' L			1 40	1422 11	Slope	
50' L			+8 20	1431 71	" Brk	
75' L			+22 20	1445 71	"	

Profile
No. B-2087-1 Date 2-5-48 Notes Red H.D.H. Plotted H.D.H. Job No. 8469 Division No.
X-Sec. Date 2-20-48 Survey of Santa Maria Rd
No. B-2087-2 Date 2-9-48 Notes Chkd. L.R. Checked H.N.B. Survey by Nichols Notes Nic Date 1-6-48
Date Mar. 1948 Map No. Indexed Johnson Date

F.B. 1426 Pg. 92

FORM 307 5M 1-46

PLEASE RETURN TO
LOS ANGELES COUNTY SURVEYOR
700 HALL OF RECORDS

NOTE: ANY ADDITIONS OR CHANGES ON THIS SHEET MUST BE MADE OR CIRCLED IN RED INK, WITH DATE AND NAME OF PERSON MAKING CHANGE.

Do not extend notes this side of this line.

STATION	B. S.	H. I.	F. S.	ELEV.		
16+50 ℄		1423 51	11 60	1411 91	Slope	
2' R			12 60	1410 91	Brk	
9' R			14 70	1408 81	" E Edge Rd	
25' R			15 00	1408 51	W " "	
33' R			15 10	1408 41	fence	
43' R			17 30	1406 21	Brk	
62' R			23 30	1400 21	"	
75' R			23 50	1400 01	flat	
7' L			7 60	1415 91	brk Slope	
25' L			+1 10	1424 61	" "	
36' L			+4 50	1428 01	" "	
40' L			+7 70	1431 21	" "	
50' L			+9 90	1433 41	" "	
67' L			+18 80	1442 31	" "	
16+75			9 00	1414 51	"	
12' R			14 70	1408 81	Toe Slope E edge Rd	
29' R			15 10	1408 41	W " "	
35' R			15 20	1408 31	Top fill fence	
50' R			22 50	1401 01	bot "	
68' R			25 90	1397 61	flat	
21' L			1 00	1422 51	Brk Slope	

F.B. Pg. 93
Job No. 8469 Division No. Notes [illegible] Mailed H.D.H. Profile
Survey of Santa Maria Rd Date 2-5-48 Date 2-20-48 No. B-2087-1
Survey by GHN Notes Nichols Notes Chkd. L.D. Checked HNB X-Sec.
Indexed [illegible] Date Date 2-9-48 Date Mar. 1948 No. D-2087-2

FORM 307 SM 1-46

33

PLEASE RETURN TO
LOS ANGELES COUNTY SURVEYOR
700 HALL OF RECORDS

NOTE: ANY ADDITIONS OR CHANGES ON THIS SHEET MUST BE MADE OR CIRCLED IN RED INK, WITH DATE AND NAME OF PERSON MAKING CHANGE.

Do not extend notes this side of this line.

STATION	B. S.	H. I.	F. S.	ELEV.		
16+75 29' L		1423 51	+5 50	1429 01	Slope	
50' L			+13 50	1437 01	"	
65' L			+22 00	1445 51	"	
17+00 ℄			7 00	1416 51	"	
22' R			14 00	1409 51	" Toe E edge rd	
34' R			14 80	1408 71	flat W " "	
40' R			14 00	1409 51	fence Top fill	
60' R			26.60	1396 91	bot fill	
75' R			27 00	1396 51	flat	
25' L			+3 00	1426 51	Slope	
50' L			+15 00	1438 51	" Brk	
75 L			+31 00	1454 51		
17+25			1 20	1422 31		
8' R			2 50	1421 01	Brk Slope	
31 R			13 30	1410 21	E, edge Rd	
41' R			13 70	1409 81	W " "	
46' R			13.40	1410 11	Top fill	
66' R			28 40	1395 11	bot "	
75' R			28 00	1395 51	flat	
25' L			+4 90	1428 41	Slope	
32' L			+6 90	1430 41	" Brk	

Profile No. B-2087-1 Notes Red H.D.M. Plotted [illegible] Job No. 8469 Division No.
Date 2-5-48 Date 2-20-48 Survey of Santa Maria Rd
Rec. No. B-2087-2 Notes Chkd L.D. Checked R.N.B. Survey by [illegible] Notes Nic Date 1-8-48
Date 2-9-48 Date Mar 19 48 Map No. [illegible] Date

F.B. 1026 Pg. 94a

FORM 307 5M 1-46

PLEASE RETURN TO
LOS ANGELES COUNTY SURVEYOR
700 HALL OF RECORDS

NOTE: ANY ADDITIONS OR CHANGES ON THIS SHEET MUST BE MADE OR CIRCLED IN RED INK, WITH DATE AND NAME OF PERSON MAKING CHANGE.

Do not extend notes this side of this line.

STATION	B. S.	H. I.	F. S.	ELEV.		
17+25 50' L		1423 51	+17 50	1441 01	Slope	
72' L			+33 20	1456 71	"	
TP	11 36	1433 45	1 42	1422 09		
T.P.	5 04	1437 60	0 89	1432 56		
17+50 ℄			8 90	1428 70	Slope	
10' R			10 10	1427 50	" Brk	
41 R			23 30	1414 30	" "	
43' R			25 60	1412 00	E Edge Rd bot cut	
55' R			25 20	1412 40	W " "	
62' R			26 80	1410 80	Top brk	
25' L			4 00	1433 60	Slope	
50' L			+5 90	1443 50	"	
65' L			+12 00	1449 60	"	
17+70 ℄			5 00	1432 60	Brk	
17+75			4 90	1432 70	"	
6' R			6 30	1431 30	" "	
25' R			13 90	1423 70	"	
50' R			21 00	1416 60	"	
52' R			22 20	1415 40	[illegible]	
54' R			23 50	1414 10	E Edge Rd	
66' R			23 70	1413 90	W " "	

Profile No. D-2087-1 X-Sec. No. D-2087-2
Checked H.N.B. Date Mar. 1948
Notes Checked L.D. Date 2-9-48
Notes Checked H.D.H. Date 2-5-48
Job No. 8269 Division No.
Survey of Santa Maria Rd
Survey by GHN Notes Nichols
Indexed C. Jones Date

FORM 307 5M 1-46

PLEASE RETURN TO
LOS ANGELES COUNTY SURVEYOR
700 HALL OF RECORDS

NOTE: ANY ADDITIONS OR CHANGES ON THIS SHEET MUST BE MADE OR CIRCLED IN RED INK, WITH DATE AND NAME OF PERSON MAKING CHANGE.

Do not extend notes this side of this line.

STATION	B. S.	H. I.	F. S.	ELEV.		
17+75 25'L		1437 60	+1 00	1436 60	Slope	
50'L			+5 10	1442 70	" brk	
65'L			+11 00	1448 60	"	
18+00 ℄			4 30	1433 30	"	
25' R			8 80	1428 80	"	
46' R			12 80	1424 80	" brk	
66' R			20 60	1417 00	E Edge Rd	
77' R			20 10	1417 50	W "	
25' L			+0 70	1438 30	Slope	
50' L			+5 00	1442 60	"	
75' L			+6 70	1444 30	"	
18+25 ℄			3 20	1434 40	"	
25' R			7 40	1430 20	"	
50' R			11 40	1426 20	"	
60' R			13 00	1424 60	Top brk	
25' L			+1 60	1439 20	Slope	
50' L			+3 80	1441 40	"	
75 L			+5 40	1443 00	"	
18+50 ℄			2 50	1435 10	"	
25' R			5 90	1431 70	"	
50' R			9 60	1428 00	"	

Profile No. ____ Notes Red H.D.H. Plotted H.D.H. Job No. 8469 Division No. ____ F.B. 1426 Pg. 96
Date 2-5-48 Date 2-20-48 Survey of Santa Maria Rd
X-Sec. No. ____ Notes Chkd L.P. Checked H.N.B. Survey by GHN Notes Nic Date 1-6-48
Date 2-9-48 Date [illegible] 1948 Map No. ____ Indexed [illegible] Date ____

FORM 307 5M 1-46

PLEASE RETURN TO
LOS ANGELES COUNTY SURVEYOR
700 HALL OF RECORDS

NOTE: ANY ADDITIONS OR CHANGES ON THIS SHEET MUST BE MADE OR CIRCLED IN RED INK, WITH DATE AND NAME OF PERSON MAKING CHANGE.

Do not extend notes this side of this line.

STATION	B. S.	H. I.	F. S.	ELEV.		
18+50 ℄ 75R		1437 60	+12 10	1425 50	Top brk	
25'L			0 20	1437 40	Slope	
50'L			+1 90	1439 50	"	
75'L			+4 40	1442 00	"	
18+75 ℄			4 10	1433 50	"	
25'R			6 70	1430 90	"	
50'R			9 40	1428 20	"	
75'R			11 50	1426 10	"	
25'L			3 20	1434 40	"	
50'L			1 40	1436 20	"	
75'L			+0 40	1438 00	"	
T.P.	3 11	1428 94	11 77	1425 83		
19+00 ℄			+ 80	1429 74		
25' R			1 60	1427 34	Brk	
46' R			4 00	1424 94	"	
60' R			2 90	1426 04	"	
25'L			+2 80	1431 74	Slope	
50'L			+3 20	1432 14	"	
75'L			+4 80	1433 74	"	
19+12 ℄			0 40	1428 54	"	
19+25 ℄			4 30	1424 64	"	

F.B. 14 Pg. 97 Job No. 8469 Division No. Notes Red H.D.H. Plotted H.D.H. Profile
Survey of Santa Maria Rd Date 2-5-48 Date 2-24-48 No. B-2[illegible]-1
Survey by G.H.N. Notes Nichols Notes Chkd L.D. Checked R.N.B. X-Sec.
Indexed by C. Jannes Date Date 2-9-48 Date Mar. 1948 No. B-2087-2

FORM 307 5M 1-46

PLEASE RETURN TO
LOS ANGELES COUNTY SURVEYOR
700 HALL OF RECORDS

NOTE: ANY ADDITIONS OR CHANGES ON THIS SHEET MUST BE MADE OR CIRCLED IN RED INK, WITH DATE AND NAME OF PERSON MAKING CHANGE.

Do not extend notes this side of this line.

STATION	B. S.	H. I.	F. S.	ELEV.		
19+25 17'R		1428 94	6 00	1422 94	Slope brk	
25'R			5 60	1423 34	"	
50'R			6 20	1422 74	" "	
64'R			4 30	1424 64	"	
25'L			3 10	1425 84	"	
50'L			2 50	1426 44	"	
65'L			1 20	1427 74	"	
19+39 ℄			5 40	1423 54	" "	
7'R			5 70	1423 24	" "	
10'R			8 80	1420 14	" "	
32'R			11 00	1417 94	" "	
50'R			9 70	1419 24	" "	
60'R			8 70	1420 24	"	
20'L			7 20	1421 74	" "	
40'L			5 00	1423 94	"	
60'L			6 20	1422 74	"	
19+50 ℄			9 50	1419 44	"	
25'R			13 00	1415 94	"	
50'R			11 50	1417 44	"	
68'R			9 60	1419 34	" Bank Top	
17'L			11 20	1417 74	" brk	

Profile No. B-2087-1 Notes Red H.D.H. Plotted H.D.H. Job No. 8469 Division No.
Date 8-5-48 Date 2-24-48 Survey of Santa Maria Rd
X-Sec. No. B-2087-2 Notes Chkd L.D. Checked Survey by GHN Notes Nis Date 1-6-48
Date 2-9-48 Date Map No. Date

F.B. 1416 Pg. 98

FORM 307 5M 1-46

PLEASE RETURN TO
LOS ANGELES COUNTY SURVEYOR
700 HALL OF RECORDS

NOTE: ANY ADDITIONS OR CHANGES ON THIS SHEET MUST BE MADE OR CIRCLED IN RED INK, WITH DATE AND NAME OF PERSON MAKING CHANGE.

Do not extend notes this side of this line.

STATION	B. S.	H. I.	F. S.	ELEV.		
38'L		1428 94	X7 10	1421 84	Top br	
57'L			7 60	1421 34	bot "	
71'L			5 50	1423 44	" "	
19+75 ℄			17 60	1411 34	flat	
25'R			17 30	1411 64	"	
42'R			18 20	1410 74	"	
50'R			18 70	1410 24	N. edge Rd	
75'R			16 00	1412 94	S " "	
25'L			16 20	1412 74	Toe Slope	
50'L			12 70	1416 24	"	
75'L			6 70	1422 24	"	
20+00 ℄			18 50	1410 44	flat	
14'R			19 60	1409 34	N edge Rd	
32'R			19 40	1409 54	S " "	
34'R			18 40	1410 54	Brk flat	
50'R			19 00	1409 94	"	
75'R			21 00	1407 94	"	
25'L			17 10	1411 84	flat	
50'L			15 60	1413 34	Toe Slope	
63'L			13 70	1415 24	"	
20+05.97 BC			18 90	1410 04	flat	

F.B. 1 Pg. 99
Job No. 8469 Division No. Santa Maria Rd
Notes Red H.D.H. Plotted H.D.H. Date 2-5-48 Date 2-24-48 Profile No. B-2087-1
Survey of
Survey by GHN Notes Nichols Notes Chkd L.D. Checked K.N.B. Date 2-9-48 Date Mar 1948 X-Sec. No. B-2087-2
Indexed C. Jonnson Date

FORM 307 5M 1-48

PLEASE RETURN TO
LOS ANGELES COUNTY SURVEYOR
700 HALL OF RECORDS

NOTE: ANY ADDITIONS OR CHANGES ON THIS SHEET MUST BE MADE OR CIRCLED IN RED INK, WITH DATE AND NAME OF PERSON MAKING CHANGE.

Do not extend notes this side of this line.

STATION	B. S.	H. I.	F. S.	ELEV.		
20+05.97 BC 11'R		1428 94	20 00	1408 94	N edge Rd	
25'R			20 30	1408 64	S " "	
30'R			19 40	1409 54	brk	
50'R			19 80	1409 14	"	
65'R			21 00	1407 94	flat	
17'L			18 20	1410 74	Toe Slope	
33'L			14 80	1414 14	"	
50'L			13 00	1415 94	"	
62'L			12 50	1416 44	"	
T.P. PF4	5 44	1422 50	11 88	1417 06		
20+25 ℄			13 00	1409 50		
3'R			13 70	1408 80	E edge Rd	
16'R			14 50	1408 00	W " "	
29'R			16 30	1406 20	Slope	
50'R			19 00	1403 50	"	
70'R			20 00	1402 50	"	
8'L			0 30	1422 20	Toe " ?	Elev. in error H.N.B.
25'L			5 30	1417 20	" Brk	
50'L			1 80	1420 70	flat	
62'L			1 10	1421 40	"	

Profile No. B-2087.1 Date
Notes Red. H.D.H. Plotted H.D.H. Job No. 8469 Division No.
Date 2-24-48 Survey of Santa Maria Rd
X-Sec. No. B-2087.2 Date 2-9-48
Notes Chkd. L.D. Checked H.N.B. Survey by G.H.N. Notes N.C. Date 1-6-48
Date Mar. 1948 Map No. Indexed Date
F.B. 4 26 Pg. 100

FORM 307 SM 1-46

PLEASE RETURN TO
LOS ANGELES COUNTY SURVEYOR
700 HALL OF RECORDS

NOTE: ANY ADDITIONS OR CHANGES ON THIS SHEET MUST BE MADE OR CIRCLED IN RED INK, WITH DATE AND NAME OF PERSON MAKING CHANGE.

Do not extend notes this side of this line.

STATION	B. S.	H. I.	F. S.	ELEV.		
20+50 ℄		1422 50	13 00	1409 50	E Edge Rd	Toe Slope
15'R			13 30	1409 20	" "	"
29'R			18 00	1404 50	Toe Slope	
50'R			19 80	1402 70	"	
60'R			21 20	1401 30	" "	
12'L			5 80	1416 70	Top "	
25'L			3 60	1418 90	flat	
50'L			1 50	1421 00	"	
62'L			+0 30	1422 80	"	
20+75 ℄			8 50	1414 00	Side cut	
7'R			13 20	1409 30	E Edge Rd	bot ct
19'R			12 50	1410 00	" "	"
31'R			14 80	1407 70	Top brk	
41'R			19 00	1403 50	Toe Slope	
63'R			22 50	1400 00	"	
3'L			6 20	1416 30	Top cut	
25'L			2 20	1420 30	Slope	
50'L			1 80	1420 70	"	
62'L			0 30	1422 20	"	
T.P.	2 21	1419 27	5 44	1417 06		

Job No. 8469 Division No. Santa Maria Rd Notes Red H.D.H. Plotted H.D.H. Date 2-5-48 Date 2-24-48 Profile No. B-2087-1

Survey of GAN Notes Nichols Notes Chkd L.D. Checked HNB X-Sec. No. B-2087-2

Survey by C. Johnson Date Date 2-9-48 Date Mar. 1948

Indexed

P.B. 101

FORM 307 5M 1-46

PLEASE RETURN TO
LOS ANGELES COUNTY SURVEYOR
700 HALL OF RECORDS

NOTE: ANY ADDITIONS OR CHANGES ON THIS SHEET MUST BE MADE OR CIRCLED IN RED INK, WITH DATE AND NAME OF PERSON MAKING CHANGE.

Do not extend notes this side of this line.

STATION	B. S.	H. I.	F. S.	ELEV.		
21+00 ℄		1419 27	2 90	1416 37	flat	
4' R			4 10	1415 17	Top Ct	
12' R			9 90	1409 37	E edge Rd bot Ct	
23' R			8 10	1411 17	W " "	
36' R			9 10	1410 17	Brk slope	
39' R			11 6	1407 67	" "	
47' R			12 00	1407 27	" "	
65' R			21 70	1397 57	Toe "	
75' R			22 30	1396 97	bot	
25' L			+0 20	1419 47	Slope	
57' L			+0 80	1420 07	top "	
75' L			0 90	1418 37	"	
21+25			2 60	1416 67	flat	
8' R			3 60	1415 67	brk Slope	
13' R			5 90	1413 37	Top Cut	
14' R			7 50	1411 77	bot " E Edge rd	
25' R			6 60	1412 67	W " "	
46' R			9 30	1409 97	Slope	
69' R			13 00	1406 27	brk "	
25' L			0 70	1418 57	"	
54' L			0 00	1419 27	Top "	

Profile No. D-2087.1 Notes Red H.D.H. Plotted H.D.H. Job No. 8469 Division No.
X-Sec. Date 2-5-48 Date 2-24-48 Survey of Santa Maria
No. B-2087.2 Notes Chkd L.D. Checked H.N.B. Survey by GHN Notes Nic Date 1-7-48
Date 2-9-48 Date Mar. 1948 Map No. Indexed Date

F.B. 1 of 2 Pg. 102

F.B. 1176 Pg. 103

Survey of GHN Notes Santa Maria Rd Date

Survey by Notes Nicholas Date

Index C. Jordan Date

Job No. 8269 Division No. Notes Red. H.D.H. Plotted H.D.H. Date 2-24-48 No. B-2087-1 Profile

Notes Chkd. L.D. Date 2-9-48 Checked H.N.B. Date Mar. 1948 No. B-2087-2 X-Sec.

FORM 307 SM 1-46

PLEASE RETURN TO
LOS ANGELES COUNTY SURVEYOR
700 HALL OF RECORDS

NOTE: ANY ADDITIONS OR CHANGES ON THIS SHEET MUST BE MADE OR CIRCLED IN RED INK, WITH DATE AND NAME OF PERSON MAKING CHANGE.

Do not extend notes this side of this line.

STATION	B. S.	H. I.	F. S.	ELEV.		
21+25				1417 27		
75L		1419 27	1 30	~~1416 27~~	Brk Slope	
21+50 E			2 10	1417 17	flat	
14' R			3 00	1416 27	Top bank	
16' R			5 00	1414 27	Bot "	E edge Rd
26' R			4 60	1414 37		W " "
29' R			3 90	1415 37	Brk Slope	
50' R			6 80	1412 47	"	
65' R			10 10	1409 17	"	
25' L			2 20	1417 05		flat
54' L			1 20	1418 05	" "	
73' L			3 50	1415 77	" "	
21+57 65' EC			2 40	1416 87		"
21+75			2 90	1416 37		"
16' R			3 10	1416 17	Top Ct	
17' R			4 50	1414 77	bot "	E edge rd
28' R			4 10	1415 17		W " "
29' R			3 50	1415 77	Top "	
50' R			4 90	1414 37		Slope
65' R			7 20	1412 07		"
25' L			3 10	1416 17	flat	
55' L			2 60	1416 67	Brk Slope	

FORM 307 SM 1-46

PLEASE RETURN TO
LOS ANGELES COUNTY SURVEYOR
700 HALL OF RECORDS

NOTE: ANY ADDITIONS OR CHANGES ON THIS SHEET MUST BE MADE OR CIRCLED IN RED INK, WITH DATE AND NAME OF PERSON MAKING CHANGE.

Do not extend notes this side of this line.

STATION	B. S.	H. I.	F. S.	ELEV.			
21+75 75'		1419 27	5 60	1413 67	Slope		
22+00 ℄			4 40	1414 87	flat		
17' R			4 80	1414 47		Top ct	
19' R			5 90	1413 37		bot "	E edge rd
28' R			5 60	1413 67			W " "
30' R			4 90	1414 37		Top "	
55' R			5 30	1413 97	"		
70' R			6 20	1413 07	"		
25' L			4 00	1415 27	"		
59' L			4 20	1415 07	"	Top brk	
75' L			6 00	1413 27		Slope	
22+25 ℄			5 20	1414 07	"		
17' R			5 80	1413 47		Top ct	
18' R			7 10	1412 17		bot "	E edge rd
29' R			7 00	1412 27			W " "
32' R			6 30	1412 97		Brk in Slope	
57' R			6 60	1412 67	"	House	
25' L			4 80	1414 47	"		
65' L			5 30	1413 97	"		
22+30 ℄			5 40	1413 87	"		

Profile Notes Red H.D.H. Plotted H.D.H. Job No. 8469 Division No.
No. B-2087-1 Date 8-5-48 Date 2-24-48 Survey of Santa Maria Rd
X-Sec. Notes Chkd L.D. Checked H.M.B. Survey by GHN Notes TNC Date 1-7-48
No. B-2087-2 Date 2-5-48 Date Mar. 1948 Map No. Indexed Date

F.B. 1 Pg. 109

FORM 207 SM 1-46

PLEASE RETURN TO
LOS ANGELES COUNTY SURVEYOR
700 HALL OF RECORDS

NOTE: ANY ADDITIONS OR CHANGES ON THIS SHEET MUST BE MADE OR CIRCLED IN RED INK, WITH DATE AND NAME OF PERSON MAKING CHANGE.

Do not extend notes this side of this line.

Profile No. B-2087-1
X-Sec. No. B-2087-3

Notes Red. H.D.H. Plotted H.D.H.
Date 2-5-48 Date 2-24-48
Notes Chkd. L.D. Checked H.N.B.
Date 2-9-48 Date Mar 1948

Job No. 84469 Division No.
Notes Santa Maria Rd
Notes Nichols
Date

Survey of
Survey by GHN
Calculated C. Jones
Date

Sheet No. 105

STATION	B. S.	H. I.	F. S.	ELEV.			
22+50 ℄		1419 27	6 80	1412 47	flat		
16' R			6 90	1412 37		Top Ct	
20 R			8 50	1410 47		bot "	E edge Rd
29' R			8 10	1411 17			W " "
38' R			7 50	1411 77		brk slope	
66' R			8 40	1410 87	"		
25' L			6 30	1412 97	"		
75' L			6 50	1412 77	"		
22+75 ℄			7 80	1411 47	"		
17' R			8 20	1411 07		Top Ct	"
20' R			9 90	1409 37		bot "	E edge Rd
30' R			9 50	1409 77			W " "
40' R			8 80	1410 47	Slope		
75' R			10 20	1409 07	"		
25' L			7 70	1411 57	"		
75' L			7 60	1411 67	"		
23+00 ℄			9 50	1409 77	flat		
17' R			9 60	1409 67		Top Ct	
22' R			11 20	1408 07		bot "	E edge Rd
33' R			10 60	1408 67			W " "
45 R			10 30	1408 97		Brk	

FORM 307 5M 1-46

PLEASE RETURN TO
LOS ANGELES COUNTY SURVEYOR
700 HALL OF RECORDS

NOTE: ANY ADDITIONS OR CHANGES ON THIS SHEET MUST BE MADE OR CIRCLED IN RED INK, WITH DATE AND NAME OF PERSON MAKING CHANGE.

Do not extend notes this side of this line.

STATION	B. S.	H. I.	F. S.	ELEV.		
23+00 75'R		1419 27	12 50	1406 77	Slope	
25'L			9 80	1409 47	"	
50'L			9 90	1409 37	"	
75'L			9 90	1409 37		
BM#5	1 10	1408 ~~30~~ 24	12 13	1407 14	Pg Elev 1407.20	
23+25 ℄			0 90	1407 34	flat	
15'R			0 50	1407 74	Top cut	
19'R			1 60	1406 64	bot " E edge rd	
30'R			1 30	1406 94	W " "	
36'R			0 40	1407 84	Brk	
50'R			0 70	1407 54	flat	
65'R			1 40	1406 84	"	
17'L			2 00	1406 24	Swale	
25'L			1 50	1406 74	flat	
50'L			0 90	1407 34	"	
75'L			0 90	1407 34	"	
23+50			3 50	1404 74	Top brk	
12'R			2 40	1405 84	bot "	
15'R			3 20	1405 04	E edge rd	
27'R			3 20	1405 04	W " "	
29'R			2 00	1406 24	Top bank	

Profile No. B-2087-1 Notes Red H.D.H. Plotted H.D.H. Job No. 8469 Division No. F.B. 14 Pg. 106
X-Sec. Date 2-5-48 Date 2-24-48 Survey of Santa Maria Rd T80
No. B-20873 Notes Chkd L.D. Checked HNB Survey by GHN Notes Nic Date 1-7-48
Date 2-9-48 Date Mar. 1948 Map No. Date

FORM 307 5M 1-46

PLEASE RETURN TO
LOS ANGELES COUNTY SURVEYOR
700 HALL OF RECORDS

NOTE: ANY ADDITIONS OR CHANGES ON THIS SHEET MUST BE MADE OR CIRCLED IN RED INK, WITH DATE AND NAME OF PERSON MAKING CHANGE.

Do not extend notes this side of this line.

STATION	B. S.	H. I.	F. S.	ELEV.		
23+50 44'R		1408 ~~30~~ 24	1 20	1407 04	Slope	
70'R			1 60	1406 64	"	
20'L			5 90	1402 34	Swale	
40'L			5 60	1402 64	flat	
75'L			5 70	1402 54	"	
23+75 ℄			5 40	1402 84	Slope	
13'R			4 80	1403 44	E edge rd	
25'R			4 20	1404 04	W " " bot ct	
28'R			2 90	1405 34	Top "	fence
50'R			2 60	1405 64	flat	
65'R			2 60	1405 64	"	
17'L			8 50	1399 74	Brk	
40'L			9 80	1398 14	Slope	
65'L			10 10	1398 14	"	
24+00 ℄			7 30	1400 94		
11'R			6 80	1401 44	E Edge Rd	
22'R			6 10	1402 14	W " "	
25'R			4 90	1403 34	fence	
50'R			3 30	1404 94	flat	
63'R			2 80	1405 44	"	
25'L			10 90	1397 34	Slope	

Job No. 8469 Division No. _____ Notes Red H.D.H. Plotted H.D.H. Profile No. B.2087-1
Survey of Santa Maria Rd - Date 2-5-48 Date 2-24-48 X-Sec.
Survey by Geo HN Notes Nichols Notes Chkd L.D. Checked HNB No. B.2087-3
Indexed [illegible] Date Date 2-9-48 Date Mar. 1948

FORM 307 SM 1-48

PLEASE RETURN TO
LOS ANGELES COUNTY SURVEYOR
700 HALL OF RECORDS

NOTE: ANY ADDITIONS OR CHANGES ON THIS SHEET MUST BE MADE OR CIRCLED IN RED INK, WITH DATE AND NAME OF PERSON MAKING CHANGE.

Do not extend notes this side of this line.

STATION	B. S.	H. I.	F. S.	ELEV.	
24+00 50'L		1408 ~~30~~ 24	12 70	1395 ~~60~~ 54	Slope
65'L			13 10	1395 ~~20~~ 14	"
24+25 ℄			9 70	1398 ~~60~~ 54	"
6'R			9 50	1398 ~~80~~ 74	E edge Rd
19'R			8 80	1399 ~~50~~ 44	W " "
22'R			7 70	1400 54	Top Ct. fence.
30'R			6 90	1401 34	Slope
50'R			4 80	1403 44	"
65'R			4 30	1403 94	"
25'L			12 50	1395 74	"
50'L			14 60	1393 64	"
65'L			14 90	1393 34	"
T.P.	0 70	1398 ~~03~~ 97	10 97	1397 ~~33~~ 27	
24+50 ℄			2 60	1395 37	flat
5'R			2 40	1395 57	E edge Rd
22'R			1 60	1396 37	W " "
23'R			0 60	1397 37	Top brk & fence
50'R			+2 60	1400 57	Slope
70'R			+4 50	1402 47	"
25'L			3 80	1394 17	"
[illegible]'L			5 70	1392 27	"

Profile No. D-2087-1 Date 2-5-48 Notes Red. H.D.H. Plotted H.D.H. Job No. 8469 Division No. [illegible]
Notes Chkd. L.D. Checked H.N.B. Survey of Santa Maria Rd
No. D-2087-3 Date 2-9-47 Date Mar. 1948 Map No. Survey by G.H.H. Notes N.S. Date [illegible]
Amended Job [illegible] Date [illegible]

FORM 807 5M 1-46

PLEASE RETURN TO
LOS ANGELES COUNTY SURVEYOR
700 HALL OF RECORDS

NOTE: ANY ADDITIONS OR CHANGES ON THIS SHEET MUST BE MADE OR CIRCLED IN RED INK, WITH DATE AND NAME OF PERSON MAKING CHANGE.

Do not extend notes this side of this line.

STATION	B. S.	H. I.	F. S.	ELEV.		
24+50 75'L		1397 97	6 30	1391 67	Slope	
24 + 75 ℄			5 40	1392 57	E edge rd	
14'R			4 90	1393 07	W " "	
31'R			1 80	1396 17	S " "	to Mrs Crawford
49'R			+1 40	1399 37	N " "	" " "
58'R			+2 60	1400 57	fence brk	
75'R			+4 70	1402 67		
22'L			9 70	1388 27	Toe slope	
50'L			9 00	1388 97	"	
80'L			7 60	1390 37	Top "	
24+90 EC 89			7 00	1390 97	E edge Rd	
14'R			6 80	1391 17	W " "	
35'R			1 40	1396 57	Brk fence	
51'R			+1 50	1399 47	S edge Rd	To Mrs Crawford
73'R			+3 00	1400 97	N " "	"
4'L			6 90	1391 07	Tp brk	
20'L			9 90	1388 07	S edge rd	
50'L			13 40	1384 57	N " "	Toe Slope
108'L			10 00	1387 97		Top fill
25+00 ℄			8 00	1389 97	E edge rd	
12'R			8 00	1389 97	W " "	Toe Slope

F.B. Pg. 109 Job No. 8469 Division No. Notes Red H.D.H. Plotted H.D.H. Profile
Survey of Santa Maria Rd Date 2-5-48 Date 2-24-48 No. B-2087-1
Survey by G.H.N. Notes Nichols Notes Chkd L.D. Checked KNB X-Sec.
Indexed C. Jordan Date Date 2-9-48 Date Mar. 1948 No. B-2087-3

FORM 307 SM 1-46

8

PLEASE RETURN TO
LOS ANGELES COUNTY SURVEYOR
700 HALL OF RECORDS

NOTE: ANY ADDITIONS OR CHANGES ON THIS SHEET MUST BE MADE OR CIRCLED IN RED INK, WITH DATE AND NAME OF PERSON MAKING CHANGE.

Do not extend notes this side of this line.

STATION	B. S.	H. I.	F. S.	ELEV.		
25+00						
35'R		139~~02~~ 7.97	1 80	139~~23~~ 6.17	fence	
44'R			+140	139~~23~~ 9.37		
65'R			+300	140~~09~~ 9.97	S edge rd	To mrs Crawford
103'R			+500	140~~02~~ 2.97	N " "	" " "
2'L			7 70	139 27		
15'L			10 20	138 77	Slope	
31'L			11 50	138 47	S edge rd	
51'L			14 10	138 87		
68'L			15 60	138 37	N " "	
25+25 ℄			10 20	138 77	E " "	
11'R			10 50	138 47	W " "	
32'R			2 70	139 52	fence	
36'R			0 90	139 70	Brk	
49'R			+180	139 77	"	
97'R			+190	139 87	"	
2'L			10 20	138 77	Top of "	
26'L			17 70	138 02	bot "	
64'L			16 70	138 12	Slope	
75'L			16 50	138 14	S edge Rd	
25+50 ℄			12 70	138 52	E edge Rd	
11'R			12 70	138 52	W " "	Toe Slope

Profile No. B-2087-1 Date 2-5-48 Plotted H.D.H. Job No. 8469 Division No.
X-Sec. No. B-2087-3 Date 2-9-48 Notes Chkd. L.P. Date 2-24-48 Checked H.N.B. Date Mar. 1948 Survey of Santa Maria Rd Survey by G.H.N. Map No. Indexed Notes Nic Date 1-7-48 Date

F.B. 17 PG. 110

FORM 207 5M 1-46

PLEASE RETURN TO
LOS ANGELES COUNTY SURVEYOR
700 HALL OF RECORDS

NOTE: ANY ADDITIONS OR CHANGES ON THIS SHEET MUST BE MADE OR CIRCLED IN RED INK, WITH DATE AND NAME OF PERSON MAKING CHANGE.

Do not extend notes this side of this line.

STATION	B. S.	H. I.	F. S.	ELEV.		
25+50						
25'R		1397 ~~03~~ 77	3 20	1394 ~~83~~ 77	Top Cut	
30'R			2 40	1395 ~~83~~ 57	fence	
40'R			0 50	1397 ~~53~~ 47	Slope - (Horse barn)	
4'L			11 40	1386 ~~83~~ 57	Top fill	
35'L			22 50	1375 ~~53~~ 47	bot "	
64'L			23 10	1374 ~~83~~ 87	flat	
T.P.	0 20	1386 ~~23~~ 17	12 00	1385 ~~83~~ 97		
25+75			3 10	1383 ~~13~~ 07	E edge rd	
10'R.			3 00	1383 ~~13~~ 17	W " " bot ct	
26'R			+5 70	1391 ~~1403~~ 87	Top "	
39'R			+10 10	1396 ~~1408~~ 27	brk	
60'R			+10 00	1396 ~~1408~~ 17	flat	
13'L			3 70	1382 ~~53~~ 47	Top fill	
29'L			12 00	1374 ~~23~~ 17	Slope	
48'L			20 10	1366 ~~13~~ 07	"	
64'L			23 70	1362 ~~53~~ 47		
26+00 ℄			5 30	1380 ~~93~~ 87		
9'R			5 30	1380 ~~93~~ 87	W edge Rd bot ct	
18'R			+0 80	1386 ~~83~~ 97	Top "	
43'R			+2 60	1388 ~~83~~ 77	brk	
65'R			+0 60	1386 ~~83~~ 77	Slope	

F.B. 44 Pg. 111 Job No. 8469 Division No. Notes Tab Plotted H.D.H. Date 2-25-48 No. B-2087-1 Profile
Survey of Santa Maria Rd Date Notes Chkd. H.D.H. Checked V.N.B. Date 2-5-48 No. B-2087-3 X-Sec.
Survey by G.H.N. Notes Nichols Date
Indexed C. Jones Date

FORM 307 SM 1-46

PLEASE RETURN TO
LOS ANGELES COUNTY SURVEYOR
700 HALL OF RECORDS

NOTE: ANY ADDITIONS OR CHANGES ON THIS SHEET MUST BE MADE OR CIRCLED IN RED INK, WITH DATE AND NAME OF PERSON MAKING CHANGE.

Do not extend notes this side of this line.

STATION	B. S.	H. I.	F. S.	ELEV.		
26+00						
12'L		1386.17	5.30	1380.93	E edge rd	
11'L			5.40	1380.77	Top fill	
29'L			16.40	1369.77	Slope	
41'L			24.00	1362.17	"	
52'L			30.50	1355.67	bot " Wedge Wash	✓
58'L			30.30	1355.87	" " E " "	
65'L			26.00	1360.17	Slope	
26+25 ℄			7.90	1378.27		
9'R			8.20	1377.97	W edge Rd bot Cut	
14'R			4.40	1381.77	Top Cut	
30'R			0.20	1385.97	fence	
40'R			2.60	1383.57	Brk Slope	
60'R			4.50	1381.67	"	
1'L			7.90	1378.27	E edge rd	
12'L			7.30	1378.87	Top fill	
17'L			12.00	1374.17	Slope	
29'L			20.20	1365.97	Brk "	
51'L			24.00	1362.17	" "	
50'L			31.70	1354.47	Toe " bot wash	
59'L			28.20	1357.97	Slope	
60'L			24.00	1362.17	"	

Profile
No. 8-2087-1 Notes Rad.: Plotted: H.D.H. Job No. 8464 Division No.
Date Date: 2-25-48 Survey of: Santa Maria Co
X-Sec. Notes Chkd. H.D.H. Checked: H.B.B. Survey by: G.H.H. Notes: H.I.S. Date
No. 8-2087-3 Date 2-5-48 Date Mar. 1948 Map No. Adjusted Date
F.B. 1 pg. 44

FORM 307 SM 1-46

PLEASE RETURN TO
LOS ANGELES COUNTY SURVEYOR
700 HALL OF RECORDS

NOTE: ANY ADDITIONS OR CHANGES ON THIS SHEET MUST BE MADE OR CIRCLED IN RED INK, WITH DATE AND NAME OF PERSON MAKING CHANGE.

. Do not extend notes this side of this line.

STATION	B. S.	H. I.	F. S.	ELEV.		
26+50 ℄		1386 ~~23~~ 17	11 50	1374 67		
10' R			11 60	1374 57	N edge rd bot ct	
14' R			9 00	1377 17	Top "	
30' R			9 80	1376 37	flat	
52' R			11 00	1375 17	bot Swale	
62' R			9 50	1376 67	Slope	
T.P.	4 05	1379 ~~32~~ 26	10 96	1375 28		
1' L			4 40	1374 86	E edge Rd	
9' L			2 10	1377 16	Top brk	
17' L			1 60	1377 66	" "	
35' L			12 00	1367 26	Slope	
53' L			23 00	1356 26	brk "	
57' L			26 70	1352 56	bot Wash N side	
59' L			26 80	1352 46	" " E "	
66' L			21 20	1358 06	Slope	
26+68 ~~39~~ 80			7 20	1372 06		
7' R			7 40	1371 86	N edge Rd	
15' R			5 50	1373 76	Top brk	
39' R			8 60	1370 66	bot draw	
65' R			2 10	1377 16	Slope	
2' L			7 00	1372 26	E edge rd	

F.B. 1-3 Pg. 113 Job No. 8469 Division No. Profile
Survey of Santa Maria Rd Notes Rod H. Dist. H. Plotted 2-26-48 Date D-2087-1
Survey by G.H.N. Notes Nicholls Date 2-5-48 Checked KNB X-Sec. D-2087-3
Indexed J. Williams Date Notes Chkd L. D. Date 2-9-48 Date Mar. 1948

FORM 307 5M 1-46

PLEASE RETURN TO
LOS ANGELES COUNTY SURVEYOR
700 HALL OF RECORDS

NOTE: ANY ADDITIONS OR CHANGES ON THIS SHEET MUST BE MADE OR CIRCLED IN RED INK, WITH DATE AND NAME OF PERSON MAKING CHANGE.

Do not extend notes this side of this line.

STATION	B. S.	H. I.	F. S.	ELEV.		
26+68.39 BC						
5' L		1379 ~~32~~ 26	6 60	1372 66	brk	
12' L			4 90	1374 36	"	
29' L			6 00	1373 26	" Top Slope	
41' L			12 00	1367 26	"	
50' L			17 10	1362 16	"	
65' L			25 90	1353 36	Toe "	
70 L			28 10	1351 16	Bot wash	
75' L			25 50	1353 76	Slope	
26+75 ℄			8 00	1371 26		
7' R			8 10	1371 16	N edge rd	
4' L			7 80	1371 46	E " "	
27+00 ℄			11 10	1368 16		
51 R			11 30	1367 96	W " "	
6' R			10 40	1368 86	brk	
16' R			12 00	1367 26	flat	
35' R			11 50	1367 76	" Toe Slope	
50' R			7 70	1371 56	Slope	
60' R			3 50	1375 76		
7' L			11 00	1368 26	E edge Rd	
14' L			9 8	1369 46	Brk	
39' L			11 50	1367 76	Top Slope	

Profile No. D-2087-1 Notes Rod HDH Plotted HDH Map No. 8468 Division No.
Date 2-5-48 Date 2-26-48 Scale of Map Santa Maria Rd
Proj. Sec. Notes Chkd. L. D. Checked HMB Survey by GHH Noted NHS Date 1-8-48
No. 2087-3 Date 2-5-48 Date Mar. 1948 Map No. Indexed Tracing Date
F.B. 17 Pg.

FORM 307 5M 1-46

PLEASE RETURN TO
LOS ANGELES COUNTY SURVEYOR
700 HALL OF RECORDS

NOTE: ANY ADDITIONS OR CHANGES ON THIS SHEET MUST BE MADE OR CIRCLED IN RED INK, WITH DATE AND NAME OF PERSON MAKING CHANGE.

Do not extend notes this side of this line.

STATION	B. S.	H. I.	F. S.	ELEV.		
27+00						
51'L		1379 ~~32~~ 26	13 80	1365 46	Slope	
61'L			16 80	1362 46	Top brk	
T.P.	2 50	1371 ~~84~~ 78	9 98	1369 ~~34~~ 28		
27+25 ℄			6 90	1364 88	bot brk	
1'R			6 00	1365 78	Top "	
14'R			5 50	1366 28	flat	
28'R			4 60	1367 18	Toe Slope	
51'R			0 00	1371 78	"	
65'R			+3 30	1375 08	"	
2'L			6 80	1364 98	Wedge Rd	
14'L			6 40	1365 38	E " "	
15'L			6 30	1365 48	brk	
20'L			7 50	1364 28	Slope	
43'L			10 40	1361 38	"	
75'L			13 20	1358 38	"	
27+50 ℄			9 00	1362 78	Toe Slope	
26'R			1 00	1370 78	"	
61'R			+5 00	1376 78	"	
11'L			9 60	1362 18	Wedge Rd	
23'L			10 00	1361 78	E " "	
28'L			11 50	1360 28	Top brk	

F.B. No. 115 Job No. 8469 Division No. Notes Red H.D.H. Plotted H.D.H. Profile No. B-2087-1
Survey of Santa Maria Rd Date 2-5-48 Date 2-25-48 X-Sec. No. B-2087-3
Survey by G.H.H. Notes Nichols Notes Chkd L.D. Checked H.N.B.
Indexed C. Johnson Date Date 2-9-48 Date Mar. 1948

FORM 307 5M 1-46

PLEASE RETURN TO
LOS ANGELES COUNTY SURVEYOR
700 HALL OF RECORDS

NOTE: ANY ADDITIONS OR CHANGES ON THIS SHEET MUST BE MADE OR CIRCLED IN RED INK, WITH DATE AND NAME OF PERSON MAKING CHANGE.

Do not extend notes this side of this line.

STATION	B. S.	H. I.	F. S.	ELEV.		
27+50 33'L		1371 ~~84~~ 78	13 00	1358 78	Toe Slope	
51 L			15 20	1356 58	flat	
68'L			15 30	1356 48		Top brk
27+75 TP	8 48	1377 ~~58~~ 52	2 74	1369 ~~10~~ 04	"	
25'R			3 80	1373 72	"	
35'R			1 00	1376 52	"	
65'R			+4 40	1381 92	"	
17'L			11 80	1365 72		" "
23'L			18 50	1359 02		bot "
27'L			18 50	1359 02	W edge rd	
43'L			19 40	1358 12	E " "	
50'L			18 70	1358 82		Top "
65'L			22 10	1355 42	Slope	
28+00			4 30	1373 22	"	
25'R			0 00	1377 52	"	
50'R			+4 60	1382 12	"	
65'R			+7 70	1385 22	"	
28'L			12 00	1365 52		" "
35'L			14 10	1363 42		" "
38'L			23 10	1354 42	W " Rd	
55'L			23 90	1353 62	E " "	

Profile No. B-2087-1 Notes Red H.D.H. Plotted H.D.H. Job No. 8469 Division No.
Date 2-5-48 Date 2-25-48 Survey of Santa Maria Rd
X-Sec. Notes Chkd L. D. Checked HMB Survey by GHN Notes Nic Date 1-8-48
No. B-2087-3 Date 2-9-48 Date Mar. 1948 Map No. Date

F.B. 1/4 PG. 118

FORM 307 5M 1-46

PLEASE RETURN TO
LOS ANGELES COUNTY SURVEYOR
700 HALL OF RECORDS

NOTE: ANY ADDITIONS OR CHANGES ON THIS SHEET MUST BE MADE OR CIRCLED IN RED INK, WITH DATE AND NAME OF PERSON MAKING CHANGE.

Do not extend notes this side of this line.

STATION	B. S.	H. I.	F. S.	ELEV.		
62' L		1377 ~~58~~ 2	23 40	1354 12		Top brk
66' L			26 50	1351 02	Slope	
28+25 ℄			3 40	1374 12	"	
16' R			0 00	1377 52	"	
45' R			+4 80	1382 32	"	
65' R			+8 70	1386 32	"	
21' L			9 70	1367 32		" "
43' L			17 20	1360 32		" "
47' L			27 40	1350 12	W edge rd	
62' L			27 60	1349 12	E " "	
64 –			27 50	1350 02		" "
71 L			32 40	1345 12	"	
28+50 ℄			5 50	1372 02	"	
25' R			0 00	1377 52	"	
50' R			+5 80	1383 32	"	
65' R			+9 20	1386 72	"	
17' L			12 00	1365 52	"	
48' L			24 00	1353 52		" "
55' L			35 00	1342 52		bot "
57' L			34 90	1342 62	W edge rd	
70' L			35 60	1341 92	E " "	

F.B. No. 117 Job No. 8469 Division No. Notes Red H.D.H. Plotted H.D.H. Profile
Survey of Santa Maria Rd Date 2-6-48 Date 2-25-48 No. B-2087-1
Survey by G.H.N. Notes Nichols Notes Chkd L.D. Checked H.N.B. X-Sec.
Indexed C. Johnson Date Date 2-9-48 Date Mar. 1948 No. B-2087-3

FORM 307 5M 1-46

PLEASE RETURN TO
LOS ANGELES COUNTY SURVEYOR
700 HALL OF RECORDS

NOTE: ANY ADDITIONS OR CHANGES ON THIS SHEET MUST BE MADE OR CIRCLED IN RED INK, WITH DATE AND NAME OF PERSON MAKING CHANGE.

Do not extend notes this side of this line.

STATION	B. S.	H. I.	F. S.	ELEV.			
		1377 52		78			
T.P	2 89	1368 73	11 74	1365 84	Slope		
℄ Ec		671					
28+73 29			0 10	1368 57	"		
33'R			+9 60	1378 27	"		Top brk
50'R			+14 10	1382 77	"		
62'R			+16 90	1385 57	"		
25'L			11 20	1357 47	"		
52'L			19 30	1349 37			" "
57'L			28 80	1339 87			bot "
60'L			28 90	1339 77		N edge Rd	
71'L			28 70	1339 97		E " "	
28+82 ℄			1 30	1367 37	brk "		
29+00 ℄			8 90	1359 77	"		
18'R			2 00	1366 67	"		
37'R			+7 20	1375 87	"		
61'R			+13 00	1381 67	"		
7'L			0 00	1368 67	? "		
35'L			21 60	1347 07	" "		
57'L			26 40	1342 27			Top
60'L			33 70	1334 97			bot
63'L			33 80	1334 87		W "	"
75'L			33 70	1334 97		E "	"

Profile Note Book No. 1449 Division No. 7
No. P-2287-1 Date 2-5-48 Date 2-25-48 Survey of Santa Maria Rd
Sec. Notes Chkd. L.R. Checked H.N.B. Survey by G.H.H. Noted N.W.C. Date 1-8-48
No. 1487-3 Date 2-9-48 Date Mar. 1948 Map No. Indexed J.O. Date
F.B. 3 PG. 118

FORM 307 SM 1-46

PLEASE RETURN TO
LOS ANGELES COUNTY SURVEYOR
700 HALL OF RECORDS

NOTE: ANY ADDITIONS OR CHANGES ON THIS SHEET MUST BE MADE OR CIRCLED IN RED INK, WITH DATE AND NAME OF PERSON MAKING CHANGE.

Do not extend notes this side of this line.

STATION	B. S.	H. I.	F. S.	ELEV.		
		1368 ~~73~~ 67				
T.P.	0 19	1360 0~~9~~ 3	8 83	1359 ~~90~~ 84		
29+16 ℄			7 40	1352 63		bot draw
12' R			0 40	1359 63	Slope	
25' R			+5 70	1365 73	"	
50' R			+18 50	1378 [illegible]3	brk "	
70' R			+24 60	1384 [illegible]3	"	
10' L			12 00	1348 03		" "
31' L			17 10	1342 [illegible]3	"	
59' L			19 80	1340 [illegible]3	Top cut	
61' L			28 00	1332 [illegible]3	bot "	
64' L			28 00	1332 03		W edge Rd
75' L			27 50	1332 [illegible]3		E " "
29+50 ℄			8 50	1351 [illegible]3	"	
15' R			1 80	1358 [illegible]3	"	
28' R			+3 80	1363 83	"	
52' R			+15 90	1375 [illegible]3	"	
62' R			+19 00	1379 [illegible]3	"	
20' L			16 70	1343 [illegible]	"	
32' L			20 30	1339 73	" "	
37' L			19 60	1340 [illegible]3	" "	

Profile No. B-2087-1
X-Sec. No. B-2087-3
Checked H.N.B. Date Mar. 1948
Notes Chkd L.D. Date 2-9-48
Sheet Set H.D.H. Date 2-5-48
Plotted H.D.H. Date 2-25-48
Job No. 8469 Division No.
Survey of Santa Maria Rd
Survey by G.H.N. Notes Nichols
Indexed C. Jannett Date
Bd. 119

FORM 307 5M 1-46

PLEASE RETURN TO
LOS ANGELES COUNTY SURVEYOR
700 HALL OF RECORDS

NOTE: ANY ADDITIONS OR CHANGES ON THIS SHEET MUST BE MADE OR CIRCLED IN RED INK, WITH DATE AND NAME OF PERSON MAKING CHANGE.

Do not extend notes this side of this line.

STATION	B. S.	H. I.	F. S.	ELEV.		
29+50 51'L		1360 03	22 80	1337 23	brk Slope	
59'L			26 20	1333 83	top cut	
63'L			33 70	1326 33	bot "	
65'L			33 30	1326 73		Wedgerd.
77'L			32 60	1327 43		E " "
29+58			9 10	1350 93	"	
8'L			12 00	1348 03	"	
32'L			21 80	1338 23	"	
55'L			32 40	1327 63	bot cut	
29+55 55'L			23 80	1336 23	Top Cut	
29+58 64'L			35 30	1324 73	bot "	
29+75			8 10	1351 93	slope	
17'R			0 00	1360 03	"	
30'R			+5 70	1365 73	"	
42'R			+11 40	1371 43	"	
54'R			+18 00	1378 03	"	
61'R			+21 00	1381 03	"	
9'L			12 00	1348 03	"	
20'L			16 40	1343 63	"	
33'L			21 00	1339 03	brk " Top Ct.	
50'L			26 00	1334 03	bot "	

Profile No. B-2087-1 Notes Red N.D.M. Plotted [illegible] Job No. 1469 Division No. F.B. [illegible] Pg. 120
Date 2-5-48 Date 2-25-48 Survey of Santa Maria Rd
X-Sec. No. B-2087-3 Notes Chkd. L.D. Checked H.H.B. Survey by GHN Notes Nic Date 1-8-48
Date 2-3-48 Date Mar. 1948 Map No. Indexed [illegible] Date

FORM 207 SM 1-46

PLEASE RETURN TO
LOS ANGELES COUNTY SURVEYOR
700 HALL OF RECORDS

NOTE: ANY ADDITIONS OR CHANGES ON THIS SHEET MUST BE MADE OR CIRCLED IN RED INK, WITH DATE AND NAME OF PERSON MAKING CHANGE.

Do not extend notes this side of this line.

Profile No. 8-2087-1
X-Sec. No. 8-2087-3
Date Mar. 1948
Checked K.N.B.
Notes Chkd. L.D.
Date 2-9-48
Survey of Santa Maria Rd
Notes Geo Nichols
Date
Survey by G.H.N.
Index C. Jaramillo
Date
Job No. 8469 Division No.

STATION	B. S.	H. I.	F. S.	ELEV.		
29+75						
75'L		1360 ~~04~~ 03	36 20	1323 ~~93~~		W edge rd
88'L			36 30	1323 ~~93~~		E " "
TP	6 24	1356 ~~98~~ 2	9 35	1350 ~~74~~ 68		
29+86 ℄			4 60	13 ~~52~~ 2	Brk Slope	
30+00			8 50	1348 ~~2~~	"	
10'R			0 80	1356 ~~2~~	"	
17'R			+4 00	1360 ~~2~~	" "	
37'R			+1430	1357 ~~2~~	"	
61'R			+2450	[illegible] ~~2~~	"	
22'L			22 90	1334 ~~2~~	"	
33'L			29 80	1327 ~~2~~	" "	
58'L			37 00	1319 ~~2~~	bot ditch Gutter	
69'L			35 80	1321 ~~2~~		W " "
81'L			36 10	1322 ~~2~~		E " "
30+25 ℄			16 10	1340 ~~2~~	bot draw Slope	
20'R			2 10	1354 ~~2~~	brk Slope	
32'R			+10 00	1366 ~~2~~	"	
61'R			+23 40	1380 ~~2~~	"	
8'L			19 50	1337 ~~2~~	"	
23'L			31 80	1325 ~~2~~	"	
44'L			41 10	1315 ~~2~~	Toe "	

FORM 307 5M 1-46

36

PLEASE RETURN TO
LOS ANGELES COUNTY SURVEYOR
700 HALL OF RECORDS

NOTE: ANY ADDITIONS OR CHANGES ON THIS SHEET MUST BE MADE OR CIRCLED IN RED INK, WITH DATE AND NAME OF PERSON MAKING CHANGE.

Do not extend notes this side of this line.

STATION	B. S.	H. I.	F. S.	ELEV.		
30+25 63'L		1356 92 ~~1353 98~~	41 90	1315 02	bot fill	
70'L			38 10	1318 82	Top "	
74'L			38 20	1318 72	Wedge Rd	
85'L			38 20	1318 72	E " "	
30+50 ℄			13 80	1343 12	Slope	
15'R			3 50	1353 42	"	
31'R			+5 80	1362 72	"	
50'R			+18 50	1375 42	"	
63'R			+22 60	1379 52	"	Cont same
16'L			24 00	1332 92	"	
36'L			36 00	1320 92	"	
43'L			39 90	1317 02		Top bank
45'L			44 30	1312 62		bot " Wedge ditch
48'L			44 30	1312 62		" " E " "
52'L			41 40	1315 52		Top bank
66'L			42 20	1314 72		bot fill
72'L			38 60	1318 32		Top "
77'L			38 50	1318 42	W " "	
87'L			38 40	1318 52	E " "	
30+75 ℄			12 30	1344 62	"	
23'R			+1 60	1358 52	brk "	

Profile No. B-2087-1 Notes Rec'd H. Dell Plotted [illegible] Job No. 8469 Division No. ___ F.B. [illegible] Pg. [illegible]
Date 2-6-48 Date 2-27-48 Survey of Santa Maria Rd
X-Sec. No. B-2087-3 Notes Chkd. L.D. Checked [illegible] Survey by GHN Notes Nic Date 1-9-48
Date 2-3-48 Date Mar. 1948 Map No. ___ Indexed [illegible] Date ___

FORM 307 SM 1-48

PLEASE RETURN TO
LOS ANGELES COUNTY SURVEYOR
700 HALL OF RECORDS

NOTE: ANY ADDITIONS OR CHANGES ON THIS SHEET MUST BE MADE OR CIRCLED IN RED INK, WITH DATE AND NAME OF PERSON MAKING CHANGE.

Do not extend notes this side of this line.

STATION	B. S.	H. I.	F. S.	ELEV.		
30+75						
40' R		1356 98 2	+13 00	1369 98 2	S.H.	
60' R			+23 40	1380 [illegible]	"	
81' R			+36 70	1393 [illegible]	"	
8' L			16 70	1340 [illegible]	brk "	
21' L			22 80	1334 [illegible]	" "	
43' L			36 00	1320 [illegible]	"	
49' L			39 20	1317 [illegible]		Top bank
51' L			43 90	1313 [illegible]		bot "
68' L			43 50	1313 [illegible]		" fill
75' L			39 60	1317 [illegible]		Top "
79' L			39 60	1317 [illegible]	W edge rd	
30+82.73 ℄ BC			10 80	1346 [illegible]	"	
31+00			5 40	1351 [illegible]	brk "	
30' R			+5 10	1362 [illegible]	"	
61' R			+22 00	1378 [illegible]	"	
83' "			+36 60	1393 [illegible]	"	
14' L			10 60	1346 [illegible]	" "	
32' L			17 40	1339 [illegible]	" "	
45' L			24 00	1332 [illegible]	" "	
62' L			31 90	1325 [illegible]		Top bank
66' L			43 70	1313 [illegible]		" " & flat
31+15 ℄			4 00	1352 [illegible]	" "	
18' L			12 00	1344 [illegible]	" "	

Survey of Fig. 123 Job No. 8469 Division No. Date 2-27-48 No. B-2087-1 Profile
Survey by GHN Notes G Nichols Notes Checked N.N.B. Date 2-9-48 Date Mar. 1948 No. B-2087-3 X-Sec.
Indexed by C. [illegible] Date

FORM 307 5M 1-46

PLEASE RETURN TO
LOS ANGELES COUNTY SURVEYOR
700 HALL OF RECORDS

NOTE: ANY ADDITIONS OR CHANGES ON THIS SHEET MUST BE MADE OR CIRCLED IN RED INK, WITH DATE AND NAME OF PERSON MAKING CHANGE.

Do not extend notes this side of this line.

STATION	B. S.	H. I.	F. S.	ELEV.		
31+15 37'L		1356 9~~8~~2	19 70	1337 22	S.H.	
61'L			27 10	1329 82	" brk	
31+25			6 00	1350 92	"	
25'R			+7 90	1364 82	"	
53'R			+21 40	1378 32	"	
66'R			+26 40	1383 32	" brk	
92'R			+40 00	1396 92	"	
7'L			10 60	1346 32	" "	
20'L			15 30	1341 62	" "	
32'L			22 00	1334 92	"	
52'L			32 00	1324 92	" "	
60'L			37 10	1319 82		
80'L			48 50	1308 42	bot "	
T.P. 31+50	4 80	1351 9~~8~~2	9 80	1347 1~~8~~2	"	
30'R			+9 70	1361 62	" "	
45'R			+20 10	1372 02	"	
65'R			+32 30	1384 22	"	
13'L			11 00	1340 92	" "	
26'L			17 70	1334 22	"	
35'L			24 00	1327 92	"	
54'L			36 00	1315 92	"	
60'L			40 00	1311 92	Top bank	

Profile No. B-2087-1 Date 2-6-48 Notes Rec. [illegible] Job No. 8469 Division No. [illegible] Survey of Santa Maria Rd
R.Sec. Notes Chkd. L.D. Date 2-27-48 Checked [illegible] Survey by GHN Notes Nic Date [illegible]
No. B-2087-2 Date 2-9-48 Date Mar. 1948 Map No. [illegible] Date [illegible]

FORM 307 5M 1-46

11

PLEASE RETURN TO
LOS ANGELES COUNTY SURVEYOR
700 HALL OF RECORDS

NOTE: ANY ADDITIONS OR CHANGES ON THIS SHEET MUST BE MADE OR CIRCLED IN RED INK, WITH DATE AND NAME OF PERSON MAKING CHANGE.

Do not extend notes this side of this line.

STATION	B. S.	H. I.	F. S.	ELEV.		
31+50 63'L		1351 98 2	45 00	1306 92	bot ditch W side	
67'L			45 50	1306 42	" " E "	
83'L			38 40	1312 52	Top brk	
95'L			39 20	1312 72	W edge rd	
31+75 ℄			10 50	1341 42		Slope ℄ brk
20 R			1 70	1350 22		"
40 R			+8 50	1360 42		"
63 R			+20 40	1372 32		"
17'L			18 90	1333 92		" brk
31'L			29 10	1322 52		"
40'L			36 00	1315 82		"
52'L			45 90	1306 02		Bot "
55'L			45 90	1306 02	bot bank	
61'L			41 70	1310 22	Top "	
87'L			40 00	1311 92	W edge Rd	
31+88 ℄			14 90	1337 02	bot draw	
31' R			+1 90	1353 82	" " brk	
61' R			+16 00	1367 92	" "	
13'L			22 40	1329 52	" "	
21'L			25 20	1326 72	" " "	
32'L			39 40	1312 52		Slope S Side draw

Job No. 8469 Division No. Notes Rec'd H.D.H. Checked H.D.H. Profile
Survey of Santa Maria Rd Date 2-6-48 Date 2-27-48 No. B-2087-1
Survey by GHN Notes G Nichols Notes Chkd L.D. Checked H.N.B. X-Sec.
Indexed C. Johnson Date Date 2-9-48 Date Mar. 1948 No. B-2087-3

FORM 307 5M 1-46

PLEASE RETURN TO
LOS ANGELES COUNTY SURVEYOR
700 HALL OF RECORDS

NOTE: ANY ADDITIONS OR CHANGES ON THIS SHEET MUST BE MADE OR CIRCLED IN RED INK, WITH DATE AND NAME OF PERSON MAKING CHANGE.

Do not extend notes this side of this line.

STATION	B. S.	H. I.	F. S.	ELEV.		
31+88						
42'L		1351 9~~8~~ 2	37 60	1314 32	brk SHe	
54'L			46 60	1305 32	Toe " W edge wash	
56'L			45 70	1306 22	E " "	
62'L			42 00	1309 92	Top bank	
32+00 ℄			8 80	1343 12	SH. S. Side draw	
26'R			+2 70	1354 62	" " " "	
65'R			+21 40	1373 32	"	
9'L			13 30	1338 62	brk "	
26'L			22 30	1329 62	" "	
42'L			33 80	1318 12	" " Top Sandstone Cliff	
53'L			45 50	1306 42	bot " " " W edge	
55'L			46 00	1305 92	" bank E "	
63'L			42 10	1309 82	Top bank	
75'L			42 50	1309 42	bot fill	
84'L			40 00	1311 92	W. edge rd Top fill	
32+25 ℄			3 70	1348 22	"	
22'R			+10 30	1362 22	"	
32'R			+16 50	1368 42	" "	
62'R			+28 00	1379 92	"	
77' "			+32 70	1384 62	"	
[illegible]'L			0 00	1351 92	" ?	
[illegible]'L			20 80	1331 12	" "	

Profile No. B-2087-1 Notes Red H.D.H. Notes No. [illegible] Division No. F.B. [illegible]
X-Sec. Date 2-6-48 Date 2-27-48 Survey of Santa Maria Rd
Notes Chkd L.D. Checked H.K.B. Survey by G.A.N. Notes N.C. Date [illegible]
No. B-2087-1 Date 2-9-48 Date Mar. 19 48 Map No. [illegible] Date

FORM 307 SM 1-46

PLEASE RETURN TO
LOS ANGELES COUNTY SURVEYOR
700 HALL OF RECORDS

NOTE: ANY ADDITIONS OR CHANGES ON THIS SHEET MUST BE MADE OR CIRCLED IN RED INK, WITH DATE AND NAME OF PERSON MAKING CHANGE.

Do not extend notes this side of this line.

Profile No. B-2087-1
X-Sec. No. B-2087-3

Job No. 2469 Publication No. Map No. H.D. Sta. 2-6-48 Date 2-22-48
Survey of Santa Maria Road Notes Geo. Nichols Notes Chkd. L.P. Checked L.L.B. Date Mar 1948
Survey by GHN Notes C. Jeh Date 2-9-48
Indexed C. Jeh Date

STATION	B. S.	H. I.	F. S.	ELEV.		
32+25						
43' L		1351 98	36 00	1315 92	Top bank	
53' L			47 70	1304 22	bot "	W edge ditch or drain
56' L			47 70	1304 22		E " " "
77' L			39 50	1312 22	Top "	
83' L			41 90	1310 02		W " rd.
T.P. 32+50 ℄	1 15	1347 26	5 87	1346 61	Side Hill	
13' R			+10 00	1357 26	"	
28' R			+23 70	1370 26	"	
36' R			+28 70	1375 26	Brk "	
60' R			+37 90	1384 26		
83' R			+46 00	1393 26	" "	
15' L			12 00	1335 26	"	
39' L			24 00	1323 26	" "	
49' L			35 00	1312 26	" "	
56' L			45 30	1301 96	bot Slope. W Side	Wash
58' L			45 30	1301 96	E "	"
81' L			39 30	1307 96	brk	
85' L			36 60	1310 66	Top fill	
90' L			38 40	1308 86	Wedge rd.	(45' L to Water Tank - 39.20) 135 L of Rd ℄
TP	1 08	1347 18	1 15	1346 03		
32+65 ℄			3 20	1343 98	S.H.	
22' R			+16 20	1363 98	"	

FORM 307 SM 1-46

PLEASE RETURN TO
LOS ANGELES COUNTY SURVEYOR
700 HALL OF RECORDS

NOTE: ANY ADDITIONS OR CHANGES ON THIS SHEET MUST BE MADE OR CIRCLED IN RED INK, WITH DATE AND NAME OF PERSON MAKING CHANGE.

Do not extend notes this side of this line.

STATION	B. S.	H. I.	F. S.	ELEV.		
32+65.60						
45' R		1347.18	+34.80	1381.93	S.H. brk	Nedge of sharp brk. To South
78' R			+45.10	1392.23	"	" " " "
14' L			12.00	1335.13	"	
27' L			21.50	1325.63	"	
33' L			32.50	1314.63	"	
39' L			41.80	1305.33	"	Top bank
60' L			44.10	1303.03		bot "
64' L			45.10	1302.03		" Wash
66' L			45.10	1302.03		" bank
68' L			41.80	1305.33		Top "
85' L			38.30	1308.83		Slope
92' L			39.00	1308.13		Wedge rd Trav.
103' L			38.70	1308.43	Wedge rd to Taconis Ranch	E " " "
114' L			39.50	1307.63	E edge " "	
32+75 ℄			4.60	1342.53	S.H.	
24' R			+13.50	1360.63	" brk	
34' R			+20.10	1367.23	" "	Sp=Slope
57' R			+29.80	1376.93	"	" "
95' R			+47.10	1394.23	"	Head of Swale
16' L			11.00	1336.13	" "	
3' L			24.00	1323.13		



Area Name Nedge Rd. Dist. Nedge Rd. Sec. Nedge Rd. Tract Nedge Rd. Cool Trav. Nedge Rd.
No. B-3067-1 Date 2-16-48 Scale 1" = 20' Survey Nedge Rd. Notes NLG Date
No. B-3067-2 Date 2-9-48 Notes Chkd. L.P. Checked H.B.B. Survey by CREW Date Mar. 1948 Map No. Drawn J. Date

FORM 307 SM 1-46

PLEASE RETURN TO
LOS ANGELES COUNTY SURVEYOR
700 HALL OF RECORDS

NOTE: ANY ADDITIONS OR CHANGES ON THIS SHEET MUST BE MADE OR CIRCLED IN RED INK, WITH DATE AND NAME OF PERSON MAKING CHANGE.

Do not extend notes this side of this line.

STATION	B. S.	H. I.	F. S.	ELEV.		
32+75 44'L		1347 ~~19~~ 31	36 00	1311 13	S.H. brk	
59'L			45 00	1302 13	Toe Slope	
62'L			45 80	1301 33	bot wash	
67'L			42 70	1304 43	Top bank	
87'L			44 00	1303 13	bot fill	
96'L			40 80	1306 33	Top "	
98'L			43 00	1304 13	Wedge rd SM	
109'L			40 10	1307 03	" " "	
113'L			39 90	1307 23	Top fill	
118'L			41 20	1305 93	Wedge rd to Taconis R	
136'L			41 90	1303 23	E " " " " "	
33+00 ℄			16 10	1331 03	Slope	
21'R			0 30	1346 83	S.H. So. Slope	
48'R			+8 20	1355 33	bot draw	
71'R			+25 60	1372 73	bot Swale	
98'R			+47 30	1394 43	Top Head of Swale	
22 L			24 00	1323 13	S.H.	
32'L			27 00	1320 13	" brk	
52'L			37 40	1309 73	Top bank	
58'L			44 90	1302 23	bot " W. Side Wash	
61'L			44 80	1302 33	E " "	

Profile No. B-2087-1 X-Sec. No. B-2087-3
Survey of Job No. 1149 Division Notes Chkd. H.D.H. Checked H.D.H. Date 2-6-48 Date 2-27-48
Survey by GHN Notes Geo Nichols Notes Chkd. L.D. Checked H.N.B.
Indexed C. Johnson Date Date 2-9-48 Date Mar. 1948

FORM 307 5M 1-46

20

PLEASE RETURN TO
LOS ANGELES COUNTY SURVEYOR
700 HALL OF RECORDS

NOTE: ANY ADDITIONS OR CHANGES ON THIS SHEET MUST BE MADE OR CIRCLED IN RED INK, WITH DATE AND NAME OF PERSON MAKING CHANGE.

Do not extend notes this side of this line.

STATION	B. S.	H. I.	F. S.	ELEV.		
33+00 66'L		1347 ~~19~~ 3	40 80	1306 33	Top bank	
89'L			43 30	1303 83	bot fill	
97'L			40 70	1306 43	" "	
100'L			41 00	1306 13	Wedge Rd.	
112'L			41 20	1305 93	E " "	
117'L			40 40	1306 73	bot fill	
123'L			42 60	1304 53	Wedge rd	To Taconis Ranch
185'L			41 50	1305 63	℄ Rd @ EC	" " "
33+17 ℄			25 50	1321 63	bot draw	
28'R			4 20	1342 93	S.H.	
51'R			+17 00	1364 13	"	
70'R			+31 60	1378 73	"	
100'R			+49 00	1396 13	top Swale	
T.P.	1 99	1337 ~~42~~ 36	11 76	1335 ~~43~~ 37		
14'L			24 00	1313 36	bot "	
29'L			32 30	1305 06	brk slope	
51'L			39 50	1297 86	Toe "	Top bank
52'L			41 20	1296 16	bot wash	W Side
60'L			40 80	1296 56	" "	E "
65'L			37 70	1299 66	Top bank	
96'L			36 80	1300 56	bot fill	

Profile No. B-2067-1 Notes Red H.D.H. Plotted H.D.H. Job No. 8469 Division No. ____ F.B. 14 PG. 130
X-Sec. Date 2-6-48 Date 2-17-48 Survey of Santa Maria Road
Notes Chkd L.D. Checked H.N.B. Survey by G.H.N. Notes N.C. Date 1-12-48
No. B-2037-3 Date 2-9-48 Date Mar. 1948 Map No. ____ Indexed ____ Date ____

FORM 307 SM 1-46

93
162
168

PLEASE RETURN TO
LOS ANGELES COUNTY SURVEYOR
700 HALL OF RECORDS

NOTE: ANY ADDITIONS OR CHANGES ON THIS SHEET MUST BE MADE OR CIRCLED IN RED INK, WITH DATE AND NAME OF PERSON MAKING CHANGE.

Do not extend notes this side of this line.

STATION	B. S.	H. I.	F. S.	ELEV.		
33+17						
103' L		1337 ~~42~~ 36	3420	1303 16	Top fill	
109' L			3440	1302 76	Wedge Rd	SM
117' L			3420	1303 16	E " "	" "
126' L			3360	1303 76	Top fill	
127' L			3400	1301 76	bot "	Wedge Rd
140' L			3510	1302 26		E " "
33+25 ℄			1430	1323 06	SH	
16' R			160	1335 76	"	
33' R			+1370	1351 06	"	
51' R			+2880	1360 16	"	
60' R			+3760	1372 16	"	
12' L			2400	1313 26	"	
26' L			3330	1304 16	" brk	
50' L			4120	1298 16	Toe Slope	Wedge Mash
55' L			4180	1295 16		E " "
59' L			3680	1300 56	Top bank	
95' L			3550	1301 06	bot fill	
100' L			3340	1303 16	Top "	
105' L			3330	1304 06		Wedge Rd SM
115' L			3290	1304 46		E " " "
125' L			3320	1304 16		W " " To Tanner R
						E " "

Profile No. B-2087-1
X-Sec. No. B-2087-2
Checked H.N.B. Date Mar. 1948
Job No. 8443
Survey of Santa Maria Road
Survey by G.H.D.
Notes G. Nichols
Indexed C. Johnson

FORM 307-5M 1-46

PLEASE RETURN TO
LOS ANGELES COUNTY SURVEYOR
700 HALL OF RECORDS

NOTE: ANY ADDITIONS OR CHANGES ON THIS SHEET MUST BE MADE OR CIRCLED IN RED INK, WITH DATE AND NAME OF PERSON MAKING CHANGE.

Do not extend notes this side of this line.

STATION	B. S.	H. I.	F. S.	ELEV.		
33+50 ℄		1337 ~~42~~ 36	12 50	1324 86	S H	
16' R			+1 00	1338 36	" "	
27' R			+11 80	1349 16	" "	
42' R			+27 90	1365 26	" "	
69' R			+46 60	1383 96		Top brk Top Spur
90' R			+56 00	1393 36	" "	
17' L			24 00	1313 36	" "	
32' L			34 20	1303 16	" "	brk
44' L			41 30	1296 06		bot Wash W side
47' L			41 30	1296 06		" " E "
53' L			38 60	1298 76		Top bank
60' L			3[illegible] 20	1300 16	"	
98' L			37 30	1300 06		bot fill
104' L			34 50	1302 86		Top "
109' L			34 50	1302 86		W. Side rd
119' L			34 50	1302 86		E " " SM
122' L			34 50	1302 86		" " " Taconis
33+75 ℄			7 00	1330 36	S H	
18' R			+3 40	1340 76		Top Spur
18' R			+10 10	1347 46	" "	brk
[illegible] R			+18 00	1355 36		

Profile No. B-2087-1 Notes Red H.D.H. Plotted H.D.H. Division No. [illegible] Maria Road [illegible]
X-Sec. No. B-2087-3 Notes Chkd L.P. Date 2-9-48 Checked H.N.D. Date Mar. 1948 Map No. [illegible] Notes H.I.C. Date 1-13-48 Date

FORM 307 5M 1-46 TP 1203

PLEASE RETURN TO
LOS ANGELES COUNTY SURVEYOR
700 HALL OF RECORDS

NOTE: ANY ADDITIONS OR CHANGES ON THIS SHEET MUST BE MADE OR CIRCLED IN RED INK, WITH DATE AND NAME OF PERSON MAKING CHANGE.

Do not extend notes this side of this line.

STATION	B. S.	H. I.	F. S.	ELEV.		
33+75						
15'L		1337 ~~42~~ 36	16 30	132[illegible]6	S.H.	
31'L			26 40	131[illegible]6	" "	
37'L			29 80	130[illegible]6	Top bank	
48'L			41 00	129[illegible]6	bot "	W edge Nash
62'L			40 80	129[illegible]6		E " "
68'L			38 50	129[illegible]6	Top "	
99'L			37 90	129[illegible]6	bot. fill	
105'L			35 30	130[illegible]6	Top "	
110'L			35 30	130[illegible]6		W edge Rd
119'L			35 20	130[illegible]		E " "
33+84 ℄			6 70	133[illegible]6	Top Spur	
30'R			+3 20	134[illegible]6	So Side "	
60'R			+7 10	134[illegible]6	" " "	
20'L			15 90	132[illegible]6	No " "	brk
32'L			24 00	131[illegible]6	" " "	"
34+00 ℄			13 00	132[illegible]6	So [illegible] "	
~~30'R~~			8 00	132[illegible]6	" " "	
60'R			2 00	132[illegible]6	" " "	
~~26~~ L			18 70	131[illegible]6	[illegible]	Top Spur
37'L			24 00	131[illegible]6	No [illegible] "	
54'L			35 00	130[illegible]6		BAR TOP 4-15

Profile
Job No. [illegible] Station No. [illegible]
Survey of Santa Maria Rd
Survey by G H N Notes G Nichols
Inspector A. C. [illegible] Date
Notes [illegible] H. D. [illegible] Date 3-6-48 Date 2-3-48 No. D-2087-1
Notes Chkd L. D. Checked H.N.B. Date 2-9-48 Date Mar. 1948 No. D-2087-3

FORM 307 5M 1-46

PLEASE RETURN TO
LOS ANGELES COUNTY SURVEYOR
700 HALL OF RECORDS

NOTE: ANY ADDITIONS OR CHANGES ON THIS SHEET MUST BE MADE OR CIRCLED IN RED INK, WITH DATE AND NAME OF PERSON MAKING CHANGE.

Do not extend notes this side of this line.

STATION	B. S.	H. I.	F. S.	ELEV.		
34+00 60'L		1337 ~~42~~ 36	41 30	1296 06	bot bank	Wedge Wash
69'L			41 60	1295 76		E " "
75'L			38 30	1299 06	Top "	
94'L			37 80	1299 56	bot fill	
100'L			36 10	1301 26	Top "	
105'L			36 00	1301 36		Wedge rd
115'L			36 20	1301 16		E " "
TP	1 84	1327 ~~23~~ 17	12 03	1325 3~~8~~ 3		
34+25 ℄			12 80	1314 37		Toe Slope
30'R			6 30	1320 87		"
60'R			0 00	1327 17		" "
25'L			16 80	1310 37		"
45'L			22 00	1305 17		" brk
74'L			32 30	1294 87		" " bot Wash
34+50 ℄			15 80	1311 37		"
30'R			10 80	1316 37		"
55'R			8 10	1319 07		" "
25'L			21 00	1306 17		"
50'L			26 60	1300 57	Top bank	
57'L			28 00	1299 17	Wedge Wash	
[illegible]'L			32 30	1294 87	Eedge Wash	

Profile No. B-2087-1 Notes Rec'd [illegible] Plotted [illegible] Job No. 8469 Division No. [illegible] Date 2-6-48 Date 2-27-48 Santa Maria Rd

X-Sec. No. B-2087-[illegible] Notes Chkd. [illegible] Checked [illegible] Survey by GHN Notes [illegible] Date 1-13-48 Date 2-[illegible] Date Mar. 19 48 Map No. [illegible] Date

F.B. [illegible] PG [illegible]

FORM 307 5M 1-46

PLEASE RETURN TO
LOS ANGELES COUNTY SURVEYOR
700 HALL OF RECORDS

NOTE: ANY ADDITIONS OR CHANGES ON THIS SHEET MUST BE MADE OR CIRCLED IN RED INK, WITH DATE AND NAME OF PERSON MAKING CHANGE.

Do not extend notes this side of this line.

STATION	B. S.	H. I.	F. S.	ELEV.			
34+50							
76'L		1327 ~~23~~ 17	31 00	1296 17		Top bank	
84'L			30 70	1296 47		bot fill	
90'L			27 80	1299 37		Top "	
94'L			27 70	1299 47		Wedge rd	10' wide
34+56 ℄ 5d EC			16 50	1310 67	Slope		
T.P.	7 32	1322 ~~52~~ 46	12 03	1315 ~~20~~ 14			
34+75			13 80	1308 36	"		
30'R			10 00	1312 46	"		
45'R			8 10	1314 36	Toe "		
63'R			0 60	1321 86	"		
25'L			17 70	1304 76	"		
50'L			23 10	1299 36	"		
62'L			26 30	1296 16		Top bank	
63'L			28 80	1293 66		bot "	
35+00 ℄			15 40	1307 06	"		
35'R			10 00	1312 46	Toe "		
60'R			0 00	1322 46	"		
25'L			18 70	1303 76	"	brk	
31'L			19 70	1302 76	"	"	
58'L			26 40	1296.06		Top bank	
64'L			28 40	1294 06		bot "	Wedge rd

F.B. No. 185 Job No. 8469 Division No. Notes Red H.D.H. Plotted H.D.H. Profile
Survey of Santa Maria Rd Date 2-6-48 Date 2-22-48 No. B-2087-1
Survey by G H N Notes Nichols Notes Chkd L.D. Checked H.N.B. X-Sec.
Indexed C. Johnson Date Date 2-9-48 Date Mar. 1948 No. B-2087-3

FORM 307 5M 1-46

24

PLEASE RETURN TO
LOS ANGELES COUNTY SURVEYOR
700 HALL OF RECORDS

NOTE: ANY ADDITIONS OR CHANGES OR THIS SHEET MUST BE MADE OR CIRCLED IN RED INK, WITH DATE AND NAME OF PERSON MAKING CHANGE.

Do not extend notes this side of this line.

STATION	B. S.	H. I.	F. S.	ELEV.		
35+00		46				
69'L		1322 52	28 40	1294 06		E edge Nash
74'L			26 40	1296 06	Top bank	
78'L			2640	1296 06		W edge Rd
BC 35+13.77			15 00	1307 46	Toe Slope	
TP	8 22	1327 29	3 39	1319 07	"	
35+25			18 00	1309 29	"	
25'R			13 20	1314 09		SH
60'R			0 00	1327 29		"
25'L			22 80	1304 49	"	
57'L			31 00	1296 29		Top bank
59'L			33 10	1294 19		bot " W edge Nash
63'L			33 60	1293 69		E " "
35+50 ℄			6 40	1320 89		"
35+58 ℄			2 60	1324 69	Top rocky Spur	
30'R			+5 20	1332 49	" " "	
53'R			+11 60	1338 89	" " "	
65'R			+14 40	1341 69	" " "	
21'L			12 00	1315 29	" " "	
39'L			23 20	1304 09		"
52'L			29 80	1297 49		Top bank
53'L			34 40	1292 89		bot "

Profile
No. D-2687-1 Date 2-6-48 Notes Red H.D.H. Plotted H.D.H. Job No. 8469 Division No.
X-Sec.
No. D-2681-3 Date 2-9-45 Notes Chkd L.D. Checked H.M.B. Survey by GHN Notes Lyle Date 1-1-48
Date Mar. 1948 Map No. Indexed Johnson Date
F.B. 1 PG. 156

FORM 307 5M 1-46

13

PLEASE RETURN TO
LOS ANGELES COUNTY SURVEYOR
700 HALL OF RECORDS

NOTE: ANY ADDITIONS OR CHANGES ON THIS SHEET MUST BE MADE OR CIRCLED IN RED INK, WITH DATE AND NAME OF PERSON MAKING CHANGE.

Do not extend notes this side of this line.

STATION	B. S.	H. I.	F. S.	ELEV.		
35+58						
59'L		1327 ~~35~~ 29	34 50	1292 19	Top bank	
63'L			33 70	1293 29	W edge Rd	
74'L			33 60	1293 69	E " "	
78'L			33 80	1293 49	Toe	Slope
35+75 ℄			7 80	1319 29		S.H.
20'R			1 20	1326 09		"
45'R			+9 30	1336 [illegible]		" brk
60'R			+12 40	1339 [illegible]		"
30'L			20 90	1306 39		"
50'L			29 90	1297 39		Top bank
51'L			34 40	1292 99		W bot. "
57'L			34 80	1292 [illegible]		E " "
58'L			33 70	1293 [illegible]		Top "
60'L			33 90	1293 [illegible]		W edge Rd
70'L			34 00	1293 [illegible]		E " "
75'L			33 40	1293 [illegible]	"	" "
36+00 ℄			10 90	1316 [illegible]		"
25'R			+0 90	1326 [illegible]	S.H	
47'R			+9 00	1336 29	" brk	
77'R			+11 80	1339 [illegible]		"
25'L			19 10	1308 19	"	"

Profile No. B-2087-1 X-Sec. No. B-2087-3

Notes Red H.D.H. Checked H.D.H. Date 2-6-48 Date 2-22-48

Notes Chkd L.D. Checked H.K.B. Date 2-9-48 Date Mar 1948

Job No. 8469 Division No. Santa Maria Rd

Survey of Notes G Nichols

Survey by G.H.N. Date

Indexed L. C. Johnson

FORM 307 3M 1-46

PLEASE RETURN TO
LOS ANGELES COUNTY SURVEYOR
700 HALL OF RECORDS

NOTE: ANY ADDITIONS OR CHANGES ON THIS SHEET MUST BE MADE OR CIRCLED IN RED INK, WITH DATE AND NAME OF PERSON MAKING CHANGE.

Do not extend notes this side of this line.

STATION	B. S.	H. I.	F. S.	ELEV.			
36+00							
40'L		1327 29	2510	1302 19	brk Slope		
43'L			2830	1298 99	" "		
47'L			2930	1297 99	" "	Top bank	
51'L			3550	1291 79		bot "	W
54'L			3540	1291 89		" "	E
56'L			3430	1292 99		Top "	W edge Rd
65'L			3420	1293 09			E " "
72'L			3310	1294 19	Toe "		
36+25			980	1317 49			H
20'R			+040	1327 69			"
45'R			+750	1334 79			"
60'R			+1000	1337 29			" brk
T.P	6 09	1322 80	10.58	1316 71			
15'L			1200	1310 80			"
33'L			1890	1303 90			" "
41'L			2370	1299 10		" "	
43'L			2920	1293 60		bot "	
47'L			2990	1292 90			W " "
57'L			2980	1293 00			E " "
66'L			3000	1292 80	" "		
Culvert 28 92					(36+10-44'L Hand Culv Fl 1290)	(36+30-60'L Hand Culv 3 40)	

Profile No. 2-2097 Date 2-6-48 Notes Red H. Hoffed H.H. Hob No. 6469 Division No.
X-Sec. Notes Chkd L. D. Date 2-27-48 Checked L.L. Survey by GHR Notes Date
No. 2-107-2 Date 2-13-48 Date Mar 1948 Map No. Hoffed Johnson Date

F.B. 1 PG. 186

Coldwater Canyon

FORM 307 SM 1-46

PLEASE RETURN TO
LOS ANGELES COUNTY SURVEYOR
700 HALL OF RECORDS

NOTE: ANY ADDITIONS OR CHANGES ON THIS SHEET MUST BE MADE OR CIRCLED IN RED INK, WITH DATE AND NAME OF PERSON MAKING CHANGE.

Do not extend notes this side of this line.

STATION	B. S.	H. I.	F. S.	ELEV.			
36+50 ℄		1322.8 ~~6~~ 0	2 90	1319 90	S.H.		
22' R			+6 20	1329 20	"		
40' R			+10 50	1333 50	Brk "		
70' R			+14 30	1337 10	"		
16' L			12 00	1310 50	" "		
27' L			17 80	1305 00	" "		
31' L			20 40	1302 40		Top bank	
35' L			29 20	1293 50		bot "	
37' L			29 20	1293 [illegible]			W edge rd
46' L			29 10	1293 [illegible]			E " "
49' L			28 90	1293 90		Top "	
55' L			32 10	1290 [illegible]		bot "	
65' L			33 30	1289 [illegible]			bot wash W
69' L			32 90	1289 [illegible]			" " E
72' L			30 30	1292 [illegible]		Top "	
36+68.03 ℄ EC			6 40	1316 [illegible]	"		
8' R			+0 40	1323 20	" "		
15' R			+3 20	1326 [illegible]	" "		
25' R			+5 70	1328 50	"		
50' R			+9 10	1331 90	"		
65' R			+11 30	1334 10	"		

F.B. No. 139 Pg. 139 Job No. 1469 Division No. Notes Red. H.D.H. Plotted H.D.H. Profile No. B-2087-1
Survey of Santa Maria Rd Date 2-6-48 Date 2-27-48 X-Sec.
Survey by GHN Notes G Nichols Notes Chkd L.D. Checked H.H.B. No. B-2087-3
Indexed A. C. Johnson Date Date 2-9-48 Date Mar. 1948

FORM 307 SM 1-46

TP - 11,65

23

PLEASE RETURN TO
LOS ANGELES COUNTY SURVEYOR
700 HALL OF RECORDS

NOTE: ANY ADDITIONS OR CHANGES ON THIS SHEET MUST BE MADE OR CIRCLED IN RED INK, WITH DATE AND NAME OF PERSON MAKING CHANGE.

Do not extend notes this side of this line.

STATION	B. S.	H. I.	F. S.	ELEV.			
36+68.03 EQ							
18' L		1322.82	18 80	1304 00	brk S H		
28' L			23 90	1298 90		Top bank	
30' L			29 60	1293 20		bot "	
32' L			29 60	1293 20			A. edge rd
41' L			29 10	1293 70			" " "
46' L			29 60	1293 20		Top "	
57' L			34 70	1288 10			bot Ditch
62' L			35 00	1287 80			Fo line
68' L			33 30	1289 50			Toe Slope bot Ditch E
36+83 ℄			10 10	1312 70	" "		
11' R			1 70	1321 10	" "		
22' R			+2 30	1325 10	" "		
42' R			+5 90	1328 70	"		
68' R			+10 20	1333 00	"		
1' L			14 90	1307 90	" "		
13' L			20 50	1302 30	" "		
21' L			24 00	1298 80		" "	
22' L			29 70	1293 10		bot "	
36' L			29 90	1292 90			N " "
36' L			29 40	1293 40			" " "
39' L			29 10	1293 70		Top "	

Profile No. B-2081-1 Date 2-5-48 Notes Red H. D. H. Plotted H. D. H. Job No. 8469 Division No.
X-Sec. No. B-2081-2 Date 2-10-48 Notes Chkd L. D. Checked K. N. B. Survey by Santa Maria Rd Notes Vic. Date 7-14-28
Date Mar 1948 Map No. Indexed Johnson Date Marcines Tracy

F.B. 4" PE 1101

FORM 307 5M 1-46

PLEASE RETURN TO
LOS ANGELES COUNTY SURVEYOR
700 HALL OF RECORDS

NOTE: ANY ADDITIONS OR CHANGES ON THIS SHEET MUST BE MADE OR CIRCLED IN RED INK, WITH DATE AND NAME OF PERSON MAKING CHANGE.

Do not extend notes this side of this line.

STATION	B. S.	H. I.	F. S.	ELEV.		
36+83						
49' L		1322.80	34 90	1287 90		bot Wash W
55' L			35 50	1287 30		bot Wash ℄
58' L			35 10	1287 70		" " E
63' L			33 90	1288 90	Top bank	Toe Slope
TP	0 03	1311 ~~24~~ 18	11 65	1311 ~~21~~ 15		
37+00 ℄			6 60	1304 58	S.H.	
18' R			+6 20	1317 38	brk "	
24' R			+13 80	1324 98	" " Top	
50' R			+19 60	1330 78	"	
62' R			+22 00	1333 18	"	
7' L			10 50	1300 68	" "	
15' L			12 80	1298 38	" "	
16' L			17 20	1293 98	bot "	
19' L			17 10	1294 08		Wedge rd.
31' L			16 80	1294 38		E " "
33' L			15 80	1295 38	Top "	
44' L			23 40	1287 78		Bot Wash W
54' L			24 30	1286 88		toe Slope " " E
60' L			21 00	1290 18		
37+25			12 50	1298 68		
17' R			1 80	1309 38	"	

Job No. 8469 Division No. Notes Rmd. H.D.H. Plotted H.D.H. Profile
Survey of Santa Maria Rd Date 2-6-48 Date 2-22-48 No. B-2087-1
Survey by GHH Notes G. Nichols Notes Chkd. L.D. Checked LHB X-Sec.
Indexed C. Tolmann Date Date 2-10-48 Date Mar. 1948 No. B-2087-3

FORM 307 5M 1-46

PLEASE RETURN TO
LOS ANGELES COUNTY SURVEYOR
700 HALL OF RECORDS

NOTE: ANY ADDITIONS OR CHANGES ON THIS SHEET MUST BE MADE OR CIRCLED IN RED INK, WITH DATE AND NAME OF PERSON MAKING CHANGE.

Do not extend notes this side of this line.

STATION	B. S.	H. I.	F. S.	ELEV.		
37+25		18				
28'R		1311 24	+4 60	1315 78	brk S.H	
43'R			+10 40	1321 58	" or Slope	
70'R			+17 30	1328 48	" "	
7'L			15 10	1296 08		Tob bank
7'L			18 00	1293 18		bot "
12'L			18 40	1292 78		N edge rd
22'L			18 10	1293 08		E " "
26'L			17 60	1293 58		Top "
40'L			25 10	1286 08		bot Wash
46'L			24 30	1286 88		Toe Slope " " "
57'L			20 30	1290 88		"
TP	1 72	1301 88	1 10	1300 14		
37+50 ℄			9 70	1292 10		
2'R			8 10	1293 70		Top bank
11'R			5 60	1296 20	brk S H	
19'R			1 20	1300 60	" "	
43'R			+9 80	1311 60	"	
60'R			+18 20	1320 00	"	
2'L			10 50	1291 30		N edge rd
9'L			10 40	1291 40		" " "
18'L			10 60	1291 20		E " "

Profile No. B-2081-1 Date 8-6-48 Notes Red H.D.H. Plotted H.D.H. Job No. 1969 Division No. ____
X-Sec. ____ Notes Chkd L.D. Checked H.N.B. Survey by Grant Marquez Notes Nic Date 1-14-49
No. B-2081-3 Date 2-10-48 Date Mar. 1948 Map No. ____ Indexed ____ Date ____

F.B. 4 PG. 1/13

FORM 307 SM 1-46

PLEASE RETURN TO
LOS ANGELES COUNTY SURVEYOR
700 HALL OF RECORDS

NOTE: ANY ADDITIONS OR CHANGES ON THIS SHEET MUST BE MADE OR CIRCLED IN RED INK, WITH DATE AND NAME OF PERSON MAKING CHANGE.

Do not extend notes this side of this line.

STATION	B. S.	H. I.	F. S.	ELEV.		
37+50 21'L		1301 8~~6~~0	10 50	1291 30	Top bank	
25'L			12 60	1289 20	bot "	
31'L			13 40	1288 40	Top "	
37'L			16 70	1285 10	bot " Wedge Wash	
40'L			16 60	1285 20	" " E "	
43'L			14 60	1287 20	Top "	
60'L			10 80	1291 00	S.H.	To R. only Shows draw
37+57 ℄			10 50	1291 30	Wedge Rd	
4'R			8 10	1293 70	Top bank bot draw	
11'R			7 10	1294 70		Toe slope
22'R			1 60	1300 20		SH Brk
46'R			+7 10	1308 40		
66'R			+11 60	1313 40		
37+69 ℄			9 60	1292 20		
4'R			9 30	1292 50	Wedge Rd	
7'R			6 00	1295 80	" "	
25'R			1 20	1300 60		
50'R			+4 70	1306 50	bot draw	
60'R			+7 80	1309 60		
3'L			9 90	1291 90	E edge Rd	
7'L			11 20	1290 60	E " " SM	

F.B. 1126 Pg. 143 Job No. 8469 Division No. Notes Red H.D.H. Plotted H.D.H. Profile
Survey of Santa Maria Rd Date 2-6-48 Date 2-22-48 No. B-2087-1
Survey by GHN Notes Nichols Notes Chkd H.D. Checked H.N.B. X-Sec.
Indexed C. Jannsen Date Date 2-10-48 Date Mar. 1948 No. B-2087-4

FORM 307 5M 1-46

PLEASE RETURN TO
LOS ANGELES COUNTY SURVEYOR
700 HALL OF RECORDS

NOTE: ANY ADDITIONS OR CHANGES ON THIS SHEET MUST BE MADE OR CIRCLED IN RED INK, WITH DATE AND NAME OF PERSON MAKING CHANGE.

Do not extend notes this side of this line.

STATION	B. S.	H. I.	F. S.	ELEV.		
37+69 20'L		1301 8 0	11 30	1290 50	E edge Rd SM	
37+75 ℄			8 80	1293 00	"	
6'R			7 90	1293 90	W " "	
8'R			3 40	1298 40	Top bank	
25'R			+0 60	1302 40		SH.
50'R			+7 80	1309 60		"
60'R			+9 50	1311 30		
1'L			8 90	1292 90	E " "	
4'L			7 60	1294 20	"	"
7'L			11 40	1290 40	bot	"
[illegible]'L			11 70	1290 10	W " " SM	
20'L			11 80	1290 00	E " " "	
24'L			11 50	1290 30	Top	"
27'L			13 90	1287 90	bot	"
33'L			15 20	1286 60	Top	"
34'L			17 10	1284 70	bot	" Wash W
39'L			17 30	1284 50	"	" " E
44'L			14 20	1287 60	Top	"
54'L			13 50	1288 30		Toe Slope
60'L			11 50	1290 30		"

Profile No. B-2087-1 Notes Red H.D.H. Notted H.D.H. Job No. 8469 Division No.
X-Sec. Date 2-6-48 Date 2-22-48 Survey of Santa Maria Rd Warm T 84°
No. B-2087-4 Notes Chkd L.D. Checked K.N.B. Survey by GHN Notes Nic Date 1-14-48
Date 2-10-48 Date Mar. 1948 Map No. Index Date

F.B. 4 PG. 144

FORM 307 5M 1-46

PLEASE RETURN TO
LOS ANGELES COUNTY SURVEYOR
700 HALL OF RECORDS

NOTE: ANY ADDITIONS OR CHANGES ON THIS SHEET MUST BE MADE OR CIRCLED IN RED INK, WITH DATE AND NAME OF PERSON MAKING CHANGE.

Do not extend notes this side of this line.

STATION	B. S.	H. I.	F. S.	ELEV.		
38+00 ℄		1301 80	4 60	1297 20		
3'R			3 20	1298 60	Top fill	
5'R			4 40	1297 40	E edge rd	
13'R			3 80	1298 [illegible]	W " "	
15'R			0 80	1301 00	" cut	
35'R			+8 90	1310 10		Slope
51'R			+15 80	1317 [illegible]		" brk
62'R			+18 70	1320 30		"
3'L			6 20	1295 60	bot fill	
9'L			7 20	1294 60	Top Cut	
10'L			13 40	1288 10	bot "	
13'L			13 40	1288 [illegible]		W edge rd SM
26'L			13 60	1288 [illegible]		E " " "
28'L			10 70	1291 10	Top "	
43'L			16 60	1285 20		Top bank
43'L			18 30	1283 30		bot " Wedge Nos
54'L			17 80	1284 00		" " E " "
56'L			16 10	1285 70		Top "
60'L			15 00	1286 80	Slope	
38+25 ℄			5 10	1296 70	"	
14'R			1 50	1300 30	bot fill	

F.B. Pg. 145
Job No. 8469 Division No.
Survey of Santa Maria Rd
Survey by GHN Notes GHN
Indexed C. Johnson Date
Notes Red H.D.H. Plotted H.D.H.
Date 2-6-48 Date 2-27-48
Notes Chkd L.D. Checked K.N.B.
Date 2-10-48 Date Mar. 1948
Profile No. B-2087-1
X-Sec. No. B-2087-4

FORM 307 5M 1-46

PLEASE RETURN TO
LOS ANGELES COUNTY SURVEYOR
700 HALL OF RECORDS

NOTE: ANY ADDITIONS OR CHANGES ON THIS SHEET MUST BE MADE OR CIRCLED IN RED INK, WITH DATE AND NAME OF PERSON MAKING CHANGE.

Do not extend notes this side of this line.

STATION	B. S.	H. I.	F. S.	ELEV.		
38+25 19'R		1301 8~~6~~0	+1 10	1302 90	Top fill	
23'R			+0 50	130~~3~~2 30	Eedgerd	
31'R			+1 40	1303 20	W " "	
34'R			+2 90	1304 70		Top bank
50'R			+10 10	1311 90		slope
60'R			+14 40	1316 20		"
13'L			8 10	1293 70		" "
14'L			14 40	1287 40		bot "
17'L			14 60	1287 20	W " " SM	
30'L			14 70	1287 10	E " " "	" "
33'L			11 40	1290 40		Top "
38'L			12 70	1289 10		bot "
53'L			18 00	1283 80		brk
58'L			19 30	1282 50		bot Wes ctr
62'L			17 70	1284 10		" "
65'L			16 10	1285 70		slope
TP 38+50	0 61	1295 6~~6~~0	6 81	129~~5 05~~4 99		
15'R			+4 20	1299 80		brk
37'R			+9 40	1305 00	bot "	
46'R			+14 40	1310 00	Top "	
50'R			+13 90	1309 50	E	

Profile No. B-2087.1 Notes Red H.D.H. Plotted H.D.H. Job No. 8469 Division No.
X-Sec. Date 2-6-48 Date 2-22-48 Survey of Santa Maria
Notes Chkd. L.D. Checked R.N.B. Survey by GHN Notes Tric Date 1-14-48
No. B-2087-A Date 2-10-48 Date Mar. 1948 Map No. Indexed Date

F.B. 1426 Pg. 146

FORM 307 5M 1-46

PLEASE RETURN TO
LOS ANGELES COUNTY SURVEYOR
700 HALL OF RECORDS

NOTE: ANY ADDITIONS OR CHANGES ON THIS SHEET MUST BE MADE OR CIRCLED IN RED INK, WITH DATE AND NAME OF PERSON MAKING CHANGE.

Do not extend notes this side of this line.

STATION	B. S.	H. I.	F. S.	ELEV.		
38+50						
60'R		1295 6 0	+5 80	1311 40	Wedge rd	
70'R			+21 30	1316 10	Top cut	
18'L			4 20	1291 40	" "	
19'L			9 30	1286 30	bot "	
22'L			9 80	1285 80	W " " SM	
33'L			9 50	1286 10	E " " "	
40'L			6 40	1289 20	Top bank	
62'L			10 50	1285 10	" "	
38+75 ℄			3 90	1291 70		Slope
18'R			0 40	1295 20		" brk
43'R			+7 50	1303 10		"
60'R			+18 20	1313 20		"
20'L			7 20	1288 40	" "	
21'L			11 10	1284 50	W " " "	
35'L			11 40	1284 20	E " " "	
36'L			11 30	1284 30		Toe "
38'L			9 70	1285 90	" "	
52'L			9 10	1286 50		flat
76'L			11 20	1284 40		Top bank
39+00 ℄			7 50	1288 10	Slope	
20'R			1 40	1294 20	"	

F.B. No. 147 Job No. 8469 Division No. Notes Red H.D.H. Plotted H.D.H. Profile No. B-2087-1
Survey of Santa Maria Rd Date 2-6-48 Date 3-1-48 X-Sec.
Survey by GHN Notes Nichols Notes Chkd L.D. Checked HNB
Indexed C. Johnson Date Date 2-10-48 Date Mar. 1948 No. B-2087-4

FORM 307 5M 1-46

PLEASE RETURN TO
LOS ANGELES COUNTY SURVEYOR
700 HALL OF RECORDS

NOTE: ANY ADDITIONS OR CHANGES ON THIS SHEET MUST BE MADE OR CIRCLED IN RED INK, WITH DATE AND NAME OF PERSON MAKING CHANGE.

Do not extend notes this side of this line.

STATION	B. S.	H. I.	F. S.	ELEV.		
39+00 35'R		1295 60	+7 10	1302 70	Slope	
46'R			+13 40	1309 00	brk "	
72'R			+20 90	1316 50	" "	
21'L			11 40	1284 20	Toe "	
24'L			12 50	1283 10	W edge rd	
38'L			12 60	1283 00	E " "	
40'L			11 90	1283 70		fill
44'L			13 30	1282 30		flat
66'L			11 80	1283 80		"
87'L			11 80	1283 80		"
39+09 ℄			9 50	1286 10	brk Top to South	
20'R			1 60	1294 00	" " " "	
44'R			+16 80	1312 40	brk "	
66'R			+20 70	1316 30	Top	
14'L			13 90	1281 70	" Slope	
18'L			13 90	1281 70	bot fill	
22'L			12 80	1282 80	Top "	
26'L			13 20	1282 40		W edge rd
39'L			13 00	1282 60		E " "
42'L			12 30	1283 30	" "	
54'L			14 80	1280 80	Top of N bank Wash	

Profile No. B-2087-1 Notes Red H.D.H. Plotted H.D.H. Job No. 1469 Division No.
X-Sec. Date 8-5-48 Date 2-6-48 Survey of Santa Maria Rd
Notes Chkd L.D. Checked H.H.B. Survey by Notes Date 1-14-48
No. B-2087-4 Date 2-10-48 Date Mar. 1948 Map No. Date

F.B. 1426 PG. 148

FORM 307 5M 1-46

PLEASE RETURN TO
LOS ANGELES COUNTY SURVEYOR
700 HALL OF RECORDS

NOTE: ANY ADDITIONS OR CHANGES ON THIS SHEET MUST BE MADE OR CIRCLED IN RED INK, WITH DATE AND NAME OF PERSON MAKING CHANGE.

Do not extend notes this side of this line.

STATION	B. S.	H. I.	F. S.	ELEV.		
39+09 54'L		1295 60	17 70	1277 90	bot wash	
71'L			16 60	1279 00	" "	
72'L			12 70	1282 90	Top bank	
39+16 ℄			14 00	1281 [illegible]	bot "	
10'R			10 80	1284 80	" "	
20'R			4 40	1291 20	" " ℄ base	of rock Cliff
23'R			+13 00	1308 60	Top	" " "
39+25 ℄			14 60	1281 00	"	flat
12'R			13 30	1282 [illegible]	base	" " "
15'R			+7 40	1303 00	Top	" " "
19'R			+10 30	1305 90	bot	brk
25'R			+14 60	1310 20	Top	"
45'R			+18 70	1314 30	flat	
65'R			+21 40	1317 00	"	
12'L			14 20	1281 40	"	
27'L			13 90	1281 70		Wedge rd
38'L			13 80	1281 80		E " "
42'L			13 50	1282 10	Top "	
47'L			18 00	1277 60	" "	
51'L			18 20	1277 40	" "	
55'L			14 50	1281 10	" "	

F.B. 12 Pg. 149

Job No. 8469 Division No. Notes Red H.D.H. Plotted H.D.H. Profile

Survey of Santa Maria Rd Date 2-6-48 Date 3-1-48 No. B-2087-1

Survey by GHN Notes G Nichols Notes Chkd. L.D. Checked HNB X-Sec.

Indexed C. Jordan Date Date 2-10-48 Date Mar 1948 No. B-2087-4

FORM 307 SM 1-46

PLEASE RETURN TO
LOS ANGELES COUNTY SURVEYOR
700 HALL OF RECORDS

NOTE: ANY ADDITIONS OR CHANGES ON THIS SHEET MUST BE MADE OR CIRCLED IN RED INK, WITH DATE AND NAME OF PERSON MAKING CHANGE.

Do not extend notes this side of this line.

STATION	B. S.	H. I.	F. S.	ELEV.		
39+25 65'L		1295.6	12 80	1282.80	Slope	
39+37 9'R			15 50	1280 10	" Toe	To show cliff
			12 50	1283 10	bot Cliff	Rock Sandstone
10'R			+5 20	1300 80	Top "	" "
21'R			+10 40	1306 00	" "	
26'R			+15 40	1311 00	"	
31'R			+17 20	1312 80	" Top	
49'R			+18 60	1314 20	"	
62'R			19 80	1275 80	"	
39+50 ℄			13 40	1282 20	"	
13'R			+0 50	1296 10	" "	Clay
31'R			+11 00	1306 60	" " "	
61'R			+16 50	1312 10		flat
8' L			+16 30	1279 30	" "	
14'L			16 80	1278 80	" "	
25'L			15 10	1280 50	W edge rd	
38'L			15 10	1280 50	E " "	
42'L			14 40	1281 20		Top bank
49'L			18 40	1277 20		bot " W. edge Rd
52'L			18 50	1277 10		E " "
57'L			16 10	1279 50		Top "

Profile No. B-2487-1 Date 2-6-48 Notes Red. H.D.H. Plotted H.D.H. Job No. 8468 Division No. ____
X-Sec. No. B-2487-4 Date 2-10-48 Notes Chkd. L.D. Date 2-12-48 Checked K.R.O. Survey of Santa Monica Rd
Map No. ____ Date Mar. 1948 Survey by GAH Notes Lyle Date 1-47
Date ____ F.B. 743 Pg. 1-5

FORM 307 SM 1-46

PLEASE RETURN TO
LOS ANGELES COUNTY SURVEYOR
700 HALL OF RECORDS

NOTE: ANY ADDITIONS OR CHANGES ON THIS SHEET MUST BE MADE OR CIRCLED IN RED INK, WITH DATE AND NAME OF PERSON MAKING CHANGE.

Do not extend notes this side of this line.

STATION	B. S.	H. I.	F. S.	ELEV.		
39+65 ℄		1295.6	5 20	1290 40	Top brk	
15'L			9 50	1286 10	" bank	
16'L			15 50	1280 10	bot "	
39+79 08 Bc			5 30	1290 30		Slope
18'R			+0 10	1295 70		Slope
35'R			+3 10	1298 70		S.H.
46'R			+5 20	1300 80		" brk to South
65'R			+4 80	1300 40		" " " "
15'L			9 30	1286 30	Top "	
16'L			14 90	1280 70	bot "	
22'L			15 20	1280 40		Wedge Rd
33'L			14 60	1281 00		E " "
38'L			14 30	1281 30	Top "	
44'L			17 60	1278 00		bot wash
53'L			18 00	1277 60		flat
61'L			16 30	1279 30		"
39+91			3 50	1292 10		
16'L			8 50	1287 10	" "	
17'L			13 60	1282 00	bot "	
39+98 ℄			2 10	1293 50		Top Rocky Cliff
40+00 ℄			5 00	1290 60		brk " "

Profile No. B-2087-1
X-Sec. No. B-2087-4
Notes Red. H.D.H. Plotted H.D.H. Date 2-6-48 Date 3-1-48
Notes Chkd. L.D. Checked HNB Date 2-10-48 Date Mar. 1948
Job No. 8469 Division No.
Survey of Santa Maria Rd
Survey by GHN Notes Nichols
Indexed C. Johnson Date
151

FORM 307 SM 1-46

PLEASE RETURN TO
LOS ANGELES COUNTY SURVEYOR
700 HALL OF RECORDS

NOTE: ANY ADDITIONS OR CHANGES ON THIS SHEET MUST BE MADE OR CIRCLED IN RED INK, WITH DATE AND NAME OF PERSON MAKING CHANGE.

Do not extend notes this side of this line.

STATION	B. S.	H. I.	F. S.	ELEV.		
40+00		0				
2'R		1295 6 ~~8~~	4 30	1291 30	in Rocky Cliff So. face	
2.5'R			0 70	1294 90	" " " "	
25'R			+0 20	1295 80	Top " "	
32'R			0 30	1295 30	" " " brk	
44 R			3 70	1291 90	on " " So "	
60' R			9 80	1285 80	" " " " "	
3'L			5 30	1290 30	Top bank " " " "	
4'L			14 00	1281 60	bot "	
12'L			15 80	1279 80		Cut
19L			15 20	1280 40		Wedged
29'L			14 70	1280 90		E " "
34'L			14 60	1281 00	Top fill	
38'L			17 80	1277 80	bot " W side	Wash
46'L			17 90	1277 70	E "	"
62'L			16 90	1278 70		flat the slope
T.P.	0 86	1285 3 ~~8~~ 2	11 14	1284 ~~52~~ 56		
40+15 ℄			7 40	1277 92	bot Cliff	
40+25			9 70	1275 62		
28'R			5 60	1279 72	" "	
49'R			5 70	1279 62	brk	
60'R			9 80	1275 52	Top Bank	

Profile No. ____ X-Sec. No. ____

Notes Red Date 3-15-48 Plotted H.D.M. Job No. 8469 Division No. ____

Notes Chkd Date 2-10-48 Checked H.N.B. Survey of Santa Maria Rd

Survey by GHR Notes Date

Map No. ____ Date Mar. 1948 Notes Chkd Date

P.B. 4 pg. 102

FORM 307 5M 1-46

PLEASE RETURN TO
LOS ANGELES COUNTY SURVEYOR
700 HALL OF RECORDS

NOTE: ANY ADDITIONS OR CHANGES ON THIS SHEET MUST BE MADE OR CIRCLED IN RED INK, WITH DATE AND NAME OF PERSON MAKING CHANGE.

Do not extend notes this side of this line.

Profile No. B-2087-J
X-Sec. No. B-2087-4
Notes Red H.D.H. Plotted H.D.H.
Date 2-6-48 Date 3-1-48
Notes Chkd L.P. Checked H.N.B.
Date 2-10-48 Date Mar. 1948
Division No.
Notes
Date
Job No. 8469 Pages 153
Subdivision of Santa Maria Rd
Survey by G.H.H. Notes Geo Nichols
Indexed by C. Johnson Date

STATION	B. S.	H. I.	F. S.	ELEV.		
40+25 6'L		1285.38	9.20	1276.12	bot fill	
13'L			5.10	1280.22	Top " Wedge rd	
24'L			4.70	1280.62	E " "	
27'L			5.00	1280.32	" "	
31'L			6.80	1278.52	bot "	
43'L			6.70	1278.62		Toe Slope
53'L			0.60	1284.72		"
55'L			0.00	1285.32		"
T.P.	5.06	1289.58	0.86	1284.72		
40+37 ℄			14.90	1274.62		bot wash
40+50 ℄			11.30	1278.22	Side fill	
3'R			13.10	1276.42	bot fill	
12'R			15.70	1273.82		" "
21'R			13.30	1276.22	Top bank	
37'R			13.70	1275.82	" "	
50'R			16.10	1273.42		" "
67'R			14.40	1275.12	" "	
3'L			9.20	1280.32		Top "
6'L			9.00	1280.52	Wedge rd	
17'L			9.10	1280.42	E " "	
21'L			9.20	1280.32		" "

FORM 307 SM 1-46

PLEASE RETURN TO
LOS ANGELES COUNTY SURVEYOR
700 HALL OF RECORDS

NOTE: ANY ADDITIONS OR CHANGES ON THIS SHEET MUST BE MADE OR CIRCLED IN RED INK, WITH DATE AND NAME OF PERSON MAKING CHANGE.

Do not extend notes this side of this line.

STATION	B. S.	H. I.	F. S.	ELEV.		
40+50						
24'L		1289 58 2	10 80	1278 72	bot fill	
36'L			10 90	1278 62	Toe Slope	
55'L			0 00	1289 52	"	
67'L			+8 00	1297 52	"	
40+68 ℄			8 70	1280 82		Wedged SM Shear bc. w/ G
7'R			8 90	1280 62	Top "	
11'R			12 50	1278 02	bot "	
20'R			13 10	1276 42	Top bank	
30'R			16 00	1273 52	bot wash	
38'R			13 30	1276 22	Top bank	
40+73.76 EC			8 60	1280 92		
40+75 ℄			8 60	1280 92		
1'R			8 70	1280 82		Wedged
11'R			9 00	1280 52		Shear Wedged Rd 7s
15'R			9 00	1280 52	" "	
33'R			11 20	1278 32	bot "	
60'R			11 20	1278 32	flat	
10'L			8 50	1281 02		E " "
13'L			8 30	1281 22	Top "	
18'L			10 00	1279 52	bot "	
22'L			10 00	1279 52	? Toe Slope	

Profile No. 1-2487-1 Notes Red H.D.H. Plotted H.D.H. Job No. 8469 Division No. _____
X-Sec. Date 2-6-48 Date 2-7-48 Survey of Santa Monica Rd
No. 1-2871-4 Notes Chkd L.D. Checked H.D.H. Survey by GHN Notes Dec Page _____
Date 2-10-48 Date Nov 1948 Map No. _____ Date _____

F.B. 1 1248, 157

FORM 307 SM 1-46

PLEASE RETURN TO
LOS ANGELES COUNTY SURVEYOR
700 HALL OF RECORDS

NOTE: ANY ADDITIONS OR CHANGES ON THIS SHEET MUST BE MADE OR CIRCLED IN RED INK, WITH DATE AND NAME OF PERSON MAKING CHANGE.

Do not extend notes this side of this line.

STATION	B. S.	H. I.	F. S.	ELEV.		
40+75 39'L		1289 52	1 00	1288 52	S.H.	
52'L			+11 00	1300 52	"	
65'L			+20 50	1310 02	" brk	
40+85℄			8 30	1281 22		
4'R			8 40	1281 12		Wedge Rd SM
25'R			9 40	1280 12		℄ Rd to Spear
50'R			11 00	1278 52		Nedge rd "
41+00℄			7 70	1281 82		W " " SM
9'R			7 80	1281 72		E " " To Spear
19'R			8 30	1281 22		W " " "
20'R			7 00	1282 52		Top bank
46'R			7 80	1281 72		" flat
62'R			9 30	1280 22		" "
71'R			12 00	1277 52		S " " " bot "
82'R			13 20	1276 32		℄ " " "
97'R			14 00	1275 52		N " " "
4'L			7 70	1281 82		E " " SM
6'L			7 50	1282 02	Toe Slope	
31'L			+5 00	1294 52	SH.	
51'L			+14 80	1304 32	"	
71'L			+21 50	1311 02	" brk	

F.B. 155 Pg. 155 Job No. 8469 Division No. Notes Red. H.D.H. Plotted H.D.H. Profile No. B-2087-1
Survey of Santa Maria Rd Date 2-6-48 Date 3-1-48 X-Sec.
Survey by GHN Notes G Nichols Notes Chkd. L.D. Checked HNB No. B-2087-4
Indexed C. Johnson Date Date 2-10-48 Date Mar. 1948

FORM 307 SM 1-46

PLEASE RETURN TO
LOS ANGELES COUNTY SURVEYOR
700 HALL OF RECORDS

NOTE: ANY ADDITIONS OR CHANGES ON THIS SHEET MUST BE MADE OR CIRCLED IN RED INK, WITH DATE AND NAME OF PERSON MAKING CHANGE.

Do not extend notes this side of this line.

STATION	B. S.	H. I.	F. S.	ELEV.			
41+26 ℄		1289 52	6 80	1282 72	E edge rd		
12' R			6 60	1282 92	W " "		
18' R			5 80	1283 72		bot bank	
22' R			4 00	1285 52		Top "	
48' R			6 50	1283 02			Slope
65' R			8 50	1281 02			"
2' L			6 70	1282 82		bot "	
5' L			4 80	1284 72		Top "	
30' L			+4 00	1293 52			" S.H.
84' L			+22 20	1311 72		"	"
41+50 ℄			5 20	1284 32	E edge Rd		
12' R			4 80	1284 72	W " "		
17' R			4 60	1284 92		bot "	
23' R			3 40	1286 12		Top "	
34' R			5 00	1284 52			brk
63' R			6 70	1282 82			Slope
2' L			5 40	1284 12			Toe "
35' L			+6 50	1296 02			S.H.
65' L			+15 60	1305 12			
41+75 ℄			3 30	1286 22			
6' R			3 40	1286 12	W " "		

Profile No. B-2087-1 Notes Red H.D.H. Plotted N.D.H. Job No. 8469 Division No.
Date 2-6-48 Date 3-1-48 Survey of Santa Maria Rd
X-Sec. Notes Chkd L.D. Checked K.N.B. Survey by G.H.W. Notes G.N. Date 1-19-48
No. B-2087-4 Date 2-10-48 Date Mar. 1948 Map No. Indexed A.C. Johnson Date

F.B. 4 Rb Pg. 15

FORM 207 SM 1-46

Elev -19

PLEASE RETURN TO
LOS ANGELES COUNTY SURVEYOR
700 HALL OF RECORDS

NOTE: ANY ADDITIONS OR CHANGES ON THIS SHEET MUST BE MADE OR CIRCLED IN RED INK, WITH DATE AND NAME OF PERSON MAKING CHANGE.

Do not extend notes this side of this line.

STATION	B. S.	H. I.	F. S.	ELEV.		
12' R		1289 58	2 80	1286 72	Top bank	
28' R			4 00	1285 52	flat	
55' R			4 70	1284 82	Top bank	
7' L			3 30	1286 22	E edge rd	
33' L			+5 60	1295 12		S H brk
77' L			+17 00	1306 22		" brk
TP	10 93	1297 58	2 87	1286 65		
BM #3M4	2 06	1297 54	2 10	1295 48	Pd	
TP 42+00 ℄	1 74	1289 73	9.61	1287 99	Top fill	
18' R			5 60	1282 07	Slope	
38' R			7 50	1282 17	"	brk
50' R			12 00	1277 07	"	
60' R			14 70	1274 97	"	"
77' R			22 50	1267 17	bot	Slope bot wash
90' R			17 50	1272 17	Top	bank
2' L			2 50	1287 17		W edge rd
15' L			2 30	1287 37	Toe	Slope E " "
18' L			1 00	1288 17	Top	bank "
62' L			+11 90	1301 57	brk	Slope
42+25 ℄			4 60	1285 07		
17' R			10 20	1279 47		Top bank

Profile No. B-2087-1
X-Sec. No. B-2087-4
Plotted H.D.H. Date 3-1-48
Checked H.N.D. Date Mar. 1948
Red H.D.H. Date 2-6-48
Chkd L.B. Date 2-10-48
Job No. 8469 Division No. Notes Notes Notes
Survey of Santa Maria Rd
Survey by GHN
Indexed G. Tokosumi

FORM 307 5M 1-46

19 Elev

13

PLEASE RETURN TO
LOS ANGELES COUNTY SURVEYOR
700 HALL OF RECORDS

NOTE: ANY ADDITIONS OR CHANGES ON THIS SHEET MUST BE MADE OR CIRCLED IN RED INK, WITH DATE AND NAME OF PERSON MAKING CHANGE.

Do not extend notes this side of this line.

STATION	B. S.	H. I.	F. S.	ELEV.		
42+25 40'R		1289 ~~73~~ 67	23 70	1265 97	Toe Slope bot wash	
45'R			20 60	1269 07		Top bank
60'R			19 00	1270 67		flat
11'L			1 50	1288 17		" fill
15'L			1 60	1288 07		Wedge rd
28'L			1 20	1288 47	" "	E " "
60'L			+7 50	1297 17	"	
42+40 80 B.C. ℄			5 70	1283 97		
4'R			7 30	1282 37		" bank
25'R			23 40	1266 27		bot " Wash
34'R			21 00	1268 67		Top "
60'R			18 00	1271 67		flat
42+50 ℄			5 20	1284 47		
6'R			6 00	1283 67		" "
20'R			23 80	1265 87		bot " Wash
31'R			20 00	1269 67		Top "
60'R			18 00	1271 67		flat
25'L			0 30	1289 37		Wedge rd
40'L			0 00	1289 67		E " "
73'L			+12 00	1301 67		Top Slope

Profile No. B-2087-1 Notes Red H.D.H. Plotted H.D.H. Job No. 8469 Division No. F.B. 1110 PG. 13
X-Sec. Date 2-6-48 Date 3-1-48 Survey of Santa Maria Rd
No. B-2087-4 Notes Chkd. L.D. Checked H.M.B. Survey by G.H.N. Notes Date 1-19-48
Date 2-10-48 Date Mar. 1948 Map No. Date

FORM 307 5M 1-46

PLEASE RETURN TO
LOS ANGELES COUNTY SURVEYOR
700 HALL OF RECORDS

NOTE: ANY ADDITIONS OR CHANGES ON THIS SHEET MUST BE MADE OR CIRCLED IN RED INK, WITH DATE AND NAME OF PERSON MAKING CHANGE.

Do not extend notes this side of this line.

STATION	B. S.	H. I.	F. S.	ELEV.		
42+75 ℄		1289 ~~73~~ 67	5 00	1284 67		
6' R			7 00	1282 67	Top bank	
19' R			23 70	1265 97	bot " E edge Wash	
25' R			23 30	1266 37	W " "	
32' R			20 50	1269 17	Top "	
60' R			17 80	1271 87		flat
14' L			0 90	1288 [illegible]		Slope
25' L			+2 00	1291 67	" "	
38' L			+0 60	1290 [illegible]	W "	Rd
52' L			+0 80	1290 47	E " "	Toe "
67' L			+7 00	1296 67		"
43+00 ℄			6 50	1283 17		
14' R			11 50	1278 17	" "	
30' R			23 40	1266 27	bot " E edge Wash	
36' R			23 40	1266 [illegible]	" " W " "	
43' R			20 50	1269 17	Top "	
66' R			17 00	1272 67		flat
21' L			+3 00	1292 67	"	Top Spur
40' L			0 70	1288 97		Toe Slope
45' L			+1 20	1290 87	" "	
48' L			+0 80	1290 47	W " Rd	

Profile No. B-2887-1 X-Sec. No. B-2067-4
Notes Red H.D.H. Plotted H.D.H. Date 2-6-48 Date 3-1-48
Notes Chkd L.D. Checked H.N.B. Date 2-10-48 Date Mar. 1948
Job No. 8269 Division No. Santa Maria Rd
Survey of Geo N Notes Geo Nichols
Survey by C. Johnson Date
Indexed
Pg. 159

FORM 907 5M 1-46

PLEASE RETURN TO
LOS ANGELES COUNTY SURVEYOR
700 HALL OF RECORDS

NOTE: ANY ADDITIONS OR CHANGES ON THIS SHEET MUST BE MADE OR CIRCLED IN RED INK, WITH DATE AND NAME OF PERSON MAKING CHANGE.

Do not extend notes this side of this line.

STATION	B. S.	H. I.	F. S.	ELEV.		
43+00						
58'L		1289 ~~73~~ 67	+1 00	1290 67	Eccdge rd	
73'L			+1 80	1291 47	flat	
43+25 ℄			9 50	1280 17		Slope
9'R			12 00	1277 67		" brk
19'R			17 00	1272 67		"
41'R			23 80	1265 87		" Toe Eccdge dash
42'R			23 80	1265 87		" "
48'R			21 00	1268 67		Top bank
60'R			18 50	1271 17		"
18'L			1 40	1288 27	Top Spur	
~~28~~'L			8 00	1281 67	bot draw	
~~32~~'L			7 50	1282 17	" "	
~~42~~'L			5 40	1284 27		bot fill
~~52~~'L			+0 80	1290 47		Top "
~~54~~'L			+0 80	1290 47		Meadow Rd
65'L			+1 20	1290 87		E "
T.P.	6 36	1284 ~~74~~ 68	11 35	1278 38		
43+50 ℄			3 10	1281 58	Rock Spur	
3'R			6 60	1278 08	" " bot	
20'R			13 40	1271 28		Toe Slope
37'R			15 20	1269 48		Top bank
48'R			19 00	1265 68		BW
60'R			16 20	1268 48		"

Profile Notes Red H.D.H. Plotted H.D.H. Job No. 8469 Division No.
No. 2087-1 Date 2-6-48 Run 2-7-48 Surveyed Beata Macia Rd
X-Sec. Notes Cited L.D. Checked H.D.H. Surveyed Notes N.R.C. Date 7-19-48
No. 2087-4 Date 2-10-48 Date Mar. 1958 Map No. Andrew J. Jessman Date

FORM 307 5M 1-46

PLEASE RETURN TO
LOS ANGELES COUNTY SURVEYOR
700 HALL OF RECORDS

NOTE: ANY ADDITIONS OR CHANGES ON THIS SHEET MUST BE MADE OR CIRCLED IN RED INK, WITH DATE AND NAME OF PERSON MAKING CHANGE.

Do not extend notes this side of this line.

STATION	B. S.	H. I.	F. S.	ELEV.		
43+50 6'L		1284 ~~74~~ 68'	+0 90	1285 58	Rock top spur	
27'L			5 30	1279 38	B.D.	
52'L			+6 20	1290 88	T. F.	
58'L			+6 70	1291 38		W edge Rd
99'L			+8 80	1293 48		E " "
43+57 ℄			2 90	1281 78	Rock T. Sp	
43+72 ℄			12 60	1272 08	B.D	
43+75 ℄			12 40	1272 28	"	
14'R			13 80	1270 88	end of Sp.	
37'R			15 60	1269 08		Slope
50'R			17 00	1267 68	TB	
58'R			19 00	1265 68	B.D.	
30'L			+2 70	1287 38		Top "
42'L			+6 60	1291 28		" Fill
50'L			+6 50	1291 18		W " "
61'L			+6 60	1291 28		E " "
44+00			4 00	1280 68	S.H.	
28'R			18 40	1266 28	Toe Sl V.D.S.	
41'R			18 90	1265 78	flat	
50'R			19 70	1264 98	BW	
60'R			19 90	1264 78	"	

F.B. 1426 Pg. 161 Job No. 8463 Division No. Notes Red H.D.H. Plotted H.D.H. Profile No. D-2087-1
Survey of Santa Maria Rd Date 2-6-48 Date 3-1-48 X-Sec.
Survey by G Nichols Notes G Nichols Notes Chkd. L.D. Checked K.N.B. No. D-2087-4
Indexed C. Jackson Date Date 2-10-48 Date Mar. 1948

FORM 307 5M 1-46

8

PLEASE RETURN TO
LOS ANGELES COUNTY SURVEYOR
700 HALL OF RECORDS

NOTE: ANY ADDITIONS OR CHANGES ON THIS SHEET MUST BE MADE OR CIRCLED IN RED INK, WITH DATE AND NAME OF PERSON MAKING CHANGE.

Do not extend notes this side of this line.

STATION	B. S.	H. I.	F. S.	ELEV.		
44+00						
17'L		1284 ~~74~~ 68	+30	1284 98	Brk Sl	
33'L			+540	1290 08	Top Ct.	
40'L			+450	1289 18	W edge Rd	
51'L			+500	1289 68	E " "	
64'L			+540	1290 08	flat	
44+25℄			260	1282 08	Slope	
13'R			1200	1272 68	"	
28'R			2080	1263 88	Toe " BW. E	
35'R			1920	1265 48	" " " W.	
42'R			1200	1272 68	"	
50'R			720	1277 48	" brk	
60'R			600	1278 68	"	
9'L			+100	1285 68	"	
19'L			+260	1287 28	" Top	
28'L			+150	1286 18	W edge Rd	
38'L			+150	1286 18	E " "	
45'L			+340	1288 08		brk
60'L			+360	1288 28		flat
44+75TP	1 49	1282 ~~85~~ 79	338	1281 38		
44+36℄			260	1280 19		
44+50℄			230	1280 49		

Profile No. D-2087-1 Notes Red. H.D.H. Plotted H.D.H. Job No. 8469 Division No.
X-Sec. Date 2-6-48 Date 3-1-48 Survey of Santa Maria Rd
No. D-2087-A Notes Chkd. L.B. Checked H.H.B. Survey by GHN Notes Nic Date 1-19-48
Date 2-10-48 Date Mar. 1948 Map No. Date

F.B. 1426 Pg. 162

FORM 307 SM 1-46

PLEASE RETURN TO
LOS ANGELES COUNTY SURVEYOR
700 HALL OF RECORDS

NOTE: ANY ADDITIONS OR CHANGES ON THIS SHEET MUST BE MADE OR CIRCLED IN RED INK, WITH DATE AND NAME OF PERSON MAKING CHANGE.

Do not extend notes this side of this line.

STATION	B. S.	H. I.	F. S.	ELEV.		
44+50 26' R		1282 ~~85~~ 79	14 50	1268 29	T. bank	
31' R			18 30	1264 49	b " E edge W	
38' R			18 50	1264 29	" W " "	Toe Sl.
60' R			5 00	1277 79		"
9' L			+1 50	1284 29		Top "
18' L			0 40	1282 39	W " Rd	
29' L			0 90	1281 89	E " "	
39' L			+4 00	1286 79		Top fill
66' L			+4 70	1287 49		flat
44+75			1 50	1281 29		Top Sl.
36' R			18 50	1264 29	" " " Wash	Toe "
40' R			18 70	1264 09	W " "	" "
60' R			13 40	1269 39		bot draw from W
70' R			12 50	1270 29		" " " "
12' L			3 10	1279 69	W " Rd	
23' L			3 40	1279 39	E " "	
26' L			3 40	1279 39		bot fill
36' L			+2 80	1285 59		Top "
60' L			+4 20	1286 79		Sl
45+02 60 EC			6 90	1275 89		
13' R			8 70	1274 09	T. bank	

F.B. 1486 Pg. 163 Job No. 8469 Division No. Notes Red. H.D.H. Plotted H.D.H. Profile
Survey of Santa Maria Rd. Date 2-6-48 Date 3-1-48 No. B-2087-1
Survey by GHN Notes G Nichols Notes Chkd. L.D. Checked H.N.B. X-Sec.
Indexed A. C. Johnson Date Date 2-10-48 Date Mar. 1948 No. B-2087-4

FORM 307 5M 1-46

9

PLEASE RETURN TO
LOS ANGELES COUNTY SURVEYOR
700 HALL OF RECORDS

NOTE: ANY ADDITIONS OR CHANGES ON THIS SHEET MUST BE MADE OR CIRCLED IN RED INK, WITH DATE AND NAME OF PERSON MAKING CHANGE.

Do not extend notes this side of this line.

STATION	B. S.	H. I.	F. S.	ELEV.		
45+02 60EC 39'R		1282 ~~8~~ 79	18 70	1264 09	B W E edge T S1	
44'R			18 80	1263 99	" " W " " "	
60'R			10 30	1272 49	"	
4'L			7 30	1275 49	W edge Rd	
15'L			7 20	1275 59	E " "	
27'L			4 80	1277 99	" "	
42'L			+3 20	1285 99	Top "	
60'L			+4 00	1286 79		flat
45+25 ℄			9 30	1273 49		
4'R			9 40	1273 39	W " "	
36'R			16 00	1266 79	brk "	
42'R			18 90	1263 89	" E edge Toe "	
48'R			18 50	1264 29	" W " " "	
57'R			16 00	1266 79	brk "	up.
8'L			9 20	1273 59	Toe "	E " Rd
19'L			4 40	1278 39	Top "	
60'L			1 60	1281 19		" bot fill
45+50			10 30	1272 49		" " "
12'R			10 40	1272 39		W " "
33'R			13 00	1269 79	brk "	
48'R			15 60	1267 19	Top bank	

Profile No. B-2087-1 Notes Red H.D.H. Plotted H.D.H. Job No. 8469 Division No.
X-Sec. Date 8-6-48 Date 3-1-48 Survey of Santa Maria Rd
No. B-2087-4 Notes Chkd L.D. Checked H.N.B. Survey by G.H.N. Notes Date 1-20-48
Date 2-10-48 Date Mar. 1948 Map No. Indexed C. Johnson Date

F.B. 1426 Pg. 164

FORM 207 5M 1-46

PLEASE RETURN TO
LOS ANGELES COUNTY SURVEYOR
700 HALL OF RECORDS

NOTE: ANY ADDITIONS OR CHANGES ON THIS SHEET MUST BE MADE OR CIRCLED IN RED INK, WITH DATE AND NAME OF PERSON MAKING CHANGE.

Do not extend notes this side of this line.

F.B. 1426 Pg. 165 | Job No. 8469 | Division No. | Notes Rd. H.D.H. | Plotted H.D.H. | Profile No. B-2087-1
Survey of Santa Maria Rd | Date 2-6-48 | Date 3-2-48 | X-Sec.
Survey by GHN | Notes Geo Nichols | Notes Chkd. L.D. | Checked H.N.B. | No. B-2087-4
Indexed C. Johnson | Date | Date 2-10-48 | Date Mar. 1948

STATION	B. S.	H. I.	F. S.	ELEV.			
45+50							
52'R		1282.8 79'	20.30	1262.49	BN E edge		
57'R			20.10	1262.59	" W "		
60'R			17.20	1265.59		Top bank	
65'R			15.00	1267.79		bot Cliff up	
19'L			9.50	1273.29			Toe Slope
31'L			3.20	1279.59			Top fill
60'L			3.10	1279.69			flat
45+75			9.80	1272.99			"
8'R			10.90	1271.89	E " Rd		
17'R			10.90	1271.89	W " "		
22'R			10.90	1271.89		brk Sl	
58'R			16.00	1266.79			Top bank
62'R			19.60	1263.19	BN E "		
67'R			19.80	1262.99	" W "	Toe Sl. steep	
12'L			8.20	1274.59		" "	
21'L			4.00	1278.79			" fill
60'L			3.80	1278.99			"
46+00			8.40	1274.39			
11'R			11.60	1271.19	E " Rd		
22'R			11.10	1271.69	W " "		
26'R			11.20	1271.59		brk Sl	

FORM 307 SM 1-46

10

PLEASE RETURN TO
LOS ANGELES COUNTY SURVEYOR
700 HALL OF RECORDS

NOTE: ANY ADDITIONS OR CHANGES ON THIS SHEET MUST BE MADE OR CIRCLED IN RED INK, WITH DATE AND NAME OF PERSON MAKING CHANGE.

Do not extend notes this side of this line.

STATION	B. S.	H. I.	F. S.	ELEV.			
46+00							
64'R		1282 ~~85~~ 79	1780	1264.99		Top bank	
70'R			2040	1262.39	B.N. E edge		
72 R			2040	1262.39	B.N. N edge	bot Cliff	
15'L			420	1278.59			Top fill
43'L			410	1278.69			flat
63'L			220	1280.59			"
46+25 ℄			940	1273.39			
11'R			1150	1271.29	E edge rd		
22'R			1150	1271.29	N " "		
26'R			1130	1271.49		brk SI	
41'R			1500	1267.79		"	
58'R			1830	1264.49			Top bank
64'R			2110	1261.69	BN E edge		
68'R			2110	1261.69	" N "	bot Cliff	
17'L			490	1277.89			Top fill
40'L			370	1279.09		Toe SI	
52'L			000	1282.79		"	
46+50 ℄			900	1273.79		"	
8'R			1180	1270.99	E edge rd		
18'R			1170	1271.09	N " "		
22'R			1180	1270.99		brk "	

Profile No. 2-2017-1 Notes Red HDM Plotted HDM Job No. 8469 Division No.
X-Sec. Date 2-6-48 Date 2-6-48 Survey of Santa Maria Rd
No. 2-2017-1 Notes Chkd L.P. Checked RHB Survey by GHT Notes NIC Date 1-28-48
Date 2-10-48 Date Mar 1948 Map No. Andrew Johnson Date

F.B. 1486 PG. 68

FORM 307 5M 1-46

5

PLEASE RETURN TO
LOS ANGELES COUNTY SURVEYOR
700 HALL OF RECORDS

NOTE: ANY ADDITIONS OR CHANGES ON THIS SHEET MUST BE MADE OR CIRCLED IN RED INK, WITH DATE AND NAME OF PERSON MAKING CHANGE.

Do not extend notes this side of this line.

STATION	B. S.	H. I.	F. S.	ELEV.		
46+50						
41'R		1282 ~~85~~ 79	14 50	1268 29	brk Sl	
51'R			18 00	1264 79		Top bank
57'R			21 00	1261 79	BW E edge	
63'R			21 20	1261 59	" W " Toe "	
3'L			8 10	1274 69	Top "	
38'L			5 50	1277 29	Toe "	
47'L			0 00	1282 79	"	
47+25 T.P.	5 07	1275 ~~94~~ 88	11 98	1270 88		
46+75 ℄			4 10	1271 78		
3'R			5 00	1270 88	E " Rd	
13'R			5 00	1270 88	W " "	
33'R			7 00	1268 88	brk Sl.	
47'R			9 70	1266 18		" "
54'R			14 30	1261 58	BW. E edge	
58'R			14 50	1261 38	" W "	
61'R			12 00	1263 88		" "
8'L			0 30	1275 58	Top "	
40'L			+1 00	1276 88	Toe "	
45'L			+6 00	1281 88	"	
BC 46+82.93			4 90	1270 98	E " Rd	
47+00			5 40	1270 48		

F.B. 1426 Pg. 167 Job No. 3469 Division No. Notes Red. H.D.H. Plotted H.D.H. Profile No. B-2087-1
Survey of Santa Maria Rd Date 2-6-48 Date 3-2-48 X-Sec.
Survey by G H H Notes Geo Nichols Notes Chkd. L. P. Checked H.N.B.
Indexed by C. [illegible] Date Date 2-10-48 Date Mar. 1948 No. B-2087-4

FORM 307 5M 1-46

5

PLEASE RETURN TO
LOS ANGELES COUNTY SURVEYOR
700 HALL OF RECORDS

NOTE: ANY ADDITIONS OR CHANGES ON THIS SHEET MUST BE MADE OR CIRCLED IN RED INK, WITH DATE AND NAME OF PERSON MAKING CHANGE.

Do not extend notes this side of this line.

STATION	B. S.	H. I.	F. S.	ELEV.		
47+00 6'R		1275 ~~94~~ 88	5 10	1270 78	Wedge rd	
26'R			6 70	1269 18	Sl.	
52'R			12 00	1263 88		Top bank
54'R			15 70	1260 18	BW E "	
57'R			15 80	1260 08	" W "	
62'R			12 40	1263 48		" "
5'L			5 20	1270 68	E " "	
8'L			5 00	1270 88		bot "
17'L			1 00	1274 88		Top "
35'L			0 00	1275 88		flat
60'L			+2 00	1277 88	Toe Sl	
47+25 ℄			5 10	1270 78		
18'R			7 00	1268 88	"	
50'R			10 50	1265 38		" "
56'R			14 90	1260 98	BW E "	
60'R			15 20	1260 68	" W "	
64'R			12 40	1263 48		" "
3'L			5 10	1270 78	" " Rd	
13'L			5 30	1270 58	E " "	" "
23'L			0 70	1275 18		" fill
44'L			0 30	1275 58		

Profile No. B-2087-1 Date 2-6-48 Notes Red. H.D.H. Plotted H.D.H. Job No. 8469 Division No.
X-Sec. No. B-2087-4 Date 2-10-48 Notes Chkd. L.D. Date 3-2-48 Checked H.N.B. Date Mar. 1948 Survey of Santa Maria Rd Survey by G.H.H. Map No. Notes Nic Date 1-20-48 Notes Date

F.B. 1426 Pg. 168

FORM 307 SM 1-46

PLEASE RETURN TO
LOS ANGELES COUNTY SURVEYOR
700 HALL OF RECORDS

NOTE: ANY ADDITIONS OR CHANGES ON THIS SHEET MUST BE MADE OR CIRCLED IN RED INK, WITH DATE AND NAME OF PERSON MAKING CHANGE.

Do not extend notes this side of this line.

STATION	B. S.	H. I.	F. S.	ELEV.		
47+25						
60'L		1275 ~~94~~ 88	0 00	1275 88		flat
47+50			6 60	1269 28	Sl	
28'R			9 70	1266 18	" br	
41'R			14 20	1261 68		Topbank
45'R			16 50	1259 38	BW E edge	
48'R			17 00	1258 88	" W "	
54'R			12 00	1263 88		" "
12'L			5 10	1270 78	W " Rd	
24'L			5 70	1270 18	E " "	bot "
39'L			1 00	1274 88		Top " "
65'L			0 00	1275 88		"
47+75℄			8 20	1267 68		
29'R			11 30	1264 38	Top bank	
34'R			15 20	1260 38	BW. E edge	
41'R			15 20	1260 38	BW W "	
45'R			11 50	1264 38		" "
60'R			2 80	1273 08	Slope	
25'L			5 70	1270 18	Top "	
28'L			6 70	1269 18	W " Rd	
36'L			8 00	1267 88	E " "	
41'L			4 10	1271 78		" "

F.B. 1426 Pg. 169
Job No. 8469 Division No. Notes Red H.D.H. Plotted H.D.H. Profile No. B-2087-1
Survey of Santa Maria Rd Date 2-6-48 Date 3-2-48 X-Sec.
Survey by G H N Notes Geo Nichols Notes Chkd L.D. Checked H.N.B. No. B-2087-4
Indexed C. Jannsen Date Date 2-10-48 Date Mar 1948

FORM 307 5M 1-46

6

PLEASE RETURN TO
LOS ANGELES COUNTY SURVEYOR
700 HALL OF RECORDS

NOTE: ANY ADDITIONS OR CHANGES ON THIS SHEET MUST BE MADE OR CIRCLED IN RED INK, WITH DATE AND NAME OF PERSON MAKING CHANGE.

Do not extend notes this side of this line.

STATION	B. S.	H. I.	F. S.	ELEV.			
47+75							
49'L		1275 ~~94~~ 88	1 10	1274 78	brk		
60'L			1 80	1274 08			flat
48+00 ℄			9 50	1266 38			"
25'R			11 70	1264 18		Top bank	
32'R			15 90	1259 98	BW. E edge		
36'R			15 60	1260 28	" W " toe Sl		
60'R			4 20	1271 68		"	"
32'L			7 00	1268 88		"	Slope
42'L			8 50	1267 38	W " Rd		
54'L			9 30	1266 58	E " "		
58'L			4 00	1271 88		"	bank
65'L			2 30	1273 58			Slope
T.P.	2 22	1269 ~~49~~ 3	8 67	1267 ~~28~~ 1			
48+25 ℄			4 60	1264 83			
20'R			6 10	1263 33		Top bank	
26'R			9 60	1259 83	BW E edge		
30'R			9 60	1259 83	" W "		
45'R			0 80	1268 63		"	"
50'R			0 00	1269 43		Slope	
30'L			4 70	1268 73			"
63'L			3 00	1266 43	W - Rd		

Profile No. 3-2087-1 Notes Red H. Dott Plotted H. Dott Job No. 8469 Division No.
X-Sec. Date 2-6-48 Date 3-6-48 Survey of Santa Maria Rd
No. 9-2087-4 Notes Chkd L. O. Checked H.N.B. Survey by G.H.N. Notes N.C. Date 1-20-48
Date 2-10-48 Date Mar 1948 Map No. Indexed Date

F.B. 1426 Pg. 170

FORM 307 SM 1-46

PLEASE RETURN TO
LOS ANGELES COUNTY SURVEYOR
700 HALL OF RECORDS

NOTE: ANY ADDITIONS OR CHANGES ON THIS SHEET MUST BE MADE OR CIRCLED IN RED INK, WITH DATE AND NAME OF PERSON MAKING CHANGE.

Do not extend notes this side of this line.

STATION	B. S.	H. I.	F. S.	ELEV.		
48+25 73'L		1269 43	3 70	1265 73	E edge Rd	
48+50 ℄			6 40	1263 03	Top bank	
3'R			6 70	1262 73	" "	
9'R			10 20	1259 23	BW E "	
15'R			10 30	1259 13	" W "	
23'R			6 80	1262 63	" "	
29'R			4 70	1264 73		brk
35'R			2 30	1267 13		5-20" oaks
60'R			0 40	1269 03		flat
8'L			5 70	1263 73		"
19'L			6 70	1262 73		"
33'L			4 80	1264 63		"
60'L			2 90	1266 53		
75'L			2 00	1267 43	W edge rd	
48+57 ℄			10 20	1259 23	BW, N "	
48+64 ℄			10 70	1258 73	" S "	
48+75 ℄			6 40	1263 03	Top bank	
30'R			4 10	1265 33		"
60'R			0 30	1269 13		"
5'L			9 70	1259 73	BW W edge	
10'L			9 30	1260 13	" E "	

F.B. 1426 No. 171

Job No. 8469 Division No. Notes Chkd. H.D.H. Plotted H.D.H. Profile No. D-2087-1

Survey of Santa Maria Rd Date 2-6-48 Date 3-2-48 X-Sec.

Survey by G H N Notes G Nichols Notes Chkd. L.D. Checked H.N.B.

Indexed C. Jannson Date Date 2-10-48 Date Mar 1948 No. D-2087-4

FORM 307 5M 1-46

PLEASE RETURN TO
LOS ANGELES COUNTY SURVEYOR
700 HALL OF RECORDS

NOTE: ANY ADDITIONS OR CHANGES ON THIS SHEET MUST BE MADE OR CIRCLED IN RED INK, WITH DATE AND NAME OF PERSON MAKING CHANGE.

Do not extend notes this side of this line.

STATION	B. S.	H. I.	F. S.	ELEV.		
48+75						
17'L		1269 43	6 10	1263 33	Top bank	
40'L			1 00	1268 43		Flat
70'L			+1 00	1270 43	" "	
72'L			0 50	1268 93	" Wedge rd	
48+93 ℄			7 70	1261 73	" "	
49+00 TT EC			10 00	1259 43	BM Wedge	
14'R			7 50	1261 93	" "	
30'R			7 50	1261 93		Slope
60'R			4 70	1264 73		"
11'L			10 50	1258 93	" E " Toe	"
26'L			+0 90	1270 33	" "	
41'L			+2 50	1271 93	W " Rd	
60'L			+2 70	1272 13	E " "	
49+06 ℄			10 20	1259 23	B.M.S. "	
49+21 ℄			0 70	1268 73	" "	
17' R			6 00	1263 43	" Side "	
37'R			10 60	1258 83	" S "	
47'R			10 80	1258 63	" N "	
63'R			7 60	1261 83	Top "	
12'L			+0 70	1270 13	" "	
14'L			9 00	1269 43	N " Rd	

Profile No. B-2087-1 Date 2-6-48 Notes Red H. Dill Plotted H.N.B. Job No. 8489 Division No. ____
X-Sec. No. B-2087-4 Date 2-10-48 Notes Chkd L.B. Date 3-2-48 Checked H.N.B. Survey by G.H.N. Notes N.C. Date ____
Date Mar. 1948 Map No. ____ Indexed J.S. Date ____
Notes Magna Rd
F.B. 1826 PG. 172

FORM 307 5M 1-46

PLEASE RETURN TO
LOS ANGELES COUNTY SURVEYOR
700 HALL OF RECORDS

NOTE: ANY ADDITIONS OR CHANGES ON THIS SHEET MUST BE MADE OR CIRCLED IN RED INK, WITH DATE AND NAME OF PERSON MAKING CHANGE.

Do not extend notes this side of this line.

STATION	B. S.	H. I.	F. S.	ELEV.		
49+21						
37'L		1269 43	+1 40	1270 33	S edge rd bot bank	
39'L			+3 60	1273 23	Top "	
60'L			+5 00	1274 43		flat
TP	1 58	1270 54	0 47	1269 96		
49+28 ℄			2 00	1268 54	" "	
49+29 ℄			3 20	1267 34	N " " bot "	
49+41 ℄			4 40	1266 14	S " "	
34'R			7 40	1263 14	N " "	
65'R			8 50	1262 04		"
90'R			12 00	1258 54	B.W.	
6'L			3 10	1267 44	Top "	
35'L			1 50	1269 04		Slope
60'L			+2 00	1272 54		"
49+44 ℄			3 70	1266 84	" "	
49+50			5 00	1265 54	Side "	
19'R			5 70	1264 84	Top "	
25'R			7 30	1263 24	S " Rd	
48'R			8 80	1261 74	N " "	
60'R			8 10	1262 44		"
20'L			7 40	1263 14	Side "	
42'L			1 80	1268 74	Top "	

F.B. 1426 Pg. 173 Job No. 8469 Division No. Notes Red. H.D.H. Plotted H.D.H. Profile
Survey of Santa Maria Rd Date 2-6-48 Date 3-2-48 No. B 7087-1
Survey by G Nichols Notes GHN Notes Chkd. L. D. Checked HNB X-Sec.
Indexed C. Johnson Date Date 2-10-48 Date Mar 11, 1948 No. B 9087-4

FORM 307 5M 1-46

PLEASE RETURN TO
LOS ANGELES COUNTY SURVEYOR
700 HALL OF RECORDS

NOTE: ANY ADDITIONS OR CHANGES ON THIS SHEET MUST BE MADE OR CIRCLED IN RED INK, WITH DATE AND NAME OF PERSON MAKING CHANGE.

Do not extend notes this side of this line.

STATION	B. S.	H. I.	F. S.	ELEV.			
49+50 60'L		1270 ~~60~~ 54	0 20	1270 34			flat
49+69 ℄			12 00	1258 54	Slope		
13' R			12 00	1258 54		Sidebank	
24' R			17 60	1252 94	BW. N Side		
33' R			8 50	1262 04		Top "	
T.P.	5 91	1264 ~~48~~ 12	12 03	1258 ~~57~~ 1			
49+75 ℄			8 00	1256 42	"		
12' R			11 00	1253 42	" " "		
21' R			11 10	1253 32	" S "		
29' R			11 00	1253 42	" N "		
40' R			3 90	1260 52		" "	
49' R			5 80	1258 62	E edge Rd Toe "		
59' R			5 00	1259 42	W " "		
24' L			7 40	1257 02			"
39' L			8 40	1256 02		Top "	
53' L			6 30	1258 12	Toe "		
62' L			2 30	1262 12	"		
49+81			11 40	1253 02	BW		
9' R			10 50	1253 92		bot "	
13' R			8 60	1255 82		Top "	
21' R			8 10	1256 32		" "	

Profile No. 8-7087-1 Notes Red H.D.M. Plotted H.D.M. Job No. 8469 Division No.
X-Sec. Date 2-6-48 Date 3-2-48 Survey of Santa Maria Rd
No. 8-7087-1 Notes Chkd L.D. Checked HNB Survey by GHN Notes Nic Date
Date 2-10-48 Date Mar 11 1948 Map No. Indexed Date

F.B. 1426 PG. 179

FORM 307 5M 1-46

PLEASE RETURN TO
LOS ANGELES COUNTY SURVEYOR
700 HALL OF RECORDS

NOTE: ANY ADDITIONS OR CHANGES ON THIS SHEET MUST BE MADE OR CIRCLED IN RED INK, WITH DATE AND NAME OF PERSON MAKING CHANGE.

Do not extend notes this side of this line.

STATION	B. S.	H. I.	F. S.	ELEV.		
49+81 26'R		126448 2	1130	1253 12	BN. E edge	
29'R			1130	1253 12	" "	
38'R			580	1258 12		Top bank
45'R			560	1258 32	L	" "
47'R			660	1257 32	E " Rd	
59'R			610	1258 32	W " "	
62'R			380	1260 62		" "
12'L			1110	1253 32	"	bot "
15'L			870	1255 72		Top "
49+91 ℄			640	1258 12		" "
23'R			740	1257 12		" "
28'R			1150	1252 32	" E "	
32'R			1140	1253 32	" W "	
41'R			660	1257 32		" "
47'R			720	1257 22	E " Rd	
56'R			660	1257 32	W " "	
61'R			370	1260 72		" "
25'L			810	1256 32		" "
40'L			940	1255 32		" "
48'L			1150	1252 32	" W "	
54'L			1210	1252 32	" E "	

Profile No. B-2087-1 X-Sec. No. B-2087-4

Notes Red H.D.H. Plotted H.D.H. Date 2-6-48 Date 3-2-48 Notes Chkd L.D. Checked HNB Date 2-10-48 Date Mar 12, 1948

Job No. 8469 Division No. Santa Maria Rd Notes G Nichols Date

Survey of Survey by G Nichols Indexed C. Jonnson

B. 1426 Pg. 175

FORM 307 SM 1-46

PLEASE RETURN TO
LOS ANGELES COUNTY SURVEYOR
700 HALL OF RECORDS

NOTE: ANY ADDITIONS OR CHANGES ON THIS SHEET MUST BE MADE OR CIRCLED IN RED INK, WITH DATE AND NAME OF PERSON MAKING CHANGE.

Do not extend notes this side of this line.

STATION	B. S.	H. I.	F. S.	ELEV.		
49+91 59'L		1264 48 2	6 40	1258 02		Top bank
50+00℄			5 30	1259 12		flat
25'R			7 10	1257 32		" "
37'R			11 10	1253 32	BW E edge	
39'R			11 10	1253 32	" W "	"
43'R			8 60	1255 82		" "
45R			8 40	1256 02	E - Rd	
52'R			7 50	1256 92	W " "	
54'R			7 40	1257 02		bot "
55'R			6 40	1258 02		Top "
61'R			4 10	1260 32		" "
22'L			5 70	1258 72		
55'L			8 20	1256 22		" "
60'L			12 00	1252 42	BW W edge	
66'L			11 80	1252 62	" E "	
50+25℄			4 40	1260 02		"
15'R			4 60	1259 82		" "
21'R			6 50	1257 92		" "
23'R			7 80	1256 62		Bot "
30'R			8 20	1256 22	E " Rd	
39 R			8 70	1255 72	W " "	

Profile No. B-1087-1 Notes Red H.D.H. Plotted H.D.H. Job No. 8469 Division No.
Date 2-6-48 Date 3-2-48 Survey of Santa Maria Rd
X-Sec. No. B-1087-4 Notes Chkd L.P. Checked HNB Survey by GHN Notes Nic Date
Date 2-10-48 Date B-1087-4 Map No. 4 S Indexed Date

F.B. 1426 Pg. 176

FORM 307 5M 1-46

PLEASE RETURN TO
LOS ANGELES COUNTY SURVEYOR
700 HALL OF RECORDS

NOTE: ANY ADDITIONS OR CHANGES ON THIS SHEET MUST BE MADE OR CIRCLED IN RED INK, WITH DATE AND NAME OF PERSON MAKING CHANGE.

Do not extend notes this side of this line.

STATION	B. S.	H. I.	F. S.	ELEV.		
50+25						
53R		1264.42	4 80	1259 62	brk	
66'R			4 00	1260 42		flat
25'L			5 00	1259 42		"
52'L			6 50	1257 92		"
71'L			7 90	1256 52		"
50+50 ℄			3 30	1261 12		
2'R			4 70	1259 72	bot bank	
11'R			5 70	1258 72	E edge rd	
22'R			6 80	1257 62	W " " " "	
24'R			6 20	1258 22	" "	
28'R			6 20	1258 22	" "	
35'R			9 20	1255 22	BW. E "	
39'R			9 00	1255 42	" W "	
44'R			6 60	1257 82	" "	
60'R			5 30	1259 12		"
16'L			2 20	1262 22		"
35'L			4 30	1260 12		"
60'L			6 50	1257 [illegible]		"
50+62			2 30	1262 [illegible]	" "	
50+69			3 20	1261 [illegible]	" " Rd	
50+75			2 80	1261 [illegible]	"	

F.B. 1426 Pg. 177 Job No. 8469 Division No. Notes Red H.D.H. Plotted H.D.H. Profile
Survey of Santa Maria Rd Date 2-6-48 Date 3-2-48 No. B-2087-1
Survey by G H N Notes Nichols Notes Chkd L.D. Checked HNB X-Sec.
Index C. Johnson Date Date 2-10-48 Date Mar. 1948 No. B-2087-5

FORM 307 5M 1-48

PLEASE RETURN TO
LOS ANGELES COUNTY SURVEYOR
700 HALL OF RECORDS

NOTE: ANY ADDITIONS OR CHANGES ON THIS SHEET MUST BE MADE OR CIRCLED IN RED INK, WITH DATE AND NAME OF PERSON MAKING CHANGE.

Do not extend notes this side of this line.

STATION	B. S.	H. I.	F. S.	ELEV.		
50+75 7'R		1264 42	3 20	1261 22	Wedge Rd bot bank	
10'R			2 00	1262 42	Top bank	
22'R			2 80	1261 62		Slope
34'R			4 50	1259 92	" "	
36'R			9 00	1255 42	BW E "	
40'R			9 00	1255 42	" W "	
47'R			6 60	1257 82	" "	
58'R			7 00	1257 42	" "	
63'R			9 00	1255 42	" E "	
71'R			8 80	1255 62	" W "	
3'L			2 40	1262 02	E " Rd	
7'L			1 10	1263 32	" "	
24'L			2 00	1262 42		brk Sl
60'L			7 00	1257 42		"
TBM	10 47	1272 38	2 51	1261 9X	Set Nail in root of 30" oak	
51+00 ℄			8 40	1263 98	Wedge rd	
3'R			7 10	1265 28	Top bank	
29'R			9 00	1263 38		flat
60'R			13 00	1259 38		Slope
10'L			7 90	1264 48	E " "	
13'L			6 60	1265 78	" "	

Profile No. B 2088.1 Notes Red H.D.H. Plotted H.D.H. Job No. 8469 Division No.
Date 2-6-48 Date 3-2-48 Survey of Santa Maria Rd
X-Sec. Notes Chkd L.D. Checked HNB Survey by G.H.N. Notes Nic Date
No. B 2087.5 Date 2-10-48 Date Mar. 1948 Map No. Andrew Johnson Date

F.B. 1426 Pg. 178

FORM 307 5M 1-46

PLEASE RETURN TO
LOS ANGELES COUNTY SURVEYOR
700 HALL OF RECORDS

NOTE: ANY ADDITIONS OR CHANGES ON THIS SHEET MUST BE MADE OR CIRCLED IN RED INK, WITH DATE AND NAME OF PERSON MAKING CHANGE.

Do not extend notes this side of this line.

STATION	B. S.	H. I.	F. S.	ELEV.		
51+00 31'L		1272 ~~44~~ 38	9 30	1263 08	Slope	
45'L			14 00	1258 38	brk "	
61'L			16 50	1255 38	"	
51+25 ℄			6 00	1266 38		Sidebank
3'R			5 00	126~~8~~7 38		Top "
11'R			4 60	1267 78		flat
33'R			1 30	1271 08	Top "	
50'R			4 20	1268 18	"	
60'R			7 20	1265 18	brk "	
1'L			6 50	1265 38	Wedge rd	
12'L			6 00	1266 38	E " "	
15'L			5 30	1267 38		" brk
28'L			9 00	1263 38	" "	
52'L			16 50	1255 38	" "	
62'L			17 50	1254 38	Top bank of wash	
51+50 ℄			4 60	1267 78	" "	
21'R			0 00	1272 38		Slope
44'R			+4 80	1277 18		Top "
62'R			0 00	1272 38		"
2'L			6 20	1266 18	W " "	
13'L			6 20	1266 18	E " " bot "	

F.B. 1426 Pg. 179 Job No. 8469 Division No. Notes Rad. H.D.H. Plotted H.D.H. Profile
Survey of Santa Maria Rd Date 2-9-48 Date 3-2-48 No. D-2087-1
Survey by G Nichols Notes G Nichols Notes Chkd. L.D. Checked HNB X-Sec.
Indexed C. Jensen Date Date 2-10-48 Date Mar. 1948 No. D-2089-5

FORM 307 SM 1-46

PLEASE RETURN TO
LOS ANGELES COUNTY SURVEYOR
700 HALL OF RECORDS

NOTE: ANY ADDITIONS OR CHANGES ON THIS SHEET MUST BE MADE OR CIRCLED IN RED INK, WITH DATE AND NAME OF PERSON MAKING CHANGE.

Do not extend notes this side of this line.

STATION	B. S.	H. I.	F. S.	ELEV.		
51+50						
16'L		1272 ~~44~~ 38	5 20	1267 18	Top bank	
24'L			6 70	1265 68		brk Sl
36'L			12 00	1260 38		"
54'L			20 00	1252 38	" "	
55'L			23 50	1248 88	BN W edge	
59'L			23 50	1248 88	" E "	
60'L			18 50	1253 88	" "	
51+75℄			5 00	1267 38	" "	
5'R			2 40	1269 98		" Slope
43'R			+7 20	1279 58		Top "
60'R			+7 30	1279 68		" "
4'L			8 30	1264 08	W " Rd	
15'L			8 20	1264 18	E " "	
30'L			8 60	1263 78	" "	
43'L			23 60	1248 78	BN W "	
51'L			23 60	1248 78	" E "	
53'L			17 50	1254 88	" "	
65'L			16 00	1256 38		flat
T.P.	7 53	1272 ~~46~~ 49	7 51	1264 ~~93~~ 87		

Profile No. B-2089-1 Date 2-9-48 Notes Red H.D.H. Plotted H.D.H. Job No. 8469 Division No.
X-Sec. No. B-2075 Date 2-10-48 Notes Chkd. L.D. Date 3-2-48 Checked H.N.B. Date Mar. 1948 Survey of Santa Maria Rd Survey by B.H.N. Notes Nic Date Map No. Indexed [illegible] Date

F.B./[illegible] 183

FORM 807 EM 1-46

PLEASE RETURN TO
LOS ANGELES COUNTY SURVEYOR
700 HALL OF RECORDS

NOTE: ANY ADDITIONS OR CHANGES ON THIS SHEET MUST BE MADE OR CIRCLED IN RED INK, WITH DATE AND NAME OF PERSON MAKING CHANGE.

Do not extend notes this side of this line.

STATION	B. S.	H. I.	F. S.	ELEV.			
52+00		1272.40	7.50	1264.90			S1
17' R			5.20	1267.20			Toe "
44' R			+1.50	1273.90			brk "
64' R			+6.20	1278.60			"
7' L			9.20	1263.20	W edge Rd		
16' L			9.20	1263.20	E " "		
18' L			9.20	1263.20		Top fill	
22' L			11.20	1261.20		bot "	bot Wash
38' L			16.00	1256.40			bot Wash
8' R 38' L			11.50	1260.90			Top bank
10' L 38' L			13.40	1259.00		Top bank To L of 38' L	" " to Wash
50' L			18.20	1254.20			" "
57' L			24.10	1243.30	BW W edge		
64' L			24.50	1247.90	" E "		
64' L			21.20	1251.20			" "
52+12.9 BC			8.00	1264.40		Top	
52+27.81			5.00	1267.40		Top spur	
25' R			0.00	1272.40		" "	
37' R			+1.80	1274.20		" "	
65' R			+4.50	1276.90		"	

Survey of Santa Maria Rd Job No. 8469 Division No. Notes Red H.D.H. Plotted H.D.H. Date 3-2-48 No. B-1087-1
Survey by GHN Notes Nichols Notes Chkd L.D. Date 2-9-48 Checked HND X-Sec.
Indexed C. Jorgensen Date Date 2-10-48 Date Mar. 1948 No. D-1087-5

FORM 307 [illegible] 7-43

PLEASE RETURN TO
LOS ANGELES COUNTY SURVEYOR
700 HALL OF RECORDS

NOTE: ANY ADDITIONS OR CHANGES ON THIS SHEET MUST BE MADE OR CIRCLED IN RED INK, WITH DATE AND NAME OF PERSON MAKING CHANGE

Do not extend notes this side of this line

STATION	B. S.	H. I.	F. S.	ELEV.		
52+27 81						
4' L		1272 ~~46~~ 0	6 10	1266 30	Top bank	
8' L			9 40	1263 00	Wedge rd	
18' L			9 30	1263 10	E " "	
21' L			6 80	1265 60	" "	
28' L			4 60	1267 80		brk Sl
37' L			5 20	1267 20		" "
48' L			7 00	1265 40		"
68' L			8 60	1263 80		"
T.P.	4 00	1267 ~~71~~ 65	8 75	1263 ~~71~~ 65		
TBM Pl#12	9 45	1269 ~~74~~ 68	7 42	1260 ~~27~~ 23	Spk in Root of 36" oak pd	
52+50			5 30	1264 38		Slope
25' R			1 70	1267 98		"
40' R			+2 00	1271 68		" Brk
76' R			+13 20	1282 88		" "
10' L			7 20	1262 48	Wedge Rd	Top Slope
19' L			7 00	1262 68	E " "	
26' L			5 00	1264 68	Top bank	
46' L			6 60	1263 08		" "
60' L			8 80	1260 88		"
52+75 ℄			4 90	1264 78		flat
25' R			2 00	1267 68		"

Date 2-9-48 Date 3-3-48 Survey of Santa Maria Rd

Date 2-10-48 Date [illegible] Date

FORM 307 5M 7-43

PLEASE RETURN TO
LOS ANGELES COUNTY SURVEYOR
700 HALL OF RECORDS

NOTE: ANY ADDITIONS OR CHANGES ON THIS SHEET MUST BE MADE OR CIRCLED IN RED INK, WITH DATE AND NAME OF PERSON MAKING CHANGE

Do not extend notes this side of this line

STATION	B. S.	H. I.	F. S.	ELEV.		
52+75 55' R		1269 ~~74~~ 68'	+2 40	1272 08'		Toe Sl.
60' R			+4 00	1273 68'		"
9' L			7 40	1262 28'	Wedge Rd	
20' L			7 50	1262 18'	E " "	
23' L			7 00	1262 68'	Top bank	
31' L			8 60	1261 08'	bot "	
60' L			10 50	1259 18'		flat
53+00 ℄			6 60	1263 08'		" "
25' R			1 00	1268 68'		brk "
50' R			+2 60	1272 28'		"
60' R			+4 70	1274 38'		Top "
9' L			7 40	1262 28'	W " "	
20' L			7 50	1262 18'	E " "	
46' L			7 00	1262 68'		Toe "
50' L			4 90	1264 18'		Top "
62' L			6 00	1263 68'		" "
66' L			8 20	1261 48'		Toe "
53+25 ℄			3 70	1265 98'		"
16' R			2 80	1266 88'		brk "
28' R			3 60	1266 68'		" "
36' R			2 00	1267 68'		" "

Survey of Santa Maria Rd Job No. 3469 Division No. Notes Rec. H.D.H. Date 2-9-48 Notes Chkd. L.R. Date 2-10-48 Checked H.K.D. Date Mar. 1948 Profile No. B-3087-1 X-Sec. No. B-3087-5

Survey by GHN Notes Geo Nichols Date

Index C. Johnson

FORM 307 5M 7-43

10

PLEASE RETURN TO
LOS ANGELES COUNTY SURVEYOR
700 HALL OF RECORDS

NOTE: ANY ADDITIONS OR CHANGES ON THIS SHEET MUST BE MADE OR CIRCLED IN RED INK, WITH DATE AND NAME OF PERSON MAKING CHANGE

Do not extend notes this side of this line

STATION	B. S.	H. I.	F. S.	ELEV.		
53+25						
42'R		1269 ~~74~~ 68	3 00	1266 68		brk 51
52'R			2 50	1267 18		" "
62'R			+1 50	1271 18		"
5'L			4 20	1265 48	Top bank	
9'L			6 90	1262 78	N edge rd	
20'L			6 90	1262 78	E " "	
27'L			4 00	1265 68	" " "	
54'L			2 00	1267 68		flat
64'L			3 10	1266 58		"
53+50			3 70	1265 98		"
30'R			+1 40	1271 08		brk "
50'R			+3 50	1273 18		" "
61'R			+6 80	1276 48		" "
11'L			6 50	1263 18	N " "	
22'L			6 30	1263 38	E " "	
29'L			4 40	1265 28	" "	
60'L			6 00	1263 68		"
53+75 ℄			1 10	1268 58		"
9'R			0 00	1269 68		" "
35'R			+3 00	1272 68		" "
60'R			+6 00	1275 68		"

Profile No. 3-2007-1 Notes Pg. [illegible] Plotted [illegible] Date 2-9-48 Date 3-3-48 Job No. 1469 Division No. Survey of Santa Maria Rd Survey by GHD Date 1-23-47
X-Sec. No. 3-2007-5 Notes Chkd. [illegible] Checked [illegible] Date 2-10-48 Date Mar. 19 48 Map No. 4 Checked C. Johnson Date

FORM 307 5M 7-43

PLEASE RETURN TO
LOS ANGELES COUNTY SURVEYOR
700 HALL OF RECORDS

NOTE: ANY ADDITIONS OR CHANGES ON THIS SHEET MUST BE MADE OR CIRCLED IN RED INK, WITH DATE AND NAME OF PERSON MAKING CHANGE

Do not extend notes this side of this line

STATION	B. S.	H. I.	F. S.	ELEV.		
53+75 9'L		1269 ~~74~~ 68	2 00	1267 68	Top bank	
11'L			5 50	1264 18	bot "	
14'L			5 70	1263 98	W edge rd	
26'L			4 70	1264 18	E " "	BC Rd to So Wing
34'L			3 50	1266 18	Top "	
60'L			6 60	1263 08		Slope
T.P.	11 74	1279 ~~96~~ 90	1 52	1268 ~~22~~ 16		
54+00			9 50	1270 40		"
25'R			6 70	1273 20		"
36'R			6 20	1273 70		"
66'R			2 00	127~~8~~7 90		"
6'L			10 50	1269 40	" "	
11'L			14 20	1265 70	W edge Rd	
21'L			13 80	1266 10	E " "	
45'L			15 50	1264 40		
60'L			16 20	1263 70		
54+25 ℄			11 70	1268 20	" "	
6'R			10 30	1269 60		brk "
16'R			8 20	1271 70		" "
38'R			4 50	1275 40		"
60'R			1 80	1278 10		

Job No. 1464 Division No. Notes Rec'd H.D.H. Checked H.D.H. Profile No. B-2087-1
Survey of Santa Maria Road Date 2-9-48 Date 3-3-48 X-Sec. No. B-2087-5
Survey by G.H.N. Notes Geo Nichols Notes Chkd. L.D. Checked H.N.D.
Indexed C. Jonnson Date Date 2-10-48 Date Mar. 1948

10

FORM 307 SM 7-43

PLEASE RETURN TO
LOS ANGELES COUNTY SURVEYOR
700 HALL OF RECORDS

NOTE: ANY ADDITIONS OR CHANGES ON THIS SHEET MUST BE MADE OR CIRCLED IN RED INK, WITH DATE AND NAME OF PERSON MAKING CHANGE

Do not extend notes this side of this line

STATION	B. S.	H. I.	F. S.	ELEV.		
54+25 3'L		1279 90	13 30	1266 60	W edge rd	
13'L			13 00	1266 90	E " "	
15'L			12 60	1267 30	Top brk	
25'L			16 00	1263 90	bot "	
43'L			15 80	1264 10	"	
53'L			19 30	1260 60	" "	
60'L			20 00	1259 90		Slope
54+50			11 70	1268 20	"	
4'R			11 40	1268 50	W " "	
16'R			8 50	1271 40	"	"
44'R			4 20	1275 70	"	"
60'R			1 30	1278 60		"
10'L			11 60	1268 30	E edge rd	
12'L			11 70	1268 20	Top "	
23'L			15 50	1264 40	bot "	
41'L			16 20	1263 70		"
60'L			18 30	1261 60		"
54+75 ℄			9 90	1270 00		
5'R			9 90	1270 00	W " "	
13'R			5 10	1274 80	Top "	
38'R			4 00	1275 90		" "

Project No. 3207-1 Notes Red H.D.H. Plotted H.D.H. Job No. 8469 Division No. F.B. [illegible]
Date 2-9-48 Date 3-3-48 Survey of Santa Maria Rd
X-Sec. Notes Chkd. [illegible] Checked [illegible] Survey by G.H.N. [illegible] Date 1-23-48
No. 3207-5 Date 2-10-48 Date Mar 1948 Map No. [illegible] Date

FORM 307 5M 7-43

8

PLEASE RETURN TO
LOS ANGELES COUNTY SURVEYOR
700 HALL OF RECORDS

NOTE: ANY ADDITIONS OR CHANGES ON THIS SHEET MUST BE MADE OR CIRCLED IN RED INK, WITH DATE AND NAME OF PERSON MAKING CHANGE

Do not extend notes this side of this line

STATION	B. S.	H. I.	F. S.	ELEV.		
54+75 65'R		1279.9~~6~~0	+1 00	1280 90		Slope
9'L			9 80	1270 10	E edge rd	"
11'L			9 20	1270 70		Top brk
19'L			11 90	1268 00		bot "
28'L			12 70	1267 20		Top "
33'L			14 00	1265 90		" "
39'L			17 50	1262 40		Toe "
48'L			17 20	1262 70		Top "
56'L			20 00	1259 90		bot "
60'L			20 40	1259 50		"
55+00 ℄			9 00	1270 90	"	
6'R			8 90	1271 00	N edge "	
17'R			5 40	1274 30		Top "
42'R			4 50	1275 40		Toe sl
51'R			+4 00	1285 90		Top "
61'R			+4 40	1284 30		"
8'L			8 70	1271 20	S " "	
11'L			8 70	1271 20		" brk
17'L			12 00	1267 90		Toe "
21'L			12 00	1267 90		" "
41'L			18 00	12~~7~~61 90		"

Profile No. B-1087-1 X-Sec. No. B-1087-5
Notes Rec. H.D.H. Plotted H.D.H. Date 2-9-48 Date 3-3-48
Notes Chkd. L.D. Checked H.N.D. Date 2-10-48 Date Mar. 1948
Job No. 8469 Division No. Notes Date
Survey of Santa Maria Rd Notes Nec
Survey by G.H.N.
Index C. Johnson

FORM 307 SM 7-43

PLEASE RETURN TO
LOS ANGELES COUNTY SURVEYOR
700 HALL OF RECORDS

NOTE: ANY ADDITIONS OR CHANGES ON THIS SHEET MUST BE MADE OR CIRCLED IN RED INK, WITH DATE AND NAME OF PERSON MAKING CHANGE

Do not extend notes this side of this line

STATION	B. S.	H. I.	F. S.	ELEV.		
55+00						
52'L		1279 9~~6~~	18 40	1261 50	Top Sl	
62'L			20 50	1259 40	"	
55+25 ℄			9 20	1270 70	Rd	
5'R			9 20	1270 70	N edge "	
11'R			6 60	1273 30	Topbank	
27'R			8 00	1271 90		Slope
45'R			9 20	1270 70		" Toe
61'R			7 20	1272 70		"
7'L			9 10	1270 80	S " "	
11'L			8 50	1271 40	" fill	
15'L			10 10	1269 80	bot "	
34'L			11 80	1268 10		"
47'L			13 40	1266 50	Top bank	
55'L			17 00	1262 90	bot "	
64'L			17 40	1262 50		fill
T.P.	4 21	1273 4~~7~~	10 70	1269 2~~8~~		
55+50 ℄			6 00	1267 41		
7'R			6 10	1267 31	N edge rd	
23'R			4 00	1269 41		Brk "
45'R			4 00	1269 41		
67'R			3 00	1270 41		

Profile No. 9-2087-1 Date 2-9-48 Date 3-3-48 Job No. 8469 Division No. Survey of Santa Maria Rd
Notes Chkd. Date 2-10-48 Date Mar. 1948 Survey by G.H.A. Map No. Date

FORM 307 5M 7-43

PLEASE RETURN TO
LOS ANGELES COUNTY SURVEYOR
700 HALL OF RECORDS

NOTE: ANY ADDITIONS OR CHANGES ON THIS SHEET MUST BE MADE OR CIRCLED IN RED INK, WITH DATE AND NAME OF PERSON MAKING CHANGE

Do not extend notes this side of this line

STATION	B. S.	H. I.	F. S.	ELEV.		
55+50						
4'L		1273 41	5 80	1267 61	S edgerd	
13'L			7 70	1265 71	Toe Slope	
35'L			7 80	1265 61	"	
51'L			8 20	1265 21	brk "	
67'L			10 60	1262 81	"	
55+75 ℄			9 00	1264 41		
9'R			8 30	1265 11	N " "	
11'R			8 90	1264 51		Top Bank
16'R			10 10	1263 31		brk "
19'R			10 00	1263 41		" "
22'R			8 10	1265 31		Top "
43'R			6 70	1266 71	" "	
55'R			8 30	1265 11	Toe "	
64'R			8 00	1265 41		BD
2'L			8 80	1264 61	S " "	
3'L			8 20	1265 21		Top fill
7'L			9 20	1264 21		" bank
14'L			11 00	1262 41		bot "
17'L			9 50	1263 91		Top "
31'L			9 00	1264 41	flat	
63'L			11 80	1261 61		

Survey of Santa Maria Rd Date 2-9-48 Date 3-3-48 No. B3087-1
Survey by GHN Notes Nichols Notes Chkd L D Checked HWD X-Sec.
Indexed C. Johnson Date Date 2-10-48 Date Mar 1948 No. B3087-5

FORM 307 10M 10-46

PLEASE RETURN TO
LOS ANGELES COUNTY SURVEYOR
700 HALL OF RECORDS

NOTE: ANY ADDITIONS OR CHANGES ON THIS SHEET MUST BE MADE OR CIRCLED IN RED INK, WITH DATE AND NAME OF PERSON MAKING CHANGE.

Do not extend notes this side of this line.

STATION	B. S.	H. I.	F. S.	ELEV.		
56+00		1273.41	11 10	1262 31	S edge rd	
13'R			11 10	1262 31	N " "	
17'R			11 50	1261 91		flat
27'R			10 50	1262 91		"
44'R			9 50	1263 91		Toe Sl
57'R			6 50	1266 91		
10'L			11 70	1261 71	Top bank	
13'L			14 20	1259 21	bot "	
19'L			14 20	1259 21	" "	
26'L			11 60	1261 81	Top "	
46'L			14 10	1259 31	" "	
58'L			16 00	1257 41	" "	" "
56+08			11 30	1261 11	" "	" "
4'L			12 50	1260 91	" "	
4'L			14 50	1258 91	bot "	3' wide
12'L			16 80	1256 61	" "	bot draw 3' wide
23'L			17 00	1256 41	" "	east edge
36'L			18 00	1255 41		bot wash
56+25 ℄			10 50	1262 91	S " "	
11'R			10 50	1262 91	N " "	
23'R			8 40	1265 01	brk	

Profile No. 8-7087-1 Notes Red H.D.H. Date 2-9-48 Notes Chkd. L.D. Date 2-10-48 Job No. 8469 Division No. Survey of Santa Maria Rd Survey by G.H.N. Notes N Date 1-28-48 Map No. Checked Johnson Date

F.B. 1118 Pg. 190

FORM 307 10M 10-46

PLEASE RETURN TO
LOS ANGELES COUNTY SURVEYOR
700 HALL OF RECORDS

NOTE: ANY ADDITIONS OR CHANGES ON THIS SHEET MUST BE MADE OR CIRCLED IN RED INK, WITH DATE AND NAME OF PERSON MAKING CHANGE.

Do not extend notes this side of this line.

STATION	B. S.	H. I.	F. S.	ELEV.		
36+25						
47'R		127341	6 70	1266 71	Slope	
62'R			5 00	1268 41	"	
1'L			9 90	1265 51		Top bank
14'L			11 60	1267 31		" brk
16'L			12 60	1266 31		bot "
29'L			15 40	125[illegible]		Top " No Side Wash.
34'L			16 60	1254 31		bot "
47'L			16 80	125[illegible]		T " So " "
56'L			16 80	1256 31	"	
56+50 ℄			9 20	126[illegible]		
8'R			9 40	126[illegible] 31	N edge Rd.	
9'R			8 70	126[illegible]		Top bank
24'R			8 80	126[illegible]		Bot
28'R			7 40	126[illegible]		Top
49'R			4 60	126[illegible]	Slope	
73'R			1 80	1271 31	" Toe	
5'L			8 90	1264 51	S " "	
6'L			8 40	126[illegible] 31		Top "
15'L			11 50	126[illegible] 31		bot "
41'L			12 80	126[illegible]		
58'L			13 50	1259 71	"	

F.B. 426 Pg. 191

Job No. 8469 Division No. Notes Red. H.D.H. Plotted H.D.H. Profile No. B-2087-1

Survey of Santa Maria Rd Date 2-9-48 Date 3-3-48 X-Sec.

Survey by GHN Notes G Nichols Notes Chkd L.D. Checked HNB No. B9087-5

Indexed C. Johnson Date Date 2-10-48 Date Mar 19 48

FORM 307 10M 10-46

PLEASE RETURN TO
LOS ANGELES COUNTY SURVEYOR
700 HALL OF RECORDS

NOTE: ANY ADDITIONS OR CHANGES ON THIS SHEET MUST BE MADE OR CIRCLED IN RED INK, WITH DATE AND NAME OF PERSON MAKING CHANGE.

Do not extend notes this side of this line.

STATION	B. S.	H. I.	F. S.	ELEV.		
56+75 ℄			7 00	1266 4		
6'R		1273 4	7 20	1266 21	Hedge rd	
7'R			6 50	1266 91	Tub bank	
15'R			7 30	1266 11		brk Slope
33'R			6 00	1267 41		flat
63'R			+0 50	1273 9		" "
6'L			6 70	1266 71	S " "	
10'L			6 20	1267 21	" "	
27'L			7 50	1265 91		" "
54'L			11 50	1261 91		"
60'L			12 00	1261 41		"
T.P.	11 62	1281 4	3 61	1269 80		
57+00 ℄			11 80	1269 62		
4'R			11 80	1269 62	N " "	
8'R			9 60	1271 82	" "	
11'R			8 90	1272 52	" "	
26'R			11 80	1269 62		" "
46'R			11 30	1270 12		" "
60'R			9 60	1271 82		
8'L			11 40	1270 02	S " "	
17'L			11 80	1269 62		" "
25'L			14 90	1266 52		" "

Profile No. B7087-1 Notes Red H.D.H. Plotted H.D.H. Job No. 8469 Division No.
X-Sec. Date 2-9-48 Date 3-3-48 Survey of Santa Maria Rd
No. D7087-5 Notes Chkd L.P. Checked KNB Survey by GHN Notes NC Date 1-23-48
Date 2-10-48 Date Mar. 1948 Map No. Indexed Jennings Date

F.B. 1 Pg. 19R

FORM 307 10M 10-46

5

PLEASE RETURN TO
LOS ANGELES COUNTY SURVEYOR
700 HALL OF RECORDS

NOTE: ANY ADDITIONS OR CHANGES ON THIS SHEET MUST BE MADE OR CIRCLED IN RED INK, WITH DATE AND NAME OF PERSON MAKING CHANGE.

Do not extend notes this side of this line.

STATION	B. S.	H. I.	F. S.	ELEV.			
57+00							
50'L		1281.42	17.80	126[illegible]			flat
57'L			18.00	126[illegible]			"
57+25℄			9.80	127[illegible]			
4'R			9.90	127[illegible]	N edge rd	bot bank	
10'R			5.20	127[illegible]		Top bank	
30'R			6.00	[illegible]			Slope
60'R			6.40	[illegible]			"
6'L			9.70	12[illegible]	S " "		
10'L			9.20	127[illegible]		" "	
18'L			12.70	[illegible]		bot "	
40'L			16.40	126[illegible]			"
60'L			15.50	126[illegible]			"
57+50℄			8.80	127[illegible]			
4'R			8.60	127[illegible]	N " "		
9'R			4.50	127[illegible]		Top "	
24'R			3.00	127[illegible]			"
48'R			3.50	127[illegible]			"
60'R			1.00	128[illegible]			" "
7'L			8.70	127[illegible]	S " "		
9'L			8.70	1272[illegible]		" "	
16'L			13.80	1267[illegible]		bot "	

F.B. 1426 Pg. 193
Job No. 8469 Division No. ____ Notes Red H.D.H. Plotted H.D.H. Profile No. D2087-1
Survey of Santa Maria Rd Date 2-9-48 Date 3-3-48 X-Sec. No. D2087-5
Survey by GHN Notes Nichols Notes Chkd. L.D. Checked HND
Indexed C. Johnson Date Date 2-10-48 Date Mar 1948

FORM 307 10M 10-46

PLEASE RETURN TO
LOS ANGELES COUNTY SURVEYOR
700 HALL OF RECORDS

NOTE: ANY ADDITIONS OR CHANGES ON THIS SHEET MUST BE MADE OR CIRCLED IN RED INK, WITH DATE AND NAME OF PERSON MAKING CHANGE.

Do not extend notes this side of line.

STATION	B. S.	H. I.	F. S.	ELEV.		
57+50 38'L		1281.48	13.50	1267.92		Slope
60'L			11.00	1270.42		"
57+75℄			7.30	1274.12		
4'R			7.40	1274.02	N edge rd	
24'R			4.50	1276.92		Top bank
46'R			1.30	1280.12		"
60'R			1.00	1280.42		"
7'L			7.40	1274.02	S " "	
15'L			10.60	1270.82		bot "
38'L			10.70	1270.72		Toe "
64'L			6.50	1274.92		"
58+00℄			6.50	1274.92		
4'R			6.60	1274.82	N " "	
20'R			2.10	1279.32		Top "
39'R			0.00	1281.42		"
60'R			+0.70	1282.12		"
7'L			6.30	1275.12	S " "	
9'L			6.00	1275.42		Top "
38'L			7.70	1273.72		"
60'L			7.70	1273.72		"

Profile No. B3087-1 Notes Red H.N.D.H. Plotted H.D.H. Job No. 8469 Division No.
Date 2-9-48 Date 3-3-48 Survey of Santa Monica Rd
X-Sec. Notes Chkd L.D. Checked MNB Survey by AHY Notes Nic Date
No. B3087-5 Date 2-10-48 Date Mar. 1948 Map No. Indexed Johnson Date

F.B. 448 Pg. 192

FORM 307 10M 10-46

PLEASE RETURN TO
LOS ANGELES COUNTY SURVEYOR
700 HALL OF RECORDS

NOTE: ANY ADDITIONS OR CHANGES ON THIS SHEET MUST BE MADE OR CIRCLED IN RED INK, WITH DATE AND NAME OF PERSON MAKING CHANGE.

4

Do not extend notes this side of this line.

STATION	B. S.	H. I.	F. S.	ELEV.		
58+22 62 EC		1281 4~~8~~2	6 80	127[illegible]		
5'R			6 70	1274	N edge rd	
15'R			2 10	1279	Top bank	
34'R			2 60	1278		flat
60'R			2 00	1279		"
6'L			6 60	127[illegible]	S " "	
9'L			6 40	1273	" "	
28'L			9 30	12[illegible]	bot "	
37'L			8 60	1272		Top Slope
60'L			10 40	127[illegible]		
58+50 E			8 00	127[illegible]		
5'R			8 00	1274	N edge rd.	
20'R			7 40	1274		toe slope from E + Bot W
50'R			6 40	127[illegible]		" "
60'R			3 30	1278		" "
8'L			8 00	1273	S " "	
13'L			10 90	127[illegible]	" "	
35'L			11 80	1269		flat
60'L			13 60	1267		"
T.P. 59+22 85 BC	6 51	1278 6~~9~~3	9 30	1272 1~~8~~62		

F.B. 1426 PG. 195

Job No. 8469 Division No. Notes Red. H.D.H. Plotted H.D.H. Profile

Survey of Santa Maria Rd Date 2-9-48 Date 3-3-48 No. B-2087-1

Survey by GHN Notes Nichols Notes Chkd L. D. Checked HNB X-Sec

Indexed C. Jannsen Date Date 2-10-48 Date Mar 1948 No. B-2087-5

FORM 307 10M 10-46

12

PLEASE RETURN TO
LOS ANGELES COUNTY SURVEYOR
700 HALL OF RECORDS

NOTE: ANY ADDITIONS OR CHANGES ON THIS SHEET MUST BE MADE OR CIRCLED IN RED INK, WITH DATE AND NAME OF PERSON MAKING CHANGE.

Do not extend notes this side of this line.

STATION	B. S.	H. I.	F. S.	ELEV.		
58+75		1278.63	5 60	1273 03		
5'R			5 50	1273 13	N edge rd	
9'R			2 80	1275 83	Top bank	
34'R			+2 50	1281 13		Slope
47'R			+3 00	1281 63	"	"
51'R			+1 90	1280 53	bot	"
61'R			+5 50	1284 13	Top	"
5'L			5 50	1273 13	S " "	
9'L			4 40	1274 23	"	"
29'L			9 10	1269 53	bot	"
37'L			8 10	1270 53	Top	"
60'L			5 90	1272 73		"
58+87			5 70	1272 93	up tob Spur	
5'R			5 70	1272 93	N " "	
12'R			0 90	1277 73	"	"
40'R			+4 90	1283 53		Top "
60'R			+7 00	1285 63		"
5'L			5 70	1272 93	S " "	
9'L			3 60	1275 03	"	"
19'L			5 60	1273 03	"	"
24'L			9 60	1269 03	bot	"

Profile No. 12087-1 Notes Red H.D.H. Plotted H.D.H. Job No. 8469 Division No. ____
Date 2-9-48 Date 3-3-48 Survey of Santa Maria Rd
X-Sec. No. 13-[illegible]-5 Notes Chkd. L.D. Checked HNB Survey by G.H.N. Notes Nic Date 1-23-48
Date 2-10-48 Date Mar 1948 Map No. ____ Indexed [illegible] Date ____

F.B. 1ARb PG. 196

FORM 307 10M 10-46

PLEASE RETURN TO
LOS ANGELES COUNTY SURVEYOR
700 HALL OF RECORDS

NOTE: ANY ADDITIONS OR CHANGES ON THIS SHEET MUST BE MADE OR CIRCLED IN RED INK, WITH DATE AND NAME OF PERSON MAKING CHANGE.

Do not extend notes this side of this line.

STATION	B. S.	H. I.	F. S.	ELEV.		
35'L		1278 63	11 10	1267 53	bot bank	
44'L			9 30	1269 33	Top "	
60'L			8 50	1271 33		Slope
59+00			6 10	1272 33		
6'R			6 00	1273 33	Nedge rd	
11'R			3 80	1274 33	" "	
19'R			3 00	1275 33		" brk
32'R			1 50	1276 33		" "
60'R			+7 00	1280 33		"
5'L			6 10	1272 53	S " "	
7'L			5 30	1273 33	" "	
22'L			8 00	1271 33	" "	
31'L			11 20	1267 43	bot "	
37'L			11 50	1267 43	" "	
48'L			10 50	1268 33		"
63'L			9 80	1268 43		"
59+22 85 BC			6 50	1271 33		
6'R			6 30	1272 33	Nedge rd	
21'R			5 30	1273 33		Toe "
30'R			1 20	1277 43		" "
60'R			+5 40	1284 03		

F.B. 1426 Pg. 197
Job No. 8469 Division No.
Survey of Santa Maria Rd
Survey by GHN Notes Nichols
Indexed C. Johnson Date
Notes Red H.D.H. Plotted H.D.H.
Date 2-9-48 Date 3-3-48
Notes Chkd L.D. Checked KNB
Date 2-10-48 Date Mar. 1948
Profile No. B-3087-4
X-Sec. No. B-3087-5

FORM 307 10M 10-46

PLEASE RETURN TO
LOS ANGELES COUNTY SURVEYOR
700 HALL OF RECORDS

NOTE: ANY ADDITIONS OR CHANGES ON THIS SHEET MUST BE MADE OR CIRCLED IN RED INK, WITH DATE AND NAME OF PERSON MAKING CHANGE.

Do not extend notes this side of this line.

STATION	B. S.	H. I.	F. S.	ELEV.			
59+22.85 BC							
5' L		1278.63	6 40	1272 23	S edge rd		
7' L			5 70	1272 93		T bank	
20' L			10 50	1268 13		b "	
45' L			12 10	1266 53			Slope
60' L			14 00	1264 63			"
59+50			7 00	1271 63			
7' R			6 70	1271 93	N " "		
12' R			3 50	1275 13		T. "	
23' R			0 90	1277 73		" "	
29' R			1 60	1277 03		" "	
49' R			4 50	1274 13		bot "	
60' R			2 30	1276 33			"
4' L			7 00	1271 63	S " "		
10' L			4 60	1274 03		Top "	
18' L			5 80	1272 83		" "	
35' L			10 90	1267 73		bot "	
60' L			13 20	1265 43			"
59+75			8 80	1269 83			
7' R			8 80	1269 83	N " "		
36' R			6 40	1272 23			"
43' R			8 80	1269 83		" "	

Profile No. B2087-1 Notes Red H.D.H. Plotted H.D.H. Job No. 8469 Division No.
Date 2-9-43 Date 3-3-48 Survey of Santa Maria Rd
X-Sec. No. B2087-5 Notes Chkd L.D. Checked HNB Survey by GHN Notes Nic Date
Date 2-10-48 Date Mar 1948 Map No. Indexed Date

F.B. 1426 Pg. 198

FORM 307 10M 10-46

PLEASE RETURN TO
LOS ANGELES COUNTY SURVEYOR
700 HALL OF RECORDS

NOTE: ANY ADDITIONS OR CHANGES ON THIS SHEET MUST BE MADE OR CIRCLED IN RED INK, WITH DATE AND NAME OF PERSON MAKING CHANGE.

Do not extend notes this side of this line.

STATION	B. S.	H. I.	F. S.	ELEV.		
59+75 60' R		1278 63	2 00	1276 63		Slope
4' L			8 80	1269 83	S edge rd	
9' L			6 60	1272 03	Top bank	
15' L			7 00	1271 63	" "	
40' L			11 80	1266 83		"
60' L			14 50	1264 13		"
60+00			11 00	1267 63		
7' R			11 00	1267 63	N " "	
14' R			11 40	1267 23	" "	
17' R			12 20	1266 43	bot "	
22' R			10 00	1268 63	top "	
44' R			7 40	1271 23		"
60' R			1 60	1277 03		"
4' L			10 80	1267 83	S " "	
10' L			9 70	1268 93	" "	
19' L			9 70	1268 93	" "	
30' L			12 40	1266 23	bot	
60' L			16 50	1262 13		"
60+25			12 30	1266 33	S " "	
9' R			12 70	1265 93	N " "	
24' R			12 80	1265 83		Toe "

F.B. 1426 Pg. 199
Job No. 8469 Division No.
Survey of Santa Maria Rd Notes Red H.D.H. Plotted H.D.H. Date 2-9-48 Date 3-3-48 Profile No. B-3087-1
Survey by GHN Notes Nichols Notes Chkd. L.D. Checked H.N.D. Date 2-10-48 Date Mar 1948 X-Sec. No. B-3087-5
Indexed C. Johnson Date

FORM 307 10M 10-46

10

PLEASE RETURN TO
LOS ANGELES COUNTY SURVEYOR
700 HALL OF RECORDS

NOTE: ANY ADDITIONS OR CHANGES ON THIS SHEET MUST BE MADE OR CIRCLED IN RED INK, WITH DATE AND NAME OF PERSON MAKING CHANGE.

Do not extend notes this side of this line.

STATION	B. S.	H. I.	F. S.	ELEV.		
60+25 49'R		1278.68	8.00	1270.63		Slope Toe
60'R			4.00	1274.63		"
5'L			11.50	1267.13	Top bank	
10'L			12.60	1266.03	" "	
11'L			13.60	1265.03	bot "	
28'L			14.40	1264.23	"	brk
44'L			17.00	1261.63	East top bank to little wash 12' 3' wide 8' deep	
60'L			16.50	1262.13	" " " " " " " "	
I.P.	2.87	1270.98	10.59	1268.04		
60+50			5.60	1265.31		
2'R			5.70	1265.21	S edge rd	
12'R			5.50	1265.41	N " "	
26'R			5.60	1265.31	bot bank	
31'R			3.50	1267.41	Top "	
53'R			-0.50	1270.41		Toe slope
60'R			+3.00	1273.91		"
7'L			8.00	1278.91		" "
18'L			9.50	1280.41		brk "
22'L			8.20	1279.71		" "
25'L			8.60	1279.31	" "	
28'L			10.80	1281.11	bot " little wash	

Profile No. Rd. 27-1 Notes Red. H.D.H. Plotted H.D.H. Job No. 8469 Division No.
X-Sec. Date 2-9-48 Date 3-3-48 Survey of Santa Maria Rd
No. B 9817-5 Notes Chkd. L.P. Checked KNB Survey by G.H.N. Notes Nic
Date 2-12-48 Date Mar. 1948 Map No. Checked J. Johnson Date Date

F.B. 4120 Pg. 202

FORM 307 10M 10-46

PLEASE RETURN TO
LOS ANGELES COUNTY SURVEYOR
700 HALL OF RECORDS

NOTE: ANY ADDITIONS OR CHANGES ON THIS SHEET MUST BE MADE OR CIRCLED IN RED INK, WITH DATE AND NAME OF PERSON MAKING CHANGE.

Do not extend notes this side of this line.

STATION	B. S.	H. I.	F. S.	ELEV.		
60+50						
31' L		1270 97	10 50	1260 41	Bot bank little wash	
33' L			8 70	1262 21	Top "	
52' L			10 70	1260 21	" "	
55' L			12 00	1258 91	bot "	
60' L			12 50	1258 41	" "	
60+75			5 00	1265 91		Top Slope
2' R			5 20	1265 71	S edge rd	
11' R			5 00	1265 91	N " "	
21' R			6 90	1264 01	bot wash	
40' R			5 40	1265 51		Sl
60' R			3 00	1267 91		"
18' L			10 50	1260 41	" "	
20' L			10 30	1260 61	" "	
23' L			8 40	1262 51	Top bank	
31' L			5 30	1265 61	" "	
49' L			7 80	1263 11		brk Sl
60' L			10 90	1260 01	" "	
59+91	60+91 ?		5 00	1265 91	E " "	
11' R			4 40	1266 51	" "	
17' R			8 10	1262 81	bot wash end culv 2'	
28' R			6 50	1264 41	" "	

F.B. 1426 Pg. 201 Job No. 8469 Division No. Notes Red H.D.H. Plotted H.D.H. Profile
Survey of Santa Maria Rd Date 2-9-48 Date 3-3-48 No. B-7087-1
Survey by GHN Notes Nichols Notes Chkd L.D. Checked HNB X-Sec.
Indexed A. C. Johnson Date Date 2-10-47 Date Mar. 1948 No. B-7087-5

FORM 307 10M 10-46

7

PLEASE RETURN TO
LOS ANGELES COUNTY SURVEYOR
700 HALL OF RECORDS

NOTE: ANY ADDITIONS OR CHANGES ON THIS SHEET MUST BE MADE OR CIRCLED IN RED INK, WITH DATE AND NAME OF PERSON MAKING CHANGE.

Do not extend notes this side of this line.

STATION	B. S.	H. I.	F. S.	ELEV.		
59+91 50'R		1270 97	6 00	1264 91	BW	Toe Sl
61'R			4 00	1266 91		"
7'L			6 60	1264 31	Top bank	
9'L			9 20	1261 71	"	end Culv 2'
14'L			9 50	1261 41	"	
15'L			7 00	1263 91	" "	
31'L			3 00	1267 91	" "	
56'L			4 50	1266 41		Slope
61+00			4 30	1266 61	" "	
1'R			4 30	1266 61	E edge rd	
12'R			3 50	1267 41	W " "	
19'R			5 30	1265 61		"
31'R			4 00	1266 91		"
43'R			2 40	1268 51	Top bank	
50'R			4 50	1266 41	" Wash	
56'R			5 70	1265 21	" "	
57'R			5 00	1265 91	T bank	
60'R			4 80	1266 11		"
5'L			5 80	1265 11	bot "	
17'L			2 70	1268 21	Top "	
37'L			3 00	1267 91		"

Profile No. B-7087.1 Notes Red H.D.H. Plotted H.D.H. Job No. 8469 Division No.
Date 2-9-48 Date 3-3-48 Survey of Santa Maria Rd
X-Sec. Notes Chkd L.D. Checked HNB Survey by GHN Notes Nic Date
No. B-7087.5 Date 2-10-48 Date Mar. 1948 Map No. 4 Indexed Johnson Date

F.B. 4 Pg. 2

FORM 307 10M 10-46

PLEASE RETURN TO
LOS ANGELES COUNTY SURVEYOR
700 HALL OF RECORDS

NOTE: ANY ADDITIONS OR CHANGES ON THIS SHEET MUST BE MADE OR CIRCLED IN RED INK, WITH DATE AND NAME OF PERSON MAKING CHANGE.

Do not extend notes this side of this line.

STATION	B. S.	H. I.	F. S.	ELEV.		
61+00 60'L		1270 97	5 50	1265 41		Slope
T.P.	11 58	1279 87	2 62	1268 29		
61+25			8 90	1270 97	E edge rd	
11 R			9 00	1270 87	W " "	
17'R			5 80	1274 07	Top bank	
35'R			7 70	1272 17		"
46'R			9 10	1270 77	" "	
51'R			11 20	1268 67	bot Wash	
55'R			9 80	1270 07	Top bank	
60'R			12 00	1267 87	" "	
4'L			6 50	1273 37	" "	
27'L			8 00	1271 87		brk Sl
47'L			13 60	1266 27		"
60'L			15 00	1264 87		" "
61+50			6 00	1273 87	E edge rd	
11'R			6 00	1273 87	W edge rd	
18'R			5 10	1274 77		"
39'R			5 80	1274 07	Brk. Slope	
60'R			7 70	1272 17	Bot Wash	
1'L			6 00	1273 87	E edge rd	
8'L			5 00	1274 87	Brk Slope	

F.B. 1426 PG. 203
Job No. 8469 Division No. Notes Red H.D.H. Platted H.D.H. Profile No. B-2087-1
Survey of Santa Maria Rd Date 2-9-48 Date 3-3-48 X-Sec.
Survey by GHN Notes Nichols Notes Chkd L.D. Checked HNB No. B-2087-5
Indexed C. Johnson Date Date 2-10-48 Date Mar. 1948

FORM 307 10M 10-46

+5
61+57.25

PLEASE RETURN TO
LOS ANGELES COUNTY SURVEYOR
700 HALL OF RECORDS

NOTE: ANY ADDITIONS OR CHANGES ON THIS SHEET MUST BE MADE OR CIRCLED IN RED INK, WITH DATE AND NAME OF PERSON MAKING CHANGE.

Do not extend notes this side of this line.

STATION	B. S.	H. I.	F. S.	ELEV.		
61+50						
37'L		1279 ~~93~~ 87	9 40	1270 47	Brk slope	
53'L			14 80	1265 07	"	
60'L			14 00	1265 87	"	
61+75			3 10	1276 77		
9'R			3 50	1276 37	W edge Rd	
15'R			2 80	1277 07	"	
48'R			2 50	1277 37	"	
58'R			3 00	1276 87	" "	
60'R			4 20	1275 67		bot Wash
6'L			3 00	1276 87	E " "	
12'L			3 20	1276 67	"	
35'L			4 60	1275 27		
50'L			5 40	1274 47		" "
60'L			3 20	1276 67	"	
T.P.	8 52	1287 ~~34~~ 25	1 14	1278 ~~73~~ 63		
62+00			7 70	1279 55		
8'R			7 80	1279 45	W " "	
19'R			4 20	1283 05	Trp bank	
38'R			2 70	1284 55		Slope
60'R			1 00	1286 25		"
2'L			7 50	1279 75	E " "	
18'L			7 40	1279 85		" "

Profile Notes Red H.D.H. Plotted H.D.H. Job No. 8469 Division No.
No. 3-2871 Date 2-9-48 Date 3-3-48 Survey of Santa Maria Rd
X-Sec. Notes Chkd L.D. Checked HRB Survey by GFH Noted NR Date
No. 8-2875 Date 2-10-48 Date Mar. 1948 Map No. Checked Date

FORM 307 10M 10-46

PLEASE RETURN TO
LOS ANGELES COUNTY SURVEYOR
700 HALL OF RECORDS

NOTE: ANY ADDITIONS OR CHANGES ON THIS SHEET MUST BE MADE OR CIRCLED IN RED INK, WITH DATE AND NAME OF PERSON MAKING CHANGE.

Do not extend notes this side of this line.

STATION	B. S.	H. I.	F. S.	ELEV.		
62+00 30'L		1287 25 ~~1279 93~~	7 60	1279 65		Slope
45'L			4 80	1282 45		"
60'L			1 20	1286 05		"
62+25			5 10	1282 15		
8'R			5 50	1281 75	Wedge rd	
16'R			1 40	1285 85	Top bank	
33'R			+4 40	1291 65		"
49'R			+10 90	1298 15		Top small hill "
60'R			+9 20	1296 45		
2'L			5 00	1282 25	E " "	
24'L			4 20	1283 05		Toe "
42'L			0 30	1286 95		"
60'L			+4 50	1291 75		"
62+47 38 (Int)			2 90	1284 35	" "	
9'R			3 80	1283 45	W " "	
13'R			2 00	1285 25	" "	
27'R			+1 80	1289 05		" "
35'R			+5 40	1292 65		brk "
60'R			+15 40	1302 65		" "
1'L			2 70	1284 55 ~~1289 95~~	E " "	
10'L			2 00	1285 25 ~~1284 55~~		Toe "

Job No. 8469 Division No. Notes Red H.D.H. Plotted H.D.H. Profile No. B-2087-1
Survey of Santa Maria Rd Date 2-9-48 Date 3-3-48 X-Sec. No. B-2087-5
Survey by GHN Notes Nichols Notes Chkd L.D. Checked ANB
Indexed A. C. Johnson Date Date 2-10-48 Date Mar 1948

FORM 307 10M 10-46

10

PLEASE RETURN TO
LOS ANGELES COUNTY SURVEYOR
700 HALL OF RECORDS

NOTE: ANY ADDITIONS OR CHANGES ON THIS SHEET MUST BE MADE OR CIRCLED IN RED INK, WITH DATE AND NAME OF PERSON MAKING CHANGE.

Do not extend notes this side of this line.

STATION	B. S.	H. I.	F. S.	ELEV.			
62+47 38 30'L Int		1287 25	+2 80	1290 05			Slope
39'L			+5 20	1292 45			"
52'L			+8 60	1295 85			"
60'L			+10 90	1298 15			"
B.M.S.M3			4 08	1283 17	Pd 61-66		

Profile No. B-2087-1 Notes Red H.D.H. Plotted H.D.H. Job No. 8469 Division No.
Date 2-9-48 Date 3-3-45 Survey of Santa Maria Rd
X-Sec. No. B-2087-5 Notes Chkd. L.D. Checked HNB Survey by GHN Notes NYC Date
Date 2-10-48 Date Mar. 1948 Map No. Indexed Johnson Date

Job No. _____ Division No. _____ Notes Red. _____ Plotted _____ Profile

Survey of _____ Date _____ Date _____ No. _____

Survey by _____ Notes _____ Notes Chkd _____ Checked _____ X-Sec.

Indexed _____ Date _____ Date _____ Date _____ No. _____

FORM 307 10M 10-46

PLEASE RETURN TO

LOS ANGELES COUNTY SURVEYOR

700 HALL OF RECORDS

NOTE: ANY ADDITIONS OR CHANGES ON THIS SHEET MUST BE MADE OR CIRCLED IN RED INK, WITH DATE AND NAME OF PERSON MAKING CHANGE.

Do not extend notes this side of this line.

STATION	B. S.	H. I.	F. S.	ELEV.	

PWFB 1511 1

F. B. 1426 Pg. 225

Notes Ck'd by [illegible]	Survey of CALLON DRIVE
Map No.	W. O. 7000 Tape No. 029 St'd. 84 °F
Office Work	Surveyed by FH Blanchard
Checked	Notes Blanchard Date 4-6-53
Date	Indexed A. C. Johnson 4-8-53

WS 58-A-1

~ CALLON DRIVE ~

J.N. 7000

In section 5 R16W. T.1S. in TRACT No 3729.

FB 1426-
FA 203-9

Blanchard
Shoemaker
Uharriet
Voge
Schonfeldt.

H.C. 23-83

Note: Any Additions or Changes on This Sheet Must be Made or Circled in Red Ink With Date and Name of Person Making Change.

Do not extend notes this side of this line.

RETURN TO
LOS ANGELES COUNTY SURVEYOR
726 LOS ANGELES COUNTY
ENGINEERING BLDG.

76F3095 247 2-51

F.B. 1426 Pg. 226

PWFB 1511 2, 3, 4, 5

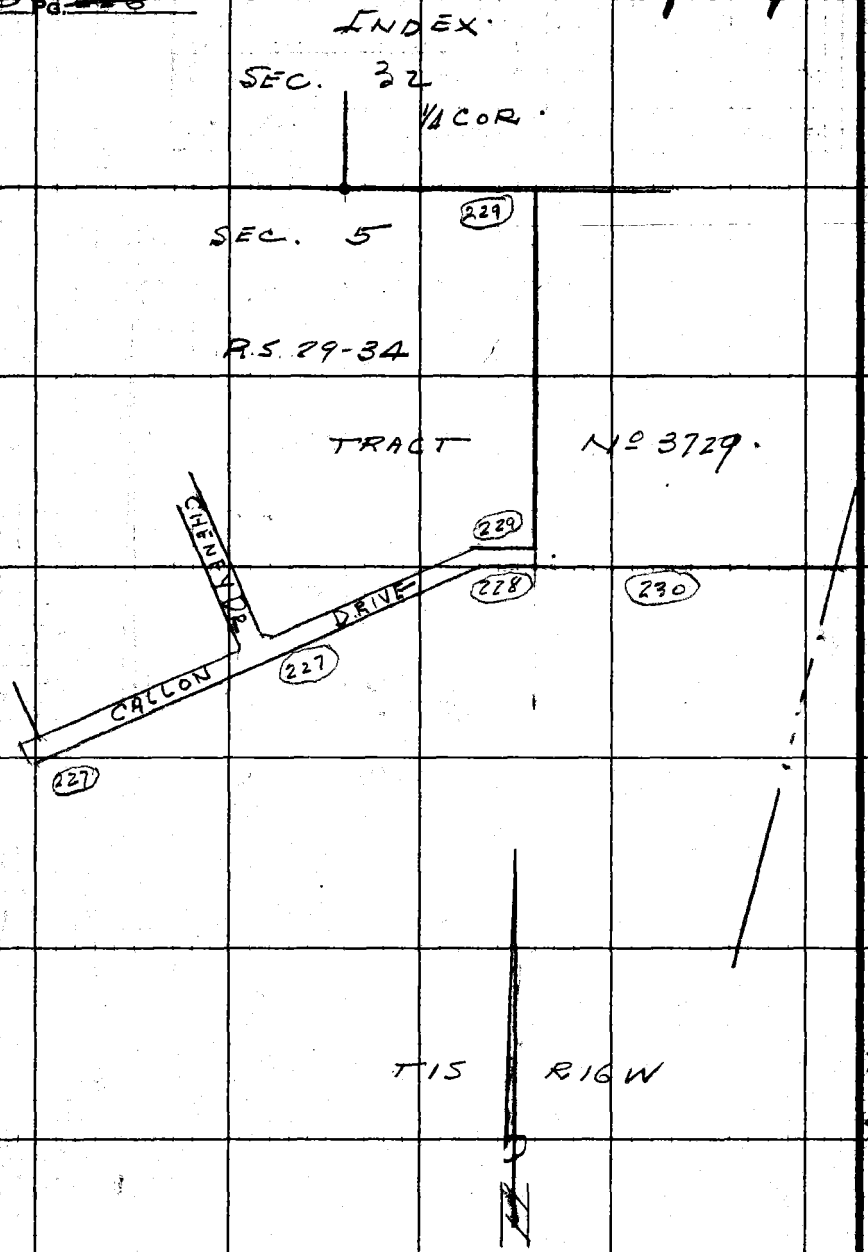

RETURN TO
LOS ANGELES COUNTY SURVEYOR
725 LOS ANGELES COUNTY
ENGINEERING BLDG.

Do not extend notes this side of this line.

Note: Any Additions or Changes on This Sheet Must be Made or Circled in Red Ink With Date and Name of Person Making Change.

W.S. 58-A-1

PWFB 1511 5, 7, 8 F.B. 1426 Pg. 284

Notes Ck'd by: KRM	Survey of: Calloway Road
Map No.	W. O. 7000 Tape No. 629 St'd 84 °F
Office Work	Surveyed by: FH Blanchard
Checked	Notes: Blanchard Date 4-6-53
Date	Indexed: K. C. Johnson

cont bot pg. 228

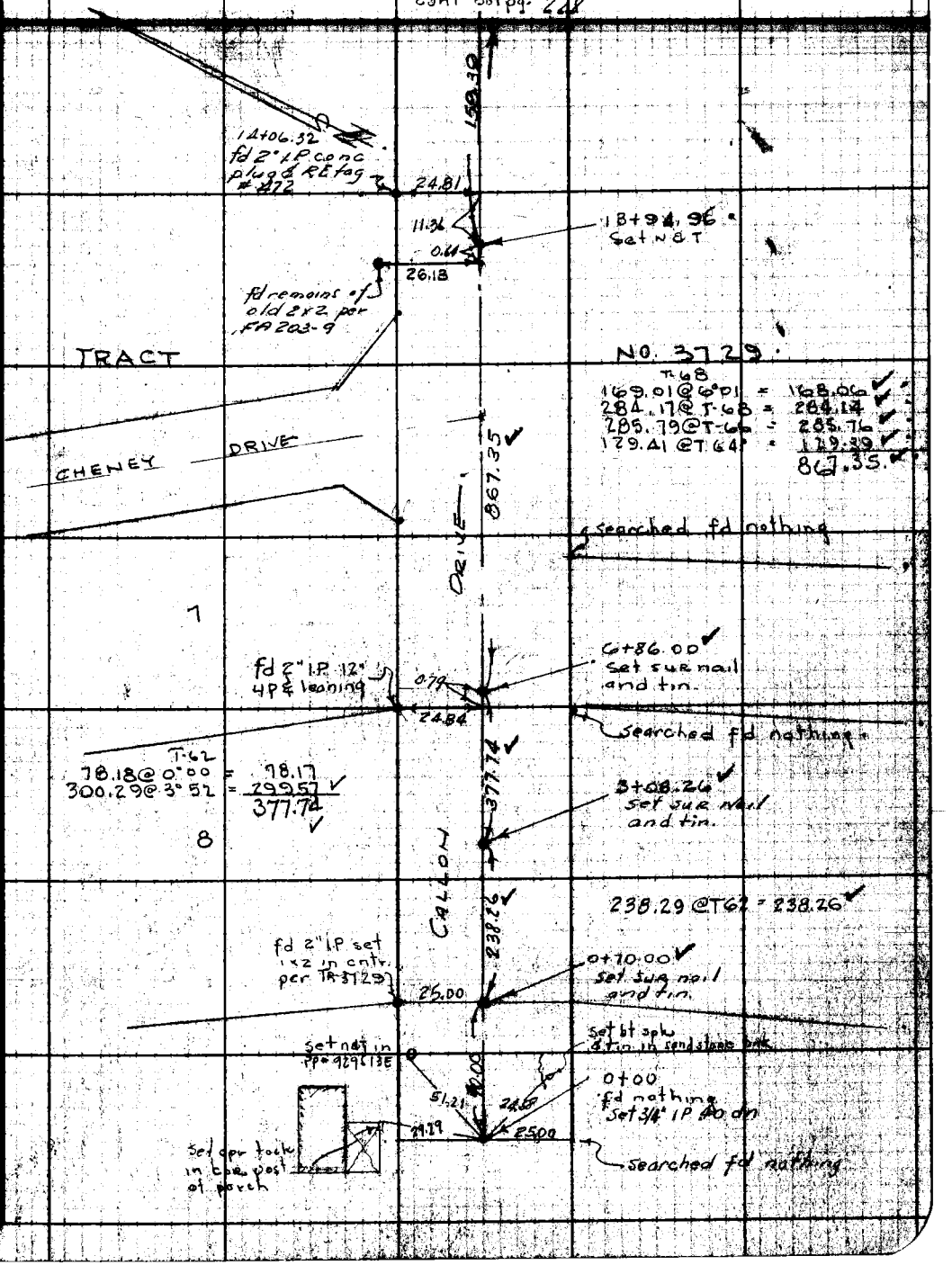

Notes: Any Additions or Changes on This Sheet Must be Made or Circled in Red Ink, With Date and Name of Person Making Change.

Do not extend notes this side of this line.

RETURN TO: LOS ANGELES COUNTY SURVEYOR 225 LOS ANGELES COUNTY ENGINEERING BLDG.

F.B. ~~14/26~~ PG. ~~228~~ PWFB 1511 Bot pg. 229 9

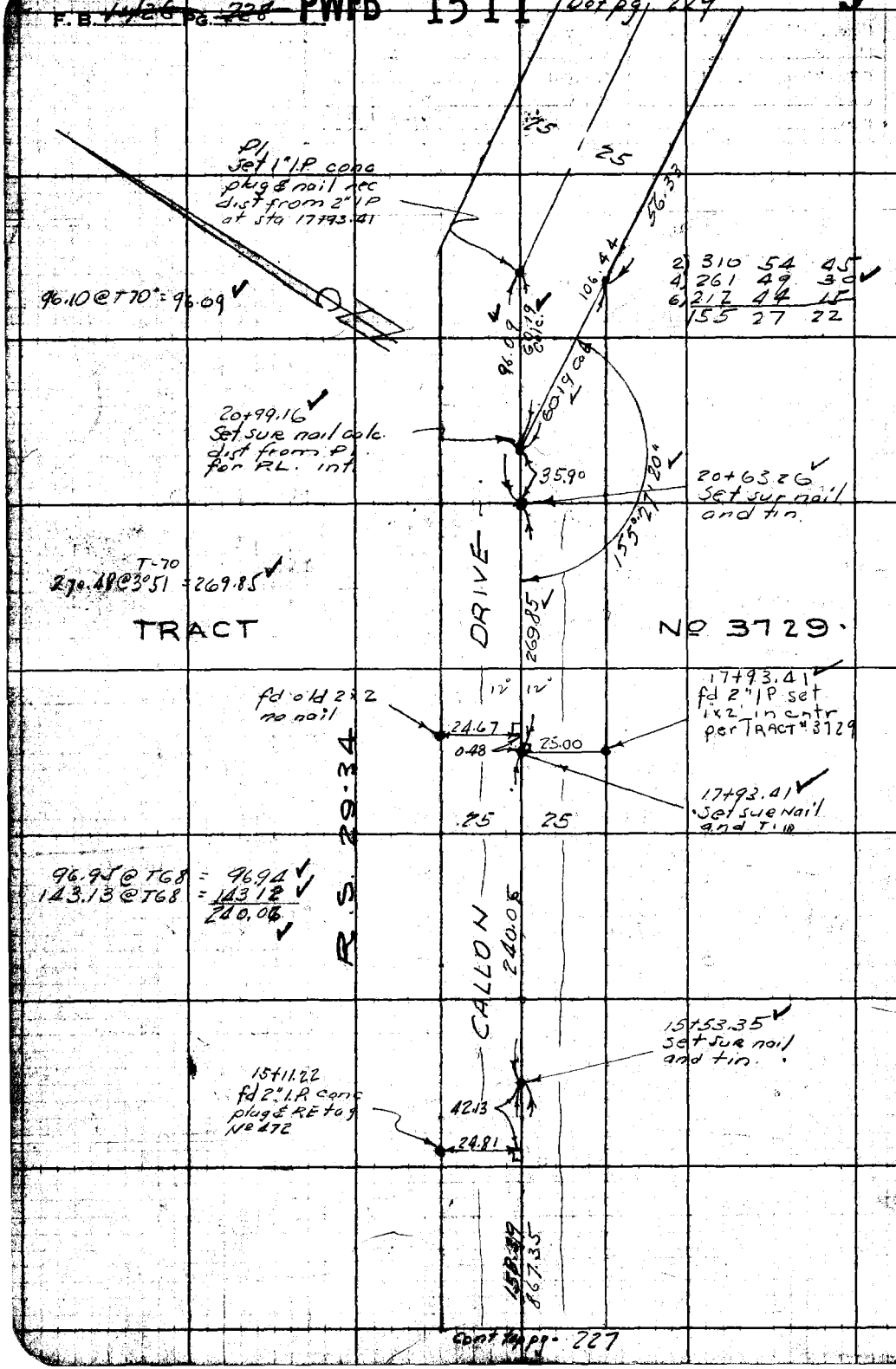

Cont to pg. 227

RETURN TO
LOS ANGELES COUNTY SURVEYOR
725 LOS ANGELES COUNTY
ENGINEERING BLDG.

Do not extend notes this side of this line.

Note: Any Additions or Changes on This Sheet Must be Made or Circled in Red Ink With Date and Name of Person Making Change.

WS 58-A-1

PWFB 1511 10, 11

F.B. 1426 pg. 224

Notes Ck'd by [illegible]	Survey of [illegible]
Map No.	W. O. 7000 Tape No. 21 Std 84 °F
Office Work	Surveyed by FH Blanchard
Checked	Notes Blanchard Date 12-6-53
Date	Indexed [illegible]

TWS 58-A-1

Note: Any Additions or Changes on This Sheet Must Be Made or Circled in Red Ink With Date and Name of Person Making Change.

Do not extend notes this side of this line.

RETURN TO
LOS ANGELES COUNTY SURVEYOR
726 LOS ANGELES COUNTY
ENGINEERING BLDG.

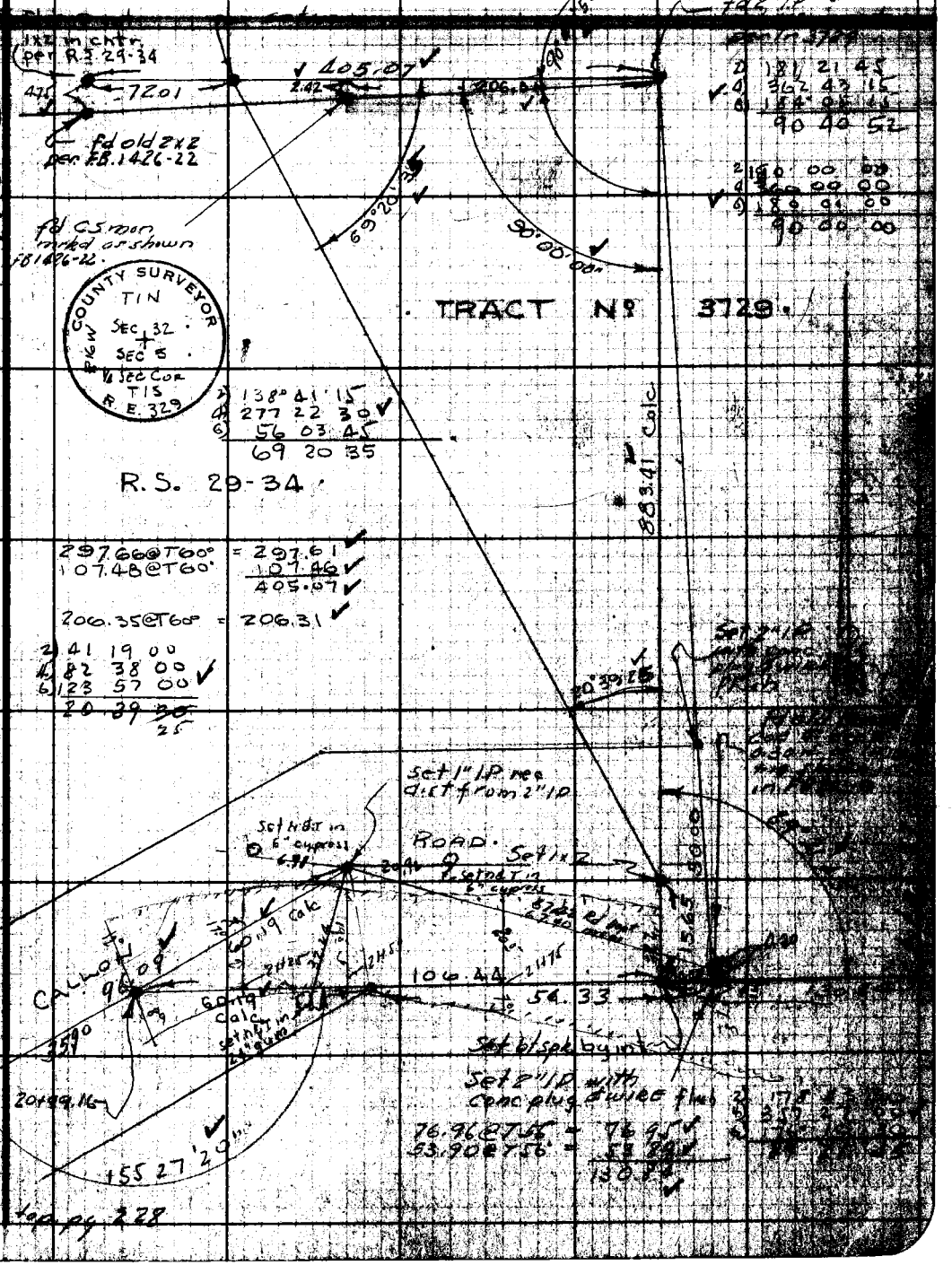



Conc Cistern
Set 1x2
Set 1x2
4 strand barb wire fence
Set 1x2
TRACT
No 3729
Set 1x2
Set 1x2
Traveled road