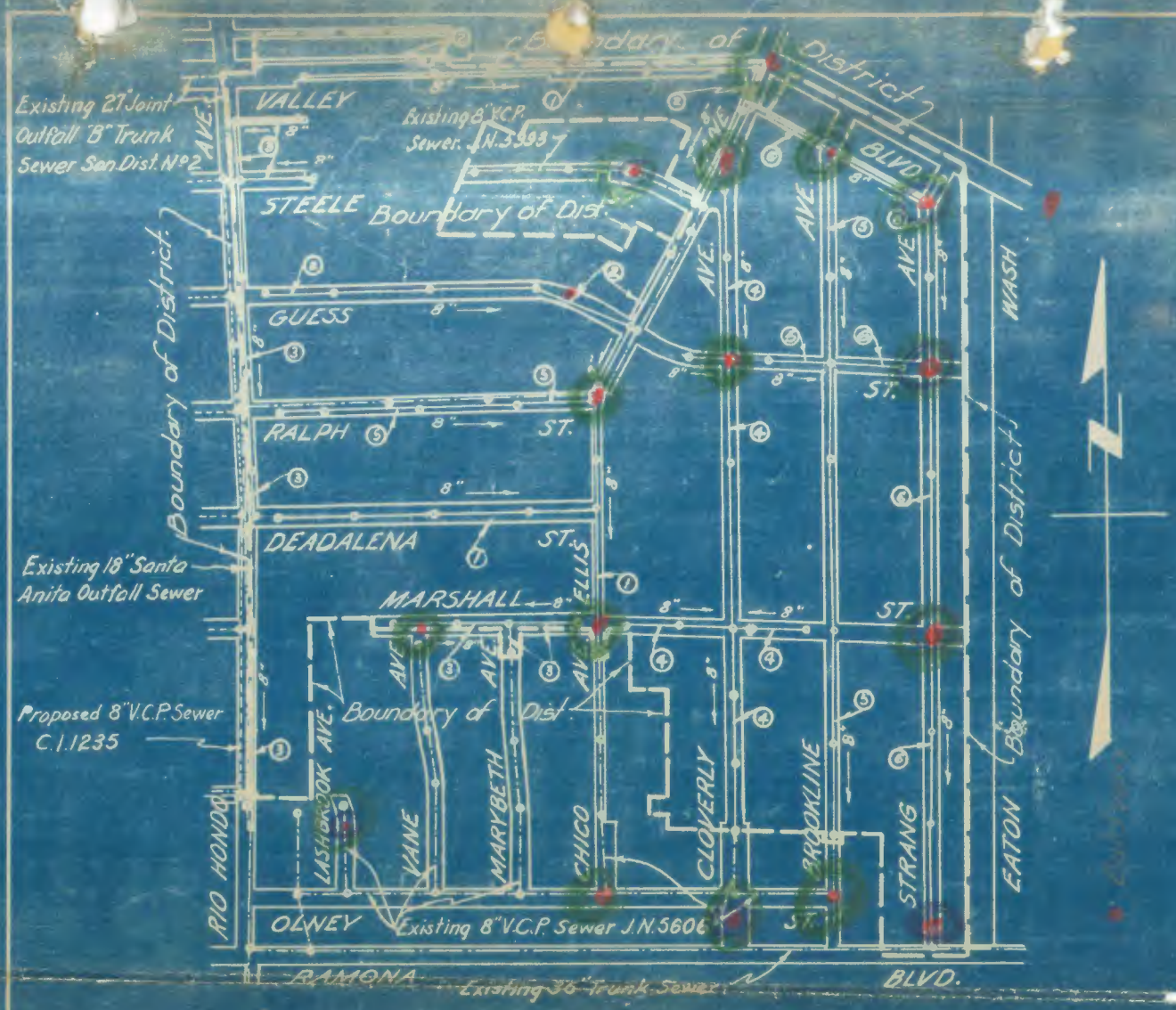

COUNTY OF LOS ANGELES
CALIFORNIA

INDEX MAP

COUNTY IMPROVEMENT No. 1239
ELLIS LANE

AND OTHER RIGHTS OF WAY

SANITARY SEWER DISTRICT

SCALE 1" = 600'

MARCH 1948

WALL SHEET NO. 44

C. E. ARNOLD — COUNTY ENGINEER

RECOMMENDED A. L. Gregory
CHIEF DEPUTY

APPROVED C. E. Arnold
COUNTY ENGINEER

LEGEND

PLAN AND PROFILE SHEET NUMBERS THUS (1)
DISTRICT BOUNDARY THUS
PROPOSED SANITARY SEWERS THUS
EXISTING SANITARY SEWERS THUS

DRAWN	NELSON	DEC. 1948
TRACED	SCHIRO	JAN. 1949
CHECKED	MAGNESS - SCOTT	MAY 1949

● - Mon. to set.

1430

FORM A [redacted]

RETURN TO
LOS ANGELES COUNTY SURVEYOR
700 HALL OF RECORDS

Note: Any Additions or Changes on This Sheet Must be Made or Circled in Red Ink With Date and Name of Person Making Change.

Do not extend notes this side of this line.

Notes Ck'd by
Map No.
Office Work
Checked
Date

Survey of
W. O.
Tape No.
Surveyed by
Ck'd
Notes
Indexed
Date
F.B.
Pg.

INDEX TO F.B. 1490

DATE	J.N.	DESCRIPTION		NOTES	PAGES
					5-60
6-48	1239	STRANG AVE.	Ramona Blvd. to Valley Blvd.	Topog	75-82
				X-sect	83-102
"	"	GUESS ST.	Strang Ave. to Brookline Ave.	Topog	103-104
				X-sect	105-108
	"	1st ALLEY S. OF VALLEY BLVD.	Strang Ave. to Ellis Lane	Topog	109-112
				X-sect	113-120
	"	BROOKLINE AVE.	Ramona Blvd. to 1st Alley S. of Valley Blvd.	Topog	121-126
				X-sect	127-140
	"	CLOVERLY AVE.	Ramona Blvd. to Ellis Lane	Topog	141-144
				X-sect	145-166
	"	GUESS ST	Cloverly Ave. to Ellis Lane	Topog	167-170
				X-sect	171-176
	"	MARSHALL ST.	" "	Topog	177-178
				X-sect	179-184
	"	ELLIS LANE	Marshall St. to Ralph St.	Topog	185-190
				X-sect	189-196
	"	DE ADALENA ST.	Ellis Lane to Rio Hondo Ave.	Topog	197-200
				X-sect	201-210
	"	RALPH ST.	486' West of Ellis Lane to Rio Hondo Ave.	Topog	211-218
				X-sect	219-226
	"	"	" Ellis Lane	Topog	227-230
				X-sect	231-236
	"	ELLIS LANE	Ralph St. to Valley Blvd.	Topog	237-246
				X-sect	247-[illegible]
5-49	"	De Adalena + Rio Hondo	[illegible]		250-[illegible]

P.M. Fig. 8.8 Ellis Ln.

RETURN TO
LOS ANGELES COUNTY SURVEYOR
700 HALL OF RECORDS

Note: Any Additions or Changes on This Sheet Must be Made or Circled in Red Ink With Date and Name of Person Making Change.

Do not extend notes this side of this line.

F. B. _____ PG. _____

COPIES TO

SAN GABRIEL VALLEY

(REGIONAL OFFICE)

pages 5 thru 60

Notes Ck'd by D. M. Finley	Survey of ELLIS LANE
Map No. B-2496	W. O. 1239 Tape No. 054 St'd 68°F
Office Work	8351
Checked D. M. Finley	Surveyed by GRANQUIST
Date Sept. 1955	Notes G Date 4-27-48
	Indexed A. C. Johnson

F. B. 1430 Pg. 5

NOV 19 '48

~~[illegible] 1426~~

C.I. No. 1239

ELLIS LANE.

℄ SURVEY FOR C.I. Jobs

~~J.N. 8351~~ J.N. 030300

Note: Any Additions or Changes on This Sheet Must be Made Circled in Red Ink With Date and Name of Person Making Change.

Do not extend notes this side of this line.

RETURN TO
LOS ANGELES COUNTY SURVEYOR
700 HALL OF RECORDS

PARTY
GRANQUIST
MACK. W.C. T.
SAPPELL. D. H.C.
MALDONADO. JOE. R.C.

FORM 247 [illegible]

F. B. 1430 PG. 6 PWFB 1426

2622

C.I. No. 1239

ELLIS LANE.

INDEX MAP.

MAY. 1948.

F.B. 1430 + F.B. 1444

℄ = BLACK.
Topo = Yellow
x Sec. = Blue.

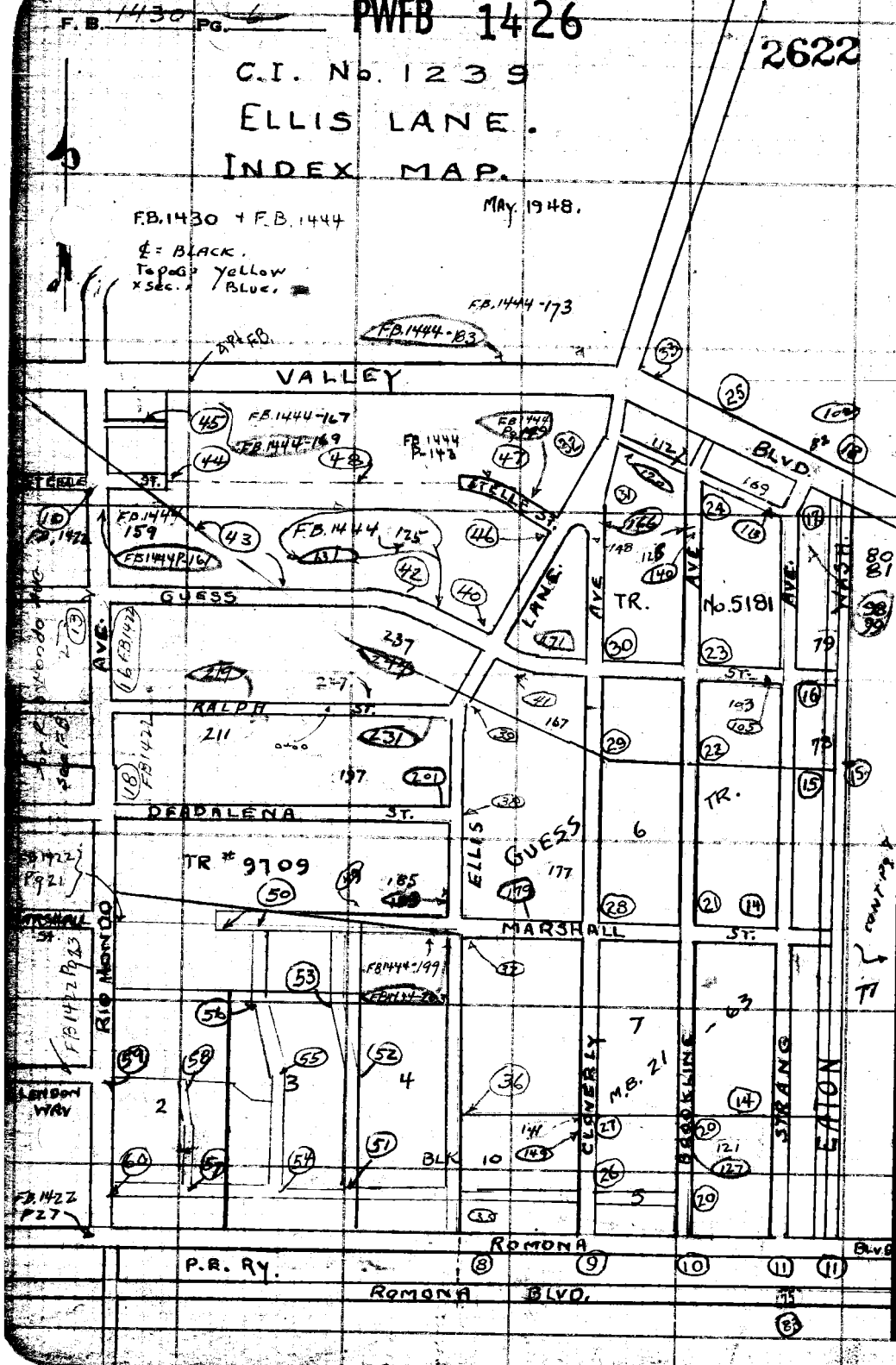

RETURN TO
LOS ANGELES COUNTY SURVEYOR
700 HALL RECORDS

Do not extend notes this side of this line.

Note: Any Additions or Changes on This Sheet Must be Made in Red Ink With Date and Name of Person Making Change.

Notes Ck'd by D. M. Finley	Survey of Ellis Lane
Map No. B-2496	W. O. 1239 / 8351 Tape No. 05U St'd 68 °F
Office Work	Surveyed by Gronquist
Checked D. M. Finley	Notes G Date 5-5-48
Date Sept 1955	Indexed A. C. Johnson

F.B. 1430 Pg. 7
Index Pg

DWFB 1327 C.I. No. 1239 1343 1344

ELLIS LANE. SS.

Index map.

F.B. 1430.

℄ = BLACK
Tap of Yellow
x Sec's = Blue

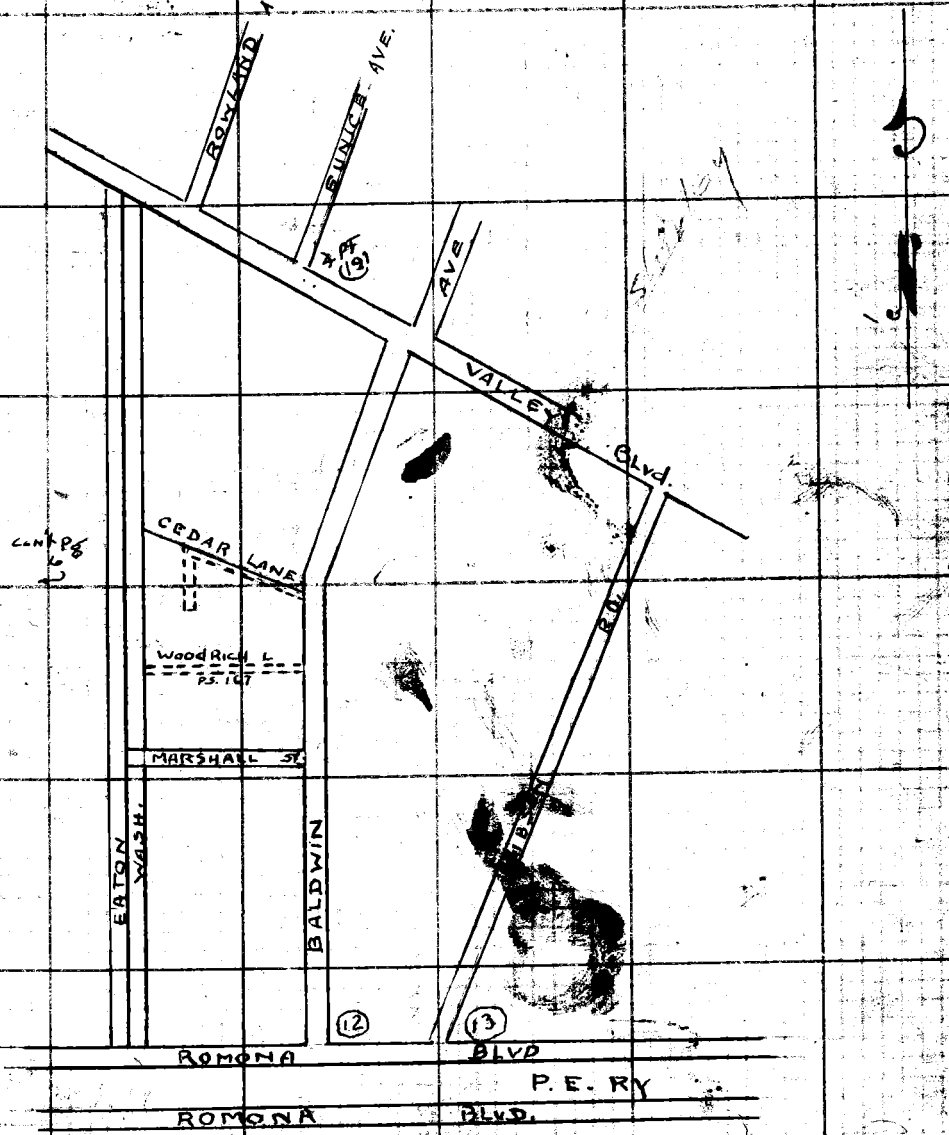

Note: Any Additions or Changes on this Sheet Must be Made Circled in Red Ink With Date and Name of Person Making Change.

Do not extend notes this side of this line.

RETURN TO
LOS ANGELES COUNTY SURVEYOR
700 HALL OF RECORDS

FORM 247 5M 5-46

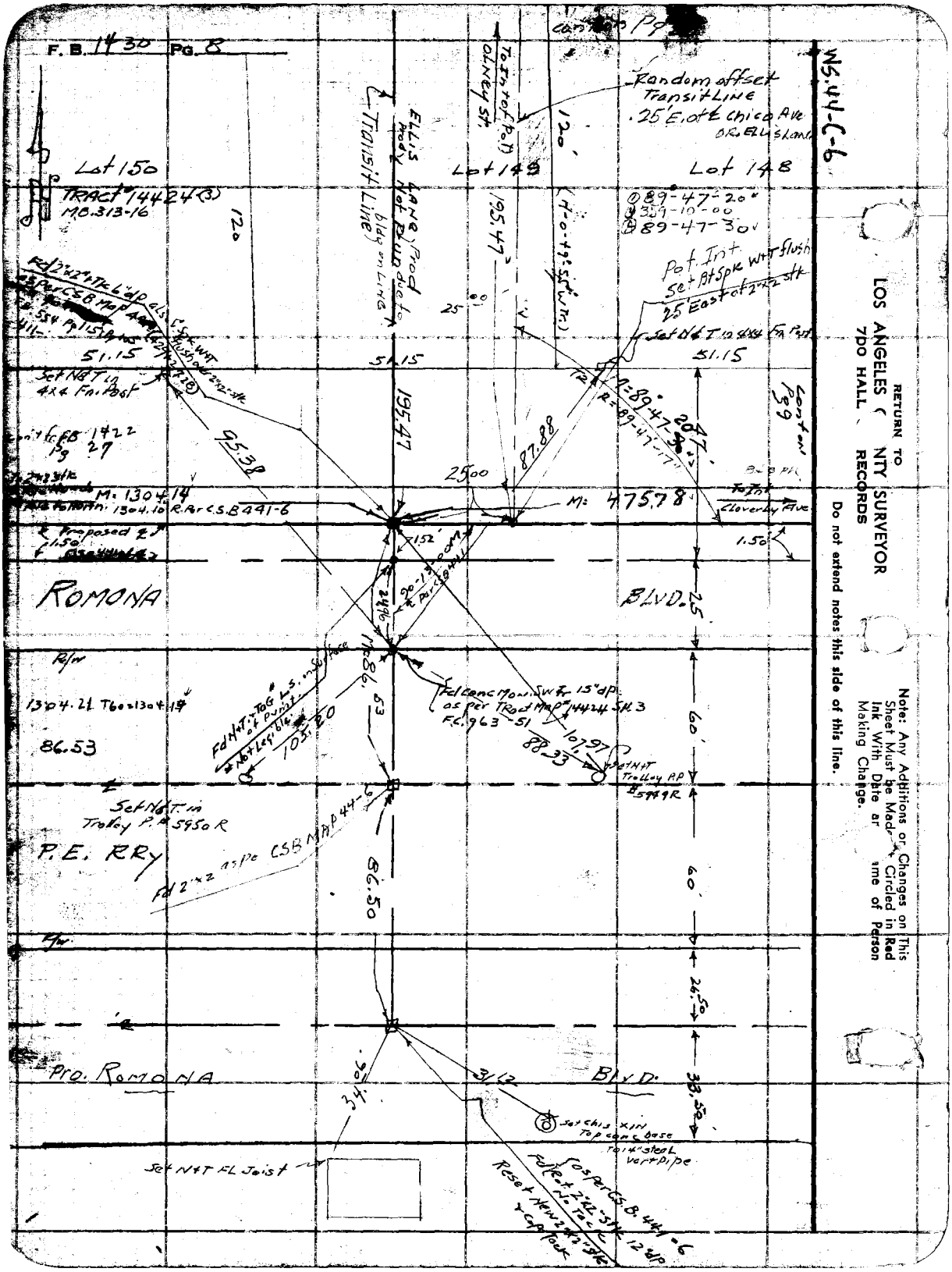
F. B. 1430 PG. 8
WS.44-C-6
Random offset Transit Line .25' E. of ℄ Chico Ave OR. ELLIS LANE
Lot 150
Lot 149
Lot 148
TRACT 14424 (3)
MB.313-16
Transit Line
ELLIS LANE Prod. Prod. Not Found due to bldg on Line
To Int of Pot. Olney St.
195.47
120
Pot. Int. Set Bt Spk W+T flush 25' East of 2"x2" stk
Set N&T in 4x4 Fn. Post
51.15
95.38
87.88
25.00
M: 1304.14
M: 475.78
Cloverly Ave
1.50
Proposed ℄
ROMONA
BLVD.
25
60
60
26.50
33.50
86.53
1304.21 T60=1304.14
Set N&T in Trolley P.P. 5950 R
P.E. RRy
Fd 2"x2" as per CSB MAP 44-6
86.50
Pro. ROMONA
BLVD.
34.06
31.12
Set N&T FL Joist
Set Chis X in Top conc base to 14" steel vert pipe
Reset New 2"x2" stk + Cap Tack
Fd Ret. 2"x2" stk 12" dp No Tack
Fd Conc Mon. Sw. Tr. 15" dp as per Tract Map 14424 Sh. 3 F.C. 963-51
Set N&T Trolley P.P. 5949 R
Fd N&T to G.L.S. in Surface of Point Not Legible
105.20
88.33
107.97
Note: Any Additions or Changes on This Sheet Must be Made Circled in Red Ink With Date and Name of Person Making Change.
Do not extend notes this side of this line.
RETURN TO
LOS ANGELES COUNTY SURVEYOR
7DO HALL RECORDS

PWFB 1327 1345

Notes Ck'd by D. M. Finley	Survey of ELLIS LANE
Map No. B-2496	W. O. 1239 / 8351 Tape No. 054 St'd 63 °F
Office Work	Surveyed by Granquist
Checked D. M. Finley	Notes G Date 4-28-48
Date [illegible] 55	Indexed A. C. Johnson

F.B. 143 PG. 9

WS 44-D-6

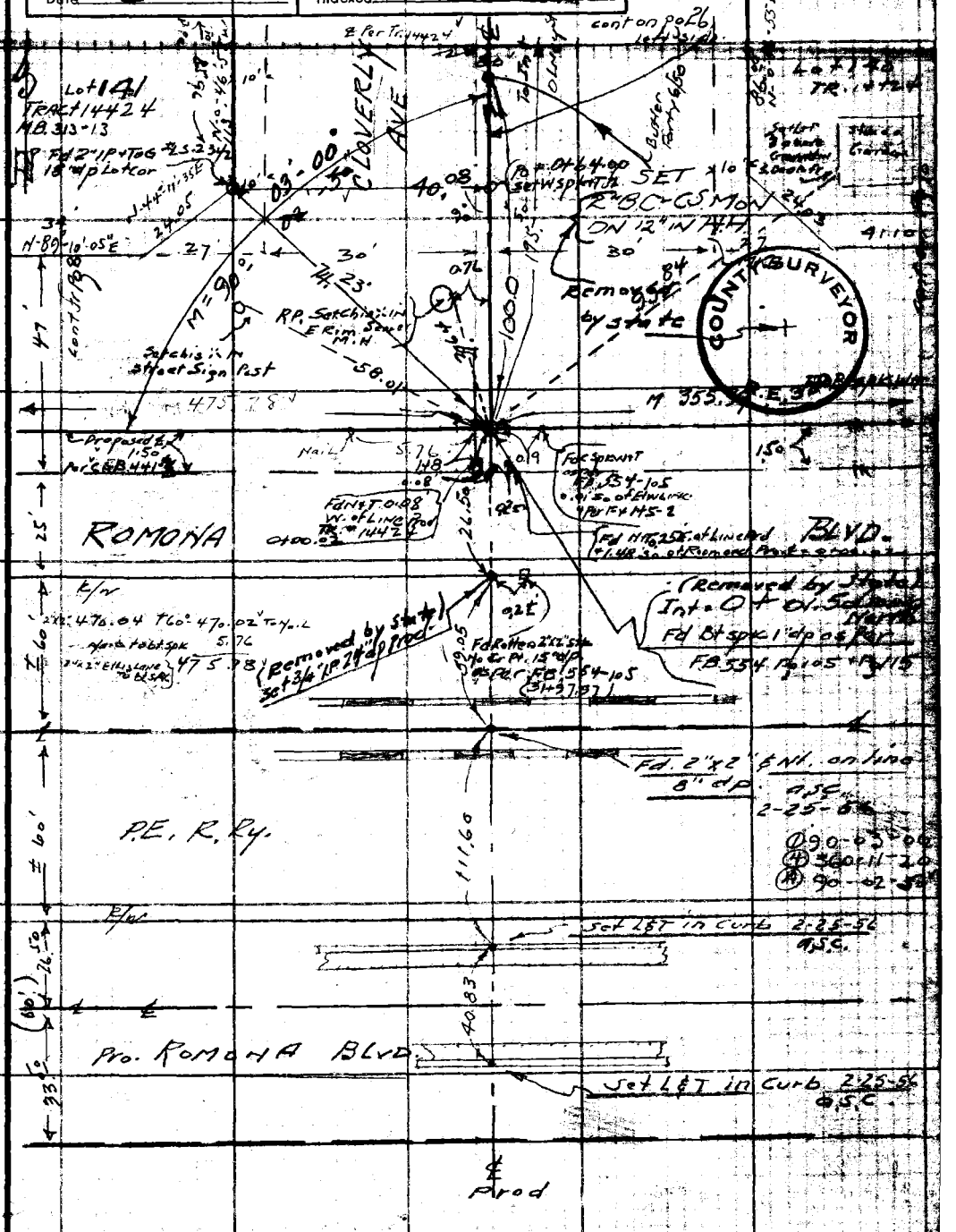

Note: Any Additions or Changes on this Sheet Must be Made and Circled in Red Ink With Date and Name of Person Making Change.

Do not extend notes this side of this line.

RETURN TO LOS ANGELES COUNTY SURVEYOR 700 HALL OF RECORDS

FORM 247 5M 5-46

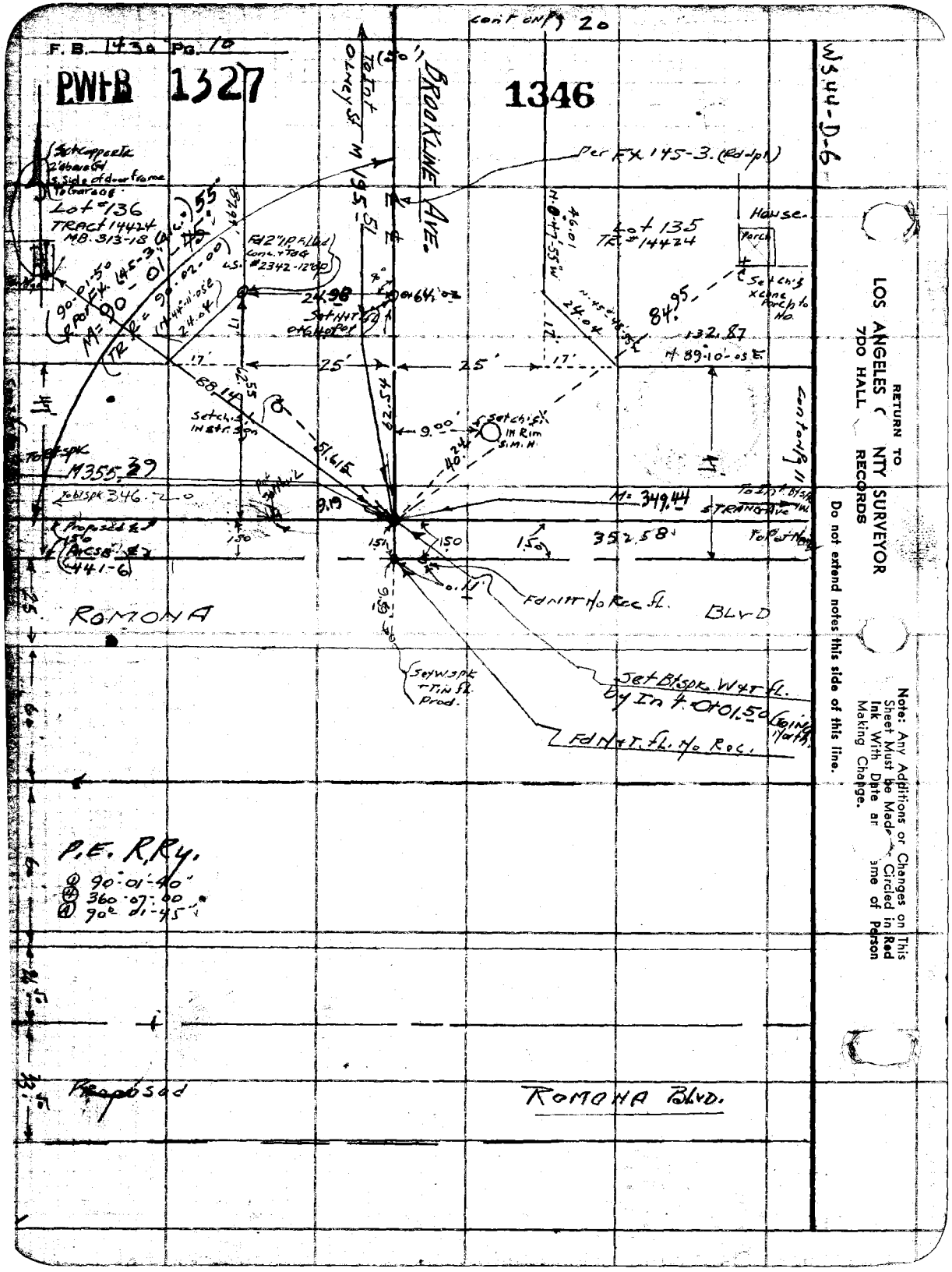

RETURN TO
LOS ANGELES COUNTY SURVEYOR
700 HALL OF RECORDS

Do not extend notes this side of this line.

Note: Any Additions or Changes on This Sheet Must be Made Circled in Red Ink With Date and Name of Person Making Change.

Notes Ck'd by D. M. Finley	Survey of ELLIS LANE
Map No. B-2496	W. O. 1299 Tape No. 054 St'd 68 °F
Office Work	Surveyed by GRANQUIST
Checked D. M. Finley	Notes G Date 5-3-48
Date SEP '55	Indexed A. C. Johnson

F.B. 1430 PG. 11

1347

PWFB 1327



Note: Any Additions or Changes on This Sheet Must be Made Circled in Red Ink With Date and Name of Person Making Change.

Do not extend notes this side of this line.

RETURN TO
LOS ANGELES COUNTY SURVEYOR
700 HALL OF RECORDS

FORM 247 5M 5-46

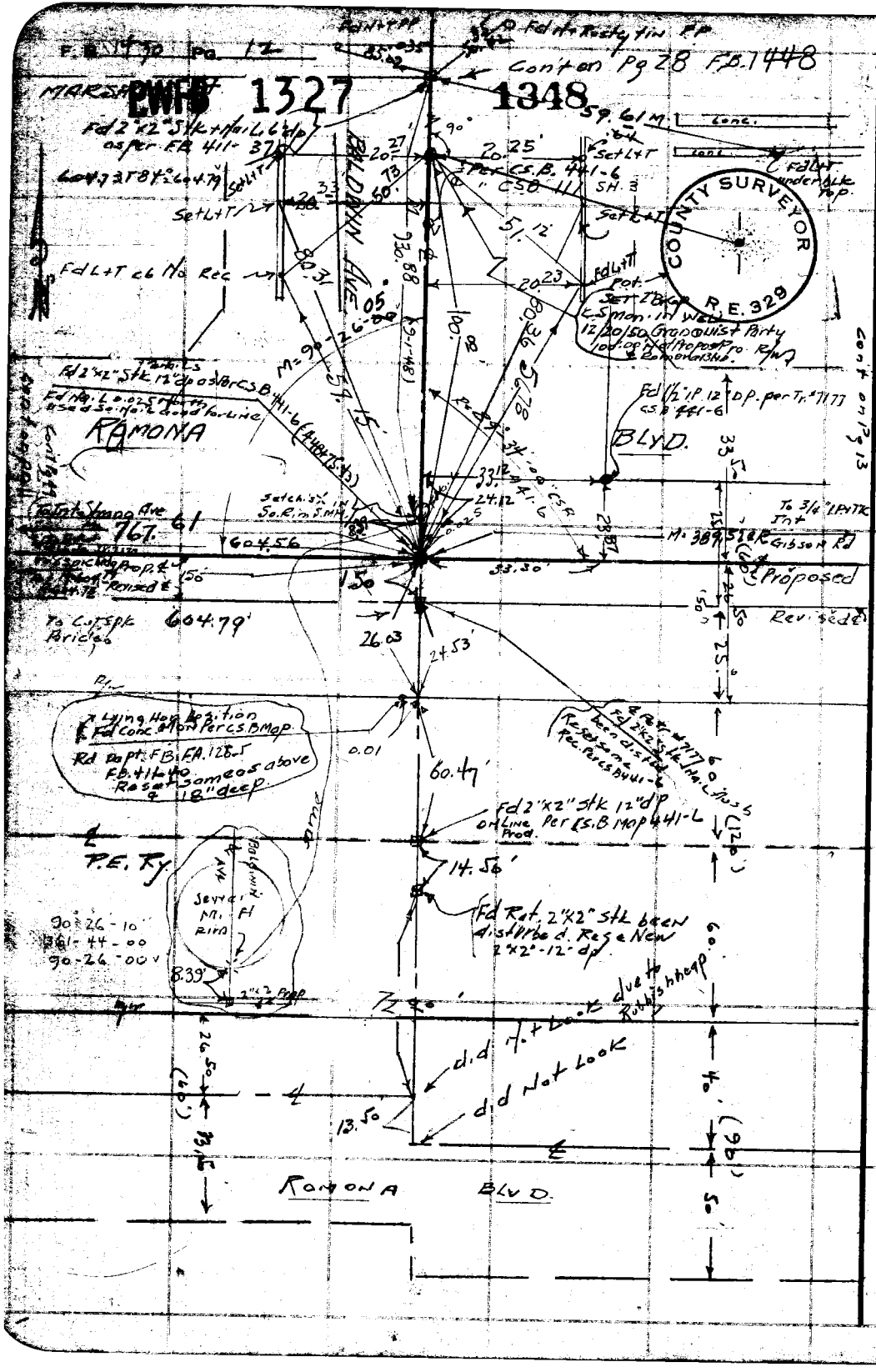

RETURN TO
LOS ANGELES COUNTY SURVEYOR
700 HALL
RECORDS

Do not extend notes this side of this line.

Note: Any Additions or Changes on This Sheet Must be Made in Ink With Date and Circled in Red Making Change. Name of Person

PWFB 1327 1349 , 1350

F.B. 1430 Pg 13

Notes Ck'd by D. M. Finley	Survey of ELLIS LANE
Map. No. B-2496	W. O. 1239 Tape No. 034 St'd 68 °F
Office Work	8351
Checked D. M. Finley	Surveyed by Gronquist
Date SEP '55	Notes G. Date 5-3-48
	Indexed [illegible]

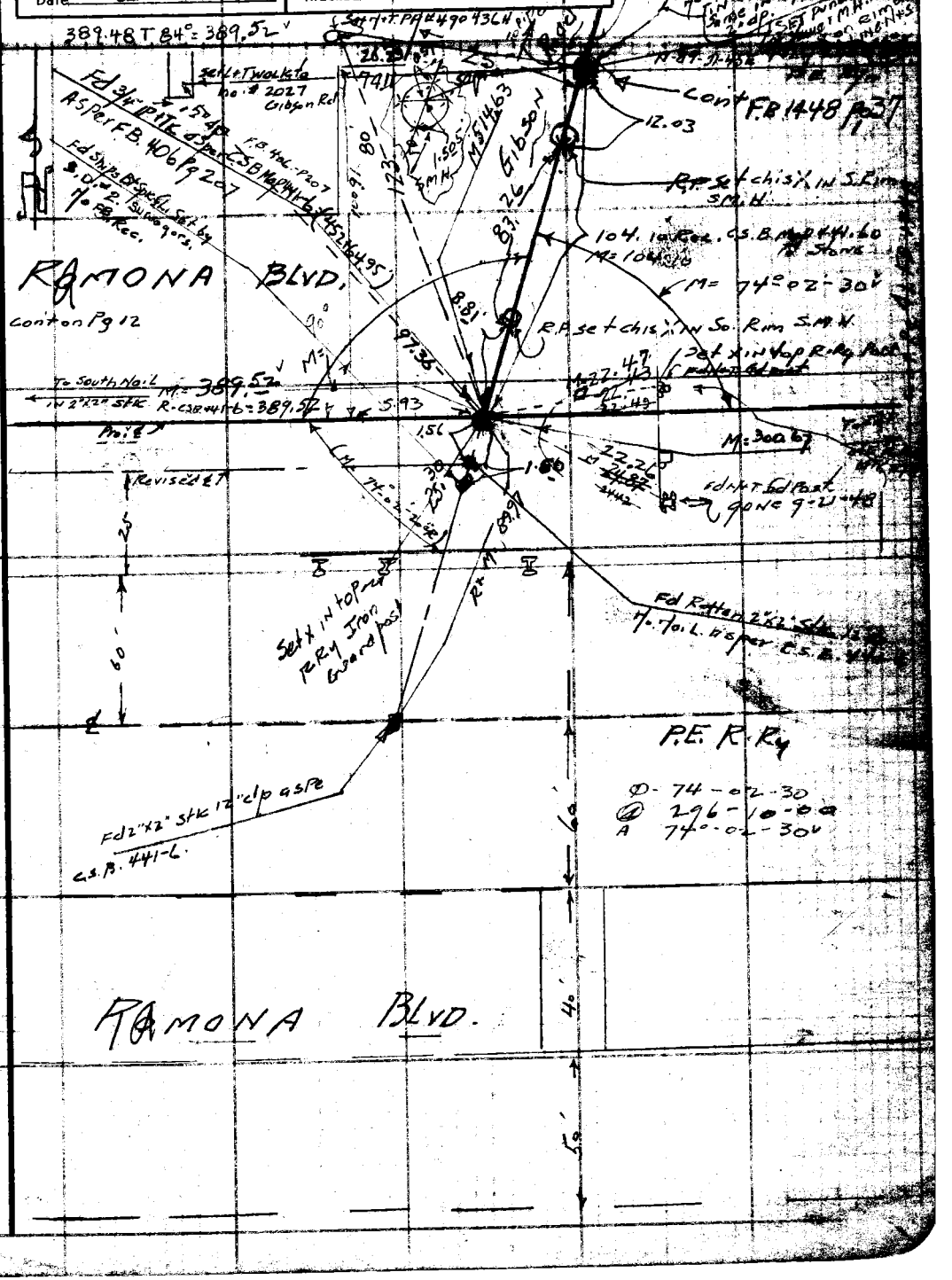

Note: Any Additions or Changes on This Sheet Must be Made Circled in Red Ink With Date and Name of Person Making Change.

Do not extend notes this side of this line.

RETURN TO LOS ANGELES COUNTY SURVEYOR 700 HALL OF RECORDS

FORM 247 5M 5-46

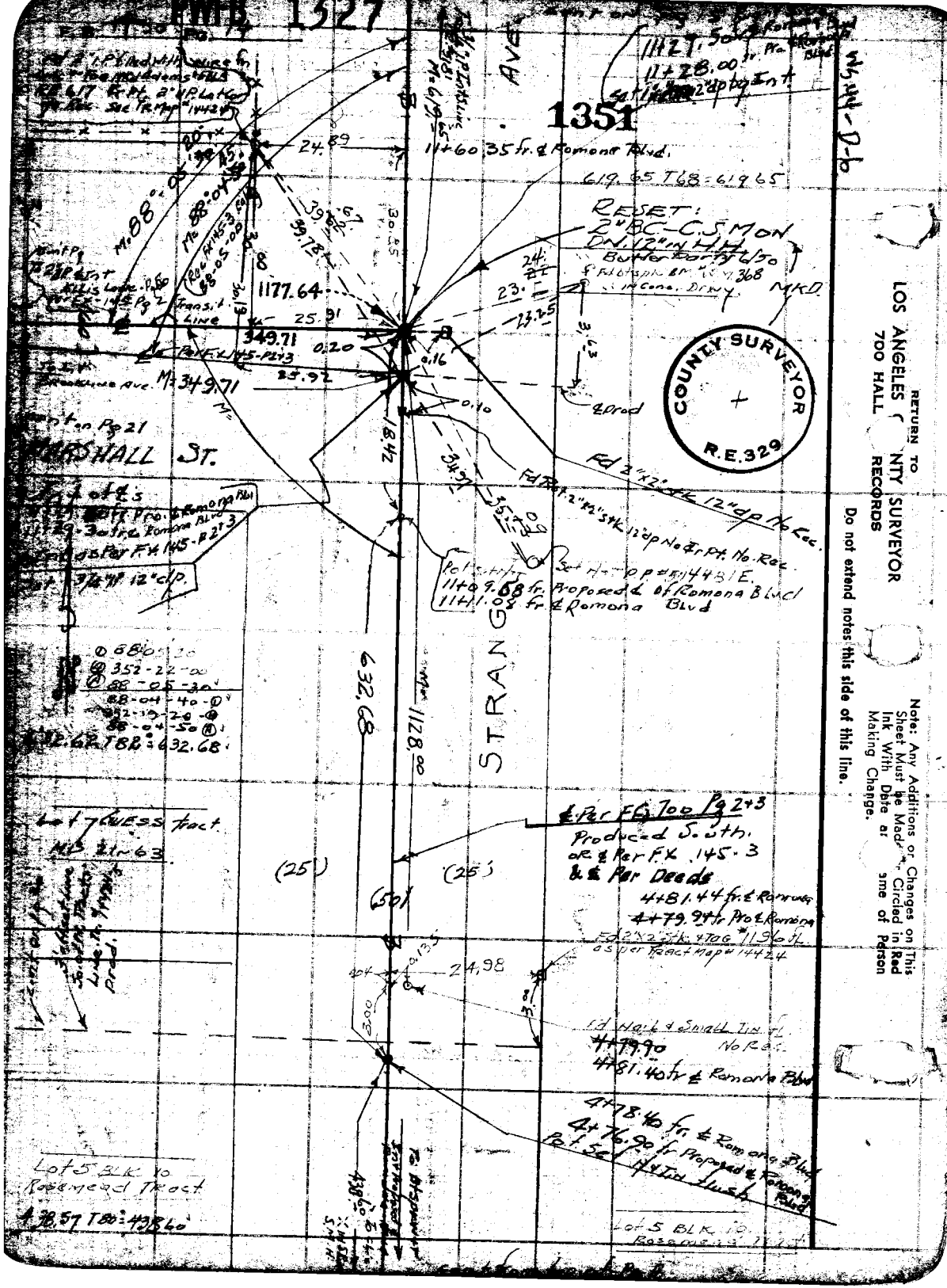

PWFB 1327
1351
11+60.35 fr. ℄ Romona Blvd.
619.65 T68 = 619.65
RESET: 2" BC-C.S. MON DN. 12" in H.H.
Butler Party 6/30
MKD
1177.64
349.71
25.91
0.20
25.92
M 349.71
MARSHALL ST.
Fd 2"x2" stk 12" dp No Rec.
Set H+T PP #14481E.
11+09.68 fr. Proposed ℄ of Romona Blvd
11+11.08 fr. ℄ Romona Blvd
STRANG
632.68
1128.00
℄ Per FG 700 Pg 2+3
Produced South.
or ℄ Per F.X. 145-3
& ℄ Per Deeds
4+81.44 fr. ℄ Romona
4+79.94 fr. Pro ℄ Romona
Fd 2"x2" stk. & TOG #1196 fl.
as per Tract Map #14424
24.98
Fd Nail & Small Tin fl.
4+79.90
No Rec.
4+81.40 fr. ℄ Romona Blvd
4+78.40 fr. ℄ Romona Blvd
4+76.90 fr. Proposed ℄ Romona Blvd
Pot. Set H+Tin flush
Lot 5 BLK 10
Rosemead Tract
438.57 T80 = 438.60
Lot 7 Guess tract
M.B. 21-63
Transit Line
COUNTY SURVEYOR
R.E. 329
RETURN TO
LOS ANGELES COUNTY SURVEYOR
700 HALL RECORDS
Do not extend notes this side of this line.
Note: Any Additions or Changes on This Sheet Must be Made or Circled in Red Ink With Date and Name of Person Making Change.

PWB 1427 1602

Notes Ck'd by D. M. Finley	Survey of ELLIS LANE
Map No. B-2496	W. O. 1839 Tape No. 25 Std. 68 °F
Office Work	Surveyed by Granquist
Checked D. M. Finley	Notes G. Date 5-7-48
Date SEP 55	Indexed

F. B. ______ Pg. ______

WS.44-D-6

Note: Any Additions or Changes on This Sheet Must be Made ... Circled in Red Ink With Date and Name of Person Making Change.

Do not extend notes this side of this line.

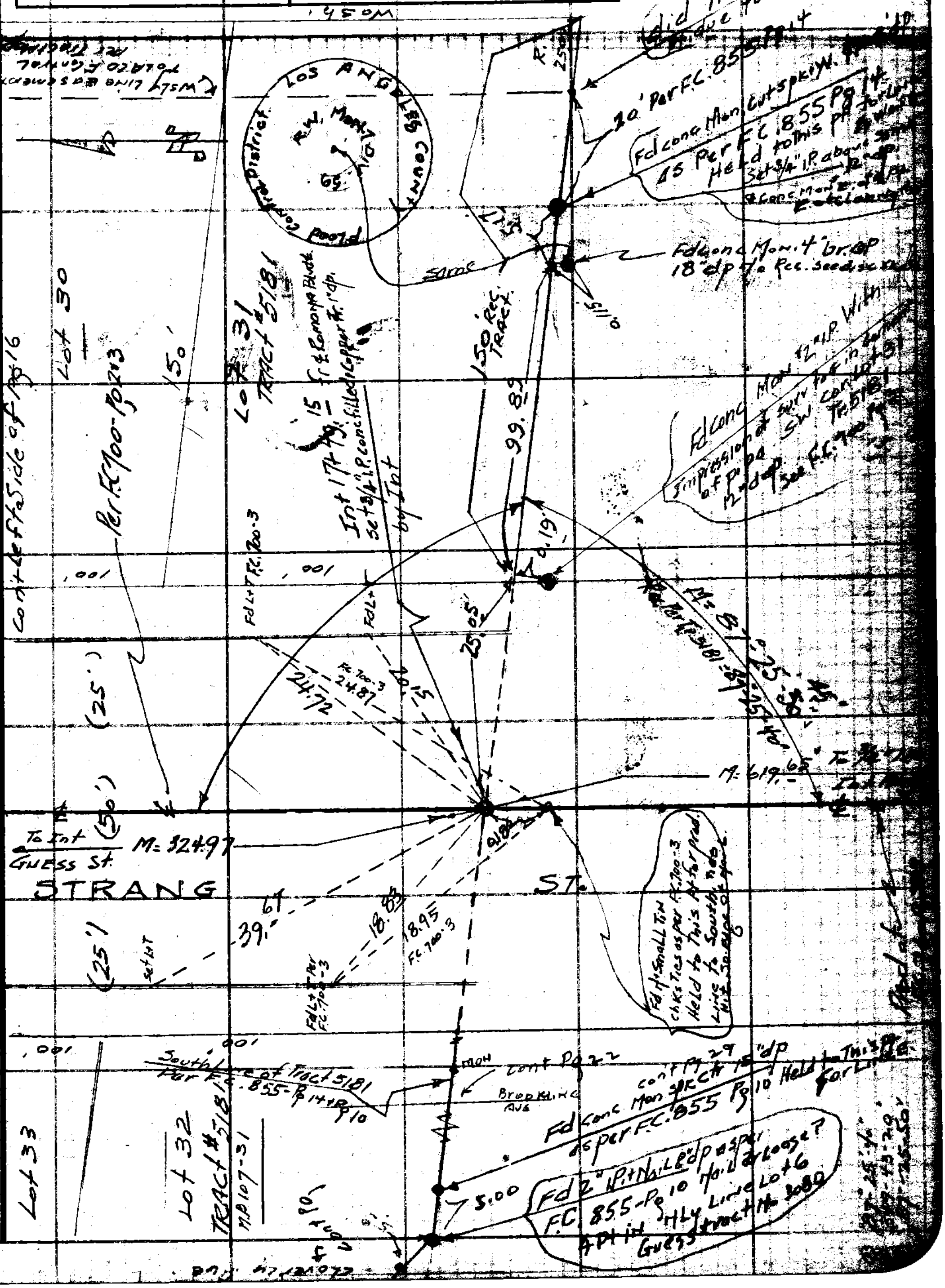

RETURN TO LOS ANGELES COUNTY SURVEYOR 700 HALL OF RECORDS

FORM 247 5M 5-46

RETURN TO
LOS ANGELES C NTY SURVEYOR
700 HALL RECORDS

Note: Any Additions or Changes on This Sheet Must be Mad Circled in Red Ink With Date ar ame of Person Making Change.

Do not extend notes this side of this line.

WS.44-D-6

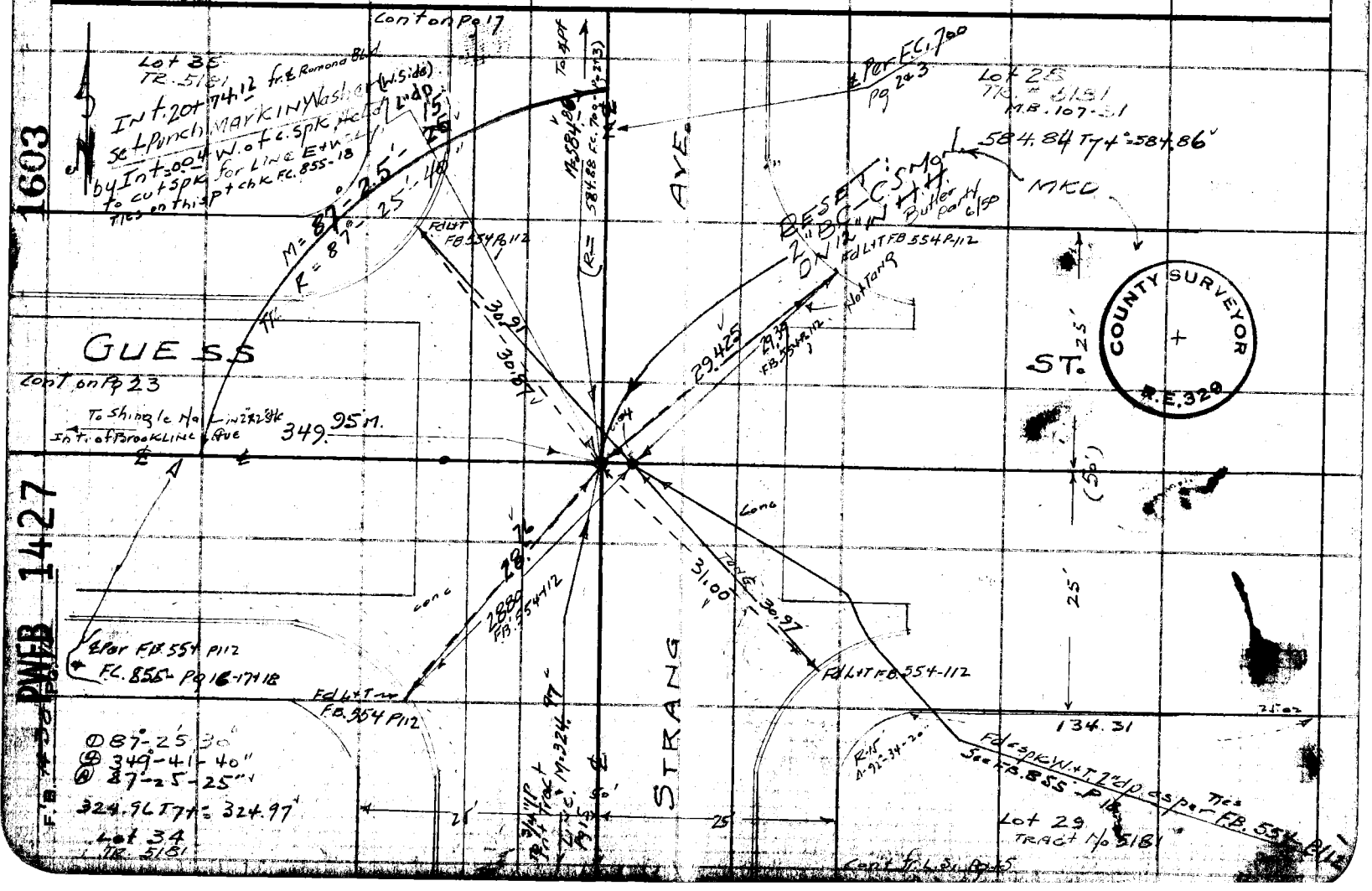

1603

PWEB 1427

PWFB 1427 1604

Notes Ck'd by D. M. Finley	Survey of ELLIS LANE
Map No. B-2496	W. O. 1239 Tape No. 054 St'd 68 °F
Office Work	Surveyed by Gronquist
Checked D. M. Finley	Notes G. Date 5-14-48
Date SEP 58	Indexed C. Johnson

F. B. 1439 Pg. 17

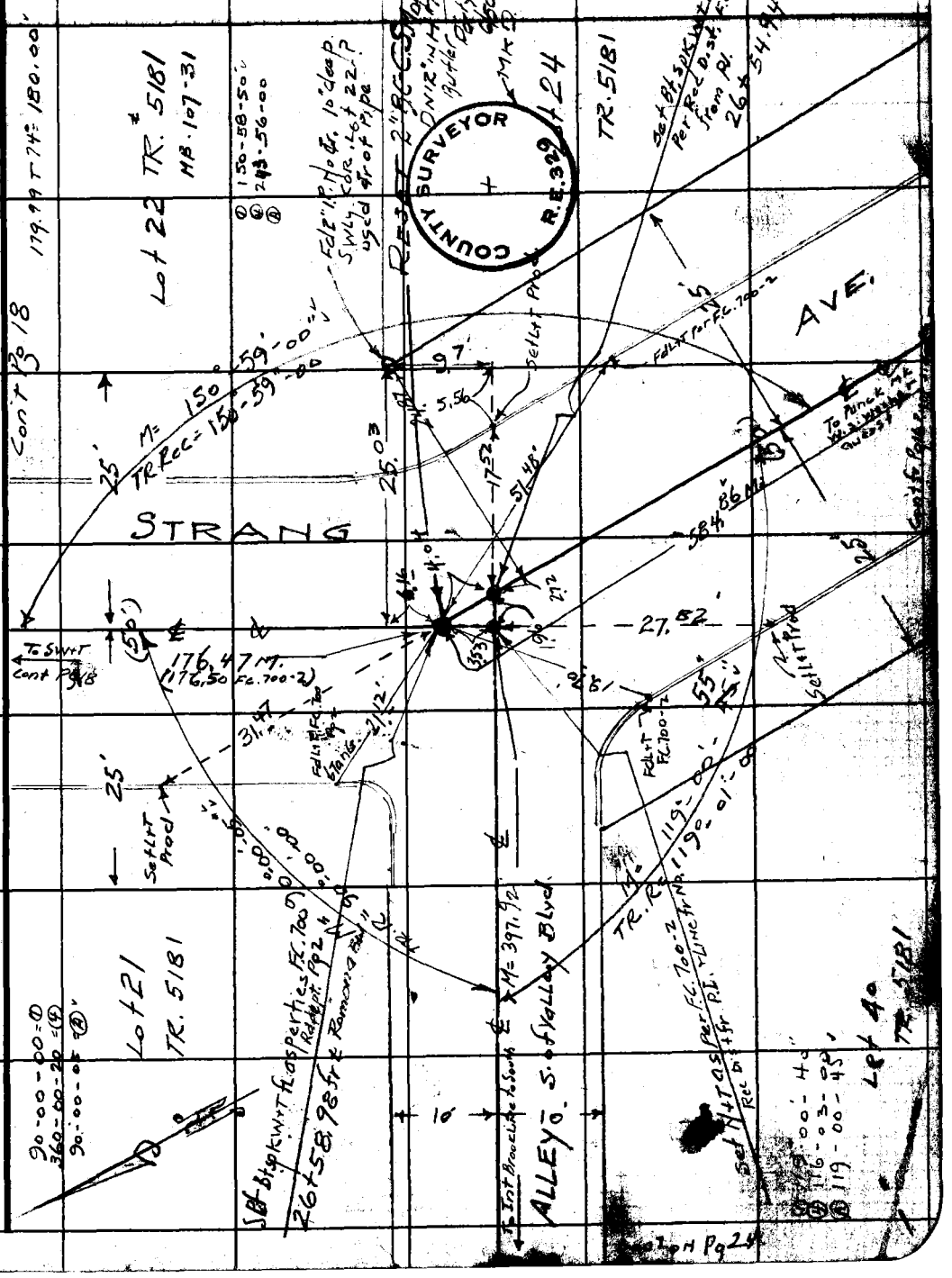

Note: Any Additions or Changes on This Sheet Must be Made Circled in Red Ink With Date and Name of Person Making Change.

Do not extend notes this side of this line.

RETURN TO LOS ANGELES COUNTY SURVEYOR 700 HALL OF RECORDS

FORM 247 5M 11-46

RETURN TO
LOS ANGELES COUNTY SURVEYOR
700 HALL OF RECORDS

Note: Any Additions or Changes on This Sheet Must be Made Circled in Red Ink With Date and Name of Person Making Change.

Do not extend notes this side of this line.

WS-44-D-6

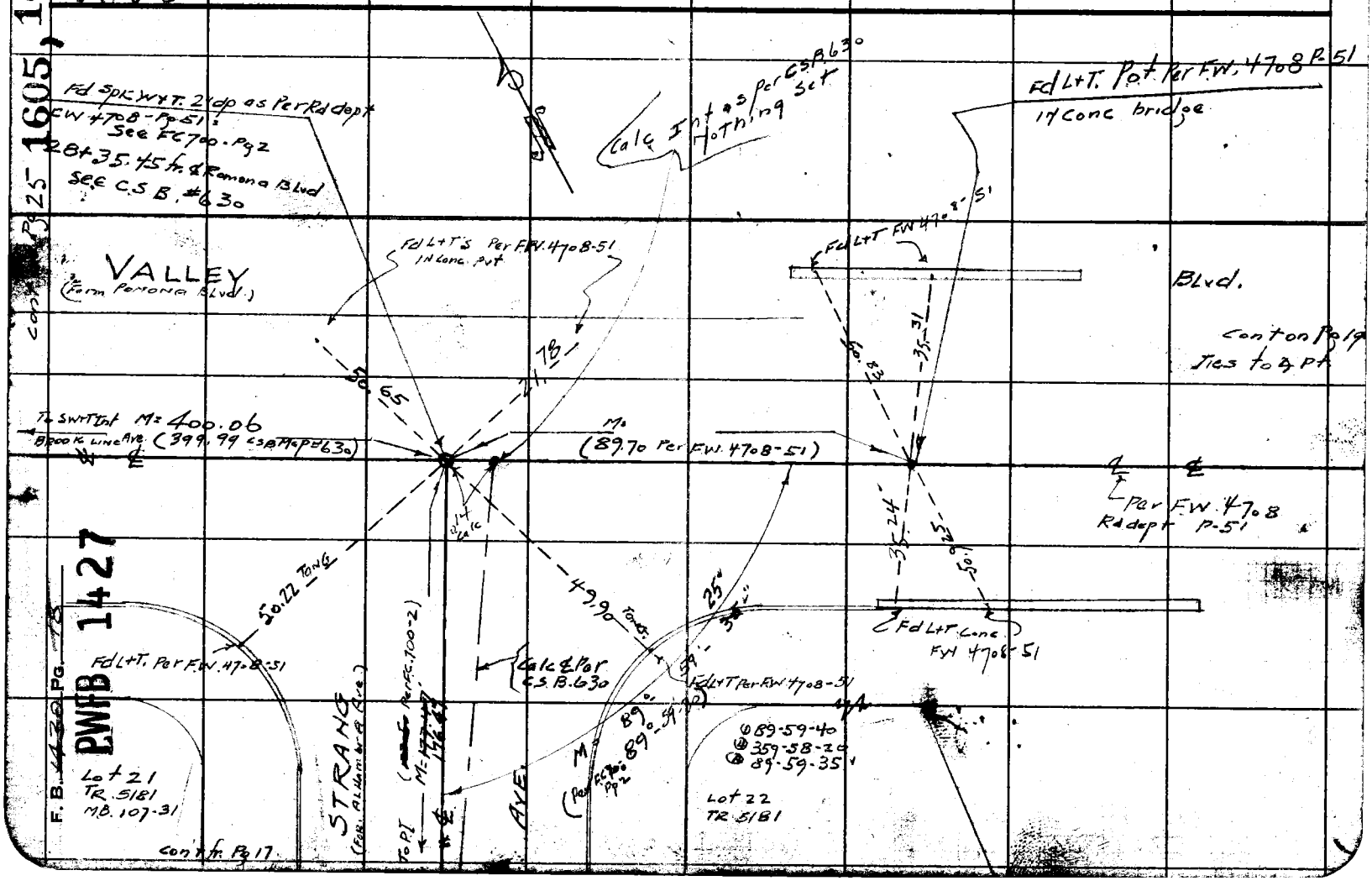

F.B. 1430 Pg. 78

PWFB 1427

1605, 1606

Con't Pg 25

PWFB 1427

1607

F.B. 1430 Pg. 19

Notes Ck'd by D. M. Finley	Survey of ELLIS LANE
Map No. B-2496	W. O. 1239 Tape No. St'd °F
Office Work	Surveyed by Gronquist
Checked D. M. Finley	Notes G. Date 5-17-48
Date SEP '55	Indexed C. Johnson

WS.44-D-6

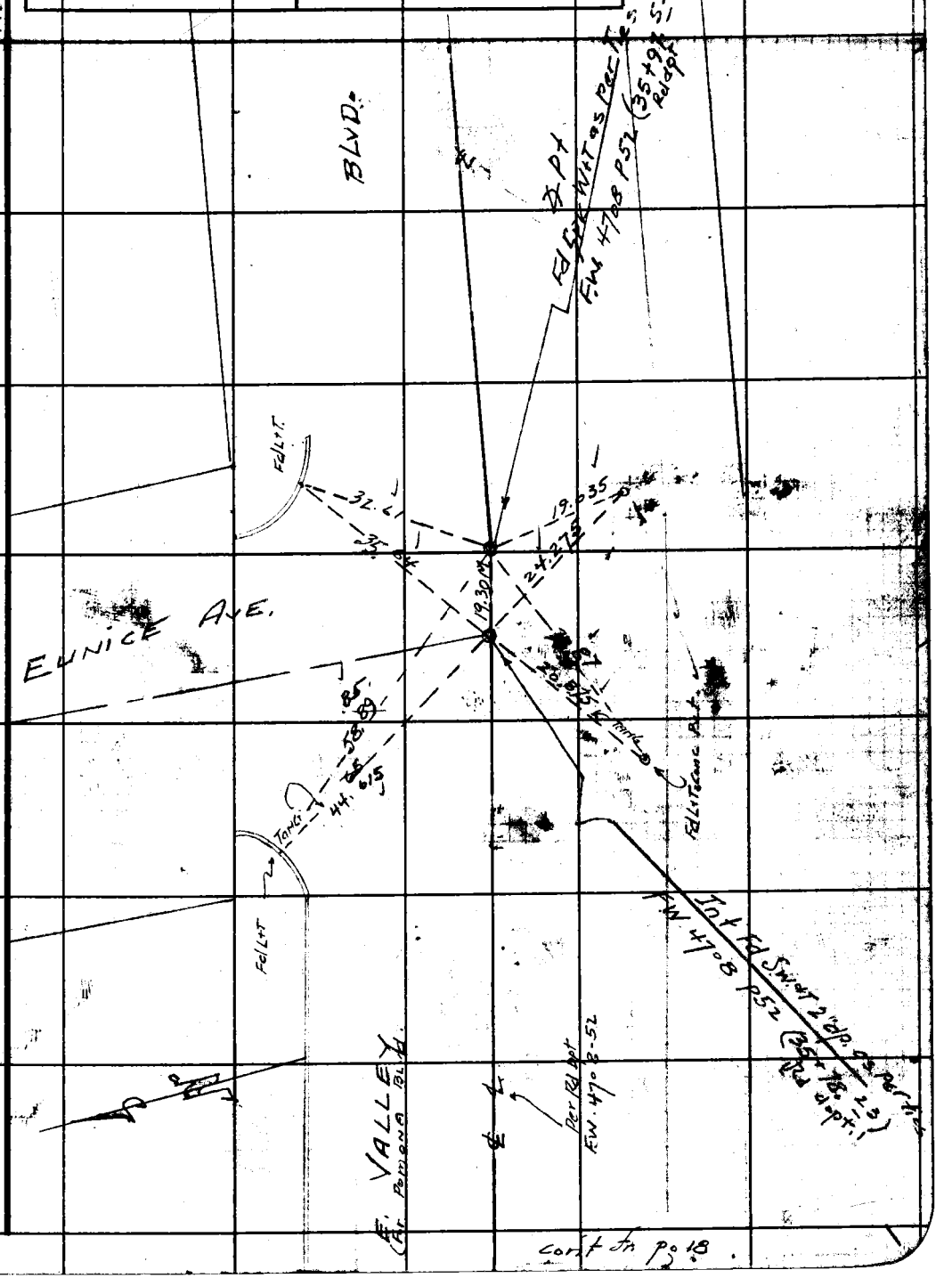

Cont'd on pg 18

Note: Any Additions or Changes on This Sheet Must be Made Circled in Red Ink With Date and Name of Person Making Change.

Do not extend notes this side of this line.

RETURN TO
LOS ANGELES COUNTY SURVEYOR
700 HALL OF RECORDS

FORM 247 5M 11-46

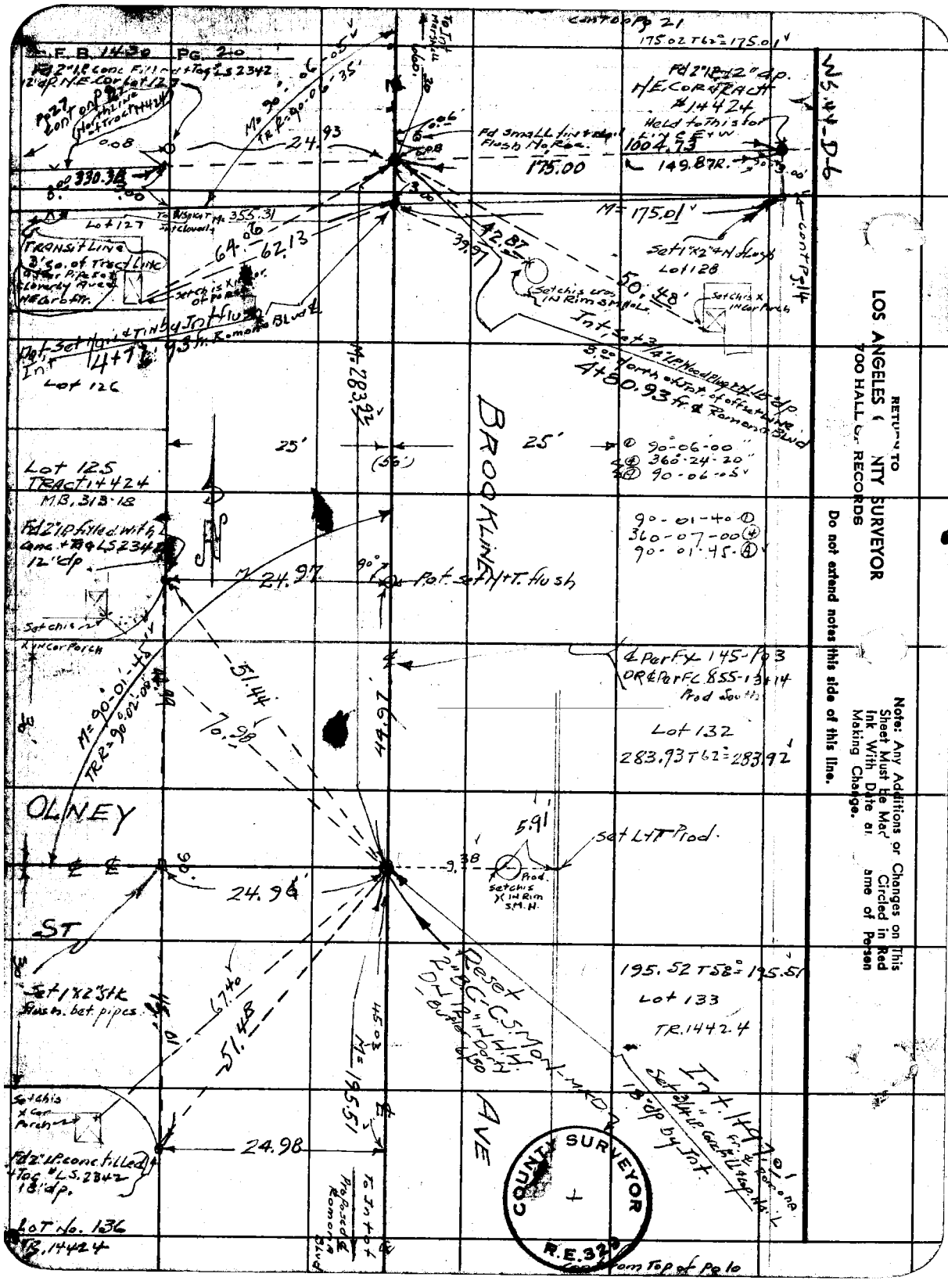

RETURN TO
LOS ANGELES COUNTY SURVEYOR
700 HALL OF RECORDS

Do not extend notes this side of this line.

Note: Any Additions or Changes on This Sheet Must Be Made Circled in Red Ink With Date and Name of Person Making Change.

Notes Ck'd by D. M. Finley	Survey of ELLIS LANE
Map No. B-2496	W. O. 1239 & 835' Tape No. 054 St'd 68 °F
Office Work	Surveyed by Grondquist
Checked D. M. Finley	Notes G. Date 5-20-48
Date SEP '58	Indexed A. C. Johnson

F. B. 1430 Pg. 21

1608

WS. 44-D-6

Cont on Pg 22

PWI No. 1427

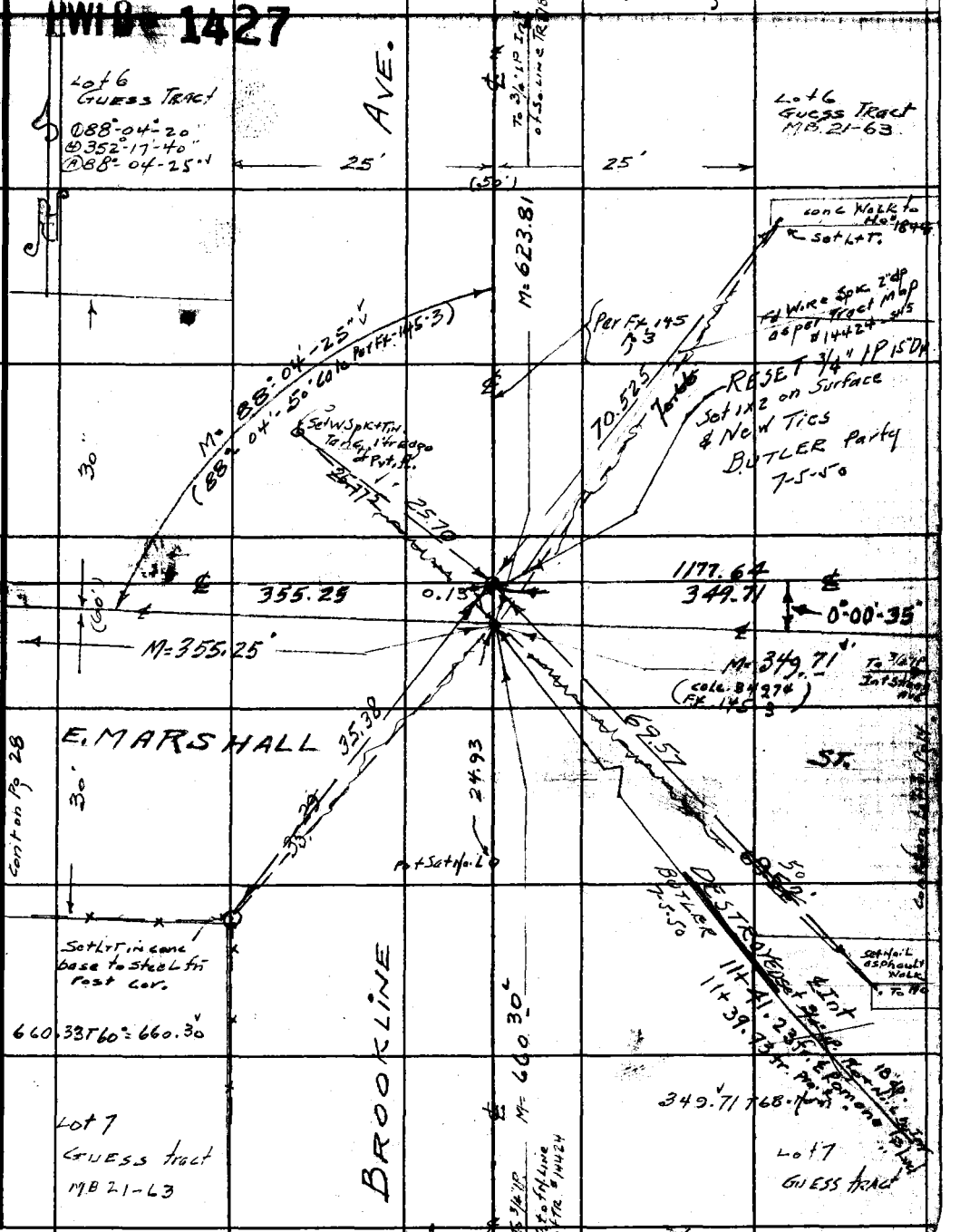

Cont from Top of Pg 20

Note: Any Additions or Changes on This Sheet Must be Made Circled in Red Ink With Date and Name of Person Making Change.

Do not extend notes this side of this line.

RETURN TO LOS ANGELES COUNTY SURVEYOR 700 HALL OF RECORDS

FORM 247 5M 11-46

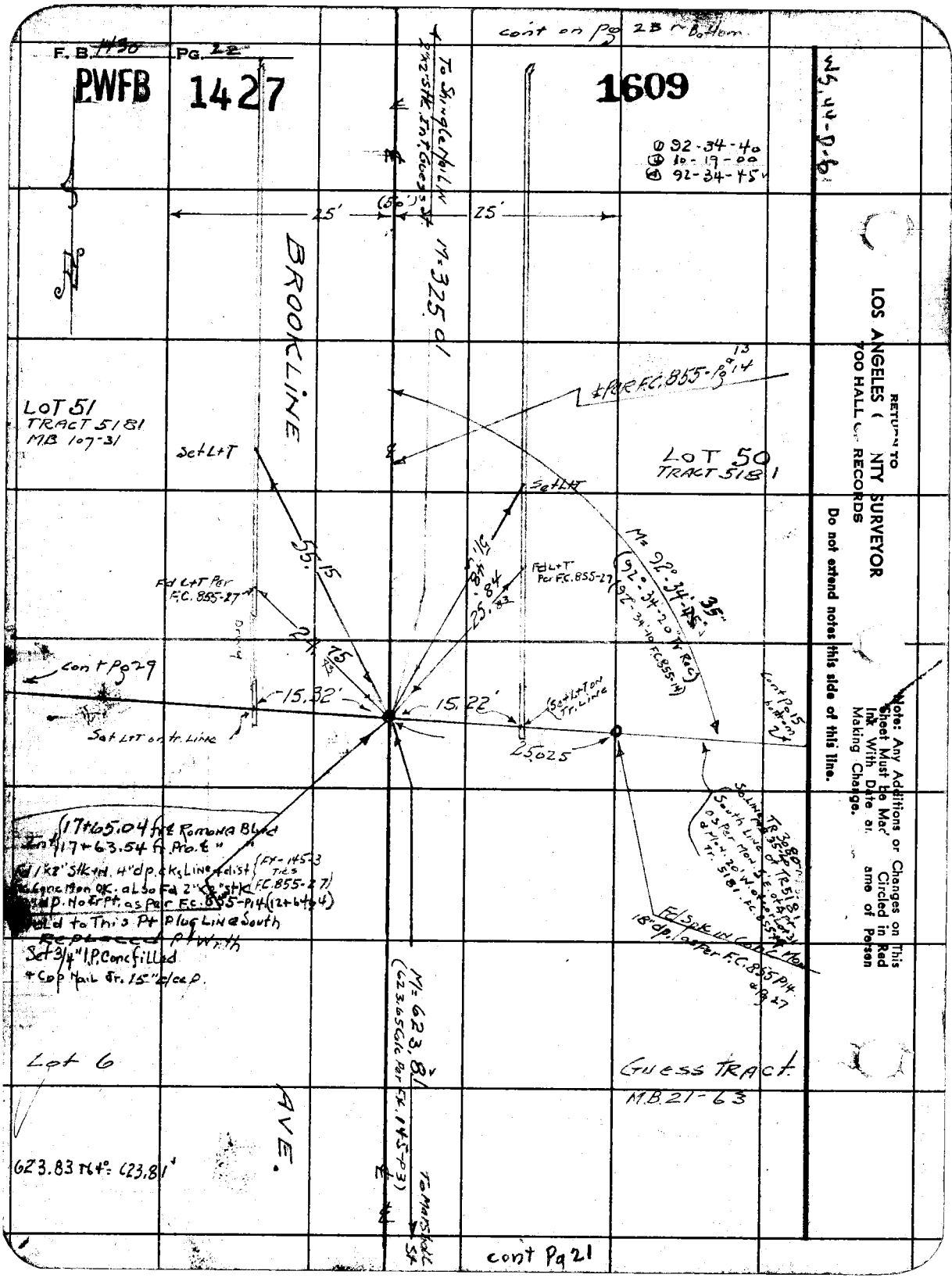

cont on Pg 23 ~ Bottom
F. B. 1430 PG. 22
PWFB 1427
1609
WS 44-D-6
① 92-34-40
② 10-19-00
③ 92-34-45
To Shingle Nail in 2"x2" Stk. Int. Guess St.
25'
(50')
25'
M=325.01
BROOKLINE
LOT 51
TRACT 5181
MB 107-31
Set L+T
LOT 50
TRACT 5181
Set L+T
55.15
Fd L+T Per F.C. 855-27
Fd L+T Per F.C. 855-27
M= 92°-34'-45" 35"
(92°-34'-20" Tr. Rec)
(92°-34'-40" F.C. 855-14)
cont Pg 29
15.32'
15.22'
Set L+T on Tr. Line
Set L+T on tr. Line
25.025
Cont Pg 15 bottom
Int 17+65.04 ft ℄ Romona Blvd
17+63.54 ft Pro. ℄
Fd 1"x2" Stk in 4" dp. ck's Line & dist
Conc Mon OK. also Fd 2"x2" stk
dp. No Tr Pt. as Per F.C. 855-P14 (12+64.4)
Fx-145-3 Tie's F.C. 855-27
Held to This Pt Plug Line South
Replaced Pt With
Set 3/4" I.P. Conc filled
+ Cap Nail Sr. 15" c/cc P.
Fd Spk in Conc Mon
18" dp. as Per F.C. 855 P14
M= 623.81
(623.65 Calc Per Fx. 145-P3)
Lot 6
Guess Tract
M.B. 21-63
AVE.
623.83 T64°= 623.81'
To Marshall St
cont Pg 21
RETURN TO
LOS ANGELES COUNTY SURVEYOR
700 HALL OF RECORDS
Do not extend notes this side of this line.
Note: Any Additions or Changes on This Sheet Must Be Made Circled in Red Ink With Date and Name of Person Making Change.

Notes Ck'd by D. M. Finley	Survey of ELLIS LANE
Map No. B-2496	W. O. 1239 Tape No. 054 St'd 68 °F
Office Work	Surveyed by GRONQUIST
Checked D. M. Finley	Notes G Date 5-21-48
Date SEP '55	Indexed [illegible]

1430 Pg. 23

1610

WS.44-D-6

PWFB 1427

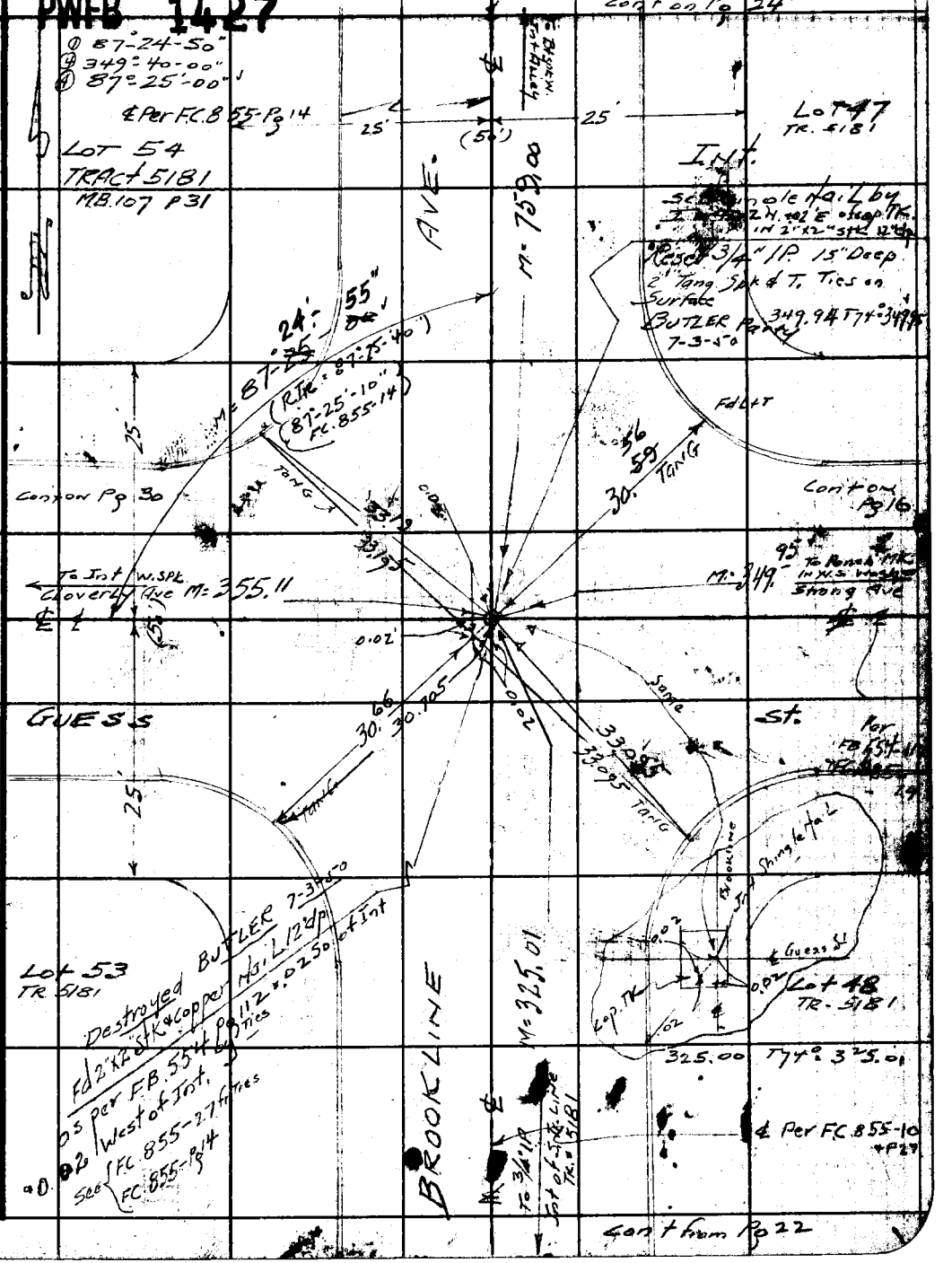

Note: Any Additions or Changes on This Sheet Must be Made Circled in Red Ink With Date and Name of Person Making Change.

Do not extend notes this side of this line.

RETURN TO LOS ANGELES COUNTY SURVEYOR 700 HALL RECORDS

FORM 247 5M 11-46

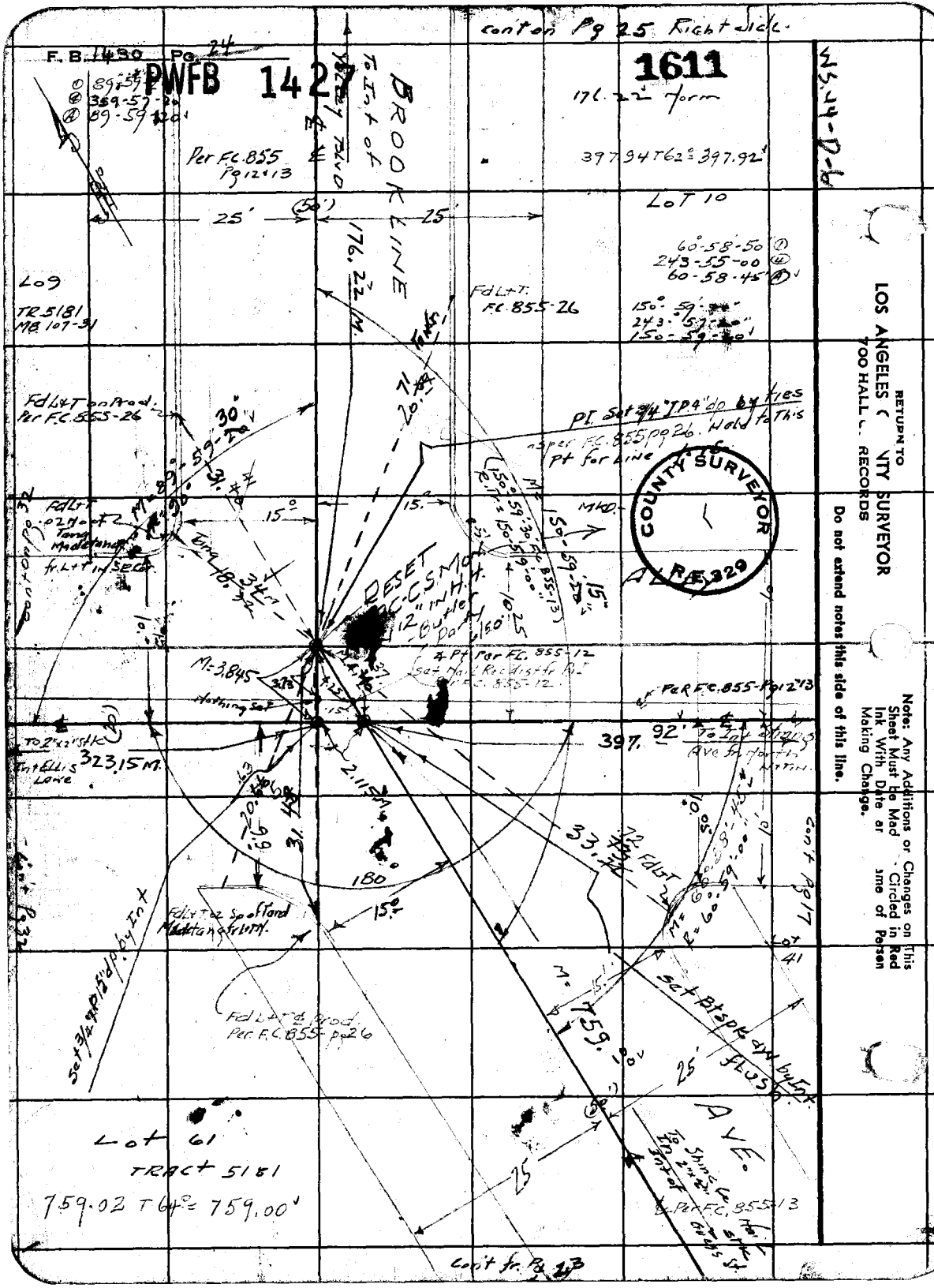

RETURN TO
LOS ANGELES COUNTY SURVEYOR
700 HALL OF RECORDS

Do not extend notes this side of this line.

Note: Any Additions or Changes on This Sheet Must be Made Circled in Red Ink With Date and Name of Person Making Change.

PWFB 1427

Notes Ck'd by D. M. Finley	Survey of ELLIS LANE	F. B. 4430 Pg. 25
Map No. B-2496	W. O. 1239 Tape No. 054 St'd 68 °F	1612, 1613
Office Work	Surveyed by GRONQUIST	
Checked D. M. Finley	Notes G. Date 5-24-48	
Date SEP '55	Indexed A. C. Johnson	

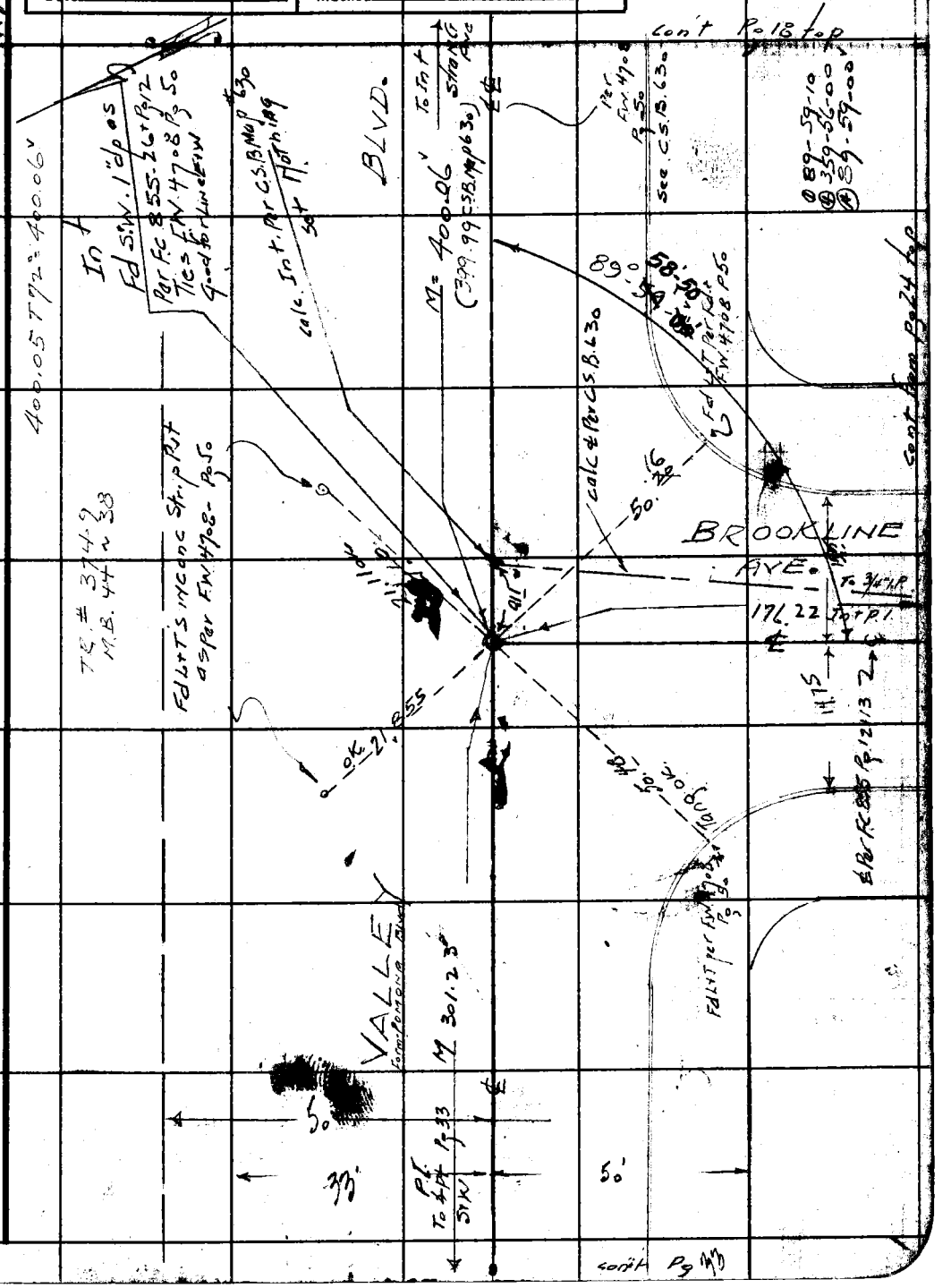

Notes: Any Additions or Changes on This Sheet Must be Made Circled in Red Ink With Date and Name of Person Making Change.

Do not extend notes this side of this line.

RETURN TO
LOS ANGELES COUNTY SURVEYOR
700 HALL OF RECORDS

FORM 247 5M 11-46

RETURN TO
LOS ANGELES C[illegible]NTY SURVEYOR
700 HALL O[illegible] RECORDS

Note: Any Additions or Changes on This Sheet Must Be Mad[illegible] Circled in Red Ink With Date an[illegible]me of Person Making Change.

Do not extend notes this side of this line.

WS.44-D-6

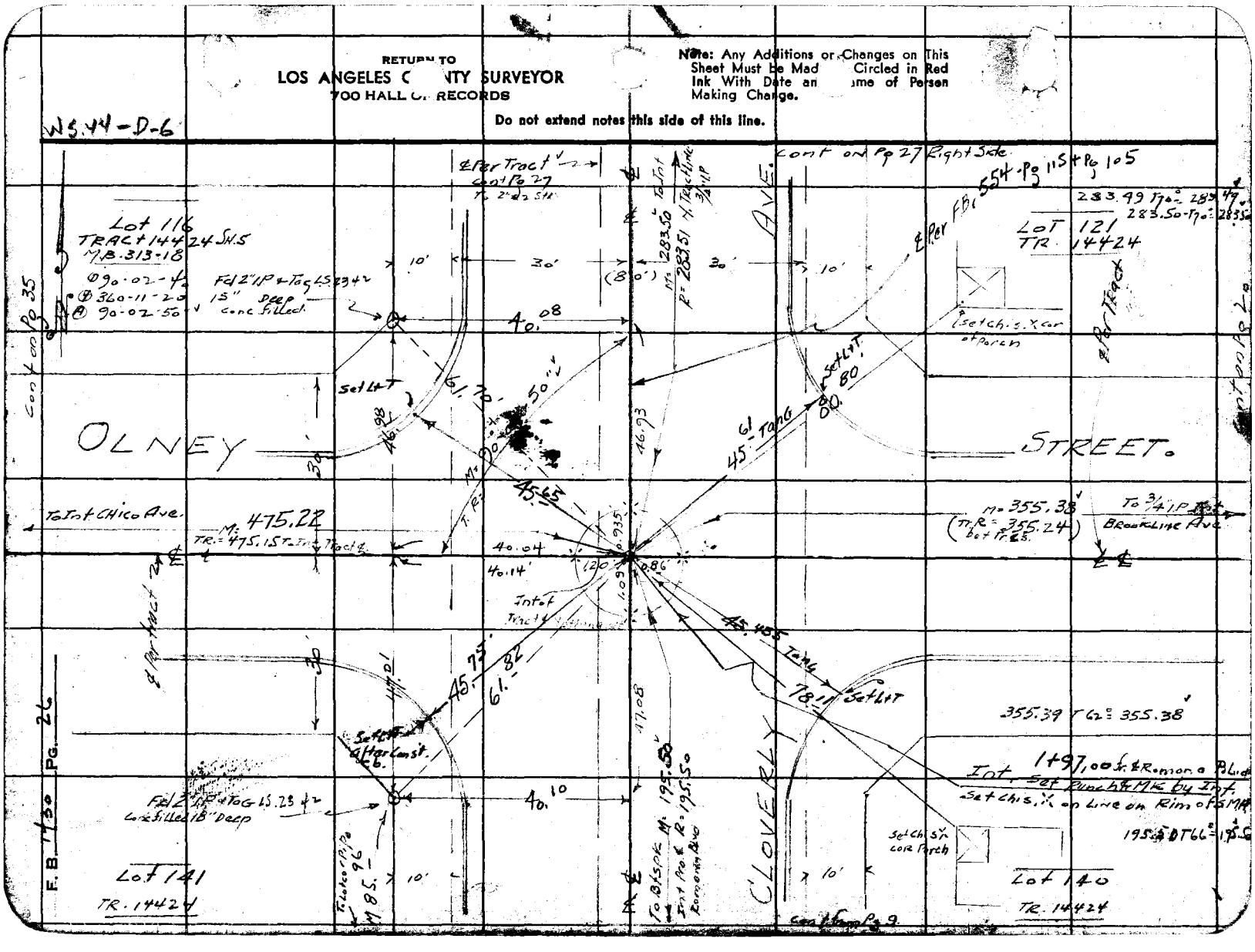

PWFB 1327 1353

Notes Ck'd by D. M. Finley	Survey of ELLIS LANE S.S.
Map No. B-2496	W. O. 1239 Tape No. 054 St'd 68 °F
Office Work	JH 8351-6 Surveyed by GRANQUIST
Checked D. M. Finley	Notes G Date 5-26-48
Date SEP '55	Indexed A. C. Johnson

F. B. 1430 Pg. 27

WS.44-D-6

Note: Any Additions or Changes on This Sheet Must be Made Circled in Red Ink With Date and Name of Person Making Change.

Do not extend notes this side of this line.

RETURN TO
LOS ANGELES COUNTY SURVEYOR
700 HALL OF RECORDS

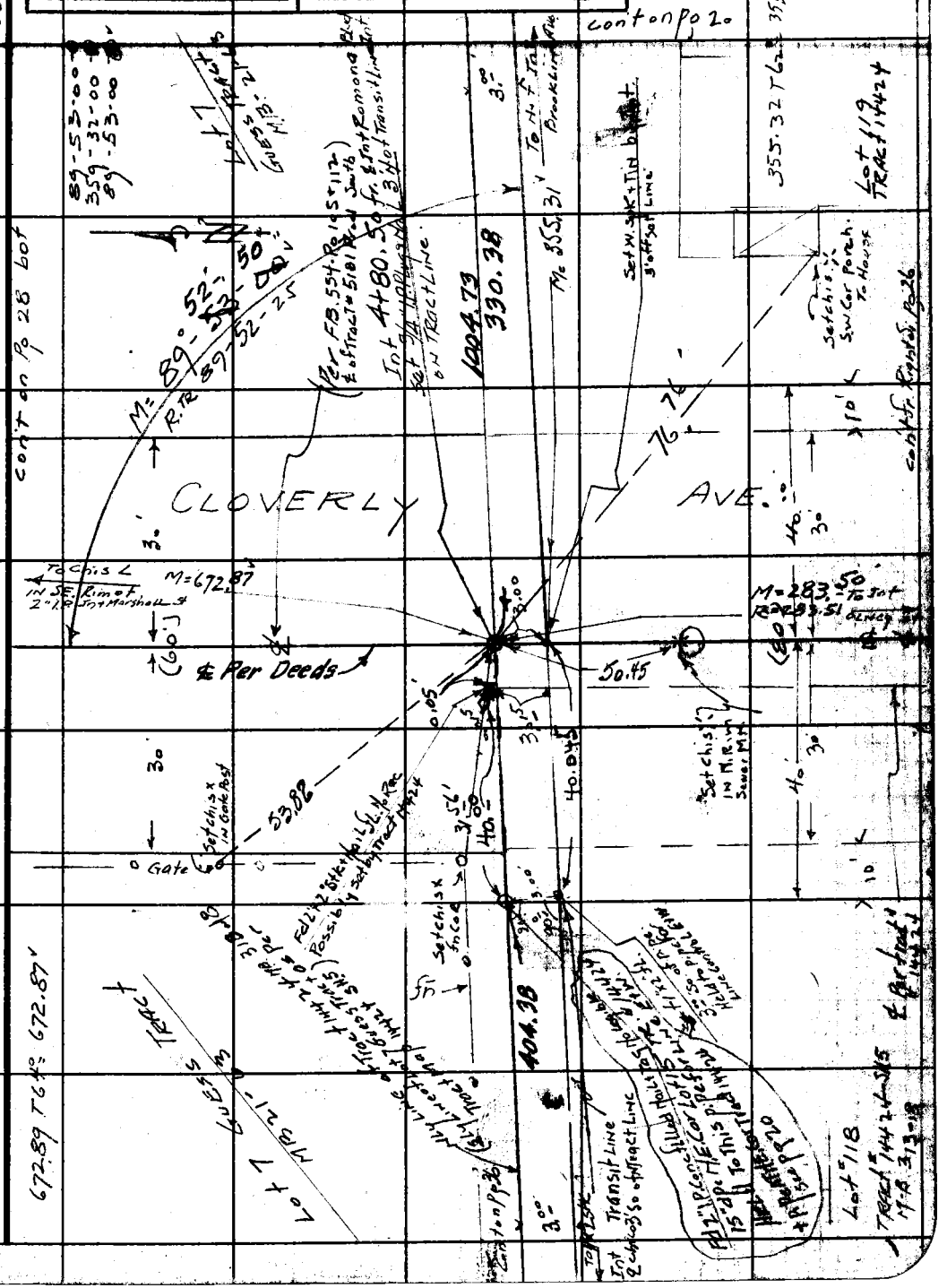

FORM 247 BM 11-46

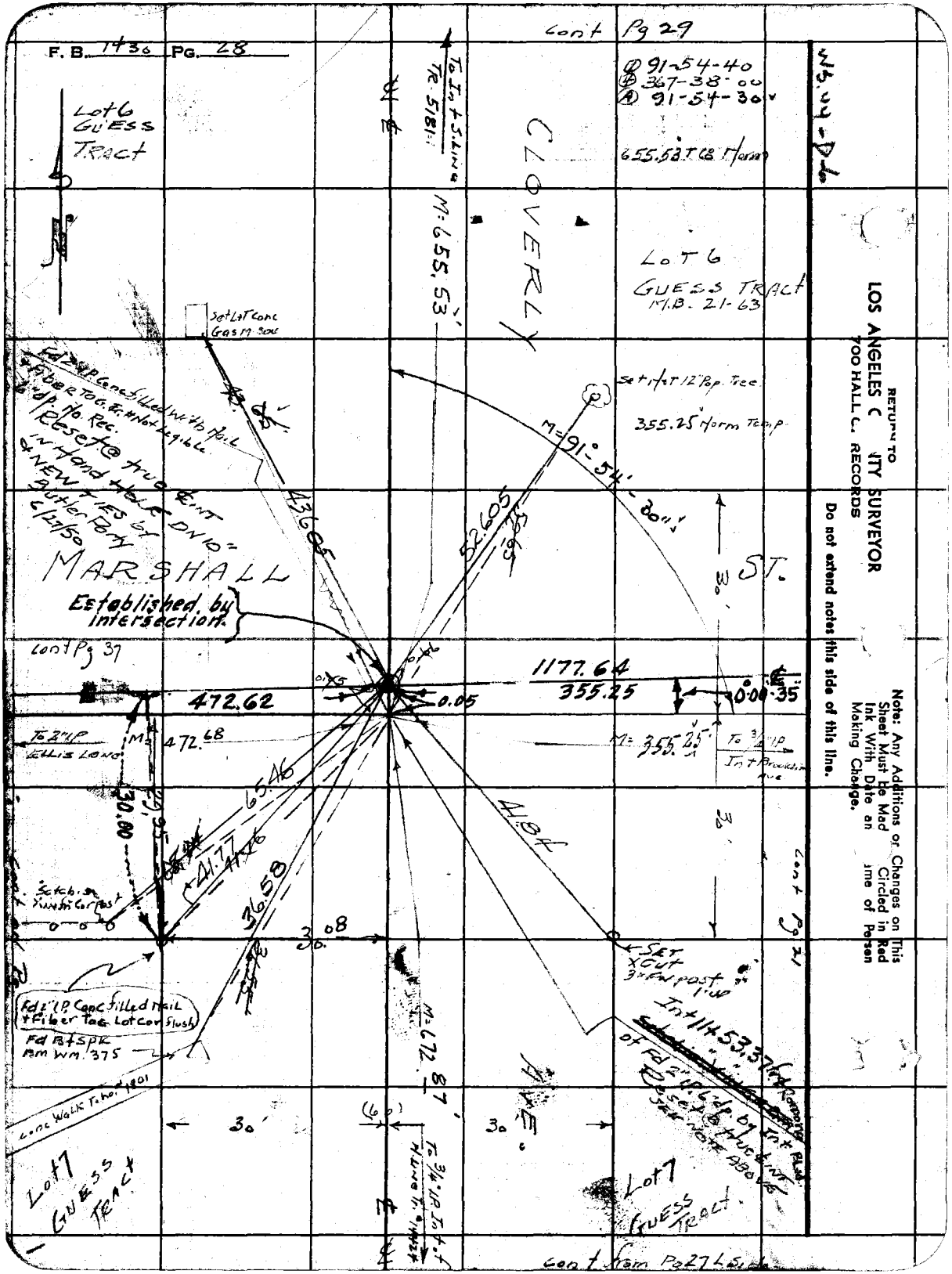

RETURN TO
LOS ANGELES C[illegible]ITY SURVEYOR
700 HALL C[illegible] RECORDS

Do not extend notes this side of this line.

Note: Any Additions or Changes on This Sheet Must Be Mad[illegible] Circled in Red Ink With Date an[illegible]me of Person Making Change.

1614

Notes Ck'd by D. M. Finley	Survey of ELLIS LANE SS
Map No. B-2496	W. O. 1239 Tape No. 054 St'd 68 °F
Office Work	Surveyed by Granquist
Checked D. M. Finley	Notes 4 Date 5-27-48
Date SEP 58	Indexed A. C. Johnson

F. B. 1436 Pg. 29

WS 44-D-6

PWFB 1427

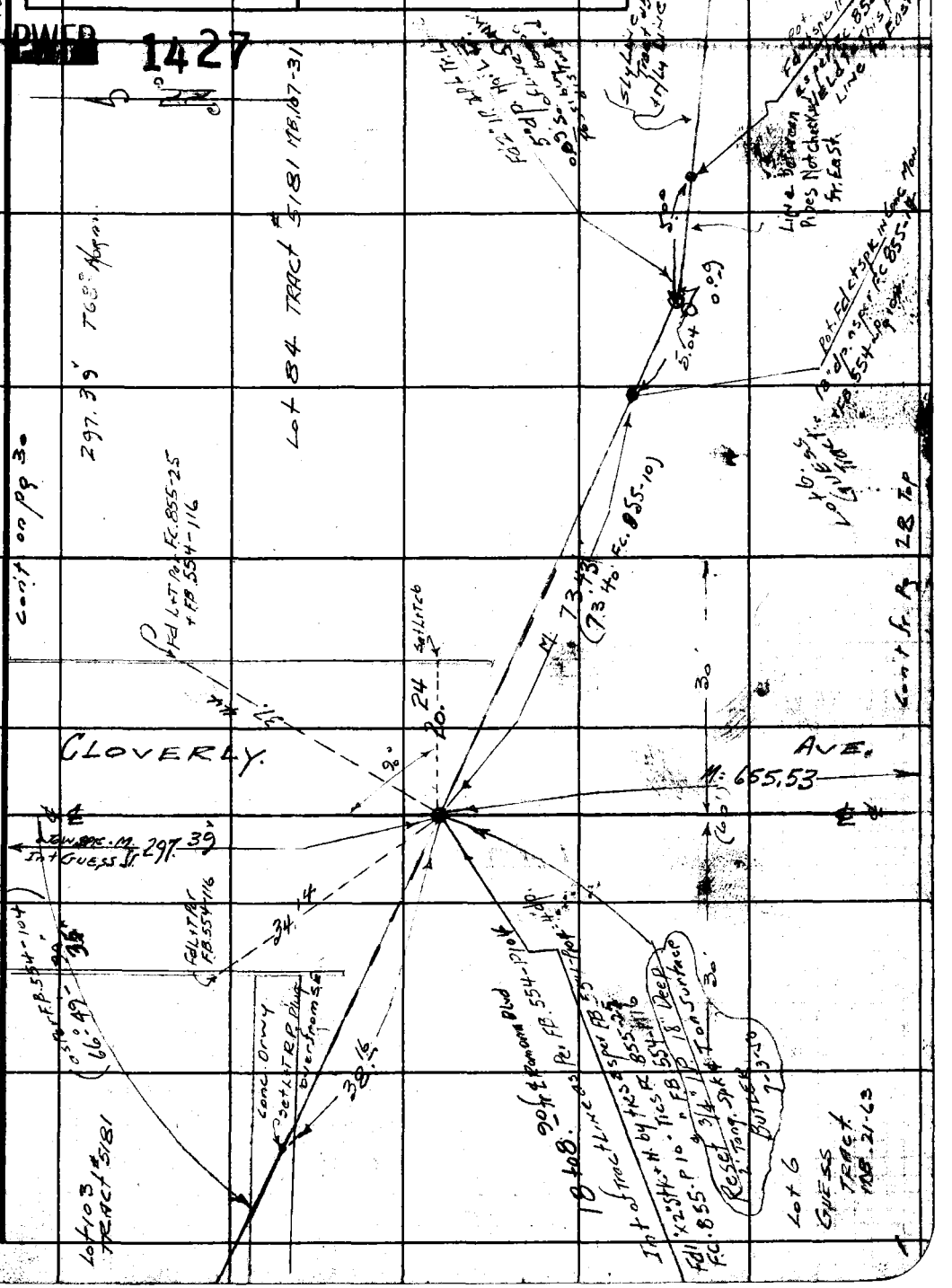

Note: Any Additions or Changes on This Sheet Must be Made or Circled in Red Ink With Date and Name of Person Making Change.

Do not extend notes this side of this line.

RETURN TO
LOS ANGELES COUNTY SURVEYOR
700 HALL RECORDS

FORM 247 5M 11-46

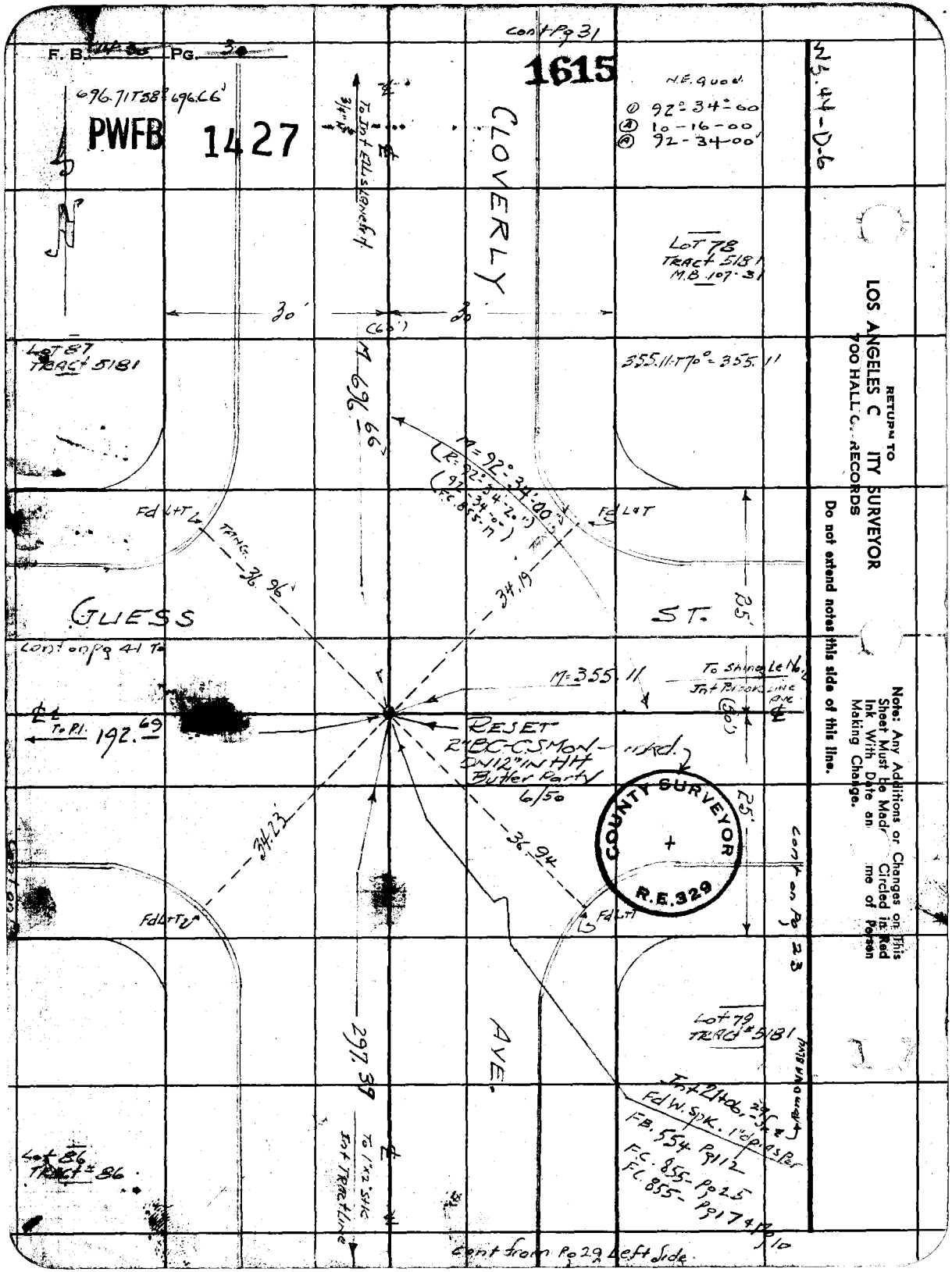

RETURN TO
LOS ANGELES C ITY SURVEYOR
700 HALL C. RECORDS

Do not extend notes this side of this line.

Note: Any Additions or Changes on This Sheet Must be Made Circled in Red Ink With Date an me of Person Making Change.

Notes Ck'd by D. M. Finley	Survey of ELLIS LANE, SS	F. B. 1430 Pg. 31
Map No. B-2496	W. O. 1239 Tape No. 054 St'd 68 °F	1616
Office Work	Surveyed by GRANQUIST	
Checked D. M. Finley	Notes G Date 5-28-42	
Date SEP '55	Indexed A. C. Jannson	

W5.44-D-6

PWFB 1427

Cont on pg 32

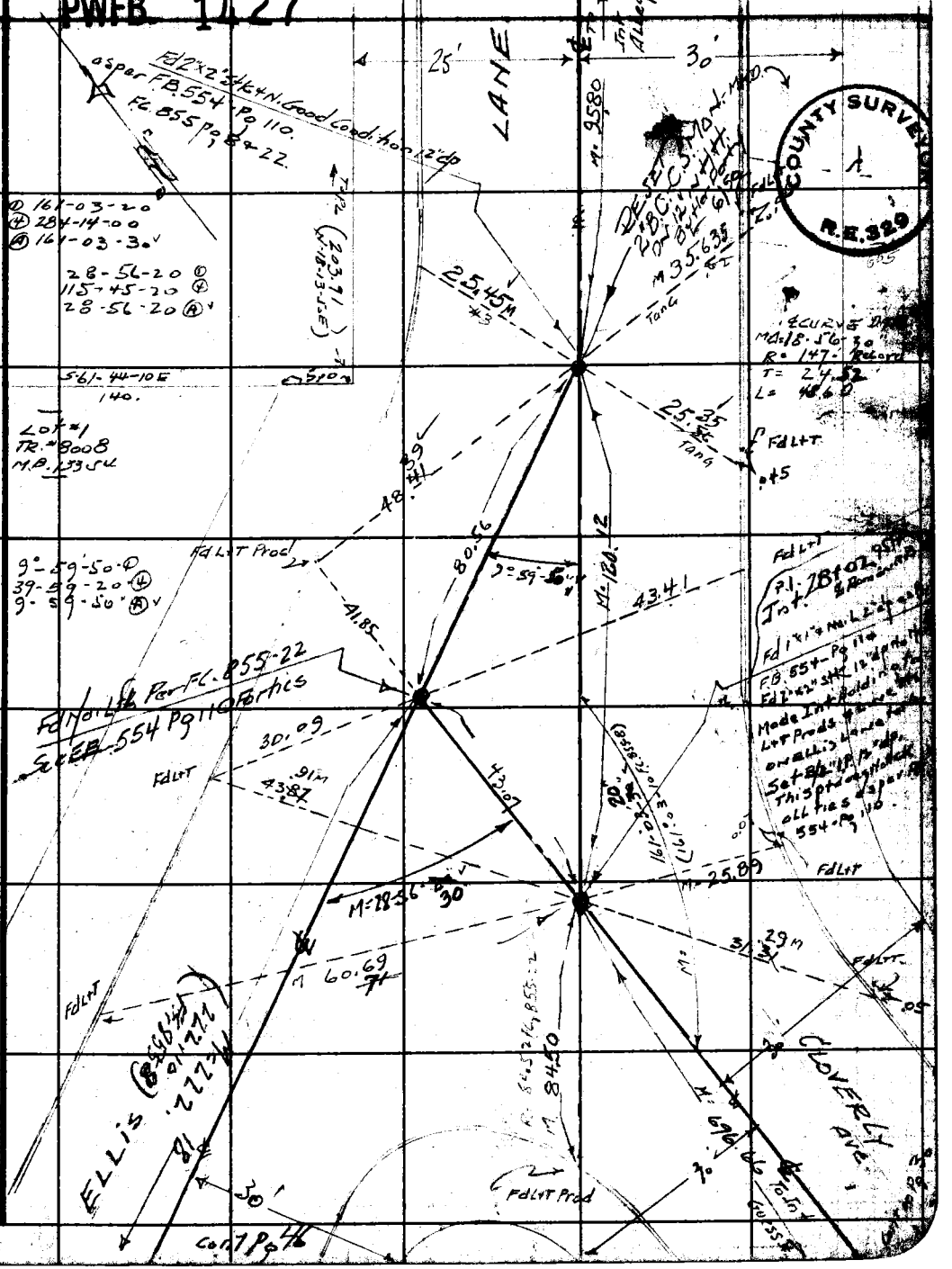

Note: Any Additions or Changes on This Sheet Must be Mar[illegible] Circled in Red Ink With Date a[illegible] ame of Person Making Change.

Do not extend notes this side of this line.

RETURN TO
LOS ANGELES [illegible]NTY SURVEYOR
700 HALL [illegible] RECORDS

FORM 247 5M 11-46

RETURN TO
LOS ANGELES COUNTY SURVEYOR
700 HALL OF RECORDS

Note: Any Additions or Changes on This Sheet Must be Made Circled in Red Ink With Date and Name of Person Making Change.

Do not extend notes this side of this line.

WS. 44-D-5

1617

PWFB 1427

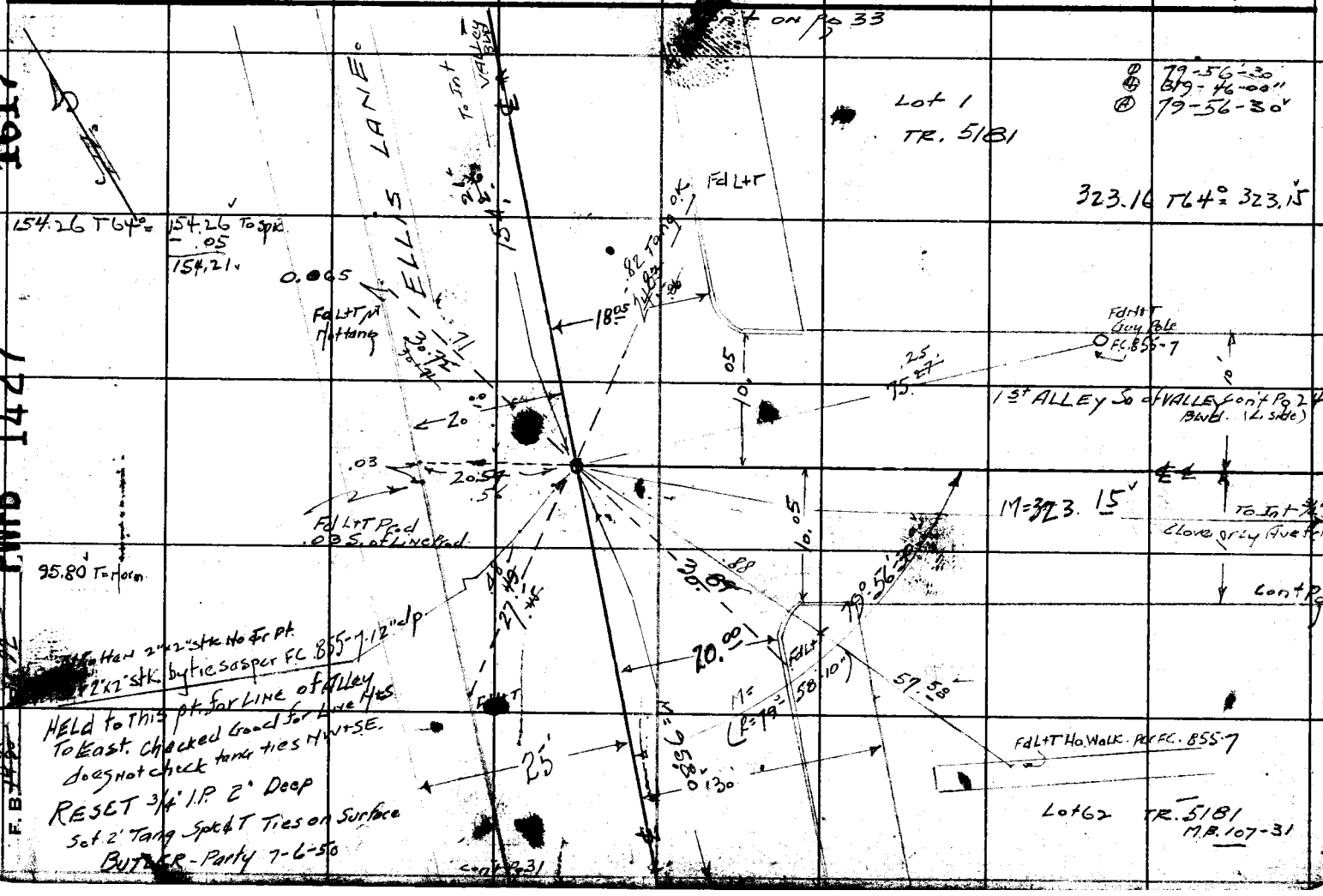

FORM 247 SM 11-46

RETURN TO
LOS ANGELES COUNTY SURVEYOR
700 HALL OF RECORDS

Note: Any Additions or Changes on This Sheet Must be Made or Circled in Red Ink With Date and Name of Person Making Change.

Do not extend notes this side of this line.

WS.44-D-5

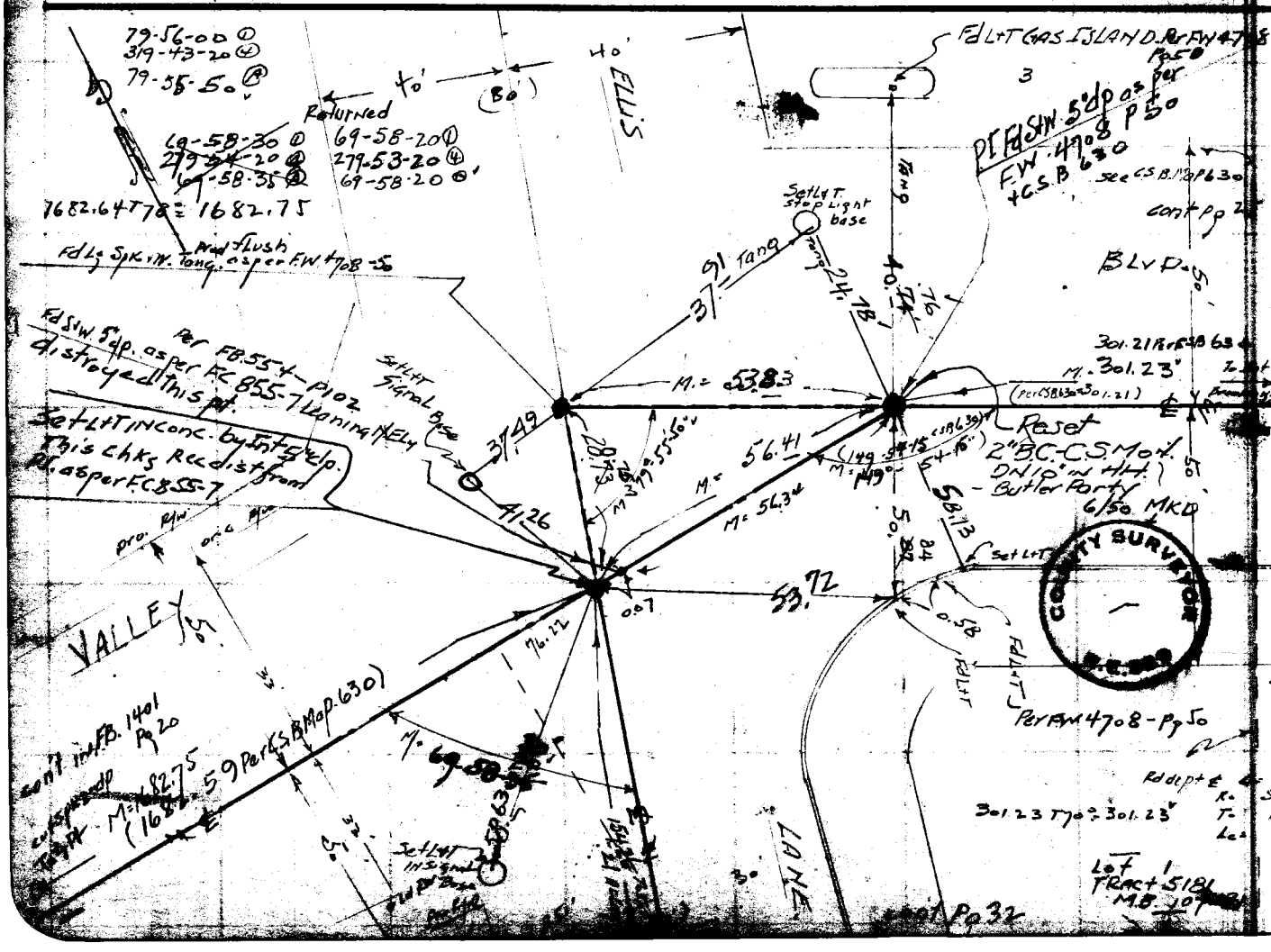

P.W.F.B. 1427

Name Grid Ord. D. M. Finley
Map No. B-2496
Office Work
Checked D. M. Finley
Date

Survey of Ellis Lane
W. Ord. 239 Tape No. 054 Std 68 °F
Surveyed by Grandvist
Notes G Date 8-1-48
Indexed

1618

F.B. 1430 Pg 33

F. B. 1480 PG. 34

Use for APN W. of Ellis Lana

RETURN TO
LOS ANGELES C[illegible]NTY SURVEYOR
700 HALL [illegible] RECORDS

Note: Any Additions or Changes on This Sheet Must be Mad[illegible] Circled in Red Ink With Date an[illegible]me of Person Making Change.

Do not extend notes this side of this line.

RWFB 1326 2096

Notes Ck'd by D. M. Finley	Survey of ELLIS LANE
Map No. B-2496	W. O. 1239 Tape No. 054 St'd 68°F
Office Work	Surveyed by GRANQUIST
Checked D. M. Finley	Notes G. Date 6-21-48
Date SEP '55	Indexed [redacted]

F. B. 1430 PG. 35

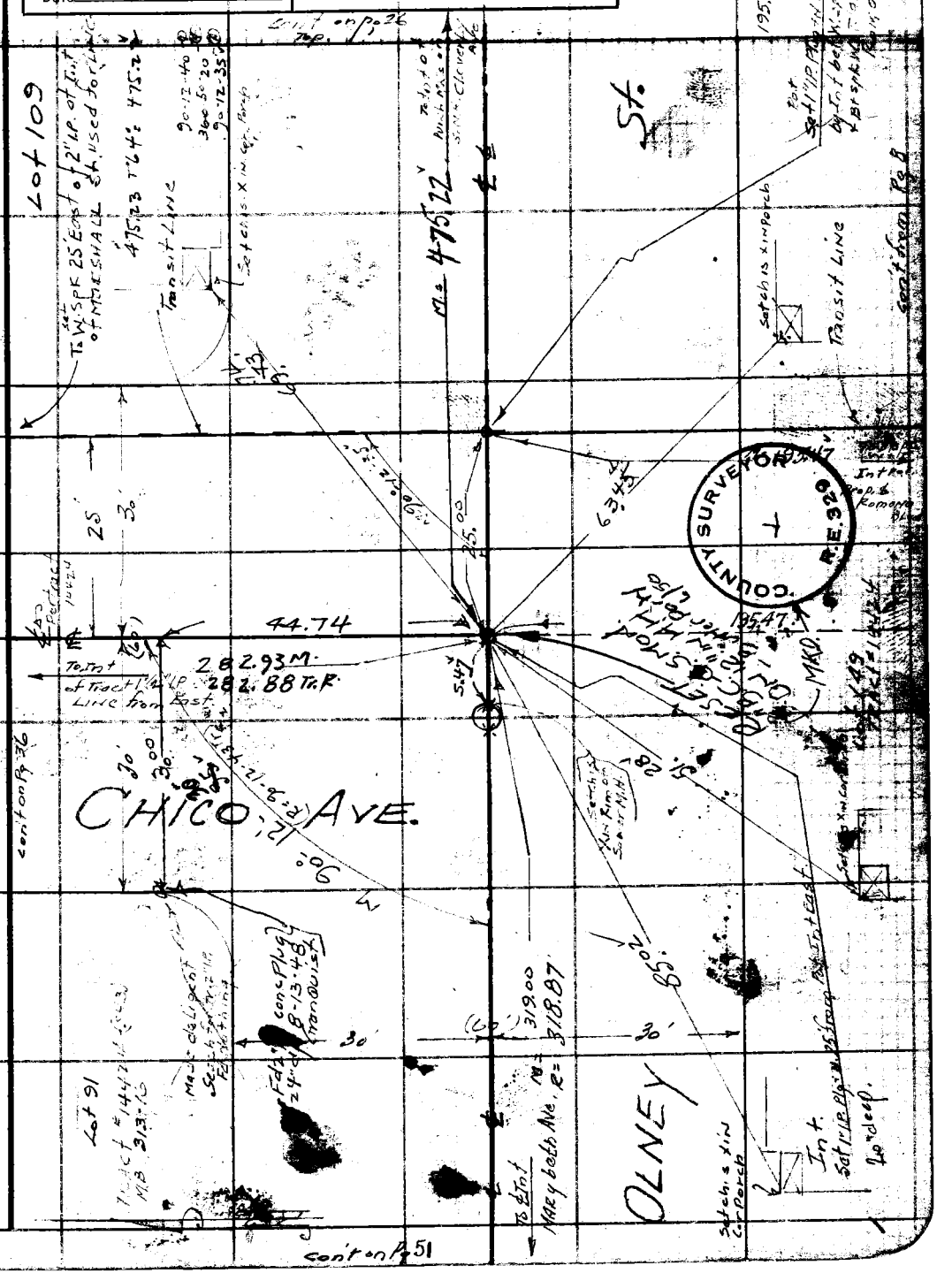

Note: Any Additions or Changes on This Sheet Must be Made Circled in Red Ink With Date and Name of Person Making Change.

Do not extend notes this side of this line.

RETURN TO
LOS ANGELES COUNTY SURVEYOR
700 HALL OF RECORDS

FORM 247 5M 5-46

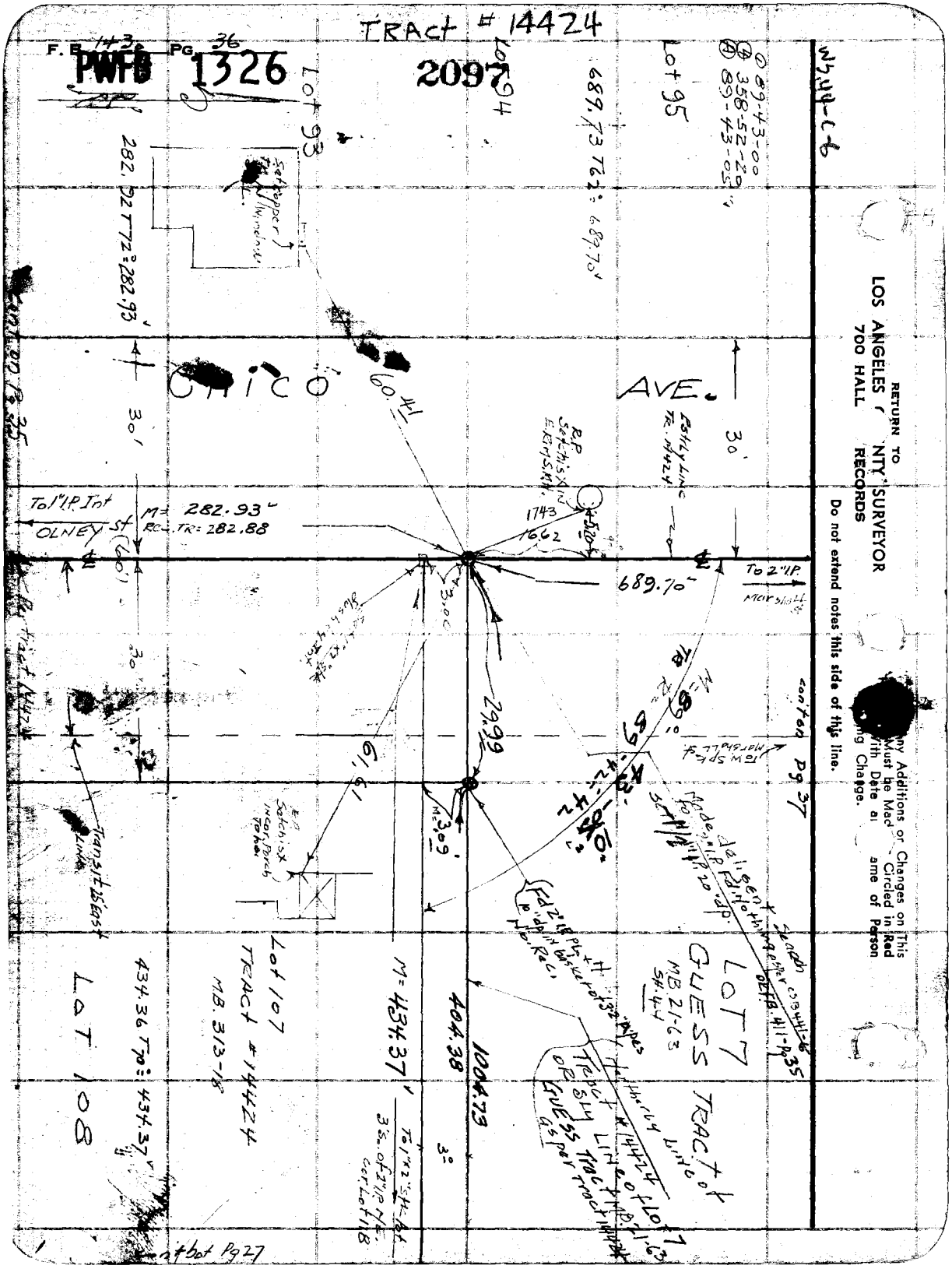
TRACT # 14424
F.B. 143 PG. 36
PWFB 1326
2097
Lot 93
Lot 94
Lot 95
689.73 T62: 689.70'
282.92 T72: 282.93'
ONICO AVE.
60.41
30'
To 1" I.P. Int
OLNEY St
M= 282.93'
Rec. TR= 282.88
1743
1662
689.70'
To 2" I.P.
Marshall St
29.99
61.61
M= 434.37'
404.38
1004.73
LOT 7
GUESS TRACT
MB 21-63
SH. 44
Lot 107
TRACT # 14424
MB. 313-18
434.36 T70: 434.37'
LOT 108
Transit 25 East
Contd on Pg 35
Contd on Pg 37
Contd on Pg 27
RETURN TO
LOS ANGELES COUNTY SURVEYOR
700 HALL RECORDS
Do not extend notes this side of this line.
Any Additions or Changes on This
Must be Made Circled in Red
With Date and Name of Person
Making Change.

PWFB 1426 2623

Notes Ck'd by D. M. Finley	Survey of Ellis Lane
Map No. B-2496	W. O. 1232 Tape No. 054 St'd 68 °F
Office Work	Surveyed by Granquist
Checked D. M. Finley	Notes G. Date 6-22-48
Date SEP '58	Indexed [illegible]

F. B. 1430 Pg. 37

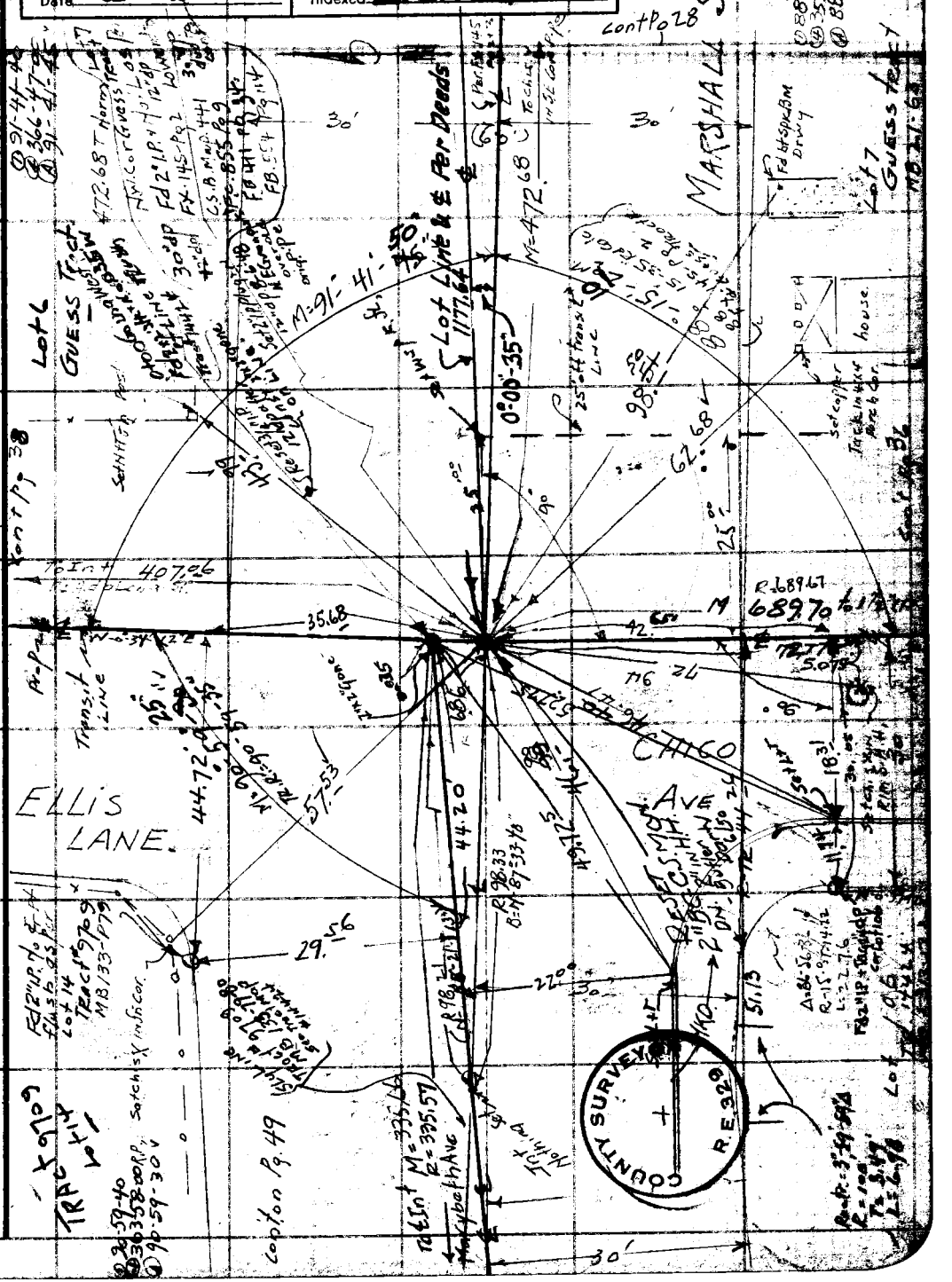

Note: Any Additions or Changes on This Sheet Must be Made Circled in Red Ink With Date and Name of Person Making Change.

Do not extend notes this side of this line.

RETURN TO LOS ANGELES COUNTY SURVEY 700 HALL OF RECORDS

FORM 247 5M 5-46

RETURN TO
LOS ANGELES C NTY SURVEYOR
700 HALL RECORDS

Any Additions or Changes on This Must be Mad Circled in Red With Date a ame of Person g Change.

Do not extend notes this side of this line.

WS 44-C-6

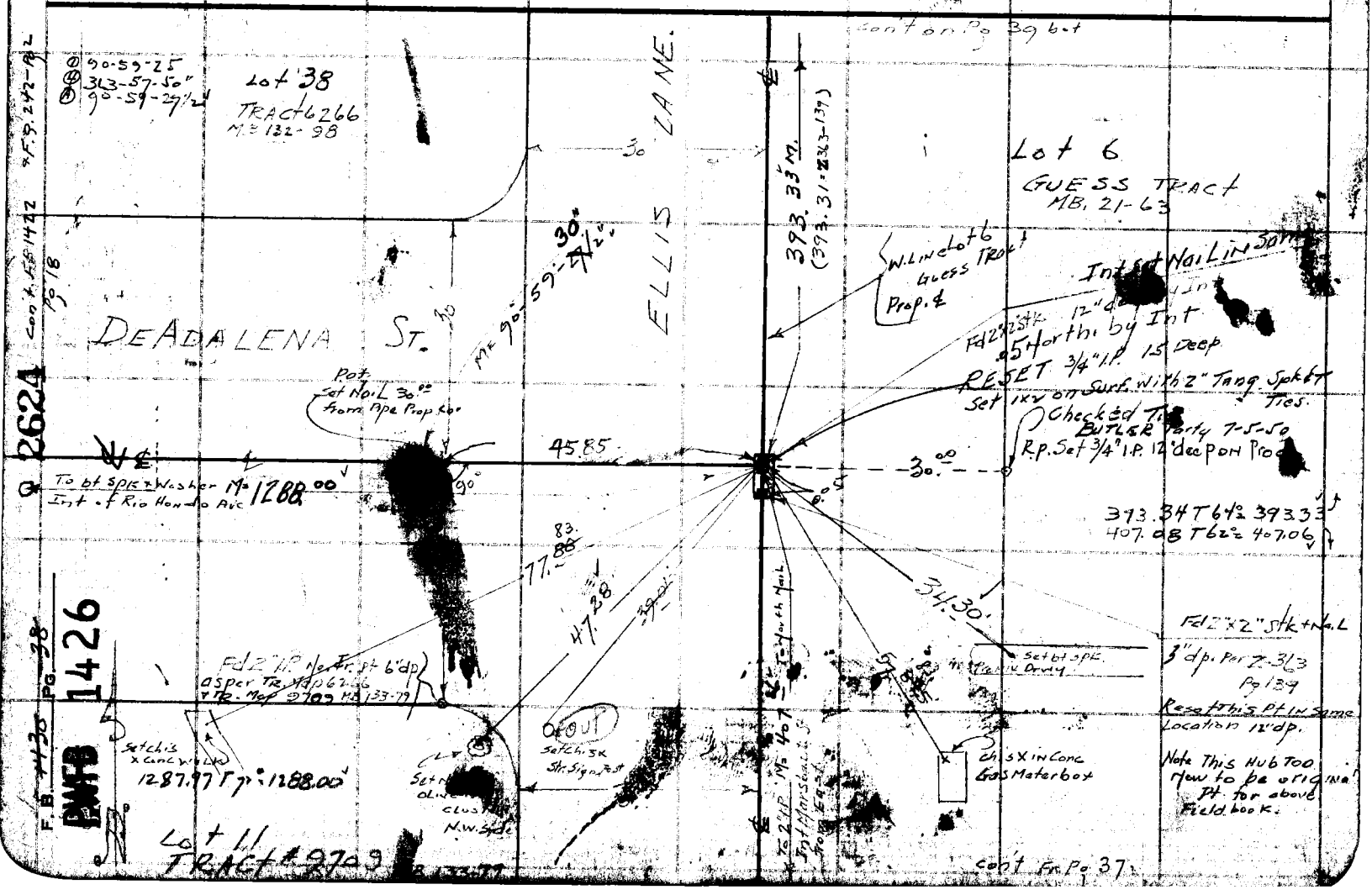

2624

F.B. 1426 Pg. 38

DWFB

PWFB 1426

2625

Notes Ck'd by D. M. Finley	Survey of ELLIS LANE
Map No. B-2496	W. O. 1239 Tape No. 654 St'd 68 °F
Office Work	Surveyed by Gram & Ellis
Checked D. M. Finley	Notes G. Date 6-22-48
Date SEP 55	Indexed A. C. Jensen

F.B. 1430 Pg. 39

Tape 063 L 68°

Guess Cont Pg 40

W.S. 44-C-6

Note: Any Additions or Changes on This Sheet Must be Made in Ink with Date and Circled in Red Ink with Date and Name of Person Making Change.

Do not extend notes this side of this line.

RETURN TO LOS ANGELES COUNTY SURVEYOR 700 HALL OF RECORDS.

Reset 1x2 Com. Wall

Fd 2"x2" Stk 44" A Per FC 855-29

Fd L+T

30'

Pot Brk Wit-M

30.68

RALPH St

L+T Drwy to No. 2138

Lot 19 - TR. 6008 MB 133-54

Fd Cross in Cb No Ref. on Prod.

(95°-43'-20" FC 855-9)

Fd cut 3/4 K in Conc 12" dp

Set Bt Spk W/Tin Tag

Fd L+T

Fd L+T's

Fd L+T Cb.

Fd L+T

Fd L+T

Fd 2"x2" Stk 12" dp on Prop FB 554-p111 FC 855-23 FC 855-9

Lot 102 Tract 5181 MB 107-3

(Fd Cone & Mon cut 3 pk 18" dp.

ELLIS LANE

225.29

32.99

32.89

79.59

14.19

22.41

13.87

6.12

11.71

30.16

43.66

38.54

40.33

27.66

42.35

46.78

46.51

486.92

M=1296.48'

To Spk. Rep Honda Ave

Cont FB 1422 Pg 62

Set 3/4" I.P. 24" dp Prod.

Lot 6 Guess Tract MB 21-63

151-16-00

245-04-20

151-16-05

COUNTY SURVEYOR R.E. 329

RESET CSX 2 DWO 1" Butler Park 6 MB

M=151°16'05" W

R=88°16'40" W

88°16'40"

RALPH St.

1296.57 T64; 1296.48'

Fd 2" I.P. Not in 3" Pipe Lt. Cor.

Pot 30 Brk Wit-M Res 1" 30'

Set 1x2 on Surf. with 2" Tang Stakt Butler Park Pg 7-3-58 Tag

Fd 2"x2" Stk as Per FC 855-29 12" dp by Hes

Reset 3/4" I.P. 15" Deep

88-16-00

353-04-40

88-16-10

Lot 35 TR. 6266 MB 132-98

30'

Cont from Right Sh. Pg 38

FORM 247 5M.8-46

RETURN TO
LOS ANGELES C NTY SURVEYOR
700 HALL RECORDS

Note: Any Additions or Changes on This Sheet Must be Mad Circled in Red Ink With Date a ame of Person Making Change.

Do not extend notes this side of this line.

WS.44-C-6

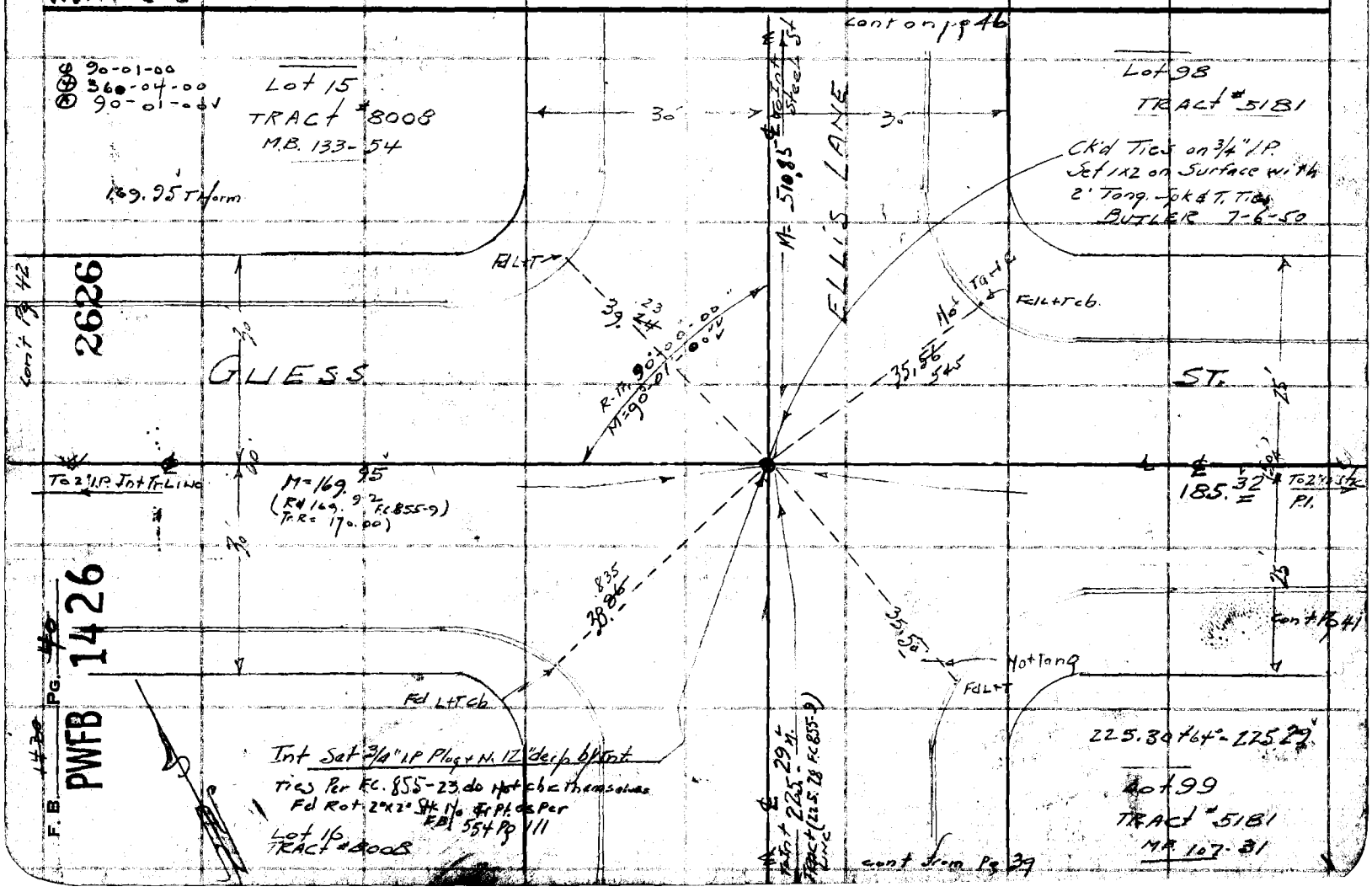

PWFB 1426 2627

Notes Ck'd by D. M. Finley	Survey of Ellis Lane	F. B. 143a Pg. 41
Map No. B-2496	W. O. 1239 Tape No. 063 St'd 68 °F	Tape 063 T-68 Lab
Office Work	8351 Surveyed by Granquist	
Checked D. M. Finley	Notes G Date 6-25-48	
Date SEP '55	Indexed A. C. Johnson	

W5.44-C-6

Cont on Pg 30 L. side

153-38-20 ①
254-33-40 ②
153-38-25 ③

192.67 T80° = 192.69

St.

25' 25'

192.69

Per F.C. 855 P 16
℄ Curve data Rec.
Δ = 26°-20'-35"
R = 188.31
T = 44.07
L = 86.58

(Curve Data this pg)
Δ = ~~26°-21'-35"~~
1/2 Δ = 13-10-27½"
R = ~~188.31~~
T = ~~44.10~~
L = ~~86.67~~

Δ = 26°-21'-30"
R = 188.50
T = (44.14)
L = 86.72

Fd L+T on Prod. ok cb.

P.I. Fd 2"x2" Stk 12" dp
as per 554-Pg 112
* F.C. 855 Pg 16 & 21 Ctrs
- Pg 9

Fd L+T
.01
20.31
30.18
33.05
33.195
Fd L+T prod. so 0.02 of our prod.
0.02

Fd Spk
1 Mon.
12" dp.
Spl of ℄
Per F.C. 855-P16

Tract # 5181
MB 107-31

M = 185.32

25' 25'

GUESS

℄ To 3/4 IP. Int Ellis Lane

TRACT # 5181
MB 107-31

185.31 T80° = 185.32

cont on pg 40

Note: Any Additions or Changes on This Sheet Must be Made Circled in Red Ink With Date and Time of Person Making Change.

Do not extend notes this side of this line.

RETURN TO
LOS ANGELES COUNTY SURVEYOR
700 HALL OF RECORDS

FORM 247 5M 5-46

F. B. ~~1430~~ Pg. ~~4?~~

PWFB 1426

2628

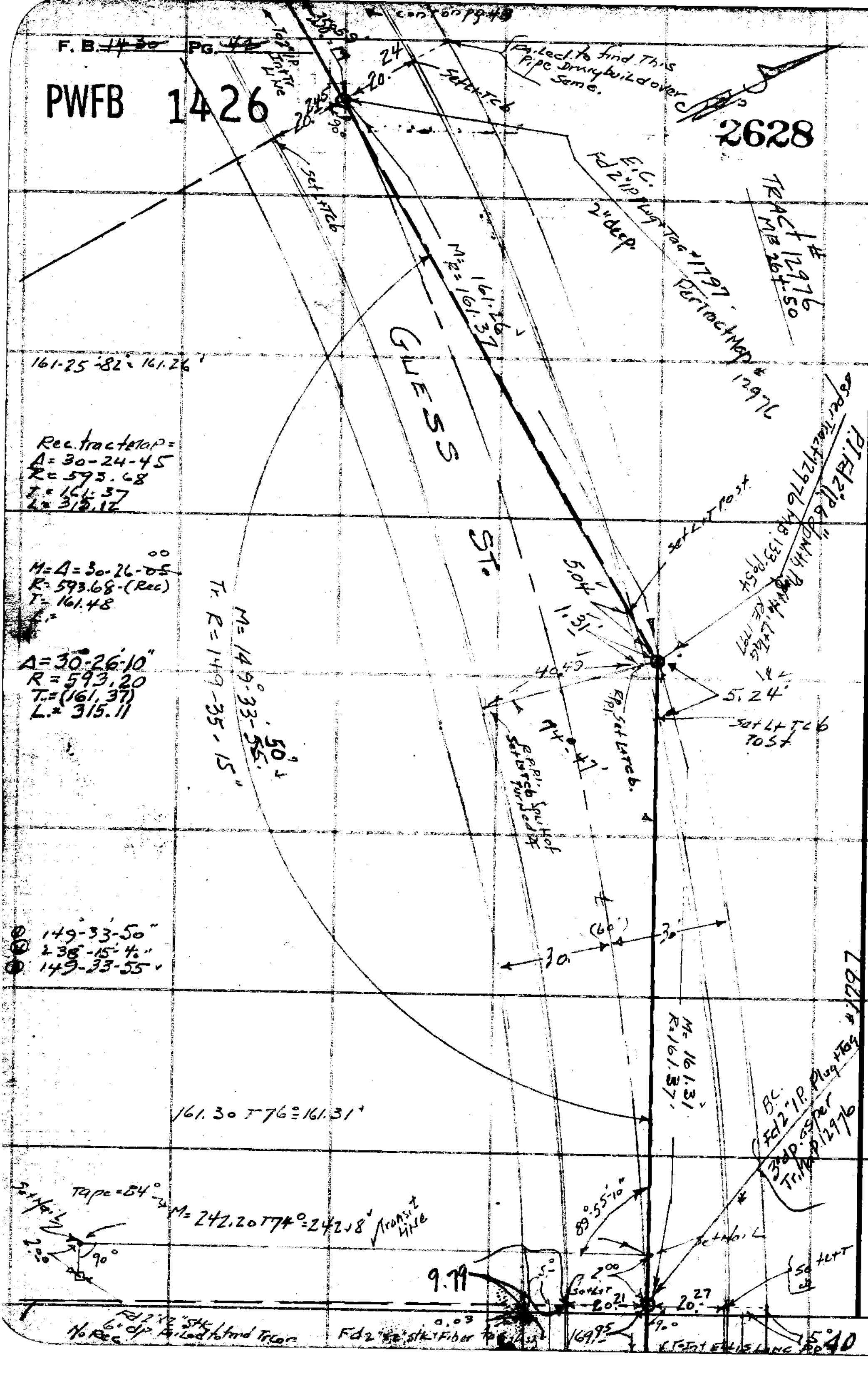

RETURN TO
LOS ANGELES COUNTY SURVEYOR
700 HALL OF RECORDS

Do not extend notes this side of this line.

Note: Any Additions or Changes on This Sheet Must Be Made Circled in Red Ink With Date and Name of Person Making Change.

25.44-C-6

PWFB 1426

2629

Notes Ck'd by D. M. Finley
Map No. B-2496
Office Work
Checked D. M. Finley
Date SEP 55

Survey of ELLIS LONG
W. O. 1239 Tape No. 063 St'd 68 °F
Surveyed by GRONQUIST
Notes G. Date 6-29-48
Indexed

F. B. 1430 Pg. 43

WS 44-C-6

Note: Any Additions or Changes on This Sheet Must be Made in Red Ink With Circled Initials of Person Making Change.

Do not extend notes this side of this line.

RETURN TO LOS ANGELES COUNTY SURVEYOR 700 HALL OF RECORDS

FORM 247 5M 5-46

Fd 2" I.P. 4" up & PT in Ely Line Lot 1 Tr. 3723 MB 64-39
as per Tr. Map #6266
MB 132-98
+ Tr. Map #12976
MB 256-50

cont FB 1422 Pg 13

Lot 9 Tr 6266

377.46 84° = 377.50'

To Int Ro Hondo Ave

Tract #6266 MB 132-98

617.20 TB = 617.27'

GUESS ST.

M = 617.27'
(R = 617.16 Tr 12976)

(R-31-57-35 (Alt))
M = 31-57-45
50

M = 489.69
(R = 489.60 Tr #6266)

377.50

M 92-61-50
R = 91-53-10

92-01-40 Ⓓ
368-07-20 Ⓑ
92-01-50 Ⓐ

Ⓓ 31-57-40"
Ⓑ 127-51-00
Ⓐ 31-57-45

Fd 2"x2" Stk + tag L.S. Lusk as per Tr. Map 12976

Mostwesterly Cor Lot 8
Fd 2" I.P. Tr 3980
Conc Plug + Tag #RE617 10" dp

22.00' M.

8.015'

Fd 2"x2" Stk + tag RE617

Fd 2" I.P. 4" Tag Northerly Cor to Lot 14

Lot 14
Tr. 6266
MB 132-98

M = 161.93'
(161.91 R)

M = 219.97
Meas. 256.69

Pot in Set W. Pk

Set N + T 12" Elm

76.71

Fd 2" I.P. Plug + Tag 17 3 W Lg. Cor Lot 14 Tr. 12976 - 12" dp

Fd. 2" I. P.

70.99

M = 89-59-30
R = 90-00-00

Lot 14
Tract #12976

Set Chis. x cor Parcel 1' W. of Ely cor.

Lot 13

84.79

65'
21'

Set chis. x Conc. Monument

358.58 Tr 2 = 358.59'

M 358.59'
(R 358.54 Tr 12976)

Made Search Found Nothing

Lot 15
Tr. #6266

30' (60') 30'

89-59-40 = Ⓓ
359-58-00 = Ⓑ
89-59-30 = Ⓐ

TRACT 12976
MB 264-50

161.91 TB = 161.93'

RETURN TO
LOS ANGELES COUNTY SURVEYOR
7DO HALL RECORDS

Note: Any Additions or Changes on This Sheet Must be Made & Circled in Red Ink With Date and Name of Person Making Change.

Do not extend notes this side of this line.

W3.44-C-6

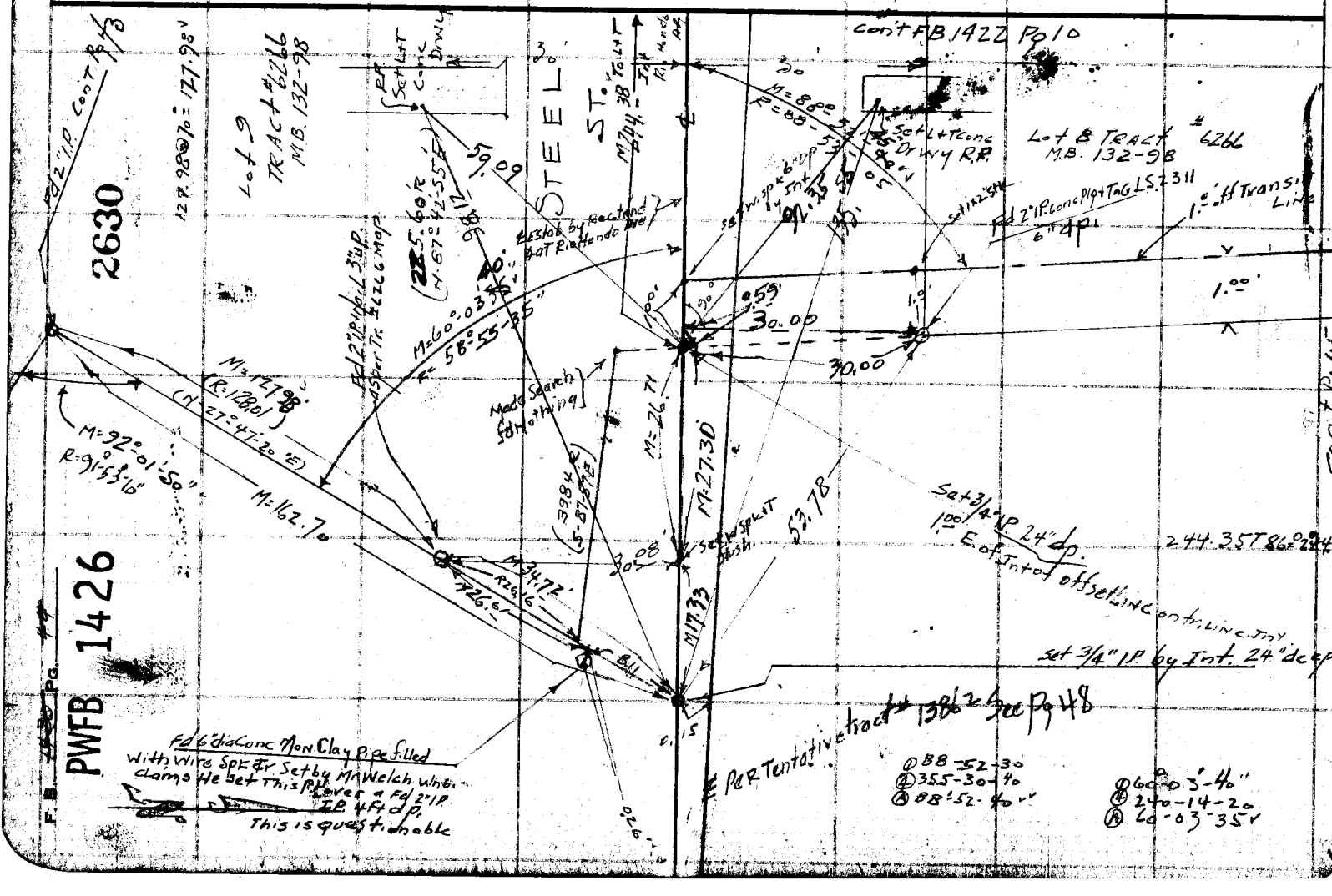

PWFB 1426

2631

F.B. ~~1426~~ Pg. ~~45~~

WS.44-C5+6

Notes Ck'd by D. M. Finley	Survey of ELLIS LANE
Map No. B-2496	W.O. 1239 J.N. 83519 Tape No. 063 St'd 68 °F
Office Work	Surveyed by Granquist
Checked D. M. Finley	Notes G. Date 6-30-48
Date SEP 55	Indexed [illegible]

Note: Any Additions or Changes on This Sheet Must be Made in Ink With Date and Name of Person Making Change. Circled in Red

Do not extend notes this side of this line.

RETURN TO LOS ANGELES COUNTY SURVEYOR 700 HALL OF RECORDS

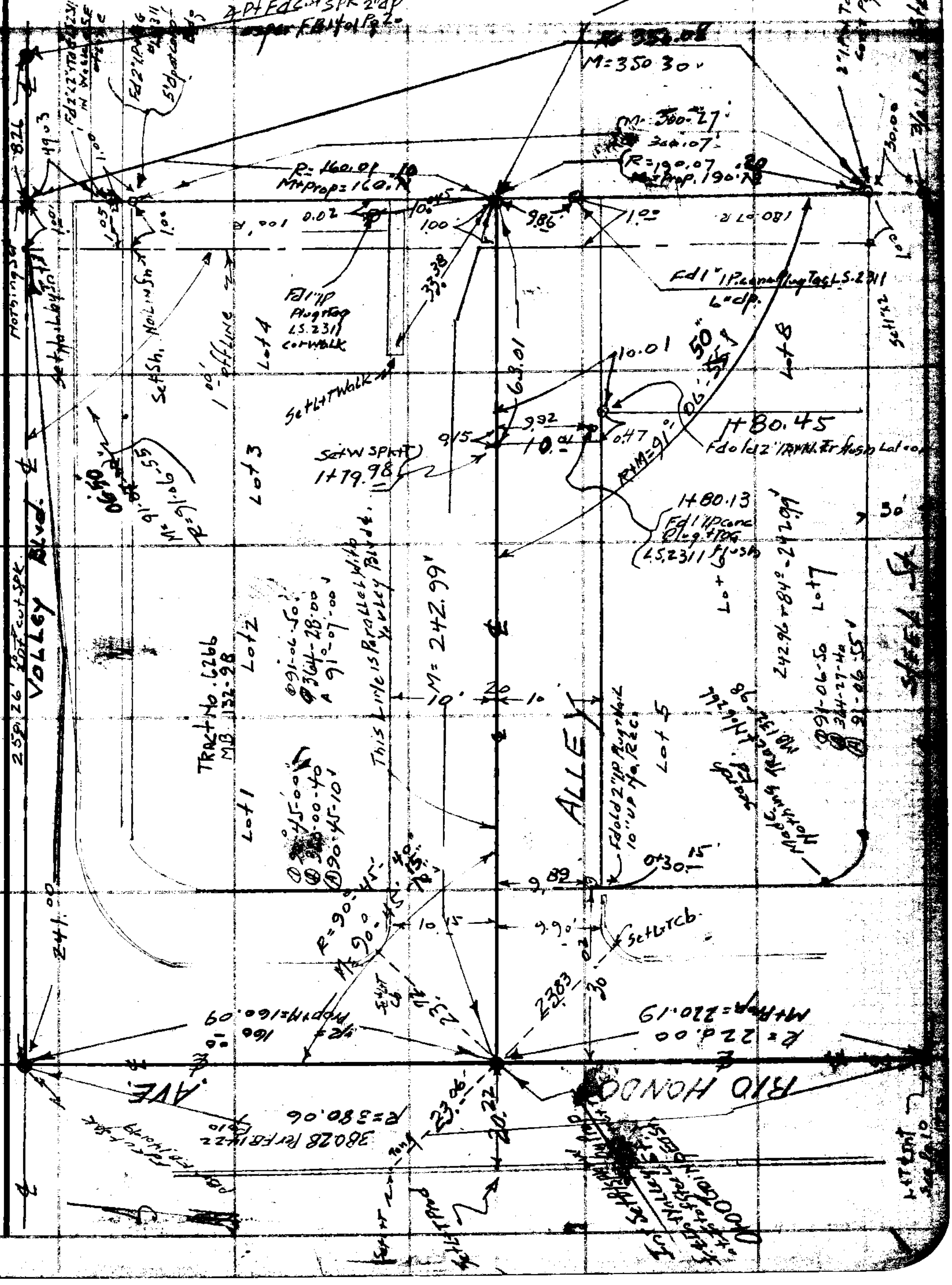

FORM 247 5M 5-46

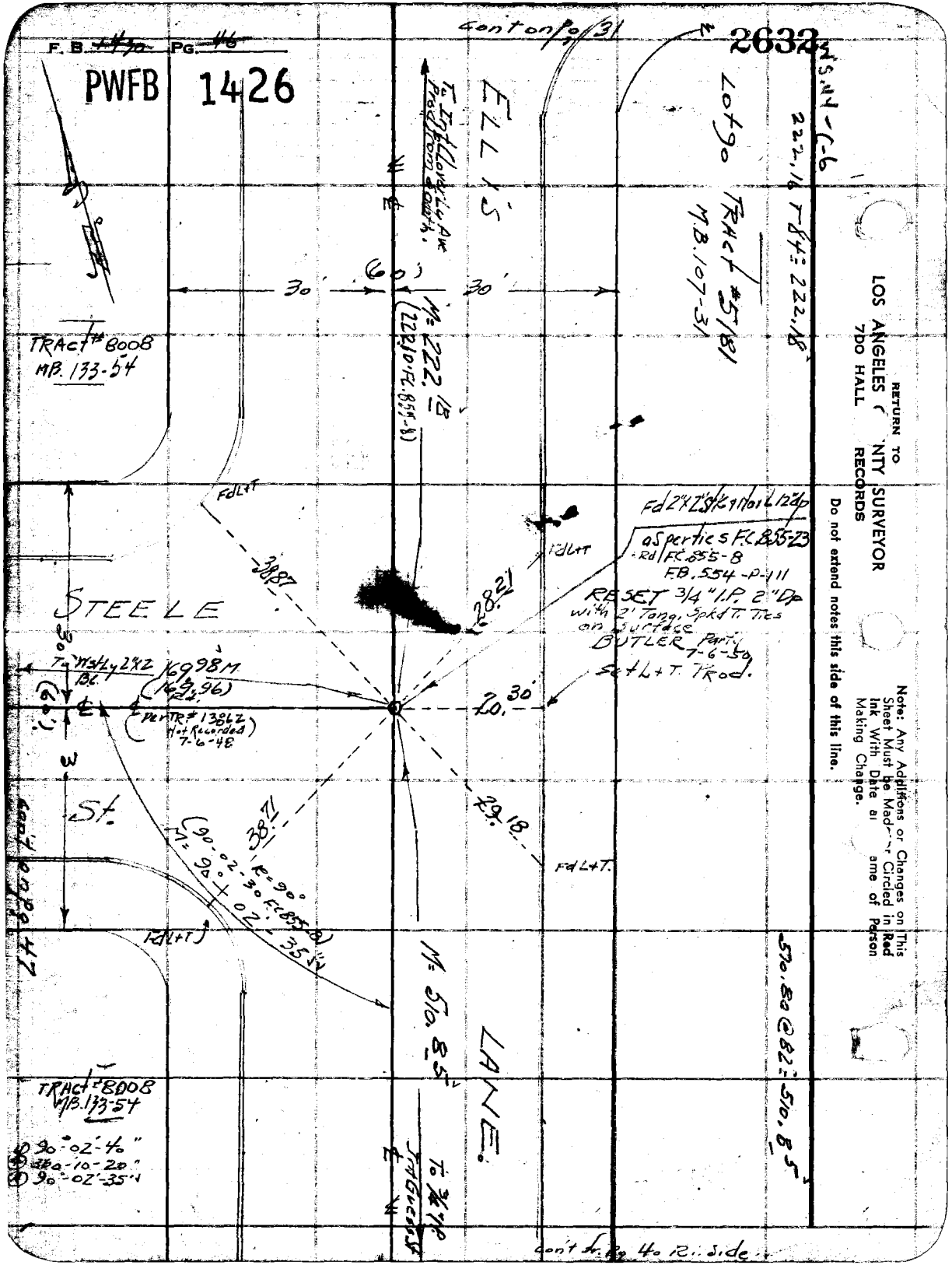

F. B. 1430 PG. 46
PWFB 1426
2632
Cont on Pg 31
ELLIS
LANE
STEELE
St.
Lot 90 TRACT #5181 M.B. 107-31
TRACT #8008 MB. 133-54
M= 222.18
(222.10 FC. 855-8)
M= 510.85
(90-02-30 FC 855-8)
M= 90° + 02'-35"
R= 90°
Fd 2"x2" Stk & Nail 12" dp
as per ties FC 855-23
Rd FC 855-8
F.B. 554-P-111
RESET 3/4" I.P. 2" Dp
with 2' Tang. Spkd T. Ties
on surface
BUTLER Party 7-6-50
Set L+T. Prod.
Fd L+T
Fd L+T.
Fd L+T
To Int Lloyd Ln Ave Prod from South.
To Wstly 2"x2" B.C.
169.98 M
(169.96)
Per TR# 13862 Not Recorded 7-6-48
30'
(60')
30'
30'
38.87
28.21
20.30
29.18
38.71
222.16 T-84: 222.18
570.80 @ 82: 510.85
90°-02'-40"
360°-10'-20"
90°-02'-35"
To 3/4" I.P. Fd Guess St
Cont on Pg 47
Cont fr. Pg 40 Rt. Side
RETURN TO
LOS ANGELES COUNTY SURVEYOR
7DO HALL RECORDS
Do not extend notes this side of this line.
Note: Any Additions or Changes on This Sheet Must be Made or Circled in Red Ink With Date and Name of Person Making Change.

PWFB 1426 2633

Notes Ck'd by D. M. Finley	Survey of ELLIS LANE
Map No. B-2496	W. O. 1239 Tape No. 063 St'd 68 °F
Office Work	Surveyed by Granquist
Checked D. M. Finley	Notes G. Date 7-6-48
Date SEP 55	Indexed A. C. Jennson

F. B. 1430 Pg. 47

WS 44-C-6

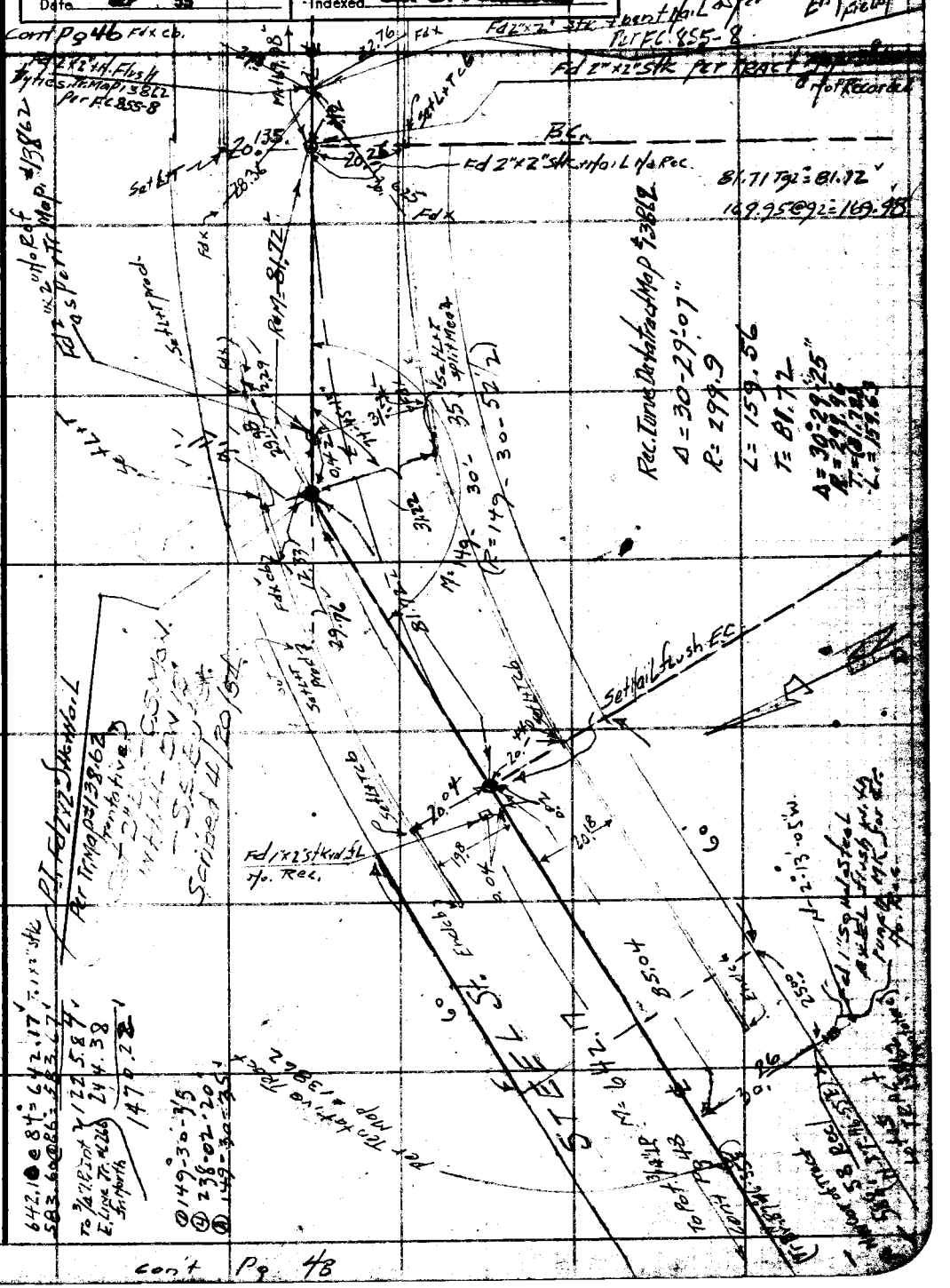

Note: Any Additions or Changes on This Sheet Must be Made Circled in Red Ink With Date and Name of Person Making Change.

Do not extend notes this side of this line.

RETURN TO
LOS ANGELES COUNTY SURVEYOR
700 HALL OF RECORDS

FORM 247 5M 5-46

Cont Pg 48



RETURN TO
LOS ANGELES COUNTY SURVEYOR
700 HALL RECORDS

Do not extend notes this side of this line.

Note: Any Additions or Changes on This Sheet Must be Made or Circled in Red Ink With Date and Name of Person Making Change.

PWFB 1426 2636

Notes Ck'd by D. M. Finley	Survey of ELLIS LANE
Map No. B-2496	W. O. 1239 Tape No. 0101 St'd 68 °F
Office Work	JN. 8351
Checked D. M. Finley	Surveyed by Granquist
Date SEP 58	Notes G. Date 8-6-48
	Indexed A. C. [illegible]

F. B. ~~1430~~ Pg. 49

WS.44-C-6

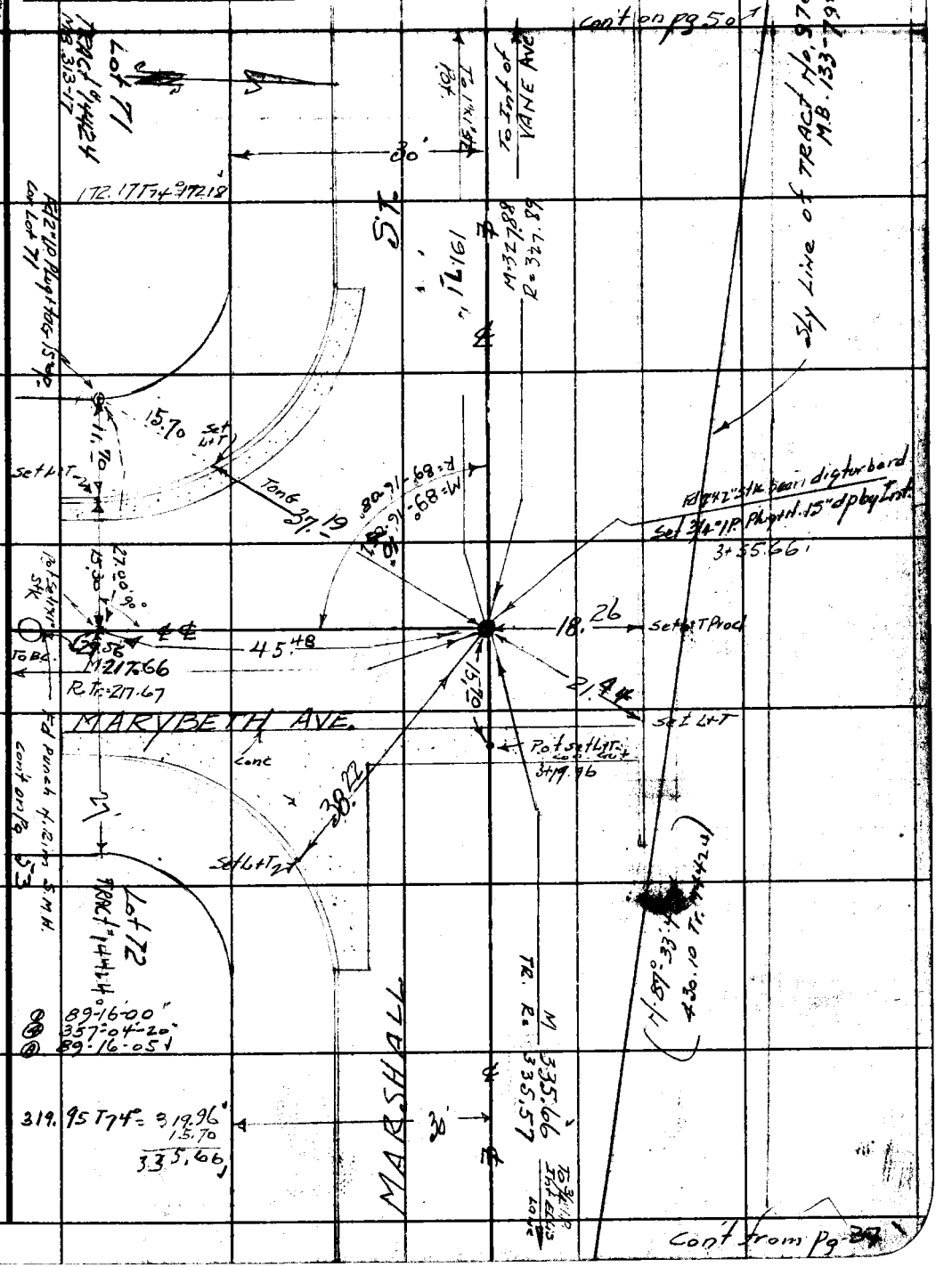

Note: Any Additions or Changes on This Sheet Must be Made Circled in Red Ink With Date and Name of Person Making Change.

Do not extend notes this side of this line.

RETURN TO
LOS ANGELES COUNTY SURVEYOR
700 HALL RECORDS

FORM 247 5M 11-46

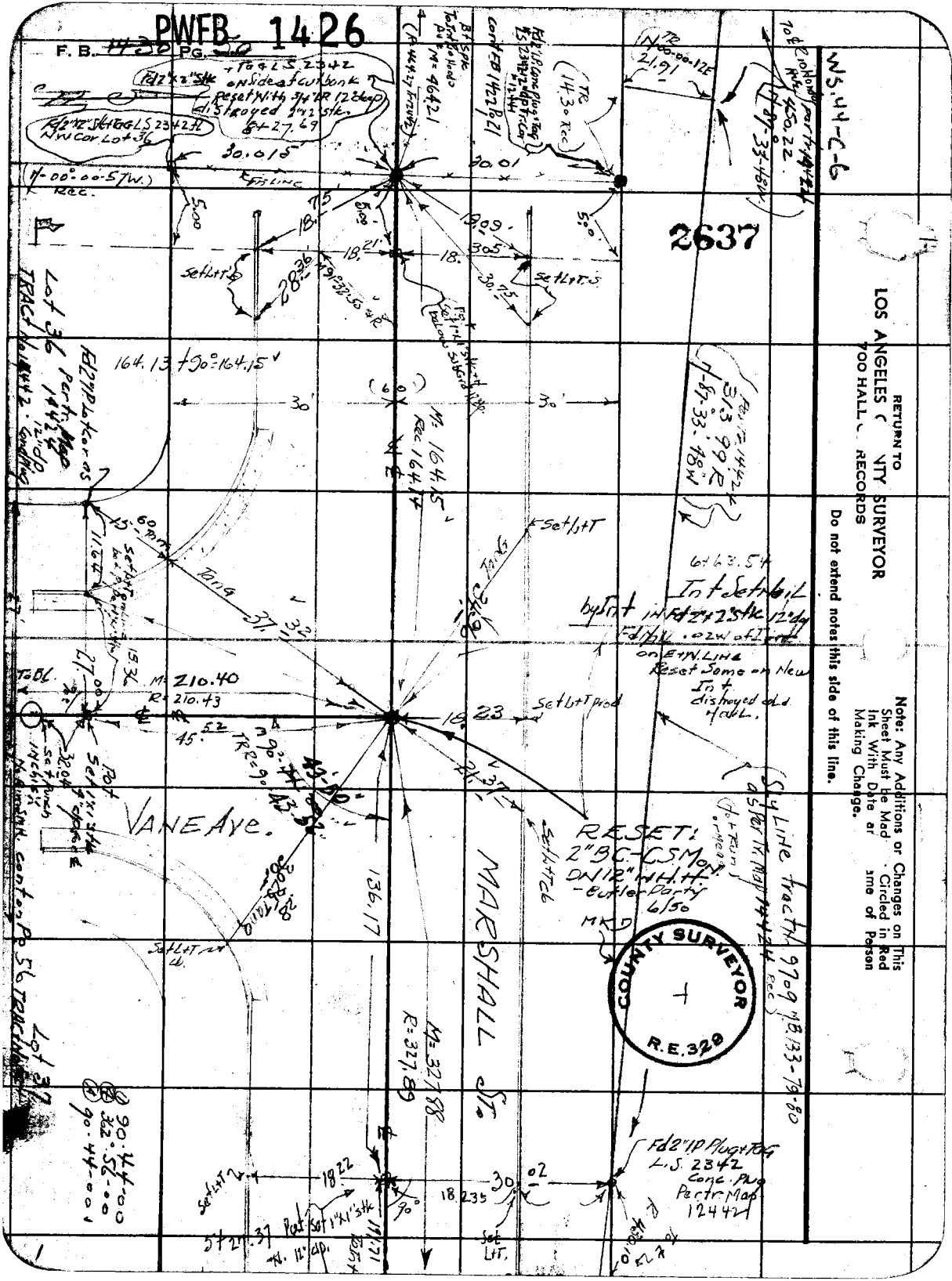
PWFB 1426
F. B. 1430 PG. 30
2637
WS.44-C-6
RETURN TO
LOS ANGELES COUNTY SURVEYOR
700 HALL OF RECORDS
Do not extend notes this side of this line.
Note: Any Additions or Changes on This Sheet Must be Made in Red Ink With Date and Reason for Making Change.
VANE AVE.
MARSHALL ST.
Lot 36
Lot 37
TRACT No. 14424
M=210.40
R=210.43
M=327.88
R=327.89
M=164.15
Rec. 164.14
164.13 + 90° = 164.15
RESET: 2" BC-CS Mon. DN 12" W H.H. - Butler Party 6/50
COUNTY SURVEYOR
R.E. 329
Fd 2" IP Plug + Tag L.S. 2342 Conc. Plug Per Tr. Map 12442
Set L+T
Set L+T prod
Int Set Nail
Reset Same on New Int + distroyed old nail.
Fd 2" x 2" Stk on side of cut bank reset with 3/4" IR 12" deep distroyed 2" x 2" stk.
Fd 2" x 2" Stk + Tag L.S. 2342 Fd NW Cor Lot 36
Fd 2" IP Lot Cor as Per Tr. Map 14424
Fd 2" IP Plug + Tag L.S. 2342 Conc. Plug Per Tr. Map 14424
Fd 2" IP Plug + Tag L.S. 2342 Conc. Plug Per Tr. Map 14424
Sy Line Tract No. 9709 MB 133-79-80
Sy Line Tract No. 14424 as Per Tr. Map 14424 Rec.
90°44'00"
92°56'00"
90°44'00"

PWFB 1326 2106

Notes Ck'd by D. M. Finley	Survey of Survey Cl Jobs. Ellis Lane
Map No. B-2496	W. O. 8351 Tape No. 0101 St'd 68 °F
Office Work	Surveyed by Granquist
Checked D. M. Finley	Notes G Date 8-13-48
Date SEP 55	Indexed A. C. Johnson

F. B. 1430 PG. 51

Tape # 0101 @ 68° = 21½ # Pull

WS. 44-C-6

con't on pg 52. bot.

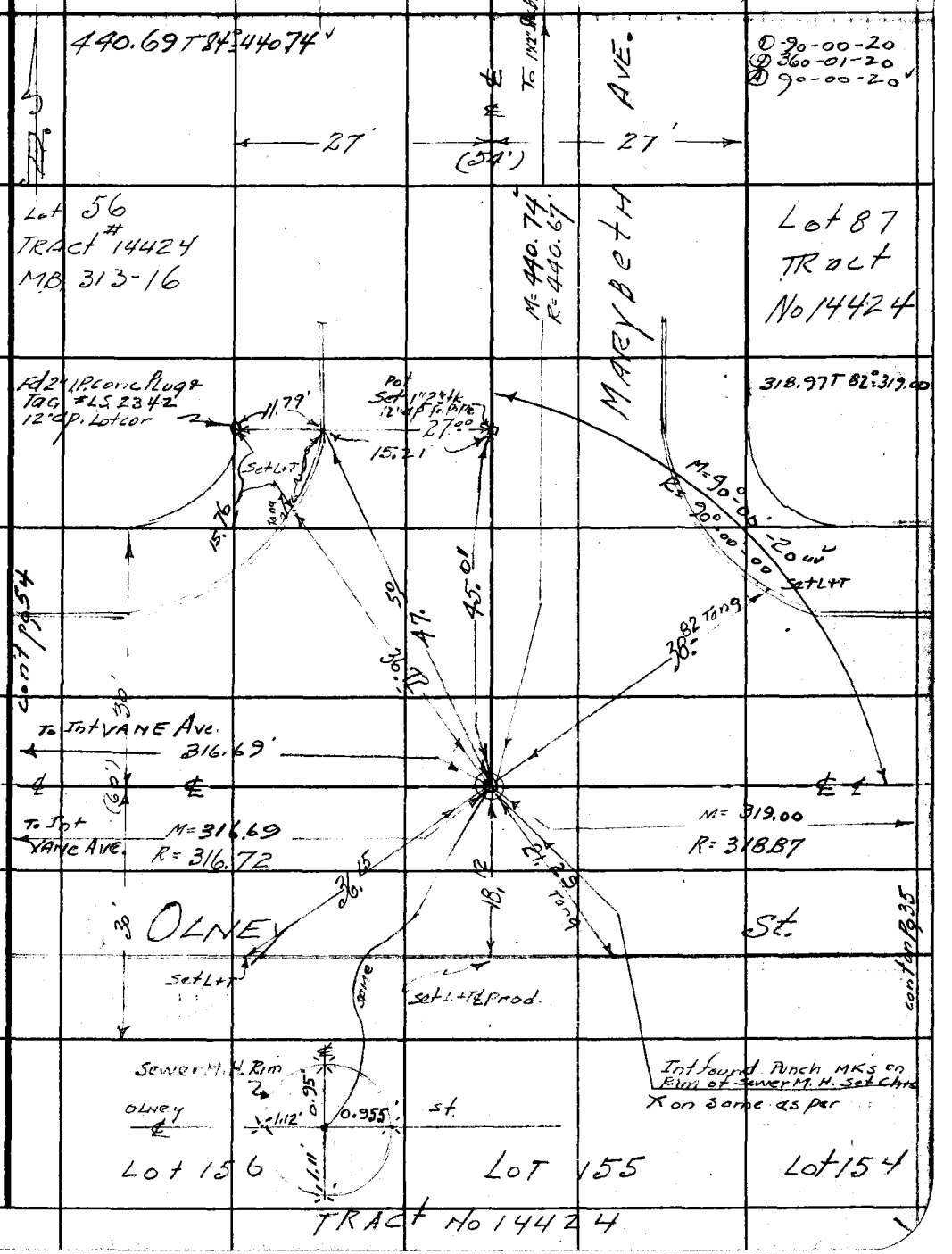

Note: Any Additions or Changes on This Sheet Must be Made or Circled in Red Ink With Date and Name of Person Making Change.

Do not extend notes this side of this line.

RETURN TO LOS ANGELES COUNTY SURVEYOR 700 HALL RECORDS

FORM 247 SM 11-46

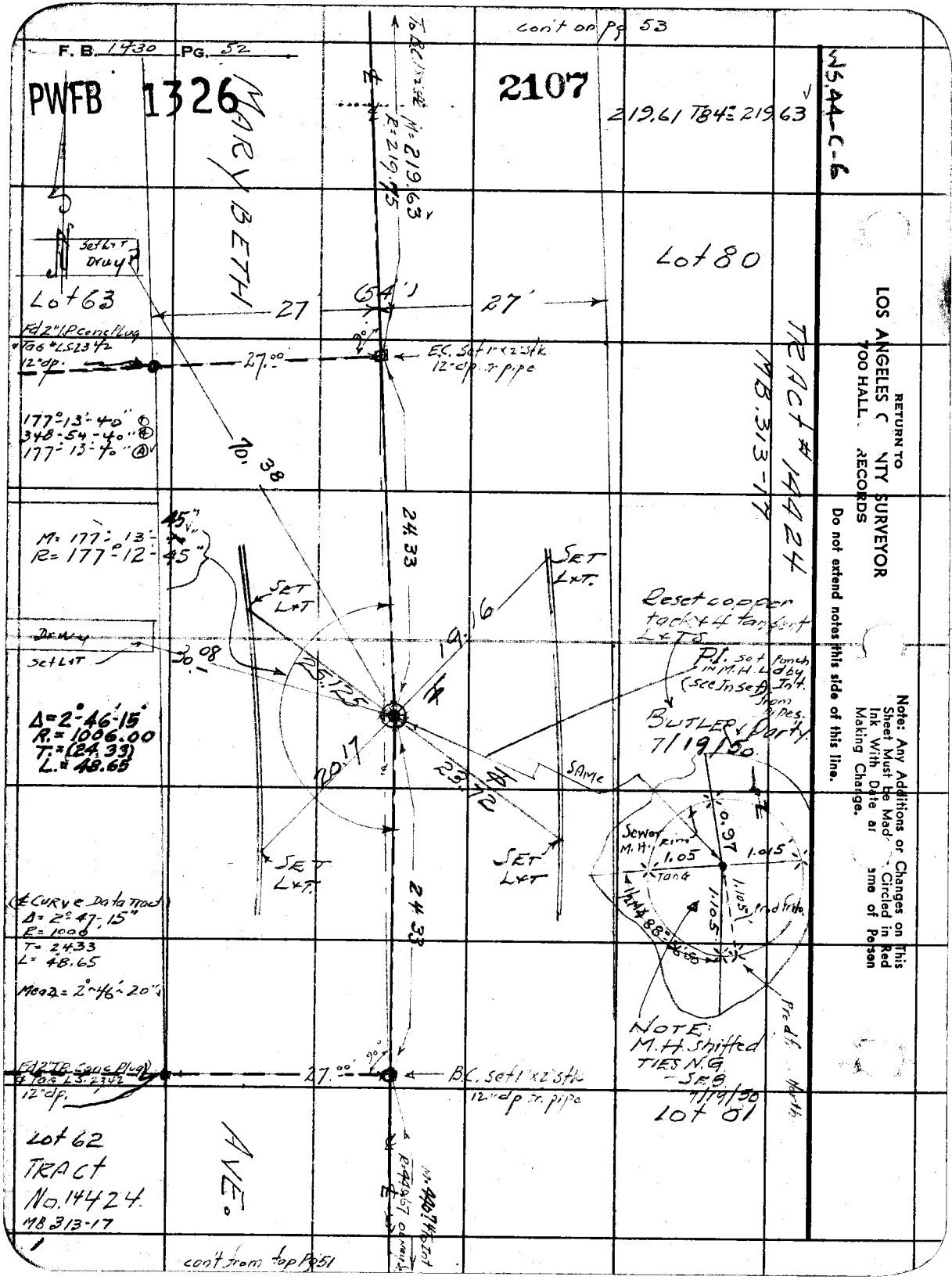

RETURN TO
LOS ANGELES COUNTY SURVEYOR
700 HALL OF RECORDS

Do not extend notes this side of this line.

Note: Any Additions or Changes on This Sheet Must Be Made Circled in Red Ink With Date and Name of Person Making Change.

PWFB 1326 2098

Notes Ck'd by D. M. Finley	Survey of ℄ Survey for C.I. Jobs
Map No. B-2496	W. O. 8351 Tape No. 0101 St'd 68 °F (Ellis Lane C.I. 1239)
Office Work	Surveyed by Gronquist
Checked D. M. Finley	Notes G Date 8-23-48
Date SEP '55	Indexed A. C. [illegible]

F. B. 1450 Pg. 53

W.S. 44-C-6

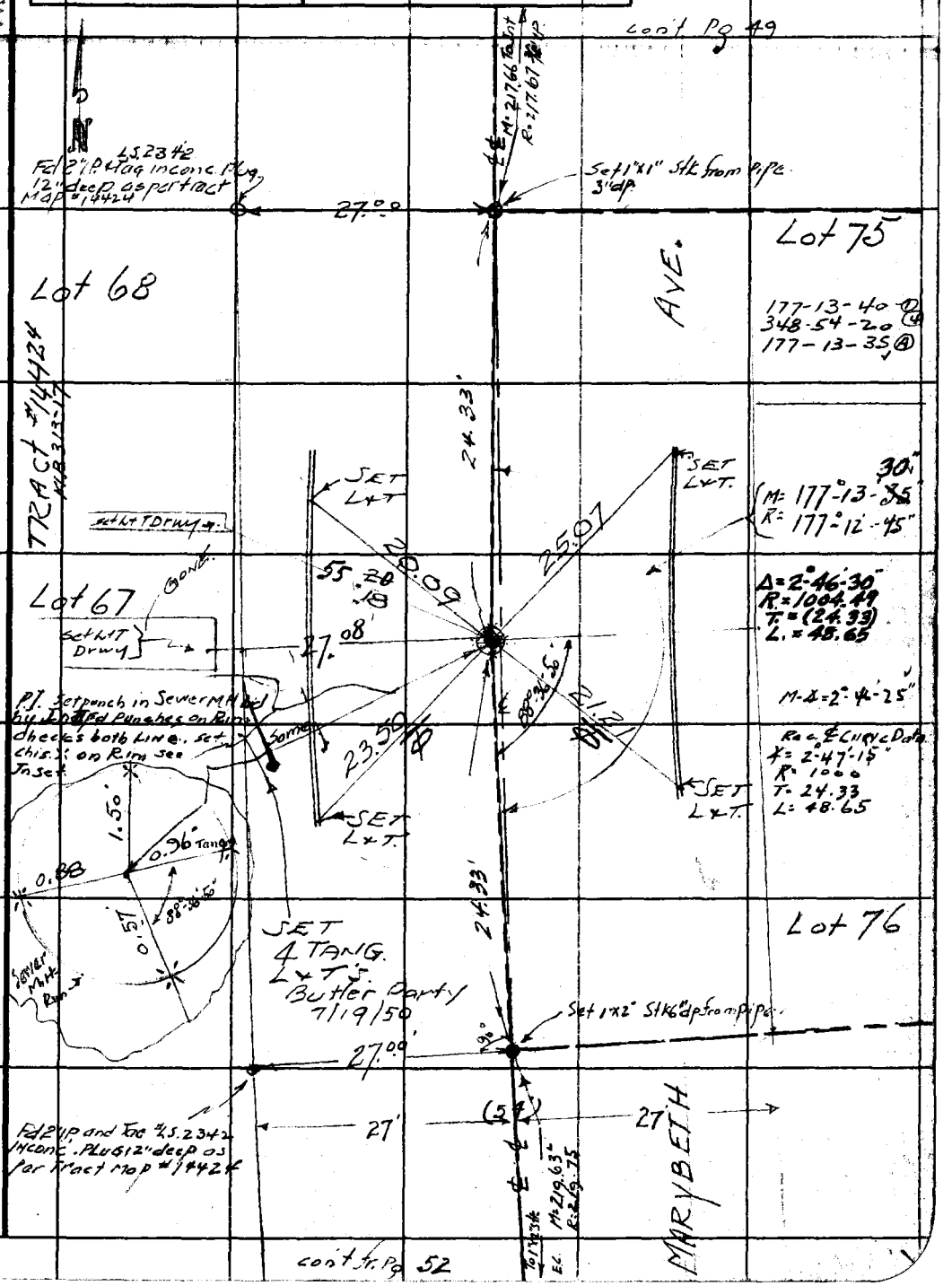

Note: Any Additions or Changes on This Sheet Must be Made or Circled in Red Ink With Date and Name of Person Making Change.

Do not extend notes this side of this line.

RETURN TO LOS ANGELES COUNTY SURVEYOR 700 HALL OF RECORDS

FORM 247 SM 11-46

F. B. 1430 PG. 54

PWFB 1326

2099

cont on pg 55

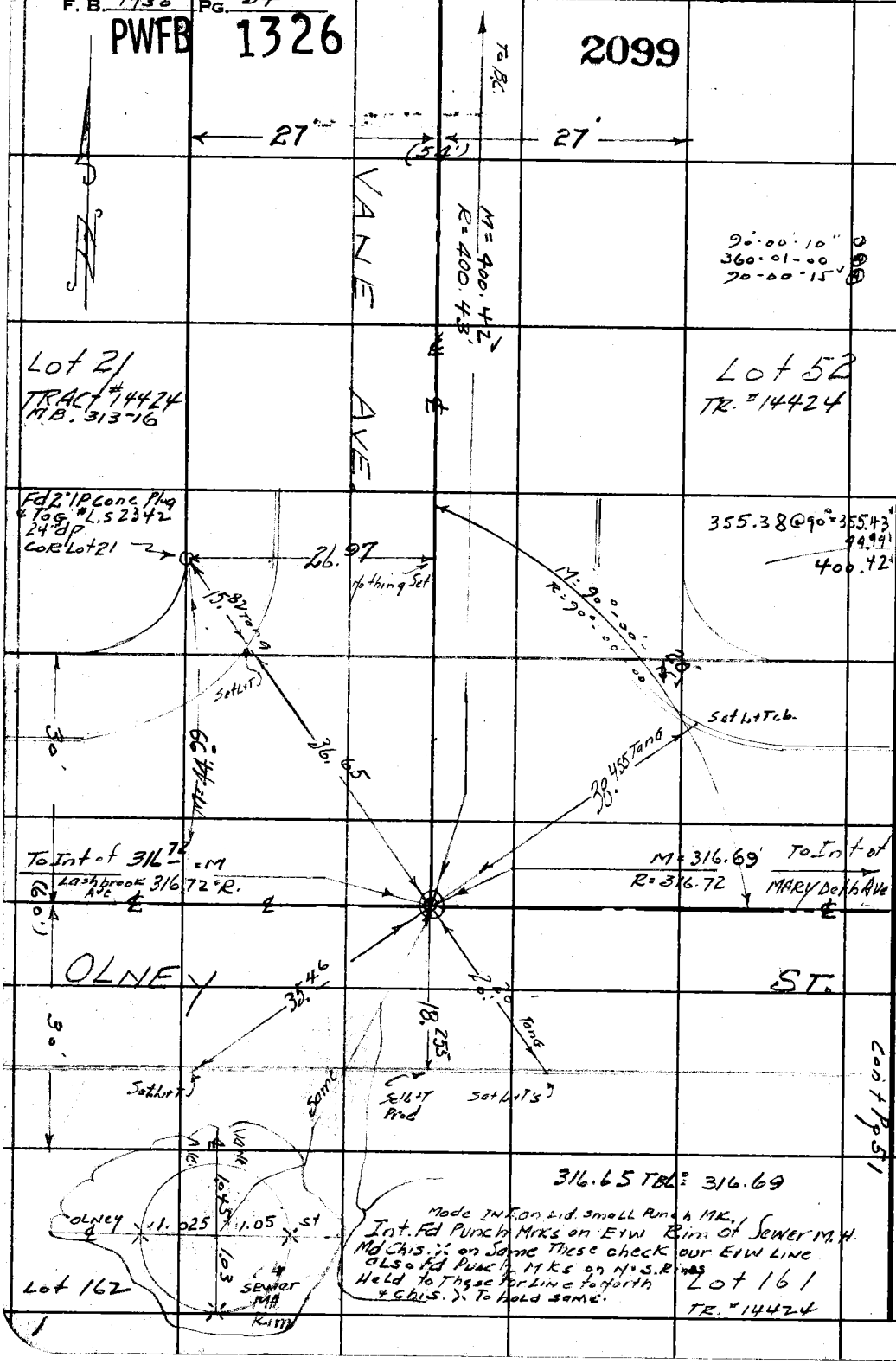

Cont Pg 51

RETURN TO
LOS ANGELES COUNTY SURVEYOR
700 HALL OF RECORDS

Do not extend notes this side of this line.

Note: Any Additions or Changes on This Sheet Must Be Made Circled in Red Ink With Date and Name of Person Making Change.

PWFB 1326 2100

Notes Ck'd by D. M. Finley	Survey of ℄ Survey CT Jobs Ellis Lane
Map No. B-2496	W. O. 835 Cl. 1239 Tape No. 0101 St'd 68 °F
Office Work	Surveyed by Granquist
Checked D. M. Finley	Notes [illegible] Date 8-24-48
Date SEP '55	Indexed

F. B. 1430 PG. 55

Tape # 0101 = 21½ # pull @ 68°

WS 44-C-6

cont. pg. 56

Lot 28

AVE

T.B.C.

R=182.84
M=182.88

0.03

27

27.00

Nothing Set

Fd 2" I.P. Conc Plug + Tac 12" dp.

Set L+T Conc Drwy

Set L+T Conc Drwy

44.54 M
44.57 R

41.73

37.28

Lot 27

M= 174°53'15"
R= 174-53-45

Δ=5°06'45"
R.=998.37
T.=(44.57)
L.=89.08

35.10

TRACT No 14424
M.B. 317-17

Set L+T Conc Drwy

174-53-20 ①
339-33-00 ②
174-53-15

Tract Rec ℄ Curve data

Δ=5°06'15"
R=1000'
T=44.57
L=89.08

P.I.
Fd Punch MKS on Rim of M.N. for South Line
Set Punch on Lid + Tied out as Per Inset

Lot 46

TRACT No 14424

Fd Punch MKS

1.005

1.00

0.94

1.125

Sewer MH. Rim

1.06

87°26'4"

Fd Punch Made ok. for Line

VAN E

44.54 M
44.57 R

27.00

0.03

P.O.S.T.
Set 1½ stk + Nail 4" deep.

Fd 2" I.P. conc Plug + Tag #L.S. 2342 - 18" dp

Lot 26

Tan. R=400.43
Diver M=400.42

Note: Any Additions or Changes on This Sheet Must be Made or Circled in Red Ink With Date and Name of Person Making Change.

Do not extend notes this side of this line.

RETURN TO
LOS ANGELES COUNTY SURVEYOR
700 HALL RECORDS

FORM 247 SM 11-46

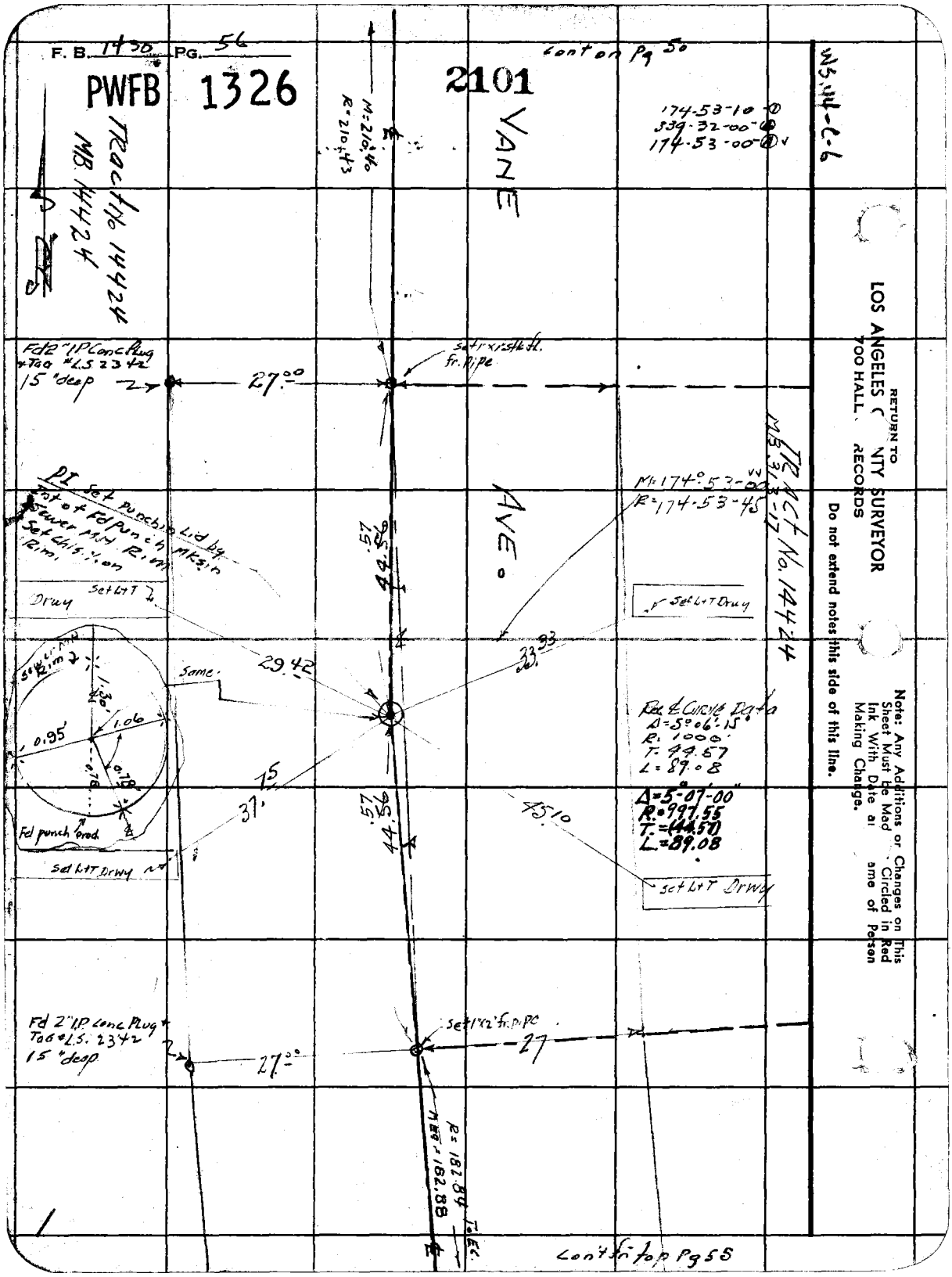
F. B. 1430 PG. 56
PWFB 1326
2101
Cont on Pg 50
WS 44-C-6
Tract No 14424
MB 14424
M=210.40
R=210.43
VANE
174-53-10
339-32-00
174-53-00
Fd 2" I.P. Conc Plug + Tag #L.S. 2342
15" deep
27.00
Set 1"x1" stk fl. fr. pipe
PI Set punch in Lid by Int of Fd Punch Mksin Sewer Mst. Rim Set Chis. ½ on Rim.
Drwy
Set L+T
Same
29.42
33.93
44.57
AVE.
M=174°53'-00"
R=174-53-45
Set L+T Drwy
TRACT No. 14424
MB 313-17
Sewer Mst Rim
1.30
1.06
0.95
0.78
Fd punch prod.
Set L+T Drwy
Rd & Curve Data
Δ=5°06'15"
R=1000'
T=44.57
L=89.08
Δ=5°07'00"
R=997.55
T=(44.57)
L=89.08
37.75
45.10
44.57
Set L+T Drwy
Fd 2" I.P. Conc Plug + Tag #L.S. 2342
15" deep
27.00
Set 1"x2" fr. pipe
27
R=182.84
M=182.88
To EC
Cont fr top Pg 55
RETURN TO
LOS ANGELES COUNTY SURVEYOR
700 HALL RECORDS
Do not extend notes this side of this line.
Note: Any Additions or Changes on This Sheet Must be Made Circled in Red Ink With Date and Name of Person Making Change.

PWFB 1326 2102

Notes Ck'd by D. M. Finley	Survey of Surveyor Col Jobs
Map No. B-2496	W. O. 8351 Tape No. 0101 St'd 68 °F
Office Work	Surveyed by Gronquist
Checked D. M. Finley	Notes G Date 8-25-48
Date SEP '55	Indexed A. C. [illegible]

F. B. 1430 Pg. 57

cont on pg 58

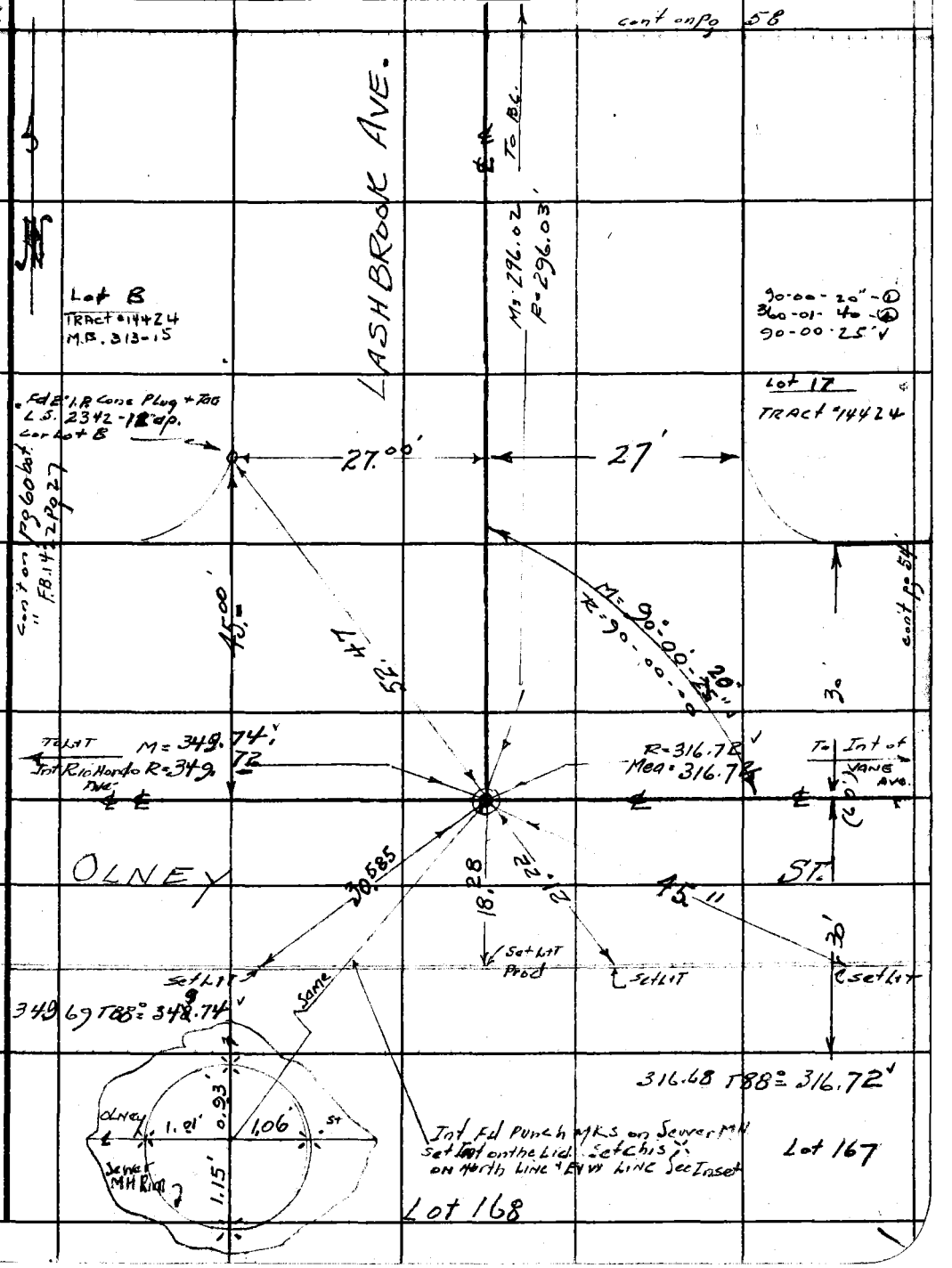

Note: Any Additions or Changes on This Sheet Must be Made or Circled in Red Ink With Date and Name of Person Making Change.

Do not extend notes this side of this line.

RETURN TO LOS ANGELES COUNTY SURVEYOR 700 HALL RECORDS

FORM 247 SM 11-46

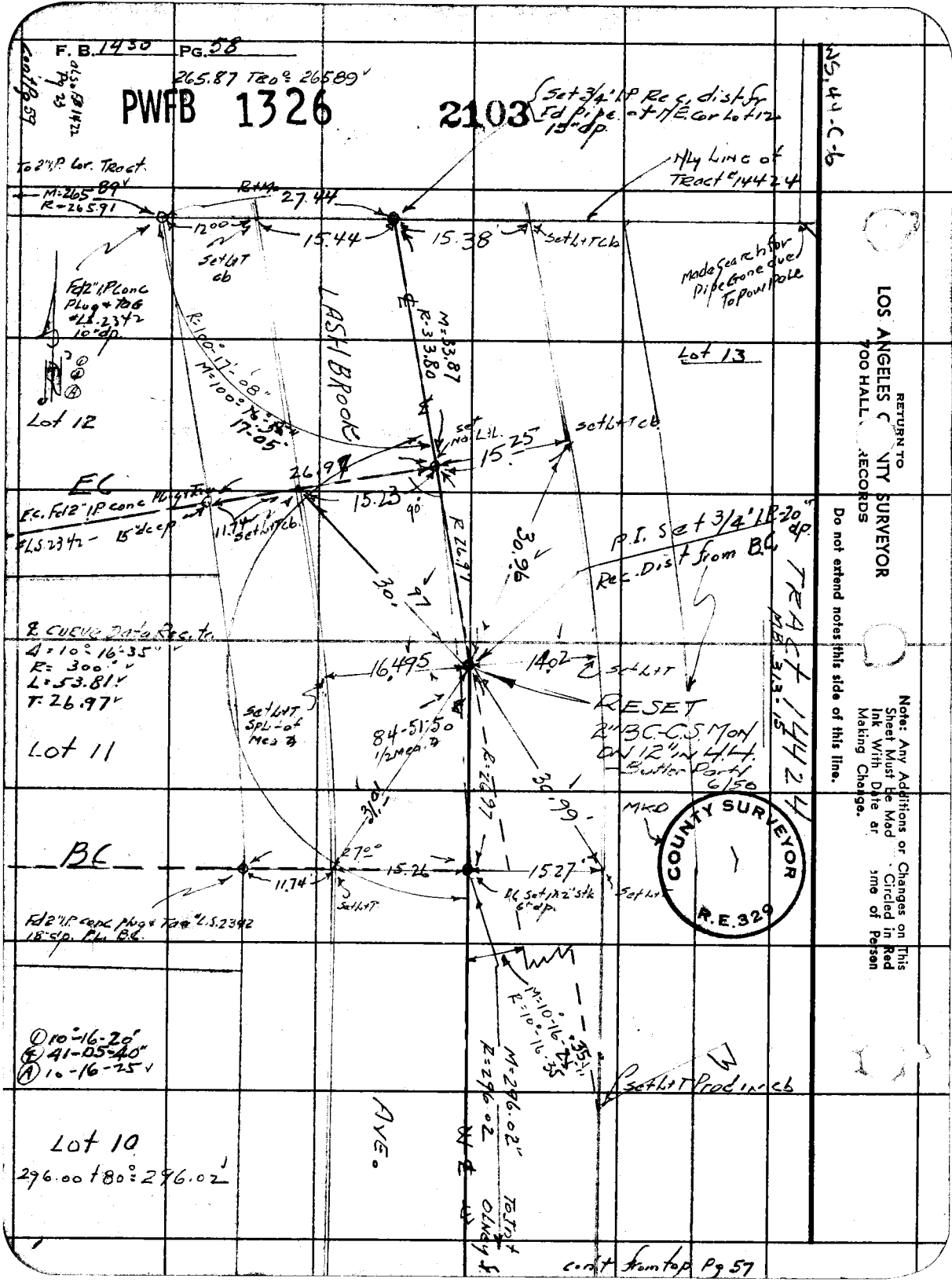
F. B. 1430 PG. 58
265.87 TRO° 265.89
PWFB 1326
2103
Set 3/4" I.P. Rec. dist fr Fd Pipe at N.E. Cor Lot 12 15" dp.
To 2" I.P. Cor. Tract
M=265.89
R=265.91
27.44
15.44
15.38
Set L+T cb
Nly Line of Tract #14424
Made Search for Pipe Gone due To Pow Pole
Fd 2" I.P. Conc Plug + Tag #LS.2342 10" dp.
LASH BROOK
M=33.87
R=33.80
Lot 13
Lot 12
R=100°-17'-08"
M=100°-16'-35"
17.05
Set No L+L
15.25
Set L+T cb
EC
26.97
15.23
90°
E.C. Fd 2" I.P. conc Plug + Tag #LS.2342 - 15" dcep
11.74
Set L+T cb
R 26.97
30.96
P.I. Set 3/4" I.P. 20" dp. Rec. Dist from B.C.
TRACT 14424
MB 313-15
℄ Curve Data Rec. to
Δ=10°-16'-35"
R=300'
L=53.81
T=26.97
16.495
14.02
Set L+T
RESET 2" B.C.-C.S. Mon on 12" in L.H. Butler Part 6/50
Set L+T Spl. of Mes ℄
84-51.50 1/2 Mea. ℄
Lot 11
R=26.97
30.99
31.01
MKD
COUNTY SURVEYOR R.E. 329
BC
27°
15.26
15.27
11.74
Set L+T
BC Set 1/2" stk 6" dp.
Set L+T
Fd 2" I.P. conc Plug + Tag #LS.2342 18" dp. Pl. B.C.
M=10°-16'-35"
R=10°-16'-35"
① 10°-16-20"
℄ 41-05-40"
Ⓐ 10-16-25
M=296.02
R=296.02
Set L+T Prod in cb
AVE.
Lot 10
296.00 + 80° = 296.02
To Int Olney St
cont from top Pg 57
Cont Pg 59
Also F.B. 1422 Pg 23
NS 44-C-6
RETURN TO LOS ANGELES COUNTY SURVEYOR 700 HALL OF RECORDS
Do not extend notes this side of this line.
Note: Any Additions or Changes on This Sheet Must Be Made Circled in Red Ink With Date and Name of Person Making Change.

PWFB 1326 2104

Notes Ck'd by D. M. Finley	Survey of ℄ Survey for C.I. Jobs Ellis
Map No. B-2496	W. O. 8351 Tape No. 0101 St'd 68 °F
Office Work	Surveyed by Grand Vist
Checked D. M. Finley	Notes G. Date 8-26-48
Date Sept. 1955	Indexed [illegible]

F. B. 1430 PG. 59

21½# PULL @ 68°
Tape #0101

WS 44-C-6

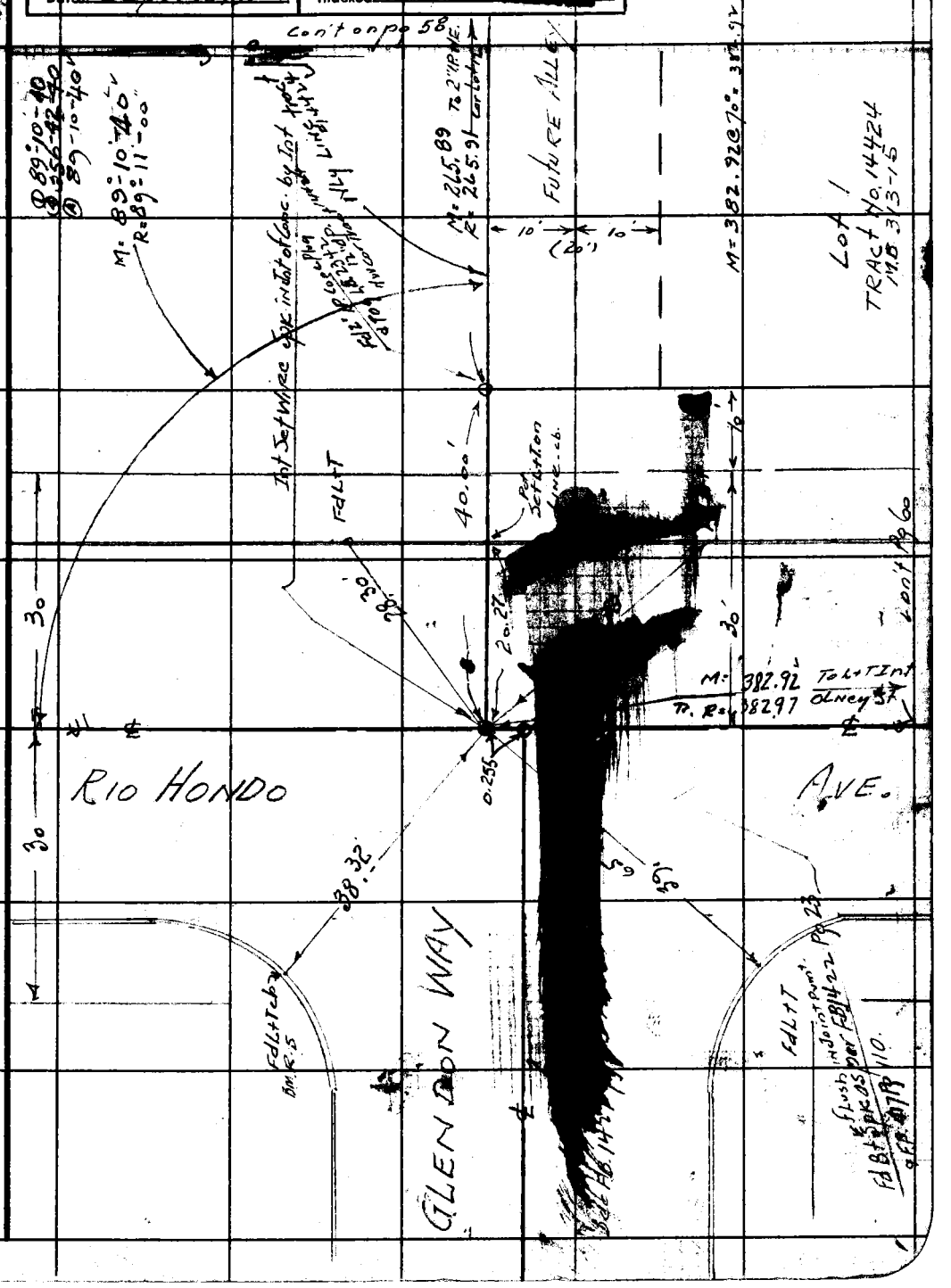

Note: Any Additions or Changes on This Sheet Must be Made Circled in Red Ink With Date and Name of Person Making Change.

Do not extend notes this side of this line.

RETURN TO
LOS ANGELES COUNTY SURVEYOR
700 HALL RECORDS

FORM 247 5M 11-46

RETURN TO
LOS ANGELES COUNTY SURVEYOR
700 HALL OF RECORDS

Note: Any Additions or Changes on This Sheet Must be Made Circled in Red Ink With Date and Name of Person Making Change.

Do not extend notes this side of this line.

WS.44-C-6

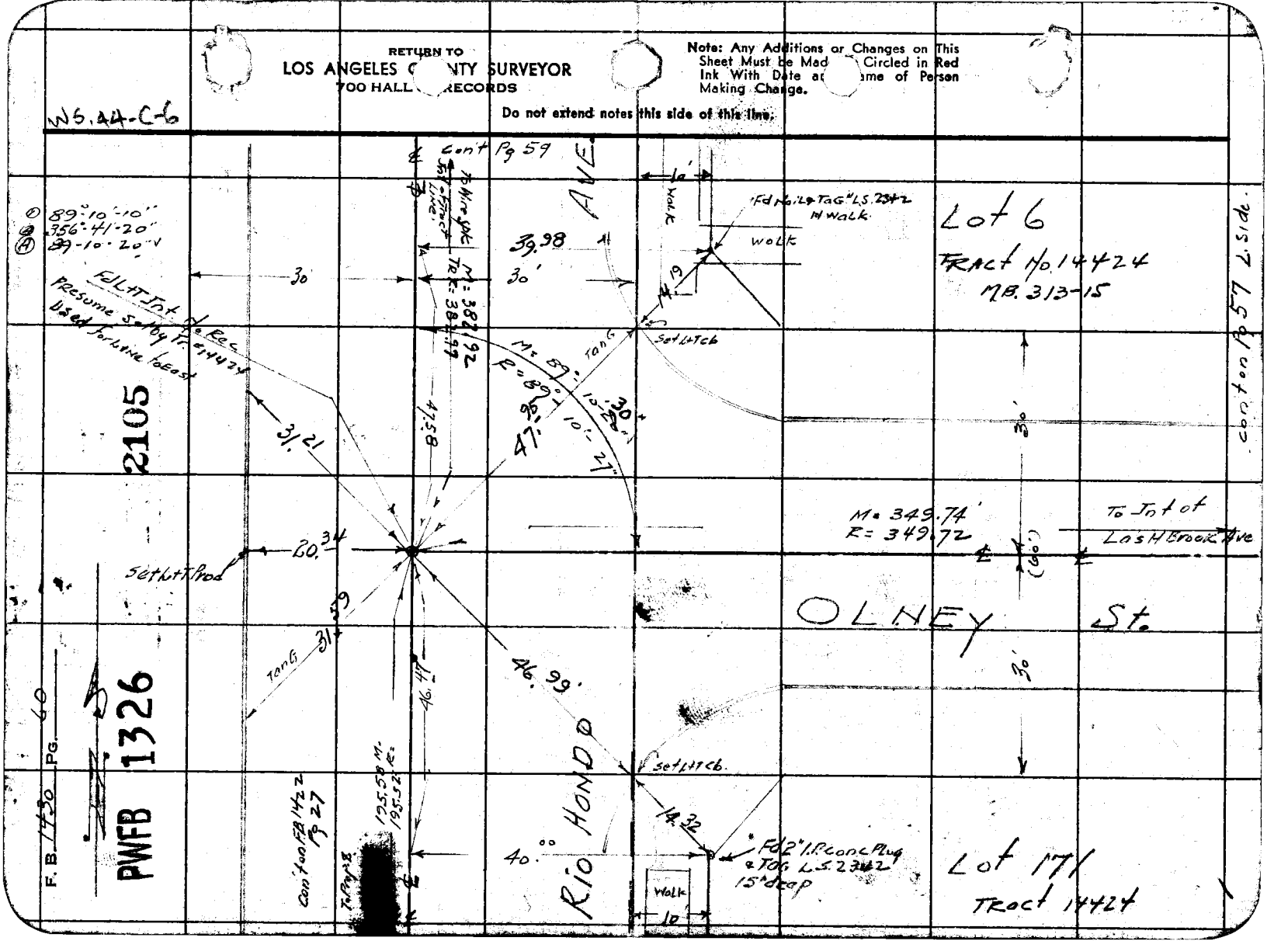

Notes Ck'd by	Survey of ELLIS LANE	F. B. 1430 PG. 75
Map No.	W. O. 1239 Tape No. 054 St'd 68 °F	Party Granquist
Office Work	Surveyed by Granquist	W. C. Mack : T
Checked	Notes G Date 6-3-48	D. Sappell : H.C.
Date	Indexed A. C. Jensen	J. Maldonado : R.C.

NOV 19 '48

ELLIS LANE.

C.I. No. 1239

TOPOGRAPHY
ON
STRANG AVE

from: 0+00 = ℄ ROMONA BLVD.

To: 28+35.45 = ℄ Int VALLEY BLVD.

F.B. 1430 Pg 75 to 82

Note: Any Additions or Changes on This Sheet Must Be Made or Circled in Red Ink With Date and Name of Person Making Change.

Do not extend notes this side of this line.

RETURN TO
LOS ANGELES COUNTY SURVEYOR
700 HALL OF RECORDS

FORM 247 BM 11-46

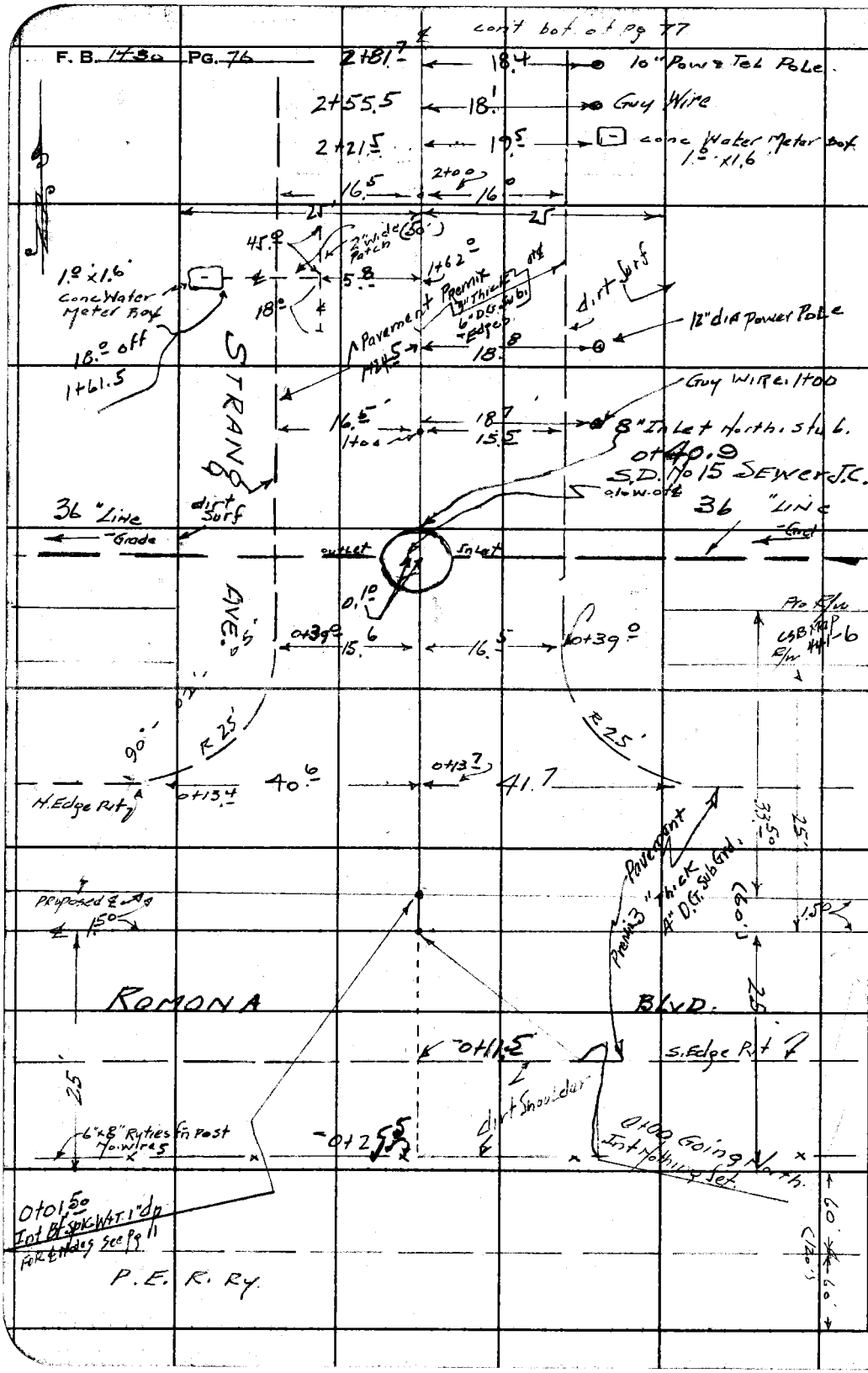

RETURN TO
LOS ANGELES COUNTY SURVEYOR
700 HALL OF RECORDS

Do not extend notes this side of this line.

Note: Any Additions or Changes on This Sheet Must be Made or Circled in Red Ink With Date and Name of Person Making Change.

Notes Ck'd by	Survey of ELLIS LANE
Map No.	W. O. 1239 Tape No. 054 St'd 68 °F
Office Work	Surveyed by GRANQUIST
Checked	Notes G Date 6-3-48
Date	Indexed A. C. [illegible]

F. B. 1430 PG. 77

con't bot of Pg 78

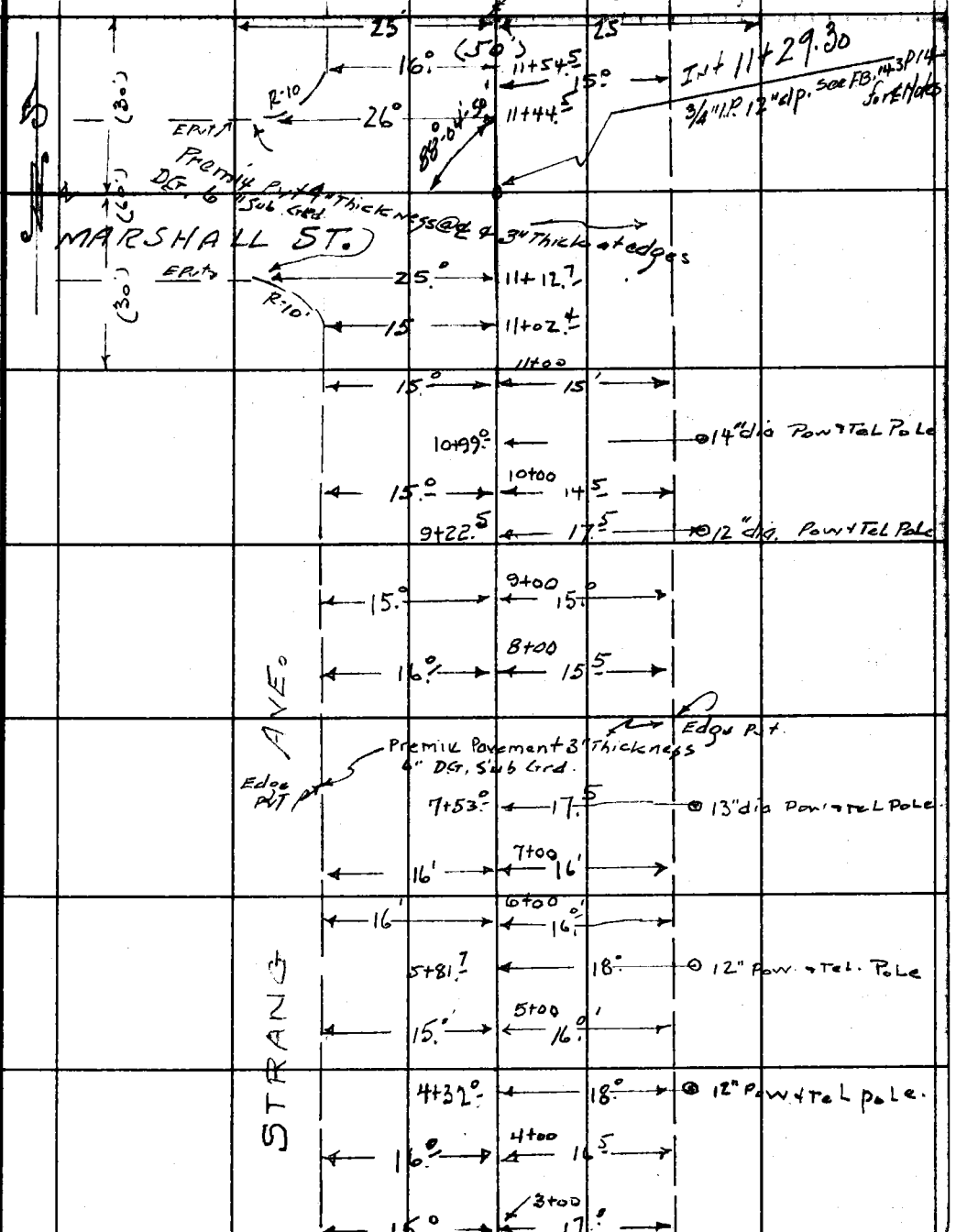

con't from top of Pg 76

Note: Any Additions or Changes on This Sheet Must be Made or Circled in Red Ink With Date and Name of Person Making Change.

Do not extend notes this side of this line.

RETURN TO
LOS ANGELES COUNTY SURVEYOR
700 HALL OF RECORDS

FORM 247 SM 11-46

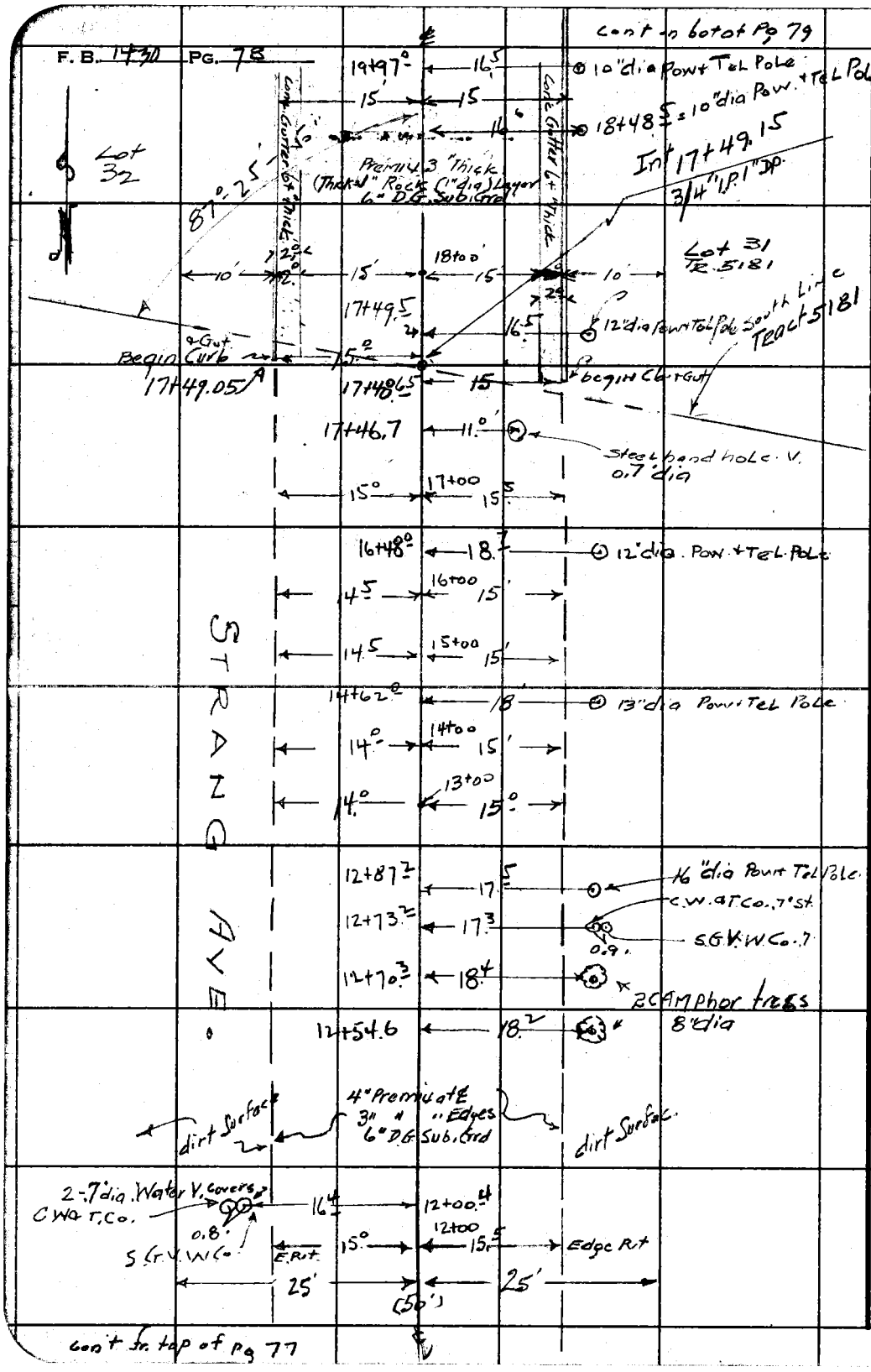

RETURN TO
LOS ANGELES COUNTY SURVEYOR
700 HALL OF RECORDS
Do not extend notes this side of this line.
Note: Any Additions or Changes on This Sheet Must be Made or Circled in Red Ink With Date and Name of Person Making Change.

Notes Ck'd by	Survey of ELLIS LANE
Map No.	W. O. 1239 Tape No. 054 St'd 68 °F
Office Work	Surveyed by Gran & Wist
Checked	Notes G Date 6-2-48
Date	Indexed A. C. Johnson

F. B. 1430 Pg. 79

Cont bot Pg. 80

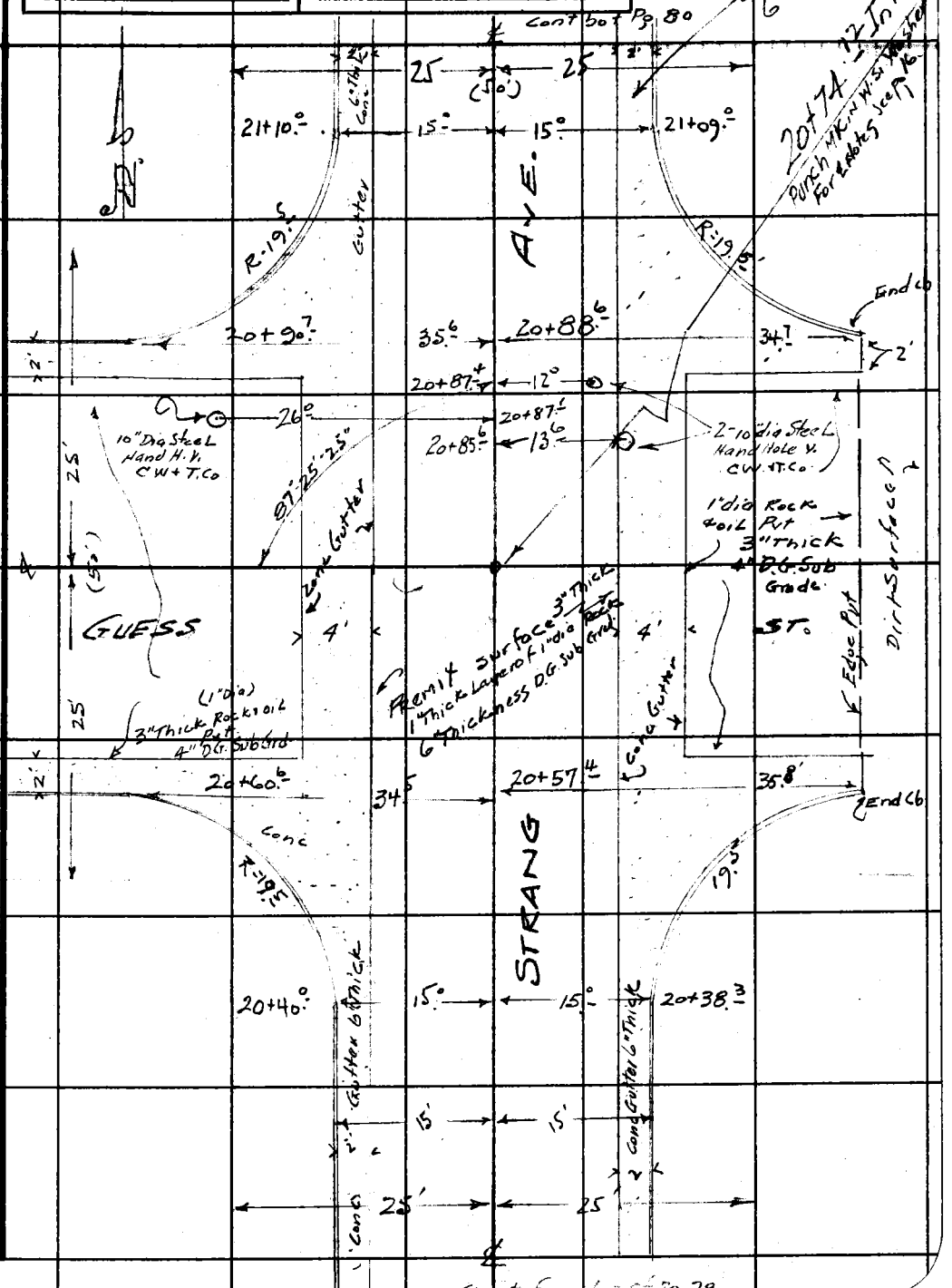

Note: Any Additions or Changes on This Sheet Must be Made or Circled in Red Ink With Date and Name of Person Making Change.

Do not extend notes this side of this line.

RETURN TO
LOS ANGELES COUNTY SURVEYOR
7DO HALL OF RECORDS

FORM 247 SM 11-46

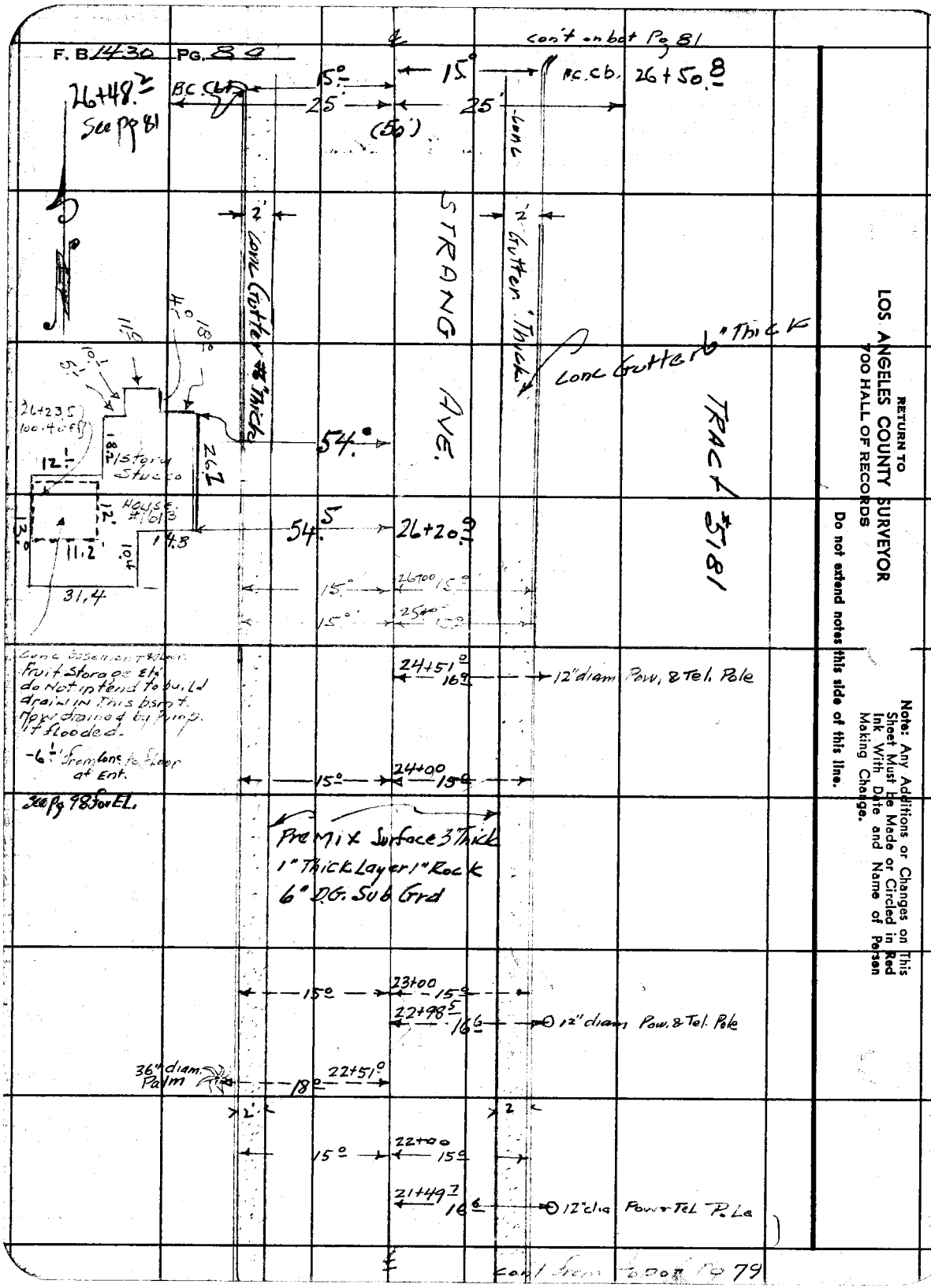

RETURN TO
LOS ANGELES COUNTY SURVEYOR
700 HALL OF RECORDS

Do not extend notes this side of this line.

Note: Any Additions or Changes on This Sheet Must Be Made or Circled in Red Ink With Date and Name of Person Making Change.

Notes Ck'd by	Survey of ELLIS LANE.
Map No.	W. O. 1239 Tape No. 054 St'd 68 °F
Office Work	Surveyed by Grondquist
Checked	Notes G. Date 6-7-48
Date	Indexed A. O. [illegible]

F. B. 1430 Pg. 81

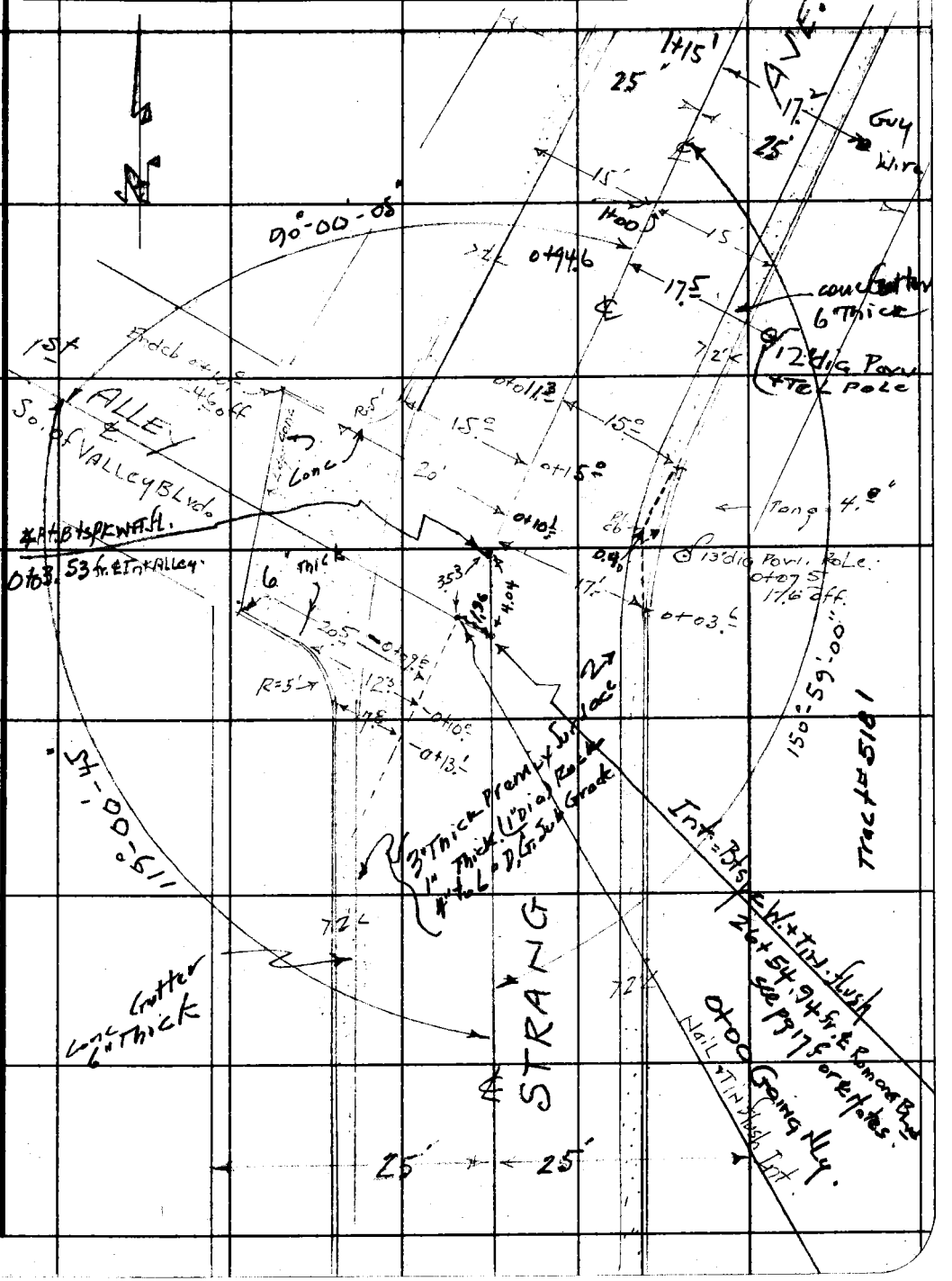

Note: Any Additions or Changes on This Sheet Must be Made or Circled in Red Ink With Date and Name of Person Making Change.

Do not extend notes this side of this line.

RETURN TO
LOS ANGELES COUNTY SURVEYOR
700 HALL OF RECORDS

FORM 247 5M 11-46

F. B. 1436 PG. 82

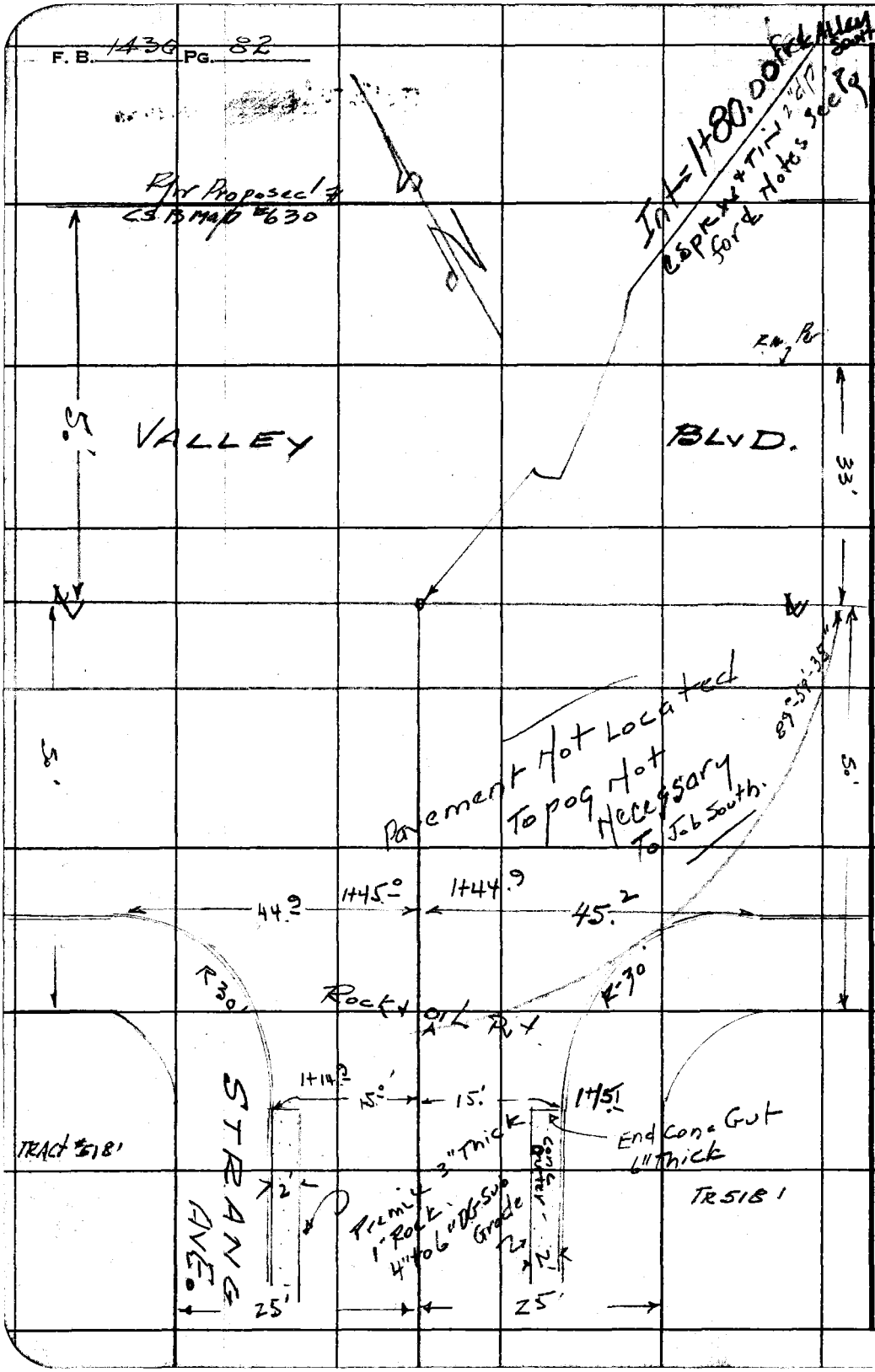

RETURN TO
LOS ANGELES COUNTY SURVEYOR
700 HALL OF RECORDS

Do not extend notes this side of this line.

Note: Any Additions or Changes on This Sheet Must Be Made or Circled in Red Ink With Date and Name of Person Making Change.

Profile	Notes Red	Plotted	Job No. 1239	Division No.	F.B. 1430 PG. 83
No.	Date	Date	Survey of ELLIS LANE.		
X-Sec.	Notes Chkd	Checked	Survey by Granquist	Notes G.	Date 6-7-48
No.	Date JUN 23 1948	Date	Map No.	Indexed	Date NOV 19 48

C. I. 1239

ELLIS LANE - S.S.

CROSS SECTIONS + PROFILE.

ON

STRANG AVE.

from 0+00 = ℄ ROMONA AVE.

To : 26+54.94 : ℄ Int of 1st ALLEY So. of Valley Blvd.

F.B. 1430 Pg 83 to Pg 98

For Topo G. Notes See Pg 75 + 80

ELEV.

F. S.

Party

Granquist.

Mack - T

Sappell - H.C.

Maldonado - Rod -

H. I.

B. S.

STATION

NOTE: ANY ADDITIONS OR CHANGES ON THIS SHEET MUST BE MADE OR CIRCLED IN RED INK, WITH DATE AND NAME OF PERSON MAKING CHANGE.

PLEASE RETURN TO
LOS ANGELES COUNTY SURVEYOR
700 HALL OF RECORDS

Do not extend notes this side of this line.

FORM 307 10M 10-46

FORM 307 10M 10-46

PLEASE RETURN TO
LOS ANGELES COUNTY SURVEYOR
700 HALL OF RECORDS

NOTE: ANY ADDITIONS OR CHANGES ON THIS SHEET MUST BE MADE OR CIRCLED IN RED INK, WITH DATE AND NAME OF PERSON MAKING CHANGE.

Do not extend notes this side of this line.

STATION	B. S.	H. I.	F. S.	ELEV.		
BM "WM 61"	5.24	264.84		259.602	BM "WM 61" EL. 259.602	F.B. 1247 Pg 50
					Romona Blvd (S.Si. P.E. Ry), 35' ± W. of Brookline Ave,	
					Bt spk. in conc base of most wstrly of 3 Airport Light standards	
BM "WM 60"	2.12	264.72	2.24	262.60	BM "WM 60" EL 262.593	F.B. 1247 Pg 50
					Romona Blvd. (℄ P.E. Ry) 160' ± W. of ℄ Brookline Ave.	
					R.R. spk in No. Si. Trolley Pole. #5945.R.	
T.P.	5.14	266.06	3.80	260.92	Nail S. E. Pvt Romona Blvd.	E face Garage Prod. So (Brookline Ave. N.E. Cor.)
0+00 Int			4.3	2617	℄ Int Pvt. Romona Blvd. &	Strang Ave
			4.5	2615	100' L. or W. = ℄ & Pvt Romona	Blvd.
			4.8	2612	200' L " " " " "	"
			5.1	2609	300' L " " " " "	"
			3.6	2624	55' R " E = ℄ " "	" brk
			1.9	264[illegible]	100' R " E = ℄ " "	"
			0.0	266[illegible]	150' R " E = ℄ " "	" + W. Edge of brdge (Eaton Wash)
-0+11			4.6	[illegible]	℄ Strang Ave Prod So = S. Edge Pvt.	" "
-0+21			5.3	2607	℄ " " " - S. Gut	" "
-0+25			4.1	2619	℄ " " " = N. R/w. of P.E. Ry + SPL Romona Blvd.	
-0+50			4.8	26[illegible]	" " " " Ground	
0+34			5.1	26[illegible]	℄ Strang Ave Pvt bot brk	
			5.7	2603	15' L. = W. Gut Strang Ave	
			5.1	2609	25' L = Ground.	

Profile
Plotted ____ No. ____
Date ____ X-Sec.
Checked ____ No. ____
Date ____

Job No. 1239 Division No. ____ Notes Red. ____ Date ____ Notes Chkd. ____ Date ____

Survey of Ellis Lane

Survey by Granquist Notes G

Indexed [illegible] Date 6-7-48

F.B. 1430 PG. 84

FORM 307 10M 10-46

PLEASE RETURN TO
LOS ANGELES COUNTY SURVEYOR
700 HALL OF RECORDS

NOTE: ANY ADDITIONS OR CHANGES ON THIS SHEET MUST BE MADE OR CIRCLED IN RED INK, WITH DATE AND NAME OF PERSON MAKING CHANGE.

Do not extend notes this side of this line.

STATION	B. S.	H. I.	F. S.	ELEV.	
		266.06			
0+34			5.4	2606'	17'R. E edge Pvt. + E Gut Strong Ave
			5.0	2610'	25'R. Ground.
			5.13		N. Rim:
0+40.9 = Existd J.C. (SD. # 15 Sewer)			10.44	2556.2'	0+40.9 = Existing J.C. MH. = 8" Stub. North Invert.
			5.14		East Rim
"			12.19	2538.7'	36" Inlet Invert East.
			5.13		West Rim
"			12.20	2538.6'	36" Outlet Invert West.
1+00			5.0	2610'	℄ + Pvt
			5.5	2605'	15'L. W. edge Pvt bot brk
			4.6	2614'	19'L. T. brk.
			4.3	2617'	25'L. W. P.L
			5.2	2608'	15'R. E. edge Pvt.
			4.5	2615'	25'R = E. P.L
			4.6	2614'	100'R = Ground
			4.6	2614'	134'R = " bot (west bank flood Control)
			0.7	2653'	142'R = " Top " "
			5.0	2610'	100'L = Ground
			5.2	2608'	174'L = " approx. back Lot Line
T. P.	6.30	267.33	5.03	261.03	Nail 10' W. of d 1+30
2+00			5.7	2616'	℄ + Pvt
			6.4	2609'	15'L = W E. Pvt + Gut bot brk.

Rod Rim = 5.13
Pipe Rim To Inside 4.64
8" Pipe 67
10.44

Rod Rim 5.14
Top inside Pipe 4.05
3.00
12.19

Rod Rim 5.13
Top Inside Pipe 4.07
3.00
12.20

Profile No. ____ Date ____ Notes Red ____ Plotted ____ Job No. 1239 Division No. ____
X-Sec. No. ____ Date ____ Notes Chkd ____ Checked ____ Survey of Ellis Lane S.S. Survey by Granquist Notes G. Date 6-7-48
Map No. ____ Date ____ Map No. ____ Date ____

F.B. 1430 PG. 85

FORM 307 10M 10-46

PLEASE RETURN TO
LOS ANGELES COUNTY SURVEYOR
700 HALL OF RECORDS

NOTE: ANY ADDITIONS OR CHANGES ON THIS SHEET MUST BE MADE OR CIRCLED IN RED INK, WITH DATE AND NAME OF PERSON MAKING CHANGE.

Do not extend notes this side of this line.

STATION	B. S.	H. I. ✓	F. S.	ELEV.		
		267.33				
2+00			5.3	262.0	21.5' L. T. brk.	
			5.4	261.9	25' L. W.P.L. Ground	
			6.2	261.1	16' R = E E Pvt. & Gut	
			5.4	261.9	25' R. Top brk. E.P.L.	
3+00			5.2	262.1	℄ & Pvt.	
			6.0	261.3	15' L. = W. Gut + Edge Pvt.	
			5.1	262.2	25' L = W.P.L.	
			6.0	261.3	16' R = E Edge Pvt Gut	
			4.9	262.4	20' R. T. brk	
		✓	4.7	262.6	25' R. E.P.L.	
T.P.	5.68	267.47	5.54	261.79	Hail. 10' W. ℄ 3+So.	
4+00			4.9	262.6	℄ + Pvt.	
			5.8	261.7	16' L = W. Gut. + E. Pvt	bot brk
			5.1	262.4	19' L. = T. brk	
			5.0	262.5	25' L = W.P.L.	
			5.4	262.1	100' L = Ground	
			5.8	261.7	175' L. = approx W.P.L.	
			5.8	261.7	16.5' R = E. Gut. E. Pvt.	
			4.7	262.8	25' R = E.P.L.	
			4.5	262.9	100' R Ground	
			4.4	263.1	134' R " bot bank. W.S. Eaton Wash cont.	rot Bank
			2.0	265.5	142' R " Top. " " " " "	"

F.B. 1430 PG. 86

Job No. 1239 Division No. ____ Notes Red. ____ Plotted ____ Profile ____

Survey of Ellis Lane S.S. Date ____ Date ____ No. ____

Survey by Granquist Notes G. Notes Chkd. ____ Checked ____ X-Sec. ____

Indexed [illegible] Date 6-7-48 Date ____ Date ____ No. ____

FORM 307 10M 10-46

PLEASE RETURN TO
LOS ANGELES COUNTY SURVEYOR
700 HALL OF RECORDS

NOTE: ANY ADDITIONS OR CHANGES ON THIS SHEET MUST BE MADE OR CIRCLED IN RED INK, WITH DATE AND NAME OF PERSON MAKING CHANGE.

Do not extend notes this side of this line.

STATION	B. S.	H. I.	F. S.	ELEV.		
		267.47				
5+00			4.5	263.0'	℄ + Pvt.	
			5.2	262.3'	15' L. = W Gut. + E. Pvt. bot brk.	
			3.8	263.7'	25' L. = W.P.L. T. brk.	
			5.3	262.2'	16' R. = E. Edge Pvt & Gut. bot brk.	
			3.9	263.6'	20' R. = T. brk	
			3.9	263.6'	25' R. = E.P.L.	
T.P.	5.92	268.34	5.05	262.42'	5+00 Nail. Wedge Pvt.	
6+00			5.0	263.3'	℄ + Pvt	
			5.8	262.5'	15' L. = E. Pvt. Gut bot brk	
			4.8	263.5'	18' L = T. brk	
			4.8	263.5'	25' L. = W. P.L.	
			5.8	262.5'	15.5' R = E. Gut. E. Pvt. bot brk	
			4.9	263.4'	25' R. = E.P.L.	
7+00			4.7	263.6'	℄ + Pvt	
			5.6	262.7'	16' L. = Gut E. Pvt bot brk	
			4.4	263.9'	18' L = T. brk.	
			4.3	264.0'	25' L = W.P.L.	
			5.5	262.8'	15.5' R. = E. Gut. E Pvt bot brk	
			4.7	263.6'	25' E.P.L.	
T.P.	4.75	268.10	4.99	263.35'	Nail. W.S.I. Pvt. 7+50	
8+00			4.1	264.0'	℄ + Pvt.	

Profile No. ____ Notes Red ____ Plotted ____ Job No. 1239 Division No. ____
X-Sec. No. ____ Date ____ Date ____ Survey of Ellis Lane S.S.
Notes Chkd ____ Checked ____ Survey by Granquist Notes G Date 6-7-48
Date ____ Date ____ Map No. ____ Checked [redacted] Date ____

F.B. 1436 Pg. 87

FORM 307 10M 10-46

PLEASE RETURN TO
LOS ANGELES COUNTY SURVEYOR
700 HALL OF RECORDS

NOTE: ANY ADDITIONS OR CHANGES ON THIS SHEET MUST BE MADE OR CIRCLED IN RED INK, WITH DATE AND NAME OF PERSON MAKING CHANGE.

Do not extend notes this side of this line.

STATION	B. S.	H. I.	F. S.	ELEV.		
		268.10				
8+00			4.8	263.3'	15' L. = W. Gut. & E. Pvt.	
			4.0	264.1'	25' L. = T. brk. W.P.L.	
			4.5	263.6'	100' L = Ground.	
			4.8	263.3'	175' L = " W.P.L. fn.	
			4.8	263.3'	15.5' R = Gut & E. Edge Pvt	
			3.9	264.2'	25' R = T. brk. E.P.L.	
			3.8	264.3'	100' R = Ground	
			1.8	266.3'	134' R = bot bank	(W. bank flood Control Eaton Wash)
			0.0	268.1'	142' R = Top "	(" " " " ")
9+00			4.0	264.1'	℄ & Pvt	
			4.5	263.6'	15' L. = W.E. Pvt. Gut	
			3.7	264.4'	17' L = T. brk.	
			3.6	264.5'	25' L = W.P.L.	
			4.5	263.6'	15' R. = E.E. Pvt & Gut	
			4.0	264.1'	16' R. = T. brk	
			4.0	264.1'	25' R = E.P.L.	
T.P	6.39	270.35	4.14	263.96	9+40 Nail 3' E. of W. edge Pvt.	
10+00			5.9	264.4'	℄ & Pvt.	
			6.6	263.7'	16' L. E. Pvt	
			6.0	264.3'	25' L W.P.L. T. brk	
			6.3	264.0'	14' R. = E. Edge Pvt Gut	

F.B. 1430 PG. 88

Job No. 1239 Division No. ____ Notes Red. ____ Plotted ____ Profile

Survey of Ellis Lane S.S. Date ____ No. ____

Survey by Granquist Notes G Notes Chkd. ____ Checked ____ X-Sec.

Indexed [illegible] Date 6-7-48 Date ____ No. ____

FORM 307 10M 10-46

PLEASE RETURN TO
LOS ANGELES COUNTY SURVEYOR
700 HALL OF RECORDS

NOTE: ANY ADDITIONS OR CHANGES ON THIS SHEET MUST BE MADE OR CIRCLED IN RED INK, WITH DATE AND NAME OF PERSON MAKING CHANGE.

Do not extend notes this side of this line.

STATION	B. S.	H. I.	F. S.	ELEV.		
		270.35				
10+00			5.8	2645.	17'R. = T.brk	
			5.6	2647.	25'R = E.P.L.	
11+00			5.6	2647.	℄ + Pvt.	
			6.2	2641.	15'L. W edge Pvt. + Gut	
			5.7	2646.	25'L W P.L.	
			6.0	2643.	15'R. E.edge Pvt. + Gut	
			4.7	2656.	18'R. T.brk	
			4.7	[illegible]	25R. = E.P.L.	
11+13			5.5	2648.	℄ + Pvt	
			6.2	[illegible]	25'L. = S.Edge Pvt Marshall St. botbrk	
11+29.30 Int			5.4	[illegible]	℄ Int. Pvt. Strang Ave & Marshall St.	
			5.8	[illegible]	15'L. botbrk. W. Gut Strang Ave	
			5.7	2646.	100'L. = ℄ + Pvt of Marshall St.	
			6.1	2642.	200'L = ℄ & " " " "	
11+44.5			5.3	[illegible]	℄ & Pvt Strang Ave.	
			5.7	[illegible]	26'L. = N.edge Pvt Marshall St	
			5.7	2646.	14'R = E.Edge " Strang Ave	
			5.0	2653.	25'R = E.P.L. " "	
11+46			5.3	2650.	℄ + Pvt " "	
			5.8	2645.	17.0'L. = E.Pvt's " " N.E.Cor. & Marshall St	
			5.1	2652.	25'L = T.brk " " & " "	

Profile No. ____ Notes Red ____ Plotted ____ Job No. 1239 Division No. ____ Date ____ Date ____ Survey of Ellis Lane S.S.

X-Sec. No. ____ Notes Chkd. ____ Checked ____ Survey by Granquist Notes G Date 6-7-48

Date ____ Date ____ Map No. ____ Indexed ____ Date ____

F.B. 143a PG. 89

FORM 307 10M 10-46

PLEASE RETURN TO
LOS ANGELES COUNTY SURVEYOR
700 HALL OF RECORDS

NOTE: ANY ADDITIONS OR CHANGES ON THIS SHEET MUST BE MADE OR CIRCLED IN RED INK, WITH DATE AND NAME OF PERSON MAKING CHANGE.

Do not extend notes this side of this line.

F.B. 1430 PG. 90 | Job No. 1239 Division No. | Notes Red. | Plotted | Profile
Survey of Ellis Lane S.S. | Date | Date | No.
Survey by Granquist | Notes G | Notes Chkd. | Checked | X-Sec.
Indexed A. C. Tamm | Date 6-7-48 | Date | Date | No.

STATION	B. S.	H. I.	F. S.	ELEV.		
		270.35				
B.M. "WM 368"	5.10	270.62	4.80	265.52	B.M. WM 368" EL.= 265.524 FB. 1412 P.56 STRANG Ave. (E.S.) of MARSHALL St. Bt spk. IN S. side conc Drive to no. #1846	
12+00			5.4	2652	℄ + Pvt.	
			5.9	[illegible]	15' L. W edge Pvt bot bank & cut	
			5.0	[illegible]	18' L. T. brk.	
			4.7	2659	25' L. = W. P.L.	
			5.9	264[illegible]	15' R. = E. Edge Pvt.	
			5.0	[illegible]	25' R. E. P.L.	
			4.8	[illegible]	100' R. = Ground.	
			3.7	[illegible]	126' R. bot. bank	
			+ 3.0	[illegible]	140' R. = Top "	Eaton wash (W. Flood Control C. " " Hand Level 270.62 ~~276.6~~ ~~273.6~~
13+00			5.1	[illegible]	℄ + Pvt.	
			5.6	[illegible]	13.5' L. = Gut. + E. Pt.	
			4.5	[illegible]	25' L. W. P.L. T. brk.	
			5.5	[illegible]	15.0' R = E. E. Pvt. Gut.	
			4.7	[illegible]	20' R. T. brk.	
			4.1	[illegible]	25' R. = E.P.L.	
T.P.	7.01	272.25	5.38	265.24	M.A.L. East Edge Pvt. 13+00	
14+00			6.2	266.0	℄ + Pvt.	

FORM 307 10M 10-46

PLEASE RETURN TO
LOS ANGELES COUNTY SURVEYOR
700 HALL OF RECORDS

NOTE: ANY ADDITIONS OR CHANGES ON THIS SHEET MUST BE MADE OR CIRCLED IN RED INK, WITH DATE AND NAME OF PERSON MAKING CHANGE.

Do not extend notes this side of this line.

STATION	B. S.	H. I.	F. S.	ELEV.		
		272.25				
14+00			6.7	265.5	14' L = W. edge Pvt. + Gut	
			5.0	267.2	18' L. T. brk.	
			5.2	267.0	25' L. W.P.L.	
			6.6	[illegible]	15' R = E. Edge Pvt. + Gut	
			5.0	[illegible]	19' R = Top brk.	
			5.1	[illegible]	25' R = E.P.L.	
15+00			5.6	[illegible]	℄ + pvt.	
			6.2	[illegible]	15' L. Gut. w. edge Pvmt.	
			4.5	267.[illegible]	20' L. T. brk.	
			4.3	267.[illegible]	25' L. W.P.L.	
			6.0	[illegible]	16' R = Ess + Gut. E. Pavmt.	
			4.6	[illegible]	25' R = E.P.L.	
16+			4.9	[illegible]	℄ + Pvt.	
			5.4	[illegible]	15' L. Wedge pvt. + Gut	
			4.0	[illegible]	19' L. T. brk.	
			3.6	268.6	25' L = W.P.L.	
			5.3	[illegible]	16' R = E. Edge Pvt.	
			4.3	267.9	25' R = E.P.L. T. brk.	
T.P.	7.15	273.99	5.41	266.84	Nail. E. Edge Pvt. Sta. 15+75	
17+00			6.1	267.8	℄ + Pvt.	
			6.6	267.4	14.5' L = W. Gut. E. Pvmt	

Profile No. ____ Notes Red ____ Plotted ____ Job No. 1239 Division No. ____
X-Sec. No. ____ Date ____ Date ____ Survey of Ellis Lane S.S.
Notes Chkd. ____ Date ____ Checked ____ Date ____ Survey by Grangquist Notes G Date 6-7-48
Map No. ____ Date ____ [illegible]

F.B. 143 PG. 91

FORM 307 10M 10-46

PLEASE RETURN TO
LOS ANGELES COUNTY SURVEYOR
700 HALL OF RECORDS

NOTE: ANY ADDITIONS OR CHANGES ON THIS SHEET MUST BE MADE OR CIRCLED IN RED INK, WITH DATE AND NAME OF PERSON MAKING CHANGE.

Do not extend notes this side of this line.

STATION	B. S.	H. I.	F. S.	ELEV.		
		273.99				
17+00			4.9	269.1	18' L. T. brk	
			4.7	269.3	25' L. W.P.L.	
			5.7	268.3	100' L. Ground.	
			6.3	267.7	175' L. " " + fn.	
			6.4	267.6	15.5' R. East Gut. E. Pvt	
			4.7	269.3	20' R. T. brk.	
			4.7	269.3	25' R. = E.P.L	
			5.5	268.5	100' R = Ground.	
			5.2	268	120' R = bot bank	(flood Control Bank Eaton Wash)
			0.0	274.0	137' R = Top "	(" " ")
17+48.6			5.9	268.1	℄ + Pvt	
			6.50	267.49	15' R. = Gut.	
			5.70	[illegible]	15' R = Top of + begin Curb	
			4.3	[illegible]	25' R = E.P.L.	
17+49.05			6.4	267.[illegible]	15' L. Gut.	
			5.65	268.[illegible]	15' L. = Top + begin Curb	
			5.0	269.[illegible]	25' L. W.P.L	
18+00			5.6	268.[illegible]	℄ + Pvt.	
			6.0	268.[illegible]	15' L. Gut. bot cb	
			5.30	268.[illegible]	15' L. T. cb.	
			4.4	269.6	25' L. W.P.L.	

F.B. 1430 Pg. 92 Job No. 1239 Division No. Notes Red. Plotted No. Profile
Survey of Ellis Lane S.S. Date Date X-Sec.
Survey by Granquist Notes G. Notes Chkd. Checked No.
Indexed [illegible] Date 6-[illegible]-48 Date Date

FORM 307 10M 10-46

PLEASE RETURN TO
LOS ANGELES COUNTY SURVEYOR
700 HALL OF RECORDS

NOTE: ANY ADDITIONS OR CHANGES ON THIS SHEET MUST BE MADE OR CIRCLED IN RED INK, WITH DATE AND NAME OF PERSON MAKING CHANGE.

Do not extend notes this side of this line.

STATION	B. S.	H. I.	F. S.	ELEV.		
18+00		273.99	6.0	268.0'	15.° R. Gut	
			5.3	268.7'	15.° R. T.Cb.	
			4.4	269.6'	25' R = E.P.L.	
T.P.	6.86	275.24	5.61	268.38	Nail East Gut. Sta. 18+30	
19+00			6.1	269.1'	℄ + Pvt	
			6.65	268.59	15' L. = Gut	
			5.85	269.39	15' L. T.Cb.	
			5.4	269.8'	25' L. W.P.L.	
			6.6	268.6'	15' R = Gut	
			5.85	269.39	15' R. = T.Cb	
			4.6	270.6'	25' R. E.P.L.	
20+00			5.4	269.8'	℄ + Pvt	
			5.95	269.39	15' L Gut bot cb	
			5.20	270.04	15.° L Top. Cb.	
			4.8	270.4'	25' L. W.P.L.	
			5.9	269.3'	15' R = E. Gut	
			5.10	270.[illegible]	15' R T.Cb.	
			4.5	270.7'	25' R. = E.P.L.	
BM. "WM. 367"	5.33	275.97	4.60	270.64	B.M. "WM. 367" EL. = 270.644 F.B. 1412 Pg 55. STRANG AVE + GUESS ST. NE. Cor. Bt Spk in Cb. 9' N. of N end C.R.	

Profile No. ____ Date ____ Notes Red ____ Date ____ Plotted ____ Job No. 1239 Division No. ____

X-Sec. No. ____ Date ____ Notes Chkd. ____ Date ____ Checked ____ Date ____ Survey of ELLIS LANE Survey by Grandinst Notes G Date 6-8-48 Map No. ____ Indexed ____ Date ____

F.B. 1430 PG. 43

FORM 307 10M 10-46

PLEASE RETURN TO
LOS ANGELES COUNTY SURVEYOR
700 HALL OF RECORDS

NOTE: ANY ADDITIONS OR CHANGES ON THIS SHEET MUST BE MADE OR CIRCLED IN RED INK, WITH DATE AND NAME OF PERSON MAKING CHANGE.

Do not extend notes this side of this line.

STATION	B. S.	H. I.	F. S.	ELEV.		
		275.97				
20+38.3			6.0	270.0	℄ + Pvt	
			6.45	269.52	15' R. Gut	
			5.60	270.37	15' T.Cb = S.end C.R.	S.E.Cor. Strang Ave & Guess St
			5.1	270.9	25' R = E.P.L.	
20+40.0			6.50	269.47	15' L. Gut	
			5.65	270.32	15' L. = T.Cb. S.end C.R.	S.W.Cor. " "
			5.3	270.7	25' L. = W.P.L.	
20+57.4			5.45	270.52	35.8' R. = T.Cb. E.end C.R.	S.E.Cor " "
			6.1	269.9	35.0' R = Gut. botcb	
20+60.6			5.35	270.[illegible]	34.5' L. = T.C. W.end C.R.	S.W.Cor " "
			6.00	269.[illegible]	34.5' L = botcb	
20+74.12 Int			6.0	270.[illegible]	℄ Int. + Pvt. Guess St. & Strang Ave.	
			6.35	269.[illegible]	15' L. = W. Gut. Strang Ave & ℄ Guess St (Conc)	
			5.8	270.2	33' L. = Top brk Pvt ℄	" "
			5.7	270.3	100' L = ℄ Pvt Guess St	" "
			6.1	[illegible]	200' L = ℄ "	" "
			6.30	269.[illegible]	15' R = E. Gut Strang Ave. + ℄	" " (Conc)
			5.9	270.[illegible]	35' R = East edge R. + oil Pvt. begin dirt Pvt.	
			4.3	271.[illegible]	100' R = ℄ dirt Pvt. (Flood Control Chan)	℄ Guess St.
			4.2	271.8	125' R = bot. dirt bank.	" "
			+0.5	276.5	138' R = Top " "	" "

F.B. 1430 PG. 94

Job No. 1239 Division No. ____ Notes Red. ____ Plotted ____ Profile

Survey of ELLIS LANE Date ____ Date ____ No. ____

Survey by GRANQUIST Notes G Notes Chkd. ____ Checked ____ X-Sec.

Indexed A. C. Johnson Date 6-8-48 Date ____ Date ____ No. ____

FORM 307 10M 10-46

PLEASE RETURN TO
LOS ANGELES COUNTY SURVEYOR
700 HALL OF RECORDS

NOTE: ANY ADDITIONS OR CHANGES ON THIS SHEET MUST BE MADE OR CIRCLED IN RED INK, WITH DATE AND NAME OF PERSON MAKING CHANGE.

Do not extend notes this side of this line.

STATION	B. S.	H. I.	F. S.	ELEV.		
20+88.6		275.97	5.50	270.47	34.7 R. = T.Cb. E.End C.R. N.E. Cor, Strang Ave & Guess St	
			6.15	269.82	" " botcb.	
20+90.7			5.30	270.67	35.6 L = T.Cb. W.end C.R. N.W. Cor. " "	
			5.95	270.02	" " botcb.	
21+09.0			5.8	270.2	℄ Pvt. Strang Ave	
			6.25	269.72	15' R. = Gut.	
			5.40	270.57	15' R. = N end C.R. N.E. Cor, T.Cb. Strang Ave & Guess St	
			5.5	270.5	25' R. = E.P.L. " "	
21+10.0			6.25	269.72	15' L = botcb.	
			5.40	270.57	15' L. = T.Cb. N end C.R. N W Cor. " " "	
			5.4	270.6	25' L = W.P.L. " "	
21+00			5.8	270.2	℄ pvt. Strang Ave.	
22+00			5.0	271.0	℄ " " "	
			5.5	270.5	15' L. = bot cb	
			4.70	271.27	15' L. = Top cb.	
			4.0	272.0	25' L = W.P.L.	
			5.55	270.42	15' R = Bot Cb	
			4.80	271.17	15 R = T.Cb.	
			4.6	271.4	25' R =	
T.P.	6.72	277.40	5.29	270.68	Nail W. Gut sta. 22+00	
23+00			5.8	271.6	℄ + Pvt.	

Profile
No. ____ Date ____ Notes Red ____ Plotted ____ Job No. 1239 Division No. ____
X-Sec. Date ____ Date ____ Survey of ELLIS LANE
No. ____ Date ____ Notes Chkd. ____ Checked ____ Survey by GRANQUIST Notes G Date 6-8-48
Map No. ____ Date ____ Indexed ____ Date ____

F.B. 1430 PG. 95

FORM 307 10M 10-46

PLEASE RETURN TO
LOS ANGELES COUNTY SURVEYOR
700 HALL OF RECORDS

NOTE: ANY ADDITIONS OR CHANGES ON THIS SHEET MUST BE MADE OR CIRCLED IN RED INK, WITH DATE AND NAME OF PERSON MAKING CHANGE.

Do not extend notes this side of this line.

STATION	B. S.	H. I.	F. S.	ELEV.		
23+00		277.40	6.25	271.15	15'L. bot cb	
			5.45	271.95	15L. T.cb.	
			5.1	272.3	25'L. = W.P.L.	
			6.35	271.05	15'R = Gut. b.cb	
			5.55	271.85	15'R = T.Cb.	
			5.3	272.1	25'R = E.P.L.	
T.P.	5.82	277.80	5.42	271.98	Nail. W. edge Pvt.	23+75
24+00			5.5	272.3	℄ & Pvt.	
			5.8	272.0	15'R = W. Gut b.cb	
			5.05	272.75	15'R = T.Cb.	
			4.8	273.0	25'L. = W.P.L.	
			4.1	273.7	100'L. = Ground.	
			4.6	273.2	174'L. = " &	
			6.05	271.75	15'R = b.cb. Gut	
			5.25	272.55	15'R = T.Cb.	
			4.6	273.2	25'R = E.P.L	
			3.1	274.7	100'R = Ground.	
				285.7	150'R = Top bank. (Flood Control bank Cut Down	
				270.9	155'R = Bot" West side of wash.	
23+95			2.7	275.1	127'R. = bot. flood Control bank	
			+1.0	278.8	135'R = Top + end. "	"

280.9 HI.
-10.0
270.9 Wash

277.8
3.1
274.7 T.P.
6.2 + Handlevel
280.9 HI.
-5.2
285.7 = W.T. bot Hd Low

F.B. 1430 PG. 96

Job No. 1239 Division No. ELLIS LANE Notes Red. Date Plotted Date No. Profile

Survey of Survey by GRANQUIST Notes G Date 6-8-48 Notes Chkd. Date Checked Date No. X-Sec.

Indexed C. [illegible]

FORM 307 10M 10-46

PLEASE RETURN TO
LOS ANGELES COUNTY SURVEYOR
700 HALL OF RECORDS

NOTE: ANY ADDITIONS OR CHANGES ON THIS SHEET MUST BE MADE OR CIRCLED IN RED INK, WITH DATE AND NAME OF PERSON MAKING CHANGE.

Do not extend notes this side of this line.

STATION	B. S.	H. I.	F. S.	ELEV.		
		277.80				
T. P.	6.33	278.99	5.14	272.66	small Tini + N. ℄ Sta. 24+49.2 ℄+ Pvt.	
24+49			4.0	275.0'	100' R = Ground	
			2.5	276.5'	150' R = Top of bank W edge Wash.	
			7.0	272.0'	155' R = bot " " " " b bot of wash.	
24+55			3.4	~~276~~ 275.6	129' R = bot " west side of flood control dike	
			0.0	279.0'	135' R = Top " of " " " "	
25+00			6.0	273.0'	℄ + Pvt	
			6.3	272.7'	15' L = bot cb	
			5.45	273.54	15' L = T. Cb	
			5.4	273.6'	25' L = W.P.L	
			6.5	272.5'	15' R = E. Gut	
			5.75	273.24	15' R = T.cb	
			5.2	273.8'	25' R = E.P.L.	
T. P.	6.71	279.88	5.82	273.17	Nail E. Edge Pvt 25+60	
26+00			6.1	273.8'	℄+ Pvt.	
			6.40	273.48	15' L = W Gut	
			5.65	274.23	15' L = T.Cb	
			5.4	274.5'	25' L = W.P.L.	
			6.75	273.13	15' R = East Gut	
			5.95	273.93	15' R. T.cb	

Profile No. ____ Notes Red ____ Plotted ____ Job No. 12.29 Division No. ____ F.B. 1130 Pg. 97
X-Sec. No. ____ Date ____ Date ____ Survey of ELLIS T. Date ____
Notes Chkd. ____ Checked ____ Survey by Crantor Notes G. Date 6-8-48
Date ____ Date ____ Map No. ____ Amended ____ Date ____

FORM 307 10M 10-46

PLEASE RETURN TO
LOS ANGELES COUNTY SURVEYOR
700 HALL OF RECORDS

NOTE: ANY ADDITIONS OR CHANGES ON THIS SHEET MUST BE MADE OR CIRCLED IN RED INK, WITH DATE AND NAME OF PERSON MAKING CHANGE.

Do not extend notes this side of this line.

STATION	B. S.	H. I.	F. S.	ELEV.		
		279.88				
26+00			5.4	2745.	25'R = E.P.L.	
26+48.2			5.8	274[illegible]	℄ + Pvt	
			5.25	274[illegible]	15'L = Send C.R. SW Cor Alley + Strang Ave	T.Cb
			6.10	27378	15 L. "	botcb.
			5.2	274[illegible]	25'L. = W.P.L.	
			4.8	275[illegible]	100'L. = Ground	
			4.8	275[illegible]	175'L = " + Fn	
26+50.80			5.8	274[illegible]	℄ + Pvt	
			6.35	27[illegible]	15'R bot.cb.	
			5.55	27[illegible]	15'R = T.Cb. S. end C.R. SE Cor Strang Ave + Alley Prod	
			4.9	275[illegible]	25'R = E.P.L.	
			2.8	27[illegible]	45'R. = brk	
			0.7	27[illegible]	100'R = Ground	
			+1.0	28[illegible]	141'R = " + Top of Flood Control bank	
26+54.94 Int	5.81	279.94	5.75	274.13	Bt spk W+T. Int Alley from West + ℄ Pvt Strang Ave. Pvt	
			10.9	269.0	Floor bsmt See Pg 80 for Location	@ Ground + Rod 4.8 conc. 6.1 Flr Joist Rod 10.9 Floor Joist
26+23.5 bsmt			4.80	275.14	100'L: Conc at Entr to bsmt, + on "1613 Strang Ave"	
BM "WM 366"			5.70	274.24	BM "WM 366" EL. = 274.242 FB. 1412 P-55	
					Strang Ave (E. Si) 200'± S. of Valley Blvd.	
					Bt spk, IN cb, 17' So. of S. end C.R. at Alley	

Profile No. ____ X-Sec. No. ____

Job No. 1239 Division No. ____ Notes Red. ____ Plotted ____

Survey of ELLIS LANE Date ____ Date ____

Survey by Granquist Notes G Notes Chkd. ____ Checked ____

Indexed C. Jones Date 6-8-48 Date ____ Date ____

F.B. 1430 PG. 98

Profile No.	Notes Red	Plotted	Job No. 1239	Division No.	F.B. 1430 PG. 99
	Date	Date	Survey of ELLIS LANE		
X-Sec. No.	Notes Chkd	Checked	Survey by GRANQUIST	Notes G	Date 6-8-'48
	Date JUN 23 1948	Date	Map No.	Indexed [redacted]	Date NOV 19 '48

C. I. No. 1239.

ELLIS LANE.

Profile + Cross sections

on

STRANG Ave.

From: Alley So. of Valley Blvd. Int of ℄ Strang Ave & No = 0+00.

to ℄ Int = 1+80.00 Valley Blvd. ℄ Int.

Pg 99 to Pg 102

For topog Notes see Pg 81 to 82

STATION	B. S.	H. I.	F. S.	ELEV.

NOTE: ANY ADDITIONS OR CHANGES ON THIS SHEET MUST BE MADE OR CIRCLED IN RED INK, WITH DATE AND NAME OF PERSON MAKING CHANGE.

Do not extend notes this side of this line.

PLEASE RETURN TO
LOS ANGELES COUNTY SURVEYOR
700 HALL OF RECORDS

FORM 307 10M 10-46

FORM 307 10M 10-46

PLEASE RETURN TO
LOS ANGELES COUNTY SURVEYOR
700 HALL OF RECORDS

NOTE: ANY ADDITIONS OR CHANGES ON THIS SHEET MUST BE MADE OR CIRCLED IN RED INK, WITH DATE AND NAME OF PERSON MAKING CHANGE.

Do not extend notes this side of this line.

STATION	B. S.	H. I.	F. S.	ELEV.		
Bm WM	5.74	279.98		274.24	3m. WM. 366 EL.= 274.242 FB. 1412 P 55 Strang Ave (East Side) 200' So. of Valley Blvd. Bt. Spk. in Cb, 17' So. of S. end C.R. at Alley	
0+00 Int			5.9	274 1'	= Int. = N+T. ℄ Strang Ave from Nort Prod. S. of 0 Int ℄ Alley for West	
			6.05	273 93	14.5 L = W. Gut " " " " + ℄ Alley conc.	
			5.55	274 43	22.5 L. = W. edge Conc Pvt ℄ Alley T. brk.	
			5.0	275 0'	100 L = ℄ Pvt "	
			4.2	275 8'	200' L = " " "	
			6.5	273 5'	19' R. = Gut E. Si. Strang Ave	
			5.65	274 33	19.2' R = T.C " " " "	
			5.3	274 7'	25' R. Ground	
0+13.1			6.2	273 8'	7.8 L. Gut W. si St.	
			5.40	274 58	7.8 L. S end C.R. S.W. Cor Alley + Strang Ave T.C.	
0+10.0			5.40	274 58	12.3 L = W. end C.R. S.W. Cor " " " T.C	
			5.85	274 3	" " " b. Cb.	
0+09.6			5.40	274 58	20.5 L. = W. end of Cb. S. Side Alley.	
0+03.6			6.40	273 58	17.1 R = S. end C.R. S.E. Cor. T.Cb Strang Ave + Alley	
			5.65	274 33	" " " " bot cb	
0+10.0			5.15	274 83	24.6 L. = W. end Cb. N. Side Alley. N.W. Cor. + Strang Ave Alley	
0+10.1			5.20	274 78	20.1 L. = W. end C.R. N.W. Cor " T.Cb	
			5.30	274 68	bot cb	

F.B. 1430 Pg. 100
Job No. 1239 Division No. Notes Red. Plotted No. Profile
Survey of Ellis Lane. Date Date No. X-Sec.
Survey by Granquist Notes G Notes Chkd. Checked
Indexed C. Johnson Date 6-8-48 Date Date No.

FORM 307 10M 10-46

PLEASE RETURN TO
LOS ANGELES COUNTY SURVEYOR
700 HALL OF RECORDS

NOTE: ANY ADDITIONS OR CHANGES ON THIS SHEET MUST BE MADE OR CIRCLED IN RED INK, WITH DATE AND NAME OF PERSON MAKING CHANGE.

Do not extend notes this side of this line.

STATION	B. S.	H. I. ✓	F. S.	ELEV.		
		279.98				
0+11.3			5.60	274 38	15'R = Nend CR, N.E.Cor. Strange Ave + Alley.	TCb
			6.35	273 63	" " "	botcb
			4.90	2[illegible]	25'R = E.P.L.	
0+15.1			5.30	274 68	15'L. = Nend CR. NW Cor. " " "	Tcb
			6.10	273 88	" "	botcb
			4.6	275 4	25'L = W.P.L.	
0+50			5.2	274 8	℄ Pvt Strang Ave brk.	
			4.80	275 18	15'L. = W.T.Cb brk.	T.cb
			5.60	274 38	" " "	botcb
			5.15	274 83	15'R. = E. T.Cb brk.	T.Cb
			5.90	[illegible]		botcb
1+00			3.6	276 4	℄ + Pvt	
			3.30	276 68	15'L. = Tcb	
			4.05	275 93	" bot cb	
			2.6	277 4	25'L. = W.P.L.	
			3.2	276 8	15'R = T.Cb	
			4.05	275 93	" = bot cb	
			2.2	277 8	25'R = E.P.L	
1+14.9			2.9	277 1	℄ + pvt.	
			2.60	277 38	15'L. = S.end CR. S.W.Cor. Strang Ave + Valley Blvd	T.C
			3.30	276 68	" " "	botc

Profile No. ____ Date ____ Notes Red ____ Plotted ____ Date ____ Job No. 1239 Division No. ____

X-Sec. No. ____ Date ____ Notes Chkd. ____ Checked ____ Date ____ Survey of Ellis Lane. Survey by Granquist Notes G Date 6-8-48

Map No. ____ Date ____ Indexed [illegible] Date ____

F.B. 1430 PG. 101

FORM 307 10M 10-46

PLEASE RETURN TO
LOS ANGELES COUNTY SURVEYOR
700 HALL OF RECORDS

NOTE: ANY ADDITIONS OR CHANGES ON THIS SHEET MUST BE MADE OR CIRCLED IN RED INK, WITH DATE AND NAME OF PERSON MAKING CHANGE.

Do not extend notes this side of this line.

STATION	B. S.	H. I.	F. S.	ELEV.		
		279.98				
1+14.9			2.40	277.58	25'L. = W.P.L.	
1+15.1			2.35	277.63	15'R. = S.end C.R. S.E.Cor Valley Blvd. + Strang Ave	T.Cb
			3.05	276.93	" " " "	bot.cb
			1.6	278.4	75'R. = E.P.L.	
T.P.	8.90	285.05	3.83	276.15	Ha.L. W.Si. Pvt sta. 1+00 Strang Ave	
1+44.9			4.85	280.20	45.2 R. = E.end C.R. S.E.Cor. Strang Ave + Valley Blvd	TC
			5.65	279.40	" "	Bot Cb
			3.95	281.10	90.2 R. + So.Si. Valley Blvd. = W. end Conc bridge Eaton wash.	T.cb
			4.70	280.35	" " "	bot.cb
1+45.0			7.15	277.90	44.9 L. = W.end C.R. S.W.Cor. Valley Blvd + Strang Av	T.Cb.
			7.75	277.30	" " "	bot.
			8.10	276.95	100'L. = S.cb. Valley Blvd	T.Cb.
			8.55	276.50	143'L. = brk in cb, S.Si. Valley Blvd.	
			8.50	276.55	169.5 L = T.cb. So. Si Valley Blvd Ⓕr of catch basin	Tcb
1+50.0			6.7	278.3	℄ Strang Ave top brk	bot.cb
1+80.00 = Int.			6.2	278.9	℄ Int Valley Blvd + Stang Ave Pvt	
			4.6	280.4	71'R = ℄ " " + W.end Bridge	
			7.6	277.4	100'L. = ℄ " " Pvmt	
			7.9	277.1	200'L. = ℄ " " "	
B.M. "R-35"			5.96	279.09	B.M. "R-35" EL. = 279.084 F.B. 1412 Pg 53 Valley Blvd + Stang Ave. S.E.Cor. L+T. in M.C.R.	

F.B. 1430 PG. 102
Job No. 1239 Division No. ____ Notes Red ____ Plotted ____ Profile
Survey of Ellis Lane SS. Date ____ Date ____ No. ____
Survey by Granquist Notes G Notes Chkd ____ Checked ____ X-Sec.
Indexed [illegible] Date 6-8-48 Date ____ Date ____ No. ____

Notes Ck'd by	Survey of ELLIS LANE	F. B. 1430 Pg. 103
Map No.	W. O. 1239 Tape No. 054 St'd 68 °F	
Office Work	Surveyed by GRANQUIST	
Checked	Notes G. Date 6-8-48	
Date	Indexed A. C. Johnson	

NOV 19 '48

C.I. No. 1239

ELLIS LANE

TOPOGRAPHY

ON

GUESS STREET.

From 0+00 ± Int. STRANG AVE.

To 1 Approx East P.L. Brookline Ave.

F.B. 1430 Pg 108 + 109

For cross Sections See Pg 105 - to 108

Note: Any Additions or Changes on This Sheet Must be Made or Circled in Red Ink With Date and Name of Person Making Change.

Do not extend notes this side of this line.

RETURN TO
LOS ANGELES COUNTY SURVEYOR
700 HALL OF RECORDS

FORM 247 5M 11-46

F. B. 1430 PG. 204

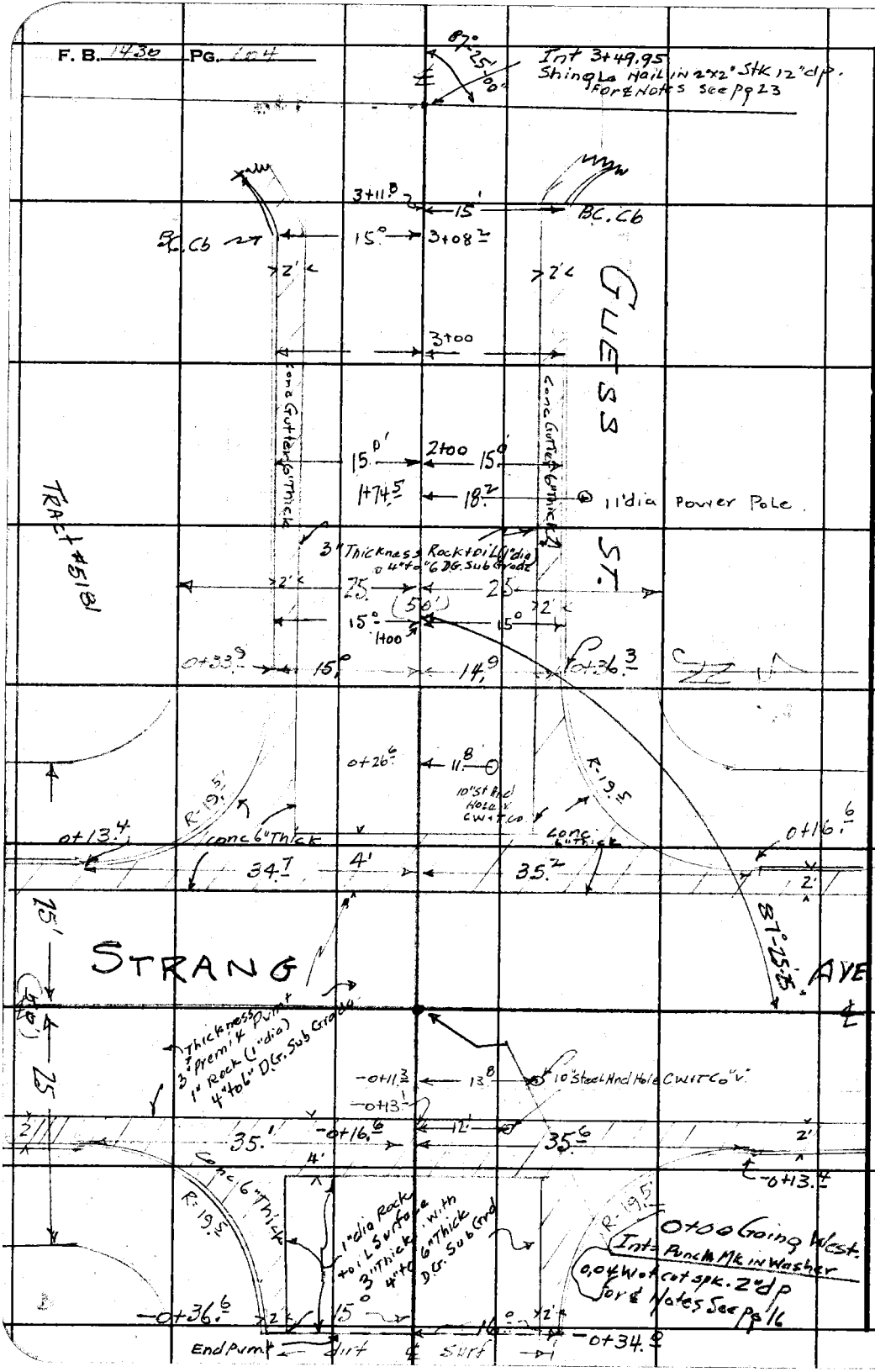

RETURN TO
LOS ANGELES COUNTY SURVEYOR
700 HALL OF RECORDS

Do not extend notes this side of this line.

Note: Any Additions or Changes on This Sheet Must Be Made or Circled in Red Ink With Date and Name of Person Making Change.

Profile No.	Notes Red	Plotted	Job No. 1239	Division No.	F.B. 1432 PG. 105
	Date	Date	Survey of ELLIS LANE.		
X-Sec. No.	Notes Chkd. LCM	Checked	Survey by Granquist	Notes G.	Date 6-9-48
	Date 6/23/48	Date	Map No.	Indexed [redacted]	Date NOV 19 '48

NOTE: ANY ADDITIONS OR CHANGES ON THIS SHEET MUST BE MADE OR CIRCLED IN RED INK, WITH DATE AND NAME OF PERSON MAKING CHANGE.

PLEASE RETURN TO
LOS ANGELES COUNTY SURVEYOR
700 HALL OF RECORDS

Do not extend notes this side of this line.

C. I. No. 1239

ELLIS LANE.

PROFILE + CROSS SECTIONS
ON
GUESS STREET.

0+00 = Int STRANG AVE.
: Int Brook Line AVE.

Pg 105 to Pg 108

For topog. see Pg 103 + 104

Party
Granquist
Mack : T
Sappell : A.C
Maldonado : R.C.

STATION	B. S.	H. I.	F. S.	ELEV.

FORM 307 10M 10-46

FORM 307 10M 10-46

PLEASE RETURN TO
LOS ANGELES COUNTY SURVEYOR
700 HALL OF RECORDS

NOTE: ANY ADDITIONS OR CHANGES ON THIS SHEET MUST BE MADE OR CIRCLED IN RED INK, WITH DATE AND NAME OF PERSON MAKING CHANGE.

Do not extend notes this side of this line.

STATION	B. S.	H. I.	F. S.	ELEV.		
BM "WM-367"	4.20	274.84		270.64	BM "WM367" EL.= 270.644 F.B. 1412 pg 55 STRANG AVE + GUESS St. N.E. Cor. Bt. Spk, in Cb. 9' N. of N. end C.R.	
0+00 Int			4.80	270.04	℄ Int Guess St. + Strang Ave Pvt.	
			5.2	269.6	100' Left. or So. = ℄ Pvt. " "	
			5.9	268.9	200' " " " " " " "	
			4.1	270.7	100' R or North = ℄ Pvt " "	
			3.4	271.4	200' R " " " " " "	
— 0+15			5.15	269.69	E. Gut. Strang Ave ℄ Guess St	
— 0+13.4			4.25	270.59	35.6 L. or North = N. end C.R. N.E. Cor " " + Strang Ave T. cb	
			5.10	269.74	" " " b. "	
— 0+16.6			4.45	270.39	35.1 R. or South = S. end C.R. S.E. Cor. Guess St + Strang Ave T. Cb	
			5.3	269.5	" " bot "	
— 0+34.0			4.35	270.49	16.0 L. or North = E. end C.R. N.E. Cor. " " " T. Cb	
			5.0	269.8	" " bot. cb.	
— 0+36.6			4.30	270.54	15.0' R or So. = E. end C.R. S.E. Cor. " " " T. Cb	
			4.95	269.89	" " bot cb	
— 0+35.0			4.7	270.1	℄ Guess St. E. edge R + oil Pvt begin dirt Rd.	
— 1+00			3.2	271.6	" " " dirt Rd	
— 1+25			3.1	271.7	" " " " " & bot Flood Control dike	

F.B. 1430 PG. 106

Job No. 1239 Division No. ____ Notes Red ____ Plotted ____ Profile

Survey of ELLIS LANE. Date ____ No. ____

Survey by Granquist Notes G Notes Chkd ____ Checked ____ X-Sec.

Indexed A. C. [illegible] Date 6-9-48 Date ____ Date ____ No. ____

FORM 307 10M 10-46

PLEASE RETURN TO
LOS ANGELES COUNTY SURVEYOR
700 HALL OF RECORDS

NOTE: ANY ADDITIONS OR CHANGES ON THIS SHEET MUST BE MADE OR CIRCLED IN RED INK, WITH DATE AND NAME OF PERSON MAKING CHANGE.

Do not extend notes this side of this line.

STATION	B. S.	H. I.	F. S.	ELEV.		
		274.84				
0+15.0			5.25	269.59	℄ Guess St. + W. Gut	Strong Ave. Conc
0+13.4			4.55	270.29	34.7 L. or So. = Send C.R. S.W.Cor.	" " + Guess St. T.cb
			5.35	269.49	" "	bot cb
0+16.6			4.25	270.59	35.2 R. or North = N. end C.R. N.W.Cor.	" " T.cb
			5.15	269.69	" "	" " b. cb.
0+33.0			4.6	270.2	℄ Guess St. T. brk Pvt.	
0+33.9			4.2	270.6	15' L. OR So. = W. end C.R. S.W.Cor.	Strong Ave + Guess St. T.cb
			4.85	269.99	"	" " bot cb
			4.0	270.8	25' L. or S. = S.P.L. Ground	
0+36.3			4.15	270.69	14.9 R. or No. = W. end C.R. N.W.Cor.	" " " T.Cb
			4.8	270.0	"	" " b. cb.
			4.1	270.7	25' R. or No. = N.P.L. Ground	
1+00			4.6	270.2	℄ + Parmt. Guess St.	
			4.55	270.29	15' L. or So. T.cb	
			4.0	270.8	25' L. = S.P.L.	
			4.4	270.4	15' R. or No. " "	T.cb.
			4.1	270.7	25' R " " N.P.L. Ground	
T.P.	4.93	274.92	4.85	269.99	Nail. No. E. pvt sta. 1+00	
2+00			5.0	269.9	℄ + Pvt	
			5.0	269.9	15' L. or So. T.Cb.	
			4.5	270.4	25' L = S.P.L. Ground	

Profile Notes Red ____ Plotted ____ Job No. 1239 Division No. ____ F.B. 1430 PG. 107
No. ____ Date ____ Date ____ Survey of Ellis Lane
X-Sec. Notes Chkd. ____ Checked ____ Survey by Granquist Notes G Date 6-9-48
No. ____ Date ____ Date ____ Map No. ____ Date ____

FORM 307 10M 10-46

PLEASE RETURN TO
LOS ANGELES COUNTY SURVEYOR
700 HALL OF RECORDS

NOTE: ANY ADDITIONS OR CHANGES ON THIS SHEET MUST BE MADE OR CIRCLED IN RED INK, WITH DATE AND NAME OF PERSON MAKING CHANGE.

Do not extend notes this side of this line.

STATION	B. S.	H. I.	F. S.	ELEV.		
		274.92				
2+00			4.9	270.0	100' L. or So. Ground	
			5.3	269.6	125' L " " "	
1+75±			5.3	269.6	125' L " " "	S.W. Cor of Lot 34 Tr. 5181
1+75			4.9	270.0	℄ Pvt Guess St	
1+75'±			3.8	271.1	125' R. or No. = fn N.W. Cor Lot 35 Tr. 5181	
2+00			4.8	270.1	15' R. " " T.Cb.	
			4.4	270.5	25' R. " " N.P.L.	
			3.8	271.1	127' R. " " Ground	
3+00			5.4	269.5	℄ + Pvt	
			5.35	269.57	15' L or So. T.Cb.	
			5.2	269.7	25' L " " S.P.L.	
			5.20	269.72	15' R. " No. T.Cb	
			4.6	270.3	25' R " " = N.P.L.	
3+08.2			5.5	269.4	℄ + Pvt.	
			5.40	269.52	15' L. T. cb = E. end C.R. S.E. Cor. Guess St + Brook Line Ave	
			5.2	269.7	25' L. S.P.L.	
3+11.8			5.20	269.72	15' R or N = TC, E. end C.R. N.E. Cor. " " " "	
			4.6	270.3	25' R " " N.P.L.	
3+35.5			5.9	269.0	℄ Guess St. E. Gutter Brook Line Ave.	
3+49.95 Int.			5.6	269.3	℄ Int + Pvt Guess St + " "	
B.M. R-37			5.23	269.69	Bm. R-37 EL. 269.688 F.B. 1412 Pg 57	
					GUESS St. + Brook Line Ave N.E. Cor.	
					L+T. in M.C.R.	

F.B. 1430 PG. 108

Job No. 1239 Division No. ____ Notes Red. ____ Plotted ____ Profile ____

Survey of ELLIS LANE Date ____ Date ____ No. ____ X-Sec. ____

Survey by Granquist Notes G Notes Chkd. ____ Checked ____ No. ____

Indexed C. Jackson Date 6-9-48 Date ____ Date ____ No. ____

Notes Ck'd by	Survey of ELLIS LANE	F. B. 1430 PG. 109
Map No.	W. O. 1239 Tape No. 054 St'd 68 °F	
Office Work	Surveyed by GRANQUIST	
Checked	Notes G Date 6-9-48	
Date	Indexed A. C. [illegible]	

NOV 19 '48

C. I. No. 1239

ELLIS LANE.

Location of Improvements or Topography of 1st Alley South of VALLEY BLVD.

FB 1430 Pg 109 to 112

from: Strang Ave. = 0+00 Int fr. North to: Int. ELLIS LANE.

For Prof. & Cross Sect's Pg 113 to 119
For Notes see pg 17, 24, 32

Note: Any Additions or Changes on This Sheet Must be Made or Circled in Red Ink With Date and Name of Person Making Change.

Do not extend notes this side of this line.

RETURN TO
LOS ANGELES COUNTY SURVEYOR
700 HALL OF RECORDS

FORM 247 5M 11-46

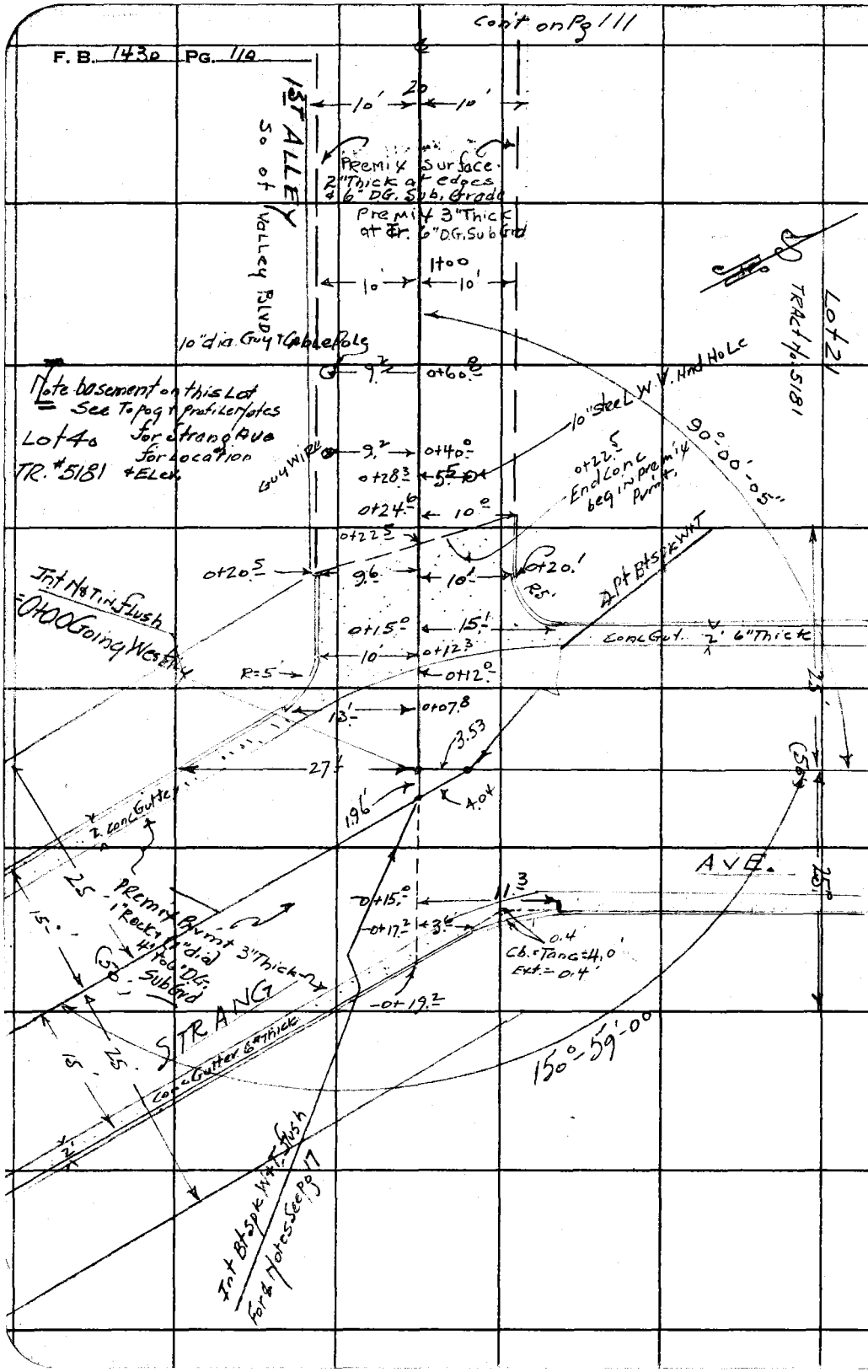

RETURN TO
LOS ANGELES COUNTY SURVEYOR
700 HALL OF RECORDS

Do not extend notes this side of this line.

Note: Any Additions or Changes on This Sheet Must Be Made or Circled in Red Ink With Date and Name of Person Making Change.

Notes Ck'd by	Survey of ELLIS LANE	F. B. 1430 PG. 111
Map No.	W. O. 1239 Tape No. 054 St'd 68 °F	
Office Work	Surveyed by Gronquist	
Checked	Notes G. Date 6-9-48	
Date	Indexed A. C. Jensen	

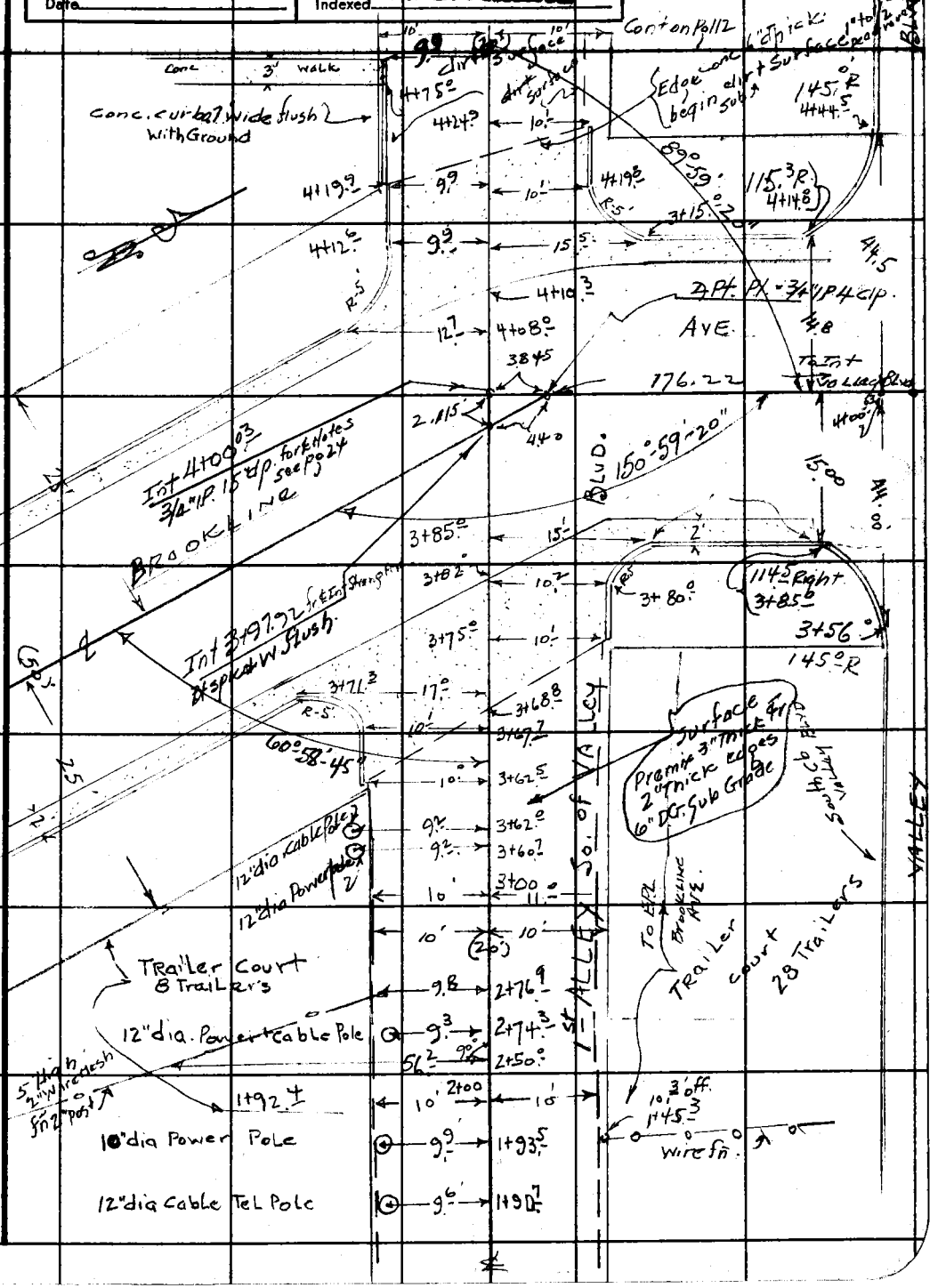

Note: Any Additions or Changes on This Sheet Must be Made or Circled in Red Ink With Date and Name of Person Making Change.

Do not extend notes this side of this line.

RETURN TO
LOS ANGELES COUNTY SURVEYOR
700 HALL OF RECORDS

FORM 247 5M 11-46

F.B. 1432 PG. 112

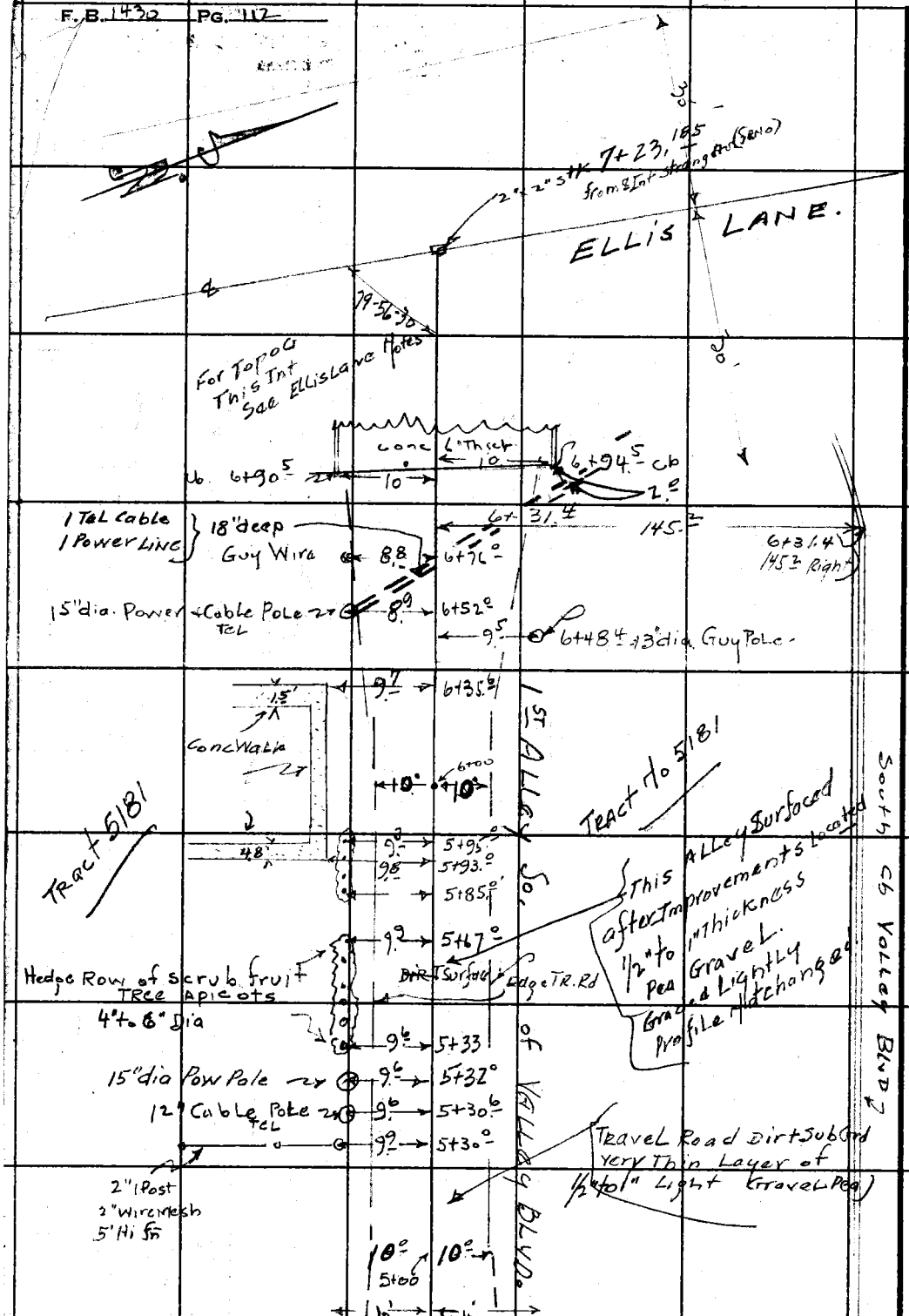

RETURN TO
LOS ANGELES COUNTY SURVEYOR
700 HALL OF RECORDS

Do not extend notes this side of this line.

Note: Any Additions or Changes on This Sheet Must be Made or Circled in Red Ink With Date and Name of Person Making Change.

Profile No.	Notes Red	Plotted	Job No. 1239	Division No.	F.B. 143 PG. 113
	Date	Date	Survey of ELLIS LANE		
X-Sec. No.	Notes Chkd. LCM	Checked	Survey by Granquist	Notes G	Date 6-10-48
	Date 6/23/49	Date	Map No.	Indexed A. C. Johnson	Date NOV 19 '48

C. I. No. 1239

ELLIS LANE.

Profile & Cross Sections

for

1st ALLEY South of VALLEY BLVD.

From STRANG AVE. 0+00 = Int Strang Ave & from North

To: ELLIS LANE. = 7+23.18

STATION	B.S.	H.I.	F.S.	ELEV.
		Party Granquist Mack-K Soppell: H.G. Maldonado: R.C.		

NOTE: ANY ADDITIONS OR CHANGES ON THIS SHEET MUST BE MADE OR CIRCLED IN RED INK, WITH DATE AND NAME OF PERSON MAKING CHANGE.

Do not extend notes this side of this line.

PLEASE RETURN TO
LOS ANGELES COUNTY SURVEYOR
700 HALL OF RECORDS

FORM 307 10M 10-46

FORM 307 10M 10-46

PLEASE RETURN TO
LOS ANGELES COUNTY SURVEYOR
700 HALL OF RECORDS

NOTE: ANY ADDITIONS OR CHANGES ON THIS SHEET MUST BE MADE OR CIRCLED IN RED INK, WITH DATE AND NAME OF PERSON MAKING CHANGE.

Do not extend notes this side of this line.

STATION	B. S.	H. I.	F. S.	ELEV.		
B.M. WM 366	5.40	279.64		274.24	B.M. WM 366 EL = 274.242 FB 1412 Pg 55	
					STRANG Ave (E. Si) 200' ± So. of Valley Blvd.	
					Bt. spk. in cb. 17' So. of S. end C.R. at Alley.	
0+00 Int			5.5	274.1	℄ Int Strang Ave (fr. No). N+T. Pvt.	
			4.9	274.7	50' R. = ℄ Pvt Strang Ave. to No.	
			3.2	276.4	100' R = ℄ " " " " "	
			1.3	278.3	150' R = " " "	Top Brr. of Pvt
			0.8	278.8	180' R = ℄ Int " "	& Valley Blvd.
			6.2	273.4	100' L. or Sly. = ℄ Pvt Strang Ave. to South	
-0+19.2			5.3	274.3	℄ Alley Prod. Estrly = E. T.Cb Strang Ave.	
			6.15	273.49	"	Bot cb.
-0+17.2			5.30	274.34	3.6 L. or Nly = S end C.R. N.E. Cor. Strang Ave T. Cb.	
			6.05	273.59	"	" bot "
-0+15.0			5.25	274.39	11.3 L. or North Brly. N end C.R. N.E. Cor " " T.Cb.	
			6.0	273.6	"	" bot Cb
0+07.8			5.00	274.64	13' L or Sly = S. end C.R. S.W. Cor. Strang Ave & Alley Tcb	
			5.85	273.79	"	" b "
0+12.0			5.70	273.94	℄ Alley & begin Conc. Crut	
0+12.3			5.05	274.59	10.0 L. = W. end C.R. S.W. Cor	" " " TCb.
"			5.5	274.1	" "	bCb.
0+15			4.95	274.69	15' R or N. = N end C.R. N.W. Cor	" " " TCb.

F.B. 1430 PG. 114

Job No. 1239 Division No. ELLIS LONG. Notes Red. Date Plotted Date No. Profile

Survey of Survey by GRANQUIST Notes G Notes Chkd Date Checked Date No. X-Sec.

Indexed A. C. Date 6-10-'48

FORM 307 10M 10-46

PLEASE RETURN TO
LOS ANGELES COUNTY SURVEYOR
700 HALL OF RECORDS

NOTE: ANY ADDITIONS OR CHANGES ON THIS SHEET MUST BE MADE OR CIRCLED IN RED INK, WITH DATE AND NAME OF PERSON MAKING CHANGE.

Do not extend notes this side of this line.

STATION	B. S.	H. I. ✓	F. S.	ELEV.		
0+15.0		279.64	5.75	273.89	15'R. = bot. cb. N end CR	N.W. Cor. Strong Ave & Alley
0+20.5			5.05	274.59	9.6 L. = W. end of cb. S.W. Cor.	" " " Bot cb T.Cb
0+20.1			4.90	274.74	10'R = W. end C.R. N.W. Cor.	" " T.Cb.
			5.0	274.6	"	" bot cb.
0+22.5			5.15	274.49	℄ Alley T. brk. W. end Conc. begin premix	
0+24.6			4.80	274.84	10° R. = W. end of cb. N.W. Cor.	T.Cb b.cb.
1+00			4.7	274.9	℄ Alley Pvt.	
			4.3	275.3	10'L. Edge Pvt	
		✓	4.3	275.3	10'R = " "	
T.P.	5.55	280.82	4.37	275.27	Nail So. edg Pvt	
2+00			5.1	275.7	℄ + Pvt Alley	
			4.8	276.0	10'L. or So. = E. Pvt	
			5.3	275.5	51±L. " " = fn Trailer Court. SPL	
			4.8	276.0	10'R or No. = Edge Pvt. Alley	
			4.2	276.6	145'R. or N/Ly. = South curb Valley Blvd. T.C.	Straight Grd. to 1+69.5 Note: for Curbs East See Strong Ave Note
			4.9	275.9	" " "	bot cb
3+00			4.4	276.4	℄ Alley Pvt.	
			4.1	276.7	10'L. E Pvt.	
		✓	4.0	276.8	10'R. N. E. Pvt	
T.P.	5.37	282.13	4.06	276.76	Nail So. E. Pvt Alley	
3+62.5			5.05	277.08	10'L or So. = E. end of cb. SE Cor. Brook Line Ave & Alley	T.Cb + bot Cb

Profile No. ____ Date ____ Notes Red ____ Plotted ____ Date ____ Job No. 1239 Division No. ____ Survey of Ellis Lane S.S.

X-Sec. No. ____ Date ____ Notes Chkd. ____ Date ____ Checked ____ Date ____ Survey by Granquist Notes G. Date 6-10-48

Map No. ____ Indexed [illegible] Date ____

F.B. 1430 PG. 115

FORM 307 10M 10-46

PLEASE RETURN TO
LOS ANGELES COUNTY SURVEYOR
700 HALL OF RECORDS

NOTE: ANY ADDITIONS OR CHANGES ON THIS SHEET MUST BE MADE OR CIRCLED IN RED INK, WITH DATE AND NAME OF PERSON MAKING CHANGE.

Do not extend notes this side of this line.

STATION	B. S.	H. I.	F. S.	ELEV.		
		282.13				
3+67.7			5.10	277.03	10.1 L or SLy = E. End CR S.E. Cor. + Alley Brookline Ave.	T.Cb.
			5.25	276.88	"	" botcb
3+68.8			5.10	277.03	℄ Alley Top brk. E. Edge Conc. End Premix Pvt	
3+75.0			4.70	277.43	10.1 R or NLy = E. end of Cb. N.E. Cor. Brookline Ave + Alley	
			4.80	277.33	" " "	botcb.
3+71.1			5.30	276.83	17.0 L or SLy. = S. end CR. S.E. Cor.	" " T.Cb
			5.95	276.18	" "	botcb
3+79.5			5.70	276.43	℄ Alley. E. Gut. Brookline Ave. Conc.	
3+80.0			4.8	277.3	10.2 R or NLy. = E. end C.R. N.E. Cor. + Alley Brookline Ave	T.Cb
			4.95	277.18	"	" botcb.
3+85.0			4.85	277.28	15.1 R = N end CR N.E. Cor	" " T.cb
			5.55	276.58	" "	botCb
			3.90	278.23	114.5 R or NLy = S. end CR. S.E. Cor. + Valley Blvd Brookline Av	T.Cb.
			4.60	277.53	"	" b. "
3+97.92			5.0	277.1	℄ Int. Pvt Brookline Ave T. brk	bt spk+w
			6.0	276.1	100' So. = ℄ Pvt "	" To So.
4+00			5.0	277.1	℄ Int. Brookline Ave	fr. North
			4.0	278.1	100' R. = ℄ " "	To "
			4.0	278.1	114.5 R = " " "	" " T. brk
			4.5	277.6	145' R = " " "	" " S. Gutter Valley Blvd

F.B. 1430 Pg. 116 Job No. 1239 Division No. Notes Red Plotted Profile
Survey of Ellis Lane S.S. Date Date No.
Survey by Granquist Notes G. Notes Chkd. Checked X-Sec.
Indexed [redacted] Date 6-10-48 Date Date No.

FORM 307 10M 10-46

PLEASE RETURN TO
LOS ANGELES COUNTY SURVEYOR
700 HALL OF RECORDS

NOTE: ANY ADDITIONS OR CHANGES ON THIS SHEET MUST BE MADE OR CIRCLED IN RED INK, WITH DATE AND NAME OF PERSON MAKING CHANGE.

Do not extend notes this side of this line.

STATION	B. S.	H. I.	F. S.	ELEV.		
		282.13				Valley Blvd
4+00			3.90	278.23	169.6' R. = ℄ Brook Line	Avg T.brk. So. Edge Conc. Slab Pvt
			3.6	278.5	180' R = ℄ Int	" + Valley Blvd Pvt. T.Cb
4+08.0			5.15	276.98	12.7' L. or Sly. = S. end C.R. S.W. Cor.	Alley + Brookline Ave
			5.75	276.38	"	" botcb
4+12.3			5.5	276.6	℄ Alley + West Gutter	" "
4+12.6			4.90	277.23	9.2' L. or Sly. = W end C.R. S.W. Cor.	" + Alley T.Cb
			5.20	276.93	"	" botcb
4+15.0			4.55	277.58	15.5' R. = N. end C.R. N.W. Cor	" " T.Cb
			5.20	276.93	"	" botCb
4+14.8			3.45	278.68	115.3' R. or N Ly. = S end C.R. S.W. Cor.	T.Cb Valley Blvd + Brookline Ave
			4.05	278.08	"	" botcb
4+19.8			4.50	277.63	10.1' R. = W end C.R. N.W. Cor	Brookline Ave + Alley T.Cb
			4.65	277.48	"	" botcb
4+19.9			4.85	277.28	9.9' L. = W end of cb. S.W. Cor.	" " T.Cb
			4.9	277.2	"	" botcb
4+22.3			4.85	277.28	℄ Alley W. end Conc. begin dirt surface	Bot + cb.
4+24.9			4.40	277.73	10.1' R = W. end Cb. N.W. Cor.	Alley + Brook
4+39.0			3.8	278.3	℄ Alley Top brk	dirt
			3.7	278.4	10' L. S.P.L.	
			3.4	278.7	10' R. N.P.L.	
5+00			3.1	279.0	℄ Alley	

Profile No. ____ Notes Red ____ Plotted ____ Job No. 1239 Division No. ____
X-Sec. No. ____ Date ____ Date ____ Survey of Ellis Lane 5.5.
Notes Chkd. ____ Checked ____ Survey by Granquist Notes G Date 6-10-48
Date ____ Date ____ Map No. ____ Indexed [redacted] Date ____

F.B. 143 PG. 117

FORM 307 10M 10-46

PLEASE RETURN TO
LOS ANGELES COUNTY SURVEYOR
700 HALL OF RECORDS

NOTE: ANY ADDITIONS OR CHANGES ON THIS SHEET MUST BE MADE OR CIRCLED IN RED INK, WITH DATE AND NAME OF PERSON MAKING CHANGE.

Do not extend notes this side of this line.

STATION	B. S.	H. I.	F. S.	ELEV.	
		282.13			
5+00			2.8	279.3	10' R or N. of ℄ Alley
			3.2	278.9	10' L. S.P.L.
T.P.	5.55	283.19	4.49	277.64	Nail W. Edge Rt Brookline Ave 60' N. of ℄ Alley
3+56.0			5.25	277.94	145' R or NLy = E. end C.R. S.E. Cor. Valley Blvd + Brookline Ave T.Cb
			5.9	277.3	" " " bot. Cb
3+00			5.80	277.39	145' R " " = South curb Valley Blvd T.Cb
			6.3	276.9	" " bot cb
4+44.5			4.50	278.69	145' R or NLy = W. end C.R. S.W. Cor. Valley Blvd & Brookline Ave T.Cb
			5.25	277.94	" Bot Cb
5+00			4.10	279.09	145' R or NLy = South cb. Valley Blvd T.cb
			4.7	278.5	" " b. "
6+00			3.35	279.84	145' R " " = " " " T.cb
			4.0	279.2	" " b. cb.
6+31.4			3.10	280.09	145' R " " = East end C.R. S.E. Cor. Ellis Lane + Valley Blvd T. Cb
			3.6	279.6	" R " " " " b. "
T.P.	4.27	284.05	3.41	279.78	Spk So. Si. P.P. So. Si. Valley Blvd 5+00
5+00			5.1	279.0	50' L. or So. = fn.
6+00			4.2	279.9	℄ Alley
			4.2	279.9	10' L. = S.P.L.
			4.3	279.8	10' R = N. P.L.
T.P.	5.32	285.09	4.28	279.77	1"x1" stk. 10' No. Sta 6+04

F.B. 1430 PG. 118 Job No. 1239 Division No. Notes Red Plotted Profile
Survey of Ellis Lane S.S. Date Date No. X-Sec.
Survey by Granquist Notes G. Notes Chkd Checked
Indexed A. C. [illegible] Date 6-10-48 Date Date No.

FORM 307 10M 10-46

PLEASE RETURN TO
LOS ANGELES COUNTY SURVEYOR
700 HALL OF RECORDS

NOTE: ANY ADDITIONS OR CHANGES ON THIS SHEET MUST BE MADE OR CIRCLED IN RED INK, WITH DATE AND NAME OF PERSON MAKING CHANGE.

Do not extend notes this side of this line.

STATION	B. S.	H. I.	F. S.	ELEV.		
		285.09				
6+90.5			4.35	280.74	10.0 L or So. = E. end of cb. S.E. Cor ELLis Lane & Alley T.Cb & B.Cb	
6+92.5			4.5	280.6	℄ Alley. T. brk. End dirt surface begin conc.	
6+94.5			4.2	280.9	10.1 R. = E. end Cb. N.E. Cor. Alley & ELLis Lane B.C. T.C.	
7+00			4.9	280.2	℄. Alley conc.	
7+04.0			5.15	279.94	℄ " " & E. Gutter ELLis Lane.	
7+23.18 Int			4.4	280.7	℄ Int ELLis Lane & Alley Pvt	
B.M. "R-31"			4.40	280.69	B.M. "R-31" EL. = 280.674 F.B. 1412 Pg 53 Valley Blvd & ELLis Lane, S.E. Cor. L & T. M.C.R.	

Profile
No. ____ Date ____ Notes Red ____ Plotted ____ Job No. 1239 Division No. ____
X-Sec. Date ____ Date ____ Survey of ELLis Lane
No. ____ Date ____ Notes Chkd. ____ Checked ____ Survey by Granquist Notes G Date 6-10-48
Date ____ Date ____ Map No. ____ Indexed [redacted] Date ____

F.B. 1430 PG. 119

F.B. 1430 PG. 120

Job No. 1239 Division No. _____ Notes Red. _____ Plotted _____ Profile

Survey of ELLIS LANE Date _____ Date _____ No. _____

Survey by GRANQUIST Notes G Notes Chkd. _____ Checked _____ X-Sec.

Indexed _____ Date 6-10-48 Date _____ Date _____ No. _____

STATION	B. S.	H. I.	F. S.	ELEV.

FORM 307 10M 10-46

PLEASE RETURN TO
LOS ANGELES COUNTY SURVEYOR
700 HALL OF RECORDS

Do not extend notes this side of this line.

NOTE: ANY ADDITIONS OR CHANGES ON THIS SHEET MUST BE MADE OR CIRCLED IN RED INK, WITH DATE AND NAME OF PERSON MAKING CHANGE.

Notes Ck'd by	Survey of ELLIS LANE
Map No.	W. O. 1239 Tape No. 054 St'd 68 °F
Office Work	Surveyed by Granquist
Checked	Notes G Date 6-10-'48
Date	Indexed A. C. Johnson

F. B. 1430 Pg. 121

NOV 19 '48

C. I. No. 1239

ELLIS LANE.

LOCATION of Improvements.

ON

BROOKLINE AVE.

Sta. 4+00 = ℄ Romona Blvd

from: 4+00 = 80.93' So. of Int of North Line of TRACT # 14424 MB. 313-18

To: 28+49.05 Int of ℄ 1st ALLEY So. of Valley BLVD.

FB. 1430 Pg 121 to 125

For Profile & Cross Sections See Pg. 127-Top 140

Party
Granquist
Mack - T
Sappell - H.C.
Maldonado - R.C.

Note: Any Additions or Changes on This Sheet Must be Made or Circled in Red Ink With Date and Name of Person Making Change.

Do not extend notes this side of this line.

RETURN TO
LOS ANGELES COUNTY SURVEYOR
700 HALL OF RECORDS

FORM 247 5M 11-46

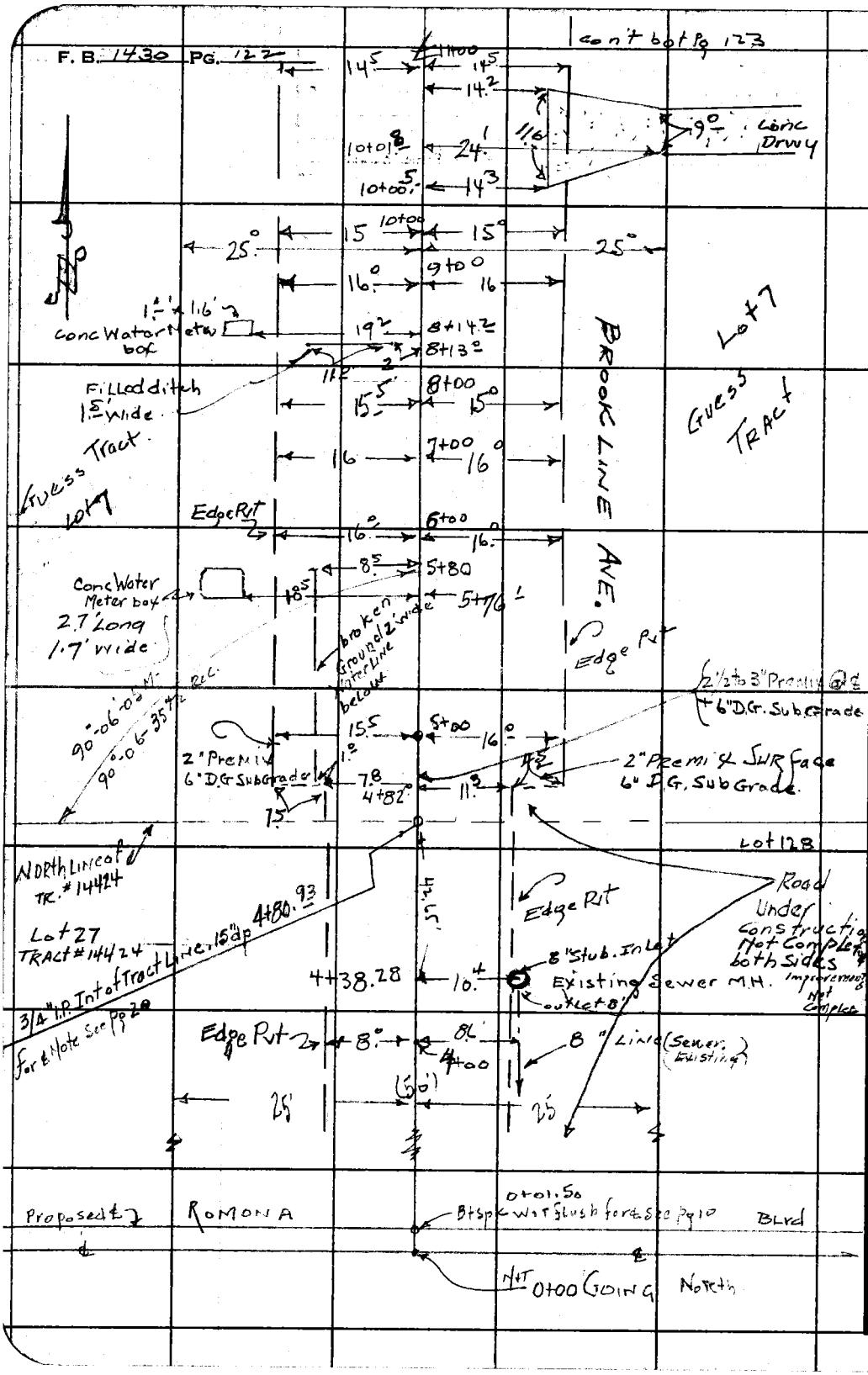

RETURN TO
LOS ANGELES COUNTY SURVEYOR
700 HALL OF RECORDS
Do not extend notes this side of this line.
Note: Any Additions or Changes on This Sheet Must be Made or Circled in Red Ink With Date and Name of Person Making Change.

Notes Ck'd by	Survey of ELLIS LANE
Map No.	W. O. 1239 Tape No. 054 St'd 68 °F
Office Work	Surveyed by Granquist
Checked	Notes & Date 6-11-48
Date	Indexed C. J.

F. B. 1430 Pg. 123

Cont'd on Pg 124 bot

Note: Any Additions or Changes on This Sheet Must be Made or Circled in Red Ink With Date and Name of Person Making Change.

Do not extend notes this side of this line.

RETURN TO
LOS ANGELES COUNTY SURVEYOR
700 HALL OF RECORDS

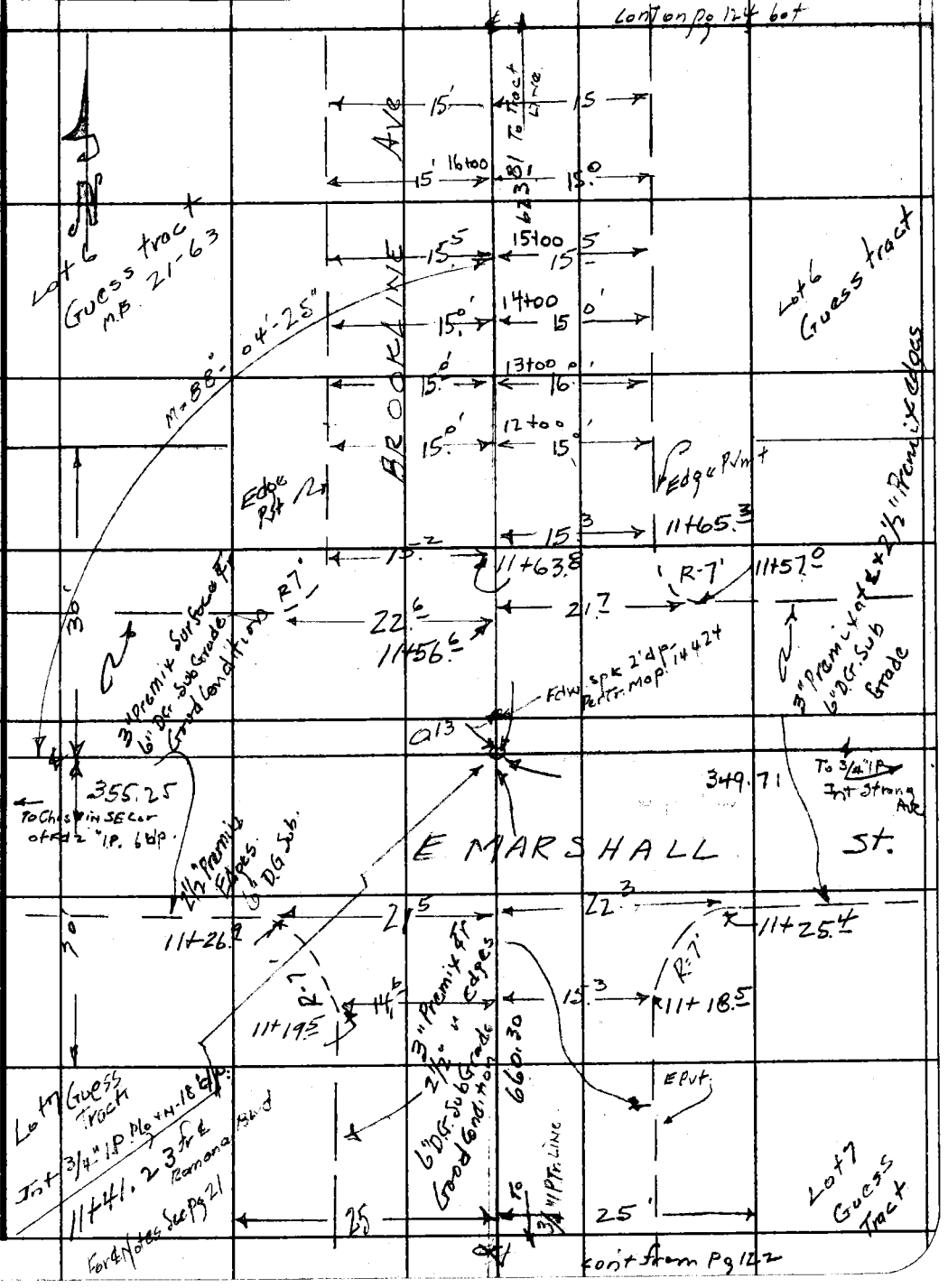

Cont from Pg 122

FORM 247 5M 11-46

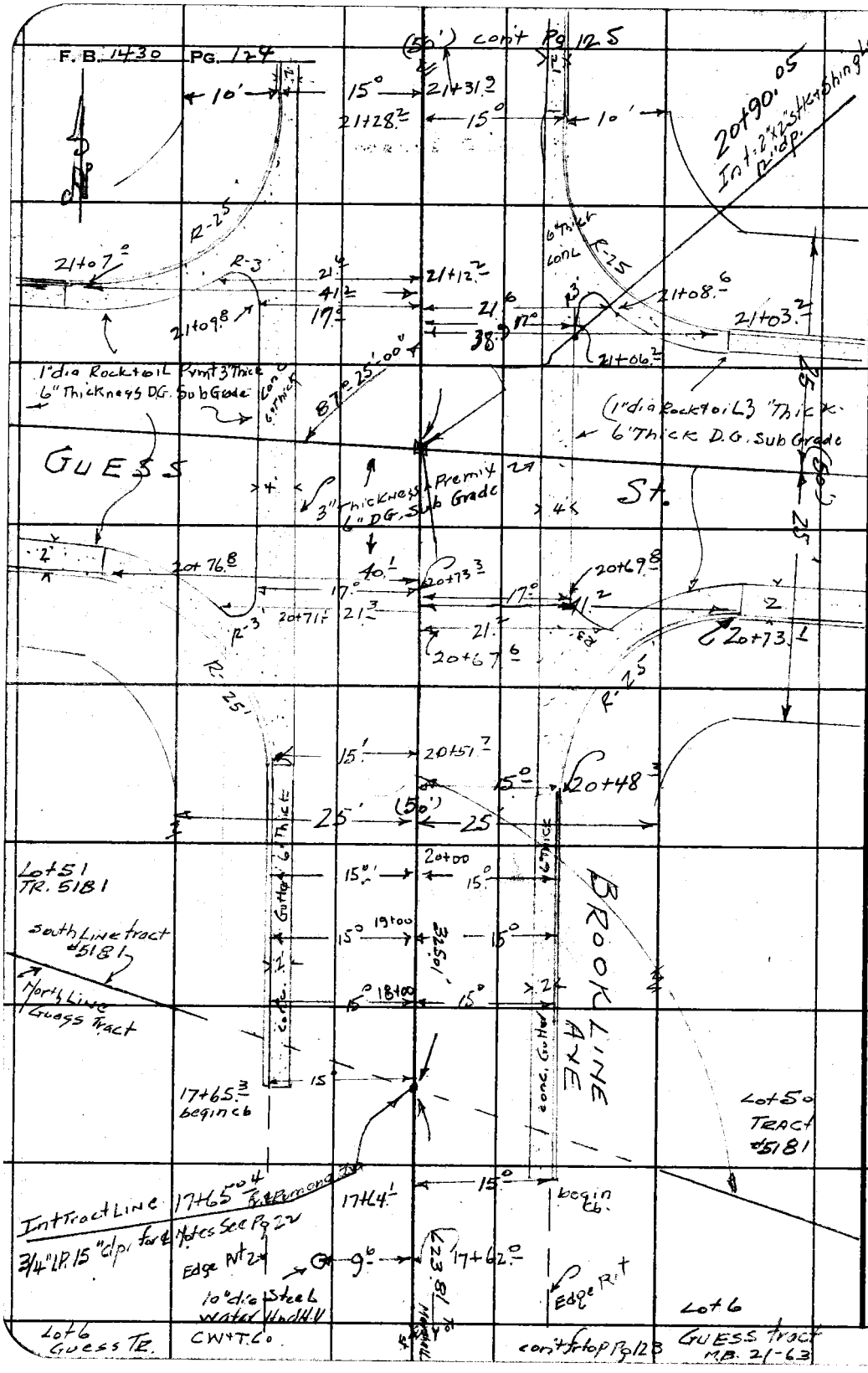

RETURN TO
LOS ANGELES COUNTY SURVEYOR
700 HALL OF RECORDS

Do not extend notes this side of this line.

Note: Any Additions or Changes on This Sheet Must be Made or Circled in Red Ink With Date and Name of Person Making Change.

Notes Ck'd by	Survey of ELLIS LANE	F. B. 1430 Pg. 125
Map No.	W. O. 1239 Tape No. 054 St'd 68 °F	
Office Work	Surveyed by Granquist	
Checked	Notes G. Date 6-11-48	
Date	Indexed A. C. Jonsson	

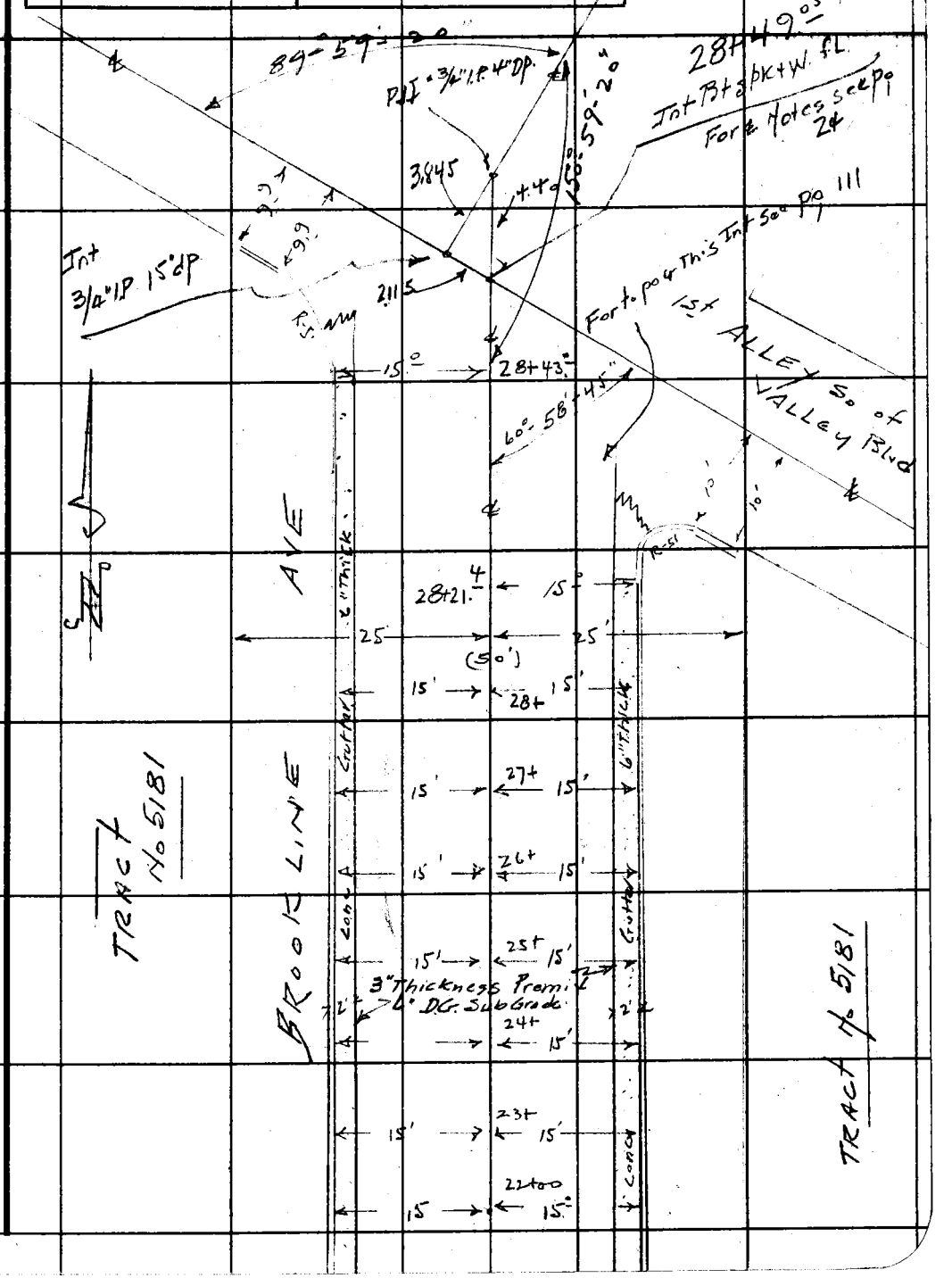

Note: Any Additions or Changes on This Sheet Must be Made or Circled in Red Ink With Date and Name of Person Making Change.

Do not extend notes this side of this line.

RETURN TO
LOS ANGELES COUNTY SURVEYOR
700 HALL OF RECORDS

FORM 247 5M 11-46

F. B. 1430 PG. 126

RETURN TO
LOS ANGELES COUNTY SURVEYOR
700 HALL OF RECORDS

Do not extend notes this side of this line.

Note: Any Additions or Changes on This Sheet Must Be Made or Circled in Red Ink With Date and Name of Person Making Change.

Profile No.	Notes Red	Plotted	Job No. 1239	Division No.	F.B. 143 PG. 127
	Date	Date	Survey of ELLIS LANE.		
X-Sec. No.	Notes Chkd. ICM	Checked	Survey by GRONQUIST	Notes G.	Date 6-11-48
	Date 6/23/48	Date	Map No.	Indexed G. J[redacted]	Date NOV 19 '48

NOTE: ANY ADDITIONS OR CHANGES ON THIS SHEET MUST BE MADE OR CIRCLED IN RED INK, WITH DATE AND NAME OF PERSON MAKING CHANGE.

PLEASE RETURN TO
LOS ANGELES COUNTY SURVEYOR
700 HALL OF RECORDS

Do not extend notes this side of this line.

C.I. No. 1239

ELLIS LANE.

PROFILE + CROSS SECTIONS
for
BROOKLINE AVE.

(0+00 = ±Int Romona Blvd)
from: Station 4+00 = 30.93' So. of Int No Line of TRACT #14424

To: Int: 28+49.05 of 1st ALLEY So. of VALLEY BLVD.

FB. 1430 Pg 127 to 140

For Topo. Pg 121 to pg 125.

STATION	B.S.	H.I.	F.S.	ELEV.
		Party GRONQUIST MACK - T SOPPELL - HC MALDONADO - RC. Rod.		

FORM 307 10M 10-46

FORM 307 10M 10-46

PLEASE RETURN TO
LOS ANGELES COUNTY SURVEYOR
700 HALL OF RECORDS

NOTE: ANY ADDITIONS OR CHANGES ON THIS SHEET MUST BE MADE OR CIRCLED IN RED INK, WITH DATE AND NAME OF PERSON MAKING CHANGE.

Do not extend notes this side of this line.

STATION	B. S.	H. I.	F. S.	ELEV.		
BM. "WM-372"	3.65	267.65		264.00	BM. "WM-372" EL.=264.004	F.B. 1412 Pg 58
					Brook Line Ave. (E.S.) 135± So. of Marshall St.	
					Bt. spk in conc. Drive to ho. # 1908.	
T.P.	4.62	266.93	5.34	262.31	Nail 12' W. of ℄ sta 7+00	
4+00			5.2	261.7	℄ Pvmt, Temp. under construction	
			5.5	261.4	8' L. = W. edge Pvt. " "	
			5.2	261.7	15' L = W. ~~Gutter~~ " " approx. T.Cb.	
			5.5	261.4	8' R. E. edge Pvt. " " Temp.	
			5.8	261.1	15' R = Ground " " ~~approx. T.Cb.~~	
Existing MH. 4+38.28			5.46	261.47	North Rim	Rod Rim = 5.46
			12.13	254.80	10" R or East = Existing Sewer MH. 8" Pipe Stub North 8" Inlet =	Rim to Top Inside 6.00
						0.67
						12.13
			5.46	261.47	Rim to South.	Rod Rim = 5.46
			12.23	254.70	Invert 8" Pipe outlet to South.	Rim to Top Inside 8" outlet = 6.10
						Pipe 8" outlet = 0.67
						12.23
4+80.93 No. Line Int. Tract 14424			5.1	261.8	℄ Int. No. Line Tract # 14424. Pvmt. Temp under construction	
15' L. or W. "			5.0	261.9	= approx. ELV. of cb. to be constructed. 15' L	
15' R "			4.95	261.98	" " " " " " " 15' R.	
4+82.0			5.1	261.8	℄ & Old Pvmt	
			5.5	261.4	16' R = Edge old Pvt.	
			4.6	262.3	25' R. = E.P.L.	
			5.5	261.4	15' L. = Edge old Pvmt.	
			4.6	262.3	25' L = W. P.L.	

F.B. 1430 PG. 128

Job No. 1239 Division No. ELLIS LANE Notes Red. Date Plotted Date No. Profile

Survey of Survey by GRANQUIST Notes G Notes Chkd Date Checked Date No. X-Sec.

Indexed A. C. Johnson Date 6-11-48

FORM 307 10M 10-46

PLEASE RETURN TO
LOS ANGELES COUNTY SURVEYOR
700 HALL OF RECORDS

NOTE: ANY ADDITIONS OR CHANGES ON THIS SHEET MUST BE MADE OR CIRCLED IN RED INK, WITH DATE AND NAME OF PERSON MAKING CHANGE.

Do not extend notes this side of this line.

STATION	B. S.	H. I.	F. S.	ELEV.	
		266.93			
5+00			5.0	261.9	℄ + Pvmt
			5.3	261.6	16' L. Edge Pvt.
			4.9	262.0	25' L. = W.P.L
			5.4	261.5	15' R = E edge Pvt.
			4.7	262.2	25' R = E.P.L. T.Brk.
			4.5	262.4	100' R = Ground
			4.8	262.1	150' R = "
			5.2	261.7	100' L = "
			5.3	261.6	200' L = "
6+00			4.6	262.3	℄ + Pvt.
			5.0	261.9	16' L. Edge Pvt
			4.6	262.3	25' L. W.P.L
			5.0	261.9	16' R = E. Pvt.
			4.5	262.4	25' R = T.b. E.P.L
7+00			4.4	262.5	℄ + Pvt
			4.8	262.1	15' L. = W. edge Pvt
			4.2	262.7	25' L. W.P.L.
			4.9	262.0	16' R = Gut. E. Pvt
			4.2	262.7	25' R = E.P.L.
T.P.	5.41	267.66	4.68	262.25	No. L. E. Si. Pvt sta. 7+00
8+00			5.0	262.7	℄ + Pvt

Profile No. ____ Notes Red ____ Plotted ____ Job No. 1239 Division No. ____
X-Sec. No. ____ Date ____ Date ____ Survey of Ellis Lane S.S.
Notes Chkd ____ Checked ____ Survey by Granquist Notes G Date 6-11-48
Date ____ Date ____ Map No. ____ Indexed [redacted] Date ____

F.B. 1430 PG. 129

FORM 307 10M 10-46

PLEASE RETURN TO
LOS ANGELES COUNTY SURVEYOR
700 HALL OF RECORDS

NOTE: ANY ADDITIONS OR CHANGES ON THIS SHEET MUST BE MADE OR CIRCLED IN RED INK, WITH DATE AND NAME OF PERSON MAKING CHANGE.

Do not extend notes this side of this line.

F.B. 1430 PG. 130 | Job No. 1239 Division No. | Notes Red | Plotted | Profile No.
Survey of Ellis Lane S.S. | Date | Date | X-Sec. No.
Survey by Granquist & Notes G. | Notes Chkd. | Checked
Indexed A. C. Tomasek Date 6-11-48 | Date | Date

STATION	B. S.	H. I.	F. S.	ELEV.		
		267.66				
8+00			5.4	262.3	15'L = Wedge Pvmt.	
			4.9	262.8	17'L = T. brk.	
			4.9	262.8	25'L = W.P.L.	
			4.6	263.1	100'L = Ground	
			5.2	262.5	174'L = " approx. W.P.L. of Lot	
			5.4	262.3	16'R = E. Pvmt + Gut.	
			4.5	263.2	25'R = E.P.L.	
			4.7	263.0	100'R = Ground	
			4.4	263.3	174'R = " E. bk. Lot Line (Approx.)	
9+00			4.7	263.0	℄ + Pvt.	
			5.3	262.4	16'L. Gut. W. edge Pvmt.	
			4.6	263.1	17'L. T. brk	
			4.3	263.4	25'L. W.P.L.	
			5.1	262.6	15'R = Gut, E.E. Pvmt.	
			4.3	263.4	25'R = E.P.L.	
T.P.	5.74	268.49	4.91	262.75	Nail E.E. Pvt 9+50	
10+00			5.3	263.2	℄ & Pav	
			5.7	262.8	15'L. Gut. & W. edge Pav	
			5.4	263.1	17'L. Top Bk	
			5.2	263.3	25'L WPL.	
			5.7	262.8	15'R Gut. & E. edge Pav.	

FORM 307 10M 10-46

PLEASE RETURN TO
LOS ANGELES COUNTY SURVEYOR
700 HALL OF RECORDS

NOTE: ANY ADDITIONS OR CHANGES ON THIS SHEET MUST BE MADE OR CIRCLED IN RED INK, WITH DATE AND NAME OF PERSON MAKING CHANGE.

Do not extend notes this side of this line.

STATION	B. S.	H. I. ✓	F. S.	ELEV.		
		268 49				
10+00			50	263 5	25' R. EPL	
11+00			51	263 4	℄ & Pav	
			54	263.1	14.7'L. Gut & W. edge Pav	
			48	263.7	16.6'L. Top Brk.	
			46	263.9	25'L WPL	
			55	263.0	14.3'R Gut & E. edge Pav	
			49	263.6	17.2'R Top Brk	
			45	264.0	25'R EPL	
11 +18.5			50	263.5	℄ & Pav	
			54	263.1	15'R B.C. & E. edge Pav.	
			46	263.9	25 R EPL	
11+19.5			54	263.1	14.6'L B.C. & W edge Pav	
			43	264.2	18'L Top Brk	
			48	263.7	25'L WPL	
11+25.4			50	263.5	℄ & Pav	
			54	263.1	22.3'R S. edge Pav. Gut. Marshall St	
11+26.9			55	263.0	21.5'L S. edge Pav. & Gut., Marshall St.	
			55	263.0	25'L S. edge Pav. & Gut, Bot. Brk, Marshall St	
11+41.23(Int)			49	263.6	℄ Int. Marshall St., Pav.	
			52	263.3	14'L. (W. Gutter) ℄ Marshall St.	
			51	263.4	100'L ℄ Marshall St. Pav.	

Profile No. ____ Notes Red ____ Plotted ____ Job No. 1239 Division No. ____
X-Sec. No. ____ Date ____ Date ____ Survey of Ellis Lane S.S.
Notes Chkd ____ Checked ____ Survey by Granquist Notes G Date 6-11-48
Date ____ Date ____ Map No. ____ Indexed J. [redacted] Date ____

F.B. 1430 Pg. 131

FORM 307 10M 10-46

PLEASE RETURN TO
LOS ANGELES COUNTY SURVEYOR
700 HALL OF RECORDS

NOTE: ANY ADDITIONS OR CHANGES ON THIS SHEET MUST BE MADE OR CIRCLED IN RED INK, WITH DATE AND NAME OF PERSON MAKING CHANGE.

Do not extend notes this side of this line.

F.B. 1430 PG. 132 | Job No. 1239 | Division No. | Notes Red. | Plotted | Profile No.
Survey of Ellis Lane S.S. | Date | Date | X-Sec. No.
Survey by Grangquist | Notes G | Notes Chkd. | Checked
Indexed | Date 6-11-48 | Date | Date

STATION	B. S.	H. I.	F. S.	ELEV.		
11+41.23 (Int)		268.49	54	263.1	175'L	℄ Pav. Marshall St
			51	263.4	15'R	℄ Marshall St (E. Gutter)
			44	264.1	100'R	℄ Pav. Marshall St
			41	264.4	175'R	" " "
11+56.6			48	263.7	℄ & Pav	(Brookline Ave.)
			52	263.3	22.6'L	N. edge Pav. Marshall St. (N. Gutter)
			52	263.3	25'L	" " "
11+57.0			51	263.4	21.7'R	N. edge Pav. Marshall St. (N. Gutter)
11+63.8			48	263.7	℄ & Pav.	
			51	263.4	15.2'L	W. Gutter & edge pav.
			40	264.5	19'L	Top Brk
11+65.3			41	264.4	25'L	WPL
			51	263.4	15.3'R	E. Gutter & edge pav
			43	264.2	18'R	Top Brk
			41	264.4	25'R	EPL
BM WM-372	4.49	268.49	450	263.99 (4.00)	BM WM-372 EL = 264.004 (FB 1412-58) Brookline Ave. (E. Side) Marshall St 135'± S. of Bl. Spk in Conc. Drwy. to Hse. # 1908	
12+00			4.5	264.0	℄ + Put	
			4.8	263.7	13'L	E. Put. Gut. bot brk
			4.0	264.5	19'L	T. brk

FORM 307 10M 10-46

PLEASE RETURN TO
LOS ANGELES COUNTY SURVEYOR
700 HALL OF RECORDS

NOTE: ANY ADDITIONS OR CHANGES ON THIS SHEET MUST BE MADE OR CIRCLED IN RED INK, WITH DATE AND NAME OF PERSON MAKING CHANGE.

Do not extend notes this side of this line.

STATION	B. S.	H. I.	F. S.	ELEV.		
		268.49				
12+00			3.6	264.9	25' L. W.P.L.	
			5.0	263.5	15' R = E. Edge Pvt.	
			4.0	264.5	18' R = T brk	
			4.0	264.5	25' R = E.P.L	
13+00			3.7	264.8	℄ + Pvt.	
			4.2	264.3	15° L = Gut. E. Pvt.	
			3.5	265.0	25' L = W.P.L.	
			4.3	264.2	15.5' R = E G	
			3.5	265.0	25' R = E.P.L.	
T.P.	5.20	269.83	3.86	264.63	Nail W. E. Pvt. sta.	13+35
14+00			4.5	265.3	℄ + Pvt.	
			4.9	264.9	14' L. Edge Pvmt.	
			4.3	265.5	17° Top brk.	
			4.3	265.5	25' L. W.P.L.	
			5.0	264.8	15' R = E. E. Pvt.	
			4.4	265.4	18' R = Top. brk.	
			4.2	265.6	25' R = E.P.L.	
15+00			4.1	265.7	℄ + Pvt.	
			4.6	265.2	16' L. W. edge Pvt.	
			3.8	266.0	25' L. W.P.L.	
			4.5	265.3	15.5' R. E. Gut.	

Profile No. ____ Notes Red ____ Plotted ____ Job No. 1239 Division No. ____
X-Sec. No. ____ Date ____ Date ____ Survey of Ellis Lane S.S.
Notes Chkd ____ Checked ____ Survey by Granquist Notes G
Date ____ Date ____ Map No. ____ Indexed [redacted] Date 6-11-48

F.B. 1430 Pg. 133

FORM 307 10M 10-46

PLEASE RETURN TO
LOS ANGELES COUNTY SURVEYOR
700 HALL OF RECORDS

NOTE: ANY ADDITIONS OR CHANGES ON THIS SHEET MUST BE MADE OR CIRCLED IN RED INK, WITH DATE AND NAME OF PERSON MAKING CHANGE.

Do not extend notes this side of this line.

F.B. 1430 PG. 134 | Job No. 1239 Division No. | Notes Red | Plotted | Profile No.
Survey of Ellis Lane S.S. | Date | Date | X-Sec. No.
Survey by Granquist | Notes 6 | Notes Chkd. | Checked
Indexed | Date 6-14-48 | Date | Date

STATION	B. S.	H. I.	F. S.	ELEV.		
		269.83				
15+00			3.8	266.0	19'R. T. brk	
			3.7	266.1	25'R. E. P.L.	
T.P.	5.35	270.90	4.28	265.55	Nail. w. edge Pvt. 15+15.	
16+00			4.6	266.3	℄ + Pvt.	
			5.0	265.9	14'L. = W. Gut. E. Pvmt	
			4.7	266.2	25'L. = W. P.L.	
			4.1	266.8	100'L. = Ground.	
			4.0	266.9	174'L = " & fn	
			4.8	266.1	14.5'R. = E. Gut E. Pvmt	
			4.1	266.8	25'R = E. P.L.	
			4.1	266.8	100'R = Ground.	
			3.3	267.6	175'R = " & fn.	
17+00			4.0	266.9	℄ + Pvt.	
			4.5	266.4	14.5'L. E. "	
			3.8	267.1	25'L. W. P.L.	
			4.5	266.4	15.5'R = E. Pvt.	
			3.7	267.2	25'R. E. P.L.	
T.P.	6.18	272.85	4.23	266.67	17+30. Nail W. edge Pvt	
17+64±			5.6	267.3	℄ + Pvt.	
			5.55	267.30	15'R. = T. cb. beg. in of East Cb.	
			6.15	266.70	15'R = bot cb " "	

FORM 307 10M 10-46

PLEASE RETURN TO
LOS ANGELES COUNTY SURVEYOR
700 HALL OF RECORDS

NOTE: ANY ADDITIONS OR CHANGES ON THIS SHEET MUST BE MADE OR CIRCLED IN RED INK, WITH DATE AND NAME OF PERSON MAKING CHANGE.

Do not extend notes this side of this line.

STATION	B. S.	H. I. ✓	F. S.	ELEV.		
		272.85				
17+64.1			4.8	268.1	25'R = E.P.L.	
17+65.3			5.55	267.30	15'L. = begin of W. cb	T.Cb
			6.00	266.85	15'L	b.cb
			5.1	267.8	25'L = W.P.L	
18+00			5.3	267.6	℄ + Pvt	
			5.30	267.55	15'L. T.cb	
			4.6	268.3	25'L. W.P.L.	
			5.30	267.55	15'R. = T.cb	
			4.4	268.5	25'R = E.P.L.	
19+00			4.6	268.3	℄ + Pvt	
			4.60	268.25	15'L = W.cb.	
			4.2	268.7	25'L = W.P.L	
			4.60	268.25	15'R. T.cb.	
			4.1	268.8	25'R = E.P.L.	
20+00			3.9	269.0	℄ + Pvt.	
			3.90	268.95	15'L. T.Cb	
			3.6	269.3	25'L = W.P.L.	
			3.90	268.95	15'R. T.Cb.	
			3.6	269.3	25'R. E.P.L.	
T.P.	5.60	274.22	4.23	268.62	20+00 = Nail W. edge Pvt.	

Profile No. ____ Notes Red ____ Plotted ____ Job No. 1239 Division No. ____ F.B. 1430 Pg. 135

X-Sec. No. ____ Date ____ Date ____ Survey of Ellis Lane S.S.

Notes Chkd ____ Checked ____ Survey by Granquist Notes G Date 6-11-48

Date ____ Date ____ Map No. ____ Indexed [illegible] Date ____

FORM 307 10M 10-46

PLEASE RETURN TO
LOS ANGELES COUNTY SURVEYOR
700 HALL OF RECORDS

NOTE: ANY ADDITIONS OR CHANGES ON THIS SHEET MUST BE MADE OR CIRCLED IN RED INK, WITH DATE AND NAME OF PERSON MAKING CHANGE.

Do not extend notes this side of this line.

STATION	B. S.	H. I.	F. S.	ELEV.		
20+48.3		274.22	5.1	269.1	℄ + pvt.	
			4.95	269.27	15' R. = send CR. SE Cor. Guess St + Brookline Ave	TCb
			5.55	268.67	15' "	btcb
			4.8	269.4	25' R. = E. P.L.	
20+51.7			4.90	269.32	15' L. = Send CR. SW Cor " "	Tcb.
			5.50	268.72	15' L. " "	botCb
			4.5	269.7	25' L. W.P.L.	
20+90.05 Int			4.9	269.3	℄ Int. Pvmt's Guess St + "	
					curb Returns at Int Guess St + Brookline Ave	
			4.70	269.52	W. end CR SW Cor Tcb	
			5.35	268.87	" " Bot.	
			4.45	269.77	W. end CR. N.W. Cor Tcb	
			5.10	269.12	" " bot "	
			4.45	269.77	N. end CR. N.W. Cor.	T.Cb.
			5.10	269.12	" "	bot.
			4.50	269.72	N. end CR. N.E. Cor.	T.Cb
			5.15	269.07	" "	bot "
			4.50	269.72	E. end CR. N.E. Cor.	Tcb.
			5.10	269.12		botcb.
			4.70	269.52	E. end CR. SE. Cor.	T.Cb.
			5.35	268.87		botcb.

F.B. 1430 PG. 136 Job No. 1239 Division No. Notes Red. Plotted Profile
Survey of Ellis Lane S.S. Date Date No. X-Sec.
Survey by Granquist Notes G Notes Chkd. Checked
Indexed C. [illegible] Date 6-11-48 Date Date No.

FORM 307 10M 10-46

PLEASE RETURN TO
LOS ANGELES COUNTY SURVEYOR
700 HALL OF RECORDS

NOTE: ANY ADDITIONS OR CHANGES ON THIS SHEET MUST BE MADE OR CIRCLED IN RED INK, WITH DATE AND NAME OF PERSON MAKING CHANGE.

Do not extend notes this side of this line.

STATION	B. S.	H. I.	F. S.	ELEV.		
Int 20+90.05		274.22	5.2	269.0	15' L. = ℄ Guess St.	W. Gutter Brookline Rd
			4.2	270.0	100' L = " " "	Pvmt.
			4.10	270.12	100' L + 15' S. of ℄ " "	= So. T.Cb. Guess St.
			3.90	270.32	100 L + 15' N. " " "	= No. T.Cb. " "
			3.2	271.0	200' L ℄ + Pvt	" "
			3.10	271.12	200 L + 15' So of ℄ Guess St.	= T.Cb. Curb Straight Grade to E.Cb.Cor. Cont. Rev
			2.90	271.32	200 L + 15' No. " "	" " = T.cb Curb Straight Grade to E.enCR. Cloverly Rd.
			5.25	268.97	15' R. = ℄ Guess St. + E. Gut.	Brookline Rd
			4.5	269.7	100' R = " " "	Pvt.
			4.2	270.0	200' R = " " "	"
21+28.2			4.6	269.6	℄ + Pvt.	Brookline Rd.
			3.5	270.7	25' R. = E.R.L.	Brookline "
21+31.9			4.6	269.6	℄ Pvt.	
			3.7	270.5	25' L. = W. RL.	" "
21+00			4.8	269.4	℄ + Pvt	" "
22+00			3.7	270.5	℄ + "	" "
			3.60	270.62	15' L. = W.T.Cb.	" "
			2.8	271.4	25' L = W P.L.	" "
			3.65	270.57	15' R = E.T.Cb	" "
			2.9	271.3	25' R = E.P.L.	" "

Profile No. ____ Notes Red ____ Plotted ____ Job No. 1239 Division No. ____
X-Sec. No. ____ Date ____ Date ____ Survey of ELLIS LANE
Notes Chkd. ____ Date ____ Checked ____ Date ____ Survey by GUINOUIST Notes G. Date 6-14-48
Map No. ____ Date ____ Entered [redacted] Date ____

F.B. 1439 PG. 137

FORM 307 10M 10-46

PLEASE RETURN TO
LOS ANGELES COUNTY SURVEYOR
700 HALL OF RECORDS

NOTE: ANY ADDITIONS OR CHANGES ON THIS SHEET MUST BE MADE OR CIRCLED IN RED INK, WITH DATE AND NAME OF PERSON MAKING CHANGE.

Do not extend notes this side of this line.

STATION	B. S.	H. I.	F. S.	ELEV.		
		274.22				
T.P.	6.89	276.69	4.42	269.80	Nail. w. edge Pvt	sta. 21+70
23+00			4.9	271.8	℄ + Pvt.	
			4.80	271.89	15'L. = W.T.Cb.	
			4.2	272.5	25 L. = W.P.L.	
			4.85	271.84	15'R = E.T.Cb.	
			4.2	272.5	25'R = E.P.L.	
T.P.	6.00	278.18	4.51	272.18	Nail. w. edge Pvt.	23+50
24+00			5.2	273.0	℄ + Pvt.	
			5.15	273.03	15'L. = W.T.Cb	
			4.4	273.8	25'L = W.P.L.	
			3.5	274.7	100'L = Ground.	
			2.5	275.7	175'L. = "	+ fn
			5.15	273.03	15'R = E.T.Cb	
			4.8	273.4	25'R = E.P.L.	
			5.0	273.2	100'R = Ground.	
			5.1	273.1	175'R = "	℄
25+00			4.2	274.0	℄ + Pvt.	
			4.15	274.03	15'L. W.T.Cb	
			3.4	274.8	25'L. =	
			4.10	274.08	15'R. E.T.Cb.	
			3.6	274.6	25'R. E.P.L.	

Profile No. ____ X-Sec. No. ____

Plotted ____ Date ____ Checked ____ Date ____

Notes Red ____ Date ____ Notes Chkd. ____ Date ____

Job No. 1239 Division No. ____

Survey of ELLIS LANE

Survey by GRANQUIST Notes G.

Indexed C. Jansen Date 6-14-48

F.B. 143 Pg. 138

FORM 307 10M 10-46

PLEASE RETURN TO
LOS ANGELES COUNTY SURVEYOR
700 HALL OF RECORDS

NOTE: ANY ADDITIONS OR CHANGES ON THIS SHEET MUST BE MADE OR CIRCLED IN RED INK, WITH DATE AND NAME OF PERSON MAKING CHANGE.

Do not extend notes this side of this line.

STATION	B. S.	H. I.	F. S.	ELEV.		
		278.18				
T.P.	5.47	279.45	4.20	273.98	25+30 Nail W. edge Pvt	
26+00			4.5	275.0	℄ & Pvt	
			4.55	274.90	15' L. W. T.Cb	
			4.3	275.2	25 L. = W. P.L.	
			5.2	274.3	15 R = E.T.Cb + Gutter Drwy	
			4.4	275.1	25' R. = E.P.L.	"
27+00			3.7	275.8	℄ & Pvt	
			3.70	275.75	15' L. W. T.Cb	
			2.9	276.6	25' L. W. P.L.	
			3.70	275.75	15' R. E.T.Cb	
			3.5	276.0	25' R. = E.P.L.	
T.P.	6.55	282.12	3.88	275.57	27+18 = Nail E. Edge Pvt	
28+00			5.5	276.6	℄ & Print	
			5.50	276.62	15' L = W. T.Cb	
			4.9	277.2	25 L. W. P.L.	
			5.50	276.62	15' R. T.Cb	
			5.4	276.7	25 R. = E.P.L.	
28+21.4			5.3	276.8	℄ & Pvt	
			5.3	276.8	15 R. = E.T.Cb. = Send C.R. S.E.Cor + Brookhaven Blvd 1st Alley Jct Valley Blvd	
			~~5.55~~	~~276.17~~	" " " bot Cb	
			5.2	276.9	25' R = E.P.L.	

Profile No. ____ Notes Red. ____ Plotted ____ Job No. 1239 Division No. ____ F.B. 1430 PG. 139

X-Sec. No. ____ Date ____ Date ____ Survey of Ellis Lane.

Notes Chkd. ____ Checked ____ Survey by Granowski Notes G Date 6-14-48

Date ____ Date ____ Map No. ____ Indexed G Johnson Date ____

FORM 307 10M 10-46

PLEASE RETURN TO
LOS ANGELES COUNTY SURVEYOR
700 HALL OF RECORDS

NOTE: ANY ADDITIONS OR CHANGES ON THIS SHEET MUST BE MADE OR CIRCLED IN RED INK, WITH DATE AND NAME OF PERSON MAKING CHANGE.

Do not extend notes this side of this line.

STATION	B. S.	H. I.	F. S.	ELEV.		
28+43.0		282.12	5.1	277.0	℄ + Pvt	
			5.15	276.97	15' L. = T.Cb. S.end C.R. Sw.Cor.	1st Alley So. of Valley Blvd & Brook Line Ave
			5.75	276.37	" " "	bot cb.
			4.6	277.5	25' L. W.P.L.	
In+28+49.05			5.0	277.1	℄ Int. Brook Line Ave + 1st Alley So of Valley Blvd Pvt	
			5.50	276.62	14.4 L. = ℄ of 1st Alley So. of Valley Blvd. W.Gut Brook Line Ave	
			4.80	277.32	24.6 L. = " " " " " " W.Edge Conc	
			3.8	278.3	40' L. = " " " " "	T. brk.
			3.1	279.0	100' L = " " " " "	Rock Surface
			2.2	279.9	200' L = " " " " "	" "
			5.7	276.4	17.7 R. = " " " " "	E.Gut Brook Line Ave
			5.10	277.02	28.4 R. = " " " " "	T. brk. E.E. Conc.
			5.7	276.4	100' R = " " " " "	Premix Surface
			6.4	275.7	200' R = " " " " "	" "
BM. WM 370"			5.17	276.95	BM. WM 370" EL = 276.95 So FB 1412 Pg 57 Brook Line Ave + 1st Alley So. of Valley Blvd SW Cor Bt. Spk in Cb. 8' S. of S.end C.R.	

F.B. 143 Pg. 140 Job No. 1239 Division No. Notes Red. Plotted Profile
Survey of ELLIS LANE Date Date No.
Survey by Granquist Notes Notes Chkd. Checked X-Sec.
Indexed [illegible] Date 6-14-48 Date Date No.

Notes Ck'd by	Survey of ELLIS LANE	F. B. 1430 Pg. 141
Map No.	W. O. 1239 Tape No. 054 St'd 68 °F	
Office Work	Surveyed by GRANQUIST	
Checked	Notes G. Date 6-14-48	
Date	Indexed A. C. Jackson	

NOV 19 '48

C. I. No. 1239

ELLIS LANE.

Location of improvement, Topography
for

CLOVERLY AVE.

Sta 4+00 = ℄ Romona Blvd.
from Sta. 4+00 = 80.50' So of Int North Line of Tract # 14424
to Sta. Int of ELLIS LANE

F.B. 1430 pp 141 to Pg 148
Profile + Cross Sections Pg 149 to 166

Party
Granquist
Mack = R
Sappell - HC
Maldonado RC.

Note: Any Additions or Changes on This Sheet Must be Made or Circled in Red Ink With Date and Name of Person Making Change.

Do not extend notes this side of this line.

RETURN TO
LOS ANGELES COUNTY SURVEYOR
700 HALL OF RECORDS

FORM 247 5M 11-46

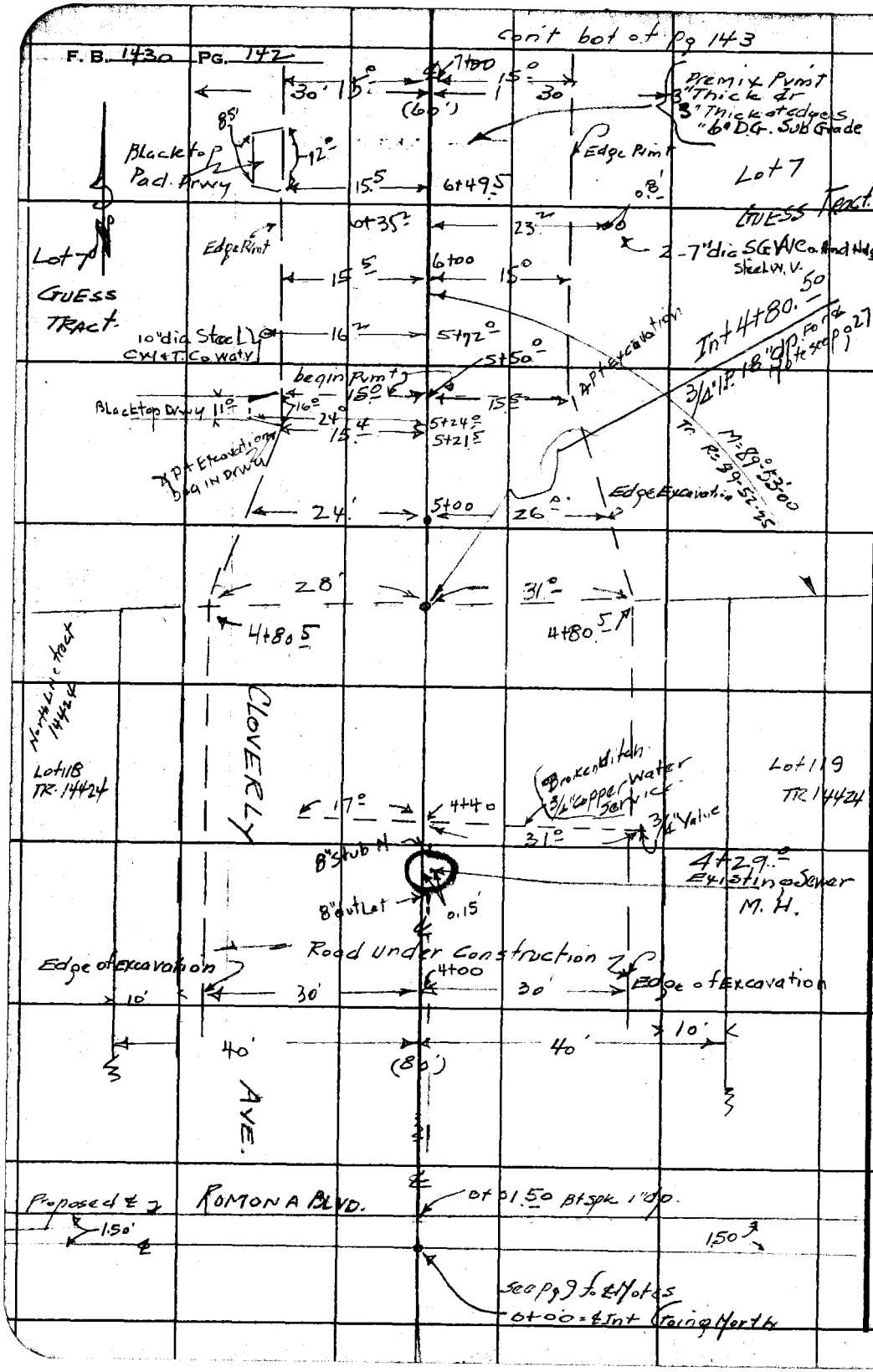

RETURN TO
LOS ANGELES COUNTY SURVEYOR
700 HALL OF RECORDS
Do not extend notes this side of this line.

Notes: Any Additions or Changes on This Sheet Must Be Made or Circled in Red Ink With Date and Name of Person Making Change.

Notes Ck'd by	Survey of ELLIS LANE	F.B. 1430 PG. 143
Map No.	W. 0239 Tape No. 054 St'd 68°F	
Office Work	Surveyed by Grandquist	
Checked	Notes G. Date 6-15-78	
Date	Indexed [redacted]	

Note: Any Additions or Changes on This Sheet Must be Made or Circled in Red Ink With Date and Name of Person Making Change.

Do not extend notes this side of this line.

RETURN TO:
LOS ANGELES COUNTY SURVEYOR
700 HALL OF RECORDS

FORM 247 5M 10-69

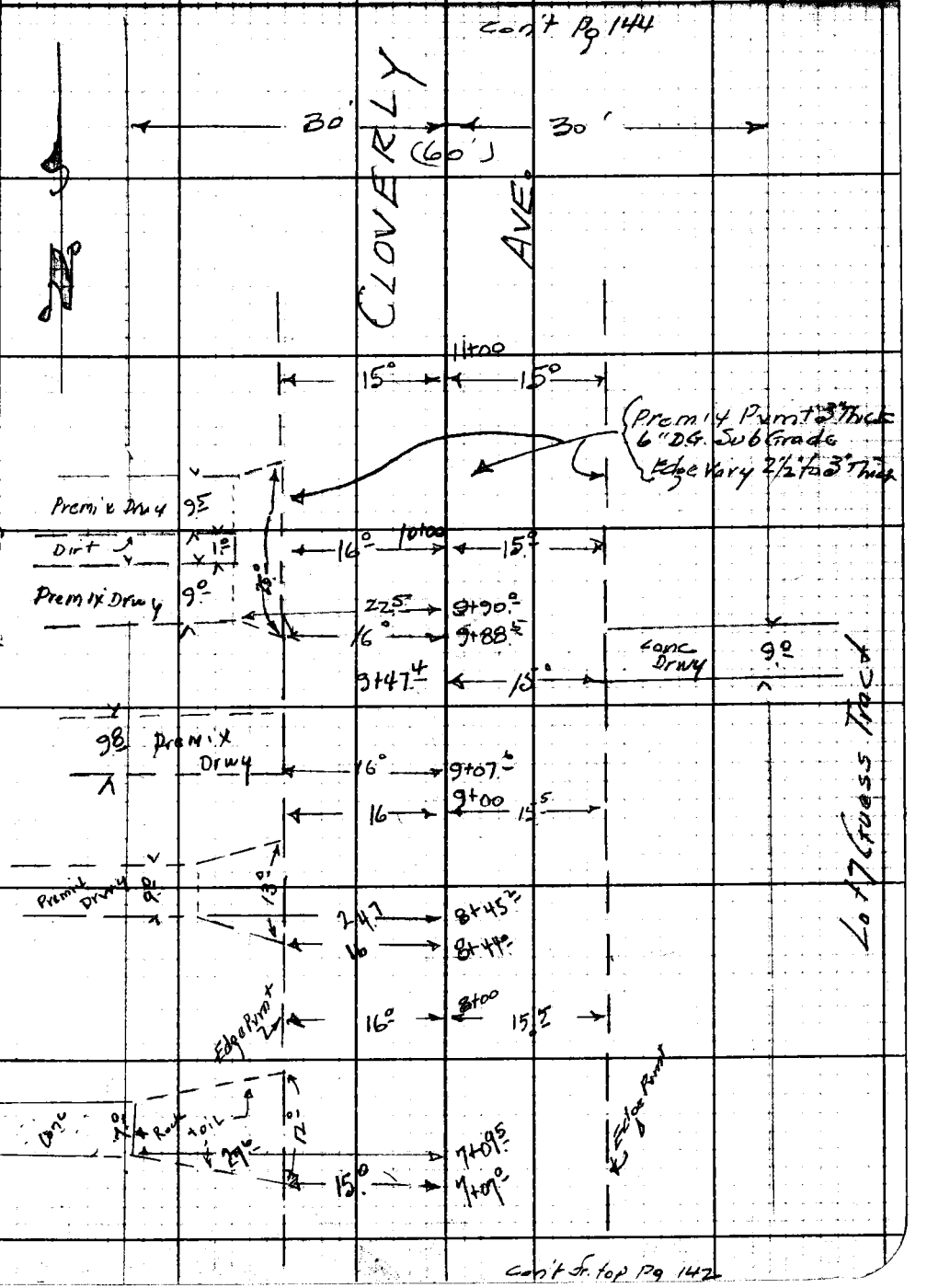

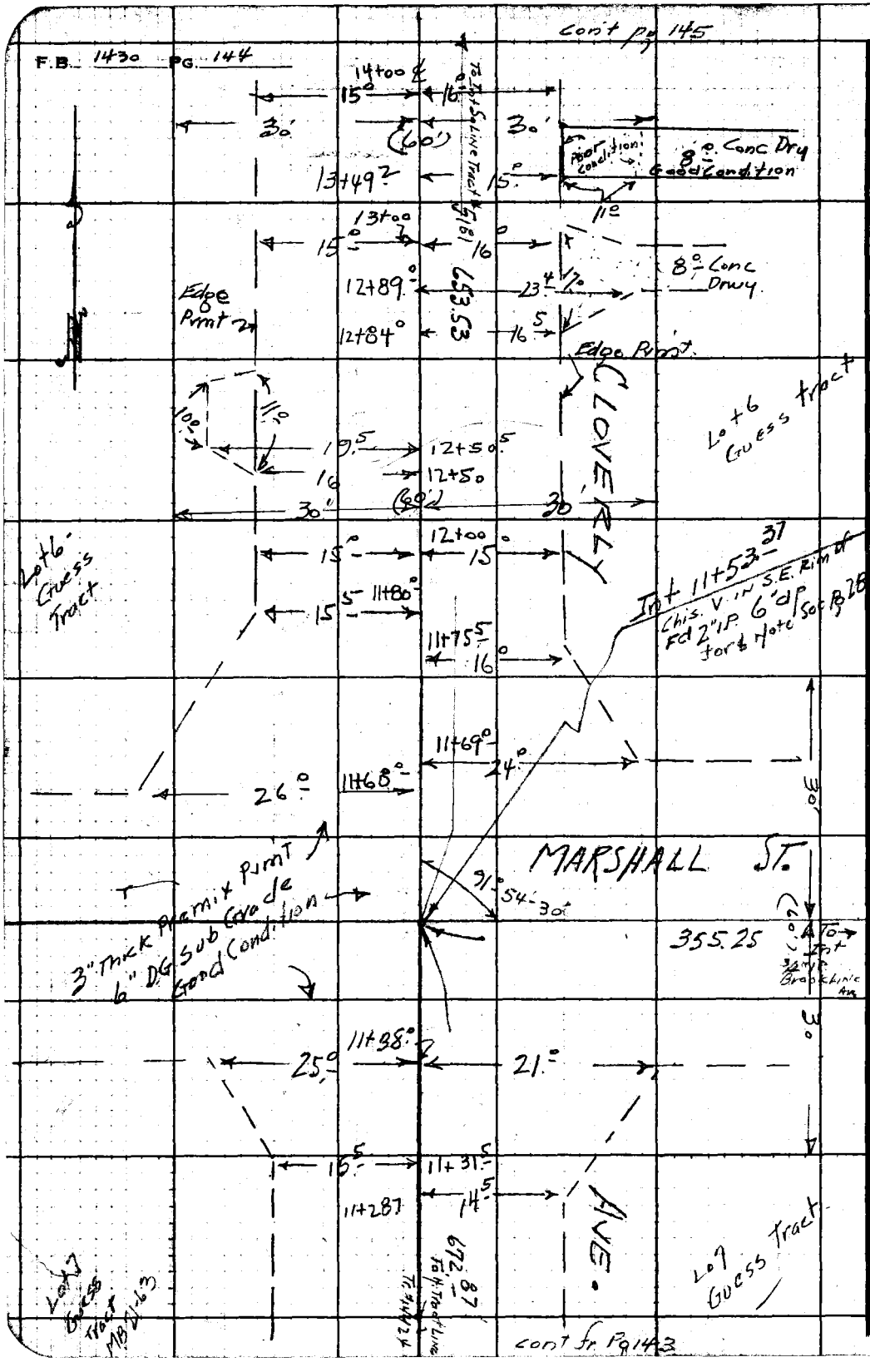

RETURN TO
LOS ANGELES COUNTY SURVEYOR
700 HALL OF RECORDS

Do not extend notes this side of this line.

Note: Any Additions or Changes on This Sheet Must be Made or Circled in Red Ink With Date and Name of Person Making Change.

Notes Ck'd by	Survey of Ellis Lane
Map No.	W. O. 1239 Tape No. 054 St'd 68°F
Office Work	Surveyed by Granquist
Checked	Notes G Date 6-15-48
Date	Indexed C. Jensen

F.B. 1430 PG. 145

cont bot. pg 144

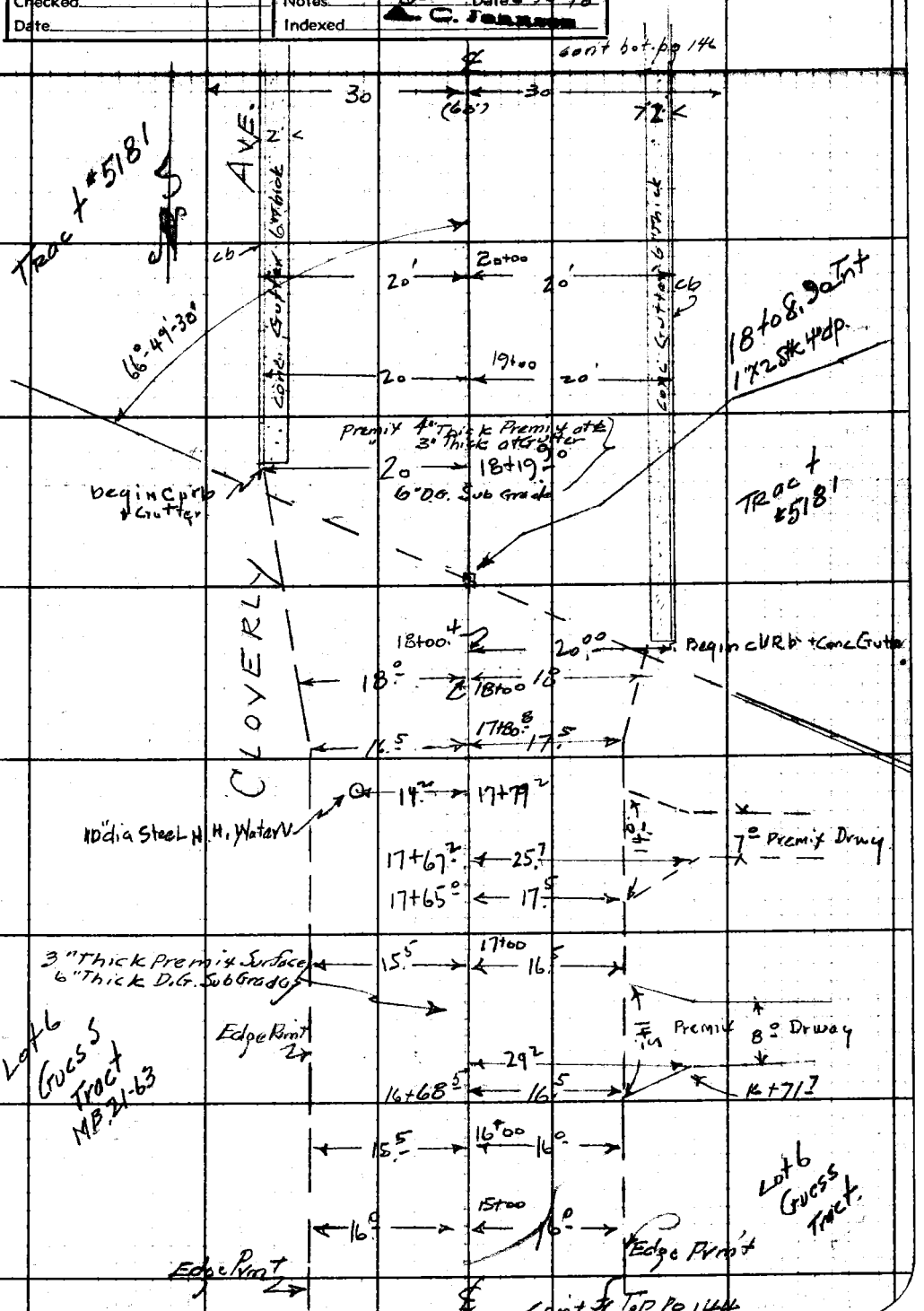

Cont to Top Pg 144

Notes: Any Additions or Changes on This Sheet Must be Made or Circled in Red Ink With Date and Name of Person Making Change

Do not extend notes this side of this line.

RETURN TO
LOS ANGELES COUNTY SURVEYOR
700 HALL OF RECORDS

FORM 247 BM 10-39

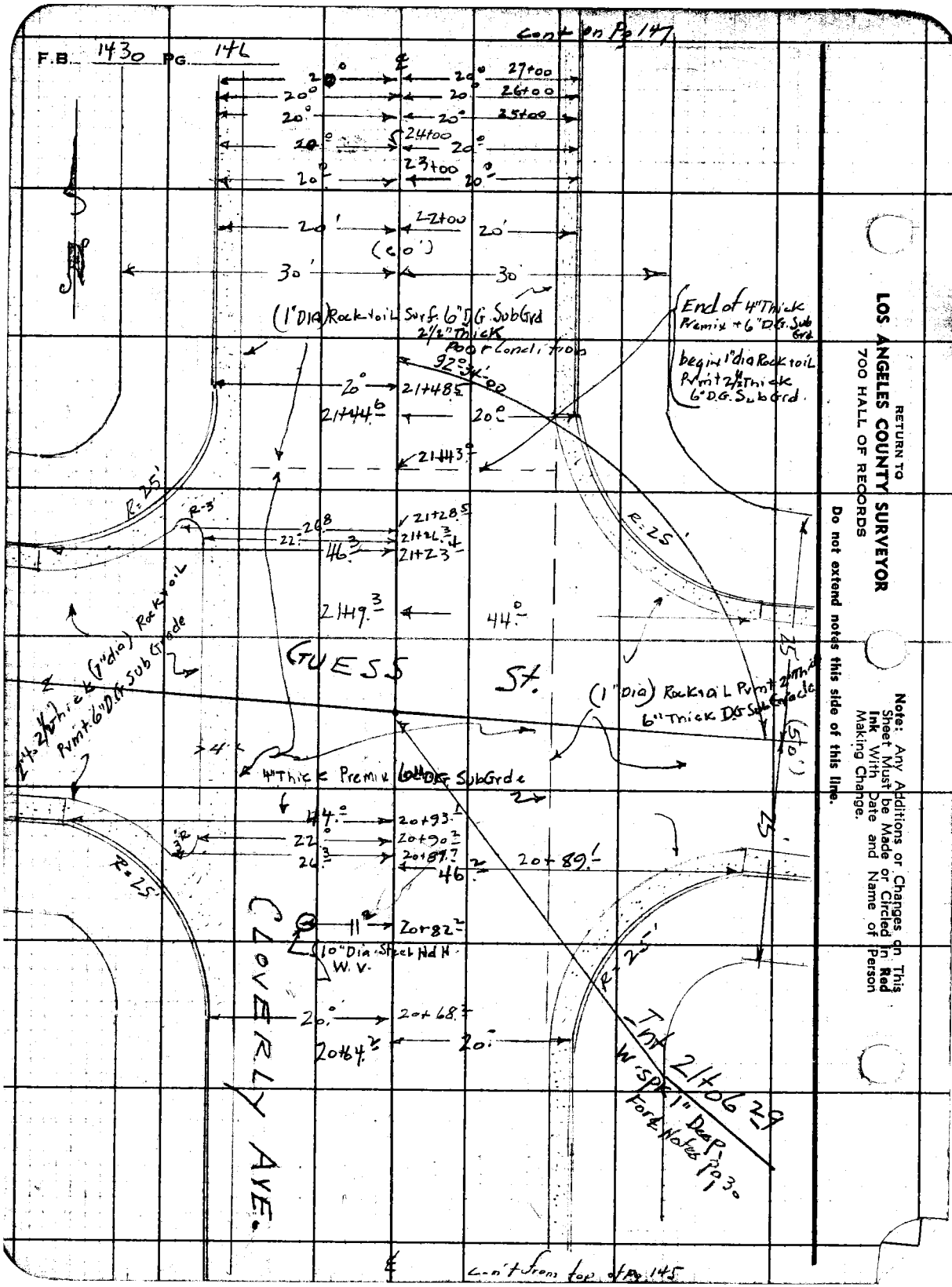

RETURN TO
LOS ANGELES COUNTY SURVEYOR
700 HALL OF RECORDS
Do not extend notes this side of this line.
Note: Any Additions or Changes on This Sheet Must be Made or Circled in Red Ink With Date and Name of Person Making Change.

Notes Ck'd by	Survey of ELLIS LANE
Map No.	W. O. 1239 Tape No. 54 St. 68 F
Office Work	Surveyed by Grant Wist
Checked	Notes G. Date 6-15-48
Date	Indexed C. Johnson

F.B. 1430 PG. 147

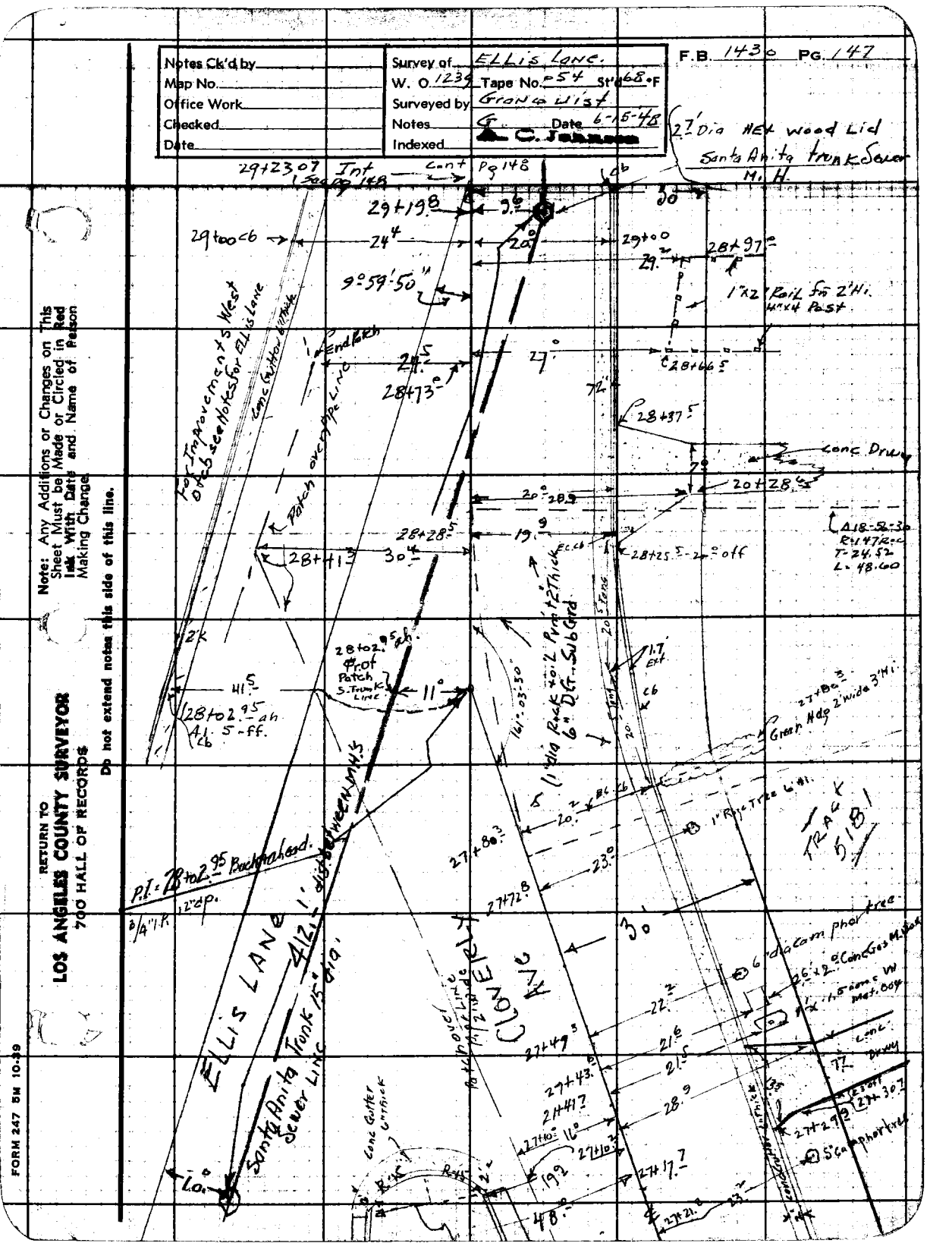

Note: Any Additions or Changes on This Sheet Must be Made or Circled in Red Ink With Date and Name of Person Making Change

Do not extend notes this side of this line.

RETURN TO
LOS ANGELES COUNTY SURVEYOR
700 HALL OF RECORDS

FORM 247 5M 10-39

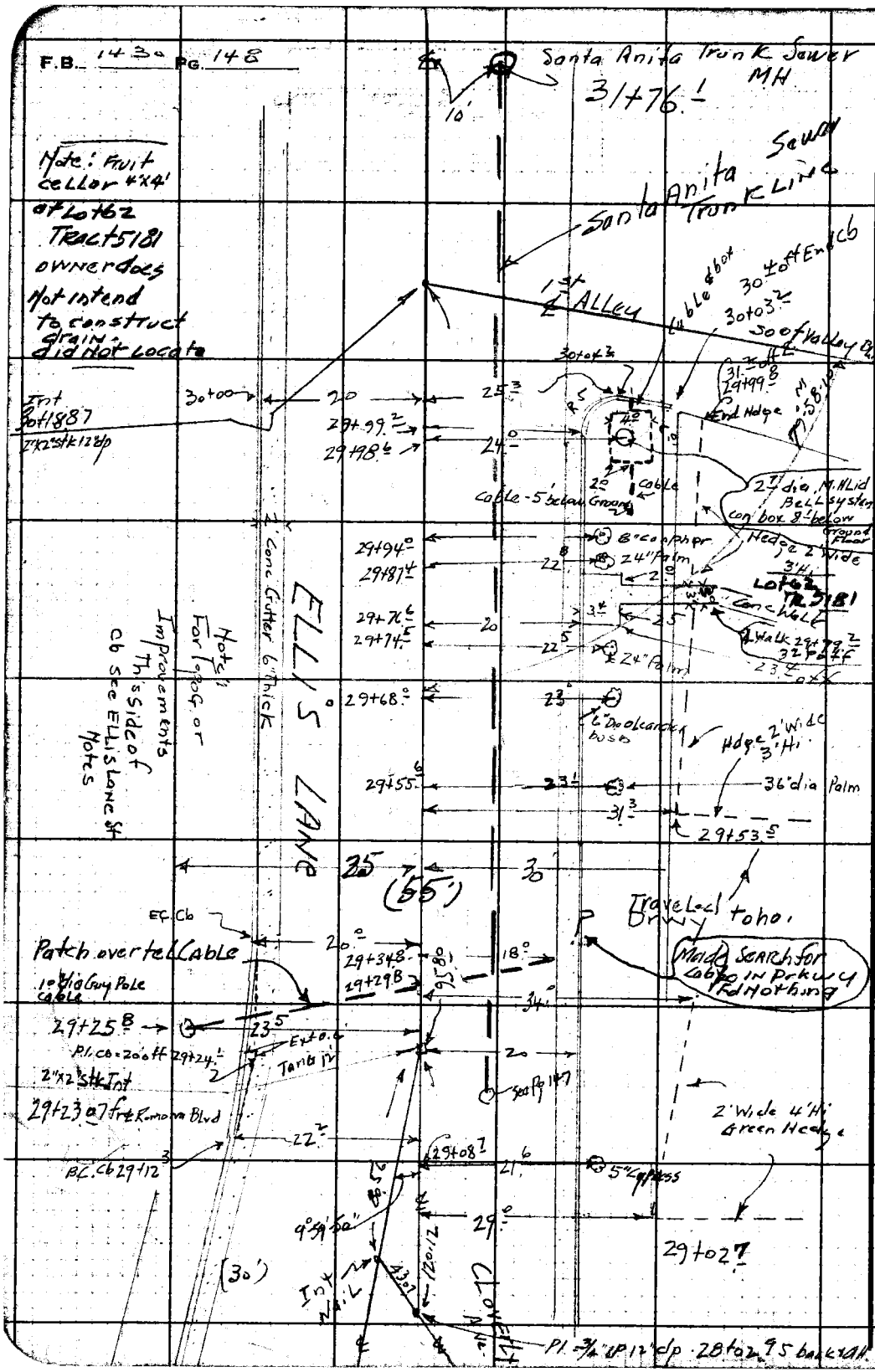

RETURN TO
LOS ANGELES COUNTY SURVEYOR
700 HALL OF RECORDS

Do not extend notes this side of this line.

Note: Any Additions or Changes on This Sheet Must be Made or Circled in **Red Ink** With Date and Name of Person Making Change.

Profile No.	Notes Red	Plotted	Job No. 1239	Division No.	F.B. 1430 Pg. 149
	Date	Date	Survey of ELLIS LANE.		
X-Sec. No.	Notes Chkd. LCM	Checked	Survey by GRANQUIST	Notes Cr.	Date 6-16-48
	Date 6/23/48	Date	Map No.	Indexed [redacted]	Date NOV 19 '48

C. I. No. 1239

ELLIS LANE.

PROFILE + CROSS SECTIONS
for
CLOVERLY AVE.

from Sta. 4+00 = 80.50' So of Int North Line Tract #14424
to. Sta 30+18.87 = Int of 1st Alley So of Valley Blvd.

Pg 149 to Pg 166
For Topog see Pg 141 to 148

ELEV.

F. S.

Party
Granquist
Mack = π
Sappell = K.C.
Maldonado = K.C.

H. I.

B. S.

STATION

NOTE: ANY ADDITIONS OR CHANGES ON THIS SHEET MUST BE MADE OR CIRCLED IN RED INK, WITH DATE AND NAME OF PERSON MAKING CHANGE.

Do not extend notes this side of this line.

PLEASE RETURN TO
LOS ANGELES COUNTY SURVEYOR
700 HALL OF RECORDS

FORM 307 10M 10-46

FORM 307 10M 10-46

PLEASE RETURN TO
LOS ANGELES COUNTY SURVEYOR
700 HALL OF RECORDS

NOTE: ANY ADDITIONS OR CHANGES ON THIS SHEET MUST BE MADE OR CIRCLED IN RED INK, WITH DATE AND NAME OF PERSON MAKING CHANGE.

Do not extend notes this side of this line.

STATION	B. S.	H. I.	F. S.	ELEV.		
B.M. "WM Co"	1.89	264.48		262.59	BM. "WM. 60" EL.=262.593 F.B. 1247 P.o.S. Romona Blvd (℄ P.E.Ry), 160' ± W. of ℄ Brookline Ave R.R. Spk. in N. Si Tolley Pole #5945.-R.	
T.P.	3.93	263.95	4.46	260.02	1"x2" stk. E. Si. Cloverly Ave 5' N. of Garage	
T.P.	5.74	265.90	3.79	260.16	" " " " " 75' So. of M.H.	
4+00			6.3	259.6	℄ Cloverly Ave. dirt Road under construction	
			7.1	258.8	32' L. = bot cut " " "	
			5.8	260.1	32.5' L. = Top " " " "	
			5.1	260.8	40' L. = W.P.L, Ground	
			7.4	258.5	30' R = bot. cut. " " " "	
			5.5	260.4	30.5' R = Top " " " " "	
			5.3	260.6	40' R = E.P.L. "	
Existing M.H. 4+29.0			5.37	260.53	North Rim	Rod to Rim = 5.37
			11.93	253.97	" 8" Stub invert to North	Rim to Top Insi. 8" Pipe 5.89 .67 11.93
			5.36	260.54	South Rim	Rod Rim = 5.36
			12.08	253.82	" outlet to South Invert 8"	Rim to Top Inside Pipe = 6.05 8" Pipe = .67 12.08
4+80.5			5.9	260.0	N Tract Line #14424 + ℄ Cloverly Ave. dirt Road under Construction	
			6.4	259.5	28.0' L = bot cut " " "	
			4.6	261.3	30' L = T. cut + W.P.L. to N. " " "	
			4.7	261.2	40' L = T. " W.P.L. to So " " "	
			4.9	261.0	100' L = Ground	
			5.3	260.6	200' L = "	

F.B. 1430 PG. 150

Job No. 1239 Division No. ____ Notes Red. ____ Plotted ____ Profile ____

Survey of Ellis Lane Date ____ Date ____ No. ____

Survey by Granquist Notes G. Date ____ Notes Chkd. ____ Checked ____ X-Sec. ____

Indexed C. Johnson Date 6-16-48 Date ____ Date ____ No. ____

FORM 307 10M 10-46

PLEASE RETURN TO
LOS ANGELES COUNTY SURVEYOR
700 HALL OF RECORDS

NOTE: ANY ADDITIONS OR CHANGES ON THIS SHEET MUST BE MADE OR CIRCLED IN RED INK, WITH DATE AND NAME OF PERSON MAKING CHANGE.

Do not extend notes this side of this line.

STATION	B. S.	H. I.	F. S.	ELEV.		
4+80.5		265.90	7.1	258.8	31° R = bot cut	Road under Construction Pavement
			4.6	261.3	32° R = Top "	" "
			4.7	261.2	40' R = E.P.L. to South	
			4.3	261.6	100' R = Ground	
			4.7	261.2	200' R = "	
5+00			5.6	260.3	℄ Cloverly Ave dirt	" " "
			6.3	259.6	24' L = bot cut	" " " "
			4.3	261.6	26' L = T. cut	" " " "
			4.6	261.3	30' L = W.P.L	
			6.3	259.6	26' R = bot. cut	" " " "
			4.4	261.5	27' R = Top. "	" " "
			4.7	261.2	30' R = E.P.L	
5+49.°			4.9	261.0	℄ bot brk. + ℄	
5+50.°			4.4	261.5	℄ + begin old Pvt.	
			5.0	260.9	15.° L = " " " E.Pvt. + Gut. bot brk	
			4.3	261.6	30' L = W.P.L.	
			5.0	260.9	15.5° R = E. Pvt. begin Pvt Gut. bt brk	
			3.9	262.0	22' R = T. brk	
			4.3	261.6	30' R = E.P.L	
6+00			4.4	261.5	℄ + Pvt.	
			5.0	260.9	15' L = w edge Pvt	
			4.3	261.6	30' L = W.P.L. Ground	

Profile No. ____ Notes Red ____ Plotted ____ Job No. 1239 Division No. ____
X-Sec. No. ____ Date ____ Date ____ Survey of Ellis Lane S.S.
Notes Chkd ____ Checked ____ Survey by Grangquist Notes G Date 6-16-48
Date ____ Date ____ Map No. ____ Indexed [redacted] Date ____

F.B. 1430 PG. 151

FORM 307 10M 10-46

PLEASE RETURN TO
LOS ANGELES COUNTY SURVEYOR
700 HALL OF RECORDS

NOTE: ANY ADDITIONS OR CHANGES ON THIS SHEET MUST BE MADE OR CIRCLED IN RED INK, WITH DATE AND NAME OF PERSON MAKING CHANGE.

Do not extend notes this side of this line.

STATION	B. S.	H. I.	F. S.	ELEV.	
		265.90			
6+00			4.9	261.0	15°-R = E. edge Pvt. + Gut. bot brk.
			4.1	261.8	18°-R = T. brk.
			4.1	261.8	30'R = E. PL Ground
T. P.	5.31	266.37	4.84	261.06	Nail W. Si. Pvt. Sta. 6+00
7+00			4.7	261.[illegible]	℄ + Pvt.
			5.3	261.1	15°L. = E. Pvt.
			4.5	261.9	20'L. = T. brk.
			4.5	261.9	30'L. = W. PL.
			5.3	261.1	15'R. = E. Edge Pvt.
			4.4	262.0	17°-R. T. brk.
			4.0	262.4	30'R. = E. PL.
8+00			4.5	261.9	℄ + Pvt.
			5.1	261.3	16'L. Edge Pvmt
			4.4	262.0	30'L. W.PL.
			5.0	261.4	100'L. Ground
			5.2	261.2	200'L. = "
			5.0	261.4	15.5°R. = E. edge Pvt.
			4.4	262.0	30'R. = E.PL
			4.3	262.1	100'R = Ground
			3.9	262.5	180'R = " + Fn
9+00			4.4	262.0	℄ + Pvmt.

F.B. 1430 PG. 15B

Job No. 1239 Division No. Notes Red. Plotted No. Profile

Survey of Ellis Lane S.S. Date Date X-Sec.

Survey by Granquist Notes G Notes Chkd. Checked No.

Indexed A. C. Johnston Date 6-16-48 Date Date No.

FORM 307 10M 10-46

PLEASE RETURN TO
LOS ANGELES COUNTY SURVEYOR
700 HALL OF RECORDS

NOTE: ANY ADDITIONS OR CHANGES ON THIS SHEET MUST BE MADE OR CIRCLED IN RED INK, WITH DATE AND NAME OF PERSON MAKING CHANGE.

Do not extend notes this side of this line.

STATION	B. S.	H. I.	F. S.	ELEV.		
9+00		266.37	4.9	261.5	16' L. W. edge Pvt.	
			4.2	262.2	19' L. T. brk.	
			4.5	261.9	30' L. W.P.L.	
			4.9	261.5	15.5' R. = E. edge Pvt.	
			3.9	262.5	30' R. = E.P.L. T. brk.	
T.P.	4.96	266.57	4.76	261.61	Nail. W. e. Pvt. Sta. 9+26	
10+00			4.4	262.2	℄ of Pvmt	
			5.0	261.6	16.0' L. = W. edge Pvt	
			4.2	262.4	30' L. = W.P.L.	
			4.9	261.7	15' R = E. Edge Pvt.	
			3.8	262.8	30' R. = E.P.L.	
11+00			4.3	262.3	℄ of Pvmt	
			4.8	261.8	15.0° L. W. e. Pvmt. out	
			4.2	262.4	16.0° L. T. brk	
			4.2	262.4	30' L. W.P.L.	
			4.7	261.9	15' R. = E. Edge Pvt.	
			3.7	262.9	17' R. T. brk	
			3.8	262.8	30' R. E.P.L.	
11+28?			4.2	262.4	℄ of Pvmt	
			4.7	261.9	14.5' R. = E. Edge Pvt	
			3.8	262.8	R. = T. brk	
			3.7	262.9	30' R. = E.P.L.	

Profile No. ____ Notes Red ____ Plotted ____ Job No. 1239 Division No. ____
X-Sec. No. ____ Date ____ Date ____ Survey of Ellis Lane S.S.
Notes Chkd ____ Checked ____ Survey by Grangquist Notes G Date 6-16-48
Date ____ Date ____ Map No. ____ Indexed [redacted] Date ____

F.B. 1432 PG. 153

FORM 307 10M 10-46

PLEASE RETURN TO
LOS ANGELES COUNTY SURVEYOR
700 HALL OF RECORDS

NOTE: ANY ADDITIONS OR CHANGES ON THIS SHEET MUST BE MADE OR CIRCLED IN RED INK, WITH DATE AND NAME OF PERSON MAKING CHANGE.

Do not extend notes this side of this line.

STATION	B. S.	H. I.	F. S.	ELEV.		
		266.57				
11+31.5			4.2	262.4	℄ + Pvt.	
			4.7	261.9	15.5 L. = E. Pvmt	
			4.0	262.6	17 L. = T. brk	
			4.0	262.6	30 L. = W.P. L.	
11+37			4.2	262.4	℄ + Pvt.	
			4.8	261.8	25 L. E. Pvt bot brk	
			3.9	262.7	26 L. = T. brk	
			3.9	262.7	30 L. = T. brk So. Si. Marshall St.	
			4.8	261.8	21 R = So. E. Pvt So "	" "
			3.7	262.9	23 R = T. brk So. Si	" "
			3.6	263.0	30 R = T. brk " "	" "
11+38.0			4.2	262.4	℄ + Pvt Cloverly Ave	" "
			4.7	261.9	25 L. = So. E. Pvmt "	" "
			4.7	261.9	30 L = So " "	" "
			4.7	261.9	21 R = " " "	" "
			4.7	261.9	30 R = " " "	" "
11+53.37 Int.			4.2	262.4	℄ Int Marshall St. & Cloverly Ave.	
			4.4	262.2	17 L. = ℄ " " Pvt	
			4.2	262.4	100 L = " " " "	
			4.0	262.6	200 L = " " "	
			4.3	262.3	18 R = ℄ " " "	

F.B. 1430 PG. 154 Job No. 1239 Division No. Notes Red. Plotted No. Profile
Survey of Ellis Lane S.S. Date Date X-Sec.
Survey by Granquist Notes G Notes Chkd. Checked No.
Indexed A. C. [illegible] Date 6-16-48 Date Date

FORM 307 10M 10-46

PLEASE RETURN TO
LOS ANGELES COUNTY SURVEYOR
700 HALL OF RECORDS

NOTE: ANY ADDITIONS OR CHANGES ON THIS SHEET MUST BE MADE OR CIRCLED IN RED INK, WITH DATE AND NAME OF PERSON MAKING CHANGE.

Do not extend notes this side of this line.

STATION	B. S.	H. I.	F. S.	ELEV.		
Int 11+53.37		266.57	3.7	262.9	100' R. = ℄ Pvt of Marshall St.	
			3.3	263.3	200' R = " " "	" "
11+68°			4.1	262.5	℄ Pvt Cloverly Ave.	
			4.6	262.0	26' L = H edge Pvt Marshall St.	
			4.6	262.0	30' L = " " "	" "
11+69			4.6	262.0	24° R = " " "	" "
			4.6	262.0	30' R = " " "	" "
11+75.5			4.1	262.5	℄ Pvt Cloverly Ave.	
			4.4	262.2	16.5° R = E. edge Pvt " "	
			3.3	263.3	20' R = T. brk.	
			3.1	263.5	30' R = T. brk. N. Si. Marshall St	
11+80°			4.0	262.6	℄ Cloverly Ave. & Pvt	
			4.5	262.1	15.5' L. = W. edge Pvt Cloverly Ave. + Gut.	
			3.6	263.0	30' L. = T. brk. W. Si. " " + T brk N. Si. Marshall St	
12+00			3.9	262.9	℄ Pvt Cloverly Ave.	
			4.4	262.2	15' L. W. edge Pvt "	
			2.9	263.7	30' L. W.P.L. T. brk.	
			4.3	262.3	15' R = E. Edge Pvt.	
			3.3	263.3	18' R = T. brk	
			2.2	264.4	30' R = T brk. E. P.L	

Profile No. ____ Notes Red ____ Plotted ____ Job No. 1239 Division No. ____
X-Sec. No. ____ Date ____ Date ____ Survey of Ellis Lane S.S.
Notes Chkd ____ Checked ____ Survey by Granquist Notes G Date 6-16-48
Date ____ Date ____ Map No. ____ Date ____

F.B. 143 Pg. 85

FORM 307 10M 10-46

PLEASE RETURN TO
LOS ANGELES COUNTY SURVEYOR
700 HALL OF RECORDS

NOTE: ANY ADDITIONS OR CHANGES ON THIS SHEET MUST BE MADE OR CIRCLED IN RED INK, WITH DATE AND NAME OF PERSON MAKING CHANGE.

Do not extend notes this side of this line.

STATION	B. S.	H. I.	F. S.	ELEV.		
		266.57				
BM "WM 375"	5.22	267.61	4.17	262.39	BM "WM 375" EL.=262.391 FB.1412 P-60	
					Cloverly Ave + Marshall St. S.W.Cor.	
					Bt. Spk. in Conc Walk to ho. #1901	
13+00			4.0	263.6	℄ + Pvt.	
			4.6	263.0	15' L. E. Pavmt	
			4.0	263.6	16' L. T. brk.	
			3.8	263.8	30' L. W.P.L.	
			4.6	263.0	16' R. Edge Pvt	
			3.3	264.3	20' R. T. brk.	
			3.1	264.5	30' R = E.P.L.	
T. P.	6.33	269.94	4.00	263.61	Nail W. edge Pvmt. Sta. 13+40	
14+00			5.1	264.8	℄ + Pvmt	
			5.6	264.3	15' L. E. "	
			5.0	264.9	30' L. W.P.L.	
			4.4	265.5	100' L. Ground	
			4.2	265.7	200' L. " +	
			5.4	264.5	16' R. = E. edge Pavmt	
			4.8	265.1	30' R. E.P.L.	
			5.0	264.9	100' R. Ground	
			4.6	265.3	180' R. " + fn	

F.B. 143 PG. 156

Job No. 1239 Division No. ____ Notes Red. ____ Plotted ____ Profile ____

Survey of Ellis Lane S.S. Date ____ Date ____ No. ____

Survey by Granquist Notes G Notes Chkd. ____ Checked ____ X-Sec. ____

Indexed A. C. [illegible] Date 6-16-48 Date ____ Date ____ No. ____

FORM 307 10M 10-46

PLEASE RETURN TO
LOS ANGELES COUNTY SURVEYOR
700 HALL OF RECORDS

NOTE: ANY ADDITIONS OR CHANGES ON THIS SHEET MUST BE MADE OR CIRCLED IN RED INK, WITH DATE AND NAME OF PERSON MAKING CHANGE.

Do not extend notes this side of this line.

STATION	B. S.	H. I.	F. S.	ELEV.		
15+00		269.94	3.5	266.4	℄ + PAvmt	
			4.2	265.7	16'L.=E. "	
			3.6	266.3	17'L = T.brk	
			3.2	266.7	30'L. = W.P.L.	
			4.0	265.9	16'R = E. PAvmt	
			3.5	266.4	30'R = E.P.L.	
T.P.	6.78	273.16	3.56	266.38	15+25 Nail W.E. Pvmt	
16+00			5.3	267.9	℄ + Pvmt	
			5.8	267.4	15 5/L.E. "	
			4.7	268.5	30'L. W.P.L.	
			5.9	267.3	16'R.E. Pvmt	
			5.4	267.8	30'R. E.P.L.	
17+00			4.1	269.1	℄ + Pvmt	
			4.5	268.7	15 5/L. = E "	
			3.7	269.5	30'L. = W.P.L.	
			4.8	268.4	16 5/R. = E. Pvmt	
			4.4	268.8	30'R = E.P.L.	
T.P.	5.96	274.98	4.14	269.02	17+25 Nail W.edge Pvmt	
18+00			4.9	270.1	℄ + Pvmt	
			5.2	269.8	18'L. = W.E. Pvmt	
			4.5	270.5	30'L. W.P.L.	

Profile No. ____ Notes Red ____ Plotted ____ Job No. 1239 Division No. ____
X-Sec. No. ____ Date ____ Date ____ Survey of Ellis Lane
Notes Chkd ____ Checked ____ Survey by Grandquist Notes G. Date 6-17-48
Date ____ Date ____ Map No. ____ Indexed ____ Date ____

F.B. 1430 PG. 157

FORM 307 10M 10-46

PLEASE RETURN TO
LOS ANGELES COUNTY SURVEYOR
700 HALL OF RECORDS

NOTE: ANY ADDITIONS OR CHANGES ON THIS SHEET MUST BE MADE OR CIRCLED IN RED INK, WITH DATE AND NAME OF PERSON MAKING CHANGE.

Do not extend notes this side of this line.

F.B. 1430 Pg. 158

Profile No. X-Sec. No.

Plotted Date Notes Red. Date

Checked Date Notes Chkd. Date

Job No. 1239 Division No. Ellis Lane

Survey of Grandview Notes 6

Survey by Co. Surveyor Date 6-17-48

Indexed

STATION	B. S.	H. I.	F. S.	ELEV.		
		274.98				
18+00			3.7	271.3	100'L. Ground	
			3.5	271.5	200'L. " "	
			5.6	269.4	18'R. E. Prmt. & btk.	
			4.6	270.4	30'R. E.P.L.	
			5.7	269.3	100'R. Ground	
			6.7	268.3	180'R. " + fn	
18+00.4			4.9	270.1	℄ + Prt.	
			5.20	269.78	20'R. = begin T.Cb.	
			5.8	269.2	" b. "	
			4.3	270.7	30'R. E.P.L.	
18+19.9			4.7	270.3	℄ + Prmt	
			4.55	270.43	20'L. = begin top cb.	
			5.15	269.83	" bot "	
			4.4	270.6	30'L. W.P.L.	
19+00			4.0	271.0	℄ + Prt.	
			3.80	271.18	20'L. T.Cb	
			3.8	271.2	30'L. W.P.L.	
			4.25	270.73	20'R. T.Cb.	
			3.8	271.2	30'R. = E.P.L.	
T.P.	6.40	277.40	3.98	271.00	Nail W. E. Prmt 19+20	
20+00			5.6	271.8	℄ + Prmt	

X

FORM 307 10M 10-46

PLEASE RETURN TO
LOS ANGELES COUNTY, SURVEYOR
700 HALL OF RECORDS

NOTE: ANY ADDITIONS OR CHANGES ON THIS SHEET MUST BE MADE OR CIRCLED IN RED INK, WITH DATE AND NAME OF PERSON MAKING CHANGE.

Do not extend notes this side of this line.

STATION	B. S.	H. I. ✓	F. S.	ELEV.		
		277.40				
20+00			5.40	272.0	20'L. T.Cb.	
			4.8	272.6	30'L. W.P.L.	
			5.80	271.60	20'R. T.Cb.	
			5.2	272.2	30'R. E.P.L.	
20+64.2			5.2	272.2	℄ & Pvmt.	
			5.20	272.20	20'R. = T.Cb. S.end C.R. S.E. Cor. Guess St & Cloverly Ave.	
			5.8	271.6	" b. " "	
			4.8	272.6	30'R. E.P.L.	
20+68.2			5.2	272.2	℄ + Pvt,	
			4.75	272.65	20'L. T.Cb. S.end C.R. SW Cor.	" "
			5.4	272.0	b. "	
			4.2	273.2	30'L. W.P.L.	
20+89.1			5.1	272.3	℄ + Pvt. Cloverly Ave.	
			5.20	272.20	46.2 R. = E.end C.R. S.E. Cor.	" " Tcb
			5.85	271.55		bot Cb
20+93.1			5.1	272.3	℄ & Pvt Cloverly Ave.	
			4.55	272.85	44.0 L. = T.Cb. W.End C.R. SW.Cor.	" "
			5.20	272.20	" " b. "	" "
21+00			5.0	272.4	℄ + Pvt. Cloverly Ave.	
21+06 29 Int			5.0	272.4	℄ Int. Guess St. + Cloverly Ave T.Cb	
			5.2	272.2	L. = W. Gut	" " & ℄ Guess St.

Profile
No. ____ Date ____ Notes Red ____ Plotted ____ Job No. 1239 Division No. ____
X-Sec. Date ____ Date ____ Survey of [illegible]
No. ____ Date ____ Notes Chkd ____ Checked ____ Survey by Granovsky Notes G Date 6-17-48
Date ____ Date ____ Map No. ____ Date ____

F.B. 1430 PG. 159

FORM 307 10M 10-46

PLEASE RETURN TO
LOS ANGELES COUNTY SURVEYOR
700 HALL OF RECORDS

NOTE: ANY ADDITIONS OR CHANGES ON THIS SHEET MUST BE MADE OR CIRCLED IN RED INK, WITH DATE AND NAME OF PERSON MAKING CHANGE.

Do not extend notes this side of this line.

STATION	B. S.	H. I. ✓	F. S.	ELEV.		
21+06.29 Int		277.40	4.3	273.1	100' L. = ℄ Pvt Guess St.	
			4.25	273.15	" +15' So. of ℄ "	T.cb.
			4.00	273.40	" +15' No " " "	T.Cb.
			4.0	273.4	148' L. = ℄ Pvt " "	
			3.90	273.50	" +15' So " " "	= T.Cb. E. end C.R. at ∡ Pt.
			4.50	272.90	" " bot cb.	"
			3.65	273.75	147' L. + 15' No. of ℄ " "	E end C.R. at ∡ Pt T.Cb.
			4.25	273.15	" bot cb.	" " bot cb
			4.0	273.4	℄ + Pvt. " "	
			5.8	271.6	100' R. = ℄ Pvt Guess St.	
			5.75	271.65	100' R. + 15' So of ℄ " "	= T.Cb.
			5.55	271.85	100' R + 15' N " "	T.cb.
			6.8	270.6	200' R + ℄ Pvt " "	
			6.70	270.70	200' R + 15' So of ℄ " "	T.Cb.
			7.35	270.05	200' R "	bot "
			6.50	270.90	200' R + 15' No. of ℄ " "	T.Cb.
			7.15	270.25	200' R +	bot cb.
21+19.3			4.95	272.45	44.0' R. - T.Cb. E. end C.R.	N.E. Cor. Guegs St. + Cloverly AR
			5.60	271.80	" - bot "	
21+23.4			4.30	273.10	46.3' L = W. end C.R. N.W. Cor.	" " Tcb
			5.00	272.40	"	bcb.

X

F.B. 1430 PG. 160

Job No. 1239 Division No. Notes Red. Plotted No. Profile

Survey of Ellis Lane Date Date X-Sec.

Survey by Granquist Notes G. Notes Chkd. Checked No.

Indexed Date 6-17-48 Date Date

FORM 307 10M 10-46

PLEASE RETURN TO
LOS ANGELES COUNTY SURVEYOR
700 HALL OF RECORDS

NOTE: ANY ADDITIONS OR CHANGES ON THIS SHEET MUST BE MADE OR CIRCLED IN RED INK, WITH DATE AND NAME OF PERSON MAKING CHANGE.

Do not extend notes this side of this line.

STATION	B. S.	H. I.	F. S.	ELEV.		
21+44.6		277.40	4.75	272.65	20'R. = H. end C.R. NE Cor.	Guess St + Cloverly Ave. T.Cb
			5.4	272.0	"	" bot Cb.
			4.2	273.2	30'R. E.P.L. Cloverly	
21+48.5			4.30	273.1	20'L. = H. end C.R. N.W. Cor	" " T.Cb
			5.0	272.4		bot "
			3.5	273.9	30'L. = W.P.L. Cloverly Ave. T.Brk	
22+00			4.1	273.3	℄ + Pvt.	" "
			3.75	273.65	20'L. = T.Cb	
			2.8	274.6	30'L. = W.P.L.	
			4.10	273.30	20'R = T.cb.	
			3.5	273.9	30'R = E.P.L.	
T.P.	6.89	280.53	3.76	273.64	Bt. Spk. W.E. Print Sta. 22+30	
23+00			6.1	274.4	℄ + Pvt	
			5.7	274.8	20'L. T.cb	
			4.9	275.6	30'L. W.P.L.	
			6.15	274.38	20'R. E. T.Cb	
			5.7	274.8	30'R = E.P.L.	
24+00			4.9	275.6	℄ + Pvt	
			4.65	275.88	20'L. T.Cb	
			4.0	276.5	30'L. W.P.L.	
			3.1	277.4	100'L. Ground	

Profile No. ____ Date ____ Notes Red. ____ Plotted ____ Date ____ Job No. 1239 Division No. ____ Survey of ELLIS LANE. Survey by Granquist Notes G. Date 6-17-48 Map No. ____ Date ____ Date ____

X-Sec. No. ____ Date ____ Notes Chkd. ____ Checked ____ Date ____

F.B. 1430 Pg. 161

FORM 307 10M 10-46

PLEASE RETURN TO
LOS ANGELES COUNTY SURVEYOR
700 HALL OF RECORDS

NOTE: ANY ADDITIONS OR CHANGES ON THIS SHEET MUST BE MADE OR CIRCLED IN RED INK, WITH DATE AND NAME OF PERSON MAKING CHANGE.

Do not extend notes this side of this line.

STATION	B. S.	H. I.	F. S.	ELEV.		
24+00		280.53	5.05	275.48	20'R = E.T.Cb.	
			4.3	276.2	30'R. = E.P.L.	
			5.1	275.4	100'R. Ground	
			5.3	275.2	180'R = " + fn	
25+00			3.8	276.7	℄ Pvt.	
			3.45	277.08	20'L. T.Cb.	
			2.8	277.7	30'L. W.P.L.	
			3.85	276.68	20'R. T.Cb	
			3.4	277.1	30'E.P.L.	
T.P.	6.43	283.12	3.84	276.69	Bt. Spk. W.C. Pvmt Sta	25+00
26+00			5.2	277.9	℄ + Pvt.	
			4.90	278.22	20'L. W. T.Cb.	
			4.1	279.0	30'L. W.P.L.	
			5.30	277.82	20'R = E.T.Cb.	
			5.1	278.0	30'R = E.P.L.	
27+00			4.1	279.0	℄ + Pvmt	
			3.75	279.37	19.9 L. T.Cb.	
			3.4	279.7	30'L. W.P.L.	
			4.20	278.92	20'R. E.T.Cb.	
			4.3	278.8	30'R. E.P.L.	
27+10.2			3.65	279.47	19.9 L. T.Cb. S. end CR SW Cor. Ellis Lane + Cloverly Ave	

F.B. 1430 PG. 162

Job No. 1239 Division No. ____ Notes Red. ____ Plotted ____ Profile

Survey of ELLIS LANE Date ____ Date ____ No. ____

Survey by Granquist Notes ____ Notes Chkd. ____ Checked ____ X-Sec.

Indexed A. C. [illegible] Date 6-17-48 Date ____ Date ____ No. ____

FORM 307 10M 10-46

PLEASE RETURN TO
LOS ANGELES COUNTY SURVEYOR
700 HALL OF RECORDS

NOTE: ANY ADDITIONS OR CHANGES ON THIS SHEET MUST BE MADE OR CIRCLED IN RED INK, WITH DATE AND NAME OF PERSON MAKING CHANGE.

Do not extend notes this side of this line.

STATION	B. S.	H. I.	F. S.	ELEV.		
		283.12				
27+10.2			4.3	278.8	19.8 L. bot cb.	
			3.2	279.9	30' L. = W. P.L.	
T.P.	5.61	284.98	3.75	279.37	bt spk. 10' E. of ℄ Cloverly Ave sta. 27+80	
27+80.3			5.4	279.6	℄ + Pvt Cloverly Ave	
			5.50	279.48	20.2' R. = S. end C.R. S.E. Cor Cloverly Ave. + Ellis Lane T.Cb	
			6.15	278.83		b.cb
			5.4	279.6	30' R. = E. P.L.	
			5.3	279.7	100' R. Ground	
			5.9	279.1	180' R = " + fn.	
28+00			5.2	279.8	℄ + Pvt	
			5.2	279.8	18.5' L. = approx ℄ Pvt Ellis Lane	
			5.40	279.58	22' R. = T.Cb.	
			5.1	279.9	30' R. = E. P.L.	
P.I. 28+02.95			5.1	279.9	P.I. Int + Ellis Lane	from North. Pvt.
			4.90	280.08	41.5' L. = W. T.Cb. Ellis Lane.	T.Cb Right & fr Line ahead
			5.50	279.48	[illegible]	b.cb. " "
			5.40	279.58	22' R. = T.Cb	" "
			5.1	279.9	30' R = Ground.	" "
28+28.0			5.1	279.9	℄ + Pvt Ellis Lane	fr North
			5.25	279.73	20' R. = T.Cb. N. end C.R. N.E. Cor.	T.Cb.
			5.90	279.08		b.cb.

Profile No. ____ Notes Red ____ Plotted ____ Job No. 1239 Division No. ____
X-Sec. No. ____ Date ____ Date ____ Survey of ELLIS LANE
Notes Chkd ____ Checked ____ Survey by Granquist Notes G. Johnson Date 6-17-48
Date ____ Date ____ Map No. ____ Indexed ____ Date ____

F.B. 1430 Pg. 43

FORM 307 10M 10-46

PLEASE RETURN TO
LOS ANGELES COUNTY SURVEYOR
700 HALL OF RECORDS

NOTE: ANY ADDITIONS OR CHANGES ON THIS SHEET MUST BE MADE OR CIRCLED IN RED INK, WITH DATE AND NAME OF PERSON MAKING CHANGE.

Do not extend notes this side of this line.

STATION	B. S.	H. I.	F. S.	ELEV.		
		284.98				
28+28.0			5.3	279.7	30'R = E.P.L.	
29+00			4.8	280.2	℄. Ellis Lane fr. North.	
			4.60	280.38	24.4 L. = T.Cb. W.Si. Ellis Lane.	
			4.2	280.8	34.4 L = W.P.L.	" "
			4.85	280.13	20'R = E.T.Cb.	
			4.7	280.3	30'R. = E.P.L	
29+12.3			4.60	280.38	22.2 L. = T.Cb. S.end CR. N.W.Cor. Ellis Lane Cloverlaft	T.Cb
			5.20	279.78	" "	b. Cb
29+36.0			4.45	280.53	20.0 L = T.Cb N.end CR. N.W.Co. "	T
			5.10	279.88		b.Cb
			3.7	281.3	25'L. = W.P.L.	
29+19.8 Existing M.H.			4.94	280.04	North Rim. Existing Santa Anita Trunk. Rod to Rim 4.94	
			12.41	272.57	9.6 R. 15" Invert inlet fr. N.Ky (Pipe - 15" diam.) Rim to Invert 7.47 Rod to Invert 12.41	
			4.95	280.03	South Rim Rod to Rim = 4.95	
			12.50	272.48	15" outlet Sly. Invert. Rim to Invert outlet 7.55 Rod to Invert 12.50 (Pipe 15" diam)	
30+00			4.4	280.6	℄ + Rt. Ellis Lane	
			4.25	280.73	20'L. T.Cb	
			3.1	281.9	25'L. W.P.L	
T.P.	5.45	285.33	5.10	279.88	Bt. spk. 29+40 - E. edge Pvmt	
29+99.2			4.8	280.5	℄ + Pvmt	

F.B. 1430 PG. 164 Job No. 1239 Division No. ____ Notes Red. ____ Plotted ____ Profile ____
Survey of Ellis Lane Date ____ Date ____ No. ____
Survey by Granquist Notes G. Notes Chkd. ____ Checked ____ X-Sec. ____
Indexed A. C. [illegible] Date 6-17-48 Date ____ Date ____ No. ____

FORM 307 10M 10-46

PLEASE RETURN TO
LOS ANGELES COUNTY SURVEYOR
700 HALL OF RECORDS

NOTE: ANY ADDITIONS OR CHANGES ON THIS SHEET MUST BE MADE OR CIRCLED IN RED INK, WITH DATE AND NAME OF PERSON MAKING CHANGE.

Do not extend notes this side of this line.

STATION	B. S.	H. I.	F. S.	ELEV.		
29+99.2		285.33	4.75	280.58	20° R. = S. end. C.R. S.E. Cor.	1st Alley So. of Valley Blvd & Ellis Lane T.c.b
			5.45	279.88	" "	b.c.b.
			4.5	280.8	30' R. = E.P.L.	
29+98.6 Bell Sys. M.H.			4.63	280.70	Rim	4.6 Rod Rim
			9.6	275.7	24° R. = M.H. BELL System Cable	5.0 Rim to cable
			12.7	272.6	" " " bot. conc. box	9.6 Rim = 4.6 Rim to Floor 8.1 12.7
30+18.87 Int			4.7	280.6	℄ Int. of Ellis Lane & 1st Alley So. of Valley Blvd	
			4.45	280.88	20' L. = T.c.b.	
			3.6	281.7	25' L. = W.P.L. Ellis Lane	
			5.4	279.9	20' R = ℄ Alley + E. Gut. Ellis Lane.	
			4.7	280.6	30.4' R. = ℄ " + E. Edge Conc.	
			5.3	280.0	100' R = " " "	
			6.0	279.3	200' R = " "	
Existing M.H. 31+76.1			3.13	282.20	Rim N.E. Cor.	Rod to Rim 3.13 Rim to Invert 7.79
			10.92	274.41	10' R. = Existing Santa Anita Trunk. North Inlet	10.92
					Note: No Ladder in This M.H. Used Rod only.	
			3.13	282.20	Rim South	Rod to Rim 3.13 Rim to Invert. So 7.79
			10.92	274.41	15" Invert South outlet	10.92
B.M. R-31	4.56	285.23	4.65	280.~~68~~ 67	BM R-31 EL. = 280.674 F.B. 1412 Pg 53 Valley Blvd. + Ellis Lane S.E. Cor. Lt. in M.C.R.	

Profile No. ____ Date ____ Notes Red ____ Plotted ____ Job No. 1239 Division No. ____ F.B. 1430 PG. 165

X-Sec. No. ____ Date ____ Notes Chkd. ____ Checked ____ Date ____ Survey of Ellis Lane

Survey by Granquist Notes O. Date 6-17-48

Map No. ____ Date ____ Indexed ____ Date ____

FORM 307 10M 10-46

PLEASE RETURN TO
LOS ANGELES COUNTY SURVEYOR
700 HALL OF RECORDS

NOTE: ANY ADDITIONS OR CHANGES ON THIS SHEET MUST BE MADE OR CIRCLED IN RED INK, WITH DATE AND NAME OF PERSON MAKING CHANGE.

Do not extend notes this side of this line.

STATION	B. S.	H. I.	F. S.	ELEV.		
		285.23				
T.P.	4.31	284.25	5.29	279.94	bt spk W. Si. ELLIS Lane. Pvt. Sta 28+40	
					Rod No. Rim 6.17 Rim to Invert 8.62 14.79	
Existing M.H. See pg 147 for Location			6.17 14.79	278.08 269.46	No. Rim Inlet Invert North, 15" pipe	M.H. So. of Steel St on Ellis Lane
					Existing Sewer M.H. Santa Anita trunk. 412.1' S. of (MH. 29+19.8) #10 E of ℄ Ellis Lane. See pg 147 for Location	
			6.21 14.85	278.04 269.40	So. Rim Invert outlet So. 15" pipe	
					Note No ladders in These MHs. used Rod for Meas. to Inverts.	6.21 Rod to Rim 8.64 Rim to pipe Invert 14.85
B.M. "WM-376"			5.20	279.05	BM "WM 376" EL. = 279.047 FB. 1412 pg 59 Ellis Lane (ESI) at Steel St. Bt. spk in cb. 3' No. of ℄ Prod. of Steel St.	

F.B. 1430 PG. 166

Job No. 1239 Division No. ____ Notes Red. ____ Plotted ____ Profile ____

Survey of Ellis Lane Date ____ Date ____ No. ____

Survey by Granquist Notes G Notes Chkd ____ Checked ____ X-Sec. ____

Indexed A. C. Johnson Date 6-17-48 Date ____ Date ____ No. ____

X

Notes Ck'd by	Survey of ELLIS LANE
Map No.	W. O. 1239 Tape No. 063 St'd 68°F
Office Work	Surveyed by GRONQUIST
Checked	Notes G. Date 7-9-48
Date	Indexed A. C. Jensen

F. B. 1430 PG. 167

NOV 19 48

C. I. No. 1239

ELLIS LANE.

Location of Improvements of

GUESS ST.

from 0+00 = Int of CLOVERLY AVE.
Wstly to 3+78.51 = ℄ Int ELLIS LANE.

FB 1430 Pg 167 to Pg 170

Note: Any Additions or Changes on This Sheet Must be Made or Circled in Red Ink With Date and Name of Person Making Change.

Do not extend notes this side of this line.

RETURN TO
LOS ANGELES COUNTY SURVEYOR
700 HALL OF RECORDS

FORM 247 5M 5-46

Party
GRONQUIST
SAPPELL - T
Maldonado - HC.
TSUYUKI - RC.
PENNELL - xtra

F. B. 143 PG. 168

Cont on pg 169 bot.

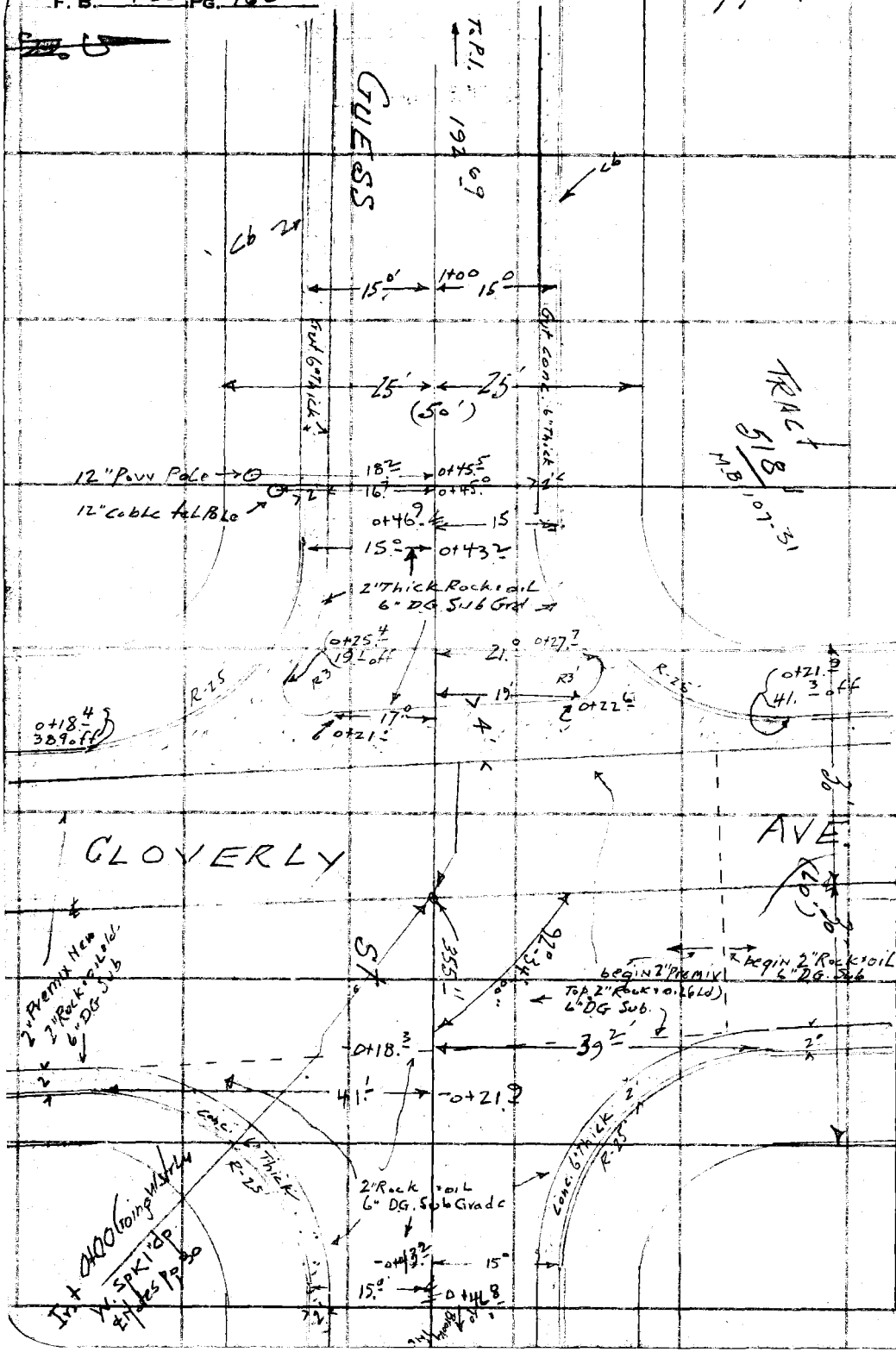

RETURN TO
LOS ANGELES COUNTY SURVEYOR
700 HALL OF RECORDS

Do not extend notes this side of this line.

Note: Any Additions or Changes on This Sheet Must Be Made or Circled in Red Ink With Date and Name of Person Making Change.

Notes Ck'd by	Survey of Ellis Lane
Map No.	W. O. 1232 Tape No. 063 St'd 68°F
Office Work	Surveyed by Granquist
Checked	Notes G Date 7-12-48
Date	Indexed A. C. Johnson

F. B. 1430 Pg. 169

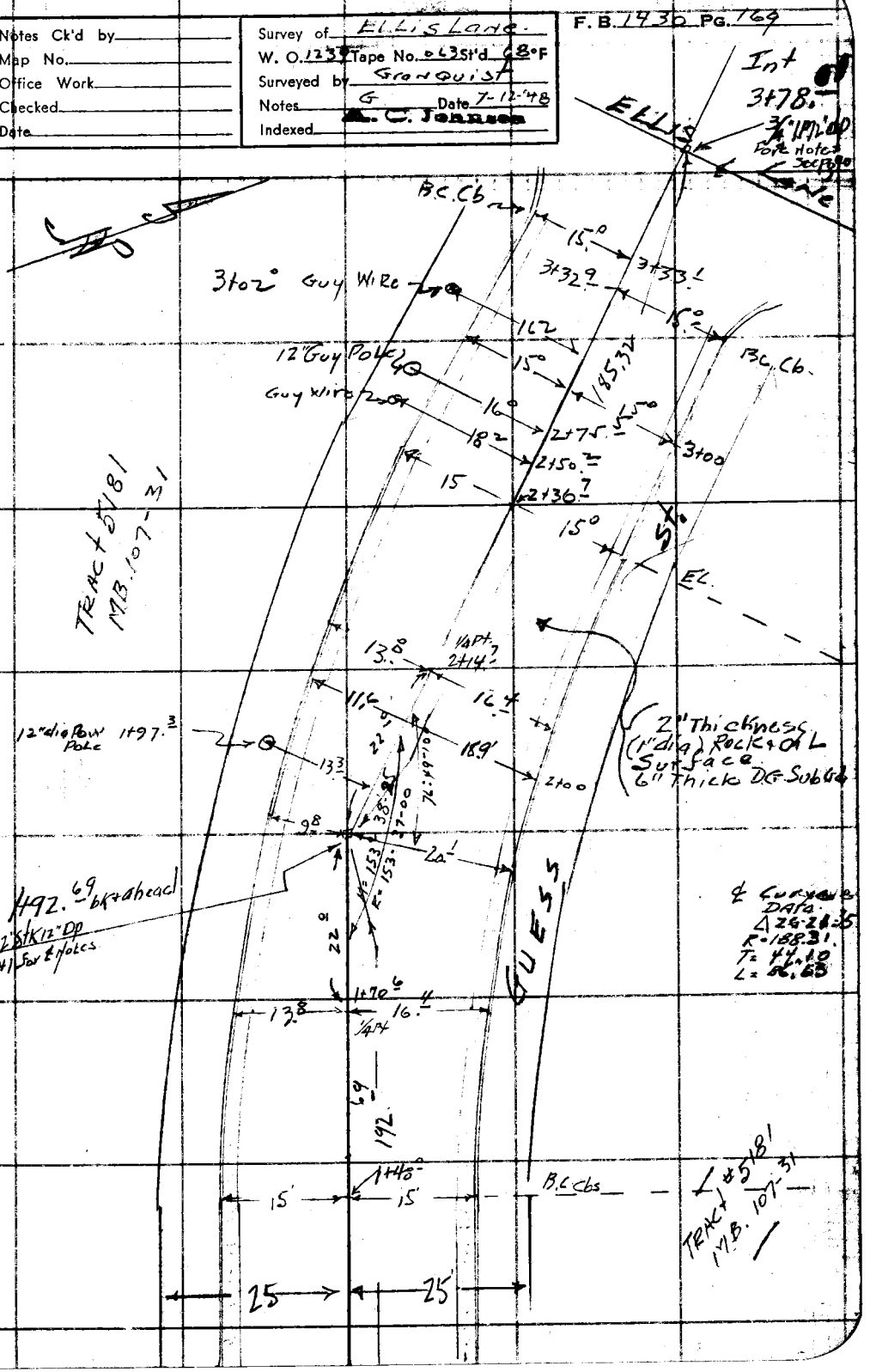

Note: Any Additions or Changes on This Sheet Must be Made or Circled in Red Ink With Date and Name of Person Making Change.

Do not extend notes this side of this line.

RETURN TO
LOS ANGELES COUNTY SURVEYOR
700 HALL OF RECORDS

FORM 247 5M 5-46

F. B. 1430 PG. 170

RETURN TO
LOS ANGELES COUNTY SURVEYOR
700 HALL OF RECORDS

Do not extend notes this side of this line.

Notes: Any Additions or Changes on This Sheet Must Be Made or Circled in Red Ink With Date and Name of Person Making Change.

Profile No.	Notes Red	Plotted	Job No. 1239	Division No.	F.B. 1430 PG. 171
	Date	Date	Survey of ELLIS LANE		
X-Sec. No.	Notes Chkd.	Checked	Survey by GRANQUIST	Notes G.	Date 7-9-48
	Date	Date	Map No.	Index G. Johnson	Date NOV 19 '48

NOTE: ANY ADDITIONS OR CHANGES ON THIS SHEET MUST BE MADE OR CIRCLED IN RED INK, WITH DATE AND NAME OF PERSON MAKING CHANGE.

PLEASE RETURN TO
LOS ANGELES COUNTY SURVEYOR
700 HALL OF RECORDS

Do not extend notes this side of this line.

C. I. No. 1239

ELLIS LANE.

PROFILE and CROSS SECTIONS
ON
GUESS ST.

From: 0+00= ℄ Int CLOVERLY AVE.
Wstly to 3+78.0' Int ELLIS LANE.

F.B. 1430 Pg 171 to 176

STATION	B. S.	H. I.	F. S.	ELEV.
		Party: Granquist, Sappell-π, Maldonado-Rod, Tsuyuki-R.C., Pennell Xtra		

FORM 307 10M 10-46

FORM 307 10M 10-46

PLEASE RETURN TO
LOS ANGELES COUNTY SURVEYOR
700 HALL OF RECORDS

NOTE: ANY ADDITIONS OR CHANGES ON THIS SHEET MUST BE MADE OR CIRCLED IN RED INK, WITH DATE AND NAME OF PERSON MAKING CHANGE.

Do not extend notes this side of this line.

STATION	B. S.	H. I.	F. S.	ELEV.		
BM (WM 374)	5.20	277.30		272.10	B.M. W.M. 374 EL.=272.098	F.B. 1412 P60
					CLOVERLY Ave. + Guess St. S.E. Cor.	
					Bt. spk. in cb. 12' S. of S. end C.R.	
0+00 Int			4.9	272.4	℄ Int Cloverly Ave + Guess St.	Pvt.
			5.4	271.9	100' L. = ℄ Pvt " "	or South
			6.3	271.0	200' L = " " " "	" "
			3.9	273.4	100' R or NLy = ℄ Pvt Cloverly Ave.	
			2.8	274.5	200' R " " " " " "	
-1+00			5.7	271.6	= ℄ Pvt. Guess St.	
			5.5	271.8	15' L. or N. of ℄ " "	T.Cb.
			5.6	271.7	15' R. So. " " "	T.Cb.
-2+00			6.7	270.6	℄ Pvt Guess St.	P.
			6.4	270.9	15' N. or L. = T.cb. Guess St.	
			6.6	270.7	15' R. or So. = " " " "	
0+00 Int					curb Returns at Int of Guess St. + Cloverly Ave.	See Pg 168 for Meas.
			5.1	272.2	S.E. Cor. E. end C.R.	T.cb
			5.05	272.25	" " S. end C.R.	T.C
			4.6	272.7	S.W. Cor. S. end C.R.	T.C.
			4.45	272.85	S.W. " W end. C.R.	T.cb.
			5.1	272.2	" "	Bot.

F.B. 1430 Pg. 172 Job No. 1239 Division No. Notes Red. Plotted Profile
Survey of Ellis Lane Date Date No. X-Sec.
Survey by Granquist Notes G Notes Chkd. Checked
Indexed A. C. Jackson Date 7-9-48 Date Date No.

FORM 307 10M 10-46

PLEASE RETURN TO
LOS ANGELES COUNTY SURVEYOR
700 HALL OF RECORDS

NOTE: ANY ADDITIONS OR CHANGES ON THIS SHEET MUST BE MADE OR CIRCLED IN RED INK, WITH DATE AND NAME OF PERSON MAKING CHANGE.

Do not extend notes this side of this line.

STATION	B. S.	H. I.	F. S.	ELEV.		
0+00		277.30	—	—	Returns at Int Guess St + Cloverly Ave	
			4.2	273.1	N.W. Cor W. end C.R. T.cb	
			4.9	272.4	" "	bot "
			4.2	273.1	" " N. " "	T.C.
			4.65	272.65	N.E. Cor. N. end C.R. T.cb	
			4.85	272.45	" " " E	
0+20.0			5.1	272.2	℄ Guess St. W. Gut	Cloverly Ave. Lane
0+45.0			4.7	272.6	℄ " " Pvt	
			3.9	273.4	25'L. = S.P.L. Guess St	
			3.4	273.9	25'R = N.P.L. " "	
1+00			4.2	273.1	℄ Pvt Guess St	
			4.1	273.2	15'L. T.cb. " "	South cb.
			3.0	274.3	25'L. = S.P.L. "	
			3.9	273.4	15'R = North cb Guess St	
			3.1	274.2	25'R = N.P.L. " "	
1+48.0			3.9	273.4	℄ Pvt " "	
			3.75	273.55	15'L. South B.C. T.Cb. " "	
			3.5	273.8	25'L. S.P.L.	
			3.5	273.8	15'R. B.C. T.Cb	
			2.9	274.4	25'R. N.P.L.	
T.P.	5.76	278.71	4.35	272.95	Bt Spk No. Gut sta. 1+00.	

Profile Notes Red ____ Plotted ____ Job No. 1239 Division No. ____ F.B. 1430 PG. 173
No. ____ Date ____ Date ____ Survey of ELLIS LANE
X-Sec. Notes Chkd ____ Checked ____ Survey by Grand Vista Notes G Date 7-9-48
No. ____ Date ____ Date ____ Map No. ____ Indexed ____ Date ____

FORM 307 10M 10-46

PLEASE RETURN TO
LOS ANGELES COUNTY SURVEYOR
700 HALL OF RECORDS

NOTE: ANY ADDITIONS OR CHANGES ON THIS SHEET MUST BE MADE OR CIRCLED IN RED INK, WITH DATE AND NAME OF PERSON MAKING CHANGE.

Do not extend notes this side of this line.

STATION	B. S.	H. I. ✓	F. S.	ELEV.		
		278.71				
1+70.7			5.05	273.66	13.8 L. = S. T.Cb. Guess St	
			4.8	273.9	16.4 R = N. T.Cb. " "	
P.I. 1+92.69 bk & ahead			5.1	273.6	Pvt. P.I.	
			5.4	273.3	98' L. = T.Cb. a Gutter Drwy. Split of ∡ See Pg 169	
			4.65	274.06	20' R = T.Cb. Split. of ∡ See Pg 169.	
			4.9	273.8	5.2 R = ℄ Pvt 6 " " "	
2+00			4.9	273.8	Pvt. on Semitang	
			4.8	273.9	11.6 L. = S. Cb. T.Cb.	
			4.4	274.3	S.P.L. 21.6 L.	
			4.4	274.3	100' L. of semitang Ground	
			4.3	274.4	124' L " " " fn Line	
			4.6	274.1	18.9' R " " " N. Top Cb.	
			4.3	274.4	28.9 R = N. P.L.	
			4.4	274.3	75' R. = fn. + Ground	
2+14.7			4.7	274.0	13.8 L. = So. T.Cb.	
			4.8	273.9	Pvt.	
			4.5	274.2	16.4' R. = No. T.Cb.	
EC. 2+36.7			4.6	274.1	℄ + Pvt	
			4.5	274.2	15' L. T.Cb.	
			4.6	274.1	25' L. S. P.L.	

F.B. 1430 PG. 174

Job No. 1239 Division No. ____ Notes Red. ____ Plotted ____ Profile ____

Survey of Ellis Love Date ____ Date ____ No. ____

Survey by Granquist Notes ____ Notes Chkd. ____ Checked ____ X-Sec. ____

Indexed A. C. Johnson Date 7-9-48 Date ____ Date ____ No. ____

FORM 307 10M 10-46

PLEASE RETURN TO
LOS ANGELES COUNTY SURVEYOR
700 HALL OF RECORDS

NOTE: ANY ADDITIONS OR CHANGES ON THIS SHEET MUST BE MADE OR CIRCLED IN RED INK, WITH DATE AND NAME OF PERSON MAKING CHANGE.

Do not extend notes this side of this line.

STATION	B. S.	H. I.	F. S.	ELEV.		
		278.71				
2+36.7 EC.			4.35	274.36	15' R. = T. North cb.	
			4.2	274.5	25' R = N.P.L.	
3+00			4.2	274.5	℄ + Pvt.	
			4.1	274.6	15' L = T.C.b	
			3.6	275.1	25' L = S. P.L.	
			3.9	274.8	15' R = North T.C.b.	
			3.7	275.0	25' R = N. P.L.	
3+32.9			4.0	274.7	℄ + Pvt.	
			3.7	275.0	15' R. = E. end C.R. N.E. Cor. Guess St & Ellis Lane.	T.C.b.
			4.3	274.4	"	bot.cb.
			3.6	275.1	25' R.	
3+33.1			3.85	274.86	15' L. = E. end C.R. S.E. Cor. " "	T.c.b.
			4.5	274.2	"	bot.c.b.
			3.7	275.0	25' L. S.P.L.	
Int 3+78.01			3.85	274.86	℄ Int Pvt. Guess St. & Ellis Lane.	
			4.6	274.1	100' L. = ℄ or so " Ellis Lane.	
			3.0	275.7	100' R = ℄ or North " "	
BM. R-39			3.70	275.01	BM. R-39 El. = 275.001 F.B. 1412 pg 2 Guess St. & Ellis Lane N.E. Cor. Bt. Spk. in cb. at E. end C.R.	

Profile No. ____ Notes Red ____ Plotted ____ Job No. 1239 Division No. ____
X-Sec. No. ____ Date ____ Date ____ Survey of Ellis Lane
Notes Chkd ____ Checked ____ Survey by Grant Quist Notes G. Date 7-9-48
Date ____ Date ____ Map No. ____ Date ____

F.B. 1413 PG. 175

F.B. 143 PG. 176 | Job No. 1239 Division No. _____ Notes Red. _____ Plotted _____ Profile

Survey of ELLIS LONG Date _____ Date _____ No. _____

Survey by GRONQUIST Notes G Notes Chkd. _____ Checked _____ X-Sec.

Indexed _____ Date 7-9-48 Date _____ Date _____ No. _____

STATION	B. S.	H. I.	F. S.	ELEV.

FORM 307 10M 10-46

PLEASE RETURN TO
LOS ANGELES COUNTY SURVEYOR
700 HALL OF RECORDS

Do not extend notes this side of this line.

NOTE: ANY ADDITIONS OR CHANGES ON THIS SHEET MUST BE MADE OR CIRCLED IN RED INK, WITH DATE AND NAME OF PERSON MAKING CHANGE.

Notes Ck'd by	Survey of ELLIS LANE
Map No.	W. O. 1239 Tape No. 063 St'd 68 °F
Office Work	Surveyed by GRANQUIST
Checked	Notes G. Date 7-12-48
Date	Indexed A. C. Jenkins

F.B. 1430 PG. 177

NOV 19 '48

C.I. No. 1239

ELLIS LANE.

Location of Improvements
on

E. MARSHALL ST.

From 0+00 = ℄ Int. S. Cloverly Ave.
To 4+72.68 = ℄ Int. of ELLIS Lane.

F.B. 1430 Pg 177 to Pg 178

Party
Granquist
Mack T
Maldonado H.C.
Tsuyuki R.E.
Pennell Xtra

Note: Any Additions or Changes on This Sheet Must be Made or Circled in Red Ink With Date and Name of Person Making Change.

Do not extend notes this side of this line.

RETURN TO
LOS ANGELES COUNTY SURVEYOR
700 HALL OF RECORDS

FORM 247 5M 5-46

F. B. 1430 PG. 178

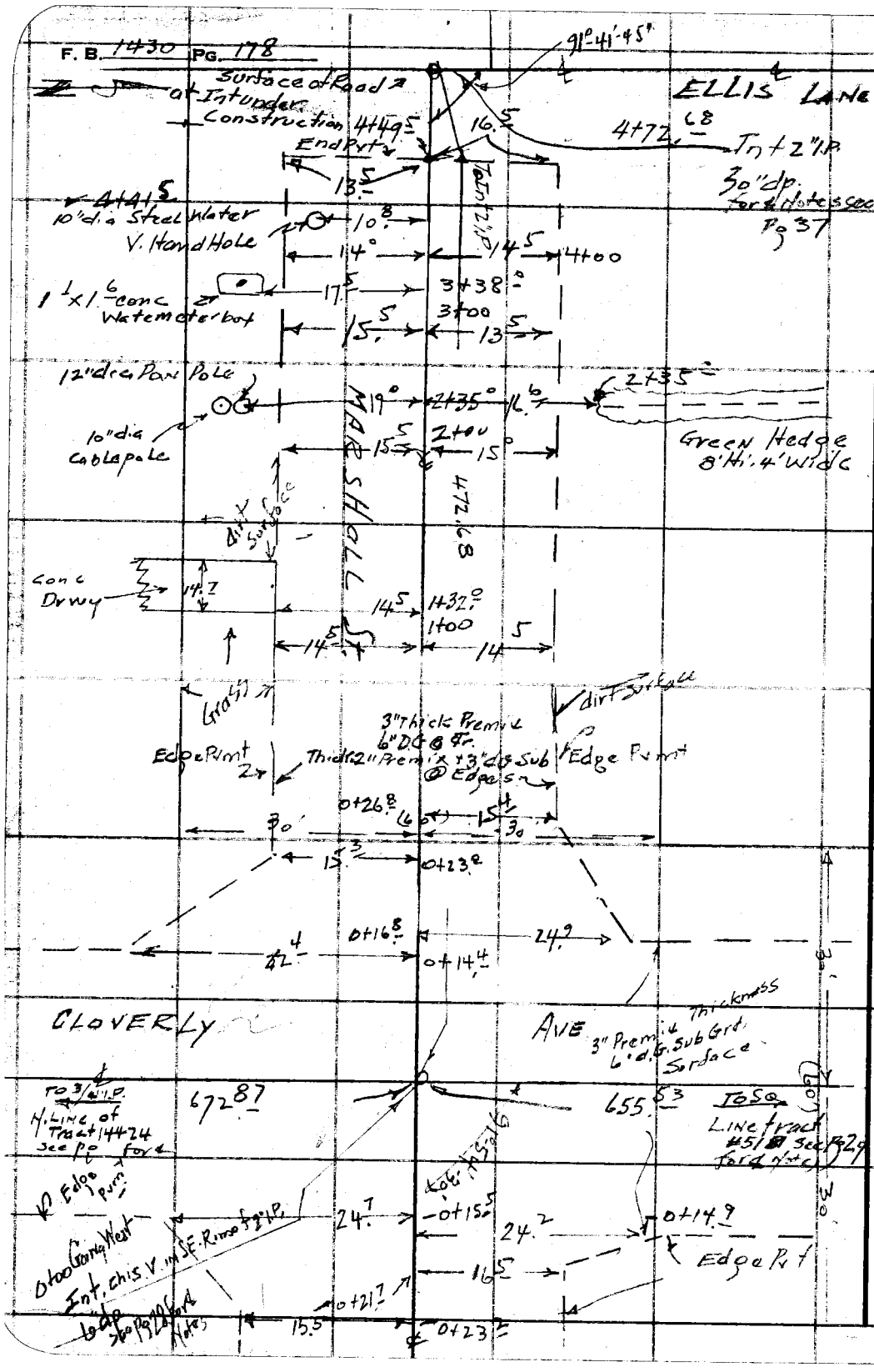

RETURN TO
LOS ANGELES COUNTY SURVEYOR
7DO HALL OF RECORDS

Do not extend notes this side of this line.

Notes: Any Additions or Changes on This Sheet Must be Made or Circled in Red Ink With Date and Name of Person Making Change.

Profile No.	Notes Red	Plotted	Job No. 1239	Division No.	F.B. 1430 PG. 179
	Date	Date	Survey of ELLIS LANE		
X-Sec. No.	Notes Chkd	Checked	Survey by Granquist	Notes Cr.	Date 7-12-48
	Date	Date	Map No.	Indexed A. C. Johnson	Date NOV 19 48

C.J. No. 1239

ELLIS LANE.

PROFILE + CROSS SECTION

ON

MARSHALL St.

F.B. 1430 Pg 179 to 184

STATION	B.S.	H.I.	F.S.	ELEV.	
					Party Granquist Mack π Maldonado-N.C. Tsuyuki RC. Pennell-Ktm

NOTE: ANY ADDITIONS OR CHANGES ON THIS SHEET MUST BE MADE OR CIRCLED IN RED INK, WITH DATE AND NAME OF PERSON MAKING CHANGE.

Do not extend notes this side of this line.

PLEASE RETURN TO
LOS ANGELES COUNTY SURVEYOR
700 HALL OF RECORDS

FORM 307 10M 10-46

FORM 307 10M 10-46

PLEASE RETURN TO
LOS ANGELES COUNTY SURVEYOR
700 HALL OF RECORDS

NOTE: ANY ADDITIONS OR CHANGES ON THIS SHEET MUST BE MADE OR CIRCLED IN RED INK, WITH DATE AND NAME OF PERSON MAKING CHANGE.

Do not extend notes this side of this line.

F.B. 142 PG. 180

Profile No. ____ X-Sec. No. ____

Plotted ____ Date ____ Checked ____ Date ____

Notes Red. ____ Date ____ Notes Chkd. ____ Date ____

Division No. ____ Job No. 1239 Notes G.

Survey of ELLIS LONG

Survey by Crew 1/5 Date 7-12-48

Indexed A. C. Johnson

STATION	B. S.	H. I.	F. S.	ELEV.		
BM WM 375	4.68	267.07		262.39	BM WM 375 EL = 262.391 F.B. 1412 P60 Cloverly Ave + MARSHALL St. SW Cor. Bt. Spk. in conc. Walk to house #1901	
0+00			4.7	262.4	℄ Int. Cloverly Ave + Marshall St. Pvt	
			4.9	262.2	100' L. OR SLy. = ℄ Pvt Cloverly Ave.	
			5.1	262.0	200' L " " = " " " "	
			3.9	263.2	100' R OR NLy = " " " "	
			2.7	264.4	200 R " " " " " "	
-1+00			4.2	262.9	℄ Pvt. MARSHALL St	
-2+00			3.8	263.3	" " "	
-0+23.2			5.2	261.9	15.5' R OR SLy = Edge Pvt. ⅓ Pt.	
			4.9	262.2	℄ Pvt	Marshall St
-0+21.7			5.1	262.0	16.5 L OR NLy = " " ⅓ Pt Pvt	
-0+15.5			5.2	261.9	24.7 R OR SLy = " " ⅓ Pt.	
-0+14.9			5.0	262.1	24.2 L " NLy = " " " " "	
0+14.4			5.2	261.9	24.4 L. or SLy = ⅓ Pt edge of Pvt.	
			4.9	262.2	℄ Pvt Marshall St. Line West Cut Cloverly St.	
0+16.8			5.0	262.1	24.9 R OR NLy = ⅓ Pt + Edge of Pvt	
0+17.0			5.3	261.8	17 L OR SLy = E. Pvt bt brk	
			4.5	262.6	18.2 " " = Top brk	
			4.5	262.6	30' L = Ground	

FORM 307 10M 10-46

PLEASE RETURN TO
LOS ANGELES COUNTY SURVEYOR
700 HALL OF RECORDS

NOTE: ANY ADDITIONS OR CHANGES ON THIS SHEET MUST BE MADE OR CIRCLED IN RED INK, WITH DATE AND NAME OF PERSON MAKING CHANGE.

Do not extend notes this side of this line.

STATION	B. S.	H. I.	F. S.	ELEV.		
		267.07				
0+23.0			5.3	2618	15.3 L. or SLy = Edge Pvmt	
			4.5	2626	17.0 L. " " = T. brk	
			4.5	2626	30' L. = Ground	
0+26.0			5.2	2619	15.4 R. or NLy = Edge Pvmt. & Pvmt bot brk	
			4.0	2631	30' R. T. brk	
1+00			4.7	2624	℄ + Pit.	
			5.3	2618	14.5 L. or SLy = E. Pvmt	
			4.4	2627	30' L. " " S.P.L. T. brk	
			4.9	2622	14.5 R or NLy = Edge Pvmt	
			3.9	2632	30 R. H.P.L.	
T.P.	5.47	267.62	4.92	262.15	1+32.0 Bt-spk 10' S. of ℄ Marshall St	
2+00			5.0	2626	℄ + Pit	
			5.6	2620	15.5 L or SLy. E. Pit	
			5.0	2626	30 L. S.P.L.	
			5.3	2623	15.0 R. = H. edge Pvmt	
			4.4	2632	30 R = H. P.L.	
2+35.0			4.9	2627	℄. + Pit	
			5.4	2622	15.5 L. = Edge Pvmt	
			4.5	2631	20 L. T. brk	
			4.5	2631	30' L. S.P.L	
			5.4	2622	100' S. of R.L. ℄ = Ground + Not SLy fr Line	

Profile No. ____ Notes Red ____ Plotted ____ Job No. 1239 Division No. ____ F.B. 1430 Pg. 181
X-Sec. No. ____ Date ____ Date ____ Survey of ELLIS LAKE & Notes ____ Date 7-12-48
Notes Chkd ____ Date ____ Checked ____ Date ____ Survey by Granquist Map No. ____ Date ____

FORM 307 10M 10-46

PLEASE RETURN TO
LOS ANGELES COUNTY SURVEYOR
700 HALL OF RECORDS

NOTE: ANY ADDITIONS OR CHANGES ON THIS SHEET MUST BE MADE OR CIRCLED IN RED INK, WITH DATE AND NAME OF PERSON MAKING CHANGE.

Do not extend notes this side of this line.

STATION	B. S.	H. I.	F. S.	ELEV.		
2+35°		267.62	5.9	2617	200' L. or Sly. Ground	fn Cor North, So, E. + West.
			5.1	2625	14.0 R. Edge Rimt	
			4.1	2635	20' R. T. brk. + Hedge	
			3.9	2637	30' R. N. PL.	
			3.8	2638	100' R or N. = Ground	+ N. + So. PLING
			2.9	2647	155' R " " = "	+ fn Cor. fn Line to West
3+00			4.7	2629	℄ + Rimt.	
			5.3	2623	15.5 L. or Sly. Edge Rimt	
			4.7	2629	17.0 L. T. brk	
			4.6	2630	30' L. SPL.	
			5.0	2626	13.5 R. = N. Edge Rimt	
			3.9	2637	17' R. = T. brk	
			3.9	2637	30' R = N.P.L.	
4+00			4.4	2632	℄ + Rit	
			4.8	2628	14.0 L. Edge Rimt	
			4.1	2635	17.0 L. T. brk	
			4.2	2634	30' L. = S.P.L	
			4.8	2628	14.5 R = N. edge Rit.	
			4.1	2635	18' R. T. bk.	
			3.6	2640	30' R. = N.P.L.	
T. P.	5.13	268.10	4.65	262.97	4+00 Bt Spk 10' N. of ℄	Marshall St

F.B. 1430 PG. 182

Job No. 1239 Division No. ____ Notes Red. ____ Plotted ____ Profile ____

Survey of Ellis Lake Date ____ Date ____ No. ____

Survey by Granquist Notes G Notes Chkd. ____ Checked ____ X-Sec. ____

Indexed A. C. Johnson Date 7-12-48 Date ____ Date ____ No. ____

FORM 307 10M 10-46

PLEASE RETURN TO
LOS ANGELES COUNTY SURVEYOR
700 HALL OF RECORDS

NOTE: ANY ADDITIONS OR CHANGES ON THIS SHEET MUST BE MADE OR CIRCLED IN RED INK, WITH DATE AND NAME OF PERSON MAKING CHANGE.

Do not extend notes this side of this line.

STATION	B. S.	H. I.	F. S.	ELEV.		
4+49.5		268.10	4.8	2633	℄ + End of old Pvt.	Pvmt W. of here Under Const.
			5.1	2630	13.5 L. Edge Pvmt	
			4.3	2638	16' L. T. brk.	
			4.3	2638	30 L. SPL	
			4.9	2632	16.5 R. No. edge Pvmt	
			4.2	2639	30 R = N. PL	
4+65			4.8	2633	℄. Pvmt under const.	
			5.1	2630	16' L. brk.	
			4.2	2639	31' L. Top "	
			5.3	2628	100' L. Ground	
			6.2	2619	208' L. " Trav. Rd. N. + South. on Prod. of E. W. fn.	
4+72.68 Int			4.9	2632	℄ Int. Pvmt under Const.	Ellis Lane + Marshall St
			3.8	2643	100' R. = ± E. edge Pvmt	Ellis Lane
			2.8	2653	200' R. ± E. " "	" "
			5.8	2623	100' L. or so = E. edge Chico Ave.	under const. Not Grade
B.M. WM.379			4.84	263.26	B.M. WM.379 EL = 263.263 FB 1412 Pg 63 Marshall St. (So. side) 100' ± East of Ellis Lane Bt. spk. in E. Side conc. Drive to ho. # 2208	

Profile No. ____ Date ____ Notes Red ____ Plotted ____ Job No. 1239 Division No. ____

X-Sec. No. ____ Date ____ Notes Chkd. ____ Checked ____ Survey of Ellis Lane

Survey by Grancquist Notes G. Date 7-12-48

Map No. ____ Indexed ____ Date ____

F.B. 1430 PG. 183

F.B. 1430 PG. 184

Job No. 1239 Division No. _____ Notes Red. _____ Plotted _____ Profile

Survey of Ellis Lane Date _____ Date _____ No. _____

Survey by Manquist Notes G. Notes Chkd. _____ Checked _____ X-Sec.

Indexed _____ Date 7-12-48 Date _____ Date _____ No. _____

STATION	B. S.	H. I.	F. S.	ELEV.

FORM 307 10M 10-46

PLEASE RETURN TO
LOS ANGELES COUNTY SURVEYOR
700 HALL OF RECORDS

Do not extend notes this side of this line.

NOTE: ANY ADDITIONS OR CHANGES ON THIS SHEET MUST BE MADE OR CIRCLED IN RED INK, WITH DATE AND NAME OF PERSON MAKING CHANGE.

Notes Ck'd by	Survey of ELLIS LANE
Map No.	W. O. 1239 Tape No. 063 St'd 68 °F
Office Work	Surveyed by GRANQUIST
Checked	Notes G. Date 7-12-48
Date	Indexed A. C. Johnson

F. B. 1430 PG. 185

NOV 19 '48

C. I. No. 1239

ELLIS LANE.

Location of Improvements
on
ELLIS LANE.

from: Int of MARSHALL St fr. East. Sta 1+00
to: ∡ Pt. No. of RALPH St. = Sta 9+28.05

FB 1430 Pg 185 to

Party
GRANQUIST
Mack = π
Maldonado H.C.
Tsuyuki = R.C.
Tennell = xtra.

Note: Any Additions or Changes on This Sheet Must be Made or Circled in Red Ink With Date and Name of Person Making Change.

Do not extend notes this side of this line.

RETURN TO
LOS ANGELES COUNTY SURVEYOR
700 HALL OF RECORDS

FORM 247 5M 5-46

F. B. 1430 PG. 186

Con't on pg 187 bot.

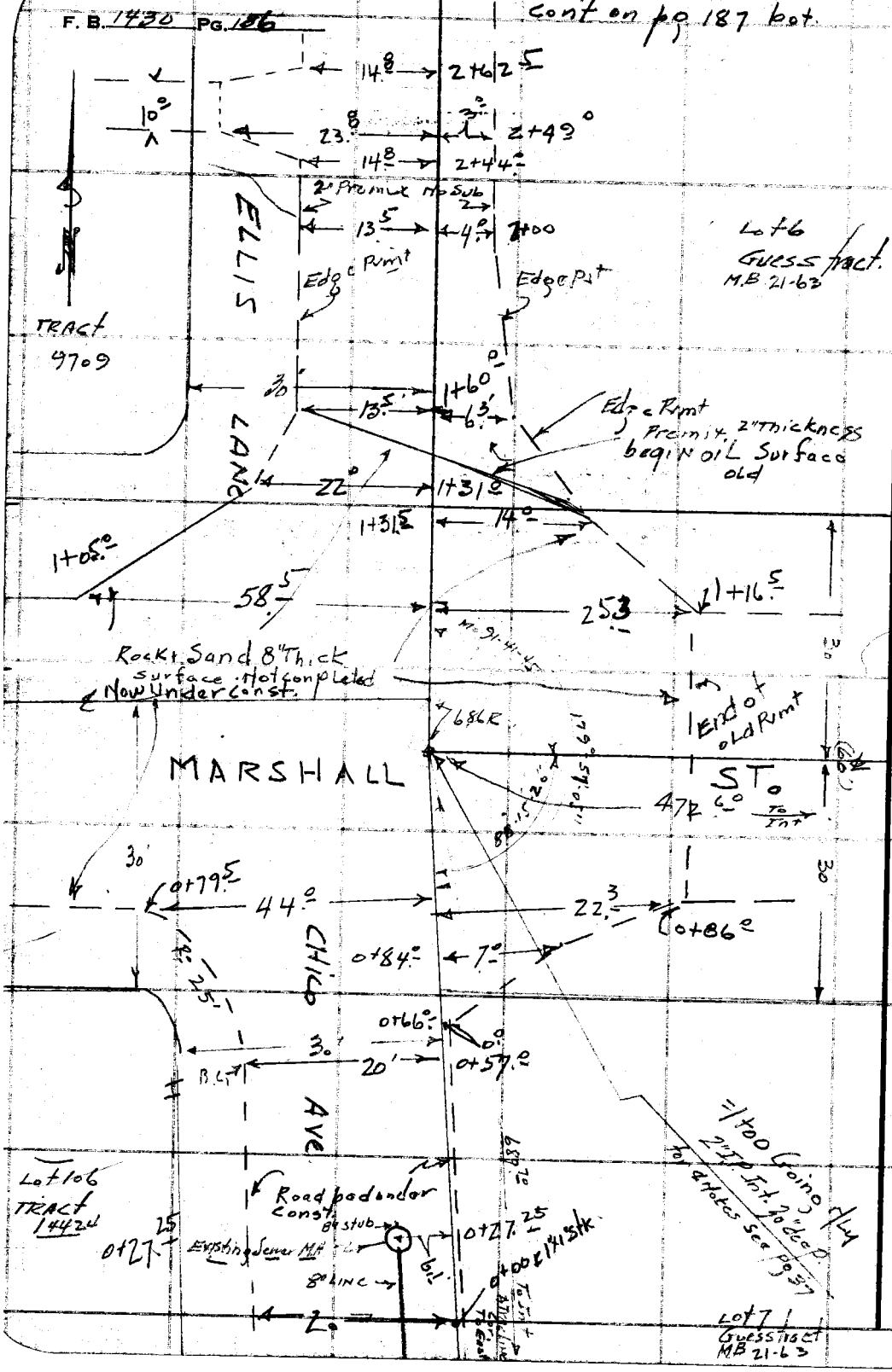

RETURN TO
LOS ANGELES COUNTY SURVEYOR
700 HALL OF RECORDS

Do not extend notes this side of this line.

Note: Any Additions or Changes on This Sheet Must be Made or Circled in Red Ink With Date and Name of Person Making Change.

Notes Ck'd by	Survey of ELLIS LONG
Map No.	W. O. 1239 Tape No. 063 St'd 68 °F
Office Work	Surveyed by GRANQUIST
Checked	Notes G. Date 7-13-48
Date	Indexed A. C. Johnson

F. B. 1430 PG. 187

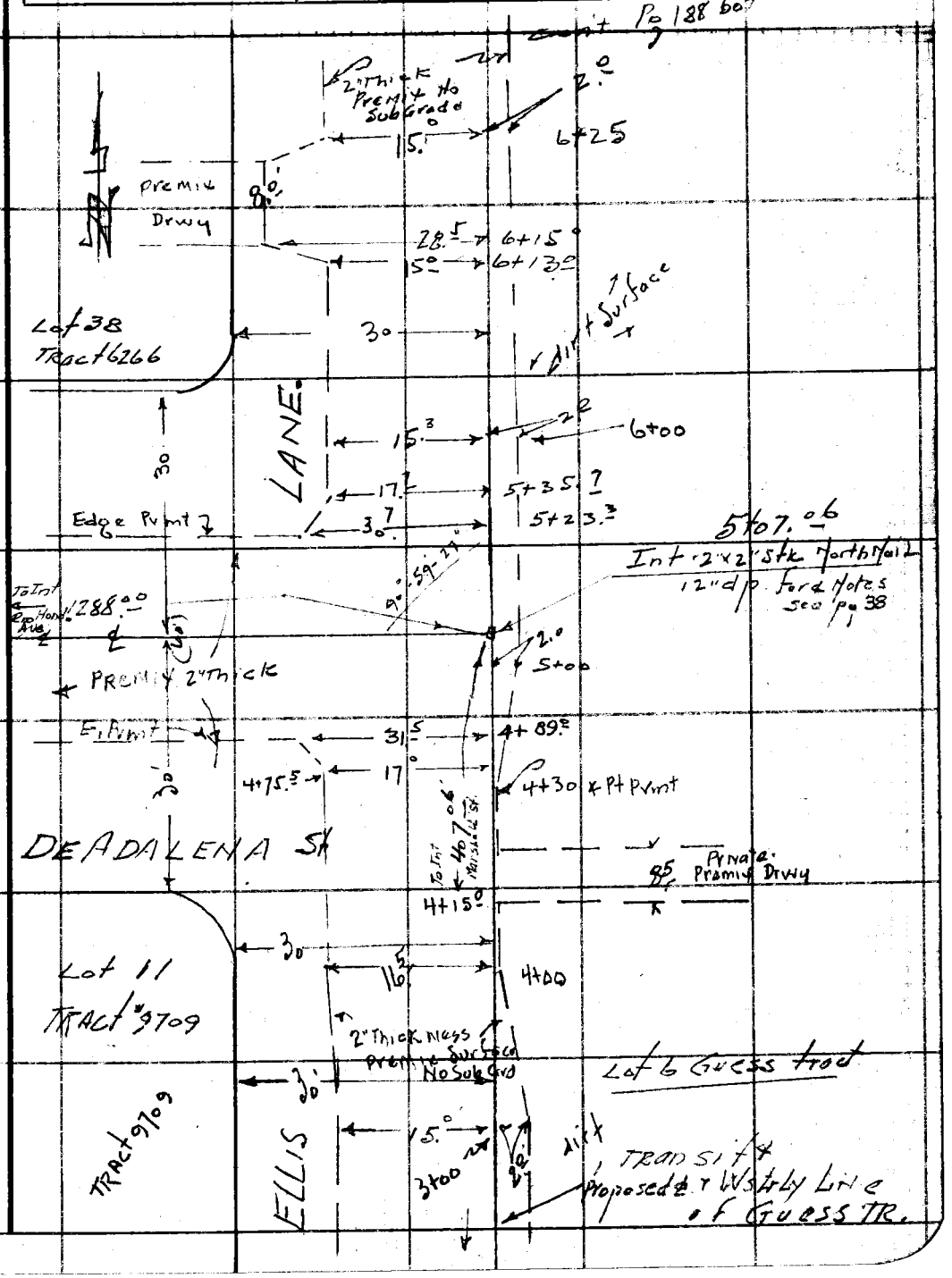

Note: Any Additions or Changes on This Sheet Must be Made or Circled in Red Ink With Date and Name of Person Making Change.

Do not extend notes this side of this line.

RETURN TO
LOS ANGELES COUNTY SURVEYOR
700 HALL OF RECORDS

FORM 247 5M 5-46



RETURN TO
LOS ANGELES COUNTY SURVEYOR
700 HALL OF RECORDS

Do not extend notes this side of this line.

Note: Any Additions or Changes on This Sheet Must be Made or Circled in Red Ink With Date and Name of Person Making Change.

Profile	Notes Red	Plotted	Job No. 1239	Division No.	F.B. 1430 Pg. 189
No.	Date	Date	Survey of ELLIS LANE		
X-Sec.	Notes Chkd LCM	Checked	Survey by Granquist	Notes G	Date 7-13-48
No.	Date 7/20/48	Date	Map No.	Indexed A. C. Johnson	Date NOV 19 '48

C.I. No. 1239

ELLIS LANE.

Profile & Cross Sections

on

ELLIS LANE.

from Sta. 0+00 = 100' So of Int Marshall St. fr East to ∡ Pt = 9+28.05. No. of Ralph St.

F.B. 1430 Pg 189 to P196

ELEV.

F.S.

Party
Granquist
Mack A
Maldonado = HC
~~Tsuyuki = RC~~
Pennell - Xtra

H.I.

B.S.

STATION

NOTE: ANY ADDITIONS OR CHANGES ON THIS SHEET MUST BE MADE OR CIRCLED IN RED INK, WITH DATE AND NAME OF PERSON MAKING CHANGE.

PLEASE RETURN TO
LOS ANGELES COUNTY SURVEYOR
700 HALL OF RECORDS

Do not extend notes this side of this line.

FORM 307 10M 10-46

FORM 307 10M 10-46

PLEASE RETURN TO
LOS ANGELES COUNTY SURVEYOR
700 HALL OF RECORDS

NOTE: ANY ADDITIONS OR CHANGES ON THIS SHEET MUST BE MADE OR CIRCLED IN RED INK, WITH DATE AND NAME OF PERSON MAKING CHANGE.

Do not extend notes this side of this line.

STATION	B. S.	H. I.	F. S.	ELEV.		
Bm WM 379'	4.60	267.86		263.26	Bm WM 379 EL 263.263 FB 1412 Pg 63	
					Marshall St. (So. Si) 100± E of Ellis Lane	
					Bt. Spk. in E. Side conc. Drive. to ho. #22208	
0+00			6.5	261.4	Pro. & Chico Ave. Road under cons't Not finish	
			5.4	262.5	1' R. or East = T. brk	
			5.1	262.8	30' R " " Ground.	
			6.5	261.4	20' L. or wstrly " Road under Const Not finished	
			6.0	261.9	30' L " "	
0+27.25 Existing Sewer MH.			5.73	262.13	North Rim	5.73 = Rod North Pipes
			13.41	254.45	6.6' L. = Invert "Stub to North	7.01 Rim to Top Pipe. 0.67 .8" Pipe 13.41 Rod ck (7.70)
			5.72	262.19	South Rim	5.72 South Rim Rod (7.85)
			13.69	254.17	Invert "outlet to South	7.30 Rim to Top of Pipe 0.67 " Pipe 13.69
			5.12	262.74	Top of Proposed curb (Calc.)	Guard Stk Mkd. F. 68 5.80 .68 5.12
0+57.0±			5.80	262.06	23' L. or wstrly = Top of 1"x2" stk Grd for BC Cb. 3' w offset. Send Cb. SW cor.	
			5.3	262.6	Proposed & Chico Ave Not completed under Const.	
			5.3	262.6	30' L. or wstrly W. P. L.	
			4.2	263.1	10' R or Estrly Top brk, old Surf.	
			4.3	263.6	30' R " " " "	
0+66			5.2	262.7	Proposed & Chico Ave under const. Edge Rock filled	
0+79.5			6.1	261.8	44' L. or wstrly = So. Si. Marshall St. Rock filled under Const.	
			4.76	263.10	Grade to Top of Proposed Cb.	Fill 6.1 on Grd stk
0+80±			5.37	262.9	Wend CR SW cor Marshall & Chico Ave Top of Grade stake	5.37 .61 4.76

F.B. 1430 Pg. 190

Job No. ____ Division No. ____ Notes Red. ____ Plotted ____ Profile ____

Survey of ____ Date ____ Date ____ No. ____

Survey by ____ Notes ____ Notes Chkd. ____ Checked ____ X-Sec. ____

Indexed A. C. Johnson Date ____ Date ____ No. ____

FORM 307 10M 10-46

PLEASE RETURN TO
LOS ANGELES COUNTY SURVEYOR
700 HALL OF RECORDS

NOTE: ANY ADDITIONS OR CHANGES ON THIS SHEET MUST BE MADE OR CIRCLED IN RED INK, WITH DATE AND NAME OF PERSON MAKING CHANGE.

Do not extend notes this side of this line.

STATION	B. S.	H. I. ✓	F. S.	ELEV.		
		267.86				
0+84			5.0	262.4	7'R. or Estrly. = ∆ Pt. Edge of Proposed Pvmt under Const.	
0+86			4.9	263.0	22.3 R = Edge of Pvmt. old Pvmt	
1+00			4.6	263.3	℄ Int of Marshall St. Fr. East, approx. Surface under Const.	
			5.4	262.5	100'L. or Wsly. approx. Rough Grade. Marshall St. To west Tree Under Const.	
			4.7	263.2	100'R. or Estrly. ℄ Pvmt Marshall St. to E.	
			5.0	262.9	200'R " " " " " " "	
			5.9	262.0	200'L. or Wstrly. = Rough Grade " " to W under Const	
1+05			5.5	262.4	58.5'L = ∆ Pt. ~~Pro~~. Edge Pvt. under cons't Not completed	
1+15.5			4.9	263.0	25.3 R = H. Edge Pvt. ∆ Pt	
1+31			4.9	263.0	22'L. = Edge of Rough Grade Pvt Not complete	
1+31.5			4.1	263.8	14'R. = " Pvt	
			3.8	264.1	30'R. Ground + fn.	
			4.5	263.4	18'L. bot brk Edge Rough Grd.	
			3.7	264.0	28'L. T. brk	
			3.7	264.2	30'L. W.P.L.	
1+60			3.9	264.0	6.3 R. = Edge Pvt.	
			4.2	263.7	13.5'L. = " "	
2+00			3.5	264.4	Prop. ℄ + Pvmt. & E.P.L	
			4.0	263.9	13.5'L. wedge "	
			3.0	264.9	30'L. W.P.L.	
			3.5	264.4	4'R. = E. Pvmt	

Profile Notes Red ____ Plotted ____ Job No. 1239 Division No. ____
No. ____ Date ____ Date ____ Survey of Ellis Lane
X-Sec. Notes Chkd ____ Checked ____ Survey by Granquist Notes G Date 7-14-48
No. ____ Date ____ Date ____ Map No. ____ Indexed ____ Date ____

F.B. 1430 PG. 191

FORM 307 10M 10-46

PLEASE RETURN TO
LOS ANGELES COUNTY SURVEYOR
700 HALL OF RECORDS

NOTE: ANY ADDITIONS OR CHANGES ON THIS SHEET MUST BE MADE OR CIRCLED IN RED INK, WITH DATE AND NAME OF PERSON MAKING CHANGE.

Do not extend notes this side of this line.

F.B. 1420 PG. 192 | Job No. 1239 Division No. | Notes Red. | Plotted | Profile No.
Survey of Ely's Lane | Date | Date | X-Sec. No.
Survey by Grayson & Notes | Notes Chkd. | Checked | Date | Date
Indexed C. Johnson Date 7-13-48

STATION	B. S.	H. I.	F. S.	ELEV.		
		267.86				
2+00			3.3	264.6	30'R. Ground + fn.	
T.P.	6.77	270.55	4.08	263.78	bt spk, W. edge Pvmt.	
3+00			5.2	265.4	Prop. ℄ + E.P.L. & Pvmt.	
			5.5	264.1	15'L. = W. edge Pvmt.	
			4.5	266.1	30'L. = W.P.L. & fn.	
			4.1	266.5	100'L. = Ground	
			3.7	266.9	210'L. " & fn.	
			5.3	265.3	2.0'R = E. edge of Pvmt	
			4.6	266.0	30'R = Ground	
			4.6	266.0	100'R = "	
			5.2	265.4	200'R = "	
			5.1	265.5	236' R = "	
4+00			4.1	266.5	℄ + E.P.L. PAVmt.	E. Edge Pvmt
			4.5	266.1	16.5'L. = W. edge Pvmt	
			2.8	267.8	30'L. W.P.L. T. brk	
			3.3	267.3	30'R = Ground	
T.P.	6.88	273.09	4.34	266.21	4+00 bt spk 2' East of W. Edge	Pvmt.
4+75.5			5.4	267.7	E.P.L. + Prop. ℄	
			6.3	266.8	17'L. & Pt Edge Pvmt	
			4.6	268.5	30'L. = T. brk. W.P.L.	
			4.7	268.4	30'R = Ground & fn.	

FORM 307 10M 10-46

PLEASE RETURN TO
LOS ANGELES COUNTY SURVEYOR
700 HALL OF RECORDS

NOTE: ANY ADDITIONS OR CHANGES ON THIS SHEET MUST BE MADE OR CIRCLED IN RED INK, WITH DATE AND NAME OF PERSON MAKING CHANGE.

Do not extend notes this side of this line.

STATION	B. S.	H. I.	F. S.	ELEV.		
4+89.9		273.09	6.3	266.8	31.5' L. = S. edge Pvmt Deadalena St.	
5+00			5.1	268.0	Prop. ℄ + E.P.L. Pvmt	
			5.9	267.2	18.5' L. = W. Gut. ELLIS Lane Pvmt	
			5.0	268.1	2' R. = E. edge Pvmt.	
Int. 5+07.06			5.0	268.1	℄ Int Deadalena St. + ELLIS Lane Pvmt.	
			5.9	267.2	18.5' L. = ℄ " " + W. Gut " " "	
			5.8	267.3	30' L. = " " " "	
			5.3	267.8	100' L. = " " " "	
			5.2	267.9	200' L. = " " " "	
			4.4	268.7	30' R. = Ground + fn	
5+23.3			5.9	267.2	30.7' L. = W. edge Pvt Deadalena St. bot bnk	
			4.6	268.5	℄ + Pvmt. E.P.L.	
5+32			4.5	268.6	℄ + Prop. Line	
			5.7	267.4	21' L. = bot bnk. E. Pvmt	
			3.3	269.8	30.5' L. - Top "	
5+35.7			4.5	268.6	Prop. ℄ + E.P.L.	
			5.6	267.5	17.7' L. = W. edge Pvt + bot bnk.	
			3.5	269.6	30' L. T. bank	
6+00			3.8	269.3	Prop. ℄ + E.P.L.	
			4.5	268.6	15.3' L. W. edge Pvmt. bot bnk.	
			2.5	270.6	30' L. Top bnk. W.P.L.	

Profile No. ____ X-Sec. No. ____

Notes Red ____ Date ____ Notes Chkd ____ Date ____

Plotted ____ Date ____ Checked ____ Date ____

Job No. 1239 Division No. ____ Survey of ELLIS Lane

Survey by Granquist Notes G Date 7-14-48

Map No. ____ Indexed J. Johnson Date ____

F.B. 1430 PG. 193

FORM 307 10M 10-46

PLEASE RETURN TO
LOS ANGELES COUNTY SURVEYOR
700 HALL OF RECORDS

NOTE: ANY ADDITIONS OR CHANGES ON THIS SHEET MUST BE MADE OR CIRCLED IN RED INK, WITH DATE AND NAME OF PERSON MAKING CHANGE.

Do not extend notes this side of this line.

STATION	B. S.	H. I.	F. S.	ELEV.	
		273.09			
6+00			3.9	269.2	2'R. = E. edge Pvmt
			3.2	269.9	30'R = Ground + Hedge.
T.P.	6.94	275.77	4.26	268.83	bt. spk. 2'E. of W. edge of Pvmt. 6+00.
7+00			5.1	270.7	Prop. ℄ + E.P.L. Pvmt.
			5.5	270.3	16'L. Edge Pvmt + Gut bot bnk
			4.1	271.7	30'L. Top bnk
			4.1	271.7	100'L. Ground
			4.2	271.6	146'L. " back P.L.
			5.2	270.6	2'R. = E. edge Pvmt.
			4.1	271.7	30'R. Ground + Hedge
			4.3	271.5	100'R. "
			5.0	270.8	200'R "
			5.3	270.5	236'R " + approx. back P.L.
8+00			3.7	272.[illegible]	Prop. ℄ + E.P.L.
			4.5	271.[illegible]	16.5'L. = W. edge Pvmt. Gut bot. bnk.
			3.3	272.5	23'L. Top bnk.
			3.3	272.[illegible]	30'L. W.P.L.
			3.7	272.1	2'R. E. edge Pvmt
			3.0	272.3	30'R. Ground + Hedge
T.P.	7.02	278.48	4.31	271.46	bt. spk. W. edge Pvmt 8+00
8+66.3			5.8	272.7	Prop ℄ + E.P.L.

F.B. 1430 PG. 194

Job No. 1239 Division No. ____ Notes Red. ____ Plotted ____ Profile

Survey of Ellis Lane Date ____ Date ____ No. ____

Survey by Granquist Notes G Notes Chkd. ____ Checked ____ X-Sec.

Indexed A. C. Johnson Date 7-14-45 Date ____ Date ____ No. ____

FORM 307 10M 10-46

PLEASE RETURN TO
LOS ANGELES COUNTY SURVEYOR
700 HALL OF RECORDS

NOTE: ANY ADDITIONS OR CHANGES ON THIS SHEET MUST BE MADE OR CIRCLED IN RED INK, WITH DATE AND NAME OF PERSON MAKING CHANGE.

Do not extend notes this side of this line.

STATION	B. S.	H. I.	F. S.	ELEV.		
8+66.3		278.48	6.5	272.0	16° L. = W. edge Prmt. ∡ pt E. Prmt	
			6.7	271.8	18' L. = W. Gut. bot brk	
			5.3	273.2	23.5' L. = Top Bank	
			5.3	273.2	30' L. = W.P.L.	
			5.8	272.7	2' R = E. edge Prmt.	
			4.4	274.1	30' R = Ground + Hedge	
8+75.5			5.6	272.9	Prop. ℄ + E. P.L.	
			6.7	271.8	22' L. bot. brk	
			5.2	273.3	30' L Top. "	
8+81.4			5.6	272.9	Prop. ℄ Prmt	
			6.7	271.8	19' L. = Bot brk.	
			6.6	271.9	30' L. = S. edge Prmt. bot brk. So. Gut. Ralph St	
8+90			5.5	273.0	brk in prop. ℄ + E.P.L	
			6.5	272.0	20' W. Gut	
			5.3	273.2	4.5' R = E. edge Prmt	
			4.3	274.2	30' R = Ground + Hedge	
9+00			5.9	272.6	Prop. ℄ + E. P.L	
			6.5	272.0	20' L. Gut	
			5.8	272.7	51' L. T. brk Prmt	
			5.4	273.1	7° R. E. Prmt. T. Brk	
			4.3	274.2	30' R. Ground + fn	

Profile Notes Red ____ Plotted ____ Job No. 1239 Division No. ____ F.B. 1430 PG. 195
No. ____ Date ____ Date ____ Survey of ELLIS LANE
X-Sec. Notes Chkd ____ Checked ____ Survey by GRANQUIST Notes G Date 7-14-48
No. ____ Date ____ Date ____ Map No. ____ Date ____

FORM 307 10M 10-46

PLEASE RETURN TO
LOS ANGELES COUNTY SURVEYOR
700 HALL OF RECORDS

NOTE: ANY ADDITIONS OR CHANGES ON THIS SHEET MUST BE MADE OR CIRCLED IN RED INK, WITH DATE AND NAME OF PERSON MAKING CHANGE.

Do not extend notes this side of this line.

STATION	B. S.	H. I.	F. S.	ELEV.	
Int. 9+00.39		278.48	5.9	272.6	℄ Int Ralph St. + Ellis Lane Pvmt
			6.5	272.0	20' L. bot brk + ℄ Ralph St Pvmt
			5.8	272.7	51' L. T. " + ℄ " "
			5.6	272.9	100' L. ℄ Pv't " "
			5.1	273.4	200' L ℄ " " "
			5.4	273.1	7.2 'R. edge "
			4.2	274.3	30' R. Ground + Hedge
			4.7	273.8	100' R. "
9+10.5 Exist M.H.			6.22	272.20	N.Ely Rim Ellis Lane to No. 1.6 R. = Inlet. See Ralph St Notes
			6.27	272.21	Wstrly Rim To Ralph St, outlet See Ralph St Notes
9+19.0			5.65	272.33	41.8 L. = T.C. W end C.R. N.W. Cor. Ralph St + Ellis Lane.
9+18.5			6.4	272.1	bot brk. ℄ + E. Pt. Pvt
			6.1	272.4	35.2 E. Pvt.
			5.9	272.6	15.5 R. Edge Pvmt
			4.9	272.6	19 R, T. brk.
			4.4	274.1	30' R. Ground + Hedge
9+28.05 4 pt.			6.0	272.5	4 Pt. ℄ of Ellis Lane, Bt spk W + T. Pvm't
9+32.1			5.60	272.88	20.7 L. = N end C.R. N.W. Cor. Ralph St. + Ellis Lane
9+30.5			5.70	272.78	24.5 R = S. end of Cb. N.E. Cor " " " "
BM WM 378			5.51	272.97	BM WM 378 EL 272.954 FB 1412 Pg 63 Ellis Lane + Ralph St, N.W. Cor. Bt. spk in Cb. 12' N. of N end C.R.

F.B. 1430 PG. 196

Job No. 1239 Division No. ____ Notes Red. ____ Plotted ____ Profile

Survey of Ellis Lane Date ____ No. ____

Survey by Granquist Notes G. Date ____ Checked ____ X-Sec.

Indexed A. C. Johnson Date 7-14-48 Notes Chkd. ____ Date ____ Date ____ No. ____

Notes Ck'd by	Survey of ELLIS LANE
Map No.	W. O. 1239 Tape No. 063 St'd 68 °F
Office Work	Surveyed by Granquist
Checked	Notes G. Date 7-14-48
Date	Indexed A. C. Jannsen

F. B. 1430 PG. 197

NOV 19 '48

C. I. No. 1239

ELLIS LANE.

Location of Improvements
ON
DeAdolena St.

from 0+00 ℄ Int of ELLIS LANE
wstrly to Int = 1288.00 Rio Hondo Ave.

F.B. 1430 Pg 197 to

Party
Granquist
Mack. T
Maldonado - HC
Tsuyuki - EC
Pahnell - Xtra.

Note: Any Additions or Changes on This Sheet Must be Made or Circled in Red Ink With Date and Name of Person Making Change.

Do not extend notes this side of this line.

RETURN TO
LOS ANGELES COUNTY SURVEYOR
700 HALL OF RECORDS

FORM 247 5M 5-46

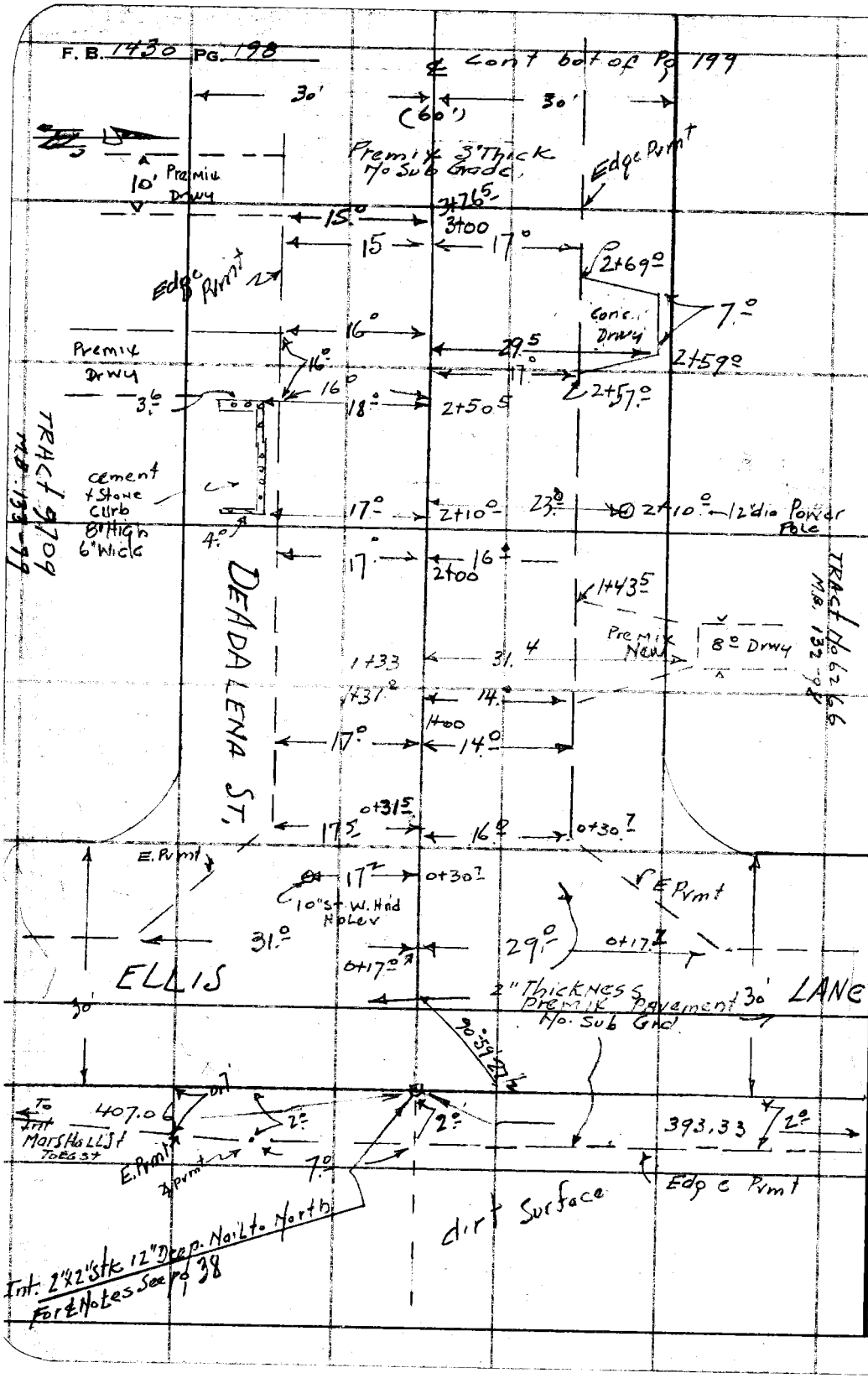

RETURN TO
LOS ANGELES COUNTY SURVEYOR
700 HALL OF RECORDS

Do not extend notes this side of this line.

Note: Any Additions or Changes on This Sheet Must be Made or Circled in Red Ink With Date and Name of Person Making Change.

Notes Ck'd by	Survey of ELLIS LANE
Map No.	W. O. 1239 Tape No. 063 St'd 68 °F
Office Work	Surveyed by Granquist
Checked	Notes G. Date 7-14-48
Date	Indexed A. C. Johnson

F. B. 1430 PG. 199

Cont bot Pg 200

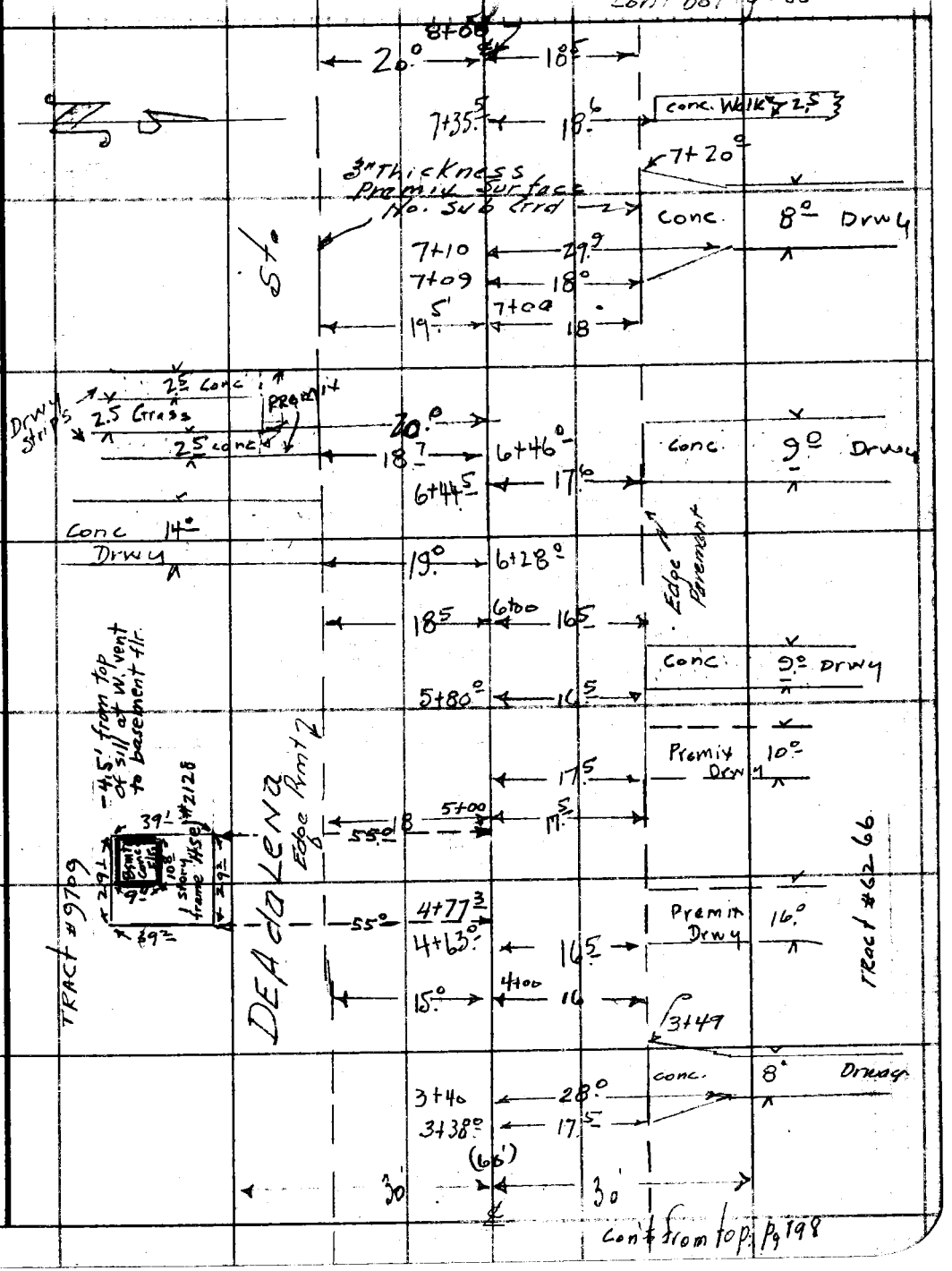

Cont from top Pg 198

Note: Any Additions or Changes on This Sheet Must be Made or Circled in Red Ink With Date and Name of Person Making Change.

Do not extend notes this side of this line.

RETURN TO
LOS ANGELES COUNTY SURVEYOR
700 HALL OF RECORDS

FORM 247 5M 5-46

F. B. 1430 PG. 200

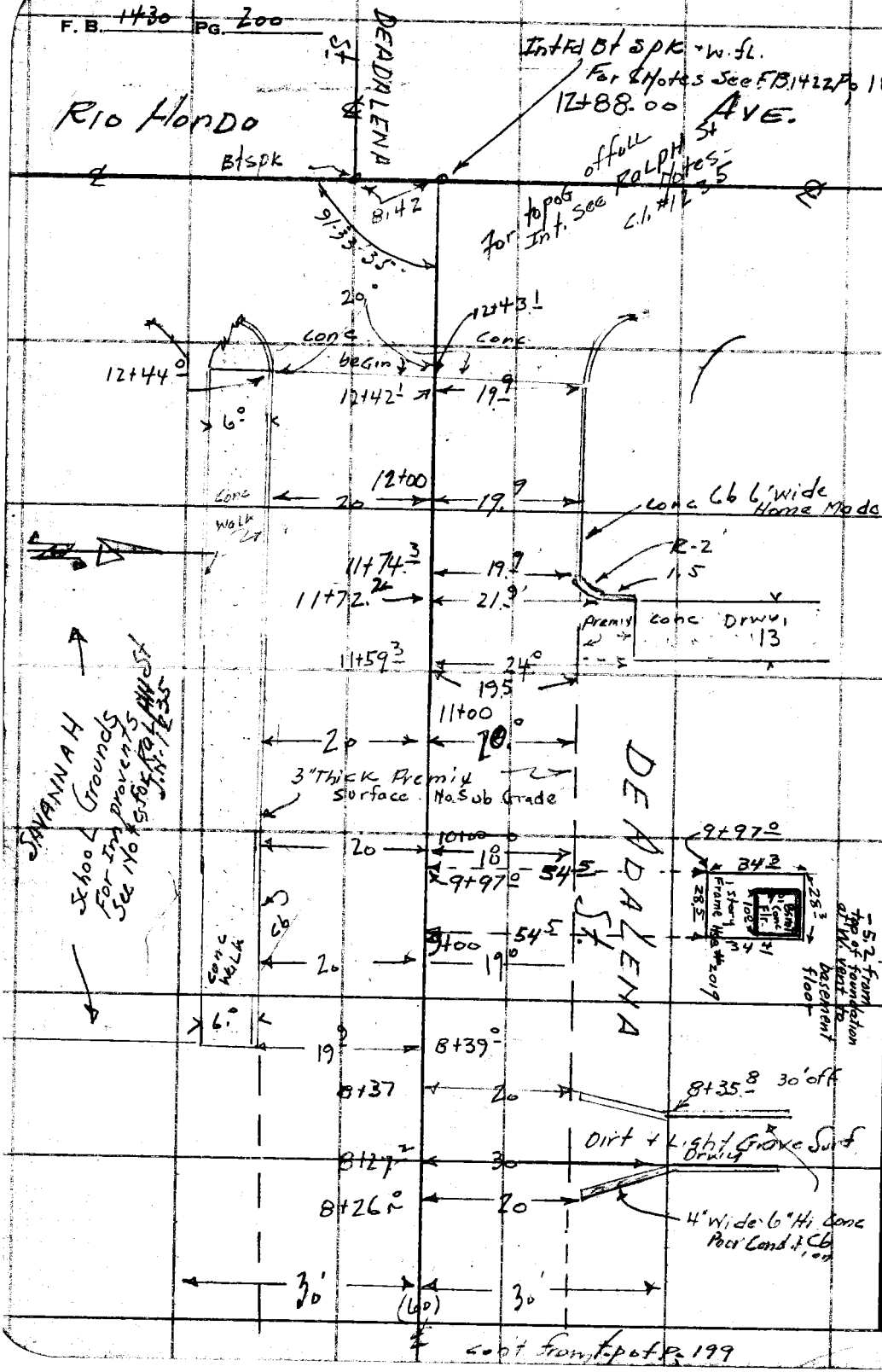

cont from top of Pg 199

RETURN TO
LOS ANGELES COUNTY SURVEYOR
700 HALL OF RECORDS

Do not extend notes this side of this line.

Note: Any Additions or Changes on This Sheet Must be Made or Circled in Red Ink With Date and Name of Person Making Change.

Profile No. ____ Notes Red. ____ Plotted ____ Job No. 1239 Division No. ____ F.B. 1430 PG. 201

Date ____ Date ____ Survey of ELLIS LANE

X-Sec. No. ____ Notes Chkd. LCM Checked ____ Survey by GRONQUIST Notes G. Date 7-14-48

Date 7/20/48 Date ____ Map No. ____ Indexed A. C. Johnson Date NOV 19 '48

C.I. No. 1239.

ELLIS LANE.

PROFILE & CROSS Sections

ON

DEAdalena ST.

from 0400 ± Int. of ELLIS Lane
Wstrly to 12+58.00 Int of Rio Hondo Ave

F.B. 1430 Pg 201 to pg

ELEV.

Party

F. S.

Gronquist
Mack - T
Maldonado - H.C.
Tsuyuki - R.C.

H. I.

Pennell - xtra.

B. S.

STATION

NOTE: ANY ADDITIONS OR CHANGES ON THIS SHEET MUST BE MADE OR CIRCLED IN RED INK, WITH DATE AND NAME OF PERSON MAKING CHANGE.

PLEASE RETURN TO
LOS ANGELES COUNTY SURVEYOR
700 HALL OF RECORDS

Do not extend notes this side of this line.

FORM 307 10M 10-46

FORM 307 10M 10-46

PLEASE RETURN TO
LOS ANGELES COUNTY SURVEYOR
700 HALL OF RECORDS

NOTE: ANY ADDITIONS OR CHANGES ON THIS SHEET MUST BE MADE OR CIRCLED IN RED INK, WITH DATE AND NAME OF PERSON MAKING CHANGE.

Do not extend notes this side of this line.

STATION	B. S.	H. I.	F. S.	ELEV.		
BM. R-42"	3.33	272.18		268.85	BM. R-42 EL. = 268.849	FB. 1412 P-63
					Deadalena St. (N.Si.) 190± W. of Ellis Lane	
					Bt. Spk in S.E. cor. conc. Drive to ho. #2208	2211
Int 0+00			4.0	268.2	℄ Int. Ellis Lane + Deadalena St	Pvt
			3.6	268.6	30' R. = ℄ + E.P.L. Ellis Lane	Pvt
			2.9	269.3	100' R = " " " "	"
			1.5	270.7	200' R = " " " "	"
			4.4	267.8	30' L. = " " " "	"
			5.6	266.6	100' L = " " " "	"
			6.8	265.4	200' L = " " " "	
0+30			3.5	268.7	℄ Prod. Deadalena St	Ground
0+18.5			5.0	267.2	℄ " "	Pvt w. Gut. Ellis Lane
0+17.0			5.4	266.8	31' L. or So. = 1	" " " "
0+17.7			4.7	267.5	29' R " No =	" " " "
0+30			5.0	267.2	℄ + Pvt . Deadalena St	
			5.0	267.2	16' R. = No. E. Pvt " "	bot bnk
			2.6	269.6	26' R =	Top "
			2.4	269.8	30' R = N.P.L.	
			5.4	266.8	17.5' L = So. Gut " "	bot bnk
			3.7	268.5	30' L. " S.P.L.	To "
1+00			4.4	267.8	℄ + Pvmt " "	

F.B. 1430 PG. 202

Job No. 1239 Division No. ____ Notes Red. ____ Plotted ____ Profile ____

Survey of Ellis Lane Date ____ Date ____ No. ____

Survey by Grandvist Notes G. Date 9-14-48 Notes Chkd. ____ Checked ____ X-Sec. ____

Indexed [illegible] Date ____ Date ____ No. ____

FORM 307 10M 10-46

PLEASE RETURN TO
LOS ANGELES COUNTY SURVEYOR
700 HALL OF RECORDS

NOTE: ANY ADDITIONS OR CHANGES ON THIS SHEET MUST BE MADE OR CIRCLED IN RED INK, WITH DATE AND NAME OF PERSON MAKING CHANGE.

Do not extend notes this side of this line.

STATION	B. S.	H. I.	F. S.	ELEV.		
		272.18				
1+00			5.0	267.2	17' L. - S. E. Pvmt.	
			3.7	268.5	30' L. = S.P.L. T. brk.	
			4.5	267.7		14' R, N.e. Pvmt.
			4.7	267.5		17' R. bot brk
			2.2	270.0		27' R Top " .
			2.1	270.1		30' R. H.P.L
T.P.	4.93	272.53	4.58	267.60	bt spk. 12' L. Pvmt. 1+25'	
2+00			4.6	267.9		℄ + Pvmt
			5.2	267.3	17.° L. S. edge Pvmt	
			4.0	268.5	23' L. T. brk	
			3.8	268.7	30' L. S.P.L. T. brk	
			4.8	267.7		16' R. N. edge Pvmt
			3.6	268.9		30' R. H.P.L.
3+00			4.4	268.1		℄ + Pvmt
			5.0	267.5	15' L. Edge Pvmt	
			4.1	268.4	30' L. S.P.L. T. brk.	
			4.7	267.8		17' R. N. edge Pvmt.
			3.6	268.9		30' R. H.P.L. T. brk
T.P.	5.36	273.28	4.61	267.92	bt. spk. 10' L. Pvmt. 3+50	
4+00			5.0	268.3		℄ + Pvmt
			5.5	267.8	15' L. Edge Pvmt.	

Profile No. ____ Notes Red ____ Plotted ____ Job No. 1239 Division No. ____
X-Sec. No. ____ Date ____ Date ____ Survey of GRANQUIST ELLIS LANE
Notes Chkd ____ Checked ____ Survey by ____ Notes G. Date 7-14-48
Date ____ Date ____ Map No. ____ Indexed J. [redacted] Date ____

F.B. 1430 PG. 203

FORM 307 10M 10-46

PLEASE RETURN TO
LOS ANGELES COUNTY SURVEYOR
700 HALL OF RECORDS

NOTE: ANY ADDITIONS OR CHANGES ON THIS SHEET MUST BE MADE OR CIRCLED IN RED INK, WITH DATE AND NAME OF PERSON MAKING CHANGE.

Do not extend notes this side of this line.

F.B. 143 PG. 204 | Job No. 1239 Division No. | Notes Red. | Plotted | Profile No.
Survey of ELLIS LANE | Date | Date | X-Sec. No.
Survey by Granquist Notes G. | Notes Chkd. | Checked
Indexed A. C. Jackson Date 7-4-48 | Date | Date

STATION	B. S.	H. I.	F. S.	ELEV.		
		273.28				
4+00			4.8	268.5	19' L. T.brk.	
			4.8	268.5	30 L. S.P.L.	
			6.1	267.1	100' L. Ground.	
			6.9	266.2	200' L. "	
			5.3	268.0		16°-R = N. edge Pvmt.
			4.5	268.8		30' R - N.P.L.
			3.4	269.9		100' R. Ground
			1.3	272.0		190' R. " & fn
T.P.	5.07	273.55	4.80	268.48		bt. spk. 14' N. sta. 5+00
5+00			5.0	268.6		& Pvmt
			5.7	267.9	18' L. = S. edge Pvmt Gut.	
			4.4	269.2	24' L. T.brk.	
			4.4	269.2	30' L. S.P.L.	
			5.2	268.4		17' R. = E. pvmt. Gut. bot. brk
			3.3	270.3		25' R. - T. brk.
			3.0	270.6		30' R. N.P.L.
5+06.5			5.0	268.6		& Pvmt
			4.4	269.2	55' L. = Grd. N.W. Cor ho. #2128	
			4.4	269.2	top of Sill W. Vent "	4.4 Rod
			8.9	264.7	Floor basement. "	4.5 Vent total
						8.9 Sum
			4.7	268.9	94' L. or So. = S.W. Cor ho. #2128	Ground
T.P.	5.31	273.54	5.32	268.23	Bt. spk. 10' L of ℄ 5+70	

FORM 307 10M 10-46

PLEASE RETURN TO
LOS ANGELES COUNTY SURVEYOR
700 HALL OF RECORDS

NOTE: ANY ADDITIONS OR CHANGES ON THIS SHEET MUST BE MADE OR CIRCLED IN RED INK, WITH DATE AND NAME OF PERSON MAKING CHANGE.

Do not extend notes this side of this line.

STATION	B. S.	H. I.	F. S.	ELEV.		
		273.54				
5+06.5			6.6	266.9	200 L. = Ground.	
6+00			4.8	268.7		℄ & Prm't.
			5.5	268.0	18.5 L. s. edge Prm't.	
			4.3	269.2	30' L. SPL. T. brk.	
			5.0	268.5		15.5' R. Edge Prm't
			3.3	270.2		30' R. H.P.L
7+00			4.4	269.1		℄ & Pvm't
			5.2	268.3	19.5' L. s. edge Prm't	
			4.6	268.9	30' L. T. brk	
			4.7	268.8		18' R. H. edge Prm't
			3.5	270.0		30' R. H.P.L.
T.P.	5.42	274.07	4.89	268.65	Bt. spk. 10' L. of ℄ Sta. 7+00	
8+00			4.5	269.6	℄ + Prm't	
			5.4	268.7	20' L. Edge Prm't	
			4.7	269.4	22' L. T. brk	
			4.6	269.5	30' L. SPL.	
			5.5	268.6	100' L. Ground	
			6.5	267.6	200' L. " ℄	
			7.8	266.3	300' L. "	
			7.4	266.7	355' L " + fh LINE	

Profile No. ____ Date ____ Notes Red ____ Plotted ____ Job No. 1239 Division No. Ellis Lake
X-Sec. No. ____ Date ____ Notes Chkd ____ Checked ____ Survey of ____ Survey by GONOOIST Notes G. Date 7-14-48
Date ____ Map No. ____ Indexed J. [redacted] Date ____

F.B. 1430 Pg. 205

FORM 307 10M 10-46

PLEASE RETURN TO
LOS ANGELES COUNTY SURVEYOR
700 HALL OF RECORDS

NOTE: ANY ADDITIONS OR CHANGES ON THIS SHEET MUST BE MADE OR CIRCLED IN RED INK, WITH DATE AND NAME OF PERSON MAKING CHANGE.

Do not extend notes this side of this line.

STATION	B. S.	H. I.	F. S.	ELEV.		
		274.07				
8+00			5.0	269.1		18.5 R. E. Prmt
			4.1	270.0		24' R. T.brk
			3.7	270.4		30' R. N.P.L.
			2.7	271.4		100' R. Ground
			1.8	272.3		185' R. " & fn Line
B.M. WM 382	5.22	274.80	4.50	269.58	B.M. WM 382 EL. 269.577	FB. 1412 Pg 67
					DE Adalena St (So. Si)	830'± W. of Ellis Lane
					bt. spk. incb. 11' W. of	E. End.
8+39			5.1	269.7	℄ + Prmt	
			5.30	269.50	19.9 L. = begin top cb	
			6.0	268.8	" " bot.	
			5.2	269.6	30' L. SPL	
			5.6	269.2	19' R. N. edge Prmt	
			5.0	269.8	20' R. T. brk.	
			4.7	270.1	30' R. N.P.L	
9+00			4.7	270.1	℄ + Prmt	
			5.00	269.80	20' L. T.Cb.	
			4.9	269.9	30' L. SPL	
			5.1	269.7	19' R. Edge Prmt	
			4.0	270.8	30' R. N.P.L	
10+00			4.1	270.7	℄ + Prmt	

F.B. 143 PG. 206

Job No. 1239 Division No. ELLIS LANE

Survey of Survey by Cronquist Notes G Date 7-14-48

Indexed A. C. Johnson Date

Profile No. X-Sec. No.

Plotted Date Checked Date

Notes Red. Date Notes Chkd. Date

FORM 307 10M 10-46

PLEASE RETURN TO
LOS ANGELES COUNTY SURVEYOR
700 HALL OF RECORDS

NOTE: ANY ADDITIONS OR CHANGES ON THIS SHEET MUST BE MADE OR CIRCLED IN RED INK, WITH DATE AND NAME OF PERSON MAKING CHANGE.

Do not extend notes this side of this line.

STATION	B. S.	H. I.	F. S.	ELEV.		
		274.80				
10+00			4.20	270.60	20'L, Tcb	
			3.9	270.9	30'L. Ground S.P.L	
			4.4	270.4	19'R., N. edge Pvt.	
			3.6	271.2	30R. N.P.L	
T.P.	5.05	275.72	4.13	270.67	bt. spk 10 N. or R of ℄	10+05
			3.0	272.7	Top of Foundation at west Vent	
9+97.0						
			5.0	270.7		℄ + Pvt
			3.7	272.0		54.5 R. = S.W. Cor ho. #20
			3.2	272.5		88.8 R. = N.W. Cor Ho.
			2.2	273.5		181 R. = Ground + fn.
T.P.	2.43	276.61	1.54	274.18	Top fire Hyd. So. Si. Sta. 10+70	
11+00			5.2	271.4		℄ + Pvmt.
			5.25	271.36	20'L, Top cb	
			5.0	271.6	30'L, S.P.L	
			4.8	271.8	100'L. School Grounds	
			5.8	270.8	200'L. " "	
			6.2	270.4	300'L " "	
			7.1	269.5	372'L " "	+ fn Line
			5.7	270.9		20'R. = Edge Pvmt
			3.7	272.9		30 R = N.P.L.

Profile No. ____ Notes Red ____ Plotted ____ Date ____ Job No. 1239 Division No. ____

X-Sec. No. ____ Date ____ Notes Chkd ____ Date ____ Checked ____ Date ____ Survey of Ellis Lane Survey by Granquist Notes G Date 7-15-45 Map No. ____ Indexed [illegible] Date ____

F.B. 143 Pg. 207

FORM 307 10M 10-46

PLEASE RETURN TO
LOS ANGELES COUNTY SURVEYOR
700 HALL OF RECORDS

NOTE: ANY ADDITIONS OR CHANGES ON THIS SHEET MUST BE MADE OR CIRCLED IN RED INK, WITH DATE AND NAME OF PERSON MAKING CHANGE.

Do not extend notes this side of this line.

F.B. 143 PG. 208

Profile No. ____ X-Sec. No. ____

Plotted ____ Date ____ Checked ____ Date ____

Notes Red ____ Date ____ Notes Chkd ____ Date ____

Job No. 1239 Division No. ____ ELLIS LANE

Survey of ____ Notes G. Date 7-15-48

Survey by (Topo Quick) [redacted]

Indexed A. C. [redacted]

STATION	B. S.	H. I.	F. S.	ELEV.		
		276.61				
11+00			3.2	273.6		10.5'R. = Ground + fn.
11+40			4.9	271.7		℄ + Pvmt
			4.9	271.7	20'L. Top brk inch	
			4.8	271.8	30'L. S.P.L.	
11+74.3			4.5	272.1		℄ + Pvmt
			4.20	272.41		19.9'R. = W end CR. at Drwy
11+97.0			4.1	272.5		℄ + Pvmt
			4.15	272.46	20'L. Top of cb brk inch	
			4.0	272.6	30'L	
12+00			4.0	272.6	℄	℄ + Pvmt
			4.10	272.51	20'L. T.cb	
			3.9	272.7	30'L. S.P.L.	
			3.85	272.75		19.9'R. = T.cb
			3.1	272.5		30'R. H.P.L.
12+42.1			2.90	273.71		19.9'R. T.cb. E end CR. N.E. Cor. Rio Hondo Ave + De Adelaide St.
			2.3	274.3		30'R. H.P.L
12+43.1			3.0	273.6		℄ + Pvmt begin curve
12+44.0			3.0	273.6		
			3.0	273.6		30'L. S.P.L
12+67.6			3.75	272.86		℄ E. Gut of Rio Hondo Ave
Int 12+88.0			2.65	273.96		℄ Int Rio Hondo Ave + De Adelaide St.

FORM 307 10M 10-46

PLEASE RETURN TO
LOS ANGELES COUNTY SURVEYOR
700 HALL OF RECORDS

NOTE: ANY ADDITIONS OR CHANGES ON THIS SHEET MUST BE MADE OR CIRCLED IN RED INK, WITH DATE AND NAME OF PERSON MAKING CHANGE.

Do not extend notes this side of this line.

STATION	B. S.	H. I.	F. S.	ELEV.		
		276.61				
T.P.	6.86	279.05	4.42	272.19	bt. spk. 17'L. sta. 12+00. Deada Lena St.	
12+88 ∞ Int			5.2	273.9	30'L. ℄ Prm't Rio Hondo Ave.	
			5.5	273.6	100'L " " " " "	
			5.9	273.2	200'L " " " " "	
			5.0	274.[illegible]		30'R. ℄ Prm't Rio Hondo Ave
			4.7	274.4		100'R " " " " "
			4.1	275.0		15L±R. " " 4 Pt + brk
			3.1	276.0		200'R " " "
B.M. "WM363"			5.73	273.32	B.M. "WM363" EL: 273.284 FB. 1412 P. 47 Rio Hondo Ave & DeAdaLena St. SE. Cor. Bt. spk. in Cb. 10'S. of S. end C.R.	

Profile No. ____ Date ____ Notes Red ____ Plotted ____ Job No. 1239 Division No. ____

X-Sec. No. ____ Date ____ Notes Chkd. ____ Checked ____ Survey of ELLIS LANE

Survey by Grandvist Notes G Date 7-15-48

Map No. ____ Date ____ Indexed ____ Date ____

F.B. 1430 PG. 209

F.B. 1430 PG. 210

Job No. 1239 Division No. _____ Notes Red. _____ Plotted _____ Profile

Survey of ELLIS LANE. Date _____ Date _____ No. _____

Survey by GRANQUIST Notes G. Notes Chkd. _____ Checked _____ X-Sec.

Indexed _____ Date 7-15-48 Date _____ Date _____ No. _____

STATION	B. S.	H. I.	F. S.	ELEV.

FORM 307 10M 10-46

PLEASE RETURN TO
LOS ANGELES COUNTY SURVEYOR
700 HALL OF RECORDS

Do not extend notes this side of this line.

NOTE: ANY ADDITIONS OR CHANGES ON THIS SHEET MUST BE MADE OR CIRCLED IN RED INK, WITH DATE AND NAME OF PERSON MAKING CHANGE.

Notes Ck'd by	Survey of ELLIS LANE
Map No.	W. O. 1239 Tape No. 063 St'd 60 °F
Office Work	Surveyed by GRANQUIST
Checked	Notes G Date 7-15-48
Date	Indexed A. C. Johnson

F. B. 1430 Pg. 211

NOV 19 '48

C.I. No. 1239

ELLIS LANE.

Location of Improvements on RALPH STREET

from 0+00 = 486.92 wstrly of Int ELLIS LANE.
wstrly to Sta. 8+09.56 = EInt of Rio HONDO AVE.

F.B. 1430 Pg 211 to Pg 217

Party

GRANQUIST
MOCK - T
MALDONADO - H.C.
TSUYUKI - R.C.
PENNELL - Ltrs.

Note: Any Additions or Changes on This Sheet Must be Made or Circled in Red Ink With Date and Name of Person Making Change.

Do not extend notes this side of this line.

RETURN TO
LOS ANGELES COUNTY SURVEYOR
700 HALL OF RECORDS

FORM 247 5M 5-46

F. B. 1430 PG. 212

con't on bot pg 213

To Sp. Rio Hondo

2+66.5 — 22° — 12" dia Oleander Tree

(60)

30' Edge Print — 30' Edge Print

conc. walk 3° — 20 — 2+54°

2+49.5 — 22° — 36" Palm.

To Rio Hondo

3'1/2' Hi. 3 Bard Fn. Rail — 23° — 2+29°

2+14° — 22° — 48" Palm tree

3" Thickness Premix Pmt

No Sub Grd — 2+09.5 — 21.5 — 58.8 — .8x.8' conc. W.M. Box

Thickness 1" to 2" or does — 16.5 — 2+00 — 16 — 1 Story Stucco Hse #2113 — 10.6

1+80 — 58.8

1+97 — 21° — 12" dia Oleander bush

1+81° — 22 — 48" Palm

2'1x2' conc. Gas M. Box — 22° — 1+76.5

.7 dia St. Hnd Hole V.S.G.V.W.Co. — 21.7 — 1+75°

Existing Santa Anita Sewer trunk Line

3'Hi. 6" Bd Pic Fn — 23.7 — 1+73.6°

1+67.5 — 29° — Cluster 2' dia Ly Lac bush

RALPH

35 — 1+60°

7" Wide conc Curb. 6" Hi. Poor broken Condition — 22 — 1+58°

.8'x.8' conc. Water Meter box — 21.5 — 1+57.0° — 22.7 — 1'x1.5' conc Water Meter box

1+34° — 22° — 12" dia. Oleander bush Good Condition

1+27.5 — 22° — 12" dia Oleander bush Poor Condition

1+19° — 1+00 — 809.56 — 24° — St.

3'Hi. 6" Board Pic. Fn — 17.8 — 16.8 — 16 — 1+00 — 30.6 — 3' wire Mesh Fn 2" Post (Steel) 4' Hi. gh. — 1+99°

Green Hedge — 0+40.5 — 23 — 2-10" dia Steel Hnd Hole S.G.V.W.Co.

2' wide 3' Hi. — 19° — 0+38.9

16° off Pvmt

17.5 — 10.0 — 0+00 Existing M.H. Santa Anita Sewer Trunk

Pot 0+00 Going East West 8 Spk W/Th Flush

Cont Pg

To Ellis Lane Cont Pg

Existing 72.12x72.5

RETURN TO
LOS ANGELES COUNTY SURVEYOR
7DO HALL OF RECORDS

Do not extend notes this side of this line.

Notes: Any Additions or Changes on This Sheet Must be Made or Circled in Red Ink With Date and Name of Person Making Change.

Notes Ck'd by	Survey of ELLIS Lane
Map No.	W. O. 1237 Tape No. 063 St'd 68 °F
Office Work	Surveyed by Gron au 1st
Checked	Notes G. Date 7-15-48
Date	Indexed A. C. Johnson

F.B. 1436 PG. 213

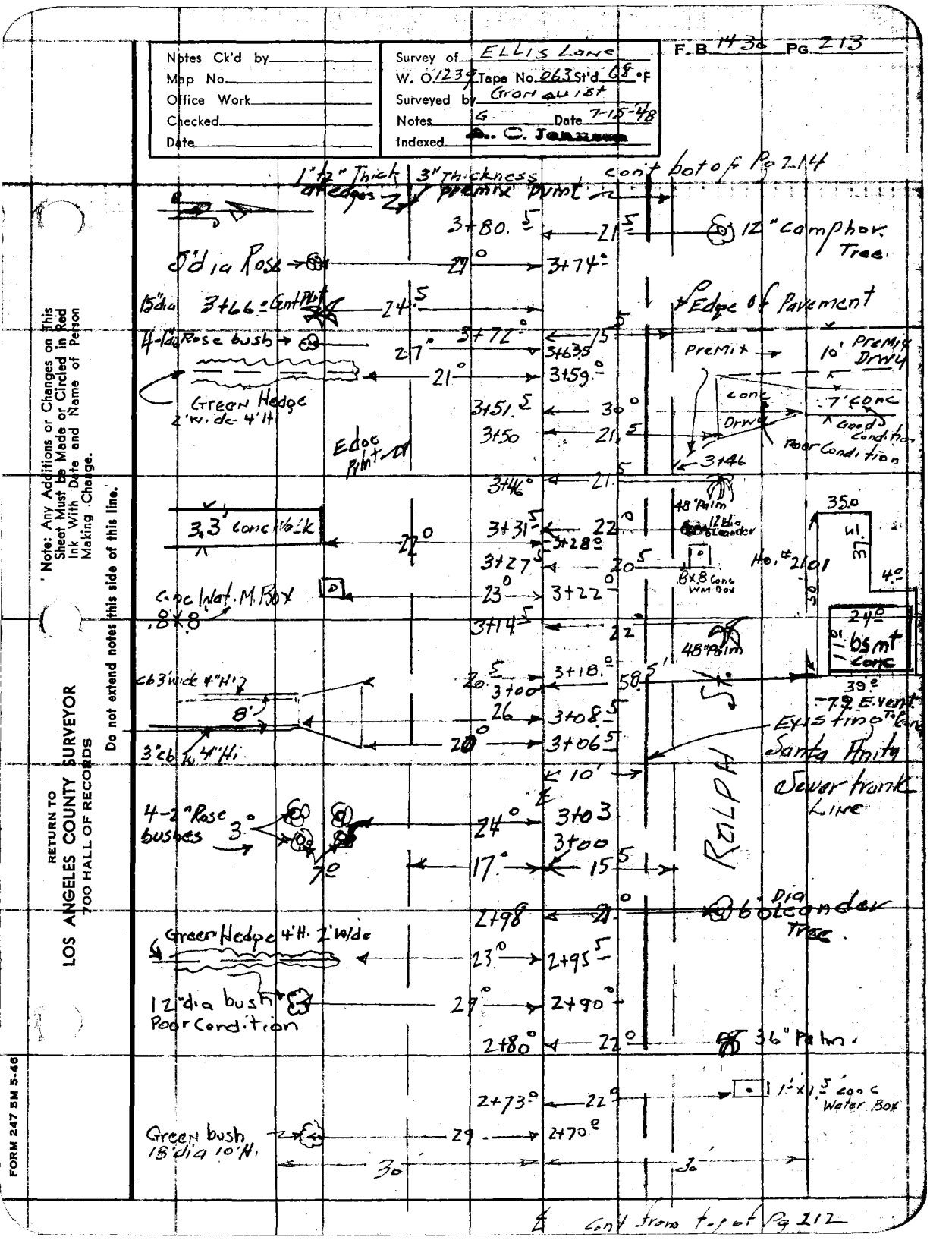

Note: Any Additions or Changes on this Sheet Must be Made or Circled in Red Ink With Date and Name of Person Making Change.

Do not extend notes this side of this line.

RETURN TO LOS ANGELES COUNTY SURVEYOR 700 HALL OF RECORDS

FORM 247 5M 5-46

F. B. 1430 PG. 214

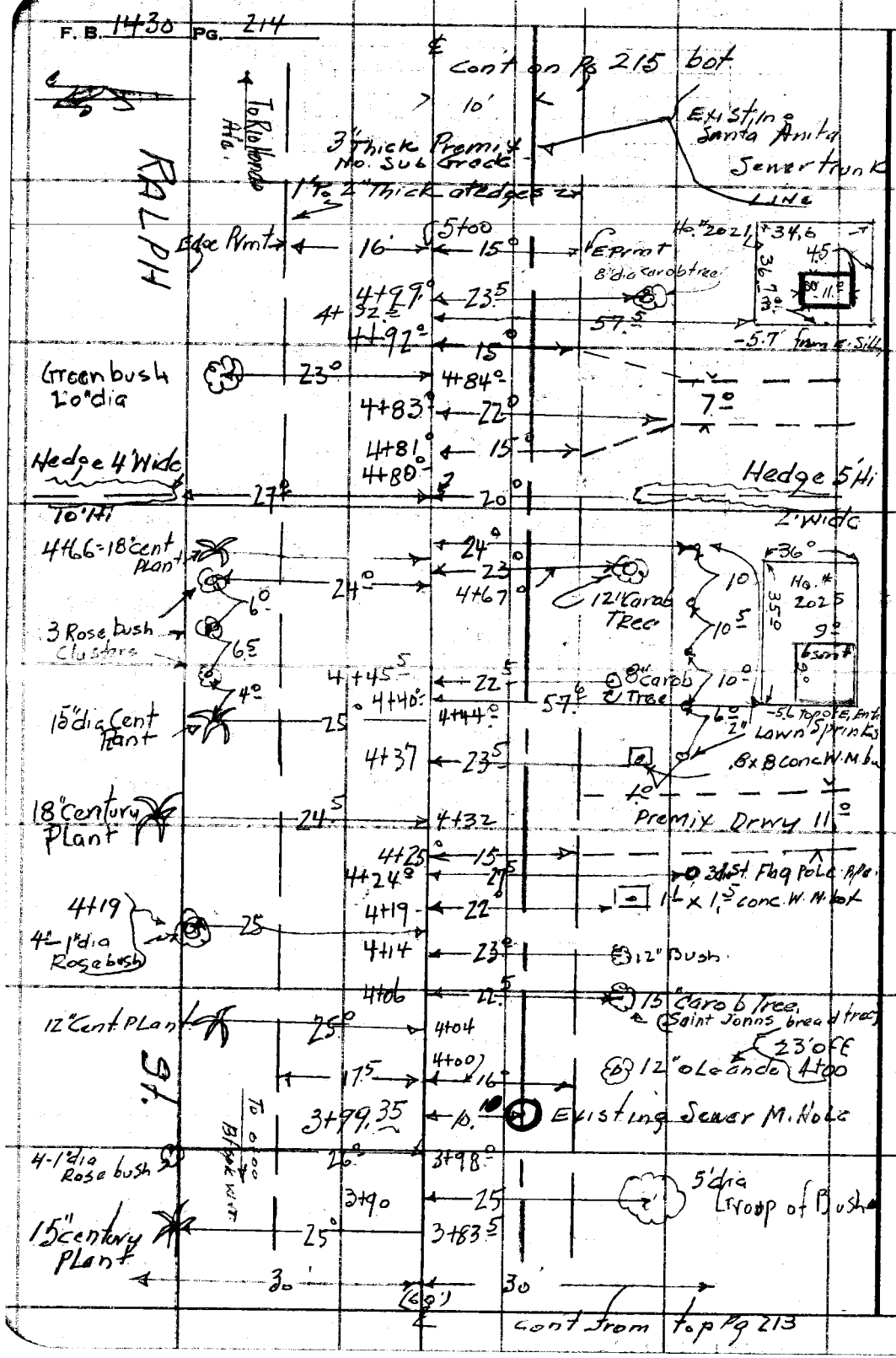

RETURN TO
LOS ANGELES COUNTY SURVEYOR
7DO HALL OF RECORDS

Do not extend notes this side of this line.

Note: Any Additions or Changes on This Sheet Must be Made or Circled in Red Ink With Date and Name of Person Making Change.

Notes Ck'd by	Survey of Ellis Lane	F. B. 143a Pg. 215
Map No.	W. O. 1239 Tape No. 063 St'd 68 °F	
Office Work	Surveyed by Granquist	
Checked	Notes G Date 7-19-48	
Date	Indexed A. C. Johnson	

cont on pg 216 bot

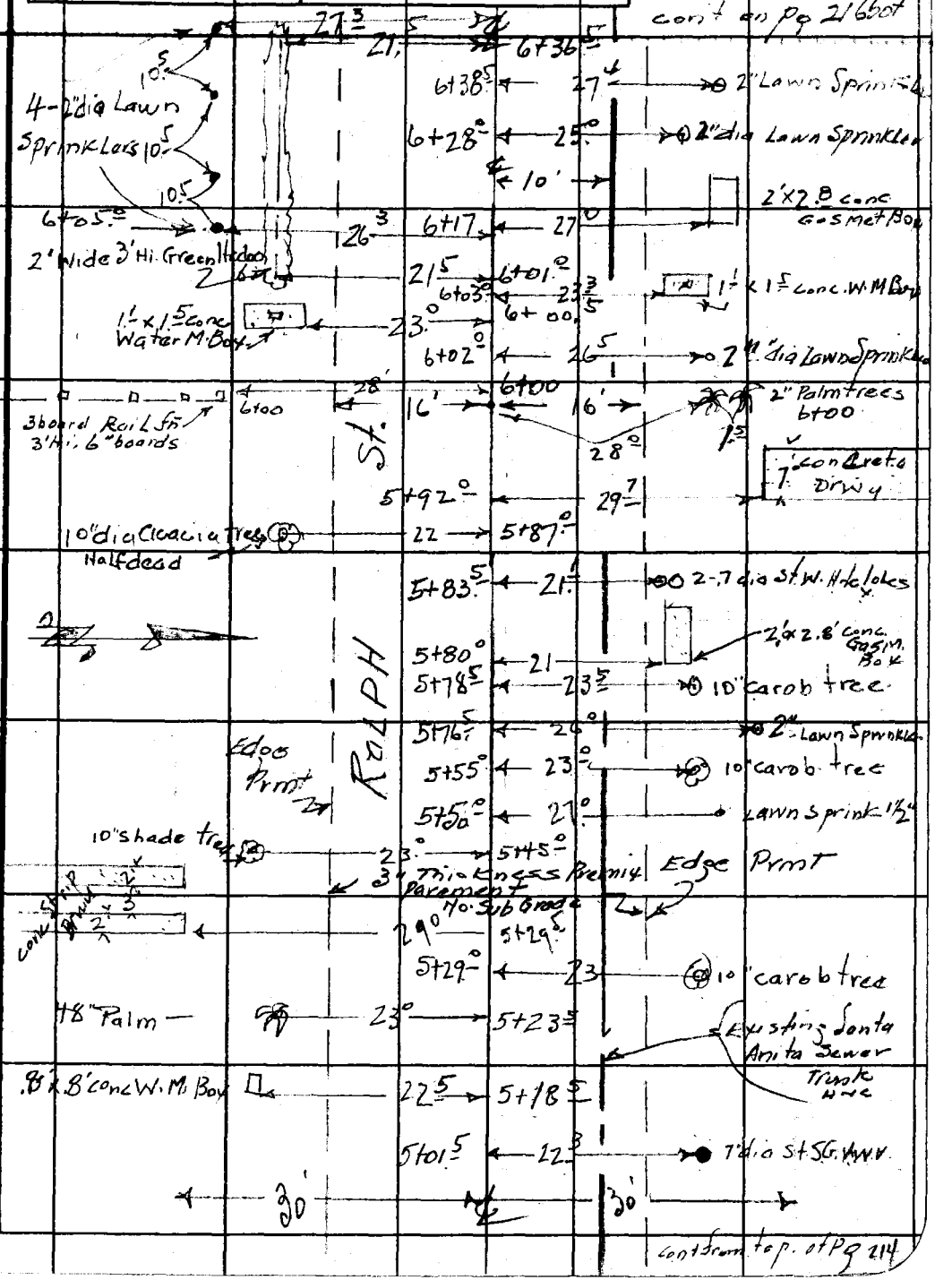

cont from top of Pg 214

Note: Any Additions or Changes on This Sheet Must be Made or Circled in Red Ink With Date and Name of Person Making Change.

Do not extend notes this side of this line.

RETURN TO
LOS ANGELES COUNTY SURVEYOR
700 HALL OF RECORDS

FORM 247 5M 11-46

F. B. 1430 PG. 216



RETURN TO
LOS ANGELES COUNTY SURVEYOR
700 HALL OF RECORDS

Do not extend notes this side of this line.

Note: Any Additions or Changes on This Sheet Must be Made or Circled in Red Ink With Date and Name of Person Making Change.

FORM 247 SM 11-46

RETURN TO
LOS ANGELES COUNTY SURVEYOR
700 HALL OF RECORDS

Note: Any Additions or Changes on This Sheet Must be Made or Circled in Red Ink With Date and Name of Person Making Change.

Do not extend notes this side of this line.

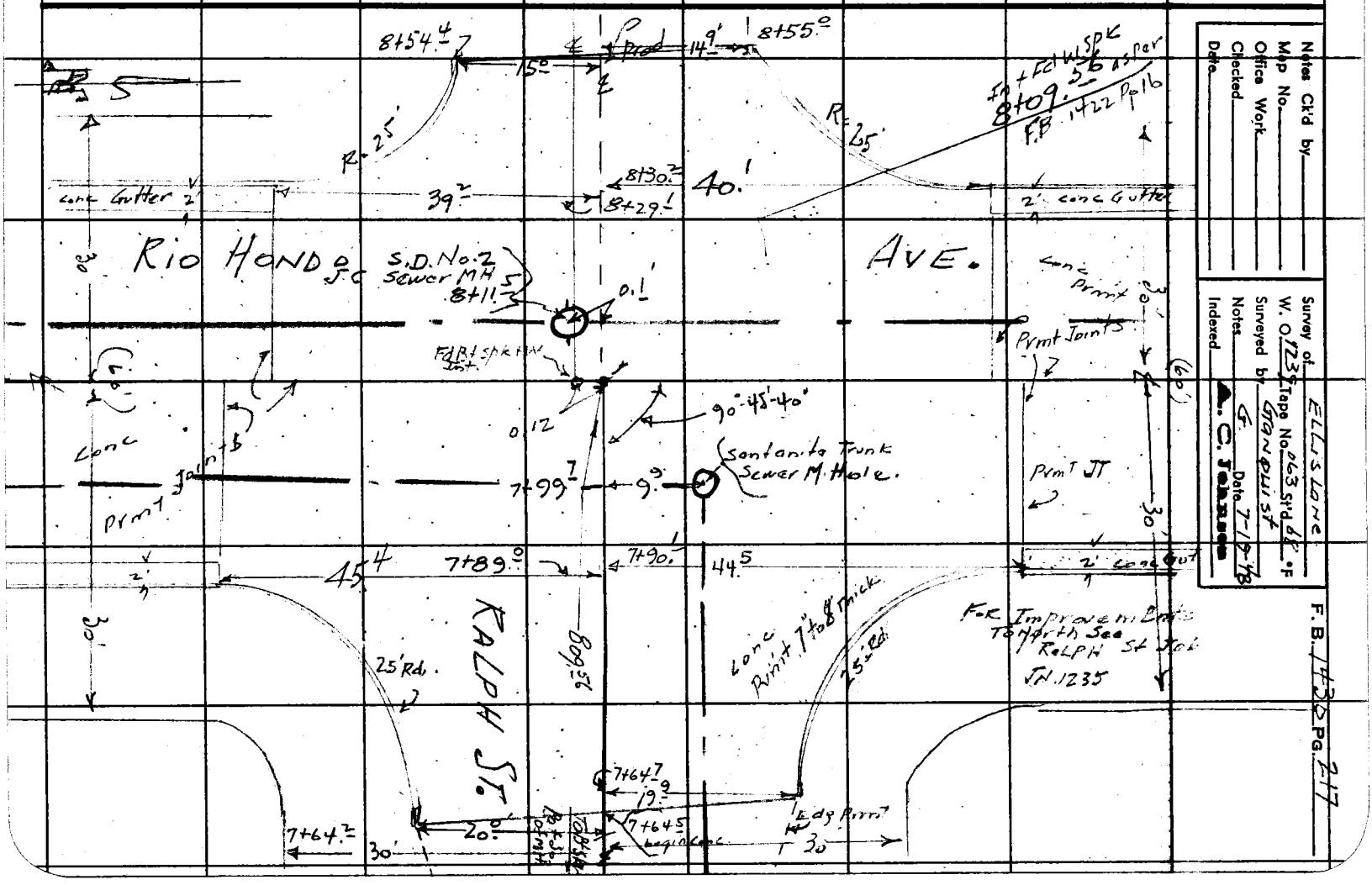

F. B. 1430 PG. 218

RETURN TO
LOS ANGELES COUNTY SURVEYOR
700 HALL OF RECORDS

Do not extend notes this side of this line.

Note: Any Additions or Changes on This Sheet Must be Made or Circled in Red Ink With Date and Name of Person Making Change.

Profile No. | Notes Red | Plotted | Job No. 1239 | Division No. | F.B. 1430 PG. 219
Date | Date | Survey of ELLIS LANE
X-Sec. No. | Notes Chkd LCM | Checked | Survey by Granquist | Notes G. | Date 7-19-48
Date 7/22/48 | Date | Map No. | Indexed C. Johnson | Date NOV 19 '48

C. I. No. 1239

ELLIS LANE.

Profile + Cross Sections

on

RALPH Street.

from 0+00 = 486.92 West of ℄ Int of ELLIS Lane
westly to = 8+09.56 Int Rio Hondo Ave

FB 1430 Pg 219 to pg 226

ELEV.

Party
Granquist
Mack - R
Maldonado - HL
Pennell - RL

F. S.

H. I.

B. S.

STATION

NOTE: ANY ADDITIONS OR CHANGES ON THIS SHEET MUST BE MADE OR CIRCLED IN RED INK, WITH DATE AND NAME OF PERSON MAKING CHANGE.

PLEASE RETURN TO
LOS ANGELES COUNTY SURVEYOR
700 HALL OF RECORDS

Do not extend notes this side of this line.

FORM 307 10M 10-46

FORM 307 10M 10-46

PLEASE RETURN TO
LOS ANGELES COUNTY SURVEYOR
700 HALL OF RECORDS

NOTE: ANY ADDITIONS OR CHANGES ON THIS SHEET MUST BE MADE OR CIRCLED IN RED INK, WITH DATE AND NAME OF PERSON MAKING CHANGE.

Do not extend notes this side of this line.

STATION	B. S.	H. I.	F. S.	ELEV.		
B.M. WM 381	4.56	280.08		275.52	B.M. WM 381 EL = 275.524	F.B. 1412 Pg. 65
					Ralph St. (S.S.), 630± W. of Ellis Lane	
					Bt. Spk. in conc Walk to ho. #2104	
T.P.	4.58	279.67	4.99	275.09	Bt. spk 10' N. of ℄ sta. 0+85	
0+00			4.8	279.7	℄ + Pvmt.	
Existing S.MH			4.96	274.71	East Rim	4.96 Rod to Rim 10.40 Rim to Invert
0+00			15.36	264.31	10' Right or North, 2[illegible]" Inlet fr East Invert	15.36
			4.98	274.69	West Rim (Meas. 20½" ↑ by Rod fr. top)	4.98 Rod to Rim 10.40 Rim to Invert
			15.38	264.29	10' Right 2[illegible]" outlet Invert	15.38
			5.1	274.6		16.0 R = N. edge Pvmt
			5.3	274.4		18' R = Gutter
			4.3	275.4		30' R. N.P.L.
			3.3	276.4		100' R. or North. Ground
			2.3	277.4		200' R + Fn Line
			5.7	274.0	17.6' L. or South = Edge Pvmt	
			5.8	273.9	19' L. " " Gutter	
			4.5	275.2	23' L. " " T. brk.	
			4.4	275.3	30' L. " " S.P.L.	
			5.7	274.0	100' L. " " Ground	
			6.9	272.8	200' L. " " " + Fn Line	

F.B. 143 Pg. 220

Job No. 1239 Division No. ____ Notes Red. ____ Plotted ____ Profile ____

Survey of Ellis Lane Date ____ Date ____ No. ____

Survey by Granquist Notes G Notes Chkd. ____ Checked ____ X-Sec. ____

Indexed A. C. Johnson Date 7-19-48 Date ____ Date ____ No. ____

FORM 307 10M 10-46

PLEASE RETURN TO
LOS ANGELES COUNTY SURVEYOR
700 HALL OF RECORDS

NOTE: ANY ADDITIONS OR CHANGES ON THIS SHEET MUST BE MADE OR CIRCLED IN RED INK, WITH DATE AND NAME OF PERSON MAKING CHANGE.

Do not extend notes this side of this line.

STATION	B. S.	H. I.	F. S.	ELEV.		
		279.67				
1+00			4.5	275.2		℄ & Pvm't
			5.2	274.5	16' L. or So. = Edge Pvm't	
			5.3	274.4	19' L " " = Gut	
			3.7	276.0	23' L. T. brk	
			3.7	276.0	30' L. S.P.L.	
			4.8	274.9		16' R = Edge Pvm't
			3.6	276.1		30' R = N.P.L.
T.P.	5.59	280.91	4.35	275.32	bt. spk. approx. ℄ 1+35	
2+00			5.3	275.6		℄ & pvm't
			6.1	274.8	16.7' L. E Pvm't + Gut	
			4.5	276.4	30' L. S.P.L.	
			5.6	275.3		16' R. E. Pvm't + Gut.
			3.9	277.0		30 R. N.P.L.
b 2+15.5			5.2	275.7		℄ + Pvm't
			5.6	275.3		16.5 R. Gut.
			3.8	277.1		30 R. N.P.L.
			2.0	278.9		44 R brk
			1.3	279.6		58.8 R. SW Cor house.
			1.2	279.7		Rod — 6.7 / 7.9
			7.3	273.6		92.1 R Fl. basement.
			0.9	280.0		103.3 R. N.W. Cor House

Profile No. ____ Notes Red ____ Plotted ____ Job No. 1239 Division No. ____
X-Sec. No. ____ Date ____ Date ____ Survey of Ellis Lake
Notes Chkd ____ Checked ____ Survey by Gregorowitsch & Notes ____ Date 7-19-48
Date ____ Date ____ Map No. ____ Indexed ____ Date ____

F.B. 1/3 PG. 221

FORM 307 10M 10-46

PLEASE RETURN TO
LOS ANGELES COUNTY SURVEYOR
700 HALL OF RECORDS

NOTE: ANY ADDITIONS OR CHANGES ON THIS SHEET MUST BE MADE OR CIRCLED IN RED INK, WITH DATE AND NAME OF PERSON MAKING CHANGE.

Do not extend notes this side of this line.

STATION	B. S.	H. I. ✓	F. S.	ELEV.		
		280.91				
2+00			3.9	277.0	52' L. T. brk.	
			5.0	275.9	100' L. Ground.	
			6.6	274.3	205' L " & fn Line	
3+00			4.8	276.1		℄ & Prmt
			5.9	275.0	18' L. Gutter	
			5.2	275.7	30' L. SPL	
			5.5	275.4		16.5 R. H. Gutter
			3.2	277.7		30' R. N. PL.
			2.3	278.6		40' R. T. brk
			1.7	279.2		58.5 R SE Cor house Ground
		✓	1.1	279.8		97.5 R. NE. Cor " "
T.P.	5.73	281.01	5.63	275.28	Bt spk. Prmt. So. Edge 2+60	
			1.2	279.8	90' R. Top Conc. East vent	1.2
3+00			8.2	272.8	Floor bsmt	90 R basement 7.0 / 8.2
Existing S.M.H. 3+99.35			4.75	276.26	East Rim. 10' R. or East	Rod to Rim 4.75
			17.12	263.89	21 " Invert Inlet East	Rim to Invert 12.37
					(Note. No Ladder Meas taken by Rod)	Rod to Invert 17.12
			4.77	276.24	West Rim	Rod to Rim 4.77
			17.15	263.86	21 " Invert " outlet to West	Rim to Invert 12.38
						17.15
4+00			4.5	276.5		℄ & Prmt
			5.4	275.6	18' L. Gut.	
			4.4	276.6	30' L. S. PL	

F.B. 1430 PG. 222

Job No. 1239 Division No. ____ Notes Red. ____ Plotted ____ Profile ____

Survey of Ellis Lane Date ____ Date ____ No. ____

Survey by Granquist Notes G Notes Chkd. ____ Checked ____ X-Sec. ____

Indexed ____ Date 7-19-40 Date ____ Date ____ No. ____

FORM 307 10M 10-46

PLEASE RETURN TO
LOS ANGELES COUNTY SURVEYOR
700 HALL OF RECORDS

NOTE: ANY ADDITIONS OR CHANGES ON THIS SHEET MUST BE MADE OR CIRCLED IN RED INK, WITH DATE AND NAME OF PERSON MAKING CHANGE.

Do not extend notes this side of this line.

STATION	B. S.	H. I.	F. S.	ELEV.		
		281.01				
T.P.	5.18	280.84	5.35	275.66	bt spk. S.E. Rit. 3+35	
4+00			6.2	274.6	100'L. or So. Ground.	
			8.6	272.2	200L, " " " & Sm. L, NC	
T.P.	7.20	283.06	4.98	275.86	bt Spk 12'L. of ℄ sta. 3+60	
4+00			5.6	277.5		30'R - H.P.L.
			3.8	279.3		100'R = Ground
			1.3	281.8		180'L. & " & Sto. Coo. House #2025
4+ 40			3.7	279.4		93.6'R. = Ground N.E. Cor. House.
			3.3	279.8		
			8.9	274.2	3.3 - 5.6 Entr. to Bk. 8.9	93'± R = Floor basement Ho. #2025
			4.8	278.3		57.6 R. Ground S.E. Cor. Ho.
T.P.	6.06	281.98	7.14	275.92	bt spk 3+70. So. Si. Prmt	
4+00			5.9	276.1		15.5'R. N. edge Prmt.
			6.0	276.0		17.5'R. Gutter
			4.4	277.6		21'R. T. brk.
4+40			5.3	276.7		℄ + Prmt.
4+92			4.9	277.1		℄ + Prmt
			3.1	278.9		57.5'R = S.E. Cor House #2021
			2.5	279.5		92'L R = N.E. Cor Sill 12.4
			2.4	279.6	Sill E. Si. House #2021	87.0'R = Floor bsmt - 5.7
			8.1	273.9	Floor	8.1
			4.9	277.1		℄ + Prmt
5+00						

Profile No. ____ Date ____ Notes Red. ____ Plotted ____ Job No. 1239 Division No. ____
X-Sec. No. ____ Date ____ Notes Chkd. ____ Checked ____ Survey of ELLIS LAKE
Date ____ Date ____ Survey by Franquist Notes G Date 7-20-48
Map No. ____ Indexed Johnson Date ____

F.B. 143 PG. 223

FORM 307 10M 10-46

PLEASE RETURN TO
LOS ANGELES COUNTY SURVEYOR
700 HALL OF RECORDS

NOTE: ANY ADDITIONS OR CHANGES ON THIS SHEET MUST BE MADE OR CIRCLED IN RED INK, WITH DATE AND NAME OF PERSON MAKING CHANGE.

Do not extend notes this side of this line.

F.B. 1430 PG. 224

Profile No. ____ X-Sec. No. ____

Plotted ____ Date ____ Notes Red. ____ Date ____ Notes Chkd ____ Date ____

Division No. ____ Job No. 1239 ELL 15 Lyric

Survey of GRANDVIST Notes G.

Survey by ____ Date 7-20-48

Checked ____ Date ____

Indexed ____

STATION	B. S.	H. I.	F. S.	ELEV.		
		281.98				
5+00			5.7	276.3	17' L. E. Prmt	
			5.9	276.1	19' L. Gutter	
			5.2	276.8	25' L. T. brk	
			5.2	276.8	30' L. S.P.L.	
			5.4	276.6		17.5' R. Gutter
			4.1	277.9		23' R. T. brk.
			3.6	278.4		30' R. N.P.L
6+00			4.1	277.9		& + Prmt
			4.8	277.2	18' L. Gutter	
			4.0	278.0	30' L. S.P.L.	
			4.6	277.4		17' R. No. Gut
			2.4	280.6		30' R. N.P.L
T.P.	7.56	285.03	4.51	277.47	6+ spk. 15' L. of ℄. Sta. 6+00	
7+00			5.9	279.1		& + Prmt
			6.7	278.3	18' L. Gutter + E. Pvmt	
			5.7	279.3	30' L. S.P.L.	
			6.4	278.6		18' R. Gutter
			4.5	280.5		30' R. N.P.L.
7+64.5			4.5	280.5		& + begin Conc. brk Prmt
7+89			5.2	279.8		& + E. Gut. Rio Hondo Ave

FORM 307 10M 10-46

PLEASE RETURN TO
LOS ANGELES COUNTY SURVEYOR
700 HALL OF RECORDS

NOTE: ANY ADDITIONS OR CHANGES ON THIS SHEET MUST BE MADE OR CIRCLED IN RED INK, WITH DATE AND NAME OF PERSON MAKING CHANGE.

Do not extend notes this side of this line.

STATION	B. S.	H. I.	F. S.	ELEV.		
		285.03				
7+99.7 Exist MH			4.44	280.59	East Rim 9.9'R. Exist Santa Anita Sewer MH	Rod to Rim = 4.44
			21.49	263.54	21" Inlet Invert to East (Note: Readings taken With 2 Rods No Ladder)	Rim to Invert = 17.05
						Rod to Invert = 21.49
			4.42	280.61	South. Rim	Rod to Rim = 4.42
			21.51	263.52	21" "Invert outlet to South. ← Rod. Reading ? due to bell in Pipe	Rim to Invert = 17.09
						Rod to Invert = 21.51
8+09.56 Int			4.2	280.8	℄ Int Rio Hondo Ave + Ralph St. Prmt	
8+11.5 MH			4.26	280.77	0.1' L. or So of Line 8" E. Stub E Rim	Rod to Rim = 4.26
			15.23	269.80	"Invert Inlet from North	Rim to Top Pip 10.30
			4.26	280.77	8" West Stub W Rim	Pip 0.67
			15.24	269.79	"Invert Inlet to North	Rod to Rim = 4.26
						Top Pip Rim to 10.31
						Rod to Invt 15.24 Pipe
			Curb Returns		Curb. Returns at Int of Rio Hondo Ave + Ralph St	
			3.80	281.23	N.E. Cor. E end C.R. T.C.b	
			3.55	281.48	" " N. End C.R. "	
			2.95	282.08	N.W. Cor N. end C.R. "	
			3.20	281.83	" W. end C.R. "	
			4.20	280.83	S.W. Cor. W. end C.R. "	
			4.70	280.33	" S. end C.R. "	
			5.50	279.53	S.E. Cor. S. end C.R. "	
			4.85	280.18	" " E. end C.R. "	
7+64.5			5.4	279.6	20' L. Gut	
			4.9	280.1	30' L. S.P.L.	
			4.3	280.7	20' R. Gutter	
			3.3	281.7	30' R. N.P.L.	

Profile No. ____ Date ____ Notes Red ____ Plotted ____ Job No. 1239 Division No. ____

X-Sec. No. ____ Date ____ Notes Chkd. ____ Checked ____ Survey of ELLIS LANE

Survey by Granquist Notes G. Date 7-20-48

Map No. ____ Date ____ Date ____

F.B. 1438 PG. 225

FORM 307 10M 10-46

PLEASE RETURN TO
LOS ANGELES COUNTY SURVEYOR
700 HALL OF RECORDS

NOTE: ANY ADDITIONS OR CHANGES ON THIS SHEET MUST BE MADE OR CIRCLED IN RED INK, WITH DATE AND NAME OF PERSON MAKING CHANGE.

Do not extend notes this side of this line.

STATION	B. S.	H. I.	F. S.	ELEV.		
8+09.56 Int		285.03	6.9	278.1	100' L. = ℄ Pvmt Rio Hondo Ave.	
			9.7	275.3	200' L. =	
			2.2	282.8		100' R. = ℄ Pvmt Rio Hondo Ave
			2.5	282.5		100' R & 20' E of ℄ " " T.Cb.
			0.2	284.8		200' R = ℄ Pvmt " "
			0.5	284.5		200' R & 20' E of ℄ " " = T.Cb
					Note: for Profile & cross Sect's of Rio Hond. Ave. See RaLPH St. Job. C.I. 1235.	
B.M. "R-8"			3.74	281.29	B.M. "R 8" EL. = 281.263 FB 1412 Pg 41 Rio Hondo Ave & RaLPH St. N. E. Cor L+T. in M.C.R.	

F.B. 1430 Pg. 226 Job No. 1239 Division No. Notes Red. Plotted No. Profile
Survey of Ellis Lane Date Date X-Sec.
Survey by Grandvist Notes G. Notes Chkd. Checked No.
Indexed A. C. [illegible] Date 7-20-48 Date Date

Notes Ck'd by	Survey of ELLIS LANE
Map No.	W. O. 1239 Tape No. 063 St'd 68 °F
Office Work	Surveyed by Granquist
Checked	Notes Mack Date 7-15-48
Date	Indexed A. C. Johnson

F. B. 1430 PG. 227

NOV 19 '48

C.I. No. 1239

ELLIS LANE.

Location of Improvements

ON

RALPH Street

from 0+00 = 486.92' wstrly of ℄ Int of ELLIS LANE

Estrly to 486.92 = ℄ Int of ELLIS LANE.

F.B. 1430 Pg 227 to Pg 230

Party
Granquist
Mack
Maldonado - H.C.
Tsuyuki - R.C.
Pannell - Xtra.

Note: Any Additions or Changes on This Sheet Must be Made or Circled in Red Ink With Date and Name of Person Making Change.

Do not extend notes this side of this line.

RETURN TO
LOS ANGELES COUNTY SURVEYOR
700 HALL OF RECORDS

FORM 247 5M 5-46

F. B. 1430 PG. 228

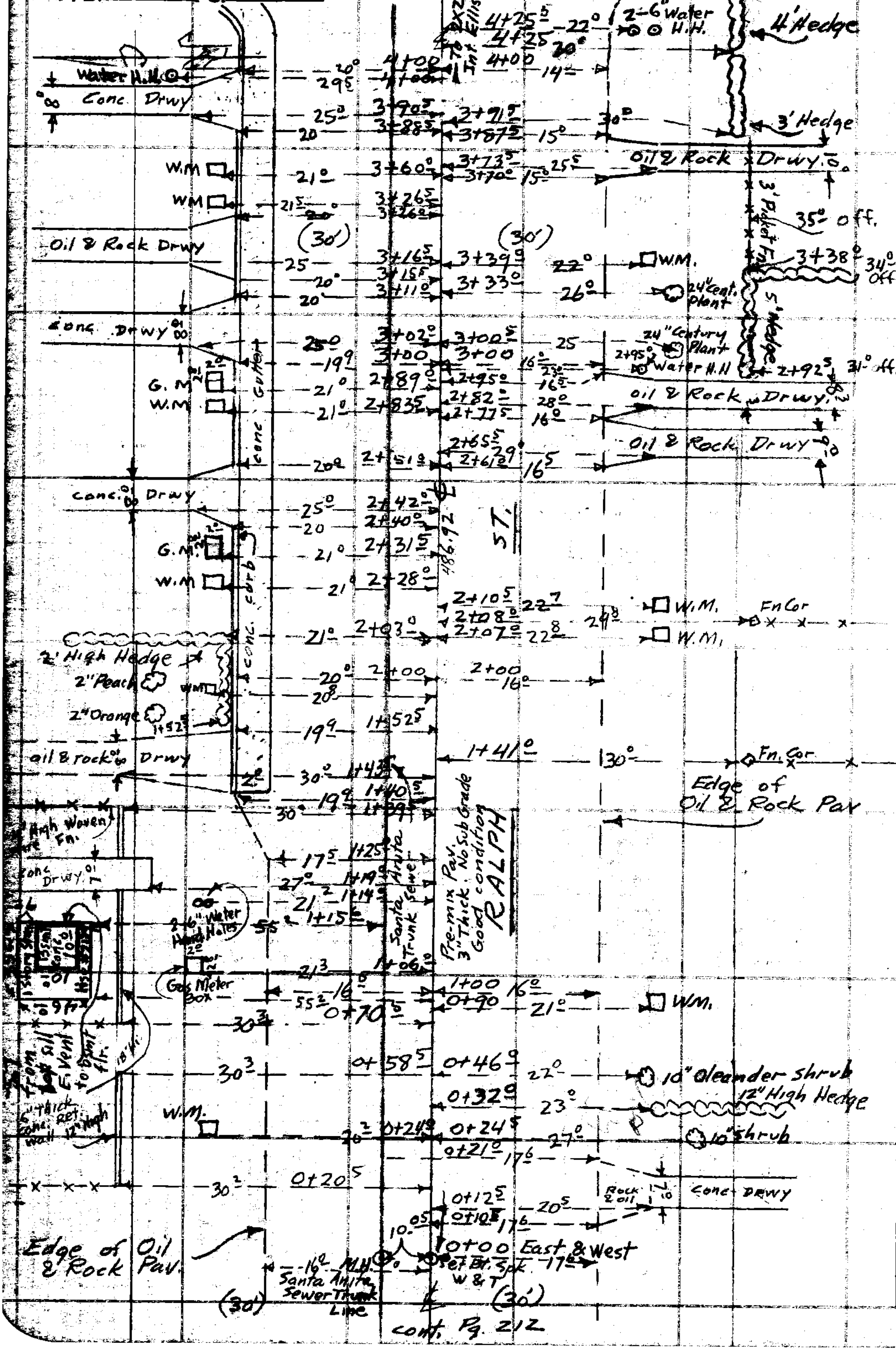

RETURN TO
LOS ANGELES COUNTY SURVEYOR
7DO HALL OF RECORDS

Do not extend notes this side of this line.

Note: Any Additions or Changes on This Sheet Must be Made or Circled in Red Ink With Date and Name of Person Making Change.

Notes Ck'd by	Survey of Ellis Lane S.S.
Map No.	W. O. Tape No. St'd °F
Office Work	Surveyed by Granquist
Checked	Notes Mack Date 7-15-48
Date	Indexed

F. B. 14-30 Pg. 229

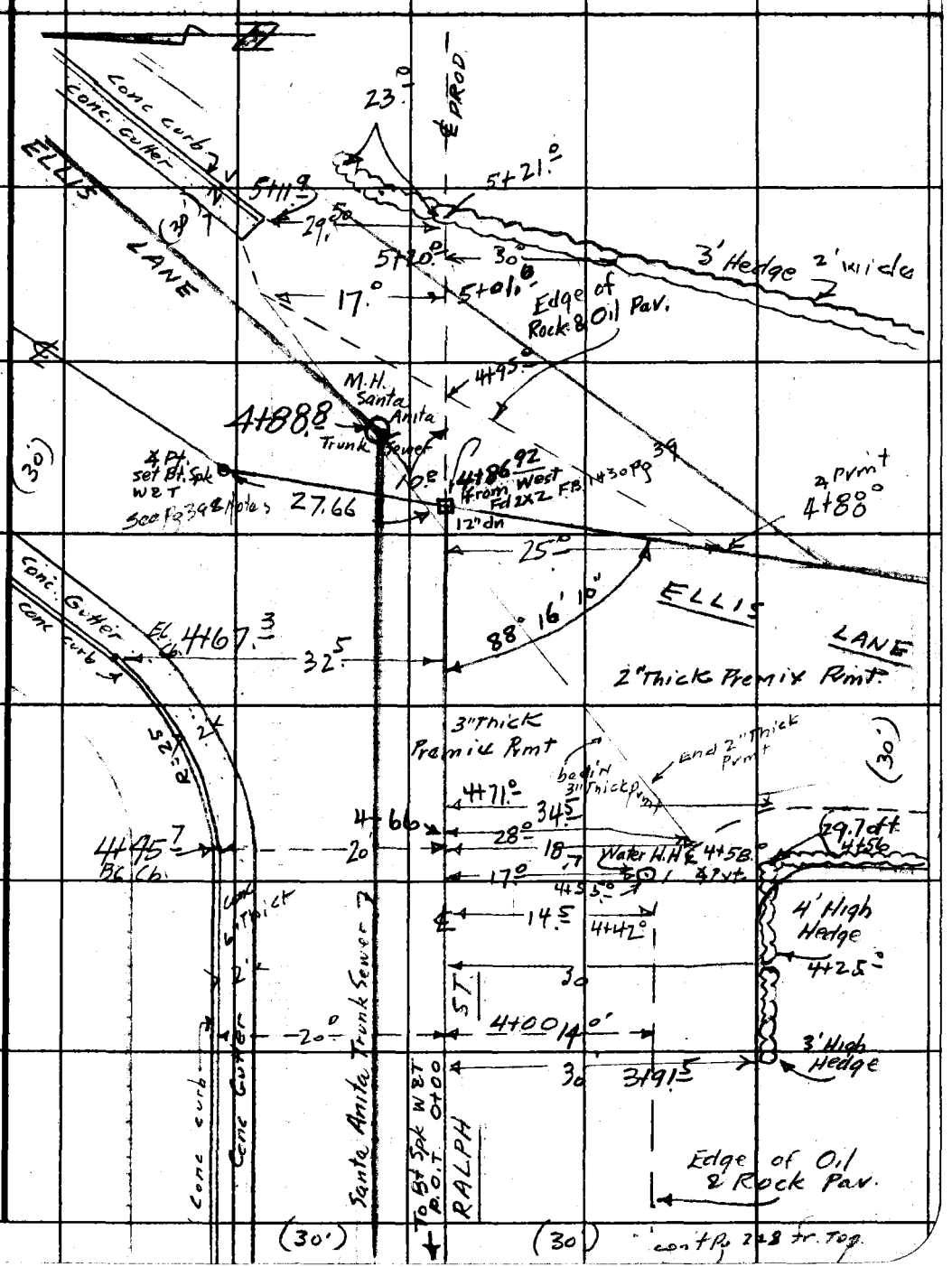

Note: Any Additions or Changes on This Sheet Must be Made or Circled in Red Ink With Date and Name of Person Making Change.

Do not extend notes this side of this line.

RETURN TO
LOS ANGELES COUNTY SURVEYOR
7DO HALL OF RECORDS

FORM 247 SM 11-46

F. B. 1430 PG. 230

RETURN TO
LOS ANGELES COUNTY SURVEYOR
700 HALL OF RECORDS

Do not extend notes this side of this line.

Note: Any Additions or Changes on This Sheet Must Be Made or Circled in Red Ink With Date and Name of Person Making Change.

Profile No. ____ Notes Red. ____ Plotted ____ Job No. 1239 Division No. ____ F.B. 1438 PG. 231

Date ____ Date ____ Survey of ELLIS LANE.

X-Sec. No. ____ Notes Chkd. LCM Checked ____ Survey by GRANQUIST Notes Cr. Date 7-19-48

Date 7/22/48 Date ____ Map No. ____ Indexed A. O. Johnson Date NOV 19 '48

C. I. No. 1239

ELLIS LANE.

Profile & Cross Sections

on

RALPH STREET.

from 0+00 = 486.92' W. of ℄ Int of ELLIS LANE

Easterly to 486.92 Int of ELLIS LANE

Pg 231 to pg 236

ELEV.

Party

F. S.

Granquist
mack - T
Maldonado - HC
Pennell - RC

H. I.

B. S.

STATION

NOTE: ANY ADDITIONS OR CHANGES ON THIS SHEET MUST BE MADE OR CIRCLED IN RED INK, WITH DATE AND NAME OF PERSON MAKING CHANGE.

PLEASE RETURN TO
LOS ANGELES COUNTY SURVEYOR
700 HALL OF RECORDS

Do not extend notes this side of this line.

FORM 307 10M 10-46

FORM 307 10M 10-46

PLEASE RETURN TO
LOS ANGELES COUNTY SURVEYOR
700 HALL OF RECORDS

NOTE: ANY ADDITIONS OR CHANGES ON THIS SHEET MUST BE MADE OR CIRCLED IN RED INK, WITH DATE AND NAME OF PERSON MAKING CHANGE.

Do not extend notes this side of this line.

STATION	B. S.	H. I.	F. S.	ELEV.		
B.M. "WM. 381"	4.70	280.22		275.52	B.M. "WM. 381" EL.= 275.524 F.B. 1412 Pg 65	
					RaLPH St. (S.St.), 630' ± W. of Ellis Lane.	
					Bt. Spk. in Conc Walk to ho. #2104	
T.P.	4.53	279.38	5.37	274.85	Bt spk 0+00. ℄	
0+00			4.5	274.9		℄ & Pvmt
Exist. S.M.H			4.69	274.69	10' L. or North W. Rim Exist. S.M.H.	4.69 Rim
0+00			15.09	264.29	21" Invert outlet to West	10.40 Rim to Invert 15.09
			4.67	274.71	East Rim	4.67
			15.07	264.31	21" Invert Inlet from East	10.40 Rim to Invert 15.07
			5.0	274.4	19' L. or North Gutter	
			4.0	275.4	30' L. N.P.L	
			3.0	276.4	100' L. Ground	
			2.2	277.2	200' L. " + fn	
			5.5	273.9		19' R. or So. Gutter
			4.2	275.2		23' R. " " T. brk
			4.2	275.2		30' R. " " S.P.L.
			5.5	273.9		100' R. " " Ground
			6.7	272.7		200' R " " " + fn
1+00			5.1	274.3		℄ + Pvmt
			5.5	273.9	19' L. Gutte.	

F.B. 1438 Pg. 232

Job No. 1239 Division No. ____ Notes Red. ____ Plotted ____ Profile ____

Survey of Ellis Lane. Date ____ Date ____ No. ____

Survey by Granquist Notes G. Notes Chkd. ____ Checked ____ X-Sec. ____

Indexed [illegible] C. Jennett Date 7-20-'48 Date ____ Date ____ No. ____

FORM 307 10M 10-46

PLEASE RETURN TO
LOS ANGELES COUNTY SURVEYOR
700 HALL OF RECORDS

NOTE: ANY ADDITIONS OR CHANGES ON THIS SHEET MUST BE MADE OR CIRCLED IN RED INK, WITH DATE AND NAME OF PERSON MAKING CHANGE.

Do not extend notes this side of this line.

STATION	B. S.	H. I.	F. S.	ELEV.		
		279.38				
1+00			4.8	274.6	30' L. bot. wall	
			3.3	276.1	30.2 L. Top conc Wall + Ground.	
			5.9	273.5	18' R. Gutter.	
			4.8	274.6	30' R. S.P.L.	
T.P.	5.05	279.19	5.24	274.14	15' L. bt Spk. 1+00	
1+15.6			5.0	274.2	c	℄ + Prmt
			4.7	274.5	30' L. bot conc Wall	
			3.1	276.1	30.3 L. Top " " + Ground.	
			3.3	275.9	55.2 L. S.E. Cor ho # 2139 Ground	
			3.1	276.1	101.2 L. N.E. " " " "	
			2.8	276.4	E. Sill. to. " " "	Rod 2.8
			8.5	270.7		Sill to flr 5.7
						Rod to flr 8.5
1+40.5			5.1	274.1		℄ + Prmt
			5.05	274.14	19.9 L. = begin top. cb.	
			5.70	273.49	bot. conc Gutter	
T.P.	4.96	278.76	5.39	273.80	bent bt. spk. 10' L. of ℄. Sta 2+00	
2+00			4.9	273.9		℄ + Prmt
			4.9	273.9	20' L. T.Cb.	
			4.1	274.7	30' L. N.P.L.	
			3.6	275.2	100' L. Ground	
			1.8	277.0	200' L " + fn	

Profile
Notes Red ____ Plotted ____ Job No. 1239 Division No. ____
No. ____ Date ____ Date ____ Survey of ELLIS LANE
X-Sec.
Notes Chkd ____ Checked ____ Survey by GRANDVISTA Notes G. Date 7-20-48
No. ____ Date ____ Date ____ Map No. ____ Date ____

F.B. 1430 PG. 233

FORM 307 10M 10-46

PLEASE RETURN TO
LOS ANGELES COUNTY SURVEYOR
700 HALL OF RECORDS

NOTE: ANY ADDITIONS OR CHANGES ON THIS SHEET MUST BE MADE OR CIRCLED IN RED INK, WITH DATE AND NAME OF PERSON MAKING CHANGE.

Do not extend notes this side of this line.

STATION	B. S.	H. I. ✓	F. S.	ELEV.		
		278.76				
2+00			5.9	272.9		19'R. Gutter
			4.8	274.0		30'R. S.P.L. brk
			6.1	272.7		100'R. Ground
			7.4	271.4		200'R. " + fn
3+00			5.5	273.3		℄ + Prm't,
			5.35	273.41	20'L. T. Cb	
			4.9	273.9	30'L. N.P.L.	
			6.4	272.4		18'R. Gut.
			5.0	273.8		23'R. T. brk
			5.2	273.6		30'R. S.P.L.
4+00			6.0	272.8		℄ + Prm't.
			5.8	273.0	20'L. T. cb	
			4.7	274.1	30'L. N.P.L.	
			6.7	272.1		16'R. = Gut.
			5.2	273.6		30'R. S.P.L. T. brk
T.P. 4+45 ?	5.05	278.06	5.75	273.01	bt. spk. Prm't. 3+45 ℄	
			5.7	272.4		℄ + Prm't
			5.25	272.81	20'L. or N. = w. end C. R.	N.W. Cor. Ellis Lane & Ralph St. T. Cb
			5.8	272.3		bot. Cb. Gut
			4.2	273.9	30'L. N.P.L.	
			6.3	271.8		17'R. Gutter

F.B. 1430 Pg. 234

Job No. 1239 Division No. ____ Notes Red. ____ Plotted ____ Profile ____

Survey of Ellis Lane Date ____ Date ____ No. ____

Survey by Granquist Notes G. Notes Chkd. ____ Checked ____ X-Sec. ____

Indexed A. C. Jonson Date 7-20-48 Date ____ Date ____ No. ____

FORM 307 10M 10-46

PLEASE RETURN TO
LOS ANGELES COUNTY SURVEYOR
700 HALL OF RECORDS

NOTE: ANY ADDITIONS OR CHANGES ON THIS SHEET MUST BE MADE OR CIRCLED IN RED INK, WITH DATE AND NAME OF PERSON MAKING CHANGE.

Do not extend notes this side of this line.

STATION	B. S.	H. I. ✓	F. S.	ELEV.		
4+45 7		278.06	4.9	273.2		22'R. T. brk
			4.9	273.2		30'R S.P.L
4+60			6.1	272.0		℄ + Pvmt.
			6.3	271.8		20'R. bot brk. E. Pvmt
			5.2	272.9		25'R T. brk
			5.0	273.1		30'R. Ground
4+67 3			6.1	272.0		℄ + Pvmt + E. Gut Ellis Lane
			5.20	272.86	32.5 L. T.cb. N. end C.R. N.W. Cor	Ellis Lane & Ralph St.
			5.80	272.26		bot cb
			6.30	271.76		30'R. bot brk. E. Gut Ellis Lane
Int 4+86 92			5.5	272.6		℄ Int Ellis Lane
			6.0	272.1	18' L. bot brk. drain IN Pvmt	
			5.6	272.5	27.66 L. = ℄ Pt IN ℄ Ellis Lane	Bt. Spk + Pvmt
			5.1	273.0		12'R. T. brk ℄ Ellis Lane
			5.3	272.8		30'R. ℄ " "
Exist 4+88 8 MH			5.80	272.26	10' L. or North. Rim to NE	Rod to Rim 5.80
			13.26	264.80	15" "Invert Inlet to NE	Rim to Invert 7.46
						13.26
			5.86	272.20	Rim to West	Rod to Rim 5.86
			13.27	264.79	21" "Invert outlet to West	Rim to Invert 7.41
					← Mea With Rod No Ladder.	13.27
5+00			4.8	273.3		℄ Prod.
			6.0	272.1	24' L. bot. drain Pvmt	

Profile No. ____ Date ____ Notes Red. ____ Plotted ____ Job No. 1239 Division No. ____ F.B. 1430 PG. 235

X-Sec. No. ____ Date ____ Notes Chkd. ____ Checked ____ Survey of ____ Ellis Lane

Survey by Granquist Notes G Date 7-20-48

Map No. ____ Indexed ____ Date ____

FORM 307 10M 10-46

PLEASE RETURN TO
LOS ANGELES COUNTY SURVEYOR
700 HALL OF RECORDS

NOTE: ANY ADDITIONS OR CHANGES ON THIS SHEET MUST BE MADE OR CIRCLED IN RED INK, WITH DATE AND NAME OF PERSON MAKING CHANGE.

Do not extend notes this side of this line.

STATION	B. S.	H. I.	F. S.	ELEV.		
		278.06				
5+00			5.2	272.9	41' L. Pvmt.	
			5.0	273.1	30' R	
5+11.9			5.30	272.76	29.5 L. = begin cb. going	HELY ELLIS LANE
			5.9	272.2		bot. cb. begin drain
5+21.0			3.7	274.4	℄ Prod. + Hedge	
4+86.92 Int			6.0	272.[illegible]	Pvmt	100' R or So = Prop ℄ + EPL ELLIS LANE
			7.4	270.7	Pvmt	200' R " " = " " " "
			4.2	273.9	100' NELY of ℄ Pt on ℄ Pvt ELLIS LANE	
B.M. W.M. 378			5.11	272.95	B.M. "WM. 378" EL. = 272.954 F.B. 1412 P-63. ELLIS LANE + RALPH St. N.W. Cor. Bt spk in cb. 12' N. of N. end C.R.	

F.B. 1430 PG. 236 | Job No. 1239 | Division No. | Notes Red. | Plotted | Profile
Survey of ELLIS LANE | Date | Date | No.
Survey by Granquist | Notes G. | Notes Chkd. | Checked | X-Sec.
Indexed [illegible] | Date 7-20-48 | Date | Date | No.

Notes Ck'd by	Survey of ELLIS LANE	F. B. 1430 Pg. 237
Map No.	W. O. 1239 Tape No. 063 St'd 68 °F	
Office Work	Surveyed by GRANQUIST	
Checked	Notes G. Date 7-20-48	
Date	Indexed A. C. Johnson	

NOV 19 '48

C.I. No. 1239

ELLIS LANE.

Location of Improvements
ON
ELLIS LANE.

from: 1+00 = ℄ Pt of RALPH St.
Hly to 14+00.61 = Int'l Valley BLVD.

F.B. 1430 Pg 237 to

Party

GRANQUIST
MACK - A
Maldonado - H.C.
Pennell - - R.C.

Note: Any Additions or Changes on This Sheet Must be Made or Circled in Red Ink With Date and Name of Person Making Change.

Do not extend notes this side of this line.

RETURN TO
LOS ANGELES COUNTY SURVEYOR
700 HALL OF RECORDS

FORM 247 5M 11-46

F. B. 1430 PG. 238

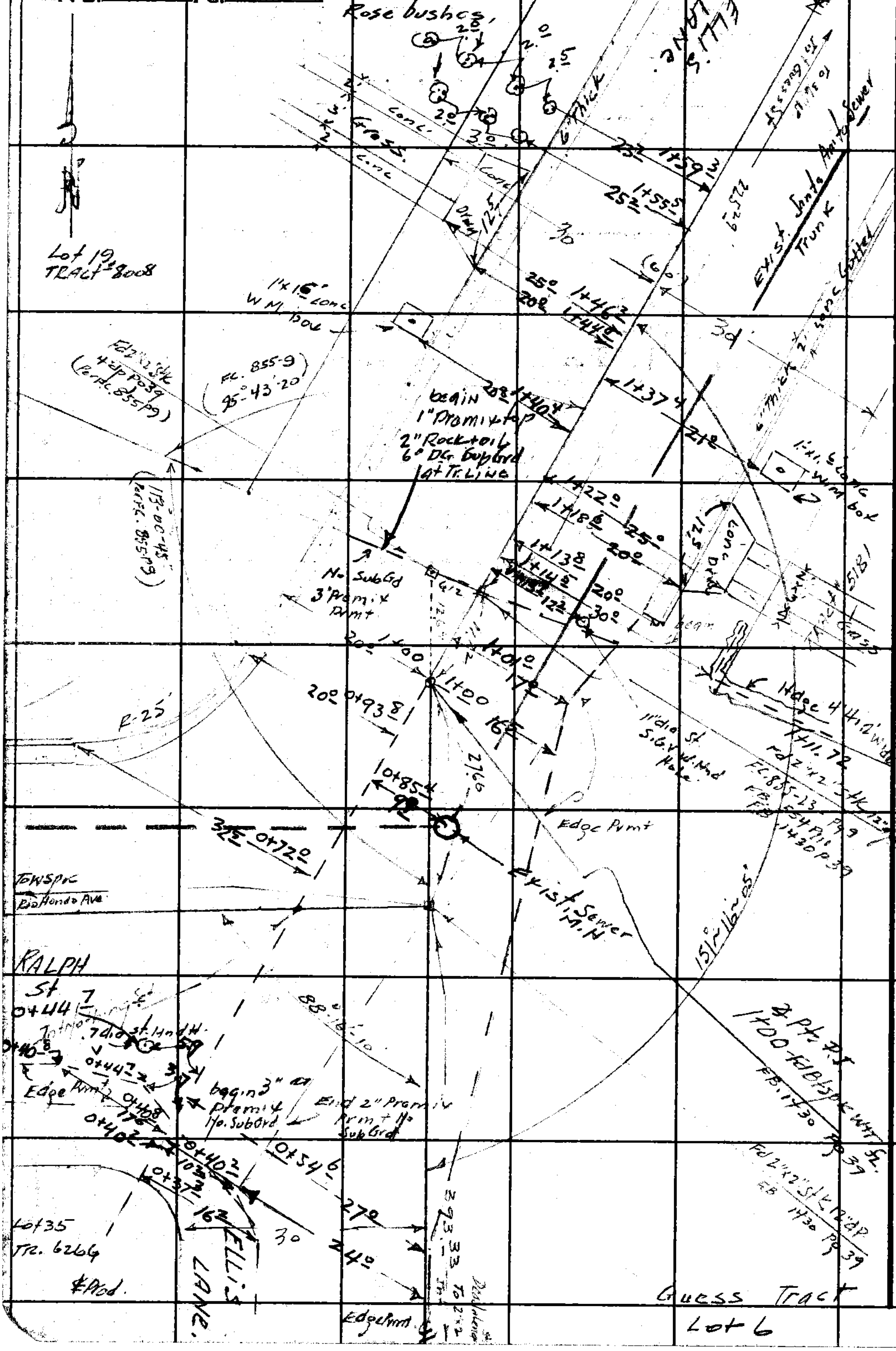

RETURN TO
LOS ANGELES COUNTY SURVEYOR
700 HALL OF RECORDS

Do not extend notes this side of this line.

Note: Any Additions or Changes on This Sheet Must be Made or Circled in Red Ink With Date and Name of Person Making Change.

Notes Ck'd by	Survey of Ellis Lane
Map No.	W. O. 1230 Tape No. 063 St'd 68 °F
Office Work	Surveyed by Gramquist
Checked	Notes G Date 7-21-48
Date	Indexed A. C. Johnson

F. B. 1430 Pg. 239

Note: Any Additions or Changes on This Sheet Must be Made or Circled in Red Ink With Date and Name of Person Making Change.

Do not extend notes this side of this line.

RETURN TO
LOS ANGELES COUNTY SURVEYOR
700 HALL OF RECORDS

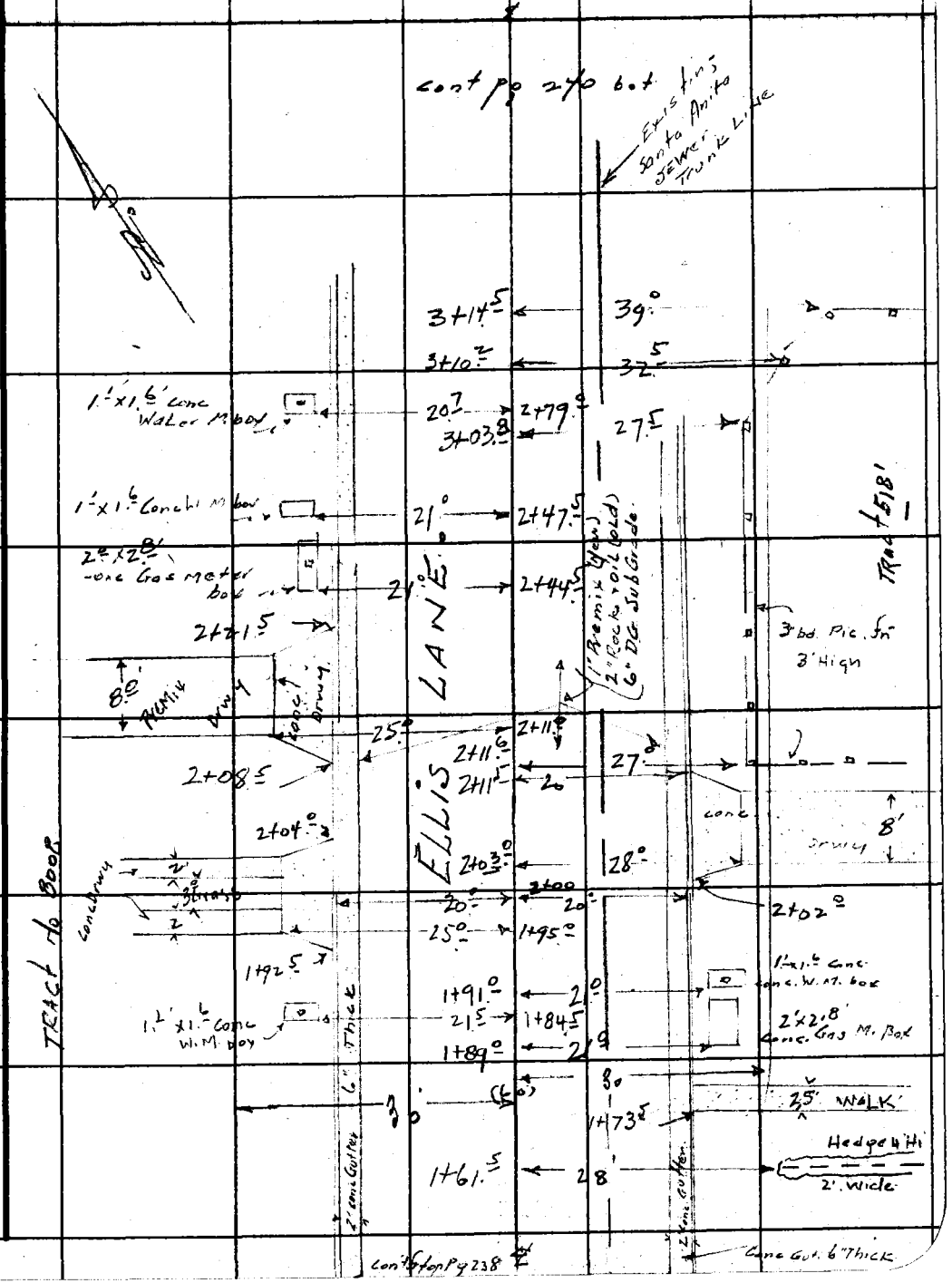

FORM 247 SM 11-46

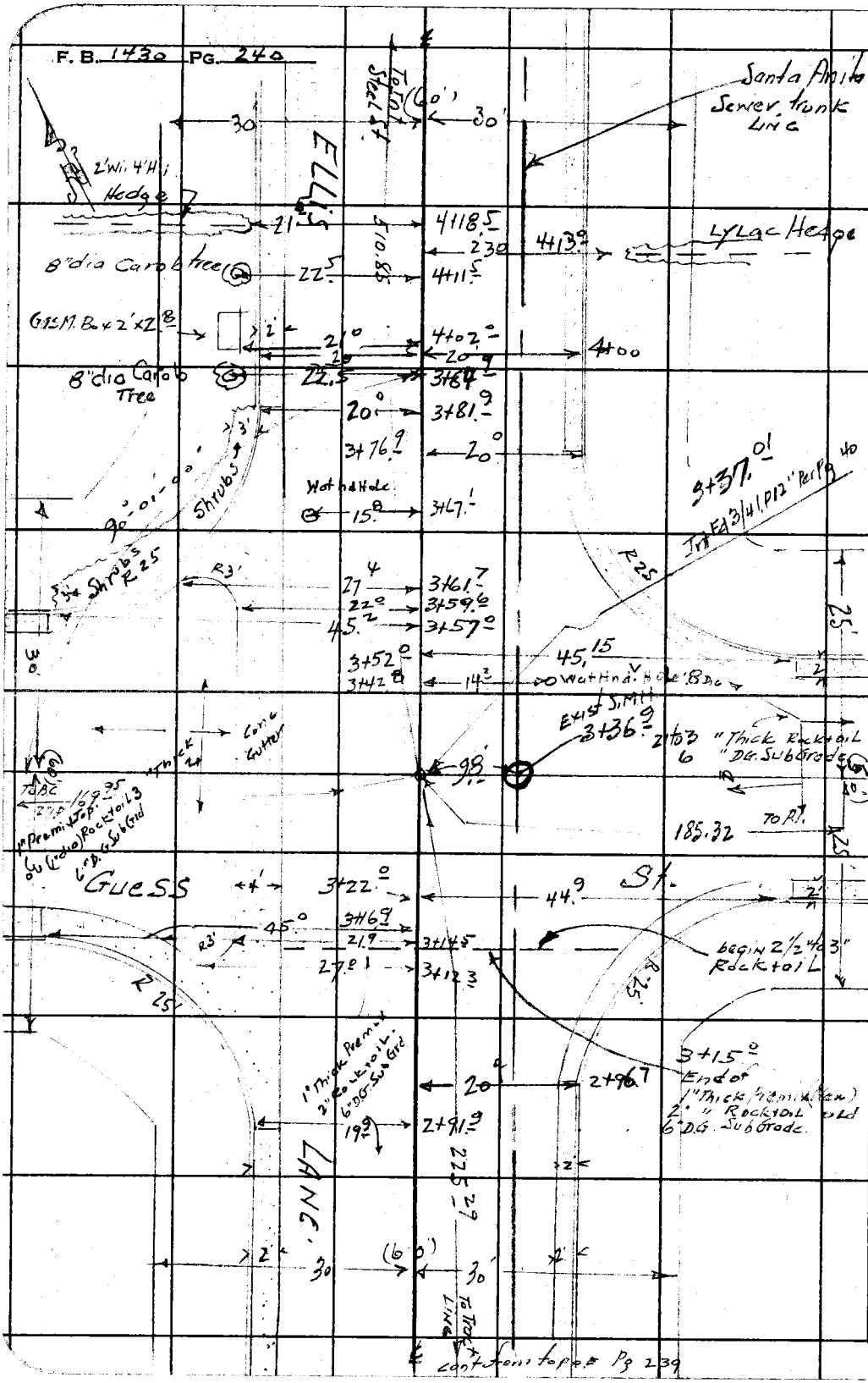

RETURN TO
LOS ANGELES COUNTY SURVEYOR
700 HALL OF RECORDS

Do not extend notes this side of this line.

Note: Any Additions or Changes on This Sheet Must be Made or Circled in Red Ink With Date and Name of Person Making Change.

Notes Ck'd by	Survey of ELLIS LANE	F. B. 1430 Pg. 241
Map No.	W. O. 1239 Tape No. 063 St'd 68 °F	
Office Work	Surveyed by Gronquist	
Checked	Notes Mack Date 7-21-48	
Date	Indexed A. C. Johnson	

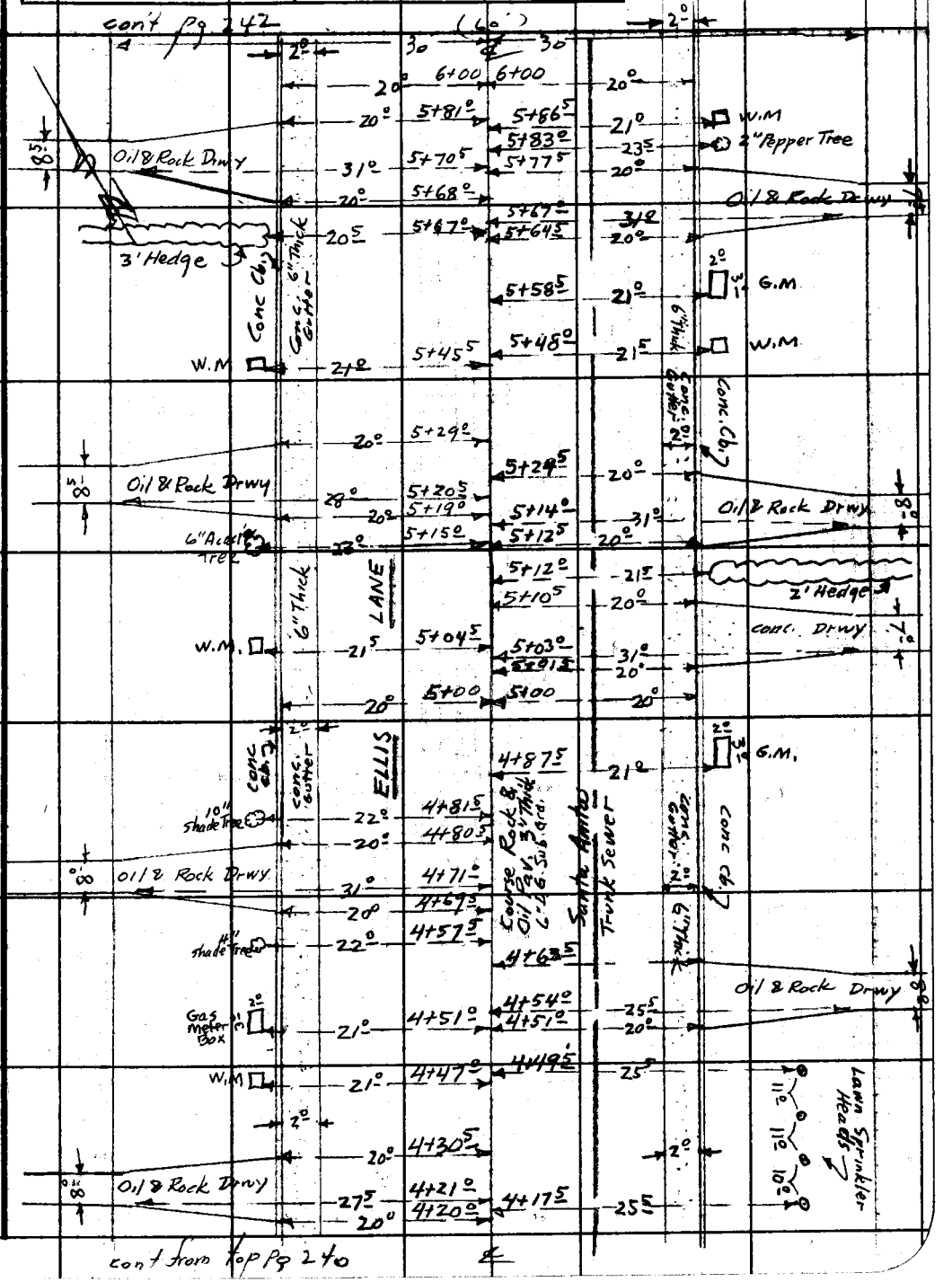

Note: Any Additions or Changes on This Sheet Must be Made or Circled in Red Ink With Date and Name of Person Making Change.

Do not extend notes this side of this line.

RETURN TO
LOS ANGELES COUNTY SURVEYOR
700 HALL OF RECORDS

FORM 247 SM 11-46

F. B. 1486 PG. 242

con't on pg 243

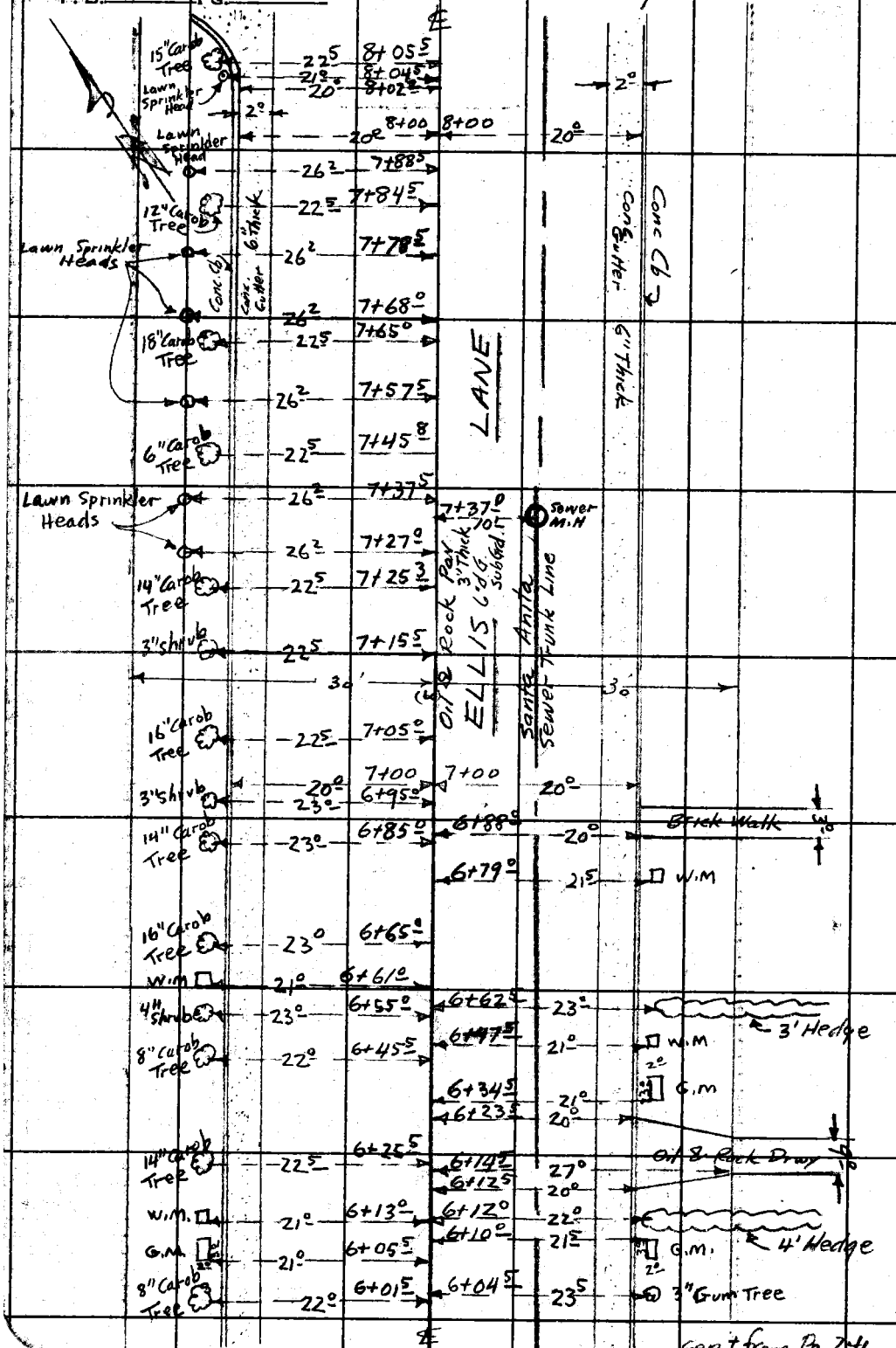

con't from Pg 241

RETURN TO
LOS ANGELES COUNTY SURVEYOR
700 HALL OF RECORDS
Do not extend notes this side of this line.
Note: Any Additions or Changes on This Sheet Must be Made or Circled in Red Ink With Date and Name of Person Making Change.

Notes Ck'd by	Survey of ELLIS LANE	F. B. 1430 Pg. 243
Map No.	W. O. 1239 Tape No. 863 St'd 68 °F	
Office Work	Surveyed by Granquist	
Checked	Notes G Date 7-21-40	
Date	Indexed A. O. Johnson	

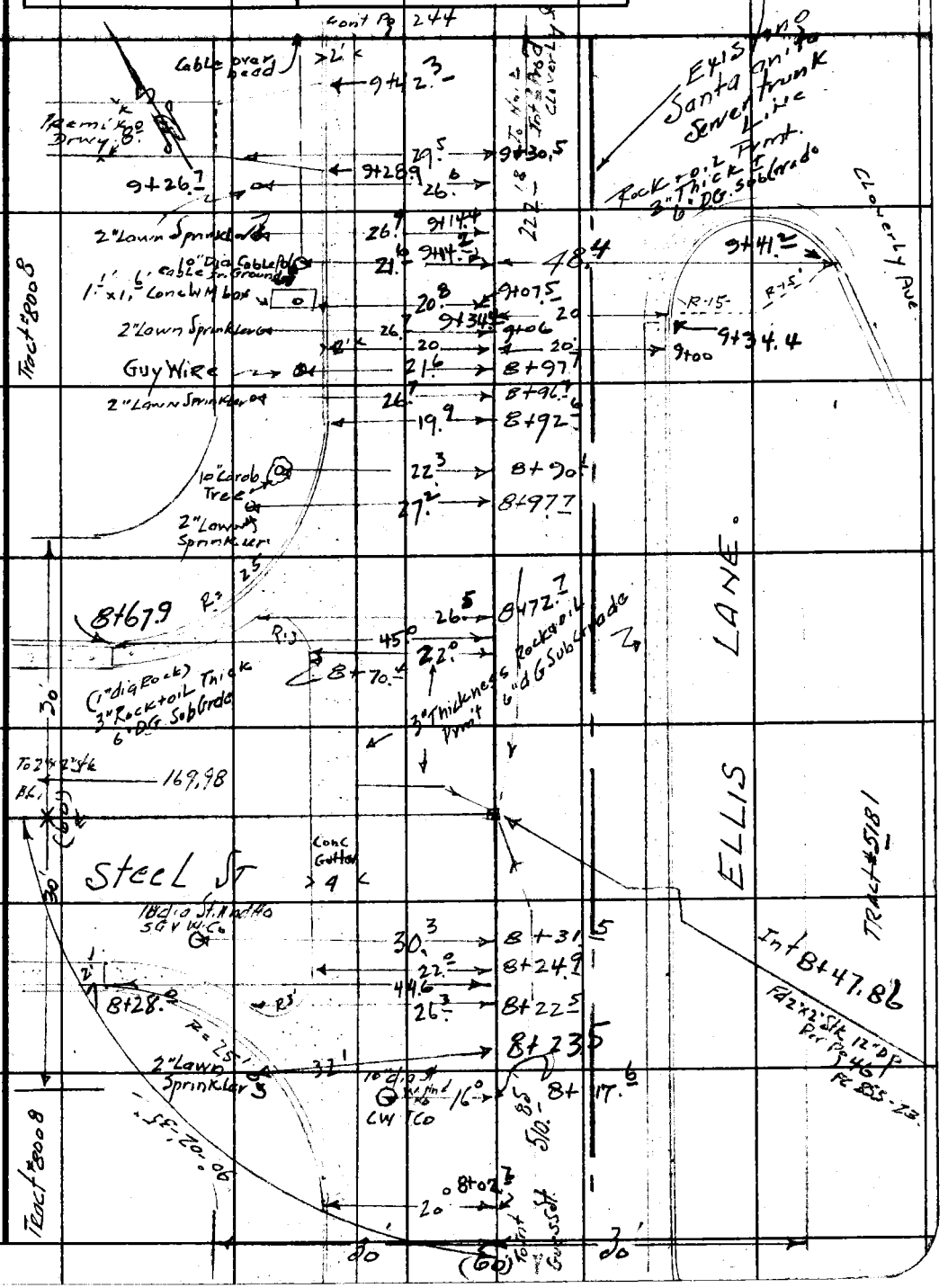

Note: Any Additions or Changes on This Sheet Must be Made or Circled in Red Ink With Date and Name of Person Making Change.

Do not extend notes this side of this line.

RETURN TO
LOS ANGELES COUNTY SURVEYOR
700 HALL OF RECORDS

FORM 247 5M 11-46

F. B. 1430 PG. 244

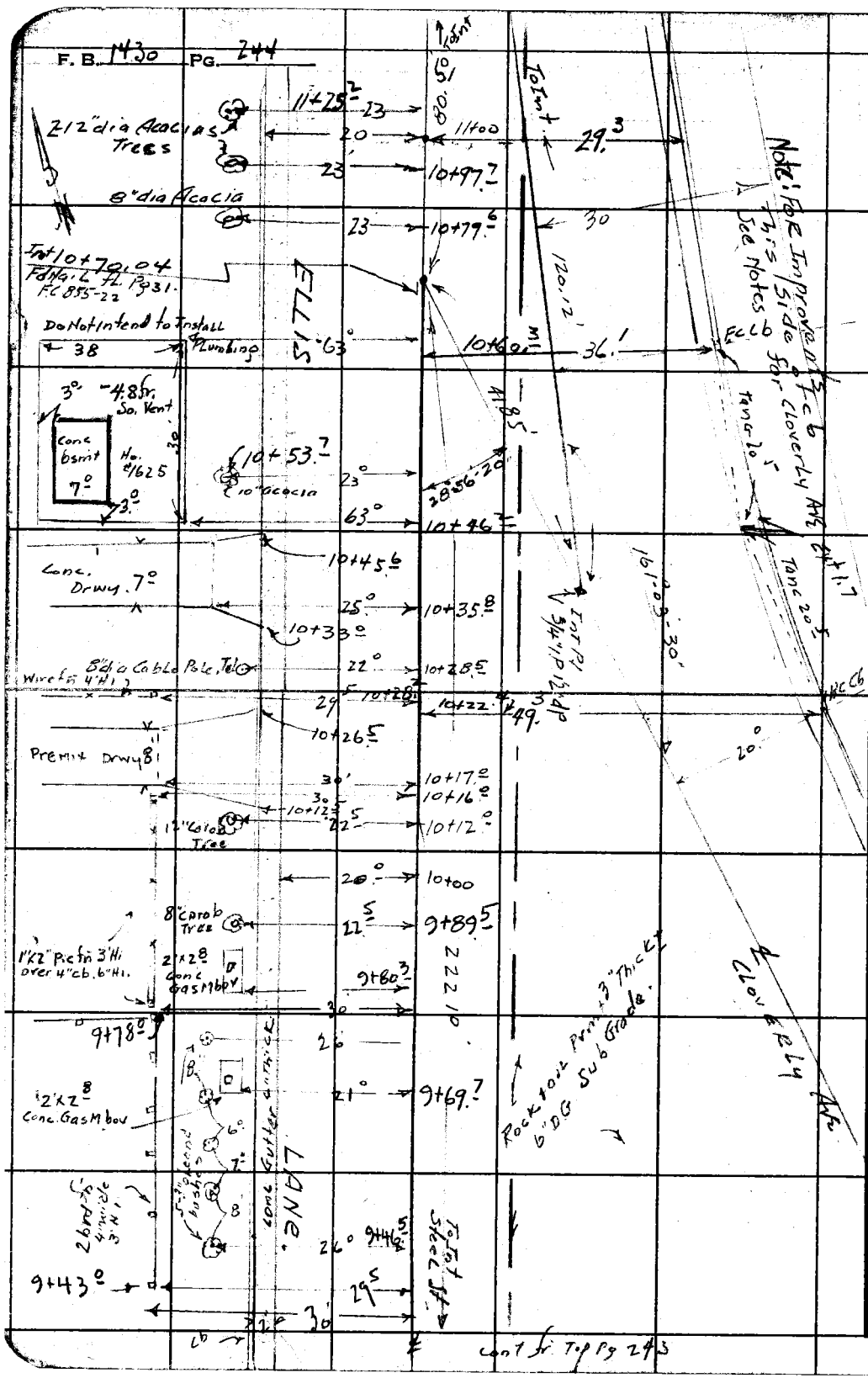

RETURN TO
LOS ANGELES COUNTY SURVEYOR
700 HALL OF RECORDS
Do not extend notes this side of this line.

Note: Any Additions or Changes on This Sheet Must Be Made or Circled in Red Ink With Date and Name of Person Making Change.

cont fr. Top Pg 243

Notes Ck'd by	Survey of Ellis Lane	F.B. 1430 Pg. 245
Map No.	W. O. 1239 Tape No. 063 St'd 68 °F	
Office Work	Surveyed by Granquist	
Checked	Notes G. Date 7-22-48	
Date	Indexed A. C. Johnson	

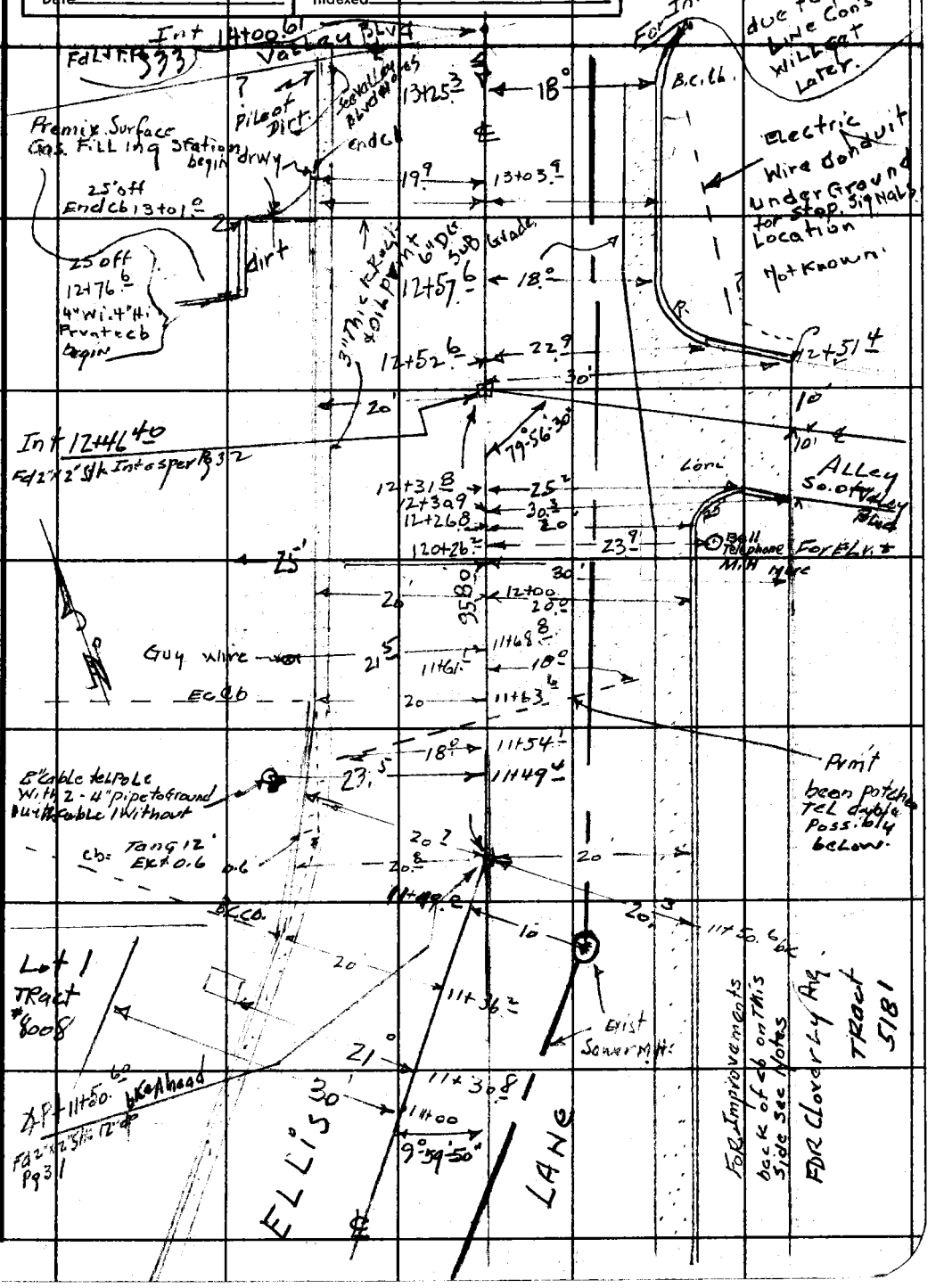

Note: Any Additions or Changes on This Sheet Must be Made or Circled in Red Ink With Date and Name of Person Making Change.

Do not extend notes this side of this line.

RETURN TO
LOS ANGELES COUNTY SURVEYOR
700 HALL OF RECORDS

FORM 247 5M 11-46

F. B. 1430 PG. 246

RETURN TO
LOS ANGELES COUNTY SURVEYOR
700 HALL OF RECORDS

Do not extend notes this side of this line.

Note: Any Additions or Changes on This Sheet Must Be Made or Circled in Red Ink With Date and Name of Person Making Change.

F.B. 143 PG. 247

Profile No. ____ Notes Red. ____ Plotted ____ Job No. 1239 Division No. ____
Date ____ Date ____ Survey of Ellis Lane
X-Sec. No. ____ Notes Chkd LCM Checked ____ Survey by Granquist Notes G. Date 7-23-48
Date 7/26/48 Date ____ Map No. ____ Date NOV 19 48

C.I. No. 1239

Ellis Lane

Profile + Cross Sections
on
Ellis Lane

from 1400 = 4 Pt at Ralph St. Int.
To Int Valley Blvd.

F.B. 1430 - Pg 247 to 252

Party
Granquist
Mack
Maldonado
Pennell

ELEV.	
F. S.	
H. I.	
B. S.	
STATION	

NOTE: ANY ADDITIONS OR CHANGES ON THIS SHEET MUST BE MADE OR CIRCLED IN RED INK, WITH DATE AND NAME OF PERSON MAKING CHANGE.

PLEASE RETURN TO
LOS ANGELES COUNTY SURVEYOR
700 HALL OF RECORDS

Do not extend notes this side of this line.

FORM 307 10M 10-46

FORM 307 10M 10-46

PLEASE RETURN TO
LOS ANGELES COUNTY SURVEYOR
700 HALL OF RECORDS

NOTE: ANY ADDITIONS OR CHANGES ON THIS SHEET MUST BE MADE OR CIRCLED IN RED INK, WITH DATE AND NAME OF PERSON MAKING CHANGE.

Do not extend notes this side of this line.

Profile No. ___ X-Sec. No. ___

Plotted ___ Date ___ Checked ___ Date ___

Notes Red. ___ Date ___ Notes Chkd. ___ Date ___

Division No. ___ Job No. 1239 Notes 6. Date 7-23-48

Survey of ELLIS Lane

Survey by Franklist

Indexed C. J[redacted]

F.B. 420 PG. 248

STATION	B. S.	H. I.	F. S.	ELEV.		
BM WM-378	4.54	277.49		272.95	BM "WM. 378" EL. 272.954	F.B. 1412 pg 63
					ELLIS Lane + RALPH St N.W. Cor.	
					Bt. spk in cb. 12' N. of N. end C.R.	
0+37.0			4.2	273.3	℄ prod. So. Ground	
			4.3	273.2	7' L. Top brk.	
			5.7	271.8	19' L bot. " So. Gut. of RALPH St.	
			4.7	272.8	63' L. approx ℄ Pvmt " "	
			4.5	273.0	7' R. Top brk.	
			5.8	271.7	16' R = bot bank + W Gut. of ELLIS Lane	
			5.0	272.5	38' R = E. Edge Pvmt " "	
0+44.0			5.7	271.8	℄ prod. So. = So. Edge Pvmt + RALPH St S.W. Cor ELLIS Lane	
			4.9	272.6	30' L. Pvmt. RALPH St	
			4.9	272.6	30' R. Pvmt. ELLIS Lane	
0+72.0			5.5	272.0	℄ + Pvmt RALPH St	
			4.65	272.84	32.5' L. W. end C.R. N.W. Cor. RALPH St + ELLIS Lane	T.C6
			5.35	272.14		bot cb.
			4.3	273.2	21.5' R. Top brk. E. Edge Pvmt ELLIS Lane.	
			4.1	273.4	30' R. Ground	
0+85 ± Exist S.M.H.			5.24	272.25	9.9 R. = N.E. Rim	Rod. to Rim 5.24 Rim to Invert 7.46
			12.70	264.79	1' " Invert Inlet fr. N. East.	Rod. to Invert 12.70

FORM 307 10M 10-46

PLEASE RETURN TO
LOS ANGELES COUNTY SURVEYOR
700 HALL OF RECORDS

NOTE: ANY ADDITIONS OR CHANGES ON THIS SHEET MUST BE MADE OR CIRCLED IN RED INK, WITH DATE AND NAME OF PERSON MAKING CHANGE.

Do not extend notes this side of this line.

STATION	B. S.	H. I.	F. S.	ELEV.		
0+85 4 Exist SM. H		277.49				Rod to Rim 530 Rim to Invert 7.41
			5.30	272.19	Wstly Rim	
			12.71	264.78	"Invert outlet to west see Plan for size No Ladder	12.71 To Invert of Pipe Rod Meg Not accurate.
0+93 8			5.3	272.2	℄ + Pvmt.	
			4.65	272.84	20'L. = Hend CR. N.W. Cor	Ellis Lane + Ralph St T.Cb.
			5.25	272.24		bot cb.
			3.7	273.8	30'L Ground	
			2.4	275.1	100'L. "	275.1 + 5.8
			2.1	275.4	170'L. "	(Hnd Level 280.9 H.I. − 5.5 = 275.4)
			5.4	272.1	9'R. Pvmt. Drain bot brk	
			4.0	273.5	23'R, T. brk	
			3.9	273.6	30'R. Ground	
			3.5	274.0	100'R. "	274.0 − 5.3 = 279.3 H.I. − 6.3 = 273.0 Ground
			4.5	273.0	'R.	
1+00			5.1	272.4	℄ Int. 2 Pt. Ellis Lane bt SPK + Pvmt. For ℄ Ellis Lane So + Ralph St. W. See Profile Notes for same	
			4.6	272.9	20'L. T.Cb.	
			3.7	273.8	30'L	
			5.4	272.1	13'R. Pvmt + drain IN Pvmt. bot brk	
			4.1	273.4	22'R Top brk	
			3.7	273.8	30'R Ground	

Profile No. ____ Notes Red ____ Plotted ____ Job No. 1239 Division No. ____
X-Sec. No. ____ Date ____ Date ____ Survey of Ellis Lane
Notes Chkd. ____ Checked ____ Survey by Granquist Notes G. Date 7-23-48
Date ____ Date ____ Map No. ____ Indexed ____ Date ____

F.B. 1430 PG. 249

FORM 307 10M 10-46

PLEASE RETURN TO
LOS ANGELES COUNTY SURVEYOR
700 HALL OF RECORDS

NOTE: ANY ADDITIONS OR CHANGES ON THIS SHEET MUST BE MADE OR CIRCLED IN RED INK, WITH DATE AND NAME OF PERSON MAKING CHANGE.

Do not extend notes this side of this line.

STATION	B. S.	H. I.	F. S.	ELEV.		
		277.49				
1+13.0			4.7	272.8	℄ + Pvmt T.brk 1+1 Pvmt	
			4.75	272.74	20'R. T.cb + beg	in of cb.
			5.35	272.14		bot cb. Gut
			3.7	273.8	30'R. Ground	
2+00			3.6	273.9	℄ + Prmt	
			4.15	273.34	20'L. T.cb. + Gutter Drwy	
			3.0	274.5	25'L. T.brk, Drwy	
			2.8	274.7	30'L. Ground W.P.L.	
			3.80	273.69	20'R. T.cb.	
			3.1	274.4	30'R. E.P.L. T.brk	
T.P.	5.90	279.73	3.66	273.83	2+00. bt.spk 10'L. of ℄	
2+91.9			4.8	274.9	20'L. = T.cb. S.end CR. S.W.Cor	Guess St + Ellis Lane
			5.55	274.18	20 L	bot cb.
			4.2	275.5	30'L. Ground.	
2+96.7			5.00	274.73	20'R. = T.cb. S.end CR. S.E.Cor	" "
			5.65	274.08	bot cb	
			4.6	275.1	30'R. Ground	
3+00			5.0	274.7	℄ + Prmt	
			5.5	274.2	20'L. Gut	
			4.4	275.3	30'L. Ground	

F.B. 1430 PG. 250

Job No. 1239 Division No. ____ Notes Red. ____ Plotted ____ Profile ____

Survey of Ellis Lane Date ____ Date ____ No. ____

Survey by Granquist Notes G. Notes Chkd. ____ Checked ____ X-Sec. ____

Indexed C. [illegible] Date 7-23-48 Date ____ Date ____ No. ____

FORM 307 10M 10-46

PLEASE RETURN TO
LOS ANGELES COUNTY SURVEYOR
700 HALL OF RECORDS

NOTE: ANY ADDITIONS OR CHANGES ON THIS SHEET MUST BE MADE OR CIRCLED IN RED INK, WITH DATE AND NAME OF PERSON MAKING CHANGE.

Do not extend notes this side of this line.

STATION	B. S.	H. I.	F. S.	ELEV.		
		279.73				
3+00			5.6	274.1	20' R. Gut.	
			4.4	275.3	30' R. Ground	
3+16.9			4.50	275.23	45.0 L. = W. end C.R. S.W. Cor. Ellis Lane + Guess St.	TCb
3+22.0			4.90	274.83	44.9 R = E. end C.R. S.E. Cor " "	TCb
			4.85	274.88	9.8 R. = North Rim. Exist S.M.H. Santa Anita Trunk Rod to Rim 4.85	
3+36.9 MH Guess St.			13.12	266.61	15" Pipe. Invert. Inlet fr North Rim to Invt 8.27	13.12
			4.86	274.87	South Rim Rod to Rim 4.86 Rim to Invt. 8.30	
"			13.16	266.57	15" pipe. Invert outlet south	13.16 = Rod to Invert
Int 3+37.0			4.9	274.8	℄ Int Guess St. + Ellis Lane Prmt	
			5.1	274.6	20' L. W. Gut. Ellis Lane ℄ Guess St Prmt	
			4.8	274.9	30' L. " " " + Prmt	
			4.0	275.7	100' L. " " " "	
			3.4	276.3	169.95 L. = B.C. curve to W. Int of W. Line tract	
			5.4	274.3	100' R. = ℄ Prmt Guess St.	
			5.6	274.1	141.2 R = B.C. of curve to East ℄ Guess St.	
			5.60	274.13	" " & 15' So. of ℄ " "	T.cb.
			5.40	274.33	" " " 15' No. " " " "	T.cb.
3+52.0			4.70	275.03	45' R = E. end C.R. N.E. Cor. Guess St. + Ellis Lane	T.C.
			4.05	275.68	45.2 L. = W. end C.R. NW. " " " "	T.C.
3+76.1			4.50	275.23	20' R. N. end C.R. N.E. Cor. " " "	T.C.
			5.10	274.63	"	bot cb
			4.4	275.3	30' R. E.P.L. Ellis Lane	

Profile No. ____ Notes Red ____ Plotted ____ Job No. 1239 Division No. ____
X-Sec. No. ____ Date ____ Date ____ Survey of Ellis Lane
Notes Chkd. ____ Checked ____ Survey by Granquist Notes G. Date 7-23-48
Date ____ Date ____ Map No. ____ Indexed ____ Date ____

F.B. 1430 PG. 251

FORM 307 10M 10-46

PLEASE RETURN TO
LOS ANGELES COUNTY SURVEYOR
700 HALL OF RECORDS

NOTE: ANY ADDITIONS OR CHANGES ON THIS SHEET MUST BE MADE OR CIRCLED IN RED INK, WITH DATE AND NAME OF PERSON MAKING CHANGE.

Do not extend notes this side of this line.

STATION	B. S.	H. I.	F. S.	ELEV.		
3+81.9		279.73	4.20	275.53	20' L. - N. end CR. N.W. cor. Ellis Lane + Guess St	T.C
			4.85	274.88		bot. C
			3.9	275.8	30' L. W.P.L. Ellis Lane Ground	
4+00			4.3	275.4	℄ + Pvmt	
			4.05	275.68	20' L. T. Cb.	
			3.6	276.1	30' L. W.P.L. " "	
			4.35	275.38	20' R = T. Cb "	
			4.2	275.5	30' R. E.P.L. "	
5+00			3.5	276.2	℄ + Pvmt	
			3.20	276.53	20' L. T. Cb	
			2.8	276.9	30' L. W.P.L.	
			3.50	276.23	20' R. T. Cb	
			3.4	276.3	30' R. E.P.L.	
T.P.	6.43	282.28	3.88	275.85	4+60 bt spk. 10' L of ℄	
6+00			5.1	277.2	℄ & Pvmt.	
			4.90	277.38	20' L. T. Cb.	
			4.5	277.8	30' L. W.P.L.	
			3.2	279.1	100' L. Ground	
			2.9	279.4	200' L. " &	
			2.6	279.7	245' L " & fn Line N+S.	
			5.20	277.08	20' R. T. Cb.	

F.B. 1430 PG. 252

Job No. 1239 Division No. ____ Notes Red. ____ Plotted ____ Profile ____

Survey of Ellis Lane Date ____ Date ____ No. ____

Survey by Granquist Notes G. Notes Chkd. ____ Checked ____ X-Sec. ____

Indexed C. Johnson Date 7-23-48 Date ____ Date ____ No. ____

FORM 307 10M 10-46

PLEASE RETURN TO
LOS ANGELES COUNTY SURVEYOR
700 HALL OF RECORDS

NOTE: ANY ADDITIONS OR CHANGES ON THIS SHEET MUST BE MADE OR CIRCLED IN RED INK, WITH DATE AND NAME OF PERSON MAKING CHANGE.

Do not extend notes this side of this line.

STATION	B. S.	H. I.	F. S.	ELEV.		
		282.28				
6+00			4.4	2779	30'R. E.P.L.	
			4.8	2775	100'R. Ground	
			5.2	2771	180'R " + fn.	
7+00			4.3	2780	℄ + Prm't	
			3.85	27843	20'L. T.Cb.	
			3.7	2786	30'L. W.P.L	
			4.4	2779	20'R. T.cb.	
			3.9	2784	30'R. E.P.L.	
T.P.	6.18	284.31	4.15	278.13	bt. spk, 7+30 - 10'L of ℄.	
7+37° Exist SM.H.			6.24	27807	10' Right or E. - North Rim	Rod to Rim 6.24 Rim to Invert 8.62
			14.86	269.45	15" pipe "Invert Inlet from North	14.86 To Invert
			6.27	27804	South Rim.	Rod to Rim 6.27 Rim to Invert 8.64
			14.91	269.40	15" pipe "Invert Outlet to South	Invert 14.91
8+00			5.6	2787	℄ + Prm't.	
			5.30	27901	20'L. T.cb.	
			4.9	2794	30'L. W.P.L	
			5.6	2787	20'R. T.cb.	
			5.3	2790	30'R. E.P.L.	
8+02.7			5.25	27906	20'L. Send CR. SW. Cor	Steel St & Ellis Lane T.Cb.
			5.90	27841	" "	bot cb.

Profile Notes Red ____ Plotted ____ Job No. 1239 Division No. ____ F.B. 1430 PG. 253
No. ____ Date ____ Date ____ Survey of Ellis Lane
X-Sec. Notes Chkd. ____ Checked ____ Survey by Granquist Notes G Date 7-23-48
No. ____ Date ____ Date ____ Map No. ____ Indexed C. Johnson Date ____

FORM 307 10M 10-46

PLEASE RETURN TO
LOS ANGELES COUNTY SURVEYOR
700 HALL OF RECORDS

NOTE: ANY ADDITIONS OR CHANGES ON THIS SHEET MUST BE MADE OR CIRCLED IN RED INK, WITH DATE AND NAME OF PERSON MAKING CHANGE.

Do not extend notes this side of this line.

F.B. 1430 PG. 254

Profile No. ____ X-Sec. No. ____

Plotted ____ Date ____ Checked ____ Date ____

Notes Red ____ Date ____ Notes Chkd. ____ Date ____

Job No. 1239 Division No. ____

Survey of ELLIS Lane.

Survey by C. Gardner Notes C. Date 7-23-48

Indexed J. C. Jackson

STATION	B. S.	H. I.	F. S.	ELEV.		
		284.31				
8+02.7			4.9	2794	30' L. W. P.L.	
8+28.0			4.8	2795	44.9 L. W. end C.R. S.W. Cor Steel St + Ellis Lane	TCB
Int 8+47.86			5.3	2790	℄ Int. of Steel St	+ Ellis Lane.
			5.7	2786	20' L. W. Cut	" " + ℄ Steel St
			5.0	2793	45' L. T. Brk	℄ " " "
			4.6	2797	100' L.	" "
			4.1	2802	169.98' L. B.C. of curve to West Int. of W. tract LINE	N + South
			5.3	2790	20' R. T.cb.	
			5.0	2793	30' R, E.P.L.	
8+67.9			4.55	2797.6	45.9' L. W. end C.R. N.W. Cor. T.cb.	Steele St + Ellis Lane
8+92.6			4.55	2797.6	20' L. = N. end C.R. N.W. Cor. T.cb.	
			5.25	2790.6		bot cb.
			4.2	2801	30' L. W. P.L. Ellis	Lane
9+00			4.9	2794	℄ + Point	
			4.70	2796.1	20' L. T.cb.	
			4.2	2801	30' L. W. P.L.	
			4.95	2793.6		20' R. T.cb
			4.6	2797		30 R. E.P.L.
9+34.4			4.80	2795.1	20' R. = S. end C.R. S.E. Cor. Ellis Lane. at Cloverly Ave	
			5.45	2788.6	"	bot cb.
			4.4	2799	30' R. E.P.L.	

FORM 307 10M 10-46

PLEASE RETURN TO
LOS ANGELES COUNTY SURVEYOR
700 HALL OF RECORDS

NOTE: ANY ADDITIONS OR CHANGES ON THIS SHEET MUST BE MADE OR CIRCLED IN RED INK, WITH DATE AND NAME OF PERSON MAKING CHANGE.

Do not extend notes this side of this line.

STATION	B. S.	H. I.	F. S.	ELEV.		
		284.31				
10+00			4.6	2797	℄ + Prmt. Ellis Lane	
			4.35	27996	20' L. T.Cb.	
			4.4	2799	30' L. W.P.L.	
			4.7	2796	20' R. = Prmt	
			4.9	2794	38' R. = approx ℄ Prmt Cloverly Ave	
			5.0	2793	61.7' R. = T.Cb. E.Si. Cloverly Ave	
10+22±			4.90	27941	49.3' R. = S.end CR. E.Si. " " + Ellis Lane T.C.	
10+ 60.3			4.60	27971	36' R. = N. end CR E.Si. " " " " " "	
10+70 of Int.		✓	4.3	2800	℄ Int Ellis Lane, & ℄ Prod. of " " Nail. Prmt	
T.P.	5.03	284.70	4.64	279.67	9+80. 10' L. of ℄ Ellis Lane bt. spk.	
10+46.2			4.7	2800	℄ + Prmt	
			3.8	2809	63° L = S.E. cor ho. # 1625	
			3.6	2811	101' L. = S.W. cor ho. #1625	Rod to V. 3.6
			3.6	2811	South vent. to bsmt "	Rod — 4.8 Vent to flr
			8.4	2763	Floor of bsmt	Rod. 8.4 Flr. bsmt
11+00			4.6	2801	℄. Ellis Lane + Prmt (fr. so)	
			4.35	28035	20' L. T.Cb.	
			4.0	2807	30' L. W.P.L.	
			4.80	27990	29.3' R. = T.Cb.	
11+36.2			4.30	28040	20' L. = S. end CR. N.W. cor, Ellis Lane + Cloverly Ave	
			4.0	2807	30' L. = W.P.L.	

Profile No. ____ Notes Red ____ Plotted ____ Job No. 1239 Division No. ____
X-Sec. No. ____ Date ____ Date ____ Survey of Ellis Lane
Notes Chkd. ____ Checked ____ Survey by Granquist Notes ____ Date 7-23-48
No. ____ Date ____ Date ____ Map No. ____ Indexed ____ Date ____

F.B. 1430 PG. 253

FORM 307 10M 10-46

PLEASE RETURN TO
LOS ANGELES COUNTY SURVEYOR
700 HALL OF RECORDS

NOTE: ANY ADDITIONS OR CHANGES ON THIS SHEET MUST BE MADE OR CIRCLED IN RED INK, WITH DATE AND NAME OF PERSON MAKING CHANGE.

Do not extend notes this side of this line.

STATION	B. S.	H. I.	F. S.	ELEV.		
		284.70				
			4.67	280 03	10'R = North Rim S.M.H.	Rod to Rim 4.67
11+49.0			12.14	272.56	15" Pipe" Invert Inlet fr. North	Rim to Invert 7.47
						Rod to Invert 12.14
			4.66	280 04	= So. Rim.	Rod to Rim 4.66
						Rim to Invert 7.55
			12.21	272.49	15" pipe" Invert outlet To South	Rod to Invert 12.21
∠ Pt. 11+50 x 60			4.5	2802	℄ + Pvt	
			4.20	28050	20.7 L. T.cb. R ∠ off bk Line	
			3.5	2812	30'L, Ground "	
			4.5	2802	20.3 R. T.cb. "	
T. P.	5.39	285.32	4.77	279.93	bt. spk. 10'L. 10+65	
∠ Pt. 11+50 60			4.1	2812	100' Left at Right Angle fr back Line.	
			3.2	2821	170' " " " " " " "	
			4.80	28052	20.8' L. at Right Angle " Line ahead	
			4.5	2808	25' L = W.P.L. " " " "	
			5.10	28022	20' R. = T.cb. " " " "	
			4.9	2804	30' R = E.P.L.	
12+00			4.9	2804	℄ + Pvmt	
			4.65	28067	20' L. T.cb.	
			4.0	2813	25' L. W.P.L. T.brk.	
			4.90	28042	20' R. T.cb.	
			4.6	2807	30' R. E.P.L.	

Profile
Plotted No.
Date
X-Sec.
Checked No.
Date
Notes Red. No.
Date
Notes Chkd. No.
Date
Job No. 1239 Division No.
Survey of ELLIS LANE
Survey by Granquist Notes G.
Indexed A. C. Jones Date 7-23-48
F.B. 1430 PG. 256

FORM 307 10M 10-46

PLEASE RETURN TO
LOS ANGELES COUNTY SURVEYOR
700 HALL OF RECORDS

NOTE: ANY ADDITIONS OR CHANGES ON THIS SHEET MUST BE MADE OR CIRCLED IN RED INK, WITH DATE AND NAME OF PERSON MAKING CHANGE.

Do not extend notes this side of this line.

STATION	B. S.	H. I.	F. S.	ELEV.		
12+26.8		285.32	4.8	2805	℄ + Pvmt	
			4.75	28057	20 R = S. end C.R. SW. Cor,	1st Alley So. of Valley Blvd + Ellis Lane.
			5.50	27982	-	bot cb.
12+31.8			4.70	28062	25.2 R = E. end C.R. SW. Cor.	" "
			4.80	28052	" " "	bot cb c-nc
12+30.9			4.60	28072	30.3 R = E. end cb. " " "	T.C.b
			4.70	28062		bot Cb.
Int 12+46.4			4.7	2806	℄ Int. of 1st Alley So. of Valley Blvd. Pvmt	
			5.4	2799	19' R. + ℄ " " " " " = E. Cut Ellis Lane	
			4.8	2805	30' R " " " " " "	T. brt.
			5.3	2800	100' R + ℄ " " " "	Ground (Gravel)
			6.0	2793	200' R + ℄ " " " "	" "
12+51.4			4.45	28087	30.9' R. = E. end. of cb. N.E. Cor.	Alley + Ellis Lane T.cb
			4.6	2807	" "	bot cb
12+52.0			4.70	28062	22.9 R = E. end. C.R. N.E. Cor.	Alley + Ellis Lane T.Cb
			4.85	28047	bot cb	
12+57.6			4.70	28062	18.0 R = N. end C.R. N.E. Cor	" " T.Cb.
			5.35	27997	16' R	bot "
13+00			4.6	2807	℄ + Pvmt	
			4.3	2810	20' L. T.cb. + begin Slope to Drwy	
			4.95	28037	bot cb.	
			4.3	2810	25' L. W.P.L.	

Profile No. ____ Date ____ Notes Red. ____ Plotted ____ Date ____ Job No. 1239 Division No. ____

X-Sec. No. ____ Date ____ Notes Chkd. ____ Checked ____ Date ____ Survey of Ellis Lane

Survey by Gronquist Notes G. Date 7-23-48

Map No. ____ Indexed C. Johnson Date ____

F.B. 1430 Pg. 257

FORM 307 10M 10-46

PLEASE RETURN TO
LOS ANGELES COUNTY SURVEYOR
700 HALL OF RECORDS

NOTE: ANY ADDITIONS OR CHANGES ON THIS SHEET MUST BE MADE OR CIRCLED IN RED INK, WITH DATE AND NAME OF PERSON MAKING CHANGE.

Do not extend notes this side of this line.

STATION	B. S.	H. I. /	F. S.	ELEV.		
		285.32				
13+00			4.55	28077	18° R. T.cb.	
			4.1	2812	30 R. Ground	
13+25.3			4.50	28082	18° R = S.end C.R. S.E. Cor. Valley Blvd & Ellis Lane T.Cb	
			5.15	28017		
			4.0	2813	30' Right Ground	botCb
			4.4	2809	℄ + Pvtmt.	
			4.85	28047	20' L. Conc. Gut. + drwy to Filling Station	No cb.
			4.3	2810	25' L. W.P.L. Drwy	
			2.8	2825	48' L. Drwy Filling Station	
13+56			4.2	2811	℄ + Pvmt.	
			3.9	2814	17' L. Prmt.	
			4.0	2813	30' L. = Pvmt. = South Gutter Valley Blvd	
13+62			4.3	2810	℄ + So. Gutter Valley Blvd. botbrk.	
			5.1	2802	30' R. Pvt. Gutter	
13+95.0			3.1	2822	℄ Ellis - Lane T.p Brk Prmt	
14+00.61 Int			3.1	2822		
			3.0	2823	30' L. Pvmt.	
			3.4	2819	30' R. "	
BM "R-31"			4.64	28068	BM "R-31" EL. - 280.674 FB 14/2 P-53 Valley Blvd + Ellis Lane S.E. Cor Ltr. in M.C.R.	

Note: Brogs Section + Profile of Valley Blvd See Valley Blvd Notes

South Curb Going E on Valley Blvd in Alle Notes

F.B. 1410 Pg. 258

Job No. 1239 Division No. Notes Red. Plotted No. Profile

Survey of Ellis Lane Date Date X-Sec.

Survey by Granquist Notes 8 Notes Chkd. Checked No.

Indexed A. C. Jenkins Date 7-23-48 Date Date

Profile No. ____ Notes Red. ____ Plotted ____ Job No. 1239 Division No. ____ F.B. 430 Pg. 259

Date ____ Date ____ Survey of Ellis Lane.

X-Sec. No. ____ Notes Chkd LCM Checked ____ Survey by Granquist Notes G Date 5-16-'49

Date 5/19/49 Date ____ Map No. ____ Indexed Johnson Date AUG 15 '50

C.L. No 1239

ELLIS LANE. S.S.

Elevation's of Inverts on

SEWER M.H. at DE ADALENA St. & Rio Hondo Ave.

Santa Anita Sewer trunk Line

STATION	B.S.	H.I.	F.S.	ELEV.

NOTE: ANY ADDITIONS OR CHANGES ON THIS SHEET MUST BE MADE OR CIRCLED IN RED INK, WITH DATE AND NAME OF PERSON MAKING CHANGE.

PLEASE RETURN TO
LOS ANGELES COUNTY SURVEYOR
726 HIGGINS BLDG.

Do not extend notes this side of this line.

76L298 307 3M 11-48

76L298 307 3M 11-48

PLEASE RETURN TO
LOS ANGELES COUNTY SURVEYOR
726 HIGGINS BLDG.

NOTE: ANY ADDITIONS OR CHANGES ON THIS SHEET MUST BE MADE OR CIRCLED IN RED INK, WITH DATE AND NAME OF PERSON MAKING CHANGE.

Do not extend notes this side of this line.

STATION	B. S.	H. I.	F. S.	ELEV.		
B.M. "W.M. 360"	3.34	278.33		274.99	B.M. "W.M. 360" Elev. 274.991 F.B. 1412 Pg. 46	
					Rio Hondo Ave. & DeAdeLena St. N.W. Cor.	
					Bt. Spk. in Cb, 14' W. of W end C.R.	
					No Ladder used stick for Meas	
Exist. Sewer M.H.			—	—	Exist. Santa Anita Sewer M.H. 10' E. of & Rio Hondo Ave	
			—	—	and at approx line Prod. of DeAdaLena St. Fr. West	
			4.82	273.[illegible]1	North Rim. Avg Rod 4.84 [illegible]	
			4.86	273.47	South Rim. [illegible]	4.84 Rod to Rim; 10.33 Rim to Invert; 15.17 10.35 Rim to Invert; 15.19
			15.17	263.16	18" Invert Inlet North. [illegible]	
			15.19	263.[illegible]4	18" Invert outlet, to South	
B.M. W.M. 363"			5.05	273.28	B.M. W.M. 363" Elev. 273.284 F.B. 1412 Pg. 47	
					Rio Hondo Ave. & DeAdaLena St. S.E. Cor.	
					Bt. Spk. in curb, 10' S. of Send C.R.	

F.B. 1430 PG. 260

Job No. 1239 Division No. ____ Notes Red. ____ Plotted ____ Profile ____

Survey of Ellis Lane Date ____ Date ____ No. ____

Survey by Granquist Notes G Notes Chkd. ____ Checked ____ X-Sec. ____

Indexed A. C. Johnson Date 5-16-49 Date ____ Date ____ No. ____

Profile No. _____ Notes Red. _____ Plotted _____ Job No. 1239 Division No. _____ F.B. 1430 PG. 261

Date _____ Date _____ Survey of ELLIS LANE S.S.

X-Sec. No. _____ Notes Chkd. _____ Checked _____ Survey by [illegible] Notes G Date 5-20-49

Date _____ Date _____ Map No. _____ Indexed J. S. Johnson Date AUG 15 '50

C.I. No. 1239

ELLIS LANE S.S.

Invert ELEVATIONS of Trap. M.H.

at

5' W. of ℄ Int. of ELLIS LANE & STEELE St.

STATION	B.S.	H.I.	F.S.	ELEV.

NOTE: ANY ADDITIONS OR CHANGES ON THIS SHEET MUST BE MADE OR CIRCLED IN RED INK, WITH DATE AND NAME OF PERSON MAKING CHANGE.

PLEASE RETURN TO
LOS ANGELES COUNTY SURVEYOR
726 HIGGINS BLDG.

Do not extend notes this side of this line.

76L298 307 3M 11-48

F.B. 1430 Pg. 262 Job No. 1830 Division No. Notes Red. Plotted Profile
Survey of Ellis Lane Date Date No.
Survey by Notes Notes Chkd. Checked X-Sec.
Indexed C. Johnson Date Date No.

FB 298 307 2M 11-48

PLEASE RETURN
LOS ANGELES COUNTY SURVEYOR
726 HIGGINS BLDG.

1430

NOTE: ANY ADDITIONS OR CHANGES TO THIS SHEET MUST BE MADE OR COPIED IN RED INK, WITH DATE AND NAME OF PERSON MAKING CHANGE.

Do not write in notes this side of this line.

STATION	B.S.	H.I.	F.S.	ELEV.	
B.M. WM376"	5.16	284.21		279.047	BM WM-376 El. 279.047 FB 1412 Pg 59
					Ellis Lane (ESL) at Steele St.
					By spk in curb, 3' N of ℄ Proj. of Steele St.
Trap M.H. at SW of ℄ Int. Steele St & Ellis Lane					Trap M.H. SW of ℄ Int. Ellis Lane & Steele St.
			5.03	279.18	North Rim
			12.81	271.40	Invert Pipe Stub to [illegible]
			5.02	279.19	East Rim
			12.83	271.38	Invert of Pipe outlet to east
			5.06	279.15	West Rim
			12.81	271.40	Invert of Pipe [illegible]
			13.36	270.85	Invert in Ctr of M.H.
BM "WM 373"			4.19	280.02	BM WM 373 El. 280.026 FB 1412 Pg 59
					Cloverly Ave N Ellis Lane (E-Side)
					14 spk in cb 20 ± N of ℄ Int.

Rd/Rim 5.03
Rim to Cover 7.11
Pipe .87
12.81 [illegible]

Rd/Rim 5.02
Rim to Cover 7.14
Pipe .67
12.83 [illegible]

Rd/Rim 5.06
Rim to Cover 7.08
Pipe .67
12.81 [illegible]

Stub 7.50
3.86
13.36

Note:

No Casting set. 1 Sleeve, 1 Elbow. Hardware loose in M.H. (not installed)