PWFB 1125

Notes Ck'd by A. A. R.	Survey of BEVERLY BLVD.
Map No. B-2104	W. O. 8473 Tape No. 083 St'd 68 °F
Office Work H. U. M. H.	Surveyed by HELLSTROM
Checked A. A. R.	Notes A.N.H. Date 1-20-48
Date 9/24/48	Indexed A. C. Johnson 3-18-48

F. B. 1451 Pg. [illegible]

J. N. 8473

BEVERLY BLVD.

℄ Notes From MONTEBELLO BLVD. TO GUIRADO AVE. Pages 6

69 50 05
55 32 50
124 52 55
55 07 05

Microfilmed Sept. '87

P.W. file o.k. April '86

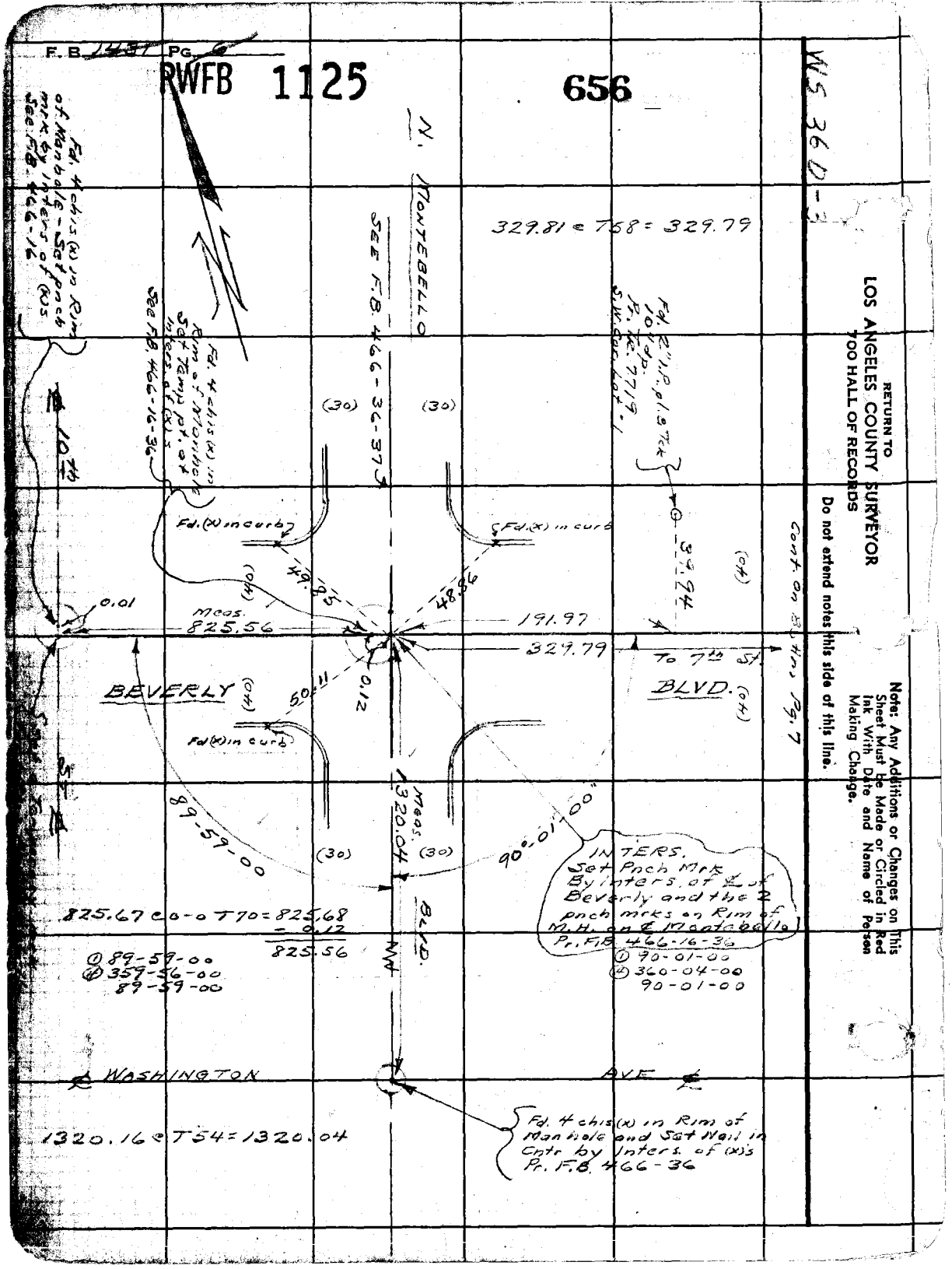
F.B. 1431 PG. 6
RWFB 1125
656
WS 36 D-3
RETURN TO
LOS ANGELES COUNTY SURVEYOR
700 HALL OF RECORDS
Do not extend notes this side of this line.
Note: Any Additions or Changes on This Sheet Must be Made or Circled in Red Ink With Date and Name of Person Making Change.
N. MONTEBELLO
SEE F.B. 466-36-37
329.81 @ T58 = 329.79
Fd. 4 chis (x) in Rim of Manhole - Set pnch mrk by Inters of (x)s See F.B. 466-16
Fd. 4 chis (x) in Rim of Manhole Set Temp pt. at Inters of (x)s See F.B. 466-16-36
Fd. 2" I.P. pl. & Tck 10" dp. P. Tr. 7719 S.W. Cor. Lot 1
(30)
(30)
10th
Fd. (x) in curb
Fd. (x) in curb
49.85
48.86
39.94
(04)
(04)
0.01
Meas. 825.56
191.97
329.79
To 7th St.
BEVERLY
BLVD.
(04)
50.11
0.12
Fd (x) in curb
Cont. on Bottom Pg. 7
89-59-00
Meas. 1320.04
90°-01'-00"
(30)
(30)
INTERS. Set Pnch Mrk By Inters. of ℄ of Beverly and the 2 pnch mrks on Rim of M.H. on ℄ Montebello Pr. F.B. 466-16-36
① 90-01-00
④ 360-04-00
90-01-00
825.67 @ 0-0 T70 = 825.68
- 0.12
825.56
① 89-59-00
④ 359-56-00
89-59-00
BLVD.
℄ WASHINGTON
AVE ℄
1320.16 @ T54 = 1320.04
Fd. 4 chis (x) in Rim of Manhole and Set Nail in Cntr by Inters. of (x)s Pr. F.B. 466-36

PWFB 1125

Notes Ck'd by A. A. R.	Survey of BEVERLY BLVD
Map No. B-2104	W. 8473 Tape No. 083 St'd 68°F
Office Work H. U. M. H.	Surveyed by Hellstrom
Checked A. A. R.	Notes A.N.H. Date 1-21-48
Date 9/24/48	Indexed [illegible] Johnson

F. B. 1451 Pg. 7

657

W.S. 36 D-3

Cont. on Bottom Pg. 8

330.45 @ T70 = 330.45

(40) (40)

330.45

To Manhole

BLVD.

Fd. 4 Chis(x)s On Rim of M.H. - Set Temp. Pt. by Inters. of Chis(x)s Chis(x) E&W are on ℄ Beverly Blvd. See Tr. 7719 " " 10425 " " 11941

6TH (30)

30.10

6TH ST. (30)

ST.

40.01

Fd. 2" I.P. with Tag R.E. 1934 Flush Pt. Tr. 11941

330.04

7TH (30)

Fd. 4 punch mrks in Rim of M.H. Set Temp. pt. by Inters. of pnch mrks Pnch mrks E&W are on ℄ of Beverly Blvd See Tr. 10425 " " 7719

ST. (30)

29.97

39.97

Fd. 2" I.P. pl. & tck 2" dp. - S.E. Cor Lot 3 Tr. 7719 See Tr. 10425

329.79

BEVERLY

330.04 @ T68 = 330.04

To Montebello Blvd.

(40) (40)

Cont. From Right Sd. Pg. 6

Note: Any Additions or Changes on This Sheet Must be Made or Circled in Red Ink With Date and Name of Person Making Change.

Do not extend notes this side of this line.

RETURN TO LOS ANGELES COUNTY SURVEYOR 700 HALL OF RECORDS

FORM 247 5M 11-46

Cont. on Bottom Pg. 9

F. B. 1431 PG. 8

PWFB 1125

(40) (40) 658, [redacted]

To 15th St.

BLVD.

330.01

330.01 @ T68 = 330.01

2ND ST. (30)

40.08

Fd. 2" I.P. with Tag R.E. 1934-12" dp. Pr. Tr. 7719 " " 10425

0.11

659.98

Fd. 4 Chis. (x)s on Rim of M.H. - Set Temp. Mrk. at Inters. of (x)s. See Tr. 7719 " " 10425

4TH ST.

Fd. 4 pnch marks and 2 Chis. (x)s on Rim of M.H. made Inters. by using Chis (x) E&W. and pnch inters N&S. Chis (x)s are not on ℄ of Beverly Blvd.

0.06

329.79

BEVERLY

329.79 @ T70 = 329.79

659.97 @ T70 = 659.98

0.02

330.45

To 6th St.

Fd. 4 Chis. (x)s in Rim of M.H. - Set Temp. Mrk by Inters. of (x)s. Chis (x)s are not on ℄ See Tr. 7719 " " 10425

(40) (40)

Cont. From Top Pg. 7

WS 36D-2

RETURN TO
LOS ANGELES COUNTY SURVEYOR
700 HALL OF RECORDS

Do not extend notes this side of this line.

Note: Any Additions or Changes on This Sheet Must Be Made or Circled in Red Ink With Date and Name of Person Making Change.

PWFB 1125 659

Notes Ck'd by A. A. R.	Survey of BEVERLY BLVD.
Map No. B-2104	W. O. 8473 Tape No. [illegible] 68 °F
Office Work H. U. M. H.	Surveyed by H[illegible]om
Checked A. A. R.	Notes A. N. H. Date 1-22-48
Date 9/24/48	Indexed A. C. Johnson

F. B. 1431 Pg. 9

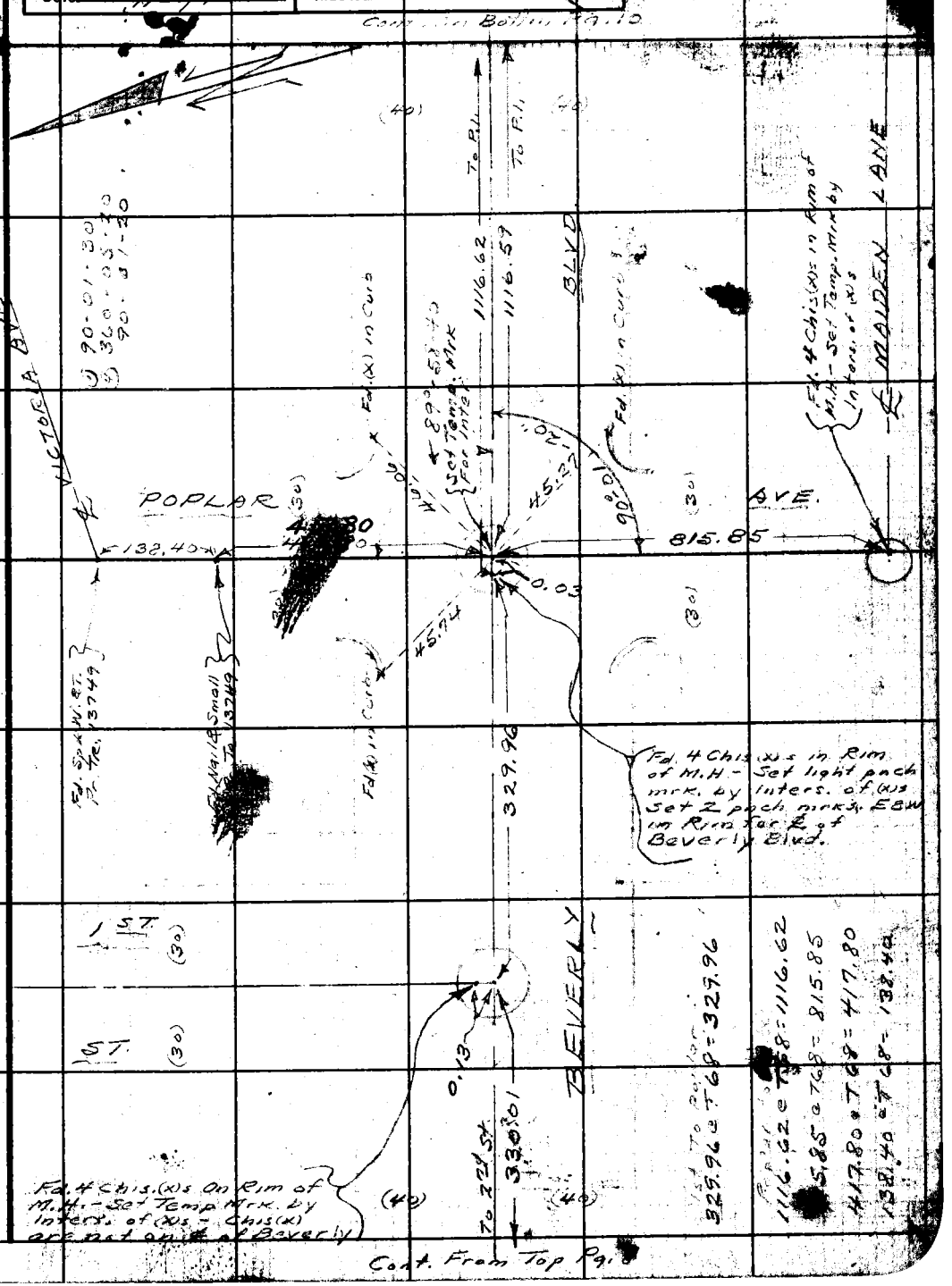

Note: Any Additions or Changes on This Sheet Must be Made or Circled in Red Ink With Date and Name of Person Making Change.

Do not extend notes this side of this line.

RETURN TO
LOS ANGELES COUNTY SURVEYOR
700 HALL OF RECORDS

FORM 247 5M 11-46

PWFB 1125

F.B. 1431 Pg. 10

Cont. on Bottm. Pg. 13

660

① 88.85 @ 6-23 T 68 = 88.30
② 88.72 @ 5-34 T " = 88.30

(x) P.I. To L&T
256.38 @ T68 = 2[illegible].38

577.54 @ T68 = 577.54

194.47 @ T64 = 194.46

5° P.T.

75-56-40 Pg. 13

To P.O.T. 3

194.46

27.61

To P.O.T. 3

1642.11

To P.O.T. 5

2+55.15 going E
P.O.T. 2 - Set 1x2
By Inters

OFFSET

145.06

5.15

143.81

BLVD.

577.54

To Spk. B.T.

Cont. on Bottm. Pg. 11

5.15

1.25

2359.52
Pr. Tr. 13749
" " 13859

2+50 going E
Inters
Nothing Set

2½" I.P.
Pr. Tr. 13749
Pr. Pg. 13

P.O.T. #1
Set 2x2 - Flush
at Top of Cut Bnk
On ℄ Prod.
0+88.30 going E

Set L&T in Curb
On ℄ Prod.
0+49.39 going E

88.30

49.39

256.38

Fd. L&T.
Pr. F.B. 799-290
" Tect. 13859
" 13749

(x) in Curb

22.01

39.37

32.75

45.01

(x) in Curb

147-01-25

0+00 going E & W
P.I. - Fd. Large Chis(x)
in Conc. Pvmt.
Pr. F.B. 799-291
" Tect. 13859

49.39

Set L&T in Crb
On ℄ Prod.

① 147-01-20
④ 228-05-40
147-01-25

BEVERLY

1116.59

To Poplar Ave

(40)

(40)

Cont. From Top Pg. 9

RETURN TO
LOS ANGELES COUNTY SURVEYOR
700 HALL OF RECORDS

Do not extend notes this side of this line.

Note: Any Additions or Changes on This Sheet Must be Made or Circled in Red Ink With Date and Name of Person Making Change.

PWFB 1126 929 930

Notes Ck'd by A. A. R.	Survey of BEVERLY BLVD
Map No. B-2104	W. O. 8473 Tape No. 083 Sta'd 68 °F
Office Work H. U. M. H.	Surveyed by Hellstrom
Checked A. A. R.	Notes A. N. H. Date 1-23-48
Date 9/24/48	Indexed A. C. Johnson

F. B. 1451 Pg. 11

WS 36 D-3

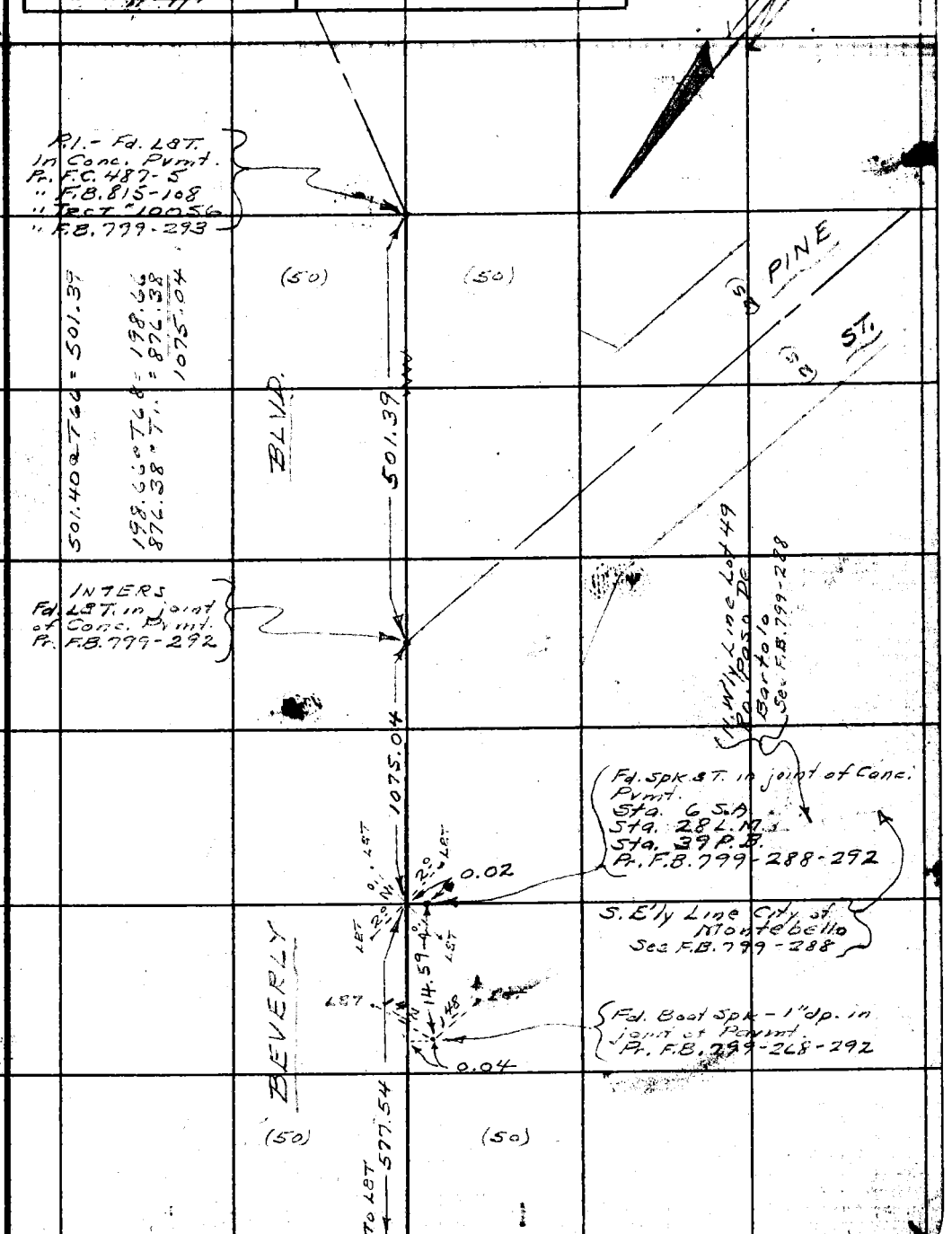

Cont. From Top Pg. 10

Note: Any Additions or Changes on This Sheet Must be Made or Circled in Red Ink With Date and Name of Person Making Change.

Do not extend notes this side of this line.

RETURN TO
LOS ANGELES COUNTY SURVEYOR
700 HALL OF RECORDS

FORM 247 SM 11-46

RETURN TO
LOS ANGELES COUNTY SURVEYOR
700 HALL OF RECORDS

Note: Any Additions or Changes on This Sheet Must be Made or Circled in Red Ink With Date and Name of Person Making Change.

Do not extend notes this side of this line.

F. B. 1431 PG. 12

PWFB 1126 931

Notes Ck'd by A.A.R.
Map No. 63-2104
Office Work H.U.M.H.
Checked A.A.R.
Date 9/24/48

Survey of BEVERLY BLVD
W. O. 8473 Tape No. 083 St'd 68°F
Surveyed by H.E. Ilstrom
Notes A.N.H. Date 1-26-48
Indexed A. C. Johnson

F. B. 1431 Pg. 12

Notes: Any Additions or Changes on This Sheet Must Be Made or Circled in Red Ink With Date and Name of Person Making Change.

Do not extend notes this side of this line.

RETURN TO
LOS ANGELES COUNTY SURVEYOR
700 HALL OF RECORDS

FORM 247 SM 11-46

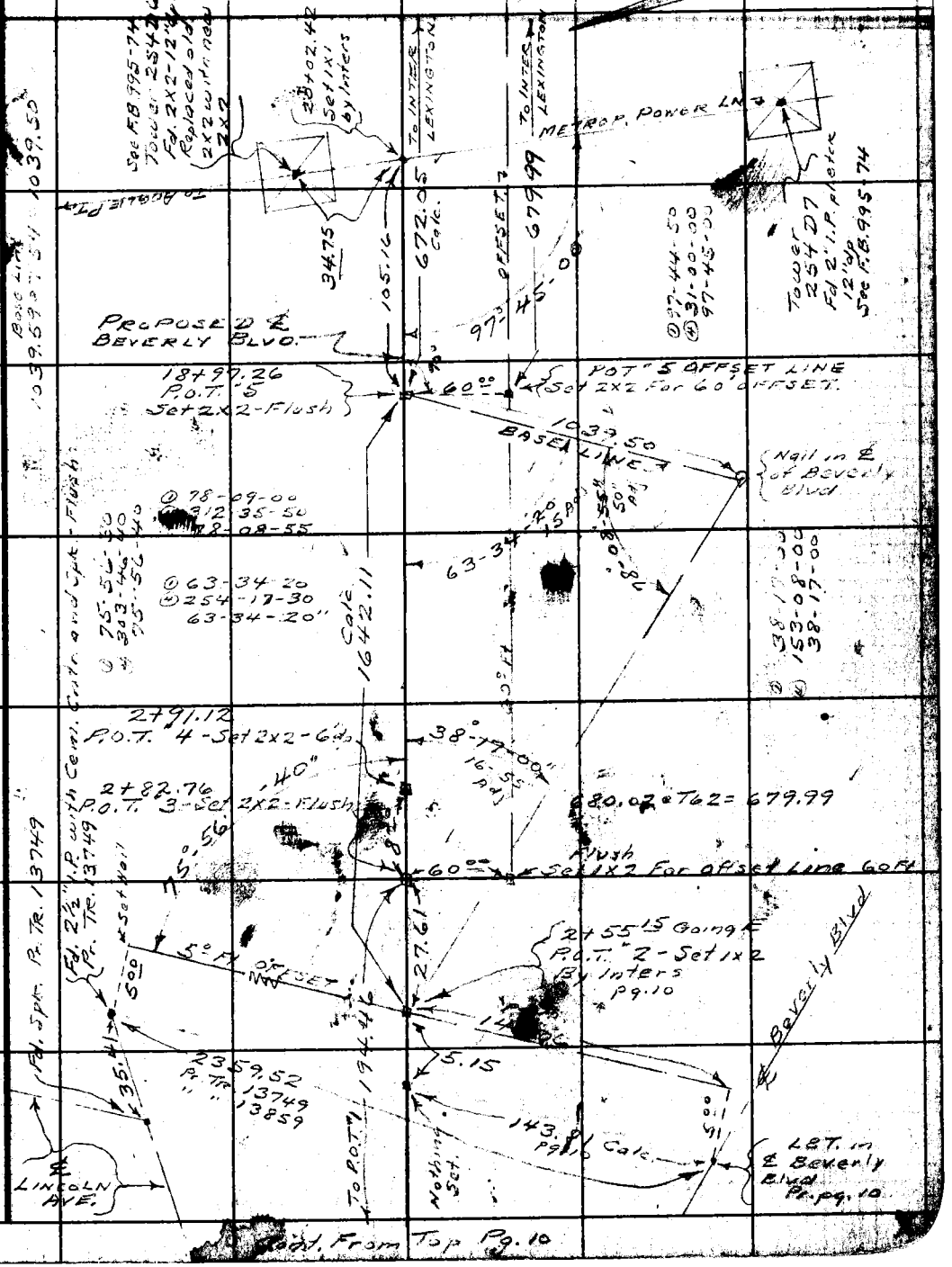

RETURN TO
LOS ANGELES COUNTY SURVEYOR
700 HALL OF RECORDS

Note: Any Additions or Changes on This Sheet Must be Made or Circled in Red Ink With Date and Name of Person Making Change.

Do not extend notes this side of this line.

F. B. 2431 PG. 14

PWFB 1126 932, 933, 934

Notes Ck'd by A.A.R.	Survey of BEVERLY BLVD.
Map No. B-2104	W. O. 8473 Tape No. 083 St'd 68 °F
Office Work H.U.M.H.	Surveyed by Hellstrom
Checked A.A.R.	Notes A.N.11. Date 1-28-48
Date 9/24/48	Indexed A. C. Johnson

P.B. 1431 PG. 15

W5 36 D-3

Cont. on Bottom Pg. 16

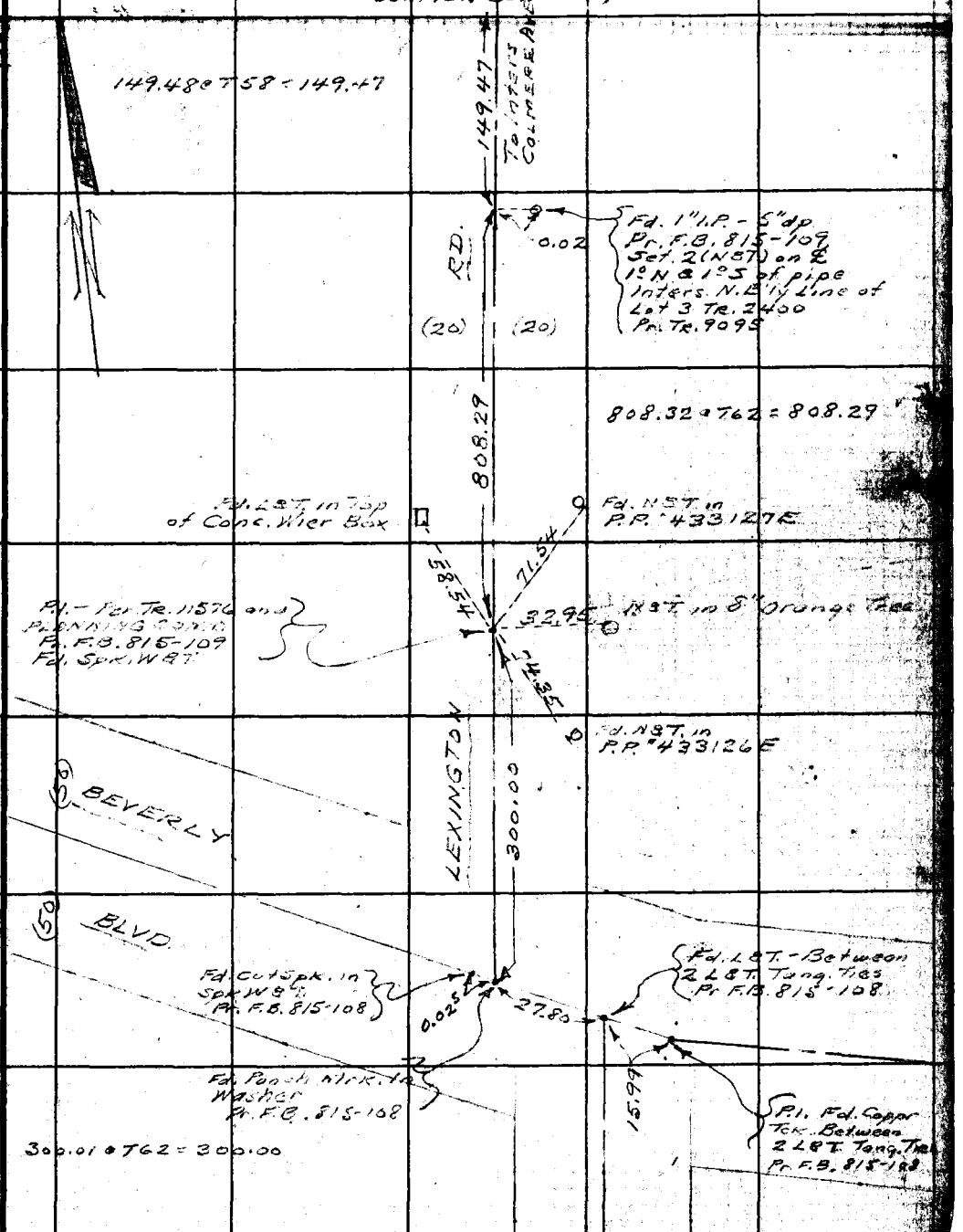

Note: Any Additions or Changes on This Sheet Must be Made or Circled in Red Ink With Date and Name of Person Making Change.

Do not extend notes this side of this line.

RETURN TO
LOS ANGELES COUNTY SURVEYOR
700 HALL OF RECORDS

FORM 247 SM 11-46

PWFB 1126

935, 936
937, 938

Cont. on Pg. 23

F.B. 1431 Pg. 16

Chiselin Gate Post, South Post

134.81 @ T54 = 134.80
901.13 @ 754 = 901.05
232.38 @ T54 = 232.36

Pl. - Angle Pt.
Fd. 1" I.P. - 2" dp
Pr. Tr. 9095
" F.B. 815-111

19.23
55.49
18.77
27.83

Fd Set B.L.
1" Top Corner
Cons. - Wier Box

Chis(x) in Conc.
① 28-25-00
④ 113-52-10
28-28-00
151-32-00

Fence Post
See Pg. 18 " 23
① 90-01-00
④ 360-04-40
90-01-10

Set (4) NBT. 1" Tang. Ties On Surf
Pl. - Fd. 1" I.P. - 12" dp
Pr. Recd. 9095
" F.B. 815-110

232.36

LEXINGTON

INTERS
Fd. 1" I.P. - 3" dp
Pr. Tr. 9095
" F.B. 815-110
Set 4 (NBT) 1" Tan Ties On Surf on ℄s

PROPOSED BEVERLY BLVD.

TILMONT (30)

134.80

INTERS
On Nthly Line
Tr. 9095
Fd. 1" I.P. - 6" dp

159.18
28.58
151-32-00
901.05 To ACP
AVE
Cont. Left Sd. P.

(30)
90°-0'-10"

Flush Set 3/4" I.P
By Inter
Set 4 NBT. 1" Tang
Ties on ℄s
of Proposing ℄

149.60 @ T54 = 149.59
128.36 @ T52 = 128.35

25469.31
INTERS
Set Boat Spk
W.B.T.
672.05
To Rot. - 5
N75-

(20)
(30)

496.32
Calc
To Inters
Tilmont
See Pg. 18

INTERS
Fd. 1" I.P. - 14" dp
Pr. Tr. 9095

169.14
61-34-00
118-25-20
(10)

679.99
60' Fl Offset
Set NBT.
90°-32'-10"

169.34 @ T58 = 169.32
4 (NBT) 1" Tang Ties
Pl. - Fd Square
Bolt - 12" dp
Replaced Bolt
with 3/4" I.P. - 12" dp

(10)
(30)

To ACP
835.17
ALLEY
Cont. on Left Sd. P.

140.59
169.32
118-25-30"
To ACP
769.22

R.P.
Fd. 3/4" I.P. - 14" dp
Pr. F.B. 815-110

COLMERE
134.80
17.19
28.51
AVE.
151-33-40
(30)

INTERS
Fd. 1" I.P. - 3" dp
Tr. 9095
F.B. 815-110
Set 4 NBT
1" Tang. Ties
on ℄s

0.02
90°-0'-10"

INTERS.
Set 2x2 with NBT.
4" dp. By Inters.
Set 4 NBT. 1" Tang
Ties On Surf on
℄s.

(10)
(10)

① 61-34-00
④ 246-16-00
61-34-00

149.47
86.82

PROPOSED BEVERLY BLVD.

① 118-25-20
④ 113-42-00
118-25-30

① 151-33-30
④ 246-14-40
151-33-40

(20)
(30)

169.14 @ T66 = 169.14
134.81 @ T54 = 134.80
159.18 @ T64 = 159.18
① 90-00-10
④ 360-00-40
90-00-10

To 1" I.P.
Set Boat Spk
N.B.T.

RD.

① 92-32-20
④ 30-09-40
97-32-25

① 118-26-20
④ 113-45-20
118-26-20

Cont. From Top Pg. 15

RETURN TO
LOS ANGELES COUNTY SURVEYOR
700 HALL OF RECORDS

Do not extend notes this side of this line.

Note: Any Additions or Changes on This Sheet Must be Made or Circled in Red Ink With Date and Name of Person Making Change.

PWFB 1126 939

Notes Ck'd by A. A. R.	Survey of BEVERLY BLVD.
Map No. B-2104	W. O. 8473 Tape No. 083 St'd 68 °F
Office Work H.U.M.H.	Surveyed by Hellstrom
Checked A. A. R.	Notes A.N.H. Date 2-2-48
Date 9/24/48	Indexed A. C. Johnson

F. B. 1457 Pg. 17

WS 36D-3

Cont. On Bottom Pg. 18

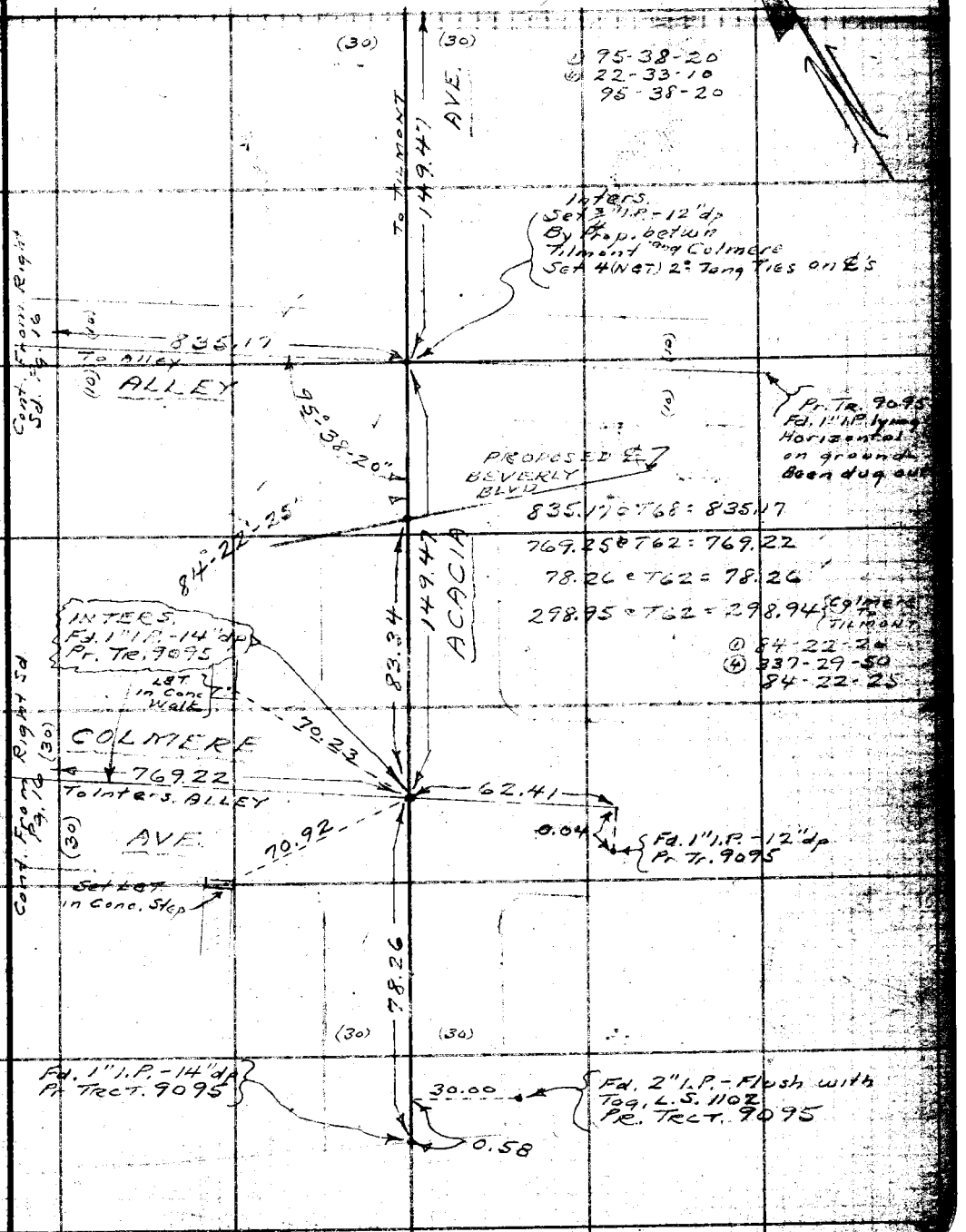

Note: Any Additions or Changes on this Sheet Must be Made or Circled in Red Ink With Date and Name of Person Making Change.

Do not extend notes this side of this line.

RETURN TO
LOS ANGELES COUNTY SURVEYOR
700 HALL OF RECORDS

FORM 1867 5M 5-46

F.B. 1437 Pg. 18

Cont. on Bottom Pg. 19

PWFB 1126

① 95-38-00
② 22-31-00
95-37-45

① 9-37-50
② 90-31-40
0-32-55
172-22-05

PROPOSED ℄ Beverly Blvd

To Bent Spk. W.ft 1/2" 95.32

Tr. 9095

P.I. - Pr. Tr. 9095 Set 1x2 at Rec. Dist. From TILMONT.

540.38 @ T62 = 540.36

Cont. on Left Set Pg. 22

To 1x2

540.36

INTERS. PROPOSED ℄ BEVERLY BLVD Set Bent Spk. W.ft 36+05.52

Calc. 539.89

575-13-25

To TILMONT

Calc. & 74-43-40

Fd. 3" I.P. up 3" W.ft Tag. L.S. 11102

0.22

691.75

963.02

To I.P. at ALLEY

Set 1x2

Bent Spk. W.ft 95.37

Point Set 1x2 Tangent 90°

ALLEY

(01)

160.17

85.78

Fd. 2" I.P. - 2" up. W.ft Tag. L.S. 11102

Fd. 2" I.P. - Flush W.ft Tag. Tr. 9095

963.07 @ TL0 = 963.02

691.79 @ TL0 = 691.75

160.18 @ T60 = 160.17

140.69 @ T68 = 140.69

Identical

N 30-02-55 E

140.69

ACACIA AVE.

① 105-16-20
② 61-05-29
105-16-20
74-43-40

LBT. in Conc. Walk

Set Bent Spk. W.ft For Inter 30+65.63 on Beverly

PROPOSED ℄ Beverly Blvd

LBT. in Conc. Walk

(30) TILMONT

To Inter ALLEY

73.84

55.39

Calc. 523.35

+20.54-25"

901.05

496.32 Calc

AVE.

74.30

NBT. in 16" Walnut Tree

To Inters Lexington Rd

① 95-38-00
② 22-32-10
95-38-05

95-38-05

56.18

INTER. Fd. 1" I.P. - 14" up. Pr. Tr. 9095 Set 4 (NBT) 1" Tag. Tres. on Surf.

To ALLEY

(30)

Cont. From Top Pg. 17

RETURN TO
LOS ANGELES COUNTY SURVEYOR
700 HALL OF RECORDS

Do not extend notes this side of this line.

Note: Any Additions or Changes on This Sheet Must be Made or Circled in Red Ink With Date and Name of Person Making Change.

WS 36 D-3

PWFB 1126 941

Notes Ck'd by A. A. R.	Survey of BEVERLY BLVD
Map No. B-2104	W. O. 8473 Tape No. 083 St'd 68°F
Office Work H. U. M. H.	Surveyed by Hellstrom
Checked A. A. R.	Notes A. N. H. Date 2-10-48
Date 9/24/48	Indexed A. C. Johnson

F. B. 1431 Pg. 19

NS 36 D

① 110-39-50
④ 82-39-40
110-39-55

Cont. On Bottm. Pg. 20

INTERS.
Fd. Spk. W.B.T. - Pr. F.Q. 387-1
Set 4(N.B.T.) 2° Tang Ties
On Surf. With 2X2
with N.B.T. 6" under
Tang. Ties are on ℄'s

224.94 @ T70 = 224.94

(30) (30)

224.94 To Los Posas AVE.

IBSEN

(30)

To ZOLA AVE

299.55

(x) on sd. of Conc. Post For Mail Box

65.76

110-39-55

60

LBT. in Conc. Walk To Church

58.93

29.99

Fd. 2" I.P. no nail
Under Railboard
of Fnc.
Pr. Tr. 9533

47.4

61.63

241.57 To N.B.T. B.C.

ST.

(30)

LBT. in Conc. Walk

① 110-41-10
④ 82-44-20
110-41-05

138.93 @ T56 = 138.92

138.92

ACACIA

Chis(x) in Iron Fnc. Post

S'ly Line

(30) (30)

110°-41'-05"

Pr. TRCT. 9533
Fd. 2" I.P. - Flush
No nail - Set nail
in Center of Pipe

32.29

Set Boat Spk. W.B.T. For Inters.

8.55

TRCT. 9533

① 7-23-00
④ 29-32-00
7-23-00
172-37-00

172°-37'-00"

258.03

8° OFFSET LN.

552.79

Set Boat Spk. only By Inters.

To 1X2

258.04 @ T62 = 258.03

552.81 @ T62 = 552.79

To 1X2 N'ly Ln. Tr. 9095

Cont. From Top Pg. 18

Note: Any Additions or Changes on This Sheet Must be Made or Circled in Red Ink With Date and Name of Person Making Change.

Do not extend notes this side of this line.

RETURN TO
LOS ANGELES COUNTY SURVEYOR
700 HALL OF RECORDS

FORM 247 5M 5-46

F. B. 1437 Pg. 20 PWFB 1126 942, 943

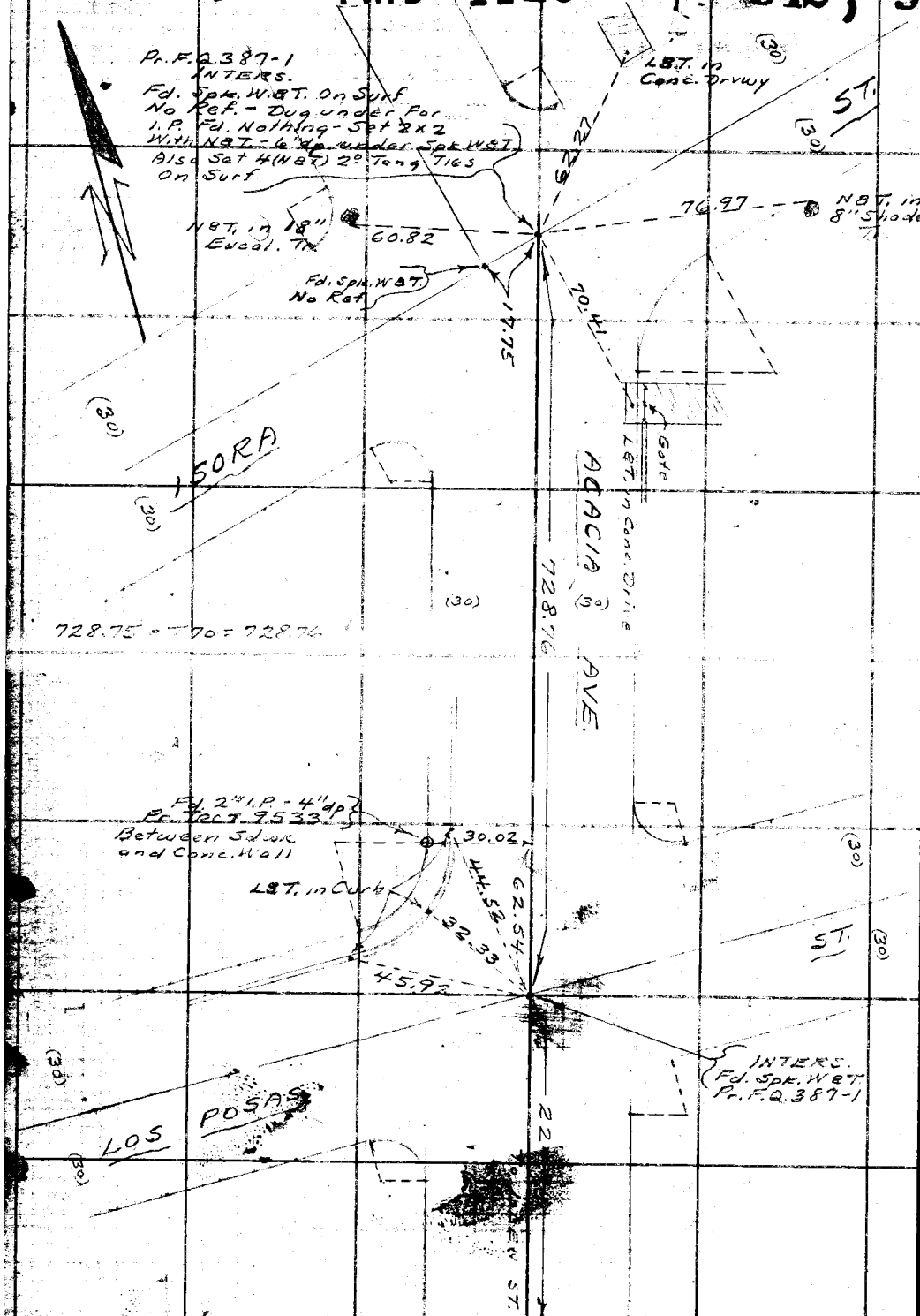

Cont. From Top Pg. 19

RETURN TO
LOS ANGELES COUNTY SURVEYOR
700 HALL OF RECORDS

Do not extend notes this side of this line.

Note: Any Additions or Changes on This Sheet Must be Made or Circled in Red Ink With Date and Name of Person Making Change.

PWFB 1126 944

Notes Ck'd by A.A.R.	Survey of BEVERLY BLVD
Map No. B-2104	W. O. 8473 Tape No. 083 St'd 68°F
Office Work H.U.M.H.	Surveyed by Hellstrom
Checked A.A.R.	Notes A.N.H. Date 2-10-48
Date 9/24/48	Indexed A. C. Johnson

F. B. 1481 Pg. 27

WS 36 D-3

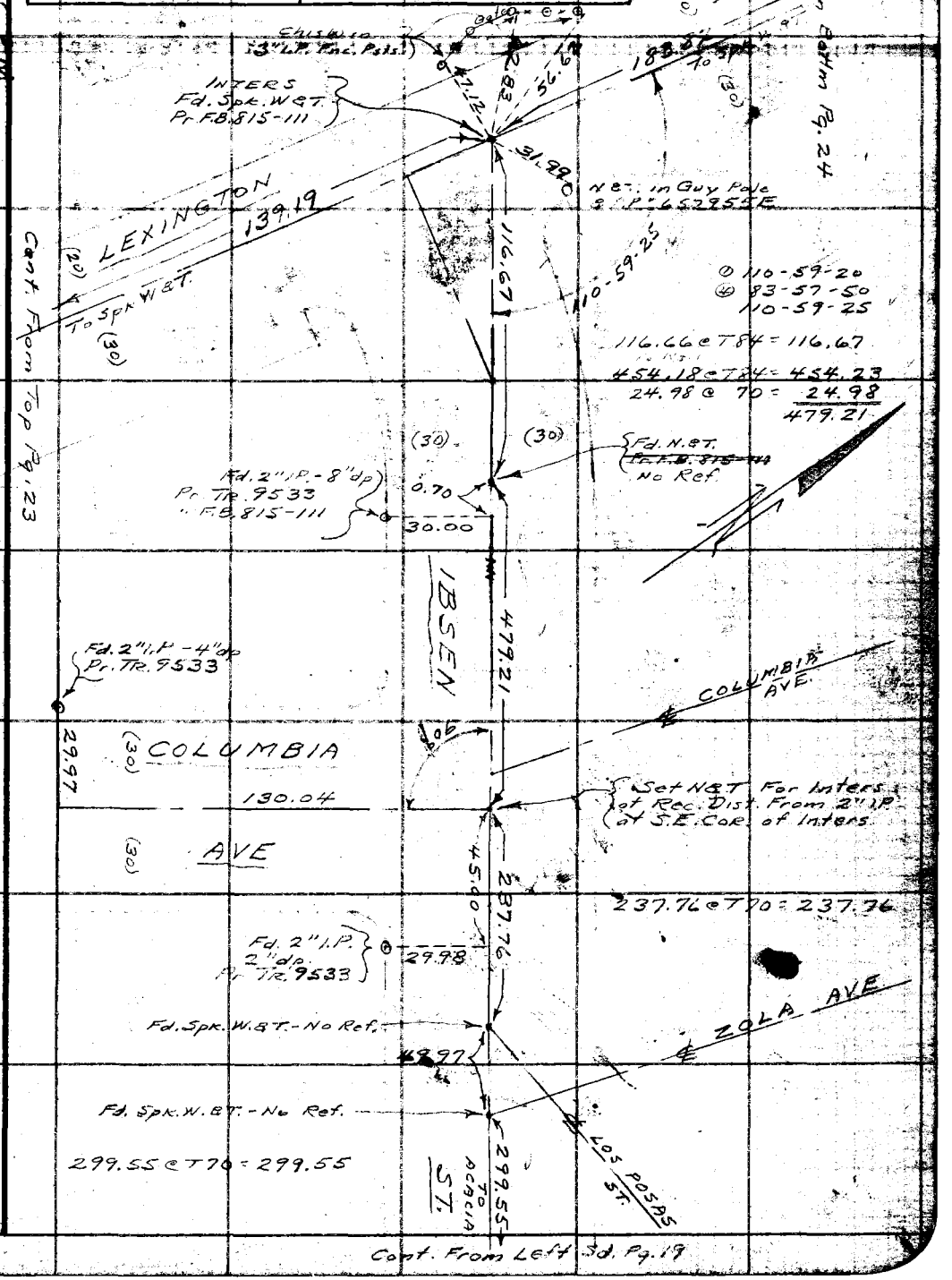

Note: Any Additions or Changes on This Sheet Must Be Made or Circled in Red Ink With Date and Name of Person Making Change.

Do not extend notes this side of this line.

RETURN TO LOS ANGELES COUNTY SURVEYOR 700 HALL OF RECORDS

FORM 247 5M 5-46

F.B. 1451 Pg. 22

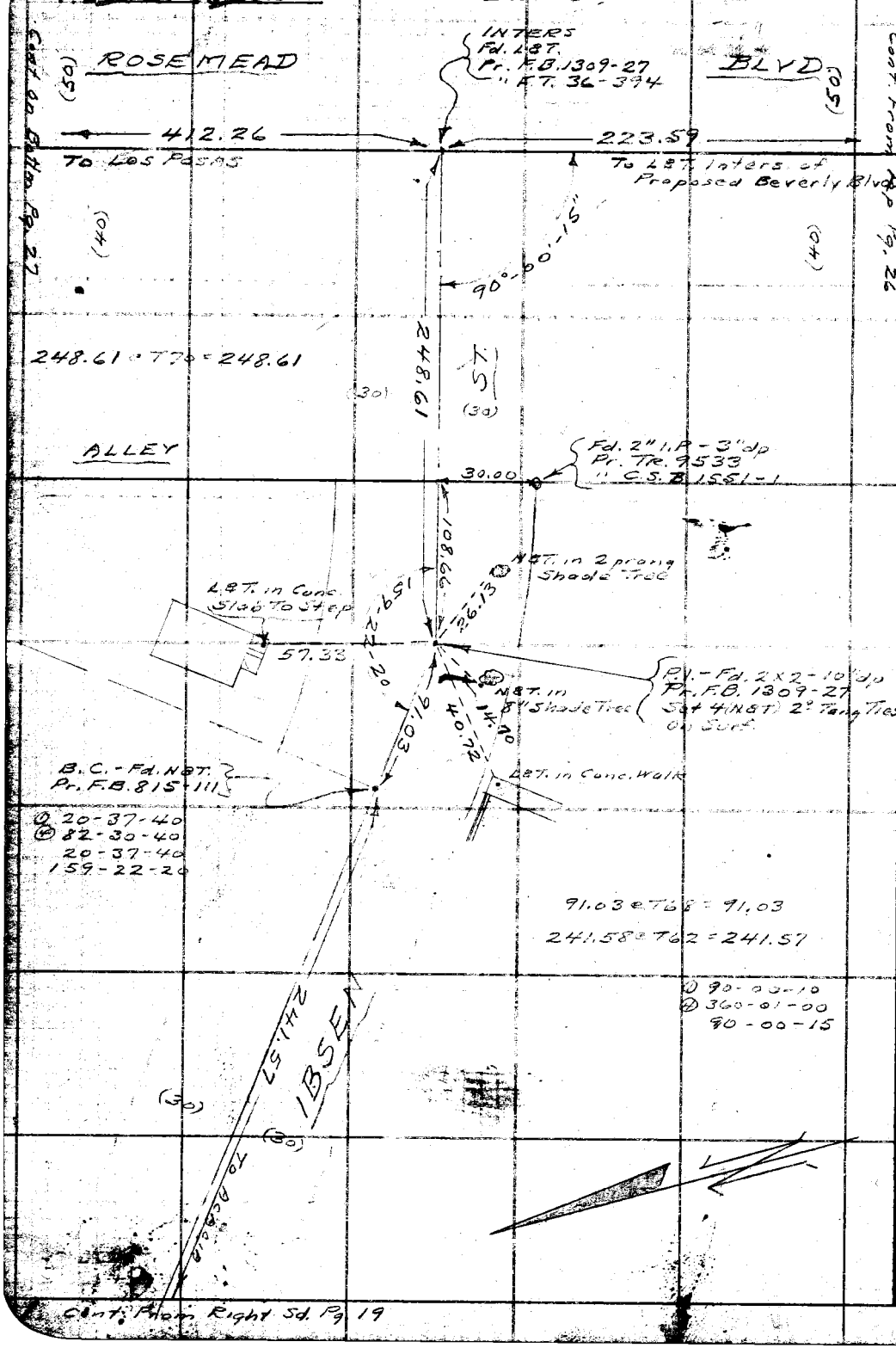

RETURN TO
LOS ANGELES COUNTY SURVEYOR
700 HALL OF RECORDS

Do not extend notes this side of this line.

Note: Any Additions or Changes on This Sheet Must be Made or Circled in Red Ink With Date and Name of Person Making Change.

PWFB 1126 946, 947

Notes Ck'd by A.A.R.	Survey of BEVERLY BLVD
Map No. B-2104	W. O. 8473 Tape No. 83 St'd 68 °F
Office Work H. U. M. H.	Surveyed by Hellstrom
Checked A. A. R.	Notes A.N.H. Date 2-13-48
Date 9/24/48	Indexed A. C. Johnson

F. B. 1421 Pg. 25

WS 36D-3

Cont. on Left Sd. Pg. 21

Note: Any Additions or Changes on This Sheet Must be Made or Circled in Red Ink With Date and Name of Person Making Change.

Do not extend notes this side of this line.

RETURN TO
LOS ANGELES COUNTY SURVEYOR
700 HALL OF RECORDS

FORM 247 5M 5-46

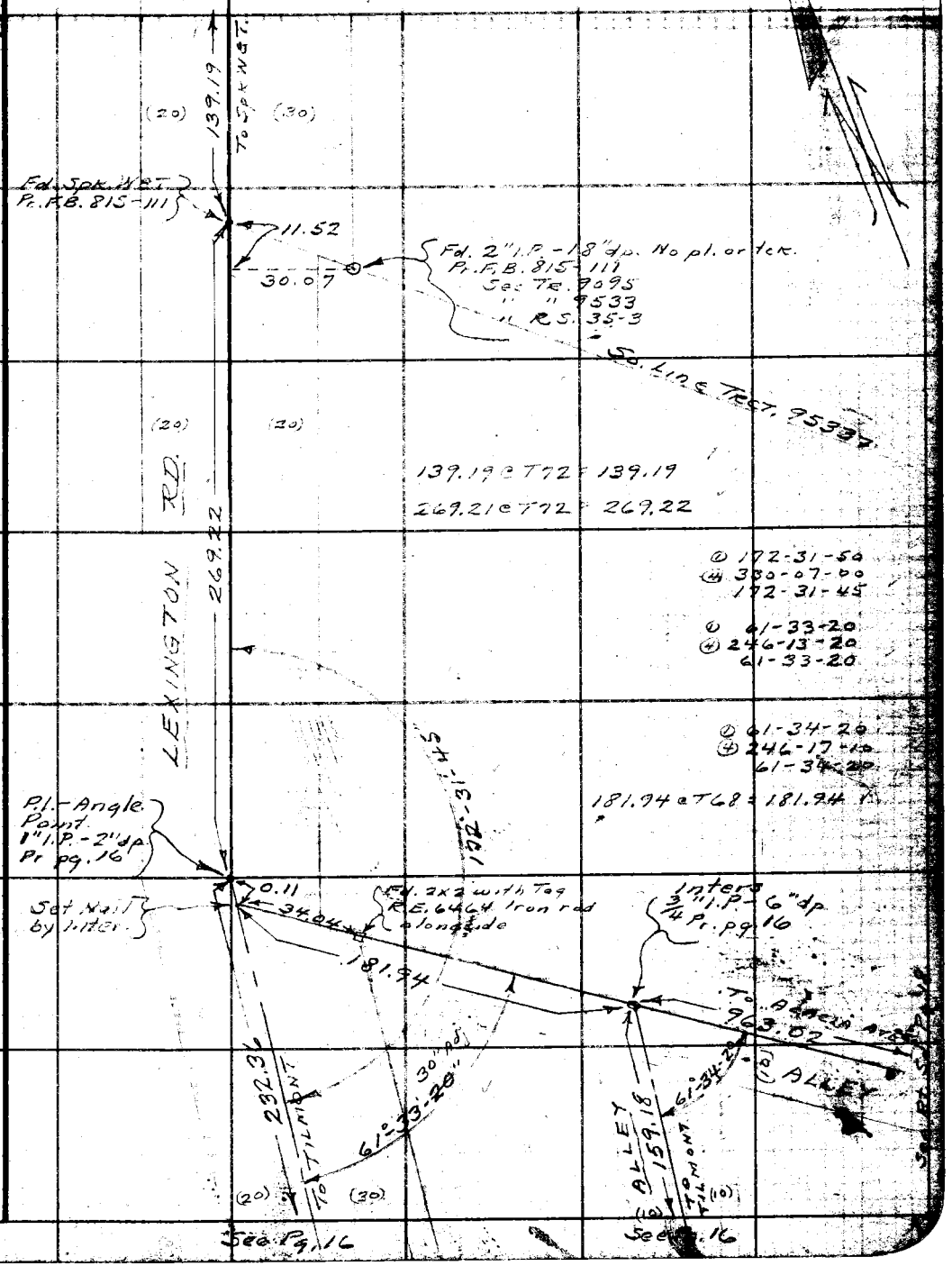

F. B. 1431 Pg. 24

PWFB 1126

948

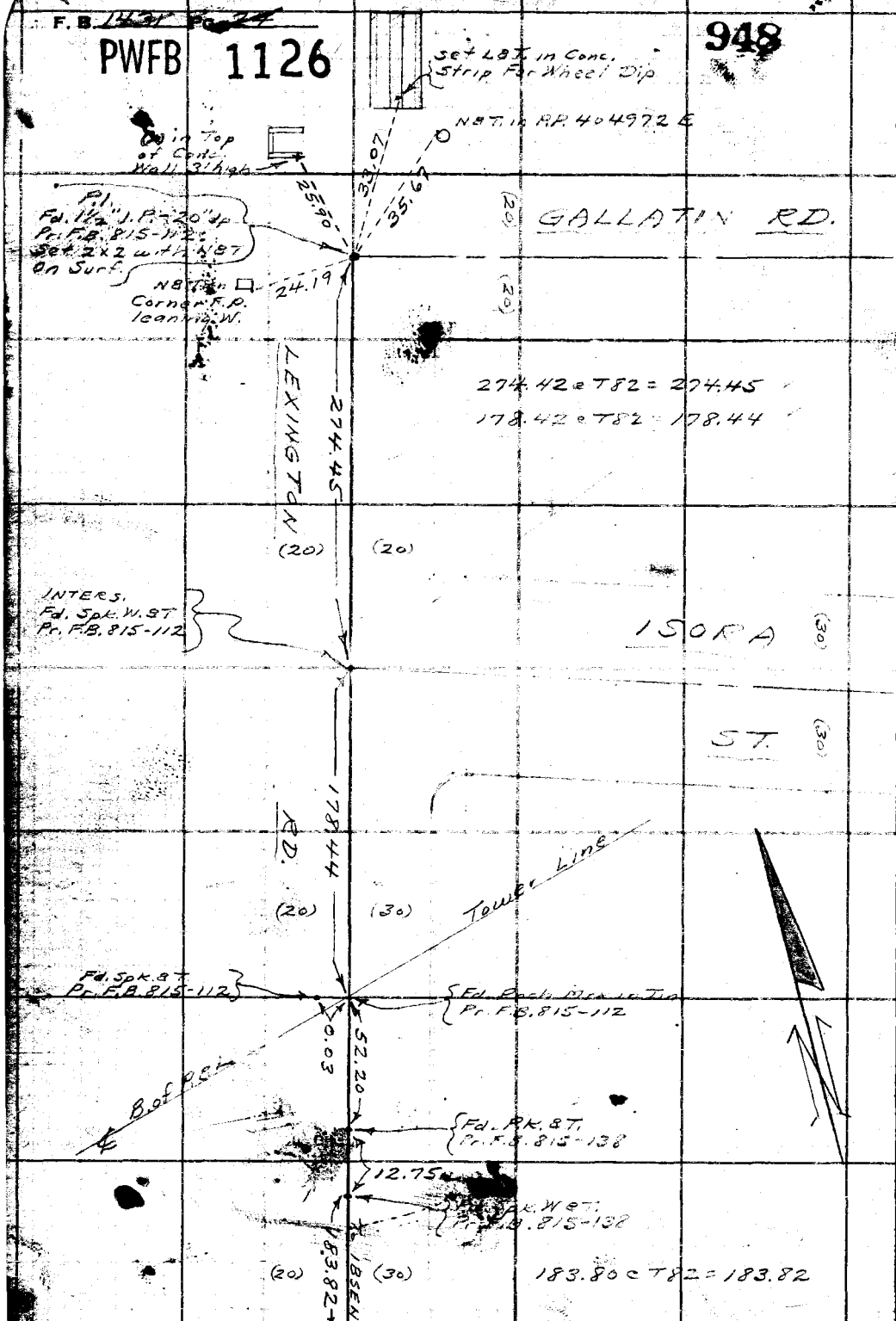

Cont. From Top Right Pg. 21

WS 36 D-3

RETURN TO
LOS ANGELES COUNTY SURVEYOR
700 HALL OF RECORDS

Do not extend notes this side of this line.

Note: Any Additions or Changes on This Sheet Must be Made or Circled in Red Ink With Date and Name of Person Making Change.

PWFB T126 949

Notes Ck'd by A.A.R.	Survey of BEVERLY B[illegible]
Map No. B-2104	W. O. 8473 Tape No. [illegible]
Office Work H.U.M.H.	Surveyed by Hellstro[illegible]
Checked A.A.R.	Notes A.N.H. Date [illegible]
Date 9/24/48	Indexed A. C. John[illegible]

F.B. 1451 Pg. 25

W.S. 36E-3

Cont. on Bottom Pg. [illegible]26



Note: Any Additions or Changes on This Sheet Must be Made or Circled in Red Ink With Date and Name of Person Making Change.

Do not [illegible] notes this side of this line.

RETURN TO
LOS ANGELES COUNTY SURVEYOR
700 HALL OF RECORDS

FORM 247 SM 11-46

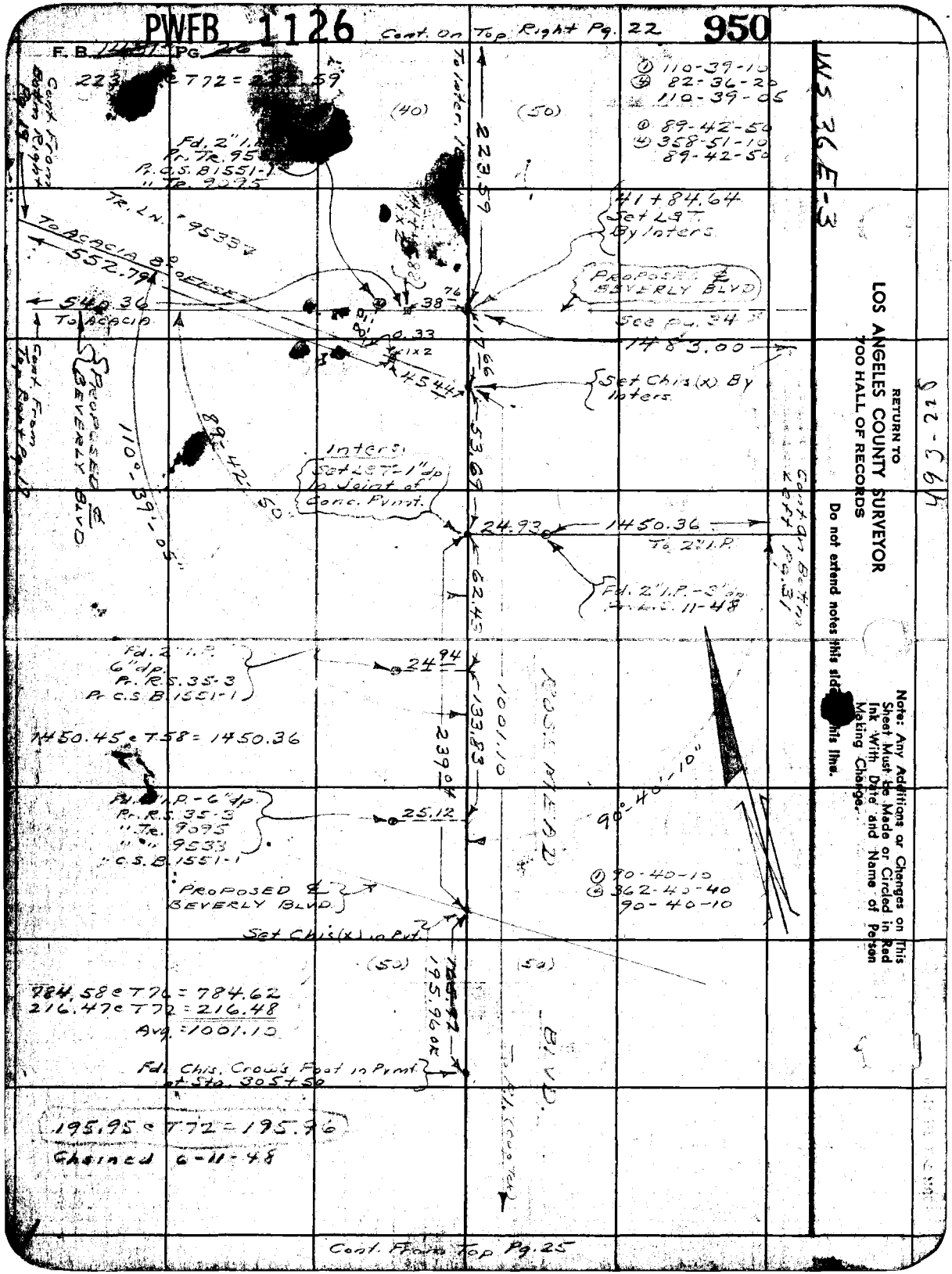
PWFB 1126
Cont. On Top Right Pg. 22
950
F. B. 1451 PG. 26
223 @ T72 = 59
(40)
(50)
To Inter. 10
223.59
① 110-39-10
④ 82-36-20
110-39-05
① 89-42-50
④ 358-51-10
89-42-50
WS 36 E-3
Cont. From Bottom Right Pg. 19
Fd. 2" I.P. Pr. Tr. 95 Pr. C.S. B1551-1 " Tr. 9095
Tr. Ln. 9533
To Acacia 8° Offset
552.79
540.36
To Acacia
41+84.64 Set L&T By Inters.
Proposed ℄ Beverly Blvd
See Pg. 34
1483.00
38.76
0.33
1x2
45.44
Set Chis (x) By Inters.
Cont. From Top Right Pg. 19
Proposed ℄ Beverly Blvd
110°-39'-05"
89-42-50
Inters. Set L&T-1" dp In Joint of Conc. Pvmt.
53.69
24.93
1450.36
To 2" I.P.
Cont. On Bottom Left Pg. 31
Fd. 2" I.P. - 3" dp Pr. R.S. 11-48
62.43
Fd. 2" I.P. 6" dp. Pr. R.S. 35-3 Pr. C.S. B1551-1
24.94
1450.45 @ T58 = 1450.36
133.83
1001.10
239.04
Rose Mead
90°-40'-10"
Fd. 2" I.P. - 6" dp. Pr. R.S. 35-3 " Tr. 9095 " " 9533 " C.S. B1551-1
25.12
① 90-40-10
④ 362-40-40
90-40-10
Proposed ℄ Beverly Blvd
Set Chis (x) in Pvt.
(50)
(50)
195.96 or
784.58 @ T76 = 784.62
216.47 @ T72 = 216.48
Avg. = 1001.10
Fd. Chis. Crow's Foot in Pvmt at Sta. 305+50
Blvd.
195.95 @ T72 = 195.96
Chained 6-11-48
Cont. From Top Pg. 25
RETURN TO
LOS ANGELES COUNTY SURVEYOR
700 HALL OF RECORDS
Do not extend notes this side of this line.
Note: Any Additions or Changes on This Sheet Must be Made or Circled in Red Ink With Date and Name of Person Making Change.
493-225

PWFB 1126 951, 952, 953

Notes Ck'd by A. A. R.
Map No. B-2104
Office Work H. U. M. H.
Checked A. A. R.
Date 9/24/48

Survey of Beverly Blvd
W. O. 8475 Tape No. 085 St'd 68 °F
Surveyed by Hellstrom
Notes B.W.H. Date 2-25-48
Indexed A. C. Johnson

F. B. 1487 Pg. 21

Cont. On Lotim Pg. 26

WS 36E-3



Cont. from Top Left Pg. 22.

Note: Any Additions or Changes on This Sheet Must Be Made or Circled in Red Ink With Date and Name of Person Making Change.

Do not extend notes this side of this line.

RETURN TO
LOS ANGELES COUNTY SURVEYOR
700 HALL OF RECORDS

FORM 247 SM 11-46

F. B. 1437 Pg. 28 PWFB 1126 954, 955

WS 37A-3

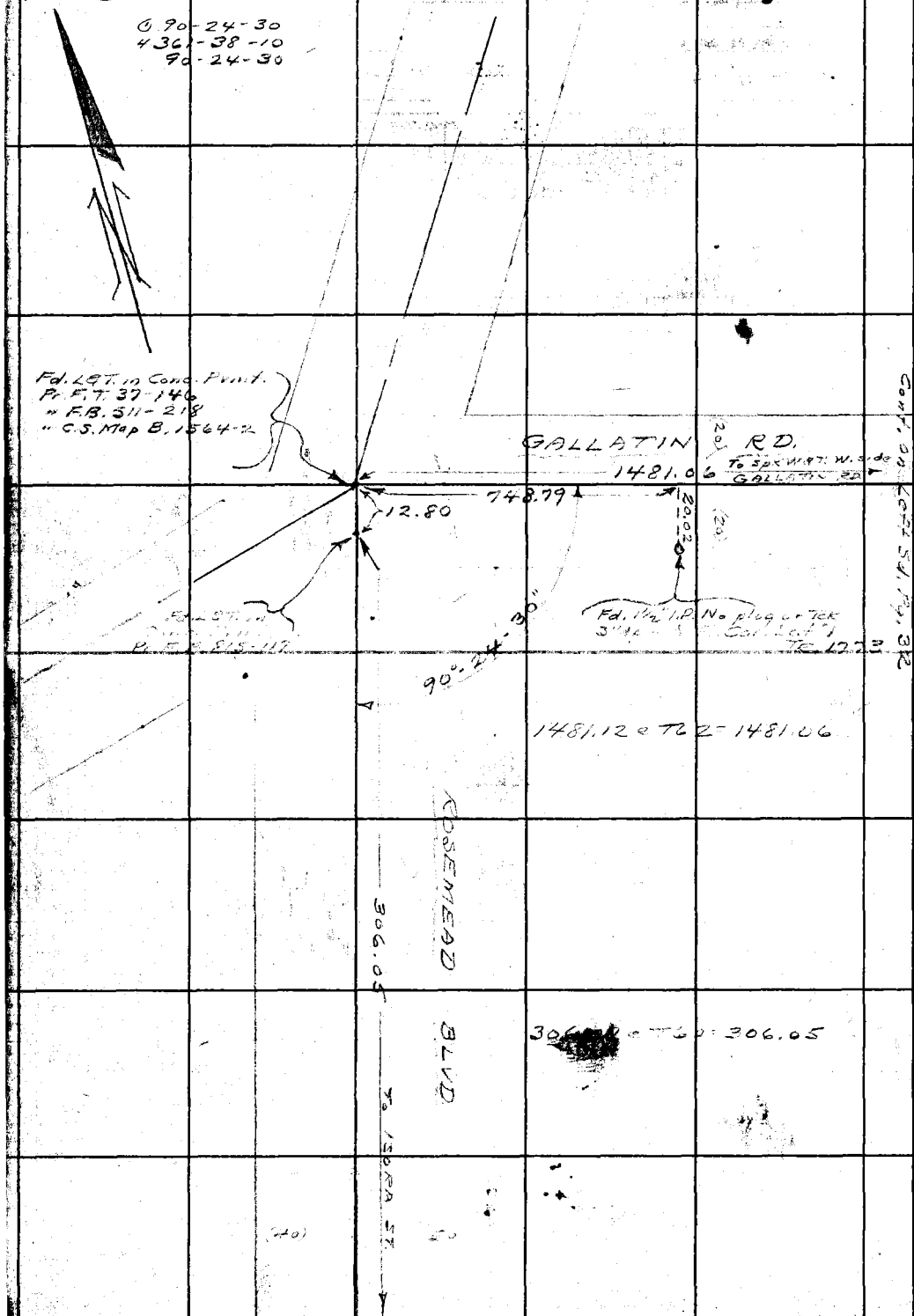

RETURN TO
LOS ANGELES COUNTY SURVEYOR
700 HALL OF RECORDS

Do not extend notes this side of this line.

Note: Any Additions or Changes on This Sheet Must be Made or Circled in Red Ink With Date and Name of Person Making Change.

PWFB 1126 956

Notes Ck'd by A.A.R.	Survey of BEVERLY BLVD
Map No. B-2104	W. O. 8473 Tape No. 083 St'd 68 °F
Office Work H.U.M.H.	Surveyed by Hellstrom
Checked A.A.R.	Notes A.N.H. Date 2-25-48
Date 9/24/48	Indexed A. C. Johnson

F.B. 1431 Pg. 29

W.S. 37A-4

Cont. On Bottom Pg. 30

148.41 @ T60 = 148.40

AVE.

148.40 To Boat Spk. W&T

75.46

L&T. in Crb.

L&T. BARTOLO

82.46

AVE.

(25)

64.42

Boat Spk. in Ld. in Crb - (P-89) chis. in Crb

40.43

L&T in Mid Crb Ret.

Fd. Sq. Hd. Spk. W&T No Ref. Two Pnch. Marks in Spk. Used E'ly pnch. Mark

289.36 @ T60 = 287.35

164.61 @ T80 = 164.62

(25) (45)

(10) (10)

DURFEE

287.35

ALLEY

77°-54'-45"

Fd. Lead at Inters. of 4 L&T's. A copper Tack is in the lead. 0.05 East of Inters of the 4 L&T's. P. F.B. 511-220 See R.S. 28-6 C.S. B964-1

698.85 To H&T

164.62

Fd. Boat Spk.

(50) BEVERLY

13.11

Use Copper Tacks For ℄

(50) BLVD.

(10) (10)

① 77-54-50
④ 311-39-00
77-54-45

Note: Any Additions or Changes on This Sheet Must be Made or Circled in Red Ink With Date and Name of Person Making Change.

Do not extend notes this side of this line.

RETURN TO
LOS ANGELES COUNTY SURVEYOR
700 HALL OF RECORDS

FORM 247 5M 5-48



RETURN TO
LOS ANGELES COUNTY SURVEYOR
700 HALL OF RECORDS
Do not extend notes this side of this line.
Note: Any Additions or Changes on This Sheet Must be Made or Circled in Red Ink With Date and Name of Person Making Change.

PWFB 1126 960

Notes Ck'd by A.A.R.	Survey of BEVERLY BLVD
Map No. B-2104	W. O. 8473 Tape No. 283 St'd 68 °F
Office Work H.U.M.H.	Surveyed by Hellstrom
Checked A.A.R.	Notes A.N.H. Date 2-27-48
Date 9/24/48	Indexed A. C. Johnson 4-13-48

F. B. 1451 Pg. 31

W-S 33A-4



Note: Any Additions or Changes on This Sheet Must be Made or Circled in Red Ink With Date and Name of Person Making Change.

Do not extend notes this side of this line.

RETURN TO
LOS ANGELES COUNTY SURVEYOR
700 HALL OF RECORDS

FORM 247 SM 11-46

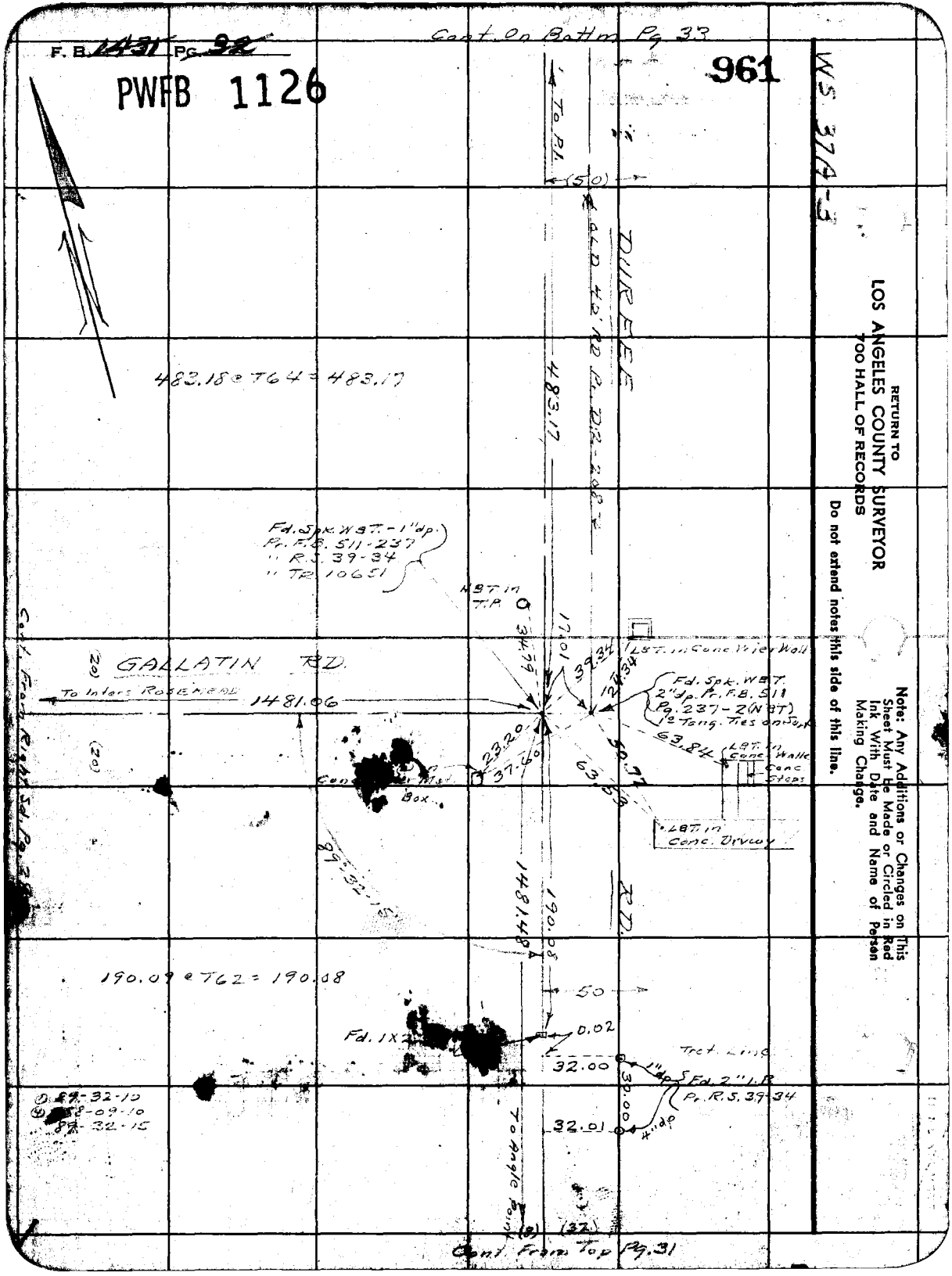

F. B. 1431 Pg. 32
PWFB 1126
961
Cont. On Bottm Pg. 33
WS 37A-3
To P.I.
(50)
DURFEE
OLD 40' RD Pr. DR-208
483.18 @ T64 = 483.17
483.17
Fd. Spk. W&T. - 1" dp.
Pr. F.B. 511-237
" R.S. 39-34
" TR. 10651
N&T in T.P.
34.79
17.01
39.34
24.34
LBT. in Conc. Wier Wall
Fd. Spk. W&T.
2" dp. Pr. F.B. 511
Pg. 237 - 2 (N&T)
1° Tang. Ties on Surf.
GALLATIN RD.
To Inters ROSEMEAD
1481.06
(20)
23.20
37.60
63.84
LBT. in Conc. Walk
Conc. Steps
Conc. Mat. Box
LBT. in Conc. Drvwy
89°32'15"
1481.48
190.08
RD.
190.09 @ T62 = 190.08
50
Fd. 1X2
0.02
Tret. Line
32.00
1" dp.
Fd. 2" I.P.
Pr. R.S. 39-34
30.00
4" dp.
32.01
To Angle Point
(8)
(32)
Cont. From Top Pg. 31
Cont. From Right Sd. Pg. 29
① 89-32-10
④ 88-09-10
89-32-15
RETURN TO
LOS ANGELES COUNTY SURVEYOR
700 HALL OF RECORDS
Do not extend notes this side of this line.
Note: Any Additions or Changes on This Sheet Must Be Made or Circled in Red Ink With Date and Name of Person Making Change.

PWFB 1126 962

Notes Ck'd by A.A.R.	Survey of BEVERLY BLVD.
Map No. B-2104.	W. 08473 Tape No. 083 St'd 68 °F
Office Work H.U.M.H.	Surveyed by Hellstrom
Checked A.A.R.	Notes A.N.H. Date 3-1-48
Date 9/24/48	Indexed A. C. Johnson

F. B. 1431 Pg. 33

WC 37-3

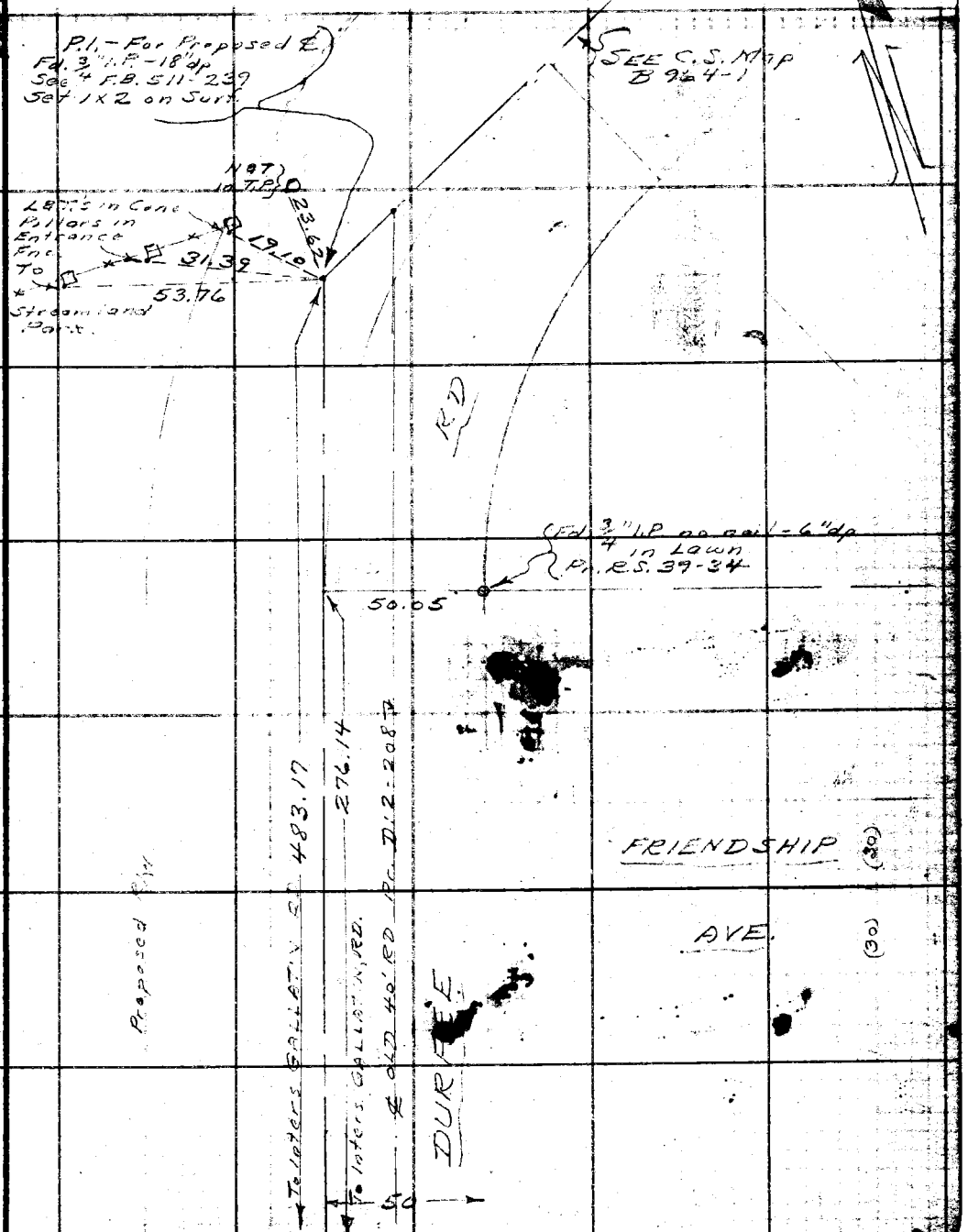

Cont. From Top Pg. 32

Note: Any Additions or Changes on This Sheet Must be Made or Circled in Red Ink With Date and Name of Person Making Change.

Do not extend notes this side of this line.

RETURN TO
LOS ANGELES COUNTY SURVEYOR
700 HALL OF RECORDS

FORM 247 5M 5-46

F. B. 1437 Pg. 34

PWFB 1126

963, 964, 965

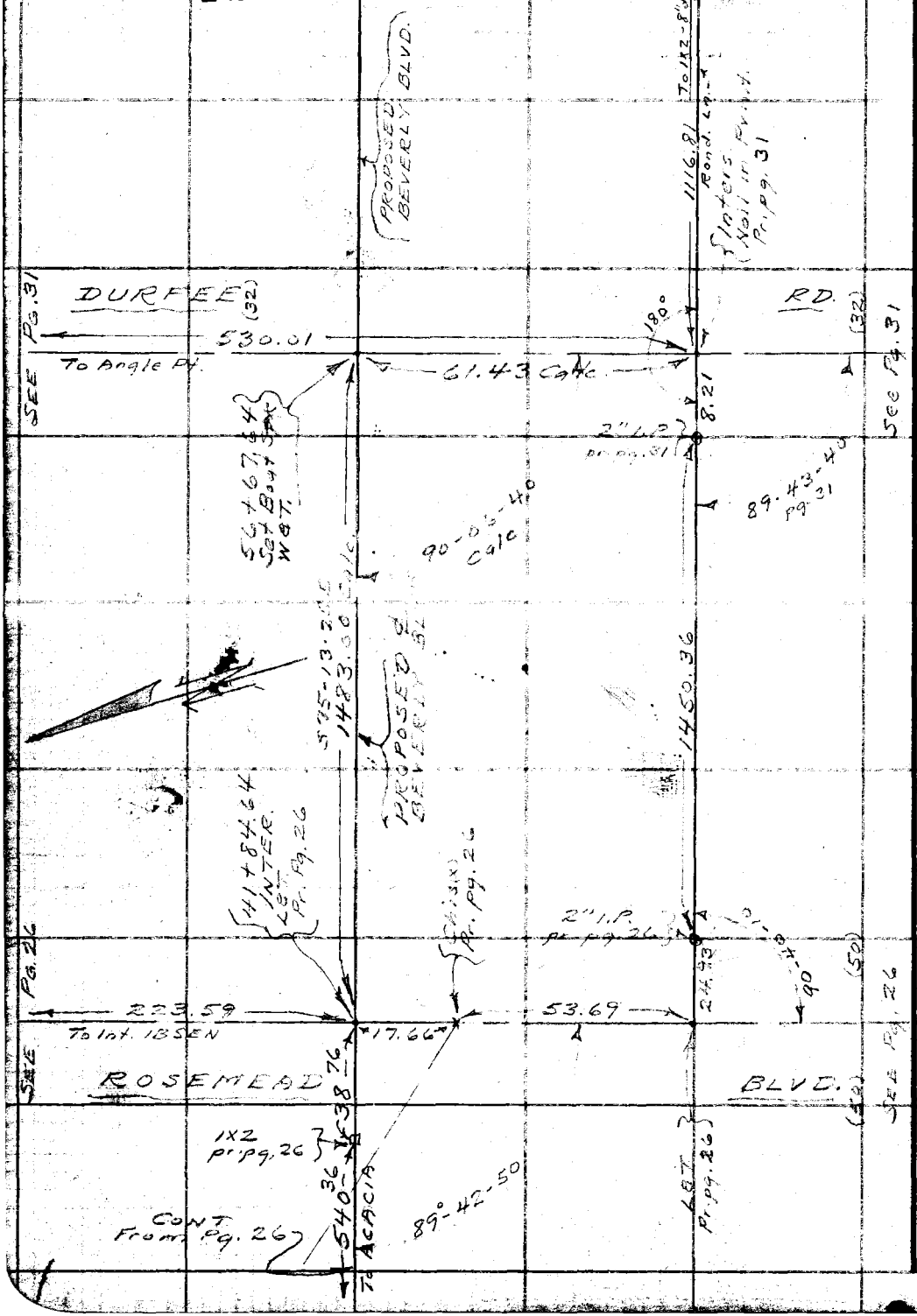

RETURN TO
LOS ANGELES COUNTY SURVEYOR
700 HALL OF RECORDS

Note: Any Additions or Changes on This Sheet Must be Made or Circled in Red Ink With Date and Name of Person Making Change.

Do not extend notes this side of this line.

FORM 247 SM 11-46

RETURN TO
LOS ANGELES COUNTY SURVEYOR
700 HALL OF RECORDS

Note: Any Additions or Changes on This Sheet Must be Made or Circled in Red Ink With Date and Name of Person Making Change.

Do not extend notes this side of this line.

WS 37A-3

Cont on Pg. 36

① 90-34-40
Ⓐ 362-18-10
90-34-35

Fd. 2" I.P. pl. & tck. - 16" dp.
See J.M. Kemmerer

35.34

90-34-35

142.62

DUFFEE

To Angle Point Sec Pg. 31

Fd. 2" I.P. pl. & tck
15" dp. See J.M. Kemmerer
Survey For C.S. Fish
Set 4 (N&T) 2" Tang. Ties
On Surface

PRIVATE ST.
(Called DORK ST.)

89-29-25"

142.90

Set Boot
Spk. W&T.
by Inter.

34.61

524.43

0.12

304.53

0.02

302.44

2.53

32.68

28.13

N&T.
0.12"
Orang.

N&T. in
P.P. 1145.19E

RD.

Fd. 2" I.P. with Tag L.S. 1102
20 lp. See Survey For
C.S. Fish. Set 4 (N&T) 2"
Tang. Ties on Surf.
This point is North of
P.P. 715.98E

Fd. 2" I.P. - 10" dp.
With Tag L.S. 1102
See J.M. Kemmerer
Set 2 (N&T) 2" Ties on Surf.

Fd. 2" I.P. - 12" dp.
19 Pipe
See J.M. Kemmerer
20 rail - Set Nail

520.01

1143.44

170.66

33.84

Fd. 2" I.P. no nail
14" dp.
See J.M. Kemmerer

Set 67.64
Boot Spk.
W&T.
Pr. Pgs. 34

1116.78 @ T.72 = 1116.81

90-06-40
Pg. 34

61.43

2" I.P.

8.31

1116.8

Random Line

Inters
Nail pr. pg. 31-34

180°

89-43-40
Pg. 34

Set 1x2
8" dp.

0.11-68

215.55

See Pg. 36

Set 1x2 on Surf.

4.71

90-42-10

See Pg. 36-37

① 90-42-10
Ⓐ 362-48-50
90-42-10

① 89-17-50
Ⓐ 353-11-20
89-17-50

Notes Ck'd by A.A.R.
Map No. B-3104
Office Work H.U.M.H.
Checked A.R.
Date 3-11-48

Survey of BEVERLY BLVD.
W. of 24th Tract No. 6133 Sh'd 68 F
Surveyed by Hellstrom
Notes A.H.
Date 3-11-48
Indexed A. C. Johnson

PWFB 1126

F.B. 967 Pg. 37

① 89-29-20
Ⓐ 357-57-40
89-29-25

F. B. 1431 PG. 36

PWFB 1126

968

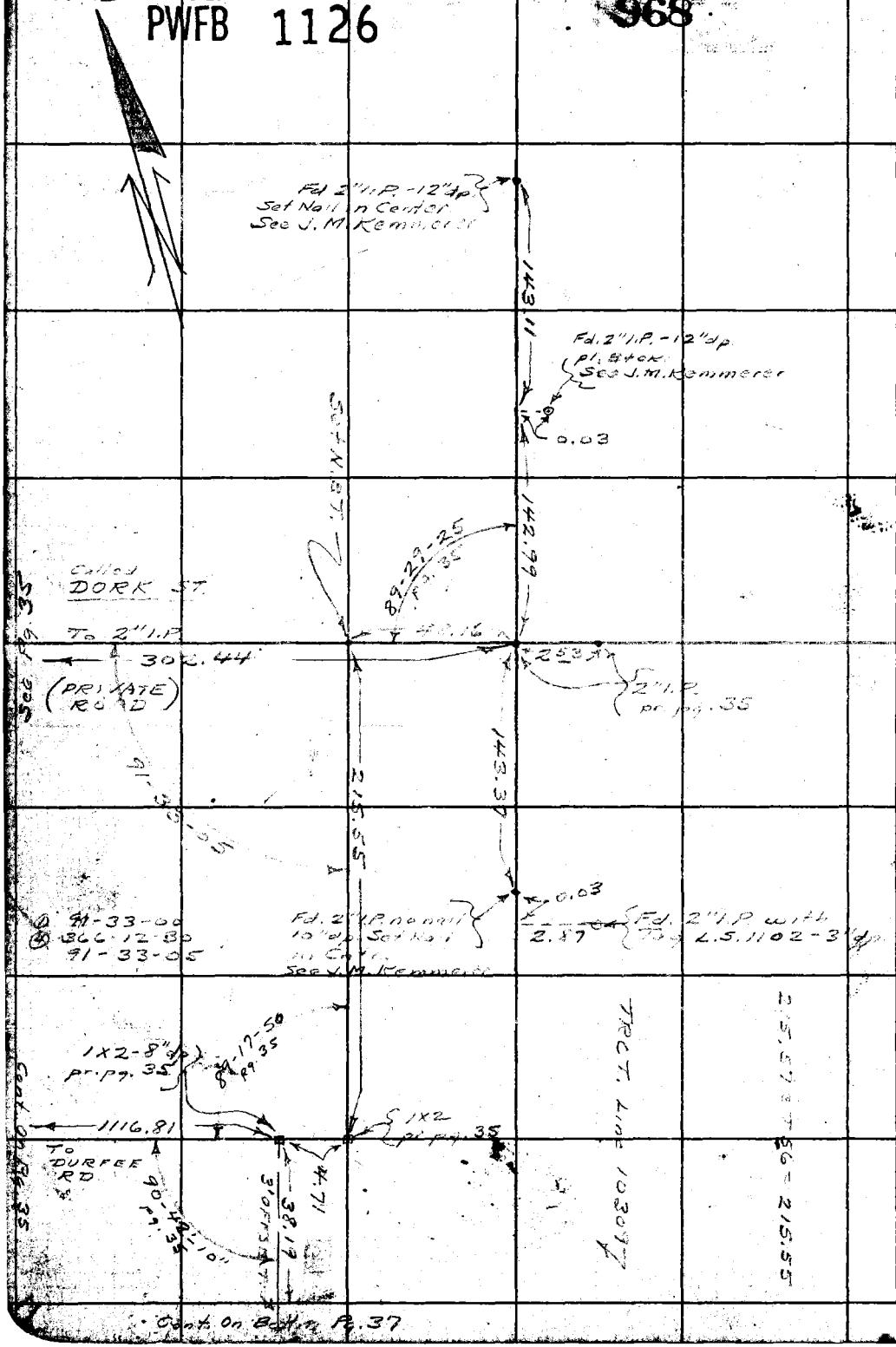

WS 37A-3A-4

RETURN TO
LOS ANGELES COUNTY SURVEYOR
700 HALL OF RECORDS

Do not extend notes this side of this line.

Note: Any Additions or Changes on This Sheet Must be Made or Circled in Red Ink With Date and Name of Person Making Change.

PWFB 1126 969, 970, 971

F/B. 1424 PG. 27

Notes Ck'd by A. A. R.	Survey of BEVERLY BLVD.
Map No. B-2104	W. O. 8473 Tape No. 0.83 St'd 68 °F
Office Work M. U. M. H.	Surveyed by HELLSTROM
Checked A. A. R.	Notes A. N. H. Date [illegible]
Date 9/24/48.	Indexed A. C. Johnson

WBS 37A-4

Note: Any Additions or Changes on This Sheet Must be Made or Circled in Red Ink With Date and Name of Person Making Change.

Do not extend notes this side of this line.

RETURN TO
LOS ANGELES COUNTY SURVEYOR
700 HALL OF RECORDS

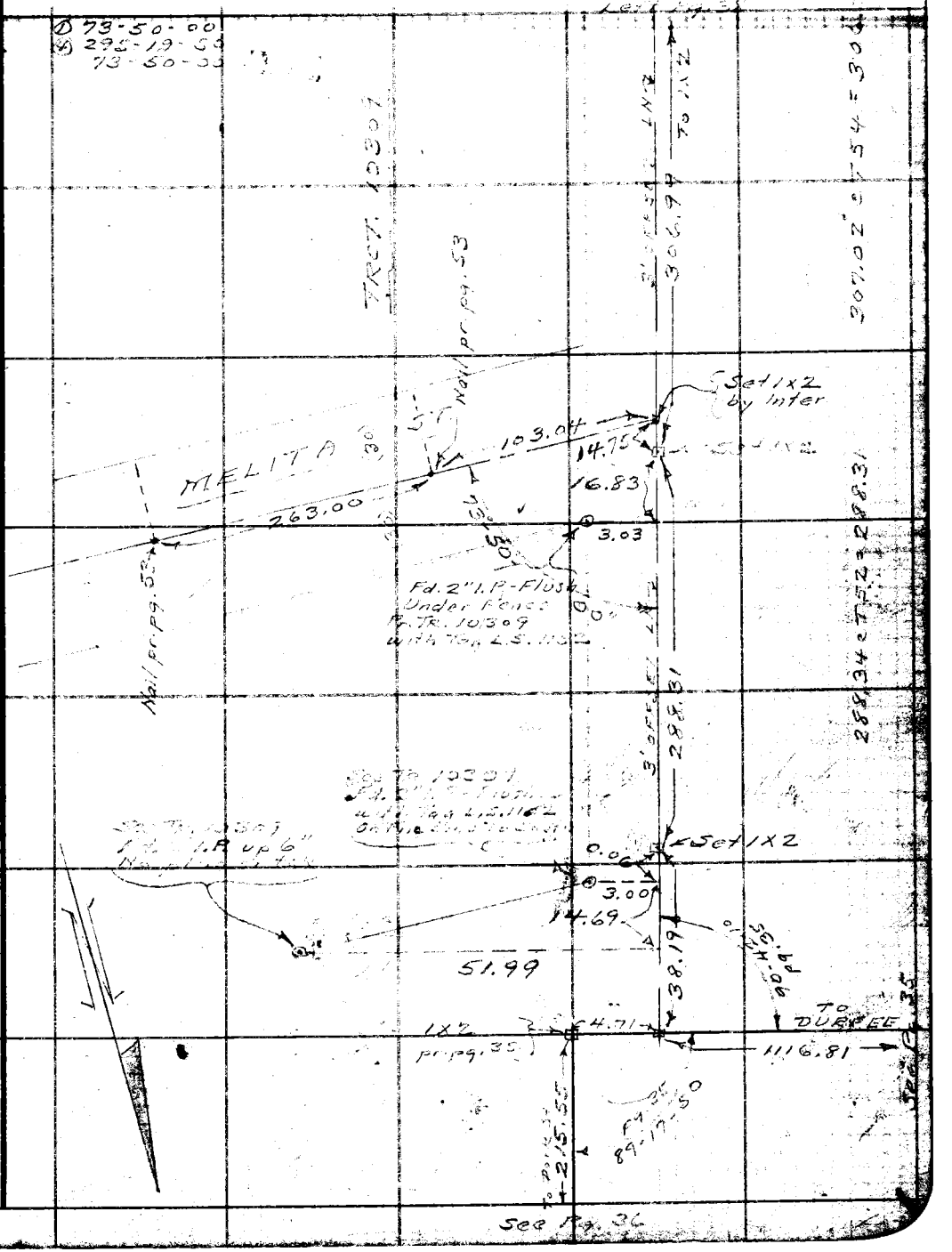

FORM 247 5M 5-46

F.B. ~~1431~~ Pg. ~~38~~

Cont. on Left Sd. Pg. 39

972

PWFB 1126

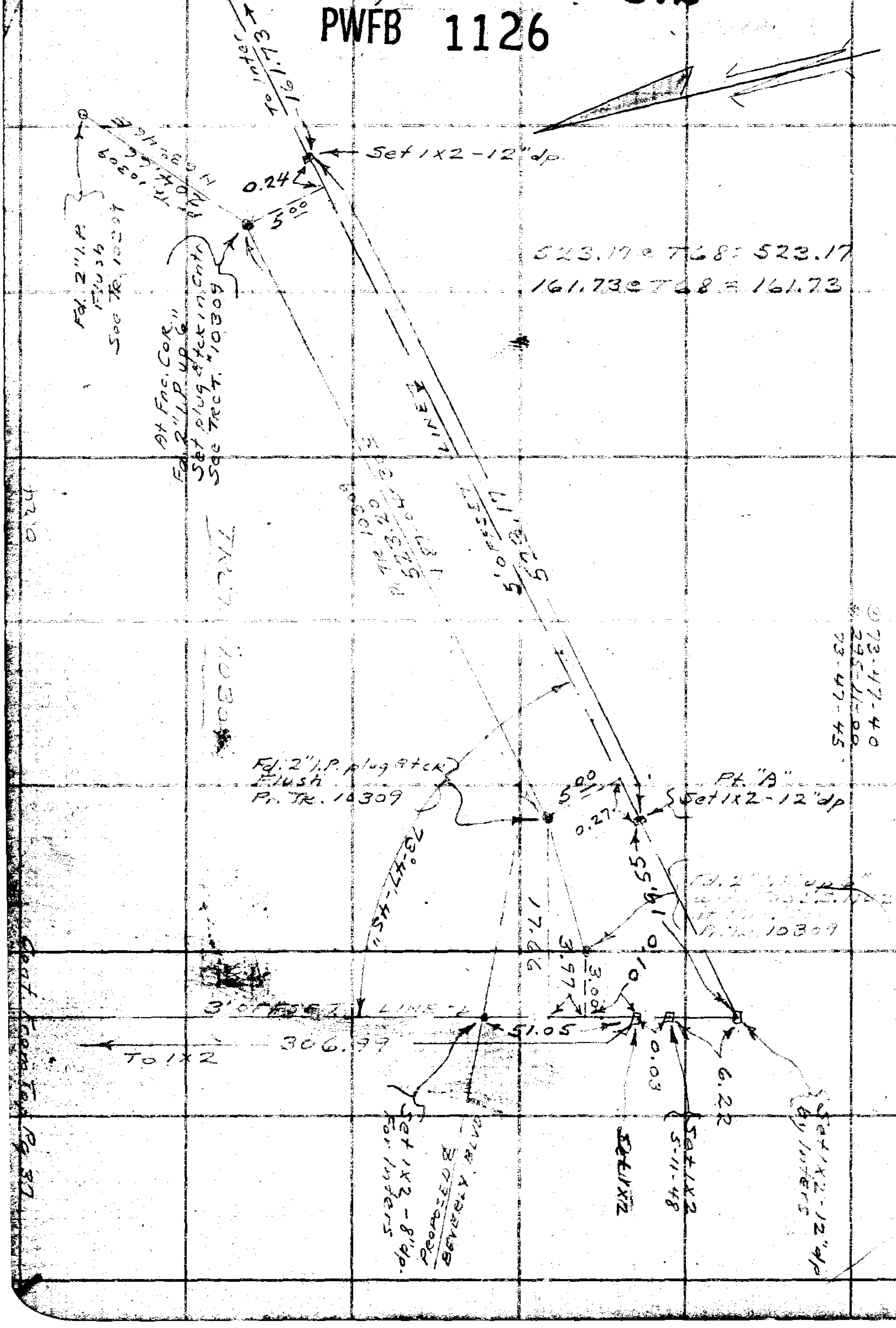

W.S. 37 A-4

RETURN TO
LOS ANGELES COUNTY SURVEYOR
700 HALL OF RECORDS

Do not extend notes this side of this line.

Note: Any Additions or Changes on This Sheet Must be Made or Circled in Red Ink With Date and Name of Person Making Change.

PWFB 1126 973

Notes Ck'd by A. A. R.
Map No. B-2104
Office Work H. U. M. H.
Checked A. A. R.
Date 9/24/48

Survey of BEVERLY BLVD
W. O. 8473 Tape No. 083 St'd 68 °F
Surveyed by Hellstrom
Notes Date 5-13-48
Indexed A. C. Johnson

F. B. 1431 Pg. 39

① 123-07-10
④ 132-28-20
123-07-05

W.S. 37A-4

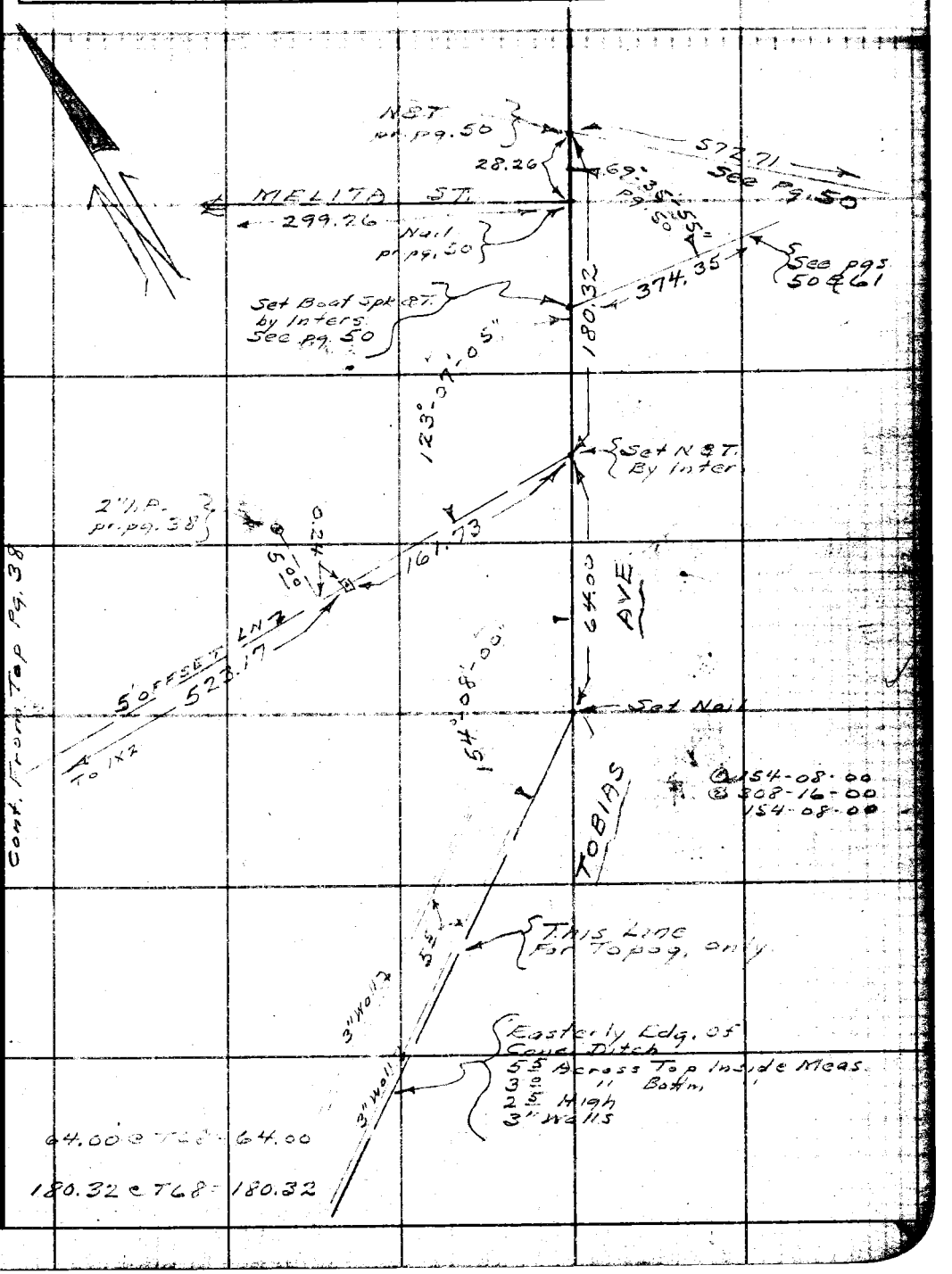

Cont. From Top Pg. 38

Note: Any Additions or Changes on This Sheet Must be Made or Circled in Red Ink With Date and Name of Person Making Change.

Do not extend notes this side of this line.

RETURN TO
LOS ANGELES COUNTY SURVEYOR
700 HALL OF RECORDS

FORM 247 5M 5-46

RETURN TO
LOS ANGELES COUNTY SURVEYOR
700 HALL OF RECORDS

Note: Any Additions or Changes on This Sheet Must be Made or Circled in Red Ink With Date and Name of Person Making Change.

Do not extend notes this side of this line.

F. B. 1431 Pg. 40

PWFB 1127

Notes Ck'd by A.A.R.	Survey of BEVERLY BLVD.
Map No. B-2104.	W. O. 8473 Tape No. St'd °F
Office Work H.U.M.H.	Surveyed by Hellstrom
Checked A.A.R.	Notes A.N.H. Date 3-25-48
Date 9/24/48	Indexed A. C. Johnson

F. B. 1451 Pg. 47

308 309

J. N. 8473

BEVERLY BLVD.

℄ NOTE OF PRESENT BEVERLY BLVD
FROM N[illegible] BLVD (Formerly WORKMAN-MILL RD)

Note: Any Additions or Changes on This Sheet Must be Made or Circled in Red Ink With Date and Name of Person Making Change.

Do not extend notes this side of this line.

RETURN TO
LOS ANGELES COUNTY SURVEYOR
700 HALL OF RECORDS

FORM 247 5M 5-46

RETURN TO
LOS ANGELES COUNTY SURVEYOR
700 HALL OF RECORDS

Note: Any Additions or Changes on This Sheet Must be Made or Circled in Red Ink With Date and Name of Person Making Change.

Do not extend notes this side of this line.

WS 378-4

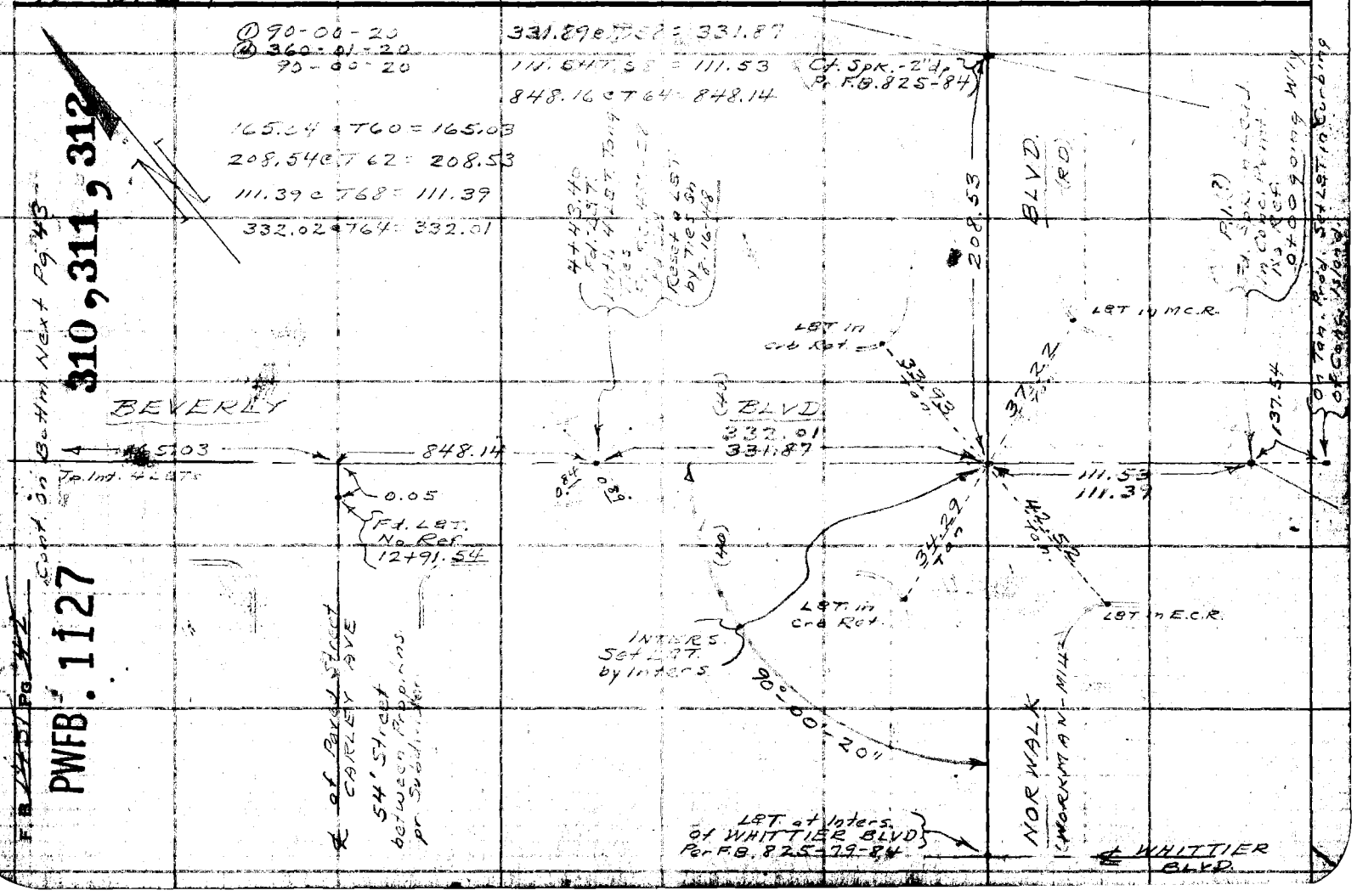

PWFB 1126 974

Notes Ck'd by A.A.R.	Survey of BEVERLY BLVD
Map No. B-2104	W. O 8473 Tape No. 083 St'd 68 °F
Office Work H.U.M.H.	Surveyed by Hellstrom
Checked A.A.R.	Notes A.N.H. Date 3-25-48
Date 9/24/48	Indexed A. C. Johnson

F.B. 2451 Pg. 43

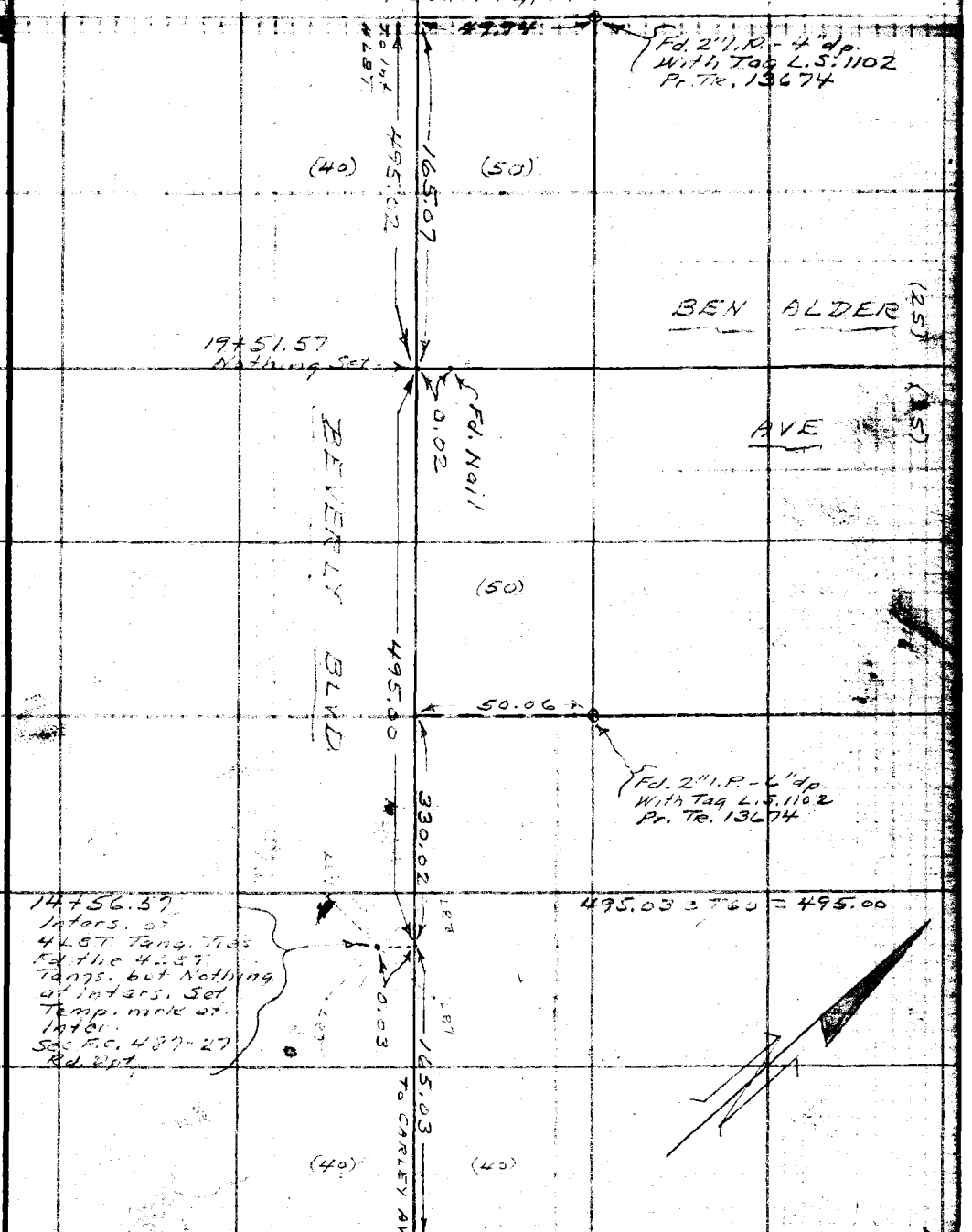

Cont. From Top Prev Pg. 42

Note: Any Additions or Changes on This Sheet Must be Made or Circled in Red Ink With Date and Name of Person Making Change.

Do not extend notes this side of this line.

RETURN TO
LOS ANGELES COUNTY SURVEYOR
700 HALL OF RECORDS

FORM 247 5M 5-46

RETURN TO
LOS ANGELES COUNTY SURVEYOR
700 HALL OF RECORDS

Note: Any Additions or Changes on This Sheet Must be Made or Circled in Red Ink With Date and Name of Person Making Change.

Do not extend notes this side of this line.

WS 37A-4

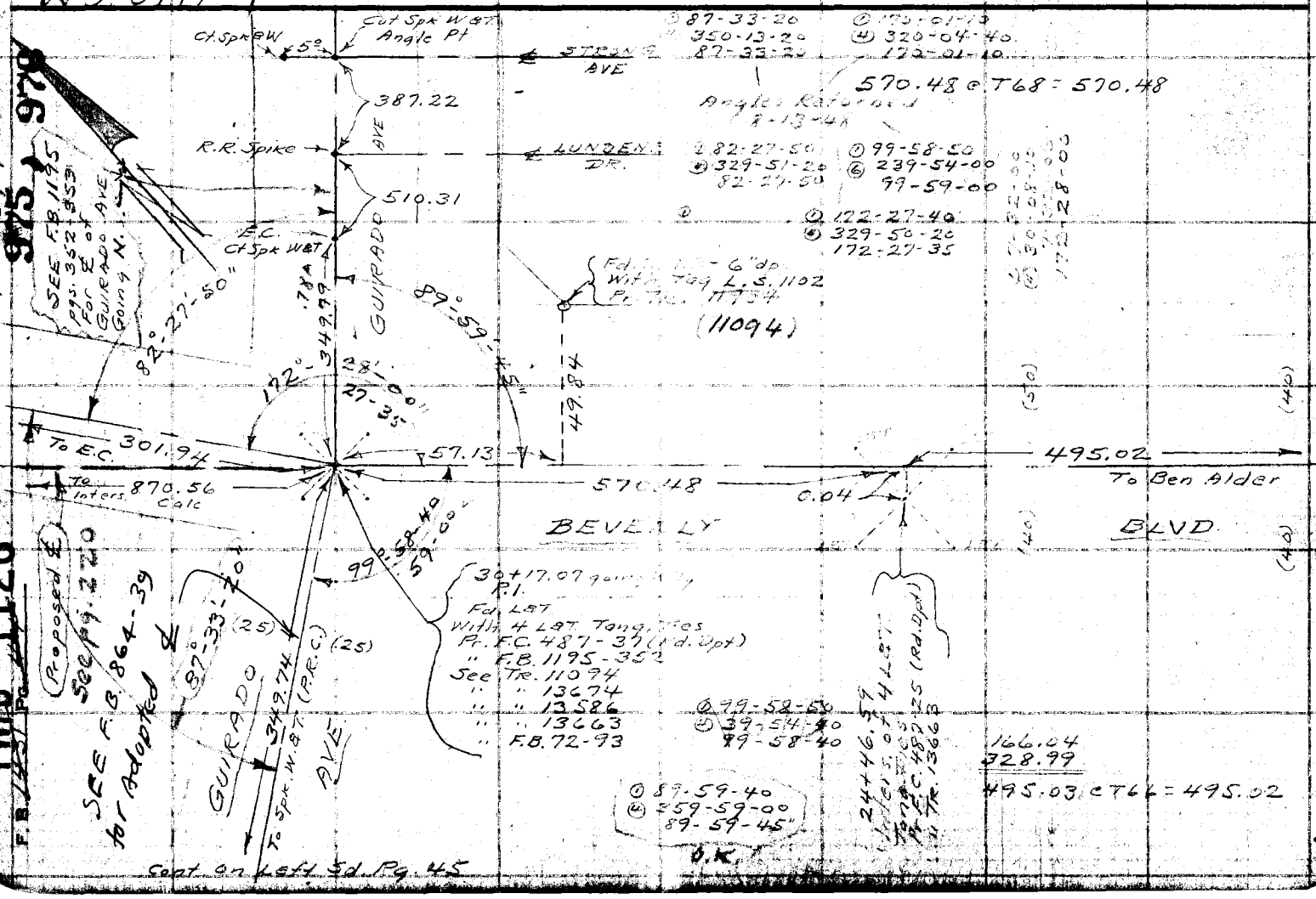

PWFB 1126 977

Notes Ck'd by A. A. P.	Survey of BEVERLY BLVD
Map No. B-2104	W. O. 8473 Tape No. 083 Std 68 °F
Office Work H. U. M. H.	Surveyed by Hellstrom
Checked A. A. R.	Notes A. N. H. Date 3-26-48
Date 9/24/48	Indexed A. C. Johnson

F. B. 1431 Pg. 48

W.S. 37A-4

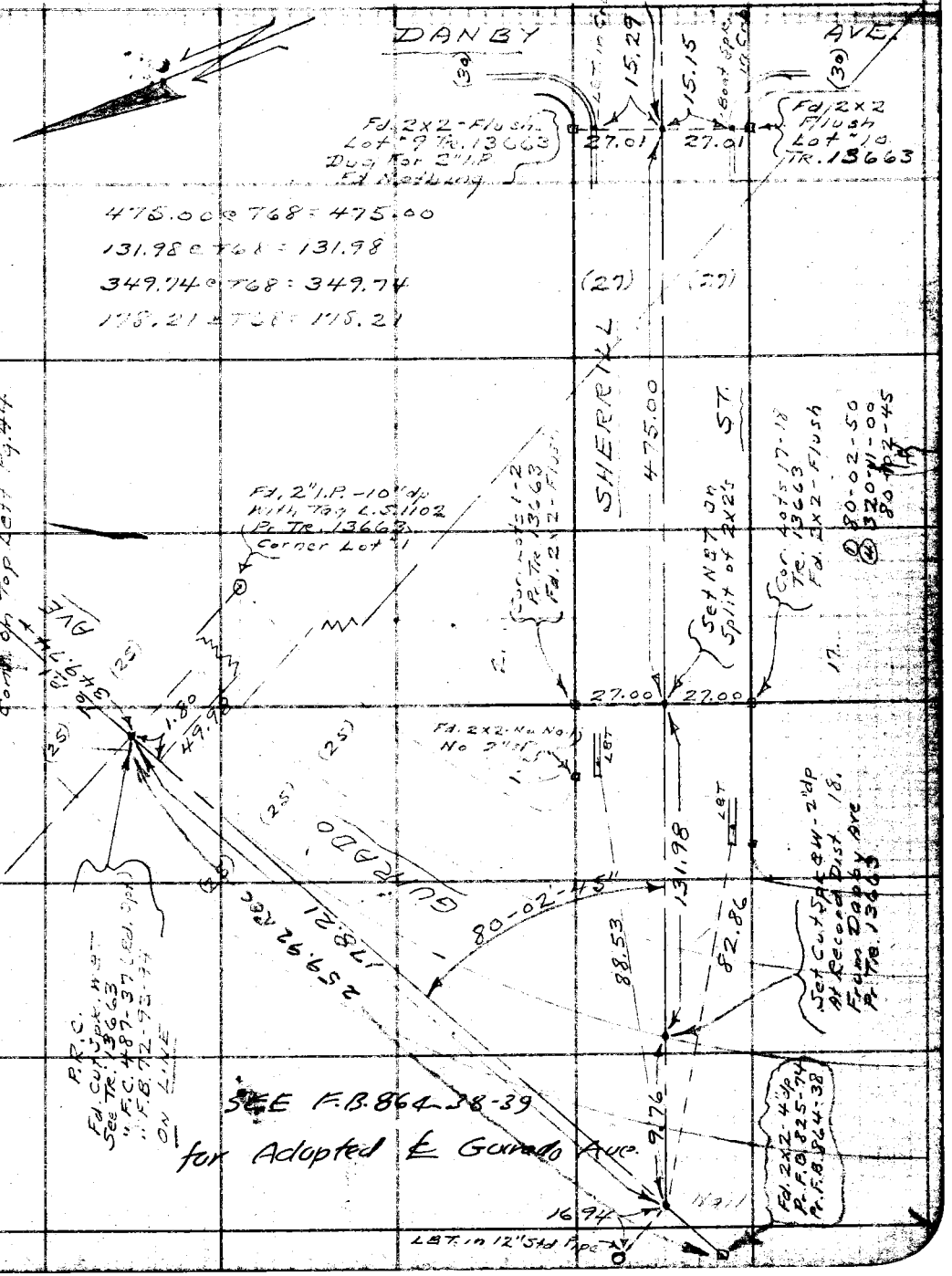

Note: Any Additions or Changes on This Sheet Must be Made or Circled in Red Ink With Date and Name of Person Making Change.

Do not extend notes this side of this line.

RETURN TO
LOS ANGELES COUNTY SURVEYOR
700 HALL OF RECORDS

FORM 247 5M 5-46

RETURN TO
LOS ANGELES COUNTY SURVEYOR
700 HALL OF RECORDS

Note: Any Additions or Changes on This Sheet Must be Made or Circled in Red Ink With Date and Name of Person Making Change.

Do not extend notes this side of this line.

F. B. 1231 PG. 46

PWFB 1126 978

Notes Ck'd by A. A. R.	Survey of BEVERLY BLVD
Map No. B - 2104	W. 08473 Tape No. 083 St'd 68 °F
Office Work H. U. M. H.	Surveyed by Hellstrom
Checked A. A. R.	Notes A.N.H. Date 8-31-48
Date 9/24/48	Indexed A. C. Johnson

F. B. 1437 Pg. 47

① 165-51-40
④ 303-26-50
165-51-40

WS 37 A-4

Cont. On Bot. in Pg. 48

182.67 @ T68 = 182.67

35+01.65 going W.
P.I.
Fd. L&T in
Conc. Pvmt.
Pr. F.C. 487-23
Rd. Dpt.

FOR ADAPTED ℄
See pg. 220

To B.C.
182.67
BEVERLY
65°-51-40
To Inters.
PROPOSED ℄
870.56
Calc.
182.64
182.65

33+19.01
Going W/Y
E.C.
Set Nail at
Inters. of 4 L&T
See F.C. 487
(Rd. Dpt.)

0.01
0.03

E.C. - Set L&T.
at Rec. Dist. From P.I.
on Line between
P.I.s - See pg. 220

BLVD

301.96 @ T58 = 301.94
182.65 @ T58 = 182.64

301.94
To P.I.
To P.I.

Cont. From Top Pg. 44

Note: Any Additions or Changes on This Sheet Must be Made or Circled in Red Ink With Date and Name of Person Making Change.

Do not extend notes this side of this line.

RETURN TO
LOS ANGELES COUNTY SURVEYOR
700 HALL OF RECORDS

FORM 247 5M 5-46

PWFB 1126 Cont. on bottom Pg. 49

F.B. 1431 Pg. 48

979

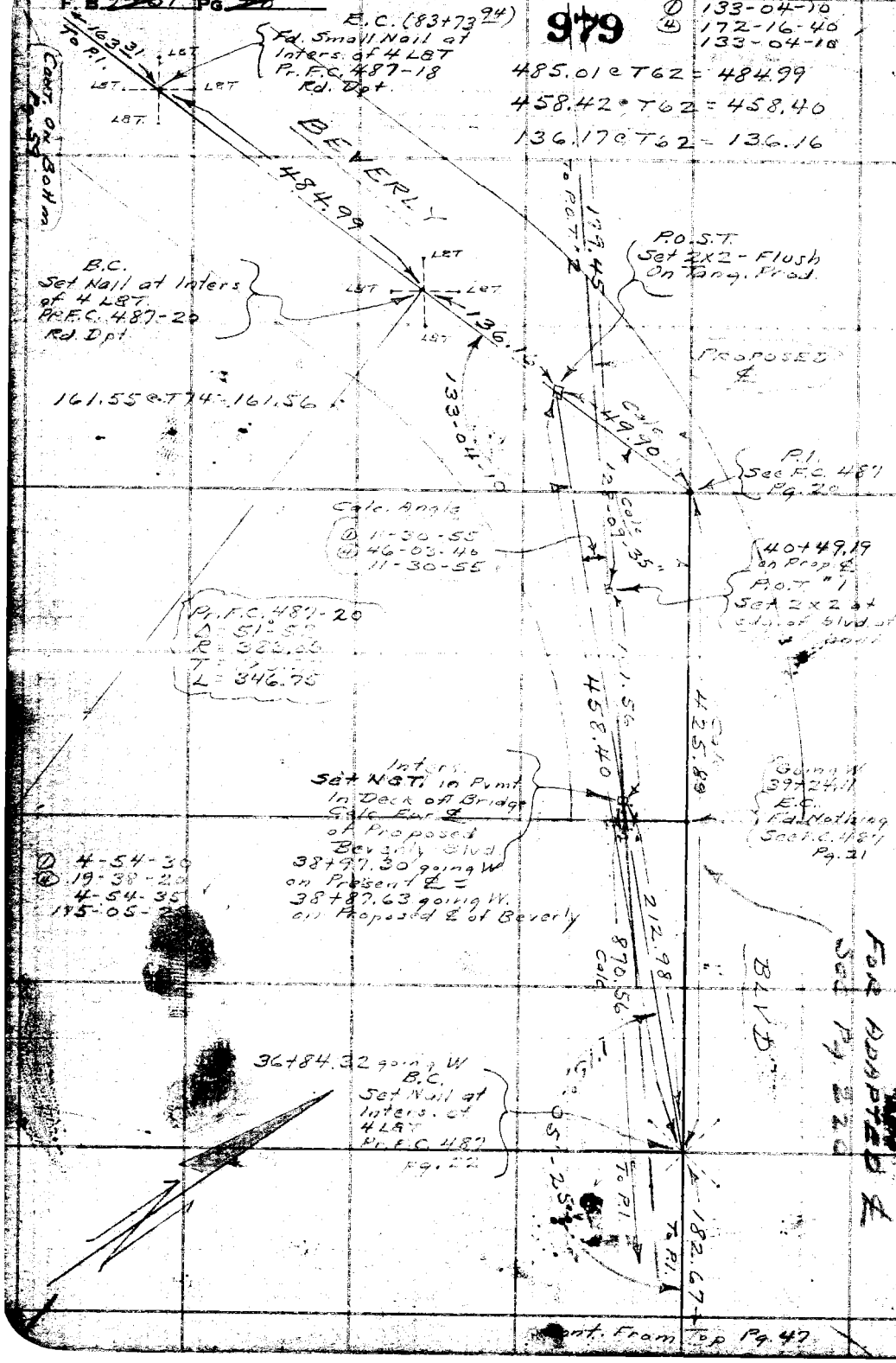

W.S. 37 #4

RETURN TO
LOS ANGELES COUNTY SURVEYOR
700 HALL OF RECORDS

Do not extend notes this side of this line.

Note: Any Additions or Changes on This Sheet Must be Made or Circled in Red Ink With Date and Name of Person Making Change.

PWFB 1126 980

Notes Ck'd by A.A.R.	Survey of BEVERLY BLVD.
Map No. B-2101	W. O. 8473 Tape No. 79 St'd 84 °F
Office Work H.U.M.H.	Surveyed by Hellstrom
Checked A.A.R.	Notes A.N.H. Date 3-31-48
Date 9/24/48	Indexed A. C. Johnson

F.B. 1481 Pg. 49

300' Tape Std @ 84°

Cont. on Right Sd. Pg. 50

To Inter. Rond. Line

572.71

581.41 @ T58 = 581.31
− 8.60
572.71

P.O.T. #5 - Set 2X2 with NET On West Levee Bank 53+19.66

50

Center of Stream 20' Wide San Gabriel River

404.37

321.40 @ 0-0 T54 = 321.34
① 83.99 @ 8-34 T56 = 83.03
② 83.72 @ 9-14 T " = 83.03
404.37

18-43-50 pg. 220

See Pg. 220

P.O.T. #4 Set 1X2 at Wly edg. of Grain Field 49+15.29

530.91

530.95 @ T72 = 530.91

Alternate P.I. 3/4" I.P. pg. 220

99.84

PROPOSED ℄ BEVERLY BLVD

43+84.38 P.O.T. #3 Set Chis. (x) in Large Conc. Pipe

155.74

① 156.19 @ 4-21 T72 = 155.73
② 156.11 @ 3-52 T " = 155.75
155.74

42+28.64 on Prop. ℄ P.O.T. #2 - ~~Set 1X2~~ At Top of Small Bank Replaced 1X2 with 2" I.P. - 4" dp For P.I.

See pg. 220

300' Tape Std @ 84

① 182.36 @ 10-15 T74 = 17[illegible]
② 182.22 @ 9-58 T " = 17[illegible]
179.4[illegible]

179.45

To P.O.T. #1

Cont. From Top Pg. 48

Note: Any Additions or Changes on This Sheet Must be Made or Circled in Red Ink With Date and Name of Person Making Change.

Do not extend notes this side of this line.

RETURN TO
LOS ANGELES COUNTY SURVEYOR
700 HALL OF RECORDS

FORM 247 5M 5-46



Cont. on Bottm Pg. 51
F. B. 1431 Pg. 52
PWFB 1126
981
WS 37A-4
RETURN TO
LOS ANGELES COUNTY SURVEYOR
700 HALL OF RECORDS
Do not extend notes this side of this line.
Note: Any Additions or Changes on This Sheet Must be Made or Circled in Red Ink With Date and Name of Person Making Change.
Cont. From Top Pg. 49
To N&T
M 41.35 going N.
Fd. 2X2 - Flush
Good Shape
N.E. Cor Lot 7 Block C
25.29
TR. # 10309
Fd. old 2x2 - Flush
N.E. Cor Lot 8.
Block C - Tr. 10309
25.00
RANDOM
796.06
PROPOSED ℄ BEVERLY BLVD
58+92.37 going W =
0+00 going N.
Set N&T
by Inter
180°
MELITA ST.
(30)
0+00 going W
91°01'30"
28.26
572.71
P.O.T. 5
299.26
2.16
17.86
Fd. 2" I.P. pl & tck
Flush
Pr. Tr. 10857
" L.S. 31-36
" F.B. 659-43
Set Nail at Rec. Dist
Plus 25' from P.I.
To West P. Tr. 10309
17.79
4.06
10.46
Flush
Fd. Iron Axle
Corner Lot 1
Block D
Tr. 10309
25.39
84.44
Fd. 2" I.P. pl & tck
4" dp.
Pr. Tr. 10857
" L.S. 31-36
" F.B. 659-43
Set 2 - 4° N&T. Ties
on Surf.
TOBIAS AVE.
69°35'55"
To 2" I.P. Fl. Cntrl
374.35
See F.B. 873-189
Cont. On Left Side Pg. 61
69-36-00
278-23-40
69-35-55
374.32 @ T82 = 374.35
27.37
Set Boat Spk & T
by Inters
Fd. 2" I.P. - Flush
With Nail
25.64
Tr. 10857
" 10309
" 10909
F.B. 659-43
Note: This RANDOM LINE is at Record Angle of MELITA St.
For ℄ See Pg. 218
91-01-30
4-06-00
91-01-30
99-20-10
37-20-40
99-20-10

PWFB 1126 982

Notes Ck'd by A. A. R.	Survey of BEVERLY BLVD
Map No. B-2104	W. O. 8473 Tape No. 083 St'd 68 °F
Office Work H. U. M. H.	Surveyed by Hellstrom
Checked A. A. R.	Notes A. N. H. Date 4-5-48
Date 9/24/48	Indexed A. C. Johnson

F. B. 1434 Pg. 51

W.S. 37A-B

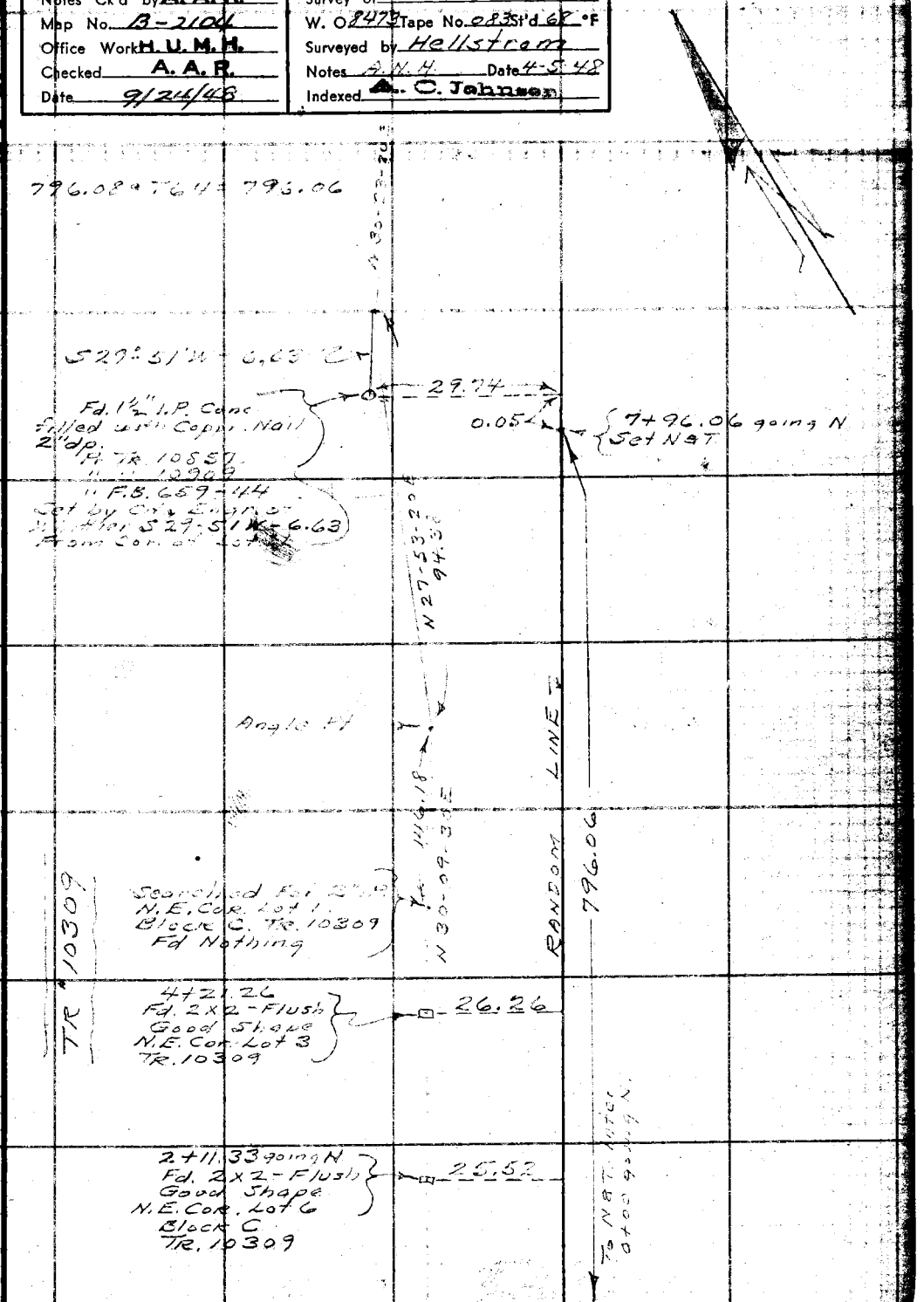

Cont. From Top Pg. 50

Note: Any Additions or Changes on This Sheet Must be Made or Circled in Red Ink With Date and Name of Person Making Change.

Do not extend notes this side of this line.

RETURN TO
LOS ANGELES COUNTY SURVEYOR
700 HALL OF RECORDS

FORM 247 5M 5-46

RETURN TO
LOS ANGELES COUNTY SURVEYOR
700 HALL OF RECORDS

Note: Any Additions or Changes on This Sheet Must be Made or Circled in Red Ink With Date and Name of Person Making Change.

Do not extend notes this side of this line.

F. B. 1431 PG. 32

PWFB 1126 983

Notes Ck'd by A. A. R.	Survey of BEVERLY BLVD
Map No. H. U. M. H.	W. O. 8473 Tape No. 083 St'd 68 °F
Office Work B-2104	Surveyed by Hellstrom
Checked A. A. R.	Notes A. H. H. Date 4-2-48
Date 9/24/48	Indexed A. C. Johnson

F. B. 1637 Pg. 33

① 32-03-30
④ 128-14-00
32-03-30
147-56-30

Cont. on Left St.

Cont. on Page (37)

Note: Any Additions or Changes on this Sheet Must be Made or Circled in Red Ink With Date and Name of Person Making Change.

Do not extend notes this side of this line.

RETURN TO
LOS ANGELES COUNTY SURVEYOR
700 HALL OF RECORDS

FORM 247 5M 5-46

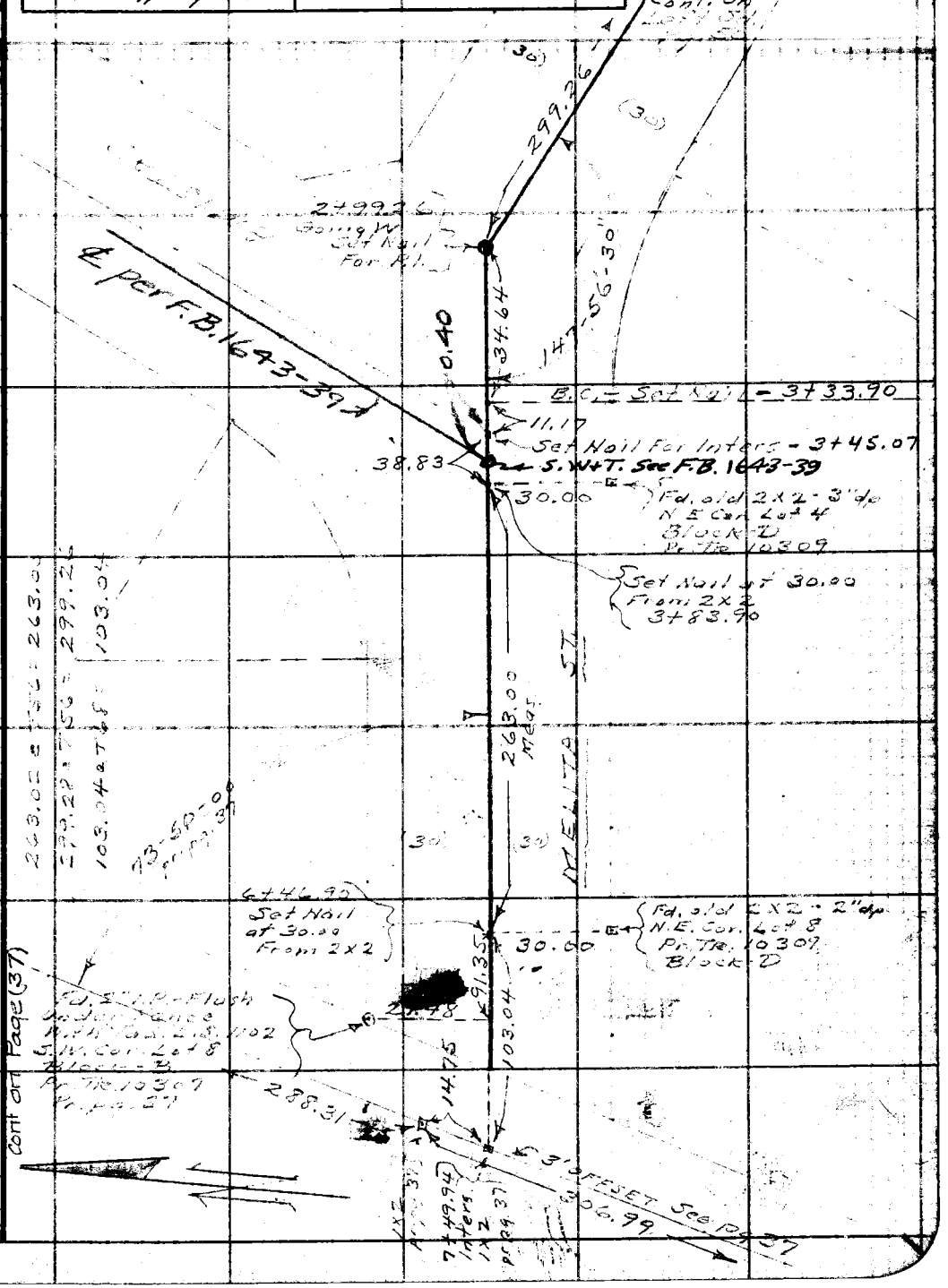

RETURN TO
LOS ANGELES COUNTY SURVEYOR
7DO HALL OF RECORDS

Note: Any Additions or Changes on This Sheet Must be Made or Circled in Red Ink With Date and Name of Person Making Change.

Do not extend notes this side of this line.

F. B. 1431 PG. 54

PWFB 1126 984

Notes Ck'd by A.A.R.	Survey of BEVERLY BLVD
Map No. B-2106	W. O. 8473 Tape No. 023 St'd 68 °F
Office Work H.U.M.H.	Surveyed by Hellstrom
Checked A.A.R.	Notes A.H.H. Date 4-6-48
Date 9/24/48	Indexed A. C. Johnson

F. B. 1431 Pg. 55

W5-374-3

Note: Any Additions or Changes on This Sheet Must be Made or Circled in Red Ink With Date and Name of Person Making Change.

Do not extend notes this side of this line.

RETURN TO
LOS ANGELES COUNTY SURVEYOR
700 HALL OF RECORDS

270 42 T 62 270.41

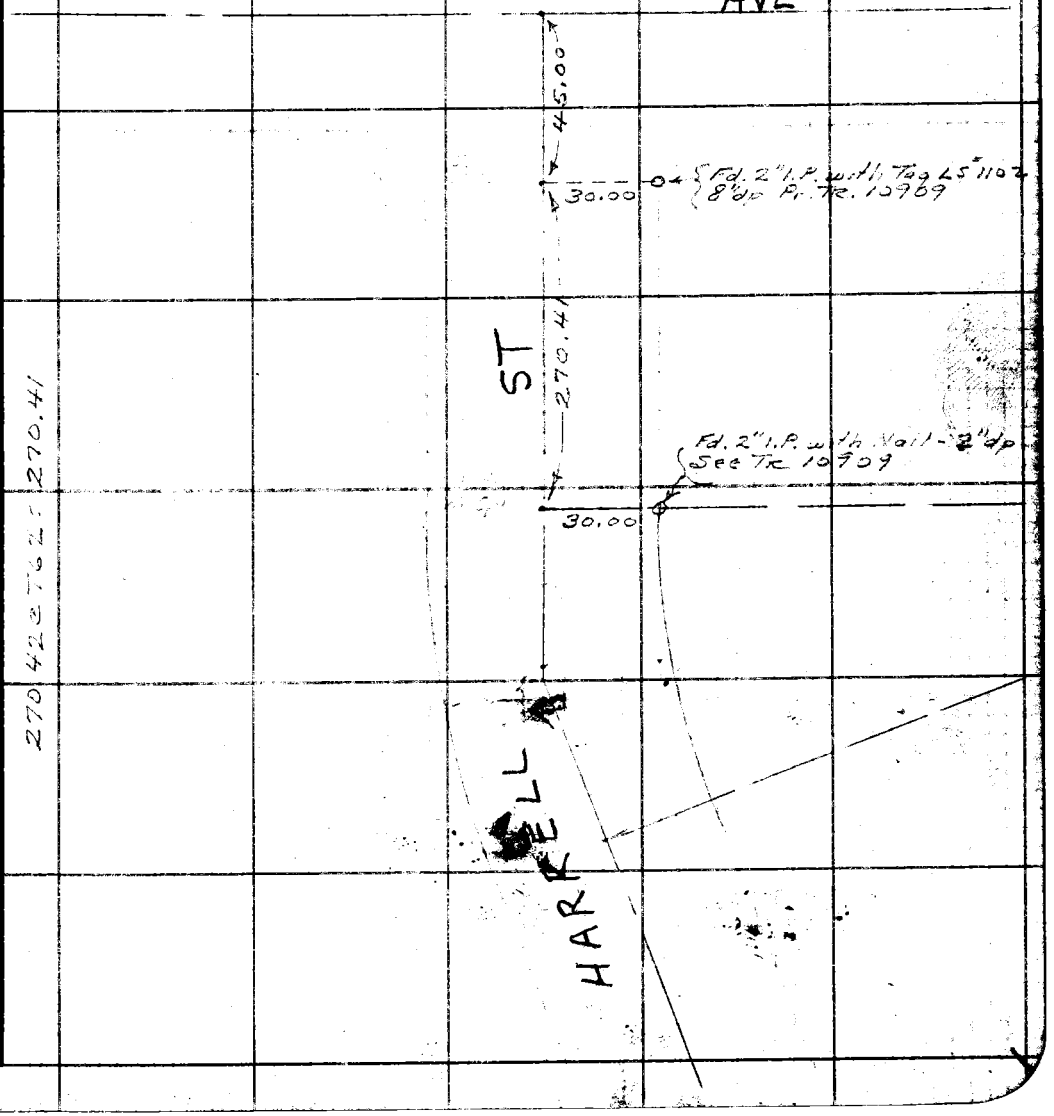

FORM 247 5M 5-46

RETURN TO
LOS ANGELES COUNTY SURVEYOR
7DO HALL OF RECORDS

Note: Any Additions or Changes on This Sheet Must be Made or Circled in Red Ink With Date and Name of Person Making Change.

Do not extend notes this side of this line.

F. B. 243 PG. 36

PWFB 1126 985

Notes Ck'd by A. A. R.	Survey of BEVERLY BLVD
Map No. B-2104	W. O. 8473 Tape No. 083 St'd 68 °F
Office Work H. U. M. H.	Surveyed by Hellstrom
Checked A. A. R.	Notes A.N.H. Date 4-9-48
Date 9/24/48	Indexed A. O. Johnson

F. B. 451 Pg. 57

W 5374-3

Note: Any Additions or Changes on This Sheet Must Be Made or Circled in Red Ink With Date and Name of Person Making Change.

Do not extend notes this side of this line.

RETURN TO
LOS ANGELES COUNTY SURVEYOR
700 HALL OF RECORDS

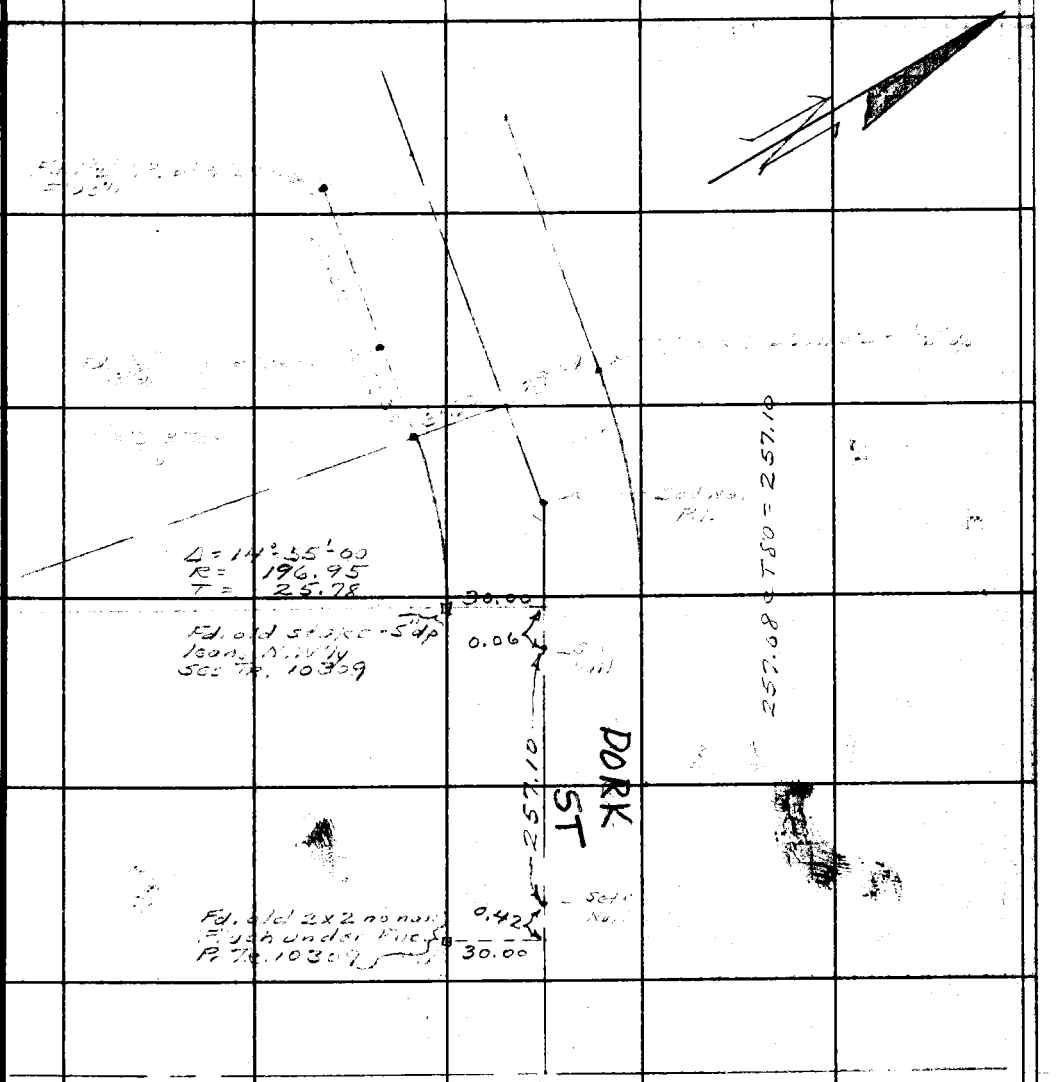

FORM 247 SM 11-46

RETURN TO
LOS ANGELES COUNTY SURVEYOR
700 HALL OF RECORDS

Note: Any Additions or Changes on This Sheet Must be Made or Circled in Red Ink With Date and Name of Person Making Change.

Do not extend notes this side of this line.

F. B. 1231 PG. 58

PWFB 1126 986, 987

Notes Ck'd by A.A.R.
Map No. B-2104
Office Work M.U.M.M.
Checked A.A.R.
Date 9/24/48

Survey of BEVERLY BLVD
W. O. 8442 Tape No. 083 St'd. 68 °F
Surveyed by Hellstrom
Notes A.N.H. Date 6-48
Indexed A. C. Johnson 8-15-48

F. B. 1431 Pg. 59

① 96-42-20
④ 26-49-20
96-42-20

Cont. on Bottom Pg. 63

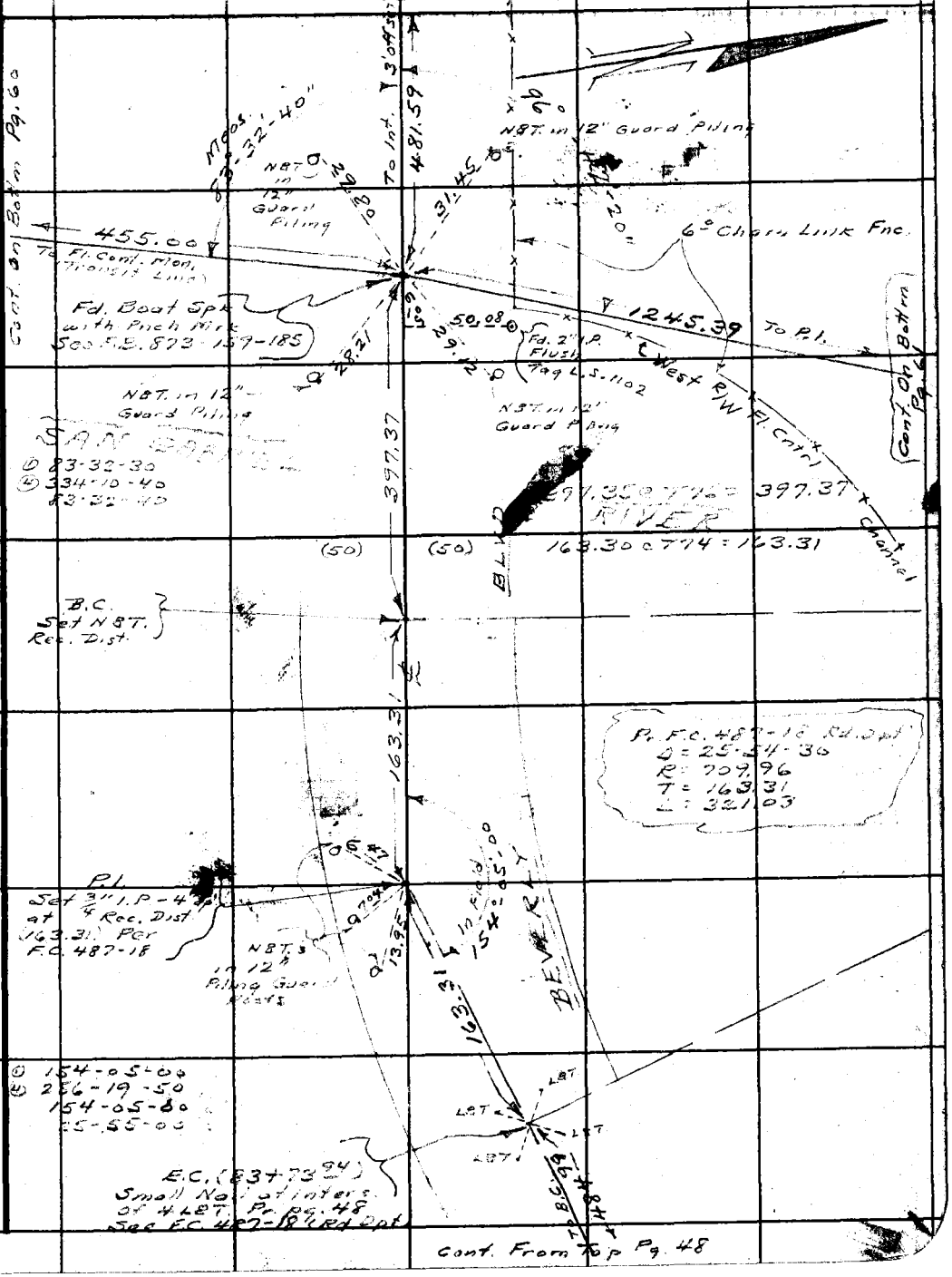

Note: Any Additions or Changes on This Sheet Must be Made or Circled in Red Ink With Date and Name of Person Making Change.

Do not extend notes this side of this line.

RETURN TO
LOS ANGELES COUNTY SURVEYOR
700 HALL OF RECORDS

FORM 247 SM 11-46

F. B. 1431 PG. 60

PWFB 1126

988

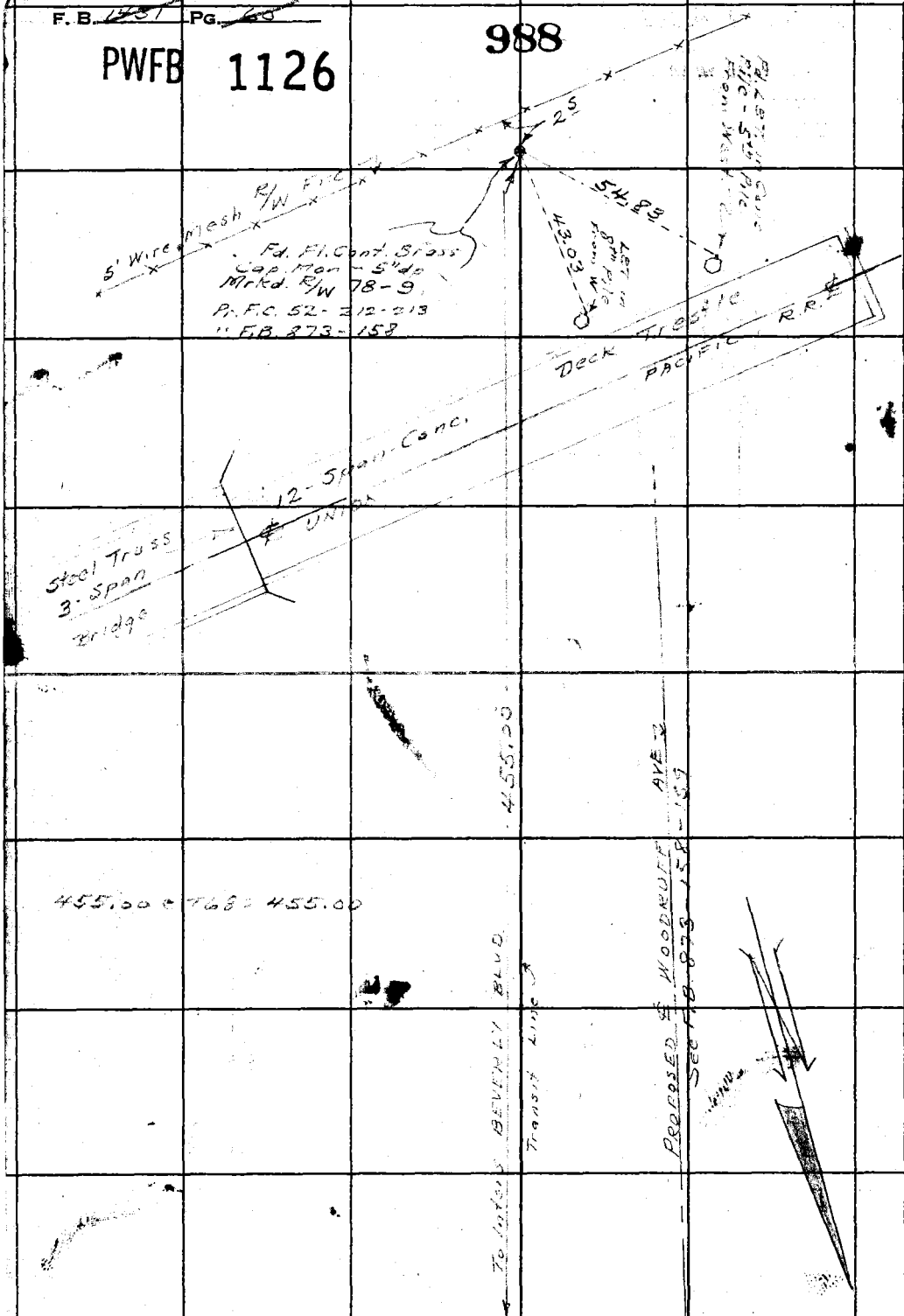

W.S. 37A-4

RETURN TO
LOS ANGELES COUNTY SURVEYOR
700 HALL OF RECORDS

Do not extend notes this side of this line.

Note: Any Additions or Changes on This Sheet Must be Made or Circled in Red Ink With Date and Name of Person Making Change.

Cont. From Top Left Pg. 59

PWFB 1126 989

Notes Ck'd by A.A.R.	Survey of BEVERLY BLVD
Map No. B-2104	W. O. 8473 Tape No. ___ St'd ___ °F
Office Work H.U.M.H.	Surveyed by Hellstrom
Checked A.A.R.	Notes A.N.H. Date 6-48
Date 9/24/48	Indexed A. C. Johnson

F.B. 1431 Pg. 61

WS 37A-4

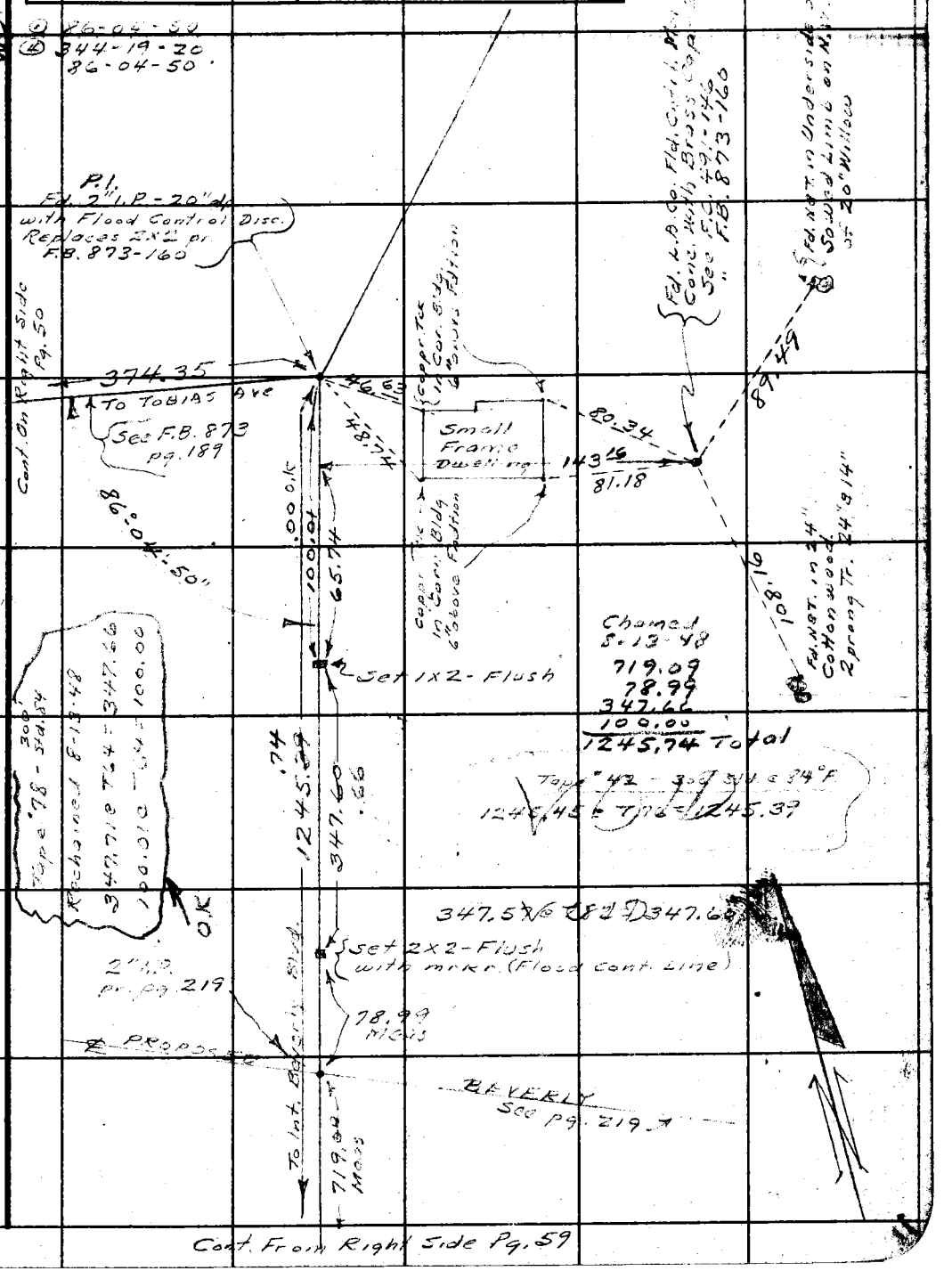

Note: Any Additions or Changes on This Sheet Must be Made or Circled in Red Ink With Date and Name of Person Making Change.

Do not extend notes this side of this line.

RETURN TO
LOS ANGELES COUNTY SURVEYOR
700 HALL OF RECORDS

FORM 247 5M 11-46

F. B. 1431 PG. 62 PWFB 1126 990

W.S. 37 A-4

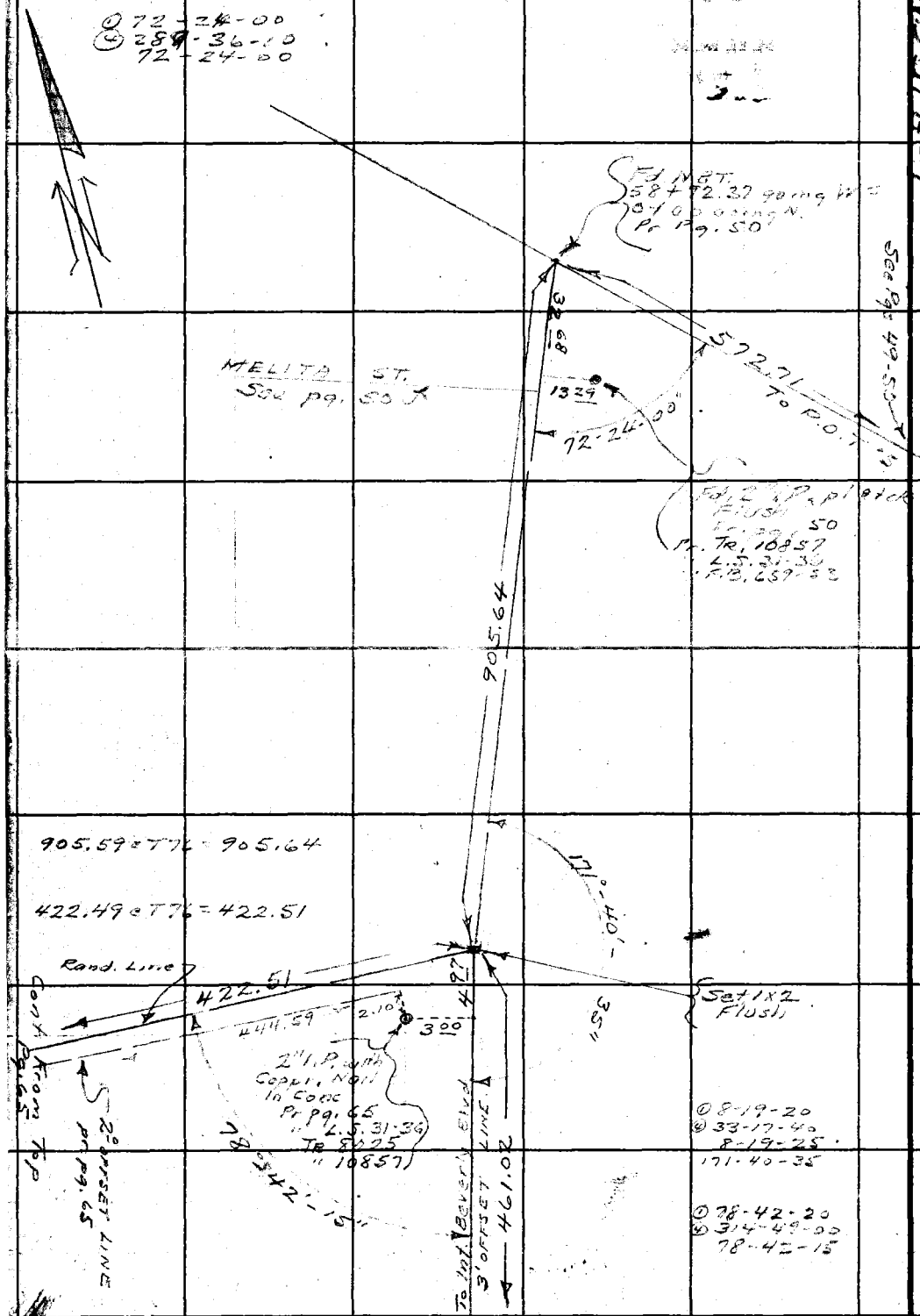

RETURN TO
LOS ANGELES COUNTY SURVEYOR
700 HALL OF RECORDS

Do not extend notes this side of this line.

Note: Any Additions or Changes on This Sheet Must be Made or Circled in Red Ink With Date and Name of Person Making Change.

PWFB 1126

991

Notes Ck'd by A.A.R.	Survey of BEVERLY BLVD
Map No. B-2104	W. O. 8473 Tape No. 083 St'd 68 °F
Office Work H.U.M.H.	Surveyed by Hellstrom
Checked A.A.R.	Notes A.N.H. Date 6-48
Date 9/24/48	Indexed A. C. Johnson

F. B. 1437 Pg. 63

VMS 37A-4

Cont. On Bottom Pg. 64

① 175°-43'-20"
④ 342-54-00
175-43-30

105.63 To Inters Tract Line

P.I.
Fd. L&T in Conc. Pvmt
Pr. F.B. 873-186
" F.C. 487-16 (Rd. Dpt)

175°-43'-30"

107.04

(E.C. 69+59.35)
Set Boat Spk between L&T Pr. F.C. 487-16
See F.B. 873-186

L&T

0.63

0.03

0.60

211.60 @ T62 = 211.59

107.04 @ T62 = 107.04

BLVD.

211.59

See H-46-2
N.E.'ly Cor. Tract 7186
See Tr. 8025
Fd. 2" I.P. - 2" d.
Set pl. & tck in Cntr

Set Ct Spk & W
1" dp.

96°-36-35

0.06

3.00

3' OFFSET

132.08

3.02

Line ⊥ To 1X2

461.02

Set 1X2

Set Boat Spk & W by Inters

481.56 @ T78 = 481.59

455.99 @ T78 = 456.02
(+) 5.00
461.02

132.07 @ T78 = 132.08

481.59

To Boat Spk with pinch rmk.

BEVERLY

① 96-36-40
④ 26-26-10
96-36-35

Cont. On Bottom Pg. 62

Cont. From Top 59

Note: Any Additions or Changes on This Sheet Must be Made or Circled in Red Ink With Date and Name of Person Making Change.

Do not extend notes this side of this line.

RETURN TO
LOS ANGELES COUNTY SURVEYOR
700 HALL OF RECORDS

FORM 247 5M 11-46

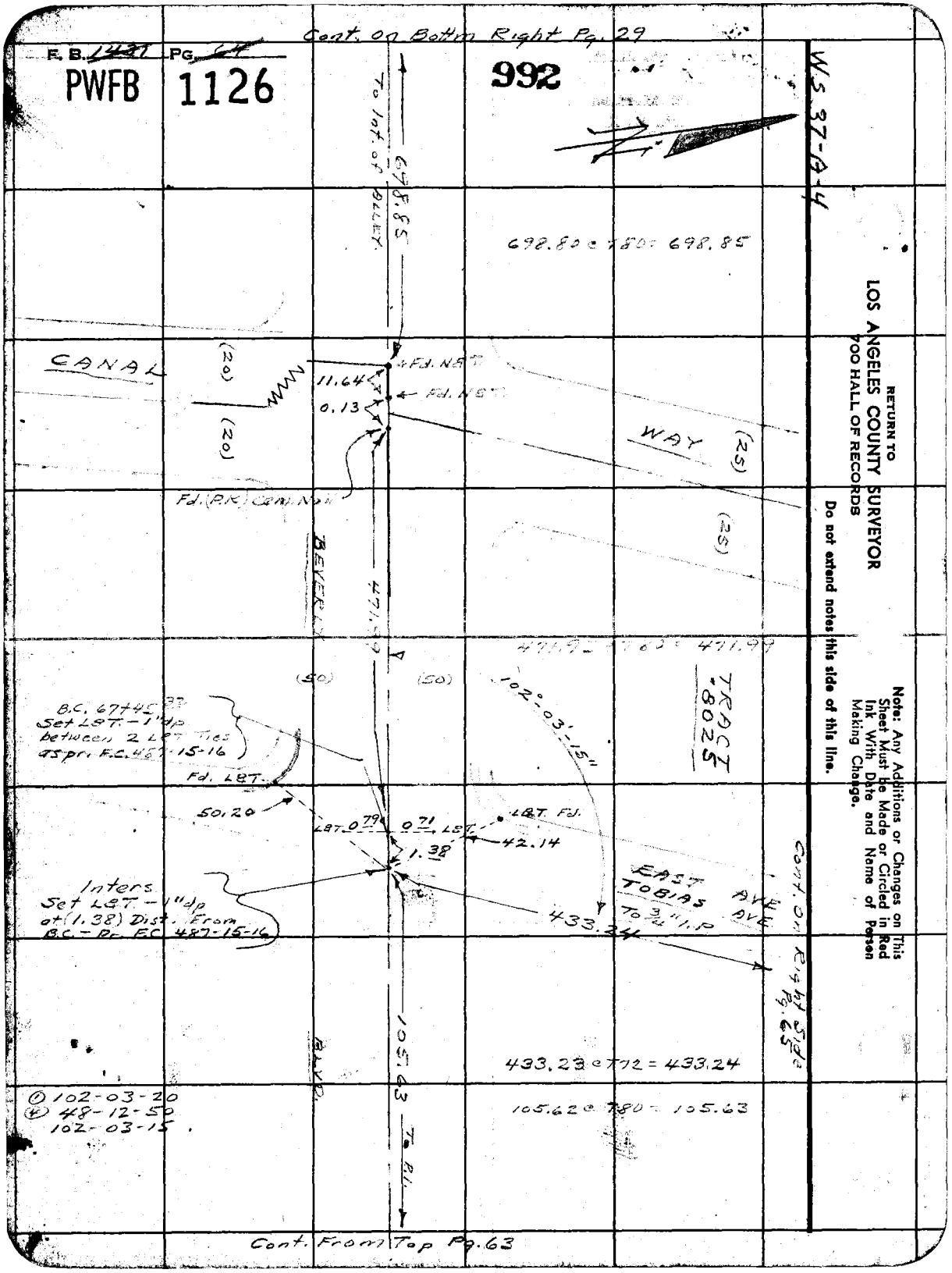

RETURN TO
LOS ANGELES COUNTY SURVEYOR
700 HALL OF RECORDS

Do not extend notes this side of this line.

Note: Any Additions or Changes on This Sheet Must be Made or Circled in Red Ink With Date and Name of Person Making Change.

PWFB 1126 993

Notes Ck'd by A.A.R.	Survey of BEVERLY BLVD
Map No. B-2104	W. O. 8473 Tape No. 083 St'd 68 °F
Office Work H.U.M.H.	Surveyed by Hellstrom
Checked A.A.R.	Notes A.N.H. Date 5-48
Date 9/24/48	Indexed A. C. Johnson

F. B. 1451 PG. 68

WS 37A-4

① 77°-50'-20"
④ 311-21-20
77-50-20

Cont. On Bottm. Left Pg. 62

Random Line

422.51

2.10

Fd. 2" I.P. - 1" dp In Cone with Cem. Cntr. Nail Pr. Tr. 10857 See Tr. 8025 " LS 31-36

8.55
436.01
444.56 @ T78 = 444.59

444.59

2.05

Set 3/4" I.P. - 6" dp for N.E. Cor. Tr. 8025

Set 1x2 With NBT.

26.00

25.57

433.24 To Int. BEVERLY BLVD

EAST TOBIAS AVE.

Cont. From Bottm Right Pg. 64

See Left Sd. Pg. 66

N 55-54-00 E

179-42-00

167-53-30

77°-50'-20"

156.36

Fd. 2" I.P. with Nail 20" dp. Pr. Tr. 8025

Pt. #6 Set 1x2 Flush

246.84

N 43-47-30 E

130°-57'-30"

2.65 Calc

Angle Point Fd. 2" I.P. with Cem. Cntr. and Copper Nail - 12" dp In Orange Orchard See L.S. 31-36

① 12-06-30
④ 48-26-00
12-06-30

167-53-30

156.36 @ T68 = 156.36

317.13 @ T74 = 317.14

246.81 @ T88 = 246.84

TRACT # 8025

711.99 @ T72 = 712.01

317.14

29 OFFSET LN. N 87°-10' W

① 130-57-30
④ 163-50-10
130-57-30

Fd. 2" I.P. with Nail Flush - Pr. Tr. 8025

CANAL WAY

Fd. 2" I.P. with Nail - Flush On E. sd. DUFFEE RD. N.W. Cor. Tr. 8025

Set 1x2 - 12" dp

2.00

0.08

2.00

Note: Any Additions or Changes on This Sheet Must be Made or Circled in Red Ink With Date and Name of Person Making Change.

Do not extend notes this side of this line.

RETURN TO
LOS ANGELES COUNTY SURVEYOR
700 HALL OF RECORDS

FORM 247 5M 11-46

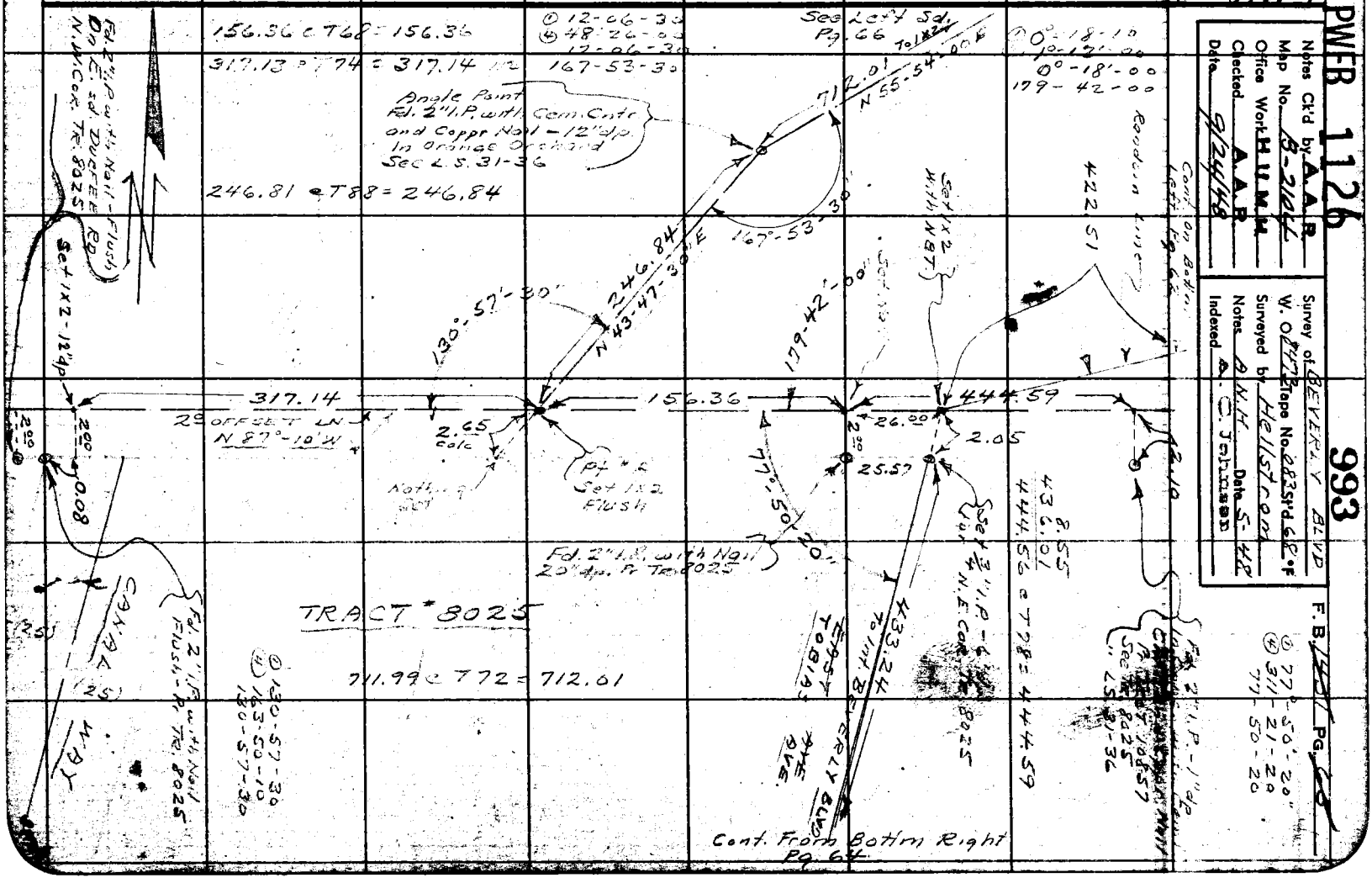

F.B. 1431 PG. 66 PWFB 1126 994, 995

WS 37A-4

2"I.P. pl. stck 4"dp. with 2-4" N.B.T. Ties On Sort. pr. pg. 50

139.18

① 21-50-20
② 89-21-30
21-50-20

At Rec. Dist. from 4 Pt. Pr. 5.31-32
So. CORNER K.B. 89-24
Set 3/4" I.P.-1"dp

139.18 = T72 = 139.18

134.44 = T72 = 134.44

① 173-53-10
② 335-32-50
173-53-10"

173-53-10"

134.44

119.71

21-50-20

158-09-30

P.I. - Set 3/4" I.P. 2"dp.

Set 1X2

51.46

46.44

0.11

Fd. Nail OUT

0.09

50.00

Set Nail For B.C. OUT

Δ = 23°31'-50"
L = 204.85
R = 498.20
T = 46.40

① 158-09-30
② 272-38-00
158-09-30

136.88 = T18 = 136.88

712.01

(30)

(30)

TOBIAS AVE.

SEE PG. 218 FOR FINAL TOBIAS AVE.

Rec. Id.
Δ = 40°-54'
R = 248.58
T = 137.44
Calc.

① 139-05-40
② 196-22-40
139-05-40

S 45°-54'-E

20°

Angle Pt
2"I.P.-Cmnt Cntr. with Copper Tack-12"dp
pr. pg. 65

50.00

Set 1X2

712.90

0.12

Fd. 2X2 Tacked-6"dp OUT

Fd. Ch. Spk. W.B.T. OUT

Set 2"I.P.
Set Pt. 218
Set Nail For P.I.

136.84

0.04

N.E. Cor. Tr. 8025
3/4" I.P. pr. pg. 65

7.06

N 43°-27'-30" E

25.57

5.12

2"I.P.-20"dp
pr. pg. 65

Set Nail

Fd. Ch. Spk. W.B.T.

0.11

TRACT LINE

Lot. 1 S.T. pr. pg. 64

Pt. "A"
1X2 pr. pg. 65

77°-50'-20"
pr. pg. 65

30.69

Set Temp. Pt.

2° OFFSET LINE

TRACT

& BEVERLY
pr. pg. 64

See pg. 65

RETURN TO
LOS ANGELES COUNTY SURVEYOR
700 HALL OF RECORDS

Do not extend notes this side of this line.

Note: Any Additions or Changes on This Sheet Must Be Made or Circled in Red Ink With Date and Name of Person Making Change.

Notes Ck'd by A.A.R.	Survey of BEVERLY BLVD.
Map No. B-2104	W. O. 8473 Tape No. ____ St'd ____ °F
Office Work H.U.M.H.	Surveyed by Hellstrom
Checked A.A.R.	Notes D.H.H. Date 7-9-48
Date 9/24/48	Indexed A. C. Johnson 4-19-48

F. B. 1431 PG. 75

J.N. 8473

BEVERLY BLVD.

LOCATION OF IMPROVEMENTS
ON
PROPOSED BEVERLY BLVD.
FROM
P.I. (1116 FT. EAST OF POPLAR AVE) 75 to 120
TO
1100' feet East of Durfee Ave
FROM
Guirado Ave West to - 121 - -146

Note: Any Additions or Changes on This Sheet Must be Made or Circled in Red Ink With Date and Name of Person Making Change.

Do not extend notes this side of this line.

RETURN TO
LOS ANGELES COUNTY SURVEYOR
700 HALL OF RECORDS

FORM 247 5M 5-46

F. B. 1431 Pg. 76

Cont. On Bottom Pg.

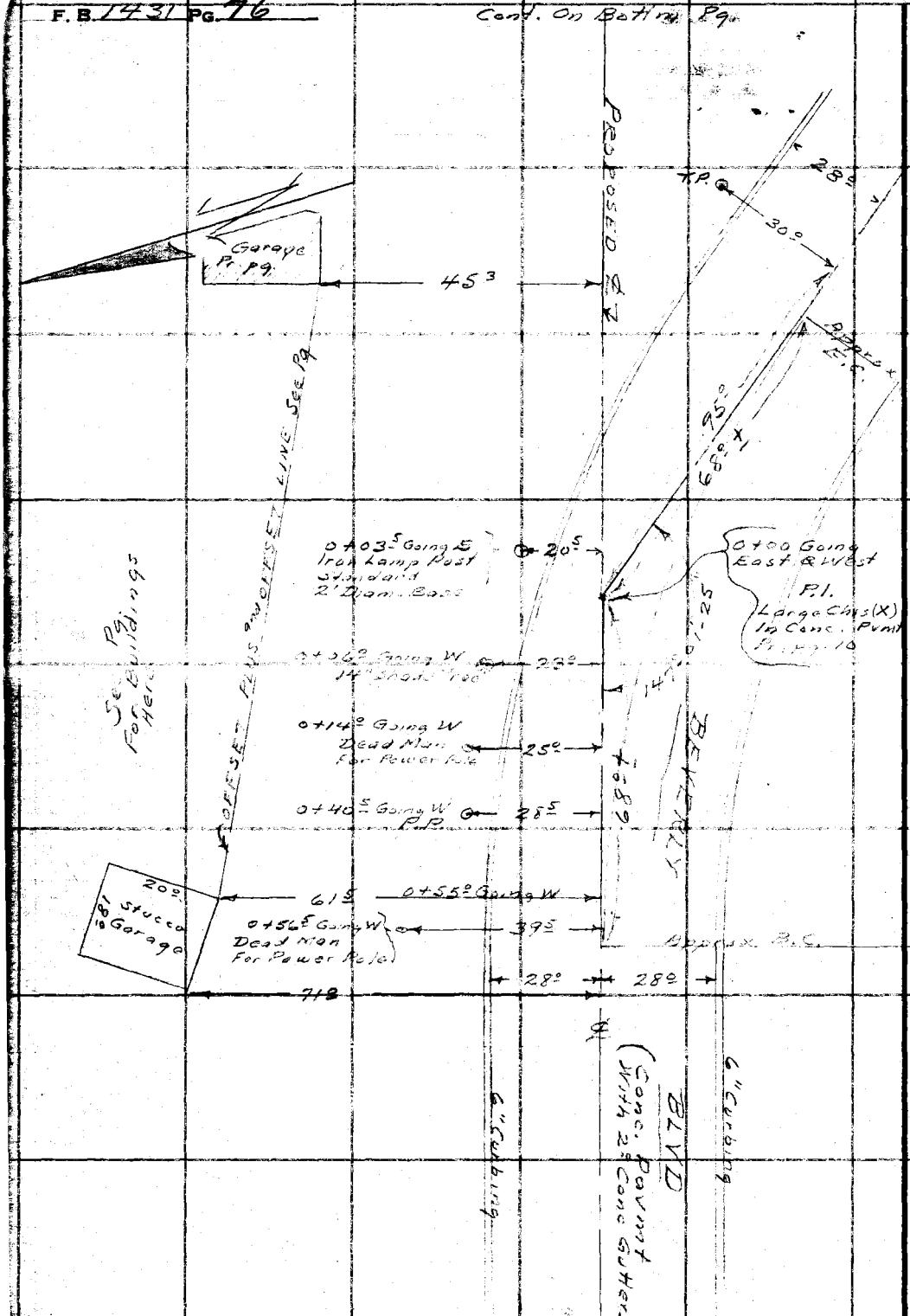

RETURN TO
LOS ANGELES COUNTY SURVEYOR
700 HALL OF RECORDS

Do not extend notes this side of this line.

Note: Any Additions or Changes on This Sheet Must be Made or Circled in Red Ink With Date and Name of Person Making Change.

Cont From Pg. 231

Notes Ck'd by A.A.R.	Survey of BEVERLY BLVD
Map No. B-2106	W. O. 8423 Tape No. ____ St'd ____ °F
Office Work H.U.M.H.	Surveyed by Hellstrom
Checked A.A.R.	Notes E.N.H. Date 2-4-48
Date 9/24/48	Indexed A. C. Johnson

F. B. 1431 PG. 79

Cont. On Bottom Pg

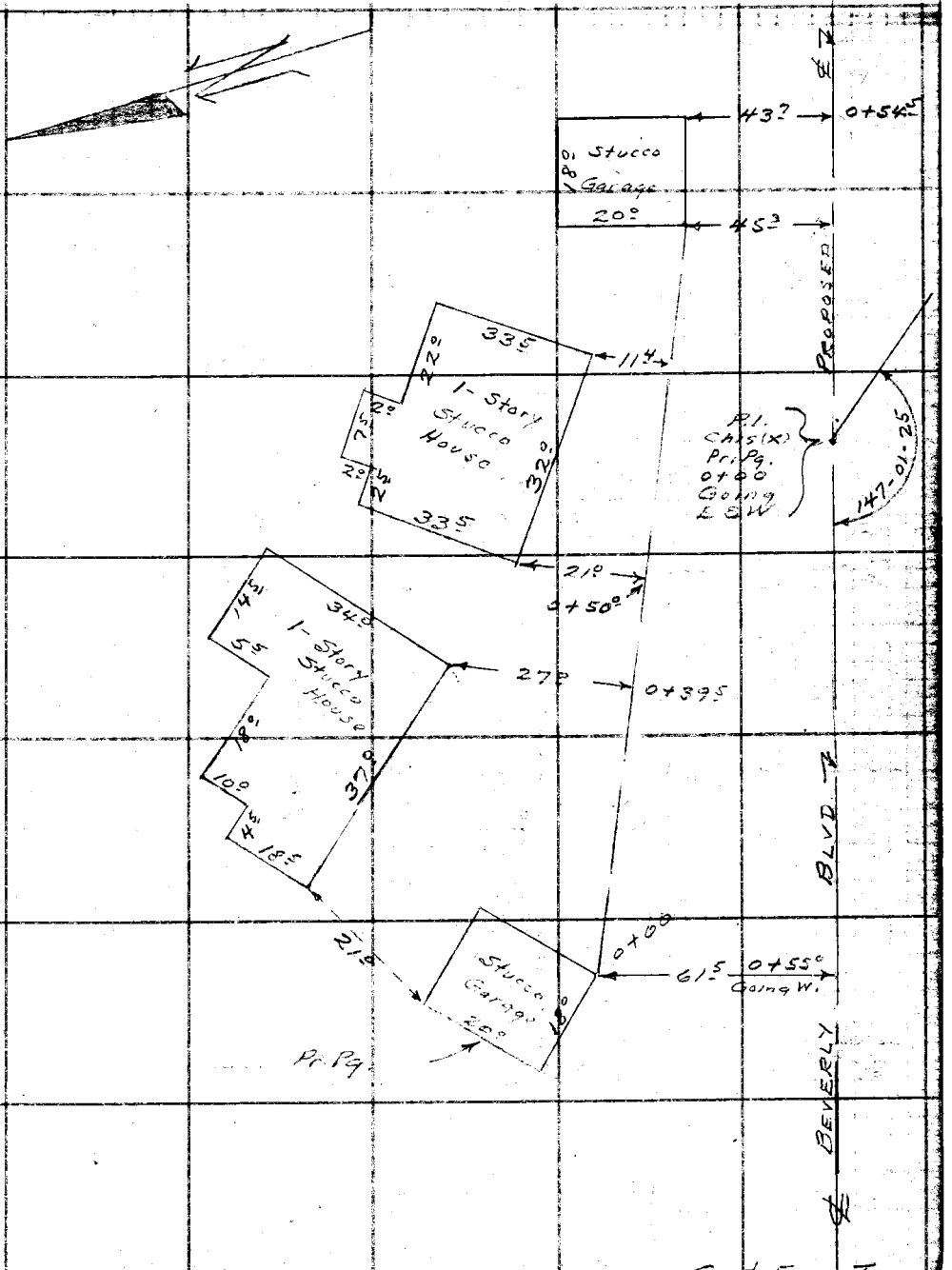

Note: Any Additions or Changes on This Sheet Must be Made or Circled in Red Ink With Date and Name of Person Making Change.

Do not extend notes this side of this line.

RETURN TO
LOS ANGELES COUNTY SURVEYOR
700 HALL OF RECORDS

FORM 247 5M 5-46

RETURN TO
LOS ANGELES COUNTY SURVEYOR
700 HALL OF RECORDS

Note: Any Additions or Changes on This Sheet Must be Made or Circled in Red Ink With Date and Name of Person Making Change.

Do not extend notes this side of this line.

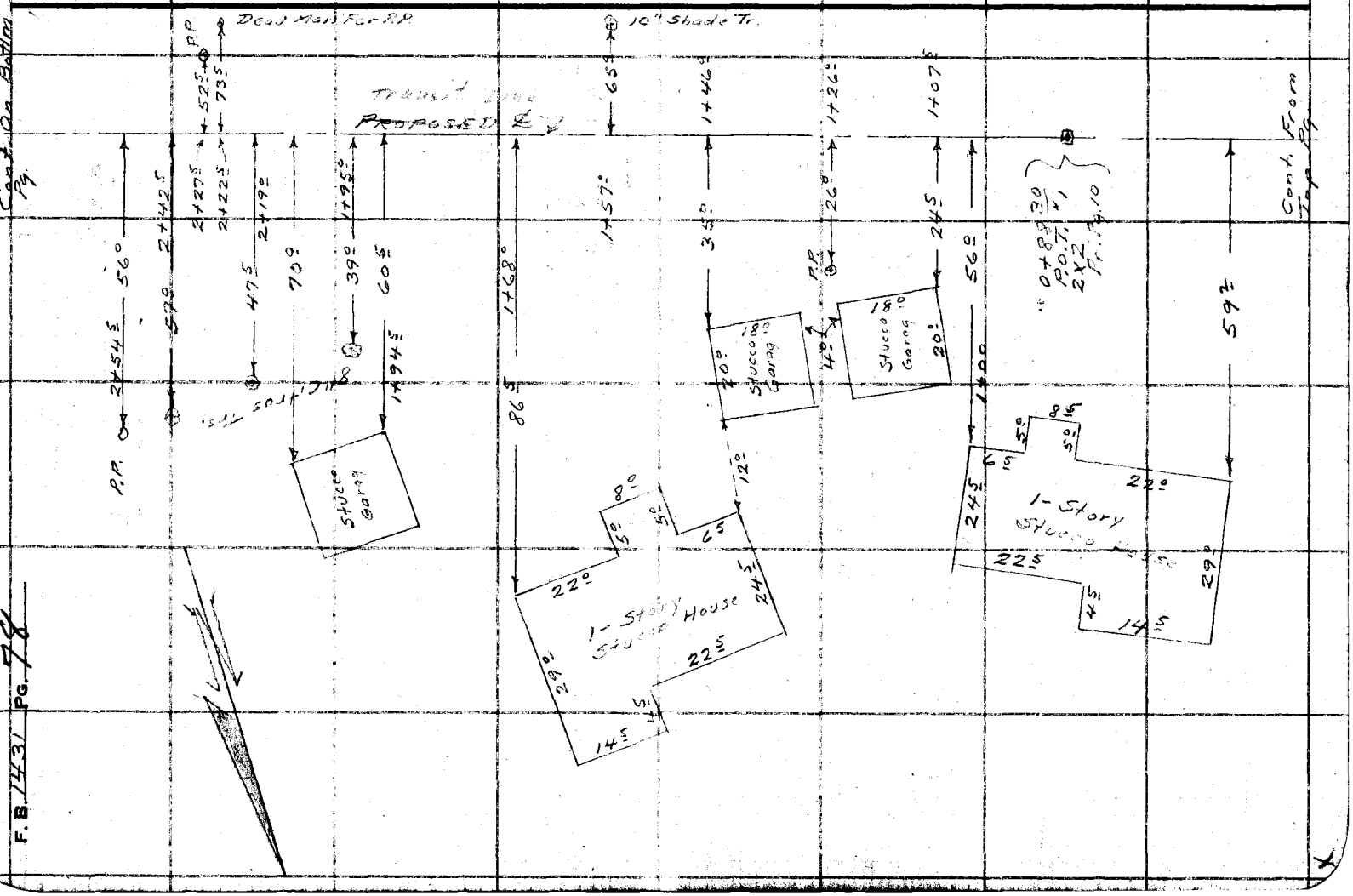

F. B. 1431 PG. 78

Notes Ck'd by A. A. R.	Survey of BEVERLY BLVD.
Map No. B-2104	W. O. 8473 Tape No. ____ St'd ____ °F
Office Work H. U. M. H.	Surveyed by Hellstrom
Checked A. A. R.	Notes A. N. H. Date 2-4-48
Date 9/24/48	Indexed A. C. Johns

F. B. 1431 Pg. 79

Cont. On Bottom Next Pg.

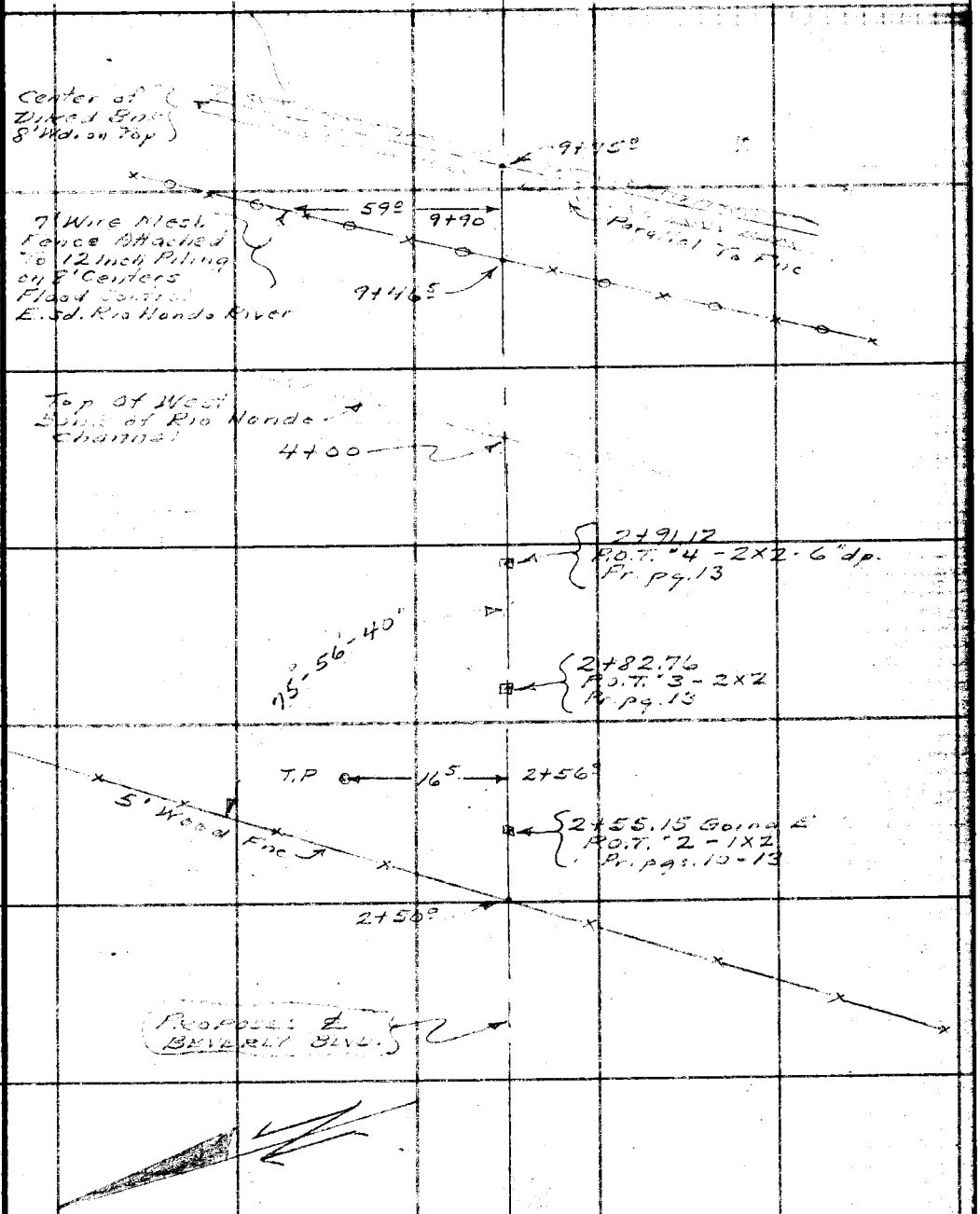

Cont From Top Pg.

Note: Any Additions or Changes on This Sheet Must be Made or Circled in Red Ink With Date and Name of Person Making Change.

Do not extend notes this side of this line.

RETURN TO
LOS ANGELES COUNTY SURVEYOR
700 HALL OF RECORDS

FORM 247 5M 5-46

Cont. on Bottom Next Pg.

F. B. 1431 Pg. 80

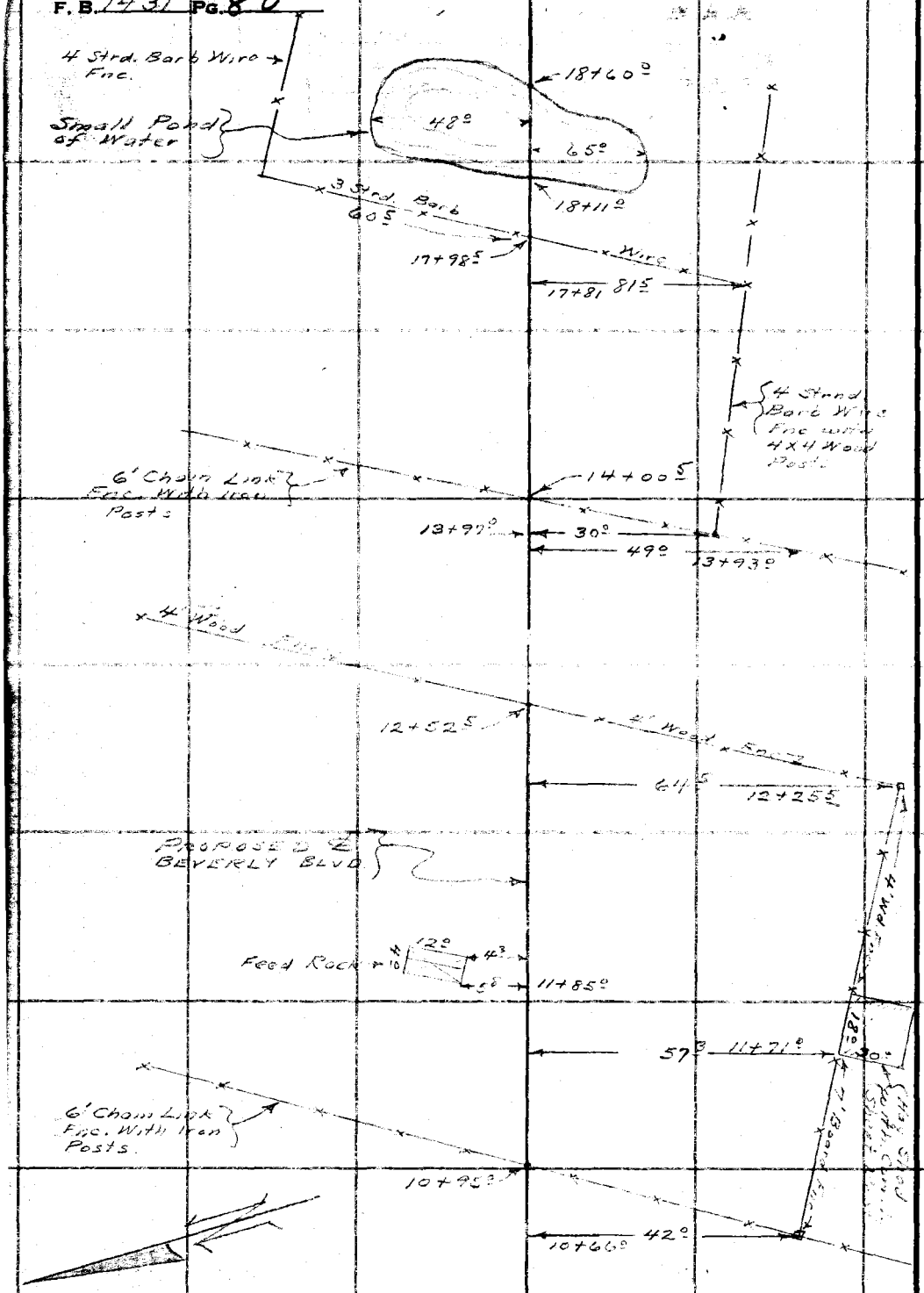

Cont. From Top Prev. Pg.

RETURN TO
LOS ANGELES COUNTY SURVEYOR
700 HALL OF RECORDS
Do not extend notes this side of this line.
Note: Any Additions or Changes on This Sheet Must be Made or Circled in Red Ink With Date and Name of Person Making Change.

Notes Ck'd by A.A.R.	Survey of BEVERLY BLVD
Map No. B-2104	W. O. 8473 Tape No. ____ St'd ____ °F
Office Work H.U.M.H.	Surveyed by Hellstrom
Checked A.A.R.	Notes A.H.H. Date ____
Date 9/24/48	Indexed A. C. Johnson

F. B. 1431 PG. 81

Cont. on Next Pg.

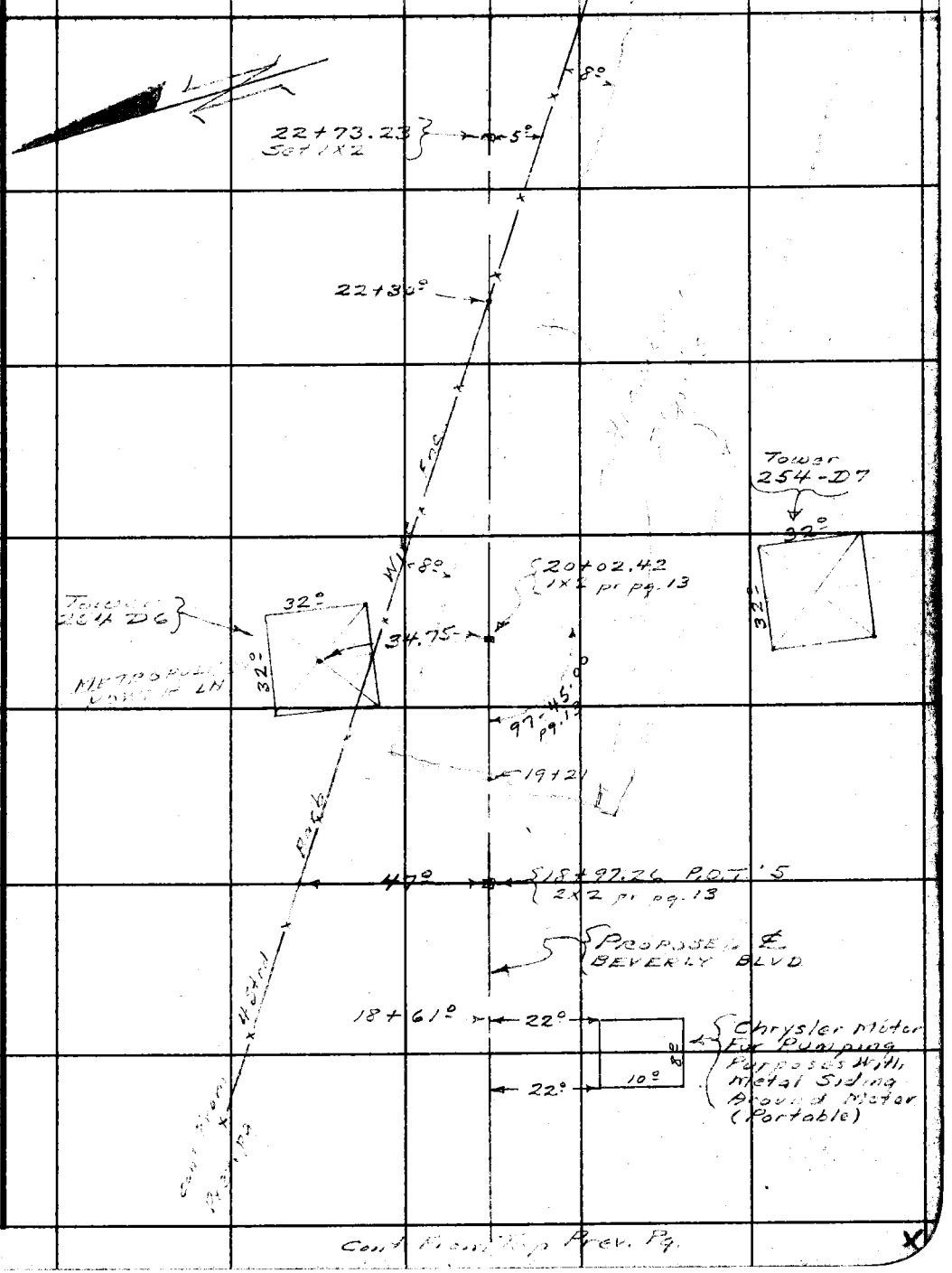

Cont. From Top Prev. Pg.

Note: Any Additions or Changes on This Sheet Must Be Made or Circled in Red Ink With Date and Name of Person Making Change.

Do not extend notes this side of this line.

RETURN TO
LOS ANGELES COUNTY SURVEYOR
700 HALL OF RECORDS

FORM 247 5M 11-46

RETURN TO
LOS ANGELES COUNTY SURVEYOR
700 HALL OF RECORDS

Note: Any Additions or Changes on This Sheet Must be Made or Circled in Red Ink With Date and Name of Person Making Change.

Do not extend notes this side of this line.

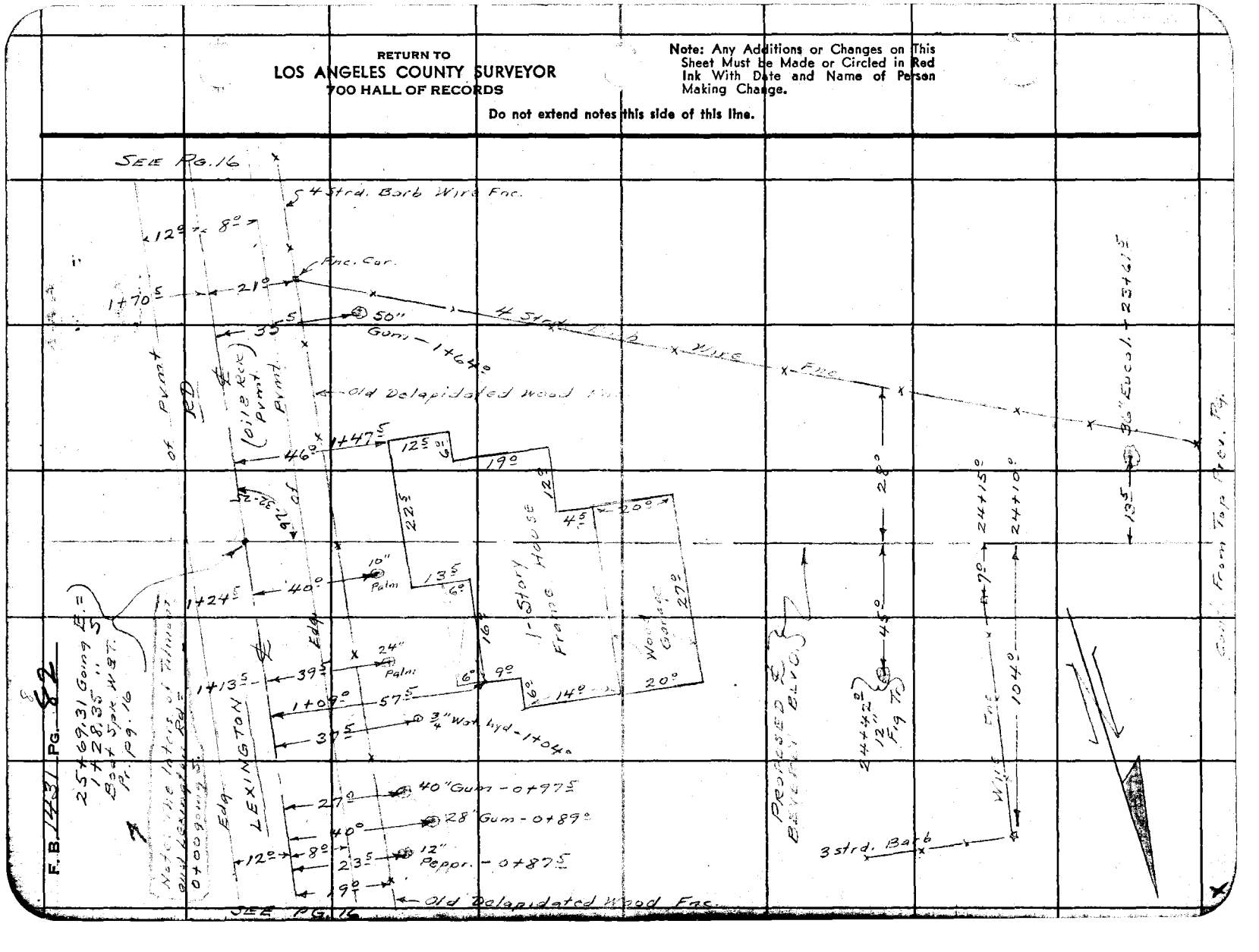

Notes Ck'd by A.A.R.	Survey of Beverly Blvd
Map No. B-2101	W. O. 8472 Tape No. ____ St'd ____ °F
Office Work H.U.M.H.	Surveyed by HELLSTROM
Checked A.A.R.	Notes Sanitation Date 1-2-48
Date 9/24/48	Indexed A. C. Johnson

F.B. 1431 PG. 83

See HC-52-19A

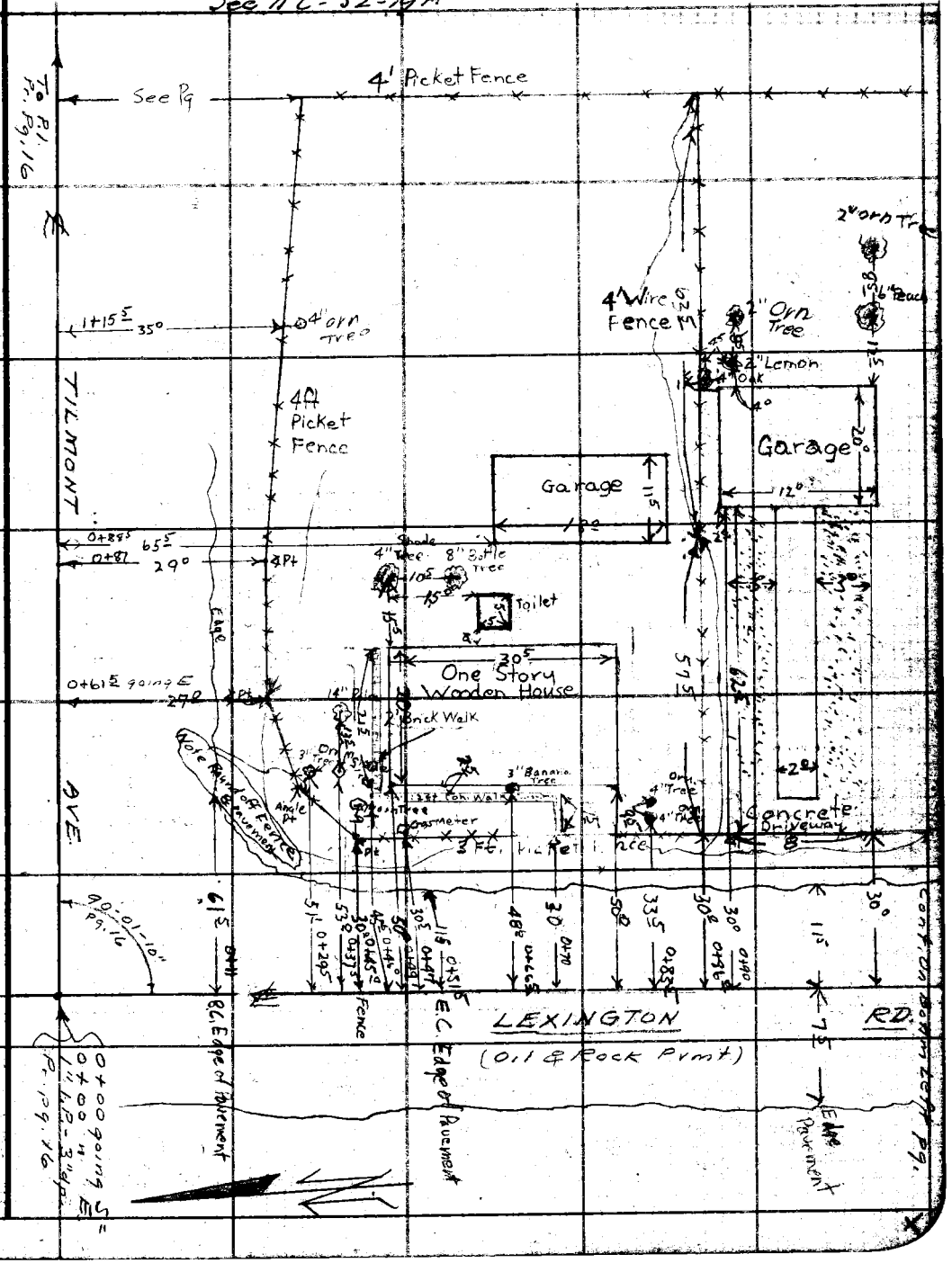

Note: Any Additions or Changes on This Sheet Must be Made or Circled in Red Ink With Date and Name of Person Making Change.

Do not extend notes this side of this line.

RETURN TO
LOS ANGELES COUNTY SURVEYOR
700 HALL OF RECORDS

FORM 247 5M 5-46

RETURN TO
LOS ANGELES COUNTY SURVEYOR
700 HALL OF RECORDS

Note: Any Additions or Changes on This Sheet Must be Made or Circled in Red Ink With Date and Name of Person Making Change.

Do not extend notes this side of this line.

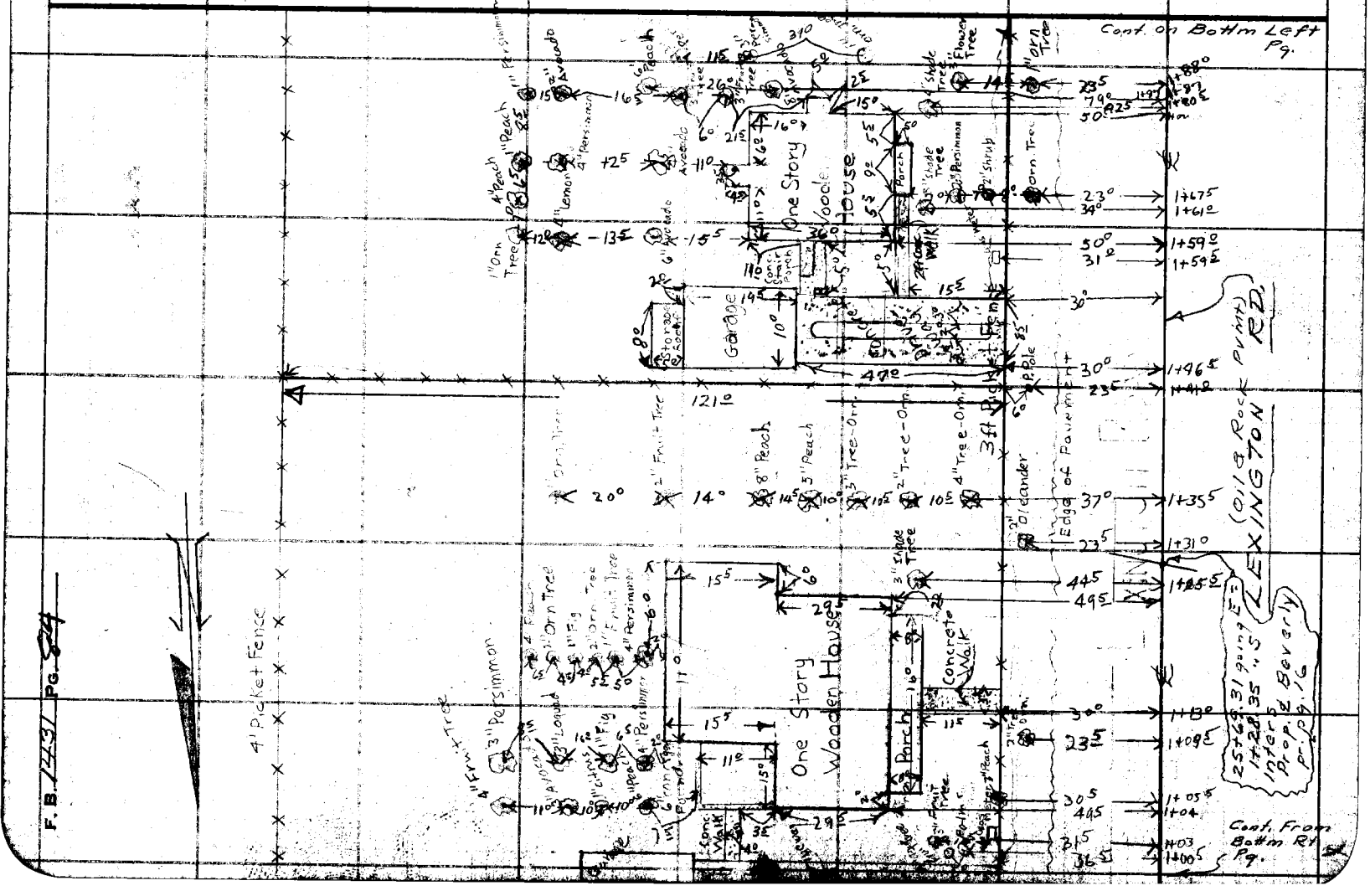

F. B. 143 PG. 24

Notes Ck'd by A. A. R.	Survey of BEVERLY BLVD
Map No. B-2104	W. O. 5423 Tape No. ____ St'd ____ °F
Office Work H. U. M. H.	Surveyed by Helistrom
Checked A. A. R.	Notes Sonnenschein Date 1-2-48
Date 9/24/48	Indexed ____ Tabulated ____

F. B. 1431 PG. 85

See HC. 52-19A

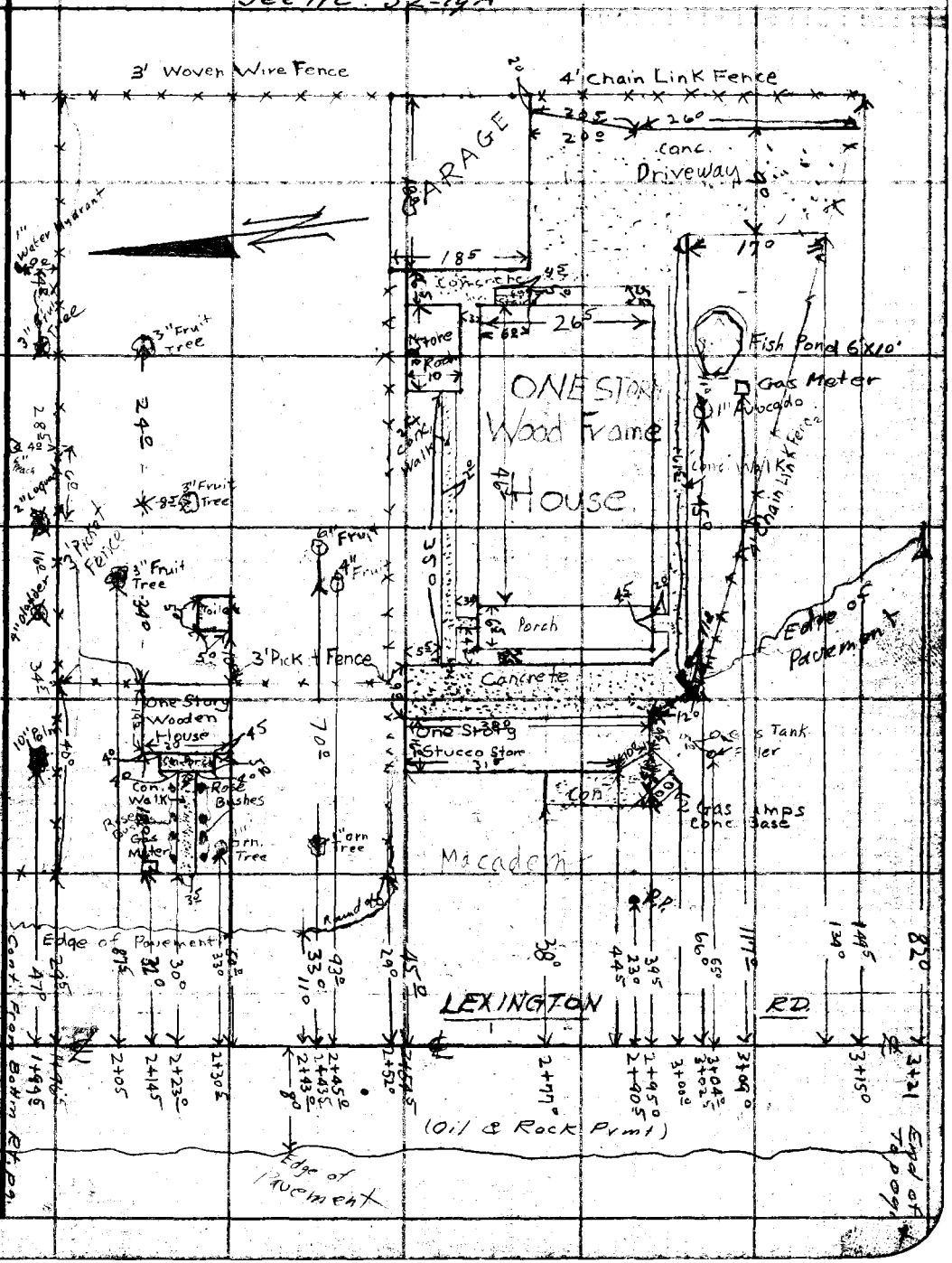

Note: Any Additions or Changes on This Sheet Must be Made or Circled in Red Ink With Date and Name of Person Making Change.

Do not extend notes this side of this line.

RETURN TO
LOS ANGELES COUNTY SURVEYOR
700 HALL OF RECORDS

FORM 247 5M 2-49

RETURN TO
LOS ANGELES COUNTY SURVEYOR
700 HALL OF RECORDS

Note: Any Additions or Changes on This Sheet Must be Made or Circled in Red Ink With Date and Name of Person Making Change.

Do not extend notes this side of this line.

F. B. 1431 PG. 56

Notes Ck'd by A.A.R.	Survey of Beverly Blvd
Map No. B-2104	W. O. 8473 Tape No. ____ St'd ____ °F
Office Work H.U.M.H.	Surveyed by Hellstrom
Checked A.A.R.	Notes Sonnenschein Date 3-5-48
Date 9/24/48	Indexed A. C. Johnson

F.B. 1431 Pg. 87

See AC. 52 19-A

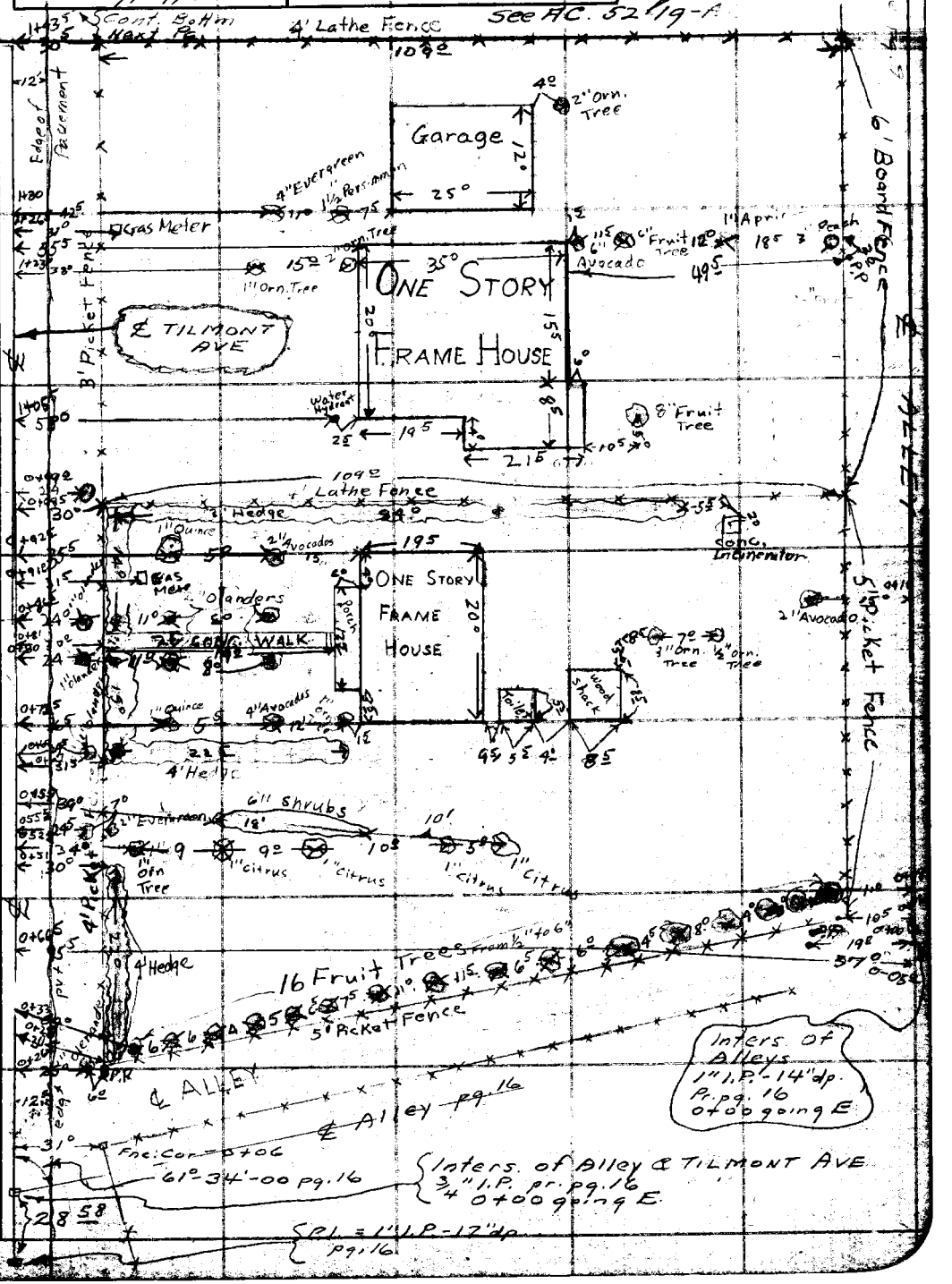

Note: Any Additions or Changes on This Sheet Must be Made or Circled in Red Ink With Date and Name of Person Making Change.

Do not extend notes this side of this line.

RETURN TO
LOS ANGELES COUNTY SURVEYOR
700 HALL OF RECORDS

FORM 247 5M 5-46

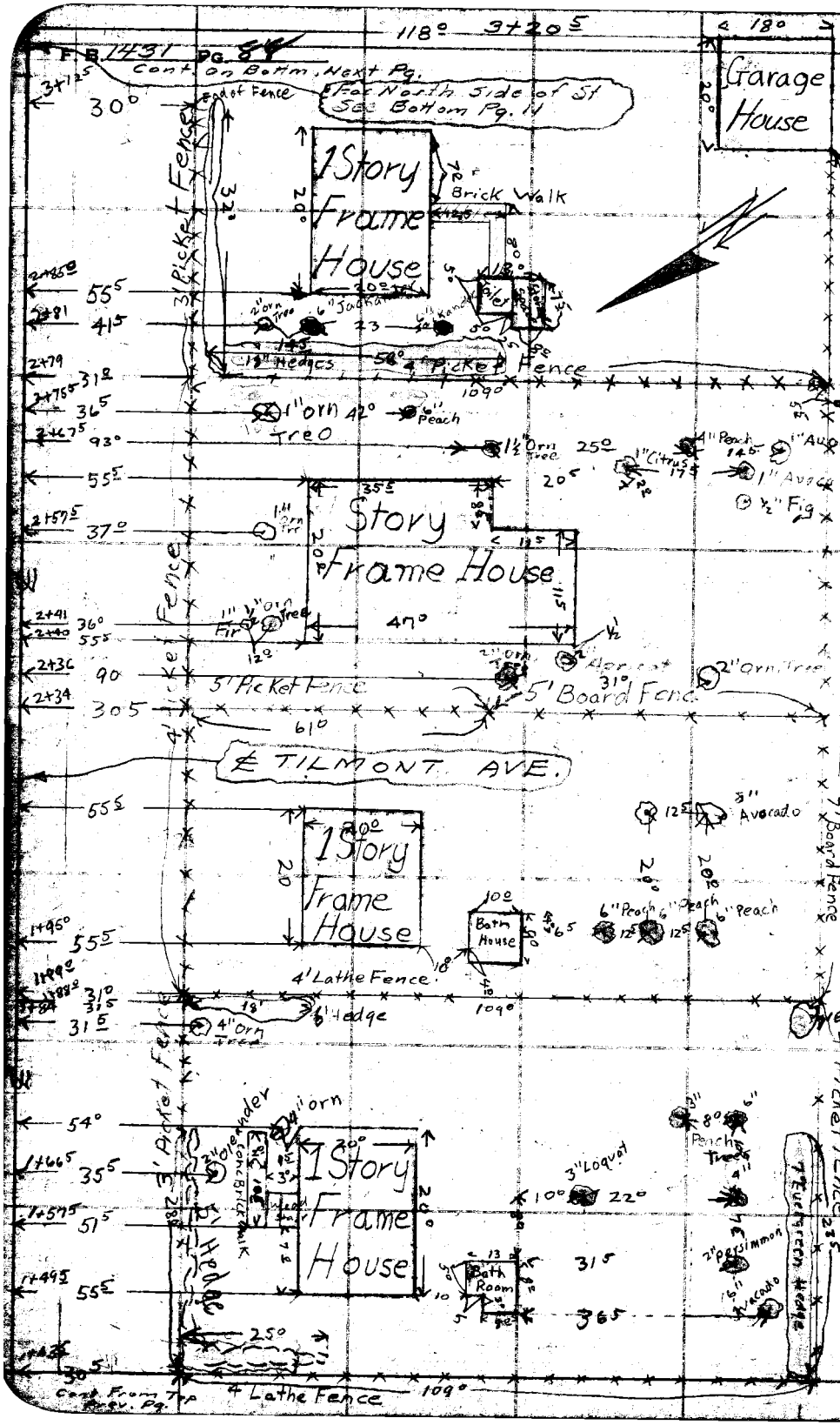

RETURN TO
LOS ANGELES COUNTY SURVEYOR
700 HALL OF RECORDS

Do not extend notes this side of this line.

Note: Any Additions or Changes on This Sheet Must be Made or Circled in Red Ink With Date and Name of Person Making Change.

Notes Ck'd by A. A. R.
Map No. B-2104
Office Work H. U. M. H.
Checked A. A. R.
Date 9/24/48

Survey of Beverly Blvd
W. O. 2473 Tape No. St'd °F
Surveyed by Hellstrom
Notes Sonnenscheln Date 3-5-42
Indexed

F. B. 1431 PG. 89

See HC-52-19-A

Notes: Any Additions or Changes on This Sheet Must Be Made or Circled In Red Ink With Date and Name of Person Making Change.

Do not extend notes this side of this line.

LOS ANGELES COUNTY SURVEYOR
700 HALL OF RECORDS

TILMONT AVE.

4+80 — 24 — 18" Walnut — 4° — 4' Lathe Fence
4+73 — 29.5 — Cont. On Next Pg. — Bothin — 4' Hedge — 2" Oleander — Banana — 2° — Palm 19.5 — 8" Peach 30° — 8" Peach
Driveway 72°
4+58 — 30.2 — 47° — 12.5 — 2" Peach — Garage House 22.5 — 14° — 1" Apricot
29.5 — 21° — 12.5 — Vine — Brick Walk
4 — 55.5 — 1 Story Frame House 70° — Conc. Foundation — Brick walk — 6" Avocado 29° — 6" Fig — 6" Fig — 12.5 — 4' Board Fence
Hedge — Shrub — 30.5 — 18.5 — 10.5 — Joists
4+30 — 55.5 — 1" Peach — 1" Fruit Tree — 4' Lathe Fence — 82.5 Long — P.P. 5' from fence
4+24 — 28.5 — 23° — 4' Hedge 63°
Edge of Pavement — 5° — 63° — Driveway - Conc. — Conc. Foundation for Garage — 4° — 6° — Tool Shed — 12° — 18°
4+04.5 — 31.5 — 20° — Conc. Walk 36° — 3° — 30
4+00 — 11.5 — 8" Peach
55.5 — 1 Story Frame House 39° — 10° — 25° — 10.5 — 30.5 — Conc. Walk — 14.5 — 1" Peach
34.0 — 35° — 34.5 — 2°
3+79.5 — 55.6 — 4' Picket Fence
3+77.70 Bent Spk. W.B.T. Pr. 19.5' 18
Fence-4' — 6' Hedge 11.5 — 8" Peach — 5' Board Fence
3+71 — 30.5 — 29.5 — Conc. Driveway — 18.5 — Garage — 27.0 — 2.5
3+62.5 — 31.0 — 29.5 — 20° — 2° — 10.5 — 4° — 4' Picket 11.0 Fence — 8" Peach — 4' Board Fence
Conc. Walk — 3.5 — 10.5 — 5.5 — 12" Orn Tree
55.5 — 36° — 1 Story Frame House — 6° — 4° — 3" Sycamore — 34.5 — 23° Inclinators 3x3 — 2" Citrus — 13° — 17°
3+30 — 55.5
3+23.5 — 31.0 — 4' Hedge — 87° — 24.5 — 4' Lathe Fence — 84.5 Long
Cont. From Top Prev. Pg.

F. B. 1431 PG. 90

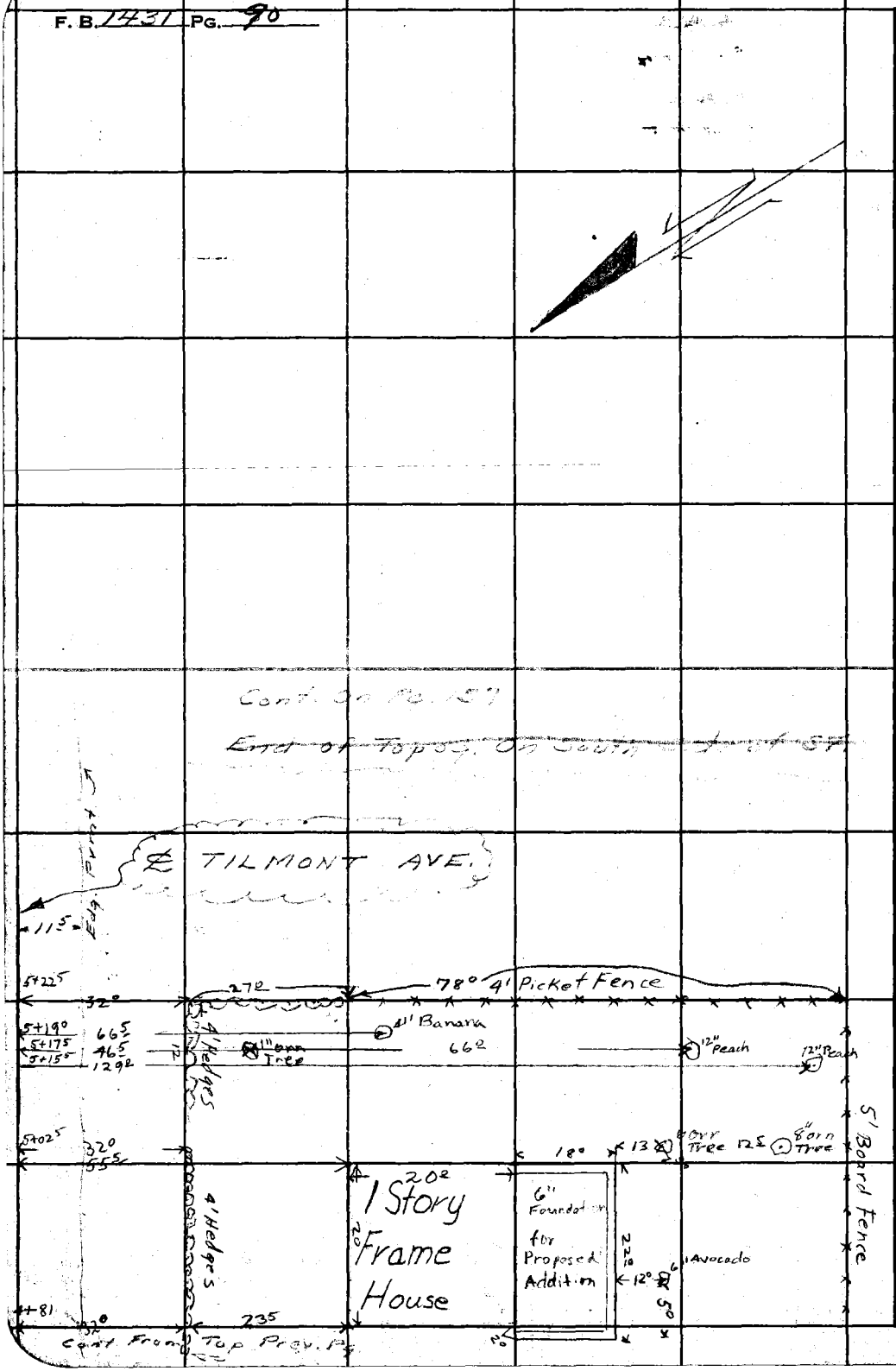

RETURN TO
LOS ANGELES COUNTY SURVEYOR
700 HALL OF RECORDS

Do not extend notes this side of this line.

Note: Any Additions or Changes on This Sheet Must be Made or Circled in Red Ink With Date and Name of Person Making Change.

Notes Ck'd by A. A. R.	Survey of Beverly Blvd	F. B. 1431 PG. 91
Map No. B-2104	W. O. 8473 Tape No. ____ St'd ____ °F	
Office Work H. U. M. H.	Surveyed by	
Checked A. A. R.	Notes Sonnenschein Date	
Date 9/24/48	Indexed	

End of Topog. on this side of Alley

See HC 52-19A

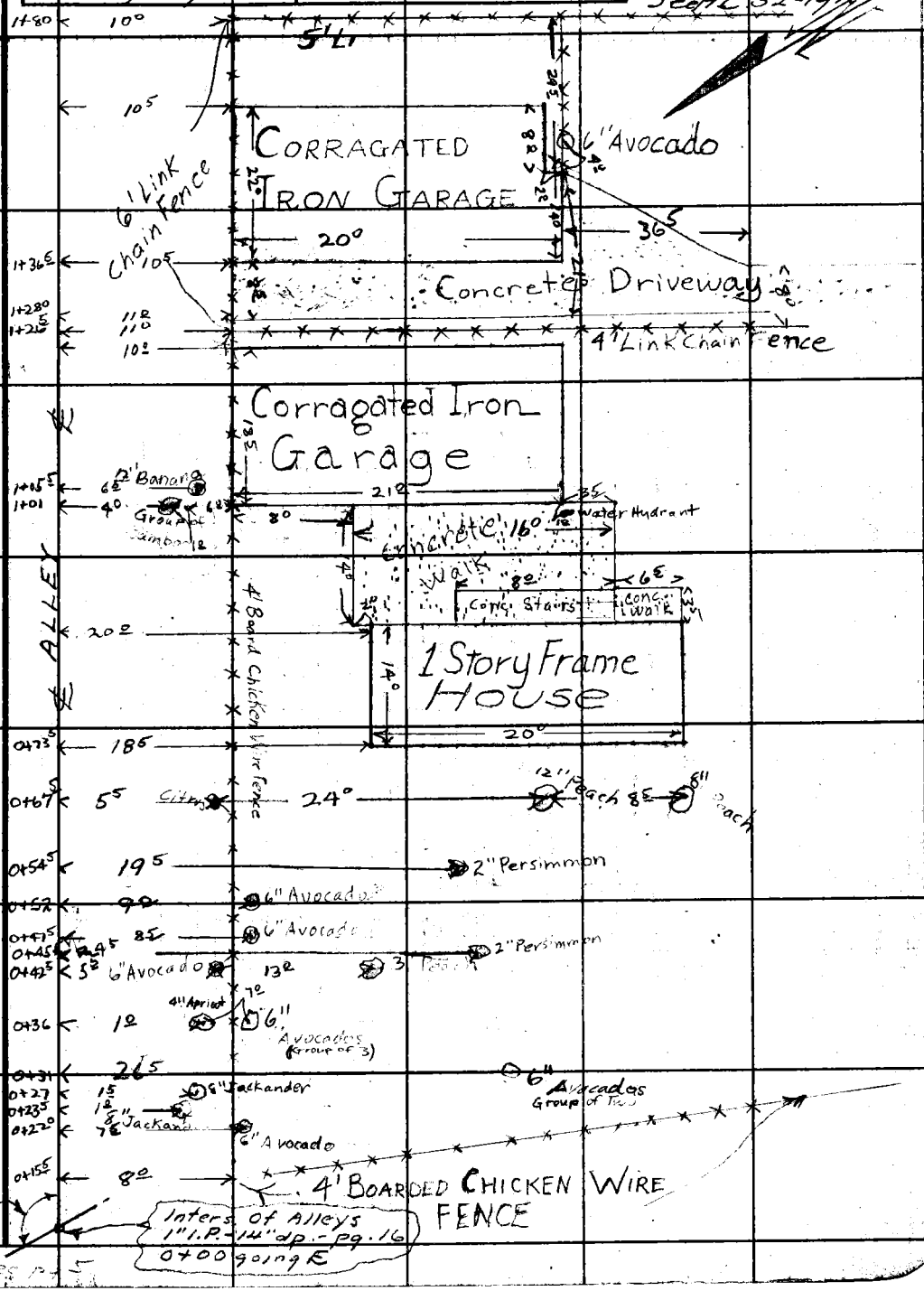

Note: Any Additions or Changes on This Sheet Must be Made or Circled in Red Ink With Date and Name of Person Making Change.

Do not extend notes this side of this line.

RETURN TO LOS ANGELES COUNTY SURVEYOR 700 HALL OF RECORDS

FORM 247 5M 11-46

See p. 5

F. B. 1431 PG. 92

RETURN TO
LOS ANGELES COUNTY SURVEYOR
700 HALL OF RECORDS

Do not extend notes this side of this line.

Note: Any Additions or Changes on This Sheet Must Be Made or Circled in Red Ink With Date and Name of Person Making Change.

F.B. 1431 PG. 93

Notes Ck'd by A. A. R.	Survey of Beverly Blvd
Map No. B-2104	W. O. 8473 Tape No. ____ St'd ____ °F
Office Work H. U. M. H.	Surveyed by
Checked A. A. R.	Notes Sonnenschein Date 3-10-48
Date 9/24/48.	Indexed A. C. Johnson

Note: Any Additions or Changes on This Sheet Must be Made or Circled in Red Ink With Date and Name of Person Making Change.

Do not extend notes this side of this line.

RETURN TO
LOS ANGELES COUNTY SURVEYOR
700 HALL OF RECORDS

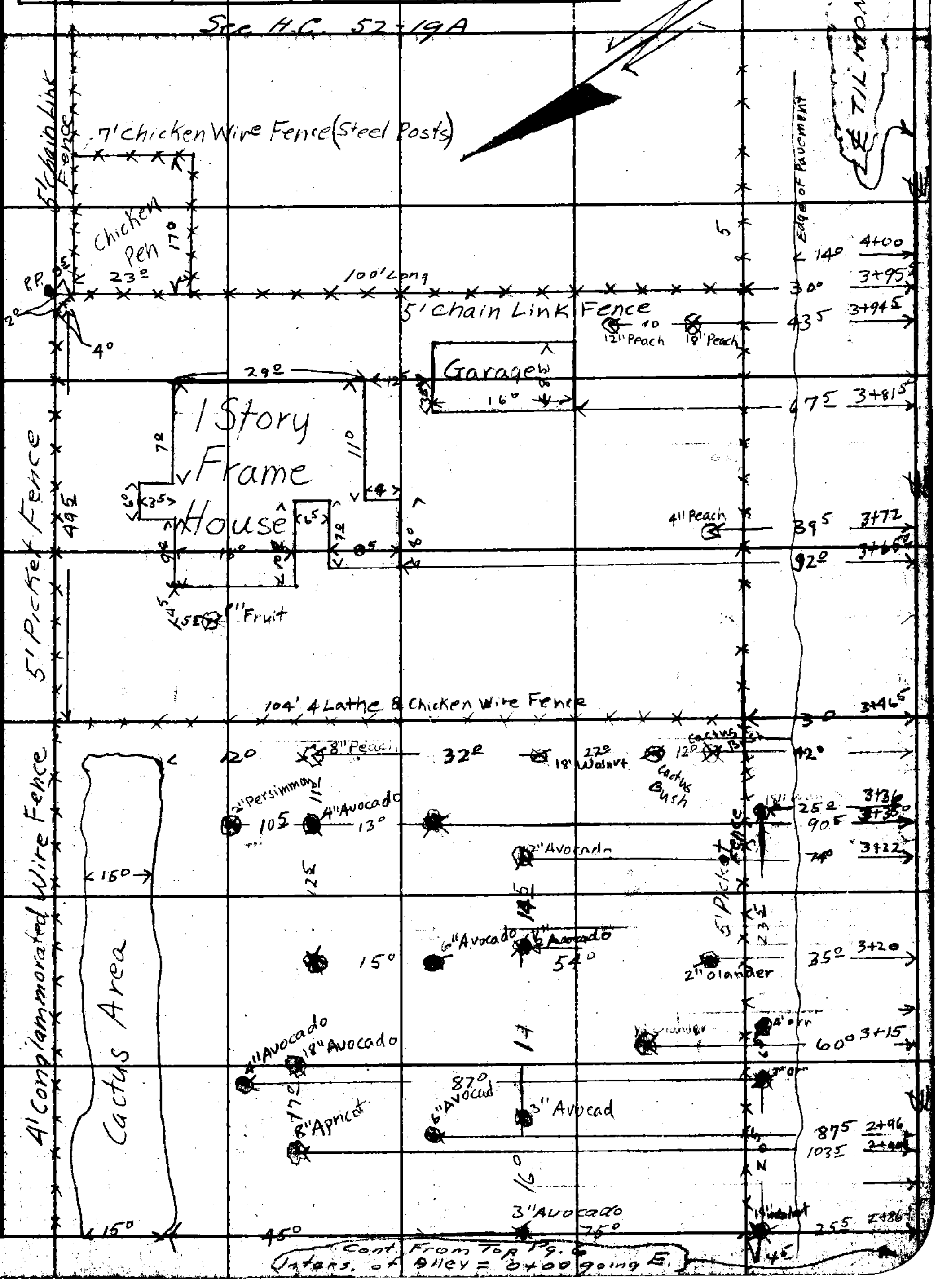

FORM 247 5M 11-46

F. B. 1431 PG. 94

Cont. On Bottom Next Pg.

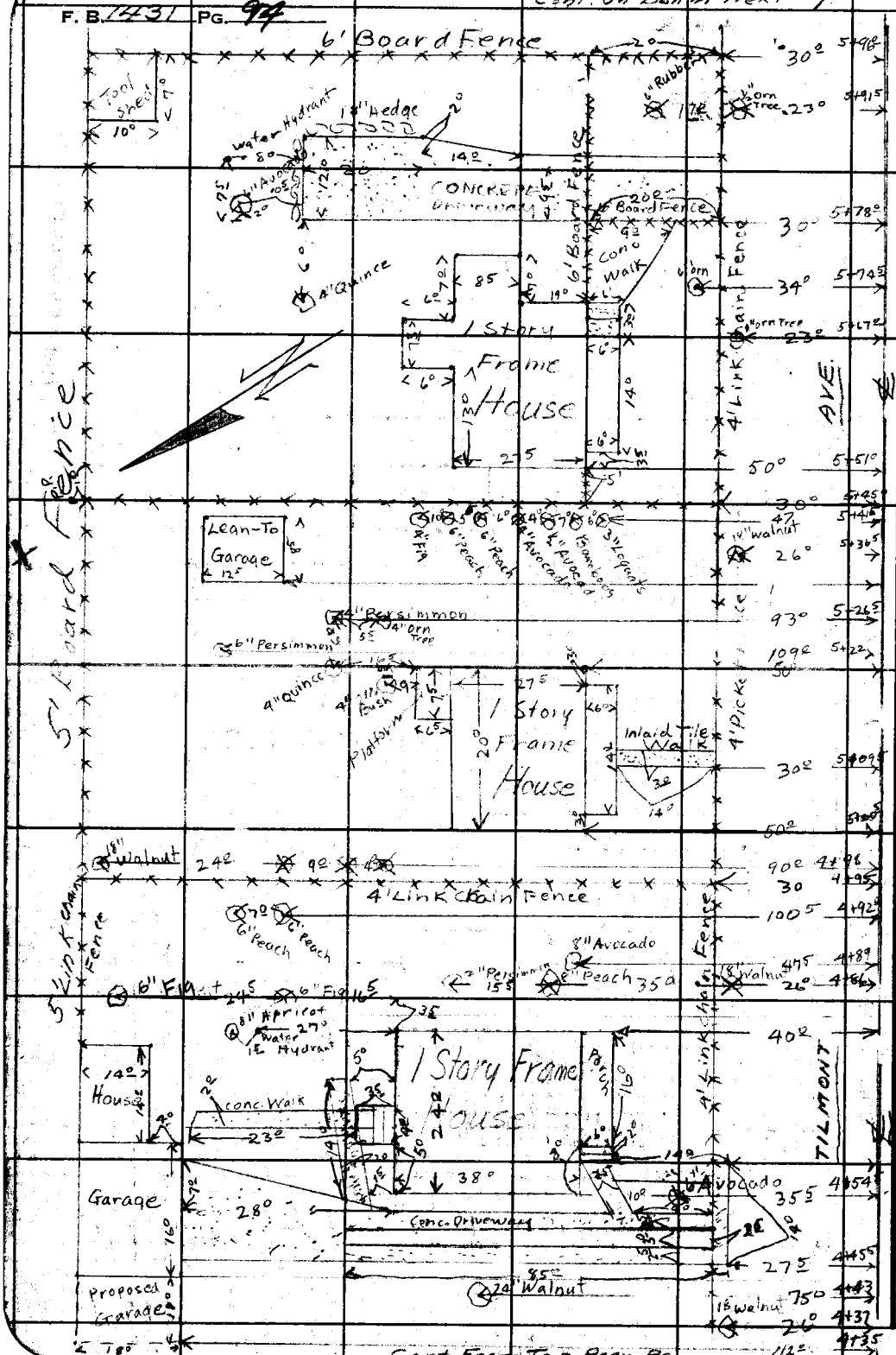

RETURN TO
LOS ANGELES COUNTY SURVEYOR
700 HALL OF RECORDS

Do not extend notes this side of this line.

Note: Any Additions or Changes on This Sheet Must be Made or Circled in Red Ink With Date and Name of Person Making Change.

Notes Ck'd by A.A.R.	Survey of Beverly Blvd
Map No. B-2104	W. O. 2416 Tape No. ____ St'd ____ °F
Office Work H.U.M.H.	Surveyed by ____
Checked A.A.R.	Notes Sanitarium Date 5-10-48
Date 9/24/48	Indexed L. C. Johnson

F. B. 1431 Pg. 95

See H.C. 52-19A

Cont On Bottom Next Pg.

TILMON AVE

5' Link Chain Fence 100' Long

Garage 15° 31° 11°

1 Story Frame House

Porch 14° 13° 7° 47° 13° 15° 23° 7+06

Conc. Walk

Persimmon 2" 12° 20° 24° 15° 23° 7+16

Palm 10" 30°

Peach 14° 5° 9" Loquat

5' Link Chain Fence 100' Long

P.P.

Wire Fence

3' Board Chicken Wire Fence

3' Hedge

Eg 1" 20° 2" Loquat 11° 2" Persimmon 7 9 1½" Citrus 3" Persimmon 24° 1" Persimmon 16° 23° 6+85

3" Peach 16° 1" Peach 8° 6+85

39°

1 Story Wood House 20°

4' Chicken Wire Fence 100' Long

2" Apricot 14° 9° 14° 7° 5° 8° 1½" Avocado 1" Avocado 1" Loquat 1" Loquat 1" Loquat 32° 3" Orn 3" Orn Tree 38° 6+45.5

2" Quince 5° 2" Quince 5° 2" Avocado 9° 4" Loquat 8° 2" Quince 2" Avocados 2" Persimmon 6° 8° 4" Persimmon 8° 4" Persimmon 15° 1" Fig 13° 6" Fig 18° 50° 6+37

3' Board Fence

Garage 26° 18° 8°

1 Story Frame House 29° 46° 30° 50 6+27° 6+35

Incinerator ½"

3' Picket Fence 30.5 30° 6+11

Conc. Walk

Walnut 25° 4" Loquat 4" Avocado ½" Loquat 38° 5+97

4" Quince 13° 3" Avocado 12° 1" Loquat 23° 18° 8°

Cont From Top Prev. Pg.

Note: Any Additions or Changes on This Sheet Must be Made or Circled in Red Ink With Date and Name of Person Making Change.

Do not extend notes this side of this line.

RETURN TO LOS ANGELES COUNTY SURVEYOR 700 HALL OF RECORDS

FORM 847 SM 11-46

F. B. 1431 PG. 96



RETURN TO
LOS ANGELES COUNTY SURVEYOR
700 HALL OF RECORDS

Do not extend notes this side of this line.

Note: Any Additions or Changes on This Sheet Must be Made or Circled in Red Ink With Date and Name of Person Making Change.

Notes Ck'd by A.A.R.	Survey of Beverly Blvd	F.B. 1431 PG.
Map No. B-2104	W. O. 8473 Tape No. St'd °F	
Office Work H.U.M.H.	Surveyed by Hellstrom	
Checked A.A.R.	Notes Sonnenschein Date 3-11-48	
Date 9/24/48	Indexed A. C. Johnson	See MC.52-19A

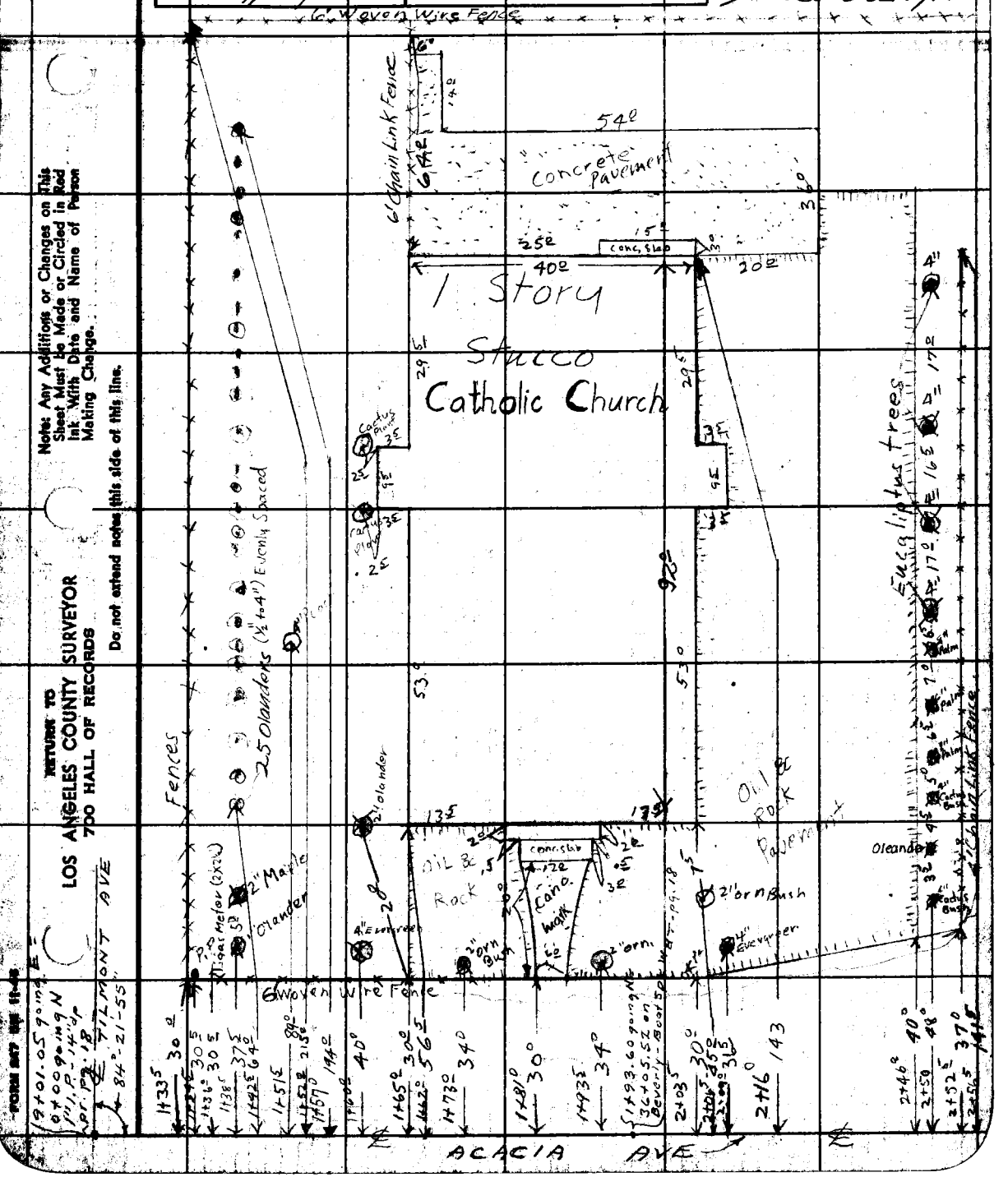

Note: Any Additions or Changes on This Sheet Must Be Made or Circled in Red Ink With Date and Name of Person Making Change.

Do not extend notes this side of this line.

RETURN TO
LOS ANGELES COUNTY SURVEYOR
700 HALL OF RECORDS

F. B. 1431 PG. 98

RETURN TO
LOS ANGELES COUNTY SURVEYOR
700 HALL OF RECORDS

Do not extend notes this side of this line.

Note: Any Additions or Changes on This Sheet Must be Made or Circled in Red Ink With Date and Name of Person Making Change.

Notes Ck'd by A. A. R.	Survey of Beverly Blvd.
Map No. B-2104	W. O. 4473 Tape No. ___ St'd ___ °F
Office Work H. U. M. H.	Surveyed by Hellstrom
Checked A. A. R.	Notes Sonnenschein Date 3-11-48
Date 9/24/48	Indexed A. C. Johnson

F. B. 1437 Pg. 99

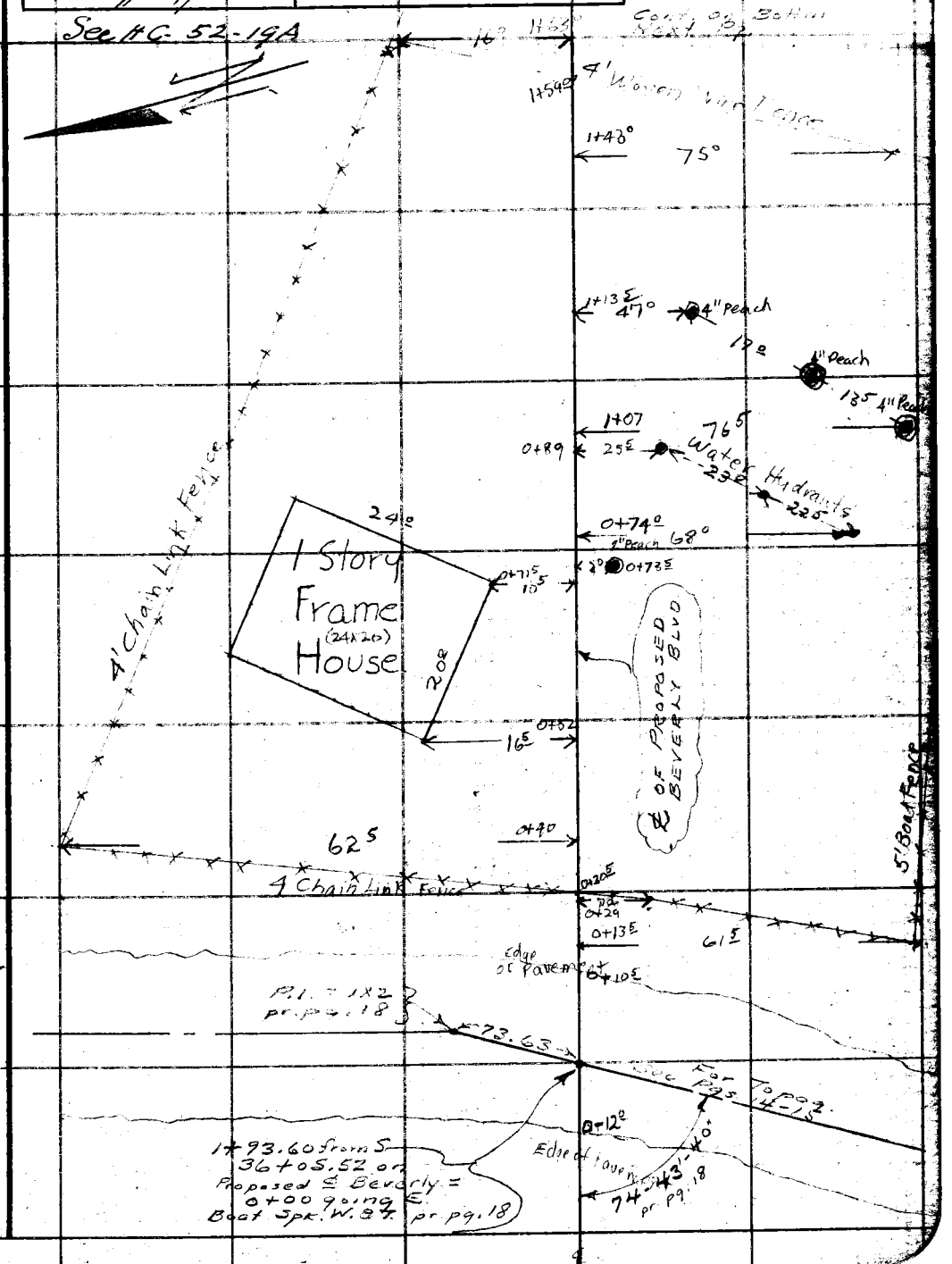

Note: Any Additions or Changes on This Sheet Must be Made or Circled in Red Ink With Date and Name of Person Making Change.

Do not extend notes this side of this line.

RETURN TO
LOS ANGELES COUNTY SURVEYOR
700 HALL OF RECORDS

FORM 247 5M 5-46

F. B. 1431 PG. 100

Cont. on Bottom Next Pg.

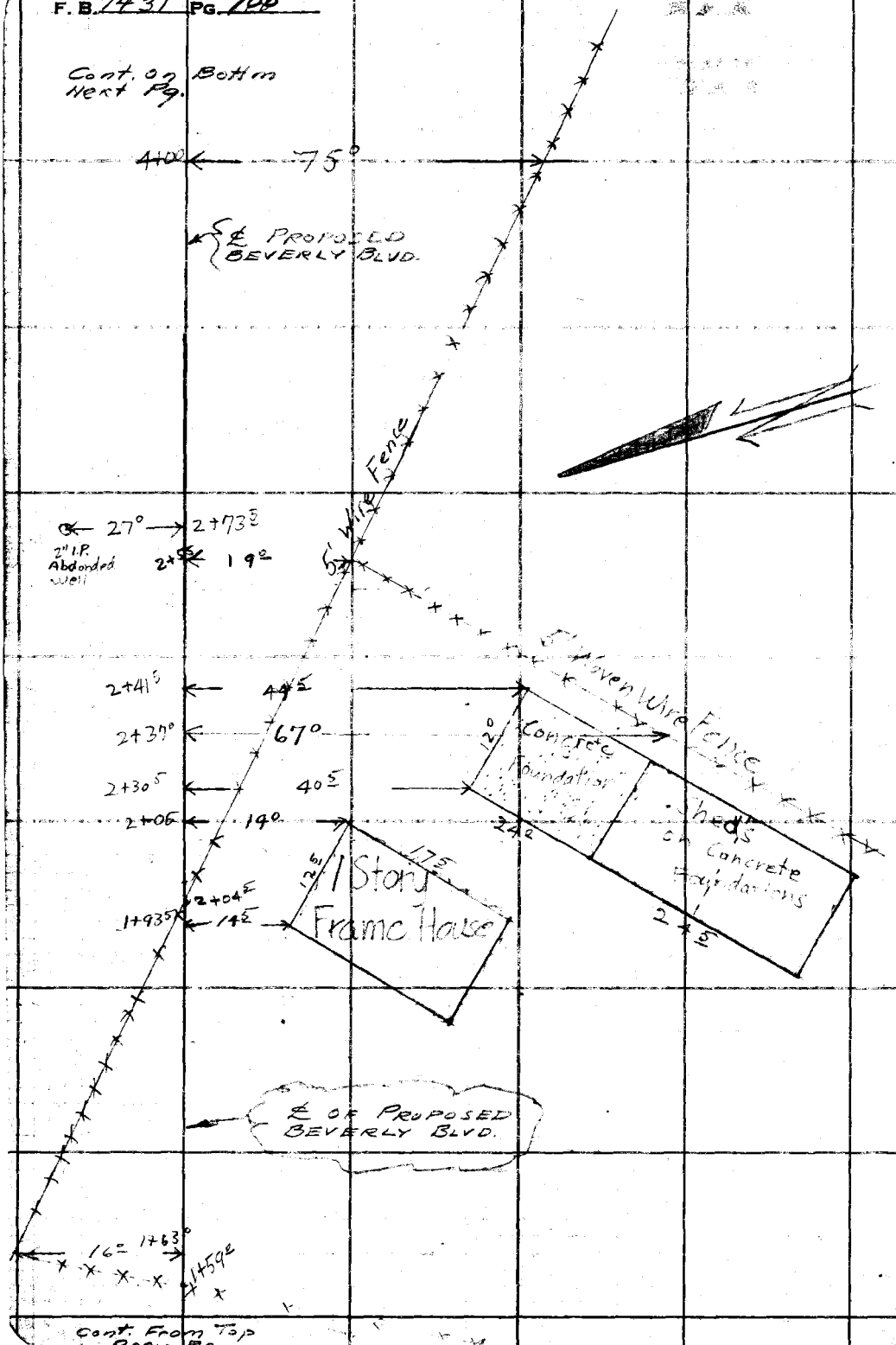

Cont. From Top Prev. Pg.

RETURN TO
LOS ANGELES COUNTY SURVEYOR
700 HALL OF RECORDS

Do not extend notes this side of this line.

Note: Any Additions or Changes on This Sheet Must be Made or Circled in Red Ink With Date and Name of Person Making Change.

Notes Ck'd by A. A. R.	Survey of Beverly Blvd
Map No. B-2104	W. O. 8473 Tape No. ____ St'd ____ °F
Office Work H. U. M. H.	Surveyed by ____
Checked A. A. R.	Notes Sommerschein Date 3-11-48
Date 9/24/48	Indexed A. C. Johnson

F. B. 1431 Pg. 101

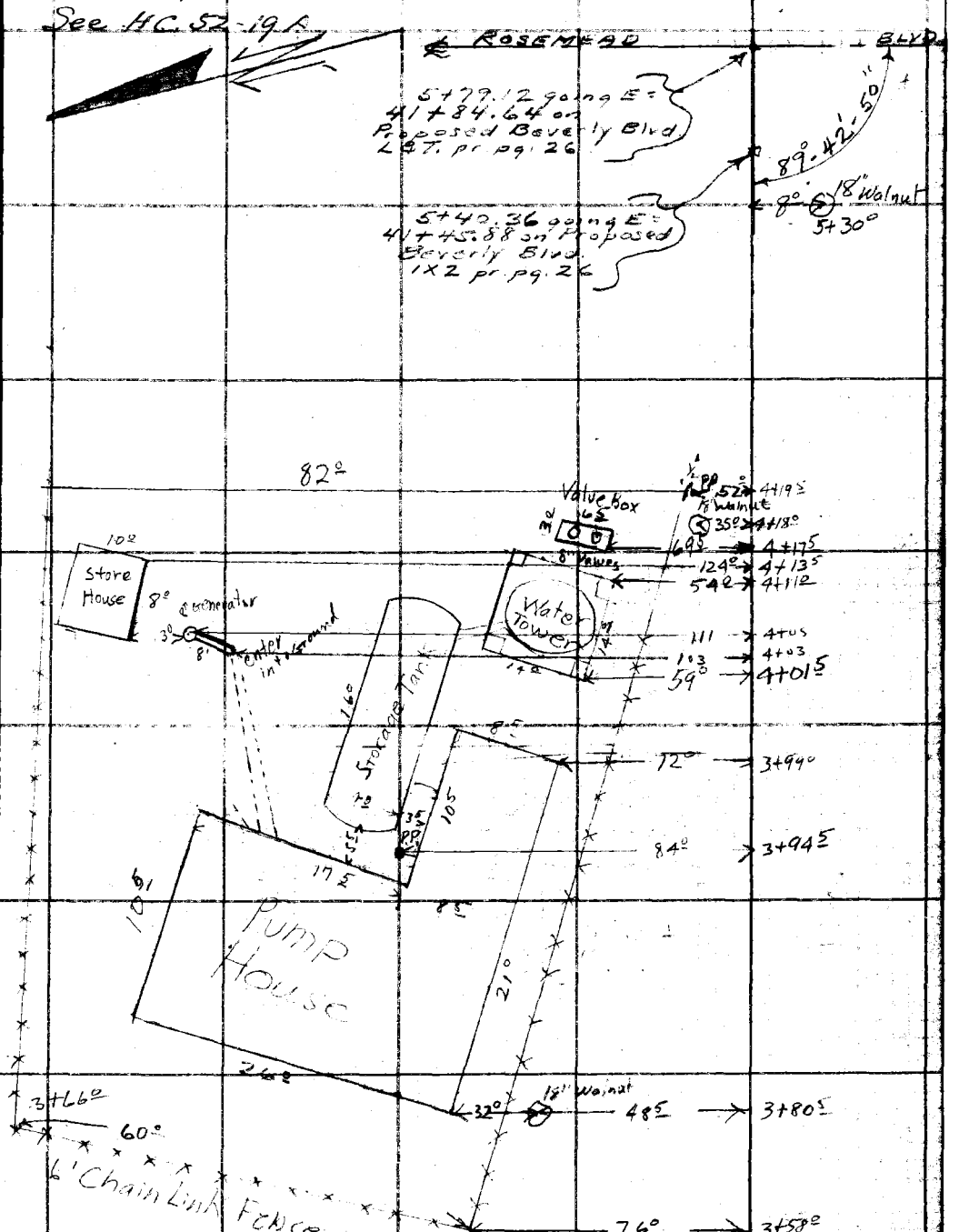

Cont. From Top Prev. Pg.

Note: Any Additions or Changes on This Sheet Must be Made or Circled in Red Ink With Date and Name of Person Making Change.

Do not extend notes this side of this line.

RETURN TO
LOS ANGELES COUNTY SURVEYOR
700 HALL OF RECORDS

FORM 247 5M 5-46

F. B. 1431 PG. 102

RETURN TO
LOS ANGELES COUNTY SURVEYOR
700 HALL OF RECORDS

Note: Any Additions or Changes on This Sheet Must be Made or Circled in Red Ink With Date and Name of Person Making Change.

Do not extend notes this side of this line.

Notes Ck'd by A.A.R.	Survey of Beverly Blvd
Map No. B-2104	W. O. 2473 Tape No. ____ St'd ____ °F
Office Work H.U.M.H.	Surveyed by Hellstrom
Checked A.A.R.	Notes Sorrenschein Date ____
Date 9/24/[illegible]	Indexed A. C. Johnson

F. B. 1431 Pg. 103

See HC. 52-19

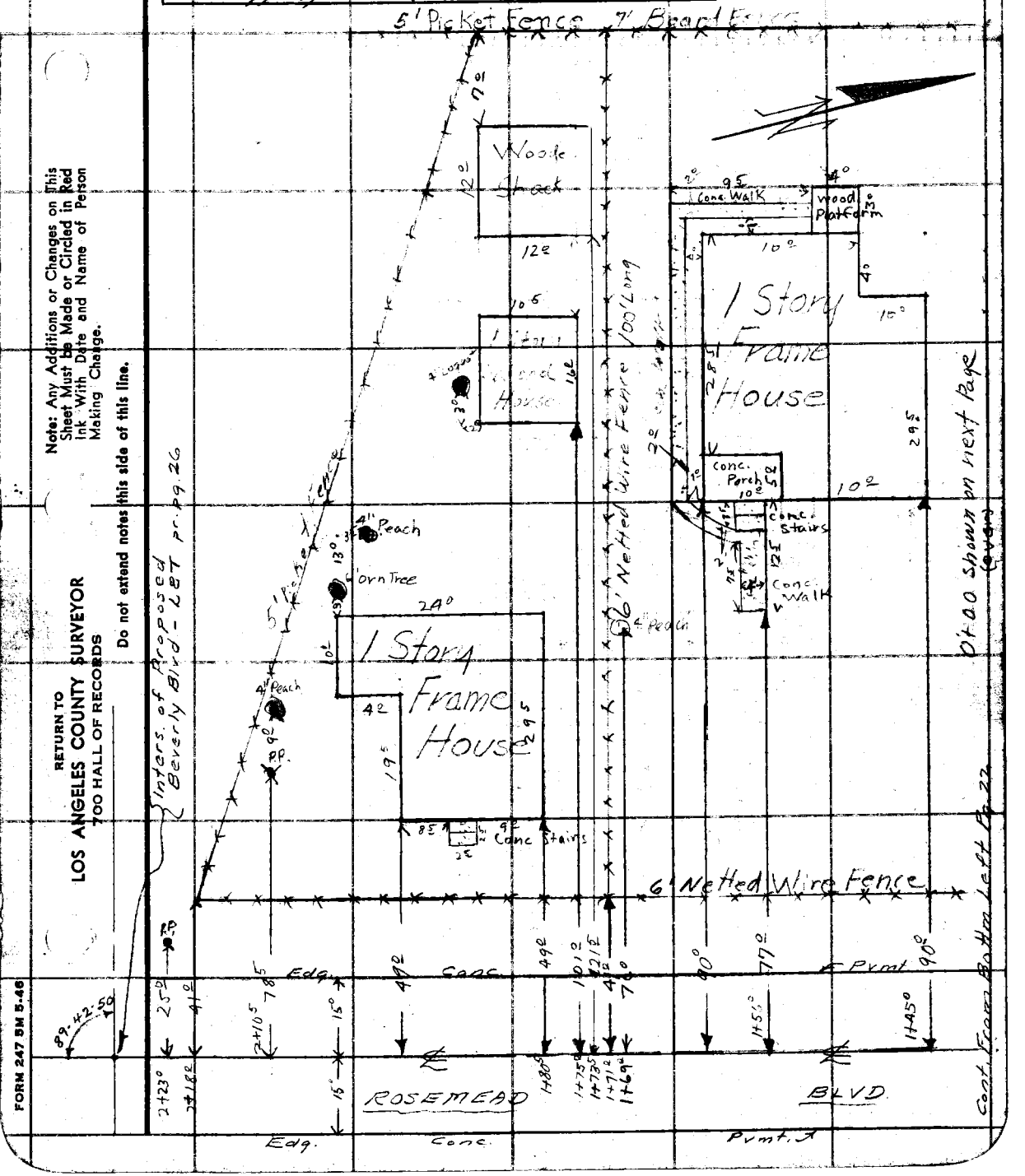

Note: Any Additions or Changes on This Sheet Must be Made or Circled in Red Ink With Date and Name of Person Making Change.

Do not extend notes this side of this line.

RETURN TO
LOS ANGELES COUNTY SURVEYOR
700 HALL OF RECORDS

FORM 247 5M 5-46

RETURN TO
LOS ANGELES COUNTY SURVEYOR
700 HALL OF RECORDS

Note: Any Additions or Changes on This Sheet Must be Made or Circled in **Red Ink** With Date and Name of **Person** Making Change.

Do not extend notes this side of this line.



F. B. 1437 Pg. 104

Notes Ck'd by A. A. R.	Survey of Beverly Blvd
Map No. B-2104	W. O. 847 Tape No. ___ St'd ___ °F
Office Work H. U. M. H.	Surveyed by Hellstrom
Checked A. A. R.	Notes Sommerhoff Date 3-11-48
Date 9/24/48	Indexed A. C. Johnson

F. B. 1431 Pg. 185

Cont. On Bottm Next Pg.

S

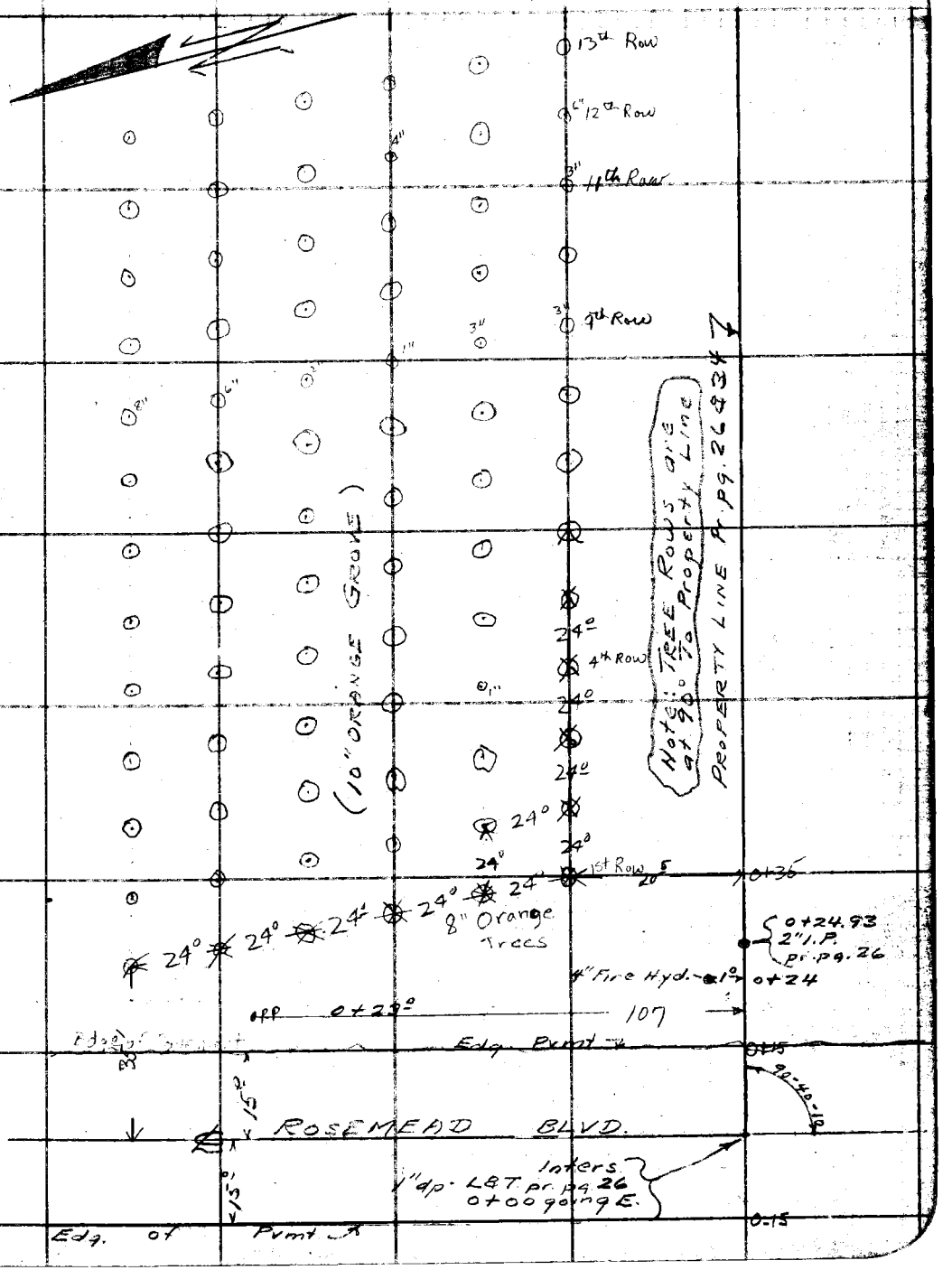

Note: Any Additions or Changes on This Sheet Must be Made or Circled in Red Ink With Date and Name of Person Making Change.

Do not extend notes this side of this line.

RETURN TO
LOS ANGELES COUNTY SURVEYOR
700 HALL OF RECORDS

FORM 247 5M 5-46

F.B. 1431 Pg. 106

Cont. On Bottom of Next Pg.



Cont. From Top Prev. Pg.

RETURN TO
LOS ANGELES COUNTY SURVEYOR
7DO HALL OF RECORDS

Do not extend notes this side of this line.

Note: Any Additions or Changes on This Sheet Must be Made or Circled in Red Ink With Date and Name of Person Making Change.

Notes Ck'd by A.A.R.	Survey of Beverly Blvd
Map No. B-2104	W. O. 8978 Tape No. ___ St'd ___ °F
Office Work H.U.M.H.	Surveyed by Hellstrom
Checked A.A.R.	Notes Sonnenschein Date 3-11-48
Date 9/24/48	Indexed A. C. Johnson

F. B. 1431 Pg. 107

Cont. on Bottom of Next Pg.

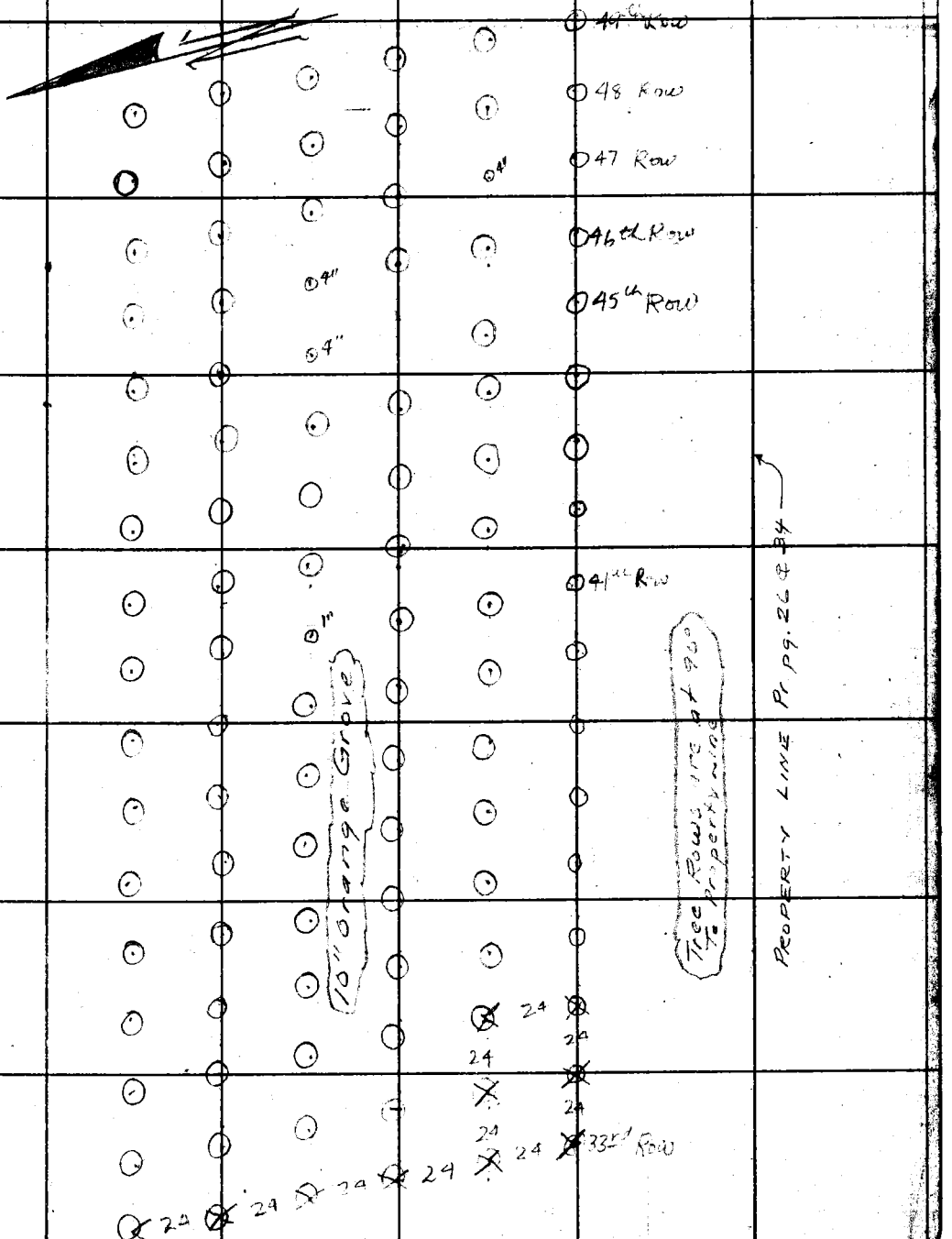

Cont. From Top of Prev. Pg.

Note: Any Additions or Changes on This Sheet Must be Made or Circled in Red Ink With Date and Name of Person Making Change.

Do not extend notes this side of this line.

RETURN TO
LOS ANGELES COUNTY SURVEYOR
700 HALL OF RECORDS

FORM 247 SM 11-46

F. B. _____ PG. 209

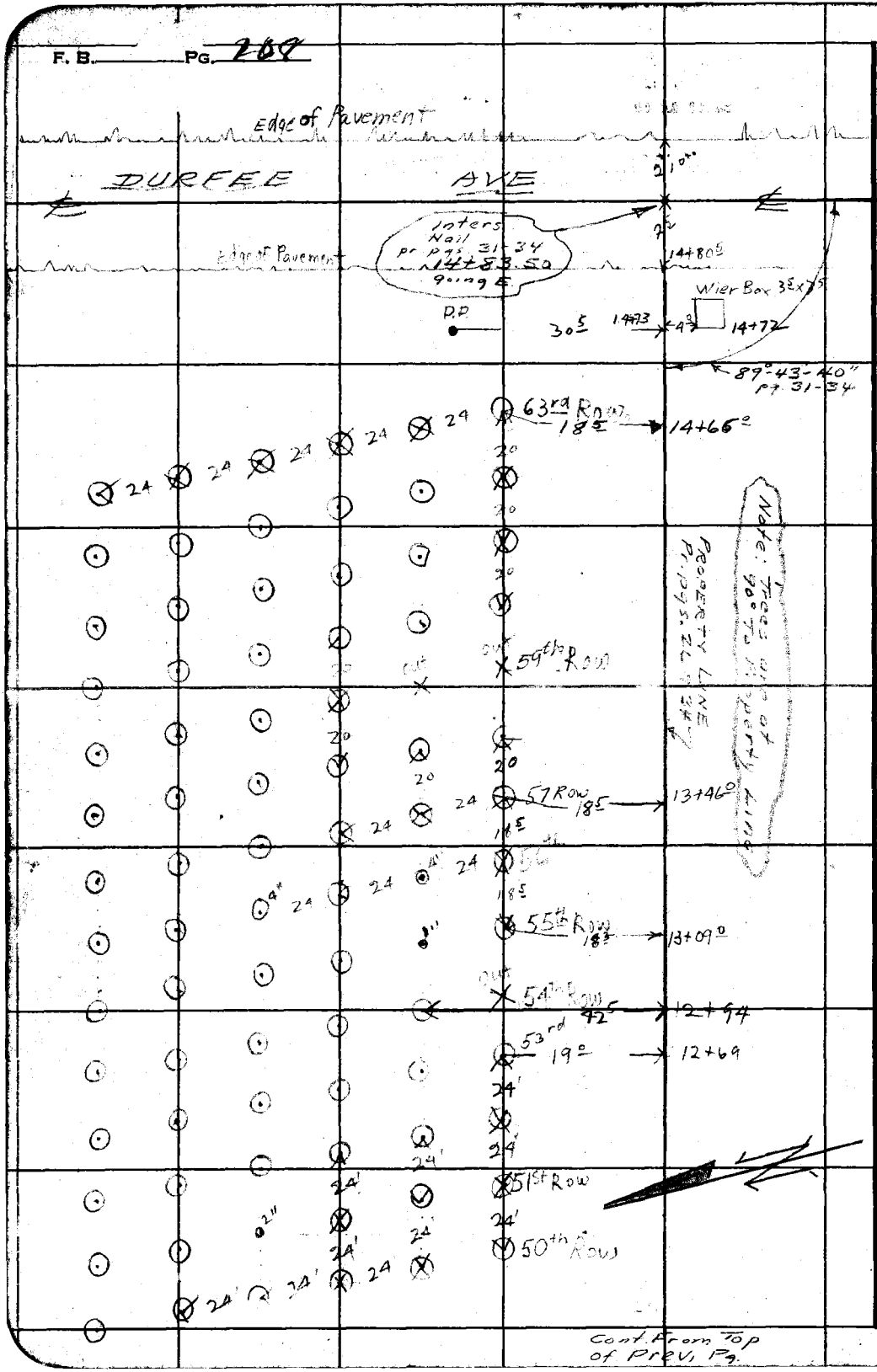

RETURN TO
LOS ANGELES COUNTY SURVEYOR
700 HALL OF RECORDS

Do not extend notes this side of this line.

Note: Any Additions or Changes on This Sheet Must Be Made or Circled in Red Ink With Date and Name of Person Making Change.

Notes Ck'd by A.A.R.	Survey of Beverly Blvd
Map No. B-2104	W. O. 8473 Tape No. ____ St'd ____ °F
Office Work H.U.M.H.	Surveyed by Hellstrom
Checked A.A.R.	Notes Sun [illegible] Date 3-22-48
Date 9/24/48	Indexed A. C. Johnson

F. B. 1431 Pg. 109

Cont. on Bottom Next Pg.

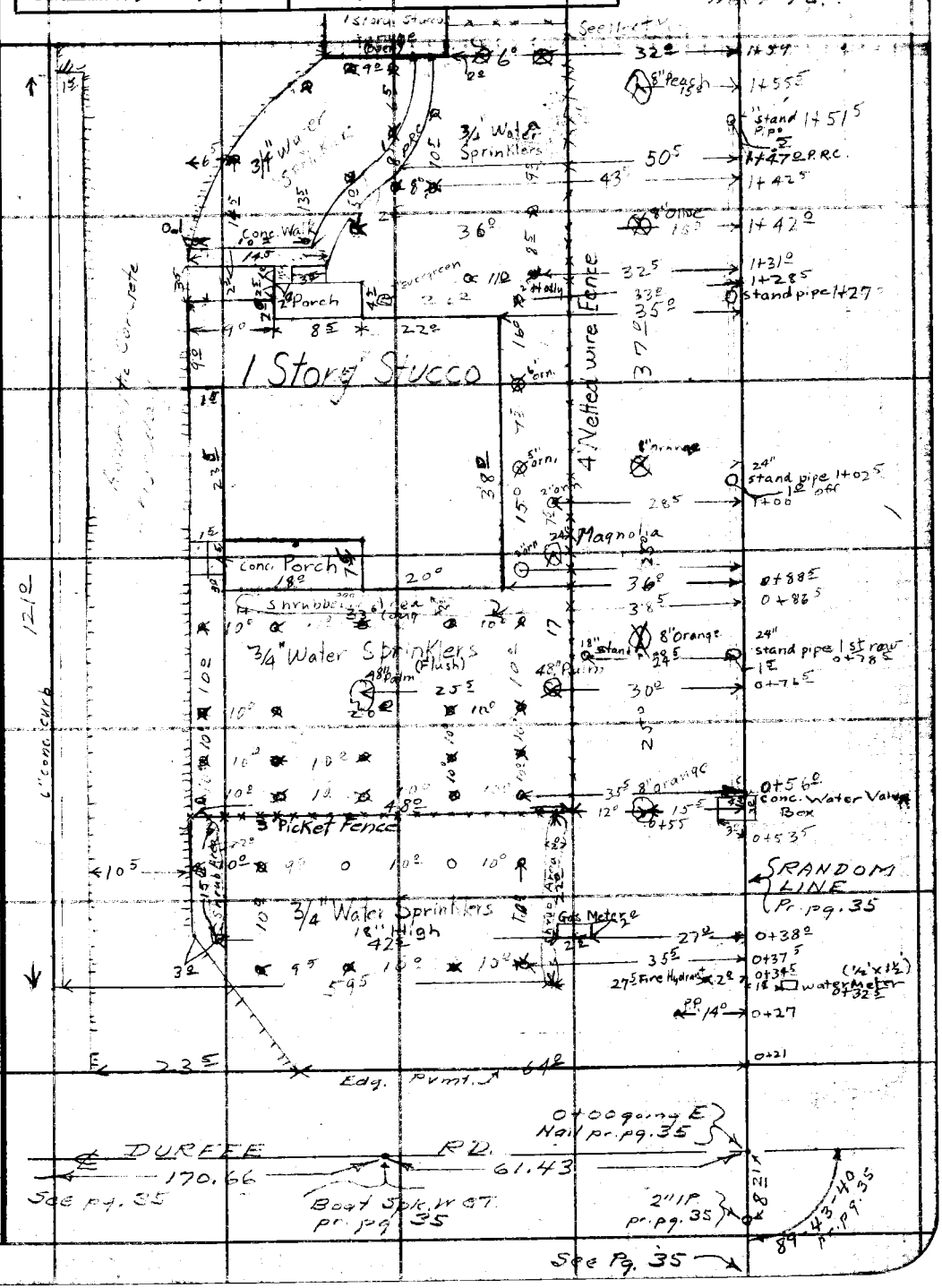

Note: Any Additions or Changes on This Sheet Must be Made or Circled in Red Ink With Date and Name of Person Making Change.

Do not extend notes this side of this line.

RETURN TO
LOS ANGELES COUNTY SURVEYOR
700 HALL OF RECORDS

FORM 247 5M 8-46

Cont. On Bottom Next Pg.

F. B. 1431 Pg. 110

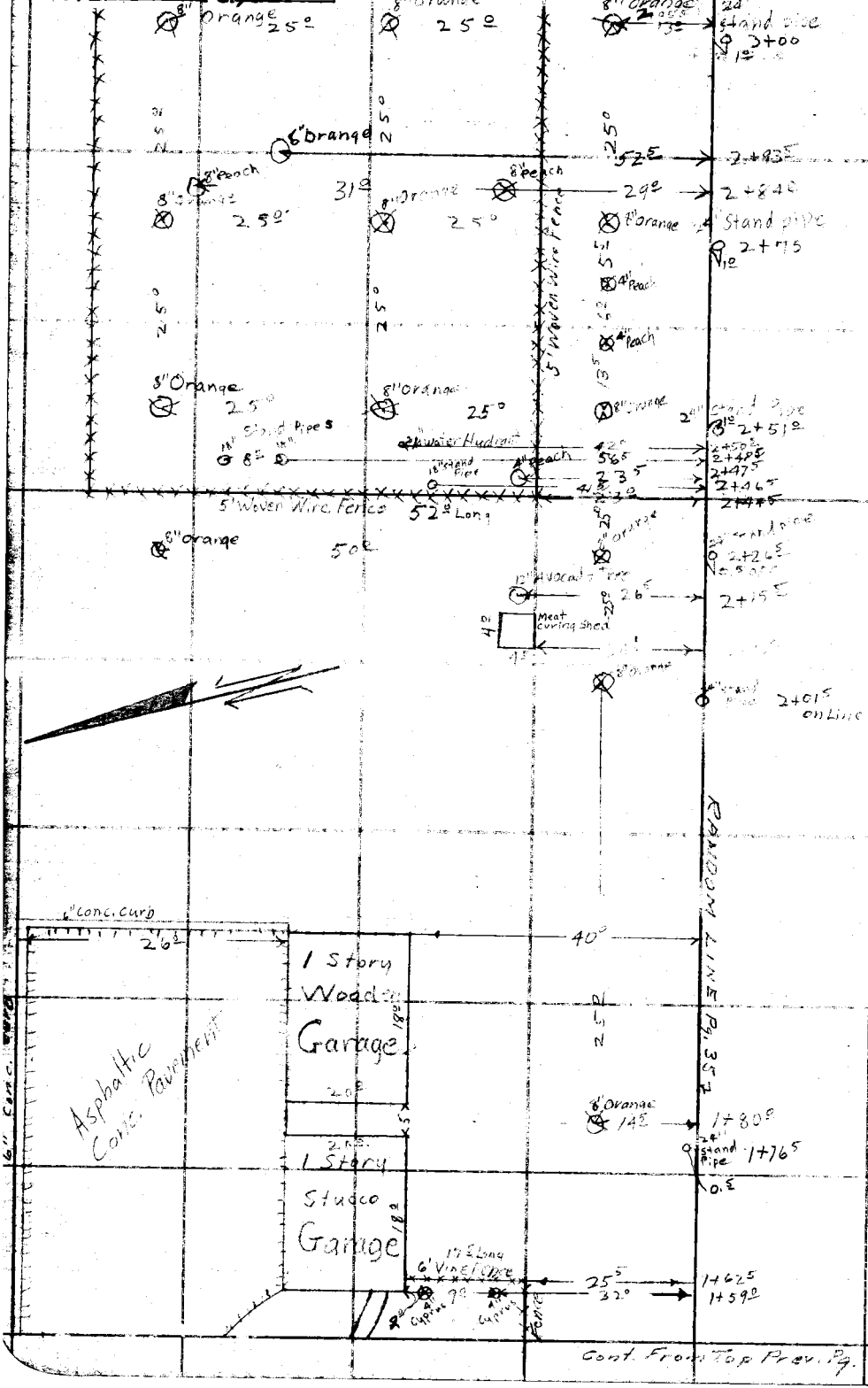

RETURN TO
LOS ANGELES COUNTY SURVEYOR
700 HALL OF RECORDS

Do not extend notes this side of this line.

Note: Any Additions or Changes on This Sheet Must be Made or Circled in Red Ink With Date and Name of Person Making Change.

Notes Ck'd by A.A.R.
Map No. B-2104
Office Work H.U.M.H.
Checked A.A.R.
Date 9/24/48

Survey of Beverly Blvd
W. O. 8173 Tape No. St'd °F
Surveyed by Hellstrom
Notes Sonnenschein Date 3-23-48
Indexed A. C. Johnson

F. B. 1431 PG. 141

Cont. on Botm Next Pg

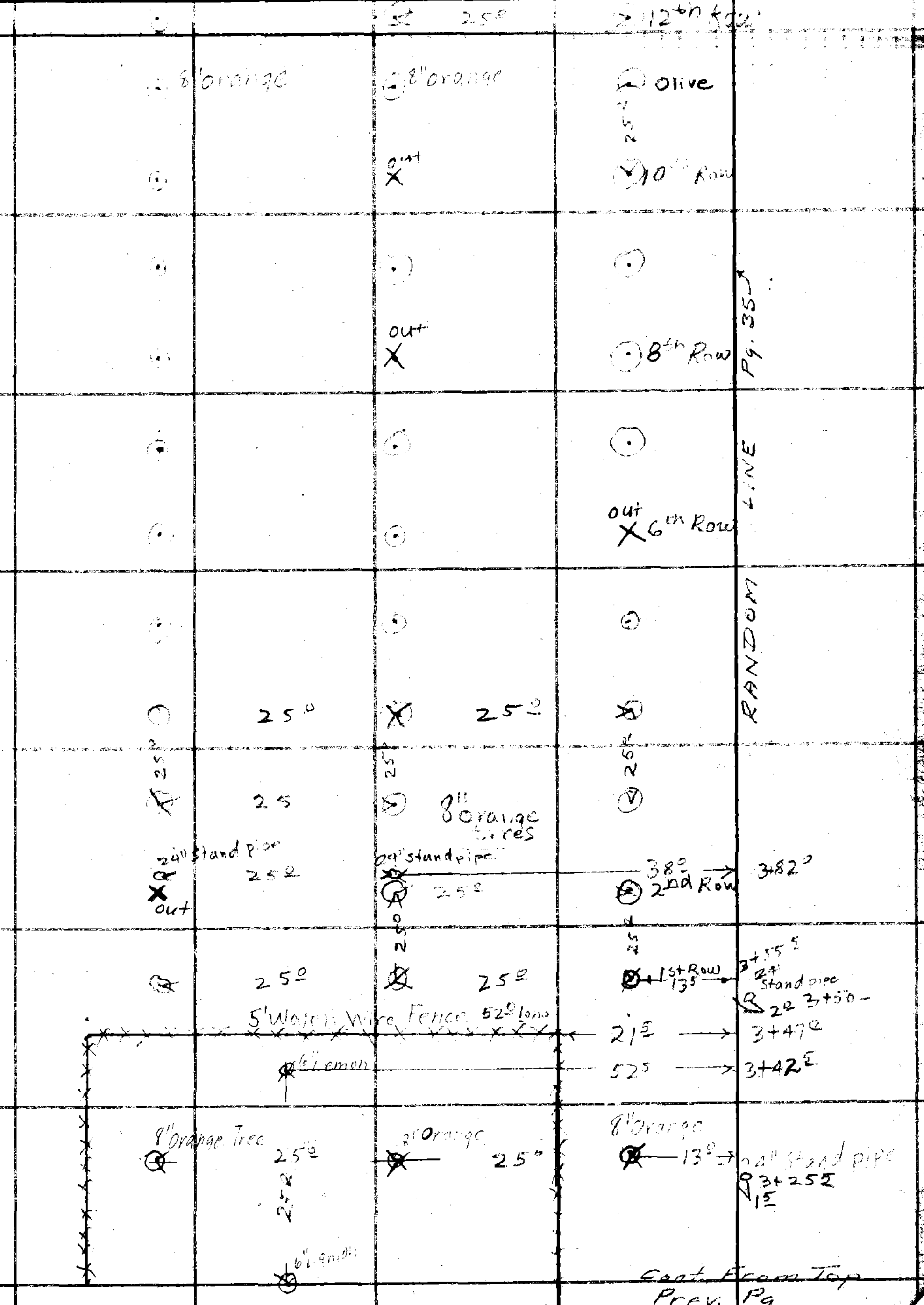

Cont. From Top Prev. Pg.

Note: Any Additions or Changes on This Sheet Must be Made or Circled in Red Ink With Date and Name of Person Making Change.

Do not extend notes this side of this line.

RETURN TO
LOS ANGELES COUNTY SURVEYOR
700 HALL OF RECORDS

FORM 247 5M 5-46



RETURN TO
LOS ANGELES COUNTY SURVEYOR
700 HALL OF RECORDS

Do not extend notes this side of this line.

Note: Any Additions or Changes on This Sheet Must be Made or Circled in Red Ink With Date and Name of Person Making Change.

Notes Ck'd by A. A. R.	Survey of Beverly Blvd
Map No. B-2104	W. O. 8472 Tape No. ___ St'd ___ °F
Office Work M. U. M. H.	Surveyed by Hellstrom
Checked A. A. R.	Notes ___ Date 3-23-48
Date 9/24/48	Indexed A. C. Johnson

F. B. 1431 PG 113



Note: Any Additions or Changes on This Sheet Must be Made or Circled in Red Ink With Date and Name of Person Making Change.

Do not extend notes this side of this line.

RETURN TO
LOS ANGELES COUNTY SURVEYOR
700 HALL OF RECORDS

FORM 247 5M 5-46

RETURN TO
LOS ANGELES COUNTY SURVEYOR
700 HALL OF RECORDS

Note: Any Additions or Changes on This Sheet Must be Made or Circled in Red Ink With Date and Name of Person Making Change.

Do not extend notes this side of this line.

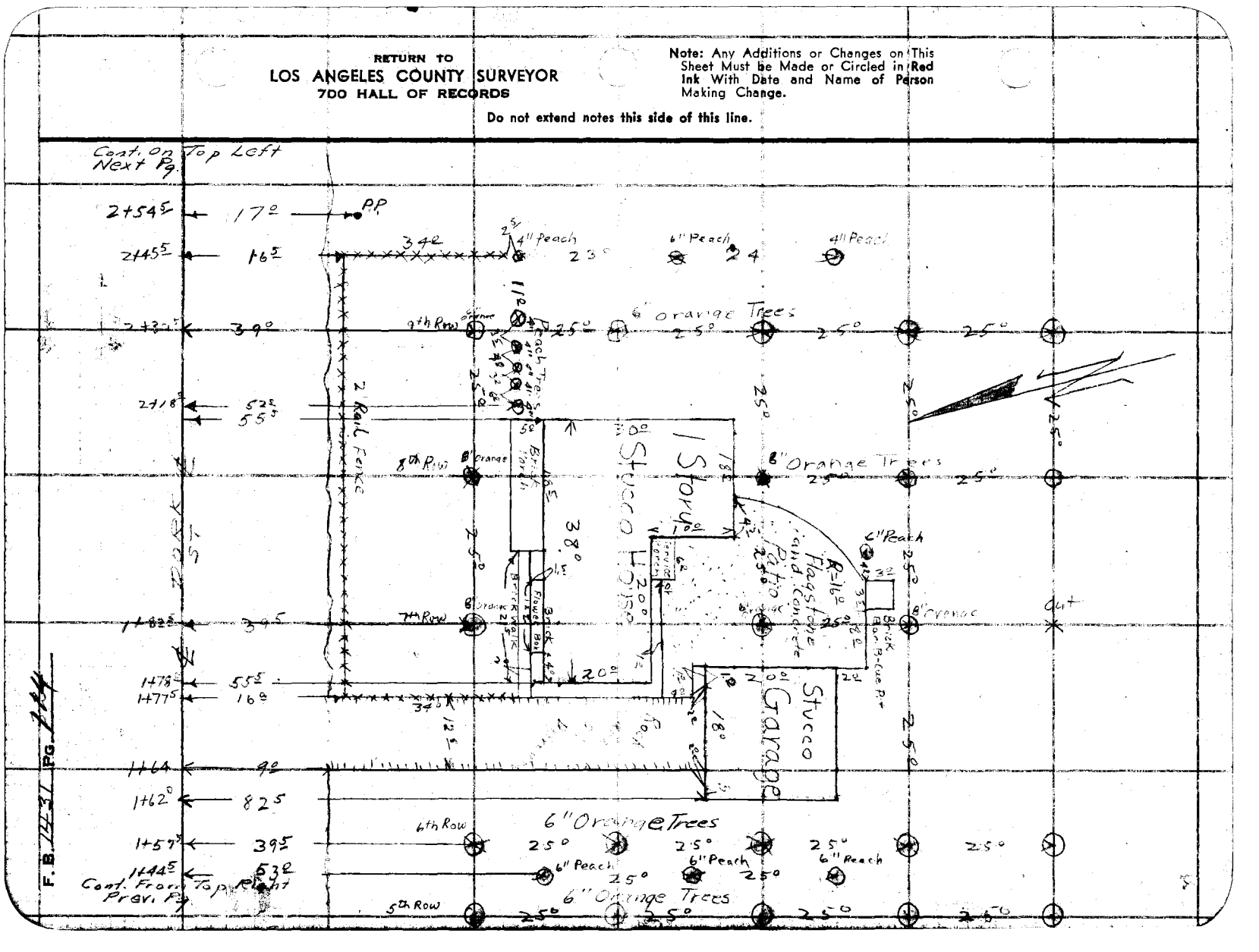

Notes Ck'd by A. A. R.	Survey of Beverly Blvd
Map No. 13-2104	W. O. [illegible] Tape No. ____ St'd ____ °F
Office Work H. U. M. H.	Surveyed by Hellstrom
Checked A. A. R.	Notes Somersonic Date 3-22-48
Date 9/24/48	Indexed A. C. [illegible]

F. B. 1431 Pg. 125

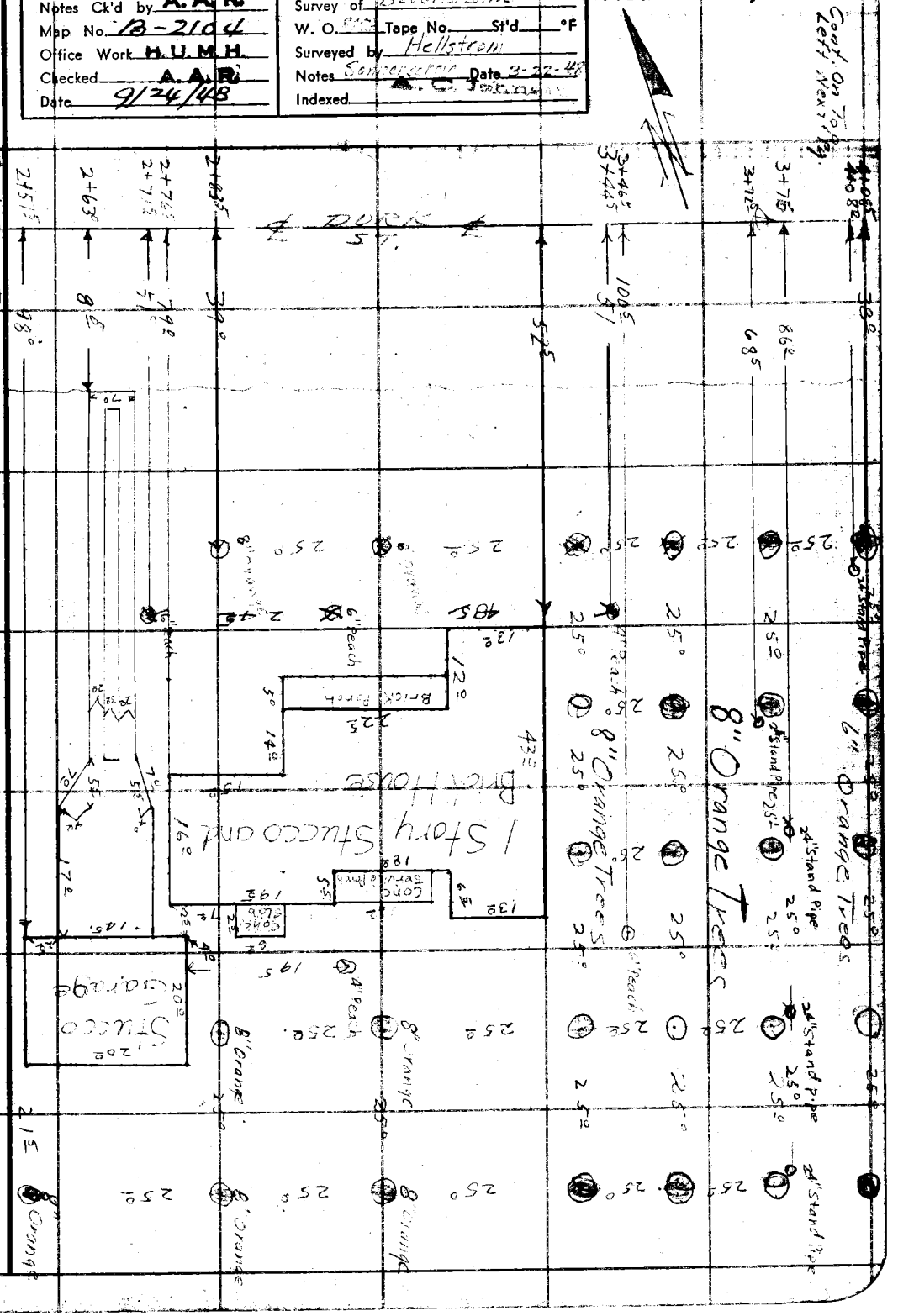

Note: Any Additions or Changes on This Sheet Must be Made or Circled in Red Ink With Date and Name of Person Making Change.

Do not extend notes this side of this line.

RETURN TO
LOS ANGELES COUNTY SURVEYOR
700 HALL OF RECORDS

FORM 247 5M 5-46

RETURN TO
LOS ANGELES COUNTY SURVEYOR
700 HALL OF RECORDS

Note: Any Additions or Changes on This Sheet Must be Made or Circled in Red Ink With Date and Name of Person Making Change.

Do not extend notes this side of this line.

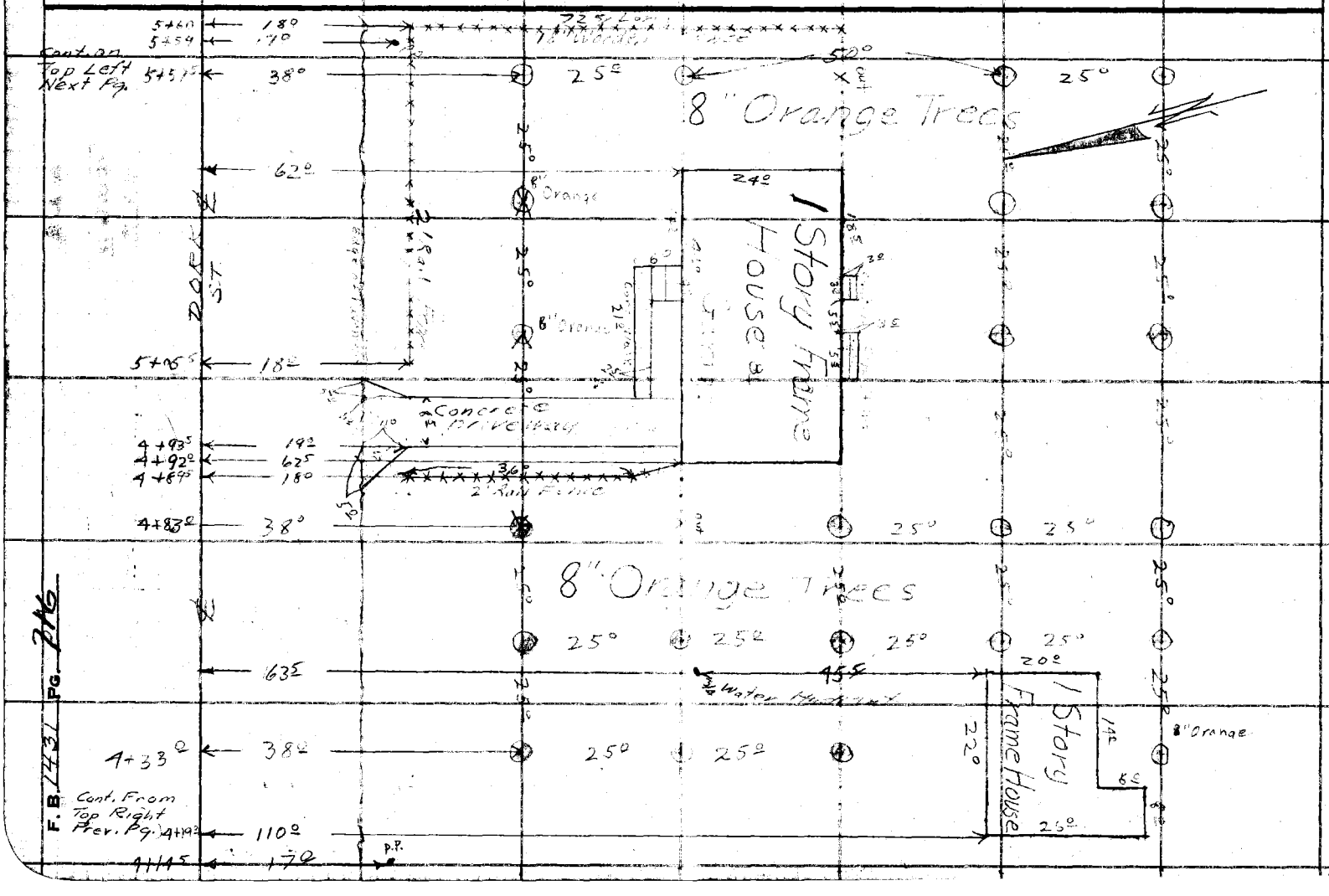

Notes Ck'd by A. A. R.	Survey of [illegible]
Map No. B-2104	W. O. 8473 Tape No. ____ St'd ____ °F
Office Work H. U. M. H.	Surveyed by ____
Checked A. A. R.	Notes Sonnenschein Date 3-23-48
Date 9/24/48	Indexed [illegible]

F. B. 2431 Pg. [illegible]

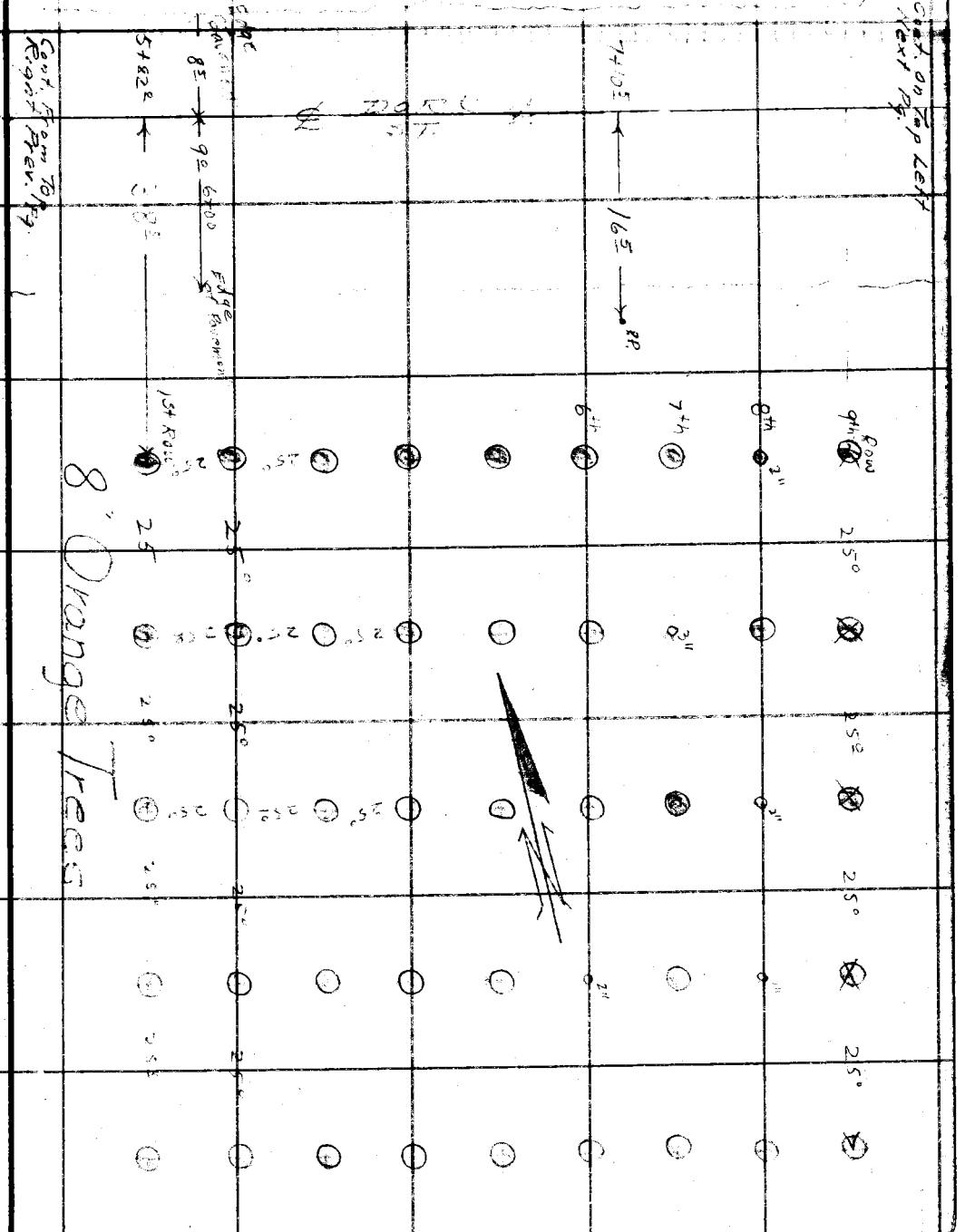

Note: Any Additions or Changes on This Sheet Must be Made or Circled in Red Ink With Date and Name of Person Making Change.

Do not extend notes this side of this line.

RETURN TO
LOS ANGELES COUNTY SURVEYOR
700 HALL OF RECORDS

FORM 247 5M 5-46

RETURN TO
LOS ANGELES COUNTY SURVEYOR
700 HALL OF RECORDS

Note: Any Additions or Changes on This Sheet Must be Made or Circled in Red Ink With Date and Name of Person Making Change.

Do not extend notes this side of this line.

Cont. on Top Left Next Pg.

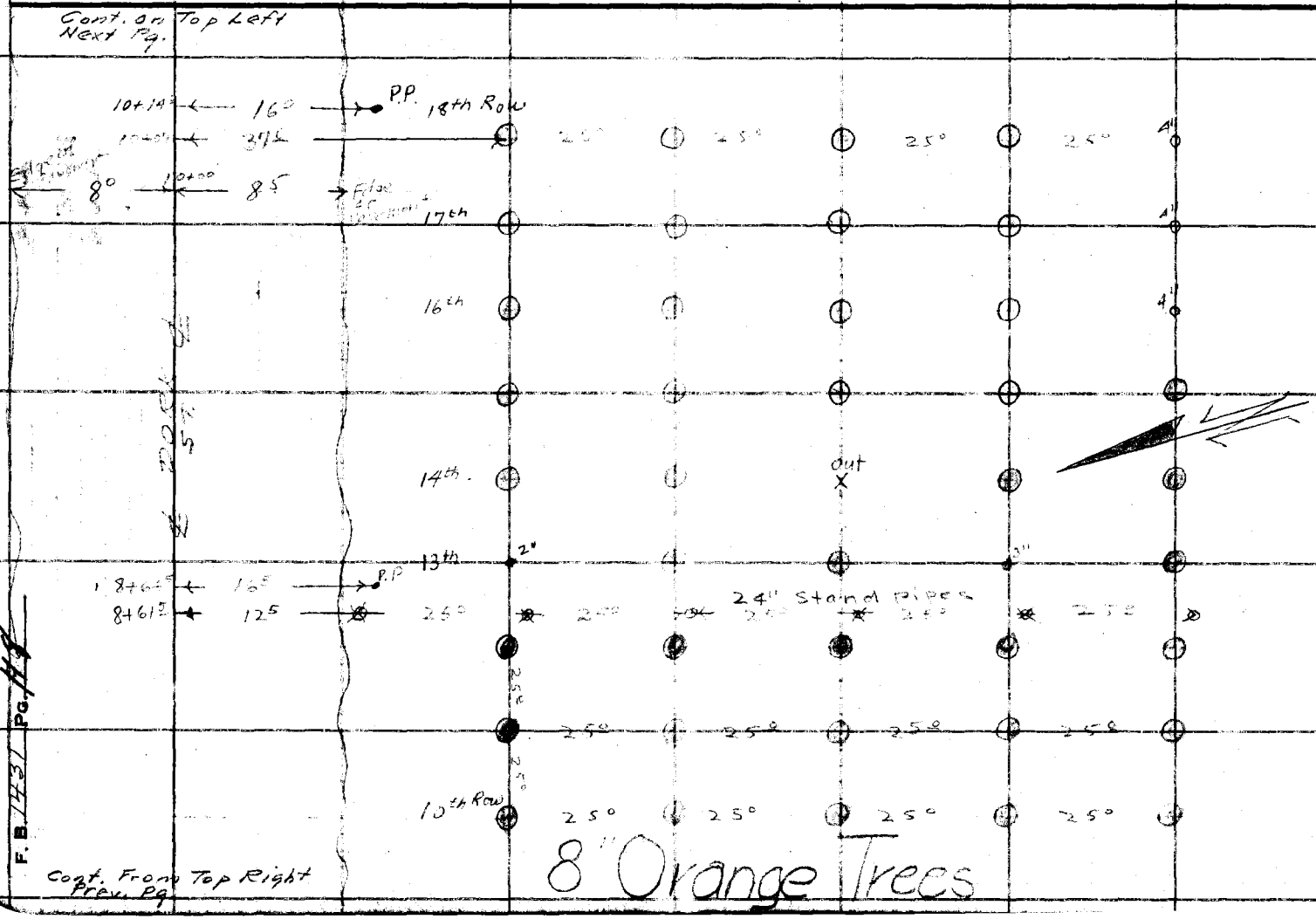

Cont. From Top Right Prev. Pg.

F. B. 1431 PG. 44

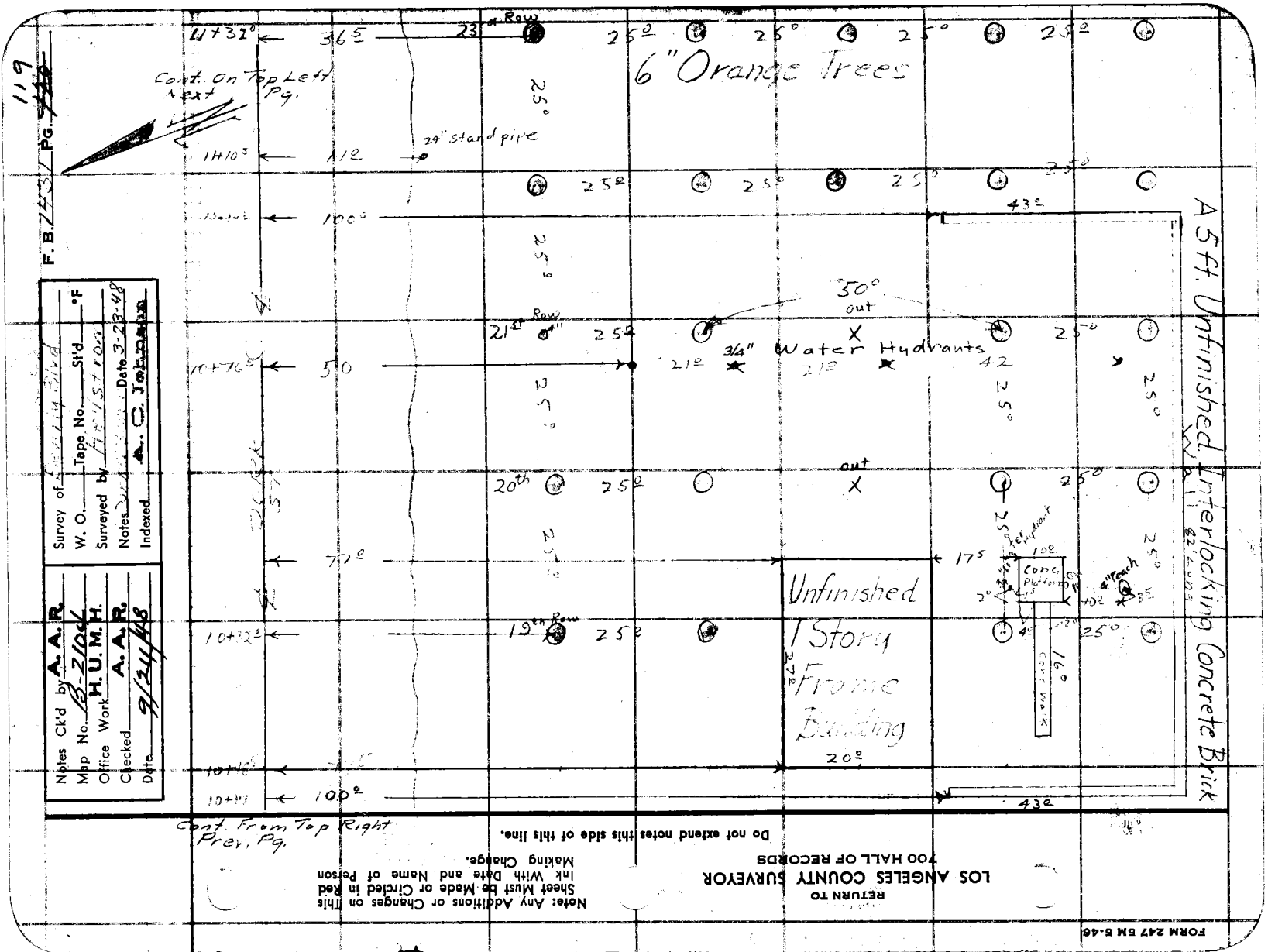

119
F. B. 1431 PG. 119
Cont. On Top Left Next Pg.
11+32°
36.5
23rd Row
25°
6" Orange Trees
24" Stand pipe
11+10.5
11°
100°
43°
A 5 ft. Unfinished Interlocking Concrete Brick
50° out
21st Row
3/4" Water Hydrants
10+76.5
50
21°
42
20th
out
77°
17.5
Unfinished 1 Story Frame Building
Conc. Platform
4" Teach
19th Row
10+32°
16°
Conc. Walk
20°
10+16
10+11
100°
Cont. From Top Right Prev. Pg.
Notes Ck'd by A. A. R.
Map No. B-2104
Office Work H. U. M. H.
Checked A. A. R.
Date 9/24/48
Survey of
W. O.
Tape No.
St'd
°F
Surveyed by
Notes
Date 3-23-48
Indexed A. C. Johnson
RETURN TO
LOS ANGELES COUNTY SURVEYOR
700 HALL OF RECORDS
Note: Any Additions or Changes on This Sheet Must be Made or Circled in Red Ink With Date and Name of Person Making Change.
Do not extend notes this side of this line.
FORM 247 5M 5-46

RETURN TO
LOS ANGELES COUNTY SURVEYOR
700 HALL OF RECORDS

Note: Any Additions or Changes on This Sheet Must be Made or Circled in Red Ink With Date and Name of Person Making Change.

Do not extend notes this side of this line.

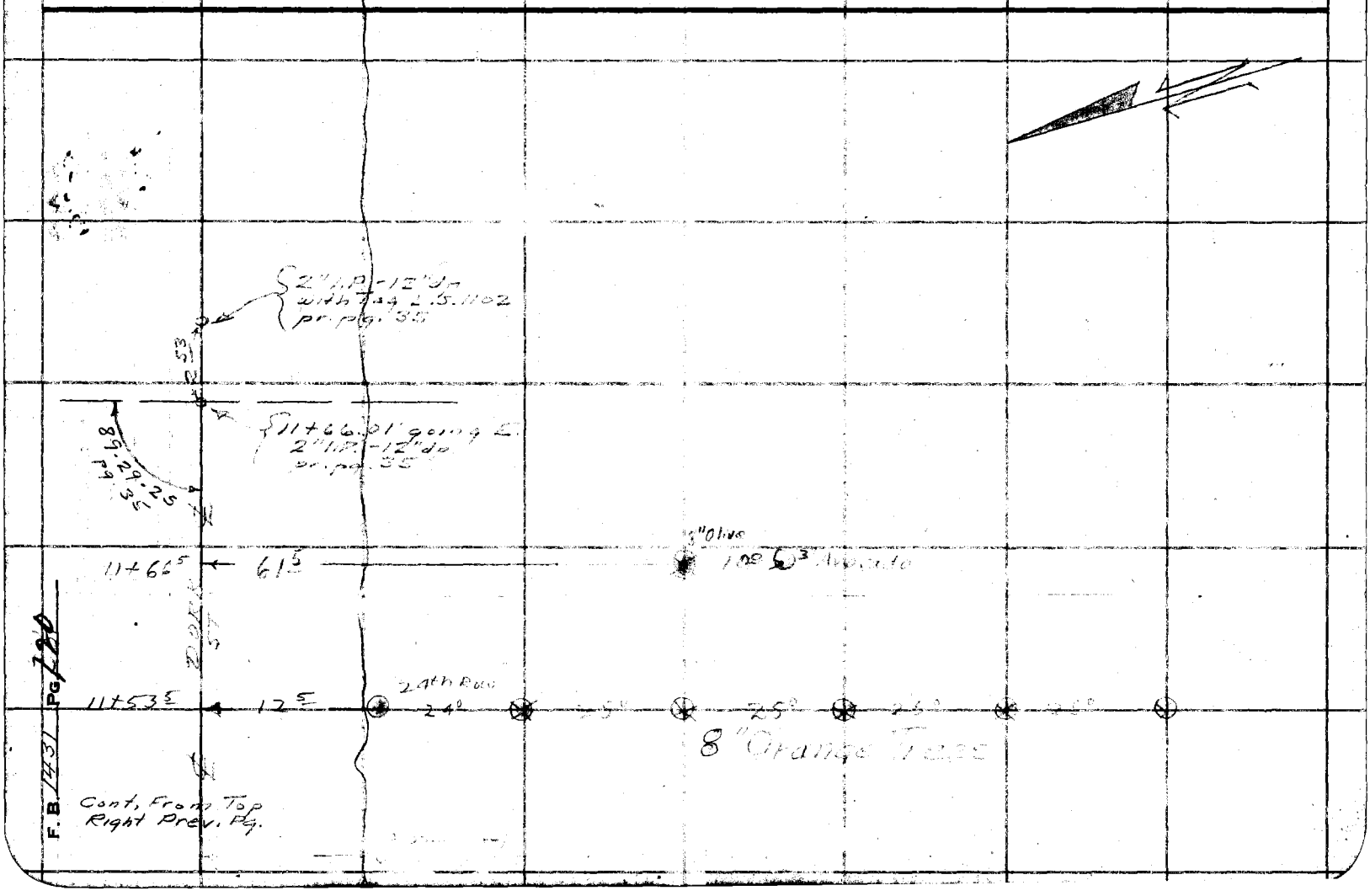

Notes Ck'd by A. A. R.	Survey of	F. B. 1431 Pg. 121
Map No. B-2104	W. O. Tape No. St'd °F	
Office Work H. U. M. H.	Surveyed by	
Checked A. A. R.	Notes Date	
Date 9/24/48	Indexed A. C. Johnson	

J. N. 8473

Beverly Blvd.

Improvements

From Guirado Ave West

Note: Any Additions or Changes on This Sheet Must be Made or Circled in Red Ink With Date and Name of Person Making Change.

Do not extend notes this side of this line.

RETURN TO
LOS ANGELES COUNTY SURVEYOR
700 HALL OF RECORDS

FORM 247 5M 11-46

RETURN TO
LOS ANGELES COUNTY SURVEYOR
700 HALL OF RECORDS

Note: Any Additions or Changes on This Sheet Must Be Made or Circled in Red Ink With Date and Name of Person Making Change.

Do not extend notes this side of this line.

F. B. 133 PG. 122

Notes Ck'd by A. A. R.	Survey of Beverly Blvd
Map No. B-2104	W. O. 8477 Tape No. ___ St'd ___ °F
Office Work H. U. M. H.	Surveyed by Hellstrom
Checked A. A. R.	Notes ___ Date 4-6-48
Date 9/30/48	Indexed A. O. Johnson

F. B. 1431 Pg. 123

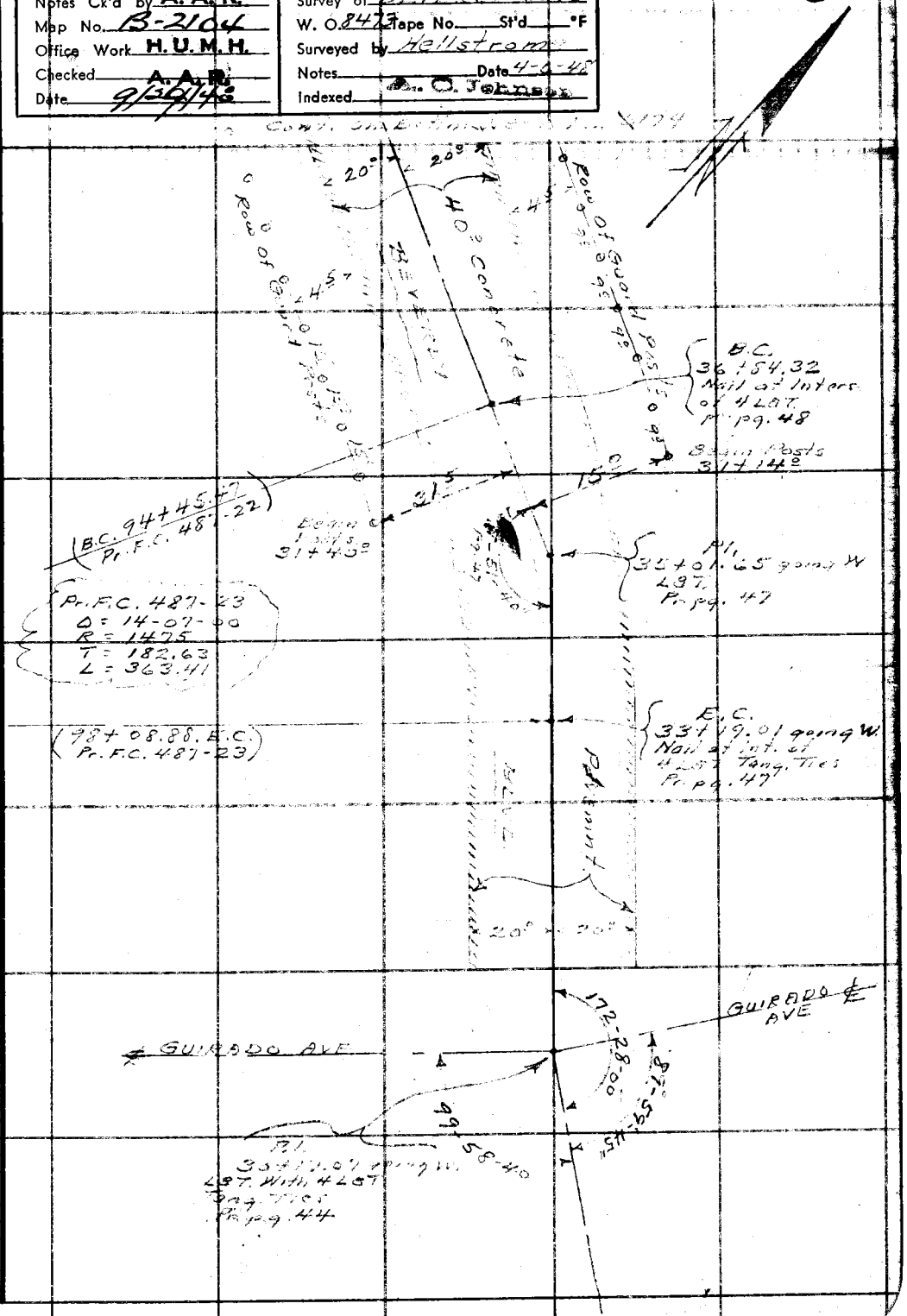

Note: Any Additions or Changes on This Sheet Must be Made or Circled in Red Ink With Date and Name of Person Making Change.

Do not extend notes this side of this line.

RETURN TO
LOS ANGELES COUNTY SURVEYOR
700 HALL OF RECORDS

FORM 247 5M 5-46

F. B. 1431 Pg. 124

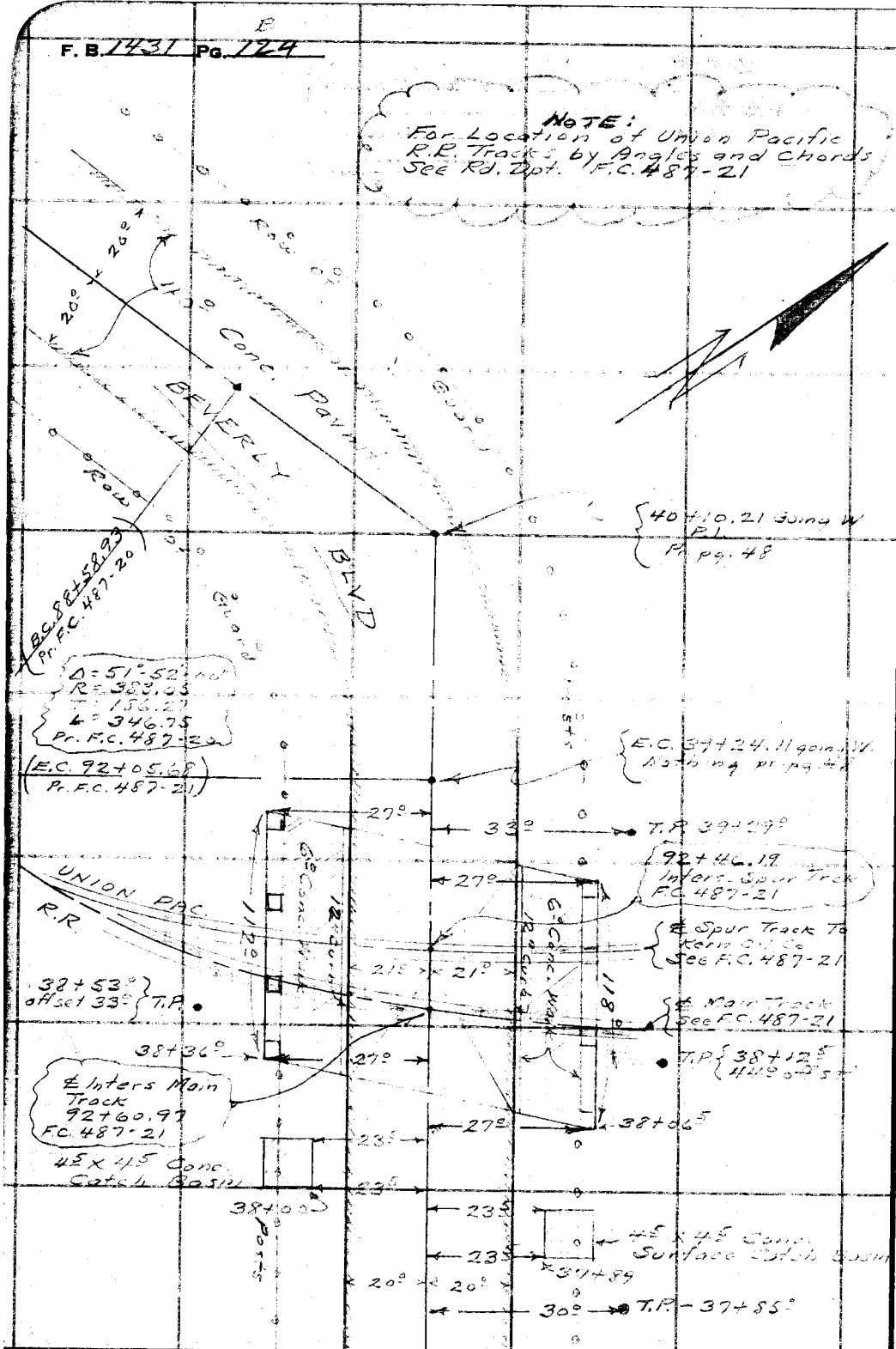

RETURN TO
LOS ANGELES COUNTY SURVEYOR
700 HALL OF RECORDS

Do not extend notes this side of this line.

Note: Any Additions or Changes on This Sheet Must be Made or Circled in Red Ink With Date and Name of Person Making Change.

Cont. From Top Prev. Pg. 123

FORM 247 5M 11-46

RETURN TO
LOS ANGELES COUNTY SURVEYOR
700 HALL OF RECORDS

Note: Any Additions or Changes on This Sheet Must be Made or Circled in Red Ink With Date and Name of Person Making Change.

Do not extend notes this side of this line.

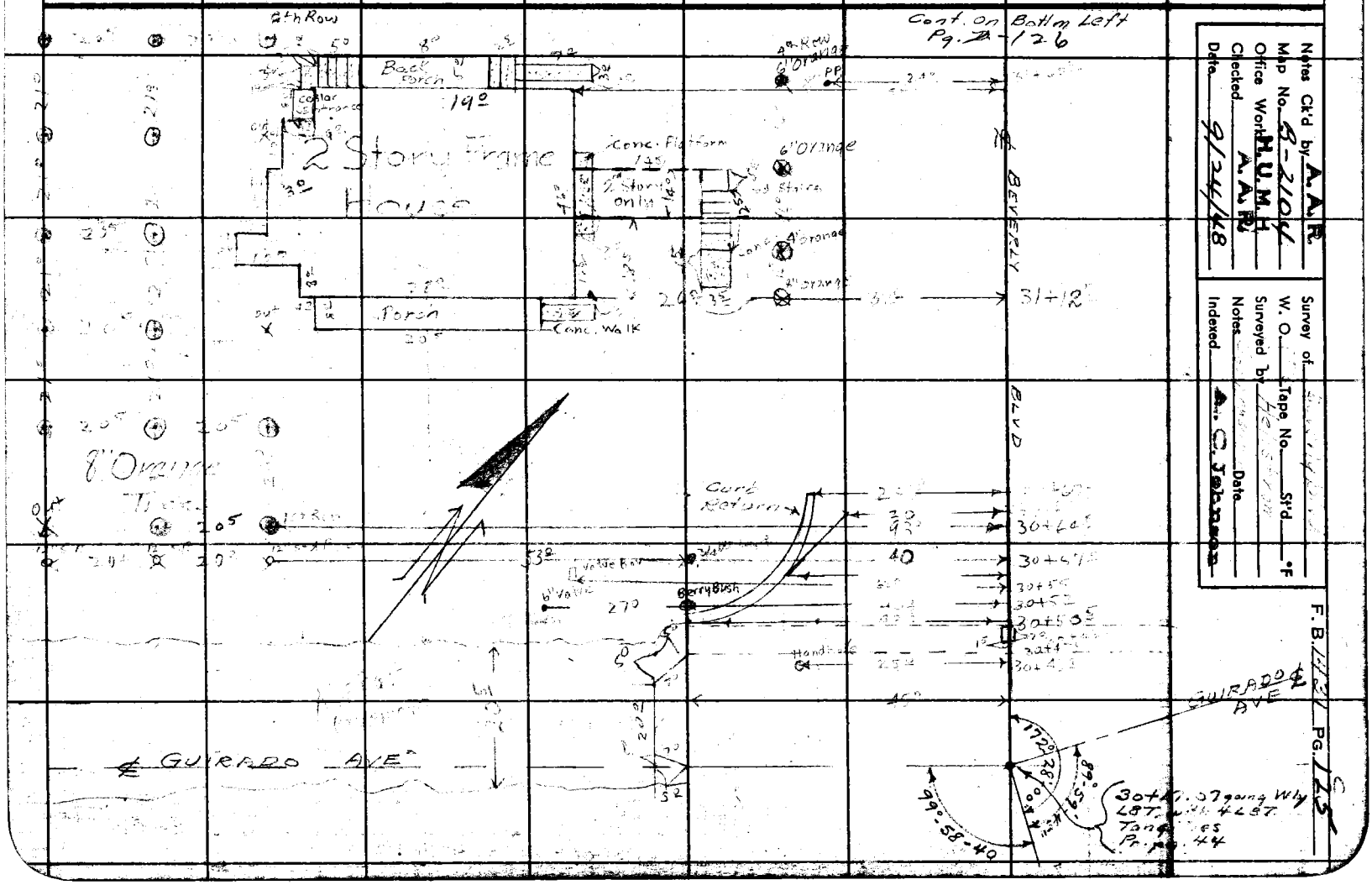

Notes Ck'd by A.A.R.
Map No. B-2104
Office Work H.U.M.H.
Checked A.A.R.
Date 9/24/48

Survey of
W. O. Tape No. St'd °F
Surveyed by
Notes Date
Indexed A. C. Johnson

F. B. 1431 PG. 125

RETURN TO
LOS ANGELES COUNTY SURVEYOR
700 HALL OF RECORDS

Note: Any Additions or Changes on This Sheet Must be Made or Circled in Red Ink With Date and Name of Person Making Change.

Do not extend notes this side of this line.



F. B. 1431 PG. 126

Notes Ck'd by A. A. R.	Survey of
Map No. B-2104	W. O. Tape No. St'd °F
Office Work H. U. M. H.	Surveyed by
Checked A. A. R.	Notes Date
Date 9/24/48	Indexed A. C. Johnson

F. B. 1431 PG. 127 E



Note: Any Additions or Changes on This Sheet Must be Made or Circled in Red Ink With Date and Name of Person Making Change.

Do not extend notes this side of this line.

RETURN TO
LOS ANGELES COUNTY SURVEYOR
700 HALL OF RECORDS

FORM 247 5M 11-46

RETURN TO
LOS ANGELES COUNTY SURVEYOR
700 HALL OF RECORDS

Note: Any Additions or Changes on This Sheet Must be Made or Circled in Red Ink With Date and Name of Person Making Change.

Do not extend notes this side of this line.

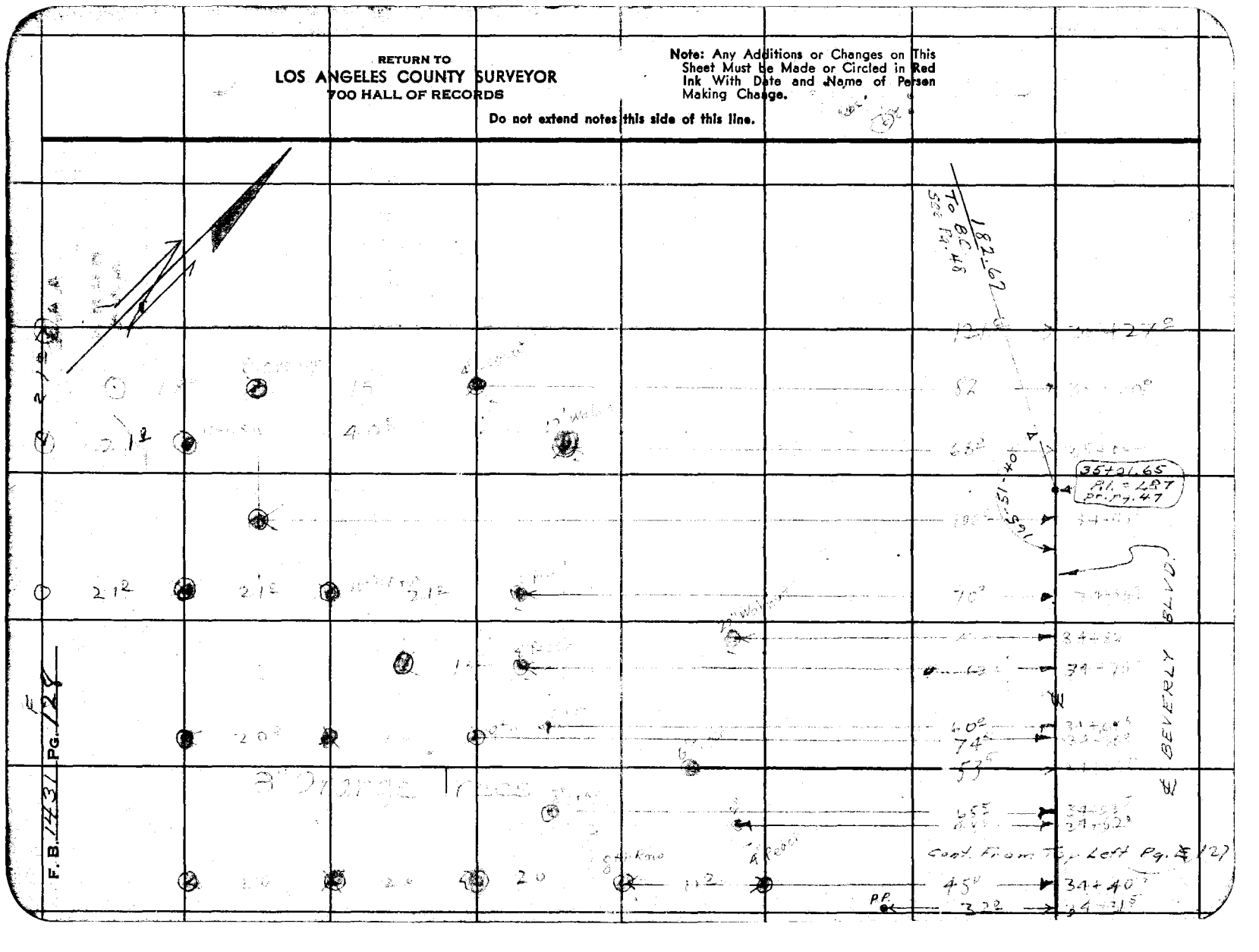

Notes Ck'd by A.A.R.	Survey of BEVERLY BLVD.
Map No. B-7104	W. O. 8472 Tape No. ____ St'd ____ °F
Office Work H.U.M.H.	Surveyed by Hellstrom
Checked A.A.R.	Notes M. S. Date 4-7-48
Date 9/24/48	Indexed A. C. Johnson

F. B. 1431 PG. 129

Note: Any Additions or Changes on This Sheet Must Be Made or Circled in Red Ink With Date and Name of Person Making Change.

Do not extend notes this side of this line.

RETURN TO
LOS ANGELES COUNTY SURVEYOR
700 HALL OF RECORDS

FORM 247 5M 5-46

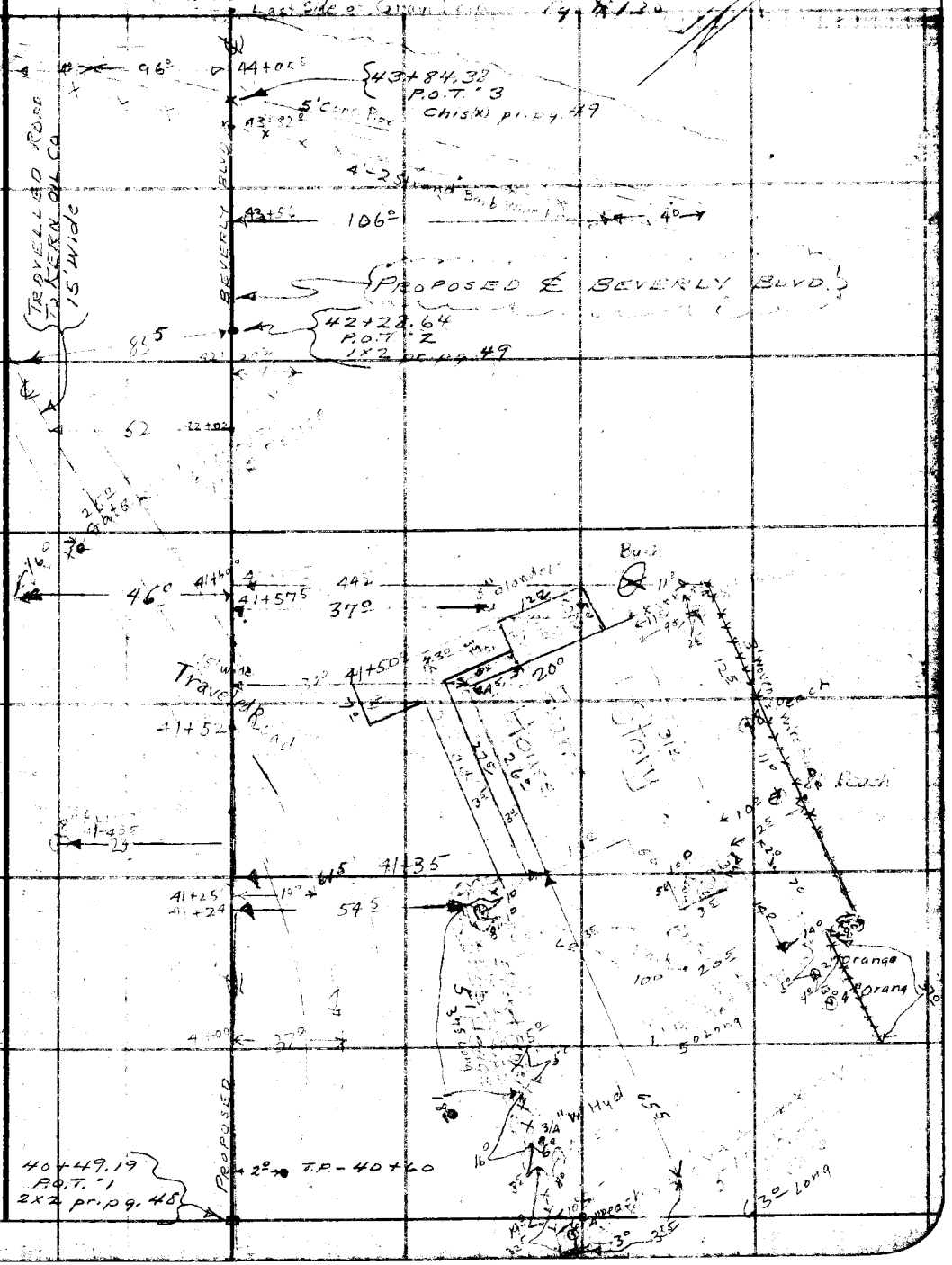



RETURN TO
LOS ANGELES COUNTY SURVEYOR
700 HALL OF RECORDS

Do not extend notes this side of this line.

Note: Any Additions or Changes on This Sheet Must be Made or Circled in Red Ink With Date and Name of Person Making Change.

FORM 247 5M 5-46

RETURN TO
LOS ANGELES COUNTY SURVEYOR
700 HALL OF RECORDS

Note: Any Additions or Changes on This Sheet Must be Made or Circled in Red Ink With Date and Name of Person Making Change.

Do not extend notes this side of this line.

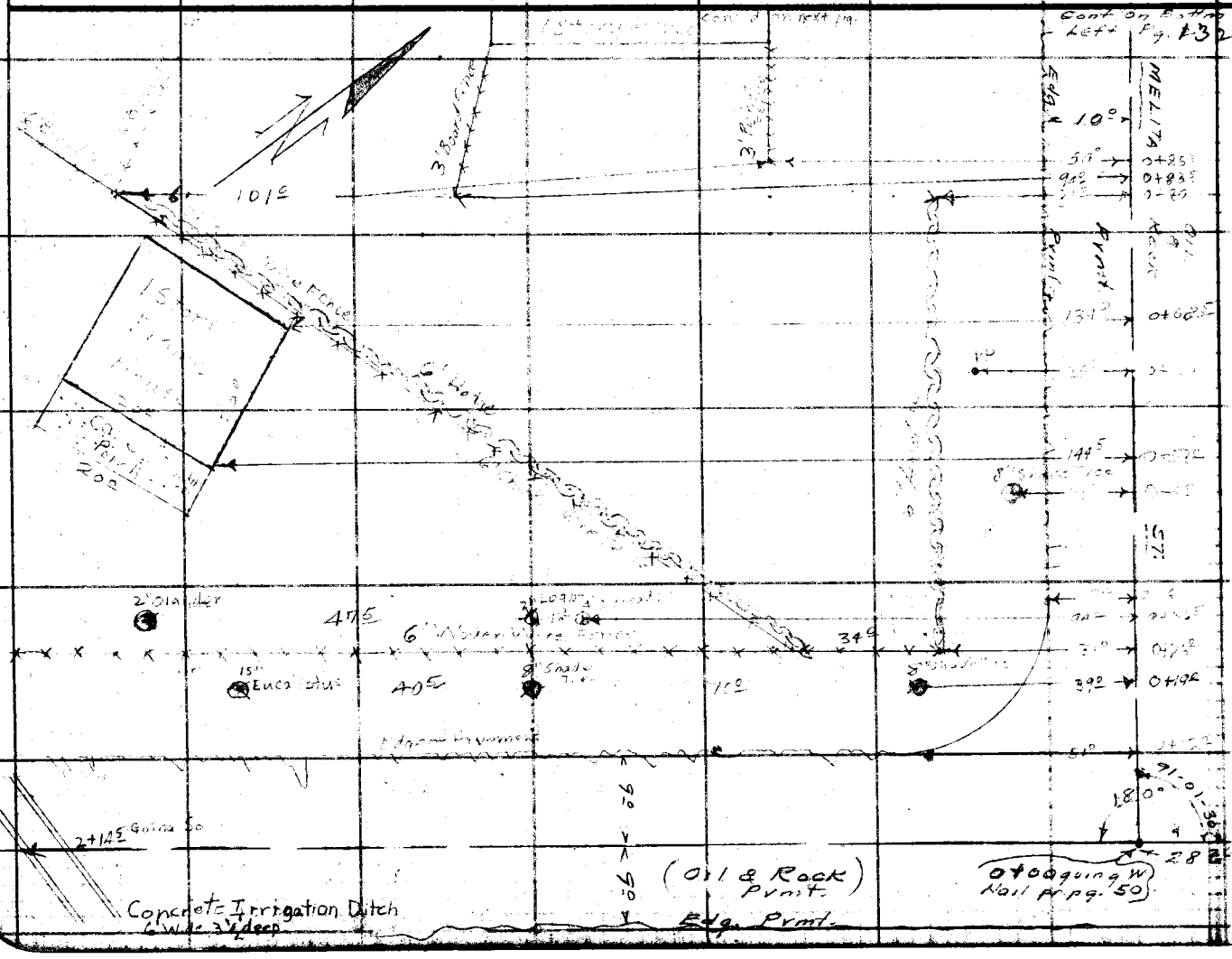

Notes Ck'd by A.A.R.
Map No. B-2164
Office Work H.U.M.H.
Checked A.A.R.
Date 9/24/48

Survey of
W. O. Tape No. Std °F
Surveyed by
Notes Date
Indexed

RETURN TO
LOS ANGELES COUNTY SURVEYOR
700 HALL OF RECORDS

Note: Any Additions or Changes on This Sheet Must be Made or Circled in Red Ink With Date and Name of Person Making Change.

Do not extend notes this side of this line.

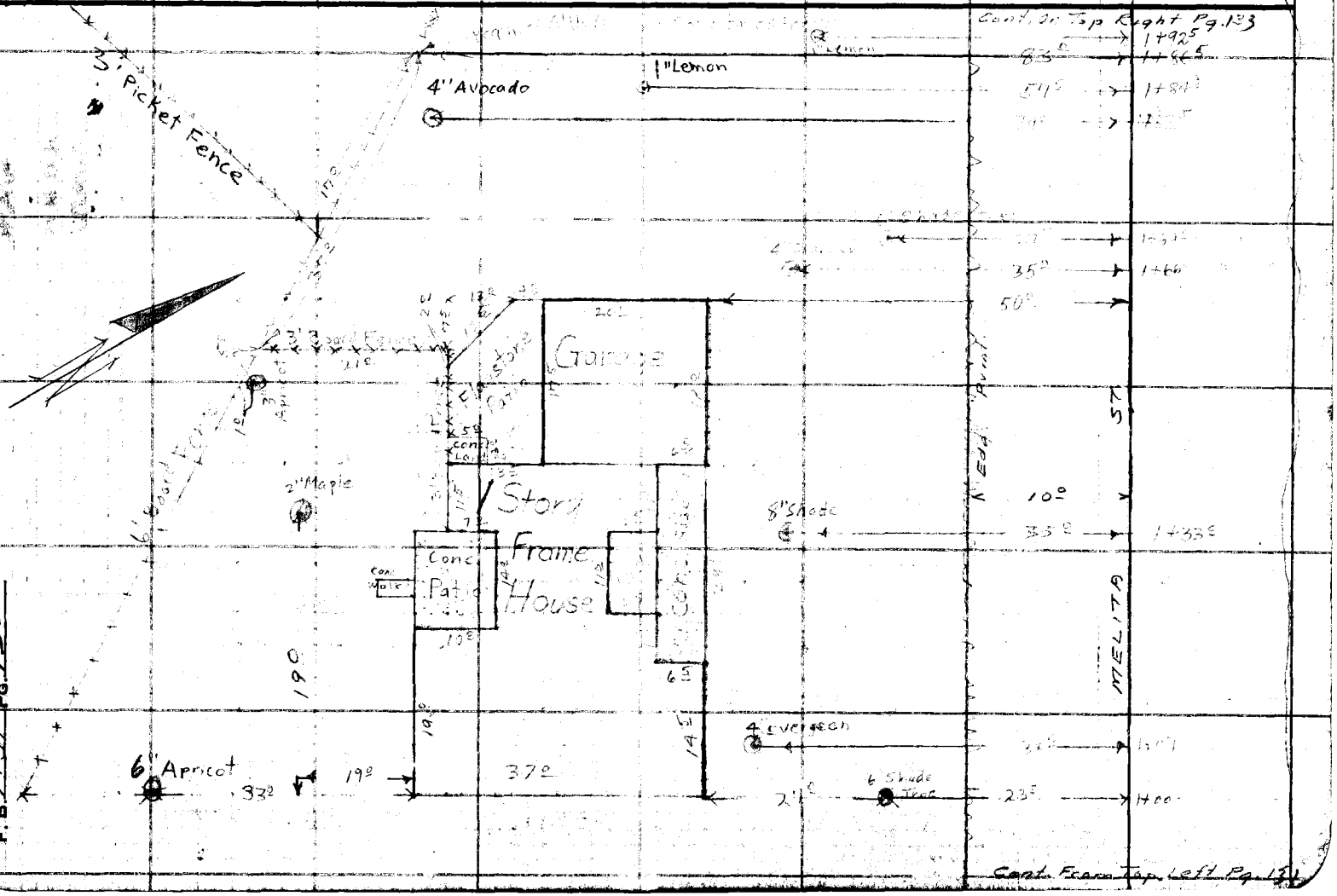

F. B. 1431 PG. 132

Notes Ck'd by A.A.R.	Survey of Beverly Blvd
Map No. B-2104	W. O. 8473 Tape No. ____ St'd ____ °F
Office Work H.U.M.H.	Surveyed by Hellstrom
Checked A.A.R.	Notes Sonnenschein Date 4-9-48
Date 9/24/48	Indexed A. C. [illegible]

F. B. 1431 Pg 133

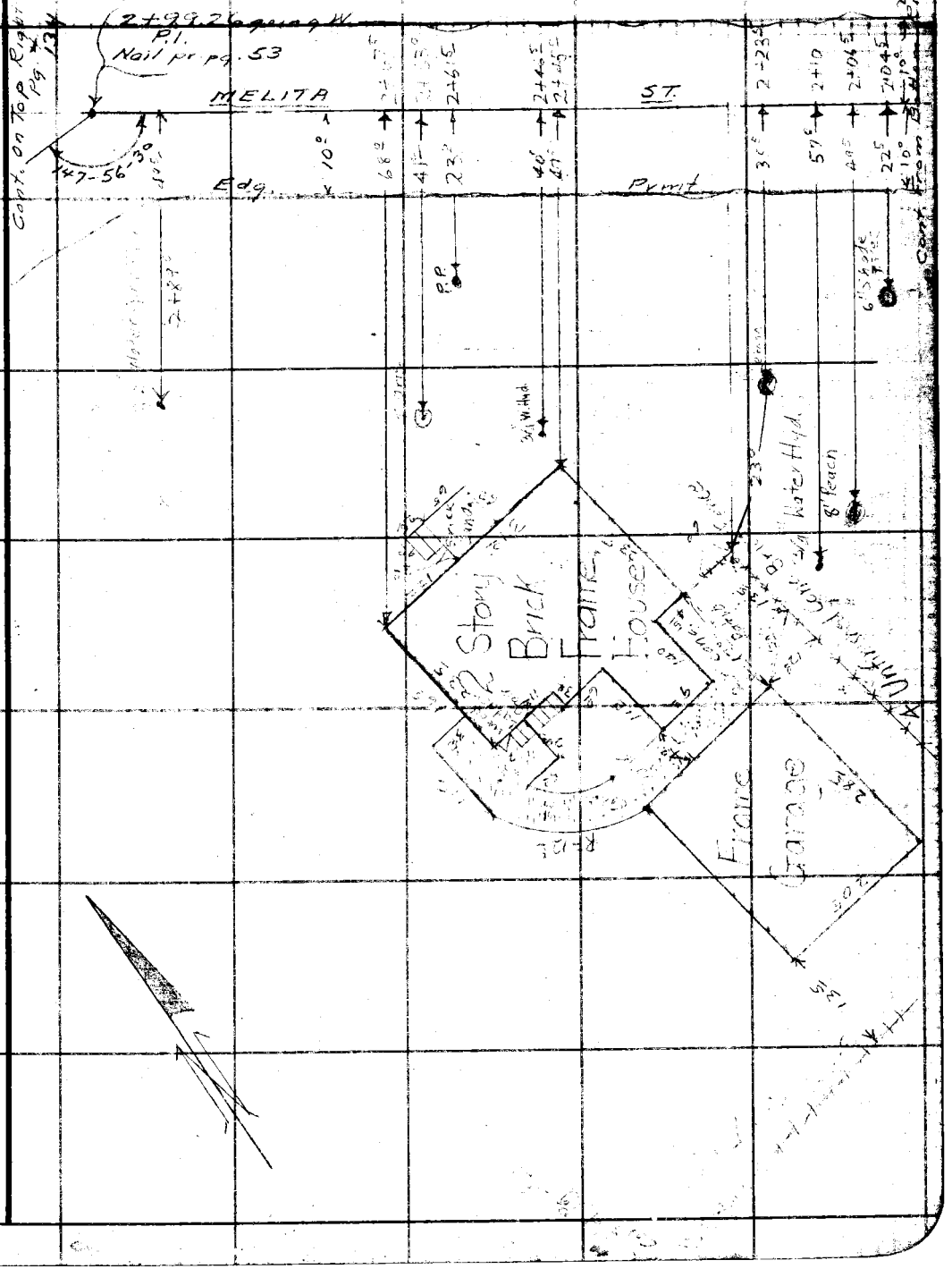

Note: Any Additions or Changes on This Sheet Must be Made or Circled in Red Ink With Date and Name of Person Making Change.

Do not extend notes this side of this line.

RETURN TO
LOS ANGELES COUNTY SURVEYOR
700 HALL OF RECORDS

FORM 247 5M 5-46

F. B. 1431 Pg. 134

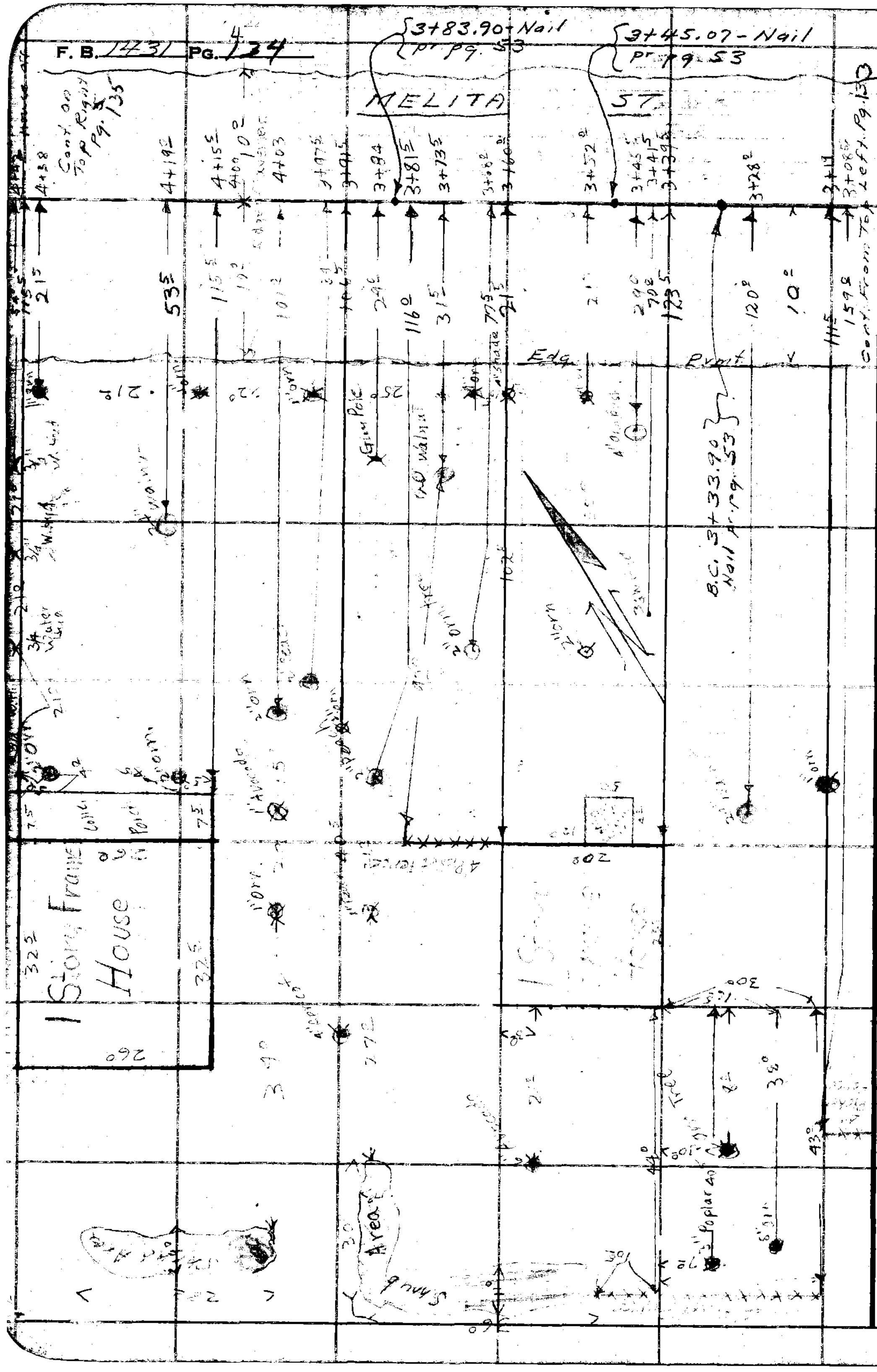

RETURN TO
LOS ANGELES COUNTY SURVEYOR
700 HALL OF RECORDS

Do not extend notes this side of this line.

Note: Any Additions or Changes on This Sheet Must be Made or Circled in Red Ink With Date and Name of Person Making Change.

FORM 247 5M 11-46

RETURN TO
LOS ANGELES COUNTY SURVEYOR
700 HALL OF RECORDS

Note: Any Additions or Changes on This Sheet Must be Made or Circled in Red Ink With Date and Name of Person Making Change.

Do not extend notes this side of this line.

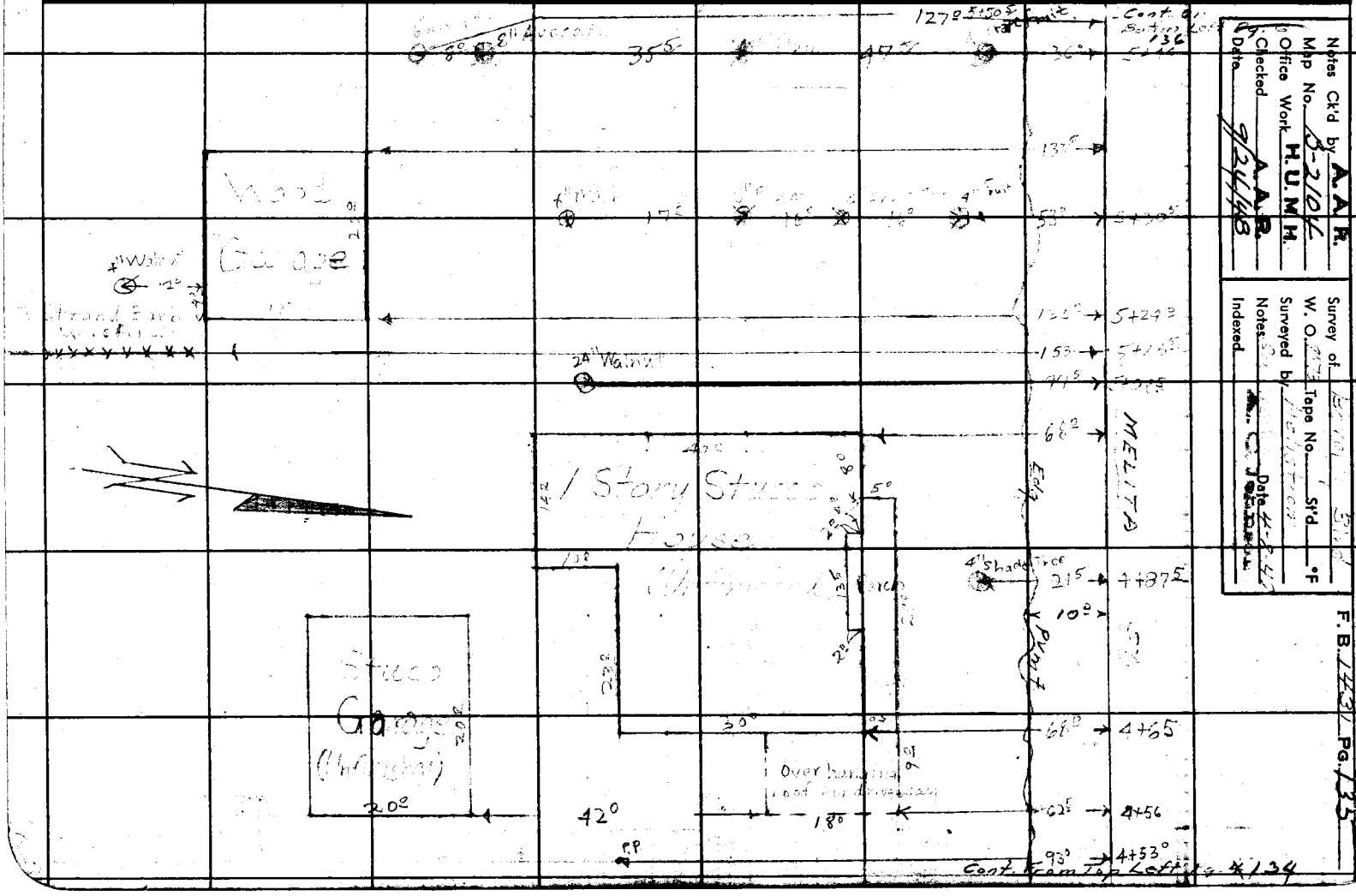

Notes Ck'd by A.A.R.
Map No. 8-2104
Office Work H.U.M.H.
Checked A.A.R.
Date 9/24/48

Survey of
W. O.
Surveyed by
Notes
Indexed
Tape No. St'd °F
Date

F. B. 1431 PG. 133

RETURN TO
LOS ANGELES COUNTY SURVEYOR
700 HALL OF RECORDS

Note: Any Additions or Changes on This Sheet Must be Made or Circled in Red Ink With Date and Name of Person Making Change.

Do not extend notes this side of this line.

Cont. On Top Right Pg. 132

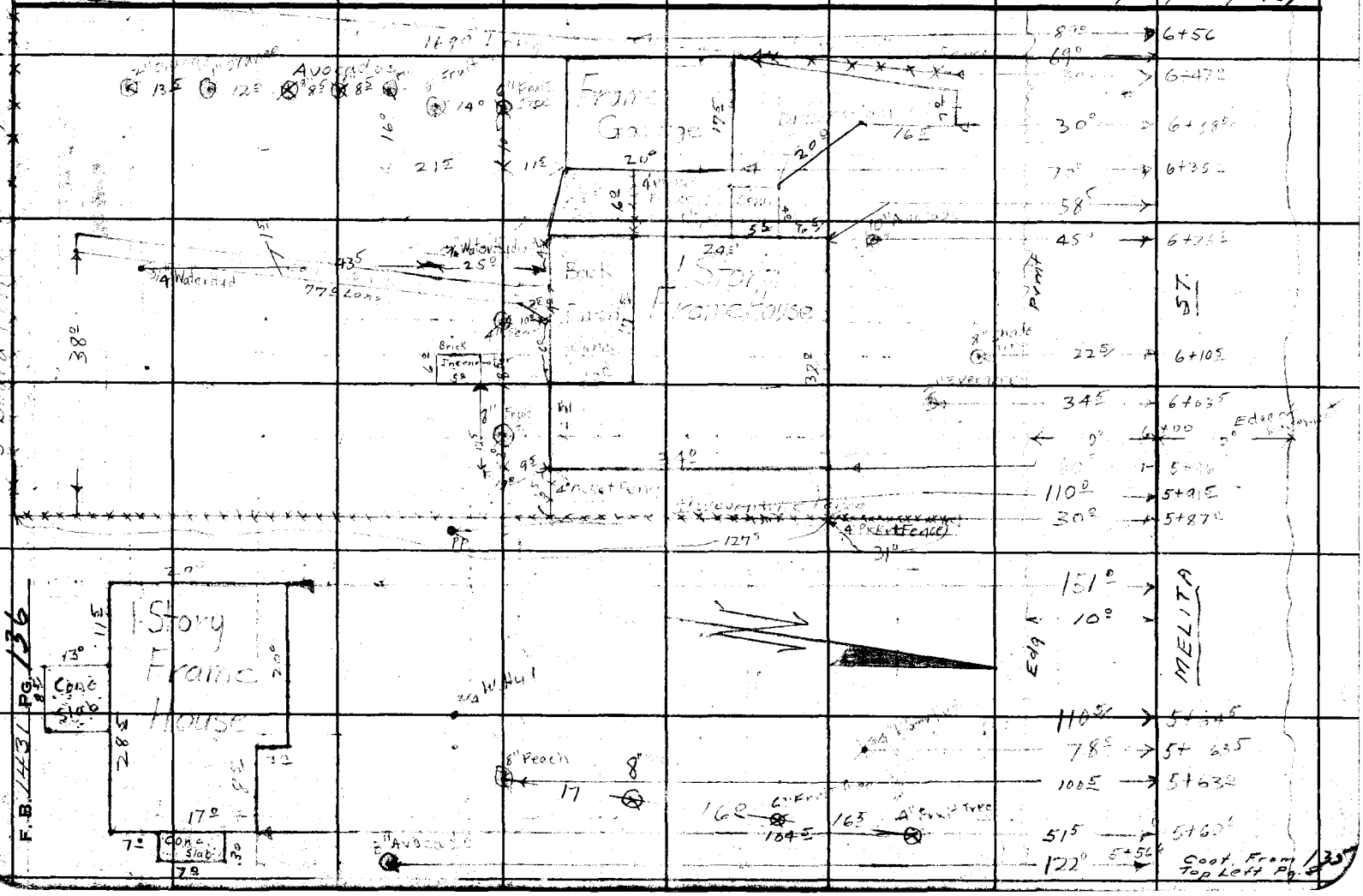

F.B. 1431 PG. 136

FORM 247 5M 11-46

RETURN TO
LOS ANGELES COUNTY SURVEYOR
700 HALL OF RECORDS

Note: Any Additions or Changes on This Sheet Must be Made or Circled in Red Ink With Date and Name of Person Making Change.

Do not extend notes this side of this line.

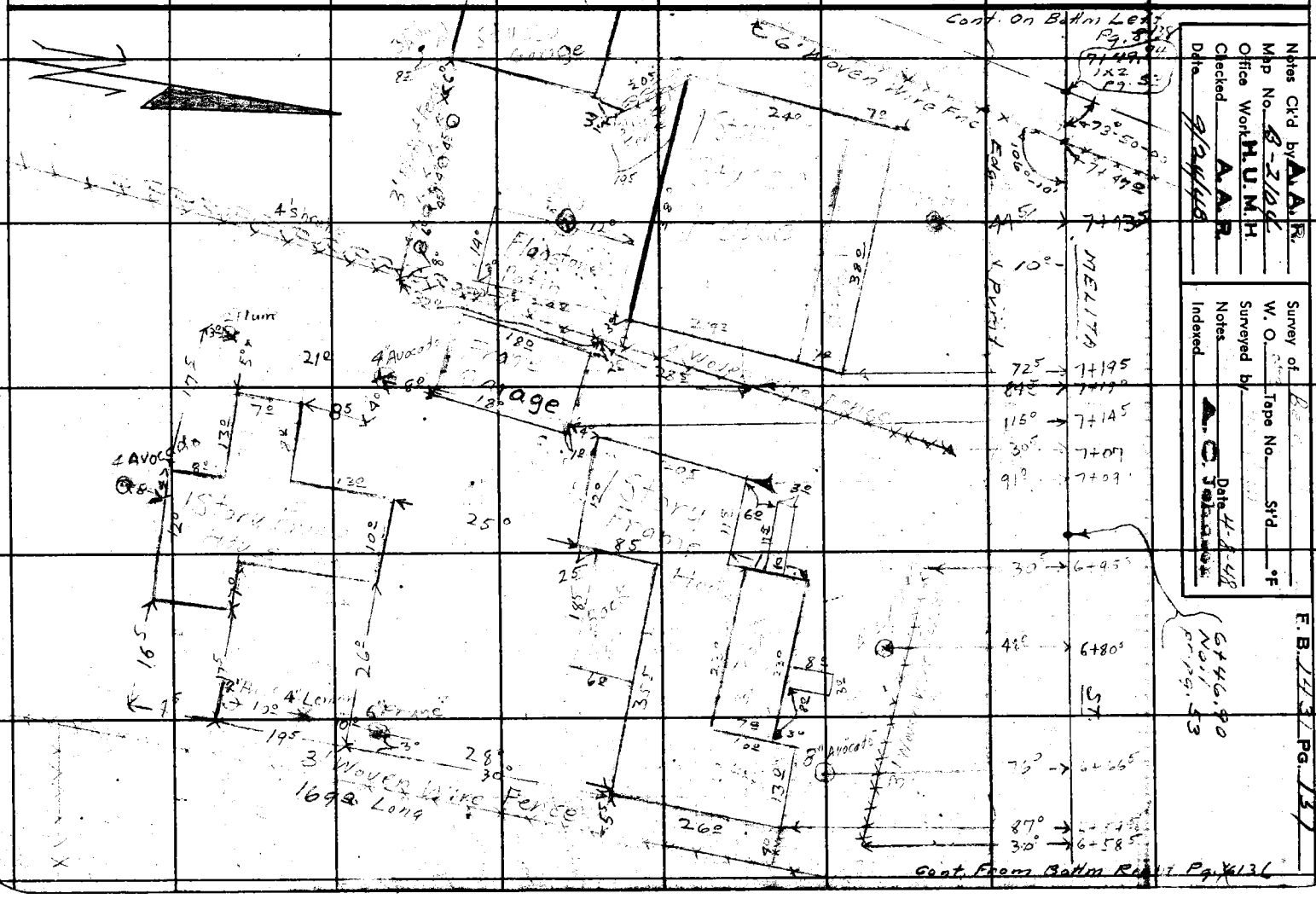

RETURN TO
LOS ANGELES COUNTY SURVEYOR
700 HALL OF RECORDS

Note: Any Additions or Changes on This Sheet Must Be Made or Circled in Red Ink With Date and Name of Person Making Change.

Do not extend notes this side of this line.

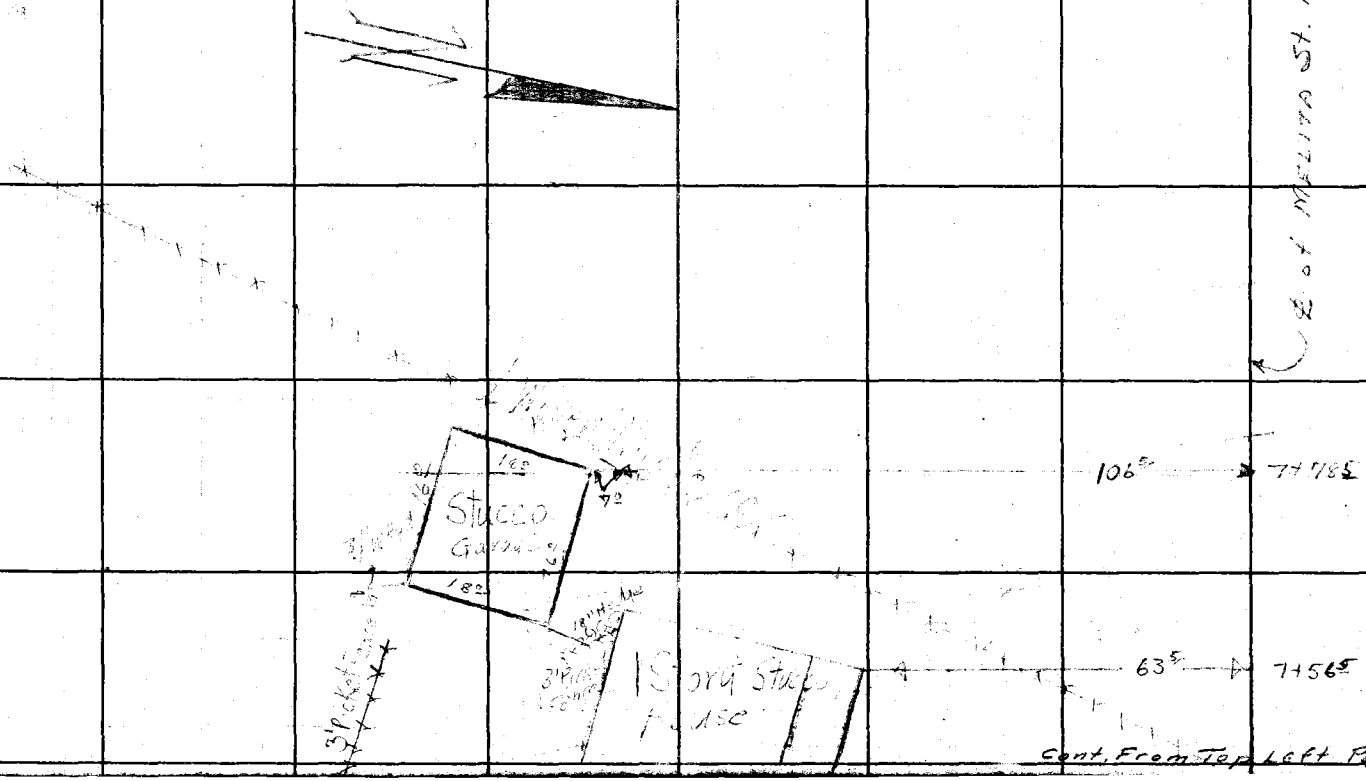

Cont. From Top Left Pg. 137

F.B. 1431 Pg. 138

9

Notes Ck'd by A. A. R.	Survey of
Map No. B-2104	W. O. Tape No. St'd °F
Office Work H. U. M. H.	Surveyed by
Checked A. A. R.	Notes Date 4-17-48
Date 9/24/48	Indexed A. C. Johnson

F. B. 1431 Pg. 139

Cont. on Bottom Pg. to 140

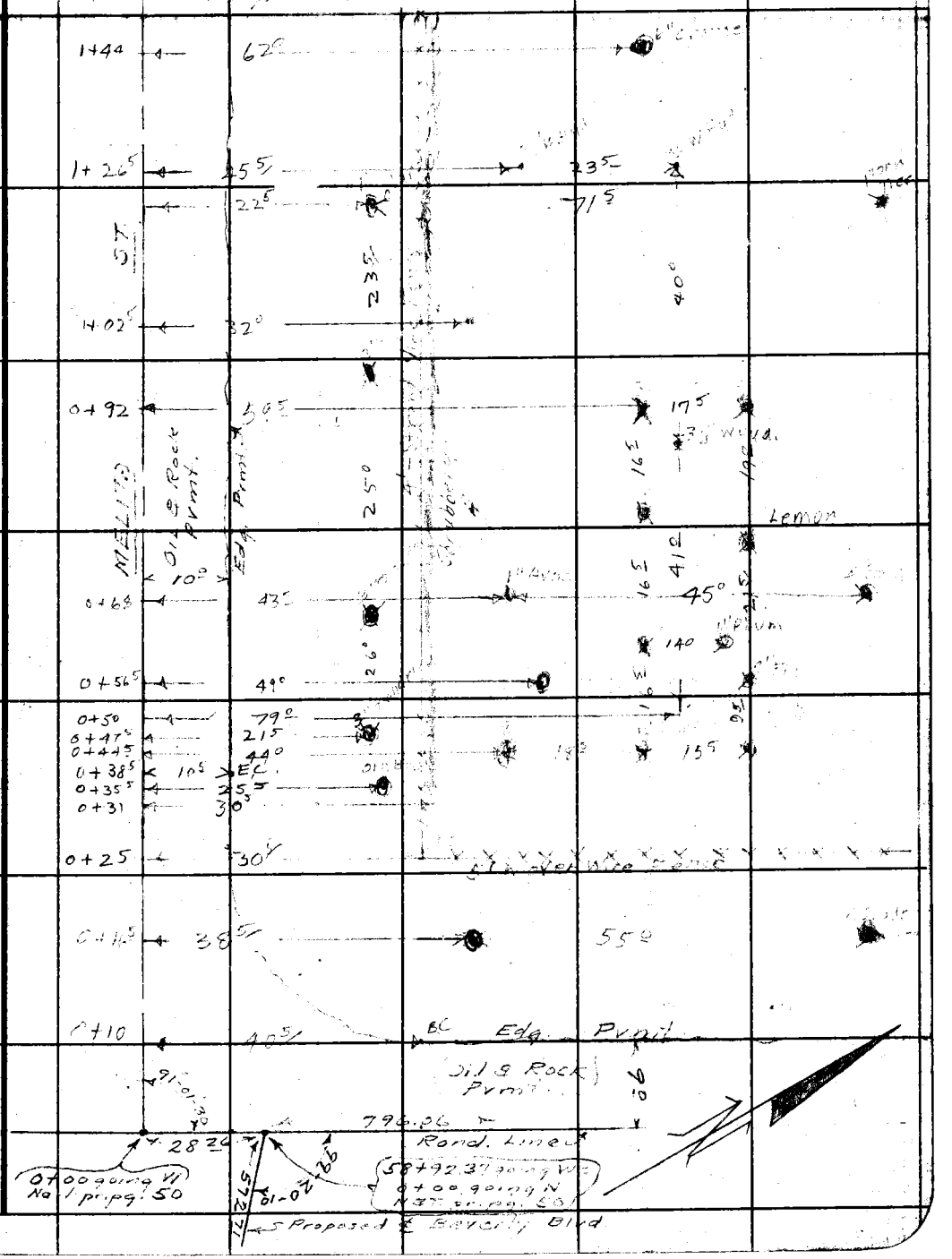

Note: Any Additions or Changes on This Sheet Must be Made or Circled in Red Ink With Date and Name of Person Making Change.

Do not extend notes this side of this line.

RETURN TO
LOS ANGELES COUNTY SURVEYOR
700 HALL OF RECORDS

FORM 247 SM 11-46

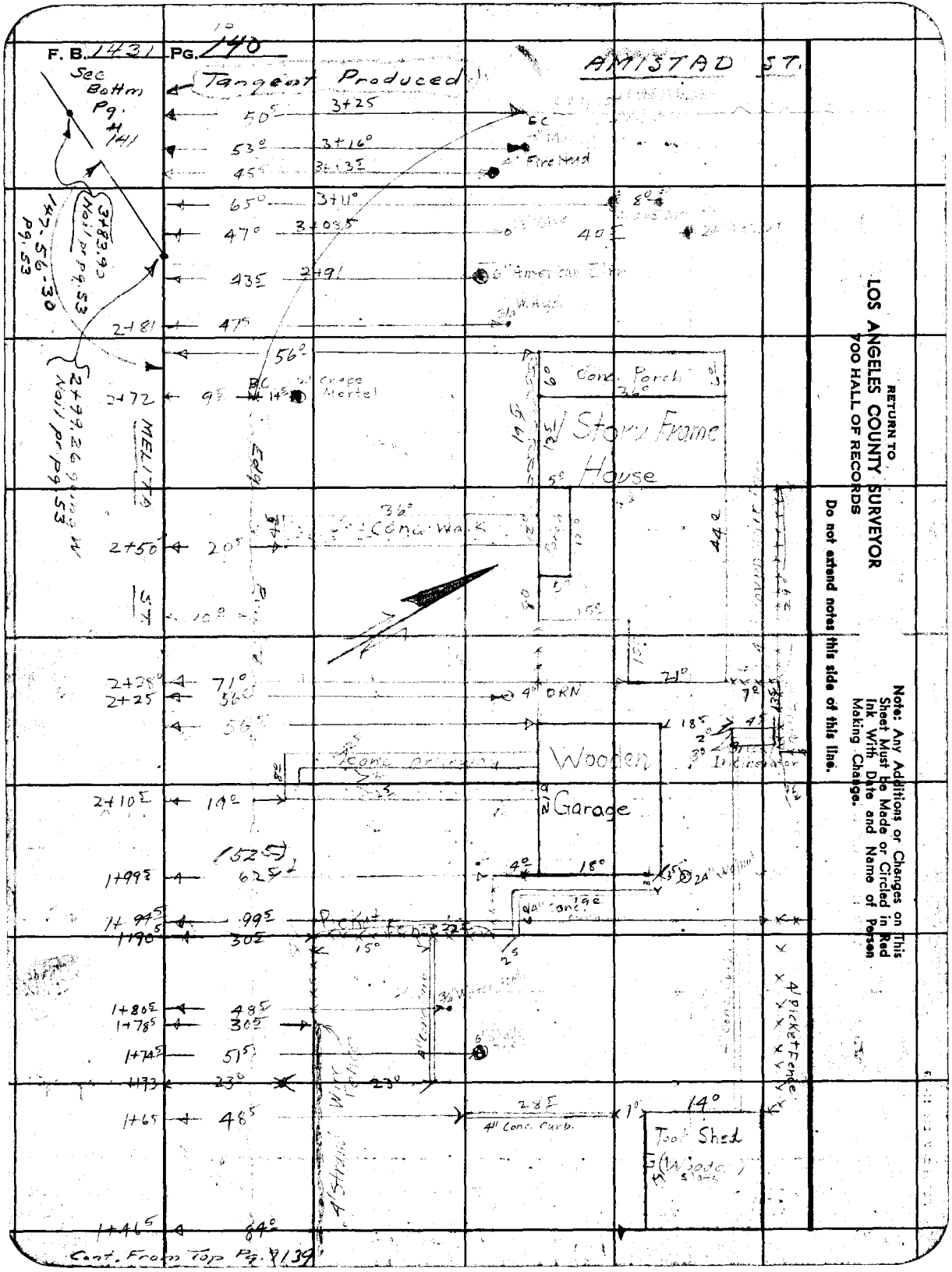

RETURN TO
LOS ANGELES COUNTY SURVEYOR
700 HALL OF RECORDS

Do not extend notes this side of this line.

Note: Any Additions or Changes on This Sheet Must be Made or Circled in Red Ink With Date and Name of Person Making Change.

Notes Ck'd by A. A. R.	Survey of [illegible]
Map No. B-2104	W. O. [illegible] Tape No. St'd °F
Office Work H. U. M. H	Surveyed by Hellstrom
Checked A. A. R.	Notes [illegible] Date
Date 9/24/48	Indexed A. C. Johnson

F. B. 1431 Pg. 141

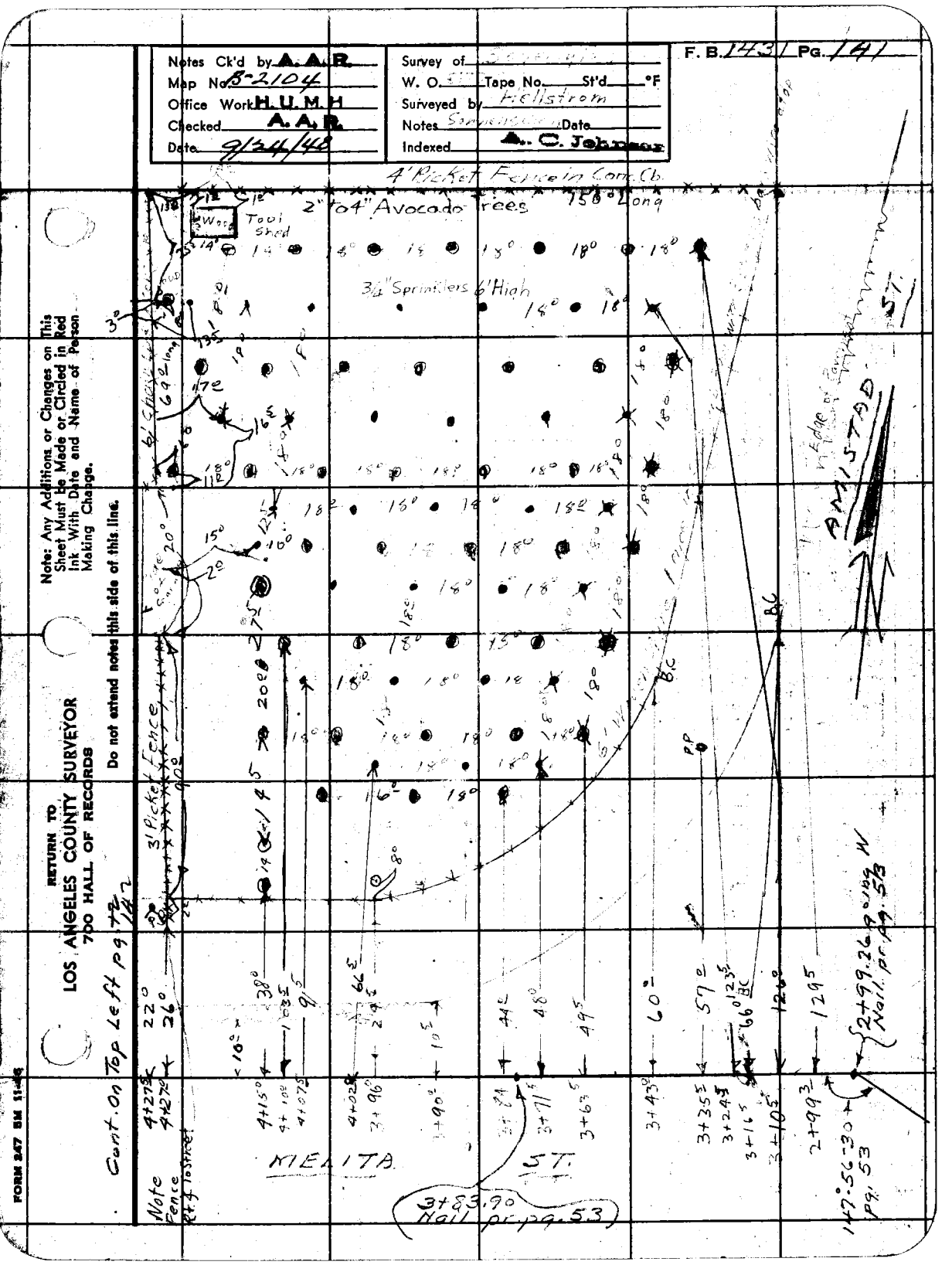

Note: Any Additions or Changes on This Sheet Must be Made or Circled in Red Ink With Date and Name of Person Making Change.

Do not extend notes this side of this line.

RETURN TO
LOS ANGELES COUNTY SURVEYOR
700 HALL OF RECORDS

FORM 247 5M 11-46

RETURN TO
LOS ANGELES COUNTY SURVEYOR
700 HALL OF RECORDS

Note: Any Additions or Changes on This Sheet Must be Made or Circled in Red Ink With Date and Name of Person Making Change.

Do not extend notes this side of this line.

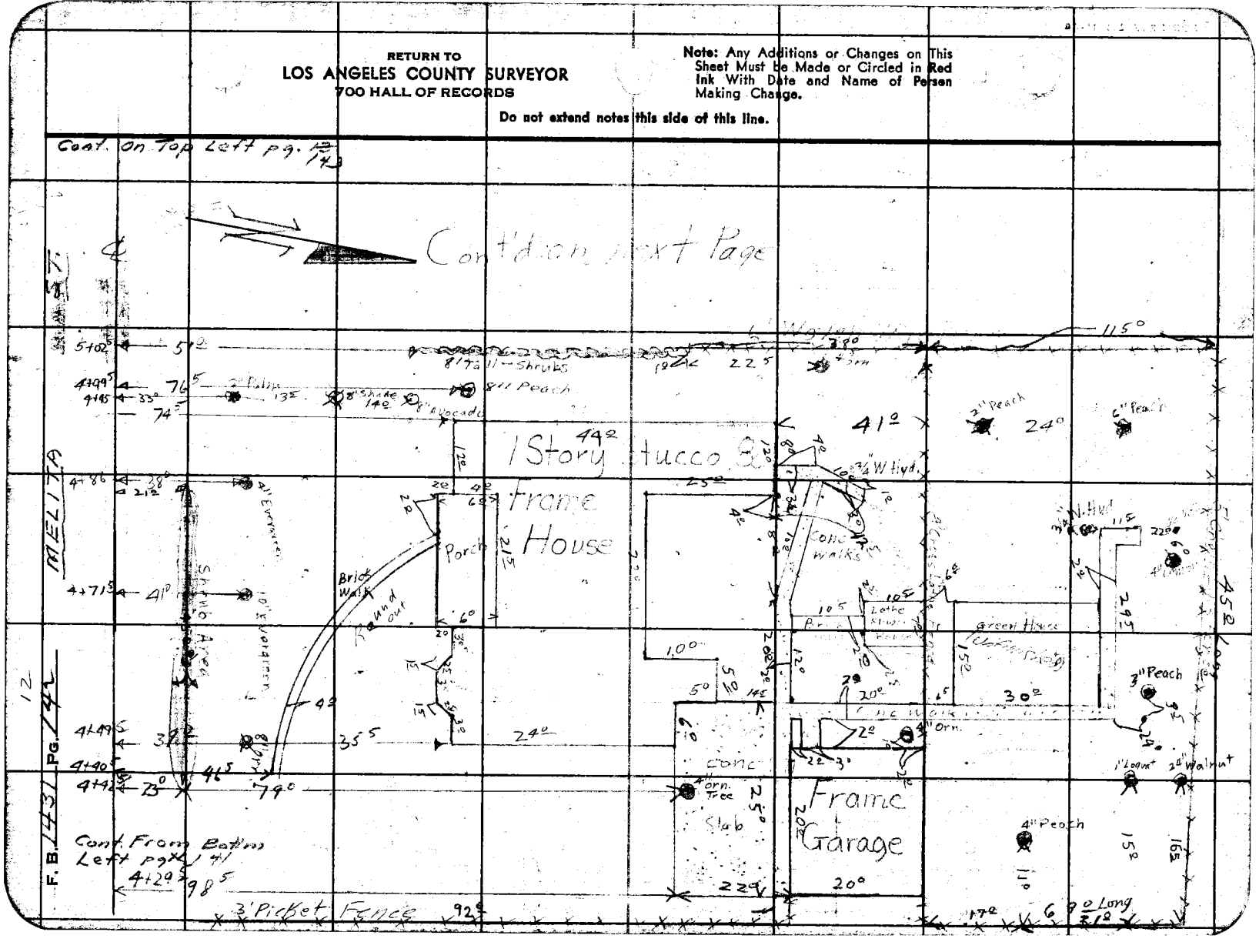

Notes Ck'd by A.A.R.
Map No. 13-2104
Office Work H.U.M.H.
Checked A.A.R.
Date 9/24/48

Survey of
W. O. Tape No. St'd °F
Surveyed by
Notes Date
Indexed

F. B. 1431 Pg. 13

Note: Any Additions or Changes on This Sheet Must be Made or Circled in Red Ink With Date and Name of Person Making Change.

Do not extend notes this side of this line.

RETURN TO
LOS ANGELES COUNTY SURVEYOR
700 HALL OF RECORDS

FORM 247 5M 5-48



RETURN TO
LOS ANGELES COUNTY SURVEYOR
700 HALL OF RECORDS

Note: Any Additions or Changes on This Sheet Must be Made or Circled in Red Ink With Date and Name of Person Making Change.

Do not extend notes this side of this line.

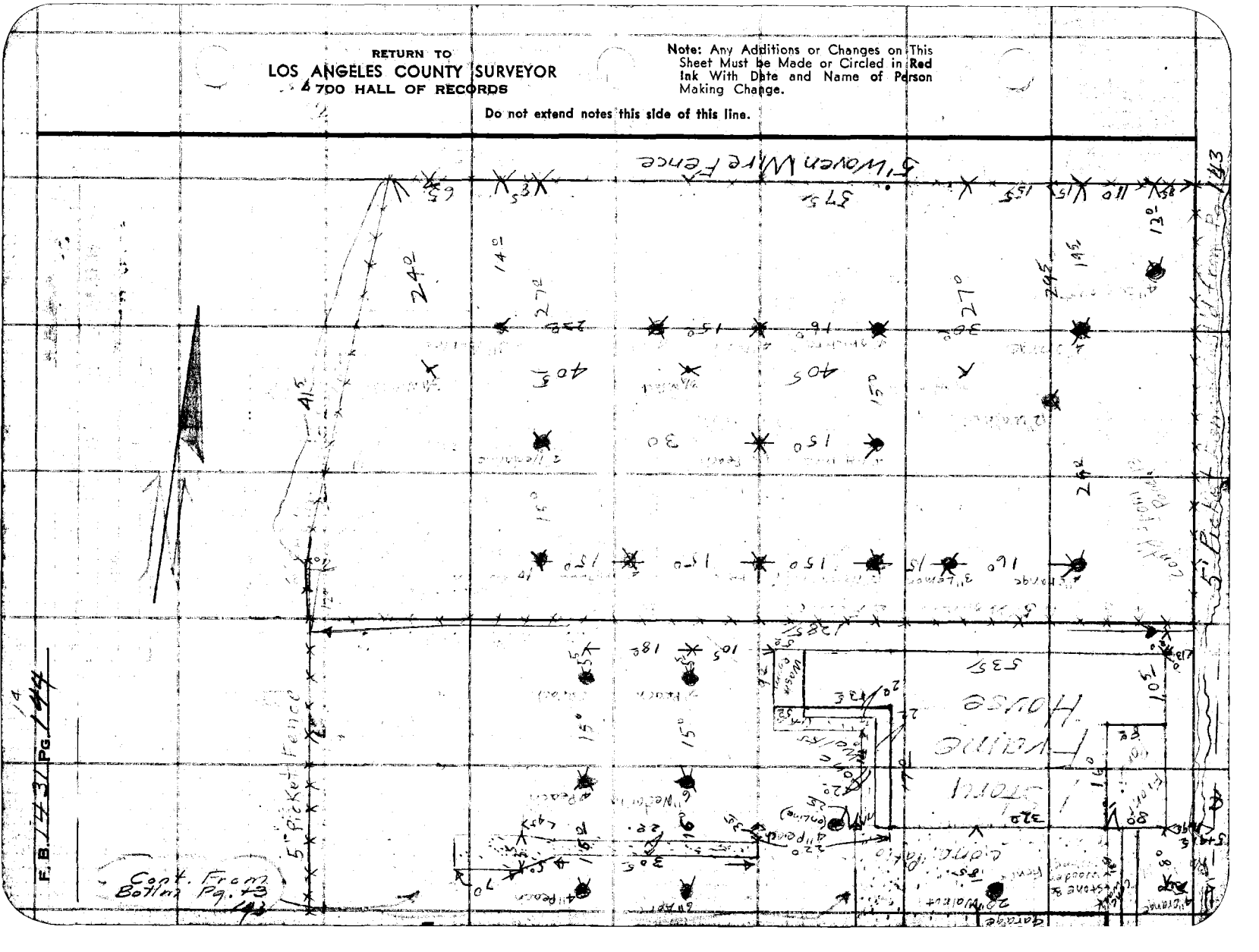

15

Notes Ck'd by A. A. R.	Survey of Beverly Blvd
Map No. B-2104	W. O. 8473 Tape No. ____ St'd ____ °F
Office Work H. U. M. H.	Surveyed by Hellstrom
Checked A. A. R.	Notes Sonoma Date
Date 9/24/48	Indexed A. C. Johnson

F. B. 1431 Pg. 145

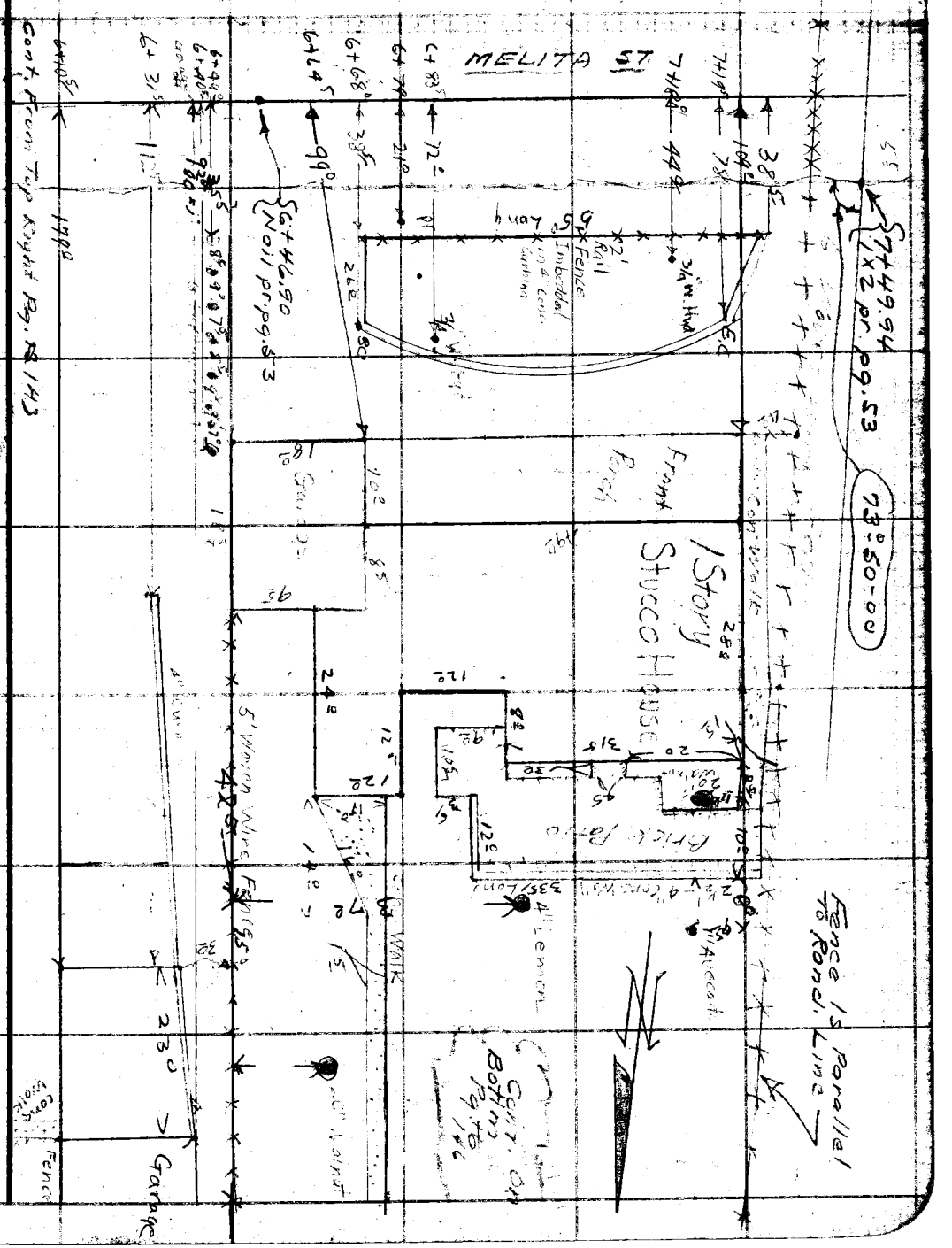

Note: Any Additions or Changes on This Sheet Must be Made or Circled in Red Ink With Date and Name of Person Making Change.

Do not extend notes this side of this line.

RETURN TO
LOS ANGELES COUNTY SURVEYOR
700 HALL OF RECORDS

FORM 247 5M 5-46

RETURN TO
LOS ANGELES COUNTY SURVEYOR
700 HALL OF RECORDS

Note: Any Additions or Changes on This Sheet Must be Made or Circled in Red Ink With Date and Name of Person Making Change.

Do not extend notes this side of this line.

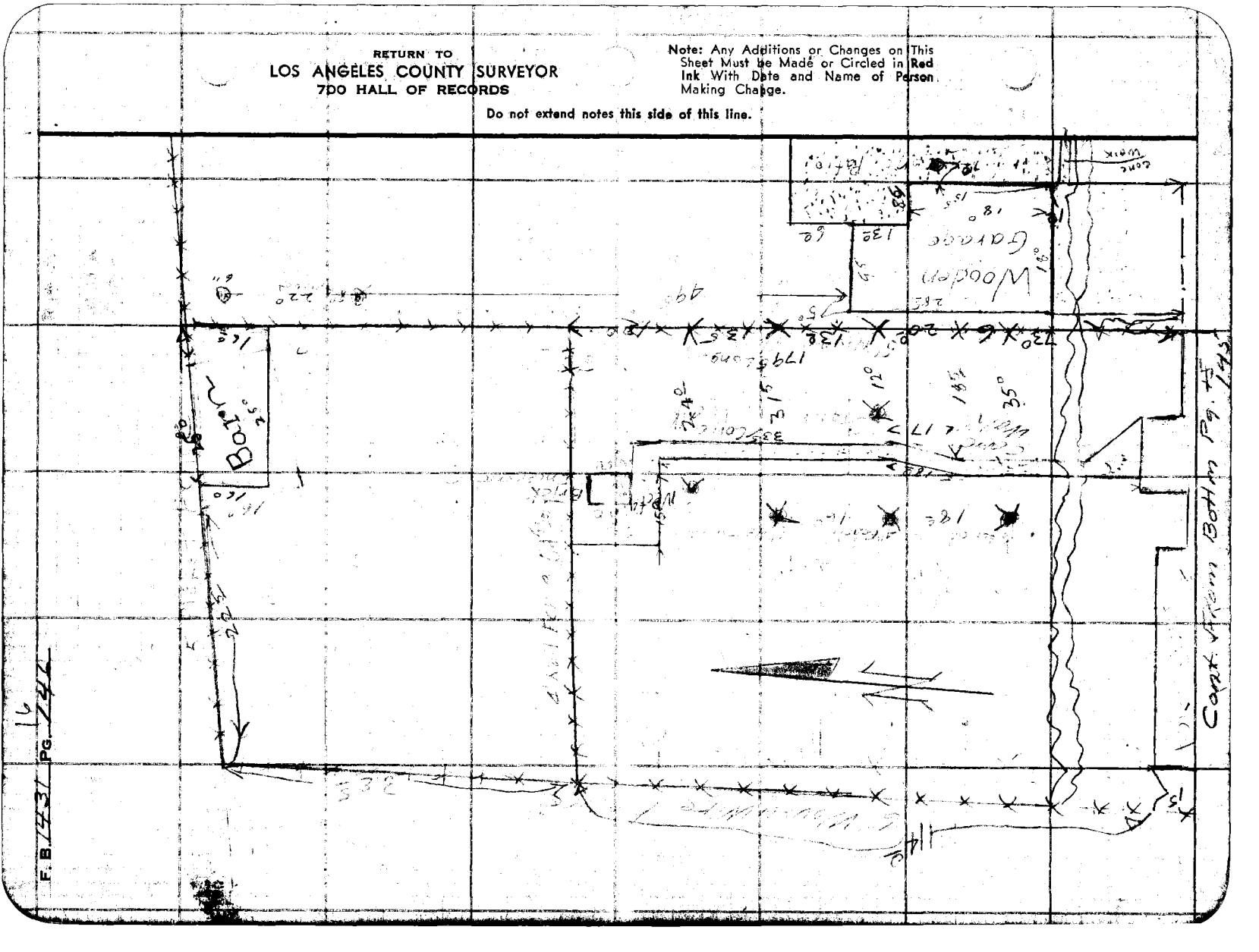

Notes Ck'd by A.A.R.	Survey of BEVERLY BLVD
Map No. B-2104	W. O. 8423 Tape No. ____ St'd ____ °F
Office Work H.U.M.H.	Surveyed by ____
Checked A.A.R.	Notes ____ Date ____
Date 9/24/48	Indexed A. C. Johnson 3-12-48

F. B. 1431 Pg. 147

Note: Any Additions or Changes on This Sheet Must be Made or Circled in Red Ink With Date and Name of Person Making Change.

Do not extend notes this side of this line.

ADDITIONAL TOPO
FROM RIO HONDO RIVER TO GUIRADO AVE
FOR CHANGE IN ℄ ALIGNMENT
AS OF APRIL - 1948.
This is 2nd Alignment

RETURN TO
LOS ANGELES COUNTY SURVEYOR
700 HALL OF RECORDS

FORM 247 5M 11-46

F. B. 1431 PG. 148

RETURN TO
LOS ANGELES COUNTY SURVEYOR
700 HALL OF RECORDS

Do not extend notes this side of this line.

Note: Any Additions or Changes on This Sheet Must be Made or Circled in Red Ink With Date and Name of Person Making Change.

Notes Ck'd by A.A.R.	Survey of BEVERLY BLVD.	F.B. 1431 Pg. 149
Map No. B-2104	W. O. 8473 Tape No. St'd °F	
Office Work H.U.M.H.	Surveyed by HELLSTROM	
Checked A.A.R.	Notes J. MUSLIN Date 5-48	
Date 9/24/48	Indexed A. C. Johnson	

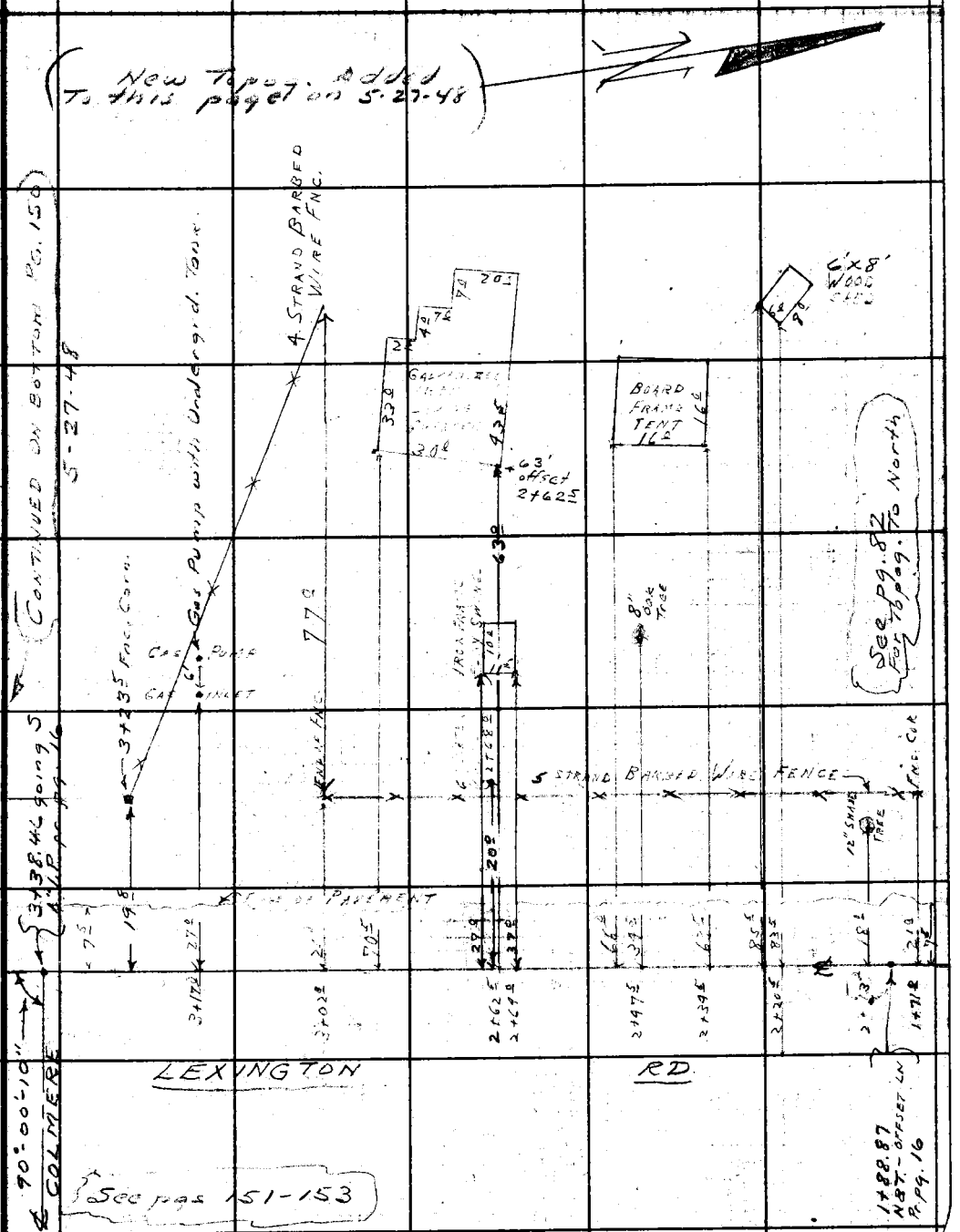

Note: Any Additions or Changes on This Sheet Must be Made or Circled in Red Ink With Date and Name of Person Making Change.

Do not extend notes this side of this line.

RETURN TO
LOS ANGELES COUNTY SURVEYOR
700 HALL OF RECORDS

FORM 247 5M 11-46

F. B. 1431 Pg. 150



RETURN TO
LOS ANGELES COUNTY SURVEYOR
700 HALL OF RECORDS

Do not extend notes this side of this line.

Notes: Any Additions or Changes on This Sheet Must Be Made or Circled in Red Ink With Date and Name of Person Making Change.

Notes Ck'd by A.A.R.	Survey of REVERLY BLVD.	F.B. 1431 Pg. 151
Map No. B-2104	W. O. 8473 Tape No. ____ St'd ____ °F	
Office Work H.U.M.H.S	Surveyed by A.N. HELLSTROM	
Checked A.A.R.	Notes J. MUSLIN Date 5-48	
Date 9/24/48	Indexed A. C. Johnson	

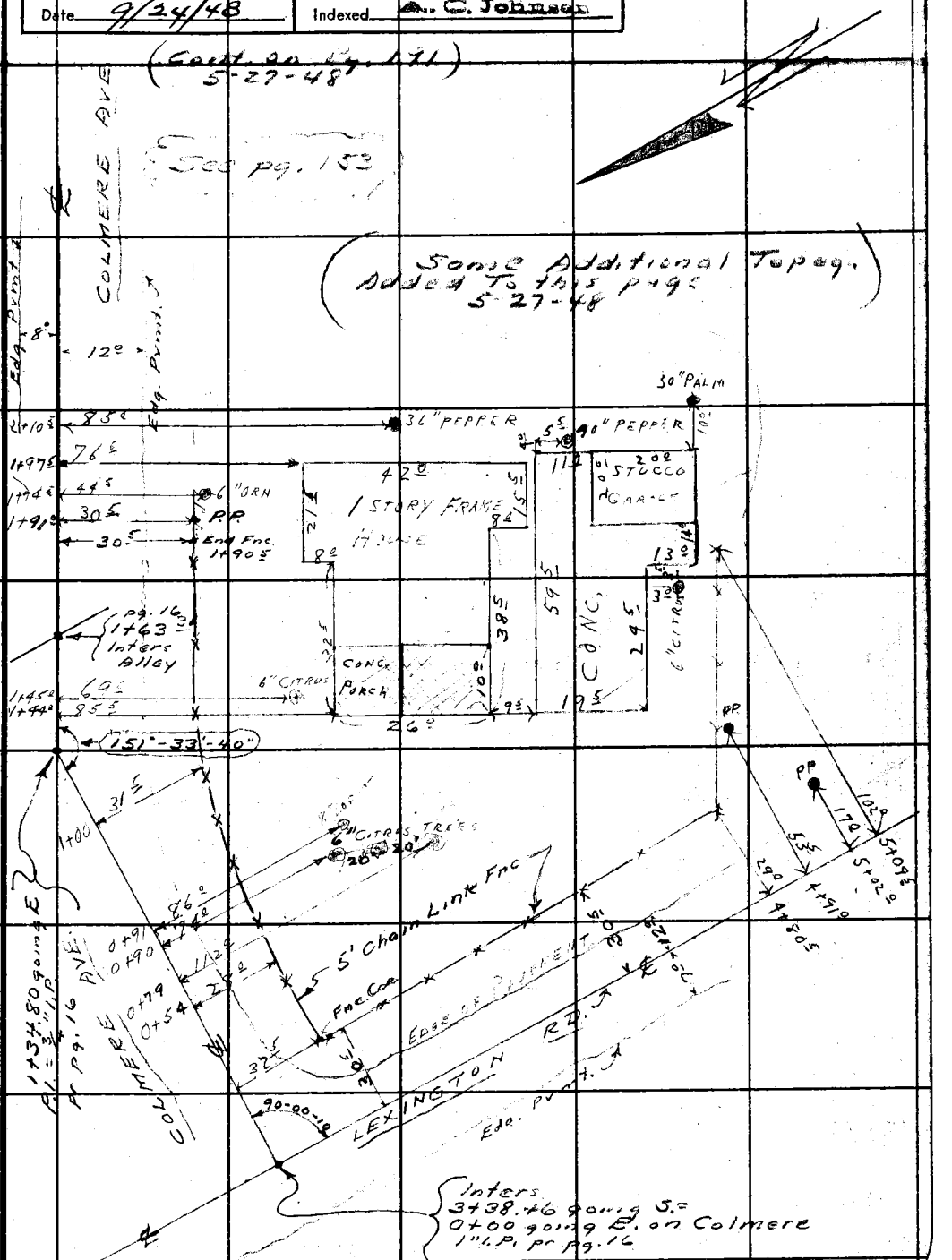

Note: Any Additions or Changes on This Sheet Must be Made or Circled in Red Ink With Date and Name of Person Making Change.

Do not extend notes this side of this line.

RETURN TO
LOS ANGELES COUNTY SURVEYOR
700 HALL OF RECORDS

FORM 247 5M 11-46

F. B. 1431 PG. 152

RETURN TO
LOS ANGELES COUNTY SURVEYOR
700 HALL OF RECORDS

Do not extend notes this side of this line.

Note: Any Additions or Changes on This Sheet Must be Made or Circled in Red Ink With Date and Name of Person Making Change.

Notes Ck'd by A. A. R.	Survey of BEVERLY BLVD	F. B. 1431 Pg. 153
Map No. B-2104	W. O. 8473 Tape No. St'd °F	
Office Work [illegible]	Surveyed by A. N. HELLSTROM	
Checked A. A. R.	Notes J. MUSLIN Date 5-48	
Date 9/24/48	Indexed [illegible] C. Johnson	

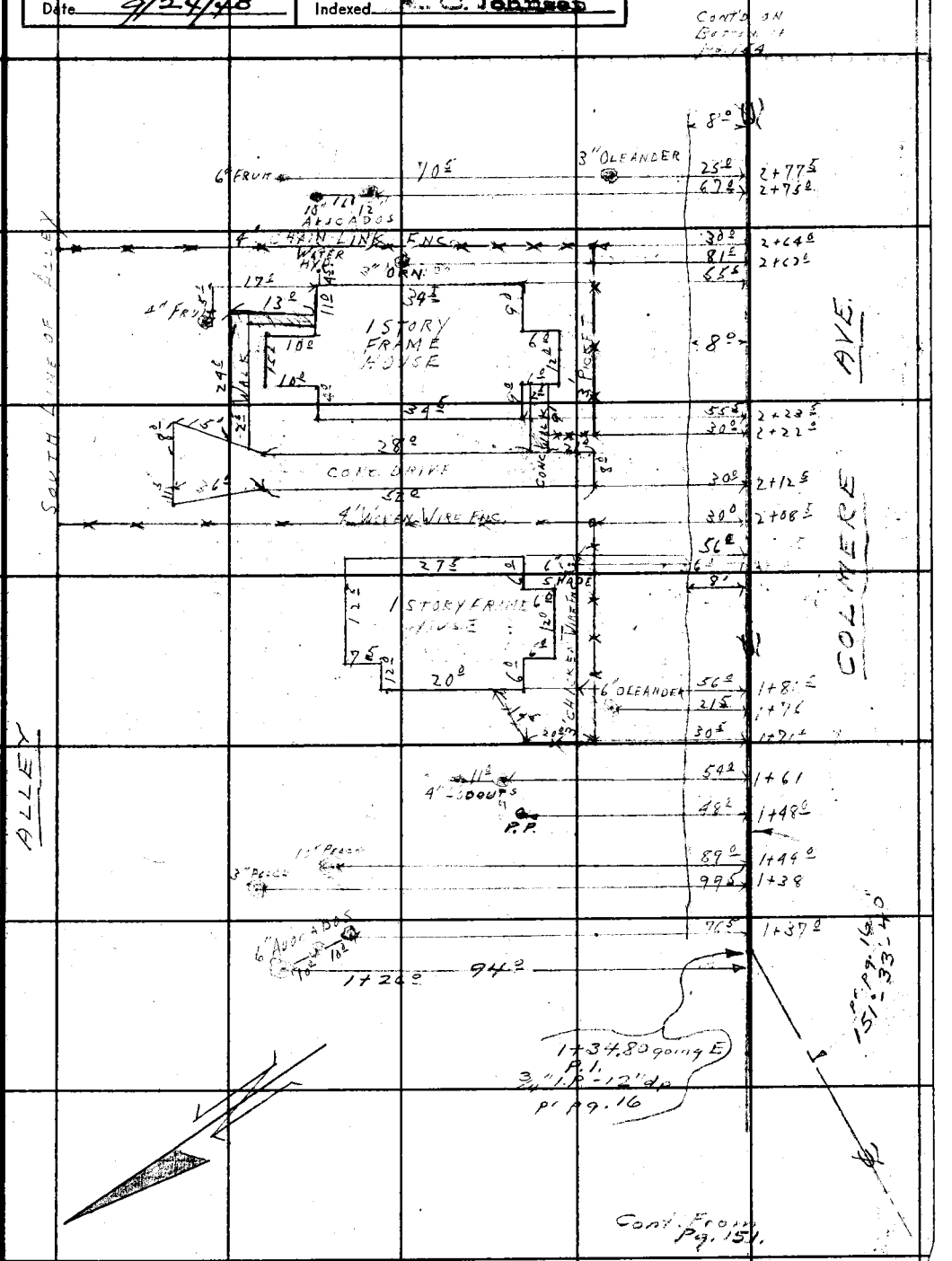

Note: Any Additions or Changes on This Sheet Must be Made or Circled in Red Ink With Date and Name of Person Making Change.

Do not extend notes this side of this line.

RETURN TO
LOS ANGELES COUNTY SURVEYOR
700 HALL OF RECORDS

FORM 247 5M 11-46

F. B. 1431 PG. 1

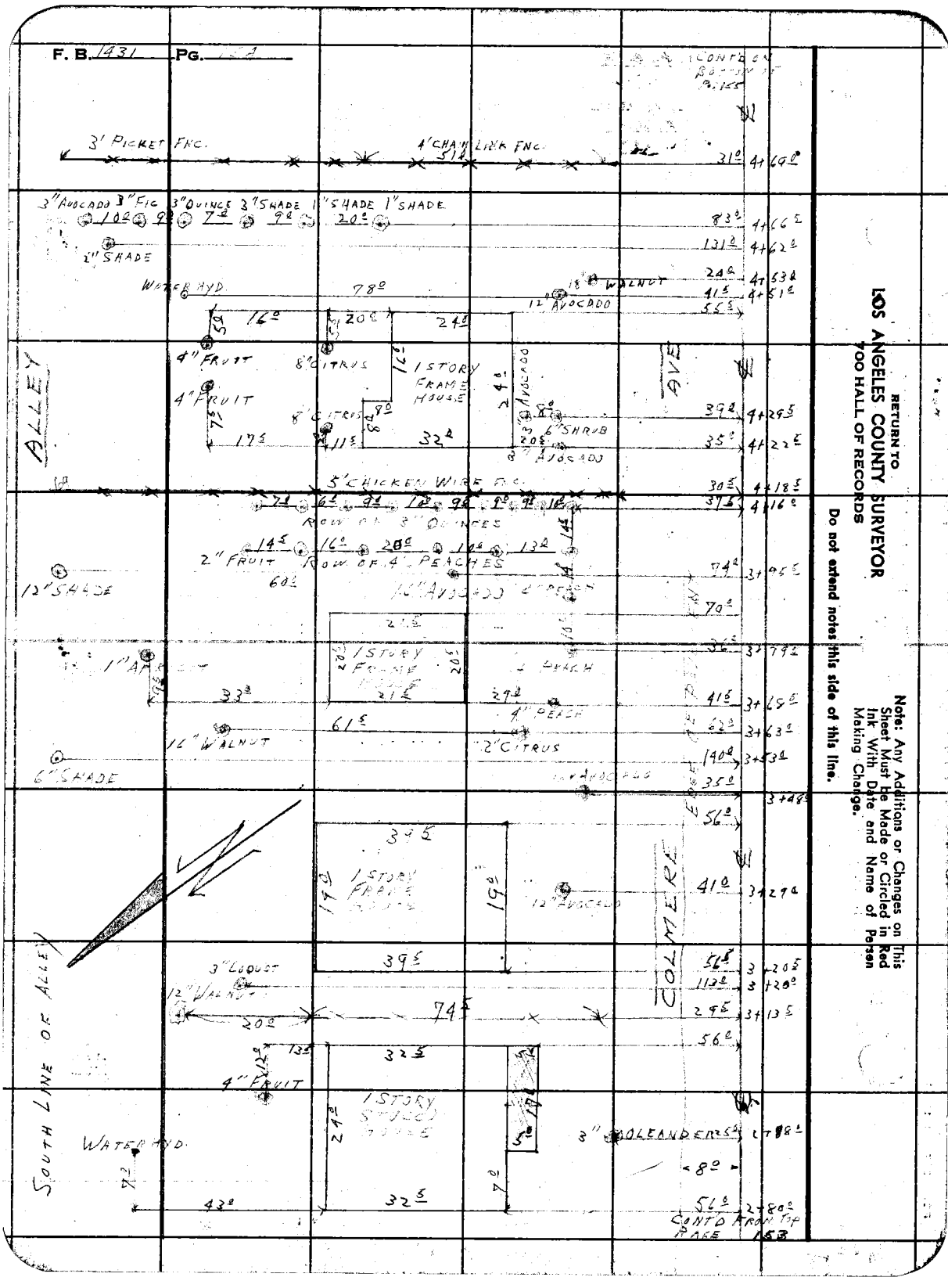

RETURN TO
LOS ANGELES COUNTY SURVEYOR
700 HALL OF RECORDS

Do not extend notes this side of this line.

Note: Any Additions or Changes on This Sheet Must be Made or Circled in Red Ink With Date and Name of Person Making Change.

Notes Ck'd by A. A. R.	Survey of BEVERLY BLVD	F. B. 1431 Pg. 155
Map No. B-2104	W. O. 8473 Tape No. ____ St'd ____ °F	Cont. On Back Pg. 156
Office Work [illegible]	Surveyed by A. N. HELLSTROM	
Checked A. A. R.	Notes [illegible] Date [illegible]	
Date 9/24/48	Indexed R. C. Johnson	

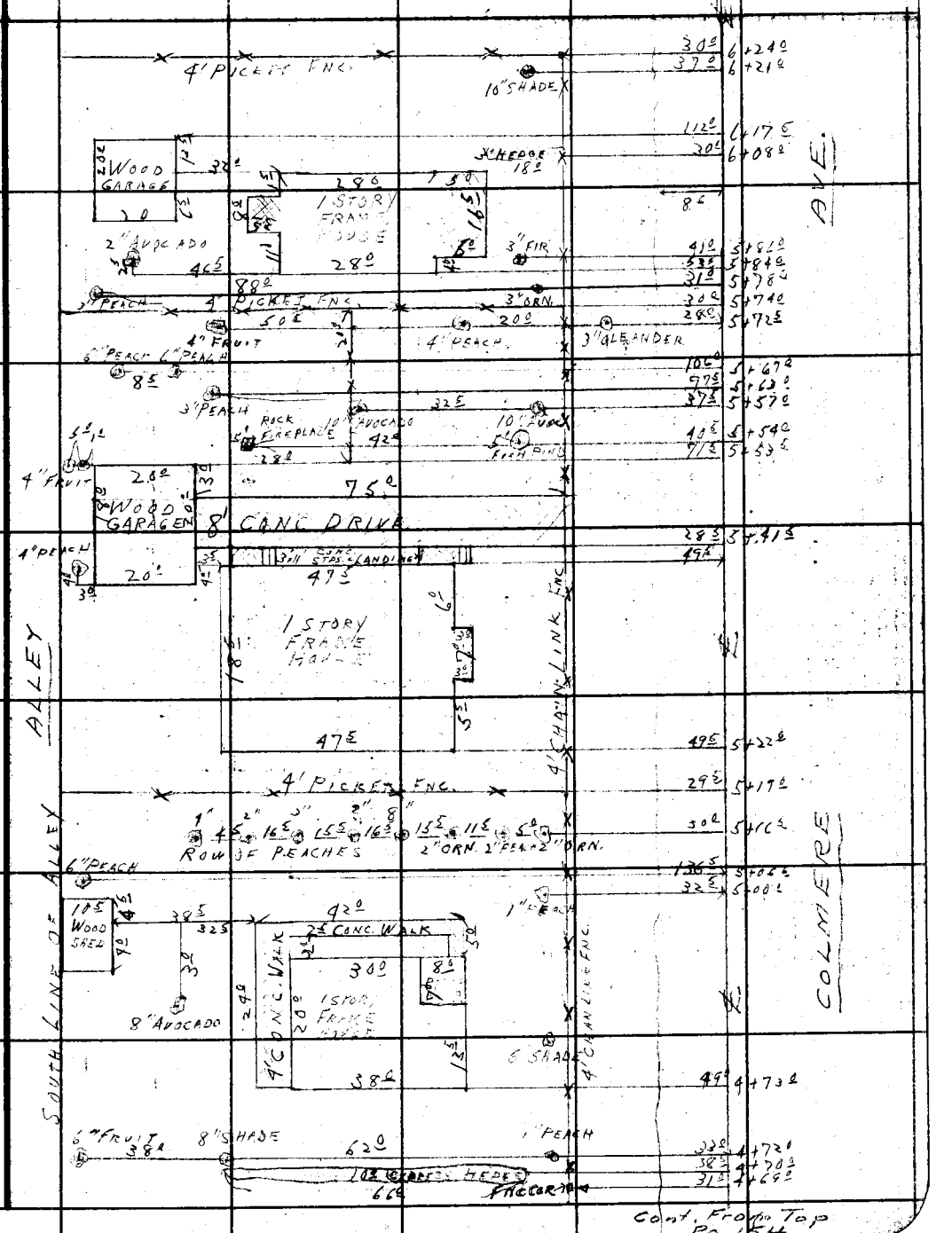

Note: Any Additions or Changes on This Sheet Must be Made or Circled in Red Ink With Date and Name of Person Making Change.

Do not extend notes this side of this line.

RETURN TO
LOS ANGELES COUNTY SURVEYOR
700 HALL OF RECORDS

FORM 247 5M 11-46

F. B. 1431 PG. 156

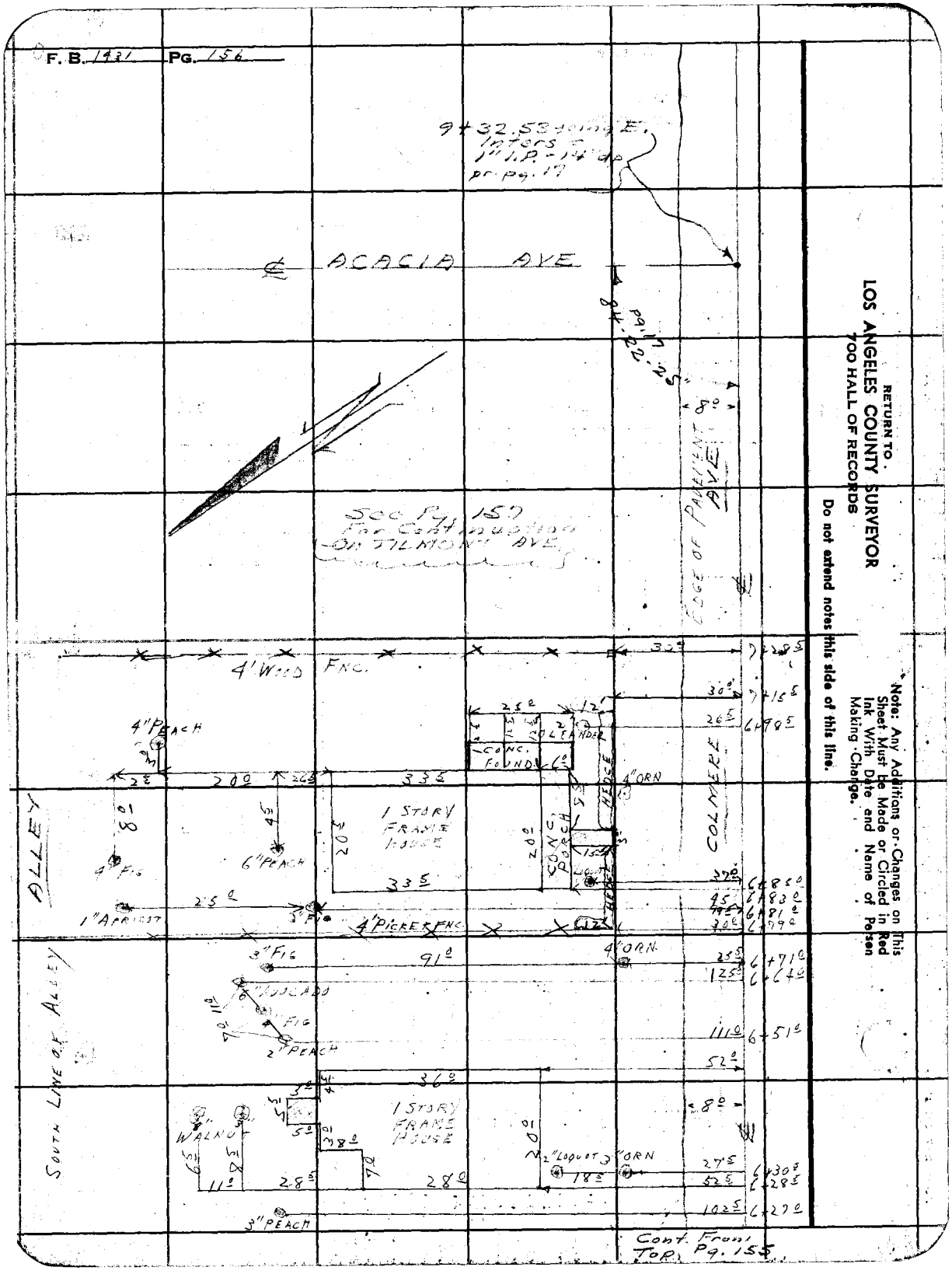

Cont. From Top, Pg. 155

RETURN TO:
LOS ANGELES COUNTY SURVEYOR
700 HALL OF RECORDS

Do not extend notes this side of this line.

Note: Any Additions or Changes on This Sheet Must be Made or Circled in Red Ink With Date and Name of Person Making Change.

Notes Ck'd by A.A.R.	Survey of BEVERLY BLVD.
Map No. B-3104	W. O. 8473 Tape No. St'd °F
Office Work ~~[illegible]~~	Surveyed by A. NORELLSTRUM
Checked A.A.R.	Notes [illegible] Date 5-48
Date 9/24/48	Indexed A. C. Johnson

F. B. 1431 Pg. 157

Cont. On Bottom Pg. 158

6+74 30 5
6+72 24 5
3' SHADE
22 13 17 26
5' CHAIN LINK FNC
4" APRICOT 4" ORN 4" APRICOT
6
1' ORN. 2" APRICOT

13
8' CONC. DRIVE 84
6+60 31
6+58 32
6+55 24
60
9 34
3' ORN 3' AVOCADO 1" ORN.
15
3" PEACH 1" PEACH
CONC. APRON
24
WOOD GARAGE
NORTH LINE OF ALLEY

6+55 58
6+47 36
6+45 23 5
6
3" QUINCE
4" MAGNOLIA
4" SHADE
27 5
PORCH
14
12
20
12" PEPPER
6' SHADE
1 STORY FRAME HOUSE

6+31 5 24
6+30 5 35
16" WALNUT
42 5
10
3" AVOCADO
4' SHADE
6+25 5 39
6+24 5 30 5
60
2" ORN
LOQUOT 4" SHADE
41
28 5
3" LOQUOT
7 5
18" GUM 2" FRUIT
5' CHAIN LINK FNC.

AVE
FENCE
2' PICKET FNC
26
1 STORY FRAME HOUSE
26
46 5
4" APRICOT
5+84 60

5+81 24 5
84 5
3" QUINCE 6" LOQUOT
14
14" WALNUT
5+74 5 30 5
5+61 5 110
3' PICKET FNC.
P.P.
22 5

5+53 31 5
60
TILMONT
13
HEDGE
26
CONC.
1 STORY FRAME HOUSE
20 5
6
17
1 STORY FRAME HOUSE
22 5
5+29 60
5+23 5 22
28
22

Cont. From Pg. 90

Note: Any Additions or Changes on This Sheet Must be Made or Circled in Red Ink With Date and Name of Person Making Change.

Do not extend notes this side of this line.

RETURN TO LOS ANGELES COUNTY SURVEYOR 700 HALL OF RECORDS

FORM 247 5M 11-46



RETURN TO
LOS ANGELES COUNTY SURVEYOR
700 HALL OF RECORDS

Do not extend notes this side of this line.

Note: Any Additions or Changes on This Sheet Must Be Made or Circled in Red Ink With Date and Name of Person Making Change.

Notes Ck'd by A. A. R.	Survey of BEVERLY BLVD	F. B. 1431 Pg. 159
Map No.	W. O. 8472 Tape No. St'd °F	
Office Work [illegible]	Surveyed by A. N. HELLSTROM	
Checked A. A. R.	Notes J. MUSLIN Date 5-48	
Date	Indexed A. C. Johnson	

Cont. on Bottom Pg. 160

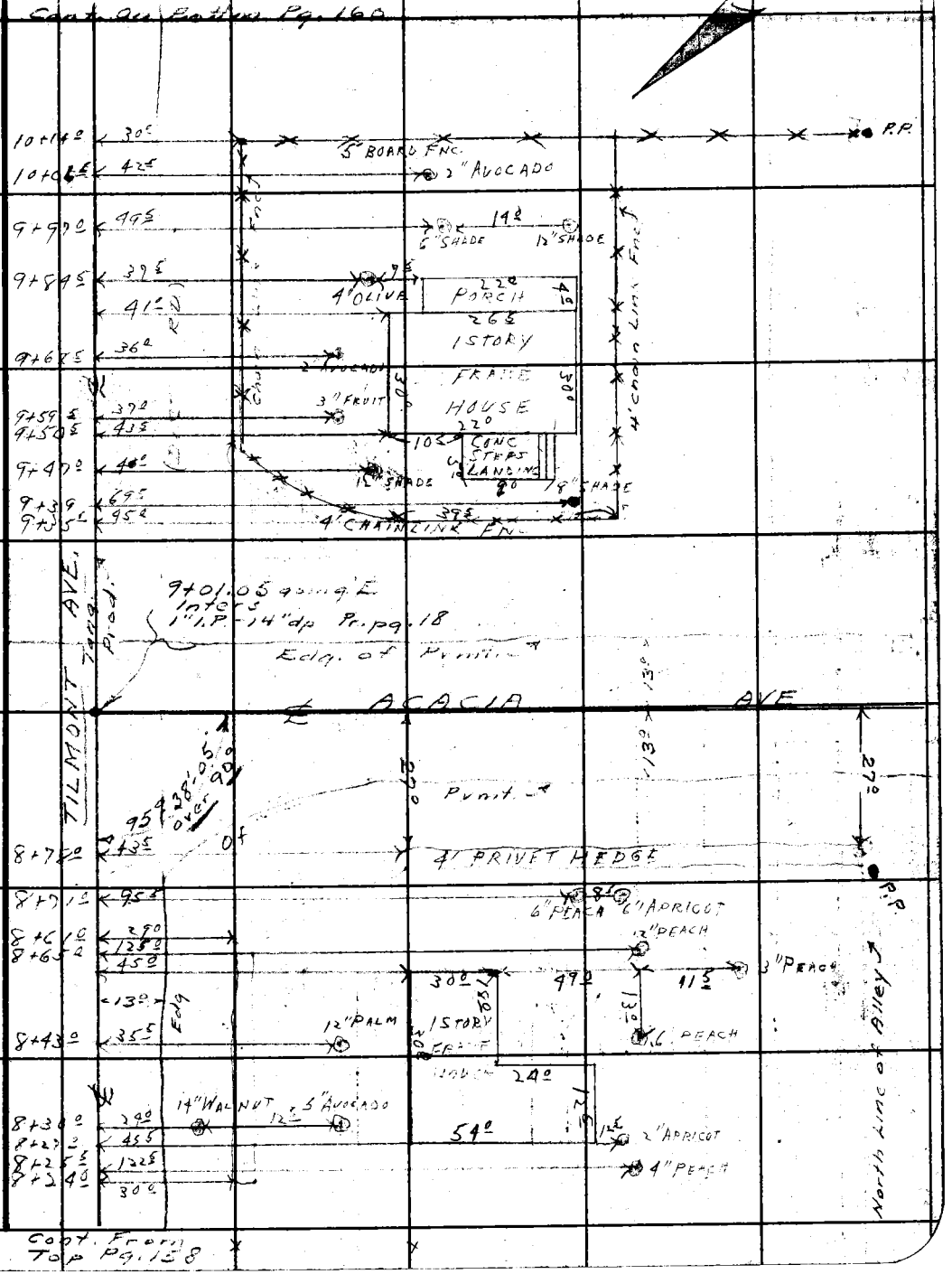

Cont. From Top Pg. 158

Note: Any Additions or Changes on This Sheet Must be Made or Circled in Red Ink With Date and Name of Person Making Change.

Do not extend notes this side of this line.

RETURN TO
LOS ANGELES COUNTY SURVEYOR
700 HALL OF RECORDS

FORM 247 5M 11-46

F. B. 1431 Pg. 160

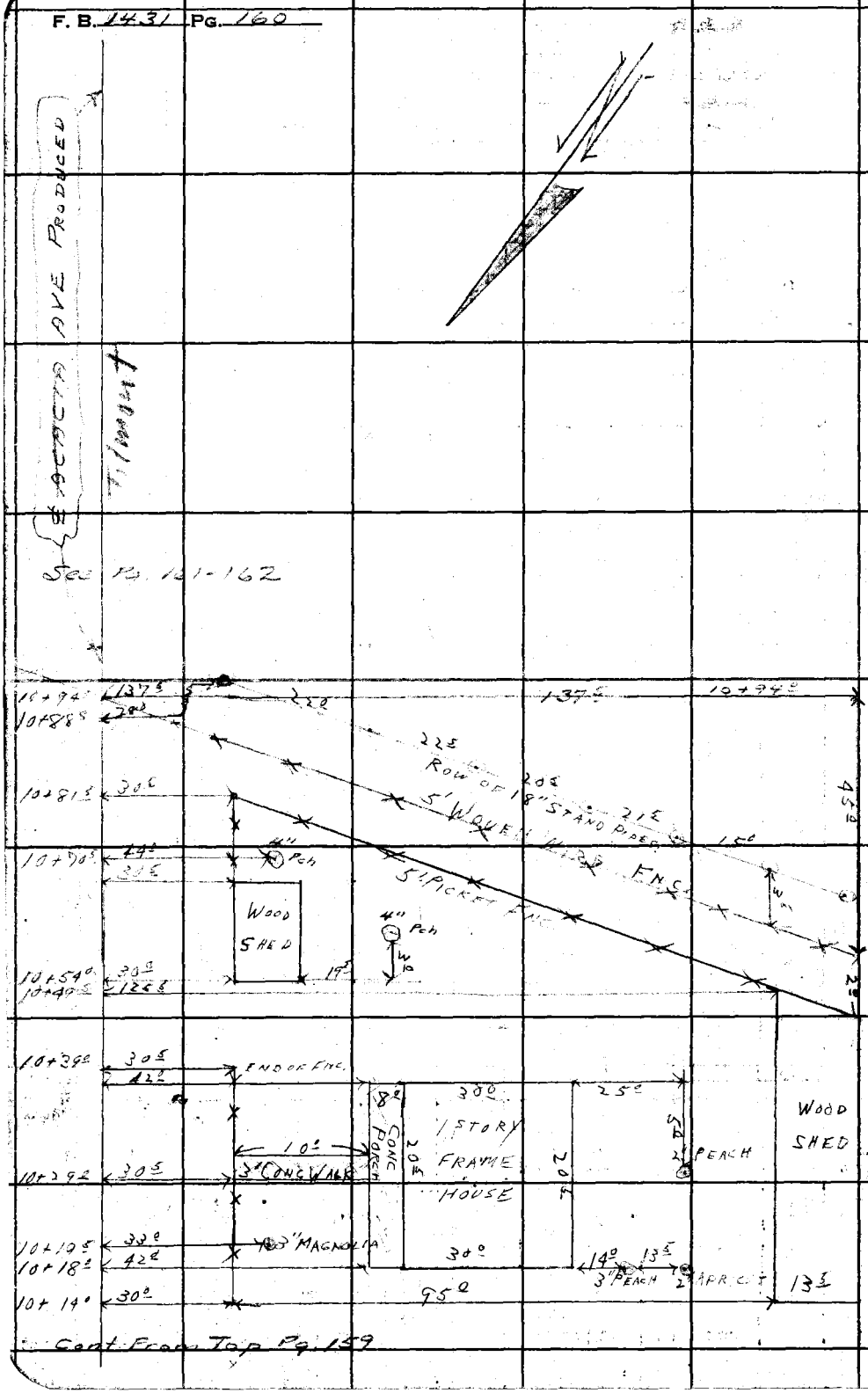

Cont. From Top Pg. 159

RETURN TO
LOS ANGELES COUNTY SURVEYOR
100 HALL OF RECORDS

Do not extend notes this side of this line.

Note: Any Additions or Changes on This Sheet Must Be Made or Circled in Red Ink With Date and Name of Person Making Change.

Notes Ck'd by A.A.R.	Survey of BEVERLY BLVD	F.B. 1431 Pg. 161
Map No. B-2104	W. O. 8473 Tape No. St'd °F	
Office Work [illegible]	Surveyed by AN. HELLSTROM	
Checked A.A.R.	Notes J. MUSLIN Date 5-48	
Date 9/24/48	Indexed A. C. Johnson	

Cont on Bottom Pg. 162

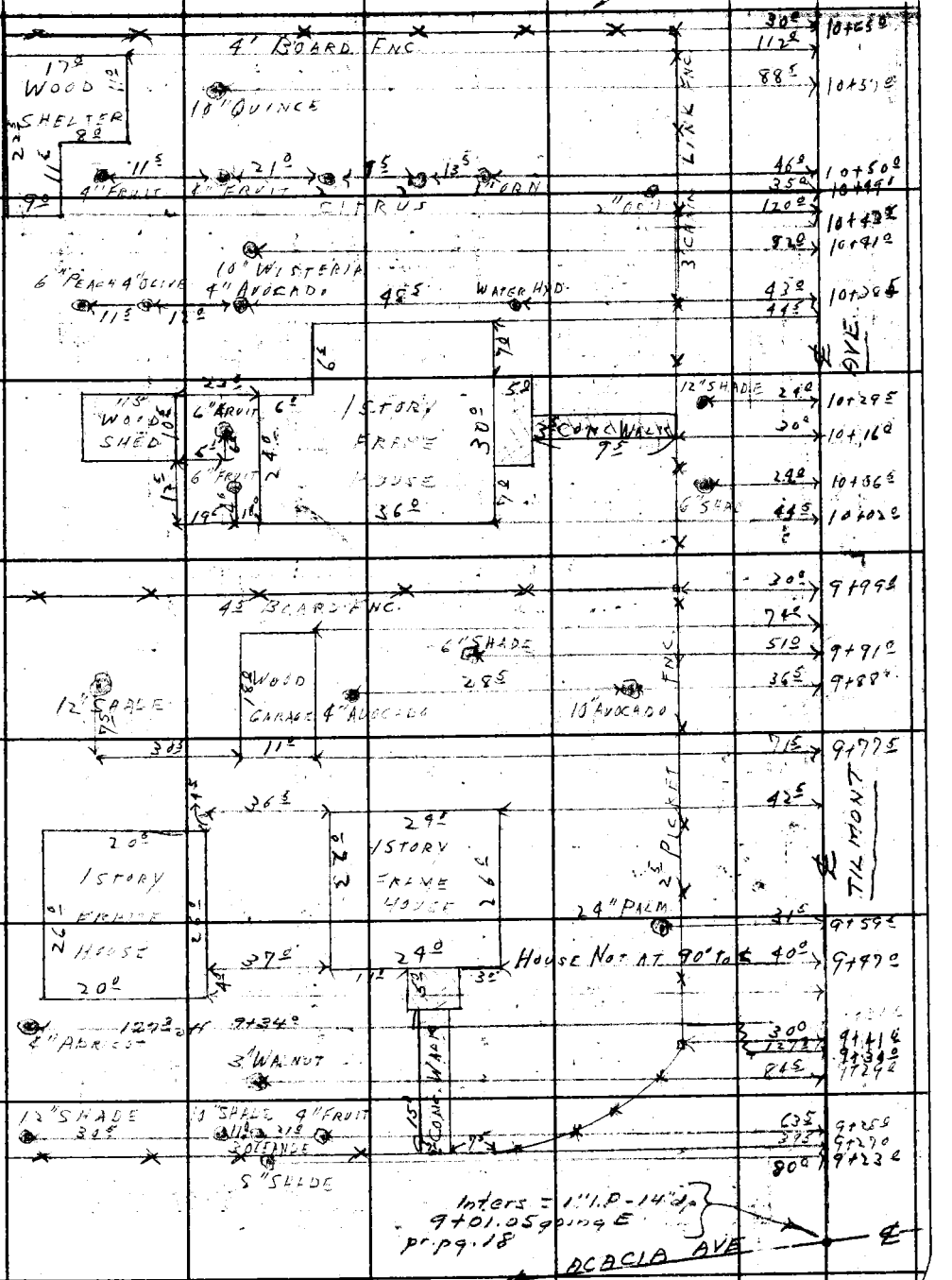

Note: Any Additions or Changes on This Sheet Must be Made or Circled in Red Ink With Date and Name of Person Making Change.

Do not extend notes this side of this line.

RETURN TO
LOS ANGELES COUNTY SURVEYOR
700 HALL OF RECORDS

FORM 247 5M 11-46

F. B. 1431 PG. 162

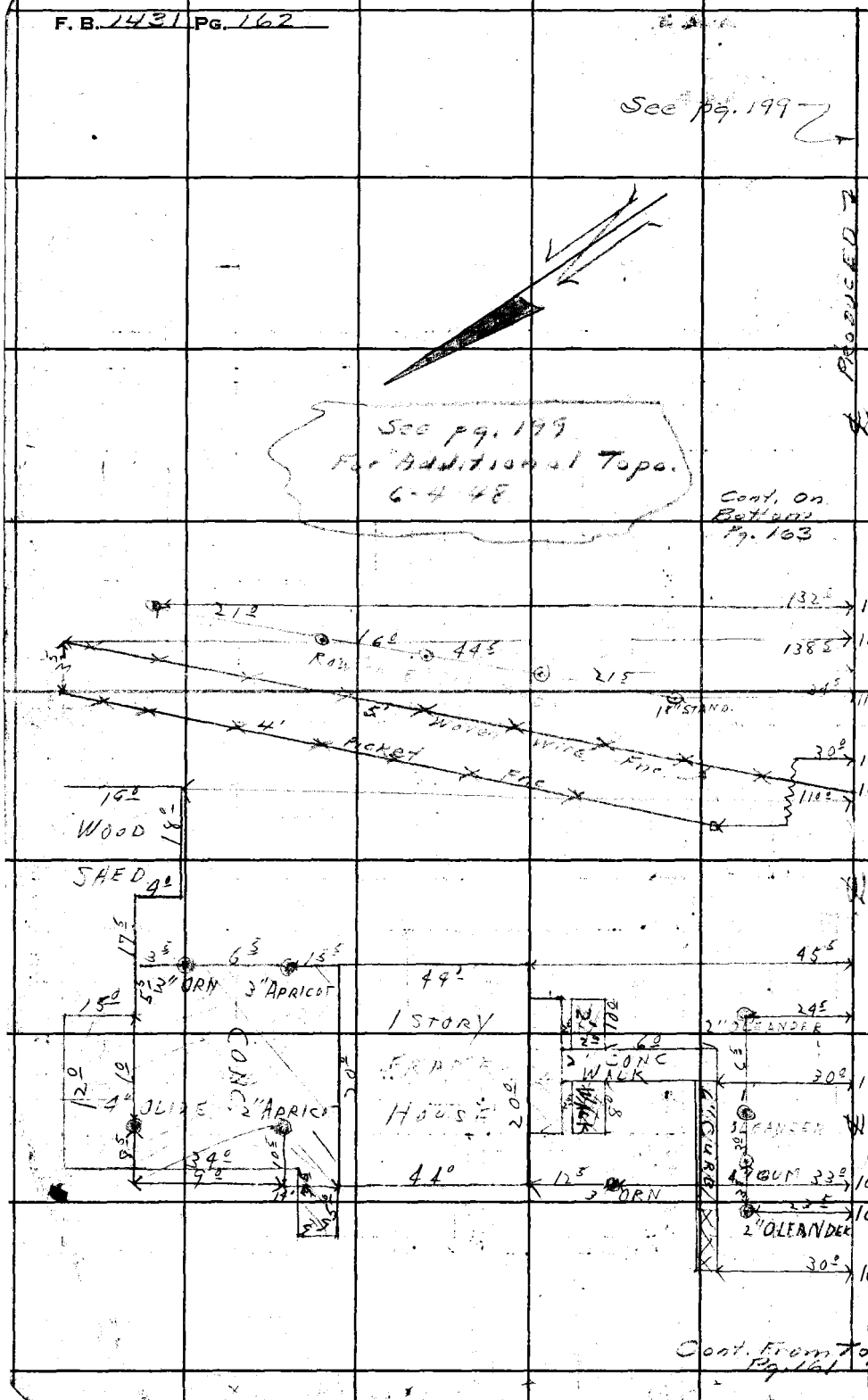

RETURN TO
LOS ANGELES COUNTY SURVEYOR
700 HALL OF RECORDS

Do not extend notes this side of this line.

Note: Any Additions or Changes on This Sheet Must Be Made or Circled in Red Ink With Date and Name of Person Making Change.

Notes Ck'd by A. A. R.	Survey of BEVERLY BLVD
Map No. B-2004	W. O. 8473 Tape No. St'd. °F
Office Work [illegible]	Surveyed by A. N. HELLSTROM
Checked A. A. R.	Notes J. MUSLIN Date 5-48
Date 9/24/48	Indexed A. C. Johnson

F. B. 1431 Pg. 163

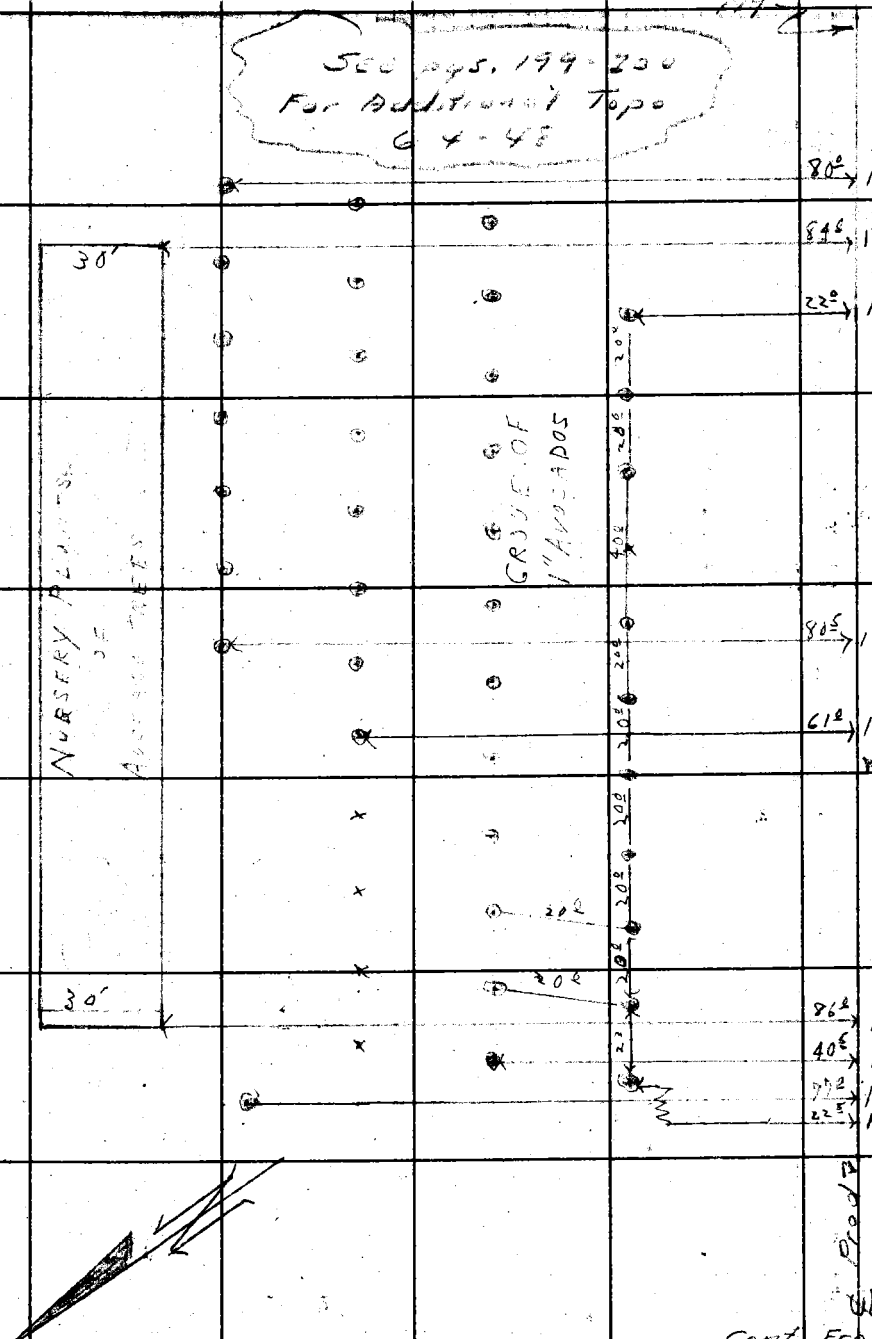

Cont. From
Top Pg. 162

Note: Any Additions or Changes on This Sheet Must be Made or Circled in Red Ink With Date and Name of Person Making Change.

Do not extend notes this side of this line.

RETURN TO
LOS ANGELES COUNTY SURVEYOR
700 HALL OF RECORDS

FORM 247 SM 11-46

RETURN TO
LOS ANGELES COUNTY SURVEYOR
700 HALL OF RECORDS

Note: Any Additions or Changes on This Sheet Must be Made or Circled in Red Ink With Date and Name of Person Making Change.

Do not extend notes this side of this line.

F. B. 1431 PG. 164

Notes Ck'd by A. A. R.	Survey of BEVERLY BLVD
Map No. B-210 J	W. O. 8473 Tape No. St'd °F
Office Work [illegible]	Surveyed by A. N. HELESTROM
Checked A. A. R.	Notes J. MUSLIN Date 5-48
Date 9/24/48	Indexed A. C. Johnson 5-21-48

F. B. 1431 Pg. 165

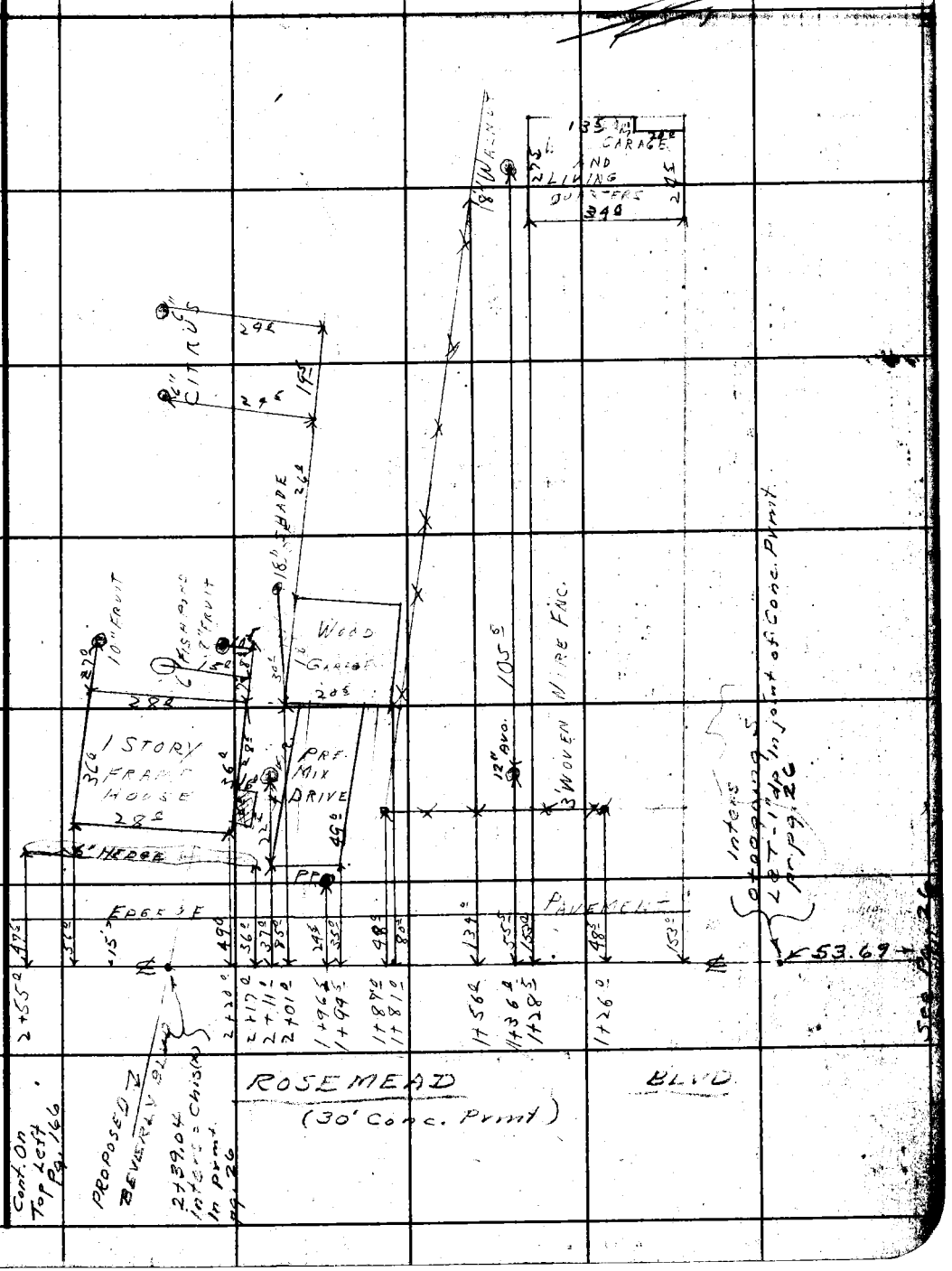

Note: Any Additions or Changes on This Sheet Must be Made or Circled in Red Ink With Date and Name of Person Making Change.

Do not extend notes this side of this line.

RETURN TO
LOS ANGELES COUNTY SURVEYOR
700 HALL OF RECORDS

FORM 247 5M 11-46

RETURN TO
LOS ANGELES COUNTY SURVEYOR
700 HALL OF RECORDS

Note: Any Additions or Changes on This Sheet Must Be Made or Circled in Red Ink With Date and Name of Person Making Change.

Do not extend notes this side of this line.



FORM 247 SM 11-46

RETURN TO
LOS ANGELES COUNTY SURVEYOR
700 HALL OF RECORDS

Note: Any Additions or Changes on This Sheet Must Be Made or Circled in Red Ink With Date and Name of Person Making Change.

Do not extend notes this side of this line.

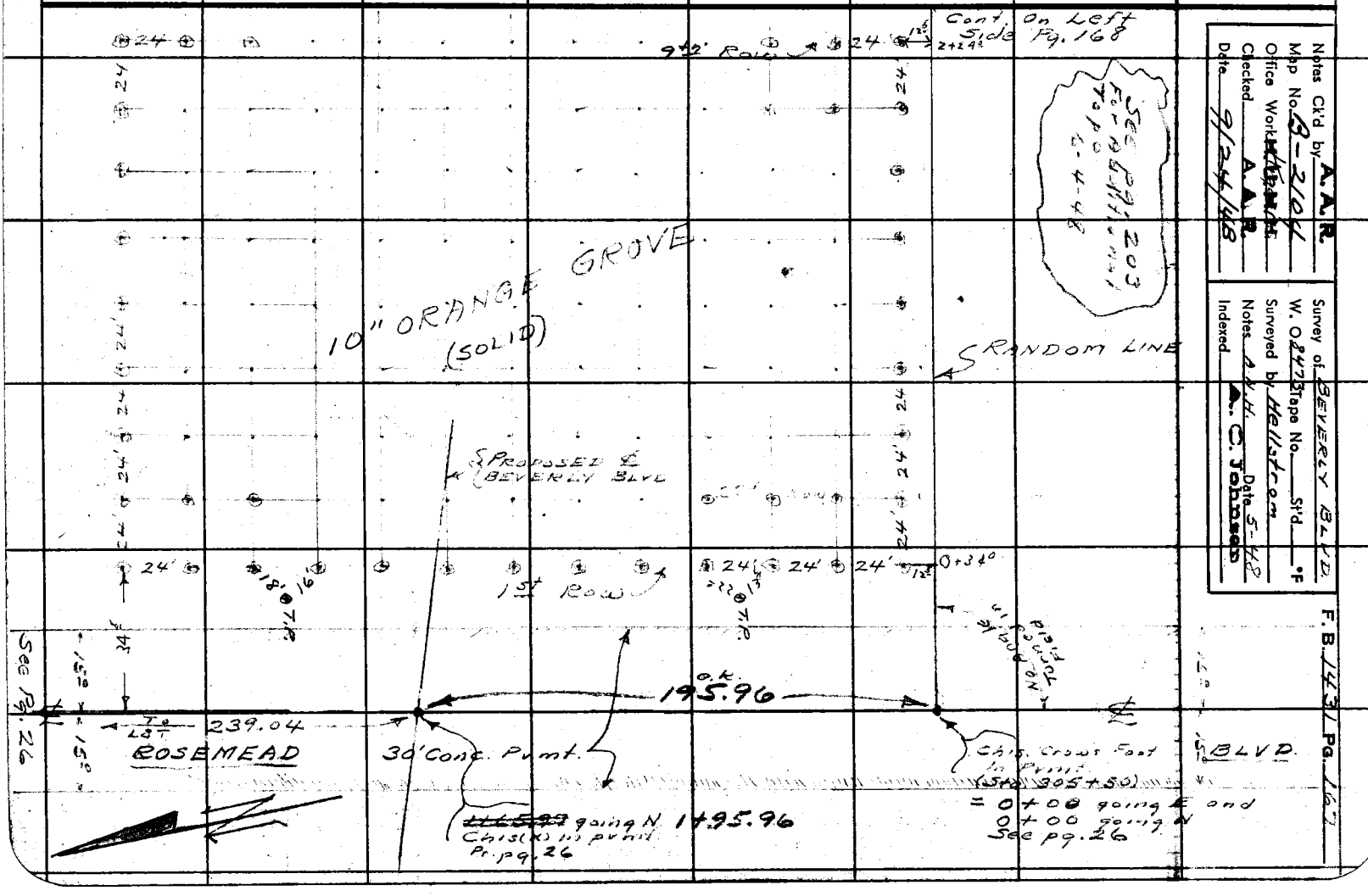

Notes Ck'd by A.A.R.
Map No. B-2104
Office Work ~~[illegible]~~
Checked A.A.R.
Date 9/24/48

Survey of BEVERLY BLVD.
W. O. 2473 Tape No. ___ St'd ___ °F
Surveyed by Hellstrom
Notes A.K.H. Date 5-48
Indexed A. C. Johnson

F. B. 1431 Pg. 167

RETURN TO
LOS ANGELES COUNTY SURVEYOR
700 HALL OF RECORDS

Note: Any Additions or Changes on This Sheet Must Be Made or Circled in Red Ink With Date and Name of Person Making Change.

Do not extend notes this side of this line.



FORM 247 5M 11-46

RETURN TO
LOS ANGELES COUNTY SURVEYOR
700 HALL OF RECORDS

Note: Any Additions or Changes on This Sheet Must be Made or Circled in Red Ink With Date and Name of Person Making Change.

Do not extend notes this side of this line.



Cont. on Left Sd Pg 170

Cont. From Right Sd Pg 168

Notes Ck'd by A.A.B.
Map No. B-2104
Office Work H.U.M.H.
Checked A.A.B.
Date 9/24/45

Survey of BEVERLY BLVD
W. O. 2413 Tape No. ___ St'd ___ °F
Surveyed by Hallstrom
Notes
Indexed A. C. Johnson Date

F. B. 1423 Pg. 169

RETURN TO
LOS ANGELES COUNTY SURVEYOR
700 HALL OF RECORDS

Note: Any Additions or Changes on This Sheet Must Be Made or Circled in Red Ink With Date and Name of Person Making Change.

Do not extend notes this side of this line.

Cont. on Left Side Pg. 172

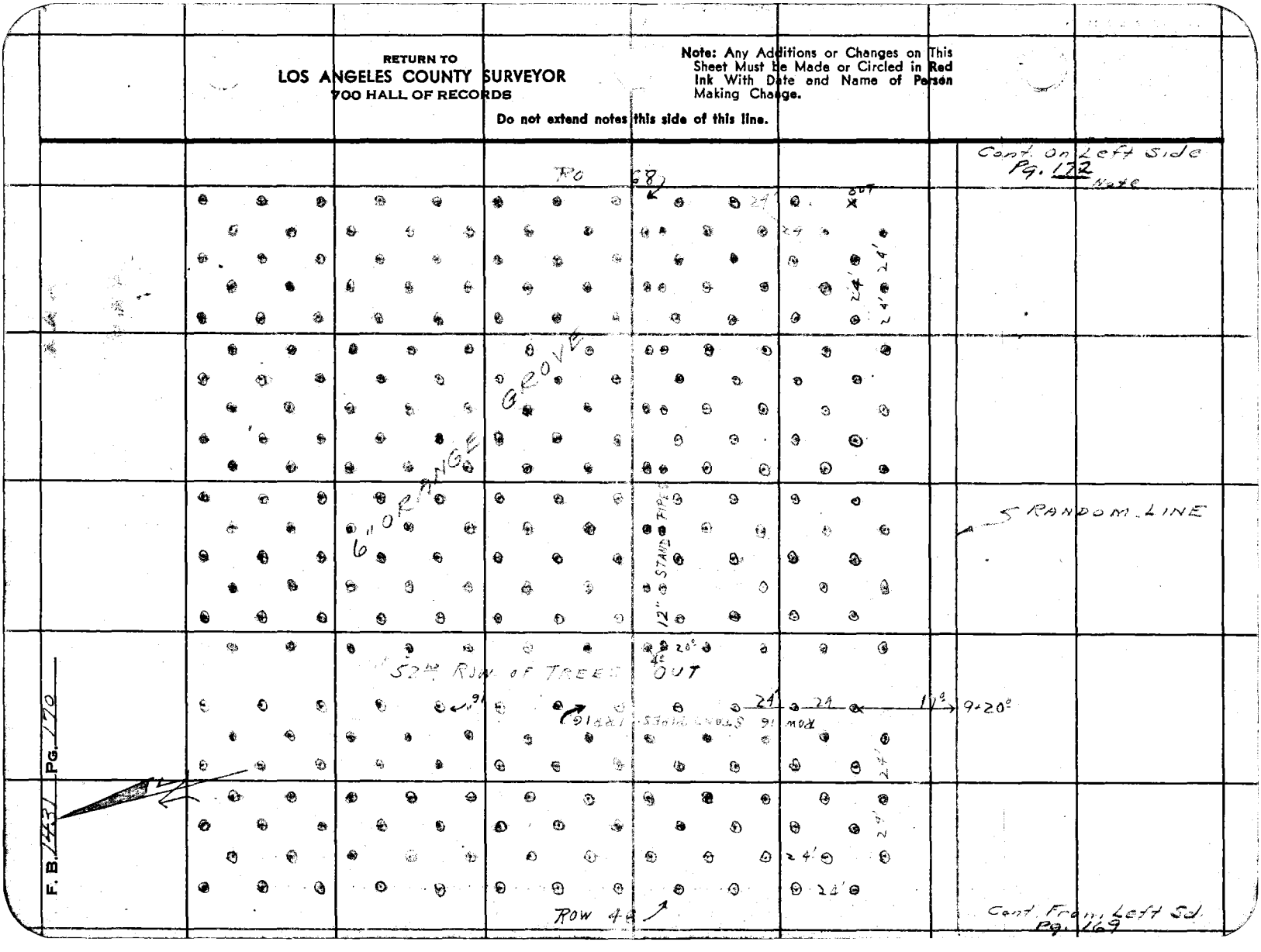

F. B. 1431 Pg. 170

Cont. From Left Sd. Pg. 169

Notes Ck'd by A. A. R.	Survey of BEVERLY BLVD.
Map No. B-2104	W. O. 8473 Tape No. ____ St'd ____ °F
Office Work H. U. M. H.	Surveyed by Hellstrom
Checked A. A. R.	Notes ____ Date 5-48
Date 9/24/48	Indexed A. C. Johnson

F. B. 1431 Pg. 171

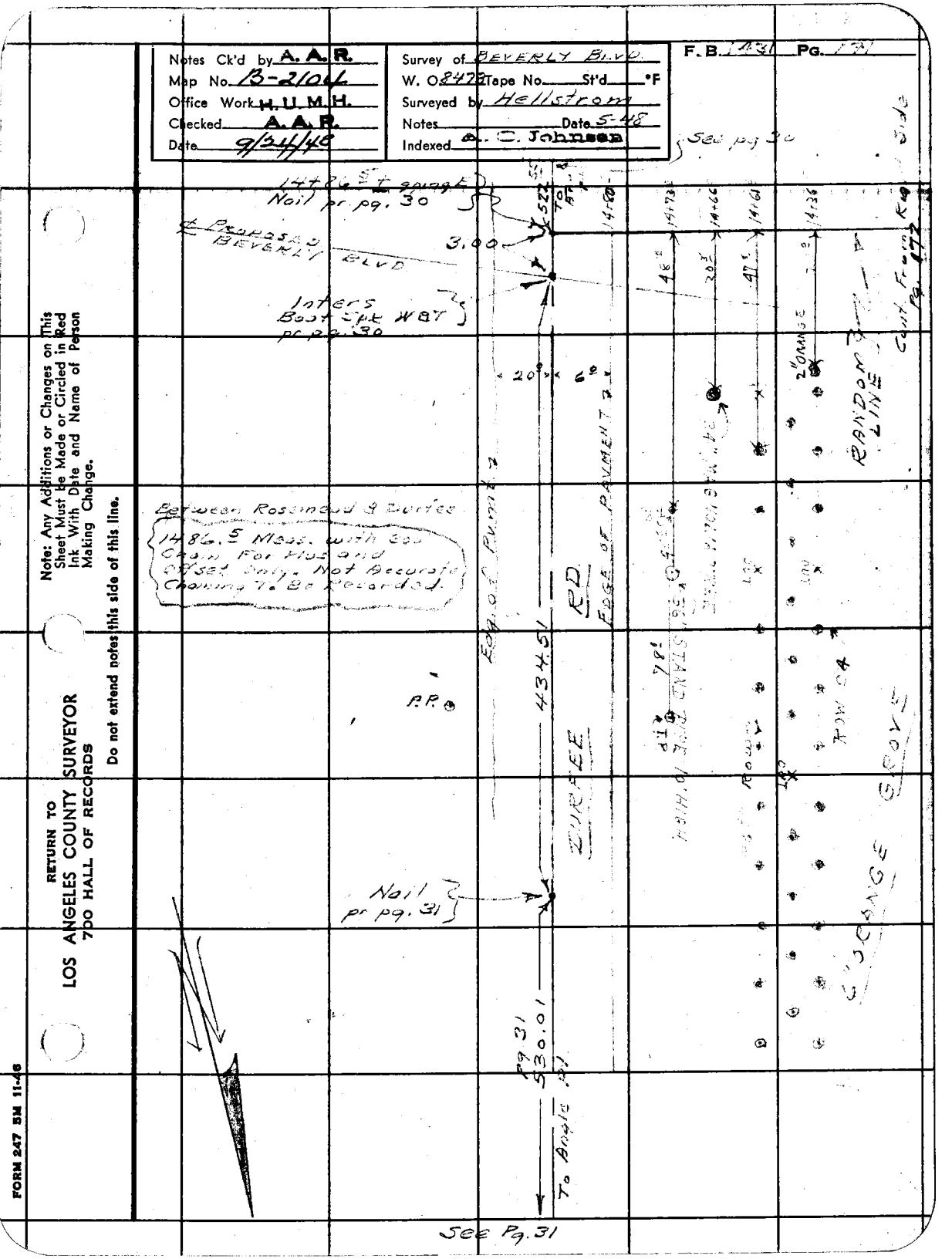

Note: Any Additions or Changes on This Sheet Must be Made or Circled in Red Ink With Date and Name of Person Making Change.

Do not extend notes this side of this line.

RETURN TO
LOS ANGELES COUNTY SURVEYOR
700 HALL OF RECORDS

FORM 247 5M 11-46

RETURN TO
LOS ANGELES COUNTY SURVEYOR
700 HALL OF RECORDS

Note: Any Additions or Changes on This Sheet Must be Made or Circled in Red Ink With Date and Name of Person Making Change.

Do not extend notes this side of this line.



F. B. 431 PG. 172

Notes Ck'd by A. A. R.
Map No. B-2104
Office Work H. U. M. H.
Checked A. A. R.
Date 9/24/48

Survey of BEVERLY BLVD.
W. O. 8473 Tape No. ____ St'd ____ °F
Surveyed by A. N. HELLSTROM
Notes ____ Date 5-48
Indexed A. C. Johnson

F. B. 1421 Pg. 173

Note: Any Additions or Changes on This Sheet Must be Made or Circled in Red Ink With Date and Name of Person Making Change.

Do not extend notes this side of this line.

RETURN TO
LOS ANGELES COUNTY SURVEYOR
700 HALL OF RECORDS

FORM 247 5M 11-46



RETURN TO
LOS ANGELES COUNTY SURVEYOR
700 HALL OF RECORDS

Note: Any Additions or Changes on This Sheet Must be Made or Circled in Red Ink With Date and Name of Person Making Change.

Do not extend notes this side of this line.



Notes Ck'd by A.A.R.	Survey of Beverly Blvd
Map No. B-2104	W. O. 8473 Tape No. St'd °F
Office Work H.U.M.H.	Surveyed by A.N. Hellstrom
Checked A.A.R.	Notes J. Muslin Date 5-48
Date 9/24/48	Indexed A. C. Johnson

F. B. 1431 Pg. 175

Note: Any Additions or Changes on This Sheet Must Be Made or Circled in Red Ink With Date and Name of Person Making Change.

Do not extend notes this side of this line.

RETURN TO
LOS ANGELES COUNTY SURVEYOR
700 HALL OF RECORDS

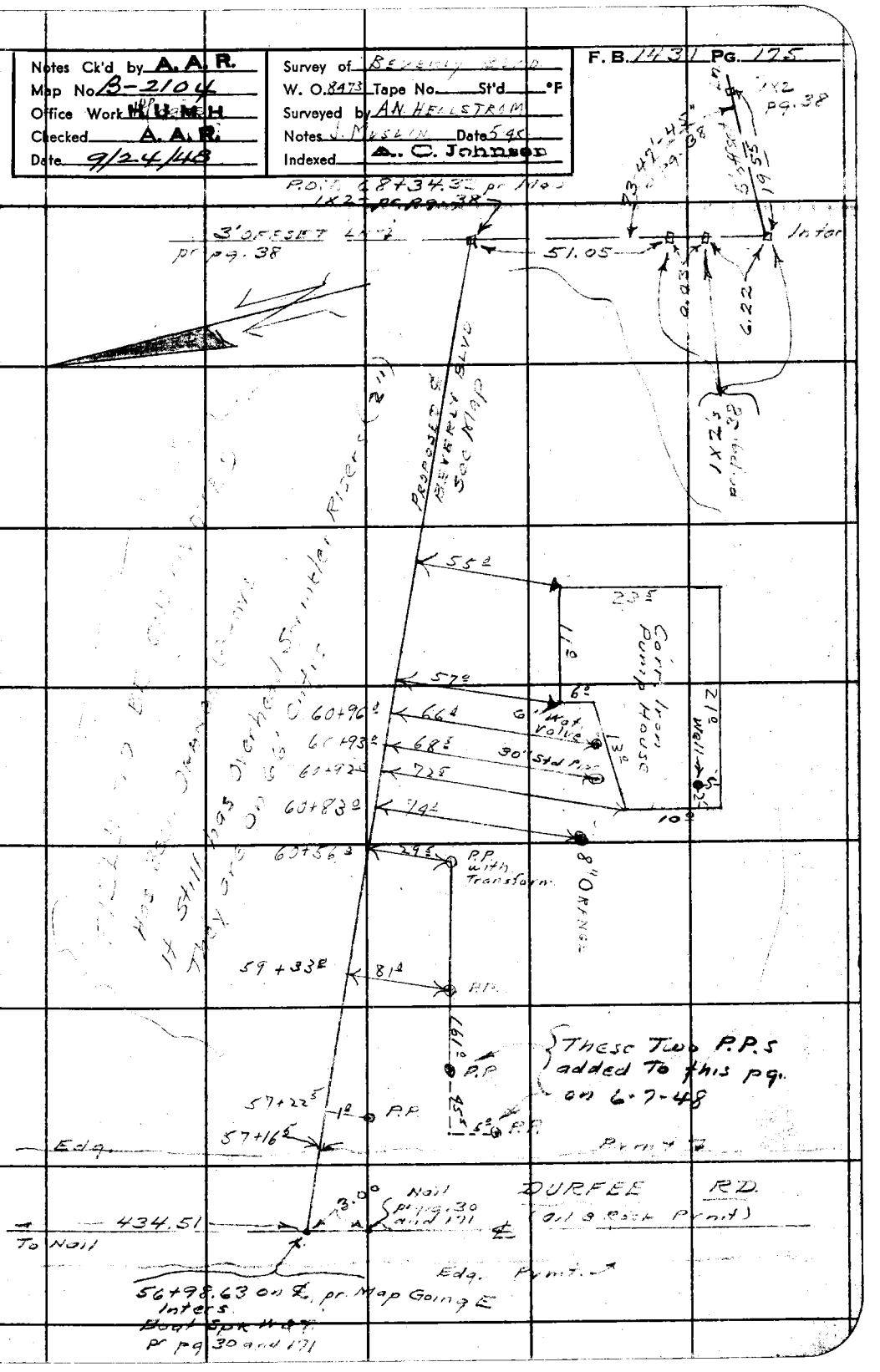

FORM 247 5M 11-46

F. B. 1431 PG. 176

RETURN TO
LOS ANGELES COUNTY SURVEYOR
700 HALL OF RECORDS

Do not extend notes this side of this line.

Note: Any Additions or Changes on This Sheet Must be Made or Circled in Red Ink With Date and Name of Person Making Change.

Notes Ck'd by A. A. R.	Survey of BEVERLY BLVD.	F. B. 1431 PG. 177
Map No. B-2104	W. O. 2473 Tape No. St'd °F	Cont. On Bottm Pg. 178
Office Work H. U. M. H.	Surveyed by A. M. HELLSTROM	
Checked A. A. R.	Notes J. MUSLIN Date 5-48	
Date 9/24/48	Indexed A. C. Johnson	

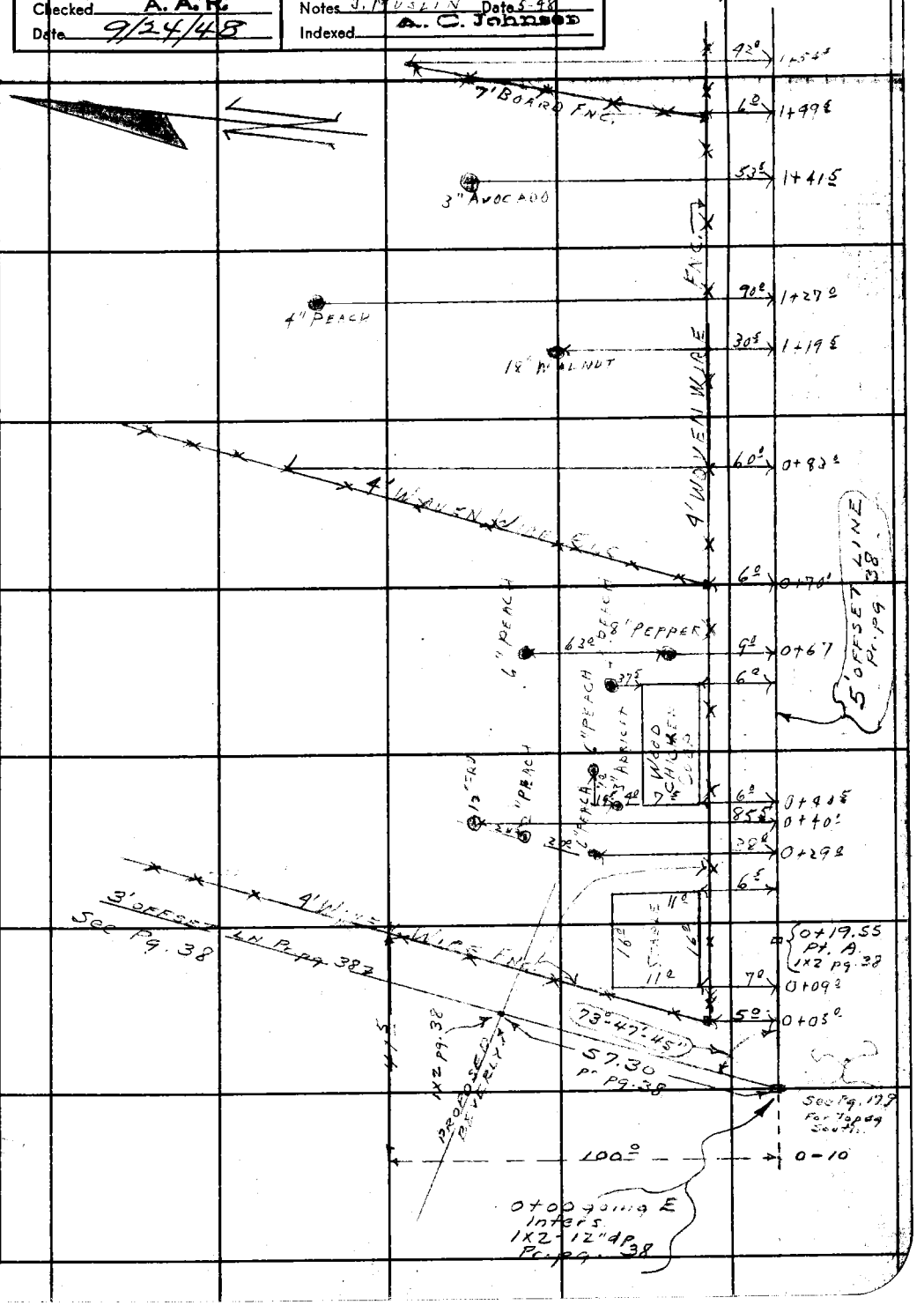

Note: Any Additions or Changes on This Sheet Must be Made or Circled in Red Ink With Date and Name of Person Making Change.

Do not extend notes this side of this line.

RETURN TO
LOS ANGELES COUNTY SURVEYOR
700 HALL OF RECORDS

FORM 247 SM 11-46

F. B. 1431 PG. 178

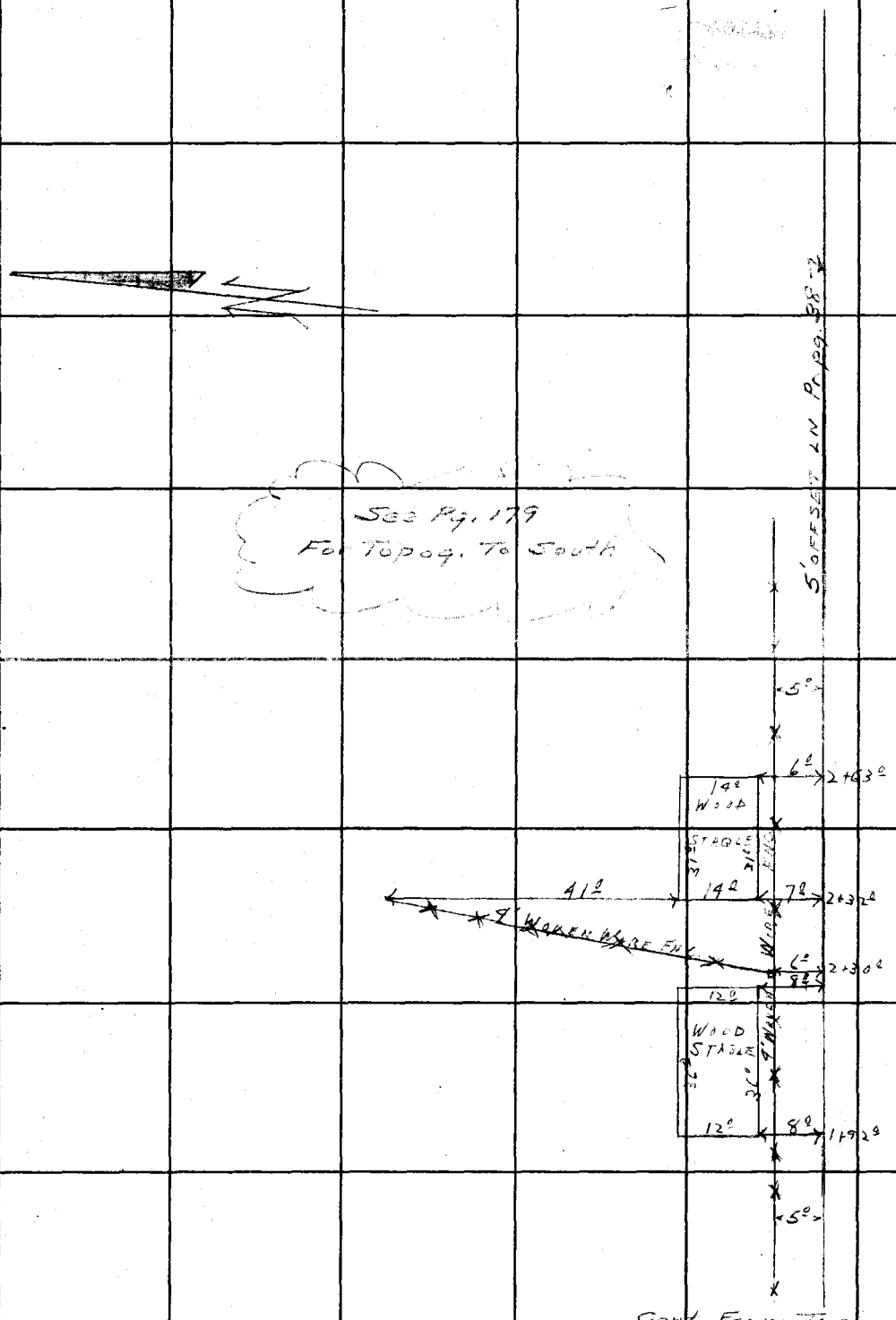

RETURN TO
LOS ANGELES COUNTY SURVEYOR
700 HALL OF RECORDS

Do not extend notes this side of this line.

Note: Any Additions or Changes on This Sheet Must be Made or Circled in Red Ink With Date and Name of Person Making Change.

Notes Ck'd by A. A. R.	Survey of BEVERLY BLVD	F. B. 1431 Pg. 179
Map No. B-2104	W. O. 8473 Tape No. ____ St'd ____ °F	
Office Work H. U. M. H.	Surveyed by Hellstrom	
Checked A. A. R.	Notes ____ Date 5-48	
Date 9/24/48	Indexed A. C. Johnson	

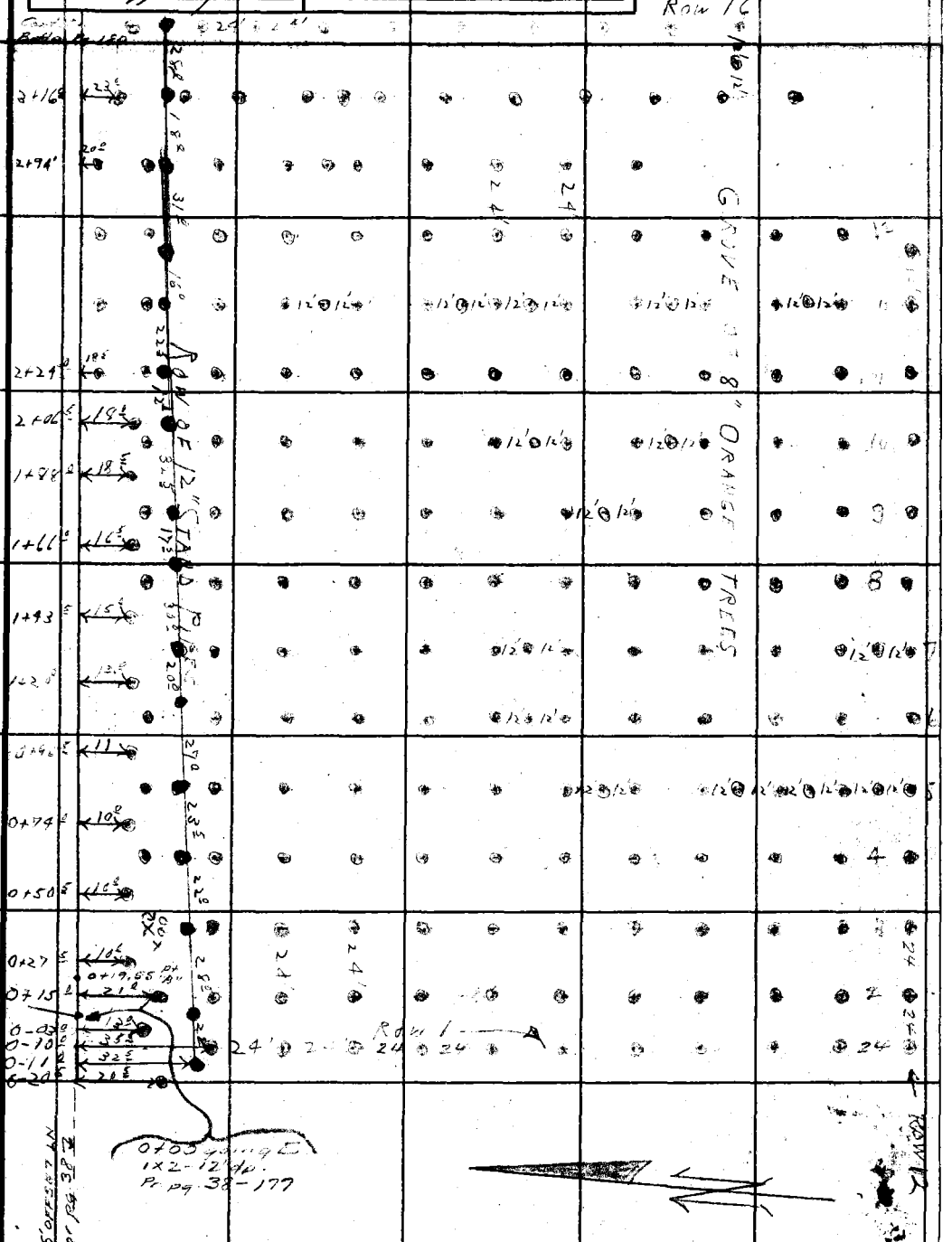

Note: Any Additions or Changes on This Sheet Must Be Made or Circled in Red Ink With Date and Name of Person Making Change.

Do not extend notes this side of this line.

RETURN TO
LOS ANGELES COUNTY SURVEYOR
700 HALL OF RECORDS

FORM 247 EM 11-46

RETURN TO
LOS ANGELES COUNTY SURVEYOR
700 HALL OF RECORDS

Note: Any Additions or Changes on This Sheet Must be Made or Circled in Red Ink With Date and Name of Person Making Change.

Do not extend notes this side of this line.

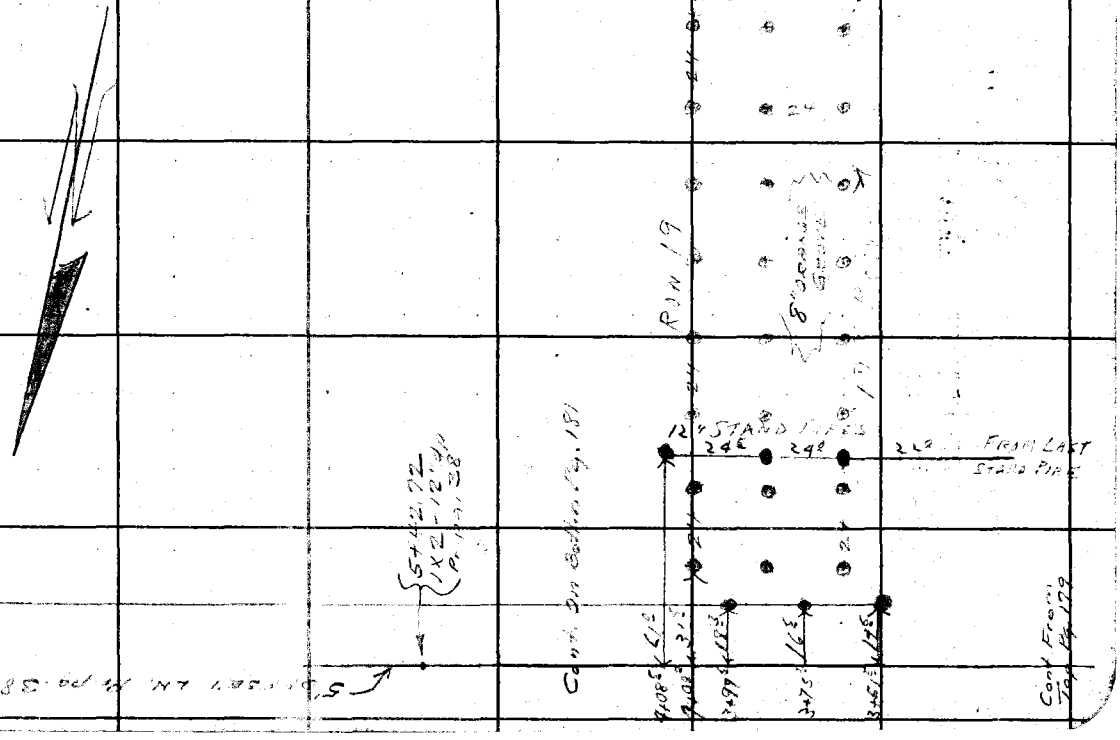

F. B. 1431 PG. 180

Notes Ck'd by A. A. R.	Survey of BEVERLY BLVD	F. B. 1431 Pg. 181
Map No. B-2104	W. O. 8473 Tape No. ____ St'd ____ °F	
Office Work H. U. M. H.	Surveyed by Hellstrom	
Checked A. A. R.	Notes ____ Date 5-48	
Date 9/24/48	Indexed A. C. Johnson	

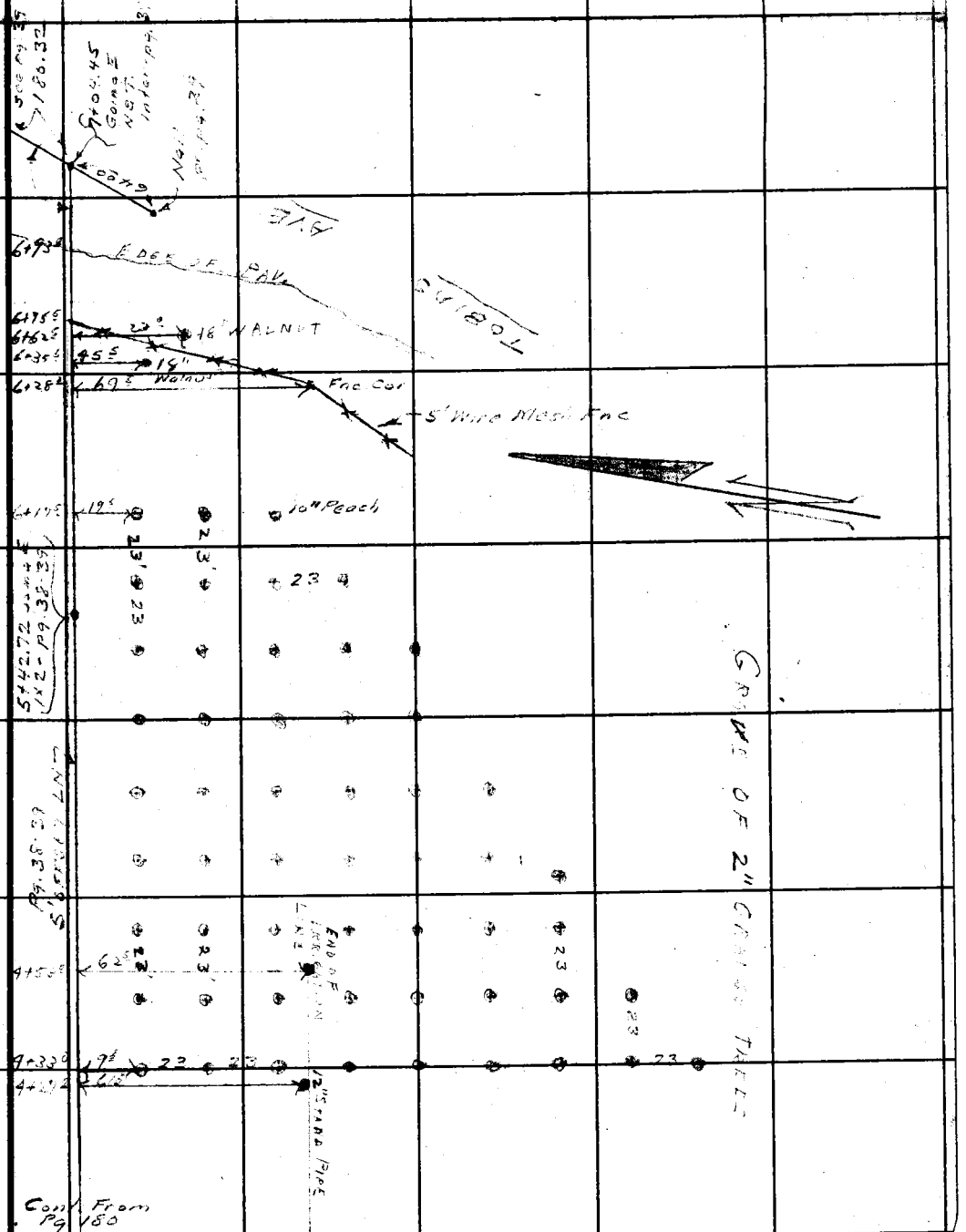

Note: Any Additions or Changes on This Sheet Must be Made or Circled in Red Ink With Date and Name of Person Making Change.

Do not extend notes this side of this line.

RETURN TO
LOS ANGELES COUNTY SURVEYOR
700 HALL OF RECORDS

FORM 247 BM 11-46

F. B. 1431 PG. 182

RETURN TO
LOS ANGELES COUNTY SURVEYOR
700 HALL OF RECORDS

Do not extend notes this side of this line.

Note: Any Additions or Changes on This Sheet Must Be Made or Circled in Red Ink With Date and Name of Person Making Change.

Notes Ck'd by A. A. R.	Survey of BEVERLY BLVD
Map No. B-2104	W. O. 8473 Tape No. St'd °F
Office Work H. U. M. H.	Surveyed by A. N. HELLSTROM
Checked A. A. R.	Notes J. M. USLIN Date 5-48
Date 9/24/48	Indexed A. C. Johnson

F. B. 1431 PG. 183

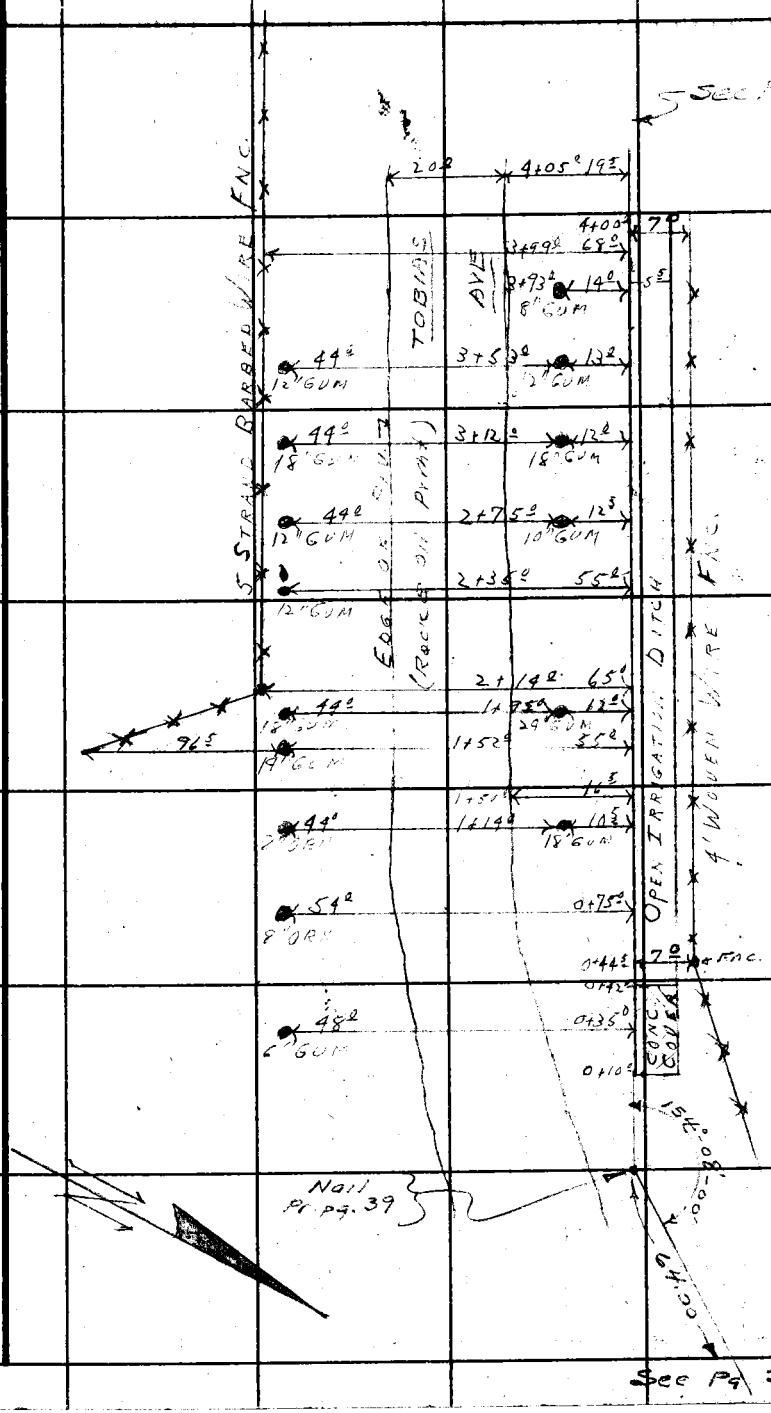

Note: Any Additions or Changes on This Sheet Must be Made or Circled in Red Ink With Date and Name of Person Making Change.

Do not extend notes this side of this line.

RETURN TO
LOS ANGELES COUNTY SURVEYOR
700 HALL OF RECORDS

FORM 247 5M 11-46

RETURN TO
LOS ANGELES COUNTY SURVEYOR
700 HALL OF RECORDS

Note: Any Additions or Changes on This Sheet Must Be Made or Circled in Red Ink With Date and Name of Person Making Change.

Do not extend notes this side of this line.

F. B. 1431 PG. 184

Notes Ck'd by	Survey of BEVERLY BLVD
Map No. B-2104	W. O. 2472 Tape No. St'd °F
Office Work H.U.M.H.	Surveyed by Hellstrom
Checked RWR	Notes A.N.H. Date 5-48
Date 9/30/48	Indexed A. C. Johnson 6-7-48

F. B. 1431 Pg. 185

ADDITIONAL TOPOG.
FROM RIO HONDO RIVER TO GUARDIA AVE
FOR CHANGE IN ℄ ALIGNMENT
AS OF MAY 1948
THIS IS THE 3rd DIAGRAM

Note: Any Additions or Changes on This Sheet Must be Made or Circled in Red Ink With Date and Name of Person Making Change.

Do not extend notes this side of this line.

RETURN TO
LOS ANGELES COUNTY SURVEYOR
700 HALL OF RECORDS

FORM 247 SM 11-48

Cont. On Top Right Pg 187

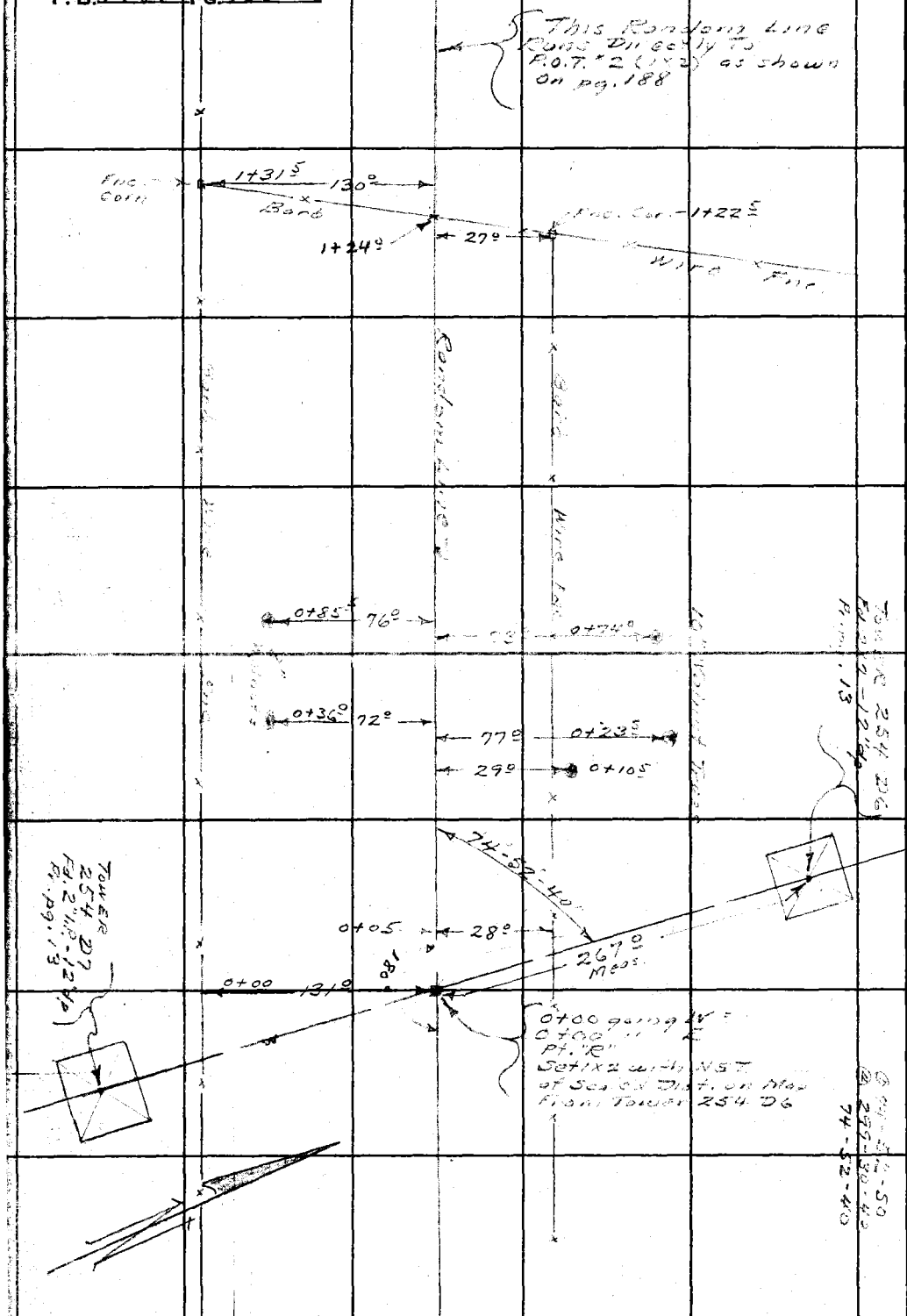

Cont. From Bottom Pg. 189

RETURN TO
LOS ANGELES COUNTY SURVEYOR
700 HALL OF RECORDS
Do not extend notes this side of this line.
Note: Any Additions or Changes on This Sheet Must be Made or Circled in Red Ink With Date and Name of Person Making Change.

Notes Ck'd by	Survey of BEVERLY BLVD
Map No. B-2104	W. O. 8473 Tape No. St'd °F
Office Work H. U. M. H.	Surveyed by A. N. Hellstrom
Checked [illegible]	Notes J. Muslin Date [illegible]
Date 9/30/48	Indexed A. C. Johnson

F. B. 1431 Pg. 187

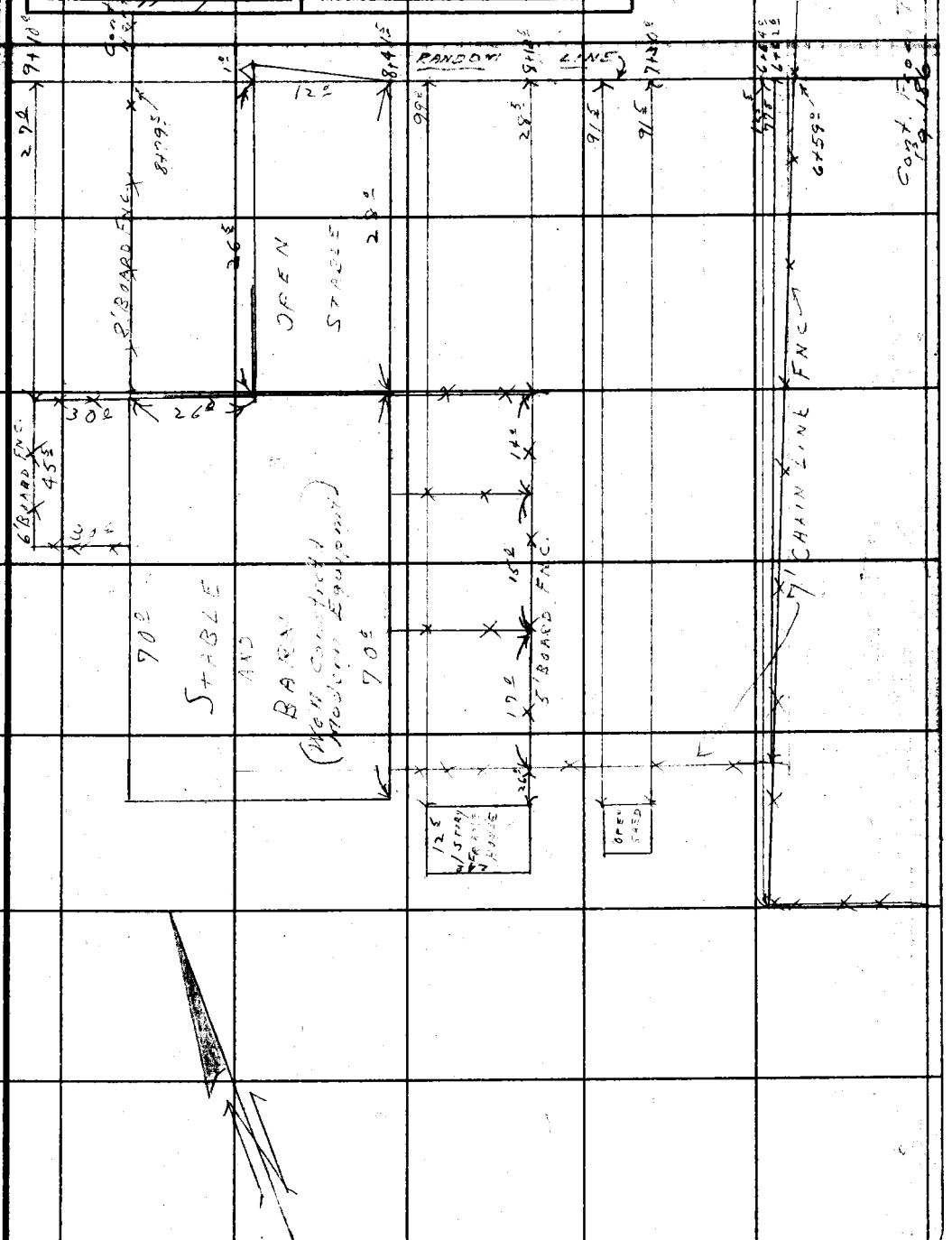

Note: Any Additions or Changes on This Sheet Must be Made or Circled in Red Ink With Date and Name of Person Making Change.

Do not extend notes this side of this line.

RETURN TO
LOS ANGELES COUNTY SURVEYOR
700 HALL OF RECORDS

FORM 247 5M 11-46

F. B. 1431 PG. 188

See Pg. 10 and 13



Cont. From Top
Left Pg. 187

RETURN TO
LOS ANGELES COUNTY SURVEYOR
700 HALL OF RECORDS

Do not extend notes this side of this line.

Note: Any Additions or Changes on This Sheet Must be Made or Circled in Red Ink With Date and Name of Person Making Change.

Notes Ck'd by A. A. R.	Survey of BEVERLY BLVD
Map No. B-2104	W. O. 8473 Tape No. ____ St'd ____ °F
Office Work H. U. M. H.	Surveyed by Hellstrom
Checked A. A. R.	Notes ____ Date 5-48
Date 9/24/48	Indexed A. C. Johnson

F. B. [illegible] Pg. 189

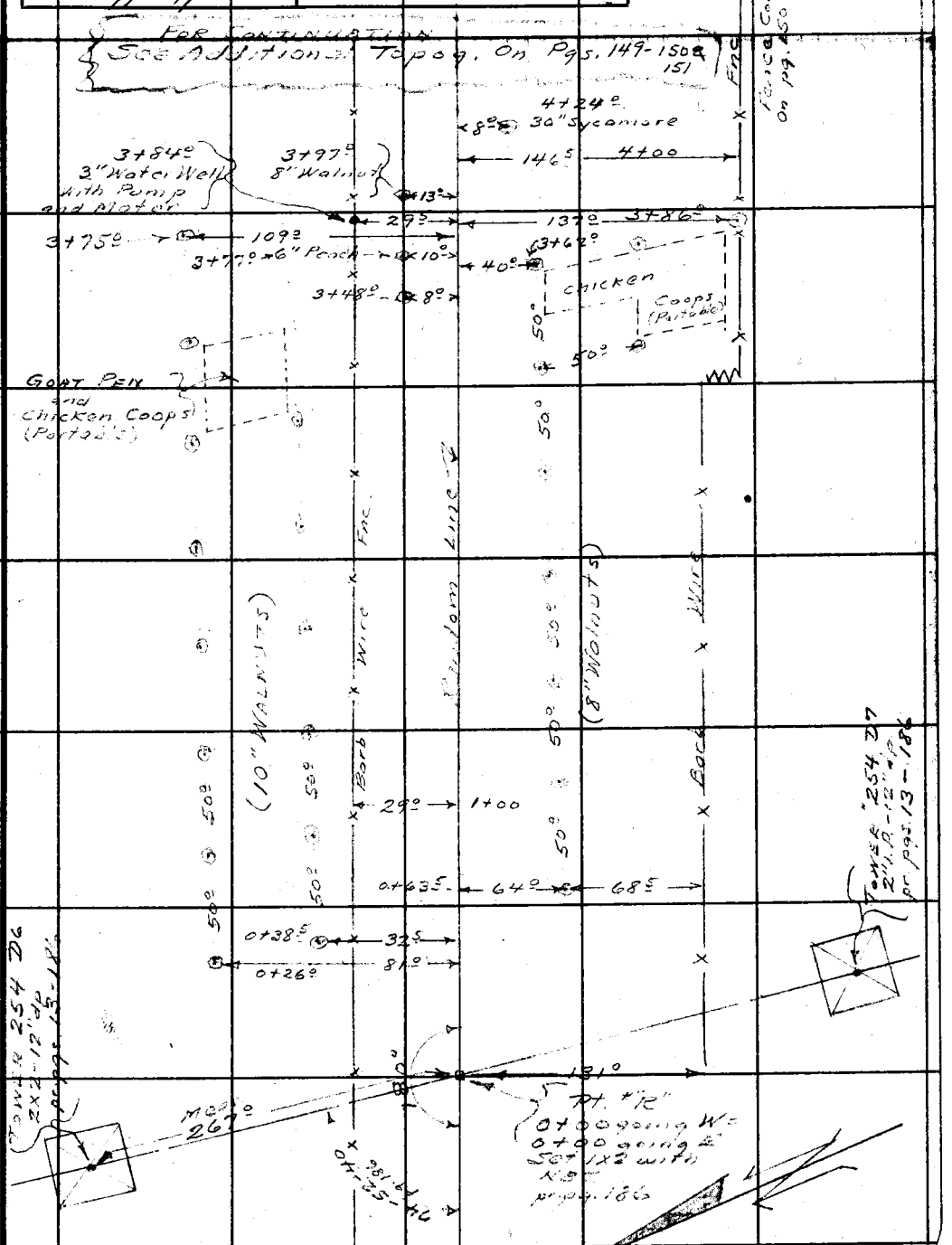

Cont. From Pg. 186

Note: Any Additions or Changes on This Sheet Must be Made or Circled in Red Ink With Date and Name of Person Making Change.

Do not extend notes this side of this line.

RETURN TO
LOS ANGELES COUNTY SURVEYOR
700 HALL OF RECORDS

FORM 247 5M 11-46

RETURN TO
LOS ANGELES COUNTY SURVEYOR
700 HALL OF RECORDS

Note: Any Additions or Changes on This Sheet Must Be Made or Circled in Red Ink With Date and Name of Person Making Change.

Do not extend notes this side of this line.

F. B. 1431 PG. 170

Notes Ck'd by A. A. R.	Survey of BEVERLY BLVD.
Map No. B-2104	W. O. 8478 Tape No. St'd °F
Office Work H. U. M. H.	Surveyed by A. N. HELLSTROM
Checked A. A. R.	Notes J. MUSLIN Date 5-48
Date 9/24/48	Indexed — Johnson

F. B. 1431 Pg. 191

Cont. from Pg. 192

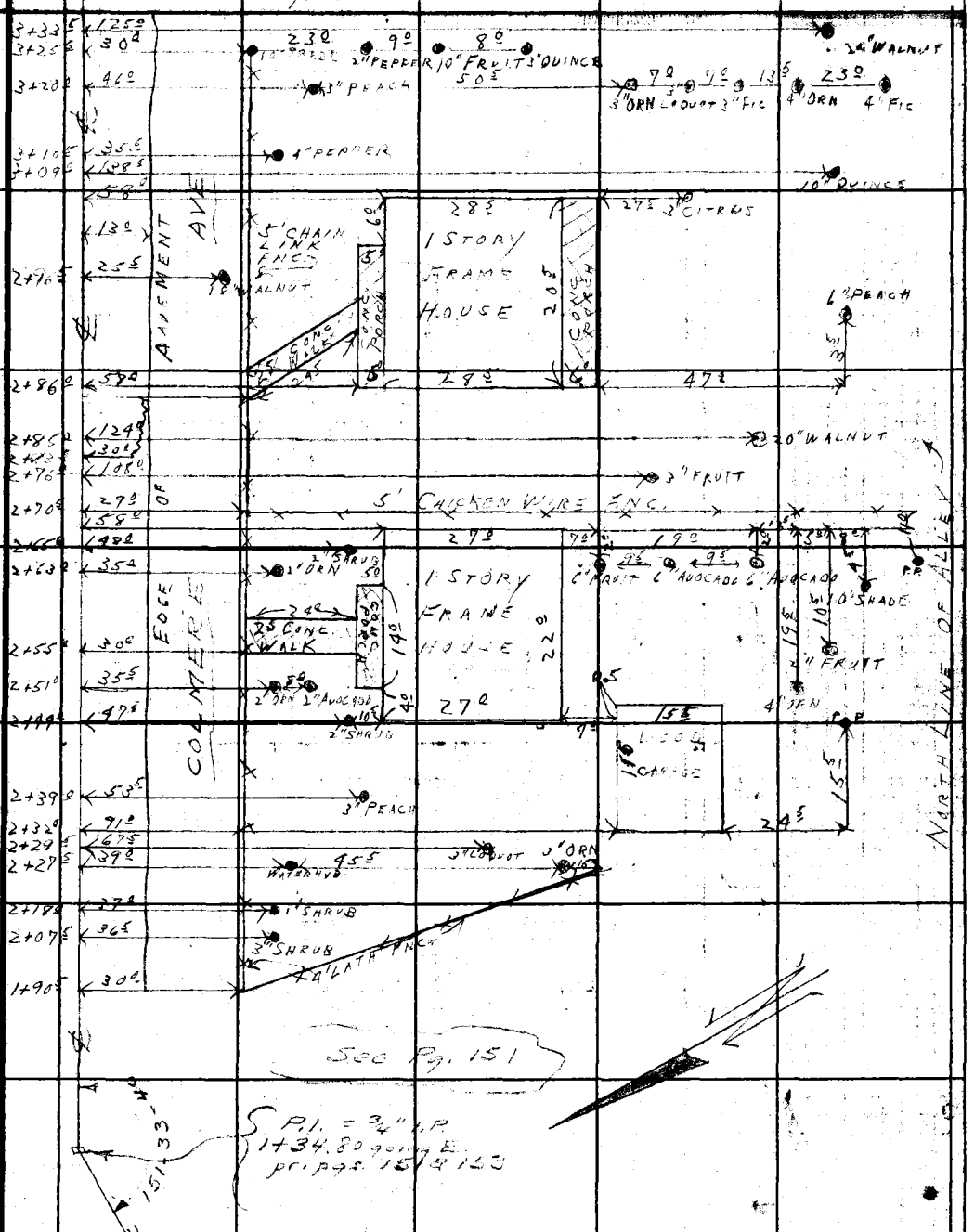

CONT. FROM Pgs. 151-153

Note: Any Additions or Changes on This Sheet Must Be Made or Circled in Red Ink, With Date and Name of Person Making Change.

Do not extend notes this side of this line.

RETURN TO
LOS ANGELES COUNTY SURVEYOR
700 HALL OF RECORDS

FORM 247 SM 11-46

F. B. 1431 Pg. 192

Cont. on Bottom Pg. 193

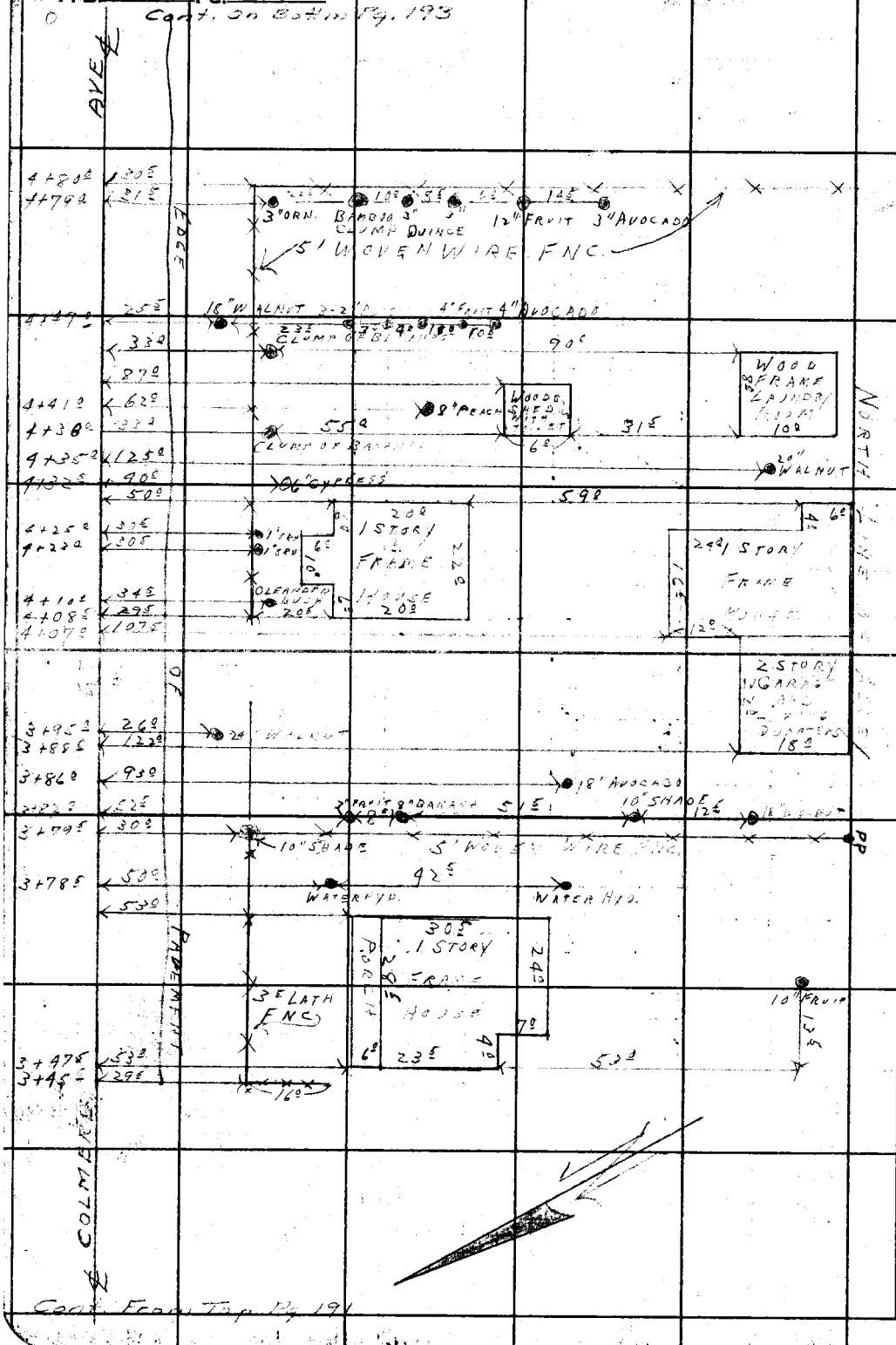

RETURN TO
LOS ANGELES COUNTY SURVEYOR
700 HALL OF RECORDS

Do not extend notes this side of this line.

Note: Any Additions or Changes on This Sheet Must be Made or Circled in Red Ink With Date and Name of Person Making Change.

Notes Ck'd by A. A. R.	Survey of BEVERLY BLVD
Map No. B-2106	W. O. 8472 Tape No. ___ St'd ___ °F
Office Work H. U. M. M.	Surveyed by L. N. HELLSTROM
Checked A. A. R.	Notes J. MUSLIN Date 5-48
Date 9/24/48	Indexed A. C. JOHNSON

F. B. 1451 Pg. 193

Cont. From Bottom Pg. 194.



Cont. From Top Pg. 192

RETURN TO
LOS ANGELES COUNTY SURVEYOR
700 HALL OF RECORDS

Note: Any Additions or Changes on This Sheet Must be Made or Circled in Red Ink With Date and Name of Person Making Change.

Do not extend notes this side of this line.

FORM 247 5M 11-46

F. B. 1431 PG. 194

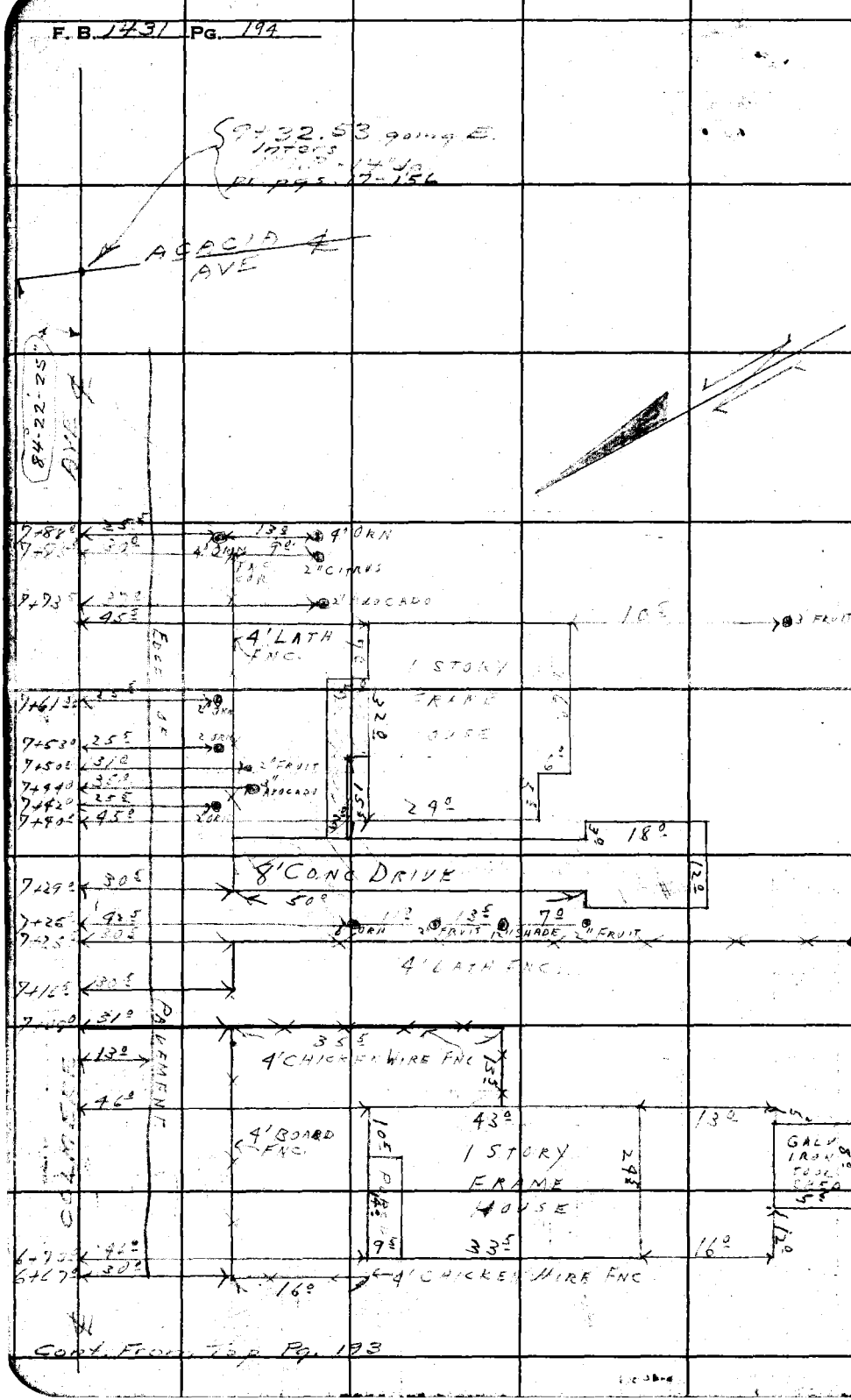

RETURN TO
LOS ANGELES COUNTY SURVEYOR
700 HALL OF RECORDS

Do not extend notes this side of this line.

Note: Any Additions or Changes on This Sheet Must be Made or Circled in Red Ink With Date and Name of Person Making Change.

Notes Ck'd by A. A. R.	Survey of BEVERLY BLVD
Map No. B-2104	W. O. 8423 Tape No. ___ St'd ___ °F
Office Work H.U.M.H.	Surveyed by Hellstrom
Checked A. A. R.	Notes J. C. Rice Date ___ 48
Date 9/24/48	Indexed A. C. JOHNSON

F. B. 1431 Pg. 195
CONT. ON BOTTOM PG. 197.

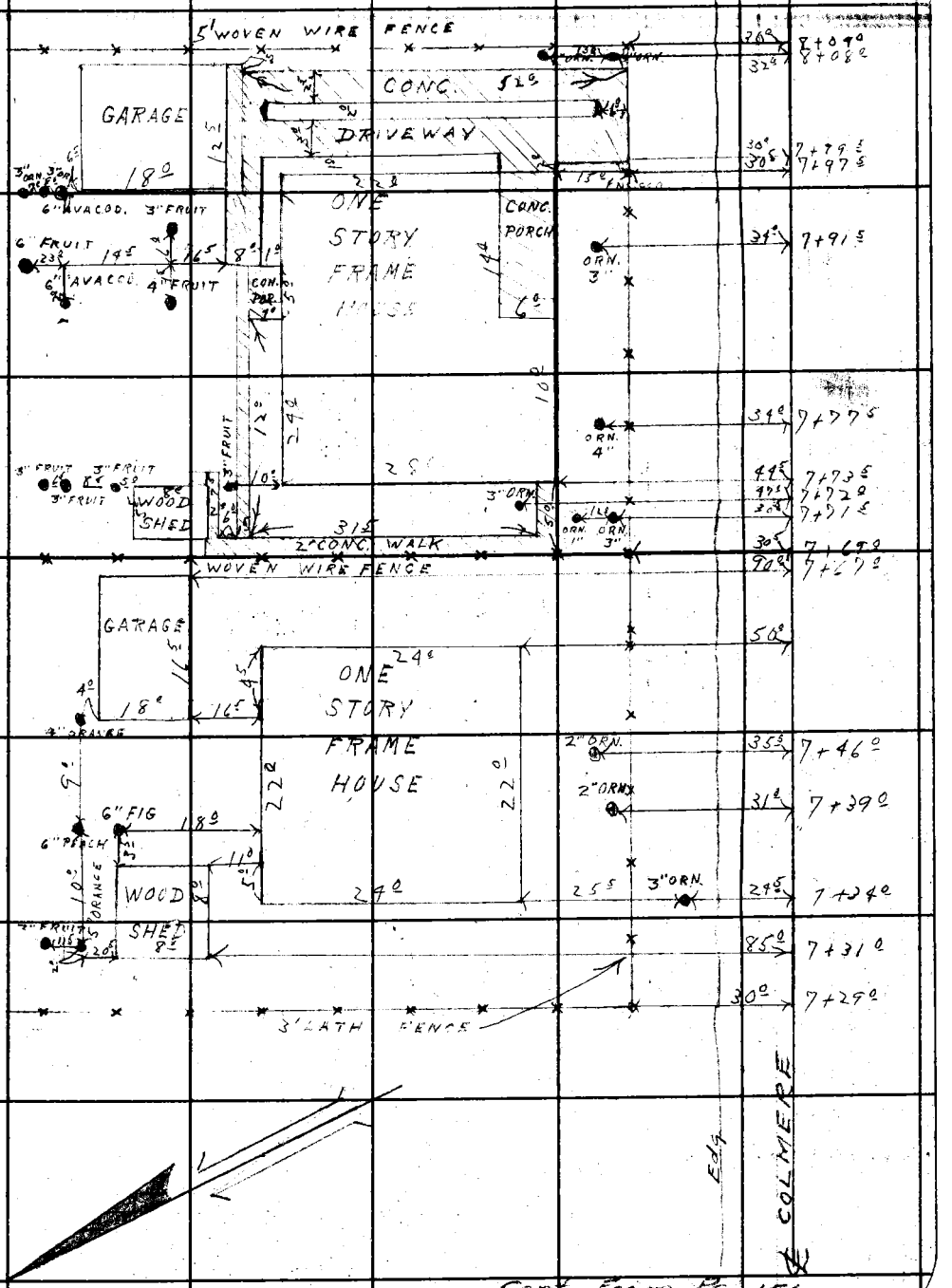

Cont. from Pg. 156

Note: Any Additions or Changes on This Sheet Must be Made or Circled in Red Ink With Date and Name of Person Making Change.

Do not extend notes this side of this line.

RETURN TO
LOS ANGELES COUNTY SURVEYOR
700 HALL OF RECORDS

FORM 247 SM 11-46

RETURN TO
LOS ANGELES COUNTY SURVEYOR
700 HALL OF RECORDS

Note: Any Additions or Changes on This Sheet Must be Made or Circled in Red Ink With Date and Name of Person Making Change.

Do not extend notes this side of this line.

F. B. 1437 PG. 196

Notes Ck'd by A. A. R.	Survey of BEVERLY BLVD.
Map No. B-2104	W. O. 8473 Tape No. ___ St'd ___ °F
Office Work H. U. M. H.	Surveyed by A.N. HELLSTROM
Checked A. A. R.	Notes J.C. RIKE Date 6-48
Date 9/24/48	Indexed A. C. Johnson

F. B. 1431 Pg. 197

Note: Any Additions or Changes on This Sheet Must be Made or Circled in Red Ink With Date and Name of Person Making Change.

Do not extend notes this side of this line.

RETURN TO
LOS ANGELES COUNTY SURVEYOR
700 HALL OF RECORDS

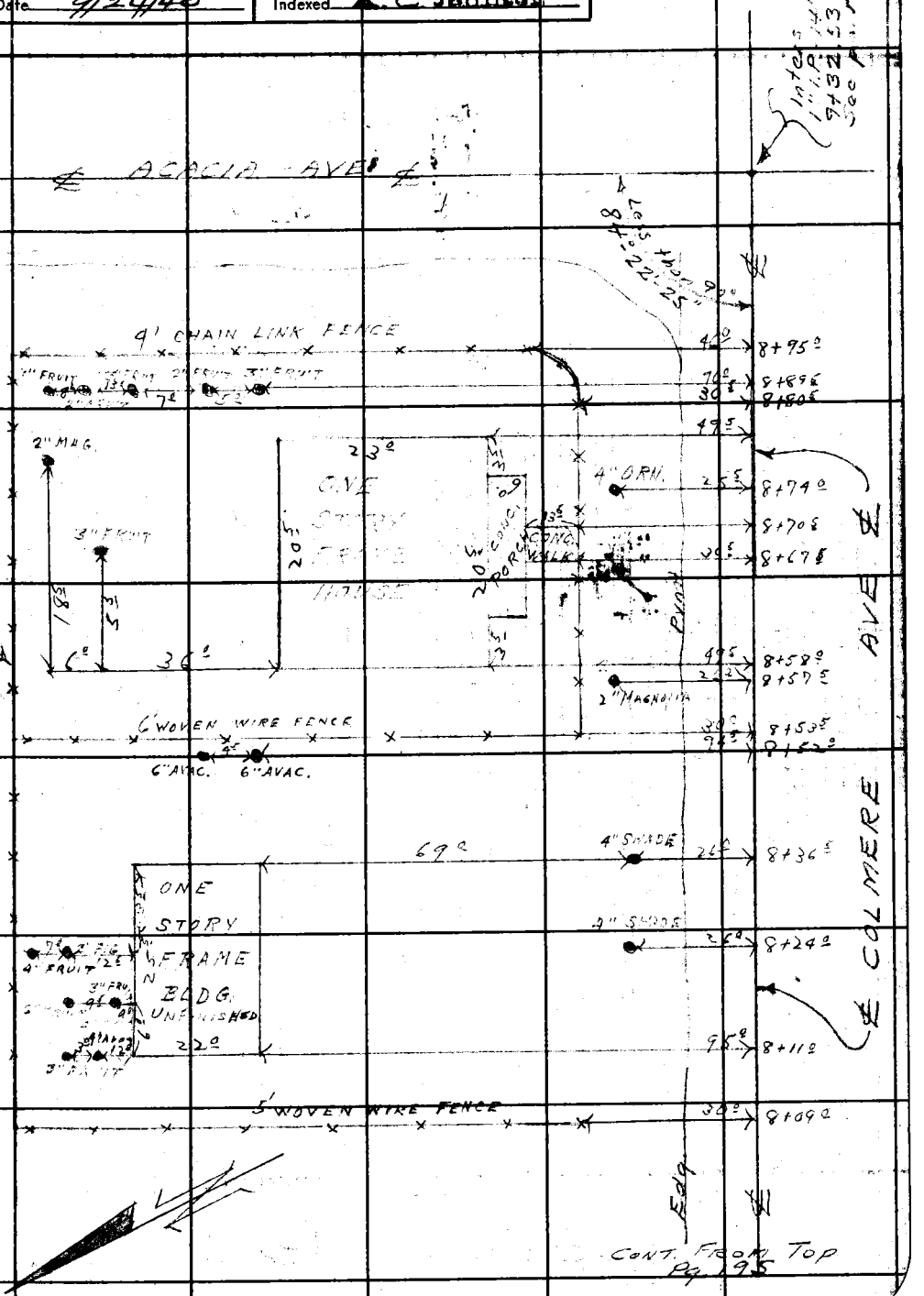

CONT. FROM TOP Pg. 195

FORM 247 SM 11-46

RETURN TO
LOS ANGELES COUNTY SURVEYOR
700 HALL OF RECORDS

Note: Any Additions or Changes on This Sheet Must Be Made or Circled in Red Ink With Date and Name of Person Making Change.

Do not extend notes this side of this line.

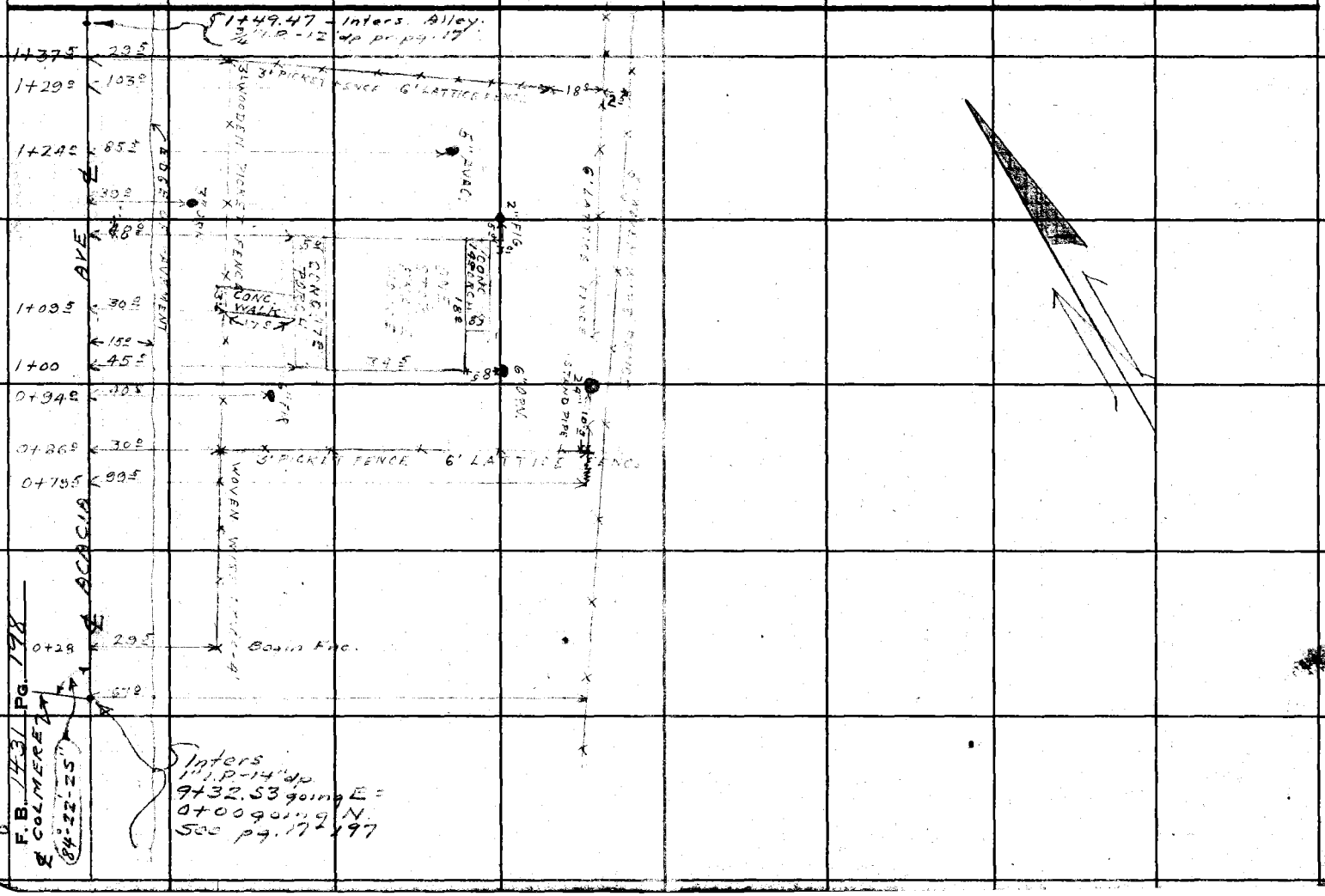

Notes Ck'd by A. A. R.	Survey of BEVERLY BLVD.	F. B. 1431 PG. 199
Map No. B-2104	W. O. 8473 Tape No. ___ St'd ___ °F	
Office Work H. U. M. H.	Surveyed by A. N. HELLSTROM	
Checked A. A. R.	Notes J. MUSLIN Date 6-48	
Date 9/24/48	Indexed A. C. Johnson	

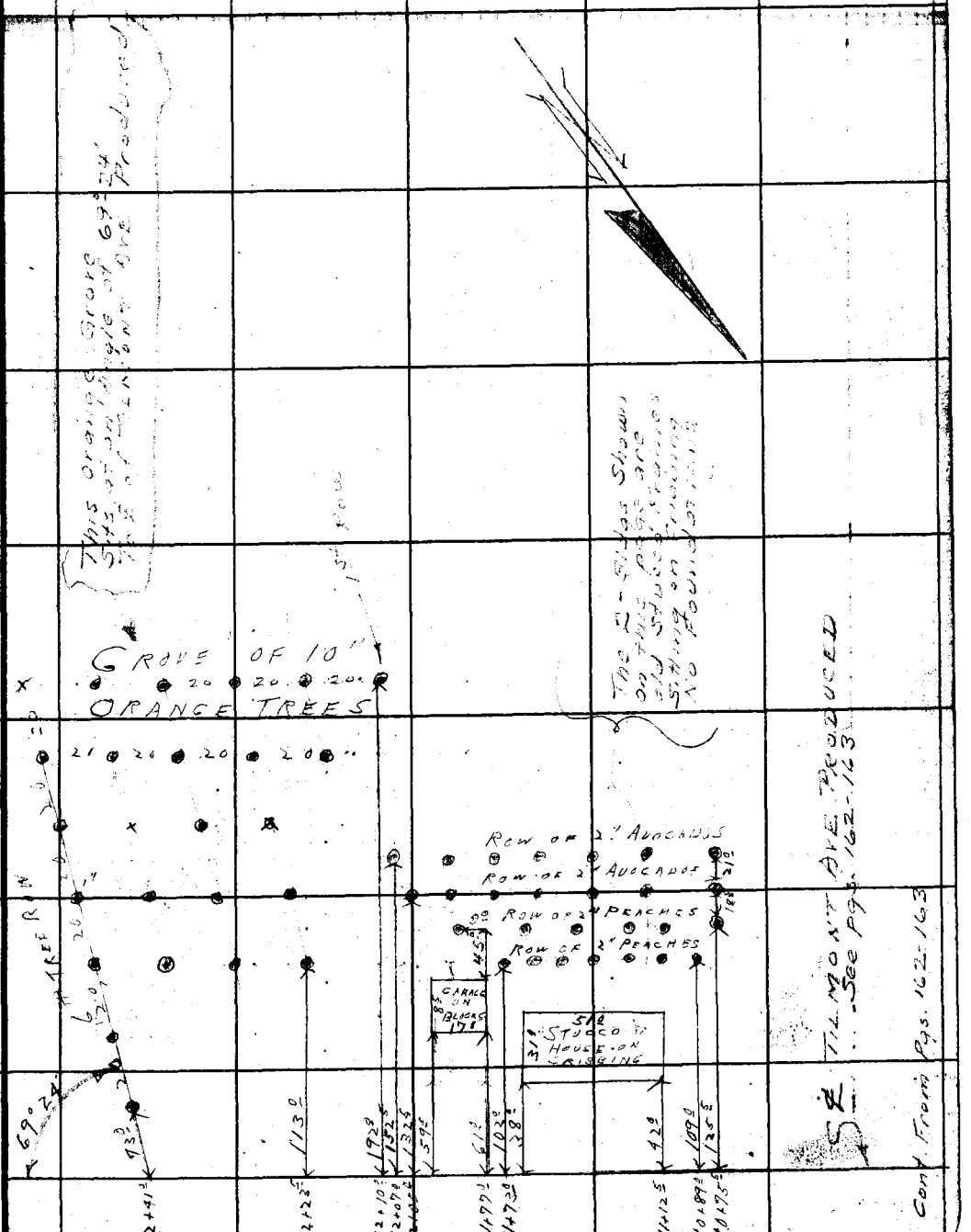

Note: Any Additions or Changes on This Sheet Must be Made or Circled in Red Ink With Date and Name of Person Making Change.

Do not extend notes this side of this line.

RETURN TO
LOS ANGELES COUNTY SURVEYOR
700 HALL OF RECORDS

FORM 247 BM 11-48

F. B. 1431 PG. 200

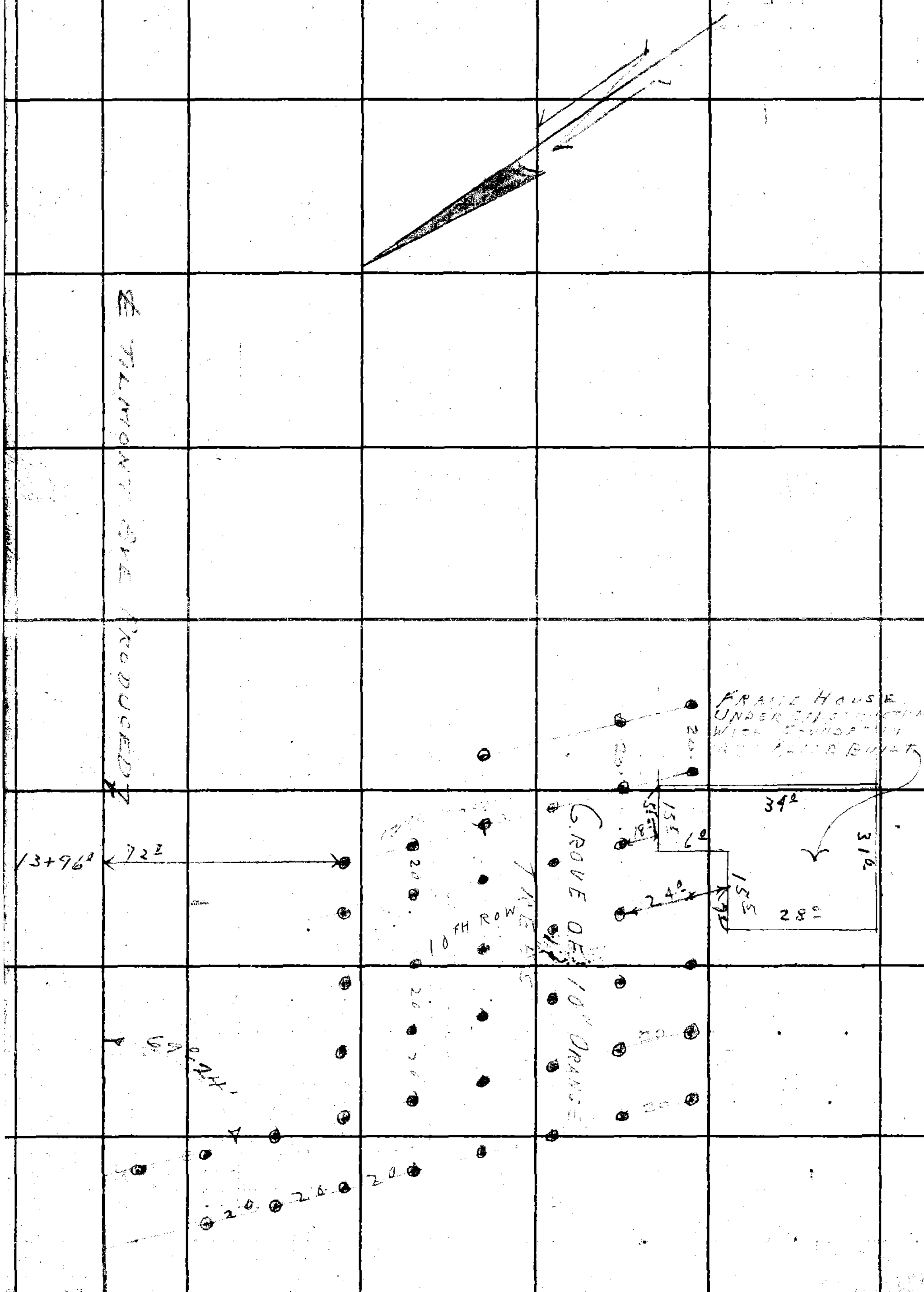

Cont From Bottom Left Pg 199

RETURN TO
LOS ANGELES COUNTY SURVEYOR
700 HALL OF RECORDS

Do not extend notes this side of this line.

Note: Any Additions or Changes on This Sheet Must be Made or Circled in Red Ink With Date and Name of Person Making Change.

FORM 247 SM 11-46

RETURN TO
LOS ANGELES COUNTY SURVEYOR
700 HALL OF RECORDS

Note: Any Additions or Changes on This Sheet Must be Made or Circled in Red Ink With Date and Name of Person Making Change.

Do not extend notes this side of this line.

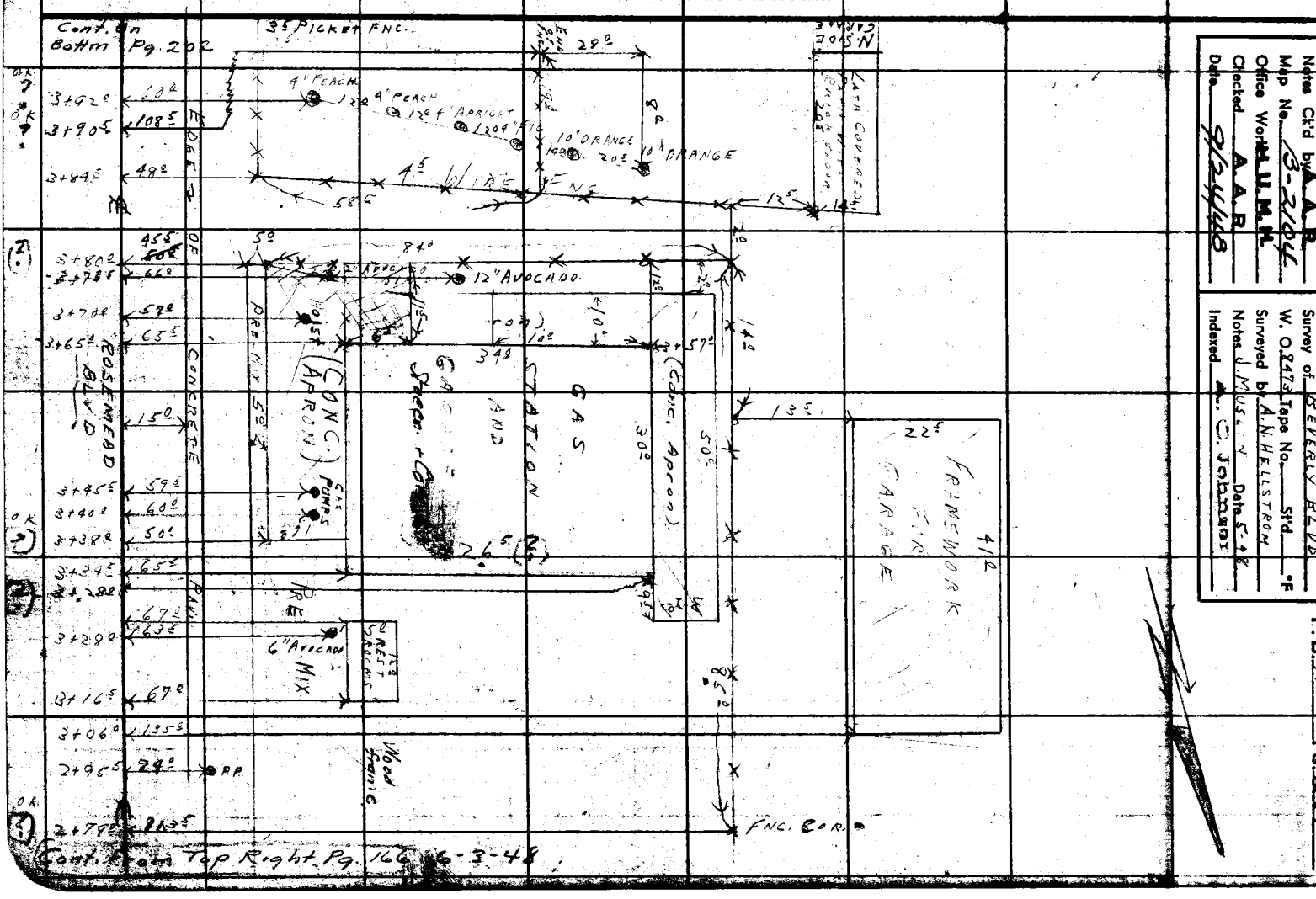

Notes Ck'd by A. A. R.
Map No. 3-2104
Office Work U. M. M.
Checked A. A. R.
Date 9/24/48

Survey of BEVERLY BLVD
W. O. 8473 Tape No. St'd °F
Surveyed by A. N. HELLSTROM
Notes J. MUSSON Date 5-48
Indexed A. C. Johnson

F. B. 1131 Pg. 201

RETURN TO
LOS ANGELES COUNTY SURVEYOR
700 HALL OF RECORDS

Note: Any Additions or Changes on This Sheet Must Be Made or Circled in Red Ink With Date and Name of Person Making Change.

Do not extend notes this side of this line.

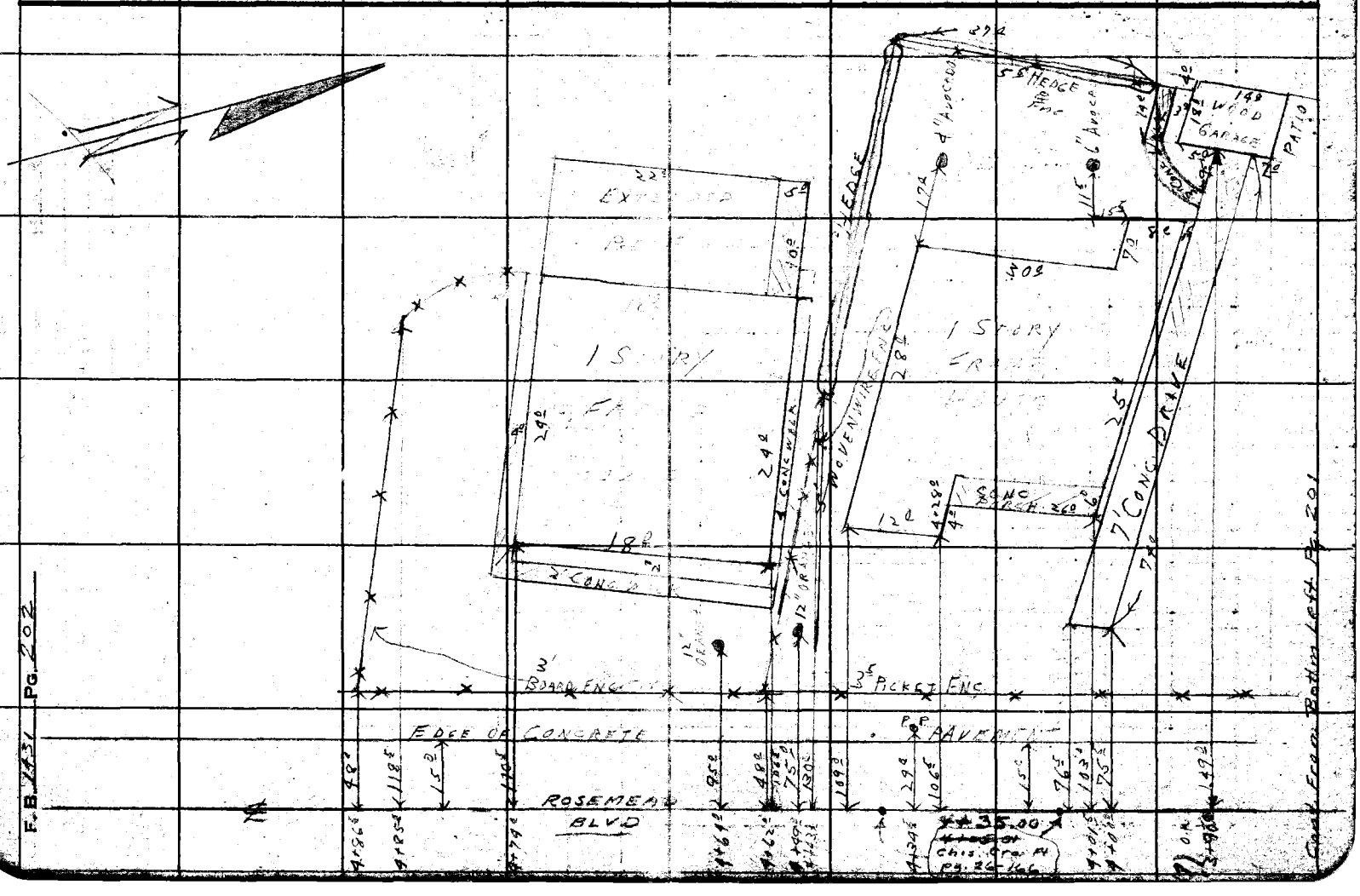

F.B. 1431 Pg. 202

Notes Ck'd by A. A. R.	Survey of BEVERLY BLVD	F. B. 1431 Pg. 203
Map No. B-2104	W. O. 8473 Tape No. ____ St'd ____ °F	
Office Work H. U. M. H.	Surveyed by Hellstrom	
Checked A. A. R.	Notes J. C. Rike Date 6-48	
Date 9/24/48	Indexed A. C. Johnson	

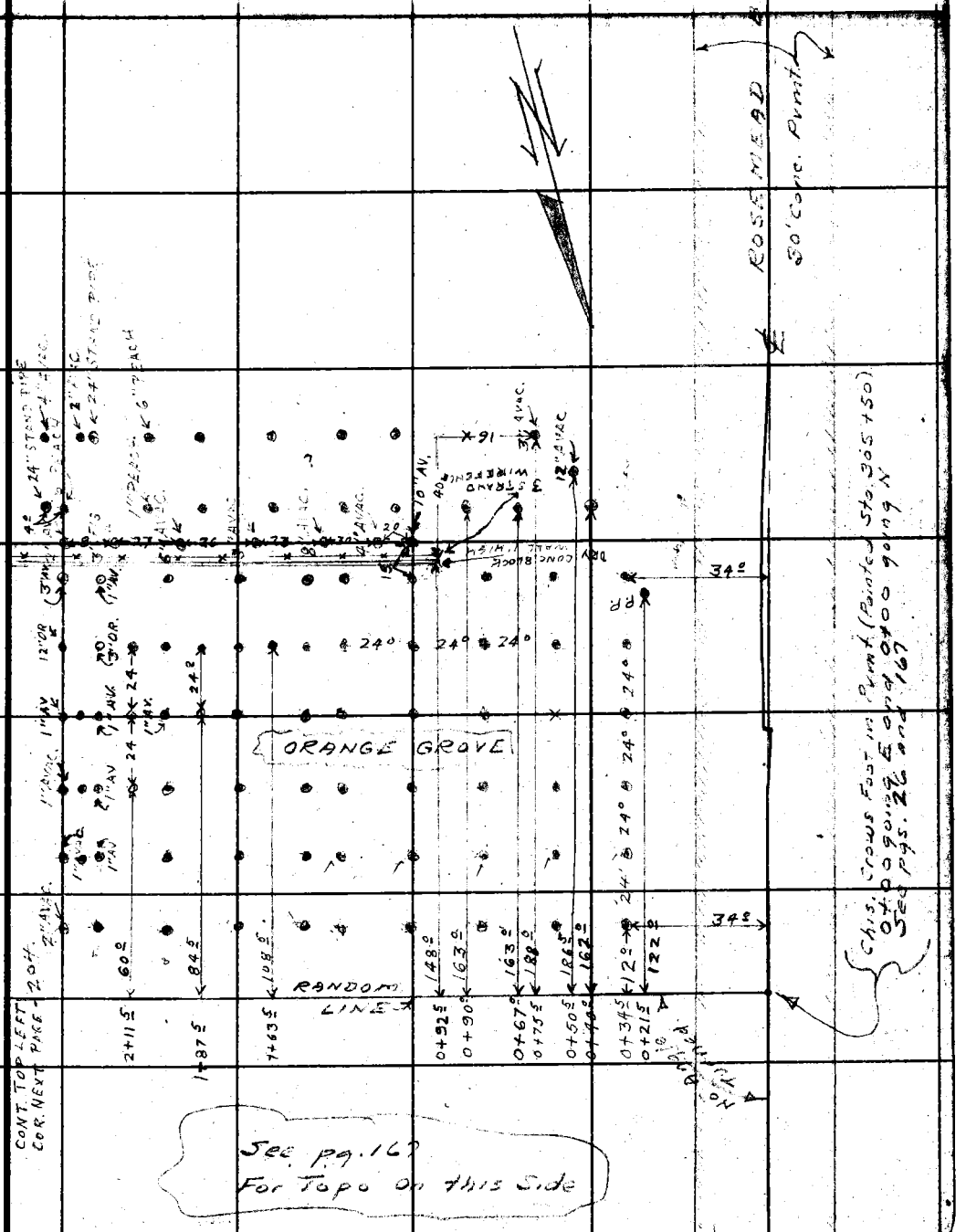

Note: Any Additions or Changes on This Sheet Must be Made or Circled in Red Ink With Date and Name of Person Making Change.

Do not extend notes this side of this line.

RETURN TO
LOS ANGELES COUNTY SURVEYOR
700 HALL OF RECORDS

FORM 247 5M 11-46

RETURN TO
LOS ANGELES COUNTY SURVEYOR
700 HALL OF RECORDS

Note: Any Additions or Changes on This Sheet Must be Made or Circled in Red Ink With Date and Name of Person Making Change.

Do not extend notes this side of this line.

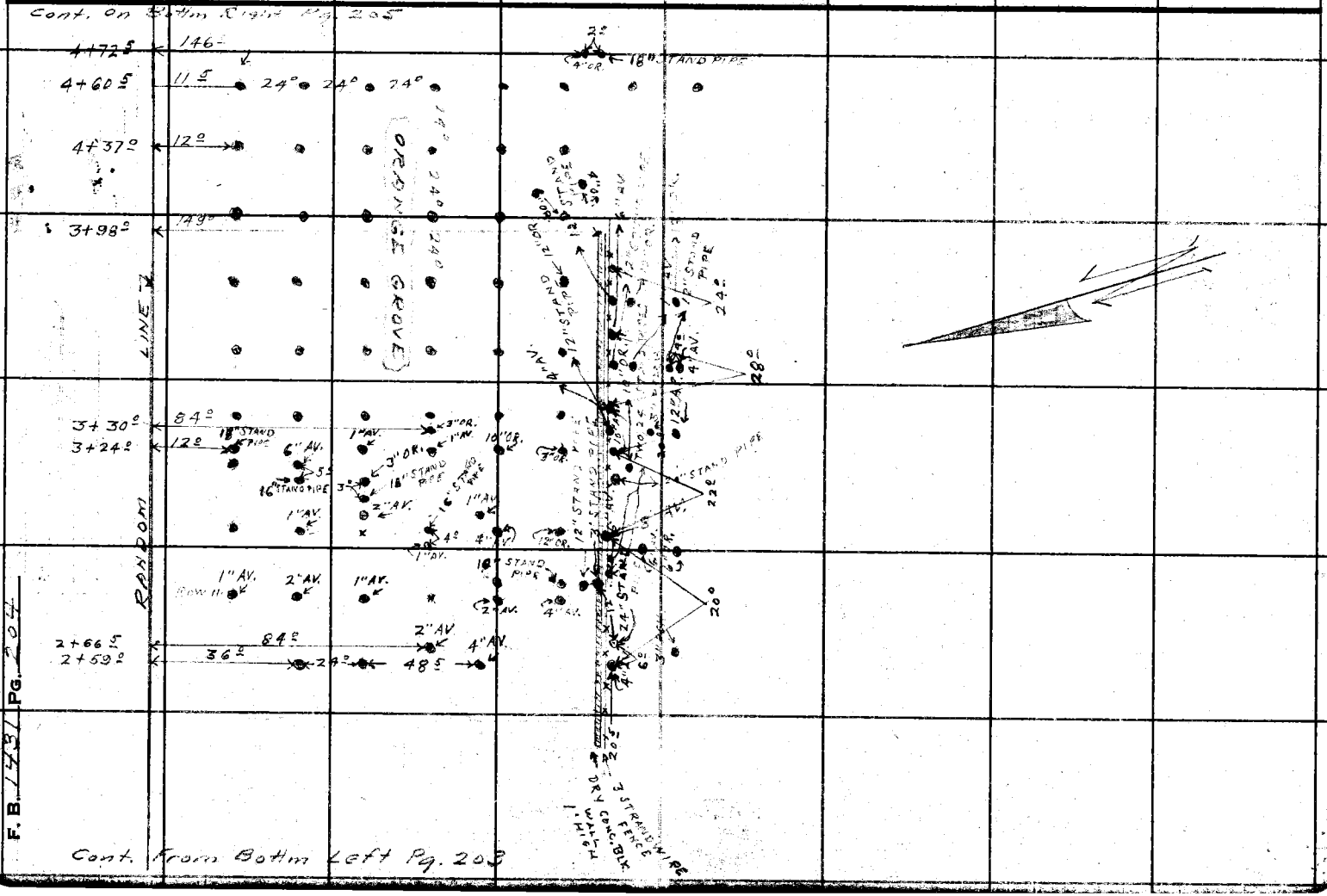

Notes Ck'd by A.A.R.	Survey of [illegible]
Map No. B-2104	W. O. 8473 Tape No. ____ St'd ____ °F
Office Work H.U.M.H.	Surveyed by Hellstrom
Checked A.A.R.	Notes J. C. Rice Date [illegible]
Date 9/24/48	Indexed A. C. Johnson

F. B. 1431 Pg. [illegible]



RETURN TO
LOS ANGELES COUNTY SURVEYOR
700 HALL OF RECORDS

Note: Any Additions or Changes on This Sheet Must Be Made or Circled in Red Ink With Date and Name of Person Making Change.

Do not extend notes this side of this line.

FORM 247 5M 11-46

RETURN TO
LOS ANGELES COUNTY SURVEYOR
700 HALL OF RECORDS

Note: Any Additions or Changes on This Sheet Must be Made or Circled in Red Ink With Date and Name of Person Making Change.

Do not extend notes this side of this line.

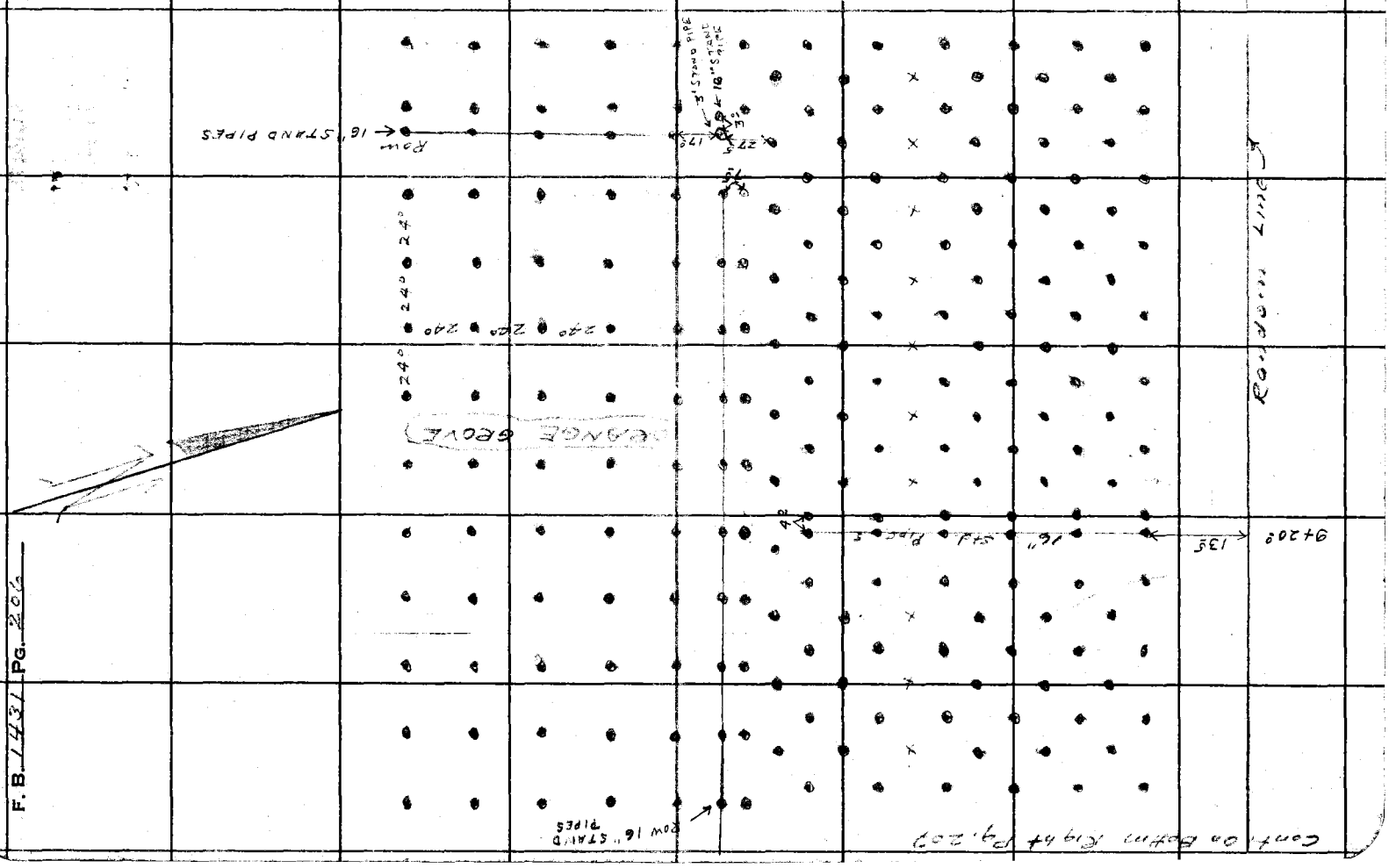

F.B. 1431 Pg. 206

Notes Ck'd by A. A. R.	Survey of BEVERLY BLVD
Map No. B-2104	W. 08473 Tape No. ____ St'd ____ °F
Office Work H. U. M. H.	Surveyed by Hellstrom
Checked A. A. R.	Notes J. C. Rike Date 6-48
Date 9/24/48	Indexed A. C. Johnson

F. B. 1421 Pg. 237

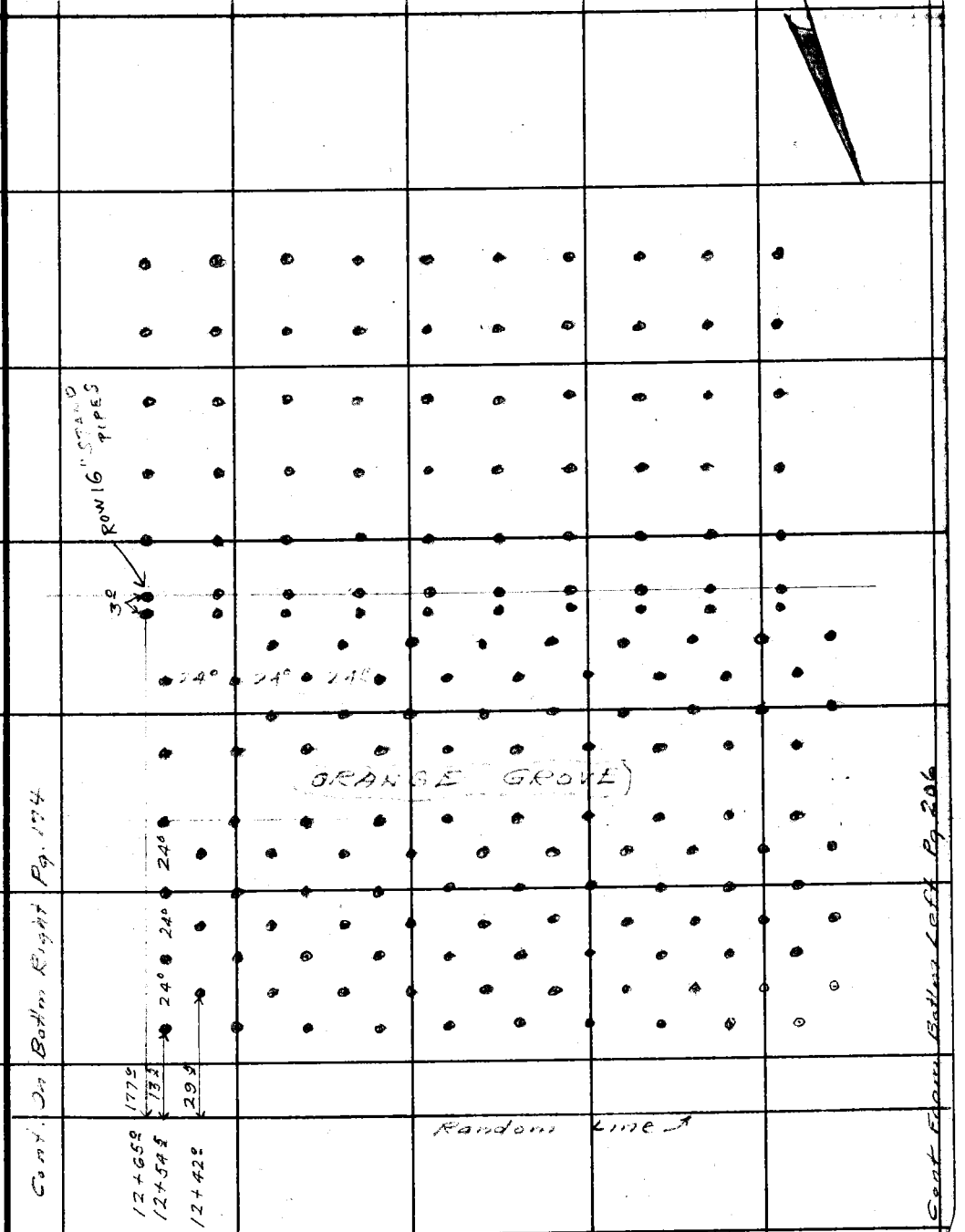

Note: Any Additions or Changes on This Sheet Must be Made or Circled in Red Ink With Date and Name of Person Making Change.

Do not extend notes this side of this line.

RETURN TO
LOS ANGELES COUNTY SURVEYOR
700 HALL OF RECORDS

FORM 247 SM 11-46

F. B. 1431 PG. 208

RETURN TO
LOS ANGELES COUNTY SURVEYOR
700 HALL OF RECORDS

Do not extend notes this side of this line.

Note: Any Additions or Changes on This Sheet Must be Made or Circled in Red Ink With Date and Name of Person Making Change.

FORM 247 SM 11-46

RETURN TO
LOS ANGELES COUNTY SURVEYOR
700 HALL OF RECORDS

Note: Any Additions or Changes on This Sheet Must be Made or Circled in Red Ink With Date and Name of Person Making Change.

Do not extend notes this side of this line.

Notes Ck'd by A.A.R.
Map No. 13-2644
Office Work H.U.M.H.
Checked A.A.R.
Date 9/24/48

Survey of BEVERLY BLVD
W. O. 8173 Tape No. ___ St'd ___ °F
Surveyed by A.N. HELLSTROM
Notes J.M. USLIN Date 6-48
Indexed A. C. Johnson

F. B. 1431 Pg. 20

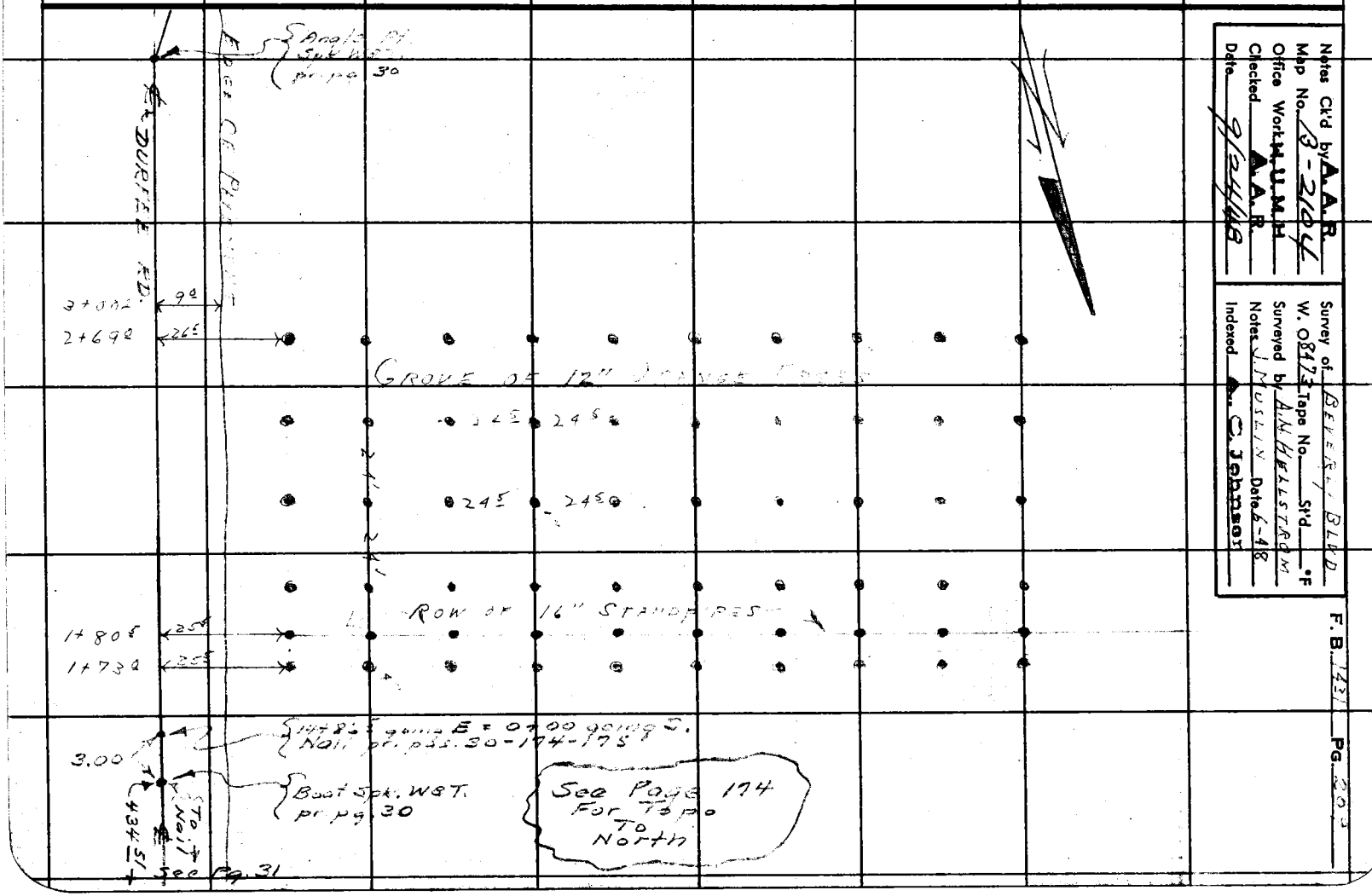

RETURN TO
LOS ANGELES COUNTY SURVEYOR
700 HALL OF RECORDS

Note: Any Additions or Changes on This Sheet Must be Made or Circled in Red Ink With Date and Name of Person Making Change.

Do not extend notes this side of this line.

F. B. 1431 PG. 210

Notes Ck'd by A. A. R.	Survey of BEVERLY BLVD
Map No. B-21016	W. O. Tract No. St'd °F
Office Work H. U. M. H.	Surveyed by Wallstrom
Checked A. A. R.	Notes A.N.H. Date 6-46
Date 9/24/48	Indexed A. C. Johnson

F. B. 1431 Pg. 211

Cont. on Bottom Pg. 212

Note: Any Additions or Changes on This Sheet Must be Made or Circled in Red Ink With Date and Name of Person Making Change.

Do not extend notes this side of this line.

RETURN TO LOS ANGELES COUNTY SURVEYOR 700 HALL OF RECORDS

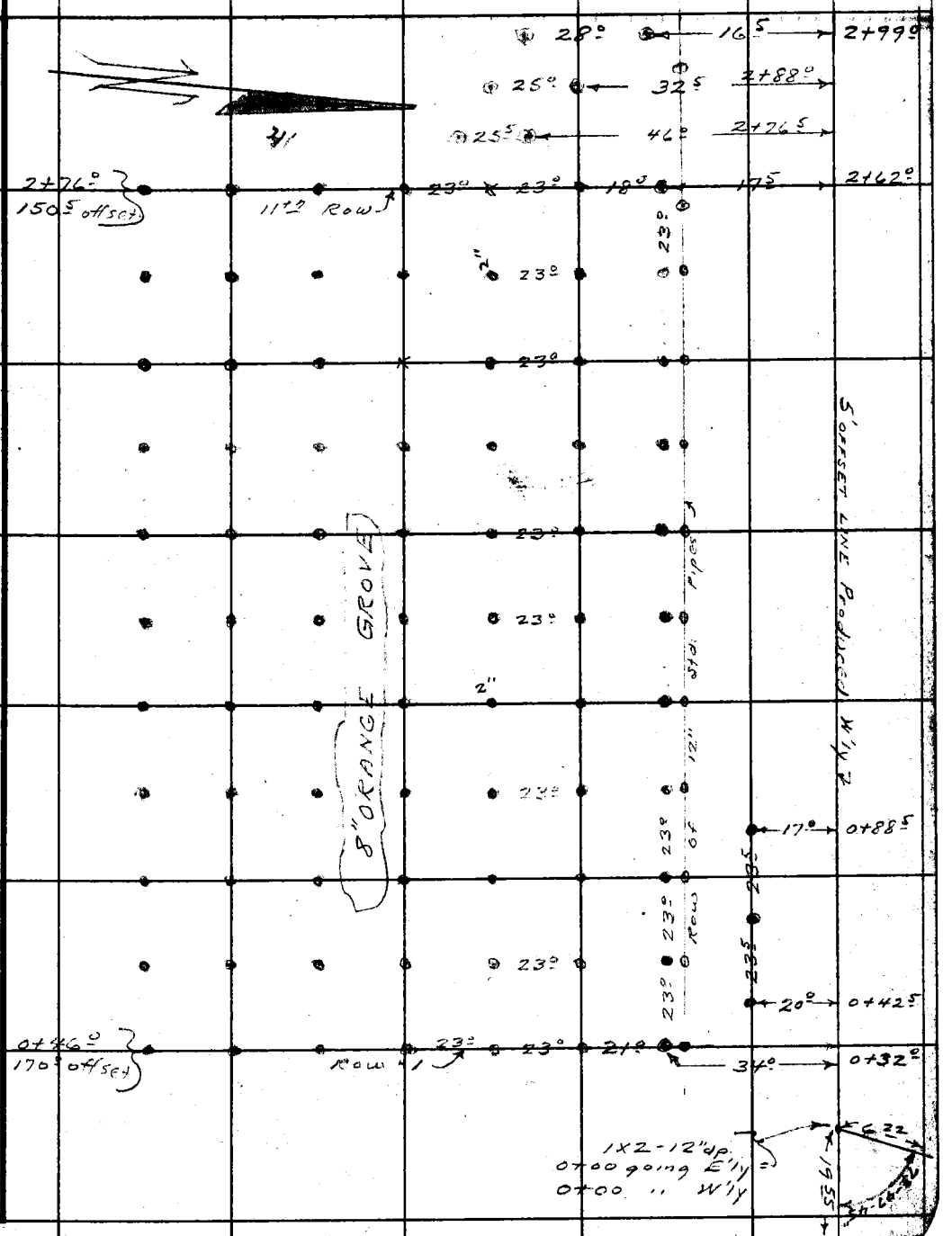

FORM 247 RM 11-48

F. B. 1431 PG. 212

RETURN TO
LOS ANGELES COUNTY SURVEYOR
700 HALL OF RECORDS

Do not extend notes this side of this line.

Note: Any Additions or Changes on This Sheet Must be Made or Circled in Red Ink With Date and Name of Person Making Change.

℄ 5' offset line produced W'ly

24.5 → 3+63.0

38.0 → 3+51.5

End 12" Sta Pipes 14.0 → 3+46.0

2" 25.0 27.0 → 3+38.5

8" ORANGE TREES 24.5 16.5 → 3+24.5

25.0 29.5 → 3+13.5

Cont From Top Pg. 211

PWFB 1126 996

Notes Ck'd by	Survey of BEVERLY BLVD. F.B. 1481 Pg. 213
Map No. B-7104	W. O. 8473 Tape No. St'd °F
Office Work H.U.M.H.	Surveyed by Hellstrom
Checked	Notes A.N.H. Date 7-26-48
Date 9/30/48	Indexed A. C. Johnson 8-9-48

J.N. 8473

BEVERLY BLVD.

FINAL PROPOSED ℄ AS OF JULY-1948

BEING THE THIRD ALTERNATE LINE

INTERS. BEING CALC. INTERS. WITH CROSS

ST. ℄'S.

Note: Any Additions or Changes to This Sheet Must Be Made or Circled In Red Ink With Date and Name of Person Making Change.

Do not extend notes this side of this line.

RETURN TO
LOS ANGELES COUNTY SURVEYOR
700 HALL OF RECORDS

FORM 247 5M 11-46

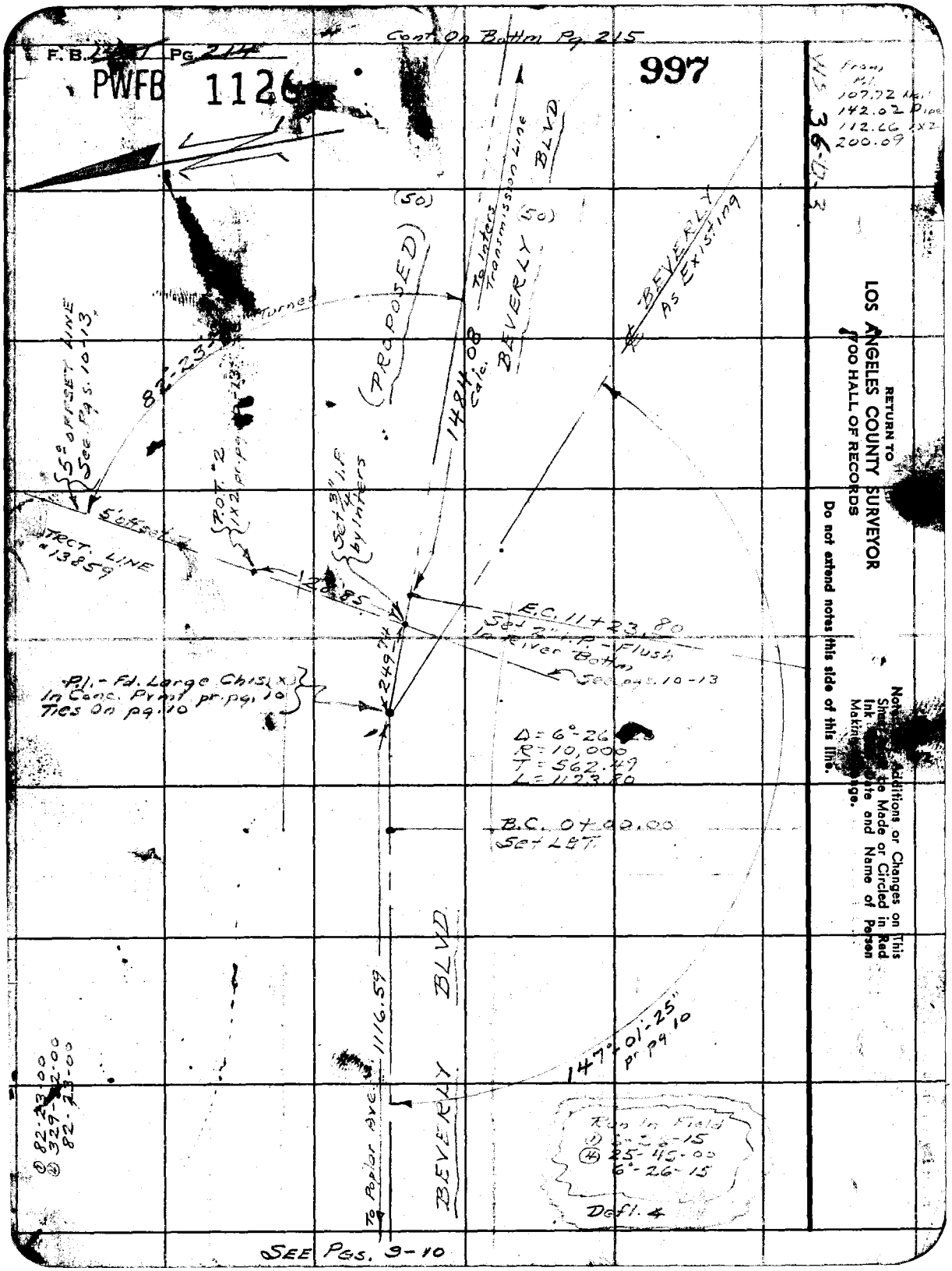

RETURN TO
LOS ANGELES COUNTY SURVEYOR
1700 HALL OF RECORDS
Do not extend notes this side of this line.
Note: Additions or Changes on This Sheet Must be Made or Circled in Red Ink Under Date and Name of Person Making Change.

PWFB 1126 998, 999

Notes Ck'd by	Survey of BEVERLY BLVD.
Map No. B-2104	W. O. 8473 Tape No. 083 St'd 68°F
Office Work U.M.H.	Surveyed by Hellstrom
Checked	Notes A.N.H. Date 7-28-48
Date 9/30/48	Indexed A. C. Johnson

F. B. 1431 Pg. 218

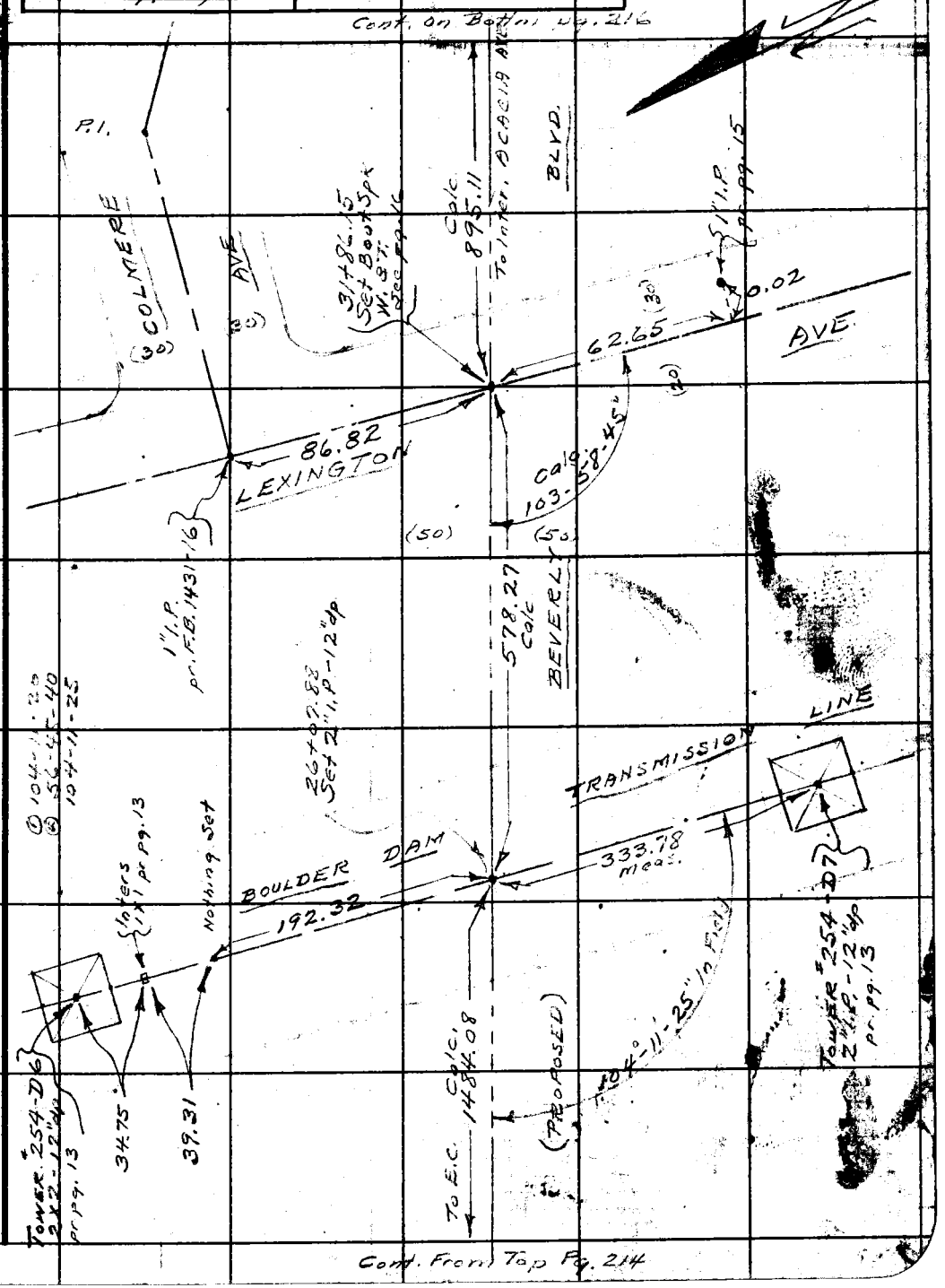

Note: Any Additions or Changes on This Sheet Must be Made or Circled in Red Ink With Date and Name of Person Making Change.

Do not extend notes this side of this line.

RETURN TO
LOS ANGELES COUNTY SURVEYOR
700 HALL OF RECORDS

FORM 247 5M 11-46

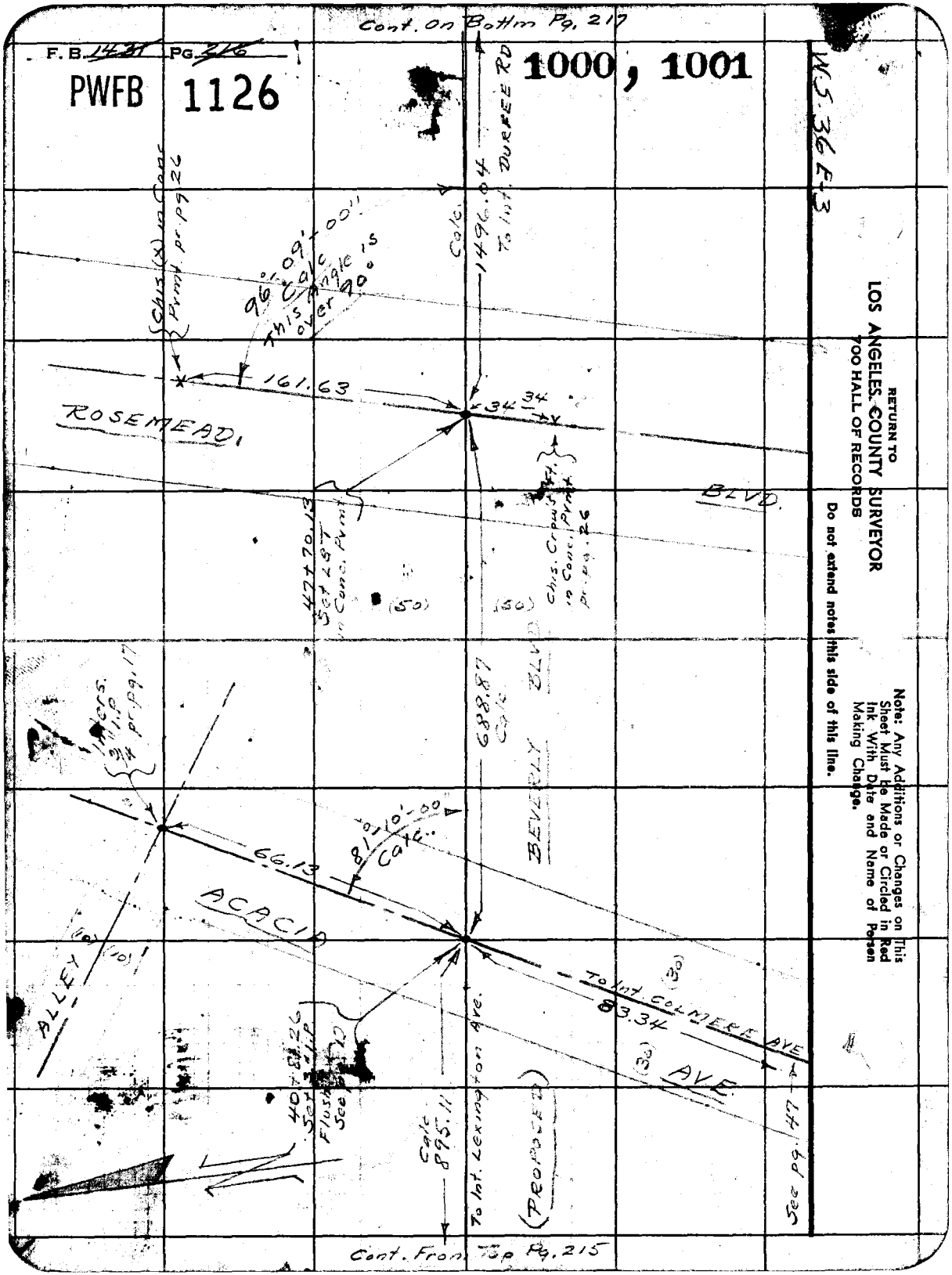

RETURN TO
LOS ANGELES COUNTY SURVEYOR
700 HALL OF RECORDS

Do not extend notes this side of this line.

Note: Any Additions or Changes on This Sheet Must Be Made or Circled in Red Ink With Date and Name of Person Making Change.

PWFB 1126

1002

Notes Ck'd by A. A. R.	Survey of BEVERLY BLVD
Map No. B-2104	W. O. 8473 Tape No. 283 St'd 68 °F
Office Work H. U. M. H.	Surveyed by Hellstrom
Checked A. A. R.	Notes A.N.H. Date 8-3-48
Date 9/24/48	Indexed A. C. Johnson

F. B. 1431 Pg. 217

Cont. On Left Side Pg. 218

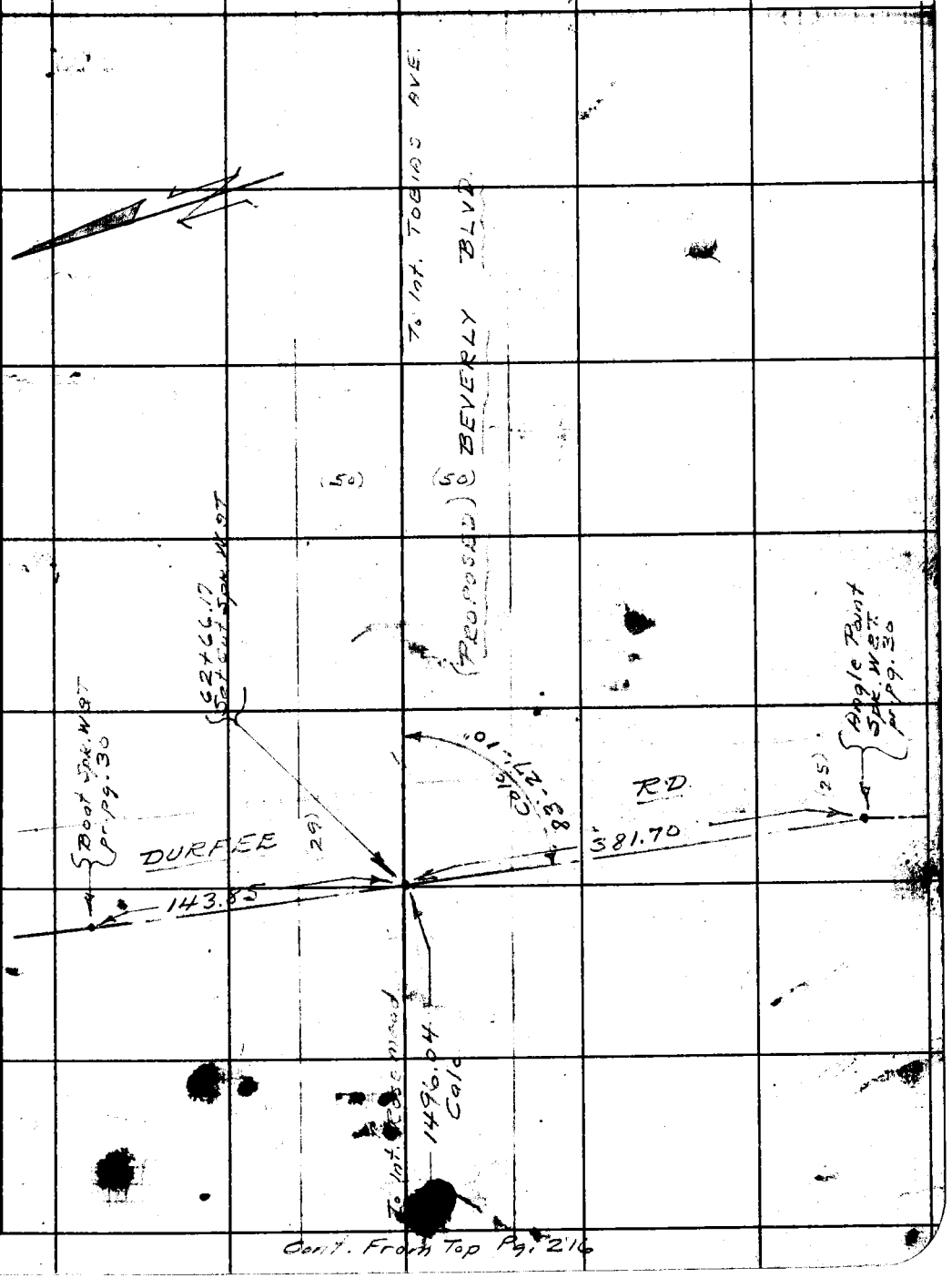

Note: Any Additions, or Changes on This Sheet Must be Made or Circled in Red Ink With Date and Name of Person Making Change.

Do not extend notes this side of this line.

RETURN TO
LOS ANGELES COUNTY SURVEYOR
700 HALL OF RECORDS

FORM 247 5M 1948

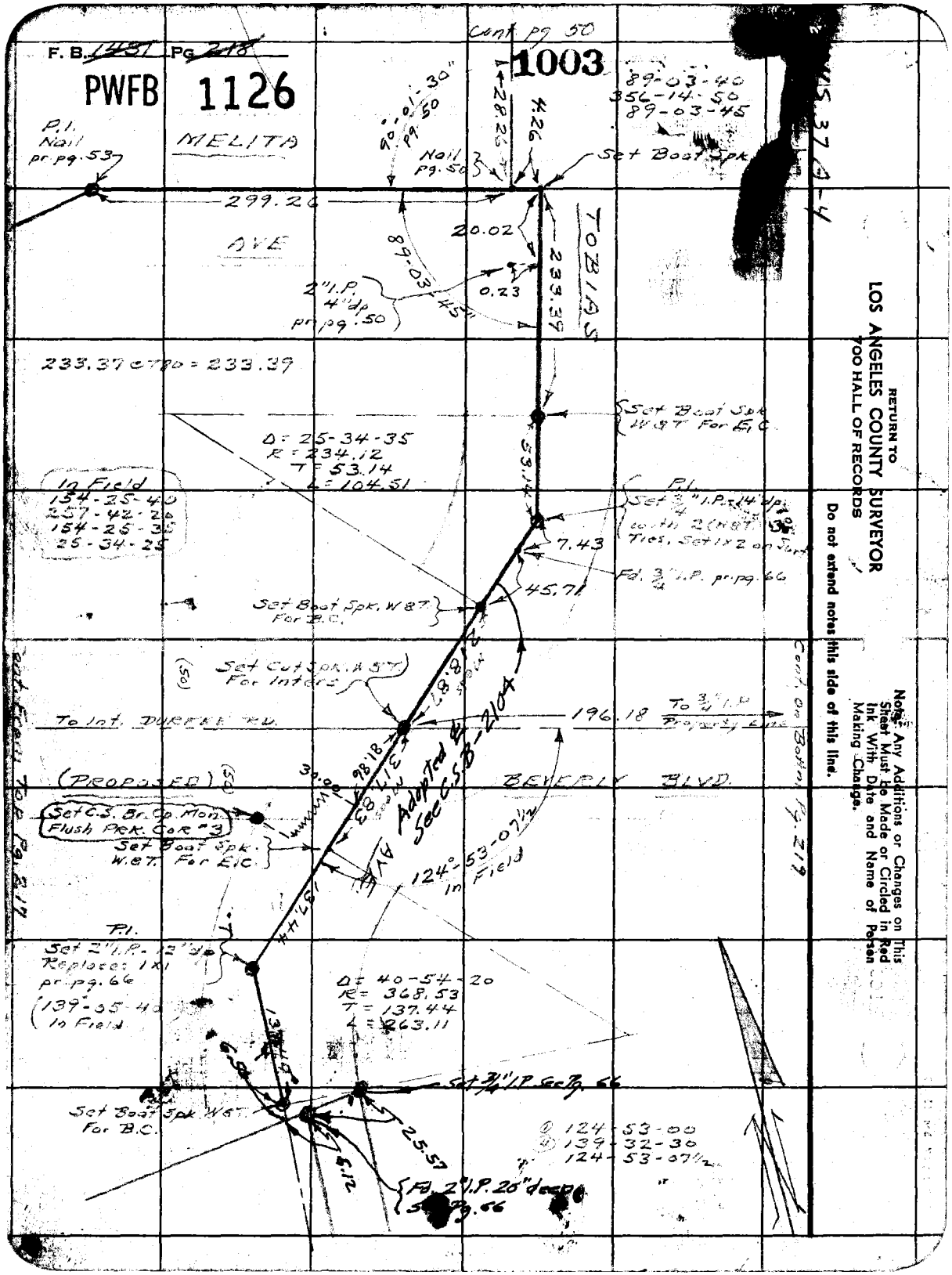
F. B. 1451 Pg 218
PWFB 1126
1003
Cont pg 50
MELITA
AVE
TOBIAS
P.I. Nail pr. pg. 53
299.26
Nail pg. 50
Set Boat Spk
89-03-40
356-14-50
89-03-45
90°-01'-30" pg. 50
28.26
4.26
20.02
0.23
233.39
89-03-45
2" I.P. 4" dp pr. pg. 50
233.37 @ T80 = 233.39
Set Boat Spk W&T For E.C.
Δ = 25-34-35
R = 234.12
T = 53.14
L = 104.51
53.14
In Field
154-25-40
257-42-20
154-25-35
25-34-25
P.I.
Set 3/4" I.P. 14" dp with 2 (W&T) Ties, Set 1x2 on Surf
7.43
Fd. 3/4" I.P. pr. pg. 66
45.71
Set Boat Spk. W&T For B.C.
Set Cut Spk. W&T For Inters
(50)
To Int. DURFEE RD.
196.18
To 3/4" I.P. Property Line
(PROPOSED)
BEVERLY BLVD.
Set C.S. Br. Cp. Mon. Flush Prk. Cor #3
Set Boat Spk. W.&T. For E.C.
Adopted & See C.S.B-2104
124°-53-07½ In Field
137.44
P.I.
Set 2" I.P. 12" dp Replace 1x1 pr. pg. 66
(139°-05-40 In Field
Δ = 40-54-20
R = 368.53
T = 137.44
L = 263.11
Set 3/4" I.P. See Pg. 66
Set Boat Spk W&T For B.C.
25.57
6.12
Fd. 2" I.P. 20" deep See Pg. 66
① 124-53-00
④ 139-32-30
124-53-07½
Cont. From Top Pg. 217
Cont. on Bottom Pg. 219
RETURN TO
LOS ANGELES COUNTY SURVEYOR
700 HALL OF RECORDS
Do not extend notes this side of this line.
Note: Any Additions or Changes on This Sheet Must be Made or Circled in Red Ink With Date and Name of Person Making Change.

PWFB 1126

1004, 1005

Notes Ck'd by A. A. R.	Survey of BEVERLY BLVD
Map No. B-2104	W. O. 8473 Tape No. 083 St'd 68 °F
Office Work N.U.M.H.	Surveyed by Hellstrom
Checked A. A. R.	Notes A.N.H. Date 8-3-48
Date 9/24/48	Indexed A. C. Johnson

F. B. 1431 Pg. 219

① 82-54-40
④ 331-39-00
82-54-45

Rechained 8-13-48

Tape #78 - 3 ...

Cont. On Bottom Pg. 220

WS 37 A-4

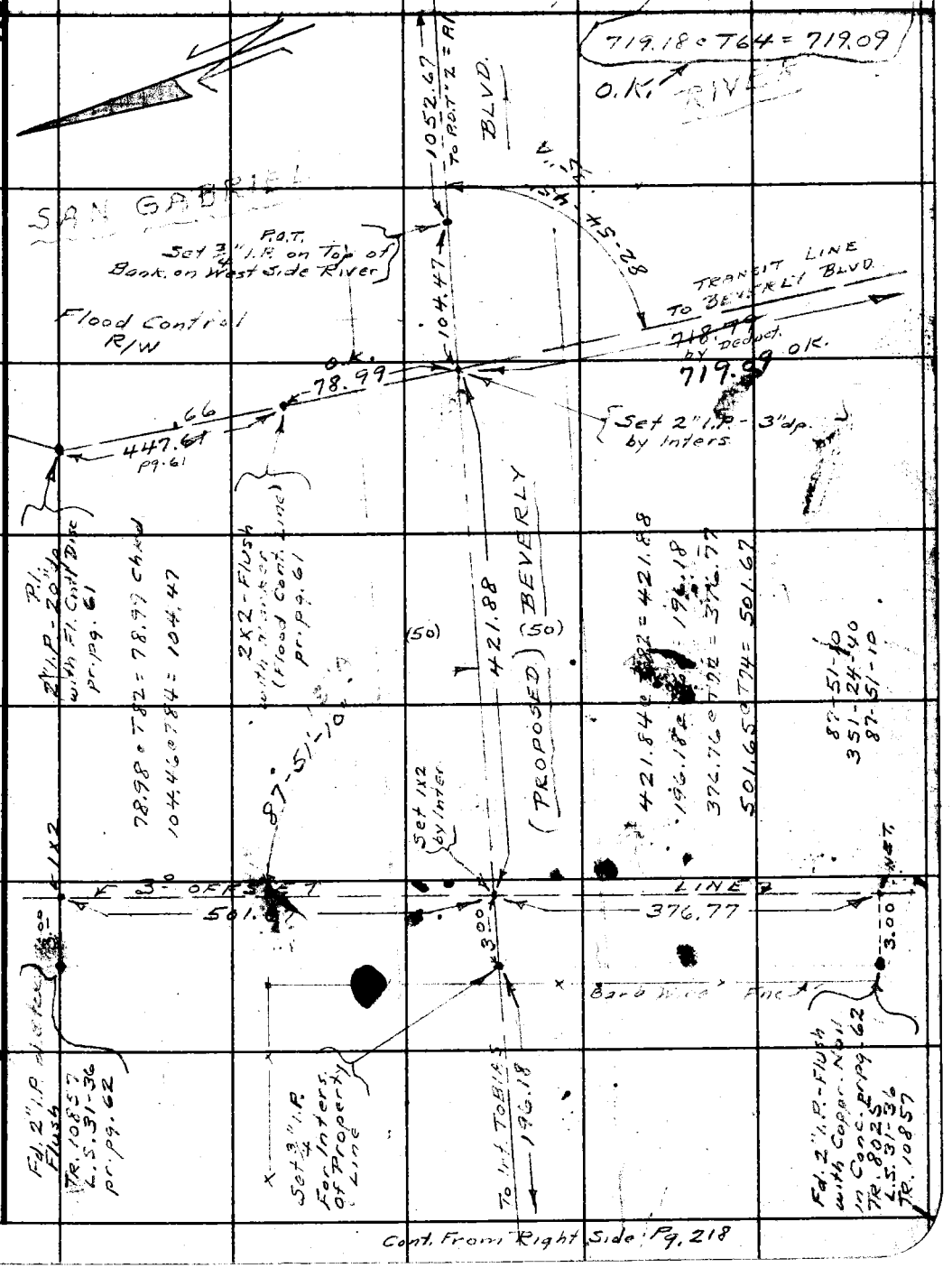

Cont. From Right Side Pg. 218

Note: Any Additions or Changes on This Sheet Must be Made or Circled in Red Ink With Date and Name of Person Making Change.

Do not extend notes this side of this line.

RETURN TO
LOS ANGELES COUNTY SURVEYOR
700 HALL OF RECORDS

FORM 247 5M 11-46

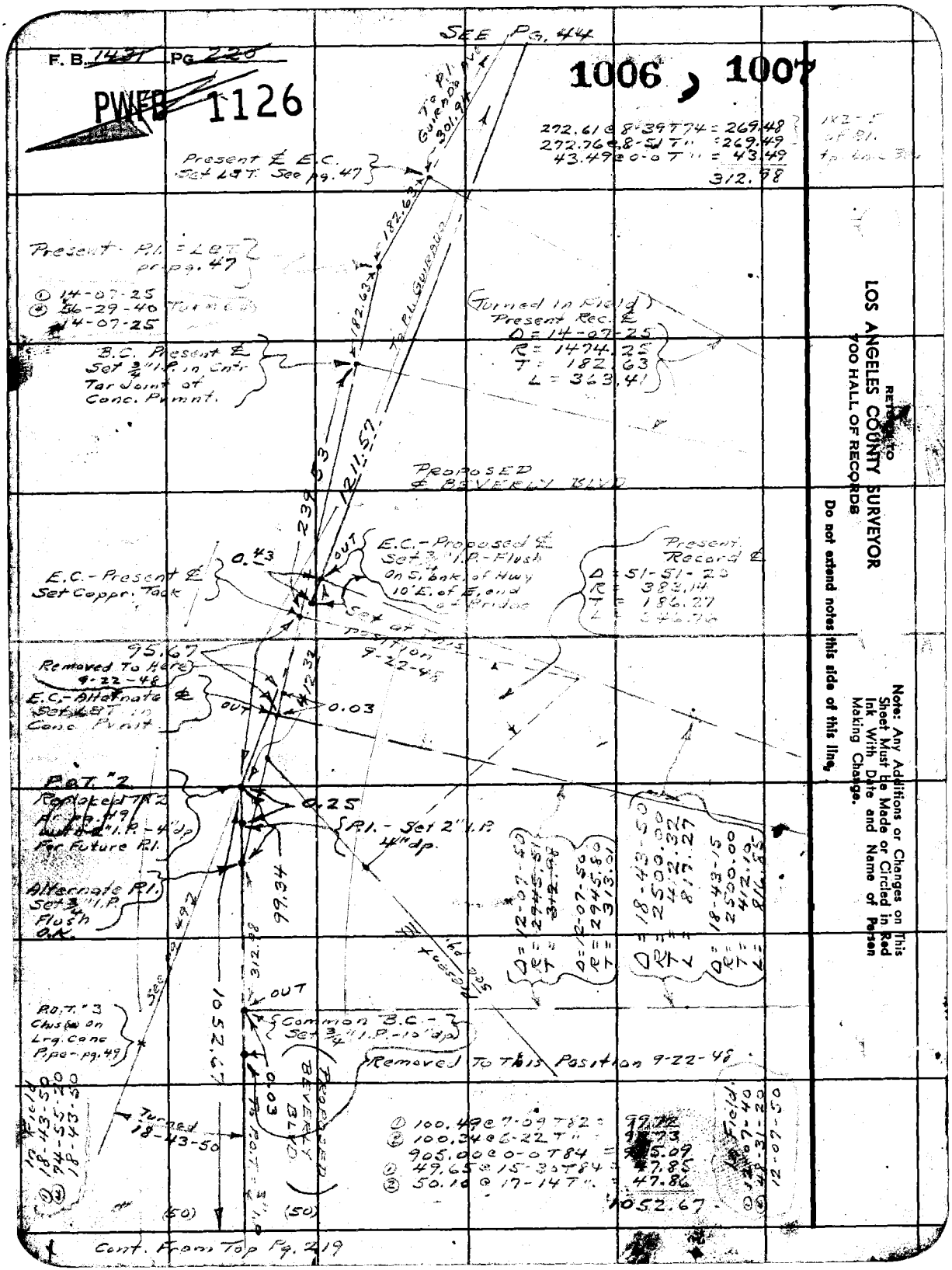

RETURN TO
LOS ANGELES COUNTY SURVEYOR
700 HALL OF RECORDS

Do not extend notes this side of this line.

Note: Any Additions or Changes on This Sheet Must Be Made or Circled in Red Ink With Date and Name of Person Making Change.

Notes Ck'd by A.A.R.	Survey of BEVERLY BLVD	F. B. 1431 Pg. 221	
Map No. B-2104	W. O. 8473 Tape No. 083 St'd 68 °F		
Office Work H.U.M.H.	Surveyed by Hellstrom		
Checked A.A.R.	Notes A.N.H. Date 4-4-48		
Date 9/24/48	Indexed A. C. Johnson 8-19-49		

Note: Any Additions or Changes on This Sheet Must be Made or Circled in Red Ink With Date and Name of Person Making Change.

Do not extend notes this side of this line.

RETURN TO
LOS ANGELES COUNTY SURVEYOR
700 HALL OF RECORDS

FORM 247 5M 11-46

RETURN TO
LOS ANGELES COUNTY SURVEYOR
700 HALL OF RECORDS

Note: Any Additions or Changes on This Sheet Must be Made or Circled in Red Ink With Date and Name of Person Making Change.

Do not extend notes this side of this line.

F. B. 1431 PG. 222

Notes Ck'd by A. A. R.
Map No. B-2104
Office Work H. U. M. H.
Checked A. A. R.
Date 9/24/48

Survey of BEVERLY BLVD
W. O. 8472 Tape No. St'd °F
Surveyed by A.N. HELLSTROM
Notes L. MUSLIN Date 8-48
Indexed A. C. Johnson

F. B. 1431 Pg. 223

(CONT. ON BOOK 1431 PG. 224)

Note: Any Additions or Changes on This Sheet Must be Made or Circled in Red Ink With Date and Name of Person Making Change.

Do not extend notes this side of this line.

RETURN TO
LOS ANGELES COUNTY SURVEYOR
700 HALL OF RECORDS

FORM 247 5M 11-46

1+79.5 — 7.5
1+85.0 — 38.5 — LAMP POST
1+85.4 — 62.0 — WATER HYD.
1+51.5 — 42.5 — 12" PALM
1+48.2 — 30.5 — 51.5 — 12" PALM
1+41.5 — 11.5 — 20.0 CEMENT BRICK GARAGE 21.0
1+25.5 — 28.0 — 13.0 CONC. DRIVEWAY
1+21.5 — 51.5
1+16.5 — 46.5 — 30" PALM — CONC. APRON
1+11.5 — 53.0 — 13.0 — 10.0 — 6.0 — 9.5 — 1.5
1+02.0 — 46.5 — 8" APRICOT — 24.5
CONC. WALK
0+78.0 — 28.0 — 30.0 — 1 STORY FRAME HOUSE — 30.0
0+78.5 — 48.0 — 6" APRICOT — 6.0
0+64.5 — 30.5 — 12" PALM
0+57.4 — 50.0 — 6" APRICOT — 29.0
0+51.2 — 30.5 — OLIVE HYD.
0+35.0 — 28.5 — 12.0 — 20.0 CONC. PORCH — 1.0 — 1.5 — 3' CONC. WALK — 3' CONC. WALK
6" CB. — EXD. OF CB.
5' CONC. SIDEWALK — 4' PARKWAY
BENCH MARK
CURB
(CONC. PVMT.)
POPLAR AVE
0+40.0 — 30.0
0+43.0 — 30.5
0+46.0 — 30.5
0+51.0 — 47.5
0+63.0 — 21.5
0+64.5 — 30.5
0+89.0 — 32.0
1+07.5 — 30.0
20.0
47.4
(CONC. PVMT.)
POPLAR AVE
89.58
LOCATION OF IMPROVEMENTS FROM POPLAR AVE EASTERLY TO P.I. IN BEVERLY BLVD (SOUTH SIDE)
BEVERLY BLVD
0+00.0 — 0+00.0
Intersection Tangent Line Per Pg. 9

Cont. On Bottom Pg. 225

F. B. 1431 PG. 224

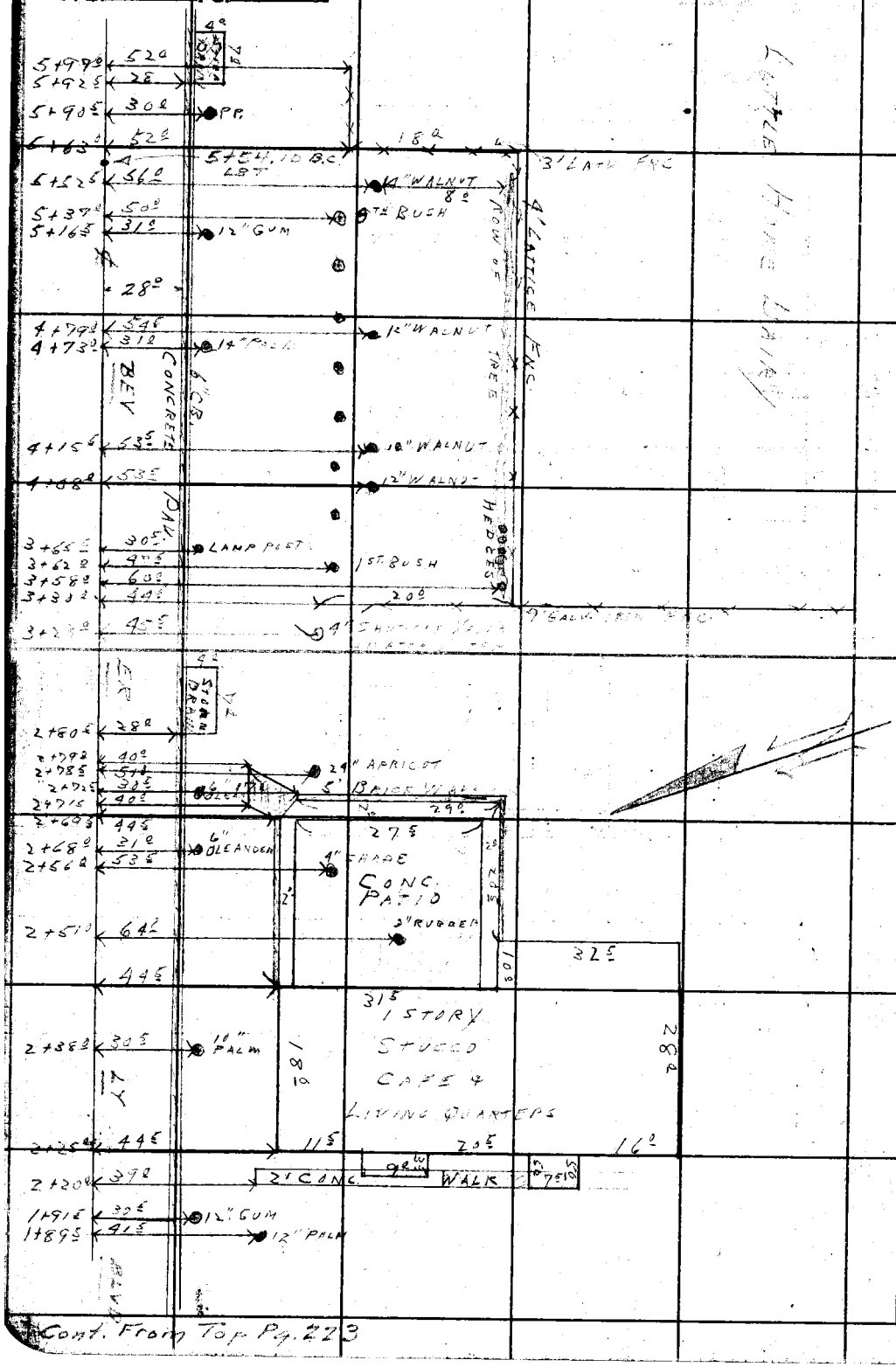

RETURN TO
LOS ANGELES COUNTY SURVEYOR
700 HALL OF RECORDS

Do not extend notes this side of this line.

Note: Any Additions or Changes on This Sheet Must be Made or Circled in Red Ink With Date and Name of Person Making Change.

Notes Ck'd by A. A. R.
Map No. B-2104
Office Work H. U. M. H.
Checked A. A. R.
Date 9/24/49

Survey of BEVERLY BLVD.
W. O. 2473 Tape No. St'd °F
Surveyed by A. N. HELLSTROM
Notes J. MUSLIN Date 8-48
Indexed A. C. Johnson

F. B. 1431 PG. 225

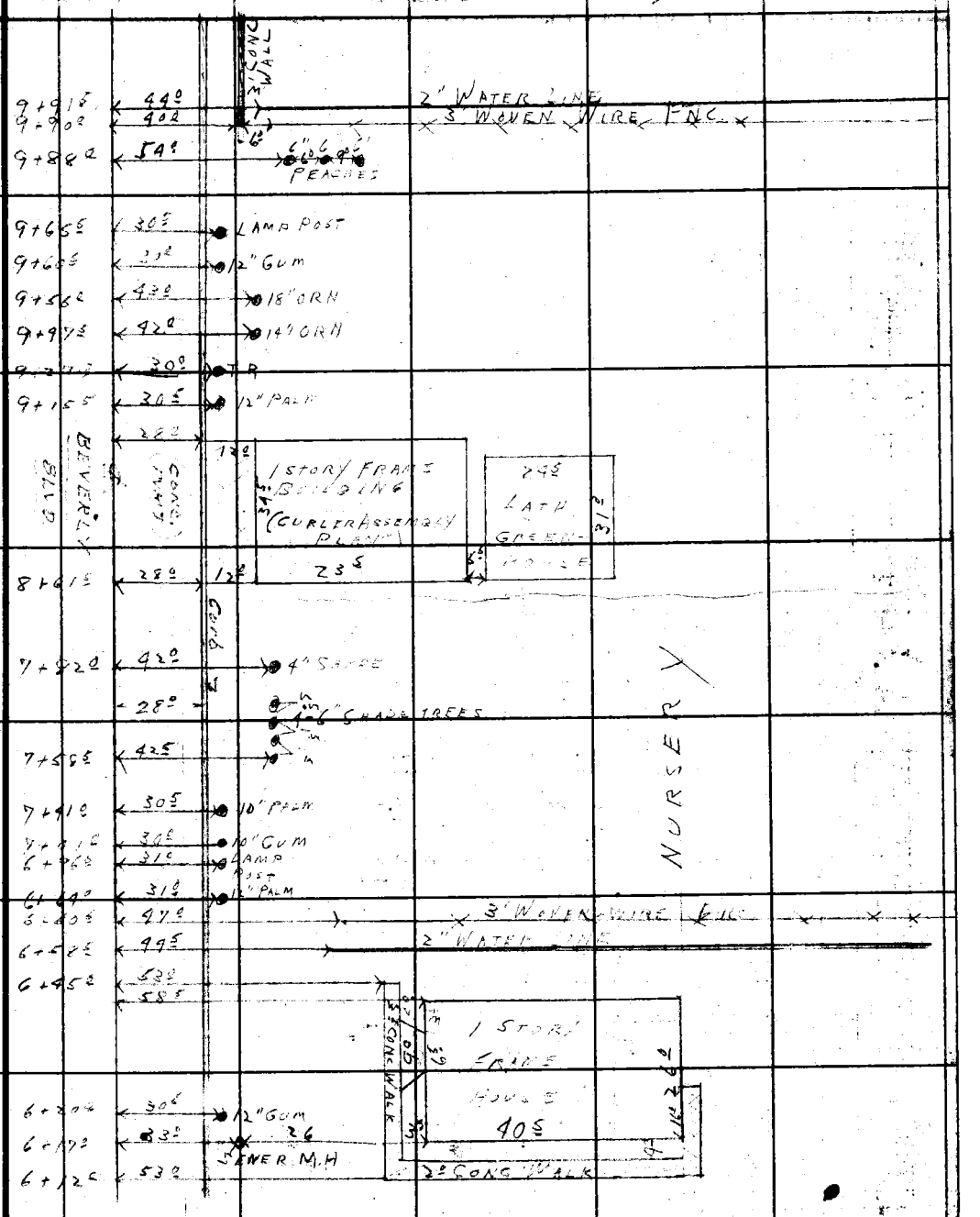

Note: Any Additions or Changes on This Sheet Must be Made or Circled in Red Ink With Date and Name of Person Making Change.

Do not extend notes this side of this line.

RETURN TO
LOS ANGELES COUNTY SURVEYOR
700 HALL OF RECORDS

FORM 247 SM 11-46

Cont'd From Top Pg. 224

F. B. 1431 PG. 226

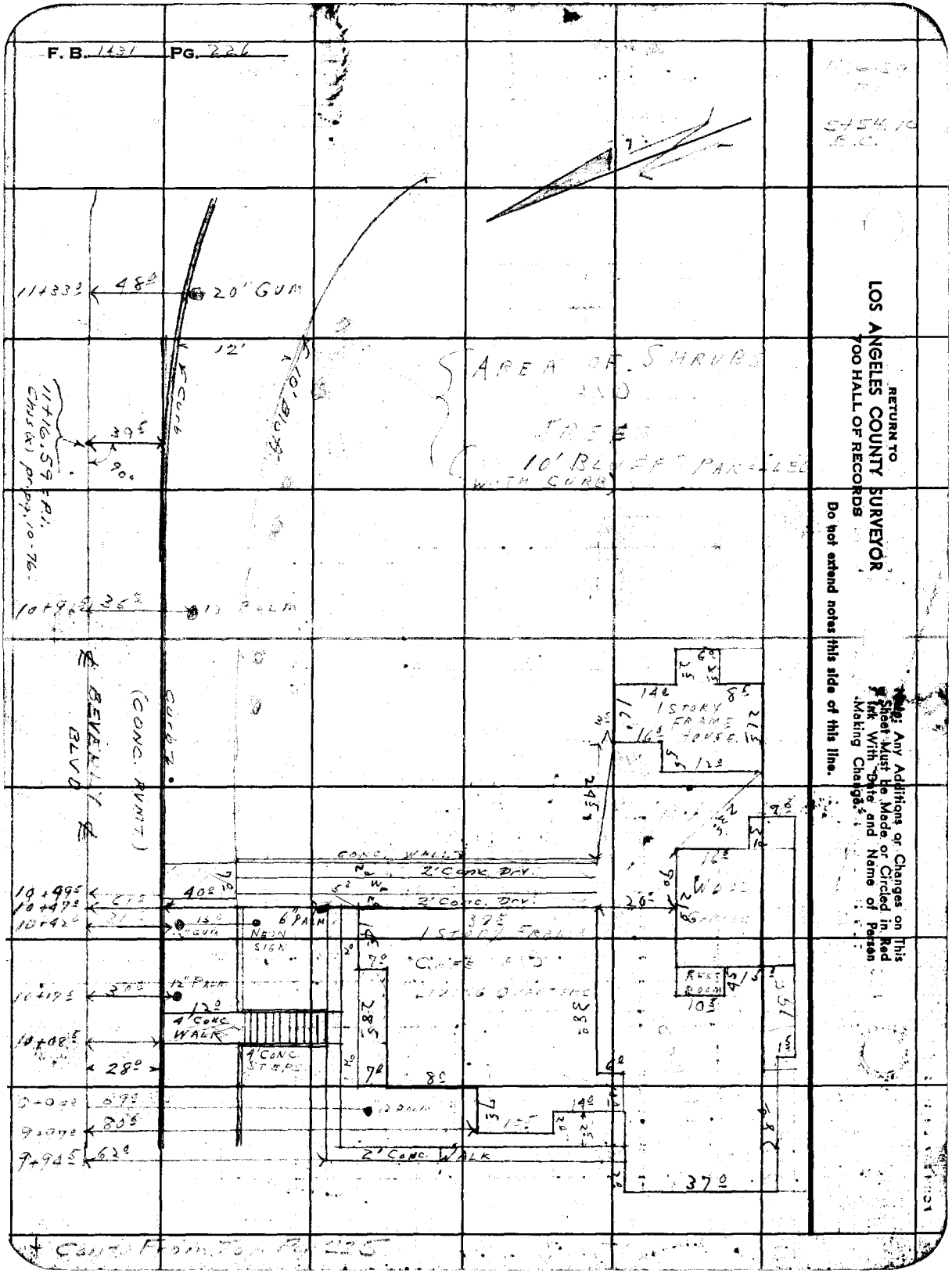

Cont. From Top Pg. 225

RETURN TO
LOS ANGELES COUNTY SURVEYOR
700 HALL OF RECORDS
Do not extend notes this side of this line.
Note: Any Additions or Changes on This Sheet Must be Made or Circled in Red Ink With Date and Name of Person Making Change.

Notes Ck'd by A. A. R.	Survey of BEV. BLVD.
Map No. B-2104	W. O. 8472 Tape No. St'd °F
Office Work H.U.M.H	Surveyed by A.N. HELLSTROM
Checked A. A. R.	Notes J.C. RIKE Date 8-48
Date 9/24/48	Indexed A. C. Johnson

F. B. 145 Pg. 227

(CONT. ON BOTTOM PG. 229)

Note: Any Additions or Changes on This Sheet Must be Made or Circled in Red Ink With Date and Name of Person Making Change.

Do not extend notes this side of this line.

RETURN TO
LOS ANGELES COUNTY SURVEYOR
700 HALL OF RECORDS

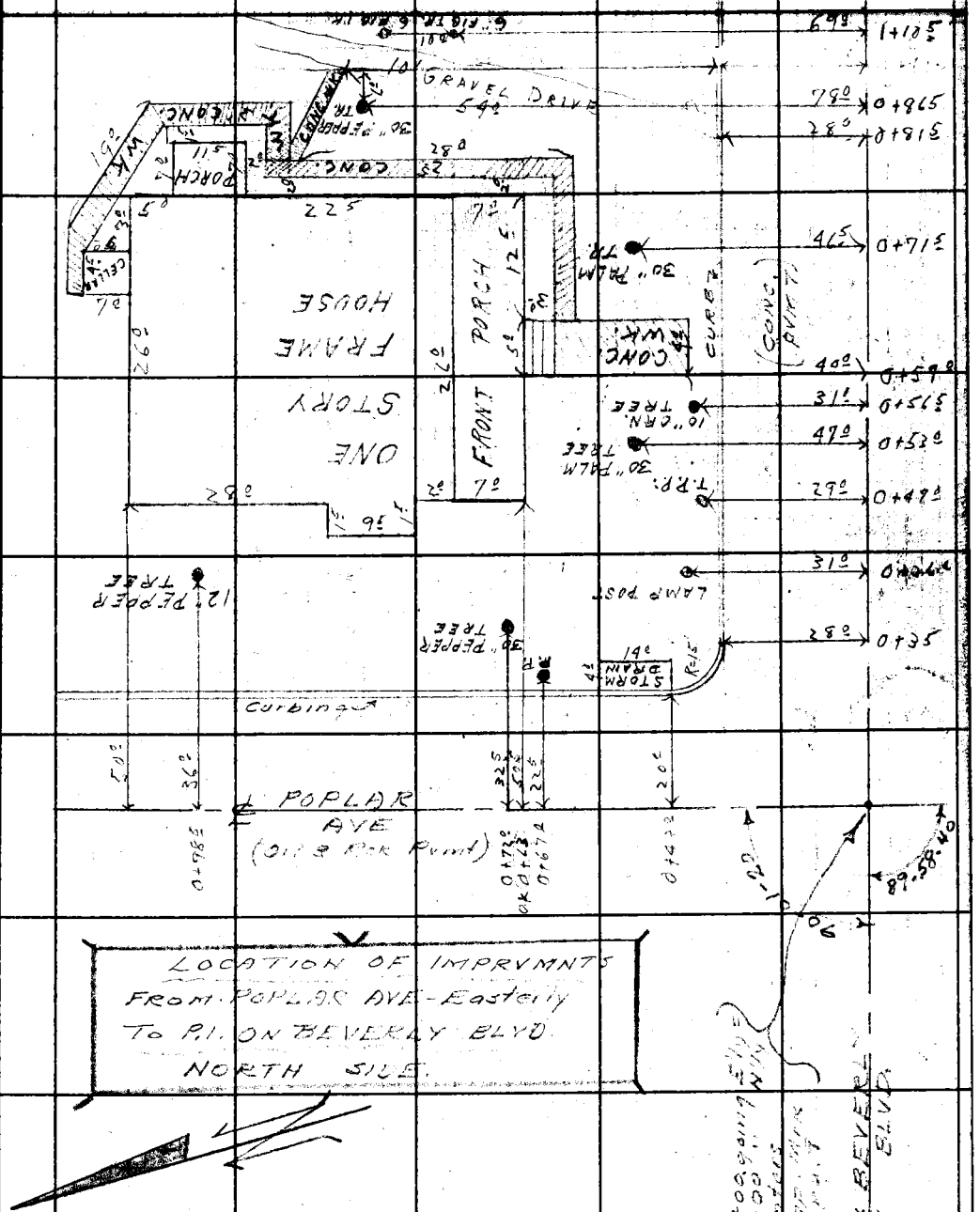

FORM 247 5M 11-46

F. B. 1431 PG. 220

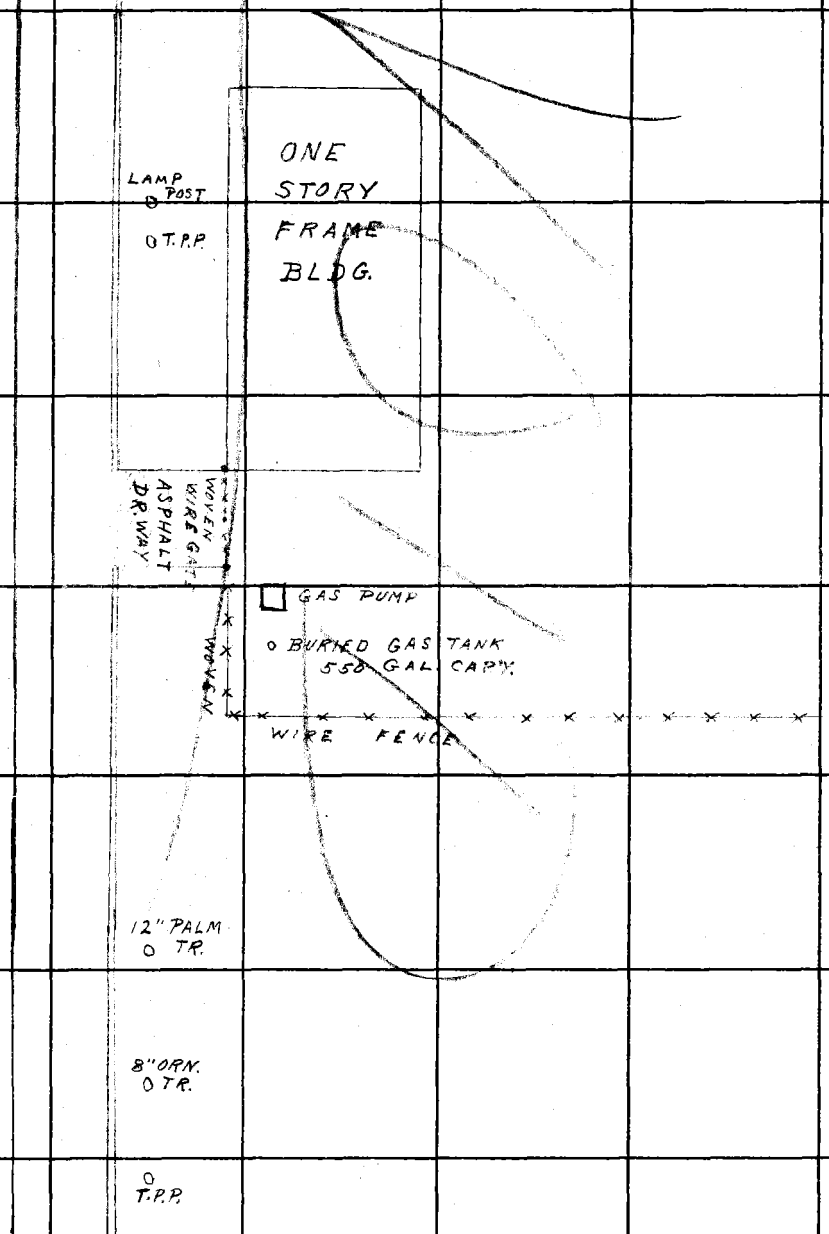

RETURN TO
LOS ANGELES COUNTY SURVEYOR
700 HALL OF RECORDS

Do not extend notes this side of this line.

Note: Any Additions or Changes on This Sheet Must be Made or Circled in Red Ink With Date and Name of Person Making Change.

Notes Ck'd by A. A. R.
Map No. B-2104
Office Work H. U. M. H.
Checked A. A. R.
Date 9/24/48

Survey of BEV. BLVD.
W. O. 8473 Tape No. ___ St'd ___ °F
Surveyed by A.N. HELLSTROM
Notes J.C. RIKE Date 8-48
Indexed A. O. Johnson

F. B. ___ Pg. ___

CONT ON BOTTOM PG. 230

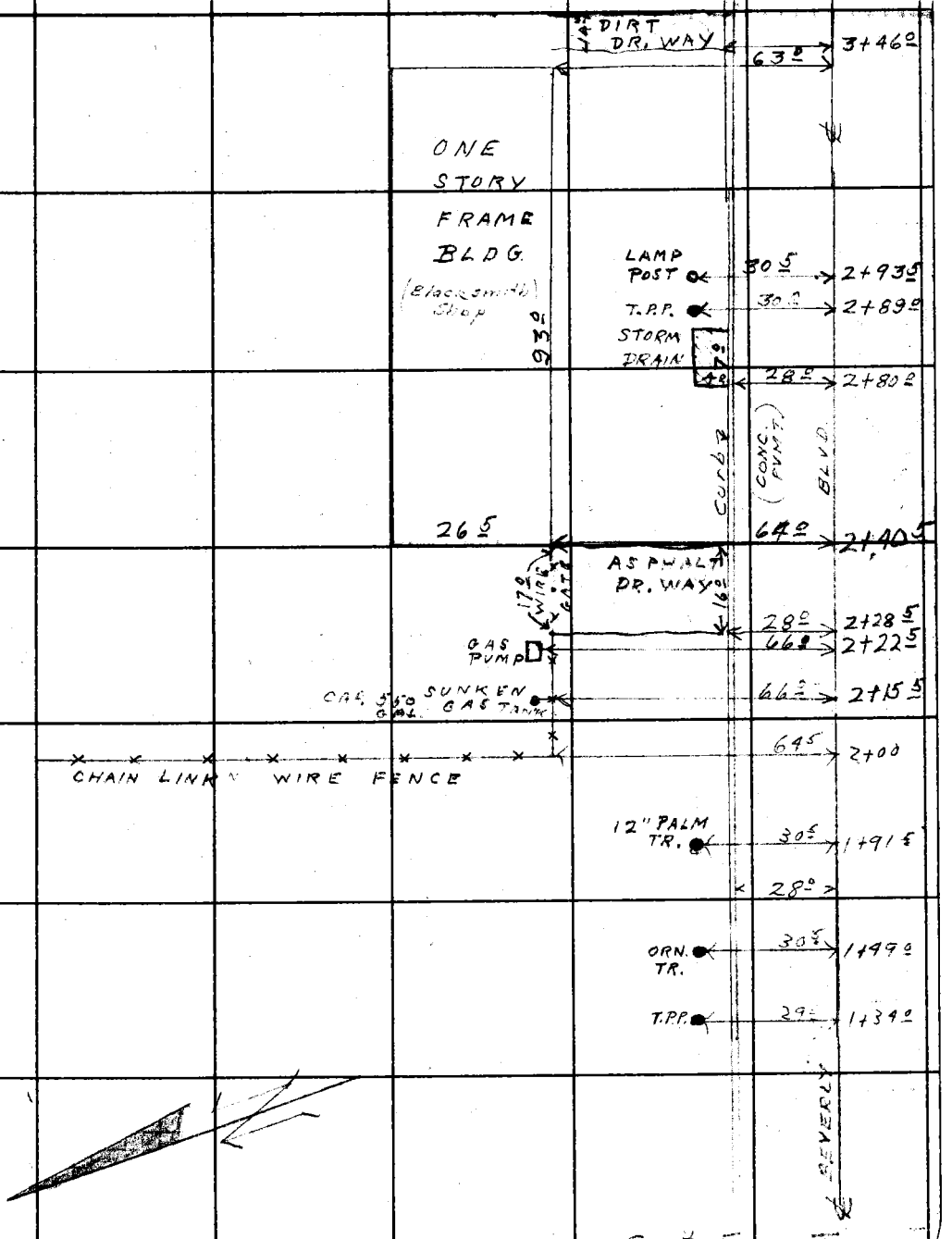

Cont. From Top Pg. 227

Note: Any Additions or Changes on This Sheet Must be Made or Circled in Red Ink With Date and Name of Person Making Change.

Do not extend notes this side of this line.

RETURN TO
LOS ANGELES COUNTY SURVEYOR
700 HALL OF RECORDS

FORM 247 5M 11-46

Cont. On Bottom Pg. 231

F. B. 1731 Pg. 230

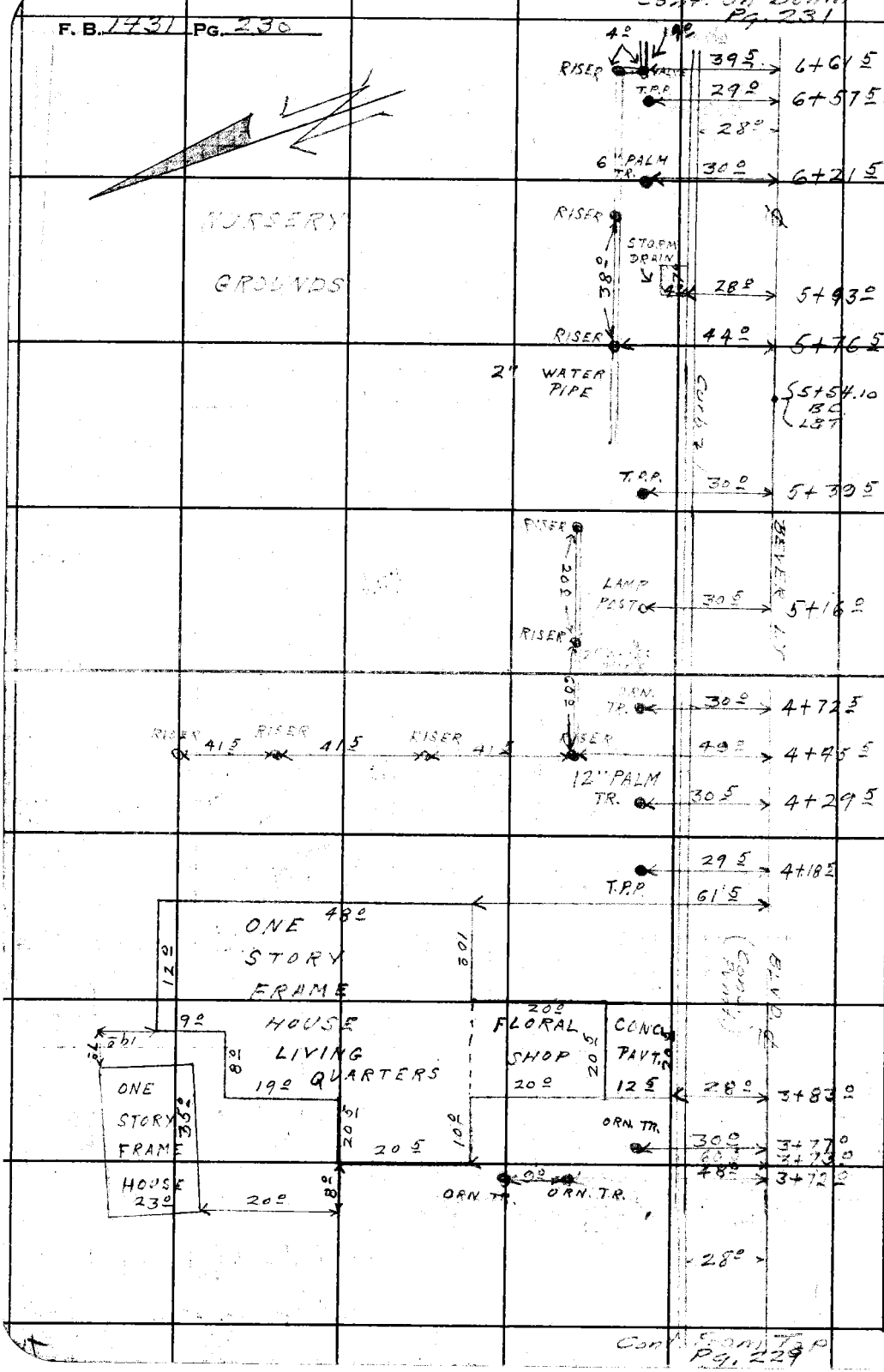

Cont. From Top Pg. 229

RETURN TO
LOS ANGELES COUNTY SURVEYOR
700 HALL OF RECORDS
Do not extend notes this side of this line.
Note: Any Additions or Changes on This Sheet Must be Made or Circled in Red Ink With Date and Name of Person Making Change.

Notes Ck'd by A. A. P.	Survey of BEV. BLVD.
Map No. 3-2104	W. O. 8473 Tape No. St'd °F
Office Work M. U. M. H.	Surveyed by A. N. HELLSTROM
Checked A. A. R.	Notes J. C. RIKE Date 8-48
Date 9/24/48	Indexed A. C. Johnson

F. B. [illegible] Pg. [illegible]

Cont. on PG. 76.

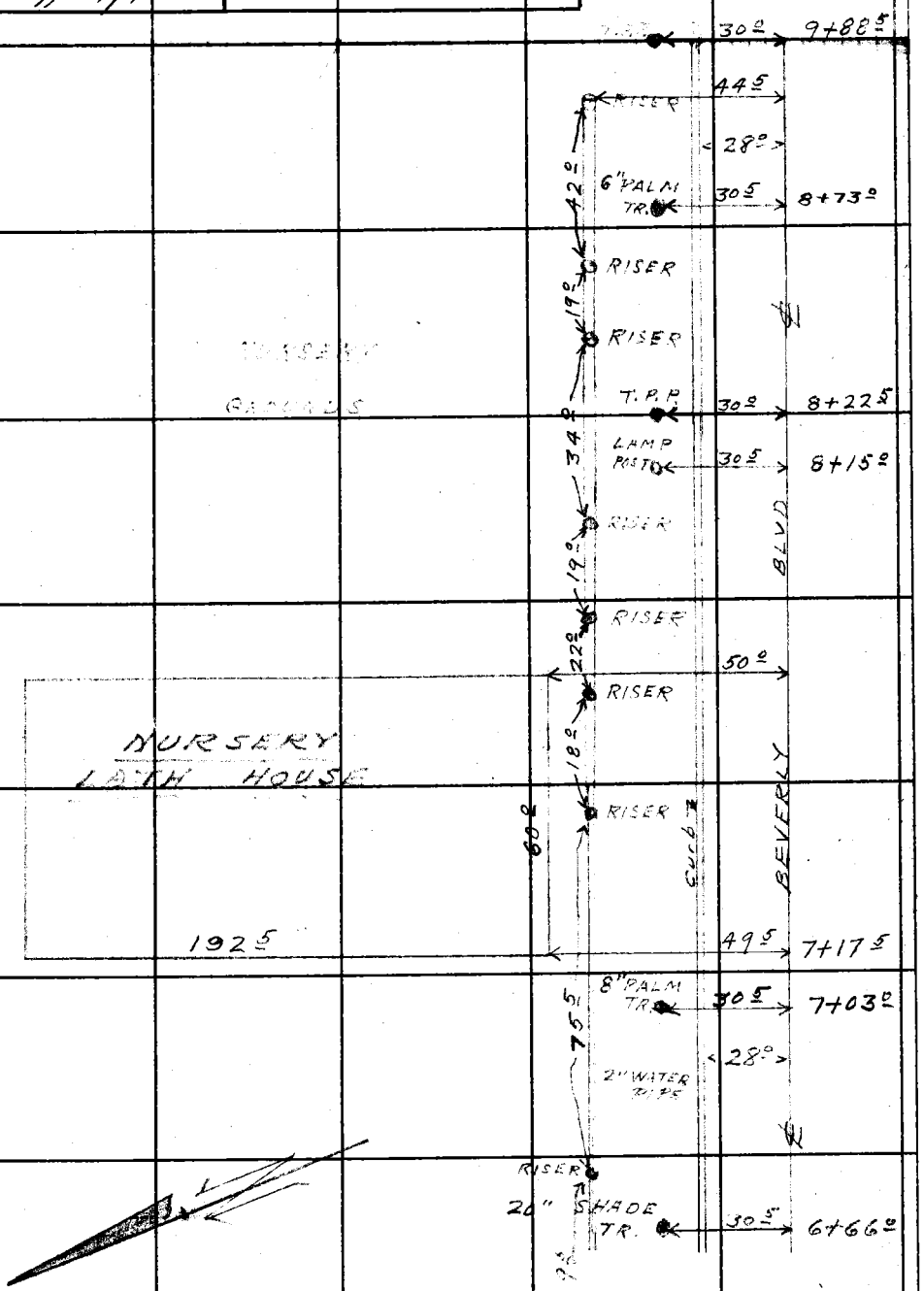

Cont. From Top Pg. 220

Note: Any Additions or Changes on This Sheet Must be Made or Circled in Red Ink With Date and Name of Person Making Change.

Do not extend notes this side of this line.

RETURN TO
LOS ANGELES COUNTY SURVEYOR
700 HALL OF RECORDS

FORM 247 5M 11-46

RETURN TO
LOS ANGELES COUNTY SURVEYOR
700 HALL OF RECORDS

Note: Any Additions or Changes on This Sheet Must Be Made or Circled in Red Ink With Date and Name of Person Making Change.

Do not extend notes this side of this line.

F. B. 1431 PG. 252

Notes Ck'd by A. A. R.	Survey of BEVERLY BLVD	F. B. 1431 Pg. 233
Map No. B-2104	W. O. 8473 Tape No. ____ St'd ____ °F	
Office Work H. U. M. H.	Surveyed by Hellstrom	
Checked A. A. R.	Notes A.N.H. Date 8-23-48	
Date 9/24/48	Indexed A. C. Johnson	

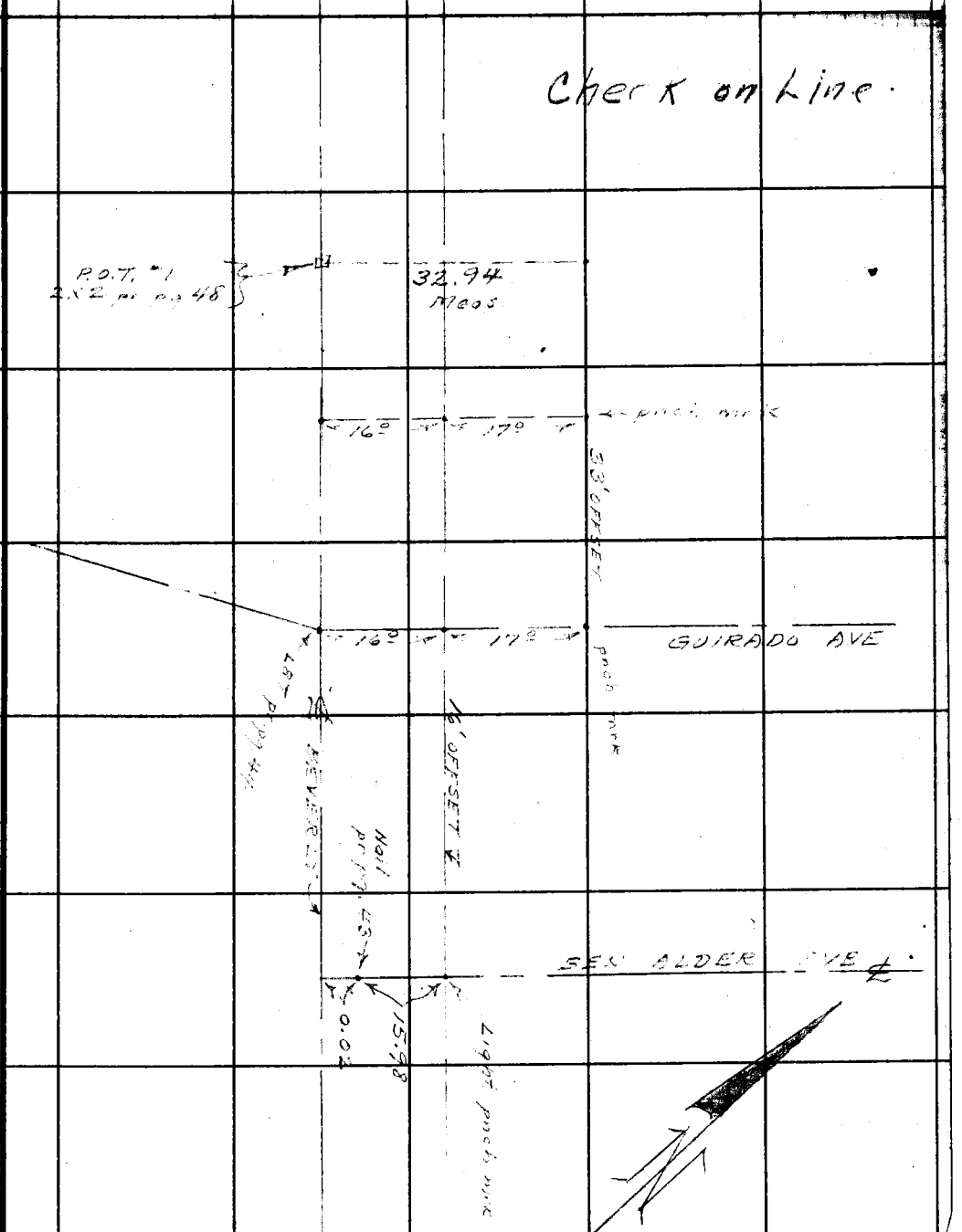

Note: Any Additions or Changes on This Sheet Must be Made or Circled in Red Ink With Date and Name of Person Making Change.

Do not extend notes this side of this line.

RETURN TO
LOS ANGELES COUNTY SURVEYOR
700 HALL OF RECORDS

FORM 247 5M 11-46

F. B. 1431 PG. 234

RETURN TO
LOS ANGELES COUNTY SURVEYOR
700 HALL OF RECORDS

Do not extend notes this side of this line.

Note: Any Additions or Changes on This Sheet Must Be Made or Circled in Red Ink With Date and Name of Person Making Change.

32.84

32.88

32.92

Z

Notes Ck'd by	Survey of BEVERLY BLVD.
Map No. A-2104	W. O. 8473 Tape No. St'd °F
Office Work H.U.M.H.	Surveyed by Hellstrom
Checked aak	Notes A.N.H. Date 9-28-48
Date 9/30/48	Indexed A. O. Johnson 9-30-48

F.B. 1432 PG 235

BEVERLY BLVD.

J.N. 8473

ADDITIONAL LOCATION OF IMPRVMNTS
FOR PROPOSED ℄ BEVERLY BLVD.
ON THE "KING HORSE RANCH"

Note: Any Additions or Changes on This Sheet Must be Made or Circled in Red Ink With Date and Name of Person Making Change.

Do not extend notes this side of this line.

RETURN TO
LOS ANGELES COUNTY SURVEYOR
TOO HALL OF RECORDS

FORM 247 5M 5-46

See Bottom Next Pg.

F. B. 1431 PG. 236

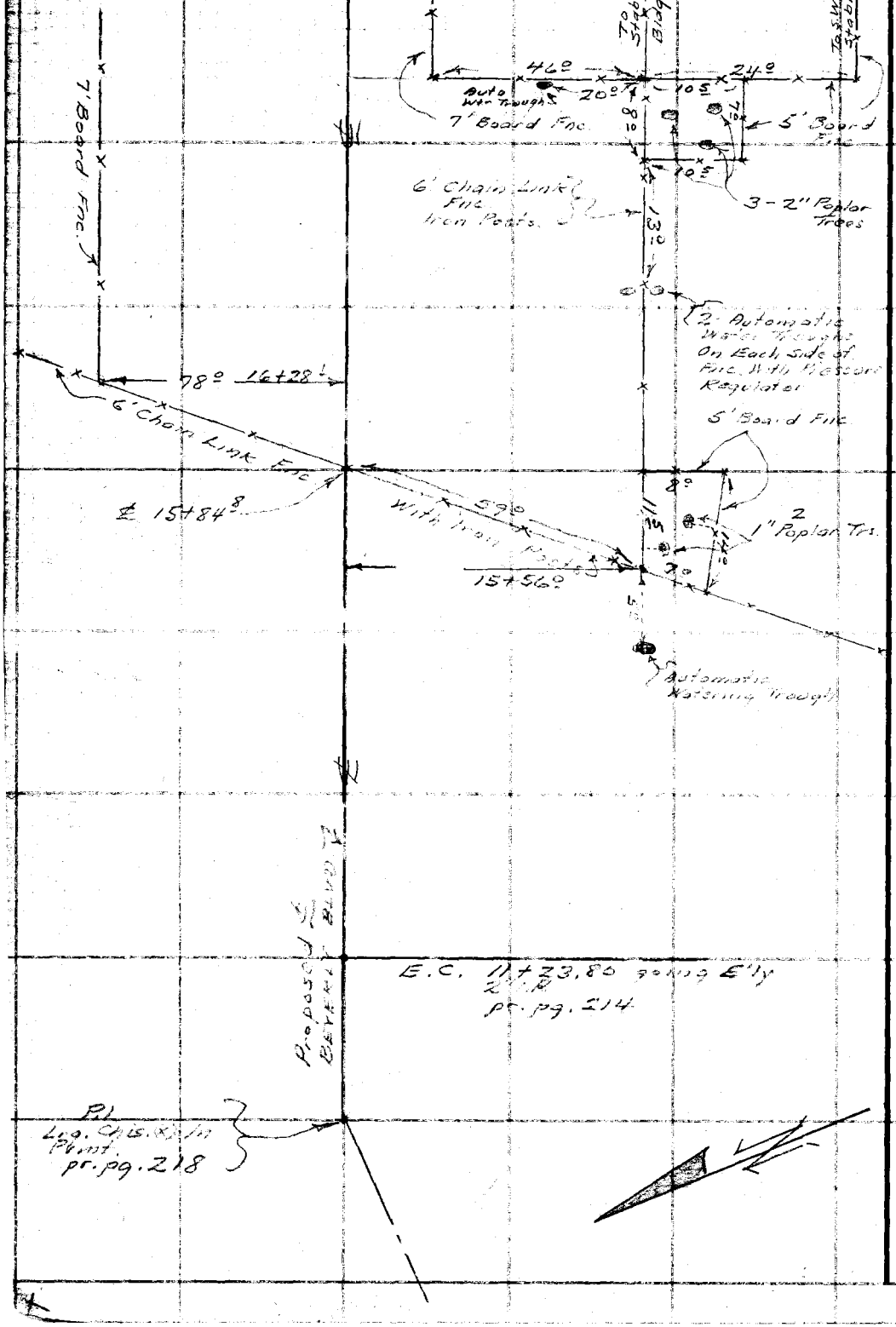

RETURN TO
LOS ANGELES COUNTY SURVEYOR
700 HALL OF RECORDS

Do not extend notes this side of this line.

Note: Any Additions or Changes on This Sheet Must be Made or Circled in Red Ink With Date and Name of Person Making Change.

Notes Ck'd by	Survey of BEVERLY BLVD
Map No. B-2104	W. O. 8472 Tape No. St'd °F
Office Work H.U.M.H	Surveyed by Hellstrom
Checked AAR	Notes A.N.H. Date 9-28-48
Date 9/30/48	Indexed A. C. Johnson

F. B. 1431 Pg. 237

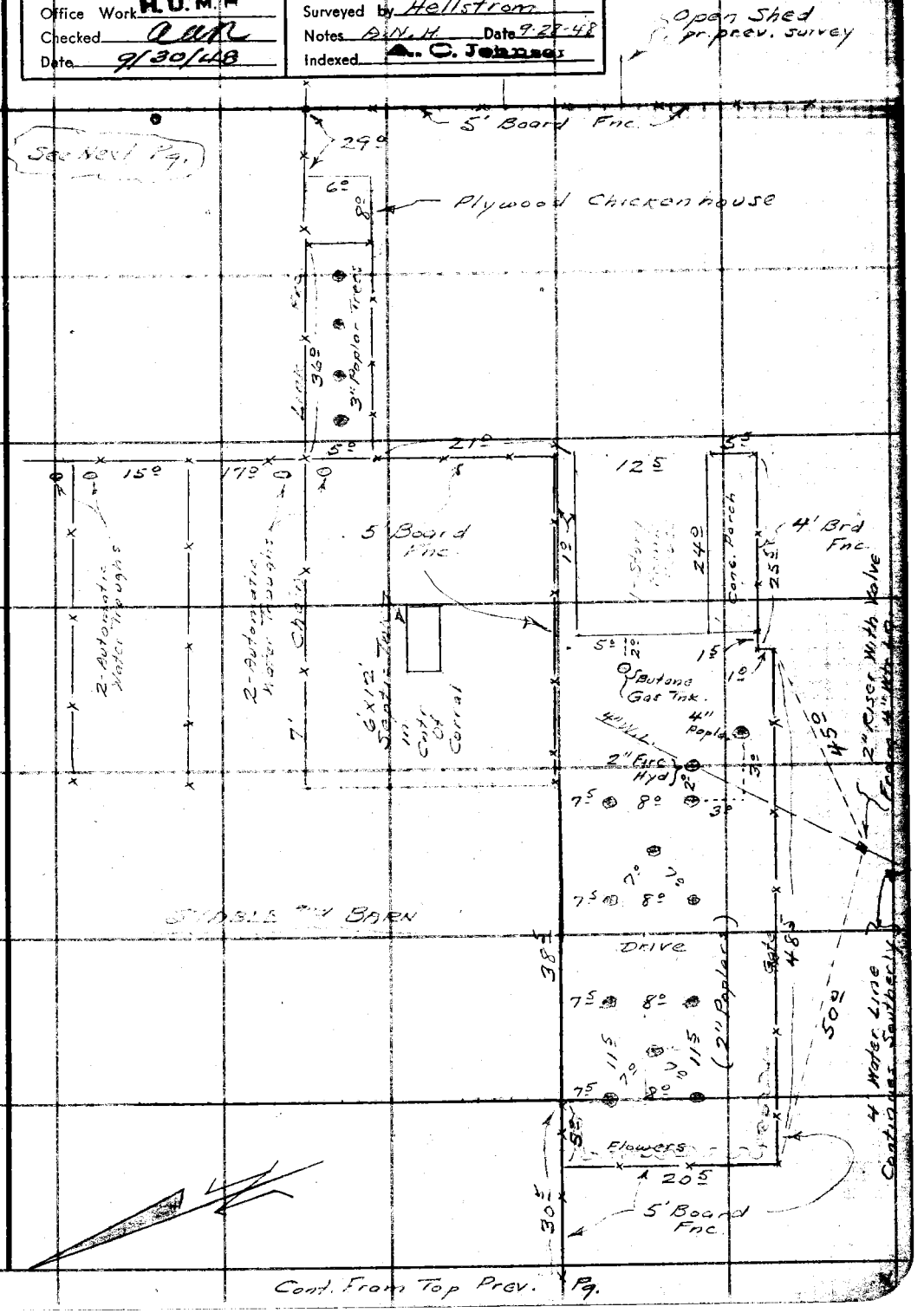

Cont. From Top Prev. Pg.

Note: Any Additions or Changes on This Sheet Must be Made or Circled in Red Ink With Date and Name of Person Making Change.

Do not extend notes this side of this line.

RETURN TO
LOS ANGELES COUNTY SURVEYOR
700 HALL OF RECORDS

FORM 247 5M 5-46

F. B. 1431 Pg. 238

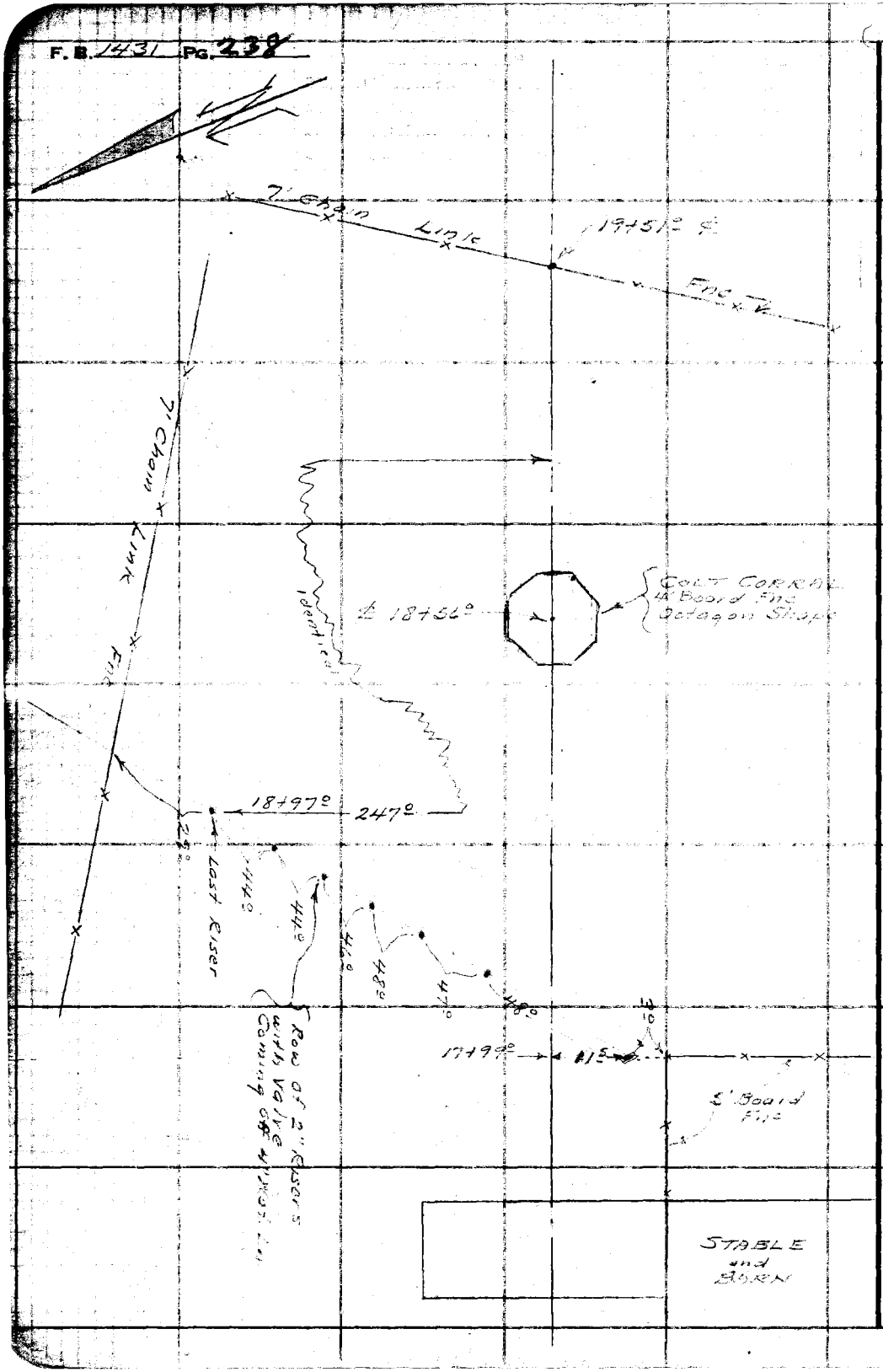

RETURN TO
LOS ANGELES COUNTY SURVEYOR
700 HALL OF RECORDS

Do not extend notes this side of this line.

Note: Any Additions or Changes on This Sheet Must be Made or Circled in Red Ink With Date and Name of Person Making Change.

F. B. 1431 PG. 237

Notes Ck'd by	Survey of
Map No.	W. O. Tape No. St'd. °F
Office Work	Surveyed by
Checked	Notes Date
Date	Indexed

Notes: Any Additions or Changes on This Sheet Must be Made or Circled in Red Ink With Date and Name of Person Making Change.

Do not extend notes this side of this line.

RETURN TO
LOS ANGELES COUNTY SURVEYOR
726 LOS ANGELES COUNTY
ENGINEERING BLDG.

76F3098 247 10M 5-49

F. B. 1431 PG. 240

RETURN TO
LOS ANGELES COUNTY SURVEYOR
726 LOS ANGELES COUNTY
ENGINEERING BLDG.

Do not extend notes this side of this line.

Note: Any Additions or Changes on This Sheet Must be Made or Circled in Red Ink With Date and Name of Person Making Change.

PWFB 1126 1008

Notes Ck'd by	Survey of BEVERLY BLVD.
Map No. B-2104.	W. O. 8473 Tape No. 091 St'd 68 °F
Office Work H.U.M.H.	Surveyed by Hellstrom
Checked McPherson	Notes AW.H Date 5-1950
Date June 1950	Indexed C. Johnson 6-16-50

F. B. ~~1427~~ Pg. ~~241~~

SURVEY
TO
TIE IN EXISTING PINE STRT.
TO
PROPOSED NEW BEVERLY BLVD.
BY ∡ OF PINE ST. TAN. PROD.
ALSO LOCATION OF IMPRVMTS
BY PLUS AND OFFSET
BETWEEN R'S HONDO RIVER AND
LEXINGTON - GALLATIN ROAD.

W.S.

Note: Any Additions or Changes on This Sheet Must Be Made or Circled in Red Ink With Date and Name of Person Making Change.

Do not extend notes this side of this line.

RETURN TO
LOS ANGELES COUNTY SURVEYOR
700 HALL OF RECORDS

FORM 247 5M 5-46

Cont. on Bottm. Pg. 243

F. B. ~~1431~~ Pg. ~~242~~

PWFB 1126

1009, 1010

W.S. 36, D-4



RETURN TO
LOS ANGELES COUNTY SURVEYOR
700 HALL OF RECORDS

Do not extend notes this side of this line.

Note: Any Additions or Changes on This Sheet Must be Made or Circled in Red Ink With Date and Name of Person Making Change.

D-4

PWFB 1126 1011, 1012

Notes Ck'd by KDM	Survey of BEVERLY BLVD
Map No. B-2104	W. O. 8473 Tape No. 091 St'd. 68 °F
Office Work H.U.M.H.	Surveyed by Hellstrom
Checked McPherson	Notes A.N.H. Date 5-1950
Date June 1950	Indexed K. C. Johnson

F. B. 1431 Pg. 243

Notes: Any Additions or Changes on This Sheet Must be Made or Circled in Red Ink With Date and Name of Person Making Change.

Do not extend notes this side of this line.

RETURN TO
LOS ANGELES COUNTY SURVEYOR
726 LOS ANGELES COUNTY
ENGINEERING BLDG.

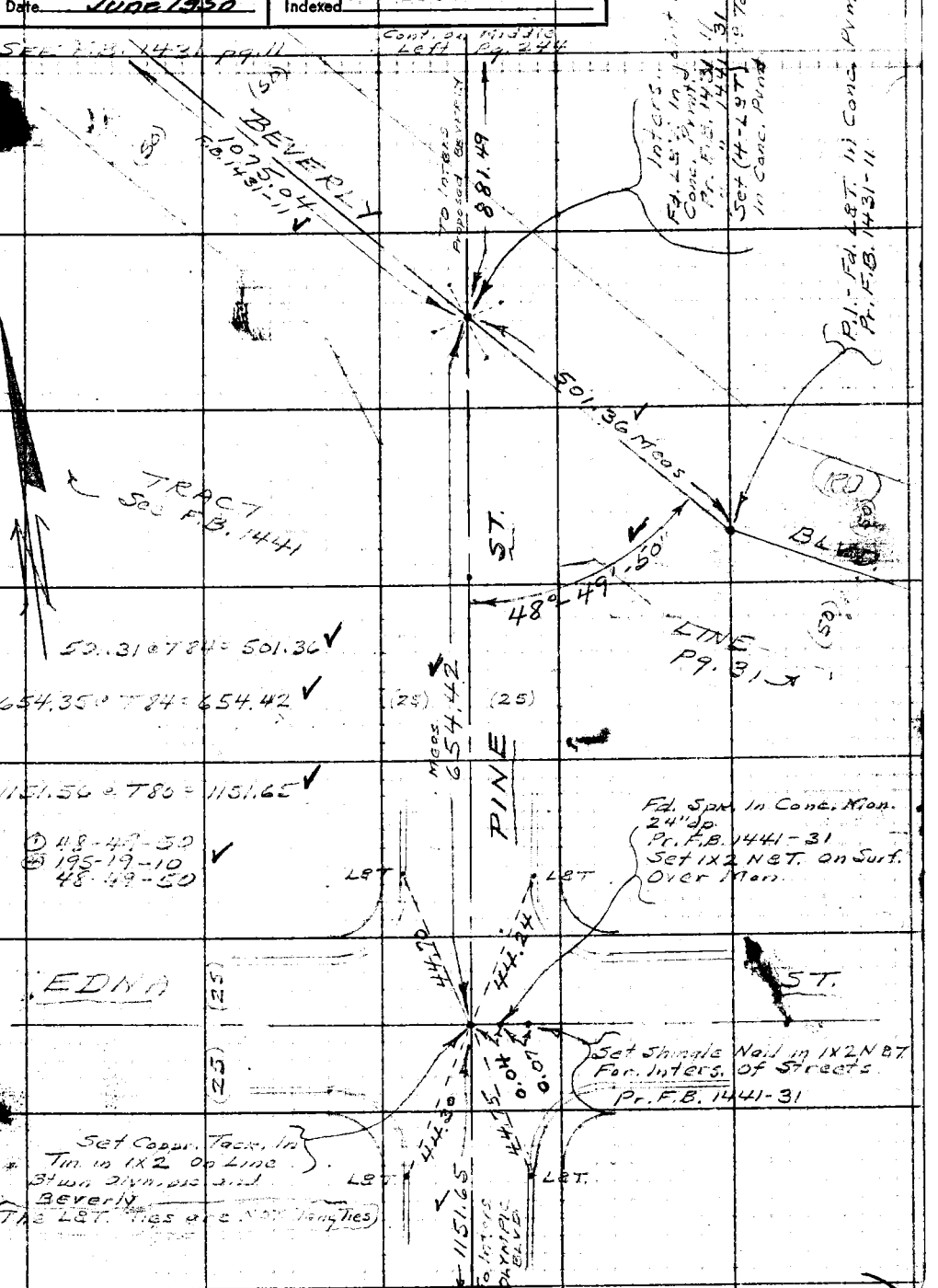

Cont. From Top Pg. 242

76F309 247 10M 1-49

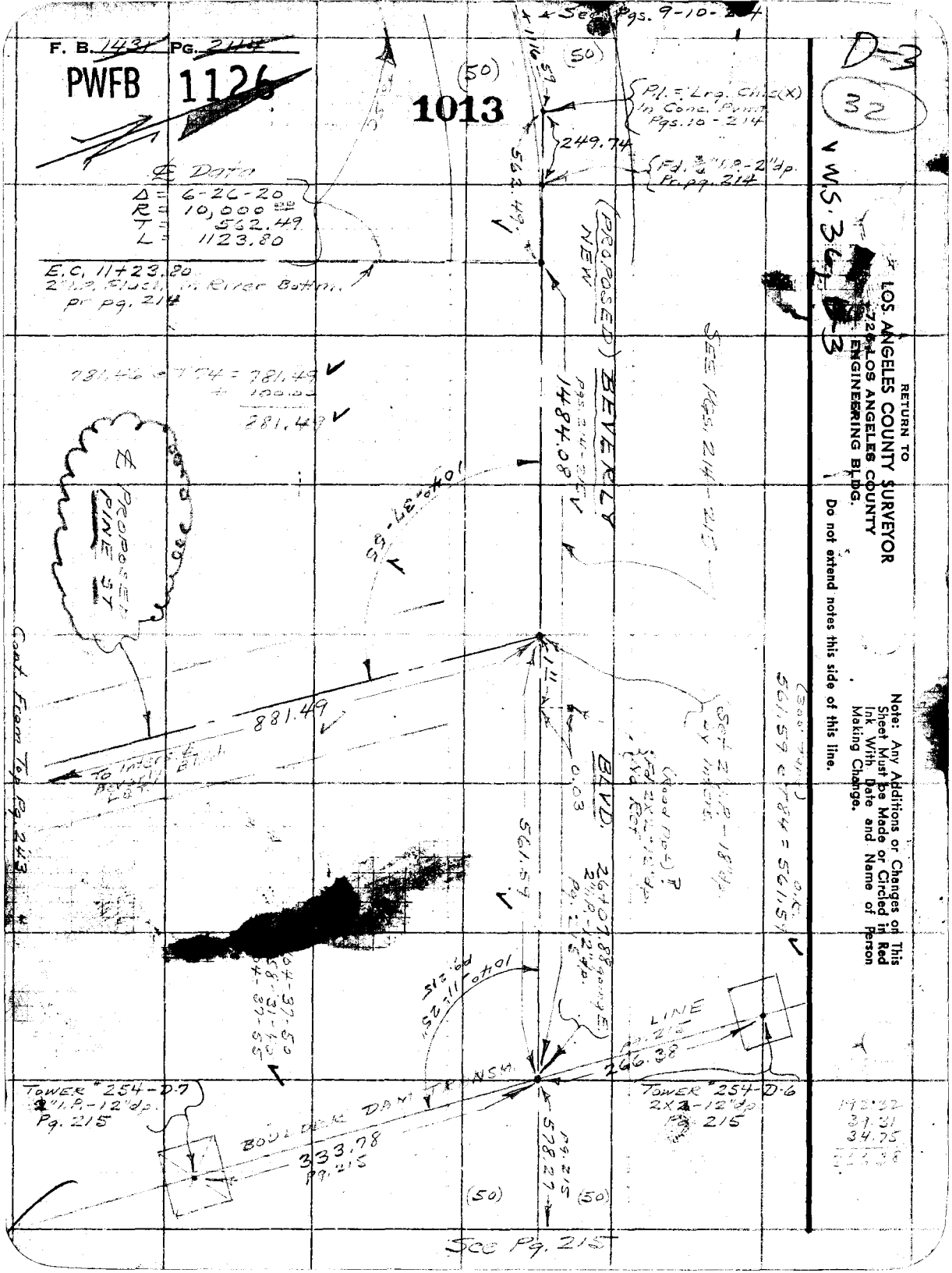
F. B. 1431 PG. 244
PWFB 1126
1013
D-3
32
See Pgs. 9-10-214
(50)
(50)
Pl. = Lrg. Chis(X) In Conc. Pvmt Pgs. 10-214
249.74
Fd. 3/4" I.P.-2" dp. Pr. pg. 214
℄ Data
Δ = 6-26-20
R = 10,000.00
T = 562.49
L = 1123.80
E.C. 11+23.80
2" I.P. Flush in River Bottom. pr pg. 214
(PROPOSED) NEW BEVERLY
1484.08
SEE Pgs. 214-215
781.46 @ T 74 = 781.49
+ 100.00
881.49
℄ PROPOSED PINE ST
881.49
To Intersect Beverly Blvd.
BLVD.
0.03
561.59
561.59 @ T 84 = 561.59
Cont. From Top Pg. 243
LINE
266.38
TOWER #254-D-7
2" I.P.-12" dp.
Pg. 215
BOULDER DAM TRANSM.
333.78
Pg. 215
TOWER #254-D-6
2X2-12" dp.
Pg. 215
578.27
(50)
(50)
See Pg. 215
RETURN TO
LOS ANGELES COUNTY SURVEYOR
726 LOS ANGELES COUNTY
ENGINEERING BLDG.
Do not extend notes this side of this line.
Note: Any Additions or Changes on This Sheet Must be Made or Circled in Red Ink With Date and Name of Person Making Change.

Notes Ck'd by KRM	Survey of Beverly Blvd
Map No. B-2104	W. O. 8473 Tape No. ____ St'd. ____ °F
Office Work H.U.M.H.	Surveyed by E.N. Helk Tram
Checked McPherson	Notes E. Lancka Date 5-11-50
Date June 1950	Indexed A. C. Johnson

F. B. 1431 PG. 245

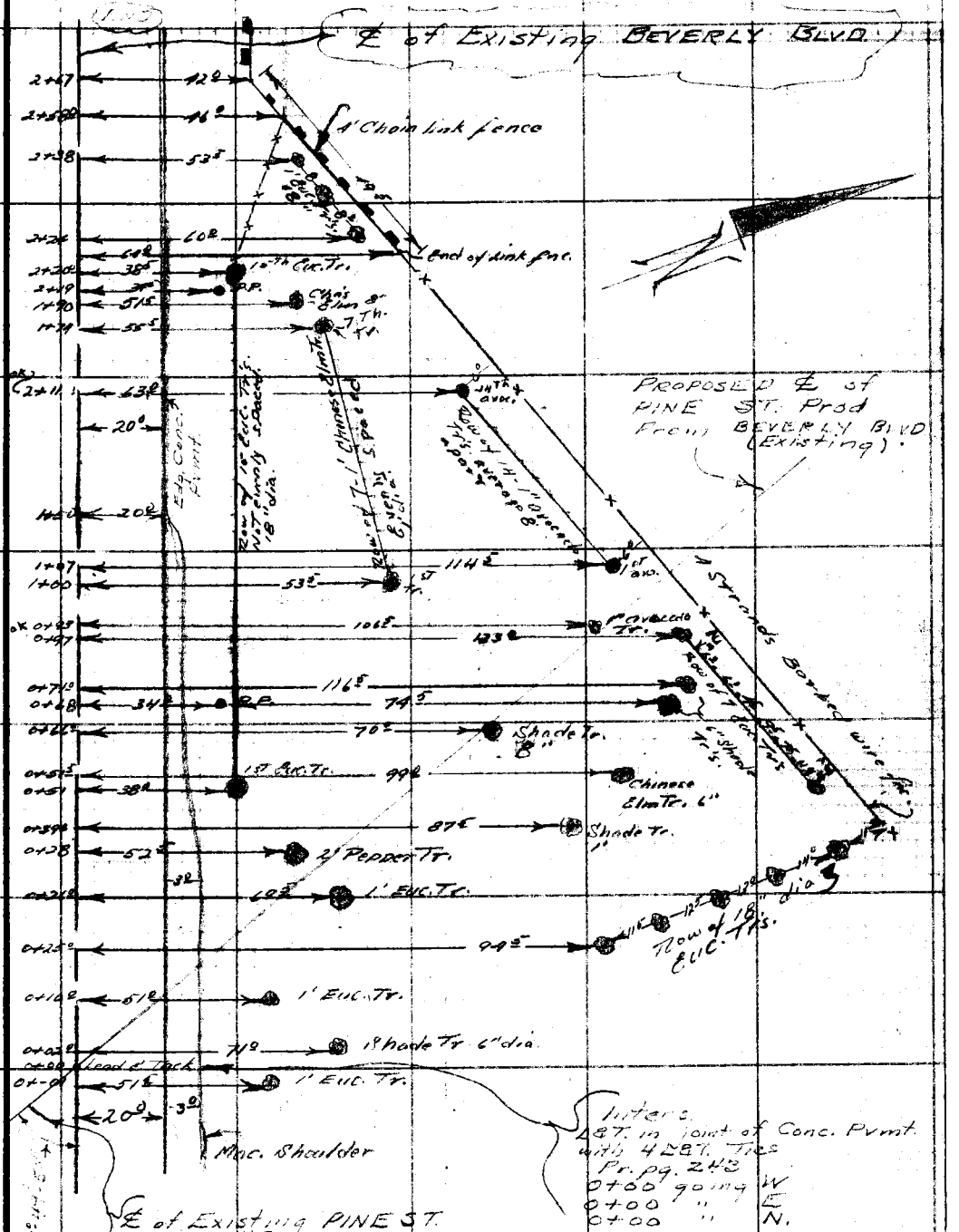

Note: Any Additions or Changes on This Sheet Must be Made or Circled in Red Ink With Date and Name of Person Making Change.

Do not extend notes this side of this line.

RETURN TO
LOS ANGELES COUNTY SURVEYOR
726 LOS ANGELES COUNTY
ENGINEERING BLDG.

76F3095 247 10M 1-49

F. B. 1431 PG. 246

RETURN TO
LOS ANGELES COUNTY SURVEYOR
725 LOS ANGELES COUNTY
ENGINEERING BLDG.

Do not extend notes this side of this line.

Note: Any Additions or Changes on This Sheet Must be Made or Circled in Red Ink With Date and Name of Person Making Change.

Notes Ck'd by	Survey of BEVERLY BLVD
Map No. B-2104	W. O. 2473 Tape No. St'd. °F
Office Work H. VIM H.	Surveyed by A. N. HELLSTROM
Checked McPherson	Notes J. MUSLIN Date 5-11-50
Date JUNE 1950	Indexed A. C. Johnson

F. B. 1431 Pg. 247

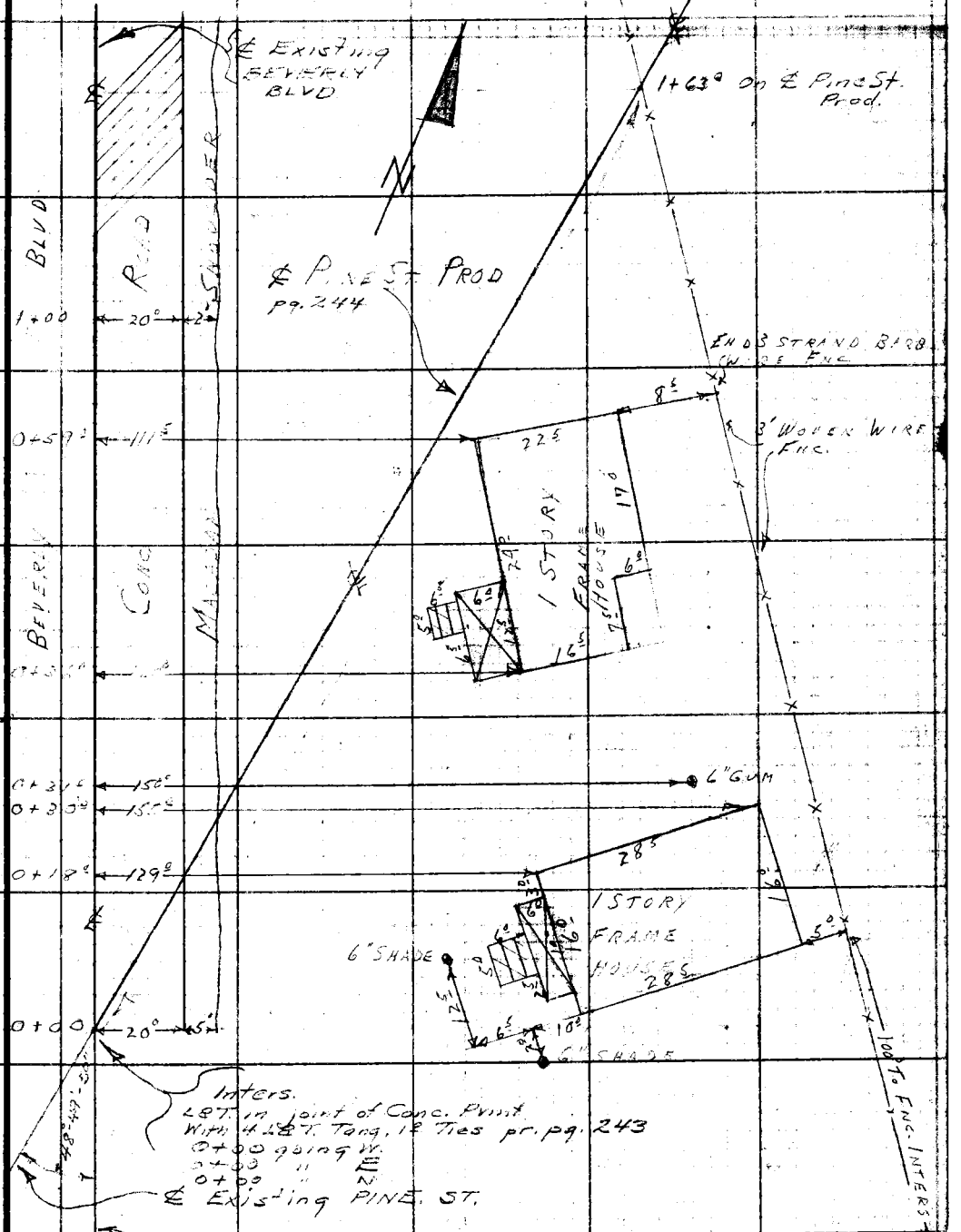

Notes: Any Additions or Changes on This Sheet Must be Made or Circled in Red Ink With Date and Name of Person Making Change.

Do not extend notes this side of this line.

RETURN TO
LOS ANGELES COUNTY SURVEYOR
726 LOS ANGELES COUNTY
ENGINEERING BLDG.

76F3095 247 10M 1-49

RETURN TO
LOS ANGELES COUNTY SURVEYOR
726 LOS ANGELES COUNTY
ENGINEERING BLDG.

Note: Any Additions or Changes on This Sheet Must be Made or Circled in Red Ink With Date and Name of Person Making Change.

Do not extend notes this side of this line.

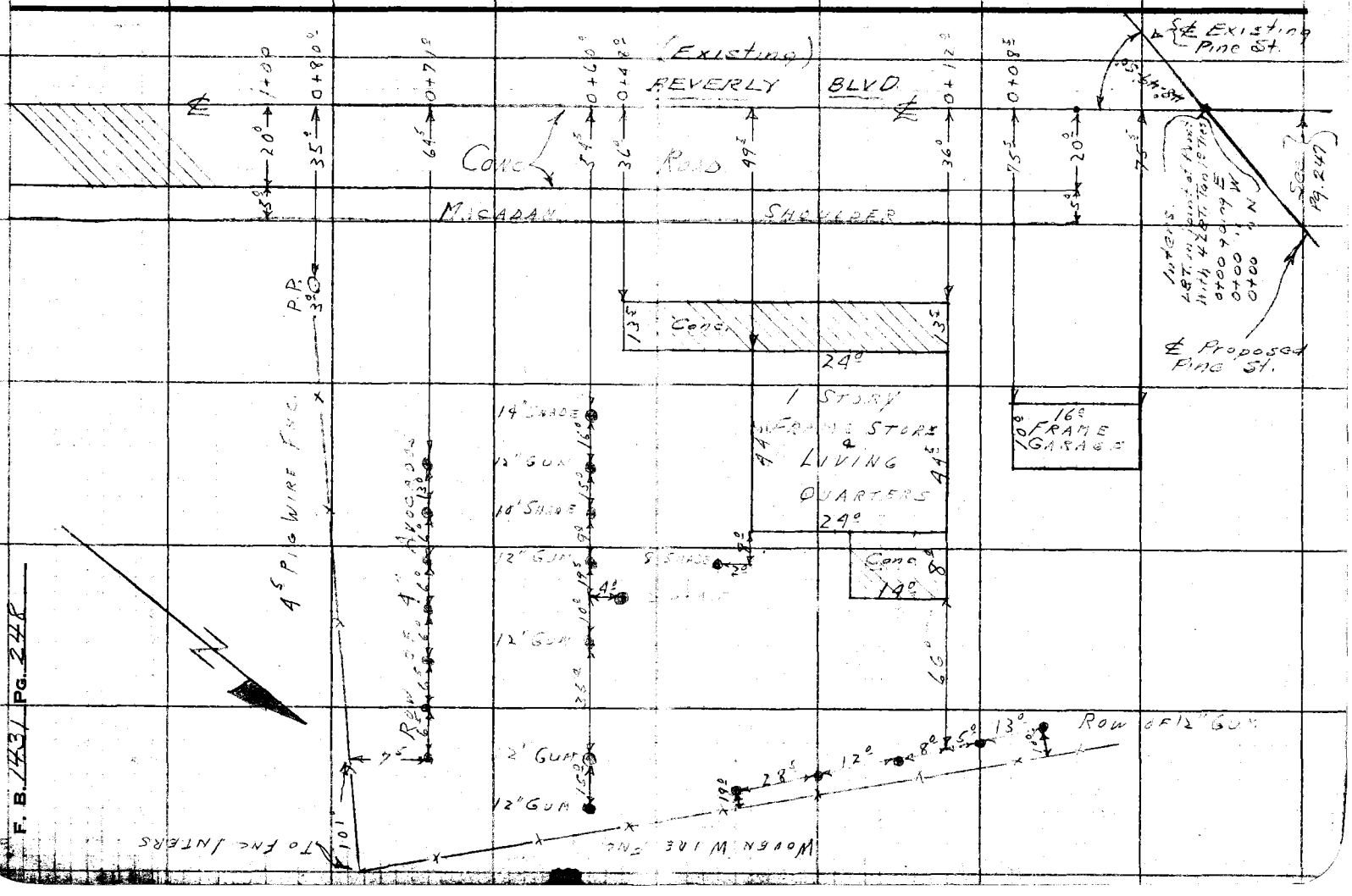

F. B. 143 PG. 248

Notes Ck'd by	Survey of BEV. BLVD
Map No. B-2104	W. O. 8473 Tape No. St'd °F
Office Work H.U.M.M.	Surveyed by A.N. HELLSTROM
Checked McPherson	Notes J.C. PIKE Date 5-50
Date June 1950	Indexed K. C. Johnson

F.B. 1431 Pg. 249

Cont. on Bottom Pg. 250

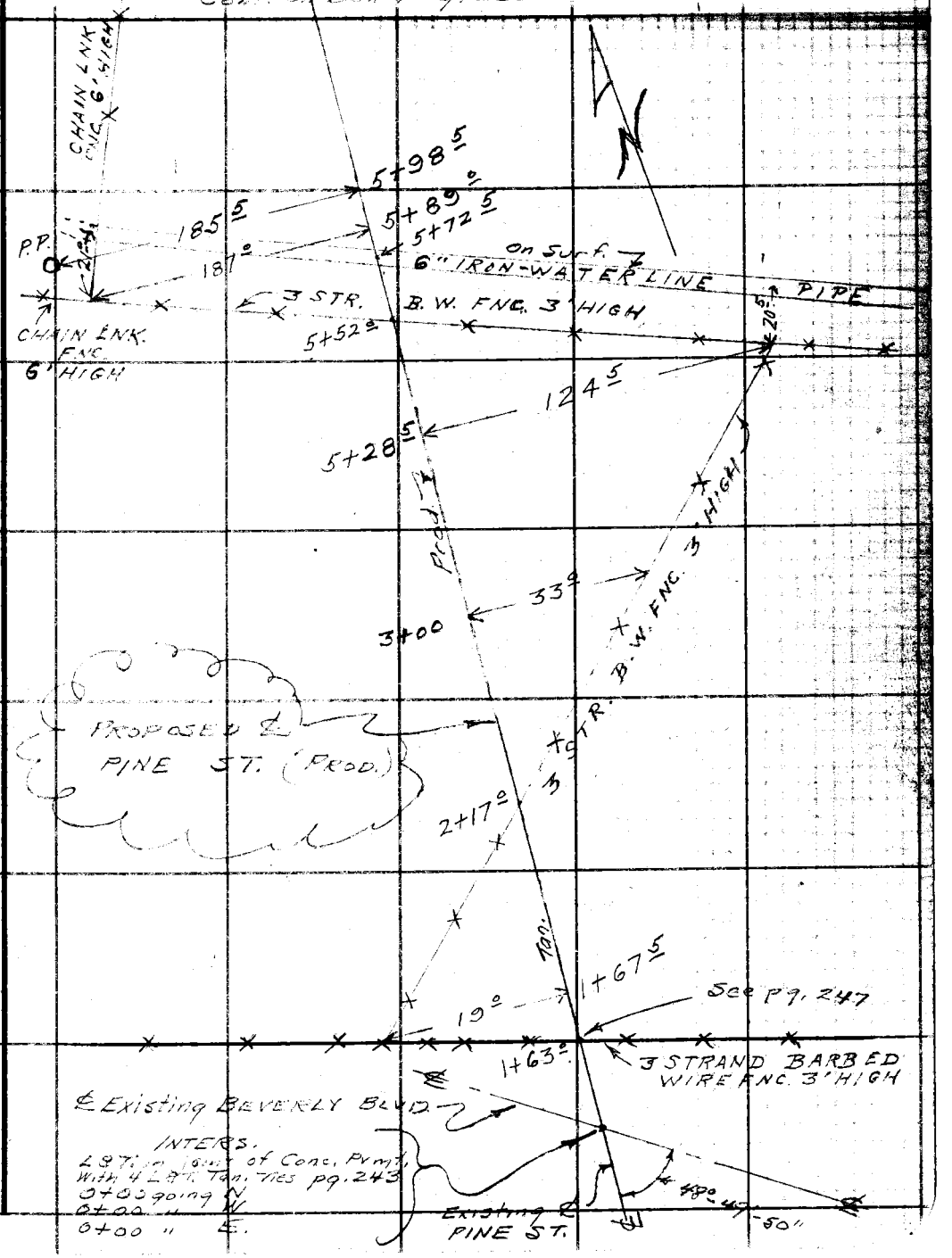

Note: Any Additions or Changes on This Sheet Must be Made or Circled in Red Ink With Date and Name of Person Making Change.

Do not extend notes this side of this line.

RETURN TO
LOS ANGELES COUNTY SURVEYOR
700 HALL OF RECORDS

FORM 247 5M 5-46



℄ PROPOSED
BEVERLY BLVD
See Pg. 244
BEV. BL. ℄
CHAIN LNK. FNC. 6' HIGH
101°
8+81.49
561.59
8+40.5
113°
7+95.5
126°
3 STR. B.W. FNC. 3' HIGH
7+60°
202°
7+00
104°-37'
Pg. 244
55"
Proposed ℄
PINE ST. Prod.
Cont. From Top
Pg. 249