444

INDEX TO F.B. 1444

Date	J.N.	Description	Notes	Pages
3-48	1235	ROSEMEAD BLVD.-Glendon Way to Valley Blvd.	Topog	7-18
			X-sect	77-102
4-48b	"	LOCATION & ELEV. OF BASEMENTS ON;-		
		Ramona Blvd.		20
		Glendon Way		21-28
		Marshall St.		20-36
		De Adalena St.		37
		Ralph St.		39-42
		Guess St.		43-46
		Steele St.		47
		Rosemead Blvd .		49
		Rio Hondo Ave.		57
		Hart St.		65
		SAVANNAH SCHOOL --- Location of Pipes &	Loc.	69-72
		Septic Tanks	Elev.	73
	"	M.H.Elev. on Glendon Way-Rio Hondo to Rosemead	Elev.	74
	"	Location& Elev.of Basement S.E.Cor.of Rosemead Blvd.& Valley Blvd.		103-104
12-48	"	Rosemead Blvd+ Valley Blvd. Private Alley at SE.Cor.	Top+X.Sect	105-112

Notes Ck'd by
Map No.
Office Work
Checked
Date

Survey of
W. O. Tape No. Std. °F
Surveyed by
Notes Date
Indexed

F.B. Pg.

Mapped Sept 87
P.W. file o.k. April 86

OVER

INDEX TO F.B. 1444 (Cont)

Date	J.N.	Description	Notes	Pages
		ELLIS LANE C.I. 1239 (Cont from F.B. 1430)		
7-48	1239	GUESS ST. - Ellis Lane to Rio Hondo Ave.	Topog	125-130
			X-sect	131-142
"	"	STEELE ST. - Ellis Lane to Rio Hondo Ave.	Topog	143-148
			X-sect	149-158
"	"	" Rio Hondo Ave. E'ly 300'	Topog	159-160
			X-sect	161-166
"	"	1st ALLEY S.OF VALLEY BLVD.- Rio Hondo E.to Tr.Line	Topog	167168
			X-sect	169-172
"	"	VALLEY BLVD. Ellis Lane to Rio Hondo Ave.	Topog	173-182
			X-sect	188-198
8-48	"	MARSHALL ST.- Ellis Lane W.865'to Tr.12442	Topog	199202
			X-sect	203-212
		******* C.I. 1441 VEIMA AVE. *******		
	1441	DISTRICT ℄ SURVEY	℄ & Ties	215-238
5-51	"	DE CARMO AVE. 1st Alley N.of Valley Blvd. to Railroad Dr.	Topog	239-242
			X-sect	243-250

F.B. PG.

RETURN TO
LOS ANGELES COUNTY SURVEYOR
720 HALL OF RECORDS

Note: Any Additions or Changes on This Sheet Must be Made or Circled in Red Ink With Date and Name of Person Making Change.

Do not extend notes this side of this line.

Notes Ck'd by	Survey of Ralph St. S.S.
Map No.	W.O. 1235 Tape No. [illegible] Std. 68
Office Work	Surveyed by Granquist
Checked	Notes G. Date 3-30-78
Date	Indexed A. C. Johnson

F.B. 1444 Pg. 7

JAN 25 '49

C. I. No. 1235

RALPH STREET S.S

TOPOGRAPHY

ON

ROSEMEAD BLVD.

from: GLENDON Way = 0+00

North to: Int of VALLEY Blvd = 24+59.69

For & Notes See FB 1422 Pg 9, 11, 14, 17, 20 & 22

for Profile + Cross Sect's FB. Pg. [illegible]

Party
Granquist
Mack II
SAPPELL - HC
Maldonado R.C.

Note: Any Additions or Changes on This Sheet Must Be Made or Circled in Red Ink With Date and Name of Person Making Change.

Do not extend notes this side of this line.

RETURN TO
LOS ANGELES COUNTY SURVEYOR
700 HALL OF RECORDS

FORM 247 5M 5-56

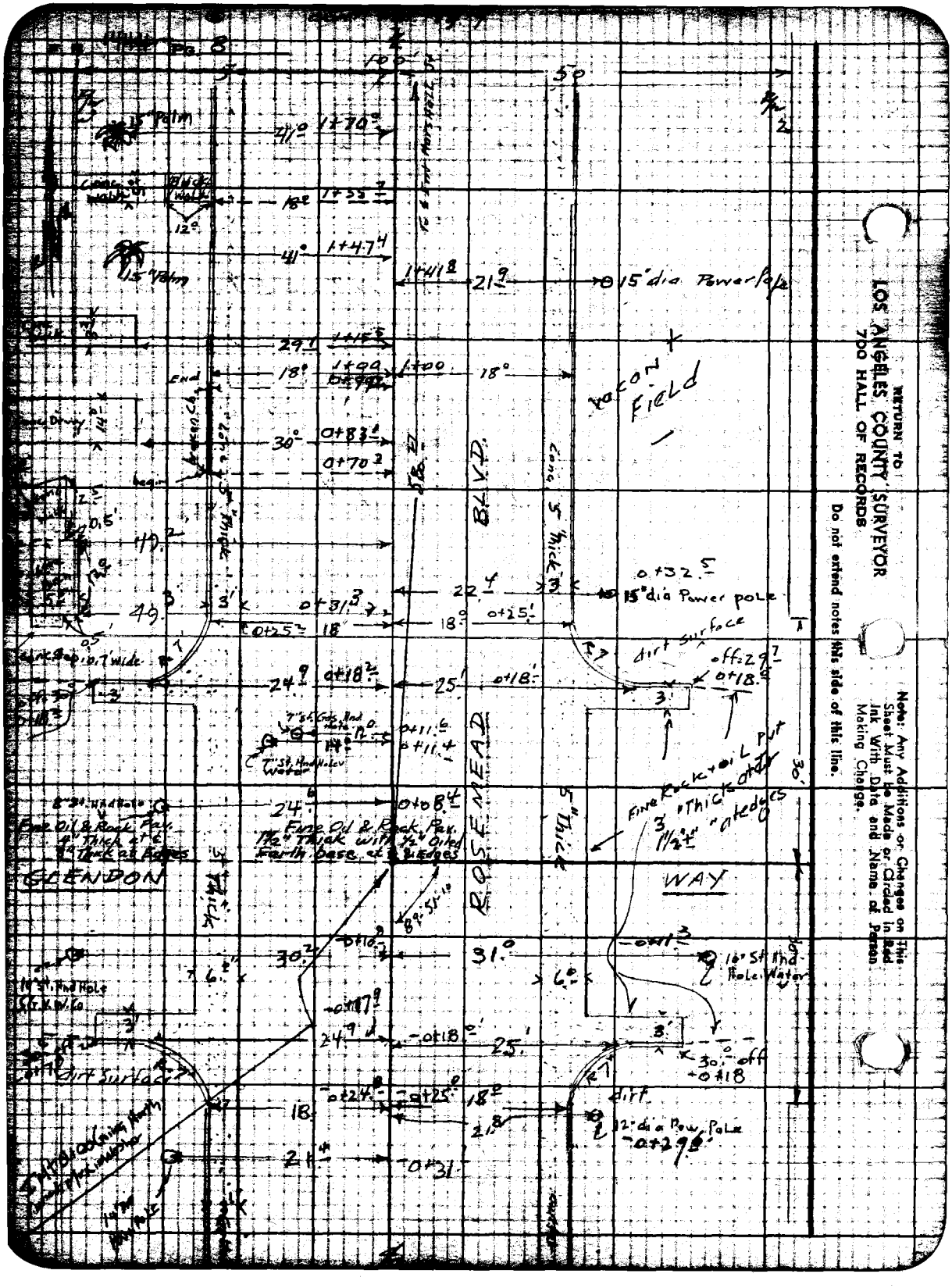

RETURN TO
LOS ANGELES COUNTY SURVEYOR
700 HALL OF RECORDS
Do not extend notes this side of this line.
Note: Any Additions or Changes on This Sheet Must be Made or Circled in Red Ink With Date and Name of Person Making Change.

F.B. 1444 Pg 9

Notes Cr'd by
Map Bk
Office Work
Checked
Date

Surveyed by
Notes
Indexed

Note: Any Additions or Changes on This Sheet Must Be Made or Checked in Ink With Date and Name of Person Making Change.

Do not extend notes this side of this line.

DEPARTMENT
LOS ANGELES COUNTY SURVEYOR
700 HALL OF RECORDS

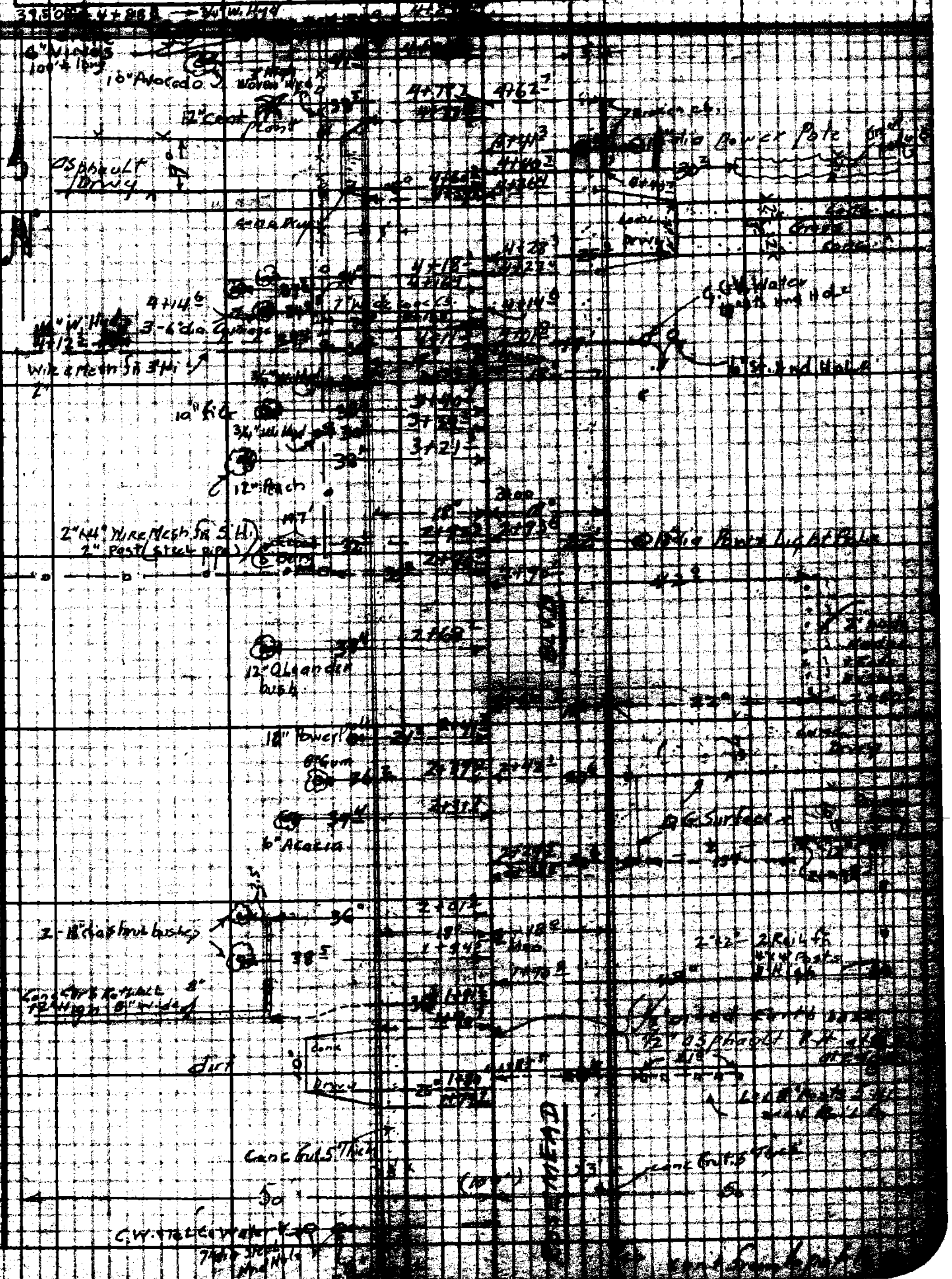

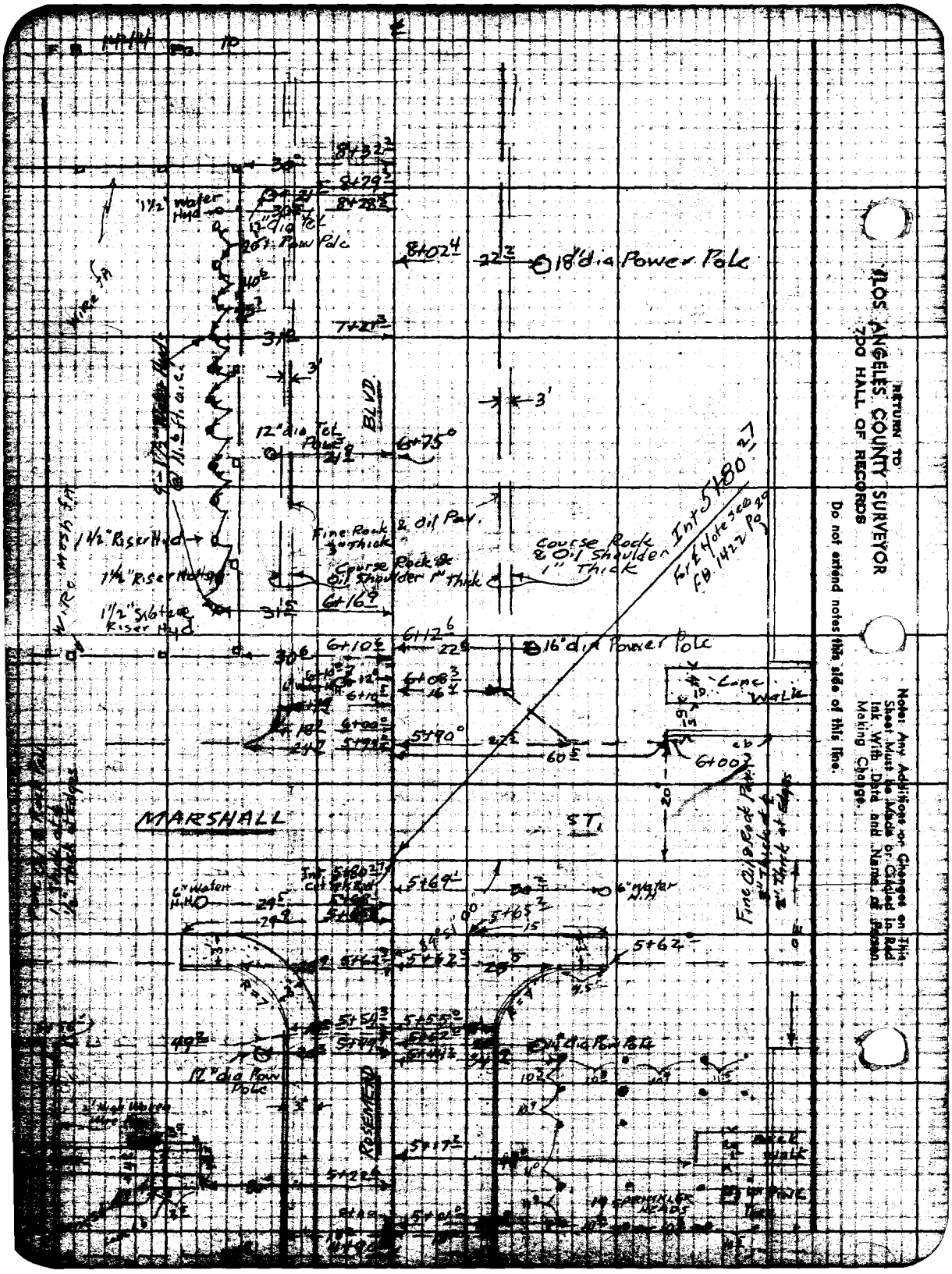

RETURN TO
LOS ANGELES COUNTY SURVEYOR
700 HALL OF RECORDS

Do not extend notes this side of this line.

Note: Any Additions or Changes on This Sheet Must be Made or Circled in Red Ink With Date and Name of Person Making Change.

Notes Ch'd by
Map No.
Office Work
Checked
Date

Survey of Rosemead St.
Surveyed by
Notes
Indexed

F.B. 1449 Pg. 11

Note: Any Addition or Change on this Sheet Must be Made in Green or Red Ink With Date and Name of Person Making Change.

Do not extend notes into this side of this line.

LOS ANGELES COUNTY SURVEYOR

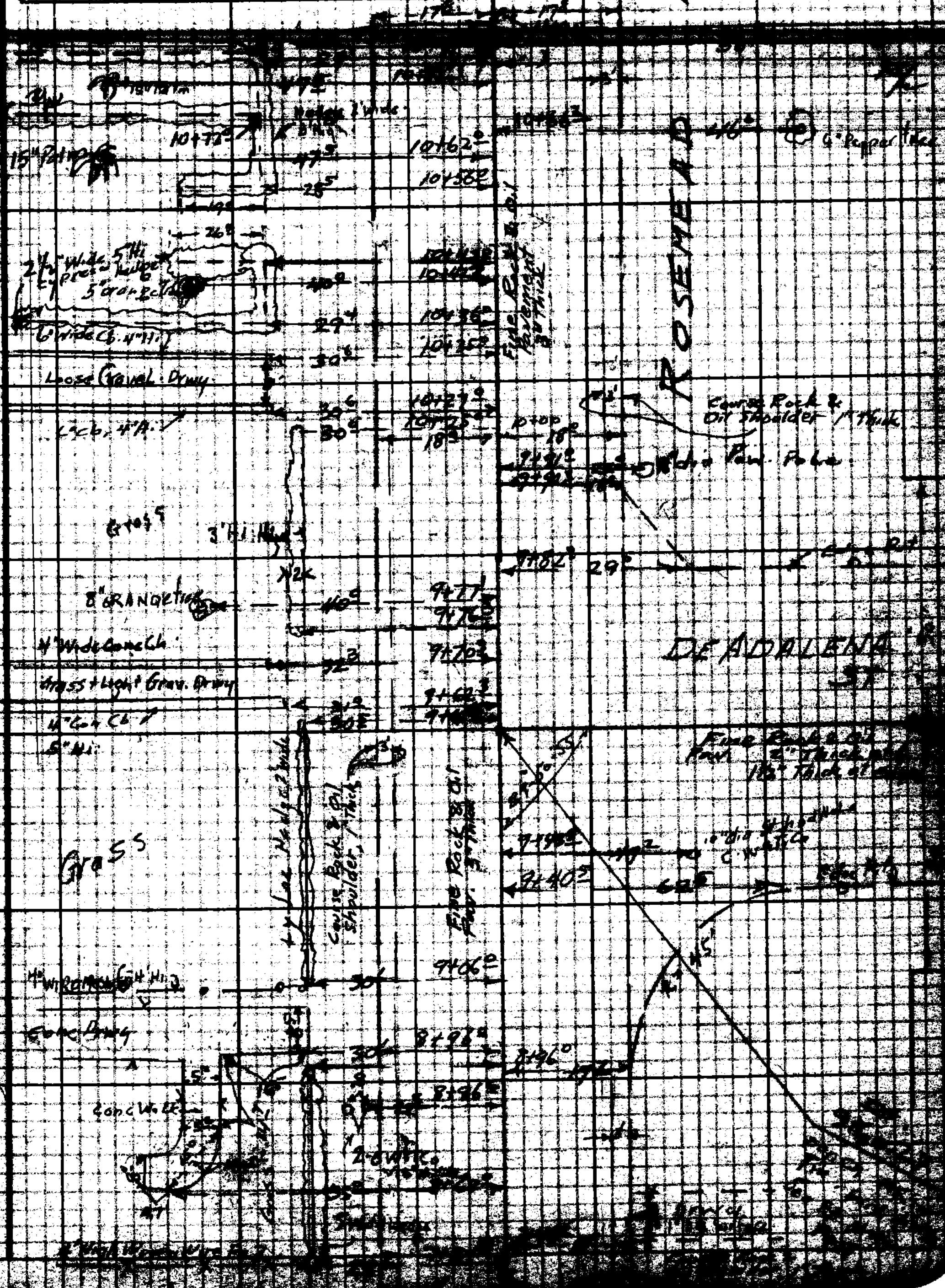

RETURN TO
LOS ANGELES COUNTY SURVEYOR
700 HALL OF RECORDS
Do not extend notes this side of this line.
Note: Any Additions or Changes on This Sheet Must be Made or Circled in Red Ink With Date and Name of Person Making Change.

F.B. 1444 Pg 13

Notes Ck'd by
Map No.
Office Work
Checked
Date

Surveyed by Granquist
Notes G.
Date 5-31-
Indexed

Con't on bot of Pg 14

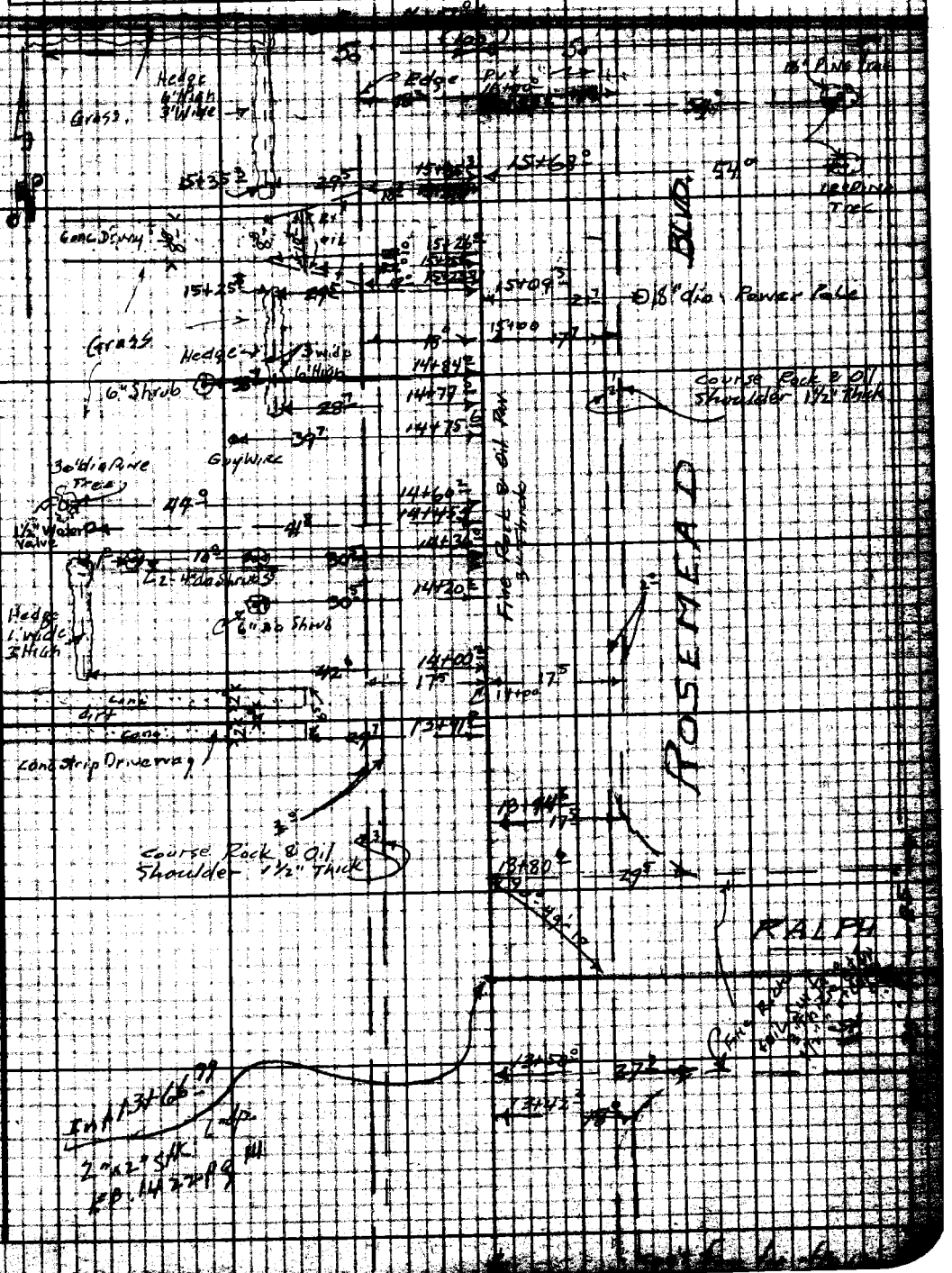

Note: Any Additions or Changes on this Sheet Must be Made or Circled in Red Ink With Date and Name of Person Making Change.

Do not extend notes this side of this line.

RETURN TO
LOS ANGELES COUNTY SURVEYOR
700 HALL OF RECORDS

FORM 247 5M 5-58



RETURN TO
LOS ANGELES COUNTY SURVEYOR
700 HALL OF RECORDS

Do not extend notes this side of this line.

Note: Any Additions or Changes on This Sheet Must be Made or Circled in Red Ink With Date and Name of Person Making Change.

F B 1444 PG 15

Notes: C's ...
Map No.
Office Work
Checked
Date

Survey of RALPH ST.
Surveyed by
Notes fr.
Indexed

Note: Any Additions or Changes on This Sheet Must be Made in Colored Ink With Date and Name of Person Making Change.

Do not extend notes this side of this line.

RETURN TO LOS ANGELES COUNTY SURVEYOR 700 HALL OF RECORDS

cont on Pg 16

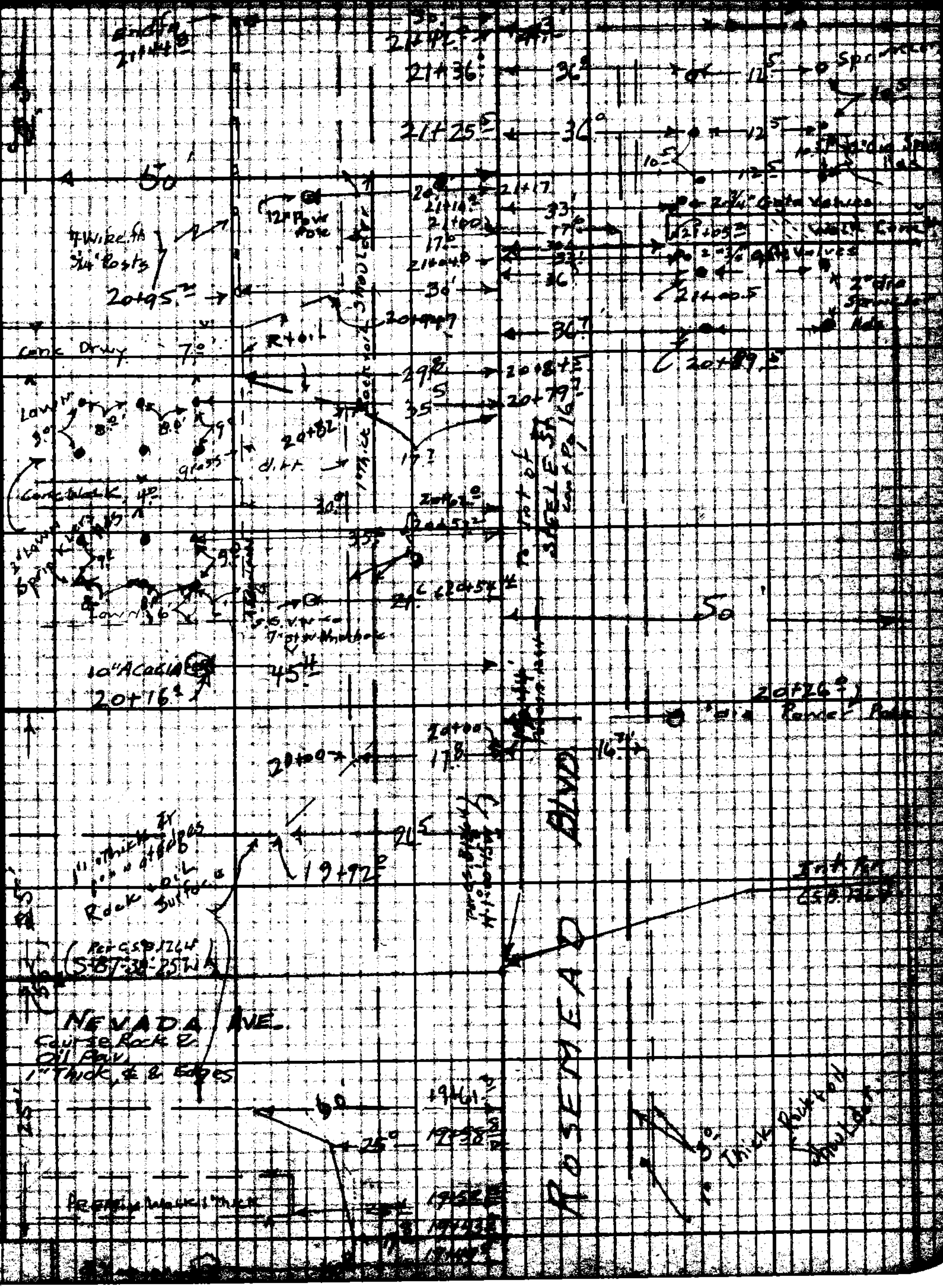

FORM 267 5M 5-56

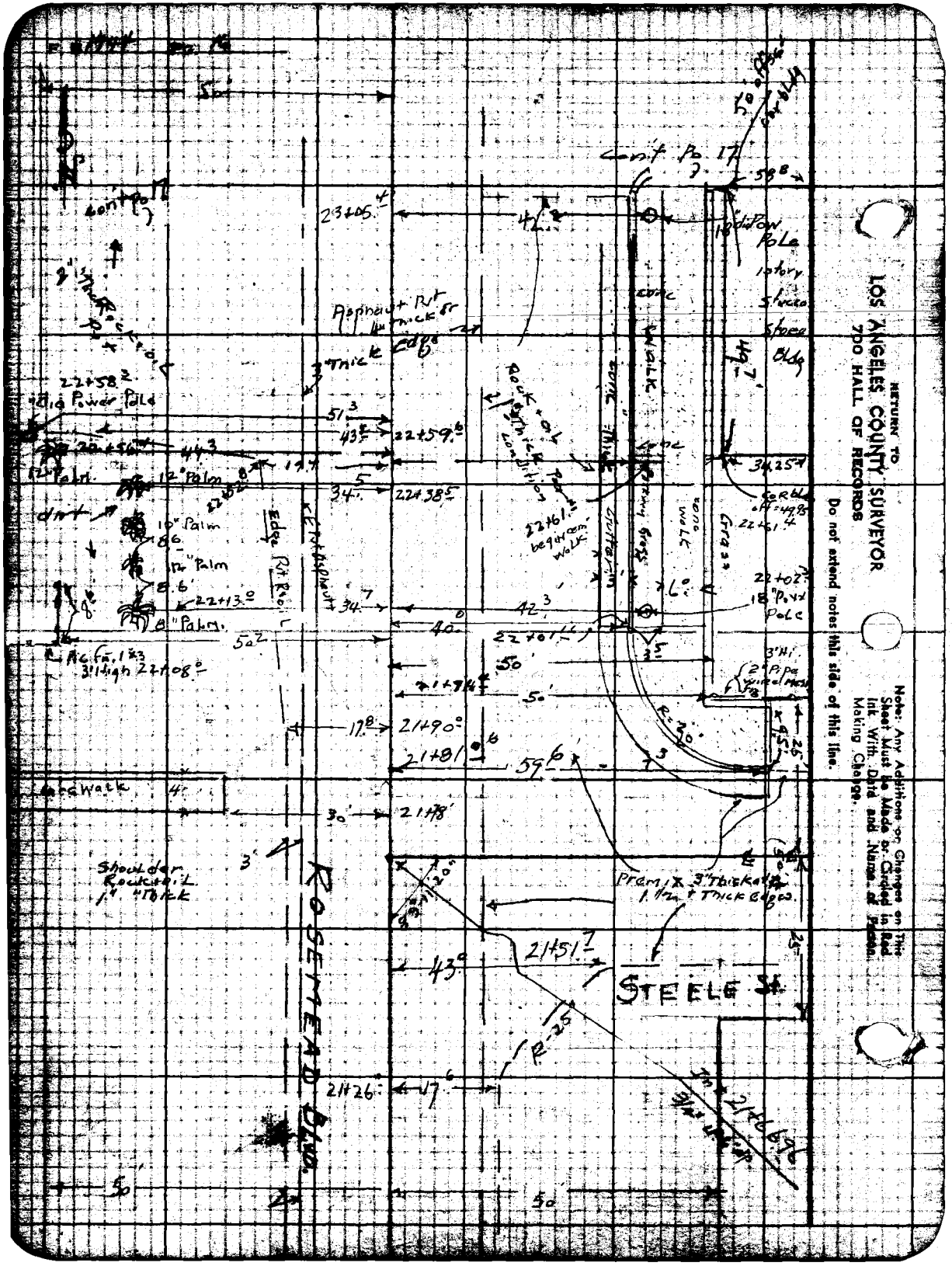
RETURN TO
LOS ANGELES COUNTY SURVEYOR
700 HALL OF RECORDS
Do not extend notes this side of this line.
Note: Any Additions or Changes on This Sheet Must be Made or Circled in Red Ink With Date and Name of Person Making Change.
Cont Po 17
Asphalt Pit
3" Thick Edge
Rock + oil
Power Pole
12" Palm
10" Palm
8" Palm
Edge Pit Rock
Shoulder Rock + oil 1" Thick
Premix 3" Thick at 1 1/2 + Thick Edges
STEELE St.
ROSEMEAD BLVD.
Cutter in
Grass
Walk
Conc
Stucco
Store Bldg
18" Pow Pole
Cor Bldg
Cor Bldg off = 49.95
22+61.4
22+02.3
22+61.1 beginning walk
22+58.2
22+59.6
22+38.5
22+13.0
22+01.1
21+90.0
21+81.6
21+78
21+51.7
21+26
23+05.4
34.25
34.7
42.3
40.0
50
59.6
43.0
17.8
30
50
R=30
R=25
3' High 22+08.0
Ac Fn. 1 x 3

Notes Ck'd by
Map No
Office Work
Checked
Date

Survey of
F B 1947 Pg 17
W.O.
Surveyed by
Notes Date
Indexed C. Johnson

RETURN TO
LOS ANGELES COUNTY SURVEYOR
700 HALL OF RECORDS

Note: Any Additions or Changes on this Sheet Must be Made on Circled in Red Ink With Date and Name of Person Making Change.

Do not extend notes this side of this line.

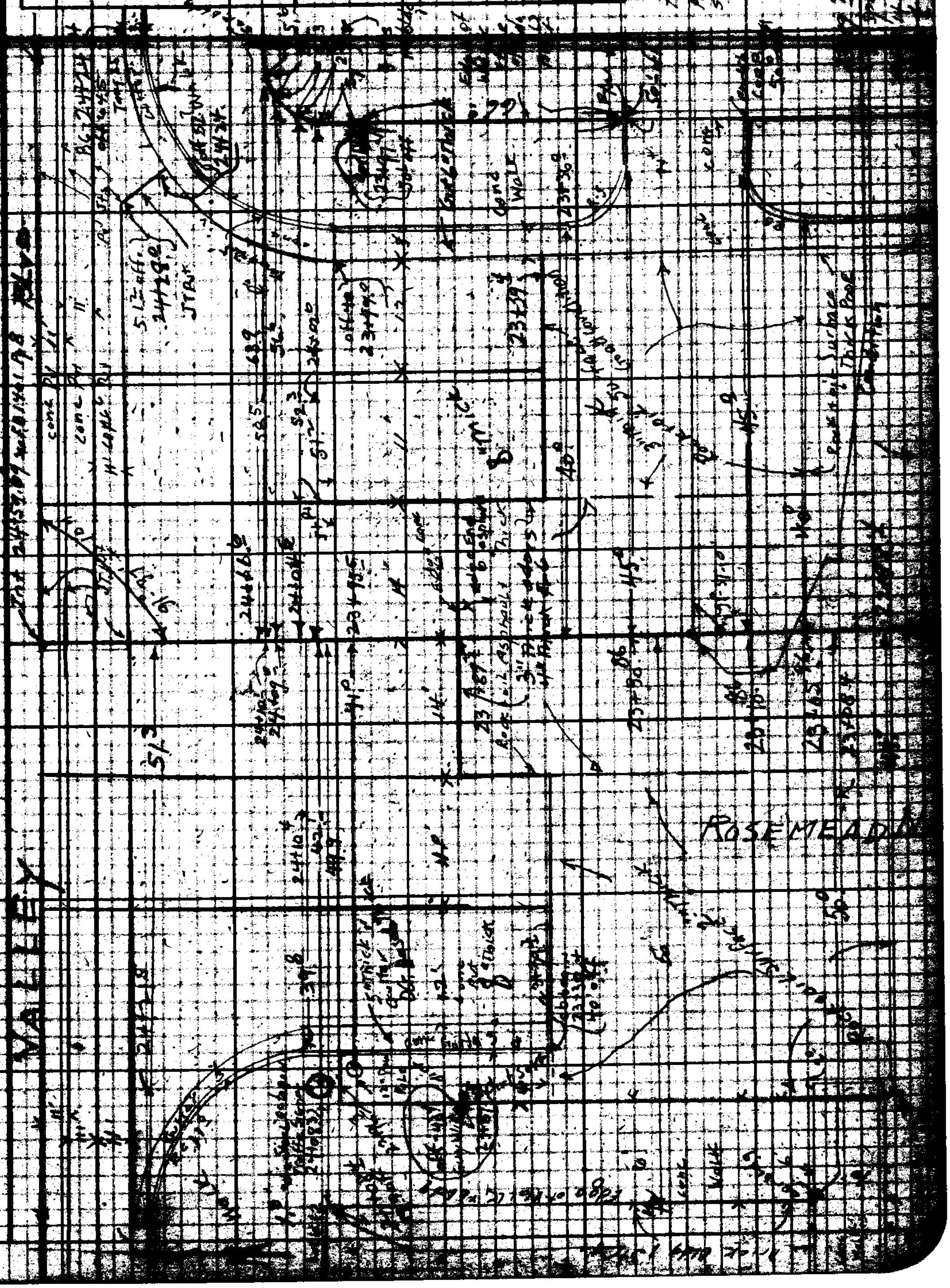

FORM 247

RETURN TO
LOS ANGELES COUNTY SURVEYOR
700 HALL OF RECORDS

Note: Any Additions or Changes on This Sheet Must be Made or Circled in Red Ink With Date and Name of Person Making Change.

Do not extend notes this side of this line.

F. B. 11444 Pg. 115

F.B. 1444 Pg. 19

Profile No. ____ Notes Red. ____ Plotted ____ Job No. 1235 Division No. ____
Date ____ Date ____ Survey of RALPH ST. S.S.
X-Sec. No. ____ Notes Chkd L.C.M. Checked ____ Survey by GRANDIN S.A. Notes G. Date 4-5-48
Date 4/21/48 Date ____ Map No. ____ Indexed C. Johnson Date JAN 25 '49

C. I. No. 1235

RALPH STREET. S.S.

Location of Basements & Elev.

F.B. 1444 Pg 19 to

Topog. or Location

Romona Blvd.	Pg 20. = Topog. & Elv.	
Glendon Way	Pg 21 To 23	Profile, Pg 25 to 28
Marshall Ave.	Pg 29 to 32	Profile Pg 33 to 36
De Adalena St	Pg 37 to	Profile Pg 37
Ralph St.	Pg 39 to 40	Profile Pg 41 to 42
Guess St	Pg 43 to 44	Profile Pg 45 to 46
Steel St.	Pg 47 To 48	Profile Pg 49 to

ELEV.

F. S.

H. I.

B. S.

STATION

NOTE: ANY ADDITIONS OR CHANGES ON THIS SHEET MUST BE MADE OR CIRCLED IN RED INK, WITH DATE AND NAME OF PERSON MAKING CHANGE.

PLEASE RETURN TO
LOS ANGELES COUNTY SURVEYOR
700 HALL OF RECORDS

Do not extend notes this side of this line.

FORM 307 10M 10-46

FORM 307 10M 10-46

PLEASE RETURN TO
LOS ANGELES COUNTY SURVEYOR
700 HALL OF RECORDS

NOTE: ANY ADDITIONS OR CHANGES ON THIS SHEET MUST BE MADE OR CIRCLED IN RED INK, WITH DATE AND NAME OF PERSON MAKING CHANGE.

Do not extend notes this side of this line.

STATION	B. S.	H. I.	F. S.	ELEV.	
Bm. "WM.52"	6.57	272.19		265.62	Bm. WM-52" EL. 265.621 FB. 1247 Pg 47. Romona Blvd. (N.Si.), 1200' E. of Rosemead Blvd. Bt. spk in E. edge conc. drive (7' N. of S. end) to ho. #1801
from ℄ Int Rio Hondo Ave 14+48.7 N.E. Corn.			5.0	267.2	Ground N.E. Cor of Ho. # 1801. Sketch below.
14+64.7 N.W. Cor.			4.9	267.3	" Surface N.W. Cor " " " "
cellar.		Red. sill to floor	5.0 / 5.9 / 10.9	261.3	Window sill, floor Bsmt). East side of cellar 5.9 Widow to floor of cellar
Bm. "WM.52"			6.57	265.62	Bm. WM.52 EL. = 265.621 for desc. See above.

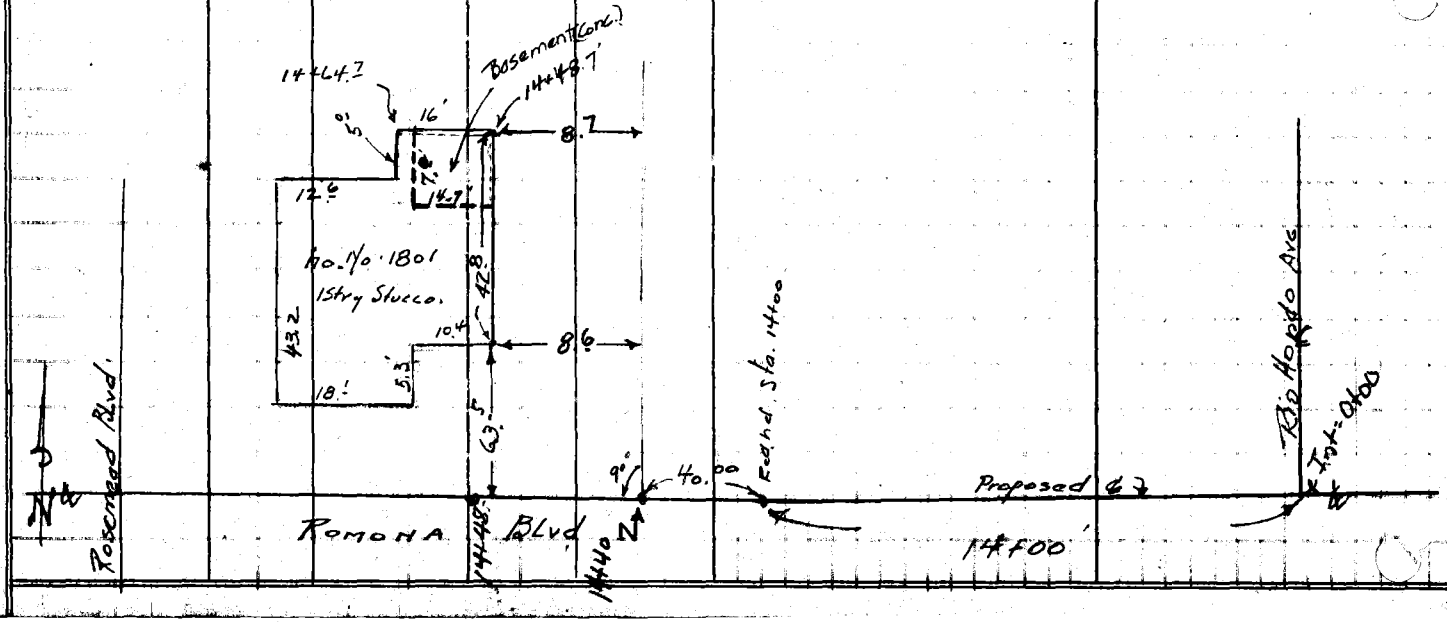

F.B. 1444 Pg. 20

Job No. 1235 Division No. Notes Red. Plotted Profile

Survey of Ralph St. S.S. Date Date No.

Survey by Granquist Notes G. Notes Chkd. Checked X-Sec.

Indexed C. Johnson Date 4-5-'48 Date JAN 25 '49 Date No.

Notes Ck'd by	Survey of Ralph St.
Map No.	W. O. 1235 Tape No. 95 Std. 60°F
Office Work	Surveyed by Gran [illegible]
Checked	Notes G. Date 4-5-48
Date	Indexed R. C. Johnson

F.B. 1444 Pg. 21

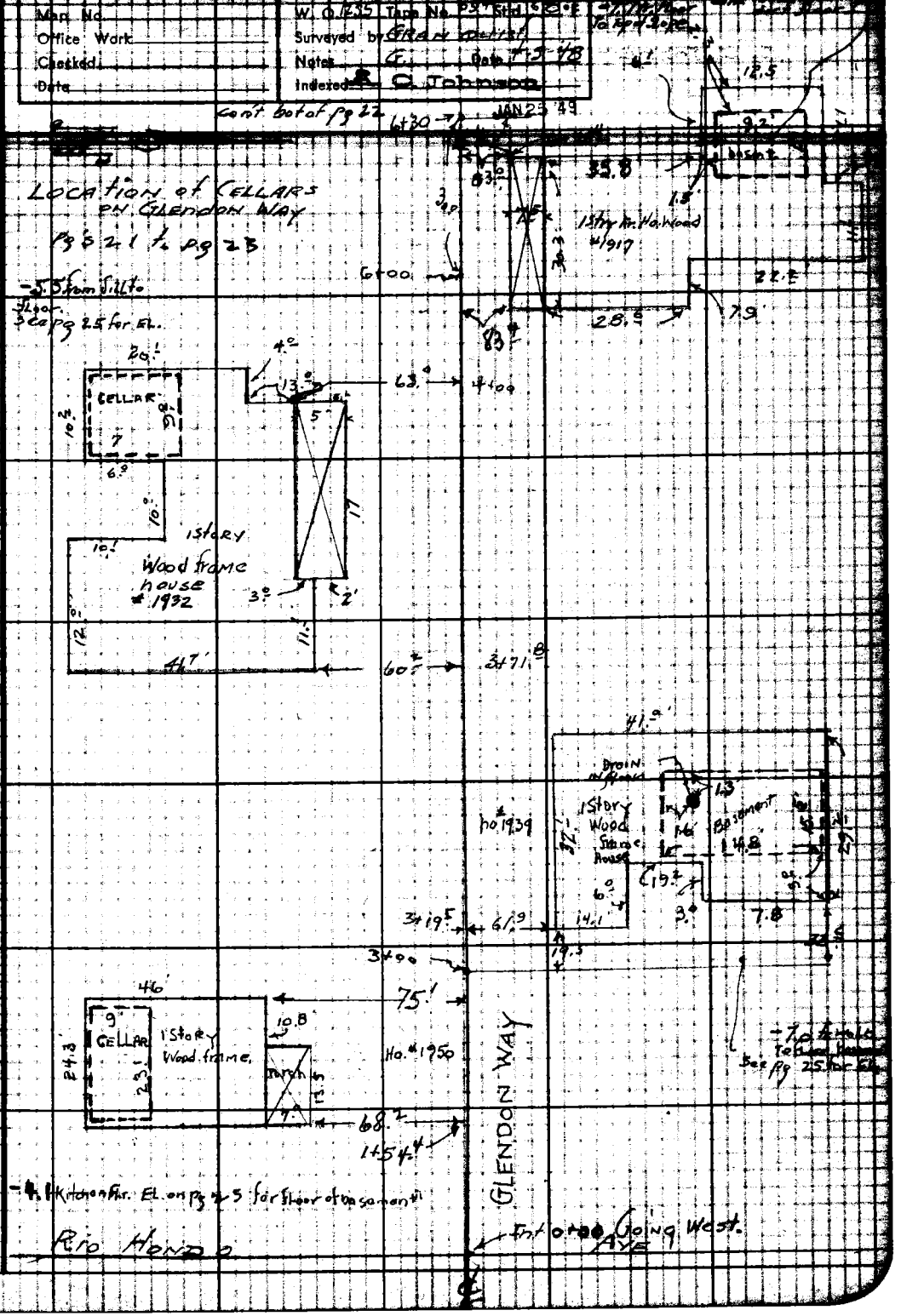

Note: Any Additions or Changes on This Sheet Must be Made or Circled in Red Ink With Date and Name of Person Making Change.

Do not extend notes this side of this line.

RETURN TO LOS ANGELES COUNTY SURVEYOR 700 HALL OF RECORDS

FORM 247 5M 5-46

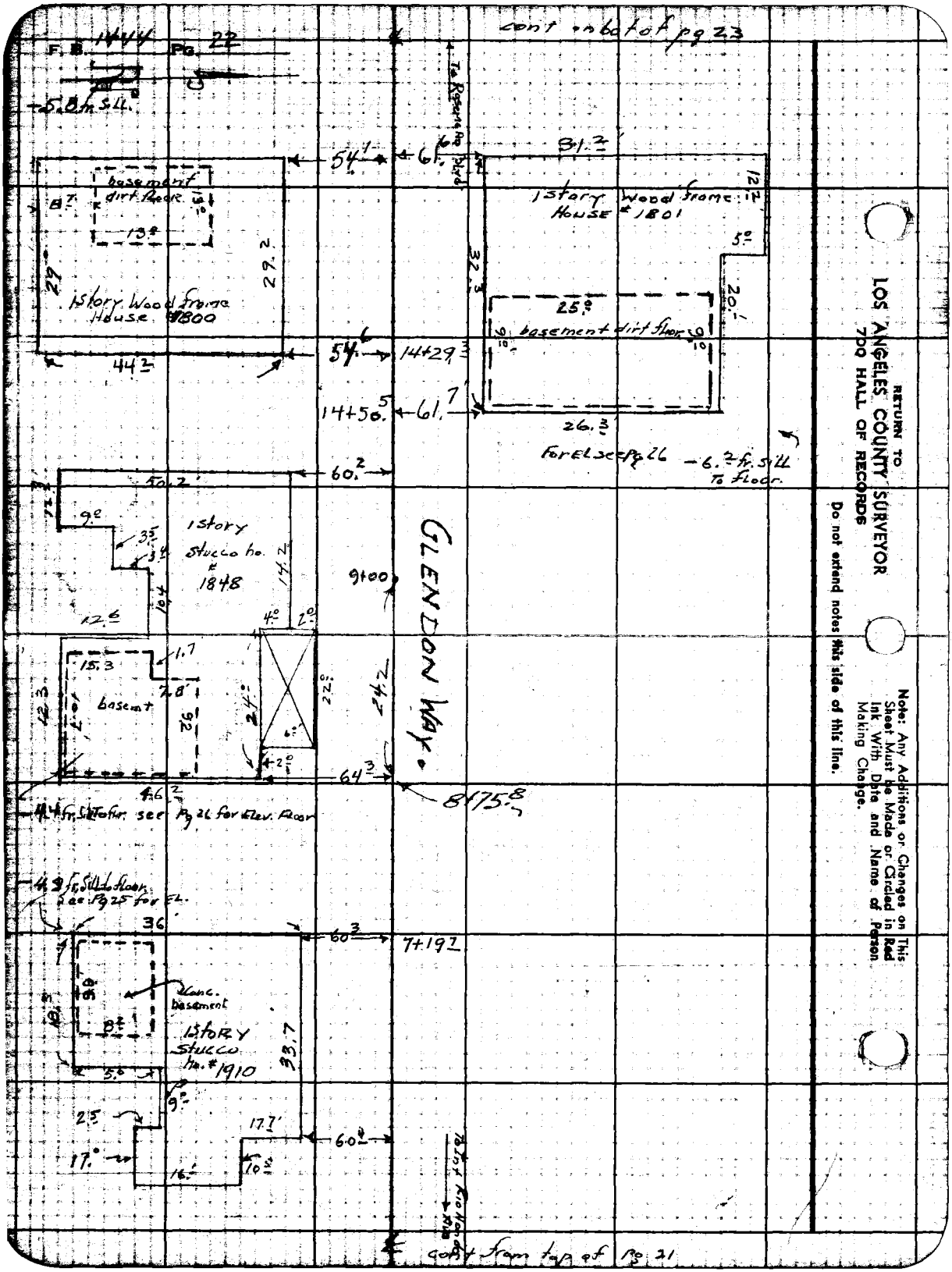

RETURN TO
LOS ANGELES COUNTY SURVEYOR
700 HALL OF RECORDS

Do not extend notes this side of this line.

Note: Any Additions or Changes on This Sheet Must be Made or Circled in Red Ink With Date and Name of Person Making Change.

F.B. 1444 Pg. 23

Notes Ck'd by	Survey of Ralph St.
Map No.	W.O. 1238 Tape No. 097 Std. 68 °F
Office Work	Surveyed by Gronquist
Checked	Notes G. Date 4-16-48
Date	Indexed R. C. Johnson

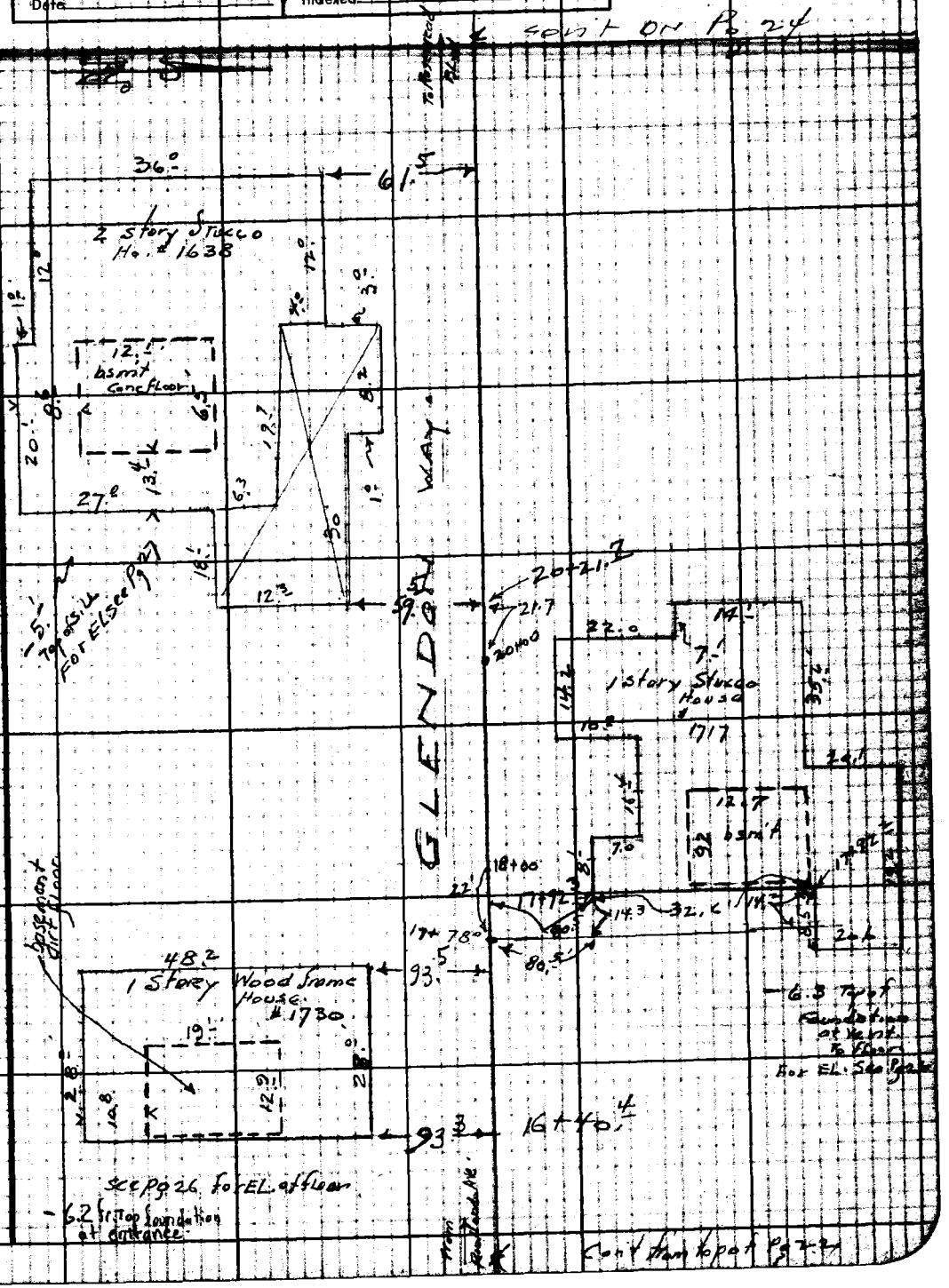

Note: Any Additions or Changes on This Sheet Must be Made or Circled in Red Ink With Date and Name of Person Making Change.

Do not extend notes this side of this line.

RETURN TO
LOS ANGELES COUNTY SURVEYOR
700 HALL OF RECORDS.

FORM 247 5M 5-46

F. B. 1444 PG. 21

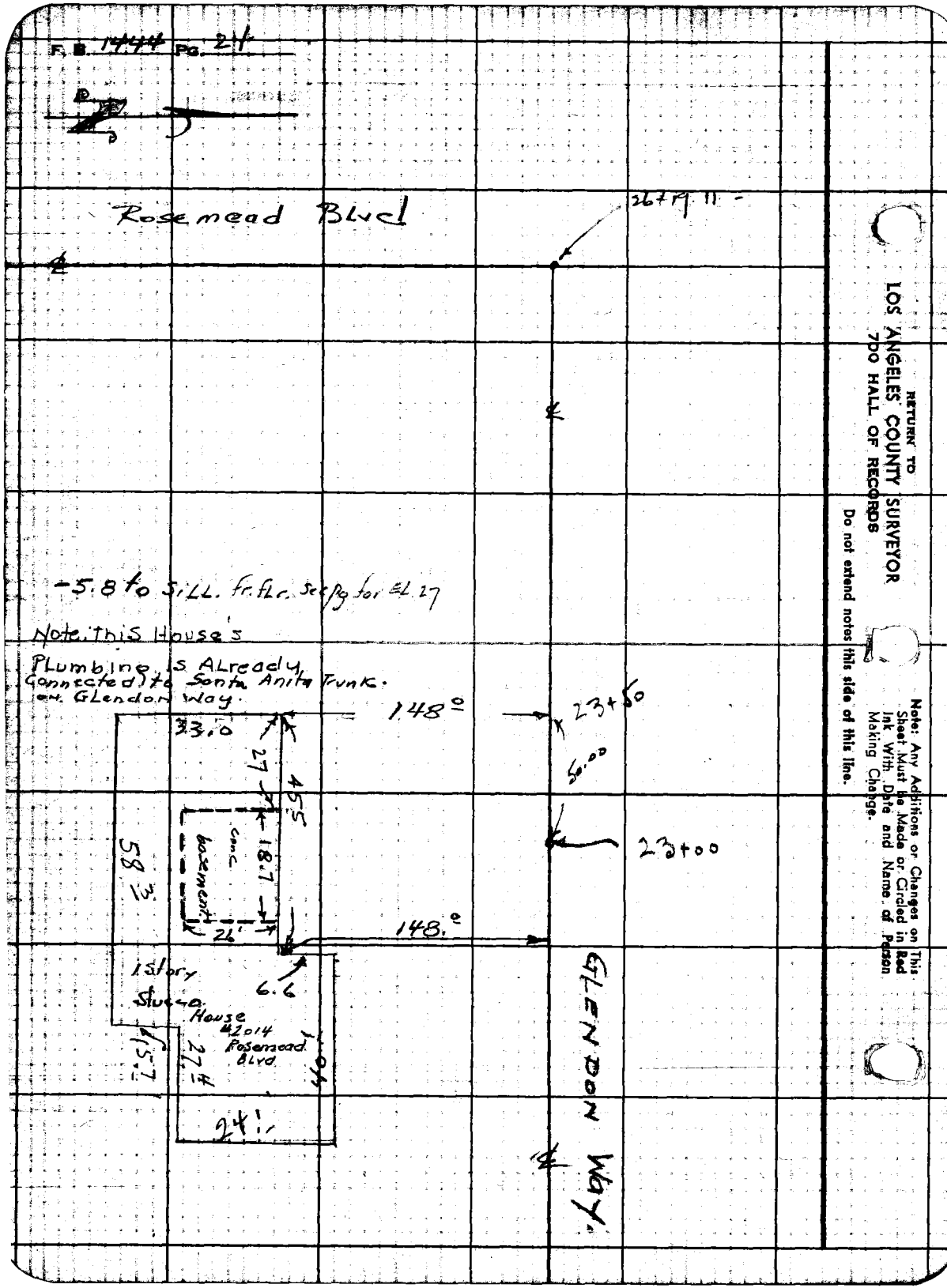

RETURN TO
LOS ANGELES COUNTY SURVEYOR
700 HALL OF RECORDS

Do not extend notes this side of this line.

Note: Any Additions or Changes on This Sheet Must Be Made or Circled in Red Ink With Date and Name of Person Making Change.

FORM 307 10M 10-46

PLEASE RETURN TO
LOS ANGELES COUNTY SURVEYOR
700 HALL OF RECORDS

NOTE: ANY ADDITIONS OR CHANGES ON THIS SHEET MUST BE MADE OR CIRCLED IN RED INK, WITH DATE AND NAME OF PERSON MAKING CHANGE.

Do not extend notes this side of this line.

STATION	B. S.	H. I.	F. S.	ELEV.		
			C. I. No. 1235.			
			ROLPH St. S.S.			
			PROFILE. ELEVATIONS on basements on Glendon Way from Rio Hondo Ave to Rosemead Blvd			
						Pgs 25 to 27
BM "R-5"	4.28	273.47		269.~~188~~ 19	BM "R-5" EL - 269.188	F.B. 1412 Pg 47
					Rio Hondo Ave & Glendon Way N.W. Cor.	
					L&T. in M.C.R.	
T.P.	3.79	272.26	5.00	268.47	Top of irrig. 1" Riser 12' E. of Kitchen	
1+54.4			2.65	269.61	Floor Level Kitchen over basement	Rod = 2.65
			6.75	265.51	121.2 L. basement floor. No. #1950	Floor to Floor = 4.1 Pg 22
T.P.	6.50	275.87	2.89	269.37	2" ID. N.E. cor. of Lot to ho. #1946	
3+39.8 (Drain)			3.85	272.02	Rod. to Conc Walk. above basements	walk to floor - Rod. = 3.85
			10.85	265.02	Floor of basement to No. #1939. (Drain 89.8 Right	7.0
T.P.	4.93	274.02	6.78	269.09	Nail 10' N. of ℄, sta 3+68	
4+04.0			5.2	268.8	Sill of Window	
			10.7	263.3	96.3 L. = Floor of basement to ho. #1932. See pg 21 Topog.	
T.P.	5.00	273.63	5.39	268.63	Nail So. Edge Put 5+55	
6+26.4			0.0	273.6	Top of Slope to Entr.	See Pg 21 Topog. Rod = 0.0
			7.7	265.9	128.4' R = basement floor to ho. #1917	Slope to Floor = 7.7
T.P.	3.63	273.41	3.85	269.78	Wire Spk. No. Si. P.P. #123 458 E. Sta. 7+40	
7+19.7			5.00	268.41	Sill of window.	Rod 5.0
			9.9	263.5	96.3 Left = Floor of basement to ho. #1910 See Pg 22 Topog.	4.9
			10.1	263.3	29.4 Left Ground, back Lot Line	9.4

Profile Notes Red. ____ Plotted ____ Job No. 1235 Division No. ____ F.B. 1444 Pg. 25
No. ____ Date ____ Date ____ Survey of ROLPH St.
X-Sec. Notes Chkd LCM Checked ____ Survey by GRINDWIST Notes G Date 4-6-48
No. ____ Date 4/21/48 Date ____ Map No. ____ Indexed JOHNSON Date JAN 25 '48

FORM 307 10M 10-46

PLEASE RETURN TO
LOS ANGELES COUNTY SURVEYOR
700 HALL OF RECORDS

NOTE: ANY ADDITIONS OR CHANGES ON THIS SHEET MUST BE MADE OR CIRCLED IN RED INK, WITH DATE AND NAME OF PERSON MAKING CHANGE.

Do not extend notes this side of this line.

STATION	B. S.	H. I.	F. S.	ELEV.		
		273.41				
			5.6	267.8	Sill of window	See Pg 22 for Topog. Rod = 5.6 Sill to Floor 4.4 10.0
B+75.8			10.0	263.4	110± L. = floor of basement to ho. #1848	
"			10.3	263.1	358' L. = back lot line fn.	
B.M. "WM 364"			4.58	268.83	B.M. WM 364' EL. 268.824 FB. 1412 P 48	
					Glendon Way (South Si) 865± W. of ℄ of Rio Hondo Ave.	
					Bt spk. in driveway to ho. #1848.	
B.M. "R-79"	2.80	278.92		276.117	B.M. "R-79" EL. 276.117 FB. 1412 Pg 48	
					Glendon Way. (S. Si) 1785± W. of ℄ of Rio Hondo Ave.	
					Bt spk in N.E. Cor drwy to ho. #1716	
			5.9	273.0	Sill of basement window	Pg 22 for Topog. 3.9 Rod − 5.8 Sill to fn 11.7
14+58.5			11.7	267.2	89± L. = floor of basement to ho. #1800	
"			9.1	269.8	294' L. = fence & Ground	
			3.9	275.0	Foundation top.	See Pg 23 for Topog. Rod 3.9 Foundation to fn − 6.2 10.1
16+40±			10.1	268.8	130.7' L. = floor of basement to ho. #1730	
"			8.3	270.6	294' L. = fn & Ground	
T.P.	7.73	279.71	6.94	271.98	Bt spk. S. Si. Put. Sta. 14+30	
			4.1	275.6	Sill To. Ho. #1801	See Pg 11 − 6.2 Sill to fn 10.3 to fr.
14+50.5			10.3	269.4	61.7 Right = floor of basement to ho. #1801	
T.P.	5.89	278.41	7.19	272.52	Ho. L. Ho. Si. Put. Sta. 14+30	
B.M. "R-79"	6.03	282.15	2.29	276.12	B.M. R-79 EL. 276.117 FB. 1412 Pg 48	
					Glendon Way (S. Si) 1785± W. of ℄ of Rio Hondo Ave.	
			3.8	278.4	Bt spk in N.E. Cor of Drwy to ho. #1716 foundation	See Pg 23 Topog. 3.8 Rod − 6.3 TP Flr. 10.1
17+92±			10.1	272.1	113.1 Right = basement floor to ho. #1717	
17+83±			3.7	278.5	133± " " N.E. Cor house #1717 Ground	

Profile No. ____ Plotted ____ Notes Red ____ Division No. ____ Job No. 1235 Sf. 35 ____ Notes ____ Date ____ Checked ____ Date ____ Notes Chkd ____ Date ____ Date ____ X-Sec. No. ____ No. ____

Survey of Grandist
Survey by E. C. Johnson
Indexed
Date 4-6-48

B.B. 144 Pg. 26

FORM 307 10M 10-46

PLEASE RETURN TO
LOS ANGELES COUNTY SURVEYOR
700 HALL OF RECORDS

NOTE: ANY ADDITIONS OR CHANGES ON THIS SHEET MUST BE MADE OR CIRCLED IN RED INK, WITH DATE AND NAME OF PERSON MAKING CHANGE.

Do not extend notes this side of this line.

STATION	B. S.	H. I.	F. S.	ELEV.		
		282.15				
T.P.	7.10	282.73	6.52	275.63	Nail S. edge Pvt. 17+85. (Glendon Way)	
T.P.	5.04	284.35	3.42	279.31	" " " " 20+25 " "	P 40 5 / Sill to 8
			4.0	280.4	Sill. 8	
20+53			9.1	275.3	71 L. = Cellar to ho. # 1638. Pg 23	7.1
			4.6	279.8	99 L. = S.E. Cor House Ground.	
			7.8	276.6	294' L. = S.P.L. of Ho. # 1638. Ground	
T.P.	5.71	285.13	4.93	279.42	Nail S. Si. Pvt W.S. Drwy. to Ho. #1638	
T.P.	5.75	286.66	4.22	280.91	" " " " N. of P.P. # 1234 49E	
B.M. R-25	4.22	286.25	4.63	282.03	Bm. R-25 EL: 282.024 F.B. 1247 Pg 60 Rosemead Blvd. + Glendon Way. S.W. Cor L+T. in Cb at Send C.R.	
23+23.0			7.7	278.6	148' L. = Window Sill to cellar	7.7 − 5.8 ft to sill = 13.5
23+23.0			13.5	272.8	148' L or S. = Floor of basement to Ho. # 2014 Rosemead Blvd	
			6.7	279.6	148' L " " = Ground. (Note for EL. of S.P.L. See Profile Cross Sect. Notes for Glendon Way	
Bm. R-25			4.22	282.03	BM. R-25 EL: 282.024 see above	

Profile No. ____ Notes Red ____ Plotted ____ Job No. 1235 Division No. ____ Date ____ Date ____ Survey of Rel PH St S.S.

X-Sec. No. ____ Notes Chkd. ____ Checked ____ Survey by Granquist Notes G. Date 4-9-48 Date ____ Date ____ Map No. ____ Indexed Johnson Date ____

F.B. 1444 Pg. 27

F.B. 1444 PG. 28

Job No. 1235 Division No. _____ Notes Red. _____ Plotted _____ Profile

Survey of RALPH ST Date _____ Date _____ No. _____

Survey by Granquist Notes G Notes Chkd. _____ Checked _____ X-Sec.

Indexed _____ Date 4-9-48 Date _____ Date _____ No. _____

STATION	B. S.	H. I.	F. S.	ELEV.

FORM 307 10M 10-46

PLEASE RETURN TO
LOS ANGELES COUNTY SURVEYOR
700 HALL OF RECORDS

Do not extend notes this side of this line.

NOTE: ANY ADDITIONS OR CHANGES ON THIS SHEET MUST BE MADE OR CIRCLED IN RED INK, WITH DATE AND NAME OF PERSON MAKING CHANGE.

Notes Ck'd by	Survey of Ralph St
Map No.	W. O. 1235 Tape No. 937 Std 68°F
Office Work	Surveyed by Glenquist
Checked	Notes G Date 4-9-48
Date	Indexed A. C. Johnson

F.B. 1444 Pg. 29

JAN 25 49

Location of basements for Marshall St.
Pg 29 to 32

Cont bot of Pg 32

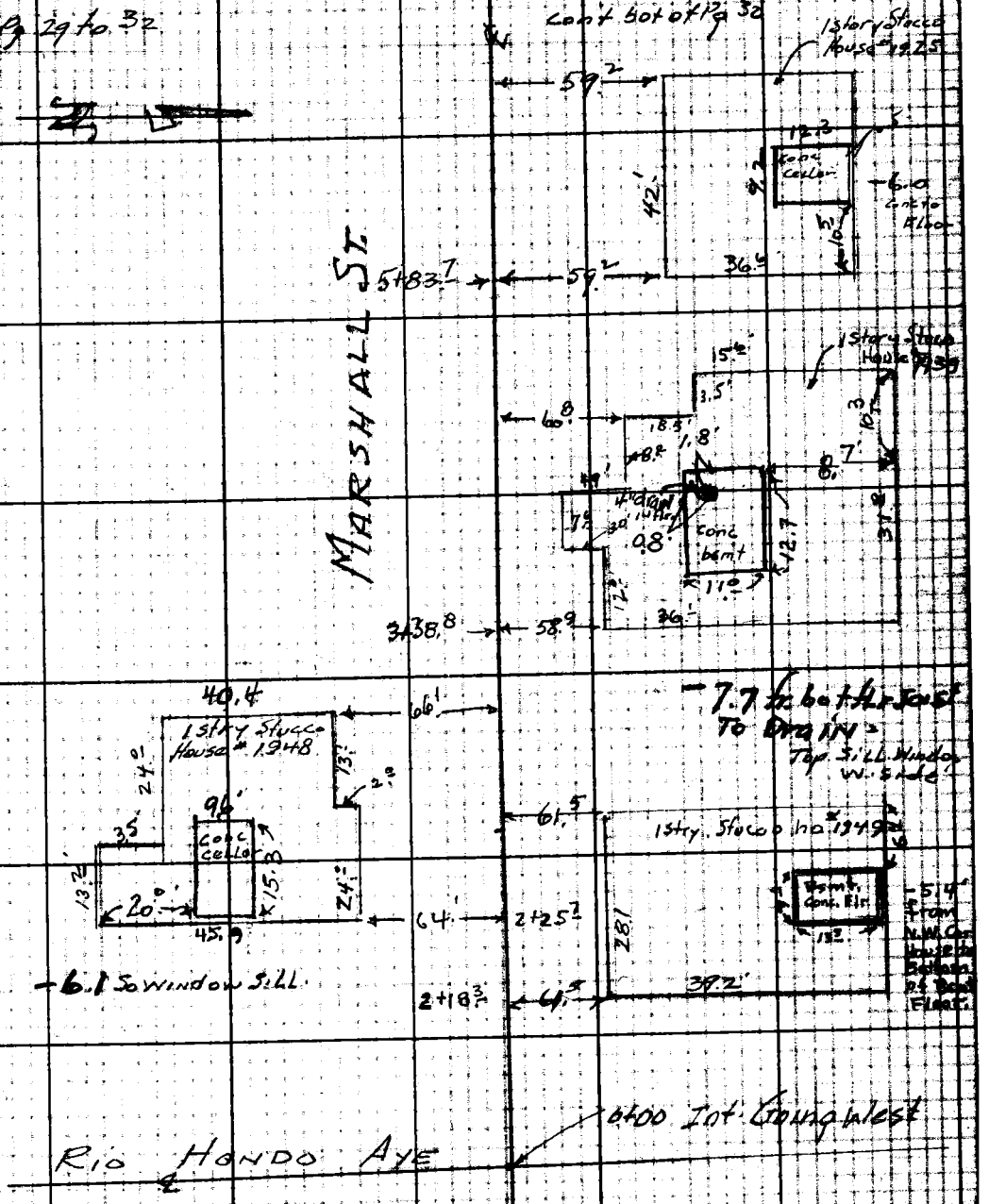

Note: Any Additions or Changes on this Sheet Must be Made or Circled in Red Ink With Date and Name of Person Making Change.

Do not extend notes this side of this line.

RETURN TO
LOS ANGELES COUNTY SURVEYOR
700 HALL OF RECORDS

FORM 247 5M 5-46

F. B. 1944 Pg. 30

cont. on Pg 31 bot.

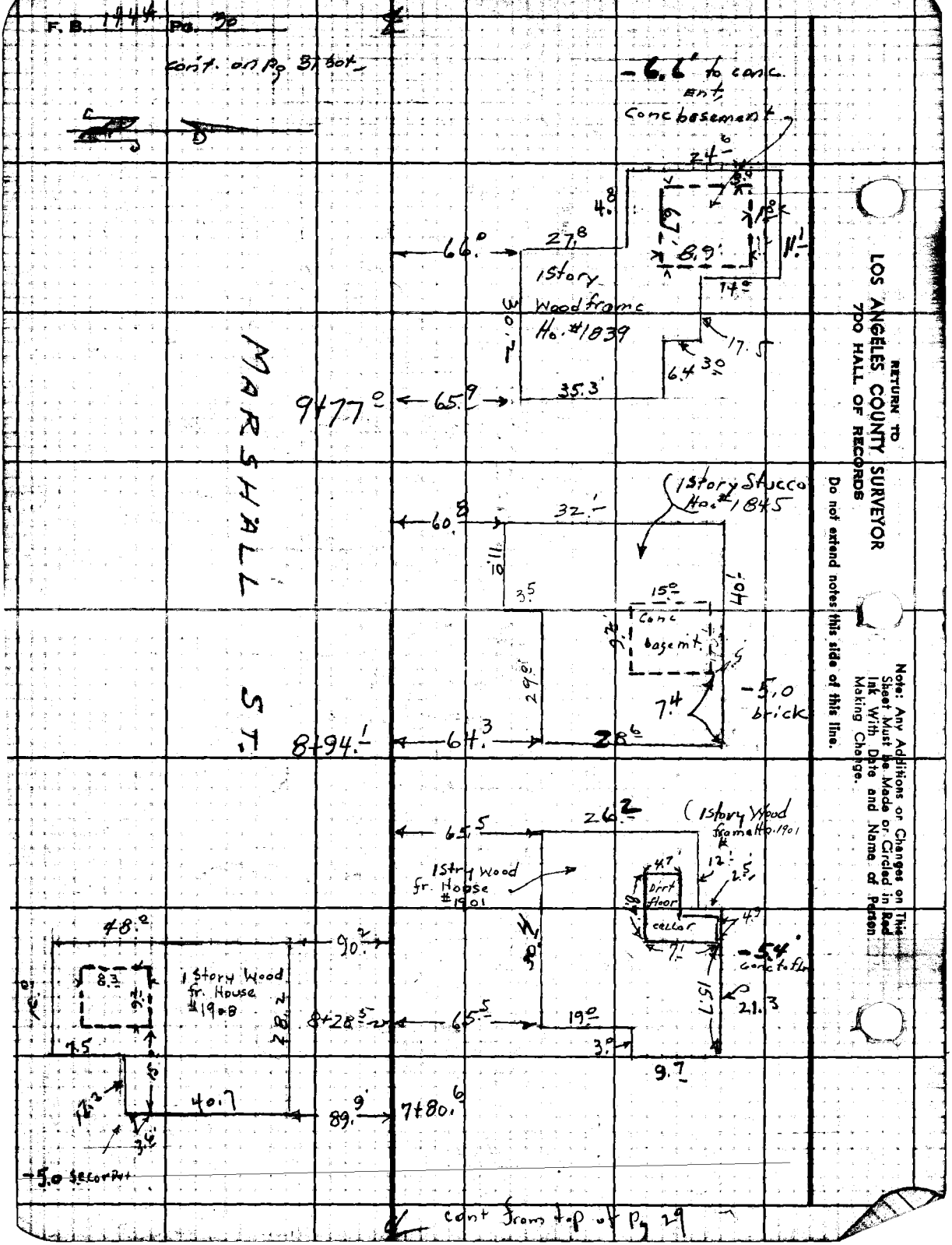

cont from top of Pg 29

RETURN TO
LOS ANGELES COUNTY SURVEYOR
700 HALL OF RECORDS

Do not extend notes this side of this line.

Note: Any Additions or Changes on This Sheet Must Be Made or Circled in Red Ink With Date and Name of Person Making Change.

F. B. 1444 PG. 31

Notes Ck'd by	Survey of Ralph St.
Map No.	W. O. 1285 Tape No. Std.
Office Work	Surveyed by Grenquist
Checked	Notes CF Date 11-12-48
Date	Indexed A. C. Johnson

Note: Any Additions or Changes on This Sheet Must be Made or Circled in Red Ink With Date and Name of Person Making Change.

Do not extend notes this side of this line.

RETURN TO
LOS ANGELES COUNTY SURVEYOR
700 HALL OF RECORDS

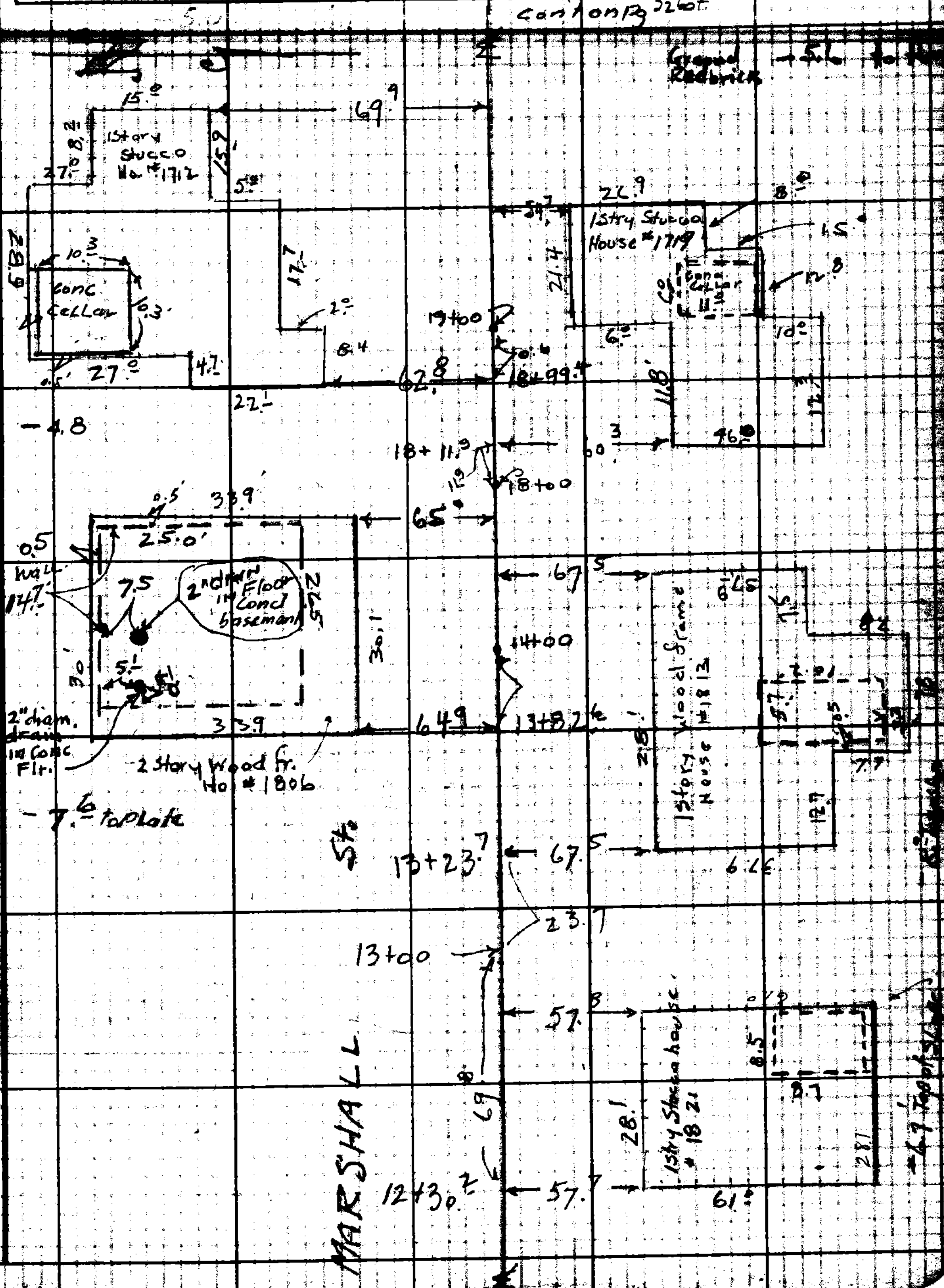

FORM 247 5M 5-46

F. B. 1444 PG. 32

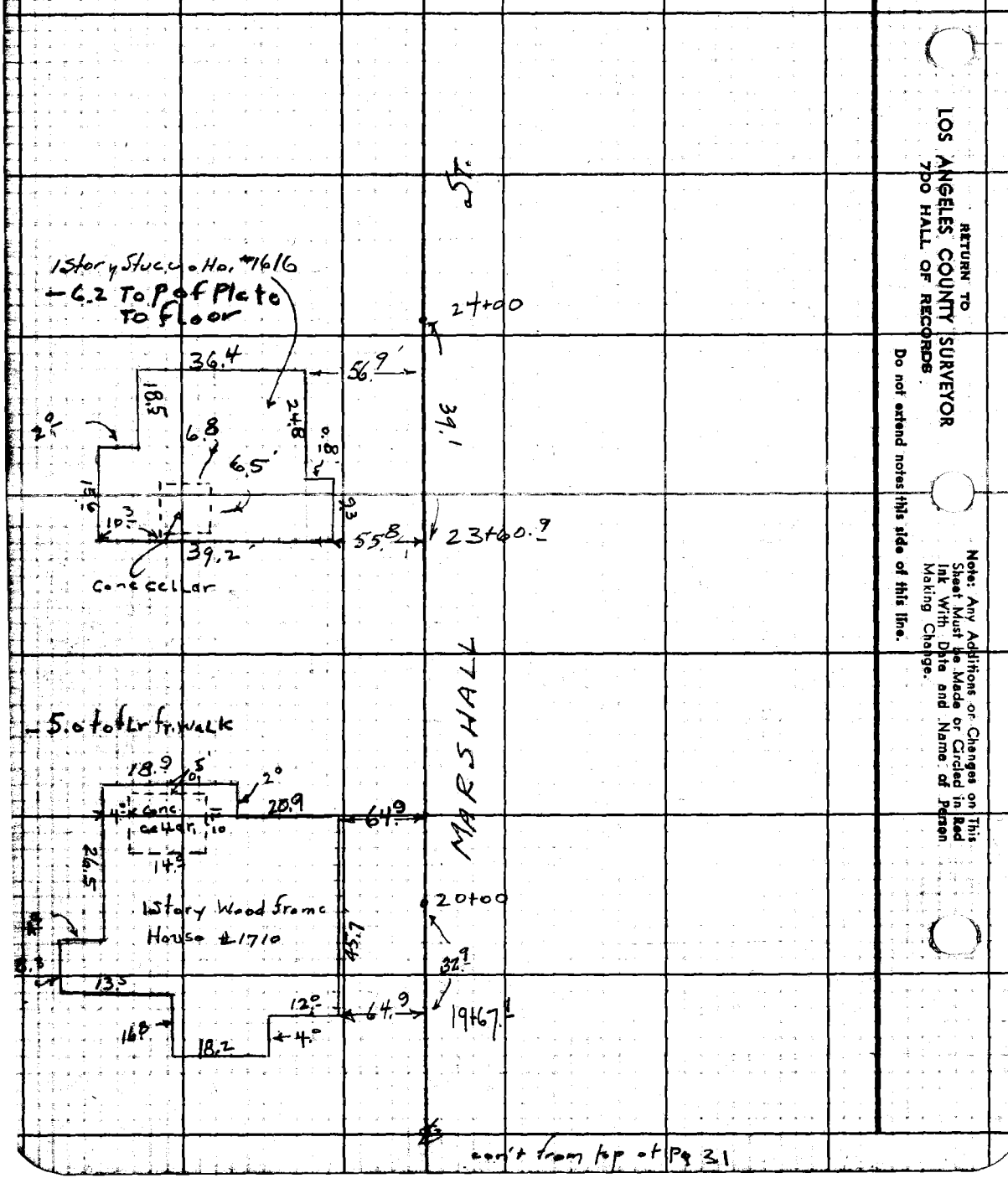

RETURN TO
LOS ANGELES COUNTY SURVEYOR
700 HALL OF RECORDS.

Do not extend notes this side of this line.

Note: Any Additions or Changes on This Sheet Must be Made or Circled in Red Ink With Date and Name of Person Making Change.

con't from top of Pg 31

FORM 307 10M 10-46

PLEASE RETURN TO
LOS ANGELES COUNTY SURVEYOR
700 HALL OF RECORDS

NOTE: ANY ADDITIONS OR CHANGES ON THIS SHEET MUST BE MADE OR CIRCLED IN RED INK, WITH DATE AND NAME OF PERSON MAKING CHANGE.

Do not extend notes this side of this line.

STATION	B. S.	H. I.	F. S.	ELEV.		
		C. I.	No.	1235		
			RALPH	STREET		
		Profile or Elevations of basements on				MARSHALL St.
		from 1+00 Rio Hondo Ave. to Rosemead Blvd				
						Pg 33 to pg 36
Bm. "R-6" Rd.	6.93	280.18		273.25	B.M. "R-6" EL. = 273.254 FB 1412 Pg 46 Rio Hondo Ave & Marshall St. N.W. Cor. L & T. in M.C.R.	
T. P.	7.55	284.54	3.19	276.99	Nail S. S. Pvt. Marshall St 2+50	
			4.5	280.0	Walk N.W. cor Ho. #1949	-5.4 To floor
2+40.0			9.9	274.6	100.7R = basement floor to Ho. #1949	-4.5 (9.9)
2+18.3			4.5	280.0	100.7R Ground N.E. Cor. Ho. #1949	
"			4.2	280.3	200 R. = fn. & N.P.L. to Ho. #1949.	
T. P.	5.41	282.04	7.91	276.63	Nail So. edge Pvt. Sta. 2+20 Marshall Av	
2+25.7			4.6	277.4	110 L. = S. E. Cor to house #1948. Ground	
			3.2	278.8	Sill of Window above cellar	-6.1 Sill to floor
			9.3	272.7	basement of House #1948 floor	-3.2 (9.3)
2+62.7			4.5	277.5	approx SW. Cor. of House #1948 = 110 L. Ground	
T. P.	4.45	281.93	4.56	277.48	Rock in Drwy	
2+25.7			7.7	274.2	289 L. or so = fn & Ground S.P.L. To ho #1948	
T.P.	4.43	282.41	3.95	277.98	E. cb. Drwy.	

Profile Notes Red. ____ Plotted ____ Job No. 1235 Division No. ____
No. ____ Date ____ Date ____ Survey of RALPH St
X-Sec. Notes Chkd. LCM Checked ____ Survey by GRANQUIST Notes G. Date 4-12-48
No. ____ Date 4/21/48 Date ____ Map No. ____ Indexed Johnson Date JAN 25 '49

F.B. 1444 Pg. 33

FORM 307 (DM 10-46)

PLEASE RETURN TO
LOS ANGELES COUNTY SURVEYOR
700 HALL OF RECORDS

NOTE: ANY ADDITIONS OR CHANGES ON THIS SHEET MUST BE MADE OR CIRCLED IN RED INK, WITH DATE AND NAME OF PERSON MAKING CHANGE.

Do not extend notes this side of this line.

Profile No. X-Sec. No.

Plotted Date Notes Red Date Notes Chkd Date Checked Date

Division No. 1235 Job No. Ralph St. 55

Notes G. Date 4-12-48

Survey of Garavalist

Survey by E. Johnson

Indexed

F.B. 1444 Pg. 34

STATION	B.S.	H.I.	F.S.	ELEV.		
		282.41				
T.P.	8.00	286.09	4.32	278.09	Nail No. Si. Put 3+70.	
			3.5	282.6	Top of Sill or bot of floor Joists	-3.5
3+59.7			11.2	274.9	El. of Drain in floor to Ho. #1939 = 96' R.	-7.7 Joist to Drin. 11.2
3+38.8			4.6	281.5	96' R. = N.E. Cor Ho #1939 Ground	
3+69.8			4.6	281.5	96' R = N.W " "	" "
"			4.1	282.0	203' R = N.P.L. fn & Ground to ho. #1939	
T.P.	8.57	287.29	7.37	278.72	Nail N. edge Put Sta 5+38	
5+83.7			5.3	282.0	95.8 N.E. Cor of house #1925 Ground	
			5.0	282.3	Conc. at ent to cellar	-6.0 from conc to floor,
5+94.2			11.0	276.3	Floor of cellar 95.0 Right r to Ho. #1925	-5.0 Rod to conc. 11.0
T.P.	4.59	283.51	8.37	278.92	Nail N. edge Put 6+10	
7+80.6			5.8	277.7	130.7 L. = S.E. Cor No. #1908. (SW Cor El. = Same)	
"			9.1	274.4	290' L. = S.P.L. Ground fn. to Ho #1908.	
			5.8	277.1	Conc. Put to.	-5.0 Conc Put to cellar
7+96.0			10.8	272.7	Floor of Cellar to Ho. #1908	-5.8 Rod to conc
8+25.5			2.4	281.1	Conc. of N.E. Cor. of House to floor	-7.8 to cellar floor
8+41.2			7.8	275.7	Floor of cellar to Ho #1901, 94.2 R.	-5.4
8+94.1			2.7	280.8	N.E. Cor. Ho. #1845, 93 R.	-2.4
9+01.5			7.7	275.8	93.0 R. = Floor Conc. cello Ho. #1945	-7.8
T.P.	6.87	285.96	4.42	279.09	N. So. Si. Put 9+30	-2.7 Ground. -5.0 7.7 Floor Cellar
9+77.0			5.1	280.9	101.2 R. = N.E. Cor Ho. #1839 Ground	
10+12.0			4.4	281.6	118.4 R = N.W. Cor " " "	4.4
10+09.0			11.0	275.0	116.6 R = Floor to basement Ho ho. " "	-6.6 conc to flor 11.0
T.P.	5.67	284.58	7.05	278.91	Nail Ho. Si Put Sta. 9+40	
"						
BM W.M. 361	7.57	288.44	3.67	280.87	BM "W.M. 361" El = 280.869 FB. 1412 Pg 45	
					Marshall St. (S. Si), 117.5' W. of ℄ Rio Hondo Ave	
					Bt. 5D = in Drwy to ho. #1822	

FORM 307 10M 10-46

PLEASE RETURN TO
LOS ANGELES COUNTY SURVEYOR
700 HALL OF RECORDS

NOTE: ANY ADDITIONS OR CHANGES ON THIS SHEET MUST BE MADE OR CIRCLED IN RED INK, WITH DATE AND NAME OF PERSON MAKING CHANGE.

Do not extend notes this side of this line.

STATION	B. S.	H. I.	F. S.	ELEV.		
		288.44				
12+30.2			4.7	283.7	118.7 R = N.E. Cor to ho. # 1821	
12+58.3			4.8	283.6	Ground to Ho. # 1821 N.W. Cor. 118.8 R.g.s.	
			3.5	284.9	118.1 R = top of slope ent to cellar	-3.5
12+58.3			10.2	278.2	118.3 R = Floor to cellar Ho. # 1821	-6.7 To Flr. 10.2 Floor
13+23.7			4.4	284.0	105.4 R = N.E. Cor. Ground to Ho. 1813.	
13+36.4			3.4	285.0	Top of Slope To Ent. of cellar	-3.4
			11.4	277.0	109.9 R = Floor of Cellar to ho. # 1813	-8.0 11.4 Floor
T.P.	5.53	286.40	7.57	280.87	Bt spk drwy to ho. # 1822	SW. Cor = Same.
13+82.6			3.9	282.5	99 L = S.E. Cor to ho. # 1806 Ground	
			2.2	284.2	Plate to Ho. # 1806.	-2.2
13+97.3			9.8	276.6	91.5 L = 2" drain in Floor to house # 1806	Lowest El. of Plumbing -7.6 to Drain 9.8
T.P.	3.53	286.03	3.70	282.50	Nail L.W. batter brd. drwy	
13+97.3			8.5	277.5	291° L = fn + S.P.L. to Ho. # 1806 Ground	
T.P.	6.17	287.82	4.38	281.65	Nail S.E. Pvt. 13+95	
T.P.	6.08	289.91	3.99	283.83	Nail " " " 17+00	
18+24			2.5	287.4	96.3 R = Cor. of House Ground	
			2.5	287.4	Red brick at ent. to cellar	-2.5 -6.6 to flr
18+24			8.1	281.8	96 R = Floor of basement to ho. # 1719	-8.1
19+04			5.4	284.5	112 L = S.E. Cor of Ho. # 1712.	
			5.4	284.5	Conc. walk at ent to cellar.	-5.4 walk
19+05			10.2	279.7	111 L = Floor of cellar to Ho. # 1712	Walk -8.8 to flr. 10.2 Rod
19+05			8.4	281.5	290 L. fn. & S.P.L. of Ho. # 1712 Ground	
T.P.	5.00	290.50	4.41	285.50	Nail L. S. edge Bt to 19+50	
20+14.8			5.1	285.4	104.7 L = S.W. Cor. Ground to ho. # 1710. S.E. Cor. Same.	
			5.1	285.4	Walk at ent. to cellar. 100' L.	-5.0 walk to Flr
			10.1	280.4	Floor of cellar to Ho. # 1710. 100' Left	-5.1 walk 10.1

Profile No. ____ Notes Red ____ Plotted ____ Job No. 1235 Division No. 54
X-Sec. No. ____ Date ____ Notes Chkd. ____ Date ____ Checked ____ Date ____ Survey of Rol PH
Map No. ____ Date ____ Survey by Gronquist Notes by Johnson Date 4-13-49
Indexed

F.B. 1440 Pg. 35

FORM 307 10M 10-46

PLEASE RETURN TO
LOS ANGELES COUNTY SURVEYOR
700 HALL OF RECORDS

NOTE: ANY ADDITIONS OR CHANGES ON THIS SHEET MUST BE MADE OR CIRCLED IN RED INK, WITH DATE AND NAME OF PERSON MAKING CHANGE.

Do not extend notes this side of this line.

STATION	B. S.	H. I.	F. S.	ELEV.		
		290.50				
2+14.8			6.7	283.8	292' L. = fn. + Ground SPL to ho. # 1710	
T. P.	6.09	292.26	4.33	286.17	Nail L. No. Gutter E. Si. Drwy to ho. # 1701	
T. P.	6.13	295.65	2.74	289.52	" " " 25' W. of M. Box & 1624	
23+60.9			4.7	291.0	95' L. = S.E. Cor. Ho. # 1616	SW Cor. Same Ground
			3.7	292.0	Plate.	-3.7 Plate
"			9.9	285.8	84 L. = Floor of cellar to ho. # 1616	Plate to flr -6.2
						9.9 flr.
"			9.0	286.7	292' L. = ± SPL. + fn. To ho # 1616	
T. P.	5.03	295.99	4.69	290.96	Nail No. Si. Pvt 24+50	
B.M. R-24			5.94	290.05	BM. R-24" EL. = 290.032 F.B. 1247 Pg 60. Rosemead Blvd. + Marshall St. S.W. Co. L. & T. in M.C.R.	

F.B. 1444 PG. 36

Job No. 1235 Division No. ____ Notes Red ____ Plotted ____ Profile

Survey of Ralph St. Date ____ No. ____

Survey by Granquist Notes G Notes Chkd ____ Checked ____ X-Sec.

Indexed R. C. Johnson Date 4-13-48 Date ____ Date ____ No. ____

FORM 307 10M 10-46

PLEASE RETURN TO
LOS ANGELES COUNTY SURVEYOR
700 HALL OF RECORDS

NOTE: ANY ADDITIONS OR CHANGES ON THIS SHEET MUST BE MADE OR CIRCLED IN RED INK, WITH DATE AND NAME OF PERSON MAKING CHANGE.

Do not extend notes this side of this line.

STATION	B. S.	H. I.	F. S.	ELEV.	
Bm, WM-358	6.42	294.55		288.13	Bm. WM 358 EL. 288.134 FB 1417 P 43 DEADALENA St (B.S.) 108± W. of ℄ Prod Northline Bt spk in ch. in front of Ho. # 1740
T.P.	8.14	301.07	1.62	292.93	Sprinkler Hd. yard. to ho. # 1717
19+22.7			4.8	296.3	146.8 R. = Conc. Rim of Swim Pool.
19+22.7			14.5	286.6	El. of 2" Drain Floor of Pool. 154.6 Right. 1.6 water 8.1 To Rim fr Water 9.7 9.7 Rim to Drain 14.5 4.8
19+42.0			7.0	294.1	130 Right Ground. Lawn. yard.
T.P.	3.26	296.32	8.01	293.06	Sprinkler. W. Si. Drive to ho. # 1711
T.P.	6.11	298.97	3.46	292.86	Rock H.Si. Pvt. 22+90
BM WM 80			1.92	297.05	B.M. WM. 80 EL. 297.072 FB. 1247 Pg 61 Rosemead Blvd & DEADALENA St. NE COR. Bt spk in N. Cb. 10' E. of W. end

146.88

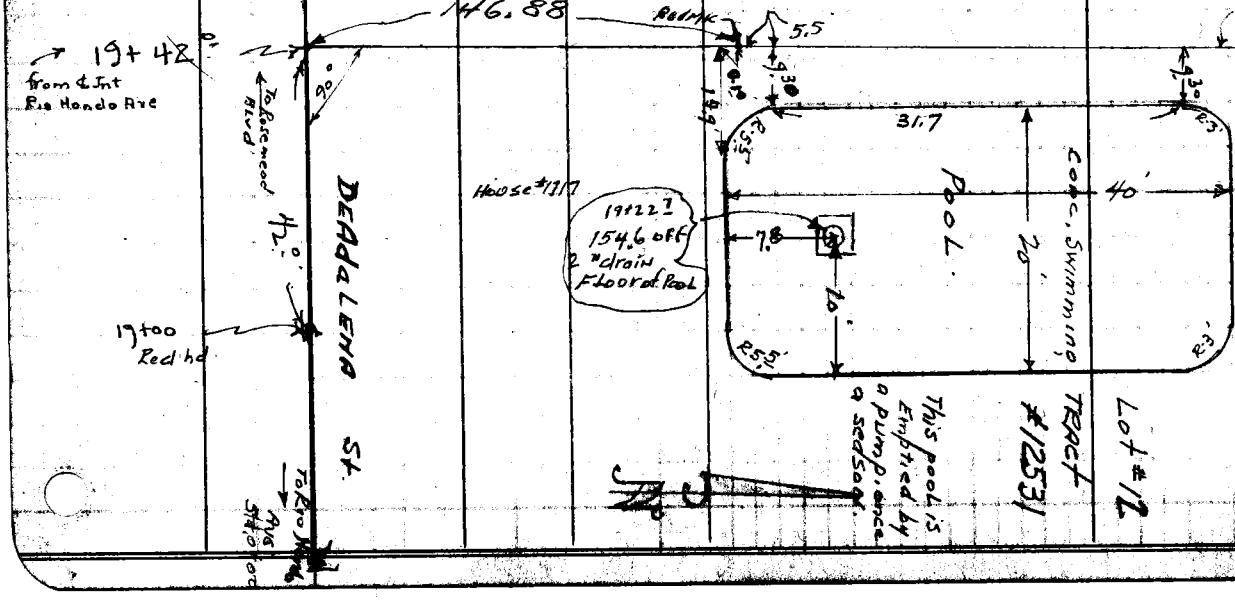

Profile No. ____ Notes Red ____ Plotted ____ Job No. 1235 Division No. ____
X.Sec. No. ____ Date ____ Date ____ Survey of RALPH St. 55
Notes Chkd LGM Date 9/21/48 Checked ____ Date ____ Survey by Garnow & Ste Notes G. Date 4-14-48
Map No. ____ Indexed ____ Date JAN 25 49

F.B. 1444 Pg. 37

F.B. 1444 PG. 38

Job No. 1235 Division No. _____ Notes Red. _____ Plotted _____ Profile

Survey of ROLDH Street S.S. Date _____ Date _____ No. _____

Survey by Granquist Notes G Notes Chkd _____ Checked _____ X-Sec.

Indexed _____ Date 4-14-48 Date _____ Date _____ No. _____

STATION	B.S.	H.I.	F.S.	ELEV.

FORM 307 10M 10-46

PLEASE RETURN TO
LOS ANGELES COUNTY SURVEYOR
700 HALL OF RECORDS

Do not extend notes this side of this line.

NOTE: ANY ADDITIONS OR CHANGES ON THIS SHEET MUST BE MADE OR CIRCLED IN RED INK, WITH DATE AND NAME OF PERSON MAKING CHANGE.

Notes Ck'd by	Survey of Ralph St	F.B. 1444 Pg. 39
Map No.	W.O. 1435 Tape No. 654 Std. 68°F	
Office Work	Surveyed by Grayquist	
Checked	Notes G. Date 4/14/48	
Date	Indexed X. C. Johnson	

JAN 25 '49

C.I. No. 1235

Ralph St. S.S.

Location of basements on Ralph St.
from 0+00 = 4 int Rio Hondo Ave. (West) to Rosemead Blvd.

Pg 39 to

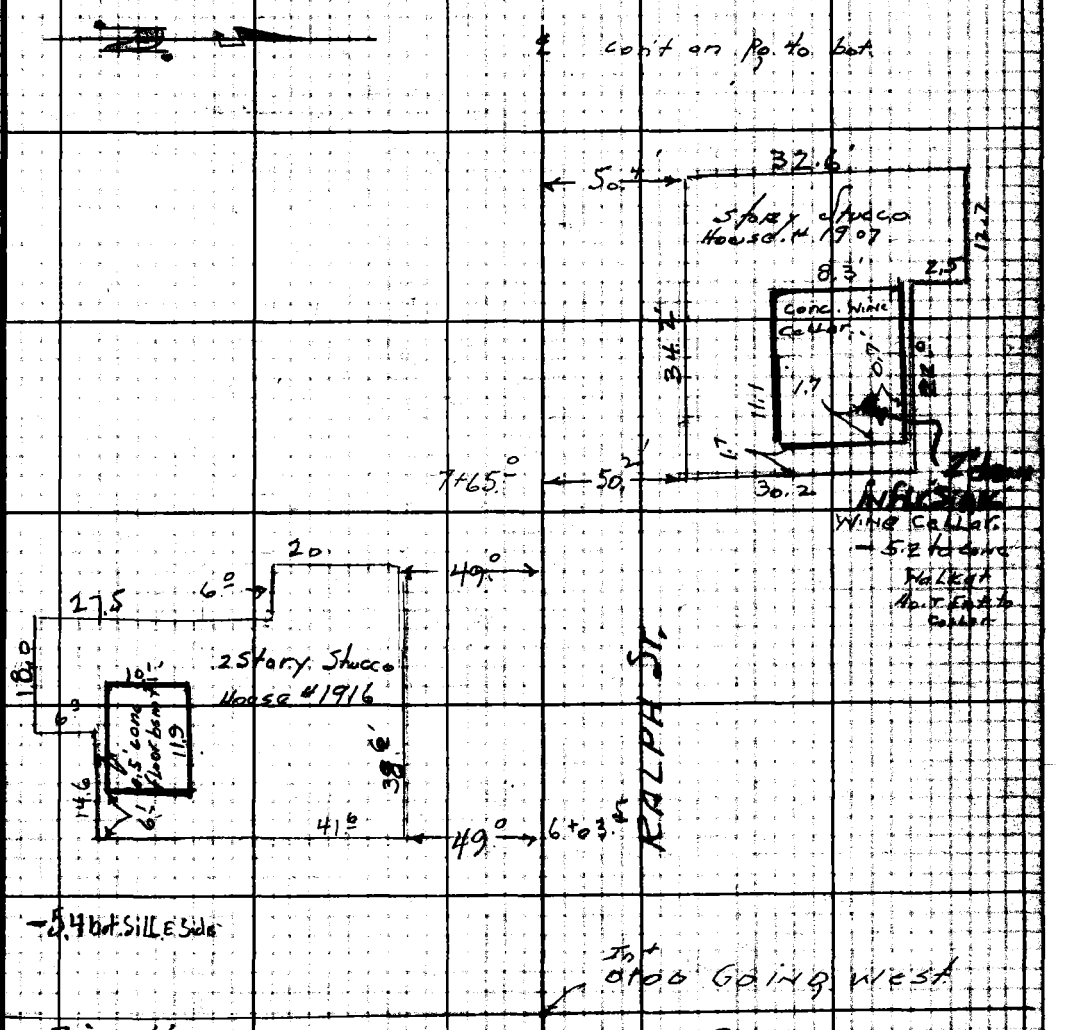

Note: Any Additions or Changes on This Sheet Must Be Made or Circled in Red Ink With Date and Name of Person Making Change.

Do not extend notes this side of this line.

RETURN TO
LOS ANGELES COUNTY SURVEYOR
700 HALL OF RECORDS

FORM 247 5M 5-46

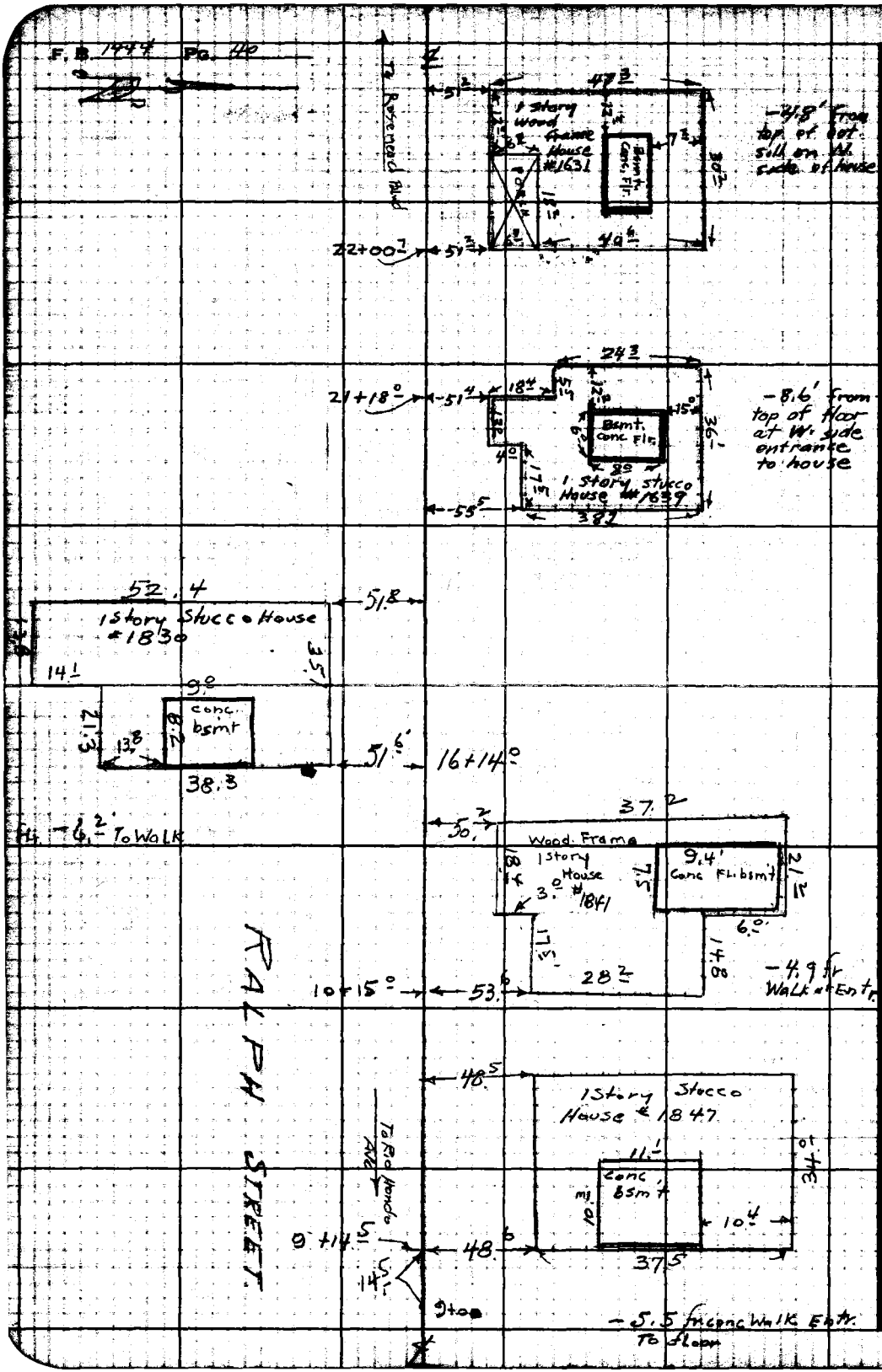

RETURN TO
LOS ANGELES COUNTY SURVEYOR
700 HALL OF RECORDS

Do not extend notes this side of this line.

Note: Any Additions or Changes on This Sheet Must be Made or Circled in Red Ink With Date and Name of Person Making Change.

FORM 307 10M 10-46

PLEASE RETURN TO
LOS ANGELES COUNTY SURVEYOR
700 HALL OF RECORDS

NOTE: ANY ADDITIONS OR CHANGES ON THIS SHEET MUST BE MADE OR CIRCLED IN RED INK, WITH DATE AND NAME OF PERSON MAKING CHANGE.

Do not extend notes this side of this line.

STATION	B. S.	H. I.	F. S.	ELEV.		
			C.I. No. 1235. Ralph Street S.S.			
			Elevations on basements on Ralph St. from 0+00 = Int Rio Hondo Ave. (West) to Rosemead Blvd Pg 41 to Pg 42			
BM. "R-8"	5.81	287.07		281.26	B.M. "R-8" EL. = 281.263 F.B. 1412 Pg 41 Rio Hondo Ave & Ralph St. N.E. Cor. L+T. in M.C.R.	
T.P.	6.94	290.81	3.20	283.87	Nail N. edge Pvt. sta 3+00	
T.P.	5.53	294.07	2.27	288.54	" S. " " " 5+92	
6+03.5			4.9	289.2	Ground SE. Cor. Of Ho. # 1916. see pg 39 Topo 90 L	
			4.2	289.9	bot of sill	Sill Ht -5.4
6+097			9.6	284.5	floor of basement to Ho. # 1916	90 L. or S. -4.2 -9.6
			6.1	288.0	200' L or South. = fn. & Ground SPL	
T.P.	6.61	295.15	5.53	288.54	Nail So. edge Pvt 5+95	
7+65.0			3.5	291.7	80' Right N.E. Cor. of Ho. # 1907 Ground & Cement Drag	
			3.3	291.9	cement walk at Entr.	Rod -3.3
7+68.4			8.5	286.7	79' R. = cement fl. at 2" drain. below sink.	Walk to floor -5.2 -8.5
			2.2	293.0	200' R. or Ho. = SPL to Ho. # 1907 Ground	
T.P.	5.81	296.11	4.85	290.30	Nail S.S. Pvt. 9+00	
9+14.5			3.9	292.2	86' Right N.E. Cor to Ho. # 1847	

Profile Notes Red ____ Plotted ____ Job No. 1235 Division No. ____ F.B. 1444 Pg. 41
No. ____ Date ____ Date ____ Survey of Ralph Street SS
X-Sec. Notes Chkd. LCM Checked ____ Survey by Granquist Notes G. Date 4-14-48
No. ____ Date 9/21/48 Date ____ Map No. ____ Indexed Johnson Date JAN 25 '49

FORM 307 10M 10-46

PLEASE RETURN TO
LOS ANGELES COUNTY SURVEYOR
700 HALL OF RECORDS

NOTE: ANY ADDITIONS OR CHANGES ON THIS SHEET MUST BE MADE OR CIRCLED IN RED INK, WITH DATE AND NAME OF PERSON MAKING CHANGE.

Do not extend notes this side of this line.

STATION	B. S.	H. I.	F. S.	ELEV.		
		296.11				
			3.9	292.2	Walk at Entr.	Walk To 5.5 Flr
9+15.5			9.4	286.7	75' R. = Fl. of conc basement to ho. # 1847	-3.9 / 9.4
T.P.	6.75	297.78	5.08	291.03	Sta. 10+00 Nail N.E. Pvt.	
10+15.0			4.6	293.2	81.8 R = N.E. Cor. ho. # 1841	
			4.5	293.3	Walk at Entr.	fr. Walk to floor 4.9
10+30.0			9.4	288.4	82' R = Floor of basement to Ho. # 1841	-4.5 Rod / 9.4
T.P.	5.60	296.46	6.92	290.86	Nail, S. edge Pvt. 10+30	
16+14.0			4.9	291.6	90' L = S.E. Cor. to ho. # 1830. Drwy	
			4.9	291.6	walk at ent.	-4.9
			11.1	285.4	76' L = Floor of basement to ho. # 1830	-6.2 / 11.1
			7.0	289.5	200' L = S.P.L. fn. to ho. # 1830	
T.P.	6.02	298.01	4.47	291.99	Nail S. si. Pvt. 12+45	
T.P.	4.42	300.36	2.07	295.94	L+T. Walk	
T.P.	5.50	301.52	4.34	296.02	bt spk N. Si. Pvt. 18+35	
T.P.	5.37	302.07	4.82	296.70	Nail No. Si. Pvt. 20+70	
21 2+23.5			1.9	300.2	Floor of Ho. # 1639	-1.9
			10.5	291.6	72.0 R. = Floor of basment to Ho. # 1639.	Floor to bsmt flr -8.6 / 10.5
			2.9	299.2	94' R = N.W. Cor. Ho. # 1639 Ground	
T.P.	4.95	302.47	4.55	297.52	Nail N. Si. Pvt. 22+15	
			3.5	299.0	Sill W. Si. House	-3.5
22+18.0			8.3	294.2	91.3 Right = Floor of bsmt to ho. # 1631.	fr. Sill to flr -4.8 / -8.3
			3.0	299.5	98.5 Right = Ground N.W. Cor. Ho # 1631.	Back P.L. Higher
BM. WM. 362'			1.20	301.27	B.M. WM. 362' EL 301.274	FB. 1412 P43
					Rosemead Blvd + Ralph St. S.E. Cor.	
					Bt. Spk in Drwy. 140' E & 22' So. Pvt Int.	

F.B. 1444 PG. 42
Job No. 1235 Division No. Notes Red Plotted Profile
Survey of Ralph St. Date Date No.
Survey by Granquist Notes G Notes Chkd. Checked X-Sec.
Indexed A. C. Johnson Date 4-14-48 Date Date No.

Notes Ck'd by	Survey of RALPH St. S.S.
Map No.	W. O. 1235 Tape No. 6 [illegible]
Office Work	Surveyed by Gramowitz
Checked	Notes G. Date 4-15-48
Date	Indexed R. C. Johnson

F.B. 1444 PG. 43

JAN 25 '49

C.I. No. 1235.

RALPH STREET S.S.

Location of basements on GUESS St.

from 0+00 = Rio Hondo Ave. West to Rosemead Blvd. Pg 43 to 44

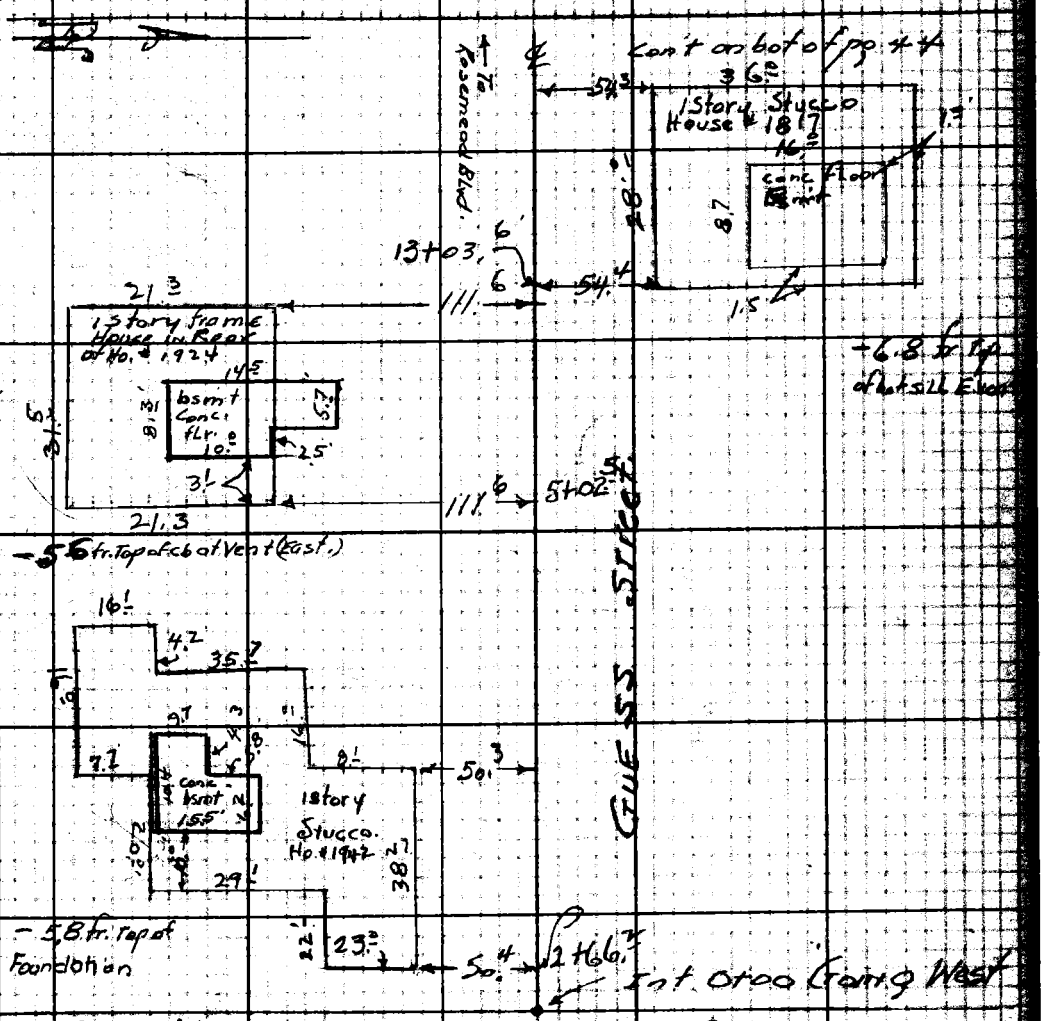

Note: Any Additions or Changes on This Sheet Must be Made or Circled in Red Ink With Date and Name of Person Making Change.

Do not extend notes this side of this line.

RETURN TO LOS ANGELES COUNTY SURVEYOR 700 HALL OF RECORDS

FORM 247 5M 5-46

RETURN TO
LOS ANGELES COUNTY SURVEYOR
700 HALL OF RECORDS

Note: Any Additions or Changes on This Sheet Must be Made or Circled in Red Ink With Date and Name of Person Making Change.

Do not extend notes this side of this line.

F. B. 1771 Pg. 44

FORM 307 10M 10-46

PLEASE RETURN TO
LOS ANGELES COUNTY SURVEYOR
700 HALL OF RECORDS

NOTE: ANY ADDITIONS OR CHANGES ON THIS SHEET MUST BE MADE OR CIRCLED IN RED INK, WITH DATE AND NAME OF PERSON MAKING CHANGE.

Do not extend notes this side of this line.

STATION	B. S.	H. I.	F. S.	ELEV.		
			RALPH Street S.S.			
			C.I. No. 1235			
ELEVATIONS of basements on GUESS St.						
from 0+00 = ℄ Int of Guess St & Rio Hondo Ave Wst. to Rosemead Blvd Pg 35 to pg 46						
Bm. "WM. 354"	6.41	294.72		288.31	Bm. "WM 354" EL. 288.311 F.B. 1412 Pg 41 Rio Hondo Ave & Guess St. S.W. Cor. Bt spk. in cb. 5' S. of S. end C.R.	
T.P.	3.59	294.11	4.20	290.52	Nail S. edge Pvt. opp. Ho. # 1951	
2+88.3			4.8	289.3	102.5 L. = Ground. S.E. Cor of ho. # 1942	
"			6.0	288.1	190± L. = " S.P.L. & fn to ho # 1942	
			4.1	290.0	TOP Foundation	Foundation - 5.8
2+98.3			9.9	284.2	100 L. = Floor of basement to ho. # 1942	Rod - 4.1 / 9.9
T.P.	6.06	296.58	3.59	290.52	Nail S. edge Pvt. fr. of ho. # 1951	
T.P.	5.44	297.95	4.07	292.51	Nail S.E. Pvt. 4+80	
5+02.5			5.0	293.0	111.6 L. = Ground at N.E. Cor. of ho. in Rear of ho. # 1924	
			7.0	291.0	198.6± L. = S.P.L. of Ho. # 1924	
			4.9	293.1	cb. Tg	Rod - 4.9
5+06			10.5	287.5	112 L. = Floor of bsmt to ho. in Rear of Ho. # 1924	Cb. Tg - 5.6 / 10.5
T.P.	5.84	298.39	5.40	292.55	Nail N. edge Pvt. 4+80	
T.P.	6.04	300.71	3.72	294.67	" S. " " 7+80	
T.P.	6.04	303.19	3.56	297.15	" S. " " 11+02	
T.P.	7.12	305.63	4.68	298.51	" N. " " 12+65	

Profile No. ____ Notes Red ____ Plotted ____ Job No. 1235 Division No. ____ F.B. 1444 Pg. 45

X-Sec. No. ____ Date ____ Date ____ Survey of RALPH St. SS

Notes Chkd. LCM Checked ____ Survey by GRAN QUIS Notes G. Date 4-15-48

Date 4/21/48 Date ____ Map No. ____ Checked Johnson Date JAN 25 '49

FORM 307 10M 10-46

PLEASE RETURN TO
LOS ANGELES COUNTY SURVEYOR
700 HALL OF RECORDS

NOTE: ANY ADDITIONS OR CHANGES ON THIS SHEET MUST BE MADE OR CIRCLED IN RED INK, WITH DATE AND NAME OF PERSON MAKING CHANGE.

Do not extend notes this side of this line.

STATION	B. S.	H. I.	F. S.	ELEV.		
		305.63				
13+03.6			4.3	301.3	90.4' R. = N.E. COR Ho. #1817.	NPL. Higher. Sill to Fin. = 6.8 Rod. = 3.7 / 10.5
			3.7	301.9	Sill on E. side	
13+06.0			10.5	295.1	89 R = floor of basement to Ho. #1817.	
T.P.	5.66	304.94	6.35	299.28	Nail S. edge Pvt. 13+70	
BM. "WM-352"			2.18	302.76	BM "WM 352" EL = 302.762 F.B. 1412 pg 40 GUESS St. & Hart Ave. N.E. COR, L.&T. in Walk. 48'N & 23' E. of ℄ Int of Pvts.	

F.B. 1444 PG. 46

Job No. 1235 Division No. ____ Notes Red. ____ Plotted ____ Profile ____

Survey of Ralph St. Date ____ Date ____ No. ____

Survey by Granquist Notes G. Notes Chkd. ____ Checked ____ X-Sec. ____

Indexed E. C. Johnson Date 4-16-48 Date ____ Date ____ No. ____

Notes Ck'd by	Survey of RALPH St.
Map No.	W. O. 1235 Tape No. [illegible] Rd. [illegible]
Office Work	Surveyed by Gronquist
Checked	Notes G Date 4-16-48
Date	Indexed A. C. Johnson

F.B. 1444 Pg. 47

JAN 25 '49

C.I. No. 1235

RALPH STREET S.S.

LOCATION of basements on STEELE ST.

from: 0+00 Int of Rio HONDO Ave to Rosemead Blvd. Pg 45 to 46

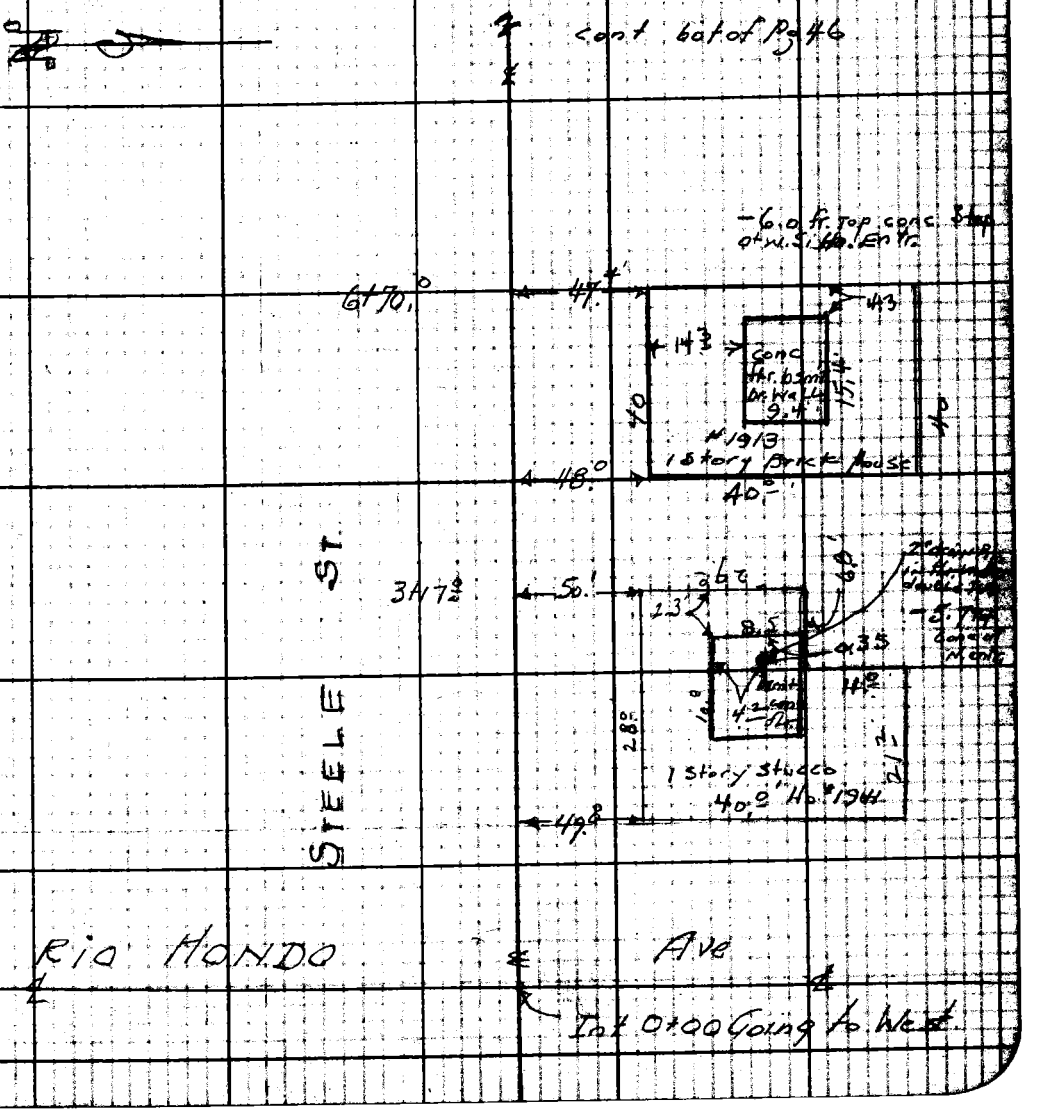

Note: Any Additions or Changes on This Sheet Must be Made or Circled in Red Ink With Date and Name of Person Making Change.

Do not extend notes this side of this line.

RETURN TO LOS ANGELES COUNTY SURVEYOR 700 HALL OF RECORDS.

FORM 247 5M 5-46

F. B. 1444 PG. 48

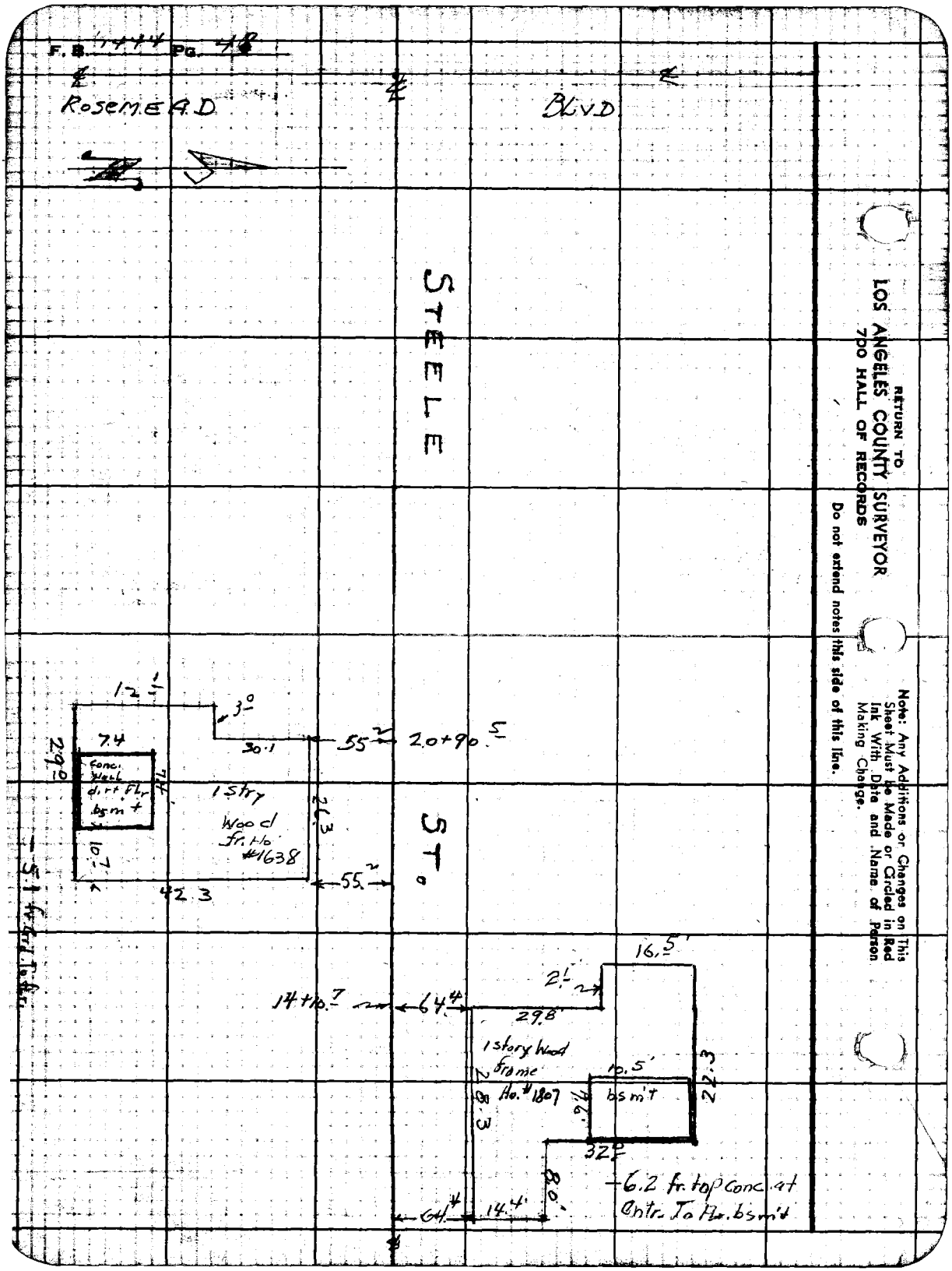

RETURN TO
LOS ANGELES COUNTY SURVEYOR
700 HALL OF RECORDS

Do not extend notes this side of this line.

Note: Any Additions or Changes on This Sheet Must Be Made or Circled in Red Ink With Date and Name of Person Making Change.

FORM 307 10M 10-46

PLEASE RETURN TO
LOS ANGELES COUNTY SURVEYOR
700 HALL OF RECORDS

NOTE: ANY ADDITIONS OR CHANGES ON THIS SHEET MUST BE MADE OR CIRCLED IN RED INK, WITH DATE AND NAME OF PERSON MAKING CHANGE.

Do not extend notes this side of this line.

STATION	B. S.	H. I.	F. S.	ELEV.		
			C. I.	No. 1235.		
			ROLPH	ST. S.S.		
Elevations of basements on STEELE ST.						
from 0+00 = ℄ Int. Rio Hondo Ave. West to Rosemead Blvd.						Pg 47 to 48
B.M. "WM.348"	5.65	301.98		296.~~326~~ 33	BM WM 348 EL: 296.326	FB. 1412 Pg. 36
					Rio Hondo Ave & Steele St. SW. Cor	
					Bt. Spk in Cb. 6' S. of S. end C.R	
T.P.	5.78	303.40	4.36	297.62	Nail. S. edge Pvt. 2+45	
3+17.0			4.1	299.3	79' R = N.W. Cor. Ho. #1941	Ground
"			2.4	301.0	199' R = N.P.L. or fn.	"
			3.6	299.8	Conc. at entr to bsmt. no #1941	Rod = 3.8
3+14.3			9.5	293.9	74.8 R = Flr. of basment at drain to Tub, Conc. flr.	= 5.7 / 9.5
T.P.	5.37	304.02	4.75	298.65	Nail S. edge Pvt. 4+70	
T.P	5.98	305.60	4.40	299.62	" N. " " 6+88	
6+70			4.4	301.2	97.4 R = N.W. Cor. Ho. #1913	
			3.3	302.3	198.6 R = S.P.L. to " "	Ground
			4.0	301.6	conc. step	Step to flr = 6.0
6+65			10.0	295.6	62 R = floor of bsmt	Rod = 4.0 / 10.0
T.P.	6.51	307.06	5.05	300.55	Nail N. E. Pvt. ℄ +20	
T.P.	6.38	309.92	3.52	303.54	Rock " " " 12+80	

Profile No. ____ Date ____ Notes Red. ____ Plotted ____ Job No. 1235 Division No. ____ F.B. 1444 Pg. 49

X-Sec. No. ____ Date ____ Notes Chkd. L.C.M. Date ____ Checked ____ Date ____ Survey of ROLPH St. Survey by Granquist Notes G. Date 4-16-48

Map No. ____ Indexed J. Johnson Date JAN 25 '48

FORM 307 10M 10-46

PLEASE RETURN TO
LOS ANGELES COUNTY SURVEYOR
700 HALL OF RECORDS

NOTE: ANY ADDITIONS OR CHANGES ON THIS SHEET MUST BE MADE OR CIRCLED IN RED INK, WITH DATE AND NAME OF PERSON MAKING CHANGE.

Do not extend notes this side of this line.

STATION	B. S.	H. I.	F. S.	ELEV.		
		309.92				
13+90.5			1.9	308.0	110.8'R. N.E. Cor. ho. #1807 Ground	
			1.5	308.4	Conc. at Entr to basement	Conc. to flr. - 6.2
"			7.7	302.2	Floor of bsmt to ho. #1807-110'R, Rod	- 1.5
						7.7
"			1.1	308.7	196'± R. Ground	
T.P.	6.11	311.91	4.12	305.80	Nail S. edge Pvt. E.Si.	Drwy to Ho. SE Cor Hart Ave
B.M. WM 350"	5.44	313.72	3.64	308.28	BM. "W.M. 350" EL. = 308.281	F.B. 1247 Pg 37
					STEELE ST. & HART AVE. S.W. COR.	
					L.&T. in Walk to Ho. #1736, 45'W. & 25' So. of ℄ Int.	
T.P.	5.31	313.79	5.24	308.48	Nail S. edge Pvt 18+85	
T.P.	4.50	313.72	4.57	309.22	" " " " fr. Ho. #1638 w. line of walk.	
20+93.5			4.6	309.1	97'± L. = SW Cor. Ho. #1638	
			5.6	308.1	200'± L. = S.P.L. Ground.	
			4.8	308.9		Ground - 4.8
20+75			9.9	303.8	97'L. = Floor of basement to ho. #1638	- 5.1
						9.9
T.P.	6.08	315.72	4.08	309.64	Nail S. edge Pvt. 22+06	
T.P.	3.28	315.52	3.48	312.24	" " " "	
BM "R-19"			5.37	310.15	B.M. "R-19" EL. = 310.152	F.B. 1247 Pg 61
					Rosemead Blvd & Nevada Ave. N.W. Co.	
					Bt. spk. in N.Cb. 65' W. of ℄ Int.	

F.B. 1444 PG. 50

Job No. 1235 Division No. Notes Red. Plotted Profile

Survey of ROLPH St. S.S. Date Date No.

Survey by GRANQUIST Notes G. Notes Chkd. Checked X-Sec.

Indexed E. C. Johnson Date 4-16-48 Date Date No.

Notes Ck'd by	Survey of RALPH ST
Map No.	W. O. 1235 Tape No. 557 Std.
Office Work	Surveyed by Granquist
Checked	Notes G. Date 4-19-48
Date	Indexed C. Johnson

F.B. 1449 Pg. 51

JAN 25 '49

C. I. No. 1235

RALPH ST. S.S.

Location of basements ROSEMEAD BLVD.

from: 0+00 = ℄ Int Glendon Way to E

To Valley Blvd.

Pg 49 to 51

cont on bot of Pg 50

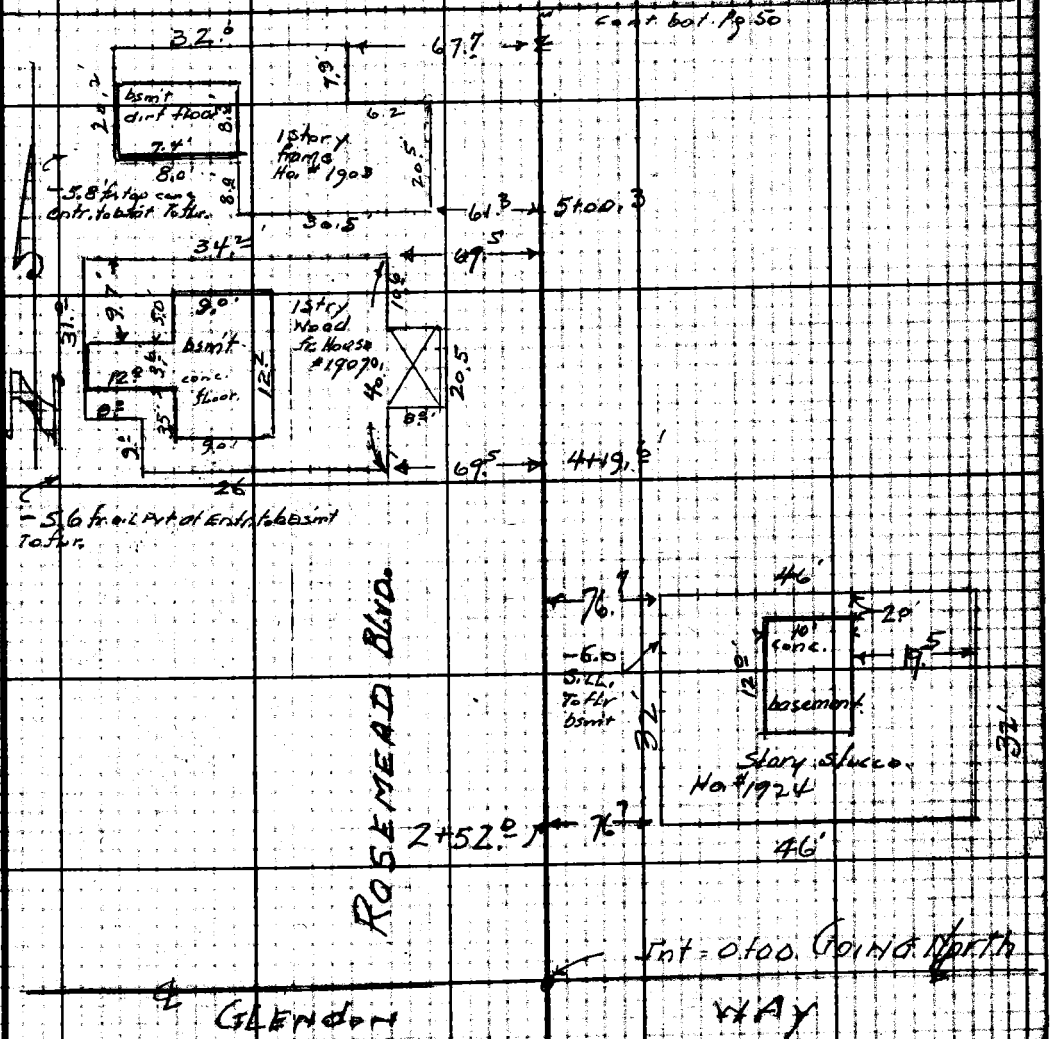

Note: Any Additions or Changes on This Sheet Must be Made or Circled in Red Ink With Date and Name of Person Making Change.

Do not extend notes this side of this line.

RETURN TO LOS ANGELES COUNTY SURVEYOR 700 HALL OF RECORDS.

FORM 247 5M 5-46

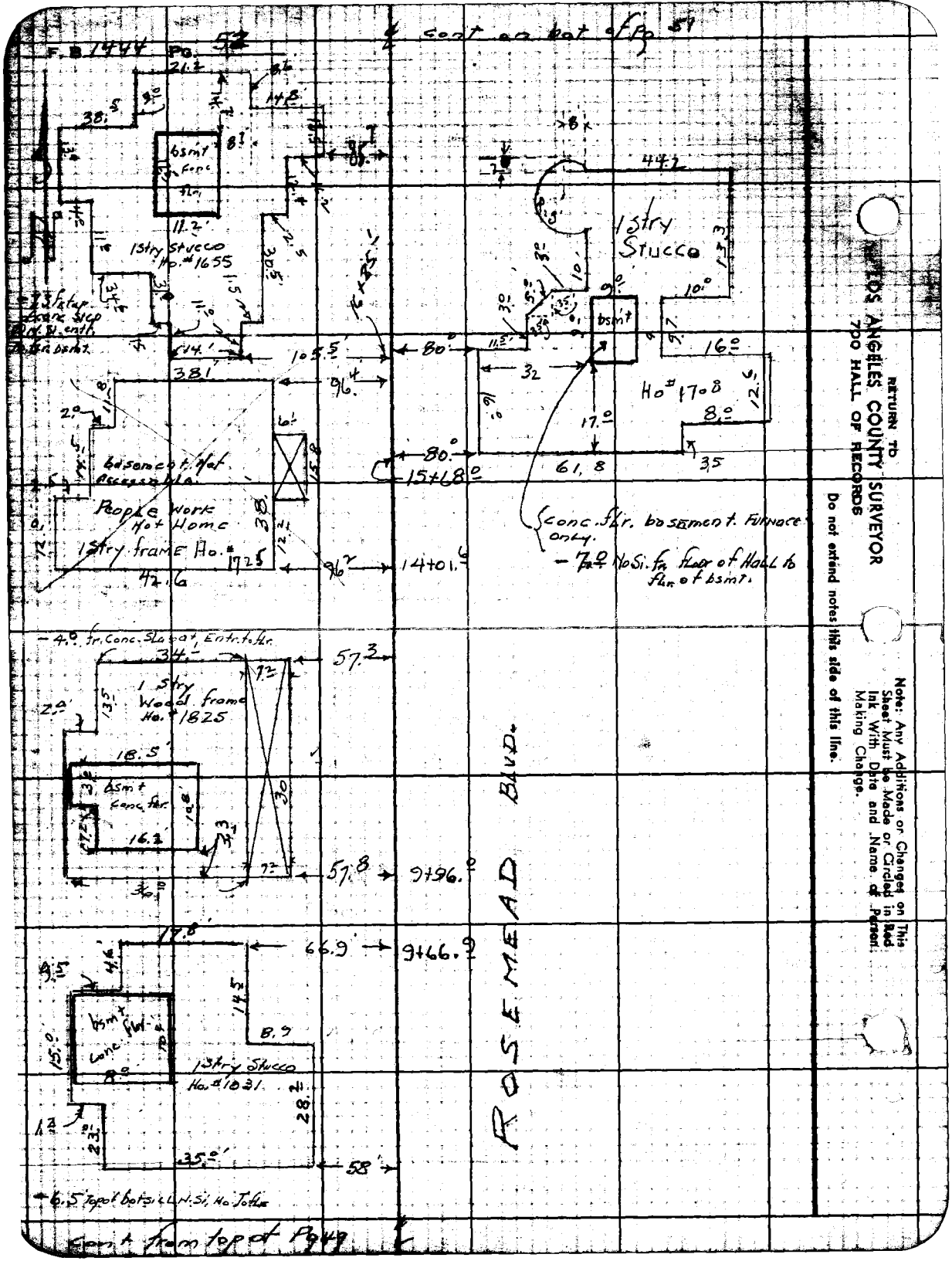

RETURN TO
LOS ANGELES COUNTY SURVEYOR
700 HALL OF RECORDS

Do not extend notes this side of this line.

Note: Any Additions or Changes on This Sheet Must be Made or Circled in Red Ink With Date and Name of Person Making Change.

FORM 247 5M 5-46

RETURN TO
LOS ANGELES COUNTY SURVEYOR
700 HALL OF RECORDS

Note: Any Additions or Changes on This Sheet Must be Made or Circled in Red Ink With Date and Name of Person Making Change.

Do not extend notes this side of this line.

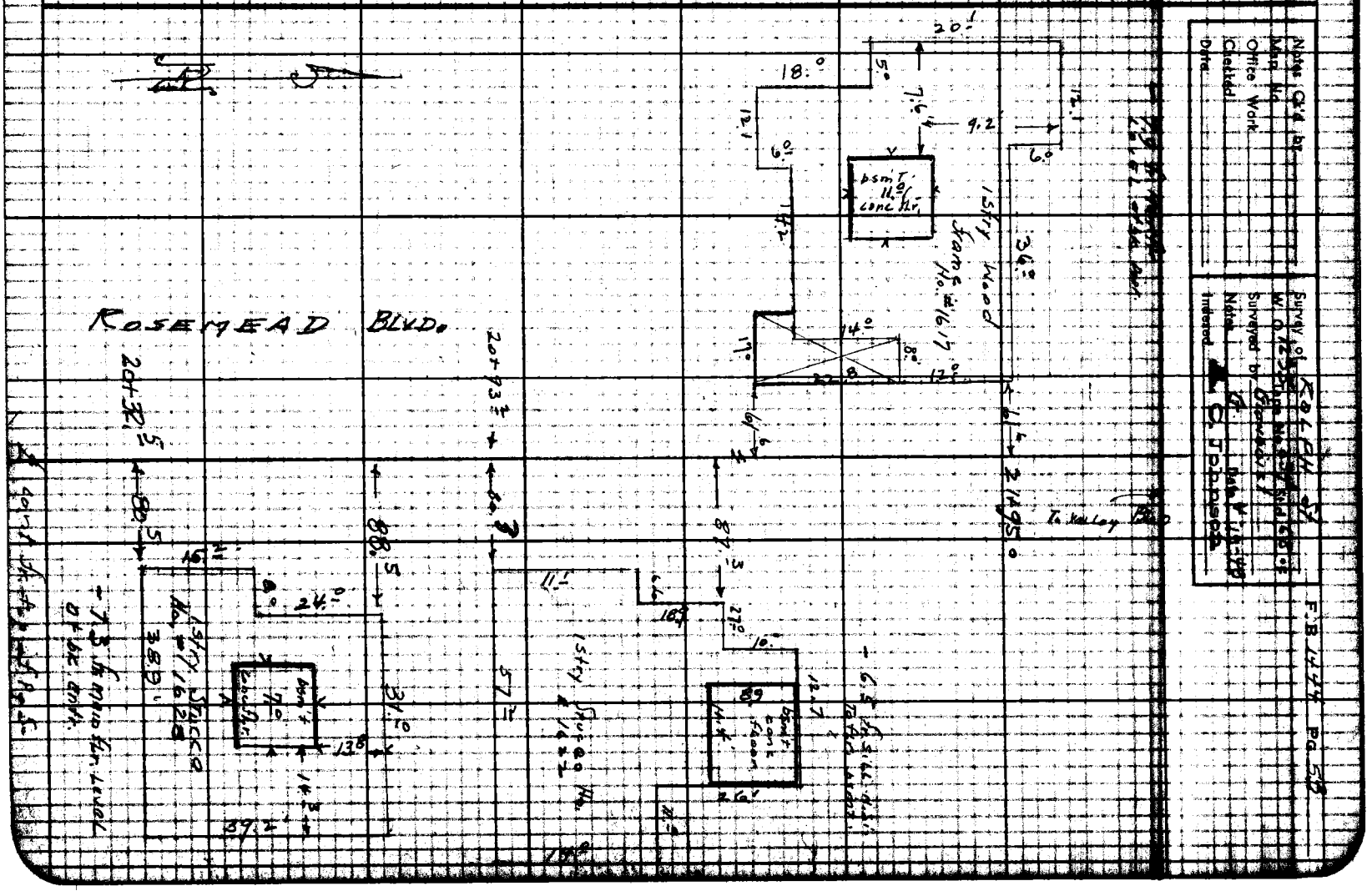

FORM 307 10M 10-46

PLEASE RETURN TO
LOS ANGELES COUNTY SURVEYOR
700 HALL OF RECORDS

NOTE: ANY ADDITIONS OR CHANGES ON THIS SHEET MUST BE MADE OR CIRCLED IN RED INK, WITH DATE AND NAME OF PERSON MAKING CHANGE.

Do not extend notes this side of this line.

STATION	B. S.	H. I.	F. S.	ELEV.		
		302.59				
9+62.3			3.5	299.1	94.2 L. = Ground. N.W. Cor to ho. # 1831	
			3.0	299.6	Top of bot sill H.O. Si Ho.	Sill to flr. - 6.5
"			9.5	293.1	94.2 L. = flr. of bsmt to ho. # 1831.	Rod Sill. - 3.0 / 9.5 flr. bsm't.
			6.9	295.7	331±' L. = fn. Ground. approx W.P.L. To ho. # 1831	
9+96.0			3.6	299.0	101.0 L. = S.W. Cor Ho. # 1825 Ground	
"			5.7	296.9	330' L. = W.P.L. to Ho # 1825	
			3.5	299.1	conc, slab.	- 4.0 conc. to flr.
10+06.5			7.5	295.1	100 L. = flr. of bsmt to Ho. # 1825.	- 3.5 Rod Conc / - 7.5 flr.
T.P.	5.64	305.32	2.91	299.68	cor cb. N.W. cor Ho. # 1825	
T.P.	4.61	307.02	2.91	302.41	Top 2" I.P. NW. cor Tract # 12531	
T.P.	5.81	308.67	4.16	302.86	Rock E. Si. Pvt Rosemead Blvd. 50' N. of ℄ Ralph St.	
15+68.0			4.9	303.8	141.8 R. = S.W. Cor Ho. # 1708	
"			6.4	302.3	196.6 R. = E.P.L. to Ho. # 1708 fn Ground	
T.P.	2.05	310.63	0.09	308.58	Top of fn. 2nd post fr. Rosemead N.S. of ho. # 1708	
			5.2	305.4	Flr. in Hall. Ho. Si. Ho. # 1708	- 7.0 fl. to fl. bsmt
15+85.0			12.2	298.4	112 R. = flr. of bsmt To ho. # 1708	- 5.2 Fl. above bsmt
			1.4	309.2	Conc. step.	- 1.4 conc step / - 7.3 " " to flr. / 8.7 flr. (122)
17+46.4			8.7	301.9	109.2 L. = fl. of bsm't To ho. # 1655.	
17+61 L			2.6	308.0	N. E. Cor. Ho. # 1655. Ground. 100.5 L.	
T.P.	4.85	312.69	2.79	307.84	L+T. in Walk to Ho. # 1644	
17+61 L			3.4	309.3	192.4 L. Ground approx. W.P.L. to Ho. # 1644	
20+32.5			1.4	311.3	119.5 R. = S.E. Cor. to ho. # 1628 Ground	
			2.9	309.8	246' R. = approx. E.P.L. Line to ho. # 1628	
T.P.	6.20	316.54	2.35	310.34	Nail E. Si. Pvt. 3' N. of P.P. # 374879 E. SPL. No. [illegible]	

Profile No. X-Sec. No.
Plotted Date
Notes Red Date
Notes Chkd Date
Division No. Date
Job No. 1235 Ralph St.
Survey of Granquist Notes G. Date 4-19-48
Survey by C. Johnson
Indexed
F.B. 1444 PG. 54

FORM 307 10M 10-46

PLEASE RETURN TO
LOS ANGELES COUNTY SURVEYOR
700 HALL OF RECORDS

NOTE: ANY ADDITIONS OR CHANGES ON THIS SHEET MUST BE MADE OR CIRCLED IN RED INK, WITH DATE AND NAME OF PERSON MAKING CHANGE.

Do not extend notes this side of this line.

STATION	B. S.	H. I.	F. S.	ELEV.		
		316.54				
			3.8	312.7	Mainfloor Level	−7.3 Flr. to Flr
20+57.9			11.1	305.4	Floor of bsmt To Ho. # 1628 ≠ 105 Right	−3.8 Rod To Flr. 11.1
T.P.	3.47	317.51	2.50	314.04	Nail in Stump of Tree. S.W. Cor Ho. # 1622	
21+33.2			5.2	312.3	127.° R. = Ground N.E. Cor. ho. # 1622	
			5.6	311.9	174.5 R = " approx. S.P.L. to ho. # 1622	
			4.6	312.9	Sill No. S. of ho.	−4.6 Rod to Sill
			11.1	306.4	Floor of bsmt to house # 1622	−6.5 Sill to Flr. 11.1 Floor of bsmt
T.P.	3.09	318.67	1.93	315.58	Nail. Top 4"x4" fr. Post S. Drwy to 1617 109.7' Left.	
22+01.0			4.4	314.3	Ground N.W. Cor. to Ho. 1617	
			5.2	313.5	228.3' Left = P.L. fr. To Ho. # 1617	Rod. −2.9 M.F.L.
			2.9	315.8	Main Floor Rear	−7.9 Flr. to Flr.
21+91.8			10.8	307.9	102.1 L. = Flr. of bsmt to ho. # 1617	10.8 bsmt Flr.
T.P.	0.45	315.85	3.27	315.40	Nail. 4"x4" fr. post. 3rd fr. North. W. S. No. # 1617	
B.M. "R-19"			5.70	310.15	B.M. "R-19" EL. = 310.152 FB. 1247 Pg 61 Rosemead Blvd & Nevada Ave. N.W. Cor. Bt. Spk. in N. Cb. 45' W. of ℄ Int.	

Profile No. ____ Notes Red ____ Plotted ____ Job No. 1255 Division No. ____
X-Sec. No. ____ Date ____ Date ____ Survey of Ralph St.
Notes Chkd ____ Checked ____ Survey by Graham & Christ Notes by ____ Date 4-20-46
Date ____ Date ____ Map No. ____ Inked by John Doe Date ____

Job No. [illegible] Division No. _____ Notes Red. _____ Plotted _____ Profile

Survey of RALPH ST. SS. Date _____ Date _____ No. _____

Survey by Granquist Notes G Notes Chkd. _____ Checked _____ X-Sec.

Indexed _____ Date 4-20-'48 Date _____ Date _____ No. _____

FORM 307 10M 10-46

PLEASE RETURN TO

LOS ANGELES COUNTY SURVEYOR

700 HALL OF RECORDS

NOTE: ANY ADDITIONS OR CHANGES ON THIS SHEET MUST BE MADE OR CIRCLED IN RED INK, WITH DATE AND NAME OF PERSON MAKING CHANGE.

Do not extend notes this side of this line.

STATION	B. S.	H. I.	F. S.	ELEV.		

Notes Ck'd by	Survey of
Map No.	W. O. Tape No. Std. °F
Office Work	Surveyed by
Checked	Notes Date
Date	Indexed C. Johnson

F. B. 1444 Pg. 57

JAN 25 '49

C.I. No. 1235

RALPH ST. S.S.

Location of basements Rio Hondo Ave.

from: Otoo + E Int GLENDON WAY Northerly to Valley BLVD.

Pg 57 to Pgs

Note: Any Additions or Changes on This Sheet Must be Made or Circled in Red Ink With Date and Name of Person Making Change.

Do not extend notes this side of this line.

RETURN TO
LOS ANGELES COUNTY SURVEYOR
700 HALL OF RECORDS.

FORM 247 5M 5-46

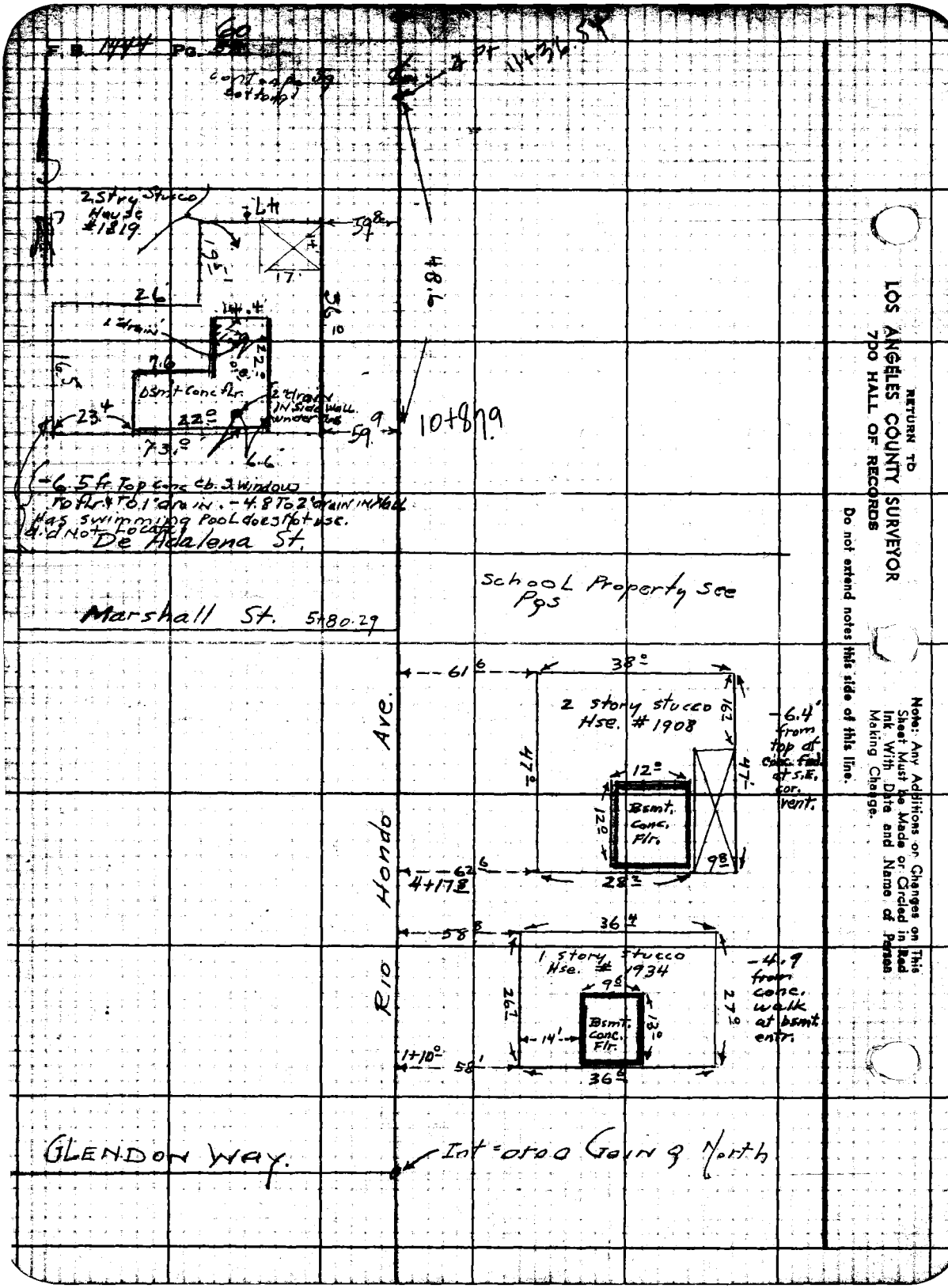

RETURN TO
LOS ANGELES COUNTY SURVEYOR
700 HALL OF RECORDS

Do not extend notes this side of this line.

Note: Any Additions or Changes on This Sheet Must be Made or Circled in Red Ink With Date and Name of Person Making Change.

Notes Ck'd by	Survey of Ralph St	F.B. 1444 Pg. 61
Map No.	W.O. 1233 Tape No. 65 Std. 65 °F	
Office Work	Surveyed by Grandquist	Con't bot of Pg 60
Checked	Notes G. Date 4-4-48	
Date	Indexed C. Johnson	

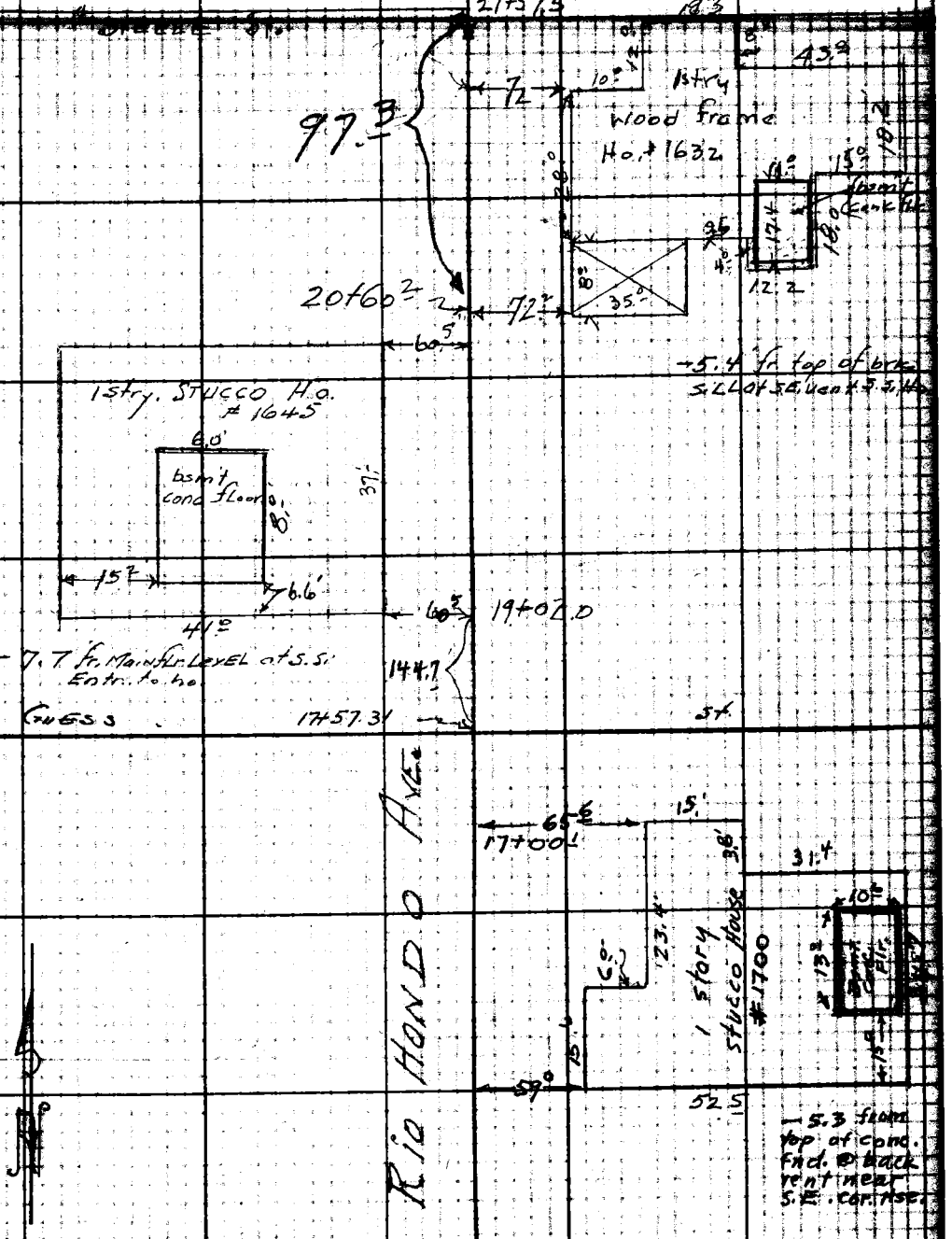

Note: Any Additions or Changes on This Sheet Must Be Made or Circled in Red Ink With Date and Name of Person Making Change.

Do not extend notes this side of this line.

RETURN TO
LOS ANGELES COUNTY SURVEYOR
700 HALL OF RECORDS

FORM 247 5M 5-46

Con't from top of pg 58

F. B. 1444 Pg. 62

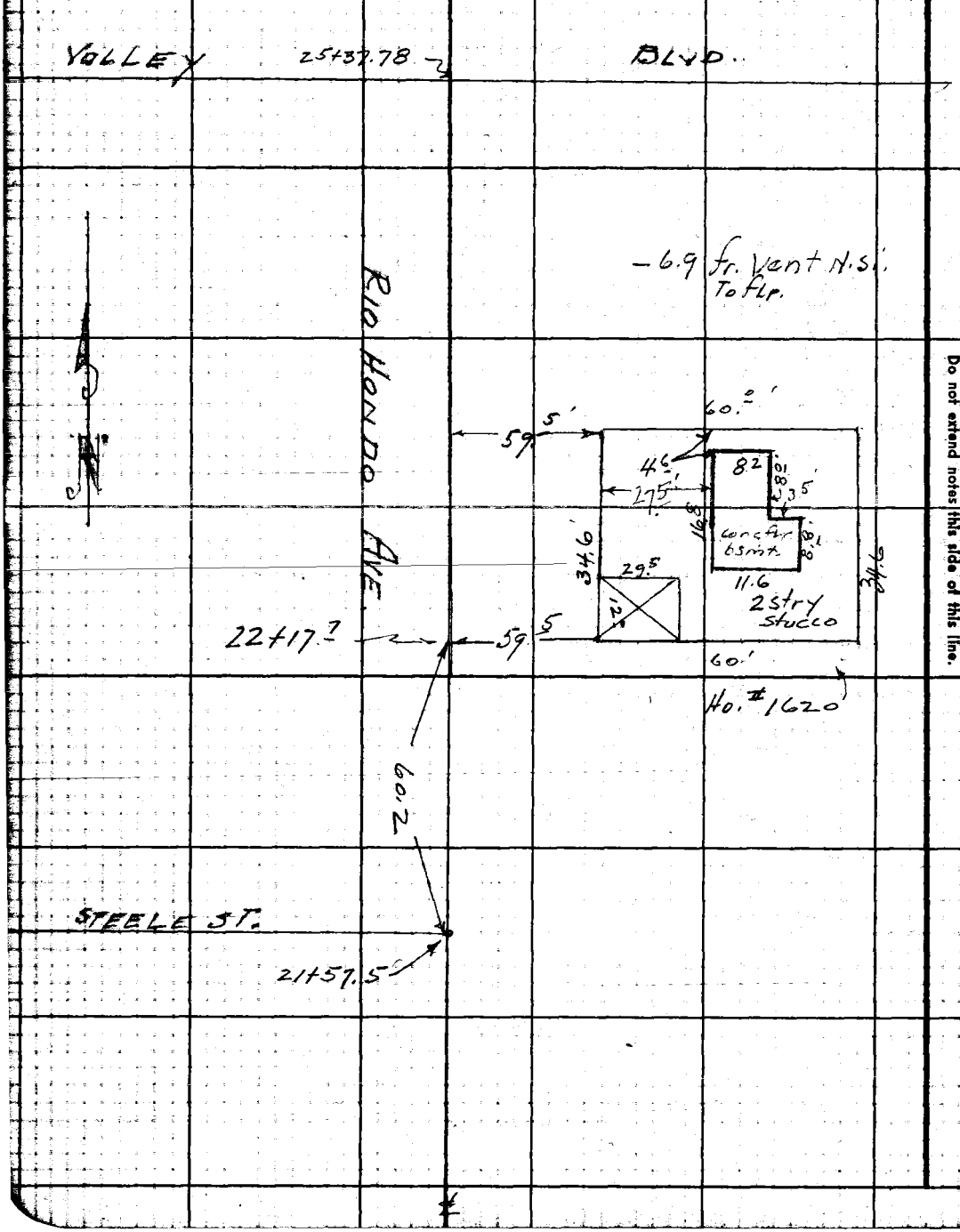

RETURN TO
LOS ANGELES COUNTY SURVEYOR
700 HALL OF RECORDS

Do not extend notes this side of this line.

Note: Any Additions or Changes on This Sheet Must Be Made or Circled in Red Ink With Date and Name of Person Making Change.

FORM 307 10M 10-46

PLEASE RETURN TO
LOS ANGELES COUNTY SURVEYOR
700 HALL OF RECORDS

NOTE: ANY ADDITIONS OR CHANGES ON THIS SHEET MUST BE MADE OR CIRCLED IN RED INK, WITH DATE AND NAME OF PERSON MAKING CHANGE.

Do not extend notes this side of this line.

STATION	B. S.	H. I.	F. S.	ELEV.		
			C. I. No. 1235			
			RALPH ST. S.S			
ELEVATIONS of basements on RIO HONDO AVE. from 0+00 ℄ Int GLENDON WAY. Hrtly To Valley Blvd.						Pg 61 to 63
BM "R-5"	4.68	273.87		269.19	BM. "R-5" EL. 269.188 F.B. 1412 Pg 47 Rio Hondo Ave, & Glendon Way N.W. Cor. Lt. in M.C.R	
			4.9	269.0	Walk at Entr.	-4.9 Rod walk
1+10.0			9.8	264.1	72' R. = flr. of bsmt to no. # 1934	-4.9 Walk to flr. -9.8
			5.2	268.7	94.6 R. = S.E. Cor. Ho. # 1934 Ground	
			8.6	265.3	231' R = ± E. P.L. Ho. # 1934 "	Fn. Line
T.P.	6.13	275.20	4.80	269.07	2+40. Ha. L. JT. E. Gut.	-6.4 Vent to flr.
			4.6	270.6	Fnd	-4.6 Rod to Vent
4+17.8			11.0	264.2	90.8 R. = flr. of bsmt to no. # 1908	11.0 flr. bsmt
			5.6	269.6	Ground. 100.6 R. = S.E. Cor. Ho. # 1908	
			10.4	264.8	46.5 R. = ± E.P.L. To no. # 1908	
B.M. "R-6"			1.95	273.25	BM. "R-6" EL. 273.254 F.B. 1412-P.46 Rio Hondo Ave & Marshall Ave, N.W. Cor. Lt. in M.C.R.	

Profile No. ____ Notes Red. ____ Plotted ____ Job No. 1235 Division No. ____ F.B. 1444 Pg. 63

X-Sec. No. ____ Date ____ Date ____ Survey of Ralph St. S.S.

Notes Chkd. LCM Date 4/23/48 Checked ____ Survey by Granquist Notes G. Date 4-21-48

Map No. ____ Indexed Johnson Date JAN 25 '48

FORM 307 10M 10-46

PLEASE RETURN TO
LOS ANGELES COUNTY SURVEYOR
700 HALL OF RECORDS

NOTE: ANY ADDITIONS OR CHANGES ON THIS SHEET MUST BE MADE OR CIRCLED IN RED INK, WITH DATE AND NAME OF PERSON MAKING CHANGE.

Do not extend notes this side of this line.

STATION	B. S.	H. I.	F. S.	ELEV.		
B.M. "W.M. 360"	6.34	281.33		274.99	B.M. "WM 360" EL.=274.991 FB. 1412 Pg 46. Rio Hondo Ave + De Adalena St, N.W. Cor Bt. spk in Cb. 14' W. of W. end C.R.	
			4.1	277.2	Cb. at window.	
11+08.8			10.6	270.7	88.3 L. = fl. or bsmt to ho. # 1819.	-4.1 Rod to cb. -6.5 cb to flr. Drain 10.6 flr. bsmt
			4.1	277.2		
10+87.9			8.3	273.0	94' L. = EL. of Drain in Wall of bsmt To ho. # 1819	4.1 Rod 4.2 to Drain 8.3 Drain
10+87.9			3.1	278.2	132.9' L SW. Cor. of ho. # 1819 Ground	
"			1.6	279.7	201.± L. = ± W. P.L. of ho. # 1819 "	
B.M. "WM 363"			8.05	273.28	B.M. "WM 363" EL.=273.284 FB. 1412 P 47 Rio Hondo Ave + De Adalena St, S.E. Cor Bt. spk in Cb. 10' S. of S. end C.R.	
B.M. "W.M 355"	2.76	292.37		289.61	B.M. "WM. 355" EL.=289.606 FB, 1412 Pg 41 Rio Hondo Ave + Guess St., N.E. Cor, Bt. spk. in Cb. 5' N. of N. end C.R.	
16+61.6			5.2	287.2	111.2' R = Ground S.E. Cor of Ho. # 1700	
			6.6	285.8	209.± R = " E.P.L. " " "	
			4.7	287.7	Foundation Rear	
16+76.6			10.0	282.4	111.2' R = Flr. of bsmt to ho. # 1700.	-5.3 Rod to flr. -4.7 Rod Ad. 10.0 flr.
T.D.	7.18	296.57	2.98	289.39	L.+T. M.C.R. N.E. Cor. Guess + Rio Hondo	
19+02.0			3.4	293.2	101.5' L = Ground S.W. Cor. to ho. # 1645	
			3.4	293.2	234' L. = W.P.L. To ho. # 1645	
			0.7	295.9		
19+08.6			8.4	288.2	86.0 L = flr. of bsmt to Ho # 1645	-7.7 Flr to flr. -0.7 Rod flr. 8.4 flr. bsmt
T.P.	6.94	299.31	4.20	292.37	Nail E. Gut. 19+65.	

F.B. 1444 PG. 64 Job No. 1235 Division No. Notes Red Plotted Date No. Profile
Survey of Ralph St Date Notes Chkd Checked Date No. X-Sec.
Survey by Granquist Notes G. Date 4-21-48
Indexed A. C. Johnson Date

FORM 307 10M 10-46

PLEASE RETURN TO
LOS ANGELES COUNTY SURVEYOR
700 HALL OF RECORDS

NOTE: ANY ADDITIONS OR CHANGES ON THIS SHEET MUST BE MADE OR CIRCLED IN RED INK, WITH DATE AND NAME OF PERSON MAKING CHANGE.

Do not extend notes this side of this line.

STATION	B. S.	H. I.	F. S.	ELEV.		
		299.31				
			4.2	295.1	brick sill	Rod. - 4.2 brk sill
20+64.2			9.6	289.7	128.9' R. = flr. of bsmt to ho. #1632	Sill to flr. - 5.4
						9.6
			4.5	294.8	128.9' R. = Ground S.E. cor. To Ho. #1632	
			5.8	293.5	206± R. = E. P.L. of ho. # 1632	
T.P.	6.86	301.13	5.04	294.27	Nail E. Gut. 20+60	
22+52.3			4.6	296.5	119.5' R. = Ground N.E. Cor Ho. # 1620	
			5.1	296.0	178± R. = " E.P.L. To Ho. #1620	
			3.5	297.6	vent N. sl. ho.	- 6.9 Vent to flr.
22+47.7			10.4	290.7	87.0 R. = Flr. of basement to ho. #1620	- 3.5 Rod. to vent
						10.4 flr. bsmt.
B.M. "WM.348"			4.81	296.32	BM "W.M.348" EL. 296.326 FB. 1412 P36 Rio Hondo Ave + Steele St., SW. Cor Bt. spk in Cb. 6' S. of S. end C.R.	

Profile Notes Red ____ Plotted ____ Job No. 1235 Division No. ____ F.B. 1444 Pg. 65
No. ____ Date ____ Date ____ Survey of Ralph St. SS
X-Sec. Notes Chkd. ____ Checked ____ Survey by Granquist Notes G. Date 4-21-48
No. ____ Date ____ Date ____ Map No. ____ Endorsed Job Date ____

F.B. 1441 Pg. 66

Job No. 1235 Division No. _____ Notes Red. _____ Plotted _____ Profile

Survey of RALPH St. SS Date _____ Date _____ No. _____

Survey by GRANQUIST Notes G. Notes Chkd _____ Checked _____ X-Sec.

Indexed _____ Date 4-21-48 Date _____ Date _____ No. _____

STATION	B. S.	H. I.	F. S.	ELEV.

FORM 307 10M 10-46

PLEASE RETURN TO
LOS ANGELES COUNTY SURVEYOR
700 HALL OF RECORDS

Do not extend notes this side of this line.

NOTE: ANY ADDITIONS OR CHANGES ON THIS SHEET MUST BE MADE OR CIRCLED IN RED INK, WITH DATE AND NAME OF PERSON MAKING CHANGE.

Notes Ck'd by	Survey of Ralph St.
Map No.	W.O. 1235 Tape No. 0297 Std 68 °F
Office Work	Surveyed by Grand Vist
Checked	Notes G Date 4-21-48
Date	Indexed C. Johnson

F.B. 1477 Pg. 67

JAN 25 '49

C.I. No. 1235

RALPH St. S.S.

Location: of basements Hart Ave.

from 0+00 = Int Ralph St. N'ly To Guess St.
from 0+00 = Int Guess St " To Steele St.
from 0+00 = Int. Steele St " To Valley Blvd.

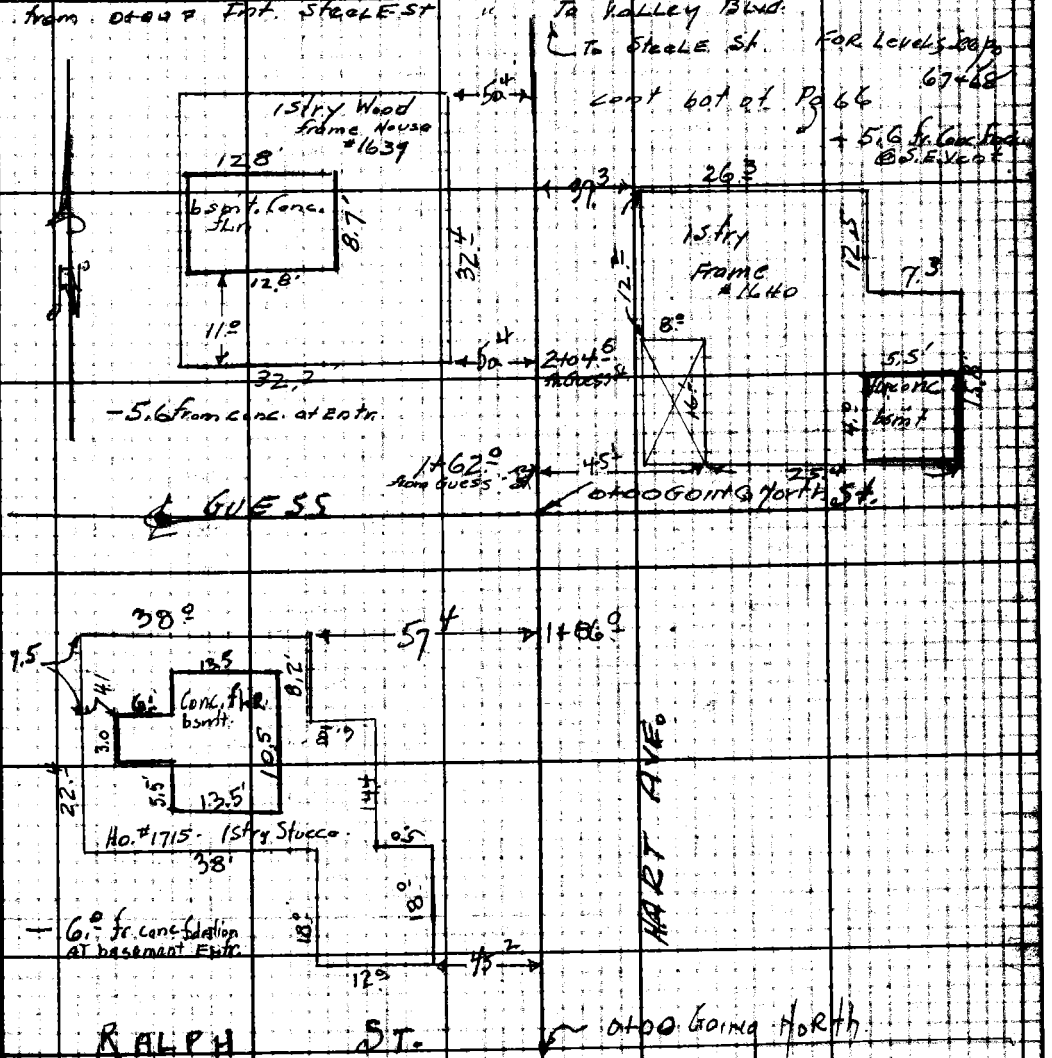

Note: Any Additions or Changes on This Sheet Must be Made or Circled in Red Ink With Date and Name of Person Making Change.

Do not extend notes this side of this line.

RETURN TO LOS ANGELES COUNTY SURVEYOR 700 HALL OF RECORDS.

FORM 247 5M 5-46

F. B. 1444 Pg. 68

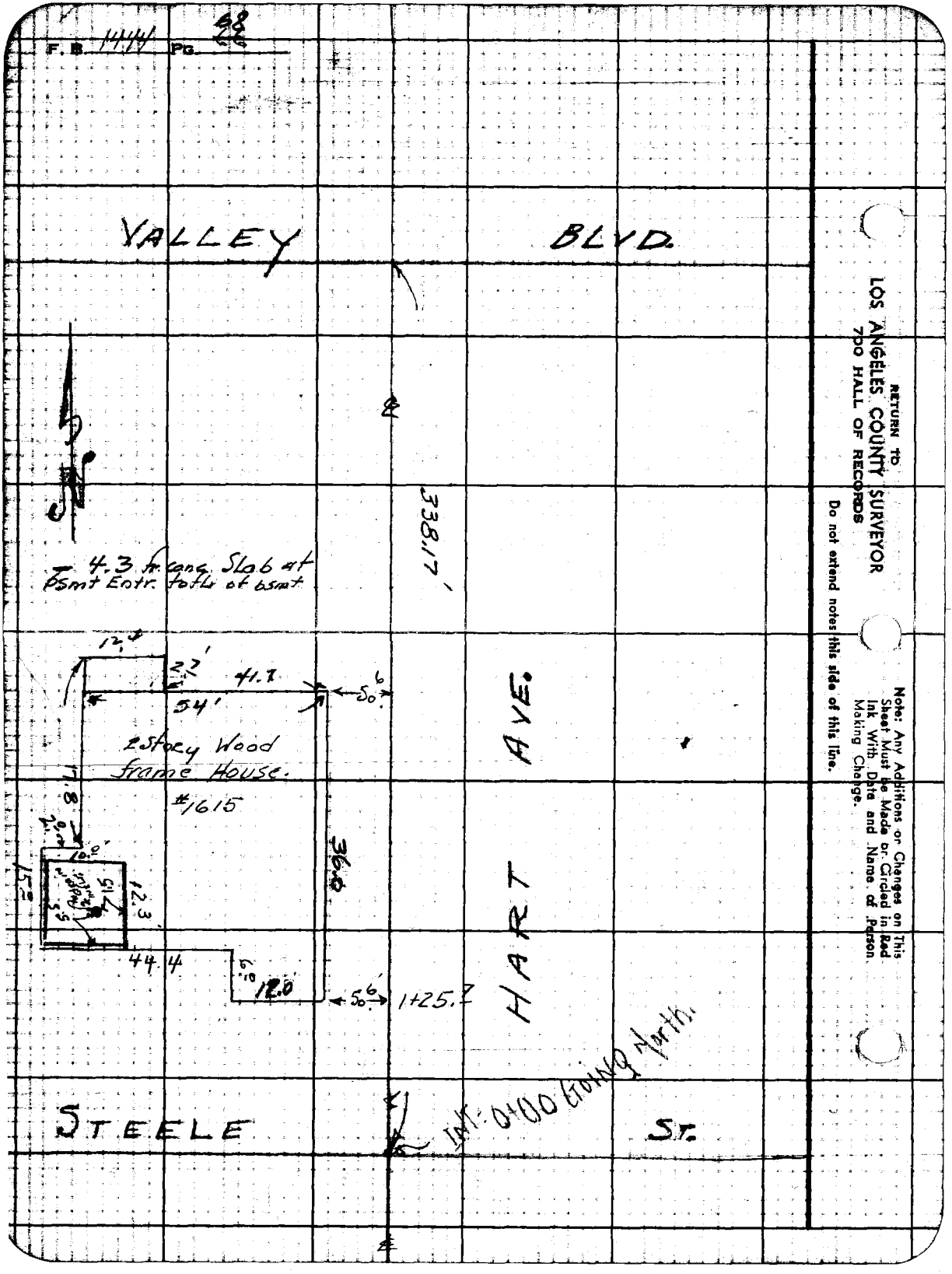

RETURN TO
LOS ANGELES COUNTY SURVEYOR
700 HALL OF RECORDS

Do not extend notes this side of this line.

Note: Any Additions or Changes on This Sheet Must be Made or Circled in Red Ink With Date and Name of Person Making Change.

FORM 307 10M 10-46

PLEASE RETURN TO
LOS ANGELES COUNTY SURVEYOR
700 HALL OF RECORDS

NOTE: ANY ADDITIONS OR CHANGES ON THIS SHEET MUST BE MADE OR CIRCLED IN RED INK, WITH DATE AND NAME OF PERSON MAKING CHANGE.

Do not extend notes this side of this line.

STATION	B. S.	H. I.	F. S.	ELEV.		
		C.I. No. 1235. RALPH ST. S.S.				
ELEVATIONS of basements on HART AVE. from. RALPH St. 0+00 to Guess St. " Guess St. 0+00 to STEELE St. STEELE St. 0+00 to Valley BLVD.						FOR Location see Pg 65 & 66 Pg 67 to 68
B.M. "WM357"	4.81	300.74		295.93	B.M. "WM357" EL. 295.930 F.B. 1412 Pg 43 RALPH St. & HART AVE. N.W. Cor. L&T. in Walk To ho. #1941. 46' W. & 21' N. of Int. Pvts.	
T.P.	7.26	304.55	3.45	297.29	Nail. W.S. Pvt Hart Ave. 1+97	
1+86.0			5.2	299.4	95.4' L. = N.W. cor. of Ho #1715. Ground	
			5.4	299.2	124' L. = fn. back of ho. #1715	
			5.1	299.5		
1+78.5			11.1	293.5	91.3' L. = floor of basement To ho. #1715 Hart Ave.	-5.1 Rd Conc -6.0 To flr. 11.1 Flr bsm
T.P.	7.03	304.26	7.32	297.23	Nail. E.S. Pvt 2+00	
T.P.	5.20	307.95	1.51	302.75	L&T. walk to Ho. #1652	
			3.5	304.5	Conc. Fdatn at S.E. Cor.	
1+62.0 Int fr. Guess St			9.1	298.9	70.5' R. = flr. at bsmt to Ho #1640 Hart Ave	-5.6 -3.5 9.1
			3.6	304.4	70.5' R. = S.E. cor. of Ho. #1640 Ground	
			4.4	303.6	106' R. = E. RL. to Ho. #1640 "	
2+04.6			2.1	305.9	82.6' L. = S.W. cor. Ho #1639	
			1.9	306.1	126.1' L. = W.P.L. to Ho. #1639	

Profile No. X-Sec. No. Notes Red Date Plotted Date Notes Chkd. Date 4/23/48 Checked Date Job No. 1235 Division No. Survey of RALPH St. SS Survey by GRANQUIST Notes G. Date 4-22-48 Map No. Indexed Johnson Date JAN 25 '49

F.B. 1444 Pg. 67

FORM 307 10M 10-46

PLEASE RETURN TO
LOS ANGELES COUNTY SURVEYOR
700 HALL OF RECORDS

NOTE: ANY ADDITIONS OR CHANGES ON THIS SHEET MUST BE MADE OR CIRCLED IN RED INK, WITH DATE AND NAME OF PERSON MAKING CHANGE.

Do not extend notes this side of this line.

STATION	B. S.	H. I.	F. S.	ELEV.		
		307.95				
			1.9	306.1	Conc at Entr	-1.9 Conc. entr
2+15.6 fr Int Guess St			7.5	300.5	flr. of bsmt to Ho. # 1639 Hart Ave	-5.6 to flr. 82.6'L.
						-7.5
T.P.	6.72	311.98	2.69	305.26	Nail Rock, W. Si. Pvt. 2+62 fr. Guess St	
T.P.	6.63	314.49	4.12	307.86	" E. Si. Pvt. 5' N.o. of Sprinkler	
1+31.7 fr. Int Steele St			3.7	310.8	107'L. = SW. cor. of Ho # 1615. Ground	
"			3.9	310.6	125'L. = ±W. P.L. to Ho. # 1615. Hart Ave	
			3.9	310.6	Conc Slab. at entr	-4.3 fr. slab to flr.
1+37.2 fr Int Steele St			8.2	306.3	985'L. = Drain Conc fl. basement to ho. # 1615	-3.9
						8.2
"						
B.M. W.M. 351"			3.93	310.56	B.M. W.M. 351 = EL. 310.584	F.B. 1412 Pg 37
					Valley Blvd & Hart Ave SE Cor	
					Bt spk in M.C.R	

F.B. 1444 PG. 78

Job No. 1235 Division No. Notes Red Plotted No. Profile

Survey of Ralph St. ss. Date Date X-Sec.

Survey by Granquist Notes G. Notes Chkd Checked No.

Indexed C. Johnson Date 4-22-48 Date Date

Notes Ck'd by	Survey at RALPH St.	F.B. 1444 Pg. 77
Map No.	W. 01235 Tape No. 054 Std. 68°F	
Office Work	Surveyed by Granquist	
Checked	Notes G. Date 4-23-48	
Date	Indexed G. Johnson	

JAN 25 49

C.I. No. 1235

RALPH ST. S.S.

LOCATION of pipes found & SEPTIC TANKS

SAVANNAH SCHOOL

RIO HONDO AVE. (E. side.)

bet. MARSHALL ST. + DE ADALENA ST.

Pg. 69 to 72. Levels Pg. 73 to 74

Note: Any Additions or Changes on this Sheet Must be Made or Circled in Red Ink With Date and Name of Person Making Change.

Do not extend notes this side of this line.

RETURN TO
LOS ANGELES COUNTY SURVEYOR
700 HALL OF RECORDS

FORM 247.5M 5-46

RETURN TO
LOS ANGELES COUNTY SURVEYOR
700 HALL OF RECORDS

Note: Any Additions or Changes on This Sheet Must be Made or Circled in Red Ink With Date and Name of Person Making Change.

Do not extend notes this side of this line.

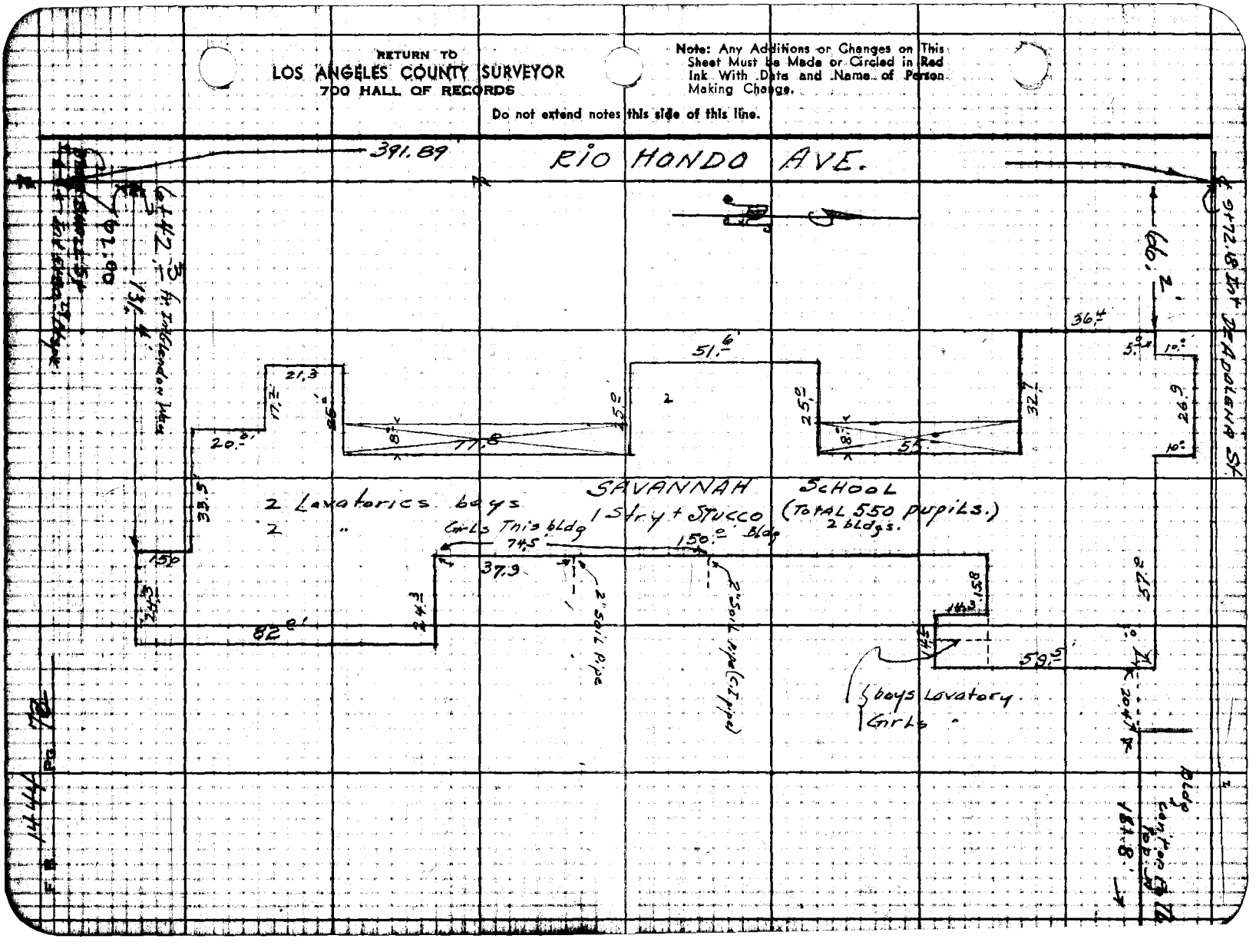

Notes Ck'd by	Survey of Roland St.
Map No.	W. O. 435 Tape No. 034 Std. 68 °F
Office Work	Surveyed by Grohnquist
Checked	Notes Date 4-23-48
Date	Indexed A. C. Johnson

F.B. 1444 Pg. 77

Jun 25 48

Note: Any Additions or Changes on This Sheet Must be Made or Circled in Red Ink With Date and Name of Person Making Change.

Do not extend notes this side of this line.

RETURN TO
LOS ANGELES COUNTY SURVEYOR
700 HALL OF RECORDS.

FORM 247 5M 5-46

RETURN TO
LOS ANGELES COUNTY SURVEYOR
700 HALL OF RECORDS

Note: Any Additions or Changes on This Sheet Must be Made or Circled in Red Ink With Date and Name of Person Making Change.

Do not extend notes this side of this line.

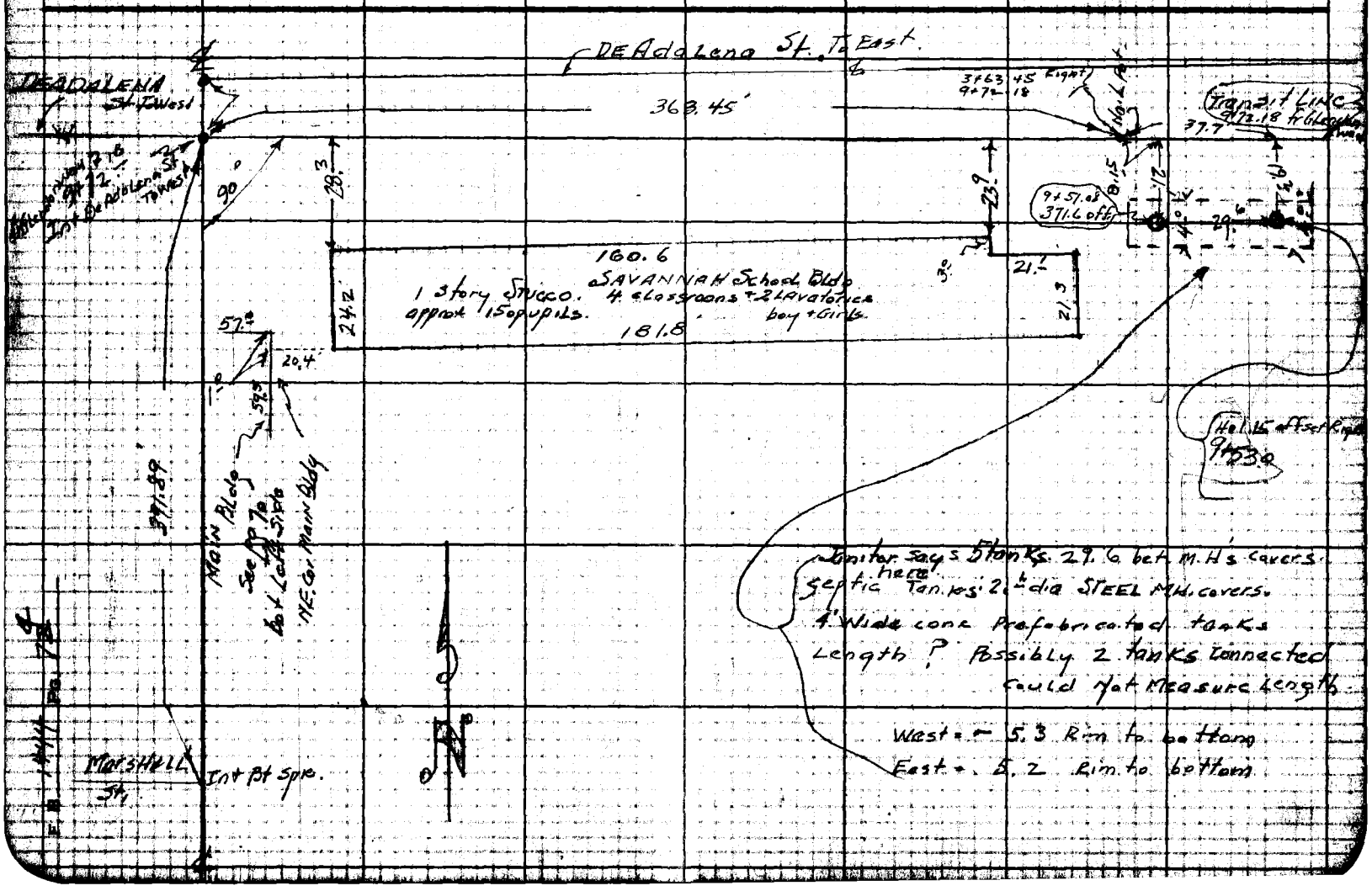

FORM 307 10M 10-46

PLEASE RETURN TO
LOS ANGELES COUNTY SURVEYOR
700 HALL OF RECORDS

NOTE: ANY ADDITIONS OR CHANGES ON THIS SHEET MUST BE MADE OR CIRCLED IN RED INK, WITH DATE AND NAME OF PERSON MAKING CHANGE.

Do not extend notes this side of this line.

STATION	B. S.	H. I.	F. S.	ELEV.	
			C.I. No. 1235		
			RALPH St. S.S.		
ELEVATIONS of pipes & septic Tanks at SAVANNAH School					
Rio Hondo Ave. bet. MARSHALL St. & DE ADALENA St. Pg 73 — See Topog Pg 70 & 72					
B.M. "WM363"	3.22	276.50		273.~~284~~ 28	BM "WM363" EL. 273.284 FB. 1412 Pg 47
					Rio Hondo Ave & DE Adalena St. S.W. Cor
					Bt spk in cb. 10' S. of S. End C.R.
T.P.	4.89	275.78	5.61	270.89	Nail bat. board. N. of basket ball court
			4.3	271.5	Mark on bldg 4.3 Mark
2" Soil pipe South			7.3	268.5	2" Soil pipe. East side of Main bldg 37.9 N. of Main bldg See Pg 70
					Rod - 4.3 Mark above pipe - 3.0 ft. Mark to top of 2" soil - 7.3 Top of pipe
			4.1	271.7	Mark on bldg also Ground at bldg
2" Soil pipe North			6.6	269.2	2" Soil (Top pipe). East side of Main bldg 74.5 N. of Main bldg See Pg 70
					Ground - 4.1 Rod at Mark 2.5 6.6 Top of pipe
T.P.	4.24	274.16	5.86	269.92	Nail in top bat board. So. of Room 9.
			3.6	270.6	Rim. West septic M.H. Rim
9+51.08 ft. Glendonway			8.9	265.3	371.6 Right or E of Rio Hondo Ave. bot. septic tank at West end N. - 5.3 Rim to bot - 3.6 Rod Top of Rim - 8.9 bot of west septic tank
					-4.2 Rod at Rim. E. Tank - 5.2 Rim to bot of tank - 9.4 bot. Tank
			4.2	270.0	E. Rim East septic tank
9+53.0 ft. Glendonway			9.4	264.8	401.15 Right or East of Rio Hondo Ave. & bot of septic tank
T.P.	6.21	276.46	3.91	270.25	Nail No. S. Pvt Deadalena St 10' W. of W. Side 2025
B.M. "WM360"			1.48	274.98	BM "WM 360" EL. 274.991 FB. 1412 Pg 46 Rio Hondo Ave & DE Adalena St. N.W. Cor
					Bt spk in cb 14' W. of W. end C.R.

Profile Notes Red ____ Plotted ____ Job No. 1235 Division No. ____ F.B. 1412 Pg 72

No. ____ Date ____ Survey of RALPH St. S.S.

X-Sec. Notes Chkd ____ Checked ____ Survey by [illegible] Notes [illegible] Date [illegible]

No. ____ Date ____ Date ____ Map No. ____ Endorsed [illegible] Date JAN 25 '49

FORM 307 10M 10-46

PLEASE RETURN TO
LOS ANGELES COUNTY SURVEYOR
700 HALL OF RECORDS

NOTE: ANY ADDITIONS OR CHANGES ON THIS SHEET MUST BE MADE OR CIRCLED IN RED INK, WITH DATE AND NAME OF PERSON MAKING CHANGE.

Do not extend notes this side of this line.

STATION	B. S.	H. I.	F. S.	ELEV.	
		C.I.	No.	1235.	
		RALPH	St. S.S.		Pg 74 to
Elevations	of inverts		in M.H.'s		Glendon Way. from ora= & Int. Rio Hondo Ave.
B.M. "R-25"	4.68	286.70		282.02	B.M. "R-25" EL= 282.024 F.B. 1247 Pg 60. Rosemead Blvd & Glendon Way. S.W. Cor.
					L.T.N. m.c.b. at S. end C.R.
24+08.5			5.18	281.52	S.W. Rim Rod
T.C. 31.1 (Sn out let)			28.31	258.39	21" Invert outlet Santa Anita Sewer
24+08.5 on			5.18	281.52	E. Rim Rod
Inlet East			28.16	258.54	21" Invert Inlet on East.
24+08.5 TC			5.18	281.52	Rim to South.
8" Inlet South.			26.14	260.56	8" Pipe Inlet fr. so.
			5.18	281.52	Rim to south.
8" Inlet fr. South.			17.44	269.26	8" Invert fr. South.
B.M. 63-B.			4.59	282.11	B.M. 63B EL= 282.114 F.B. 1247 Pg 60 Rosemead Blvd. & Glendon Way S.E. Cor. L.T.N. M.C.R.
B.M. "WM. 364"	5.25	274.07		268.82	B.M. "WM 364" EL. 268.824 F.B. 1412 Pg 48 Glendon Way (S.S.) 865± W. of Rio Hondo Ave. Bt. spk. on drwy to No. 1848
T.P.	6.97	276.68	4.36	269.71	
+72.2 Mo			5.86	270.82	East Rim (Santa Anita Sewer) Rod to Rim
M.H. 12+ 7.5 online			17.07	259.61	21" Inlet Invert to East
			5.87	270.81	West Rim. Rod to Rim
West out let Invt			17.17	259.51	21" out let Invert to West.
T.P.	6.53	279.13	4.08	272.60	Nail L.S.S. Pt. 1 Stas.
B.M. "R-79"			3.01	276.12	B.M. R-79 EL= 276.117 F.B. 1412 Pg 48 GLENDON WAY (S.S.), 1785± W. of Rio Hondo Ave. Bt. spk. in N. E. cor. driveway to No. 1716

Rim to Invert 11.71 Glendon
5.86
17.07
11.30 Rim to Invert
17.17

Rim to Invert 20.96
5.18
Rod to Rim 26.14

Plan to 20.96 Rim to Invert
5.18 Rod to Rim
12.26
17.44

Job No. 1235 Station S.S. Notes By Glendon Street Notes C. Checked Date 4-23-48
Drawn By Checked By Date
Traced By Date
Profile No. Profile Rod Date Notes Child Date
X-Sec. No. Date No.

Ralph Street S.S.

Profile & Cross sections

Rosemead Blvd.

From 0+00 = ℄ Int of Glendon Way.

To = 24+59.69 Valley Blvd.

F.B. 1444 Pg 77 to Pg 102

STATION	B.S.	H.I.	F.S.	ELEV.
		Party Grainquist Mack - T Sappell - HC Maldonado - R.C.		

NOTE: ANY ADDITIONS OR CHANGES ON THIS SHEET MUST BE MADE ON CIRCLED IN RED INK, WITH DATE AND NAME OF PERSON MAKING CHANGE.

PLEASE RETURN TO
LOS ANGELES COUNTY SURVEYOR
700 HALL OF RECORDS

Do not extend notes this side of this line.

FORM 307 10M 10-48

FORM 307 10M 10-46

PLEASE RETURN TO
LOS ANGELES COUNTY SURVEYOR
700 HALL OF RECORDS

NOTE: ANY ADDITIONS OR CHANGES ON THIS SHEET MUST BE MADE OR CIRCLED IN RED INK, WITH DATE AND NAME OF PERSON MAKING CHANGE.

Do not extend notes this side of this line.

STATION	B. S.	H. I.	F. S.	ELEV.		
B.M. "R-25"	5.25	287.27		282.02	B.M. "R-25" El. 282.024 FB. 1247 Pg 60 Rosemead Blvd. & Glendon Way S.W. Cor. L.& T. in Cb. at S. end C.R.	
0+00 Going North			5.05	282.22	℄ Int Rosemead Blvd + Glendon Way Put.	
			5.55	281.72	18' L. = W. Gut. " " ℄	" " Conc. To West
			4.95	282.32	30' L. = T. brk. put "	" "
			4.1	283.2	100' L. = put "	" " To West.
			3.5	283.8	200' L. = " "	" " " "
			3.5	283.8	300' L. = " "	" " " "
			5.55	281.72	18' R. = E. Gut. Rosemead Blvd conc. + ℄ Glendon Way.	
			4.8	282.5	28' R. = T. brk Put + ℄	" "
			5.2	282.1	100' R. = ℄ Put	" "
			5.6	281.7	200' R. = " "	" "
			6.0	281.3	300' R. = " "	" "
curbs at Int Glendon Way + Rosemead Blvd			5.2	282.1	S.W. Cor. S end C.R. Glendon Way + Rosemead Blvd T.C.b.	
			5.9	281.4	" " " " " C.R. "	" " " bot. "
			5.2	282.1	" " " W. end C.R.	" " " T.C.b
			5.7	281.6	" " " " " "	" " " bot "
			4.5	282.8	N.W. Cor. W. end. C.R.	" " " T.C.b
			5.2	282.1	" "	" " bot cb
			4.5	282.8	N.W. Cor. N. " C.R.	" " T.C.b
			5.2	282.1	" " "	" " bot cb

Survey of Rosemead Blvd Notes 5-11-48
Survey by E. Indexed by L. C. Johnson
Plotted No. Date Checked Date
Notes Chkd. Date
Page No. X-Sec. No.

FORM 307 10M 10-46

PLEASE RETURN TO
LOS ANGELES COUNTY SURVEYOR
700 HALL OF RECORDS

NOTE: ANY ADDITIONS OR CHANGES ON THIS SHEET MUST BE MADE OR CIRCLED IN RED INK, WITH DATE AND NAME OF PERSON MAKING CHANGE.

Do not extend notes this side of this line.

STATION	B. S.	H. I.	F. S.	ELEV.			
		287.27			Hendck.		
0+00. Curbs at Int of Glendon Way + Rosemead Blv			4.5	282.8	H.E.Cor. Int. Glendon Way + Rosemead Blvd		T.C6
			5.2	282.1	" " " " "		Bot Cb
			4.60	282.67	" E.end C.R.		T.C6
			5.2	282.1	" " " " "	"	Bot "
			5.14	282.13	S.E.Cor. E end C.R. "	"	T.C6
			5.74	281.53	" " " "	"	Bot "
			5.18	282.09	" " S end C.R	"	T.C6
			5.88	281.39	" "	"	Bot C6
-1+00			6.4	280.9	℄ Pvt Rosemead Blvd.		
-2+00			7.8	279.5	" " "	"	
-3+00			9.2	278.1	" " "	"	
0+30			4.7	282.6	℄ " "	"	
			5.17	282.10	18' L. of ℄ "		Gut
			4.50	282.77	" "		T.C6
			3.2	284.1	60' Left of ℄ "	"	Ground
			5.12	282.15	17.2 R "		Gut
			4.46	282.81	18' R. of " "	"	T.C6
			4.5	282.8	60' R " " "	"	"
1+00			3.7	283.6	℄ Pvt Rosemead Blvd		
			4.19	283.08	17.9 L " W.Gut "	"	
			3.5	283.75	18.9 L " W.T.C6 "	"	

No. Date Notes Red Date Ported Date Job No. Drawer No.
No. Date Notes Chkd Date Checked Date Survey of Ralph
Date Map No. Issued Survey by Date Date

FORM 307 10M 10-46

PLEASE RETURN TO
LOS ANGELES COUNTY SURVEYOR
700 HALL OF RECORDS

NOTE: ANY ADDITIONS OR CHANGES ON THIS SHEET MUST BE MADE OR CIRCLED IN RED INK, WITH DATE AND NAME OF PERSON MAKING CHANGE.

Do not extend notes this side of this line.

STATION	B. S.	H. I.	F. S.	ELEV.		
		287.27				
1+00			1.4	285.9	60' L. = Top brk. Ground	
			4.2	283.1	17.9' R. = E. Gut Rosemead Blvd	
			3.52	283.75	18' R = T. Cb. " "	
			3.8	283.5	60' R = Ground	
T.P.	7.24	290.83	3.68	283.59	Sta. 1+30. bottom E. Gut. Pvt.	
2+00			5.85	284.98	℄ Pvt Rosemead Blvd	
			6.35	284.48	17.9' L. W. Gut. "	
			5.69	285.14	18' L. W. T.Cb " "	
			4.3	286.5	60' L. = Ground.	
			6.36	284.47	17.9' R = E. Gut " "	
			5.71	285.12	18' R = E. T.Cb. " "	
			5.8	285.0	60' R = Ground.	
T.P.	5.42	291.30	4.95	285.88	Rock E. Gut " "	Sta. 3+02
3+00			4.9	286.4	℄ Pvt " "	
			5.44	285.86	17.9' L. W. Gut " "	
			4.81	286.49	18' L. W. T.Cb " "	
			4.0	287.3	60' L. = Ground "	
			3.9	287.4	100' L. "	
			3.4	287.9	222' L. fn. + "	
			5.4	285.9	17.9' R = E. Gut " "	
			4.72	286.58	18' R = E. T.Cb " "	

Profile No. ____ X-Sec. No. ____

Notes Red ____ Date ____ Plotted ____ Date ____

Notes Chkd ____ Date ____ Checked ____ Date ____

Job No. 1235 Division No. ____

Ralph St.

Survey of Garvoust Notes G.

Survey by ____ Date 5-11-48

Indexed L. C. Johnson

FORM 307 10M 10-46

PLEASE RETURN TO
LOS ANGELES COUNTY SURVEYOR
700 HALL OF RECORDS

NOTE: ANY ADDITIONS OR CHANGES ON THIS SHEET MUST BE MADE OR CIRCLED IN RED INK, WITH DATE AND NAME OF PERSON MAKING CHANGE.

Do not extend notes this side of this line.

STATION	B. S.	H. I.	F. S.	ELEV.		
		291.30				
3+00			5.0	286.3	60' R. of ℄ Rosemead Blvd Ground	
			5.2	286.1	100' R " " " "	
			5.5	285.8	180' R " " " "	" & F.S.
			5.5	285.8	200' R " " " "	
			4.2	287.1	300' R " " " "	
4+00			3.5	287.8	℄ Pvt " "	
			4.1	287.2	17.9' L. = W. Gut " "	
			3.40	287.90	18' L. = W. T. Cb " "	
			2.5	288.8	60' L. = of ℄ " "	Ground
			4.05	287.25	17.9' R. = E. Gut " "	
			3.40	287.90	18.0' R = E. T. Cb " "	
			3.7	287.6	60' R =	"
T.P.	10.50	298.60	3.20	288.10	4+50 Hail E. Gut " "	
5+00			9.5	289.1	℄ Pvt " "	
			10.00	288.60	17.2' L. = W. Gut " "	
			9.33	289.27	18.0' L. = W. T. Cb " "	
			7.6	291.0	37' L. = T. brk.	"
			7.4	291.2	60' L =	"
			10.05	288.55	17.9' R = E. Gut " "	
			9.40	289.20	18' R = E. T. Cb " "	
			8.4	290.2	60' R = Ground "	Lawn

Profile No. ___ Notes Red ___ Plotted ___ Job No. 1235 Division No. ___ F.B. 444 Pg. 81
Date ___ Date ___ Survey of ROLPH St
X Sec. Notes Chkd ___ Checked ___ Survey by GRANQUIST Notes G. Date 5-11-98
No. ___ Date ___ Date ___ Map No. ___ Indexed Johnson Date ___

FORM 307 10M 10-46

PLEASE RETURN TO
LOS ANGELES COUNTY SURVEYOR
700 HALL OF RECORDS

NOTE: ANY ADDITIONS OR CHANGES ON THIS SHEET MUST BE MADE OR CIRCLED IN RED INK, WITH DATE AND NAME OF PERSON MAKING CHANGE.

Do not extend notes this side of this line.

STATION	B. S.	H. I. ✓	F. S.	ELEV.		
Int 5+80.27		298.60	8.5	290.1	℄ Int Marshall St + Rosemead Blvd Pvt	
			8.7	289.9	18' L = ℄ " " & W Gut " " "	
			8.2	290.4	100' L = ℄ " St. Pvt	
			8.1	290.5	200' L = ℄ " " "	
			7.7	290.9	300' L = ℄ " " "	
			8.8	289.8	16' R = ℄ " " " E Gut. " "	
			7.9	290.7	43' R = ℄ " " Pvt brk.	
			7.5	291.1	100' R = " " "	
			7.3	291.3	200' R = ℄ " " brk.	
			8.5	290.1	300' R = ℄ " "	
					Curbs at Int. Marshall St + Rosemead Blvd	No Cbs on No Side
			8.60	290.00	S.W. Cor Send CR	T.Cb
			9.29	289.31	" "	bot "
			8.46	290.14	" " W. end CR	T.Cb
			9.14	289.46	" "	bot cb
			8.55	290.05	SE COR = Send CR	T.cb
			9.23	289.37	" "	bot cb
			8.35	290.25	" " E end CR	T.Cb
			9.04	289.56	" " "	bot cb
5+57.6			8.8	289.8	℄ Pvt Rosemead Blvd	
			6.8	291.8	60' L. = Top of Brk. S. Side Marshall St.	

Profile
Job No. 1235 Division No. Notes Red. Plotted No. X-Sec.
Survey of Ralph St. Date Date
Survey by Granquist Notes G Notes Chkd. Checked
Indexed E. C. Johnston Date 5-11-48 Date Date No.

FORM 307 10M 10-46

PLEASE RETURN TO
LOS ANGELES COUNTY SURVEYOR
700 HALL OF RECORDS

NOTE: ANY ADDITIONS OR CHANGES ON THIS SHEET MUST BE MADE OR CIRCLED IN RED IKK, WITH DATE AND NAME OF PERSON MAKING CHANGE.

Do not extend notes this side of this line.

STATION	B. S.	H. I.	F. S.	ELEV.	
		298.60			
5+60			7.4	291.2	60' R = Top of brk S.S. Marshall St
5+62			8.3	290.3	60' R = bot " " S. Gut " "
			8.9	289.7	60' L = " " " " " " "
			8.7	289.9	℄ Pvt. Rosemead Blvd
5+93			8.3	290.3	℄ " " "
			8.7	289.9	15' = W. Gut " " Pvt.
			8.5	290.1	60' L = N. Gut. Marshall St. bot. brk
6+00			8.2	290.4	℄ Pvt Rosemead Blvd
			8.6	290.0	16' R = E. Gut " "
			8.2	290.4	60' R = N. " Marshall st. E. Pvt. bot brk
			8.6	290.0	15' L = W. Gut Rosemead Blvd
			8.6	290.0	20.5' L = bot brk. Bank
			7.3	291.3	30' L = brk. "
			6.9	291.7	60' L = Side of "
6+04			8.1	290.5	℄ Pvt. Rosemead Blvd
			8.4	290.2	18.5' L bot bank
			5.6	293.0	33' L. Top "
			5.8	292.8	60' L. " " (Top of brk No. Side Marshall St
6+09			8.1	290.5	℄ Pvt Rosemead Blvd
			8.5	290.1	16' R = E Gut " " Pvt
			6.9	291.7	23' R = N brk

Notes Red ____ Plotted ____ Job No. 1235 Division No. ____
No. ____ Date ____ Notes Chkd ____ Date ____ Checked ____ Date ____ Survey of ____ Date ____
Survey by Ralph Notes G. Ralph St
No. ____ Date ____ Map No. ____ Indexed Job ____ Date ____

FORM 307 10M 10-48

PLEASE RETURN TO
LOS ANGELES COUNTY SURVEYOR
700 HALL OF RECORDS

NOTE: ANY ADDITIONS OR CHANGES ON THIS SHEET MUST BE MADE OR CIRCLED IN RED INK, WITH DATE AND NAME OF PERSON MAKING CHANGE.

Do not extend notes this side of this line.

STATION	B. S.	H. I.	F. S.	ELEV.		
		298.60				
6+09			6.9	291.7	60' R Ground	
7+00			5.8	292.8	℄ Pvt Rosemead Blvd	
			6.1	292.5	15' L. W. Gut. "	"
			5.7	292.9	18' L. = W. E. Pvt "	"
			3.5	295.1	25' L. = Top bank	
			3.4	295.2	60' L. = Ground	
			6.4	292.2	15.5' R = E. Gut. Pvt. "	"
			5.8	292.8	17.5' R = E. edge "	"
			3.8	294.8	25' R = Top bank	
			3.0	295.6	60' R = Ground	
T.P.	8.11	302.43	4.28	294.32	sq hd. nail. E. Gut. "	" Sta 7+67
7+44			8.3	294.1	℄ pvt Rosemead Blvd	
			8.7	293.7	14.5' R. = Gut	
			8.1	294.3	17.5' R = E. Pvt	
			6.4	296.0	31' Top brk.	
			6.1	296.3	60' R. Ground	
7+46			8.2	294.2	℄ pvt	" "
			8.6	293.8	14.5' R. = Gut	
			8.1	294.3	17.5' R = E. pvt	
			6.4	296.0	60' R. S. edge of dirt drwy	
7+60			7.9	294.5	℄ Pvt	

F.B. 1111 Pg. 84

Profile No. ____ Plotted ____ Date ____ Notes Red ____ Date ____ Notes Chkd. ____ Date ____ Division No. ____ Job No. 1235 Ralph St.

X-Sec. No. ____ Date ____ Checked ____ Date ____ Notes G ____ Notes S. 11-48

Survey of Centerline

Survey by Geologist

Indexed H. C. Johnson

FORM 307 10M 10-46

PLEASE RETURN TO
LOS ANGELES COUNTY SURVEYOR
700 HALL OF RECORDS

NOTE: ANY ADDITIONS OR CHANGES ON THIS SHEET MUST BE MADE OR CIRCLED IN RED INK, WITH DATE AND NAME OF PERSON MAKING CHANGE.

Do not extend notes this side of this line.

STATION	B. S.	H. I.	F. S.	ELEV.		
		302.43				
7+60			8.3	294.1	14.5' R. = E. Gut.	Rosemead Blvd
			7.7	294.7	17.5' R = E. edge Pvt	" "
			6.2	296.2	60' R = North Edge Dirt	Drwy. T. brk
7+66			7.7	294.7	℄ Pvt.	Rosemead Blvd
			8.2	294.2	14.5' R. = E. Gut.	" "
			7.5	294.9	17.5' R = E. E. Pvt.	"
			6.1	296.3	25' R = Top Brk.	
			5.8	296.6	60' R = Ground	
8+00			6.8	295.6	℄ Pvt	" "
			7.2	295.2	14.5' L = W. Gut.	" "
			6.7	295.7	17.5' L = W. Edge Pvt.	" "
			4.3	298.1	25' L = T. bank	
			5.2	297.2	60' L = Ground	
			6.1	296.3	100' L = "	
			7.7	294.7	200' L = "	
			7.2	295.2	14.5' R = E. Gut	
			6.7	295.7	17.5' R = Edge Pvt	
			5.1	297.3	22.5' R = T. bank	
			5.2	297.2	60' R =	
			5.8	296.6	100' R =	
			8.4	294.0	210' R = Fis + Ground	

Profile No. _____ Notes Red _____ Plotted _____ Job No. 1235 Division No. _____
X-Sec. No. _____ Date _____ Date _____ Survey of Ralph J.
Notes Chkd. _____ Checked _____ Survey by Gradowski Notes _____ Date _____
Date _____ Date _____ Map No. _____ Entered Job Index _____ Date _____

F.B. 1235

FORM 307 10M 10-46

PLEASE RETURN TO
LOS ANGELES COUNTY SURVEYOR
700 HALL OF RECORDS

NOTE: ANY ADDITIONS OR CHANGES ON THIS SHEET MUST BE MADE OR CIRCLED IN RED INK, WITH DATE AND NAME OF PERSON MAKING CHANGE.

Do not extend notes this side of this line.

Profile No. ____ X-Sec. No. ____

Plotted ____ Date ____ Checked ____ Date ____

Notes Red ____ Date ____ Notes Chkd ____ Date ____

Division No. ____

Job No. 1235 Notes St. 5-12-48

Pg. 86 Survey of RALPH ST.

Survey by GRANQUIST

Indexed K. C. TOMLINSON

STATION	B. S.	H. I.	F. S.	ELEV.		
		302.43				
9+00			4.6	297.8	℄ & Pvt	
			5.1	297.3	15.5' L. = W. Gut.	
			4.8	297.6	18.5' L. = W. Edge Pvt	
			3.8	298.6	30' L. T. brk. Drwy.	
			3.9	298.5	60' L. Drwy	
			5.2	297.2	15.5' R. = E. Gut.	
			4.9	297.5	17.5' R = E. Edge Pvt.	
			4.0	298.4	26' R. = T. brk	
			4.3	298.1	60' R = Ground	
9+40			3.9	298.5	℄ Pvt	Rosemead Blvd
			4.6	297.8	16.5' R = E. Gut.	" "
			4.0	298.4	33' R. = T. brk Pvt.	
			4.4	298.0	60' R = sedge "	DeAdalena St.
B.M. W.M. 80	4.66	303.73	5.38	297.07	B.M. W.M. 80 EL 297.072 F.B. 1247 Pg. 61	
					Rosemead Blvd & DeAdalena St. N.E. Cor	
					Bt. spk in N. ch. 10' E. of W. end.	
9+60.27 Int			4.9	298.8	℄ Int. of DeADALENA St. & Rosemead Blvd. Pvt	
			5.3	298.4	15.0' L or W. = W. Gut.	Rosemead Blvd.
			4.8	298.9	18.0' L " W = W. Edge Pvt	" "
			4.1	299.6	22.5' L " " = T. brk	
			4.2	299.5	60' L	

FORM 307 10M 10-46

PLEASE RETURN TO
LOS ANGELES COUNTY SURVEYOR
700 HALL OF RECORDS

NOTE: ANY ADDITIONS OR CHANGES ON THIS SHEET MUST BE MADE OR CIRCLED IN RED INK, WITH DATE AND NAME OF PERSON MAKING CHANGE.

Do not extend notes this side of this line.

STATION	B. S.	H. I.	F. S.	ELEV.	
9+60.27 Int		303.73	5.4	298.3	15.5'R = E. Gut Rosemead & E. Deodalena St.
			4.9	298.8	36'R = T. Brk. Pvt. & of " "
			5.8	297.9	100'R = & " " Pvt
			7.9	295.8	200'R = " " " " "
			9.9	293.8	300'R = " " " " "
9+80.5			4.5	299.2	℄ Pvt Rosemead Blvd
			5.2	298.5	15.5'R = E. Gut of " "
			4.7	299.0	33'R = T. brk. & H. Edge of Pvt Deodalena St.
			5.0	298.7	60'R = " " " " "
10+00			4.2	299.5	℄ Pvt Rosemead Blvd
			4.7	299.0	15.8'R = E. Gut " "
			4.4	299.3	18.5'R = E. edge Pvt " "
			3.7	300.0	22.0'R = Top. Brk
			3.8	299.9	60'R = Ground
			4.7	299.0	13'L = W. Gut " "
			4.4	299.3	18'L = W. edge Pvt " "
			3.3	300.4	24'L = T. brk
			3.8	299.9	60'L = Ground
			4.4	299.3	100'L = "
			6.0	297.7	200'L = "
			7.2	296.5	300'L = "

Profile No. ____ Notes Red ____ Plotted ____ Job No. 1235 Division No. ____
X-Sec. No. ____ Date ____ Date ____ Survey of Rosemead
Notes Chkd ____ Checked ____ Survey by Grangewise Notes of
Date ____ Date ____ Map No. ____ Indexed Joe Date ____ Date ____
F.B. ____

FORM 307 10M 10-46

PLEASE RETURN TO
LOS ANGELES COUNTY SURVEYOR
700 HALL OF RECORDS

NOTE: ANY ADDITIONS OR CHANGES ON THIS SHEET MUST BE MADE OR CIRCLED IN RED INK, WITH DATE AND NAME OF PERSON MAKING CHANGE.

Do not extend notes this side of this line.

F.B. 1111 Pg. 88 | Job No. 1235 Division No. 5 | Profile No. | X-Sec. No.

Survey of Granquist Notes 5 | Plotted | Notes Red. | Notes Chkd. | Checked

Survey by R. C. Johnson Date 5-11-48 | Date | Date | Date | Date

Indexed

STATION	B. S.	H. I.	F. S.	ELEV.		
		303.73				
T.P.	5.64	305.58	3.79	299.94	Nail L. W. Si. Rosemead Blvd.	10+55
11+00			4.6	301.0	℄ Pit Rosemead Blvd.	
			5.1	300.5	15' L. = W. Gut. "	"
			4.7	300.9	18' L. = W. edge Pit "	"
			4.4	301.2	23' L. = T. brk	
			4.5	301.1	60' L = Ground.	
			5.2	300.4	15' R = E. Gut. "	"
			4.7	300.9	18.5' R = E. edge Pit "	"
			4.1	301.5	29' R = T. brk.	
			4.9	300.7	60' R = Ground	
T.P.	5.68	306.72	4.54	301.04	Rock W. Si. Pit "	" Sta 11+55
12+00			4.9	301.8	℄ Pit "	"
			5.3	301.4	15' L. = W. Gut. "	"
			5.0	301.7	18' L. = W. edge Pit. "	"
			4.4	302.3	25' L. = T. brk.	
			4.7	302.0	60' L. = Ground	
			4.8	301.9	100' L. = "	
			4.9	301.8	200' L. = " ℄	
			5.5	301.2	277' L. " ℄	
			5.4	301.3	15' R = E. Gut. "	"

FORM 307 10M 10-46

PLEASE RETURN TO
LOS ANGELES COUNTY SURVEYOR
700 HALL OF RECORDS

NOTE: ANY ADDITIONS OR CHANGES ON THIS SHEET MUST BE MADE OR CIRCLED IN RED INK, WITH DATE AND NAME OF PERSON MAKING CHANGE.

Do not extend notes this side of this line.

STATION	B. S.	H. I.	F. S.	ELEV.		
		306.72				
12+00			5.1	301.6	18' R. = E. Edge Pvt	
			5.0	301.7	20.5 R. T. Brk	
			5.0	301.7	60' R = Ground Lawn	
			6.2	300.5	100' R = "	
			8.4	298.3	200' R = " & Hedge + fn Line	
13+00			4.2	302.5	℄ & Pvt	Rosemead Blvd
			4.6	302.1	15.5 L. = W. Gut	" "
			4.4	302.3	17.5 L. = W. edge Pvt	" "
			3.1	303.6	25.5 L. T. brk	
			3.2	303.5	60' L. = Ground	
			4.7	302.0	15' R. = E. Gut	" "
			4.4	302.3	18' R. = E. edge Pvt	" "
			4.5	302.2	60 R = Ground Lawn	
13+06.5			4.1	302.6	℄ & Pvt	Rosemead Blvd
			4.6	302.1	15.5 L. = W. Gut	
			4.2	302.5	24.5 L. = E. Pvt. + Bot brk S. Side of RaLPH St to west	
			2.9	303.8	29' L. Top brk W. Si. Rosemead Blvd + T. brk S.S. RaLPH St	
			3.1	303.6	60' L. top brk So. Si. RaLPH St to west	
13+07.5			4.1	302.6	℄ & Pvt Rosemead Blvd	
			4.6	302.1	15.5 L. = W. Gut " "	

Profile Notes Red. ____ Plotted ____ Job No. 1235 Division No. ____ F.B. 1444 Pg. 89
No. ____ Date ____ Date ____ Survey of RaLPH St
X-Sec. Notes Chkd. ____ Checked ____ Survey by Gaen Quist Notes ____ Date 5-12-48
No. ____ Date ____ Date ____ Map No. ____ Indexed ____ Date ____

FORM 307 10M 10-46

PLEASE RETURN TO
LOS ANGELES COUNTY SURVEYOR
700 HALL OF RECORDS

NOTE: ANY ADDITIONS OR CHANGES ON THIS SHEET MUST BE MADE OR CIRCLED IN RED INK, WITH DATE AND NAME OF PERSON MAKING CHANGE.

Do not extend notes this side of this line.

STATION	B. S.	H. I.	F. S.	ELEV.		
13+07.5		306.72	4.2	302.5	60' L. = bot brk. & So. Edge Pvt. RaLPH St. to west	
13+22.6			4.0	302.7	approx ℄ Int of Pvt. RaLPH St to West.	
			4.5	302.2	15' L. = W. Gut. Rosemead Blvd. & approx ℄ Pvt of RaLPH St	
			3.8	302.9	30' L. = ℄ Pvt. of RaLPH St to West & brk.	
T.P.	3.59	308.47	1.84	304.88	Nail in top of fr. cor post. SE Cor. RaLPH St to E & Rosemead Blvd	
13+22.6			5.6	302.9	60' L. = Fr. of Pvt. RaLPH St. to West	
			5.5	303.0	100' L. = " " " " " " "	
			5.2	303.3	200 L. = " " " " " " "	
			4.8	303.7	300' L. = " " " " " " "	
13+37.0			5.7	302.8	℄ Pvt. Rosemead Blvd	
			6.1	302.4	15' L. = W. Gut. " "	
			5.8	302.7	60' L. = H. edge of Pvt. RaLPH St. bot brk	
13+50			5.7	302.8	℄ Pvt. Rosemead Blvd.	
			6.0	302.5	15' L. W. Gut. "	
			5.8	302.7	22' L. W.E. Pvt. " "	bot brk.
			4.2	304.3	27' L. Top brk.	
			4.5	304.0	60' L. Top. brk. N. Si. RaLPH St. to West	
			6.1	302.4	16.5' R. = E. Gut Rosemead Blvd	
			5.9	302.6	28.0' R. = S. edge Pvt RaLPH St.	
			6.1	302.4	60' R. = " " " " "	
13+66.99 Int			5.6	302.9	℄ Int. of Pvt. of " " To East	

Profile No. ____ X-Sec. No. ____

Plotted ____ Date ____ Checked ____ Date ____

Notes Red ____ Date ____ Notes Chkd ____ Date ____

Job No. 1235 Division No. ____

Survey of RaLPH St. Notes G.

Survey by Grand Ave. St. Date 5-12-48

Indexed ____

P.B. ____ PG. 90

FORM 307 10M 10-46

PLEASE RETURN TO
LOS ANGELES COUNTY SURVEYOR
700 HALL OF RECORDS

NOTE: ANY ADDITIONS OR CHANGES ON THIS SHEET MUST BE MADE OR CIRCLED IN RED IN INK, WITH DATE AND NAME OF PERSON MAKING CHANGE.

Do not extend notes this side of this line.

STATION	B. S.	H. I.	F. S.	ELEV.		
Int Ralph St 99		308.47				
13+66 -			6.1	302.4	18' R = E. Gut Rosemead Blvd	
			5.5	303.0	35' R = T brk & Pvt. Ralph St to E.	
			5.7	302.8	60' R = & Pvt " " " "	
			6.3	302.2	100' R = & " " " " "	
			8.2	300.3	200' R = & " " " " "	
			9.8	298.7	300' R = " " " " "	
13+81			6.4	303.1	& Pvt Rosemead Blvd.	
			5.9	302.6	17' R = E. Gut " "	
			5.5	303.0	35' R = Hedge pvt. Ralph St to E	
			5.9	302.6	60' R = " " " " " "	
14+00			5.3	303.2	& Pvt. Rosemead Blvd	
			5.6	302.9	14.5' L. W. Gut "	
			5.3	303.2	18' L. W. edge Pvt. " "	
			4.3	304.2	28' L. = Top brk	
			4.1	304.4	60' L. = Ground	
			5.7	302.8	18' R. = E. Gut & E. Pvt " "	
			5.6	302.9	60' R = Ground	
T.P	5.94	309.37	5.04	303.43	40' L. E. edge Pvt. sta. 15+00	
15+00			5.6	303.8	& Pvt Rosemead Blvd	
			5.9	303.5	14' L. + W. Gut "	
			5.5	303.9	18' L = W. e. Pvt. "	

Profile Notes Red _____ Plotted _____ Job No. 1235 Division No. _____

No. _____ Date _____ Date _____ Survey of Ralph St.

X-Sec. No. _____ Date _____ Notes Chkd _____ Checked _____ Survey by Crew 0 Notes 0 Date 5-12-48

Date _____ Date _____ Map No. _____ Indexed Date _____

F.B. 1444 Pg. 54

FORM 307 10M 10-46

PLEASE RETURN TO
LOS ANGELES COUNTY SURVEYOR
700 HALL OF RECORDS

NOTE: ANY ADDITIONS OR CHANGES ON THIS SHEET MUST BE MADE OR CIRCLED IN RED INK, WITH DATE AND NAME OF PERSON MAKING CHANGE.

Do not extend notes this side of this line.

STATION	B. S.	H. I.	F. S.	ELEV.		
		309.37				
15+00			4.9	304.5	26'L. T. brk	
			4.4	305.0	60'L. Ground Lawn	
			3.6	305.8	100'L "	
			2.9	306.5	192'L, " & fn.	
			6.0	303.4	16.5 R. = E. Pvt + Gut.	
			6.5	302.9	60'R = Ground	
			6.7	302.7	100'R - "	
			7.7	301.7	200'R = "	
			8.4	301.0	256'R = " + fn	
T.P.	6.68	310.65	5.40	303.97	Hail. = E.E. Pvt. 15+82	
16+00			6.2	304.5	℄ + Pvt	
			6.2	304.5	18'L. W.E. Pvt. + Gut	
			5.3	305.4	30'L. T. brk	
			5.0	305.7	60'L. Ground	
			6.5	304.2	15'R. = E. Gut.	
			6.4	304.3	17'R = E.E. Pvt.	
			6.2	304.5	60'R = Ground	
16+18.0			6.0	304.7	℄ + Pvt.	
			6.2	304.5	16'L. = W. Gut.	
			5.50	305.15	29.7'L = T. Cb. begin Cb. S. Si. Guess St. to West	
			6.1	304.6	29.7'L = bot Cb.	

F.B. 1444 PG. 92
Job No. 1235 Division No. Notes Red. Plotted
Survey of Ralph St. Date Date No.
Survey by Granquist Notes G. Notes Chkd. Checked X-Sec.
Indexed R. C. Johnson Date 5-12-48 Date Date No.
Profile

FORM 307 10M 10-46

PLEASE RETURN TO
LOS ANGELES COUNTY SURVEYOR
700 HALL OF RECORDS

NOTE: ANY ADDITIONS OR CHANGES ON THIS SHEET MUST BE MADE OR CIRCLED IN RED INK, WITH DATE AND NAME OF PERSON MAKING CHANGE.

Do not extend notes this side of this line.

STATION	B. S.	H. I. ✓	F. S.	ELEV.	
Int 16+33.5±		310.65	5.9	304.8	approx ℄ Int. of Guess St. to West Pvt.
			6.1	304.6	16' L. = W. Gut Rogemead Blvd & ℄ Pvt Guess St
			5.1	305.6	60' L. ℄ Pvt " "
			4.6	306.1	100' L. " " " "
			3.6	307.1	200' L. " " " "
			3.2	307.5	300' L " " " "
16+48.0			5.7	305.0	℄ Pvt. Rogemead Blvd
			5.9	304.8	16' L. = W. Gut " "
			4.90	305.75	29.4' L = T. Cb. begin North Cb of Guess St to West
			5.6	305.1	" " bot cb "
17+00			5.2	305.5	℄ Pvt Rogemead Blvd
			5.3	305.4	14.5' L. W. Gut " "
			5.1	305.6	18' L. W. E. Pvt " "
			4.3	306.4	28' L. T. brk " " "
			3.8	306.9	60' L. Ground lawn
			5.4	305.3	14' R = E. Gut " "
			5.2	305.5	17' R = E. E. Pvt " "
			6.0	304.7	60' R. Ground Vacant Field
17+50			4.5	306.2	℄ + Pvt
			5.0	305.7	15' R = E. Pvt. + bot brk
			4.4	306.3	[illegible]' R = T. brk

Profile Notes Red ____ Plotted ____ Job No. 1235 Division No. ____ F.B. 444 Pg. 93

No. ____ Date ____ Date ____ Survey of Rel. Pt. St

X-Sec. Notes Chkd. ____ Checked ____ Survey by Granquist Notes G. Date 5-12-48

No. ____ Date ____ Date ____ Map No. E. G. Johnson Date ____

FORM 307 10M 10-46

PLEASE RETURN TO
LOS ANGELES COUNTY SURVEYOR
700 HALL OF RECORDS

NOTE: ANY ADDITIONS OR CHANGES ON THIS SHEET MUST BE MADE OR CIRCLED IN RED INK, WITH DATE AND NAME OF PERSON MAKING CHANGE.

Do not extend notes this side of this line.

STATION	B. S.	H. I. ✓	F. S.	ELEV.		
		310.65				
17+50			4.5	306.2	60'R. = Ground. T.brk. S.Si. Guegg St to E.	
17+52			4.5	306.2	℄ & Pvt.	
			5.0	305.7	30'R. = S.edge Pvt	Guess St.
			5.1	305.6	60'R. = " " "	" "
Int. Guegg St 17+67.18			4.3	306.4	℄ Int Guegg St. to East.	
			4.8	305.9	18R = E. Gut. Rogemead	Blvd + ℄ Guegg St
			4.4	306.3	60'R = ℄ Guegg St.	Pvt.
			4.6	306.1	100'R = " " "	"
			5.0	305.7	200'R = " " "	"
			5.5	305.2	300'R = " " "	"
17+82			4.1	306.6	℄ + Pvt Rogemead	Blvd.
			4.6	306.1	17'R. = E Gut. "	"
			4.5	306.2	60'R = N. Edge Pvt	Guegg St
18+00			3.8	306.9	℄ + Pvt. Rogemead	Blvd.
			4.1	306.6	15'L. = W. Gut "	"
			3.8	306.9	18.5'L. = W. E. Pvt. "	"
			3.1	307.6	25'L. = T.b.	
			3.1	307.6	60'L = Ground	
			4.2	306.5	15'R. = E. Gut " "	"
			4.1	306.6	19'R = E.E. Pvt " "	"
			3.5	307.2	60'R = Ground	

Profile
Plotted No. X-Sec.
Date Checked
Date Date No.
Notes Red. Notes Chkd.
Date Date
Division No. Job No. 1235
Ralph St.
Survey of Granquist Notes G.
Survey by Date 5-12-48
Indexed A. C. Johnson

F.B. 1414 Pg. 94

FORM 307 10M 10-46

PLEASE RETURN TO
LOS ANGELES COUNTY SURVEYOR
700 HALL OF RECORDS

NOTE: ANY ADDITIONS OR CHANGES ON THIS SHEET MUST BE MADE OR CIRCLED IN RED INK, WITH DATE AND NAME OF PERSON MAKING CHANGE.

Do not extend notes this side of this line.

STATION	B. S.	H. I.	F. S.	ELEV.		
		310.65				
T.P.	6.92	314.75	2.82	307.83	L+T. in Walk. Fr. Ho. #1644	
19+00			6.3	308.5	℄ + Pvt. Rosemead Blvd	
			6.8	308.0	17'L = W. Gut + E. Pvt "	"
			6.0	308.8	23°-L. brk.	
			4.8	310.0	60'L. Ground + Lawn.	
			6.7	308.1	14°R. = E. Gut	
			6.5	308.3	17'R. = E. Edge Pvt.	
			6.1	308.7	27°-R. T. brk	
			6.2	308.6	60'R = Ground Lawn	
19+51°			5.6	309.2	℄ + Pvt Rosemead Blvd.	
			6.0	308.8	20'L = E. Pvt.	
			4.2	310.6	51'L. T. brk	
			4.1	310.7	60'L. Ground	
19+52°			5.6	309.2	℄ + Pvt. Rosemead Blvd	
			6.0	308.8	31'L. E. Pvt	
			5.2	309.6	51'L. Bot brk. S.S. Nevada Ave.	
			5.0	309.8	60'L. " " " " "	
19+62			5.4	309.4	℄ + Pvt Rosemead Blvd.	
			6.0	308.8	15'L = W. Gut "	
			5.6	309.2	60'L = S. Edge Pvt Nevada Ave.	

Profile
Notes Red ____ Plotted ____ Job No. 1235 Division No. ____
Date ____ Date ____ Survey of Rolph St.
X-Sec. Notes Chkd ____ Checked ____ Survey by Gallup & Notes E. Date 6-12-46
No. ____ Date ____ Date ____ Map No. ____ Indexed Johnson Date ____

F.B. 1444 pg. 75

FORM 307 10M 10-46

PLEASE RETURN TO
LOS ANGELES COUNTY SURVEYOR
700 HALL OF RECORDS

NOTE: ANY ADDITIONS OR CHANGES ON THIS SHEET MUST BE MADE OR CIRCLED IN RED INK, WITH DATE AND NAME OF PERSON MAKING CHANGE.

Do not extend notes this side of this line.

STATION	B. S.	H. I.	F. S.	ELEV.		
		314.75				
19+76.0 +			5.3	309.5	approx ℄ Int of Pvt's	Nevada Ave
			5.7	309.1	16' L = W. Gut. Rosemead Blvd + ℄ Pvt,	" "
			5.2	309.6	36' L = T. brk Fr. Pvt	Nevada Ave
			5.0	309.8	60' L = " "	" "
			4.8	310.0	100' L = " "	" "
			4.5	310.3	200' L = " "	" "
			4.2	310.6	300' L = " "	" "
19+91.0			5.0	309.8	℄ + Pvt Rosemead Blvd.	
			5.4	309.4	15' L = W. Gut "	"
			5.0	309.8	60' L = N. Edge Pvt.	" "
20+00			4.8	310.0	℄ + Pvt. Rosemead Blvd	
			5.2	309.6	15' L = W. Gut "	"
			5.1	309.7	19' L = W. E. Pvt	
			4.5	310.3	25' L. T brk.	
			3.8	311.0	60' L. Ground T brk N. S.	Nevada Ave
			5.0	309.8	13.5' R = E. Gut Rosemead Blvd	
			4.8	310.0	17' R = E. Edge Pvt	
			4.1	310.7	27' R. Top brk.	
			4.3	310.5	60' R.	
21+00			3.2	311.6	℄ + Pvt Rosemead Blvd	
			3.5	311.3	15' L W. Gut	

F.B. 1447 Pg. 96
Job No. 1235 Division No. Notes Red. Plotted
Survey of Ralph St. Date Date No.
Survey by Granquist Notes G. Notes Chkd. Checked X-Sec.
Indexed C. Jones Date 5-12-48 Date Date No.
Profile

FORM 307 10M 10-46

PLEASE RETURN TO
LOS ANGELES COUNTY SURVEYOR
700 HALL OF RECORDS

NOTE: ANY ADDITIONS OR CHANGES ON THIS SHEET MUST BE MADE OR CIRCLED IN RED INK, WITH DATE AND NAME OF PERSON MAKING CHANGE.

Do not extend notes this side of this line.

STATION	B. S.	H. I.	F. S.	ELEV.	
		314.75			
21+00			3.2	311.6	18.5' L. = W. edge Pvt
			2.9	311.9	30' L. = T. brk.
			2.7	312.1	60' L. Ground
			3.5	311.3	17.5' R. = E. Gut. + E. edge Pvt
			2.8	312.0	30' R. = T. brk.
			2.7	312.1	60' R = Ground: LAWN.
T.P.	6.18	317.53	3.40	311.35	Nail, E. Si. Pvt. sta 21+00
21+51			5.1	312.4	℄ & Pav.
			5.5	312.0	17' R = E. Gut Rosemead Blvd.
			5.2	312.3	33' R = E. Pvt
			5.0	312.5	60' R = T. brk So. Si STEELE St
21+53			5.1	312.4	℄ Pvt. Rosemead Blvd
			5.5	312.0	17' R. Gut "
			5.3	312.2	60' R. = So. edge Pvt. steele St.
Int STEELE St 21+66.96			4.9	312.6	℄ Int steele St. + Rosemead Blvd
			5.3	312.2	17' R. = E. Gut of " " + ℄ Steele
			4.8	312.7	60' R. = T. brk. Pvt. ℄ Steele St
			5.1	312.4	100' R. ℄ Pvt. " "
			5.8	311.7	200' R. " " " "
			6.6	310.9	300' R " " " "

Profile No. ___ Notes Red ___ Plotted ___ Job No. 1235 Division No. ___ F.B. 1444 Pg. 97
Date ___ Date ___ Survey of Rob Ph. St.
X-Sec. No. ___ Notes Chkd ___ Checked ___ Survey by Gra Nouis St. Notes G Date G
Date ___ Date ___ Map No. ___ Indexed ___ Date 5-13-78

FORM 307 10M 10-46

PLEASE RETURN TO
LOS ANGELES COUNTY SURVEYOR
700 HALL OF RECORDS

NOTE: ANY ADDITIONS OR CHANGES ON THIS SHEET MUST BE MADE OR CIRCLED IN RED INK, WITH DATE AND NAME OF PERSON MAKING CHANGE.

Do not extend notes this side of this line.

STATION	B. S.	H. I.	F. S.	ELEV.	
21+81.06		317.53	4.6	312.9	℄ & Pvt Rosemead Blvd
			5.0	312.5	17.5 R. = Gut. " "
			5.1	312.4	40' R Int. of Gut. No. Si. Steele St + E.S. Rosemead Blvd
			4.80	312.73	59.6 R. = T.C. N.E. Cor. E end C.R. Steele St + Rosemead Blvd
			5.35	312.18	" botCb "
22+00			4.4	313.1	℄ & Pvt Rosemead, Blvd
			4.7	312.8	14.5 L. = W. Gut. "
			4.5	313.0	17.5 L. = W. edge Pvt.
			4.1	313.4	30 L. = T. brk
			3.5	314.0	60 L. = Ground + Lawn
			5.2	312.3	40' R. = E Gut & Pvt
22+01.16			4.40	313.13	40' R T.C. N.E. Cor. N end C.R. Steele St + Rosemead Blvd
			5.2	312.3	40' R botCb
			4.2	313.3	49.5 R. = East Si. Walk. back of walk Rosemead Blvd
T.P.	5.62	318.92	4.23	313.30	Nail W. Si. Pvt. Rosemead Blvd 22+20
22+50			5.0	313.9	℄ & Pvt Rosemead Blvd
			5.3	313.6	15' L. = W. Gut " "
			5.1	313.8	20' L. = W. edge Pvt. "
			4.3	314.6	60' L. = Pvt. Approx Cr. of Private Drwy to court. (10 units)
			3.9	315.0	100' L = " " " " " " " "
			3.7	315.2	200 L = " " " " " " " "

F.B. Pg. 48 Job No. 1235 Division No. Notes Red. Plotted No. Profile
Survey of Ralph St. Date Date X-Sec.
Survey by Gordquist Notes G Notes Chkd. Checked No.
Indexed B. C. Johnson Date 5-12-48 Date Date

FORM 307 10M 10-46

PLEASE RETURN TO
LOS ANGELES COUNTY SURVEYOR
700 HALL OF RECORDS

NOTE: ANY ADDITIONS OR CHANGES ON THIS SHEET MUST BE MADE OR CIRCLED IN RED INK, WITH DATE AND NAME OF PERSON MAKING CHANGE.

Do not extend notes this side of this line.

STATION	B. S.	H. I. ✓	F. S.	ELEV.			
		318.92					
22+59			4.8	314.1	℄ + Pvt Rosemead Blvd		
			5.2	313.7	16' L. = ∡ Pt. in W. Gut. " " Pvt		
			4.7	314.2	22' L. = T. brk. "		
			4.4	314.5	60' L. = Pvt.		
23+00			4.1	314.8	℄ + Pvt.		
			4.6	314.3	27' L. = W. Gut. "		
			4.2	314.7	32' L = brk.		
			3.1	315.8	45' L. Wedge Pvt. + Walk		
			2.7	316.2	60' L. (So. Edge Walk) + Pvt.		
			2.1	316.8	66		
			2.1	316.8	130' L. fn. back of Store		
			5.15	313.77	40' R. E. Gut. Rosemead Blvd		
		↓	4.35	314.57	40' R. = T. cb.		
T.P.	5.18	319.90	4.20	314.72	L. + T. M. CR. S.E. Cor. Alley + Rosemead Blvd		
23+05.96			5.25	314.65	40' R = S.E. Cor. Send CR Alley + " "		T. Cb
			6.05	313.85	" "		bot cb
23+10.86			5.20	314.70	45' R = " " E. end CR " " "		T. Cb
			5.3	314.6	" " " " "		b. cb
			5.15	314.75	50' R = End cb. So. Si. Alley		
Int Alley 23+19.96			4.7	315.2	℄ Int Alley + Rosemead Blvd		
			5.7	314.2	40' R = ℄ " + E. Gut " "		

Profile
No. X-Sec.
Notes Red. Plotted Job No. 1235 Division No.
Date Date Survey of Ralph St
Notes Chkd. Checked Survey by Grandvish Notes Date 5-12-
No. Date Date Map No. Indexed Date

F.B. 144 Pg. 77

FORM 307 10M 10-46

PLEASE RETURN TO
LOS ANGELES COUNTY SURVEYOR
700 HALL OF RECORDS

NOTE: ANY ADDITIONS OR CHANGES ON THIS SHEET MUST BE MADE OR CIRCLED IN RED INK, WITH DATE AND NAME OF PERSON MAKING CHANGE.

Do not extend notes this side of this line.

STATION	B. S.	H. I.	F. S.	ELEV.		
		319.90				
23+19.96			5.3	314.6	45'R = ℄ Alley Pvt	
			5.2	314.7	50'R = " " "	End conc.
			4.2	315.7	100'R = " " "	dirt surface
			4.7	315.2	200'R = " " "	" "
			6.4	313.5	296'R = " " " + Fn.	" "
23+30.86			4.70	315.20	45'R = H.E.Cor T.cb End CR.	Alley + Rosemead Blvd.
			4.80	315.10	" Bot cb	
23+36.0			4.75	315.15	40'R = H.E.Cor H.end CR.	" " T.cb
			5.40	314.50	" " "	" bot cb
23+39.24			4.4	315.5	℄ Pvt. + Rosemead Blvd.	
			4.23	315.67	40'L. = begin curb.	T.cb
			5.08	314.82	" " ℄ in Gutter	bot cb
			3.5	316.4	50'L. = W side of walk at bldg	
T.P.	5.34	321.19	4.05	315.85	Nail in crack by ECb. Rosemead Blvd. 23+85	
24+00			4.7	316.5	℄ Pvt. Rosemead Blvd	
			5.60	315.59	40'L = W Gut "	" b.cb
			4.70	316.49	40'L.	T.cb
			4.1	317.1	50'L. back of walk at bldg	
			5.65	315.54	40'R. Gut.	
			5.20	315.99	40'R. T.cb.	

Profile No. ____ X-Sec. No. ____

Plotted ____ Date ____ Checked ____ Date ____

Notes Red ____ Date ____ Notes Chkd ____ Date ____

Job No. 1235 Division No. ____

Ralph St

Survey of Grant & Hyst Notes GC

Survey by E. C. Johnson Date 5-12-48

Indexed ____

F.B. 1444 Pg. 100

FORM 307 10M 10-46

PLEASE RETURN TO
LOS ANGELES COUNTY SURVEYOR
700 HALL OF RECORDS

NOTE: ANY ADDITIONS OR CHANGES ON THIS SHEET MUST BE MADE OR CIRCLED IN RED INK, WITH DATE AND NAME OF PERSON MAKING CHANGE.

Do not extend notes this side of this line.

STATION	B. S.	H. I.	F. S.	ELEV.	
Int Valley Blvd 24+59.69		321.19			
			3.7	317.5	℄ Int. Rosemead Blvd + Valley Blvd Pvt
			3.7	317.5	100' L = or West ℄ Pvt Valley Blvd
			3.6	317.6	200' L = " " " "
			3.6	317.6	300' L " " " "
			—	—	South curb Returns at Int. Valley Blvd & Rosemead Blvd
			4.60	316.59	S.W. Cor. s. end C.R. T. Cb " "
			5.45	315.74	" bot Cb " "
			4.45	316.74	" W. end C.R. T. Cb " "
			5.30	315.89	" bot Cb " "
			5.15	316.04	S.E. Cor. s. end C.R. T. Cb "
			5.65	315.54	" " bot Cb "
			4.75	316.44	" E. end C.R. T. Cb "
			5.45	315.74	" " " bot Cb " "
			4.3	316.9	100' R. or East = ℄ + Pvt Valley Blvd
			4.7	316.5	200 R " " " " " "
			5.6	315.6	300 R " " = " " "
BM WM-81			5.30	315.89	BM WM-81" EL. = 315.900 FB. 1247 Pg 62 Rosemead Blvd & Valley Blvd. S.E. Cor Bt. spk in Cb. 10' S. of S. end C.R.

Profile No. ____ Notes Red ____ Plotted ____ Job No. 1235 Division No. ____ F.B. 1444 Pg. 101

X-Sec. No. ____ Date ____ Date ____ Survey of Ralph St

Notes Chkd. ____ Checked ____ Survey by Gonzalez Notes Cr. Date 5-12-48

No. ____ Date ____ Date ____ Map No. ____ Indexed J. Johnson Date ____

B. 1444 PG. 102

Job No. 1235 Division No. _____ Notes Red. _____ Plotted _____ Profile

Survey of RALPH ST Date _____ Date _____ No. _____

Survey by GRANQUIST Notes G Notes Chkd _____ Checked _____ X-Sec.

Indexed _____ Date 5-12-48 Date _____ Date _____ No. _____

STATION	B. S.	H. I.	F. S.	ELEV.

FORM 307 10M 10-46

PLEASE RETURN TO
LOS ANGELES COUNTY SURVEYOR
700 HALL OF RECORDS

Do not extend notes this side of this line.

NOTE: ANY ADDITIONS OR CHANGES ON THIS SHEET MUST BE MADE OR CIRCLED IN RED INK, WITH DATE AND NAME OF PERSON MAKING CHANGE.

FORM 307 10M 10-46

PLEASE RETURN TO
LOS ANGELES COUNTY SURVEYOR
700 HALL OF RECORDS

NOTE: ANY ADDITIONS OR CHANGES ON THIS SHEET MUST BE MADE OR CIRCLED IN RED INK, WITH DATE AND NAME OF PERSON MAKING CHANGE.

Do not extend notes this side of this line.

STATION	B. S.	H. I.	F. S.	ELEV.		
			C. I. No. 1235			
			RALPH St. S.S.			
ELEVATION of basement in Bldg No. side Private alley. (see Location So. of VALLEY BLVD & East of Rosemead BLVD. Next Pg. 104)						
B.M. "WM-81"	3.81	319.71		315.90	BM. "WM. 81" EL = 315.900	F.B. 1247 Pg 62
					Rosemead Blvd & Valley Blvd. S.E. Cor. Bt. spk. in cb. 10' S. of S. end CR.	
0+75.8			3.00	316.71	step at entrance to bank.	- 3.00 Step
						- 8.40 Floor to Step
			11.4	308.3	Floor of basement.	- 11.4 Floor to pipe
						- 5.0 Floor to Soil Pipe
			6.4	313.3	12" Left = bottom of 4" Soil sewer pipe in basement	- 6.4 Rod to Soil Pipe
BM. "WM-81"			3.81	315.90	BM "WM-81" EL. = 315.900 See above	

Profile No. ____ Notes Red. ____ Plotted ____ Job No. 1235 Division No. ____
X-Sec. No. ____ Date ____ Date ____ Survey of RALPH St.
Notes Chkd. ____ Checked ____ Survey by [illegible] Notes [illegible] Date [illegible]
Date ____ Date ____ Map No. ____ Indexed ____ Date JAN 25 '[illegible]

FORM 807 10M 10-48

PLEASE RETURN TO
LOS ANGELES COUNTY SURVEYOR
700 HALL OF RECORDS

NOTE: ANY ADDITIONS OR CHANGES ON THIS SHEET MUST BE MADE OR CIRCLED IN RED INK, WITH DATE AND NAME OF PERSON MAKING CHANGE.

Do not extend notes this side of this line.

STATION	B. S.	H. I.	F. S.	ELEV.		

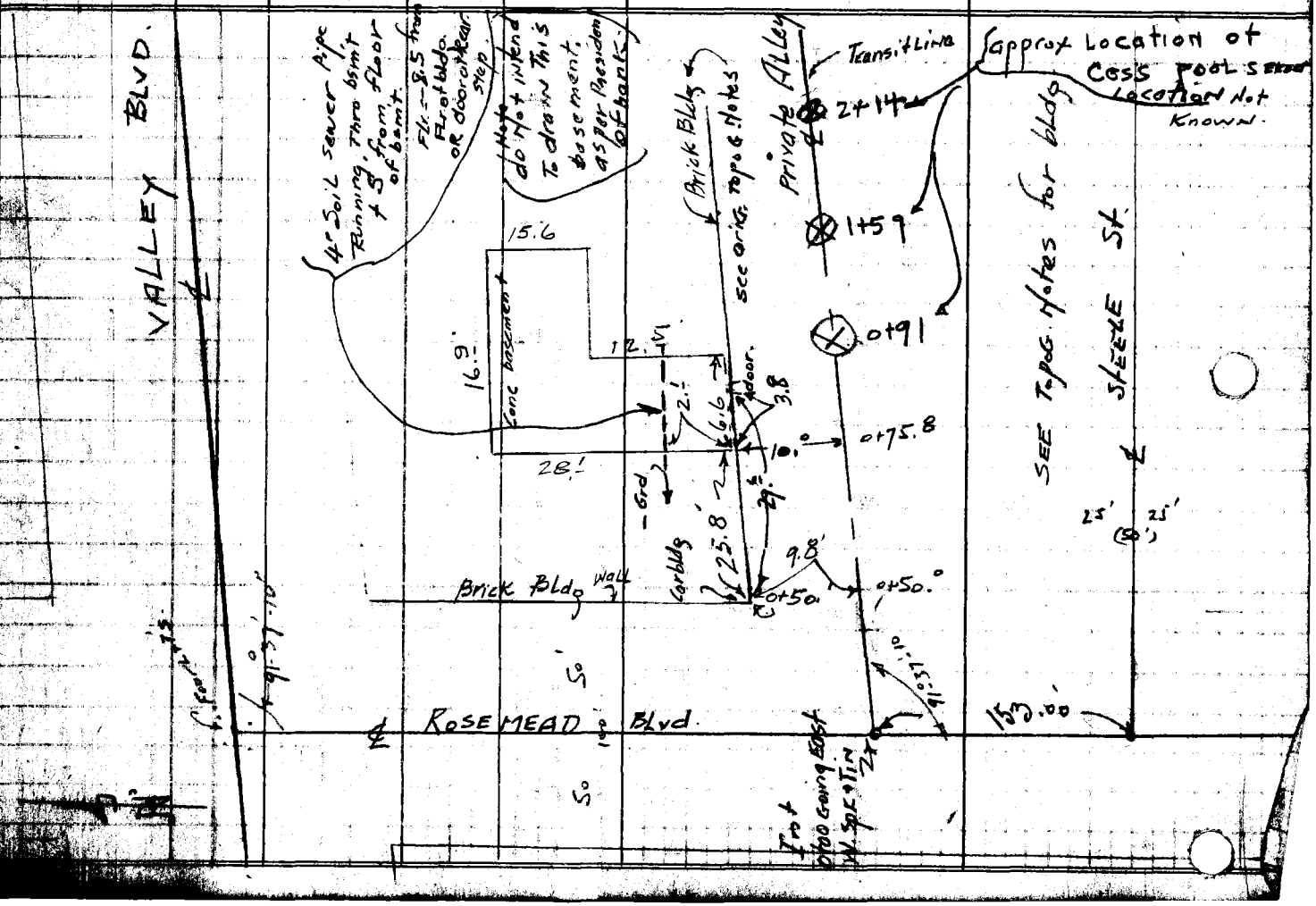

Notes Ck'd by	Survey of RALPH St
Map No.	W. O. 1235 Tape No. 9101 Std 68 °F
Office Work	Surveyed by H. Granquist
Checked	Notes CF Date 12-6-48
Date	Indexed K. C. Johnson

F.B. 1444 Pg. 105

JAN 25 '48

C.I. No. 1235.

RALPH St.

Location of Improvements on proposed sewer line. South of VALLEY BLVD

from

0+00 = ℄ Int Rosemead Blvd
Estrly to Station 4+91.70

For ℄ Notes See Pg 9, pg 28 to 30
F.B. 1422

Party
H. Granquist
H.B. Frank-A
J. Maldonado-HC

Note: Any Additions or Changes on This Sheet Must be Made or Circled in Red Ink With Date and Name of Person Making Change.

Do not extend notes this side of this line.

RETURN TO
LOS ANGELES COUNTY SURVEYOR
700 HALL OF RECORDS

FORM 247 5M 11-46

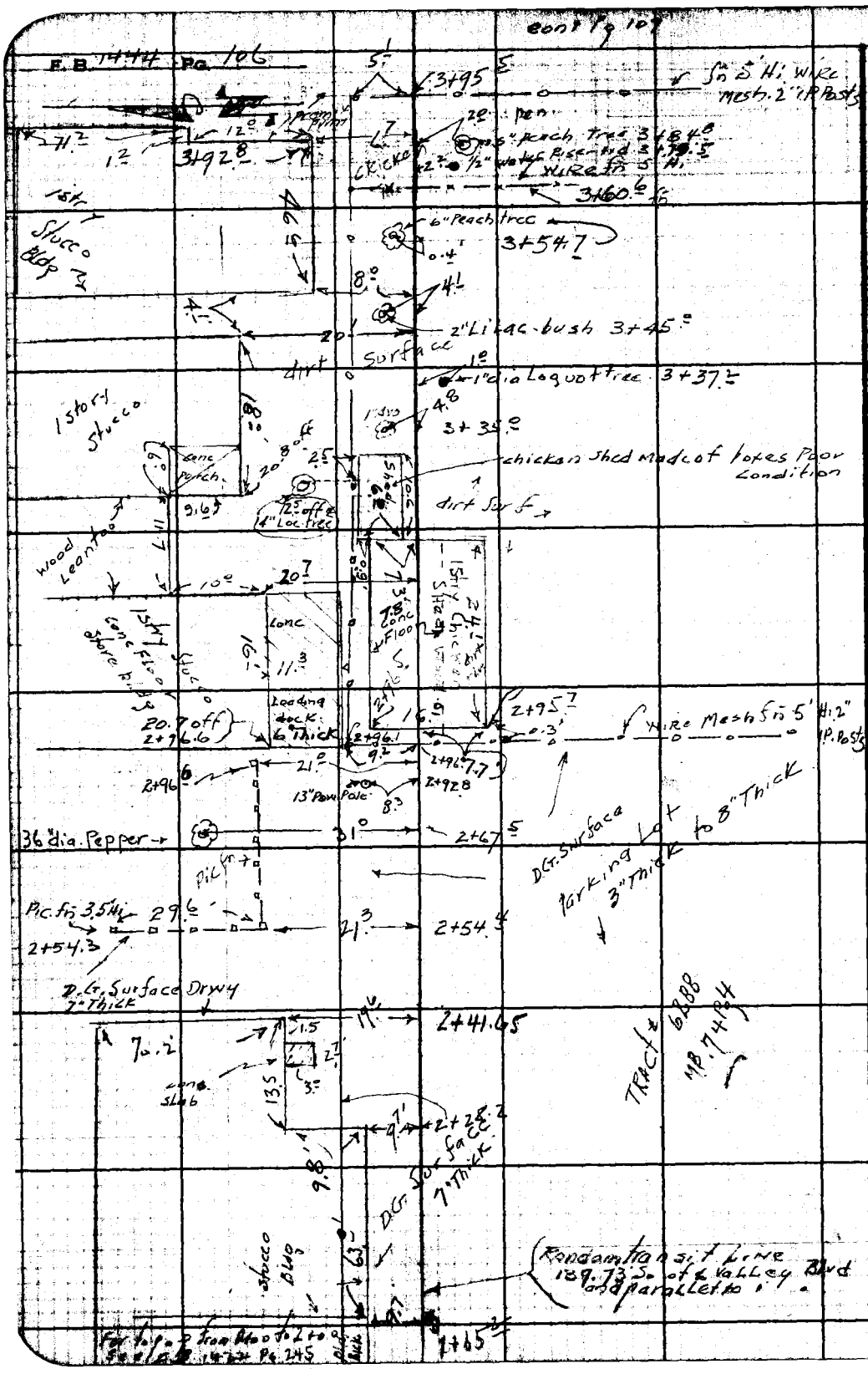

RETURN TO
LOS ANGELES COUNTY SURVEYOR
700 HALL OF RECORDS

Do not extend notes this side of this line.

Note: Any Additions or Changes on This Sheet Must be Made or Circled in Red Ink With Date and Name of Person Making Change.

Notes Ch'd by	Survey at Ralph St.	F.B. 1444 Pg. 107
Map No.	W. O. 123 Tape No. 0101 Std. 28 °F	
Office Work	Surveyed by H. Granquist	
Checked	Notes Date 12-7-48	
Date	Indexed C. Johnson	



Note: Any Additions or Changes on this Sheet Must be Made or Circled in Red Ink With Date and Name of Person Making Change.

Do not extend notes this side of this line.

RETURN TO
LOS ANGELES COUNTY SURVEYOR
700 HALL OF RECORDS

FORM 247 5M 11-46

RETURN TO
LOS ANGELES COUNTY SURVEYOR
700 HALL OF RECORDS

Note: Any Additions or Changes on This Sheet Must be Made or Circled in Red Ink With Date and Name of Person Making Change.

Do not extend notes this side of this line.

F. B. 1444 Pg. 108

Profile No. | Notes Red | Plotted | Job No. 1235 | Division No. | F.B. 1444 Pg. 109

X-Sec. No. | Date | Date | Survey of RALPH, St

Notes Chkd. LCM | Checked | Survey by H. GRANQUIST | Notes G | Date 12-7-48

Date 12/8/48 | Date | Map No. | Indexed C. Johnson | Date JUN 25 '49

C. I. No. 1235

RALPH St. S.S.

Profile + Crogs sections

on

Proposed Sewer Line between

Valley Blvd & Steele St. TRACT #6288
139.73' So of Valley Blvd. MB. 74 P-4.

from 0+00 @ ℄ Int Rosemead Blvd
Estrly to Station 4+91.7

For ℄ Notes See F.B. 1422 Pg 28-30
F.B. 1444 Pg 109 to 112

For Topog. See F.B. 1444 Pg 105 to 107

ELEV.

F.S.

H.I.

B.S.

STATION

Party
H. E. Granquist.
H.E. Fronk. ↑
J. Maldonado
Vernon Anderson.

NOTE: ANY ADDITIONS OR CHANGES ON THIS SHEET MUST BE MADE OR CIRCLED IN RED INK, WITH DATE AND NAME OF PERSON MAKING CHANGE.

PLEASE RETURN TO
LOS ANGELES COUNTY SURVEYOR
700 HALL OF RECORDS

Do not extend notes this side of this line.

FORM 307 10M 10-46

FORM 307 10M 10-46

PLEASE RETURN TO
LOS ANGELES COUNTY SURVEYOR
700 HALL OF RECORDS

NOTE: ANY ADDITIONS OR CHANGES ON THIS SHEET MUST BE MADE OR CIRCLED IN RED INK, WITH DATE AND NAME OF PERSON MAKING CHANGE.

Do not extend notes this side of this line.

STATION	B. S.	H. I.	F. S.	ELEV.		
Bm "WM.81"	3.23	319.13		315.900	Bm "WM 81" EL. 315.900	F.B. 1247 Pg. 62
					Rosemead Blvd & Valley Blvd. SE. Cor.	
					Bt. spk in Cb. 10' S. of S. end O.R.	
0+00			3.95	315.18	℄ Int Rosemead Blvd. & 139.73 S. of Int Valley Blvd.	
			1.66	317.47	139.73 L. or Hly. = ℄ Int Valley Blvd. & Rosemead Blvd.	
0+40.0			4.95	314.18	Transit Line & East Gut. Rosemead Blvd. Rt.	
0+50			4.44	314.69	" " " Edge Rmt.	
1+00			3.3	315.8	" " & Fr of Private Alley	
1+12			3.2	315.9	" " " " " " brk	
1+60			3.8	315.3	" " " " " " "	
T.P.	4.38	320.22	3.29	315.84	Nail Top 2"x4 Stk N. Side Alley Sta 1+83	
2+00			4.8	315.4	Transit Line & ℄ Private alley	
			4.5	315.7	10' L. N. Edge " " & bldg.	
			5.2	315.0	10' R.	
			7.3	312.9	100' R. Parking Lot	
2+43			4.8	315.4	Transit Line + ℄ Private Alley brk.	
			5.3	314.9	10' R. " " = Ground	
			4.5	315.7	12' L. of " " = "	
			4.2	316.0	50' L. " " " = " Private Alley to North	
			4.56	315.66	102.7' L. = T. cb. South cb. Valley Blvd.	
2+53			5.2	315.0	Transit Line	

F.B. 1444 Pg. 110
Job No. 1235 Division No. Notes Red. Plotted Profile
Survey of RALPH St. S.S. Date Date No.
Survey by H. Granquist Notes Chkd. Checked X-Sec.
Indexed B. C. Johnson Date 12-7-48 Date Date No.

FORM 307 10M 10-46

PLEASE RETURN TO
LOS ANGELES COUNTY SURVEYOR
700 HALL OF RECORDS

NOTE: ANY ADDITIONS OR CHANGES ON THIS SHEET MUST BE MADE OR CIRCLED IN RED INK, WITH DATE AND NAME OF PERSON MAKING CHANGE.

Do not extend notes this side of this line.

STATION	B. S.	H. I.	F. S.	ELEV.		
2+53.0		320.22	4.7	315.5	12' L. or N of transit Line	
			4.7	315.5	22' L. Ground. E. Edge of Private Alleg. Top brk	
2+63.0			5.7	314.5	Transit Line	
			5.3	314.9	12' L. or North	
			5.8	314.4	20' L. " "	
			6.1	314.1	10' R. Ground	
2+96.0			6.9	313.3	Transit Line & N. & So. fence Line Shed	
			7.0	313.2	10' R. Ground cfn	
			8.2	312.0	100' R. " "	
			6.0	314.2	12' L. Ground	
			5.8	314.4	20' L. " Bldg	
2+96.6			5.48	314.74	20.7' L. = Top of Conc. Loading dock at Bldg Sw. cor	
3+00			6.6	313.6	9.0' L. = Ground at N. side of Shed	
			5.5	314.7	12' L. = Top conc. Loading dock	
3+43			5.9	314.3	12' L. = Ground	
			7.5	312.7	Transit Line	
			7.5	312.7	10' Right	
			7.5	312.7	7' Left	
T.P.	5.66	318.35	7.53	312.69	Hub 12' R Sta 3+50	
3+50			5.9	312.5	Transit Line	
3+95.5			6.0	312.4	" " & N+So fn Line dirt Surface	

Profile No. ____ Notes Red ____ Plotted ____ Job No. 1235 Division No. ____
X-Sec. No. ____ Date ____ Date ____ Survey of Ralph St. SS
Notes Chkd ____ Checked ____ Survey by H. Marquis Notes G Date 12-7-48
Date ____ Date ____ Map No. ____ Indexed E. Johnson Dep.

F.B. 1444 Pg. 111

FORM 307 10M 10-46

PLEASE RETURN TO
LOS ANGELES COUNTY SURVEYOR
700 HALL OF RECORDS

NOTE: ANY ADDITIONS OR CHANGES ON THIS SHEET MUST BE MADE OR CIRCLED IN RED INK, WITH DATE AND NAME OF PERSON MAKING CHANGE.

Do not extend notes this side of this line.

STATION	B. S.	H. I.	F. S.	ELEV.		
		318.35				
3+95.7			4.9	313.5	Transit line & begin Premix Pvmt	
4+00			4.9	313.5	" " & Pvmt	
			5.9	312.5	20'R. = brk in "	
			7.0	311.4	100 R = Pvmt	
			3.8	314.6	23'L. or No. = T.brk Pvmt.	
			4.08	314.27	102.7 L = Top. So. cb Valley Blvd.	
4+25.10			4.93	313.42	Transit Line E. Edge Pvmt.	
			3.74	314.61	22'L. T.brk Pvmt	
			5.68	312.67	20'R. SW. Cor. Garage. Pvmt	
			3.77	314.58	40'L. pvmt. bk of bldg	
4+91.7 ΔPt			6.2	312.2	ΔPt Ground	
			4.7	313.7	10'L. " T. brk.	
			6.3	312.1	10'R "	
T.P.	3.36	318.01	3.70	314.65	Nail S. Edge S. Walk. Valley Blvd. N.E. Cor bldg 3+90.0	
T.P.	4.75	317.33	5.43	312.58	1"x1" at Palm tree base 3' W. of W. Wall. Valley Blvd. bld. #1708	
T.P.	4.89	316.75	5.47	311.86	1"x1" = 1' N. of N. edge of S. Walk Valley Blvd. 20' W. of W. face Bldg #1732	
Bm WM. 351			6.17	310.58	Bm WM. 351" El. = 310.584 FB. 1412 Pg 37	
					Valley Blvd. & Hart St. S.E. Cor.	
					Bt Spk. in M.C.R.	

F.B. 1412 Pg. 112

Job No. 1235 Division No. Notes Red. Plotted Profile

Survey of RALPH St. SS. Date Date No.

Survey by N. Grandquist Notes G. Notes Chkd. Checked X-Sec.

Indexed C. Johnson Date 12-7-48 Date Date No.

Notes Ck'd by	Survey of Ellis Lane
Map No.	W. O. 1239 Tape No. 463 St'd 65 °F
Office Work	Surveyed by Granquist
Checked	Notes G. Date 7-23-48
Date	Indexed E. C. Johnson

C. I. No. 1239

ELLIS LANE.

Location of Improvements.

on

GUESS ST.

from 0+00 at ℄ Int of ELLIS LANE

W'stly to Sta. 14+68.38 = ℄ Int of Rio Hondo Ave

FB 1444 Pg 125 to 130

Party
Granquist
Mack-A
Maldonado - N.C.
Pennell - R.C.

Note: Any Additions or Changes on This Sheet Must be Made or Circled in Red Ink With Date and Name of Person Making Change.

Do not extend notes this side of this line.

RETURN TO
LOS ANGELES COUNTY SURVEYOR
700 HALL OF RECORDS

FORM 247 SM 11-46

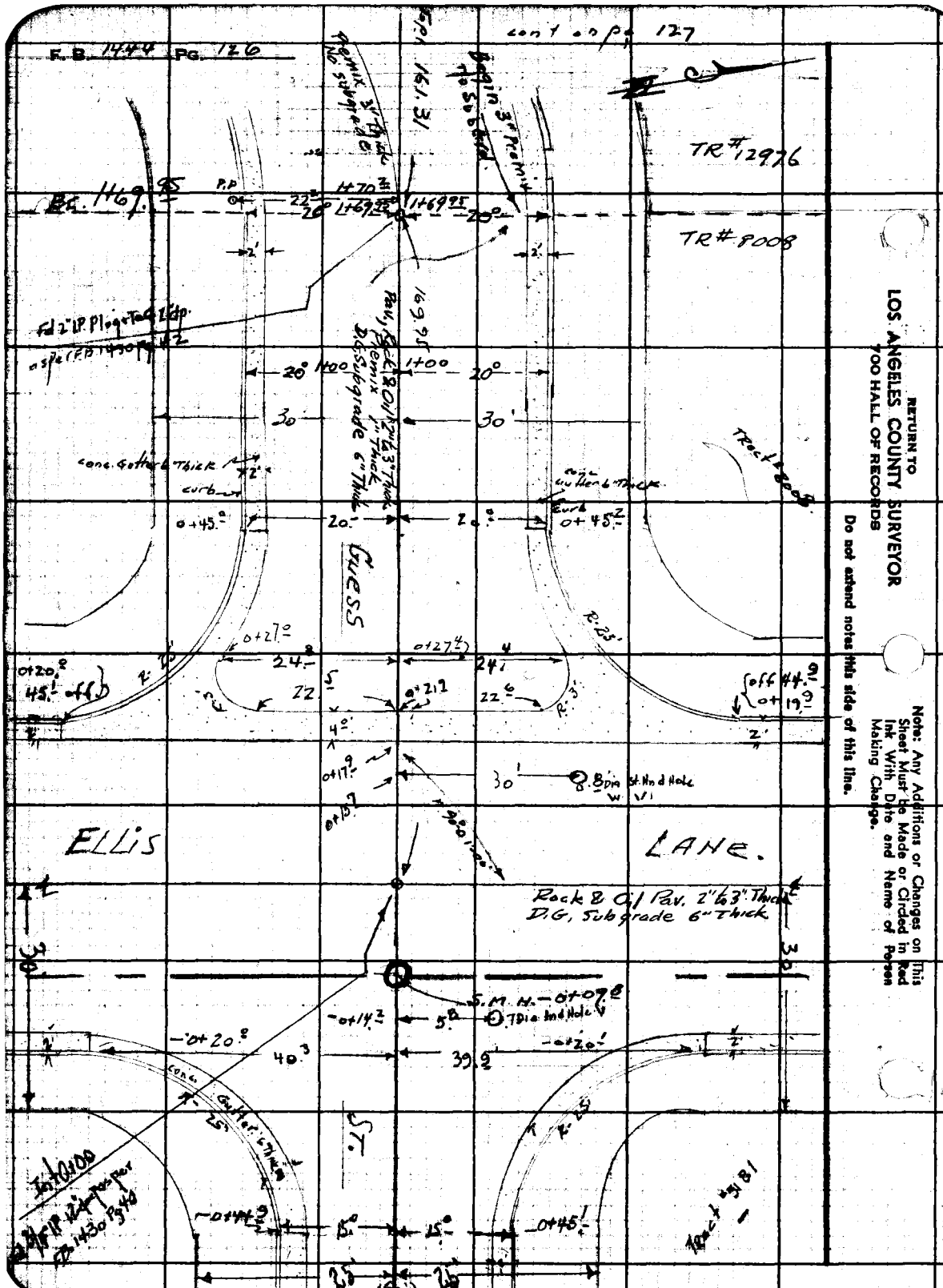

RETURN TO
LOS ANGELES COUNTY SURVEYOR
700 HALL OF RECORDS
Do not extend notes this side of this line.

Note: Any Additions or Changes on This Sheet Must be Made or Circled in Red Ink With Date and Name of Person Making Change.

Notes Ck'd by	Survey of [illegible]
Map No.	W. O. [illegible] Tape No. [illegible] St'd [illegible] °F
Office Work	Surveyed by Genquist
Checked	Notes G Date 7-26-48
Date	Indexed R. O. Johnson

F.B. 1444 Pg 127

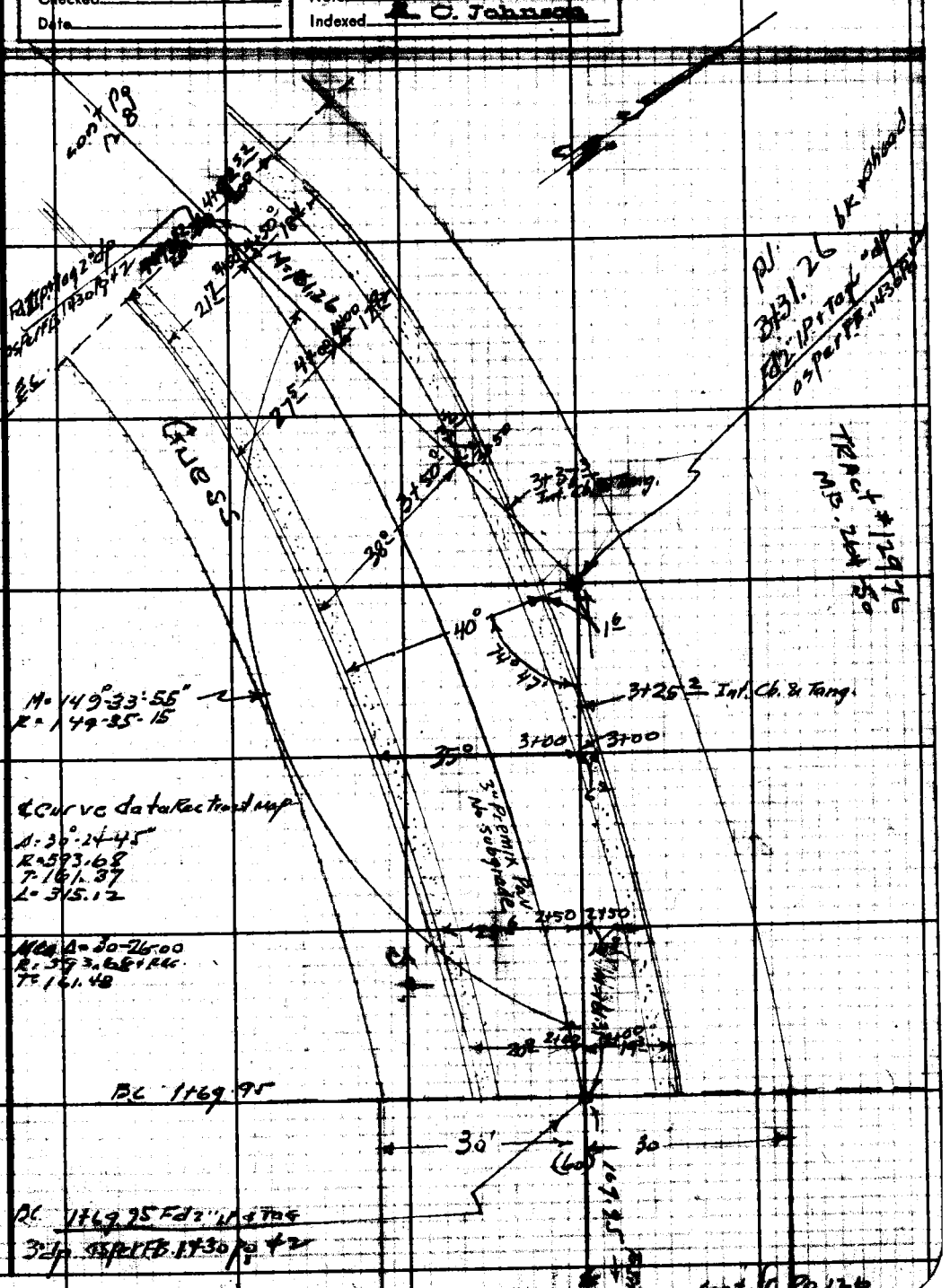

Note: Any Additions or Changes on This Sheet Must be Made or Circled in Red Ink With Date and Name of Person Making Change.

Do not extend notes this side of this line.

RETURN TO
LOS ANGELES COUNTY SURVEYOR
700 HALL OF RECORDS

FORM 247 SM 11-48


F. B. 1444 Pg. 128
Oil & Rock Drwy.
Oil & Rock Drwy.
Edge of Oil & Rock Pav
Oil & Rock Drwy
Conc. Drwy.
Edge of Oil & Rock Pav.
Oil & Rock Pav. 3" Premix No Subgrade
Oil & Rock Drwy.
conc. Cb
conc. gutter
ST.
Oil & Rock Drwy
Edge of Oil & Rock Pav.
GUESS
Oil & Rock Drwy.
conc cb
conc. gutter
3" Premix Pav. No Subgrade
conc. cb
conc. gutter
E.C.
E.C.
Cont. Pg. 127
RETURN TO
LOS ANGELES COUNTY SURVEYOR
700 HALL OF RECORDS
Do not extend notes this side of this line.
Note: Any Additions or Changes on This Sheet Must be Made or Circled in Red Ink With Date and Name of Person Making Change.

Notes Ck'd by	Survey of Ellis Lane	F.B. 1444 Pg. 129
Map No.	W. O. 1239 Tape No. 463 Sta 62	
Office Work	Surveyed by Gronquist	
Checked	Notes [illegible] Date 7-31-48	
Date	Indexed [illegible]	



Note: Any Additions or Changes on This Sheet Must be Made or Circled in Red Ink With Date and Name of Person Making Change.

Do not extend notes this side of this line.

RETURN TO
LOS ANGELES COUNTY SURVEYOR
700 HALL OF RECORDS

FORM 247 5M 11-46

F.B. 1444 Pg. 130

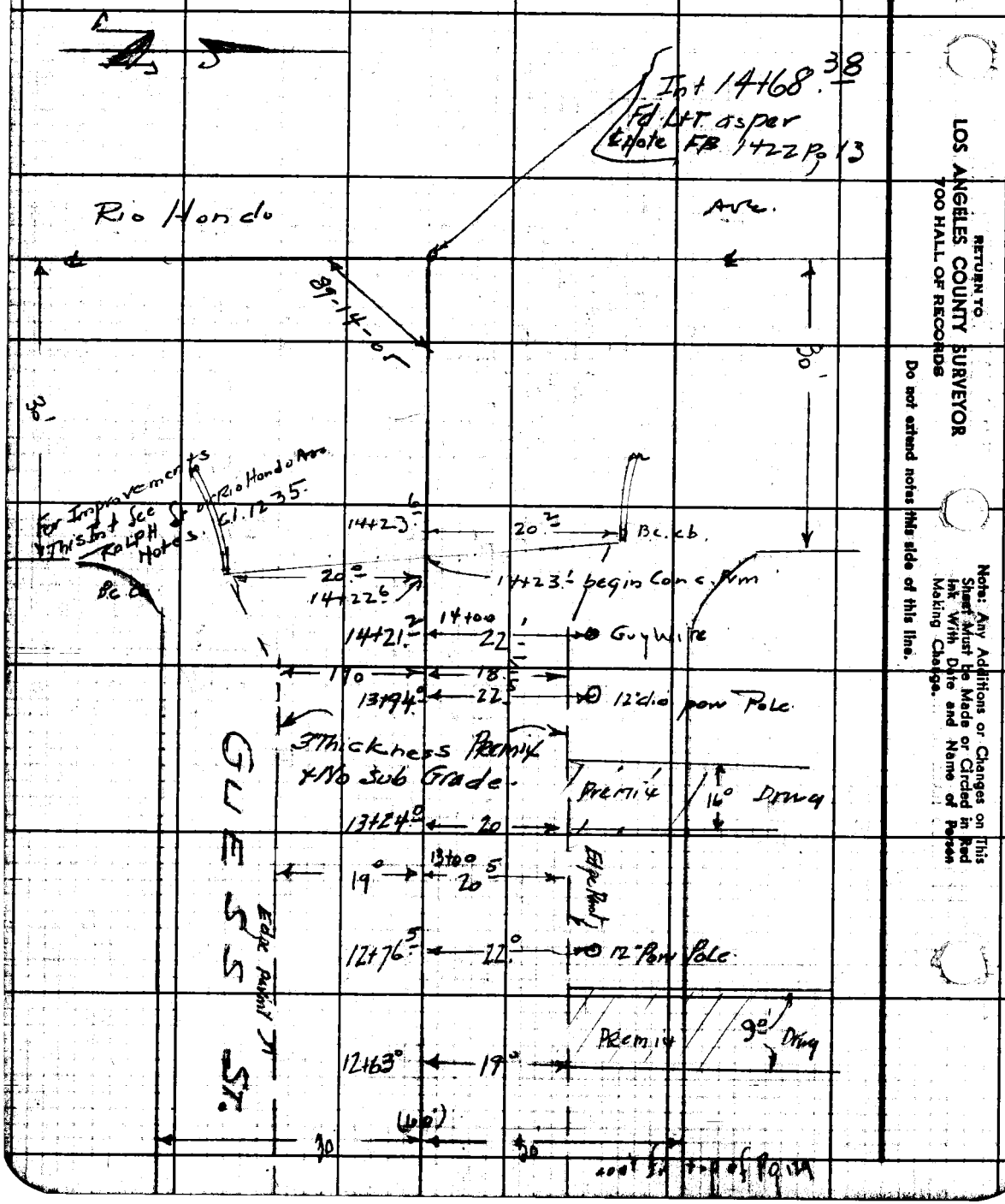

RETURN TO
LOS ANGELES COUNTY SURVEYOR
700 HALL OF RECORDS

Do not extend notes this side of this line.

Note: Any Additions or Changes on This Sheet Must be Made or Circled in Red Ink With Date and Name of Person Making Change.

Profile No. ____ Notes Red. ____ Plotted ____ Job No. 1239 Division No. ____ F.B. [illegible] Pg. [illegible]

Date ____ Date ____ Survey of Ellis Lane S.S.

X-Sec. No. ____ Notes Chkd. LCM Checked ____ Survey by [illegible] Notes [illegible] Date [illegible]

Date 7/29/48 Date ____ Map No. ____ Indexed Johnson Date [illegible]

C.I. 1239

ELLIS LANE

Profile & Cross Sections

on

Guess St.

From 0+00 = Int. Ellis Lane

W'ly to Int. Rio Hondo Ave. = 14+68.38

F.B. 1444

Pgs. 131 to 142

ELEV.

F.S.

Party:

H.I.

Granquist

Mack ⊼

Sappell

Maldonado

B.S.

Pennell

STATION

NOTE: ANY ADDITIONS OR CHANGES ON THIS SHEET MUST BE MADE OR CIRCLED IN RED INK, WITH DATE AND NAME OF PERSON MAKING CHANGE.

PLEASE RETURN TO LOS ANGELES COUNTY SURVEYOR 700 HALL OF RECORDS

Do not extend notes this side of this line.

FORM 307 10M 10-46

FORM 307 10M 10-46

PLEASE RETURN TO
LOS ANGELES COUNTY SURVEYOR
700 HALL OF RECORDS

NOTE: ANY ADDITIONS OR CHANGES ON THIS SHEET MUST BE MADE OR CIRCLED IN RED INK, WITH DATE AND NAME OF PERSON MAKING CHANGE.

Do not extend notes this side of this line.

STATION	B. S.	H. I.	F. S.	ELEV.		
BM "R-40"	4.90	279.73		274.826	BM "R-40" Elev = 274.826 FB 1412-62 Guess St. & Ellis Lane, S.W. Cor. Bt. Spk in Cb. at S. end C.R.	
0+00			4.9	274.8	℄ Int. Ellis Lane & Guess St., Pav.	
			5.5	274.2	100' L. or S. on ℄ Ellis Lane, Pav.	
			6.6	273.1	200' L. or S. " "	" " " "
			4.0	275.7	100' R. or N " "	" " "
			3.1	276.6	200' R or N " "	" " "
	Curb Ret. at		Int.	Ellis Lane & Guess St.		
			4.50	275.23	N.E. Cor. Top of N	Cb. Ret
			5.10	274.63	Gutter at "	" "
			4.75	274.98	Top of E	Cb. Ret
			5.35	274.38	Gutter at "	" "
			4.90	274.83	S.E. Cor. Top of "	" "
			5.50	274.23	Gutter at "	" "
			5.00	274.73	Top of S.	Cb. Ret.
			5.65	274.08	Gutter at "	" "
			4.90	274.83	S.W. Cor. Top of "	" "
			5.55	274.18	Gutter at "	" "
			4.50	275.23	Top of W.	Cb Ret
			5.15	274.58	Gutter at "	" "

Profile No. X-Sec. No.

Plotted Date Checked Date

Notes Red Date Notes Chkd Date

Division No. Job No. 1239

Survey of Ellis Lane S.S.

Survey by Granquist Noter Mack

Indexed C. Johnson Date 7-26-48

F.B. 144/PG. 132

FORM 307 10M 10-46

PLEASE RETURN TO
LOS ANGELES COUNTY SURVEYOR
700 HALL OF RECORDS

NOTE: ANY ADDITIONS OR CHANGES ON THIS SHEET MUST BE MADE OR CIRCLED IN RED INK, WITH DATE AND NAME OF PERSON MAKING CHANGE.

Do not extend notes this side of this line.

STATION	B. S.	H. I.	F. S.	ELEV.		
Exist M.H. Sewer		279 93	4 85	274 88	(on ℄ Prod) North Rim	485 = Rod to Rim
-0+09			13.12	266.61	15" Invert, Inlet So. No	8.27 = Rim to Invert
						13.12' Rod to Invert
			4 86	274.87	So. oth Rim	486 = Rod to Rim
			13.16	266.57	15" Invert outlet to So.	8.30 = Rim to Invert
						13.16' = Rod to Invert
	Curb Ret. at Int. Ellis Lane & Guess St. (cont.)					
			4 05	275.68	N. W. Cor.	Top of W. Cb. Ret
			4 75	274 98		Gutter at " " "
			4 20	275 53		Top of N. Cb. Ret
			4 85	274.88		Gutter at " " "
-1+00			54	274.3	℄ Guess St., Pav	
-1+41½			56	274.1	℄ " " "	at B.C.
0+20			51	274.6	℄ Guess St., Pav	
0+45			45	275.2	℄ " " "	
			39	275.8	30' L or S.	SPL
			38	275 9	30' R or N	NPL
1+00			40	275.1	℄ Guess St., Pav	
			410	275 63	20' L or S.	T. Cb
			34	276 3	30' L or S.	SPL
			380	275 93	20' R or N.	TCb
			35	276 2	30' R or N	NPL
TP-1	580	281 17	436	275 37	TP-1 Set B/Spk	14' So. of ℄ Guess St @ Sta 1+00

Profile No. ____ Notes Red ____ Plotted ____ Job No. 1239 Division No. ____
X-Sec. No. ____ Date ____ Date ____ Survey of Ellis Lane S.S.
Notes Chkd ____ Checked ____ Survey by Grant Nor Mark Date 7-26-48
Date ____ Date ____ Map No. ____ Indexed ____ Date ____
F.B. 1444 Pg. 13

FORM 307 10M 10-46

PLEASE RETURN TO
LOS ANGELES COUNTY SURVEYOR
700 HALL OF RECORDS

NOTE: ANY ADDITIONS OR CHANGES ON THIS SHEET MUST BE MADE OR CIRCLED IN RED INK, WITH DATE AND NAME OF PERSON MAKING CHANGE.

Do not extend notes this side of this line.

STATION	B. S.	H. I. ✓	F. S.	ELEV.		
1+69 95		281.17	4.9	276.3'	℄, & Pav., Guess St.	@ B.C.
			5.05	276.12	20' L or S. T.Cb	
			4.7	276.5	30' L or S. S PL	
			5.1	276.1	100' L or S. Ground	
			5.8	275.4	181' L or S. Ground, Fn. Line	
			4.85	276.32	20' R or N T. Cb.	
			4.4	276.8	30' R or N N PL	
			3.9	277.3	100' R or N. Ground	
			3.2	278.0	200' R or N. "	
			2.8	278.4	241' R or N "	Fn. Line
2+00			4.6	276.6	On Tangent, Pav.	
			4.6	276.6	0.8' L or S., ℄ Pav.	on Curve
			4.85	276.32	20.8' L or S. T. Cb	
			4.4	276.8	30' L or S. Ground	
			4.65	276.52	19.3' R or N. T. Cb	
			4.1	277.1	30' R or N. Ground	
2+50			4.3	276.9	On Tangent, Pav.	
			4.3	276.9	5.4' L or S. ℄ Pav.	on Curve
			4.55	276.62	25.6' L or S. T. Cb.	
			4.3	276.9	36' L or S. Ground	
			4.30	276.87	14.8' R or N T. Cb	

F.B. 1444 PG. 134 Job No. 1239 Division No. Notes Red. Plotted No. Profile
Survey of Ellis Lane S.S. Date Date X-Sec.
Survey by Granquist Notes Mack Notes Chkd. Checked No.
Indexed R. C. Johnson Date 7-26-48 Date

FORM 307 10M 10-46

PLEASE RETURN TO
LOS ANGELES COUNTY SURVEYOR
700 HALL OF RECORDS

NOTE: ANY ADDITIONS OR CHANGES ON THIS SHEET MUST BE MADE OR CIRCLED IN RED INK, WITH DATE AND NAME OF PERSON MAKING CHANGE.

Do not extend notes this side of this line.

STATION	B. S.	H. I.	F. S.	ELEV.	
		281.17			
2+50			37	277.5	25' R or N. Ground
3+00			42	277.0	On Tangent, Pav.
			40	277.2	14.5' L or S ℄ Pav. on Curve
			420	276.97	35' L or S T. Cb
			42	277.0	46' L or S. Ground
			400	277.17	6' R or N T. Cb
			32	278.0	17' R or N Ground
3+25.2			380	277.37	On Tangent at Int. of Cb. Line, Top Cb
			445	276.72	" " " " " " " Gutter
TP-2	6.49	282.93	473	276.44	TP-2 Set Bt Spk in Pav 15' So. ℄ Pav @ Sta 2+70
3+31.26			54	277.5	P.I. Guess St. Ground
			555	277.38	1.6' Sly on split of Angle, Top Curb
			57	277.2	21.6' Sly. " " " " ℄ Pav. on Curve
			585	277.08	41.6' Sly. " " " " , Top Cb
			58	277.1	51.6' Sly. " " " " Ground, S.PL
			58	277.1	100' Sly. " " " " Ground
			69	276.0	205' Sly. " " " Ground, ℄ Pl. Fn Line
			48	278.1	8.4' Nly " " " " Ground, N PL
			37	279.2	100' Nly " " " " Ground
			31	279.8	200' Nly " " " " Ground
3+37.3			550	277.43	On Tangent at Int. Cb. Line, Top Cb.

Profile
No. X-Sec.
Notes Red. Plotted Job No. 1239 Division No.
Date Date Survey of Ellis Lane S.S.
Notes Chkd. Checked Survey by Grangvist Notes Mack Date 7-28-46
No. Date Date Map No. Indexed Job No. Date

F.B. 1444 Pg. 135

FORM 307 10M 10-46

PLEASE RETURN TO
LOS ANGELES COUNTY SURVEYOR
700 HALL OF RECORDS

NOTE: ANY ADDITIONS OR CHANGES ON THIS SHEET MUST BE MADE OR CIRCLED IN RED INK, WITH DATE AND NAME OF PERSON MAKING CHANGE.

Do not extend notes this side of this line.

STATION	B. S.	H. I.	F. S.	ELEV.	
3+37.3		282.93	615	276.78	On Tangent at Int. Cb. Line. Gutter
3+50			58	277.1	On Tangent. Pav.
			56	277.3	17.4' L or S. ℄ Pav. on Curve
			580	277.13	38' L or S. Top Cb.
			56	277.3	50' L or S. Ground
			540	277.53	3.2' R or N Top Cb.
			50	277.9	14' R or N Ground
4+00			53	277.6	On Tangent, Pav.
			54	277.5	7.3' L or S ℄ Pav. on Curve
			550	277.43	27.5' L or S. Top Cb.
			53	277.6	40' L or S Ground
			510	277.83	12.9' R or N Top Cb.
			45	278.4	24' R or N Ground
4+50			51	277.8	On Tangent, Pav.
			51	277.8	1.7' L or S. ℄ Pav on Curve
			510	277.83	21.7' L or S. Top Cb.
			53	277.6	32' L or S. Ground
			480	278.13	18.4' R or N. Top Cb.
			43	278.6	30' R or N. Ground
TP-3	587	283.42	538	277.55	TP-3 Set Bt. Spk in Pav. 15' So. ℄ Pav. @ 4+55
4+92.52			53	278.1	℄ & Pav. at E.C.

F.B. 1444 Pg. 136

Job No. 1239 Division No. Notes Red. Plotted No. Profile

Survey of Ellis Lane S.S. Date Date No. X-Sec.

Survey by Granquist Notes Mack Notes Chkd. Checked

Indexed E. C. Johnson Date 7-26-48 Date Date No.

FORM 307 10M 10-46

PLEASE RETURN TO
LOS ANGELES COUNTY SURVEYOR
700 HALL OF RECORDS

NOTE: ANY ADDITIONS OR CHANGES ON THIS SHEET MUST BE MADE OR CIRCLED IN RED INK, WITH DATE AND NAME OF PERSON MAKING CHANGE.

Do not extend notes this side of this line.

STATION	B. S.	H. I. ✓	F. S.	ELEV.		
4+92.52		283.42	5.30	278.12	20' L or S.	Top Cb
			5.4	278.0	30' L or S.	SPL
			5.00	278.42	20 R or N	Top Cb.
			4.3	279.1	30' R or N	NPL
5+00			5.2	278.2	℄ & Pav.	
			5.25	278.17	20' L or S.	Top Cb
			5.6	277.8	30' L or S.	SPL
			4.95	278.47	20' R or N	Top Cb
			4.5	278.9	30' R or N	NPL
5+27.3			5.0	278.4	℄ & Pav.	
			4.75	278.67	20' R or N	Top Cb. @ End of Conc. Cb.
			5.40	278.02	20' R or N	Gutter @ End of Conc. Gutter
6+00			4.6	278.8	℄ & Pav.	
			4.55	278.87	20' L or S	Top Cb
			4.7	278.7	30' L or S.	S.P.L.
			5.1	278.3	100' L or S.	Ground
			6.0	277.4	200' L or S.	Ground, Fn. Line
			4.8	278.6	15.5' R or N	Edge of Pav., Gutter
			4.0	279.4	30' R or N.	N.P.L.
			2.7	280.7	100 R or N	Ground
			1.5	281.9	200' R or N	Ground, Fn. Line

Profile Notes Red ____ Plotted ____ Job No. 1239 Division No. ____
No. ____ Date ____ Date ____ Survey of Ellis Lane S.S.
X-Sec. Notes Chkd ____ Checked ____ Survey by Granquist Notes Mack Date 7-28-47
No. ____ Date ____ Date ____ Map No. ____ Indexed Johnson Date ____

F.B. 1444 Pg. 137

FORM 307 10M 10-46

PLEASE RETURN TO
LOS ANGELES COUNTY SURVEYOR
700 HALL OF RECORDS

NOTE: ANY ADDITIONS OR CHANGES ON THIS SHEET MUST BE MADE OR CIRCLED IN RED INK, WITH DATE AND NAME OF PERSON MAKING CHANGE.

Do not extend notes this side of this line.

STATION	B. S.	H. I.	F. S.	ELEV.		
6+38 7		283 42	43	279 1	℄ & Pav.	
			425	279 17	20' L. or S.	Top Cb @ End of Conc. Cb.
			490	278 52	20' L. or S.	Gutter @ End of Conc. Gutter
7+00			38	279 6	℄ & Pav.	
			45	278 9	18' L or S.	Edge of Pav, Gutter
			41	279 3	30' L or S	SPL
			40	279 4	16' R or N	Edge of Pav., Gutter
			29	280 5	30' R or N	NPL
TP-4	658	285 85	415	279 27	TP-4, Set Bt. Spk in Pav, 10' S. ℄ Pav @ Sta 7+00	
8+00			52	280 7	℄ & Pav.	
			59	280.0	16.5' L. or S.	Edge Pav., Gutter
			51	280.8	20' L or S.	Top Bk.
			51	280.8	30' L. or S.	S.PL
			55	280.4	16.5 R. or N.	Edge Pav., Gutter
			49	281.0	30' R. or N.	NPL
9+00			39	282.0	℄ & Pav.	
			46	281.3	18.5' L or S.	Edge Pav., Gutter
			37	282.2	22.5' L. or S.	Top Brk.
			35	282.4	30' L or S.	S.PL
			41	281.8	18.5' R or N.	Edge Pav., Gutter
			30	282.9	30' R or N	NPL

F.B. 1444 PG. 138
Job No. 1239 Division No. ____ Notes Red ____ Plotted ____ Profile ____
Survey of Ellis Lane S.S. Date ____ Date ____ No. ____
Survey by Granquist Notes Mack Notes Chkd ____ Checked ____ X-Sec. ____
Indexed A. C. Johnson Date 7-26-48 Date ____ Date ____ No. ____

FORM 307 10M 10-46

PLEASE RETURN TO
LOS ANGELES COUNTY SURVEYOR
700 HALL OF RECORDS

NOTE: ANY ADDITIONS OR CHANGES ON THIS SHEET MUST BE MADE OR CIRCLED IN RED INK, WITH DATE AND NAME OF PERSON MAKING CHANGE.

Do not extend notes this side of this line.

STATION	B. S.	H. I.	F. S.	ELEV.		
		285 85				
TP-5	644	288 18	411	281.74'	TP-5 Set Bt. Spk in Pav, 10' So. ℄ Pav. @ Sta 9+00	
10+00			49	283.3'	℄ & Pav.	
			57	282.5'	18' L or S.	Edge of Pav, Gutter
			48	283.4'	21' L or S.	Top Brk
			43	283.9'	30' L or S	SPL Ground
			49	283.3'	100' L or S	Ground
			56	282.6'	200' L or S.	Ground, Fn. Line
			51	283.1'	18.5' R. or N.	Edge of Pav., Gutter
			38	284.4'	23' R or N	Top Brk
			31	285.1'	30' R or N	NPL Ground
			28	285.4'	100' R or N	Ground
			28	285.4'	200' R or N	"
10+85°			37	284.5'	℄ & Pav.	
			44	283.8'	18.5' L or S.	Edge of Pav., Gutter
			36	284.6'	22' L or S	Top Brk
			31	285.1'	30' L or S.	SPL Ground
			35	284.7'	58' L or S	NE Cor. Hse #2026 Ground
			33	284.9'	E. Vent on Hse. #2026	Rod to E. Vent = 3.3 E. Vent to Bsmt Flr = 5.5 Rod to Bsmt Flr 8.8
			88	279.4'	Bsm't. Flr., Hse #2026	
			40	284.2'	95' L or S.	SE Cor. Hse. #2026
			46	283.6'	V22' L or S.	Ground

Profile No. ____ Notes Red ____ Plotted ____ Job No. 1239 Division No. ____
X-Sec. No. ____ Date ____ Date ____ Survey of Ellis Lane S.S.
Notes Chkd. ____ Date ____ Checked ____ Date ____ Survey by Grangquist & Notes Hinck Date 7-28-
Map No. ____ Indexed ____ Date ____ F.B. 1239 p. 137

FORM 307 10M 10-46

PLEASE RETURN TO
LOS ANGELES COUNTY SURVEYOR
700 HALL OF RECORDS

NOTE: ANY ADDITIONS OR CHANGES ON THIS SHEET MUST BE MADE OR CIRCLED IN RED INK, WITH DATE AND NAME OF PERSON MAKING CHANGE.

Do not extend notes this side of this line.

STATION	B. S.	H. I.	F. S.	ELEV.		
11+00		288 18	35	284.7	℄ & Pav.	
			43	283.9	19' L or S.	Edge of Pav., Gutter
			33	284.9	22' L or S	Top Brk
			30	285.2	30 L or S	SPL Ground
			38	284.4	18.5' R or N	Edge of Pav., Gutter
			23	285.9	24.5 R or N	Top Brk
			18	286.4	30' R or N	NPL Ground
TP-6	568	290 37	349	284.69	TP-6, Set Bt. Spk. in Pav., 10' So ℄ Pav. @ Sta 11+25	
12+00			42	286.2	℄ & Pav.	
			50	285.4	19' L or S.	Edge of Pav, Gutter
			42	286.2	22' L or S.	Top Brk.
			41	286.3	30' L or S.	SPL Ground
			47	285.7	20.5' R or N	Edge of Pav., Gutter
			31	287.3	26.5' R or N	Top Brk
			27	287.7	30' R or N	NPL., Ground
13+00			28	287.6	℄ & Pav.	
			38	286.6	19' L or S.	Edge of Pav., Gutter
			31	287.3	22' L or S.	Top Brk
			27	287.7	30' L or S.	SPL, Ground
			34	287.0	20.5' R or N	Edge of Pav., Gutter
			21	288.3	30' R or N	NPL, Ground

F.B. 1444 PG. 140
Job No. 1239 Division No. ____ Notes Red. ____ Plotted ____ Profile ____
Survey of Ellis Lane S.S. Date ____ Date ____ No. ____
Survey by Granquist Notes Mack Notes Chkd. ____ Checked ____ X-Sec. ____
Indexed R. C. Johnson Date 7-26-48 Date ____ Date ____ No. ____

FORM 307 10M 10-46

PLEASE RETURN TO
LOS ANGELES COUNTY SURVEYOR
700 HALL OF RECORDS

NOTE: ANY ADDITIONS OR CHANGES ON THIS SHEET MUST BE MADE OR CIRCLED IN RED INK, WITH DATE AND NAME OF PERSON MAKING CHANGE.

Do not extend notes this side of this line.

STATION	B. S.	H. I.	F. S.	ELEV.		
		290 37				
TP-7	5.46	292.98	2.85	287.52	TP-7, Set Bit Spk in Pav, 10' So ℄	Pav. @ Sta. 13+25
14+00			44	288.6	℄ & Pav.	
			52	287.8	19' L or S.	Edge Pav., Gutter
			46	288.4	21' L or S	Top Brk.
			45	288.5	30' L or S	SPL Ground
			49	288.1	18.5 R or N	Edge Pav., Gutter
			33	289.7	30' R or N	NPL Ground
14+22.6			470	288.28	20' L or S	Top Cb. @ ECR
			530	287.68	20' L or S.	Gutter @ ECR
			46	288.4	30' L or S	SPL Ground
14+23.1			44	288.6	℄ & Beg. of Conc.	Pav.
14+23.6			370	289.28	20.2' R or N	Top Cb @ ECR
			435	288.63	20.2' R or N	Gutter @ ECR
			33	289.7	30' R or N	NPL Ground
14+48			49	288.1	℄ & Conc. Pav.,	Cross Gutter
14+68.38			41	288.9	℄ Int. Guess St. &	Rio Hondo Ave., Conc. Pav.
			61	286.9	100' L or S. on ℄	Rio Hondo Ave., Conc. Pav.
			81	284.9	200' L or S. on ℄	Rio Hondo Ave., Conc. Pav.
			21	290.9	100' R or N on "	" " " "
			02	292.8	200' R or N on "	" " " "

Note: For FINAL cross Section This Int Sec. RALPH St. Notes [illegible] 1235

Profile Notes Red ____ Plotted ____ Job No. 1239 Division No. ____
No. ____ Date ____ Date ____ Survey of Ellis Lane S.S.
X-Sec. Notes Chkd ____ Date ____ Checked ____ Survey by Crawford Noted Mack Date 7-27-48
No. ____ Date ____ Date ____ Map No. ____ Checked John Date ____

F.B. 1444 Pg. 1451

FORM 307 10M 10-46

PLEASE RETURN TO
LOS ANGELES COUNTY SURVEYOR
700 HALL OF RECORDS

NOTE: ANY ADDITIONS OR CHANGES ON THIS SHEET MUST BE MADE OR CIRCLED IN RED INK, WITH DATE AND NAME OF PERSON MAKING CHANGE.

Do not extend notes this side of this line.

STATION	B. S.	H. I.	F. S.	ELEV.		
BM "WM-355"		292 98	336	289 62	BM "WM-355" EL. = 289.606 F.B. 1412-41 Rio Hondo Ave. & Guess St., N.E. Cor. Bt. Spk. in Curb, 5' N. of N. end C.R.	

Profile No. X-Sec. No.

Plotted Date Checked Date

Notes Red Date Notes Chkd Date

Division No. Job No. 1239

Survey of Ellis Lane S.S.

Survey by Sanquist Notes Mack

Indexed E. C. Johnson Date 7-27-48

PG. 142

Notes Ck'd by	Survey of Ellis Lane
Map No.	W. O. 1239 Tape No. 163 Std. 65 °F
Office Work	Surveyed by Granquist
Checked	Notes G. Date 7-27-48
Date	Indexed X. O. Johnson

F.B. 1444 Pg. 143

JAN 25 '49

C.I. No. 1239

ELLIS LANE.

Location of Improvements

on

STEELE STREET.

From: 0+00 = ℄ Int of ELLIS LANE. (WS Hwy)
To: = End of Improvements.

F.B. 1444 Pg 1

Party
Granquist
Mack-A
Sappell-HC
Maldonado-R.C.
Pennell-Ltr.

Note: Any Additions or Changes on This Sheet Must be Made or Circled in Red Ink With Date and Name of Person Making Change.

Do not extend notes this side of this line.

RETURN TO
LOS ANGELES COUNTY SURVEYOR
700 HALL OF RECORDS

FORM 247 5M 11-46

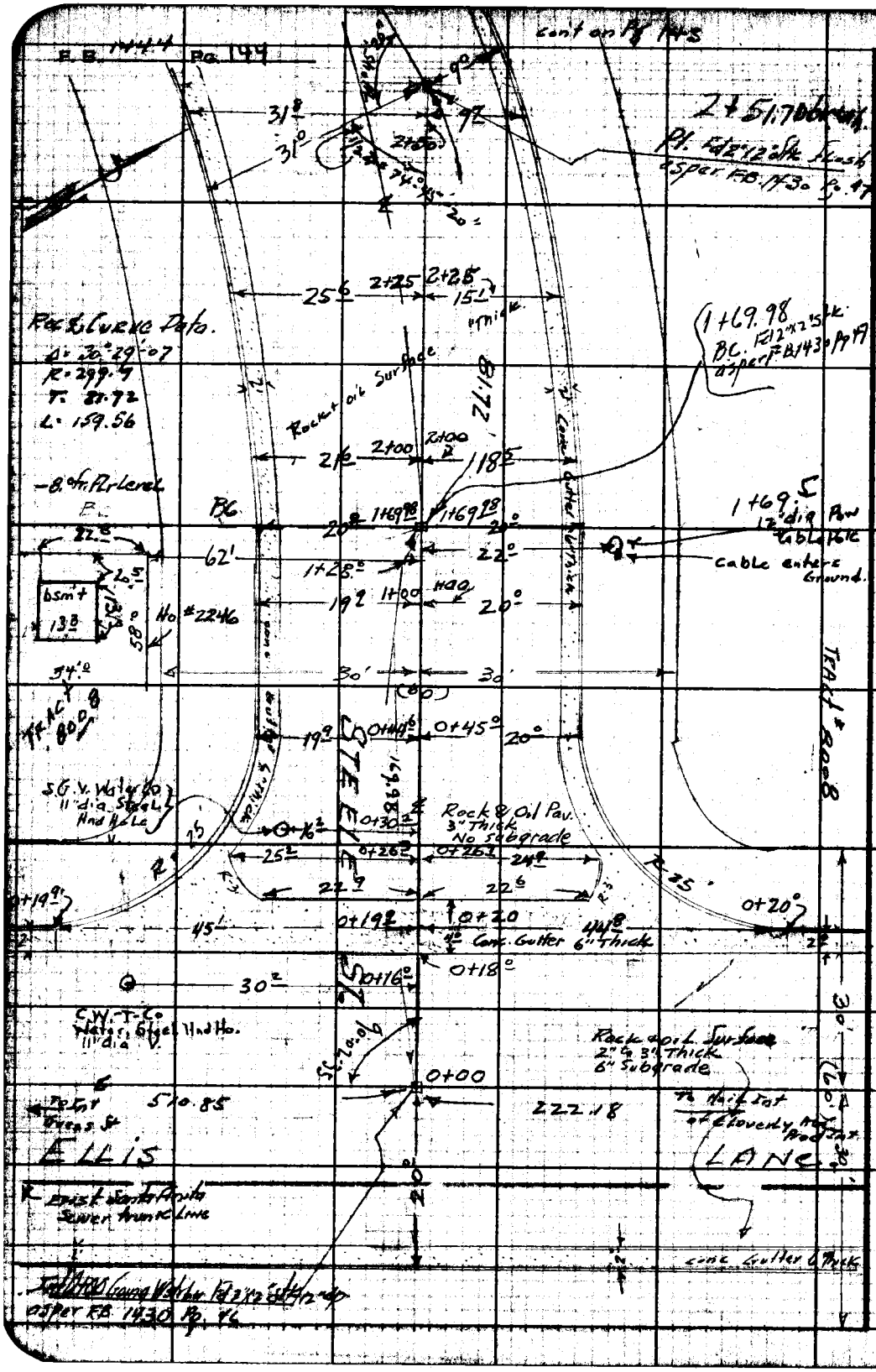

RETURN TO
LOS ANGELES COUNTY SURVEYOR
700 HALL OF RECORDS

Do not extend notes this side of this line.

Note: Any Additions or Changes on This Sheet Must Be Made or Circled in Red Ink With Date and Name of Person Making Change.

Notes Card by	Survey of [illegible]
Map No.	W. O. [illegible] Tape No. [illegible] Std. [illegible]
Office Work	Surveyed by [illegible]
Checked	Notes [illegible] Date 7-27-48
Date	Indexed R. C. Johnson

F.B. 1444 Pg. 145

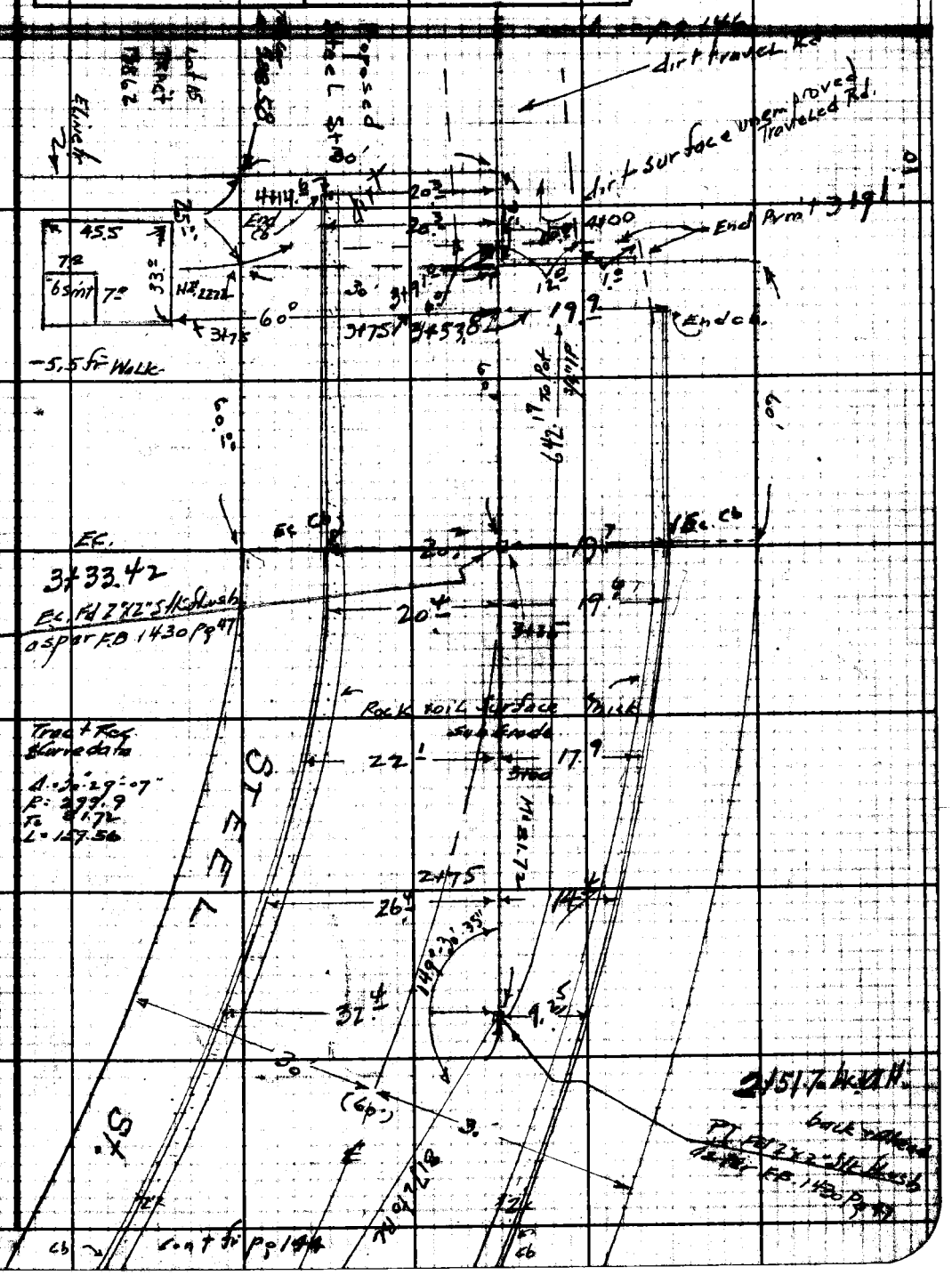

Note: Any Additions or Changes on This Sheet Must be Made or Circled in Red Ink With Date and Name of Person Making Change.

Do not extend notes this side of this line.

RETURN TO
LOS ANGELES COUNTY SURVEYOR
700 HALL OF RECORDS

FORM 247 SM 11-46

F.B. 1444 Pg. 146

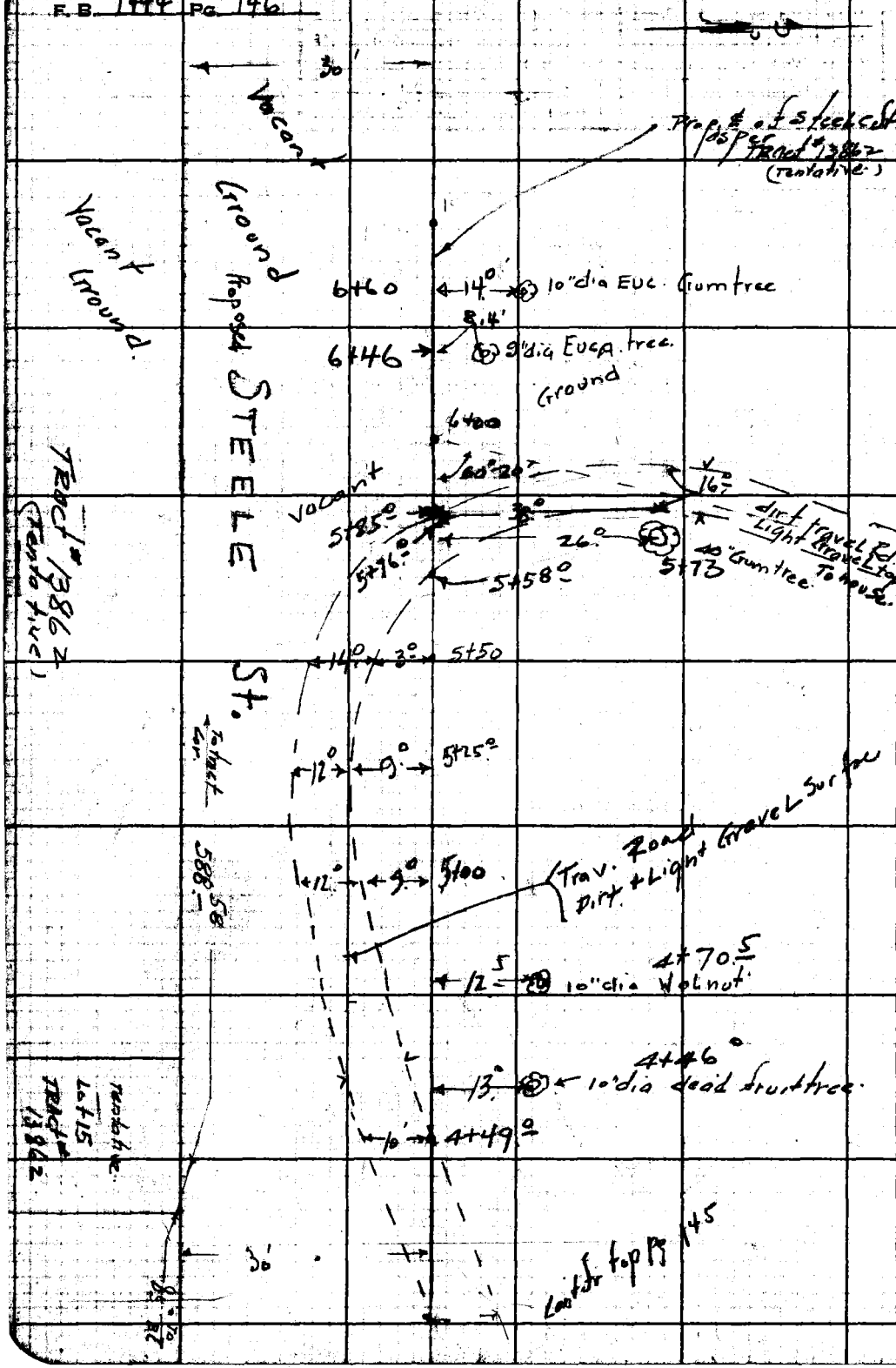

RETURN TO
LOS ANGELES COUNTY SURVEYOR
700 HALL OF RECORDS

Do not extend notes this side of this line.

Note: Any Additions or Changes on This Sheet Must be Made or Circled in Red Ink With Date and Name of Person Making Change.

Notes Ck'd by	Survey of Ellis Lane S.S.
Map No.	W. O. 1227 Tape No. Std. °F
Office Work	Surveyed by Granquist
Checked	Notes Mack Date 7-28-48
Date	Indexed C. Johnson

F.B. 1477 Pg. 147

Cont on bot Pg 148



Cont fr top Pg 146

Note: Any Additions or Changes on this Sheet Must be Made or Circled in Red Ink With Date and Name of Person Making Change.

Do not extend notes this side of this line.

RETURN TO
LOS ANGELES COUNTY SURVEYOR
700 HALL OF RECORDS

FORM 247 5M 5-46


F.B. 1444 Pg. 148
Rio Hondo Ave.
Fdchis. Crogs. Lint
as per F.B. 1422 Pg 10
Fdl+T per F.B. 1422 Pg 10
0-21'
90°-46'-10"
For topog from this Station westvly
See Notes for Steele St (Coast)
at Rio Hondo Ave.
Vacant Ground.
Proposed ℄
as per Tentative
Tract Map # 13862
2" apple
21°
23°
13+86.2
17.4
4" Peach
13+66.1
16.2
4" Peach
2" Peach
23.8
19.1
13+46.0
16.3
4" Peach
13+15.5
31.7
5" Peach
4" Peach
24.2
13+22.1
22.3
5" Peach
19.7
13+06.4
14.8
5" Peach
13+07.6
24.6
13+00
4" Peach
12+97.7
30.3
5" Peach
12+86.1
15.0
3" Peach
12+77.2
30.5
5" Peach
Proposed Steele St.
12.2
40.5
Horse Corral
Barn
12+03.2
4.6
45.5
10
℄
12+00
Vacant Field barley
11+00
RETURN TO
LOS ANGELES COUNTY SURVEYOR
700 HALL OF RECORDS
Do not extend notes this side of this line.
Note: Any Additions or Changes on This Sheet Must be Made or Circled in Red Ink With Date and Name of Person Making Change.

Profile No.	Notes Red	Plotted	Job No. 1239	Division No.
	Date	Date	Survey of Ellis Lane S.S.	
X-Sec. No.	Notes Chkd. LCM	Checked	Survey by Granquist	Notes Mack Date 7-28-48
	Date 8/3/48	Date	Map No.	Indexed S. Johnson Date JUL 25 48

F.B. 1444 Pg. 149

C.I. 1239

ELLIS LANE

Profile & Cross Sections

on

Steele St.

From 0+00 = Int. Ellis Lane

W'ly to Int. Rio Hondo Ave. = 17+21.92

F.B. 1444

Pgs. 149 to 158

STATION	B.S.	H.I.	F.S.	ELEV.
		Maldonado Pennell	Granquist Mack Sappell	Party:

NOTE: ANY ADDITIONS OR CHANGES ON THIS SHEET MUST BE MADE OR CIRCLED IN RED INK, WITH DATE AND NAME OF PERSON MAKING CHANGE.

PLEASE RETURN TO
LOS ANGELES COUNTY SURVEYOR
700 HALL OF RECORDS

Do not extend notes this side of this line.

FORM 307 10M 10-48

FORM 307 10M 10-46

PLEASE RETURN TO
LOS ANGELES COUNTY SURVEYOR
700 HALL OF RECORDS

NOTE: ANY ADDITIONS OR CHANGES ON THIS SHEET MUST BE MADE OR CIRCLED IN RED ICK, WITH DATE AND NAME OF PERSON MAKING CHANGE.

Do not extend notes this side of this line.

F.B. 1444 Pg. 150 | Job No. 1239 Division No. | Notes Red. | Plotted | Profile No.
Survey of Ellis Lane S.S. | Date | Date | X-Sec. No.
Survey by Granquist Notes Mack | Notes Chkd. | Checked
Indexed L. C. Johnson Date 7-28-48 | Date | Date

STATION	B. S.	H. I.	F. S.	ELEV.		
BM "WM-376"	459	283 64		279 ~~047~~ 05	BM-"WM-376" EL= 279.047 (FB 1412-59)	
					Ellis Lane (E. Side) at Steele St.	
					Bt. Spk. in Cb., 3' N. of ℄ Prod. of Steele St.	
-0+20°			460	279 04	Top Cb @ E. Side of Ellis Lane on ℄ Prod. Steele St.	
			520	278 44	Gutter @ " " " " " " " " "	
0+00			46	279 0	℄ & Pav. @ Int. Steele St. & Ellis Lane	
			53	278 3	100' L or S. on ℄ Ellis Lane., Pav.	
			62	277 4	200' " " " " " " "	
			41	279 5	100' R or N " " " " "	
			36	280 0	200' " " " " " " "	
0+19.9			455	279 09	45.1' L or S.	Top Cb @ SCR
			525	278 39	45.1' " "	Gutter @ SCR
0+20°			390	279 74	44.8' R or N	Top Cb @ NCR
			460	279 04	44.8' " " "	Gutter @ NCR
			50	278 6	℄ & Pav.	Conc. Cross Gutter
0+44.6			43	279 3	℄ & Pav.	
			420	279 44	19.9' L or S	Top Cb. @ WCR
			485	278 79	19.9' " "	Gutter @ WCR
			40	279 6	30' " "	SPL, Ground
0+45°			390	279 74	20' R or N	Top Cb @ WCR
			455	279 09	20' " "	Gutter @ WCR

FORM 307 10M 10-46

PLEASE RETURN TO
LOS ANGELES COUNTY SURVEYOR
700 HALL OF RECORDS

NOTE: ANY ADDITIONS OR CHANGES ON THIS SHEET MUST BE MADE OR CIRCLED IN RED INK, WITH DATE AND NAME OF PERSON MAKING CHANGE.

Do not extend notes this side of this line.

STATION	B. S.	H. I. ✓	F. S.	ELEV.		
0+45.0		283.64	35	280.1	30' R or N.	NPL, Ground
1+00			39	279.7	℄ & Pav.	
			400	279.64	19.9' L or S.	Top Cb.
			36	280.0	30' " "	SPL Ground
			360	280.04	20' R or N	Top Cb.
		✓	32	280.4	30' " "	NPL Ground
TP-1	5.22	284.77	409	279.55	TP-1 Set Bt. Spk in Pav. 15' No. ℄ Pav. @ Sta 1+00	
1+28			48	280.0	℄ & Pav.	
			500	279.77	19.9' L or S	Top Cb.
			40	280.8	62.1' " ", Ground @ N.W. Cor. Hse #2246	
			24	282.4	Floor Level @ W. Side of Hse. #2246	
			104	274.4	Bsm't. Floor @ Hse # 2246	{Rod to Flr = 2.4; Flr to Bsmt 8.0; 10.4}
			41	280.7	107' L or S., Ground @ S.W. Cor. Hse #2246	
1+69.98			45	280.3	℄ & Pav. @ B.C.	
			480	279.97	20' L or S.	Top Cb.
			44	280.4	30' " "	SPL
			435	280.42	20' R or N	Top Cb
			36	281.2	30' " "	NPL
2+00			43	280.5	On Tangent, Pav.	
			43	280.5	1.6' L or S	℄ Pav. on Curve
			460	280.77	21.6' " "	Top Cb.

Profile No. ____ Notes Red ____ Plotted ____ Job No. 1239 Division No. ____
X-Sec. No. ____ Date ____ Date ____ Survey of Ellis Lane S.S.
Notes Chkd ____ Checked ____ Survey by Granquist Notes Mack Date 7-28-48
Date ____ Date ____ Map No. ____ Indexed Johnson Date ____

F.B. 1444 Pg. 151

FORM 307 10M 10-46

PLEASE RETURN TO
LOS ANGELES COUNTY SURVEYOR
700 HALL OF RECORDS

NOTE: ANY ADDITIONS OR CHANGES ON THIS SHEET MUST BE MADE OR CIRCLED IN RED INK, WITH DATE AND NAME OF PERSON MAKING CHANGE.

Do not extend notes this side of this line.

STATION	B. S.	H. I.	F. S.	ELEV.		
2+00		284 77	43	2805	30' L or S.	Ground
			425	28052	18.5' R or N	Top Cb.
			35	2813	30' " "	Ground
			31	2817	100' " "	"
			27	2821	200' " "	Pav. of Parking Lot.
TP-2	514	286 01	390	28087	TP-2 L&T on N. Cb.	on split of ∡ @ P.I
2+00			48	2812	100' L or S	Ground
			59	2801	170' " "	Ground, Fn Line
2+25			54	2806	On Tangent, Pav.	
			55	2805	5.3' L or S.	℄ Pav on Curve
			575	28026	25.6' " "	Top Cb.
			56	2804	36' " "	Ground
			540	28061	15.1' R or N	Top Cb.
			47	2813	26' " "	Ground
2+50			54	2806	On Tangent, Pav.	
			53	2807	11.1' L or S.	℄ Pav. on Curve
			550	28051	31.8' " "	Top Cb
			54	2806	43' " "	Ground
			520	28081	9.7' R or N	Top Cb.
			47	2813	21' " "	Ground
2+51 70			54	2806	PI Steele St., Pav.	

F.B. 1444 PG. 152
Job No. 1239 Division No. Notes Red. Plotted Profile
Survey of Ellis Lane S.S. Date Date No. X-Sec.
Survey by Granquist Notes Mack Notes Chkd. Checked
Indexed C. Johnson Date 7-28-48 Date Date No.

FORM 307 10M 10-46

PLEASE RETURN TO
LOS ANGELES COUNTY SURVEYOR
700 HALL OF RECORDS

NOTE: ANY ADDITIONS OR CHANGES ON THIS SHEET MUST BE MADE OR CIRCLED IN RED INK, WITH DATE AND NAME OF PERSON MAKING CHANGE.

Do not extend notes this side of this line.

STATION	B. S.	H. I.	F. S.	ELEV.		
2+51 70		286 01	53	280 7	11' Sly on split of	Angle, & Pav. on Curve
			560	280 41	31' Sly " " "	Top Cb
			55	280 5	41' Sly " " "	Ground, SPL
			515	280 86	9' Nly " " "	Top Cb
			46	281 4	19' Nly " " "	Ground NPL
3+00			49	281 1	On Tangent, Pav.	
			50	281 0	2.1' L or S & Pav.	on Curve
			530	280 71	22.1' L or S	Top Cb
			49	281 1	33' " "	Ground
			490	281 11	17.9' R or N	Top Cb
			43	281 7	29' " "	Ground
3+33 42			48	281 2	℄ & Pav @ E.C	
			520	280 81	20.2' L or S	Top Cb
			48	281 2	30' " "	Ground SPL
			480	281 21	19.6' R or N	Top Cb
			41	281 9	30' R or N	Ground NPL
3+53 8			47	281 3	℄ & Pav	
			465	281 36	19.9' R or N.	Top Cb @ End Conc. Cb
			525	280 76	19.9' " "	Gutter @ End Conc. Gutter
3+75 0			46	281 4	℄ & Pav	
			500	281 01	20.2' L or S	Top Cb.

Profile Notes Red ____ Plotted ____ Job No. 1239 Division No. ____
No. ____ Date ____ Date ____ Survey of Ellis Lane SS
X-Sec. Notes Chkd ____ Checked ____ Survey by Granquist Notes Mack Date 4-29-49
No. ____ Date ____ Date ____ Map No. ____ Indexed Johnson Date ____

F.B. 1449 Pg. 153

FORM 307 10M 10-46

PLEASE RETURN TO
LOS ANGELES COUNTY SURVEYOR
700 HALL OF RECORDS

NOTE: ANY ADDITIONS OR CHANGES ON THIS SHEET MUST BE MADE OR CIRCLED IN RED INK, WITH DATE AND NAME OF PERSON MAKING CHANGE.

Do not extend notes this side of this line.

STATION	B. S.	H. I. ✓	F. S.	ELEV.		
3+75°		286 01	43	2817	30' L or S.	Ground, S.P.L.
			44	2816	60' L or S.	Ground @ N.E. Cor. Hse #2222
			45	2815	105.5' L or S.	Conc. Pav. @ S.E. Cor Hse #2222
			46	2814	Conc. Wlk at Entr. to Bsmt in Rear of Hse #2222	
			101	2759	Bsmt. Floor @ Hse #2222	{ Rod to Conc. Wlk = 4.6 Conc. Wlk to Bsmt = 5.5 10.1
3+91°			46	2814	℄ & Pav. @ End of Oil & Rock Pav.	
			485	28116	20.3' L or S.	Top Cb
			48	2812	12' R or N	Edge Pav., Gutter
			37	2823	30' " "	Ground
4+00			47	2813	℄, Ground	
			475	28126	20.3' L or S.	Top Cb
			45	2815	30' " "	Ground
			38	2822	30' R or N.	Ground
4+14⁶			43	2817	℄, Ground	
			460	28141	20.3' L or S.	Top Cb @ End Conc. Cb.
		✓	520	28081	20.3' " "	Gutter @ End Conc. Gutter
TP-3	573	287 54	420	28181	TP-3 Nail & Tin on ℄ @ Sta. 4+15	
4+25			54	2821	℄, Ground	
			56	2819	20' L or S	Ground
			58	2817	100' " "	"
5+00			45	2830	℄, Ground	

F.B. 1444 PG. 154

Job No. 1239 Division No. ____ Notes Red. ____ Plotted ____ Profile ____

Survey of Ellis Lane S.S. Date ____ Date ____ No. ____ X-Sec. ____

Survey by Granquist Notes Mack Notes Chkd. ____ Checked ____ No. ____

Indexed A. C. Johnson Date 7-29-48 Date ____ Date ____

FORM 307 10M 10-46

PLEASE RETURN TO
LOS ANGELES COUNTY SURVEYOR
700 HALL OF RECORDS

NOTE: ANY ADDITIONS OR CHANGES ON THIS SHEET MUST BE MADE OR CIRCLED IN RED INK, WITH DATE AND NAME OF PERSON MAKING CHANGE.

Do not extend notes this side of this line.

STATION	B. S.	H. I.	F. S.	ELEV.		
5+00		287 54	46	2829	30' L or S.	Ground
			60	2815	100' " "	"
			75	2800	200' " "	"
			39	2836	30' R or N	"
			42	2833	85' " "	" , Fn Line
			32	2843	158' " "	" " "
5+80			39	2836	℄, Ground, Middle of travelled dirt road	
6+00			42	2833	℄ "	
			42	2833	30' L or S.	Ground
			37	2838	30' R or N	"
TP-4	438	287 62	430	28324	TP-4 Wire Spk in Ground, 2' So ℄ @ Sta 6+01	
7+00			44	2832	℄, Ground	
			46	2830	30' L or S.	Ground
			43	2833	30' R or N	"
8+00			39	2837	℄, Ground	
			42	2834	30' L or S.	Ground
			57	2819	100' " "	"
			68	2808	200' " "	Ground, Fn. Line
			37	2839	30' R or N	"
			30	2846	100' " "	"
			16	2860	163' " "	Ground, Fn Line

Profile No. ____ Notes Red ____ Plotted ____ Job No. 1239 Division No. ____
X-Sec. No. ____ Date ____ Date ____ Survey of Ellis Lane S.S.
Notes Chkd. ____ Checked ____ Survey by Granquist Notes Mack Date 7-29-48
No. ____ Date ____ Date ____ Map No. ____ Indexed Johnson Date ____

F.B. 1449 Pg. 155

FORM 307 10M 10-46

PLEASE RETURN TO
LOS ANGELES COUNTY SURVEYOR
700 HALL OF RECORDS

NOTE: ANY ADDITIONS OR CHANGES ON THIS SHEET MUST BE MADE OR CIRCLED IN RED INK, WITH DATE AND NAME OF PERSON MAKING CHANGE.

Do not extend notes this side of this line.

STATION	B. S.	H. I.	F. S.	ELEV.		
TP-5	5 05	287 62 / 288 81	3 86	283 76	TP-5 1X1 Stk, Flush	on ℄ @ Sta. 8+00
9+00			49	283 9	℄, Ground	
			51	283 7	30' L or S.	Ground
			45	284 3	30' R or N.	"
9+49			44	284 4	℄, Ground.	
			43	284 5	30' R or N	Ground, Bot. Brk.
9+67			44	284 4	℄, Ground, Bot. Brk.	
			35	285 3	30' R or N., Top Brk.	
9+86			37	285 1	℄, Ground	Top Brk.
			44	284 4	30' L or S, Ground, Bot. Brk.	
			36	285 2	30 R or N Ground.	
10+00			35	285 3	℄ Ground	
			33	285 5	30' L or S.	Ground
			36	285 2	30' R or N	"
TP-6	5 18	290 55	344	285 37	TP-6 1X1 Stk, Flush	on ℄ @ Sta 10+00
11+00			46	286 0	℄, Ground	
			47	285 9	30' L or S., Ground	
			52	285 4	100' " " "	
			59	284 7	200' " " "	
			42	286 4	30' R or N. "	
			38	286 8	100' " " "	
			39	286 7	173' " " "	

F.B. 1444 PG. 156

Job No. 1239 Division No. ____ Notes Red. ____ Plotted ____ Profile ____

Survey of Ellis Lane S.S. Date ____ No. ____

Survey by Granquist Notes Mack Notes Chkd. ____ Checked ____ X-Sec. ____

Indexed A. C. Johnson Date 7-29-48 Date ____ No. ____

FORM 307 10M 10-46

PLEASE RETURN TO
LOS ANGELES COUNTY SURVEYOR
700 HALL OF RECORDS

NOTE: ANY ADDITIONS OR CHANGES ON THIS SHEET MUST BE MADE OR CIRCLED IN RED INK, WITH DATE AND NAME OF PERSON MAKING CHANGE.

Do not extend notes this side of this line.

STATION	B. S.	H. I.	F. S.	ELEV.	
		290 55			
12+00			40	2866	℄, Ground
			41	2865	30' L or S. Ground
			33	2873	30' R or N "
TP-7	8.59	295 18	396	286.59	TP-7 1X1 Stk, Flush on ℄ @ Sta 12+00
13+00			67	2885	℄, Ground
			69	2883	30' L or S Ground
			69	2883	30' R or N "
14+00			48	2904	℄, Ground
			48	2904	30' L or S. Ground
			46	2906	100' " " "
			53	2899	200' " " "
			47	2905	30' R or N "
			43	2909	100' " " "
			46	2906	200' " " "
15+00			29	2923	℄ & Pav.
TP-8	8.64	301 45	237	292.81	TP-8 Bt. Spk in Pav., 10'S ℄ @ Sta 15+45
16+00			70	2944	℄ & Pav.
16+54			60	2954	℄ & Pav.
16+76.7			52	2962	℄ & Beg. Conc. Pav.
17+00			55	2959	℄ & Conc. Pav
17+02.5			55	2959	℄ " " " @ Cross Gutter

Note: For cross sections fr Station 14+00 to 21+00 Ramp do Not see Notes for Steele St & Ramp Ind.

Profile No. ____ X-Sec. No. ____ Notes Red ____ Notes Ckd ____ Date ____ Date ____ Plotted ____ Checked ____ Date ____ Date ____ Job No. 1289 Survey of Ellis Lane Division No. 5.5 Survey by Franquist Notes Mack Date 7-29-46 Map No. ____ Indexed ____ Date ____

F.B. 1444 Pg. 157

FORM 307 10M 10-46

PLEASE RETURN TO
LOS ANGELES COUNTY SURVEYOR
700 HALL OF RECORDS

NOTE: ANY ADDITIONS OR CHANGES ON THIS SHEET MUST BE MADE OR CIRCLED IN RED INK, WITH DATE AND NAME OF PERSON MAKING CHANGE.

Do not extend notes this side of this line.

STATION	B. S.	H. I.	F. S.	ELEV.		
17+21 92		301 45	47	2967	℄ Int. Rio Hondo Ave. & Steele St., Conc. Pav.	
			60	2954	100' L or S. on ℄ Rio Hondo Ave., Conc. Pav.	
			86	2928	200' " " " " " " " " "	
			47	2967	100' R or N " " " " " " "	
			50	2964	200' " " " " " " " " "	
BM "WM-348"			514	29631	BM "WM-348" EL. = 296.326 (FB 1412-36) Rio Hondo Ave. & Steele St., S.W. Cor. Bt. Spk in Cb., 6' So. of So. end C.R.	

F.B. 1444 PG. 158 Job No. 1239 Division No. ____ Notes Red. ____ Plotted ____ Profile ____
Survey of Ellis Lane S.S. Date ____ Date ____ No. ____
Survey by Granquist Notes Mack Notes Chkd. ____ Checked ____ X-Sec. ____
Indexed E. C. Johnson Date 7-29-48 Date ____ Date ____ No. ____

Notes Ck'd by	Survey of ELLIS LANE	F.B. 1444 Pg. 159
Map No.	W. O. 1239 Tape No. 263 Std 68 °F	
Office Work	Surveyed by GRANQUIST	
Checked	Notes G. Date 7-28-48	
Date	Indexed R. C. Johnson	

JAN 25 '49

C.I. No. 1239

ELLIS LANE.

Location of Improvements on

STEEL ST.

from: Sta. 0+00 + ℄ Int of Rio Hondo Ave.

Estrly to Sta. 3+00

FB 1444 Pg 159 to 160

For Levels See Pg 161

Party
Granquist
Mack
Shapell - H.C.
Maldonado - R.C.
Pennell - Xtra

Note: Any Additions or Changes on This Sheet Must be Made or Circled in Red Ink With Date and Name of Person Making Change.

Do not extend notes this side of this line.

RETURN TO
LOS ANGELES COUNTY SURVEYOR
700 HALL OF RECORDS

FORM 247 SM 11-46

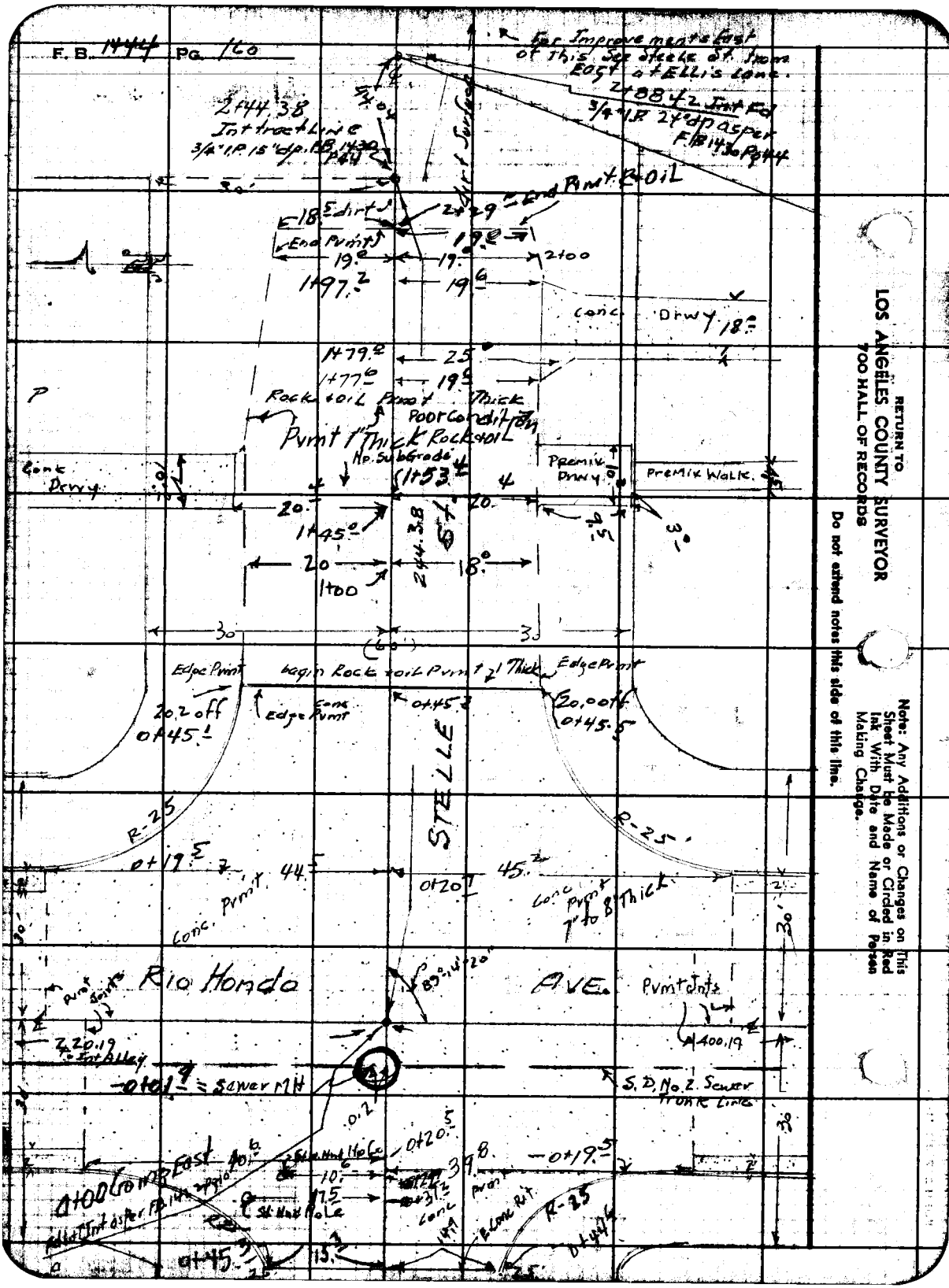

RETURN TO
LOS ANGELES COUNTY SURVEYOR
700 HALL OF RECORDS
Do not extend notes this side of this line.
Note: Any Additions or Changes on This Sheet Must be Made or Circled in Red Ink With Date and Name of Person Making Change.

Profile No. | Notes Red | Plotted | Job No. 1239 | Division No. | F.B. 1444 PG. 161
Date | Date | Survey of ELLIS LANE.
X-Sec. No. | Notes Chkd LGM | Checked | Survey by Granquist | Notes G | Date 7-29-48
Date 8/13/48 | Date | Map No. | Indexed C. Johnson | Date JAN 25 '49

C.I. No. 1239

ELLIS LANE.

PROFILE & CROSS SECTIONS

ON

STEELE ST.

from 0+00 = Int of Rio Hondo Ave. (Estly)
To Station 3+00

FB 1444 Pg 161-165

STATION	B.S.	H.I.	F.S.	ELEV.
		Pennell - xtra.	Party Granquist Mack - A. Sappell - A.C. Maldonado R.C	

NOTE: ANY ADDITIONS OR CHANGES ON THIS SHEET MUST BE MADE OR CIRCLED IN RED INK, WITH DATE AND NAME OF PERSON MAKING CHANGE.

Do not extend notes this side of this line.

PLEASE RETURN TO
LOS ANGELES COUNTY SURVEYOR
700 HALL OF RECORDS

FORM 307 10M 10-46

FORM 307 10M 10-46

PLEASE RETURN TO
LOS ANGELES COUNTY SURVEYOR
700 HALL OF RECORDS

NOTE: ANY ADDITIONS OR CHANGES ON THIS SHEET MUST BE MADE OR CIRCLED IN RED INK, WITH DATE AND NAME OF PERSON MAKING CHANGE.

Do not extend notes this side of this line.

STATION	B. S.	H. I.	F. S.	ELEV.		
Bm. "WM 348"	5.36	301.69		296.33	Bm "WM 348" El = 296.326 FB 1412 Pg 36 Rio Hondo Ave. & Steele St. SW Cor. Bt. Spk in cb. 6' So. of So. end C.R.	
0+00 ℄ Int			5.0	296.7	℄ Int Rio Hondo Ave + Steele St. Pvt.	
			4.8	296.9	40' L. or N. = ℄ " " Pvt. brk.	
			5.0	296.7	100' L " " = " " " "	
			5.3	296.4	200' L " " = " " " "	
			6.8	294.9		Pvmt 100' R or So = ℄ Rio Hondo Ave
			8.9	292.8		200' R " " = " " " Pvmt
-0+01.9 Exist. M.H.			4.95	296.74	North Rim	Rod to Rim = 4.95 Rim to 16.48 bot. Invert at Fr. of M.H. Main trunk Line 21.43
			21.43	280.26	Invert of Trunk Line Fr. of M.H. 0.2' N. or R. of ℄ Prod.	
			4.96	296.73	South Rim	4.96 = Rod to Rim = Rim to
			4.96	296.73	East Rim	Rod to Rim 4.96 Rim to Invert 15.43 Used Rod only
			20.39	281.30	8" Pipe Stub to E. Invert of Pipe 20.39	
			4.95	296.74	West Rim	4.95 = Rod to Rim 15.36 = Rim to Invert 20.31
			20.31	281.38	8" Stub inlet Fr. West	
-0+20			5.2	296.5	℄ Prod. Steele St. W. Gutter Rio Hondo Ave	
-0+44.9			4.9	296.8	" " " " Edge Conc. Pvmt Begin Rt.	

F.B. 1444 Pg. 162

Job No. 1239 Division No. ____ Notes Red. ____ Plotted ____ Profile

Survey of Ellis Lane Date ____ Date ____ No. ____

Survey by Granquist Notes G. Notes Chkd. ____ Checked ____ X-Sec.

Indexed C. Johnson Date 7-29-48 Date ____ Date ____ No. ____

FORM 307 10M 10-46

PLEASE RETURN TO
LOS ANGELES COUNTY SURVEYOR
700 HALL OF RECORDS

NOTE: ANY ADDITIONS OR CHANGES ON THIS SHEET MUST BE MADE OR CIRCLED IN RED INK, WITH DATE AND NAME OF PERSON MAKING CHANGE.

Do not extend notes this side of this line.

STATION	B. S.	H. I.	F. S.	ELEV.		
		301.69				
0+00 Int				Curb	Returns at Int of Steele St + Rio Hondo Ave	
			4.65	297.04	H.W. Cor. W. end C.R.	T.cb.
			5.05	296.64	" " "	bot "
			4.45	297.24	" " " H. end C.R.	T.cb.
			5.05	296.64	" " "	bot.cb.
			4.95	296.74	H.E. Cor. N. end C.R.	T.c.
			5.60	296.09	" "	bot cb.
			4.95	296.74	" E. end C.R.	T.cb
			5.4	296.3	"	bot cb.
			5.80	295.39	S.E. Cor. E. end C.R.	T.c.
			6.35	295.39	"	b.cb.
			5.95	295.74	" S. end C.R.	T.cb
			6.55	295.14	"	b.cb.
			5.30	296.39	S.W. Cor. S end C.R.	T.cb
			5.90	295.79	"	bot cb.
			5.15	296.54	" W. end C.R.	T.cb
			5.50	296.19	" "	bot cb.
0+20			5.7	296.0	℄ Steele St. E. Gutter of Rio Hondo Ave.	
0+45.3			5.4	296.3	" "	Adja Rim't begin R.R.
			4.8	296.9	30' R.L. N.P.L.	
			5.9	295.8		30' R.L. S.P.L.

Profile No. ____ Date ____ Notes Red ____ Plotted ____ Job No. 1239 Division No. ____
X-Sec. No. ____ Date ____ Notes Chkd ____ Checked ____ Survey of Ellis Lane
Survey by Grangaard Notes G Date 7-29-46
Map No. ____ Inked Johnson Date ____

F.B. 1444 Pg. 163

FORM 307 10M 10-46

PLEASE RETURN TO
LOS ANGELES COUNTY SURVEYOR
700 HALL OF RECORDS

NOTE: ANY ADDITIONS OR CHANGES ON THIS SHEET MUST BE MADE OR CIRCLED IN RED INK, WITH DATE AND NAME OF PERSON MAKING CHANGE.

Do not extend notes this side of this line.

STATION	B. S.	H. I.	F. S.	ELEV.		
		301.69				
1+00			6.7	295.0		℄ Steele St Prmt
			7.2	294.5	20'L. N edge Pvt Gutter	
			6.4	295.3	22'L. T. brk.	
			6.2	295.5	30'L. N.P.L.	
			7.5	294.2		18'R = S.E. Prmt Gut.
			6.6	295.1		25'R. T. brk.
			6.6	295.1		30'R. S.P.L.
T.P.	4.07	297.77	7.99	293.70	1+50'-15'L. ot ℄ bt. spk.	
2+00			5.0	292.8		℄ & Prmt
			5.2	292.6	19'L. Edge Prmt.	
			3.9	293.9	30'L. N.P.L.	
			3.6	294.2	100'L. Ground.	
			4.2	293.6	200'L. "	
			5.7	292.1		19'R. Edge Prmt.
			4.2	293.6		30'R. S.P.L. T. brk.
			4.5	293.3		100'R or So. Ground
2+			6.5	291.3		200'R " "
2+66			6.6	291.2		℄
			6.6	291.2		13'R. bot brk.
			4.9	292.9		25'R. T. "
			4.9	292.9		30'R.

F.B. 1444 Pg. 164

Job No. 1239 Division No. ELLIS LANE

Survey of Notes Red. Plotted No. Date

Survey by GRANQUIST Notes G Date X-Sec.

Indexed E. C. Johnson Date 7-29-48 Checked No. Date

Profile

FORM 307 10M 10-46

PLEASE RETURN TO
LOS ANGELES COUNTY SURVEYOR
700 HALL OF RECORDS

NOTE: ANY ADDITIONS OR CHANGES ON THIS SHEET MUST BE MADE OR CIRCLED IN RED INK, WITH DATE AND NAME OF PERSON MAKING CHANGE.

Do not extend notes this side of this line.

STATION	B. S.	H. I.	F. S.	ELEV.		
		297.77				
2+80			6.8	291.0		℄ + Ground
			6.5	291.3		30' R. "
3+00			7.2	290.6		℄ + Ground
			6.3	291.5	30' L. Ground	
			6.9	290.9		30' R. Ground
				Note: for Profile + Cross Section East of This Station See Pg 149 to 158		
T. P.	6.61	301.57	2.81	294.96	Bt spk end Sta. 1+00	
T. P.	6.80	302.64	5.73	295.84	Nail E. Gut. Rio Hondo Ave. 50' So. of Alley	
B.M. "WM247"			5.65	296.99	B.M. "WM247" EL. 296.996 FB. 1247 Pg 183 Valley Blvd & Rio Hondo Ave. SW Cor. Bt. Spk in Cb. 18' W. of W. end C.R	

Profile No. ____ Notes Red ____ Plotted ____ Job No. 1239 Division No. ____ F.B. 1447 Pg. 165

X-Sec. No. ____ Date ____ Date ____ Survey of Ellis Lane

Notes Chkd. ____ Checked ____ Survey by Granquist Notes G. Date 7-30-48

Date ____ Date ____ Map No. ____ Indexed Johnson Date ____

F.B. 1444 PG. 16

Job No. 1239 Division No. _____ Notes Red. _____ Plotted _____ Profile

Survey of Ellis Lane Date _____ Date _____ No. _____

Survey by Granquist Notes 8 Notes Chkd _____ Checked _____ X-Sec.

Indexed _____ Date 7-30-48 Date _____ Date _____ No. _____

STATION	B. S.	H. I.	F. S.	ELEV.

FORM 307 10M 10-46

PLEASE RETURN TO
LOS ANGELES COUNTY SURVEYOR
700 HALL OF RECORDS

Do not extend notes this side of this line.

NOTE: ANY ADDITIONS OR CHANGES ON THIS SHEET MUST BE MADE OR CIRCLED IN RED INK, WITH DATE AND NAME OF PERSON MAKING CHANGE.

Notes Ck'd by	Survey of Ellis Lane
Map No.	W. O. 1239 Tape No. 263 Std 68 °F
Office Work	Surveyed by Granquist
Checked	Notes G Date 7-27-48
Date	Indexed R. C. Johnson

F.B. 1444 Pg 167

C. I. No. 1239

ELLIS LANE.

Location of Improvements
on
1st ALLEY South of Valley BLVD.

from: 0+00 = ℄ Int Rio Hondo Ave
Estr. Ly to: . East Line of tract."

F.B. 1444 Pg 167 to Pg 168

Party
Granquist
Mack - A
Sappell - N.C.
Maldonado - R.C
Pannell - xtra.

Note: Any Additions or Changes on This Sheet Must Be Made or Circled in Red Ink With Date and Name of Person Making Change.

Do not extend notes this side of this line.

RETURN TO
LOS ANGELES COUNTY SURVEYOR
700 HALL OF RECORDS

FORM 247 5M 5-46

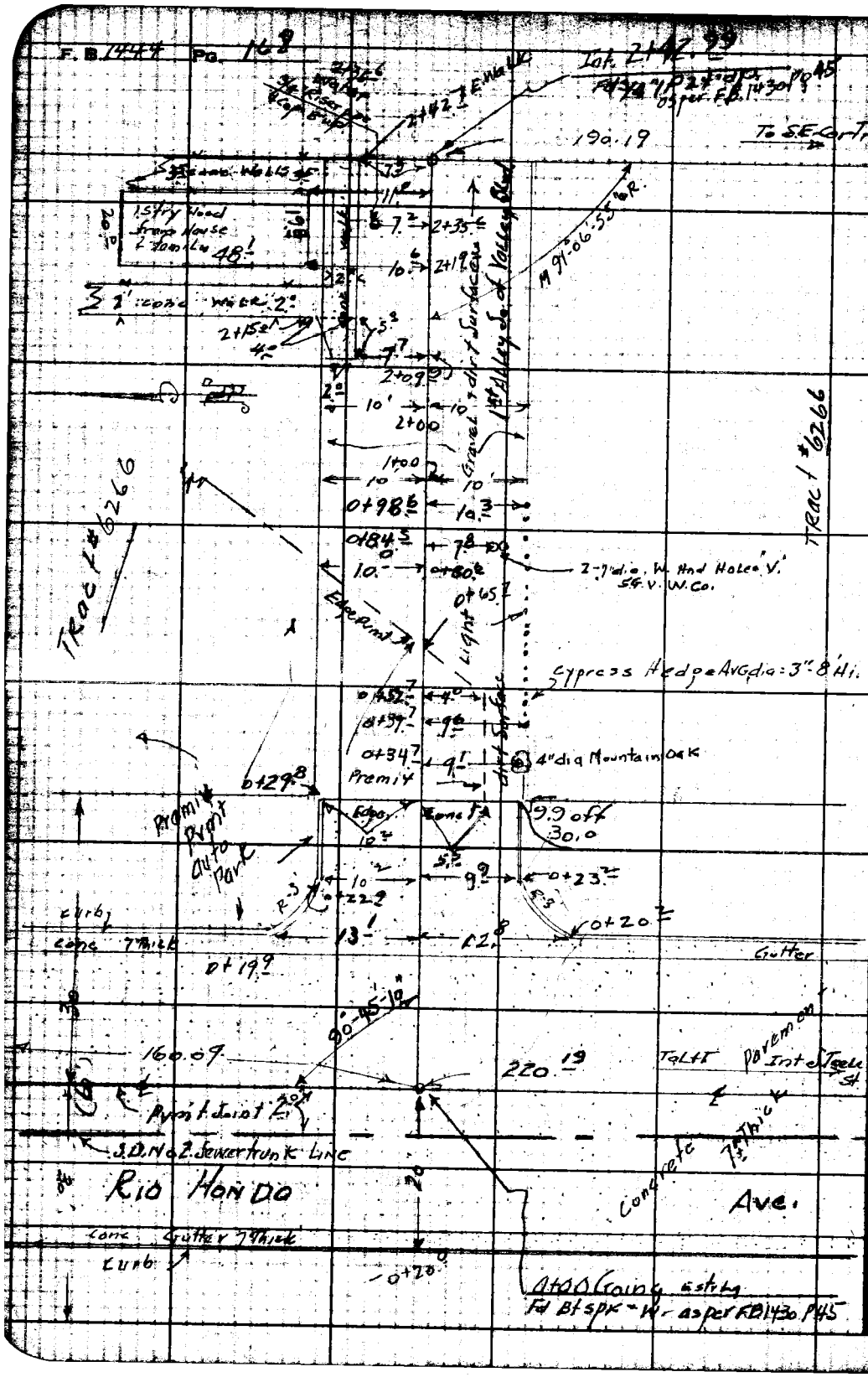

RETURN TO
LOS ANGELES COUNTY SURVEYOR
700 HALL OF RECORDS

Do not extend notes this side of this line.

Note: Any Additions or Changes on This Sheet Must be Made or Circled in Red Ink With Date and Name of Person Making Change.

Profile No. | Notes Red. | Plotted | Job No. 1239 | Division No. | F.B. 1444 Pg. 169
Date | Date | Survey of Ellis Lane
X-Sec. No. | Notes Chkd. LCM | Checked | Survey by Granquist | Notes G. | Date 7-30-48
Date 8/3/48 | Date | Map No. | Indexed E. C. Johnson | Date JAN 25 '49

ELLIS LANE

C.I. No. 1239

Profile & Cross Sections

on

1st Alley South of Valley Blvd.

from: 0+00 ℄ Int of Rio Hondo Ave.

Estly to 2+1/2.99 Int of East Line of Tract # 6266

FB 1444 Pg 169 to 172

ELEV.

F.S.

Party
Granquist
Mack - A
Sappell - HC
Maldonado - RC
Pennell - xtra

H.I.

B.S.

STATION

NOTE: ANY ADDITIONS OR CHANGES ON THIS SHEET MUST BE MADE OR CIRCLED IN RED INK, WITH DATE AND NAME OF PERSON MAKING CHANGE.

PLEASE RETURN TO
LOS ANGELES COUNTY SURVEYOR
700 HALL OF RECORDS

Do not extend notes this side of this line.

FORM 307 10M 10-46

FORM 307 10M 10-46

PLEASE RETURN TO
LOS ANGELES COUNTY SURVEYOR
700 HALL OF RECORDS

NOTE: ANY ADDITIONS OR CHANGES ON THIS SHEET MUST BE MADE OR CIRCLED IN RED INK, WITH DATE AND NAME OF PERSON MAKING CHANGE.

Do not extend notes this side of this line.

STATION	B. S.	H. I.	F. S.	ELEV.		
		300.97				
B.M. WM. 348"			4.65	296.32	B.M. "WM 348" EL = 296.326' FB. 1412 Pg 36 Rio Hondo Ave. & STEELE St. S.W. Cor. Bt. spk in Cb. 6' S. of S. end C.R.	

Profile
Plotted ____ No. ____
Date ____ X-Sec.
Checked ____ No. ____
Date ____

Job No. 1239 Division No. ____ Notes Red. ____
Date ____ Notes Chkd. ____
Date ____

Survey of ELLIS LANE
Survey by Granquist Notes G.
Indexed E. C. Johnson Date 7-30-'48

F.B. 1412 Pg. 172

Notes Ck'd by	Survey of Ellis Lane	F.B. 1444 Pg. 173
Map No.	W. O. 1239 Tape No. 163 Std. 68 °F	
Office Work	Surveyed by Granquist	
Checked	Notes G. Date 7-30-48	
Date	Indexed R. C. Johnson	

JAN 25 '48

ELLIS LANE.

C.I. No. 1239

Location of Improvements on

VALLEY BLVD.

from 0+00 = ℄ Int of Ellis Lane

Wstrly to 19+33.01 Int of Rio Hondo Ave.

F.B. 1444 Pg 173 to Pg 182

Party

Granquist
Mack T.
Sappell - H.C.
Maldonado - R.C.
Pannell - Xtm.

Note: Any Additions or Changes on This Sheet Must be Made or Circled in Red Ink With Date and Name of Person Making Change.

Do not extend notes this side of this line.

RETURN TO
LOS ANGELES COUNTY SURVEYOR
700 HALL OF RECORDS

FORM 2K7 SM 11-46

RETURN TO
LOS ANGELES COUNTY SURVEYOR
700 HALL OF RECORDS

Note: Any Additions or Changes on This Sheet Must be Made or Circled in Red Ink With Date and Name of Person Making Change.

Do not extend notes this side of this line.

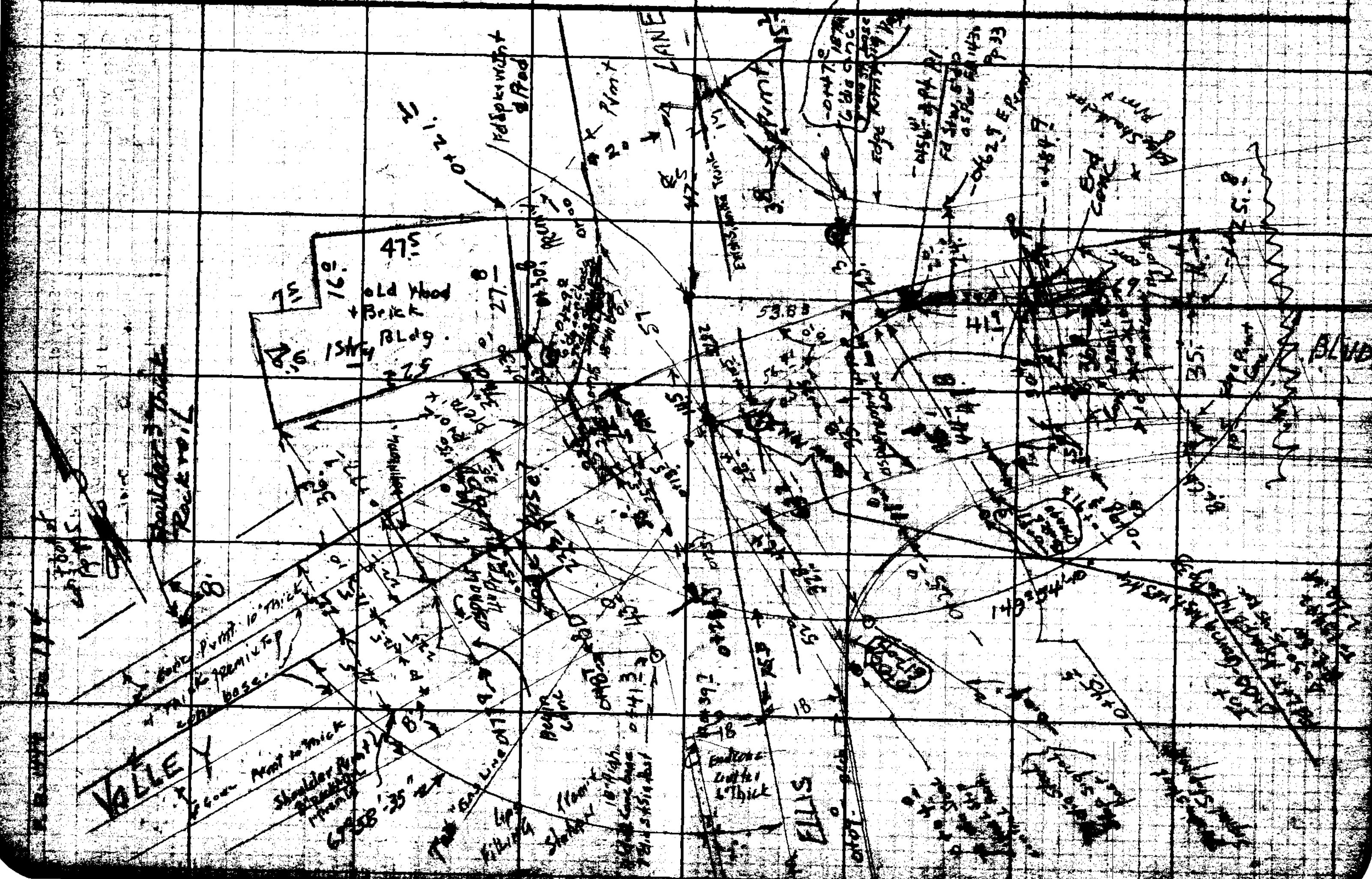



Office Work
Date
BLVD.
Pyramid Drag
48°
2157.4
Surface
Pyramid Drag
Guy Wire

RETURN TO
LOS ANGELES COUNTY SURVEYOR
700 HALL OF RECORDS

Note: Any Additions or Changes on This Sheet Must be Made or Circled in Red Ink With Date and Name of Person Making Change.

Do not extend notes this side of this line.

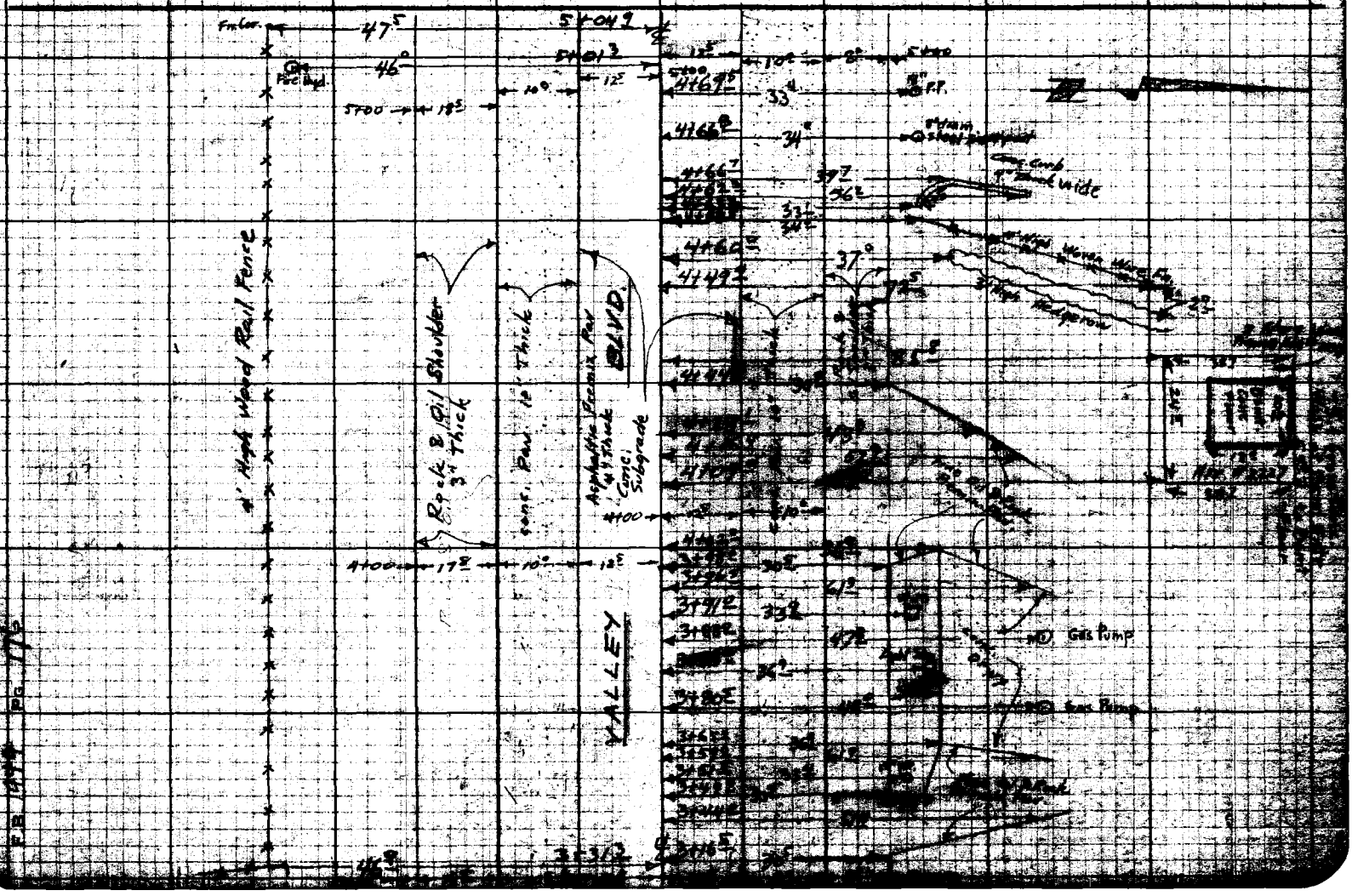

FORM 247 5M 11-46

RETURN TO
LOS ANGELES COUNTY SURVEYOR
700 HALL OF RECORDS

Note: Any Additions or Changes on This Sheet Must be Made or Circled in Red Ink With Date and Name of Person Making Change.

Do not extend notes this side of this line.



Notes Ckd by
Map No.
Office Work
Checked
Date

Survey of
W. O.
Surveyed by
Notes
Indexed

F.B. 1449 Pg. 177

RETURN TO
LOS ANGELES COUNTY SURVEYOR
700 HALL OF RECORDS

Note: Any Additions or Changes on This Sheet Must be Made or Circled in Red Ink With Date and Name of Person Making Change.

Do not extend notes this side of this line.

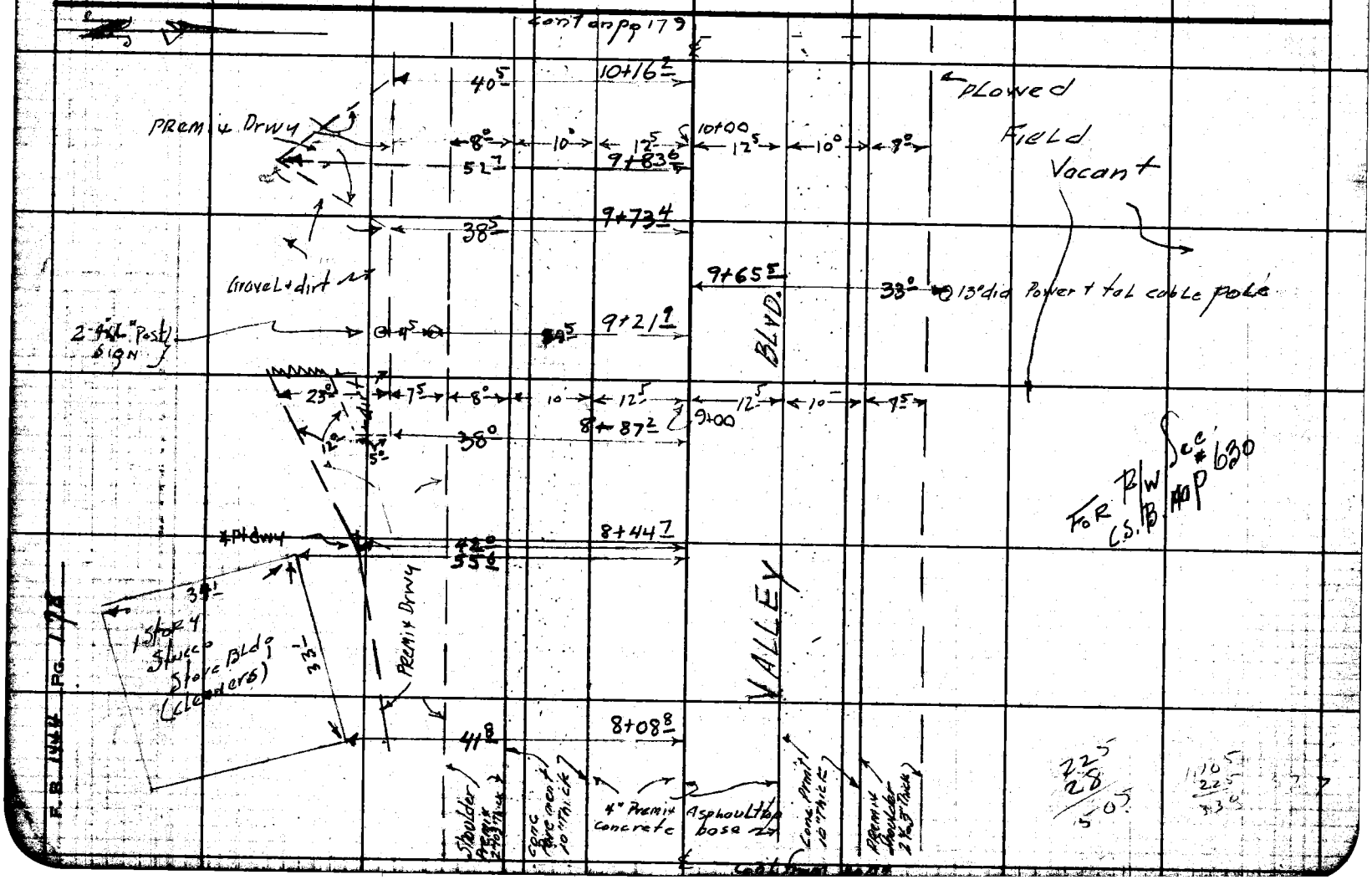

FORM 247 SM 11-46

RETURN TO
LOS ANGELES COUNTY SURVEYOR
700 HALL OF RECORDS

Note: Any Additions or Changes on This Sheet Must be Made or Circled in Red Ink With Date and Name of Person Making Change.

Do not extend notes this side of this line.

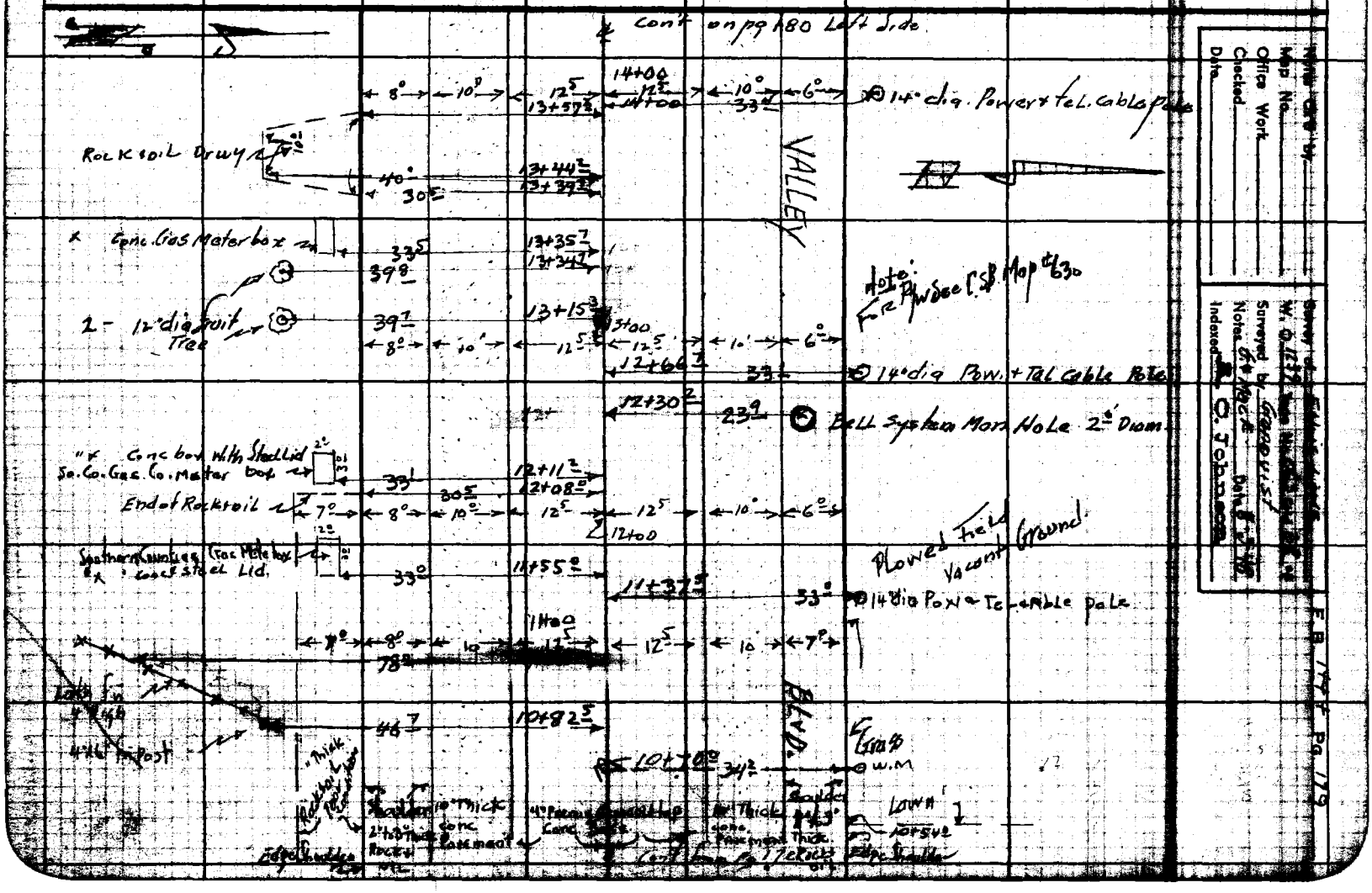

Name Chg by
Map No.
Office Work
Checked
Date

Survey of
W. O. 1239
Surveyed by Granquist
Notes
Indexed R. O. Johnson

F.B. 1447 Pg. 179

RETURN TO
LOS ANGELES COUNTY SURVEYOR
700 HALL OF RECORDS

Note: Any Additions or Changes on This Sheet Must be Made or Circled in Red Ink With Date and Name of Person Making Change.

Do not extend notes this side of this line.

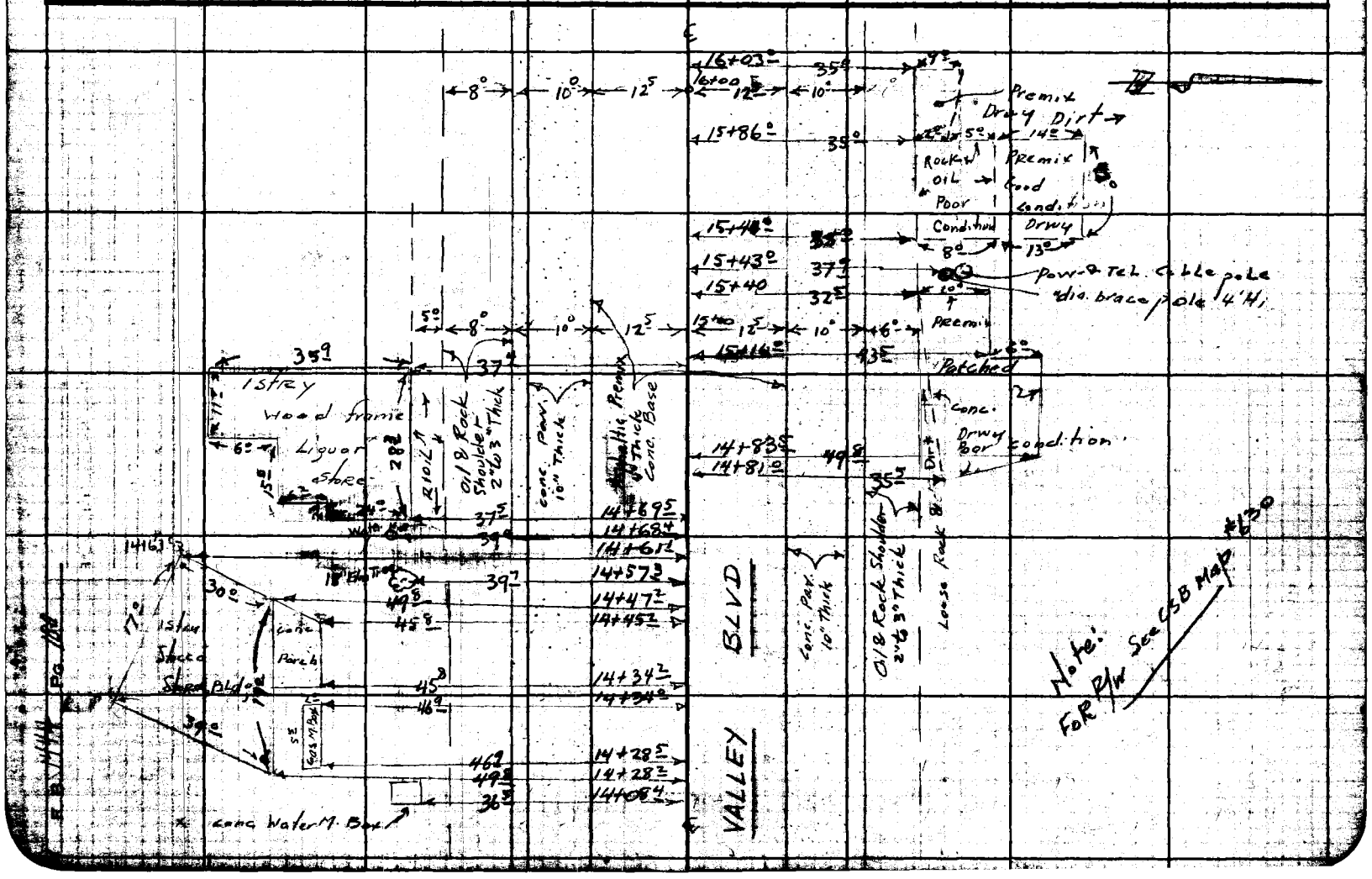

FORM 267 SM 11-46

RETURN TO
LOS ANGELES COUNTY SURVEYOR
700 HALL OF RECORDS

Note: Any Additions or Changes on This Sheet Must be Made or Circled in Red Ink With Date and Name of Person Making Change.

Do not extend notes this side of this line.

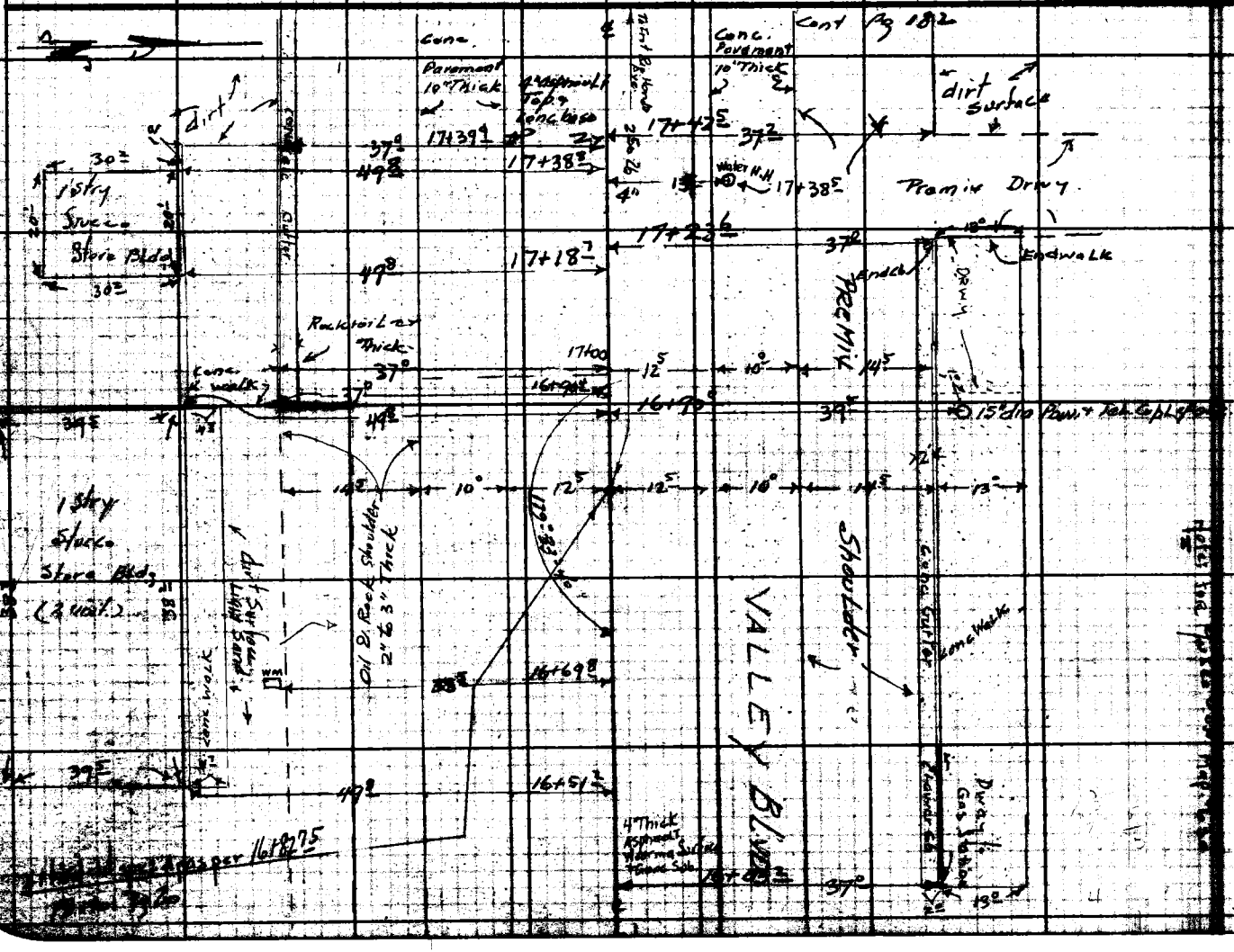

Note: Any Additions or Changes on This Sheet Must be Made or Circled in Red Ink With Date and Name of Person Making Change.

Office West
Checked
Date

Surveyed
Note
Indexed

RETURN TO
LOS ANGELES COUNTY SURVEYOR
700 HALL OF RECORDS

Note: Any Additions or Changes on This Sheet Must be Made or Circled in Red Ink With Date and Name of Person Making Change.

Do not extend notes this side of this line.

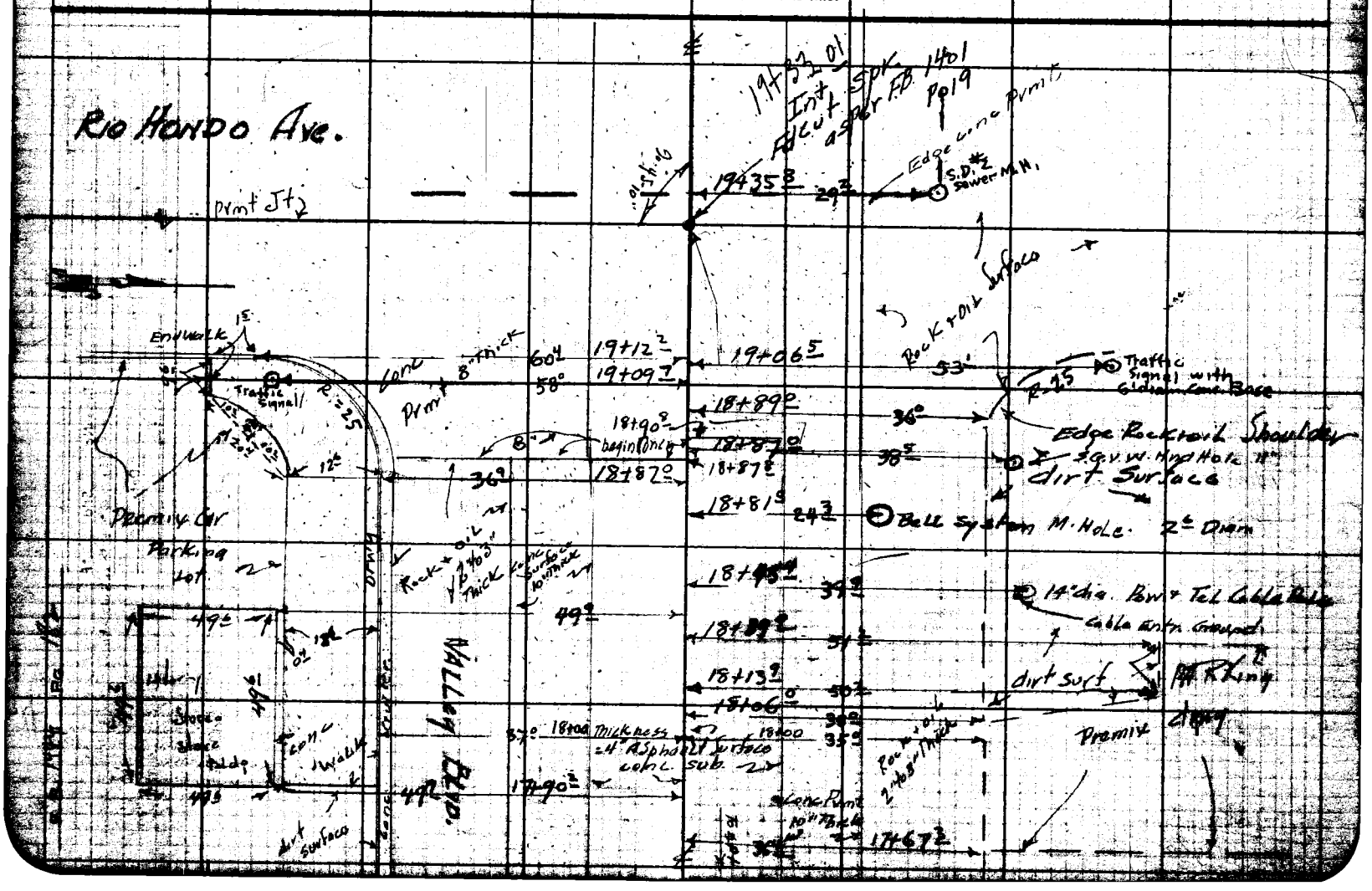

Profile No. | Notes Red. | Plotted | Job No. 1239 | Division No. | F.B. 1444 Pg. 183
Date | Date | Survey of ELLIS LANE
X-Sec. | Notes Chkd. 6-17 | Checked | Survey by Granovist | Notes G. | Date 8-4-48
No. | Date 8/6/48 | Date | Map No. | Indexed C. Johnson | Date JAN 25 '49

C. I. No. 1239

ELLIS LANE.

PROFILE & CROSS SECTIONS
ON
VALLEY BLVD.

from ℄ Int ELLIS LANE = 0+00
to ℄ Int RIO HONDO AVE. 19+33.01

F.B. 1444 Pg 183 to pg 198

ELEV.

F.S.

Party
Granovist
Mack - T
Sappell - H.C
Maldonado - R.C
Pennell - xtra.

H.I.

B.S.

STATION

NOTE: ANY ADDITIONS OR CHANGES ON THIS SHEET MUST BE MADE OR CIRCLED IN RED INK, WITH DATE AND NAME OF PERSON MAKING CHANGE.

PLEASE RETURN TO
LOS ANGELES COUNTY SURVEYOR
700 HALL OF RECORDS

Do not extend notes this side of this line.

FORM 307 10M 10-46

FORM 307 10M 10-46

PLEASE RETURN TO
LOS ANGELES COUNTY SURVEYOR
700 HALL OF RECORDS

NOTE: ANY ADDITIONS OR CHANGES ON THIS SHEET MUST BE MADE OR CIRCLED IN RED INK, WITH DATE AND NAME OF PERSON MAKING CHANGE.

Do not extend notes this side of this line.

F.B. 1444 PG. 184 | Job No. 1239 Division No. ELLIS LANE | Notes Red. Date | Plotted Date | Profile No.
Survey of Grade Crest Notes G | Notes Chkd. Date | Checked Date | X-Sec. No.
Survey by A. C. Johnson Date 8-4-48
Indexed

STATION	B. S.	H. I.	F. S.	ELEV.		
Bm."R-31"	6.45	287.12		280.67	Bm."R-31" EL.=280.674 FB. 1412 Pg 53 Valley Blvd. + Ellis Lane. S.E. Cor. L+T. in M.C.R.	
0+00 Int			4.8	282.3	Int ℄ Ellis Lane & Valley Blvd Pvmt.	
			4.8	282.3	Brt	14' R. or N. of ℄ Ellis Lane. Pvmt
			5.5	281.6	Gutter	38' R " " " " "
			4.7	282.4		100' R " " " " " "
			3.8	283.3		200' R " " " " " "
			6.1	281.0	39' L. or So. = So Gut Valley Blvd. ⊥ ℄ Pvmt	" "
			6.4	280.7	100' L " " = ℄ Pvmt	" "
			6.7	280.4	200' L " " = ℄ "	" "
-0+10.5 M.H.					Existing Sanitary S. M.H. 25' R or So of ℄ Valley Blvd.	
			4.93	282.19	Hly Rim	
			4.96	282.16	SLy Rim	
-0+56.4 P.I.			5.0	282.1	P.I. of ℄ Valley Blvd	
0+62.9			5.0	282.1	on tang " "	pvmt
"			6.1	281.0	24' L. or N. = No Gut " "	
-1+00			5.6	281.5	on tang Pvmt	Valley Blvd.
-2+00			7.3	279.8		

FORM 307 10M 10-46

PLEASE RETURN TO
LOS ANGELES COUNTY SURVEYOR
700 HALL OF RECORDS

NOTE: ANY ADDITIONS OR CHANGES ON THIS SHEET MUST BE MADE OR CIRCLED IN RED INK, WITH DATE AND NAME OF PERSON MAKING CHANGE.

Do not extend notes this side of this line.

STATION	B. S.	H. I.	F. S.	ELEV.		
		287.12		Curb Returns		Valley Blvd + Ellis Lane
0+00 Int			7.05	280.07	1+25.5 + 35' So. of ℄ Valley Blvd.	E end CR SE Cor. T.Cb
			7.55	279.57	"	bot cb
0+09.5			6.30	280.82	52' L. = Send. CR. SE Cor.	T.cb
			6.95	280.17		bot "
0+13.5			9.7	277.4		15.5 R. = Top of 7" O.D. Gas Line
0+28.1			10.0	277.1	33.0 L. = top of	" " " "
0+50			4.6	282.5	on Tang. Prmt.	
			4.9	282.2		22.5 R. = Edge Heavy Prmt
			5.2	281.9		28.8 R = N. Gut. Valley Blvd
			5.1	282.0	23.3 L. = S. Edge Hvy Prmt.	
			5.8	281.3	30.5 L = Gutter. So. Si. Valley Blvd	
			4.9	282.2	41' L. = Top brk Prm't (Filling Station)	
			5.2	281.9	50' L = Prmt	" " Drwy
1+00			4.4	282.7		℄ + Prmt
			4.8	282.3	22' L. or So. - Edge Hvy Prmt	
			5.2	281.9	30.5 L. " " = Gutter	
			4.3	282.8	50' L. " " = Prm't (Filling Sta.)	T.brk
			4.8	282.3	22.5 R = No. Edge Hvy Prmt.	
			5.1	282.0	32' R - No. Gutter	
			4.0	283.1	42 R = Top brk	
			4.2	282.9	50 R = Ground	

Profile No. ____ Notes Red ____ Plotted ____ Job No. 1239 Division No. ____

X-Sec. No. ____ Date ____ Date ____ Survey of Ellis Lane

Notes Chkd. ____ Checked ____ Survey by Granquist Notes G. Date 8-4-48

No. ____ Date ____ Date ____ Map No. ____ Endorsed Johnson Date ____

F.B. 1444 Pg. 185

FORM 307 10M 10-46

PLEASE RETURN TO
LOS ANGELES COUNTY SURVEYOR
700 HALL OF RECORDS

NOTE: ANY ADDITIONS OR CHANGES ON THIS SHEET MUST BE MADE OR CIRCLED IN RED INK, WITH DATE AND NAME OF PERSON MAKING CHANGE.

Do not extend notes this side of this line.

STATION	B. S.	H. I.	F. S.	ELEV.		
1+31.4		287.12	4.3	282.8	℄ + Pvm't.	
			5.0	282.1		30.5' R. = No. Gut
			3.4	283.7		36' R = T. brk.
			2.7	284.4		48.9' R = S.E. Cor. House
			2.9	284.2	Rod at Conc at Entr.	2.9
			7.8	279.3	Floor bsmt	-4.9 fr. conc to flr. bsmt.
						7.8
			2.8	284.3		75.4 N.E. Cor. Ho.
2+00			3.9	283.2		℄ + Pvmt
			4.3	282.8	22.5' L. So. Edge Hwy Pvmt	
			4.5	282.6	30.5' L. " Gutter	
			3.8	283.3	50' L. Ground	
			4.3	282.8		22.5' R. No. Edge Hwy Pvm't.
			4.7	282.4		29' R No Gutter
			3.6	283.5		34' R T. brk.
			3.4	283.7		50' R. Ground.
T.P.	6.40	288.97	4.55	282.57	bt. spk No. Shoulder Sta.	1+75.0
2+28			5.6	283.4		℄ + Pvmt.
			6.3	282.7		30' R. or No. Gut
			5.1	283.9		35' R " T. brk.
			4.1	284.9		86.7' R. S.E. Cor house
			3.9	285.1		N.E. Cor house

F.B. PG. 186 Job No. 1239 Division No. Notes Red. Plotted Profile
Survey of Ellis Lane Date Date No.
Survey by Granquist Notes G. Notes Chkd. Checked X-Sec.
Indexed C. Johnson Date 8-4-48 Date Date No.

FORM 307 10M 10-46

PLEASE RETURN TO
LOS ANGELES COUNTY SURVEYOR
700 HALL OF RECORDS

NOTE: ANY ADDITIONS OR CHANGES ON THIS SHEET MUST BE MADE OR CIRCLED IN RED INK, WITH DATE AND NAME OF PERSON MAKING CHANGE.

Do not extend notes this side of this line.

STATION	B. S.	H. I.	F. S.	ELEV.		
		288.97				
			3.3	285.7	Vent. East Side house	3.3 Rod. Vent
2+28			8.0	281.0	floor of bsmt.	- 4.7 Vent to floor
						8.0
T.P.	5.58	288.96	5.59	283.38	bt spk No. Shoulder	Sta. 3+20
3+00			5.2	283.8		℄+Prmt
			5.6	283.4	22.5' L Edge Hwy Prmt.	
			6.1	282.9	30.5' L. Gutter	
			5.5	283.5	50 L. Ground	
			6.7	282.3	100 L "	
			6.8	282.2	200' L "	
			5.6	283.4		22.5' R. Edge Hwy Prmt.
			6.1	282.9		30' R. Gutter.
			4.7	284.3		50' R. T.brk
			4.1	284.9		100' R. Ground
			3.6	285.4		200' R. "
4+00			4.6	284.4		℄+Prmt.
			5.0	284.0	22.5' L Edge Hwy Prt.	
			5.6	283.4	30.5' L. Gutter	
			4.8	284.2	50 L. T.brk	
			5.0	284.0		22.5' R. Hedge Hwy Prt.
			5.3	283.7		30 R. Gut.

Profile No. ____ Date ____ Notes Rod ____ Plotted ____ Job No. 12.39 Division No. ____
X-Soc. ____ Notes Chkd ____ Checked ____ Survey of Ellis Lane
Survey by Grant & Lis Notes C. Date 8-4-48
No. ____ Date ____ Date ____ Map No. ____ Indexed Job Date ____

F.B. 1448 Pg. 187

FORM 307 10M 10-46

PLEASE RETURN TO
LOS ANGELES COUNTY SURVEYOR
700 HALL OF RECORDS

NOTE: ANY ADDITIONS OR CHANGES ON THIS SHEET MUST BE MADE OR CIRCLED IN RED INK, WITH DATE AND NAME OF PERSON MAKING CHANGE.

Do not extend notes this side of this line.

STATION	B. S.	H. I.	F. S.	ELEV.		
4+00		288.96	4.2	284.8		50' R. Ground
T.P.	5.69	290.93	3.72	285.24	Nail. NW Cor. Elling	Sta. Prmt
4+09			6.6	284.3		℄ + Prmt.
			7.2	283.7		30.5' R = Gut
			6.3	284.6		50' R. T. brk
			5.1	285.8		82.0' R = S.E. Cor House
			5.0	285.9		120.7' R = N.E. Cor "
			4.7	286.2		4.7
			9.8	281.1	Floor of basement	-5.1 walk to floor
						Red 9.8 Floor bsmt
T.P.	6.21	290.09	7.05	283.88	bt spk 26' R. of ℄ Sta 4+20	
5+00			5.2	284.9		℄ + Prmt.
			5.7	284.4	22.5 L. Edge Hy Prmt	
			6.2	283.9	31.0 L. Gutter	
			5.0	285.1	50' L. Ground.	
			5.7	284.4		22.5 R Edge Hwy Prmt.
			6.0	284.1		30.5' R. Gutter
			5.3	284.8		50' R. Prmt Drwy
6+00			4.4	285.7		℄ + Prmt
			4.8	285.3	22.5 L. Edge Hwy Prmt	
			5.2	284.9	30.5 L. So. Gut	
			4.6	285.5	50' L. T. brk.	

F.B. 1444 Pg. 188

Job No. 1239 Division No. Notes Red. Plotted Profile No.
Survey of Ellis Lane Date Date X-Sec.
Survey by Grandmist Notes G Checked
Indexed B. C. Johnson Date 8-4-48 Date Date No.

FORM 307 10M 10-46

PLEASE RETURN TO
LOS ANGELES COUNTY SURVEYOR
700 HALL OF RECORDS

NOTE: ANY ADDITIONS OR CHANGES ON THIS SHEET MUST BE MADE OR CIRCLED IN RED INK, WITH DATE AND NAME OF PERSON MAKING CHANGE.

Do not extend notes this side of this line.

STATION	B. S.	H. I.	F. S.	ELEV.		
		290.09				
6+00			4.9	285.2	100' L. Ground	
			6.0	284.1	200' L. "	
			6.6	283.5	300' L. "	
			4.8	285.3		22.5' R. Edge Hwy Pavmt
			5.3	284.8		31.0' R. Gut.
			3.0	287.1		50' R. T.brk.
			2.6	287.5		100' R. Ground (Field)
			1.9	288.2		200' R. " ("
			0.9	289.2		300' R. " ("
7+00			3.5	286.6		& 4 Pavmt.
			3.9	286.2	22.5' L. Edge Hwy Pavmt	
			4.4	285.7	30.5' L. Gut.	
			3.7	286.4	40' L. T.brk.	
			3.7	286.4	50' L. Ground	
			3.9	286.2		22.5' R. E. Hwy Pavmt
			4.2	285.9		30.5' R. Gut.
			2.8	287.3		32' R. T.brk.
			2.5	287.6		50' R. Ground
T.P.	5.76	292.16	3.69	286.40	7+25	bt spk. No. Gut
8+00			4.7	287.5		& 4 pvmt
			5.1	287.1	22.5' L. E. Hwy Pavmt	

Profile
No. ____ Date ____ Notes Red ____ Plotted ____ Job No. 1239 Division No. ____
X-Sec. ____ Notes Chkd ____ Checked ____ Survey of E. Hwy. L.A.
No. ____ Date ____ Date ____ Survey by Chas. Gallist Notes G. Date 8-4-48
Map No. ____ Indexed Tabulated Date ____

F.B. 1,444 Pg. 184

FORM 807 10M 10-46

PLEASE RETURN TO
LOS ANGELES COUNTY SURVEYOR
700 HALL OF RECORDS

NOTE: ANY ADDITIONS OR CHANGES ON THIS SHEET MUST BE MADE OR CIRCLED IN RED INK, WITH DATE AND NAME OF PERSON MAKING CHANGE.

Do not extend notes this side of this line.

STATION	B. S.	H. I.	F. S.	ELEV.		
8+00		292.16	5.5	286.7	32.5 L. Gutter	
			4.7	287.5	38 L. T.brk	
			4.7	287.5	50' L. Ground	
			5.1	287.1		22.5 R. Edge Hvy Pvmt
			5.3	286.9		29' R Gutter
			3.7	288.5		33' R T.brk
			3.9	288.3		50' R Ground
9+00			4.0	288.2		℄ & Pvmt Top of brk in ℄
			4.4	287.8	22.5 L. E. Hvy Pvmt	
			4.8	287.4	32 L. Gut.	
			3.8	288.4	45' L. T.brk.	
			3.8	288.4	50 L.	
			4.4	287.8		22.5 R Edge Hvy Pvmt
			4.6	287.6		29' R Gut
			3.0	289.2		32' R T.brk
			3.0	289.2		50' R Ground
			2.8	289.4		100' R. " (open Field
			2.2	290.0		200' R "
			1.9	290.3		300' R "
T.P.	4.79	292.43	4.52	287.64	bt. Spk. 38' L 8+70	
9+00			5.0	287.4	100' L. or So. Ground	

F.B. 1144 PG. 190

Job No. 1239 Division No. Notes Red. Plotted Profile

Survey of Ellis Lane Date Date No.

Survey by Granquist Notes G Notes Chkd. Checked X-Sec.

Indexed C. Johnson Date 8-4-48 Date Date No.

FORM 307 10M 10-46

PLEASE RETURN TO
LOS ANGELES COUNTY SURVEYOR
700 HALL OF RECORDS

NOTE: ANY ADDITIONS OR CHANGES ON THIS SHEET MUST BE MADE OR CIRCLED IN RED INK, WITH DATE AND NAME OF PERSON MAKING CHANGE.

Do not extend notes this side of this line.

STATION	B. S.	H. I. ✓	F. S.	ELEV.		
9+00		292.43	6.3	286.1	200' L. Ground	
		✓	6.9	285.5	255' L. " & fn Line (E+W)	
T.P.	5.46	293.50	4.39	288.04	9+80 old Iron pin 25' R	
10+00			4.9	288.6		℄ & Prmt
			5.3	288.2	22.5' L. E. Hvy Prmt.	
			5.7	287.8	32' L Gut	
			4.9	288.6	45' L. T. brk.	
			5.2	288.3	50' L Ground	
			5.4	288.1		22.5' R. E Hvy Prmt
			5.3	288.2		29' R. Gut
			4.1	289.4		32' R. T. brk
			4.5	289.0		50' R. Ground
11+00			4.6	288.9		℄ + Prmt.
			5.0	288.5	22.5' L. E. Hvy Prmt	
			5.6	287.9	32' L Gut	
			4.7	288.8	38' L. T. brk.	
			5.3	288.2	50' L Ground	
			5.1	288.4		22.5' R. E Hvy Prmt
			5.2	288.3		30' R. Gut
			4.6	288.9		32' R. T. brk
			4.6	288.9		50' R. Ground

Profile No. ____ Notes Red ____ Plotted ____ Job No. 1239 Division No. ____ F.B. 144 Pg. 191

X-Sec. No. ____ Date ____ Date ____ Survey of E. Lis Lane

Notes Chkd. ____ Checked ____ Survey by Grandvist Notes G. Date 8-4-48

No. ____ Date ____ Date ____ Map No. ____ Indexed C. Johnson Date ____

FORM 307 10M 10-46

PLEASE RETURN TO
LOS ANGELES COUNTY SURVEYOR
700 HALL OF RECORDS

NOTE: ANY ADDITIONS OR CHANGES ON THIS SHEET MUST BE MADE OR CIRCLED IN RED INK, WITH DATE AND NAME OF PERSON MAKING CHANGE.

Do not extend notes this side of this line.

STATION	B. S.	H. I.	F. S.	ELEV.		
12+00		293.50	4.2	289.3		℄ x Prm't
			4.6	288.9	22.5' L. E. Hwy Prmt	
			5.0	288.5	32' L. Gut	
			4.1	289.4	38 L. T. brk.	
			4.2	289.3	50' L. Ground	
			5.8	287.7	100' L. "	
			6.7	286.8	200' L. "	
			6.4	287.1	220 L. " N.W. Cor. Hse	#2126
			4.7	288.8		22.5 R. Edge Conc Pav
			4.8	288.7		30 R. Gutter
			4.0	289.5		32 R. Top Brk
			4.0	289.5		50 R. Ground
			3.8	289.7		100 R. "
			2.9	290.6		200 R "
			1.5	292.0		300 R "
13+00			3.9	289.6		℄ & Pav.
			4.3	289.2	22.5 L Edge Conc Pav	
			4.6	288.9	30 L Gutter	
			3.7	289.8	35 L Top Brk	
			3.2	290.3	50 L Ground	
			4.3	289.2		22.5 R. Edge Conc Pav

F.B. 1444 PG. 192 Job No. 1239 Division No. Notes Red. Plotted
Survey of ELLIS LANE Date Date No. X-Sec.
Survey by Granquist Notes G. + Mock Notes Chkd. Checked
Indexed C. Johnson Date 8-4-'48 Date Date No.

FORM 307 10M 10-46

PLEASE RETURN TO
LOS ANGELES COUNTY SURVEYOR
700 HALL OF RECORDS

NOTE: ANY ADDITIONS OR CHANGES ON THIS SHEET MUST BE MADE OR CIRCLED IN RED IK, WITH DATE AND NAME OF PERSON MAKING CHANGE.

Do not extend notes this side of this line.

STATION	B. S.	H. I.	F. S.	ELEV.		
		293 50				
13+00			44	289.1		30 R Gutter
			35	290.0		31' R Top Brk
			34	290.1		50' R Ground
T.P.	506	294 19	439	289.11	T.P set Bt. Spk, 26' N of ℄ Valley Blvd @ Sta 13+00	
14+00			42	290.0		℄ & Pav.
			46	289.6	22.5 L Edge Conc. Pav	
			51	289.1	30.5 L Gutter	
			38	290.4	36' L Top Brk	
			36	290.6	50 L Ground	
			46	289.6		22.5 R Edge Conc. Pav
			47	289.5		30' R Gutter
			31	291.1		36 R Top Brk
			41	290.1		50 R Ground
15+00			39	290.3		℄ & Pav
			42	290.0	22.5 L Edge Conc. Pav	
			48	289.4	30 L Gutter	
			36	290.6	38 L Top Brk	
			37	290.5	50 L Ground	
			43	289.9		22.5 R Edge Conc. Pav
			45	289.7		30 R Gutter
			28	291.4		50 R Top Brk, Fnt Slope

Profile No. ____ Notes Red ____ Plotted ____ Job No. 1239 Division No. ____
X-Sec. No. ____ Date ____ Date ____ Survey of Ellis Lane S.S.
Notes Chkd ____ Checked ____ Survey by Grangvist Notes ____ Page ____
Date ____ Date ____ Map No. ____ Indexed Jobbuch Date ____

B.Map Pg. 193

FORM 307 10M 10-46

PLEASE RETURN TO
LOS ANGELES COUNTY SURVEYOR
700 HALL OF RECORDS

NOTE: ANY ADDITIONS OR CHANGES ON THIS SHEET MUST BE MADE OR CIRCLED IN RED INK, WITH DATE AND NAME OF PERSON MAKING CHANGE.

Do not extend notes this side of this line.

STATION	B. S.	H. I.	F. S.	ELEV.		
TP	489	294 17 / 294 81	425	289 92	TP Set Bt. Spk, 26' N ℄ Valley Blvd @ Sta 15+00	
16+00			38	291.0		℄ & Pav
			42	290.6	22.5 L Edge Conc Pav	
			47	290.1	32 L Gutter	
			36	291.2	39 L Top Brk	
			37	291.1	50 L Ground	
			42	290.6	100 L "	
			43	290.5	200 L "	
			41	290.7	300 L	
			42	290.6		22.5 R Edge Conc. Pav
			46	290.2		37' R Gutter
			36	291.2		50 R Top Brk
			28	292.0		100 R Bot Brk
			18	293.0		120 R Top Brk
			19	292.9		200 R Ground
16+03.2			37	291.1		℄ & Pav
			41	290.7		22.5 R Edge Conc. Pav
			46	290.2		37' R Beg. Conc. Gutter
			455	290.26		37' R Top Cb & Drwy
			34	291.4		50 R Top Brk & Bk of Wlk
16+51.2			32	291.6		℄ & Pav

F.B. 444 Pg. 194

Job No. 1239 Division No. ____ Notes Red. ____ Plotted ____ Profile ____

Survey of Ellis Lane S.S. Date ____ Date ____ No. ____

Survey by Granquist Notes G Notes Chkd. ____ Checked ____ X-Sec. ____

Indexed R. C. Johnson Date 8-4-48 Date ____ Date ____ No. ____

FORM 307 10M 10-46

PLEASE RETURN TO
LOS ANGELES COUNTY SURVEYOR
700 HALL OF RECORDS

NOTE: ANY ADDITIONS OR CHANGES ON THIS SHEET MUST BE MADE OR CIRCLED IN RED INK, WITH DATE AND NAME OF PERSON MAKING CHANGE.

Do not extend notes this side of this line.

STATION	B. S.	H. I.	F. S.	ELEV.				
16+51.2		294.81	36	291.2	22.5 L	Edge Conc Pav		
			44	290.4	33 L	Gutter		
			29	291.9	49.8' L	Beg. Conc Wlk & N.E. Cor Bldg.		
16+82.75 ∠Pt			28	292.0			℄ & Pav.	
			32	291.6	22.5' L	Edge Conc Pav		
			39	290.9	35' L	Gutter		
			29	291.9	49.8' L	Back of Walk		
			32	291.6			22.5 R	Edge Conc Pav.
			300	291.81			37' R	Top Curb
			380	291.01			37 R	Bot Curb, Gutter
			27	292.1			50 R	Back of Walk
16+90.4			27	292.1			℄ & Pav	
			30	291.8	22.5 L	Edge Conc. Pav		
			320	291.61	37 L	Top & Beg of Conc Curb.		
			385	290.96	37 L	Bot & Beg of Conc Gutter		
			29	291.9	49.8' L	Bk of Walk		
17+00			26	292.2			℄ & Pav	
			30	291.8	22.5 L	Edge Conc. Pav		
			295	291.86	37	Top Curb		
			27	292.1	50	Back of Walk		
			30	291.8			22.5 R	Edge Conc Pav

Profile No. ____ Notes Red ____ Plotted ____ Job No. 1239 Division No. ____
Date ____ Date ____ Survey of Ellis Lane S.S.
X-Sec. No. ____ Notes Chkd ____ Checked ____ Survey by Granquist Notes G Date 8-9-48
Date ____ Date ____ Map No. ____ Indexed Johnson Date ____

F.B. 1444 Pg. 195

FORM 307 10M 10-46

PLEASE RETURN TO
LOS ANGELES COUNTY SURVEYOR
700 HALL OF RECORDS

NOTE: ANY ADDITIONS OR CHANGES ON THIS SHEET MUST BE MADE OR CIRCLED IN RED INK, WITH DATE AND NAME OF PERSON MAKING CHANGE.

Do not extend notes this side of this line.

STATION	B. S.	H. I. ✓	F. S.	ELEV.		
17+00		294 81	340	291 41		37' R Top Cb & Gutter @ Drwy
			25	292 3		50' R Bk of Wlk
17+23.6			23	292 5		℄ & Pav
			27	292 1		22.5 R Edge Conc. Pav.
			310	291 71		37' R Top & End Conc Cb
			325	291 56		37 R Gutter & End Conc Gutter
			22	292 6		50' R Bk of Wlk
18+00			10	293 8		℄ & Pav
			14	293 4	22.5 L Edge Conc Pav.	
			130	293 51	37' L Top Cb	
			11	293 7	49.5 L Bk of Wlk	
			14	293 4		22.5 R Edge Conc Pav
			19	292 9		35' R Gutter
		1	05	294 3		50 R Top Brk
T.P.	742	299 99	224	292 57	T.P. Bt. Spk 22.5' N	℄ Valley Blvd @ Sta 17+50
18+87.0			48	295 2		℄ & Pav.
			53	294 7	22.5' L Edge Conc Pav	
			490	295 09	36.9 L Top Cb @ E end C.R @ S.E Cor	
			575	294 24	36.9' L Gutter " " "	" " " "
			46	295 4	49.5 L Bk of Walk	
18+89.0			48	295 2		℄ & Pav

F.B. 1444 PG. 196
Job No. 1239 Division No. Notes Red. Plotted Profile
Survey of Ellis Lane S.S. Date Date No.
Survey by Granquist Notes G Notes Chkd. Checked X-Sec.
Indexed E. C. Johnson Date 8-4-48 Date Date No.

FORM 307 10M 10-46

PLEASE RETURN TO
LOS ANGELES COUNTY SURVEYOR
700 HALL OF RECORDS

NOTE: ANY ADDITIONS OR CHANGES ON THIS SHEET MUST BE MADE OR CIRCLED IN RED INK, WITH DATE AND NAME OF PERSON MAKING CHANGE.

Do not extend notes this side of this line.

STATION	B. S.	H. I.	F. S.	ELEV.			
		299.99					
18+89 ±			51	294.9		22.5' R	Edge
			57	294.3		36 ± R	Gutter
			49	295.1		38 ± R	Top Brk
			41	295.9		50 R	Ground
19+00			47	295.3		℄ & Pav	
			53	294.7	35' L	Conc. Pav.	
			465	295.34	40.8 L	Top of Curb on Curve	
			525	294.74	40.8 L	Gutter on Curve	
			44	295.6	50' L	Conc. Walk	
			50	295.0		22.5 R	Edge Conc Pav
			56	294.4		36 R	Gutter
			54	294.6		38' R	Bot Brk
			49	295.1		40.5 R	Top Brk
			41	295.9		50 R	Ground
19+12.2 ±			44	295.6		℄ & Pav.	
			52	294.8	35' L	Conc. Pav.	
			430	295.69	60.4' L	Top Curb @ S. end C.R @ S.E. Cor	
			480	295.19	60.4' L	Gutter " " " " " "	
			48	295.2		22.5 R	Edge Conc. Pav
			53	294.7		36' R	Gutter
			47	295.3		50 R	Oil & Rock Pav.

Profile No. ____ Date ____ Notes Red ____ Plotted ____ Job No. 1239 Division No. ____
X-Sec. No. ____ Date ____ Notes Chkd ____ Date ____ Checked ____ Date ____ Survey of Ellis Lane S.S. Survey by Grangent Notes G Date 8-9-56
Map No. ____ Indexed ____ Traced ____ Proved ____
F.B. 1991 Pg. 11

FORM 307 10M 10-46

PLEASE RETURN TO
LOS ANGELES COUNTY SURVEYOR
700 HALL OF RECORDS

NOTE: ANY ADDITIONS OR CHANGES ON THIS SHEET MUST BE MADE OR CIRCLED IN RED INK, WITH DATE AND NAME OF PERSON MAKING CHANGE.

Do not extend notes this side of this line.

STATION	B. S.	H. I. ✓	F. S.	ELEV.		
19+33 01 Int.		299 99	41	295.9		℄ & Pav, Int. Rio Hondo Ave
			49	295.1	35.5' L on ℄ Rio Hondo Ave.,	Cross Gutter
			40	296.0	60.5 L " " " " ,	Top of Brk
			39	296.1	100' L " " " " ,	Conc. Pav.
			37	296.3	160.09' L " " " " "	@ Int. Alley
			45	295.5		22.5 R Edge Conc. Pav.
			50	295.0		37.5 R Cross Gutter
			39	296.1		55 R Top Brk & Pav.
			35	296.5		100 R Pav on Rio Hondo Ave
			32	296.8		155 R Pav on " " Ave
19+35.8 Existing Trunk MH S.D. #2			479	295.20	Note: for Invert El. see Rio Hondo Ave Job.	29.2 R N. Rim MH
			465	295.34		29.2 R S. Rim MH
			472	295.27		29.2 R E. Rim MH
			470	295.29		29.2 R W. Rim M.H
BM "WM-247"			304	296.95	BM "WM-247" EL = 296.996 F.B. 1247-183 Valley Blvd. & Rio Hondo Ave., S.W. Cor. Bt. Spk in Curb, 18' W of W end C.R.	

F.B. 1444 Pg. 198 Job No. 1239 Division No. ____ Notes Red. ____ Plotted ____ Profile ____
Survey of Ellis Lane S.S. Date ____ Date ____ No. ____
Survey by Grangulst Notes G Notes Chkd. ____ Checked ____ X-Sec. ____
Indexed C. Johnson Date 8-5-48 Date ____ Date ____ No. ____

Notes Ck'd by	Survey of Ellis Lane
Map No.	W. O. 1239 Tape No. 5 Std. 68
Office Work	Surveyed by Grandquist
Checked	Notes Date 8-11-48
Date	Indexed E. C. Johnson

F.B. 1444 Pg. 199

JAN 25 '49

C. I. No. 1239

ELLIS LANE.

Location of Improvements

on

MARSHALL St.

from: 0+00 = ℄ Int of Ellis Lane.
Wstrly to 8+27.69 - Int of West Line of Tract #12442

FB 1444 Pg 199 to

Note: Any Additions or Changes on This Sheet Must be Made or Circled in Red Ink With Date and Name of Person Making Change.

Do not extend notes this side of this line.

RETURN TO
LOS ANGELES COUNTY SURVEYOR
700 HALL OF RECORDS

FORM 247 5M 11-46

RETURN TO
LOS ANGELES COUNTY SURVEYOR
700 HALL OF RECORDS

Note: Any Additions or Changes on This Sheet Must be Made or Circled in Red Ink With Date and Name of Person Making Change.

Do not extend notes this side of this line.

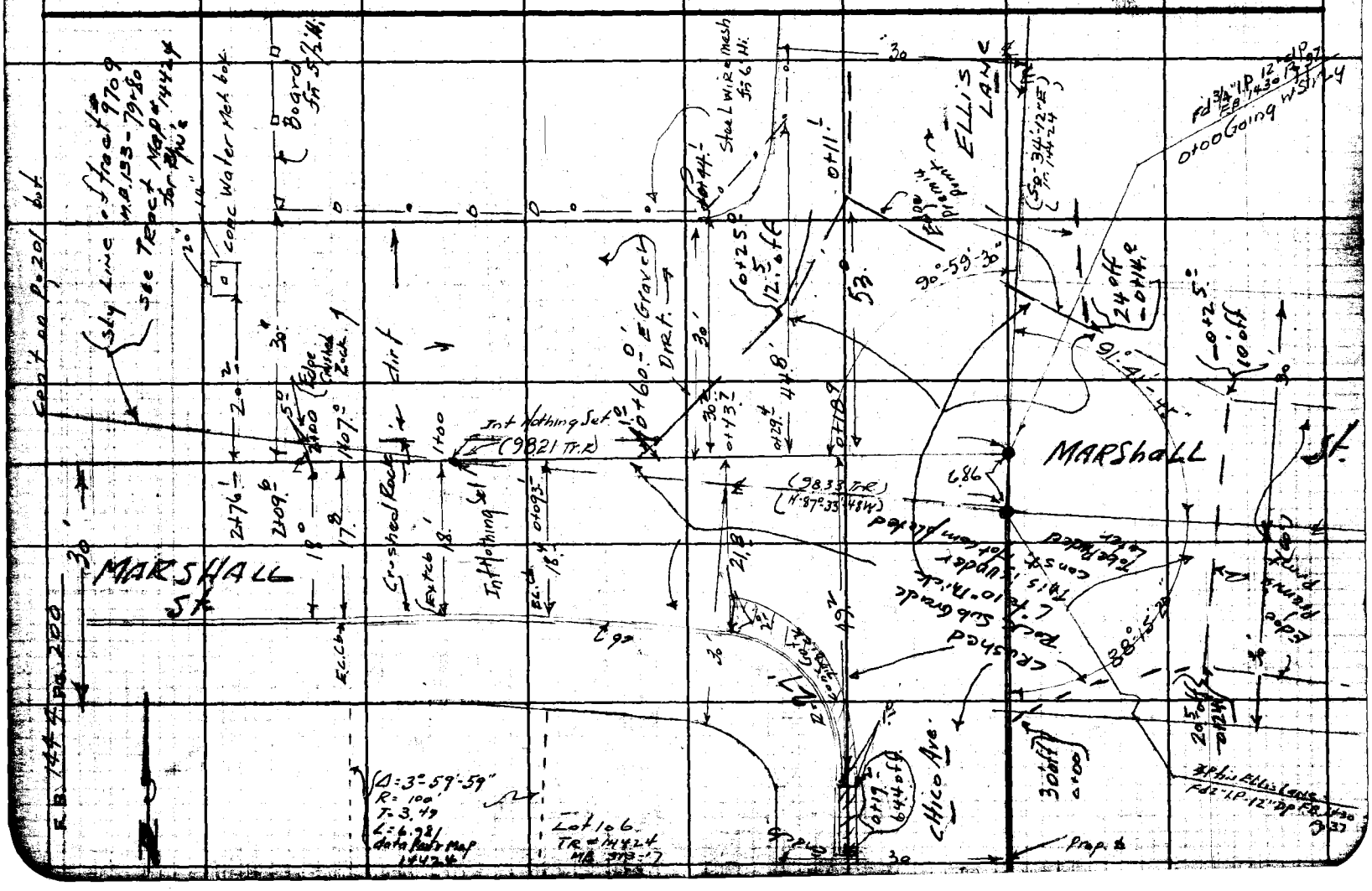

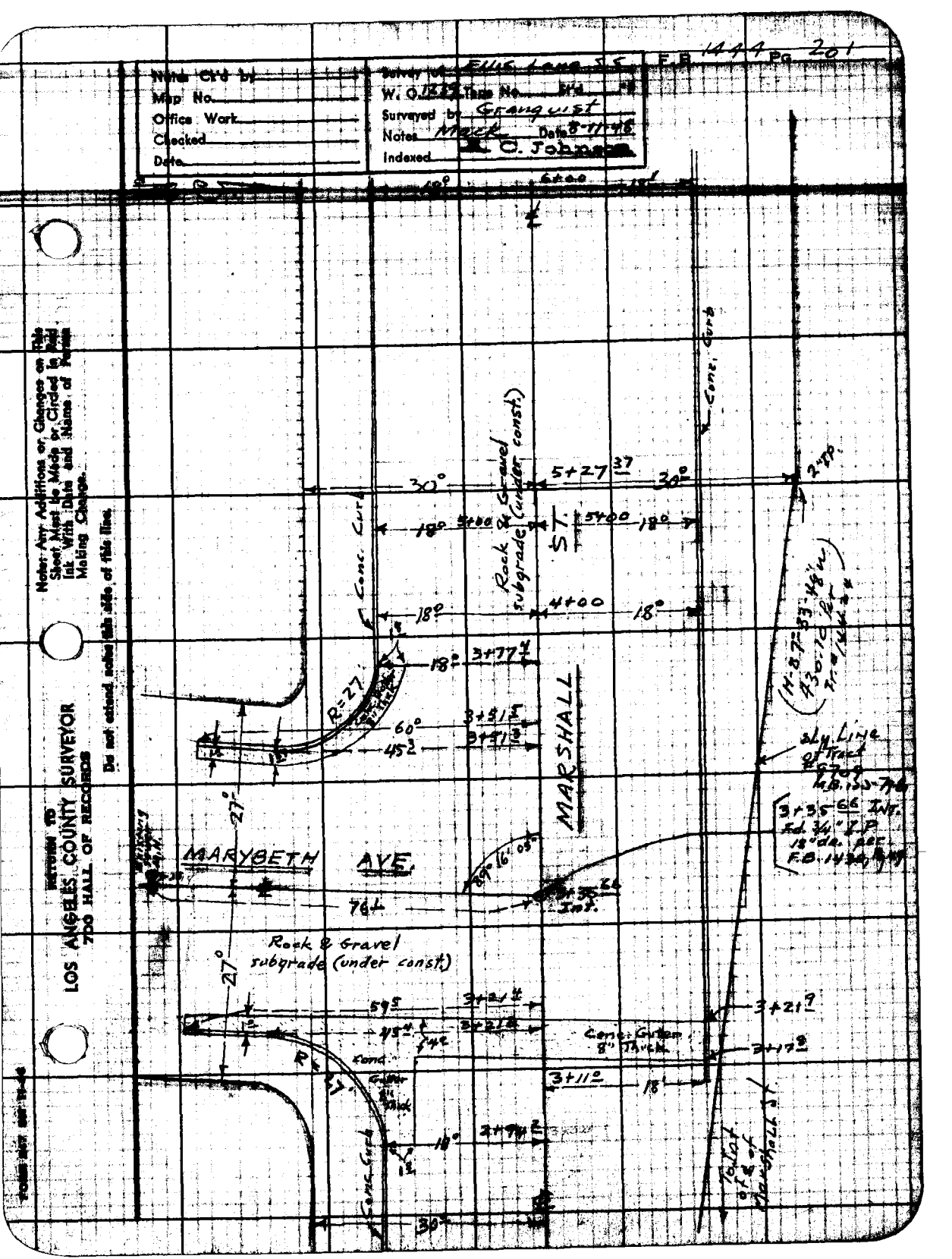

Notes Ck'd by
Map No.
Office Work
Checked
Date
Survey of Ellis Lane S.S.
W. O. 1239 Tape No. Std
Surveyed by Granquist
Notes Mack Date 8-11-48
Indexed C. Johnson
F.B. 1444 Pg. 201
Note: Any Additions or Changes on This Sheet Must be Made or Circled in Red Ink With Date and Name of Person Making Change.
Do not extend notes this side of this line.
RETURN TO
LOS ANGELES COUNTY SURVEYOR
700 HALL OF RECORDS
Conc. Curb
Rock & Gravel subgrade (under const.)
MARSHALL ST.
MARYBETH AVE.
Rock & Gravel subgrade (under const.)
Conc. Gutter 8" Thick
Sly. Line of Tract
3+35.66 Int.
Fd. 3/4" I.P. 18" dia. per F.B. 1430
Total of 8 of Marshall St.

F.B. 1444 Pg. 202

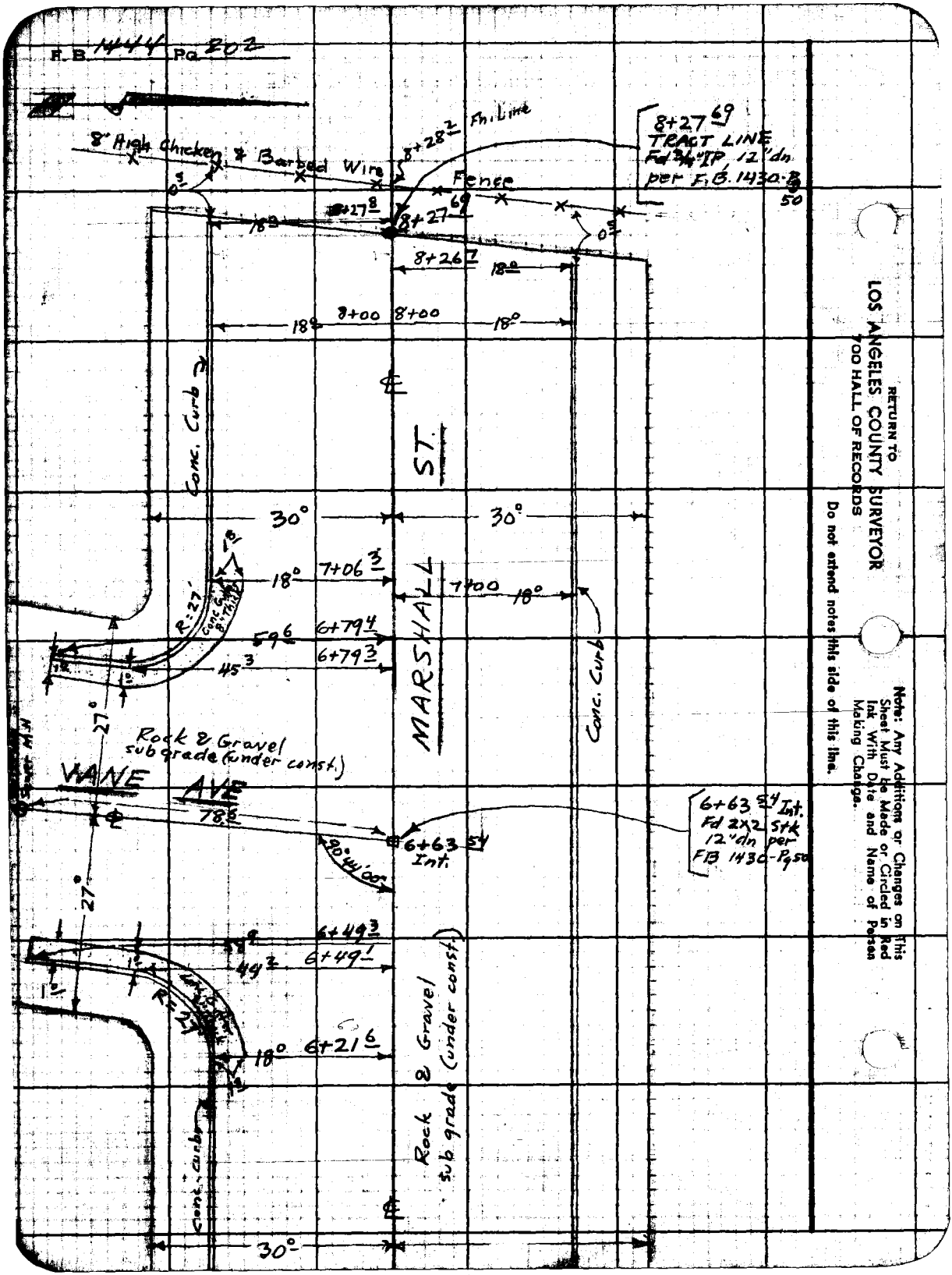

RETURN TO
LOS ANGELES COUNTY SURVEYOR
700 HALL OF RECORDS

Do not extend notes this side of this line.

Note: Any Additions or Changes on This Sheet Must Be Made or Circled in Red Ink With Date and Name of Person Making Change.

Profile | Notes Red | Plotted | Job No. 1239 | Division No. | F.B. 1444 Pg. 203

No. | Date | Date | Survey of Ellis Lane

X-Sec. | Notes Chkd LCM | Checked | Survey by Granquist | Notes G. | Date 8-12-48

No. | Date | Date | Map No. | Indexed | Date JAN 25 '49

C.I. No. 1239

ELLIS LANE.

Cross Sections & Profile.

on

MARSHALL St.

from 0+00 = Int of ELLIS Lane.

to 8+27.69 = Int of West Line of TRACT #14424

F.B. 1444 Pg 203 to pg 211

ELEV.

Party

F.S.

Granquist
Mack R.
Maldonado. Rod.

H.I.

B.S.

STATION

NOTE: ANY ADDITIONS OR CHANGES ON THIS SHEET MUST BE MADE OR CIRCLED IN RED INK, WITH DATE AND NAME OF PERSON MAKING CHANGE.

PLEASE RETURN TO
LOS ANGELES COUNTY SURVEYOR
700 HALL OF RECORDS

Do not extend notes this side of this line.

FORM 307 10M 10-46

FORM 307 10M 10-46

PLEASE RETURN TO
LOS ANGELES COUNTY SURVEYOR
700 HALL OF RECORDS

NOTE: ANY ADDITIONS OR CHANGES ON THIS SHEET MUST BE MADE OR CIRCLED IN RED INK, WITH DATE AND NAME OF PERSON MAKING CHANGE.

Do not extend notes this side of this line.

STATION	B. S.	H. I.	F. S.	ELEV.		
B.M. "WM 379"	4.47	267.73		263.26	BM. "WM 379" EL. 263.263 FB. 1412' Pg 63	
					MARSHALL St. (So. Si), 100'± E. of Ellis Lane.	
					Bt spk. in E. Side conc. Drive to ho. #2208.	
0+00 Int			4.3	263.4	℄ Int Ellis Lane & Marshall St. fr. West.	
			6.3	261.4	100' L. or So. = ℄ Chico Ave. or (Ellis Lane to So.)	
			3.4	264.3	100' R. or No. = " Ellis Lane.	
			2.3	265.4	200' R " " " "	
0+17			47	263.0		℄, Rock & Gravel subgrade
			45	263.2		30' R. Bot. Brk
			3!	264.6		38' R Top Bank
0+18.9			47	263.0		℄, Rock & Gravel subgrade
			495	262.78	49.2 L Top Curb	
			565	262.08	49.2 L Bot. "	
0+19.2			520	262.53	64.4 L Top Curb	
			580	261.93	64.4 L Bot. Curb	
0+30.0			4.8	262.9		℄ & Sub Grade.
			5.1	262.6		20' R. or N. bot cut.
			3.3	264.4		3. R " " T. brk. NPL
0+43.7			5.0	262.7		℄
			4.65	263.08	21.8 L. W. end CR. SW. Cor	Ellis Lane + Marshall St. TCb
			5.30	262.43		bot "

Profile
Plotted No.
Date
X-Sec.
Checked No.
Date
Notes Red.
Date
Notes Chkd.
Date
Job No. 204 Division No.
Ellis Lane
Survey of
Survey by Granquist Notes G.
Indexed C. Job Date 8-12-48
F.B. 1444 Pg. 204

FORM 307 10M 10-46

PLEASE RETURN TO
LOS ANGELES COUNTY SURVEYOR
700 HALL OF RECORDS

NOTE: ANY ADDITIONS OR CHANGES ON THIS SHEET MUST BE MADE OR CIRCLED IN RED INK, WITH DATE AND NAME OF PERSON MAKING CHANGE.

Do not extend notes this side of this line.

STATION	B. S.	H. I.	F. S.	ELEV.		
		267.73				
0+43.7			4.5	263.2	33'L = S.P.L.	
1+00			5.4	262.3	℄	℄ + Gravel
			4.85	262.88	18'L. = 3 inch T.C.b.	
			4.8	262.9	30'L. Ground	2
			5.5	262.2		20'R. = Gut. bot cut
			3.3	264.4		30'R. = Ground + So. H.P.
I.P.	6.55	268.91	5.37	262.36	1"x1" stk. sta. 1+00	
2+00			7.1	261.8		℄ + Gravel So. b Grade
			6.50	262.41	18'L. or So. T.c.b.	
			6.6	262.3	30'L., S.P.L. Ground	
			7.2	261.7		18'R. bot. cut
			4.2	264.7		30'R. T. brk. + fn.
2+94.3			7.4	261.5		℄ + Gravel
			6.85	262.06	18'L. or So. E. end C.R.	S.E. Cor. Mary beth Ave. + Marshall St. c
			7.50	261.41		b.c.
			6.7	262.2	30'L. S.P.L.	
3+00			7.4	261.5		℄
			7.4	261.5		18'R. bot. cut
			6.2	262.7		21'R. Top. Cut
			6.5	262.4		30'R. bot. "
			4.5	264.4		33'R. T. brk + T. cut

Profile Notes Rod_____ Plotted_____ Job No. 1239 Division No.____

Sec. Date Date Survey of Eldridge Lane

X-Sec. Date Date Survey by Graves' Notes G Date 8-12-48

Notes Chkd. Checked Survey Notes Date

No.____ Date Date Map No.____ Indexed Date

F.B. 1444 Pg. 205

FORM 307 10M 10-46

PLEASE RETURN TO
LOS ANGELES COUNTY SURVEYOR
700 HALL OF RECORDS

NOTE: ANY ADDITIONS OR CHANGES ON THIS SHEET MUST BE MADE OR CIRCLED IN RED INK, WITH DATE AND NAME OF PERSON MAKING CHANGE.

Do not extend notes this side of this line.

STATION	B. S.	H. I. ✓	F. S.	ELEV.		
3+11.0		268.91	7.3	261.6		℄ + Gravel
			6.40	262.51		18' R. Top + begin Cb.
			7.5	261.4		" bot curb
			6.8	262.1		28' R. bot cut brk
			4.6	264.3		30' R. Top " " T brk
3+20			7.35	261.56		℄ + Conc. Gutter
3+21.2			7.15	261.76	45.4 L. = S end CR SE Cor. T Cb	Marybeth Ave + Marshall St
			7.85	261.06	bot "	
3+21.4			7.25	261.66	59.5 L. = S end of cb. E. Si	Marybeth Ave T Cb
			7.90	261.01		bot "
3+35.66 Int			7.4	261.5		℄ Int. of Marybeth Ave + Marshall St
			6.40	262.51		18' R. ORN = T Cb.
			6.5	262.4		28' R. bot cut brk
			4.7	264.2		30' R. T brk
			4.1	264.8		100' R. Ground
			2.7	266.2		200' R "
Exist Sewer M.H.			—	—	76.09 South & 0.15 W. of ℄ Marbeth St. Existing Sewer M.H.	
			7.78	261.13	North Rim (Note: This Structure is Shaft full of water used Rod for Meas.)	Rod to Rim - 7.78 Rim to Invert - 7.09
			14.87	254.04	North Invert. 8" dia Stub. Elev. approx. in Left	- 14.87
			7.80	261.11	South Rim	Rod to Rim 7.80 Rim to Invert 7.14
			14.94	253.97	South Invert. 8" dia pipe outlet	14.94

F.B. 1444 PG. 206 Job No. 1239 Division No. Notes Red. Plotted Profile
Survey of Ellis lane Date Date No.
Survey by Manquist Notes G Notes Chkd. Checked X-Sec.
Indexed C. Johnson Date 8-12-48 Date Date No.

FORM 307 10M 10-46

PLEASE RETURN TO
LOS ANGELES COUNTY SURVEYOR
700 HALL OF RECORDS

NOTE: ANY ADDITIONS OR CHANGES ON THIS SHEET MUST BE MADE OR CIRCLED IN RED INK, WITH DATE AND NAME OF PERSON MAKING CHANGE.

Do not extend notes this side of this line.

STATION	B. S.	H. I.	F. S.	ELEV.		
3+35.66		268.91	8.5	260.4	100' L. = ℄ Marybeth Ave Ground Road (const.)	
			9.3	259.6	200' L. = " " " "	
3+51.3			7.15	261.76	45.3' L. = S. end C.R. S.W. Cor. Marybeth Ave + Marshall St. T.Cb	
			7.80	261.11		bot cb.
3+51.5			7.20	261.71	60.0' L. S. end Cb. W. Si. Marybeth Ave. T.Cb	
			7.85	261.06		b. cb.
3+77.4			7.0	261.9		℄ + Grave L.
			6.65	262.26	18' L. = W. end C.R. S.W. Cor. Marbeth Ave + Marshall St. T.Cb	
			7.30	261.61		b. cb
			6.7	262.2	30' L. = S.P.L.	
4+00			6.8	262.1		℄ + Grave L
			6.60	262.31	18' L. T.Cb	
			6.6	262.3	30' L. S.P.L.	
			6.10	262.81		18' R = T.Cb.
			6.3	262.6		30' R = bot cut
			4.7	264.2		31' R = T. " T. brk
T.P. 5+00	7.20	269.31	6.80	262.11	1"x1" stk. sta 4+00	
			6.4	262.9		℄ + Grave L.
			6.50	262.81	18.0' L. T.cb.	
			6.6	262.7	30' L. S. P.L.	
			6.0	263.3		18' R. T.cb.

Profile Notes Red. ____ Plotted ____ Job No. 1239 Division No. ____
No. ____ Date ____ Date ____ Survey of Ellis Lane
X-Sec. Notes Chkd. ____ Checked ____ Survey by Granquist Notes G Date 8-17-78
No. ____ Date ____ Date ____ Map No. ____ Indexed Johnson Date ____

F.B. 1444 Pg. 207

FORM 307 10M 10-46

PLEASE RETURN TO
LOS ANGELES COUNTY SURVEYOR
700 HALL OF RECORDS

NOTE: ANY ADDITIONS OR CHANGES ON THIS SHEET MUST BE MADE OR CIRCLED IN RED INK, WITH DATE AND NAME OF PERSON MAKING CHANGE.

Do not extend notes this side of this line.

Profile No. ____ X-Sec. No. ____

Plotted ____ Date ____ Checked ____ Date ____

Notes Red ____ Date ____ Notes Chkd ____ Date ____

Division No. ____

Job No. 12 Notes G

Survey of Ellis Lane

Survey by Granquist Notes G

Indexed K. C. Johnson Date 8-12-48

STATION	B. S.	H. I.	F. S.	ELEV.		
5+00		269.31	6.0	263.3		30' R. bot cut bnk
			4.4	264.9		34' R. T. "
6+00			6.1	263.2		℄ + Grave L.
			6.00	263.31	18' L. T.Cb.	
			5.8	263.5	30' L. S.P.L.	
			5.50	263.81		18' R. T.Cb.
			5.3	264.0		30' R. bot cut
			4.2	265.1		31' R. T. "
6+21.6			5.9	263.4		℄ + Grave L
			5.90	263.41	18' L. = E. end C.R. S.E. Cor Vane Ave & Marshall St.	T.C
			6.50	262.81		b.c
			5.8	263.5	30' L. S.P.L.	
6+49.1			6.15	263.16	44.2' L. = S end C.R. S.E. Cor	T.C.
			6.75	262.56		b.c.
6+49.3			6.25	263.06	58.9' L. = S end curb.	T.C
			6.95	262.36		b.c
6+63.5 Int			5.7	263.6		℄ Int. Vane Ave & Marshall St
			5.25	264.06		18' R. T.Cb.
			5.4	263.9		30' R. bot cut
			3.6	265.7		33' R. T. " bnk
			3.9	265.4	100' R. Ground	
			3.4	265.9	200' R. "	

FORM 307 10M 10-46

PLEASE RETURN TO
LOS ANGELES COUNTY SURVEYOR
700 HALL OF RECORDS

NOTE: ANY ADDITIONS OR CHANGES ON THIS SHEET MUST BE MADE OR CIRCLED IN RED INK, WITH DATE AND NAME OF PERSON MAKING CHANGE.

Do not extend notes this side of this line.

STATION	B. S.	H. I.	F. S.	ELEV.		
		269.31				
		✓				
T.P.	7.29	270.52	6.08	263.23	1"x1" stk. sta. 6+00	
6+63.54 Int			9.0	261.5	100'L. Ground + ℄ Vane Ave. (Road indicous st)	
			10.4	260.1	200'L " " " " " "	
6+79.3			7.35	263.17	45.3'L. = S. end C.R. Sw Cor. Vane Ave. + Marshall St	T.C.b
			8.00	262.52		bot.cb.
6+79.4			7.55	262.97	59.6'L. = S. end of cb.	T.C.
			8.20	262.32		bot. curb
7+00			6.8	263.7		℄ + Gravel
			6.3	264.2		18'R. = T.cb
			6.4	264.1		30'R. = bot. cut bnk
			4.6	265.9		33'R. = Top " "
7+06.3			6.8	263.7		℄ + Gravel
			6.75	263.77	18.0'L = W. end C.R. Sw Cor. Vane Ave. + Marshall St	T.C.
			7.40	263.12		bot. cb.
		✓	6.6	263.9		SPL. 3.0'L. Ground
T.P.	7.63	271.15	7.00	263.52	1"x1" stk. 7+40	No. Cut
8+00			7.1	264.1		℄ + Gravel
			6.90	264.25	18'L. T. So. curb	
			6.8	264.4	30'L. SPL	
			6.45	264.70		18'R. No. T.cb

Profile No. ____ Notes Red ____ Plotted ____ Job No. P39 Division No. ____
X-Sec. No. ____ Date ____ Date ____ Survey of ____ Date ____
Notes Chkd ____ Date ____ Checked ____ Date ____ Survey by Tarquist Notes E. Date ____
Map No. ____ Indexed Johnson Date ____

FORM 307 10M 10-46

PLEASE RETURN TO
LOS ANGELES COUNTY SURVEYOR
700 HALL OF RECORDS

NOTE: ANY ADDITIONS OR CHANGES ON THIS SHEET MUST BE MADE OR CIRCLED IN RED INK, WITH DATE AND NAME OF PERSON MAKING CHANGE.

Do not extend notes this side of this line.

STATION	B. S.	H. I. ✓	F. S.	ELEV.		
		271.15				
8+00			6.3	264.9		30'R. bot cut bnk
			5.4	265.8		52'R. Top " "
8+26.7			6.25	264.90		18'R. top & End of cb.
			7.4	263.8		bot cb
8+27.8			6.80	264.35	18.0 L. Top & End of Curb	
			7.8	263.4	bot "	
Int. 8+27.69			7.7	263.5	℄ & Int of W. P.L. Tract #14424	
			6.4	264.8	30'L. S.P.L. & Tr. Line	
			7.3	263.9	100'L. & Ground & W. Line " "	
			8.4	262.8	200'L. " " " "	
			7.5	263.7	18'R. bot cut bnk.	
			4.6	266.6	30'R Top " "	
			4.4	266.8	100'R. Ground	
			3.7	267.5	200'R "	
8+28.0			4.6	266.6	℄ Prod. Marshall St. T. bank.	
			5.2	266.0	30'L Ground	
			4.5	266.7		30'R. Ground
9+00		✓	4.3	266.9	℄ Prod. Marshall St. Ground	
T.P.	7.25	274.61	3.79	267.36	1"x1" Stk. w. fr. Line School Prop. 9+42	
10+00			6.5	268.1	℄ Prod Marshall St. Ground	
11+00			5.9	268.7	" " " " "	

Profile
Plotted No.
Date
X-Sec.
Checked No.
Date
Notes Red
Date
Notes Chkd
Date
Job No. 1239 Division No.
Survey of Ellis Lane
Survey by Granowist Notes G.
Indexed C. Johnson Date 8-12-48
No. 210

FORM 307 10M 10-46

PLEASE RETURN TO
LOS ANGELES COUNTY SURVEYOR
700 HALL OF RECORDS

NOTE: ANY ADDITIONS OR CHANGES ON THIS SHEET MUST BE MADE OR CIRCLED IN RED INK, WITH DATE AND NAME OF PERSON MAKING CHANGE.

Do not extend notes this side of this line.

STATION	B. S.	H. I.	F. S.	ELEV.		
		274.61				
12+00			3.9	270.7	℄ Prod. Marshall St. Ground	
T. P.	2.27	276.85	0.03	274.58	Top St. fn post. 11+59. 2nd Post E of con.	
12+61.9			5.25	271.60	℄ Prod. Marshall St (fr. East). E Pl. Rio Hondo Ave. E doc conc.	
12+72.4			5.55	271.30	" " " " " E. Gut. Rio Hondo Ave. conc.	
Int 12+91.90			4.55	272.30	℄ Int Rio Hondo Ave. & Marshall St. Prod.	
BM. "R-6"			3.58	273.27	B.M. "R-6" EL. = 273.254 F.B. 1412 Pg 46 Rio Hondo Ave & Marshall St., N.W. Cor. L+T. M.C.R.	

Profile Notes Red ____ Plotted ____ Job No. 1239 Division No. ____ F.B. 1444 Pg. 211

No. ____ Date ____ Date ____ Survey of [illegible] Lane

X-Sec. Notes Chkd ____ Checked ____ Survey by [illegible] Notes Gr. Date 8-12-[illegible]

No. ____ Date ____ Date ____ Map No. ____ [illegible] Date ____

Job No. [illegible] Division No. _____ Notes Red _____ Plotted _____ Profile

[illegible] Date _____ Date _____ No. _____

[illegible] Notes [illegible] Notes Chkd. _____ Checked _____ X-Sec.

Date 8-12-48 Date _____ Date _____ No. _____

FORM 307 10M 10-48

PLEASE RETURN TO

LOS ANGELES COUNTY SURVEYOR

700 HALL OF RECORDS

NOTE: ANY ADDITIONS OR CHANGES ON THIS SHEET MUST BE MADE OR CIRCLED IN RED INK, WITH DATE AND NAME OF PERSON MAKING CHANGE.

Do not extend notes this side of this line.

STATION	B. S.	H. I.	F. S.	ELEV.

PWFB 1427 1523

F. B. 1444 Pg. 215

Notes Ck'd by: AAR	Survey of: Velma Ave.
Map No.	W. O. 8351 Type No. 010 Grid 65 °F
Office Work	Surveyed by: J. J. Lanigan
Checked	Notes: J. J. L. Date
Date	Indexed: E. C. Johnson 4-5-51

CENTER LINE
NOTES
FOR
VELMA AVE.
C.I. 1441

J. J. Lanigan
C. H. Lewis
H. H. Raphael
S. S. Shinoda

Note: Any Additions or Changes on This Sheet Must be Made or Circled in Red Ink With Date and Name of Person Making Change.

Do not extend notes this side of this line.

RETURN TO
LOS ANGELES COUNTY SURVEYOR
726 LOS ANGELES COUNTY
ENGINEERING BLDG.

76F3098 247 10M 1-49

F. B. ~~1444~~ Pg. ~~216~~ PWFB 1427 1524

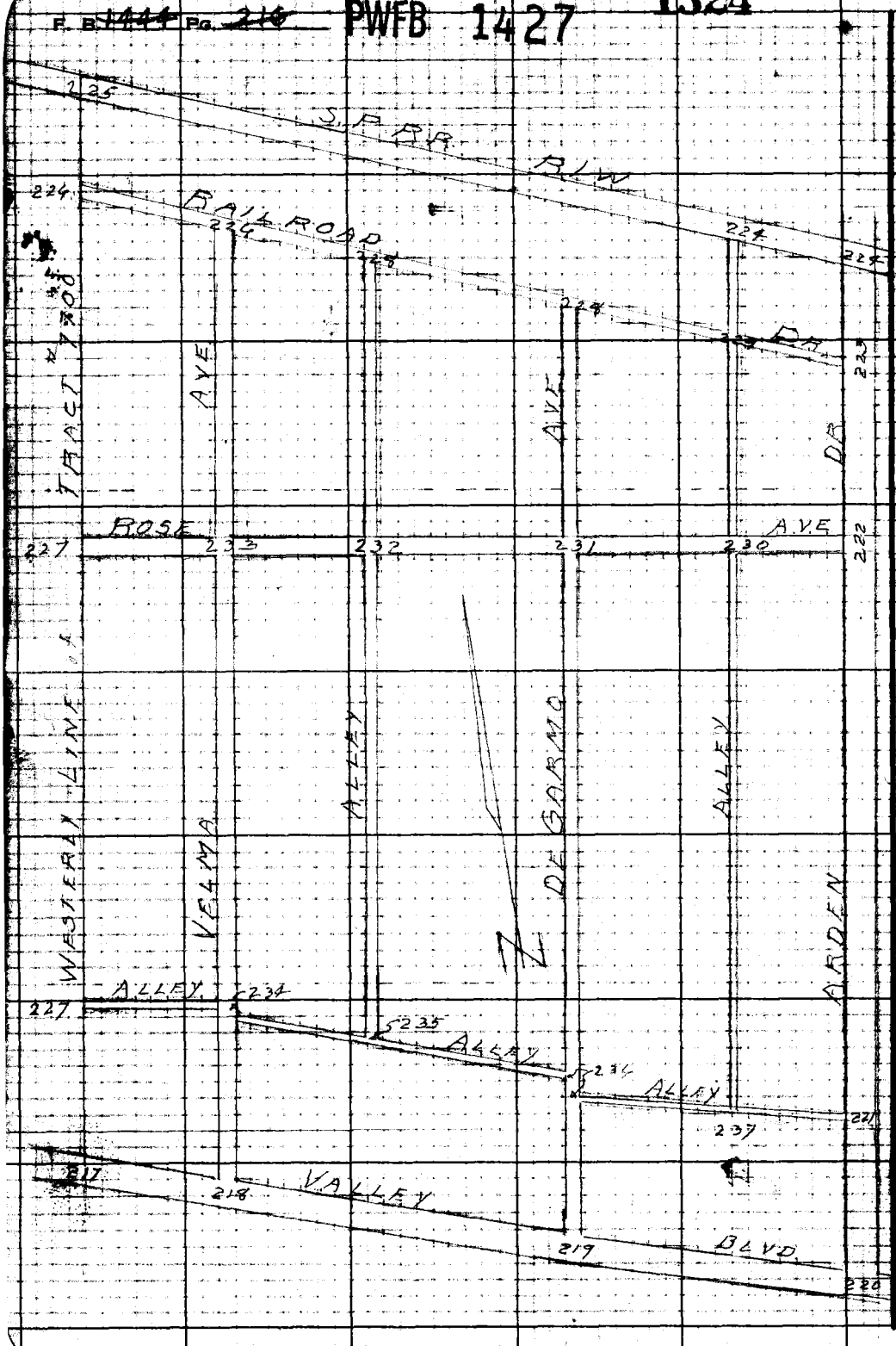

RETURN TO
LOS ANGELES COUNTY SURVEYOR
729 LOS ANGELES COUNTY
ENGINEERING BLDG.

Do not extend notes this side of this line.

Note: Any Additions or Changes on This Sheet Must be Made or Circled in Red Ink With Date and Name of Person Making Change.

PWFB 1427 1525

Notes Ck'd by: A.A.R.	Survey of: Valley Ave.
Map No.	W.O. 8351 Tape No. 0109 Std. 68 °F
Office Work	Surveyed by: J.J. Lanigan
Checked	Notes: J.J.L. Date: 1-30-51
Date	Indexed: A. C. Johnson

F.B. 1444 Pg. 217

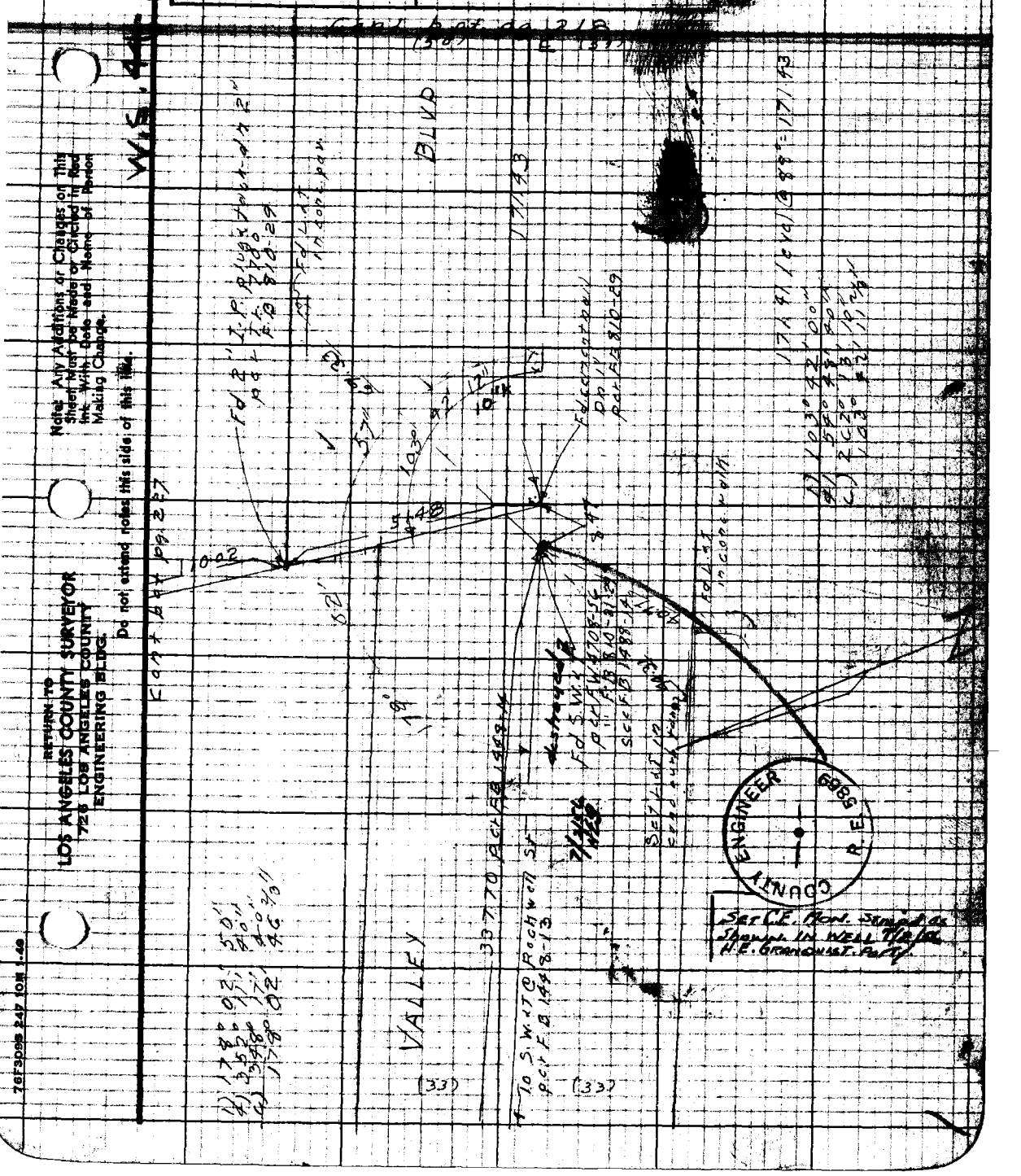

Note: Any Additions or Changes on This Sheet Must be Made or Circled in Red Ink With Date and Name of Person Making Change.

Do not extend notes this side of this line.

RETURN TO
LOS ANGELES COUNTY SURVEYOR
726 LOS ANGELES COUNTY
ENGINEERING BLDG.

76F3098 247 10M 1-48

PWFB 1427 1526

F. B. ~~1444~~ PG. 216

cont bot pg. 219

SET C.E. Mon. stamped as shown
in well with cover. 7/2/56
N.E. Granquist. Party.

COUNTY ENGINEER R.E. 6989

W.S. 44-D-6

RETURN TO
LOS ANGELES COUNTY SURVEYOR
726 LOS ANGELES COUNTY
ENGINEERING BLDG.

Do not extend notes this side of this line.

Note: Any Additions or Changes on This Sheet Must be Made or Circled in Red Ink With Date and Name of Person Making Change.

BLVD

309.12

309.07 level @ 88°
= 309.12

Set L.d.T. in conc walk

35" A.

47

53'

103°

61.86

80.91

Fd S.W.d.T. destroyed 7/8/56 Rec. F.B. 810-20 F.W. 4709-7-57

Set N.d.T. out 5/28/56 1.0 3/4" pol in Rec

40.73

19.48

19.53

VELMA AVE

169.78

100.00

Fd. S.T.d.W.

Fd. S.T.d.W. on line prod

84.09

Set S.T.d.W. in conc. walk

Set S.T.d.W. 1" Deep R.P.O.T. Rec. 6/28/56

Cont. Bot. pg. 234

171.43

169.77 level @ 76° = 169.78.

1) 103° 53' 50"
4) 53° 35' 00"
6) 263° 22' 40"
55 53' 46 2/3"

VALLEY

(50) ℄ (33)

cont. top pg. 217

PWFB 1427 1527

F. B. [illegible] Pg. [illegible]

Notes Ck'd by: [illegible]	Survey of: Victoria Ave
Map No.	W. O. 8358 Tape No. 010 [illegible]
Office Work	Surveyed by: J. J. Lanigan
Checked	Notes: J. J. L. Date: 2-1-51
Date	Indexed: R. C. Johnson

W.S. 44 D-6

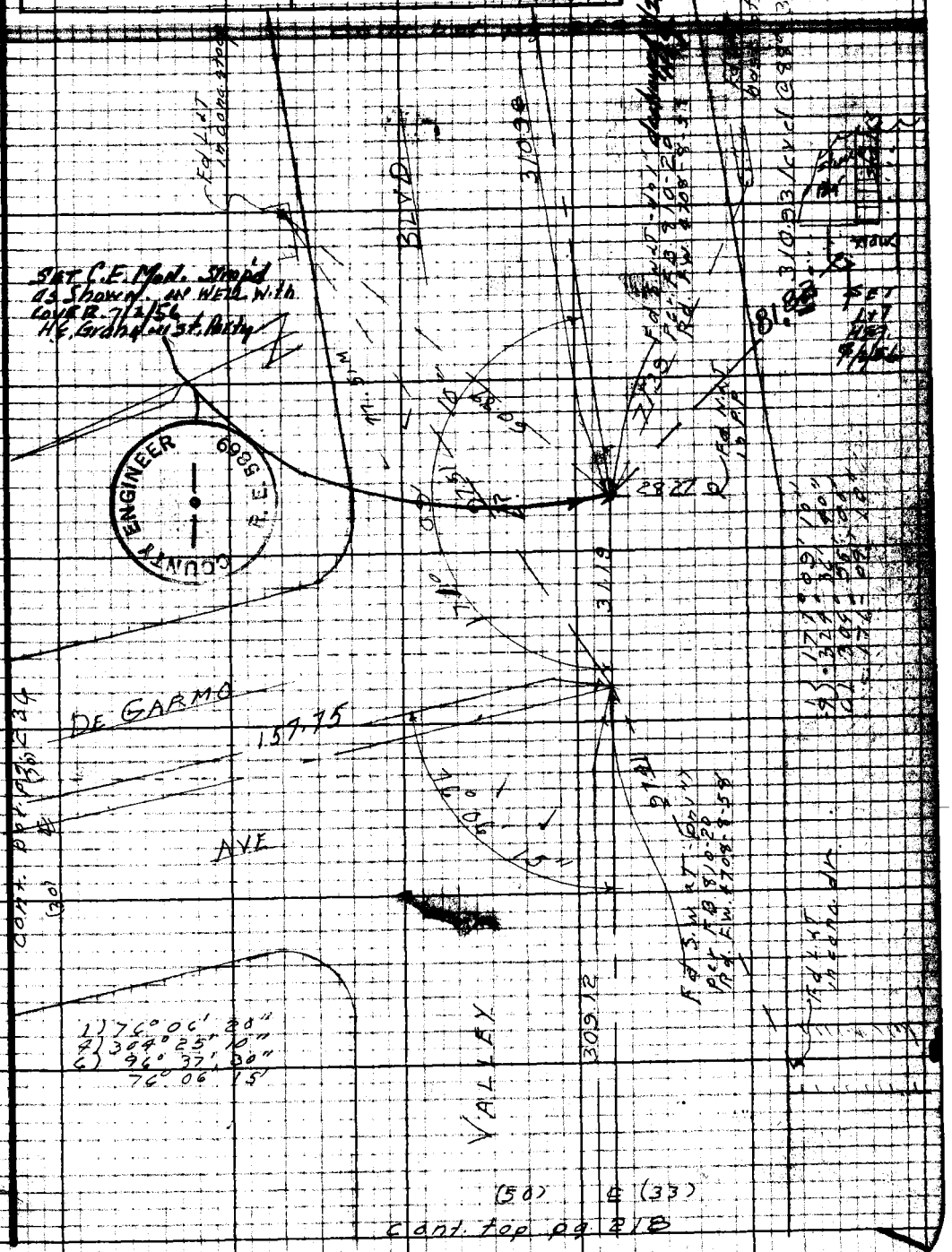

Notes: Any Additions or Changes on This Sheet Must be Made or Circled in Red Ink With Date and Name of Person Making Change.

Do not extend notes this side of this line.

RETURN TO
LOS ANGELES COUNTY SURVEYOR
726 LOS ANGELES COUNTY
ENGINEERING BLDG.

76F3098 247 10M 1-49

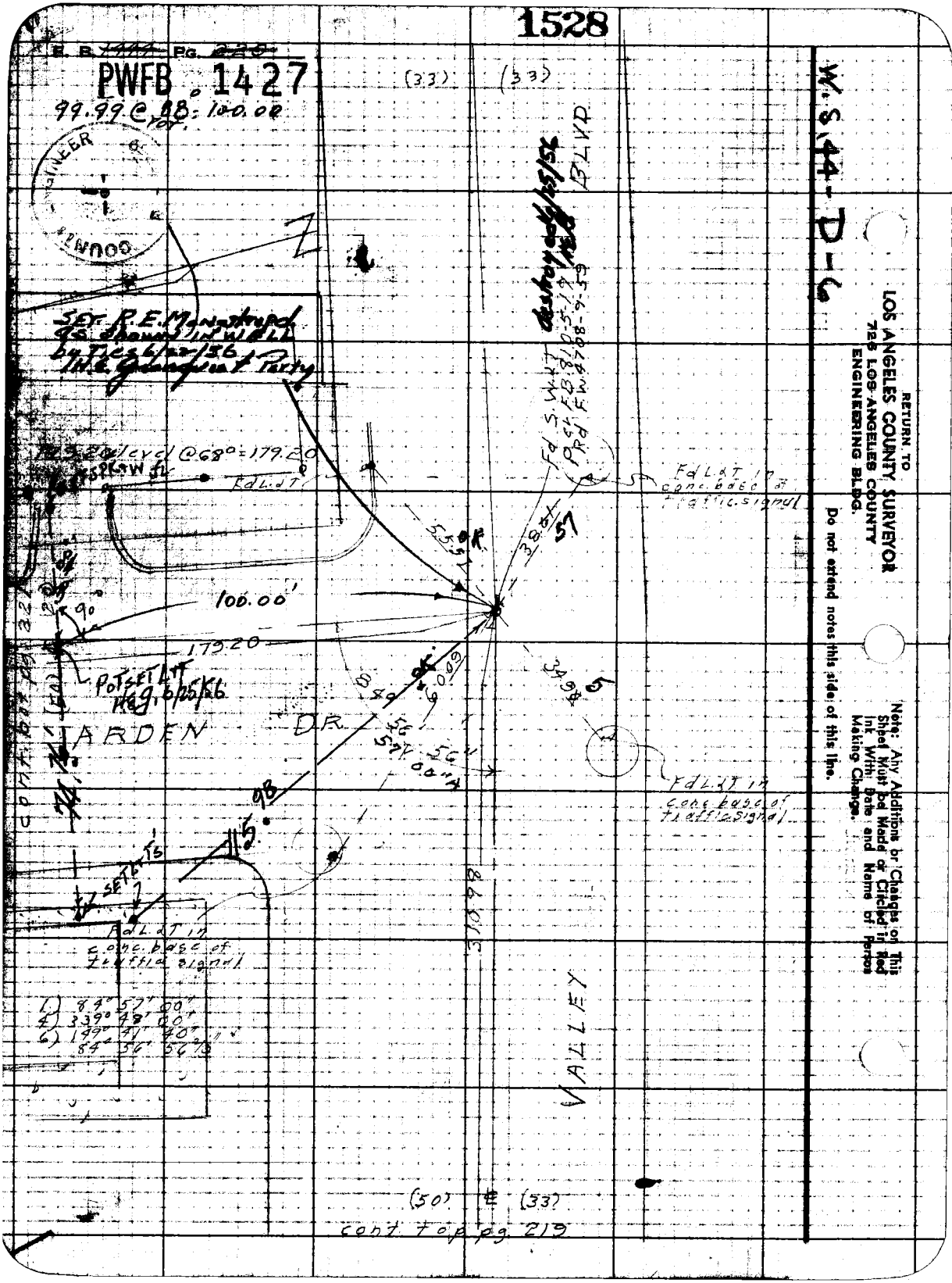
1528
E. B. 1444 Pg. 220
PWFB 1427
99.99 @ 88 = 100.00
(33)
(33)
BLVD
W.S.44-D-6
RETURN TO
LOS ANGELES COUNTY SURVEYOR
726 LOS ANGELES COUNTY
ENGINEERING BLDG.
Do not extend notes this side of this line.
Note: Any Additions or Changes on This Sheet Must be Made or Circled in Red Ink With Date and Name of Person Making Change.
Set R.E. Monstrupd as shown in well by Tics 6/22/56 H.E. Guanquist Party
Fd S.W.L.T. destroyed 6/25/56
Pd F.B. 810-5-19
Pd F.W. 4708-9-59
Fd L.&T. in conc. base of traffic signal
100.00'
179.20
Pot set L.T. Hg. 6/25/56
ARDEN DR.
Fd L.&T. in conc. base of traffic signal
Set L.T.'s
Fd L.&T. in conc. base of traffic signal
1) 84° 57' 00"
4) 339° 48' 00"
6) 149° 41' 40"
84° 56' 56 2/3"
VALLEY
(50) (33)
cont. top pg. 219

PWFB 1427 1529

F. B. [illegible] Pg. [illegible]

Notes Ck'd by: AAR	Survey of: Vetma Ave
Map No.	W. O. 8354 Tape No. [illegible] Std. 68 °F
Office Work	Surveyed by: J. J. Lanigan
Checked	Notes: J. J. L. Date: 2-1-51
Date	Indexed: A. C. Johnson

M.S. 44-D-6

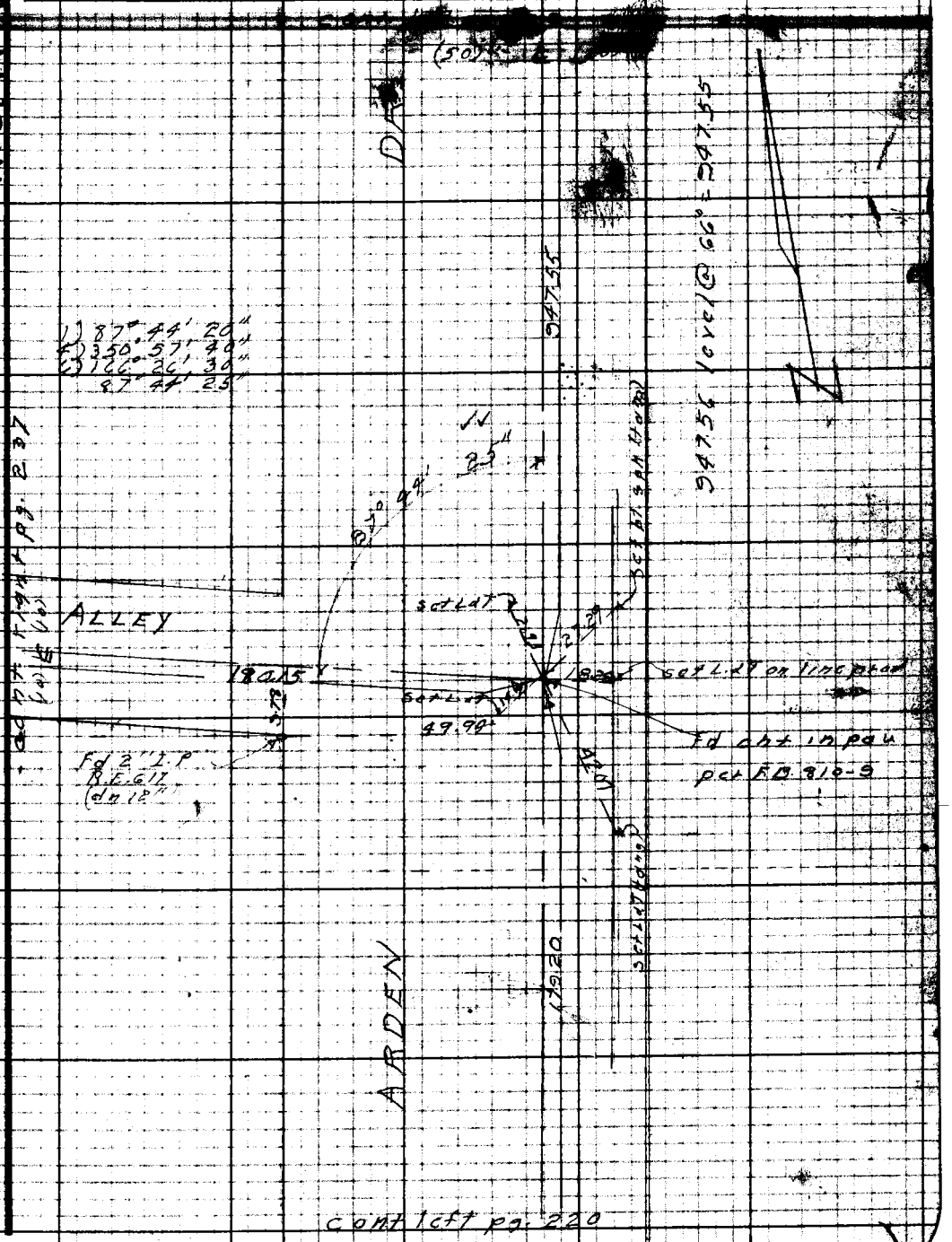

Note: Any Additions or Changes on This Sheet Must be Made or Circled in Red Ink With Date and Name of Person Making Change.

Do not extend notes this side of this line.

RETURN TO
LOS ANGELES COUNTY SURVEYOR
726 LOS ANGELES COUNTY
ENGINEERING BLDG.

76F3098 247 10M 1-49

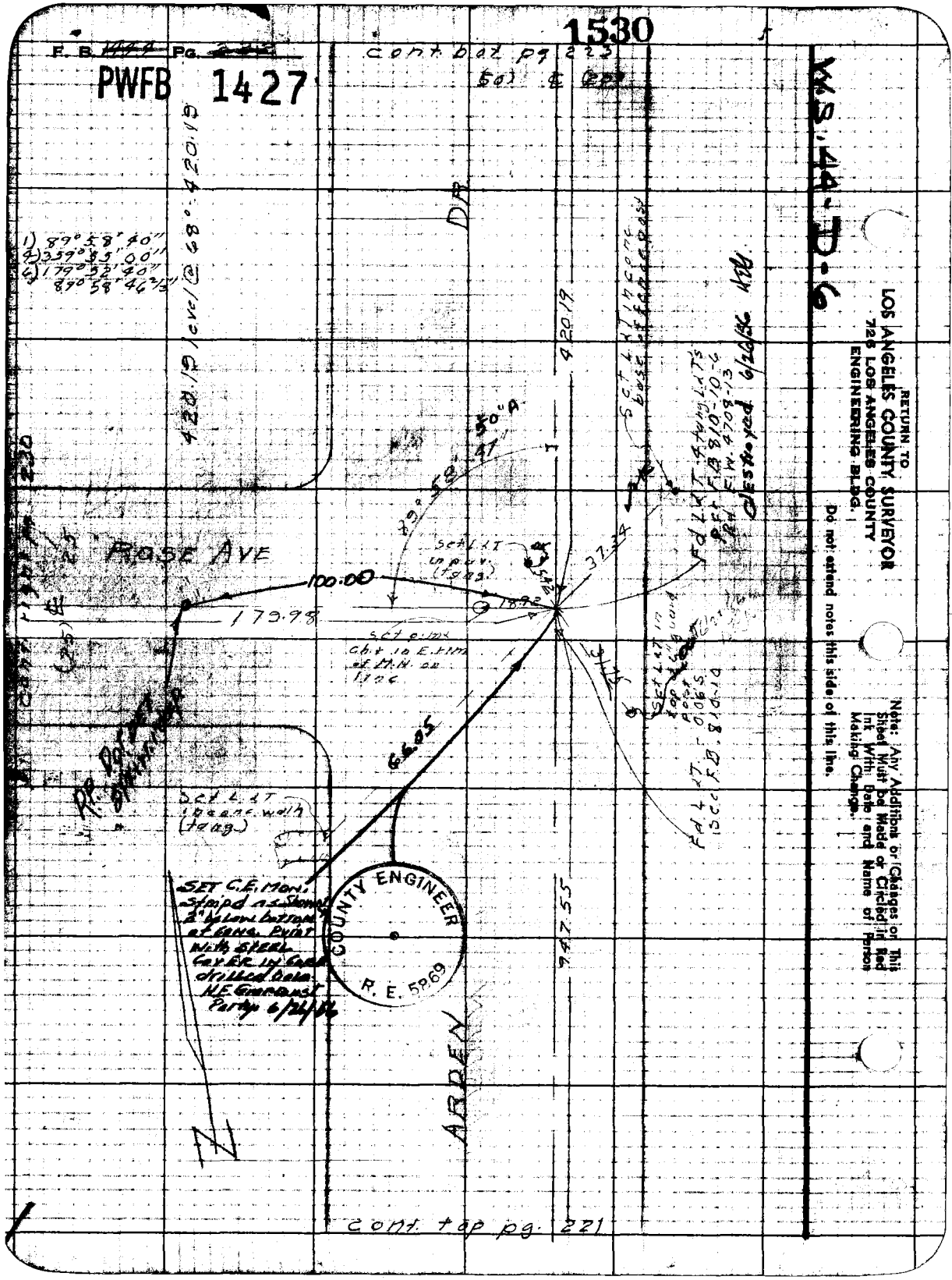

1530
F. B. Pg.
PWFB 1427
cont. bot pg 223
W.S. 44-D-6
RETURN TO
LOS ANGELES COUNTY SURVEYOR
726 LOS ANGELES COUNTY
ENGINEERING BLDG.
Do not extend notes this side of this line.
Note: Any Additions or Changes on This Sheet Must be Made or Circled in Red Ink With Date and Name of Person Making Change.
1) 89°58'40"
4) 359°55'00"
6) 179°52'40"
89°58'46 2/3"
420.19 level @ 68°: 420.19
DR
420.19
50°A
89°58'47"
ROSE AVE
100.00
179.98
37.34
66.05
947.55
ARDEN
COUNTY ENGINEER
R. E. 5869
SET C.E. MON. Stamped as shown 2" below bottom of conc. Point with steel cover in core drilled hole. H.E. Grimmonst Party 6/26/56
cont. top pg. 221

PWFB 1427 1531

F. B. 1444 Pg. 223

Notes Card by: AAR	Survey of: Vermont Ave.
Map No.	W. O. 8351 Tape No. 0104 Cond. 69 °F
Office Work	Surveyed by: J. J. Lanigan
Checked	Notes: J. J. L. Date: 2-1-51
Date	Indexed: E. C. Johnson



Notes: Any Additions or Changes on This Sheet Must be Made or Circled in Red Ink With Date and Name of Person Making Change.

Do not extend notes this side of this line.

RETURN TO
LOS ANGELES COUNTY SURVEYOR
726 LOS ANGELES COUNTY
ENGINEERING BLDG.

76F3095 247 10M 1-49

F. B. 7777 Pg. 224

PWFB 1427

RETURN TO
LOS ANGELES COUNTY SURVEYOR
729 LOS ANGELES COUNTY
ENGINEERING BLDG.

Do not extend notes this side of this line.

Note: Any Additions or Changes on This Sheet Must be Made or Circled in Red Ink With Date and Name of Person Making Change.

PWFB 1427 1533

Notes Ck'd by A.A.R.	Survey of Velma Ave
Map No.	W. O. 8354 Page No. 0104 Std. 68 °F
Office Work	Surveyed by J. J. Lanigan
Checked	Notes J. J. L. Date 2-2-51
Date	Indexed E. C. Johnson

F. B. ~~1444~~ Pg. ~~225~~

W.S. 44-D-5

Note: Any Additions or Changes on This Sheet Must be Made or Circled in Red Ink With Date and Name of Person Making Change.

Do not extend notes this side of this line.

RETURN TO
LOS ANGELES COUNTY SURVEYOR
726 LOS ANGELES COUNTY
ENGINEERING BLDG.

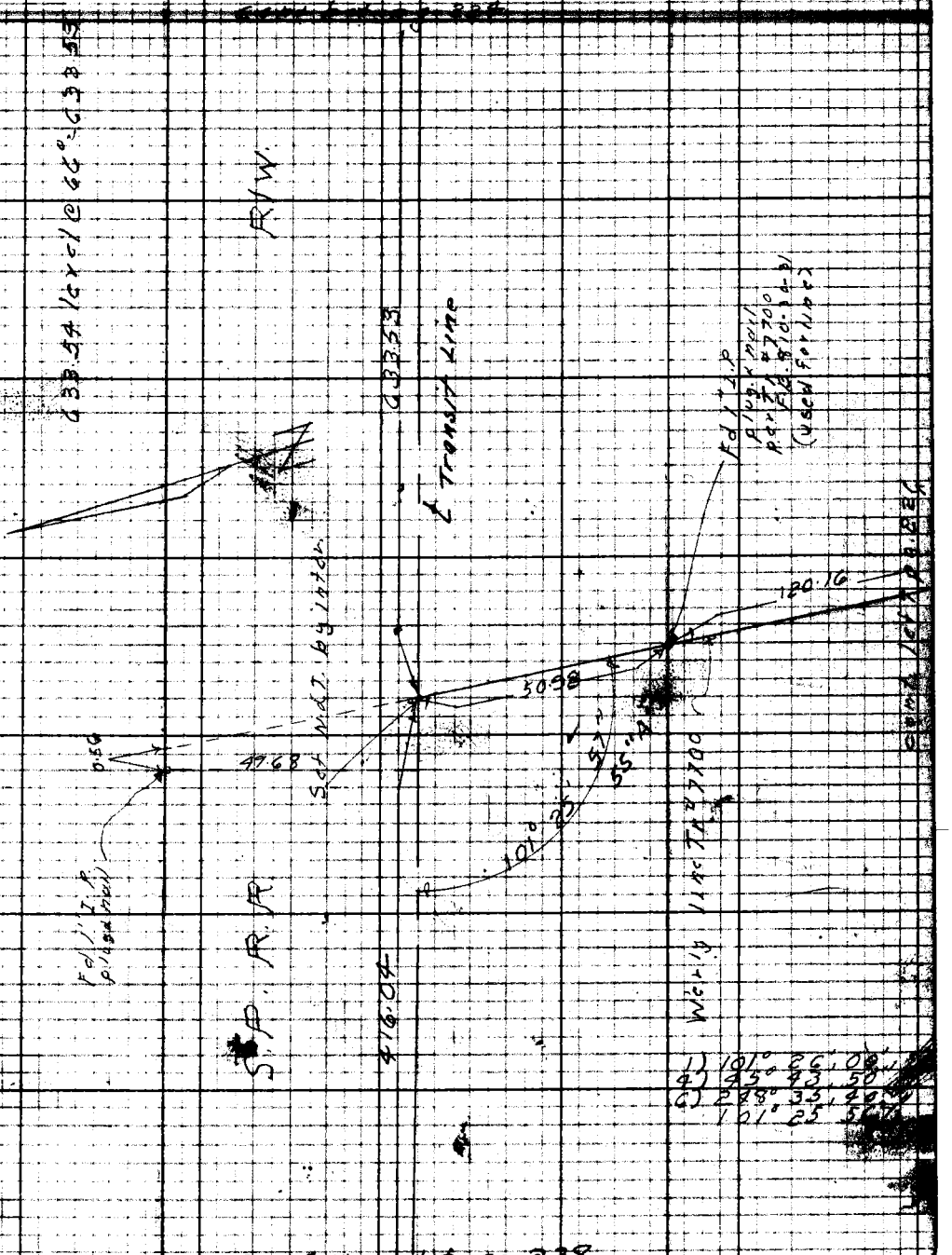

cont right pg. 238

76F3098 247 10M 1-49

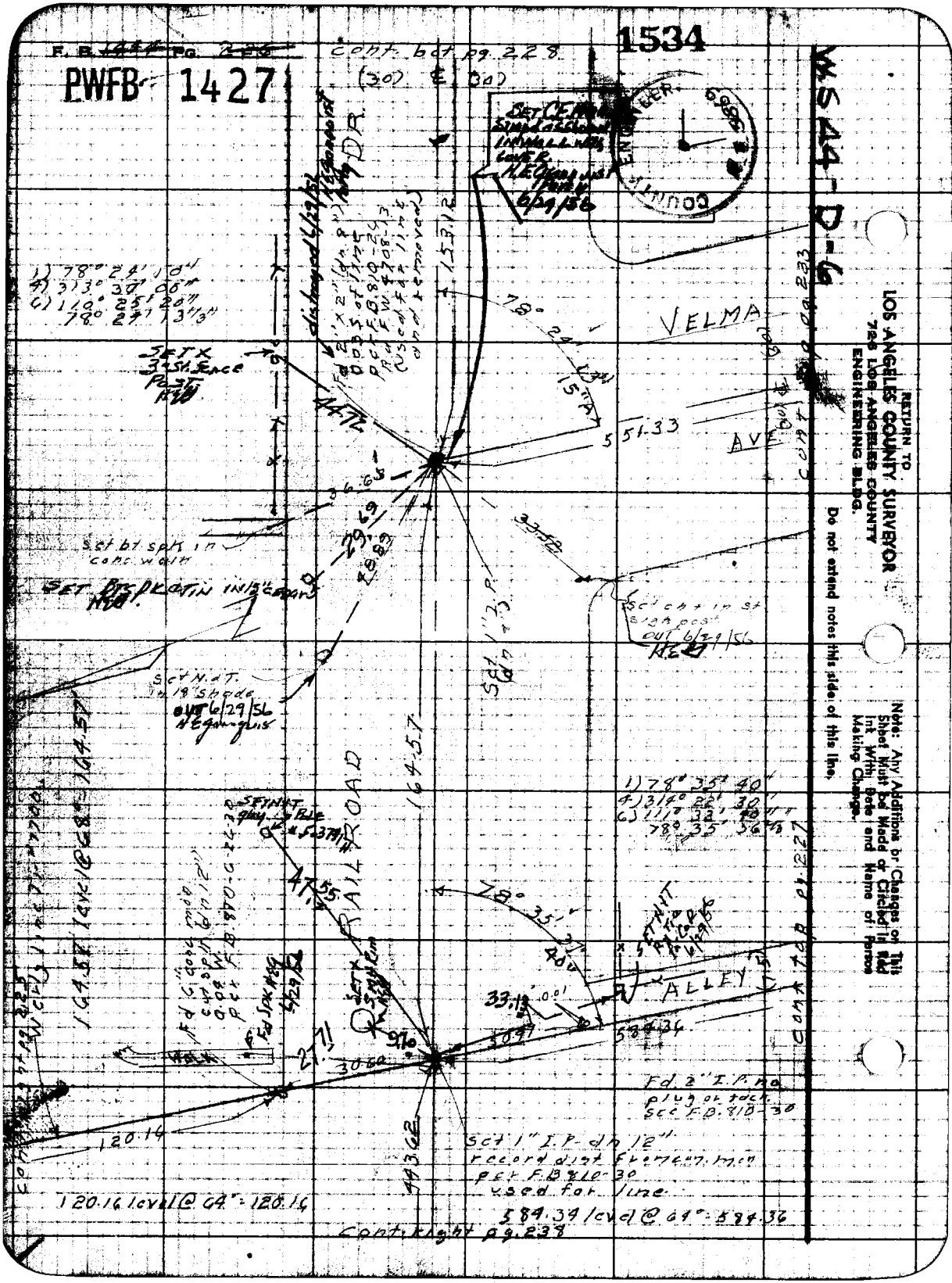

F. B. 1444 PG. 226
PWFB 1427
1534
cont. bot pg. 228
(30) ℄ (30)
W544-D-6
RETURN TO
LOS ANGELES COUNTY SURVEYOR
726 LOS ANGELES COUNTY
ENGINEERING BLDG.
Do not extend notes this side of this line.
Note: Any Additions or Changes on This Sheet Must be Made or Circled in Red Ink With Date and Name of Person Making Change.
VELMA
AVE
RAILROAD
ALLEY
1) 78° 24' 10"
4) 313° 37' 06"
6) 110° 25' 20"
78° 27' 13 1/3"
1) 78° 35' 40"
4) 314° 22' 30"
6) 111° 33' 40"
78° 35' 36 1/3"
Set X 3" St. Fence Post
Set bt spk in conc. walk
Set N.d.T. in 18" Shade out 6/29/56
Set cht in st sign post out 6/29/56
Set 1" I.P. dn 12" record dist from conc. mon per F.B. 810-30 used for line
Fd 2" I.P. no plug or tack see F.B. 810-30
120.16 level @ 64° = 120.16
584.34 level @ 64° = 584.36
Cont. right pg. 238

PWFB 1427 1535, 1536

Notes Ck'd by: A.A.R.	Survey of: Velma Ave
Map No.	W.O. 1444 Cape No. 0104 Std.
Office Work	Surveyed by: J.J. Lanigan
Checked	Notes: J.J.L. Date 2
Date	Indexed: C. Johnson

F.B. 1717 Pg. 227

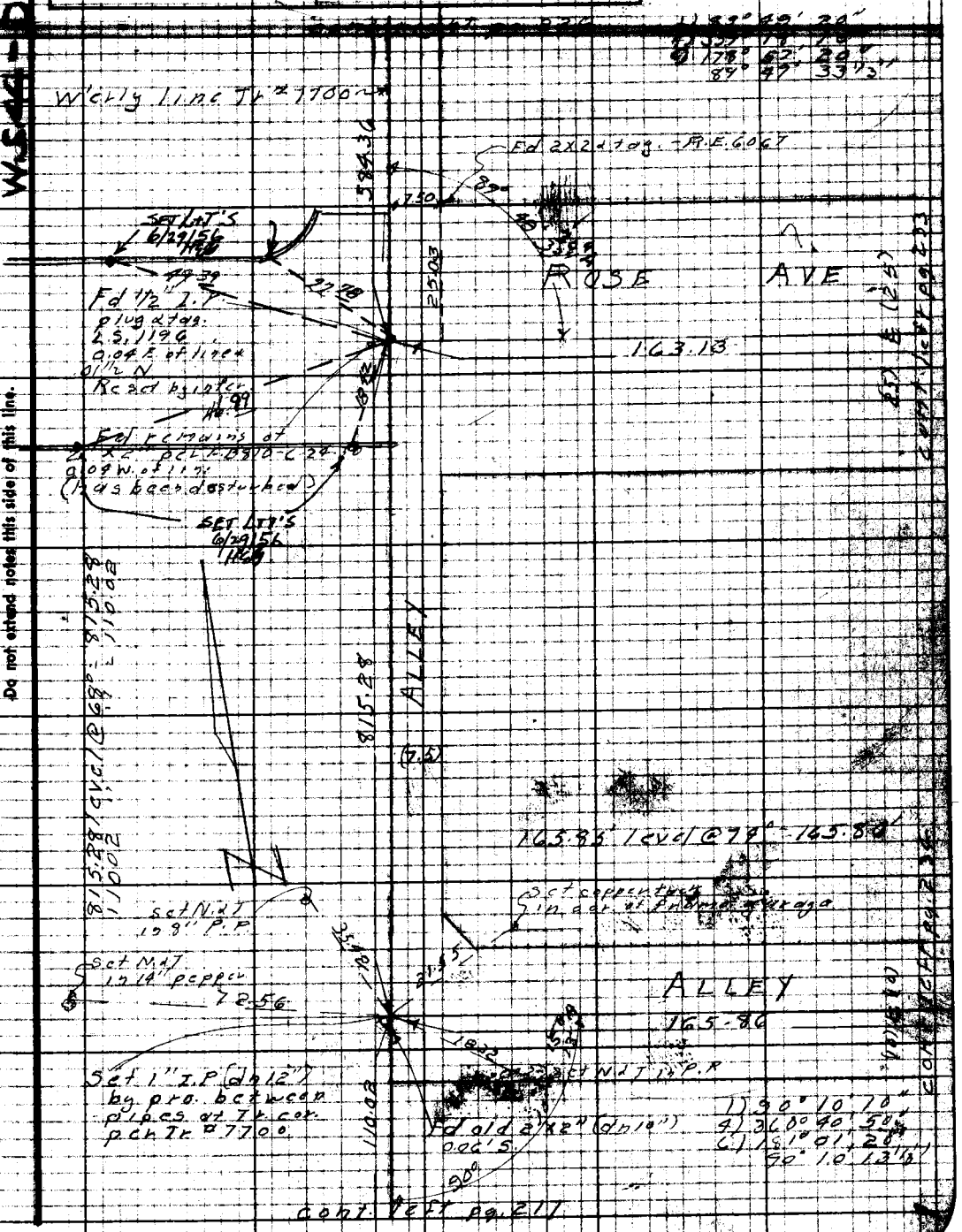

Notes: Any Additions or Changes on This Sheet Must be Made or Circled in Red Ink With Date and Name of Person Making Change.

Do not extend notes this side of this line.

RETURN TO
LOS ANGELES COUNTY SURVEYOR
726 LOS ANGELES COUNTY
ENGINEERING BLDG.

76F3096 247 10M 1-49

F. B ~~1427~~ PG ~~228~~

PWFB 1427

W.S. 44-D-5

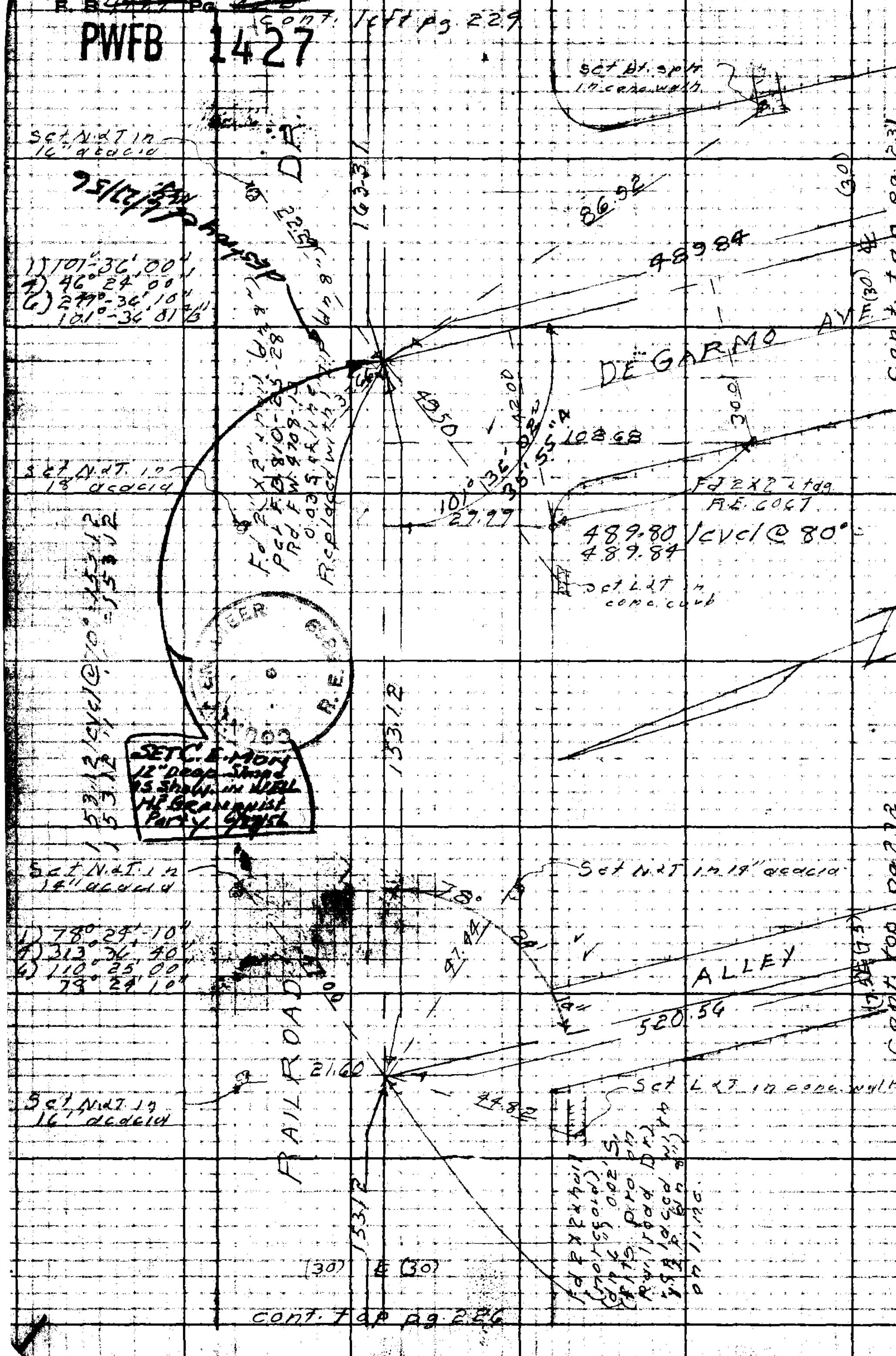

RETURN TO
LOS ANGELES COUNTY SURVEYOR
728 LOS ANGELES COUNTY
ENGINEERING BLDG.

Do not extend notes this side of this line.

Note: Any Additions or Changes on This Sheet Must be Made or Circled in Red Ink With Date and Name of Person Making Change.

PWFB 1427 1538, 1539, 1540, 1541

F. B. 1444 Pg. 229

Notes Ck'd by: A.A.R.	Survey of: Velma Ave
Map No.	W.O. 8351 Tape No. 0109 Std. 68 °F
Office Work	Surveyed by: J.J. Lanigan
Checked	Notes: J.J.L. Date: 2-13-51
Date	Indexed: K. C. Johnson

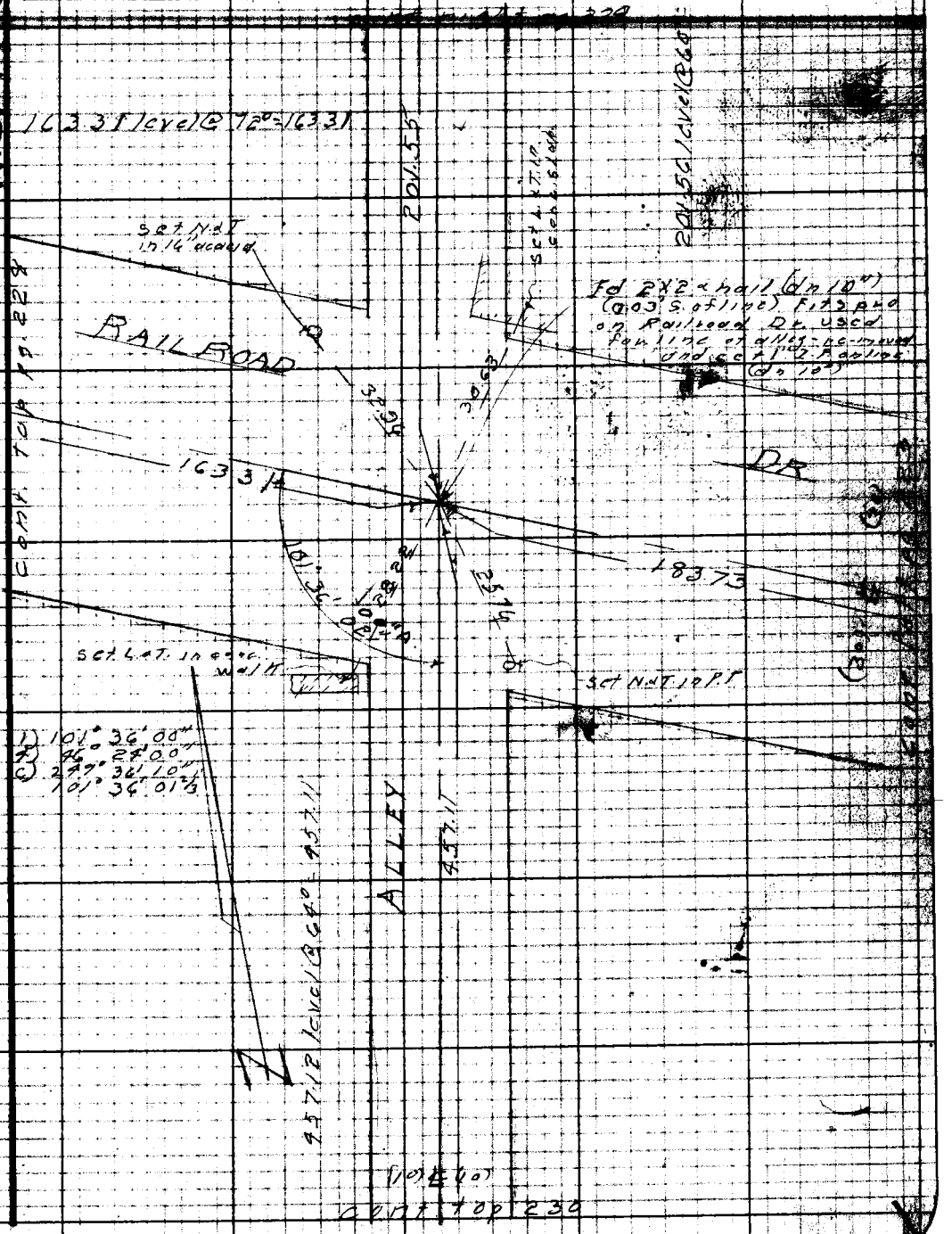

Note: Any Additions or Changes on This Sheet Must be Made or Circled in Red Ink With Date and Name of Person Making Change.

Do not extend notes this side of this line.

RETURN TO
LOS ANGELES COUNTY SURVEYOR
726 LOS ANGELES COUNTY
ENGINEERING BLDG.

76F3098 247 10M 1-49

1542

E. B. 1444 Pg. 230

PWFB 1427

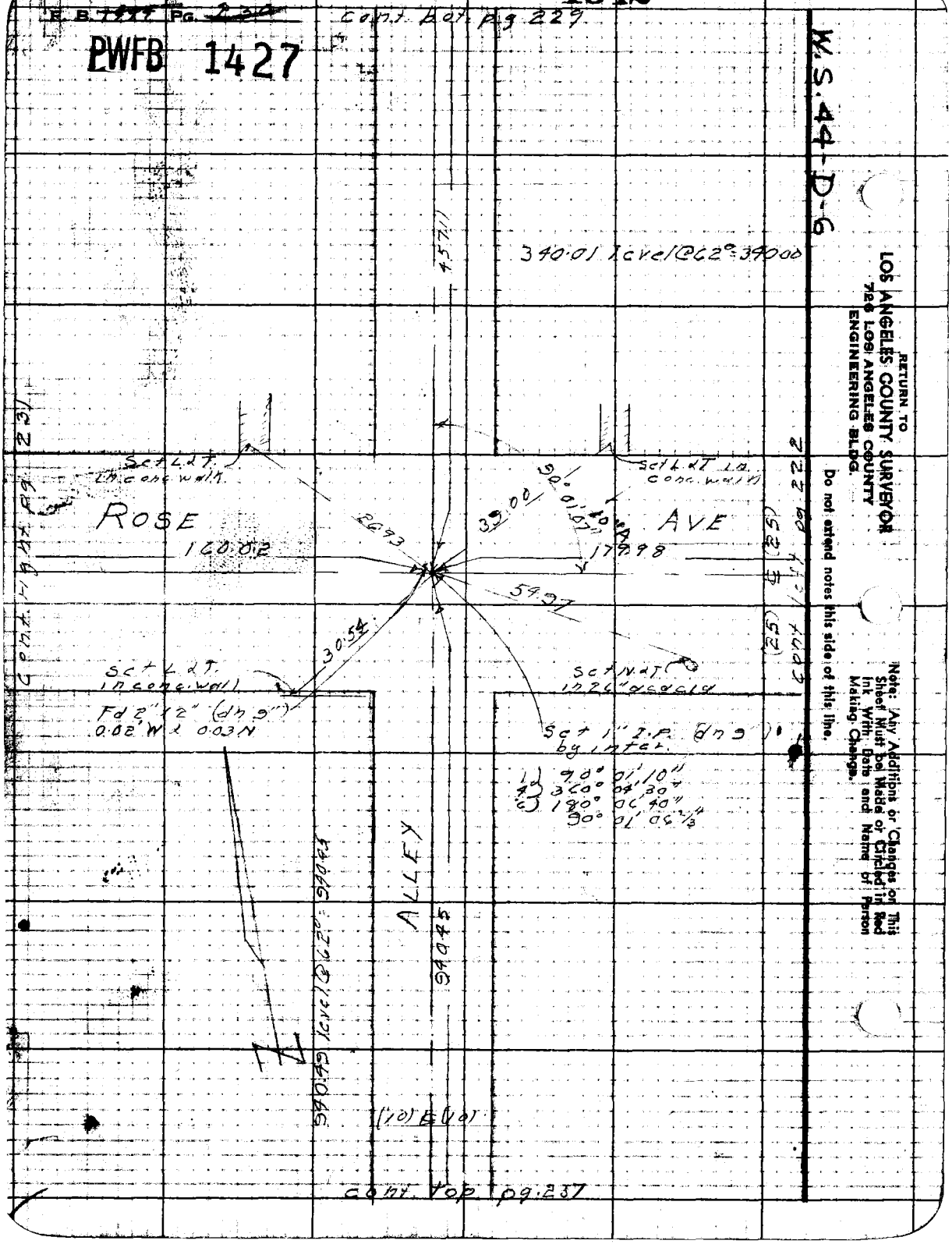

RETURN TO
LOS ANGELES COUNTY SURVEYOR
726 LOS ANGELES COUNTY
ENGINEERING BLDG.

Do not extend notes this side of this line.

Note: Any Additions or Changes on This Sheet Must be Made or Circled in Red Ink With Date and Name of Person Making Change.

PWFB 1427 1543

Notes Ck'd by A.A.R.	Survey of Valmo Ave.
Map No.	W.O. 8335 Tape No. 01 Std. 68 °F
Office Work	Surveyed by J.J. Lanigan
Checked	Notes J.J.L. Date 2-14-51
Date	Indexed R. C. Johnson

F.B. 1777 Pg. 237

W.S. 44-D-6

Note: Any Additions or Changes on This Sheet Must be Made or Circled in Red Ink With Date and Name of Person Making Change.

Do not extend notes this side of this line.

RETURN TO
LOS ANGELES COUNTY SURVEYOR
726 LOS ANGELES COUNTY
ENGINEERING BLDG.

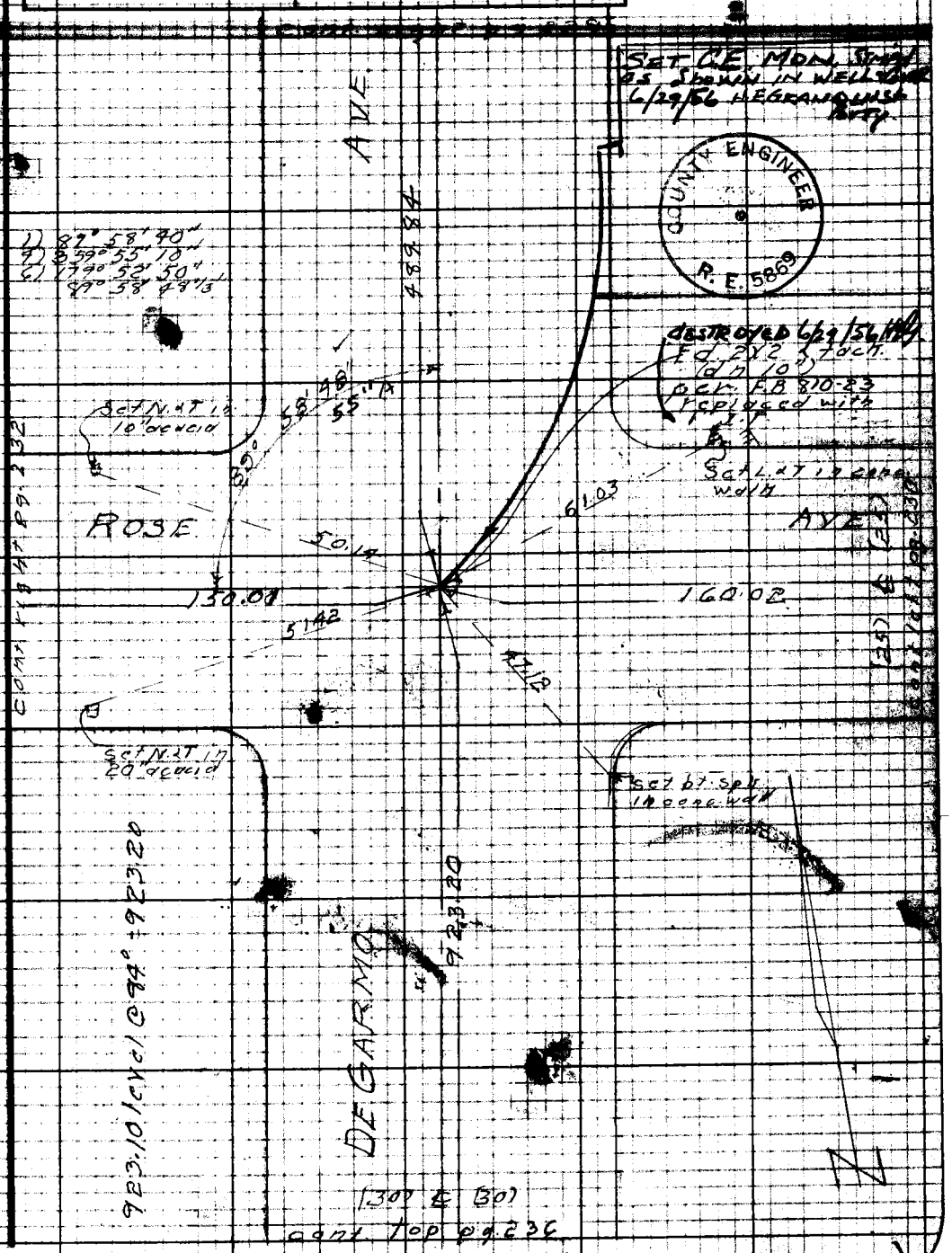

76F3D9B 247 10M 1-49

1544

F. B. ~~1444~~ Pg. ~~232~~ cont. right pg. 228

PWFB 1427

W.S. 44-D-6

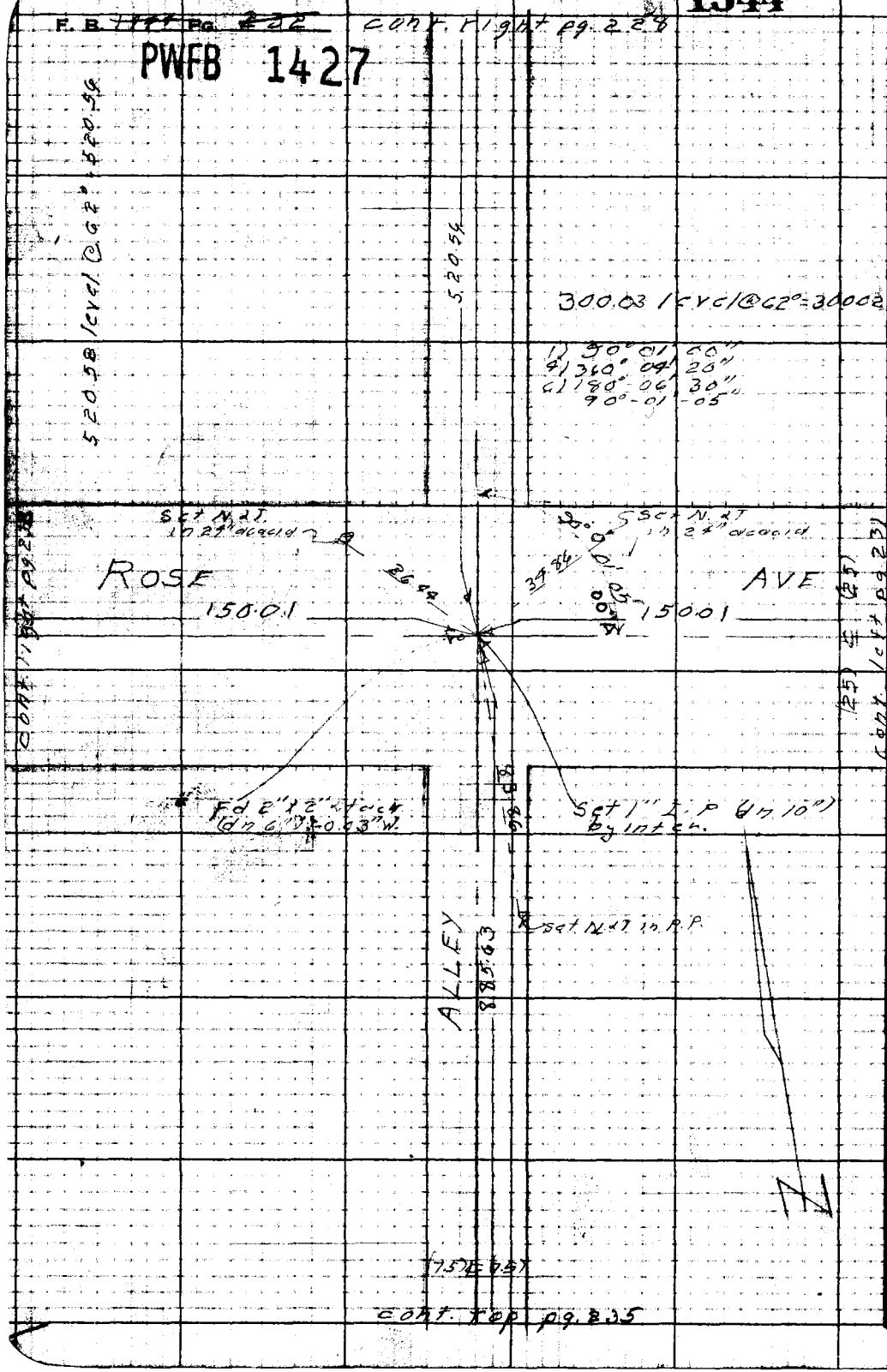

RETURN TO
LOS ANGELES COUNTY SURVEYOR
726 LOS ANGELES COUNTY
ENGINEERING BLDG.

Do not extend notes this side of this line.

Note: Any Additions or Changes on This Sheet Must be Made or Circled in Red Ink With Date and Name of Person Making Change.

PWFB 1427 1545

F. B. 1999 Pg. 233

Notes Ck'd by: A.A.R.	Survey of: Velma Ave
Map No.	W.O. 8354 Tape No. 0104 Std. 68 °F
Office Work	Surveyed by: J. J. Lanigan
Checked	Notes: J. J. L. Date: 2-14-51
Date	Indexed: K. C. Johnson

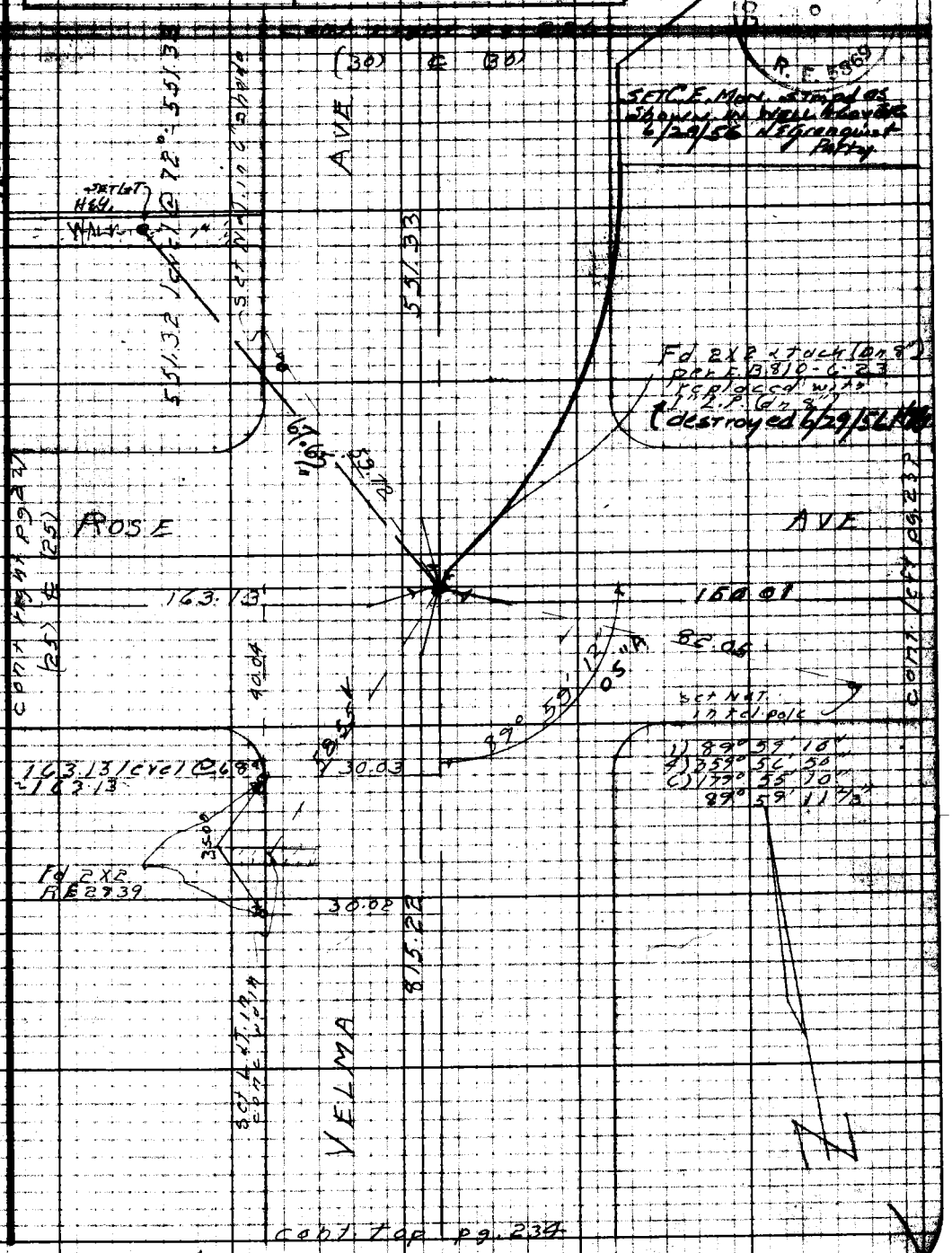

Note: Any Additions or Changes on This Sheet Must be Made or Circled in Red Ink With Date and Name of Person Making Change.

Do not extend notes this side of this line.

RETURN TO
LOS ANGELES COUNTY SURVEYOR
726 LOS ANGELES COUNTY
ENGINEERING BLDG.

76F3D88 247 10M 1-49

1546

F. B. ~~1444~~ Pg. ~~234~~

PWFB 1427

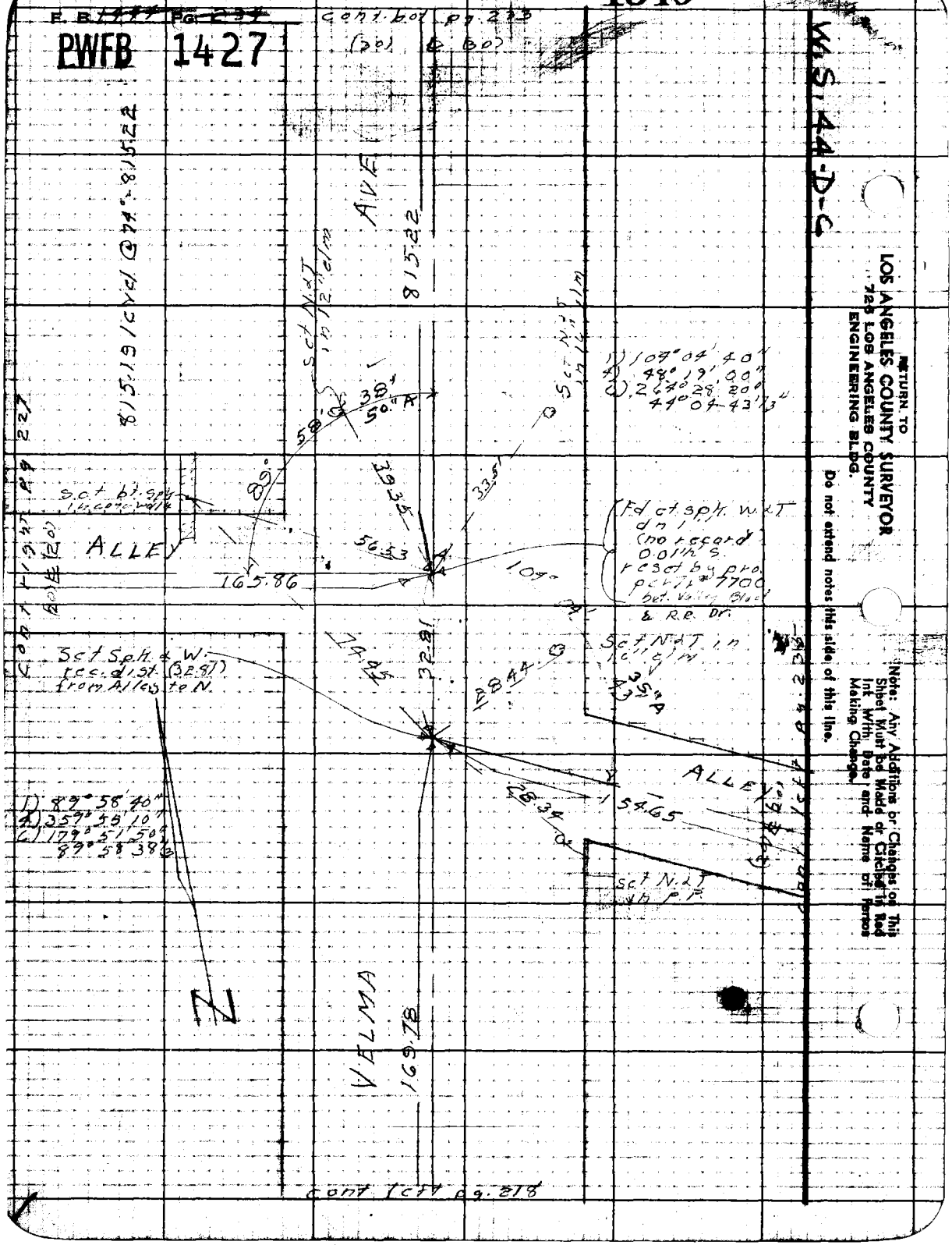

RETURN TO
LOS ANGELES COUNTY SURVEYOR
725 LOS ANGELES COUNTY
ENGINEERING BLDG.

Do not extend notes this side of this line.

Note: Any Additions or Changes on This Sheet Must be Made or Circled in Red Ink With Date and Name of Person Making Change.

PWFB 1427 1547

F. B. 1444 PG. 235

Notes Ck'd by: A.A.R.	Survey of: Velma Ave.
Map No.	W.O. 8334 Tape No. 0104 Std. 68 °F
Office Work	Surveyed by: J. J. Langan
Checked	Notes: J. J. L. Date: 2-14-51
Date	Indexed: A. C. Johnson

W.S. 44-D-6

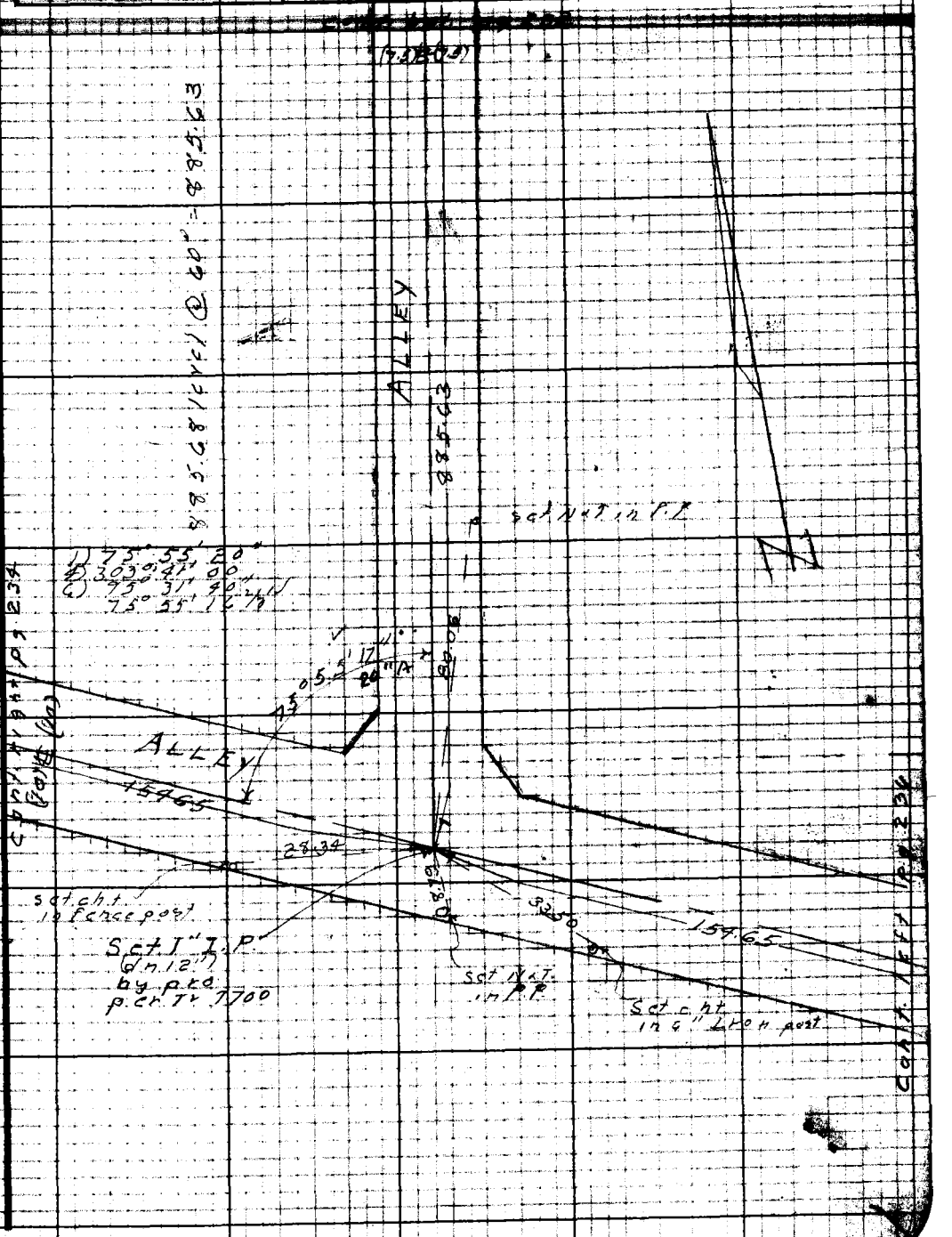

Notes: Any Additions or Changes on This Sheet Must be Made or Circled in Red Ink With Date and Name of Person Making Change.

Do not extend notes this side of this line.

RETURN TO
LOS ANGELES COUNTY SURVEYOR
726 LOS ANGELES COUNTY
ENGINEERING BLDG.

76F3098 247 10M 1-49

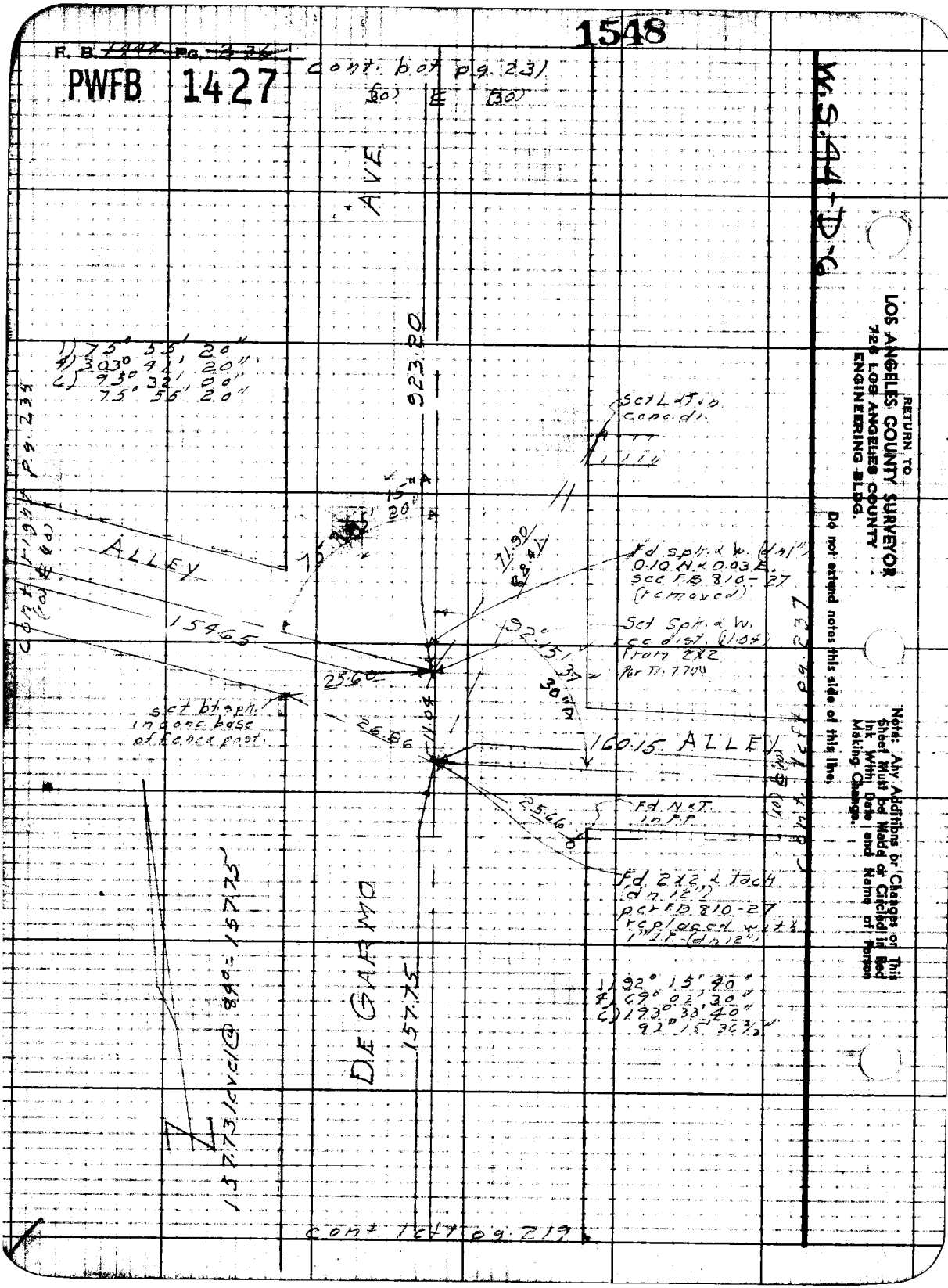
1548
F. B. 1447 Pg. 236
PWFB 1427
cont. bot pg. 231
(30) ℄ (30)
AVE
923.20
1) 75° 55' 20"
4) 303° 41' 20"
6) 93° 32' 00"
75° 55' 20"
Set L & T in conc. dr.
15"
20"
75
71.90
88.41
Fd spk. & w. (dn 1") 0.10 N. & 0.03 E. see F.B. 810-27 (removed)
Set Spk. & w. rec dist. (11.04) from 2X2 Per Tr. 7700
ALLEY
15465
92° 15' 37"
30"
25.60
set bt. spk. in conc. base of fence post.
26.86
11.04
160.15 ALLEY
25.66
Fd. N & T. in P.P.
Fd. 2X2 & tack (dn 12") per F.B. 810-27 replaced with 1" I.P. (dn 12")
1) 92° 15' 40"
4) 69° 02' 30"
6) 193° 33' 40"
92° 15' 36½"
DE GARMO
157.75
157.73 level @ 89° = 157.75
cont. right pg. 235
cont. left pg. 237
cont. left pg. 219
W.S. 44-D-6
RETURN TO
LOS ANGELES COUNTY SURVEYOR
726 LOS ANGELES COUNTY
ENGINEERING BLDG.
Do not extend notes this side of this line.
Note: Any Additions or Changes on This Sheet Must be Made or Circled in Red Ink With Date and Name of Person Making Change.

PWFB 1427 1549

F. B. 1447 Pg. 237

Notes Ck'd by: A.A.R.	Survey of: Velma Ave
Map No.	W.O. 8351 Tape No. 0104 Std. 69 °F
Office Work	Surveyed by: J.J. Lanigan
Checked	Notes: J.J.L. Date: 8-15-51
Date	Indexed: R. C. Johnson

W.S. 44-D-6

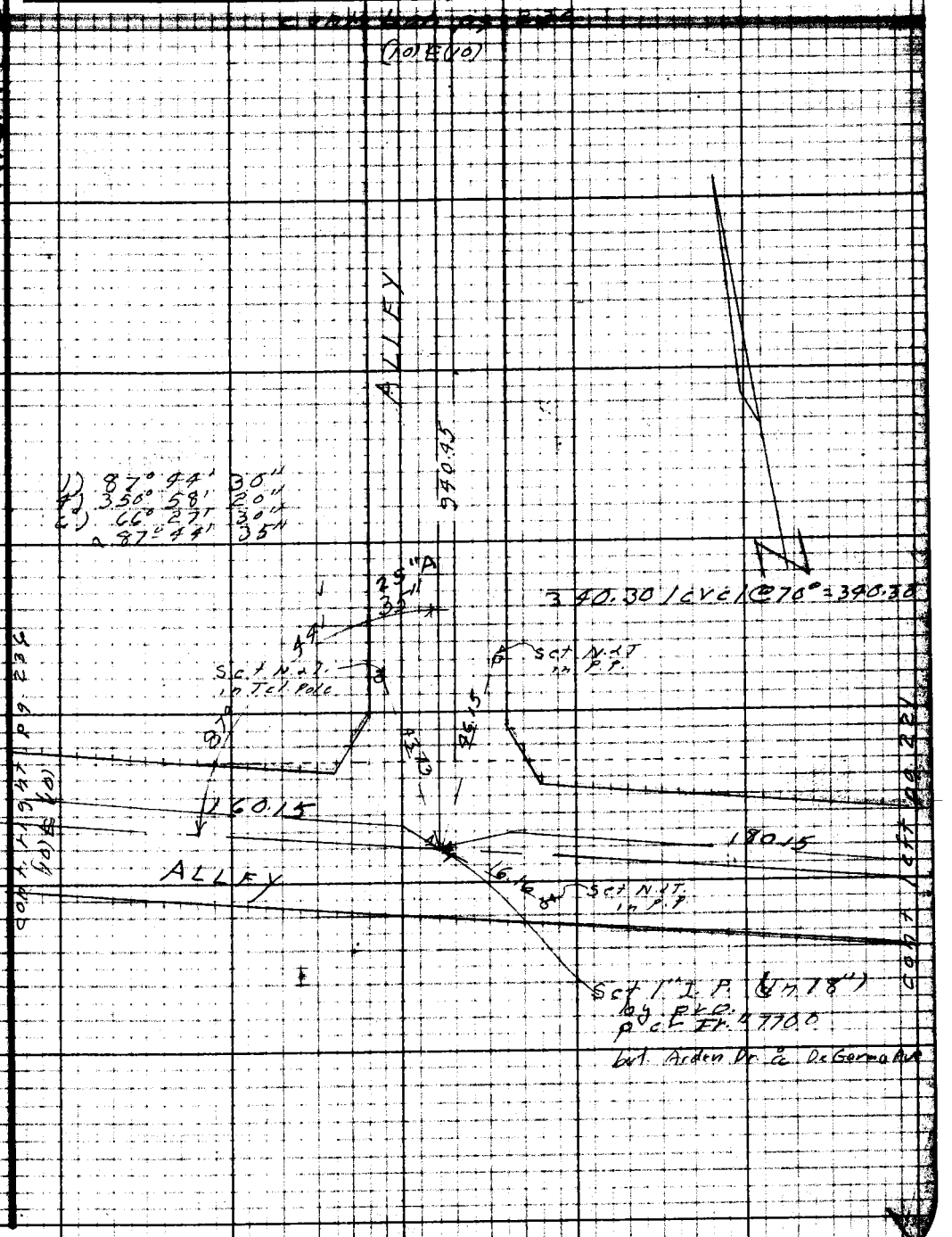

Note: Any Additions or Changes on This Sheet Must be Made or Circled in Red Ink With Date and Name of Person Making Change.

Do not extend notes this side of this line.

RETURN TO
LOS ANGELES COUNTY SURVEYOR
726 LOS ANGELES COUNTY
ENGINEERING BLDG.

76F3093 247 10M 1-49

RETURN TO
LOS ANGELES COUNTY SURVEYOR
726 LOS ANGELES COUNTY
ENGINEERING BLDG.

Note: Any Additions or Changes on This Sheet Must be Made or Circled in Red Ink With Date and Name of Person Making Change.

Do not extend notes this side of this line.

W.S. 44-D-5

1550

PWFB 1427

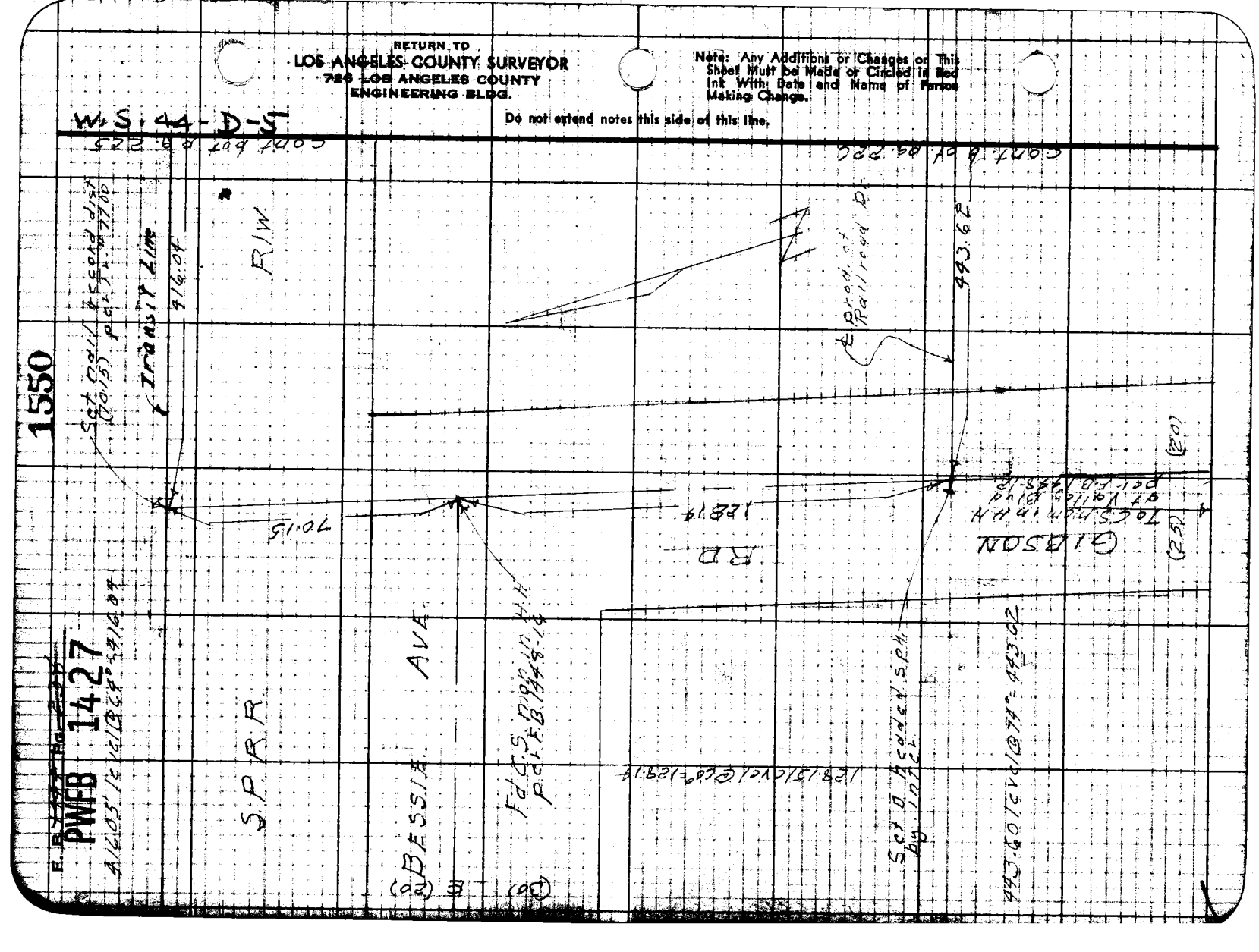

Notes Ck'd by:	Survey of: Kevina Ave
Map No.	W.O. 1441 Tape No. Std. °F
Office Work	Surveyed by: J.J. Lanigan
Checked	Notes: J.J.L. Date: 5-2-51
Date	Indexed: A. C. Johnson

F. B. 1444 Pg. 239

MAY 21 '51

LOCATION
of
IMPROVEMENTS
on
DE GARMO AVE
from
FIRST ALLEY NORTH of VALLEY BLVD.
to
RAILROAD DR
C.I. 1441

J.J. Lanigan
C.H. Lewis
H.H. Raphael
S.S. Shinoda

Note: Any Additions or Changes on This Sheet Must be Made or Circled in Red Ink With Date and Name of Person Making Change.

Do not extend notes this side of this line.

RETURN TO
LOS ANGELES COUNTY SURVEYOR
720 LOS ANGELES COUNTY
ENGINEERING BLDG.

76F3095 247 10M 1-49

F. B. 1444 Pg. 240 cont. bot. pg. 231

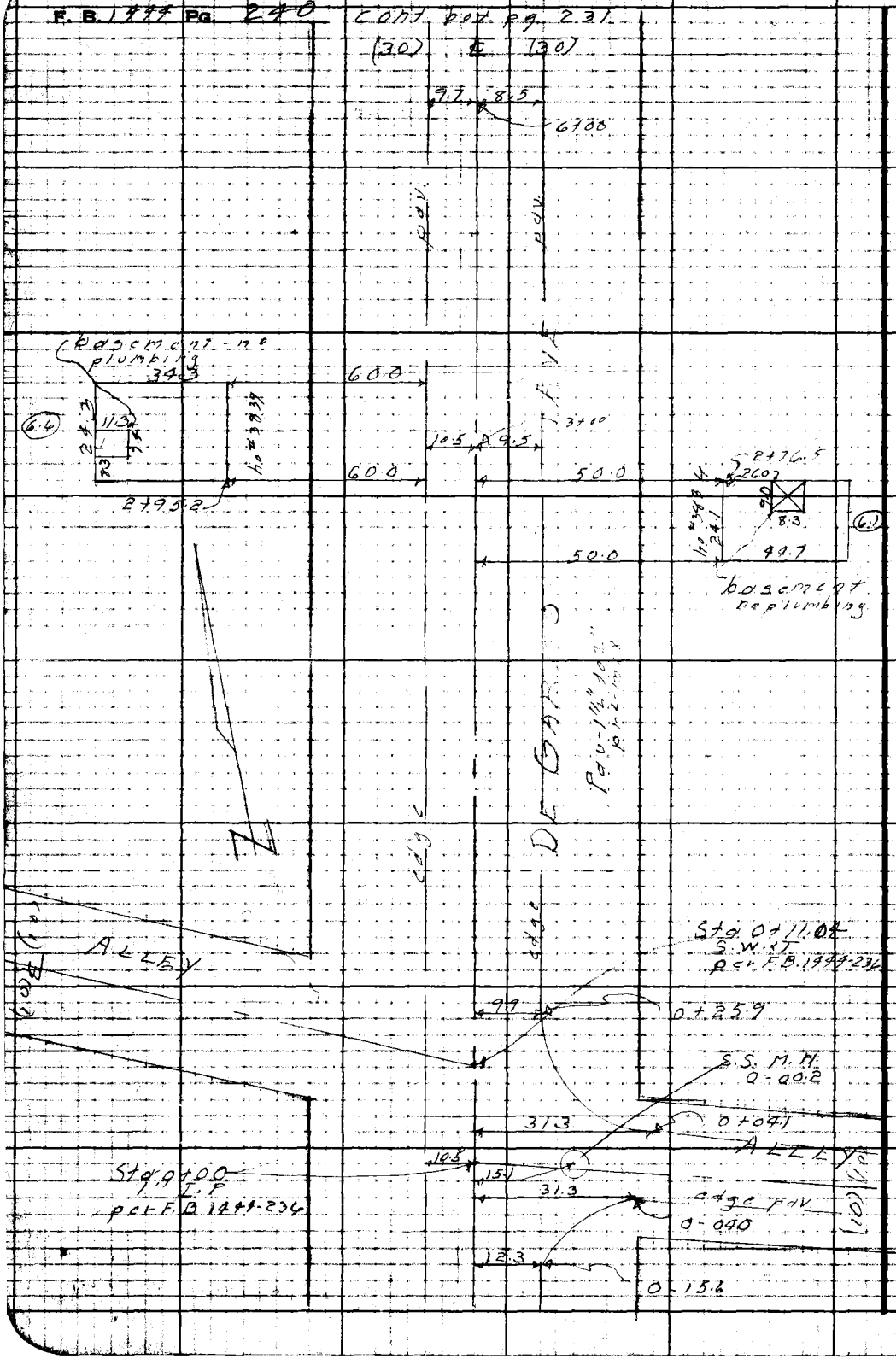

RETURN TO
LOS ANGELES COUNTY SURVEYOR
726 LOS ANGELES COUNTY
ENGINEERING BLDG.

Do not extend notes this side of this line.

Note: Any Additions or Changes on This Sheet Must be Made or Circled in Red Ink With Date and Name of Person Making Change.

Notes Ck'd by	Survey of Velma Ave
Map No.	W.O. 1444 Tape No. Std.
Office Work	Surveyed by J. J. Lanigan
Checked	Noted J. J. L. Date 5-2-51
Date	Indexed E. C. Johnson

F. B. 1444 Pg. 241

Cont. bot. pg. 242

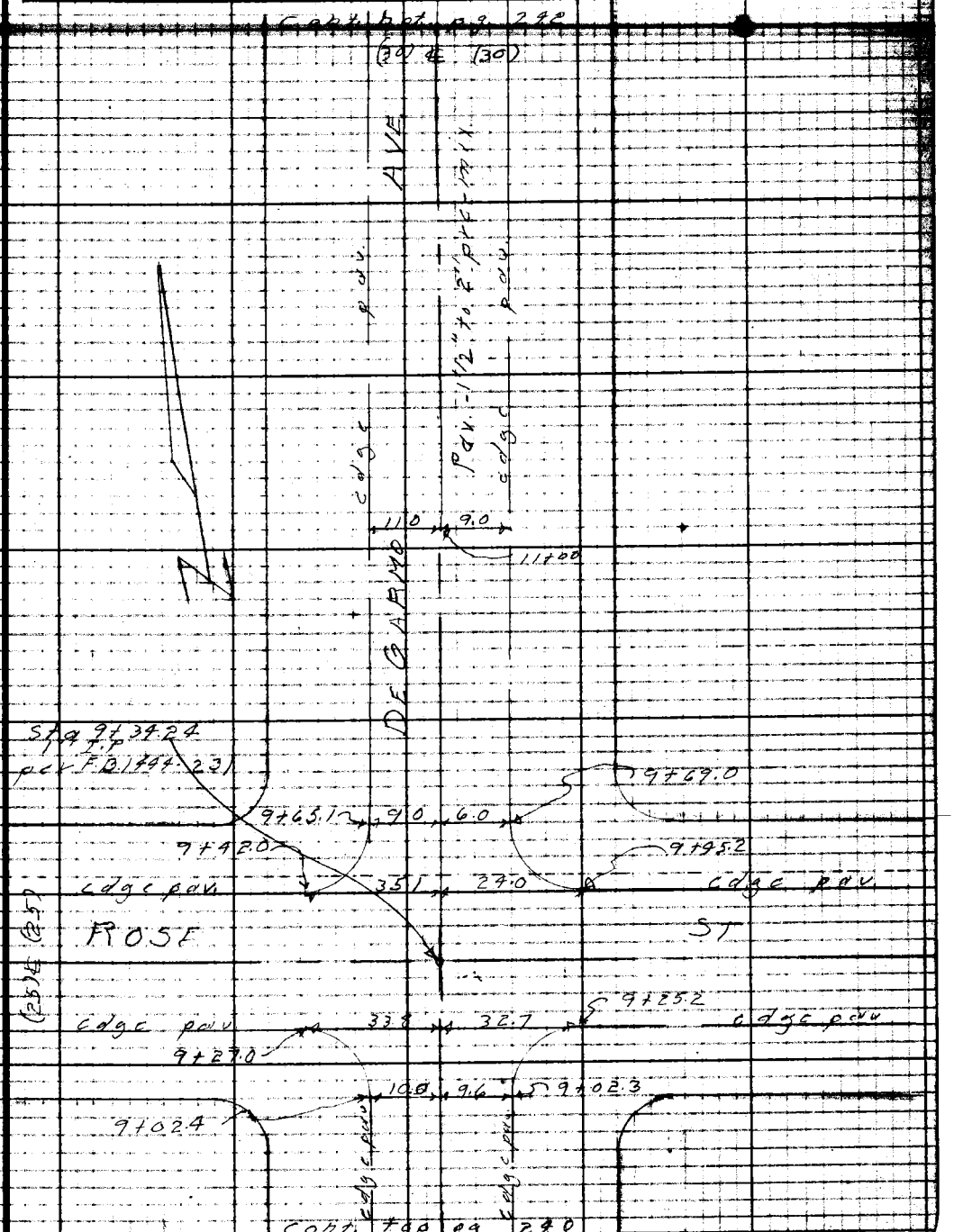

Cont. top pg. 240

Note: Any Additions or Changes on This Sheet Must be Made or Circled in Red Ink With Date and Name of Person Making Change.

Do not extend notes this side of this line.

RETURN TO
LOS ANGELES COUNTY SURVEYOR
725 LOS ANGELES COUNTY
ENGINEERING BLDG.

76F3095 247 10M 1-48

F. B. 1111 Pg. 242

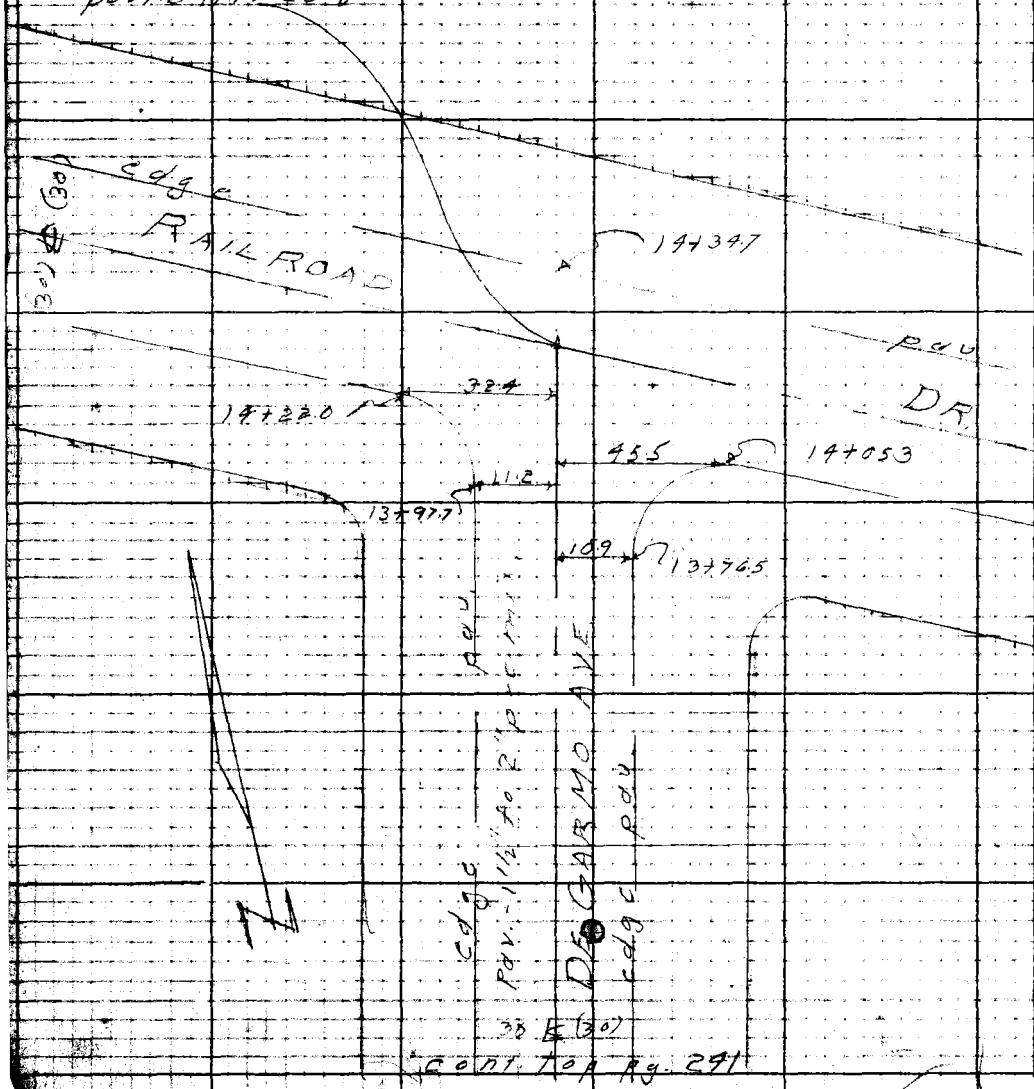

RETURN TO
LOS ANGELES COUNTY SURVEYOR
726 LOS ANGELES COUNTY
ENGINEERING BLDG.

Do not extend notes this side of this line.

Note: Any Additions or Changes on This Sheet Must Be Made or Checked in Red Ink With Date and Name of Person Making Change.

Profile | Notes Red | Plotted | Job No 1441 | Division No. V | F. B. 1444 | Pg. 243
No. | Date | Date | Survey of [redacted]
X-Sec. | Notes Cbkd LGM | Checked | Survey by Lanigan [redacted]
No. | Date 5/17/51 | Date | Map No. [redacted] Date

PROFILE
CROSS and SECTIONS
DE GARMO AVENUE
1st ALLEY NORTH from VALLEY BLVD. to
RAILROAD DRIVE

C.I. 1441

J.N. Lanigan
C.H. Lewis
H.H. Raphael
S. Shinoda

STATION	B. S.	H. I.	F. S.	ELEV.

NOTE: ANY ADDITIONS OR CHANGES ON THIS SHEET MUST BE MADE OR CIRCLED IN RED INK, WITH DATE AND NAME OF PERSON MAKING CHANGE.

PLEASE RETURN TO
LOS ANGELES COUNTY SURVEYOR
726 LOS ANGELES COUNTY ENGINEERING BLDG.

Do not extend notes this side of this line.

76L298 307 4-50

76L298 307 4-50

PLEASE RETURN TO
LOS ANGELES COUNTY SURVEYOR
726 LOS ANGELES COUNTY ENGINEERING BLDG.

NOTE: ANY ADDITIONS OR CHANGES ON THIS SHEET MUST BE MADE OR CIRCLED IN RED INK, WITH DATE AND NAME OF PERSON MAKING CHANGE.

Do not extend notes this side of this line.

STATION	B. S.	H. I.	F. S.	ELEV.	DeGarmo .50'	Avenue
BMWM643	5 11	281 62		276.51	BM-WM643 El. 276.51 (un-adj) FB1412 P252	
					DeGarmo Ave., + 1st Alley N. of Valley Blvd. S.W. cor.	
					Bt. spk. in conc. base of N.E. cor Fence Post	
0-00.2	Existing Y.C. on S.D. #15, 30" Trunk				15' R. 30" inlet to East	Depth = 8.36
						Dia. = 2.50
						Rod = 5.12 15.98
						Invert = 265.64
					30" outlet to South	Depth = 8.38
						Dia. = 2.50
						Rod = 5.14 16.02
						Invert = 265.60
					12" Stub to North	Depth = 8.47
						Dia. = 1.00
						Rod = 5.12 14.59
						Invert = 267.03
0+00			4 86	276 76		℄ int. Alley to East
"			5 15	276 47		13'R brk
"			5 22	276 40		21'R gut
"			5 01	276 61		30'R P.L
"			4 8	276 8		150' back lotline Prod
0+11			4 87	276 75		℄ int Alley to West

Profile
Plotted ____ No. ____
Date ____ X-Sec.
Checked ____ No. ____
Date ____

Job No. 1441 Division No. ____ Notes Red. ____ Date ____
Survey of Velma Avenue
Survey by Lanigan Notes Lewis Notes Chkd. ____ Date ____
Indexed A. C. [illegible] Date ____

F.M. 1444 PG. 244

76L298 307 4-50

PLEASE RETURN TO
LOS ANGELES COUNTY SURVEYOR
726 LOS ANGELES COUNTY ENGINEERING BLDG.

NOTE: ANY ADDITIONS OR CHANGES ON THIS SHEET MUST BE MADE OR CIRCLED IN RED INK, WITH DATE AND NAME OF PERSON MAKING CHANGE.

Do not extend notes this side of this line.

STATION	B. S.	H. I.	F. S.	ELEV.	De Garmo	Avenue
0+11		281 62	5 27	276 35	11' Left edge of pvmt	
"			5 6	276 0	20' L. bot brk	
"			5 5	276 1	30' L. P.L.	
"			5 7	275 9	142' L ℄ Alley & back lot line prod.	
			4 9	276 7	NE ppty cor.	
			5 1	276 5	NW " "	
1+00			4 75	276 87		℄
"			5 01	276 61		9.5' R edge pvmt
"			4 9	276 7		30' R P.L.
"			5 1	276 5	10' L edge pvmt	
"			5 0	276 6	30' L P.L.	
2+00			4 60	277 02		℄
"			4 83	276 79		9.5 R. edge pvmt.
"			4 7	276 9		30' R P.L.
"			4 91	276 71	10' L edge pvmt	
"			4 6	277 0	30' L	
T.P.			4 59	277 03	T.P.	
	4 91	281 94				
2+71			9 3	272 6	Elev. of cellar floor	80' R Hse # 3836
2+99			10 4	271 5	89' L. elev. of cellar floor	Hse # 3839
3+00			4 64	277 30		℄

Profile No. ____ Date ____ Notes Red. ____ Plotted ____ Job No. 1441 Division No. V
Sec. ____ Date ____ Notes Chkd. ____ Checked ____ Survey of Verona Avenue
Date ____ Date ____ Survey by Lan'ian Nowakowski Date 5-2-51
Map No. ____ Indexed Johnson Date ____

F. B. 1444 Pg. 245

76L298 307 4-50

PLEASE RETURN TO
LOS ANGELES COUNTY SURVEYOR
726 LOS ANGELES COUNTY ENGINEERING BLDG.

NOTE: ANY ADDITIONS OR CHANGES ON THIS SHEET MUST BE MADE OR CIRCLED IN RED INK, WITH DATE AND NAME OF PERSON MAKING CHANGE.

Do not extend notes this side of this line.

STATION	B. S.	H. I.	F. S.	ELEV.	De Garmo	Avenue
3+00		281 94	4 90	277 04		95' R edge pvmt
"			4 2	277 7		30' R P.L
"			4 1	277 8		150' R back lot line
"			5 02	276 92	10 5 L edge pvmt	
"			5 0	276 9	30' L P.L	
"			4 6	277 3	142' L back lot line	
4+00			4 23	277 71		℄
"			4 58	277 36		10' R edge pvmt
"			4 0	277 9		30' R PL.
"			4 75	277 19	10 5 L. edge pvmt	
"			4 5	277 4	L P.L.	
5+00			3 93	278 01		℄
"			4 12	277 82		9 0 R. edge pvmt
"			3 6	278 3		30' R. P.L
"			4 40	277 54	10' L edge pvmt.	
"			3 9	278 0	30' L P.L	
T. P.			3 93	278 01	T. P.	
	5 00	283 01				
6+00			4 51	278 50		℄
"			4 68	278 33		8 0 R edge pvmt
"			4 2	278 8		30' R P.L

F. B. 1444 PG. 246
Job No. 1441 Division No. 11 Notes Red. Plotted Profile
Survey of Volma Ave. Date Date No.
Survey by Lanigan Notes Lewis Checked X-Sec.
Indexed R. C. Johnson Date Date No.

76L298 307 4-50

PLEASE RETURN TO
LOS ANGELES COUNTY SURVEYOR
726 LOS ANGELES COUNTY ENGINEERING BLDG.

NOTE: ANY ADDITIONS OR CHANGES ON THIS SHEET MUST BE MADE OR CIRCLED IN RED-INK, WITH DATE AND NAME OF PERSON MAKING CHANGE.

Do not extend notes this side of this line.

STATION	B. S.	H. I.	F. S.	ELEV.	DeGarmo	Avenue
6+00		283 01	3 7	279 3		150' R back lot line
"			4 95	278 06	9.5 L. edge pvmt	
"			4 6	278 4	30' L. P.L.	
"			5 1	277 9	142' L. back lot line	
7+00			4 20	278 81		℄
"			4 25	278 76		7.5 R. edge of pvmt
"			3 8	279 2		30' R P.L.
"			4 69	278 32	11' L edge pvmt	
"			4 4	278 6	30' L P.L.	
8+00			4 05	278 96		℄
"			4 30	278 71		9.5 R edge pvmt.
"			3 8	279 2		30' R P.L
"			4 35	278 66	10' L edge pvmt	
"			3 9	279 1	30' L P.L.	
T.P.			2 93	280 08	T.P.	
	4 09	284 17				
9+00			5 20	278 97		℄
			5 29	278 88		8.5 R edge pvmt.
			5 44	278 73	9.0 L. edge pvmt.	
			4 7	279 5		SE ppty cor.
			4 0	280 2		150' R. back lot cor.

Profile Notes Red. ____ Plotted ____ Job No. 1441 Division No. V F. B. 1444 Pg. 247
No. ____ Date ____ Date ____ Survey of Valmo Avenue
X-Sec. Notes Chkd. ____ Checked ____ Survey by Lenigan Notes Lewis Date 5-2-51
No. ____ Date ____ Date ____ Map No. ____ Indexed ____ Date ____

76L298 307 4-50

PLEASE RETURN TO
LOS ANGELES COUNTY SURVEYOR
726 LOS ANGELES COUNTY ENGINEERING BLDG.

NOTE: ANY ADDITIONS OR CHANGES ON THIS SHEET MUST BE MADE OR CIRCLED IN RED INK, WITH DATE AND NAME OF PERSON MAKING CHANGE.

Do not extend notes this side of this line.

F. B. 1494 Pg. 248 Job No. 1441 Division No. V Notes Red. Plotted Profile
Survey of Valmont Ave. Date Date No.
Survey by Lanigan Notes Lewis Notes Chkd. Checked X-Sec.
Indexed E. C. Johnson Date Date Date No.

STATION	B. S.	H. I.	F. S.	ELEV.	DeGarmo	Avenue
		284 17	5 3	278 9	S.W. ppty cor	
			5 4	278 8	142 L back lot cor.	
9+34 24			504	279 13		℄ int. Rose St.
"			540	278 77		30'R P.L prod
"			447	279 70		120'R back lot line
"			542	278 75	30'L P.L. prod	
"			557	278 60	142'L back lot line prod	
			4 6	279 6		NE ppty cor.
			4 0	280 2		150'R back lot line
			5 2	279 0	NW ppty cor.	
			5 4	278 8	142 L back lot cor.	
10+00			481	279 36		℄
"			487	279 30		6 5 R edge pvmt
"			4 3	279 9		30'R P.L.
"			511	279 06	10' L edge pvmt.	
"			5 1	279 1	30'L. P.L.	
11+00			446	279 71		℄
"			475	279 42		7'R edge pvmt.
"			4 3	279 9		30'R P.L.
"			481	279 36	10'L edge pvmt.	
"			4 6	279 6	30'L P.L.	

76L298 307 4-50

PLEASE RETURN TO
LOS ANGELES COUNTY SURVEYOR
726 LOS ANGELES COUNTY ENGINEERING BLDG.

NOTE: ANY ADDITIONS OR CHANGES ON THIS SHEET MUST BE MADE OR CIRCLED IN RED INK, WITH DATE AND NAME OF PERSON MAKING CHANGE.

Do not extend notes this side of this line.

STATION	B. S.	H. I.	F. S.	ELEV.	DeGarmo	Avenue
T. P.		284 17	4 59	279 58	T. P.	
	5 22	284 80				
12+00			4 89	279 91		℄
"			5 15	279 65		8.5 R edge pvmt.
"			4 4	280 4		30' R P.L.
"			4 0	280 8		150' R back lot line
"			5 24	279 56	11' L edge pvmt.	
"			4 9	279 9	30' L P.L.	
"			5 5	279 3	142' L back lot line	
13+00			4 78	280 02		℄
"			4 92	279 88		8.0 R edge pvmt
"			4 7	280 1		30' R P.L.
"			5 12	279 68	11' L edge pvmt	
"			4 9	279 9	30' L P.L.	
T. P.			4 78	280 02	T. P.	
	4 85	284 87				
13+76			4 58	280 29		℄
			4 85	280 02		11' R edge pvmt.
			4 4	280 5		30' R P.L.
			3 7	281 2		150' R back lot [illegible]
13+98			4 77	280 10	11' L edge pvmt.	

Profile Notes Red. ____ Plotted ____ Job No. 1441 Division No. V F.B. 1444 Pg. 24[illegible]
Notes Chkd. ____ Checked ____ Survey by [illegible]
No. ____ Date ____ Date ____ Map No. ____ Indexed Johnson Date ____

					DeGarmo	Avenue
13+98±		284 87	4 72	280 15	30'L SW ppty cor	
"			5 3	279 6	142'L back lot cor.	
14+24 08			4 25	280 62		℄ int. Railroad Dr.
			4 14	280 73		30' E'l'y on " "
			3 77	281 10		150' " " " "
			4 43	280 44	30' W'l'y on Railroad Dr.	
			4 95	279 92	142 " " " "	
14+34 7			4 54	280 33		℄ prod. - c/gr pd
BM WM635			4 16	270 71	BM WM635 El. 280.72 (unadj) F.B. 1412 P244	
					DeGarmo Ave (E. Side) at Railroad Drive	
					Bt spk in conc. walk to Hse. # 4038	

.688

Notes Red. Date Notes Chkd. Date Plotted Date Checked Date