Profile No. ____ Notes Red ____ Plotted ____ Job No. 1248 Division No. ____
Date ____ Date ____ Survey of Roosevelt Ave S.S. Dist
X-Sec. No. ____ Notes Chkd. ____ Checked ____ Survey by ____ Notes ____
Date ____ Date ____ Map No. ____ Indexed ____ Johnson Date ____

PROFILE of ALLEY WEST OF FOOTHILL BLVD

For

PROPOSED CHANGE OF LOCATION OF SEWER

C. I. 1248

ROOSEVELT AVE S.S. DIST.

Smith
Hook
La Court
Edwards

1400 = 0 Int.

1+00 To 1+27 Rock & Oil (Premix)
1+27 to 9+00 Rock & Gravel
9+00 To 9+93 Rock & Oil Premix
9+93 to 14+35 Rock & Gravel
14+35 To New York Ave Rock & Oil (Premix)

STATION	B. S.	H. I.	F. S.	ELEV.

NOTE: ANY ADDITIONS OR CHANGES ON THIS SHEET MUST BE MADE OR CIRCLED IN RED INK, WITH DATE AND NAME OF PERSON MAKING CHANGE.

Do not extend notes this side of this line.

PLEASE RETURN TO
LOS ANGELES COUNTY SURVEYOR
700 HALL OF RECORDS

FORM 307 10M 10-48

FORM 307 10M 10-46

PLEASE RETURN TO
LOS ANGELES COUNTY SURVEYOR
700 HALL OF RECORDS

NOTE: ANY ADDITIONS OR CHANGES ON THIS SHEET MUST BE MADE OR CIRCLED IN RED INK, WITH DATE AND NAME OF PERSON MAKING CHANGE.

Do not extend notes this side of this line.

STATION	B. S.	H. I.	F. S.	ELEV.		
BM, AE-2	227	91723		91496	BM, AE-2 - Elev = 914.962 Washington ST + Valencia Ave. N.W. Corner BT. Spk in Cb. 5' W. of W. end C.R.	F.B. 1447 Pg. 10
			683	91040	= ℄ Washington + Foothill	
1+00			547	91176	= ℄ Int. Washington ST. + First Alley West of Foothill Blvd	
2+00		1	17	9155	℄ Alley Ground	
T.P.	1118	92774	067	91656		
2+70 ±			89	9188	= ℄ Int. of Alleys.	
3+00			84	9193	= ℄ of Alley	
4+00			46	9231	" " "	
			573	92201		cb. W. side of Foothill Blvd
5+00		1	08	9269		
T.P.	1221	93909	086	92688		
6+00			78	9313	℄ of Alley	
7+00			38	9353	" " "	
"		1	473	93436		cb W. side of Foothill Blvd.
T.P.	859	94690	078	93831		
8+00			72	9397	" " "	
8+65			36	9433	" " " High Point	
8+75 ±			799	93891		S. end C.R. W. side of Foothill Blvd
9+00			55	9414	℄ Alley in Gutter	
9+17.7 ±			457	94233	℄ Int. Alley + Garfias Dr.	
9+33			48	9421	Gutter	

F.B. 1446 Pg. 6
Job No. 1248 Division No. Notes Red. Plotted No. Profile
Survey of Roosevelt Ave S.S. Dist Date Date X-Sec.
Survey by N.R. Smith Notes N.R.S. Notes Chkd. Checked No.
Indexed C. Johnson Date 5-10-48 Date Date

FORM 307 10M 10-46

PLEASE RETURN TO
LOS ANGELES COUNTY SURVEYOR
700 HALL OF RECORDS

NOTE: ANY ADDITIONS OR CHANGES ON THIS SHEET MUST BE MADE OR CIRCLED IN RED INK, WITH DATE AND NAME OF PERSON MAKING CHANGE.

Do not extend notes this side of this line.

STATION	B. S.	H. I.	F. S.	ELEV.		
9+58±		946.90	5.55	941.35		N. end C.R. West side of Foothill Blvd
9+93		"	0.3	946.6	℄ Alley, High Point	
T.P.	9.45	955.94	0.41	946.49		
11+00			6.7	949.2	℄ of Alley	
12+00			4.1	951.8	" " "	
"			7.6	948.3		Foothill Blvd. Cb. West side of
13+00		"	0.2	955.7	" " "	
T.P.	10.95	966.05	0.84	955.10		
14+00			6.9	959.1	" " "	
14+35			6.0	960.0	" " "	S. end of Black Top of Foothill Blvd.
14+67±			9.49	956.56		(S. end of C.R. West side)
14+75			5.0	961.0	" " "	High point
14+92			5.5	960.5	" " "	Gutter
15+08±			4.7	961.3	℄ Int. of Alley + Crary St.	
15+23			5.0	961.0	℄ Alley, Gutter.	
15+48			6.96	959.09		Foothill Blvd. N. end C.R. West side of
16+00		"	2.0	964.0		
T.P.	9.63	975.41	0.27	965.78		
17+00			8.2	967.2		
18+00			5.0	970.4		
"			7.8	967.6		Foothill Blvd. Cb. West side of
19+00			2.0	973.4		

Profile
No. X-Sec. Notes Red Plotted Job No. 12248 Division No.
Notes Ckd Date Date Survey of Edgewood Ave. S.S. Dist.
No. Date Checked Survey by Night P.P.S. Rec. Fd. Bk. No.
No. Date Map No. Indexed Date
F. Bk. Pg.

FORM 307 10M 10-46

PLEASE RETURN TO
LOS ANGELES COUNTY SURVEYOR
700 HALL OF RECORDS

NOTE: ANY ADDITIONS OR CHANGES ON THIS SHEET MUST BE MADE OR CIRCLED IN RED INK, WITH DATE AND NAME OF PERSON MAKING CHANGE.

Do not extend notes this side of this line.

STATION	B. S.	H. I.	F. S.	ELEV.		
		975 41				
T.P.	10 15	985 26	030	975 11		
20+00			78	977 5	℄ Alley	
20+24 ±			83	977 0		S. end C.R. Foothill Blvd West side of
20+58 ±			49	980 4	" " S. prop Line	of New York Dr.
20+63 ±			57	979 6	" " Gutter	
20+98.5 ±			34	981 9	= ℄ Int of Alley + New York Drive	
BM, AE-14			848	976 78	BM, AE-14 - Elev. = 976.782 - F.B. 1447 pg. 13 New York Drive + Foothill Blvd S.W. Corner. BT. Spk. in Cb. 5' S. of S. end C.R.	
		Check Levels To find error in B.Ms.				
BM, AE-2	3,044	918006		914,962		
BM, AE-1			5715	912,291	Elev = 912,792 Per F.B. 1447 pg 7	

? N.R. Smith

915 463
914.962
.501

F.B. 1446 Pg. 8
Job No. 1248 Division No. ____ Notes Red. ____ Plotted ____ Profile ____
Survey of Roosevelt Ave S.S. Dist. Date ____ Date ____ No. ____
Survey by N.R. Smith Notes N.R.S. Notes Chkd. ____ Checked ____ X-Sec. ____
Indexed A. C. Johnson Date 5-10-48 Date ____ Date ____ No. ____

Profile No.	Notes Red	Plotted	Job No. 1248	Division No.
	Date	Date	Survey of Roosevelt Ave S.S. Dist	
X-Sec. No.	Notes Chkd.	Checked	Survey by N.R. Smith	Notes N.R.S. Date 5-12-48
	Date	Date	Map No.	Indexed X C. Johnson Date JAN 25 49

F.B. 1446 Pg.

PROFILE

of

ALLEY NORTH OF WASHINGTON ST

For

PROPOSED CHANGE OF LOCATION OF SEWER

C.I. 1248

ROOSEVELT AVE. S.S. DIST.

1400 To East P.L. of Roosevelt Ave, Rock & Gravel
East P.L. of Roosevelt To West line of Tract 6433, Rock & Oil
2" Thick (Premix)

STATION	B.S.	H.I.	F.S.	ELEV.

NOTE: ANY ADDITIONS OR CHANGES ON THIS SHEET MUST BE MADE OR CIRCLED IN RED INK, WITH DATE AND NAME OF PERSON MAKING CHANGE.

PLEASE RETURN TO
LOS ANGELES COUNTY SURVEYOR
700 HALL OF RECORDS

Do not extend notes this side of this line.

FORM 307 10M 10-46

FORM 307 10M 10-46

PLEASE RETURN TO
LOS ANGELES COUNTY SURVEYOR
700 HALL OF RECORDS

NOTE: ANY ADDITIONS OR CHANGES ON THIS SHEET MUST BE MADE OR CIRCLED IN RED INK, WITH DATE AND NAME OF PERSON MAKING CHANGE.

Do not extend notes this side of this line.

STATION	B. S.	H. I.	F. S.	ELEV.	
BM, AE-2	227	917 23		914 96	BM, AE-2 - Elev = 914.962 F.B. 1447 Pg. 10 Washington ST. & Valencia Ave N.W. Corner BT. spk in Cb. 5' W of W. end C.R.
T.P.	723	923 79	067	916 56	
1+00			49	918 9	= ℄ Int. of Alleys.
2+00			45	919 3	℄ Alley
2+59			48	919 0	" " Gutter E. side of Valencia Ave
2+79.9±			40	919 8	= ℄ Int Alley + Valencia Ave
3+00			43	919 5	℄ Alley Gutter W. side of Valencia Ave
4+00			19	921 9	" "
T.P.	462	926 65	176	922 03	
4+00			10 81	915 84	N. cb. of Washington ST.
5+00			48	921 8	℄ Alley
5+98			50	921 6	" " Gutter E. side Coolidge Ave.
6+00			50	921 6	
6+20.0±			41	922 5	℄ Int Alley + Coolidge Ave
6+41			46	922 0	℄ Alley, Gutter W. side of Coolidge
7+00			18	924 8	" "
T.P.	589	930 37	217	924 48	
			12 40	917 97	E. end C.R. N.E. Cor Coolidge + Washington
			10 09	920 28	W " " " N.W. " " " "
BM, AE-3			9 98	920 39	BM, AE-3

920.362

Profile
No. X-Sec.
Plotted Date
Checked Date
Notes Red Date
Notes Chkd Date
Division No. S.S. Dist
Job No. 1248
Survey of Roosevelt Ave
Survey by N.R. Smith Notes N.R.S.
Indexed A. C. Johnson Date 5-11-48
F.B. 1446 Pg. 10

FORM 307 10M 10-46

PLEASE RETURN TO
LOS ANGELES COUNTY SURVEYOR
700 HALL OF RECORDS

NOTE: ANY ADDITIONS OR CHANGES ON THIS SHEET MUST BE MADE OR CIRCLED IN RED INK, WITH DATE AND NAME OF PERSON MAKING CHANGE.

Do not extend notes this side of this line.

STATION	B. S.	H. I.	F. S.	ELEV.		
8+00		930.37	3.0	927.4	℄ Alley	
T.P.	7.76	936.99	1.14	929.23		
9+00			5.7	931.3		
9+43±			5.6	931.4	℄ Alley, Gutter E. side Harding Ave.	
9+60.1±			4.9	932.1	℄ Int. Alley + Harding Ave	
9+77±			5.5	931.5	℄ Alley + Gutter W. side of Harding Ave.	
			9.93	927.06	E. end C.R. N.E. Cor. Harding Ave + Washington ST	
			7.18	929.81	W. " " N.W. " " " " "	
BM, AE-4			7.04	929.95	BM, AE-4 929.908	
10+00			3.6	933.4	℄ Alley	
11+00			0.8	936.2	" "	
T.P.	9.72	946.00	0.71	936.28		
12+00			7.1	938.9	" "	
12+83±			5.9	940.1	" " Gutter E. side of Roosevelt Ave	
13+00.3±			5.0	941.0	℄ Int. of Alley + Roosevelt Ave	
13+18			5.1	940.9	℄ Alley, Gutter W. side of Roosevelt Ave	
			9.3	936.7	E. end C.R. N.E. Cor. Roosevelt Ave + Wash. ST	
			7.10	938.90	W. " " N.W. " " " " "	
14+00			2.3	933.7	℄ Alley	
T.P.	9.53	955.38	0.15	945.85		
15+00			8.7	946.7		

Profile No. ____ Notes Red ____ Date ____ Plotted ____ Date ____ Job No. 1248 Division No. ____ Survey of Roosevelt Ave SS Dist

X-Sec. No. ____ Notes Chkd. ____ Date ____ Checked ____ Date ____ Survey by H.R. Smith Notes H.R.S. Date 5-11-48 Map No. ____ Indexed S. Johnson Date ____

F. 1446 Pg. 17

FORM 307 10M 10-46

PLEASE RETURN TO
LOS ANGELES COUNTY SURVEYOR
700 HALL OF RECORDS

NOTE: ANY ADDITIONS OR CHANGES ON THIS SHEET MUST BE MADE OR CIRCLED IN RED INK, WITH DATE AND NAME OF PERSON MAKING CHANGE.

Do not extend notes this side of this line.

STATION	B. S.	H. I.	F. S.	ELEV.		
16+00		955 38	58	949 6	℄ Alley	
16+22.5±			61	949 3	" " Gutter E. side Grand Oaks Ave.	
16+40.6±			50	950 4	= ℄ Int Alley + Grand Oaks Ave	
16+58.5±			50	950 4	℄ Alley Gutter W. side of Grand Oaks	
			906	946 32	E. end C.R. N.E. Cor. Grand Oaks + Wash.	
			658	948 80	W. " " N.W. " " " "	
17+00			3.5	951 9	℄ Alley	
18+00					" "	
T.P.	390	958 88	040	954 98		
18+40±			18	95[illegible] 1	℄ Alley, end. West Line Tract 6433	
T.P.	278	953 87	779	951 09		
BM, AE-6			504	948 83	BM, AE-6 - Elev. = 948.807 F.B. 1447 pg. 10 Washington St. + Grand Oaks Ave. N.W. Corner Cut spk. in Cb. N. end C.R.	

Profile
Plotted No.
Date
X-Sec.
Checked No.
Date
Notes Red.
Date
Notes Chkd.
Date
Division No.
Job No. 12-48
Survey of Roosevelt Ave S.S. Dist
Survey by N.R. Smith Notes
Indexed R. C. Johnson Date
Pg. 12

PWEB 1725 705

Notes Ck'd by Miller
Map No. B 2463
Office Work Wilson
Checked Miller
Date Dec. 1948

Survey of Roosevelt Ave Dist
W. O. 835 Tape No 247 Std 68 °F
Surveyed by N.R. Smith
Notes N.R.S. Date April 1948
Indexed C. Johnson JAN 25 '49

F. B. 1446 PG. 13

℄ SURVEY

C.I. 1248

ROOSEVELT AVE DIST.

April - 1948
N.R. Smith
H.E. Frank
Don La Gault
T.J. Edwards.

Note: Any Additions or Changes on This Sheet Must be Made in Red Ink With Date and Name of Person Making Change.

Do not extend notes this side of this line.

RETURN TO LOS ANGELES COUNTY SURVEYOR 700 HALL OF RECORDS

FORM 247 5M 5-46

C.S.B-2463
W.544

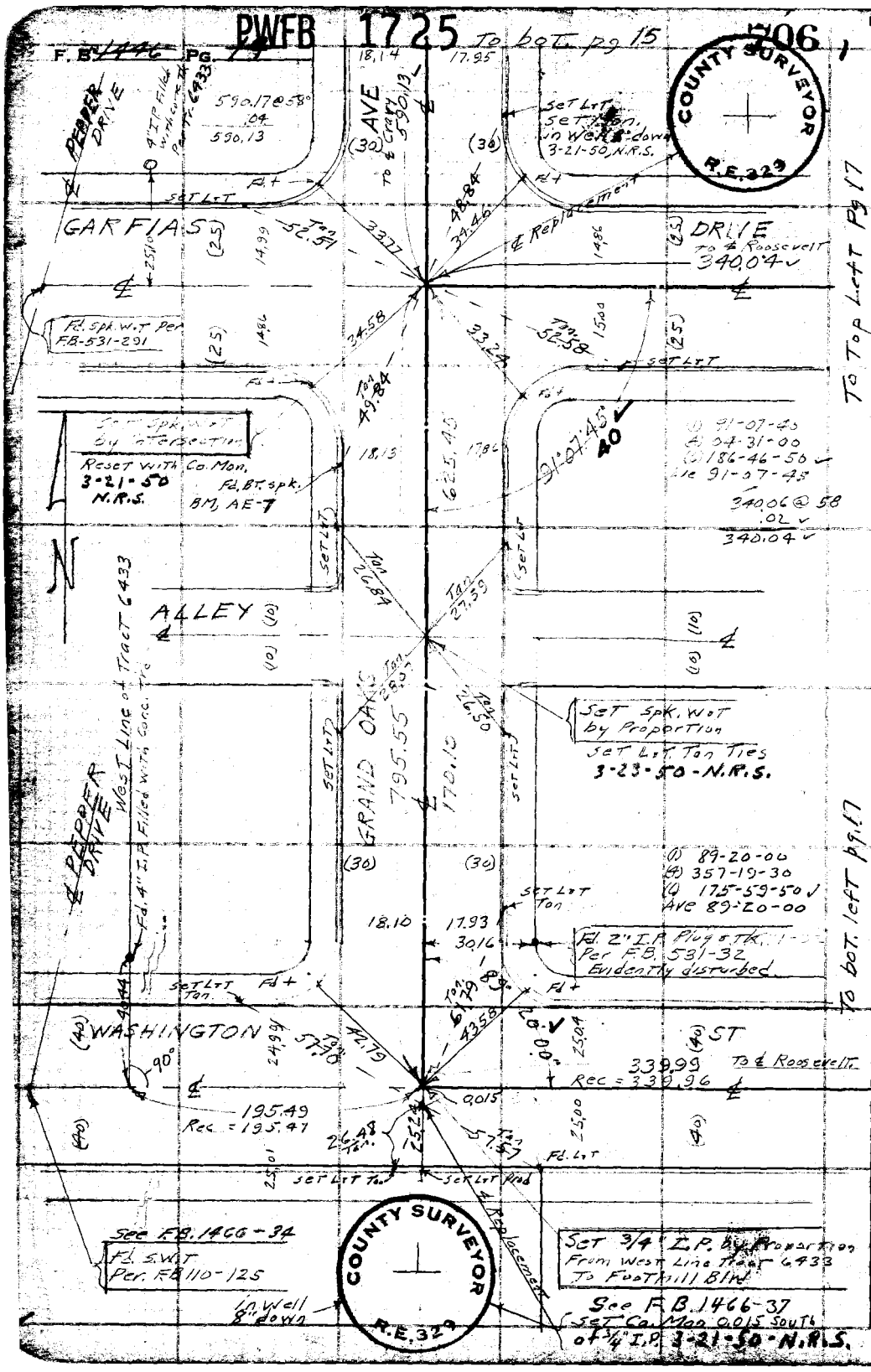
PWFB 1725
706, 707
F.B. 1446 Pg. 14
To bot. pg 15
WS.44-B-1
A-1
COUNTY SURVEYOR R.E.329
PEPPER DRIVE
4" I.P. Filled with Conc. Tr. Per Tr. 6433
590.17 @ 58°
.04
590.13
AVE
To ℄ Crary 590.13
Set L+T
Set Tan. in Well 8" down 3-21-50, N.R.S.
GARFIAS
DRIVE
To ℄ Roosevelt
340.04
℄ Replacement
Fd. Spk. W.T. Per F.B. 531-291
Set Spk. W.T. by Intersection
Reset with Co. Mon. 3-21-50 N.R.S.
Fd. BT. spk. BM, AE-7
To Top Left Pg 17
(1) 91-07-40
(4) 04-31-00
(6) 186-46-50
Ave 91-07-45
340.06 @ 58
.02
340.04
ALLEY
GRAND OAKS
795.55
170.10
Set Spk. W.T. by Proportion
Set L+T Tan Ties
3-23-50 - N.R.S.
West Line of Tract 6433
Fd. 4" I.P. Filled with Conc. Tr.
(1) 89-20-00
(4) 357-19-30
(6) 175-59-50
Ave 89-20-00
Fd. 2" I.P. Plug & Tk. Per F.B. 531-32 Evidently disturbed
To bot. left pg 17
WASHINGTON
ST
339.99
To ℄ Roosevelt
Rec = 339.96
195.49
Rec = 195.47
See F.B. 1466-34
Fd. S.W.T. Per. F.B. 110-125
In Well 8" down
Set 3/4" I.P. by Proportion From West Line Tract 6433 To Foothill Blvd
See F.B. 1466-37
Set Co. Mon 0.015 South of 3/4" I.P. 3-21-50 - N.R.S.
RETURN TO
LOS ANGELES COUNTY SURVEYOR
700 HALL RECORDS
Do not extend notes this side of this line.
Note: Any Additions or Changes on This Sheet Must Be Made or Circled in Red Ink With Date and Name of Person Making Change.

PWFB 1725 708

Notes Ck'd by [illegible]	Survey of Roosevelt Ave Dist.
Map No. B 246.3	W. O. 835 Tape No. 041 Std 68 °F
Office Work Wilson	Surveyed by N.R. Smith
Checked Miller	Notes N.R.S. Date 4-28-48
Date Dec. 53	Indexed C. Johnson

F. B. 1444 Pg. 15

W.S. 44-B-1
W.S. 50-D-2

Note: Any Additions or Changes on This Sheet Must be Made Circled in Red Ink With Date and Name of Person Making Change.

Do not extend notes this side of this line.

RETURN TO LOS ANGELES COUNTY SURVEYOR RECORDS 700 HALL OF RECORDS

FORM 247 5M 5-46

PWFB 1725 709

F. B. 1446 PG. 16
4-23-48

WS. 44-B-1
WS So. D-2

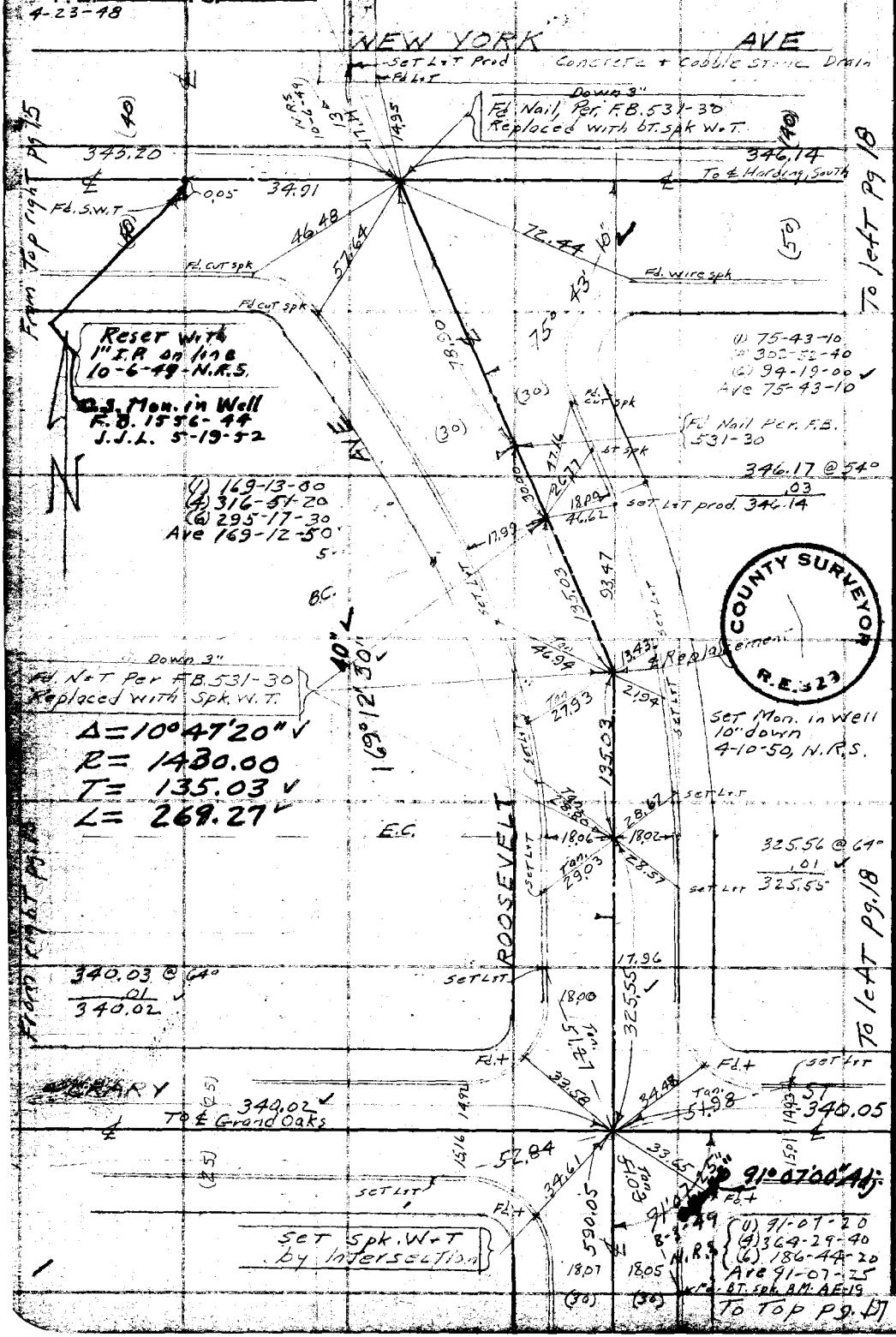

COUNTY SURVEYOR
R.E. 323

RETURN TO
LOS ANGELES COUNTY SURVEYOR
700 HALL RECORDS

Do not extend notes this side of this line.

Note: Any Additions or Changes on This Sheet Must be Made or Circled in Red Ink With Date and Name of Person Making Change.

PWFB 1725 710, 711

F.B. 1446 Pg. 17

Notes Ck'd by Miller
Map No. B2463
Office Work Wilson
Checked Miller
Date Dec. 53

Survey of Roosevelt Ave. Dist.
W. O. Tape No. 04/ St'd 68 °F
Surveyed by N.R. Smith
Notes N.R.S. Date 4-20-48
Indexed C. Johnson

W5.44-B-1

Note: Any Additions or Changes on This Sheet Must be Made in Red Ink With Date and Name of Person Making Change.

Do not extend notes this side of this line.

RETURN TO
LOS ANGELES CITY SURVEYOR
700 HALL OF RECORDS

From Bot Rt Pg 16

From Top Right Pg 14

From Bot right Pg 14

To left Pg 19

To left Pg 19

To pg. 28

590.07 @ 62°
.02
590.05 ✓

590.05

Set Lot

AVE

(30) 17.94 (30) 18.01

Fd +

Set Mon in Well 10" down 4-6-50 N.R.S.

COUNTY SURVEYOR R.E. 329

GARFIAS

Fd +

Set Lot

DRIVE

4 Replacement

33.42 Tan 49.78

34.58 Tan 50.28

14.95

14.95

(25)

340.04 To ℄ Grand Oaks

340.03 To ℄ Harding ✓

(25)

15.25 Tan 51.25

34.40

34.49 Tan 49.81

14.94

(25)

Fd +

Set Lot

Fd +

340.05 @ 62°
.02
340.03 ✓

(1) 91-07-40
(2) 88-39-50
(3) 186-44-10
Arc 91-07-40

628.23 @ 62°
.02
628.21 ✓

628.27

17.96

18.01

Set Lot

Set Lot

91.07 Tan 49.81

(30)

(30)

ALLEY

Tan 34.00

Set Lot Tan nce 3-23-50 N.R.S.

ROOSEVELT

798.27

170.06

Set Sek. W.L. by Intersection

170.07 @ 62°
.01
170.06 ✓

Set Lot

Set Lot

(1) 89-20-00
(2) 357-20-00
(3) 176-00-30 ✓
Arc 89-20-05

18.00

18.00

89°

20'

Fd Cr. Spk BMAE-S

Fd +

Fd +

WASHINGTON

ST.

To ℄ Grand Oaks 339.99
Rec. = 339.96

24.95

58.86 Tan 42.86

42.86

25.00

339.99
Rec. = 339.96

(40)

(40)

25.00

4 Replacement

25.81

56.40 Tan 42.56

25.00

Set Lot in Curb

Top 67.66

Set 3/4" I.P Flush, by Preparation

Set Co. Mon. 3-23-50 N.R.S.

COUNTY SURVEYOR R.E. 329

Set Mon in Well 8" down. 3-23-50-NRS

FORM 247 5M 5-46

PWFB 1725 712, 713

F. B. 1446 PG. 10

4-30-48

NS.44-B-1
NS.50-D-2

RETURN TO
LOS ANGELES COUNTY SURVEYOR
700 HALL RECORDS

Do not extend notes this side of this line.

Note: Any Additions or Changes on This Sheet Must be Made in Red Ink With Date and Name of Person Making Change.

Fd. Nail down 3" Per F.B. 531-29 Reset With ¾" I.P. Surface

NEW YORK AVE (40)

Fd. Spk. W.T. down 3"

438.12

346.14 To ℄ Roosevelt

(50) 34.87 36.90 38.44 34.87 (50)

Adj.

C.S. Mon. in Well F.B. 1556-16 J.J.L. 4-1-52

(1) 76-24-10
(4) 305-36-20
(6) 98-24-20 ✓
Ave: 76-24-05

448.77 @ 58
.03
448.74 ✓

Set Nail

18.37 18.00 (30) 18.10 Set ℄ Prod.

Fd. Nail Per F.B. 531-29 Reset with bt. spk. W.T. down 3"

(1) 169-53-30
(4) 319-34-40
(6) 299-22-00 ✓
Ave. 169-53-40 ✓

COUNTY SURVEYOR R.E. 329

Δ = 10° 06' 20" ✓
R = 1370.20
T = 121.15 ✓
L = 241.67 ✓

B.C. 40.92 Tan. 1740 Set ℄ Tan. 21.81 Set ℄

Set Mon in Well 10" down 4-10-50, N.R.S.

Down 3" Fd. Nail, Per F.B. 531-29 Reset With ¾" I.P.

Set ℄ 32.42 Set ℄

E.C. Fd. Nail down 3" Per F.B. 531-29 Reset With bt. spk. W.T.

18.00 17.94 (30) (30) 325.58

325.60 @ 60
.02
325.58 ✓

340.00 @ 64
.01
339.99 ✓

COUNTY SURVEYOR R.E. 32

340.06 @ 64
.01
340.05 ✓

Set Mon. in well 10" down 4-10-50, N.R.S.

18.07 18.07 Set ℄ 47.29 Tan. 32.31 34.53 Tan. 52.33 Set ℄ 339.99 ✓

℄ CRARY ℄ Roosevelt 340.05 ✓

Tan. 52.21 34.96 Set ℄ 33.27 14.97 14.96 Tan. 80.47

(1) 91-07-20
(4) 04-29-20
(6) 186-44-00
Ave 91-07-20

8-3-44 N.R.&

Set Spk. W.T. by Intersection

18.00 17.97 (30) (30)

(1) 91-07-30
(4) 04-29-40
(6) 186-44-10 ✓
Ave 91-07-25

From 194-F Pg. 16

From 194-F Pg. 16

To 1st ℄ Pg. 20

To Top Pg. 19

PWFB 1725 714, 715, 716, 717

F.B. 1446 Pg. 71

Notes Ck'd by Miller	Survey of Roosevelt Ave. Dist.
Map No. B2463	W. O. 8351 Tape No. 041 St'd. 68 °F
Office Work Wilson	Surveyed by N.R. Smith
Checked Miller	Notes N.R.S. Date 4-26-48
Date Dec. 58	Indexed C. Johnson

WS.44-B-1

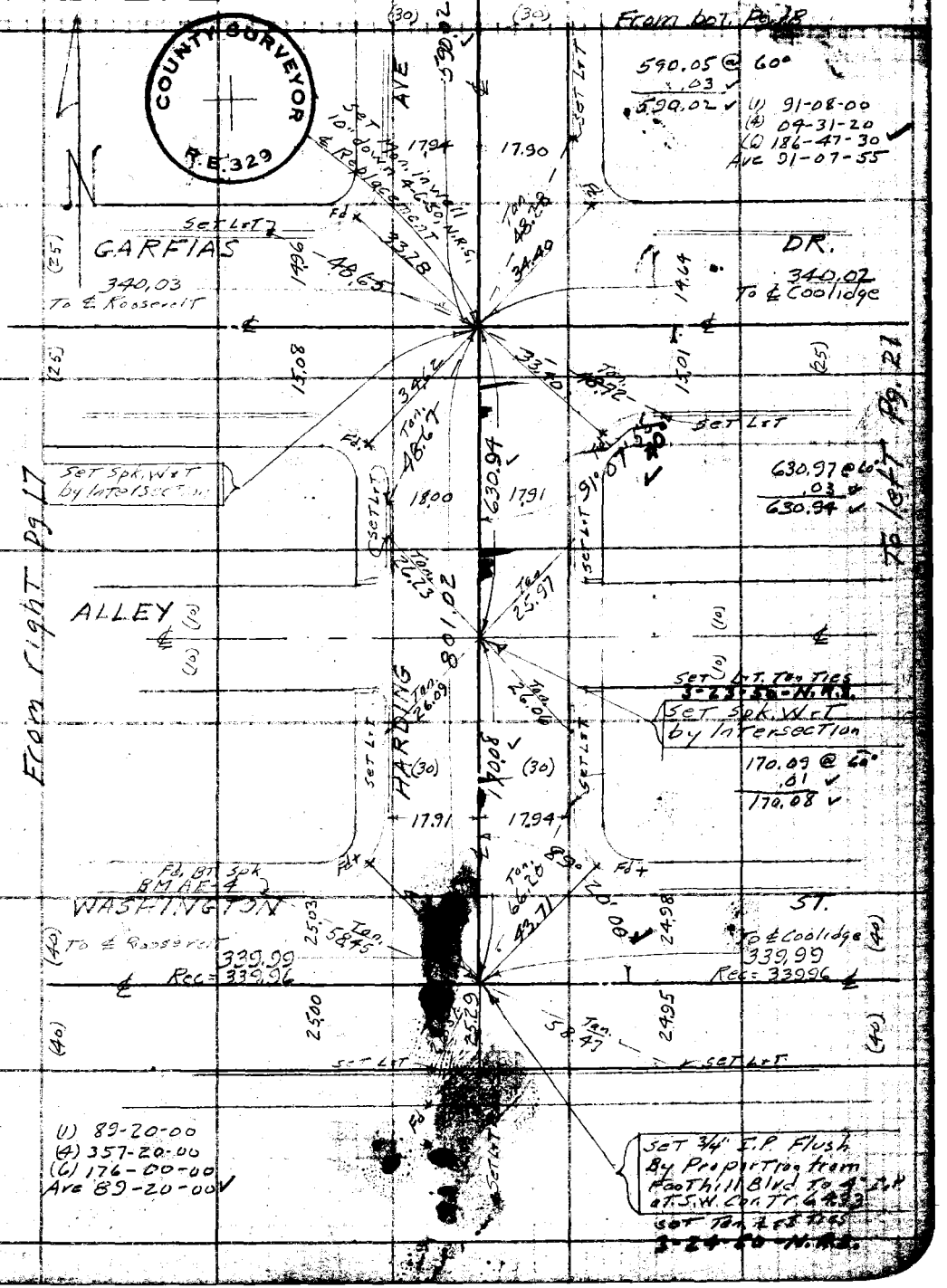

Note: Any Additions or Changes on This Sheet Must be Made Circled in Red Ink With Date and Name of Person Making Change.

Do not extend notes this side of this line.

RETURN TO
LOS ANGELES COUNTY SURVEYOR
700 HALL OF RECORDS

FORM 247 5M 5-46

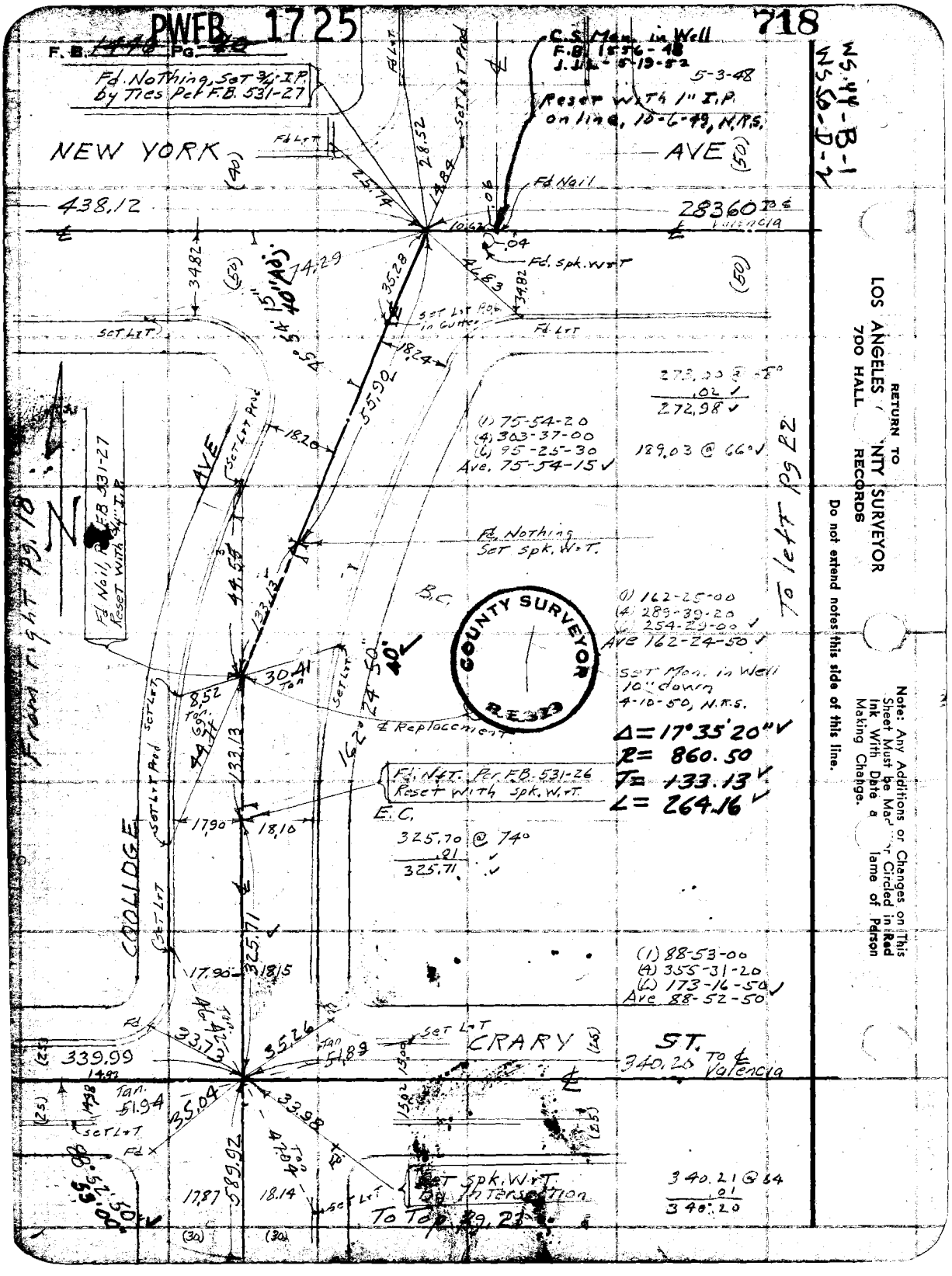
PWFB 1725
718
F.B. 1440 Pg. 40
Fd. Nothing, Set 3/4" I.P. by Ties Per F.B. 531-27
C.S. Mon. in Well F.B. 1556-48 J.J.L. 5-19-52
5-3-48
Reset with 1" I.P. on line, 10-6-49, N.R.S.
WS.44-B-1
WS.50-D-2
NEW YORK
AVE
(40)
(50)
Fd. Nail
438.12
28360 To ℄ Valencia
Fd. spk. W.T.
Set L.T. Pod in Gutter
Fd. L.T.
Set L.T.
Set L.T. Pod
(1) 75-54-20
(4) 303-37-00
(6) 95-25-30
Ave. 75-54-15
189.03 @ 66°
To left Pg 22
Fd. Nothing Set spk. W.T.
B.C.
(1) 162-25-00
(4) 289-39-20
(6) 254-29-00
Ave 162-24-50
Set Mon. in Well 10" down 4-10-50, N.R.S.
Δ = 17°35'20"
R = 860.50
T = 133.13
L = 264.16
COUNTY SURVEYOR
Fd. Nail, Per F.B. 531-27 Reset with 3/4" I.P.
From right Pg. 18
COOLIDGE
AVE
℄ Replacement
Fd. Nft. Per F.B. 531-26 Reset with spk. W.T.
E.C.
325.70 @ 74°
325.71
(1) 88-53-00
(4) 355-31-20
(6) 173-16-50
Ave 88-52-50
CRARY ST.
340.20 To ℄ Valencia
339.99
Set L.T.
Set spk. W.T. By Intersection
To Top Pg. 23
340.21 @ 64
340.20
RETURN TO
LOS ANGELES COUNTY SURVEYOR
700 HALL RECORDS
Do not extend notes this side of this line.
Note: Any Additions or Changes on This Sheet Must be Made or Circled in Red Ink With Date and Name of Person Making Change.

PWFB 1725 719, 720

Notes Ck'd by Miller	Survey of Roosevelt Ave. Dist.
Map No. B2463	W. O. 8351 Tape No. 041 St'd 68 °F
Office Work Wilson	Surveyed by N.R. Smith
Checked Miller	Notes N.R.S. Date 5-3-48
Date Dec. 53	Indexed C. Johnson

F. B. 1446 Pg. 21

NS. 44-B-1

(1) 91-08-00
(4) 04-31-00
(6) 186-46-40
Ave 91-07-45

589.90 @ 74°
.02
589.92

From bot. pg. 20

GARFIAS DRIVE

340.02 To ℄ Harding

340.13 To ℄ Valencia

340.03 @ 64°
.01
340.02

340.14 @ 64°
.01
340.13

633.78 @ 64°
.02
633.76

AVE

ALLEY

Set Spk. W&T by Intersection Gone - Reset with 1" I.P. 3-23-50 N.R.S.

Set L&T Tan. Ties

From right Pg. 19

Left Pg. 23

(1) 90-40-00
(4) 02-40-20
(6) 184-00-36
Ave 90-40-05

170.08 @ 80°
.01
170.09

COOLIDGE

WASHINGTON ST

bt. spk. BM

To ℄ Harding 339.99
Rec.: 339.96

339.99 To ℄ Valencia
Rec.: 399.96

Set Mon in Well 10" down 3-23-50 - N.R.S.

Set Spk. W&T by Proportion

COUNTY SURVEYOR R.E. 329

Note: Any Additions or Changes on This Sheet Must be Made Circled in Red Ink With Date and Name of Person Making Change.

Do not extend notes this side of this line.

RETURN TO LOS ANGELES COUNTY SURVEYOR 700 HALL OF RECORDS

FORM 247 5M 5-46

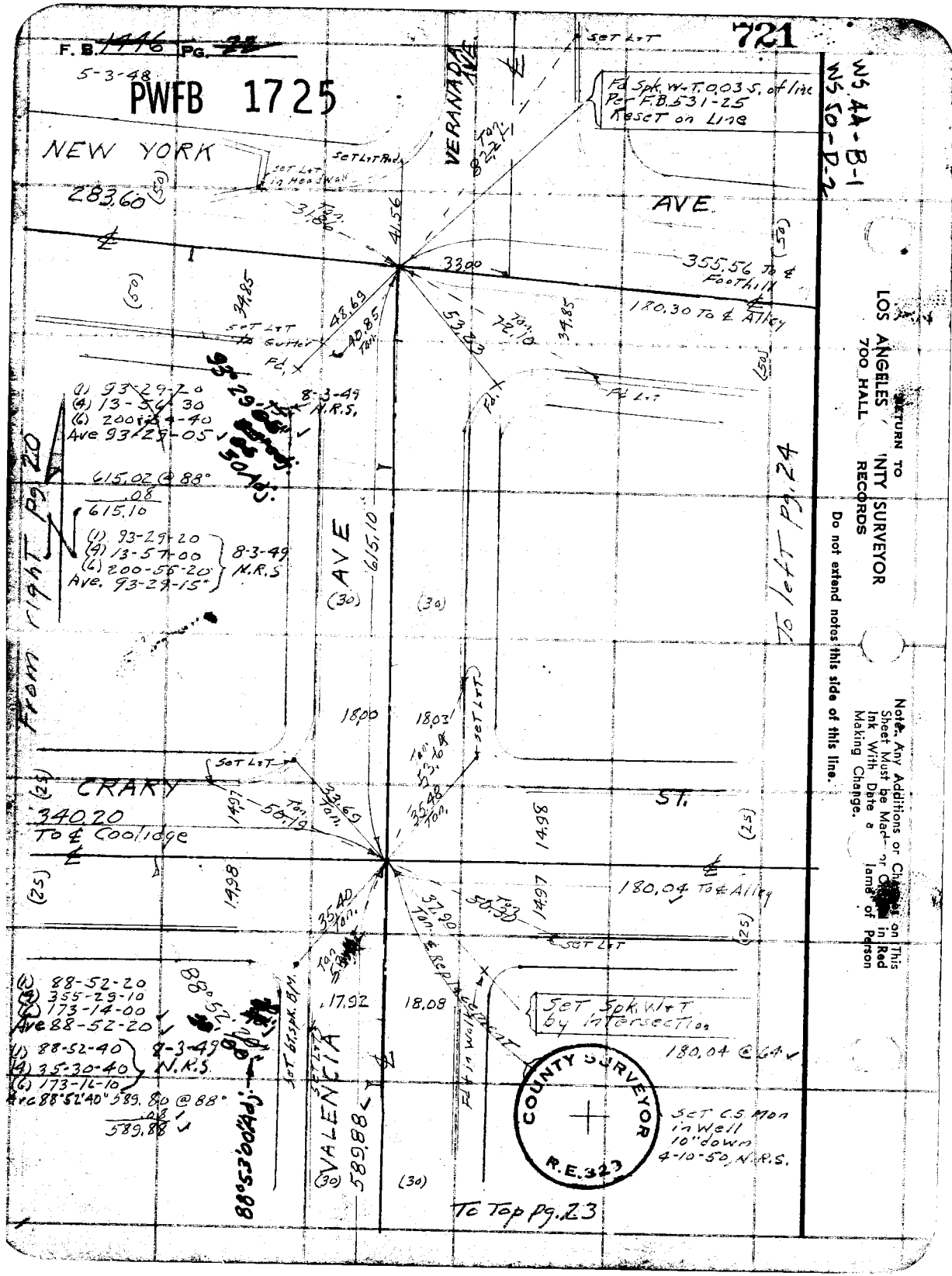
F. B. 1446 Pg. 22
5-3-48
PWFB 1725
721
WS 4A-B-1
WS 50-D-2
NEW YORK
AVE.
VERANADA AVE
283.60
Set L&T
Set L&T Rad.
Set L&T in Headwall
Fd Spk. W-T. 0.03 S. of line Per F.B. 531-25 Reset on Line
355.56 To ℄ Foothill
180.30 To ℄ Alley
Set L&T to Gutter
Fd.
Fd L&T
(1) 93-29-20
(4) 13-56-30
(6) 200-54-40
Ave 93-29-05
8-3-49 N.R.S.
615.02 @ 88°
.08
615.10
(1) 93-29-20
(4) 13-57-00
(6) 200-55-20
Ave. 93-29-15
8-3-49 N.R.S.
From right Pg. 20
To left Pg. 24
AVE
615.10
CRARY
ST.
340.20
To ℄ Coolidge
180.04 To ℄ Alley
Set L&T
Set Spk. W&T by Intersection
180.04 @ 64
(1) 88-52-20
(4) 355-29-10
(6) 173-14-00
Ave 88-52-20
(1) 88-52-40
(4) 35-30-40
(6) 173-16-10
Ave 88°52'40" 589.80 @ 88°
.08
589.88
8-3-49 N.R.S.
88°53'00" Adj.
Set bt. spk. B.M.
VALENCIA
589.88
Fd in Walk
Set C.S. Mon in Well 10" down 4-10-50, N.R.S.
COUNTY SURVEYOR R.E. 323
To Top Pg. 23
Do not extend notes this side of this line.
Note: Any Additions or Changes on This Sheet Must be Made or Ordered in Red Ink With Date and Name of Person Making Change.
LOS ANGELES COUNTY SURVEYOR
700 HALL RECORDS
RETURN TO

PWFB 1725 722, 723

Notes Ck'd by Miller	Survey of Roosevelt Ave Dist F. B. 1446 Pg. 23
Map No. 2463.	W. O. Tape No. 041 St'd 68 °F
Office Work Wilson	Surveyed by N. R. Smith
Checked Miller	Notes N.R.S. Date 5-3-48
Date Dec. 53	Indexed C. Johnson

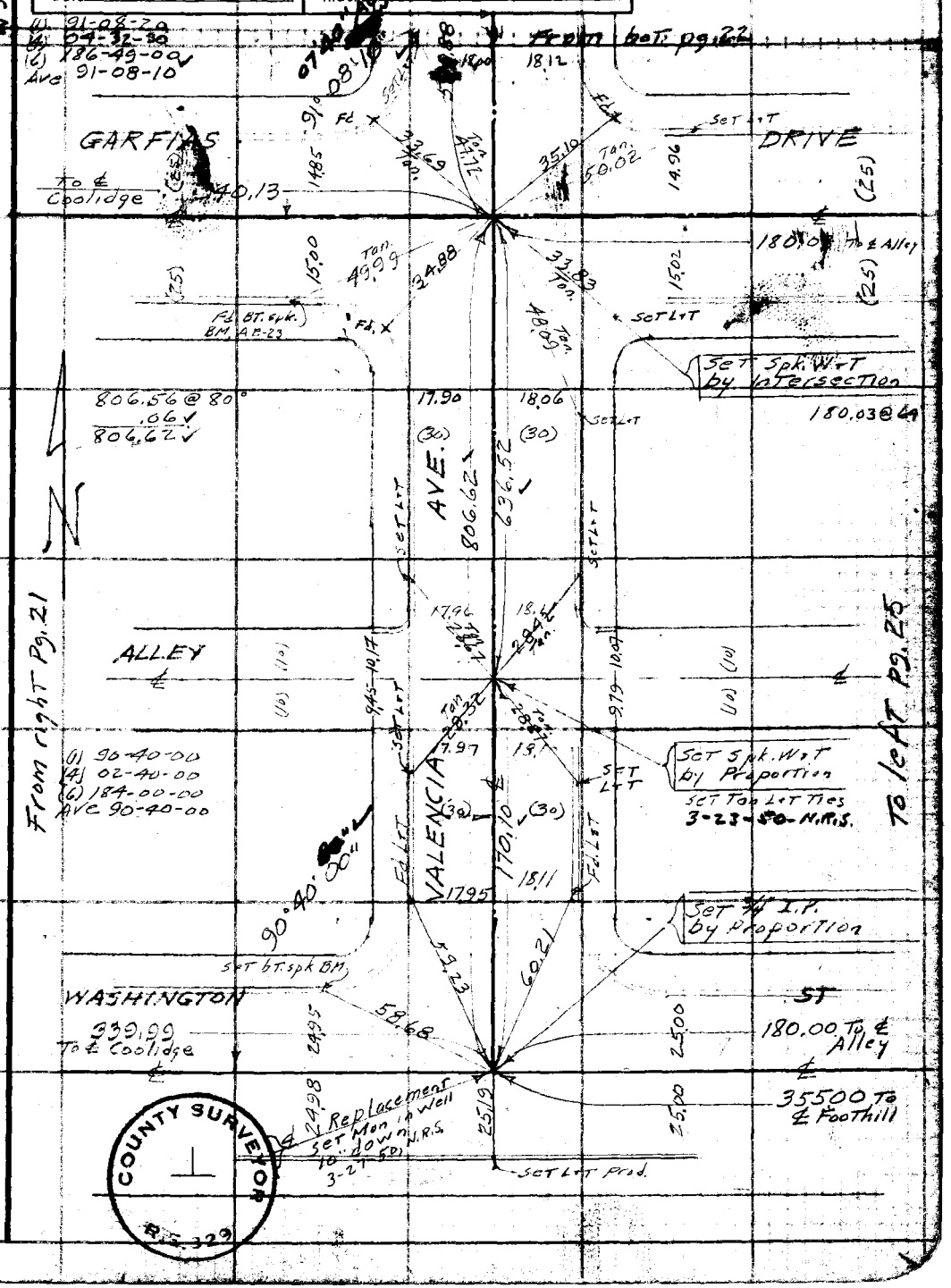

Note: Any Additions or Changes on This Sheet Must be Made Circled in Red Ink With Date and Name of Person Making Change.

Do not extend notes this side of this line.

RETURN TO
LOS ANGELES COUNTY SURVEYOR
700 HALL OF RECORDS

FORM 247 5M 5-46

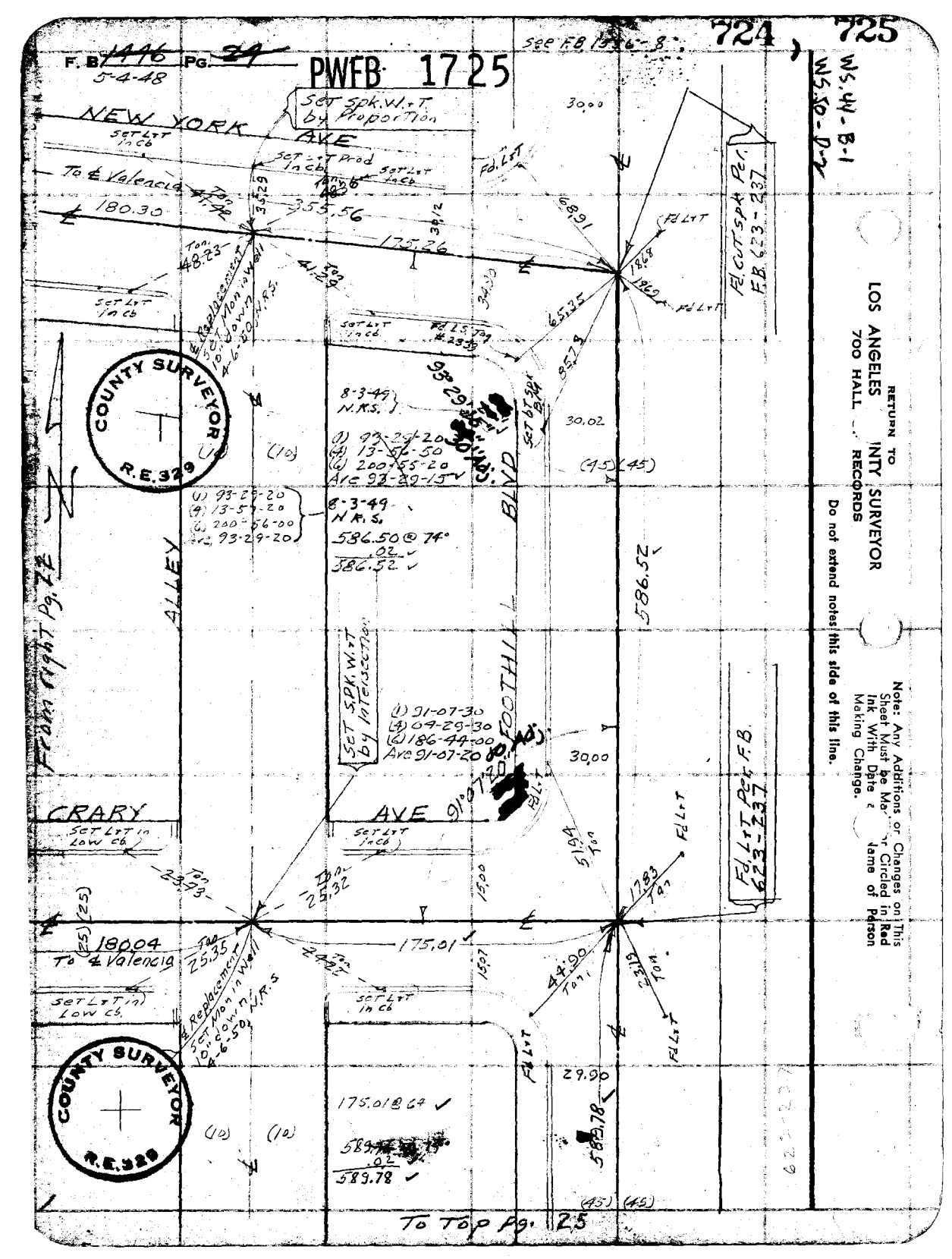
F. B. 1446 Pg. 24
5-4-48
PWFB 1725
724
725
See F.B. 1536-8
WS.44-B-1
WS.50-D-2
NEW YORK AVE
Set Spk. W.+T. by Proportion
Set L+T in Cb
Set L+T Prod in Cb
To ℄ Valencia
180.30
355.56
175.26
Fd. L+T
Fd. Cut Spk. Per. F.B. 623-237
Replacement Set Mon in Well 10" down 4-6-50 N.R.S.
8-3-49 N.R.S.
(1) 93-29-20
(4) 13-56-50
(6) 200-55-20
Ave 93-29-15
(1) 93-29-20
(4) 13-57-20
(6) 200-56-00
Ave 93-29-20
8-3-49 N.R.S.
586.50 @ 74°
.02
586.52
586.52
ALLEY
FOOTHILL BLVD
From right Pg. 22
Set Spk. W.+T. by Intersection
(1) 91-07-30
(4) 04-29-30
(6) 186-44-00
Ave 91-07-20
CRARY AVE
Set L+T in Low Cb
Set L+T in Cb
180.04
To ℄ Valencia
175.01
Replacement Set Mon in Well 10" down 4-6-50 N.R.S.
175.01 @ 64
589.78
.02
589.78
29.90
To Top Pg. 25
COUNTY SURVEYOR R.E.329
COUNTY SURVEYOR R.E.329
RETURN TO
LOS ANGELES COUNTY SURVEYOR
700 HALL OF RECORDS
Do not extend notes this side of this line.
Note: Any Additions or Changes on This Sheet Must be Made or Circled in Red Ink With Date and Name of Person Making Change.

PWEB 1725 726, 727, 728, 729

F.B. 1446 Pg. 25

Notes Ck'd by Miller	Survey of Reservoir Area Dist
Map No. B 2463	W. O. 8357 Tape No. 941 St'd 62 °F
Office Work Wilson	Surveyed by N. R. Smith
Checked Miller	Notes N.R.S. Date 5-4-48
Date Dec. 58	Indexed A. O. Johnson

W.S. 44-B-1
W.S. 50-D-2

From Mat. Page 24

COUNTY SURVEYOR R.E. 329

(1) 91-08-00
(2) 04-31-20
(3) 186-47-00
Ave 91-07-50 ✓

GARFIAS

Fd. L&T in Cb.

Set Mon. in well 10' down 4-5-50 N.R.S. & Replacement

DRIVE

Fd. L&T in Cb.

50' BLVD

Fd. L&T (45)

2998

N89°28'45"E.

180.03 To ℄ Valencia

175.03

1500

Fd. L&T in Cb.

Fd. L&T in Cb.

Set Spk. W&T by Intersection

Set + in conc. Apron

ALLEY

Fd. L&T

29.92

Set NAT in P.P

809.51 @ 56°
.06 ✓
809.45 ✓

170.07 @ 86°
.02 ✓
170.09 ✓

809.45

ALLEY (10)

(1) 90-40-20
(2) 362-41-20
(3) 184-02-00
Ave 90-40-20

8-3-49 N.R.S.

Set L&T in Wall

Set 3/4" I.P. by Intersection from Valencia Ave.

12" down

8-3-49 N.R.S.

Set L&T in Ret. Wall

ST. 40.20

90°40'20" 90°40'00"

FOOTHILL

29.83

WASHINGTON

Fd. L&T in Cb.

170.09

(1) 90-40-11
(2) 92-00-30
(3) 184-00-40
Ave 90-40-05

Set L&T in Wall

(10) (10)

To ℄ Valencia 180.00

175.00

To ℄ Valencia 355.00

Fd. L&T in Cb. Fd. L&T Rad. in Curve

Fd. L&T in Cb.

(1) 89-19-30
(2) 357-18-40
(3) 175-58-00
Ave 89-19-40 ✓

O.K. 8-3-49 N.R.S.

SET Spk. W&T by Projection

O.K. 8-3-49 N.R.S.

(45)

30.10

199.99

Fd. L&T

29.94

45.28

To Top pg 26

Note: Any Additions or Changes on This Sheet Must be Made in Red Ink With Date and Name of Person Making Change.

Do not extend notes this side of this line.

RETURN TO
LOS ANGELES COUNTY SURVEYOR
700 HALL OF RECORDS

FORM 247 5M 5-48

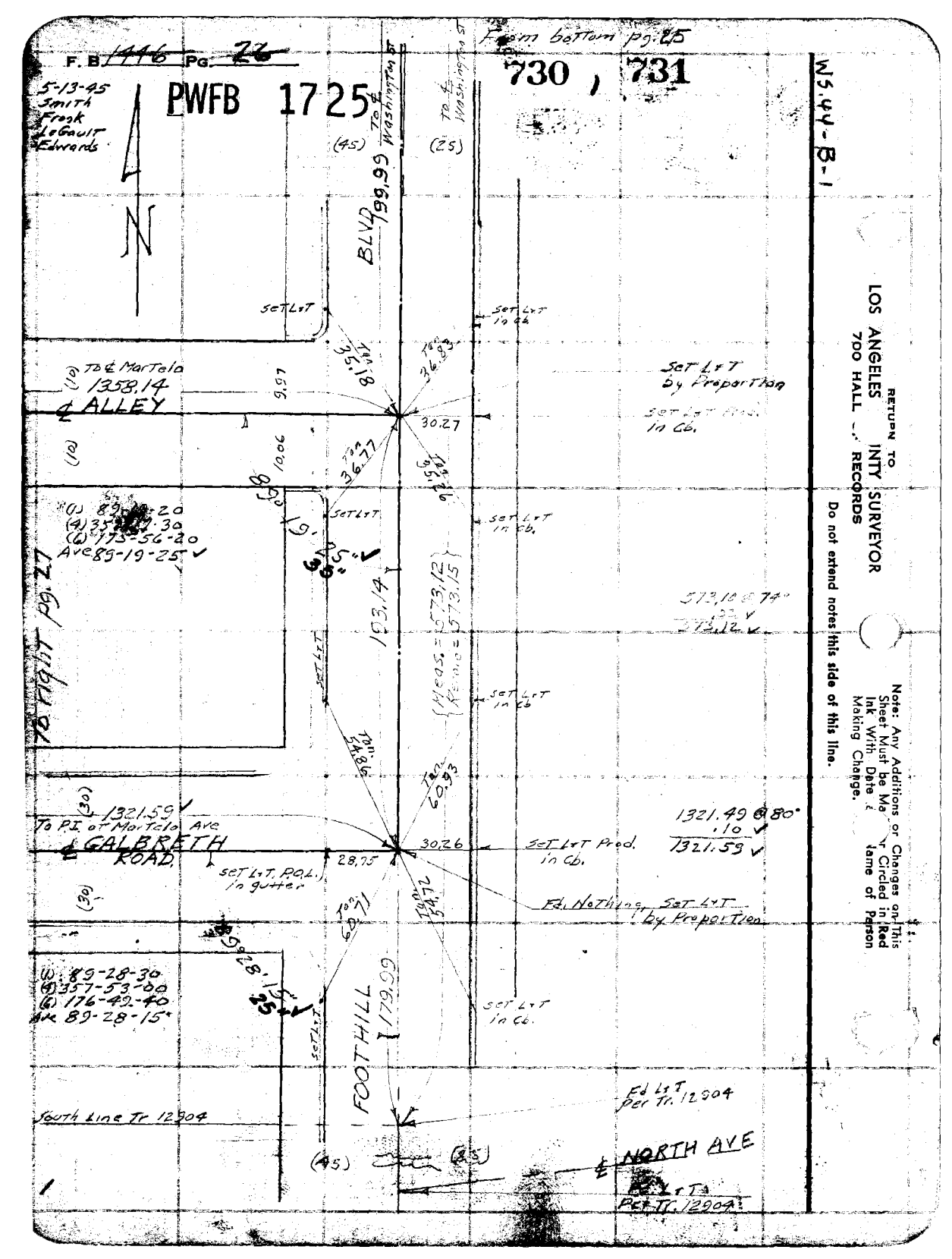

F. B. 1446 Pg. 26
PWFB 1725
From bottom pg. 25
730 , 731
WS.44-B-1
5-13-45
Smith
Frook
LeGault
Edwards
N
To ℄ Washington St
To ℄ Washington St
(45)
(25)
BLVD 199.99
Set L&T
Set L&T in Cb.
Tan 35.18
Tan 36.83
To ℄ Martela
1358.14
℄ ALLEY
9.97
30.27
Set L&T by Proportion
Set L&T Prod. in Cb.
10.06
Tan 36.77
Tan 35.26
(1) 89-[illegible]-20
(4) 35[illegible]-30
(6) 175-56-20
Ave 89-19-25
89°19'25"
Set L&T
Set L&T in Cb.
To right pg. 27
193.14
Meas. = 573.12
Remo = 573.15
573.10 @ 74°
.02
573.12
Set L&T
Set L&T in Cb
Tan 54.86
Tan 60.93
1321.59
To P.I. of Martela Ave
℄ GALBRETH ROAD
30.26
Set L&T Prod. in Cb.
1321.49 @ 80°
.10
1321.59
28.75
Set L&T, P.O.L. in gutter
Fd. Nothing, Set L&T by Proportion
Tan 60.71
Tan 54.72
(1) 89-28-30
(4) 357-53-00
(6) 176-49-40
Ave 89-28-15
89°28'15"
Set L&T
Set L&T in Cb.
FOOTHILL 179.99
Fd L&T Per Tr. 12904
South Line Tr 12904
(45)
(25)
℄ NORTH AVE
Set L&T Per Tr. 12904
RETURN TO
LOS ANGELES [illegible]INTY SURVEYOR
700 HALL [illegible] RECORDS
Do not extend notes this side of this line.
Note: Any Additions or Changes on This Sheet Must be Ma[illegible]r Circled in Red Ink With Date [illegible] Name of Person Making Change.

PWFB 1725 732

Notes Ck'd by Miller
Map No. B2463
Office Work Wilson
Checked Muller
Date Dec. 53

Survey of Pasadena Arroyo Dist
W. O. 1748 Tape No. 241 St'd 68 °F.
Surveyed by H. R. Smith
Notes H.R.S. Date 5-13-48
C. Johnson
Indexed

F. B. 1446 Pg. 27

W.S. 44-B-1

Note: Any Additions or Changes on This Sheet Must be Made in Red Ink With Date and Name of Person Making Change.

Do not extend notes this side of this line.

RETURN TO
LOS ANGELES COUNTY SURVEYOR
700 HALL OF RECORDS

FORM 247 5M 5-46

P.I. Fd Spk & Tie No. 1 & 2

To bottom, P.28 E.C.

Fd Spk & T. 0.2 E. of line

AVE

(30)

51.76

Fd L+T, I.C.B.

26.52

42.18

22.08

Set L+T Prod in Cb.

1858

10.14

1357.96 @ 88°
.18 ✓
1358.14 ✓

To ℄ Foothill
1358.14 ✓

℄ ALLEY

(10)

Fd Spk & T. .02 E. of line
No Ret with 1" I.P.
Reset W. at coll. cor. R.S.
1" down. P.O.T. 3-30-50

23.18

28.80

10.04

25.5

(1) 79-44-30
(A) 318-57-30
(C) 118-26-40 ✓
Ave 79-44-25

Fd L+T, I.C.B.

73.77

79.44

Fd Spk & T. 0.02 E. of Line
No R.R.

18.09

17.98

(1) 100-24-00
(A) 41-36-20
(C) 242-24-40 ✓
Ave 100-24-05

BC

176°

54' 20"

100.24

(1) 176-54-20
(A) 347-37-30
(C) 341-26-20
Ave = 176-54-20

From Left Pg. 28

Fd L+T

139.14

10" I.P. in Rim

Fd L+T

93.15

GALBRETH

(30)

ROAD

1321.59

To ℄ Foothill

To Right Pg. 29

To ℄ East ly n

317.55

61.87

Set BT Spk P.O.L.

Tan. Point in Rim

38.84

Set BT Spk P.O.L.

Set BT Spk P.O.L.

43.73

Fd L+T

51.27

Tan. Point in Rim

Set BT Spk P.O.L.

Set BT Spk P.O.L.

Fd L+T

93.09.15 ✓

(1) 93-09-20
(A) 12-37-00
(C) 198-55-30
Ave 93-09-15 ✓

317.53 @ 80°
.02 ✓
317.55 ✓

E.C.

MARTELO

(30)

(30)

Fd R.R. Spk. & R.M. No Ret.

WOODLYN ST.

Fd 2" I.P. at B.C.
R.E. Tag 1216

29.98

Fd No. 1, R.E. Tag # 1216

F. B. ~~1446~~ PG. ~~28~~

PWFB 1725

733

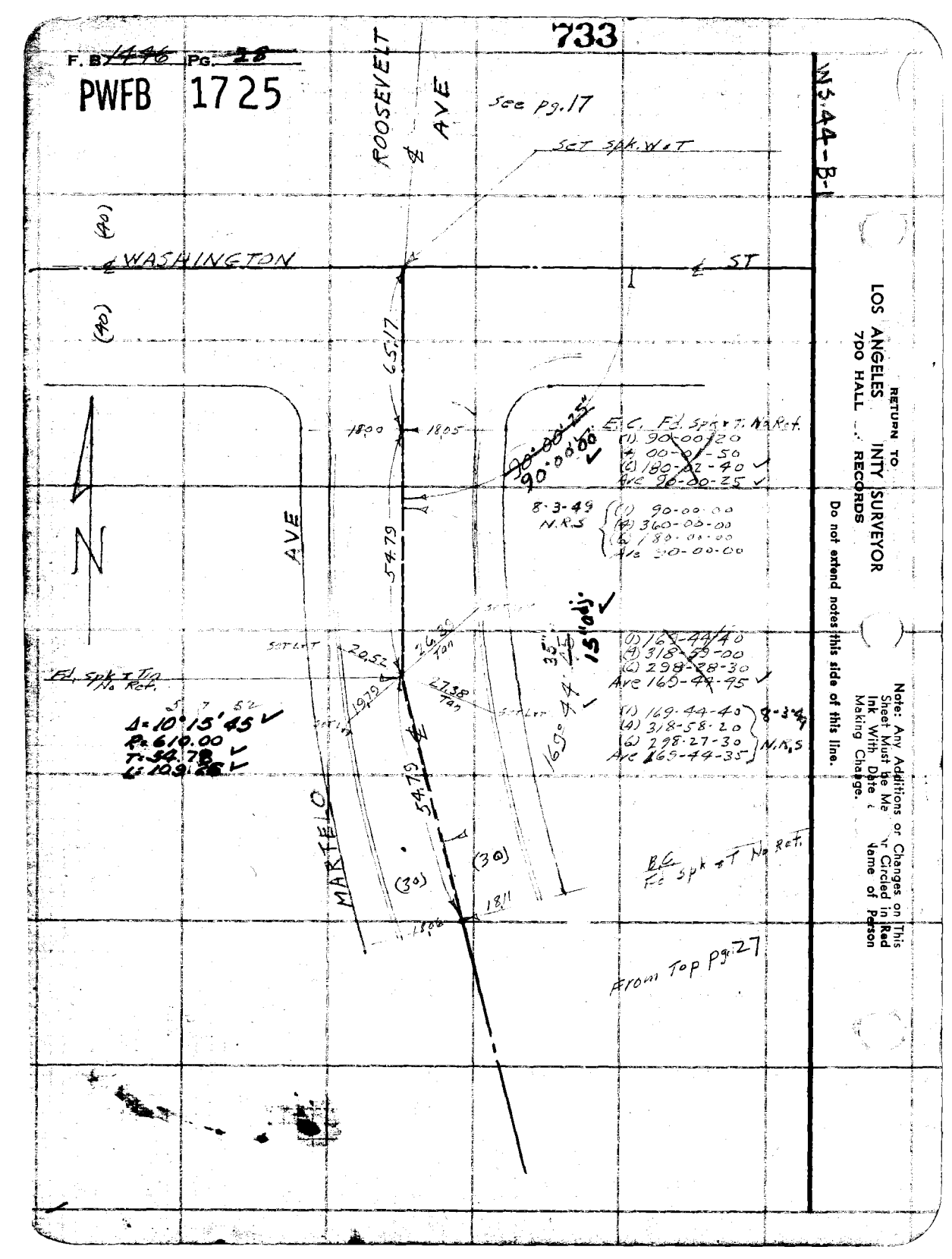

RETURN TO
LOS ANGELES COUNTY SURVEYOR
700 HALL OF RECORDS

Do not extend notes this side of this line.

Note: Any Additions or Changes on This Sheet Must be Made in Ink With Date & Name of Person Making Change. Or Circled in Red

PWFB 1725 734

F.B. 1446 Pg. 29

Notes Ck'd by Miller	Survey of Roosevelt Ave Dist
Map No. B 2463	W. O. 1248 Tape No. 041 St'd 68 °F
Office Work Wilson	Surveyed by N.R. Smith
Checked Miller	Notes N.R.S. Date 5-14-48
Date Dec. 53	Indexed A. C. Johnson

WS 44-B-1

See pg. 14

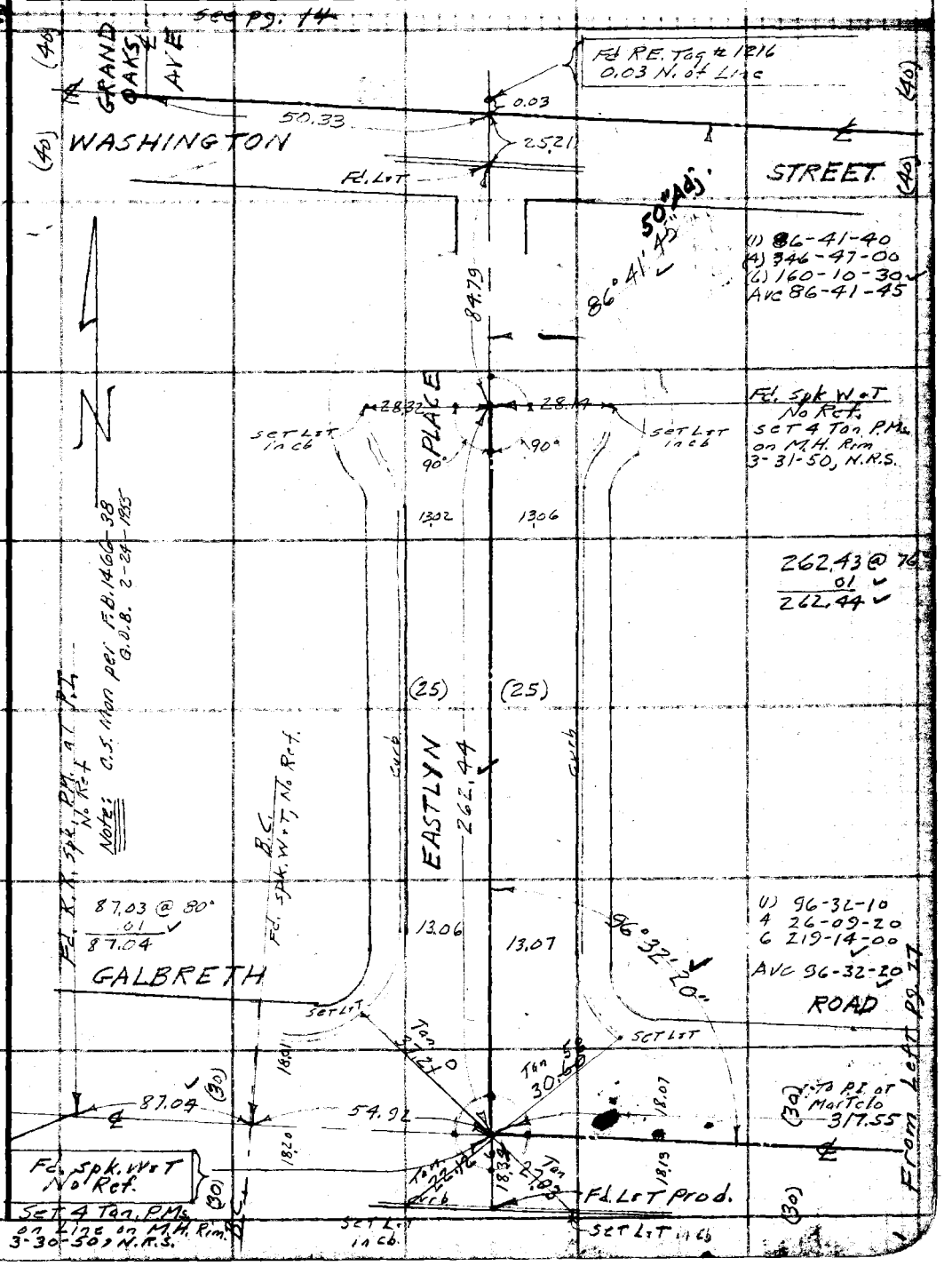

Note: Any Additions or Changes on This Sheet Must be Made Circled in Red Ink With Date and Name of Person Making Change.

Do not extend notes this side of this line.

RETURN TO
LOS ANGELES COUNTY SURVEYOR
700 HALL OF RECORDS

FORM 247 5M 5-46

RETURN TO
LOS ANGELES [illegible]NTY SURVEYOR
700 HALL [illegible] RECORDS

Note: Any Additions or Changes on This Sheet Must be Ma[illegible]r Circled in Red Ink With Date a[illegible]lame of Person Making Change.

Do not extend notes this side of this line.

F. B. 4446 PG. 30

Notes Ck'd by	
Map No.	
Office Work	
Checked	
Date	

Survey of ROOSEVELT AVE DIST. F.B 1446 Pg. 34
W. O. 1248 Tape No. 041 St'd 68 °F
Surveyed by N. R. SMITH
Notes H.E.E. Date 5-11-48
Indexed C. Johnson

JAN 25 49

TOPOGRAPHY
on
NEW YORK DRIVE
From
FOOTHILL BLVD.
To
GRAND OAKS AVE

C.I. 1248
ROOSEVELT AVE SS DIST

Note: Any Additions or Changes on This Sheet Must be Made or Circled in Red Ink With Date and Name of Person Making Change.

Do not extend notes this side of this line.

RETURN TO
LOS ANGELES COUNTY SURVEYOR
700 HALL OF RECORDS

FORM 247 5M 5-46

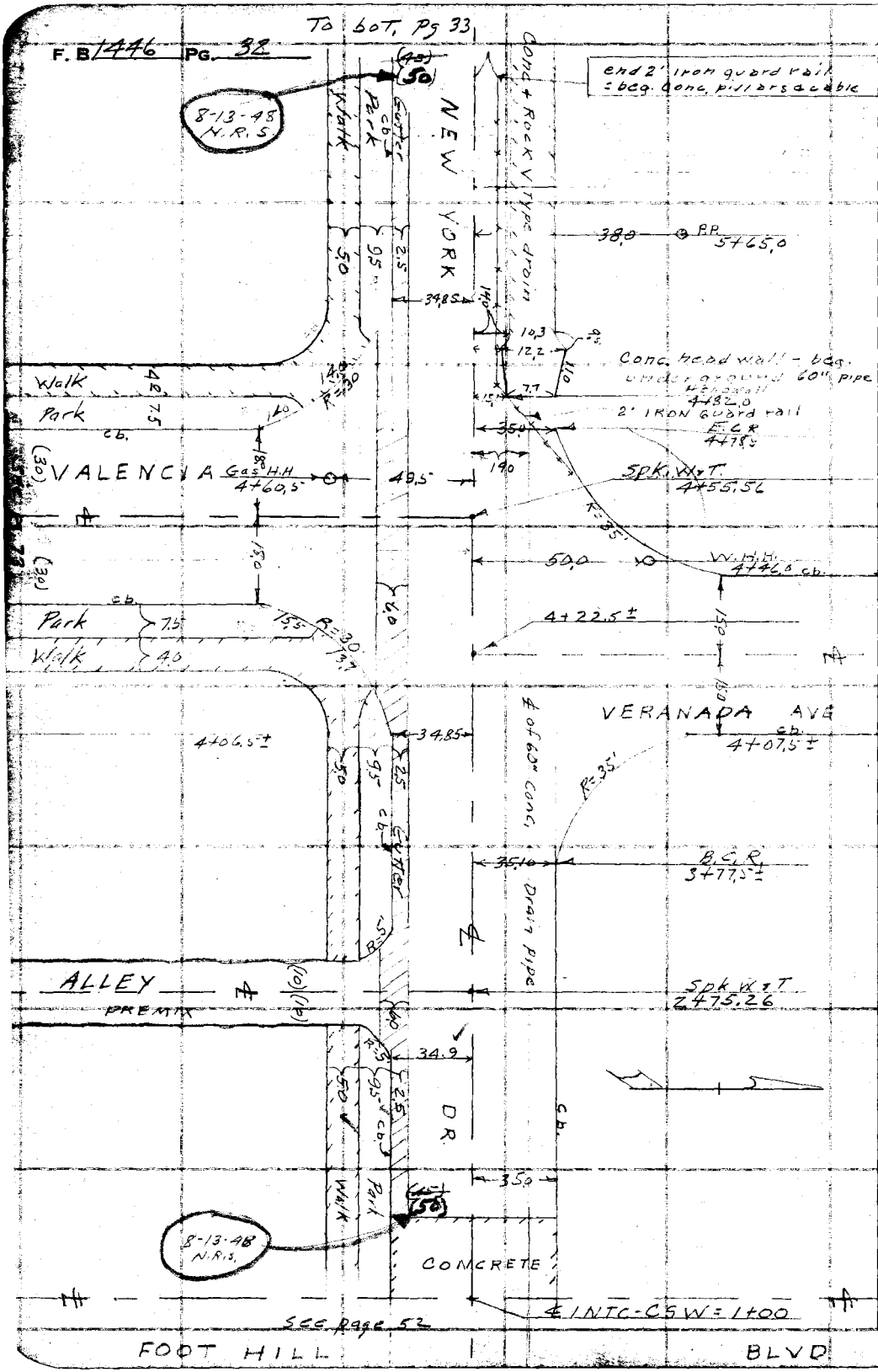

RETURN TO
LOS ANGELES COUNTY SURVEYOR
700 HALL OF RECORDS

Do not extend notes this side of this line.

Note: Any Additions or Changes on This Sheet Must be Made or Circled in Red Ink With Date and Name of Person Making Change.

F. B. 144 PG. 33

Notes Ck'd by
Map No.
Office Work
Checked
Date

Survey of
W. O. Tape No. St'd °F
Surveyed by
Notes Date
Indexed C. Johnson

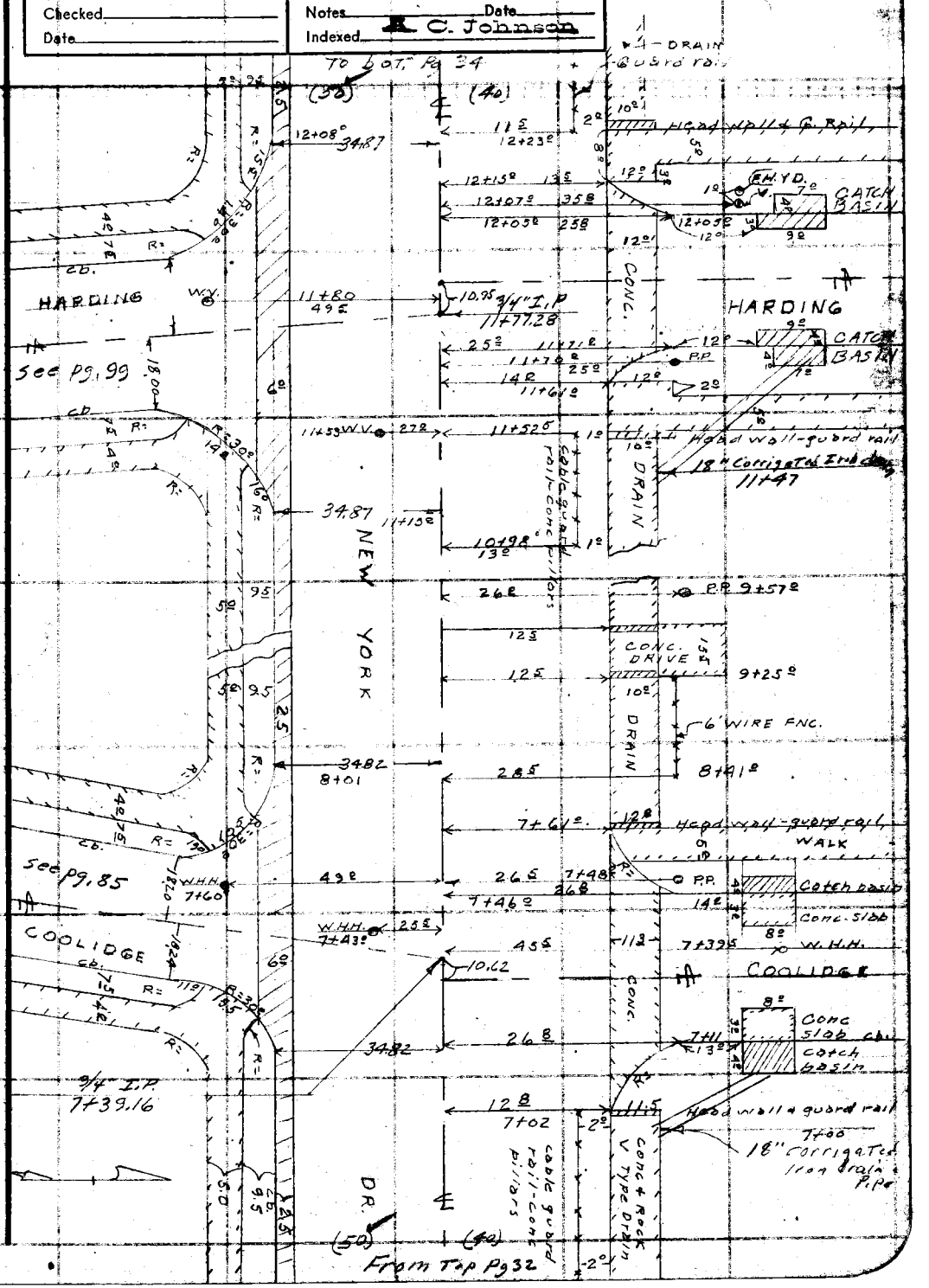

Note: Any Additions or Changes on This Sheet Must Be Made or Circled in Red Ink With Date and Name of Person Making Change.

Do not extend notes this side of this line.

RETURN TO
LOS ANGELES COUNTY SURVEYOR
700 HALL OF RECORDS

FORM 247 SM 5-46

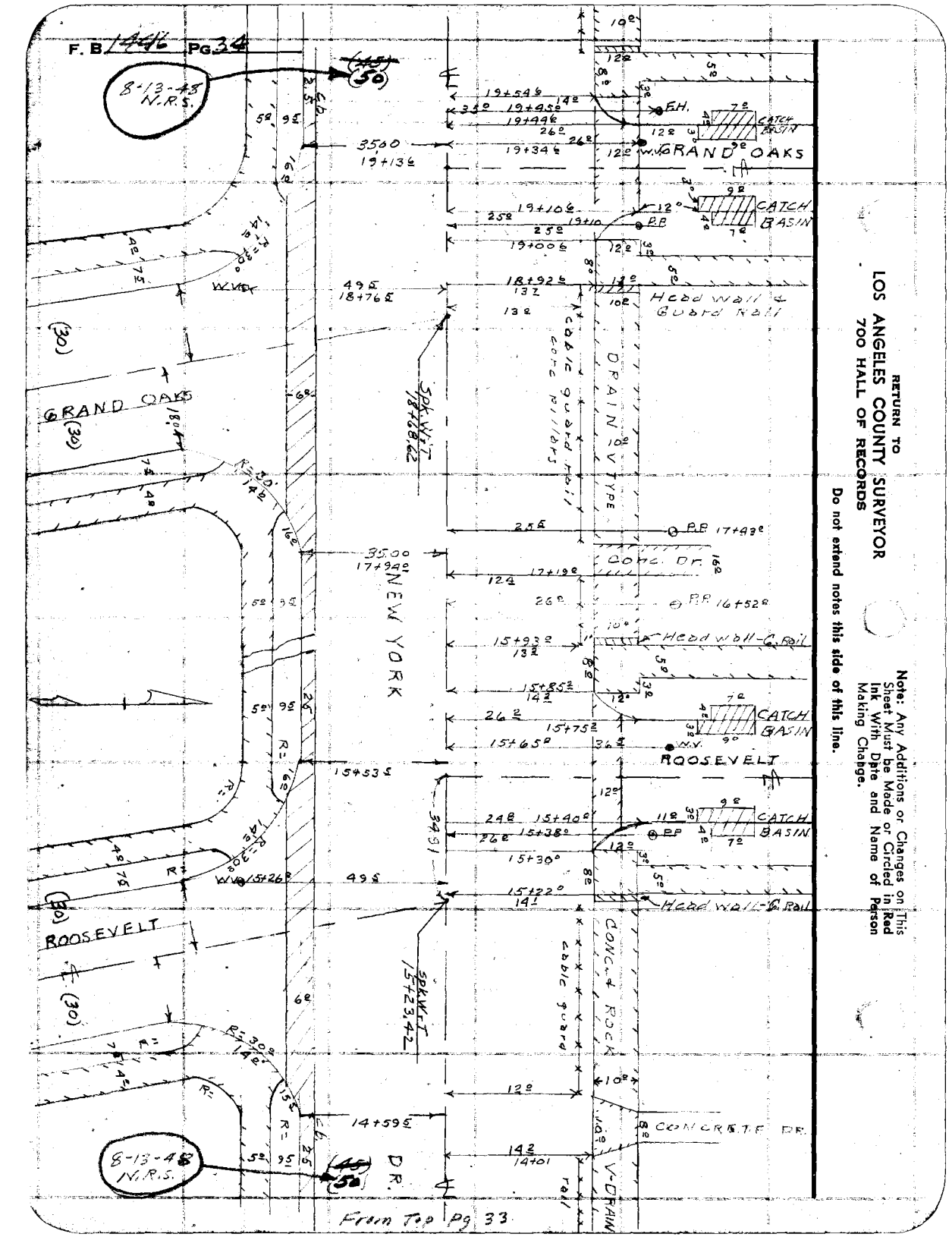

RETURN TO
LOS ANGELES COUNTY SURVEYOR
700 HALL OF RECORDS

Do not extend notes this side of this line.

Note: Any Additions or Changes on This Sheet Must be Made or Circled in Red Ink With Date and Name of Person Making Change.

Notes Ck'd by	Survey of Roosevelt Ave Dist
Map No.	W. O. 1298 Tape No. 241 Std. 68 °F
Office Work	Surveyed by N. R. Smith
Checked	Notes N. R. S. Date 5-17-48
Date	Indexed R. C. Johnson

F. B. 1446 PG. 35

JAN 25 49

LOCATION
of
60" STORM DRAIN PIPE
at
NEW YORK DRIVE
and
FOOTHILL BLVD.

Smith
Frank
LeGault
Edwards

Note: Any Additions or Changes on This Sheet Must be Made or Circled in Red Ink With Date and Name of Person Making Change.

Do not extend notes this side of this line.

RETURN TO
LOS ANGELES COUNTY SURVEYOR
700 HALL OF RECORDS

FORM 247 5M 5-60

RETURN TO
LOS ANGELES COUNTY SURVEYOR
700 HALL OF RECORDS

Note: Any Additions or Changes on This Sheet Must Be Made or Circled in Red Ink With Date and Name of Person Making Change.

Do not extend notes this side of this line.

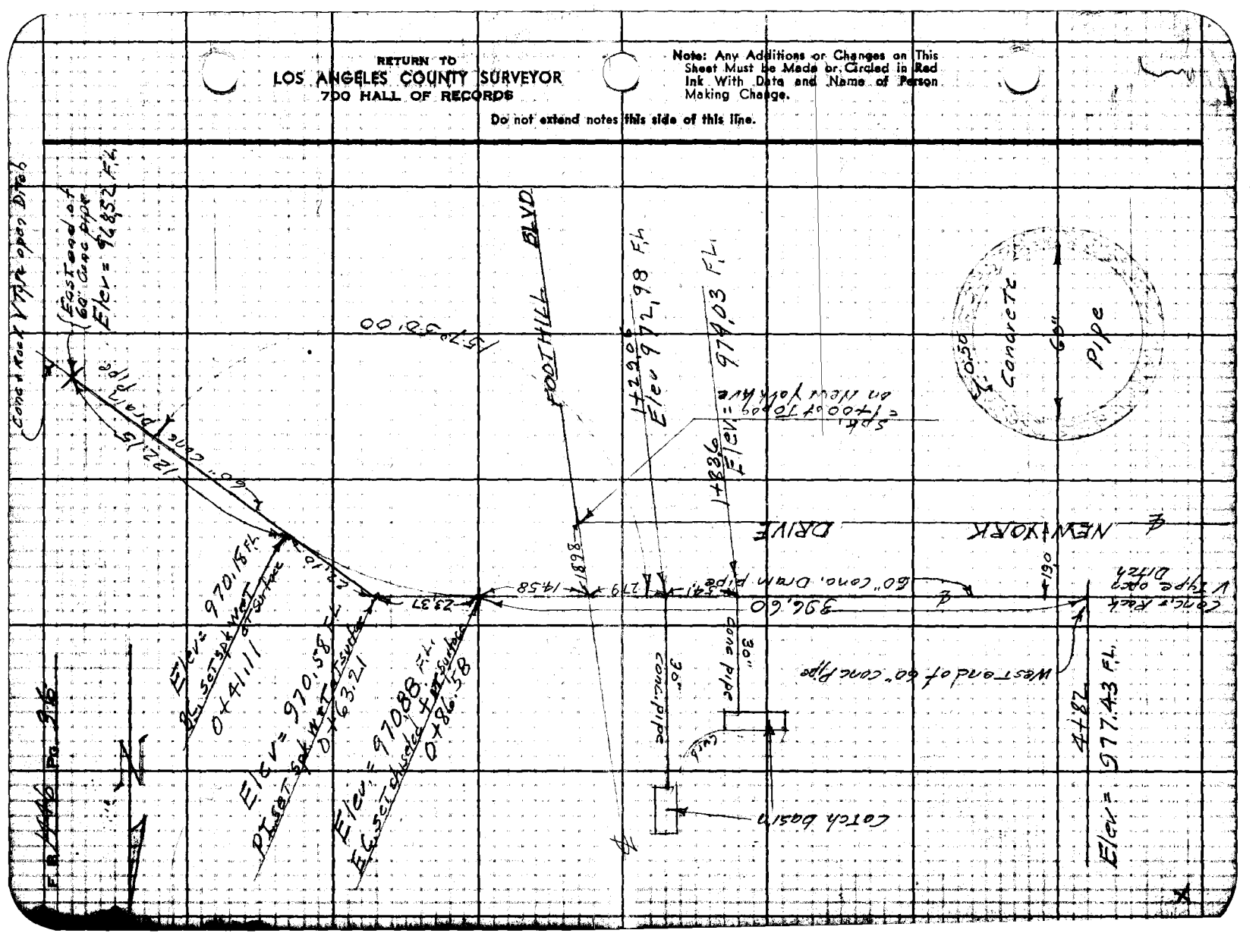

Profile No. ____ X-Sec. No. ____

Notes Red ____ Date ____ Plotted ____ Date ____
Notes Chkd. ____ Date ____ Checked ____ Date ____

Job No 1248 Division No. ____
Survey of Roosevelt Ave S.S. DIST
Survey by N.R. Smith Notes N.R.S Date 5-17-48
Map No. ____ Indexed Johnson Date JAN 23 '49

F.B. 446 Pg. 37

ELEVATIONS

OF

60" STORM DRAIN PIPE

AT

NEW YORK DRIVE

and

FOOTHILL BLVD.

STATION	B.S.	H.I.	F.S.	ELEV.

NOTE: ANY ADDITIONS OR CHANGES ON THIS SHEET MUST BE MADE OR CIRCLED IN RED INK, WITH DATE AND NAME OF PERSON MAKING CHANGE.

PLEASE RETURN TO
LOS ANGELES COUNTY SURVEYOR
700 HALL OF RECORDS

Do not extend notes this side of this line.

FORM 307 10M 10-46

FORM 307 10M 10-46

PLEASE RETURN TO
LOS ANGELES COUNTY SURVEYOR
700 HALL OF RECORDS

NOTE: ANY ADDITIONS OR CHANGES ON THIS SHEET MUST BE MADE OR CIRCLED IN RED INK, WITH DATE AND NAME OF PERSON MAKING CHANGE.

Do not extend notes this side of this line.

STATION	B. S.	H. I.	F. S.	ELEV.	
BM, AE-14	604	982.82		976.78	BM, AE-14 - Elev. 976.782 F.B. 1447 pg. 13 New York Dr. + Foothill Blvd, S.W. Corner.
T.P.	254	973.23	12.13	970.69	BT. Spk. in Cb. 5' S. of S. end C.R.
			4.71	968.52	Flo. Line S.E. end of pipe, 122.15 from B.C.
0+41.11 B.C.			3.05	970.18	" "
0+63.21 P.I.			2.65	970.58	" " middle of Curve (opposite P.I.)
0+86.58 E.C.			2.35	970.88	" "
1+29.06			0.25	972.98	" " 30" Conc pipe from North
1+83.6			0.80	974.03	" " " " " " "
T.P.	11.16	981.85	2.54	970.69	
T.P.	8.19	986.83	3.21	978.64	
4+82			9.40	977.43	" " West end 60" conc drain pipe
BM, AE-13			4.20	982.63	BM, AE-13 - Elev. 982.616 - F.B. 1447 pg. 13 New York Dr. + Valencia Ave S.E. Corner. BT. Spk in Cb. 3' S. of S. end C.R.
BM-AE-14	8.73				
			11.0	975.83	Ground at S.E. end of 60" drain pipe 122.15 from B.C.
0+41.11			6.88	979.95	Spk. at surface over B.C. of 60" pipe
0+63.21			6.32	980.51	" " " " P.I. " " "
0+86.58			5.73	981.10	+ in Conc. pmt " E.C. " " "

Job No. 1248 Division No. Notes Red. Plotted Profile
Survey of Roosevelt Ave S.S. Dist Date Date No.
Survey by N.R. Smith Notes N.R.S. Notes Chkd Checked X-Sec.
Indexed C. Johnson Date 4-17-48 Date Date No.

76L298 307 5-49

PLEASE RETURN TO
LOS ANGELES COUNTY SURVEYOR
726 LOS ANGELES COUNTY ENGINEERING BLDG.

NOTE: ANY ADDITIONS OR CHANGES ON THIS SHEET MUST BE MADE OR CIRCLED IN RED INK. WITH DATE AND NAME OF PERSON MAKING CHANGE.

Do not extend notes this side of this line.

Profile Notes Red. Plotted Job No. 1248 Division No.
No. Date Date Survey of Roosevelt Ave. S.S. Dist.
X-Sec. Notes Chkd. Checked Survey by K.P. South Notes K.P.S. Date 1-19-52
No. Date Date Map No. Indexed Date

F.B. 1446 Pg. 38A

STATION	B. S.	H. I.	F. S.	ELEV.		
					CHECK of J.C. at FOOTHILL BLVD & NEW YORK DRIVE	ME
					C.I. 1248	
					ROOSEVELT AVE S.S. DIST.	
BM, AE-14A	711	986 15		979 04	BM, AE-14A, Elev. 979.043, F.B. 1447, Pg. 196 New York Dr. & Foothill Blvd. S.W. Corner BT. spk. in Cb. 35' W. of W. end of C.R.	
			742	97873	S. Rim of J.C.	7.42 12.11 19.53
			1953	96662	Invert of 10" outlet South	
			739	97876	W. Rim of J.C.	7.39 11.89 19.28
			1928	96687	Invert of 8" Inlet West	7.32 2.10 9.42
			732	97883	N. Rim of J.C.	
			1942	96673	Invert of 10" Inlet North.	
BM. AE-13			353	98262	BM, AE-13, Elev. = 982.616, F.B. 1447 pg. 13 New York Dr. & Valencia Ave, S.E. Corner BT. spk. in Cb. 3' S. of S. end of C.R.	

F.B. PG.

Job No._____ Division No._____ Notes Red._____ Plotted_____ Profile

Survey of_____ Date_____ Date_____ No._____

Survey by_____ Notes_____ Notes Chkd._____ Checked_____ X-Sec.

Indexed_____ Date_____ Date_____ Date_____ No._____

STATION	B. S.	H. I.	F. S.	ELEV.

78L298 307 5-49

PLEASE RETURN TO

LOS ANGELES COUNTY SURVEYOR

726 Los Angeles County Engineering Bldg.

Do not extend notes this side of this line.

NOTE: ANY ADDITIONS OR CHANGES ON THIS SHEET MUST BE MADE OR CIRCLED IN RED INK, WITH DATE AND NAME OF PERSON MAKING CHANGE.

CROSS SECTIONS

NEW YORK

FOR

FOOTHILL BLVD

TO

GRAND OAKS AVE.

C.I. 1248

ROOSEVELT AVE DIST

N. R. Smith
H. E. Frank
Don Le Gault
J. J. Edwards

STATION	B. S.	H. I.	F. S.	ELEV.

NOTE: ANY ADDITIONS OR CHANGES ON THIS SHEET MUST BE MADE OR CIRCLED IN RED INK, WITH DATE AND NAME OF PERSON MAKING CHANGE.

PLEASE RETURN TO
LOS ANGELES COUNTY SURVEYOR
700 HALL OF RECORDS

Do not extend notes this side of this line.

FORM 307 10M 10-48

FORM 307 10M 10-46

PLEASE RETURN TO
LOS ANGELES COUNTY SURVEYOR
700 HALL OF RECORDS

NOTE: ANY ADDITIONS OR CHANGES ON THIS SHEET MUST BE MADE OR CIRCLED IN RED INK, WITH DATE AND NAME OF PERSON MAKING CHANGE.

Do not extend notes this side of this line.

STATION	B. S.	H. I.	F. S.	ELEV.	LT. ℄ RT.
BM, AE-14	974	98652		97678	BM, AE-14 - Elev = 976.782 - F.B. 1447 pg. 13 New York Drive + Foothill Blvd. S.W. Corner. BT. spk. in Cb. 5' S. of S. end C.R.
1+00			714	97938	= ℄ Int. Foothill + New York
1+30			491	98161	75' Gutter
			451	98201	75' N. end C.R. N.W. Corner
			1030	97622	80' Gutter
			962	97690	" S. end C.R. S.W. Corner
			614	98038	30' Gutter
			555	98097	30' W. end C.R., N.W. Cor.
			859	97793	35' Gutter
			790	97862	" W. end C.R., S.W. Corner ? cm.
2+00			567	98085	℄
2+58 ±			488	98164	℄
"			727	97925	35' Gutter
			670	97982	" E. end C.R. S.E. Cor. New York + Alley
2+75.26			471	98181	℄ = ℄ Int Alley + N.Y. Dr.
2+86 ±			693	97959	35' Gutter
			626	98026	" W. end C.R. Alley + N.Y. Dr.
			633	98019	50' S. end cb. S.E. Cor Alley + N.Y. Dr
			602	98050	" " " " S.W. " " " " "
3+00			433	98219	℄

Profile
Plotted No.
Date
X-Sec.
Checked No.
Date
Notes Red.
Date
Notes Chkd.
Date
Job No. 1248 Division No.
Survey of Roosevelt Ave S.S. Dist
Survey by N.R. Smith Notes N.R.S
Indexed C. Johnson Date 5-11-48

FORM 307 10M 10-46

PLEASE RETURN TO
LOS ANGELES COUNTY SURVEYOR
700 HALL OF RECORDS

NOTE: ANY ADDITIONS OR CHANGES ON THIS SHEET MUST BE MADE OR CIRCLED IN RED INK, WITH DATE AND NAME OF PERSON MAKING CHANGE.

Do not extend notes this side of this line.

Profile Notes Red Plotted Job No. 1248 Division No.
No. T. Sec. Date Date Survey of Roosevelt Ave S.S. Dist.
Notes Chkd Checked Survey by V.M. Cox C.N. Johnson Clerk
No. Date Date Map No. Indexed Clerk

STATION	B. S.	H. I.	F. S.	ELEV.	LT.	℄	RT
3+75			8.8	977 7	190' Back Lot Line	℄	
3+76.5		986 52	2 99	983 53			
"			3 14	98338			35' Gutter
"			2 38	98414			" E. end C.R. Veranada Ave N.E. Cor
4+09.5 ±			1 37	98515			67' Gutter
			0 83	98569			" N. end C.R. Veranada Ave N.E. Cor.
4+054 ±			2 32	98420		℄	
"			4 56	98196	35' Gutter		
"			3 87	98265	" E. end C.R. Valencia Ave S.E. Corner		
4+21.6 ±			4 43	98209	65' Gutter		
"			3 85	98267	" S. end C.R. Valencia Ave S.E. Corner		
4+39.5 ±			0 64	98588			73' Gutter
"			0 01	98651			" N. end C.R. Veranada Ave N.W. Cor
4+55.5 ±			0 84	98568		℄ = ℄ Int. N.Y. Ave. & Valencia Ave	
T.P.	10 51	993 12	3 91	982.61	BM AE-13		
4+74 ±			7 19	98593			35' Gutter
"			6 53	98661			35' W. end C.R. Veranada Ave N.W. Cor.
4+69.5 ±			9 65	983 47	65' Gutter		
"			8 98	98414	" S. end C.R. Valencia Ave S.W. Cor.		
4+82.			15 70	97742			19.5' Flo. Line of Cadraia
4+98 ±			8.57	98455	35' Gutter		
			7 89	98523	" W. end C.R. Valencia Ave S.W. Cor.		

FORM 307 10M 10-46

PLEASE RETURN TO
LOS ANGELES COUNTY SURVEYOR
700 HALL OF RECORDS

NOTE: ANY ADDITIONS OR CHANGES ON THIS SHEET MUST BE MADE OR CIRCLED IN RED INK, WITH DATE AND NAME OF PERSON MAKING CHANGE.

Do not extend notes this side of this line.

STATION	B. S.	H. I.	F. S.	ELEV.	LT	℄	RT
		99312					
5+00			615	98697		℄	
6+00			328	98984		℄	
"			314	98998			12' N. edge of Prmt.
"			23	9908			15' Top of drain
"			69	9862			20' Bottom of drain
"			23	9908			24' Top of drain
"			23	9908			40' Ground
"			558	98754	35' Gutter		
"			488	98824	" Cb.		
"			464	98848	50' back of walk		
"			75	9856	190' back Lot Line		
7+00			024	99288		℄	
T.P.	1171	100312	171	99141			
7+00			995	99317	~~13' N. edge of Prmt.~~		13' N. edge of prmt. Coolidge
"			905	99407			" E end C.R. N.E. Cor.
"			1310	99002			18.5 Center, bottom of Drain
"			1220	99092			24.6 Flo line of 18" drain
"			84	9947			24.5 N. edge of drain
"			78	9953			40' Ground
			738	99574			Walk over Inlet
7+11			860	99452			25' Gutter

Profile No. ___ Plotted ___ Date ___ Notes Red ___ Date ___ Notes Chkd ___ Date ___ Checked ___ Date ___ No. ___ X-Sec. ___ No. ___

Job No. 1248 Division No. ___ Survey of Roosevelt Ave S.S. Dist. Survey by N.R. Smith Notes N.R.S. Indexed R. C. Johnson Date 5-11-48

FORM 307 10M 10-46

PLEASE RETURN TO
LOS ANGELES COUNTY SURVEYOR
700 HALL OF RECORDS

NOTE: ANY ADDITIONS OR CHANGES ON THIS SHEET MUST BE MADE OR CIRCLED IN RED INK, WITH DATE AND NAME OF PERSON MAKING CHANGE.

Do not extend notes this side of this line.

STATION	B. S.	H. I.	F. S.	ELEV.	LT.	℄ RT.
7+11		1003 12	7 95	995 17		25' N. end C.R. N.E. Cor.
7+09			12 37	990 75	~~35' Gutter~~	
"			11 72	991 40	35' E end C.R. S.E Corner	
T.P.	7 16	1001 47	8 81	994 31	on cut spk. W. end C.R. S.W. Cor.	
7+35			10 17	991 30	59' Gutter	
"			9 71	991 76	" S. end C.R. S.E. Cor	
7+39,16			7 40	994 07		℄ = ℄ Int. New York & Coolidge Ave
7+44			6 18	995 29		26' Gutter
"			5 70	995 77		" N. end C.R. N.W. Corner
7+60			6 57	994 90		12.5 N. edge pmt
"			5 40	996 07		14.5 Top of Wall of drain
"			9 15	992 32		19.5 bottom of drain
"			5 08	996 39		24.5 Top of Wall of drain
7+71,5			8 96	992 51	69' Gutter	
"			8 29	993 18	" S. end C.R. S.W. Cor	
8+02			7 78	993 69	35' Gutter	
"			7 16	994 31	" W. end C.R. S.W. Cor	
9+00			2 59	998 88		℄
9+50			5 2	996 2	190 back Lot Line	
T.P.	11 12	1011 70	0 89	1000 58		
10+00			9 83	1001 87		

Profile No. ____ Notes Red ____ Plotted ____ Job No. 1248 Division No. ____ F.B. 6446 Pg. ____
X-Sec. No. ____ Date ____ Date ____ Survey of Roosevelt Ave S.S. Dist
Notes Chkd ____ Checked ____ Survey by N.R. Smith Notes N.R.S. Date 5-11-[illegible]
No. ____ Date ____ Date ____ Map No. ____ Indexed - Johnson Date ____

FORM 307 10M 10-46

PLEASE RETURN TO
LOS ANGELES COUNTY SURVEYOR
700 HALL OF RECORDS

NOTE: ANY ADDITIONS OR CHANGES ON THIS SHEET MUST BE MADE OR CIRCLED IN RED INK, WITH DATE AND NAME OF PERSON MAKING CHANGE.

Do not extend notes this side of this line.

STATION	B. S.	H. I.	F. S.	ELEV.	LT.	RT.
11+00		1011 70	672	1004 98		℄
11+16			625	1005 45		℄
"			873	1002 97	35' Gutter	
"			807	1003 63	" E. end C.R. S.E. Cor.	
11+43±			864	1003 06	72' Gutter	
"			800	1003 70	" S. end C.R. S.E. Cor	
11+47			657	1005 13		22' Flo line of 18" Iron drain Corrigated
11+52.5			451	1007 19		12.8 N. edge of Pint
"			410	1007 60		15' Top of Wall of
"			839	1003 31		19' bottom of drain
"			356	1008 14		23' Top of Wall of drain
11+61			362	1008 08		13' Gutter
"			313	1008 57		" E. end C.R. N.E. Corner
11+72			310	1008 60		24' Gutter
"			265	1009 05		" N. end C.R. N.E. Cor.
"			481	1006 89		40' Flo line of 18" Iron drain Corrigated
11+77.28			432	1007 38		℄ = ℄ Int. of N.Y. & Harding
11+82			695	1004 75	58' Gutter	
"			637	1005 33	" S. end C.R. S.W. Cor.	
12+00			364	1008 06		℄
12+05			239	1009 31		26 Gutter
"			189	1009 81		" N. end C.R. N.W. Corner

Profile
Plotted ____ No. ____
Date ____ X-Sec.
Checked ____ No. ____
Date ____

Job No. 1218 Division No. ____ Notes Red. ____ Date ____
Survey of Roosevelt Ave S.S. Dist Notes N.R.S. Date 5-12-48
Survey by N.R. Smith
Indexed C. Johnson

F.B. 446 Pg. 44

FORM 307 10M 10-46

PLEASE RETURN TO
LOS ANGELES COUNTY SURVEYOR
700 HALL OF RECORDS

NOTE: ANY ADDITIONS OR CHANGES ON THIS SHEET MUST BE MADE OR CIRCLED IN RED INK, WITH DATE AND NAME OF PERSON MAKING CHANGE.

Do not extend notes this side of this line.

STATION	B. S.	H. I.	F. S.	ELEV.	LT	℄	RT
12+08		1011 70 ✓	3 76	1007 94			Flo. line of 18" Cor. Iron drain
12+08			5 79	1005 91	35' Gutter		
"			5 10	1006 60	" W. end C.R. S.W. Corner		
12+23			2 87	1008 83			13' N. edge of Pmt
"			1 25	1010 45			15' Top of Wall of drain
"			6 44	1005 26			19' bottom of drain
"			1 34	1010 36			23' Top of Wall of drain
12+29			4 80	1006 90			21' Flo. line of 18" Cor. Iron drain
13+00			0 47	1011 23		℄	
T.P.	11 41	1022 82 ✓	0 29	1011 41			
13+50			17 40	1005 4	190' back Lot Line		
14+00			8 72	1014 10		℄	
14+60			6 82	1016 00		℄	
"			9 43	1013 39	35' Gutter		
"			8 74	1014 08	" E. end C.R. S.E. Corner		
14+86			10 11	1012 71	75' Gutter		
"			9 37	1013 45	" S. end C.R. S.E. Corner		
15+00			5 65	1017 17		℄	
15+17.5			6 94	1015 88			21' Flo Line of 18" Corr. Iron drain
15+22.5			4 60	1018 22			13.8 N. edge Pmt
"			4 57	1018 25			15' Top of Wall of drain

Profile No. ____ Date ____ Notes Red. ____ Plotted ____ Job No. 1248 Division No. ____
X-Sec. No. ____ Date ____ Notes Chkd. ____ Checked ____ Survey of Roosevelt Ave. S.S. Dist
Survey by N.R. Smith Notes N.R.S. Date 5-12-48
Map No. ____ Indexed ____ Date ____

F.B. 1446 Pg. 45

FORM 307 10M 10-46

PLEASE RETURN TO
LOS ANGELES COUNTY SURVEYOR
700 HALL OF RECORDS

NOTE: ANY ADDITIONS OR CHANGES ON THIS SHEET MUST BE MADE OR CIRCLED IN RED INK, WITH DATE AND NAME OF PERSON MAKING CHANGE.

Do not extend notes this side of this line.

F.B. No. 46 Job No. 1248 Division No. Notes Red Plotted
Survey of Roosevelt Ave. S.S. Dist. Date Date No.
Survey by H.R. South Notes N.P.S. Notes Chkd Checked X-Sec.
Indexed C. Johnson Date 5-12-48 Date Date No. Profile

STATION	B. S.	H. I.	F. S.	ELEV.	LT	℄	RT
15+22.5		1022.82	9.20	1013.62			19' bottom of drain
"			3.93	1018.89			23 Top of Wall
15+23.42			4.99	1018.33			℄ = ℄ Int. N.Y. & Roosevelt
15+28.5			8.38	1014.44	57.5 Gutter		
"			7.73	1015.09	" S. end C.R. S.W. Cor		
15+31.5			3.93	1018.89			14' Gutter
"			3.41	1019.41			" E. end C.R. N.E. Cor
15+41.5			3.53	1019.29			24' Gutter
"			3.11	1019.71			" N. end C.R.
"			5.13	1017.69			42' Flo line of 18" drain Pipe
15+54.5			6.53	1016.29	35' Gutter		
"			5.89	1016.93	" W. end C.R. S.W. Cor		
15+75			2.44	1020.38			26.2 Gutter
"			1.88	1020.94			" N. end C.R. N.W. Cor.
15+78			4.05	1018.77			43' Flo. Line of 18" drain Corri. Inv.
15+85			2.98	1019.84			138 Gutter
"			2.50	1020.32			" W. end C.R. N.W. Cor.
15+93			2.86	1019.96			14' N. edge of Pvmt
"			2.31	1020.51			15' Top of Wall
"			7.20	1015.62			19 Bottom of drain
"			2.19	1020.63			23 Top of Wall

FORM 307 10M 10-46

PLEASE RETURN TO
LOS ANGELES COUNTY SURVEYOR
700 HALL OF RECORDS

NOTE: ANY ADDITIONS OR CHANGES ON THIS SHEET MUST BE MADE OR CIRCLED IN RED INK, WITH DATE AND NAME OF PERSON MAKING CHANGE.

Do not extend notes this side of this line.

Profile No. X-Sec. No.
Notes Red Date Plotted Date
Notes Chkd Date Checked Date
Job No 2248 Division No.
Survey, el Toreso/T Ave
Survey by M.K.P.S. Date 3-15-47
Notes M.K.P.S. Date
Map No Indexed Date
F.B. 144 Pg. 44

STATION	B. S.	H. I.	F. S.	ELEV.	LT.	℄	RT.
16+00		1022 82	2 82	1020 00		℄	
"			553	1017 ~~28~~ 27			21' Flo. line 18" Corr. Iron Drain
17+00			015	1022 67		℄	
"			11 00	1011 82	190' Back Lot Line		
T.P.	10 08	1031 49	1 41	1021 41			
17+94.5			950	1021 99	35' Gutter		
"			881	1022 60	" E. end C.R. S.E. Corner		
18+00			673	1024 76		℄	
18+19			10 48	1021 01	77 Gutter		
"			9 58	1021 91	" S. end C.R. S.E. Corner		
18+68.62			553	1025 96		℄ = ℄ Int N.Y. & Grand Ave Oaks	
18+83.5			836	1023 13	52' Gutter		
"			796	1023 53	" S. end C.R. S.W. Corner		
18+87			723	1024 26			21' 18" Corrugated Iron drain
18+92			472	1026 77			13.8 N. edge Pvmt
"			476	1026 73			15' Top of Wall
"			895	1022 54			19' bottom of drain
"			420	1027 29			23' Top of Wall
19+00.5			415	1027 34			14' Gutter
"			3 66	1027 83			14' E end C.R. N.E. Cor.
19+11			3 56	1027 93			14' Gutter

FORM 307 10M 10-46

PLEASE RETURN TO
LOS ANGELES COUNTY SURVEYOR
700 HALL OF RECORDS

NOTE: ANY ADDITIONS OR CHANGES ON THIS SHEET MUST BE MADE OR CIRCLED IN RED INK, WITH DATE AND NAME OF PERSON MAKING CHANGE.

Do not extend notes this side of this line.

Profile No. ____ Notes Red. ____ Plotted ____
X-Sec. No. ____ Date ____ Date ____
Notes Chkd ____ Checked ____
Date ____ Date ____

Job No. 1248 Division No. ____
Survey of Roosevelt Ave S.S. Dist
Survey by M.T. Smith Notes N.P.S.
Indexed by C. Johnson Date 5-12-48

Bk. 144 Pg. 48

STATION	B. S.	H. I.	F. S.	ELEV.	LT	℄	RT
19+11		103149	308	102841			24' N. End C.R., N.E. Cor.
19+09			497	102652			43' F/o Line 18" drain.
19+19			719	102430	35' Gutter		
"			653	102496	" W. end C.R., S.W. Corner		
19+44.5			319	102830			26' Gutter
"			247	102902			" N. end C.R. N.W. Cor.
19+48			442	102707			F/o. Line 18" drain Pipe
19+52			580	102569	35' W. end of curb		
19+54.5			366	102783			13.8 Gutter
"			310	102839			" W. end C.R., N.W. Cor.
19+62.5			363	102786			13' N. edge of Pvmt
"			258	102891			15' Top of drain wall
"			800	102349			19 Bottom of drain
"			24	102934			24' Top of Wall
19+70			580	102569			22' F/o Line 18" drain Pipe
20+00			201	102948			
BM, AE-9			959	102190	BM, AE-9 - Elev = 102 1.898 - F.B. 1447 pg 12 Grand Oaks Ave & New York Dr. - S.E. Corner Et. Spk. in Cb 1' S. of S. end C.R.	℄	

Notes Ck'd by	Survey of Roosevelt Ave Dist F.B. 1446 Pg. 49
Map No.	W. O. 1248 Tape No. 041 Std. 68 °F
Office Work	Surveyed by N.R. Smith
Checked	Notes N.R.S. Date 5-5-48
Date	Indexed C. Johnson

JAN 25 49

TOPOGRAPHY
on
FOOTHILL BLVD
from
WASHINGTON ST.
to
NEW YORK DRIVE

C.I 1248.
ROOSEVELT AVE DIST.

Smith
Frank
LeGault
Edwards

Note: Any Additions or Changes on This Sheet Must be Made or Circled in Red Ink With Date and Name of Person Making Change.

Do not extend notes this side of this line.

RETURN TO
LOS ANGELES COUNTY SURVEYOR
700 HALL OF RECORDS

FORM 287 5M 5-46

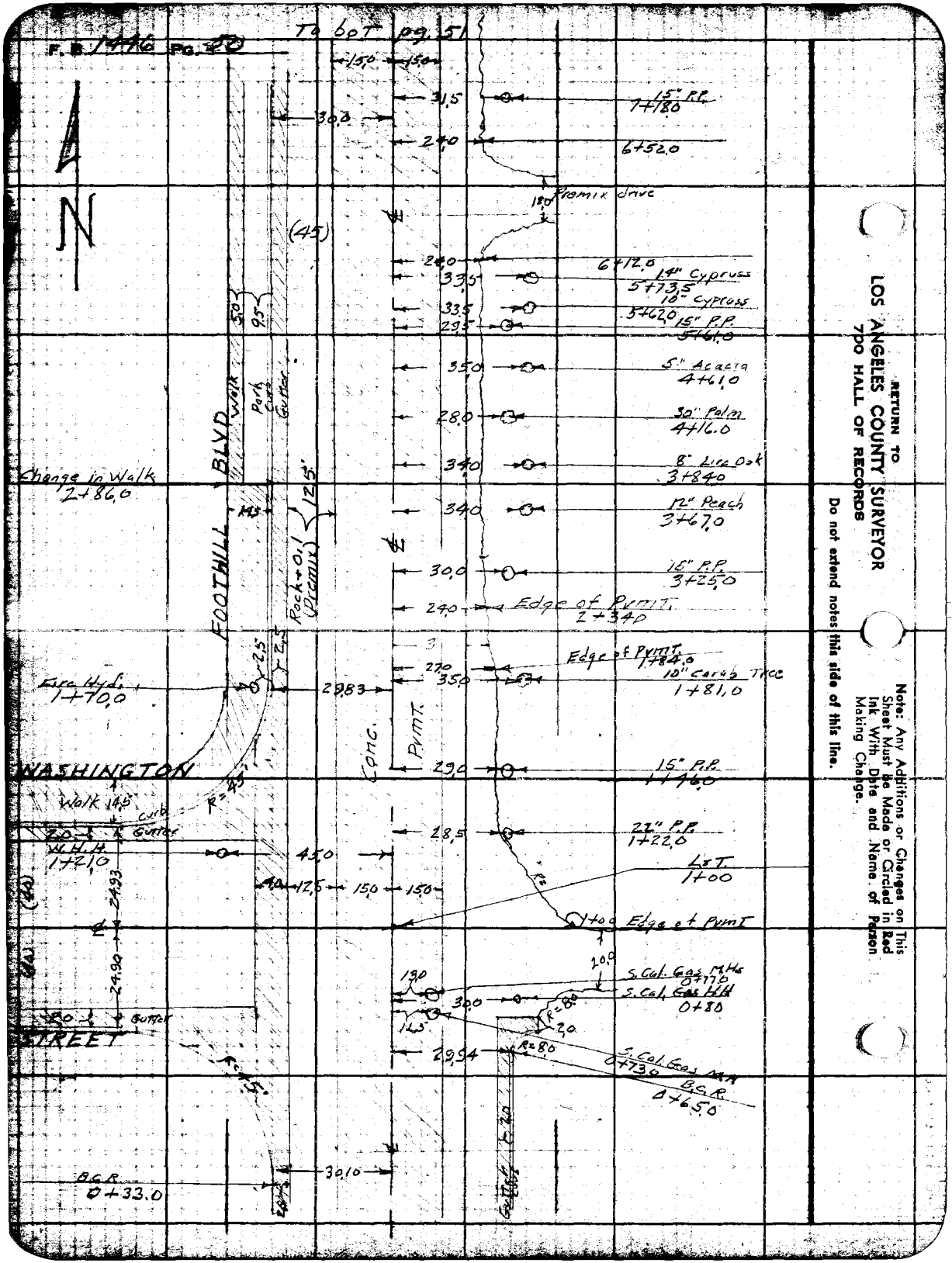

RETURN TO
LOS ANGELES COUNTY SURVEYOR
700 HALL OF RECORDS

Do not extend notes this side of this line.

Note: Any Additions or Changes on This Sheet Must be Made or Circled in Red Ink With Date and Name of Person Making Change.

Notes Ch'd by	Survey of Roosevelt Ave Dist
Map No.	W. O. 1248 Tape No. 847 Std 68 °F
Office Work	Surveyed by N.R. Smith
Checked	Notes N.R.S. Date 5-5-48
Date	Indexed A. C. Johnson

F.B. 1446 Pg. 51

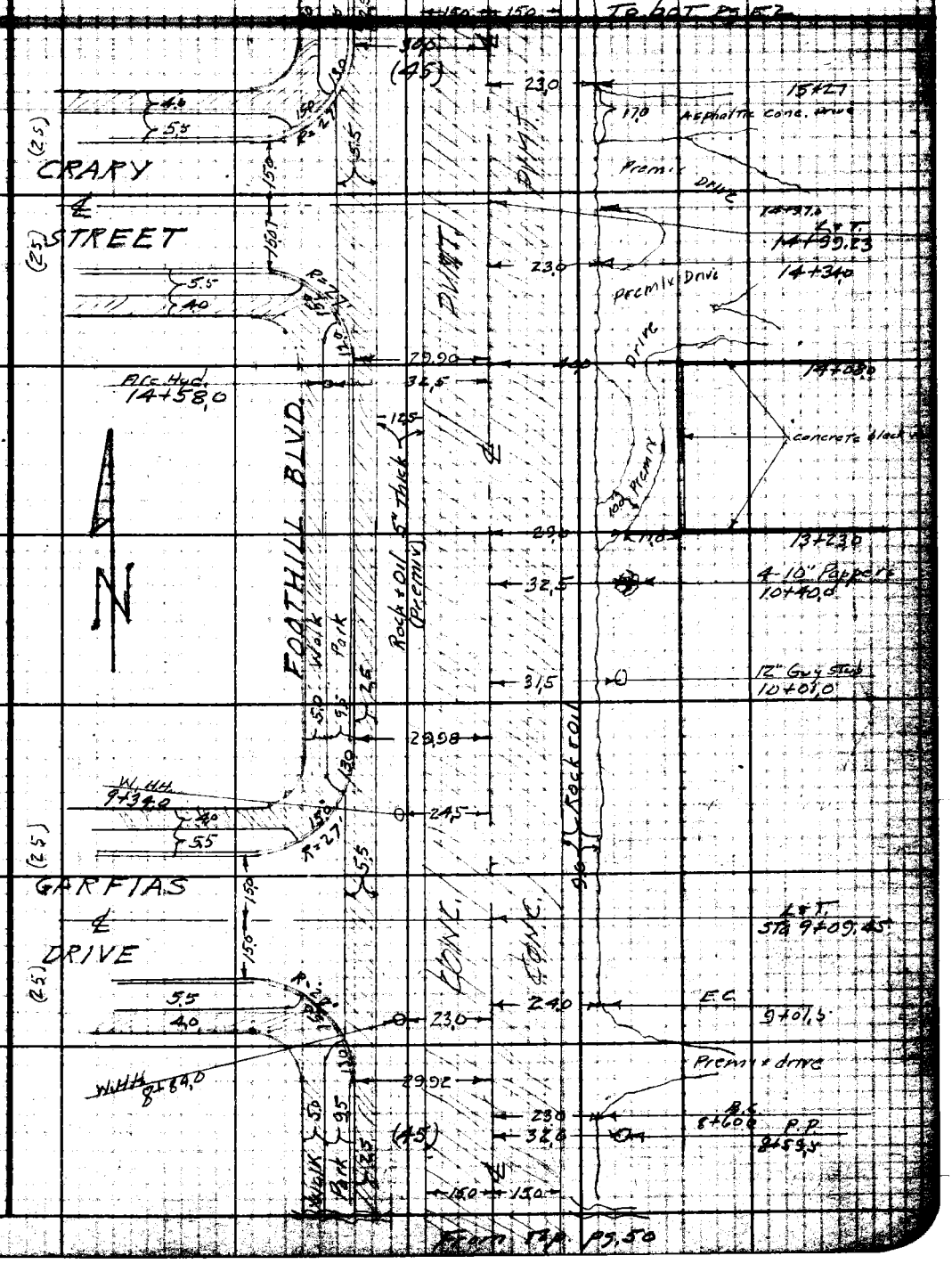

Note: Any Additions or Changes on This Sheet Must be Made or Circled in Red Ink With Date and Name of Person Making Change.

Do not extend notes this side of this line.

RETURN TO
LOS ANGELES COUNTY SURVEYOR
700 HALL OF RECORDS

FORM 247 5M 5-46

RETURN TO
LOS ANGELES COUNTY SURVEYOR
700 HALL OF RECORDS

Note: Any Additions or Changes on This Sheet Must be Made or Circled in Red Ink With Date and Name of Person Making Change.

Do not extend notes this side of this line.

Profile No. | Notes Red. | Plotted | Job No. 1248 | Division No. | P.B. 1446 Pg. 53
Date | Date | Survey of Roosevelt Ave. S.S. Dist.
X-Sec. No. | Notes Chkd. | Checked | Survey by N.R. Smith | Notes N.R.S. | Date 5-17-48
Date 9/24/48 | Date | Map No. | Indexed C. Johnson | Date Jan 25 '49

CROSS SECTIONS
on
FOOTHILL BLVD
From
WASHINGTON ST.
To
NEW YORK DRIVE

C.I. 1248
ROOSEVELT AVE DIST.

N.R. Smith
H.E. Fronk
Don LeGault
J.J. Edwards

STATION	B.S.	H.I.	F.S.	ELEV.

NOTE: ANY ADDITIONS OR CHANGES ON THIS SHEET MUST BE MADE OR CIRCLED IN RED INK, WITH DATE AND NAME OF PERSON MAKING CHANGE.

PLEASE RETURN TO
LOS ANGELES COUNTY SURVEYOR
700 HALL OF RECORDS

Do not extend notes this side of this line.

FORM 307 10M 10-46

FORM 307 10M 10-46

PLEASE RETURN TO
LOS ANGELES COUNTY SURVEYOR
700 HALL OF RECORDS

NOTE: ANY ADDITIONS OR CHANGES ON THIS SHEET MUST BE MADE OR CIRCLED IN RED INK, WITH DATE AND NAME OF PERSON MAKING CHANGE.

Do not extend notes this side of this line.

STATION	B. S.	H. I.	F. S.	ELEV.	LT.	℄ RT.
B.M., AE-1	283	915 1/2		912 29	B.M. AE-1-Elev = 912.292 - Foothill Blvd. + Washington ST. BT. spk. in M.C.R.	F.B. 1447 pg. 7 N.W. Corner.
1+00			497	910 15	= ℄ Int. Foothill Blvd +	Washington ST.
"			514	909 98		15' E. edge conc. Pvmt
"			566	909 46		27' Gutter
"			530	909 82		35' Pvmt.
"			700	908 12		200' "
0+30			809	907 03	30' Gutter	
"			741	907 71	30' S. end C.R. S.W. Corner	
0+75			619	908 93	75' Gutter	
"			565	909 47	" W. end C.R. S.W. Cor.	
–			699	908 13		Gutter
–			618	908 94		S. end C.R. S.E. Cor
–			620	908 92		Gutter
–			589	909 23		E. end C.R. S.E. Cor.
–			442	910 70	Gutter	
–			374	911 38	W. end C.R. N.W. Corner	
–			281	912 31	Gutter	
–			220	912 92	N. end C.R. N.W. Corner	
1+70±			283	912 29		22' Gutter
2+00			103	914 09		℄

F.B. 1446 Pg. 54 Job No. 1248 Division No. Notes Red. BRL Plotted No. Profile
Survey of Roosevelt Ave S.S. Dist Date Date X-Sec.
Survey by N.R. Smith Notes N.R.S. Notes Chkd Checked No.
Indexed E. C. Johnson Date 5-17-48 Date Date

FORM 307 10M 10-46

PLEASE RETURN TO
LOS ANGELES COUNTY SURVEYOR
700 HALL OF RECORDS

NOTE: ANY ADDITIONS OR CHANGES ON THIS SHEET MUST BE MADE OR CIRCLED IN RED INK, WITH DATE AND NAME OF PERSON MAKING CHANGE.

Do not extend notes this side of this line.

STATION	B. S.	H. I.	F. S.	ELEV.	LT	℄	RT
		91512					
T.P.	1168	92670	010	91502			
3+00			853	91817		℄	
4+00			423	92247		℄	
"			431	92239			15' Edge of Conc pvmt
"			439	92231			18' Gutter
"			366	92304			23 Break
"			50	9217			40' Ground
"			83	9184			200' "
"			431	92239	15' Edge of Conc pvmt		
"			497	92173	30' Gutter		
"			434	92236	" Cb.		
"			385	92285	44.5' back of Walk		
"			38	9229	Back lot Line		
T.P.	1141	93748	063	92607			
5+00			1062	92686		℄	
5+72			750	92998		℄	Break in Grade
"			762	92986			15 Edge of Conc Pvmt
"			770	92978			18' Gutter
"			68	93068			27' Break
"			88	92868			40' Ground

Profile
No. ____ Date ____ Notes Red DAL Plotted ____ Job No. 1248 Division No. ____
X-Sec. Date ____ Date ____ Survey of Roosevelt Ave S.S. Dist
No. ____ Date ____ Notes Chkd ____ Checked ____ Survey by N.R. Smith Notes N.R.S. Date 5-17-48
Map No. ____ Indexed G. Johnson Date ____

F.B. 744 Pg. 65

FORM 307 10M 10-46

PLEASE RETURN TO
LOS ANGELES COUNTY SURVEYOR
700 HALL OF RECORDS

NOTE: ANY ADDITIONS OR CHANGES ON THIS SHEET MUST BE MADE OR CIRCLED IN RED INK, WITH DATE AND NAME OF PERSON MAKING CHANGE.

Do not extend notes this side of this line.

STATION	B. S.	H. I.	F. S.	ELEV.	LT.	℄	RT.
5+72		937 48	111	926 38			200' Ground
"			761	929 87	15' Edge Conc prmt		
"			812	929 36	30 Gutter		
"			742	930 06	" Cb.		
"			727	930 21	44.5 Back of Walk		
"			73	930 18	" Lot Line		
6+00			635	931 13		℄	
6+50			468	932 80		℄	
7+00			302	934 46		℄	
8+00			027	937 21		℄	
T.P.	10 04	947 11	041	937 07			
8+68			810	939 01		℄	
"			821	938 90			15' Edge Conc Prmt.
"			833	938 78			18' Gutter
"			765	939 46			25' Break
"			88	936 31			40' Ground
"			156	931 51			200' "
"			825	938 86	15' Edge of Conc prmt		
"			890	938 21	30' Gutter		
"			827	938 84	" S. end C.R. S.W. Corner		
"			784	939 27	44.5 back of Walk		

F.B. 1446 PG. 56 Job No. 1248 Division No. Notes Red. DAL Plotted Date Date No. Profile
Survey of Roosevelt Ave S.S. Dist Date Date No. X-Sec.
Survey by N. R. Smith Notes N.R.S. Notes Chkd. Checked
Indexed E. C. Johnson Date Date Date No.

FORM 307 10M 10-46

PLEASE RETURN TO
LOS ANGELES COUNTY SURVEYOR
700 HALL OF RECORDS

NOTE: ANY ADDITIONS OR CHANGES ON THIS SHEET MUST BE MADE OR CIRCLED IN RED INK, WITH DATE AND NAME OF PERSON MAKING CHANGE.

Do not extend notes this side of this line.

STATION	B. S.	H. I.	F. S.	ELEV.	LT	℄	RT
8+68 ±		947 11	42	942 91	Back Lot Line		
8+94.5 ±			787	939 24	57' Gutter		
"			732	939 79	57' W. end C.R. S.W. Corner		
9+09.45			699	940 12		℄ = ℄ Int. Foothill & Garfias	
9+24.5 ±			676	940 35	57' Gutter		
"			609	941 02	57' W. end C.R. N.W. Corner		
9+51.5 ±			644	940 67	30' Gutter		
"			579	941 32	30' N. end C.R. N.W. Corner		
10+00			422	941 89		℄	
11+00			127	945 84		℄	
T.P.	1054	957 48	017	946 94			
12+00			876	948 72		℄	
"			875	948 73			15 edge.
"			900	948 48			18' Gutter
"			83	949 X²			23' Break
"			103	947 X²			45' Ground
"			153	942 X²			200' " back of Lot
"			894	948 54	15' Edge Conc prmt.		
"			948	948 00	30' Gutter		
"			880	948 68	" Cb.		
"			853	948 95	Back of Walk		

" of Lot is high

Profile Notes Red DAL Plotted ____ Job No. 1248 Division No. ____ F.B. 446 Pg. 57
No. ____ Date ____ Date ____ Survey of Roosevelt Ave S.S. Dist
Notes Chkd. ____ Checked ____ Survey by N.R. Smith Notes N.R.S. Date 5-17-48
No. ____ Date ____ Date ____ Map No. ____ Indexed S. Johnson Date ____

FORM 307 10M 10-46

PLEASE RETURN TO
LOS ANGELES COUNTY SURVEYOR
700 HALL OF RECORDS

NOTE: ANY ADDITIONS OR CHANGES ON THIS SHEET MUST BE MADE OR CIRCLED IN RED INK, WITH DATE AND NAME OF PERSON MAKING CHANGE.

Do not extend notes this side of this line.

STATION	B. S.	H. I.	F. S.	ELEV.	LT.	℄	RT.
13+00		957 48	579	951 69		℄	
14+00			278	954 70		℄	
14+57.2±			102	956 46		℄	
"			158	953 90	30' Gutter		
"			093	956 55	" S. end C.R. S.W. Corner		
T.P.	965	966 30	083	956 65			
14+84.2±			921	957 09	57' Gutter		
"			866	959 64	" W. end C.R. S.W. Corner		
14+99.23			856	957 74		℄ = ℄ Int Foothill and Crary St Blvd	
15+14.2			798	958 32	57' Gutter		
"			743	958 87	57 W. end C.R. N.W. Cor		
15+41.2			791	958 39	30' Gutter		
"			722	959 08	" N. end C.R. N.W. Corner		
"			681	959 49	44.5' Back of Walk		
"			724	959 06		℄	
"			729	959 01			15' E. edge Conc Pmt
"			736	958 94			18' Gutter
"			65	959 8			27' Break
"			83	958 0			40' Ground
"			132	953 1			200' "
16+00			515	961 15		℄	
17+00			175	964 55		℄	

F.B. 1446 PG. 58

Job No. 1248 Division No. ____ Notes Red. DAL Plotted ____ Profile ____

Survey of Roosevelt Ave S.S. Dist Date ____ Date ____ No. ____ X-Sec. ____

Survey by N.R. Smith Notes N.R.S. Notes Chkd. ____ Checked ____ No. ____

Indexed A. C. Johnson Date 5-17-48 Date ____ Date ____

FORM 307 10M 10-46

PLEASE RETURN TO
LOS ANGELES COUNTY SURVEYOR
700 HALL OF RECORDS

NOTE: ANY ADDITIONS OR CHANGES ON THIS SHEET MUST BE MADE OR CIRCLED IN RED INK, WITH DATE AND NAME OF PERSON MAKING CHANGE.

Do not extend notes this side of this line.

STATION	B. S.	H. I.	F. S.	ELEV.	LT.	℄	RT.
		96630					
T.P.	11 27	97706	0.51	96579	set spk. in front of	#1597	
18+00			899	96807		℄	
"			912	96794		15' E.C	
"			922	96784		18' Gutter	
"			84	9686		27 Break	
"			105	9665		40' Ground	
"			154	9616		200' "	
"			914	96792	15' Wedge Conc prmt		
"			968	96738	30' Gutter		
"			901	96805	" Cb.		
"			869	96837	44.5' back of walk		
19+00			487	97219		℄	
20+00			082	97624		℄	
20+11			032	97674		℄	
"			084	97622	30' Gutter		
"			017	97689	" S. end C.R. S.W. Corner		
T.P.	873	98550	029	97677			
20+56 ±			755	97795	70'± Gutter		
"			689	97861	70'± W. end C.R. S.W. Corner		
20 + 85.75			615	97935		℄ = ℄ Int. Fouthill Blvd & New York Ave	

Profile Notes Red. DAV Plotted ____ Job No. 1248 Division No. ____ F.B. 1446 Pg. 59
No. ____ Date ____ Date ____ Survey of Roosevelt Ave S.S. Dist.
X-Sec. Notes Chkd. ____ Checked ____ Survey by N.R. Smith Notes N.R.S. Date 5-17-48
No. ____ Date ____ Date ____ Map No. ____ Indexed ____ Date ____

FORM 307 10M 10-46

PLEASE RETURN TO
LOS ANGELES COUNTY SURVEYOR
700 HALL OF RECORDS

NOTE: ANY ADDITIONS OR CHANGES ON THIS SHEET MUST BE MADE OR CIRCLED IN RED INK, WITH DATE AND NAME OF PERSON MAKING CHANGE.

Do not extend notes this side of this line.

STATION	B. S.	H. I.	F. S.	ELEV.	LT	℄	RT
20+85.75		985.50	8.61	976.89			1.00' Pvmt
"			16.4	969.1			200' Ground
21+21±			10.06	975.44	86.5± Flo. Line of 30" conc. pipe at Catch basin		
21+73.7±			8.21	977.29	28' " " " " " "		" "
BM-AE-14			8.73	976.77	BM AE-14 - Elev. 976.782 New York Dr. + Foothill Blvd St. spk. in Co 5' S. of S. end C.R.		F.B. 1447 pg. 13 S.W. Corner

Profile
Plotted ____ No. ____
Date ____ X-Sec.
Checked ____ No. ____
Date ____

Job No. 1248 Division No. ____ Notes Red. DOL
Date ____
Notes Chkd. ____
Date ____

Survey of Roosevelt Ave Dist
Survey by N.R. Smith Notes N.R.S.
Indexed J. C. Johnson Date 5-18-48

F.B. Pg. 60

Notes Ck'd by	Survey of Roosevelt Ave Dist F.B. 1446 Pg. 61
Map No.	W. O. 1248 Tape No. 94 Std. 68 °F
Office Work	Surveyed by N.R. Smith
Checked	Notes H.E.E. Date 7-16-48
Date	Indexed R. C. Johnson

JAN 25 '49

TOPOGRAPHY
on
WASHINGTON ST.
From
FOOTHILL BLVD.
To
GRAND OAKS AVE
C.I. 1248
ROOSEVELT AVE DIST

Note: Any Additions or Changes on This Sheet Must be Made or Circled in Red Ink With Date and Name of Person Making Change.

Do not extend notes this side of this line.

RETURN TO
LOS ANGELES COUNTY SURVEYOR
700 HALL OF RECORDS

FORM 247 5M 5-46

RETURN TO
LOS ANGELES COUNTY SURVEYOR
700 HALL OF RECORDS

Note: Any Additions or Changes on This Sheet Must be Made or Circled in Red Ink With Date and Name of Person Making Change.

Do not extend notes this side of this line.

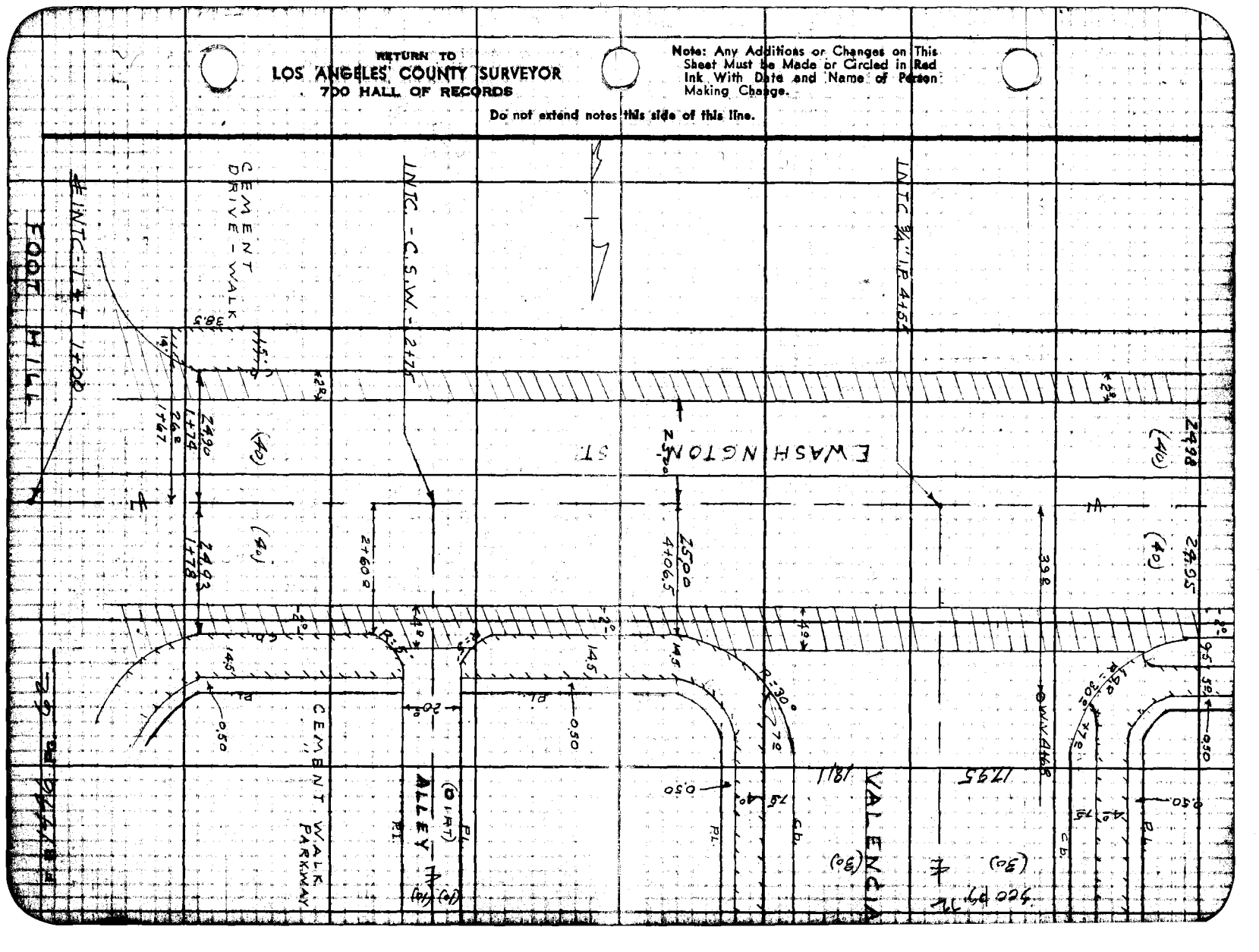

FORM 247 SM 5-56

RETURN TO
LOS ANGELES COUNTY SURVEYOR
700 HALL OF RECORDS

Note: Any Additions or Changes on This Sheet Must Be Made or Circled in Red Ink With Date and Name of Person Making Change.

Do not extend notes this side of this line.

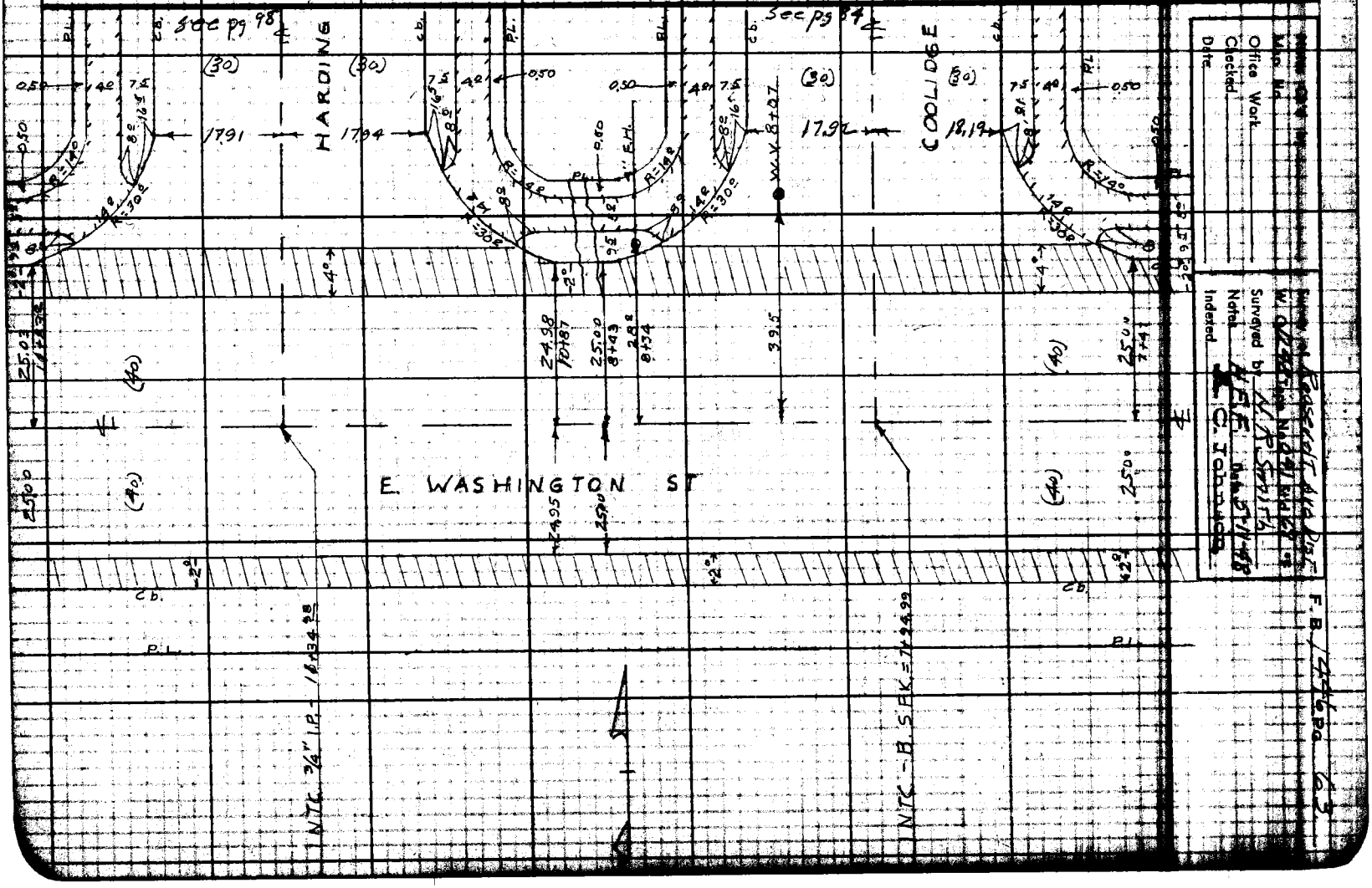

RETURN TO
LOS ANGELES COUNTY SURVEYOR
700 HALL OF RECORDS

Note: Any Additions or Changes on This Sheet Must be Made or Circled in Red Ink With Date and Name of Person Making Change.

Do not extend notes this side of this line.

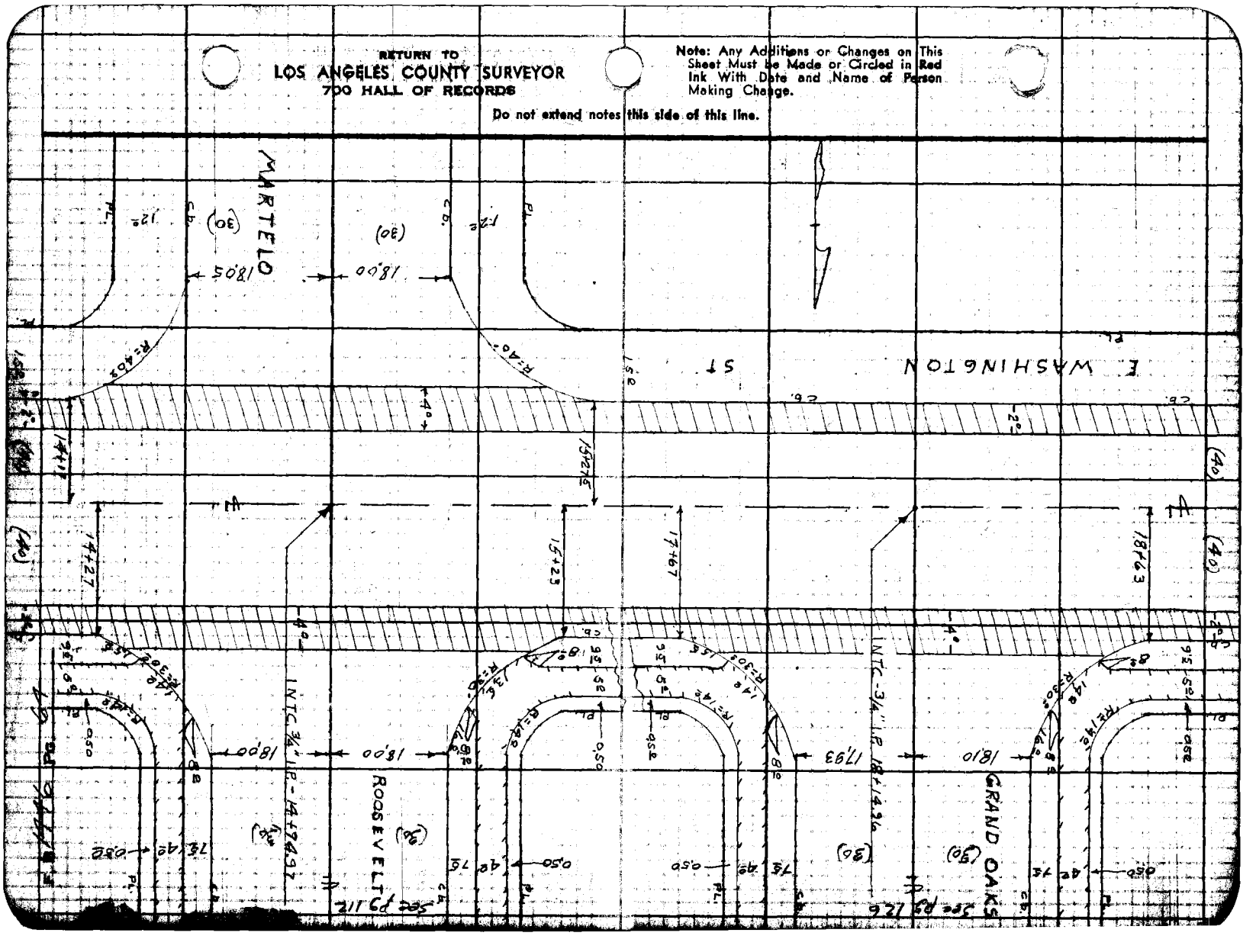

Profile No. ____ X-Sec. No. ____

Notes Red ____ Plotted ____ Job No. 1248 Division No. ____
Date ____ Date ____ Survey of Roosevelt Ave S.S. Dist.
Notes Chkd ____ Checked ____ Survey by N.R. Smith Notes N.R.S. Date ____
Date ____ Date ____ Map No. ____ Indexed ____ Date June 25 '40

F.B. 144 Pg. 65

CROSS SECTIONS
ON
WASHINGTON STREET
from
FOOTHILL BLVD.
to
GRAND OAKS AVE.

C.I. 1248
ROOSEVELT AVE DIST.

Smith
Frank
Le Gault
Edwards

STATION	B.S.	H.I.	F.S.	ELEV.

NOTE: ANY ADDITIONS OR CHANGES ON THIS SHEET MUST BE MADE OR CIRCLED IN RED INK, WITH DATE AND NAME OF PERSON MAKING CHANGE.

Do not extend notes this side of this line.

PLEASE RETURN TO
LOS ANGELES COUNTY SURVEYOR
700 HALL OF RECORDS

FORM 307 10M 10-46

FORM 307 10M 10-46

PLEASE RETURN TO
LOS ANGELES COUNTY SURVEYOR
700 HALL OF RECORDS

NOTE: ANY ADDITIONS OR CHANGES ON THIS SHEET MUST BE MADE OR CIRCLED IN RED INK, WITH DATE AND NAME OF PERSON MAKING CHANGE.

Do not extend notes this side of this line.

Profile No. ____ Notes Red. H.E.F. Plotted ____
X-Sec. No. ____ Date 5-21-48 Date ____
Job No 1248 Division No. ____ Notes ____ Checked ____
Survey of Roosevelt Ave. S.S. Dist. Date ____
Survey by N.R. Smith Notes N.R.S. Notes Chkd ____ Date ____
Indexed E. C. Johnson Date 5-18-48 Date ____ No. ____

STATION	B. S.	H. I.	F. S.	ELEV.	LT.	℄	RT.
BM, AE-1	306	91535		912 29	B.M. AE-1 - Elev = 912.29 2 - F.B. 1447 Pg. 7 Foothill Blvd. + Washington St. N.W. Cor BT. spk. in M.C.R.		
1+00			520	91015		℄ = ℄ Int. Foothill Blvd, Washington ST &	
1+30			580	90955		℄ cross Gutter	
"			312	91223			70' Gutter
"			246	91289			" N. end C.R. N.W. Corner
"			831	90704	70' Gutter		
"			767	90768	" S. end C.R. S.W. Cor		
1+75			644	90891	25' Gutter		
"			589	90946	" W. end C.R. S.W. Cor.		
"			465	91070			25' Gutter
"			397	91138			" W. end C.R. N.W. Cor.
2+00			465	91070		℄	
T.P.	590	91740	385	91150			
2+60			612	91128			25' Gutter.
"			551	91189			25' E end C.R. N.E. Cor. Alley
2+75			590	91150		℄ = ℄ Int. Washington + Alley	
2+75			722	90918	25' Gutter		
			664	91076	" C.L.		
2+90			580	91160			25 Gutter
"			515	91225			" W. end C.R. N.W. Cor Alley
3+00			575	91165		℄	

FORM 307 10M 10-46

PLEASE RETURN TO
LOS ANGELES COUNTY SURVEYOR
700 HALL OF RECORDS

NOTE: ANY ADDITIONS OR CHANGES ON THIS SHEET MUST BE MADE OR CIRCLED IN RED INK, WITH DATE AND NAME OF PERSON MAKING CHANGE.

Do not extend notes this side of this line.

STATION	B. S.	H. I.	F. S.	ELEV.	LT.	℄	RT.
4+00		917.40	434	913.06		℄	
4+06.5			426	913.14		℄	
"			436	913.04			25' Gutter
"			373	913.67			25' E. end C.R. N.E. Cor
T.P.	611	920.49	302	914.38			
4+37			621	914.28			55' Gutter
"			563	914.86			55' N. end C.R. N.E. Cor
4+55			678	913.71			℄ = ℄ in T. Washington & Valencia Ave
"			813	912.36	25' Gutter		
"			750	912.99	25' Cb.		
5+03			626	914.23			25' Gutter
"			561	914.88			25' W. end C.R. N.W. Corner
5+00			627	914.22		℄	
6+00			497	915.52		℄	
7+00			369	916.80		℄	
T.P.	920	925.90	379	916.70			
7+47			842	917.48		℄	
"			858	917.32			25' Gutter
"			797	917.93			" E. end C.R. N.E. Cor.
4+77			755	918.35			55' Gutter
"			705	918.85			" N. end C.R. N.E. Cor.

Profile No. ____ Date 5-21-48 Notes Red. H.E.E. Plotted ____ Date ____ Job No. 1248 Division No. ____ Survey of Roosevelt Ave S.S. Dist

X-Sec. No. ____ Date ____ Notes Chkd. ____ Date ____ Checked ____ Date ____ Survey by N.R. Smith Notes N.R.S. Date 5-18-48 Map No. ____ Indexed ____ Date ____

F.B. 1446 Pg. 67

FORM 307 10M 10-46

PLEASE RETURN TO
LOS ANGELES COUNTY SURVEYOR
700 HALL OF RECORDS

NOTE: ANY ADDITIONS OR CHANGES ON THIS SHEET MUST BE MADE OR CIRCLED IN RED INK, WITH DATE AND NAME OF PERSON MAKING CHANGE.

Do not extend notes this side of this line.

F.B. 3446 Pg. 68 | Job No. 1248 Division No. | Notes Red. HEE Plotted | No. | Profile
Survey of Roosevelt Ave S.S. Dist. | Date 5-21-48 Date | No. | X-Sec.
Survey by N.R. Smith Notes N.R.S. | Notes Chkd. Checked
Indexed E. C. Johnson Date 5-18-48 | Date Date

STATION	B. S.	H. I.	F. S.	ELEV.	LT.	℄	RT
7+94.99		925.90	745	918.45		℄	℄ = ℄ Int. Coolidge & Washington
"			885	917.05	25' Gutter		
"			824	917.66	" C.b.		
8+13			658	919.32			55' Gutter
"			596	919.94			" N. end C.R. N.W. Cor
8+43			629	918.61		℄	
5+43			629	918.61			25' Gutter
"			568	920.22			" N. end C.R. N.W. Cor.
9+00			480	921.10		℄	
T.R.	9.57	934.94	053	925.37			
10+00			1098	923.96		℄	
10+87			879	926.45		℄	
10+87			837	926.37			25' Gutter
"			791	927.23			" E. end C.R. N.E. Corner
11+17			688	928.26			55' Gutter
"			638	928.56			" N. end C.R. N.E. Cor
11+34.98			704	927.90		℄	℄ = ℄ Int.
"			849	926.45	25' Gutter		
"			784	927.10	" C.b.		
11+53			591	929.03			55' Gutter
"			527	929.67			" N. end C.R. N.W. Corner
11+83			589	929.05			25' Gutter

FORM 307 10M 10-46

PLEASE RETURN TO
LOS ANGELES COUNTY SURVEYOR
700 HALL OF RECORDS

NOTE: ANY ADDITIONS OR CHANGES ON THIS SHEET MUST BE MADE OR CIRCLED IN RED INK, WITH DATE AND NAME OF PERSON MAKING CHANGE.

Do not extend notes this side of this line.

STATION	B. S.	H. I.	F. S.	ELEV.	LT.	℄	RT.
11+83		934 94	520	929 74			25' W. end C.R. N.W. Corner
12+00			525	929 69		℄	
13+00			238	932 56		℄	
T.P.	986	944 45	035	934 59			
14+00			915	935 30		℄	
14+16			1008	934 37	25 Gutter		
"			949	934 96	" E. end C.R. S.E. Corner		
14+27			850	935 95			25' Gutter
"			786	936 59			" E. end C.R. N.E. Cor.
14+57			690	937 55			55 Gutter
"			637	938 08			" N. end C.R. N.E. Cor
14+57			949	934 96	65' Gutter		
"			879	935 66	" S. end C.R. S.E. Cor		
14+74.97			702	937 43			℄ = ℄ Int. Washington & Roosevelt
14+93			582	938 63			55 Gutter
"			529	939 16			" N. end C.R. N.W. Cor
14+95			819	936 26	65' Gutter		
"			759	936 86	" S. end C.R. S.W. Cor.		
15+00			627	938 18		℄	
15+23			585	938 60			25' Gutter
"			524	939 21			" W. end C.R. N.W. Corner

Profile Notes Red HEE Plotted ____ Job No. 1248 Division No. ____ F.B. 1446 Pg. 69
No. ____ Date 5-21-48 Date ____ Survey of Roosevelt Ave S.S. Dist.
X-Sec. Notes Chkd. ____ Checked ____ Survey by N.R. Smith Notes N.R.S. Date 5-18-48
No. ____ Date ____ Date ____ Map No. ____ Indexed ____ Date ____

FORM 307 10M 10-46

PLEASE RETURN TO
LOS ANGELES COUNTY SURVEYOR
700 HALL OF RECORDS

NOTE: ANY ADDITIONS OR CHANGES ON THIS SHEET MUST BE MADE OR CIRCLED IN RED INK, WITH DATE AND NAME OF PERSON MAKING CHANGE.

Do not extend notes this side of this line.

F. B. 1446 Pg. 70 | Job No. L248 Division No. | Notes Red HEF Plotted | Profile
Survey of Roosevelt Ave S.S. Dist. | Date 5-11-48 Date | No. | X-Sec.
Survey by A.R. Smith Notes N.R.S. | Notes Chkd. Checked | No.
Indexed by C. Johnson Date 5-18-48 | Date Date

STATION	B. S.	H. I.	F. S.	ELEV.	LT	℄	RT
15+28		944 45	692	937 53	25' Gutter		
"			626	937 19	" W. end C.R. S.W. Cor.		
16+00			355	940 90		℄	
17+00			085	943 60		℄	
T.P.	1070	954 11	104	943 41			
17+67			866	945 45			25 Gutter
"			801	946 10			" E end C.R. N.E. Cor.
17+97			707	947 04			55' Gutter
"			637	947 74			" N. end C.R. NE Cor.
18+14.96			719	946 92			℄ = ℄ of T Grand Oaks Ave Washington and
"			858	945 53	25' Gutter		
"			793	946 18	" CB.		
18+33			603	947 08			55' Gutter
"			533	948 78			" N. end C.R. NW Cor.
18+63			596	948 15			25 Gutter
"			535	948 76			" W. end C.R. NW Cor.
19+00			472	949 39		℄	
20+00			146	952 65		℄	
"			168	952 43			25 Gutter
"			103	953 08			" CB.
"			290	951 21	25 Gutter		
"			227	951 84	" CB.		
BM AE-6			531	948 80	BM AE-6 Elev = 948.807 F.B. 1447 Pg. 10 Washington ST & Grand Oaks Ave N.W. Corner Cut spk. in CB. at N. end C.R.		

Notes Ck'd by	Survey of Roosevelt Ave Dist
Map No.	W. O. 1248 Tape No. 271 Std 68 °F
Office Work	Surveyed by N.R. Smith
Checked	Notes H.E.F. Date 5-6-48
Date	Indexed E. C. Johnson

F. B. 1446 Pg. 71

JAN 25 '49

TOPOGRAPHY
on
VALENCIA AVE
From
WASHINGTON ST.
To
NEW YORK DRIVE
C.I. 1248
ROOSEVELT AVE DIST

Note: Any Additions or Changes on This Sheet Must be Made or Circled in Red Ink With Date and Name of Person Making Change.

Do not extend notes this side of this line.

RETURN TO
LOS ANGELES COUNTY SURVEYOR
700 HALL OF RECORDS

FORM 247 5M 5-46

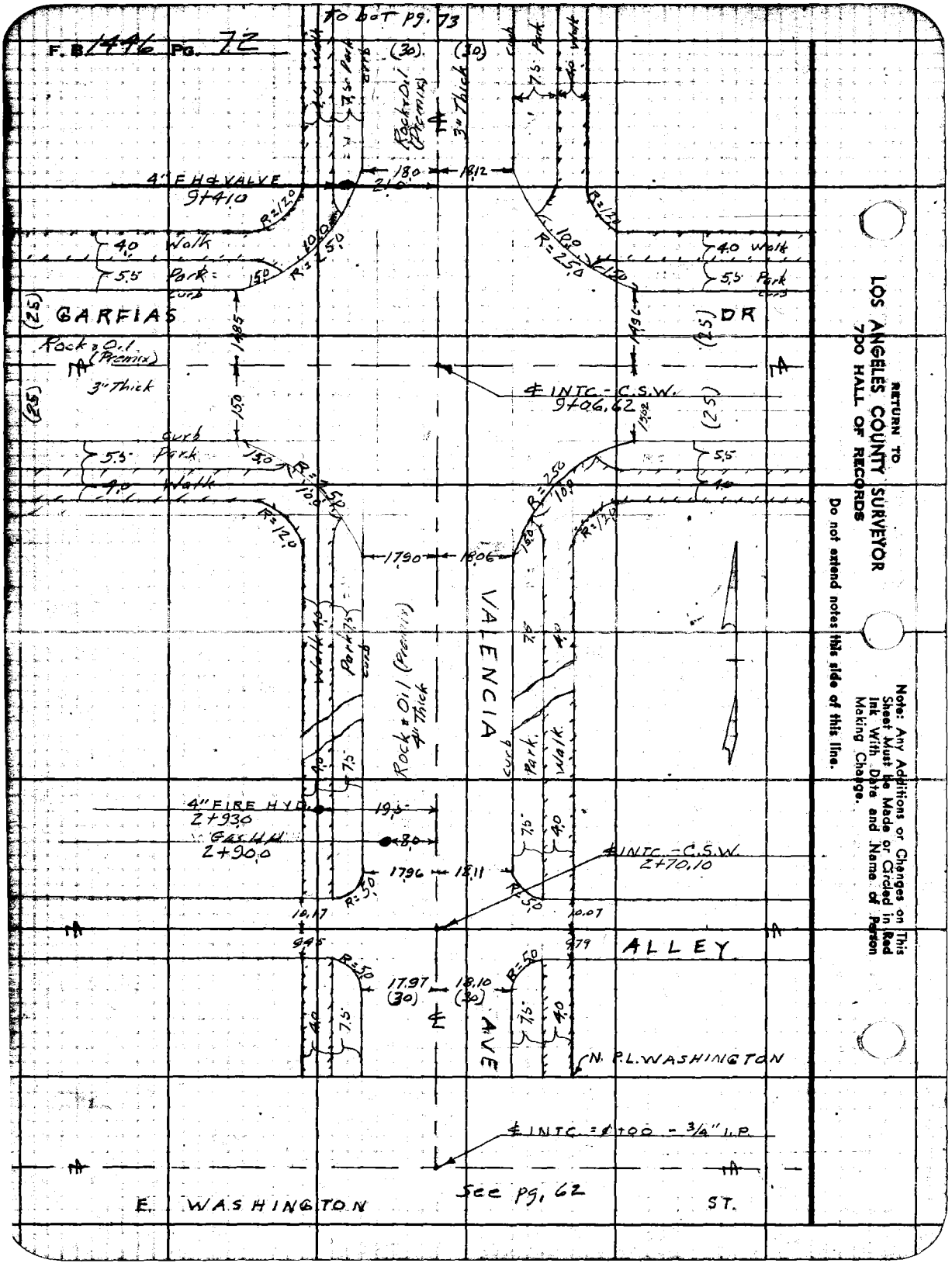
F. B 1446 Pg. 72
To bot pg. 73
(30)
(30)
Rock & Oil (Premix)
3" Thick
4" FH & VALVE
9+41.0
18.0
18.12
21.0
R=12.0
R=25.0
10.0
15.0
4.0 Walk
5.5 Park
curb
GARFIAS
DR
(25)
Rock & Oil (Premix)
3" Thick
14.85
14.96
15.0
℄ INTC - C.S.W.
9+06.62
15.02
curb
5.5 Park
4.0 Walk
R=25.0
10.0
R=12.0
17.90
18.06
VALENCIA
Walk
Park
curb
Rock & Oil (Premix)
4" Thick
7.5
4.0
Park
Walk
4" FIRE HYD.
2+93.0
19.5
Gas H.H.
2+90.0
8.0
17.96
18.11
℄ INTC - C.S.W.
2+70.10
R=5.0
10.17
10.07
9.45
9.79
ALLEY
17.97
(30)
18.10
(30)
AVE
N. P.L. WASHINGTON
℄ INTC = ℄ +00 - 3/4" I.P.
See pg. 62
E. WASHINGTON
ST.
RETURN TO
LOS ANGELES COUNTY SURVEYOR
700 HALL OF RECORDS
Do not extend notes this side of this line.
Note: Any Additions or Changes on This Sheet Must be Made or Circled in Red Ink With Date and Name of Person Making Change.

F.B. 1446 Pg. 73

Notes Ck'd by
Map No.
Office Work
Checked
Date

Survey of Roosevelt Ave Dist
W. O. 1248 Tape No. 041 Std. 68 °F
Surveyed by N.R. Smith
Notes H.E.F. Date 5-6-48
Indexed C. Johnson

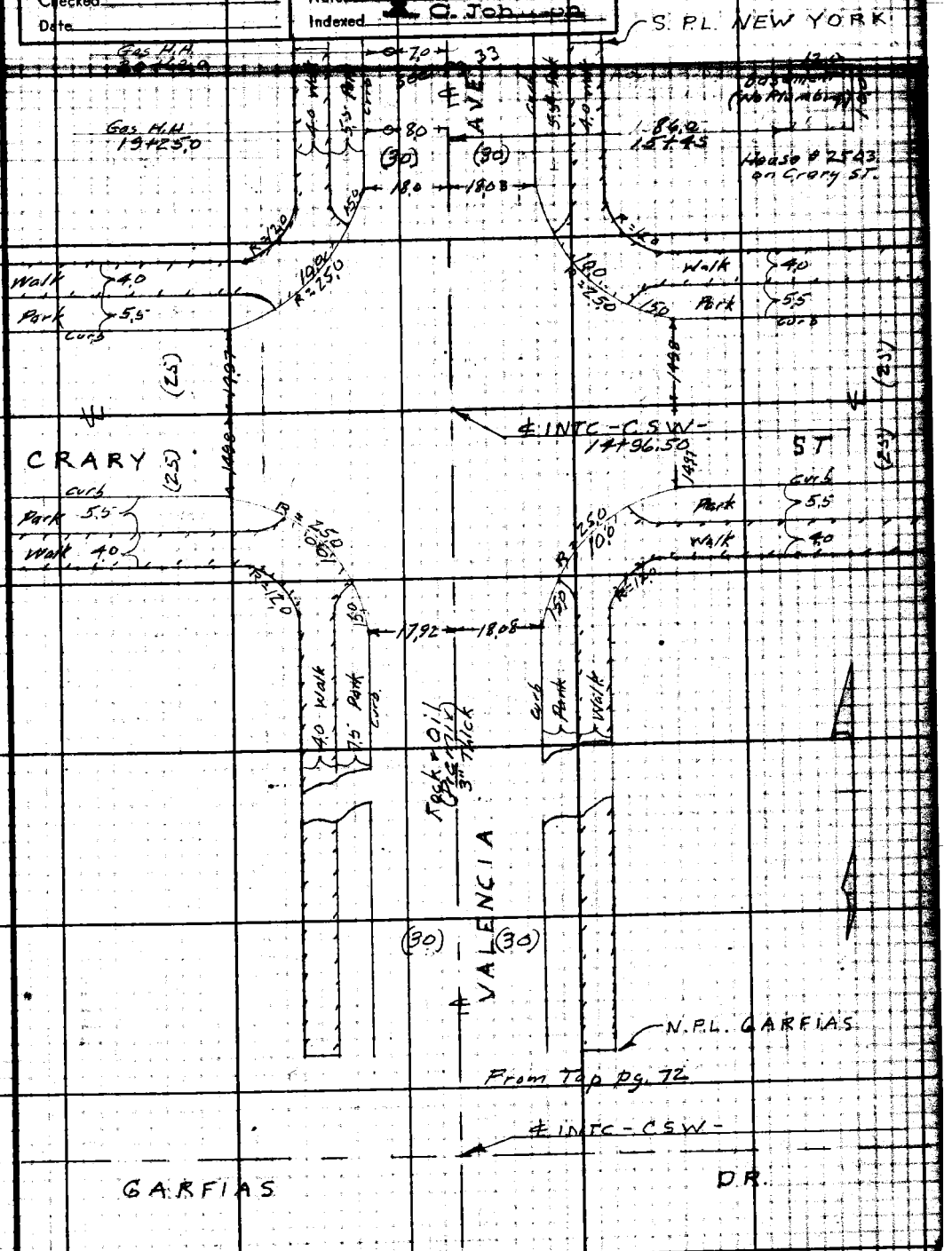

Note: Any Additions or Changes on This Sheet Must be Made or Circled in Red Ink With Date and Name of Person Making Change.

Do not extend notes this side of this line.

RETURN TO
LOS ANGELES COUNTY SURVEYOR
700 HALL OF RECORDS

FORM 247 5M 5-46

RETURN TO
LOS ANGELES COUNTY SURVEYOR
700 HALL OF RECORDS

Note: Any Additions or Changes on This Sheet Must be Made or Circled in Red Ink With Date and Name of Person Making Change.

Do not extend notes this side of this line.

F. B. 11446 Pg. 74

Profile No. Notes Red. Plotted Job No. 1248 Division No.
Date Date Survey of Roosevelt Ave S.S. Dist
R.Sec. No. Notes Checked Checked Survey by [illegible] Notes [illegible] Date
Date [illegible] Date Map No. Indexed Date

CROSS SECTIONS

VALENCIA AVE
From
WASHINGTON ST
To
NEW YORK DRIVE

C. I. 1248
ROOSEVELT AVE DIST.

Smith
Fronk
LeGault
Edwards

STATION	B. S.	H. I.	F. S.	ELEV.

NOTE: ANY ADDITIONS OR CHANGES ON THIS SHEET MUST BE MADE OR CIRCLED IN RED INK, WITH DATE AND NAME OF PERSON MAKING CHANGE.

PLEASE RETURN TO
LOS ANGELES COUNTY SURVEYOR
700 HALL OF RECORDS

Do not extend notes this side of this line.

FORM 307 10M 10-46

FORM 307 10M 10-46

PLEASE RETURN TO
LOS ANGELES COUNTY SURVEYOR
700 HALL OF RECORDS

NOTE: ANY ADDITIONS OR CHANGES ON THIS SHEET MUST BE MADE OR CIRCLED IN RED INK, WITH DATE AND NAME OF PERSON MAKING CHANGE.

Do not extend notes this side of this line.

STATION	B. S.	H. I.	F. S.	ELEV.	LT	℄	RT.
B.M. AE-2	5 78	92074		91496	BM. AE-2 - Elev. = 914.962 Washington ST + Valencia Ave N.W. Corner BT. spk. in Cb. 5' W. of W. end C.R.		F.B. 1447 pg 10
1+00			702	91372			℄ = ℄ Int Valencia Ave + Washington
1+25			706	91368			℄ Cross Gutter
"			766	91308			48' Gutter
"			696	91378			" E. end C.R. N.E. Cor.
"			653	91421	48' Gutter		
"			587	91487	" W. end C.R. N.W. Cor.		
1+55			645	91429			18' Gutter
"			587	91487			" N. end C.R. N.E. Cor
"			594	91430	18' Gutter		
"			529	91545	" N. end C.R. N.W. Cor		
2+00			389	91685		℄	
2+55			159	91915		℄	
"			228	91846			18' Gutter
"			167	91907			" S. end C.R. S.E. Cor
2+60			128	91946			30' E. end of Cb.
2+55			179	91895	18 Gutter		
"			114	91960	" S. end C.R. S.W. Cor		
2+60			065	92009	30' W. end of Cb.		
T.P.	8 78	928 52	1 00	91974			

Profile
Survey of Roosevelt Ave S.S. Dist. Job No. 1248 Division No. Notes Red. DAL Plotted No.
Survey by N.R. Smith Notes N.R.S. Date Date X-Sec.
Indexed R. C. Johnson Date 5-19-48 Notes Chkd. Checked No.
F.B. 1446 Pg. 76

FORM 307 10M 10-46

PLEASE RETURN TO
LOS ANGELES COUNTY SURVEYOR
700 HALL OF RECORDS

NOTE: ANY ADDITIONS OR CHANGES ON THIS SHEET MUST BE MADE OR CIRCLED IN RED INK, WITH DATE AND NAME OF PERSON MAKING CHANGE.

Do not extend notes this side of this line.

STATION	B. S.	H. I.	F. S.	ELEV.	LT	℄	RT.
2+70.10		928.52	878	919.74		℄ = ℄ Int Valencia & Alley	
2+80			842	920.10		30' E. end Cb.	
2+85			886	919.66		18' Gutter	
"			832	920.20		18' N. end C.R. N.E. Cor	
2+80			818	920.34	30' Gutter		
"			764	920.88	30' W. end of Cb		
2+85			846	920.06	18' Gutter		
"			777	920.75	" N. end C.R. NW. Cor.		
3+00			773	920.79		℄	
4+00			385	924.67		℄	
T.P.	11.61	939.03	110	927.42			
5+00			1055	928.48		℄	
6+00			670	932.33		℄	
"			761	931.42			18' Gutter
"			701	932.02			" Cb.
"			672	932.31			" Back of walk.
"			68	932.2			" Lot Line
"			709	931.94	18' Gutter		
"			648	932.55	" Cb.		
"			624	932.79	30' back of walk		
			53	933.7	" Lot line		

Profile Notes Red DAL Plotted ____ Job No. 1248 Division No. ____ F.B. 1446 Pg. 77
No. ____ Date ____ Date ____ Survey of Roosevelt Ave Dist
X-Sec. Notes Chkd ____ Checked ____ Survey by N.R. Smith Notes N.R.S. Date 6-19-48
No. ____ Date ____ Date ____ Map No. ____ Indexed ____ Date ____

FORM 307 10M 10-46

PLEASE RETURN TO
LOS ANGELES COUNTY SURVEYOR
700 HALL OF RECORDS

NOTE: ANY ADDITIONS OR CHANGES ON THIS SHEET MUST BE MADE OR CIRCLED IN RED INK, WITH DATE AND NAME OF PERSON MAKING CHANGE.

Do not extend notes this side of this line.

STATION	B. S.	H. I.	F. S.	ELEV.	LT.	℄	RT.
7+00		939 03	2 88	936 15		℄	
T.P.	11 73	949 88	0 88	938 15			
8+00			9 28	940 60		℄	
8+66			6 25	943 63		℄	
"			6 89	942 99			18' Gutter
"			6 30	943 58			" S. end C.R. S.E. Cor.
"			6 00	943 88			30' Back of Walk
"			6 47	943 41	18' Gutter		
"			5 84	944 04	" S. end C.R. S.W. Cor		
"			5 60	943 28	30' Back of Walk		
8+91			6 44	943 44			43' Gutter
"			5 79	944 09			" E. end C.R. S.E Cor
"			5 47	944 41	43' Gutter		
"			4 82	945 06	" W. end C.R. S.W. Cor.		
9+06.62			5 05	944 83			℄ = ℄ Int. Valencia & Garfias
9+22.6			5 22	944 66			℄ Cross gutter
9+21.6			5 85	944 03			43' Gutter
"			5 13	944 75			" E. end C.R. N.E. Cor.
"			4 89	944 99	43' Gutter		
"			4 24	945 64	43' W. end C.R. N.W. Cor		
9+46			3 75	946 13		℄	

F.B. 1446 PG. 78 Job No. 1248 Division No. Notes Red. J.N.E. Plotted No. Profile
Survey of Roosevelt Ave S.S. Dist Date Date X-Sec.
Survey by N.R. Smith Notes N.R.S. Notes Chkd Checked No.
Indexed R. C. Johnson Date 5-19-48 Date Date

FORM 307 10M 10-46

PLEASE RETURN TO
LOS ANGELES COUNTY SURVEYOR
700 HALL OF RECORDS

NOTE: ANY ADDITIONS OR CHANGES ON THIS SHEET MUST BE MADE OR CIRCLED IN RED INK, WITH DATE AND NAME OF PERSON MAKING CHANGE.

Do not extend notes this side of this line.

STATION	B. S.	H. I.	F. S.	ELEV.	LT.	℄	RT.
9+46		949.88	469	945.19			18' Gutter
"			421	945.67			" N. end C.R. N.E. Cor
"			399	945.89			30' Back of Walk
"			424	945.64	18' Gutter		
"			365	946.23	" N. end C.R. N.W. Cor		
"			346	946.42	30' Back of Walk		
10+00			133	948.55		℄	
T.P.	11.76	961.15	049	949.39			
10+50			998	951.17		℄	slight change of grade
11+00			812	953.03		℄	
"			900	952.15			18' Gutter
"			828	952.87			" cb
"			800	953.15			30' Back of Walk
"			843	952.72	18' Gutter		
"			774	953.41	" cb.		
"			762	953.53	30' back of walk		
11+50			614	955.01		℄	
12+00			443	956.72		℄	
"			531	955.84			18' Gutter
"			468	956.47			" Cb.
"			442	956.73			30' back of Walk

Profile No. ____ Date ____ Notes Red J.J.E. Plotted ____ Job No. 1248 Division No. ____ F.B. 1446 Pg. 79
X-Sec. No. ____ Date ____ Notes Chkd. ____ Date ____ Checked ____ Date ____ Survey of Roosevelt Ave S.S. Dist
Survey by N.R. Smith Notes N.R.S. Date 5-19-48
Map No. ____ Indexed ____ Date ____

FORM 307 10M 10-46

PLEASE RETURN TO
LOS ANGELES COUNTY SURVEYOR
700 HALL OF RECORDS

NOTE: ANY ADDITIONS OR CHANGES ON THIS SHEET MUST BE MADE OR CIRCLED IN RED INK, WITH DATE AND NAME OF PERSON MAKING CHANGE.

Do not extend notes this side of this line.

Profile No. ____ X-Sec. No. ____

Notes Red. J.L.E. Plotted ____ Date ____ Notes Chkd. ____ Checked ____ Date ____ Date ____

F.B. 4496 Pg. 80 Job No. 1248 Division No. ____

Survey of Roosevelt Ave S.S. Dist

Survey by N.P. Smith, Notes N.P.S.

Indexed by C. Johnson Date 5-19-48

STATION	B. S.	H. I.	F. S.	ELEV.	LT.	℄	RT.
12+00		961 15	80	953 15			Back Lot Line
"			473	956 42	18' Gutter		
"			408	957 07	" C6.		
"			380	957 35	30' Back of Walk		
"			16	959 5	" Lot Line		
13+00			107	960 08		℄	
T.P.	11 12	972 08 ✓	019	960 96			
14+00			848	963 60		℄	
14+56.5			619	965 89		℄	
"			728	964 80			18' Gutter
"			677	965 31			" S. end C.R. S.E. Cor
"			661	965 47			30' Back of Walk
"			601	966 07	18' Gutter		
"			544	966 64	" S. end C.R. S.W. Cor		
"			516	966 92	30' Back of Walk		
14+81.5			726	964 82			43' Gutter
"			663	965 95			" E. end C.R. S.E. Cor.
"			487	967 21	43' Gutter		
"			421	967 87	" W. end C.R. S.W. Cor.		
14+96.5			505	967 03		℄=℄ Int. Valencia + Crary St.	
15+11			530	966 78		℄ Cross Gutter	

FORM 307 10M 10-46

1496.5
15
15+11.5

PLEASE RETURN TO
LOS ANGELES COUNTY SURVEYOR
700 HALL OF RECORDS

NOTE: ANY ADDITIONS OR CHANGES ON THIS SHEET MUST BE MADE OR CIRCLED IN RED INK, WITH DATE AND NAME OF PERSON MAKING CHANGE.

Do not extend notes this side of this line.

STATION	B. S.	H. I.	F. S.	ELEV.		
15+11.5		972 08	6 85	965 23		43' Gutter
"			6 16	965 92		43 E. end C.R. N.E. Cor
"			4 38	967 70	43' Gutter	
"			3 64	968 44	" W. end C.R. N.W. Cor	
15+36.5			4 23	967 85		℄
"			5 49	966 59		18' Gutter
"			4 95	967 13		" N. end C.R. N.E. Cor
"			4 74	967 34		30 Back of Walk
"			4 28	967 80	18' Gutter	
"			3 62	968 46	" N. end C.R. N.W. Cor.	
"			3 38	968 70	30' Back of walk	
15+45			9 55	962 53		House # 2503 on Crary 86.0 Floor at S.W. Corner of basement (No Plumbing)
16+00			2 05	970 03		℄
T.P.	11 95	983 84	0 19	971 89		
17+00			10 79	973 05		℄
18+00			7 80	976 04		℄
"			8 79	975 05		18' Gutter
"			8 15	975 69		" Cb
"			8 10	975 74		30 Back of Walk
"			10 7	973 1		" Lot Line
"			8 07	975 77	18' Gutter	
"			7 46	976 38	" Cb.	

Profile Notes Red J.J.E. Plotted ____ Job No. 1248 Division No. ____ F.B. 1446 Pg. 81
No. ____ Date ____ Date ____ Survey of Roosevelt Ave. S.S. Dist
X-Sec. Notes Chkd ____ Checked ____ Survey by N.R. Smith Notes N.R.S. Date 5-19-48
No. ____ Date ____ Date ____ Map No. ____ Indexed ____ Date ____ C. Johnson

FORM 307 10M 10-46

PLEASE RETURN TO
LOS ANGELES COUNTY SURVEYOR
700 HALL OF RECORDS

NOTE: ANY ADDITIONS OR CHANGES ON THIS SHEET MUST BE MADE OR CIRCLED IN RED INK, WITH DATE AND NAME OF PERSON MAKING CHANGE.

Do not extend notes this side of this line.

STATION	B. S.	H. I.	F. S.	ELEV.	LT.	℄	RT.
18+00		983 84	723	976 61	30' Back of Walk		
"			32	980 6	" Lot line		
19+00			487	~~8789~~ 978 7		℄	
20+00			182	982 02		℄	
T.P.	529	987 91	122	982 62			
20+45.5			456	983 35		℄	
"			580	982 11			18' Gutter
"			523	982 68			" S. end C.R. S.E. Corner
"			506	982 85			30 Back of Walk
20+51			439	983 52		℄	
"			438	983 53	18' Gutter		
"			369	984 22	" S. end C.R. S.W. Cor		
"			323	984 68	30' Back of Walk		
20+77			453	983 38		℄	Cross gutter
BM, AE-13			529	982 62	B.M. AE-13 - Elev = 982.616 New York Dr. & Valencia Ave BT. spk in Cb. 3' S. of S. end C.R.		F.B. 1447 pg 13 S.E. Corner

F.B. 1446 PG. 82
Job No. 1248 Division No. ____ Notes Red. J.J.E. Plotted ____ Profile ____
Survey of Roosevelt Ave S.S. Dist Date ____ Date ____ No. ____
Survey by N.R. Smith Notes N.R.S. Notes Chkd. ____ Checked ____ X-Sec. ____
Indexed E. C. Johnson Date 5-19-48 Date ____ Date ____ No. ____

Notes Ck'd by	Survey of Roosevelt Ave Dist
Map No.	W. O. 1248 Tape No. 041 Std. 65 °F
Office Work	Surveyed by N. R. Smith
Checked	Notes Don LaGault Date 5-6-48
Date	Indexed C. Johnson

F. B. 1446 Pg. 83

JAN 25 '49

TOPOGRAPHY
on
COOLIDGE AVE
From
WASHINGTON ST
To
NEW YORK DRIVE
C.I. 1248
ROOSEVELT AVE DIST

Note: Any Additions or Changes on This Sheet Must be Made or Circled in Red Ink With Date and Name of Person Making Change.

Do not extend notes this side of this line.

RETURN TO
LOS ANGELES COUNTY SURVEYOR
700 HALL OF RECORDS.

FORM 247 5M 5-46

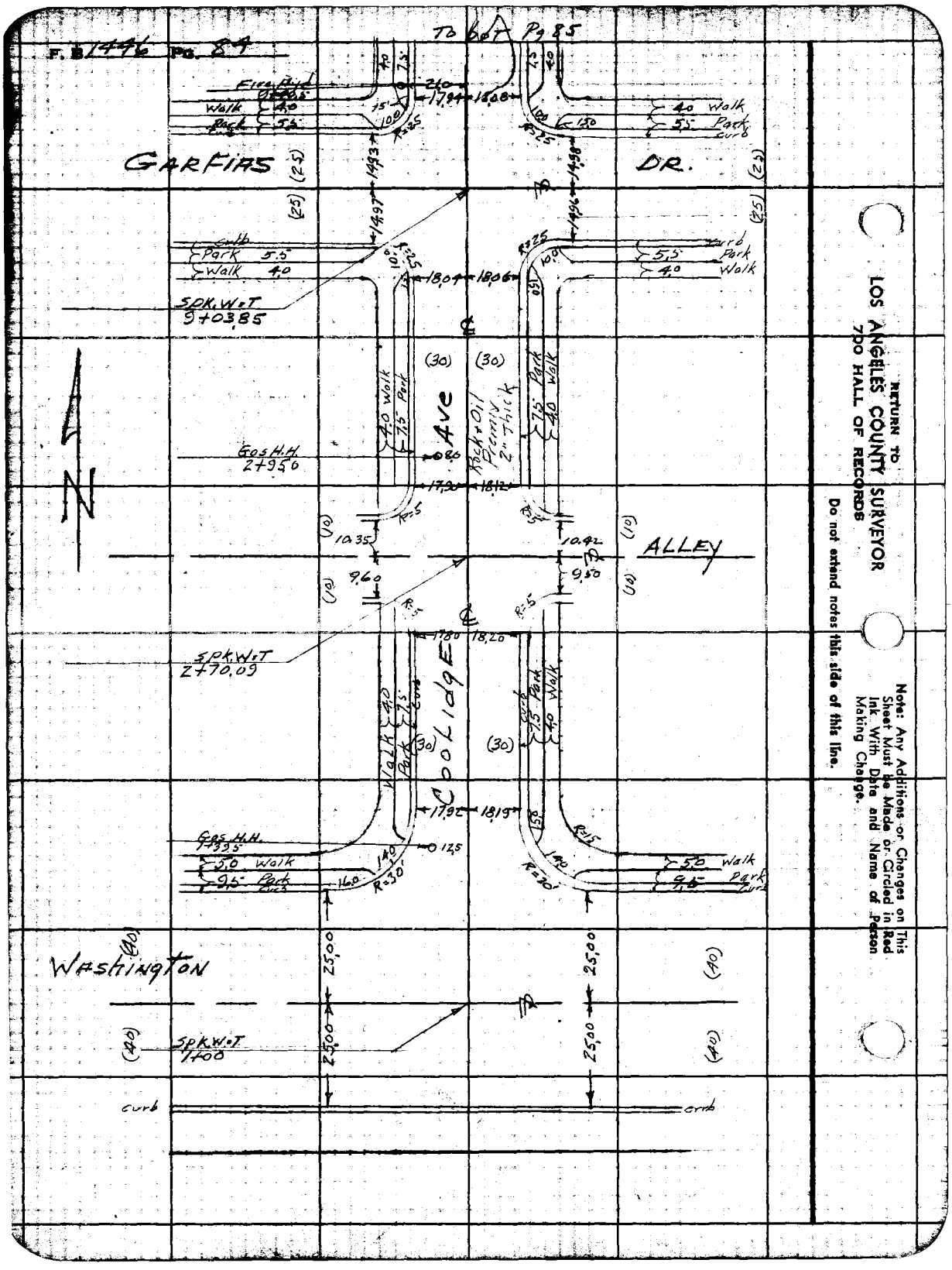
F. B 1446 Pg. 84
To bot Pg 85
GARFIAS
DR.
Fire Hyd
Walk 4.0
Park 5.5
Curb
SPK.W.T
9+03.85
Gos H.H.
2+95.0
Rock+Oil Premix 2" Thick
Ave
ALLEY
SPK.W.T
2+70.09
Cooldge
Gos H.H.
1+39.5
Washington
SPK.W.T
1+00
curb
N
RETURN TO
LOS ANGELES COUNTY SURVEYOR
700 HALL OF RECORDS
Do not extend notes this side of this line.
Note: Any Additions or Changes on This Sheet Must be Made or Circled in Red Ink With Date and Name of Person Making Change.

Notes Ck'd by	Survey of Roosevelt Ave Dist
Map No.	W. [illegible] Tape No. [illegible] Std 68 °F
Office Work	Surveyed by N. R. Smith
Checked	Notes Don Le Gault Date 5-6-48
Date	Indexed C. Johnson

F.B. 1446 Pg. 85

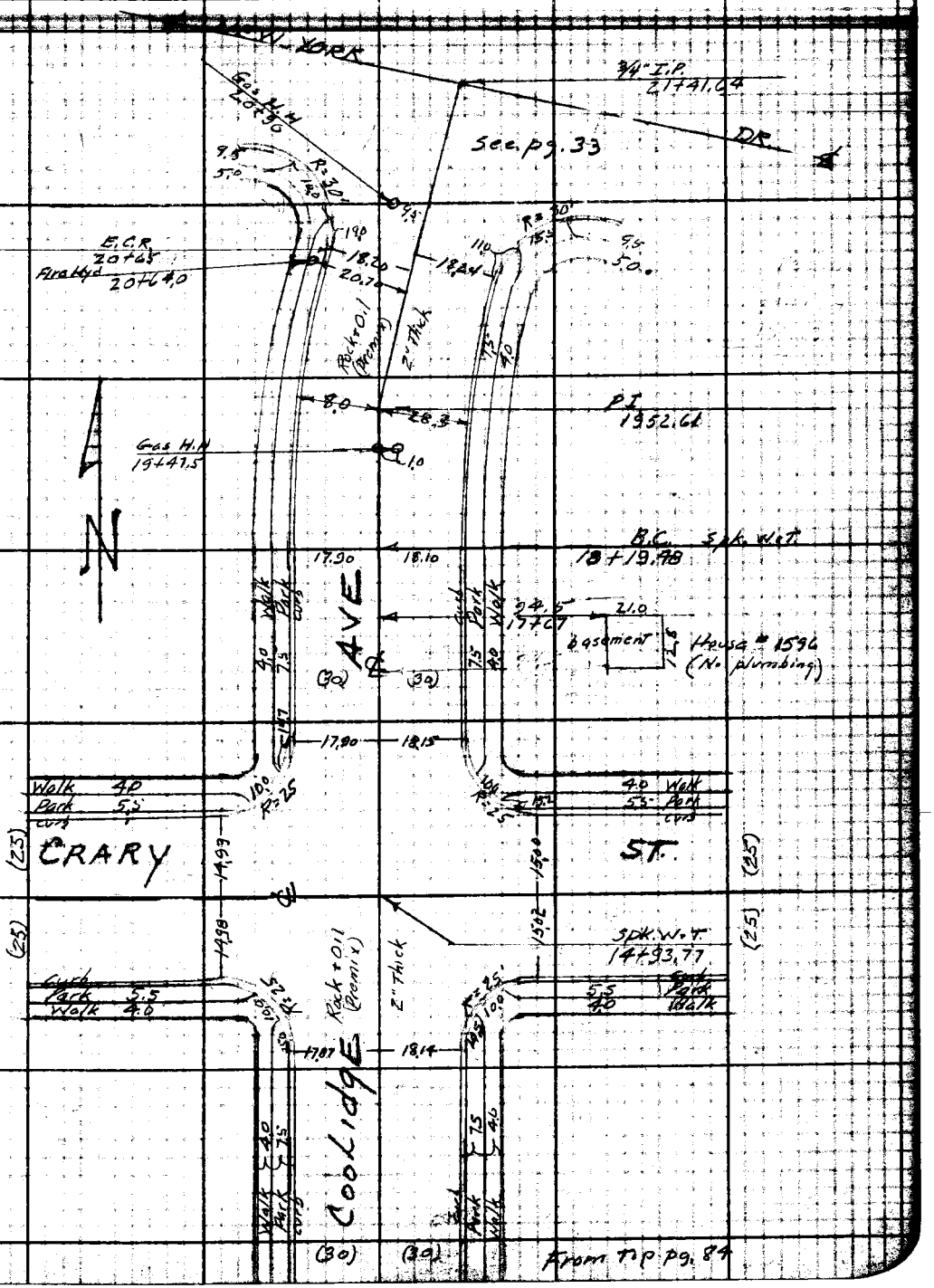

Note: Any Additions or Changes on This Sheet Must be Made or Circled in Red Ink With Date and Name of Person Making Change.

Do not extend notes this side of this line.

RETURN TO
LOS ANGELES COUNTY SURVEYOR
700 HALL OF RECORDS

FORM 247 5M 5-46

RETURN TO
LOS ANGELES COUNTY SURVEYOR
700 HALL OF RECORDS

Note: Any Additions or Changes on This Sheet Must be Made or Circled in Red Ink With Date and Name of Person Making Change.

Do not extend notes this side of this line.

F. B. [illegible] Pg. 86

Profile	Notes Red	Plotted	Job No. 1248	Division No.	F.B. 776 Pg. 87
No.	Date	Date	Survey of Roosevelt Ave S.S. Dist		
X-Sec.	Notes Chkd.	Checked	Survey by N.R. Smith	Notes N.R.S.	Date 5-19-48
No.	Date 6/30/48	Date	Map No.	Indexed C. Johnson	Date JAN 25 '49

CROSS SECTIONS

on

COOLIDGE AVE

from

WASHINGTON ST.

To

NEW YORK DRIVE

C.I. 1248

ROOSEVELT AVE DIST.

Smith
Frank
Le Gault
Edwards

STATION	B.S.	H.I.	F.S.	ELEV.

NOTE: ANY ADDITIONS OR CHANGES ON THIS SHEET MUST BE MADE OR CIRCLED IN RED INK, WITH DATE AND NAME OF PERSON MAKING CHANGE.

PLEASE RETURN TO
LOS ANGELES COUNTY SURVEYOR
700 HALL OF RECORDS

Do not extend notes this side of this line.

FORM 307 10M 10-46

FORM 307 10M 10-46

PLEASE RETURN TO
LOS ANGELES COUNTY SURVEYOR
700 HALL OF RECORDS

NOTE: ANY ADDITIONS OR CHANGES ON THIS SHEET MUST BE MADE OR CIRCLED IN RED INK, WITH DATE AND NAME OF PERSON MAKING CHANGE.

Do not extend notes this side of this line.

F.B. 5776 Pg. 88 Job No 1248 Division No. Notes Red HEE Plotted No. Profile
Survey of Roosevelt Ave. S.S. Dist. Date 5-21-48 Date No. X-Sec.
Survey by N.R. Smith Notes N.R.S Notes Chkd Checked
Indexed C. Johnson Date 5-19-48 Date Date No.

STATION	B. S.	H. I.	F. S.	ELEV.	LT.	℄	RT.
BM AE-3	5.57	925.93 ✓		920.36	BM AE-3 Elev = 920.362 Washington St. & Coolidge Ave N.W. Corner BT. spk in Cb. 5' W. of W. end C.R.		F.B. 1447 pg. 10
1+00			7.48	918.45		℄ = ℄ Int. Washington & Coolidge	
1+25			7.50	918.43		℄	Cross gutter
"			8.61	917.32			48' Gutter
"			8.00	917.93			48' E. end C.R. N.E. Cor.
"			6.31	919.62	48' Gutter		
"			5.70	920.23	" W. end C.R. N.W. Cor.		
1+55			7.58	918.35			18' Gutter
"			7.05	918.88			" N. end C.R. N.E. Cor
"			6.83	919 ~~918~~ 10			30' Back of Walk
"			6.62	919.31	18' Gutter		
"			5.99	919.94	" N. end C.R. N.W. Cor		
"			5.65	920.28	30' Back of Walk		
2+00			5.38	920.55		℄	
2+55			2.98	922 ~~923~~ 95		℄	
"			4.85	921.08			18' Gutter
"			4.27	921 ~~920~~ 66			" S. end C.R
2+60			3.89	921.04			30' E. end of Cb.
2+55			4.31	920 ~~92~~ 62	18' Gutter		
"			3.70	92~~1~~ 22 23	" S. end C.R. S.W. Cor		

FORM 307 10M 10-46

PLEASE RETURN TO
LOS ANGELES COUNTY SURVEYOR
700 HALL OF RECORDS

NOTE: ANY ADDITIONS OR CHANGES ON THIS SHEET MUST BE MADE OR CIRCLED IN RED INK, WITH DATE AND NAME OF PERSON MAKING CHANGE.

Do not extend notes this side of this line.

STATION	B. S.	H. I.	F. S.	ELEV.	LT	℄	RT.
2+60		925 93	329	922 64	W. end of Cb.		
2+70.09			345	922 48		℄ = ℄ Coolidge & Alley	
2+80			322	922 71			30' E end Cb.
2+85			392	922 01			18' Gutter
"			327	922 66			" N. end C.R. N.E. Cs.
"			328	922 65	18' Gutter		
"			273	923 20	" N. end C.R. N.W. Cor.		
2+80			276	923 17	30' W. end Cb.		
3+00			240	923 53		℄	
T.P.	1015	935 97	011	925 82			
4+00			867	927 30		℄	
5+00			473	931 24			
"			567	930 30			18' Gutter
"			502	930 95			" Cb.
"			476	931 21			30' back of walk
"			66	929 4			" Lot Line
"			513	930 84	18' Gutter		
"			442	931 55	" Cb.		
"			417	931 80	30' back of Walk		
"			25	933 5	" Lot Line		
5+98			18	934 2			137' To Ground at Cess House #1914 Poot

Profile Notes Red ____ Plotted ____ Job No. 1248 Division No. ____ F.B. 9446 Pg. 89
No. ____ Date ____ Survey of Roosevelt Ave S.S. Dist
X-Sec. Notes Chkd ____ Checked ____ Survey by N.R. Smith Notes N.R.S. Date 5-19-45
No. ____ Date ____ Date ____ Map No. ____ Indexed C. Johnson Date ____

FORM 307 10M 10-46

PLEASE RETURN TO
LOS ANGELES COUNTY SURVEYOR
700 HALL OF RECORDS

NOTE: ANY ADDITIONS OR CHANGES ON THIS SHEET MUST BE MADE OR CIRCLED IN RED INK, WITH DATE AND NAME OF PERSON MAKING CHANGE.

Do not extend notes this side of this line.

F.B. 1946 PG. 90 | Job No. 1248 Division No. | Notes Red. H.E.F. Plotted | Profile No.
Survey of Roosevelt Ave S.S. Dist | Date 5-24-48 Date | X-Sec. No.
Survey by W.R. South Notes W.R.S. | Notes Chkd Checked
Indexed A. C. Johnson Date 5-19-48 | Date Date

STATION	B. S.	H. I.	F. S.	ELEV.	LT.	℄	RT.
6+00		935 97	081	935 16		℄	
T. P.	11 02	946 35	064	935 33			
7+00			714	939 21		℄	
"			820	938 15			18' Gutter
"			752	938 83			" Cb
"			727	939 08			30 back of walk
"			81	9382			" Lot Line
"			760	938 75	18' Gutter		
"			693	939 42	" Cb		
"			670	939 65	30 back of walk		
"			54	9409	" Lot Line		
8+00			243	943 92		℄	
T. P.	765	953 75	025	946 10			
8+64			667	947 08		℄	
"			751	946 24			18' Gutter
"			691	946 84			" S. end C.R. S.E. Corner
"			665	947 10			30 Back of Walk
"			700	946 75	18' Gutter		
"			636	947 39	" S. end C.R. S.W. Cor.		
"			612	947 63	30 Back of Walk.		
8+89			676	946 99			43' Gutter

FORM 307 10M 10-46

PLEASE RETURN TO
LOS ANGELES COUNTY SURVEYOR
700 HALL OF RECORDS

NOTE: ANY ADDITIONS OR CHANGES ON THIS SHEET MUST BE MADE OR CIRCLED IN RED INK, WITH DATE AND NAME OF PERSON MAKING CHANGE.

Do not extend notes this side of this line.

STATION	B. S.	H. I.	F. S.	ELEV.	LT	℄	RT
8+89		953.75	6.21	947.54			43' E. end C.R. S.E. Cor.
"			5.77	947.98	43' Gutter		
"			5.08	948.67	" W. end C.R. S.W. Cor.		
9+03.85			5.40	948.35		℄ = ℄ Int Coolidge & Gorham	
9+19			5.56	948.19		℄ Cross Gutter	
"			6.25	947.50			43' Gutter
"			5.57	948.18			" E. end C.R. N.E. Cor.
"			5.10	948.65	43' Gutter		
"			4.62	949.13	" W. end C.R. N.W. Cor.		
9+44			4.16	949.59		℄	
"			4.94	948.81			18' Gutter
"			4.36	949.39			" N. end C.R. N.E. Cor.
"			4.13	949.62			30' Back of Walk
"			4.48	949.27	15' Gutter		
"			3.97	949.78	" N. end C.R. N.W. Cor.		
"			3.64	950.11	30'		
10+00			1.20	952.55		℄	
T.P.	11.85	965.36	0.24	953.51			
10+50			10.23	955.13		℄	
11+00			7.79	957.57		℄	
11+50			5.58	959.78		℄	

Profile
Notes Red HE F Plotted _____ Job No. 1248 Division No. _____
No. _____ Date 5-24-48 Date _____ Survey of Roosevelt Ave. West
X-Sec. Notes Chkd _____ Checked _____ Survey by W.P. Smith Notes W.L.S. Date 5-19-48
No. _____ Date _____ Date _____ Map No. _____ Indexed J.C.H. Date _____

F.B. 1446 Pg. 91

FORM 307 10M 10-46

PLEASE RETURN TO
LOS ANGELES COUNTY SURVEYOR
700 HALL OF RECORDS

NOTE: ANY ADDITIONS OR CHANGES ON THIS SHEET MUST BE MADE OR CIRCLED IN RED INK, WITH DATE AND NAME OF PERSON MAKING CHANGE.

Do not extend notes this side of this line.

F.B. 1248 Pg. 92 | Job No. 1248 Division No. Notes Red. H.E.F. Plotted
Survey of Roosevelt Ave S.S. Dist Date 5-24-48 Date
Survey by N.R. Smith Notes N.R.S. Notes Chkd Checked
Indexed E. C. Johnson Date 5-19-48 Date
Profile No. X-Sec. No.

STATION	B. S.	H. I.	F. S.	ELEV.	LT	℄	RT
12+00		965.36	3.42	961.94		℄	
"			4.33	961.03			18' Gutter
"			3.77	961.59			" CB
"			3.39	961.97			30' Back of walk
"			5.3	960.1			" Lot Line
"			3.65	961.71	18' Gutter		
"			3.09	962.27	" CB		
"			2.80	962.56	30' Back of walk		
"			0.3	964.1	" Lot Line		
T.P.	11.72	976.92	0.16	965.20			
13+00			10.75	966.17		℄	
14+00			6.51	970.11		℄	
14+54			4.04	972.58		℄	
"			5.05	971.57			18' Gutter
"			4.46	972.16			" S. end C.R. S.E. Cor
"			4.19	972.43			30' back of walk
"			4.26	972.36	18' Gutter		
"			3.58	973.04	" S. end C.R. S.W. Cor		
"			3.29	973.33	30' back of walk		
14+79			4.70	972.12			43' Gutter
"			4.04	972.78			" E. end C.R. S.E. Cor

FORM 307 10M 10-46

PLEASE RETURN TO
LOS ANGELES COUNTY SURVEYOR
700 HALL OF RECORDS

NOTE: ANY ADDITIONS OR CHANGES ON THIS SHEET MUST BE MADE OR CIRCLED IN RED INK, WITH DATE AND NAME OF PERSON MAKING CHANGE.

Do not extend notes this side of this line.

STATION	B. S.	H. I.	F. S.	ELEV.	LT.	℄	RT.
14+79		976.92 ✓	316	973.76	43' Gutter		
"			254	974.38	" W. end C.R. S.W. Cor		
14+93.77			295	973.97		℄ = ℄ Int, Coolidge + Crary	
15+09			317	~~972~~ 973.75		℄ Cross Gutter	
"			451	972.41			43' Gutter
"			383	973.09			" E. end C.R. N.E. Cor.
"			263	974.29	43' Gutter		
"			198	974.94	" W. end C.R., N.W. Cor.		
15[illegible]+34			198	974.94		℄	
"			296	973.96			18' Gutter
"			242	974.50			" N. end C.R., N.E. Cor
"			222	974.70			30' back of Walk
"			214	974.78	18' Gutter		
"			152	975.40	" N. end C.R., N.W. Cor		
"			122	975.70	30 back of Walk		
T.P.	11.52	987.94 ✓	050	976.42			
16+00			1021	977.73		℄	
17+00			600	981.94		℄	
17+67			1005	977.89			94.5 Floor of N.W. Corner of basement (No Plumbing) House #1556
18+00			214	985.80		℄	
"			308	984.86			18' Gutter
"			252	985.42			" Cb.

Profile Notes Red H.E.F. Plotted ____ Job No. 1248 Division No. ____ F.B. 1446 Pg. 23
No. ____ Date 5-24-48 Date ____ Survey of Roosevelt Ave S.S. DIST
X-Sec. Notes Chkd. ____ Checked ____ Survey by N.R. Smith Notes N.R.S. Date 5-19-48
No. ____ Date ____ Date ____ Map No. ____ Indexed R. C. Johnson Date ____

FORM 307 10M 10-46

PLEASE RETURN TO
LOS ANGELES COUNTY SURVEYOR
700 HALL OF RECORDS

NOTE: ANY ADDITIONS OR CHANGES ON THIS SHEET MUST BE MADE OR CIRCLED IN RED INK, WITH DATE AND NAME OF PERSON MAKING CHANGE.

20+85.7 - P.C.

Do not extend notes this side of this line.

F.B. 1446 PG. 94 | Job No. 2248 | Division No. | Notes Red. H.E.F. | Plotted | No. | Profile
Survey of Roosevelt Ave S.S. Dist | Date 5-24-48 | Date | No. | X-Sec.
Survey by K.M. Smith | Notes N.R.S. | Notes Chkd. | Checked
Indexed C. Johnson | Date 5-19-48 | Date | Date | No.

STATION	B. S.	H. I.	F. S.	ELEV.	LT.	℄	RT
18+00		987.94	2.06	985.88			30' back of Walk
"			4.5	983.4			" Lot Line
"			2.22	985.72	18' Gutter		
"			1.64	986.30	" Cb.		
"			1.43	986.51	30 back of Walk		
"			4.05	988.4	" Lot Line		
18+19.48 BC			1.43	986.50		℄	
T.P.	9.45	997.06	0.33	987.21			
19+00			7.85	989.21		℄	
19+52.61 PI			6.42	990.64			
"			7.55	989.51			27.5 Gutter
"			6.85	990.21			" Cb.
"			6.55	990.51			40.0 back of Walk
"			1.00	997.1			" Lot Line
"			6.59	990.47	8.5' Gutter		
"			5.97	991.09	" Cb.		
"			5.79	991.27	20.0 back of walk		
"			3.4	993.7	110' Ground		
20+00			5.43	991.63		℄	
20+66			4.82	992.24		℄	
"					18' Gutter		

FORM 307 10M 10-46

PLEASE RETURN TO
LOS ANGELES COUNTY SURVEYOR
700 HALL OF RECORDS

NOTE: ANY ADDITIONS OR CHANGES ON THIS SHEET MUST BE MADE OR CIRCLED IN RED INK, WITH DATE AND NAME OF PERSON MAKING CHANGE.

Do not extend notes this side of this line.

STATION	B. S.	H. I.	F. S.	ELEV.	LT	℄	RT
20+66		997.06	3.89	993.17	18' S. end C.R. S.W. Cor		
"			3.59	993.47	30' back of walk		
20+86			4.68	992.38		℄	
"			5.75	991.31			18' Gutter
"			5.29	991.77			" S. end C.R. S.E. Cor
"			5.06	992.00			30' back of Walk
21+07			5.03	992.03		℄	Cross gutter
BM AE-12			3.88	993.18	BM, AE-12 - Elev. = 993.186 F.B. 1441 pg. 13 New York Dr. + Coolidge Ave S.W. Corner. Cut spk. in Cb. at S. end of C.R.		

Profile No. ____ Date ____ Notes Red H.E.F. Plotted ____ Job No. 1248 Division No. ____ F.B. 1446 PG. 95
X-Sec. No. ____ Date 5-24-48 Date ____ Survey of Roosevelt Ave S.S. Dist
Notes Chkd. ____ Checked ____ Survey by N.R. Smith Notes N.R.S. Date 5-19-48
No. ____ Date ____ Date ____ Map No. ____ Indexed ____ Date ____

F.B. 1446 PG. 96 | Job No. 1248 | Division No. | Notes Red. | Plotted | Profile

Survey of Roosevelt Ave S.S. DIST | Date | Date | No.

Survey by N.R. Smith | Notes N.R.S. | Notes Chkd. | Checked | X-Sec.

Indexed | Date | Date | Date | No.

STATION	B.S.	H.I.	F.S.	ELEV.

FORM 307 10M 10-46

PLEASE RETURN TO
LOS ANGELES COUNTY SURVEYOR
700 HALL OF RECORDS

Do not extend notes this side of this line.

NOTE: ANY ADDITIONS OR CHANGES ON THIS SHEET MUST BE MADE OR CIRCLED IN RED INK, WITH DATE AND NAME OF PERSON MAKING CHANGE.

Notes Ck'd by	Survey of Roosevelt Ave Dist
Map No	W. O. 1248 Tape No 041 Std 68 °F
Office Work	Surveyed by N.R. Smith
Checked	Notes Dan Le Gault Date 5-6-48
Date	Indexed C. Johnson

F.B. 1446 Pg. 97

JAN 25 '49

TOPOGRAPHY
on
HARDING AVE
From
WASHINGTON ST.
To
NEW YORK DRIVE
C.I. 1248
ROOSEVELT AVE DIST.

Note: Any Additions or Changes on This Sheet Must be Made or Circled in Red Ink With Date and Name of Person Making Change.

Do not extend notes this side of this line.

RETURN TO
LOS ANGELES COUNTY SURVEYOR
700 HALL OF RECORDS.

FORM 247 5M 5-46

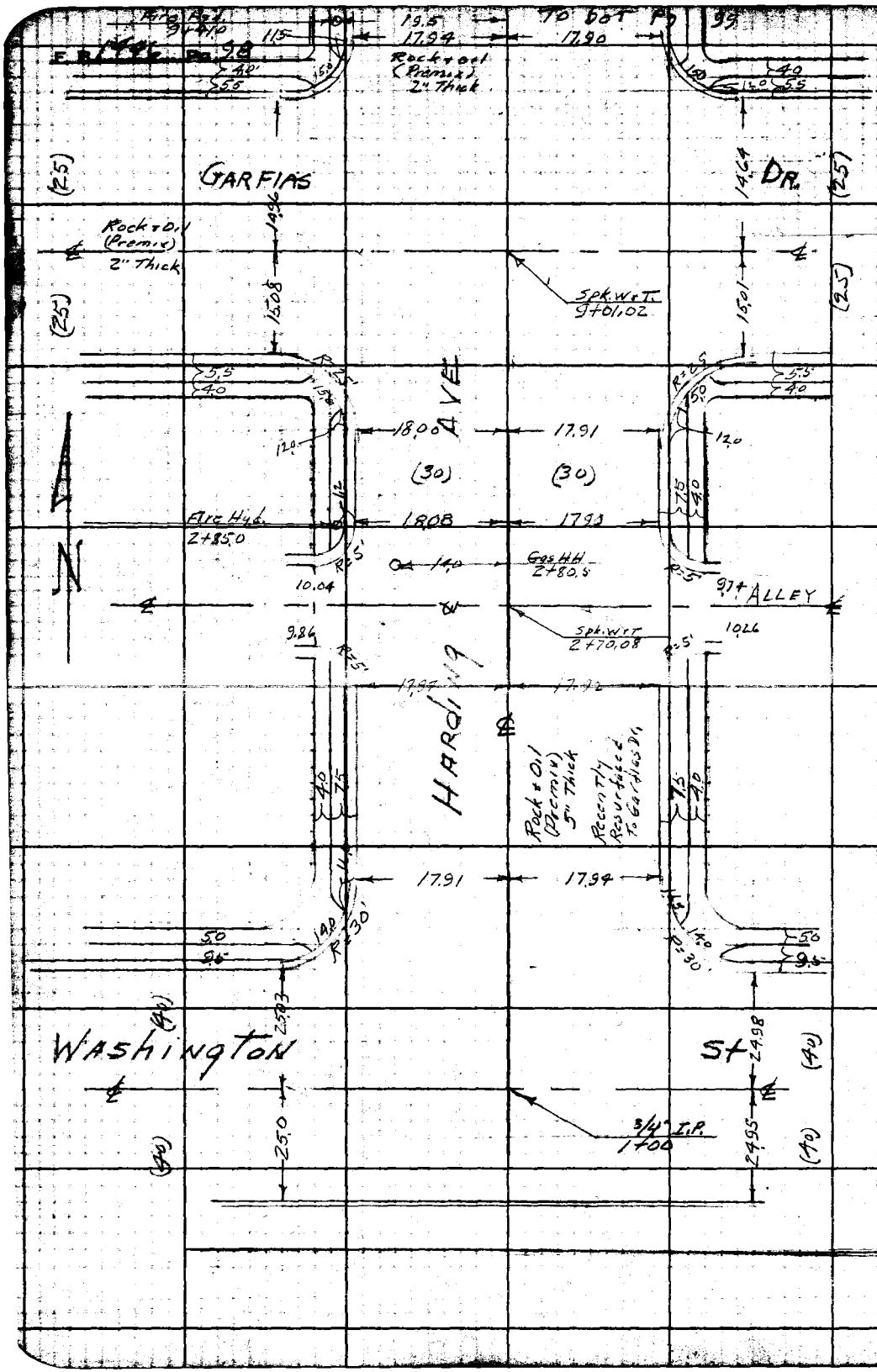

RETURN TO
LOS ANGELES COUNTY SURVEYOR
700 HALL OF RECORDS

Do not extend notes this side of this line.

Note: Any Additions or Changes on This Sheet Must be Made or Circled in Red Ink With Date and Name of Person Making Change.

Notes Ck'd by	Survey of Roosevelt Ave SS Dist
Map No.	W. O. 1248 Tape No. 041 Std 68° F
Office Work	Surveyed by N. R. Smith
Checked	Notes Don LaGoult Date 5-7-48
Date	Indexed C. Jo[illegible]

F. B. 1446 Pg. 99

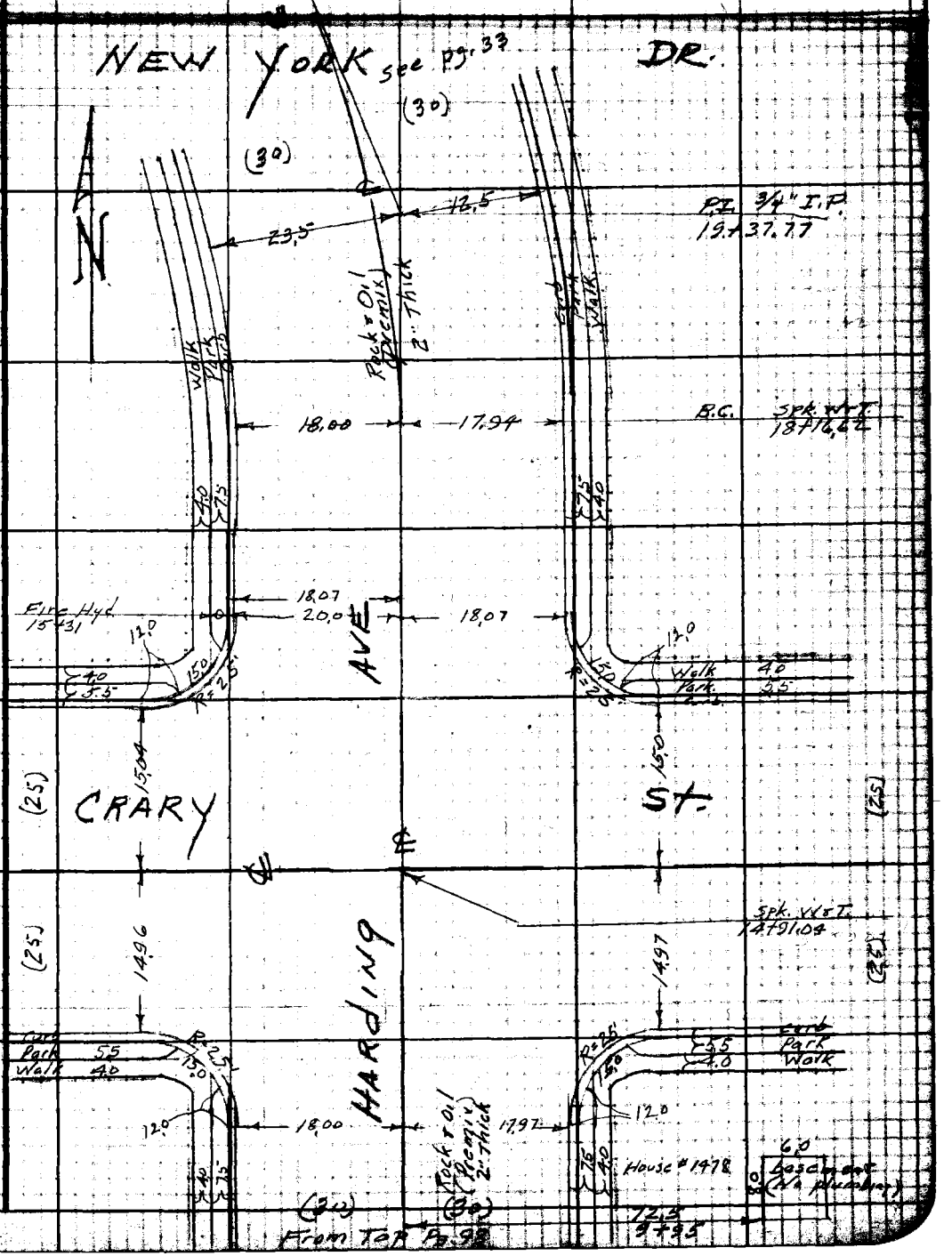

Note: Any Additions or Changes on This Sheet Must be Made or Circled in Red Ink With Date and Name of Person Making Change.

Do not extend notes this side of this line.

RETURN TO
LOS ANGELES COUNTY SURVEYOR
700 HALL OF RECORDS

FORM 247 5M 5-46

RETURN TO
LOS ANGELES COUNTY SURVEYOR
700 HALL OF RECORDS

Note: Any Additions or Changes on This Sheet Must be Made or Circled in Red Ink With Date and Name of Person Making Change.

Do not extend notes this side of this line.

F.B. 1444 Pg. 100

Profile No. ____ X-Sec. No. ____

Notes Red ____ Plotted ____ Job No 1248 Division No. ____ F.B. 144 Pg. 101

Date ____ Date ____ Survey of Roosevelt Ave S.S. Dist

Notes Checked 6/24/48 Checked ____ Survey by N.R. Smith Notes N.R.S. Date 5-20-48

Date ____ Date ____ Map No. ____ Indexed ____ C. Johnson Date JAN 25 '49

CROSS SECTIONS

on

HARDING AVE.

from

WASHINGTON ST.

To

NEW YORK DRIVE

C.I. 1248

ROOSEVELT AVE DIST.

Smith
Frank
LeGault
Edwards

STATION	B.S.	H.I.	F.S.	ELEV.

NOTE: ANY ADDITIONS OR CHANGES ON THIS SHEET MUST BE MADE OR CIRCLED IN RED INK, WITH DATE AND NAME OF PERSON MAKING CHANGE.

PLEASE RETURN TO
LOS ANGELES COUNTY SURVEYOR
700 HALL OF RECORDS

Do not extend notes this side of this line.

FORM 307 10M 10-46

FORM 907 10M 10-46

PLEASE RETURN TO
LOS ANGELES COUNTY SURVEYOR
700 HALL OF RECORDS

NOTE: ANY ADDITIONS OR CHANGES ON THIS SHEET MUST BE MADE OR CIRCLED IN RED INK, WITH DATE AND NAME OF PERSON MAKING CHANGE.

Do not extend notes this side of this line.

F.B. 1446 102 | Job No. 1248 Division No. | Notes Red. DAL | Plotted | No.
Survey of Roosevelt Ave S.S. Dist | Date | Date | X-Sec.
Survey by V.R. Smith Notes N.R.S. | Notes Chkd. | Checked | No.
Indexed R. C. Johnson Date 5-20-48 | Date | Date

STATION	B. S.	H. I.	F. S.	ELEV.	LT.	℄	RT.
BM, AE-4	6 30	9 36 21		929 91	BM, AE-4- Elev = 929.908 F.B. 1447 Pg. 10 Washington St. & Harding Ave N.W. Corner. BT. spk in cb. 5' W. of W. end C.R.		
1+00			826	928 95		℄	= ℄ Int. of Washington St. & Harding Ave
1+25			845	927 76		℄	
"			980	926 41			48' Gutter
"			914	927 07			" E. end C.R. N.E. Cor
"			717	929 04	48' Gutter		
"			652	929 69	" W. end C.R. N.W. Cor		
1+55			726	928 95		℄	
"			815	928 06			18' Gutter
"			763	928 58			" N. end C.R. N.E. Cor
"			745	928 76			30' Back of Walk
"			718	929 03	18 Gutter		
"			654	929 67	" N. end C.R. N.W. Cor		
"			626	929 95	30' Back of Walk		
2+00			612	930 09		℄	
2+55			460	931 61		℄	
"			535	930 84			18' Gutter
"			472	931 49			" S. end C.R. S.E. Cor.
2+60			481	931 40			30' Gutter
"			454	931 67			" E. end cb.

FORM 307 10M 10-46

103
107

PLEASE RETURN TO
LOS ANGELES COUNTY SURVEYOR
700 HALL OF RECORDS

NOTE: ANY ADDITIONS OR CHANGES ON THIS SHEET MUST BE MADE OR CIRCLED IN RED INK, WITH DATE AND NAME OF PERSON MAKING CHANGE.

Do not extend notes this side of this line.

STATION	B. S.	H. I.	F. S.	ELEV.	LT	℄	RT
2+55		936 21	504	931 17	18' Gutter		
"			452	931 69	" S. end C.R. S.W. Cor		
2+60			418	932 03	30' Gutter		
"			404	932 17	" W. end of Cb. S.W. Cor		
2+70,08			415	932 06		℄ = ℄ Int. Harding & Alley	
2+80			446	931 75			30' Gutter
"			403	932 18			" E. end Cb. N.E. Cor.
2+85			453	931 68			18' Gutter
"			399	932 22			" N. end C.R. N.E. Cor
2+80			383	932 38	30' Gutter		
"			364	932 57	" W. end Cb. N.W. Cor		
			440	931 81	18' Gutter		
			379	932 42	" N. end C.R. N.W. Cor.		
3+00			335	932 86		℄	
4+00			068	935 53		℄	
T.P.	10 26	946 12	035	935 86			
5+00			785	938 27		℄	
"			852	937 60			18' Gutter
"			786	938 26			" Cb.
"			749	938 63			30 back of Walk
"			103	935 8'			130' Ground at back of house

Profile Notes Red NAK Plotted ____ Job No. 1248 Division No. ____ F.B. 1446 Pg. 103
No. ____ Date ____ Date ____ Survey of Roosevelt Ave S.S. Dist
X-Sec. Notes Chkd. ____ Checked ____ Survey by N.R. Smith Notes N.R.S. Date 5-20-48
No. ____ Date ____ Date ____ Map No. ____ Indexed C. Johnson Date ____

FORM 307 10M 10-46

PLEASE RETURN TO
LOS ANGELES COUNTY SURVEYOR
700 HALL OF RECORDS

NOTE: ANY ADDITIONS OR CHANGES ON THIS SHEET MUST BE MADE OR CIRCLED IN RED INK, WITH DATE AND NAME OF PERSON MAKING CHANGE.

Do not extend notes this side of this line.

STATION	B. S.	H. I.	F. S.	ELEV.	LT.	℄	RT.
5+00		946 12	10 7	93 5 4			back Lot Line, Ground
"			8 19	937 93	18' Gutter		
"			7 48	938 64	" Cb.		
"			7 14	938 98	30' back of Walk		
"			3 5	94 26	" Lot Line		
6+00			4 98	941 14		℄	
7+00			1 73	944 39		℄	
T.P.	11 94	957 46	0 60	945 52			
8+00			9 05	948 41		℄	
"			10 01	947 45			18' Gutter
"			9 41	948 05			" Cb.
"			9 34	948 12			30 back of Walk
"			9 5	948 9			" Lot Line
"			9 55	947 91	18' Gutter		
"			8 85	948 61	" Cb.		
"			8 70	948 76	30' back of walk		
"			5 3	952 1	" Lot Line		
8+61			6 40	951 06		℄	
"			7 17	950 29			18' Gutter
"			6 60	950 86			" S. end C.R., S.E. Cor.
"			6 45	951 01			30' back of walk

F.B. 1446 PG. 104 Job No. 1248 Division No. Notes Red DAL Plotted No. Profile
Survey of Roosevelt Ave S.S. Dist. Date Date X-Sec.
Survey by N.R. Smith Notes N.R.S. Notes Chkd Checked No.
Indexed R. C. Johnson Date 5-20-48 Date Date

FORM 307 10M 10-46

PLEASE RETURN TO
LOS ANGELES COUNTY SURVEYOR
700 HALL OF RECORDS

NOTE: ANY ADDITIONS OR CHANGES ON THIS SHEET MUST BE MADE OR CIRCLED IN RED INK, WITH DATE AND NAME OF PERSON MAKING CHANGE.

Do not extend notes this side of this line.

STATION	B. S.	H. I.	F. S.	ELEV.	LT	℄	RT.
8+61		957.46	6.76	950.70	18' Gutter		
"			6.08	951.38	" S. end C.R. S.W. Cor		
"			5.80	951.66	30' back of walk		
8+96 (86)			6.50	950.96			43' Gutter
"			5.85	951.61			" E. end C.R., S.E. Cor.
"			5.16	952.30	43' Gutter		
"			4.57	952.89	" W. end C.R., S.W. Cor.		
9+01.02			5.06	952.40		℄ = ℄ Int. Harding & Garfias	
9+16			5.25	952.21		℄	Cross. gutter
"			5.78	951.68			43' Gutter
"			5.08	952.38			" E. end C.R., N.E. Cor
"			4.62	952.84	43' Gutter		
"			3.95	953.51	" W. end C.R., N.W. Cor		
9+41			3.93	953.53		℄	
"			4.49	952.97			18' Gutter
"			3.85	953.61			" N. end C.R., N.E. Cor.
"			3.55	953.91			30' back of Walk
"			4.12	953.34	18' Gutter		
"			3.34	954.12	" N. end C.R., N.W. Cor		
"			3.08	954.38	30' back of Walk		
9+95			6.14	951.32			House #1478 72.5 Floor at S.W. Corner of basement (No Plumbing)
10+00			0.82	956.64		℄	

Profile Notes Red DAL Plotted Job No. 1248 Division No.
No. Date Date Survey of Roosevelt Ave S.S. Dist
X-Sec. Notes Chkd. Checked Survey by N.R. Smith Notes N.R.S. Date 5-20-48
No. Date Date Map No. Indexed Date

F.B. 1446 Pg. 105

FORM 307 10M 10-46

PLEASE RETURN TO
LOS ANGELES COUNTY SURVEYOR
700 HALL OF RECORDS

NOTE: ANY ADDITIONS OR CHANGES ON THIS SHEET MUST BE MADE OR CIRCLED IN RED INK, WITH DATE AND NAME OF PERSON MAKING CHANGE.

Do not extend notes this side of this line.

STATION	B. S.	H. I.	F. S.	ELEV.	LT.	℄	RT.
		95746					
T.P.	12 18	969 44	020	95726			
11+00			810	96134		℄	
12+00			385	96559		℄	
"			459	96485			18' Gutter
"			396	96548			" Cb
"			350	96594			30' back of Walk
"			29	9665			back Lot line
"			407	96537	18' Gutter		
"			332	96612	" Cb.		
"			302	96642	30' back of walk.		
"			20	9674	" lot line.		
T.P.	11 16	980 00	060	96884			
13+00			1016	96984		℄	
14+00			575	97425		℄	
14+51			341	97659		℄	
"			400	97600			18' Gutter
"			337	97663			" S. end C.R., S.E. Cor
"			319	97681			30' back of walk
"			377	97623	18' Gutter		
"			296	97704	" S. end C.R. S.W. Cor		

F.B. 1446 PG. 106 Job No. 1248 Division No. Notes Red DAV Plotted Profile
Survey of Roosevelt Ave S.S. Dist Date Date No.
Survey by N.R. Smith Notes H.R.S. Notes Chkd. Checked X-Sec.
Indexed A. C. Johnson Date 5-20-48 Date Date No.

FORM 307 10M 10-46

PLEASE RETURN TO
LOS ANGELES COUNTY SURVEYOR
700 HALL OF RECORDS

NOTE: ANY ADDITIONS OR CHANGES ON THIS SHEET MUST BE MADE OR CIRCLED IN RED INK, WITH DATE AND NAME OF PERSON MAKING CHANGE.

Do not extend notes this side of this line.

STATION	B. S.	H. I.	F. S.	ELEV.	LT	℄	RT.
14+51		98000	266	97734	30' back of walk		
14+76			310	97690			43 Gutter
"			259	97741			" E. end C.R., S.E. Cor
"			243	97757	43' Gutter		
"			178	97822	" W. end C.R., S.W. Cor		
14+91.04			197	97803			℄ = ℄ Int. Harding Ave + Crary St.
15+06			211	97789			℄ Cross Gutter
"			284	97716			43' Gutter
"			214	97786			" E. end C.R., N.E. Cor.
"			189	97811	43' Gutter		
"			123	97877	" W. end C.R., N.W. Cor.		
15+31			095	97905		℄	
"			160	97840			18' Gutter
"			092	97908			" N. end C.R., N.E. Cor
"			058	97942			30' back of walk
"			123	97877	18' Gutter		
"			047	97953	" N. end C.R., N.W. Cor		
"			017	97983	30' back of walk		
T. P.	1105	99089	016	97984			
16+00			857	98232		℄	
17+00			436	98653		℄	

Profile No. ____ Date ____ Notes Red. DAL Plotted ____ Job No. 1248 Division No. ____ F.B. 1446 Pg. 107

X-Sec. No. ____ Date ____ Notes Chkd. ____ Checked ____ Survey of Roosevelt Ave S.S. Dist

Survey by N.R. Smith Notes N.R.S. Date 5-20-48

Map No. ____ Indexed E. C. Johnson Date ____

FORM 307 10M 10-46

PLEASE RETURN TO
LOS ANGELES COUNTY SURVEYOR
700 HALL OF RECORDS

NOTE: ANY ADDITIONS OR CHANGES ON THIS SHEET MUST BE MADE OR CIRCLED IN RED INK, WITH DATE AND NAME OF PERSON MAKING CHANGE.

Do not extend notes this side of this line.

STATION	B. S.	H. I.	F. S.	ELEV.	LT.	℄	RT.
17+00		990 89	511	985 78			18' Gutter
"			435	986 54			" Cb.
"			414	986 75			30 back of walk
"			54	985 ~~4~~ 5			" lot. line.
"			464	986 25	18' Gutter		
"			389	987 00	" Cb.		
"			359	987 30	30' back of walk.		
"			19	989 0 ~~989~~	" lot line		
T. P.	1078	1000 99	068	990 21			
18+00			985	991 14		℄	
18+16.62 B.C.			908	991 91		℄	
19+00			539	995 60		℄	
19+37.77 P.I.			371	997 28		℄	
"			437	996 62			12.7 Gutter
"			380	997 19			" cb.
"			360	997 39			24.7 back of walk
"			68	994 12			
"			388	997 11	23.3 Gutter		
"			327	997 72	" Cb.		
"			300	997 99	35.3 back of walk		
"			300	997 99	back Lot Line		

F.B. 1446 PG. 108 Job No. 1248 Division No. Notes Red. DAC Plotted Profile
Survey of Roosevelt Ave S.S. Dist. Date Date No. X-Sec.
Survey by N.R. Smith Notes N.R.S. Notes Chkd. Checked
Indexed A. C. Johnson Date 5-20-48 Date Date No.

FORM 307 10M 10-46

PLEASE RETURN TO
LOS ANGELES COUNTY SURVEYOR
700 HALL OF RECORDS

NOTE: ANY ADDITIONS OR CHANGES ON THIS SHEET MUST BE MADE OR CIRCLED IN RED INK, WITH DATE AND NAME OF PERSON MAKING CHANGE.

Do not extend notes this side of this line.

STATION	B. S.	H. I.	F. S.	ELEV.	LT.	℄	RT.
20+00		1000 99	0 84	1000 15		℄	
T. P.	817	1008 22	0 94	1000 05			
20+58.92 E.C.			553	1002 69		℄	
20+88.92			440	1003 82		℄	
"			514	1003 08			18' Gutter
"			444	1003 78			" S. end C.R. S.E. Corner
"			417	1004 05			30' back of walk
21+10			353	1004 69		℄	
"			351	1004 71	18' Gutter		
"			293	1005 29	" S. end C.R., S.W. Corner.		
"			248	1005 74	30' back of walk		
21+31.5			354	1004 68		℄	Cross Gutter
21+67.00			082	1007 40		℄ = ℄ Int. Harding + New York	
B.M., AE-11			442	1003 80	BM AE-11-Elev = 1003.810 F.B. 1447 pg. 12 New York Drive & Harding Ave S.E. Corner. BT. Spk. in Cb. 1' S. of S. end C.R.		

Profile No. ____ Date ____ Notes Red. DMW Plotted ____ Job No. 1248 Division No. ____ F.B. 1446 Pg. 109

X-Sec. No. ____ Date ____ Notes Chkd. ____ Checked ____ Survey of Roosevelt Ave S.S. Dist

Survey by N.R. Smith Notes NRS. Date 5-20-48

Map No. ____ Date ____ Indexed Johnson Date ____

F. 944 PG. 110

Job No. 1298 Division No. Notes Red. Plotted Profile

Survey of Roosevelt Ave S.S. Dist Date Date No.

Survey by N.R. Smith Notes N.R.S. Notes Chkd. Checked X-Sec.

Indexed Date 5-20-48 Date Date No.

STATION	B.S.	H.I.	F.S.	ELEV.

FORM 307 10M 10-46

PLEASE RETURN TO
LOS ANGELES COUNTY SURVEYOR
700 HALL OF RECORDS

Do not extend notes this side of this line.

NOTE: ANY ADDITIONS OR CHANGES ON THIS SHEET MUST BE MADE OR CIRCLED IN RED INK, WITH DATE AND NAME OF PERSON MAKING CHANGE.

Notes Ck'd by	Survey of Roosevelt Ave Dist
Map No.	W. O. 1248 Tape No. 04 Std. 63 °F
Office Work	Surveyed by N.R. Smith
Checked	Notes H.E.F. Date 5-7-48
Date	Indexed C. Johnson

F.B. 1446 Pg. 717

JAN 25 '49

TOPOGRAPHY
on
ROOSEVELT AVE
From
WASHINGTON ST.
To
NEW YORK DRIVE
C.I. 1248
ROOSEVELT AVE DIST.

Note: Any Additions or Changes on this Sheet Must be Made or Circled in Red Ink With Date and Name of Person Making Change.

Do not extend notes this side of this line.

RETURN TO
LOS ANGELES COUNTY SURVEYOR
700 HALL OF RECORDS.

FORM 247 5M 5-46

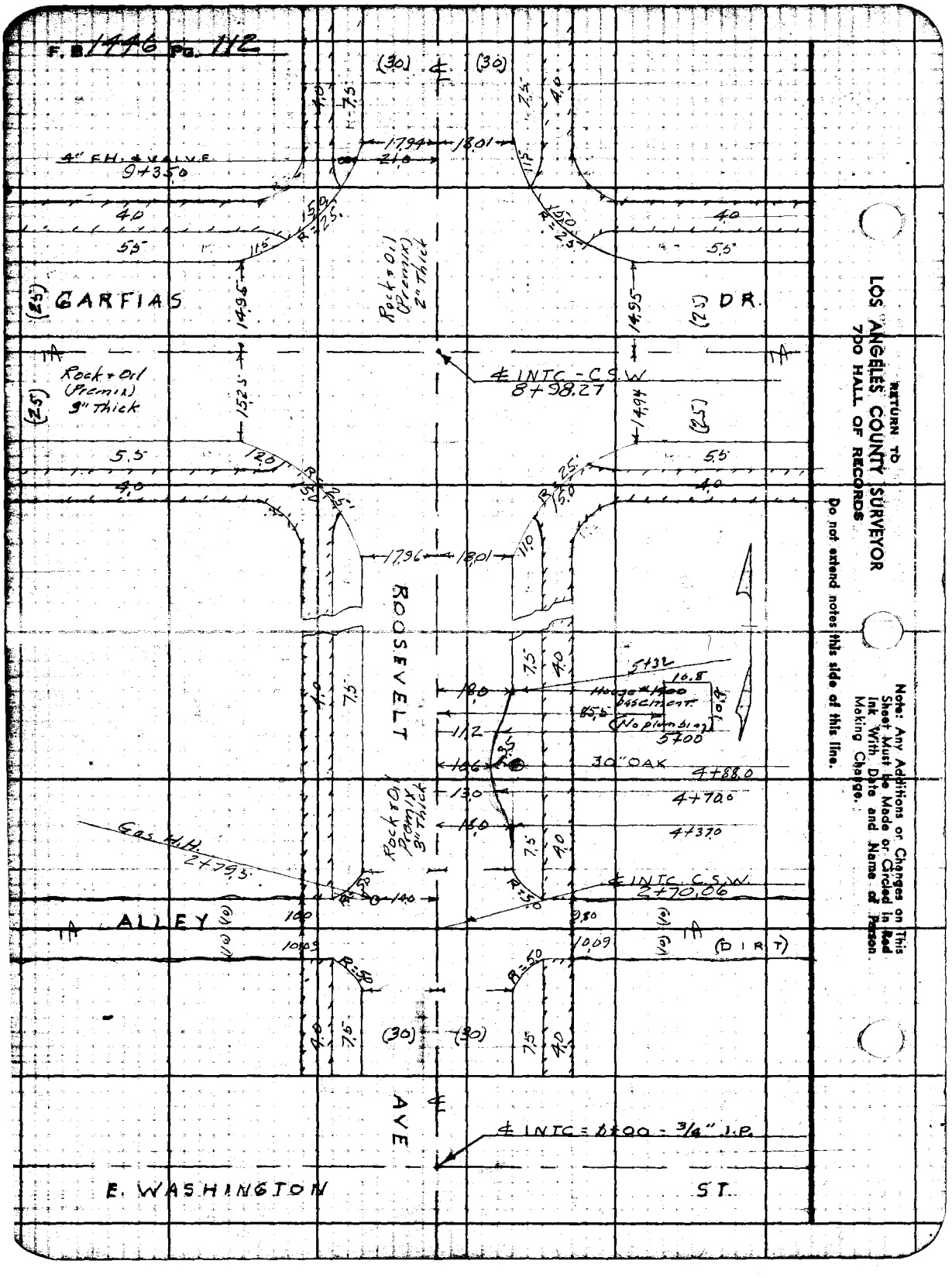
F. B. 1446 Pg. 112
4" F.H. & VALVE
9+35.0
GARFIAS
DR.
Rock & Oil (Premix) 2" Thick
Rock & Oil (Premix) 9" Thick
℄ INTC - C.S.W.
8+98.27
ROOSEVELT
AVE
Rock & Oil Premix 3" Thick
30" OAK
4+88.0
4+70.0
4+37.0
Gas H.H.
2+79.5
℄ INTC. C.S.W.
2+70.06
ALLEY
(DIRT)
℄ INTC = 0+00 - 3/4" I.P.
E. WASHINGTON
ST.
RETURN TO
LOS ANGELES COUNTY SURVEYOR
700 HALL OF RECORDS
Do not extend notes this side of this line.
Note: Any Additions or Changes on This Sheet Must be Made or Circled in Red Ink With Date and Name of Person Making Change.

Notes Ck'd by	Survey of Roosevelt Ave Dist
Map No.	W. O. 1298 Tape No. 041 Std 68 °F
Office Work	Surveyed by N.R. Smith
Checked	Notes H.E.F. Date 5-7-48
Date	Indexed A. C. Johnson

F.B. 1449 Pg. 113

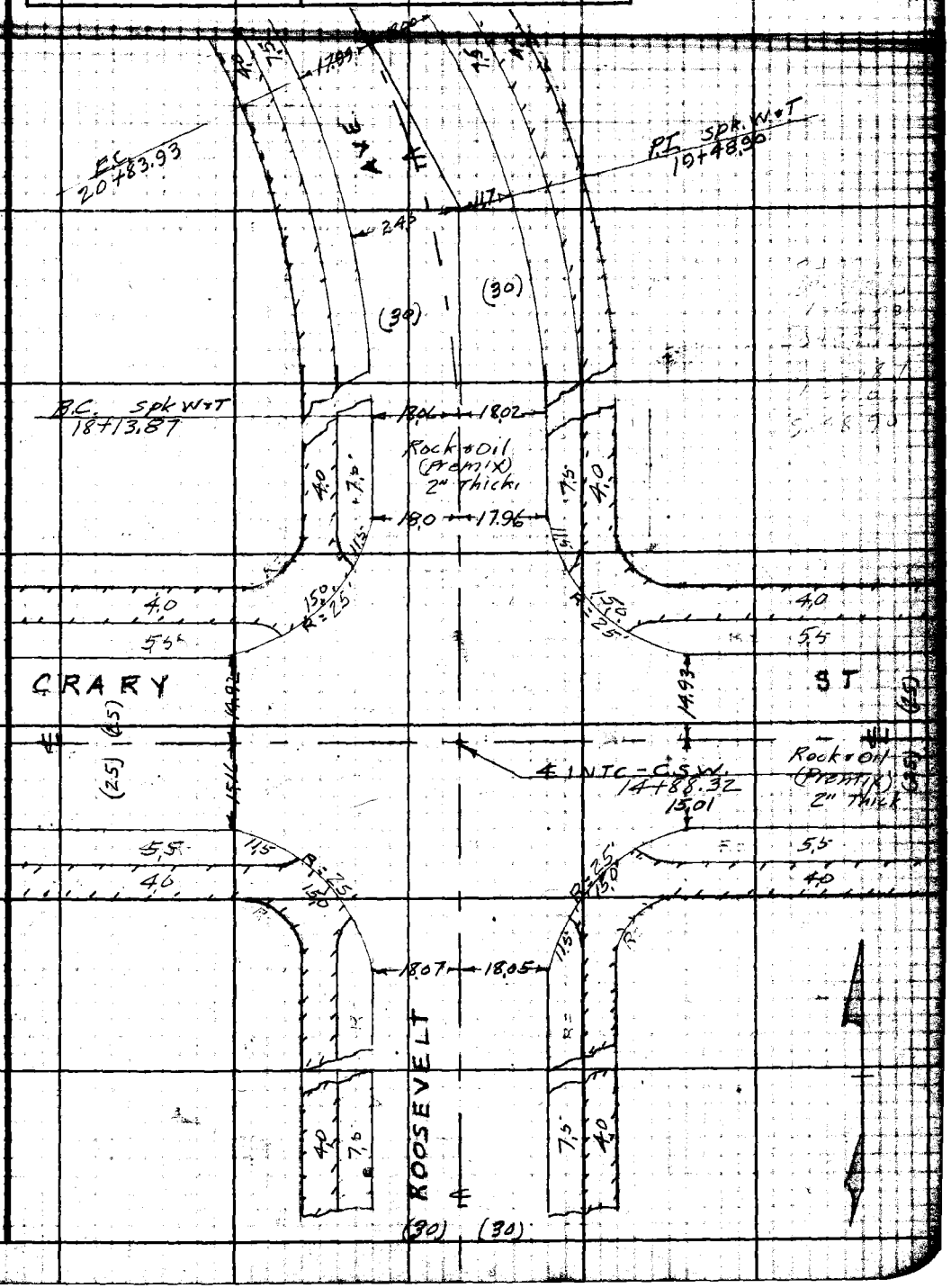

Note: Any Additions or Changes on This Sheet Must be Made or Circled in Red Ink With Date and Name of Person Making Change.

Do not extend notes this side of this line.

RETURN TO
LOS ANGELES COUNTY SURVEYOR
700 HALL OF RECORDS

FORM 247 5M 5-46

RETURN TO
LOS ANGELES COUNTY SURVEYOR
700 HALL OF RECORDS

Note: Any Additions or Changes on This Sheet Must be Made or Circled in Red Ink With Date and Name of Person Making Change.

Do not extend notes this side of this line.

F. B. 4422 Pg. 114

Profile No. ____ X-Sec. No. ____

Notes Red ____ Plotted ____ Date ____
Notes Chkd. ____ Checked ____ Date ____

Job No 1248 Division No. ____
Survey of ROOSEVELT AVE S.S. DIST
Survey by N.R. Smith Notes N.R.S. Date Jan 25 '48
K.G. Johnson Indexed ____ Date ____

F.B. 441 Pg. 115

CROSS SECTIONS
on
ROOSEVELT AVE
from
WASHINGTON STREET
To
NEW YORK DRIVE

CI 1248
ROOSEVELT AVE DIST

Smith
Frank
Le Gault
Edwards

STATION	B. S.	H. I.	F. S.	ELEV.

NOTE: ANY ADDITIONS OR CHANGES ON THIS SHEET MUST BE MADE OR CIRCLED IN RED INK, WITH DATE AND NAME OF PERSON MAKING CHANGE.

Do not extend notes this side of this line.

PLEASE RETURN TO
LOS ANGELES COUNTY SURVEYOR
700 HALL OF RECORDS

FORM 307 10M 10-46

FORM 307 10M 10-46

PLEASE RETURN TO
LOS ANGELES COUNTY SURVEYOR
700 HALL OF RECORDS

NOTE: ANY ADDITIONS OR CHANGES ON THIS SHEET MUST BE MADE OR CIRCLED IN RED INK, WITH DATE AND NAME OF PERSON MAKING CHANGE.

Do not extend notes this side of this line.

STATION	B. S.	H. I.	F. S.	ELEV.	LT	℄	RT.
BM, AE-5	423	943 61		939 38	BM, AE-5-Elev= 939.376 F.B.- 1447 pg. 10 Washington St. & Roosevelt Ave N.W. Cor. Bt. Spk. In Cb. 5' W. of W. end C.R.		
1+00			617	93744		℄	= ℄ In T. Roosevelt Ave & Washington St.
1+25			633	93728		℄	Cross Gutter
"			768	93593			48' Gutter
"			703	93658			" E. end C.R. N.E. Cor
"			498	93863	48' Gutter		
"			435	93926	" W. end C.R. N.W. Cor		
1+55			517	93844		℄	
"			606	93755			18' Gutter
"			550	93811			" N. end C.R. N.E. Cor
"			530	93831			30' back of Walk
"			499	93862	18' Gutter		
"			446	93915	" N. end C.R. N.W. Cor.		
"			417	93944	30' back of Walk		
2+00			407	93954		℄	
2+55			291	94070		℄	
"			393	93968			18' Gutter
"			343	94018			" S. end C.R., S.E. Cor
2+60			327	94034			30' Gutter
"			299	94062			30 E. end of Cb

Profile No. ____ X-Sec. No. ____

Job No. 1248 Division No. ____ Notes Red. DAC Plotted ____ Date ____ Checked ____ Date ____

Survey of Roosevelt Ave S.S. Dist. Notes Chkd. ____ Date ____

Survey by N.R. Smith Notes N.R.S. Date 5-20-48

Indexed R. C. Johnson

Pg. 116

FORM 307 10M 10-46

PLEASE RETURN TO
LOS ANGELES COUNTY SURVEYOR
700 HALL OF RECORDS

NOTE: ANY ADDITIONS OR CHANGES ON THIS SHEET MUST BE MADE OR CIRCLED IN RED INK, WITH DATE AND NAME OF PERSON MAKING CHANGE.

Do not extend notes this side of this line.

STATION	B. S.	H. I.	F. S.	ELEV.	LT.	℄	RT.
2+55		943.61	3.05	940.56	18' Gutter		
"			2.48	941.13	" S. end C.R. S.W. Cor.		
2+60			2.47	941.14	30 Gutter		
"			2.21	941.40	" W. end of Cb. S.W. Cor		
2+70.06			2.65	940.96		℄ = ℄ Int. Roosevelt Ave + Alley	
2+80			3.15	940.46			30 Gutter
"			2.62	940.99			" E. end Cb. N.E. Cor
2+85			3.35	940.26			18' Gutter
"			2.75	940.86			" N. end C.R. N.E. Cor
2+80			2.13	941.48	30 Gutter		
"			1.82	941.79	" W. end Cb. N.W. Cor.		
2+85			2.52	941.09	18' Gutter		
"			1.84	941.77	" N. end C.R. N.W. Cor.		
3+00			2.04	941.57		℄	
T.P.	9.66	952.89	0.38	943.23			
4+00			9.11	943.78		℄	
5+00			6.47	946.42		℄	
"			7.22	945.67			11.2 Gutter } Curb built around large Oak Tree
"			6.69	946.20			" Cb. }
"			6.23	946.66			30 Back of Walk
"			13.70	939.19			85.5 S.W. Cor of basement House # 1400
"			8.2	944.6			170' Back lot line

Profile No. ____ Date ____ Notes Red. DRL Plotted ____ Date ____ Job No. 1248 Division No. ____ Survey of Roosevelt Ave S.S. Dist. Survey by N.R. Smith Notes N.R.S. Date 5-20-48 Map No. ____ Indexed Johnson Date ____

X-Sec. No. ____ Date ____ Notes Chkd. ____ Checked ____ Date ____

F.B. 1446 Pg. 117

FORM 307 10M 10-46

PLEASE RETURN TO
LOS ANGELES COUNTY SURVEYOR
700 HALL OF RECORDS

NOTE: ANY ADDITIONS OR CHANGES ON THIS SHEET MUST BE MADE OR CIRCLED IN RED INK, WITH DATE AND NAME OF PERSON MAKING CHANGE.

Do not extend notes this side of this line.

STATION	B. S.	H. I.	F. S.	ELEV.	LT.	℄	RT.
5+00		952.89	6.67	946.22	18' Gutter		
"			6.12	946.77	" Cb.		
"			5.95	946.94	30 back of Walk		
"			2.6	950.2	170' " lot line		
6+00			3.14	949.75		℄	
T.P.	11.05	963.22	0.72	952.17			
7+00			10.15	953.07		℄	
8+00			6.54	956.68		℄	
"			7.65	955.57			18' Gutter
"			6.93	956.29			" Cb
"			6.66	956.56			30 back of walk
"			9.0	954.2			170' " lot line
"			6.87	956.35	18' Gutter		
"			6.21	957.01	" Cb		
"			5.99	957.23	30' back of walk		
"			3.1	960.1	170' " lot line		
8+58			4.49	958.73		℄	
"			5.41	957.81			18' Gutter
"			4.74	958.48			" Send C.R. S.E. Cor
"			4.52	958.70			30 back of walk
"			4.61	958.61	18' Gutter		

F.B. 1446 PG. 118 Job No. 1248 Division No. Notes Red. Plotted Profile
Survey of Roosevelt Ave S.S. Dist Date Date No.
Survey by N.R. Smith Notes N.R.S. Notes Chkd. Checked X-Sec.
Indexed E. C. Johnson Date 5-20-48 Date Date No.

FORM 307 10M 10-46

PLEASE RETURN TO
LOS ANGELES COUNTY SURVEYOR
700 HALL OF RECORDS

NOTE: ANY ADDITIONS OR CHANGES ON THIS SHEET MUST BE MADE OR CIRCLED IN RED INK, WITH DATE AND NAME OF PERSON MAKING CHANGE.

Do not extend notes this side of this line.

STATION	B. S.	H. I.	F. S.	ELEV.	LT	℄	RT.
8+58		963.22	3.84	959.38	18' S. end C.R., S.W. Cor		
"			3.50	959.72	30' back of Walk.		
8+83			5.04	958.18			43 Gutter
"			4.46	958.76			" E. end C.R. S.E. Corner
"			3.16	960.06	43' Gutter		
"			2.56	960.66	" W. end C.R. S.W. Cor		
8+98.27			3.22	960.00			℄ = ℄ Int. Roosevelt Ave + Garfias Dr.
9+13			3.32	959.90			℄ Cross Gutter
"			4.64	958.58			43' Gutter
"			4.00	959.22			" E. end C.R. N.E. Corner
"			2.61	960.61	43 Gutter		
"			1.98	961.24	" W. end C.R. N.W. Cor.		
9+38			2.24	960.98		℄	
"			3.17	960.05			18' Gutter
"			2.48	960.74			" N. end C.R., N.E. Cor.
"			2.36	960.86			30 Back of Walk
"			2.25	960.97	18' Gutter		
"			1.67	961.55	" N. end C.R., N.W. Cor.		
"			1.40	961.82	30 back of walk.		
T.P.	10.59	972.96	0.85	962.37			
10+00			9.64	963.32		℄	

Profile No. ____ Date ____ Notes Red. DAC Plotted ____ Date ____ Job No. 1248 Division No. ____ Survey of Roosevelt Ave S.S. Dist

X-Sec. No. ____ Date ____ Notes Chkd. ____ Date ____ Checked ____ Date ____ Survey by N.R. Smith Notes N.R.S. Date 5-20-48 Map No. ____ Indexed C. Johnson Date ____

F.B. 1446 Pg. 119

FORM 307 10M 10-46

PLEASE RETURN TO
LOS ANGELES COUNTY SURVEYOR
700 HALL OF RECORDS

NOTE: ANY ADDITIONS OR CHANGES ON THIS SHEET MUST BE MADE OR CIRCLED IN RED INK, WITH DATE AND NAME OF PERSON MAKING CHANGE.

Do not extend notes this side of this line.

STATION	B. S.	H. I.	F. S.	ELEV.	LT	℄	RT.
11+00		972 96	581	967 15		℄	
12+00			186	971 10		℄	
"			259	970 37			18' Gutter
"			203	970 93			" Cb.
"			171	971 25			30 back of walk
"			45	968 5			170' " lot line
"			222	970 74	18' Gutter		
"			156	971 40	" Cb.		
"			139	971 57	30 back of Walk		
"			08	973 8	170' " lot Line		
T.P.	1110	983 51	055	972 41			
13+00			841	975 10		℄	
14+00			436	979 15		℄	
"			539	978 12			18' Gutter
"			471	978 80			"
"			443	979 08			30' back of walk
"			68	976 7			170' " lot line
"			469	978 32	18' Gutter		
"			398	979 53	" Cb.		
"			372	979 79	30' back of walk		
"			16	981 9	170 " lot line		

Profile
Survey of Roosevelt Ave S.S. Dist
Survey by N.R. Smith Notes N.R.S.
Indexed A. C. Johnson Date 5-20-48
Job No. 1248 Division No.
Notes Red. DAC Plotted
Date Date
Notes Chkd. Checked
Date Date
No. X-Sec.
No.
Pg. 120

FORM 307 10M 10-46

PLEASE RETURN TO
LOS ANGELES COUNTY SURVEYOR
700 HALL OF RECORDS

NOTE: ANY ADDITIONS OR CHANGES ON THIS SHEET MUST BE MADE OR CIRCLED IN RED INK, WITH DATE AND NAME OF PERSON MAKING CHANGE.

Do not extend notes this side of this line.

STATION	B. S.	H. I.	F. S.	ELEV.	LT.	℄	RT.
14+48.3		983 51	240	981 11		℄	
"			341	980 10			18 Gutter
"			272	980 79			" S. end C.R. S.E. Cor.
"			248	981 03			30' back of walk
"			255	980 96	18' Gutter		
"			188	981 63	" S. end C.R., S.W. Cor.		
"			148	982 03	30' back of Walk		
14+73			285	980 66			43' Gutter
"			220	981 31			" E. end C.R. S.E. Cor.
"			143	982 08	43' Gutter		
"			078	982 73	" W. end C.R., S.W. Cor		
14+88.32			112	982 39			℄ = ℄ Int. Roosevelt Ave & Crary St.
15+03			120	982 31			Cross Gutter
"			223	981 28			43' Gutter
"			159	981 92			" E. end C.R., N.E. Cor.
T.P.	802	990 42	111	982 40			
15+03			748	982 94	43' Gutter		
"			683	983 59	" W. end C.R., N.W. Cor.		
15+28			682	983 60		℄	
"			766	982 76			18' Gutter
"			714	983 28			" N. end C.R., N.E. Cor.
"			694	983 48			30 back of Walk

Profile No. ____ Date ____ Notes Red. [illegible] Plotted ____ Date ____ Job No. 1248 Division No. ____ Survey of Roosevelt Ave. S.S. Dist.

X-Sec. No. ____ Date ____ Notes Chkd. ____ Checked ____ Date ____ Survey by N.R. Smith Notes N.R.S. Date 5-27-48 Map No. ____ Indexed ____ Date ____

FORM 307 10M 10-46

PLEASE RETURN TO
LOS ANGELES COUNTY SURVEYOR
700 HALL OF RECORDS

NOTE: ANY ADDITIONS OR CHANGES ON THIS SHEET MUST BE MADE OR CIRCLED IN RED INK, WITH DATE AND NAME OF PERSON MAKING CHANGE.

Do not extend notes this side of this line.

Profile No. X-Sec. No.

Job No. 1248 Division No. Notes Red. Plotted

Survey of Roosevelt Ave. SS Dist Date Date

Survey by V.R. Smith Notes V.R.S. Notes Chkd. Checked

Indexed by C. Johnson Date 5-21-48 Date Date

STATION	B. S.	H. I.	F. S.	ELEV.	LT.	℄	RT.
15+28		99042	687	98355	18' Gutter		
"			621	98421	" N. end C.R., N.W. Cor		
"			601	98471	30' back of Walk.		
16+00			309	98733		℄	
T.P.	1134	100107	069	99073			
17+00			884	99223		℄	
"			980	99127			18' Gutter
"			911	99196			" cb.
"			887	99228			30' back of Walk
"			112	99419			170' " lot line
"			902	99205	18' Gutter		
"			831	99276	" cb.		
"			808	99299	30' back of Walk		
"			65	99445	170' " lot line.		
18+00			389	99418		℄	
18+13.87 B.C.			321	99486		℄	
T.P.	1167	101262	012	100095			
19+00			1045	100217		℄	
19+48.90 P.I.			820	100442		℄	
"			892	100370			11.7 Gutter
"			822	100440			" cb.

FORM 307 10M 10-46

PLEASE RETURN TO
LOS ANGELES COUNTY SURVEYOR
700 HALL OF RECORDS

NOTE: ANY ADDITIONS OR CHANGES ON THIS SHEET MUST BE MADE OR CIRCLED IN RED INK, WITH DATE AND NAME OF PERSON MAKING CHANGE.

Do not extend notes this side of this line.

STATION	B. S.	H. I.	F. S.	ELEV.	LT.	℄	RT.
19+48.90 P.I.		1012.62	8.02	1004.60			23.2 back of walk
"			9.8	1002.8			170 " lot Line
"			8.63	1003.99	24.7 Gutter		
"			7.90	1004.72	" Cb.		
"			7.69	1004.93	36.2 back of walk		
"			5.8	1006.8	160± " lot line		
20+00			5.48	1007.14		℄	
20+83.93 E.C.			1.03	1011.59		℄	
T.P.	8.23	1019.80	1.05	1011.57			
21+12			6.61	1013.19		℄	
"			6.92	1012.88			18' Gutter
"			6.19	1013.61			" S. end C.R. S.E. Cor.
"			5.81	1013.99			30' Back of Walk
21+39			5.10	1014.70		℄	
"			5.39	1014.41	18' Gutter		
"			4.78	1015.02	" S. end C.R. S.W. Cor		
"			4.48	1015.32	30 back of walk		
21+57			4.66	1015.14		℄	Cross Gutter
21+92.83			1.96	1017.84		✓ ℄ = ℄ Int. Roosevelt Ave & New York Dr.	
M AE-10			6.81	1012.99	BM, AE-10 - Elev. = 1012.996 - F.B. 1447 pg 12 New York Drive & Roosevelt Ave S.E. Corner. Bt. Spk. in Cb. 10' S. of S. end C.R.		

Profile No. ____ Date ____ Notes Red ____ Date ____ Plotted ____ Date ____ Job No. 1248 Division No. ____ Survey of Roosevelt Ave S.S. Dist

X-Sec. No. ____ Date ____ Notes Chkd. ____ Date ____ Checked ____ Date ____ Survey by N.R. Smith Notes N.R.S. Date 5-21-46 Map No. ____ Indexed ____ Date ____

F.B. 1446 No. 123

[illegible] 124 Job No. 1248 Division No. _____ Notes Red _____ Plotted _____ Profile

Survey of Roosevelt Ave S.S. Dist. Date _____ Date _____ No. _____

Survey by N.R. Smith Notes N.R.S. Notes Chkd _____ Checked _____ X-Sec.

Indexed _____ Date 5-21-48 Date _____ Date _____ No. _____

FORM 307 10M 10-46

PLEASE RETURN TO
LOS ANGELES COUNTY SURVEYOR
700 HALL OF RECORDS

NOTE: ANY ADDITIONS OR CHANGES ON THIS SHEET MUST BE MADE OR CIRCLED IN RED INK, WITH DATE AND NAME OF PERSON MAKING CHANGE.

Do not extend notes this side of this line.

STATION	B.S.	H.I.	F.S.	ELEV.	

Notes Ck'd by	Survey of Roosevelt Ave Dist F.B. 1446 Pg. 125
Map No.	W. O. 1248 Tape No. 141 Side 68 °F
Office Work	Surveyed by N.R. Smith
Checked	Notes H.E.F. Date 5-7-48
Date	Indexed R. C. Johnson

JAN 25 '49

TOPOGRAPHY
on
GRAND OAKS AVE
From
WASHINGTON ST.
To
NEW YORK DRIVE
C.I. 1248
ROOSEVELT AVE DIST.

Note: Any Additions or Changes on This Sheet Must be Made or Circled in Red Ink With Date and Name of Person Making Change.

Do not extend notes this side of this line.

RETURN TO
LOS ANGELES COUNTY SURVEYOR
700 HALL OF RECORDS

FORM 247 5M 5-46

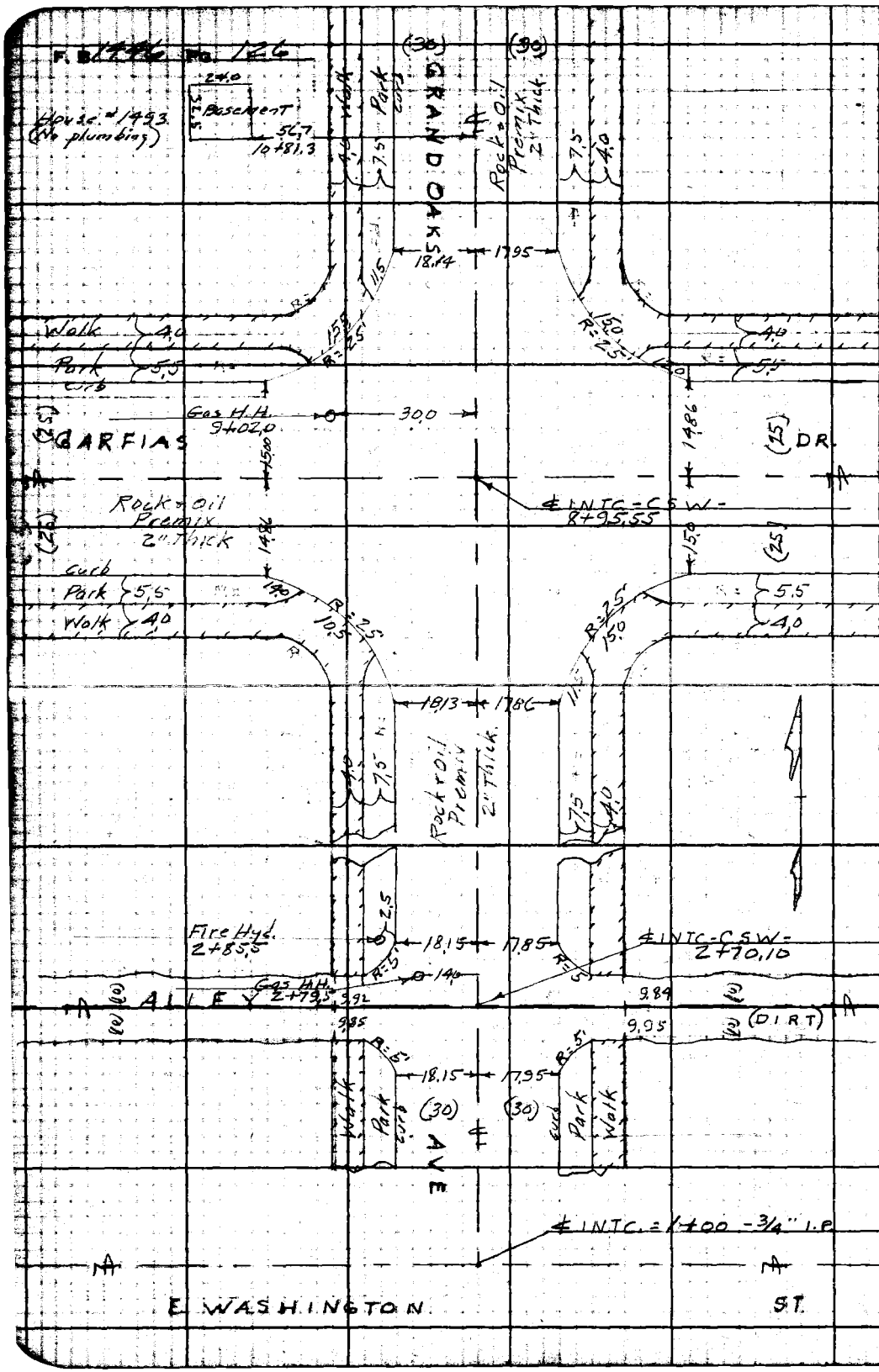

RETURN TO
LOS ANGELES COUNTY SURVEYOR
700 HALL OF RECORDS

Do not extend notes this side of this line.

Note: Any Additions or Changes on This Sheet Must be Made or Circled in Red Ink With Date and Name of Person Making Change.

Notes Ck'd by	Survey of Roosevelt Ave Dist
Map No.	W. O. [illegible] Tape No. [illegible] Std. [illegible] °F
Office Work	Surveyed by N. R. Smith
Checked	Notes H.F.F. Date 5-7-48
Date	Indexed K. C. Johnson

F. B. 1446 Pg. 127

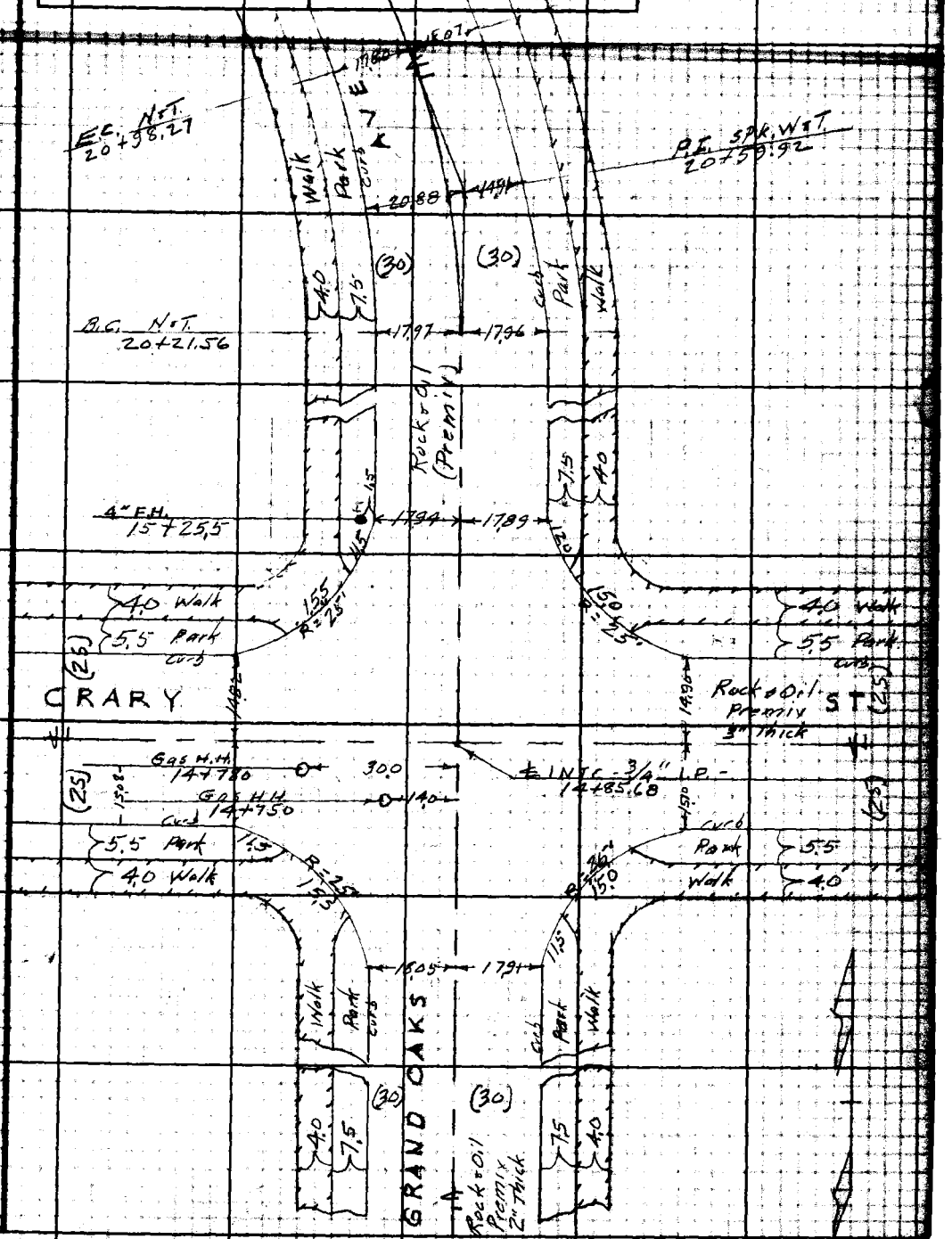

Note: Any Additions or Changes on This Sheet Must be Made or Circled in Red Ink With Date and Name of Person Making Change.

Do not extend notes this side of this line.

RETURN TO
LOS ANGELES COUNTY SURVEYOR
ZOO HALL OF RECORDS

FORM 247 5M 5-48

RETURN TO
LOS ANGELES COUNTY SURVEYOR
700 HALL OF RECORDS

Note: Any Additions or Changes on This Sheet Must Be Made or Circled in Red Ink With Date and Name of Person Making Change.

Do not extend notes this side of this line.

F.B. 17446 Pg. 128

Profile No. ____ X-Sec. No. ____

Notes Red ____ Plotted ____ Job No. 1248 Division No. ____ F.B. 446 Pg. 129

Date ____ Date ____ Survey of Roosevelt Ave S.S. Dist.

Notes Checked 6/30/48 Checked ____ Survey by N.R. Smith Notes N.R.S. Date 5-21-48

Date ____ Date ____ Map No. ____ Indexed L.G. Johnson Date JAN 25 '49

CROSS SECTIONS

on

GRAND OAKS AVE.

from

WASHINGTON ST.

To

NEW YORK DRIVE

C.I. 1248

ROOSEVELT AVE DIST.

Smith
Frank
LeGault
Edwards

STATION	B.S.	H.I.	F.S.	ELEV.

NOTE: ANY ADDITIONS OR CHANGES ON THIS SHEET MUST BE MADE OR CIRCLED IN RED INK, WITH DATE AND NAME OF PERSON MAKING CHANGE.

PLEASE RETURN TO
LOS ANGELES COUNTY SURVEYOR
700 HALL OF RECORDS

Do not extend notes this side of this line.

FORM 307 10M 10-46

FORM 307 10M 10-46

PLEASE RETURN TO
LOS ANGELES COUNTY SURVEYOR
700 HALL OF RECORDS

NOTE: ANY ADDITIONS OR CHANGES ON THIS SHEET MUST BE MADE OR CIRCLED IN RED INK, WITH DATE AND NAME OF PERSON MAKING CHANGE.

Do not extend notes this side of this line.

STATION	B. S.	H. I.	F. S.	ELEV.	LT.	℄	RT.
BM, AE-6	486	953 67		948 81	BM, AE-6 - Elev. 948.807 - FB 1447 pg 10 Washington ST. & Grand Oaks Ave, N.W. Corner Cut Spk. in Cb. N. end C.R.		
1+00			674	946 93		℄ = ℄ Int. Grand Oaks Ave & Washington ST	
1+25			689	946 78		℄ Cross gutter	
"			821	945 46			48' Gutter
"			757	946 10			" E. end C.R., N.E. Cor
"			550	948 17	48' Gutter		
"			492	948 75	" W. end C.R. N.W. Cor.		
1+55			575	947 92		℄	
"			668	946 99			18' Gutter
"			596	947 71			" N. end C.R. N.E. Cor.
"			569	947 98			30 back of Walk
"			559	948 08	18' Gutter		
"			489	948 78	" N. end C.R., N.W. Cor.		
"			460	949 07	30' back of Walk		
2+00			471	948 96		℄	
2+55			360	950 07		℄	
"			460	949 07			18' Gutter
"			395	949 72			" S. end C.R., S.E. Cor.
"			363	950 04	18' Gutter		
"			287	950 80	" S. end C.R., S.W. Cor.		
			418	949 49			30 Gutter
2+60			372	949 95			30' E. end Cb.
"			300	950 67	30 Gutter		
			251	951 16	30' W. end Cb.		

F.B. 1446 Pg. 130 Job No. 1248 Division No. Notes Red. J.J.E. Plotted No. Profile
Survey of Roosevelt Ave S.S. Dist. Date 5-24-48 Date X-Sec.
Survey by N.R. Smith Notes N.R.S. Notes Chkd. Checked No.
Indexed E. C. Johnson Date 5-21-48 Date Date

FORM 307 10M 10-46

PLEASE RETURN TO
LOS ANGELES COUNTY SURVEYOR
700 HALL OF RECORDS

NOTE: ANY ADDITIONS OR CHANGES ON THIS SHEET MUST BE MADE OR CIRCLED IN RED INK, WITH DATE AND NAME OF PERSON MAKING CHANGE.

Do not extend notes this side of this line.

STATION	B. S.	H. I.	F. S.	ELEV.	LT.	℄	RT.
							& Alley
2+70.10		953.67	332	950.35		℄	℄ of Lot Grand Oaks Ave
2+80			376	949.91			30' Gutter
"			342	950.25			" E. end Cb. N.E. Cor
2+85			392	949.75			18' Gutter
"			329	950.38			" N. end C.R. N.E. Cor
2+80			255	951.12	30' Gutter		
"			210	951.57	" W. end Cb. N.W. Cor		
2+85			300	950.67	18' Gutter		
"			231	951.36	" N. end C.R. N.W. Cor		
3+00			271	950.96		℄	
4+00			064	953.03		℄	
T.P.	902	962.55	014	953.53			
5+00			761	954.94		℄	
"			858	953.97			18' Gutter
"			786	954.69			" Cb
"			769	954.86			30' back of walk
"			102	9523'			" lot line
"			769	954.86	18' Gutter		
"			697	955.58	Cb.		
			687	955.68	30' back of walk		
"			25	9600'	" lot line		

Profile
Notes Red J.J.E. Plotted _____ Job No. 1248 Division No. _____
No. _____ Date 5-24-48 Date _____ Survey of Roosevelt Ave S.S. Dist
X-Sec. Notes Chkd _____ Checked _____ Survey by W.E. Engr. Co. Field Book No. _____
No. _____ Date _____ Date _____ Map No. _____ Indexed _____ Date _____

F.B. 1446 Pg. 131

FORM 307 10M 10-46

PLEASE RETURN TO
LOS ANGELES COUNTY SURVEYOR
700 HALL OF RECORDS

NOTE: ANY ADDITIONS OR CHANGES ON THIS SHEET MUST BE MADE OR CIRCLED IN RED INK, WITH DATE AND NAME OF PERSON MAKING CHANGE.

Do not extend notes this side of this line.

F.B. 444 Pg. 132 | Job No 1248 Division No. Notes Red J.J.E. Plotted
Survey of Roosevelt Ave S.S. Dist Date 5-24-48 Date No. X-Sec.
Survey by N.F. Smith Notes N.P.S. Notes Chkd. Checked
Indexed A. C. Johnson Date 5-21-48 Date Date No. Profile

STATION	B. S.	H. I.	F. S.	ELEV.	LT.	℄	RT
5+40		962.55	6.78	955.77		℄	break in grade
"			7.62	954.93			18' Gutter
"			7.02	955.53			" CB
"			6.76	955.79			30 back of walk
"			6.92	955.63	18' Gutter		
"			6.20	956.35	" CB.		
"			6.07	956.48	30' back of walk		
6+00			5.30	957.25		℄	
7+00			2.15	960.40		℄	
"			3.11	959.44			18 Gutter
"			2.50	960.05			"
"			2.25	960.27			30 back of walk
"			4.0	958.5			" Lot Line
"			2.43	960.12	18' Gutter		
"			1.71	960.84	" CB		
"			1.56	960.99	30' back of walk		
"			0.0	962.55	" lot line		
T. P.	10.38	972.45	0.48	962.07			
8+00			8.41	964.04		℄	
8+56			6.42	966.03		℄	
"			7.35	965.10			18' Gutter

FORM 307 10M 10-46

PLEASE RETURN TO
LOS ANGELES COUNTY SURVEYOR
700 HALL OF RECORDS

NOTE: ANY ADDITIONS OR CHANGES ON THIS SHEET MUST BE MADE OR CIRCLED IN RED INK, WITH DATE AND NAME OF PERSON MAKING CHANGE.

Do not extend notes this side of this line.

STATION	B. S.	H. I.	F. S.	ELEV.	LT.	℄	RT.
8+56		972.45	6.69	965.76			18' S. end C.R., S.E. Cor.
"			6.41	966.04			30' back of walk
"			6.43	966.02	18' Gutter		
"			5.75	966.70	" S. end C.R., S.W. Cor.		
"			5.39	967.06	30' back of walk		
8+81			6.92	965.53			43' Gutter
"			6.32	966.13			" E. end C.R., S.E. Cor.
"			5.15	967.30	43' Gutter		
"			4.61	967.84	" W. end C.R., S.W. Cor.		
8+95.55			5.08	967.37			℄ = ℄ Int. Roosevelt Garfias Dr. ~~Ave~~ + No Cross Gutter
9+10.5			4.64	967.81			
9+10.5			6.35	966.10			43. Gutter
"			5.61	966.84			" E end C.R., N.E. Cor.
"			4.67	967.78	43 Gutter		
"			3.99	968.46	" W. end C.R. N.W. Cor.		
9+35.5			4.10	968.35		℄	
"			4.85	967.60			18' Gutter
"			4.24	968.21			" N. end C.R., N.E. Cor.
"			4.00	968.45			30' back of walk
"			4.38	968.07	18' Gutter		
"			3.60	968.85	" N. end C.R., N.W. Cor.		
			3.37	969.08	30' back of walk		

Profile
No. ____ Date 5-24-48 Notes Red. J.J.E. Plotted ____ Date ____ Job No. 1248 Division No. ____ Survey of Roosevelt Ave SS Dist
X-Sec. No. ____ Date ____ Notes Chkd. ____ Checked ____ Date ____ Survey by N.R. South Notes N.R.S. Date 5-21-48 Map No. ____ Indexed ____ Date ____

F.B. 1446 Pg. 133

FORM 307 10M 10-46

PLEASE RETURN TO
LOS ANGELES COUNTY SURVEYOR
700 HALL OF RECORDS

NOTE: ANY ADDITIONS OR CHANGES ON THIS SHEET MUST BE MADE OR CIRCLED IN RED INK, WITH DATE AND NAME OF PERSON MAKING CHANGE.

Do not extend notes this side of this line.

STATION	B. S.	H. I.	F. S.	ELEV.	LT.	℄	RT.
10+00		972 45	152	970 93			
T.P.	11 32	983 35	042	972 03			
10+81.3			12 03	971 32			56.7' Floor of basement at House # 1493 S.E. Corner (No Plumbing)
11+00			8 63	974 72		℄	
"			9 43	973 92			18' Gutter
"			8 70	974 65			" cb
"			8 46	974 89			30 back of walk
"			12 0	9713			" lot line
"			878	974 57	18' Gutter		
"			8 03	975 32	" Cb.		
"			769	975 66	30 back of walk		
"			45	9788	" lot line		
12+00			456	978 79		℄	
13+00			052	982 83		℄	
T.P.	11 51	994 23	063	982 72			
13+00			12 24	981 99			18' Gutter
"			11 59	982 64			" cb.
"			11 34	982 39			30' back of walk
"			13 4	9808			" LOT Line
"			11 82	982 41	18' Gutter		
"			11 00	983 23	" cb.		
"			10 55	983 68	30 back of walk		
"			8.7	985 5	" Lot Line		

F.B. 1446 Pg. 134 Job No. 1248 Division No. Notes Red. J.J.E. Plotted No. Profile
Survey of Roosevelt Ave S.S. Dist Date 5-24-48 Date X-Sec.
Survey by N.R. Smith Notes N.R.S. Notes Chkd. Checked No.
Indexed E. C. Johnson Date 5-21-48 Date Date

FORM 307 10M 10-46

PLEASE RETURN TO
LOS ANGELES COUNTY SURVEYOR
700 HALL OF RECORDS

NOTE: ANY ADDITIONS OR CHANGES ON THIS SHEET MUST BE MADE OR CIRCLED IN RED INK, WITH DATE AND NAME OF PERSON MAKING CHANGE.

Do not extend notes this side of this line.

STATION	B. S.	H. I.	F. S.	ELEV.	LT.	℄	RT.
14+00		99423 ✓	750	98673		℄	
14+45.7±			570	98853		℄	
"			668	98755			18' Gutter
"			602	98821			" S. end C.R., S.E. Cor.
"			588	98835			30' back of walk
"			574	98849	18' Gutter		
"			500	98923	" S. end C.R. S.W. Cor		
"			468	98955	30 back of walk		
14 +70.7			643	98780			43 Gutter
"			575	98848			" E. end C.R., S.E. Cor
"			420	99003	43 Gutter		
"			345	99078	" W. end C.R. S.W. Cor		
14+85.68			453	98970		℄ = ℄ Int ~~Roosevelt Ave~~ Crary St.	
15+00.7			445	98978		℄	Cross Gutter
"			600	98823			43' Gutter
"			531	98892			" E. end C.R., N.E. Cor
"			364	99059	43' Gutter		
"			300	99123	" W. end C.R. N.W. Cor.		
15+25.7			336	99087		℄	
"			404	99019			18' Gutter
"			358	99065			" N. end C.R., N.E. Cor
"			323	99100			30' back of Walk

Profile
No. ____ Date 5-24-48 Date ____ Job No. 1248 Division No. ____
X-Sec. Notes Chkd. ____ Checked ____ Survey of Roosevelt Ave S.S. Dist
No. ____ Date ____ Date ____ Survey by N.R. Smith Notes N.R.S. Date 5-21-48
Map No. ____ Indexed ____ Date ____

F.B. 446 Pg. 135

FORM 307 10M 10-46

PLEASE RETURN TO
LOS ANGELES COUNTY SURVEYOR
700 HALL OF RECORDS

NOTE: ANY ADDITIONS OR CHANGES ON THIS SHEET MUST BE MADE OR CIRCLED IN RED INK, WITH DATE AND NAME OF PERSON MAKING CHANGE.

Do not extend notes this side of this line.

F.B. 446 Pg. 136 | Job No. 1248 Division No. | Notes Red H.E.E. Plotted | No. | Profile
Survey of Roosevelt Ave S.S. Dist | Date 5-24-48 Date | No. | X-Sec.
Survey by W.P. Smith Notes W.P.S. | Notes Chkd | Checked
Indexed C. Johnson Date 5-21-48 | Date | Date | No.

STATION	B. S.	H. I.	F. S.	ELEV.	LT	℄	RT.
15+25.7±		994 23	329	990 94	18' Gutter		
"			235	991 88	" N end S.R. N.W. Cor.		
"			215	992 08	30' back of walk		
T.P.	11 52	1004 85	086	993 37			
16+00			1014	992 75		℄	
17+00			544	999 45		℄	
"			621	992 68			18' Gutter
"			546	999 43			" Cb.
"			521	999 68			30 back of Walk
"			88	99[illegible]			" lot line
"			574	999 15	18' Gutter		
"			487	1000 02	" Cb.		
"			460	1000 29	30 back of walk		
"			21	1002 68	" " Lot line.		
18+00			058	1001 31		℄	
T.P.	11 06	1015 05	090	1003 99			
19+00			602	1009 03		℄	
20+00			120	1013 35		℄	
"			191	1013 14			18 Gutter
"			124	1013 81			" Cb
"			096	1014 09			30 back of Walk

FORM 307 10M 10-46

PLEASE RETURN TO
LOS ANGELES COUNTY SURVEYOR
700 HALL OF RECORDS

NOTE: ANY ADDITIONS OR CHANGES ON THIS SHEET MUST BE MADE OR CIRCLED IN RED INK, WITH DATE AND NAME OF PERSON MAKING CHANGE.

Do not extend notes this side of this line.

STATION	B. S.	H. I.	F. S.	ELEV.	LT	℄	RT.
20+00		1015 05	4 8	1010 2			back lot line
"			1 41	1013 64	18' Gutter		
"			0 63	1014 42	" Cb.		
"			0 57	1014 48	30' Back of Walk		
"			0 5	1014 5	" Lot line		
T. P.	12 11	1026 65	0 51	1014 54			
20+21.56 BC.			11 70	1014 ~~85~~ 95		℄	
20+59.92 PI.			9 76	1016 89		℄	
"			10 42	1016 23			15.1 Gutter
"			9 72	1016 93			" Cb.
"			9 32	1017 33			26.5 back of walk
"			10 09	1016 56	20.7 Gutter		
"			9 39	1017 26	" Cb.		
"			9 07	1017 58	32.2 back of walk		
20+98.27 EC.			7 57	1019 08		℄	
21+32			5 67	1020 98		℄	
"			5 65	1021 00			18' Gutter
"			4 76	1021 89			" Cb.
"			4 51	1022 14			30' back of walk
21 +78			3 29	1023 36		℄	
"			3 55	1023 10	33.4 Gutter		

Profile No. ____ Notes Red S.J.E. Plotted ____ Job No. 1248 Division No. ____ F.B. 7 Pg. 137
Date 5-24-48 Date ____ Survey of Roosevelt Ave S.S. DIST
X-Sec. No. ____ Notes Chkd ____ Checked ____ Survey by N.R.S. Notes N.R.S. Date 5-21-48
Date ____ Date ____ Map No. ____ Indexed ____ Date ____

FORM 307 10M 10-46

PLEASE RETURN TO
LOS ANGELES COUNTY SURVEYOR
700 HALL OF RECORDS

NOTE: ANY ADDITIONS OR CHANGES ON THIS SHEET MUST BE MADE OR CIRCLED IN RED INK, WITH DATE AND NAME OF PERSON MAKING CHANGE.

Do not extend notes this side of this line.

STATION	B. S.	H. I.	F. S.	ELEV.	LT	℄	RT.
21+78		1026 65	3 15	1023 50	33.4 S. end C.R., S.W. Cor.		
"			2 86	1023 79	44.9 back of walk		
21+85			3 39	1023 26		℄ Cross Gutter New York Dr	
22+21.53			0 67	1025 98		✓ ℄ = ℄ Int. Grand Oaks Ave + F.B. 1447 pg 12	
BM, AE-9			4 77	1021 88	BM AE-9 - Elev. 1021.898 Grand Oaks Ave + New York Dr S.E. Corner BT. spk in 1' S. of S. end C.R.		

F.B. 1446 PG. 138 Job No. 1248 Division No. Notes Red J.J.E. Plotted No. Profile
Survey of Roosevelt Ave S.S. Dist. Date 5-24-48 Date X-Sec.
Survey by N.R. Smith Notes N.R.S. Notes Chkd Checked No.
Indexed A. C. Johnson Date 5-21-48 Date

Notes Ck'd by	Survey of Roosevelt Ave Dist.
Map No.	W. O. 1248 Tape No. 41 Std. 68 °F
Office Work	Surveyed by N.R. Smith
Checked	Notes N.R.S. Date
Date	Indexed K. C. Johnson

F.B. 1446 Pg. 199

JAN 25 '49

TOPOGRAPHY
on
FOOTHILL BLVD
from
S. LINE OF TRACT 12904
To
WASHINGTON ST.
CI 1248
ROOSEVELT AVE DIST.

Note: Any Additions or Changes on This Sheet Must be Made or Circled in Red Ink With Date and Name of Person Making Change.

Do not extend notes this side of this line.

RETURN TO
LOS ANGELES COUNTY SURVEYOR
700 HALL OF RECORDS

FORM 247 BM 11-46

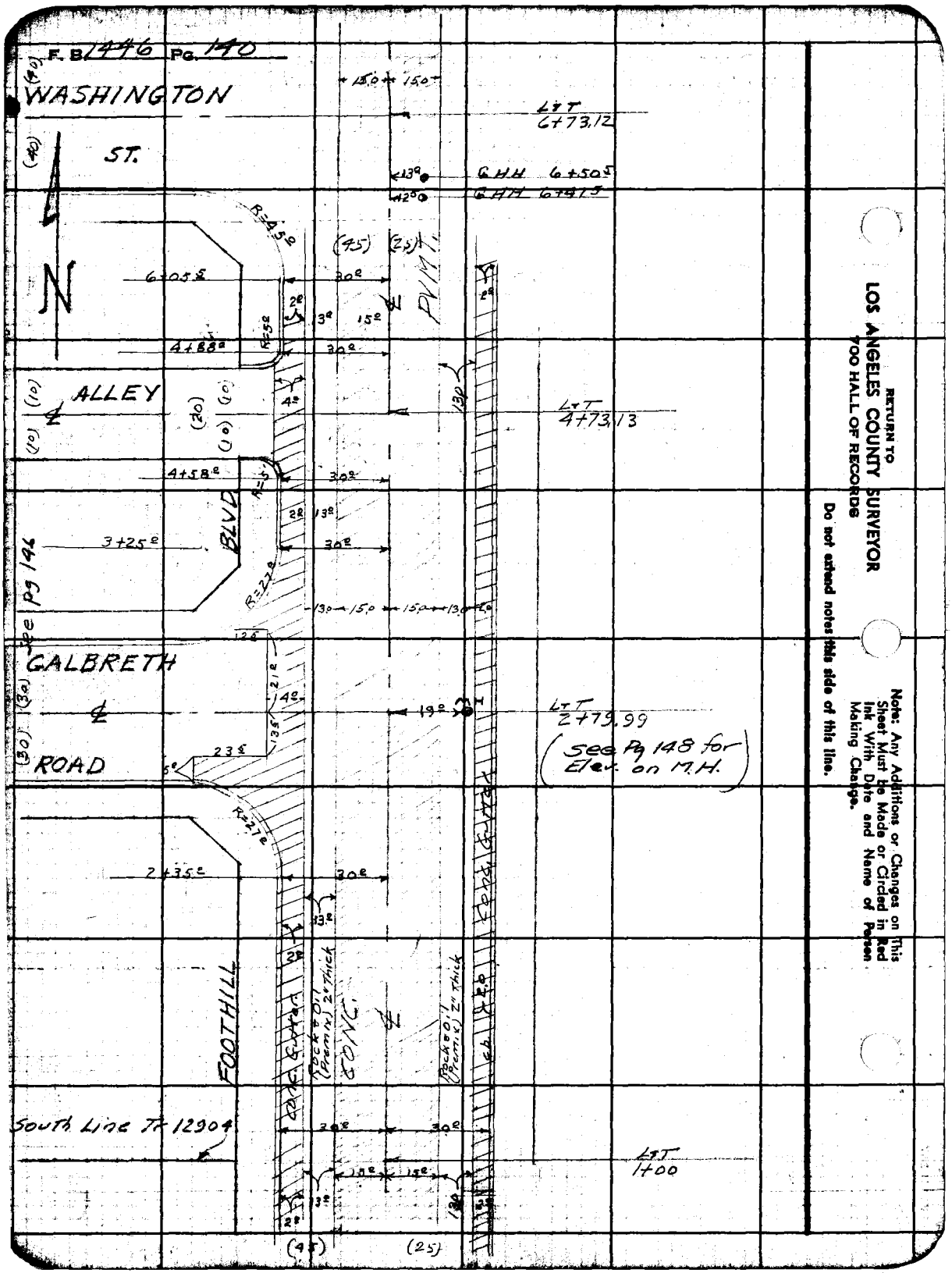

RETURN TO
LOS ANGELES COUNTY SURVEYOR
700 HALL OF RECORDS

Do not extend notes this side of this line.

Note: Any Additions or Changes on This Sheet Must be Made or Circled in Red Ink With Date and Name of Person Making Change.

Profile No. ____ Notes Red. ____ Plotted ____ Job No. 1218 Division No. ____ F.B. 1448 Pg. 141

Date ____ Date ____ Survey of Roosevelt Ave S.S. Dist.

X-Sec. No. ____ Notes Chk. ____ Checked ____ Survey by N.R. Smith Notes N.R.S. Date 5-25-48

Date 6/30/48 Date ____ Map No. ____ Indexed A.C. Johnson Date JAN 25 '48

CROSS SECTIONS

on

FOOTHILL BLVD.

from

S. LINE of TRACT 12904

TO

WASHINGTON ST.

C.I. 1248

ROOSEVELT AVE DIST.

Smith
Frank
LeGoult
Edwards.

ELEV.

F. S.

H. I.

B. S.

STATION

NOTE: ANY ADDITIONS OR CHANGES ON THIS SHEET MUST BE MADE OR CIRCLED IN RED INK, WITH DATE AND NAME OF PERSON MAKING CHANGE.

PLEASE RETURN TO
LOS ANGELES COUNTY SURVEYOR
700 HALL OF RECORDS

Do not extend notes this side of this line.

FORM 307 10M 10-46

FORM 307 10M 10-46

PLEASE RETURN TO
LOS ANGELES COUNTY SURVEYOR
700 HALL OF RECORDS

NOTE: ANY ADDITIONS OR CHANGES ON THIS SHEET MUST BE MADE OR CIRCLED IN RED INK, WITH DATE AND NAME OF PERSON MAKING CHANGE.

Do not extend notes this side of this line.

F.B. 1446 Pg. 142 | Job No. 1248 Division No. | Notes Red. H.E.E. Plotted | No. | Profile
Survey of Roosevelt Ave Dist | Date 5-26-48 Date | No. | X-Sec.
Survey by N.R. Smith Notes N.B. 5 | Notes Chkd. Checked | No.
Indexed E. C. Johnson Date 5-25-48 | Date Date

STATION	B. S.	H. I.	F. S.	ELEV.	℄ LT	℄ RT.
BM, AE-28	2.91	900.59		897.68	BM, AE-28 - Elev. = 897.479 Foothill Blvd. & Galpreth Rd. N.W. Corner, BT. spk. in Cb 5' W. of W. end C.R.	F.B. 1447 pg. 18
1+00			8.16	892.43		℄ = ℄ Int. Foothill Blvd & S. Line Tract 12904
"			8.29	892.30		15' Edge of Conc pvmt.
"			8.86	891.73		30' Gutter
"			8.04	892.55		" Cb
"			8.3	892.3		40' Ground
"			12.2	888.4		200' "
"			8.33	892.26	15' Edge conc Pvmt	
"			9.07	891.52	30' Gutter	
"			8.27	892.32	" Cb.	
"			7.2	893.4	45 Ground	
2+00			5.59	895.00		℄
2+35			4.62	895.97		℄
"			4.82	895.77	15' Edge of Conc.	
"			5.55	895.04	30' Gutter	
"			4.76	895.83	" S. end C.R. S.W. Cor.	
"			4.1	896.5	45' Ground.	
2+62			4.34	895.25	57' Gutter	
"			3.64	895.95	57' W. end C.R. S.W. Cor.	
2+79.99			3.39	896.20		℄ = ℄ Int. Foothill & Galbreth Rd.

FORM 307 10M 10-46

PLEASE RETURN TO
LOS ANGELES COUNTY SURVEYOR
700 HALL OF RECORDS

NOTE: ANY ADDITIONS OR CHANGES ON THIS SHEET MUST BE MADE OR CIRCLED IN RED INK, WITH DATE AND NAME OF PERSON MAKING CHANGE.

Do not extend notes this side of this line.

STATION	B. S.	H. I.	F. S.	ELEV.	LT	℄	RT.
2+79.99		900.59	3.50	897.09			15' Edge of Conc pmt
"			3.96	896.63			30' Gutter
"			3.16	897.43 ~~896.43~~			" Cb.
"			4.0	896.6			40' Ground
"			6.6	894.0			200' "
3+98			3.63	896.96	57' Gutter		
"			2.94	897.65	" W. end C.R., N.W. Cor.		
3+35			2.78	897.81	30' Gutter		
"			2.12	898.47	" N. end C.R., N.W. Cor.		
T.P.	8.85	908.92	0.52	900.07			
4+00			7.89	901.03		℄	
4+58			6.09	902.83		℄	
"			6.26	902.66	15' Edge Conc. pr		
"			6.85	902.07	30 Gutter		
"			6.18	902.74	" S. end C.R., S.W. Cor.		
4+63			6.17	902.75	45' Gutter		
"			5.68	903.24	" W. end Cb., S.W. Cor.		
4+73.13			5.63	903.29			℄=℄ Int. Foothill Blvd & Alley
"			5.69	903.23			15' Edge Conc
"			6.24	902.68			30' Gutter
"			5.45	903.47			" Cb.

Profile
No. ____ Date 5-26-48 Date ____ Notes Red HEE Plotted ____ Job No. 1248 Division No. ____
X-Sec. Notes Chkd ____ Checked ____ Survey of Roosevelt Ave S.S. Dist
No. ____ Date ____ Date ____ Survey by N.R. Smith Notes N.R.S. Date 5-25-48
Map No. ____ Indexed C. Johnson Date ____

F.B. 1496 Pg. 143

FORM 307 10M 10-46

PLEASE RETURN TO
LOS ANGELES COUNTY SURVEYOR
700 HALL OF RECORDS

NOTE: ANY ADDITIONS OR CHANGES ON THIS SHEET MUST BE MADE OR CIRCLED IN RED INK, WITH DATE AND NAME OF PERSON MAKING CHANGE.

Do not extend notes this side of this line.

Traffic
Job No. 1215 Division No. Notes Book HE E Plotted
Survey of Rosemead Blvd. 35 D.I.S. No. X-Sec.
Survey by W.R. Smith Notes N.R.S. Date 5-26-48 Date
Indexed C. Johnson Date 5-26-48 Notes Chkd. Checked Date No.

STATION	B. S.	H. I.	F. S.	ELEV.	LT.	℄	RT
4+73.13		908.92	6.1	902.8			40' Ground
"			8.7	900.2			200' "
4+83			5.82	903.10	45' Gutter		
"			5.17	903.75	" W. end Cb. N.W. Cor		
4+88			5.80	903.12	30' Gutter		
"			5.12	903.80	" N. end C.R., N.W. Cor		
5+00			4.78	904.14		℄	
6+05.5			1.26	907.66		℄	
"			1.51	907.41	15' E edge		
"			1.89	907.03	30' Gutter		
"			1.22	907.70	" S. end C.R. S.W. Cor		
"			0.9	908.0	45' Ground		
T.P.	6.80	913.90	1.82	907.10			
6+38			5.26	908.64			15' Edge of Conc
"			5.75	908.15			30' Gutter
"			4.95	908.95			" S. end C.R., S.E. Corner
"			5.6	908.3			40' Ground
6+48.2			4.90	908.0	75' Gutter		
"			4.20	908.70	" W. end C.R., S.W. Cor		
			3.72	910.18			
BM, AE-1			1.60	912.30	BM AE-1 Elev = 912.292 Foothill Blvd & Washington St. N.W. corner BT. Spk. in M.C.R.	℄ = ℄ Int. Foothill Blvd & Washington St. F.B. 1447 pg. 7	

Notes Ck'd by	Survey of Roosevelt Ave Dist
Map No.	W. O. 1248 Tape No. 44 Std. 62 °F
Office Work	Surveyed by N. R. Smith
Checked	Notes N.R.S. Date 5-24-48
Date	Indexed X C. Johnson 6-9-50

F. B. 1446 Pg. 175

TOPOGRAPHY
on
GALBRETH ROAD
from
FOOTHILL BLVD.
to
EASTLYN PLACE
C.I. 1248
ROOSEVELT AVE. DIST.

Note: Any Additions or Changes on This Sheet Must be Made or Circled in Red Ink With Date and Name of Person Making Change.

Do not extend notes this side of this line.

RETURN TO
LOS ANGELES COUNTY SURVEYOR
700 HALL OF RECORDS.

SCOTT 547 5M 5-46

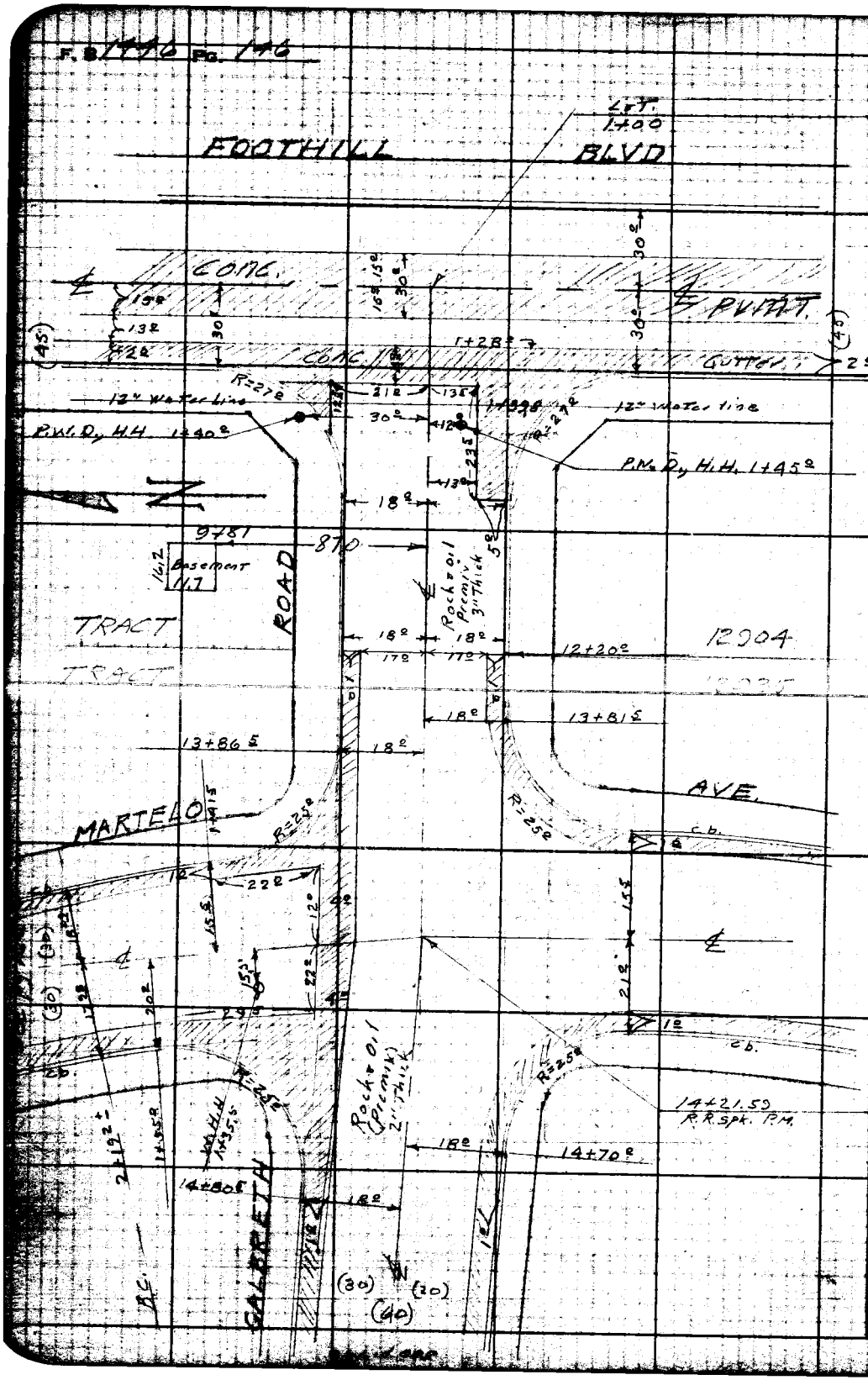

RETURN TO
LOS ANGELES COUNTY SURVEYOR
700 HALL OF RECORDS

Do not extend notes this side of this line.

Note: Any Additions or Changes on This Sheet Must be Made or Circled in Red Ink With Date and Name of Person Making Change.

Profile No. ____ Notes Red. ____ Plotted ____ Job No. 1248 Division No. ____ F.B. [illegible]
Date ____ Date ____ Survey of Roosevelt Ave S.S. Dist
X-Sec. No. ____ Notes Chk. [illegible] Checked ____ Survey by N.R. Smith Notes N.R.S. Date [illegible]
Date 6/30/48 Date ____ Map No. ____ Inspected Johnson Date ____

CROSS SECTIONS

on

GALBRETH ROAD

From

FOOTHILL BLVD

To

EASTLYN PLACE

C.I. 1248

ROOSEVELT AVE DIST.

Smith
Frank
Le Gault
Edwards

STATION	B.S.	H.I.	F.S.	ELEV.

NOTE: ANY ADDITIONS OR CHANGES ON THIS SHEET MUST BE MADE OR CIRCLED IN RED INK, WITH DATE AND NAME OF PERSON MAKING CHANGE.

PLEASE RETURN TO
LOS ANGELES COUNTY SURVEYOR
700 HALL OF RECORDS

Do not extend notes this side of this line.

FORM 307 10M 10-46

FORM 307 10M 10-46

PLEASE RETURN TO
LOS ANGELES COUNTY SURVEYOR
700 HALL OF RECORDS

NOTE: ANY ADDITIONS OR CHANGES ON THIS SHEET MUST BE MADE OR CIRCLED IN RED IN RED INK, WITH DATE AND NAME OF PERSON MAKING CHANGE.

Do not extend notes this side of this line.

Profile No. X-Sec. No.

Job No. 1248 Division No. Notes Red. N.R.S. Plotted

Survey of Roosevelt Ave S.S. Dist Date 5-25-48 Date

Survey by N.R. Smith Notes N.R.S Notes Chkd Checked

Indexed C. Johnson Date 5-25-48 Date Date

F.B. 1447 pg. 18

STATION	B. S.	H. I.	F. S.	ELEV.	LT.	RT.
BM AE-28	5.04	902.72		897.68	BM AE-28 - Elev = 897.679 Foothill Blvd. & Colbroth Road. N.W. Corner BT. spk. in CB. 5' W. of W. end C.R.	F.B. 1447 pg. 18
0+81			11.60	891.12	= ~~Invert~~ of 15" OUTLET,	East
"			12.85	889.87	= Flo. Line " " "	" New M.H.
"			11.36	891.36	= ~~Invert~~ of 8" Inlet,	North not in
"			12.03	890.69	= Flo. line " " "	" operation.
"			11.43	891.29	= ~~Invert~~ of 15" Inlet,	West 5-25-48
"			12.68	890.04	= Flo. line " " "	"
1+00			5.52	897.20		℄ = ℄ Int Foothill Blv
1+15			5.66	897.06		
1+30			6.13	896.59		℄ Cross Gutter
1+57			5.77	896.95		℄
"			5.82	896.90		18' Gutter
"			5.12	897.60		" W. end C.R., N.W. Cor
"			4.5	898.2		30' P.L. Ground
"			6.46	896.26	18' Gutter	
"			5.77	896.95	" W. end C.R., S.W. Cor	
"			5.4	897.3	30' P.L. Ground	
2+00			4.89	897.83		℄
"			4.94	897.78		18' Gutter
"			4.38	898.34		" ℄

FORM 307 10M 10-46

PLEASE RETURN TO
LOS ANGELES COUNTY SURVEYOR
700 HALL OF RECORDS

NOTE: ANY ADDITIONS OR CHANGES ON THIS SHEET MUST BE MADE OR CIRCLED IN RED INK, WITH DATE AND NAME OF PERSON MAKING CHANGE.

Do not extend notes this side of this line.

Profile No. ____ Notes Red M.F.S. Plotted ____ Job No 1248 Division No. ____
X-Sec. No. ____ Date 5-25-48 Date ____ Survey of Roosevelt Ave SS. DIST.
Notes Chkd ____ Checked ____ Survey by W.T. Smith Notes W.T.S. Date ____
Date ____ Date ____ Map No. ____ Redrawn by E. Johnson Date ____

F.B. 1246 Pg. 142

STATION	B. S.	H. I.	F. S.	ELEV.	LT	℄	RT.
2+00		902.72	3.7	899.0			30' P.L. Ground
"			5.55	897.17	18' Gutter		
"			4.99	897.73	" Cb.		
"			4.6	898.1	30' P.L. Ground		
"			8.4	894.3	180' back Lot line		
3+00			2.96	899.76		℄	
T.P.	8.66	909.96	1.42	901.30			
4+00			8.14	901.82		℄	
5+00			6.13	903.83		℄	
"			6.26	903.70			18' Gutter
"			5.61	904.35			" Cb.
"			4.8	905.2			30' P.L. Ground
"			6.82	903.14	18' Gutter		
"			6.28	903.68	" Cb.		
"			5.9	904.1	30' P.L. Ground		
"			9.2	900.8	180' back Lot Line		
6+00			3.77	906.19		℄	
7+00			1.25	908.71		℄	
T.P.	11.07	920.60	0.43	909.53			
8+00			9.44	911.16		℄	
"			9.48	911.12			18' Gutter

FORM 307 10M 10-46

PLEASE RETURN TO
LOS ANGELES COUNTY SURVEYOR
700 HALL OF RECORDS

NOTE: ANY ADDITIONS OR CHANGES ON THIS SHEET MUST BE MADE OR CIRCLED IN RED INK, WITH DATE AND NAME OF PERSON MAKING CHANGE.

Do not extend notes this side of this line.

STATION	B. S.	H. I.	F. S.	ELEV.	LT	℄	RT.
8+00		920 60	890	911 70			18' Cb.
"			73	913 3			30 P.L. Ground
"			1011	910 49	18' Gutter		
"			951	911 09	" Cb.		
"			97	910 9	30' P.L. Ground.		
"			104	910 2	180' back lot Line		
9+00			696	913 64		℄	
9+81			490	915 70		℄	House #2385 11.7 N.S. X 16.2 E.W. 87' S.E. Corner of floor of basement
"			770	912 90			
10+00			442	916 18		℄	
11+00			195	918 65		℄	
"			204	918 56	?		18' Gutter
"			144	919 16	?		" Cb.
"			11	919 5			30' P.L. Ground
"			264	917 96	18' Gutter		
"			204	918 56	" Cb.		
"			21	918 5	30' P.L. Ground		
"			74	918 2	180' back lot Line		
T.P.	1119	931 33	046	920 14			
12+00			1026	921 07		℄	
12+20			971	921 62		℄	Change In Grade

F.B. 1446 Pg. 150
Job No. 1248 Division No. Notes Red. H.E.E. Plotted No. Profile
Survey of Roosevelt Ave S.S. Dist Date 5-26-48 Date X-Sec.
Survey by N.R. Smith Notes N.R.S. Notes Chkd Checked No.
Indexed R. C. Johnson Date 5-25-48 Date Date

FORM 307 10M 10-46

PLEASE RETURN TO
LOS ANGELES COUNTY SURVEYOR
700 HALL OF RECORDS

NOTE: ANY ADDITIONS OR CHANGES ON THIS SHEET MUST BE MADE OR CIRCLED IN RED INK, WITH DATE AND NAME OF PERSON MAKING CHANGE.

Do not extend notes this side of this line.

STATION	B. S.	H. I.	F. S.	ELEV.	LT	℄	RT.
12+20		931.33 ✓	971	921.~~52~~ 62			18' Gutter
"			917	922.16			" Cb.
"			84	922.9			30' P.L. Ground
"			1042	920.91	18' Gutter		
"			979	921.54	" Cb.		
"			96	921.7	30' P.L. Ground		
"			118	919.5	180' back Lot line.		
13+00			714	924.19		℄	
13+81.5			460	926.73		℄	
"			546	925.87	18' Gutter		
"			482	926.51	" E end C.R., S.E. Cor		
13+86.5			484	926.49			18' Gutter
"			417	927.16			" E end C.R., N.E. Cor.
14+00			403	927.30		℄	
14+06.5±			457	926.76	44.5± Gutter		
"			390	927.43	" S. end C.R., S.E. Cor.		
14+13±			338	927.95			43.5 Gutter
"			274	928.59			" N. end C.R. N.E. Corner Martelo Ave
14+21.59			333	928.00			℄ = ℄ Int. Galbreth Rd.
14+44±			369	927.64	42.5 Gutter		
			308	928.25	" S. end C.R., S.W. Cor		

Profile No. ____ Notes Red H.E.E. Plotted ____ Job No. 1248 Division No. ____ P.B. 1446 Pg. 151
Date 5-26-48 Date ____ Survey of Roosevelt Ave S.S. Dist
X-Sec. No. ____ Notes Chkd. ____ Checked ____ Survey by N.R. Smith Notes N.R.S. Date 5-25-48
Date ____ Date ____ Map No. ____ Indexed Johnson Date ____

FORM 307 10M 10-46

PLEASE RETURN TO
LOS ANGELES COUNTY SURVEYOR
700 HALL OF RECORDS

NOTE: ANY ADDITIONS OR CHANGES ON THIS SHEET MUST BE MADE OR CIRCLED IN RED INK, WITH DATE AND NAME OF PERSON MAKING CHANGE.

Do not extend notes this side of this line.

STATION	B. S.	H. I.	F. S.	ELEV.	LT.	℄	RT.
14+48		931 33	231	929 02			51.0 Gutter
"			164	929 69			" N. end C.R., N.W. Corner
14+70			195	929 38		℄	
"			289	928 44	18' Gutter		
"			221	929 12	" W. end C.R., S.W. Cor.		
14+80.5			201	929 32			18' Gutter
"			136	929 97			" W. end C.R., N.W. Corner
15+00			110	930 23		℄	
T.P.	947	940 41	039	930 94			
16+00			716	933 25		℄	
"			755	932 86			18' Gutter
"			691	933 50			" cb.
"			61	934 3			30 P.L. Ground
"			805	932 36	18' Gutter		
"			735	933 06	" Cb.		
"			70	933 4	30' P.L. Ground.		
"			88	931 6	180' back lot line		
17+04			404	936 37		℄	
"			448	935 93			18' Gutter
"			379	936 62			" E. end C.R., N.E. Corner
17+30			326	937 15			42' Gutter

Profile
Survey of Roosevelt Ave S.S. Dist
Job No. 1248 Division No.
Notes Red H.E.E. Plotted
Date 5-26-48 Date
Survey by N. Notes
Checked
Indexed A. C. Johnson Date
Date
No.
X-Sec.
No.

FORM 307 10M 10-46

PLEASE RETURN TO
LOS ANGELES COUNTY SURVEYOR
700 HALL OF RECORDS

NOTE: ANY ADDITIONS OR CHANGES ON THIS SHEET MUST BE MADE OR CIRCLED IN RED INK, WITH DATE AND NAME OF PERSON MAKING CHANGE.

Do not extend notes this side of this line.

STATION	B. S.	H. I.	F. S.	ELEV.	LT	℄	RT.
17+30		94041	261	93780			42' N. end C.R. N.E. Cor. Eastlyn Place
17+39.14			297	93744			℄ = ℄ Int. Galbreth Rd.
17+56.5			246	93795			48' Gutter
"			180	93861			" N. end C.R., N.W. Cor.
17+85			201	93840			18' Gutter
"			132	93909			" W. end C.R., N.W. Cor.
17+94.06	B.C.		131	93910		℄	
"			229	93812	18' Gutter		
"			160	93881	" Cb.		
"			14	9390	30' P.L. Ground		
"			35	9369	180' back lot line		
B.M. AE-32			330	93711	B.M. AE-32 - Elev = 937.112 F.B. 1447 pg. 19 Galbreth Rd. (S. Side) at Eastlyn Place BT. spk. in Cb. 2' E. of ℄ Prod. at Eastlyn Place		

Profile Notes Red J.J.E. Plotted ____ Job No. 1248 Division No. ____ F.B. 1446 Pg. 15
No. ____ Date ____ Date ____ Survey of Roosevelt Ave S.S. Dist
X-Sec. Notes Chkd ____ Checked ____ Survey by H.R. Smith Notes H.R.S. Date 5-25
No. ____ Date ____ Date ____ Map No. ____ Made by Johnson Date ____

Bk. 146 Pg. 154 | Job No. 248 | Division No. | Notes Red | Plotted | Profile

Survey of Roosevelt Ave S.S. DIST | Date | Date | No.

Survey by H.R. Smith | Notes H.R.S. | Notes Chkd | Checked | X-Sec.

Indexed C. Johnson | Date 5-25-48 | Date | Date | No.

FORM 307 10M 10-46

PLEASE RETURN TO
LOS ANGELES COUNTY SURVEYOR
700 HALL OF RECORDS

Do not extend notes this side of this line.

NOTE: ANY ADDITIONS OR CHANGES ON THIS SHEET MUST BE MADE OR CIRCLED IN RED INK, WITH DATE AND NAME OF PERSON MAKING CHANGE.

STATION	B. S.	H. I.	F. S.	ELEV.	

Notes Ck'd by	Survey of Roosevelt Ave Dist
Map No.	W. O. 1248 Tape No. 041 Std. 68 °F
Office Work	Surveyed by N. R. Smith
Checked	Notes N.R.S. Date 5-24-48
Date	Indexed C. Johnson

F. B. 1446 Pg. 155

JAN 25 '48

TOPOGRAPHY
on
EASTLYN PLACE
From
GALBRETH ROAD
To
WASHINGTON ST.
C.I. 1248
ROOSEVELT AVE DIST.

Note: Any Additions or Changes on This Sheet Must be Made or Circled in Red Ink With Date and Name of Person Making Change.

Do not extend notes this side of this line.

RETURN TO
LOS ANGELES COUNTY SURVEYOR
700 HALL OF RECORDS

FORM 247 5M 5-46

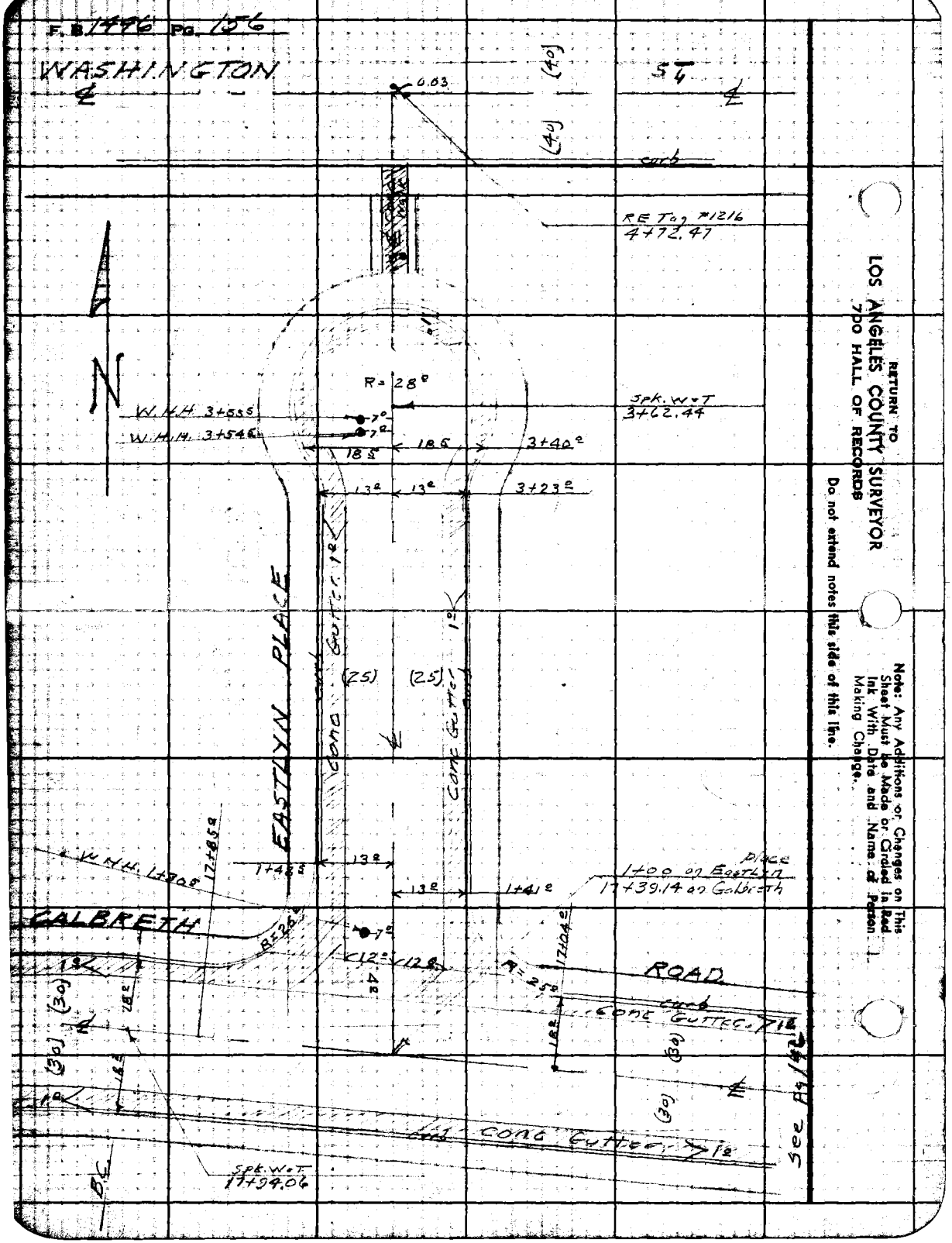

RETURN TO
LOS ANGELES COUNTY SURVEYOR
700 HALL OF RECORDS

Do not extend notes this side of this line.

Note: Any Additions or Changes on This Sheet Must be Made or Circled in Red Ink With Date and Name of Person Making Change.

Profile No. ____ X-Sec. No. ____

Notes Red ____ Date ____ Plotted ____ Date ____ Job No 1248 Division No. ____

Survey of Roosevelt Ave S.S. Dist

Notes Chkd 6/30/48 Date ____ Checked ____ Date ____ Survey by H.T. Smith Notes N.R.S. Date 5-25-48

Map No. ____ Indexed K.C. Johnson Date JAN 25 '49

F.B. 1446 Pg. 157

CROSS SECTIONS on EASTLYN PLACE from GALBRETH ROAD to WASHINGTON ST.

C.I. 1248
ROOSEVELT AVE. DIST.

Smith
Frank
LeGault
Edwards

STATION	B.S.	H.I.	F.S.	ELEV.

NOTE: ANY ADDITIONS OR CHANGES ON THIS SHEET MUST BE MADE OR CIRCLED IN RED INK, WITH DATE AND NAME OF PERSON MAKING CHANGE.

PLEASE RETURN TO
LOS ANGELES COUNTY SURVEYOR
700 HALL OF RECORDS

Do not extend notes this side of this line.

FORM 307 10M 10-46

FORM 307 10M 10-46

PLEASE RETURN TO
LOS ANGELES COUNTY SURVEYOR
700 HALL OF RECORDS

NOTE: ANY ADDITIONS OR CHANGES ON THIS SHEET MUST BE MADE OR CIRCLED IN RED INK, WITH DATE AND NAME OF PERSON MAKING CHANGE.

Do not extend notes this side of this line.

STATION	B. S.	H. I.	F. S.	ELEV.	LT.	℄	RT.
BM, AE-32	7.13	94424		93711	BM, AE-32 - Elev. = 937.112 Galbreth Rd. (S. side) at Eastlyn Place BT. spk. in cb. 2' E. of ℄ Prod. of Eastlyn Place		F.B. 1447 pg. 19
			~~680~~				
1+00			680	93744		℄ = ℄ Int Galbreth Rd. Eastlyn Place +	
1+18.6			718	93706		℄	Cross Gutter
1+41			653	93771		℄	
"			708	93716			13' Gutter
"			643	93781			" N. end C.R., N.E. Cor
1+48.5			629	93795	13' Gutter		
"			563	93861	" N. end C.R. N.W. Cor.		
2+00			527	93897		℄	
3+00			339	94095		℄	
3+23			308	94116		℄	
"			370	94054			13 Gutter
"			305	94119			" S. end C.R. East side
"			30	9412'			25 P.L. Ground
"			47	9395'			back lot Line
"			331	94093	13 Gutter		
"			265	94159	" S. end C.R., West side		
3+62.43			197	94227		℄	
T.P.	477	94704	197	94227			
3+62.43			552	94152			28' Gutter

F.B. 1446 PG. 158
Survey of Roosevelt Ave S.S. Dist
Survey by N. R. Smith Notes N.R.S.
Indexed R. C. Johnson Date 5-25-48
Job No. 1248 Division No. Notes Red Date Plotted Date No.
Notes Chkd Date Checked Date No.
Profile X-Sec.

FORM 307 10M 10-46

PLEASE RETURN TO
LOS ANGELES COUNTY SURVEYOR
700 HALL OF RECORDS

NOTE: ANY ADDITIONS OR CHANGES ON THIS SHEET MUST BE MADE OR CIRCLED IN RED INK, WITH DATE AND NAME OF PERSON MAKING CHANGE.

Do not extend notes this side of this line.

STATION	B. S.	H. I.	F. S.	ELEV.	LT	RT
3+62.43		947.04	492	94212		28' Cb
"			538	94166	28' Gutter	
"			463	94241	28' Cb	
3+90.5			464	94240		℄ Gutter
"			399	94305		℄ Cb.
4+27.2			233	94471		℄ Cb
"			295	94409		℄ Gutter
4+72.46			155	94549		℄ = ℄ Int. Eastlyn Place Pd + Washington St
BM. AE-33			551	94153	BM, AE-33 - Elev. = 941.528 - F.B. 1447 pg. 19 Eastlyn Place (W. side) 215' ± N. of ℄ of Galbreth Rd. BT. Spk. in Cb. 3' S. of S. end of C.R.	

Profile No. ____ Date ____ Notes Red. ____ Plotted ____ Job No. 1248 Division No. ____

X-Sec. No. ____ Date ____ Notes Chkd. ____ Date ____ Checked ____ Date ____ Survey of Roosevelt Ave Dist

Survey by N.R. Smith Notes N.R.S. Date 5-25-48

Map No. ____ Indexed C. Johnson Date ____

F.B. 1446 Pg. 159

F.B. 1446 PG. 160 | Job No. 1248 | Division No. | Notes Red. | Plotted | Profile

Survey of Roosevelt Ave S.S. Dist | Date | Date | No.

Survey by N.R. Smith | Notes N.R.S. | Notes Chkd. | Checked | X-Sec.

Indexed | Date 5-25-48 | Date | Date | No.

STATION	B. S.	H. I.	F. S.	ELEV.	

FORM 307 10M 10-48

PLEASE RETURN TO
LOS ANGELES COUNTY SURVEYOR
700 HALL OF RECORDS

NOTE: ANY ADDITIONS OR CHANGES ON THIS SHEET MUST BE MADE OR CIRCLED IN RED INK, WITH DATE AND NAME OF PERSON MAKING CHANGE.

Do not extend notes this side of this line.

Notes Ck'd by	Survey of Roosevelt Ave Dist
Map No.	W. O. 1248 Tape No. 041 Std. 68 °F
Office Work	Surveyed by N.R. Smith
Checked	Notes N.R. Smith Date 5
Date	Indexed X. O. Johnson

F. B. 1446 Pg. 161

JAN 25 '49

TOPOGRAPHY
on
MARTELO AVE
from
GALBRETH ROAD
To
WASHINGTON ST.
C.I. 1248
ROOSEVELT AVE DIST.

Note: Any Additions or Changes on This Sheet Must be Made or Circled in Red Ink With Date and Name of Person Making Change.

Do not extend notes this side of this line.

RETURN TO
LOS ANGELES COUNTY SURVEYOR
700 HALL OF RECORDS.

FORM 247 5M 5-56

F. B. 1996 Pg. 162

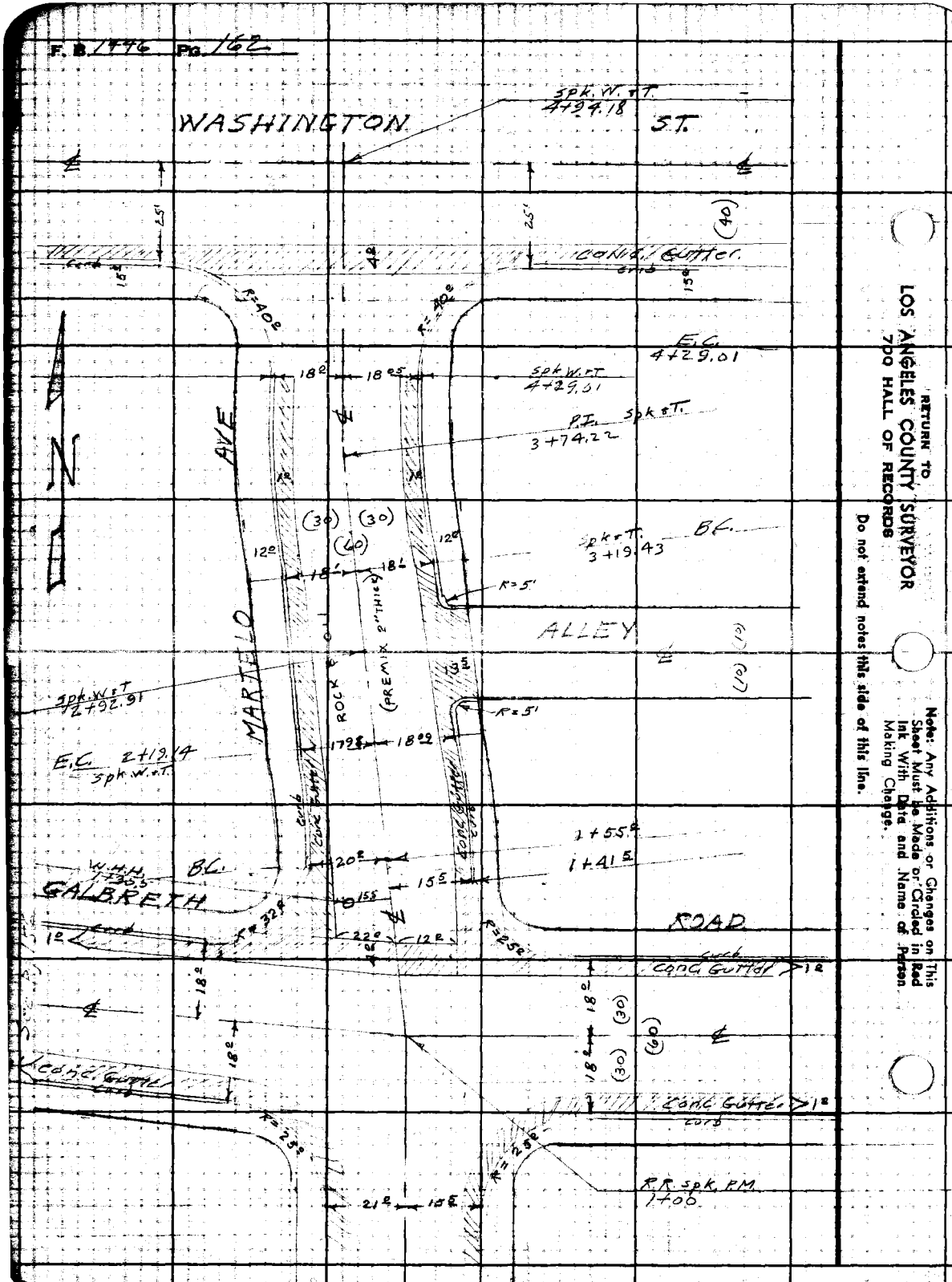

RETURN TO
LOS ANGELES COUNTY SURVEYOR
7000 HALL OF RECORDS

Do not extend notes this side of this line.

Note: Any Additions or Changes on This Sheet Must be Made or Circled in Red Ink With Date and Name of Person Making Change.

Profile No. | Notes Red | Plotted | Job No. 1248 | Division No. | F.B. 1446 Pg. 163
Date | Date | Survey of Roosevelt Ave S.S. Dist.
X-Sec. No. | Notes Ch. | Checked | Survey by N.R. Smith | Notes N.R.S. | Date 5-25-48
Date 6/30/48 | Date | Map No. | Indexed A. C. Johnson | Date | Date 25 '48

CROSS SECTIONS

on

MARTELO AVE

from

GALBRETH RD.

TO

WASHINGTON ST

C.I. 1248

ROOSEVELT AVE DIST.

Smith
Frank
Le Gault
Edwards

STATION	B.S.	H.I.	F.S.	ELEV.

NOTE: ANY ADDITIONS OR CHANGES ON THIS SHEET MUST BE MADE OR CIRCLED IN RED INK, WITH DATE AND NAME OF PERSON MAKING CHANGE.

PLEASE RETURN TO
LOS ANGELES COUNTY SURVEYOR
700 HALL OF RECORDS

Do not extend notes this side of this line.

FORM 307 10M 10-46

FORM 307 10M 10-48

PLEASE RETURN TO
LOS ANGELES COUNTY SURVEYOR
700 HALL OF RECORDS

NOTE: ANY ADDITIONS OR CHANGES ON THIS SHEET MUST BE MADE OR CIRCLED IN RED INK, WITH DATE AND NAME OF PERSON MAKING CHANGE.

Do not extend notes this side of this line.

STATION	B. S.	H. I.	F. S.	ELEV.	LT	℄	RT.
BM, AE-31	8/3	93522		92709	BM, AE-31-Elev = 927.091-F.B. 1447 pg 19 Galbreth Rd. + Martelo Ave. N.E. Corner BT. Spk. in Cb. 5' E of E. end C.R.		
1+00			722	92800		℄	= ℄ Int. Galbraith Rd Martelo Ave.
1+19			760	92762		℄	Cross Gutter
1+41.5			672	92850		℄	
"			728	92794			15.5' Gutter
			662	92860			" N. end C.R., N.E. Cor.
			67	9285			30' P.L. Ground
1+55			619	92903	20' Gutter		
"			553	92969	" N. end C.R., N.W. Cor.		
"			47	9305	30' P.L. Ground.		
2+00			508	93014		℄	
2+19.14			470	93052		℄	E.C.
2+73.5±			342	93180		℄	
"			455	93067			18' Gutter
"			387	93135			" S. end C.R., S.E. Cor
2+77±			364	93158			30' E. end Cb. S.E. Cor.
2+92.91			292	93230		℄	= ℄ Int Martelo Ave + Alley.
"			307	93215	18' Gutter		
"			240	93282	" Cb.		
"			16	9336	30' P.L. Ground		

F.B. 1448 Pg. 164
Job No. 1248
Division No.
Survey of Roosevelt Ave S.S. Dist
Survey by N.R. Smith Notes N.R.S.
Indexed C. Johnson Date 5-26-48
Notes Red. Date
Notes Chkd. Date
Plotted Date
Checked Date
Profile No.
X-Sec. No.

FORM 307 10M 10-46

PLEASE RETURN TO
LOS ANGELES COUNTY SURVEYOR
700 HALL OF RECORDS

NOTE: ANY ADDITIONS OR CHANGES ON THIS SHEET MUST BE MADE OR CIRCLED IN RED INK, WITH DATE AND NAME OF PERSON MAKING CHANGE.

Do not extend notes this side of this line.

STATION	B. S.	H. I.	F. S.	ELEV.	LT.	℄	RT.
2+97±		93522	290	93232		℄	30' E. end Cb N.E. Cor.
3+04±			263	93259		℄	
"			384	93138			18' Gutter
"			318	93204			" N. end C.R. N.E. Cor.
3+19.43 B.C.			219	93303		℄	
3+74.22 P.I.			057	93465		℄	
T.P.	727	94193	056	93466			
3+74.22			839	93354			20.5' Gutter
"			774	93419			" Cb.
"			750	93443	15.5' Gutter		
"			684	93509	" Cb.		
4+29.01			569	93624		℄	
"			696	93497			Gutter
"			626	93567			S. end C.R., S.E. Cor.
"			579	93614	Gutter		
"			507	93686	S. end C.R. S.W. Cor.		
4+52			500	93693		℄	High Point
4+69.5			587	93606		℄	Cross Gutter
4+94.17			447	93746		℄	2 ℄ Int. Martelo Ave. Washington St
BM AE-5			254	93839	BM AE-5 - Elev. 939.376 F.B. 1447 Pg. 10 Washington St. & Roosevelt Ave. N.W. Corner BT. Spk. in Cb. 5' W. of W. end C.R.		

Profile Notes Red J.J.E. Plotted ____ Job No. 1248 Division No. ____ F.B. 1446 Pg. 165
No. ____ Date ____ Survey of Roosevelt Ave S.S. Dist
X-Sec. Notes Chkd. ____ Checked ____ Survey by N.R. Smith Notes N.R.S. Date 5-26-48
No. ____ Date ____ Map No. ____ Indexed ____ Date ____

F.B. 1446 PG. 166

Job No. _____ Division No. _____ Notes Red. _____ Plotted _____

Survey of _____ Date _____ Date _____

Survey by _____ Notes _____ Notes Chkd. _____ Checked _____

Indexed _____ Date _____ Date _____ Date _____

Profile No. _____

X-Sec. No. _____

FORM 307 10M 10-46

PLEASE RETURN TO
LOS ANGELES COUNTY SURVEYOR
700 HALL OF RECORDS

NOTE: ANY ADDITIONS OR CHANGES ON THIS SHEET MUST BE MADE OR CIRCLED IN RED INK, WITH DATE AND NAME OF PERSON MAKING CHANGE.

Do not extend notes this side of this line.

STATION	B.S.	H.I.	F.S.	ELEV.	

Notes Ck'd by	Survey of Roosevelt Ave Dist
Map No.	W. O. 1248 Tape No. 041 St'd 68 °F
Office Work	Surveyed by N.R. Smith
Checked	Notes N.R.S. Date 5- -48
Date	Indexed A. C. Johnson

F. B. 1446 Pg. 167

JAN 25 '48

TOPOGRAPHY
on
ALLEY
South of, WASHINGTON ST.
from
FOOTHILL BLVD.
To
MARTELO AVE.
C.I. 1248
ROOSEVELT AVE DIST.

Note: Any Additions or Changes on This Sheet Must be Made or Circled in Red Ink With Date and Name of Person Making Change.

Do not extend notes this side of this line.

RETURN TO
LOS ANGELES COUNTY SURVEYOR
700 HALL OF RECORDS

FORM 247 5M 11-46

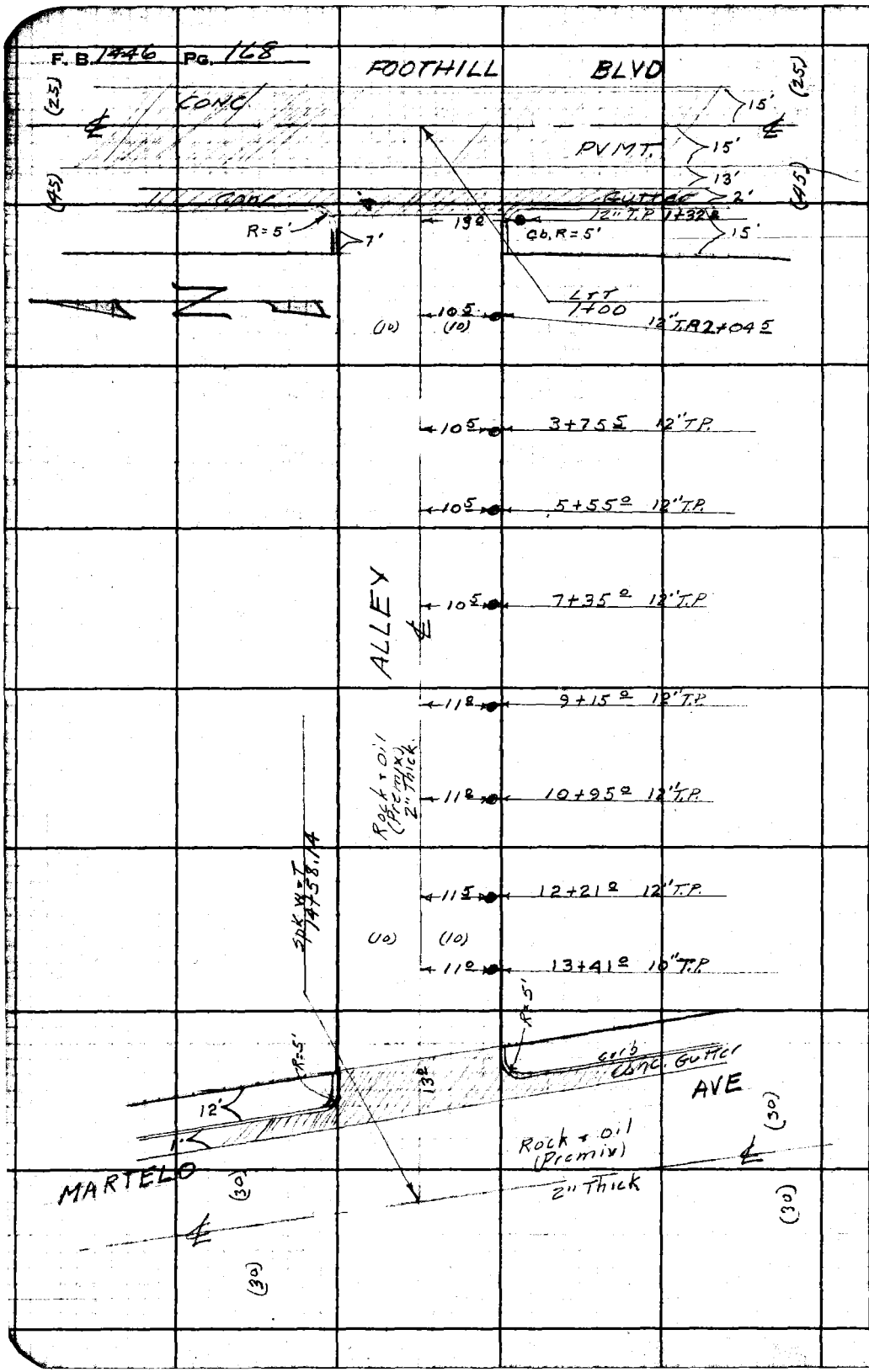

RETURN TO
LOS ANGELES COUNTY SURVEYOR
700 HALL OF RECORDS

Do not extend notes this side of this line.

Note: Any Additions or Changes on This Sheet Must be Made or Circled in Red Ink With Date and Name of Person Making Change.

Profile No. ____ X-Sec. No. ____

Notes Red ____ Plotted ____ Job No. 1248 Division No. ____ F.B. 144C Pg. 169

Date ____ Date ____ Survey of Roosevelt Ave S.S. Dist

Notes Ch[illegible] Checked ____ Survey by N.R. Smith Notes N.R.S. Date 5-26-48

Date ____ Date ____ Map No. ____ Indexed L.C. Johnson Date JAN 25 '49

CROSS SECTIONS

on

ALLEY

South of WASHINGTON ST.

from

FOOTHILL BLVD

To

MARTELO AVE

C.I. 1248

ROOSEVELT AVE DIST.

Smith
Frank
LeGault
Edwards.

STATION	B.S.	H.I.	F.S.	ELEV.

NOTE: ANY ADDITIONS OR CHANGES ON THIS SHEET MUST BE MADE OR CIRCLED IN RED INK, WITH DATE AND NAME OF PERSON MAKING CHANGE.

PLEASE RETURN TO
LOS ANGELES COUNTY SURVEYOR
700 HALL OF RECORDS

Do not extend notes this side of this line.

FORM 307 10M 10-48

FORM 307 10M 10-46

PLEASE RETURN TO
LOS ANGELES COUNTY SURVEYOR
700 HALL OF RECORDS

NOTE: ANY ADDITIONS OR CHANGES ON THIS SHEET MUST BE MADE OR CIRCLED IN RED INK, WITH DATE AND NAME OF PERSON MAKING CHANGE.

Do not extend notes this side of this line.

STATION	B. S.	H. I.	F. S.	ELEV.	LT.	℄	RT.
BM, AE-28	1039	908 07		897 68	BM, AE-28-Elev = 897.679 F.B. 1447 pg. 18 Foothill Blvd & Galbreth Rd, N.W. Corner BT. spk in Cb. 5' W. of W. end C.R.		
1+00			478	903 29		℄ = ℄ Int. Foothill Blvd Alley &	
1+15			484	903 23		℄	edge of Conc pvmt
1+30			550	902 57		℄	Cross Gutter
1+45			526	902 81		℄	
"			498	903 09			10 Gutter
"			433	903 74			" W. end Cb.
"			535	902 72	10' Gutter		
"			485	903 22	" W. end cb.		
2+00			448	903 59		℄	
3+00			283	905 24		℄	
4+00			099	907 08		℄	
"			035	907 72			10' N. edge Pvmt.
"			061	907 46	10' S. edge pvmt.		
T.P.	930	916 26	111	906 96			
5+00			706	909 20		℄	
6+00			494	911 32		℄	
7+00			276	913 50		℄	
"			233	913 93			10' N. edge pvmt.
"			224	914 02	10' S. edge pvmt.		

F.B. 1446 Pg. 170 Job No. 1248 Division No. Notes Red. J.V.E. Plotted No. Profile
Survey of Roosevelt Ave S.S. Dist. Date Date No. X-Sec.
Survey by N.R. Smith Notes N.R.S. Notes Chkd. Checked
Indexed A. C. Johnson Date 5-26-48 Date Date No.

FORM 307 10M 10-46

PLEASE RETURN TO
LOS ANGELES COUNTY SURVEYOR
700 HALL OF RECORDS

NOTE: ANY ADDITIONS OR CHANGES ON THIS SHEET MUST BE MADE OR CIRCLED IN RED INK, WITH DATE AND NAME OF PERSON MAKING CHANGE.

Do not extend notes this side of this line.

STATION	B. S.	H. I.	F. S.	ELEV.	LT.	℄	RT.
8+00		916.26 ✓	0.48	915.78		℄	
T.P.	9.93	925.73	0.46	915.80			
9+00			7.64	918.09		℄	
10+00			5.04	920.69		℄	
"			4.66	921.07			10' N. edge prmt.
"			4.71	921.02	10' S. edge prmt.		
11+00		✓	2.43	923.30		℄	
T.P.	9.87	935.38	0.22	925.51			
12+00			9.33	926.05		℄	
13+00			6.83	928.55		℄	
"			6.38	929.00			10' N. edge Prmt.
"			6.61	928.77	10' S. edge prmt		
14+00			4.32	931.06		℄	
14+25			3.50	931.58	10' E. end of Cb.		
14+27			3.75	931.63		℄	High Point
14+29			3.06	932.32			10' E. end of Cb.
14+41			4.34	931.04		℄	Cross Gutter Martelo Ave
14+57.96			3.09	932.29		℄	= ℄ Int. Alley
BM, AE-31			8.29	927.09	BM AE-31 - Elev = 927.09 F.B. 1447 pg. 119 Galbreth Rd. & Martelo Ave., N.E. Corner BT. Spk in Cs. 5' E. of E end C.R.		

Profile

Notes Red Plotted Job No. 2245 Division No.

No. Date Survey of Roosevelt Ave S.S. Dist.

X-Sec. Notes Chkd Checked Survey by L.L. Squires Date 3-28-45

No. Date Date Map No. Indexed Date

F.B. 1442 Pg. 171

1446 PG. 172 Job No. 1218 Division No. Notes Red. Plotted Profile

Survey of Roosevelt Ave S.S. Dist. Date Date No.

Survey by N.R. Smith Notes N.R.S. Notes Chkd. Checked X-Sec.

Indexed Date 5-26-48 Date Date No.

FORM 307 10M 10-48

PLEASE RETURN TO
LOS ANGELES COUNTY SURVEYOR
700 HALL OF RECORDS

Do not extend notes this side of this line.

NOTE: ANY ADDITIONS OR CHANGES ON THIS SHEET MUST BE MADE OR CIRCLED IN RED INK, WITH DATE AND NAME OF PERSON MAKING CHANGE.

STATION	B.S.	H.I.	F.S.	ELEV.	

Notes Ck'd by	Survey of ROOSEVELT AVE.	F. B. 1446 PG. 173
Map No.	W. O. 1248 Tape No. 095 St'd 68 °F	
Office Work	Surveyed by H. F. NAUMANN	
Checked	Notes H. F. NAUMANN Date 8-48	
Date	Indexed A. C. Johnson	

JAN 25 '49

Note: Any Additions or Changes on This Sheet Must be Made or Circled in Red Ink With Date and Name of Person Making Change.

Do not extend notes this side of this line.

RETURN TO
LOS ANGELES COUNTY SURVEYOR
700 HALL OF RECORDS

LOCATION
of
IMPROVEMENTS
on
WESTLYN PLACE
from
GALBRETH ROAD
NORTH.

H. F. Naumann
D. H. Beers
L. York
A. L. Molinari

FORM 247 SM 11-46

F.B. 1426 PG. 174

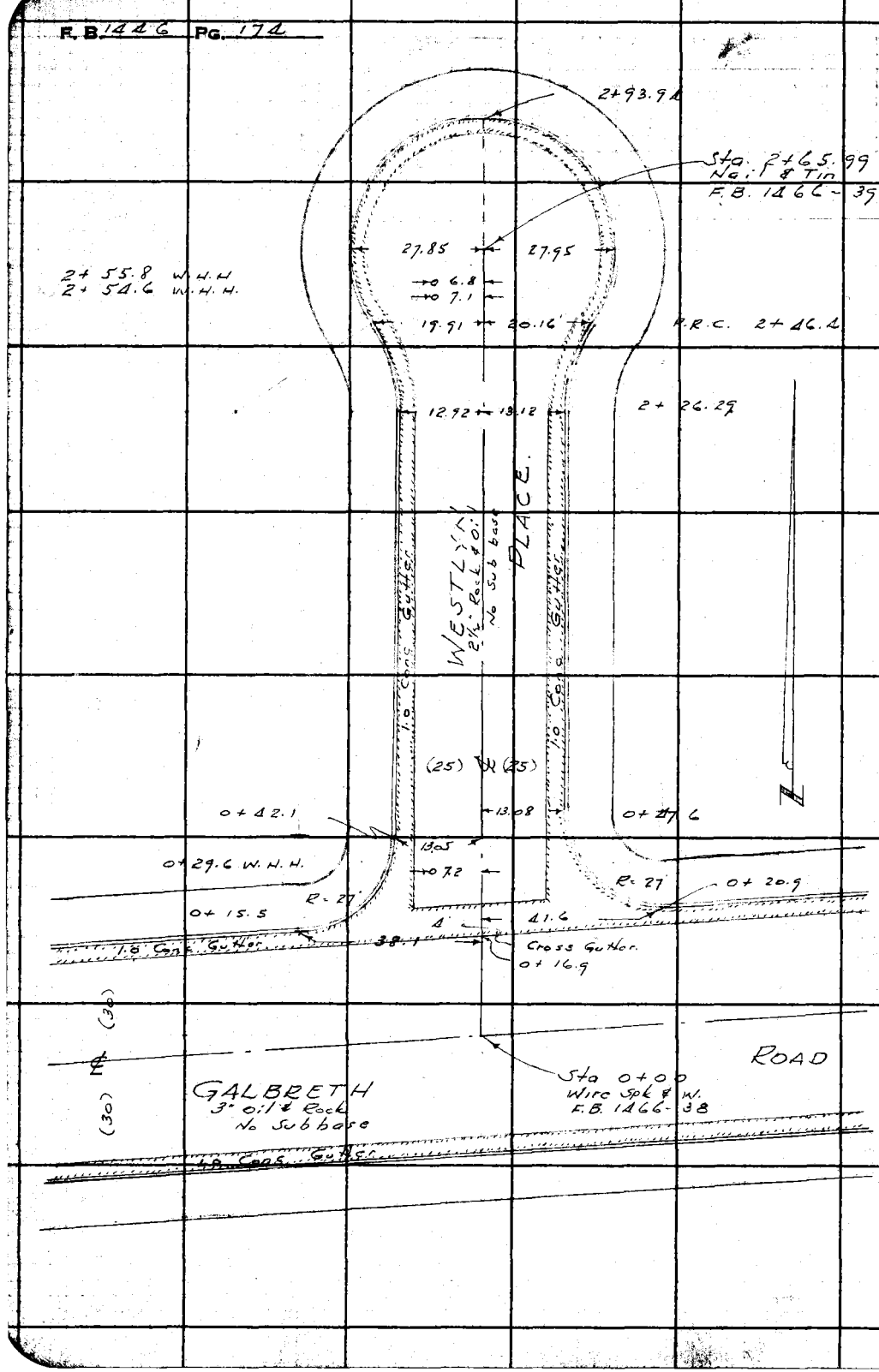

RETURN TO
LOS ANGELES COUNTY SURVEYOR
700 HALL OF RECORDS

Do not extend notes this side of this line.

Note: Any Additions or Changes on This Sheet Must be Made or Circled in Red Ink With Date and Name of Person Making Change.

Profile No. ____ X-Sec. No. ____

Notes Red. ____ Date ____ Notes Chkd. ____ Date ____

Plotted ____ Date ____ Checked ____ Date ____

Job No. 1248 Division No. V

Survey of ROOSEVELT AVE.

Survey by H. F. NAUMANN Notes H.F.N Date 8.48

K. C. Johnson Indexed ____ Date JAN 25 '49

F.B. 111C Pg. 175

NOTE: ANY ADDITIONS OR CHANGES ON THIS SHEET MUST BE MADE OR CIRCLED IN RED INK, WITH DATE AND NAME OF PERSON MAKING CHANGE.

PLEASE RETURN TO
LOS ANGELES COUNTY SURVEYOR
700 HALL OF RECORDS

Do not extend notes this side of this line.

PROFILE
and
CROSS SECTIONS
on
WESTLYN PLACE
from
GALBRETH ROAD
North

C.I. 1248

STATION	B.S.	H.I.	F.S.	ELEV.
		H.F. Naumann D.H. Beers L. York A.L. Molinari		

FORM 307 10M 10-46

FORM 307 10M 10-46

PLEASE RETURN TO
LOS ANGELES COUNTY SURVEYOR
700 HALL OF RECORDS

NOTE: ANY ADDITIONS OR CHANGES ON THIS SHEET MUST BE MADE OR CIRCLED IN RED INK, WITH DATE AND NAME OF PERSON MAKING CHANGE.

Do not extend notes this side of this line.

F.B. 1447 Pg. 176 | Job No. 1218 Division No. V | Profile | No. | X-Sec. | No.
Survey of ROOSEVELT AVE. | Notes Red. | Plotted | Date | Date
Survey by H. F. NAUMANN | Notes H.F.N. | Notes Chkd. | Checked | Date
Indexed E. C. Johnson | Date | Date

STATION	B. S.	H. I.	F. S.	ELEV.		
B.M. A.E. 96				945 91	B.M. A.E. 96 Elev. 945.908 ~ FB. 1447-71	
	5 71	951 62			GALBREETH Rd (S. Side) at WESTLYN PLACE. Bt. Spk. in cb., 8' W. of ℄ Prod of Westlyn Pl.	
0+00			5 83	945 79	Int. ℄s Galbreth Rd & Westlyn Pl.	
			7 99	943 63	75' R ℄ Galbreth Rd.	
			8 53	942 09	18' L (N)	gutter
			7 85	943 77	" " "	cb
			6 7	944 9	30' " "	P/L
			9 90	941 72	136'± R ℄ Galbreth Rd	
			10 36	941 26	18' L (N)	gutter
			9 70	941 92	" " "	cb
			9 1	942 5	30' " "	P/L
			3 56	948 06	175' L ℄	Galbreth
			3 99	947 63	18' R (N)	gutter
			3 32	948 30	" " "	cb
			2 4	949 2	30' " "	P/L
			1 40	950 22	145'± L ℄ Galbreth Rd.	
			1 83	949 79	18' R (N)	gutter
			1 13	950 49	" "	cb
			0 6	951 0	30' "	P/L

FORM 307 10M 10-46

PLEASE RETURN TO
LOS ANGELES COUNTY SURVEYOR
700 HALL OF RECORDS

NOTE: ANY ADDITIONS OR CHANGES ON THIS SHEET MUST BE MADE OR CIRCLED IN RED INK, WITH DATE AND NAME OF PERSON MAKING CHANGE.

Do not extend notes this side of this line.

STATION	B. S.	H. I.	F. S.	ELEV.		
		951 62				
0+ 15.5			5 10	946 52	38.1 L gutter W. and N.W.C.R.	
"			4 45	947 17	" " T. cb "	" "
0+ 16.9			6 17	945 45		℄ Edge Cross gutter
+ 17.9			6 25	945 37		" " "
+ 20.9			6 13	945 49		" Edge " "
+ 20.9			7 55	944 07		41.6 R. gutter E. and N.E.C.R.
"			6 84	944 78		" " T.cb. " "
0+ 42.1			5 48	946 14	13.05 L gutter N and N.W.C.R	
"			4 81	946 81	" " T.cb. "	"
0 + 47.6			6 11	945 51		13.08 R. gutter N.E. N and C.R.
"			5 44	946 18		" " T.cb " "
0 + 50			5 44	946 18		℄
T.P.			5 59	946 03		
	6 16	952 19				
1+00			4 98	947 21		℄
"			5 61	946 58		13.1 R. gutter
"			4 98	947 21		" " T.cb
"			4 6	947 6		25' " P/L
"			5 8	946 4		83' R bk. of [illegible] line
			7 7	944 5		133 " bk lot "

Profile
No. ____ Date ____ Notes Red ____ Plotted ____ Job No. 1248 Division No. V
X-Sec. Date ____ Date ____ Survey of Roosevelt Ave
No. ____ Date ____ Notes Chkd. ____ Checked ____ Survey by H. F. NAUMANN Notes H.F.N. Date 8-48
Map No. ____ Date ____ Indexed A. C. Johnson Date ____

F.B. 1446 Pg. 177

FORM 307 10M 10-46

PLEASE RETURN TO
LOS ANGELES COUNTY SURVEYOR
700 HALL OF RECORDS

NOTE: ANY ADDITIONS OR CHANGES ON THIS SHEET MUST BE MADE OR CIRCLED IN RED INK, WITH DATE AND NAME OF PERSON MAKING CHANGE.

Do not extend notes this side of this line.

STATION	B. S.	H. I.	F. S.	ELEV.		
		952 19				℄
1+00			5 12	947 07	13' L. gutter	
"			4 41	947 78	" " T. cb.	
"			3 2	949 0	25' " P/L	
"			1 1	951 1	53' " brk	
"			0 2	952 0	100' " "	
"			+1 1	953 3	145' " bk lot line	
1+50			4 01	948 18		℄
T.P.			4 09	948 10	T.P.	
	691	955 01				
1+69.5			6 46	948 55		℄ lot line Prod
"			6 43	948 58		13.1 R T. cb
"			6 2	948 8		25' R P/L
"			7 0	948 0		83' R bk of Ho line
"			9 4	945 6		135'± R bk lot "
2+00			5 82	949 19		℄
"			6 46	948 55		13.1 R gutter
"			5 80	949 21		" " T. cb
"			6 05	948 96	13' L gutter	
"			5 35	949 66	" " T. cb	

F.B. 1446 PG. 178

Job No. 1248 Division No. V Notes Red. Plotted Profile

Survey of ROOSEVELT AVE. Date Date No.

Survey by H. F. NAUMANN Notes H. F. NAUMANN Notes Chkd. Checked X-Sec.

Indexed A. C. Johnson Date Date Date No.

FORM 307 10M 10-46

PLEASE RETURN TO
LOS ANGELES COUNTY SURVEYOR
700 HALL OF RECORDS

NOTE: ANY ADDITIONS OR CHANGES ON THIS SHEET MUST BE MADE OR CIRCLED IN RED INK, WITH DATE AND NAME OF PERSON MAKING CHANGE.

Do not extend notes this side of this line.

Profile Notes Red____ Plotted____ Job No. 1248 Division No. V

No.____ Date____ Date____ Survey of ROOSEVELT AVE.

X-Sec. Notes Chkd____ Checked____ Survey by H. F. HAUMANN Notes H.F.H. Date 8-48

No.____ Date____ Date____ Map No.____ Index Date____

F.B. 1446 Pg. 179

STATION	B. S.	H. I.	F. S.	ELEV.		
		955.01 ✓				
2+26.29			5.24	949.77		℄
"			5.92	949.09		13.12 R Sutter
"			5.26	949.75		" " T. cb
"			5.1	949.9		25' " P/L
"			5.8	949.2		75' "
"			8.3	946.7		136' " bk lot line
"			5.47	949.54	12.92 L. Sutter	
"			4.79	950.22	" " T. cb.	
"			4.6	950.4	25 " P/L	
"			1.8	953.2	75' "	
"			0.6	954.4	140.5 " bk lot line	
2+65.99			4.24	950.77		℄
"			5.12	949.89		27.95 R Sutter
"			4.49	950.52		" " T. cb
"			4.72	950.29	27.85 L. Sutter	
"			4.09	950.92	" " T. cb	
2+93.94			4.41	950.60		℄ Sutter
"			3.75	951.26		℄ T. cb

FORM 307 10M 10-46

PLEASE RETURN TO
LOS ANGELES COUNTY SURVEYOR
700 HALL OF RECORDS

NOTE: ANY ADDITIONS OR CHANGES ON THIS SHEET MUST BE MADE OR CIRCLED IN RED INK, WITH DATE AND NAME OF PERSON MAKING CHANGE.

Do not extend notes this side of this line.

F.B. 446 Pg. 180 | Job No. 1248 | Division No. V | Profile | No. | X-Sec. | No.

Survey of Roosevelt Ave | Notes | Plotted | Date | Notes Red | Date

Survey by H. F. NAUMANN | Notes H. F. NAUMANN | Date | Notes Chkd. | Date | Checked | Date

Indexed E. C. Johnson | Date

STATION	B. S.	H. I.	F. S.	ELEV.		
		955 01				
3+35.9			2 31	952 70	Int. & Prod and	S. P/L Washington
"			4 6	950 4		75' R " "
"			5.9	949 1		150.5' R " "
"			0 3	954 7	57' L S. P/L Washington	
B.M. A.E. 103			2 51	952 50	B.M. A.E. 103 - Elev. 952.500 ~ F.B. 1447-76	
					Washington St. (S. side) & Westlyn Pl.	
					Bf. Spk. in cb., 3' W. of & of Westlyn Pl. Prod.	

Notes Ck'd by
Map No.
Office Work
Checked
Date

Survey of ROOSEVELT AVE
W. O. 1248 Tape No. 235 Std @ 62 °F
Surveyed by H. F. NAUMANN
Notes H. F. NAUMANN Date 8-48
Indexed E. C. Johnson
JUL 25 '49

F. B. 1446 Pg. 181

Note: Any Additions or Changes on This Sheet Must Be Made or Circled in Red Ink With Date and Name of Person Making Change.

Do not extend notes this side of this line.

RETURN TO
LOS ANGELES COUNTY SURVEYOR
700 HALL OF RECORDS

LOCATION of IMPROVEMENTS on CRAIG AVE. from GALBRETH ROAD to WASHINGTON ST.

C.I 1248

H. F. Naumann
O. N. Beers
L. York
A. Limolinari

FORM 857 RM 11-46

F. B. 1466 PG. 182

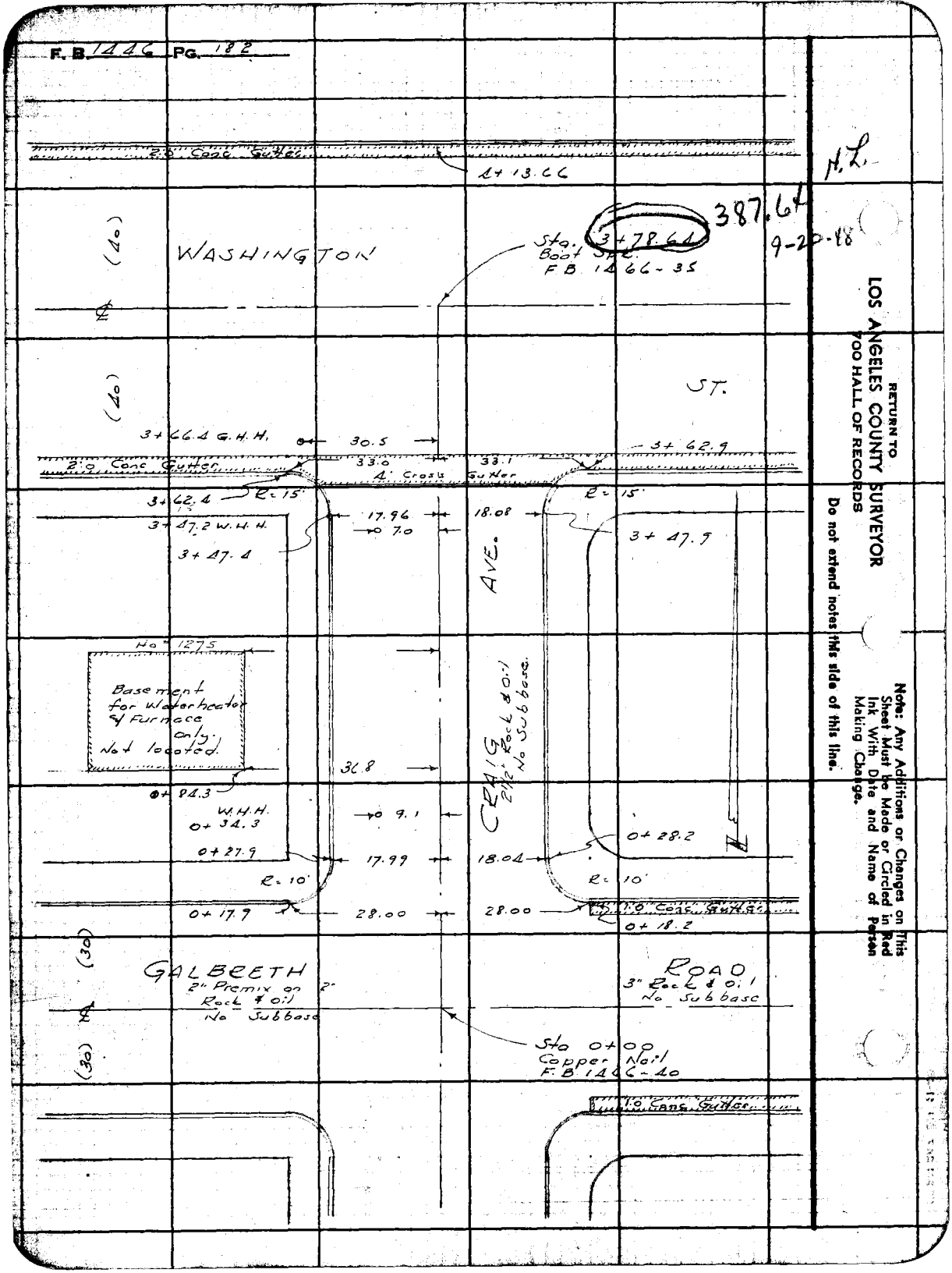

RETURN TO
LOS ANGELES COUNTY SURVEYOR
700 HALL OF RECORDS

Do not extend notes this side of this line.

Note: Any Additions or Changes on This Sheet Must be Made or Circled in Red Ink With Date and Name of Person Making Change.

Profile No. ____ X-Sec. No. ____

Notes Red ____ Date ____ Plotted ____ Date ____ Notes Chkd ____ Date ____ Checked ____ Date ____

Job No. 1248 Division No. V

Survey of ROOSEVELT AVE.

Survey by H. F. NAUMANN Notes H.F.N. Date 8-48

C. Johnson Date JAN 25 '49

Map No. ____ Indexed ____

F.B. 1111C Pg. 183

NOTE: ANY ADDITIONS OR CHANGES ON THIS SHEET MUST BE MADE OR CIRCLED IN RED INK, WITH DATE AND NAME OF PERSON MAKING CHANGE.

PLEASE RETURN TO
LOS ANGELES COUNTY SURVEYOR
700 HALL OF RECORDS

Do not extend notes this side of this line.

PROFILE
and
CROSS SECTIONS
on
CRAIG AVE.
from
GALBRETH ROAD
to
WASHINGTON ST.

C.I. 1248

STATION	B.S.	H.I.	F.S.	ELEV.
		H.F. Naumann O. H. Beers L. York A. L. Molinari		

FORM 307 10M 10-46

FORM 307 10M 10-46

PLEASE RETURN TO
LOS ANGELES COUNTY SURVEYOR
700 HALL OF RECORDS

NOTE: ANY ADDITIONS OR CHANGES ON THIS SHEET MUST BE MADE OR CIRCLED IN RED INK, WITH DATE AND NAME OF PERSON MAKING CHANGE.

Do not extend notes this side of this line.

STATION	B. S.	H. I.	F. S.	ELEV.		
B.M. A.E. 97				954 81	B.M. A.E. 97 Elev. 954.814 ~ F.B. 1447 ~ 74	
	4 01	958 82			GALBRETH ROAD and CRAIG AVE. N.E. Cor. Bt. Spk., in cb., 5' N. of N. end C.R.	
0+00			4 40	954 42	Int. ℄'s Galbreth Rd. & Graig Ave.	
			6 15	952 67	75' R ℄ Galbreth Rd.	
			6 59	952 23	18' L (N) gutter	
			5 91	952 91	" " " T. cb	
			5 3	953 5	30' " " P/L	
			8 60	950 22	150' R ℄ Galbreth	
			9 02	949 80	18' L (N) gutter	
			8 34	950 48	" " " T. cb.	
			7 9	950 9	30 " " P/L	
			2 32	956 50	80' L ℄ Galbreth	
			2 51	956 31	18' R (N) gutter	
			2 01	956 81	" " " T. cb	
			1 4	957 4	30' " " P/L	
0 + 18			4 40	954 42	℄ gutter	
+ 18.2			5 21	953 61	28' R. gutter E. end N.E.C.R.	
"			4 49	954 33	" " T. cb " "	
0 + 17.9			3 76	955 06	28' L gutter W. end N.W.C.R.	
"			3 22	955 60	T. cb " "	

Profile
Job No. 1248 Division No. V Notes Red. Plotted No. X-Sec.
Survey of ROOSEVELT AVE. Date Date
Survey by H. F. NAUMANN Notes H.F.N. Notes Chkd. Checked
Indexed A. C. Johnson Date Date Date No.
F.B. 1446 PG. 184

FORM 307 10M 10-46

PLEASE RETURN TO
LOS ANGELES COUNTY SURVEYOR
700 HALL OF RECORDS

NOTE: ANY ADDITIONS OR CHANGES ON THIS SHEET MUST BE MADE OR CIRCLED IN RED INK, WITH DATE AND NAME OF PERSON MAKING CHANGE.

Do not extend notes this side of this line.

STATION	B. S.	H. I.	F. S.	ELEV.		
		958 82 ✓				
0+28			3 97	954 85		℄ brk
+28.2			4 58	954 24		18.04 R Gutter N end N.E.C.R
"			4 10	954 72		" " T.cb " "
0+27.9			3 80	955 02	17.99 L. Gutter N. end N.W.C.R	
"			3 24	955 58	" " T.cb " "	
0+50			3 47	955 35		℄
T.P.			3 82	955 00	T.P.	
	6 25	961 25 ✓				
1+00			5 07	956 18		℄
"			5 91	955 34		18' R Gutter
"			5 34	955 91		" " T.cb
"			5 3	956 0		30 " P/L
"			6 0	955 3		92' " bk of ℄ line
"			7 4	953 9		150' " " lot line.
"			4 88	956 37	18' L. Gutter	
"			4 29	956 96	" " T.cb.	
+50			4 20	957 05		℄
T.P.			4 00	957 25	T.P.	
	6 11	963 36				

Profile
Notes Red_____ Plotted_____ Job No. 1248 Division No. V
No._____ Date_____ Date_____ Survey of ROOSEVELT AVE
X-Sec. Notes Chkd_____ Checked_____ Survey by M. F. HAUMANN Notes N.F.N. Date 9-48
No._____ Date_____ Date_____ Map No._____ Indexed_____ Date_____
F.B. 1446 Pg. 185

FORM 307 10M 10-46

PLEASE RETURN TO
LOS ANGELES COUNTY SURVEYOR
700 HALL OF RECORDS

NOTE: ANY ADDITIONS OR CHANGES ON THIS SHEET MUST BE MADE OR CIRCLED IN RED INK, WITH DATE AND NAME OF PERSON MAKING CHANGE.

Do not extend notes this side of this line.

STATION	B. S.	H. I.	F. S.	ELEV.		
		963 36				
1+85.7±			5 68	957 68		℄
"			5 45	957 91	18' L. gutter	
"			4 93	958 43	" " T. cb	
"			4 5	958 9	30' " P/L	
"			1 80	961 56	80' " bk lot line	
2+00			5 45	957 91		℄
"			6 25	957 11		18' R gutter
"			5 75	957 61		" " T. cb.
"			5 3	958 1		30' " P/L
"			5 6	957 8		75' " bk
"			9 2	954 2		150' " bk lot line
"			5 23	958 13	18' L gutter	
"			4 69	958 67	" " T. cb.	
+50			4 57	958 79		℄
T.P.			4 38	958 98	T. P.	
	6 68	965 66				
3+00			5 91	959 75		℄
"			6 74	958 92		18' R gutter
"			6 21	959 45		" " T. cb
"			5 8	959 9		30 " P/L

F.B. 1446 PG. 186

Job No. 1248 Division No. V Notes Red. Plotted Profile

Survey of ROOSEVELT AVE Date Date No.

Survey by H. F. NAUMANN Notes H.F.N. Notes Chkd. Checked X-Sec.

Indexed K. C. Johnson Date Date No.

FORM 307 10M 10-46

PLEASE RETURN TO
LOS ANGELES COUNTY SURVEYOR
700 HALL OF RECORDS

NOTE: ANY ADDITIONS OR CHANGES ON THIS SHEET MUST BE MADE OR CIRCLED IN RED INK, WITH DATE AND NAME OF PERSON MAKING CHANGE.

Do not extend notes this side of this line.

STATION	B. S.	H. I.	F. S.	ELEV.		
		965.66				℄
3+00			6 1	959 6		75' R
"			8 9	958 8		150' " bk lot line
"			5 67	959 99	18' L gutter	
"			5 08	960 58	" " T.cb	
3+47.9			5 67	959 99		18.08 R gutter S.end S.E.C.R
"			5 32	960 34		" R T.cb "
3+47.4			4 31	961 35	17.96 L gutter S.end S.W.C.R.	
"			3 70	961 96	" " T.cb "	"
3+55			4 51	961 15		℄ brk
+63			4 88	960 78		℄ flow line = Cross gutter
+62.9			5 94	959 72		33.1 R gutter S.end S.E.C.R
"			5 28	960 38		" " T.cb
+62.4			3 87	961 79	33' L gutter W.end S.W.C.R	
"			3 17	962 49	" " T.cb	
+75			4 07	961 59		℄
3+78.64			3 53	962 13	Int. ℄ Washington St.	& Craig Ave
			5 92	959 74	75' R (E)	℄ Washington St.
			7 28	958 38	25' R	(S) gutter
			6 61	959 05	" "	" T.cb
			6 0	959 7	40 "	" P/L

Profile No. ___ Notes Red ___ Plotted ___ Job No. 1248 Division No. V
X-Sec. No. ___ Date ___ Date ___ Survey of ROOSEVELT AVE
Notes Chkd. ___ Checked ___ Survey by H. F. NAUMANN Notes H.F.N. Date 8-48
No. ___ Date ___ Date ___ Map No. ___ Indexed C. J. Johnson Date ___

F.B. 1446 Pg. 187

FORM 307 10M 10-46

PLEASE RETURN TO
LOS ANGELES COUNTY SURVEYOR
700 HALL OF RECORDS

NOTE: ANY ADDITIONS OR CHANGES ON THIS SHEET MUST BE MADE OR CIRCLED IN RED INK, WITH DATE AND NAME OF PERSON MAKING CHANGE.

Do not extend notes this side of this line.

STATION	B. S.	H. I.	F. S.	ELEV.		
		965 66				
3+78.64						
			8 18	957 48	150' R (E) ℄	Washington St.
			9 41	956 25	25' R (S)	gutter
			8 78	956 88	" " "	T. cb.
			8 5	957 2	40' " "	P/L
			0 96	964 70	80' L (W) ℄	Washington St
			2 32	963 34	25' L (S)	gutter
			1 65	964 01	" " "	T. cb.
			1 4	964 3	40 " "	P/L
B.M. A.E. 102			2 64	963 02	B.M. A.E. 102 Elev. 963.044 ~ F.B. 1447 ~ 76	
					Washington St. (N. side) & Craig Ave	
					Boat Spk in cb., 12' W. of ℄ of Craig Ave. Prod	

F.B. 1446 PG. 188 Job No. 1248 Division No. V Notes Red. Plotted Profile
Survey of ROOSEVELT AVE Date Date No.
Survey by H. F. NAUMANN Notes H.F.N. Notes Chkd. Checked X-Sec.
Indexed E. C. Johnson Date Date Date No.

Notes Ck'd by
Map No.
Office Work
Checked
Date

Survey of ROOSEVELT AVE.
W. O. 1218 Tape No. 095 Std 68 °F
Surveyed by H. F. NAUMANN
Notes H. F. NAUMANN Date 8-48
Indexed E. C. Johnson

F. B. 1226 Pg. 189

JAN 25 '49

Note: Any Additions or Changes on This Sheet Must Be Made or Circled in Red Ink With Date and Name of Person Making Change.

Do not extend notes this side of this line.

RETURN TO
LOS ANGELES COUNTY SURVEYOR
700 HALL OF RECORDS

LOCATION
of
IMPROVEMENTS
on
GALBRETH ROAD
from
EASTLYN PLACE
to
TIERRA ALTA DRIVE

C. I. 1218

FORM 267 SM 11-48

F. B. 1446 Pg. 190

Cont. to of Pg. 191

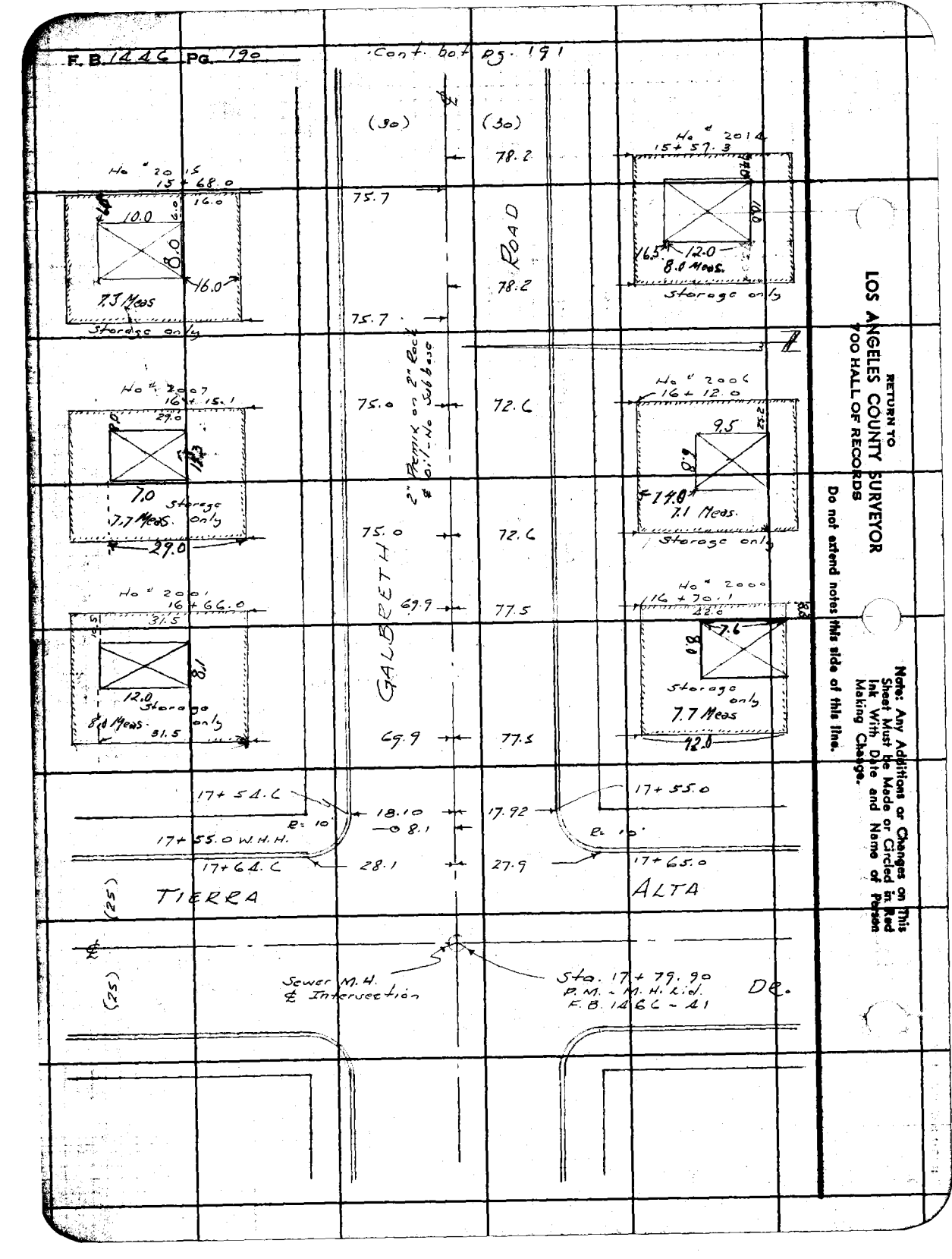

RETURN TO
LOS ANGELES COUNTY SURVEYOR
700 HALL OF RECORDS

Do not extend notes this side of this line.

Note: Any Additions or Changes on This Sheet Must be Made or Circled in Red Ink With Date and Name of Person Making Change.

Notes Ck'd by	Survey of Roosevelt Ave.
Map No.	W. O. 1248 Tape No. 095 St'd 68° F
Office Work	Surveyed by H. F. NAUMANN
Checked	Notes H. F. NAUMANN Date 8-48
Date	Indexed [illegible]

F.B. 1446 Pg. 191

Cont. top pg. 192

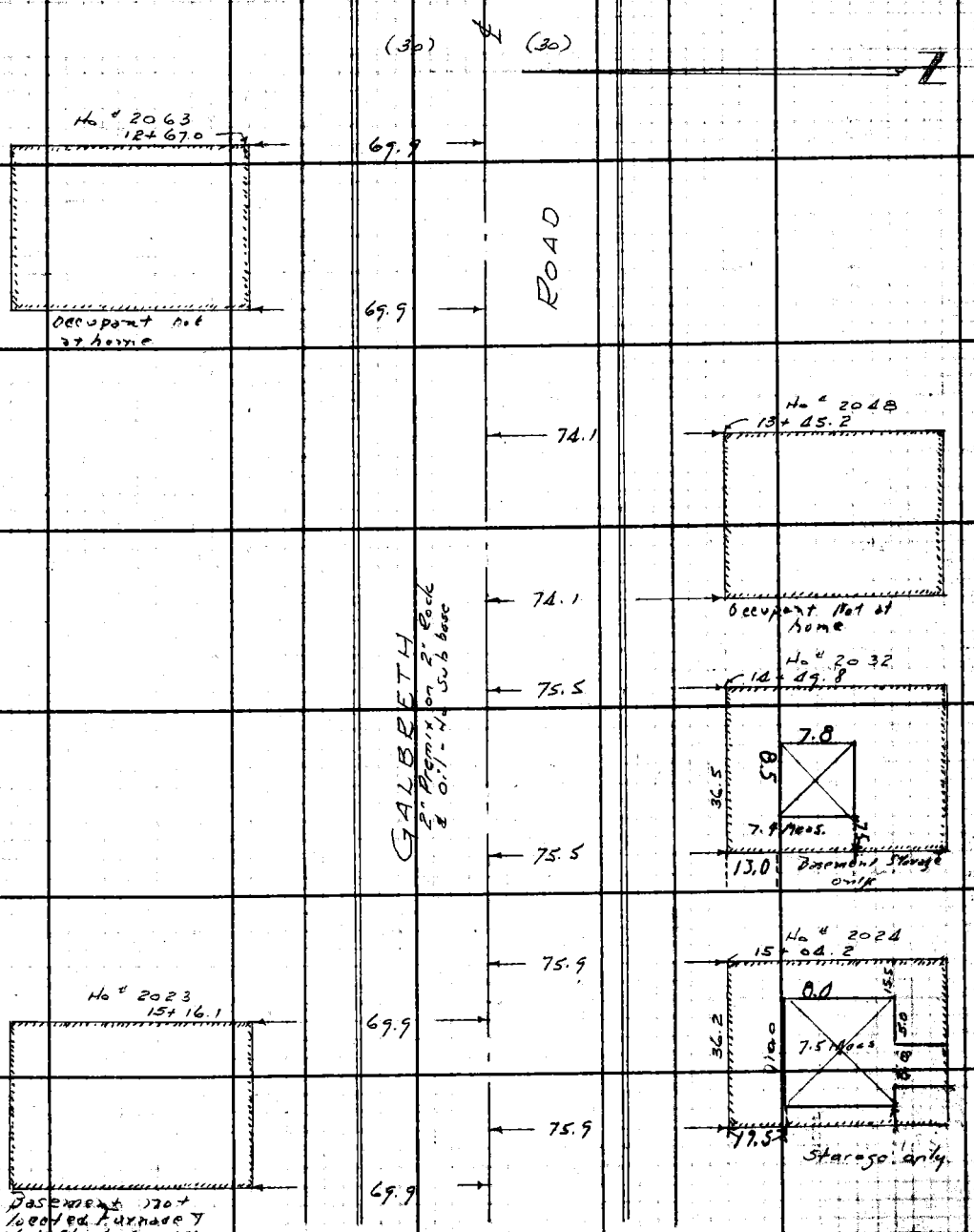

Cont. top pg. 190

Note: Any Additions or Changes on This Sheet Must be Made or Circled in Red Ink With Date and Name of Person Making Change.

Do not extend notes this side of this line.

RETURN TO
LOS ANGELES COUNTY SURVEYOR
700 HALL OF RECORDS

FORM 247 SM 11-46

F. B. 1446 PG. 192

Cont bot pg 193

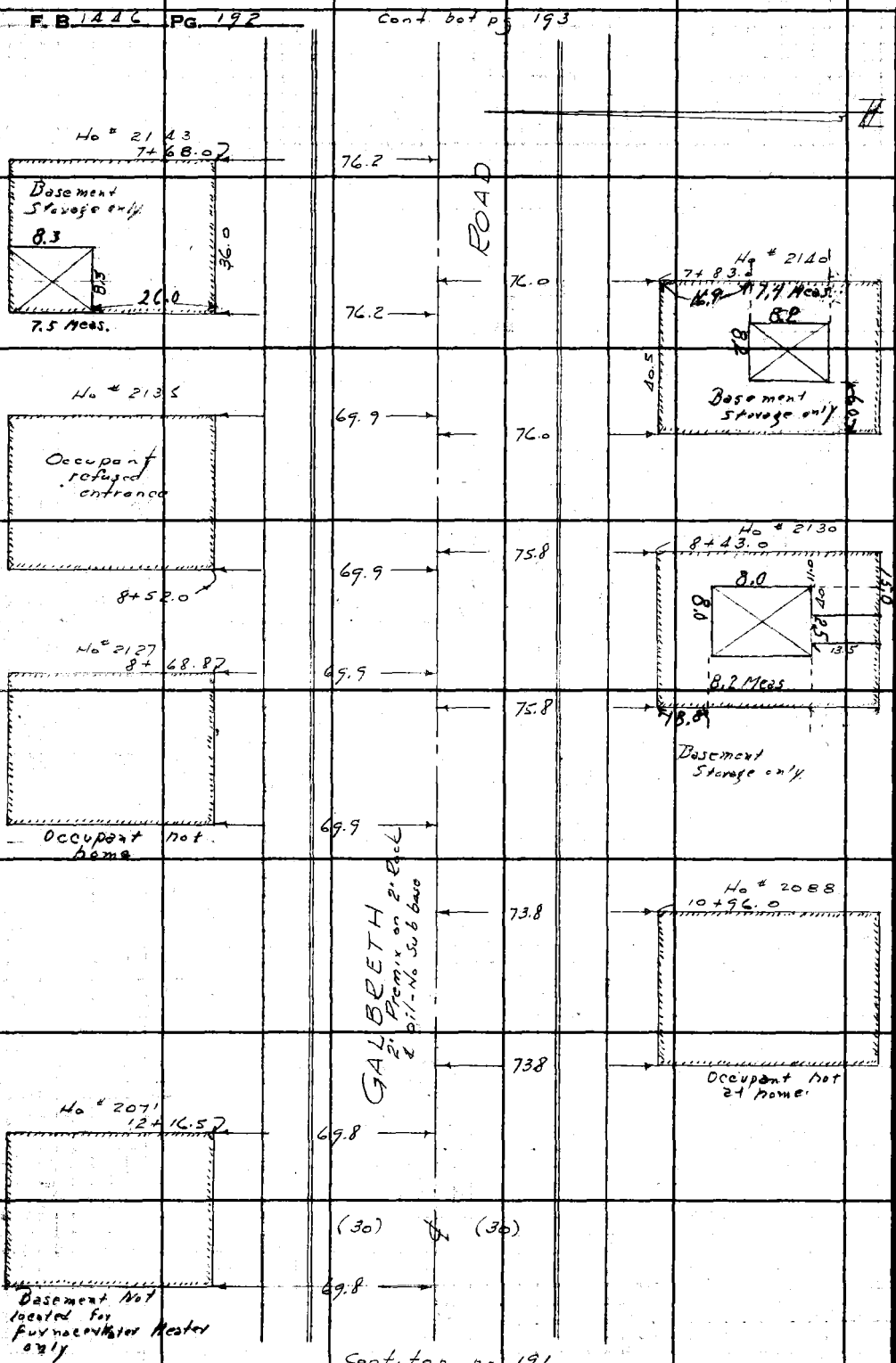

RETURN TO
LOS ANGELES COUNTY SURVEYOR
700 HALL OF RECORDS

Do not extend notes this side of this line.

Note: Any Additions or Changes on This Sheet Must be Made or Circled in Red Ink With Date and Name of Person Making Change.

Notes Ck'd by	Survey of Roosevelt Ave.
Map No.	W. O. 1248 Tape No. 095 Std 68 °F
Office Work	Surveyed by H. F. NAUMANN
Checked	Notes H. F. NAUMANN Date 8-48
Date	Indexed K. C. Johnson

F.B. 1446 Pg. 193

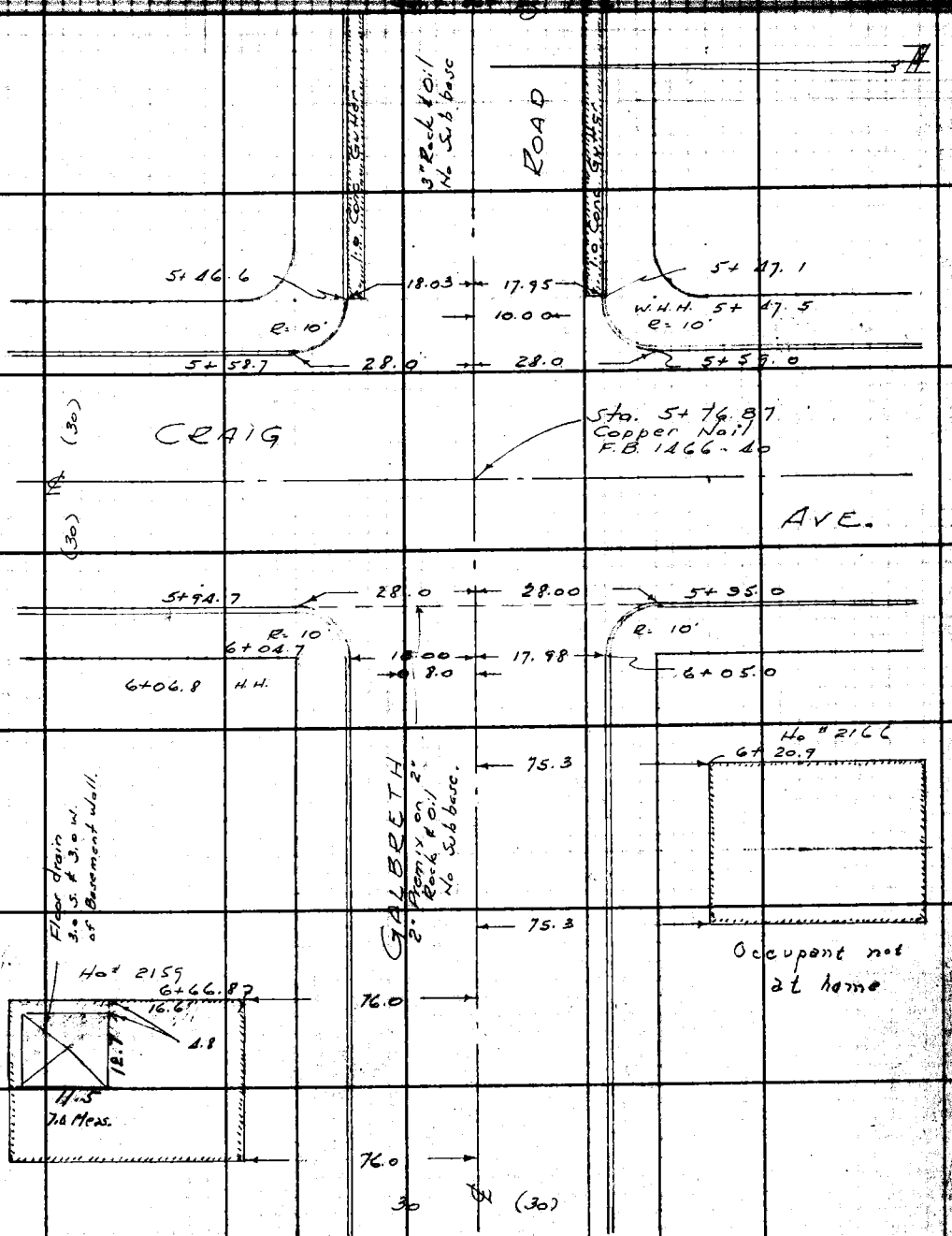

Note: Any Additions or Changes on This Sheet Must be Made or Circled in Red Ink With Date and Name of Person Making Change.

Do not extend notes this side of this line.

RETURN TO
LOS ANGELES COUNTY SURVEYOR
700 HALL OF RECORDS

F. B. 144C PG. 194

Cont. bot. pg. 195

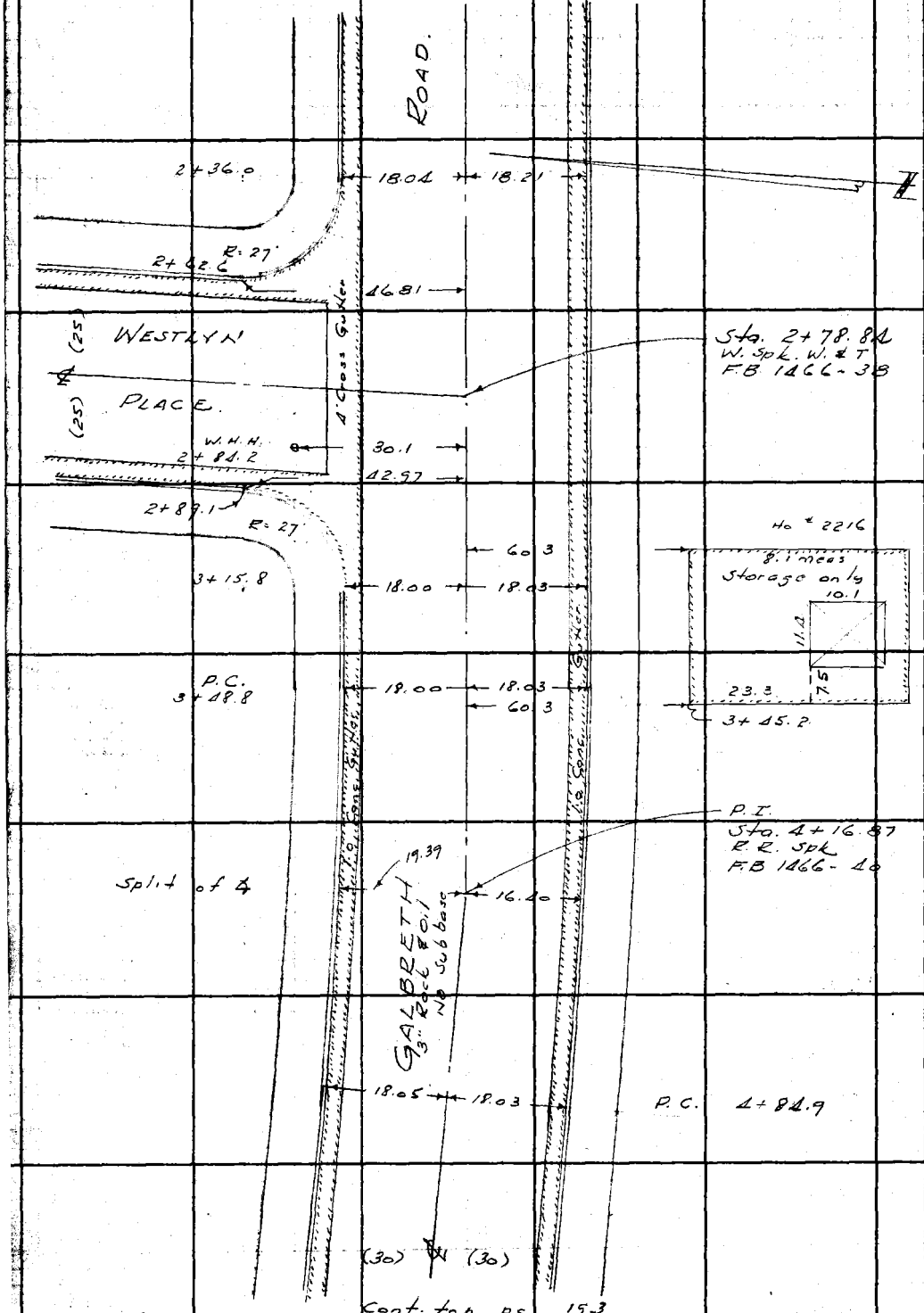

RETURN TO
LOS ANGELES COUNTY SURVEYOR
700 HALL OF RECORDS

Do not extend notes this side of this line.

Note: Any Additions or Changes on This Sheet Must be Made or Circled in Red Ink With Date and Name of Person Making Change.

Notes Ck'd by	Survey of Roosevelt Ave F.B. 1446 Pg. 195
Map No.	W. O. 1248 Tape No. 295 St'd 68 °F
Office Work	Surveyed by H. F. NAUMANN
Checked	Notes H. F. NAUMANN Date 8-48
Date	Indexed

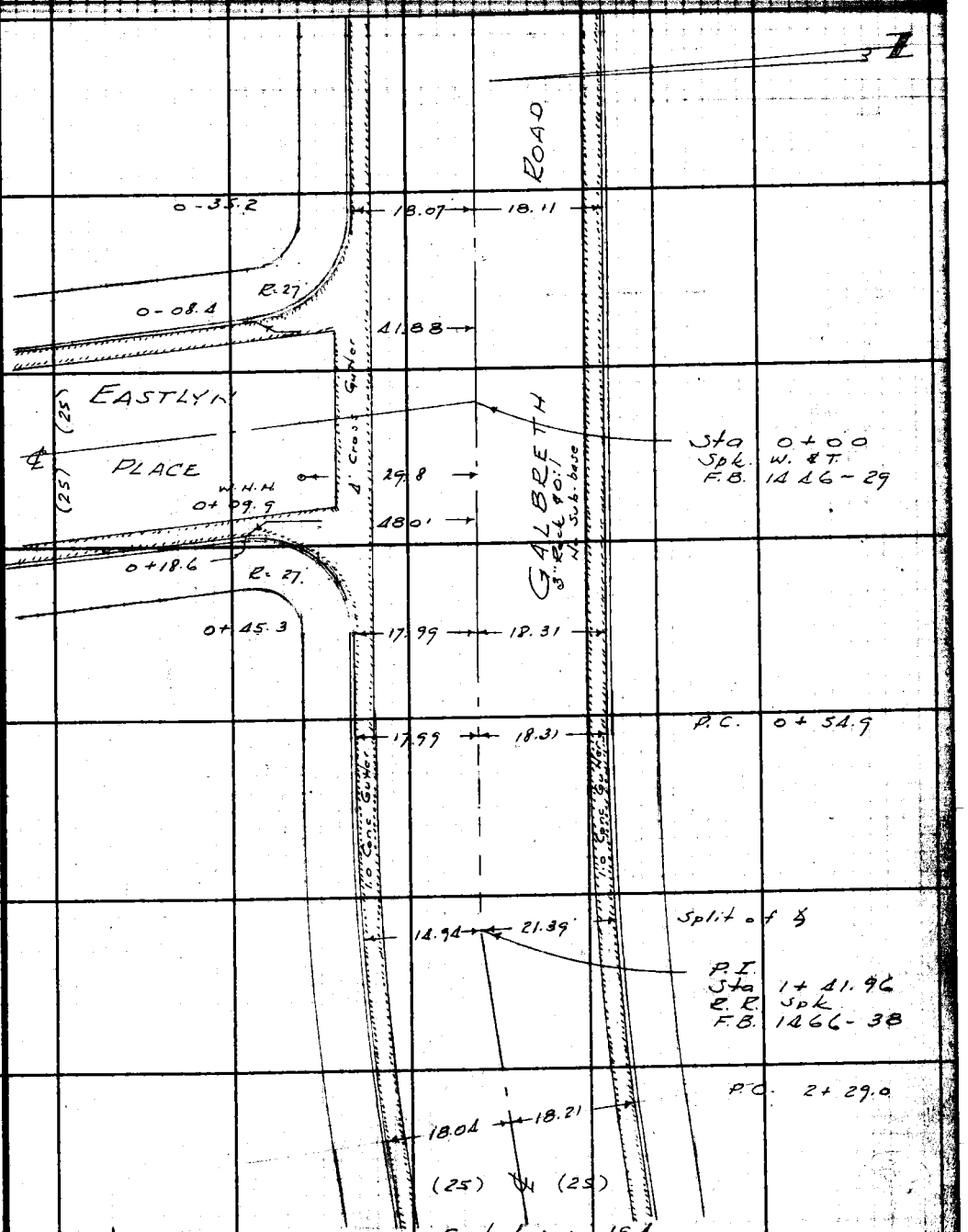

Note: Any Additions or Changes on This Sheet Must be Made or Circled in Red Ink With Date and Name of Person Making Change.

Do not extend notes this side of this line.

RETURN TO
LOS ANGELES COUNTY SURVEYOR
700 HALL OF RECORDS

FORM 247 SM 11-48

RETURN TO
LOS ANGELES COUNTY SURVEYOR
700 HALL OF RECORDS

Note: Any Additions or Changes on This Sheet Must be Made or Circled in Red Ink With Date and Name of Person Making Change.

Do not extend notes this side of this line.

R.B. 1424 Pg. 156

Profile No. ____ X-Sec. No. ____

Notes Red ____ Date ____ Plotted ____ Date ____ Job No. 1248 Division No. V

Notes Chkd ____ Date ____ Checked ____ Date ____ Survey of ROOSEVELT AVE

Survey by H. F. RAUMANN Notes H.F.N Date 8-49

C. Johnson Date JAN 25 '50 Map No. ____ Indexed ____

F.B. 1446 Pg. 197

NOTE: ANY ADDITIONS OR CHANGES ON THIS SHEET MUST BE MADE OR CIRCLED IN RED INK, WITH DATE AND NAME OF PERSON MAKING CHANGE.

PLEASE RETURN TO
LOS ANGELES COUNTY SURVEYOR
700 HALL OF RECORDS

Do not extend notes this side of this line.

STATION	B.S.	H.I.	F.S.	ELEV.	
		H.F. Naumann D.H. Baers L. York A.L. Molinari		C.I. 1248	PROFILE and CROSS SECTIONS on GALBRETH ROAD from EASTLYN PLACE to TIERRA ALTA DRIVE.

FORM 307 10M 10-46

FORM 307 10M 10-46

PLEASE RETURN TO
LOS ANGELES COUNTY SURVEYOR
700 HALL OF RECORDS

NOTE: ANY ADDITIONS OR CHANGES ON THIS SHEET MUST BE MADE OR CIRCLED IN RED INK, WITH DATE AND NAME OF PERSON MAKING CHANGE.

Do not extend notes this side of this line.

STATION	B. S.	H. I.	F. S.	ELEV.		
B.M. A.E. 32				937 11	B.M. A.E. 32 Elev. 937.112, F.B. 1447 ~ 19 GALBRETH RD. (S. side) at EASTLYN PLACE Boat Spk., in cb., 2' E. of ℄ Prod-Eastlyn Pl.	
	6 76	943 87				
0+00			6 43	937 44	Int. ℄ Galbreth Rd & Eastlyn Pl.	
			4 90	938 97	100' R (N)	℄ " "
			5 12	938 75	13' L	(W) gutter
			4 42	939 45	" "	" T.cb
			3 9	940 0	25' "	" P/L
0+00			7 30	936 57	18.1 L. gutter	
"			6 67	937 20	18.1 " T.cb.	
"			6 3	937 6	30' " P/L	
"			7 4	936 5	100 "	
"			8 2	935 7	196± " bk lot line	
			6 72	937 15	N. end N.E. C.R. gutter	
			6 08	937 79	" " " " T.cb.	
			7 94	935 93	E. " " " gutter	
			7 25	936 62	" " " " T.cb	
0+18.6			5 91	937 96		48.0 R gutter N. end N.W.C.R
"			5 27	938 60		" " T.cb " "
0+45.3			5 48	938 39	17.99 R. gutter	
"			4 78	939 09	" " T.cb.	

F.B. 1446 PG. 198
Job No. 1248 Division No. ✓ Notes Red. Plotted Profile
Survey of ROOSEVELT AVE Date Date No.
Survey by H. F. NAUMANN Notes H.F.N Notes Chkd. Checked X-Sec.
Indexed B. C. Johnson Date Date No.

FORM 307 10M 10-46

PLEASE RETURN TO
LOS ANGELES COUNTY SURVEYOR
700 HALL OF RECORDS

NOTE: ANY ADDITIONS OR CHANGES ON THIS SHEET MUST BE MADE OR CIRCLED IN RED INK, WITH DATE AND NAME OF PERSON MAKING CHANGE.

Do not extend notes this side of this line.

STATION	B. S.	H. I.	F. S.	ELEV.		
		943 87				
0+54.9			4 76	939 11		℄
"			5 30	938 57		17.99 R. gutter
"			4 65	939 22		" " T.cb
"			5 73	938 14	18.31 L. gutter	
"			5 04	938 83	" " T.cb.	
1+00			3 38	939 49		tan
"			3 82	940 05		17.0 R gutter
"			3 14	940 73		" " T.cb
"			4 31	939 56	18.8 L gutter	
"			3 66	940 21	" " T.cb	
1+07.2			3 21	940 66		Int. tan & lot line
"			3 45	940 42	19.2 L T.cb	
"			3 5	940 4	30 L P/L	
"			4 4	939 5	108.5 L bk. of Ho line	
			5 7	938 2	203 L " P/L	
1+41.96			2 19	941 68		P.I.
"			2 63	941 24		14.94 R gutter
"			1 96	941 91		" " T.cb
"			2 14	941 73	3.2 ℄ ℄	
"			3 06	940 81	21.39 L gutter	
"			2 39	941 48	" " T.cb	

Profile No. ____ Notes Red ____ Plotted ____ Job No. 1248 Division No. ✓ F.B. 144C Pg. 199
Date ____ Date ____ Survey of ROOSEVELT AVE
X-Sec. No. ____ Notes Chkd ____ Checked ____ Survey by H. F. NAUMANN Notes H.F.N Date 8-48
Date ____ Date ____ Map No. ____ Indexed ____ Date ____

FORM 307-10M 10-46

PLEASE RETURN TO
LOS ANGELES COUNTY SURVEYOR
700 HALL OF RECORDS

NOTE: ANY ADDITIONS OR CHANGES ON THIS SHEET MUST BE MADE OR CIRCLED IN RED INK, WITH DATE AND NAME OF PERSON MAKING CHANGE.

41

Do not extend notes this side of this line.

F.B. 1445 Pg. 200 | Job No. 1248 Division No. V Notes Red. Plotted Profile
Survey of H. F. NAUMANN Notes H.I.'s Date No. X-Sec.
Survey by C. Johnson Notes Chkd. Checked
Indexed Date Date No.

STATION	B. S.	H. I.	F. S.	ELEV.		
		943 87 ✓				
T.P.	7.60	947 87 ✓	3 61	940 26		
1+70 ±			5 31	942 55	Int. tan & lot line (S)	
"			5 58	942 28	19.0 L T. cb	
"			5 L	942 3	31.0 L P/L	
"			6 0	941 9	108.5 L bk of Ho line E	
"			6 2	941 7	117.0 L " " " W.	
"			8 1	939 8	203 ± " lot line	
2+00			4.34	943 52		tan
"			4 83	943 03		17.8 R SuHor
"			4 16	943 70		" " T. cb
"			5 26	942 60	18.5 L SuHor	
"			4 61	943 25	" " T. cb	
2+29.0			3.49	942 37		℄
"			4 01	943 85		18.04 R SuHor
"			3 32	944 54		" " T. cb
"			4 46	943 10	18.21 L SuHor	
"			3 83	941 03	" " T. cb	
"			3 6	944 3	30 L	
"			5 1	942 8	111 L bk. of Ho line	E & W
"			6 2	941 7	196 " " " Lot line	

FORM 307.10M 10-46

PLEASE RETURN TO
LOS ANGELES COUNTY SURVEYOR
700 HALL OF RECORDS

NOTE: ANY ADDITIONS OR CHANGES ON THIS SHEET MUST BE MADE OR CIRCLED IN RED INK, WITH DATE AND NAME OF PERSON MAKING CHANGE.

Do not extend notes this side of this line.

Profile
Notes Red _____ Plotted _____ Job No. 1248 Division No. V
No. _____ Date _____ Date _____ Survey of Boundary & Topo
X-Sec. _____ Notes Chkd _____ Checked _____ Survey by H. F. Bahmann, Jr. & Assoc. Date 8-48
No. _____ Date _____ Date _____ Map No. _____ Indexed _____ Date _____

F.B. 1446 Pg. 201

STATION	B. S.	H. I.	F. S.	ELEV.		
		947 86			℄	
						E and
2+36.0			3 79	944 07		18.04 R guHor N.E.C.R
			3 08	944 78		" " T.cb " "
T.P.			3 16	944 70	T.P.	
	9 17	953 87				
						N and
2+62.6			8 36	945 51		46.81 R guHor N.E.C.R
"			7 69	946 18		" " " " "
2+78.84			8 08	945 79	Int ℄s Golbreth Rd & Westlyn Pl.	
			6 66	947 21	100' N.	℄ "
			7 29	946 58	13' R	(E) guHor
			6 67	947 20	" "	" T.cb
			6 4	947 5	25'	" P/L
			6 96	946 91	13' L	(W) guHor
			6 24	947 63	" "	" T.cb
			5 0	948 9	25'	" P/L
						N and
2+89.1			7 73	946 14		42.97 R guHor N.W.C.R
"			7 06	946 81		" " T.cb " "
3+00			7 44	946 43		℄
"			8 35	945 52	18.0' L guHor	
"			7 69	946 18	" " T.cb.	
			7 6	946 3	30' L P/L	

FORM 307 10M 10-46

PLEASE RETURN TO
LOS ANGELES COUNTY SURVEYOR
700 HALL OF RECORDS

NOTE: ANY ADDITIONS OR CHANGES ON THIS SHEET MUST BE MADE OR CIRCLED IN RED INK, WITH DATE AND NAME OF PERSON MAKING CHANGE.

Do not extend notes this side of this line.

STATION	B. S.	H. I.	F. S.	ELEV.		
		953 87				℄
3+00			8 7	945 2	108' L bk of Ho line E	
"			8 9	945 0	121.5 " " " " W	
"			10 1	943 8	189.0 " " P/L	
3+15.8			7 35	946 52		18.0 R gutter W. end H.W.C.R
"			6 71	947 16		" " T.cb " "
3+48.8			5 98	947 89		℄
"			6 37	947 50		18.0 R gutter
"			5 73	948 14		" " T.cb
"			6 90	946 97	18.03 L gutter	
"			6 20	947 67	" " T.cb.	
3+32.0			14 3	939 6	88.6 L. Floor of Basement Ho # 2216	8.1 meas 6.2 Rod 14.3
3+55.7			5 76	948 11	Int. ℄ & lot line (S)	
"			6 03	947 84	18' L T.cb	
"			6 2	947 7	30' L P/L	
"			7 9	946 0	117.0 L bk of Front Ho line	
"			8 7	945 2	172.0 " " " Rear " "	
"			8 9	945 0	185.0 " " lot line	
4+00			4 40	949 47		tan
"			4 82	949 05		18.4 R gutter
"			4 15	949 72		" " T.cb

F.B. 1446 PG. 202

Job No. 1248 Division No. V Notes Red. Plotted Profile

Survey of Roosevelt Ave Date Date No.

Survey by H. F. NAUMANN Notes H.F.N. Notes Chkd. Checked X-Sec.

Indexed A. C. Johnson Date Date No.

FORM 307 10M 10-46

PLEASE RETURN TO
LOS ANGELES COUNTY SURVEYOR
700 HALL OF RECORDS

NOTE: ANY ADDITIONS OR CHANGES ON THIS SHEET MUST BE MADE OR CIRCLED IN RED INK, WITH DATE AND NAME OF PERSON MAKING CHANGE.

Do not extend notes this side of this line.

STATION	B. S.	H. I.	F. S.	ELEV.		
		953 87				
4+00			5 31	948 56	16.8 L gutter	
"			4 66	949 21	T. cb	
4+16.87			3 91	949 96		P.I.
+50			2 81	951 06		tan
4+84.9			1 71	952 16		℄ ~ P.C.
"			2 11	951 76		18.05 R gutter
"			1 42	952 45		" " T. cb.
"			2 66	951 21	18.03 L gutter	
"			2 01	951 86	" " T. cb.	
5+00			1 24	952 63		℄
T.P.			1 70	952 17	T.P.	
	6 61	958 78				
5+46.6			5 15	953 63		18.03 R gutter N.E.C.R. E. end
"			4 45	954 33		" " T. cb. " "
5+47.1			5 13	953 65		℄
"			5 77	953 01	17.95 L gutter S.E.C.R. E. end	
"			5 18	953 60	" " " " "	
5+58			5 17	953 61		℄ Flow line x-gutter
5+58.7			4 52	954 26		28.0 R gutter N.E.C.R. N. end
			4 04	954 74		" " T.C.

Profile Notes Red ____ Plotted ____ Job No. 1248 Division No. ✓ F.B. 1446 Pg. 203

No. ____ Date ____ Date ____ Survey of ROOSEVELT AVE

X-Sec. Notes Chkd. ____ Checked ____ Survey by H. F. NAUMANN Notes H.R.W. Date 8-48

No. ____ Date ____ Date ____ Map No. ____ Indexed ____ Date ____

FORM 307 10M 10-46

PLEASE RETURN TO
LOS ANGELES COUNTY SURVEYOR
700 HALL OF RECORDS

NOTE: ANY ADDITIONS OR CHANGES ON THIS SHEET MUST BE MADE OR CIRCLED IN RED INK, WITH DATE AND NAME OF PERSON MAKING CHANGE.

Do not extend notes this side of this line.

F.B. 144 PG. 204

Job No. 1288 Division No. V Notes Red. Plotted Profile No.
Roosevelt Ave Date Date X-Sec. No.
Survey of
Survey by H. F. NAUMANN Notes H.E.N. Notes Chkd. Checked
Indexed K. C. Johnson Date Date

STATION	B. S.	H. I.	F. S.	ELEV.		
		958 78				℄
5+59.0			5 67	953 11	28.0 L.	Su Nor S. and S. w. c. R
"			5 10	953 68	" "	T. c. b. " "
5+76.87			4 35	954 43	Int. ℄'s	Galbreath Rd & Craig Ave
			2 61	956 17	100'	N. (R) ℄ " "
			3 42	955 36		18' E (E) Su Nor
			2 85	955 93		" " " T. c. b.
			2 8	956 0		30 " " P/L
			2 38	956 40		18' L (W) Su Nor
			1 80	956 98		" " " T. c. b.
			1 60	957 18		30 " " P/L
			1 12	957 66	185'	N. (R) ℄ Craig Ave.
			2 02	956 76		18' R (E) Su Nor
			1 42	957 36		" " " T. c. b.
			0 8	958 0		30 " " P/L
			0 87	957 91		18' L (W) Su Nor
			0 33	958 45		" " " T. c. b.
			0 0	958 8		30 " " P/L

FORM 307 10M 10-46

PLEASE RETURN TO
LOS ANGELES COUNTY SURVEYOR
700 HALL OF RECORDS

NOTE: ANY ADDITIONS OR CHANGES ON THIS SHEET MUST BE MADE OR CIRCLED IN RED INK, WITH DATE AND NAME OF PERSON MAKING CHANGE.

Do not extend notes this side of this line.

STATION	B. S.	H. I.	F. S.	ELEV.		
		958.78				℄ Int
5+76.87			6 46	952 32	100' S. (L)	℄ Craig Ave.
			6 32	952 46	18' R (W)	gutter
			5 77	953 01	" " "	T.cb
			5 5	953 3	30' " "	P/L
			7 20	951 58	18' L (E)	gutter
			6 70	952 08	" " "	T.cb.
			6 4	952 4	30 " "	P/L
			8 29	950 49	180' S (L)	℄ Craig Ave.
			8 12	950 66	18' R (W)	gutter
			7 61	951 17	" " "	T.cb
			7 2	951 6	30' " "	P/L
			9 05	949 73	18' L (E)	gutter
			8 57	950 21	" " "	T.cb
			7 9	950 9	30' L "	P/L
5+94.7			3 76	955 02	28' R. gutter	N. end N.W.C.R.
"			3 19	955 59	" " T.cb	" "
5+95.0			4 85	953 93	28' L gutter	S. end S.W.C.R.
"			4 27	954 51	" " T.cb	" "
6+00			3 75	955 03		℄

Profile No. ____ Notes Red ____ Plotted ____ Job No. 1248 Division No. V
X-Sec. No. ____ Date ____ Date ____ Survey of ROOSEVELT AVE
Notes Chkd ____ Checked ____ Survey by H. F. NAUMANN Notes H.F.N. Date 8-48
Date ____ Date ____ Map No. ____ Indexed R. C. Johnson Date ____

F.B. 1446 Pg. 205

FORM 307 10M 10-46

PLEASE RETURN TO
LOS ANGELES COUNTY SURVEYOR
700 HALL OF RECORDS

NOTE: ANY ADDITIONS OR CHANGES ON THIS SHEET MUST BE MADE OR CIRCLED IN RED INK, WITH DATE AND NAME OF PERSON MAKING CHANGE.

Do not extend notes this side of this line.

STATION	B. S.	H. I.	F. S.	ELEV.		
		958 78			℄	
6+06.8			3 71	955 07		18.0 R gutter W. end N.W.C.R
"			3 17	955 61		" " T.cb " "
6+05.0			4 27	954 51	7.98 L gutter W. end S.W.C.R	
"			3 82	954 96	" " T.cb	
B.M. A.E. 97			3 96	954 82	B.M. A.E. 97 Elev. 954.814 - F.B. 1447-74	
				954 81	Galbreth Road & Craig Ave N.E Cor.	
	8 74	963 55			Bt. Spk. in 5' N. of N end C.R.	
6+50			7 22	956 33	℄	
+63.0			6 87	956 68	Int. ℄ and Lot line	S.
"			7 17	956 38	18 L T.cb	
"			7 1	956 5	30' L P/L	
"			7 0	956 6	78' L brk	
"			7 7	955 9	114' L bk of Ho line	W.
"			7 8	955 8	123' L " " " "	E
"			8 8	954 8	180 " lot line	
6+77.9			6 48	957 07	℄	
"			9 0	954 6		98.3 R ~ Fl. of Basement Ho # 2159 7.0 M 2.0 R 9.0

Job No. 1248 Division No. V Notes Red. Plotted
Survey of ROOSEVELT AVE Date Date No.
Survey by H. F. NAUMANN Notes N.F.N. Notes Chkd. Checked X-Sec.
Indexed C. Johnson Date Date No.
Profile
F.B. 1446 PG. 206

FORM 307 10M 10-46

PLEASE RETURN TO
LOS ANGELES COUNTY SURVEYOR
700 HALL OF RECORDS

NOTE: ANY ADDITIONS OR CHANGES ON THIS SHEET MUST BE MADE OR CIRCLED IN RED INK, WITH DATE AND NAME OF PERSON MAKING CHANGE.

Do not extend notes this side of this line.

STATION	B. S.	H. I.	F. S.	ELEV.		
		963 55				
7+00			5 88	957 67	℄	
"			5 98	957 57	18' R	Gutter
"			5 48	958 07	" "	T. cb
"			6 60	956 95	18' L	Gutter
"			6 11	957 44	"	T. cb
7+17			5 39	958 16	Int ℄ & lot line	S.
"			5 61	957 94	18' L	T. cb
"			5 5	958 1	30' L	Gutter
"			5 3	958 3	69' L	brk
"			6 6	957 0	113' L	bk of Ho line E
"			6 8	956 8	118' L	" " " " W
"			8 3	955 3	180' L	" lot line
+50			4 51	959 04	℄	
7+72			3 97	959 58	Int ℄ & lot line	S.
"			4 15	959 40	18' L	T. cb
"			4 1	959 5	30' L	P/L
"			4 0	959 6	73.5' L	br.
"			5 5	958 1	117.0 L	bk of Ho line E
"			5 7	957 9	121.4 L	" " " " W
"			6 7	956 9	180 L	bk lot line

Profile Notes Red_____ Plotted_____ Job No. 1248 Division No. V
No._____ Date_____ Survey of Roosevelt
X-Sec. Notes Chkd_____ Checked_____ Survey by H. F. HAUMANN Notes H.F.H.
No._____ Date_____ Date_____ Map No._____ Indexed C. J. Johnson Date_____

F.B. 1446 Pg. 207

FORM 307 10M 10-46

PLEASE RETURN TO
LOS ANGELES COUNTY SURVEYOR
700 HALL OF RECORDS

NOTE: ANY ADDITIONS OR CHANGES ON THIS SHEET MUST BE MADE OR CIRCLED IN RED INK, WITH DATE AND NAME OF PERSON MAKING CHANGE.

Do not extend notes this side of this line.

STATION	B. S.	H. I.	F. S.	ELEV.		
		963 55				
7+99.9			3 21	960 34		℄
"			6 3	957 3		106.3 R Floor of Basement Ho # 2143 7.5 Meas + 1.2 Rod 6.3
8+00			3 21	960 34		℄
"			3 26	960 29		18' R gutter
"			2 68	960 87		" " T. cb.
"			3 79	959 76	18' L gutter	
"			3 30	960 25	" " T. cb.	
8+08			3 01	960 54	Int ℄ & lot line (N)	
"			1 9	961 7		30' R P/L
"			+ 0 3	963 9		100' R
"			+ 2 5	966 1		18.5' R bk lot line
8+13.4			2 80	960 75		℄
"			9 2	954 4	97.0 L Floor of Basement Ho # 2140	7.4 Meas 1.8 Rod 9.2
+31			2 35	961 20	Int ℄ & lot line (S)	
"			2 55	961 00	18' L T. cb	
"			2 5	961 1	30' L P/L	
"			2 3	961 3	67 L brk	
"			3 7	959 9	121' L bk of Ho line (E) & (W)	
"			4 6	959 0	180' L bk lot line	
T. P.			2 94	960 61	T. P.	

Profile No. X-Sec. No.

Plotted Date Checked Date

Notes Red. Date Notes Chkd. Date

Job No. 1248 Division No. V

Survey of ROOSEVELT AVE.

Survey by H. F. NAUMANN Notes H.F.N.

Indexed R. C. Johnson Date

F.B. 1446 PG. 208

FORM 307 10M 10-46

PLEASE RETURN TO
LOS ANGELES COUNTY SURVEYOR
700 HALL OF RECORDS

NOTE: ANY ADDITIONS OR CHANGES ON THIS SHEET MUST BE MADE OR CIRCLED IN RED INK, WITH DATE AND NAME OF PERSON MAKING CHANGE.

Do not extend notes this side of this line.

STATION	B. S.	H. I.	F. S.	ELEV.		
T.P.	8.90	969.51		960.61	T.P.	
8+50			7.74	961.77		℄
+58.0			7.51	962.00		℄
"			14.8	954.7	98.6 L Floor of Basement Ho # 2130	8.2 Meas 6.6 Rod 14.8
8+84.2			6.78	962.73	Int. ℄ & Lot line (S)	
"			6.89	962.62	18' L T.cb	
"			6.7	962.8	30' L P/L	
"			7.5	962.0	86.5 L brk	
"			8.3	961.2	106' L bk. of Ho line W.	
"			8.9	960.6	122 L " " " " E.	
"			9.7	959.8	180' L bk lot line	
9+00			6.38	963.13		℄
"			6.34	963.17		18' R. gutter
"			5.81	963.70		" " T.cb
"			7.00	962.51	18' L gutter	
"			6.42	963.09	" " T.cb.	
9+36.0			5.38	964.13	Int. ℄ & lot line (S)	
"			5.54	963.97	18' L T.cb	
"			5.3	964.2	30' " P/L	
"			5.5	964.0	68 " brk.	
"			6.9	962.6	105 " bk. of Ho. line (E)	

Profile No. ____ Notes Red ____ Plotted ____ Job No. 1248 Division No. V

X-Sec. No. ____ Date ____ Date ____ Survey of ROOSEVELT AVE.

Notes Chkd ____ Checked ____ Survey by H. F. NAUMANN Notes H.F.N. Date 8-48

Date ____ Date ____ Map No. ____ Indexed A. C. Johnson Date ____

F.B. 1446 Pg. 209

FORM 307 10M 10-46

PLEASE RETURN TO
LOS ANGELES COUNTY SURVEYOR
700 HALL OF RECORDS

NOTE: ANY ADDITIONS OR CHANGES ON THIS SHEET MUST BE MADE OR CIRCLED IN RED INK, WITH DATE AND NAME OF PERSON MAKING CHANGE.

Do not extend notes this side of this line.

F.B. 1446 Pg. 210

Job No. L248 Division No. V Notes Red. Plotted
Roosevelt Ave. Profile No. X-Sec. No.
Survey of Date Date
Survey by H. F. NAUMANN Notes H.I.N. Notes Chkd Checked
Indexed E. C. Johnson Date Date

STATION	B. S.	H. I.	F. S.	ELEV.		
		969 51				
9+36.0			6 9	962 6	108' L bk of Ho line (w)	
"			8 0	961 5	180' L bk lot line	
+50			5 01	962 50		℄
9+86			4 13	965 38	Int. ℄ & ¥ lot line	S
"			4 12	965 37	18' L T.cb	
"			4 1	965 4	30' L P/L	
"			3 9	965 6	64' L brk	
"			5 3	964 2	108' L bk of Ho line	E
"			5 6	963 9	114 L " " " "	(w)
"			7 0	962 5	180' L " lot line	
10+00			3 80	965 71		℄
"			3 80	965 71		18' R Su Hor
"			3 25	966 26		" T.cb.
"			4 35	965 16	18' L Su Hor	
"			3 86	965 65	" T.cb	
10+36			2 90	966 61	Int. ℄ & ¥ lot line	S
"			3 02	966 49	18' L T.cb	
"			2 80	966 71	30' L P/L	
"			3 0	966 5	67' L brk	
"			3 7	965 8	113' L bk of Ho line	E ℄ (w)

FORM 307 10M 10-46

PLEASE RETURN TO
LOS ANGELES COUNTY SURVEYOR
700 HALL OF RECORDS

NOTE: ANY ADDITIONS OR CHANGES ON THIS SHEET MUST BE MADE OR CIRCLED IN RED INK, WITH DATE AND NAME OF PERSON MAKING CHANGE.

Do not extend notes this side of this line.

STATION	B. S.	H. I.	F. S.	ELEV.		
		969.51				
10+36			5.5	964.0	180' L bk lot line	
+50			2.55	966.96		
10+86			1.76	967.75		
"			1.85	967.66	18' L T. cb.	
"			1.8	967.7	30' L P/L.	
"			1.6	967.9	64' L brk.	
"			2.6	966.9	113' L bk of ⌒ line E	
"			2.7	966.8	115' L " " " " " in'	
"			3.6	965.9	180' L bk lot line	
11+00			1.46	968.05		
"			1.41	968.10		18' R gutter
"			0.92	968.59		" " T. cb.
"			0.3	969.2		30' R P/L
"			+4.3	973.8		124 R
"			-2.2	975.7		185' R bk lot line
"			2.03	967.48	18' L gutter	
"			1.54	967.97	" T. cb.	
T. P.			1.82	967.69	T. P.	
	8.71	976.40				

Profile
Notes Red ____ Plotted ____ Job No. 1248 Division No. V
No. ____ Date ____ Survey of ROOSEVELT AVE
X-Sec. ____ Date ____ Survey by H. F. HAUMANN Notes H F H Date 8-28
No. ____ Date ____ Notes Chkd ____ Checked ____ Map No. ____ Indexed C. Johnson Date ____

F.B. 1446 PG. 21

FORM 307 10M 10-46

PLEASE RETURN TO
LOS ANGELES COUNTY SURVEYOR
700 HALL OF RECORDS

NOTE: ANY ADDITIONS OR CHANGES ON THIS SHEET MUST BE MADE OR CIRCLED IN RED INK, WITH DATE AND NAME OF PERSON MAKING CHANGE.

Do not extend notes this side of this line.

Profile No. ____ X-Sec. No. ____

Job No. 1218 Division No. V Notes Red ____ Platted ____ Date ____

Roosevelt Ave Notes A.F.N. Notes Chkd ____ Checked ____ Date ____

Survey of H. F. NAUMANN Date ____ Date ____

Indexed C. Johnson Date ____

PG. 212

STATION	B. S.	H. I.	F. S.	ELEV.		
		976 40 ✓				
11+36			7 49	968 91	Int ℄ & Lot line	(5)
"			7 62	968 78	18' L T. ob	
"			7 5	968 9	30' L P/L	
"			6 8	969 6	71' L brk.	
"			8 8	967 6	118' L bk of Ho line E & W	
"			10 1	966 3	180 L bk lot line	
+50			7 20	969 20		℄
11+86			6 37	970 03	Int ℄ and lot line	
"			6 48	969 92	18' L T. ob	
"			6 1	970 0	30 L P/L	
"			6 2	970 2	73.5 L brk	
"			7 3	969 1	109. L bk of House line N'	
"			8 8	967 6	118' L " " " " E	
"			11 2	965 2	185' L " lot line	
12+00			6 05	970 35		℄
"			6 03	970 37		18' R Gutter
"			5 53	970 87		" T. ob.
"			6 62	969 78	18' L. gutter	
"			6 16	970 20	" " T. ob.	

FORM 307 10M 10-46

PLEASE RETURN TO
LOS ANGELES COUNTY SURVEYOR
700 HALL OF RECORDS

NOTE: ANY ADDITIONS OR CHANGES ON THIS SHEET MUST BE MADE OR CIRCLED IN RED INK, WITH DATE AND NAME OF PERSON MAKING CHANGE.

Do not extend notes this side of this line.

STATION	B. S.	H. I.	F. S.	ELEV.		
		976 40				
12+36			5 18	971 22	Int. ℄ & Lot line (S)	
"			5 31	971 09	18' L. T. cb.	
"			5 2	971 2	30' L P/L	
"			4 6	971 8	70' L brk	
"			6 3	970 1	109' L bk. of Ho. line E	
"			6 6	969 8	115 L " " " " W	
"			8 4	968 0	180' L " lot line	
+ 50			4 88	971 52	℄	
12+86			4 05	972 35	Int. ℄ & Lot line (S)	
"			4 23	972 17	18' L T. cb.	
"			4 1	972 3	30' L P/L	
"			3 9	972 5	52' L brk	
"			5 8	970 6	115.2' L bk of Ho line E	
"			6 4	970 0	131.5' L " " " " W	
"			7 6	968 8	180' L " lot line	
13+00			3 74	972 66	℄	
"			3 78	972 62		18' R gutter
"			3 28	973 12		" T. cb
"			4 32	972 08	18' L. gutter	
"			3 84	972 56	" T. cb.	

Profile
No. ____ Date ____ Notes Red ____ Plotted ____ Job No. 1248 Division No. ✓
X-Sec. ____ Date ____ Survey of ROOSEVELT AVE
No. ____ Date ____ Notes Chkd. ____ Checked ____ Survey by H. F. HAUMANN Notes H.F.N. Date 8-48
Map No. ____ Indexed C. Johnson Date ____

F.B. 144 Pg. 273

FORM 307 10M 10-46

PLEASE RETURN TO
LOS ANGELES COUNTY SURVEYOR
700 HALL OF RECORDS

NOTE: ANY ADDITIONS OR CHANGES ON THIS SHEET MUST BE MADE OR CIRCLED IN RED INK, WITH DATE AND NAME OF PERSON MAKING CHANGE.

Do not extend notes this side of this line.

STATION	B. S.	H. I.	F. S.	ELEV.		
		976 40				
13+36			2 96	973 44	Int. ℄ & lot line	(S)
"			3 02	973 38	18' L T. cb	
"			3 0	973 4	30 L P/L	
"			6 1	970 3	124' L bk of Ho line	W
"			6 4	970 0	131' L " " " "	E
"			7 0	969 4	180' L " lot line	
+50			2 61	973 79		℄
+86			1 74	974 66	Int ℄ & Lot line	(S)
"			1 86	974 54	18' L T. cb.	
"			1 7	974 7	30' L P/L	
"			2 4	974 0	68' L Brk	
"			4 6	971 8	119' L bk of Ho line	W
"			4 7	971 7	124.5 L " " " "	E
"			5 4	971 0	180' L " lot line	
T.P.	85	982 75	2 17	974 23	T.P. Set Bt. spk 2' S. of N. cb @ Ho # 2047	
14+00			7 74	975 01		℄
"			7 81	974 94		18' Gutter R
"			7 31	975 44		" TC L
"			8 34	974 41	18' Gutter L	
"			7 90	974 85	" TC L	

Job No. 1248 Division No. V Notes Red. Plotted Profile
Survey of ROOSEVELT AVE Date Date No.
Survey by H. F. NAUMANN Notes H. F. N. Notes Chkd. Checked X-Sec.
Indexed E. C. Johnson Date Date Date No.

FORM 307 10M 10-46

PLEASE RETURN TO
LOS ANGELES COUNTY SURVEYOR
700 HALL OF RECORDS

NOTE: ANY ADDITIONS OR CHANGES ON THIS SHEET MUST BE MADE OR CIRCLED IN RED INK, WITH DATE AND NAME OF PERSON MAKING CHANGE.

Do not extend notes this side of this line.

STATION	B. S.	H. I.	F. S.	ELEV.		
		982 75				
14+37			6 89	975 86	℄	
"			7 10	975 65	18' T.C. L	
"			7 1	975 7	30 L. P/L	
"			8 9	973 9	121 L. Back of Hse Line E & W	
"			10 1	972 7	180 L Back Lot Line	
14+50			6 59	976 16	℄	
14+74.6			13 8	969 0	92.4 L Floor of Basement Hse # 2032	7.4 Meas. 6.4 Rad 13.8
14+ 90			5 76	976 99	Int ℄ & Lot Line S.	
"			5 88	976 87	18' L. TC.	
"			5 7	977 1	30 L P/L	
"			8 3	974 5	122 L Back of Hse Line E & W	
			9 7	973 1	180 L Back Lot Line	
15+00			5 43	977 32	℄	
"			5 50	977 25		18 R. Gutter (Property Higher than Care)
"			4 98	977 77		18 " TC
"			6 10	976 65	18 L. Gutter	
"			5 66	977 09	18 L TC	
15+24.7			12 5	970 3	99.4 L. Floor of Basement to Hse # 2024	7.8 Meas. 5.0 Rad 12.5
15+45			4 39	978 36	Int ℄ & Lot Line S.	
"			4 52	978 23	18 L. TC.	

Profile Notes Red ____ Plotted ____ Job No. 1248 Division No. ✓
No. ____ Date ____ Date ____ Survey of Roosevelt Ave.
X-Sec. Notes Chkd. ____ Checked ____ Survey by H. F. NAUMANN Notes J. G. Date 8-48
No. ____ Date ____ Date ____ Map No. ____ Indexed C. Johnson Date ____

F.B. 1446 Pg. 215

FORM 307 10M 10-46

PLEASE RETURN TO
LOS ANGELES COUNTY SURVEYOR
700 HALL OF RECORDS

NOTE: ANY ADDITIONS OR CHANGES ON THIS SHEET MUST BE MADE OR CIRCLED IN RED INK, WITH DATE AND NAME OF PERSON MAKING CHANGE.

Do not extend notes this side of this line.

STATION	B. S.	H. I.	F. S.	ELEV.		
		982 75				
15+45			45	978 3	30 L P/L	
"			74	975 4	122 L Bk of Hse line	E
"			75	975 3	127 L " " " "	W
"			84	974 4	180 L Bk Lot line.	
15+50			426	978 49 ~~977 47~~	℄	
15+76.3			12 10	970 65	100.7 L Floor of Basement to Ho. #2014	8.00 Meas 41 Rod 12.10
15+78.0			10 10	972 65	96.7 R. " " " " " 2015	7.5 Meas 26 Rod 10.1
16+00			3 04	979 71	℄	
"			3 22	979 53		18 R. Gutter
"			2 71	980 04		18 " TC
"			3 80	978 95	18 L Gutter	
"			3 32	979 43	18 L TC	
"			32	979 6	30 L P/L	
"			57	977 1	120 L Bk of Ho. Line	W
"			58	977 0	127 " " " " "	E
"			71	975 7	180 L Bk Lot Line	
16+29.2			94	973 4	100.5 R. Floor of Basement to Ho #2007	7.7 Meas 17 Rod 9.4
16+40.6			53	977 5	91.3 L " " " " " #2006	7.1 Meas + 18 Rod 5.3
16+50			1 72	981 03	℄	
T.P.	7 87	988 72	1 90	980 85		

F.B. 1446 PG. 216

Job No. 1248 Division No. V Notes Red. Plotted Profile

Survey of ROOSEVELT AVE. Date Date No.

Survey by H. F. NAUMANN Notes J. Gregory Notes Chkd. Checked X-Sec.

Indexed C. Johnson Date Date No.

FORM 307 10M 10-46

PLEASE RETURN TO
LOS ANGELES COUNTY SURVEYOR
700 HALL OF RECORDS

NOTE: ANY ADDITIONS OR CHANGES ON THIS SHEET MUST BE MADE OR CIRCLED IN RED INK, WITH DATE AND NAME OF PERSON MAKING CHANGE.

Do not extend notes this side of this line.

Profile No. ____ Notes Red ____ Plotted ____ Job No. 1244 Division No. V
X-Sec. No. ____ Date ____ Date ____ Survey of ROOSEVELT AVE. F.B. 1244 Pg. 217
Notes Chkd ____ Checked ____ Survey by H. F. HAUMANN Notes J.G. Date 8-28
No. ____ Date ____ Date ____ Map No. ____ Plotted T. PINSON Date ____

STATION	B. S.	H. I.	F. S.	ELEV.		
		988.72 ✓				
16+56			756	981 16	Int ℄ & Lot Line	S.
"			791	980 81	18 L T.C.	
"			75	980 9	30 L P/L	
"			93	979 4	120 L Bk of Ho. Line	E & W
"			105	978 2	180 L Bk Lot Line	
16+80.5			113	977 4	95.4 R Floor of Basement + Ho. # 2001	S.P. Meas 3.1 Rad
16+82.4			142	974 5	115.7 " " " 2000	Meas 7.8 Rad 7.00
17+00			678	982 12		#
"			676	981 96		18 R Gutter
"			632	982 10		18 " T.C.
"			740	981 32	18 L Gutter	
"			693	981 75	18 L T.C.	
17+05			648	982 24	Int of ℄ Lot Line	S.
"			680	981 92	18 L T.C.	
"			68	981 9	30 L P/L	
"			84	980 3	120 L Back of Ho Line	E
"			101	978 6	180 L Bk Lot Line	
17+50			550	983 22		#
17+54.6			563	983 05		18.1 R Gutter End of ℄
"			501	983 71		18.1 R T.C.

FORM 307 10M 10-46

PLEASE RETURN TO
LOS ANGELES COUNTY SURVEYOR
700 HALL OF RECORDS

NOTE: ANY ADDITIONS OR CHANGES ON THIS SHEET MUST BE MADE OR CIRCLED IN RED INK, WITH DATE AND NAME OF PERSON MAKING CHANGE.

Do not extend notes this side of this line.

STATION	B. S.	H. I.	F. S.	ELEV.		
		988 72				
17+55.0			6 17	982 55	17.9 L Gotter E end SECR	
"			5 68	983 04	" " TC " " "	
17+64.6			4 90	983 82		28.1 R Gotter N end NECR
"			4 43	984 29		" " TC " " "
17+65.0			6 29	982 43	27.9 L Gotter S end SECR	
"			5 75	982 97	" " TC	
17+79.9			4 80	983 92	Int ℄ Tierra Alta Dr & Galbreth Rd	
			2 15	986 57	100 R or N ℄ Tierra Alta Dr.	
			2 91	985 81		15 R or E Gotter
			2 42	986 30		15 " " " TC
			2 5	986 2		25 R or E P/L
			0 00	988 72	175 R ℄ Tierra Alta Dr.	
			0 87	987 85		15 R or E Gotter
			0 36	988 36		15 " " " TC
			0 10	988 62		25 " " " P/L
			7 36	981 36	100 L or S ℄ Tierra Alta Dr.	
			8 03	980 69	15 L or E Gotter	
			7 54	981 18	15 " " " TC	
			7 3	981 4	25 L P/L	
			9 24	979 48	180 S ℄ Tierra Alta Dr	

Job No. 1248 Division No. ✓ Notes Red ____ Plotted ____ Profile ____
Survey of ROOSEVELT AVE. Date ____ Date ____ No. ____
Survey by H. F. NAUMANN Notes J. Gregory Notes Chkd ____ Checked ____ X-Sec. ____
Indexed E. C. Johnson Date ____ Date ____ No. ____

B-1446 PG. 218

FORM 307 10M 10-46

PLEASE RETURN TO
LOS ANGELES COUNTY SURVEYOR
700 HALL OF RECORDS

NOTE: ANY ADDITIONS OR CHANGES ON THIS SHEET MUST BE MADE OR CIRCLED IN RED INK, WITH DATE AND NAME OF PERSON MAKING CHANGE.

Do not extend notes this side of this line.

STATION	B. S.	H. I.	F. S.	ELEV.		
		988 72				
			10 00	978 72	15' E Gutter	
			9 53	979 19	" " TC	
			9 3	979 4	25' E P/L	
17+79.9			4.75	983 97	Man Hole at ℄ Int	N Rim
			4 85	983 87		S
			4 80	983 92		E
			4 79	983 93		W
B.M. A.E.99			4 30	984 42	BM A.E.99 Elev 984.426 F.B. 1447-75 Galbreth Dr & Tierra Alta Dr. N.E. Cor. Bt. Spk in Co. 5' N of N end Cr.	

Profile Notes Red ____ Plotted ____ Job No. 1248 Division No. V
No. ____ Date ____ Date ____ Survey of Roosevelt Ave.
X-Sec. Notes Chkd ____ Checked ____ Survey by H. F. NAUMANN Notes J.G. Date 8-48
No. ____ Date ____ Date ____ Map No. ____ Indexed E. C. Johnson Date ____

F.B. 1446 Pg. 279

B.[illegible] PG. 220

Job No. 1248 Division No. V Notes Red. Plotted Profile

Survey of ROOSEVELT AVE. Date Date No.

Survey by H. F. NAUMANN Notes J. Gregory. Notes Chkd. Checked X-Sec.

Indexed A. C. Johnson Date Date Date No.

FORM 307 10M 10-46

PLEASE RETURN TO
LOS ANGELES COUNTY SURVEYOR
700 HALL OF RECORDS

NOTE: ANY ADDITIONS OR CHANGES ON THIS SHEET MUST BE MADE OR CIRCLED IN RED INK, WITH DATE AND NAME OF PERSON MAKING CHANGE.

Do not extend notes this side of this line.

STATION	B. S.	H. I.	F. S.	ELEV.

Notes Ck'd by	Survey of ROOSEVELT AVE F.B. 1446 Pg. 221
Map No.	W. O. 1248 Tape No. 095 St'd 68 °F
Office Work	Surveyed by H. F. NAUMANN
Checked	Notes J. L. Willey Date 8-48
Date	Indexed A. C. Johnson

LOCATION
of
IMPROVEMENTS
on
WASHINGTON ST.
from
GRAND OAKS AVE
to
ALLEN AVE.

C.I. 1248

H. F. Naumann
J. L. Willey
D. H. Beers
L. York
A. L. Molinari

Note: Any Additions or Changes on This Sheet Must be Made or Circled in Red Ink With Date and Name of Person Making Change.

Do not extend notes this side of this line.

RETURN TO
LOS ANGELES COUNTY SURVEYOR
700 HALL OF RECORDS

FORM 247 SM 11-46

F.B. 1446 Pg. 222

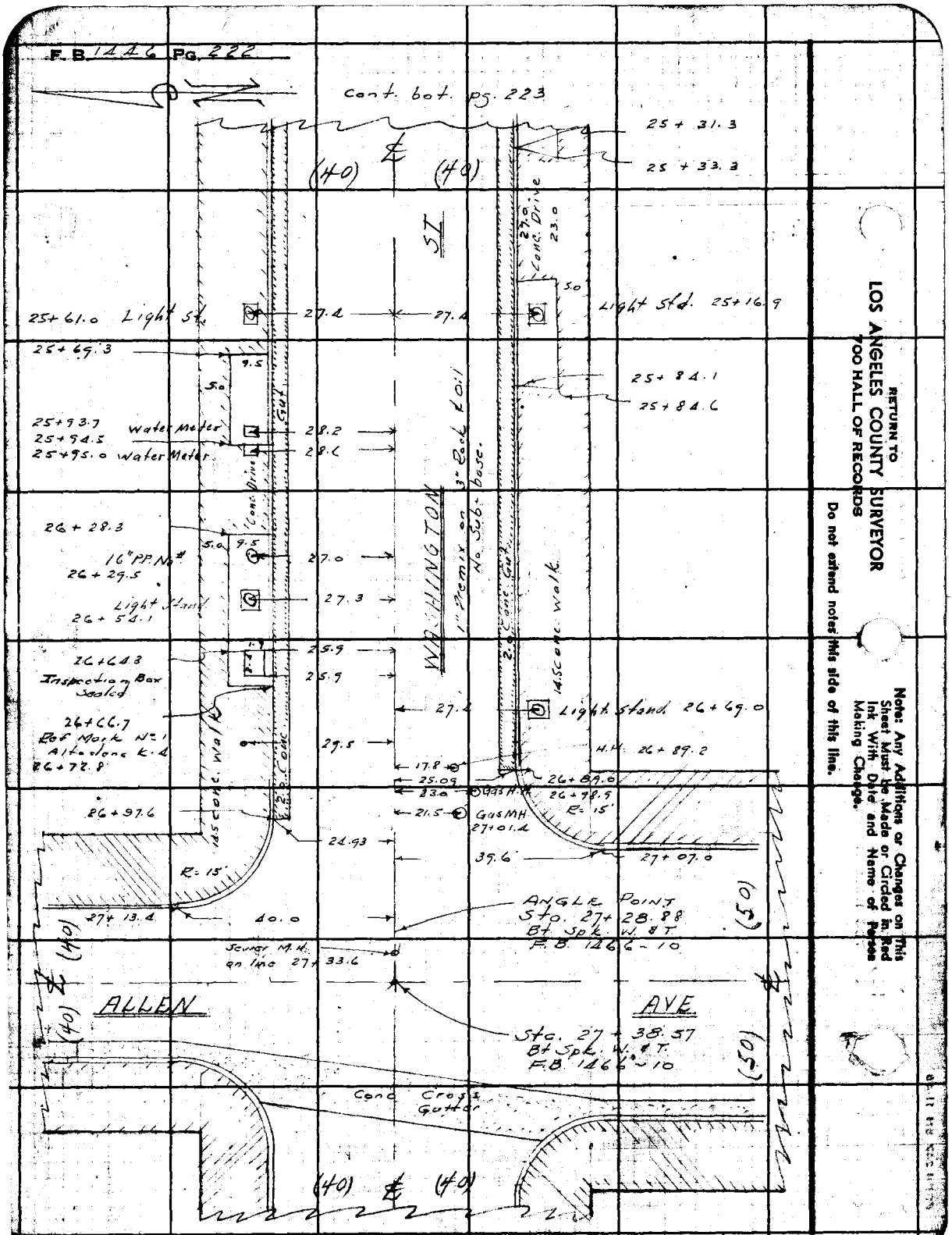

RETURN TO
LOS ANGELES COUNTY SURVEYOR
700 HALL OF RECORDS

Do not extend notes this side of this line.

Note: Any Additions or Changes on This Sheet Must be Made or Circled in Red Ink With Date and Name of Person Making Change.

Notes Ck'd by	Survey of ROOSEVELT AVE	F.B. 1446 Pg. 223
Map No.	W. O. 1248 Tape No. 095 Std. 62 °F	
Office Work	Surveyed by H. F. HAUMANN	
Checked	Notes J.L. Willey Date 8-48	
Date	Indexed A. C. Johnson	

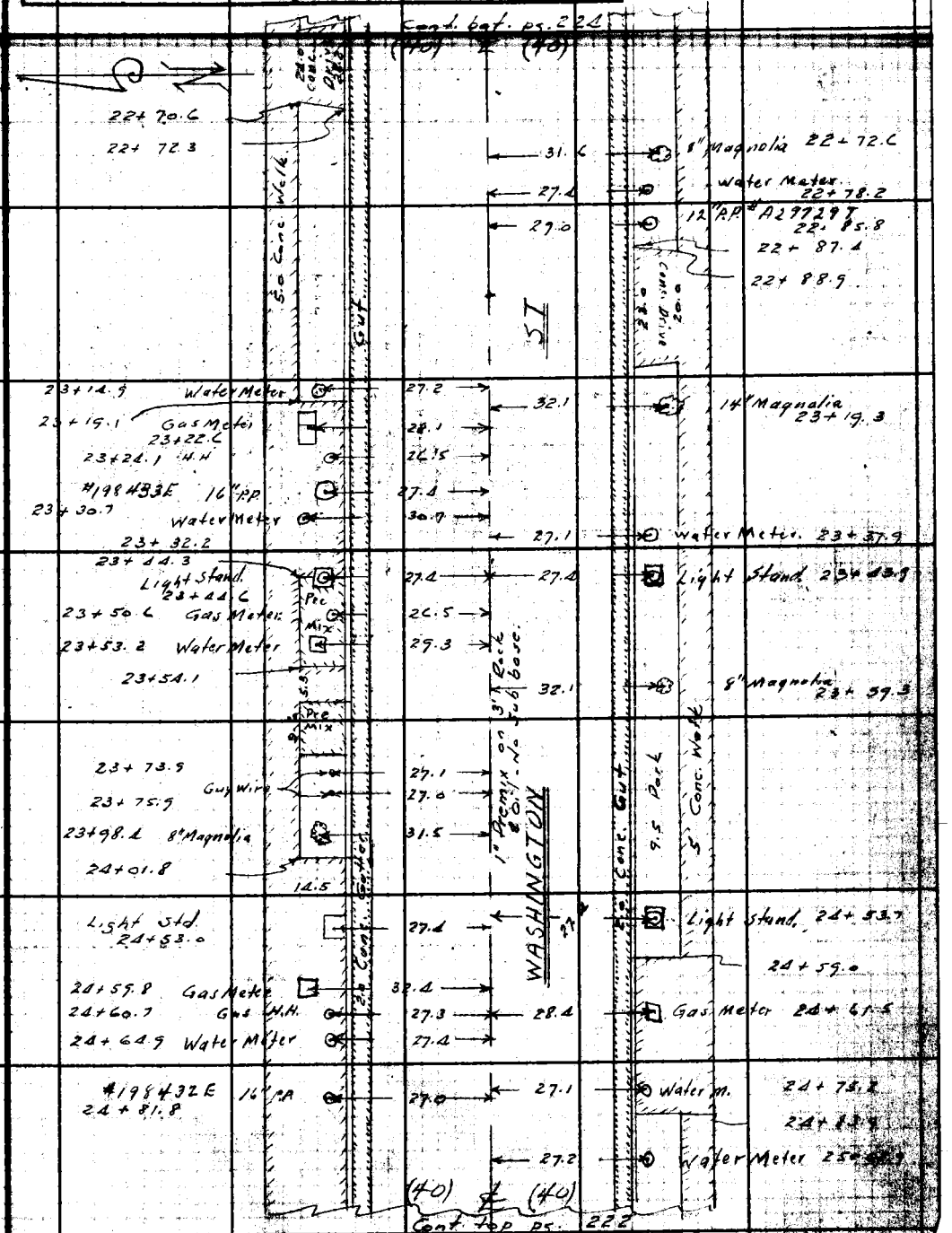

Note: Any Additions or Changes on This Sheet Must be Made or Circled in Red Ink With Date and Name of Person Making Change.

Do not extend notes this side of this line.

RETURN TO
LOS ANGELES COUNTY SURVEYOR
700 HALL OF RECORDS

FORM 247 EM 11-48

F.B. 1466 PG. 224

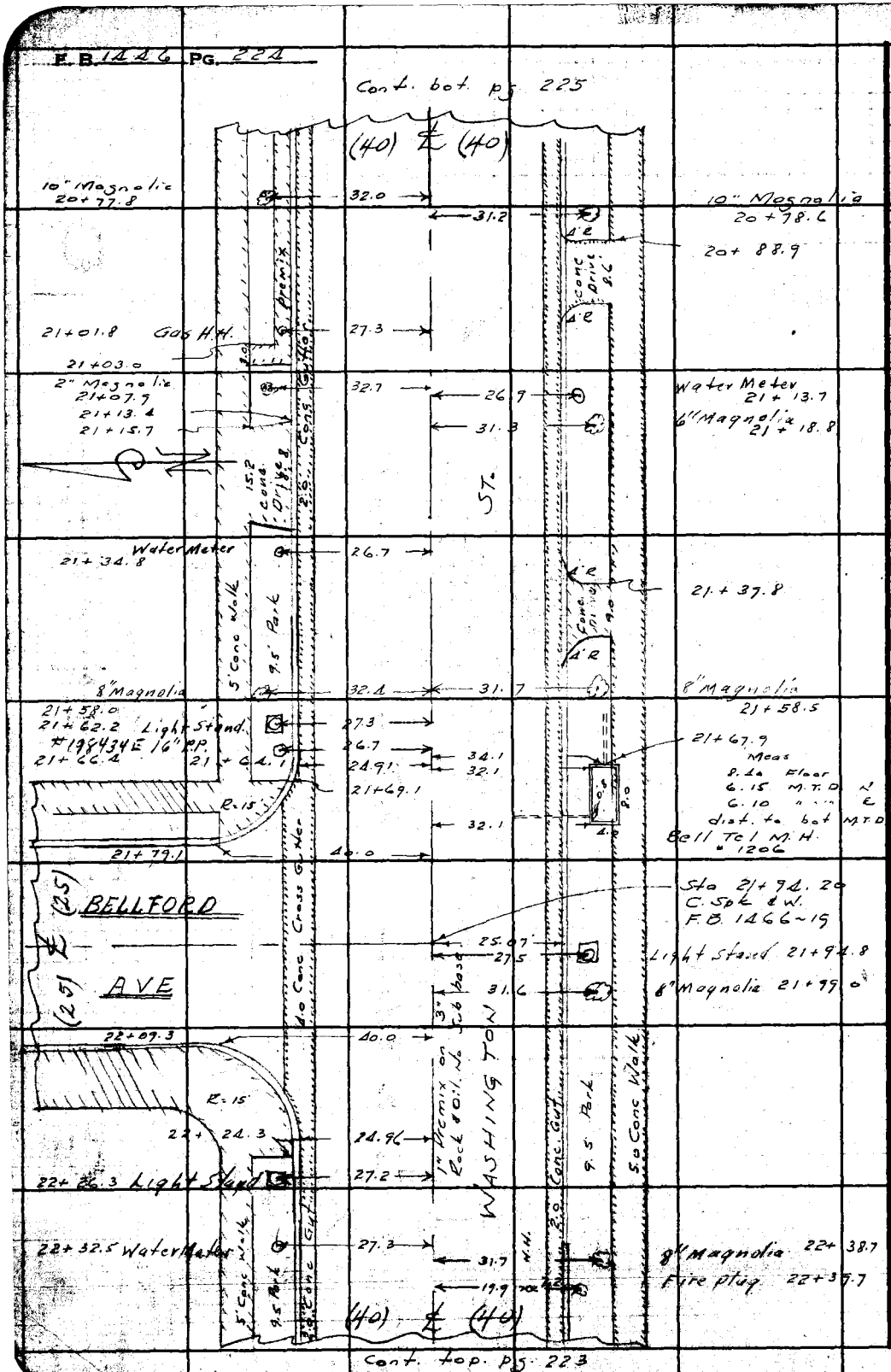

RETURN TO
LOS ANGELES COUNTY SURVEYOR
700 HALL OF RECORDS

Do not extend notes this side of this line.

Notes: Any Additions or Changes on This Sheet Must Be Made or Circled in Red Ink With Dated and Name of Person Making Change.

Notes Ck'd by	Survey of ROOSEVELT AVE.	F. B. 1446 Pg. 225
Map No.	W. O. 1248 Tape No. 095 Sh'd 62	
Office Work	Surveyed by H. F. HAUMANN	
Checked	Notes J. L. Willey Date 8-48	
Date	Indexed C. Johnson	

Cont. bot. pg. 226

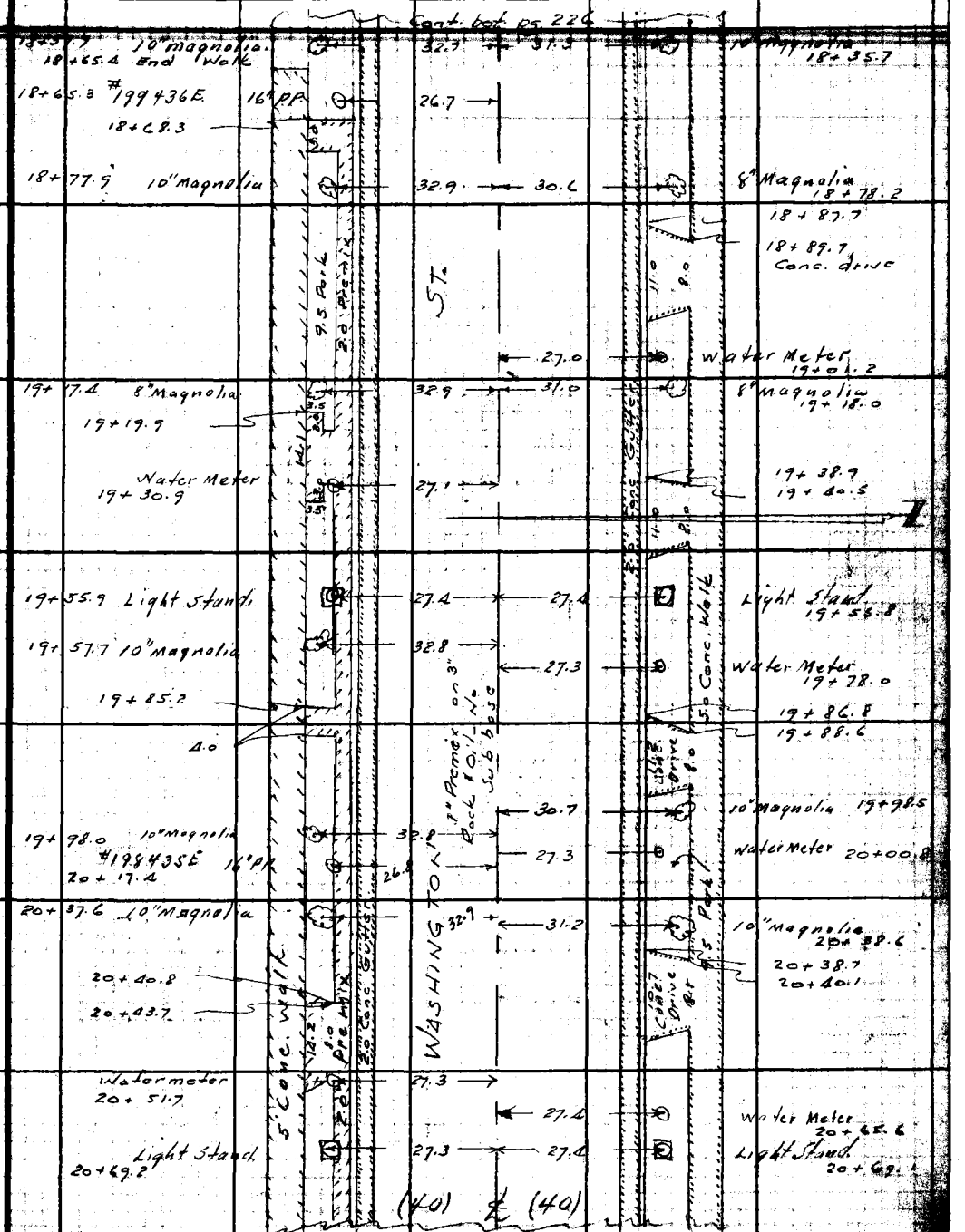

Cont. top pg. 224

Note: Any Additions or Changes on This Sheet Must be Made or Circled in Red Ink With Date and Name of Person Making Change.

Do not extend notes this side of this line.

RETURN TO LOS ANGELES COUNTY SURVEYOR 700 HALL OF RECORDS

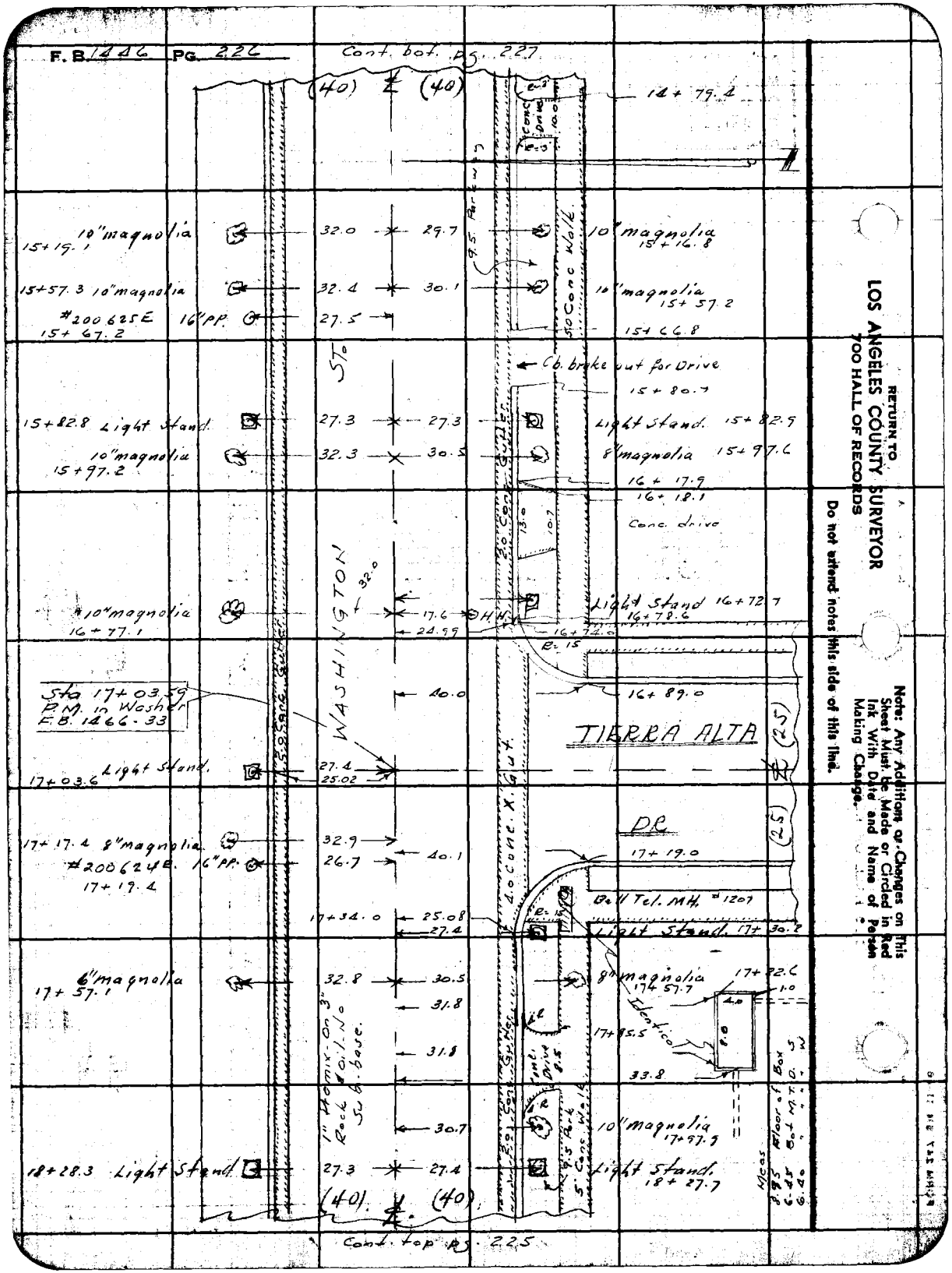
F.B. 1446 PG. 226
Cont. bot. pg. 227
(40) ℄ (40)
14+79.4
Conc. Drive 10.0
9.5 Parkway
5.0 Conc. Walk
10" magnolia 15+19.1
32.0
29.7
10" magnolia 15+16.8
15+57.3 10" magnolia
32.4
30.1
10" magnolia 15+57.2
#200625E 16" PP. 15+67.2
27.5
15+66.8
Sto
Cb. broke out for Drive
15+80.7
15+82.8 Light Stand.
27.3
27.3
Light Stand. 15+82.9
10" magnolia 15+97.2
32.3
30.5
8" magnolia 15+97.6
16+17.9
16+18.1
Conc. drive
2.0 Conc. Gutter
13.0
10.7
WASHINGTON
32.0
10" magnolia 16+77.1
17.6
H.H.
24.99
Light Stand 16+72.7
16+78.6
16+74.0
R=15
Sta 17+03.59 P.M. in Washer F.B. 1466-33
40.0
16+89.0
TIERRA ALTA
(25)
5.0 Conc. Gutter
17+03.6 Light Stand.
27.4
25.02
4.0 Conc. X. Gut.
DR
(25)
17+17.4 8" magnolia
32.9
#200624E. 16" PP. 17+19.4
26.7
40.1
17+19.0
Bell Tel. MH. #1207
17+34.0
25.08
27.4
R=15
Light Stand. 17+30.2
6" magnolia 17+57.1
32.8
30.5
8" magnolia 17+57.7
17+32.6
1.0
4.0
31.8
Identical
17+35.5
8.0
31.8
33.8
1" Hemix-On 3" Rock & Oil-No Sub. base.
Conc. Drive 8.5
30.7
10" magnolia 17+97.9
2.0 Conc. Gutter
9.5 Park
5' Conc. Walk
18+28.3 Light Stand.
27.3
27.4
Light Stand. 18+27.7
Meas
8.95 Floor of Box
6.45 Bot. M.T.D. S
6.40 " " W
(40) ℄ (40)
Cont. top pg. 225
RETURN TO
LOS ANGELES COUNTY SURVEYOR
700 HALL OF RECORDS
Do not extend notes this side of this line.
Note: Any Additions or Changes on This Sheet Must be Made or Circled in Red Ink With Date and Name of Person Making Change.

Notes Ck'd by	Survey of ROOSEVELT AVE	F. B. 144 6 Pg. 227
Map No.	W. O. 1248 Tape No. 095 Std. 68 °F	
Office Work	Surveyed by H. F. NAUMANN	
Checked	Notes J. L. Willey Date 8-48	
Date	Indexed C. Johnson	

Cont. bot. pg. 225

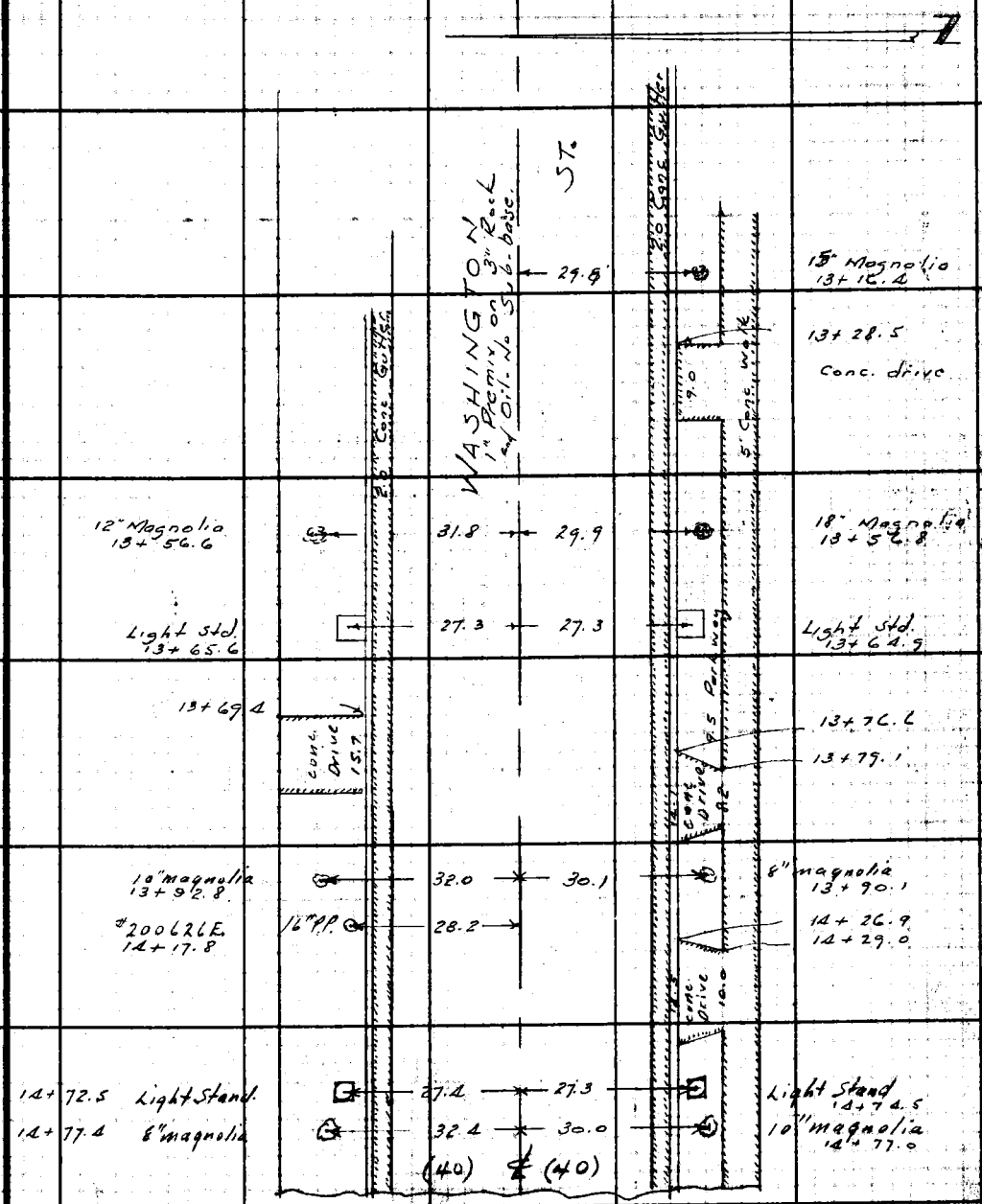

Cont. top pg. 226

Note: Any Additions or Changes on This Sheet Must be Made or Circled in Red Ink With Date and Name of Person Making Change.

Do not extend notes this side of this line.

RETURN TO
LOS ANGELES COUNTY SURVEYOR
700 HALL OF RECORDS

FORM 247 SM 11-48

F. B. 1466 PG. 228

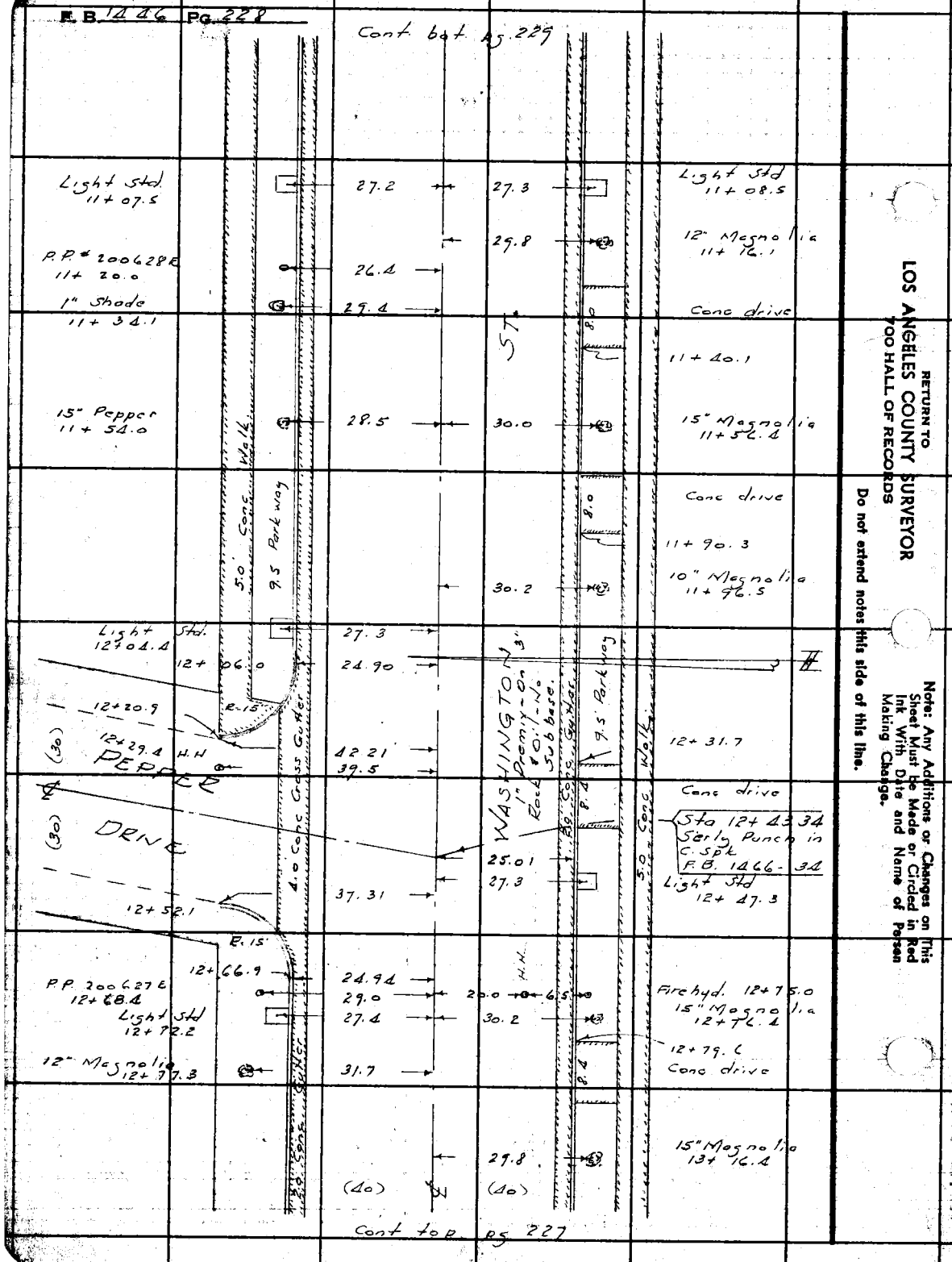

RETURN TO
LOS ANGELES COUNTY SURVEYOR
700 HALL OF RECORDS

Do not extend notes this side of this line.

Note: Any Additions or Changes on This Sheet Must be Made or Circled in Red Ink With Date and Name of Person Making Change.

Notes Ck'd by	Survey of ROOSEVELT AVE	F. B. 144 6 Pg. 229
Map No.	W. O. 1248 Tape No. 095 Std 68 °F	
Office Work	Surveyed by H. F. NAUMANN	
Checked	Notes H. F. NAUMANN Date 8-48	
Date	Indexed C. Johnson	

Cont. bot. pg. 230

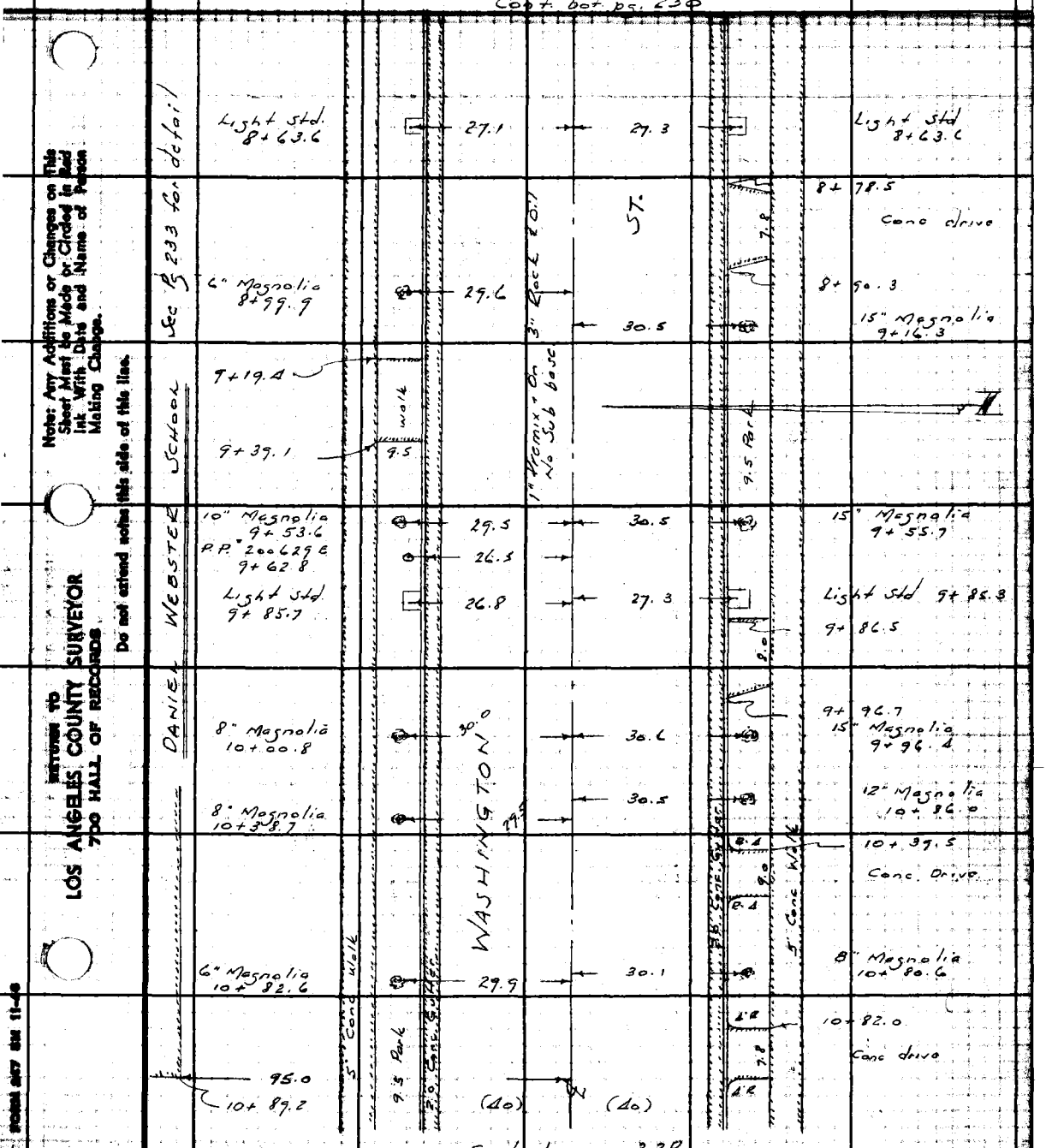

Cont top pg. 228

Note: Any Additions or Changes on This Sheet Must be Made or Circled in Red Ink With Date and Name of Person Making Change.

Do not extend notes this side of this line.

RETURN TO
LOS ANGELES COUNTY SURVEYOR
700 HALL OF RECORDS

FORM 247 SM 11-48

F.B. 1446 PG. 230

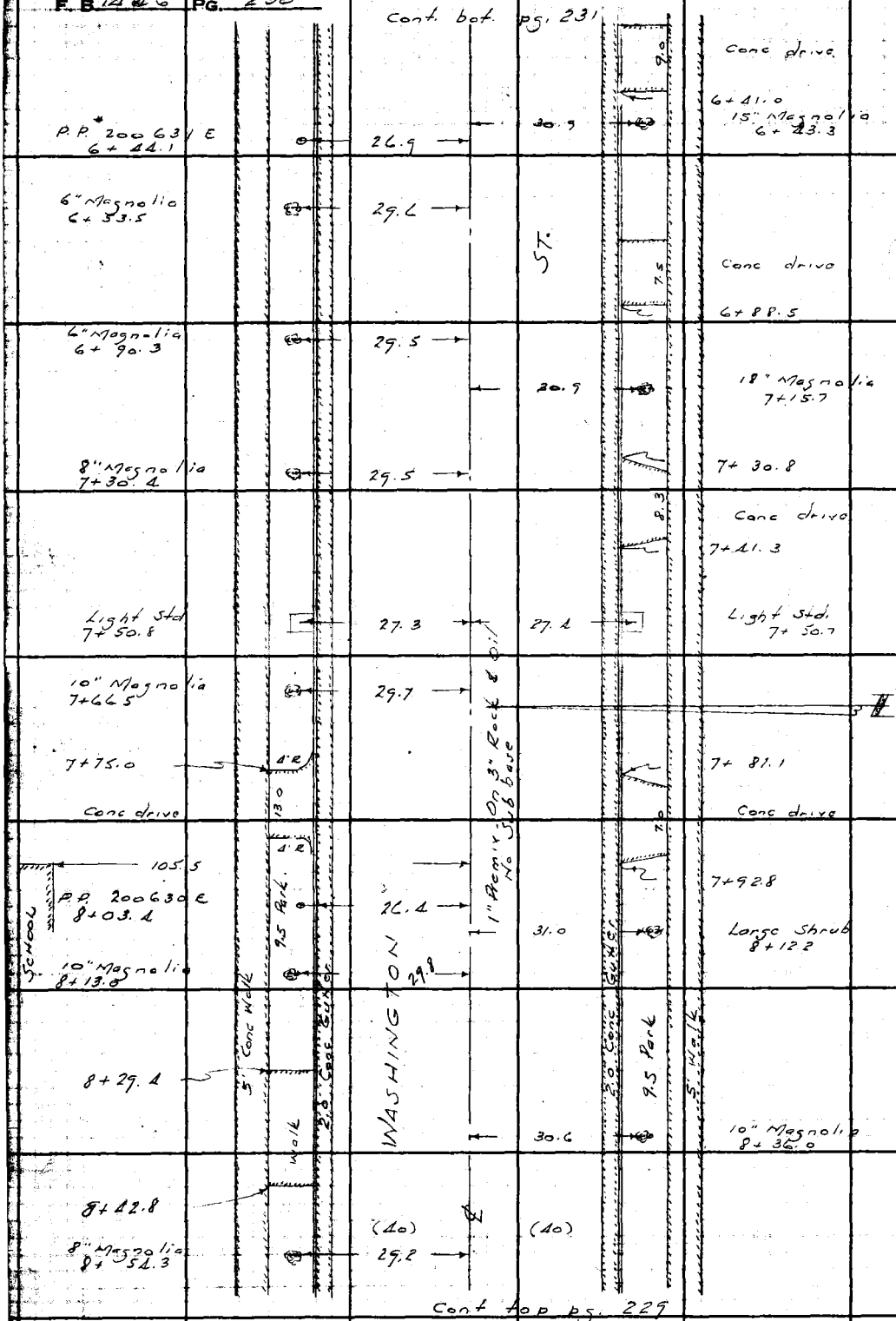

RETURN TO
LOS ANGELES COUNTY SURVEYOR
700 HALL OF RECORDS

Do not extend notes this side of this line.

Note: Any Additions or Changes on This Sheet Must be Made or Circled in Red Ink With Date and Name of Person Making Change.

Notes Ck'd by	Survey of ROOSEVELT AVE.
Map No.	W. O. 1248 Tape No. 095 Std 68 °F
Office Work	Surveyed by H. F. NAUMANN
Checked	Notes H. F. NAUMANN Date 8-48
Date	Indexed A. C. Johnson

F. B. 1446 PG. 231

Cont. bot. pg. 232

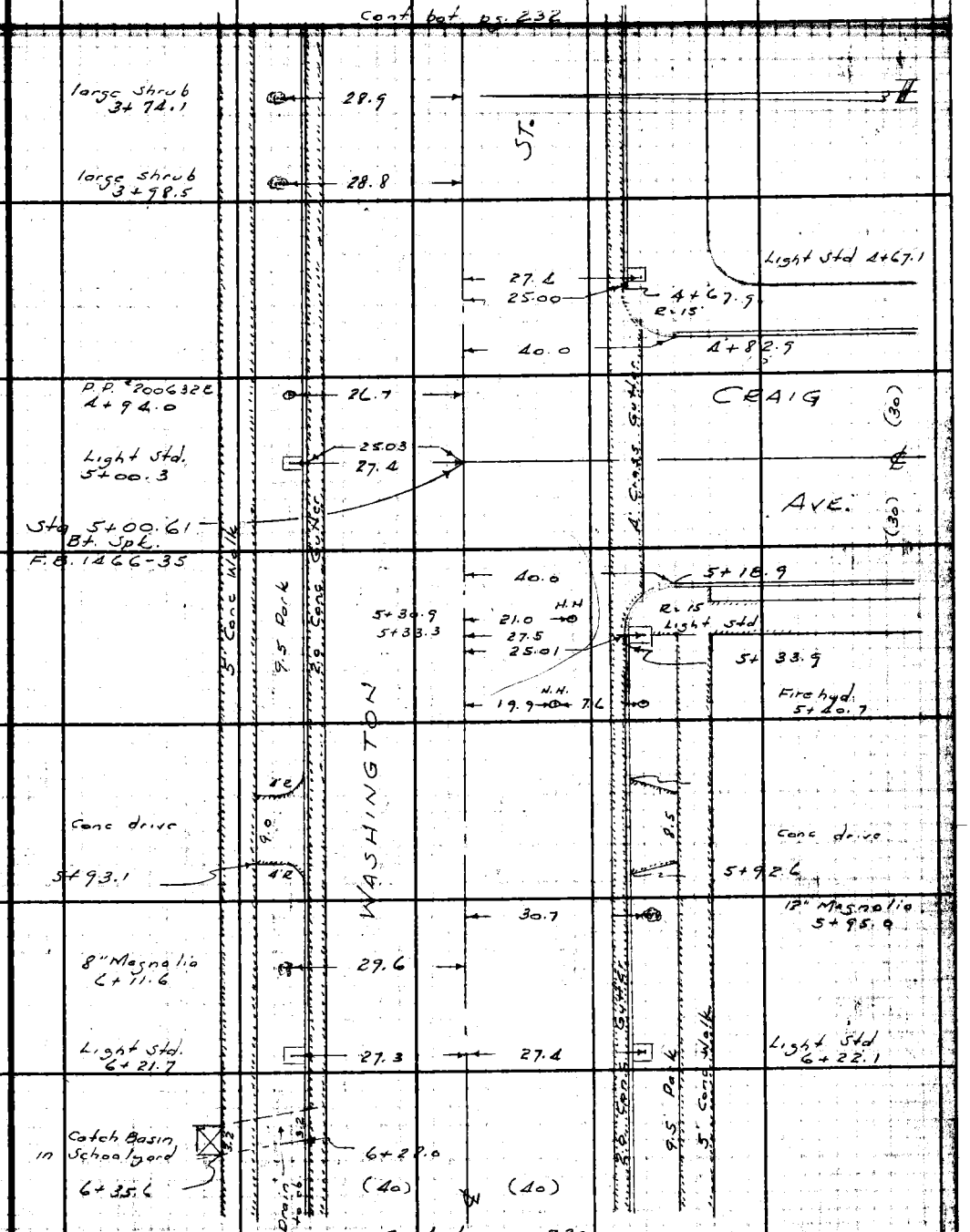

Cont. top pg. 230

Note: Any Additions or Changes on This Sheet Must be Made or Circled in Red Ink With Date and Name of Person Making Change.

Do not extend notes this side of this line.

RETURN TO
LOS ANGELES COUNTY SURVEYOR
700 HALL OF RECORDS

FORM 847 SM 11-48

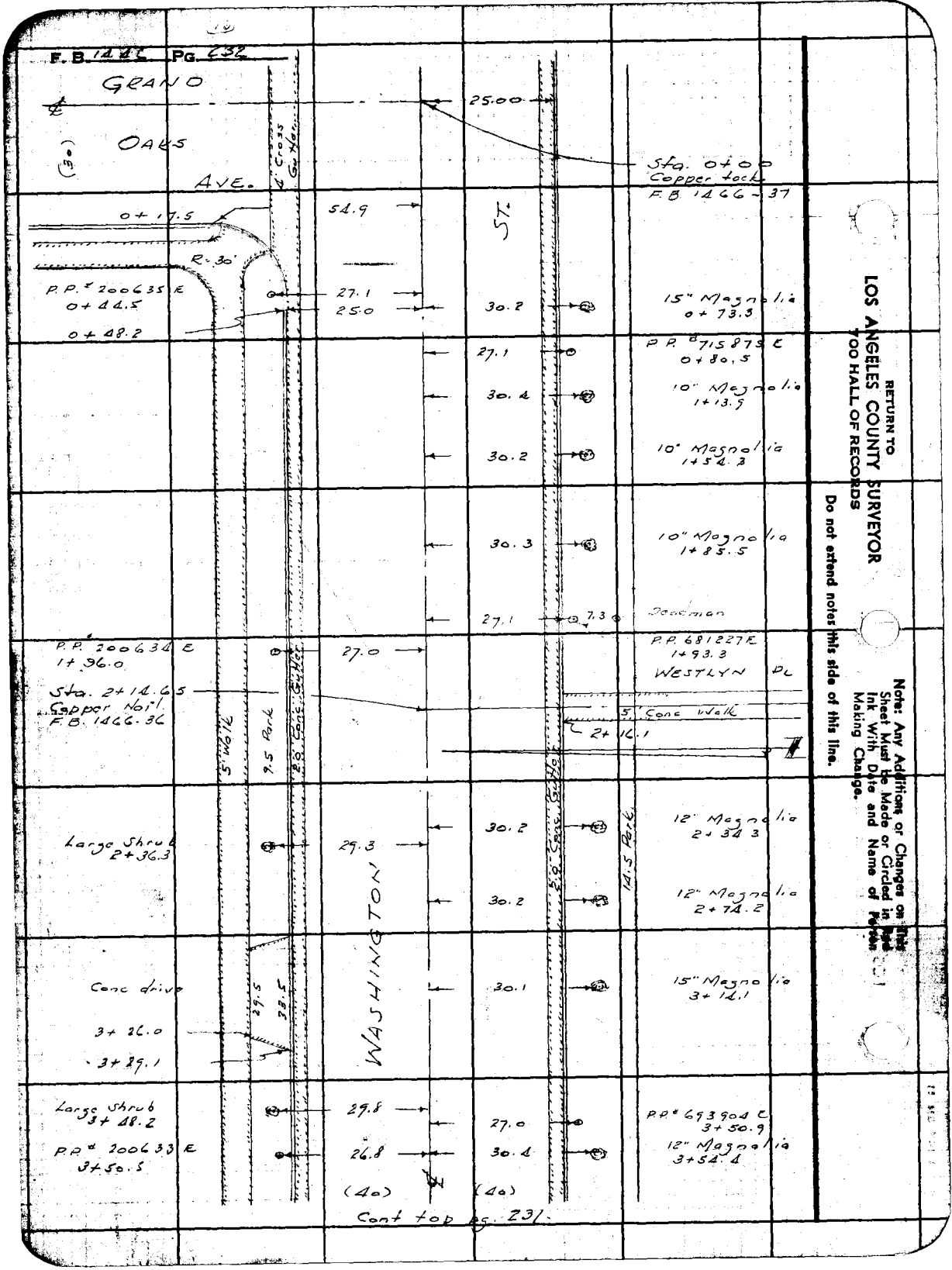
F.B. 1446 Pg. 232
GRAND
OAKS
AVE.
(30)
4' Cross Gutter
25.00
Sta. 0+00
Copper tack
F.B. 1466-37
0+17.5
54.9
ST.
R-30'
P.P.# 200635 E
0+44.5
0+48.2
27.1
25.0
30.2
15" Magnolia
0+73.3
27.1
P.P.# 715875 E
0+80.5
30.4
10" Magnolia
1+13.9
30.2
10" Magnolia
1+54.3
30.3
10" Magnolia
1+85.5
27.1
7.3
Deadman
P.P. 200634 E
1+96.0
27.0
P.P. 681227 E
1+93.3
WESTLYN PL
Sta. 2+14.65
Copper Nail
F.B. 1466-36
5' Conc Walk
2+16.1
5' Walk
9.5 Park
2.0' Conc Gutter
2.0' Conc Gutter
14.5 Park
Large Shrub
2+36.3
29.3
30.2
12" Magnolia
2+34.3
30.2
12" Magnolia
2+74.2
WASHINGTON
Conc drive
29.5
33.5
30.1
15" Magnolia
3+14.1
3+26.0
3+29.1
Large Shrub
3+48.2
29.8
27.0
P.P.# 693904 E
3+50.9
P.P.# 200633 E
3+50.5
26.8
30.4
12" Magnolia
3+54.4
(40)
(40)
Cont top pg. 231
RETURN TO
LOS ANGELES COUNTY SURVEYOR
700 HALL OF RECORDS
Do not extend notes this side of this line.
Note: Any Additions or Changes on this Sheet Must be Made or Circled in Red Ink With Date and Name of Person Making Change.

Notes Ck'd by	Survey of ROOSEVELT AVE	F. B. 1446 Pg. 233
Map No.	W. O. 1248 Tape No. 095 Std 68 °F	
Office Work	Surveyed by H. F. NAUMANN	
Checked	Notes H. F. NAUMANN Date 8-48	
Date	Indexed [illegible]	

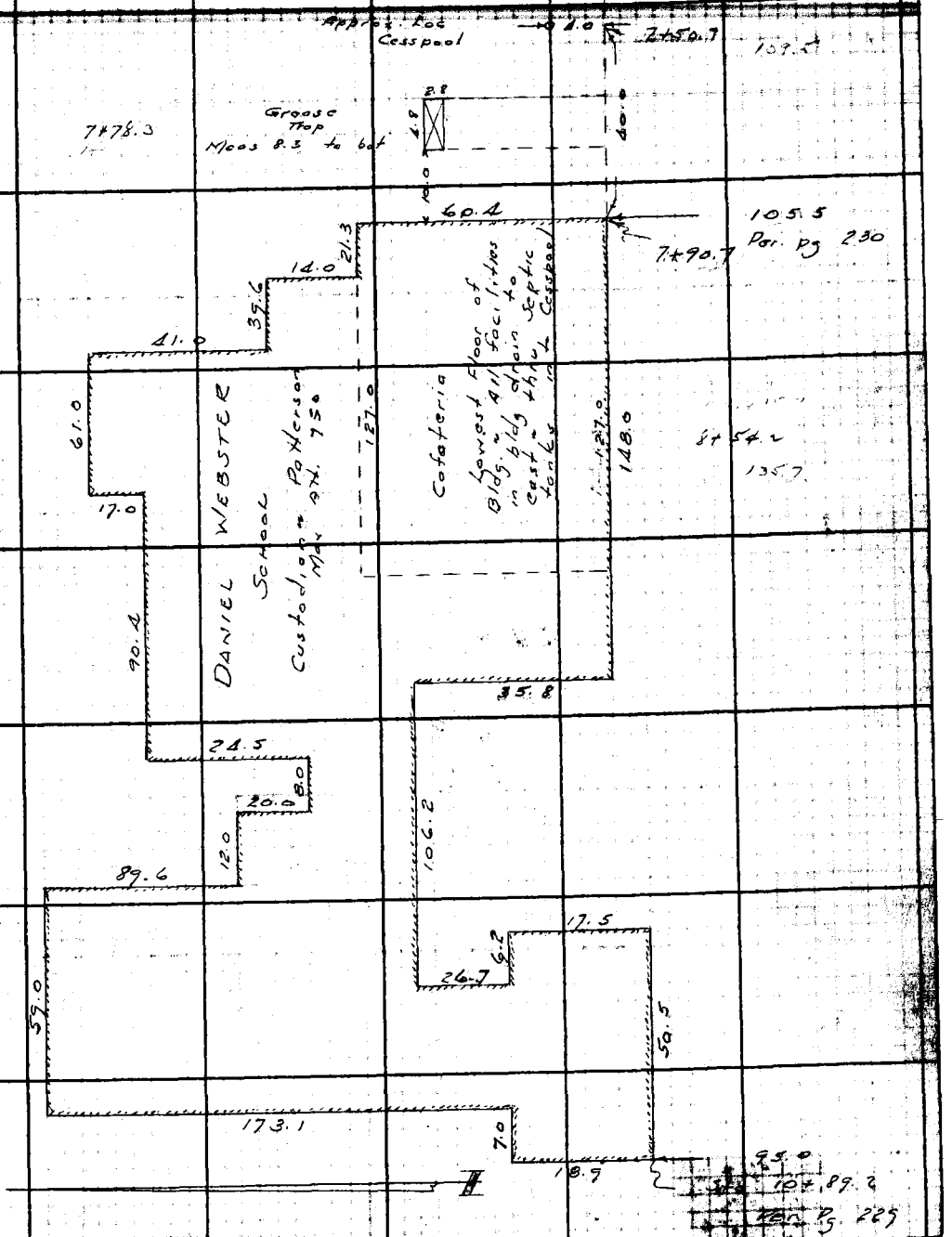

Note: Any Additions or Changes on This Sheet Must be Made or Circled in Red Ink With Date and Name of Person Making Change.

Do not extend notes this side of this line.

RETURN TO
LOS ANGELES COUNTY SURVEYOR
700 HALL OF RECORDS

FORM 347 SM 11-46

RETURN TO
LOS ANGELES COUNTY SURVEYOR
700 HALL OF RECORDS

Note: Any Additions or Changes on This Sheet Must be Made or Circled in Red Ink With Date and Name of Person Making Change.

Do not extend notes this side of this line.

F.B. 1446 PG. 234

Profile No. | Notes Red. | Plotted | Job No. 1248 | Division No. V | F.B. 1446 | Pg. 235
Date | Date | Survey of ROOSEVELT AVE.
X-Sec. No. | Notes Chkd. | Checked | Survey by H. F. NAUMANN | Notes J. G. | Date 8-48
Date | Date | Map No. | Indexed C. Johnson | Date JAN 25 '49

PROFILE
and
CROSS SECTIONS
on
WASHINGTON ST.
from
GRAND OAKS AVE.
to
ALLEN AVE.

ELEV.

C. I. 1248

F. S.

H. I.

H.F. Naumann
Jack Gregory
G. F. Johnson
A.L. Molinari
D.H. Beers

B. S.

STATION

NOTE: ANY ADDITIONS OR CHANGES ON THIS SHEET MUST BE MADE OR CIRCLED IN RED INK, WITH DATE AND NAME OF PERSON MAKING CHANGE.

PLEASE RETURN TO
LOS ANGELES COUNTY SURVEYOR
700 HALL OF RECORDS

Do not extend notes this side of this line.

FORM 307 10M 10-46

FORM 307 10M 10-46

PLEASE RETURN TO
LOS ANGELES COUNTY SURVEYOR
700 HALL OF RECORDS

NOTE: ANY ADDITIONS OR CHANGES ON THIS SHEET MUST BE MADE OR CIRCLED IN RED INK, WITH DATE AND NAME OF PERSON MAKING CHANGE.

Do not extend notes this side of this line.

STATION	B. S.	H. I.	F. S.	ELEV.		
B.M. AE. 6	403	952 84		948 81	B.M. AE. 6 Elev. 948.807 ~ F.B 1447-10 WASHINGTON ST. & GRAND OAKS AVE. N.W. Cor. C. Spk., in cb., at N. end C.R.	
0+00			591	946 93	Int. ℄s Washington St. & Grand Oaks Ave.	
"			735	945 49	25.0' S. Gutter	
"			672	946 12	25.0' " TC	
0+17.5			476	947 08	54.9 N Gutter N end N.W.C.R.	
"			406	948 78	" " TC " " " " "	
0+48.2			468	948 16	25 N Gutter W end N.W.C.R.	
"			407	948 77	25 " TC " " " "	
0+50			444	948 40		℄
1+00			303	949 81		℄
"			325	949 59		25 R Gutter
"			259	950 25		25 R. TC
"			453	948 31	25 L. Gutter	
"			387	948 97	25 L. TC	
1+50			164	951 20		℄
2+00			007	952 77		℄
"			030	952 54		25 R. Gutter
"			+0.36	953 20		25 R. TC.
"			148	951 36	25 L Gutter	

F.B. 1446 PG. 236 Job No. 1248 Division No. V Notes Red. Plotted No. Profile
Survey of ROOSEVELT AVE. Date Date X-Sec.
Survey by H. F. NAUMANN Notes V. Gregory Notes Chkd. Checked No.
Indexed K. C. Johnson Date Date

FORM 307 10M 10-46

PLEASE RETURN TO
LOS ANGELES COUNTY SURVEYOR
700 HALL OF RECORDS

NOTE: ANY ADDITIONS OR CHANGES ON THIS SHEET MUST BE MADE OR CIRCLED IN RED INK, WITH DATE AND NAME OF PERSON MAKING CHANGE.

Do not extend notes this side of this line.

STATION	B. S.	H. I.	F. S.	ELEV.		
		95284				
2+00			08v	95202	25 L TC	
TP	1079	96019	344	94940		
2+14.65			698	95321	℄ Int. Washington St. & Westlyn Pl	
"			716	95303		25 R Gutter
"			650	95369		25 R TC
"			6v	95400		40 R P/L
"			41	95619		100 R
"			34	95688		138 R Bot Brk
"			20	95820		151 R T. Brk
"			21	95810		180 R
2+50			591	95428		℄
3+00			43v	95587		℄
"			444	95575		25 R Gutter
"			379	95640		25 R TC
"			33	95679		40 R P/L
"			080	95944		100 R
"			000	96020		124 R
"			571	95448	25 L Gutter	
"			507	95512	25 L TC	
3+50			770	95749		℄

Profile
Notes Red_____ Plotted_____ Job No. 1248 Division No. V
No._____ Date_____ Survey of Roosevelt Ave.
X-Sec. Notes Chkd._____ Checked_____ Survey by H. F. MAUMANN Notes J.G. Date 8-28
No._____ Date_____ Date_____ Map No._____ Indexed C. Johnson Date_____

F.B. 444 Pg. 237

FORM 307 10M 10-46

PLEASE RETURN TO
LOS ANGELES COUNTY SURVEYOR
700 HALL OF RECORDS

NOTE: ANY ADDITIONS OR CHANGES ON THIS SHEET MUST BE MADE OR CIRCLED IN RED INK, WITH DATE AND NAME OF PERSON MAKING CHANGE.

Do not extend notes this side of this line.

STATION	B. S.	H. I.	F. S.	ELEV.		
		960 19				
4+00			118	959 01		℄
"			125	958 94		25 R. Gutter
"			061	959 58		25 R. TC.
"			262	957 57	25 L. Gutter	
"			198	958 21	25 L. TC	
T.P	869	967 86	102	959 17		
4+50			727	960 59		℄
4+67.9			811	959 75	25' L Gutter E end S E CR	
"			745	960 41	" " TC " " " "	
4+82.9			785	960 01	40 L Gutter S end " " "	
"			749	960 37	" " TC " " " " "	
5+00.61			570	962 16	Int ℄ Washington St & Craig Ave.	
"			583	962 03		25' R Gutter
"			519	962 27		25' R TC
"			704	960 82	25 L on ℄ Craig Ave	Conc. X Gutter
"			668	961 18	33 " " " " "	T. Brk
"			836	959 50	100 " " " " "	
"			811	959 75		18 W Gutter on Craig Ave
"			758	960 28		" " TC " " "
"			66	961 3		30 W P/L

F.B. 1446 PG. 238

Job No. 1248 Division No. V Notes Red. Plotted Profile
Survey of ROOSEVELT AVE. Date Date No.
Survey by H. F. NAUMANN Notes J. Gregory Notes Chkd. Checked X-Sec.
Indexed K. C. Johnson Date Date Date No.

FORM 307 10M 10-46

PLEASE RETURN TO
LOS ANGELES COUNTY SURVEYOR
700 HALL OF RECORDS

NOTE: ANY ADDITIONS OR CHANGES ON THIS SHEET MUST BE MADE OR CIRCLED IN RED INK, WITH DATE AND NAME OF PERSON MAKING CHANGE.

Do not extend notes this side of this line.

STATION	B. S.	H. I.	F. S.	ELEV.		
		967 86 ✓				
5+00.61			909	958 77	18 E Gutter on Craig Ave.	
"			860	959 26	" " TC	
"			79	960 0	30 W P/L	
"			1022	957 64	203 S on ℄ Craig Ave	
"			999	957 87		18 W Gutter
"			945	958 41		18 " TC
"			910	958 76		30 " P/L
			1102	956 84	18 E Gutter	
"			1046	957 40	18 E TC	
"			99	958 0	30 E P/L	
5+18.9			649	961 37	40 L Gutter S end S W C R	
"			588	961 98	" " TC " " " " " "	
5+33.9			597	961 89	25 L Gutter W " " " " "	
"			532	962 54	25 L TC " " " " " "	
5+50			416	963 70		℄
5+81			314	964 72	Int ℄ & Lot Line S	
"			381	964 05	25 L TC on Lot Line	
"			36	964 3	40 L P/L	
			50	962 9	117 S on Bk Line Ho #2156 & #2158	
			57	962 2	166 S " " " Ho. #2160	

Profile Notes Red ____ Plotted ____ Job No. 1248 Division No. ✓ F.B. 1446 PG. 239
No. ____ Date ____ Date ____ Survey of ROOSEVELT AVE.
X-Sec. Notes Chkd. ____ Checked ____ Survey by H. F. HAUMANN Notes V. G. Date 8-48
No. ____ Date ____ Date ____ Map No. ____ Indexed C. Johnson Date ____

FORM 307 10M 10-46

PLEASE RETURN TO
LOS ANGELES COUNTY SURVEYOR
700 HALL OF RECORDS

NOTE: ANY ADDITIONS OR CHANGES ON THIS SHEET MUST BE MADE OR CIRCLED IN RED INK, WITH DATE AND NAME OF PERSON MAKING CHANGE.

Do not extend notes this side of this line.

Profile No. ____ X-Sec. No. ____

Job No. 1248 Division No. V Notes Red. ____ Plotted ____
ROOSEVELT Ave. Date ____ Date ____
Survey of M. F. NAUMANN Notes J. Gregory Notes Chkd. ____ Checked ____
Survey by C. Johnson Date ____ Date ____
Indexed ____ Date ____ Date ____

STATION	B. S.	H. I.	F. S.	ELEV.		
		967 86 ✓				
5+81			63	961 6	202 S to BK of Lot Line	
6+00			250	965 36		℄
"			266	965 20		25 R Gutter
"			204	965 82		25 R TC
"			388	963 98	25 L Gutter	
"			316	964 70	25 L TC	
6+31			143	966 43	Int ℄ & Lot line S.	
"			212	965 74	25 L TC	
"			19	966 0	40 L P/L on Lot line	
"			38	962 1	115 L on Bk line of Ho	#2158
"			46	963 3	165 L on Bk " " Ho	#2160
"			51	962 8	183 L on Bk " " Ho	2154
"			56	962 3	202± L to Bk Lot line	
6+50			078	967 08		℄
T.P.	9 14	976 35 ✓	065	967 21		
6+81			829	968 -6	Int ℄ & Lot line S.	
"			920	967 15	25 L TC	
"			89	967 5	40 L P/L	
"			112	965 2	145 L on Bk line of Ho	#2144 & 2146
"			120	964 4	182.5 L on " " Ho	2154

FORM 307 10M 10-46

PLEASE RETURN TO
LOS ANGELES COUNTY SURVEYOR
700 HALL OF RECORDS

NOTE: ANY ADDITIONS OR CHANGES ON THIS SHEET MUST BE MADE OR CIRCLED IN RED INK, WITH DATE AND NAME OF PERSON MAKING CHANGE.

Do not extend notes this side of this line.

STATION	B. S.	H. I.	F. S.	ELEV.		
		976 35				line
6+81			127	963 7	202.27 L on Bk. Lot line	
7+00			772	968 63		℄
"			881	968 54		25 R. Gutter
"			743	968 92		25 R. T.C
"			922	967 13	25 L Gutter	
"			854	967 81	25 L. T.C.	
7+31			678	969 57	Int ℄ & Lot Line S.	
"			758	968 77	25 L TC on Lot line S	
"			72	969 2	40 L P/L	
"			89	967 5	100 L	
"			98	966 6	135 L on Bk line Ho.	#2142 & 2144
"			99	966 5	144.5 L on " " Ho	#2134
"			108	965 6	202.15 L on Bk Lot line	
7+50			621	970 14		℄
7+50.7			33	973 1	109.5 R Ground over Approx. Location of Cesspool	
7+78.3			240	973 95	149.5 R Top of Grease Trap.	
8+54.2			56	970 8	135.7 R. Floor of Cafeteria	
7+81			523	971 12	Int ℄ & Lot line	
"			607	970 28	25 L T.C.	
"			56	970 8	40 L P/L	

Profile
No. ____ Date ____ Notes Red. ____ Plotted ____ Job No. 1248 Division No. V
X-Sec. Date ____ Date ____ Survey of ROOSEVELT AVE.
No. ____ Date ____ Notes Chkd. ____ Checked ____ Survey by H. F. RAUMANN Notes J. G. Date 8-48
Map No. ____ Indexed C. Johnson Date ____

F.B. 1446 Pg. 241

FORM 307 10M 10-46

PLEASE RETURN TO
LOS ANGELES COUNTY SURVEYOR
700 HALL OF RECORDS

NOTE: ANY ADDITIONS OR CHANGES ON THIS SHEET MUST BE MADE OR CIRCLED IN RED INK, WITH DATE AND NAME OF PERSON MAKING CHANGE.

Do not extend notes this side of this line.

Profile No. ____ X-Sec. No. ____

Job No. 1248 Division No. V Notes Red. ____ Plotted ____

ROOSEVELT Ave. Date ____ Date ____

Survey of H. E. MAUMANN Notes Chkd. ____ Checked ____

Survey by L. C. Johnson Notes J. Gregory Date ____ Date ____

Indexed ____ Date ____ Date ____

F.B. Misc. No. 242

STATION	B. S.	H. I.	F. S.	ELEV.		
		976 35				
7+81			69	969 5	100 L	
"			74	969 0	116.5 L on Bk line of Ho. 2134	
"			82	968 2	134 L " " " " Ho. 2126	
"			99	966 5	202.02 L on Bk Lot line.	
8+00			452	971 73		℄
"			491	971 11		25 R. Gutter
"			422	972 13		25 R. T.C.
"			611	970 21	25 L Gutter	
"			547	970 88	25 L T.C.	
8+31			367	972 58	Int ℄ & Lot line S.	
"			443	971 92	25 L T.C.	
"			41	972 3	40 L P/L	
"			59	970 5	116.5 L on Bk line of Ho. 2126	
"			64	970 0	140 L on Bk line of New Ho. on Lot 15	
"			77	968 7	201.9 L on Bk Lot line	
8+50			301	973 34		℄
8+81			194	972 31	Int ℄ & Lot line S.	
"			295	973 40	25 L T.C.	
"			26	973 8	40 L P/L	
"			36	972 8	100 L on Lot line S.	

FORM 307 10M 10-46

PLEASE RETURN TO
LOS ANGELES COUNTY SURVEYOR
700 HALL OF RECORDS

NOTE: ANY ADDITIONS OR CHANGES ON THIS SHEET MUST BE MADE OR CIRCLED IN RED INK, WITH DATE AND NAME OF PERSON MAKING CHANGE.

Do not extend notes this side of this line.

STATION	B. S.	H. I.	F. S.	ELEV.		
		976 35				
8+81			49	971 5	140 L on Bk line of New Ho. on Lot 15	
"			51	971 3	144 L on Bk line of Ho. #2112	
"			69	969 5	201.77 L on Bk Lot line	
9+00			127	975 08		℄
"			173	974 62		25 R Gutter
"			106	975 29		25 R TC
"			303	973 32	25 L Gutter	
"			235	974 00	25 L TC	
T.P.	917	984 83	069	975 66		
9+31			878	976 05	Int ℄ & Lot line S.	
"			973	975 10	25 L TC	
"			93	975 5	40 L P/L	
"			111	973 7	100 L	
"			126	972 2	144 L on Bk line of Ho. #2112	
"			138	971 0	201.65 on Bk. Lot Line	
9+50			815	976 68		℄
9+81			721	977 62	Int ℄ & Lot line S.	
"			813	976 70	25 L TC	
"			77	977 1	40 L P/L	
"			91	975 7	100 L	

Profile No. ____ Date ____ Notes Red. ____ Date ____ Plotted ____ Date ____ Job No. 1248 Division No. V
X-Sec. No. ____ Date ____ Notes Chkd. ____ Date ____ Checked ____ Date ____ Survey of ROOSEVELT AVE.
Survey by H. F. HAUMANN Notes J.G. Date 8-48
Map No. ____ Indexed ____ Date ____ Johnson

F.B. 1446 Pg. 243

FORM 307 10M 10-46

PLEASE RETURN TO
LOS ANGELES COUNTY SURVEYOR
700 HALL OF RECORDS

NOTE: ANY ADDITIONS OR CHANGES ON THIS SHEET MUST BE MADE OR CIRCLED IN RED INK, WITH DATE AND NAME OF PERSON MAKING CHANGE.

Do not extend notes this side of this line.

STATION	B. S.	H. I.	F. S.	ELEV.		
		984 83				
9+81			104	974 4	153 S. on Bk line of Ho. #2096	
"			119	972 9	201.52 S on Bk Lot line	
10+00			663	978 20		℄
"			714	977 69		25 R. Gutter
"			646	978 37		25 R TC.
"			816	976 67	25 L Gutter	
"			752	977 31	25 L TC	
10+31			560	979 23	Int ℄ & Lot line S.	
"			661	978 22	25 L TC	
"			62	978 6	40 L P/L	
"			72	977 6	100 L	
"			84	976 4	153 L on Bk line of Ho. #2096	
"			84	976 4	153 L " " " " Ho # 2084-86-88	
"			99	974 9	201.40 S on Bk Lot line	
10+50			508	979 75		℄
10+81			415	980 68	Int ℄ & Lot line S.	
"			503	979 80	25 L TC.	
"			47	980 1	40 L P/L	
"			58	979 0	100 L	
			64	978 4	141 L on Bk line of Ho # 2078-80	

F.B. 1446 PG. 204 Job No. 1248 Division No. V Notes Red. Plotted Profile
Survey of ROOSEVELT AVE. Date Date No. X-Sec.
Survey by H. F. NAUMANN Notes J. Gregory Notes Chkd Checked
Indexed A. C. Johnson Date Date Date No.

FORM 307 10M 10-46

PLEASE RETURN TO
LOS ANGELES COUNTY SURVEYOR
700 HALL OF RECORDS

NOTE: ANY ADDITIONS OR CHANGES ON THIS SHEET MUST BE MADE OR CIRCLED IN RED INK, WITH DATE AND NAME OF PERSON MAKING CHANGE.

Do not extend notes this side of this line.

STATION	B. S.	H. I.	F. S.	ELEV.		
		954 83				
10+81			67	978 1	153 L on Bk Line of Ho # 2084-86-88	
"			79	976 9	201.27 S on Bk Lot line	
11+00			357	981 26		℄
"			382	981 01		25 R. Gutter
"			317	981 66		25 R. TC.
"			511	979 72	25 L Gutter	
"			444	980 39	25 L TC.	
T.P.			124	983 59	T. P.	
	6 04	989 63				

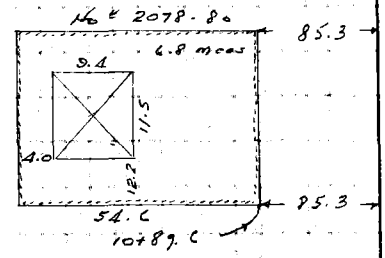

2-Laundry trays in Bsemt - Outlet in S. Wall 0.20 above floor level.

6.8 meas
7.7 Ead
14.5

11+07.5			14 5	975 1	131.2 L Floor of Basement Ho # 2078-80	
11 + 31			7 46	982 17	Int. ℄ & Lot Line S.	
"			8 25	981 38	25 L T.C.	
"			8 0	981 6	40 " P/L	
"			8 1	981 5	78 " brk	

Profile Notes Red ____ Plotted ____ Job No. 1248 Division No. V
No. ____ Date ____ Date ____ Survey of ROOSEVELT AVE.
X-Sec. Notes Chkd ____ Checked ____ Survey by H. F. NAUMANN Notes J. G. Date 8-48
No. ____ Date ____ Date ____ Map No. ____ Indexed ____ Date ____

F.B. 144 Pg. 245

FORM 307 10M 10-46

PLEASE RETURN TO
LOS ANGELES COUNTY SURVEYOR
700 HALL OF RECORDS

NOTE: ANY ADDITIONS OR CHANGES ON THIS SHEET MUST BE MADE OR CIRCLED IN RED INK, WITH DATE AND NAME OF PERSON MAKING CHANGE.

Do not extend notes this side of this line.

F.B. 2446 Pg. 246 | Job No. 1248 Division No. V | Notes Red. | Plotted | Profile
Survey of ROOSEVELT AVE | Date | Date | No.
Survey by H. F. NAUMANN | Notes N.F.N. | Notes Chkd. | Checked | X-Sec.
Indexed K. C. Johnson | Date | Date | Date | No.

STATION	B. S.	H. I.	F. S.	ELEV.		
		989 63				
11+31			9 2	980 2	124' L back of Hse	line W.
"			9 9	979 7	140' " " " "	" E.
"			11 8	977 8	201.15 " lot line	
+50			6 91	982 72		℄
+81			6 12	983 51	Int. ℄ & lot line	S.
"			7 01	982 62	25' L T.C.	
"			6 6	983 0	20' L P/L	
"			7 5	982 1	100' L brk	
"			8 2	981 4	124 " back of Hse	line E.
"			8 4	981 2	134 " " " "	" W.
"			10 0	979 6	201.03 " lot line	
12+00			5.67	983 96		℄
"			5 53	984 10		12.5 R
"			6 02	983 31		25' " Gutter
"			5 36	984 17		" " T.C
"			6 14	983 39	12.5' L	
"			7 16	982 37	25' L Gutter	
"			6 51	983 12	25 " T.C.	
12+06 ±			5 84	983 79		24'9 R Gutter C. and N.E. C R
			5 19	984 44		" " T.C.

FORM 307 10M 10-46

PLEASE RETURN TO
LOS ANGELES COUNTY SURVEYOR
700 HALL OF RECORDS

NOTE: ANY INSERTIONS OR CHANGES ON THIS SHEET MUST BE MADE OR CIRCLED IN RED INK, WITH DATE AND NAME OF PERSON MAKING CHANGE.

Do not extend notes this side of this line.

STATION	B. S.	H. I.	F. S.	ELEV.		
		989 63				
12+20.9			4 79	984 84		42.2 R gutter N. end N.E.C.R.
"			4 67	984 96		" " T.C.
12+31			4 87	984 76	Int. ℄ & lot line S.	
"			5 81	983 82	25' L. T.C.	
"			5 4	984 2	40 " P/L	
"			6 7	982 9	110 " back of Hse line W.	
"			7 3	982 3	134 " " " " E	
"			7 9	981 7	154 " " " " W. (Rear Hse	
"			9 6	980 0	200.90 " " lot line.	
12+43.34			4 55	985 08	Int. ℄s Washington St & Pepper Dr.	
			2 93	986 70	100' Nerly ℄ " "	
			3 5	986 1	30' R (E) P/L " "	
			1 6	988 0	30' L (W) " " "	
			1 41	988 22	186' Nerly ℄ " "	
			2 1	987 5	30' R (E) " " "	
			0 9	988 7	30' L (W) " " "	
12+52.1			4 37	985 26	37.3 R gutter N. end N.W.C.R.	
			3 82	985 81	" " T.C. " "	
12+66.9			4 41	985 22	24.94 " gutter W. end N.W.C.R.	
"			3 79	985 84	" " T.C. " "	

Profile No. ____ Notes Red. ____ Plotted ____ Job No. 1248 Division No. V
X-Sec. No. ____ Date ____ Date ____ Survey of ROOSEVELT AVE
Notes Chkd. ____ Checked ____ Survey by H. F. NAUMANN Notes H.F.N. Date 8-48
Date ____ Date ____ Map No. ____ Indexed ____ Date ____

F.B. 7446 Pg. 247

FORM 307 10M 10-46

PLEASE RETURN TO
LOS ANGELES COUNTY SURVEYOR
700 HALL OF RECORDS

NOTE: ANY ADDITIONS OR CHANGES ON THIS SHEET MUST BE MADE OR CIRCLED IN RED INK, WITH DATE AND NAME OF PERSON MAKING CHANGE.

Do not extend notes this side of this line.

STATION	B. S.	H. I.	F. S.	ELEV.		
		989 63				℄
12+79			3 79	985 84	Int. ℄ & lot line	S.
"			4 70	984 93	25' L T.C.	
"			4 3	985 3	40' L P/L	
"			5 5	984 1	90' L brk	
"			6 2	983 4	110' L back of Hse	line E.
"			6 8	982 8	128' " " " "	" W
"			8 0	981 6	154' " " " "	" E Rear Hse.
"			9 0	980 6	200.78 " " lot line	
					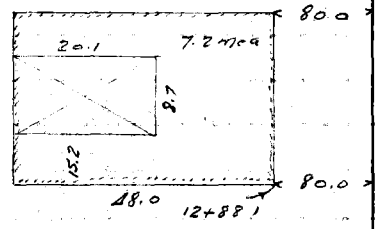	Basement Hse # 2046 Storage only
13+07.6			9 7	979 9	118' L Floor of basement	7.2 Meas 2.5 Rod 9.7
13+00			3 33	986 30		℄
"			3 22	986 41		12.5 R
"			3 64	985 99		25 " gutter
"			3 03	986 60		" T.C.
"						

F.B. 1446 PG. 248
Job No. 1248 Division No. ✓ Notes Red. Plotted
Survey of ROOSEVELT AVE Date Date No.
Survey by H. F. NAUMANN Notes H.F.N. Notes Chkd. Checked X-Sec.
Indexed K. C. Johnson Date Date Date No.

FORM 307 10M 10-46

PLEASE RETURN TO
LOS ANGELES COUNTY SURVEYOR
700 HALL OF RECORDS

NOTE: ANY ADDITIONS OR CHANGES ON THIS SHEET MUST BE MADE OR CIRCLED IN RED INK, WITH DATE AND NAME OF PERSON MAKING CHANGE.

Do not extend notes this side of this line.

STATION	B. S.	H. I.	F. S.	ELEV.		
		989 63			℄	
13+00			3 89	985 74	12.5' L	
"			4 90	984 73	25' " gutter	
"			4 25	985 38	" " T.C.	
13+29			2 65	986 98	Int. ℄ & lot line S.	
"			3 56	986 07	25' L T.C	
"			3 2	986 4	40 " P/L	
"			3 3	986 3	88' " brk.	
"			4 4	985 2	128' " back of Hse	E
"			4 7	984 9	137' " " " "	W
"			7 3	982 3	200.66 " lot line	
13+50			2 16	987 47	℄	
B.M. A.E. 101			6 03	983 60	B.M. A.E. 101 Elev. 983.586 ← F.B. 1447-75	
				983 59	Washington St. (S. side) & Pepper Drive	
	9 94	993 53			Boat Spk in cb., 23' E of ℄ prod of Pepper Dr.	
13+79			5 34	988 19	Int ℄ & lot line S	
"			6 31	987 22	25' L T.C.	
"			5 9	987 6	40' L P/L	
"			8 7	984 8	137 " back of Hse line	E
"			8 9	984 6	143 " " " " "	W

Profile No. ____ Notes Red ____ Plotted ____ Job No. 1248 Division No. V
X-Sec. No. ____ Date ____ Date ____ Survey of ROOSEVELT AVE
Notes Chkd ____ Checked ____ Survey by H. F. NAUMANN Notes N.F.N. Date 8-48
No. ____ Date ____ Date ____ Map No. ____ Indexed ____ Date ____

F.B. 7446 Pg. 249

FORM 307 10M 10-46

PLEASE RETURN TO
LOS ANGELES COUNTY SURVEYOR
700 HALL OF RECORDS

NOTE: ANY ADDITIONS OR CHANGES ON THIS SHEET MUST BE MADE OR CIRCLED IN RED INK, WITH DATE AND NAME OF PERSON MAKING CHANGE.

Do not extend notes this side of this line.

STATION	B. S.	H. I.	F. S.	ELEV.		
		993 53			℄	
13+79			10 4	983 1	188 L back of Apt. over Garage	Sewer outlet 18" above gr 4.5 W. of back line of Bldg.
"			10 8	982 7	200.53 L " lot line	
14+00			4 87	988 66	℄	
"			4 81	988 72		12.5 R
"			5 23	988 30		25' " gutter
"			4 59	988 94		" " T.C.
"			5 47	988 06	12.5 L	
"			6 43	987 10	25' " gutter	
"			5 79	987 74	" " T.C.	
14+29			4 31	989 22	Int. ℄ & lot line	S.
"			5 07	988 46	25' L T.C.	
"			4 8	988 7	40' " P/L	
"			7 1	986 4	118' " back of Hse line	W.
"			7 8	985 7	143' " " "	E.
"			8 7	984 8	178' " " Garage (W)	Occupant desires Service to Garage
"			10 0	983 5	200.41 " lot line	
+50			3 91	989 62	℄	
+79			3 28	990 25	Int ℄ & lot line	S
"			4 01	989 52	25' L. T.C.	
"			3 7	989 8	40' " P/L	

F.B. 7446 PG. 250

Job No. 1248 Division No. V Notes Red. Plotted Profile

Survey of ROOSEVELT AVE. Date Date No.

Survey by H. F. NAUMANN Notes H.F.N. Notes Chkd. Checked X-Sec.

Indexed A. C. Johnson Date Date Date No.

FORM 307 10M 10-68

PLEASE RETURN TO
LOS ANGELES COUNTY SURVEYOR
700 HALL OF RECORDS

NOTE: ANY ADDITIONS OR CHANGES ON THIS SHEET MUST BE MADE OR CIRCLED IN RED INK, WITH DATE AND NAME OF PERSON MAKING CHANGE.

Do not extend notes this side of this line.

Profile No.____ Notes Red____ Plotted____ Job No. 1248 Division No. V
X-Sec. No.____ Date____ Date____ Survey of ROOSEVELT AVE
Notes Chkd____ Checked____ Survey by H. F. HAUMANN Notes H.F.H. Date 8-48
Date____ Date____ Map No.____ Indexed Johnson Date____

F.B. 1446 Pg. 251

STATION	B. S.	H. I.	F. S.	ELEV.	
		993.53			℄
14+79			61	987.4	118' L back of Hse line E.
"			65	987.0	132' " " " " "
"			79	985.6	188' " " " Garage W Laundry Trays in Garage
"			81	985.4	200.28' " lot line
15+00			282	990.71	℄
"			267	990.86	12.5' R
"			311	990.42	25' " Su Hor
"			242	991.11	" " T.C.
"			339	990.14	12.5' L
"			430	989.23	25' " Su Hor
"			369	989.84	" " T.C.
15+29			233	991.30	Int. ℄ & lot line S.
"			311	990.42	25' L T.C.
"			27	990.8	40' " P/L
"			47	988.8	122' " back of Hse line W.
"			48	988.7	134' " " " " E.
"			68	986.7	195' " " " Apt. over Garage 3-W
"			70	986.5	200.16' " lot line
+50			192	991.01	℄
T.A			162	991.91	

FORM 307 10M 10-46

PLEASE RETURN TO
LOS ANGELES COUNTY SURVEYOR
700 HALL OF RECORDS

NOTE: ANY ADDITIONS OR CHANGES ON THIS SHEET MUST BE MADE OR CIRCLED IN RED INK, WITH DATE AND NAME OF PERSON MAKING CHANGE.

Do not extend notes this side of this line.

STATION	B. S.	H. I.	F. S.	ELEV.		
T.P.				991 91	T.P.	
	7 74	999 65				
15+79			7 45	992 20	Int. ℄ & lot line	S
"			8 22	991 43	25' L. T.C.	
"			7 8	991 9	40 " P/L	
"			9 5	990 2	122' " back of Hse line	E. & W
"			12 6	987 1	195' " " " Apt. over Garage	E. & W
"			13 1	986 6	200.03' L " lot line	
16+00			7 01	992 64		℄
"			6 81	992 84		12.5 R
"			7 21	992 44		25' " gutter
"			6 53	993 12		" " T.C.
"			7 50	992 15	12.5 L	
"			8 35	991 30	25' L gutter	
"			7 72	991 93	" " T.C.	
16+28			6 45	993 20	Int. ℄ & lot line	S.
"			7 17	992 48	25' L. T.C.	
"			7 0	992 7	40' " P/L	
"			8 7	991 0	106' L back of Hse line	W.
"			9 4	990 3	122 " " "	E
"			12 2	987 5	195' L " " Apt. over Garage	E.

F.B. 1446 PG. 252 Job No. 1248 Division No. V Notes Red. Plotted Profile
Survey of ROOSEVELT AVE Date Date No.
Survey by H. F. NAUMANN Notes H.F.N. Notes Chkd. Checked X-Sec.
Indexed R. C. Johnson Date Date Date No.

FORM 307 10M 10-46

PLEASE RETURN TO
LOS ANGELES COUNTY SURVEYOR
700 HALL OF RECORDS

NOTE: ANY ADDITIONS OR CHANGES ON THIS SHEET MUST BE MADE OR CIRCLED IN RED INK, WITH DATE AND NAME OF PERSON MAKING CHANGE.

Do not extend notes this side of this line.

Profile Notes Red____ Plotted____ Job No. 1248 Division No. V
No.____ Date____ Date____ Survey of Goose Valley Ave
X-Sec. Notes Chkd____ Checked____ Survey by H. F. RAUMANN Notes H.F.R. Date 8-28
No.____ Date____ Date____ Map No.____ Indexed C. Johnson Date____

F.B. 1446 Pg. 253

STATION	B. S.	H. I.	F. S.	ELEV.		
		999.65				℄
16+28			12.7	987.0	200' L	back lot line
+50			5.98	993.67		℄
16+74.0			6.92	992.71	24.99 L	Suttor E. and S.E.C.R
			6.30	993.35	" "	T.C. " "
16+89.0			6.95	992.70	40.0 L	Suttor S. and "
			6.52	993.11	" "	T.C. " "
17+03.59			4.89	994.76	Int. ℄'s	Washington St. & Tierra Alta Dr.
"			4.67	994.98		12.5 R
"			5.07	994.58		25' " Suttor
"			4.43	995.22		" " T.C.
"			3.8	995.9		40 "
"			2.0	997.7		100 "
"			0.5	999.2		200 "
			5.41	994.24	12.5 L	
			7.73	991.92	100'	S. (L) ℄ Tierra Alta Dr.
			7.89	991.76		15' R (W) Suttor
			7.34	992.31		" " " T.C.
			8.61	991.04		" L (E) Suttor
			8.07	991.58		" " " T.C.

FORM 307 10M 10-46

PLEASE RETURN TO
LOS ANGELES COUNTY SURVEYOR
700 HALL OF RECORDS

NOTE: ANY ADDITIONS OR CHANGES ON THIS SHEET MUST BE MADE OR CIRCLED IN RED INK, WITH DATE AND NAME OF PERSON MAKING CHANGE.

Do not extend notes this side of this line.

STATION	B. S.	H. I.	F. S.	ELEV.		
		999 65				
			10 58	987 07	200' S. (L) ℄ Tierra Alta Dr.	
			10 62	989 03	15' R (W) gutter	
			10 06	989 59	" " " T.C.	
			11 43	988 22	15' L (E) gutter	
			10 89	988 76	" " " T.C.	
17+19.0			6 13	993 52	40.1 L. gutter S. end S.W.C.R.	
"			5 58	994 07	T.C. " "	
17+34.0			5 69	993 96	25.08 L gutter W end "	
"			5 03	994 62	T.C. " "	
17+23.6			11 72	987 93	35.8' L. bot M.T.D. (S)	645 meas 527 Rod
17+26.6			14 22	985 43	33.8 " floor of box	8.95 meas 5.27 Rod
17+30.6			11 67	987 98	" " " bot M.T.D. (W)	640 meas 5.27 Rod
+50			3 93	995 72	℄	
B.M. A.E. 100			4 59	995 06	B.M. A.E. 100 Elev. 995.060	F.B. 1447-73
	7 32	1002 38			Washington St. (N side) & Tierra Alta Dr	
					Bt. Spk. in cb. 8' E. of ℄ of " " "	
17+84			6 02	996 36	Int. ℄ & lot line S.	
"			6 76	95 62	25' L T.C.	
"			6 5	95 9	40' L P/L.	
"			7 4	95 0	140' L back of Hse line E.	

F.B. 1446 PG. 254 Job No. 1248 Division No. V Notes Red. Plotted
Survey of ROOSEVELT AVE. Date Date No. X-Sec.
Survey by H. F. NAUMANN Notes H.F.N. Notes Chkd. Checked
Indexed A. C. Johnson Date Date No.

FORM 307 10M 10-46

529
60
411

PLEASE RETURN TO
LOS ANGELES COUNTY SURVEYOR
700 HALL OF RECORDS

NOTE: ANY ADDITIONS OR CHANGES ON THIS SHEET MUST BE MADE OR CIRCLED IN RED INK, WITH DATE AND NAME OF PERSON MAKING CHANGE.

Do not extend notes this side of this line.

STATION	B. S.	H. I.	F. S.	ELEV.		
		1002.38				
17+84			7 7	994 7	152' L back of Hse line W	
"			9 6	92 8	186' L " " " " E. (Rear Hse)	
"			9 9	92 5	199.52 " " lot line	
18+00			5 69	95 69	℄	
"			5 60	96 78		12.5 R
"			5 87	96 51		25' " gutter
"			5 23	97 15		25 " T.C.
"			6 19	96 19	12.5 L	
"			7 06	95 32	25' L gutter	
"			6 44	95 94	" " T.C	
18+39			4 95	97 43	Int. ℄ & lot line S.	
"			5 68	96 70	25' L T.C.	
"			5 3	97 1	40' " P/L	
"			8 7	93 7	back of Hse line E. Vacant lot W	
"			10 0	92 4	199.38' L " lot line.	
+50			4 73	97 65	℄	
18+89			3 92	98 46	Int. ℄ & lot line S.	
"			4 61	97 77	25' L T.C.	
"			4 2	98 2	40' L P/L	
"			4 6	97 8	83 " brk	

Profile No. ____ Notes Red ____ Plotted ____ Job No. 1248 Division No. V
X-Sec. No. ____ Date ____ Date ____ Survey of ROOSEVELT AVE.
Notes Chkd. ____ Checked ____ Survey by H. F. RAUMANN Notes H.F.N. Date 8-48
Date ____ Date ____ Map No. ____ Indexed Johnson Date ____

F.B. 1446 Pg. 255

FORM 307 10M 10-48

PLEASE RETURN TO
LOS ANGELES COUNTY SURVEYOR
700 HALL OF RECORDS

NOTE: ANY ADDITIONS OR CHANGES ON THIS SHEET MUST BE MADE OR CIRCLED IN RED INK, WITH DATE AND NAME OF PERSON MAKING CHANGE.

Do not extend notes this side of this line.

STATION	B. S.	H. I.	F. S.	ELEV.		
		1002 38				℄
18 + 89			6 6	995 8	119' L back of Hse	line W.
"			8 4	94 0	199.26 " lot line	
19+00			3 69	98 29		℄
"			3 59	98 79		12.5' R
"			3 77	98 61		25' " gutter
"			3 14	99 24		" " T.C
"			4 23	98 15	12.5' L	
"			5 08	97 30	25 " gutter	
"			4 42	97 96	" " T.C.	
19+39			2 90	99 48	Int. ℄ & lot line S.	
"			3 70	98 68	25' L. T.C.	
"			3 3	99 1	40' L. P/L.	
"			5 5	96 9	119' L back of Hse	line E.
"			5 5	96 9	120' " " " "	" W.
"			6 7	95 7	199.13' L back lot line.	
+50			2 68	99 70		℄
+89			1 94	1000 14	Int. ℄ & lot line	S.
"			2 83	999 55	25' L T.C.	
"			2 4	1000 5	40' " P/L	
"			4 1	998 3	120' " back of Hse	line (E)

F.B. 1446 PG. 256

Job No. 1248 Division No. ✓ Notes Red. Plotted Profile

Survey of ROOSEVELT AVE. Date Date No.

Survey by H. F. NAUMANN Notes H. F. N. Notes Chkd. Checked X-Sec.

Indexed C. Johnson Date Date Date No.

FORM 307 10M 10-46

PLEASE RETURN TO
LOS ANGELES COUNTY SURVEYOR
700 HALL OF RECORDS

NOTE: ANY ADDITIONS OR CHANGES ON THIS SHEET MUST BE MADE OR CIRCLED IN RED INK, WITH DATE AND NAME OF PERSON MAKING CHANGE.

48

Do not extend notes this side of this line.

STATION	B. S.	H. I.	F. S.	ELEV.		
		1002 38				℄
19+89			4 1	998 3	124' L	back of Hse line W.
			5 8	96 6	199.06	" lot line
20+00			1 79	1000 59		℄
"			1 69	1000 69		12.5 R
"			1 96	1000 42		25' " gutter
"			1 33	01 05		" " T.C.
"			2 29	1000 09	12.5 L	
"			3 22	999 16	25' "	gutter
"			2 56	99 82	" "	T.C.
T.P.			1 60	1000 78	T.P.	
	8 40	1009 18				
20+39			8 00	1001 18	Int ℄ & lot line S.	
"			8 69	1000 49	25' L	T.C.
"			8 3	1000 9	40' L	P/L
"			10 5	998 7	124' "	back of Hse line E
"			10 6	998 6	129' "	" " " " W.
"			12 1	997 1	198.88	" lot line
20+50			7 81	1001 37		℄
+89			7 06	2 12	Int ℄ & lot line S.	
"			7 92	1 26	25' L	T.C.

Profile No. ____ Notes Red ____ Plotted ____ Job No. 1248 Division No. 4 F.B. 1446 Pg. 257
X-Sec. No. ____ Date ____ Date ____ Survey of Roosevelt Ave
Notes Chkd. ____ Checked ____ Survey by H. F. NAUMANN Notes H.F.N. Date 8-48
No. ____ Date ____ Date ____ Map No. ____ Indexed J. C. Johnson Date ____

FORM 307 10M 10-46

PLEASE RETURN TO
LOS ANGELES COUNTY SURVEYOR
700 HALL OF RECORDS

NOTE: ANY ADDITIONS OR CHANGES ON THIS SHEET MUST BE MADE OR CIRCLED IN RED INK, WITH DATE AND NAME OF PERSON MAKING CHANGE.

Do not extend notes this side of this line.

STATION	B. S.	H. I.	F. S.	ELEV.		
		1009 18				℄
20+89			7 5	1001 7	40' L P/L.	
"			7 7	01 5	82' " brk.	
"			8 9	1000 3	129' " back of Hse line E. & W.	
"			11 2	998 0	198.76 " " lot line	
21+00			6 85	1002 33		℄
"			6 71	02 47		12.5 R
"			7 16	02 72		25' " Gutter
"			6 52	02 66		" " T.C.
"			7 38	01 80	12.5' L	
"			8 33	1000 85	25' " gutter	
"			7 72	01 46	" " T.C.	
+39			6 18	1003 00	Int. ℄ & lot line S.	
"			7 06	02 12	25' L T.C.	
"			6 6	2 6	40' " P/L.	
"			6 4	2 8	68' " Brk.	
"			8 3	1000 9	124' " back of Hse line W.	
"			8 5	1000 7	129' " " " " " E.	
"			10 8	998 4	198.63 " " lot line	
+50			6 04	1003 14		℄

F.B. 1446 PG. 258 Job No. 1248 Division No. V Notes Red. Plotted Profile
Survey of ROOSEVELT AVE. Date Date No.
Survey by H. F. NAUMANN Notes H.F.N. Notes Chkd. Checked X-Sec.
Indexed K. C. Johnson Date Date No.

FORM 307 10M 10-46

PLEASE RETURN TO
LOS ANGELES COUNTY SURVEYOR
700 HALL OF RECORDS

NOTE: ANY ADDITIONS OR CHANGES ON THIS SHEET MUST BE MADE OR CIRCLED IN RED INK, WITH DATE AND NAME OF PERSON MAKING CHANGE.

Do not extend notes this side of this line.

STATION	B. S.	H. I.	F. S.	ELEV.		
		1009.18 ✓				℄
21+64.1			6 00	1003 18		24.91 R Gutter N.E.C.R. E. end
"			5 34	03 84		" " " T.C. " "
+67.9			12 30	996 88	34.1 L. bot. M.T.D. E	6.10 Meas 6 20
+71.9			14 60	94 58	" " Floor of Box	8 40 Meas 6 20
21+75.1			12 35	96 83	32.1 " bot M.T.D. W.	6 15 Meas 6 20
21+79.1			4 90	1004 28		40.0 R gutter N.E.C.R. N. end
"			4 12	5 06		" " T.C. " "
21 +94.29			5 42	3 76	Int. ℄ Washington St. ℄ Bellford Ave.	
			2 17	7 01	100' N-(R)	℄ " "
			2 65	6 53	15'	R (E) gutter
			2 17	7 01	"	" " T.C.
			2 82	6 36	"	L (W) gutter
			2 27	6 91	"	" " T.C.
			0 02	9 16	174' N-(R)	℄ Bellford Ave.
			0 42	8 76	15'	R (E) Gutter
			+0 06	9 24	"	" " T.C.
			0 53	8 65	"	L (W) Gutter
			0 00	9 18	"	" " T.C.
22+09.3			4 77	4 41		40' R gutter N.W.C.R. N. end
"			4 13	5 05		" " "

Profile No. ____ Date ____ Notes Red ____ Date ____ Plotted ____ Job No. 1248 Division No. Y
X-Sec. No. ____ Date ____ Notes Chkd ____ Date ____ Checked ____ Date ____ Survey of ROOSEVELT AVE
Survey by H. F. HAUMANN Notes H. F. H. Date 8-8-8
Map No. ____ Indexed ____ Date ____ Date ____

F.B. 1446 Pg. 259

FORM 307 10M 10-46

PLEASE RETURN TO
LOS ANGELES COUNTY SURVEYOR
700 HALL OF RECORDS

NOTE: ANY ADDITIONS OR CHANGES ON THIS SHEET MUST BE MADE OR CIRCLED IN RED INK, WITH DATE AND NAME OF PERSON MAKING CHANGE.

Do not extend notes this side of this line.

Profile No. X-Sec. No.

Plotted Date Checked Date

Notes Red. Date Notes Chkd. Date

Division No. V

Job No. 1248 Roosevelt Ave.

Survey of

Survey by H. F. NAUMANN Notes H.F.N. Date

Indexed C. Johnson Date

F.B. 1248 Pg. 260

STATION	B. S.	H. I.	F. S.	ELEV.		
		1009 18			℄	
22+24.3			5 13	100 4 05		24.96' R. gu Nor W.end N.W.C.R.
			4 49	4 69		" " T.C. " "
21+89			5 29	3 89	Int. ℄ ℄ lot line	S.
"			6 23	2 95	25' L. T.C.	
"			5 9	3 3	40' " P/L	
"			7 8	1 4	124 " back of Hse line (E.)	Vacant lot W.
"			9 8	999 4	198.51" " lot line	
22+39			4 77	100 1 41	Int. ℄ ℄ lot line	S.
"			5 59	3 59	25' L T.C.	
"			5 2	4 5	40 " P/L.	
"			8 4	100 0 3	153' " back of Hse line	W.
"			9 5	999 7	198.38" " lot line	
+50			4 62	100 4 56	℄	
+89			4 03	5 15	Int ℄ ℄ lot line	S.
"			4 94	4 24	25' L T.C.	
"			4 6	4 6	40 " P/L	
"			6 3	2 9	153' " back of Hse line	E. Alley W.
"			7 8	1 4	198.26 " " lot line	
23+00			3 91	5 27	℄	
"			3 81	5 37		12.5' R

FORM 307 10M 10-46

PLEASE RETURN TO
LOS ANGELES COUNTY SURVEYOR
700 HALL OF RECORDS

NOTE: ANY ADDITIONS OR CHANGES ON THIS SHEET MUST BE MADE OR CIRCLED IN RED INK, WITH DATE AND NAME OF PERSON MAKING CHANGE.

Do not extend notes this side of this line.

STATION	B. S.	H. I.	F. S.	ELEV.		
		1009 18				℄
23+00			4 15	1005 03		25' R. gutter
"			3 49	5 69		" " T.C.
"			4 43	4 75	12.5' L	
"			5 38	3 80	25 " gutter	
"			4 73	4 45	" " T.C.	
+50			3 32	1005 86		℄
T.P.			2 88	1006 30	T.P.	
	6 35	1012 65				
24+00			6 02	6 63		℄
"			5 85	6 80		12.5 R
"			6 28	6 37		25' " gutter
"			5 61	7 04		" " T.C.
"			6 54	6 11	12.5' L.	
"			7 49	5 16	25' " gutter	
"			6 87	~~5 68~~ 5 78	" " T.C.	
"			6 5	6 2	40' " P/L.	
"			9 2	3 5	140 " back lot line.	
+50			5 31	7 34		℄
25+00			4 65	8 00		℄
"			4 50	8 15		12.5 R

Profile
No. ____ Date ____ Notes Red ____ Plotted ____ Job No. 1248 Division No. V
X-Sec. Date ____ Date ____ Survey of ROOSEVELT AVE
No. ____ Date ____ Notes Chkd. ____ Checked ____ Survey by H. F. NAUMANN Notes H.F.N. Date ____
Date ____ Date ____ Map No. ____ Indexed C. Johnson Date ____

F.B. 1446 Pg. 261

FORM 307 10M 10-46

PLEASE RETURN TO
LOS ANGELES COUNTY SURVEYOR
700 HALL OF RECORDS

NOTE: ANY ADDITIONS OR CHANGES ON THIS SHEET MUST BE MADE OR CIRCLED IN RED INK, WITH DATE AND NAME OF PERSON MAKING CHANGE.

Do not extend notes this side of this line.

STATION	B. S.	H. I.	F. S.	ELEV.		
		1012 65 ✓				℄
25+00			4 88	1007 77		25' R. gutter
"			4 24	8 41		" " T.C.
"			5 20	7 45	12.5 L	
"			6 17	6 48	25' " gutter	
"			5 56	7 09	" " T.C.	
"			5 2	7 5	40 " P/L.	
"			5 5	7 2	76 " brk	
"			8 2	4 5	140 " back lot line	
+50			3 95	8 75		℄
26+00			3 32	9 33		℄
"			3 12	9 53		12.5 R
"			3 56	9 09		25' " Gutter
"			2 88	9 77		" " T.C.
"			3 89	8 76	12.5 L	
"			4 86	7 79	25' " gutter	
"			4 24	8 41	" "	
"			3 8	8 9	40 " P/L.	
"			4 2	8 5	65' " brk	
"			7 8	4 9	140' " back lot line	
T.P.			3 42	1009 23	T.P.	

B. 1446 PG. 262

Job No. 1248 Division No. V Notes Red. Plotted Profile

Survey of ROOSEVELT AVE Date Date No.

Survey by H. F. NAUMANN Notes H.F.N. Notes Chkd. Checked X-Sec.

Indexed R. C. Johnson Date Date No.

FORM 307 10M 10-46

PLEASE RETURN TO
LOS ANGELES COUNTY SURVEYOR
700 HALL OF RECORDS

NOTE: ANY ADDITIONS OR CHANGES ON THIS SHEET MUST BE MADE OR CIRCLED IN RED INK, WITH DATE AND NAME OF PERSON MAKING CHANGE.

Do not extend notes this side of this line.

STATION	B. S.	H. I.	F. S.	ELEV.		
T.P.				1009.23 ✓	T.P.	℄
"	7.61	1016.84				
26+50			7.05	1009.79		℄
+89.0			6.75	1010.09		℄
"			8.26	8.58	25.09 L gutter E. end S.E.C.R.	
"			7.69	9.15	" " T.C. "	"
+97.6			6.29	10.55		24.93' R gutter N.E. C.R. E. end
"			5.95	10.89		" " T.C. " "
27+ 00			6.85	9.99		
+07.0			9.07	7.77	39.6 L gutter S. end S.E.C.R.	
"			8.34	8.50	" " T.C. "	" "
+10.0			7.26	9.58		℄ Flow Line X-gutter
27+13.4			6.34	10.50		40' R gutter N.E. C.R. N. end
"			5.87	10.97		" T.C. "
27+28.88			6.50	10.34		℄ ∡ Point
27+33.6					S. Manhole (Pasadena)	
					N. rim 6.36	
					S. " 6.42	
					E. " 6.42	
					W. " 6.37	

Profile
No. ____ Date ____ Notes Red ____ Plotted ____ Job No. 1248 Division No. V
Date ____ Date ____ Survey of ROOSEVELT AVE.
R.Sec. Notes Chkd. ____ Checked ____ Survey by R. F. BAUMANN Notes NFH Date ____
No. ____ Date ____ Date ____ Map No. ____ Indexed C. Johnson Date ____

F.B. 442 Pg. 2[illegible]

FORM 307 10M 10-46

PLEASE RETURN TO
LOS ANGELES COUNTY SURVEYOR
700 HALL OF RECORDS

NOTE: ANY ADDITIONS OR CHANGES ON THIS SHEET MUST BE MADE OR CIRCLED IN RED INK, WITH DATE AND NAME OF PERSON MAKING CHANGE.

Do not extend notes this side of this line.

STATION	B. S.	H. I.	F. S.	ELEV.		
		1016 84				
27+38.57			6 30	1010 54	Int. ℄'s Washington St. & Allen Ave.	
			2 93	13 [illegible]	100' N. (R) ℄ " "	
			4 60	12 22	25' R. (E) gutter	
			3 75	12 89	" " " T.C.	
			3 65	13 19	" L. (W) gutter	
			3 10	13 74	" " " T.C.	
			20	15 14	155' N (R) ℄ Allen Ave.	
			2 80	14 04	25' R (E) gutter	
			2 10	14 74	" " " T.C.	
			1 98	14 86	" L. (W) gutter	
			1 36	15 48	" " " T.C.	
			8 70	8 14	75' L (S) ℄ Allen Ave.	
			9 42	7 42	32' R (W) gutter	
			8 67	8 17	" " T.C.	
			10 57	6 27	" L. (E) gutter	
			9 62	7 22	" " " T.C.	
			10 85	5 99	140' L (S) ℄ Allen Ave.	
			11 72	5 12	32 R (W) gutter	
			10 92	5 92	" " T.C.	
			12 61	4 23	" " (E) gutter	
			11 89	4 95	" " T.C.	

Profile
Job No. 1248 Division No. V Notes Red. Plotted
Survey of Roosevelt Ave. Date Date No.
Survey by H. F. NAUMANN Notes H.F.N. Notes Chkd. Checked X-Sec.
Indexed R. C. Johnson Date Date Date No.

FORM 307 10M 10-46

PLEASE RETURN TO
LOS ANGELES COUNTY SURVEYOR
700 HALL OF RECORDS

NOTE: ANY ADDITIONS OR CHANGES ON THIS SHEET MUST BE MADE OR CIRCLED IN RED INK, WITH DATE AND NAME OF PERSON MAKING CHANGE.

Do not extend notes this side of this line.

STATION	B. S.	H. I.	F. S.	ELEV.		
		1016 84				
			5 43	1011 41		gutter N. end N.W.C.R.
			5 05	11 79		T.C. " "
			5 50	11 34		gutter W. end "
			5 08	11 76		T.C. " "
			8 02	8 82	gutter S. end S.W.C.R.	
			7 47	9 37	T.C. " "	
			7 00	9 84	gutter W. end "	
			6 67	10 17	T.C. " "	
B.M. A.E. 142			4 63	1012 21	B.M. AE 142 (Rd 75) Elev.	F.B. 1447-78
					Allen Ave & Washington St. N.W.C.	
					L & N. in W. cb, of Allen Ave., 15' N. of	
					N. end C.R.	

Profile No. ____ Date ____ Notes Red ____ Date ____ Plotted ____ Date ____ Job No. 1248 Division No. V
X-Sec. No. ____ Date ____ Notes Chkd ____ Date ____ Checked ____ Date ____ Survey of Roosevelt Ave.
Survey by H. F. RAUMANN Notes H.F.N. Date 8-48
Map No. ____ Date ____ Indexed A. C. Johnson Date ____

F.B. 1447 Pg. 265

B. Mac Pg. 26

Job No. 1248 Division No. V Notes Red. Plotted Profile

Survey of ROOSEVELT AVE. Date Date No.

Survey by H. F. NAUMANN Notes H.F.N. Notes Chkd. Checked X-Sec.

Indexed Date Date Date No.

STATION	B. S.	H. I.	F. S.	ELEV.

FORM 307 10M 10-46

PLEASE RETURN TO
LOS ANGELES COUNTY SURVEYOR
700 HALL OF RECORDS

Do not extend notes this side of this line.

NOTE: ANY ADDITIONS OR CHANGES ON THIS SHEET MUST BE MADE OR CIRCLED IN RED INK, WITH DATE AND NAME OF PERSON MAKING CHANGE.

Profile No.	Notes Red	Plotted	Job No. 1248	Division No. V
	Date	Date	Survey of ROOSEVELT AVE.	
X-Sec. No.	Notes Chkd LCM	Checked	Survey by [illegible]	Notes J.G. Date 9-17-48
	Date 9/25/48	Date	Map No.	Indexed C. Johnson Date JAN 24

F.B. 1446 Pg. 267

PROFILE & CROSS SECTION
OF
NEW YORK DR.
From FOOTHILL BLVD to GRANDOAKS AVE
C.I. 1248

H. F. Naumann
J. Gregory
D. H. Beers.
A. L. Molinari
G. F. Johnson

STATION	B. S.	H. I.	F. S.	ELEV.

NOTE: ANY ADDITIONS OR CHANGES ON THIS SHEET MUST BE MADE OR CIRCLED IN RED INK, WITH DATE AND NAME OF PERSON MAKING CHANGE.

PLEASE RETURN TO
LOS ANGELES COUNTY SURVEYOR
700 HALL OF RECORDS

Do not extend notes this side of this line.

FORM 307 10M 10-46

FORM 307 10M 10-46

PLEASE RETURN TO
LOS ANGELES COUNTY SURVEYOR
700 HALL OF RECORDS

NOTE: ANY ADDITIONS OR CHANGES ON THIS SHEET MUST BE MADE OR CIRCLED IN RED INK, WITH DATE AND NAME OF PERSON MAKING CHANGE.

Do not extend notes this side of this line.

STATION	B. S.	H. I.	F. S.	ELEV.		
BM A.E. - 14	9.08	985.86		976.78	BM A.E. 14 Elev 976.782 New York Dr & Foothill Blvd. Bt. Spk in Cb 5' S. of S end C.R.	F.B. 1447-13 S.W. Cor.
0+00			6.44	979.42	℄ Int. New York Dr. &	Foothill Blvd.
1+00			4.99	980.87		℄
1+85.3			3.94	981.92	Int ℄ & Lot Line S.	
"			6.26	979.60	35 L Gutter	
"			5.5	980.4	50 L P/L	
"			8.8	977.1	133 L Back Line of Ho. W	
"			11.5	974.4	190 L Back Lot Line	
2+00			3.68	982.18		℄
2+26			3.30	982.56	Int ℄ & Lot Line S.	
"			4.92	980.94	35 L T.C.	
"			4.6	981.3	50 L P/L	
"			7.3	978.6	127 L Back Line of Ho. W	
"			7.6	978.3	136 L " " " "	E
"			9.8	976.1	190 L Back Lot Line	
2+76			2.32	983.54	Int. ℄ & Lot Line S	
			3.92	981.94	35 L T.C.	
			3.7	982.2	50 L P/L	
			5.6	980.3	112 L Back Line of Ho. W.	
			6.0	979.9	130 L " " " "	E

F.B. 1446 PG. 268

Job No. 1248 Division No. ✓ Notes Red. Plotted No. Profile

Survey of ROOSEVELT AVE. Date Date X-Sec.

Survey by H. F. NAUMANN Notes J. Gregory Notes Chkd. Checked No.

Indexed A. C. Johnson Date Date

FORM 307 10M 10-46

PLEASE RETURN TO
LOS ANGELES COUNTY SURVEYOR
700 HALL OF RECORDS

NOTE: ANY ADDITIONS OR CHANGES ON THIS SHEET MUST BE MADE OR CIRCLED IN RED INK, WITH DATE AND NAME OF PERSON MAKING CHANGE.

Do not extend notes this side of this line.

STATION	B. S.	H. I.	F. S.	ELEV.		
		985 86				
2+76			74	978 5	190 L Back Lot Line	
3+00			177	984 09		℄
3+55.56			020	985 66	℄ Int New York Dr. &	Valencia Ave
T.P.	961	995 30	017	985 69		
4+00			830	987 00		℄
4+63			650	988.80	Int ℄ & Lot Line S.	
"			810	987.20	35' L T.C.	
"			78	987 5	50 L P/L	
"			87	986 6	131 L Back Line of Ho	W
"			87	986 6	137 L " " " "	E
"			104	984 9	190 L Back Lot Line	
5+00			544	989 86		℄
5+14			497	990 33	Int. ℄ & Lot Line S.	
"			662	988 68	35 L. T.C.	
"			62	989 1	50 L. P/L	
"			74	987 9	131 L Back Line of Ho.	E
"			87	986 6	190 L Back Lot Line	
6+00			233	992 97		℄
6+39.16			123	994 07	℄ Int. New York Dr. &	Coolidge Ave
T.P.	784	1001 90	124	994 06		

Profile
No. ____ Date ____ Notes Red ____ Plotted ____ Job No. 1448 Division No. V
X-Sec. Date ____ Notes Chkd ____ Checked ____ Survey of ROOSEVELT AVE
No. ____ Date ____ Date ____ Survey by H. F. HAUMANN Notes J.G. Date 9-17-49
Map No. ____ Indexed Johnson Date ____

F.B. 1446 Pg. 269

FORM 307 10M 10-46

PLEASE RETURN TO
LOS ANGELES COUNTY SURVEYOR
700 HALL OF RECORDS

NOTE: ANY ADDITIONS OR CHANGES ON THIS SHEET MUST BE MADE OR CIRCLED IN RED INK, WITH DATE AND NAME OF PERSON MAKING CHANGE.

Do not extend notes this side of this line.

Profile No. X-Sec. No.
Plotted Date Checked Date
Notes Red Date Notes Chkd. Date

Job No. 1248 Division No. ✓
Roosevelt Ave.
Survey of H. F. Naumann Notes J. Gregory
Survey by C. Johnson Date
Indexed Date

B.B. 446/Pg. 270

STATION	B. S.	H. I.	F. S.	ELEV.		
		1001.90				
7+00			594	995.96		℄
7+58			429	997.61	Int ℄ & Lot Line S.	
"			596	995.94	35 L T.C.	
"			56	996.3	50 L P/L & B. Brk	
"			40	997.9	61 L T. Brk	
"			49	997.0	140 L Back Line of No W.	
"			85	993.4	190 L Back Lot Line	
8+00			301	998.89		℄
8+06			282	999.08	Int ℄ & Lot Line S.	
"			464	997.26	35 L TC	
"			42	997.7	50 L P/L	
"			56	996.3	140 L Back Line of Ho. E	
"			47	997.2	160 L " " " " W	
"			67	995.2	190 L Back Lot Line on E. Side of Wall	
"			55	996.4	190 L " " " " W " "	
8+55			124	1000.66	Int ℄ & Lot Line S.	
"			305	998.85	35 L. TC.	
"			27	999.2	50 L P/L	
"			34	997.5	160 L Back Line of Ho. E	
"			34	998.5	160 L " " " Ho. W	

FORM 307 10M 10-46

PLEASE RETURN TO
LOS ANGELES COUNTY SURVEYOR
700 HALL OF RECORDS

NOTE: ANY ADDITIONS OR CHANGES ON THIS SHEET MUST BE MADE OR CIRCLED IN RED INK, WITH DATE AND NAME OF PERSON MAKING CHANGE.

Do not extend notes this side of this line.

STATION	B. S.	H. I.	F. S.	ELEV.		
		1001 90				
8+55			57	996 2	190 L Back Lot Line	
9+00			002	100' 88		℄
T.P.	799	1009 69	020	1001 70		
9+06			764	1002 05	Int ℄ & Lot Line S.	
"			936	1000 33	35 L. T.C.	
"			84	1001 3	50 L. P/L	
"			84	1001 3	91 L Brk on Lot Line	
"			92	1000 5	91 L " 3' E of Lot Line	
"			110	998 7	159 L Back Line of Ho.	W
"			110	998 7	160 L " " " "	E
"			119	997 8	190 L Back Lot Line	
9+56			604	1003 65	Int ℄ & Lot Line S.	
"			786	1001 83	35 L T.C.	
"			78	1001 9	50 L P/L	
"			80	1001 7	76 L Brk	
"			92	1000 5	122 L Back Line of Ho.	W
"			111	998 6	160 L " " " "	E
"			125	997 2	190 L Back Lot Line	
10+00			469	1005 00		℄
10+ 77.28			233	1007 36	℄ Int New York Dr & Harding Ave	

Profile
No. ____ Date ____ Notes Red ____ Plotted ____ Job No. 1248 Division No. ✓
X-Sec. Date ____ Date ____ Survey of ROOSEVELT AVE
No. ____ Date ____ Notes Chkd ____ Checked ____ Survey by H. F. HAUMANN Notes U.G. Date [illegible]
Date ____ Date ____ Map No. ____ Indexed C. Johnson Date ____

F.B. 1446 Pg. 271

FORM 307 10M 10-46

65
13
78
14
42

41

PLEASE RETURN TO
LOS ANGELES COUNTY SURVEYOR
700 HALL OF RECORDS

NOTE: ANY ADDITIONS OR CHANGES ON THIS SHEET MUST BE MADE OR CIRCLED IN RED INK, WITH DATE AND NAME OF PERSON MAKING CHANGE.

Do not extend notes this side of this line.

STATION	B. S.	H. I.	F. S.	ELEV.		
		1009 69				
BM AE-11			5 89	1003 80	B.M. AE-11 Elev. 1003.810 New York Dr. & Harding Ave Bt Spk in Cb. 1' S of S end CR.	F.B. 1447-12 S.E. Cor.
11+00			1 65	1008 04		℄
T.P.	7 61	1017 01	0 29	1009 40		
11+56			7 16	1009 85	Int ℄ & Lot Line S.	
"			9 05	1007 96	35' L T.C.	
"			8 7	1008 3	50 L P/L	
"			11 3	1005 7	123 L Back Line of Ho. W	
"			11 7	1005 3	131 L " " " " E	
"			14 7	1002 3	190 L Back Lot Line	
12+00			5 80	1011 21		℄
12+05			5 66	1011 35	Int ℄ & Lot Line S.	
"			7 60	1009 41	35 L. T.C	
"			7 2	1009 8	50 L P/L	
"			11 0	1006 0	123 L Back Line of Ho.	
"			11 0	1006 0	123 L " " " "	
"			15 4	1001 6	190 L Back Lot	
12+56			4 26	1012 75	Int ℄ & Lot Line S.	
"			6 10	1010 91	35 L TC.	
"			5 7	1011 3	50 L P/L	

F.B. 1446 PG. 272

Job No. 1248 Division No. ✓ Notes Red. Plotted Profile

Survey of ROOSEVELT AVE Date Date No.

Survey by H. F. NAUMANN Notes J. Gregory Notes Chkd. Checked X-Sec.

Indexed E. C. Johnson Date Date Date No.

FORM 307 10M 10-46

PLEASE RETURN TO
LOS ANGELES COUNTY SURVEYOR
700 HALL OF RECORDS

NOTE: ANY ADDITIONS OR CHANGES ON THIS SHEET MUST BE MADE OR CIRCLED IN RED INK, WITH DATE AND NAME OF PERSON MAKING CHANGE.

Do not extend notes this side of this line.

18 48 86 18

STATION	B. S.	H. I.	F. S.	ELEV.		
		1017 01				
12+56			10 2	1006 8	123 L Back Line of Ho. E.	
"			10 5	1006 5	125 L " " " " W	
"			12 5	1004 5	190 L Back Lot Line	
13+00			2 90	1014 11	℄	
13+07			2 69	1014 32	Int ℄ & Lot Line S	
"			4 57	1012 44	35 L T.C.	
"			4 4	1012 6	50 L P/L	
"			7 4	1009 6	125 L Back Line of Ho E	
"			7 4	1009 6	125 L " " " " W	
"			11 2	1005 8	190 L Back Lot Line	
T.P.	7 22	1023 84	0 39	1016 62		
14+00			6 64	1017 20	℄	
14+23.42			6 02	1017 82	℄ Int New York Dr & Roosevelt Ave.	
BM AE 10			10 86	1012 98	B.M. AE 10 Elev 1012.996 New York Dr & Roosevelt Ave Bt Spk in Cb 10 S of S end CR.	F.B. 1447-12 SE Cor.
14+86			4 22	1019 62	Int ℄ & Lot Line S.	
"			6 02	1017 82	35 L TC.	
"			5 7	1018 1	50 L P/L	
"			8 0	1015 8	79 L Brk	
"			9 5	1014 3	115 L Back Line of Ho W	

Profile
No. ____ Date ____ Notes Red ____ Plotted ____ Job No. 1248 Division No. 1
X-Sec. Date ____ Date ____ Survey of ROOSEVELT AVE
No. ____ Date ____ Notes Chkd ____ Checked ____ Survey by H. F. NAUMANN Notes J.G. Date 9-17-48
Map No. ____ Indexed Johnson Date ____

F.B. 1446 Pg. 273

FORM 307 10M 10-46

PLEASE RETURN TO
LOS ANGELES COUNTY SURVEYOR
700 HALL OF RECORDS

NOTE: ANY ADDITIONS OR CHANGES ON THIS SHEET MUST BE MADE OR CIRCLED IN RED INK, WITH DATE AND NAME OF PERSON MAKING CHANGE.

Do not extend notes this side of this line.

STATION	B. S.	H. I.	F. S.	ELEV.		
		1023 84				
14+86			108	1013 0	134 L Back Line of Ho	E
"			129	1010 9	190 L Back Lot Line	
15+00			389	1019 95		℄
15+37			289	1020 95	Int ℄ & Lot Line S.	
"			458	1019 36	35 L. T.C.	
"			44	1019 1	50 L. P/L	
"			73	1016 5	79 L Brk	
"			93	1012 5	115 L Back Line of	Ho. E
"			124	1011 1	190 L Back Lot Line	
15+86			150	1022 34	Int ℄ & Lot Line S.	
"			340	1020 14	35 L T.C.	
"			34	1020 1	50 L P/L.	
"			75	1016 3	79 L Brk	
"			95	1012 3	123. L Back Line of	Ho. W.
"			116	1012 2	190 L Back Lot Line.	
16+00			119	1022 65		℄
16+38			038	1023 16	Int ℄ & Lot Line S	
"			291	1020 93	35 L. Gutter	
"			21	1021 7	50 L P/L	
"			58	1018 0	90 L Brk	

F.B. 1446 PG. 274

Job No. 1248 Division No. ✓ Notes Red. Plotted Profile

Survey of ROOSEVELT AVE Date Date No.

Survey by H. F. NAUMANN Notes V. Gregory Notes Chkd Checked X-Sec.

Indexed C. Johnson Date Date Date No.

FORM 307 10M 10-46

PLEASE RETURN TO
LOS ANGELES COUNTY SURVEYOR
700 HALL OF RECORDS

NOTE: ANY ADDITIONS OR CHANGES ON THIS SHEET MUST BE MADE OR CIRCLED IN RED INK, WITH DATE AND NAME OF PERSON MAKING CHANGE.

Do not extend notes this side of this line. 29

STATION	B. S.	H. I.	F. S.	ELEV.		
14+86		1023 84	5 8	1018 0'	118 L Back Line of Ho	W. W. side Wall
"			6 7	1017 1'	123 L " " " "	E E side Wall
"			9 2	1014 6'	190 L Back Lot Line	
T.P.	8 04	1029 29	2 59	1021 25		
17+00			4 55	1024 74		℄
17+68.62			3 36	1025 93	℄ Int New York Dr &	Grand oaks Ave
BM AE-9			7 42	1021 87	BM AE-9 Elev 1021.898	F.B. 1447-12
					Grand Oaks Ave & New York Dr	S.E. Cor
					Bt Spk in Cb 1 S of S end CR	

Profile
No. ____ Date ____ Notes Red. ____ Plotted ____ Job No. 1248 Division No. V
X-Sec. Date ____ Date ____ Survey of ROOSEVELT AVE
No. ____ Date ____ Notes Chkd. ____ Checked ____ Survey by B. F. NAUMANN Notes V.G. Date 9-17-48
Date ____ Date ____ Map No. ____ Indexed Johnson Date ____

BOOK PG. 276 Job No. 1248 Division No. V Notes Red Plotted Profile

Survey of ROOSEVELT AVE Date Date No.

Survey by H. F. NAUMANN Notes J Gregory. Notes Chkd Checked X-Sec.

Indexed Date Date Date No.

STATION	B. S.	H. I.	F. S.	ELEV.	

FORM 307 10M 10-46

PLEASE RETURN TO
LOS ANGELES COUNTY SURVEYOR
700 HALL OF RECORDS

Do not extend notes this side of this line.

NOTE: ANY ADDITIONS OR CHANGES ON THIS SHEET MUST BE MADE OR CIRCLED IN RED INK, WITH DATE AND NAME OF PERSON MAKING CHANGE.

Profile No. | Notes Red | Plotted | Job No. 1248 Division No. V | F.B. 1446 Pg. 277

X.Sec. No. | Notes Chkd LCM 9/24/48 | Checked | Survey of Roosevelt Ave.

Date | Date | Survey by H. F. NAUMANN Notes H.R.S. Date 9-21-48

Map No. | Indexed C. Johnson Date JAN 25 '49

NOTE: ANY ADDITIONS OR CHANGES ON THIS SHEET MUST BE MADE OR CIRCLED IN RED INK, WITH DATE AND NAME OF PERSON MAKING CHANGE.

PLEASE RETURN TO
LOS ANGELES COUNTY SURVEYOR
700 HALL OF RECORDS

Do not extend notes this side of this line.

PROFILE & CROSS SECTIONS

ON

CRARY ST.

From.

GRAND OAKS AVE.

to

FOOTHILL BLVD.

C. I. 1248

STATION	B. S.	H. I.	F. S.	ELEV.
		H. F. Naumann H. R. Stock L. H. Rehl F. J. Lee		

FORM 307 10M 10-46

FORM 307 10M 10-46

PLEASE RETURN TO
LOS ANGELES COUNTY SURVEYOR
700 HALL OF RECORDS

NOTE: ANY ADDITIONS OR CHANGES ON THIS SHEET MUST BE MADE OR CIRCLED IN RED INK, WITH DATE AND NAME OF PERSON MAKING CHANGE.

Do not extend notes this side of this line.

F.B. 1446 Pg. 278 | Job No. 1248 Division No. V Notes Red Plotted Profile
Survey of Roosevelt Ave. Date No. X-Sec.
Survey by H. F. NAUMANN Notes H.R. Stock Notes Chkd Date Checked
Indexed C. Johnson Date Date No.

STATION	B. S.	H. I.	F. S.	ELEV.		
B.M. AE-8				989 336	B.M. AE 8 Elev. 989.036 F.B. 1447 - 11	
	2.05	991 09			Grand Oaks Ave. & Crary St. S.W. Cor. Bt. Spk. in curb, 5' So. of So. end C.R.	
			5 31	985 78	Int. ℄ Crary St & back lot line east of Grand Oaks Ave.	
			5 24	985 85	15' R (So. T.C.)	
			5 2	985 9	25' " N.E. Cor. Lot 349	
			6.2	984 9	75' " S.E. " " "	
			4 76	986 33	15' L (So. T.C.)	
			46	980 5	25 L P.L. bottom of bank (S.E. Cor. 348)	
			26	988 5	25 L P.L. top of bank	
			0.3	990 8	75' L N.E. Cor lot 348 (Straight Grade N.)	
T.P.			8 67	982 42	T.P.	
	2 60	985 02				
			5 01	980 01	Int. ℄ Crary St. & Back lot line East of Roosevelt Ave.	
			5 26	979 76	15' R (So. T.C.)	
			5 1	979 9	25' R N.E. Cor lot 272	
			6.7	978 3	75' " S.E. Cor " "	

FORM 307 10M 10-48 6.0 4.0 8.4

PLEASE RETURN TO
LOS ANGELES COUNTY SURVEYOR
700 HALL OF RECORDS

NOTE: ANY ADDITIONS OR CHANGES ON THIS SHEET MUST BE MADE OR CIRCLED IN RED INK, WITH DATE AND NAME OF PERSON MAKING CHANGE.

Do not extend notes this side of this line.

STATION	B. S.	H. I.	F. S.	ELEV.	
		985.02	4.66	980.36	15' L (N) T.C.
			4.3	980.7	25' L SE. Cor lot 271 (bottom break)
			2.4	982.6	35' L top break
		✓	0.9	984.1	75' " N.E. Cor lot 271
T.P.	3.49	981.58	6.93	978.09	T.P ✓
B.M. A.E. 18			5.07	976.51	B.M. A.E. 18 Elev. 976.489 F.B. 1447 - 14
					Crary St & Harding Ave. S.E. Cor.
B.M. A.E. 18		✓		976.49	bt. Spk. in curb 3' So of So. end C.R.
	4.35	980.84			
			4.77	976.07	int. of Crary St. & back lot line East of Harding Ave.
			4.99	975.85	15' R. (S) T.C.
			4.9	975.9	25' R. N.E. Cor. lot 196
			6.8	974.0	75' R S.E. Cor lot "
			4.40	976.44	15' L (N) T.C.
			4.1	976.7	25' L PL. SE. Cor lot 195 (bottom bank)
			2.8	978.0	25' L top bank
			0.8	980.0	75' L PL NE Cor lot 195
T.P.		✓	7.98	972.86	T.P
	2.14	975.00			

Profile
No. Notes Red Plotted Job No. 1248 Division No. V
X-Sec. Date Date Survey of ROOSEVELT AVE
No. Notes Chkd Checked Survey by W. F. RAUMANN Notes H.E.S. Date 5-27-48
Date Date Map No. Indexed C. Johnson Date
F.B. 1447 Pg. 279

FORM 307 10M 10-46

PLEASE RETURN TO
LOS ANGELES COUNTY SURVEYOR
700 HALL OF RECORDS

NOTE: ANY ADDITIONS OR CHANGES ON THIS SHEET MUST BE MADE OR CIRCLED IN RED INK, WITH DATE AND NAME OF PERSON MAKING CHANGE.

Do not extend notes this side of this line.

STATION	B. S.	H. I.	F. S.	ELEV.		
		975.00	4.36	970.64	Int. ℄ Crary St. & back lot line East of Coolidge Ave	
			4.54	970.46	15' R (S) T.C.	
			4.3	970.7	25' R N.E. Cor. lot 120	
			3.7	971.3	75' R S.E. Cor. " "	
			4.15	970.85	15' L (N) T.C.	
			4.0	971.0	25' L S.E. Cor lot 119 (bottom wall)	
			3.0	972.0	25' L top wall (bottom break)	
			1.6	973.4	35' L top break	
			+0.1	975.1	75' L N.E. Cor lot 119	
TP			7.95	967.05	T.P.	
	0.07	967.12				
			5.38	961.74	Int. ℄ Crary St. & back lot line East of Valencia Ave	
			5.6	961.5	25' R N.E. Cor. lot 48	
			6.1	961.0	75' R S.E. Cor lot 48	
			4.8	962.3	25' L S.E. Cor lot 47 (bottom wall)	
			3.7	963.4	" " " " (top wall)	
			2.2	964.9	75' L N.E. Cor lot 47	
T.P.			8.17	958.95		
	4.67	963.62				

F.B. 1446 Pg. 280 Job No. 1248 Division No. V Notes Red ____ Plotted ____ Profile ____
Survey of ROOSEVELT AVE Date ____ Date ____ No. ____
Survey by H. F. NAUMANN Notes H.R. Stock Notes Chkd ____ Checked ____ X-Sec. ____
Indexed C. Johnson Date ____ Date ____ No. ____

Profile No. _____ Notes Red. _____ Plotted _____ Job No. 1248 Division No. V

F.B. 1446 Pg. 281

Date _____ Date _____ Survey of ROOSEVELT AVE

X-Sec. No. _____ Notes Chkd. _____ Checked _____ Survey by H. F. NAUMANN Notes H.R.S. Date 9-21-48

Date _____ Date _____ Map No. _____ Indexed A. C. Johnson Date _____

NOTE: ANY ADDITIONS OR CHANGES ON THIS SHEET MUST BE MADE OR CIRCLED IN RED INK, WITH DATE AND NAME OF PERSON MAKING CHANGE.

PLEASE RETURN TO
LOS ANGELES COUNTY SURVEYOR
700 HALL OF RECORDS

Do not extend notes this side of this line.

STATION	B. S.	H. I.	F. S.	ELEV.	
B.M. AE-15		95352	6 SB	95704	B.M. AE-15 Elev. 957.021 F.B. 1447-8 Foothill Blvd. & Crary St., S.W. Cor. Boot Spk. in M.C.R.

FORM 307 10M 10-46

F.B. 1116 PG. 282

Job No. _____ Division No. _____ Notes Red _____ Plotted _____ Profile

Survey of _____ Date _____ Date _____ No. _____

Survey by _____ Notes _____ Notes Chkd _____ Checked _____ X-Sec.

Indexed _____ Date _____ Date _____ Date _____ No. _____

FORM 307 10M 10-46

PLEASE RETURN TO
LOS ANGELES COUNTY SURVEYOR
700 HALL OF RECORDS

NOTE: ANY ADDITIONS OR CHANGES ON THIS SHEET MUST BE MADE OR CIRCLED IN RED INK, WITH DATE AND NAME OF PERSON MAKING CHANGE.

Do not extend notes this side of this line.

STATION	B. S.	H. I.	F. S.	ELEV.	

Profile No. ____ X-Sec. No. ____

Notes Red ____ Date ____ Plotted ____ Date ____

Notes Chkd LCM 9/24/48 Date ____ Checked ____ Date ____

Job No. 1248 Division No. V

Survey of ROOSEVELT AVE

Survey by H. F. NAUMANN Notes H.R.S. Date 9-22-48

Map No. ____ Indexed K. C. Johnson Date JAN 25 '49

F.B. 1448 Pg. 283

NOTE: ANY ADDITIONS OR CHANGES ON THIS SHEET MUST BE MADE OR CIRCLED IN RED INK, WITH DATE AND NAME OF PERSON MAKING CHANGE.

PLEASE RETURN TO
LOS ANGELES COUNTY SURVEYOR
700 HALL OF RECORDS

Do not extend notes this side of this line.

PROFILE & CROSS SECTIONS
on
GARFIAS DR.
from
GRAND OAKS AVE.
to
FOOTHILL BLVD
C.I. 1248

STATION	B.S.	H.I.	F.S.	ELEV.
		H. F. Naumann H. R. Stock L. N. Rehl F. J. Lee		

FORM 307 10M 10-46

FORM 307 10M 10-46

PLEASE RETURN TO
LOS ANGELES COUNTY SURVEYOR
700 HALL OF RECORDS

NOTE: ANY ADDITIONS OR CHANGES ON THIS SHEET MUST BE MADE OR CIRCLED IN RED INK, WITH DATE AND NAME OF PERSON MAKING CHANGE.

Do not extend notes this side of this line.

F.B. 1446 PG. 284 | Job No. 124 | Division No. V | Notes Red | Plotted | Profile
Survey of Roosevelt Ave | Date | Date | No.
Survey by H. F. NAUMANN | Notes N.R. Stack | Notes Chkd. | Checked | X-Sec.
Indexed C. Johnson | Date | Date | No.

STATION	B. S.	H. I.	F. S.	ELEV.		
B.M. AE. 7		✓		966 53	B.M. AE-7 Elev. 966.531 FB 1447-11	
	1 85	968 38			Grand Oaks Ave. & Garfias Dr. S.W. Cor.	
					Bt. Spk. in curb 5' So. of so. end C.R.	
			4 81	963 57	Int. & Garfias Dr. & lot line east of	
					Grand Oaks Ave.	
			4 98	963 40	15' R (S) T.C.	
			4 8	963 6	25' R N.E. Cor lot 360	
			6 1	962 3	75' R S.E. " " "	
			4 38	964 00	15' L (N) T.C.	
			4.1	964 3	25' L S.E. Cor lot 359 (bottom break)	
			1.6	966 8	34' L P.L. (top break)	
			1.0	967 4	75' L N.E.	
T.P.		✓	8.40	959 98	T.P.	
	1 29	961 27				
			5 29	955 98	Int. & Garfias Dr. & lot line east	
					of Roosevelt Ave.	
			5 34	955 93	15' R (S) T.C.	
			5 3	956 0	25' R N.E. Cor lot 283	
			6 7	954 6	75' R. S.E. Cor. lot "	
			4 83	956 44	15' L (N) T.C.	

FORM 307 10M 10-46

PLEASE RETURN TO
LOS ANGELES COUNTY SURVEYOR
700 HALL OF RECORDS

NOTE: ANY ADDITIONS OR CHANGES ON THIS SHEET MUST BE MADE OR CIRCLED IN RED INK, WITH DATE AND NAME OF PERSON MAKING CHANGE.

Do not extend notes this side of this line.

STATION	B. S.	H. I.	F. S.	ELEV.	
		961.27	4.7	956.6	25' L S.E. Cor lot 282 (bottom break)
			2.9	958.4	41' L P.L. (top of break)
			+0.6	961.9	75' L N.E. Cor lot 282
TP			7.73	953.54	TP
	1.72	955.26			
			4.85	950.41	Int. Garfias Dr. & Lot line east of Harding Ave.
			5.17	950.09	15' R (S) T.C.
			4.9	950.4	25' R N.E. Cor lot 207
			6.7	948.6	75' R S.E. Cor lot "
			4.55	950.71	15' L (N) T.C.
			4.3	951.0	25' L S.E. Cor lot 206 (bottom break)
			2.3	953.0	40' L P.L. (top break)
			1.0	954.3	75' L N.E. Cor lot 206
TP			6.88	948.38	TP
	3.75	952.13			
B.M. AE 22			4.27	947.86	BM AE 22 Elev 947.836 FB 1447-16
					Garfias Dr. & Coolidge Ave. S.W. Cor
				947.84	Bt spk in curb 12' N of So. end C.R.
	3.90	951.74			
			5.12	946.62	Int. Garfias & lot line east of Coolidge

Profile
No. ____ Date ____ Notes Red. ____ Plotted ____ Job No. 1248 Division No. V
X-Sec. ____ Date ____ Survey of Roosevelt Ave.
No. ____ Date ____ Notes Chkd. ____ Checked ____ Survey by R. T. HAUMANN Notes H.R.S. Date 9-21-48
Map No. ____ Indexed ____ Date ____

F.B. 1446 Pg. 285

FORM 307 10M 10-46

PLEASE RETURN TO
LOS ANGELES COUNTY SURVEYOR
700 HALL OF RECORDS

NOTE: ANY ADDITIONS OR CHANGES ON THIS SHEET MUST BE MADE OR CIRCLED IN RED INK, WITH DATE AND NAME OF PERSON MAKING CHANGE.

Do not extend notes this side of this line.

Profile No. ____ X-Sec. No. ____

Plotted ____ Date ____ Checked ____ Date ____

Notes Red ____ Date ____ Notes Chkd ____ Date ____

Job No. 1248 Division No. ✓

Survey of Roosevelt Ave

Survey by H. F. NAUMANN Notes by C. J. [illegible]

Indexed ____ Date ____

B. 1446 PG. 286

STATION	B. S.	H. I.	F. S.	ELEV.	
		951.74	5.46	946.28	15'R (S) T.C.
			5.2	946.5	25'R N.E. Cor lot 131
			5.8	945.9	75'R S.E. Cor lot " (top break)
			7.7	944.0	" " " " " " (bottom break)
			4.84	946.90	15'L (N) T.C.
			4.6	947.1	25'L P.L. SE. Cor lot 130 (top break)
			2.1	949.6	40'L Break
			1.3	950.4	75'L N.E. cor lot 130
TP		✓	6.91	944.83	TP Spk & int.
	2.18	947.01			
			4.54	942.47	int. & Garfias Dr. & lot line east of Valencia Ave
			4.4	942.6	25'R N.E. Cor lot 59
			3.6	943.4	50'R break
			5.1	941.9	75'R S.E. Cor lot 59
			10.0	937.0	175'R (Straight grade So.)
			3.8	943.2	25'L SE Cor lot 58
			0.0	947.0	75'L N.E. " "
			(+1.8)	948.8	175'L N.E. Cor lot 56 (St. gr. N)
US 2940			7.50	939.51	US 2940 Elev 939.513 FB 1447-7 Foothill Blvd & Garfias Dr S.W. Cor. Standard Bronze disc. in conc. post 30' S. of S. Cb of Garfias Dr. & 2' W Cb Foothill Blvd & stamped Y-172-1934

Profile No. ____ X-Sec. No. ____

Notes Red ____ Date ____ Plotted ____ Date ____ Job No. 1248 Division No. V
Survey of Roosevelt Ave.
Notes Chkd LCM Date 7/29/48 Checked ____ Date ____ Survey by H. F. NAUMANN Notes H.R.S. Date 9-22-
Map No. ____ Indexed ____ Date JAN 25

F.B. 1446 Pg. 28

NOTE: ANY ADDITIONS OR CHANGES ON THIS SHEET MUST BE MADE OR CIRCLED IN RED INK, WITH DATE AND NAME OF PERSON MAKING CHANGE.

PLEASE RETURN TO
LOS ANGELES COUNTY SURVEYOR
700 HALL OF RECORDS

Do not extend notes this side of this line.

PROFILE & CROSS SECTIONS
on
1ST ALLEY N. of WASHINGTON ST.
from
GRAND OAKS AVE.
to
FOOTHILL BLVD.
C.I. 1248

STATION	B.S.	H.I.	F.S.	ELEV.
		H.F. Naumann H.R. Stock L.H. Rehl F.J. Lee		

FORM 307 10M 10-46

FORM 307 10M 10-46

PLEASE RETURN TO
LOS ANGELES COUNTY SURVEYOR
700 HALL OF RECORDS

NOTE: ANY ADDITIONS OR CHANGES ON THIS SHEET MUST BE MADE OR CIRCLED IN RED INK, WITH DATE AND NAME OF PERSON MAKING CHANGE.

Do not extend notes this side of this line.

Profile No. ____ X-Sec. No. ____
Plotted ____ Date ____
Notes Red ____ Date ____
Notes Chkd. ____ Date ____
Checked ____ Date ____

Survey of Roosevelt Ave. Job No. 1248 Division No. V
Survey by H. F. NAUMANN Notes H.R. Stock Date 9-22-48
Indexed A. C. Johnson Date 9-22-48

B.346 Pg. 288

STATION	B. S.	H. I.	F. S.	ELEV.		
B.M. AE-6		✓		946 81 ✓	B.M. AE 6 948.807	F.B. 1447-10.
	5-48	954 29			Washington St & Grand Oaks Ave N.W. Cor.	
					C. Spk. N. end curb Return	
T.P		✓	3 95	950 34	T.P	
	0.06	950 40				
			4 78	945 62	int ℄ 1st ALley N. of Washington St	
					& lot line east of Grand Oaks Ave.	
			40	9464	10'L (N) S.E Cor lot 371	
			38	9466	60'L N.E. " " "	
T.P		✓	9 44	94096	TP	
	1.51	94247				
			5.4	9371	int ℄ 1st Alley N. of Washington	
					& lot line east of Roosevelt Ave.	
			5.0	9375	10'L (N) SE Cor. lot 294	
			53	9372	60'L NE " " "	
T.P.		✓	1042	93205	T.P.	
	027	932 32				
			4.7	9276	int ℄ 1st Alley N of Washington &	
					lot line east of Harding	
			3.9	9284	10'L (N) SE. Cor. lot 218	
			31	9292	60'L NE. Cor lot 218	

		932.32			
TP			9.89	922.48	TP
	4.22	926.70			
			5.0	921.7	int. ℄ 1st Alley N. Washington & lot line east of Coolidge.
			4.2	922.5	10' L (N) SE. Cor. lot 142
			2.2	924.5	60' L N.E. " " " (St. gr. N)
TP			7.00	919.70	TP
	4.44	924.14			
			5.2	918.9	int ℄ Alley & lot line east of Valencia Ave.
			4.8	919.3	10' L (N) SE Cor lot 70
			3.1	921.0	60' L NE " " "
			1.3	922.8	110' L NE " " 69
T.P			11.90	912.24	TP
	4.60	916.84			
B.M. AE-1			4.57	912.27	B.M. AE-1 Elev 912.292 FB 144 Foothill Blvd & Washington St. N.W. Cor Bt. spk in M.C.R.

Plotted ____ Job No. 1244 Division No. ____
Date ____ Survey of Roosevelt Ave.
Chkd ____ Checked ____ Survey by H. F. NAUMANN Notes H.R.S. Date 9-22-48
Date ____

Note - Owner of Bldg of Lot #147 state toilet #1 is connected under conc floor to toilet #2

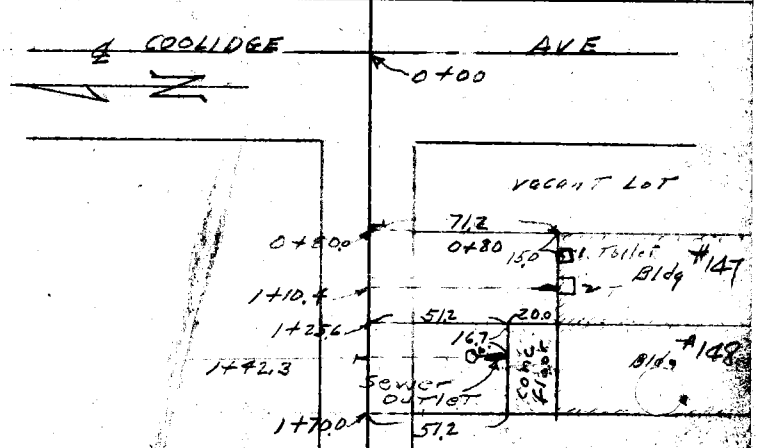

BM.AE-3	9.68	930.04		920.36	BM, AE-3, Elev. = 920.363 F.B. 1447 pg 10 Washington ST. & Coolidge Ave N.W. Corner BT. spk in Cb. 5' W. of W. end of C.R.
0+80			5.10		℄ Alley
0+80.0			7.39		Floor N.E. Cor of bldg 71.2 Left
1+10.4			8.66	921.38	Top of 4" cast iron sewer outlet
1+25.6			7.29		Floor, N.W. Cor of bldg 71.2 rn.
"			5.82		New conc slab 71.2 "
"			5.78		51.2 "
1+42.3			8.20	921.84	[illegible] sewer outlet
1+70.0			5.81		[illegible] 51.2 Left
"			2.42		[illegible]
0+18.0			8.05		[illegible]
0+00			7.5[illegible]		
BM.AE-3			[illegible]		