Notes Ck'd by D. M. Finley	Survey of Compton Blvd.	F.B. 1450 Pg. 5
Map No. B-1842-3	W.O. 8345 Tape No. Std.	
Office Work C.W. Cox	Surveyed by R.L. Willey	
Checked D.M. Finley	Notes R.L.W. & E.F.E. Date 4-48	
Date Aug. 1951	Indexed A. C. Johnson 6-24-48	

Cont bot pg #6

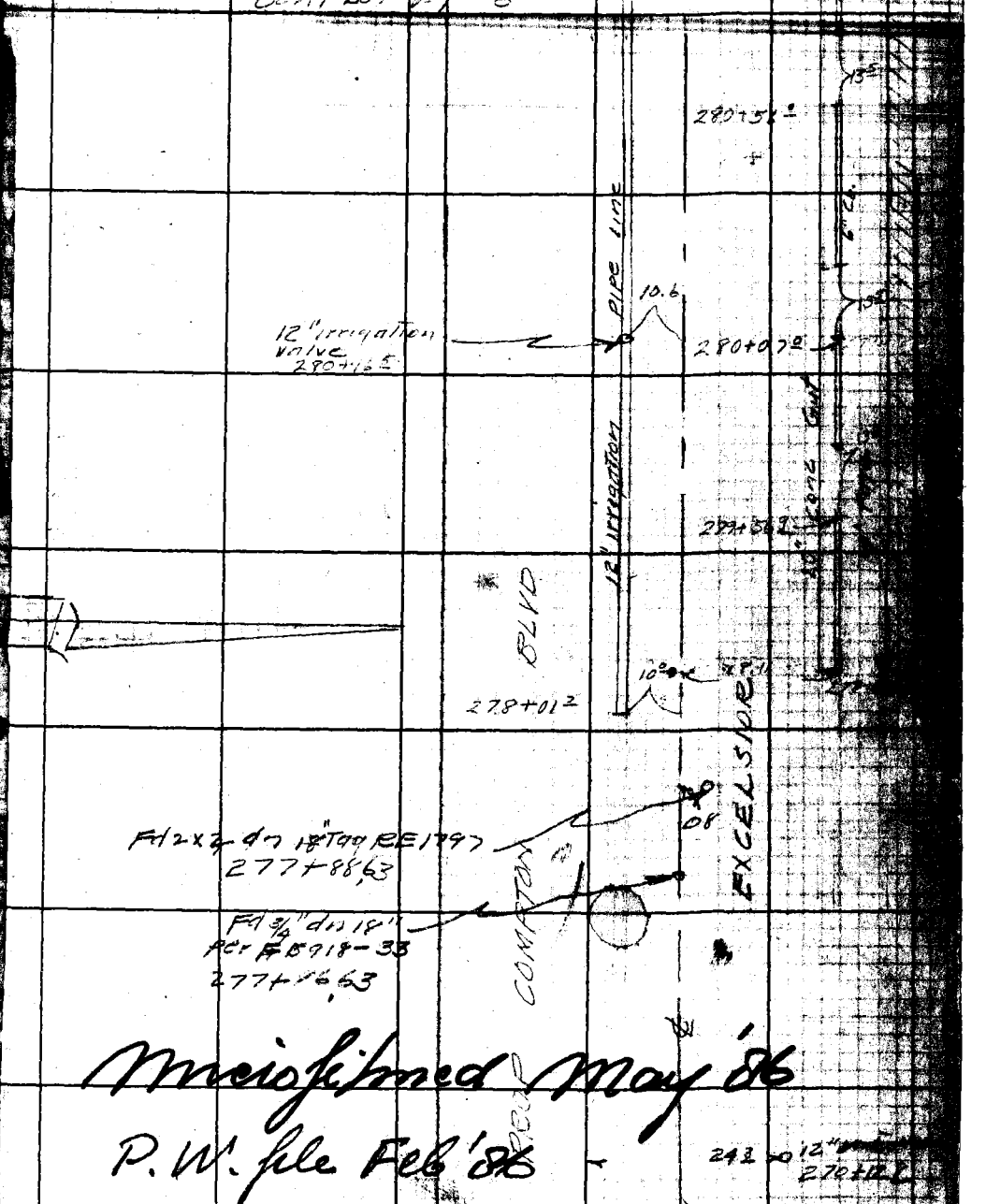

Microfilmed May '86

P.W. file Feb '86

Cont from FB918 Top pg 268

RETURN TO
LOS ANGELES COUNTY SURVEYOR
700 HALL OF RECORDS

Note: Any Additions or Changes on This Sheet Must be Made or Circled in Red Ink With Date and Name of Person Making Change.

Do not extend notes this side of this line.

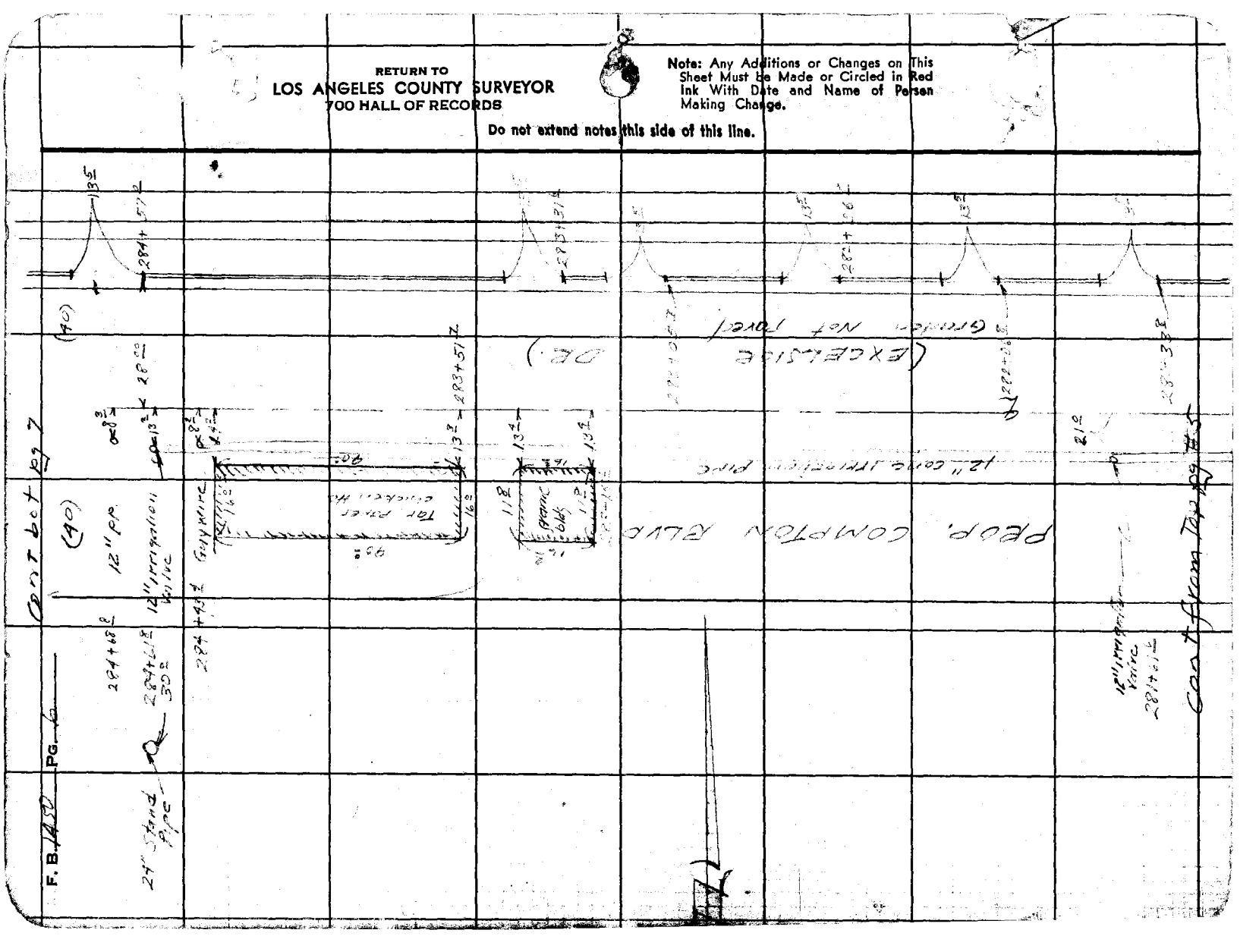

Notes Ck'd by D. M. Finlay	Survey of Compton Blvd.	F.B. 1450 Pg. 1
Map No. [illegible]	W.O. [illegible] Topo No. Std. °F	
Office Work Cox	Surveyed by R.L. Willey	
Checked D. M. Finlay	Notes R.L.W. & F.F.E. Date 4-48	
Date [illegible] '51	Indexed A. C. Johnson	

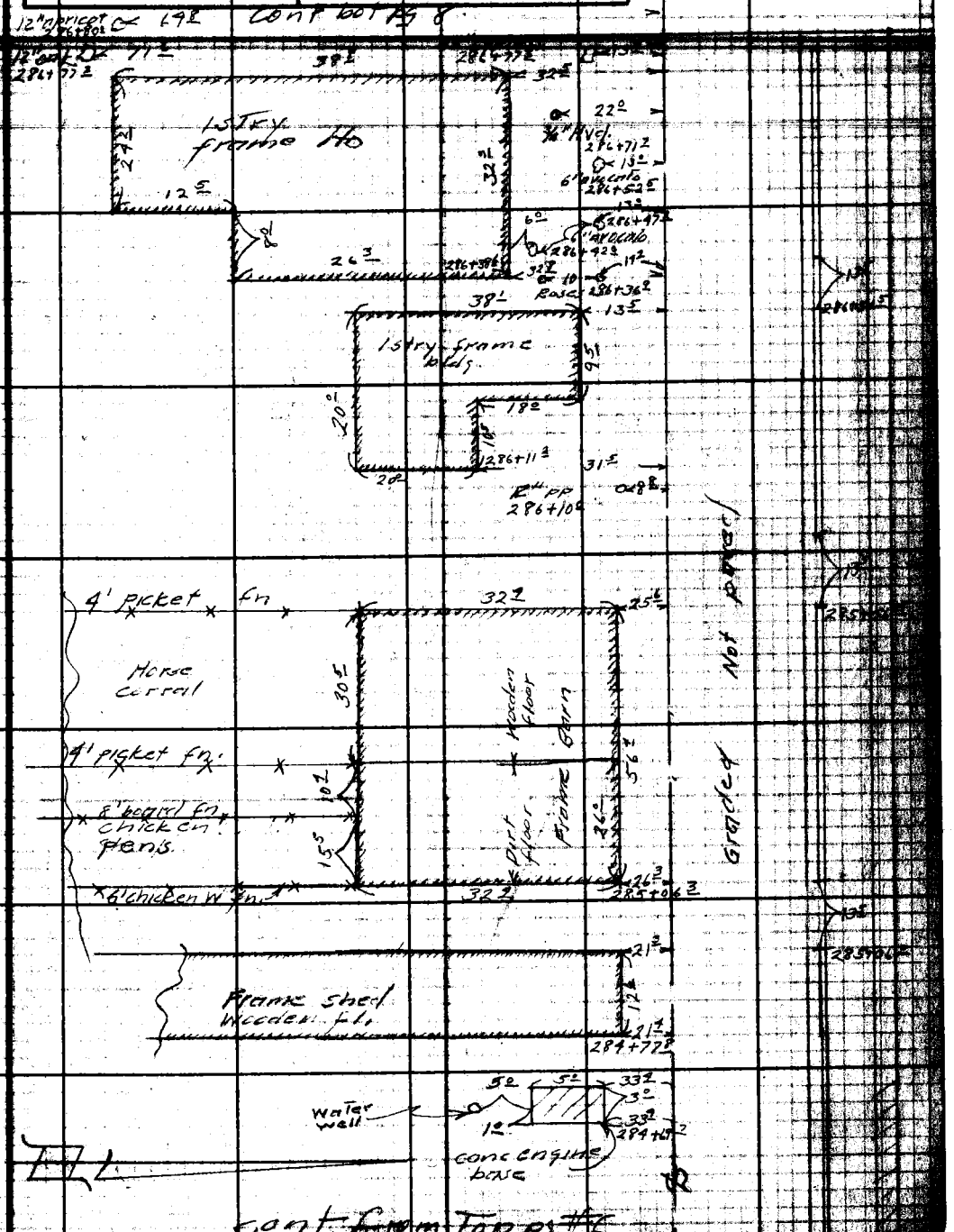

Note: Any Additions or Changes on This Sheet Must be Made or Circled in Red Ink With Date and Name of Person Making Change.

Do not extend within this side of this line.

RETURN TO LOS ANGELES COUNTY SURVEYOR 700 HALL OF RECORDS

FORM 2047 [illegible]

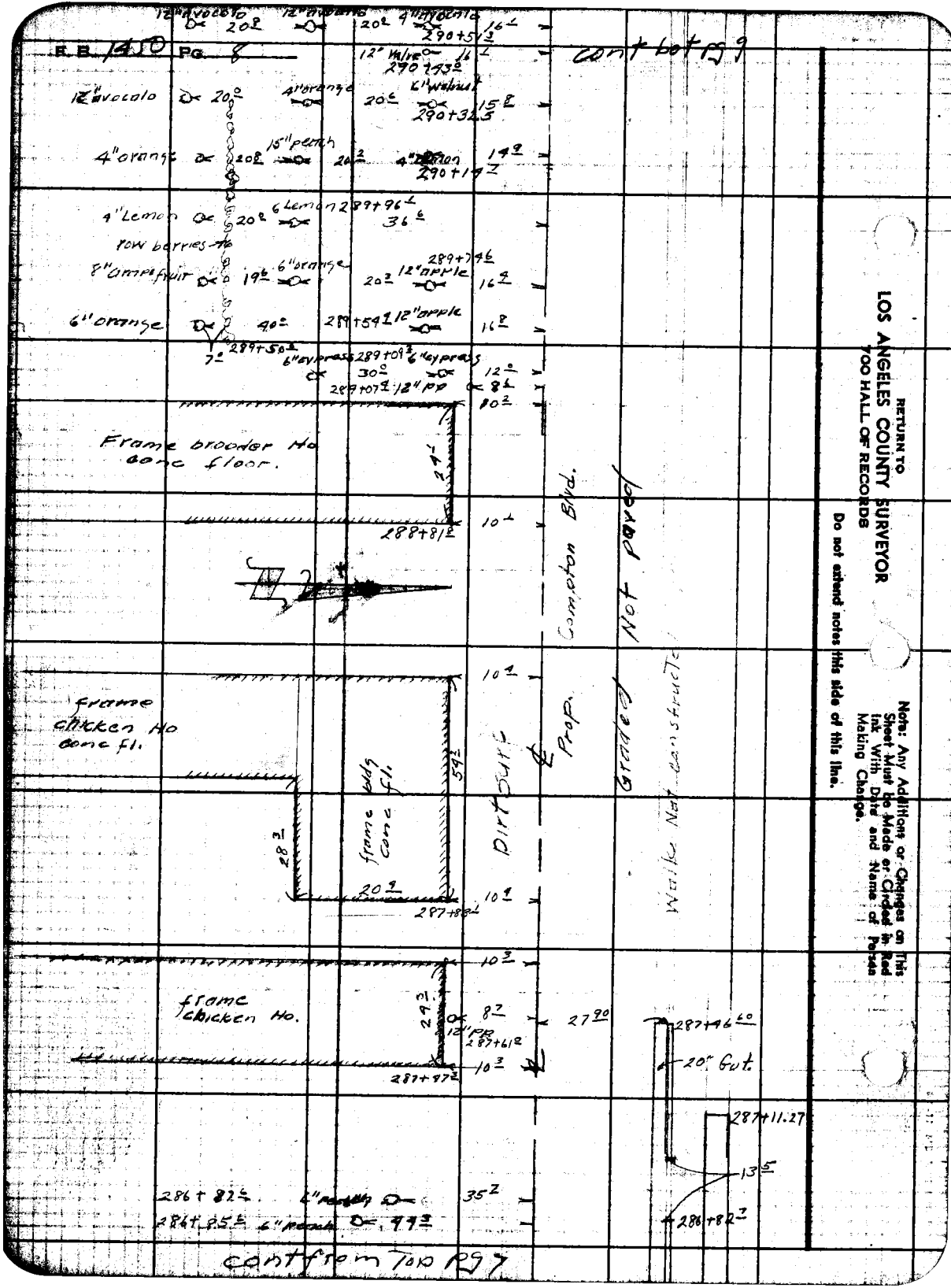

RETURN TO
LOS ANGELES COUNTY SURVEYOR
700 HALL OF RECORDS

Do not extend notes this side of this line.

Note: Any Additions or Changes on This Sheet Must be Made or Circled in Red Ink With Date and Name of Person Making Change.

Notes Ck'd by D. M. Finley	Survey of Compton Blvd	F. B. 1450 Pg. 9
Map No. [illegible]	W. O. 8345 Tape No. ___ St'd ___ °F	
Office Work Cox	Surveyed by R. L. Willey	
Checked D. M. Finley	Notes R.L.W. & R.F.F. Date 4-48	
Date [illegible]	Indexed A. C. Johnson	

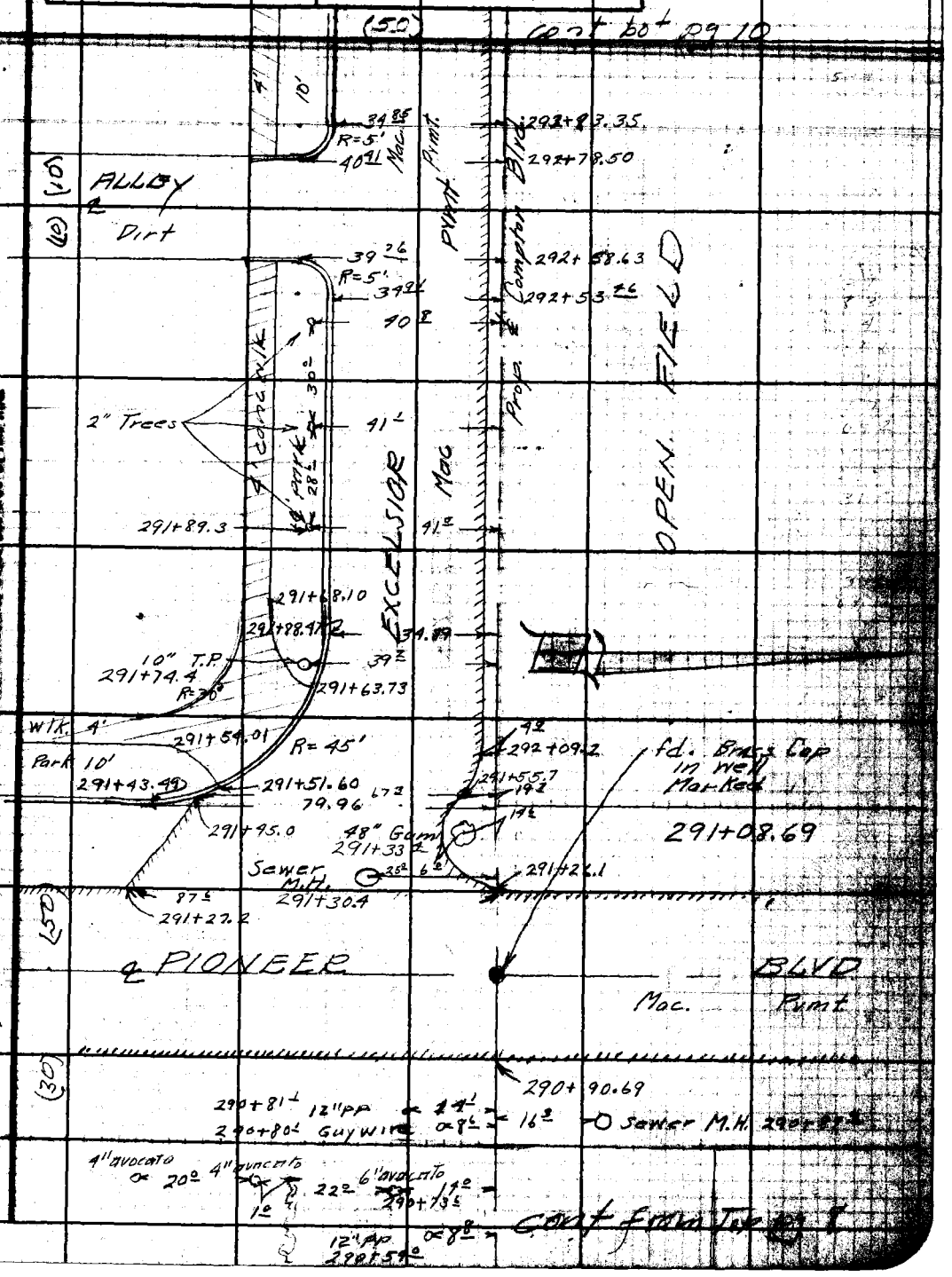

Note: Any Additions or Changes on This Sheet Must be Made or Circled in Red Ink With Date and Name of Person Making Change.

Do not extend notes this side of this line.

RETURN TO LOS ANGELES COUNTY SURVEYOR 750 MAIL OF RECORDS

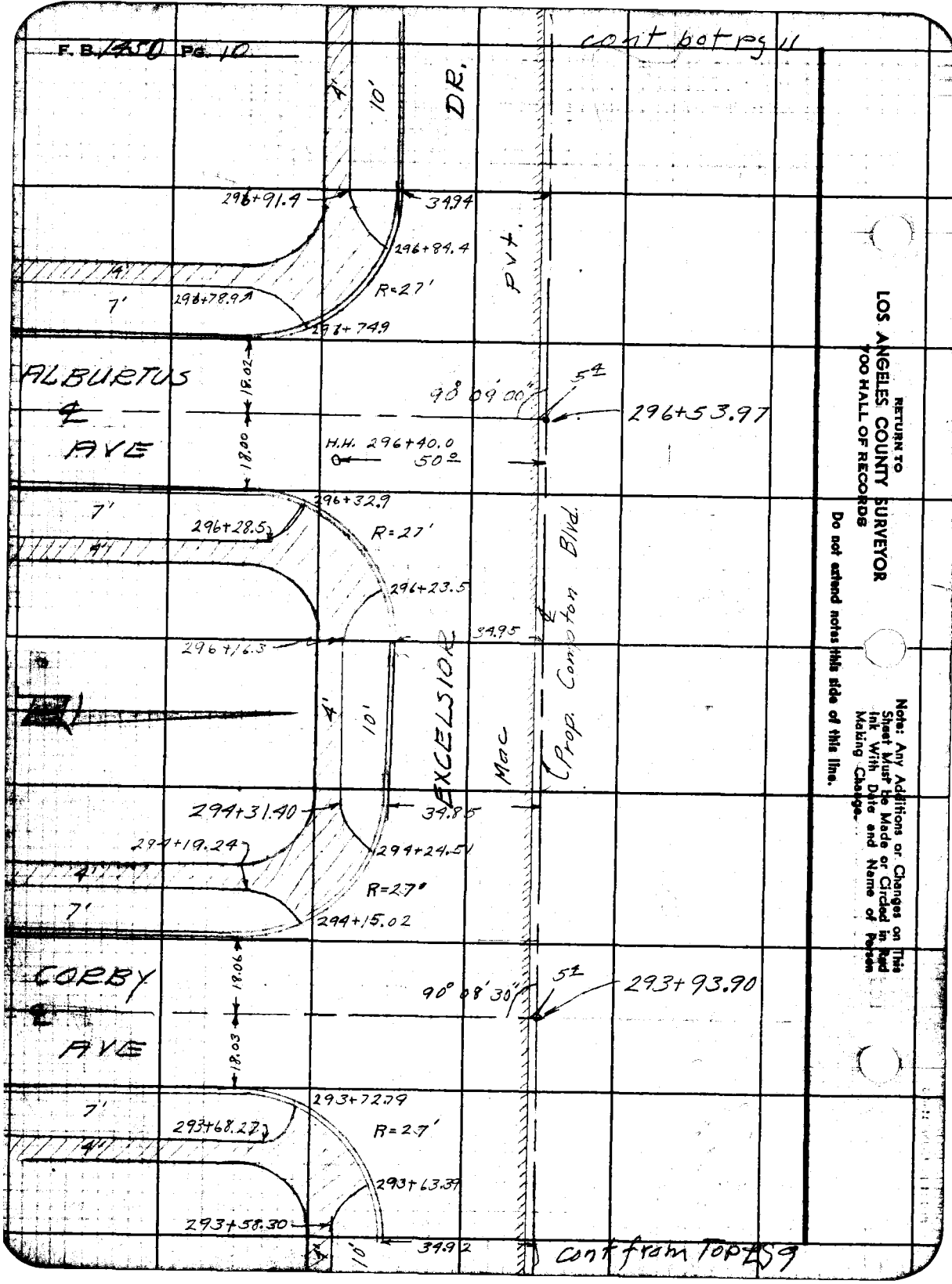
F. B. 1450 Pg. 10
cont bot pg 11
DR.
4'
10'
298+91.4
34.94
296+84.4
14'
7'
298+78.94
R=27'
298+74.9
PVT.
ALBURTUS
℄
AVE
18.02
18.00
98° 09' 00"
5℄
296+53.97
H.H. 296+40.0
50 ft
296+32.9
7'
296+28.5
R=27'
14'
296+23.5
296+16.5
34.95
Prop. Compton Blvd.
EXCELSIOR
Mac
4'
10'
294+31.40
34.85
294+19.24
294+24.54
14'
R=27'
7'
294+15.02
CORBY
℄
AVE
18.06
18.03
90° 08' 30"
5℄
293+93.90
293+72.79
7'
293+68.27
R=27'
14'
293+63.37
293+58.30
10'
34.92
cont from top pg 9
RETURN TO
LOS ANGELES COUNTY SURVEYOR
700 HALL OF RECORDS
Do not extend notes this side of this line.
Note: Any Additions or Changes on This Sheet Must be Made or Circled in Red Ink With Date and Name of Person Making Change.

Notes Ck'd by D. M. Finlay	Survey of Compton Blvd.	F. B. 1450 Pg. 11
Map No. B-1842-2	W. O. 8545 Tape No. Std. °F	cont bot pg 12
Office Work Cox	Surveyed by R.L. Willey	
Checked D. M. Finlay	Notes R.L. W. & E.F.E. Date 4-18	
Date AUG '51	Indexed A. C. Johnson	

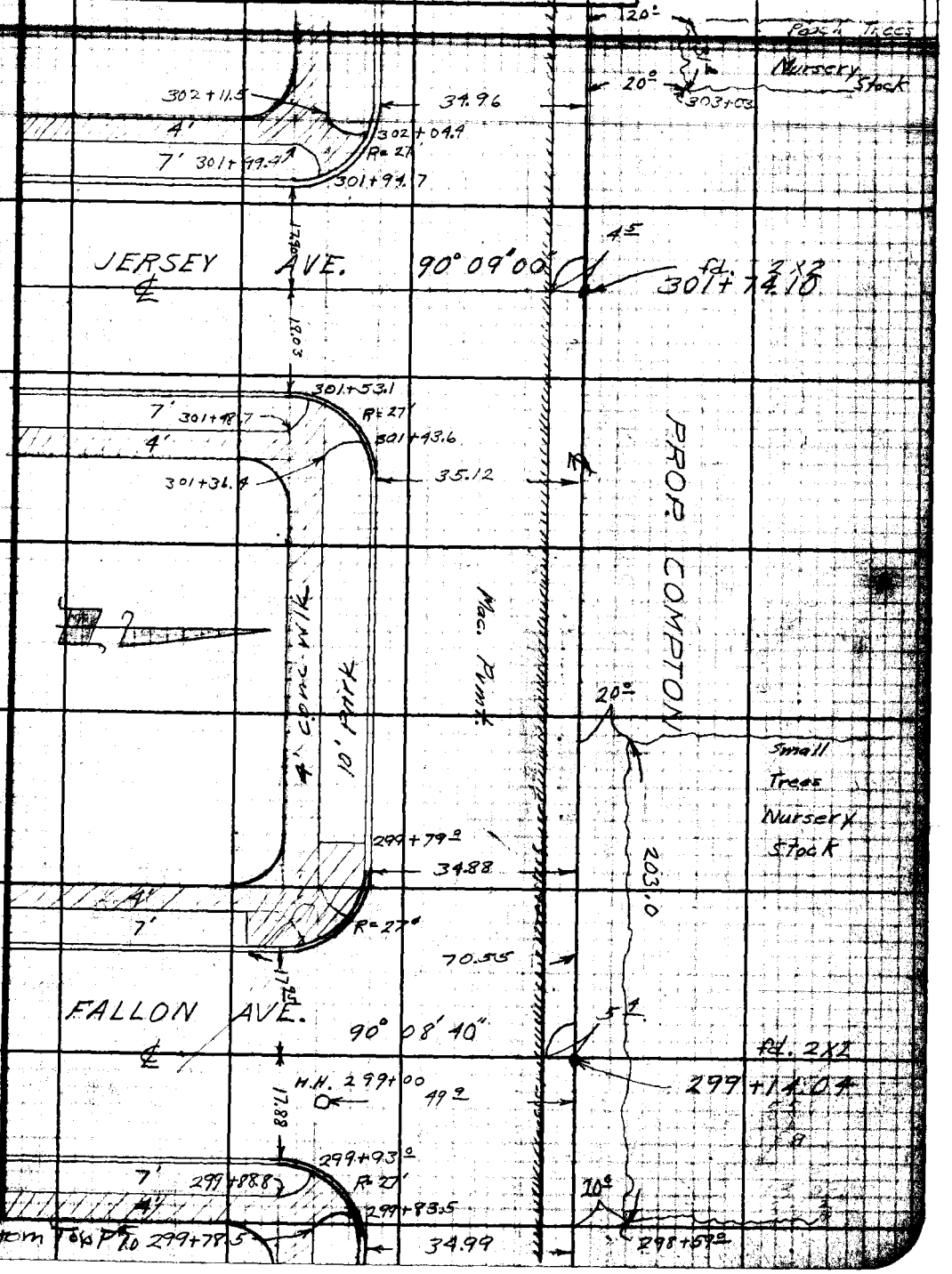

Note: Any Additions or Changes on This Sheet Must be Made or Circled in Red Ink With Date and Name of Person Making Change.

Do not extend notes this side of this line.

RETURN TO
LOS ANGELES COUNTY SURVEYOR
700 HALL OF RECORDS

FORM 247 SM 11-46

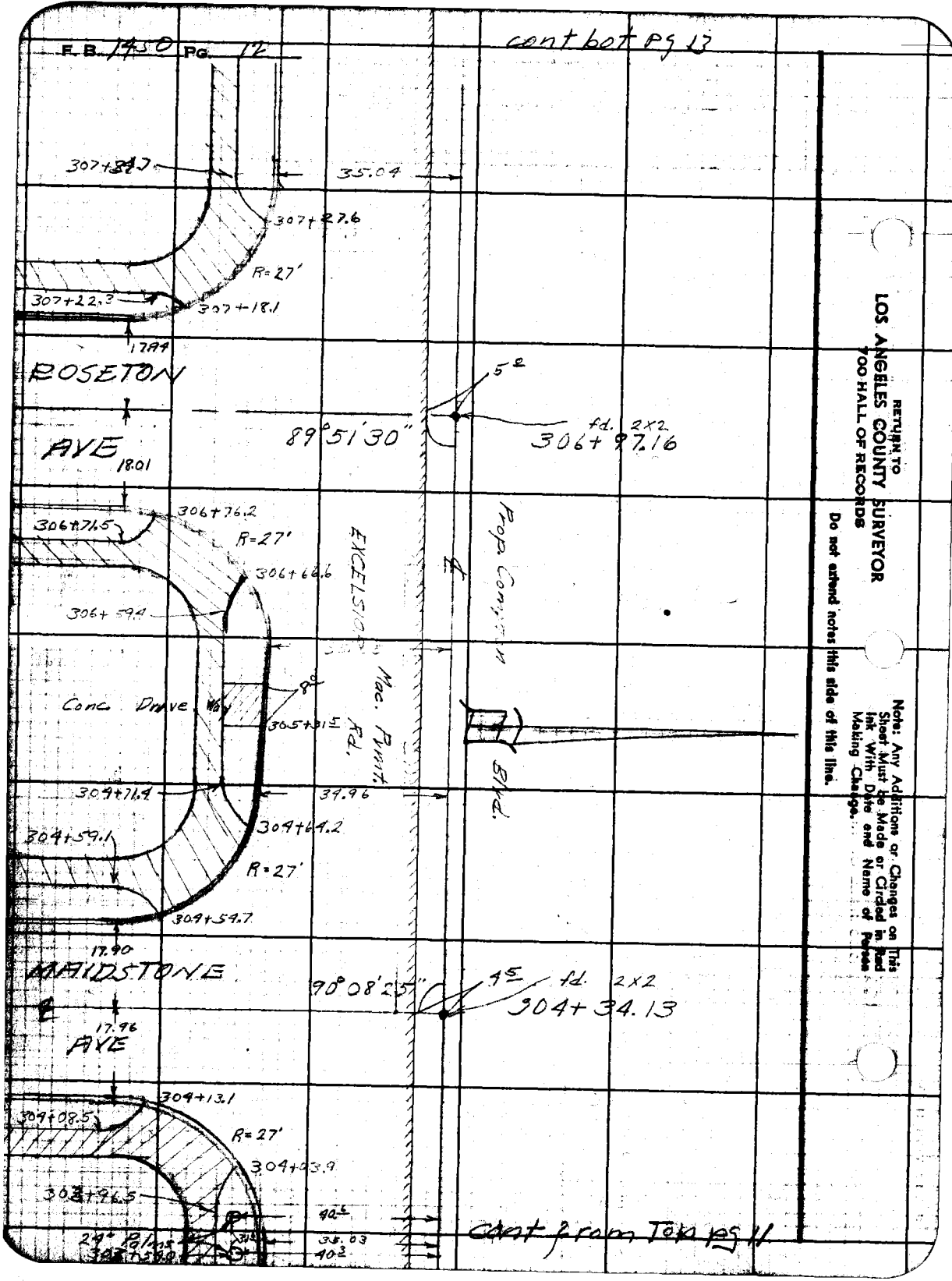

RETURN TO
LOS ANGELES COUNTY SURVEYOR
700 HALL OF RECORDS

Note: Any Additions or Changes on This Sheet Must Be Made or Circled in Red Ink With Date and Name of Person Making Change.

Do not extend notes this side of this line.

Notes Ck'd by D. M. Finley	Survey of Compton Blvd.
Map No. B-1842-1	W. O. 8345 Tape No. Std.
Office Work Cox	Surveyed by R.L. Willey
Checked D. M. Finley	Notes R.L. W. & E.F.E. Date 7-48
Date AUG '51	Indexed A. C. Johnson

F. B. 1450 PG. 13

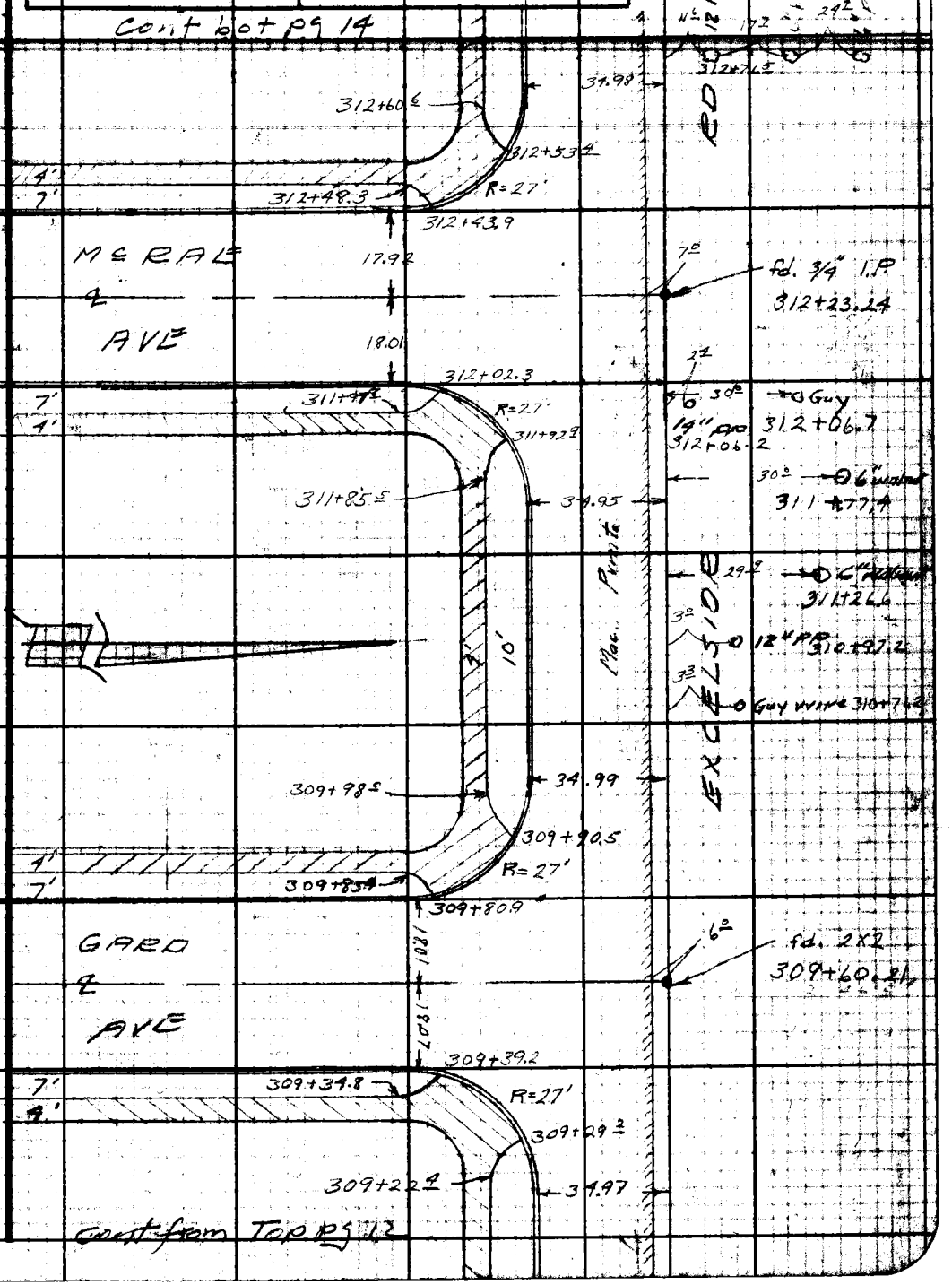

Note: Any Additions or Changes on This Sheet Must Be Made or Circled in Red Ink With Date and Name of Person Making Change.

Do not extend notes this side of this line.

RETURN TO LOS ANGELES COUNTY SURVEYOR 700 HALL OF RECORDS

FORM 867 SM 11-46

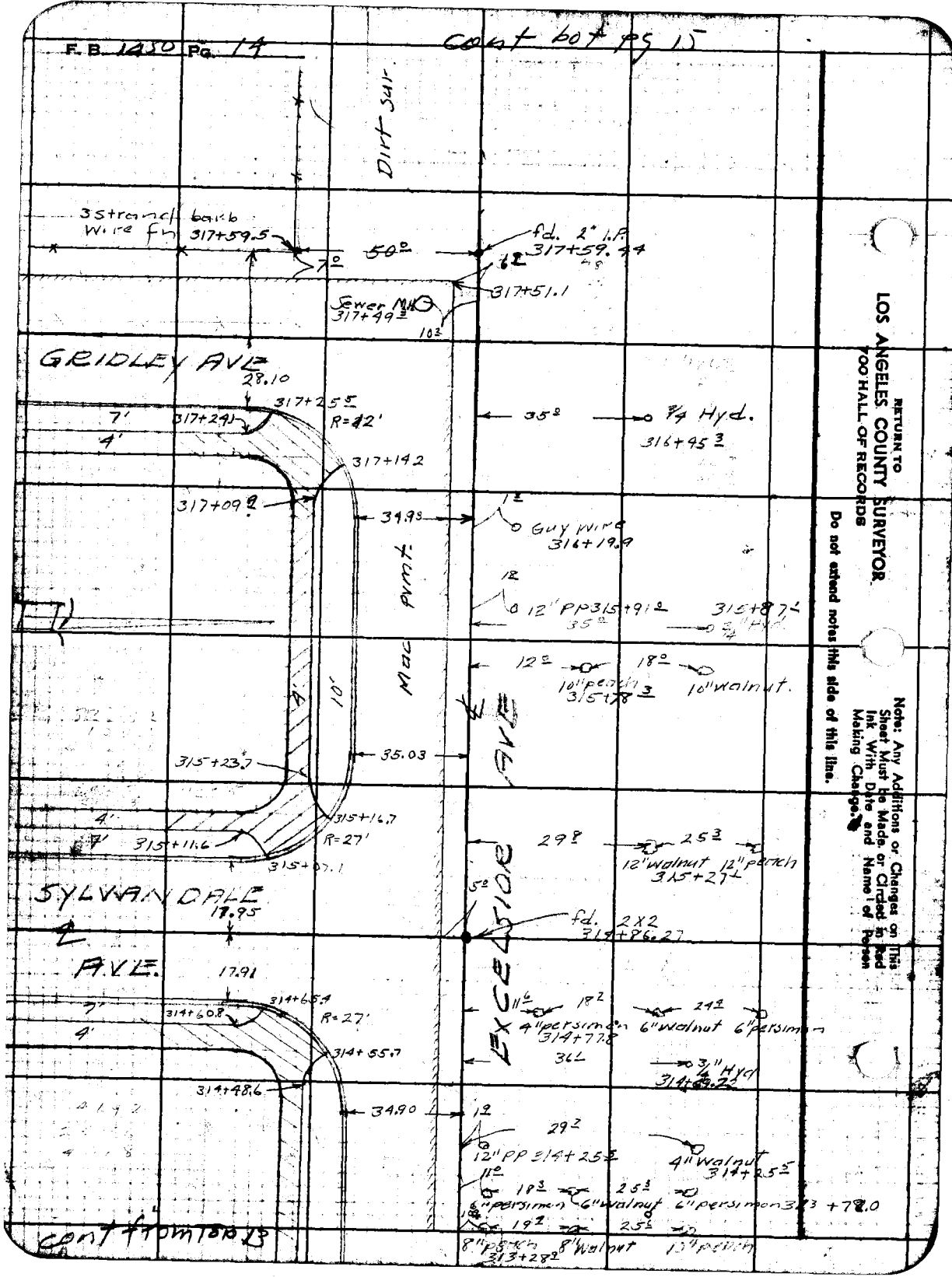
F.B. 1450 Pg. 14
cont bot pg 15
Dirt sur
3 strand barb wire fn 317+59.5
50°
7°
fd. 2" I.P. 317+59.44
317+51.1
Sewer MH 317+49.3
10.3
GRIDLEY AVE
28.10
317+25.5
R=42'
317+24.1
7'
4'
317+14.2
317+09.9
35°
3/4 Hyd. 316+45.3
34.93
Guy wire 316+19.9
12" PP 315+91.0
315+87.1
35°
3/4" Hyd
12°
18°
10" peach 315+78.3
10" walnut.
Mac pvmt.
10'
315+23.7
35.03
315+16.7
R=27'
315+11.6
315+07.1
29.8
25.3
12" walnut 12" peach 315+27.1
EXCELSIOR AVE
SYLVAN DALE AVE.
17.95
5°
fd. 2X2 314+86.27
17.91
314+65.4
R=27'
314+60.8
314+55.7
314+48.6
11.6
18.2
24.4
4" persimon 314+77.8
6" walnut
6" persimon
36.1
3/4" Hyd 314+69.2
34.90
29.2
12" PP 314+25.5
4" walnut 314+25.5
11°
18.3
25.3
6" persimon
6" walnut
6" persimon 313+78.0
19.2
25.5
8" peach 313+28.9
8" walnut
cont from top 13
RETURN TO
LOS ANGELES COUNTY SURVEYOR
700 HALL OF RECORDS
Do not extend notes this side of this line.
Note: Any Additions or Changes on This Sheet Must be Made or Circled in Red Ink With Date and Name of Person Making Change.

Notes Ck'd by D. M. Finley	Survey of Compton Blvd	F. B. 1450 Pg. 15.
Map No. B-1[illegible]	W. O. [illegible] Tape No. Std. °F	
Office Work Cox	Surveyed by R L Willey	
Checked D. M. Finley	Notes R L W EFE Date 4-48	
Date AUG '51	Indexed A. C. Johnson	

Cont bot pg 16.

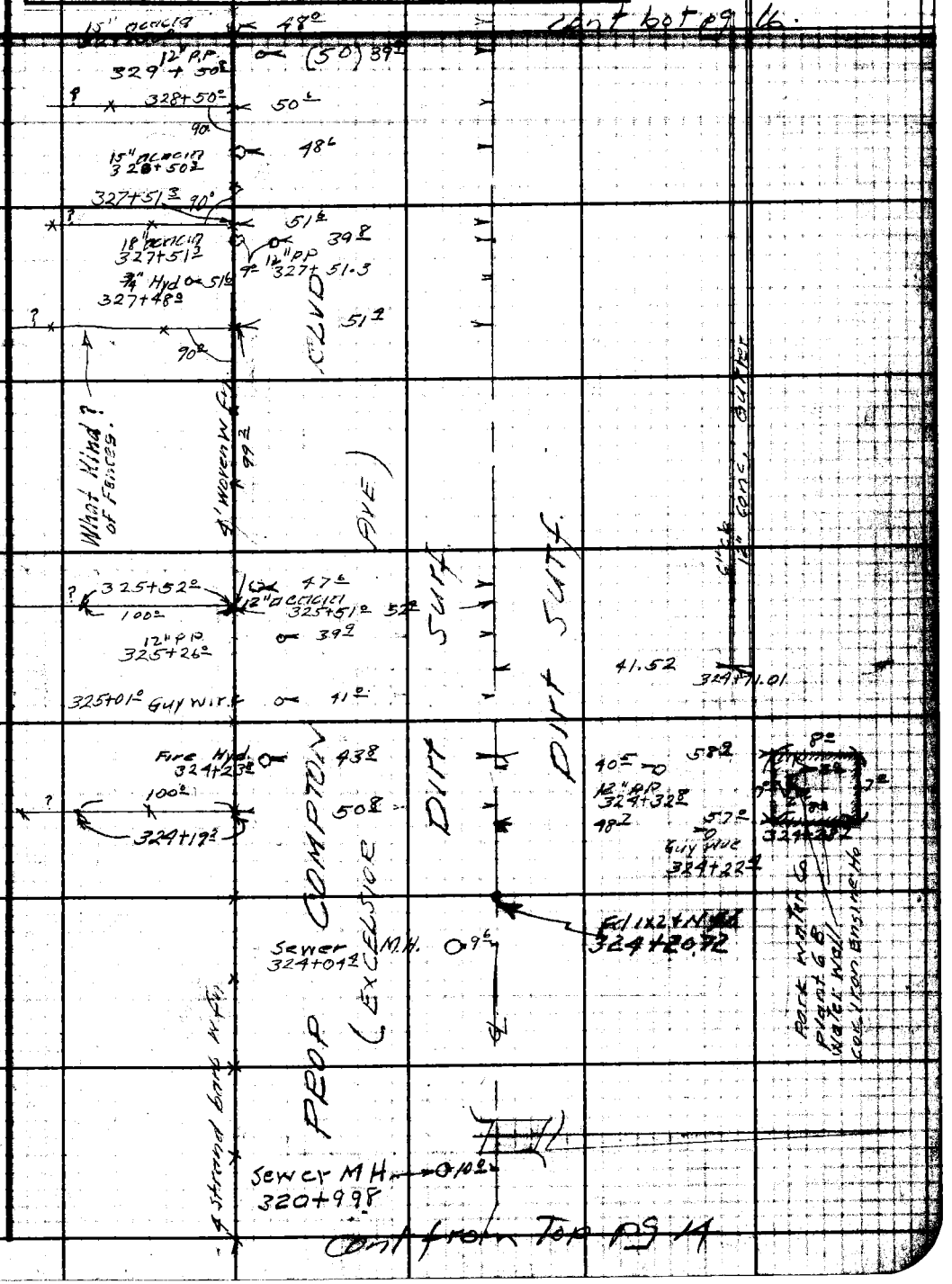

Cont from Top pg 14

Note: Any Additions or Changes on This Sheet Must be Made or Circled in Red Ink With Date and Name of Person Making Change.

Do not extend notes this side of this line.

RETURN TO
LOS ANGELES COUNTY SURVEYOR
700 HALL OF RECORDS

FORM 2167 RM 11-46

F.B. 1450 Pg. 16

cont bot pg 17

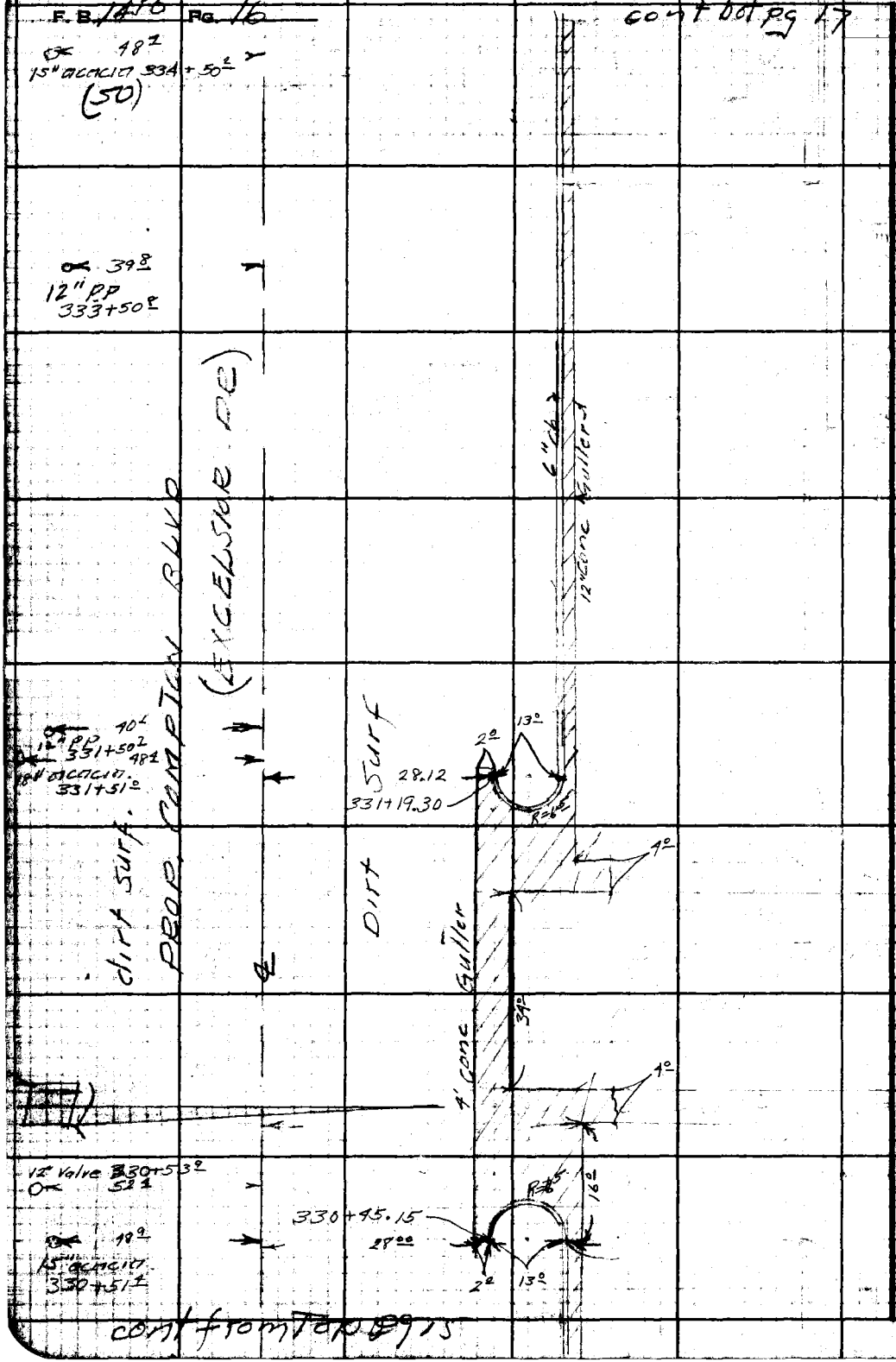

cont from top pg 15

RETURN TO
LOS ANGELES COUNTY SURVEYOR
700 HALL OF RECORDS

Do not extend notes this side of this line.

Note: Any Additions or Changes on This Sheet Must be Made or Circled in Red Ink With Date and Name of Person Making Change.

Notes Ck'd by D. M. Finley	Survey of Compton Blvd.	F. B. 145 Pg. 17
Map No. [illegible]	W. O. 8345 Tape No. Std.	
Office Work Cox	Surveyed by B. L. Willey	
Checked D. M. Finley	Notes R.L.W. & E.F.E. Date 4-48	
Date AUG. '51	Indexed A. C. Johnson	

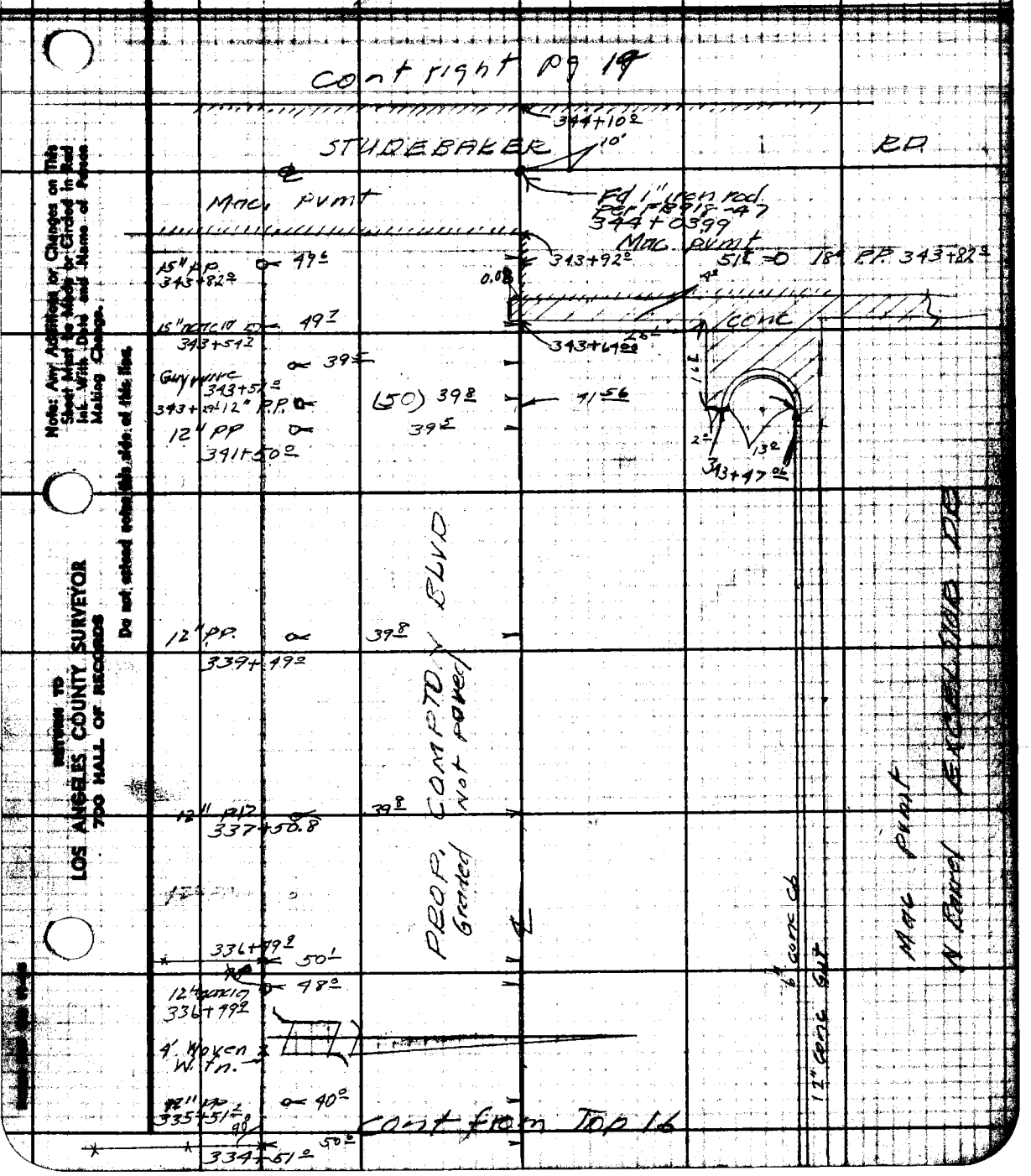

Note: Any Additions or Changes on This Sheet Must be Made or Circled in Red Ink With Date and Name of Person Making Change.

Do not extend notes this side of this line.

RETURN TO
LOS ANGELES COUNTY SURVEYOR
700 HALL OF RECORDS

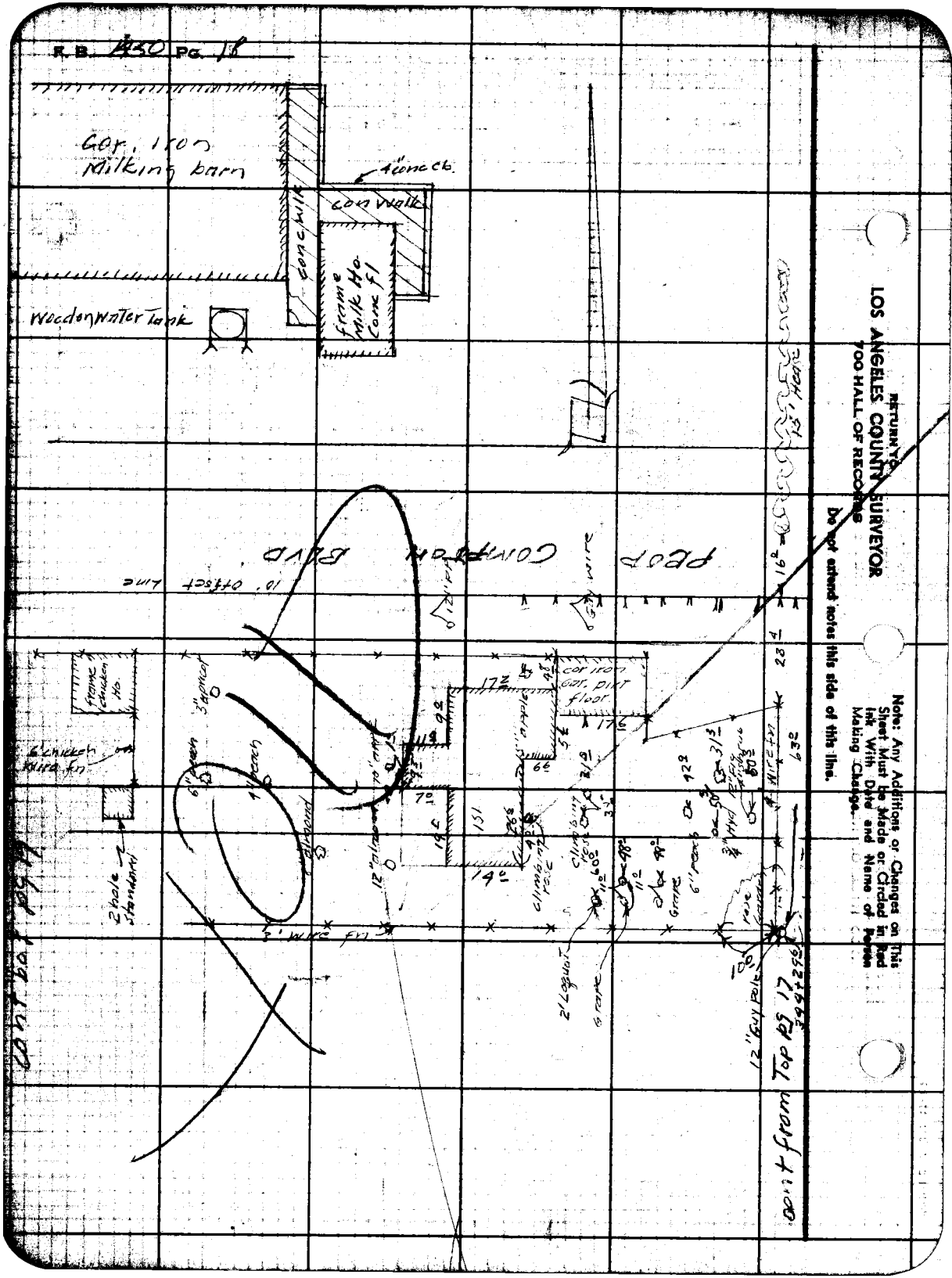
R.B. 1430 Pg. 18
Cor. Iron
Milking barn
4" conc cb.
con walk
conc wlk
frame
Milk Ho.
Conc fl
Wooden Water Tank
PROP COMPTON BLVD
10' offset line
Gy wire
cor iron
Gar. Dirt
floor
frame
chicken
Ho.
6' chicken
wire fn
2 hole
standard
3' wire fn
12" almond
6" peach
4" peach
3" apricot
climbing rose
2' Loquat
Grape
6" peach
Rose
Garden
12" Guy pole
Wire fn
Cont from Top pg 17
Cont bot pg 17
RETURN TO
LOS ANGELES COUNTY SURVEYOR
700 HALL OF RECORDS
Do not extend notes this side of this line.
Note: Any Additions or Changes on This Sheet Must be Made or Circled in Red Ink With Date and Name of Person Making Change.

RETURN TO
LOS ANGELES COUNTY SURVEYOR
700 HALL OF RECORDS

Note: Any Additions or Changes on This Sheet Must be Made or Circled in Red Ink With Date and Name of Person Making Change.

Do not extend notes this side of this line.

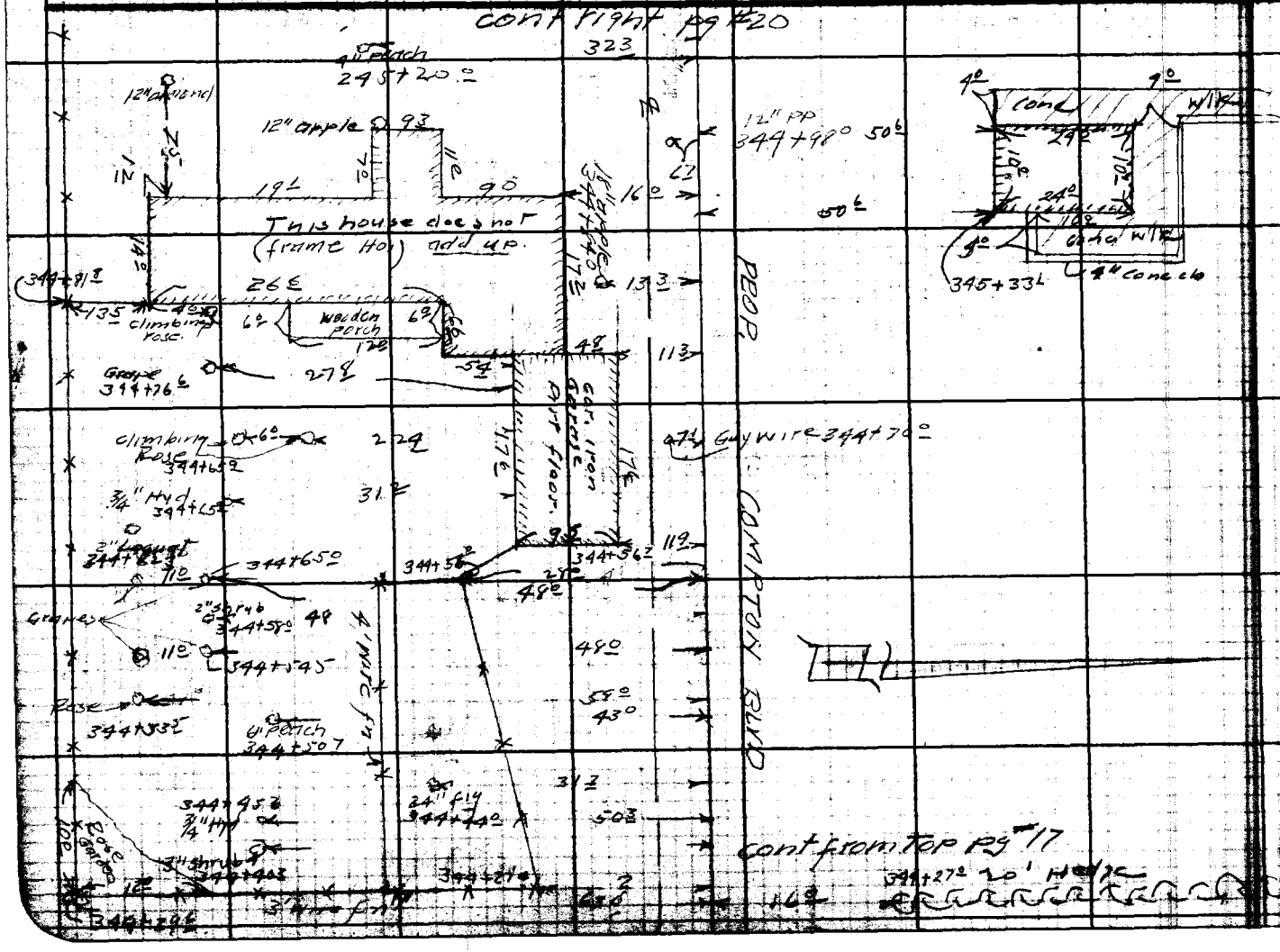

Notes Ck'd by D. M. Finley
Map No. B-1842-3
Office Work Cal
Checked D. M. Finley
Date Aug 73

Survey of Compton Blvd
W. O. Sign No. Sid. 9
Surveyed by R. L. Willey
Notes Date
Indexed A. C. Johnson

F. B. 1450 Pg. 19

RETURN TO
LOS ANGELES COUNTY SURVEYOR
700 HALL OF RECORDS

Note: Any Additions or Changes on This Sheet Must be Made or Circled in Red Ink With Date and Name of Person Making Change.

Do not extend notes this side of this line.



F.B. 1430 Pg. 22

LOS ANGELES COUNTY SURVEYOR
700 HALL OF RECORDS

Note: Any Additions or Changes on This Sheet Must be Made or Circled in Red Ink With Date and Name of Person Making Change.

Do not extend notes this side of this line.

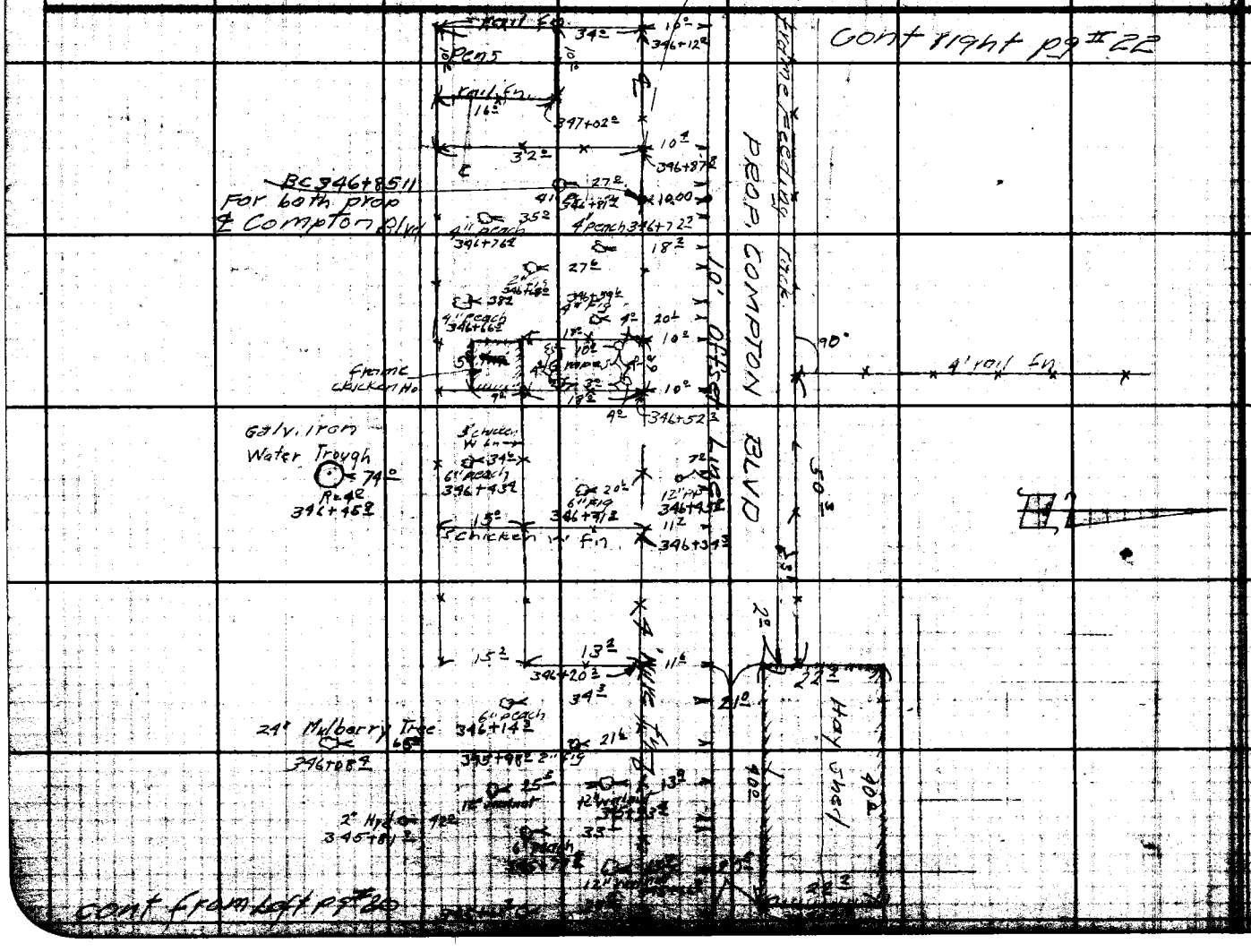

Notes Ck'd by D. M. Finley
Map No. [illegible]
Office Work Cox
Checked D. M. Finley
Date [illegible]

Survey of Compton Blvd.
W. O. [illegible] Tract No. Std. of
Surveyed by R. L. Willey
Notes R.L. W. & E.F.E. Date 4-18
Indexed A. C. Johnson

F.B. 1430 Pg. 21

RETURN TO
LOS ANGELES COUNTY SURVEYOR
700 HALL OF RECORDS

Note: Any Additions or Changes on This Sheet Must be Made or Circled in Red Ink With Date and Name of Person Making Change.

Do not extend notes this side of this line.

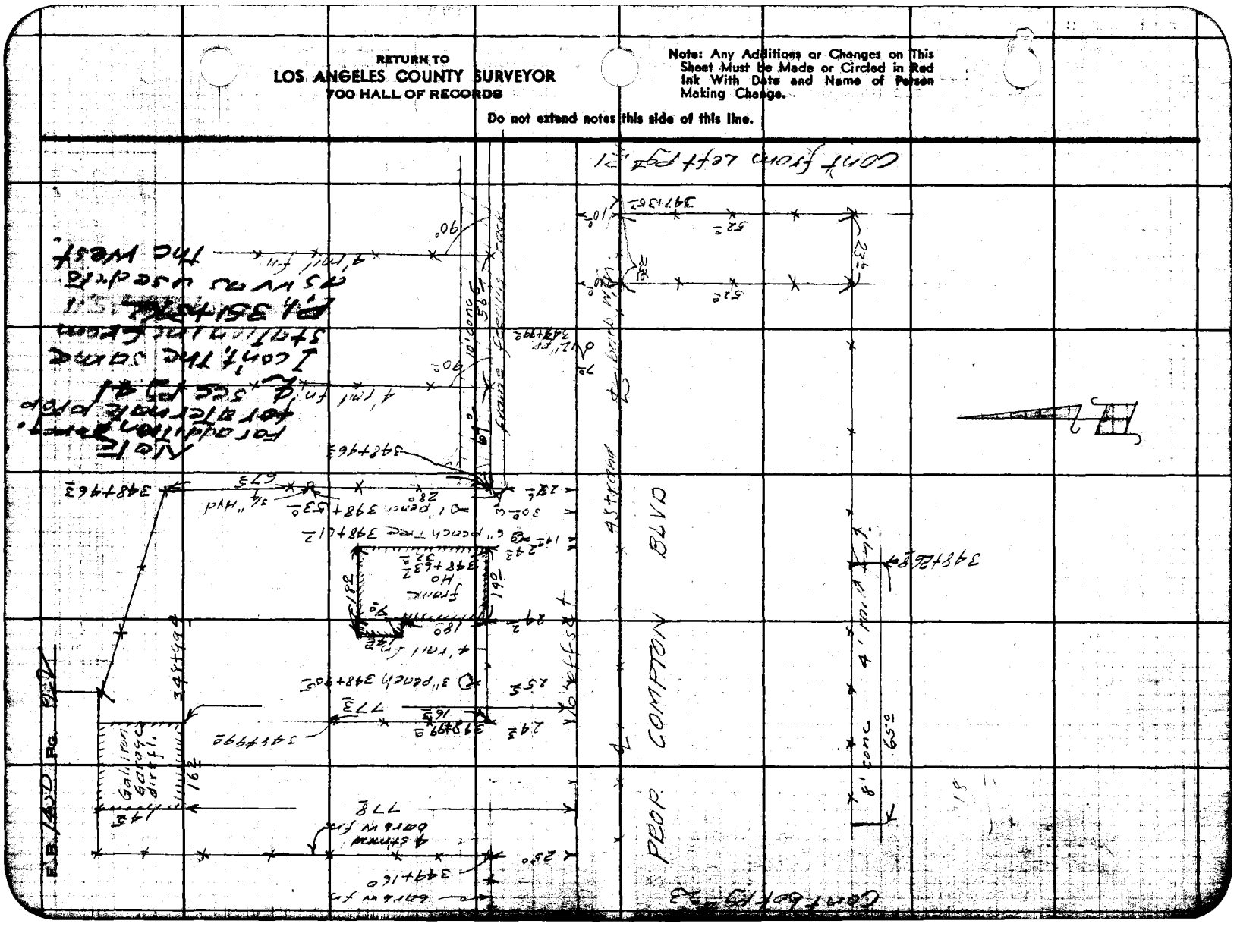

Notes Ck'd by D. M. Finley	Survey of Compton Blvd F. B. 1450 Pg. 23
Map No. [illegible]	W. O. [illegible] Tape No. Std.
Office Work Cox	Surveyed by R. L. Willey
Checked D. M. Finley	Notes " Date 5-[illegible]
Date Aug '51	Indexed A. C. Johnson

7

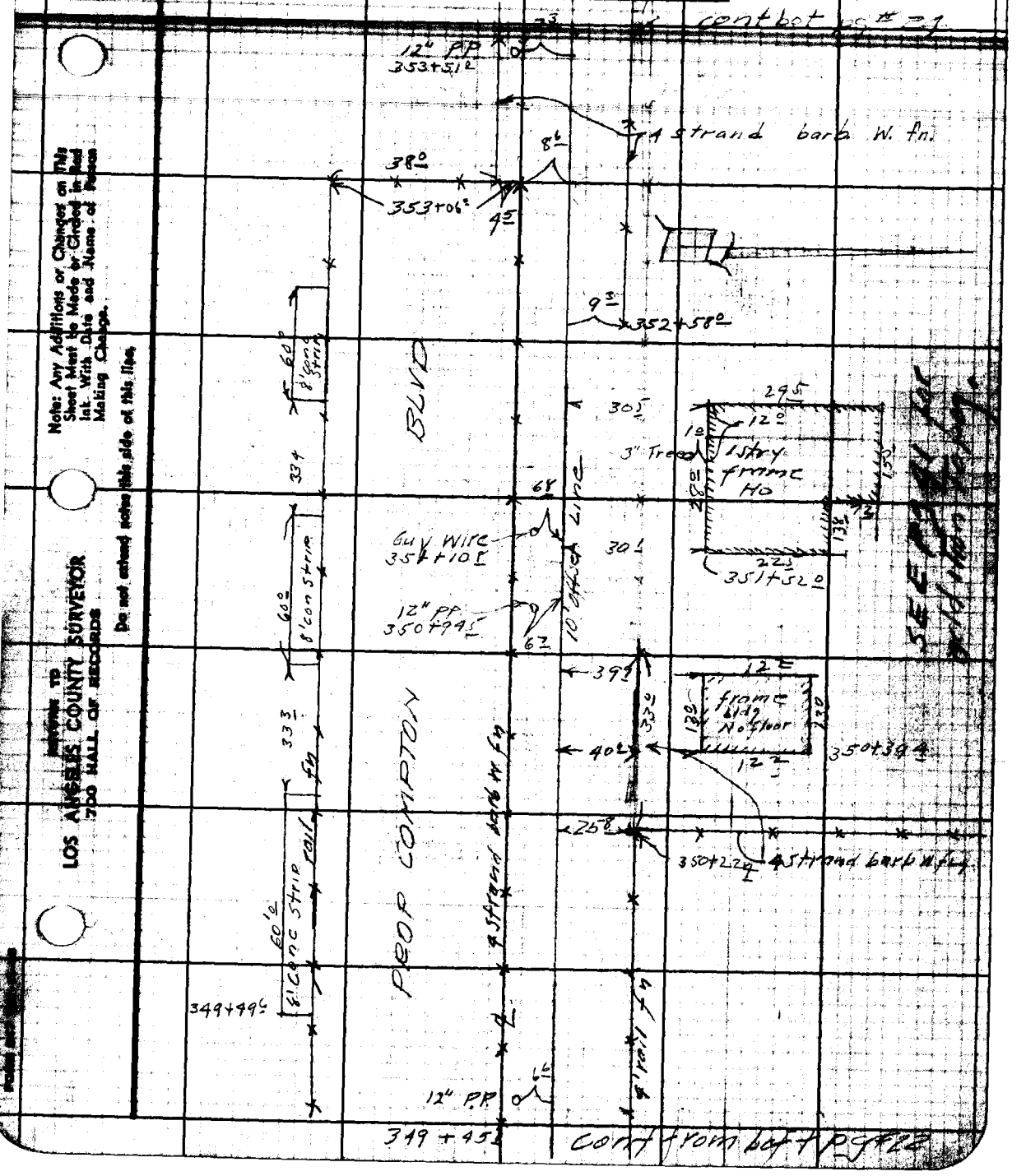

Note: Any Additions or Changes on This Sheet Must be Made or Circled in Red Ink With Date and Name of Person Making Change.

Do not extend notes this side of this line.

RETURN TO
LOS ANGELES COUNTY SURVEYOR
700 HALL OF RECORDS



RETURN TO
LOS ANGELES COUNTY SURVEYOR
700 HALL OF RECORDS
Do not extend notes this side of this line.
Note: Any Additions or Changes on This Sheet Must be Made or Circled in Red Ink With Date and Name of Person Making Change.

Notes Ck'd by D. M. Finley	Survey of Compton Blvd	F. B. 1450 Pg. 25
Map No. [illegible]	W. O. 8[illegible] Tape No. Std.	
Office Work Cox	Surveyed by R. L. Willey	
Checked D. M. Finley	Notes " Date 5-48	
Date AUG 31	Indexed A. C. Johnson	

3934
2473
6407

cont bot pg # 25



Note: Any Additions or Changes on This Sheet Must be Made or Circled in Red Ink With Date and Name of Person Making Change.

Do not extend notes this side of this line.

RETURN TO
LOS ANGELES COUNTY SURVEYOR
700 HALL OF RECORDS

FORM 2457 SM 11-46

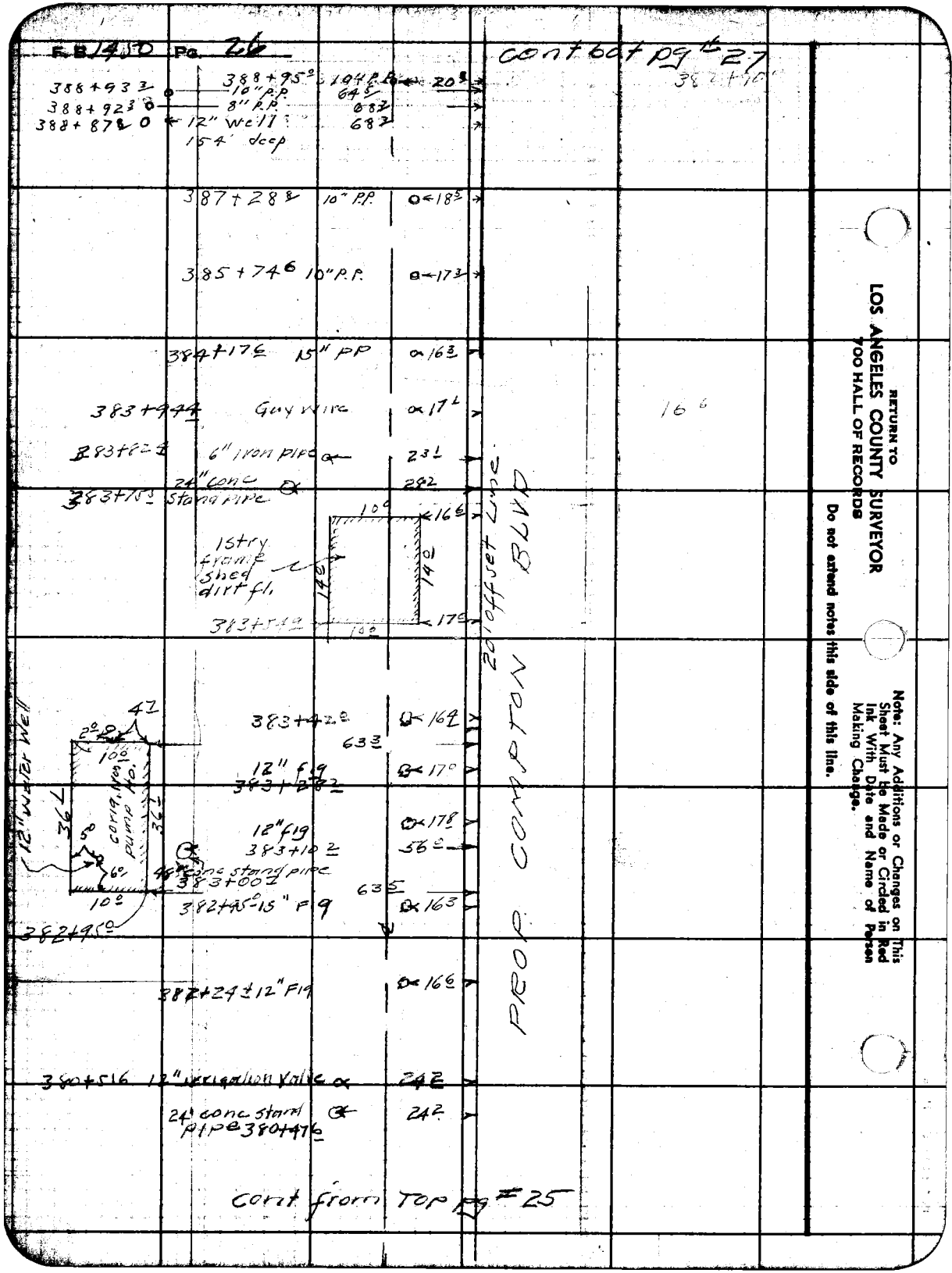
F.B. 1450 Pg. 26
cont bot pg # 27
388+93 3
388+92 3
388+87 8
388+95 0
10" P.P.
8" P.P.
12" well
154' deep
104 P.P.
64 5
68 2
68 2
20 8
387+28 8
10" P.P.
18 5
385+74 6
10" P.P.
17 3
384+17 6
15" PP
16 3
383+94 4
Guy wire
17 1
16 6
383+82 4
6" iron pipe
23 1
24" conc stand pipe
28 2
383+75 5
10 0
16 6
1 stry frame shed dirt fl.
14 0
14 0
383+54 0
17 0
10 0
20' offset Line
PROP COMPTON BLVD
383+42 0
16 4
63 3
12" fig
383+28 2
17 0
12" fig
383+10 2
17 8
56 0
48" conc stand pipe
383+00 1
63 5
382+95 0
15" fig
16 3
382+95 0
12" water well
36 1
36 1
2 0
10 0
5 0
6 0
10 0
corig. iron pump No.
382+24 ± 12" Fig
16 6
380+51 6
12" irrigation valve
24 2
24" conc stand pipe 380+47 6
24 2
cont from Top pg # 25
RETURN TO
LOS ANGELES COUNTY SURVEYOR
700 HALL OF RECORDS
Do not extend notes this side of this line.
Note: Any Additions or Changes on This Sheet Must be Made or Circled in Red Ink With Date and Name of Person Making Change.

395+02 21

Notes Ck'd by D. M. Finley	Survey of Compton Blvd
Map No. B-1842-3	W. O. 6345 Tape No. Std. °F
Office Work Cox	Surveyed by R. L. Miller
Checked D. M. Finley	Notes RLW Date 5-45
Date AUG '51	Indexed A. C. Johnson

F. B. 1450 Pg. 28

395+71

cont fr pg 28

10° 10° 20°
6" peach 6" peach 6" peach

10° 10° 20°
6" peach 6" peach 6" peach

10° 10° 20°
6" peach 6" peach 6" peach

10° 10° 20°
6" peach 6" peach 6" peach

10° 30° 6" prune 6" prune

395+02 10" P.P. 21 38 2" water hyd. 395+04

10° 10° 20' 6" peach 6" peach 6" peach

10° 10° 20°
6" plum 6" Apricot 6" plum

10° 10° 20°
6" Apricot 6" Apricot 6" Apricot

6" Apricot 6" Apricot 20' 20' 8" fig 8" fig

10' 10' 40' 6" Plum 6" plum 8" fig

10° 10° 20' 8" peach 8" peach 8" fig. 393+91

393+48 10" P.P. 20

391+21 10" P.P. 20

PROP COMPTON BLVD

20' offset line

TREE SET ON 20' CENTERS

cont from top pg 26

Note: Any Additions or Changes on This Sheet Must be Made or Circled in Red Ink With Date and Name of Person Making Change.

Do not extend notes this side of this line.

RETURN TO
LOS ANGELES COUNTY SURVEYOR
700 HALL OF RECORDS

FORM 247 BM 11-46

F.B. 1850 Pg. 26

RETURN TO
LOS ANGELES COUNTY SURVEYOR
700 HALL OF RECORDS

Do not extend notes this side of this line.

Note: Any Additions or Changes on This Sheet Must be Made or Circled in Red Ink With Date and Name of Person Making Change.

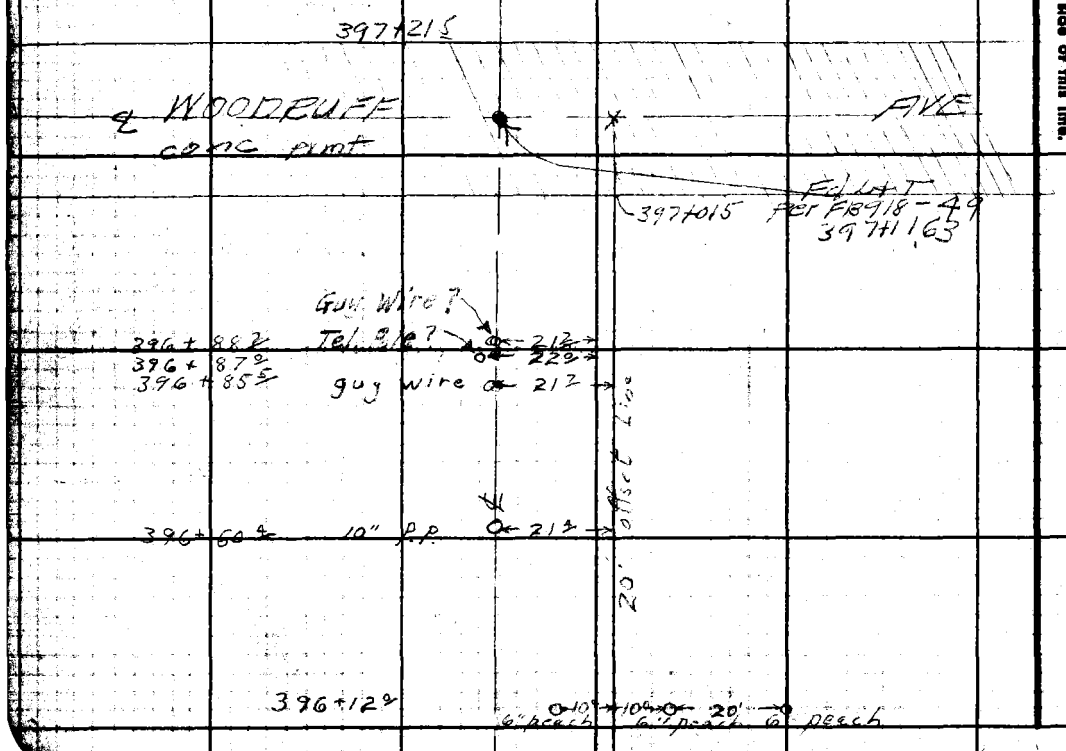



Notes Ck'd by D M Finley
Map No.
Office Work Cox
Checked D. M. Finley
Date AUG '51
Survey of Compton Blvd
Surveyed by
Notes
Indexed
F.B. 1450 Pg. 29
TRACT LINE
Fd 2" IP plug
15048
TR 15048
NOTE
CURBS IN THIS TRACT ARE BE-ING CONSTRUCT-ED
AVE
355.96'
T=82°-355.96'
355.93 @ Lev
ABINGDON ST.
Contright Pg 30
TRACT
ELAINE
297.14'
TRACT LINE
89°53'20"
35933.20
1791.940
Fd 2" IP
Tag RE 1797
29.98
46.96
EXCELSIOR
1023.02 10' offset Line
TRACT LINE
1322.08
1022.92 @ Lev
T=82°-1023
RETURN TO
COUNTY SURVEYOR
HALL OF RECORDS
Do not extend notes this side of this line.
Note: Any Additions or Changes on This Sheet Must be Made or Circled in Red Ink With Date and Name of Person Making Change.
FORM 247 SM 11-46

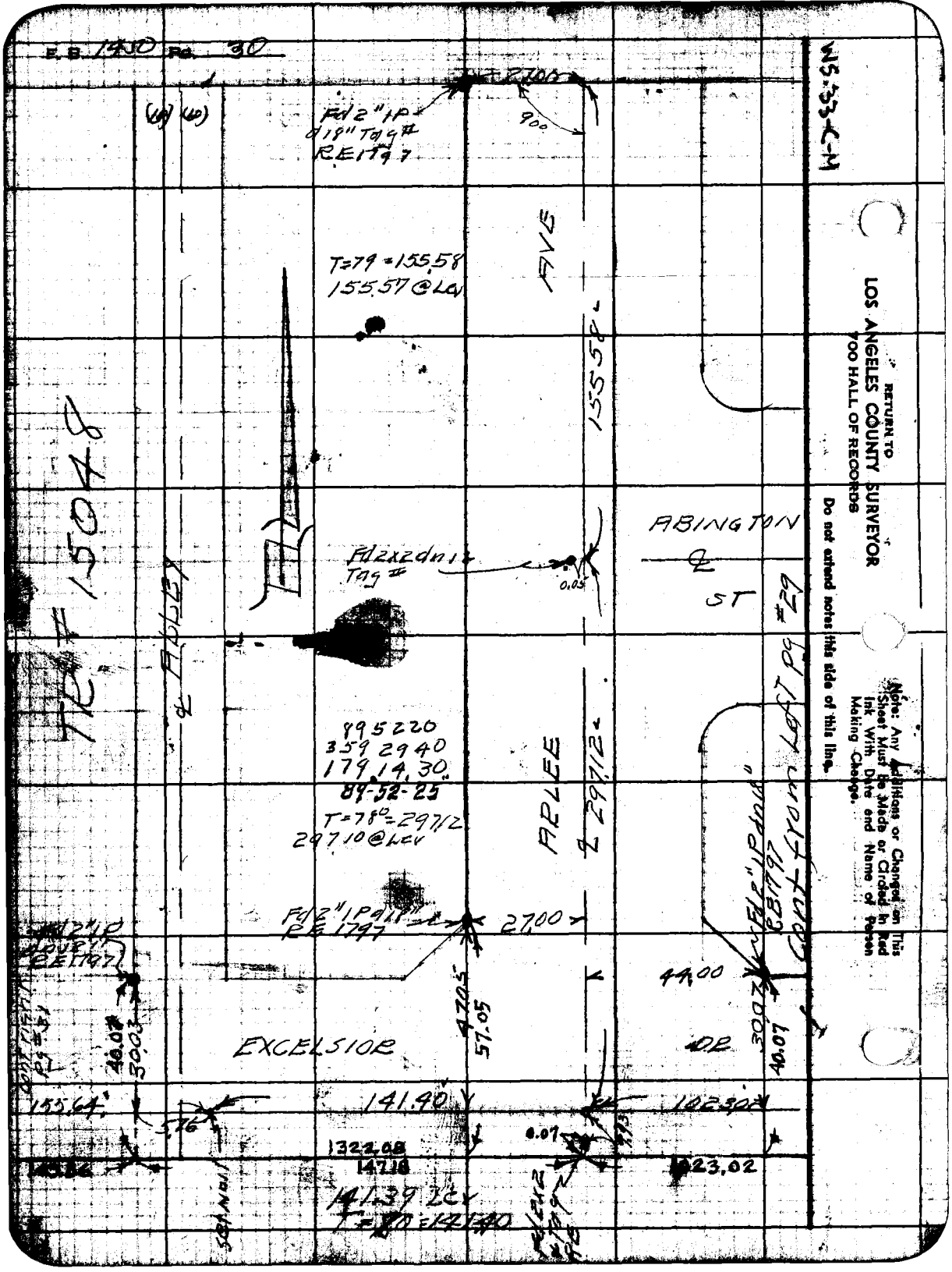
E.B. 1450 Pg. 30
W5-33-C-M
RETURN TO
LOS ANGELES COUNTY SURVEYOR
700 HALL OF RECORDS
Do not extend notes this side of this line.
Note: Any Additions or Changes on This Sheet Must Be Made or Circled in Red Ink With Date and Name of Person Making Change.
TR # 15048
Fd 2" IP
d 18" Tag #
RE 1797
T=79 = 155.58
155.57 @ Lev
AVE
155.58
ABINGTON
℄
ST
Fd 2x2 dn 12
Tag #
0.05
ALLEY
℄
895220
359 2940
179 14 30
89-52-25
T=78° = 297.12
297.10 @ Lev
ARLEE
℄ 297.12
Fd 2" IP d 18"
RE 1797
27.00
Fd 2" IP
RE 1797
Cont from Left Pg #29
44.00
47.05
57.05
EXCELSIOR
DR
30.07
40.07
155.64
141.40
102.30
5.76
0.07
1322.08
147.18
1023.02
141.39 Lev
T=80 = 141.40

Notes Ck'd by D. M. Finley
Map No. [illegible]
Office Work [illegible]
Checked D. M. Finley
Date AUG '51

[illegible] of Countersunk [illegible]
[illegible] Tape No. [illegible]
Surveyed by R. C. Willis
Notes [illegible] Date [illegible]
Indexed A. C. Johnson

F.B. 1950 Pg. 31





1450 32
WS 33-C-4
RETURN TO
LOS ANGELES COUNTY SURVEYOR
700 HALL OF RECORDS
Do not extend notes this side of this line.
Note: Any Additions or Changes on This Sheet Must be Made or Circled in Red Ink With Date and Name of Person Making Change.
from bot. pg. 34
Pred. Prop. Compton Blvd
set bt spk & T
Set Bt. spk & W. 700' from 1/4 Sec. Line 3-16-50 CAB
T=68
714.25 @ Lev
700.05 T=58° = 700.00 v 3-16-50 CAB std @ 68°F
T=68°
835.63 @ Lev
714.25
3-16-50
700.00 CAB
STUDEBACKER RD
set copper Tack
835.63
10' Offset Line
10.00
281.10
1983.27
PROP. COMPTON
BLVD
Cont. From F.B. 918-47
Angle Point
344+04.14
Fd spk W&T
per FB 918-47

Notes Ck'd by D. M. Finley	Survey of Compton Blvd
Map No. [illegible]	W. [illegible] Tape No. [illegible]
Office Work Cox	Surveyed by R. L. Willey
Checked D. M. Finley	Notes [illegible] R.L.W. Date 5-48
Date [illegible] '51	Inde[illegible] A. C. Johnson

F. [illegible] Pg. 33

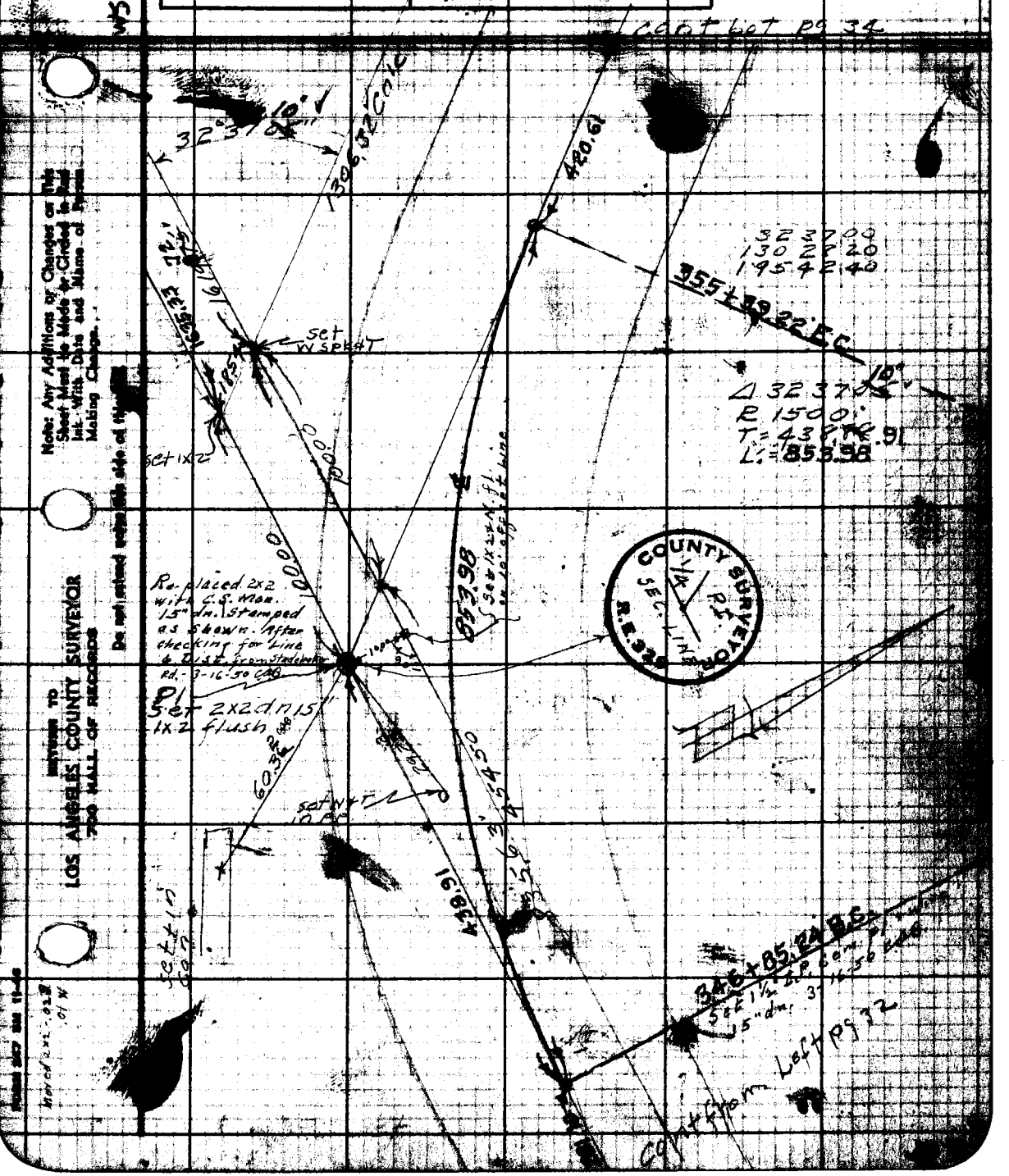

Note: Any Additions or Changes on This Sheet Must be Made or Circled in Red Ink With Date and Name of Person Making Change.

Do not extend notes this side of this [illegible]

RETURN TO
LOS ANGELES COUNTY SURVEYOR
700 HALL OF RECORDS

FORM 247 SM 11-46

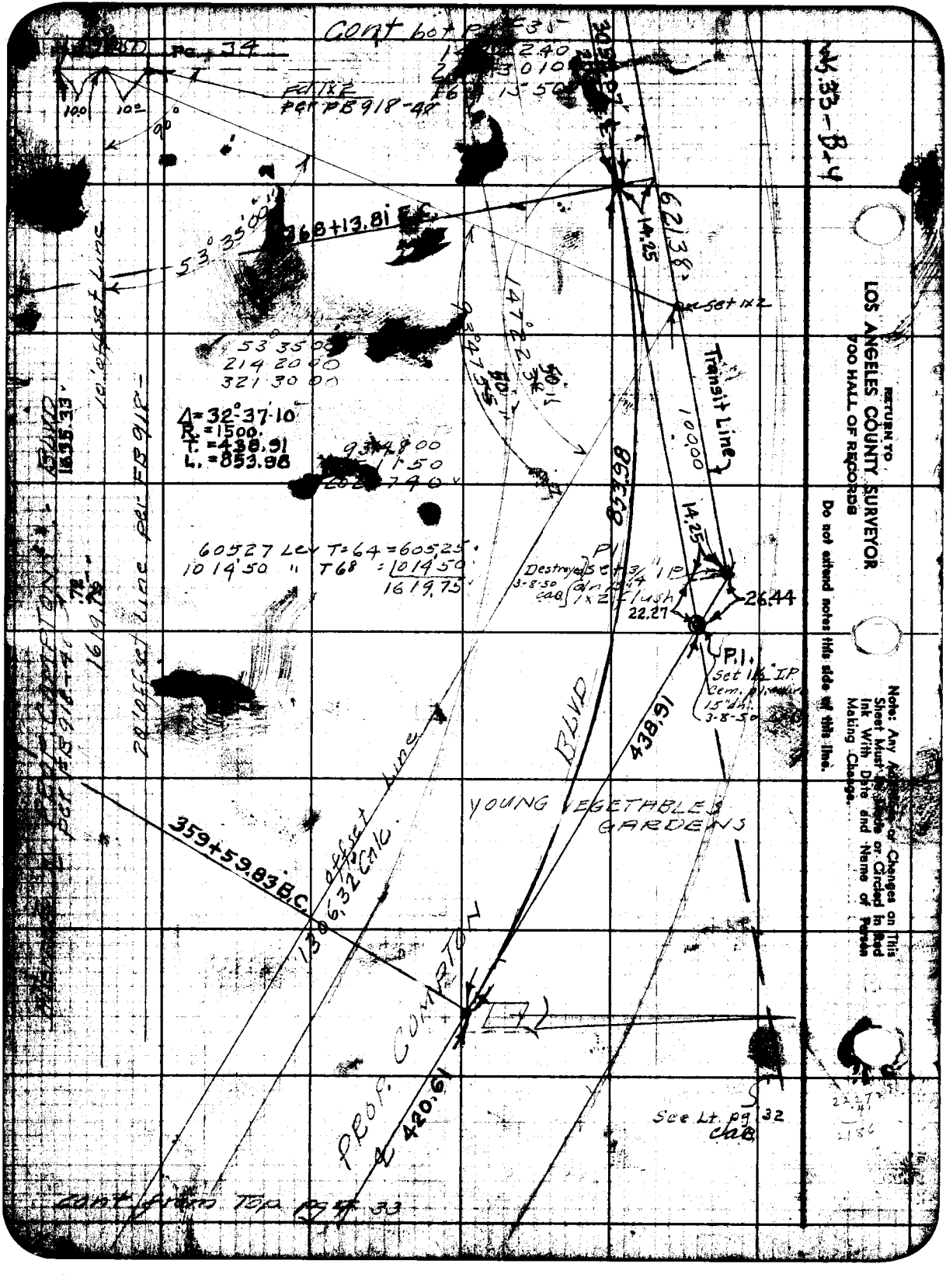

RETURN TO
LOS ANGELES COUNTY SURVEYOR
700 HALL OF RECORDS
Do not extend notes this side of this line.
Note: Any Additions or Changes on This Sheet Must be Made or Circled in Red Ink With Date and Name of Person Making Change.

Notes Ck'd by [illegible]
Map No. [illegible]
Office Work Cox
Checked D. M. Finley
Date AUG '53

Survey of Compton Blvd
W. [illegible] Type No. [illegible]
Surveyed by R. D. Willey
Notes R.L.W. Date [illegible]
Indexed A. C. Johnson

F.B. 1450 Pg. [illegible]

WS.33-B-4

Cont bot PS #36

T = 70 = 954.14
48.47 @ 1423 = 46.95
907.18 @ Lev = 907.18
954.13

Ed 1x2
Top W. Levee
Per F.B. 918-48

T = 60 = 145.17
70.90 @ Lev 70.90
75.55 @ 1032 = 74.28
143.18
373+10.86
P.O.T.

Set 2" I.P. Cem. pl. + W. fl. at 90° to 1x2
Checked for Line 3-17-50 C.A.B.

8393 @ Lev = 8393
6318 @ 1211 = 61[illegible]
145.69

PROP. COMPTON BLVD
℄ 145.21
145.17
538.6
539.79
To Proposed Woodruff Ave.
954.14
14.25
Set 1x2 Top W. L[illegible]
145.72
145.69
℄ SAN GABRIEL
20.00

T = 68
100.69 @ [illegible] = 99.54
47.08 @ Lev = 47.08
146.62
370+18.55
Set 1" I.P. Cem. pl. + W. fl. 3-8-56 C.A.B.

Set 1x2
Top E. Levee

T = 68
52.45 @ 1102 = 51.48
569.90 @ Lev = 569.90
621.38

ALTERNATE
℄ Per F.B. 918-48 146.88
146.59
14.25
146.62
℄ E.C. PROP. COMPTON BLVD
621.38

Cont from [illegible] #34

Notes: Any Additions or Changes in this Sheet Must be Made or Circled in Red Ink With Date and Name of Person Making Change.

Do not extend notes this side of this line.

RETURN TO
LOS ANGELES COUNTY SURVEYOR
300 HALL OF RECORDS

1423-M

RETURN TO
LOS ANGELES COUNTY SURVEYOR
700 HALL OF RECORDS

Note: Any Additions or Changes on This Sheet Must Be Made or Circled in Red Ink With Date and Name of Person Making Change.

Do not extend notes this side of this line.

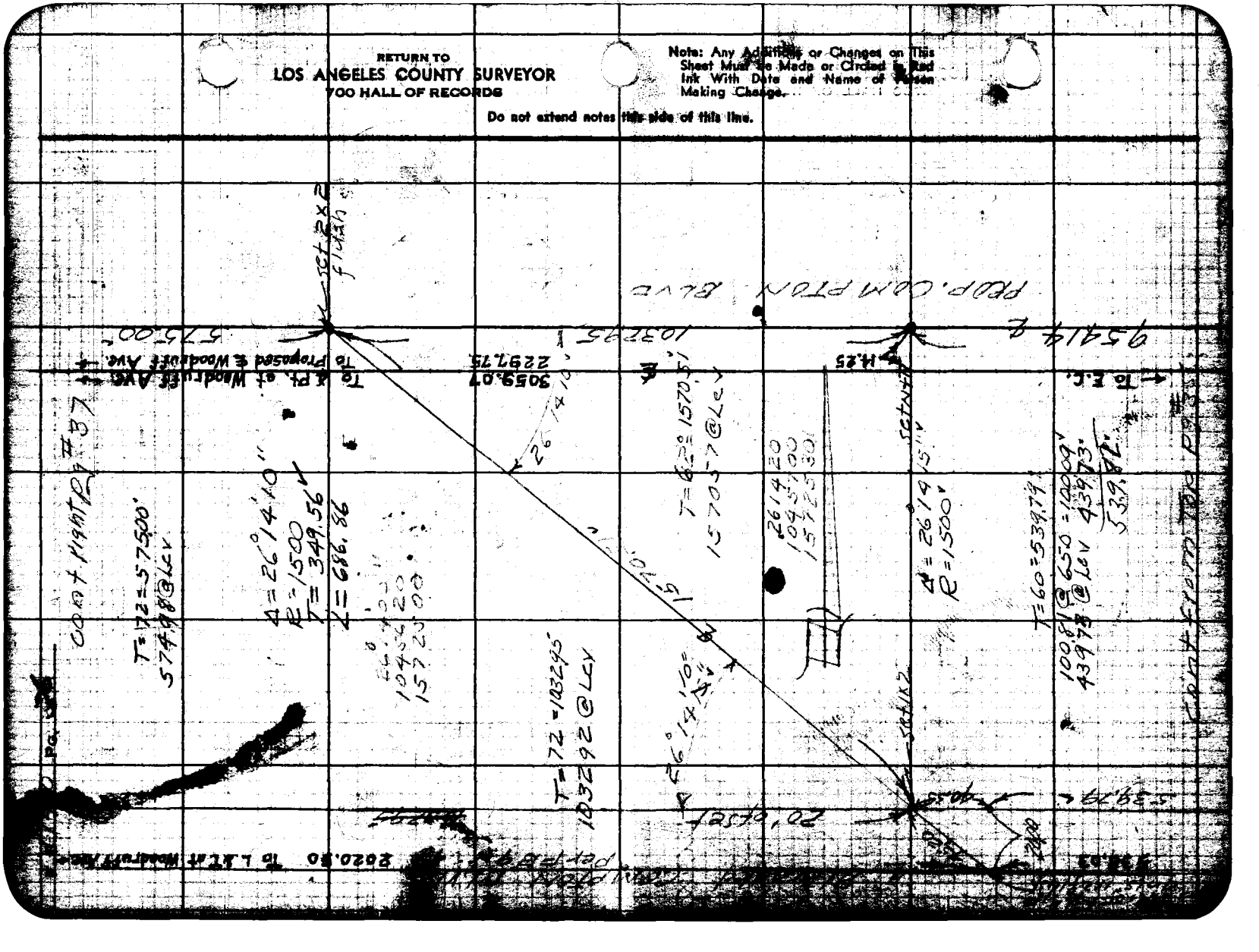

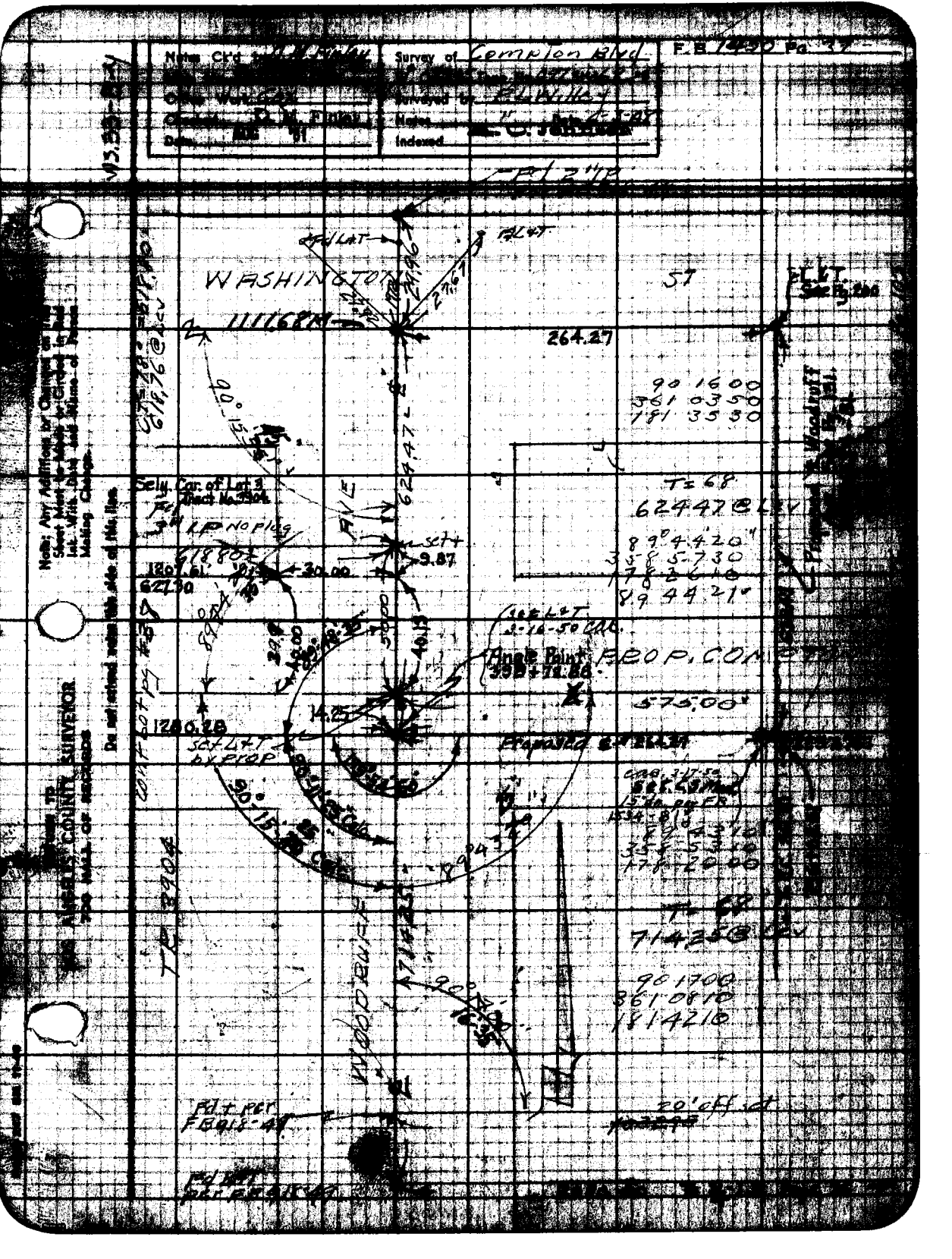

Notes Ck'd
Survey of Compton Blvd
F.B. 1490 Pg. 37
Surveyed by
Notes
Indexed
WASHINGTON
57
1111.68M
264.27
90 16 00
361 03 50
181 35 30
T=68
62447 @ Lev
89°44'20"
358 57 30
178 26 10
89 44 21
Sely. Cor. of Lot 3
Tract No. 3904
3" LP No plug
618.80
1207.61
627.30
30.00
9.87
Angle Point
PROP. COMP
575.00
1280.28
14.25
Proposed
Set L&T by Prop
90°15'
89°43'
T=68
71425 @ Lev
90 17 00
361 08 10
181 42 10
WOODRUFF
TR 3904
20' off set
Fd t per FB 918-48
Fd L&T per FB 918-48
Note: Any Additions or Changes on this Sheet Must be Made or Circled in Red Ink With Date and Name of Person Making Change.
Do not extend notes this side of this line.
ANGELES COUNTY SURVEYOR
700 HALL OF RECORDS

RETURN TO
LOS ANGELES COUNTY SURVEYOR
700 HALL OF RECORDS

Note: Any Additions or Changes on This Sheet Must be Made or Circled in Red Ink With Date and Name of Person Making Change.

Do not [illegible] notes this side of this line.

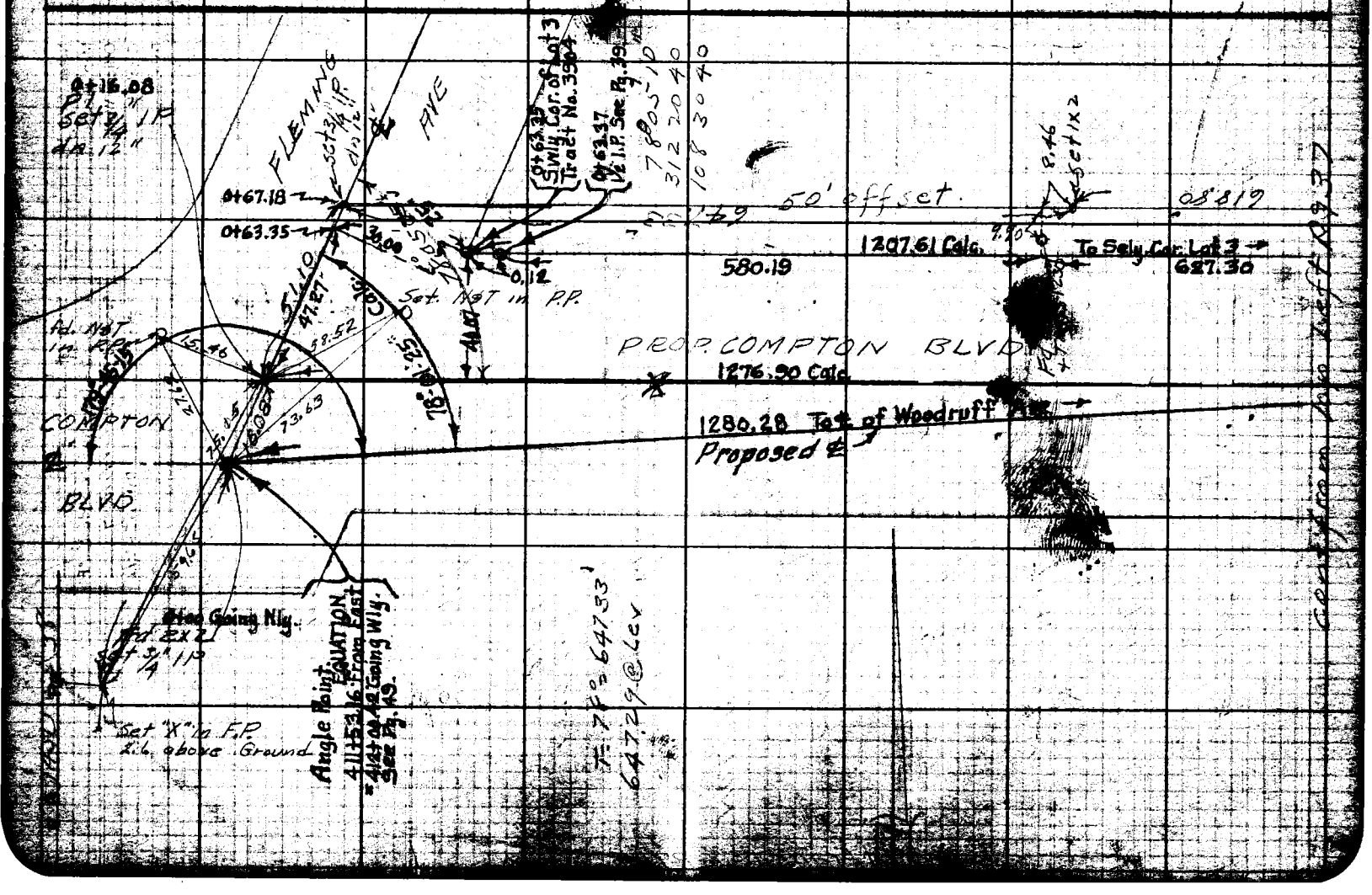

Returned TO
LOS ANGELES COUNTY SURVEYOR
320 HALL OF RECORDS

Note: Any Additions or Changes on This Sheet Must Be Made by Clerks in Red Ink With Date and Name of Person Making Change.

Do not extend notes this side of this line.



RETURN TO
LOS ANGELES COUNTY SURVEYOR
700 HALL OF RECORDS

Note: Any Additions or Changes on This Sheet Must be Made or Circled in Red Ink With Date and Name of Person Making Change.

Do not extend notes this side of this line.

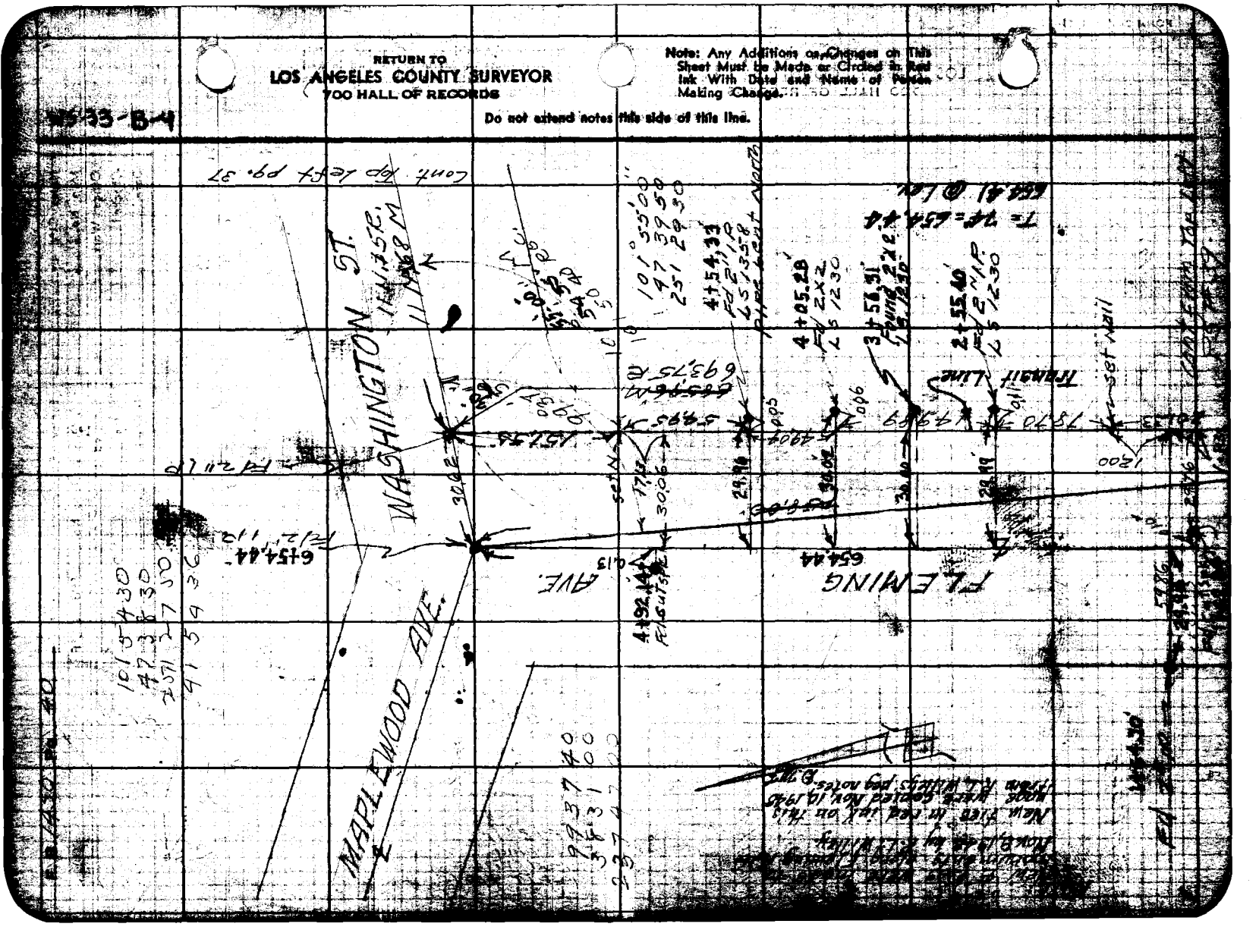

Notes Ck'd by D. M. Finley	Survey of Compton Blvd.	F. B. 1450	Pg. 41
Map No. [illegible]	W. O. 8345 Tape No. Std.		
Office Work Cox	Surveyed by R. L. Willey		
Checked D. M. Finley	Notes E.F.F. Date 6-10-48		
Date AUG '51	Indexed [illegible]		

Cont. bot. pg. 42

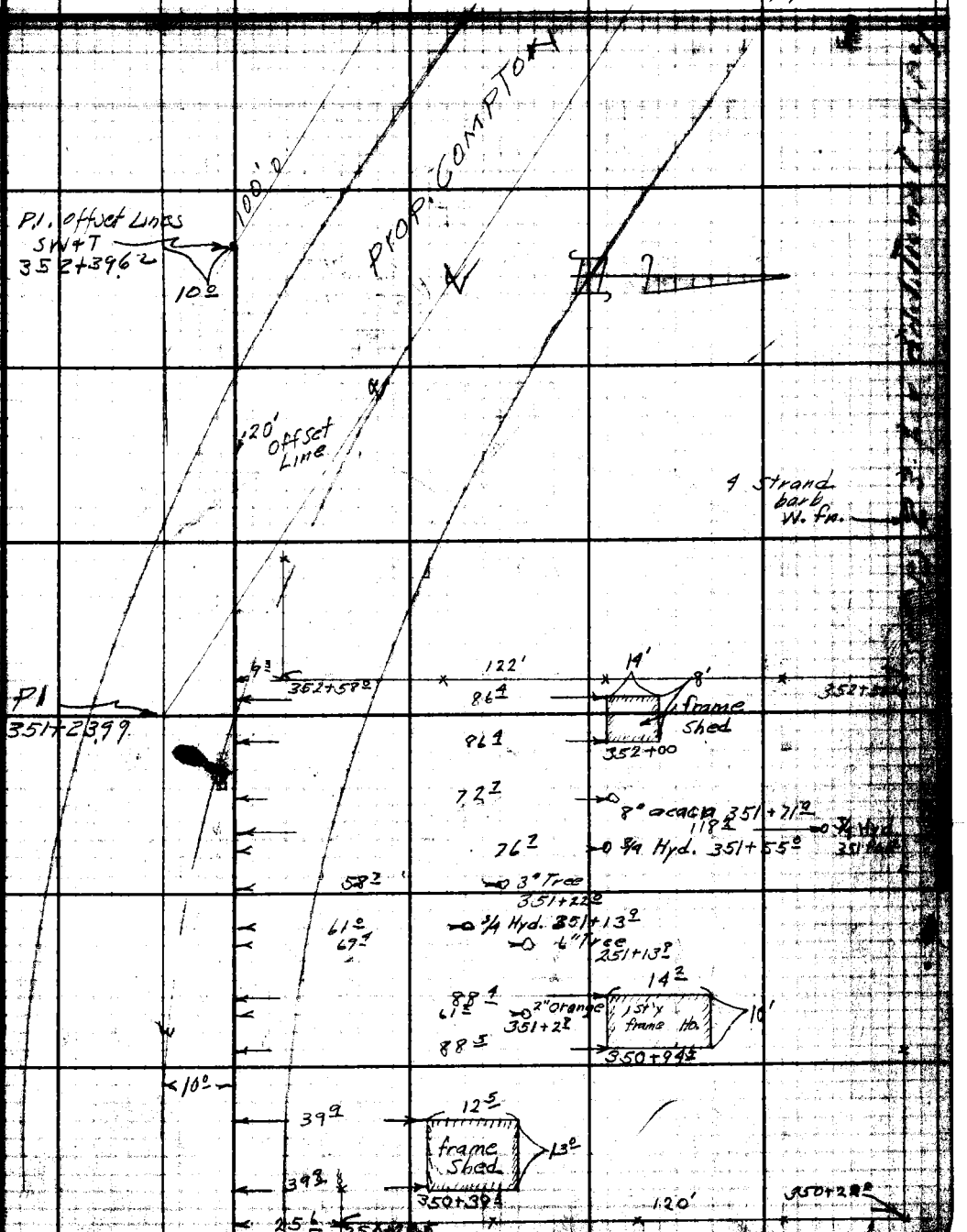

Cont. from Left Pg 21

Note: Any Additions or Changes on This Sheet Must be Made or Circled in Red Ink With Date and Name of Person Making Change.

Do not extend notes this side of this line.

RETURN TO
LOS ANGELES COUNTY SURVEYOR
700 HALL OF RECORDS

F. B. 1450 Pg. 42

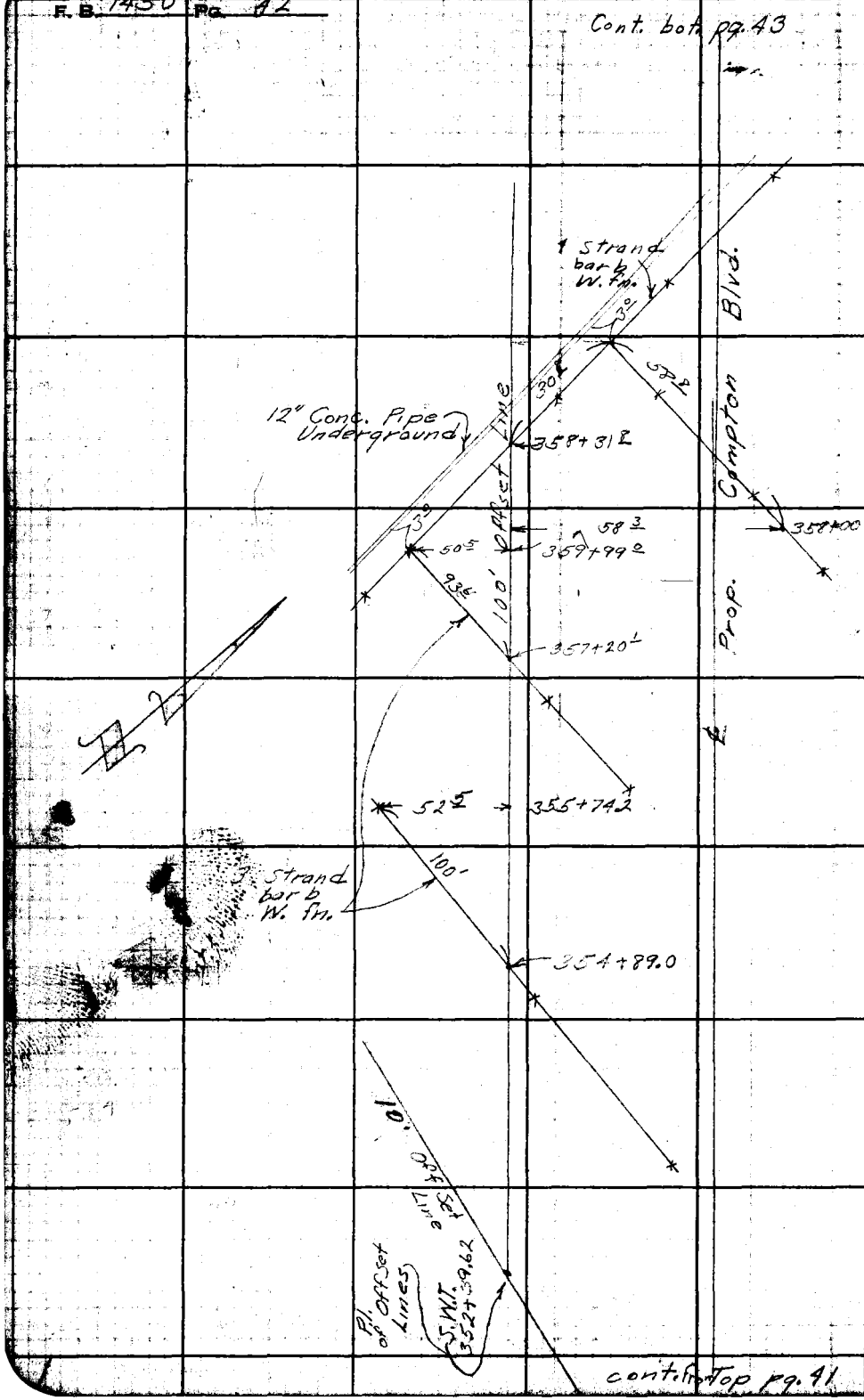

RETURN TO
LOS ANGELES COUNTY SURVEYOR
700 HALL OF RECORDS

Do not extend notes this side of this line.

Note: Any Additions or Changes on This Sheet Must be Made or Circled in Red Ink With Date and Name of Person Making Change.

Notes Ck'd by D. M. Finley	Survey of Compton Blvd.	F. B. 1450 Pg. 43
Map No. B-1842-3	W. 08345 Tape No. Std. °F	
Office Work Cox	Surveyed by R.L. Willey	
Checked D. M. Finley	Notes A.L.W. Date 6-14-48	
Date AUG '51	Indexed A. C. Johnson	



Note: Any Additions or Changes on This Sheet Must be Made or Circled in Red Ink With Date and Name of Person Making Change.

Do not extend notes this side of this line.

RETURN TO
LOS ANGELES COUNTY SURVEYOR
700 HALL OF RECORDS

F.B. 1450 Pg. 44

Cont. bot. pg. 45

BEAN FIELD

PROP.

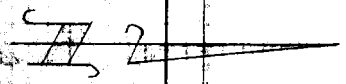

Toe of Slope also 3 Strand barb. W. fn.

373+83.6

19.0

373+64.6 100'

5.0

4.0

373+59.62 set 1X2 "Dirt"

373+55.6

Top of Levee

Conc.

21.0

373+34.6 100'

Toe of Levee

120.7

San Gabriel River

Set 1X2 372+13.93

℄

121.11

370+92.81 Toe of Levee 100'

Conc.

12.5

6.0

370+73.31 100'

Set 1X2 370+67.31

Top of Levee "Dirt"

6.0

14.8

370+61.3 100'

370+46.5

3 Strand barb W. fn. also Toe of Slope

Cont. from top pg. 43

RETURN TO
LOS ANGELES COUNTY SURVEYOR
700 HALL OF RECORDS

Do not extend notes this side of this line.

Note: Any Additions or Changes on This Sheet Must Be Made or Circled in Red Ink With Date and Name of Person Making Change.

Notes Ck'd by D. M. Finley	Survey of Compton Blvd.
Map No. [illegible]	W. O. 8345 Tape No. St'd. °F
Office Work Cox	Surveyed by R.L. Willey
Checked D. M. Finley	Notes R.L.W. & E.F.E. Date 6-14-48
Date AUG '51	Indexed A. C. Johnson

F. B. 1450 Pg. 45

Cont. Set pg. 46



Cont from top pg. 44

Note: Any Additions or Changes on This Sheet Must be Made or Circled in Red Ink With Date and Name of Person Making Change.

Do not extend notes this side of this line.

RETURN TO
LOS ANGELES COUNTY SURVEYOR
700 HALL OF RECORDS

FORM 247 SM 11-46

F. B. 1450 Pg. 46

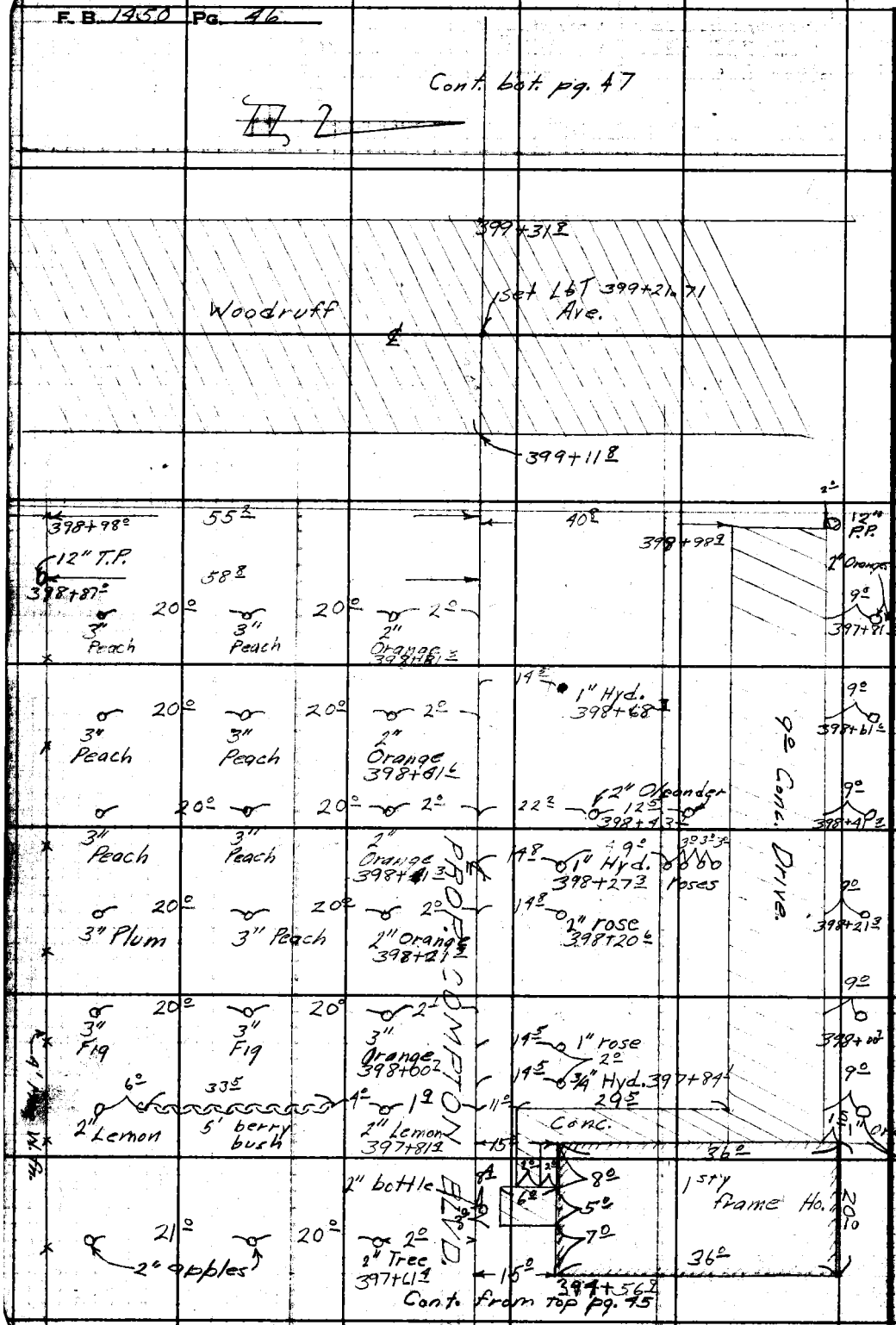

RETURN TO
LOS ANGELES COUNTY SURVEYOR
700 HALL OF RECORDS

Do not extend notes this side of this line.

Note: Any Additions or Changes on This Sheet Must be Made or Circled in Red Ink With Date and Name of Person Making Change.

Notes Ck'd by D. M. Finley
Map No. B-1342-A
Office Work Gaz
Checked D. M. Finley
Date AUG '51

Survey of Compton Blvd.
W. 0.8575 Map No. Sta. °F
Surveyed by R. L. Willey
Notes R.L.W. & E.F.F. Date 6-16-48
Indexed A. C. Johnson

F. B. 1450 Pg. 47



Note: Any Additions or Changes on This Sheet Must be Made or Circled in Red Ink With Date and Name of Person Making Change.

Do not extend notes this side of this line.

BETWEEN TO LOS ANGELES COUNTY SURVEYOR 300 HALL OF RECORDS

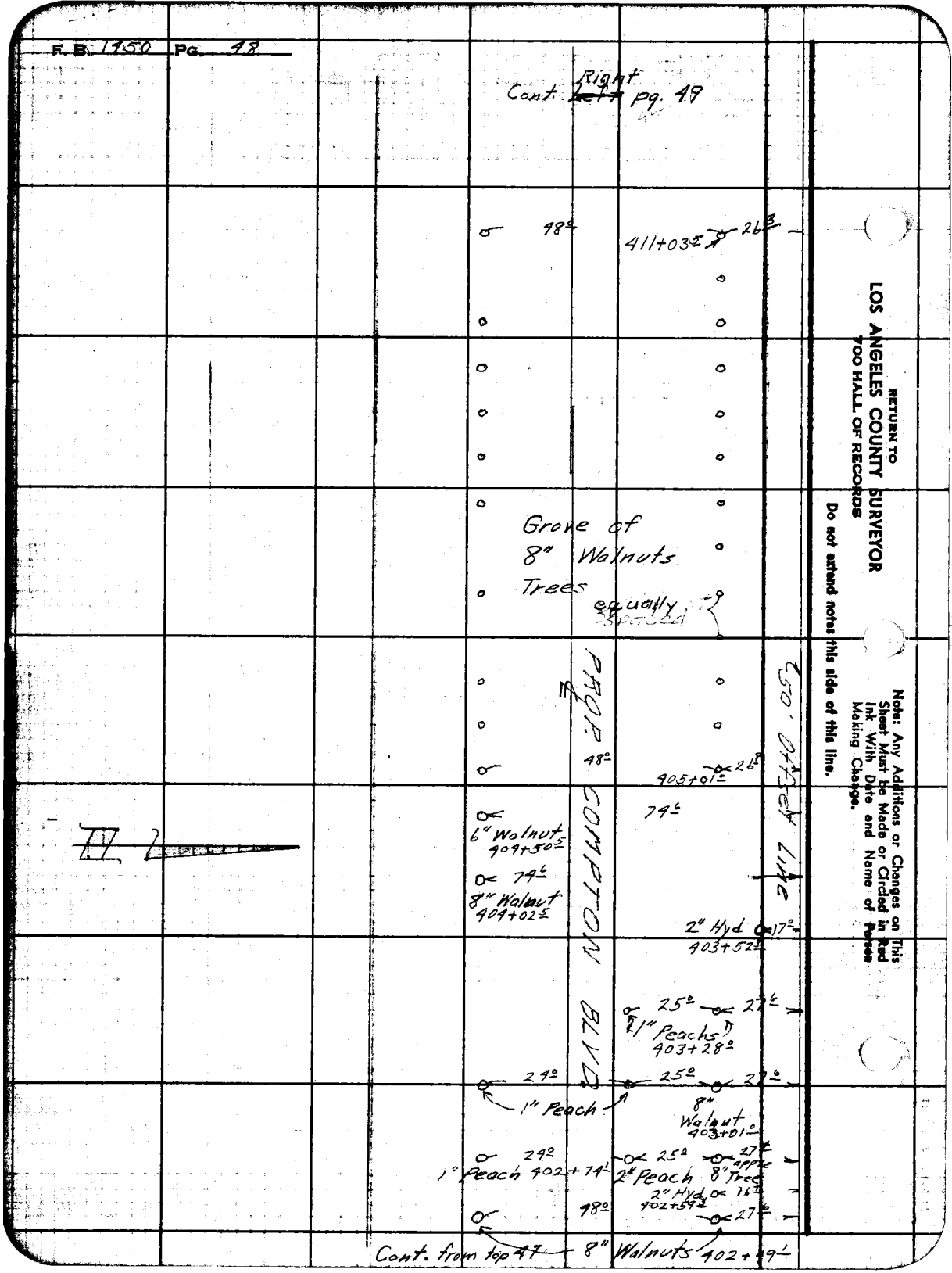

RETURN TO
LOS ANGELES COUNTY SURVEYOR
700 HALL OF RECORDS
Do not extend notes this side of this line.
Note: Any Additions or Changes on This Sheet Must be Made or Circled in Red Ink With Date and Name of Person Making Change.

Notes Ck'd by D. M. Finley	Survey of Compton Blvd.	F. B. 1450 Pg. 49
Map No. [illegible]	W. O. 8345 Tape No. [illegible]	
Office Work [illegible]	Surveyed by R.L. Willey	
Checked [illegible] Finley	Notes R.L.W. & E.F.E. Date 6-23-48	
Date [illegible]	Indexed [illegible] C. Johnson	

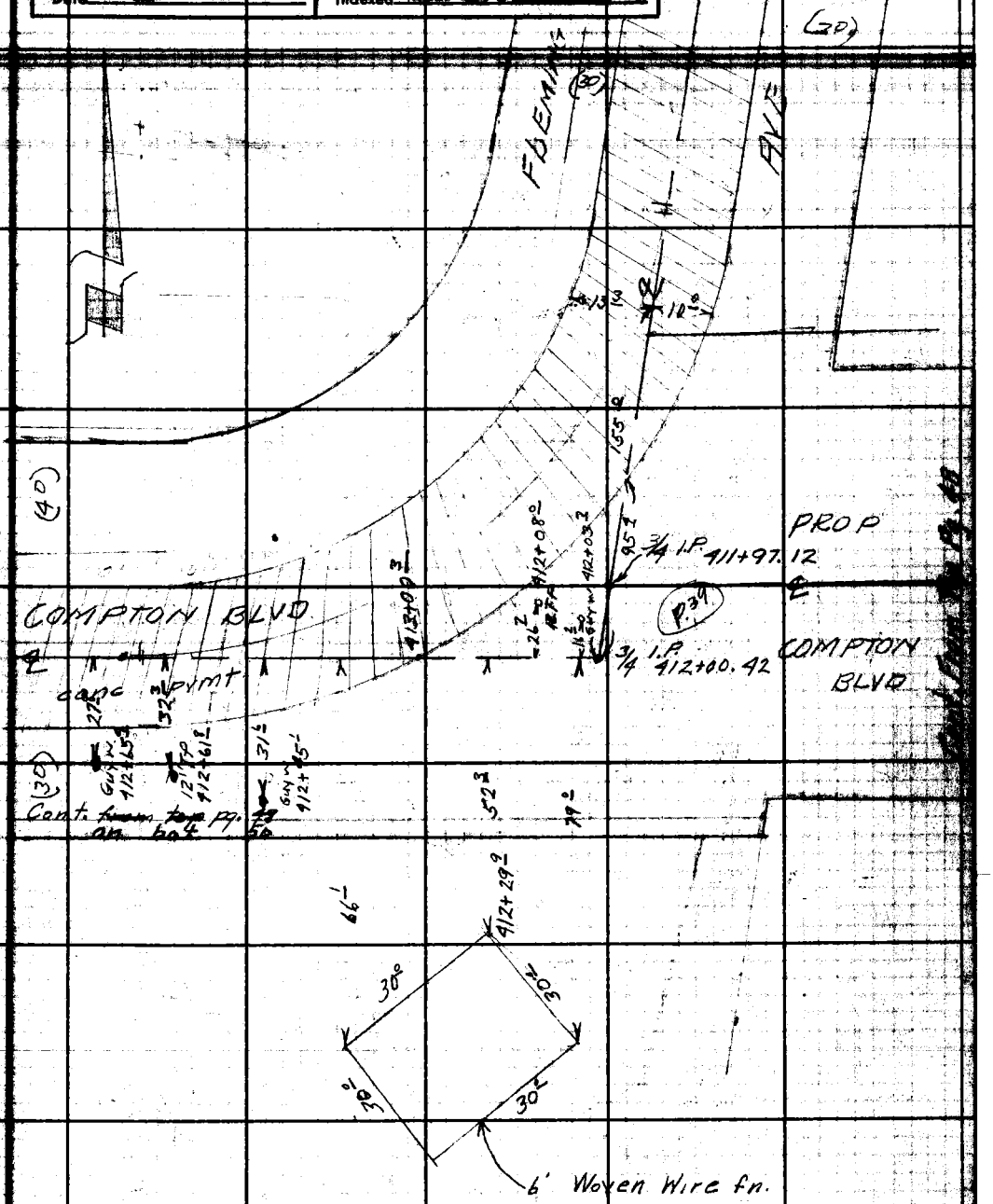

Note: Any Additions or Changes on This Sheet Must be Made or Circled in Red Ink With Date and Name of Person Making Change.

Do not extend within this side of this line.

RETURN TO
LOS ANGELES COUNTY SURVEYOR
700 HALL OF RECORDS

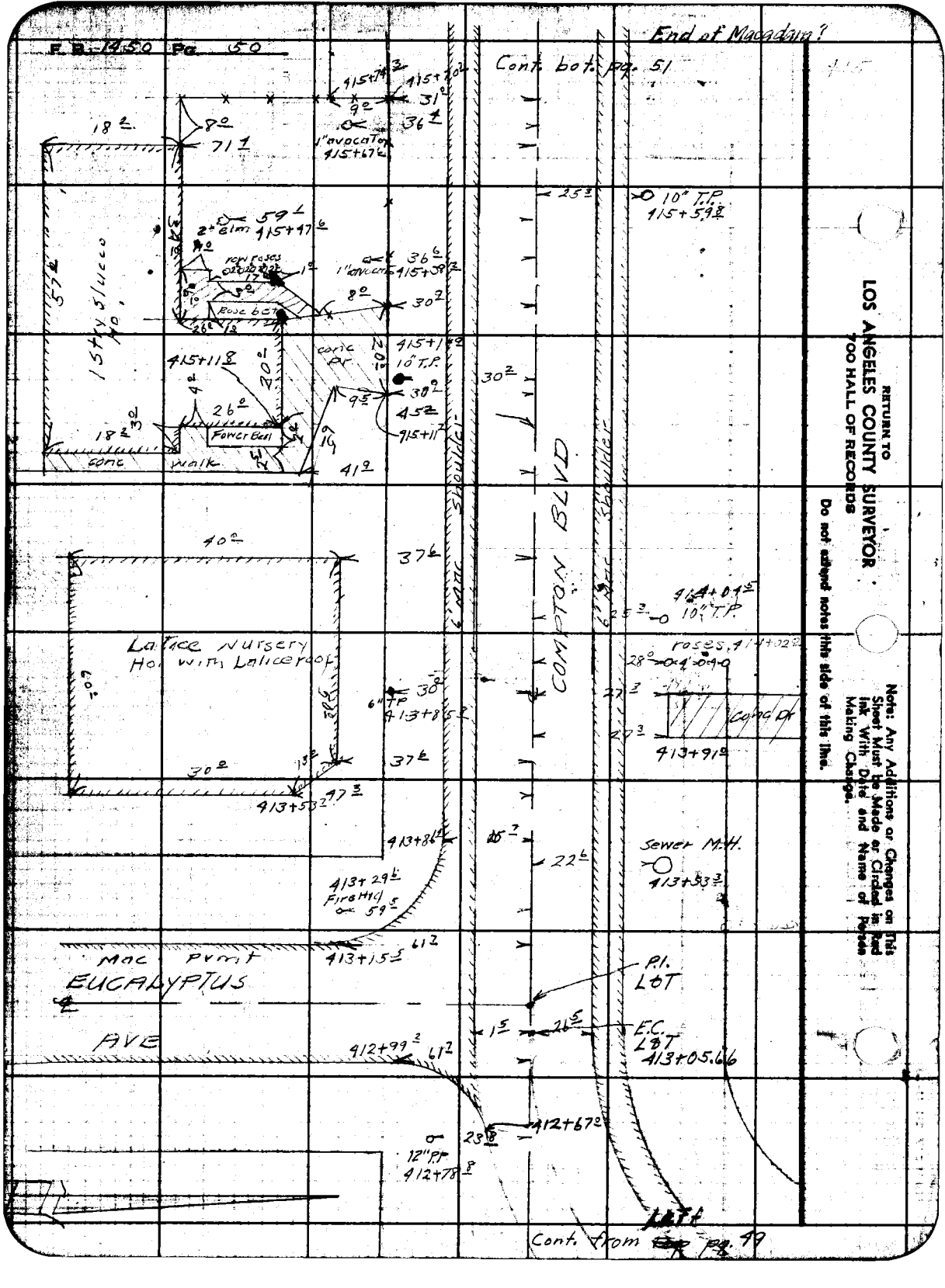

RETURN TO
LOS ANGELES COUNTY SURVEYOR
700 HALL OF RECORDS
Do not extend notes this side of this line.
Note: Any Additions or Changes on This Sheet Must be Made or Circled in Red Ink With Date and Name of Person Making Change.

Notes Ck'd by D. M. Finley	Survey of Compton Blvd F.B. 1450 Pg. 51
Map No. [illegible]	W. O. 83[illegible] Tape No. Std.
Office Work Col.	Surveyed by R.L. Willey
Checked D. M. Finley	Notes R.L. W & EFF Date 6-23-48
Date AUG '51	Indexed [illegible]

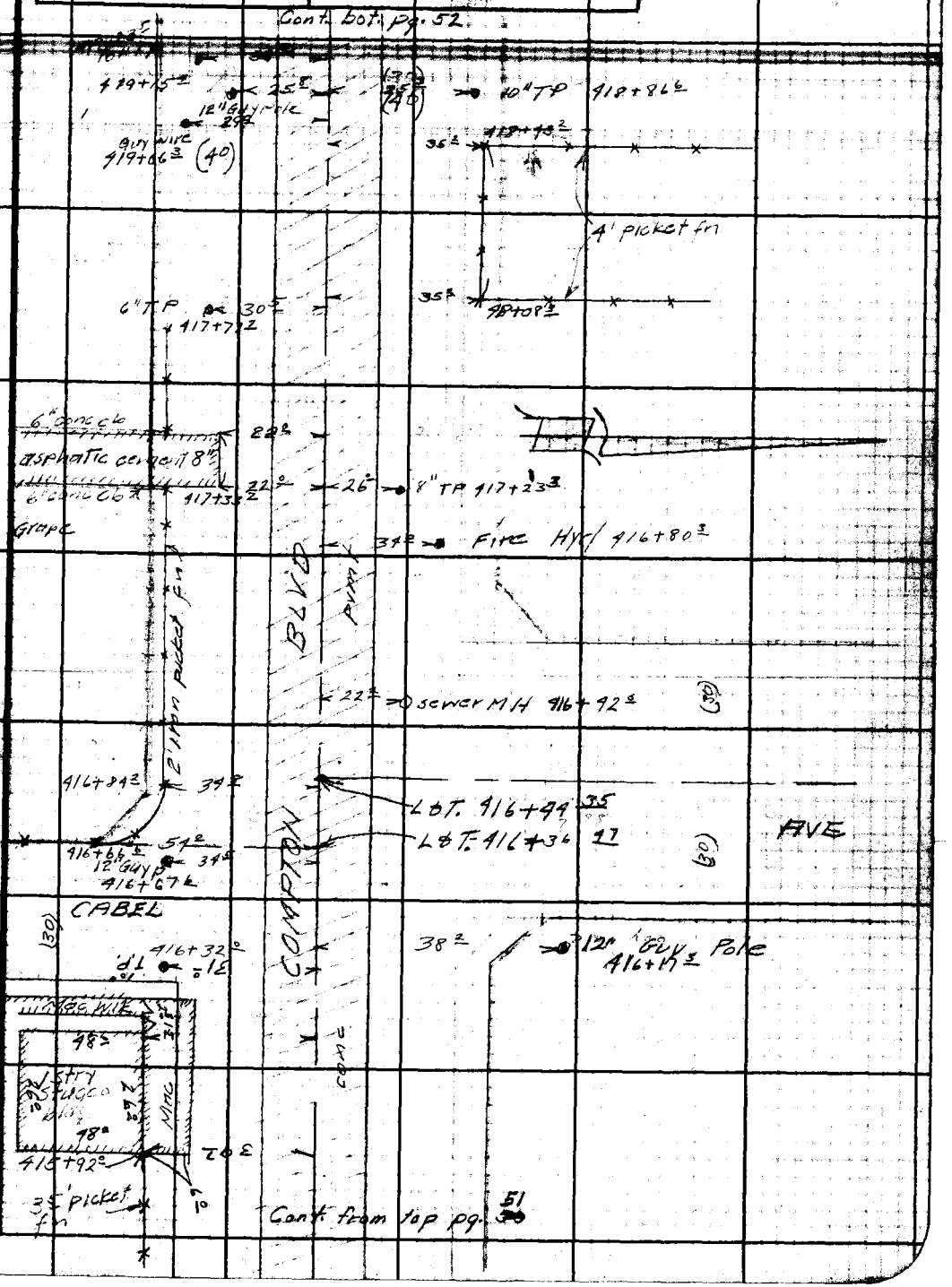

Note: Any Additions or Changes on This Sheet Must be Made or Circled in Red Ink With Date and Name of Person Making Change.

Do not extend notes this side of this line.

RETURN TO
LOS ANGELES COUNTY SURVEYOR
700 HALL OF RECORDS

FORM 247 SM 11-46

F.B. 1450 Pg. 52

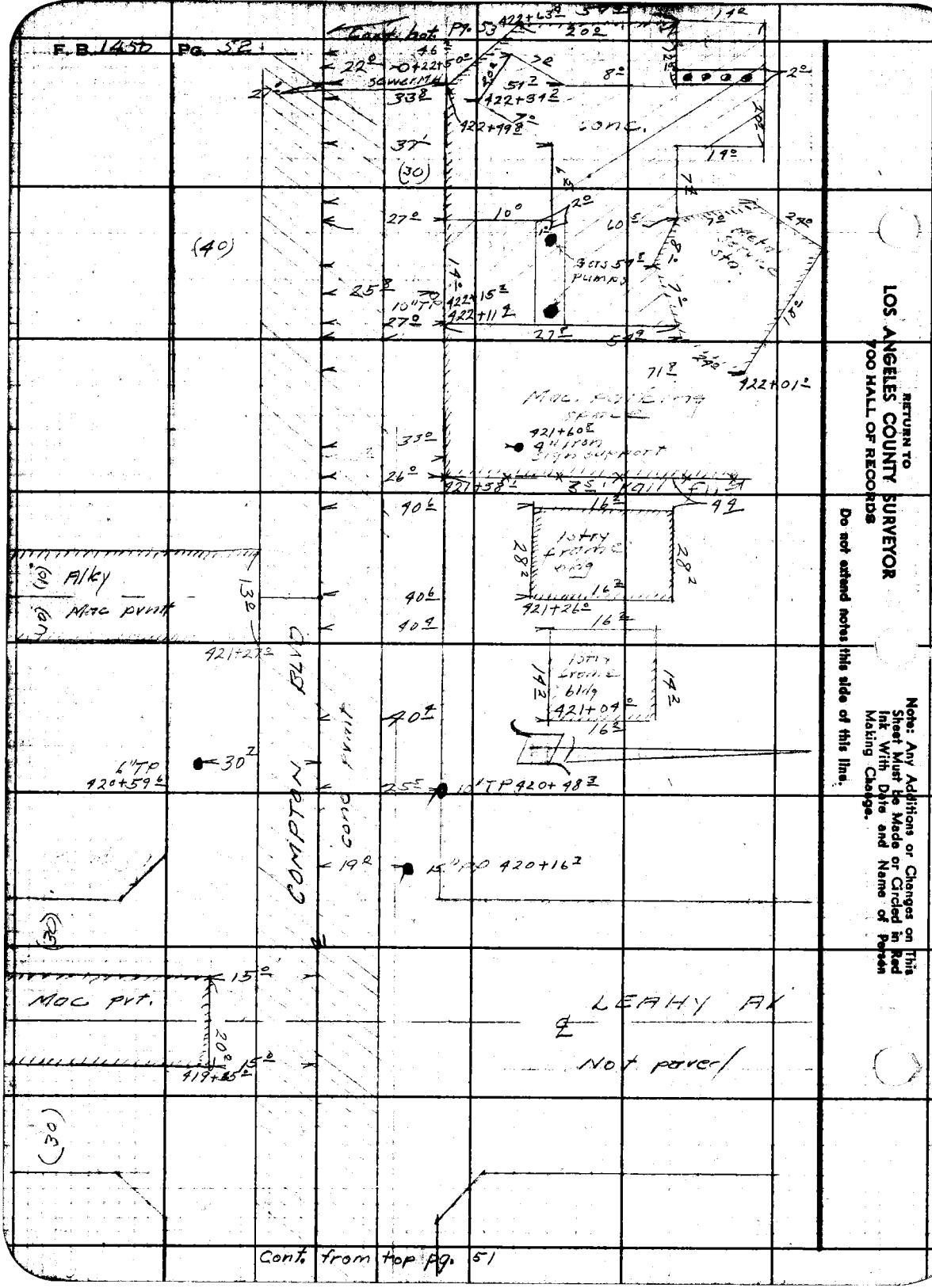

RETURN TO
LOS ANGELES COUNTY SURVEYOR
700 HALL OF RECORDS

Do not extend notes this side of this line.

Note: Any Additions or Changes on This Sheet Must be Made or Circled in Red Ink With Date and Name of Person Making Change.

Notes Ck'd by D. M. Finley
Map No. [illegible]
Office Work Cox
Checked D. M. Finley
Date Mar '51

Survey of Compton Blvd. F. B. 1450 Pg. 53
W. O. R. 2-5 Tape No. [illegible]
Surveyed by R. L. Wiley
Notes R. L. W. to Lee 4-1-51
Indexed

Cont. to P. pg. 54

Notice Any Additions or Changes on This Sheet Must be Made or Circled in Red Ink With Date and Name of Person Making Change.

LOS ANGELES COUNTY ENGINEER
720 HALL OF RECORDS

Brass initial mkd. with punch on this line

10" T.P. 425+ 49 ℄
12" P.P. 425+37 ℄
425+17 ℄
42 ℄
40 ℄
36" Palms
12 ℄
40 ℄
425+02 ℄
Car Wash Rack
Roof over Conc. floor
Stucco Garage
12 ℄
55 ℄
Guy Wire 424+39 ℄
14" T.P. 424+39 ℄
12 ℄
54 ℄
12 ℄
424+38 ℄
10" T.P. 424+36 ℄
R=15
41 ℄
55 ℄
Conc. base - Light Pole
424+35 ℄
18 ℄
12" P.P. 424+26 ℄
Gas Pumps
29 ℄
Conc. Is
11 ℄
423+83 ℄
29 ℄
25 ℄
10" T.P. 423+80 ℄
5 ℄
51 ℄
51 ℄ Sewer
M.H. 423+59 ℄
Conc. bases For Opens Tel
Underground 3" Conc. ct.
Gas Tanks Conc. base Light Pole
423+41 ℄ R=15
Fire Hyd. 423+32
30
91 ℄
423+72 ℄
70 ℄
R=20
18 ℄
12" P.P. 423+40 ℄
42 ℄
10" T.P. 423+32 ℄
33 ℄
Sewer M.H. 423+23 ℄
Ct. Spk. 422+98.15
BELLFLOWER BLVD
26 ℄
45°
Mac
422+39 ℄
14" T.P.
422+36 ℄ Guy W.
422+39 ℄ 10" T.P.
28 ℄
31 ℄
R=60
R=40
25 ℄
32 ℄
35 ℄
Sewer M.H. 422+77 ℄
422+57 ℄
9" I.P.
39 ℄
Light Poles
422+54 ℄
89
95
Conc.

Cont. from top pg. 52

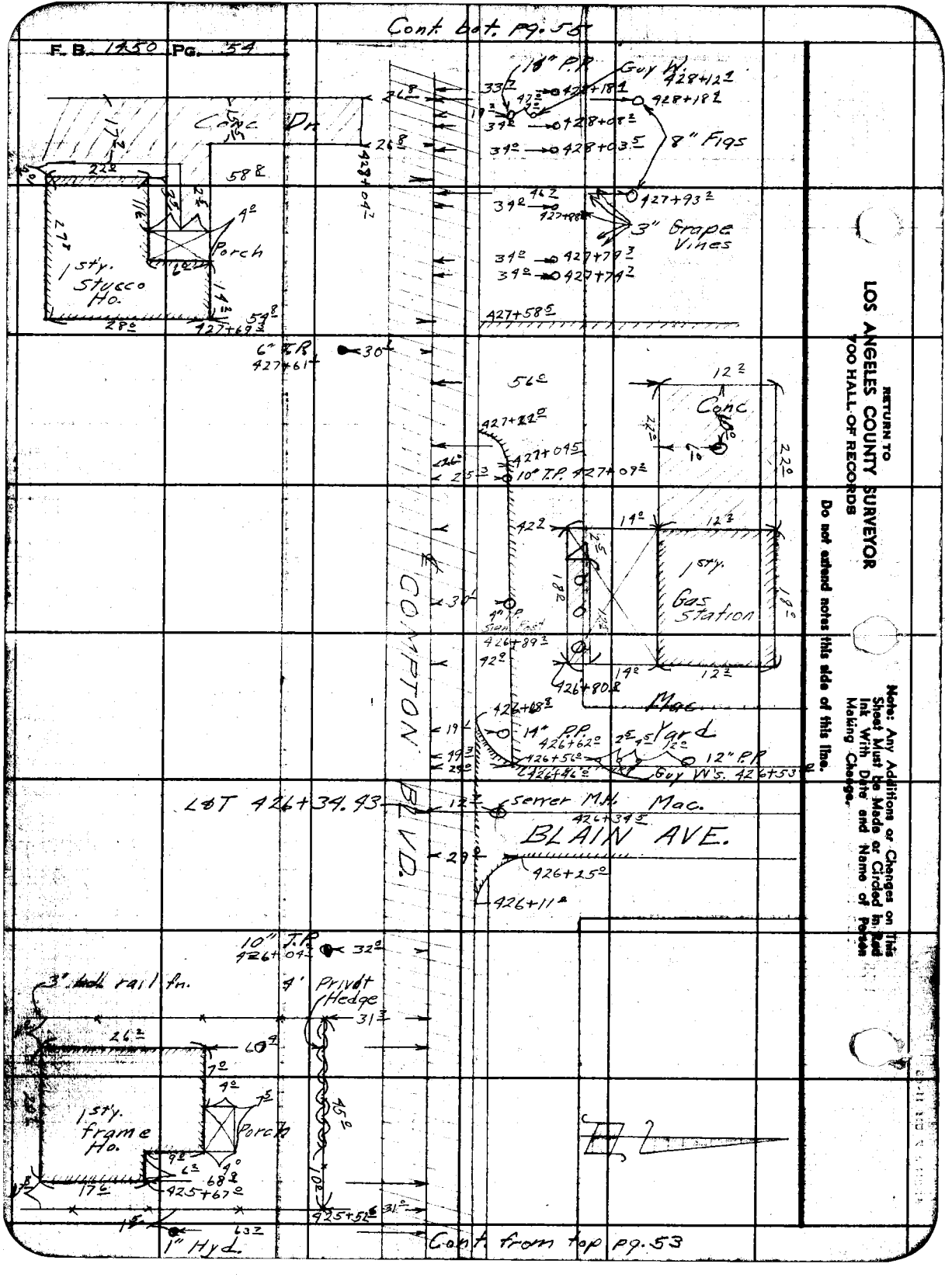

RETURN TO
LOS ANGELES COUNTY SURVEYOR
700 HALL OF RECORDS
Do not extend notes this side of this line.
Note: Any Additions or Changes on This Sheet Must be Made or Circled in Red Ink With Date and Name of Person Making Change.

Notes Ck'd by D. M. Finley	Survey of Compton Blvd.	F.B. 1450 Pg. 55
Map No. [illegible]	W. O. 8345 Scope No. Std. °F	
Office Work Cox	Surveyed by R.L. Willey	
Checked D. M. Finley	Notes R.L.W. & E.F.E. Date 6-16-48	
Date AUG '51	Indexed A. C. Johnson	

Cont. bot. pg. 56

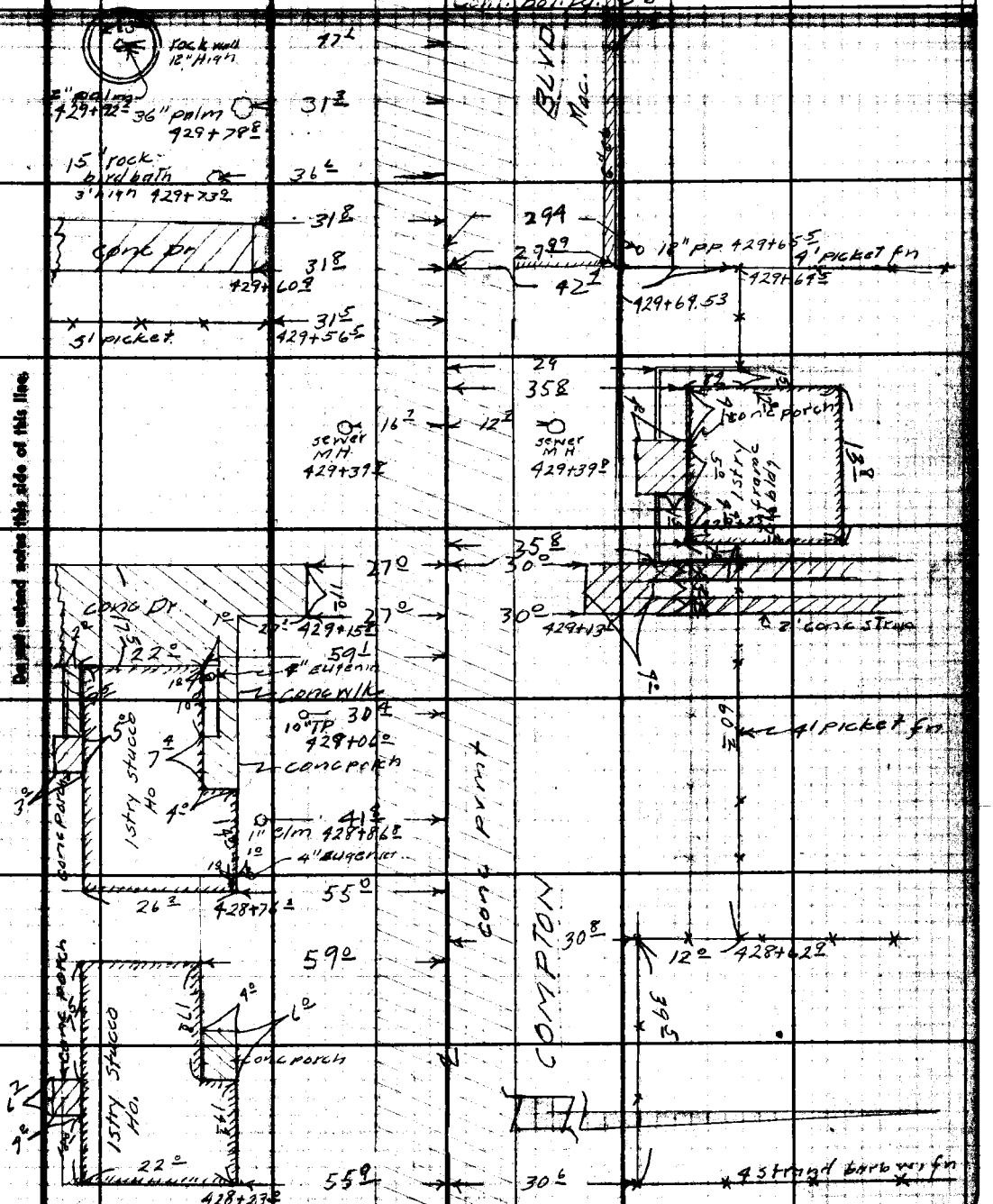

Cont. from top pg. 54

Note: Any Additions or Changes on This Sheet Must be Made or Circled in Red Ink With Date and Name of Person Making Change.

Do not extend notes this side of this line.

RETURN TO LOS ANGELES COUNTY SURVEYOR 700 HALL OF RECORDS

FORM 267 SM 11-48

F. B. 1250 Pg. 56

Cont. bot. pg. 57

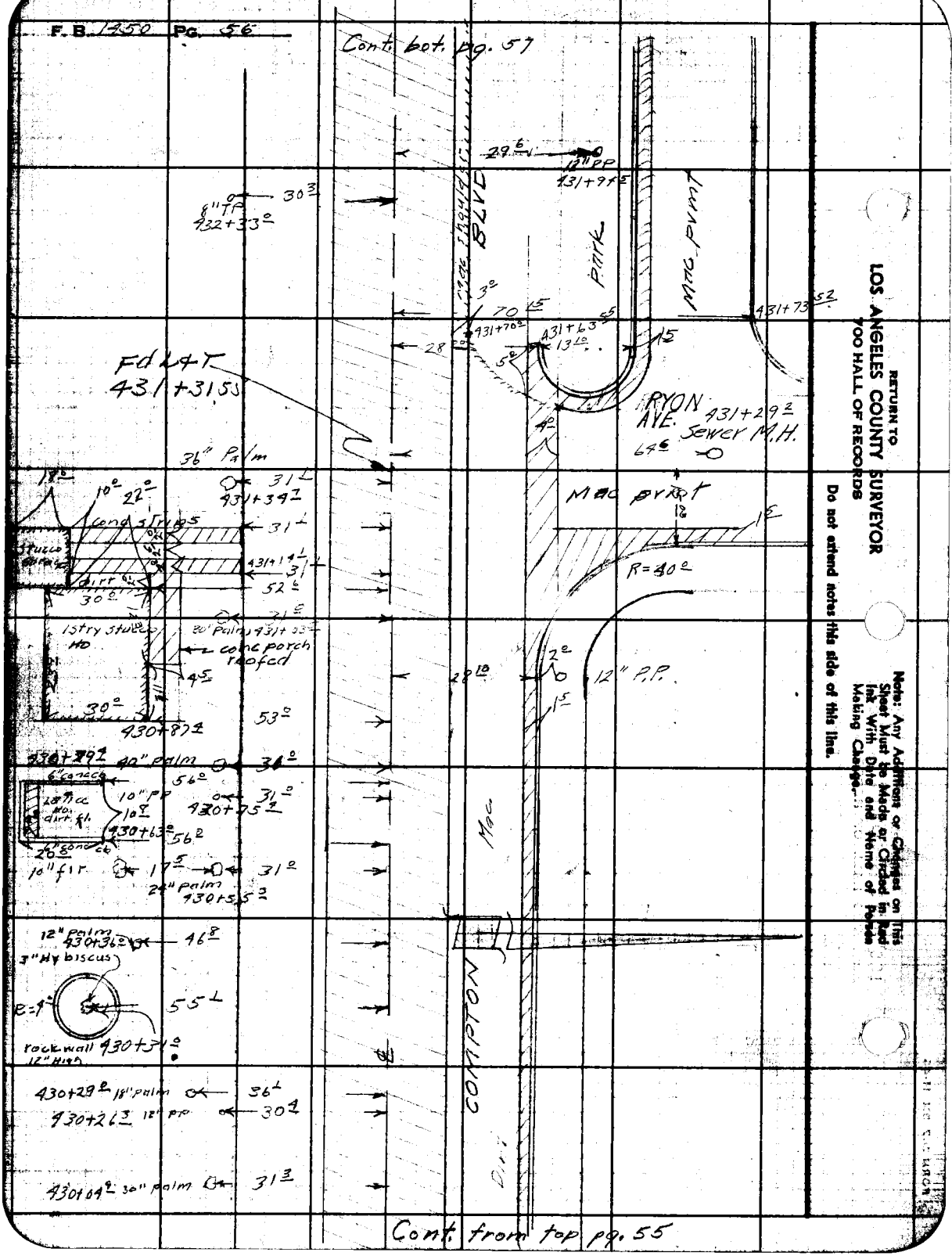

RETURN TO
LOS ANGELES COUNTY SURVEYOR
700 HALL OF RECORDS

Do not extend notes this side of this line.

Note: Any Additions or Changes on This Sheet Must be Made or Circled in Red Ink With Date and Name of Person Making Change.

Cont. from top pg. 55

2'

Notes Ch'd by D. M. Finley	Survey of Compton Blvd	F. B. 450 Pg. 57
Map No. [illegible]	W. O. 9448 Class No. ___ St'd ___	
Office Work Cox	Surveyed by R.L. Willey	
Checked D. M. Finley	Notes R.L.W. & E.F.E. Date 6-18-48	
Date AUG '51	Indexed A. C. Johnson	

Cont bot. pg. 58

Cont from top pg. 56

Note: Any Additions or Changes on This Sheet Must be Made by Circled in Red Ink With Date and Name of Person Making Change.

Do not extend notes this side of this line.

RETURN TO
LOS ANGELES COUNTY SURVEYOR
700 HALL OF RECORDS

F.B. 1150 Pg. 58

Cont. bot pg. 59

(30)

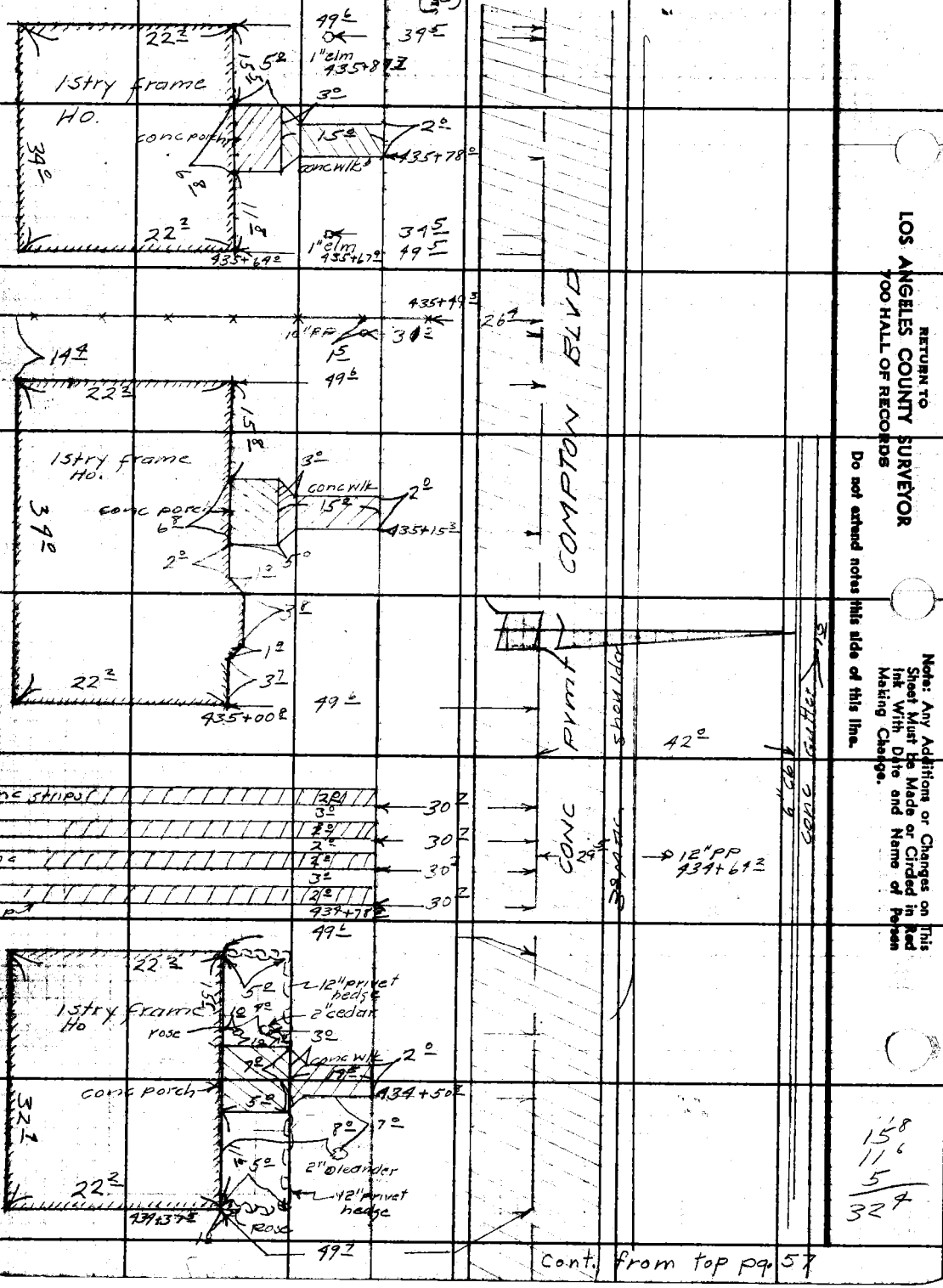

RETURN TO
LOS ANGELES COUNTY SURVEYOR
700 HALL OF RECORDS

Do not extend notes this side of this line.

Note: Any Additions or Changes on This Sheet Must be Made or Circled in Red Ink With Date and Name of Person Making Change.

15 8
11 6
5
32 4

Notes Ck'd by D. M. Finley	Survey of Compton Blvd.	F. B. 1450 Pg. 59
Map No. [illegible]	W. O. 8375 Tape No. Std.	
Office Work Cat	Surveyed by R.L. Willey	
Checked D. M. Finley	Notes R.L.W. & E.F.E. Date 6-17-48	
Date AUG '51	Indexed A. C. Johnson	

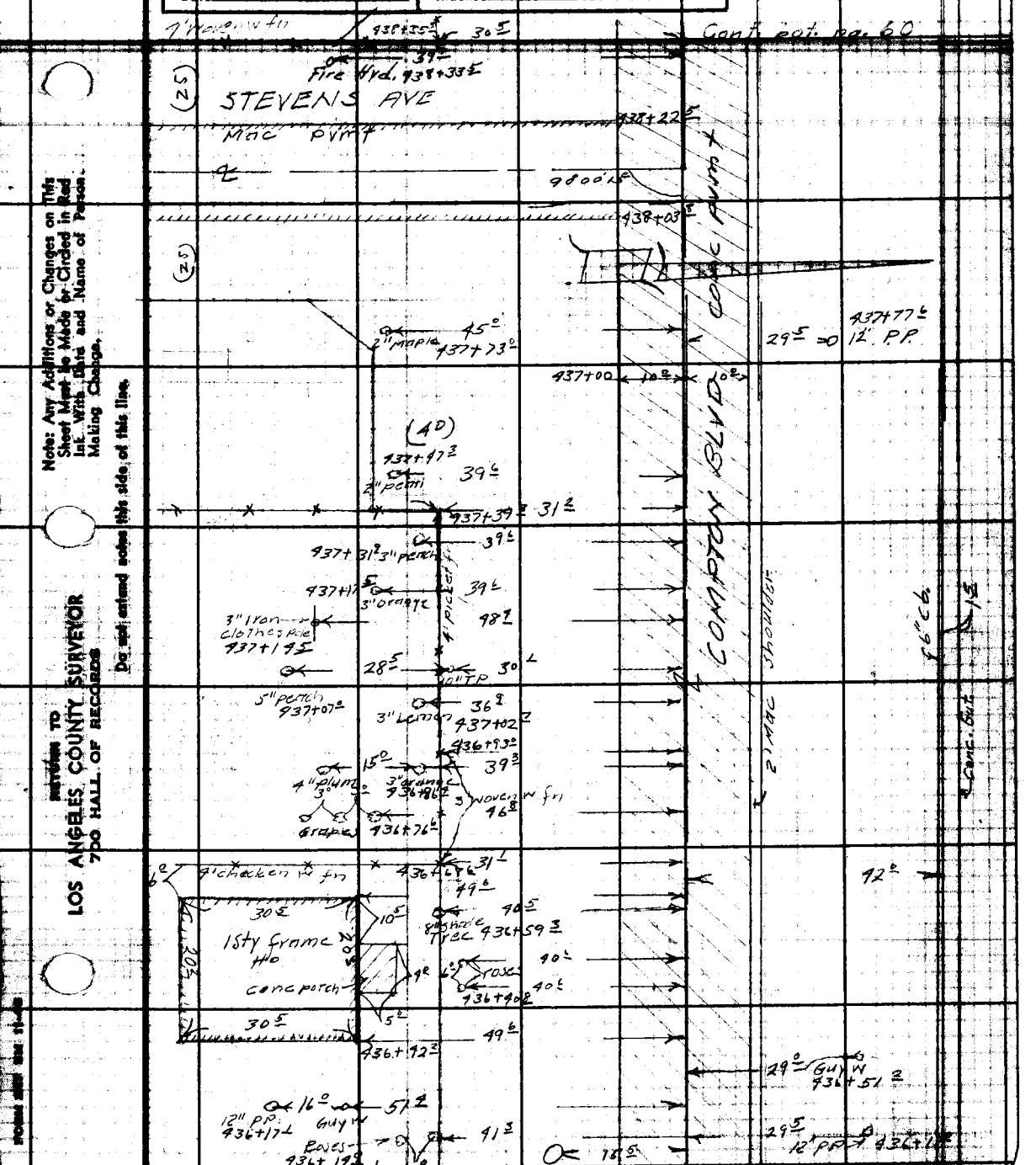

Note: Any Additions or Changes on This Sheet Must be Made or Circled in Red Ink With Data and Name of Person Making Change.

Do not extend notes this side of this line.

RETURN TO LOS ANGELES COUNTY SURVEYOR 700 HALL OF RECORDS

F. B. 1950 Pg. 60

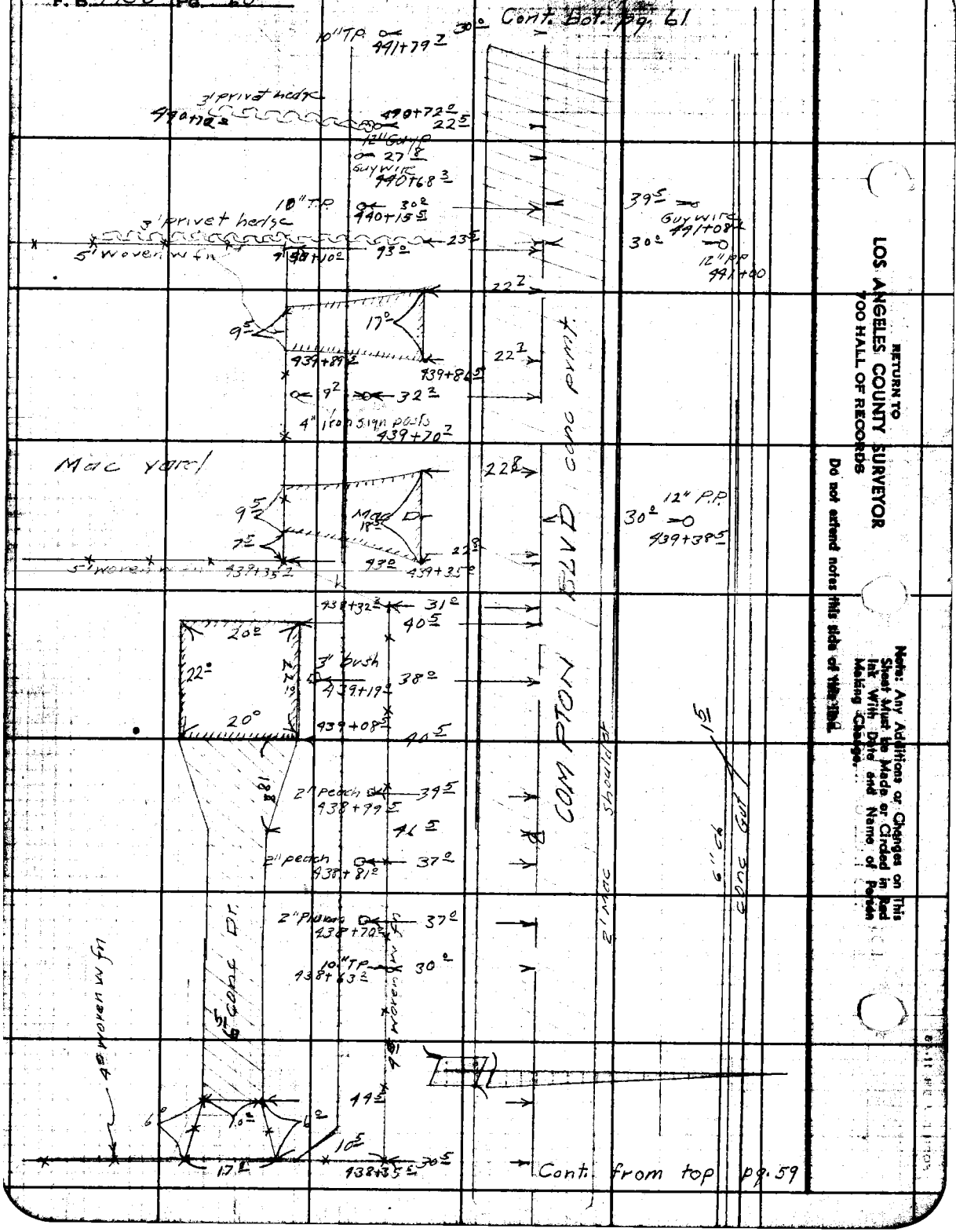

RETURN TO
LOS ANGELES COUNTY SURVEYOR
700 HALL OF RECORDS

Do not extend notes this side of this line.

Note: Any Additions or Changes on This Sheet Must be Made or Circled in Red Ink With Date and Name of Person Making Change.

Notes Ck'd by D. M. Finley	Survey of Compton Blvd. F. B. 1450 Pg. 61
Map No. [illegible]	W. O. [illegible] Tape No. Std. °F
Office Work Cox	Surveyed by R.L. Willey
Checked D. M. Finley	Notes R.L.W. & E.F.E. Date 6-18-48
Date AUG '51	Indexed A. C. Johnson

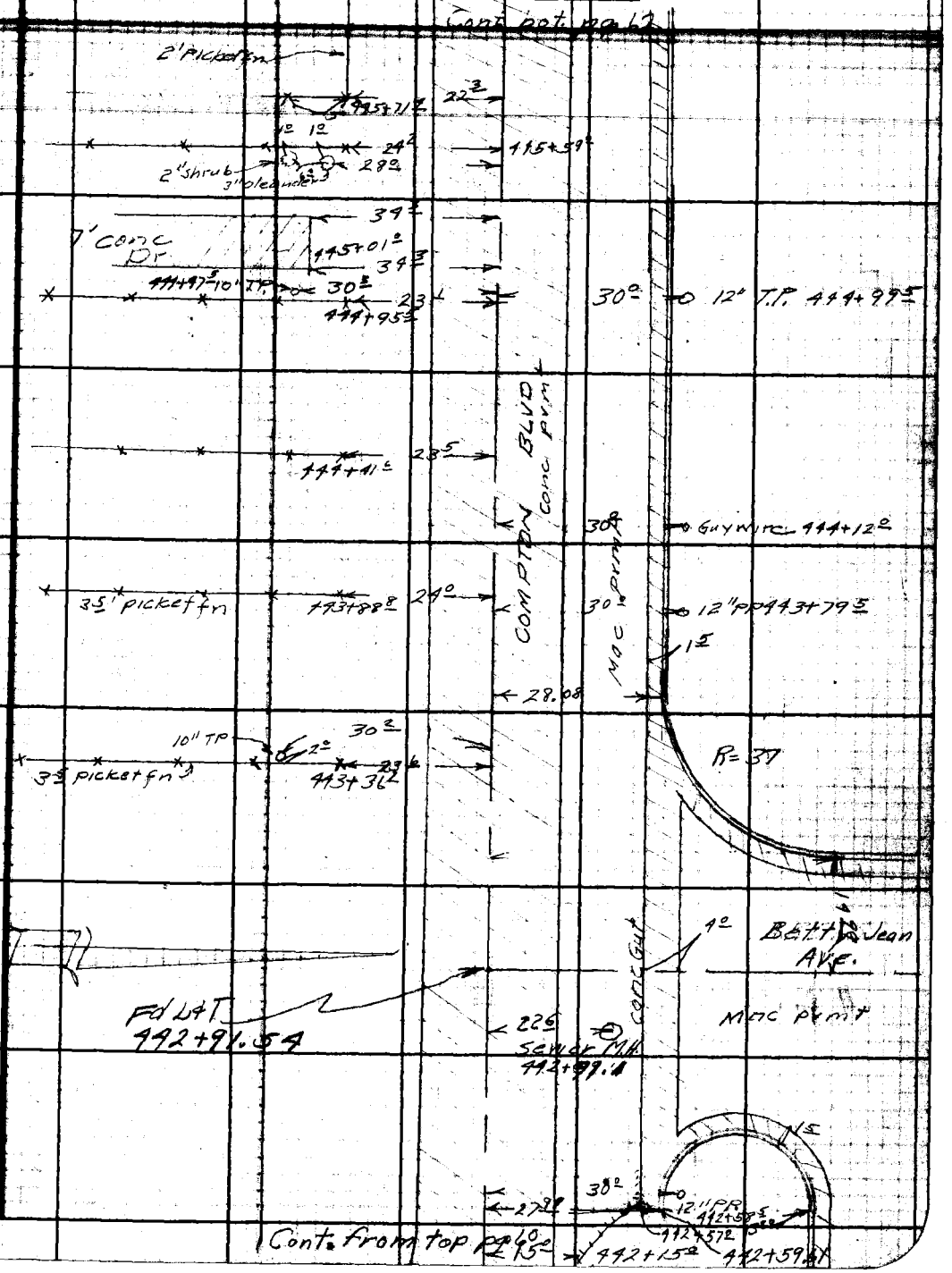

Note: Any Additions or Changes on This Sheet Must be Made or Circled in Red Ink With Date and Name of Person Making Change.

Do not extend notes this side of this line.

RETURN TO
LOS ANGELES COUNTY SURVEYOR
700 HALL OF RECORDS

FORM 247 RM 11-48

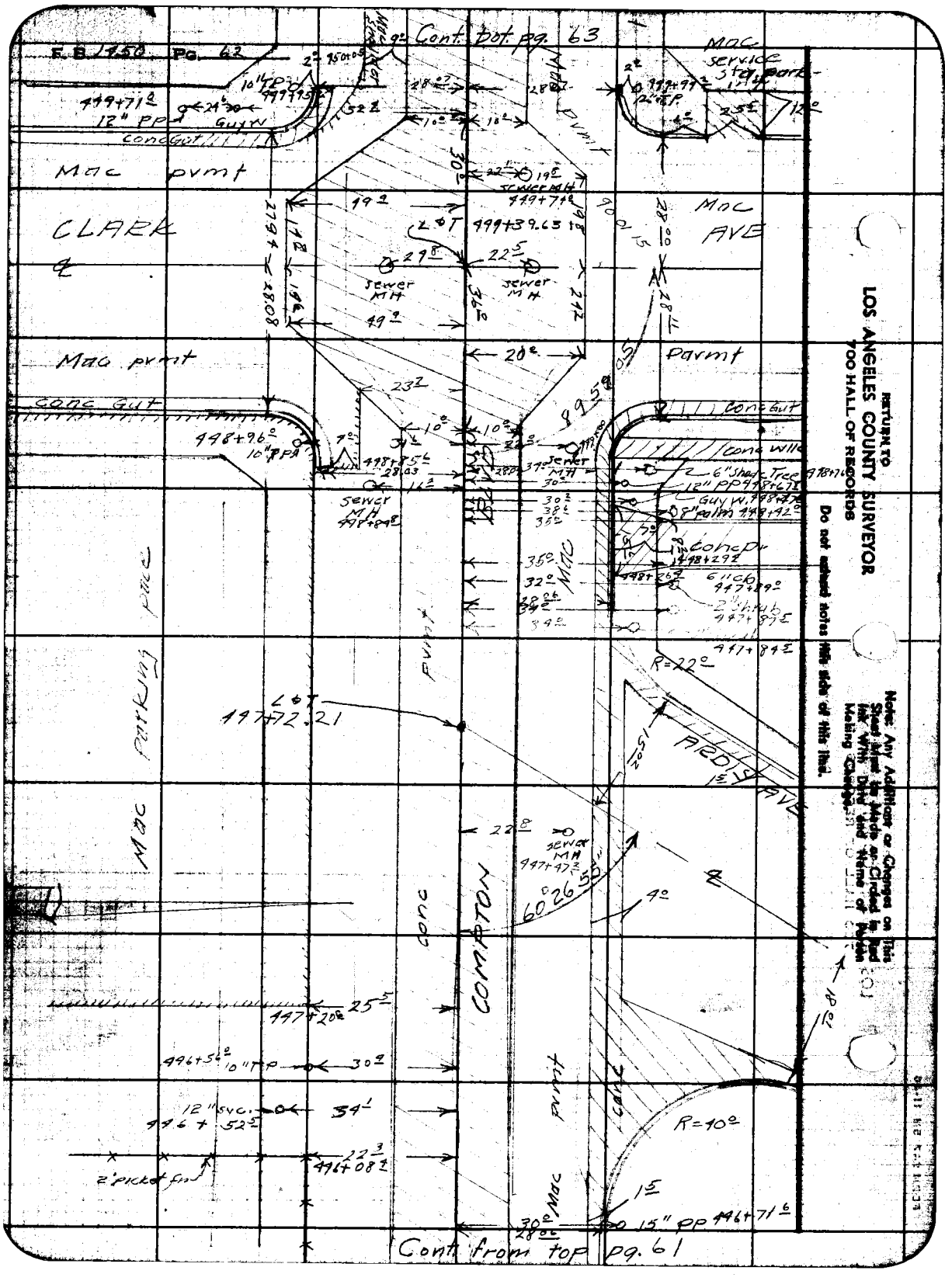

RETURN TO
LOS ANGELES COUNTY SURVEYOR
700 HALL OF RECORDS
Do not extend notes this side of this line.
Note: Any Additions or Changes on This Sheet Must be Made or Circled in Red Ink With Date and Name of Person Making Change.

Notes Ck'd by D. M. Finley	Survey of Compton Blvd	F. B. 1450 Pg. 63
Map No. [illegible]	W. O. 8375 Type No. [illegible]	
Office Work Cox	Surveyed by R.L. Willey	
Checked D. M. Finley	Notes R.L.W. & E.F.E. Date 6-17-48	
Date AUG '51	Indexed A. C. Johnson	

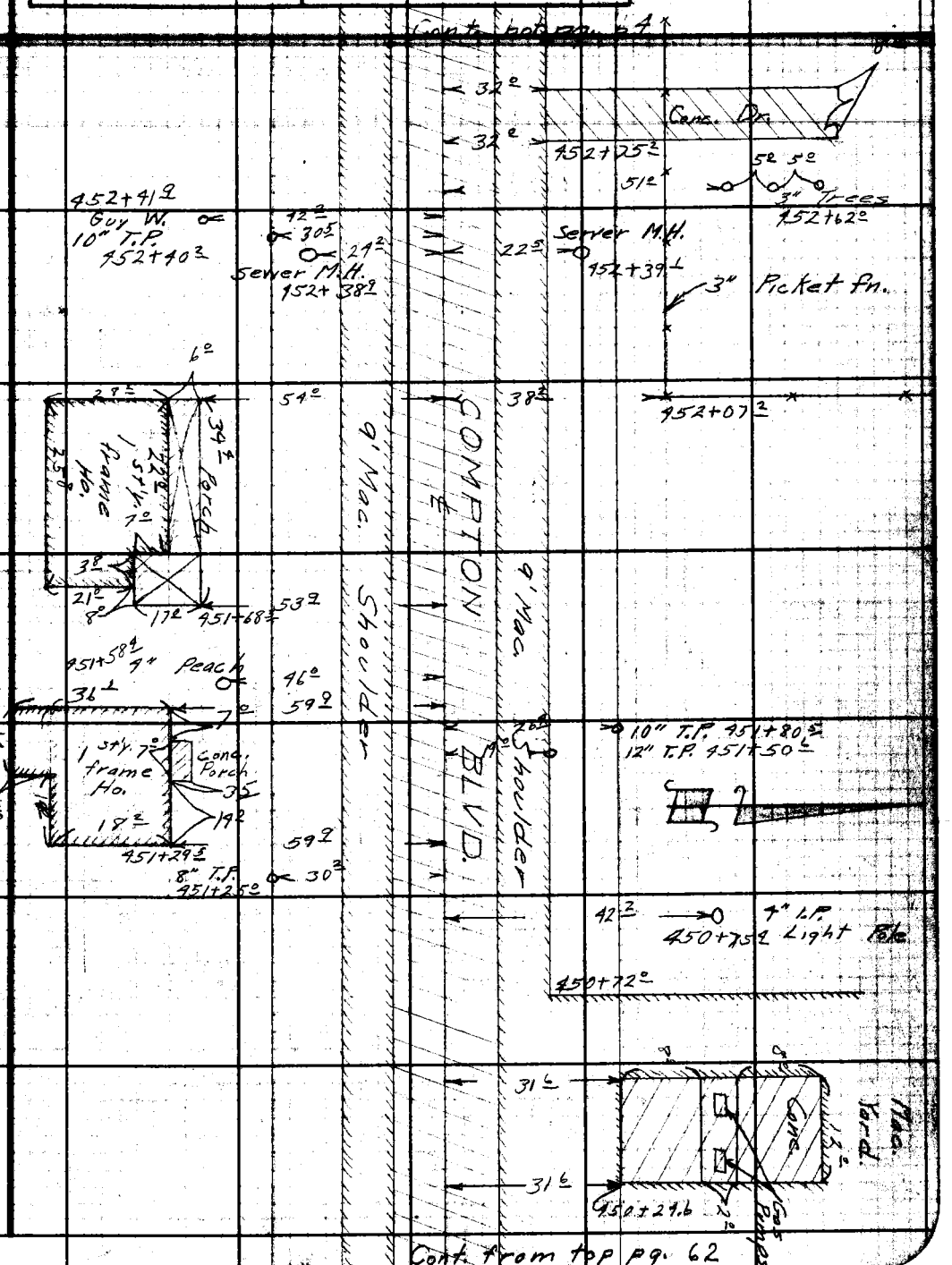

Cont. from top pg. 62

Note: Any Additions or Changes on This Sheet Must Be Made or Circled in Red Ink With Date and Name of Person Making Change.

Do not extend notes this side of this line.

LOS ANGELES COUNTY SURVEYOR
700 HALL OF RECORDS

FORM 247 SM 11-48



RETURN TO
LOS ANGELES COUNTY SURVEYOR
700 HALL OF RECORDS
Do not extend notes this side of this line.
Note: Any Additions or Changes on This Sheet Must be Made or Circled in Red Ink With Date and Name of Person Making Change.

Notes Ck'd by D. M. Finlay	Survey of Compton Blvd	F. B. 1450 Pg. 65
Map No. [illegible]	W. O. 8345 Tape No. Stid.	
Office Work Coz	Surveyed by R.L. Willey	
Checked D. M. Finlay	Notes R.L.W. & E.F.F. Date 6-15-48	
Date AUG '51	Indexed [illegible]	

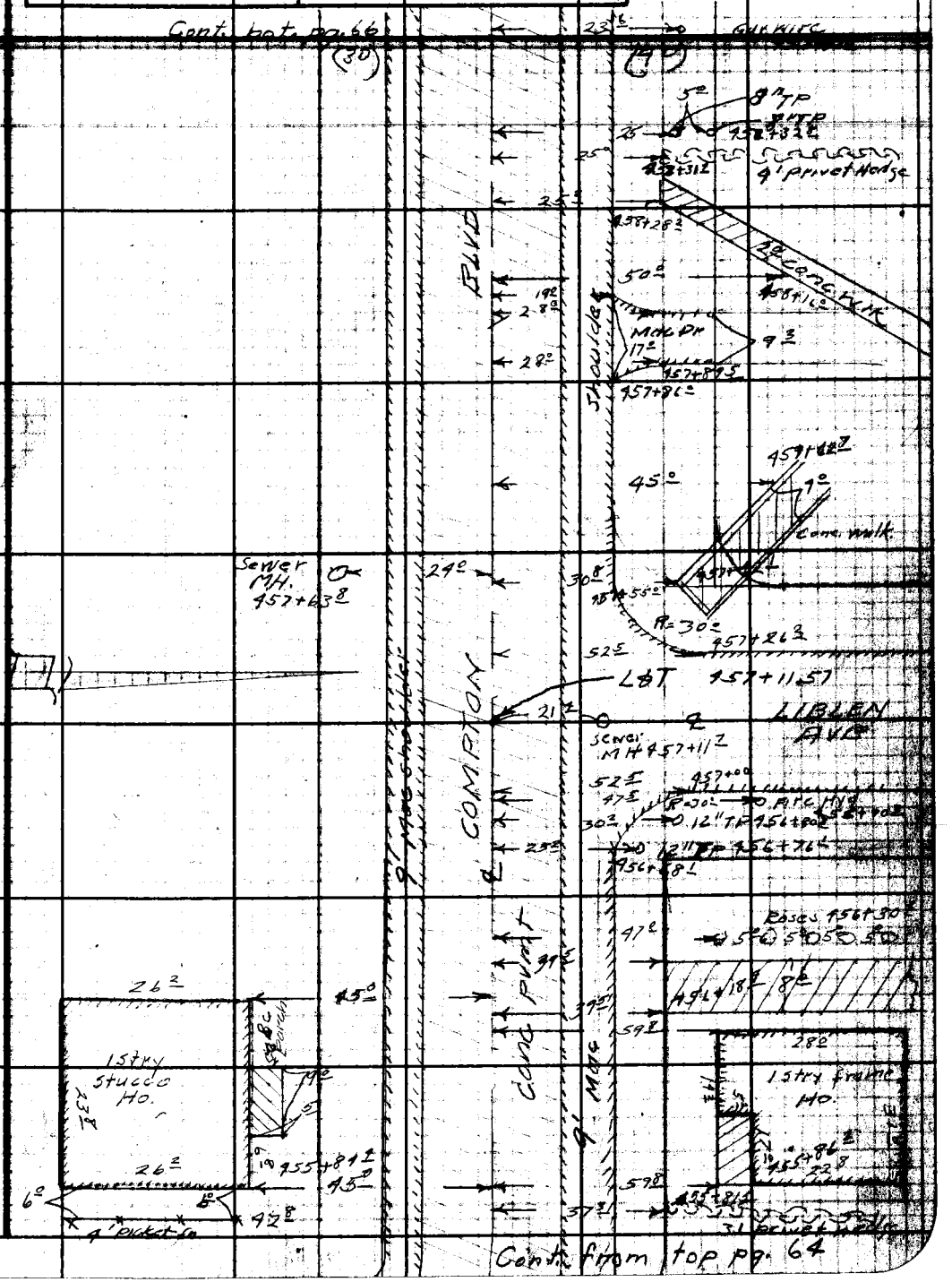

Note: Any Additions or Changes on This Sheet Must be Made or Circled in Red Ink With Date and Name of Person Making Change.

Do not extend notes this side of this line.

RETURN TO
LOS ANGELES COUNTY SURVEYOR
700 HALL OF RECORDS

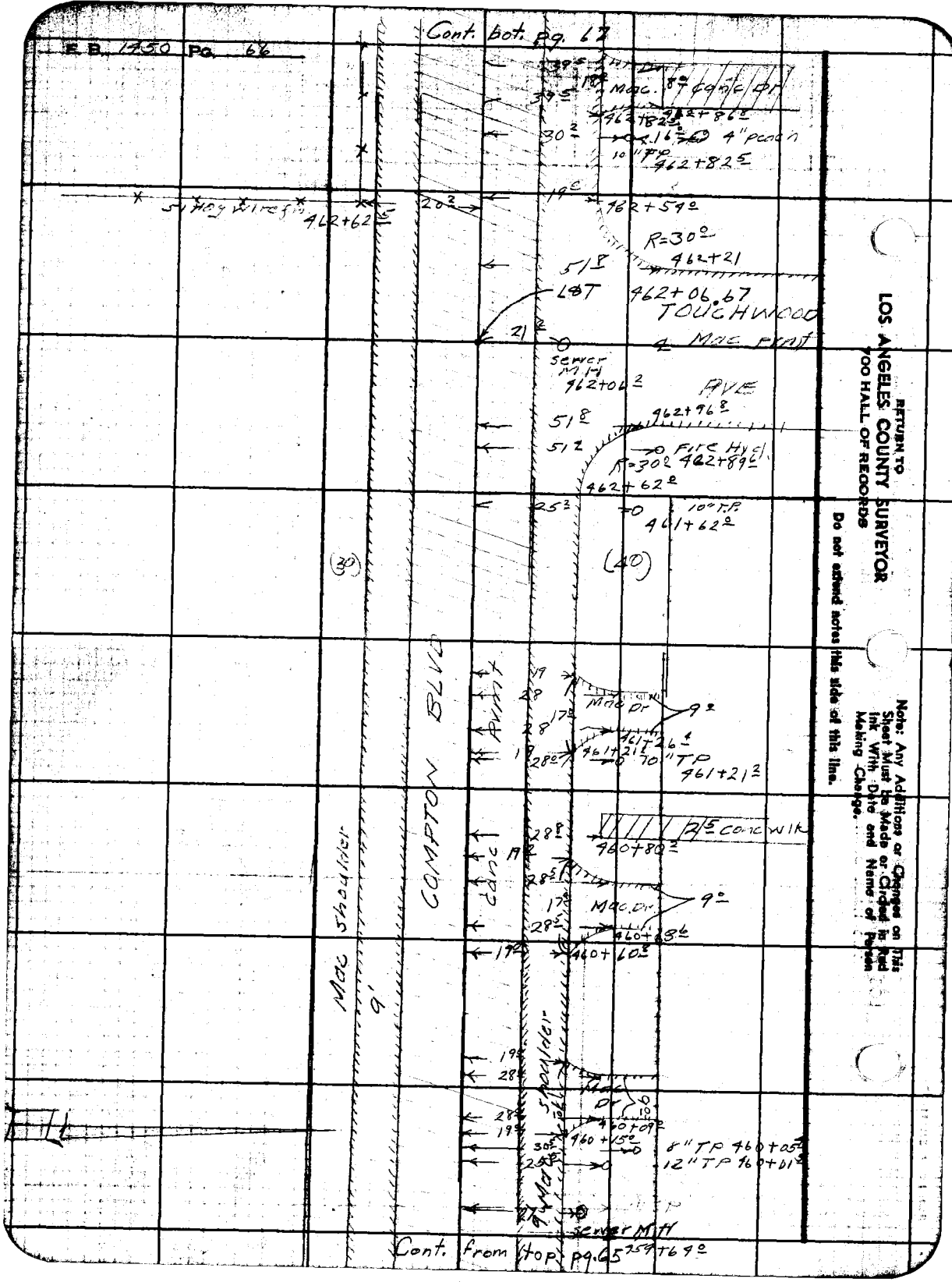
E.B. 1450 Pg. 66
Cont. bot. pg. 67
Mac. 8" conc Dr
462+82.5
462+86.0
16" 4" peach
10" TP
462+82.5
51 Hog wire fn
462+62.5
462+54.0
R=30.0
462+21
462+06.67
TOUCHWOOD
Mac Pvmt
Sewer MH
462+06.2
AVE
462+96.8
Fire Hyd
R=30.0 462+89.6
462+62.0
10" T.P.
461+62.0
(30)
(40)
COMPTON BLVD
Mac Dr
461+26.4
461+21.6
10" TP
461+21.2
2.5 conc wlk
460+80.2
Mac. Dr.
460+68.6
460+60.8
Mac shoulder
9'
Mac shoulder
Mac Dr
460+09.0
460+15.0
8" TP 460+05.5
12" TP 460+01.5
Sewer MH
Cont. from top pg. 65
459+64.0
RETURN TO
LOS ANGELES COUNTY SURVEYOR
700 HALL OF RECORDS
Do not extend notes this side of this line.
Note: Any Additions or Changes on This Sheet Must be Made or Circled in Red Ink With Date and Name of Person Making Change.

Notes Ck'd by D. M. Finley	Survey of Compton Blvd	F.B. 1450 Pg. 67
Map No. [illegible]	W. O. 8345 Tom No. Std.	
Office Work Cox	Surveyed by R.L. Willey	
Checked D. M. Finley	Notes R.L.W. & E.F.E. Date 6-21-48	
Date AUG '51	Indexed A. C. Johnson	

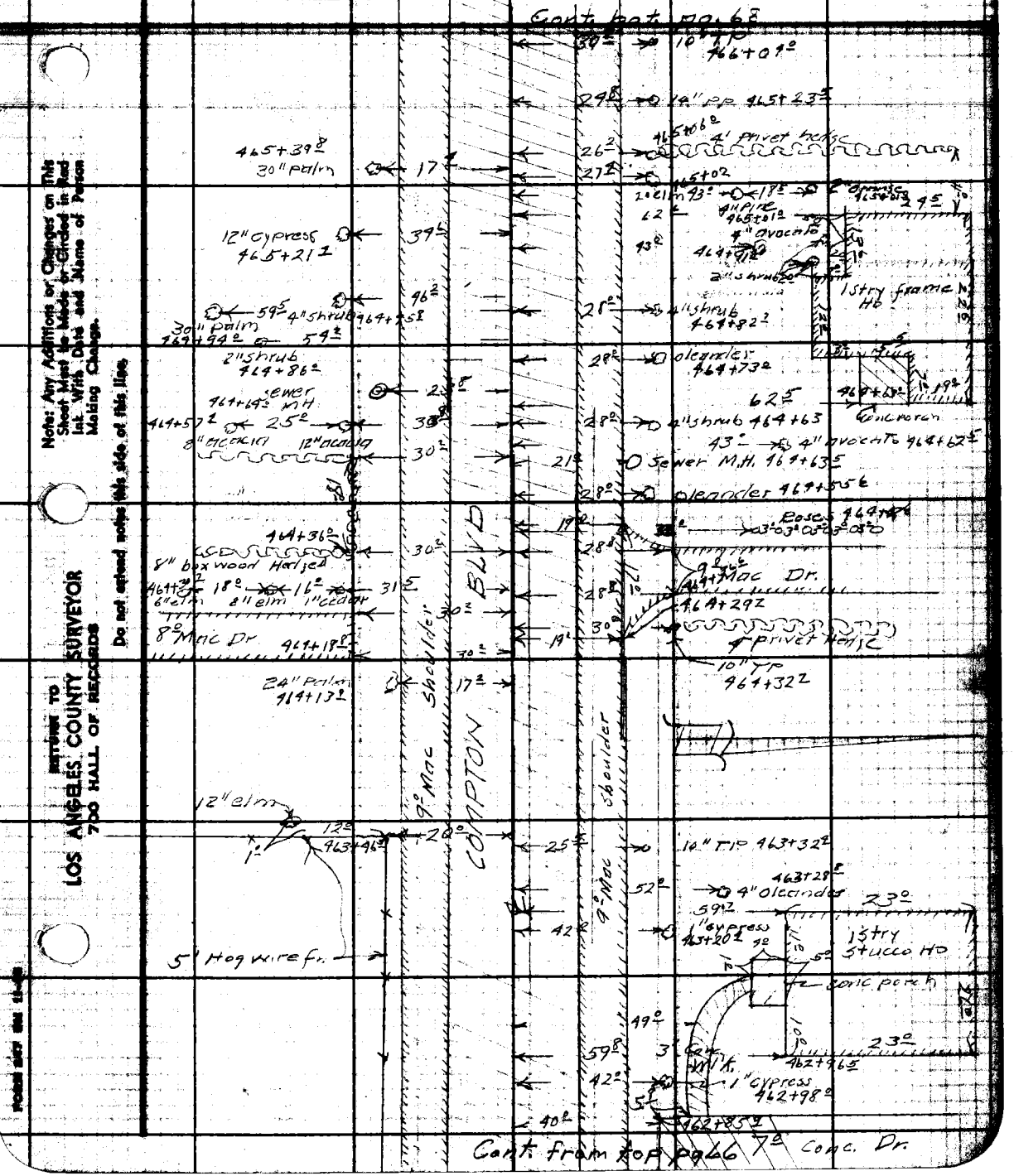

Note: Any Additions or Changes on This Sheet Must be Made or Circled in Red Ink With Date and Name of Person Making Change.

Do not extend notes this side of this line.

RETURN TO LOS ANGELES COUNTY SURVEYOR 700 HALL OF RECORDS

Cont. bot. pg. 69

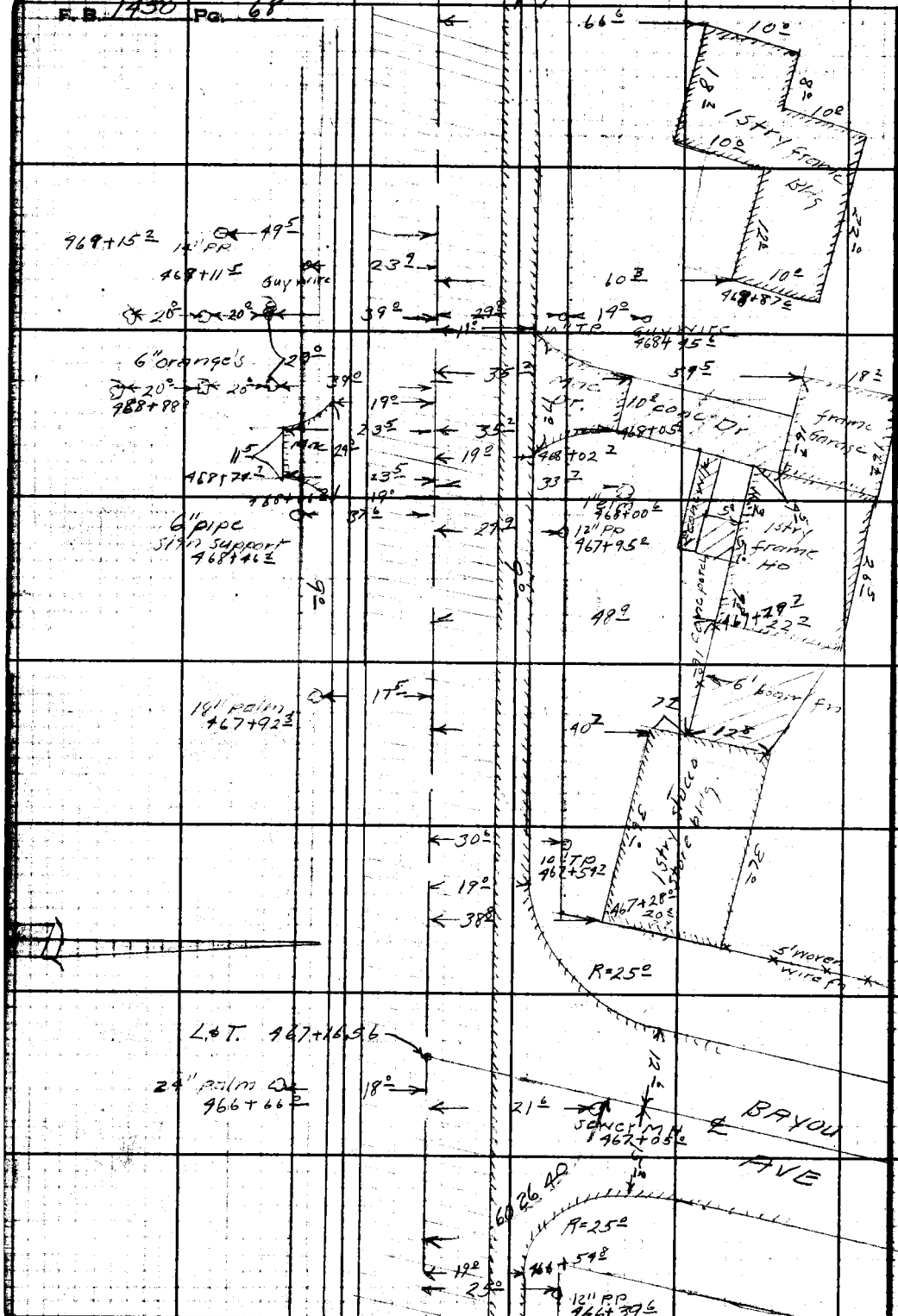

Cont. from top pg. 67

RETURN TO
LOS ANGELES COUNTY SURVEYOR
700 HALL OF RECORDS
Do not extend notes this side of this line.
Note: Any Additions or Changes on This Sheet Must be Made or Circled in Red Ink With Date and Name of Person Making Change.

Notes Ck'd by D. M. Finley	Survey of Compton Blvd.	F. B. 1450 Pg. 69
Map No. B-1842-A	W. O. 8345 Tree No. [illegible]	
Office Work Cox	Surveyed by R. L. Willey	
Checked D. M. Finley	Notes R.L.W. & E.F.E. Date 4-21-48	
Date AUG '51	Indexed A. C. Johnson	

Cont. hot pg. 70

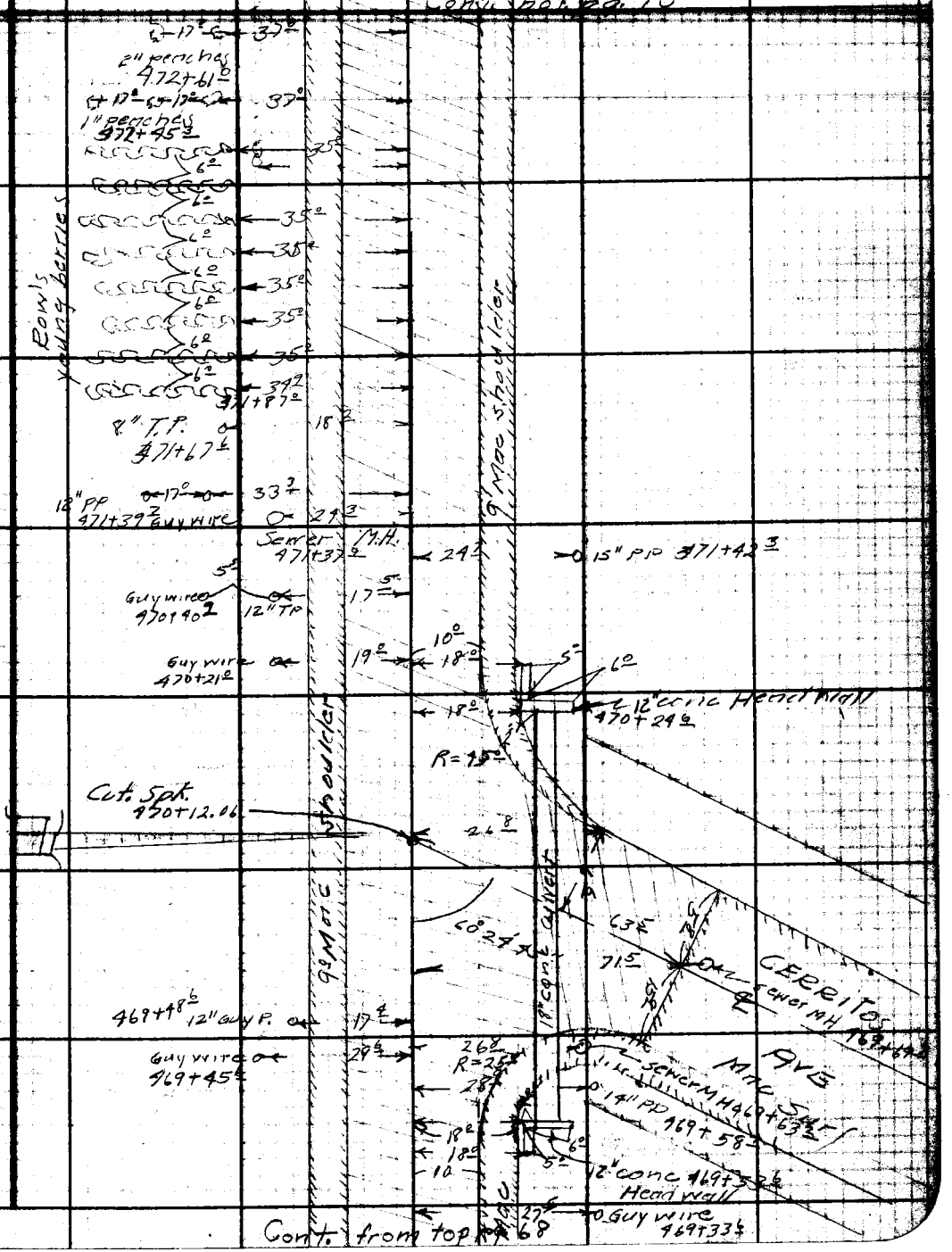

Cont. from top pg. 68

Note: Any Additions or Changes on This Sheet Must be Made or Circled in Red Ink With Date and Name of Person Making Change.

Do not extend notes this side of this line.

RETURN TO LOS ANGELES COUNTY SURVEYOR 700 HALL OF RECORDS

FORM 247 RM 11-46

F. B. 1450 Pg. 70

Cont. right pg. 71



Cont. from top pg. 69

RETURN TO
LOS ANGELES COUNTY SURVEYOR
700 HALL OF RECORDS

Do not extend notes this side of this line.

Note: Any Additions or Changes on This Sheet Must be Made or Circled in Red Ink With Date and Name of Person Making Change.

Notes Ck'd by D. M. Finley	Survey of Compton Blvd.	F. B. 1450 Pg. 71
Map No. B-1242-4	W. O. [illegible] Tape No. [illegible] Std. [illegible]	
Office Work Cox	Surveyed by R.L.Willey	
Checked D. M. Finley	Notes RLW & EFE Date 6-21-48	
Date AUG '51	Indexed A. C. Johnson	

RETURN TO
LOS ANGELES COUNTY SURVEYOR
700 HALL OF RECORDS

Note: Any Additions or Changes on This Sheet Must be Made or Circled in Red Ink With Date and Name of Person Making Change.

Do not extend notes this side of this line.

FORM 247 5M 11-46

RETURN TO
LOS ANGELES COUNTY SURVEYOR
700 HALL OF RECORDS

Note: Any Additions or Changes on This Sheet Must Be Made or Circled in Red Ink With Date and Name of Person Making Change.

Do not extend notes this side of this line.

F. B. 1450 Pg. 12

PWFB 0724 993, 994

Notes Ck'd by D. M. Finley	Survey of Compton Blvd
Map No. [illegible]	W. O. [illegible] Tape No. 097 Std. [illegible]
Office Work Cox	Surveyed by R. L. Willey
Checked D. M. Finley	Notes Date 6-48
Date AUG '51	Indexed A. C. Johnson

F. B. [illegible] Pg. [illegible]

WS. 33-A-4

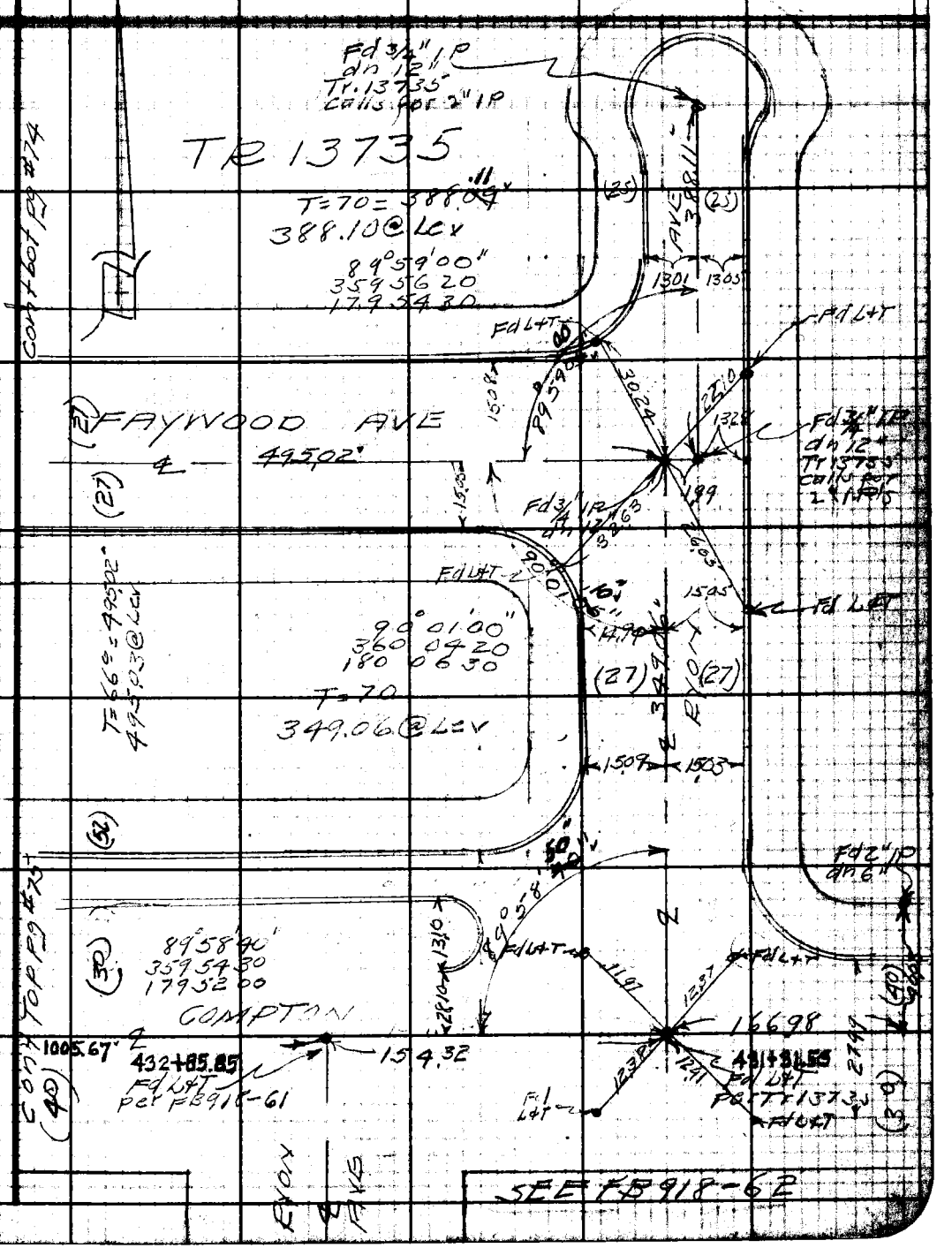

Note: Any Additions or Changes on This Sheet Must be Made or Circled in Red Ink With Date and Name of Person Making Change.

Do not extend notes this side of this line.

RETURN TO
LOS ANGELES COUNTY SURVEYOR
700 HALL OF RECORDS

FORM 247 SM 11-48

PWFB 0724 995

F.B. 1450 Pg. 24

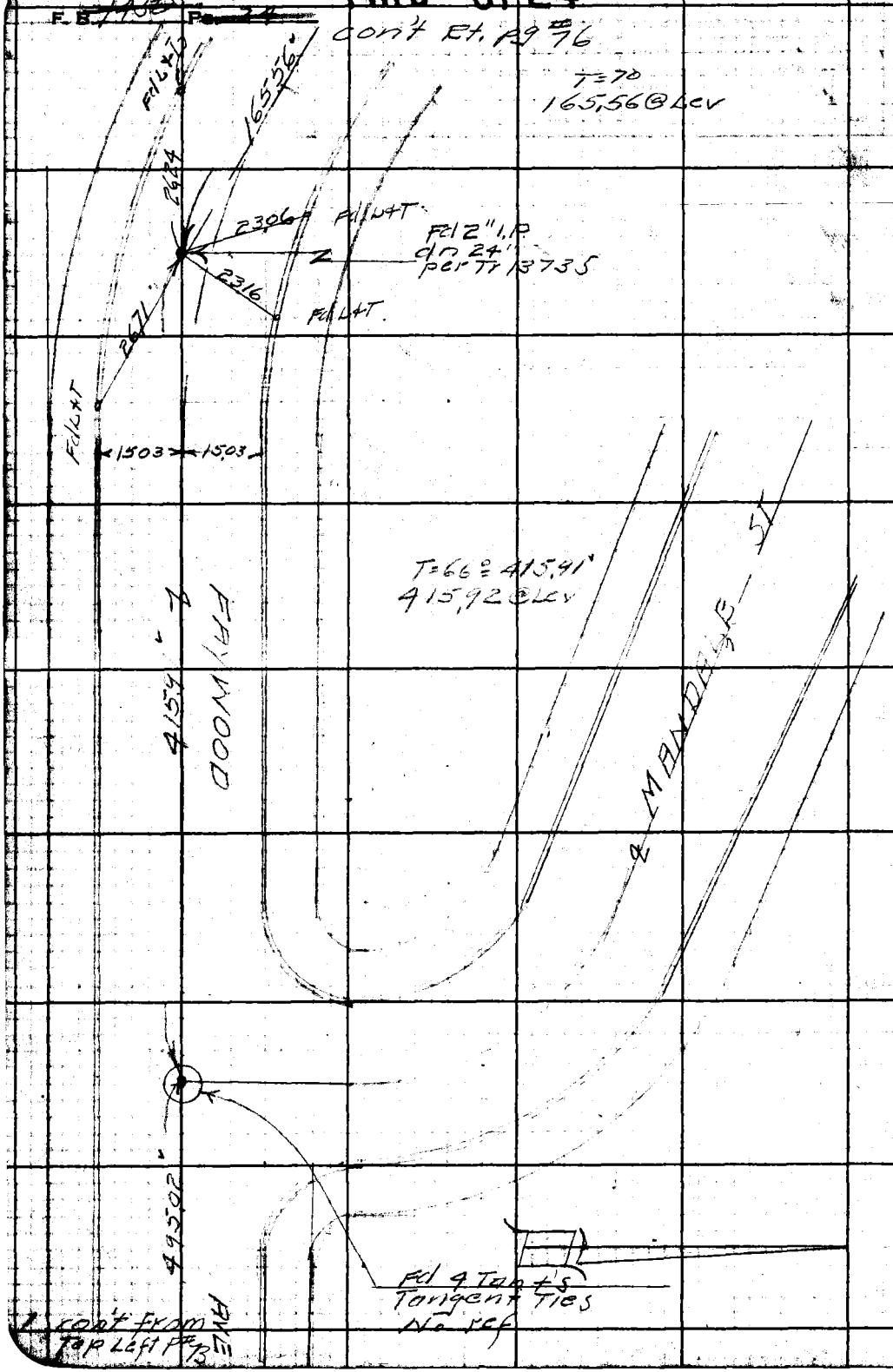

WS.33-A-4

RETURN TO
LOS ANGELES COUNTY SURVEYOR
700 HALL OF RECORDS

Do not extend notes this side of this line.

Note: Any Additions or Changes on This Sheet Must be Made or Circled in Red Ink With Date and Name of Person Making Change.

PWFB 0724 996, 997

Notes Ck'd by D. M. Finley	Survey of Compton Blvd
Map No. [illegible]	W. [illegible] Tape No. 097 Std 68 °F
Office Work Cox	Surveyed by R.L. Willey
Checked D. M. Finley	Notes RLW Date 6-48
Date AUG '51	Indexed A. C. Johnson

F. B. 1450 Pg. 75

SEE FB918-61

WS 33-44

cont from bot left pg 72

cont bot pg 76

BC Hotning St

9000'40"
360.02 50
180.04 10
2" I.P.

(25) (30) (30)

1309 27.98 1005.67

8201

90°00'45"

BLVD

(27) 1503 4200 149.99

BETTY JEAN AVE

1499 5202 4659

(27)

4000 28.03

Fd 3/4" I.P. dn 15" Tr. 43°33' calls for 2" I.P.

Fd 2" I.P. dn 15" RE 2059

480.67

COMPTON

T=64° 149.99 @

T=64° = 480.67'
480.69 @ Lev

(40) (30)

Sorry
This page is
upside dn.

cont bot right pg 78

Note: Any Additions or Changes on This Sheet Must be Made or Circled in Red Ink With Date and Name of Person Making Change.

Do not extend notes this side of this line.

RETURN TO
LOS ANGELES COUNTY SURVEYOR
700 HALL OF RECORDS

FORM 247 5M 11-48

PWFB 0724 998, 999

F. B. ~~1439~~ Pg. ~~76~~

WS 33-A-4

RETURN TO
LOS ANGELES COUNTY SURVEYOR
700 HALL OF RECORDS

Do not extend notes this side of this line.

Note: Any Additions or Changes on This Sheet Must Be Made or Circled in Red Ink With Date and Name of Person Making Change.

PWFB 0724 1000

Notes Ck'd by D. M. Finley	Survey of Compton Blvd.
Map No. [illegible]	W. O. [illegible] Tape No. [illegible] Std. 68 °F
Office Work Cox	Surveyed by R. L. Willey
Checked D. M. Finley	Notes RLW Date 6-49
Date AUG '51	Indexed A. C. Johnson

F. B. [illegible] Pg. [illegible]

WS,B3-A-4

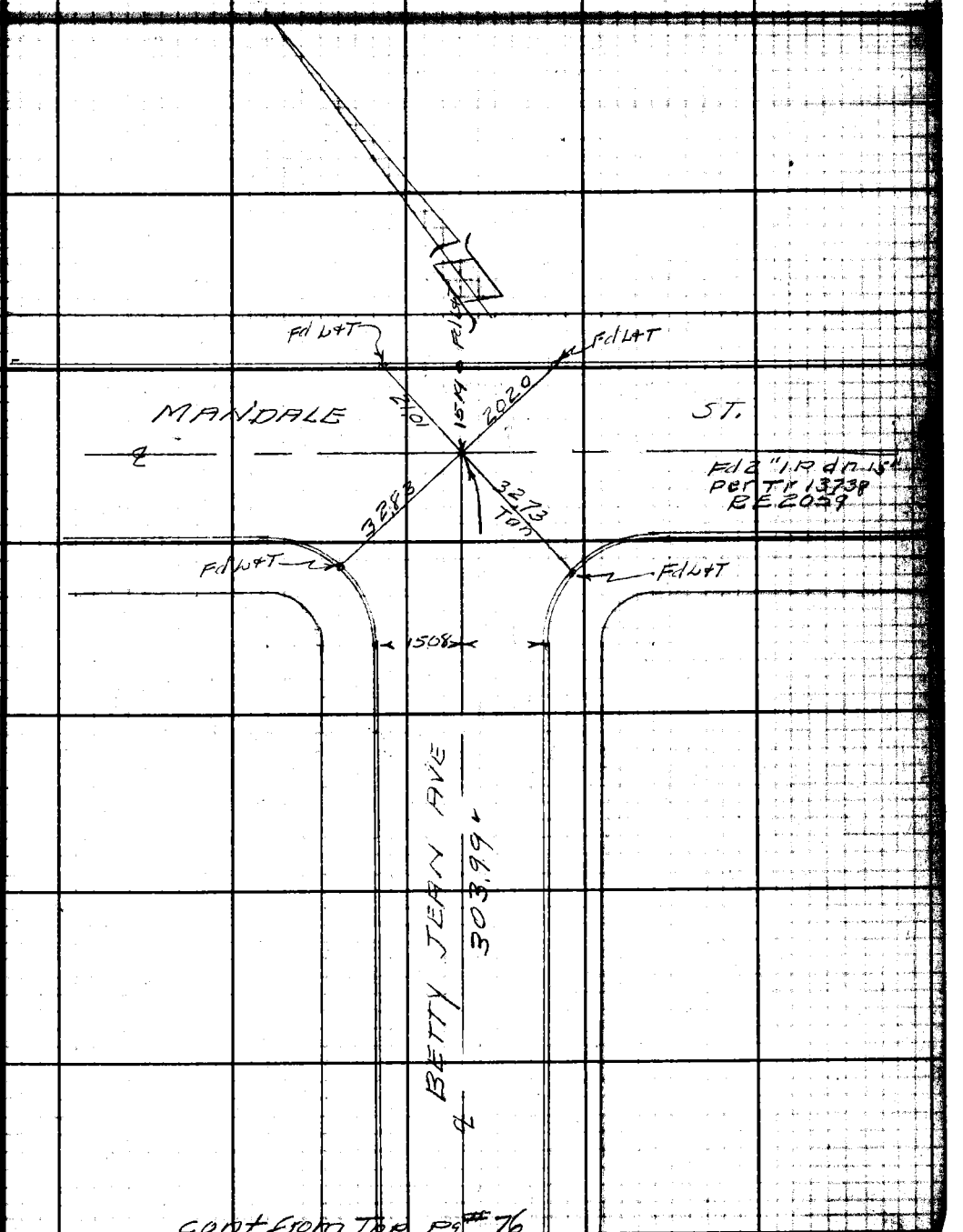

cont from Top Pg # 76

Note: Any Additions or Changes on This Sheet Must be Made or Circled in Red Ink With Date and Name of Person Making Change.

Do not extend notes this side of this line.

RETURN TO
LOS ANGELES COUNTY SURVEYOR
700 HALL OF RECORDS

FORM 247 5M 11-46

RETURN TO
LOS ANGELES COUNTY SURVEYOR
700 HALL OF RECORDS

Note: Any Additions or Changes on This Sheet Must be Made or Circled in Red Ink With Date and Name of Person Making Change.

Do not extend notes this side of this line.

W5.33-A-4

PWB 07/24 1001

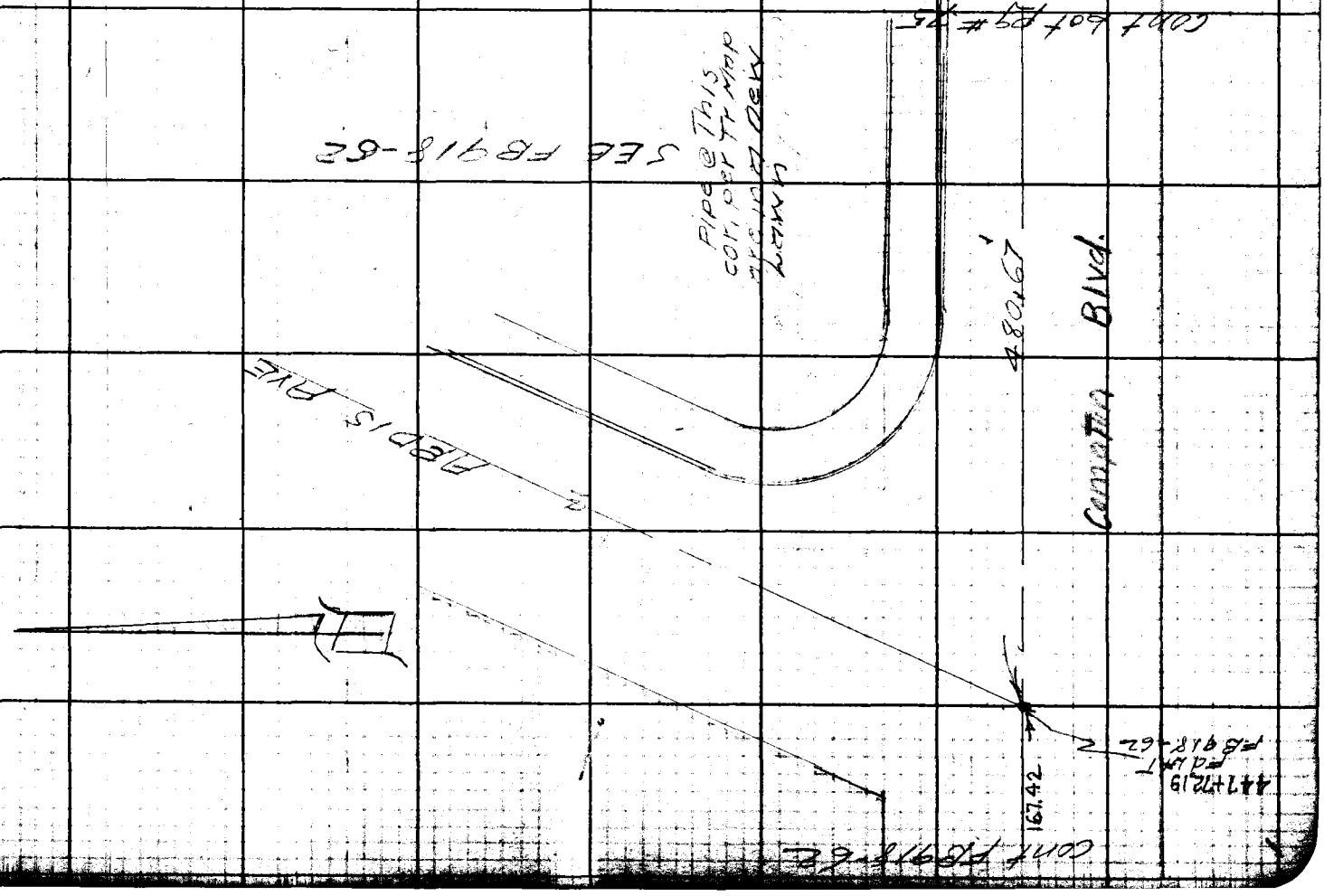

PWFB 0723

2005

Notes Ck'd by
Map No.
Office Work
Checked
Date

Survey of COMPTON BLVD.
W. O. R-998 Tape No. 61-57 St'd. 68 °F
Surveyed by A.N. HELLSTROM
Notes A.N.H. Date Nov. 1953
Indexed A. C. Johnson 11-6-53

F. B. 4450 Pg. 79

A.N. HELLSTROM
A.S. CURTIS
A.C. GUIZADO
W.E. DEANE

NOVEMBER - 1953

J.N. - R-998

COMPTON BLVD.

℄ OF COMPTON BLVD. FROM SAN JOSE AVE TO GIBSON AVE - FOR PROPOSED 80' R/W FOR BRIDGE APPROACHES OVER LOS ANGELES RIVER.

PAGES 79-86

LOCATION OF IMPROVMNTS. - Pages 87-

Note: Any Additions or Changes on This Sheet Must be Made or Circled in Red Ink With Date and Name of Person Making Change.

Do not extend notes this side of this line.

RETURN TO
LOS ANGELES COUNTY SURVEYOR
726 LOS ANGELES COUNTY
ENGINEERING BLDG.

76FSOPS 247 4-53

PWFB 0723 Cont. On Bottm. Pg. 81 2006

F.B. ~~1456~~ PG. ~~80~~

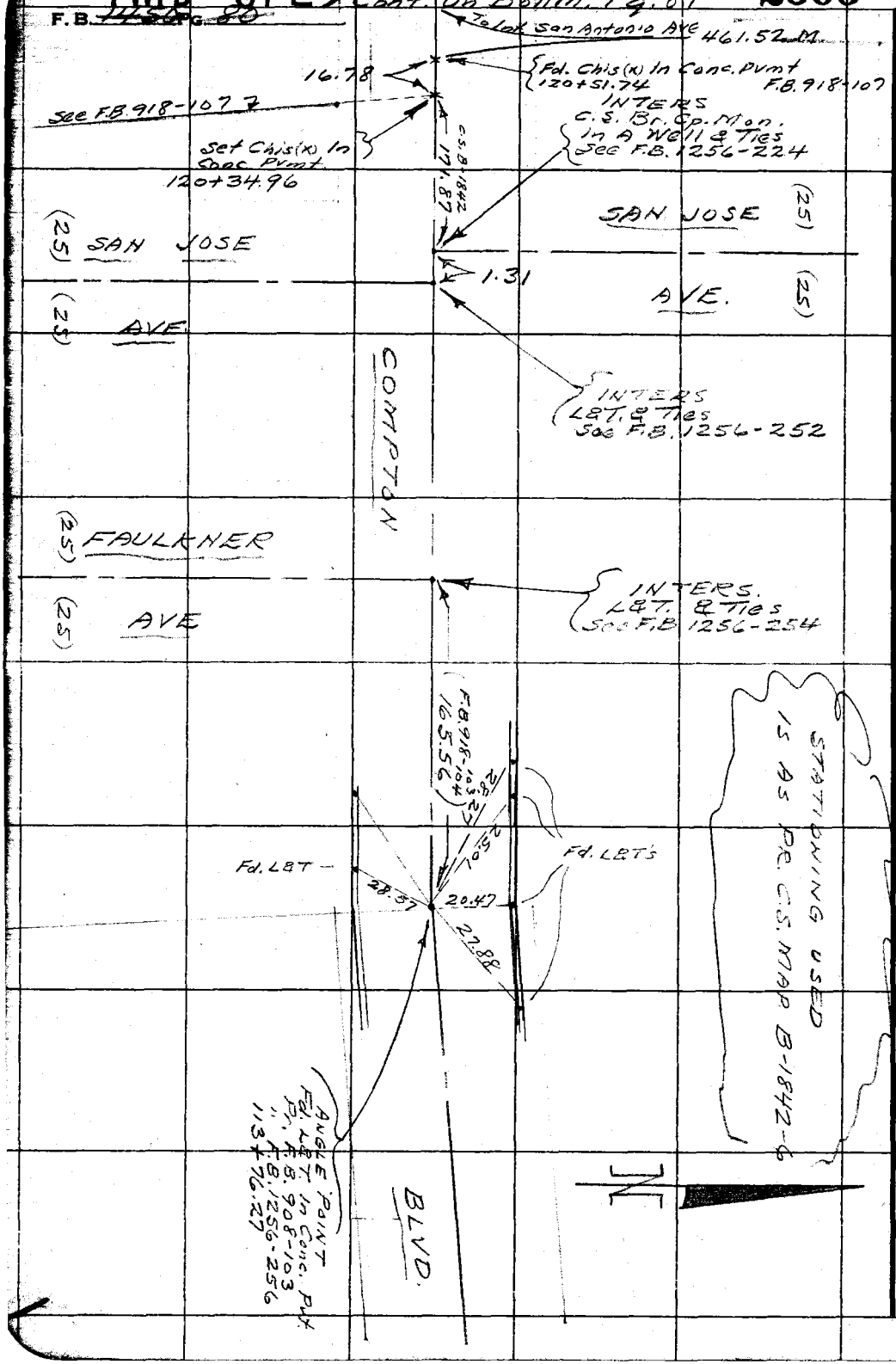

W.S. 32-C-4

RETURN TO
LOS ANGELES COUNTY SURVEYOR
726 LOS ANGELES COUNTY
ENGINEERING BLDG.

Do not extend notes this side of this line.

Note: Any Additions or Changes on This Sheet Must be Made or Circled in Red Ink With Date and Name of Person Making Change.

PWFB 0723 2007

Notes Ck'd by

Map No.

Office Work

Checked

Date

Survey of Compton Blvd.

W.O. Fld. Tape No. 0151 Std. 68 °F

Surveyed by A.N. Hellstrom

Notes A.N.H. Date Nov 1953

Indexed B. C. Johnson

F.B. 1450 Pg. 81

W.S. 32 B-4

Note: Any Additions or Changes on This Sheet Must be Made or Circled in Red Ink With Date and Name of Person Making Change.

Do not extend notes this side of this line.

RETURN TO
LOS ANGELES COUNTY SURVEYOR
726 LOS ANGELES COUNTY ENGINEERING BLDG.

Cont. On Bottm. Pg. 82

Cont. On Bottm. Pg. 85

Cont. From Top Pg. 80

76F5088 247 4-53

PWFB 0723 Cont. On Bottom Pg. 83 2008, 2009

F. B. ~~1450~~ Pg. ~~82~~

To Spk. W.B.T.

92.51

132+39.53
Fd. P.K. Spk. W
& Tag. U.S.E.D.

139.04

℄ Proposed L.A. River Channel

Set N.B.T.
131+00.49

124.90

COMPTON BLVD.

Set N.B.T.
130+75.59

58.87

Set N.B.T.
130+16.77

13.00

Set N.B.T.
130+13.77

54.38

(30) (30)

129+59.69
Fd. Lrg. Boat Spk & W - No Ref.

28.54

Set N.B.T. - 129+31.15

12.60 M.

129+18.55
Fd. Spk. W.B.T. - 4" Up
Pr. F.B. 918-109

16.82 M.

℄ Ely Line L.A.Co Fl. Contrl.

129+01.66
Set N.B.T.

197.85 M. N. 7° W.

Cont. From Top. Pg. 81

RETURN TO
LOS ANGELES COUNTY SURVEYOR
720 LOS ANGELES COUNTY
ENGINEERING BLDG.

Do not extend notes this side of this line.

Note: Any Additions or Changes on This Sheet Must be Made or Circled in Red Ink With Date and Name of Person Making Change.

PWFB 0723

2010

Notes Ck'd by
Map No.
Office Work
Checked
Date

Survey of COMPTON BLVD.
W. O. R-798 Tape No. 215/St'd. 68 °F
Surveyed by A.N. HELLSTROM
Notes A.N.H. Date Nov. 1953
Indexed C. Johnson

F. B. 1930 Pg. 80

Cont. On Bk. in. pg. 84

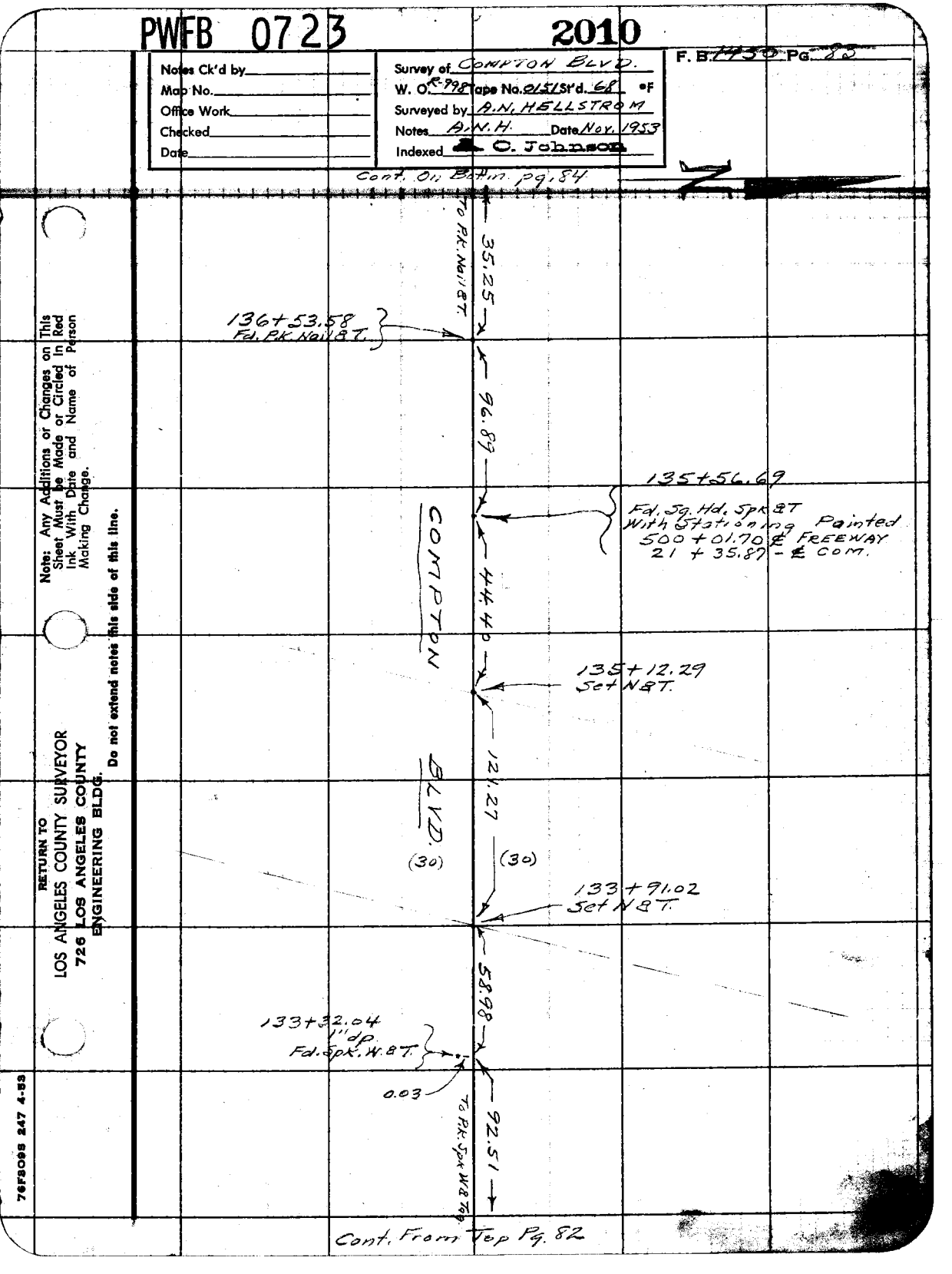

Note: Any Additions or Changes on This Sheet Must be Made or Circled In Red Ink With Date and Name of Person Making Change.

Do not extend notes this side of this line.

RETURN TO
LOS ANGELES COUNTY SURVEYOR
726 LOS ANGELES COUNTY
ENGINEERING BLDG.

76F8095 247 4-53

Cont. From Top Pg. 82

PWFB 0723 2011, 2012

F.B. ~~1450 PG. 84~~

W.S. 32-B-4

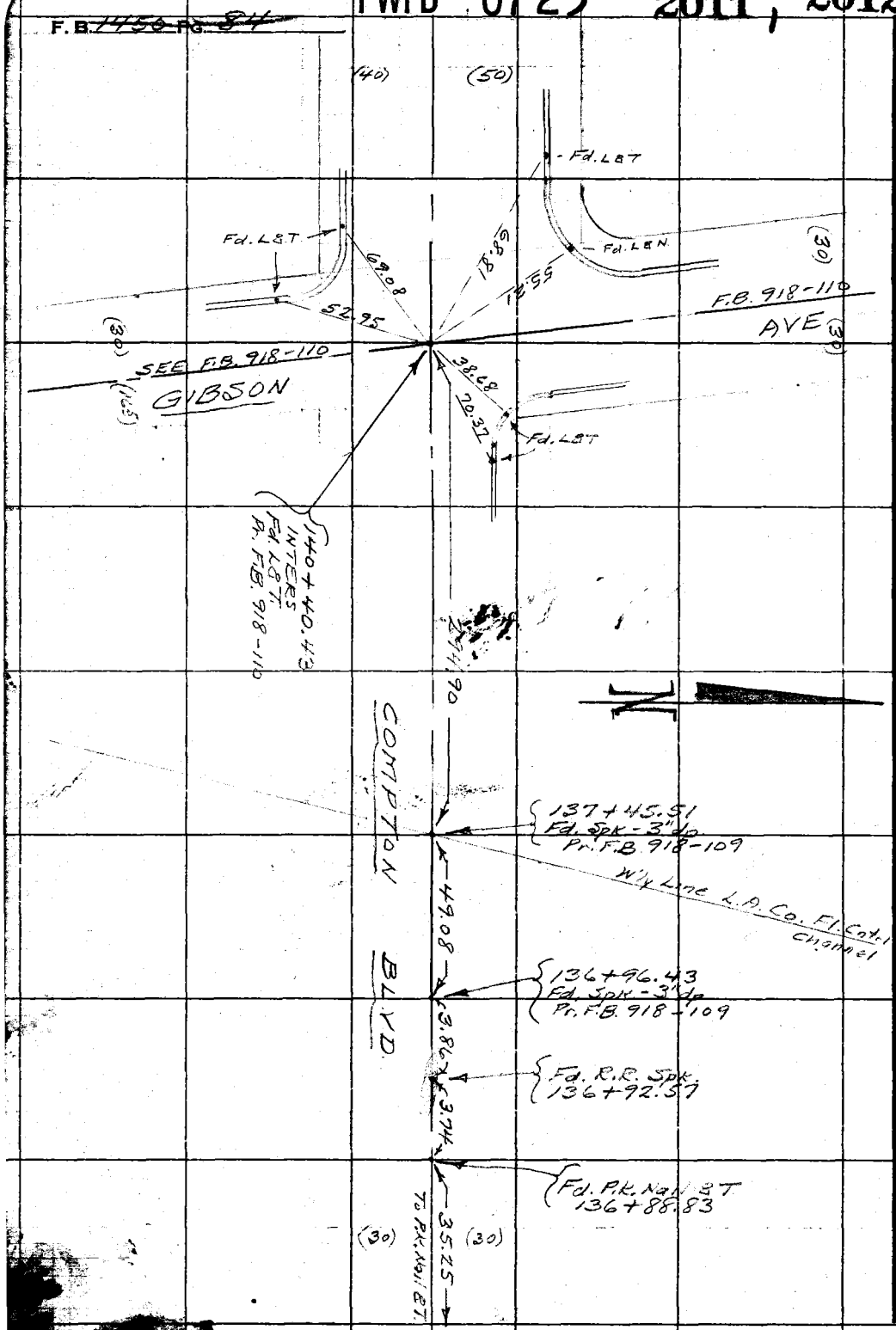

Cont. From Top Pg. 83

RETURN TO
LOS ANGELES COUNTY SURVEYOR
726 LOS ANGELES COUNTY
ENGINEERING BLDG.

Do not extend notes this side of this line.

Note: Any Additions or Changes on This Sheet Must be Made or Circled in Red Ink With Date and Name of Person Making Change.

PWFB 0723 2013

Notes Ck'd by
Map No.
Office Work
Checked
Date

Survey of COMPTON BLVD
W. O. R-998 Tape No. 0151 St'd. 68 °F
Surveyed by A.N. HELLSTROM
Notes A.N.H. Date Nov. 1953
Indexed C. Johnson

F. B. 1450 Pg. 85

W.S. 32-B-4

Note: Any Additions or Changes on This Sheet Must be Made or Circled in Red Ink With Date and Name of Person Making Change.

Do not extend notes this side of this line.

RETURN TO
LOS ANGELES COUNTY SURVEYOR
726 LOS ANGELES COUNTY
ENGINEERING BLDG.

76FSOSS 247 4-53

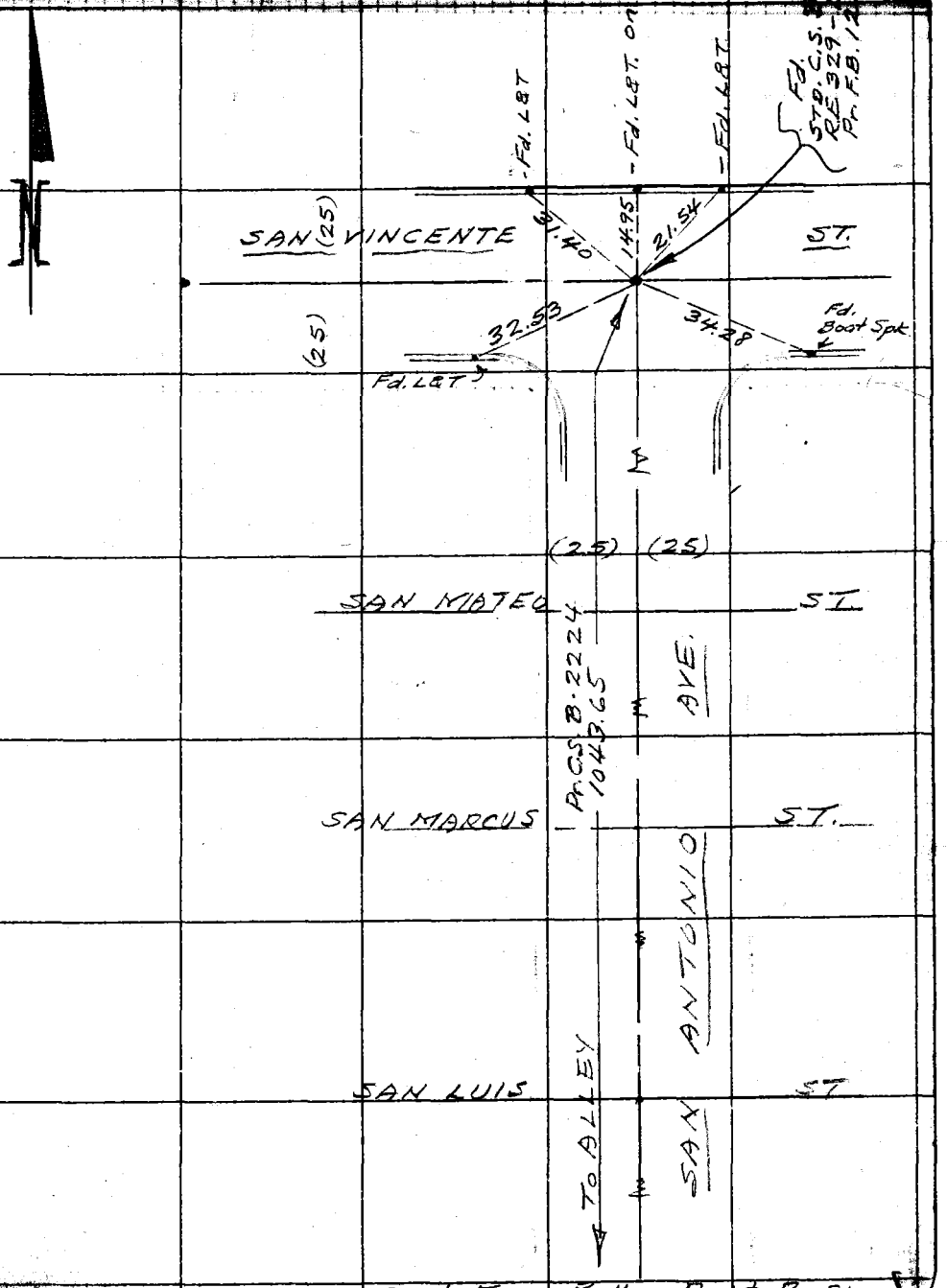

RETURN TO
LOS ANGELES COUNTY SURVEYOR
726 LOS ANGELES COUNTY
ENGINEERING BLDG.

Note: Any Additions or Changes on This Sheet Must be Made or Circled in Red Ink With Date and Name of Person Making Change.

Do not extend notes this side of this line.

F.B. 11450 Pg. 86

Notes Ck'd by	Survey of CONNTON BLVD.	F. B. 1750 Pg. 89
Map No.	W. O. R-998 Tape No.	St'd. °F
Office Work	Surveyed by A.N. Hellstrom	
Checked	Notes A.C. Guzzado Date Nov '53	
Date	Indexed H. C. Johnson 11-6-53	

J.N.- R-998

COMPTON BLVD.

SURVEY SHOWING LOCATION OF IMPROVEMNTS.
ON COMPTON BLVD. FOR PROPOSED 80' R/W
FROM SAN JOSE AVE TO GIBSON AVE - AS OF NOV. 1953.
PAGES 87-93

Note: Any Additions or Changes on This Sheet Must be Made or Circled in Red Ink With Date and Name of Person Making Change.

Do not extend notes this side of this line.

RETURN TO
LOS ANGELES COUNTY SURVEYOR
726 LOS ANGELES COUNTY
ENGINEERING BLDG.

76F3098 247 4-53

F.B. 1450 Pg. 88

Cont. Bot. Pg. 89

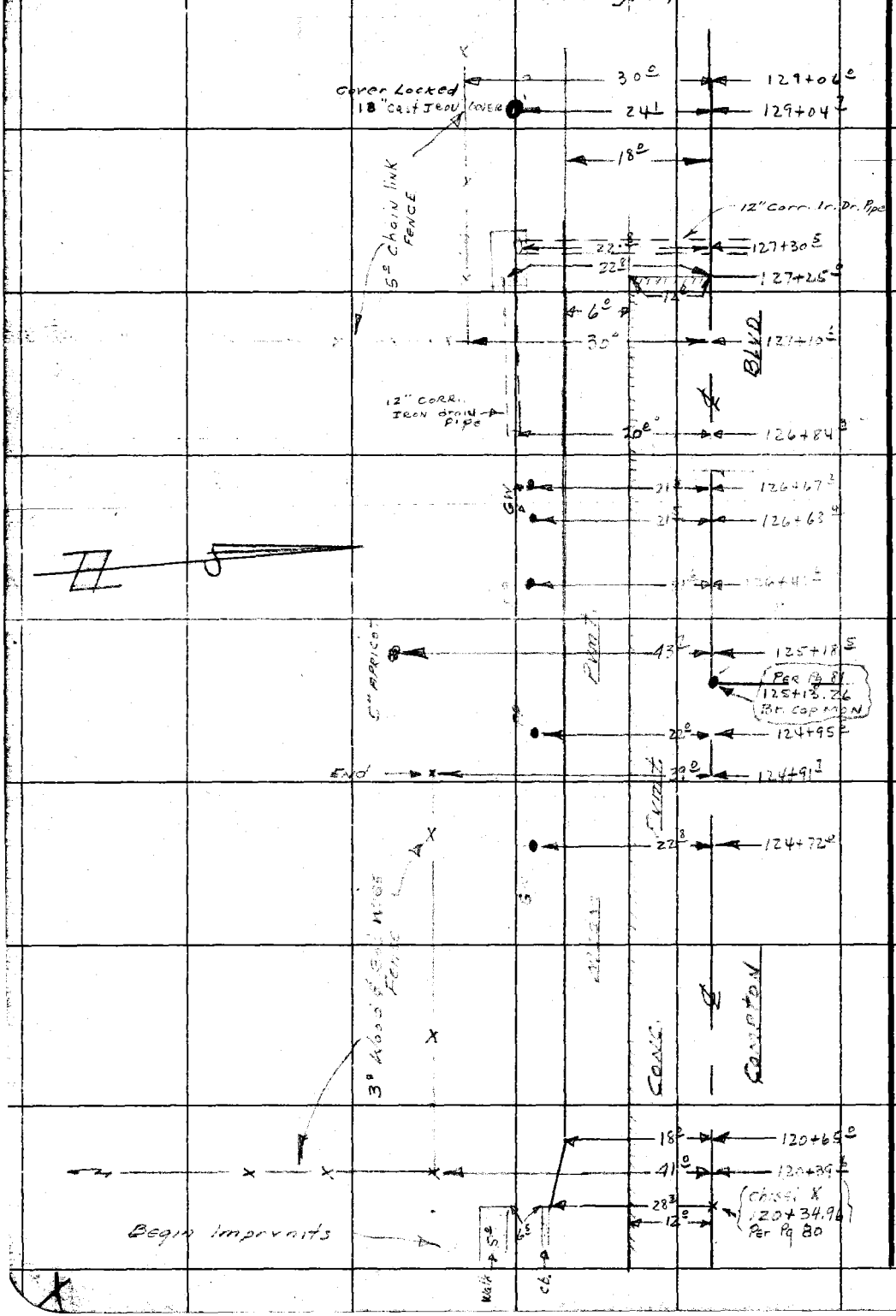

RETURN TO
LOS ANGELES COUNTY SURVEYOR
726 LOS ANGELES COUNTY
ENGINEERING BLDG.
Do not extend notes this side of this line.

Note: Any Additions or Changes on This Sheet Must be Made or Circled in Red Ink With Date and Name of Person Making Change.

Notes Ck'd by	Survey of COMPTON BLVD.
Map No.	W. O. 998 Tape No. St'd. °F
Office Work	Surveyed by A.N. Hellstrom
Checked	Notes A.C. Guizado Date Nov '53
Date	Indexed C. Johnson

F. B. 1450 Pg. 89

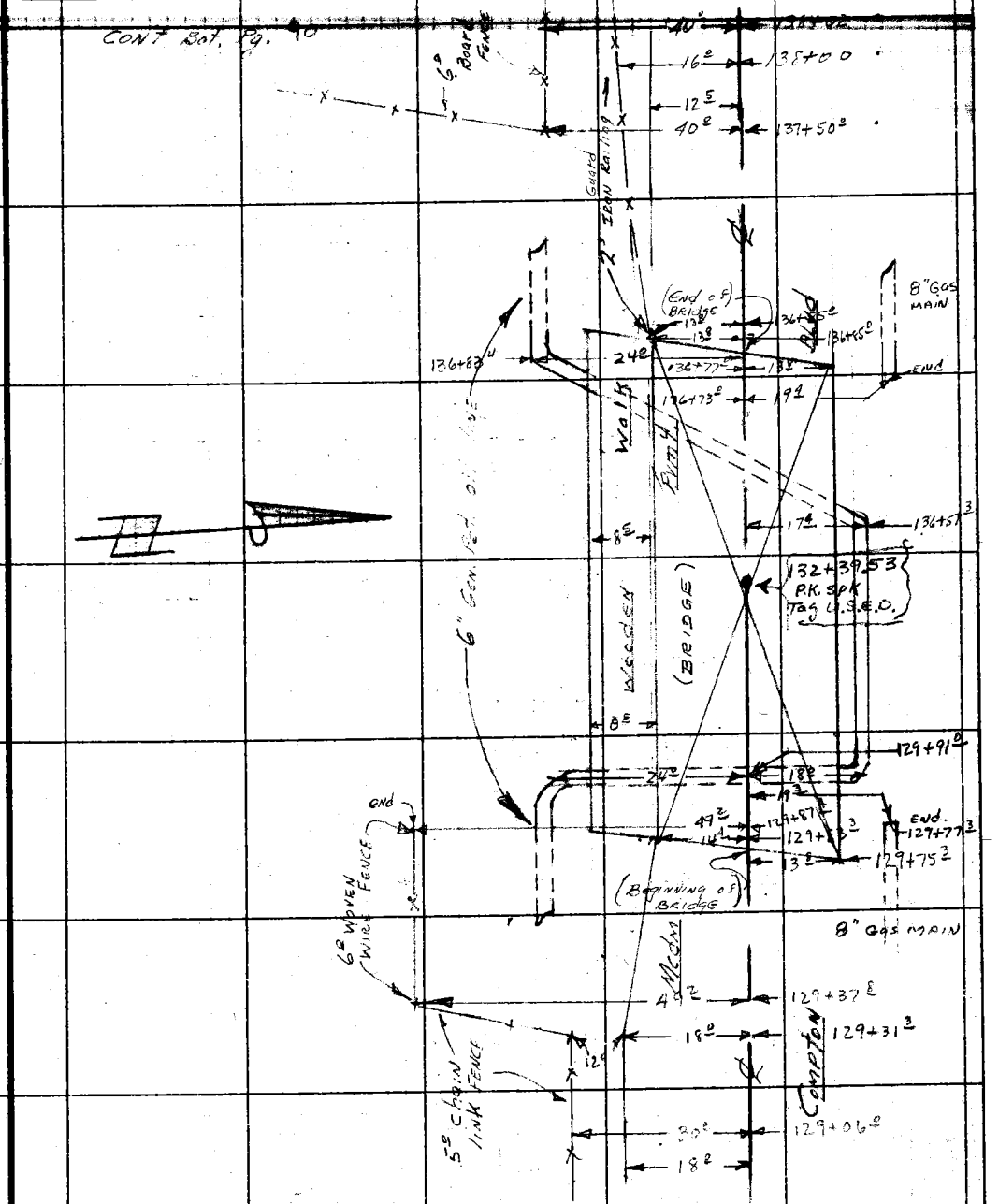

CONT from Top Pg 88

Note: Any Additions or Changes on This Sheet Must be Made or Circled in Red Ink With Date and Name of Person Making Change.

Do not extend notes this side of this line.

RETURN TO
LOS ANGELES COUNTY SURVEYOR
726 LOS ANGELES COUNTY
ENGINEERING BLDG.

76FS098 247 4-53

F.B. 1450 Pg. 90

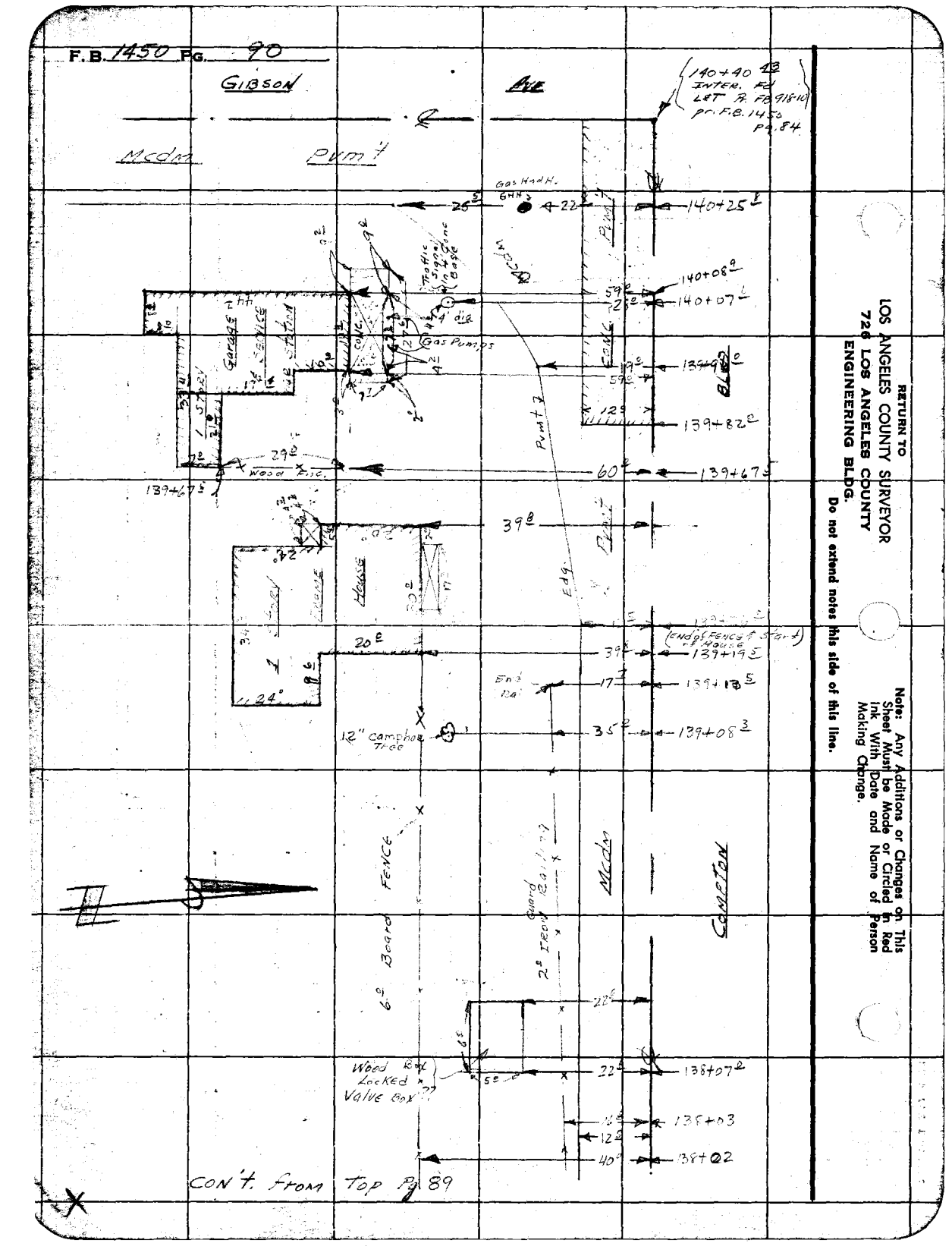

RETURN TO
LOS ANGELES COUNTY SURVEYOR
726 LOS ANGELES COUNTY
ENGINEERING BLDG.

Do not extend notes this side of this line.

Note: Any Additions or Changes on This Sheet Must be Made or Circled in Red Ink With Date and Name of Person Making Change.

Notes Ck'd by	Survey of Compton Blvd	F.B. 1450 Pg. 91
Map No.	W. O. 2999 Tape No. St'd. °F	
Office Work	Surveyed by Hellstrom	
Checked	Notes Curtis Date 11-53	
Date	Indexed C. Johnson	

cont. on bot page. 92

Note: Any Additions or Changes on This Sheet Must be Made or Circled In Red Ink With Date and Name of Person Making Change.

Do not extend notes this side of this line.

RETURN TO
LOS ANGELES COUNTY SURVEYOR
726 LOS ANGELES COUNTY
ENGINEERING BLDG.

76F3095 247 4-53

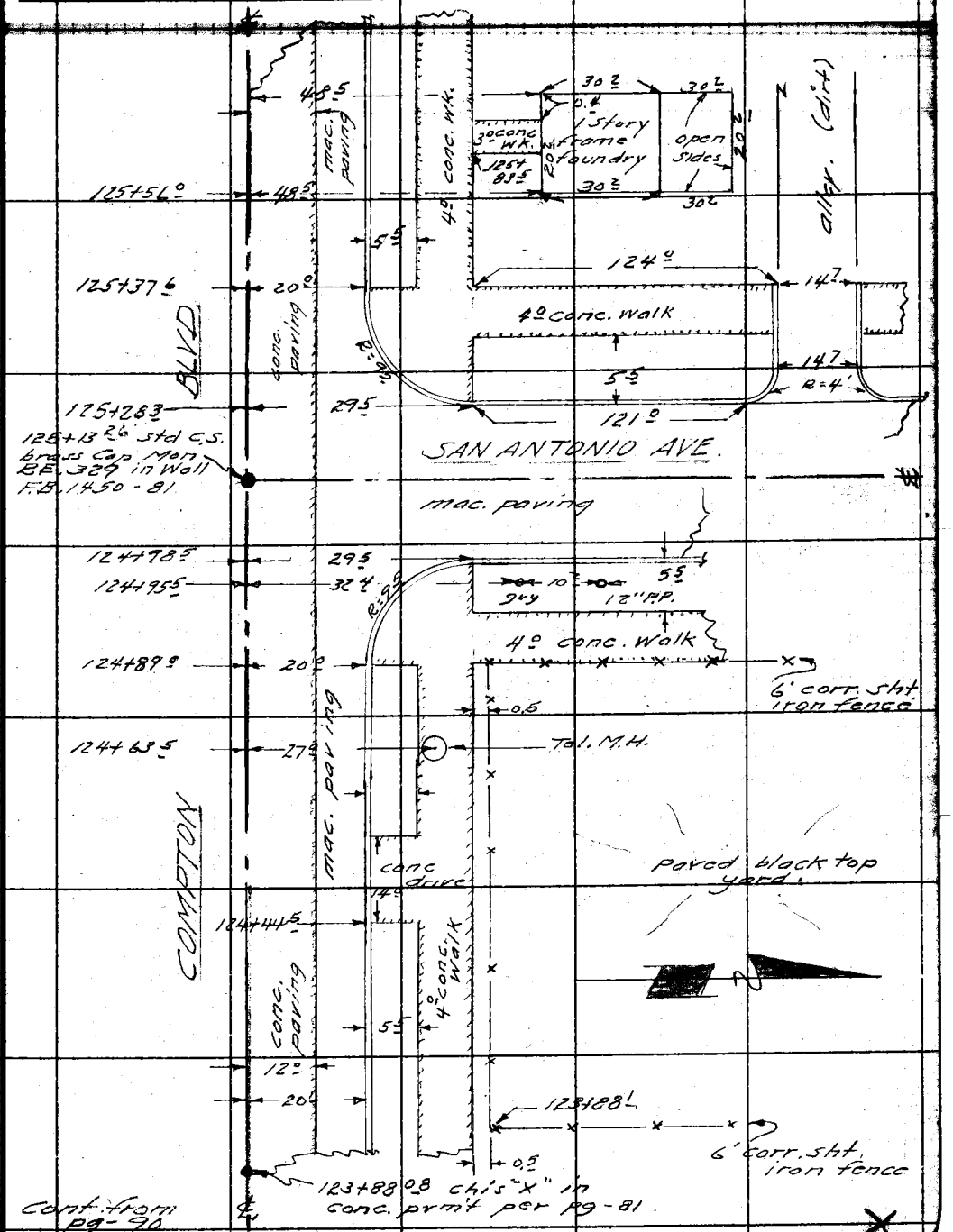

Cont. from pg-90

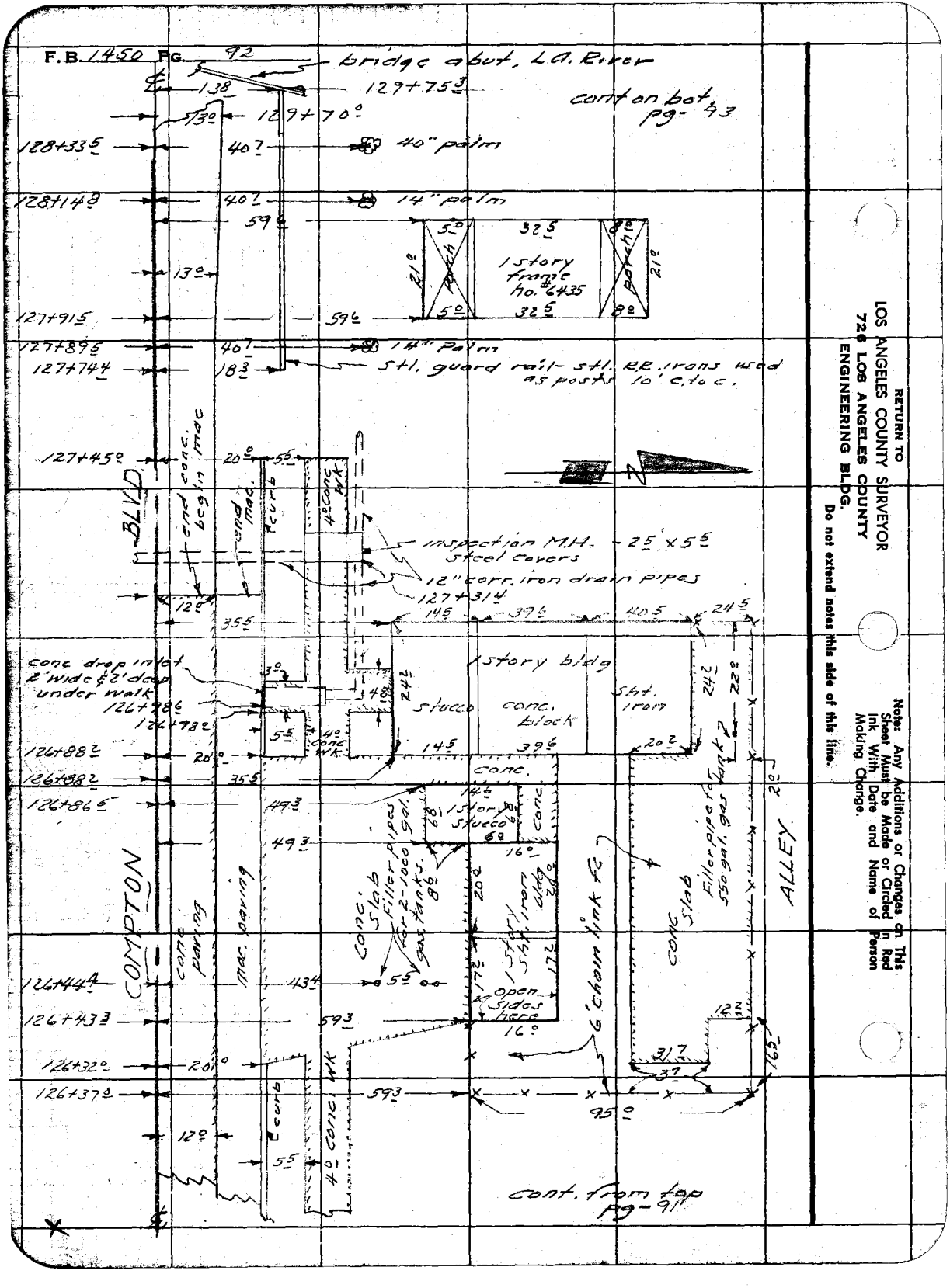

RETURN TO
LOS ANGELES COUNTY SURVEYOR
726 LOS ANGELES COUNTY
ENGINEERING BLDG.
Do not extend notes this side of this line.

Note: Any Additions or Changes on This Sheet Must be Made or Circled in Red Ink With Date and Name of Person Making Change.

Notes Ck'd by	Survey of Compton Blvd	F.B. 1450 Pg. 93
Map No.	W. O. 8998 Tape No. St'd. °F	
Office Work	Surveyed by Hellstrom	
Checked	Notes Curtis Date 11-53	
Date	Indexed A. C. Johnson	

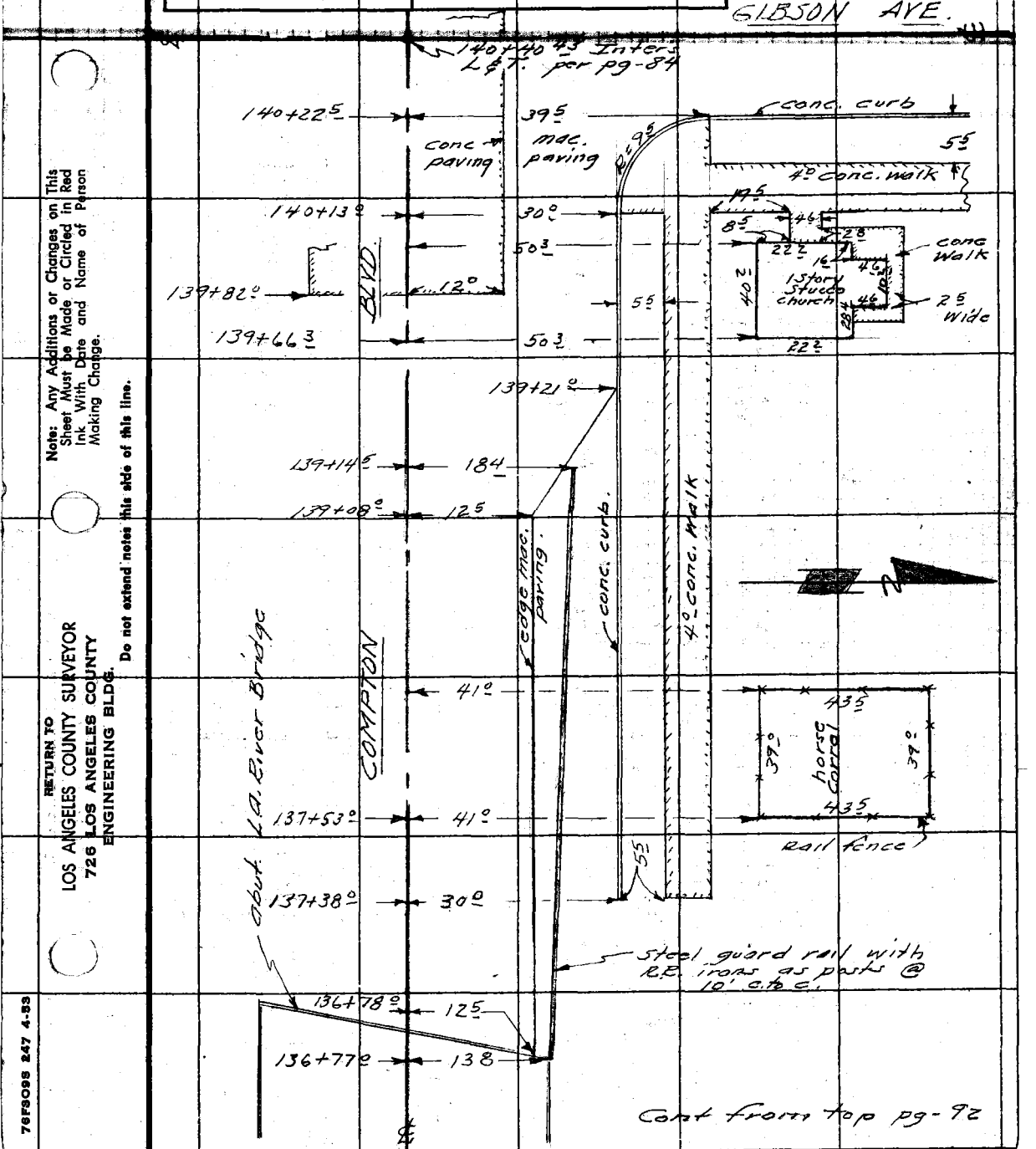

Cont from top pg-92

Note: Any Additions or Changes on This Sheet Must be Made or Circled in Red Ink With Date and Name of Person Making Change.

Do not extend notes this side of this line.

RETURN TO
LOS ANGELES COUNTY SURVEYOR
726 LOS ANGELES COUNTY
ENGINEERING BLDG.

76FS09S 247 4-53

RETURN TO
LOS ANGELES COUNTY SURVEYOR
726 LOS ANGELES COUNTY
ENGINEERING BLDG.

Note: Any Additions or Changes on This Sheet Must be Made or Circled in Red Ink With Date and Name of Person Making Change.

Do not extend notes this side of this line.

F.B. 1450 Pg. 34

Notes Ck'd by	Survey of
Map No.	W. O. Tape No. Std. °F
Office Work	Surveyed by
Checked	Notes Date
Date	Indexed

F. B. Pg.

RETURN TO
LOS ANGELES COUNTY SURVEYOR
700 HALL OF RECORDS

Note: Any Additions or Changes on This Sheet Must be Made or Circled in Red Ink With Date and Name of Person Making Change.

Do not extend notes this side of this line.

FORM 247 5M 5-56

RETURN TO
LOS ANGELES COUNTY SURVEYOR
700 HALL OF RECORDS

Note: Any Additions or Changes on This Sheet Must be Made or Circled in Red Ink With Date and Name of Person Making Change.

Do not extend notes this side of this line.

PWFB 0725 812, 813

F. B. 1450 Pg. 107

Notes Ck'd by	Survey of Woodruff Ave.
Map No.	W. O. 8519 Tape No. 997 St'd 68 °F
Office Work	Surveyed by R.L. Willey
Checked	Notes " Date 8-6-48
Date	Indexed A. C. Johnson 8-11-48

Note: Any Additions or Changes on This Sheet Must be Made or Circled in Red Ink With Date and Name of Person Making Change.

Do not extend notes this side of this line.

RETURN TO
LOS ANGELES COUNTY SURVEYOR
700 HALL OF RECORDS

FORM 247 3M 5-46

CENTER LINE
WOODRUFF AVE.
FROM S. LINE TR. 3904.
TO ROSECRANS AVE
JN 8519

8-6-48
R.L. Willey
F.E. English
L.V. Smith
C.T. Nowacki
M. Sonnenschein

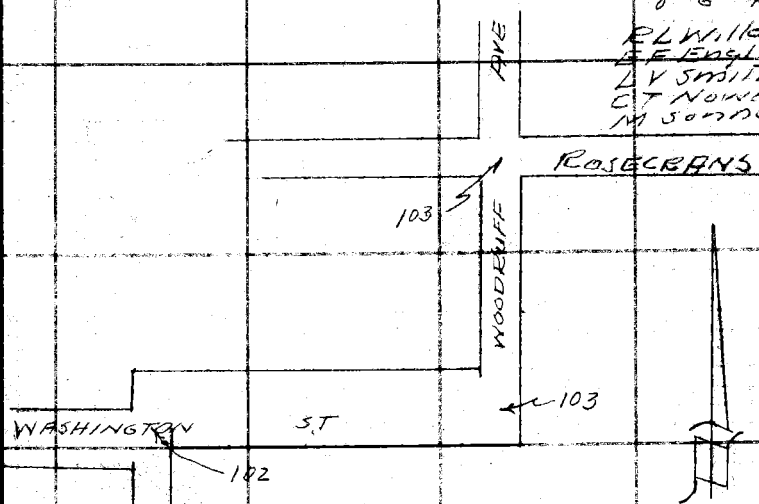

PWFB 0725 814

F.B. 1450 Pg. 102



Ws 33-B-4

RETURN TO
LOS ANGELES COUNTY SURVEYOR
700 HALL OF RECORDS

Do not extend notes this side of this line.

Note: Any Additions or Changes on This Sheet Must be Made or Circled in Red Ink With Date and Name of Person Making Change.

PWFB 0725 815, 816

Notes Ck'd by	Survey of Woodruff Ave
Map No.	W. O. 8519 Tape No. Std. °F
Office Work	Surveyed by R L Willey
Checked	Notes " Date 8-48
Date	Indexed A. C. Johnson

F. B. 1450 Pg. 103

WS 33-B-4



Note: Any Additions or Changes on This Sheet Must be Made or Circled in Red Ink With Date and Name of Person Making Change.

Do not extend notes this side of this line.

RETURN TO
LOS ANGELES COUNTY SURVEYOR
700 HALL OF RECORDS

FORM 247 5M 5-46

RETURN TO
LOS ANGELES COUNTY SURVEYOR
7DO HALL OF RECORDS

Note: Any Additions or Changes on This Sheet Must be Made or Circled in Red Ink With Date and Name of Person Making Change.

Do not extend notes this side of this line.

F. B. 1250 Pgs. 2024

Notes Ck'd by	Survey of Woodruff Ave
Map No. 55-24	W. O. 8519 Tape No. St'd °F.
Office Work RLR	Surveyed by R.L. Willey
Checked	Notes Date 8-48
Date	Indexed A. C. Johnson

F.B. 1450 PG. 125

TOPOGRAPHY
ON
WOODRUFF AVE
FROM S. LINE TR 3904
TO ROSECRANS AVE
JN 8519

8-48
Willey
English
Smith
Nowicki
Sommerschein

Note: ANY ADDITIONS OR CHANGES ON THIS SHEET MUST BE MADE OR CIRCLED IN Red Ink, WITH DATE AND NAME OF PERSON MAKING CHANGE.

Do not extend notes this side of this line

RETURN TO
LOS ANGELES COUNTY SURVEYOR
700 HALL OF RECORDS

FORM 247 10M 8-31

RETURN TO
LOS ANGELES COUNTY SURVEYOR
700 HALL OF RECORDS

Note: ANY ADDITIONS OR CHANGES ON THIS SHEET MUST BE MADE OR CIRCLED IN **Red Ink.** WITH DATE AND NAME OF PERSON MAKING CHANGE.

Do not extend notes this side of this line

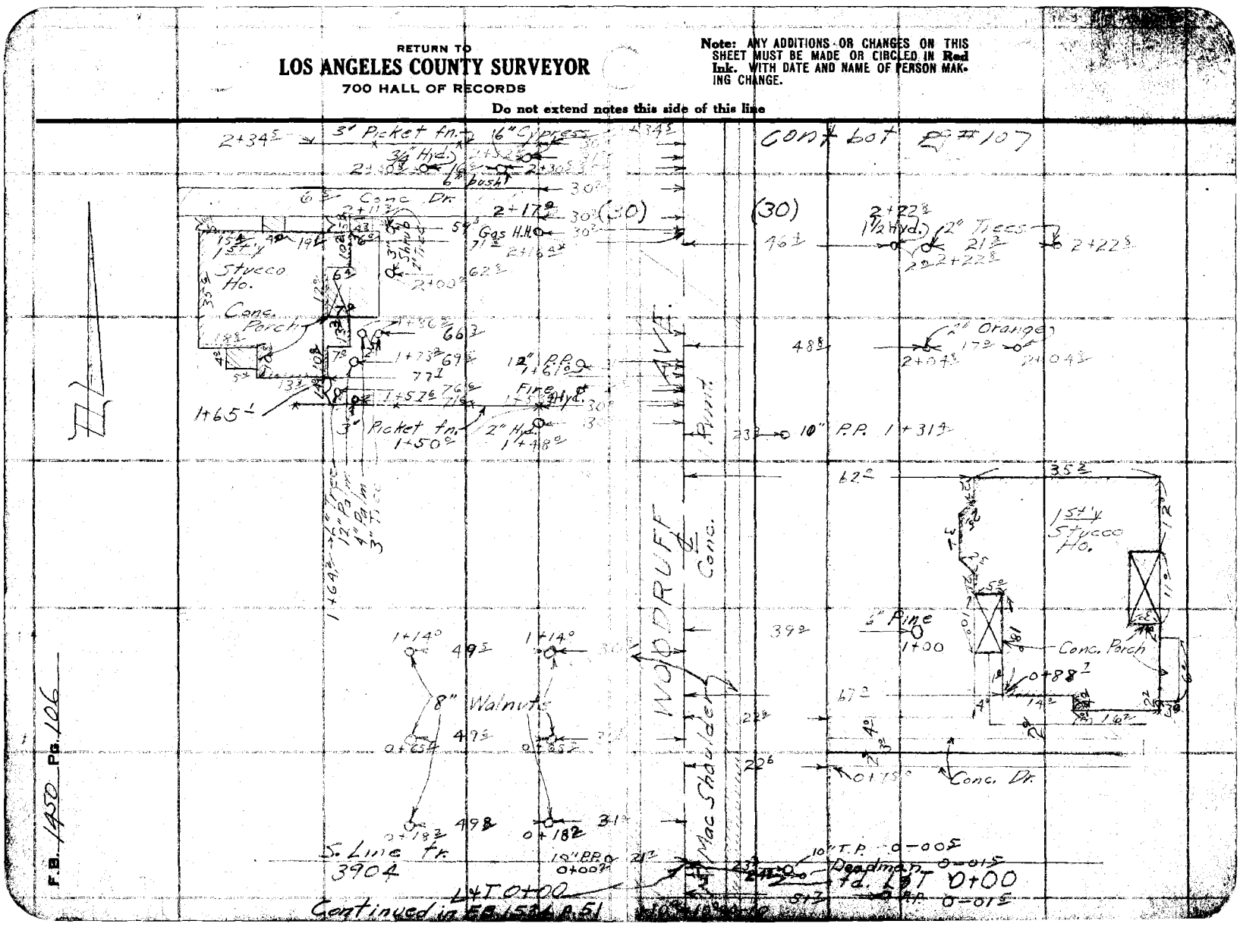

Notes Ck'd by	Survey of Woodruff Ave	F.B. 1450 Pg. 107
Map No. 55-24	W. O. 8519 Tape No. St'd °F.	
Office Work RLR	Surveyed by R.L. Willey	
Checked	Notes Date 8-48	
Date	Indexed A. C. Johnson	

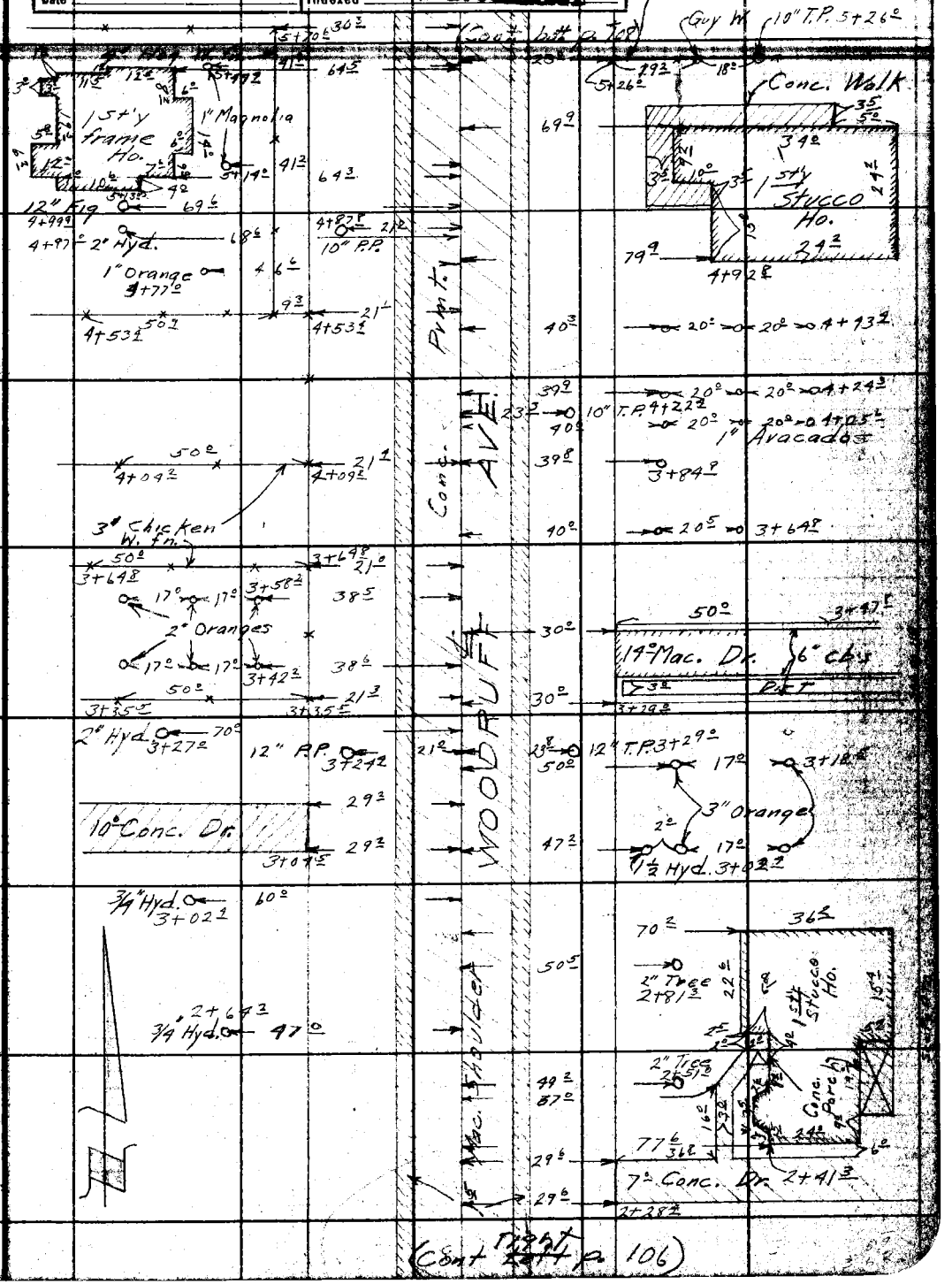

Note: ANY ADDITIONS OR CHANGES ON THIS SHEET MUST BE MADE OR CIRCLED IN Red Ink, WITH DATE AND NAME OF PERSON MAKING CHANGE.

Do not extend notes this side of this line

RETURN TO
LOS ANGELES COUNTY SURVEYOR
700 HALL OF RECORDS

FORM 247 10M 5-31

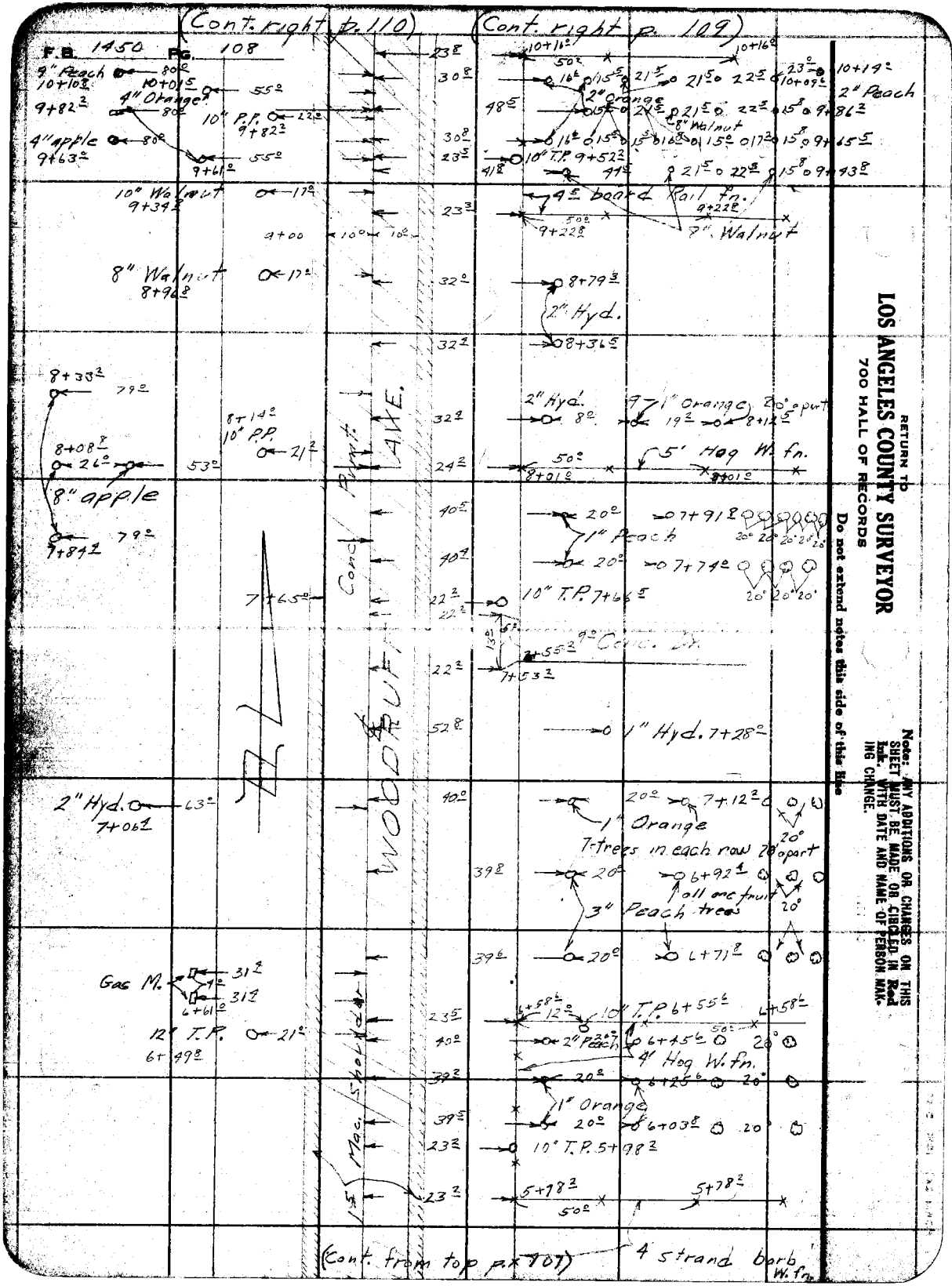

RETURN TO
LOS ANGELES COUNTY SURVEYOR
700 HALL OF RECORDS
Do not extend notes this side of this line

Note: ANY ADDITIONS OR CHANGES ON THIS SHEET MUST BE MADE OR CIRCLED IN Red Ink, WITH DATE AND NAME OF PERSON MAKING CHANGE.

Notes Ck'd by	Survey of Woodruff Ave
Map No. 55-24	W. O. 1519 Tape No. St'd °F
Office Work R.L.R.	Surveyed by R L Willey
Checked	Notes E F E Date 8-48
Date	Indexed A. C. Johnson

F. B. 1450 PG. 109

RETURN TO
LOS ANGELES COUNTY SURVEYOR
700 HALL OF RECORDS

Note: Any Additions or Changes on This Sheet Must be Made or Circled in Red Ink With Date and Name of Person Making Change.

Do not extend notes this side of this line.

157

FORM 247 5M 5-46

F. B. 1250 Pg. 110

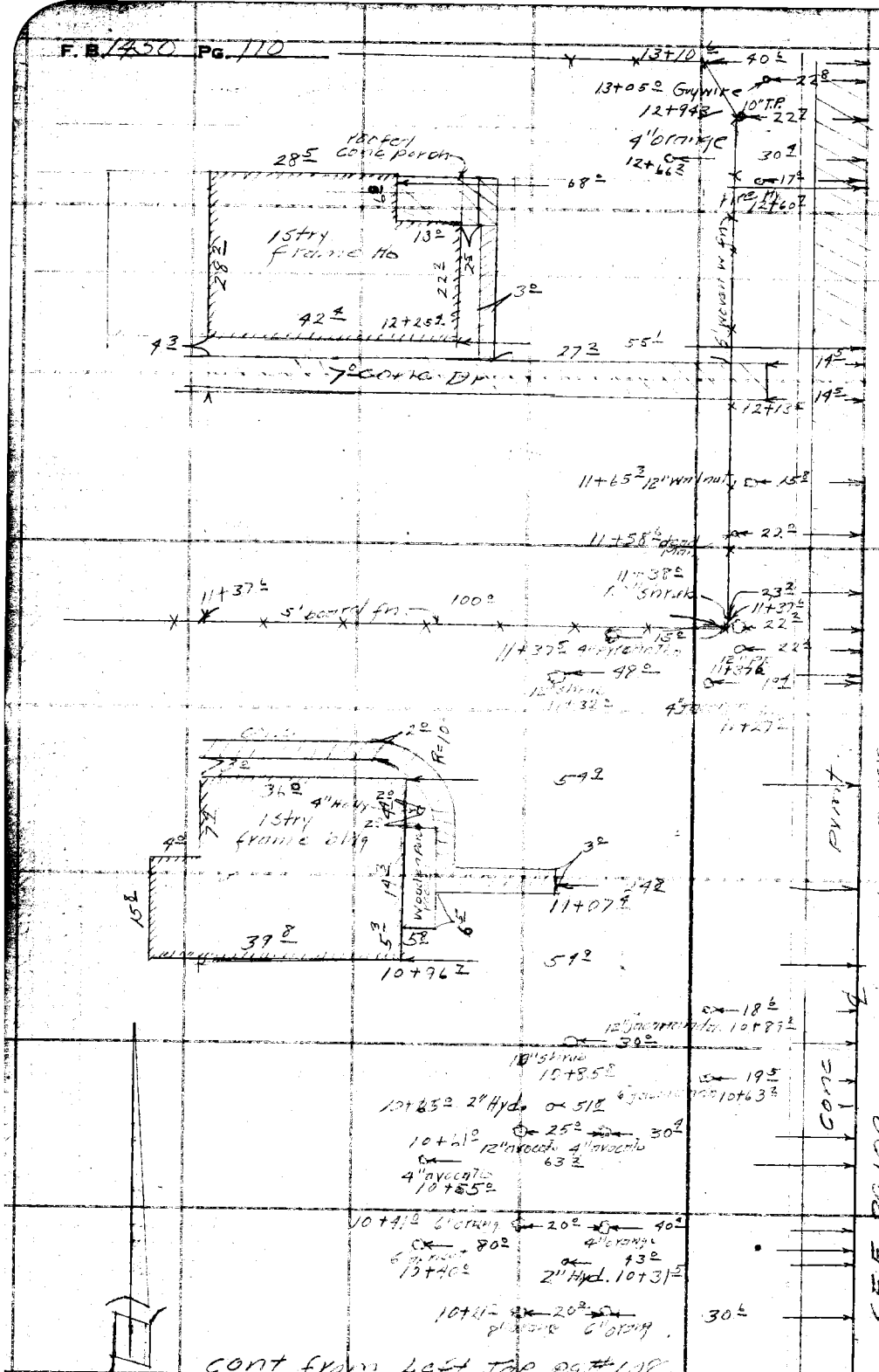

RETURN TO
LOS ANGELES COUNTY SURVEYOR
700 HALL OF RECORDS

Do not extend notes this side of this line.

Note: Any Additions or Changes on This Sheet Must be Made or Circled in Red Ink With Date and Name of Person Making Change.

FORM 247 5M 5-46

RETURN TO
LOS ANGELES COUNTY SURVEYOR
700 HALL OF RECORDS

Note: Any Additions or Changes on This Sheet Must be Made or Circled in Red Ink With Date and Name of Person Making Change.

Do not extend notes this side of this line.

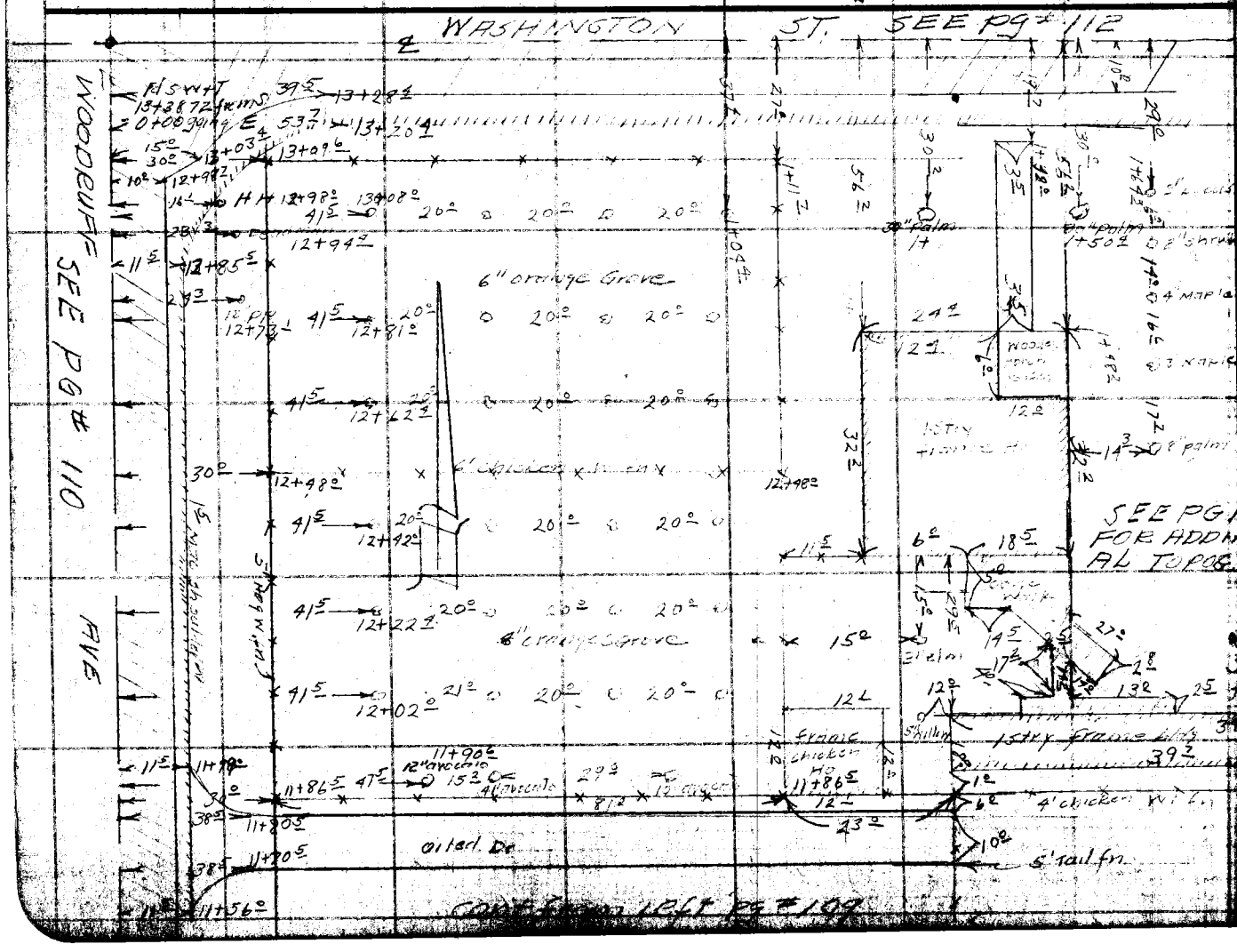

Notes Ck'd by
Map No. 55-24
Office Work RLR
Checked
Date

Survey of Woodruff Ave
W. O. 8519 Tape No. Std. °F
Surveyed by R L Willey
Notes EFE Date 8-48
Indexed A. C. Johnson

F. B. 1450 Pg. 111

RETURN TO
LOS ANGELES COUNTY SURVEYOR
700 HALL OF RECORDS

Note: Any Additions or Changes on This Sheet Must be Made or Circled in Red Ink With Date and Name of Person Making Change.

Do not extend notes this side of this line.

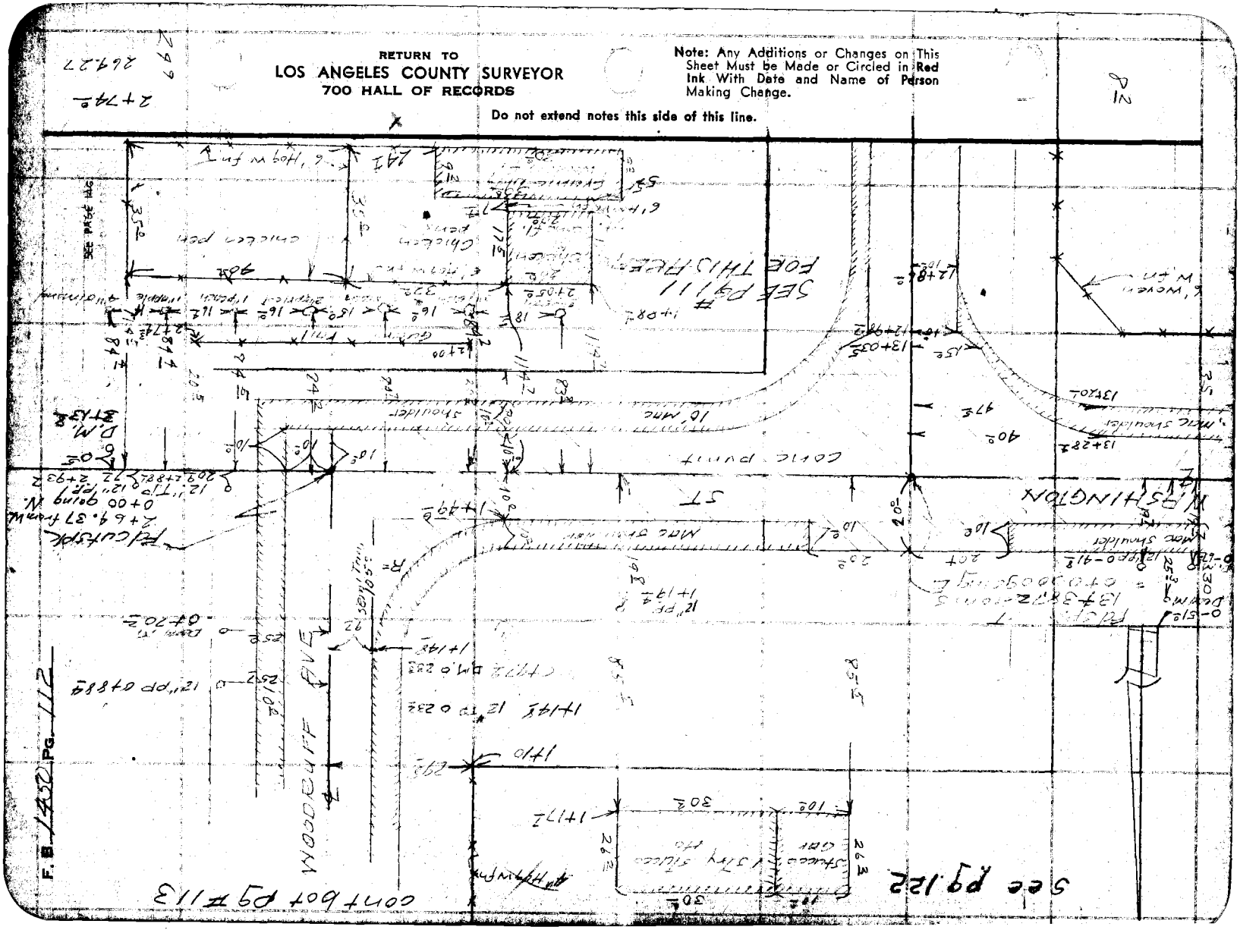

Notes Ck'd by	Survey of Woodruff Ave
Map No. 55-24	W. O. 8519 Type No. St'd of
Office Work RLR	Surveyed by R.L. Willey
Checked	Notes R.L.W. & EFE Date 8-48
Date	Indexed A. C. Johnson

F.B. 1450 Pg. 112

Cont bot pg 114

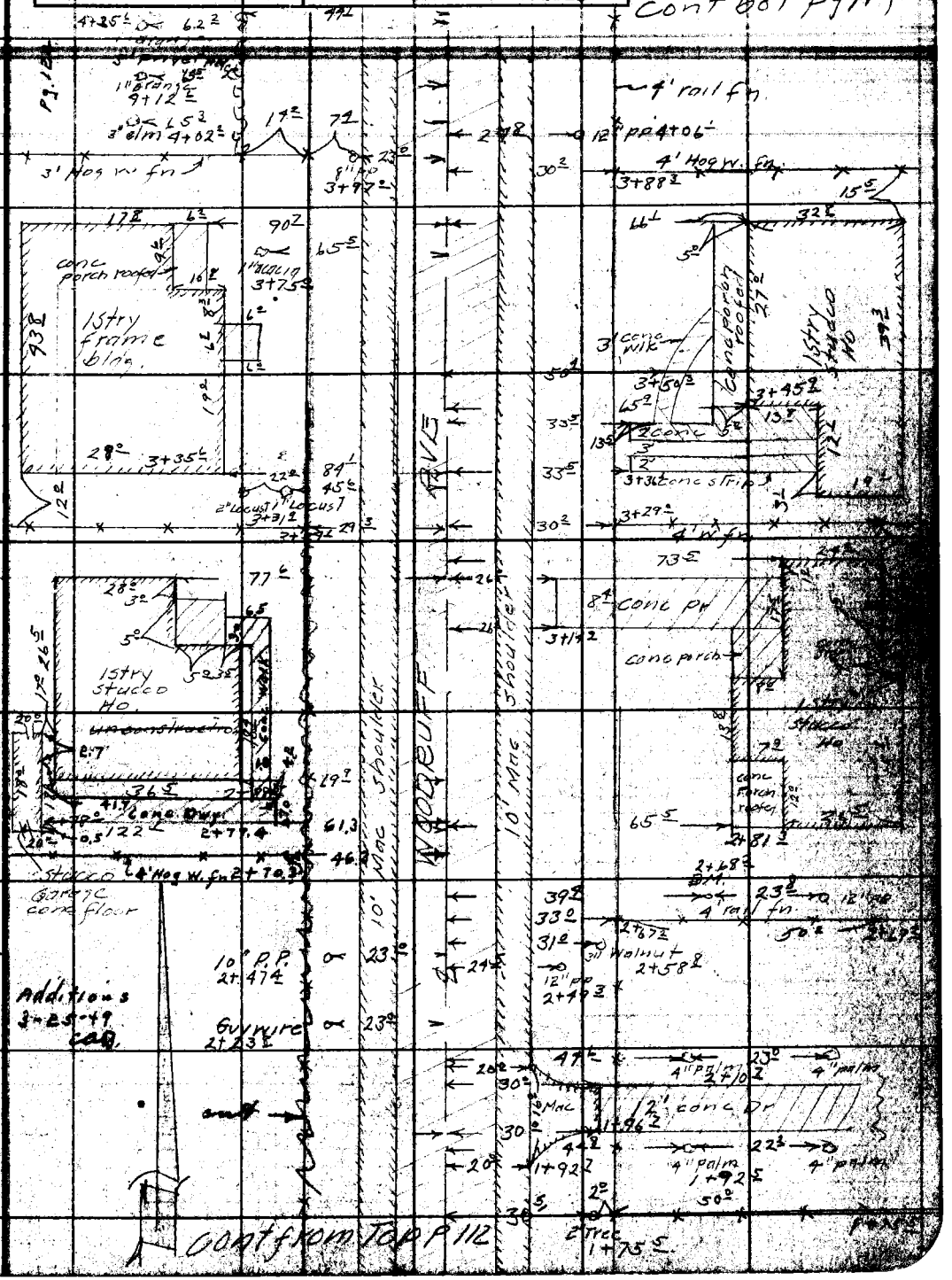

Cont from Top P 112

Note: ANY ADDITIONS OR CHANGES ON THIS SHEET MUST BE MADE OR CIRCLED IN Red Ink, WITH DATE AND NAME OF PERSON MAKING CHANGE.

Do not extend notes this side of this line

RETURN TO LOS ANGELES COUNTY SURVEYOR 700 HALL OF RECORDS

FORM 247

F.B. 1450 PG. 114

cont bot pg # 115

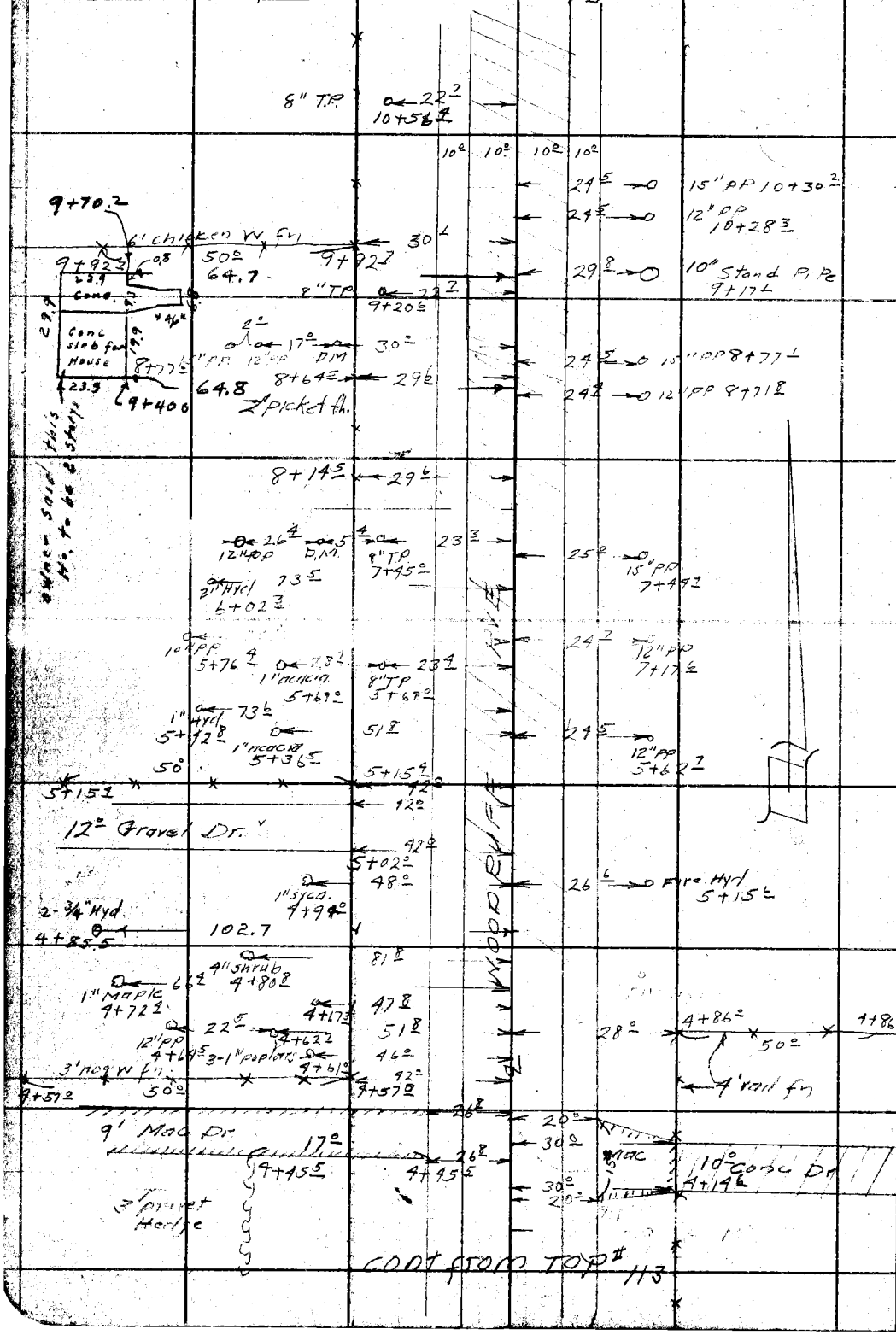

cont from top # 113

RETURN TO
LOS ANGELES COUNTY SURVEYOR
700 HALL OF RECORDS
Do not extend notes this side of this line

Note: ANY ADDITIONS OR CHANGES ON THIS SHEET MUST BE MADE OR CIRCLED IN Red Ink. WITH DATE AND NAME OF PERSON MAKING CHANGE.

Notes Ck'd by	Survey of Woodruff Ave
Map No. 55-24	W. O. 8772 Tape No. St'd °F
Office Work RLR	Surveyed by R.L.Willey
Checked	Notes R.L.W. Date 5-48
Date	Indexed A. C. Johnson

F. B. 1450 PG. 165

Note: Any Additions or Changes on This Sheet Must be Made or Circled in Red Ink With Date and Name of Person Making Change.

Do not extend notes this side of this line.

RETURN TO
LOS ANGELES COUNTY SURVEYOR
700 HALL OF RECORDS

FORM 247 5M 5-46

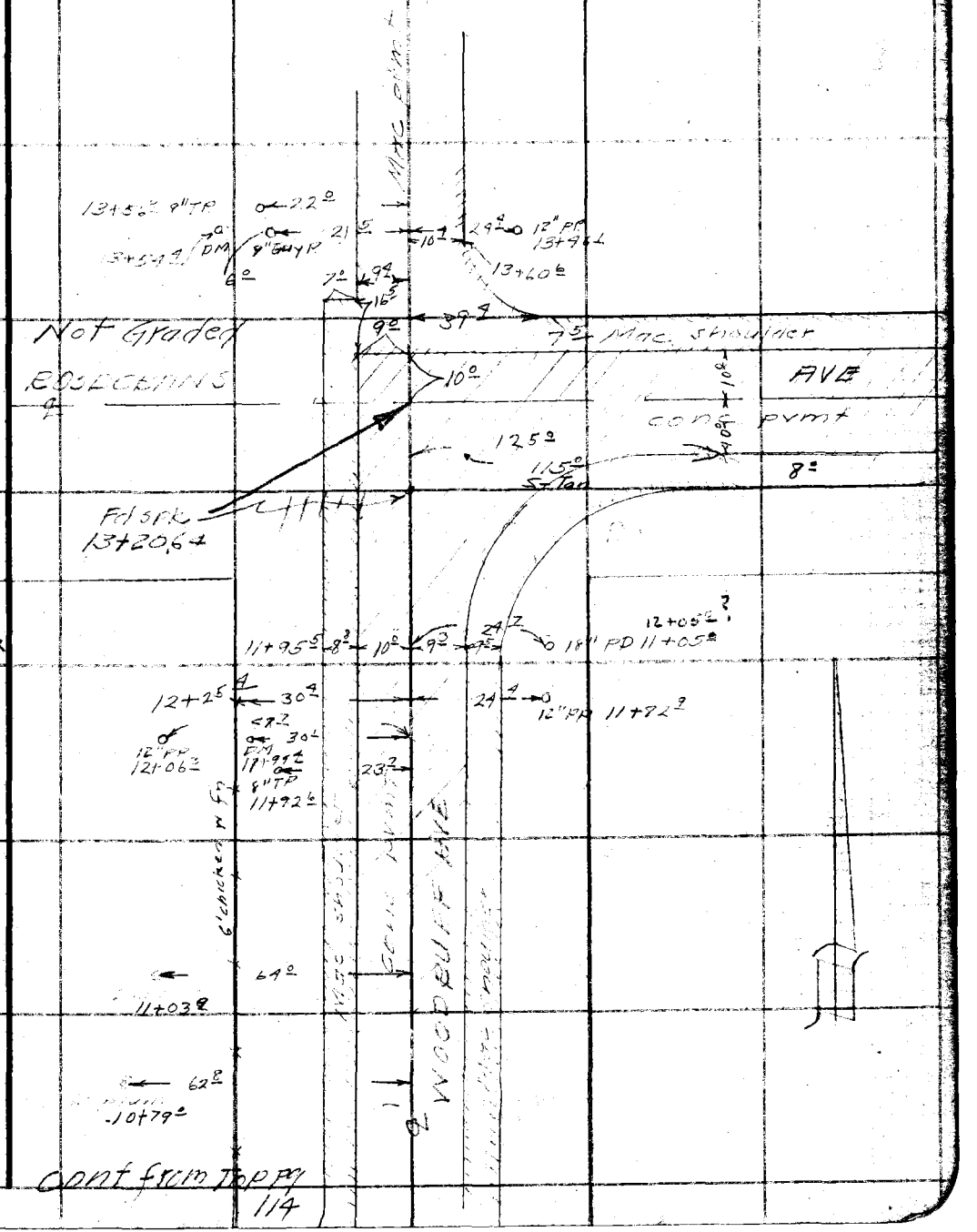

RETURN TO
LOS ANGELES COUNTY SURVEYOR
700 HALL OF RECORDS

Note: Any Additions or Changes on This Sheet Must be Made or Circled in Red Ink With Date and Name of Person Making Change.

Do not extend notes this side of this line.

F.B. 1450 PG. 116

Notes Ck'd by	Survey of Woodruff Ave
Map No. 55-24	W. O. 8519 Tape No. St'd °F
Office Work RLR	Surveyed by EH Blanchard
Checked	Notes FHB Date 8-31-48
Date	Indexed A. C. Johnson 8-1-48

F. B. 1450 Pg. 117

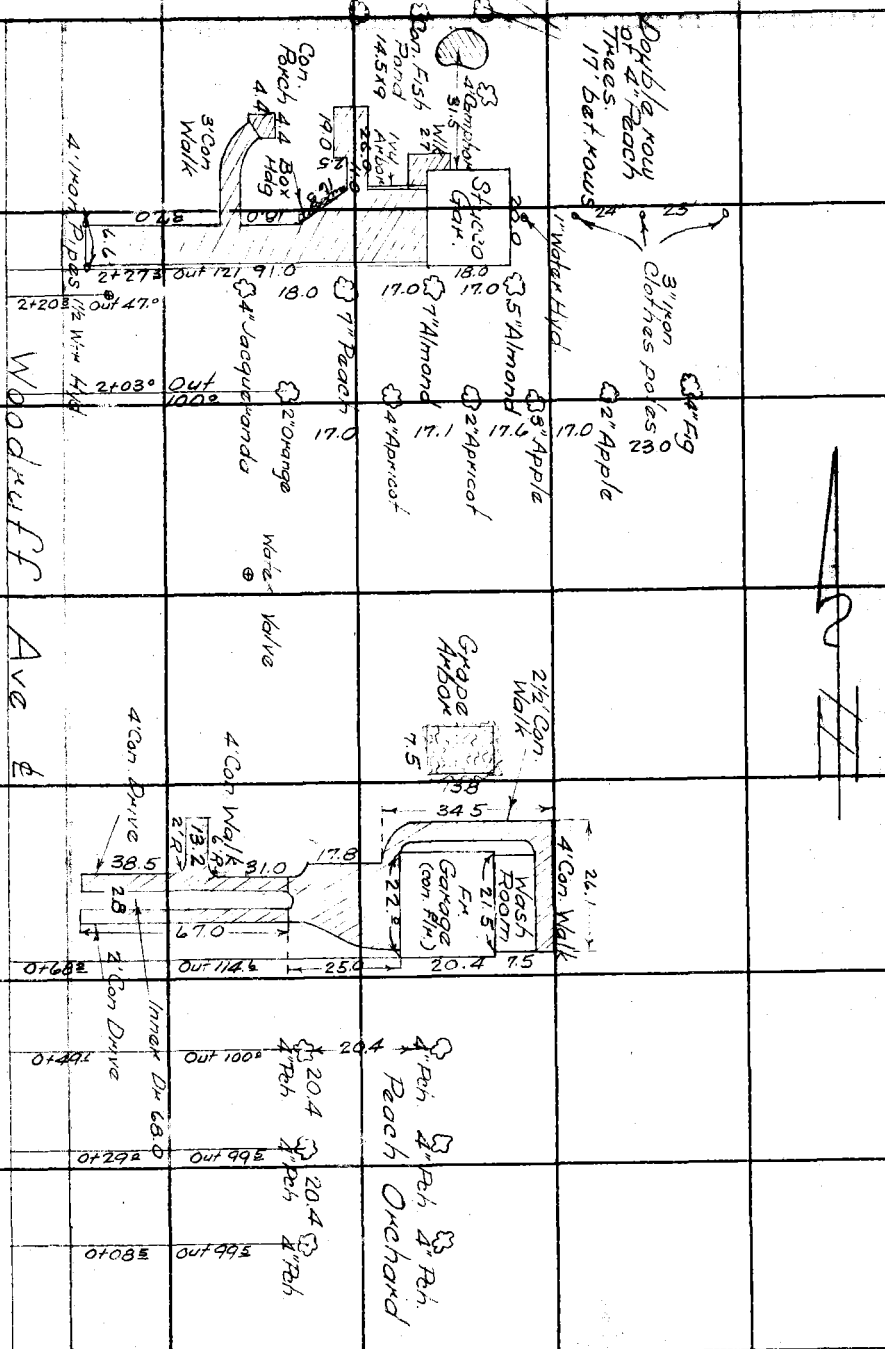

Note: Any Additions or Changes on This Sheet Must be Made or Circled in Red Ink With Date and Name of Person Making Change.

Do not extend notes this side of this line.

RETURN TO
LOS ANGELES COUNTY SURVEYOR
700 HALL OF RECORDS

FORM 247 SM 11-46

F. B. 1450 PG. 118



RETURN TO
LOS ANGELES COUNTY SURVEYOR
700 HALL OF RECORDS

Do not extend notes this side of this line.

Note: Any Additions or Changes on This Sheet Must Be Made or Circled in Red Ink With Date and Name of Person Making Change.

F. B. 150 Pg. 119

Notes Ck'd by		Survey of	Woodruff Bros
Map No.	55-24	W. O.	2519
Office Work	R.L.R.	Tape No.	St'd °F
Checked		Surveyed by	F.H. Blanchard
Date		Notes	F 118 Date 8-21-48
		Indexed	O. C. Johnson

Notes: Any Additions or Changes on This Sheet Must Be Made or Circled in Red Ink With Date and Name of Person Making Change.

Do not extend notes this side of this line.

RETURN TO
LOS ANGELES COUNTY SURVEYOR
720 HALL OF RECORDS

X

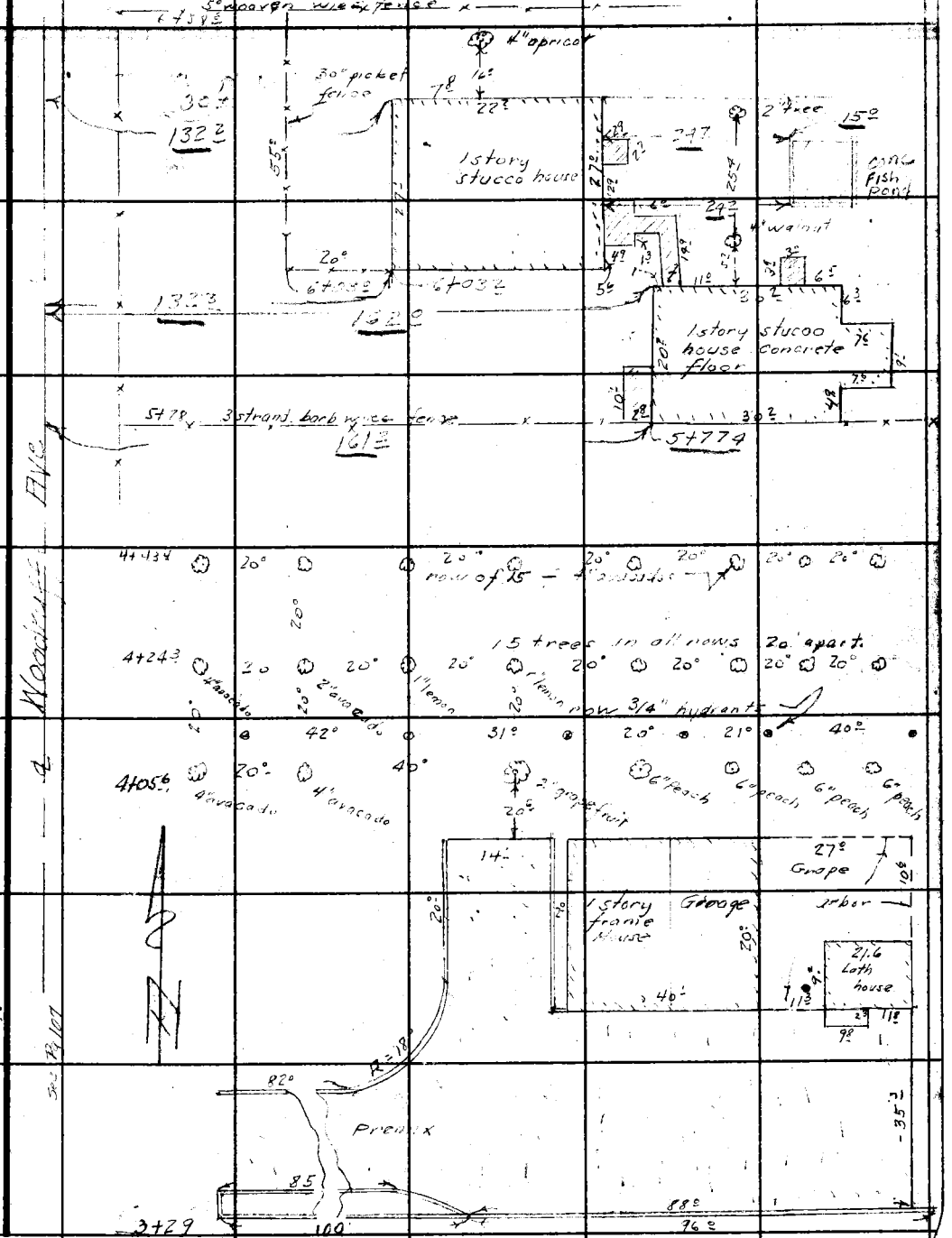

FORM 847 SM 11-46

F. B. 1450 PG. 170

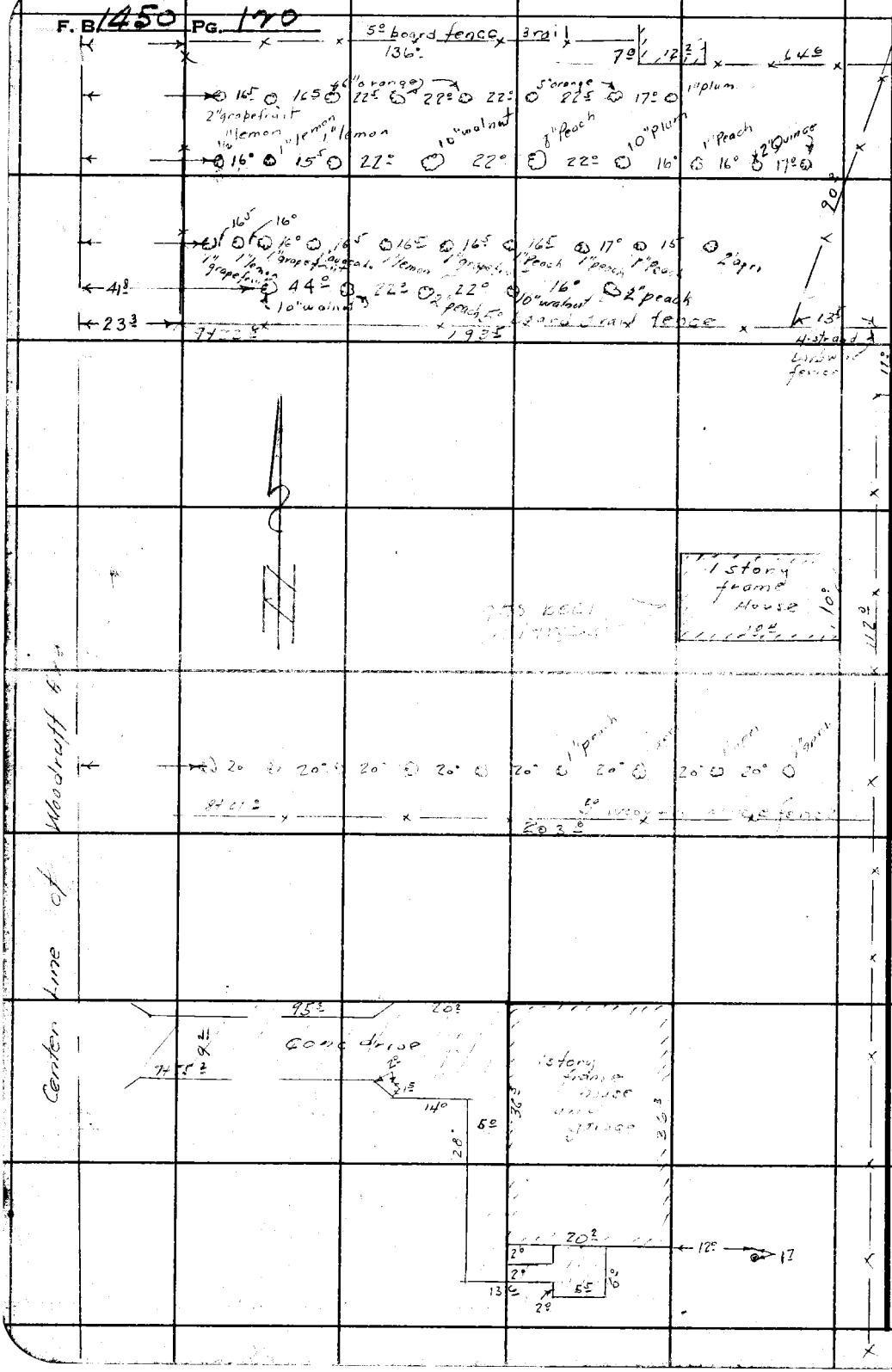

RETURN TO
LOS ANGELES COUNTY SURVEYOR
700 HALL OF RECORDS

Do not extend notes this side of this line.

Note: Any Additions or Changes on This Sheet Must be Made or Circled in Red Ink With Date and Name of Person Making Change.

F. B. 1450 PG. 121

Notes Ck'd by	Survey of
Map No. 55-24	W. O. Tape No. St'd °F
Office Work Ratz	Surveyed by
Checked	Notes Date
Date	Indexed A. O. Jenkins

RETURN TO
LOS ANGELES COUNTY SURVEYOR
700 HALL OF RECORDS

Do not extend notes this side of this line.

Note: Any Additions or Changes on This Sheet Must be Made or Circled in Red Ink With Date and Name of Person Making Change.

FORM 247 SM 11-46

F. B. 1450 PG. 122

RETURN TO
LOS ANGELES COUNTY SURVEYOR
700 HALL OF RECORDS

Do not extend notes this side of this line.

Note: Any Additions or Changes on This Sheet Must Be Made or Circled in Red Ink With Date and Name of Person Making Change.

Notes Ck'd by	Survey of Woodruff Ave
Map No. 55-24	W. O. 8519 Tape No. St'd °F
Office Work Ratz	Surveyed by ? - b Benson
Checked	Notes ? - b B Date 3-25-44
Date	Indexed A. C. Johnson

F. B. 1450 PG. 123

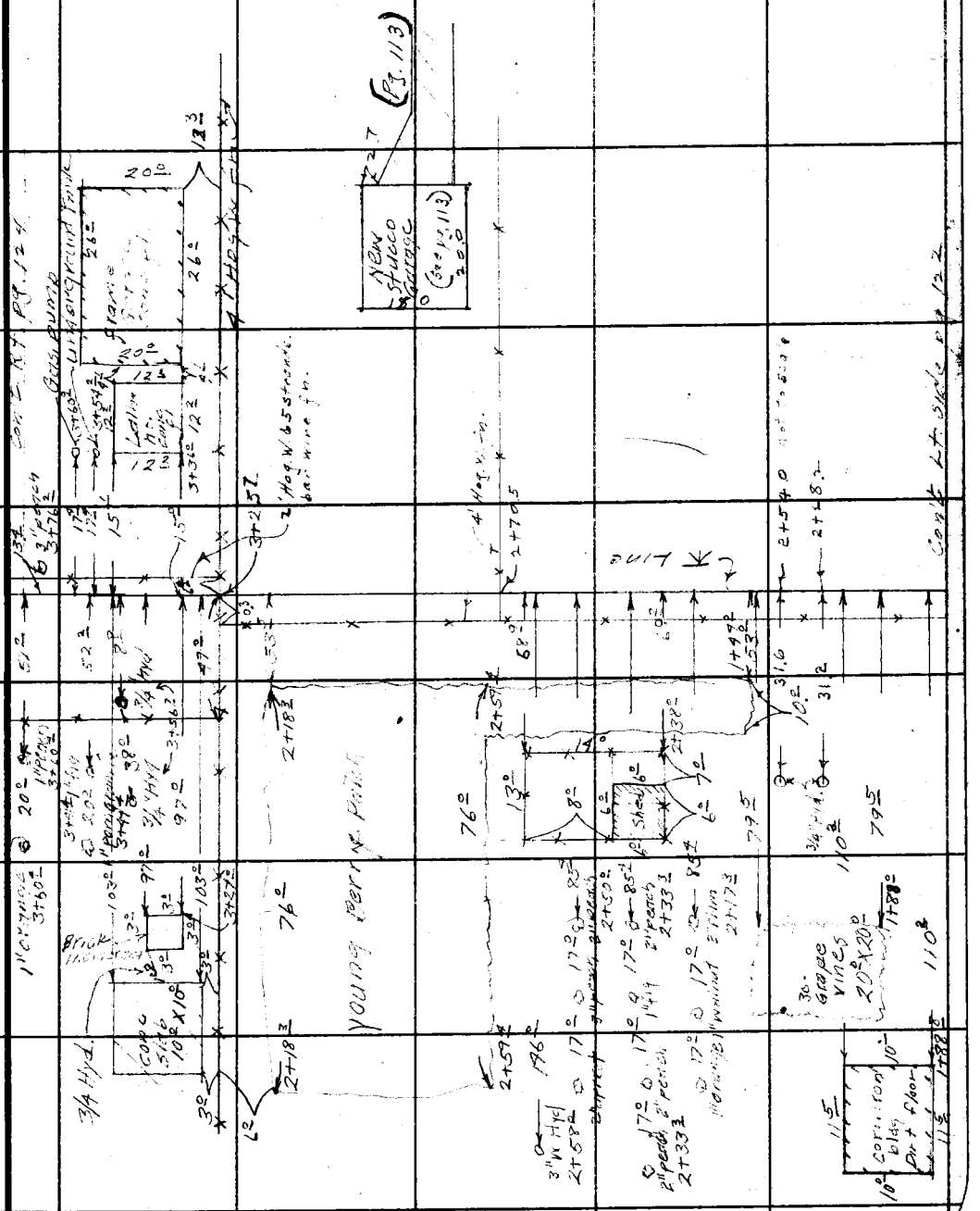

Note: Any Additions or Changes on This Sheet Must be Made or Circled in Red Ink With Date and Name of Person Making Change.

Do not extend notes this side of this line.

RETURN TO
LOS ANGELES COUNTY SURVEYOR
700 HALL OF RECORDS

FORM 247 5M 11-46

RETURN TO
LOS ANGELES COUNTY SURVEYOR
700 HALL OF RECORDS

Note: Any Additions or Changes on This Sheet Must be Made or Circled in Red Ink With Date and Name of Person Making Change.

Do not extend notes this side of this line.

F.B. 1450 PG. 124

Notes Ck'd by	Survey of Woodruff Dr
Map No. 55-24	W. O. 8519 Tape No. St'd 68 °F
Office Work Ratz	Surveyed by Benson
Checked	Notes Benson Date
Date	Indexed A. C. Johnson

F. B. 1450 Pg. 125

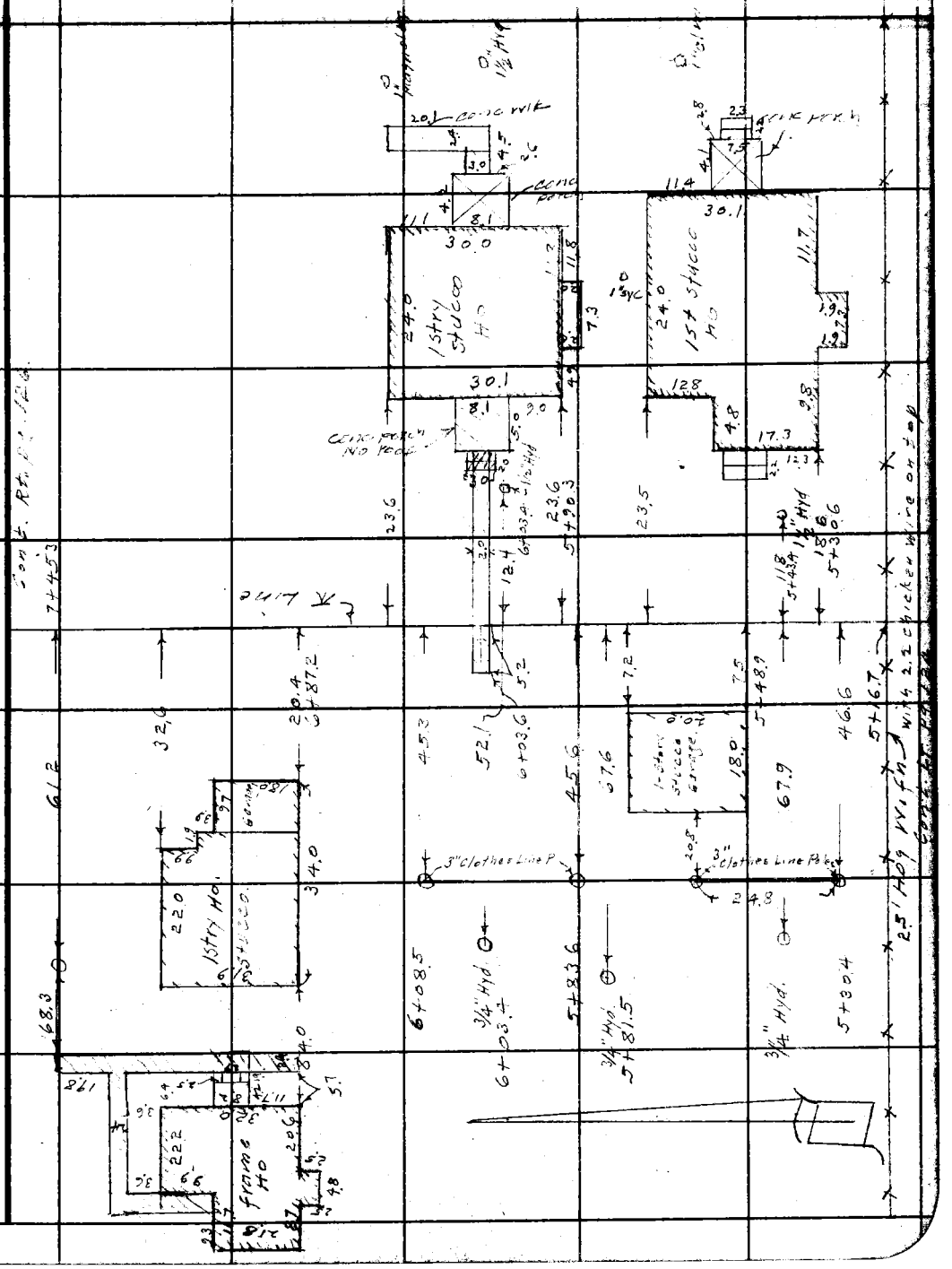

Note: Any Additions or Changes on This Sheet Must be Made or Circled in Red Ink With Date and Name of Person Making Change.

Do not extend notes this side of this line.

RETURN TO
LOS ANGELES COUNTY SURVEYOR
700 HALL OF RECORDS

FORM 247 SM 11-46

RETURN TO
LOS ANGELES COUNTY SURVEYOR
700 HALL OF RECORDS

Note: Any Additions or Changes on This Sheet Must be Made or Circled in Red Ink With Date and Name of Person Making Change.

Do not extend notes this side of this line.

F. B. 1450 PG. 196

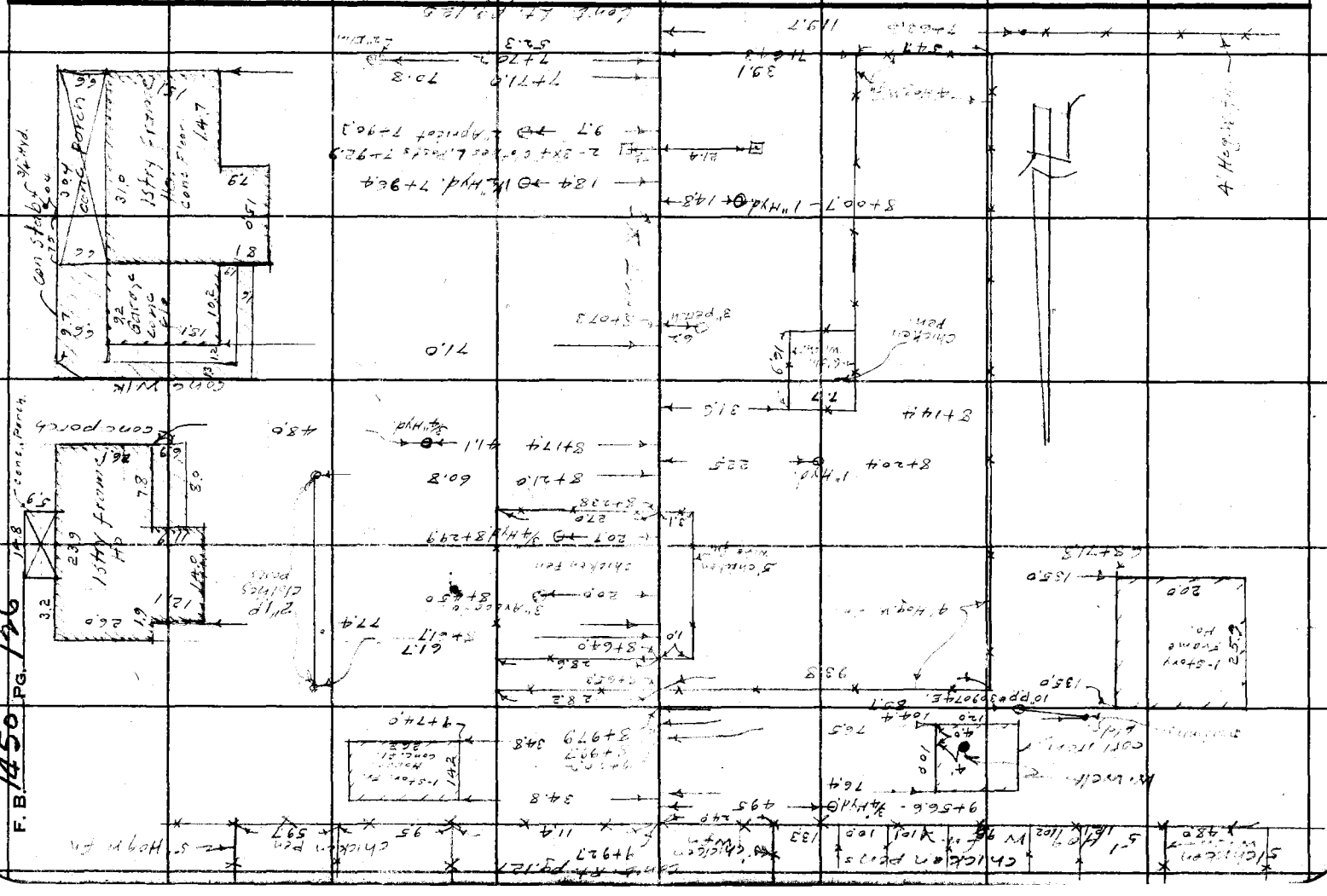

Notes Ck'd by	Survey of Woodruff Ave
Map No. 55-24	W. O. 8519 Tape No. 093 St'd 68 °F
Office Work Ratz	Surveyed by Benson
Checked	Notes Benson Date
Date	Indexed a. C. Johnson

F. B. 1450 Pg. 127

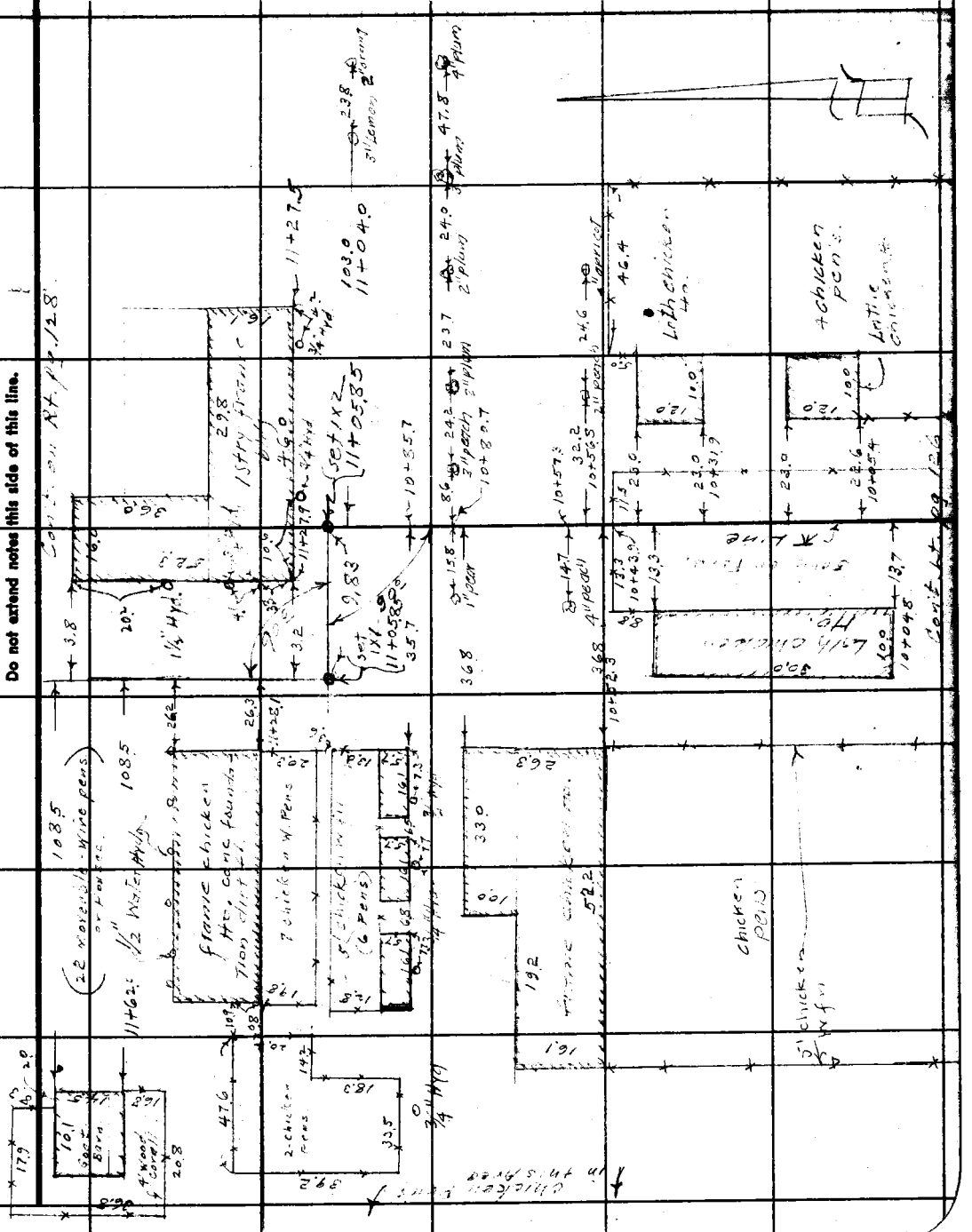

Note: Any Additions or Changes on This Sheet Must be Made or Circled in Red Ink With Date and Name of Person Making Change.

Do not extend notes this side of this line.

RETURN TO
LOS ANGELES COUNTY SURVEYOR
700 HALL OF RECORDS

FORM 247 SM 11-46

F. B. 1450 PG. 128

RETURN TO
LOS ANGELES COUNTY SURVEYOR
700 HALL OF RECORDS
Do not extend notes this side of this line.

Note: Any Additions or Changes on This Sheet Must be Made or Circled in Red Ink With Date and Name of Person Making Change.

PWFB 0725

817

Notes Ck'd by	Survey of [illegible]
Map No.	W. O. 8519 Tape No. [illegible] St'd 68 °F
Office Work	Surveyed by R.L. Willey
Checked	Notes R.L.W. Date 9-48
Date	Indexed A. C. Johnson

F. B. [illegible] Pg. [illegible]

OCT 1 '48

CENTER LINE SURVEY
PROP. WOODRUFF AVE
FROM CENTER ST
TO WASHINGTON AVE
TN 8519

9-48
RLWilley
EFEnglish
LVSmith
M Sonnenschein
S Whitaker

Note: Any Additions or Changes on This Sheet Must be Made or Circled in Red Ink With Date and Name of Person Making Change.

Do not extend notes this side of this line.

RETURN TO
LOS ANGELES COUNTY SURVEYOR
700 HALL OF RECORDS

FORM 247 5M 11-46

PWFB 0725 818, 819

F. B. ~~1450~~ PG. ~~130~~

Cont bot pg 131

WS 33-B-4

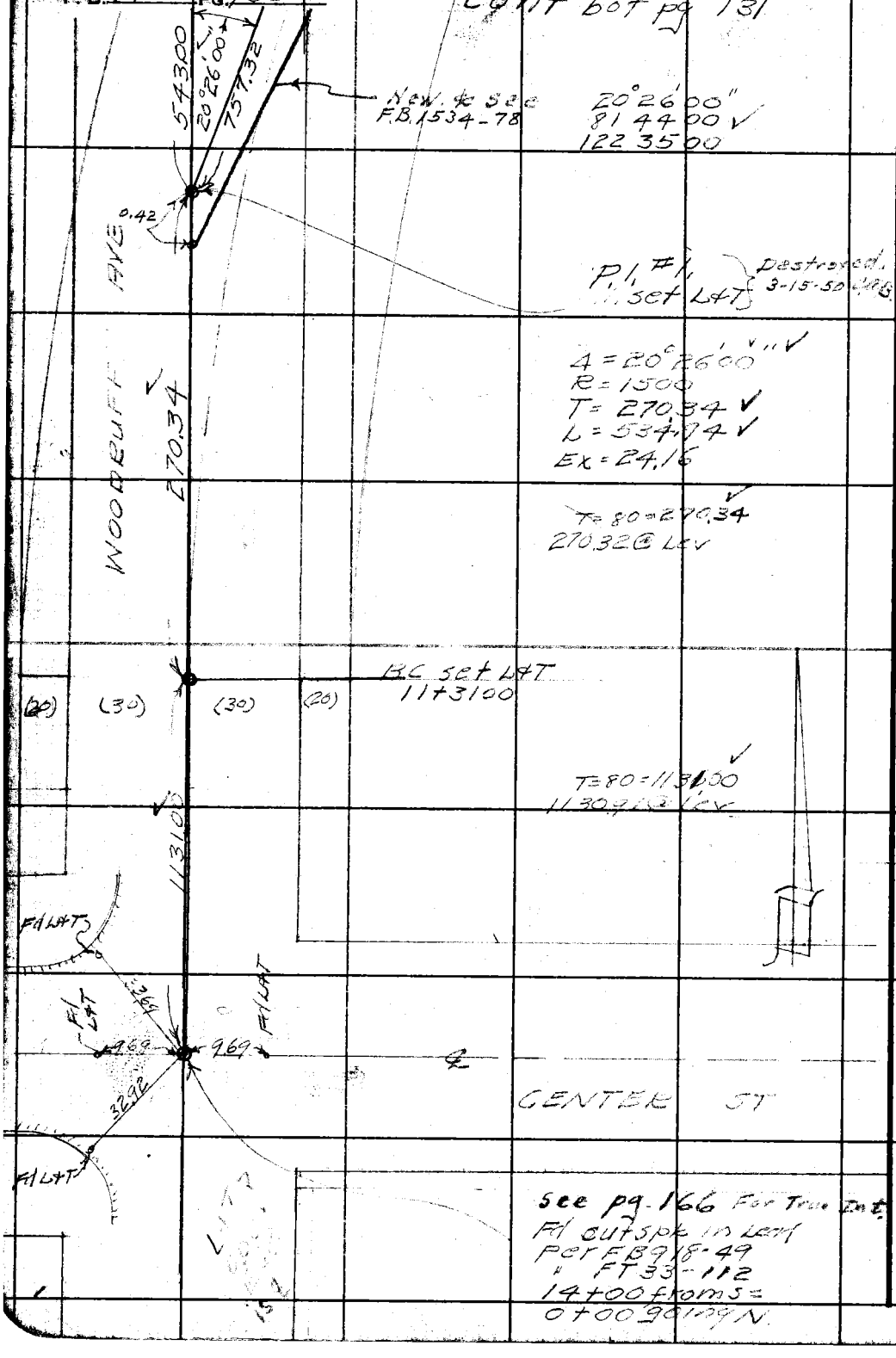

See pg. 166 For True Int.
Fd cut spk in Lead
Per FB 918-49
" FT 33-112
14+00 from S =
0+00 going N.

RETURN TO
LOS ANGELES COUNTY SURVEYOR
700 HALL OF RECORDS

Do not extend notes this side of this line.

Note: Any Additions or Changes on This Sheet Must be Made or Circled in Red Ink With Date and Name of Person Making Change.

PWFB 0725 820, [redacted]

Notes Ck'd by	Survey of Woodruff Ave
Map No.	W. O. 8519 Tape No. 097 St'd 68 °F
Office Work	Surveyed by R.L. Willey
Checked	Notes " Date 9-48
Date	Indexed A. C. Johnson

F. B. [illegible] Pg. [illegible]

WS 33-B-4

cont bot pg #122

(50) (50)

(30) (30)

EC #2 set 3/4" 1 pdn 15" 2x2 flush (Destroyed 3-15-50 CAB) 24+17.52 0.03

2900

T=72° 270.49 V

270.48 @ Lev

This Line Void

See FB 1534 78 to 81 for Line change

89 42 50
358 51 20
78 17 00

90° 17' 20"
361 09 20
181 44 00

set N+T cor shed 40" 11

40 all

P1 #2 set 3/4" 1 pdn 15" 2x2 flush Destroyed 3-15-50 CAB

29.00

264.37

69° 51' 00"
279 29 00
59 07 40

Δ=20° 26' 25"
R=1500
T=270.44
L=535.13
Ex=24.16

264.37

2900

20.00

BC #2 set 3/4" 1 pdn 2x2 flush 18+82.58

1/4 Sec. Line 7 To 1" I.P. in ℄ Studebaker Rd See FB 918-42

89° 03' 10"
358 52 20
179 18 40

18+82.48 B.C.

757.32 Calc
216.64 Calc

PROP.

EC #1 Nothing set 16+65.94

148.00

148.00

543.00

WOODRUFF AVE

WOODRUFF AVE

29' offset Line 270.49

900.08

900.08 Calc

899.89

280.84

90°00'

Note: Any Additions or Changes on This Sheet Must be Made or Circled in Red Ink With Date and Name of Person Making Change.

Do not extend notes this side of this line.

RETURN TO
LOS ANGELES COUNTY SURVEYOR
700 HALL OF RECORDS

FORM 247 5M 11-46

cont from Top pg 130

PWFB 0725 821

F. B. ~~1450~~ PG. ~~132~~

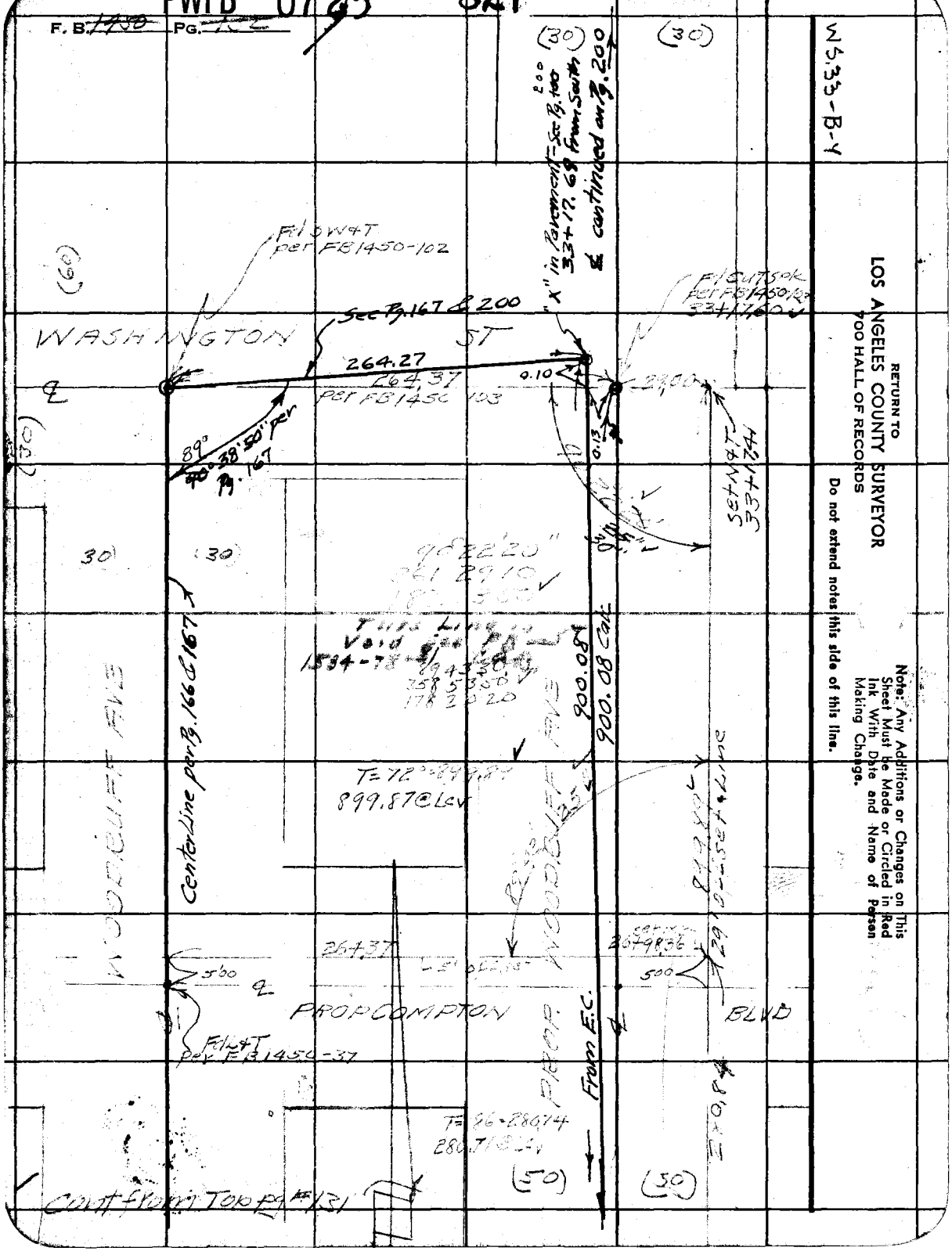

W5.33-B-4

RETURN TO
LOS ANGELES COUNTY SURVEYOR
700 HALL OF RECORDS

Do not extend notes this side of this line.

Note: Any Additions or Changes on This Sheet Must be Made or Circled in Red Ink With Date and Name of Person Making Change.

Notes Ck'd by	Survey of Woodruff Ave
Map No. 55-24	W. O. 8519 Tape No. 097 St'd 68 °F
Office Work R.L.R.	Surveyed by R.L. Willey
Checked	Notes " Date 9-48
Date	Indexed A. C. Johnson

F. B. 1450 PG. 133

OCT 1 '48

24.75
280.84
[illegible]

TOPOGRAPHY
PROP. WOODRUFF AVE
FROM CENTER ST
TO WASHINGTON AVE
JN 8519

9-48
[illegible]
E F English
L V Smith
M Sonnenschein
S Whitaker

Note: Any Additions or Changes on This Sheet Must be Made or Circled in Red Ink With Date and Name of Person Making Change.

Do not extend notes this side of this line.

RETURN TO
LOS ANGELES COUNTY SURVEYOR
700 HALL OF RECORDS

FORM 247 SM 11-46

F. B. 1450 PG. 134

cont bot pg #136

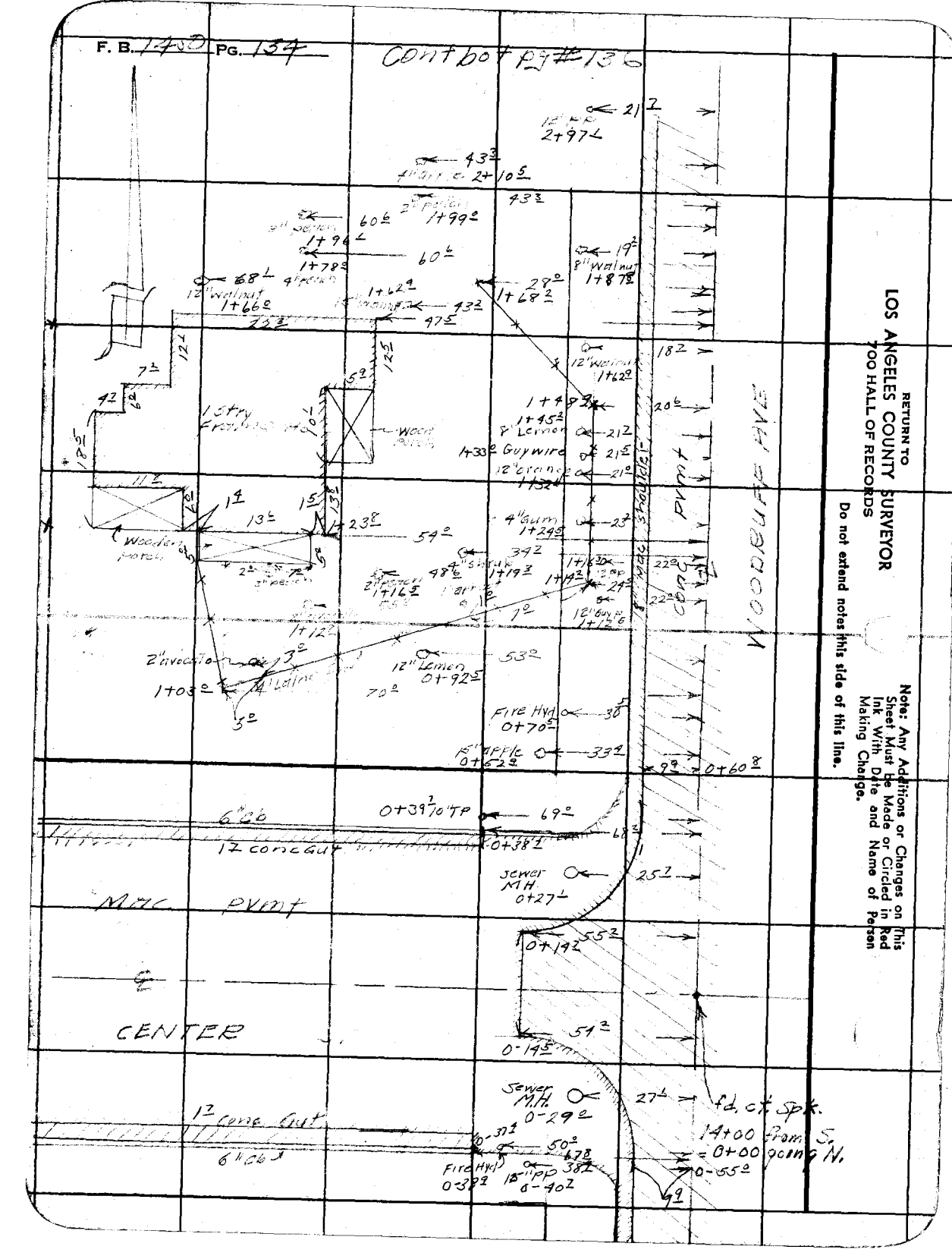

Notes Ck'd by	Survey of Woodruff Ave	F. B. [illegible] Pg. [illegible]
Map No. 55-24	W. O. 85[illegible] Tape No. [illegible] St'd [illegible] °F	
Office Work R.L.R.	Surveyed by R.L. Wilkes	
Checked	Notes [illegible] Date 9-48	
Date	Indexed A. C. Johnson	

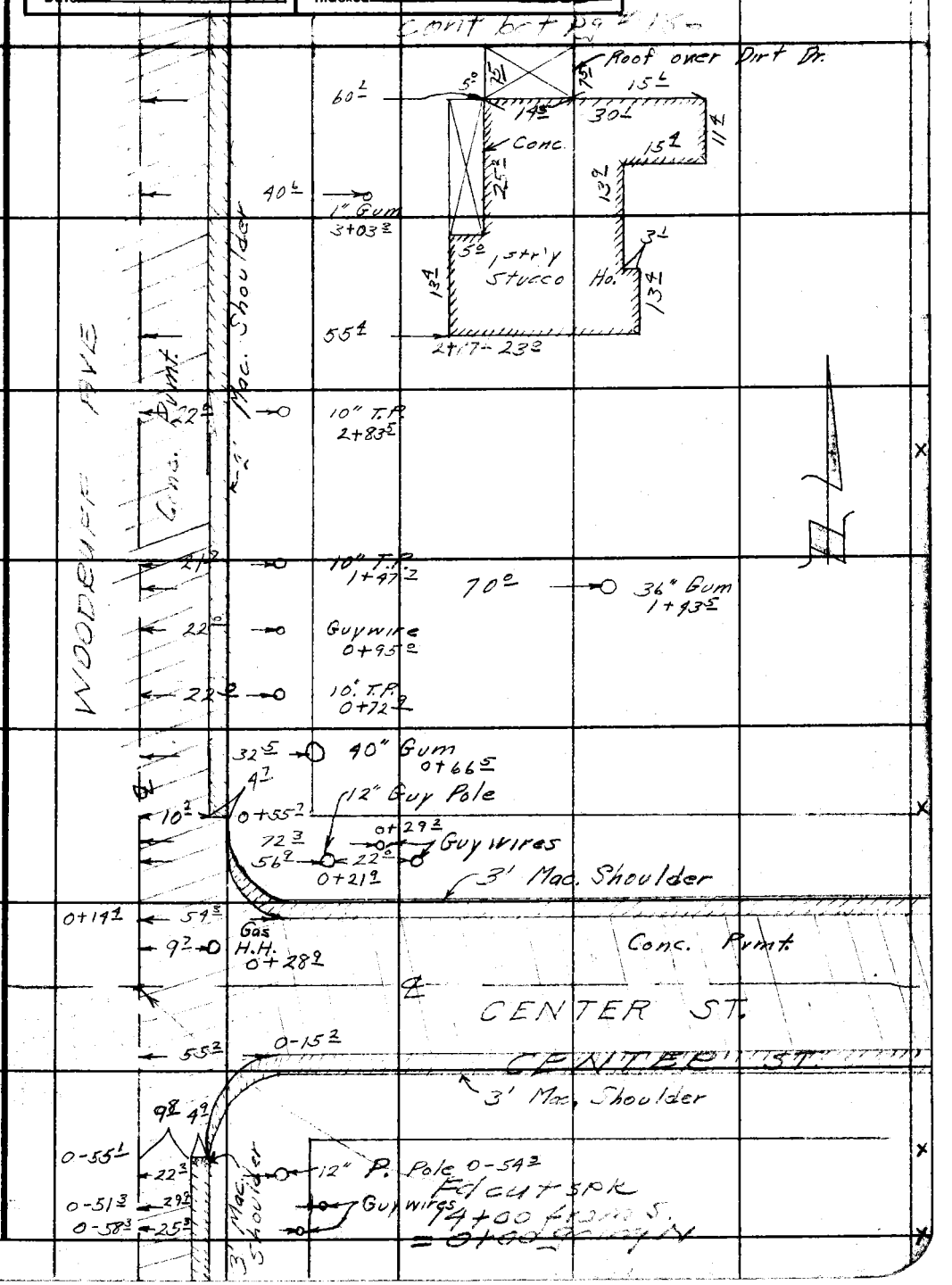

Note: Any Additions or Changes on This Sheet Must be Made or Circled in Red Ink With Date and Name of Person Making Change.

Do not extend notes this side of this line.

RETURN TO
LOS ANGELES COUNTY SURVEYOR
700 HALL OF RECORDS

FORM 247 SM 11-46

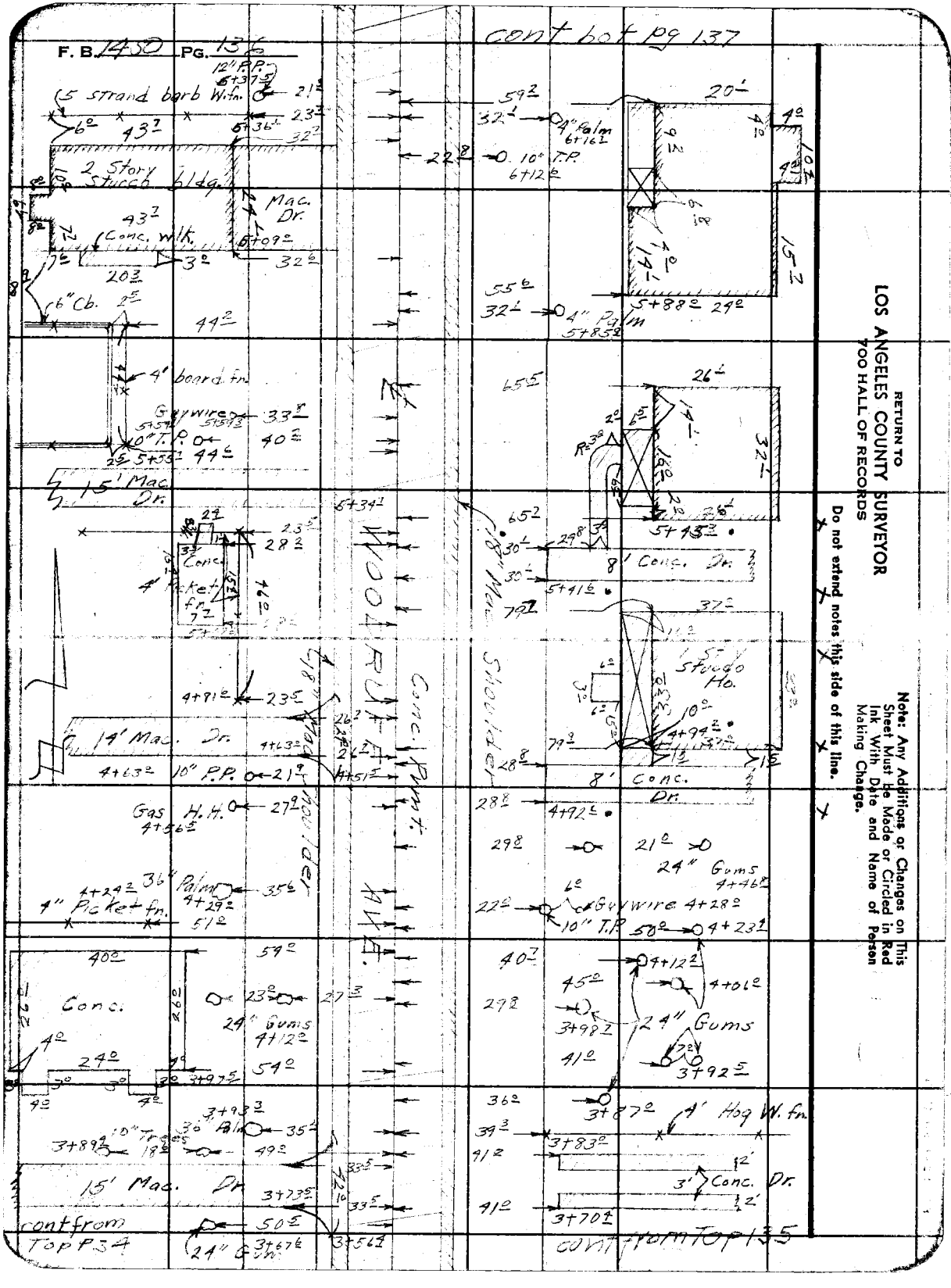

RETURN TO
LOS ANGELES COUNTY SURVEYOR
700 HALL OF RECORDS

Note: Any Additions or Changes on This Sheet Must be Made or Circled in Red Ink With Date and Name of Person Making Change.

Do not extend notes this side of this line.

Notes Ck'd by	Survey of Woodruff Ave	F. B. 1450 Pg. 137
Map No. 55-24	W. O. 8519 Tape No. St'd °F	cont bot p138
Office Work R.L.R.	Surveyed by P.L. Willey	
Checked	Notes Date 9-48	
Date	Indexed A. C. Johnson	

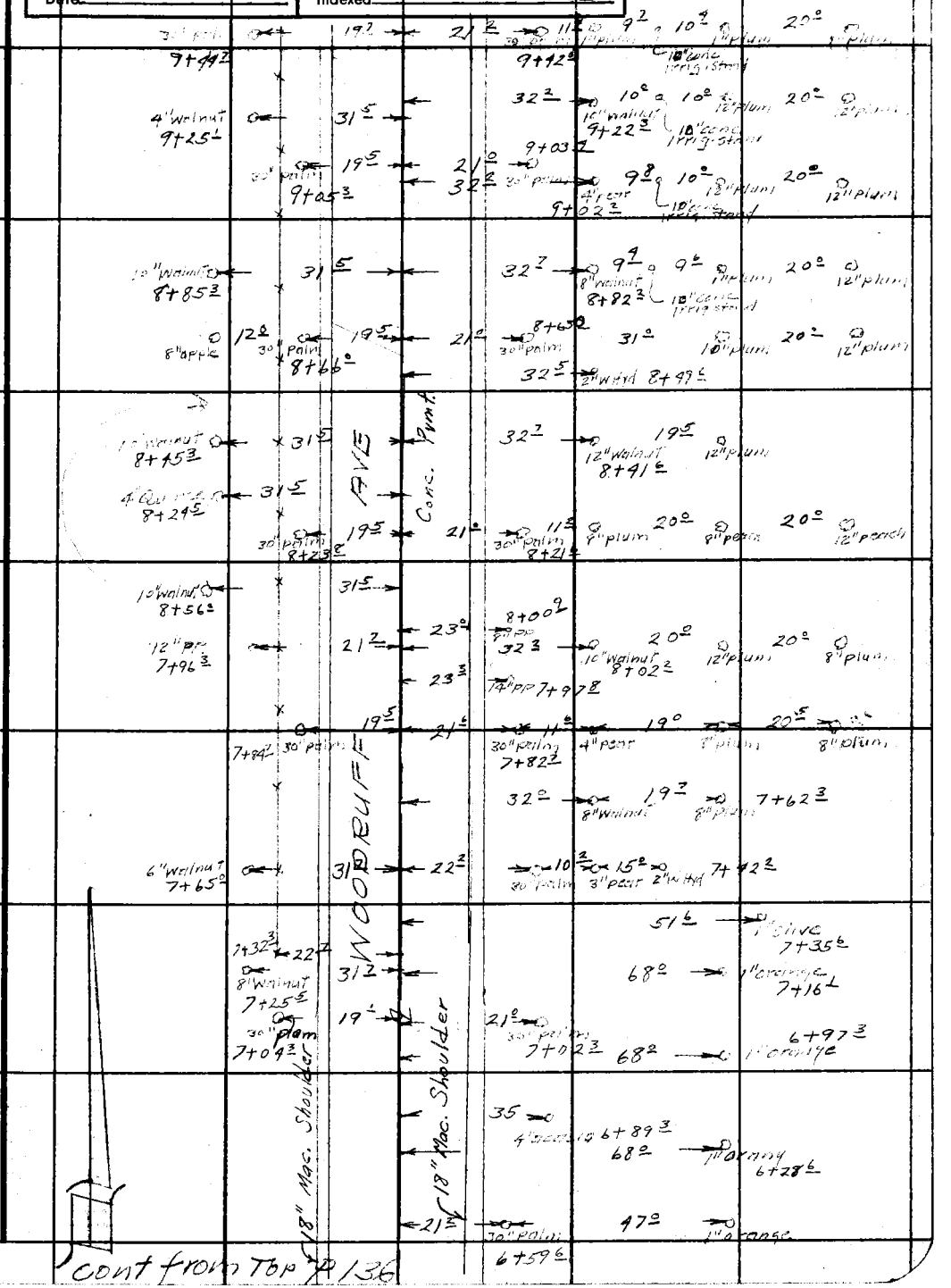

cont from Top p136

Note: Any Additions or Changes on This Sheet Must be Made or Circled in Red Ink With Date and Name of Person Making Change.

Do not extend notes this side of this line.

RETURN TO
LOS ANGELES COUNTY SURVEYOR
700 HALL OF RECORDS

FORM 247 BM 11-46

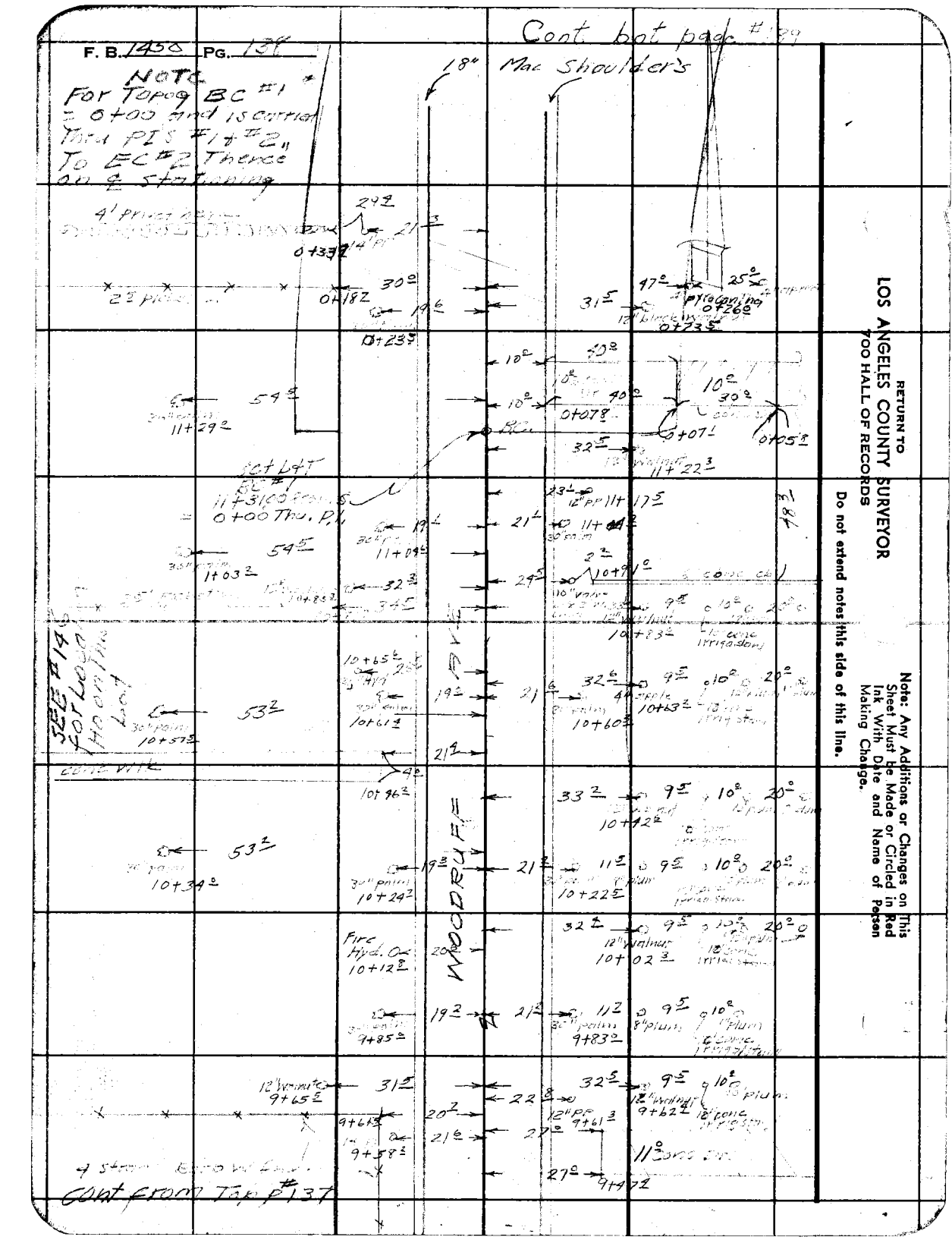

F. B. 1450 PG. 138
Cont bot page #139
NOTE
For Topog BC #1 = 0+00 and is carried thru PIS #1 + #2 To EC #2 Thence on ℄ stationing
18" Mac Shoulder's
4' Privet
2 pickets
0+33
0+18
0+23
0+07
0+05
0+26
0+73
Pyracantha
12" black walnut
Set L&T BC #1
11+3100 Rounds = 0+00 Thu. P.I.
11+29
11+03
11+09
11+17
11+22
10+91
10+83
10+65
10+61
10+57
10+46
10+42
10+34
10+24
10+22
10+12
10+02
9+85
9+83
9+65
9+61
9+58
9+62
9+47
12" walnut
12" PP
Fire Hyd.
WOODRUFF
SEE #14 for Location on this Lot
Cont from Top p #137
RETURN TO
LOS ANGELES COUNTY SURVEYOR
700 HALL OF RECORDS
Do not extend notes this side of this line.
Note: Any Additions or Changes on This Sheet Must be Made or Circled in Red Ink With Date and Name of Person Making Change.

Notes Ck'd by	Survey of Woodruff Ave.
Map No. 55-24	W. O. 8519 Tape No. St'd °F
Office Work B.L.R.	Surveyed by R.L. Witley
Checked	Notes " Date 8-4-8
Date	Indexed A. C. Johnson

F. B. 1450 PG. 139

Cont bot pg. #140

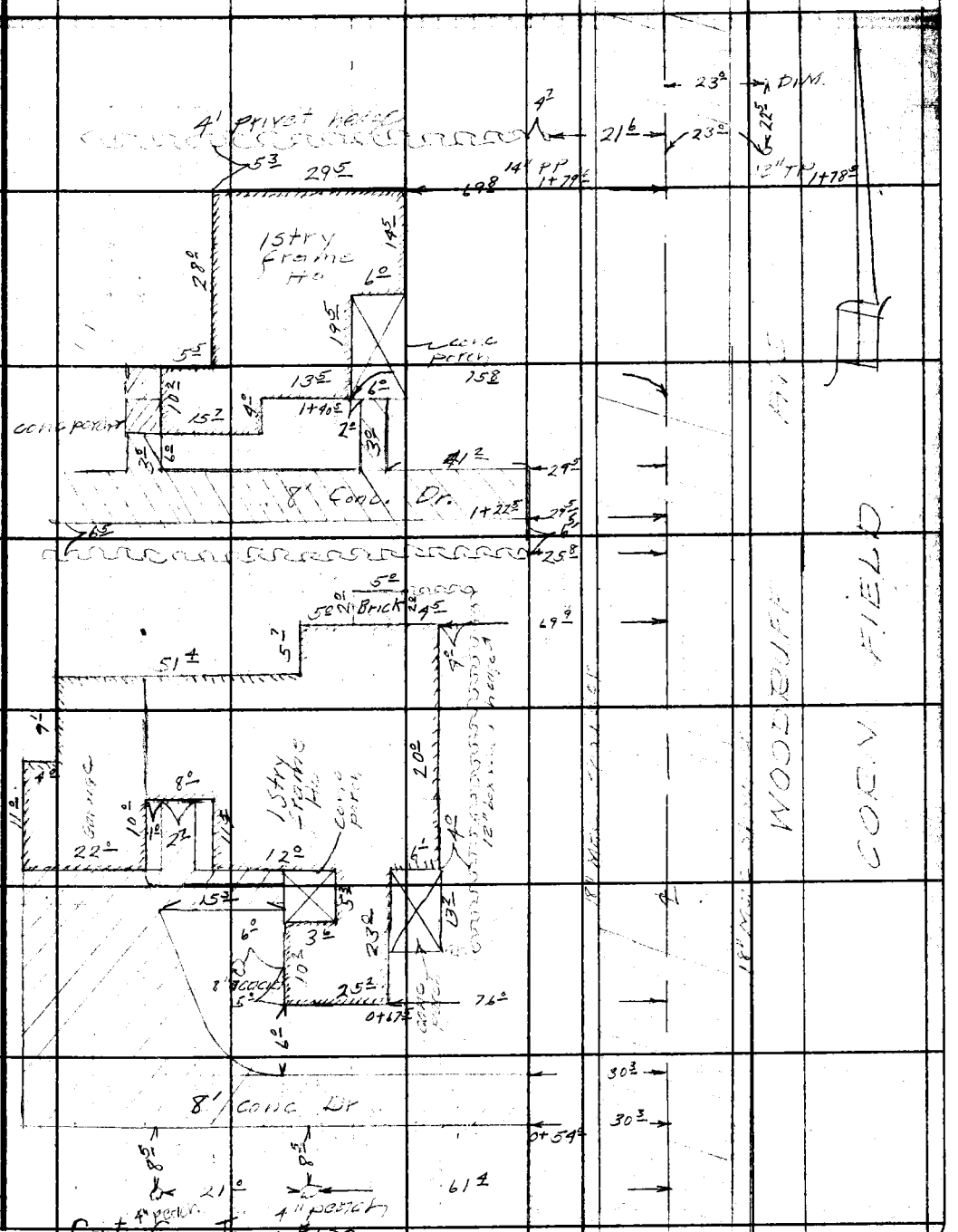

Cont. from Top p. #138

Note: Any Additions or Changes on This Sheet Must be Made or Circled in Red Ink With Date and Name of Person Making Change.

Do not extend notes this side of this line.

RETURN TO
LOS ANGELES COUNTY SURVEYOR
700 HALL OF RECORDS

FORM 247 5M 11-46

F. B. 1450 PG. 140

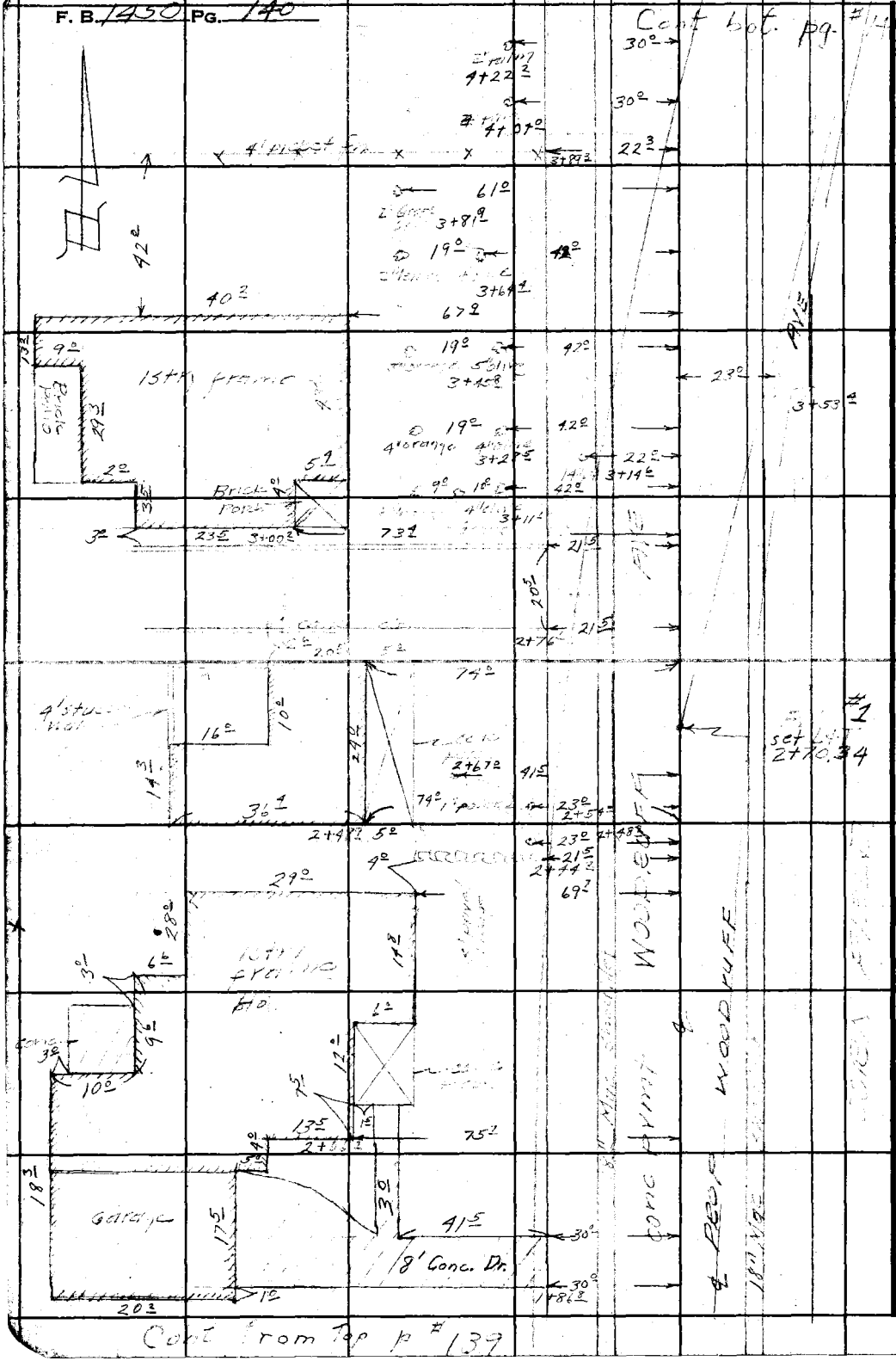

RETURN TO
LOS ANGELES COUNTY SURVEYOR
700 HALL OF RECORDS

Do not extend notes this side of this line.

Note: Any Additions or Changes on This Sheet Must Be Made or Circled in Red Ink With Date and Name of Person Making Change.

Notes Ck'd by	Survey of Woodruff Ave.	F. B. 1450 PG. 141
Map No. 55-24	W. O. 8519 Tape No. St'd °F	Cont. bot. pg #142
Office Work R. L. R.	Surveyed by R L Willey	
Checked	Notes " Date 9-48	
Date	Indexed A. C. Johnson	

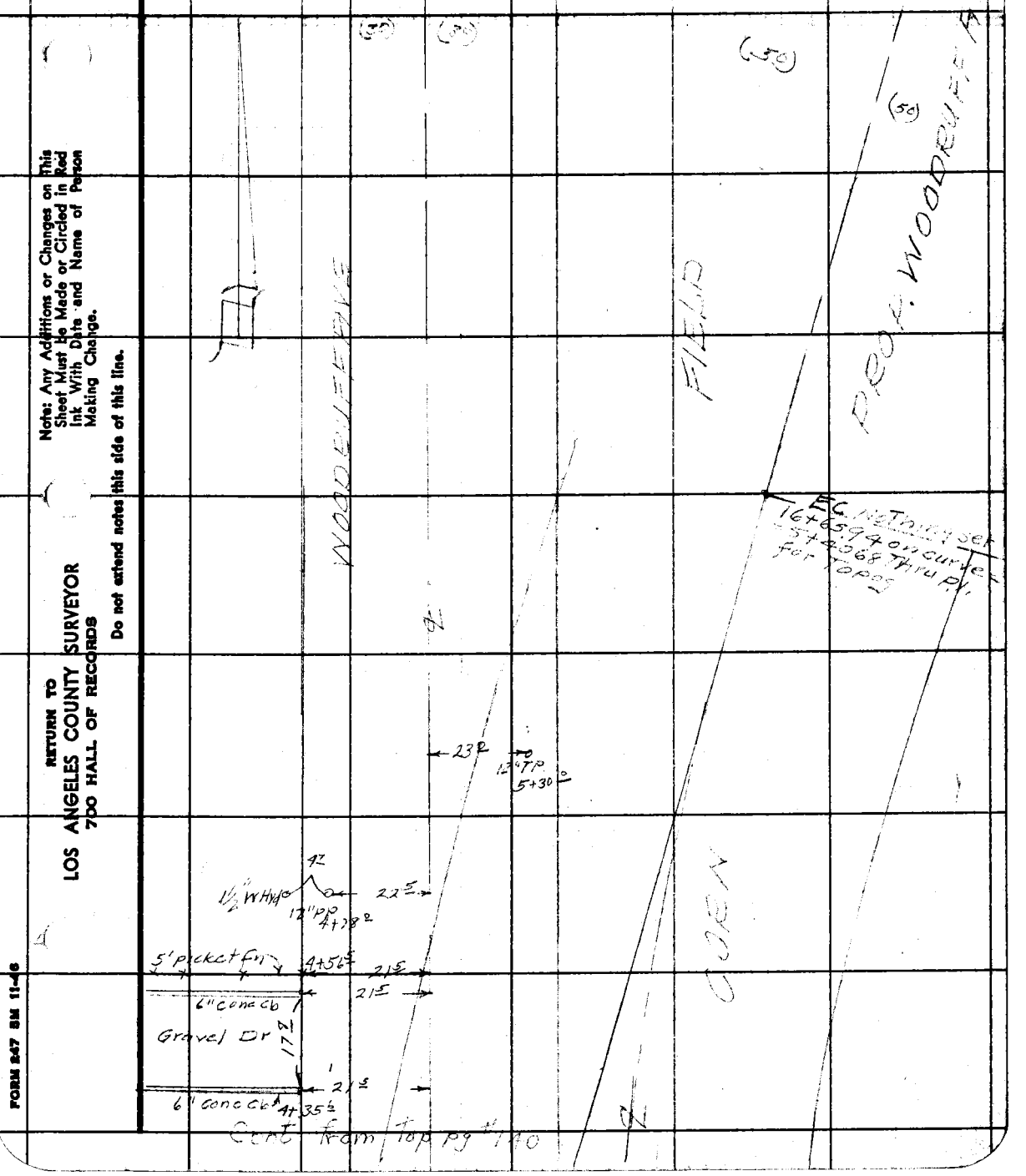

Cont. from top pg #140

Note: Any Additions or Changes on This Sheet Must be Made or Circled in Red Ink With Date and Name of Person Making Change.

Do not extend notes this side of this line.

RETURN TO
LOS ANGELES COUNTY SURVEYOR
700 HALL OF RECORDS

FORM 247 5M 11-46

F. B. 1450 PG. 142

Cont. bot. pg. #143

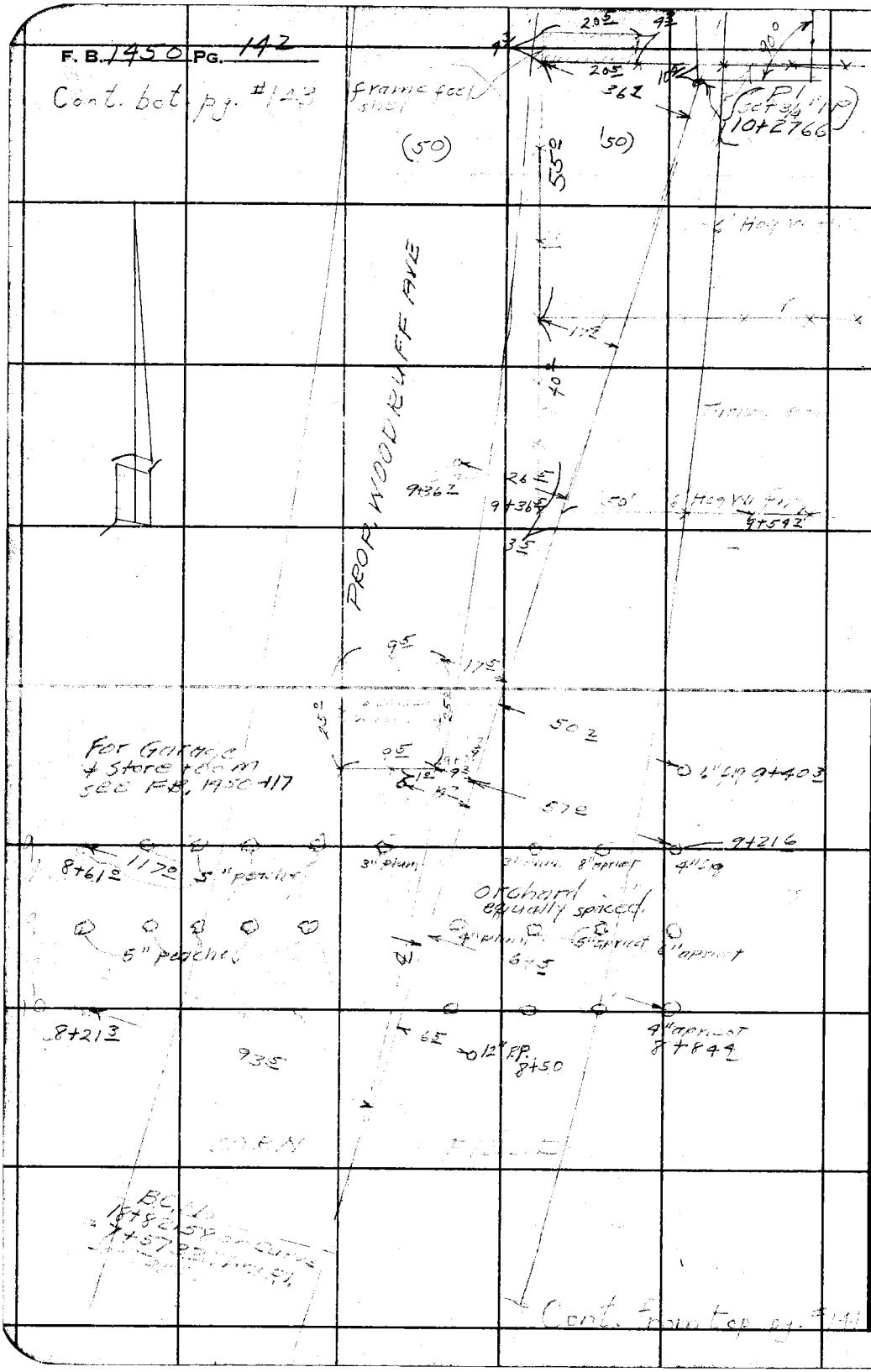

Cont. from top pg. #141

RETURN TO
LOS ANGELES COUNTY SURVEYOR
700 HALL OF RECORDS

Do not extend notes this side of this line.

Note: Any Additions or Changes on This Sheet Must be Made or Circled in Red Ink With Date and Name of Person Making Change.

Notes Ck'd by	Survey of Woodruff Ave
Map No. 55-24	W. O. 8519 Tape No. St'd °F
Office Work R.L.R.	Surveyed by E L Willey
Checked	Notes Date 9-48
Date	Indexed A. C. Johnson

F. B. 1450 PG. 143

Note: Any Additions or Changes on This Sheet Must be Made or Circled in Red Ink With Date and Name of Person Making Change.

Do not extend notes this side of this line.

RETURN TO
LOS ANGELES COUNTY SURVEYOR
700 HALL OF RECORDS

FORM 247 5M 11-46

F. B. 1450 PG. 144

Cont. bot. pg. #145

(50)

(50)

SEE FB 1450-120 for additional Topog

29' offset

PEDRO WAY

26+37.5

26+38.5

4' Hog wire

26+34.5

45°

20°

36°

1" Hyd

26+37.5

26+21.5

1" almond

26+03.2

yard barrel

20°

20°

40.3

25+88.6

45.5

row ampel

25+63.2

40.3

25+65.2

4' Hog wire

25+59.5

31.8

25+07.2

25+07.2

25+06.4

50°

47.6

12" pp

52°

20°

2" peach

24+96.5

51°

20°

1" plum

24+95.2

New 1" plum

52.5

Cont. from top pg #143

RETURN TO
LOS ANGELES COUNTY SURVEYOR
700 HALL OF RECORDS

Do not extend notes this side of this line.

Note: Any Additions or Changes on This Sheet Must Be Made or Circled in Red Ink With Date and Name of Person Making Change.

Notes Ck'd by	Survey of Woodruff Ave	F. B. 1450 Pg. 145
Map No. 55-24	W. O. 8519 Tape No. St'd °F	
Office Work R.L.R.	Surveyed by R.L. Willey	
Checked	Notes " Date 9-48	
Date	Indexed A. C. Johnson	



Note: Any Additions or Changes on This Sheet Must be Made or Circled in Red Ink With Date and Name of Person Making Change.

Do not extend notes this side of this line.

RETURN TO
LOS ANGELES COUNTY SURVEYOR
700 HALL OF RECORDS

FORM 247 SM 11-46

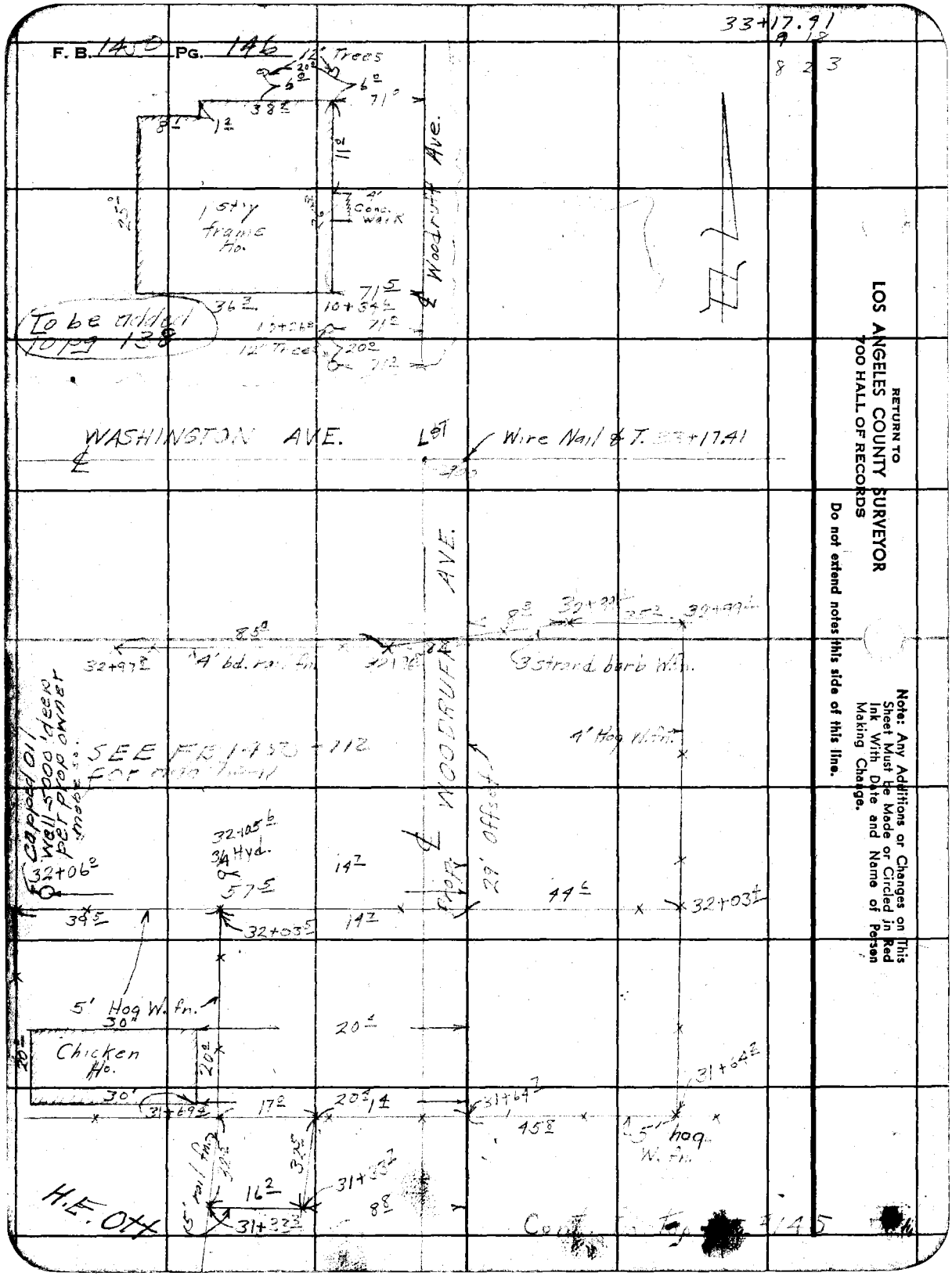

RETURN TO
LOS ANGELES COUNTY SURVEYOR
700 HALL OF RECORDS

Do not extend notes this side of this line.

Note: Any Additions or Changes on This Sheet Must be Made or Circled in Red Ink With Date and Name of Person Making Change.

PWFB 0625 592

Notes Ck'd by	Survey of [illegible]
Map No.	W. O. 8519 Tape No. 093 St'd 68 °F
Office Work	Surveyed by BENSON
Checked	Notes " Date 10-18-48
Date	Indexed A. C. Johnson 1-25-49

F. B. 1450 Pg. 117

PRELIMINARY SURVEY

OF

WOODRUFF AVE.

FROM:- ORANGETHORPE

TO:- IMPERIAL HWY.

J.N. 8519

10-18-48
C.A. Benson
J.S. Coates
J.J. Edwards
R.E. LOWE

Note: Any Additions or Changes on This Sheet Must be Made or Circled in Red Ink With Date and Name of Person Making Change.

Do not extend notes this side of this line.

RETURN TO
LOS ANGELES COUNTY SURVEYOR
700 HALL OF RECORDS

FORM 247 SM 11-46

PWFB 0625 593

F. B. ~~1650~~ PG. ~~148~~ Cont. Bot pg 149

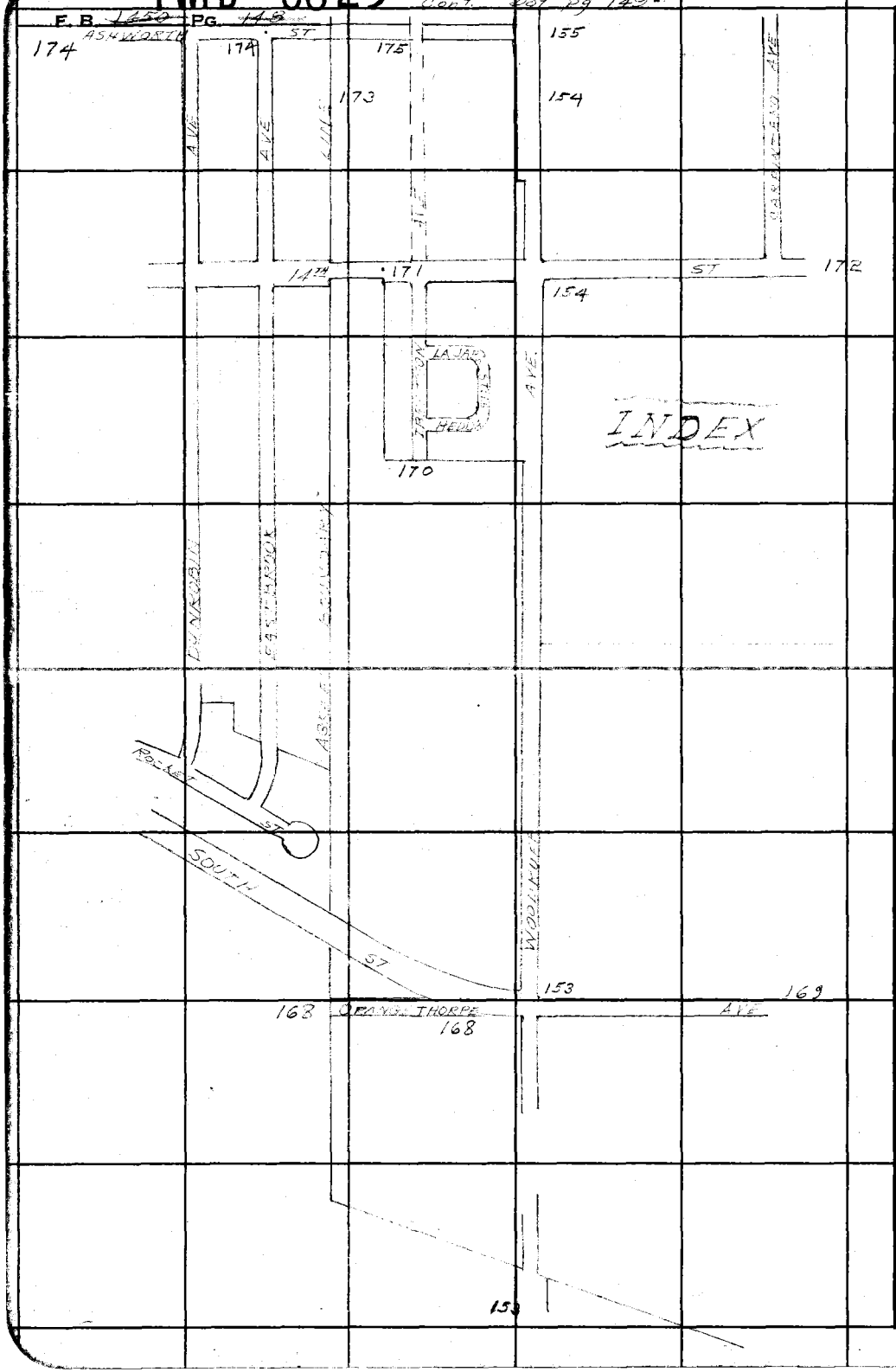

RETURN TO
LOS ANGELES COUNTY SURVEYOR
700 HALL OF RECORDS

Do not extend notes this side of this line.

Note: Any Additions or Changes on This Sheet Must be Made or Circled in Red Ink With Date and Name of Person Making Change.

PWFB 0625

594

Notes Ck'd by
Map No.
Office Work
Checked
Date

Survey of
W. O. 5512 Tape No. 033 St'd 66 °F
Surveyed by BENSON
Notes Date
Indexed K. C. Johnson

F. B. Pg.

INDEX

Cont Sht Pg 150

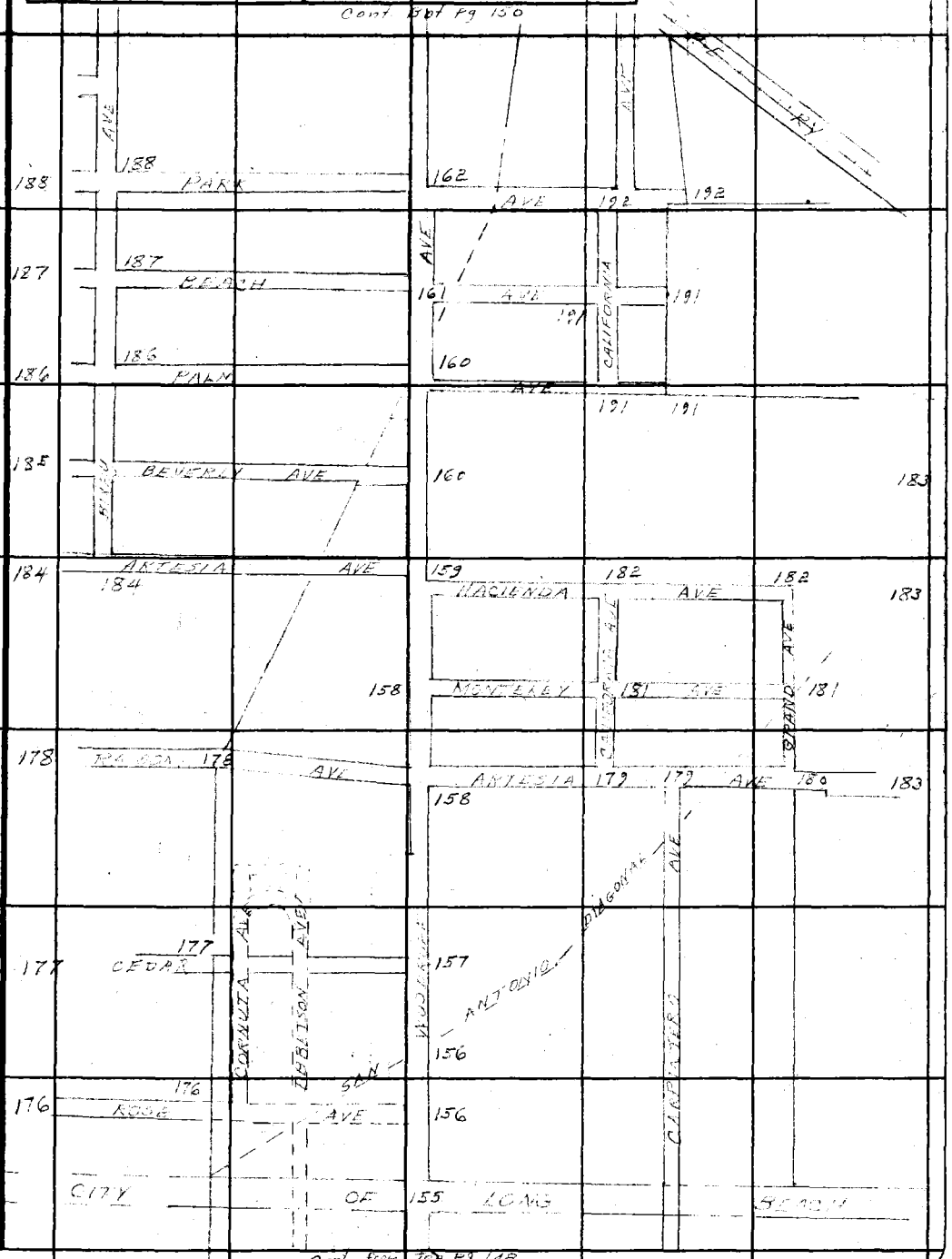

Note: Any Additions or Changes on This Sheet Must be Made or Circled in Red Ink With Date and Name of Person Making Change.

Do not extend notes this side of this line.

RETURN TO
LOS ANGELES COUNTY SURVEYOR
700 HALL OF RECORDS

FORM 247 SM 11-46

PWFB 0625 595, 596, 597, 598

F. B. [illegible] Pg. [illegible]

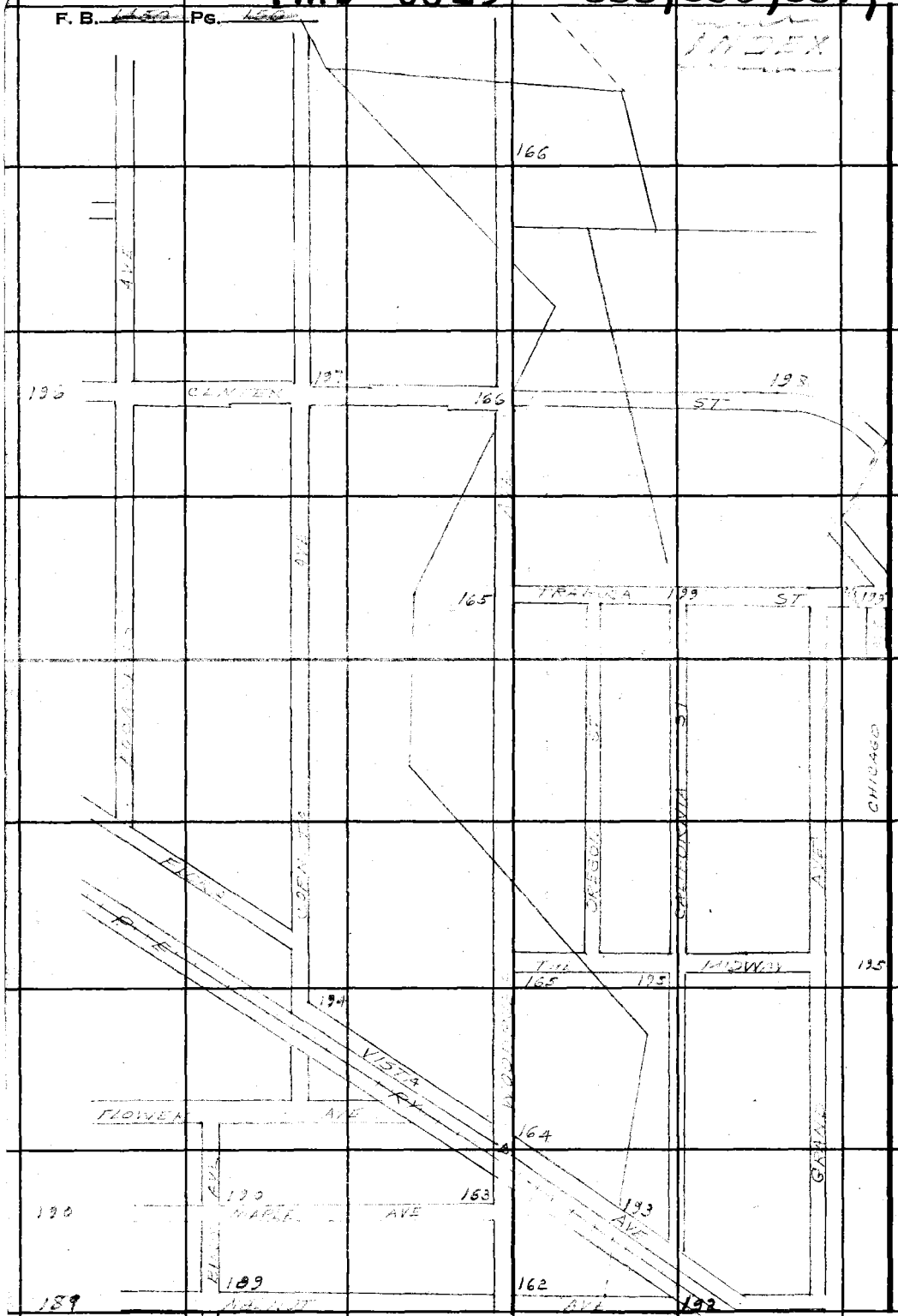

RETURN TO
LOS ANGELES COUNTY SURVEYOR
700 HALL OF RECORDS

Do not extend notes this side of this line.

Note: Any Additions or Changes on This Sheet Must be Made or Circled in Red Ink With Date and Name of Person Making Change.

PWFB 0725 823, 824, 825

Notes Ck'd by	Survey of [illegible]
Map No.	W. O. 8519 Tape No. 023 St'd 68 °F
Office Work	Surveyed by [illegible]
Checked	Notes Date
Date	Indexed A. C. Johnson

F.B. [illegible] Pg. [illegible]

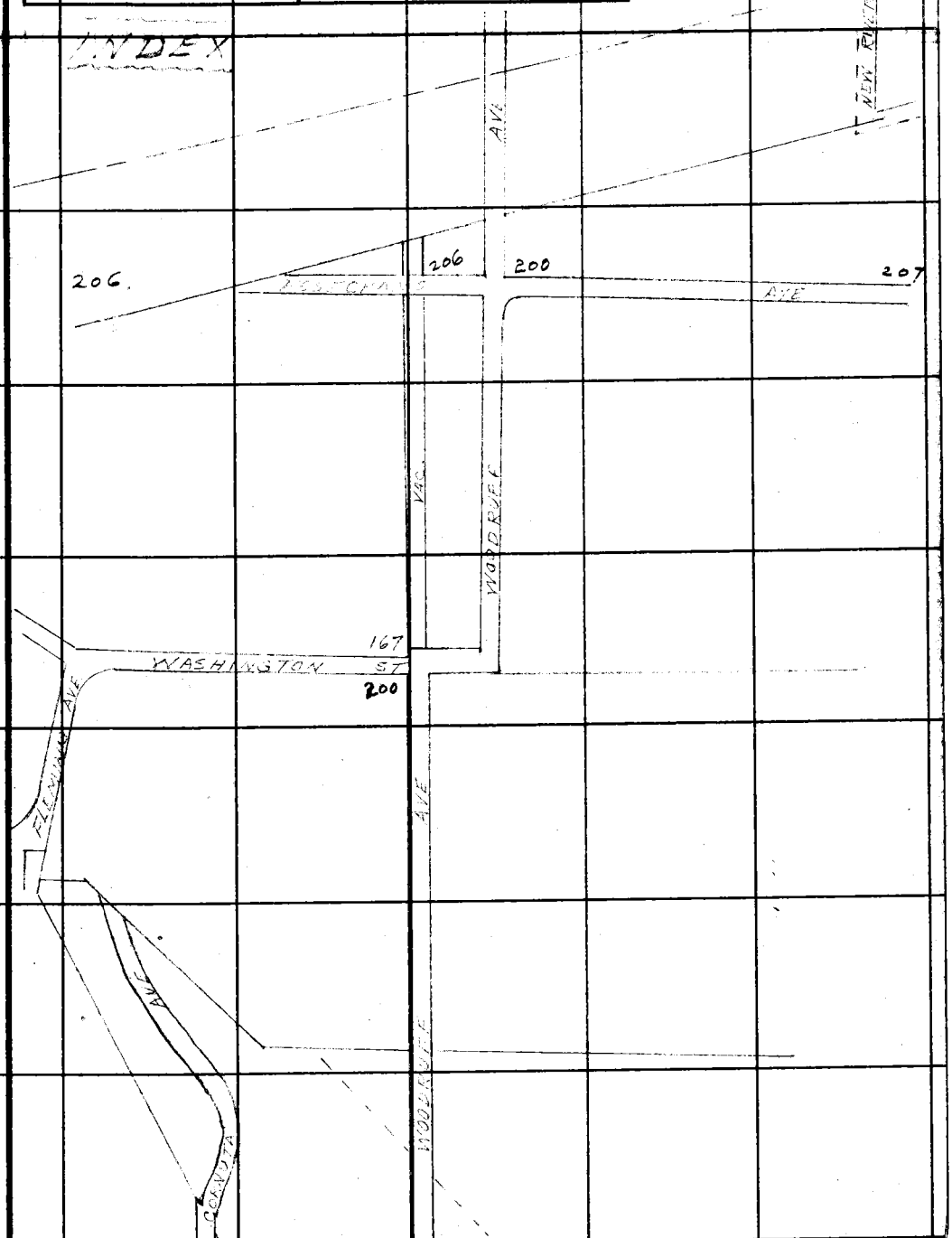

Note: Any Additions or Changes on This Sheet Must be Made or Circled in Red Ink With Date and Name of Person Making Change.

Do not extend notes this side of this line.

RETURN TO
LOS ANGELES COUNTY SURVEYOR
700 HALL OF RECORDS

FORM 247 SM 11-46

PWFB 0725

826 827

F. B. [illegible] PG. [illegible]

INDEX

RETURN TO
LOS ANGELES COUNTY SURVEYOR
700 HALL OF RECORDS

Do not extend notes this side of this line.

Note: Any Additions or Changes on This Sheet Must Be Made or Circled in Red Ink With Date and Name of Person Making Change.

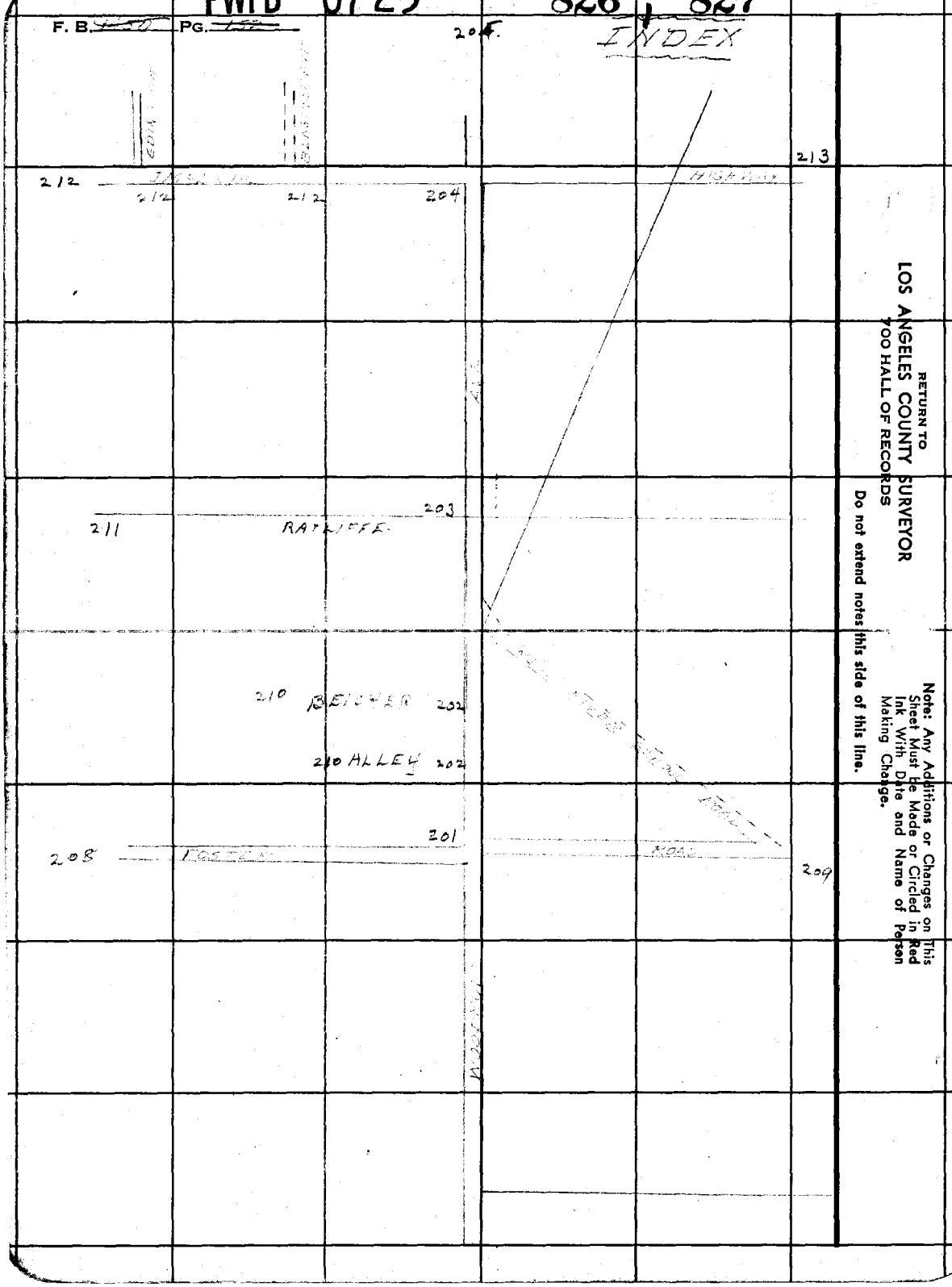

PWFB 0625 599, 600

Notes Ck'd by KRM.	Survey of Wood[illegible]
Map No.	W. O. 8519 Tape No. 093 St'd 68 °F
Office Work CED	Surveyed by Benson
Checked	Notes " Date 10-18-48
Date	Indexed A. C. Johnson

F. B. 1450 Pg. 153

① 90° 37' 40"
④ 362° 51' 10"
90° 37' 47½
⑥ 183° 47' 00"
90° 37' 50"

WS.33-B-6

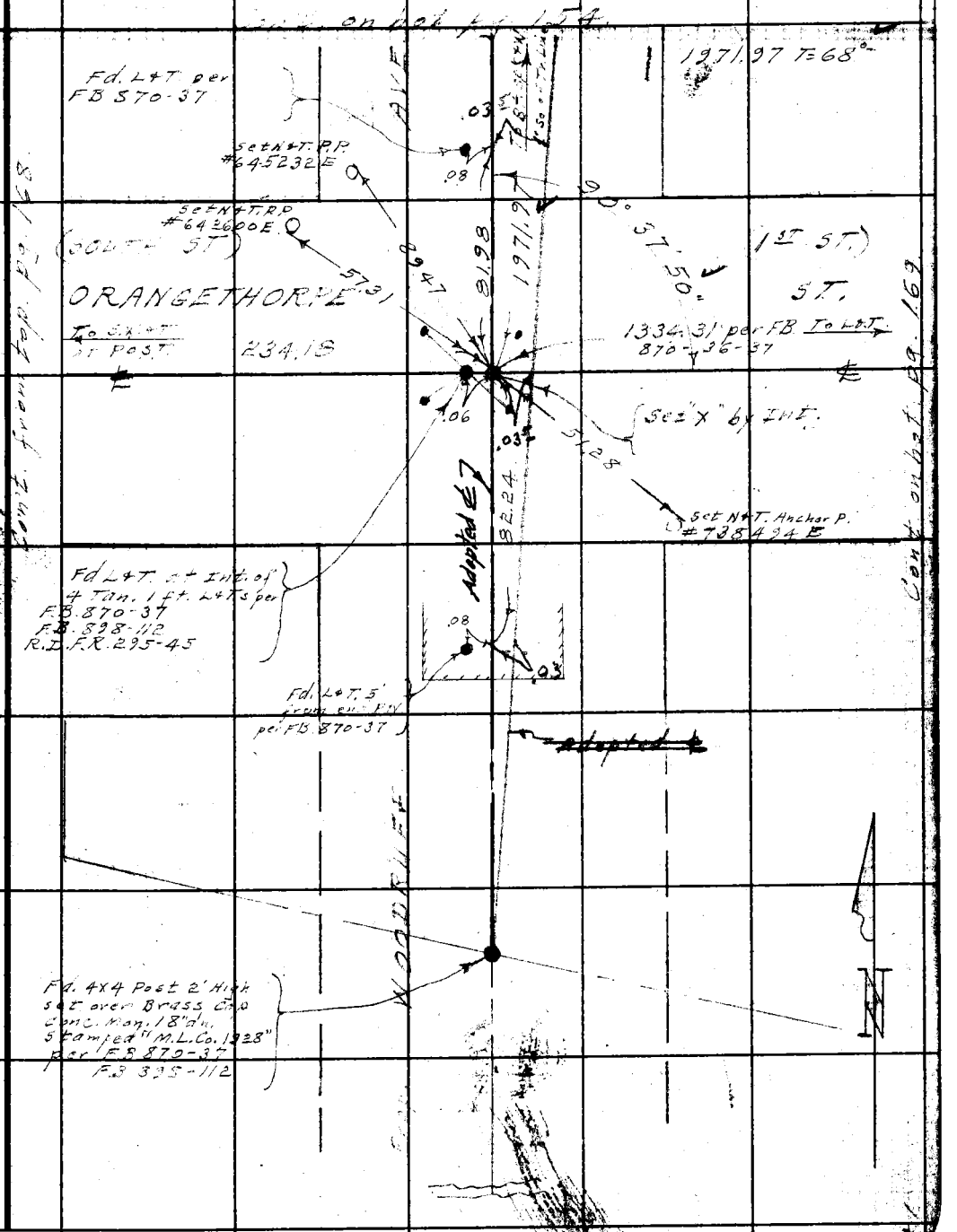

Note: Any Additions or Changes on This Sheet Must be Made or Circled in Red Ink With Date and Name of Person Making Change.

Do not extend [illegible] side of this line.

RETURN TO
LOS ANGELES COUNTY SURVEYOR
700 HALL OF RECORDS

FORM 247 SM 11-46


PWFB 0625
601, 602
F. B. PG.
Adopted ℄
Cont. on bot. pg. 155
0.03 Calc.
1' offset Line
Fd. 2X2 + N.
S. Line R.S. 57-33
Fd. New 2X2 + Tag.
Set Bt. spk. + W. on 1' offset so angle degrees with 1" I.P. at S.W. Cor.
Set L+T. Conc. Dwy
Set N+T.R.P. #621365E
Fd. Nothing
394.17 T = 78° = 394.20
179°59'45" Calc.
Angle Pt.
1/4 Sec. Cor.
Fd. 1" Iron bar 10" dn.
F.B. 898-112
F.B. 507-100
Replaced 1" Iron bar with Co. Sur. Conc. Brass Cap
Fd. 1½" F.P. + Pl.
Set N+T.R.P. #621329E
Fd. I.P. at 45°
S. Line Tr. 10317
1' offset Line
Set Bt. spk. + W. By Int.
Set X in Iron
Cont. from top pg. 171
Cont. from top pg. 170
Cont. from top pg. 153
T.R. No. 10317
M.R. 249-50
Adopted ℄
WOOLWORTH
1971.97
COUNTY SURVEYOR
1/4 SEC. COR.
R.E. 329
WS. 33-B-5+6
RETURN TO
LOS ANGELES COUNTY SURVEYOR
700 HALL OF RECORDS
Do not extend notes this side of this line.
Note: Any Additions or Changes on This Sheet Must Be Made or Circled in Red Ink With Date and Name of Person Making Change.

PWFB 0625 603

Notes Ck'd by VRM	Survey of Woodruff Ave
Map No.	W. O. 8512 Tape No. 093 St'd 68 °F
Office Work CED	Surveyed by Benson
Checked	Notes " Date 10-18-48
Date	Indexed A. C. Johnson

F. B. 1450 Pg. 155

① 89° 40' 00"
④ 358° 40' 40"
89° 40' 10"
⑥ 178° 01' 00"
89° 40' 10"

WS. 33-B-5

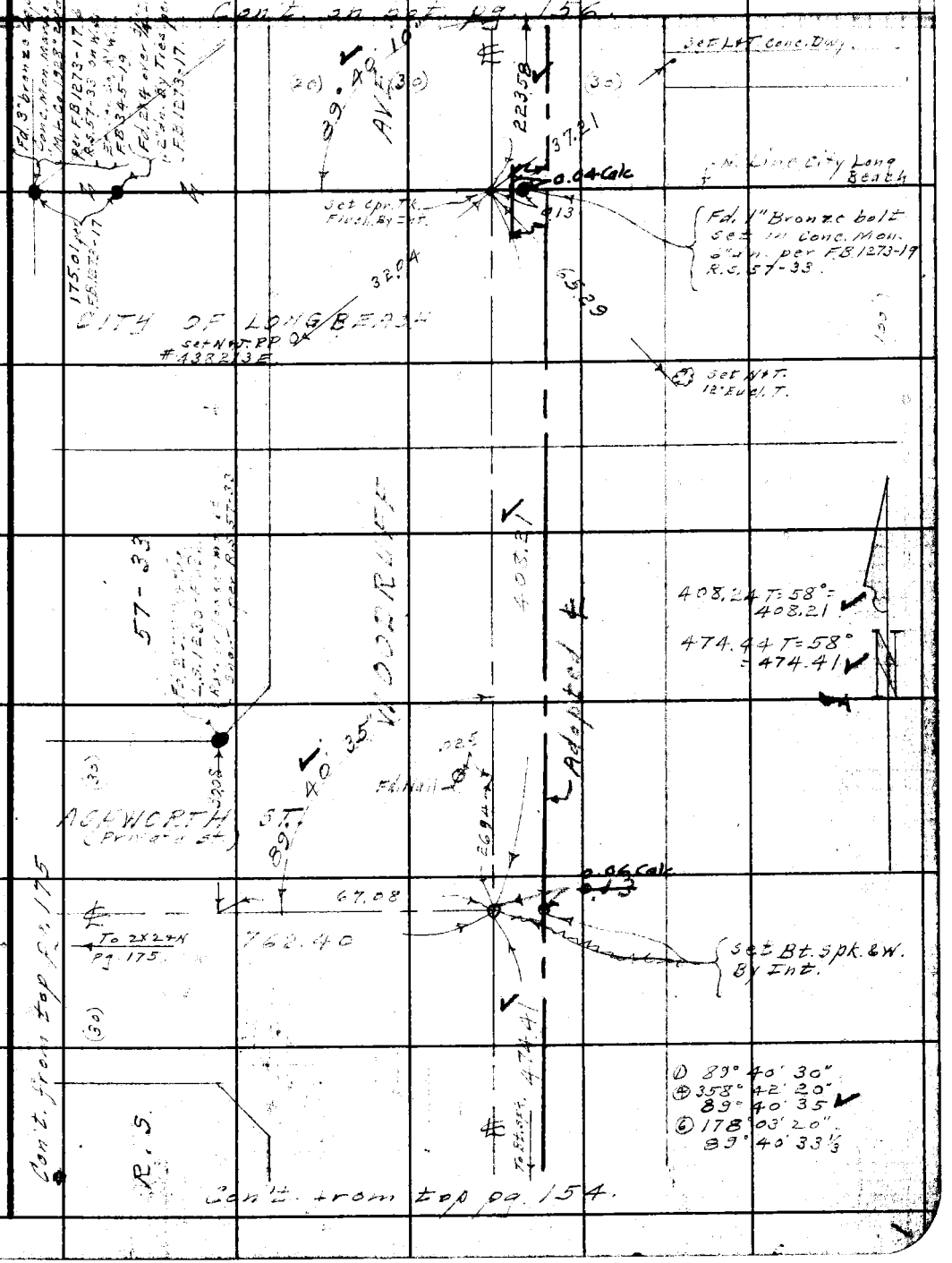

Note: Any Additions or Changes on This Sheet Must be Made or Circled in Red Ink With Date and Name of Person Making Change.

Do not extend notes this side of this line.

RETURN TO
LOS ANGELES COUNTY SURVEYOR
700 HALL OF RECORDS

FORM 247 5M 11-46

PWFB 0625 604

F. B. ~~1450~~ PG. ~~[illegible]~~

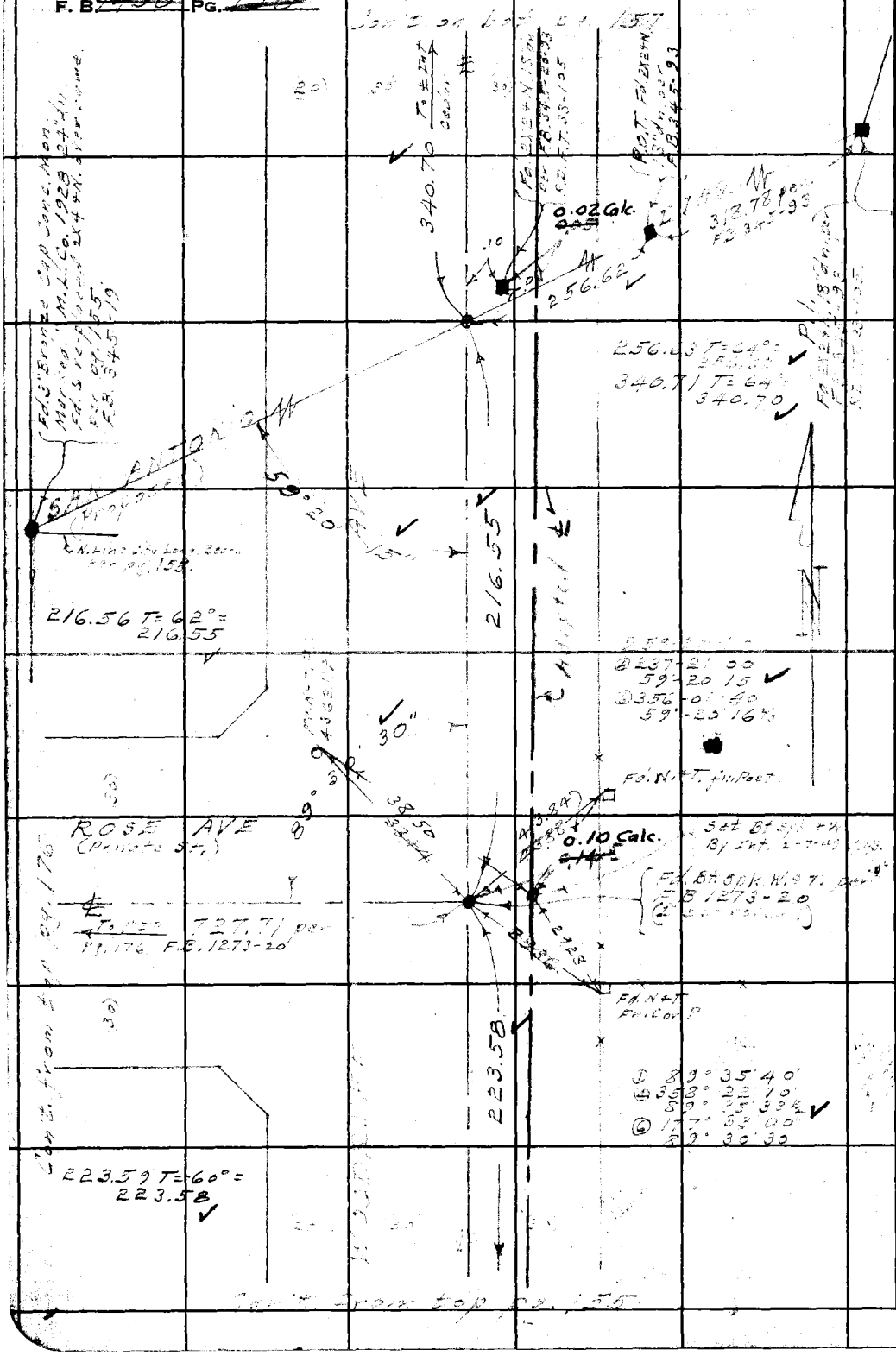

RETURN TO
LOS ANGELES COUNTY SURVEYOR
700 HALL OF RECORDS

Do not extend notes this side of this line.

Note: Any Additions or Changes on This Sheet Must Be Made or Circled in Red Ink With Date and Name of Person Making Change.

PWFB 0625 605, 606

Notes Ck'd by KRM	Survey of
Map No.	W. O. 3519 Tape No. 093 St'd 68 °F
Office Work CED	Surveyed by Benson
Checked	Notes " Date 10-48
Date	Indexed A. C. Johnson

F. B. 1450 Pg. 157

① 90° 24' 40"
④ 361° 39' 10"
90° 24' 47½
⑤ 182° 29' 00"
90° 24' 50"

WS.33-B-5

Con't on lot pg. 158

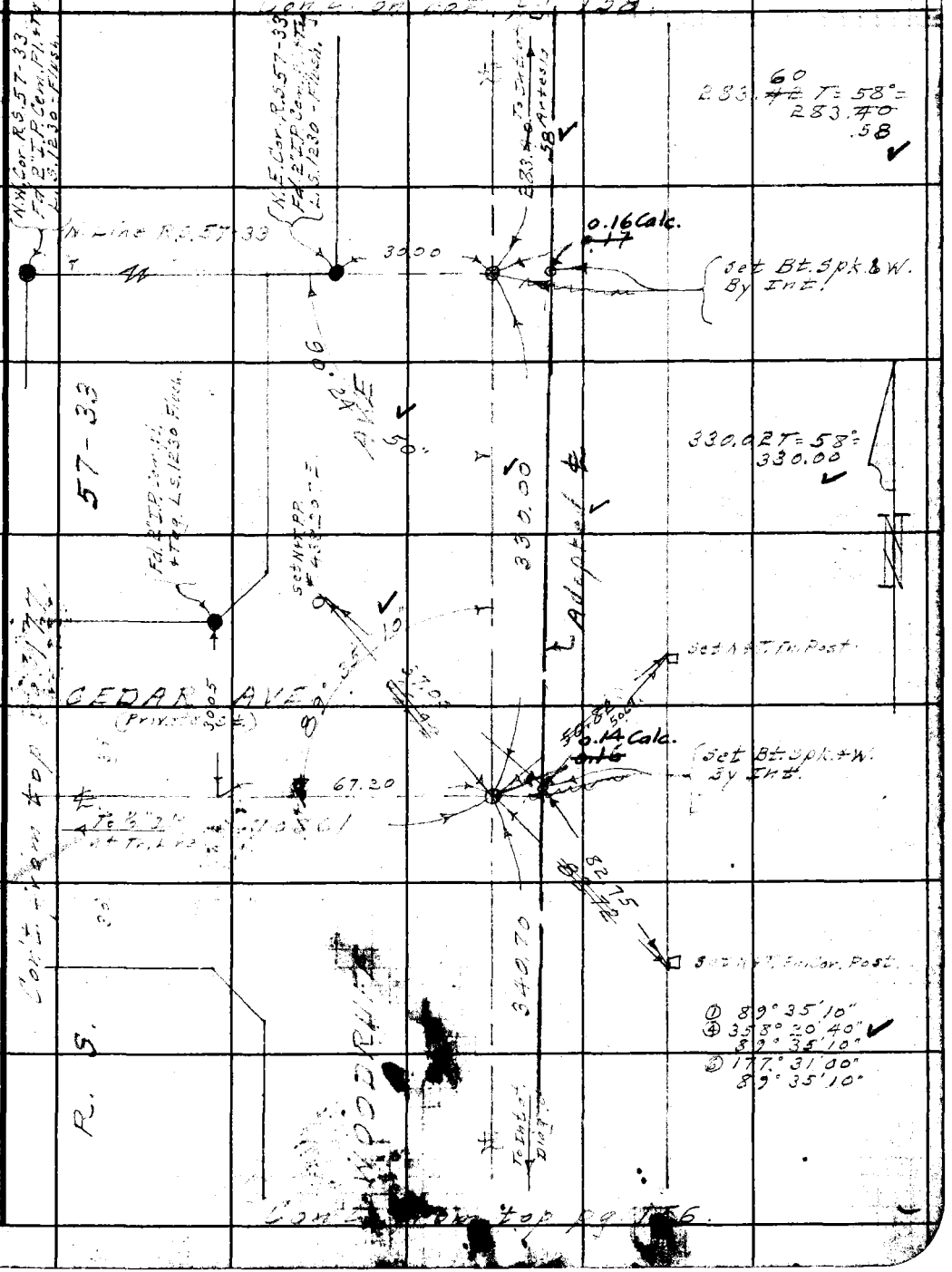

① 89° 35' 10"
④ 358° 20' 40"
89° 35' 10"
⑤ 177° 31' 00"
89° 35' 10"

Con't from top pg. 156

Note: Any Additions or Changes on This Sheet Must be Made or Circled in Red Ink With Date and Name of Person Making Change.

Do not extend notes this side of this line.

RETURN TO
LOS ANGELES COUNTY SURVEYOR
700 HALL OF RECORDS

FORM 247 SM 11-46

PWFB 0625 607

F. B. 1450 PG. 158

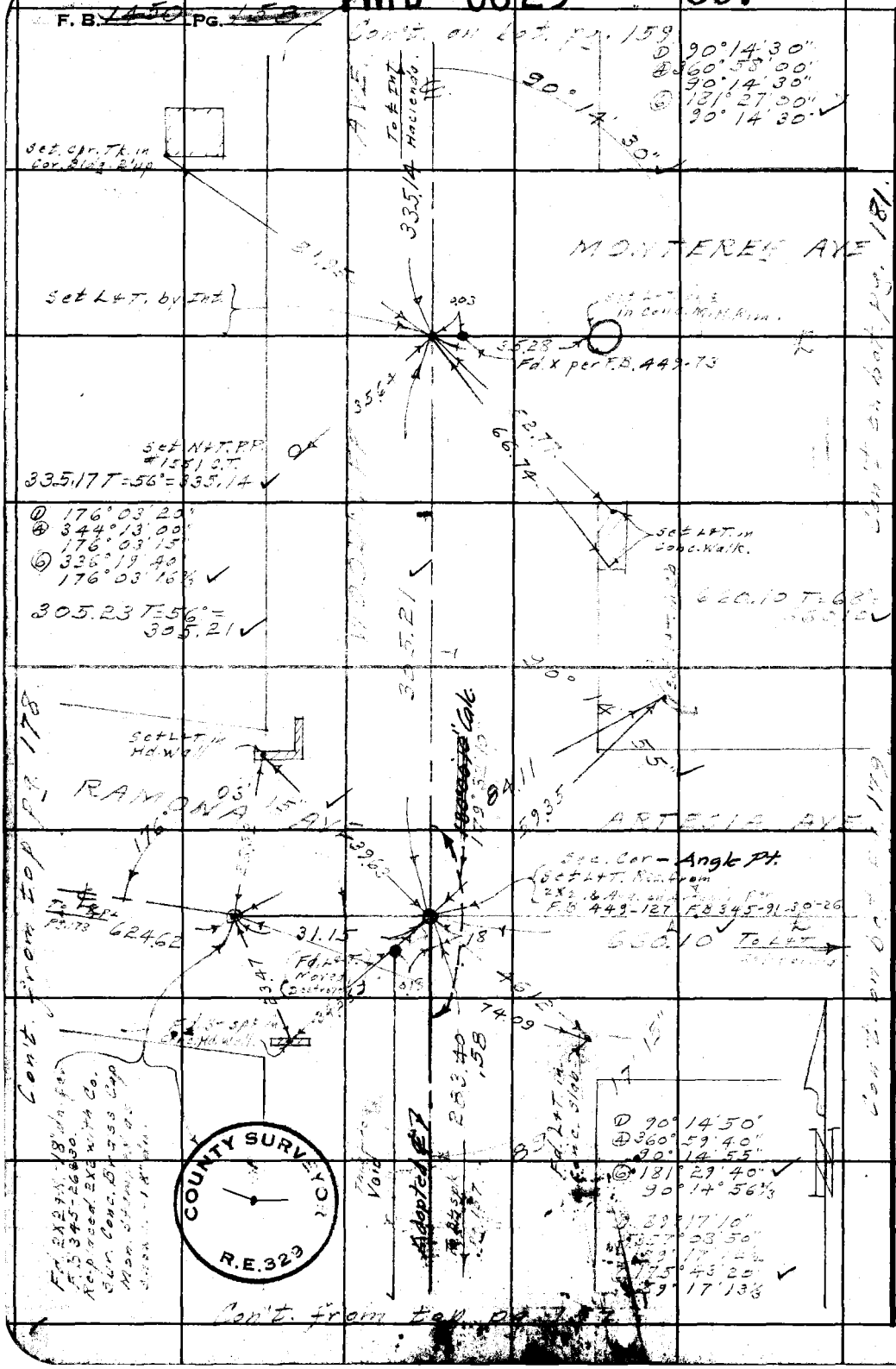

WS.33-B-5

RETURN TO
LOS ANGELES COUNTY SURVEYOR
700 HALL OF RECORDS

Do not extend notes this side of this line.

Note: Any Additions or Changes on This Sheet Must be Made or Circled in Red Ink With Date and Name of Person Making Change.

PWFB 0625 608 609

Notes Ck'd by Miller	Survey of [illegible]	F. B. [illegible] Pg. [illegible]
Map No.	W. O. 8519 Tape No. [illegible] St'd [illegible] °F	① 90° 03' 40"
Office Work CED	Surveyed by [illegible]	④ 360° 14' 20"
Checked	Notes [illegible] Date [illegible]	90° 03' 35"
Date	Indexed A. C. Johnson	⑥ 180° 21' 30"
		90° 03' 35" ✓

W5.33-B-5

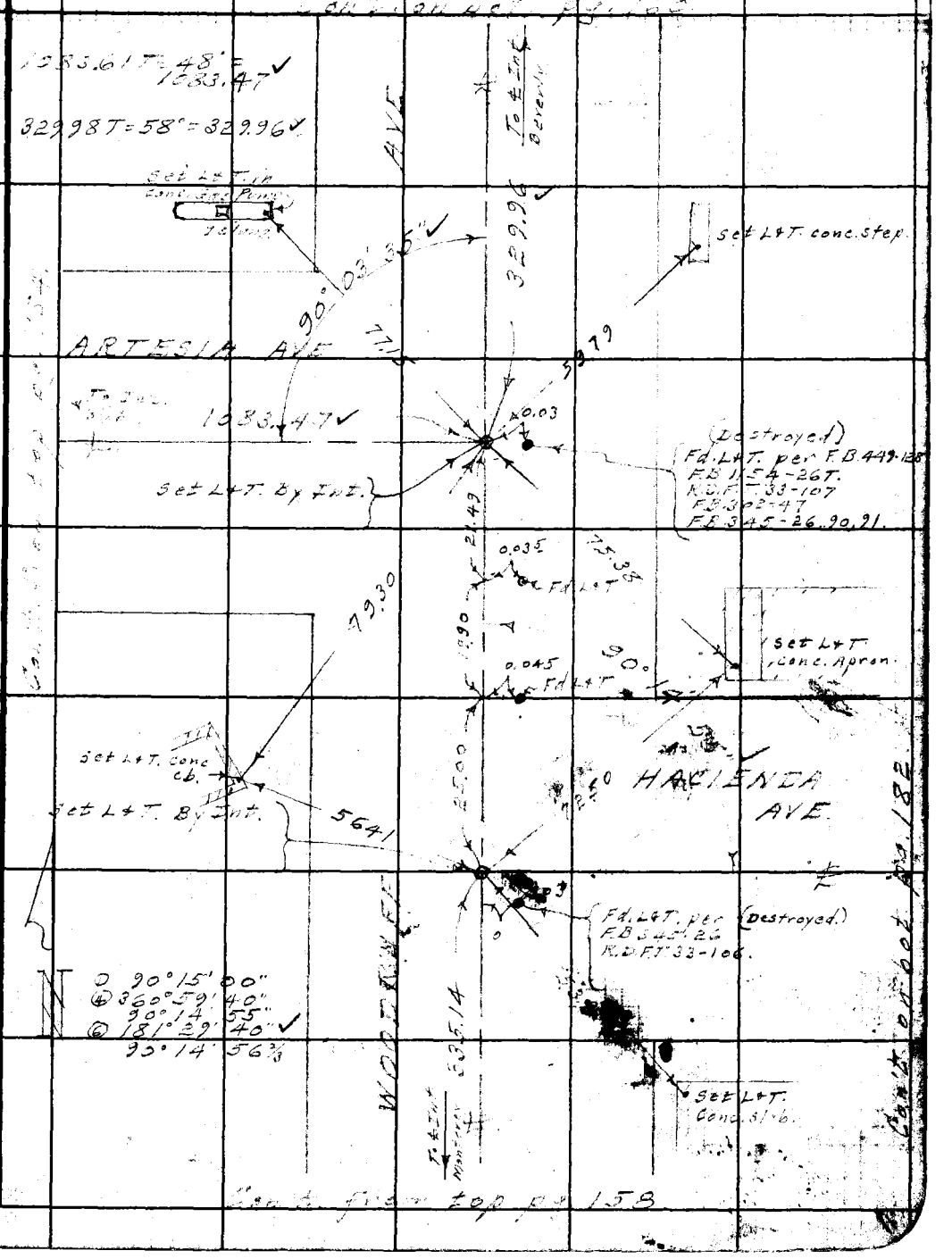

Note: Any Additions or Changes on This Sheet Must be Made or Circled in Red Ink With Date and Name of Person Making Change.

Do not extend notes this side of this line.

RETURN TO
LOS ANGELES COUNTY SURVEYOR
700 HALL OF RECORDS

FORM 247 SM 11-46

PWFB 0625 610

F. B. ____ PG. ____

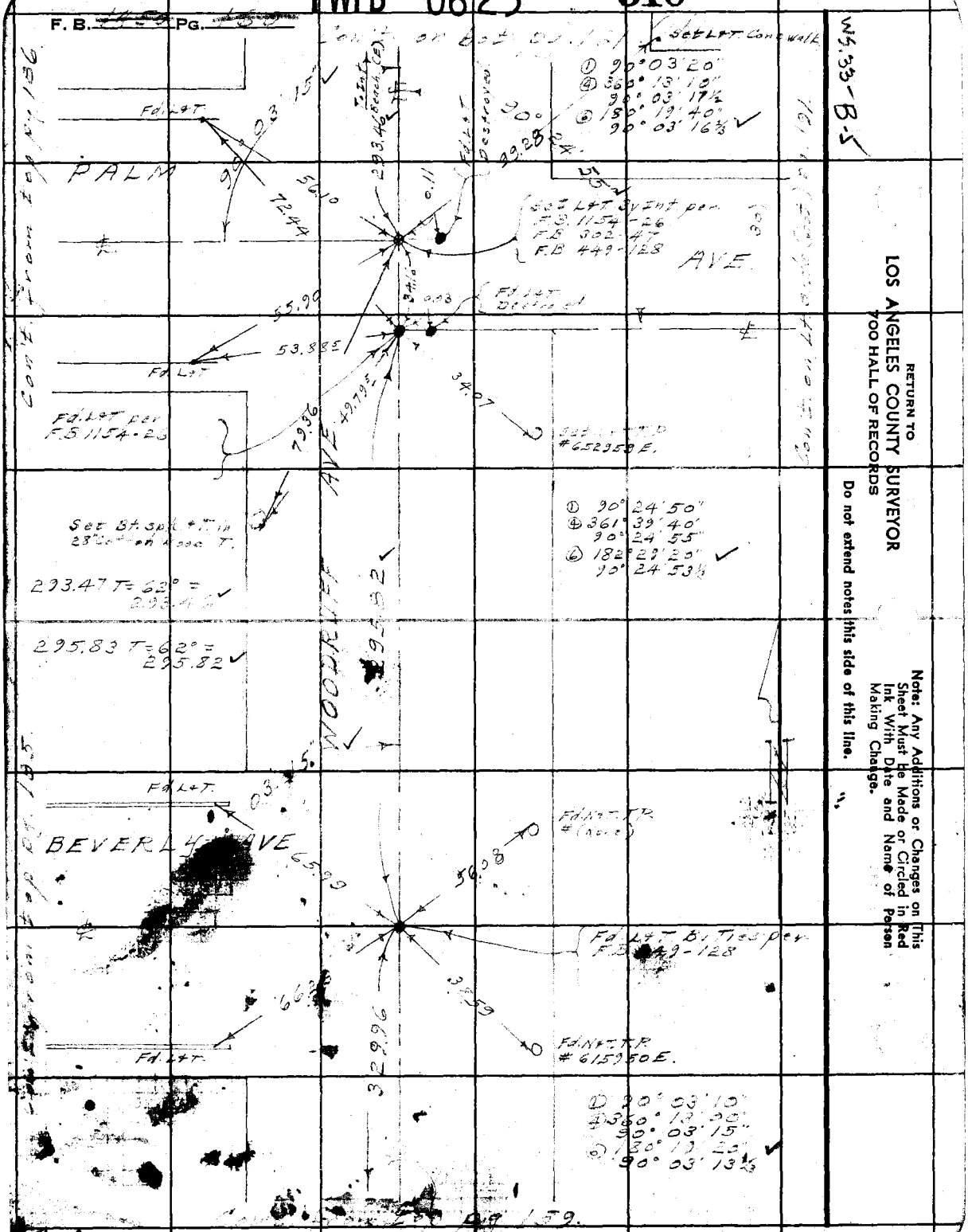

PWFB 0625 611, 612

Notes Ck'd by Miller	Survey of [illegible] Ave
Map No.	W. O. 8519 Tape No. 693 St'd 68 °F
Office Work Drown	Surveyed by Benson
Checked	Notes " Date 10-[illegible]-48
Date	Indexed A. C. Johnson

F. B. [illegible] PG. 101

① 89°56'10"
④ 359°44'50"
89°56'12½
⑥ 179°37'20"
89°56'13⅓ ✓

W5.33-B-5

① 90°03'00"
④ 360°12'20"
90°03'05"
⑥ 130°18'30" ✓
90°03'05"

293.47 T=62° = 293.46 ✓

Note: Any Additions or Changes on This Sheet Must be Made or Circled in Red Ink With Date and Name of Person Making Change.

Do not extend notes this side of this line.

RETURN TO
LOS ANGELES COUNTY SURVEYOR
700 HALL OF RECORDS

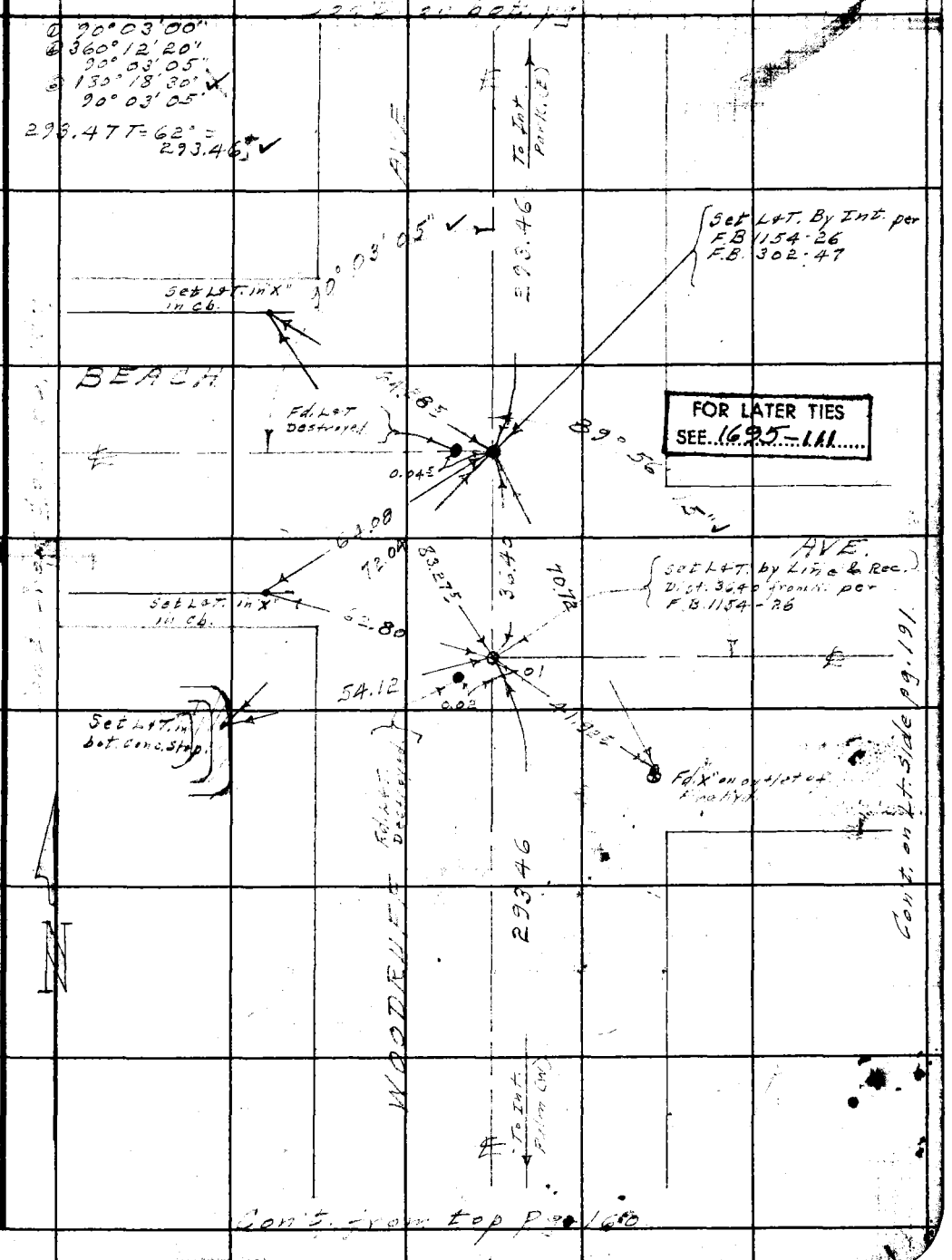

FORM 247 SM 11-46

PWFB 0625 613

F. B. 1450 PG. 162

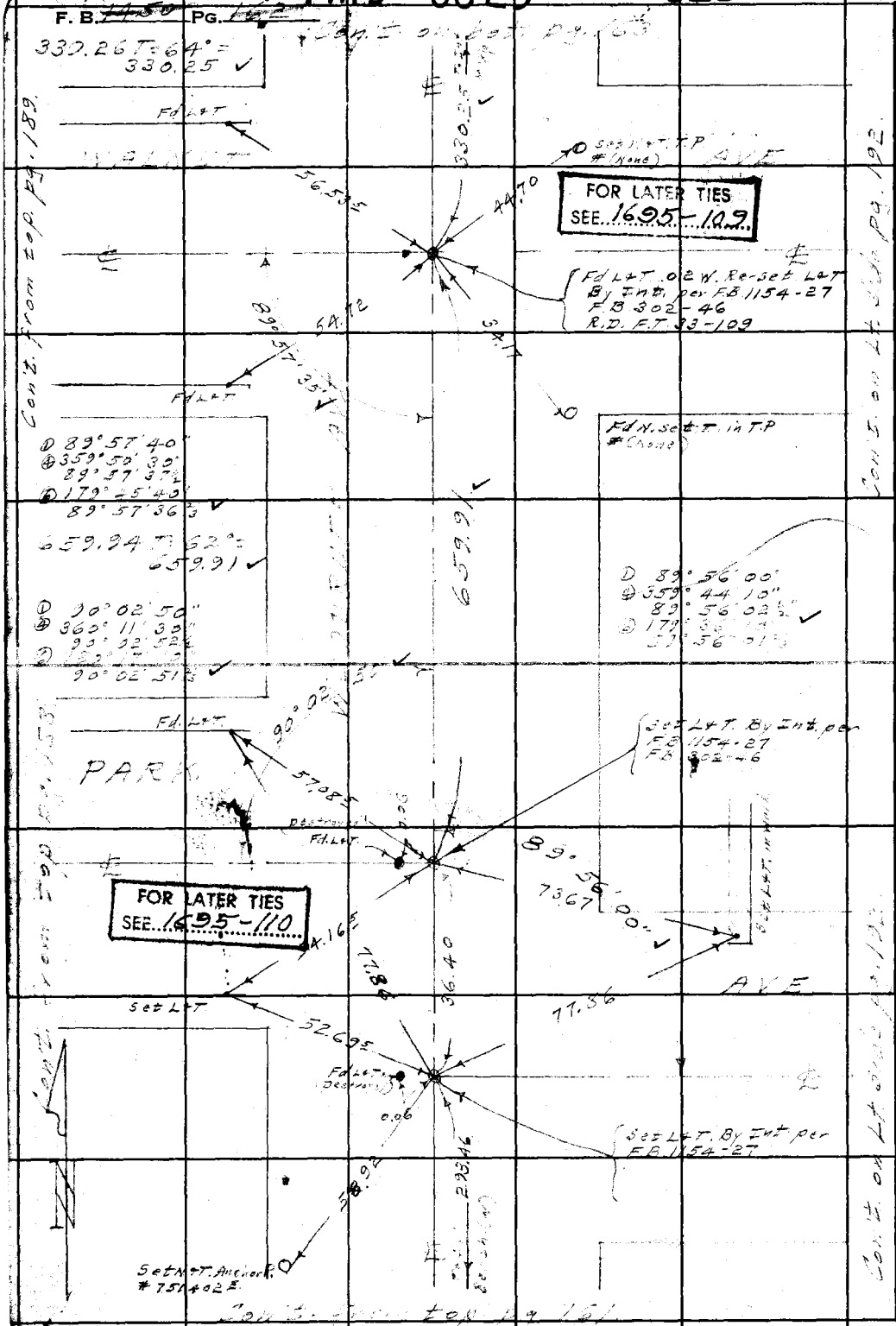

WS-33-B-5

RETURN TO
LOS ANGELES COUNTY SURVEYOR
700 HALL OF RECORDS

Do not extend notes this side of this line.

Note: Any Additions or Changes on This Sheet Must Be Made or Circled in Red Ink With Date and Name of Person Making Change.

PWFB 0625

614

F. B. ____ Pg. 163

Notes Ck'd by Miller	Survey of
Map No.	W. O. ____ Tape No. ____ St'd ____ °F
Office Work CED	Surveyed by
Checked	Notes ____ Date
Date	Indexed E. C. Johnson

WS.33-B-5

105.85 T=66°=105.85

Cont. on ... pg ...

Fd. N+T.P.P. #(3)

60.97

105.85

Fd. N+T. T.P. #(None)

Prop. Flower Ave per F.B. 1195-213

27.51

Fd. L+T. By Ties per F.B. 1195-213

75.05 T=64°=75.05

75.05

WOODALLEE AVE

Fd. L+T.

Fd. L+T.

Set N+T. T.P. #361421 E.

MAPLE AVE

1085.07

33.40

32.15

38.84

Fd. L+T. .01 W. of Line Re-set L+T. By Int. per F.B. 1195-213 F.B. 302-46 R.D. F.T. 33-110

39.82

33.32

33.40

Set N+T.P.P. #330079 E.

Fd. L+T.

Fd. L+T.

Set L+T. T.P. #(None)

Cont. from top pg. 190.

① 89° 57' 20"
④ 359° 49' 00"
89° 57' 15"
⑥ 179° 43' 40"
89° 57' 16"

330.25

FOR LATER TIES SEE 1695-107

Cont. from top pg 162

Note: Any Additions or Changes on This Sheet Must be Made or Circled in Red Ink With Date and Name of Person Making Change.

Do not extend notes this side of this line.

RETURN TO
LOS ANGELES COUNTY SURVEYOR
700 HALL OF RECORDS

FORM 247 5M 11-46

F. B. 1450 PG. 164

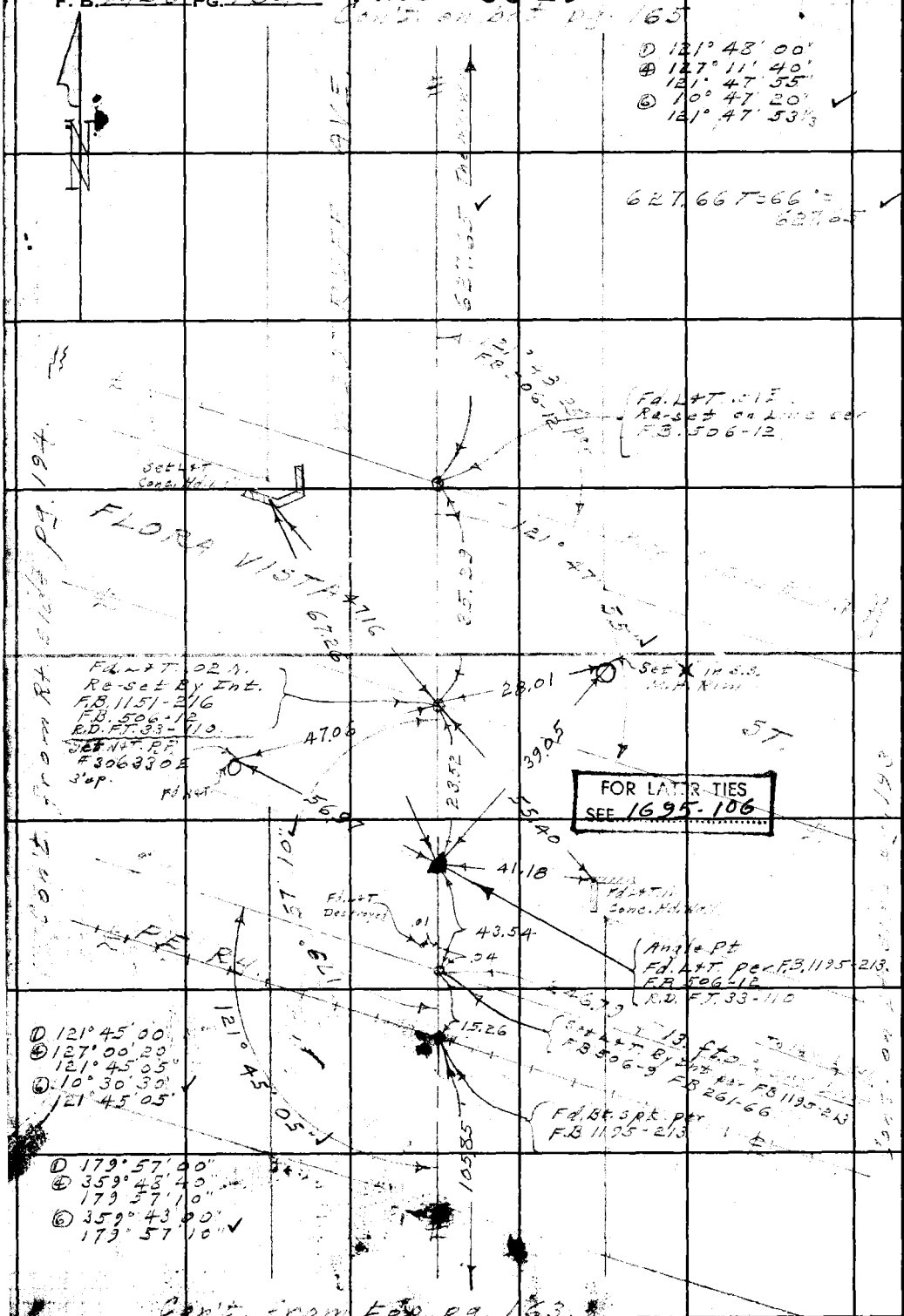

WS.33-B-J

RETURN TO
LOS ANGELES COUNTY SURVEYOR
700 HALL OF RECORDS

Do not extend notes this side of this line.

Note: Any Additions or Changes on This Sheet Must be Made or Circled in Red Ink With Date and Name of Person Making Change.

PWFB 0725 828, 829

F. B. Pg. 168

Notes Ck'd by Miller	Survey of [illegible]
Map No.	W. O. Tape No. St'd °F
Office Work CED	Surveyed by
Checked	Notes Date
Date	Indexed A. C. Johnson

WS.33-B-4+5

Sec. Cor. & Pt. Fd. L+T. B. Ties per F.B. 1151-217 F.B. 506-12 F.B. 494-19 R.D. F.T. 33-112 F.B. 302-35 L.B. 761-134

① 179° 32' 50"
④ 358° 11' 30"
179° 32' 52½
⑥ 357° 17' 10"
179° 32' 51⅓

Fd. N.+T. Guy P. # 4278.

50" AVE

89° 47' 50"

TRABUCO ST.

30.98 Fd. L+T.

13.13

33.73

Fd. L+T.

32'

26.14

FOR LATER TIES SEE 1695-104

Fd. X on M.H. Rim on Tan Prod

13.32

33.01

33.52

40.85

Fd. L+T.

Fd. N+T. P.P. # 339781 E.

1052.15

Fd. N+T. T.P. # 5080

Cont. on bot. pg. 199

① 89° 47' 40"
④ 359° 11' 20"
89° 47' 50"
⑥ 178° 47' 00"
89° 47' 50"

725.86 T = 38° = 725.72

① 89° 52' 40"
④ 359° 30' 00"
89° 52' 30"
⑥ 179° 15' 00"
89° 52' 30"

1052.16 T = 66° = 1052.15

Fd. X

Fd. L+T. per F.B. 1151-217

268.51 T = 66° = 268.51

89° 52'

WOODRUFF

Set N+T. T.P. # M 351 H

30"

THE MNDW

Fd. L+T. in Conc. Dwy.

Set L+T. By Int. per F.B. 1151-217 R.D. F.T. 33-111 L.B. 761-134

49.00

268.51

0.03

29.98

Fd. L+T. Destroyed.

Set P.M. on ℄

25.64

27.93

Fd. X on M.H. Rim on Tan Prod.

Fd. X in M.H. Rim .02 S. of ℄

FOR LATER TIES SEE 1695-105

30.68

627.65

Fd. N+T. P.P. # 330085 E.

Cont. on bot. pg. 199

Cont. from top pg. 164

Note: Any Additions or Changes on This Sheet Must be Made or Circled in Red Ink With Date and Name of Person Making Change.

Do not extend notes this side of this line.

RETURN TO LOS ANGELES COUNTY SURVEYOR 700 HALL OF RECORDS

FORM 247 5M 11-46

PWFB 0725 830

F. B. ~~1450~~ PG. ~~166~~

Con't. on set. pg. 167

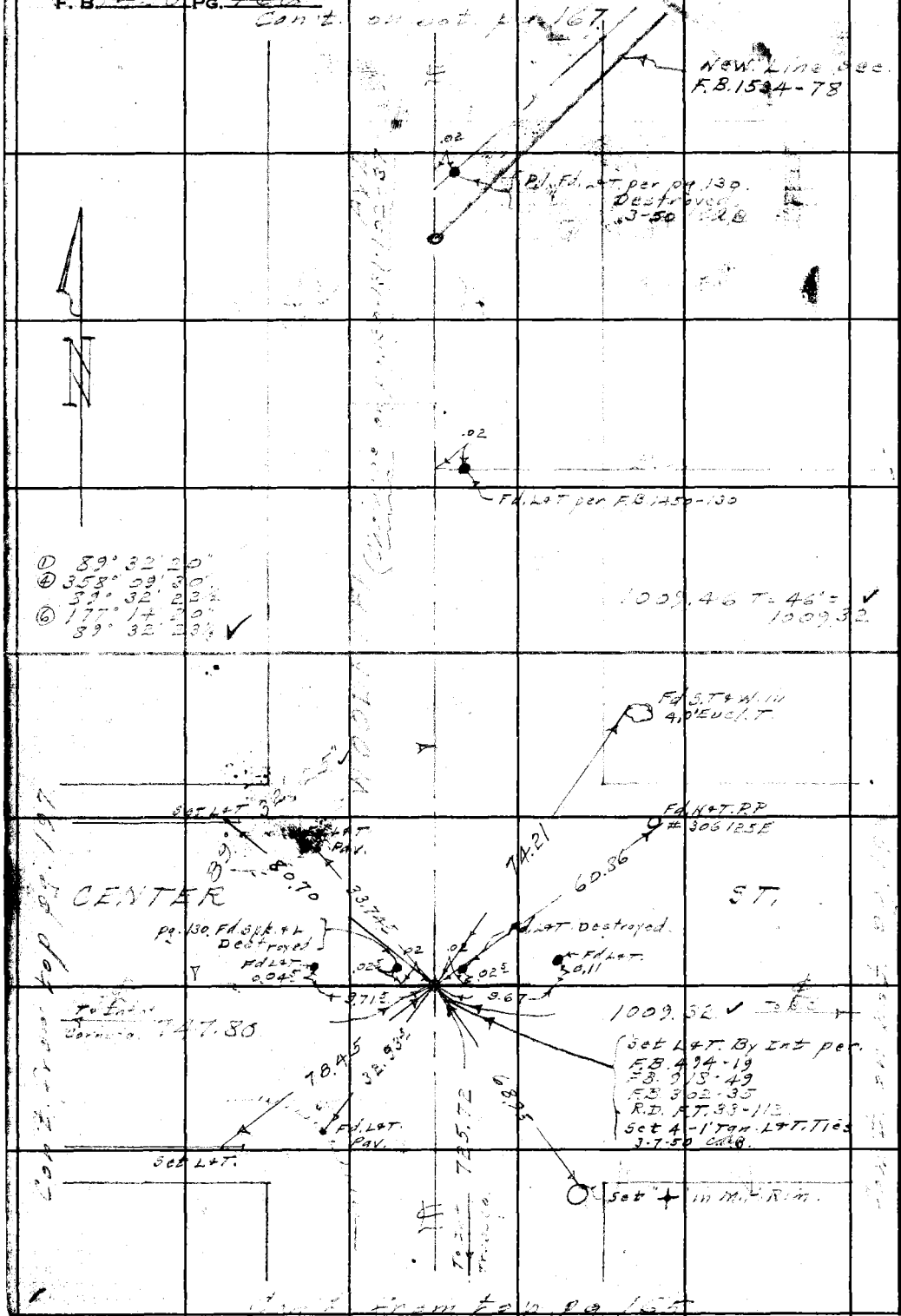

WS 33-B-4

RETURN TO
LOS ANGELES COUNTY SURVEYOR
700 HALL OF RECORDS

Do not extend notes this side of this line.

Note: Any Additions or Changes on This Sheet Must Be Made or Circled in Red Ink With Date and Name of Person Making Change.

PWFB 0725

831, 832 167

Notes Ck'd by Miller	Survey of
Map No.	W. O. 8519 Tape No. 563 St'd 68 °F
Office Work CED	Surveyed by
Checked	Notes Benson Date 11-48
Date	Indexed A. C. Johnson

F. B. 1 Pg. 167
264.29 T=56° = 264.27
264.30 T=46° = 264.27

W5.33-B-4

Note: Any Additions or Changes on This Sheet Must be Made or Circled in Red Ink With Date and Name of Person Making Change.

Do not extend notes this side of this line.

RETURN TO
LOS ANGELES COUNTY SURVEYOR
700 HALL OF RECORDS

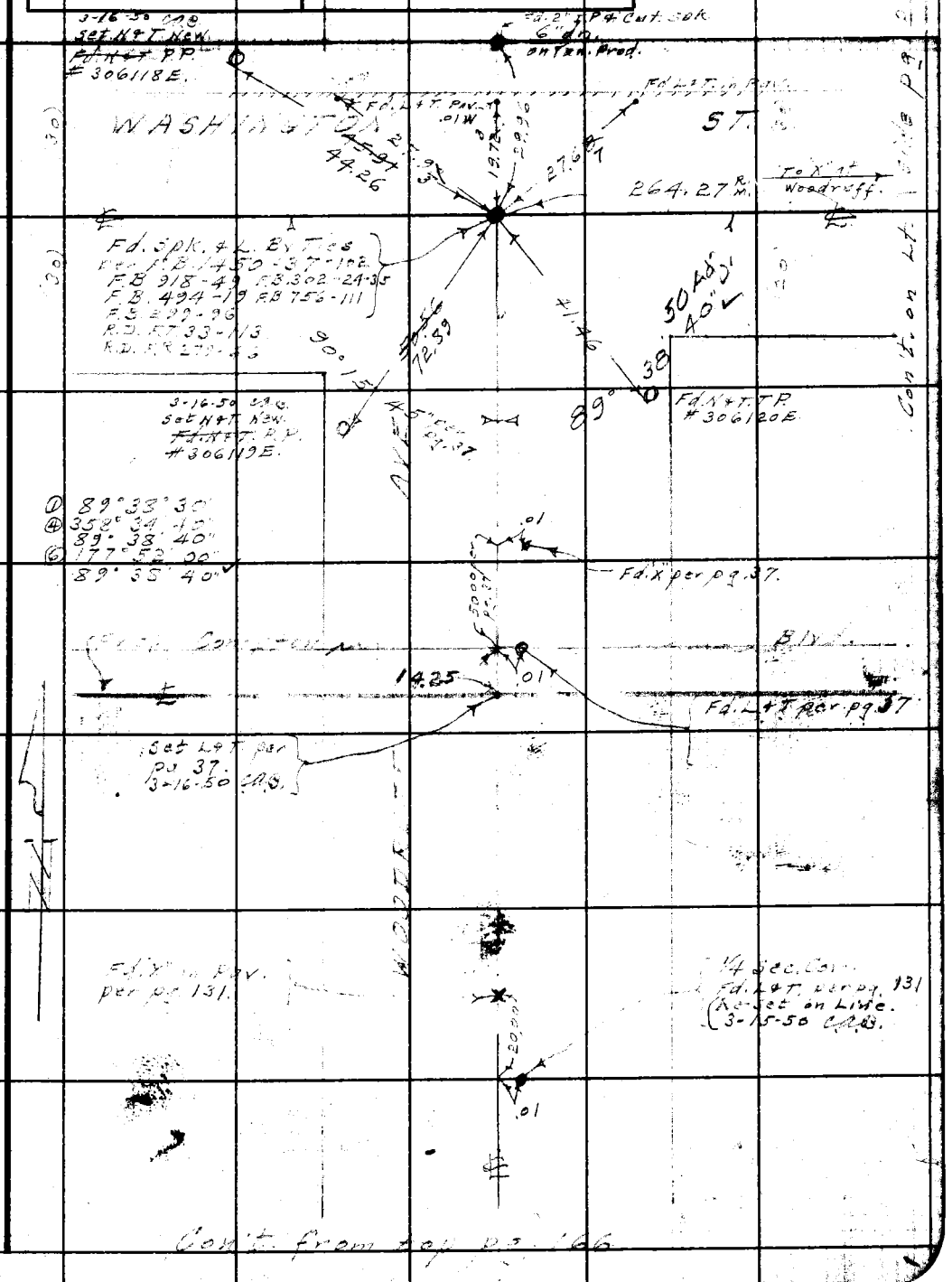

Con't. from top pg. 166

FORM 247 5M 11-46

[redacted]

F. B. 4-30 PG. 158

Con't. on Lt. side pg. 153

WS.33-B-6

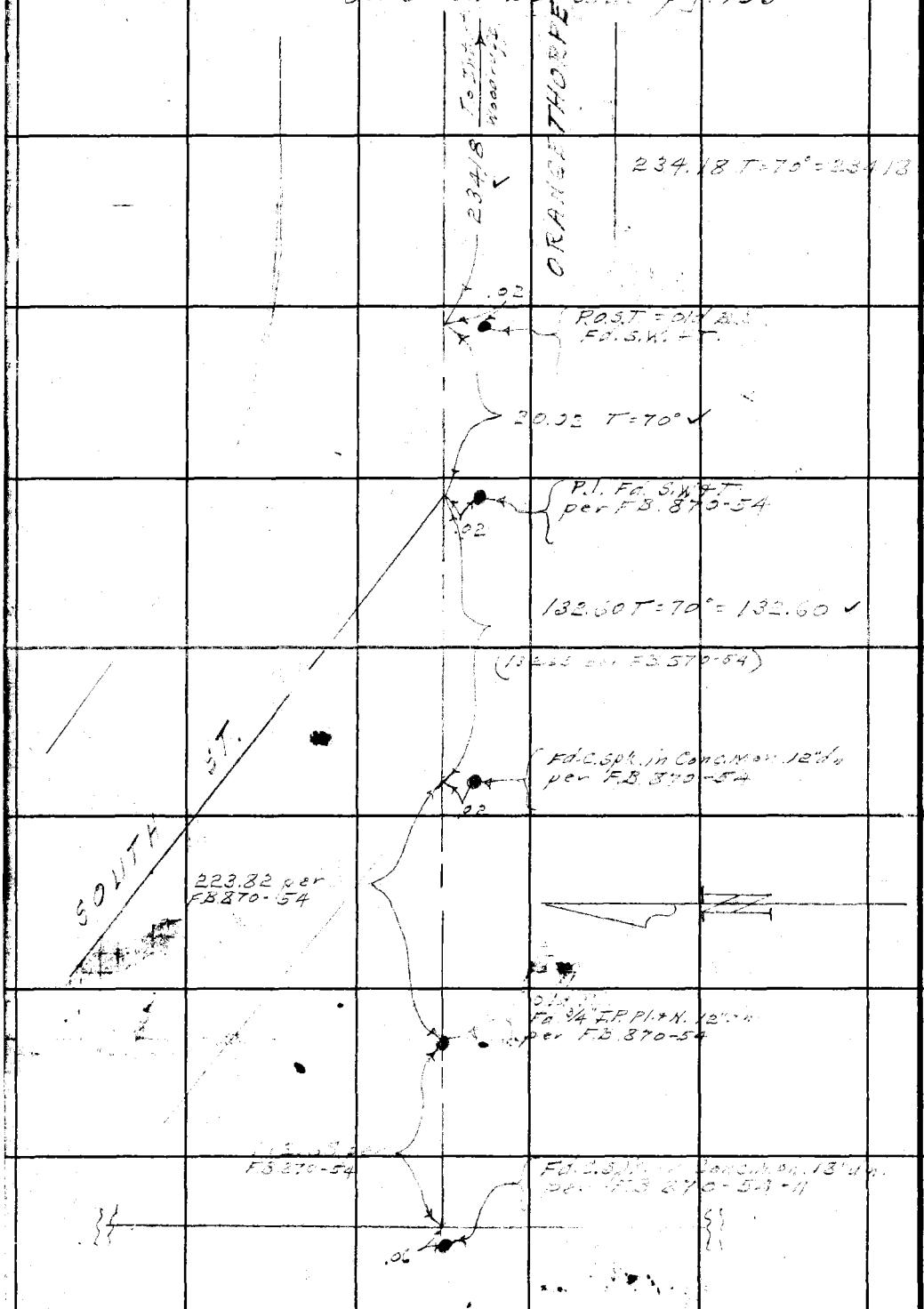

RETURN TO
LOS ANGELES COUNTY SURVEYOR
700 HALL OF RECORDS

Do not extend notes this side of this line.

Note: Any Additions or Changes on This Sheet Must be Made or Circled in Red Ink With Date and Name of Person Making Change.

PWFB 0625 617, 618

F. B. _____ Pg. 109

Notes Ck'd by Miller	Survey of
Map No.	W. O. Tape No. St'd °F
Office Work CED	Surveyed by
Checked	Notes Date
Date	Indexed A. C. Johnson

WS 33-B6

Note: Any Additions or Changes on This Sheet Must be Made or Circled in Red Ink With Date and Name of Person Making Change.

Do not extend notes this side of this line.

RETURN TO
LOS ANGELES COUNTY SURVEYOR
700 HALL OF RECORDS

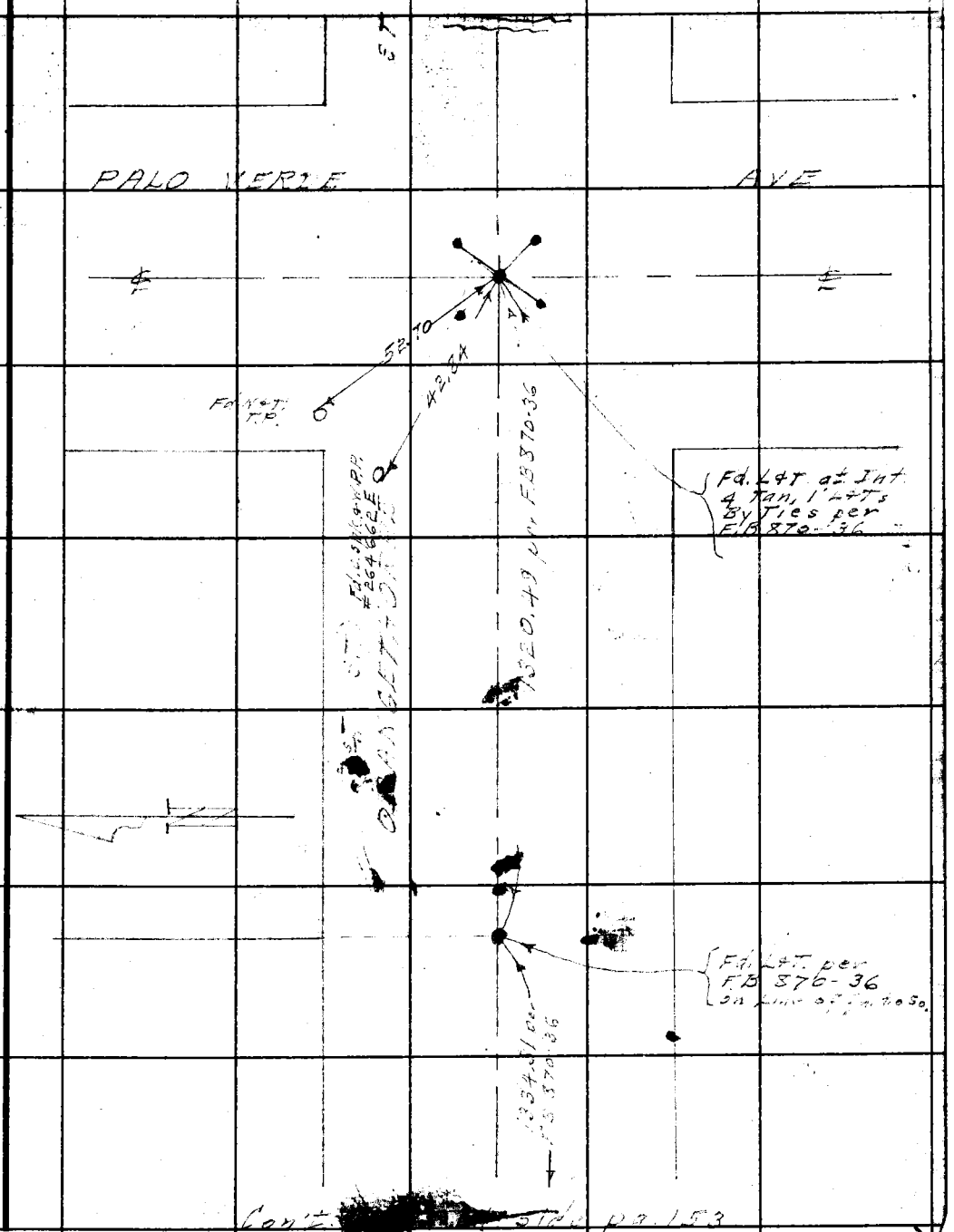

Con't [redacted] side pg. 153

FORM 247 5M 11-46

PWFB 0625 619

F. B. ~~1450~~ PG. ~~170~~



WS 33-B-6

RETURN TO
LOS ANGELES COUNTY SURVEYOR
700 HALL OF RECORDS

Do not extend notes this side of this line.

Note: Any Additions or Changes on This Sheet Must be Made or Circled in Red Ink With Date and Name of Person Making Change.

PWFB 0625 620 621

E. B. [illegible] Pg. 171

Notes Ck'd by	Survey of Woodruff Ave
Map No.	W. O. 8519 Tape No. 093 St'd 68 °F
Office Work CED	Surveyed by Benson
Checked	Notes " Date
Date	Indexed A. C. Johnson

WS.33-B-5

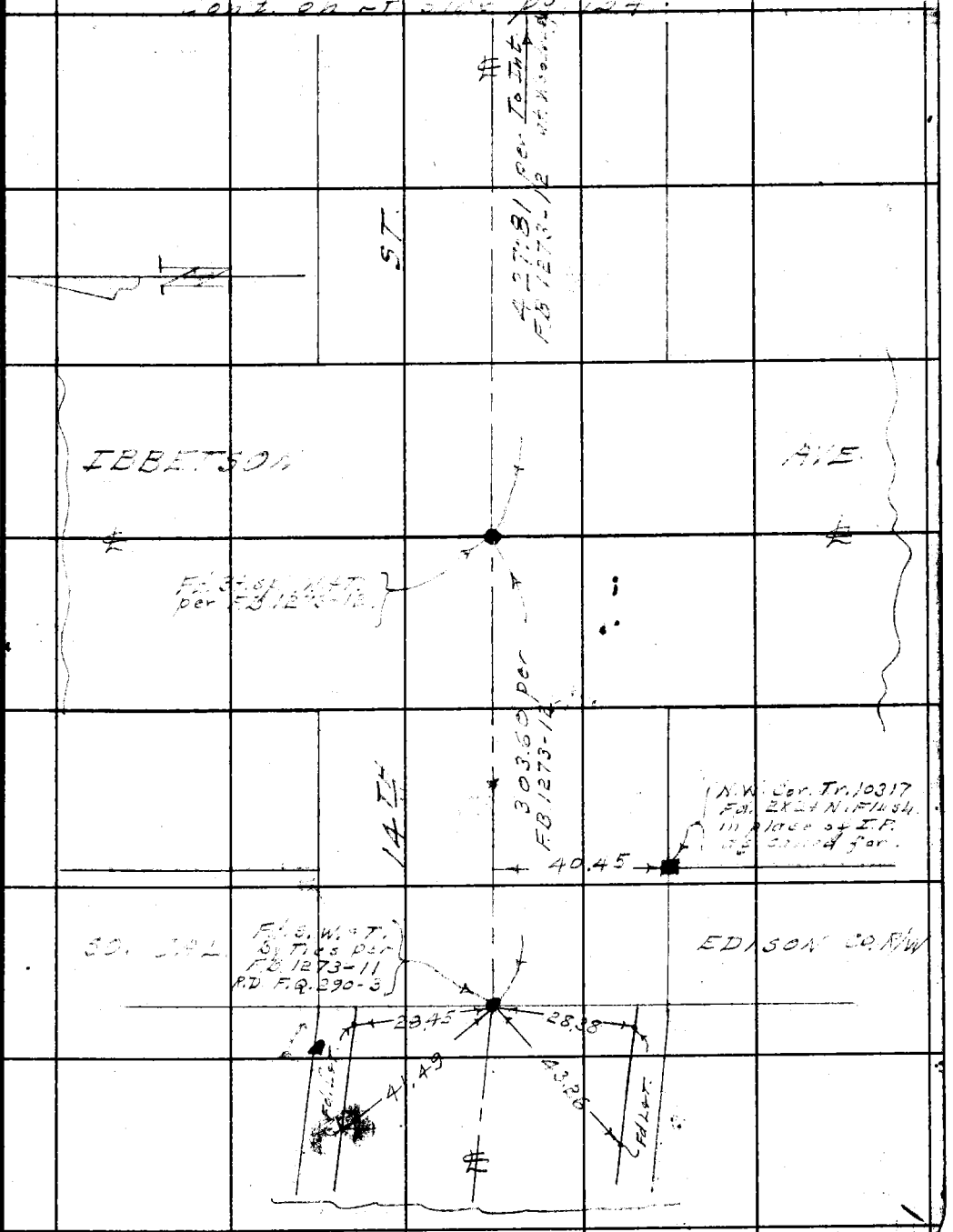

Note: Any Additions or Changes on This Sheet Must be Made or Circled in Red Ink With Date and Name of Person Making Change.

Do not extend notes this side of this line.

RETURN TO
LOS ANGELES COUNTY SURVEYOR
700 HALL OF RECORDS

FORM 247 5M 11-46

PWFB 0625 622, 623

F. B. 1450 Pg.

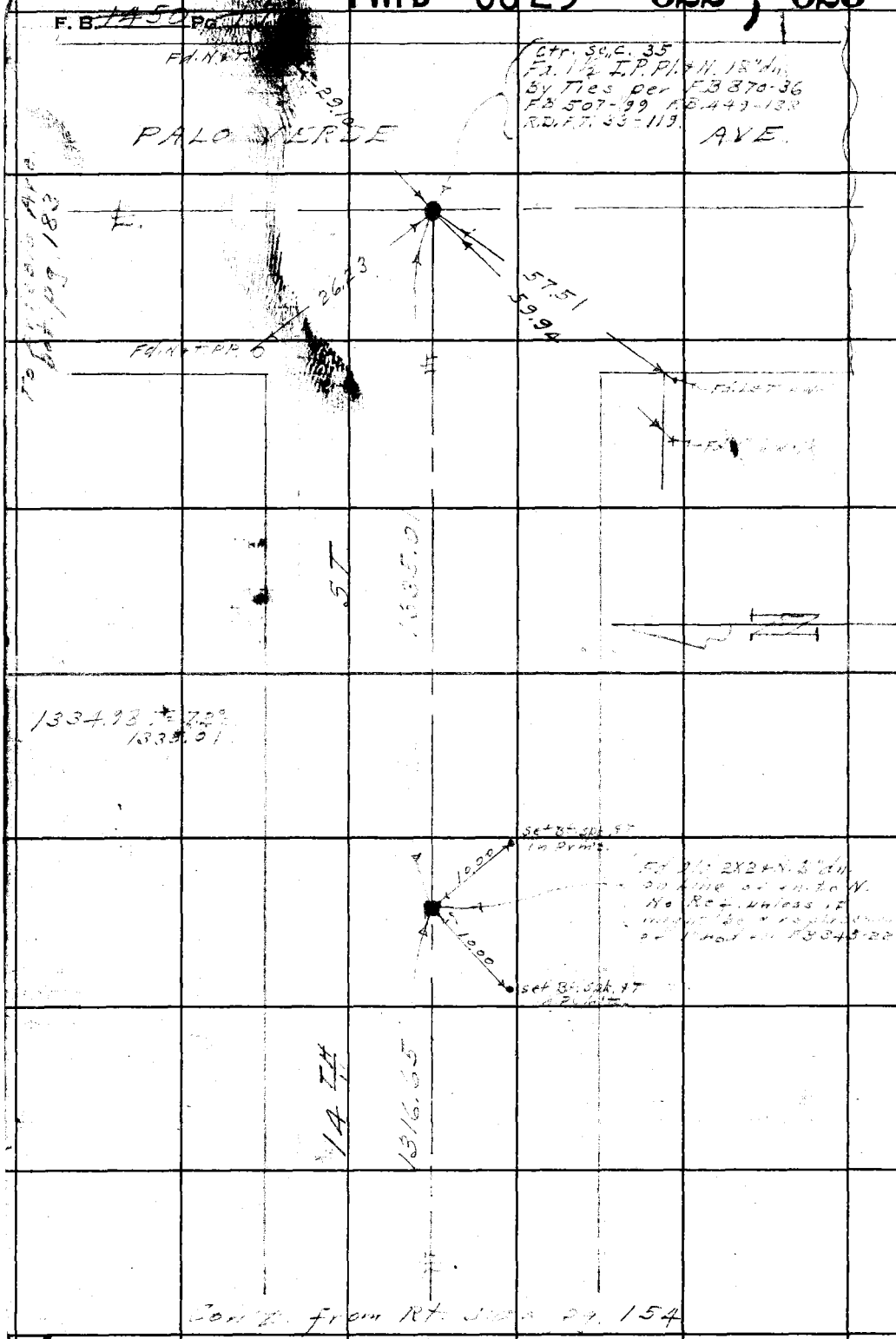

WS.33-B.5

RETURN TO
LOS ANGELES COUNTY SURVEYOR
700 HALL OF RECORDS

Do not extend notes this side of this line.

Note: Any Additions or Changes on This Sheet Must be Made or Circled in Red Ink With Date and Name of Person Making Change.

PWFB 0625 624

Notes Ck'd by	Survey of [illegible]
Map No.	W. O. 8519 Tape No. 093 St'd 65 °F
Office Work CED	Surveyed by [illegible]
Checked	Notes " Date 10-25-48
Date	Indexed A. C. Johnson

F. B. [illegible] Pg. 173

WS 33-B-5

Contour on [illegible] (Top) pg. 154

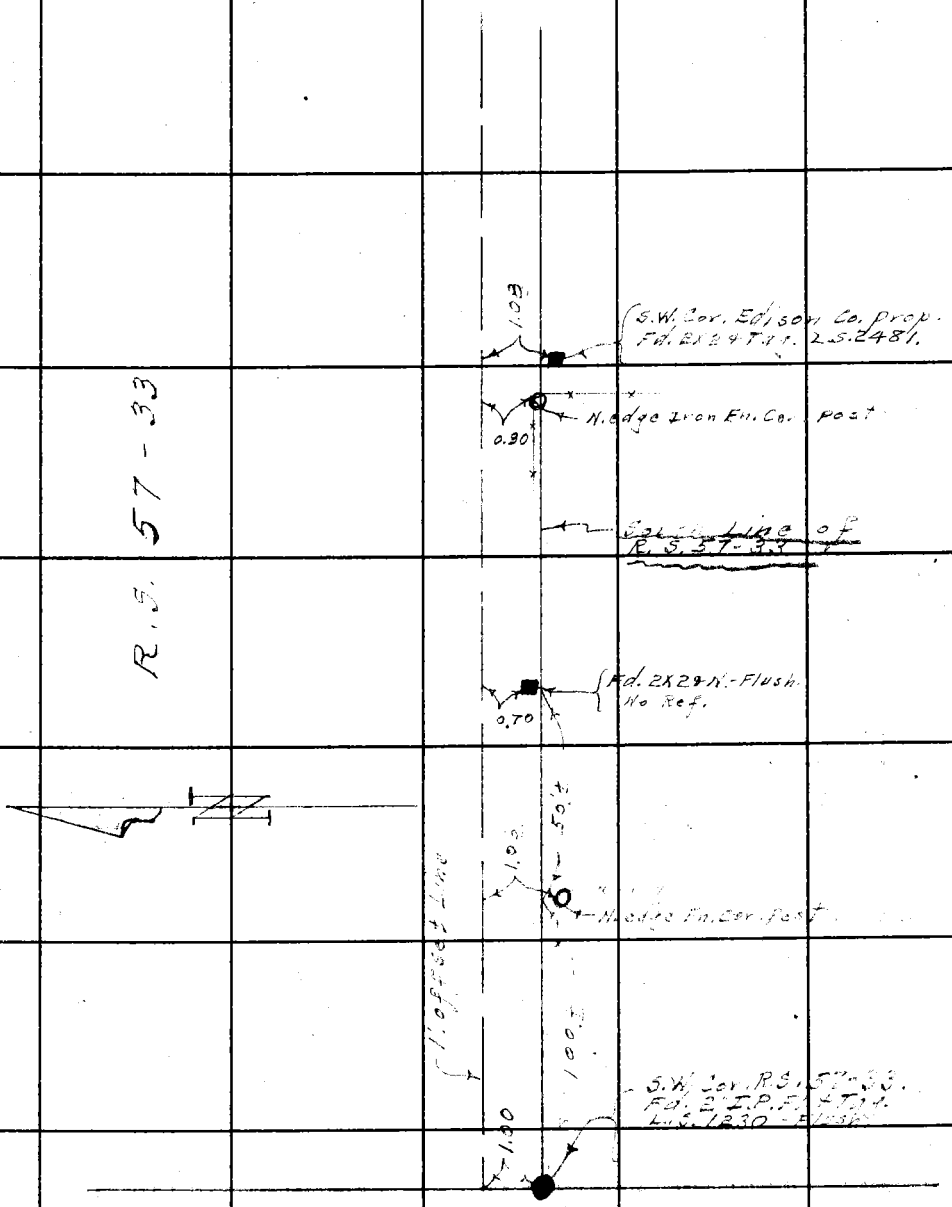

Note: Any Additions or Changes on This Sheet Must be Made or Circled in Red Ink With Date and Name of Person Making Change.

Do not extend notes this side of this line.

RETURN TO
LOS ANGELES COUNTY SURVEYOR
700 HALL OF RECORDS

FORM 247 5M 11-46

PWFB 0625 625 , 626

F. B. ~~1450~~ Pg. ~~174~~ Con't. on bot. pg. 175

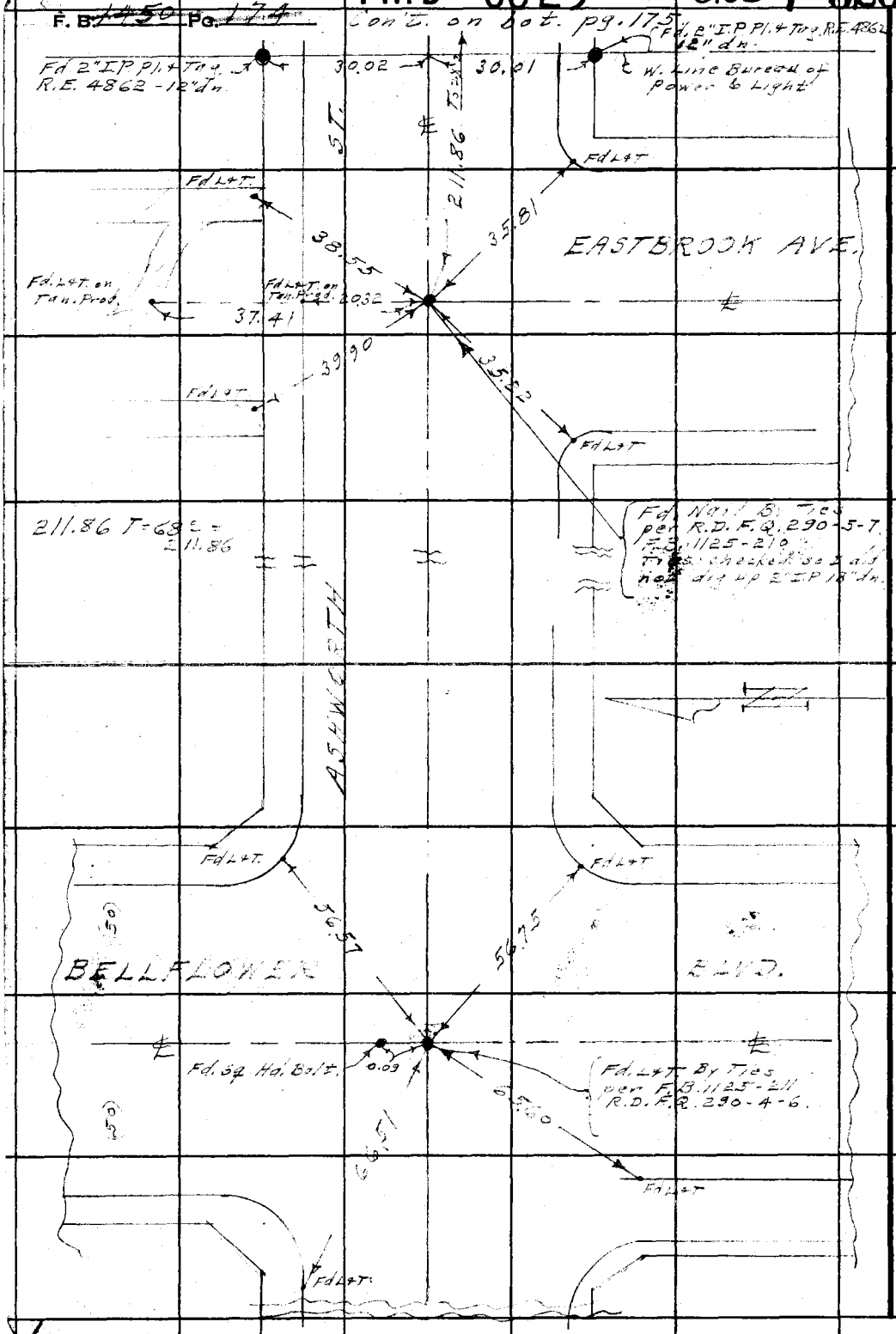

WS.33-B-5

RETURN TO
LOS ANGELES COUNTY SURVEYOR
700 HALL OF RECORDS

Do not extend notes this side of this line.

Note: Any Additions or Changes on This Sheet Must Be Made or Circled in Red Ink With Date and Name of Person Making Change.

PWFB 0625 627

F. B. 1450 Pg. 175

Notes Ck'd by	Survey of Woodruff Ave
Map No.	W. O. 8519 Tape No. 093 St'd 68 °F
Office Work CED	Surveyed by Benson
Checked	Notes " Date 10-26-48
Date	Indexed A. C. Johnson

WS. 33 B-5

Con't. on Lt. side pg. 155.

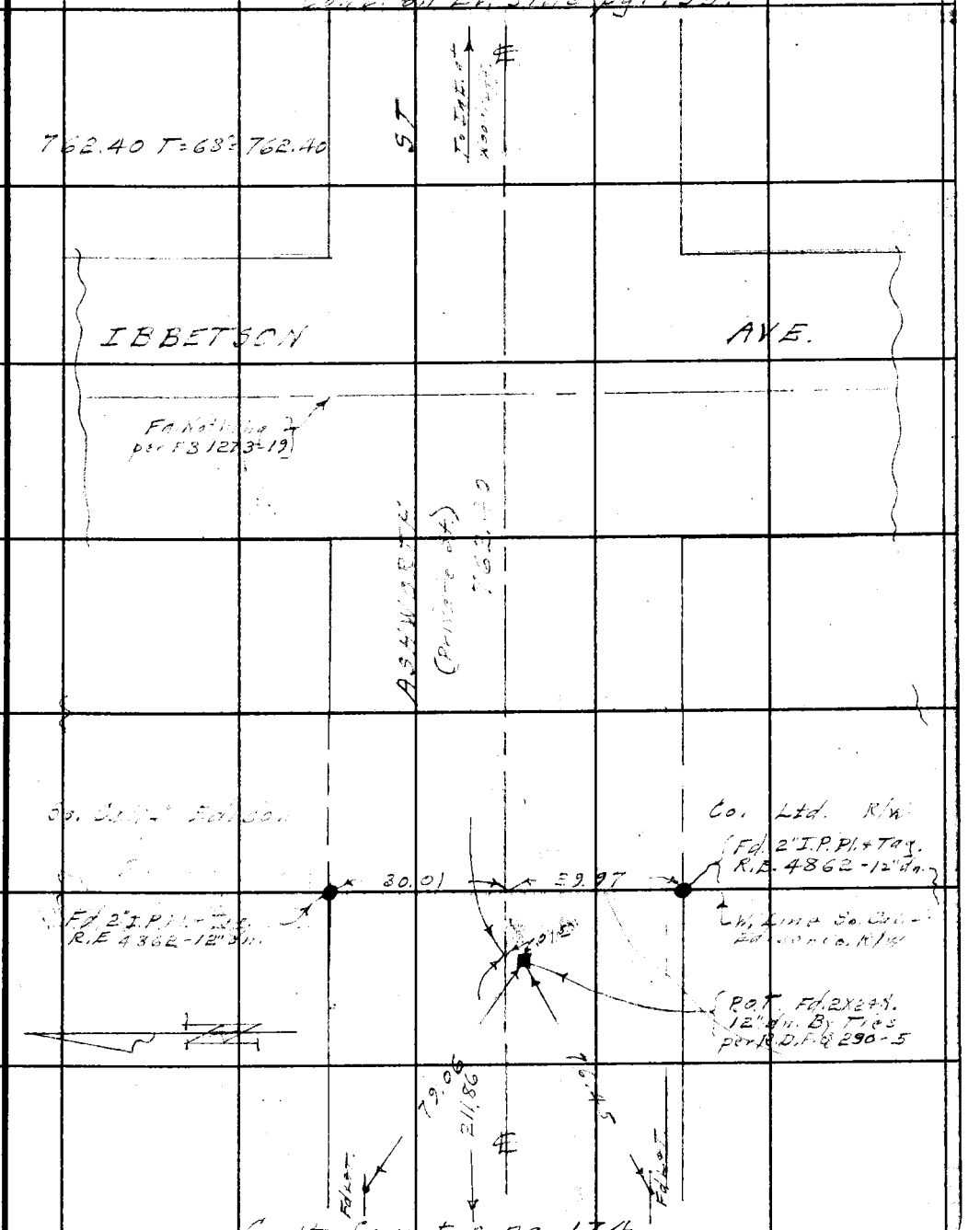

Con't. from top pg. 174

Note: Any Additions or Changes on This Sheet Must Be Made or Circled in Red Ink With Date and Name of Person Making Change.

Do not extend notes this side of this line.

RETURN TO
LOS ANGELES COUNTY SURVEYOR
700 HALL OF RECORDS

FORM 247 5M 11-46

PWFB 0625 628, 629

F.B. 1450 PG. 176 Con't. on Lt. Side pg. 196

WS 33-B-5

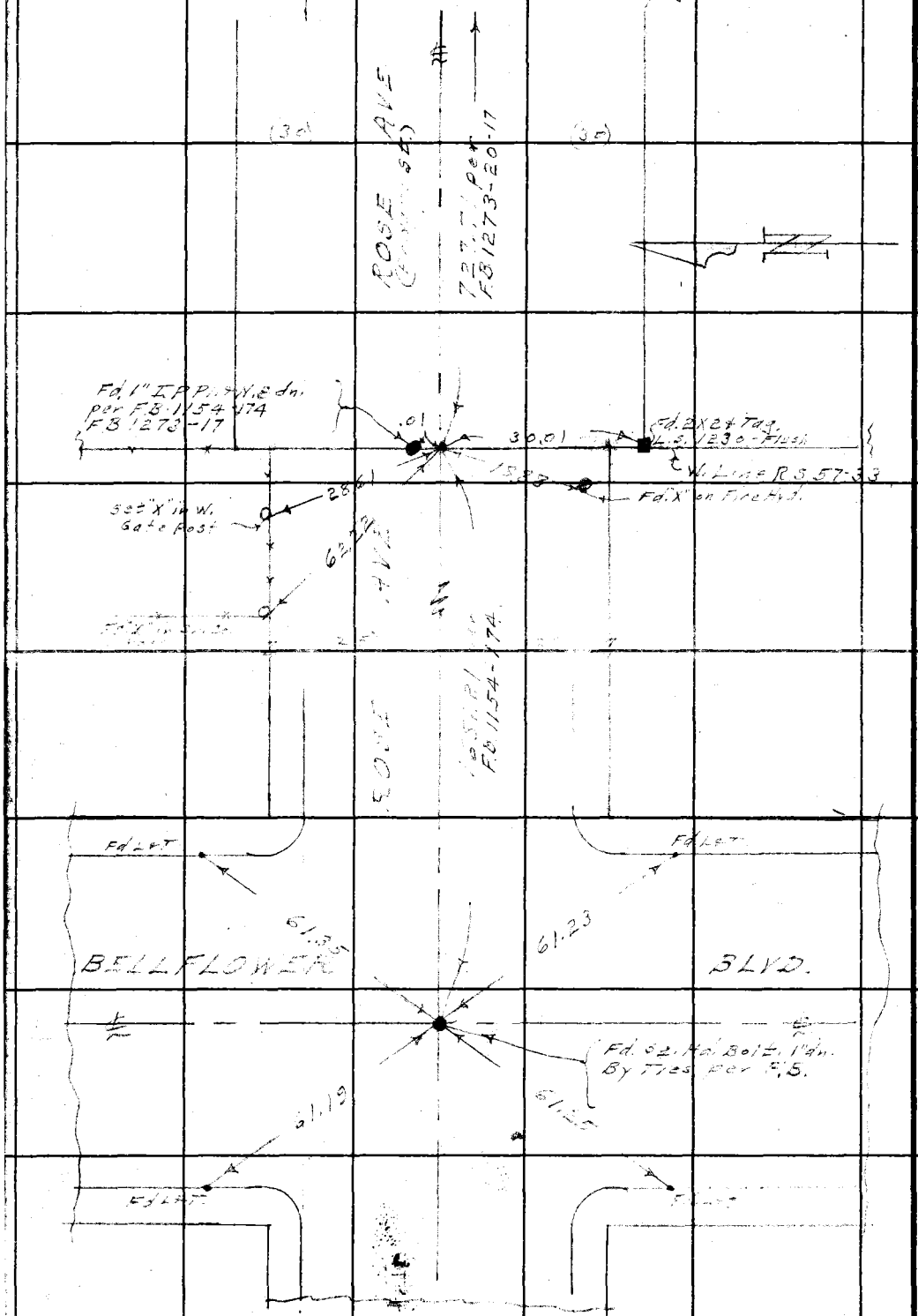

RETURN TO
LOS ANGELES COUNTY SURVEYOR
700 HALL OF RECORDS

Do not extend notes this side of this line.

Note: Any Additions or Changes on This Sheet Must be Made or Circled in Red Ink With Date and Name of Person Making Change.

PWFB 0625 630 631

F.B. Pg. 177

Notes Ck'd by	Survey of Woodruff Ave
Map No.	W. O. 8519 Tape No. 093 St'd 68 °F
Office Work CED	Surveyed by Benson
Checked	Notes " Date 10-27-48
Date	Indexed A. C. Johnson

WS.33-B-5

Cont. on Lt. side pg. 157

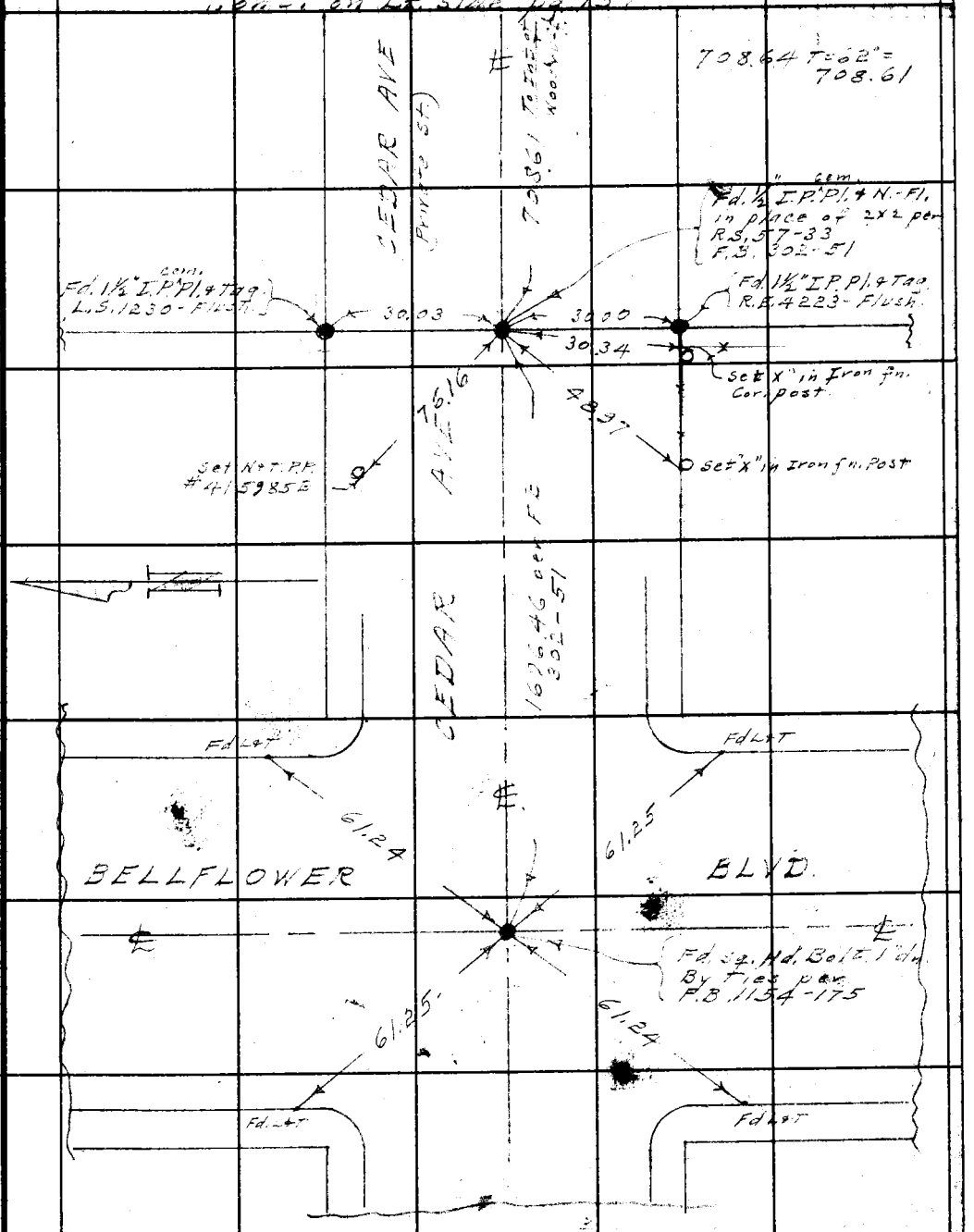

Note: Any Additions or Changes on This Sheet Must be Made or Circled in Red Ink With Date and Name of Person Making Change.

Do not extend notes this side of this line.

RETURN TO
LOS ANGELES COUNTY SURVEYOR
700 HALL OF RECORDS

FORM 247 BM 11-46

PWFB 0625 632, 633

F. B. ~~1450~~ PG. ~~173~~

Con't. on Lt. side pg. 158.

① 175° 44' 50"
④ 342° 59' 00"
175° 44' 45"
⑥ 334° 23' 20"
175° 44' 46 2/3"

624.63 T = 66° = 624.62

NS. 33-B-5

Angle Pt.
Fd. 2" I.P. Cem. pl. & N. - 5" dn.

Set N & T. in FR #621041E

624.62

58.81

22.63

Set N & T. in Fn. Cor. Post

Fd. 3/4" I.P. Cem. pl. & N. - 3" dn.

102.80

33.68

27.81

175° 44' 45"

Fd. 2" I.P. Cem. pl. & N. ... per R.S. 57-33

Set N & T. in 12" Mulberry T.

29.93

13.51

42.11

Set N & T. in Fn. Cor. P.

Fd. 2" I.P. Cem. pl. & Tag L.S. 1230 Flush per R.S. 57-33. in place 3X3 per F.B.

RAMONA AVE.

Fd. L & T.

BELLFLOWER BLVD

63.05

61.38

.03

Fd. 6X in M.H. Rim used Tied in Sh. per St. Hwy. F.B. pg. 14

61.31

63.10

Fd. L & T.

Fd. St. Angle

RETURN TO
LOS ANGELES COUNTY SURVEYOR
700 HALL OF RECORDS

Do not extend notes this side of this line.

Note: Any Additions or Changes on This Sheet Must Be Made or Circled in Red Ink With Date and Name of Person Making Change.

PWFB 0625 634

F. B. 1450 Pg. 179

Notes Ck'd by	Survey of [illegible]
Map No.	W. O. 8519 Tape No. 693 St'd 68 °F
Office Work CED	Surveyed by Benson
Checked	Notes " Date 11-24-48
Date	Indexed A. C. Johnson

WS.33-B-5

Note: Any Additions or Changes on This Sheet Must be Made or Circled in Red Ink With Date and Name of Person Making Change.

Do not extend notes this side of this line.

RETURN TO
LOS ANGELES COUNTY SURVEYOR
700 HALL OF RECORDS

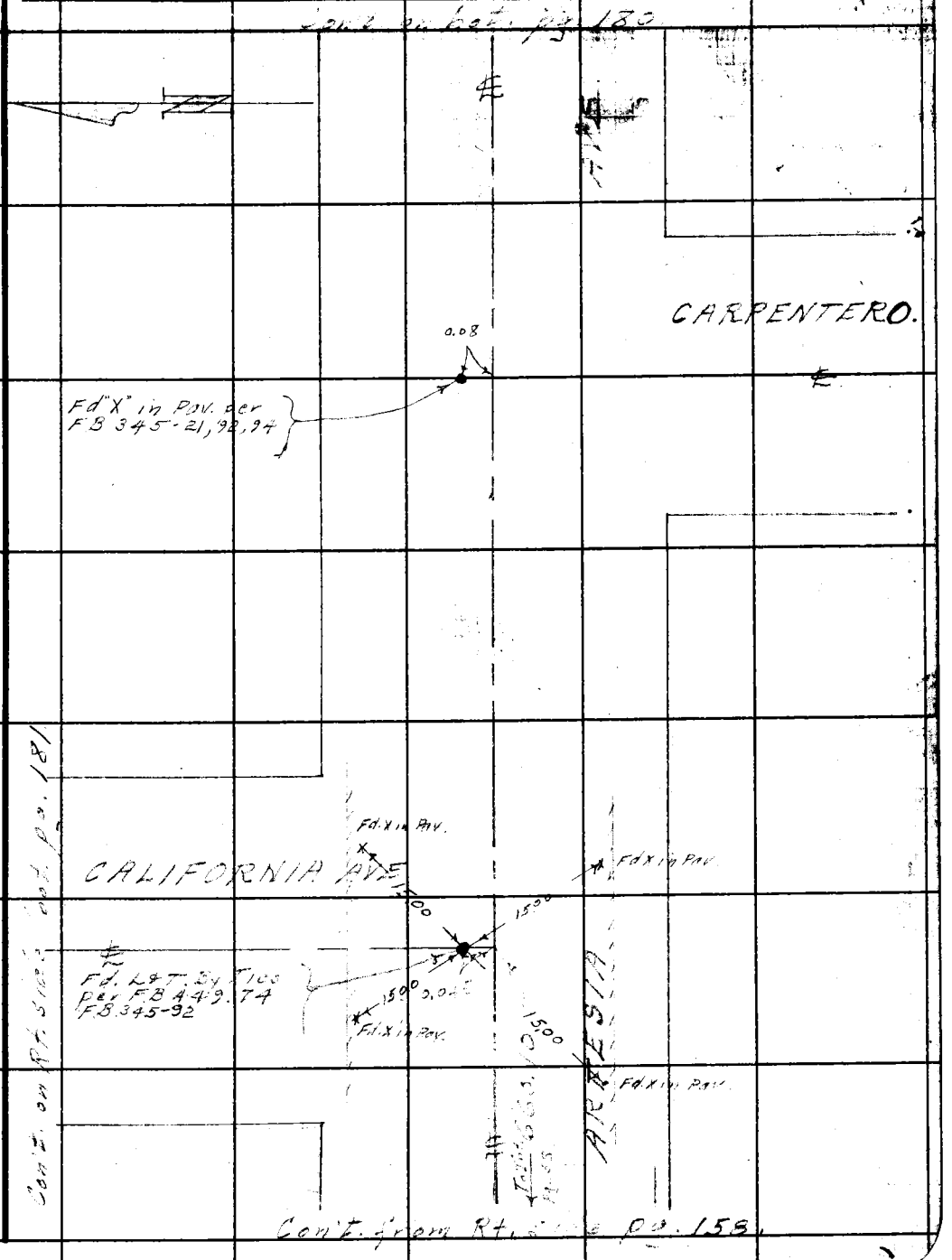

FORM 247 5M 11-46

PWFB 0625 635, 636

F. B. ~~1150~~ PG. ~~180~~

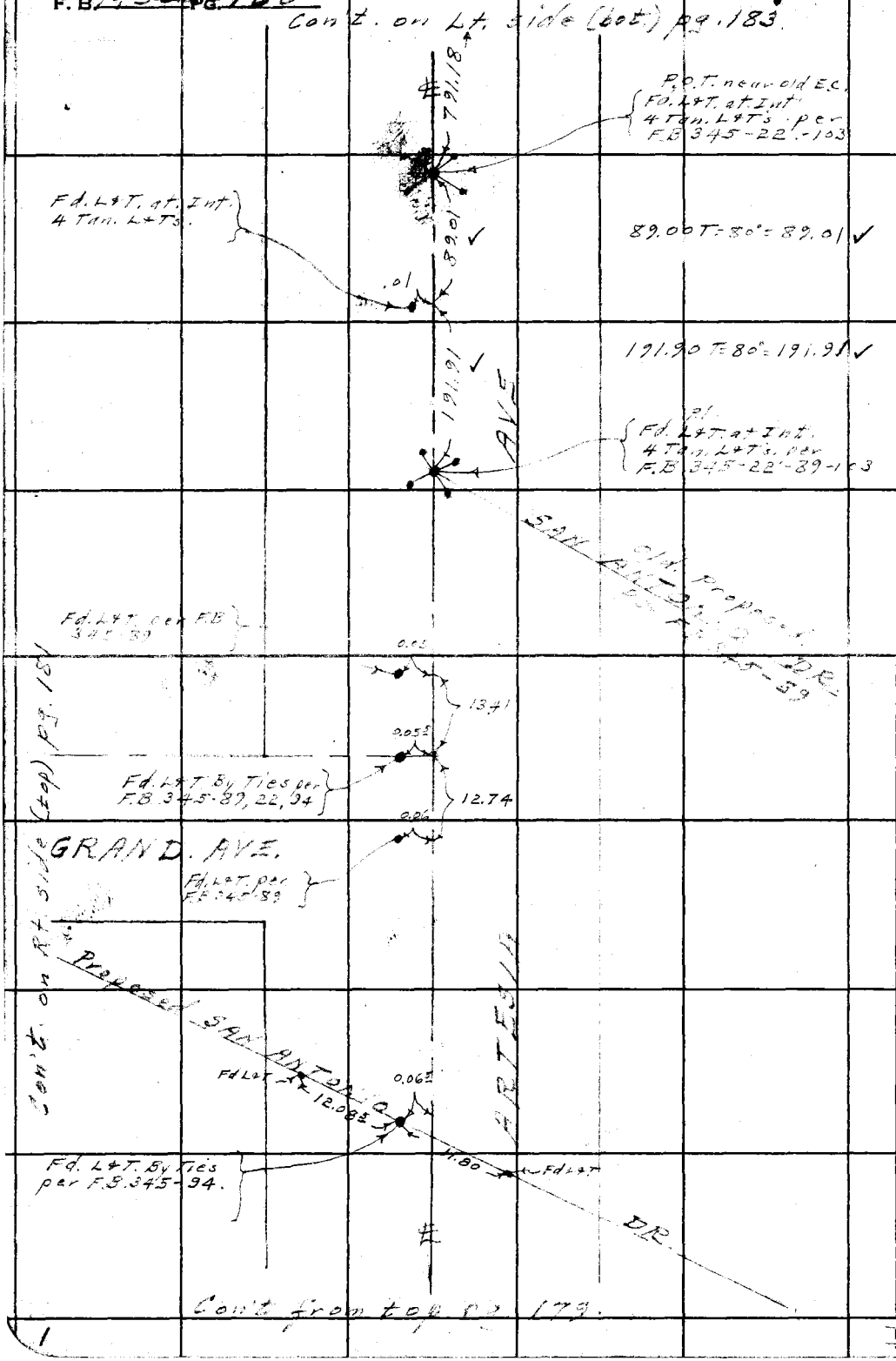

WS 55-B-1

RETURN TO
LOS ANGELES COUNTY SURVEYOR
700 HALL OF RECORDS

Do not extend notes this side of this line.

Note: Any Additions or Changes on This Sheet Must be Made or Circled in Red Ink With Date and Name of Person Making Change.

11505

1

PWFB 0625

637

F. B. [illegible] Pg. 181

Notes Ck'd by	Survey of [illegible] Ave
Map No.	W. O. 8519 Tape No. 093 St'd 68 °F
Office Work CED	Surveyed by Benson
Checked	Notes Date 11-29-45
Date	Indexed A. C. Johnson

WS.33-B.5

Note: Any Additions or Changes on This Sheet Must be Made or Circled in Red Ink With Date and Name of Person Making Change.

Do not extend notes this side of this line.

RETURN TO
LOS ANGELES COUNTY SURVEYOR
700 HALL OF RECORDS

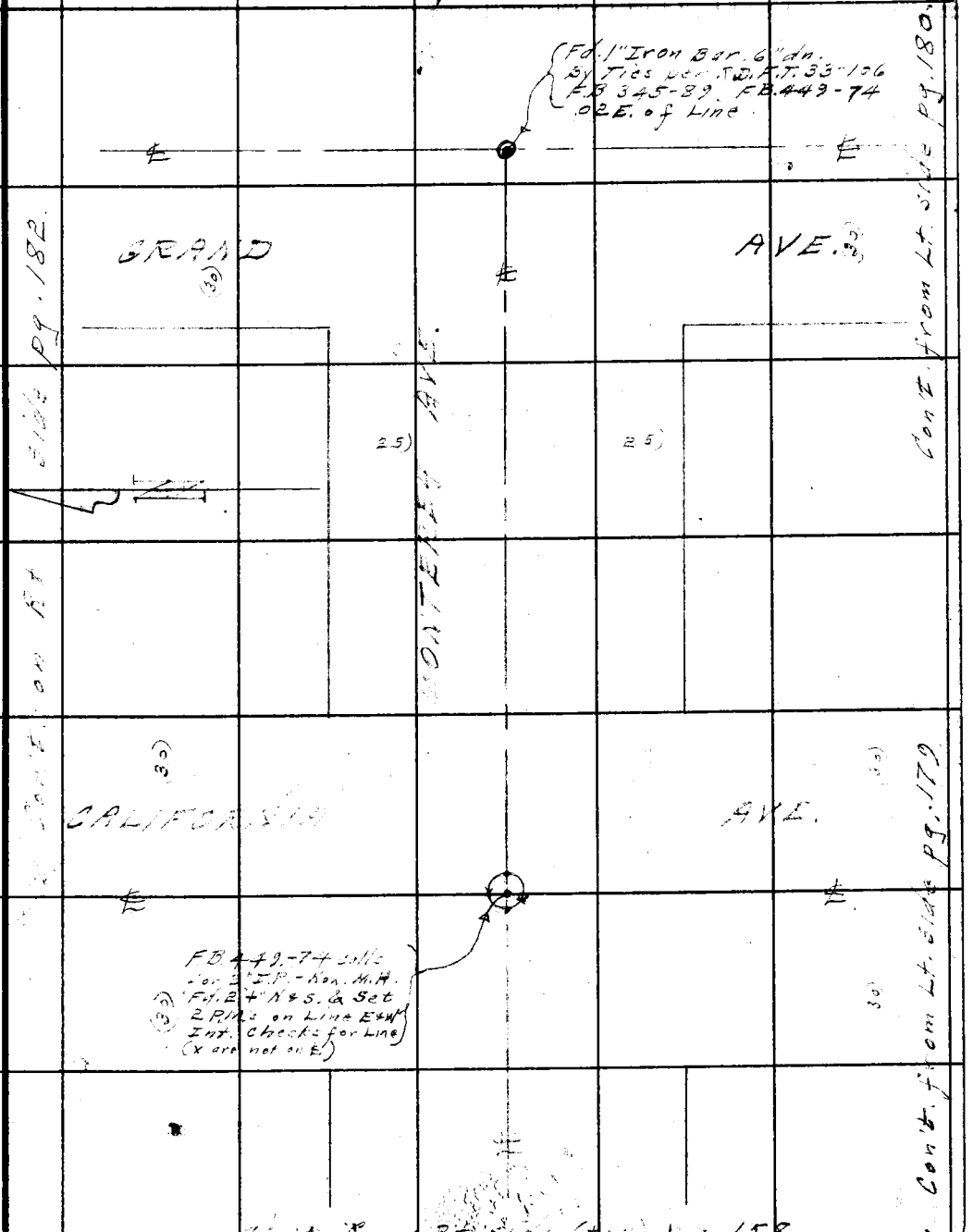

FORM 247 5M 11-46

PWFB 0625 638

F. B. ~~1450~~ Pg. ~~132~~

Cont. on Lt. side (top) pg. 183.

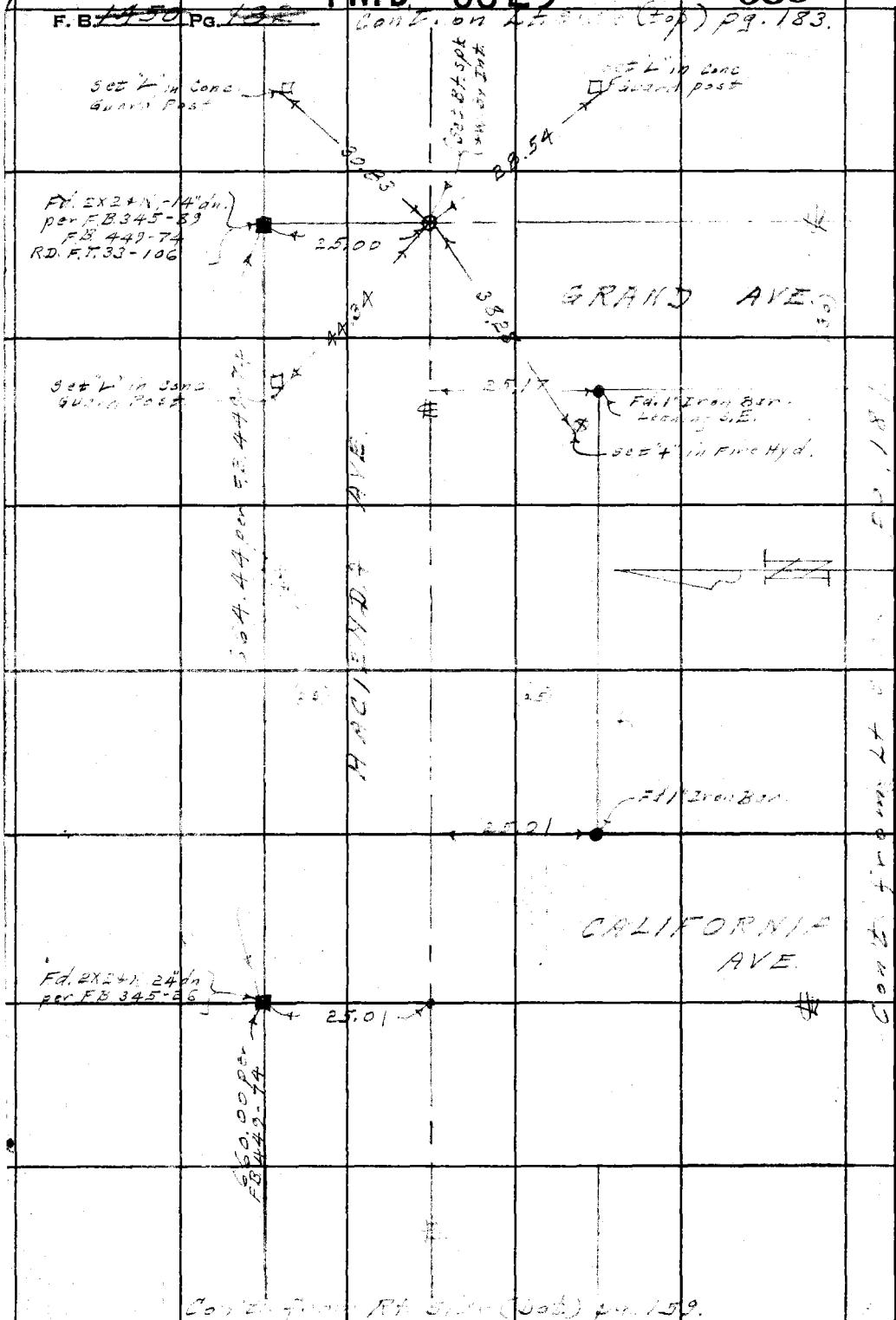

Cont. from Rt. Side (bot.) pg. 159.

WS. 33-B-5

RETURN TO
LOS ANGELES COUNTY SURVEYOR
700 HALL OF RECORDS

Do not extend notes this side of this line.

Note: Any Additions or Changes on This Sheet Must be Made or Circled in Red Ink With Date and Name of Person Making Change.

PWFB 0625 639, 640

Notes Ck'd by Miller	Survey of Woodruff Ave
Map No.	W. O 8512 Tape No. 093 St'd 68 °F
Office Work CED	Surveyed by Benson
Checked	Notes " Date 11-29-48
Date	Indexed A. C. Johnson

F. B. 1450 Pg. 180

WS.33 B-5

Fd notching .24"

656.21 T=60°= 656.18 ✓

660.04 ±

Fd. 2X2 & N - 1" dn. No Ref. (F.B. 345-105 calls for) Spk.

656.18 ✓ ℄ 1'± offset Line

0.17

Fd. 2X2 & N - 18" dn. per F.B. 345-105

25.00

set Nail

℄ Prod. Hacienda Ave.

AVE

665.28 T=60°= 665.25 ✓

665.25 Rec. & meas. ✓

N

791.12 T=80°= 791.18 ✓
① 89° 48' 20"
④ 359° 13' 50"
89° 48' 27½
⑥ 178° 50' 40"
89° 48' 26⅔ ✓

89° 48' 25" ✓
89° 48' 15" per F.B. 345-105-23

VERDE

Set L&T. Conc. Hd. Wall

1/4 Sec. Cor. Set Bt. Spk. & W. Rec. Dist. from Co. Sur. pts North & West per F.B. 345-105-104-23

Set L&T. in Conc. Hd. Wall

51.17

ARTESIA AVE

51.74

Cont. from top pg. 180

To old Pot pg. 180

791.18 ✓ Rec. & Meas.

51.35

33.81

Set X on top out lot fine Ave.

Set N&T. in Guard Rail Post

90° 47' 15" ✓

① 90° 47' 10"
④ 363° 09' 00"
90° 47' 15"
⑥ 184° 43' 40"
90° 47' 16⅔ ✓

To 14th St. pg. 172.

Note: Any Additions or Changes on This Sheet Must be Made or Circled in Red Ink With Date and Name of Person Making Change.

Do not extend notes this side of this line.

RETURN TO
LOS ANGELES COUNTY SURVEYOR
700 HALL OF RECORDS

FORM 247 5M 11-46

PWFB 0625 641, 642

F. B. ~~1450~~ Pg. ~~184~~

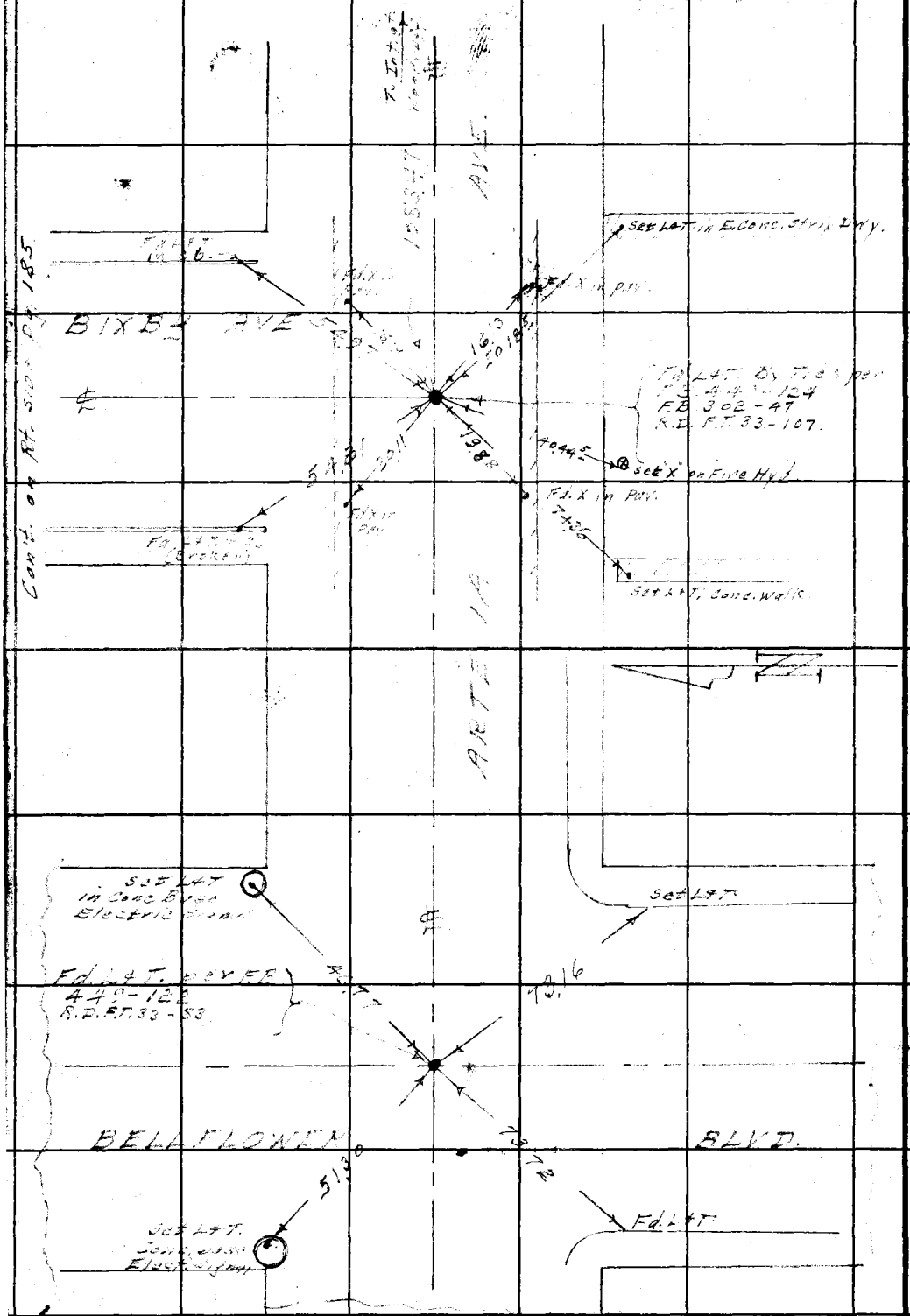

WS 33-B-5

RETURN TO
LOS ANGELES COUNTY SURVEYOR
700 HALL OF RECORDS

Do not extend notes this side of this line.

Note: Any Additions or Changes on This Sheet Must Be Made or Circled in Red Ink With Date and Name of Person Making Change.

F. B. ____ PG. ____

Notes Ck'd by	Survey of
Map No.	W. O. 8519 Tape No. 693 St'd 68°F
Office Work CED	Surveyed by
Checked	Notes 11 Date 11- 48
Date	Indexed E. C. Johnson

WS 33-B-5

Note: Any Additions or Changes on This Sheet Must be Made or Circled in Red Ink With Date and Name of Person Making Change.

Do not extend notes this side of this line.

RETURN TO
LOS ANGELES COUNTY SURVEYOR
700 HALL OF RECORDS

PWFB 0625 645, 646

F. B. 450 PG. 466

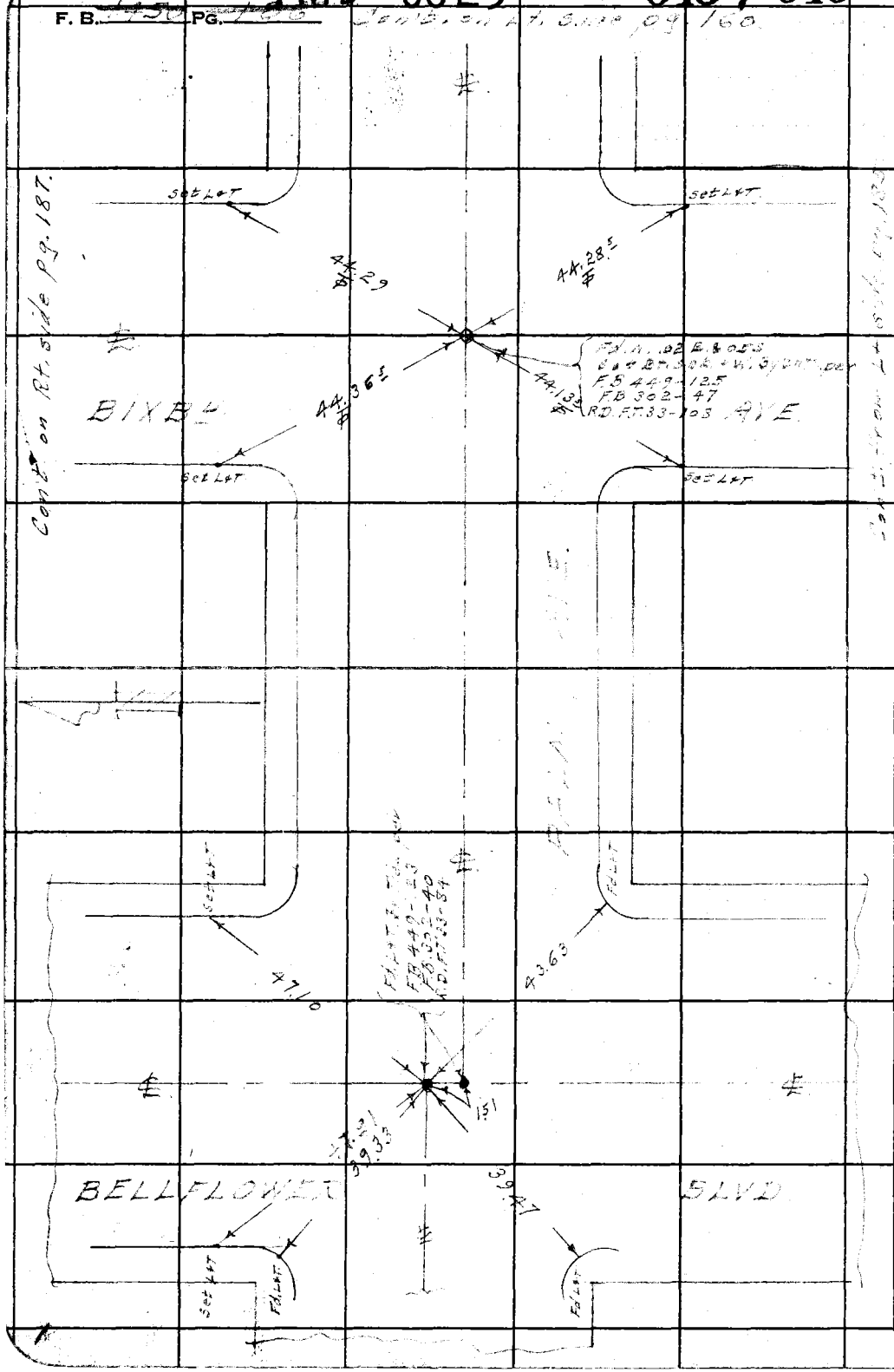

RETURN TO
LOS ANGELES COUNTY SURVEYOR
700 HALL OF RECORDS

Do not extend notes this side of this line.

Note: Any Additions or Changes on This Sheet Must be Made or Circled in Red Ink With Date and Name of Person Making Change.

PWP8 0625 647, 648, 649, 650

W3.33-B-5

Notes Ck'd by	Survey of [illegible]
Map No.	W. O. 8519 Tape No. [illegible]
Office Work CED	Surveyed by [illegible]
Checked	Notes " [illegible] -48
Date	Indexed A. C. Johnson

F. B. [illegible] Pg. [illegible]

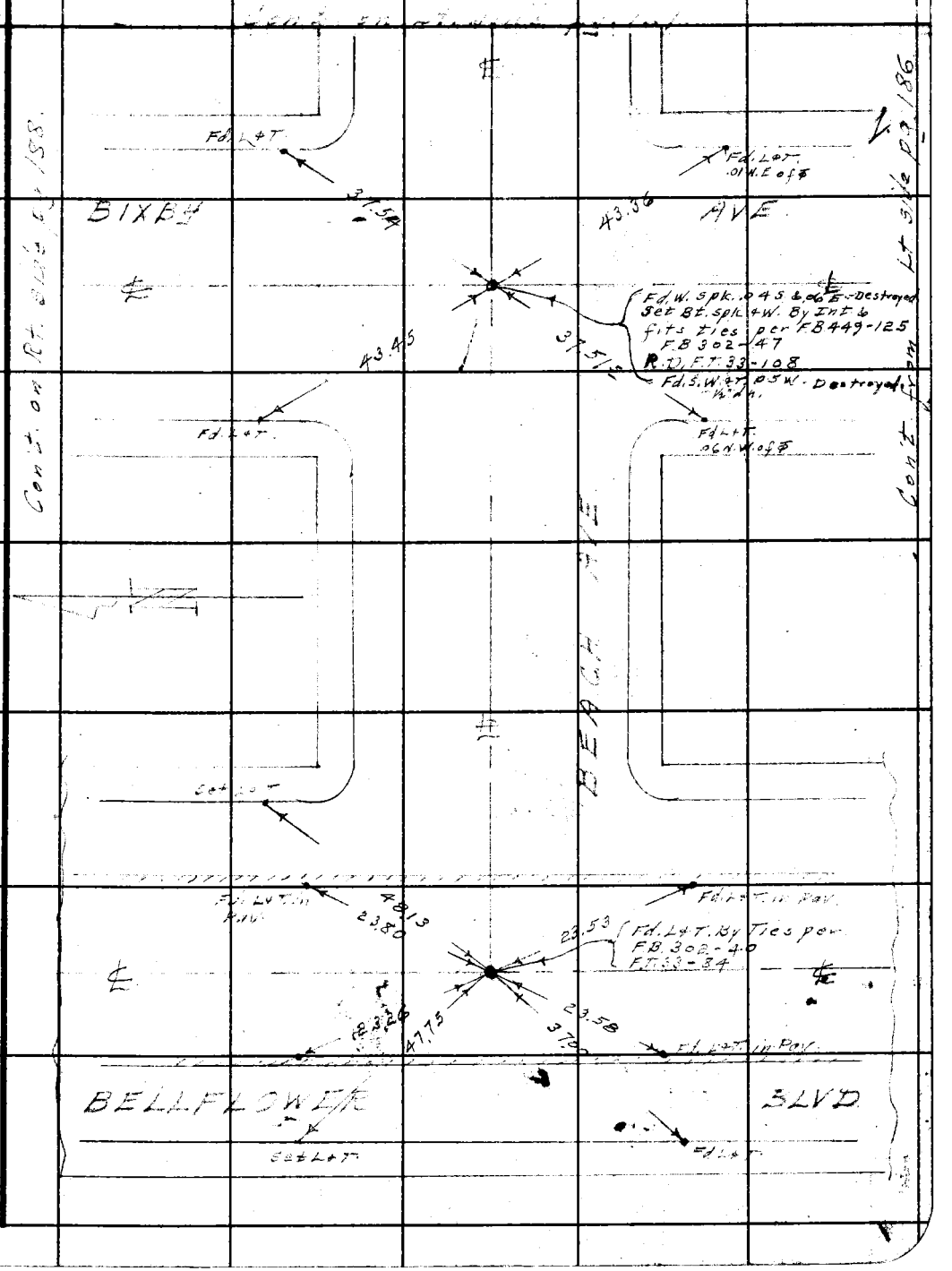

Note: Any Additions or Changes on This Sheet Must be Made or Circled in Red Ink With Date and Name of Person Making Change.

Do not extend notes this side of this line.

RETURN TO
LOS ANGELES COUNTY SURVEYOR
700 HALL OF RECORDS

FORM 247 5M 11-45

PWFB 0625 651, 652

F. B. ___ Pg. ___

RETURN TO
LOS ANGELES COUNTY SURVEYOR
700 HALL OF RECORDS

Do not extend notes this side of this line.

Note: Any Additions or Changes on This Sheet Must Be Made or Circled in Red Ink With Date and Name of Person Making Change.

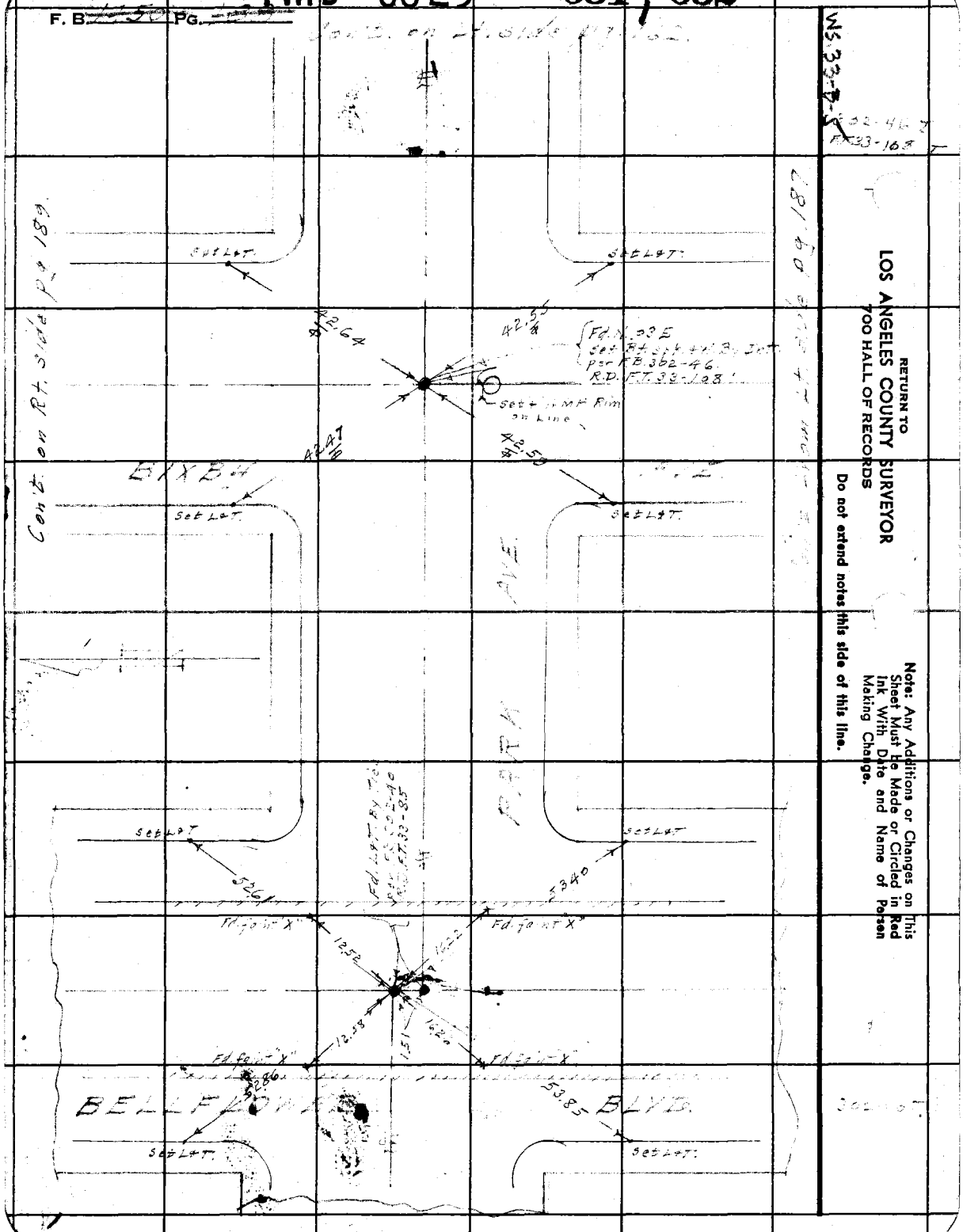

PWFB 0625 653, 654, 655, 656

Notes Ck'd by	Survey of Woodruff Ave
Map No.	W. O. 8519 Tape No. 093 St'd 68 °F
Office Work CED	Surveyed by Benson
Checked	Notes " Date 1-4-49
Date	Indexed A. C. Johnson

F.B. 1450 PG. 133

WS 33-B5

Con't on Lt side pg. 168

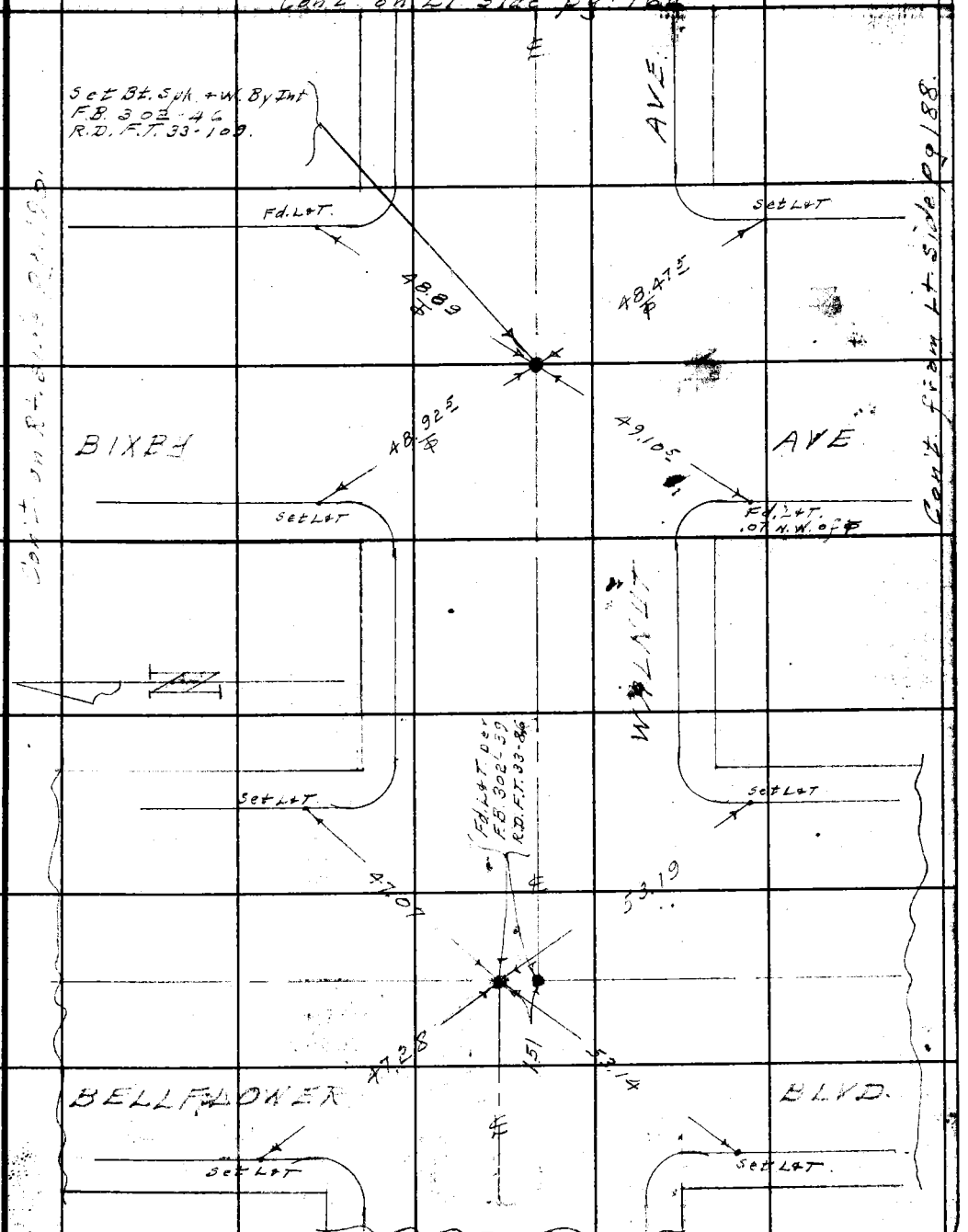

302-46
F.T. 33-109

Note: Any Additions or Changes on This Sheet Must be Made or Circled in Red Ink With Date and Name of Person Making Change.

Do not extend notes this side of this line.

RETURN TO
LOS ANGELES COUNTY SURVEYOR
700 HALL OF RECORDS

FORM 247 5M 11-46

PWFB 0625 657, 658

F. B. 1430 PG. 190 Con't on Lt. side pg. 163.

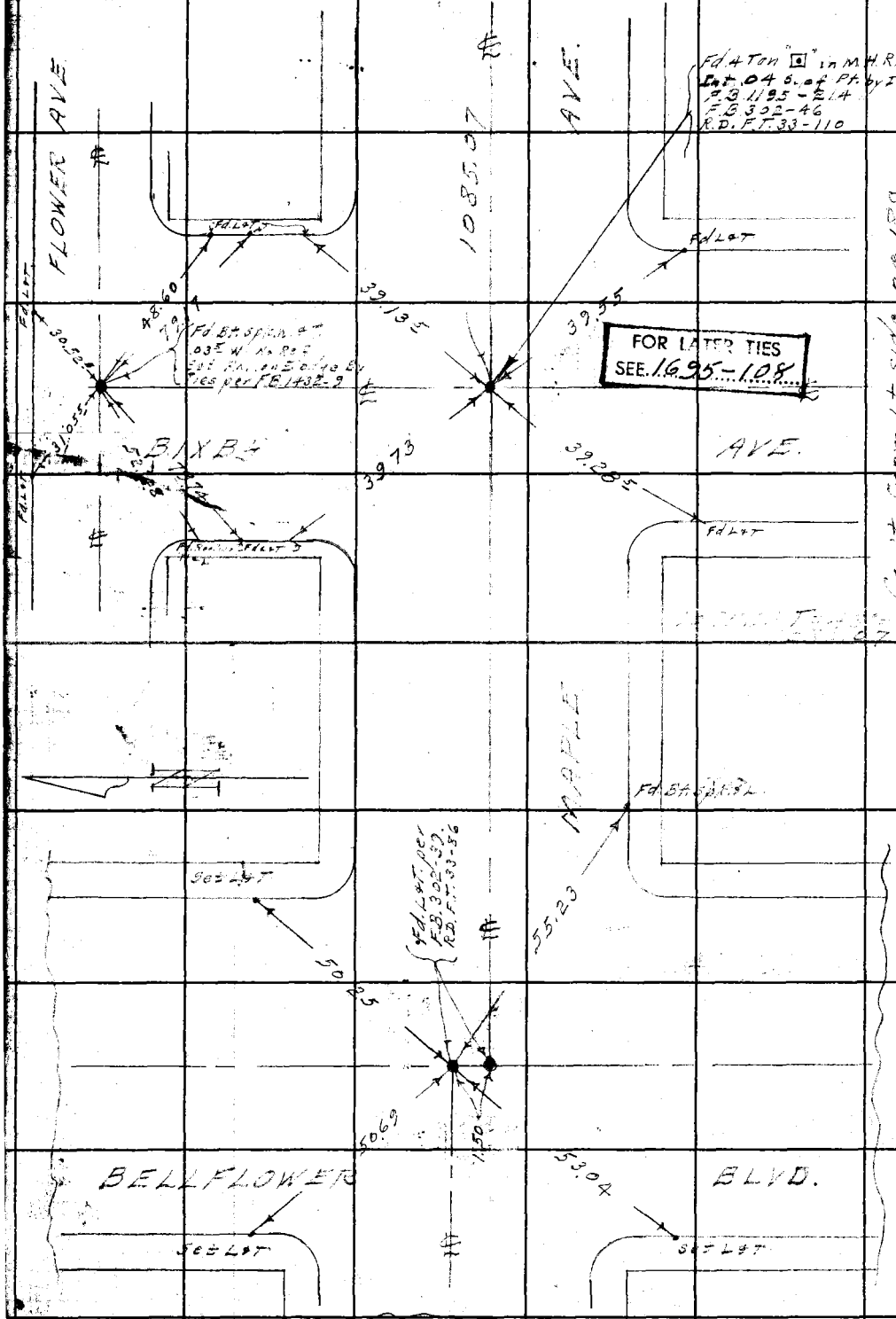

WS 33-B-5

RETURN TO
LOS ANGELES COUNTY SURVEYOR
700 HALL OF RECORDS

Do not extend notes this side of this line.

Note: Any Additions or Changes on This Sheet Must be Made or Circled in Red Ink With Date and Name of Person Making Change.

PWFB 0625 659 660

Notes Ck'd by	Survey of Woodruff Ave
Map No.	W. O 8512 Tape No. 093 St'd 68 °F
Office Work CED	Surveyed by Benson
Checked	Notes " Date 1-5-49
Date	Indexed A. C. Johnson

F.B. 1450 Pg. 191

WS 33-B-J

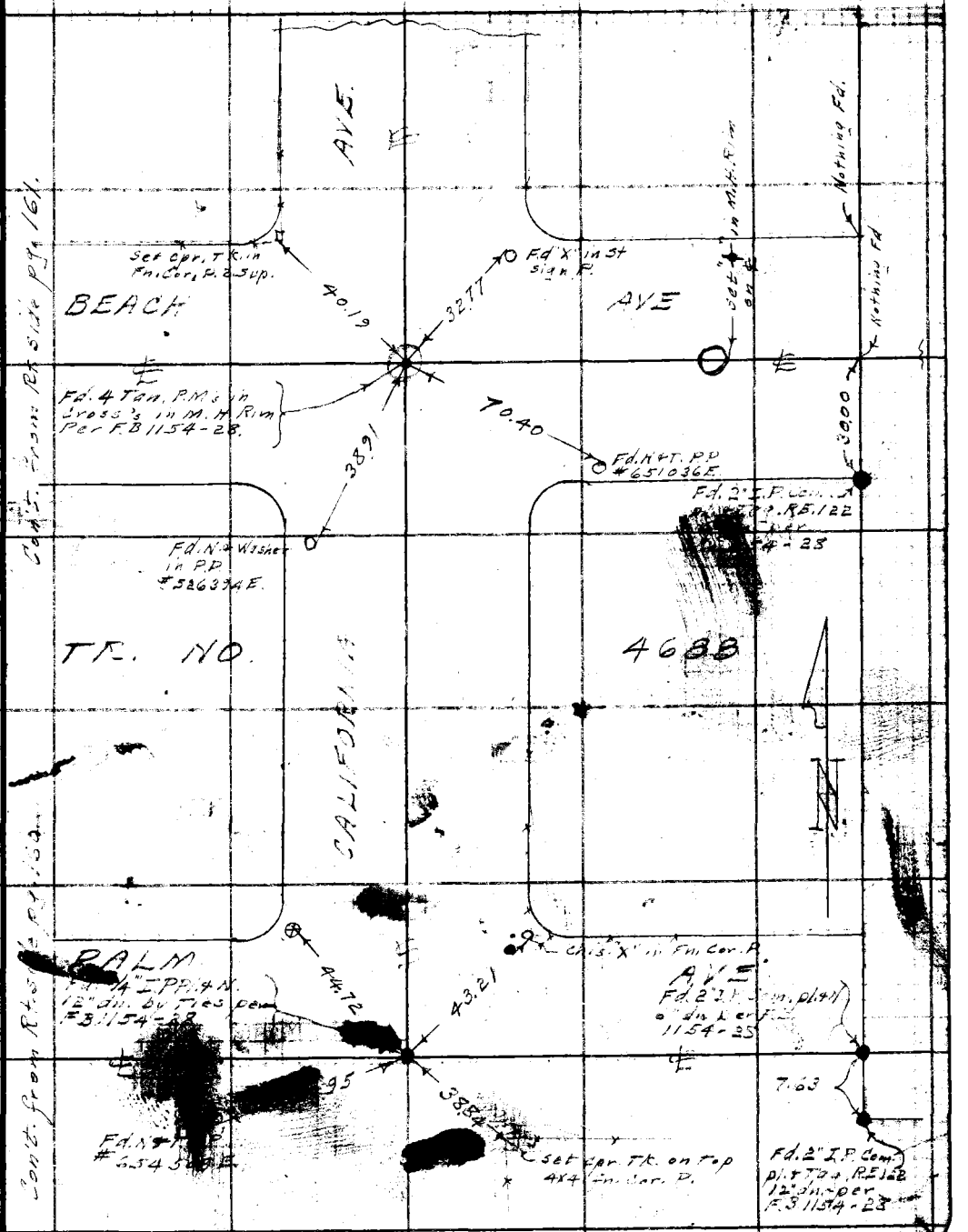

Note: Any Additions or Changes on This Sheet Must be Made or Circled in Red Ink With Date and Name of Person Making Change.

Do not extend notes this side of this line.

RETURN TO
LOS ANGELES COUNTY SURVEYOR
700 HALL OF RECORDS

FORM 247 5M 5-46

RETURN TO
LOS ANGELES COUNTY SURVEYOR
700 HALL OF RECORDS

Note: Any Additions or Changes on This Sheet Must be Made or Circled in Red Ink With Date and Name of Person Making Change.

Do not extend notes this side of this line.

WS 33-B-5

661

PWFB 06-25

F.B. [illegible] Pg. [illegible]

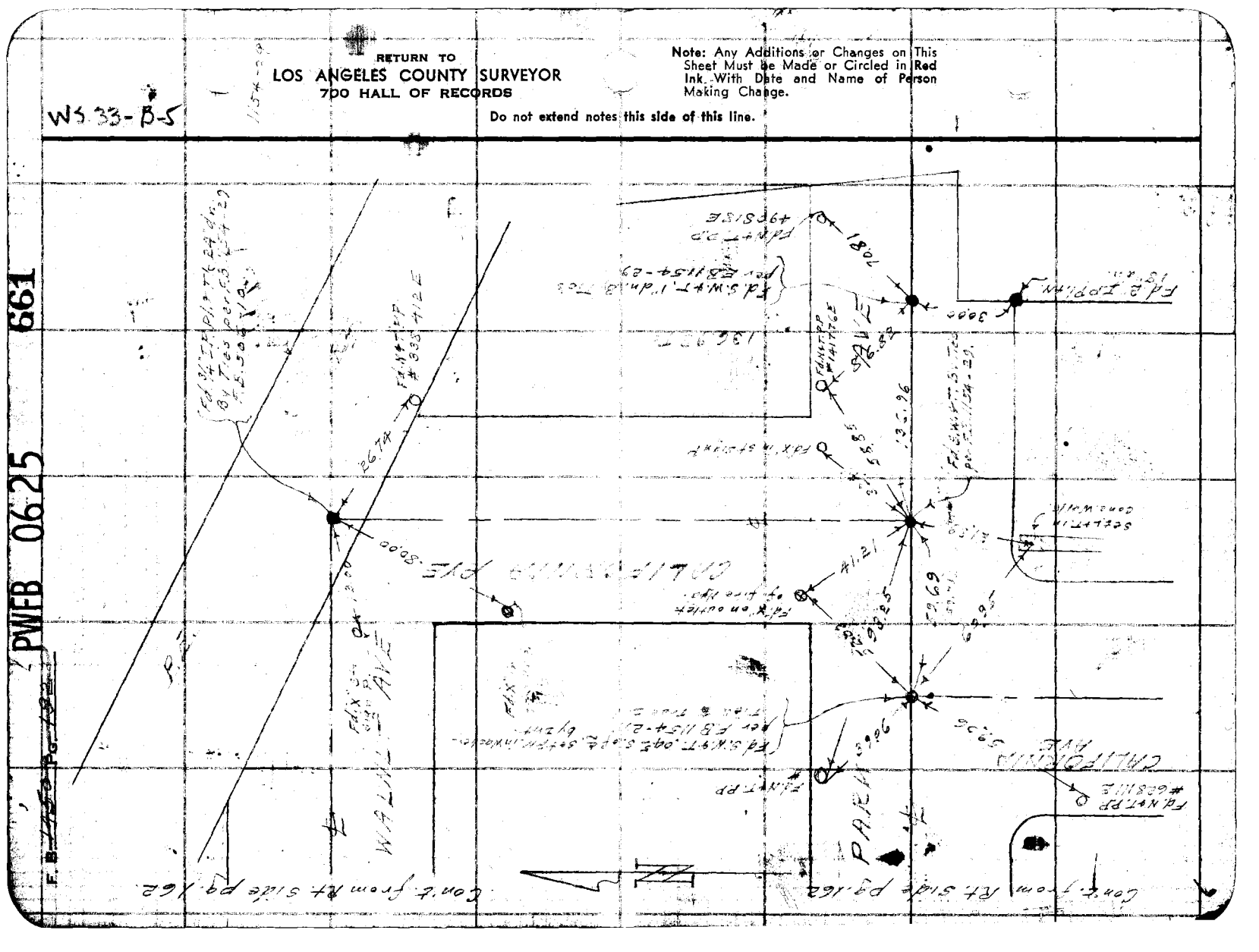

PWFB 0625 662

F. B. 1450 PG. 195

Notes Ck'd by Miller	Survey of Woodruff Ave
Map No.	W. O. 8519 Tape No. 093 St'd 68 °F
Office Work CED	Surveyed by Benson
Checked	Notes (4) Date 1-6-49
Date	Indexed K. C. Johnson

WS.33-B-1

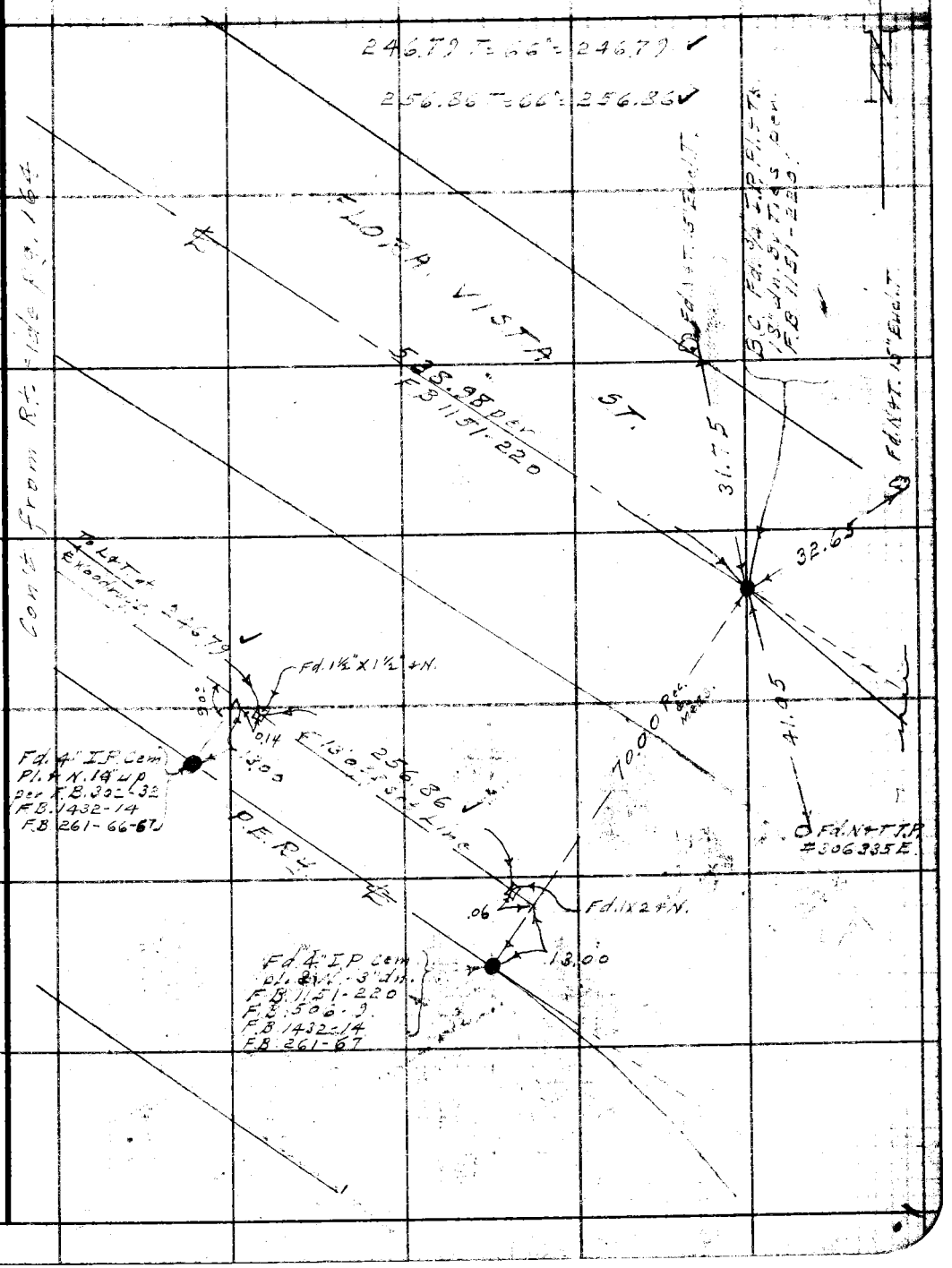

Note: Any Additions or Changes on This Sheet Must be Made or Circled in Red Ink With Date and Name of Person Making Change.

Do not extend notes this side of this line.

RETURN TO
LOS ANGELES COUNTY SURVEYOR
700 HALL OF RECORDS

FORM 247 5M 5-46

PWFB 0625 663

F. B. 1450 PG. 194

W5 33-B-5

RETURN TO
LOS ANGELES COUNTY SURVEYOR
700 HALL OF RECORDS

Do not extend notes this side of this line.

Note: Any Additions or Changes on This Sheet Must be Made or Circled in Red Ink With Date and Name of Person Making Change.

1195-220

PWFB 0725 833, 834

WS.33-B-5

Notes Ck'd by	Survey of Woodruff Ave
Map No.	W. O. 8519 Tape No. 093 St'd 68 °F
Office Work CED	Surveyed by Benson
Checked	Notes " Date 1-2-42
Date	Indexed A. C. Johnson

F. B. 1450 Pg. 195

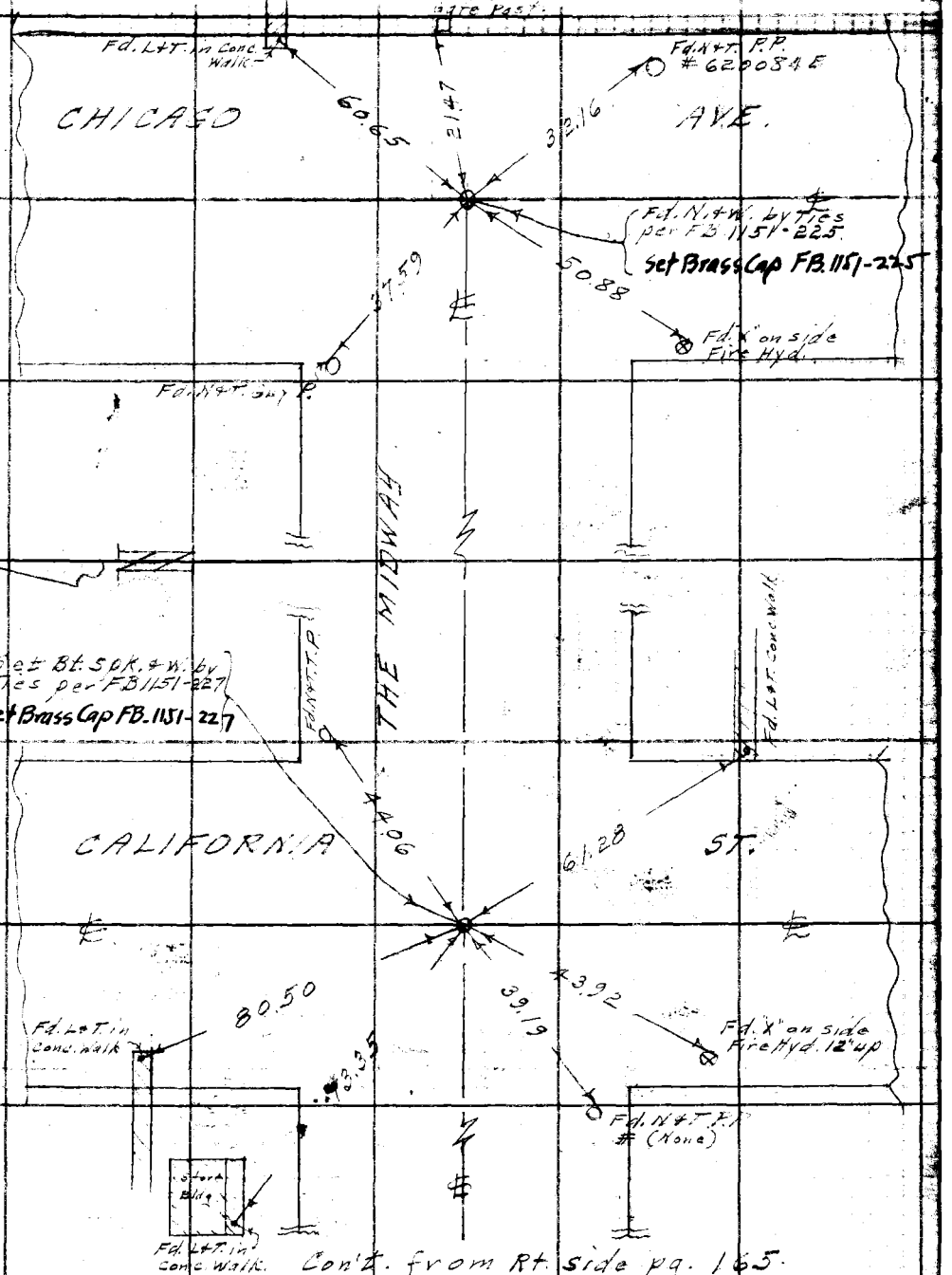

Con't. from Rt. side pg. 165.

Note: Any Additions or Changes on This Sheet Must be Made or Circled in Red Ink With Date and Name of Person Making Change.

Do not extend notes this side of this line.

RETURN TO
LOS ANGELES COUNTY SURVEYOR
700 HALL OF RECORDS

FORM 247 5M 5-46

PWFB 0725 835

F. B. ~~1450~~ Pg. ~~196~~

Con't. on bot. pg. 197

W5.33-B-4

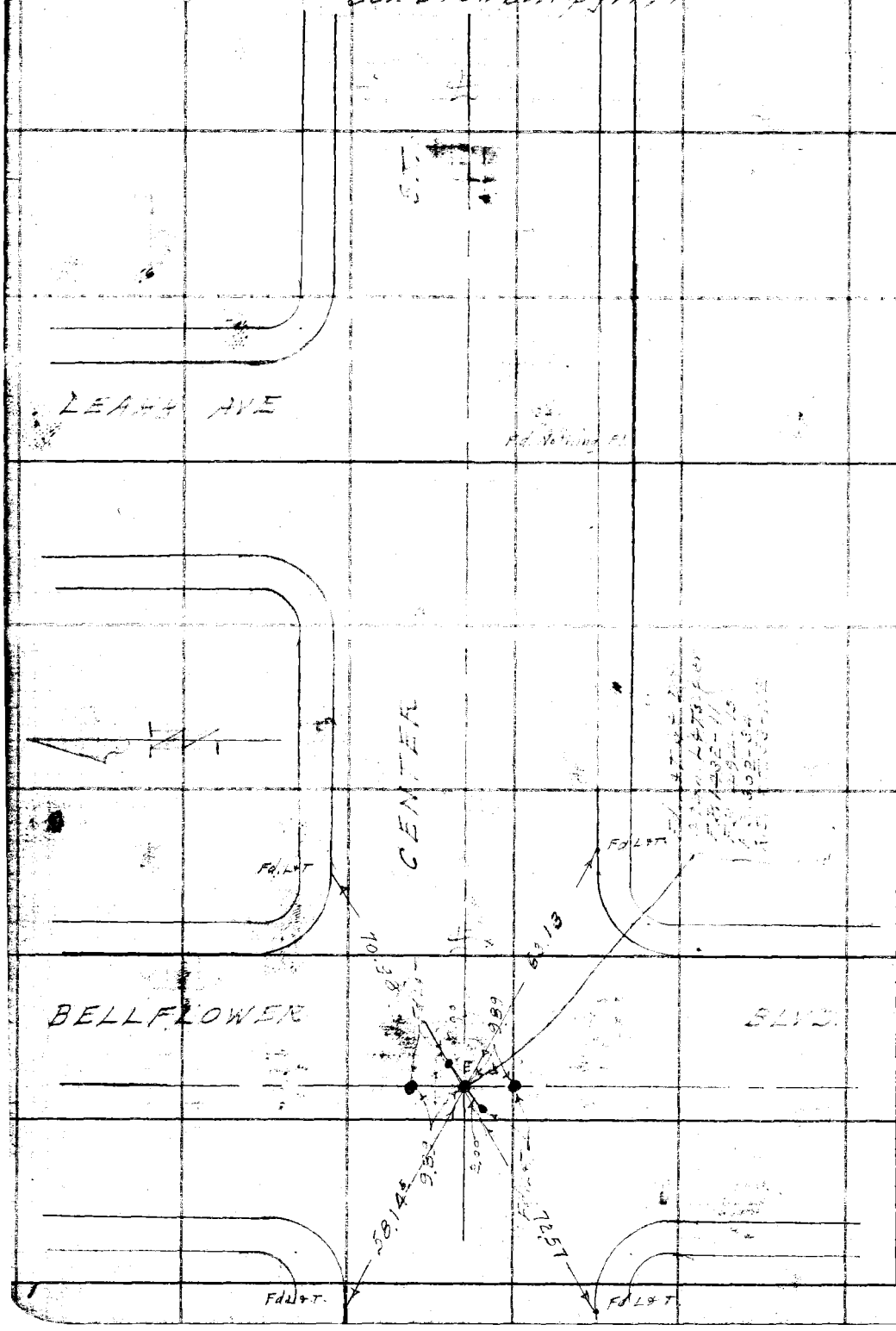

RETURN TO
LOS ANGELES COUNTY SURVEYOR
700 HALL OF RECORDS

Do not extend notes this side of this line.

Note: Any Additions or Changes on This Sheet Must be Made or Circled in Red Ink With Date and Name of Person Making Change.

1432-11
494-15
[illegible]-34

PWFB 0725 836, 837

F. B. 1450 Pg. 197

Notes Ck'd by Miller	Survey of Woodruff Ave
Map No.	W. O. 8519 Tape No. 093 Std. 68 °F
Office Work CED	Surveyed by Benson
Checked	Notes " " 1-10-49
Date	Indexed A. O. Johnson

WS 33-B-4

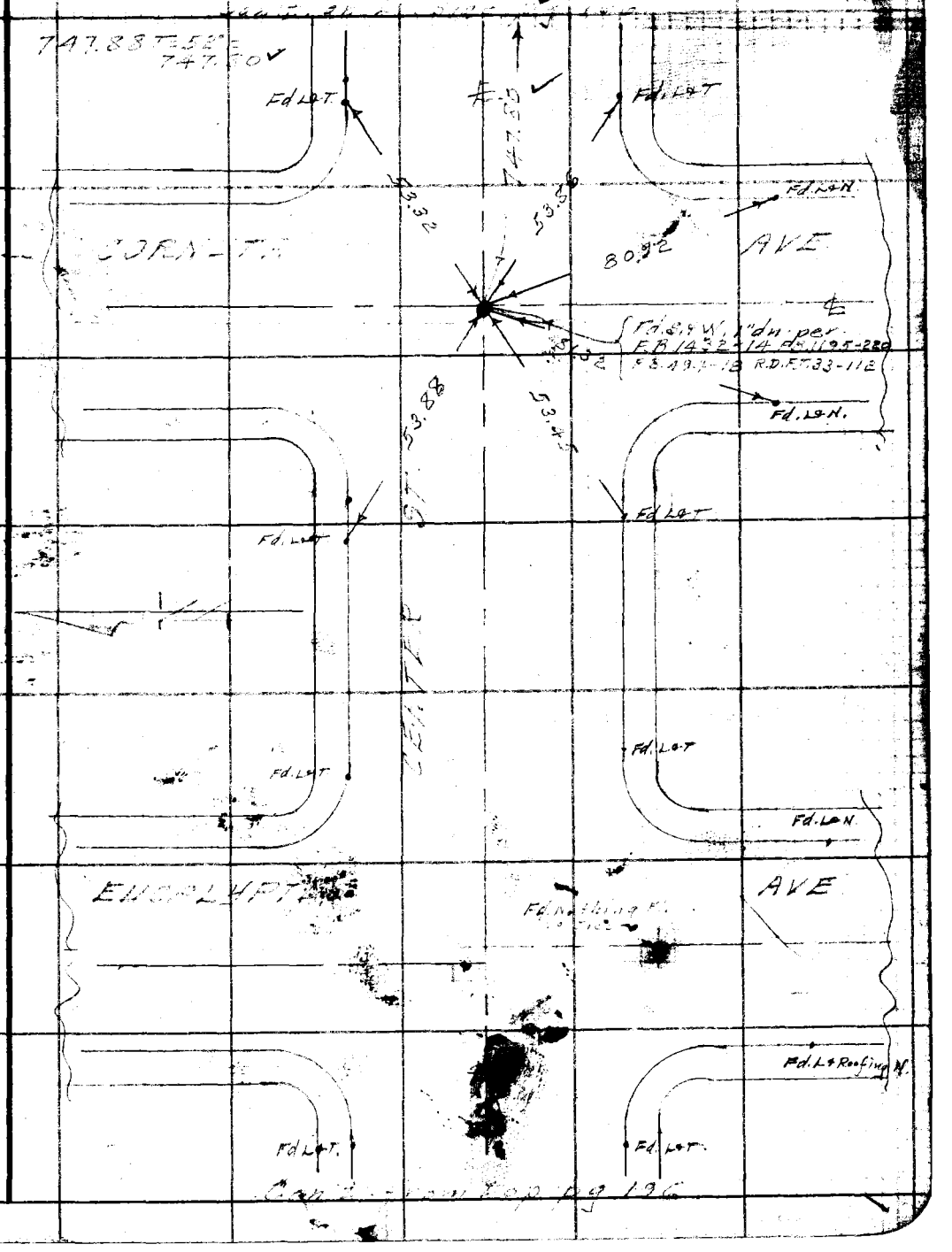

Note: Any Additions or Changes on This Sheet Must be Made or Circled in Red Ink With Date and Name of Person Making Change.

Do not extend notes this side of this line.

RETURN TO
LOS ANGELES COUNTY SURVEYOR
700 HALL OF RECORDS

FORM 247 5M 5-46

PWFB 0725 838, 839

F.B. 1450 PG. 198

W5.33-B-4



RETURN TO
LOS ANGELES COUNTY SURVEYOR
700 HALL OF RECORDS

Do not extend notes this side of this line.

Note: Any Additions or Changes on This Sheet Must be Made or Circled in Red Ink With Date and Name of Person Making Change.

PWFB 0725 840 841

WS.33-B-4

Notes Ck'd by Miller	Survey of Woodruff Ave
Map No.	W. O. 8519 Tape No. 293 St'd 68 °F
Office Work CED	Surveyed by Benson
Checked	Notes " Date 1-10-49
Date	Indexed A. C. Johnson

F. B. 1450 Pg. 199

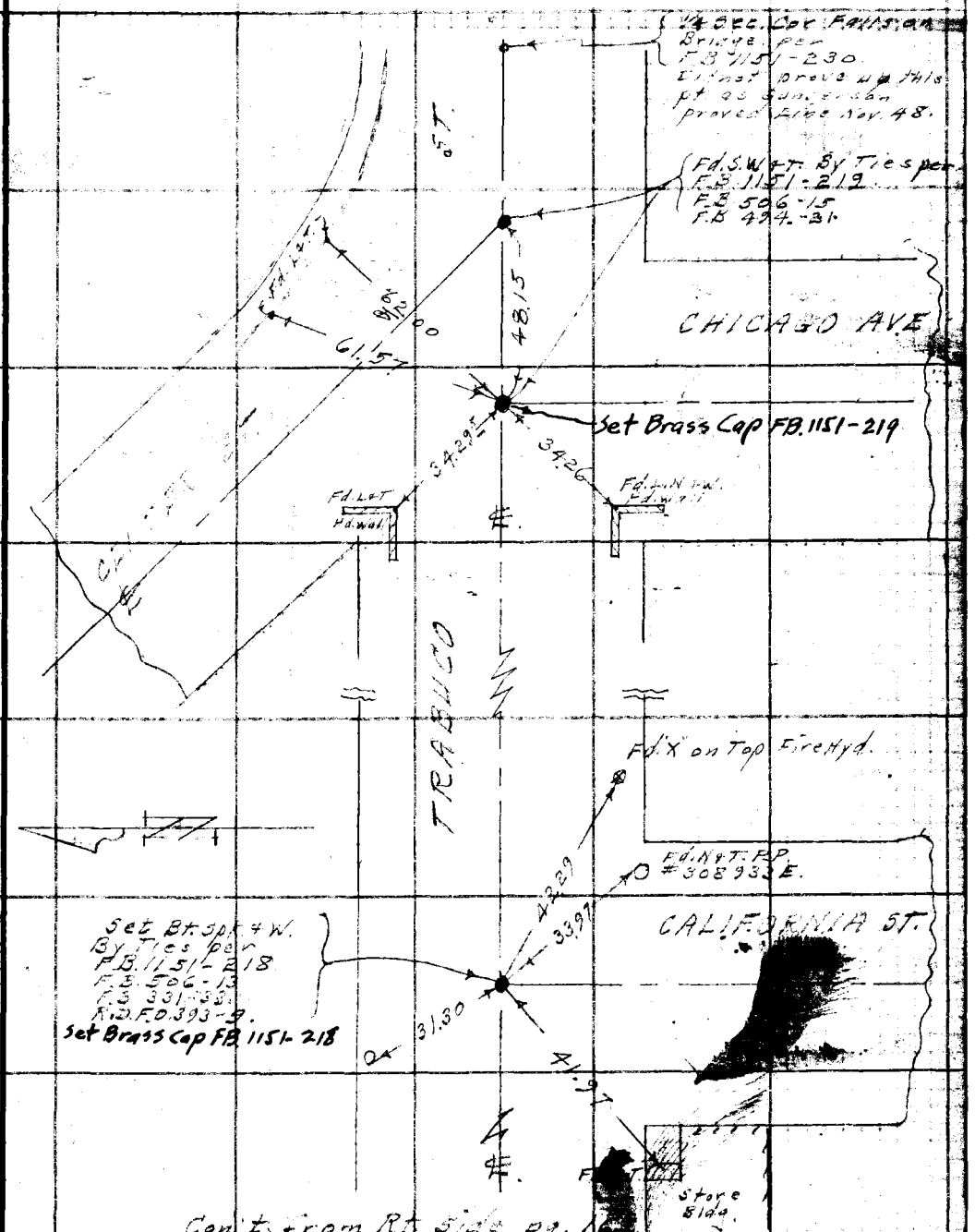

Con't from Rt. Side pg. 16

Note: Any Additions or Changes on This Sheet Must be Made or Circled in Red Ink With Date and Name of Person Making Change.

Do not extend notes this side of this line.

RETURN TO
LOS ANGELES COUNTY SURVEYOR
700 HALL OF RECORDS

FORM 247 5M 5-46

PWFB 0725 842, 843

F.B. ~~1450~~ Pg. ~~200~~

Con't. on bot. pg. 201.

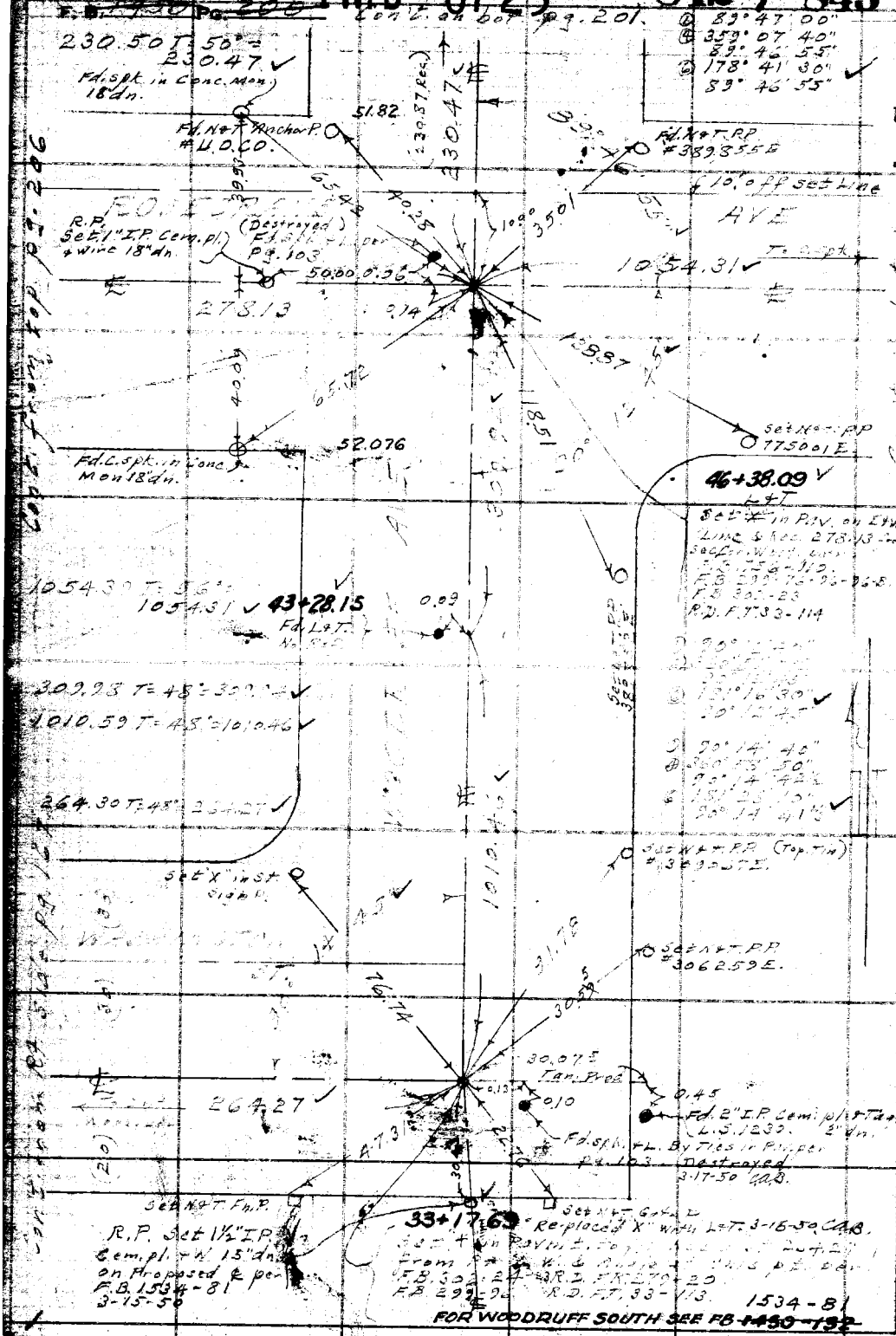

WS 33-B-4

80.02

RETURN TO
LOS ANGELES COUNTY SURVEYOR
700 HALL OF RECORDS

Do not extend notes this side of this line.

Note: Any Additions or Changes on This Sheet Must be Made or Circled in Red Ink With Date and Name of Person Making Change.

PWFB 0725 844

W.S.33 - B-3+4

Notes Ck'd by Miller	Survey of Woodcrest Unit
Map No.	W. O. 8519 Tape No. 692 St'd 68°F
Office Work	Surveyed by Benson
Checked	Notes Date 1-18-49
Date	Indexed A. C. Johnson

F. B. 1430 PG. 1 of

① 179° 59' 30"
④ 359° 58' 10"
179° 59' 32½
⑥ 359° 57' 20"
179° 59' 33⅓

Set L.T.

Set L.T.

Set L.T.

(65)

74+82.52
Fd. B.E. Spk. & W.
per F.B. 806-164

336.87

(30)

① 89° 55' 40"
④ 359° 43' 10"
89° 55' 47½
⑥ 179° 34' 50"
89° 55' 48⅓

(336.9) T=52°= 386.87

77.45

103.02

(55)

233'

FOSTER RD.

T 9.50

Set W+TPP.
#261643E.

74+72.52
¼ Sec. Cor.
Fd ¾" I.P. Cem. p/L+T
Set in Conc. 14" d+n.
per F.B. 756-116
F.B. 806-103
F.B. 302-19
F.B. 299-76
R.D. F.T. 33-115
(2-3 T.L.S.)

Fd. N+T.P.P.
#261708E.

(30)

90°

Fd. N+T.P.P.
#261708E.
per F.B. 806-103

Cent. Line Fwy. 59.233'

① 90° 00' 10"
④ 360° 00' 40"
90° 00' 10"
⑥ 180° 21' 10"
90° 00' 11⅓

1532.73 T=52°=
1532.57
1532.74 T=54°=
1532.60

74+56.41
Fd. Cal. Axle 10d.
per F.B. 806-103

WOODCREST AVE.

59+23.84
Fd. C.N. 2" d+n.
per R.D. F.T. 33-114

1355.40 T=5=
1355.28

48+68.56
Fd. old Rotten
Exp. - 18" d+n. per
F.B. 756-116
F.B. 299-96-8.

(Ck. Chainage)
(1255.9 / T=54°= 1285.79)

(30)

(30)

Cent. Line top Dg. 200

Note: Any Additions or Changes on This Sheet Must be Made or Circled in Red Ink With Date and Name of Person Making Change.

Do not extend notes this side of this line.

RETURN TO
LOS ANGELES COUNTY SURVEYOR
700 HALL OF RECORDS

FORM 247 BM 5-48

PWFB 0725 845

F. B. ~~1450~~ Pg. ~~202~~

Con't. on bot. pg. 203.

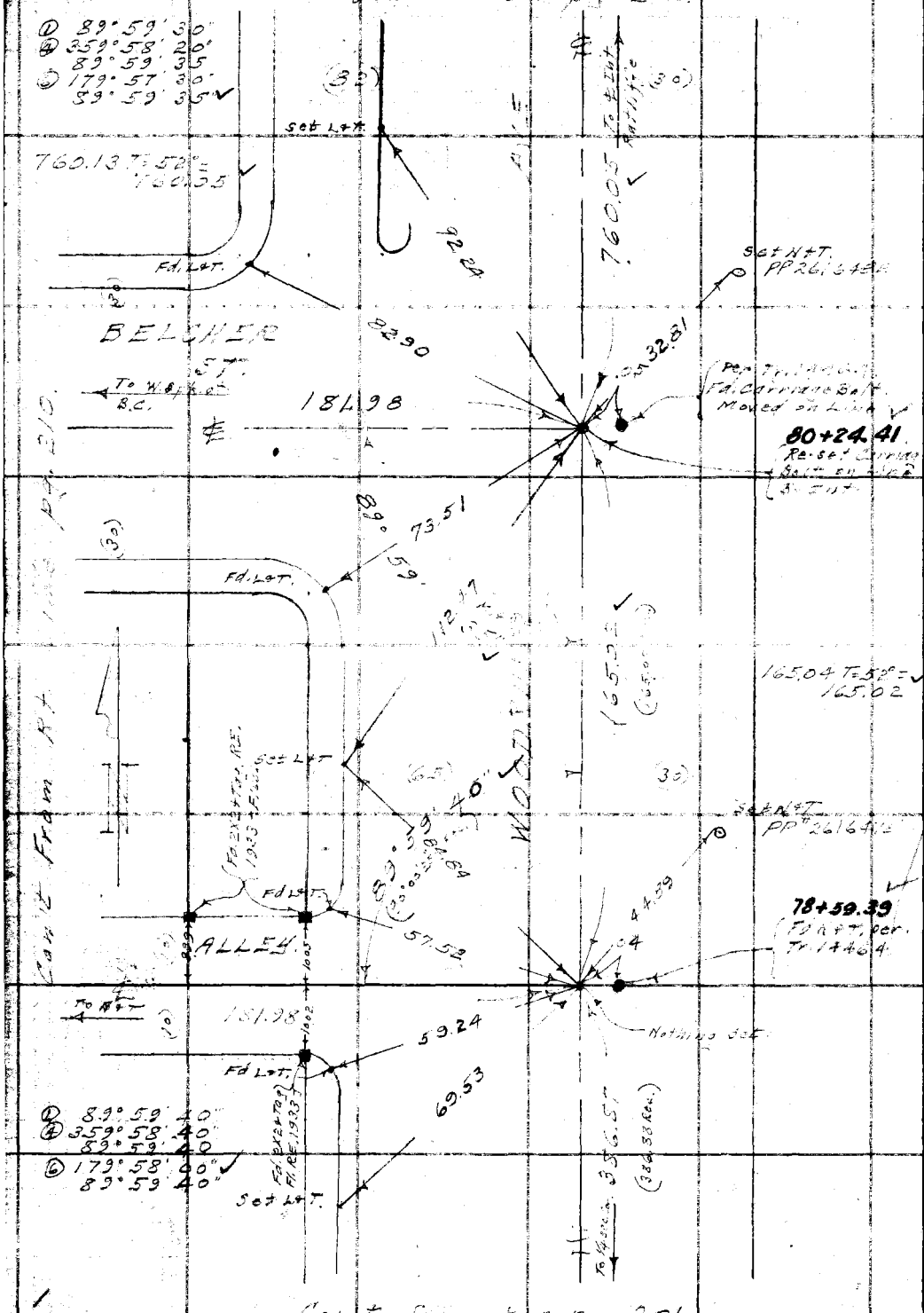

Con't. from top pg. 201

WS 33-B-3

RETURN TO
LOS ANGELES COUNTY SURVEYOR
700 HALL OF RECORDS

Do not extend notes this side of this line.

Note: Any Additions or Changes on This Sheet Must Be Made or Circled in Red Ink With Date and Name of Person Making Change.

PWFB 0825 296 297

W533-B-3

Notes Ck'd by Miller	Survey of Woodruff Ave
Map No.	W. O. 8519 Tape No. 293 St'd 68 °F
Office Work	Surveyed by Benson
Checked	Notes " Date 1-49
Date	Indexed A. C. Johnson

F. B. ~~[illegible]~~ Pg. ~~203~~

① 90° 08' 40"
④ 360° 34' 40"
90° 08' 40"
⑥ 180° 52' 00"
90° 08' 40"

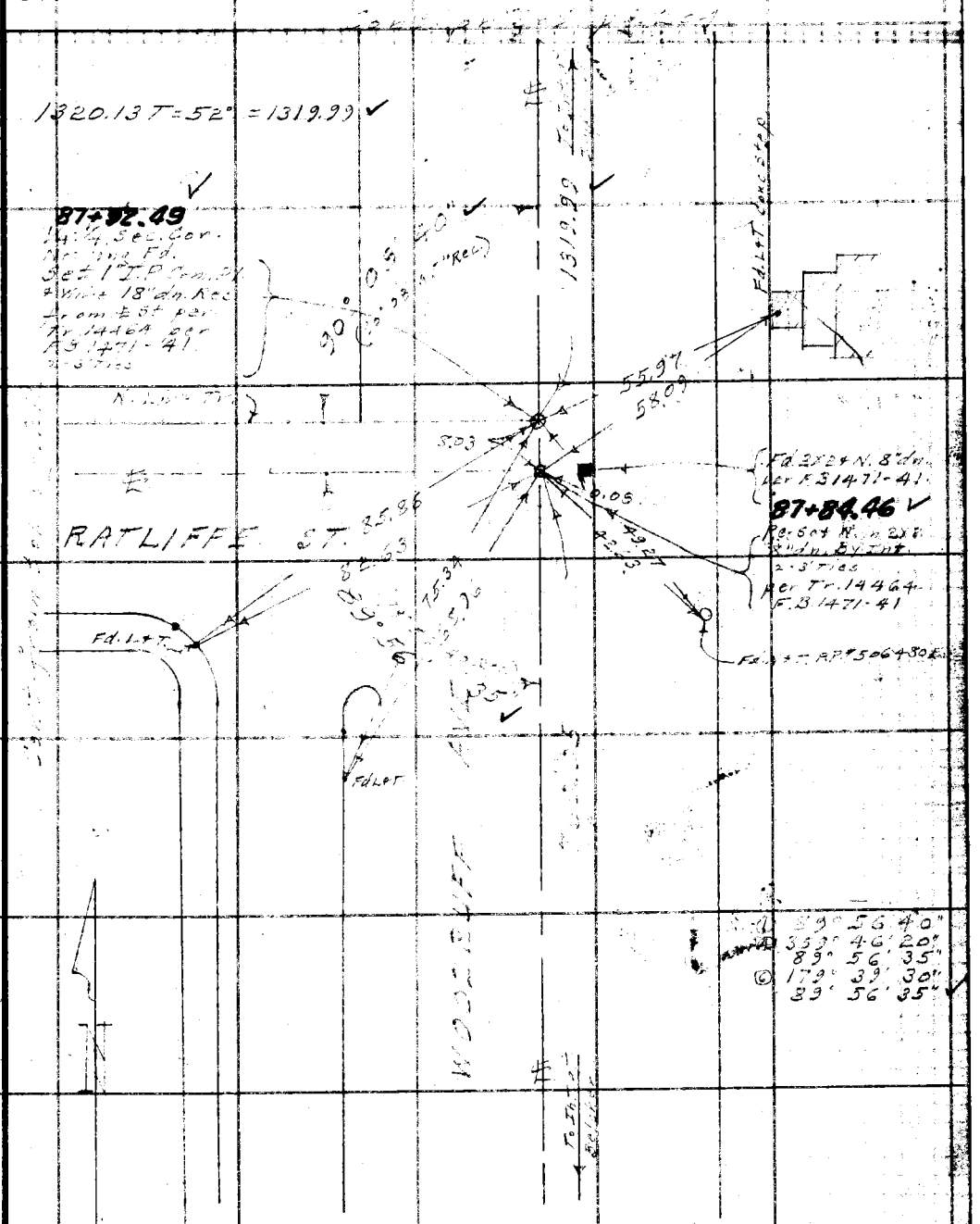

Cont. from top pg. 202

Note: Any Additions or Changes on This Sheet Must be Made or Circled in Red Ink With Date and Name of Person Making Change.

Do not extend notes this side of this line.

RETURN TO
LOS ANGELES COUNTY SURVEYOR
700 HALL OF RECORDS

FORM 247 5M 5-46

F. B. ~~1450~~ PG. ~~204~~

Con't. on bot. pg. 205

WS 33 B-3

① 90° 07' 40"
④ 360° 30' 20"
90° 07' 35"
⑥ 180° 45' 40"
90° 07' 36⅔ ✓

① 89° 52' 30"
④ 359° 30' 30"
89° 52' 37½
⑥ 179° 15' 40"
89° 52' 36⅔ ✓

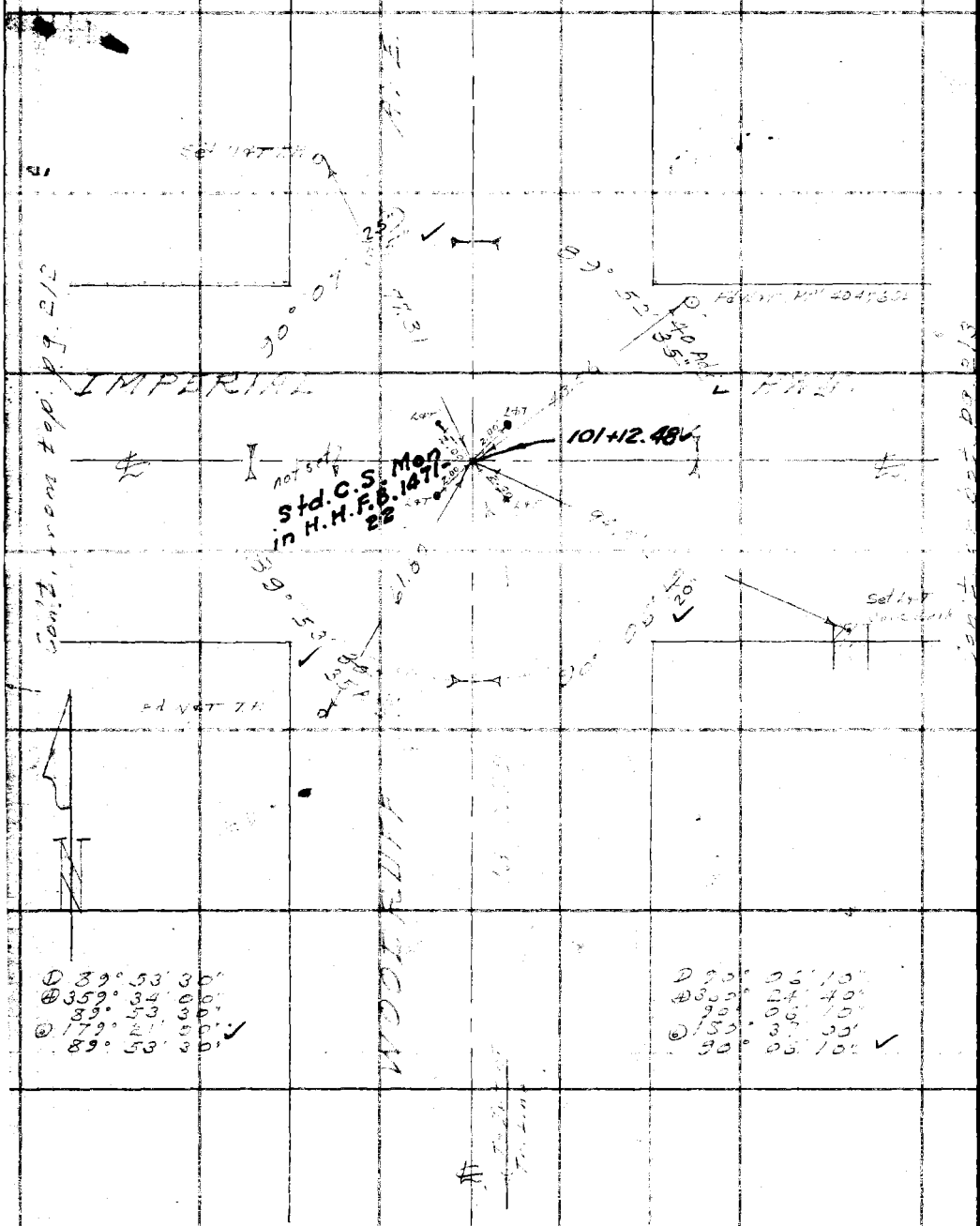

Con't. from top pg. 212

① 89° 53' 30"
④ 359° 34' 00"
89° 53' 30"
⑥ 179° 21' 00"
89° 53' 30" ✓

① 90° 06' 10"
④ 360° 24' 40"
90° 06' 10"
⑥ 180° 37' 00"
90° 06' 10" ✓

Con't. from top pg. 203

RETURN TO
LOS ANGELES COUNTY SURVEYOR
700 HALL OF RECORDS

Do not extend notes this side of this line.

Note: Any Additions or Changes on This Sheet Must be Made or Circled in Red Ink With Date and Name of Person Making Change.

PWFB 0825

299

F. B. 1450 Pg. 200

Notes Ck'd by	Survey of Woodruff Ave
Map No.	8519 Tape No. 093 St'd 68 °F
Office Work	Surveyed by Benson
Checked	Notes " Date 1-49
Date	Indexed A. C. Johnson

WS, 33-B-3

Note: Any Additions or Changes on This Sheet Must be Made or Circled in Red Ink With Date and Name of Person Making Change.

Do not extend notes this side of this line.

RETURN TO
LOS ANGELES COUNTY SURVEYOR
700 HALL OF RECORDS



FORM 247 5M 5-46

F. B. 1450 PG. 206

Cont. on Rt side pg. 200



WS.33-B-4

RETURN TO
LOS ANGELES COUNTY SURVEYOR
700 HALL OF RECORDS

Do not extend notes this side of this line.

Note: Any Additions or Changes on This Sheet Must be Made or Circled in Red Ink With Date and Name of Person Making Change.

PWFB 0725 - 847, 848

F. B. 1450 Pg. 207

Notes Ck'd by	Survey of Woodruff Ave
Map No.	W. O. 8519 Tape No. 093 St'd 68 °F
Office Work	Surveyed by Benson
Checked	Notes " Date 1-17-45
Date	Indexed A. C. Johnson

WS. 33-B-4C-4

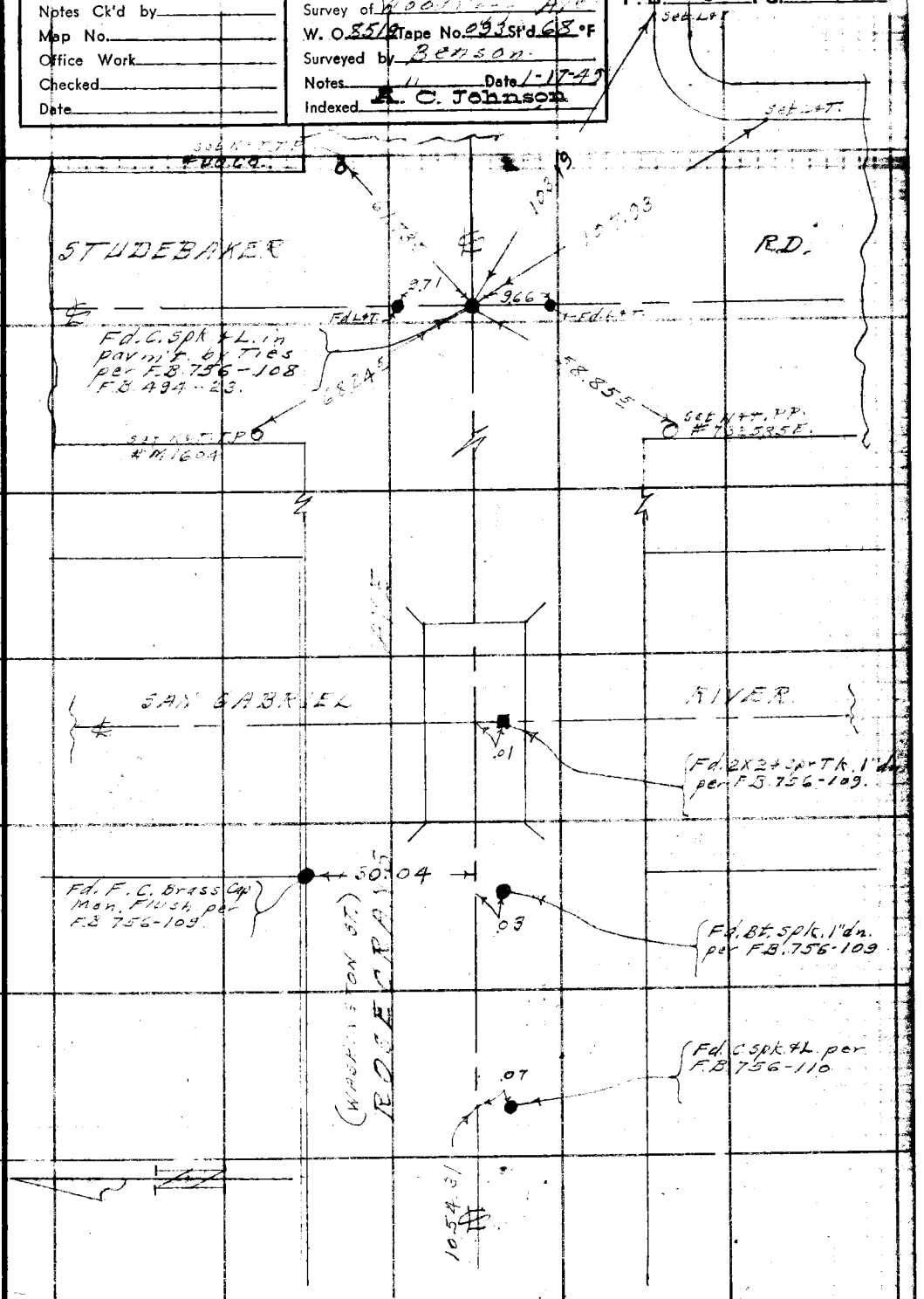

Con't. from Rt. side pg. 206

Note: Any Additions or Changes on This Sheet Must be Made or Circled in Red Ink With Date and Name of Person Making Change.

Do not extend notes this side of this line.

RETURN TO
LOS ANGELES COUNTY SURVEYOR
700 HALL OF RECORDS

FORM 247 5M 5-46

PWFB 0725 849

F. B. ~~1450~~ PG. ~~208~~

Cont. on Lt. side pg. 201.

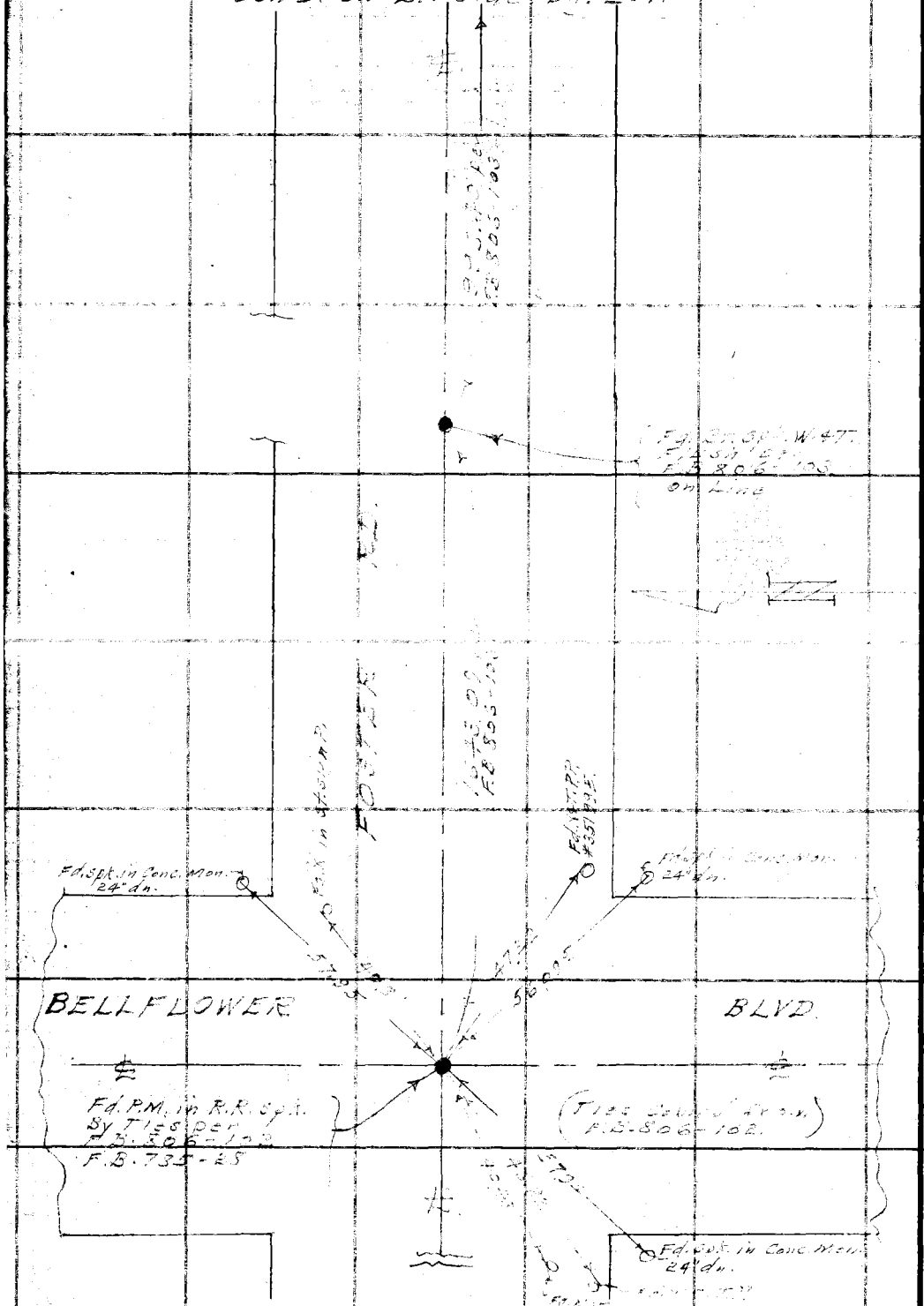

WS.33-A-3,B-3

RETURN TO
LOS ANGELES COUNTY SURVEYOR
700 HALL OF RECORDS

Do not extend notes this side of this line.

Note: Any Additions or Changes on This Sheet Must be Made or Circled in Red Ink With Date and Name of Person Making Change.

PWFB 0725 850

F. B. 1450 Pg. 209

Notes Ck'd by	Survey of [illegible]
Map No.	W. O. 8519 Tape No. 093 St'd 68 °F
Office Work	Surveyed by Benson
Checked	Notes " Date 1-19-49
Date	Indexed A. C. Johnson

WS.33-B-3

Note: Any Additions or Changes on This Sheet Must be Made or Circled in Red Ink With Date and Name of Person Making Change.

Do not extend notes this side of this line.

RETURN TO
LOS ANGELES COUNTY SURVEYOR
700 HALL OF RECORDS



Con't. from Rt. side pg. 201.

FORM 247 5M 5-46

PWFB 0725 851

F. B. 1450 Pg. 213

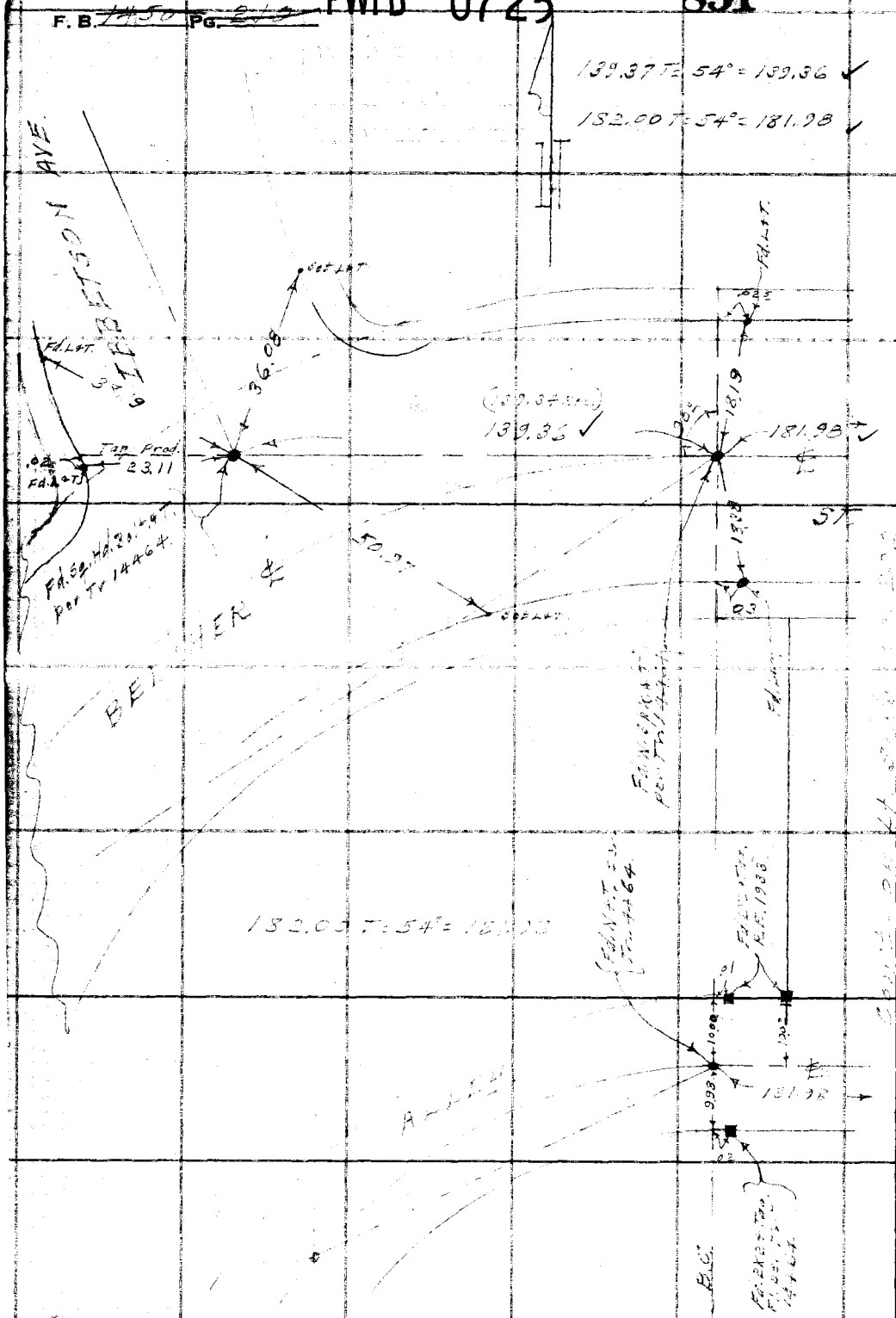

WS 33-B-3

RETURN TO
LOS ANGELES COUNTY SURVEYOR
700 HALL OF RECORDS

Do not extend notes this side of this line.

Note: Any Additions or Changes on This Sheet Must be Made or Circled in Red Ink With Date and Name of Person Making Change.

PWFB 0825

300 , 301

F. B. ____ Pg. ____

Notes Ck'd by	Survey of
Map No.	W. O. 8519 Tape No. 383 St'd. 68 °F
Office Work	Surveyed by
Checked	Notes Date 1-20-49
Date	Indexed A. C. Johnson

WS.33-B-3

Note: Any Additions or Changes on This Sheet Must be Made or Circled in Red Ink With Date and Name of Person Making Change.

Do not extend notes this side of this line.

RETURN TO
LOS ANGELES COUNTY SURVEYOR
700 HALL OF RECORDS

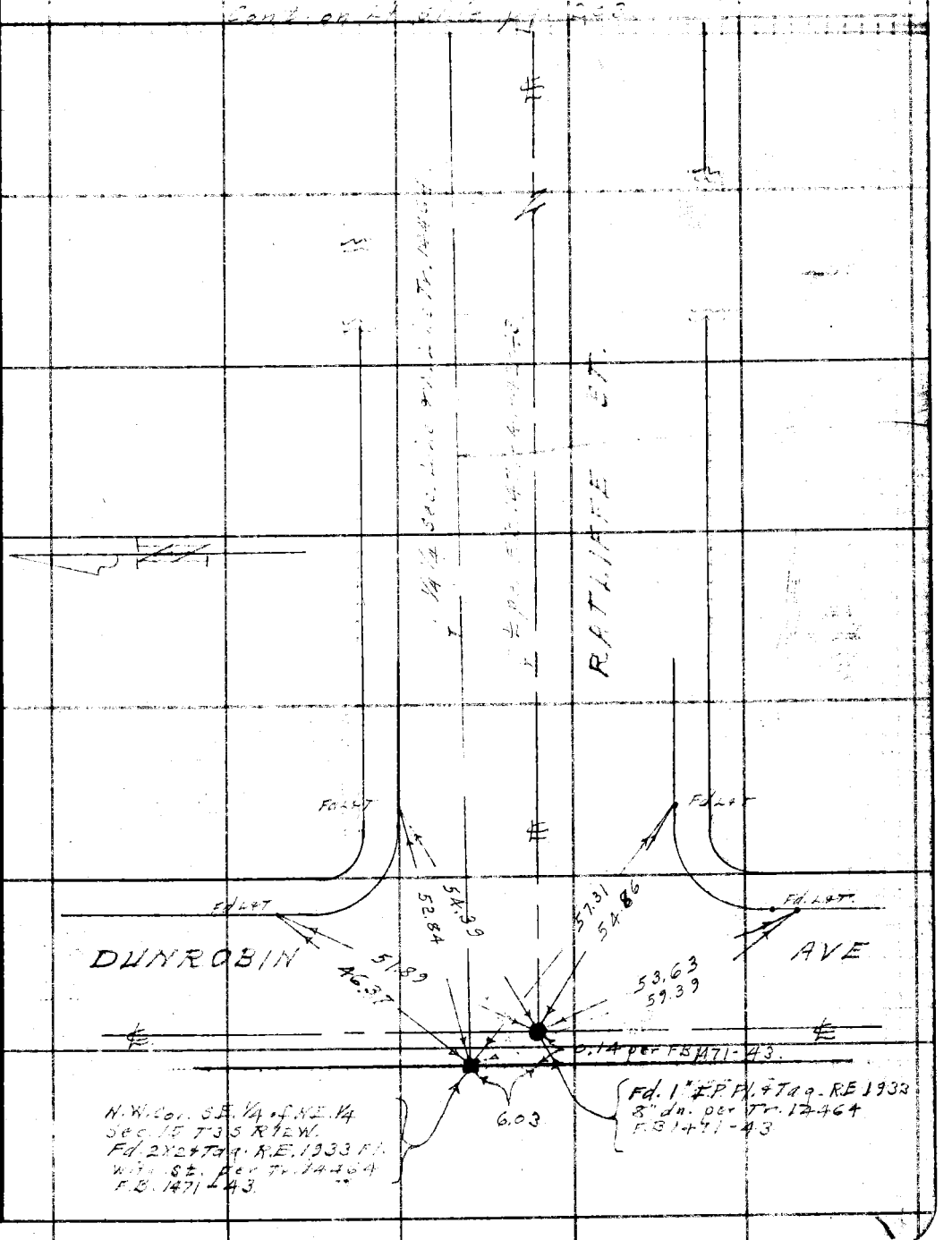

FORM 247 5M 5-46

PWFB 0825 302

F. B. ~~1450~~ PG. ~~[illegible]~~

Con't on Lt. side pg 204

WS 33-A-3, B-3

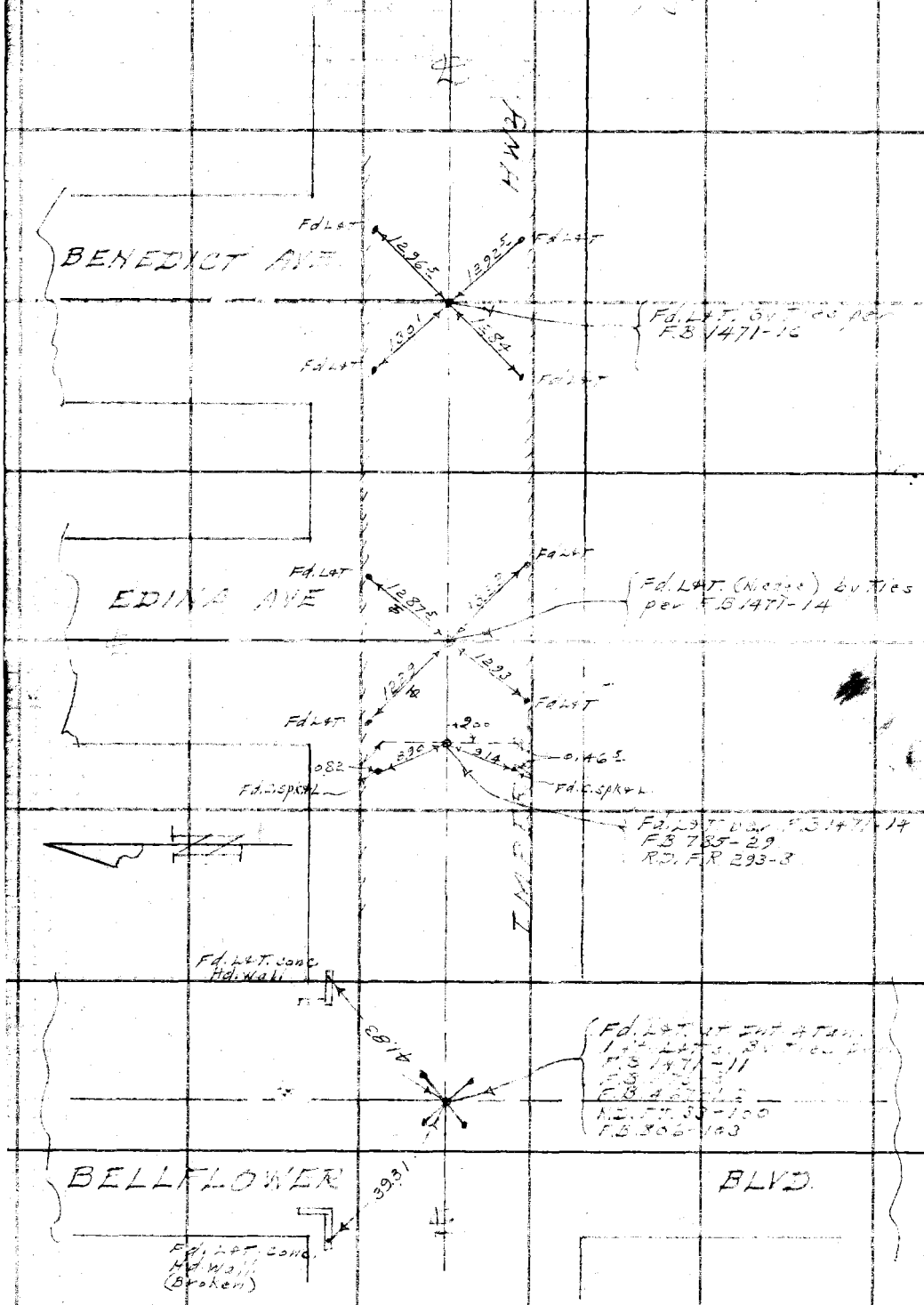

RETURN TO
LOS ANGELES COUNTY SURVEYOR
700 HALL OF RECORDS

Do not extend notes this side of this line.

Note: Any Additions or Changes on This Sheet Must be Made or Circled in Red Ink With Date and Name of Person Making Change.

PWFB 0825 303, 304

F. B. 1450 PG. 213

Notes Ck'd by	Survey of Wood...
Map No.	W. O. 8519 Tape No. 093 St'd 68 °F
Office Work	Surveyed by Benson
Checked	Notes " Date 1-21-49
Date	Indexed A. C. Johnson

W5.33-B-3

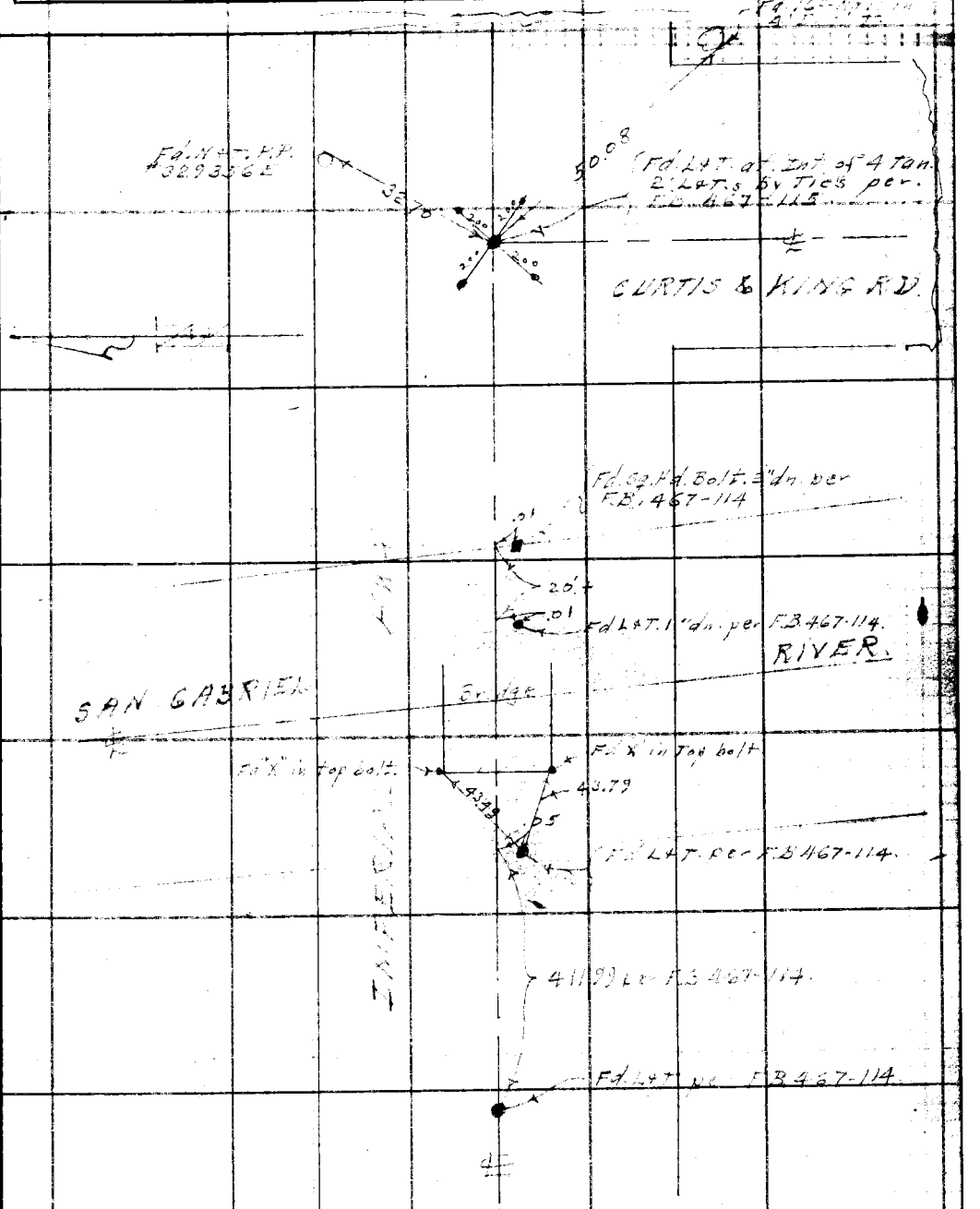

Con't. from Rt. side pg. 204

Note: Any Additions or Changes on This Sheet Must be Made or Circled in Red Ink With Date and Name of Person Making Change.

Do not extend notes this side of this line.

RETURN TO
LOS ANGELES COUNTY SURVEYOR
700 HALL OF RECORDS

FORM 247 5M 5-46

RETURN TO
LOS ANGELES COUNTY SURVEYOR
700 HALL OF RECORDS

Note: Any Additions or Changes on This Sheet Must be Made or Circled in Red Ink With Date and Name of Person Making Change.

Do not extend notes this side of this line.

F. B. 1450 PG. 21

Notes Ck'd by
Map No.
Office Work
Checked
Date

Survey of Woodruff Ave
W. O. 8519 Tape No. 293 St'd 68 °F
Surveyed by Benson
Notes Date 10- -48
Indexed R. C. Johnson 3-18-49

F. B. 1422 Pg. 215

TOPOGRAPHY

ON

WOODRUFF AVE

From: Orangethorpe Ave

To:

JN 8519

10- -48

Note: Any Additions or Changes on This Sheet Must be Made or Circled in Red Ink With Date and Name of Person Making Change.

Do not extend notes this side of this line.

RETURN TO
LOS ANGELES COUNTY SURVEYOR
700 HALL OF RECORDS

447 BM 11-46

F. B. 460 PG. 216

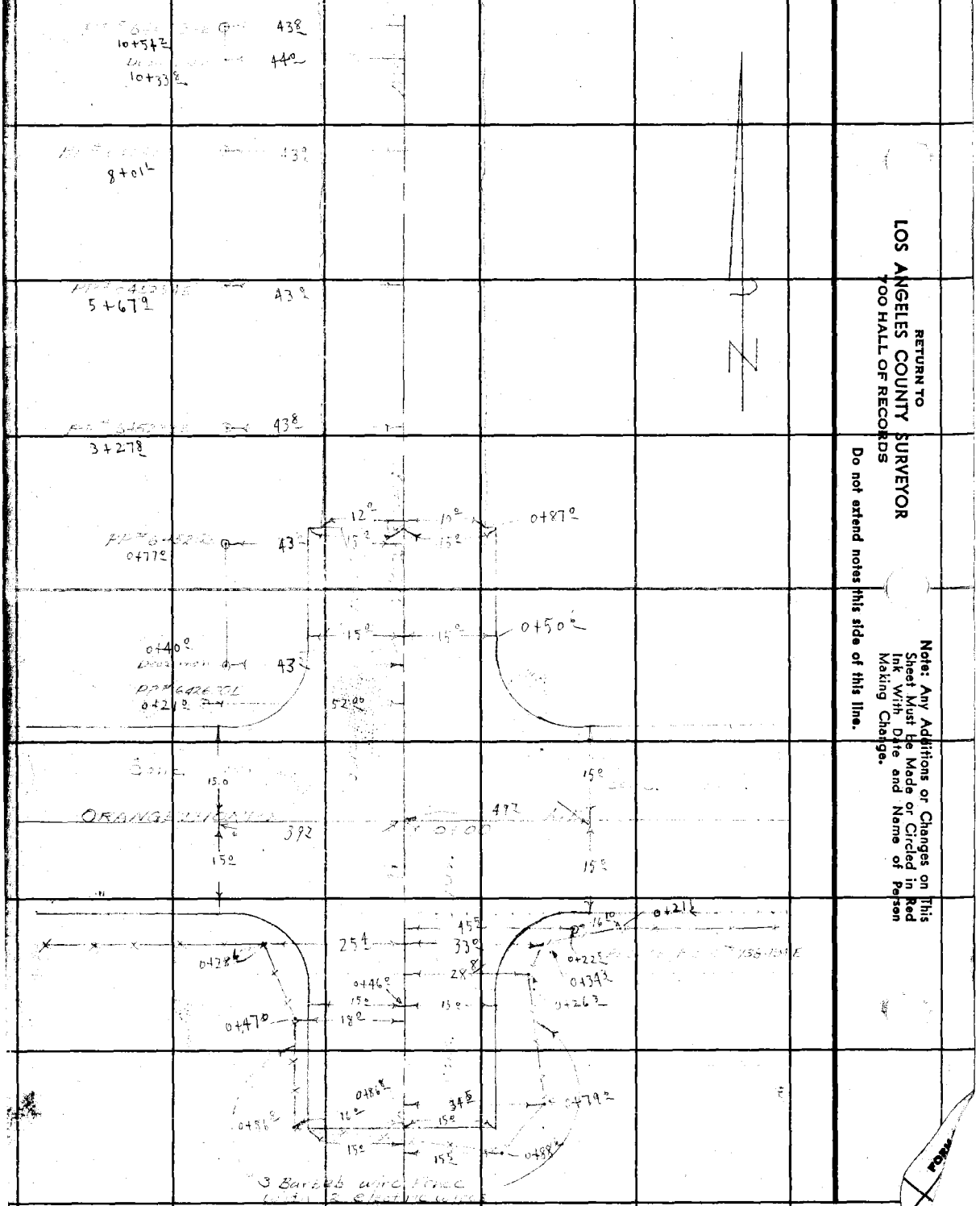

RETURN TO
LOS ANGELES COUNTY SURVEYOR
700 HALL OF RECORDS

Do not extend notes this side of this line.

Note: Any Additions or Changes on This Sheet Must Be Made or Circled in Red Ink With Date and Name of Person Making Change.

Notes Ck'd by	Survey of WOODRUFF AVE
Map No.	W. O. 8513 Tape No 093 St'd 66 or.
Office Work	Surveyed by Benson
Checked	Notes J.S.C. Date
Date	Indexed C. Johnson

F.B. 1490 Pg. 217

Note: ANY ADDITIONS OR CHANGES ON THIS SHEET MUST BE MADE OR CIRCLED IN Red Ink WITH DATE AND NAME OF PERSON MAKING CHANGE.

Do not extend notes this side of this line

RETURN TO
LOS ANGELES COUNTY SURVEYOR
700 HALL OF RECORDS

FORM 247 BM 2-34

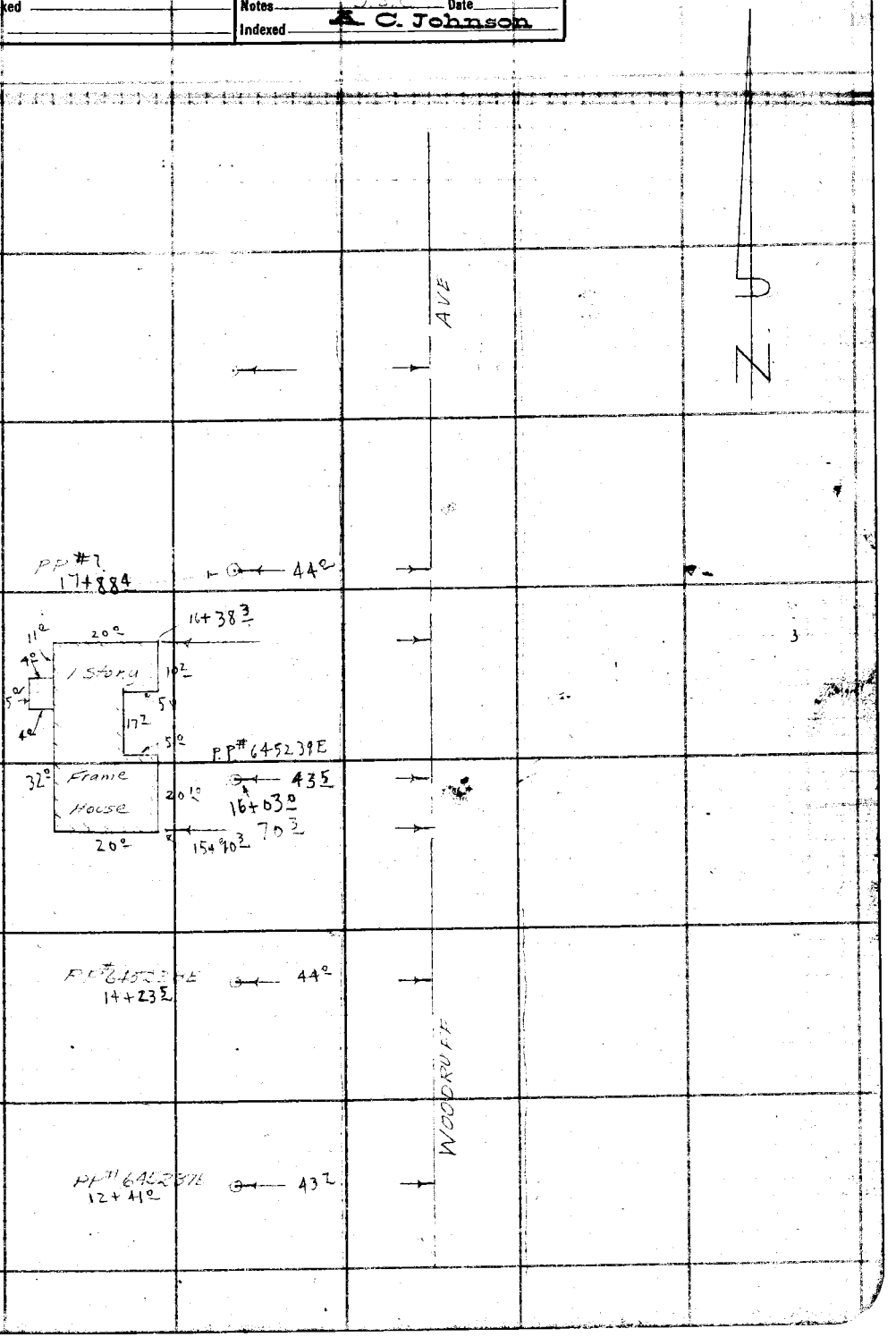

F.B. 1450 PG. 218



19+71.77
BT. SPK & W. - page

RETURN TO
LOS ANGELES COUNTY SURVEYOR
700 HALL OF RECORDS

Do not extend notes this side of this line

Note: ANY ADDITIONS OR CHANGES ON THIS SHEET MUST BE MADE OR CIRCLED IN Red Ink WITH DATE AND NAME OF PERSON MAKING CHANGE.

Notes Ck'd by		Survey of WOODRUFF AVE	F.B. 1450 Pg. 219
Map No.		W. O. 8519 Tape No 023 St'd 68 of.	
Office Work		Surveyed by Benson	
Checked		Notes J.S.C. Date	
Date		Indexed C. Johnson	

RETURN TO
LOS ANGELES COUNTY SURVEYOR
700 HALL OF RECORDS

Do not extend notes this side of this line

Note: ANY ADDITIONS OR CHANGES ON THIS SHEET MUST BE MADE OR CIRCLED IN Red Ink WITH DATE AND NAME OF PERSON MAKING CHANGE.

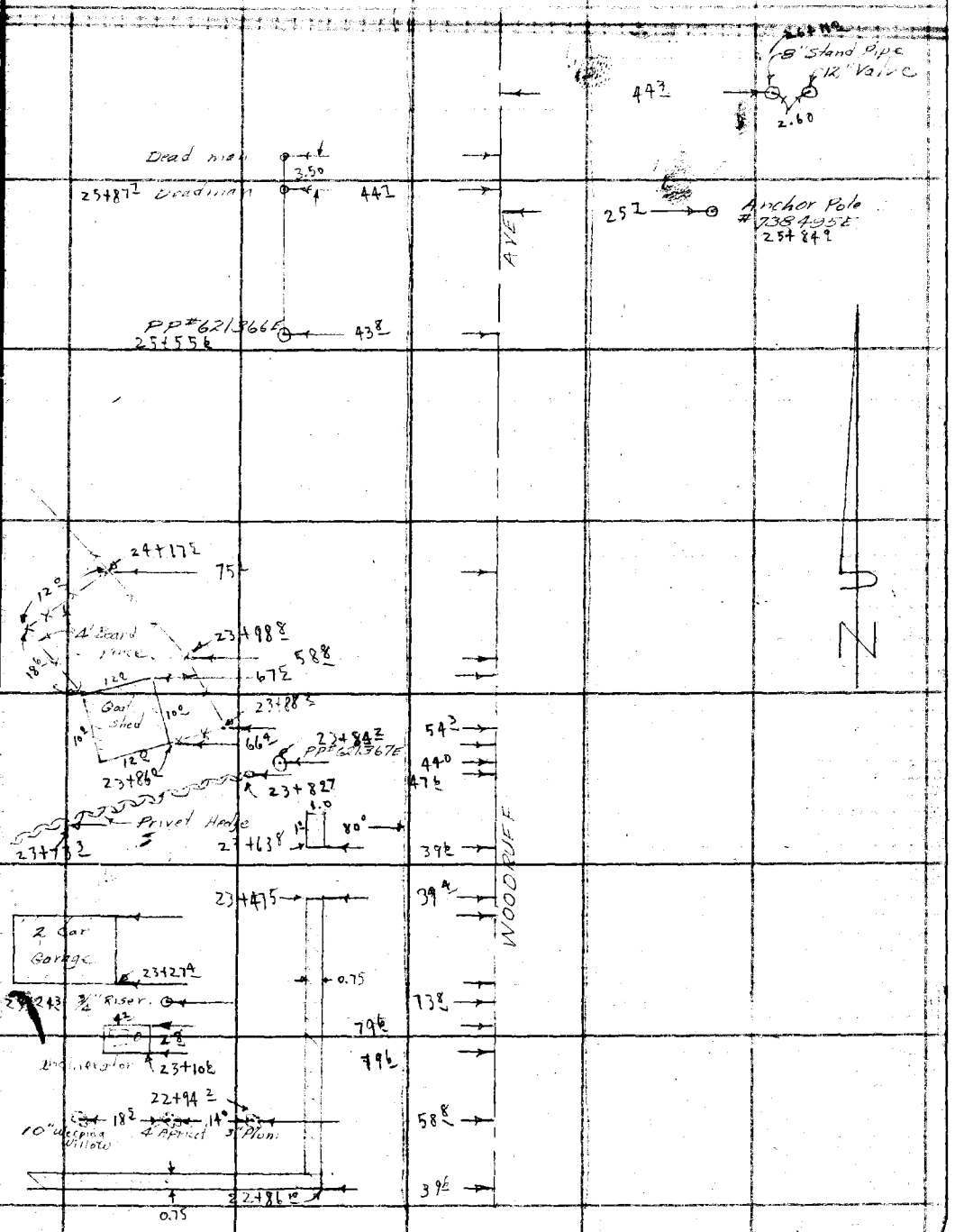

FORM 247 BM 2-34

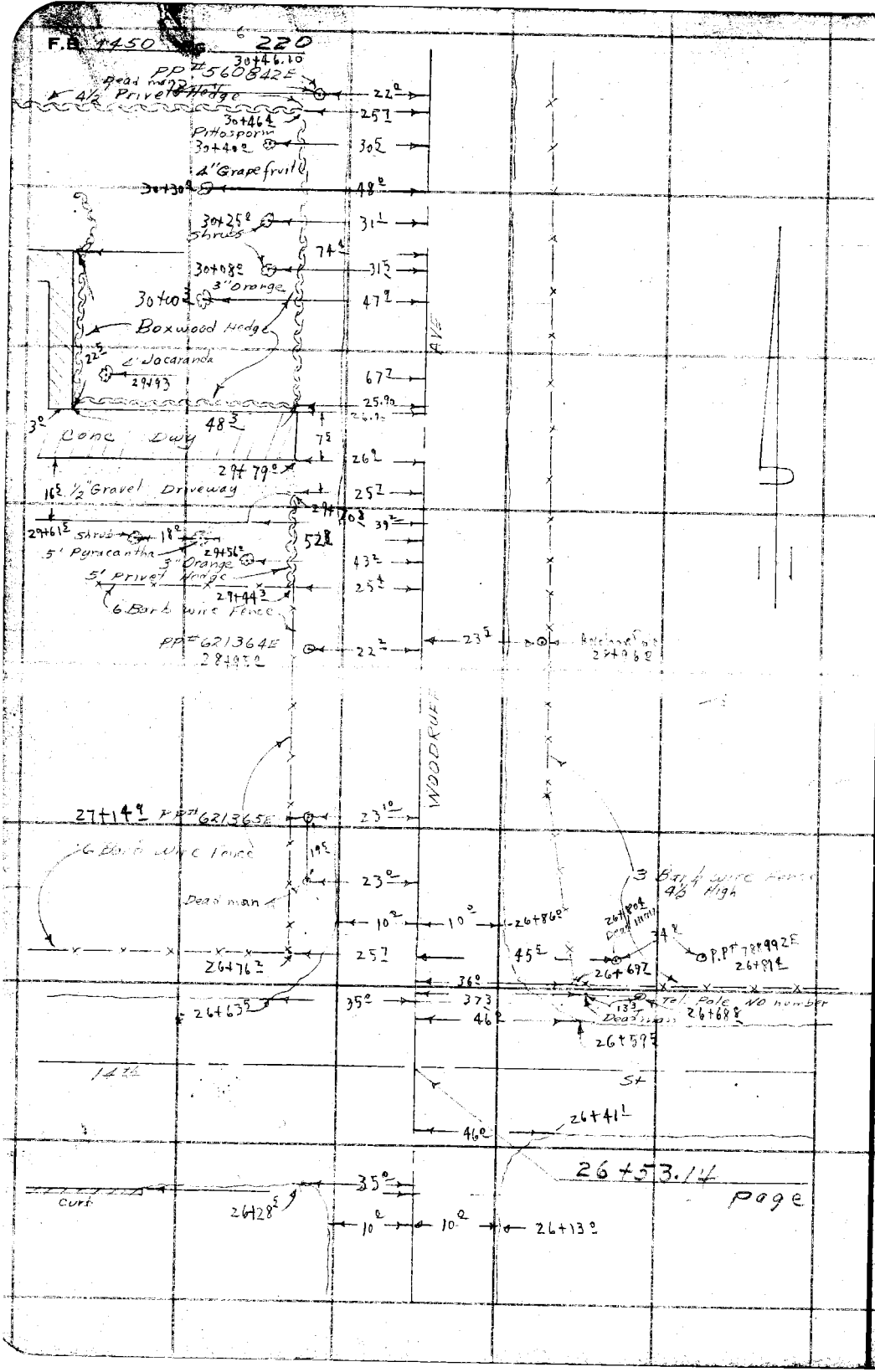

RETURN TO

LOS ANGELES COUNTY SURVEYOR

700 HALL OF RECORDS

Do not extend notes this side of this line

Note: ANY ADDITIONS OR CHANGES ON THIS SHEET MUST BE MADE OR CIRCLED IN Red Ink WITH DATE AND NAME OF PERSON MAKING CHANGE.

Notes Ck'd by		Survey of	
Map No.		W. O.	Tape No. St'd °F
Office Work		Surveyed by	
Checked		Notes	Date
Date		Indexed	C. Johnson

F. B. Pg.

Note: Any Additions or Changes on This Sheet Must be Made or Circled in Red Ink With Date and Name of Person Making Change.

Do not extend notes this side of this line.

RETURN TO
LOS ANGELES COUNTY SURVEYOR
700 HALL OF RECORDS

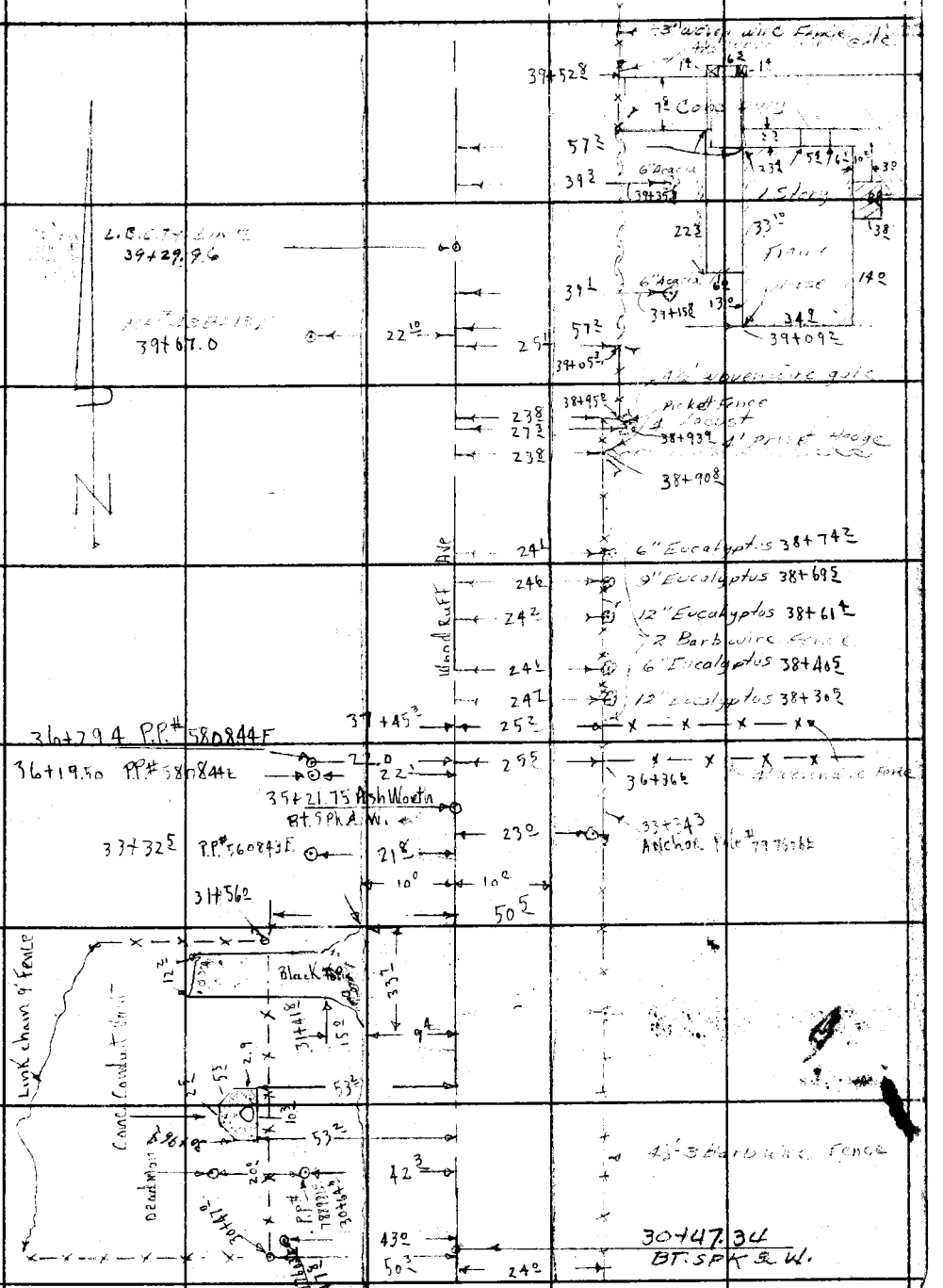

FORM 247 BM 11-46

F. B. 1450 PG. 222

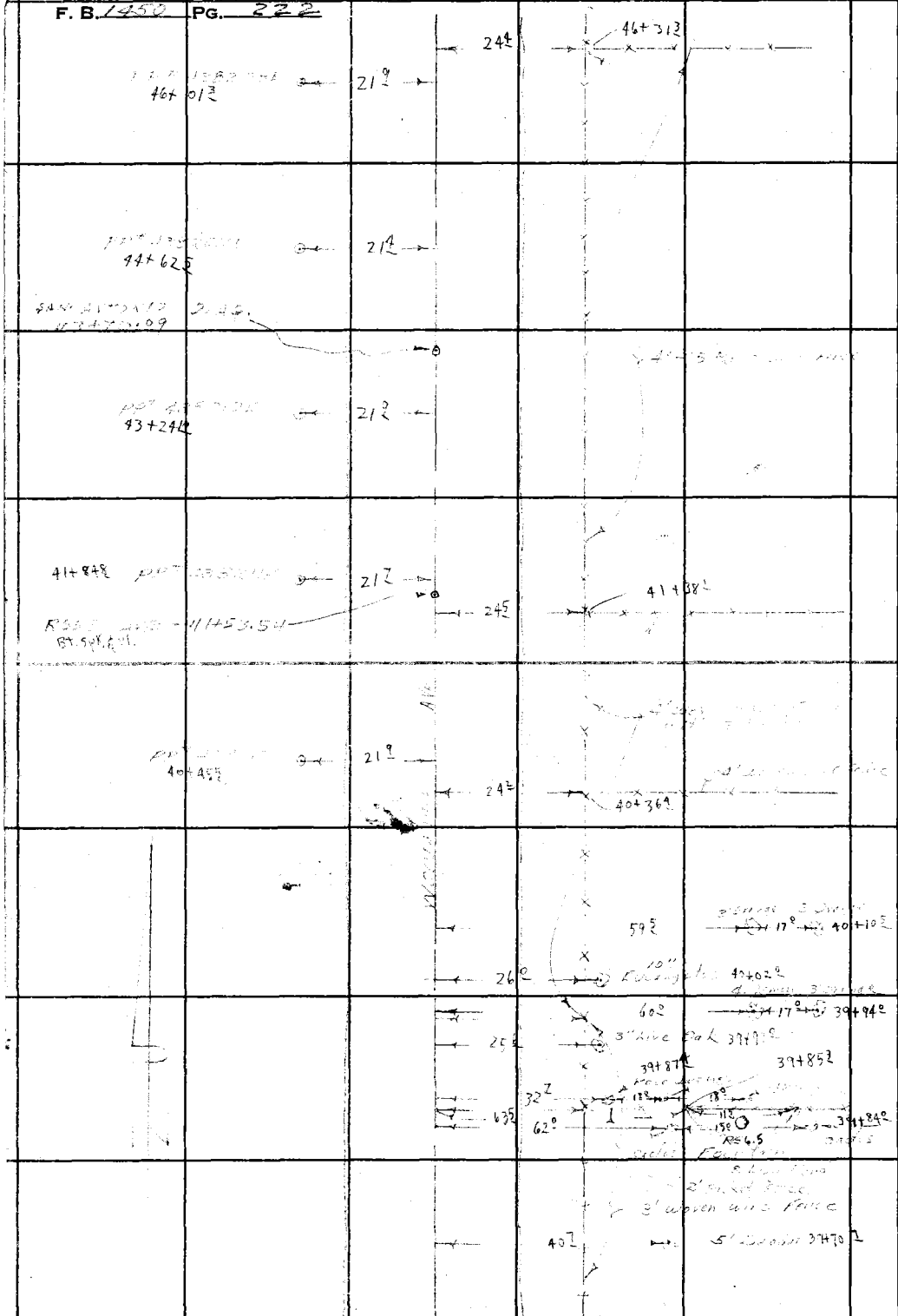

RETURN TO
LOS ANGELES COUNTY SURVEYOR
900 HALL OF RECORDS

Do not extend notes this side of this line.

Note: Any Additions or Changes on This Sheet Must Be Made or Circled in Red Ink With Date and Name of Person Making Change.

Notes Ck'd by		Survey of	
Map No.		W. O.	Tape No. St'd °F
Office Work		Surveyed by	V. Crowley
Checked		Notes	U.S.C.&A.G. Date
Date		Indexed	E. C. Johnson

F. B. PG. 225

Note: Any Additions or Changes on This Sheet Must Be Made or Circled in Red Ink With Date and Name of Person Making Change.

Do not extend notes this side of this line.

RETURN TO
LOS ANGELES COUNTY SURVEYOR
700 HALL OF RECORDS

FORM 247 SM 11-46

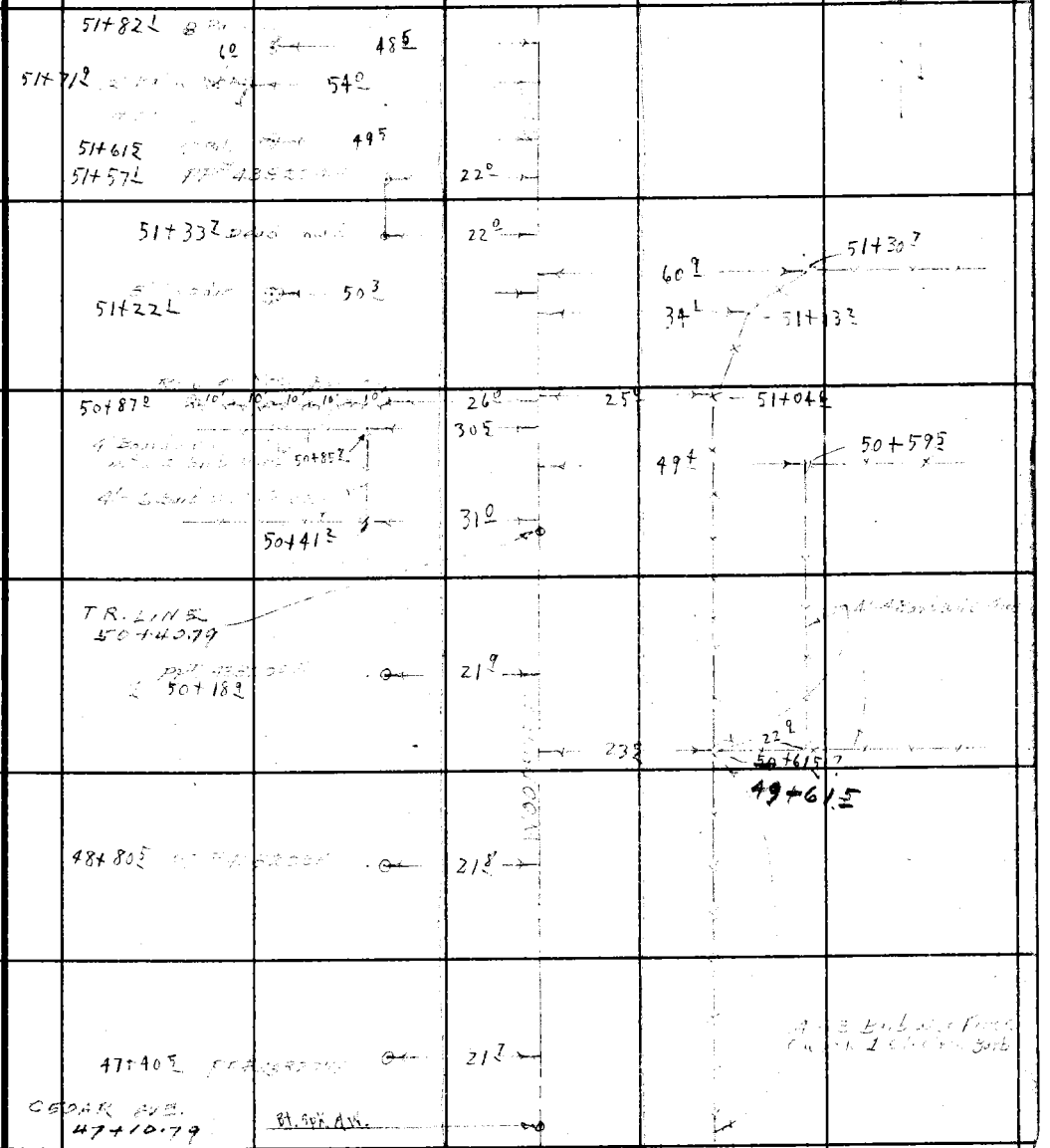

F. B. _____ PG. 220

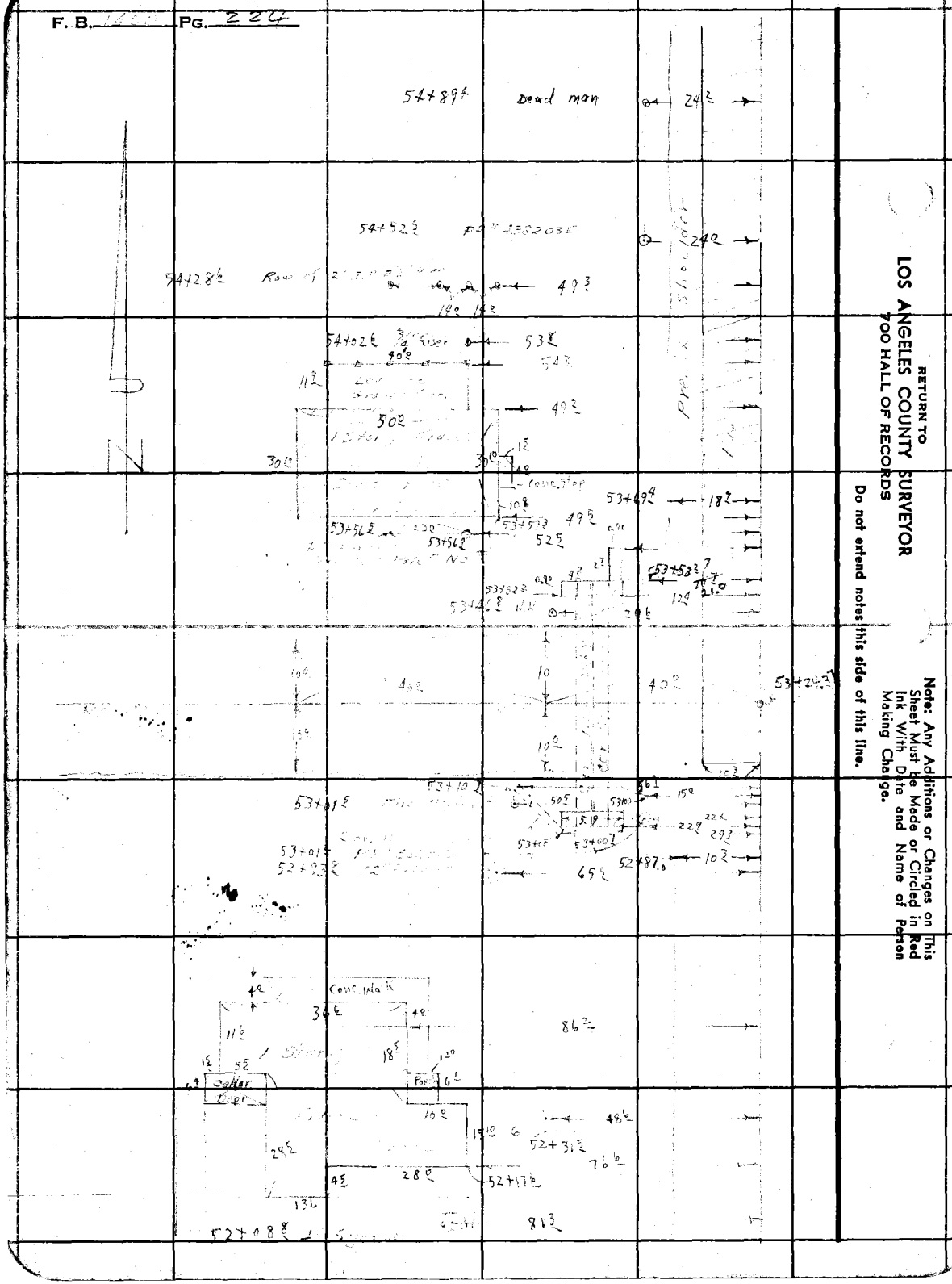

RETURN TO
LOS ANGELES COUNTY SURVEYOR
700 HALL OF RECORDS

Do not extend notes this side of this line.

Note: Any Additions or Changes on This Sheet Must be Made or Circled in Red Ink With Date and Name of Person Making Change.

Notes Ck'd by		Survey of	
Map No.		W. O.	Tape No. St'd °F
Office Work		Surveyed by	
Checked		Notes	Date
Date		Indexed	C. Johnson

F. B. 141 PG. 225

Notes: Any Additions or Changes on This Sheet Must be Made or Circled in Red Ink With Date and Name of Person Making Changes.

Do not extend notes this side of this line.

RETURN TO
LOS ANGELES COUNTY SURVEYOR
720 HALL OF RECORDS

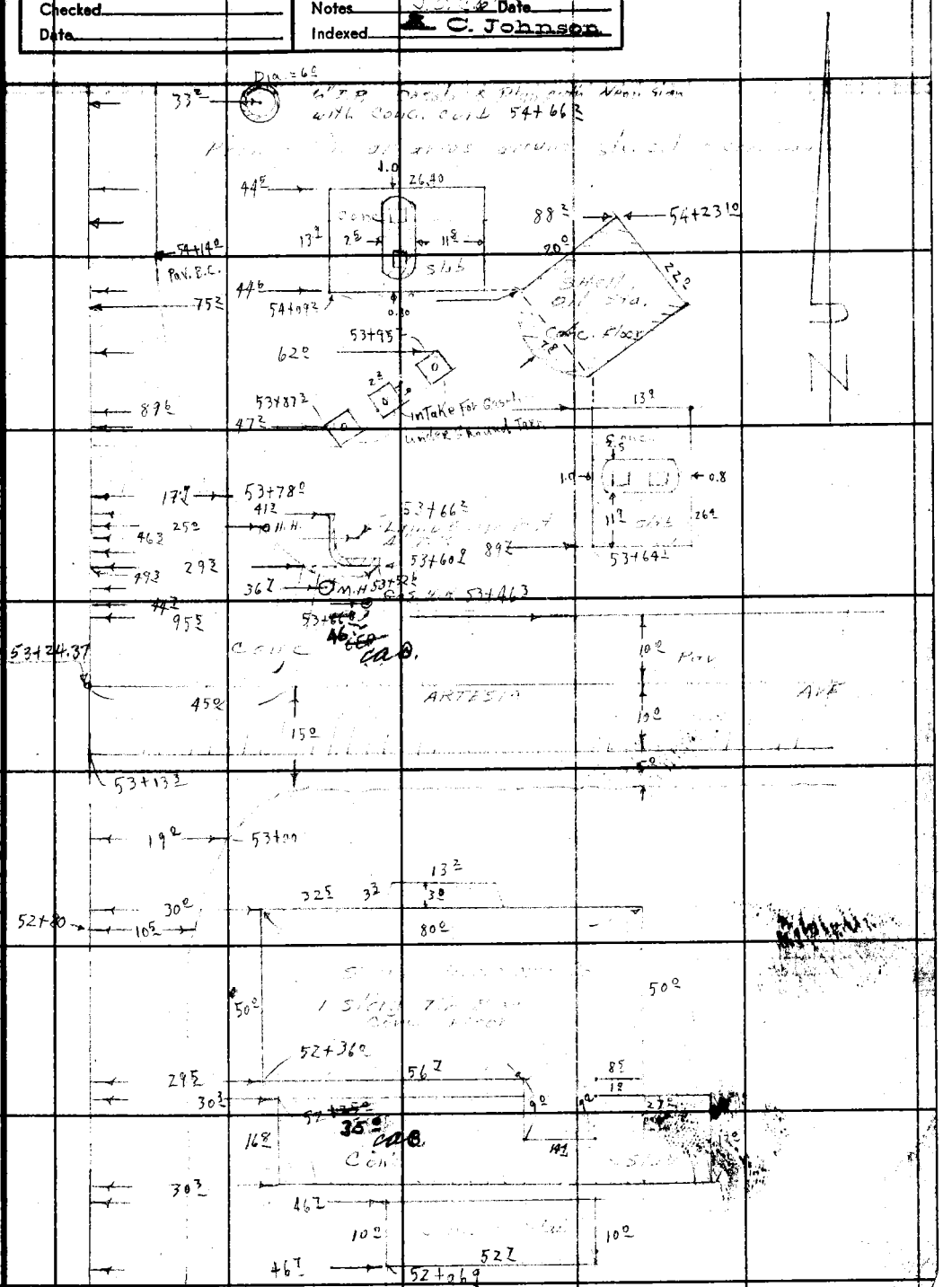

FORM 247 SM 11-46

F. B. 1450 PG. 226

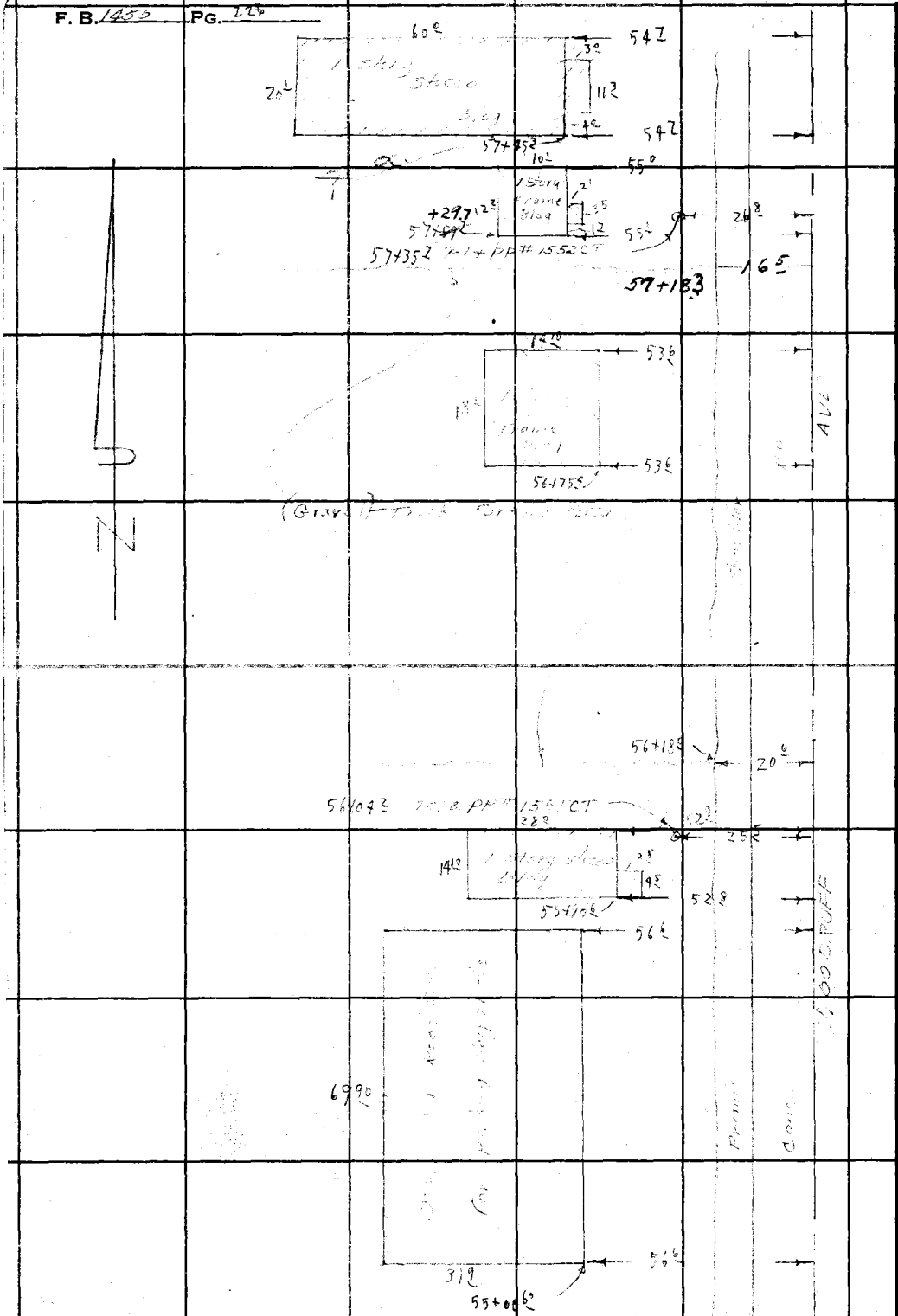

RETURN TO
LOS ANGELES COUNTY SURVEYOR
700 HALL OF RECORDS

Do not extend notes this side of this line.

Note: Any Additions or Changes on This Sheet Must Be Made or Circled in Red Ink With Date and Name of Person Making Change.

Notes Ck'd by	Survey of [illegible]
Map No.	W. O. 8513 Tape No. 093 St'd 68 °F
Office Work	Surveyed by [illegible]
Checked	Notes J. S. C. & A. C. Date
Date	Indexed A. C. Johnson

F. B. [illegible] PG. 227

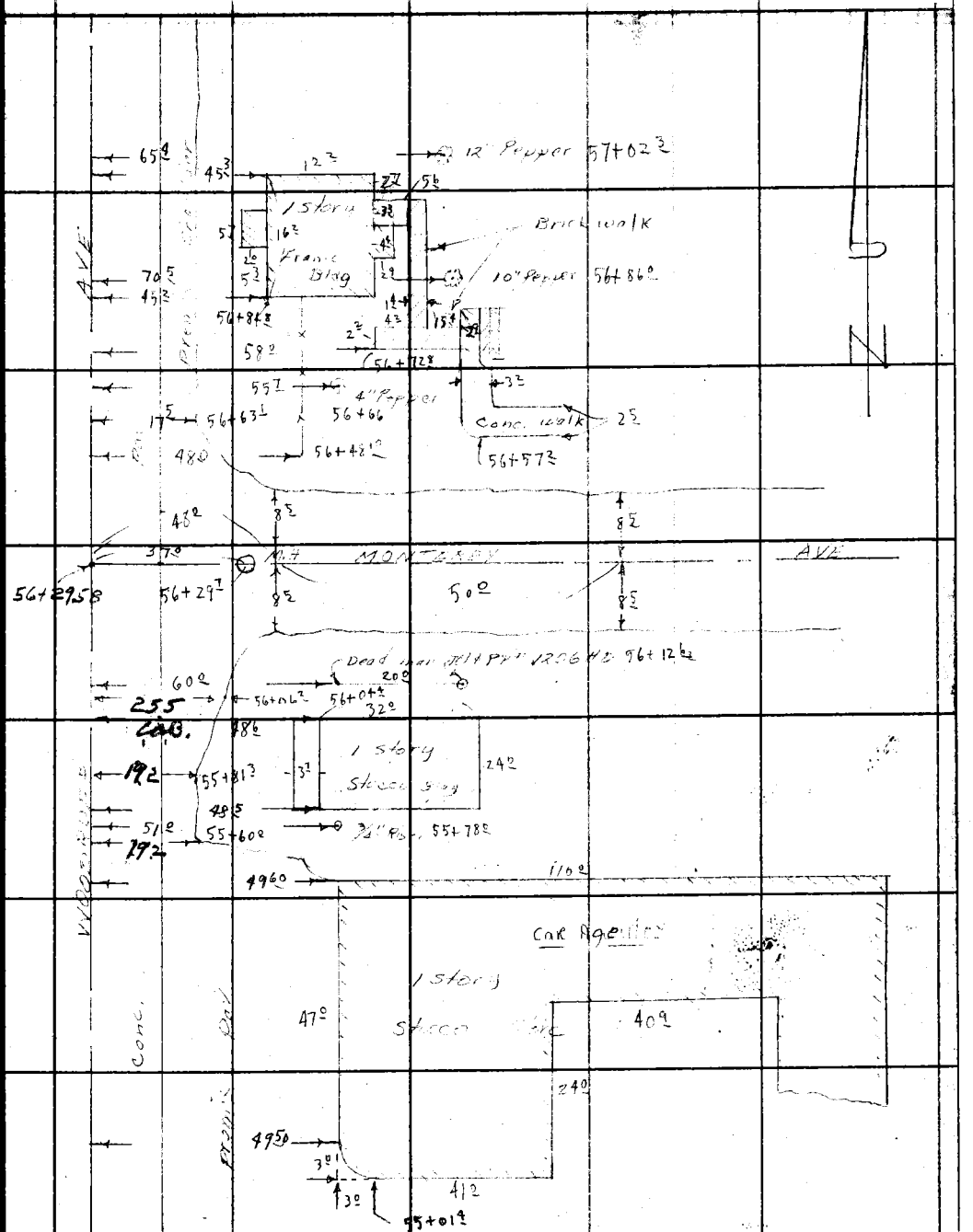

Note: Any Additions or Changes on This Sheet Must be Made or Circled in Red Ink With Date and Name of Person Making Change.

Do not extend notes this side of this line.

RETURN TO
LOS ANGELES COUNTY SURVEYOR
700 HALL OF RECORDS

FORM 247 5M 11-46

F. B. 1430 PG. 228

RETURN TO
LOS ANGELES COUNTY SURVEYOR
700 HALL OF RECORDS

Do not extend notes this side of this line.

Note: Any Additions or Changes on This Sheet Must Be Made or Circled in Red Ink With Date and Name of Person Making Change.

Notes Ck'd by		Survey of	
Map No.		W. O. 2514	Tape No. 223 St'd 62°F
Office Work		Surveyed by	C. A. Bauer
Checked		Notes	U.S.C. Date
Date		Indexed	C. Johnson

F. B. ____ PG. 229

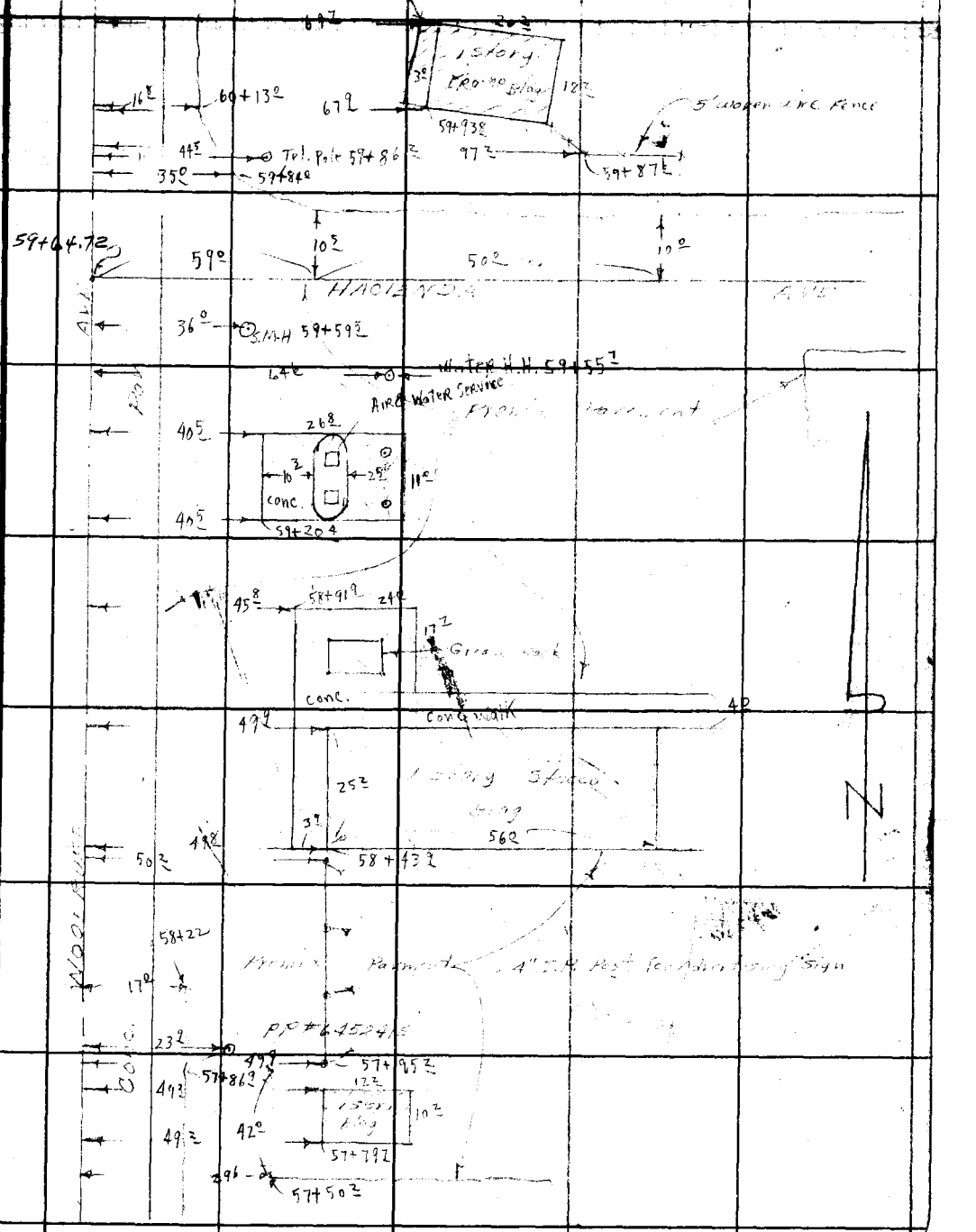

Note: Any Additions or Changes on this Sheet Must be Made or Circled in Ink With Date and Name of Person Making Change.

Do not extend notes this side of this line.

RETURN TO
LOS ANGELES COUNTY SURVEYOR
700 HALL OF RECORDS

FORM 247 SM 11-46

F. B. 450 PG. 230

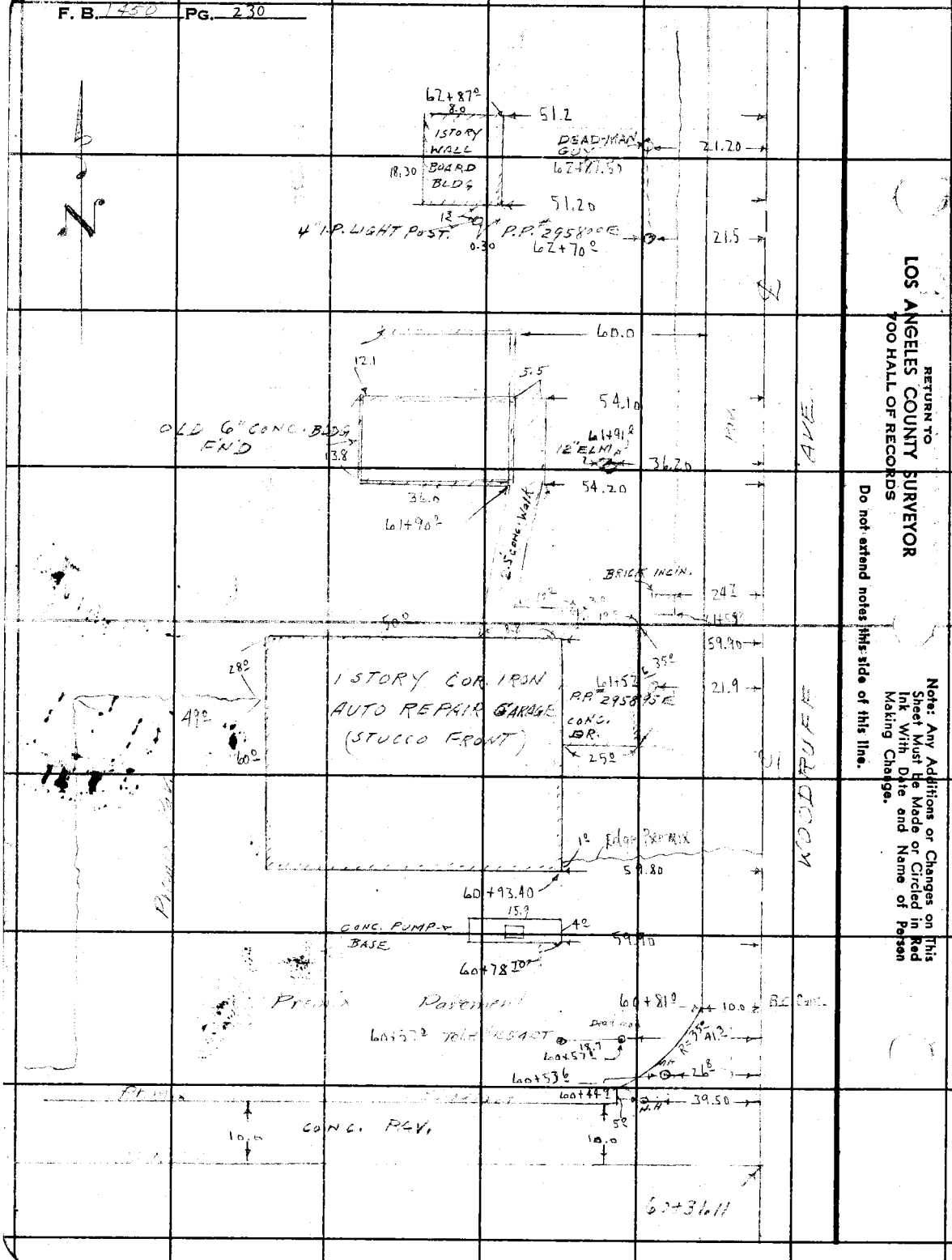

RETURN TO
LOS ANGELES COUNTY SURVEYOR
700 HALL OF RECORDS

Do not extend notes this side of this line.

Note: Any Additions or Changes on This Sheet Must Be Made or Circled in Red Ink With Date and Name of Person Making Change.

Notes Ck'd by	Survey of Woodruff Ave	F. B. Pg. 231
Map No.	W. O. 8512 Tape No. 093 St'd 68 °F	
Office Work	Surveyed by C. A. Benson	
Checked	Notes J.S.C. Date 2-4-49	
Date	Indexed R. C. Johnson	

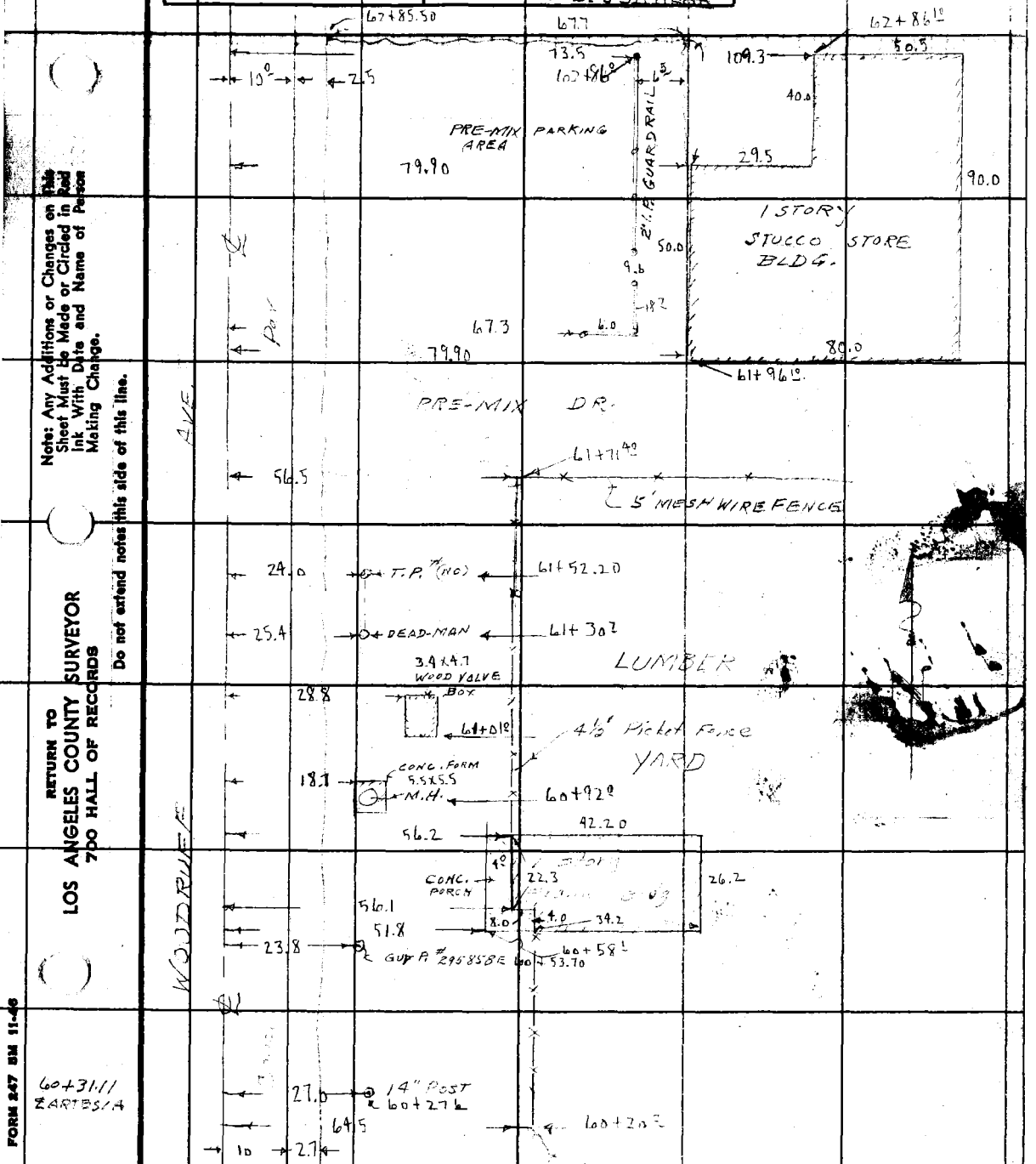

Note: Any Additions or Changes on This Sheet Must Be Made or Circled in Red Ink With Date and Name of Person Making Change.

Do not extend notes this side of this line.

RETURN TO
LOS ANGELES COUNTY SURVEYOR
700 HALL OF RECORDS

FORM 247 BM 11-46

F. B. 1450 PG. 232



RETURN TO
LOS ANGELES COUNTY SURVEYOR
700 HALL OF RECORDS

Do not extend notes this side of this line.

Note: Any Additions or Changes on This Sheet Must be Made or Circled in Red Ink With Date and Name of Person Making Change.

Notes Ck'd by	Survey of [illegible]
Map No.	W. O. 8519 Tape No. St'd °F
Office Work	Surveyed by C.V. CRUMLEY
Checked	Notes C.V.C. & A.C. Date 2-4-49
Date	Indexed C. Johnson

F. B. 1450 Pg. 233

RETURN TO
LOS ANGELES COUNTY SURVEYOR
700 HALL OF RECORDS

Note: Any Additions or Changes on This Sheet Must be Made or Circled in Red Ink With Date and Name of Person Making Change.

Do not extend notes this side of this line.

WOODRUFF AVE.

CONC. PAV.

51.6 — P.P. # 711660 E. 64+72.30

79.9

2.5 WALK 9.0

1 STORY FRAME & STUCCO LAUNDRY BLDG.

CONC. FLOOR 34.0

80.3

20.0

20.0

64+53.50

T.P. 64+12.0

BOARD & R.R. TIE FENCE

23.7

30.3

64+11.50

36.9 — 2" GUM TREE 64+02.70

69.5 — TWIN 2' SYCAMORES 63+99.50

10' SHOULDER

37.4 — 2" GUM TREE 63+80.90

34.1 — 4.3 X 17.7 FLAG-STONE SLAB (DISPLAY)

33.5 — 63+57.20

36.3 — 2" GUM TREE 63+52.40

BEVERLY AVE.

10'

63+

2" GUM TREE 63+32.20

35.7

23.9

AZ 7.8

8.7

DEAD-MAN GUY 63+31.10

4" VALVE 63+29.60

WATER LINE

BOARD & R.R. TIE FENCE

25.9

63+21.80

DEAD-MAN

30.8

22.3

P.P. # 744456 E 62+96.20

FORM 247 5M 5-46

F. B. 1450 PG. 234

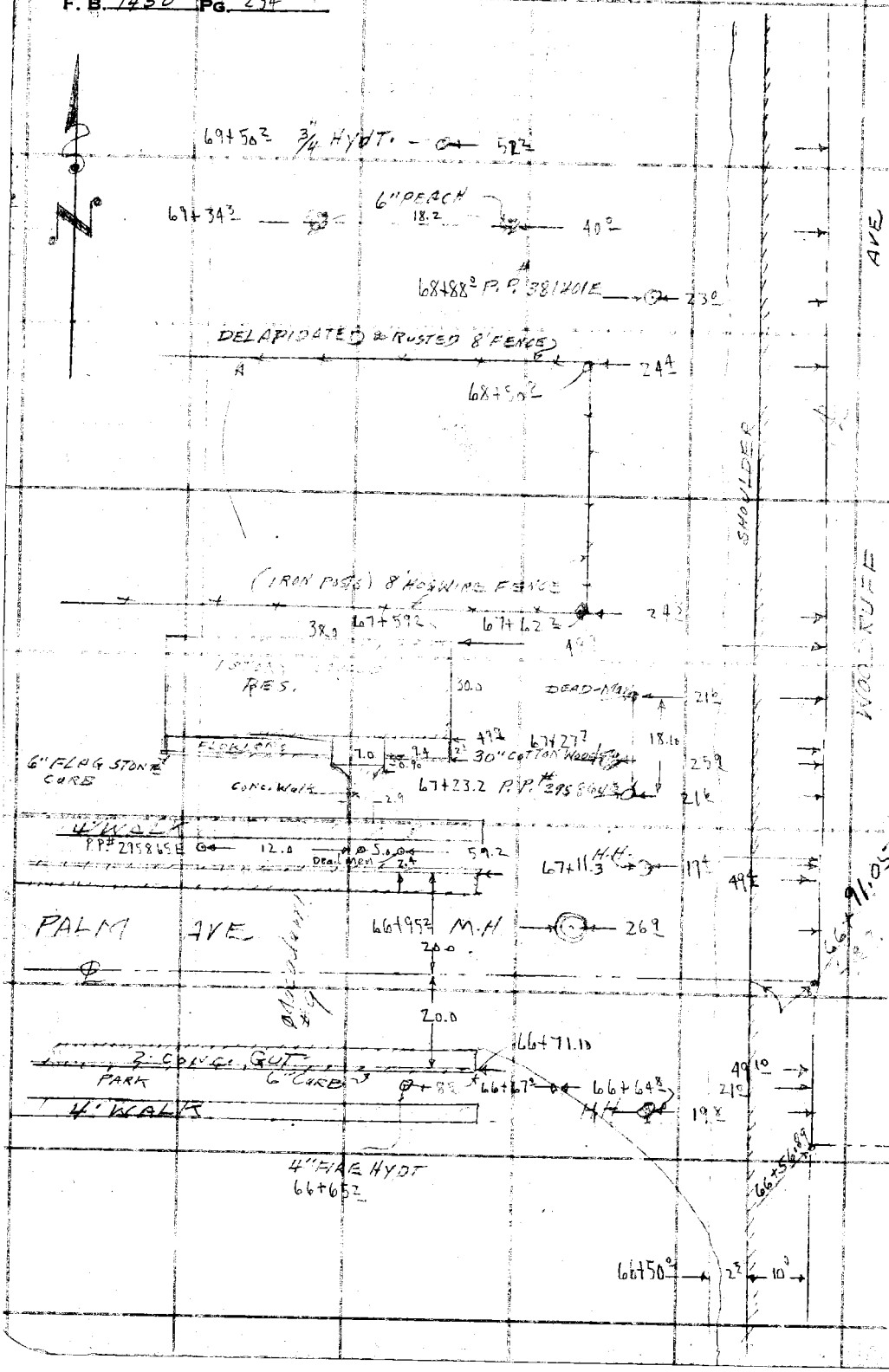

RETURN TO
LOS ANGELES COUNTY SURVEYOR
700 HALL OF RECORDS

Do not extend notes this side of this line.

Note: Any Additions or Changes on This Sheet Must be Made or Circled in Red Ink With Date and Name of Person Making Change.

Notes Ck'd by	Survey of WOODRUFF AVE.
Map No.	W. 08519 Tape No. St'd °F
Office Work	Surveyed by C.V. CRUMLEY
Checked	Notes C.V.C. Date 2-4-49
Date	Indexed A. C. Johnson

F. B. [illegible] PG. 235

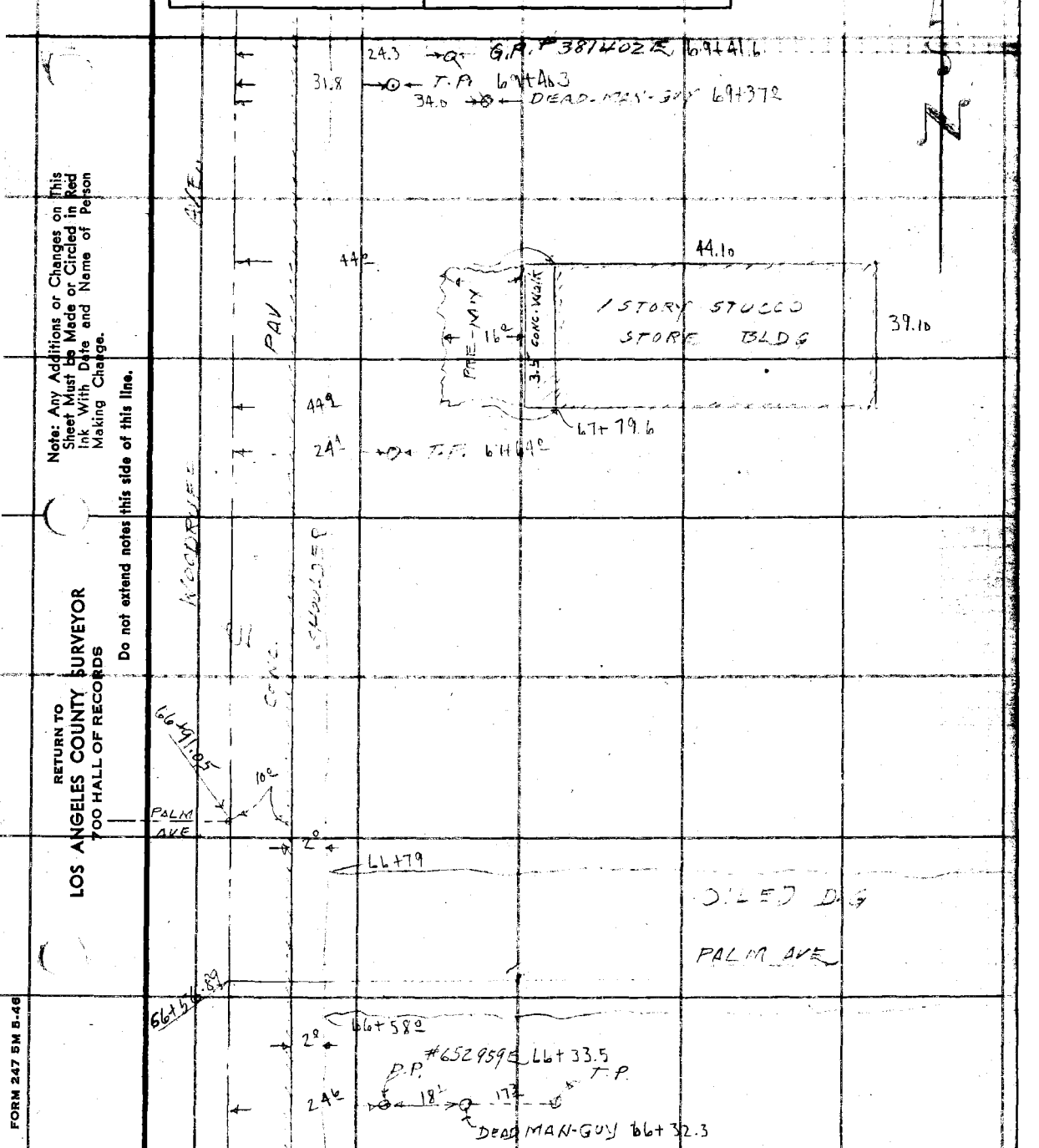

Note: Any Additions or Changes on This Sheet Must be Made or Circled in Red Ink With Date and Name of Person Making Change.

Do not extend notes this side of this line.

RETURN TO
LOS ANGELES COUNTY SURVEYOR
700 HALL OF RECORDS

FORM 247 5M 5-46

F. B. 1450 PG. 236

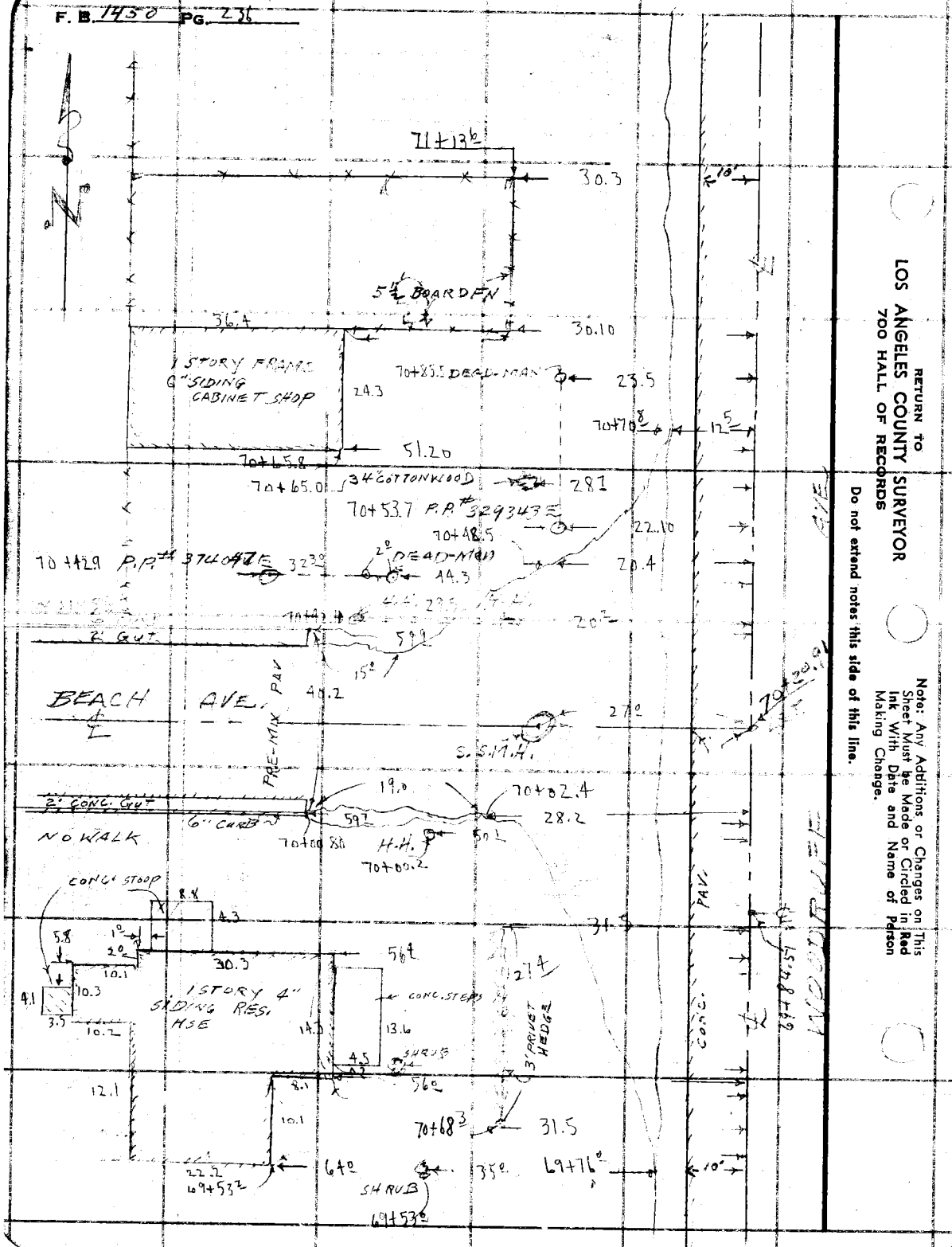

RETURN TO
LOS ANGELES COUNTY SURVEYOR
700 HALL OF RECORDS

Note: Any Additions or Changes on This Sheet Must be Made or Circled in Red Ink With Date and Name of Person Making Change.

Do not extend notes this side of this line.

Notes Ck'd by	Survey of WOODRUFF AVE.
Map No.	W. O. 8519 Tape No. St'd °F
Office Work	Surveyed by C. V. CRUMLEY
Checked	Notes C.V.C. Date 2-7-49
Date	Indexed E. C. Johnson

F. B. 1450 PG. 237

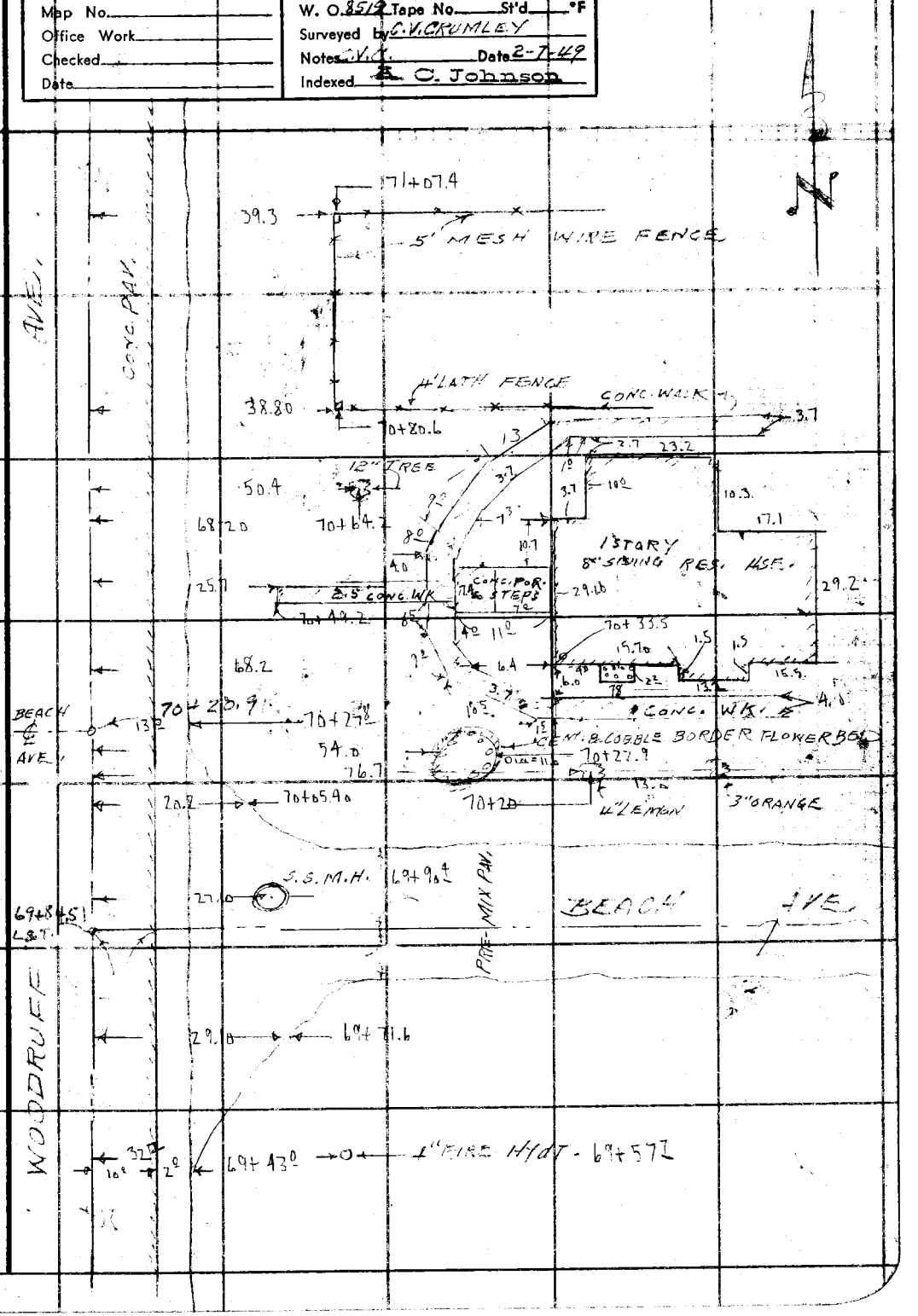

Note: Any Additions or Changes on This Sheet Must be Made or Circled in Red Ink With Date and Name of Person Making Change.

Do not extend notes this side of this line.

RETURN TO
LOS ANGELES COUNTY SURVEYOR
700 HALL OF RECORDS

FORM 247 5M 5-46

F. B. 1450 PG. 138

PICKET FENCE
7.2
H.H. 72+65.10
32.8
19.2
3.2
53.2
1 STORY FRAME 8" SIDING RES.
38.3
14.0
3.1
P.P.# 751422E
72+60.5
24.3
72+59
12.0
DEAD-MEN
23.2
72+44.2
24.2
4.0
CONC. STEPS.
6.0
SHRUB
33.8
22.2.0
8.5
49.9
3.8
72+23.8
72+30.8
6" TREE
72+16.2
40.0
4' LATH FENCE
9.6
P.P.# 329342E
72+14.3
22.4
58.8
24.6
11.7
1 STORY FRAME
6" SIDING RES.
2.1
5' HEDGE
47.3
37.6
13.1
CONC. STOOP
10.9
2.1
5.0
48.3
13.9
12" TREE
40.2
71+81.8
24.5
59.2
71+70.9
CRUSHED ROCK DRIVE
71+61.9
12" WALNUT
71+64.2
40.10
4' MESH WIRE FENCE
71+49.9
30.4
71+48.9 12" TREE
51.6
20.10
59.3
1 STORY FRAME
6" SIDING RES.
20.10
59.4
71+27.2
SHOULDER
CONC. PAV.
WOODWARD AVE.

RETURN TO
LOS ANGELES COUNTY SURVEYOR
700 HALL OF RECORDS

Do not extend notes this side of this line.

Note: Any Additions or Changes on This Sheet Must be Made or Circled in Red Ink With Date and Name of Person Making Change.

Notes Ck'd by	Survey of WOODRUFF AVE.
Map No.	W. O. 8519 Tape No. St'd °F
Office Work	Surveyed by C.V. CRUMLEY
Checked	Notes C.V.C. & A.C. Date 2-8-47
Date	Indexed C. Johnson

F. B. 1150 PG. 139

RETURN TO
LOS ANGELES COUNTY SURVEYOR
700 HALL OF RECORDS

Note: Any Additions or Changes on this Sheet Must be Made or Circled in Red Ink With Date and Name of Person Making Change.

Do not extend notes this side of this line.

FORM 247 SM 5-46

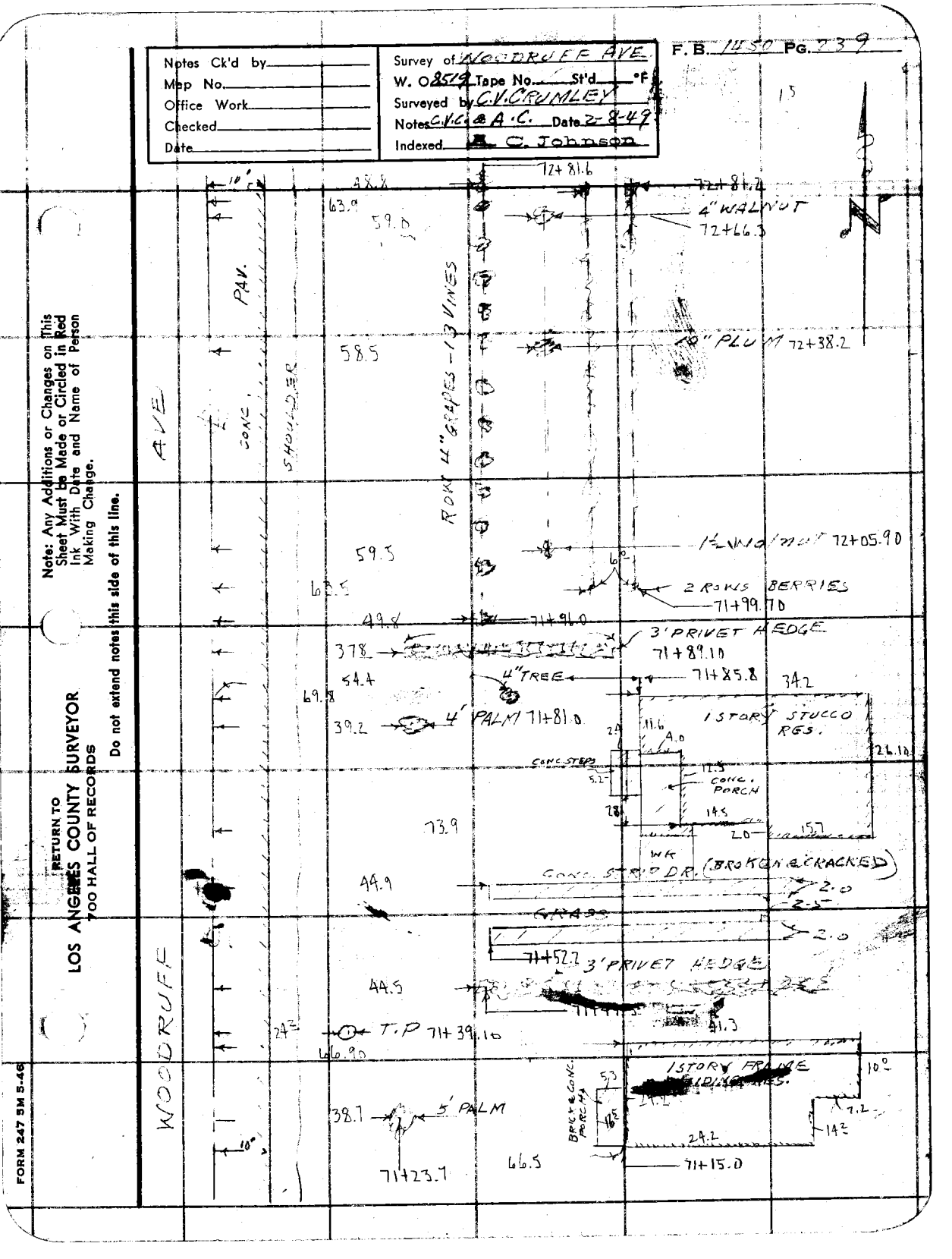

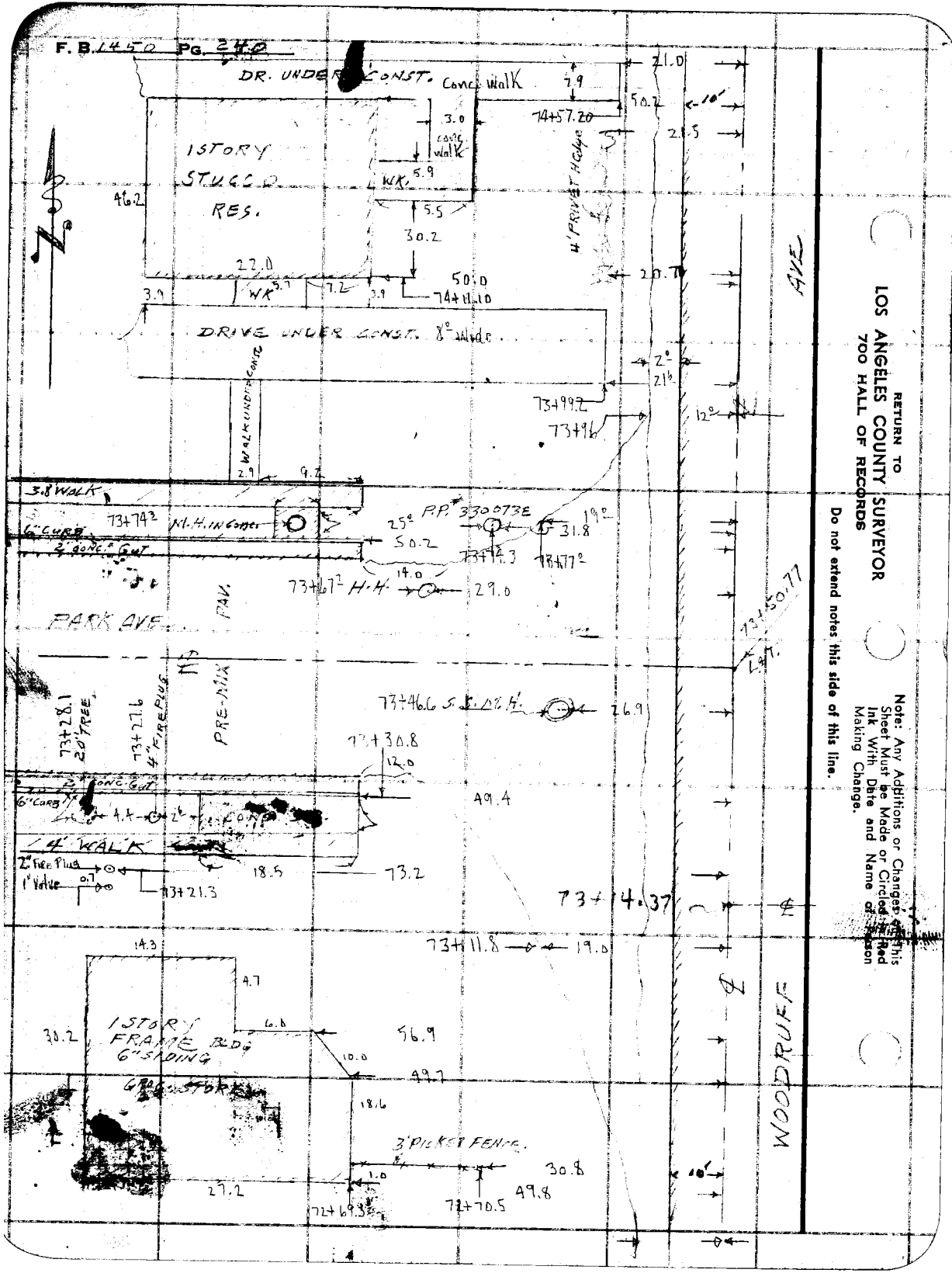

RETURN TO
LOS ANGELES COUNTY SURVEYOR
700 HALL OF RECORDS

Do not extend notes this side of this line.

Note: Any Additions or Changes on this Sheet Must be Made or Circled in Red Ink With Date and Name of Person Making Change.

Notes Ck'd by	Survey of WOODRUFF AVE.
Map No.	W. O. 8519 Tape No. St'd °F
Office Work	Surveyed by C.V. CRUMLEY
Checked	Notes C.V.C. & A.C. Date 2-8-49
Date	Indexed A. C. Johnson

F. B. 1450 PG. 247

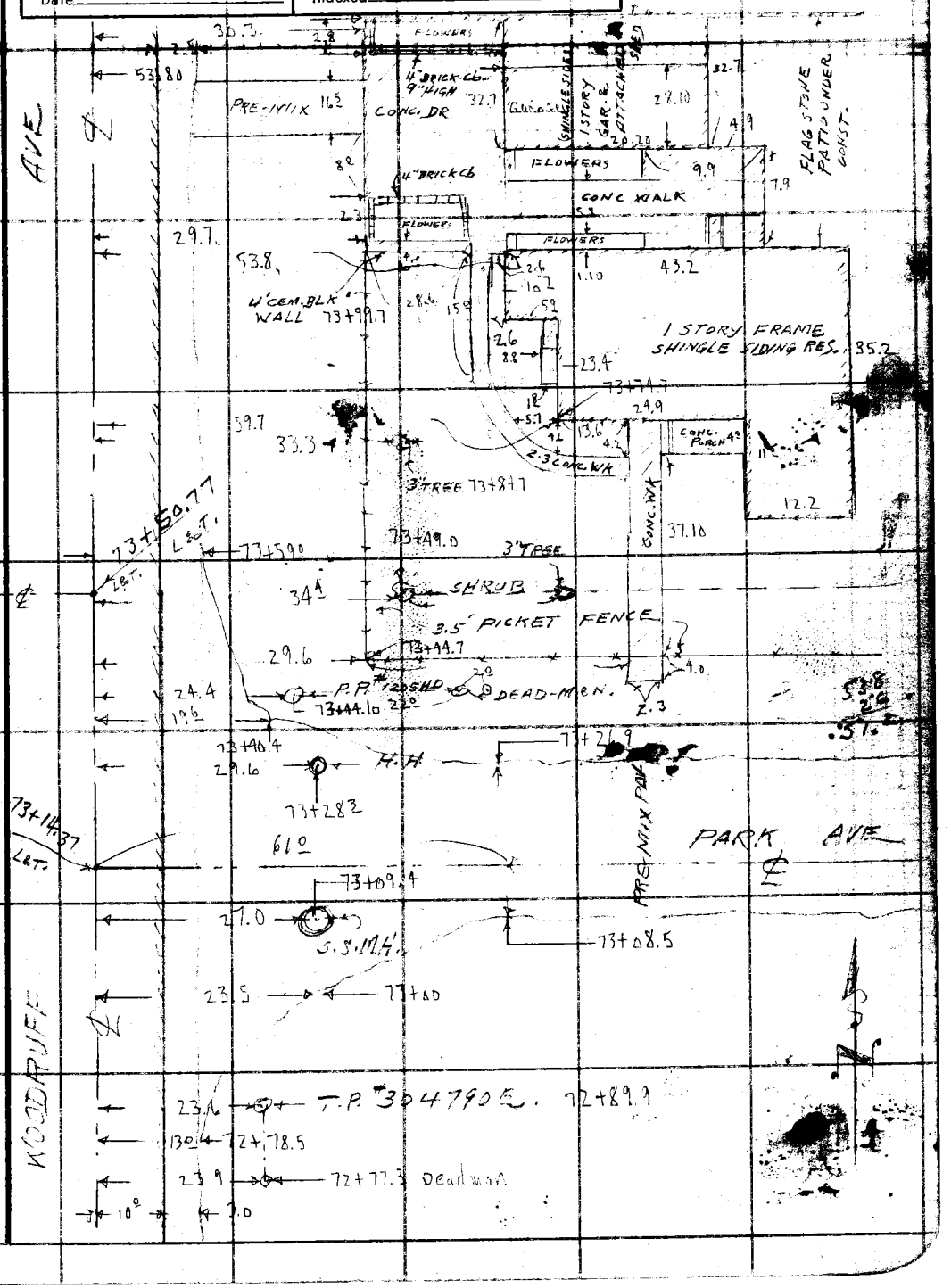

Note: Any Additions or Changes on This Sheet Must be Made or Circled in Red Ink With Date and Name of Person Making Change.

Do not extend notes this side of this line.

RETURN TO
LOS ANGELES COUNTY SURVEYOR
700 HALL OF RECORDS

FORM 247 5M 5-46

F. B. 1450 PG. 242

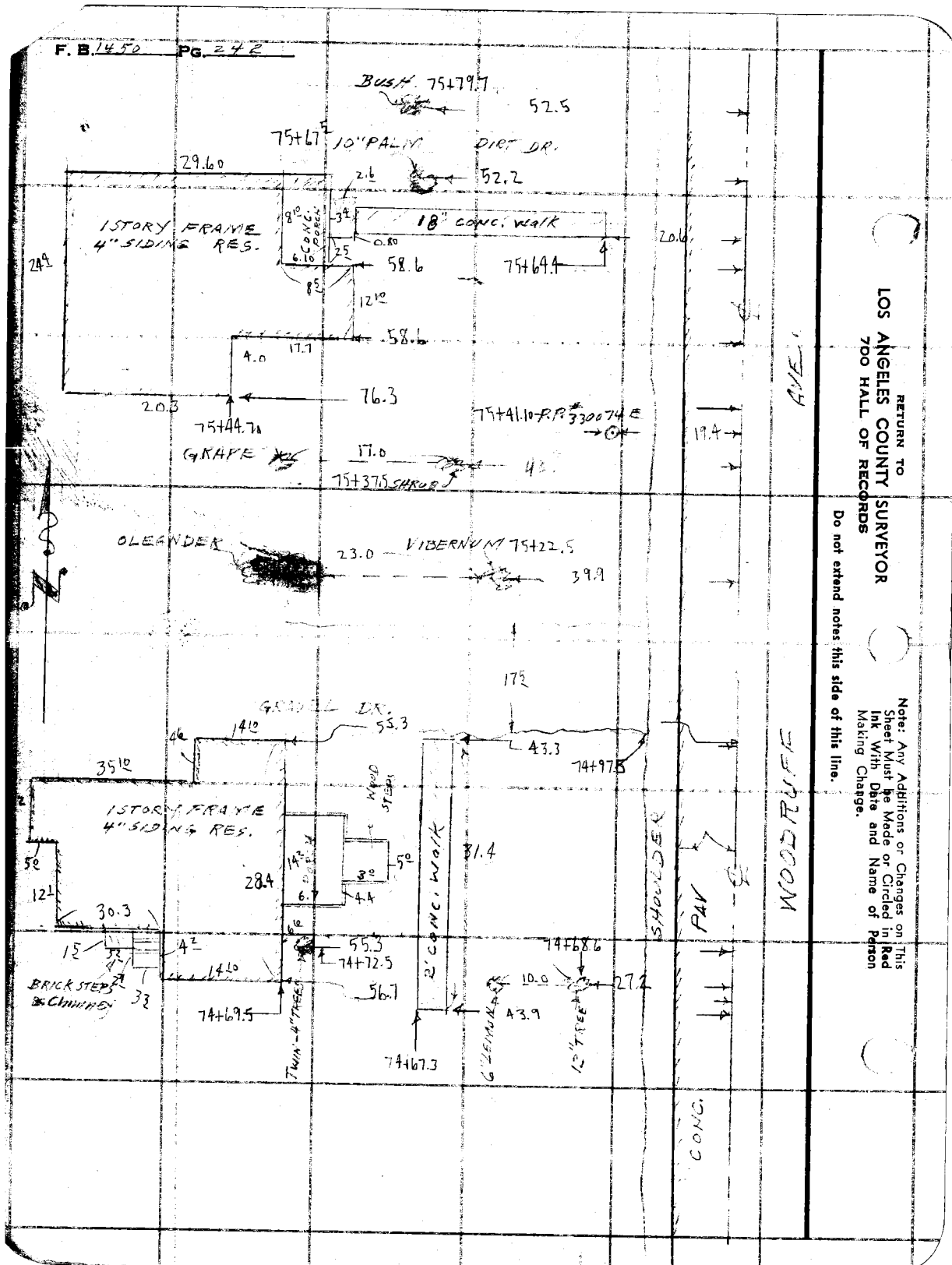

RETURN TO
LOS ANGELES COUNTY SURVEYOR
700 HALL OF RECORDS

Do not extend notes this side of this line.

Notes: Any Additions or Changes on This Sheet Must be Made or Circled in Red Ink With Date and Name of Person Making Change.

Notes Ck'd by	Survey of WOODRUFF AVE.
Map No.	W. O. 8579 Tape No. St'd °F
Office Work	Surveyed by C.V. CRUMLEY
Checked	Notes C.V.C. & A.C. Date 2-9-49
Date	Indexed C. Johnson

F. B. 1450 PG. 243

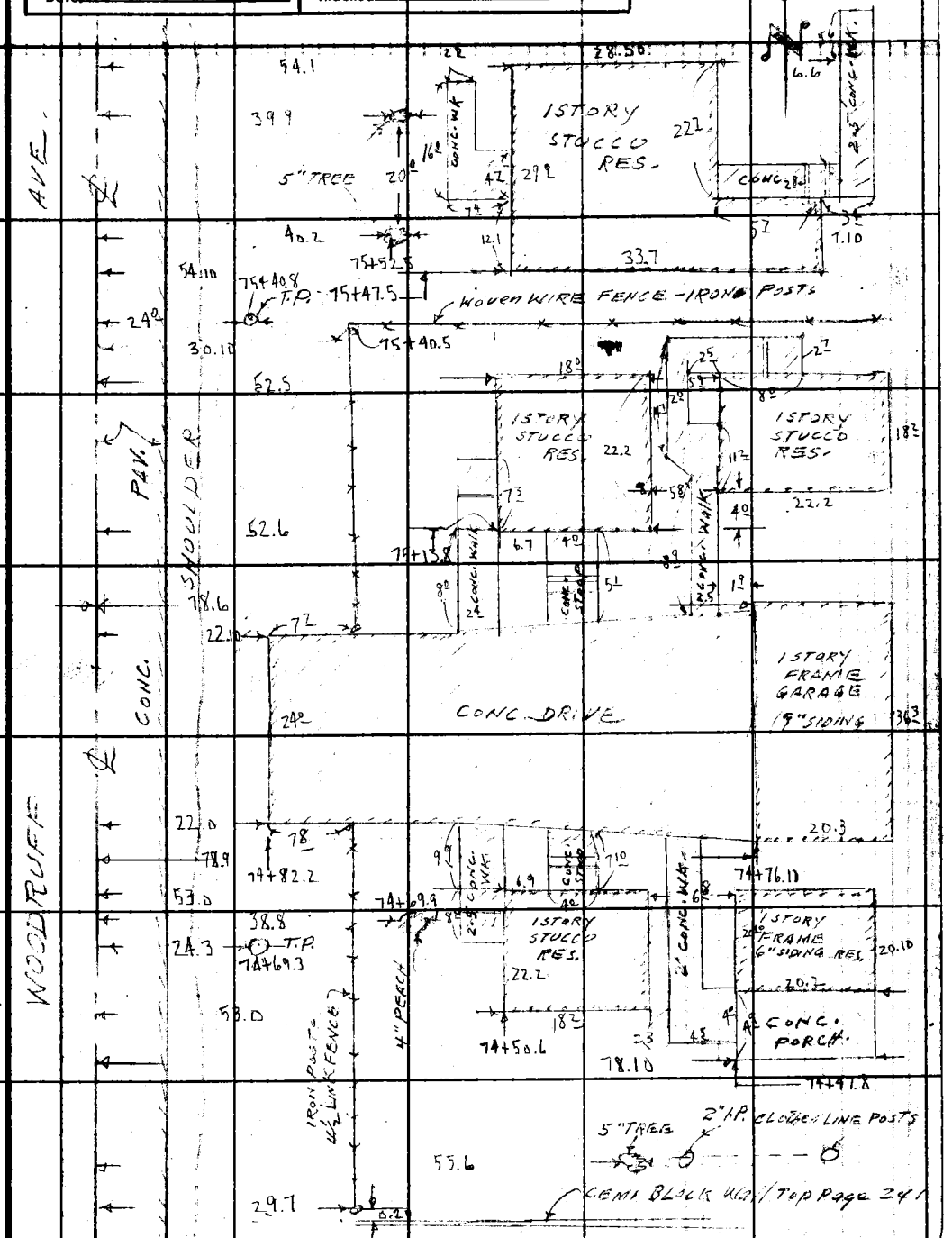

Note: Any Additions or Changes on This Sheet Must be Made or Circled in Red Ink With Date and Name of Person Making Change.

Do not extend notes this side of this line.

RETURN TO
LOS ANGELES COUNTY SURVEYOR
700 HALL OF RECORDS

FORM 247 BM 11-46

F. B. 1750 PG. 244

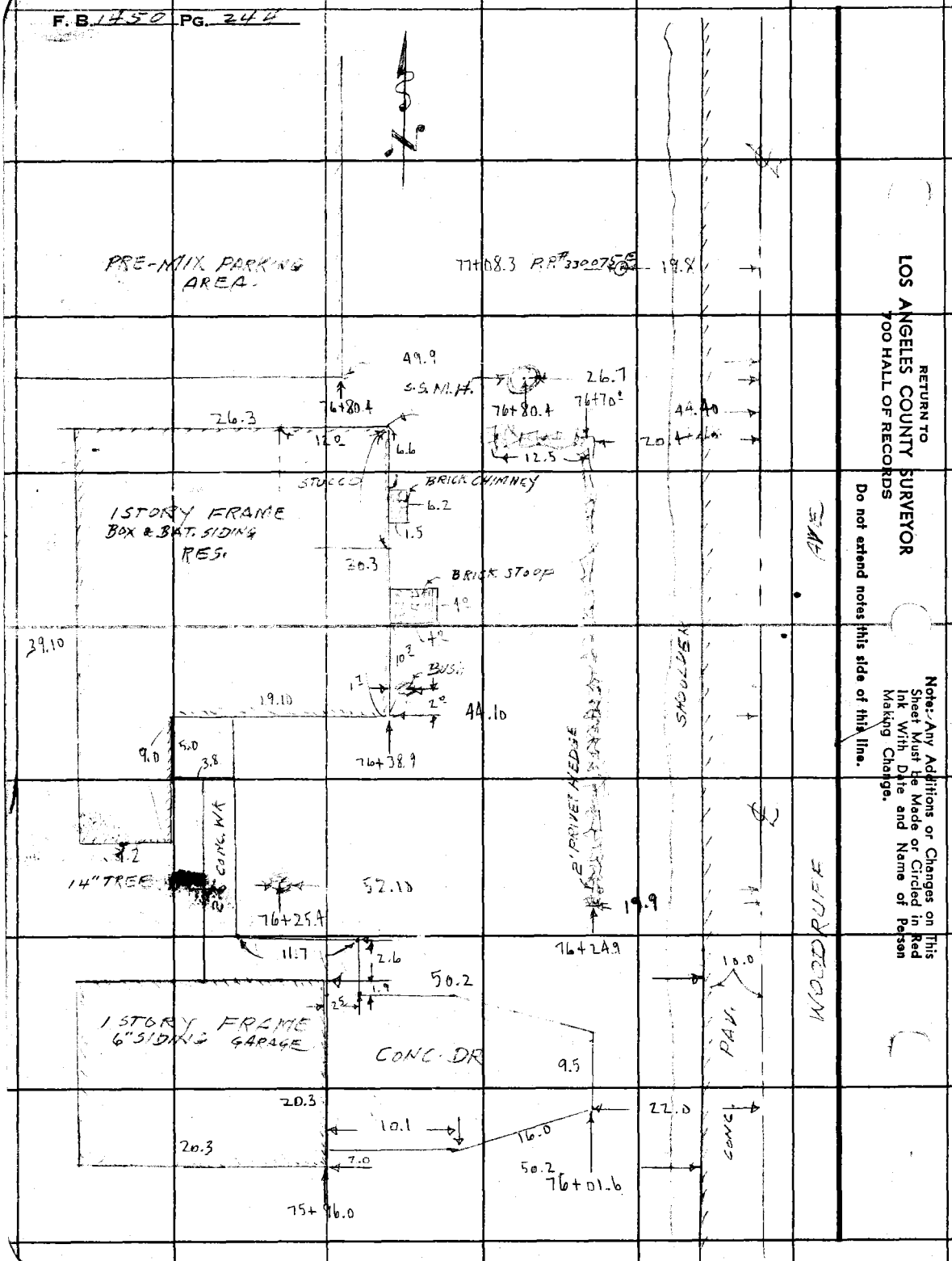

RETURN TO
LOS ANGELES COUNTY SURVEYOR
700 HALL OF RECORDS

Do not extend notes this side of this line.

Notes: Any Additions or Changes on This Sheet Must be Made or Circled in Red Ink With Date and Name of Person Making Change.

Notes Ck'd by	Survey of WOODRUFF AVE.	F. B. 145-2 Pg. 245
Map No.	W. O. 8518 Tape No.	St'd. °F
Office Work	Surveyed by C.V. CRUMLEY	
Checked	Notes C.V.C. & A.C. Date 2-9-49	
Date	Indexed C. Johnson	

Note: Any Additions or Changes on This Sheet Must be Made or Circled in Red Ink With Date and Name of Person Making Change.

Do not extend notes this side of this line.

RETURN TO
LOS ANGELES COUNTY SURVEYOR
700 HALL OF RECORDS

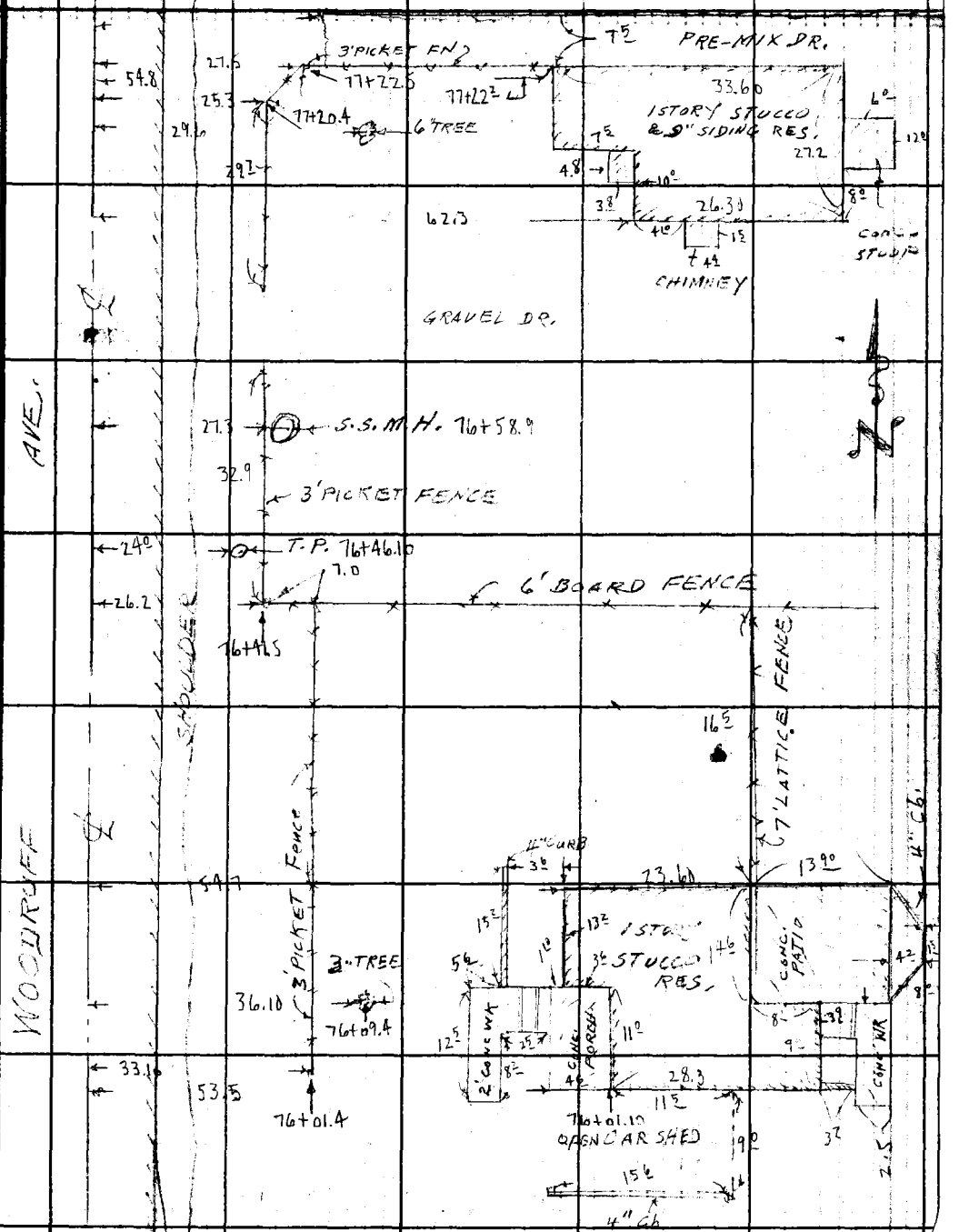

FORM 247 SM 11-46



RETURN TO
LOS ANGELES COUNTY SURVEYOR
700 HALL OF RECORDS

Do not extend notes this side of this line.

Note: Any Additions or Changes on This Sheet Must Be Made or Circled in Red Ink With Date and Name of Person Making Change.

Notes Ck'd by	Survey of WOODRUFF AVE.	F. B. 1450 PG. 34
Map No.	W. 08579 Tape No. St'd °F	
Office Work	Surveyed by C.V. CRUMLEY	
Checked	Notes C.V.C. & A.C. Date 2-9-49	
Date	Indexed A. C. Johnson	

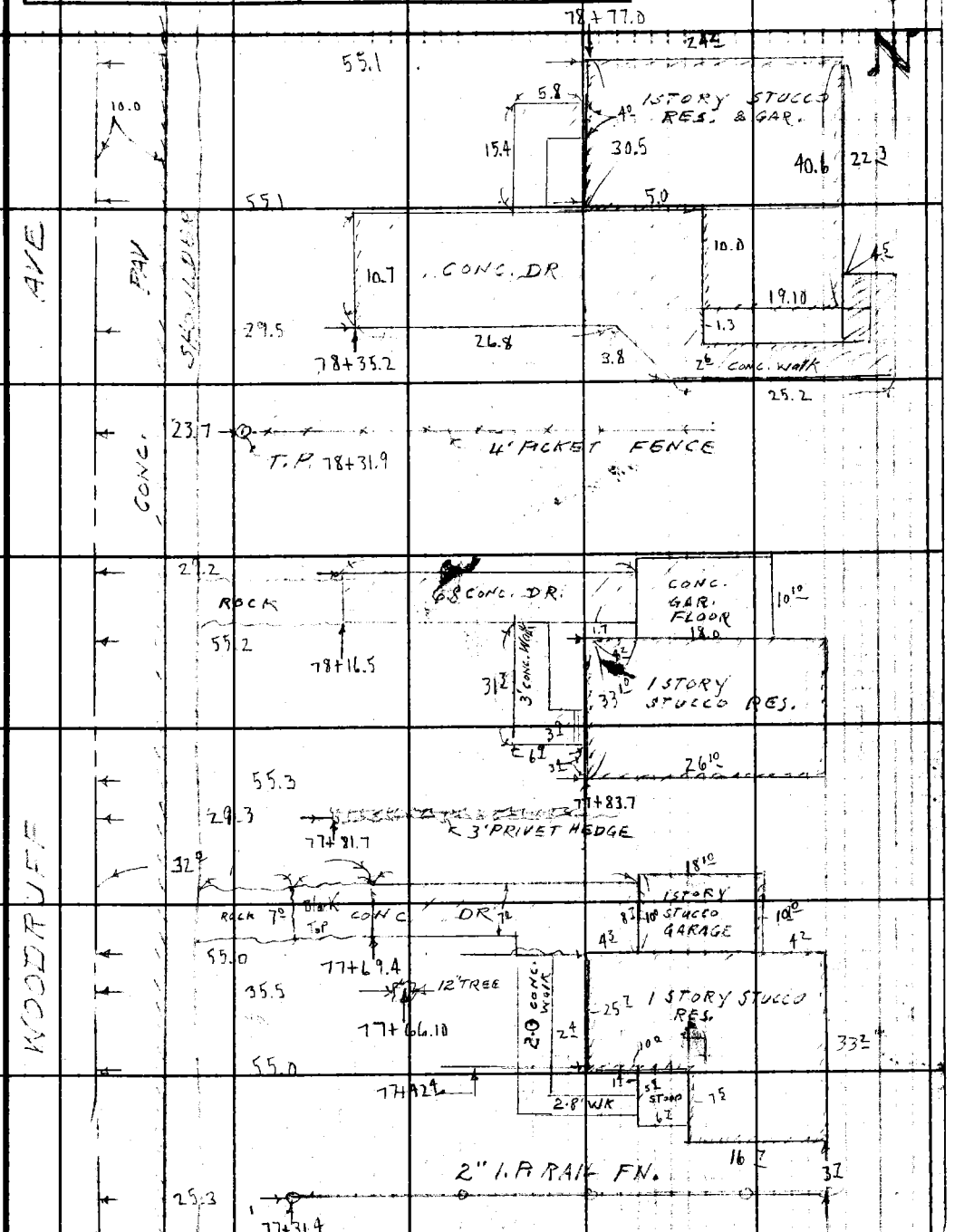

Note: Any Additions or Changes on This Sheet Must be Made or Circled in Red Ink With Date and Name of Person Making Change.

Do not extend notes this side of this line.

RETURN TO
LOS ANGELES COUNTY SURVEYOR
700 HALL OF RECORDS

FORM 247 5M 11-46

F. B. 1450 PG. 248

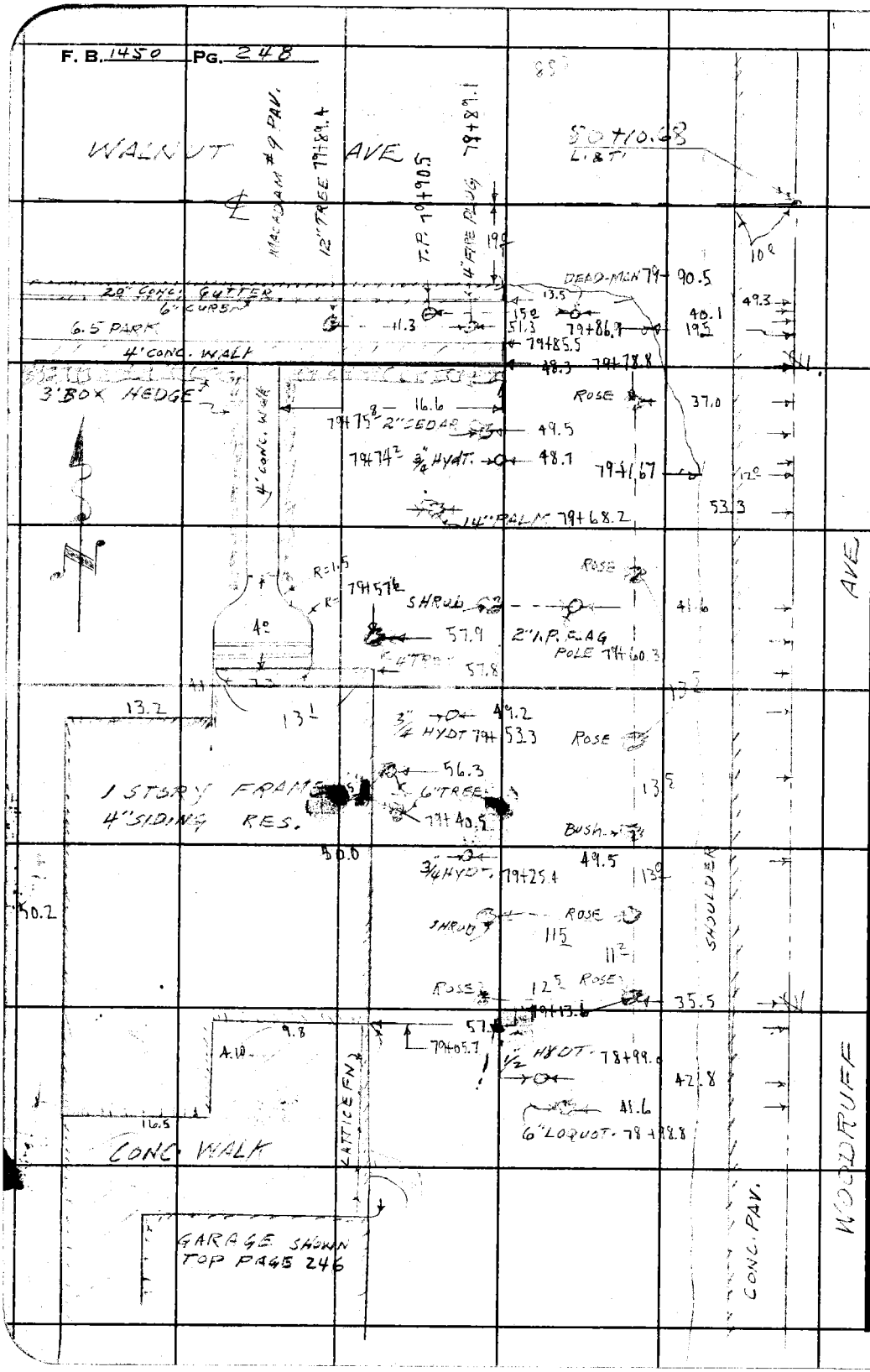

RETURN TO
LOS ANGELES COUNTY SURVEYOR
700 HALL OF RECORDS

Do not extend notes this side of this line.

Note: Any Additions or Changes on This Sheet Must be Made or Circled in Red Ink With Date and Name of Person Making Change.

Notes Ck'd by	Survey of WOODRUFF AVE.	F. B. 1450 Pg. 219
Map No.	W. O. 8519 Tape No. St'd °F	
Office Work	Surveyed by C.V. CRUMLEY	
Checked	Notes C.V.C. Date 2-10-49	
Date	Indexed C. Johnson	

Note: Any Additions or Changes on This Sheet Must Be Made or Circled in Red Ink With Date and Name of Person Making Change.

Do not extend notes this side of this line.

RETURN TO
LOS ANGELES COUNTY SURVEYOR
700 HALL OF RECORDS

FORM 247 SM 11-46

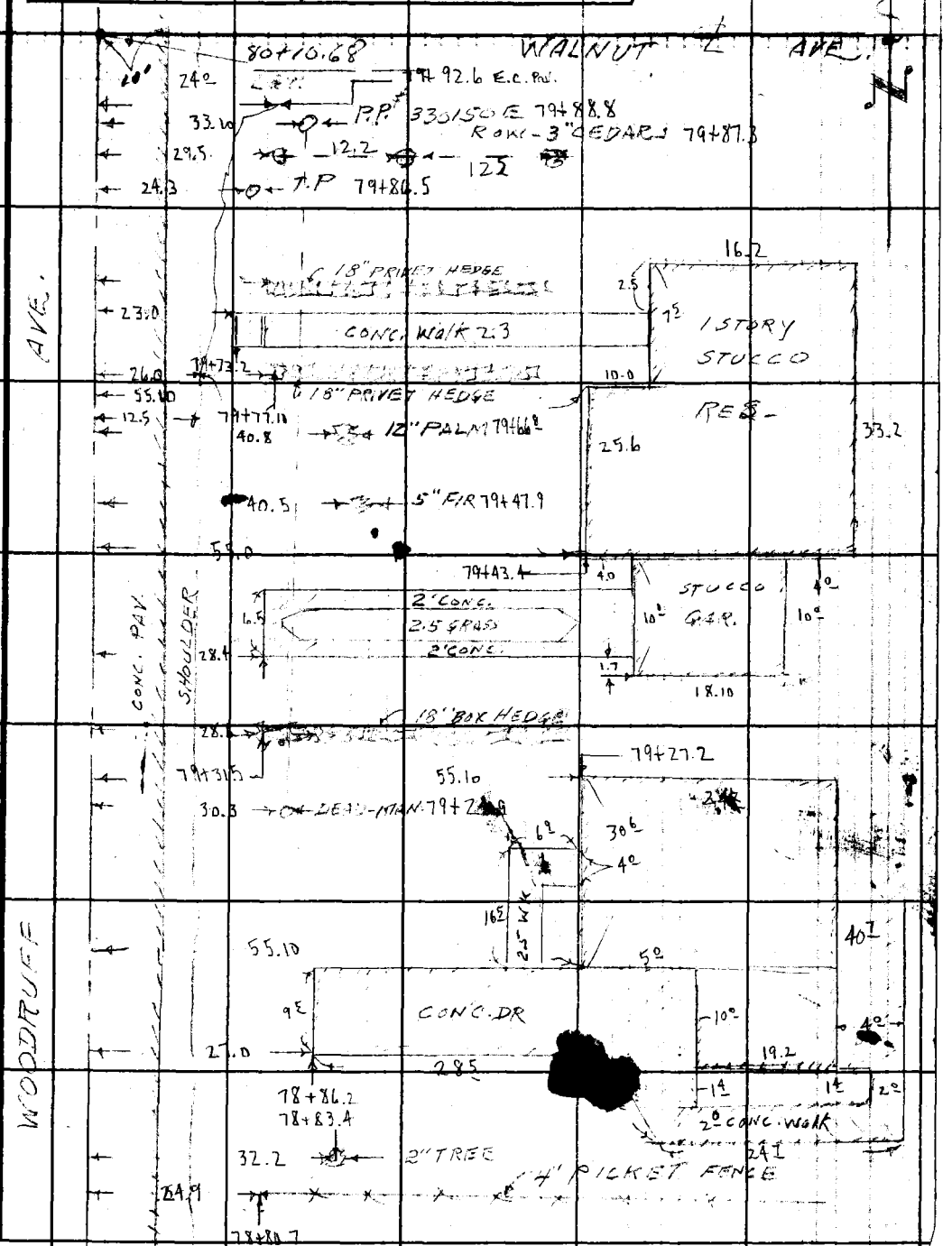

F. B. 1450 PG. 250

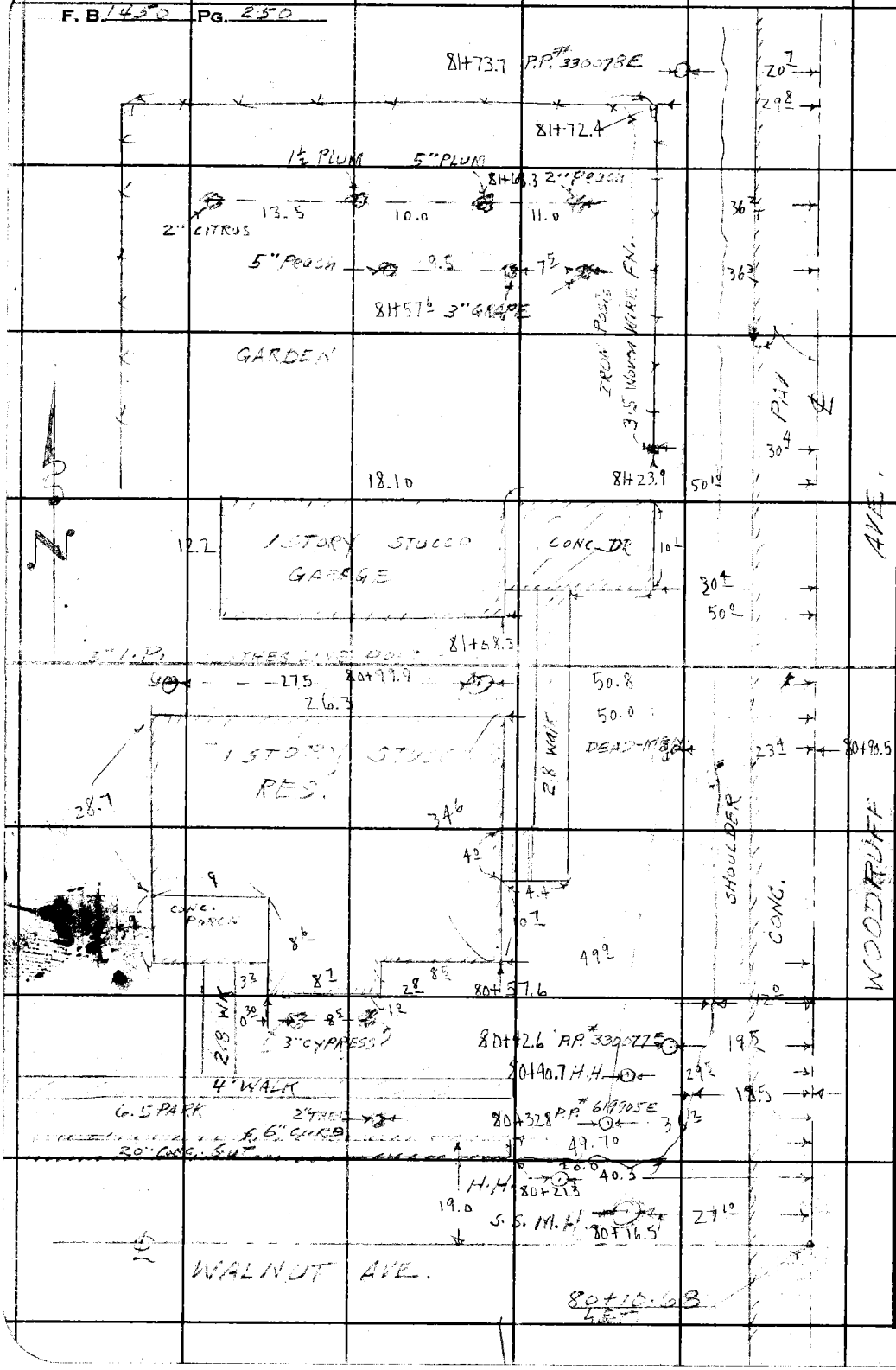

RETURN TO
LOS ANGELES COUNTY SURVEYOR
700 HALL OF RECORDS

Do not extend notes this side of this line.

Note: Any Additions or Changes on This Sheet Must be Made or Circled in Red Ink With Date and Name of Person Making Change.

Notes Ck'd by	Survey of WOODRUFF AVE
Map No.	W. O. 8519 Tape No. St'd °F
Office Work	Surveyed by C.V. CRUMLEY
Checked	Notes C.V.C. & A.C. Date 2-10-49
Date	Indexed C. Johnson

F. B. 1450 PG. 251

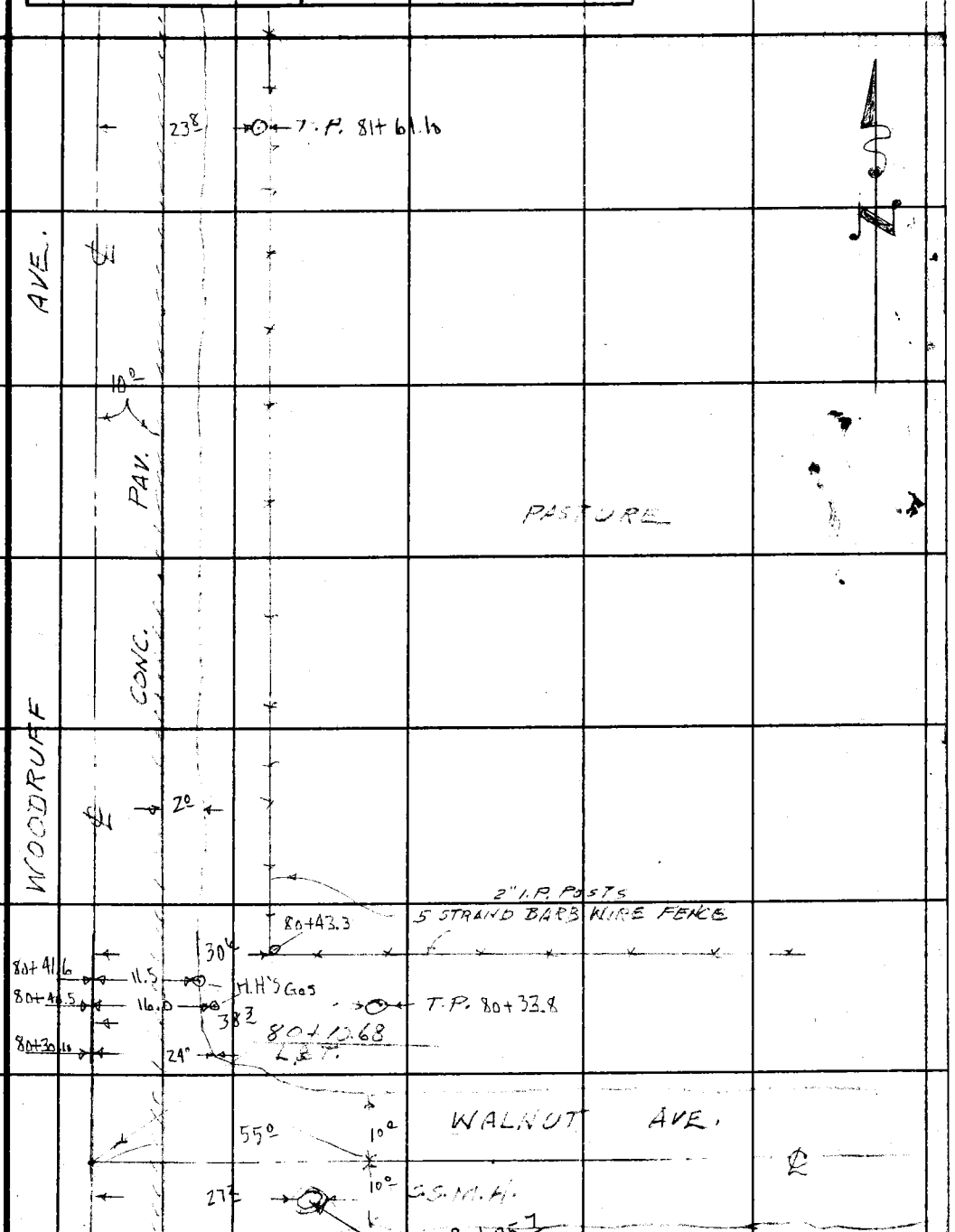

Note: Any Additions or Changes on This Sheet Must be Made or Circled in Red Ink With Date and Name of Person Making Change.

Do not extend notes this side of this line.

RETURN TO
LOS ANGELES COUNTY SURVEYOR
700 HALL OF RECORDS

FORM 247 SM 11-46

F. B. 1450 PG. 252

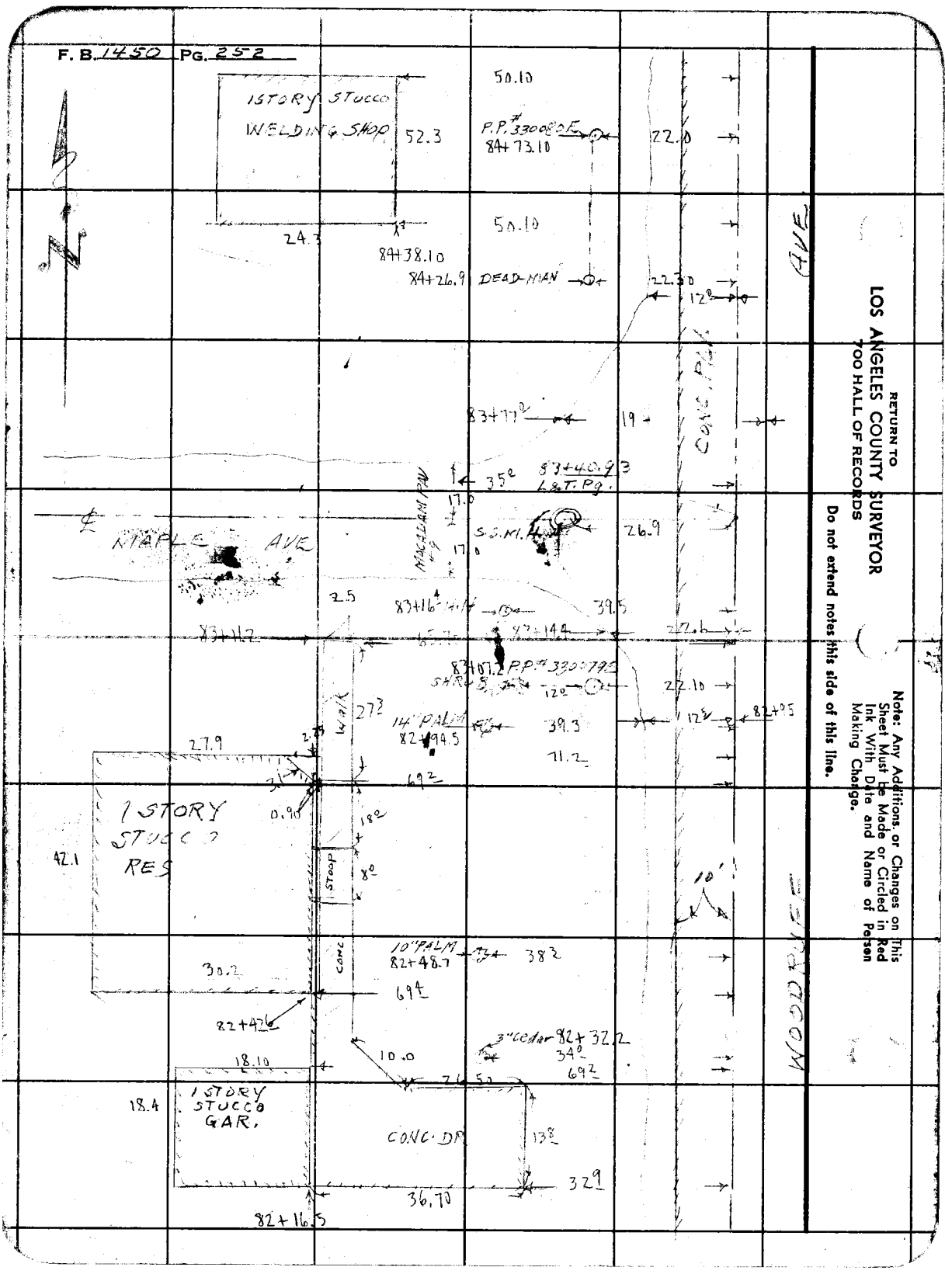

RETURN TO
LOS ANGELES COUNTY SURVEYOR
700 HALL OF RECORDS

Do not extend notes this side of this line.

Note: Any Additions or Changes on This Sheet Must Be Made or Circled in Red Ink With Date and Name of Person Making Change.

76L298 307 3M 11-48

PLEASE RETURN TO
LOS ANGELES COUNTY SURVEYOR
726 HIGGINS BLDG.

NOTE: ANY ADDITIONS OR CHANGES ON THIS SHEET MUST BE MADE OR CIRCLED IN RED INK, WITH DATE AND NAME OF PERSON MAKING CHANGE.

Do not extend notes this side of this line.

STATION	B. S.	H. I.	F. S.	ELEV.		

Profile Notes Red Plotted Job No. Division No.
No. Date Date Survey of
X-Sec. Notes Chkd Checked Survey by Notes Date
No. Date Date Map No. Indexed Date

F.B. Pg.

F.B. P.B.

Job No. Division No. Notes Red. Plotted

Survey of Date Date

Survey by Notes Notes Chkd. Checked

Index Date Date Date