Notes Ck'd by R.B.McPh	Survey of IRWINDALE PARK
Map No. B-2112-1	W. O. 8502 Tape No. 091 Std. 68 °F
Office Work C.E. Drown	Surveyed by PORTER
Checked D. M. Finley	Notes PORTER Date 5-4-48
Date Apr. 1951	Indexed A. C. Johnson 5-11-48

F.B. 1457 Pg. 5

SURVEY to Establish Prop Cors

IRWINDALE PARK

N.E. 1/4 Sec. 9. T.1.S. R.10.W.

J.N. 8502

May - 1948
PORTER
Snyder
Stock
Hand
UHL

C.S.B-2112
H.C 55-6

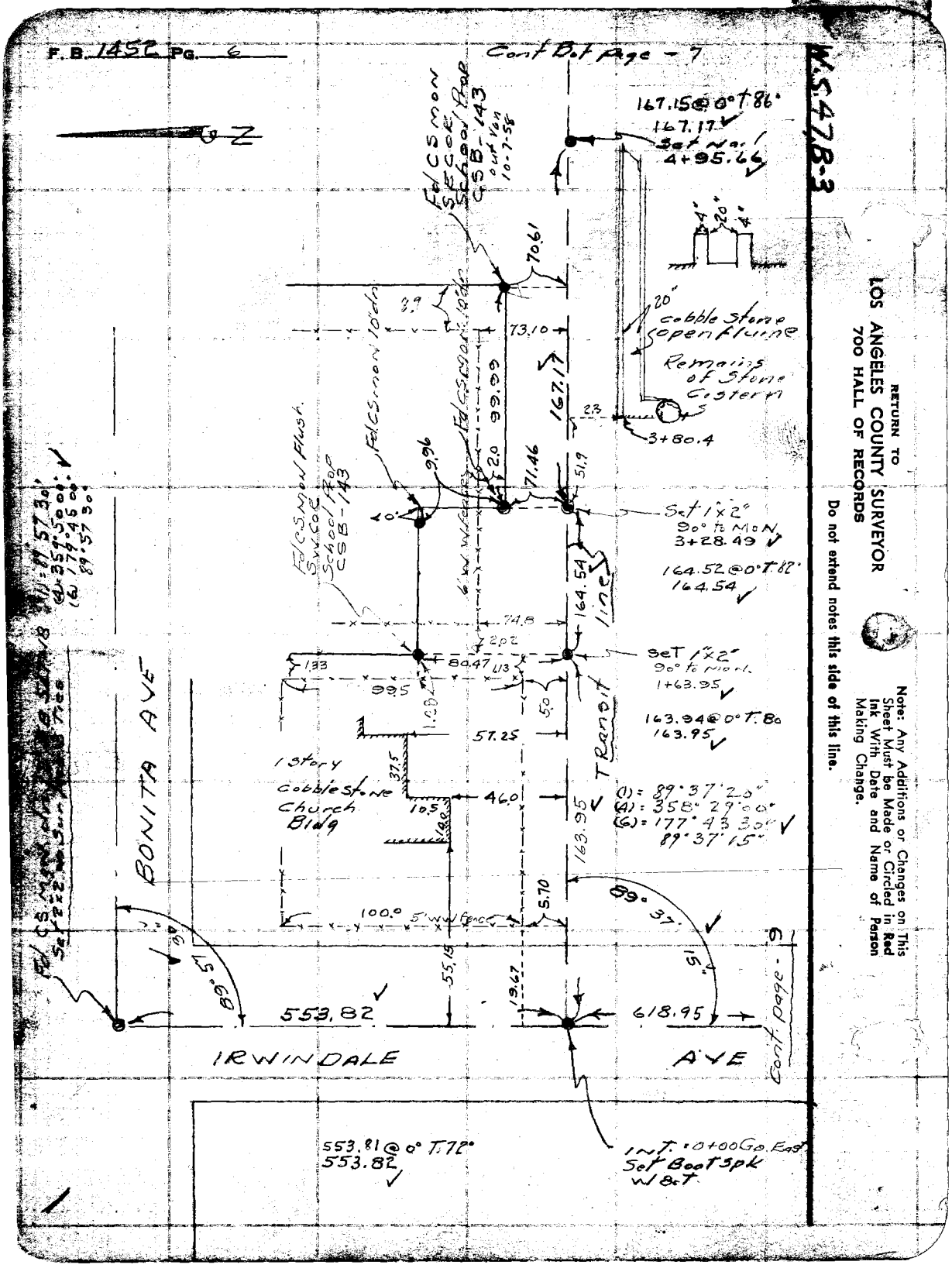
F.B. 1452 Pg. 6
Cont Bot Page - 7
W.S. 47 B-3
167.15 @ 0° T. 86°
167.17
Set Nail
4+95.66
Fd CS Mon
SECOR
School Prop
CSB-143
out Van
10-7-58
70.61
8.9
73.10
20"
cobble stone
open flume
Remains
of Stone
Cistern
3+80.4
2.3
167.17
99.99
Fd CS Mon 10" dn
Fd CS Mon 10" dn
Fd CS Mon Flush
SECOR
School Prop
CSB-143
9.96
2.0
71.46
51.9
Set 1"x2"
90° to Mon
3+28.49
164.52 @ 0° T. 82°
164.54
164.54
74.8
2.02
Set 1"x2"
90° to Mon
1+63.95
1.33
80.47
1.13
99.5
1.08
5.0
163.94 @ 0° T. 80
163.95
57.25
1 story
cobblestone
Church
Bldg
37.5
46.0
10.5
14.0
163.95
(1) = 89° 37' 20"
(4) = 358° 29' 00"
(6) = 177° 43' 30"
89° 37' 15"
BONITA AVE
TRANSIT line
100.0
5' WW fence
5.70
89° 37'
15"
89° 57'
30"
55.15
19.67
553.82
618.95
IRWINDALE
AVE
Cont page - 9
553.81 @ 0° T. 72°
553.82
INT. = 0+00 Go. East
Set Boot Spk
W Bot
(1) = 89° 57' 30"
(4) = 359° 50' 00"
(6) = 179° 45' 00"
89° 57' 30"
RETURN TO
LOS ANGELES COUNTY SURVEYOR
700 HALL OF RECORDS
Do not extend notes this side of this line.
Note: Any Additions or Changes on This Sheet Must be Made or Circled in Red Ink With Date and Name of Person Making Change.

Notes Ck'd by [illegible]	Survey of Ewin Dale Park
Map No. B-2112-[illegible]	[illegible] Tape No. 081 St'd 68 °F
Office Work C.E. [illegible]	Surveyed by Porter
Checked [illegible]	[illegible] Porter Date 5-3-48
Date Apr. 1951	Indexed [illegible]

F. B. 1452 Pg. 7

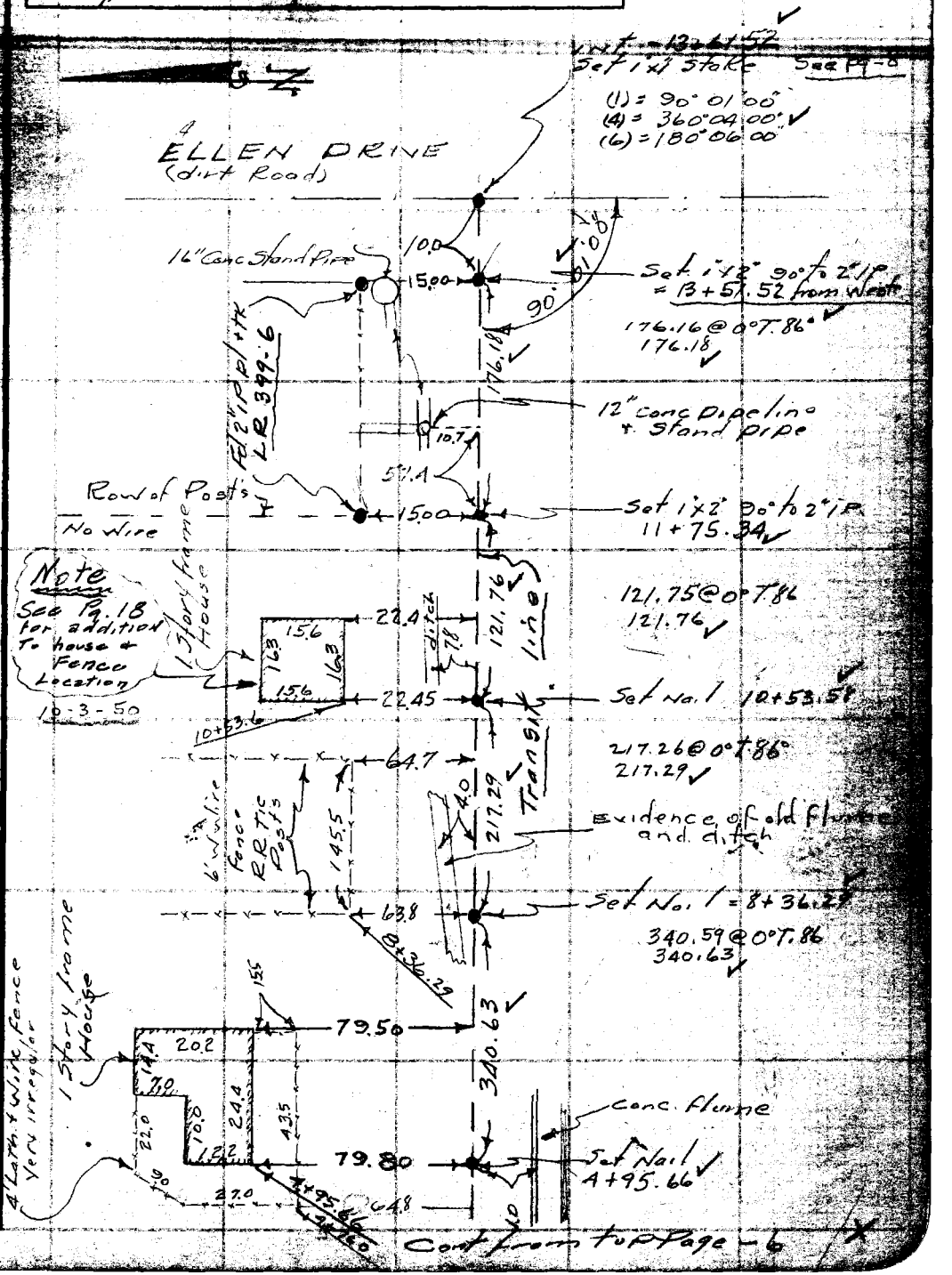

Note: Any Additions or Changes on Sheet Must be Made or Circled in Ink With Date and Name of Making Change.

Do not extend notes this side of this line.

RETURN TO
LOS ANGELES COUNTY SURVEYOR
700 HALL OF RECORDS

FORM 247 5M 5-48

F.B. 1452 PG. 8

W.S. 478-3

936.15 @ 0° T.62°
936.11
428.96 @ 0° T62
428.94

93+47.59 = C.V.C.

Fd C.S. mon. Page 6

Fd C.S. pk + w
FB 252-83
2" d/n

Fd C.S. mon
d/n 8" Set 2x2"
F.B 966-16

0+00 Go South

1365.05

BONITA AVE

Fd C.S. mon - FB 296-36

℄

428.94

936.11

50.00

25.12

10.02

Fd C.S. mon. NE Cor. Shed

Fd 2" I.P. Flush No Pl + Tk (Lerma) FB 252-83 NE Cor. D. Ramirez Lot L.S. 13-19

IRWINDALE AVE

(1) = 89° 40' 40"
(4) = 358° 43' 00"
(6) = 178° 04' 30"
89° 40' 45"

561.87 @ 0° T.78°
561.91

(1) = 90° 00' 30"
(4) = 360° 02' 00"
90° 00' 30"

ORANGE AVE

ELLEN DRIVE

Transit line
Page 7

Int Fd 1x1" Page -
= 13+61.52 from west
= 5+61.91 from North

293.59 @ 0° T.78°
293.61

Fd 2" I.P. Pl + Tk in Conc. LR 399-6

90° 00' 30"

293.61

Int Set Nail 2+56.52

176.05 @ 0° T.80°
176.06

(1) = 90° 22' 20"
(4) = 361° 29' 20"
(6) = 182° 14' 00"
90° 22' 20"

See page 10

10.01

15"

90° 22' 20"

266.99 @ 0° T.80°
267.01

484.47 @ 0° T.86°
484.53
+.06
484.59

267.01

10.03

Int Set 1x1 = 11+22.53

5.0

5.0

484.59

10.00

Fd 2" I.P. Pl + Tk in Conc. L.R. 399-6

355.44 @ 0° T.80°
355.48

355.48

00"

91° 04' 05"

(1) = 91° 04' 00"
(4) = 364° 16' 10"
(6) = 186° 24' 30"
91° 04' 05"

89° 17' 45"

Transit line

Set N. Bat in Pav
14+78.01

1355.67

1355.51 @ 0° T.86
1355.67

Int Set B Spk + Tin
Set Page 9

(1) = 89° 17' 40"
(4) = 357° 11' 00"
(6) = 175° 46' 30"
89° 17' 45"

IRWINDALE AVE

RETURN TO
LOS ANGELES COUNTY SURVEYOR
700 HALL OF RECORDS

Do not extend notes this side of this line.

Notes: Any Additions or Changes on This Sheet Must be Made or Circled in Red Ink With Date and Name of Person Making Change.

W.S. 47 B-3

Notes Ck'd by [illegible]	Survey of Irwindale Park
Map No. B-2112-1	W. O. 8502 Tape No. 081 St'd 67 °F
Office Work C. E. Brown	Surveyed by Porter
Checked D. M. Finley	Notes Porter Date 5-8-48
Date Apr. 1951	Indexed A. C. Johnson

F. B. 1452 Pg. 9

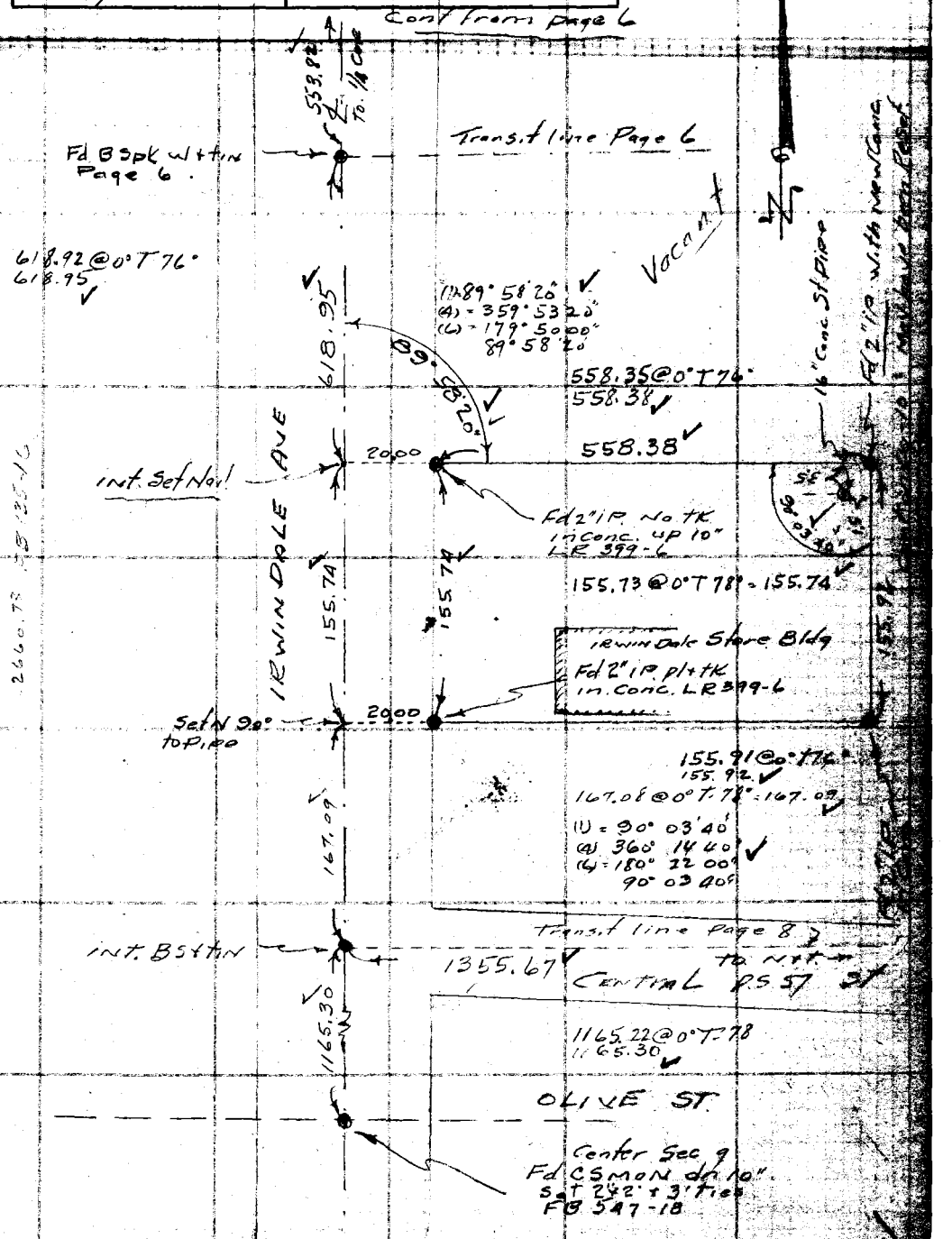

Note: Any Additions or Changes on This Sheet Must be Made or Circled in Red Ink With Date and Name of Person Making Change.

Do not extend notes this side of this line.

RETURN TO
LOS ANGELES COUNTY SURVEYOR
700 HALL OF RECORDS

FORM 247 5M 5-46

F. B. 1457 PG. 10

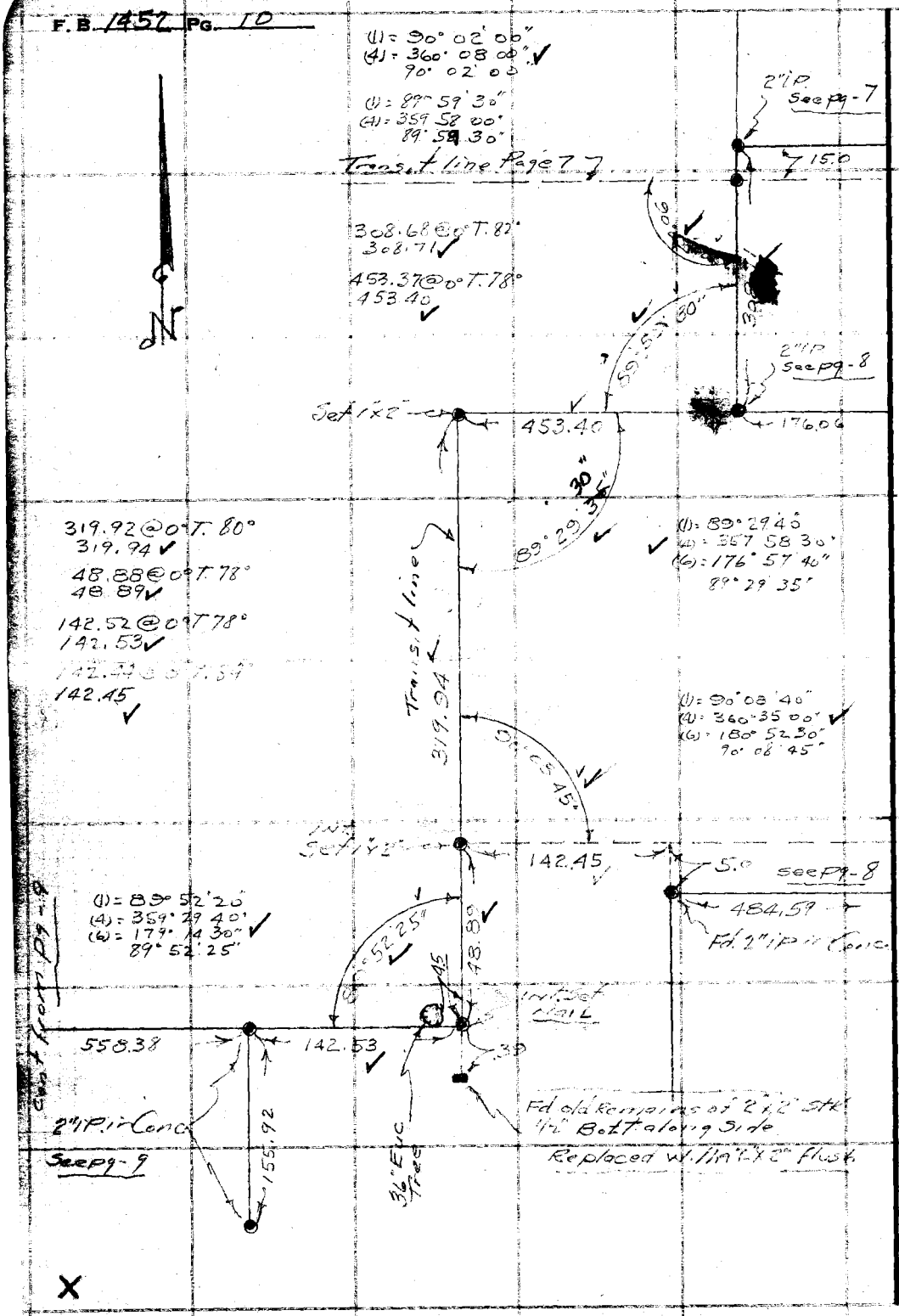

RETURN TO
LOS ANGELES COUNTY SURVEYOR
700 HALL OF RECORDS

Do not extend notes this side of this line.

Note: Any Additions or Changes on This Sheet Must be Made or Circled in Red Ink, With Date and Name of Person Making Change.

Notes Ck'd by D. M. Finley
Map No. B-2112-1
Office Work C. E. Brown
Checked D. M. Finley
Date Apr. 1951

Survey of IRWINDALE PARK
W. O. 8502 Tape No. 81 St'd. 84 °F
Surveyed by PORTER
Notes PORTER Date 6-14-48
Indexed A. C. Johnson 6-16-48

F. B. 1452 PG. 11

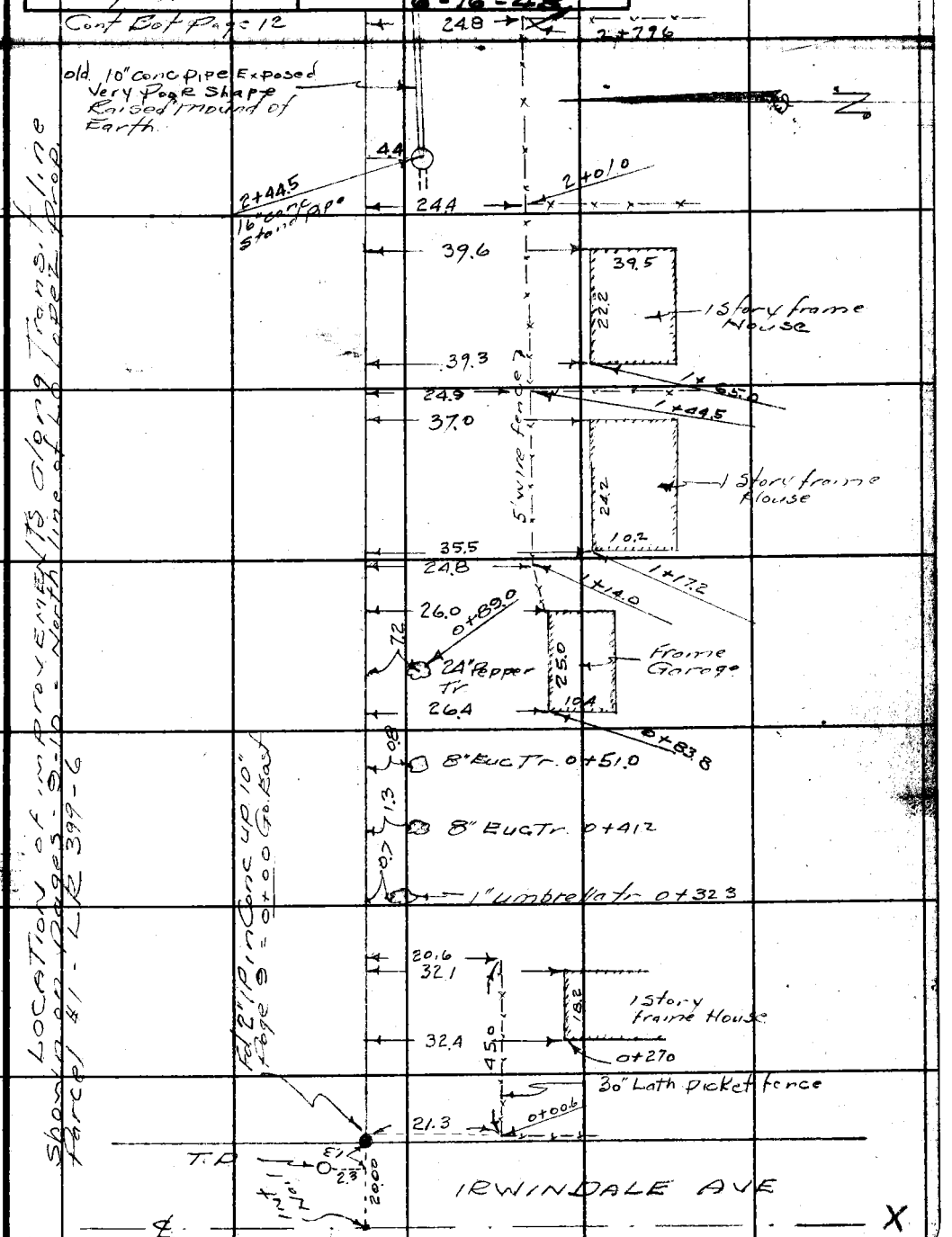

Note: Any Additions or Changes on This Sheet Must be Made or Circled in Red Ink With Date and Name of Person Making Change.

Do not extend notes this side of this line.

RETURN TO
LOS ANGELES COUNTY SURVEYOR
700 HALL OF RECORDS

FORM 247 SM 11-46

F. B. 1452 Pg. 12

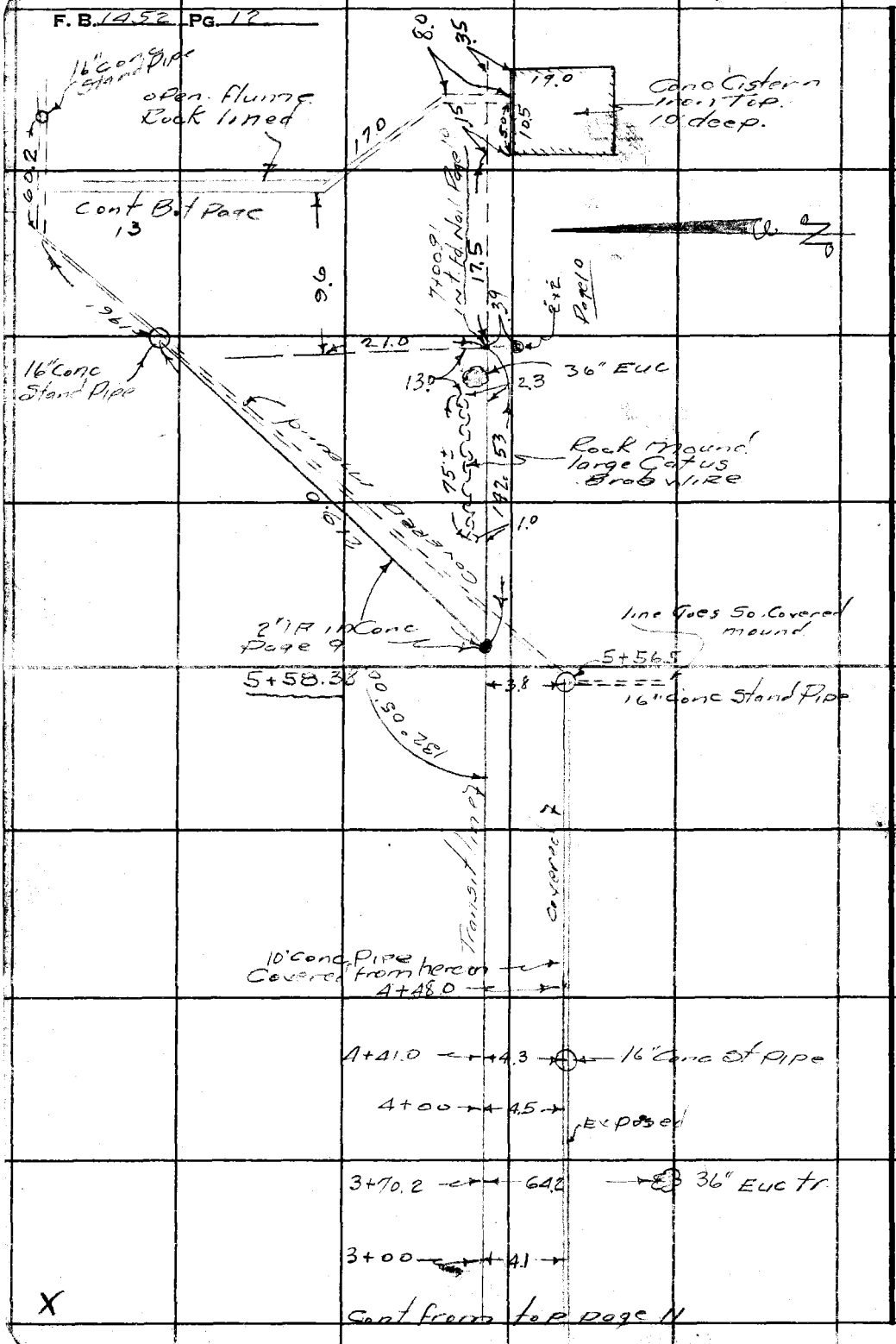

RETURN TO
LOS ANGELES COUNTY SURVEYOR
700 HALL OF RECORDS
Do not extend notes this side of this line.

Note: Any Additions or Changes on This Sheet Must be Made or Circled in Red Ink With Date and Name of Person Making Change.

Notes Ck'd by D. M. Finley	Survey of Irwindale Park	F. B. 1452 Pg. 13
Map No. B-2112-1	W. O. 8502 Tape No. 81 St'd 84 °F	
Office Work C. E. Drown	Surveyed by Porter	
Checked D. M. Finley	Notes Porter Date 6-14-48	
Date Apr. 1951	Indexed A. S. Johnson	

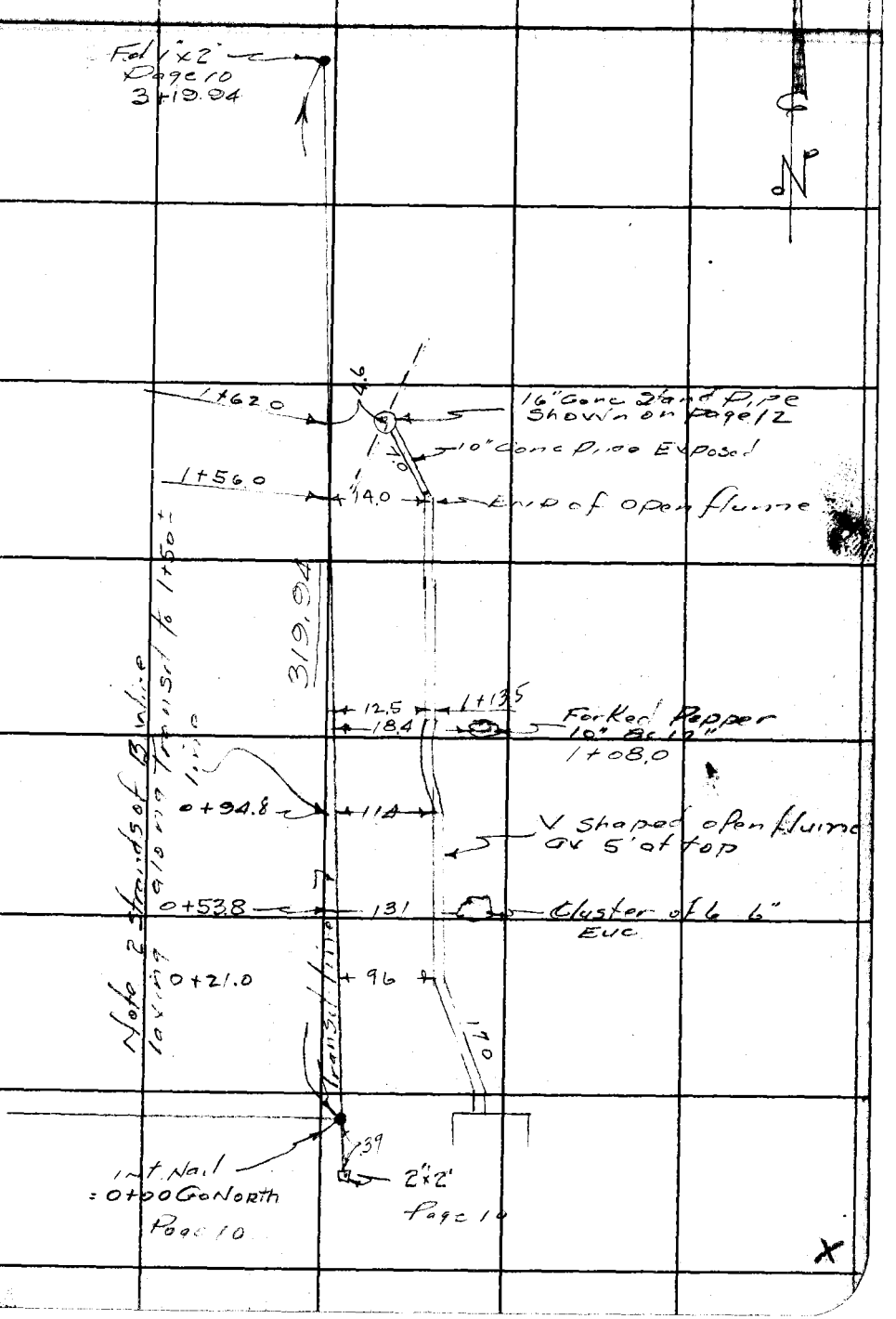

Note: Any Additions or Changes on This Sheet Must be Made or Circled in Red Ink With Date and Name of Person Making Change.

Do not extend notes this side of this line.

RETURN TO
LOS ANGELES COUNTY SURVEYOR
700 HALL OF RECORDS

FORM 247 5M 11-46

F. B. 1452 PG. 14



RETURN TO
LOS ANGELES COUNTY SURVEYOR
700 HALL OF RECORDS
Do not extend notes this side of this line.

Note: Any Additions or Changes on This Sheet Must Be Made or Circled in Red Ink With Date and Name of Person Making Change.

Notes Ck'd by D. M. Finley	Survey of Irwin Dale Park
Map No. B-2112-1	W. O. 8502 Tape No. 81 St'd 82 °F
Office Work C. E. Drown	Surveyed by Porter
Checked D. M. Finley	Notes Porter Date 6-14-48
Date Apr. 1951	Indexed A. C. Johnson

F. B. 1452 PG. 15

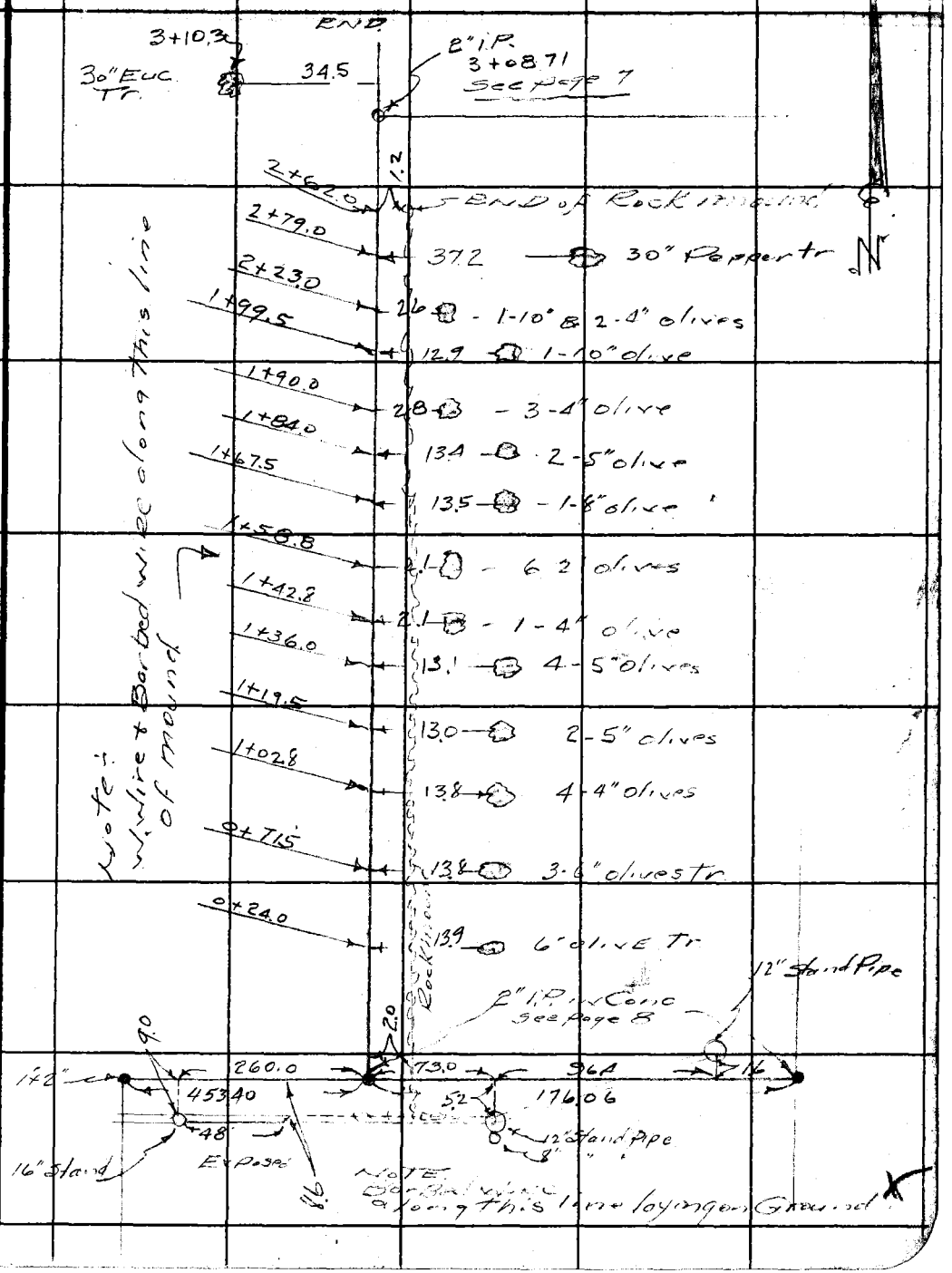

Note: Any Additions or Changes on This Sheet Must be Made or Circled in Red Ink With Date and Name of Person Making Change.

Do not extend notes this side of this line.

RETURN TO
LOS ANGELES COUNTY SURVEYOR
700 HALL OF RECORDS

FORM 247 SM 11-46

F. B. 1452 PG. 16

Location Pepper Trees



RETURN TO
LOS ANGELES COUNTY SURVEYOR
700 HALL OF RECORDS

Do not extend notes this side of this line.

Note: Any Additions or Changes on This Sheet Must Be Made or Circled in Red Ink With Date and Name of Person Making Change.

Notes Ck'd by D.M. Finley
Map No. B-2112-1
Office Work C.E. Brown
Checked D.M. Finley
Date Apr. 1951

Survey of Rowlandale Park
W. O. 8502 Tape No. 081 St'd 68 °F
Surveyed by PORTER
Notes PORTER Date 6-12-48
Indexed Johnson

F. B. 1452 Pg. 17

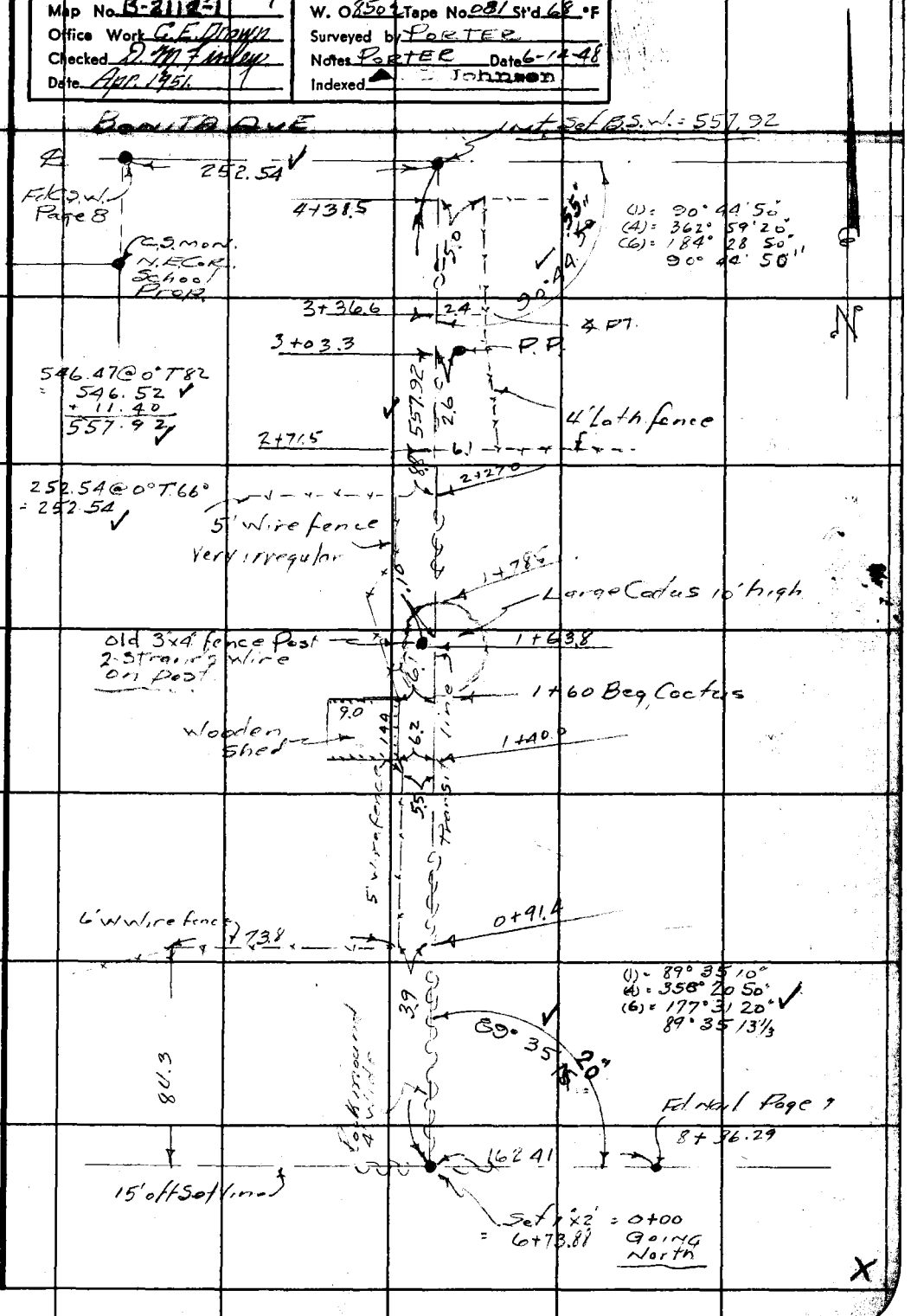

Note: Any Additions or Changes on This Sheet Must be Made or Circled in Red Ink With Date and Name of Person Making Change.

Do not extend notes this side of this line.

RETURN TO
LOS ANGELES COUNTY SURVEYOR
700 HALL OF RECORDS

FORM 247 SM 11-46

F. B. 1452 Pg. 18

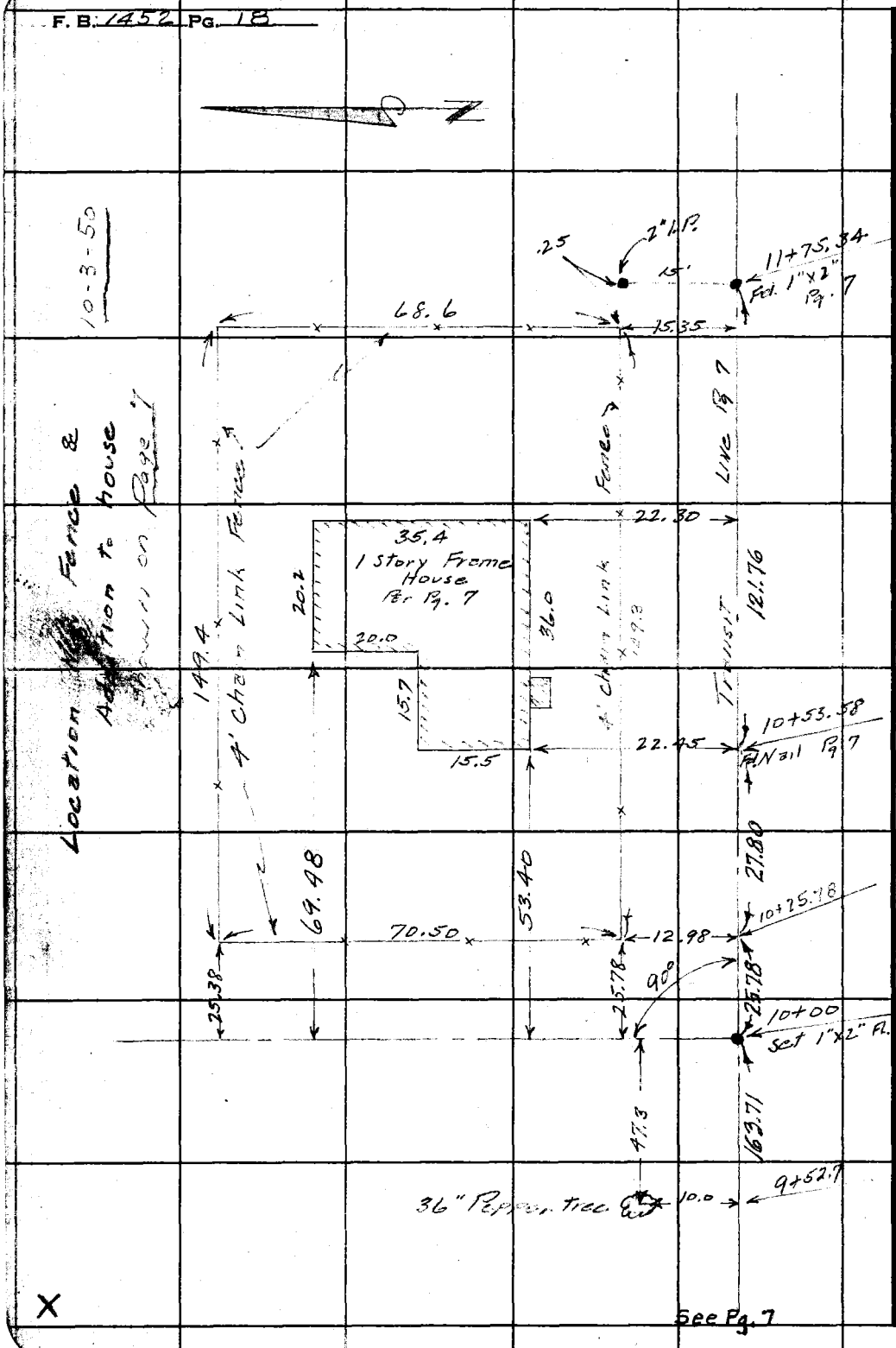

RETURN TO
LOS ANGELES COUNTY SURVEYOR
700 HALL OF RECORDS

Do not extend notes this side of this line.

Note: Any Additions or Changes on This Sheet Must be Made or Circled in Red Ink With Date and Name of Person Making Change.

Profile	Notes Red.	Plotted	Job No. 8502 Division No.	F. B. 1452 Pg. 19
No.	Date	Date	Survey of IRWINDALE PARK	
X-Sec.	Notes Chkd.	Checked	Survey by BROWN Notes BROWN Date 11-6-50	
No.	Date	Date	Map No. Indexed K. C. Johnson Date 11-27-50	

IRWINDALE PARK

BENCH LEVELS

VERTICAL CONTROL FOR TOPOGRAPHY - FROM BM. S.G. 210 TO BM. S.G. 209 THROUGH CIRCUIT AND RETURN

U. S. G. S. 1934 Adj.
L.A. Co. Road Dept.
S. G. Bench. pg. 11
F.B. S.G.1 pg. 99
F.B. S.G.1 pg. 100

-Party-

BROWN
HAND
BLAUVELT

STATION	B. S.	H. I.	F. S.	ELEV.

NOTE: ANY ADDITIONS OR CHANGES ON THIS SHEET MUST BE MADE OR CIRCLED IN RED INK, WITH DATE AND NAME OF PERSON MAKING CHANGE.

Do not extend notes this side of this line.

PLEASE RETURN TO
LOS ANGELES COUNTY SURVEYOR
726 LOS ANGELES COUNTY ENGINEERING BLDG.

761298 307 4-50

76L298 307 4-50

PLEASE RETURN TO
LOS ANGELES COUNTY SURVEYOR
726 LOS ANGELES COUNTY ENGINEERING BLDG.

NOTE: ANY ADDITIONS OR CHANGES ON THIS SHEET MUST BE MADE OR CIRCLED IN RED INK, WITH DATE AND NAME OF PERSON MAKING CHANGE.

Do not extend notes this side of this line.

STATION	B. S.	H. I.	F. S.	ELEV.	
B.M. S.G. 210				455 786	L & N. in S.W. Cor. of conc. slab in front of grocery store #5014 IRWINDALE AVE. ±50' E. ℄ IRWINDALE AVE. F.B. SG.1-Pg.100 L.A. Co. Rd. Dept.
T.P.	5 227	461 013	3 465	457 548	T.P.
T.P.	5 970	463 518	4 321	459 197	T.P. SG.1-99
B.M. S.G. 209	5 812	465 059	4 799	460 361	L. & B.N. in conc. base of 4" Pipe used as a part of back stop of baseball field - 2nd Pipe from So. ±95' E. ℄ IRWINDALE AVE. ±1000' S. BONITA AVE Elev. 460.261
T.B.M. #1	5 860	466 120	3 431	462 689	T.B.M. #1 BOAT SPK. & Washer ℄ IRWINDALE AVE ±165 W. and ±5 N. of S.E. Cor. of Church yard. F.B. 1452-6
T.P.	4 711	467 400	4 135	463 665	T.P.
B.M. #1	5 053	468 318	4 418	463 900	B.M. #1 C.S. Mon. flush ±165' E. ℄ IRWINDALE; ±85' N. of S.E. Cor. of fence of church yard. F.B. 1452-6
B.M. #2	4 294	468 194	4 560	463 634	B.M. #2 C.S. Mon. 6" Dia. ±330' E. ℄ IRWINDALE AVE; on South side of County School yard fence. F.B. 1452-6
T.P.	5 650	469 284	4 430	464 854	T.P.
T.P.	4 611	469 465	5 204	464 26	T.P.
T.P.	6 440	470 701	4 669	466 032	T.P.
B.M. #3	5 014	471 046	4 621	466 425	B.M. #3 {BOAT SPK in N. side of 39" Pepper Tree ±410' W. of ℄ of ELLEN DRIVE; and 55' ± S. of N. Proposed line of occupation of Park
T.P.	3 967	470 392	4 644	465 748	T.P.
T.P.	4 759	470 507	3 842	466 665	T.P.
T.P.	4 404	471 069	3 050	468 019	T.P.
B.M. #4	3 475	471 494	4 260	467 234	B.M. #4 {BOAT SPK. in P. Pole (No. number) ±15 W. of ℄ ELLEN DRIVE. in front of house #5129
B.M. #5	3 201	470 435	4 308	466 127	B.M. #5 {BOAT SPK. in P. Pole # 415007 E. ±15 W. ℄ ELLEN DRIVE; and 60± S. of house #5119
B.M. #6	3 098	469 225	5 384	463 841	B.M. #6 {2" I.P. in conc. plug & Tk; ±186' W. of ℄ ELLEN DRIVE on South proposed line of occupation of Park F.B. 1452-8
T.P.	3 070	466 911	4 339	462 572	T.P. Removed 3-20-51 Porter
T.P.	3 680	466 252	5 595	460 657	T.P.
T.P.	5 990	466 647	5 735	460 912	T.P.

F.B. 1452 Pg. 20 Job No. 8502 Division No. Notes Red. Plotted Profile
Survey of IRWINDALE PARK Date 11-6-50 Date No.
Survey by BROWN Notes BROWN Notes Chkd MNB Checked X-Sec.
Indexed C. Johnson Date 12-10-50 Date No.

76L298 307 4-50

PLEASE RETURN TO
LOS ANGELES COUNTY SURVEYOR
726 LOS ANGELES COUNTY ENGINEERING BLDG.

NOTE: ANY ADDITIONS OR CHANGES ON THIS SHEET MUST BE MADE OR CIRCLED IN RED INK, WITH DATE AND NAME OF PERSON MAKING CHANGE.

Do not extend notes this side of this line.

STATION	B. S.	H. I.	F. S.	ELEV.		
				460 912	T.P.	
B.M. #7	3 700	464 612	2 821	461 791	B.M. #7	BOAT SPK. in 36" gum tree. ± 720'E. ℄ IRWINDALE AVE. and +1'N. of South Proposed line of occupation of Park. F.B. 1452-9
T.B.M. 2	1 441	463 232	4 443	458 789	T.B.M. 2	2" I.P. in conc. ± 580' E. ℄ IRWINDALE AVE. and on the South proposed line of occupation of Park. F.B. 1452-9
T.P.	3 050	461 839	4 490	457 349	T.P.	
T.P.	4 508	461 857	4 612	457 245	T.P.	Removed 3-20-51 Porter
B.M. #8	3 587	460 832	3 280	457 552	~~B.M. #8~~	2" I.P. up 10" 20' E. ℄ IRWINDALE AVE, and on the South Proposed line of occupation of Park. F.B. 1452-9
B.M. S.G. 210	3 080	460 632	4 830	455 802	B.M. S.G. 210	L.&N. in S.W. COR. of conc. slab in front of grocery store #5014 IRWINDALE AVE. ± 50' E. ℄ IRWINDALE AVE L.A.Co. Rd. dept. F.B. S.G. 1 - pg. 100

Profile Notes Red. ____ Plotted ____ Job No. 8502 Division No. ____ F. B. 1452 Pg. 21
No. ____ Date ____ Date ____ Survey of IRWINDALE PARK
X-Sec. Notes Chkd. HMO Checked ____ Survey by BROWN Notes BROWN Date 11-6-50
No. ____ Date 12-18-50 Date ____ Map No. ____ Andrew Johnson Date ____

F. B. 1452 PG. 22

Job No. _____ Division No. _____ Notes Red. _____ Plotted _____ Profile

Survey of _____ Date _____ Date _____ No. _____

Survey by _____ Notes _____ Notes Chkd. _____ Checked _____ X-Sec.

Indexed _____ Date _____ Date _____ Date _____ No. _____

STATION	B. S.	H. I.	F. S.	ELEV.

Do not extend notes this side of this line.

PLEASE RETURN TO

LOS ANGELES COUNTY SURVEYOR

726 LOS ANGELES COUNTY ENGINEERING BLDG.

NOTE: ANY ADDITIONS OR CHANGES ON THIS SHEET MUST BE MADE OR CIRCLED IN RED INK, WITH DATE AND NAME OF PERSON MAKING CHANGE.

76L298 307 4-50

Notes Ck'd by D. M. Finley	Survey of Irwindale Park
Map No. B-2112-1	W. O. 8506 Tape No. 0110 St'd. 68 °F
Office Work C. E. Brown	Surveyed by Porter
Checked D. M. Finley	Notes Porter Date 3-19-51
Date Apr. 1951	Indexed H. C. Johnson 4-3-51

F. B. 152 PG. 23

PROPOSED PARK Boundary
monuments set from office
Calcs from previous Transit lines

3-19-51
PORTER
Snyder
Hand
Martin.

Notes: Any Additions or Changes on This Sheet Must be Made or Circled in Red Ink. With Date and Name of Person Making Change.

Do not extend notes this side of this line.

RETURN TO
LOS ANGELES COUNTY SURVEYOR
726 LOS ANGELES COUNTY
ENGINEERING BLDG.

76F3098 247 10M 1-49

F. B. 1452 PG. 24

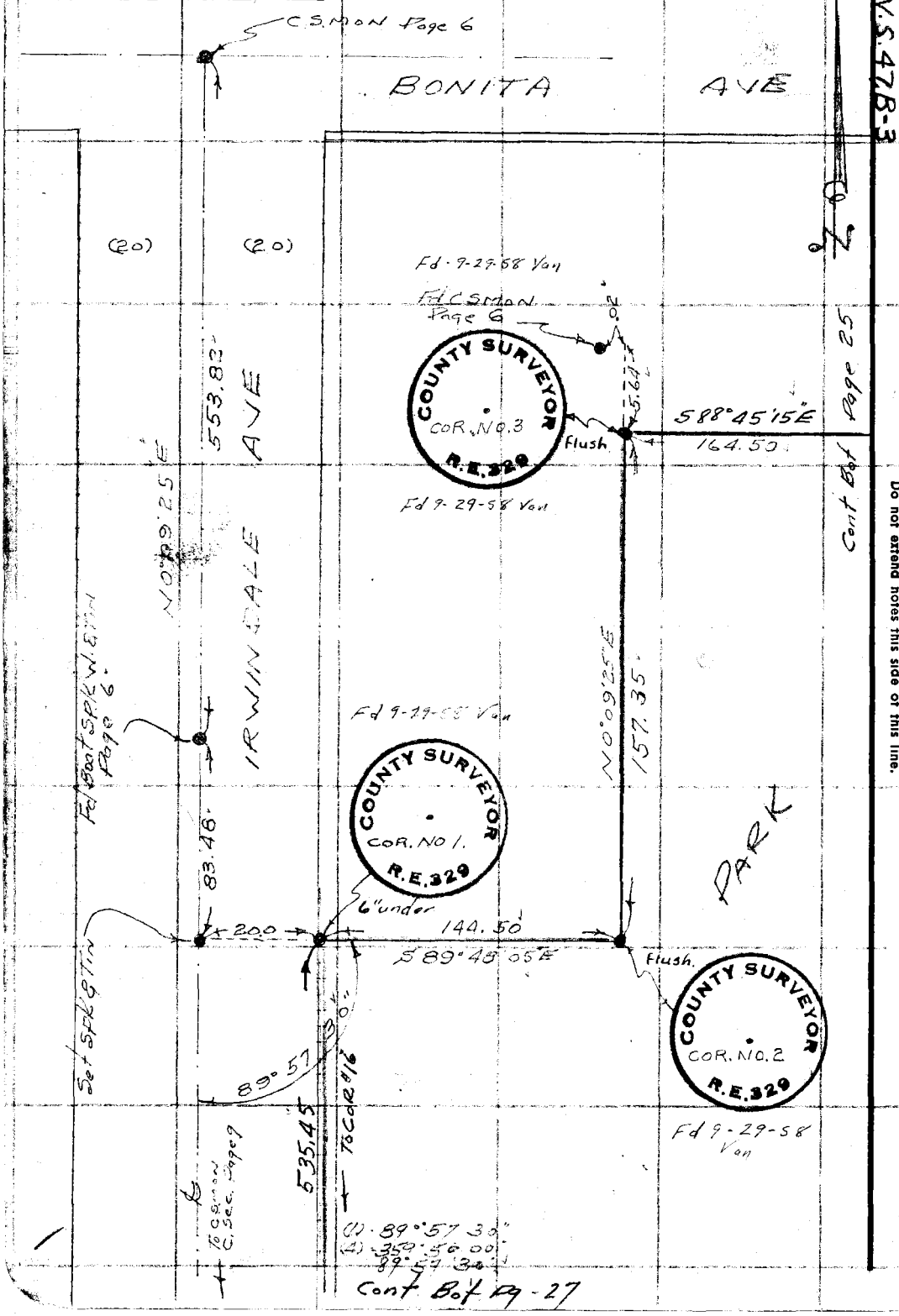

RETURN TO
LOS ANGELES COUNTY SURVEYOR
726 LOS ANGELES COUNTY
ENGINEERING BLDG.

Do not extend notes this side of this line.

Note: Any Additions or Changes on This Sheet Must be Made or Circled in Red Ink With Date and Name of Person Making Change.

W.S. 47, B-3

Notes Ck'd by D. M. Finley	Survey of IRWINDALE PARK
Map No. B-2112-1	W. O. 8502 Tape No. 0110 St'd. 68 °F
Office Work C. E. Drawn	Surveyed by PORTER
Checked D. M. Finley	Notes Porter Date 3-20-51
Date Apr. 1951	Indexed A. C. Johnson

F. B. 1452 PG. 25

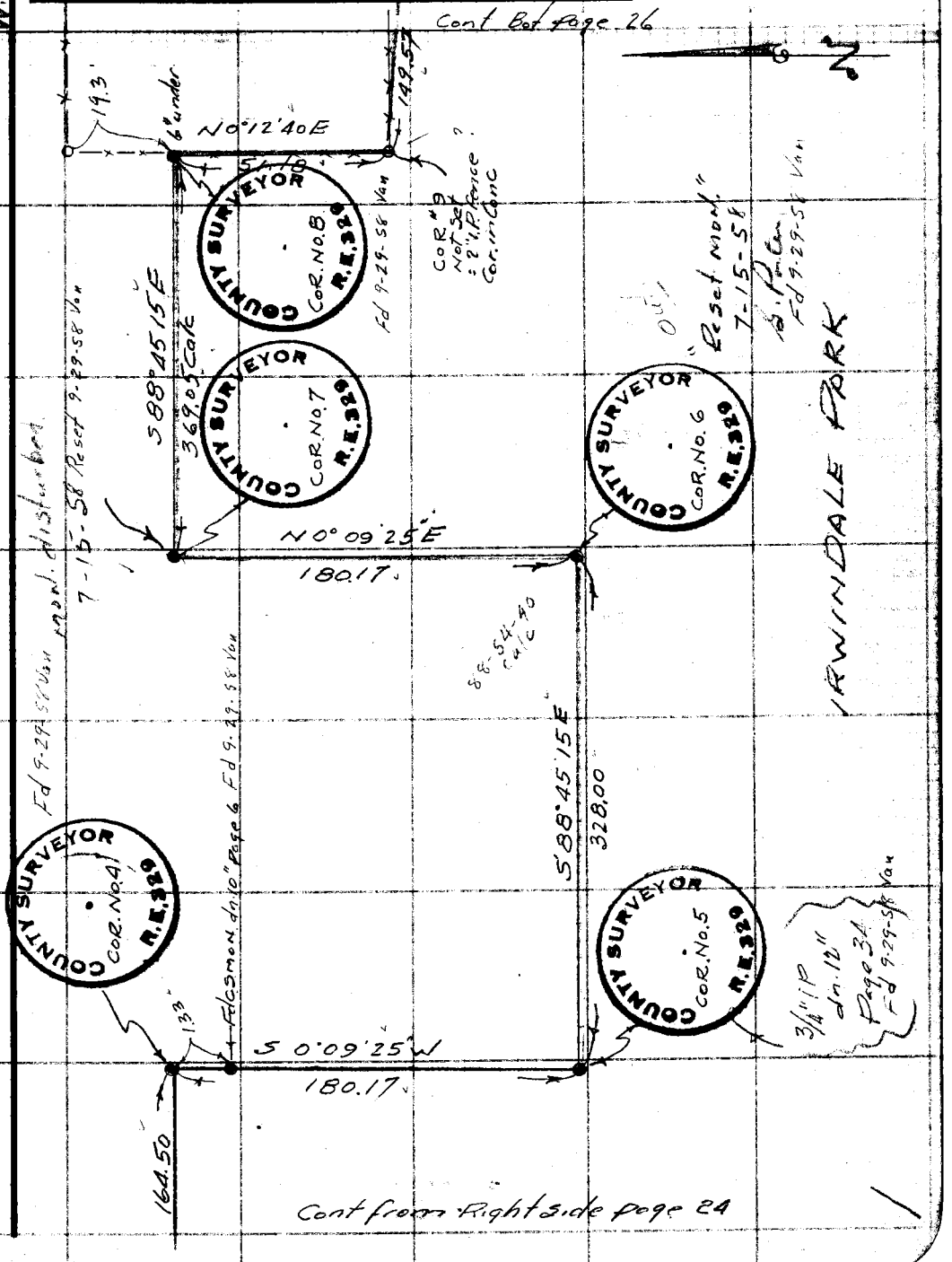

Note: Any Additions or Changes on This Sheet Must be Made or Circled in Red Ink With Date and Name of Person Making Change.

Do not extend notes this side of this line.

RETURN TO
LOS ANGELES COUNTY SURVEYOR
726 LOS ANGELES COUNTY
ENGINEERING BLDG.

76F309S 247 10M 1-49

RETURN TO
LOS ANGELES COUNTY SURVEYOR
726 LOS ANGELES COUNTY
ENGINEERING BLDG.

Note: Any Additions or Changes on This Sheet Must be Made or Circled in Red Ink With Date and Name of Person Making Change.

Do not extend notes this side of this line.

W.S.47.B-3

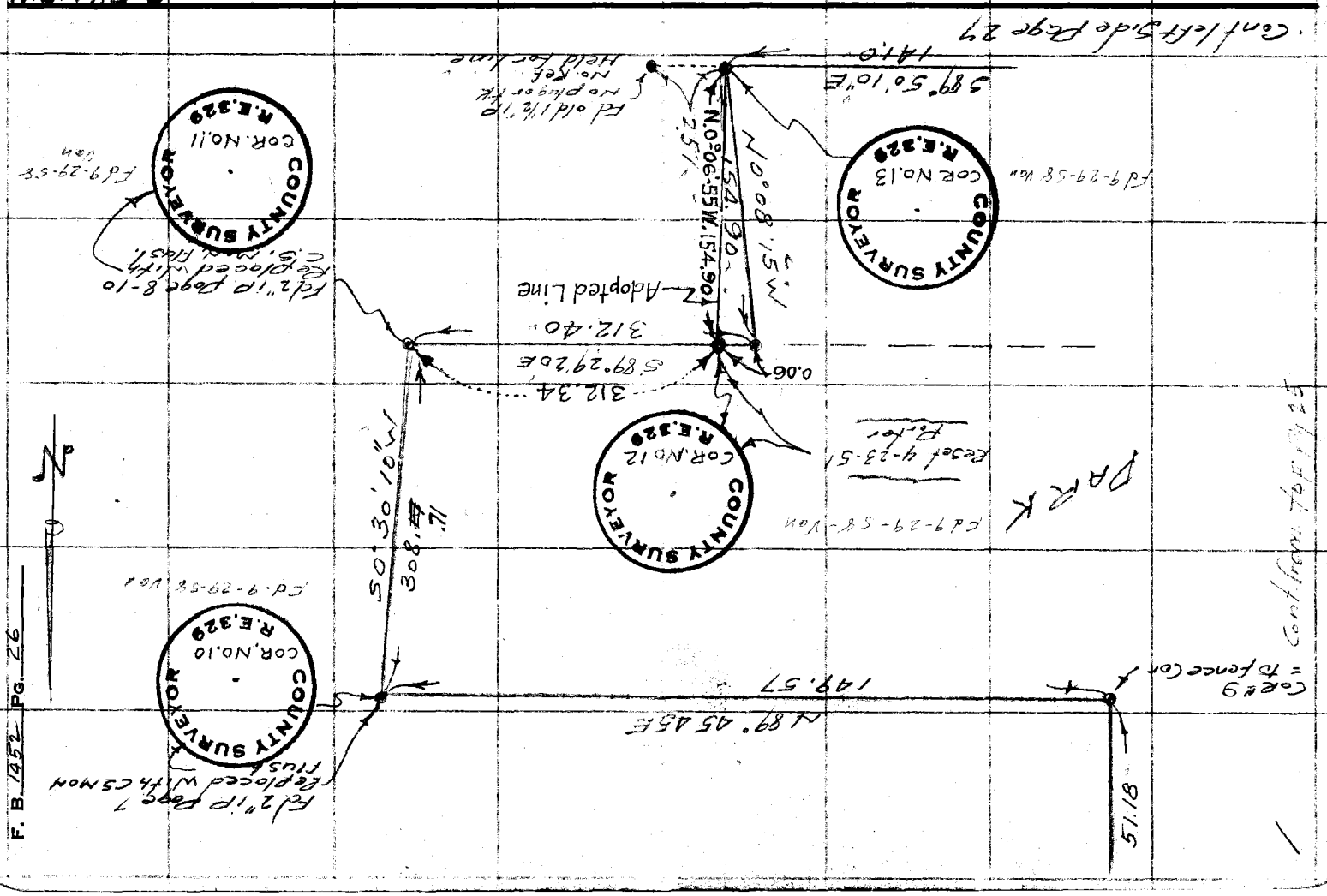

W.S. 47, B-3

Notes Ck'd by D. M. Finley	Survey of IRWINDALE PARK
Map No. B-2112-1	W. O. 8502 Tape No. 0110 St'd. 68 °F
Office Work C. E. Drown	Surveyed by Porter
Checked D. M. Finley	Notes Porter Date 3-20-51
Date Apr. 1951	Indexed A. C. Johnson

F. B. 1452 PG. 27

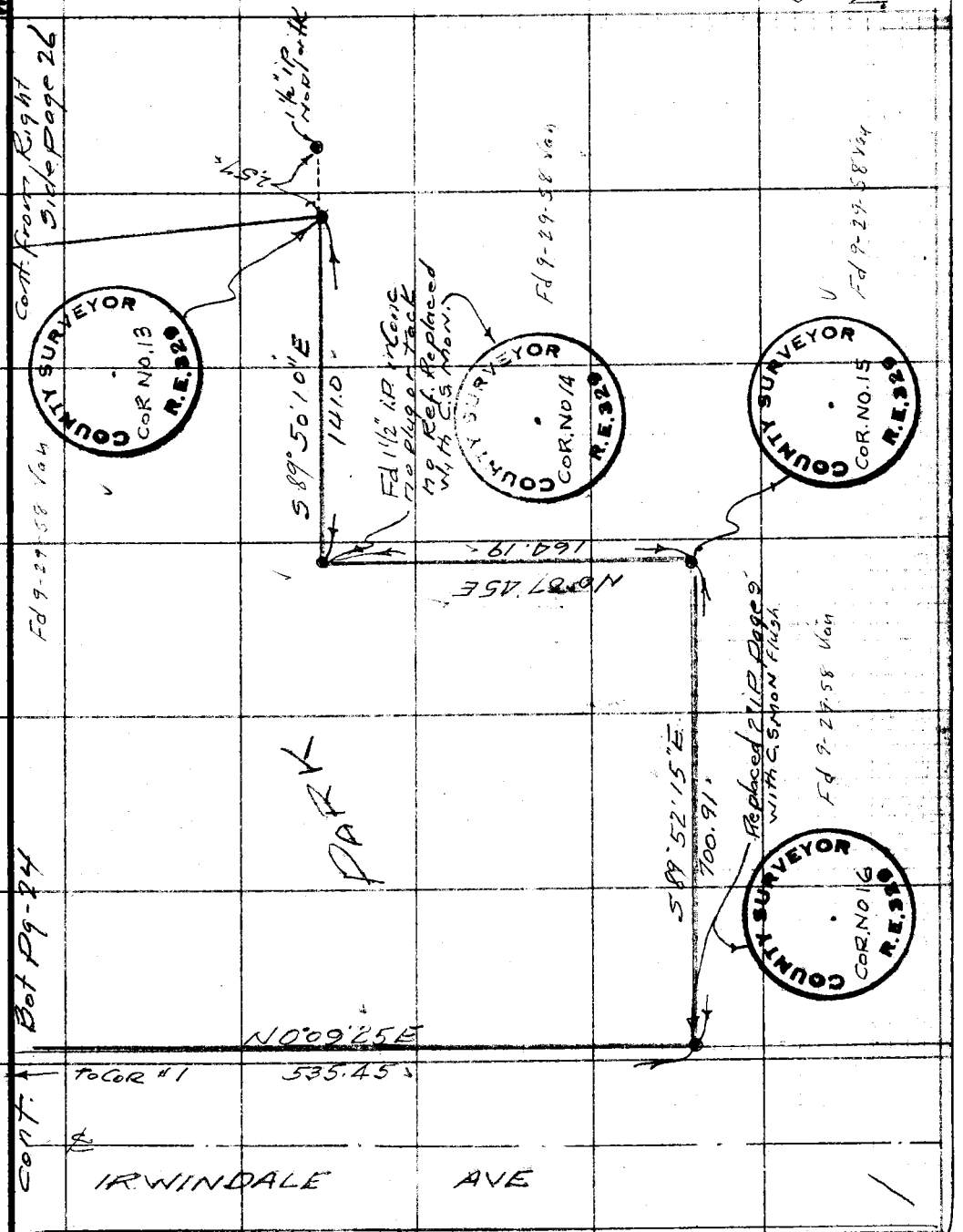

Note: Any Additions or Changes on This Sheet Must be Made or Circled in Red Ink With Date and Name of Person Making Change.

Do not extend notes this side of this line.

RETURN TO
LOS ANGELES COUNTY SURVEYOR
726 LOS ANGELES COUNTY
ENGINEERING BLDG.

76F309S 247 10M 1-49

F. B. 1452 PG. 28

RETURN TO
LOS ANGELES COUNTY SURVEYOR
725 LOS ANGELES COUNTY
ENGINEERING BLDG.

Note: Any Additions or Changes on This Sheet Must Be Made or Circled in Red Ink With Date and Name of Person Making Change.

Do not extend notes this side of this line.

F.B. 1452 PG. 29

Profile No. | Notes Red. | Plotted | Job No. 8502 | Division No.
Date | Date | Survey of IRWINDALE PARK
X-Sec. No. | Notes Chkd. | Checked | Survey by Porter | Notes Porter | Date 4-2-51
Date | Date | Map No. B-2112 | Indexed C. Johnson | Date 4-5-51

BENCH LEVELS TO ESTABLISH
Elev's on C.S. Mon's Set at Corner's
on Park Boundary -

Porter
Snyder π
Brooks Rod #196
Martin

JN-8502

For add Circuit see Pages 19-20-21

Elev's Based on Road dept BM. S.G-209

STATION	B.S.	H.I.	F.S.	ELEV.

NOTE: ANY ADDITIONS OR CHANGES ON THIS SHEET MUST BE MADE OR CIRCLED IN RED INK. WITH DATE AND NAME OF PERSON MAKING CHANGE.

Do not extend notes this side of this line.

PLEASE RETURN TO
LOS ANGELES COUNTY SURVEYOR
726 LOS ANGELES COUNTY ENGINEERING BLDG.

76L298 307 5-49

76L298 307 5-49

PLEASE RETURN TO
LOS ANGELES COUNTY SURVEYOR
726 LOS ANGELES COUNTY ENGINEERING BLDG.

NOTE: ANY ADDITIONS OR CHANGES ON THIS SHEET MUST BE MADE OR CIRCLED IN RED INK, WITH DATE AND NAME OF PERSON MAKING CHANGE.

Do not extend notes this side of this line.

STATION	B. S.	H. I.	F. S.	ELEV.		
B.M. S.G. 209	5 773	466 034		460 261	B.M. S.G.-209	Page - 20
COR #1			4 893	461 141	C.S. MON. COR No 1	Page 24
	5 852	466 993				
COR #2			4 872	462 121	C.S. MON. COR. No. 2	" "
	5 713	467 834				
COR # 3			3 753	464 081	C.S. MON. COR No. 3	" "
	4 727	468 808				
COR # 4			4 475	464 333	C.S. MON. COR. No. 4	Page 25
	4 158	468 491				
COR # 5			4998	463 493	C.S. MON. COR. No. 5 Elev. N.G. Corner Out.	Page 25
	3 290	466 783				
T.P.			5 673	461 110	1x1 spike	R.C. Wilson 6-2-55 SEE PAGE #
	5 615	466 725				
COR #6			3 728	465 997	C.S. MON. COR. No. 6.	Page 25
	5 217	468 214				
COR. #7			2 698	465 516	C.S. MON. COR. No. 7 Elev. N.G. Corner Not Found Out.	Page 25
	5 710	471 226				
T.P.			5 400	465 826	1x1 spike	R.C. Wilson - 6-2-55 SEE PAGE #
	3 957	469 763				
COR. #10			3 405	466 358	C.S. MON. COR No. 10	Page - 26
	3 355	469 713				

F.B. 1452 PG. 30

Job No. 8502 Division No. Notes Red. Plotted 8-21-23
Date
Survey of Lennox Park Notes Chkd. LTO Checked FUS
Survey by Porter Notes P. Date 6-20-51 Date 3-5-52
Indexed A. C. Johnson Date
Profile No.
X-Sec. No.

76L298 307 5-49

PLEASE RETURN TO
LOS ANGELES COUNTY SURVEYOR
726 LOS ANGELES COUNTY ENGINEERING BLDG.

NOTE: ANY ADDITIONS OR CHANGES ON THIS SHEET MUST BE MADE OR CIRCLED IN RED INK, WITH DATE AND NAME OF PERSON MAKING CHANGE.

Do not extend notes this side of this line.

STATION	B.S.	H.I.	F.S.	ELEV.		
COR. # 11		469 713	6 150	463 533	C.S. MON. COR. NO. 11 Page 26	
	3 950	467 483				
COR. # 12			5 225	462 258	C.S. MON. COR. NO. 12 page 26	This mon. was reset after elevation was established — See page 26
	4 455	466 713				
COR. # 13			5 737	460 976	C.S. MON COR. NO. 13 page 27	
	5 478	466 454				
COR. # 14			5 410	461 044	C.S. MON. COR NO. 14 page 27	
	3 973	465 017				
COR. # 15			5 443	459 574	C.S. MON. COR NO. 15 page 27	
	3 400	462 974				
T.P.			6365	456 609	[illegible]	
	4 413	461 022				
T.P.			4 605	456 417	[illegible]	
	4 570	460 987				
COR. # 16			4 407	456 580	C.S. MON. COR. NO. 16 page 27	
	6 330	462 910				
T.P.			3 878	459 032	on Rock	
	5 260	464 292				
BM S.G. 209			4 015	460 277	BM. S.G. 209 Page 30	Elev 460.261

Profile No. ____ Notes Red. ____ Plotted B-2112-2 Job No. 8502 Division No. ____
Date ____ Date ____ Survey of IRWINDALE PARK
X-Sec. No. ____ Notes Chkd. ITO Checked F.J.S. Survey by Peter Notes P Date 4-2-51
Date 6-20-51 Date 3-5-52 Map No. B-2112 Indexed Johnson Date ____

F.B./1452 PG. 31

F.B. 1452 PG. 32

Job No._____ Division No._____ Notes Red._____ Plotted_____ Profile

Survey of_____ Date_____ Date_____ No._____

Survey by_____ Notes_____ Notes Chkd._____ Checked_____ X-Sec.

Indexed_____ Date_____ Date_____ Date_____ No._____

STATION	B. S.	H. I.	F. S.	ELEV.

76L298 307 5-49

PLEASE RETURN TO
LOS ANGELES COUNTY SURVEYOR
726 LOS ANGELES COUNTY ENGINEERING BLDG.

Do not extend notes this side of this line.

NOTE: ANY ADDITIONS OR CHANGES ON THIS SHEET MUST BE MADE OR CIRCLED IN RED INK. WITH DATE AND NAME OF PERSON MAKING CHANGE.

Notes Ck'd by D.M. Kinley	Survey of Irwindale Park
Map No. B-2112-1	W. 0054.10 Tape No. 0105 St'd 68 °F
Office Work	Surveyed by R.C. Wilson
Checked D.M.K.	Notes R.C.W. Date 6-2-55
Date June 1955	Indexed K. C. Johnson

F.B. 1452 PG. 33

IRWINDALE PARK
PROPERTY LINE RETRACEMENT
FOR TOPOGRAPHY
J.N. 0054.10

R.C. WILSON
D.L. BURKHOLDER
L.C. LOVE
L.A. MANLEY
6-2-55

Note: Any Additions or Changes on This Sheet Must be Made or Circled in Red Ink With Date and Name of Person Making Change.

Do not extend notes this side of this line.

RETURN TO
LOS ANGELES COUNTY SURVEYOR
700 HALL OF RECORDS

FORM 247 5M 12-60

RETURN TO
LOS ANGELES COUNTY SURVEYOR
700 HALL OF RECORDS

Note: Any Additions or Changes on This Sheet Must be Made or Circled in **Red Ink** With Date and Name of Person Making Change.

Do not extend notes this side of this line.

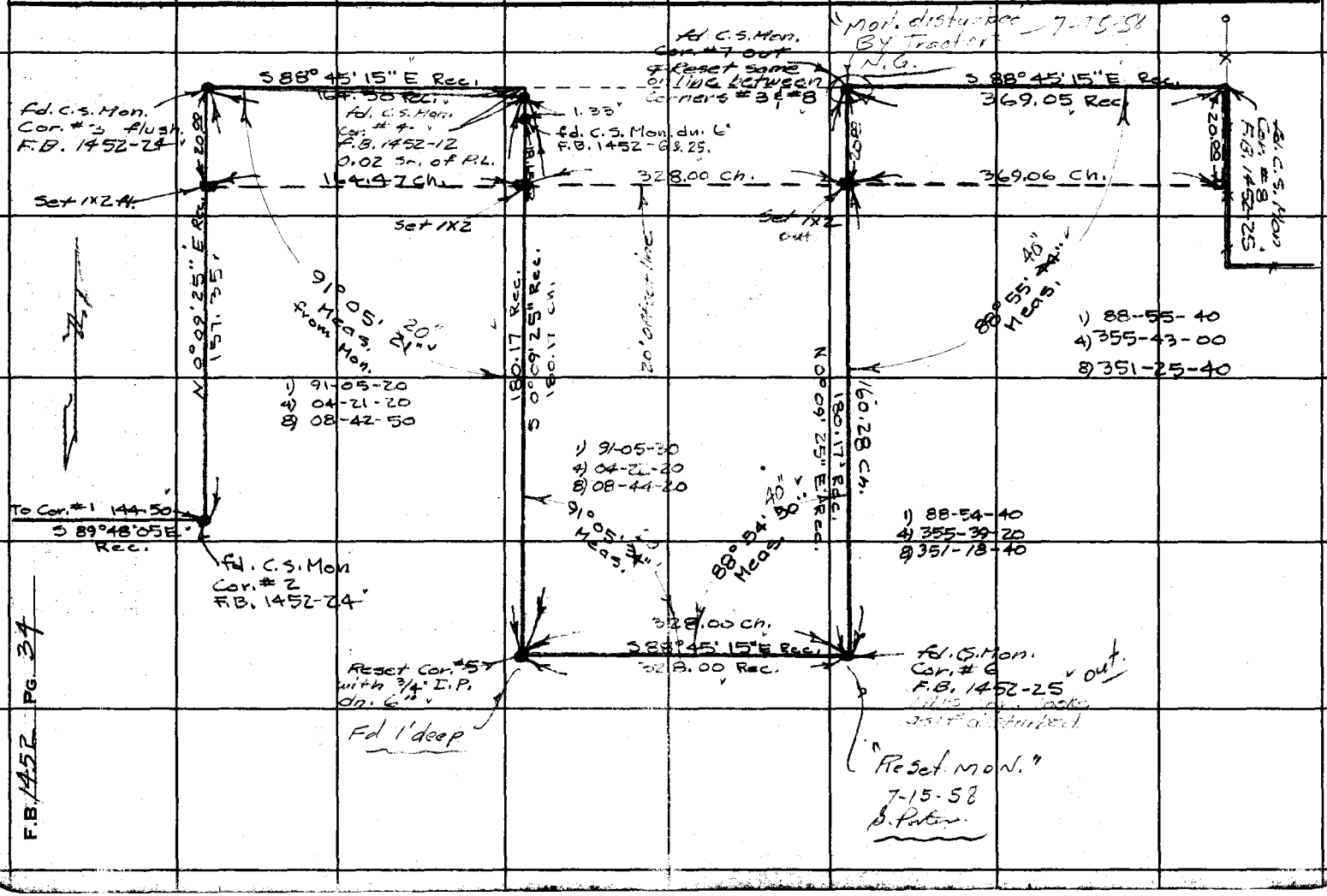

F.B. 1452 PG. 34

Notes Ck'd by	Survey of S.S.M.H. C.S.D #22
Map No.	JN3354.05 Tape 0163 Std 68 °F
Office Work	Surveyed by J. P. MENNE
Checked	Notes R. D. SMITH Date 11-18-63
Date	Indexed R. J. GALLI NOV 20 63

F. B. 1452 PG. 35

J.N. 3354.05

LOCATION OF S.S.M.H.
AT IRWINDALE AVE + CENTRAL ST.

C.S.D NO. 22

J. P. MENNE
R. D. SMITH
R. RODRIGUES
R. MOORE
L. LOVE

Note: Any Additions or Changes on This Sheet Must be Made or Circled in Red Ink With Date and Name of Person Making Change.

Do not extend this side of this line.

PLEASE RETURN TO
LOS ANGELES COUNTY ENGINEER
403 LOS ANGELES COUNTY ENGINEERING BLDG.

76F309S CE # 310 3-61

F. B 1452 PG. 36

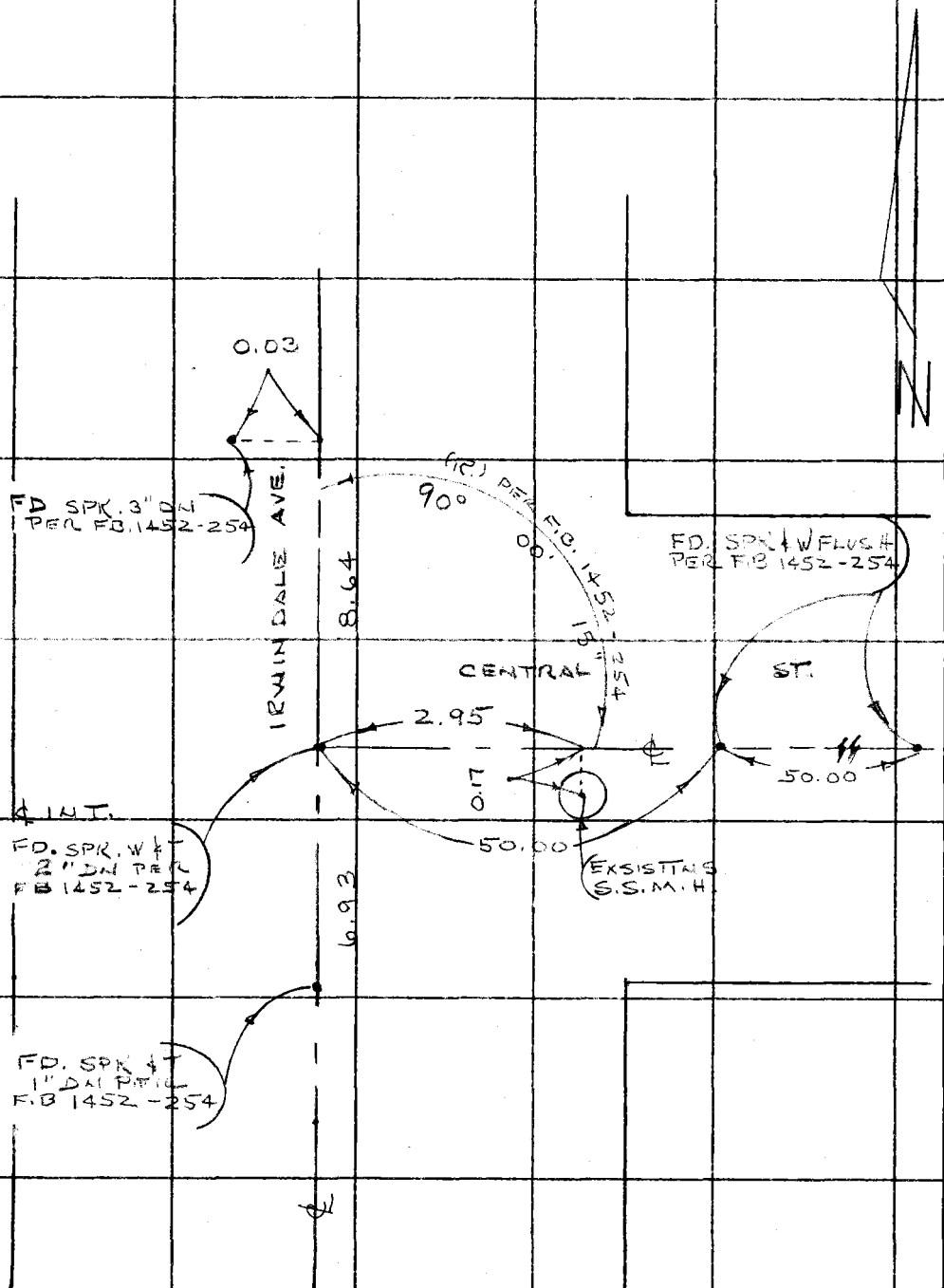

PLEASE RETURN TO
LOS ANGELES COUNTY ENGINEER
403 LOS ANGELES COUNTY ENGINEERING BLDG.

Do not extend this side of this line.

Note: Any Additions or Changes on This Sheet Must be Made or Circled in Red Ink, With Date and Name of Person Making Change.

F.B. 1452 PG. 37

Profile No. _____ Notes Red _____ Plotted _____ Job No. 33.54.05 Division No. _____
Date _____ Date _____ Survey of S.S.M.H. IRWINDALE AVE. & CENTRAL ST.
X-Sec. No. _____ Notes Chkd. _____ Checked _____ Survey by J.P.M. Notes R.D.S. Date 11-18-63
Date _____ Date _____ Map No. _____ Indexed E. J. GALLI Date NOV 20 '63

NOTE: ANY ADDITIONS OR CHANGES ON THIS SHEET MUST BE MADE OR CIRCLED IN RED INK, WITH DATE AND NAME OF PERSON MAKING CHANGE.

PLEASE RETURN TO
LOS ANGELES COUNTY ENGINEER
403 LOS ANGELES COUNTY ENGINEERING BLDG.

Do not extend notes this side of this line.

PROFILE & INVERT
ELEVATIONS S.S.M.H.
@ IRWINDALE AVE. &
CENTRAL ST.
C.S.D. NO. 22
J.N. 3354.05

J.P. MENNE
R.D. SMITH
R. RODRIGUES
R. MOORE
L. LOVE.

STATION	B.S.	H.I.	F.S.	ELEV.

76-L298 CE 307 3-61

76-L298 CE 307 3-61

PLEASE RETURN TO
LOS ANGELES COUNTY ENGINEER
403 LOS ANGELES COUNTY ENGINEERING BLDG.

NOTE: ANY ADDITIONS OR CHANGES ON THIS SHEET MUST BE MADE OR CIRCLED IN RED INK, WITH DATE AND NAME OF PERSON MAKING CHANGE

Do not extend notes this side of this line.

F.B. 1452 PG. 38 | 3354.05

Job No. ____ Division No. ____ Notes Red ____ Plotted ____ Profile

Survey of S.S.M.H. IRWINDALE AVE & CENTRAL ST Date 11-18-63 Date ____ No. ____ X-Sec.

Survey by J.P.M. Notes R.P.S. Notes Chkd. ____ Checked ____

Indexed R. J. GALL Date ____ Date ____ Date ____ No. ____

STATION	B.S.	H.I.	F.S.	ELEV.			
B.M. I #1				454.783	B.M. I #1 CENTRAL ST. (N. SIDE) 155' E. ℄ IRWINDALE AVE. L&T IN CONC WALK TO HO. #16015		
	4.750	459.533					
			6.075	453.458	EAST RIM		
			6.040	453.493	NORTH "		
			6.070	453.463	SOUTH "		
			6.040	453.493	WEST "		
					EAST 6.075 ROD.		
					11.00 MEAS.	NORTH	
					0.67 DIA.	6.040 ROD	
					17.745.	10.80 MEAS.	SOUTH
			17.745	441.788	INLET EAST	1.00 DIA.	6.070 ROD
			17.840	441.693	" " NORTH	17.840.	10.78 MEAS
			17.850	441.683	OUTLET SOUTH		1.00 DIA.
							17.850'
T.P.	6.070	459.553	6.050	453.483			
B.M. I #1			4.770	454.783	B.M. I #1 (SEE ABOVE)		

Notes Ck'd by	Survey of	F. B. PG.
Map No.	W. O. Tape No. St'd. °F	
Office Work	Surveyed by	
Checked	Notes Date	
Date	Indexed	

Pg. 35-100
Blank

Save Pg 35-37

RETURN TO
LOS ANGELES COUNTY SURVEYOR
726 LOS ANGELES COUNTY
ENGINEERING BLDG.

Note: Any Additions or Changes on This Sheet Must be Made or Circled in Red Ink With Date and Name of Person Making Change.

Do not extend notes this side of this line.

76F3098 S&E #247. 8-54

RETURN TO
LOS ANGELES COUNTY SURVEYOR
726 LOS ANGELES COUNTY
ENGINEERING BLDG.

Note: Any Additions or Changes on This Sheet Must be Made or Circled in Red Ink With Date and Name of Person Making Change.

Do not extend notes this side of this line.

F.B. ____ PG. ____

Notes Ck'd by	Survey of CITY OF HAWTHORNE	F. B. 1452 PG. 99
Map No.	JN 0869.29 Type 0/89 Std 68 °F	
Office Work	Surveyed by G. PORTER	
Checked	Notes PORTER Date 6-11-62	
Date	Indexed H. E. OTT JUN 22 62	

STAKING J.N. 0869.29

PROPOSED widening
OF JUAREZ ST.
& HIDALGO ST.
IN CITY OF HAWTHORNE

EXIST R/W = 30'
PROPOSED 38'

6-11-1962
G. Porter/Party

Note: Any Additions or Changes on this Sheet Must be Made or Circled in Red Ink With Date and Name of Person Making Change.

Do not extend this side of this line.

PLEASE RETURN TO
LOS ANGELES COUNTY ENGINEER
403 LOS ANGELES COUNTY ENGINEERING BLDG.

76F309S CE # 310 8-61

PLEASE RETURN TO
LOS ANGELES COUNTY ENGINEER
403 LOS ANGELES COUNTY ENGINEERING BLDG.

Note: Any Additions or Changes on This Sheet Must be Made or Circled in Red Ink With Date and Name of Person Making Change.

Do not extend this side of this line.

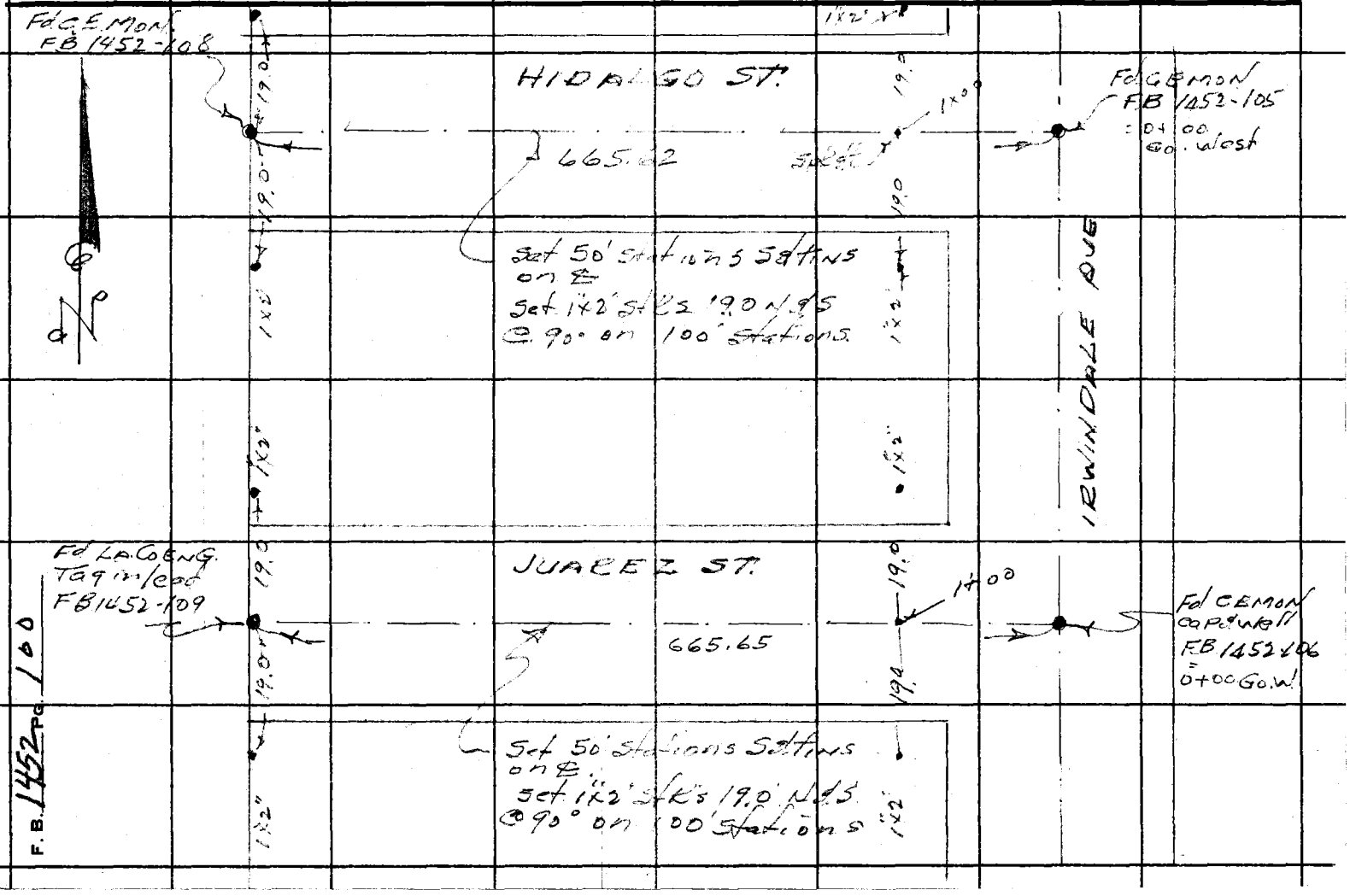

F.B. 1452 PG. 160

PWFB 1530

389

F. B. 1452 Pg. 101

Notes Ck'd by	Survey of
Map No. B-2749	W. O. Tape No. St'd. °F
Office Work G. D. BAILEY	Surveyed by
Checked	Notes Date
Date	Indexed A. C. Johnson 10-19-55

J.N. 0030.01

L.A.CO. VERSUS ALICE W. CLEVELAND

SUPERIOR COURT # 633471

SURVEY of PARCEL 16 & PORTION of PARCEL 15

R.S. 14-32 (IRWINDALE AVE & ARROW HIWAY)

INDEX

10-6-55

Holmes
Barilotti
Goble
Greene

For Location of improvements See pg. 112

For Additional Lot Survey See Pg. 114

For Elev of Lot Cor's See Pg. 115.

Note: Any Additions or Changes on This Sheet Must be Made or Circled in Red Ink With Date and Name of Person Making Change.

Do not extend notes this side of this line.

RETURN TO
LOS ANGELES COUNTY SURVEYOR
726 LOS ANGELES COUNTY
ENGINEERING BLDG.

76F309S S&E #247. 8-54

PWFB 1530

F.B. 1452 PG. 102

390 , 391 , 392

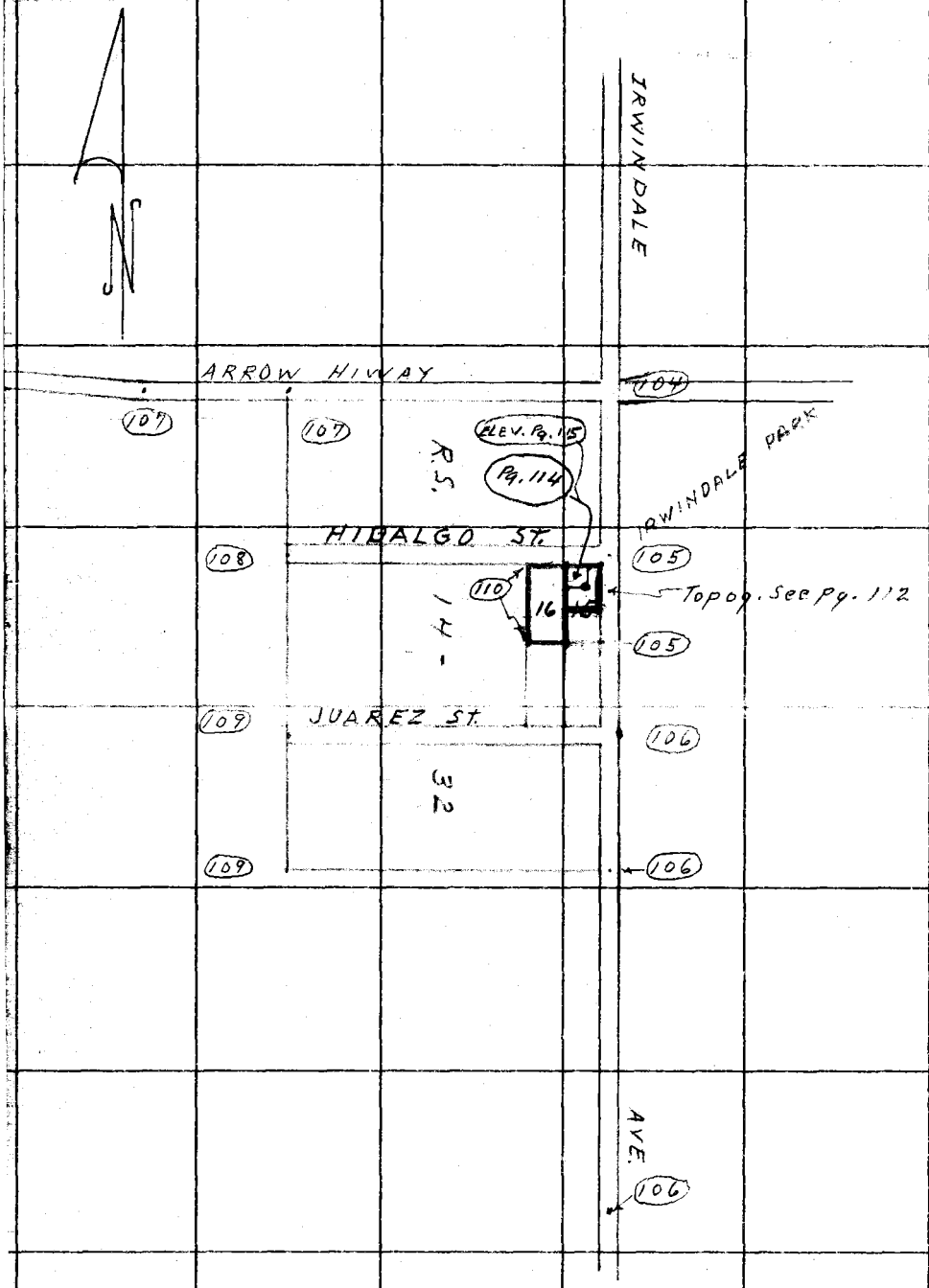

RETURN TO
LOS ANGELES COUNTY SURVEYOR
726 LOS ANGELES COUNTY
ENGINEERING BLDG.

Do not extend notes this side of this line.

Note: Any Additions or Changes on This Sheet Must be Made or Circled in Red Ink. With Date and Name of Person Making Change.

PWFB 1530

393

J.N. 0030.01

Notes Ck'd by	Survey of L.A. Co. vs. Alice Cleveland. F.B. ~~1452~~ Pg. ~~103~~
Map No. B-2749	W. O. Tape No. 0149 St'd. 68 °F
Office Work G. D. BAILEY	Surveyed by D.E. Holmes
Checked	Notes Holmes Date 10-6-55
Date	Indexed A. C. Johnson

J.N. 0030.01

L.A. Co. versus ALICE W. CLEVELAND.

SUPERIOR COURT # 633471

SURVEY of PARCEL 16 & PORTION of PARCEL 15

R.S. 14-32 (IRWINDALE AVE & ARROW HIWAY)

Note: Any Additions or Changes on This Sheet Must be Made or Circled in Red Ink With Date and Name of Person Making Change.

Do not extend notes this side of this line.

RETURN TO
LOS ANGELES COUNTY SURVEYOR
726 LOS ANGELES COUNTY
ENGINEERING BLDG.

76F309S S&E #247. 8-54

PWFB 1530

394

F.B. 14[illegible] PG. 104

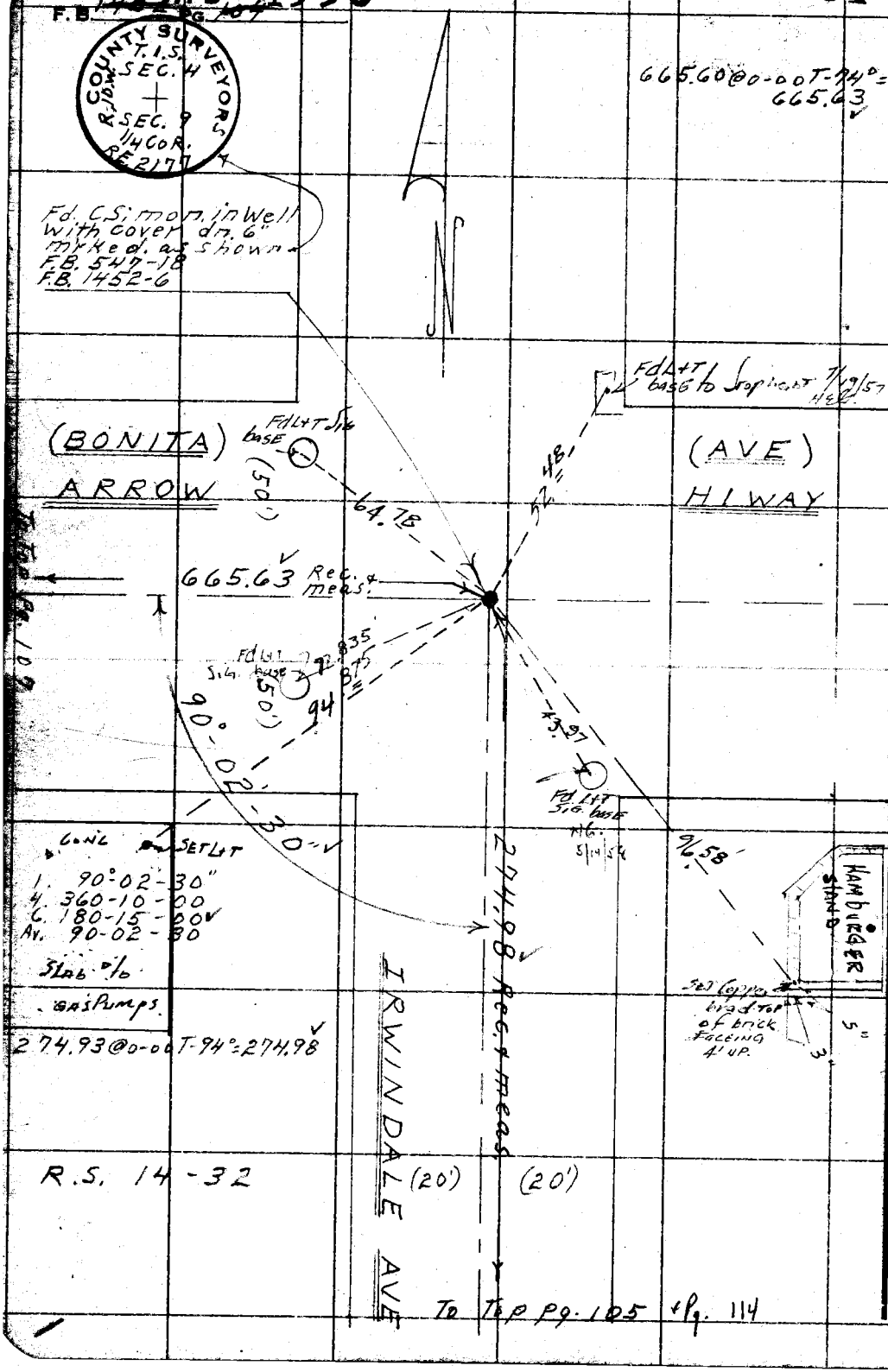

RETURN TO
LOS ANGELES COUNTY SURVEYOR
726 LOS ANGELES COUNTY
ENGINEERING BLDG.

Do not extend notes this side of this line.

Note: Any Additions or Changes on This Sheet Must be Made or Circled in Red Ink With Date and Name of Person Making Change.

PWFB 1530 395

JN. 0030.01

Notes Ck'd by	Survey of LA Co. vs. Alice Cleveland
Map No. B-2749	W. O. Tape No. 2149 Rd. 68 °F
Office Work G. D. BAILEY	Surveyed by D.E. Holmes
Checked	Notes Holmes Date 10-7-55
Date	Indexed C. Johnson

F. B. 1752 Pg. 105

SET C.E. Mon. Stamp as shown in well with cover. 7/19/57 H.E. Granquist Party. Also set 4-2 ft. Tang. Jtn.



Note: Any Additions or Changes on This Sheet Must be Made or Circled in Red Ink With Date and Name of Person Making Change.

Do not extend notes this side of this line.

RETURN TO
LOS ANGELES COUNTY SURVEYOR
726 LOS ANGELES COUNTY
ENGINEERING BLDG.

76F309S S&E #247. B-54

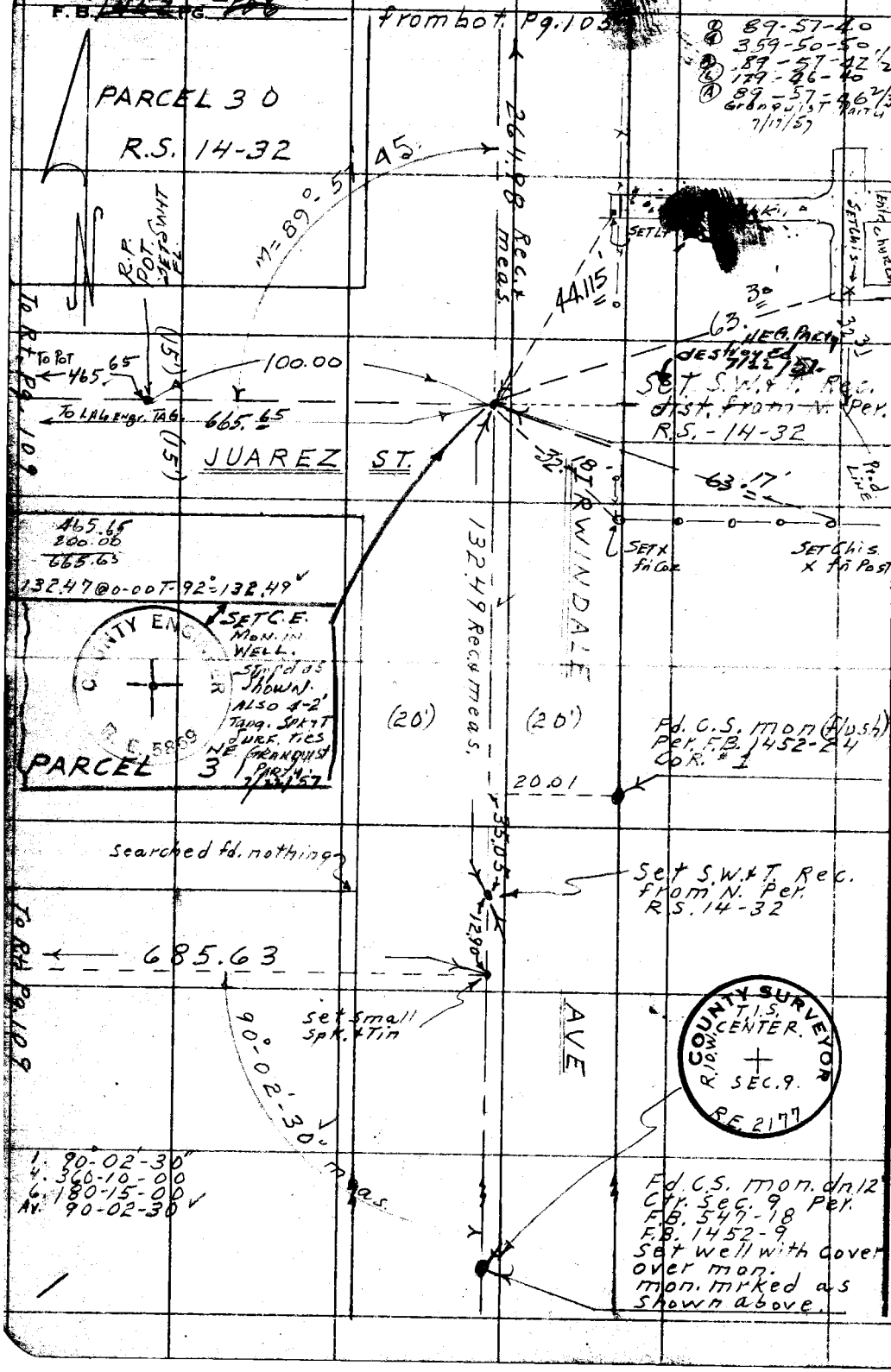

W.S. 47 B-3

RETURN TO
LOS ANGELES COUNTY SURVEYOR
726 LOS ANGELES COUNTY
ENGINEERING BLDG.

Do not extend notes this side of this line.

Note: Any Additions or Changes on This Sheet Must be Made or Circled in Red Ink With Date and Name of Person Making Change.

PWFB 1530

397

J.N. 0030.01

F. B. 1452 Pg. 107

Notes Ck'd by	Survey of LA Co. vs. Alice Cleveland
Map No. B-2749	W. O. Tape No. 0149 Sr'd. 68 °F
Office Work G. D. BAILEY	Surveyed by D.E. Holmes
Checked	Notes Holmes Date 10-7-55
Date	Indexed C. Johnson

V.S. 47 B-3

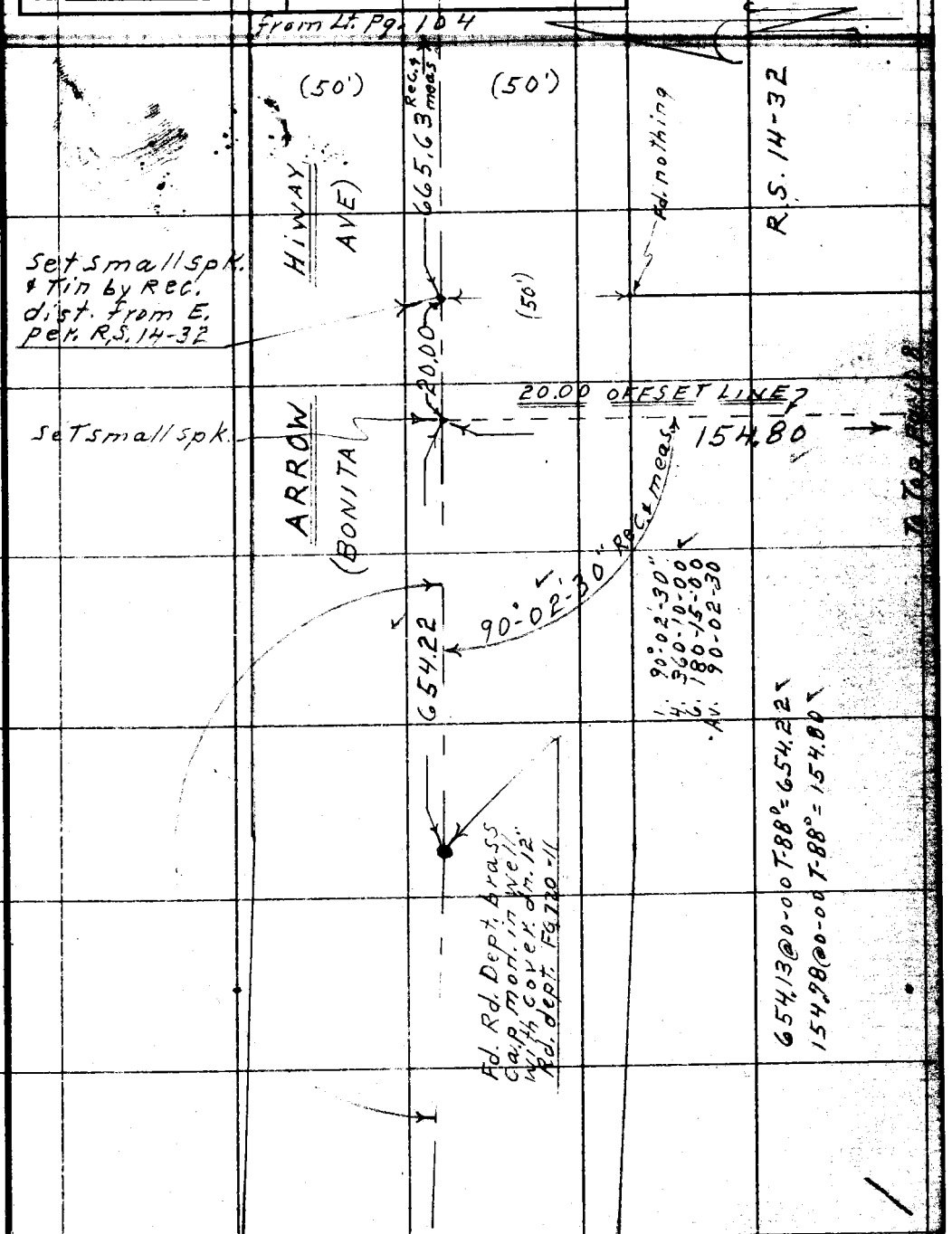

Note: Any Additions or Changes on This Sheet Must be Made or Circled in Red Ink With Date and Name of Person Making Change.

Do not extend notes this side of this line.

RETURN TO
LOS ANGELES COUNTY SURVEYOR
726 LOS ANGELES COUNTY
ENGINEERING BLDG.

76F309S S&E #247. 8-54

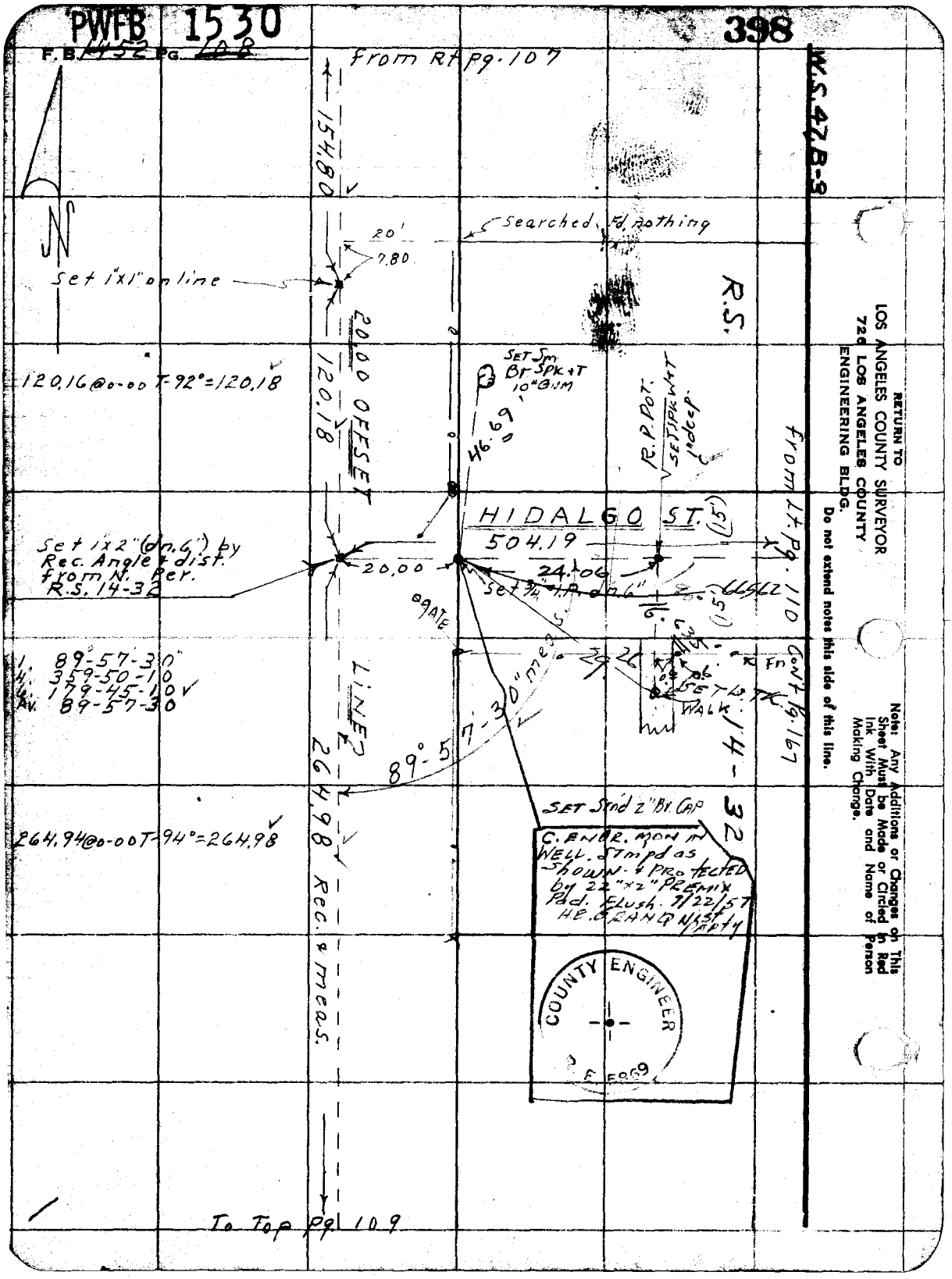
PWFB 1530
398
F.B. 1452 PG. 108
from Rt pg. 107
W.S. 47, B-3
154.80
Searched Fd. nothing
20'
7.80
Set 1"x1" on line
R.S.
20.00 OFFSET
120.16@0-00 T-92°=120.18
120.18
SET Sm Br Spk+T 10" GUM
46.69
R.P. Pot.
SET SPK W+T 1" deep
from Lt. Pg. 110
HIDALGO ST.
504.19
Set 1"x2" (dn.6") by Rec. Angle + dist. from N. Per. R.S. 14-32
20.00
24.06
Set 3/4" I.P. dn.6"
66562
(15')
(15')
GATE
1. 89°-57-30"
4. 359-50-10
6. 179-45-10
Av. 89-57-30
LINE
89°-57-30" meas.
29.26
Fn
SET L.T.K.
WALK
Cont Pg. 167
14-32
264.98
SET Stnd 2" Br. Cap
264.94@0-00 T-94°=264.98
C. ENGR. MON IN WELL. STMPD AS SHOWN + PROTECTED by 22"x2" PREMIX Pad. Flush. 9/22/57 H.E. GRANQ Nist Party
Rec. & meas.
COUNTY ENGINEER
P.E. 5869
To Top Pg. 109
RETURN TO
LOS ANGELES COUNTY SURVEYOR
726 LOS ANGELES COUNTY
ENGINEERING BLDG.
Do not extend notes this side of this line.
Note: Any Additions or Changes on This Sheet Must be Made or Circled in Red Ink With Date and Name of Person Making Change.

PWFB 1530 JN 0030.01 399 , 400

Notes Ck'd by	Survey of L.A.Co. VS. Alice Cleveland
Map No. B-2747	W. O. Tape No. 0149 Std. 68 of
Office Work G. D. BAILEY	Surveyed by D.E. Holmes
Checked	Notes Holmes Date 10-10-55
Date	Indexed C. Johnson

F. B. 1452 Pg. 109
① 90-02-20
② 360-09-10
④ 90-02-17½
⑥ 180-13-30
Ⓐ 90-02-15
GRANQUIST 7/17/57 Part.

VS.47B-3

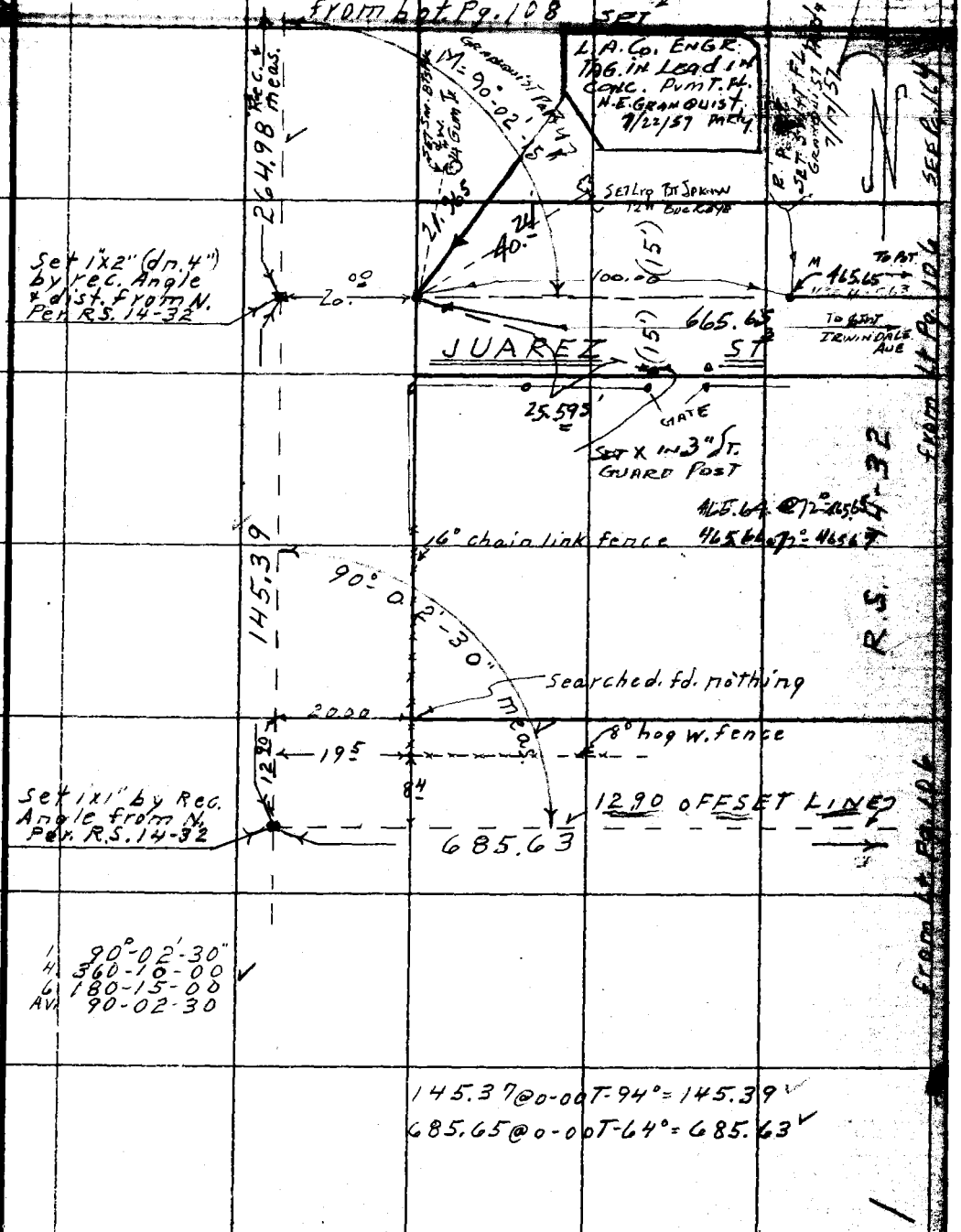

Note: Any Additions or Changes on This Sheet Must be Made or Circled in Red Ink With Date and Name of Person Making Change.

Do not extend notes this side of this line.

RETURN TO
LOS ANGELES COUNTY SURVEYOR
726 LOS ANGELES COUNTY
ENGINEERING BLDG.

76F309S S&E #247 8-54

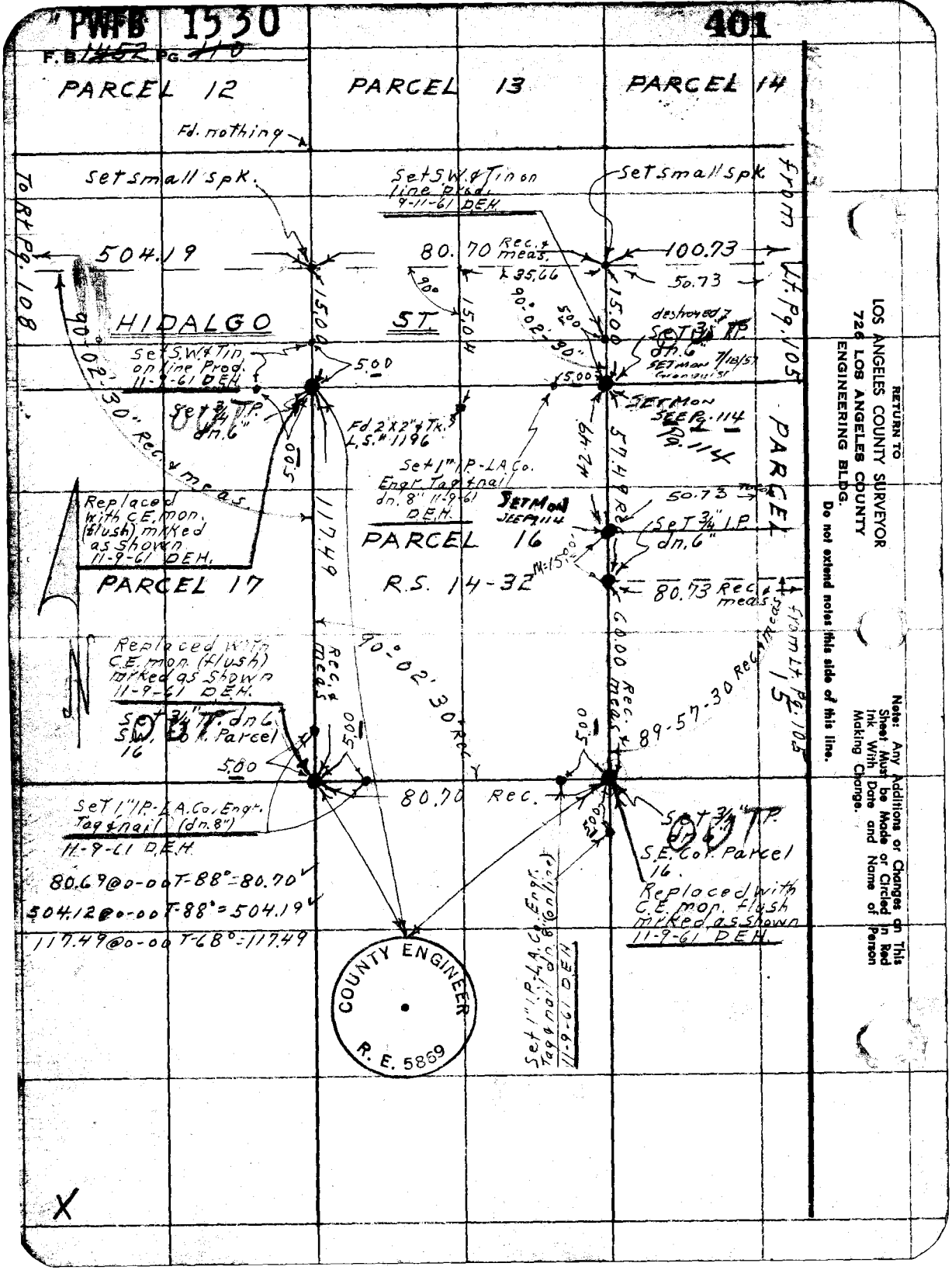
PWFB 1530
401
F.B. 1452 Pg. 110
PARCEL 12
PARCEL 13
PARCEL 14
Fd. nothing
Set small spk.
Set S.W. & Tin on line Prod. 9-11-61 DEH
Set small spk.
To Rt. Pg. 108
from Lt. Pg. 105
504.19
80.70 Rec. & meas.
100.73
35.66
50.73
HIDALGO ST.
90°
15.04
90°-02'-30"
15.00
destroyed
Set 3/4" I.P. dn. 6"
SET MON 7/18/57 Granquist
Set S.W. & Tin on line Prod. 11-9-61 DEH
5.00
Set 3/4" I.P. dn. 6"
Fd. 2x2" & Tk. L.S. # 1196
Set 1" I.P.-LA Co. Engr. Tag & nail dn. 8" 11-9-61 DEH.
SET MON SEE Pg. 114
PARCEL
Replaced with C.E. mon. (flush) mrked as shown 11-9-61 DEH.
117.49
PARCEL 16
R.S. 14-32
SET MON SEE Pg. 114
57.49 Rec.
50.73
Set 3/4" I.P. dn. 6"
80.73 Rec. & meas.
PARCEL 17
Replaced with C.E. mon. (flush) mrked as shown 11-9-61 DEH.
Set 3/4" I.P. dn. 6 S.W. Cor. Parcel 16
90°-02'-30" Rec.
60.00 Rec. & meas.
89-57-30 Rec. & meas.
from Lt. Pg. 105
15
5.00
80.70 Rec.
Set 1" I.P.-LA Co. Engr. Tag & nail (dn. 8") 11-9-61 DEH
Set 3/4" I.P. S.E. Cor. Parcel 16.
Replaced with C.E. mon. flush mrked as shown 11-9-61 DEH.
80.69@0-00 T-88°=80.70
504.12@0-00 T-88°=504.19
117.49@0-00 T-68°=117.49
COUNTY ENGINEER
R. E. 5869
Set 1" I.P.-LA Co. Engr. Tag & nail dn. 8" (on line) 11-9-61 DEH
X
RETURN TO
LOS ANGELES COUNTY SURVEYOR
726 LOS ANGELES COUNTY
ENGINEERING BLDG.
Do not extend notes this side of this line.
Note: Any Additions or Changes on This Sheet Must be Made or Circled in Red Ink With Date and Name of Person Making Change.

C.L.A.Co.-vs. Alice W. Cleveland F. B. 1452 PG. 111

Notes Ck'd by	Survey of
Map No.	W. O. 0030.01 Page No. St'd. of
Office Work	Surveyed by D.E. Holmes
Checked	Notes A.R.R. Date 10-16-55
Date	Indexed A. C. Johnson

J.N- 0030.01

Location of Improvement

L.A. Co. vs Alice W. Cleveland.

PARCEL 16 & PORTION of PARCEL 15

R.S. 14-32

Note: Any Additions or Changes on This Sheet Must be Made or Circled in Red Ink With Date and Name of Person Making Change.

Do not extend notes this side of this line.

RETURN TO
LOS ANGELES COUNTY SURVEYOR
726 LOS ANGELES COUNTY
ENGINEERING BLDG.

76F3098 S&E #247. 8-54

F.B. 1452 PG. 112



Notes Ck'd by	Survey of
Map No.	JN Tape Std °F
Office Work	Surveyed by
Checked	Notes Date
Date	Indexed

F. B. Pg.

WATER MAIN AYON St. ---- --- page 285

Note: Any Additions or Changes on This Sheet Must Be Made or Circled in Red Ink With Date and Name of Person Making Change.

Do not extend notes this side of this line.

RETURN TO
LOS ANGELES COUNTY ENGINEER
900 LOS ANGELES COUNTY ENGINEERING BLDG.

763098 CE #247—7-59

RETURN TO
LOS ANGELES COUNTY ENGINEER
700 LOS ANGELES COUNTY ENGINEERING BLDG.

Note: Any Additions or Changes on This Sheet Must be Made or Circled in Red Ink With Date and Name of Person Making Change.

Do not extend notes this side of this line.

F.B. _____ PG. _____

PWFB 1530

402

Notes Ck'd by	Survey of (IRWINDALE PARK AREA) F. B. 1452 Pg. 113
Map No. B-2749	JN 0030.00 Type 0144 Std. [illegible]
Office Work G. D. BAILEY	Surveyed by H. E. GRANQUIST
Checked	Notes H. E. G. Date [illegible]
Date	Indexed E. C. Johnson 7-26-57

J.N. 0030.00

(IRWINDALE PARK.)

LOS ANGELES COUNTY. VERSUS ALICE W. CLEVELAND. ET-AL.

S.C. No. 633471

STAKING & MONUMENTING. OF

SOUTHERLY 42.49 FT. OF THE NORTHERLY 57.49 FT. OF PARCEL

AS SHOWN M.B. 14 Pg. 32. EXCEPT THEREFROM THE EASTERLY 30 FT. THERE OF.

F.B. 1452 Pg. 114 to 114

H. E. GRANQUIST. Chief.
F. I. BROOKS. Instr.
E. MARTINEZ. Head Chain
B. W. VAN ALLEN. Rear Chain.

Note: Any Additions or Changes on This Sheet Must be Made or Circled in Red Ink With Date and Name of Person Making Change.

PLEASE RETURN TO
LOS ANGELES COUNTY ENGINEER
700 LOS ANGELES COUNTY ENGINEERING BLDG.

Do not extend this side of this line.

76F3098 S&E #847 1-56

PLEASE RETURN TO
LOS ANGELES COUNTY ENGINEER
700 LOS ANGELES COUNTY ENGINEERING BLDG.

Note: Any Additions or Changes on This Sheet Must be Made or Circled in Red Ink With Date and Name of Person Making Change.

Do not extend this side of this line.

WS 47 B-3 WS 47 B-3

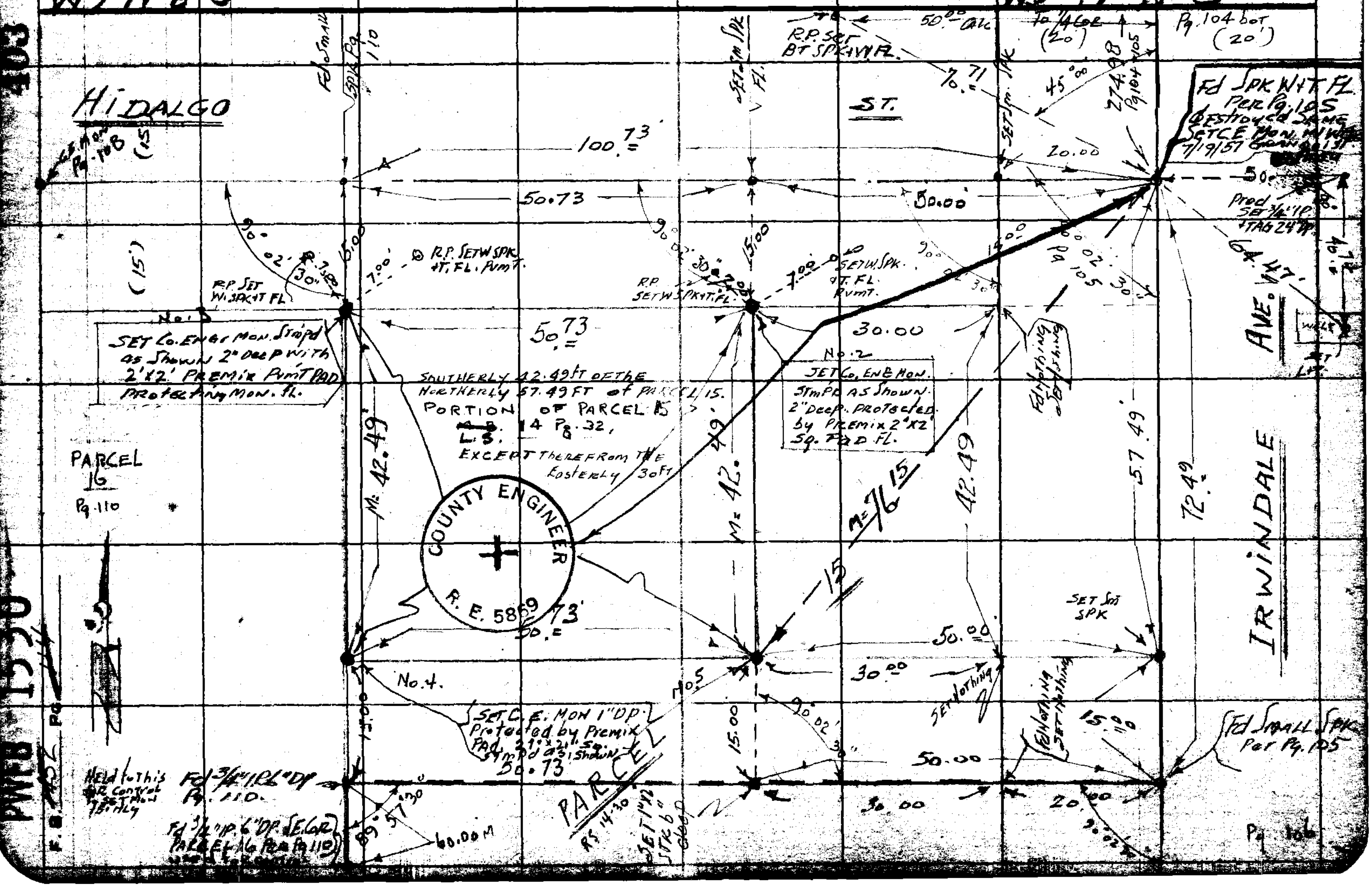

PWFB 1550

403

Profile	Notes Red.	Plotted	Job No. 0030.00	Division No.	F. B. 1452 Pg. 115
No.	Date	Date	Survey of L.A.U.S. ALICE CLEVELAND. (IRWINDALE PK.)		
X-Sec.	Notes Chkd.	Checked	Survey by H.E. GRANQUIST	Notes H.E.G.	Date 7/23/57
No.	Date	Date	Map No.	Indexed Johnson	Date

J.N. 0030.00

(IRWINDALE PARK)

LOS ANGELES COUNTY VERSUS ALICE CLEVELAND ET-AL.

S.C. No. 633471

ELEVATIONS OF LOT CORNERS.

ALSO

CHECK CIRCUIT BET. B.M. 16-2 AND B.M. 16-3

F.B. 1452 Pg. 115 To Pg. 1 A

RECHECK BET. B.M. #16-2 and B.M. 16-3
SEE Pg 121 to Pg. 123

STATION	B.S.	H.I.	F.S.	ELEV.
		H.E. GRANQUIST Chief. F.E. BROOKS. Instr. R. MARTINEZ. Rod. H.L. BIRLEW. Rod.		

NOTE: ANY ADDITIONS OR CHANGES ON THIS SHEET MUST BE MADE OR CIRCLED IN RED INK, WITH DATE AND NAME OF PERSON MAKING CHANGE.

PLEASE RETURN TO
LOS ANGELES COUNTY ENGINEER
700 LOS ANGELES COUNTY ENGINEERING BLDG.

Do not extend notes this side of this line.

76298 S & E #307—7-55

76298 S & E #307—7-55

PLEASE RETURN TO
LOS ANGELES COUNTY ENGINEER
700 LOS ANGELES COUNTY ENGINEERING BLDG.

NOTE: ANY ADDITIONS OR CHANGES ON THIS SHEET MUST BE MADE OR CIRCLED IN RED INK, WITH DATE AND NAME OF PERSON MAKING CHANGE.

Do not extend notes this side of this line.

STATION	B. S.	H. I.	F. S.	ELEV.	BEEN distbd	
~~BEEN Distbd~~		470.79		467.37		1952 Adj. ELEV.
B.M. 16-1	3.42	~~471.10~~		~~467.68~~	B.M. "16-1" EL. 467.682	F.B. 1380-200
					ARROW HWY. + IRWINDALE AVE. ℄ INT.	
					Stnd. County Surveyor Mon. in Well. Stmpd 1/4 COR. SEC. R.E. 2177. T.1.S., 2 10 W., 4 Sec. 9	
T. P. #1	3.63	469.61 ~~469.92~~	4.81	465.98 ~~466.29~~	BT. SPK & W. N.E. COR. IRWINDALE AVE. & HIDALGO ST. 50' W. Int.	56' N.
B.M. #1	4.61	469.05 ~~469.36~~	5.17	464.44 ~~464.75~~	B.M. #1. EL.=	F.B. 1452 Pg. 116
					IRWINDALE AVE, + HIDALGO. ST. ℄ INT.	
					Stnd C.E. MON. in WELL Stmpd Co. Engr. R.E. 5869	
B.M. No. 2.	4.75	469.64 ~~469.95~~	4.16	464.89 ~~465.20~~	B.M. "No. 2" EL.	F.B. 1452 Pg. 116
					IRWINDALE AVE. & HIDALGO ST. S.W. COR.	
					Stnd C.E. MON. Stmpd R.E. 5869., FL. in Premix Pad. 50' W +	
					15' Sly. of ℄. Int. (N.E. COR of LOT)	
B.M. No. 3	4.95	469.62 ~~469.93~~	4.97	464.67 ~~464.98~~	B.M. No. 3" EL.=	F.B. 1452 Pg. 116
					IRWINDALE AVE, & HIDALGO ST. S.W. COR.	
					Stnd C.E. MON. Stmpd R.E. 5869. FL. in Premix Pad.	
					100.73' W & 15' Sly. of Int. = N.W. COR of LOT.	
B.M. #4	4.32	468.82 ~~469.13~~	5.12	464.50 ~~464.81~~	B.M. "No. 4" EL.=	F.B. 1452 Pg. 116
					IRWINDALE AVE & HIDALGO ST. S.W. COR.	
					Stnd C.E. MON. Stmpd R.E. 5869. FL. in PREMIX Pad.	
					100.73 W. + 57.49' Sly of Int. =	
					S.W. COR of LOT.	

F. B. 1452 Pg. 116 Job No. 0030.00 Division No. Notes Red. Plotted No. Profile
Survey of L.A.Co. vs. Alice Cleveland (Irwindale) Date Date X-Sec.
Survey by H.E. Grandvist Notes H.E.G. Notes Chkd. Checked
Indexed C. Johnson Date Date No.

76298 S & E #307—7-55

PLEASE RETURN TO
LOS ANGELES COUNTY ENGINEER
700 LOS ANGELES COUNTY ENGINEERING BLDG.

NOTE: ANY ADDITIONS OR CHANGES ON THIS SHEET MUST BE MADE OR CIRCLED IN RED INK, WITH DATE AND NAME OF PERSON MAKING CHANGE.

Do not extend notes this side of this line.

STATION	B. S.	H. I.	F. S.	ELEV.		
		468.82				
		~~469.13~~		464.59		
		469.02				
B.M. No. 5	4.43	~~469.33~~	4.23	~~464.90~~	B.M. "No. 5" EL.	F.B 1452 Pg. 117.
					IRWINDALE AVE. & HIDALGO ST. S.W. COR.	
					A Std C.E. MON. Stmpd R.E. 5869, FL. IN PREMIX PAD.	
		466.66			50' W. & 42.49' of ℄ INT. = S.E. COR. OF LOT.	
T.P. #2	2.59	~~466.97~~	4.95	~~464.38~~ 464.07	IRWINDALE AVE. E. Si. 100' No. of ℄ Prod. JUAREZ ST.	
					T.P. of LETTER "R." VALVE COVER at Fire Plug	
		465.74		461.09	(NW IRWINDALE PARK)	(ROAD DEPT. B.M. COR. 3-G.20)
B.M. PARK COR No. 1	4.65	~~466.05~~	5.57	~~461.40~~	B.M. COR No. 1 EL. = 461.141 = F.B 1452 Pg. 3b	
					IRWINDALE AVE. & JUAREZ ST. S.E. COR.	
					Std C.S. MON. Stmpd. R.E. 329. COR. No. 1.	
					20' East & 97.3' So. of ℄ INT. SEE Pg. 24. for Loc. of PARK	
		463.30		460.26		
T.P. #3	3.04	~~463.61~~	5.48	~~460.57~~	W. SPK. E. Si. T. Pole # 862838E.	E. Side
					IRWINDALE AVE.	
		460.51		457.90		
T.P. #4	2.61	~~460.82~~	5.40	~~458.21~~	BT. SPK. E. Edge Rim T. IRWINDALE AVE. 35' S. of P.P. #426269E	
		458.28		454.61		
T.P. #5	3.67	~~458.59~~	5.90	~~454.92~~	BT. " " " " " 60' S. of P.P. #624702	
		455.77		452.55		
T.P. #6	3.22	~~456.08~~	5.73	~~452.86~~	BT. SPK. " " " " 50' N. of Cable Pole #E14214Y	
		453.13		449.90		
T.P. #7	3.23	~~453.44~~	5.87	~~450.21~~	BT. SPK. " " " " " 28' So. of T. Pole #E-14213Y	
		450.42		447.41		
T.P. #8	3.01	~~450.73~~	5.72	~~447.72~~	BT. SPK " " " " " 27' N. of P.P. #441153E	
		447.93		444.91		
T.P. #9	3.02	~~448.24~~	5.51	~~445.23~~	BT. SPK " " " " OPP. T. POLE. #E14210Y.	
		444.12		441.10		
T.P. #10	2.72	~~444.43~~	6.53	~~441.71~~	BT. SPK " " " " 65' N. of T. Pole #E14208Y	

Profile Notes Red. Plotted. Job No. 0030.00 Division No.
No. Date Date Date Survey by L.A.Co. Hwy. Eng. Cleveland, et al. Date 7-23-57
X-Sec. Notes Chkd. Checked Indexed
No. Date Date Map No. Date

F.B. 1452 Pg. 117

76298 S & E #307—7-55

PLEASE RETURN TO
LOS ANGELES COUNTY ENGINEER
700 LOS ANGELES COUNTY ENGINEERING BLDG.

NOTE: ANY ADDITIONS OR CHANGES ON THIS SHEET MUST BE MADE OR CIRCLED IN RED INK, WITH DATE AND NAME OF PERSON MAKING CHANGE.

Do not extend notes this side of this line.

STATION	B. S.	H.I.	F. S.	ELEV.		
		444.12 ~~444.43~~		438.52		
B.M. "16-2"	5.943	444.773	5.60	~~438.83~~	B.M. "16-2" EL. 438.524 OK for check SEE Pg. 121 to 123	1952 Adj ELEV FB. 1380 – 201
check back	467.674 B.M. 16-1				IRWINDALE AVE., 0.5 MILES S. of ARROW HWY.	
Check in at	438.83 B.M. 16-2 Pg 118				11.8' E. of APPROX & IRWINDALE AVE. and on the	
diff run	28.844 Bet Benchs 16-1 + 16-2				WESTERLY PROLONGATION of a WIRE FENCE ALONG THE	
EL. B.M. 16-2 = +	438.524 OK Book				N'Ly. Bdry. of Property Occupied by SAN GABRIEL	
USE THIS EL	467.368				Labor Assn., No. # 4748, IN A WELL Protected	
FOR B.M. 16-2	Pg. 116				by CAST IRON COVER Mrk'd, "County Survey or	
					MONUMENT" B.M. 16-2 . 1952, R.E. 63	
Check back Run						
T.P. #10	5.555	447.260	3.068	441.705	for descr. SEE Pg. 117	
T.P. # 9	5.460	450.672	2.048	445.212	" " " " "	
T.P. #8	5.593	453.302	2.963	447.709	" " " " "	
T.P. #7	5.667	455.864	3.105	450.197	" " " " "	
T.P. #6	5.550	458.396	3.018	452.846	" " " " "	
T.P. #5	5.708	460.614	3.490	454.906	" " " " "	
T.P. # 4	5.568	463.757	2.425	458.189	" " " " "	
T.P. #3	5.497	466.047	3.207	460.550	" " " " "	
B.M. COR No. 1	6.030	467.409	4.668	461.379	" " " " "	
T.P. #2	4.465	468.834	3.040	464.369	" " " " "	
B.M. No. 5	4.262	469.148	3.948	464.886	" " " " "	SE. COR. OF LOT

F. B. 1452 Pg. 118 Job No. 0030.00 Division No. Notes Red. Plotted Profile
Survey of L.A.Co. vs. ALICE CLEVELAND (IRWINDALE) Date Date No.
Survey by H.E. BRANDUS Notes H.E.G. Notes Chkd. Checked X-Sec.
Indexed C. Johnson Date Date Date No.

76298 S & E #307—7-55

PLEASE RETURN TO
LOS ANGELES COUNTY ENGINEER
700 LOS ANGELES COUNTY ENGINEERING BLDG.

NOTE: ANY ADDITIONS OR CHANGES ON THIS SHEET MUST BE MADE OR CIRCLED IN RED INK, WITH DATE AND NAME OF PERSON MAKING CHANGE.

Do not extend notes this side of this line.

STATION	B. S.	H. I.	F. S.	ELEV.		
		469.148				
B.M. No. 4	4.872	469.665	4.355	464.793	FOR DESCR. SEE Pg. 116.	= S.W. COR. OF LOT.
B.M. No. 3	4.945	469.905	4.705	464.960	" " " " "	= N.W COR. OF LOT.
B.M. No. 2	4.218	469.405	4.718	465.187	" " " " "	= N.E. COR OF LOT.
B.M. No. 1	5.455	470.190	4.670	464.735	" " " " "	= ℄ INT. {HIDALGO ST. + IRWINDALE AVE.
T.P. #1	5.410	471.692	3.908	466.282	" " " " 116	= SW.T. N.W. COR. of INT.
B.M. "16-1"			4.018	467.674	B.M. "16-1" EL.= 467.682	1952 ADJ. ELEV. F.B. 1380 Pg. 201

ARROW HWY & IRWINDALE AVE. ℄ INT.
A Stn'd Co. Surv. Mon. in Well Stmp'd R.E. 2177., T-1-S, R10-W
1/4 COR. SEC. 4, SEC. 9.

SEE: Pg. 121 to Pg. 123 for checking of B.M. #16-2 and BM. 16-3

Profile No. ____ Notes Red. ____ Plotted ____ Job No. 0030.00 Division No. ____ F.B. 1452 Pg. 119
Date ____ Date ____ Survey of L.A. Co. vs ALICE CLEVELAND ET AL, IRWINDALE AVE
X-Sec. No. ____ Notes Chkd. ____ Checked ____ Survey by H.E. GRANDUIS Notes H.E.G. Date 7/23/57
Date ____ Date ____ Map No. ____ Redrawn Johnson Date ____

F. B. 1452 Pg. 120 | Job No. 0030.00 Division No. _____ Notes Red. _____ Plotted _____ Profile

Survey of L.A.Co.B. ALICE CLEVELAND Date _____ Date _____ No. _____

Survey by _____ Notes _____ Notes Chkd. _____ Checked _____ X-Sec.

Indexed _____ Date _____ Date _____ Date _____ No. _____

STATION	B. S.	H. I.	F. S.	ELEV.

76298 S & E #307—7.55

PLEASE RETURN TO

LOS ANGELES COUNTY ENGINEER

700 Los Angeles County Engineering Bldg.

Do not extend notes this side of this line.

NOTE: ANY ADDITIONS OR CHANGES ON THIS SHEET MUST BE MADE OR CIRCLED IN RED INK, WITH DATE AND NAME OF PERSON MAKING CHANGE.

765420 353 3-51

PLEASE RETURN TO
LOS ANGELES COUNTY SURVEYOR
725 LOS ANGELES COUNTY ENGINEERING BLDG.

NOTE: ANY ADDITIONS OR CHANGES ON THIS SHEET MUST BE MADE OR CIRCLED IN RED INK, WITH DATE AND NAME OF PERSON MAKING CHANGE.

Do not extend notes this side of this line

NOTES RED ✓ DATE
NOTES CHKD. JEM DATE
NOTES BY H.E.G. INDEXED DATE
JOB NO. 0030.00 SURVEY OF TERWIN DALE PK.
SURVEY BY H.E. GRAN ONIST DATE 7/28/57
F.B. 1452 PG. 121

B.M.	1ST RUN	DIFF.	2ND RUN	3RD RUN	ADJ. ELEV.	CHECK LEVELS DESCRIPTION From B.M. 16-2 To B.M. 16-
						OK ✓
B.M. 16-2	438.524 ✓				438.524	B.M. 16-2 ELEV. 438.524 P.B. 1380 Pg. 204 Jerwindale Ave. 0.5 mi. S. of Arrow Hwy. 1.8' E of approx. ℄ of Jerwindale Ave. on West side. Photo. of wooden wire fn. along the N'ly. Bdy. of Park occ. by San Gabriel Valley Labor Assn. Bldg. No. 4 in shell protected by cast iron cover mkd. "County Surv. Monument" A Std. Co. Surv. Mon. Mtl. B.M. 16-2 1952 RE 63" set in conc. 10" below surface
+	3.960 ✓	✓	3.938			
π	442.484	-1.205	-1.204	✓		
−	5.165		5.142			
T.P. #1	437.319 ✓				437.319	
+	3.142	✓	3.138	✓		Bt. Spk. E.E. Pvmt. Jerwindale Ave. 33' S. of T.P. #1420
π	440.461	-2.121	-2.122			
−	5.263	✓	5.260			
T.P. #2	435.198				435.198	Bt. Spk. E.E. Pvmt " " 40' N. of T.P. #4204
+	3.245	✓	3.228	✓		
π	438.443	-1.822	-1.820			
−	5.067		5.048			
T.P. #3	433.376 ✓				433.376	Bt. Spk. " " " " 40' S. of T.P. #1420
+	5.403 ✓	✓	5.433			
π	438.779	+3.728	+3.728	✓		
−	1.675	✓	1.705			
T.P. #4	437.104				437.104	Bt. Spk. " " " " 140' " " " "
+	5.942 ✓	✓	5.978			
π	443.046	+4.032	+4.033	✓		
−	1.910		1.945			
T.P. #5	441.136 ✓				441.136	Bt. Spk. " " " " 30' N. of T.P. #E. 14202 Y
+	3.828 ✓	✓	3.880	✓		
π	444.964	-1.807	-1.805			
−	5.635		5.685			
T.P. #6	439.329 ✓				439.329	Bt. Spk. " " " 35' S. of South end Bridge
+	0.052 ✓	✓	0.048	✓		
π	439.381	-5.676	-5.672			
−	5.728	✓	5.720			
T.P. #7	433.653 ✓				433.653	Bt. Spk. N. Si. 4"x6" Sign Post. A.T.M. Box #54

768420 353 3-51

PLEASE RETURN TO
LOS ANGELES COUNTY SURVEYOR
725 LOS ANGELES COUNTY ENGINEERING BLDG.

NOTE: ANY ADDITIONS OR CHANGES ON THIS SHEET MUST BE MADE OR CIRCLED IN RED INK, WITH DATE AND NAME OF PERSON MAKING CHANGE.

Do not extend notes this side of this line

B.M.	1ST RUN	DIFF.	2ND RUN	3RD RUN	ADJ. ELEV.	DESCRIPTION
T.P. #7	433.653				433.653	SEE BOT Pg 121 for Descr.
+	0.802		0.782	0.760		
π	434.455	-3.863	-3.858	-3.860		
−	4.665		4.640	4.620		
T.P. #8	429.790				429.790	BT. SPK. E. Edge Pvmt Irwindale Ave 12' N of T.P. # E-7901Y
+	3.750		3.720			
π	433.540	-0.988	-0.988			
−	4.738		4.708			
T.P. #9	428.802				428.802	BT. SPK. E. E. Pvmt " " 28' N. M.Box 4464
+	3.675		3.628	3.660		
π	432.477	-0.518	-0.524	-0.520		
−	4.193		4.152	4.180		
T.P. #10	428.284				428.284	SPK. E.E. Pvmt " 55' So. T.P. # E8233Y
+	4.130		4.065			
π	432.414	-1.170	-1.173			
−	5.300		5.238			
T.P. #11	427.114				427.114	Irwindale Ave & Queen Side Dr. SE. Cor Roof Nail in Lead in Cb. 15' S. of S. End CR.
+	4.122		4.072			
π	431.236	-1.925	-1.928			
−	6.047		6.000			
T.P. #12	425.189				425.189	SPK. E.E. Pvmt. Irwindale Ave. 20' So. T.P. # E12950Y
+	2.283		2.267			
π	427.472	-2.737	-2.733			
−	5.020		5.000			
T.P. #13	422.452				422.452	SPK. E.E. Pvmt " " Approx ℄ Prod Ballentine Pl.
+	3.683		3.632			
π	426.135	-1.557	-1.553			
−	5.240		5.185			
T.P. #14	420.895				420.895	SPK. E.E. Pvmt " " Lon'ly of T.P. # E842Y

JOB NO. 0030.00 SURVEY OF Irwindale Park NOTES RED.
SURVEY BY H.E. Granquist DATE
NOTES BY H.E.G. DATE 7/24/57 NOTES CHKD.
INDEXED [redacted] C. Johnson DATE DATE

F.B. 1452 Pg. 122

76S420 353 3-51

PLEASE RETURN TO
LOS ANGELES COUNTY SURVEYOR
725 LOS ANGELES COUNTY ENGINEERING BLDG.

NOTE: ANY ADDITIONS OR CHANGES ON THIS SHEET MUST BE MADE OR CIRCLED IN RED INK, WITH DATE AND NAME OF PERSON MAKING CHANGE.

Do not extend notes this side of this line

B.M.	1ST RUN	DIFF.	2ND RUN	3RD RUN	ADJ. ELEV.	DESCRIPTION
T.P. #14	420.895					SEE Pg. 122 bot. for descr.
+	3.620		3.598			
⊼	424.515	-1.843	-1.844			
−	5.463		5.442			
T.P. 15	419.052					Bt. Spr. W.E. Pvmt IRWINDALE AVE.
+	2.770		2.758			8' N. of So. End Board fn.
⊼	421.822	-2.765	-2.762			
−	5.535		5.520			OK → 1952 Adj.
B.M. 16-3	416.287					B.M. 16-3 EL. = 416.288 FB. 1380-202 IRWINDALE AVE. and San Bernardino Rd. near the N.W. Cor. 89.3' W. of the Centerline of Irwindale Ave. and 11' N. of the ℄ of San Bernardino Rd, in a well cut thru. Pvmt and protected by a cast Iron Cover Mrkd "County Surveyor Monument" A Stnd County Surveyor Monument Mrkd "B.M. 16-3. 1952. R.E. 63," set in concrete 10" below the surface.

NOTES RED. _____ JOB NO. DD 30.00 SURVEY OF L.A. Co. Rs. Alice Cleveland Et al, Irwindale Park
DATE _____ SURVEY BY H.E. Grand 41 St. DATE 7/24/57
NOTES CHKD. JHM NOTES BY H.E.G. DATE _____
DATE _____ INDEXED C. Johnson DATE _____

F.B. 1456 Pg. 123

F. B. 1452 PG. 124

JOB NO. _____ SURVEY OF _____ NOTES RED. _____

SURVEY BY _____ DATE _____

NOTES BY _____ DATE _____ NOTES CHKD. _____

INDEXED _____ DATE _____ DATE _____

B.M.	1ST RUN	DIFF.	2ND RUN	3RD RUN	ADJ. ELEV.	DESCRIPTION

Do not extend notes this side of this line

765420 353 3-51

PLEASE RETURN TO
LOS ANGELES COUNTY SURVEYOR
725 LOS ANGELES COUNTY ENGINEERING BLDG.

NOTE: ANY ADDITIONS OR CHANGES ON THIS SHEET MUST BE MADE OR CIRCLED IN RED INK, WITH DATE AND NAME OF PERSON MAKING CHANGE.

Notes Ck'd by H. E. AUSTIN	Survey of Irwindale Ave
Map No. B2644	JN 0075.62 Tape Std °F
Office Work W. B. Haber	Surveyed by D. Sappell
Checked Brenner	Notes D.S. & E.S. Date 3-12-58
Date May 1959	Indexed A. C. Johnson 3-18-58

F. B. 1452 PG. 125

J.N. 0075.62

IRWINDALE AVE

LOC OF IMP FROM C.S. MON CTR OF SEC. 9 - N TO N'LY LINE IRWINDALE PARK

SURVEY FOR ℄ CHANGE

Note: East end of gravel pit ~~& house & bldg frontages only imp. located at present time.~~

party: Sappell
Shoemaker
Myers
Caro

Note: Any Additions or Changes on This Sheet Must be Made or Circled in Red Ink With Date and Name of Person Making Change.

PLEASE RETURN TO
LOS ANGELES COUNTY ENGINEER
700 LOS ANGELES COUNTY ENGINEERING BLDG.
Do not extend this side of this line.

76F3098 S&E #247 1-56

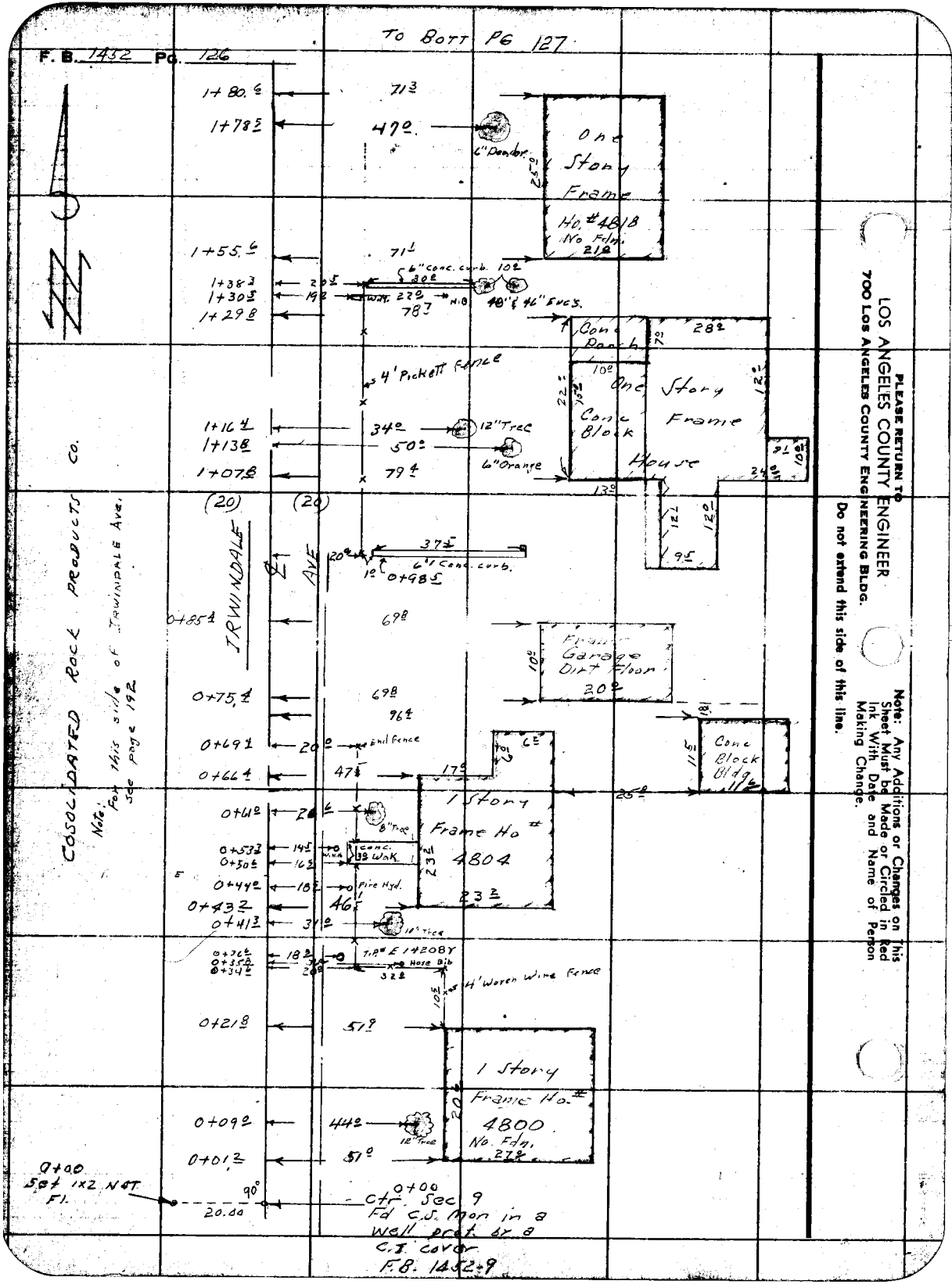

PLEASE RETURN TO
LOS ANGELES COUNTY ENGINEER
700 LOS ANGELES COUNTY ENGINEERING BLDG.
Do not extend this side of this line.

Note: Any Additions or Changes on This Sheet Must be Made or Circled in Red Ink With Date and Name of Person Making Change.

Notes Ck'd by H. F. AUSTIN	Survey of Irwindale Ave
Map No. 82644	JN 0075.62 Tape Std °F
Office Work Haber	Surveyed by J. Sappell
Checked Brenner	Notes D.S. & E.S. Date 3-12-58
Date May 1959	Indexed A. C. Johnson

F. B. 1452 Pg. 127

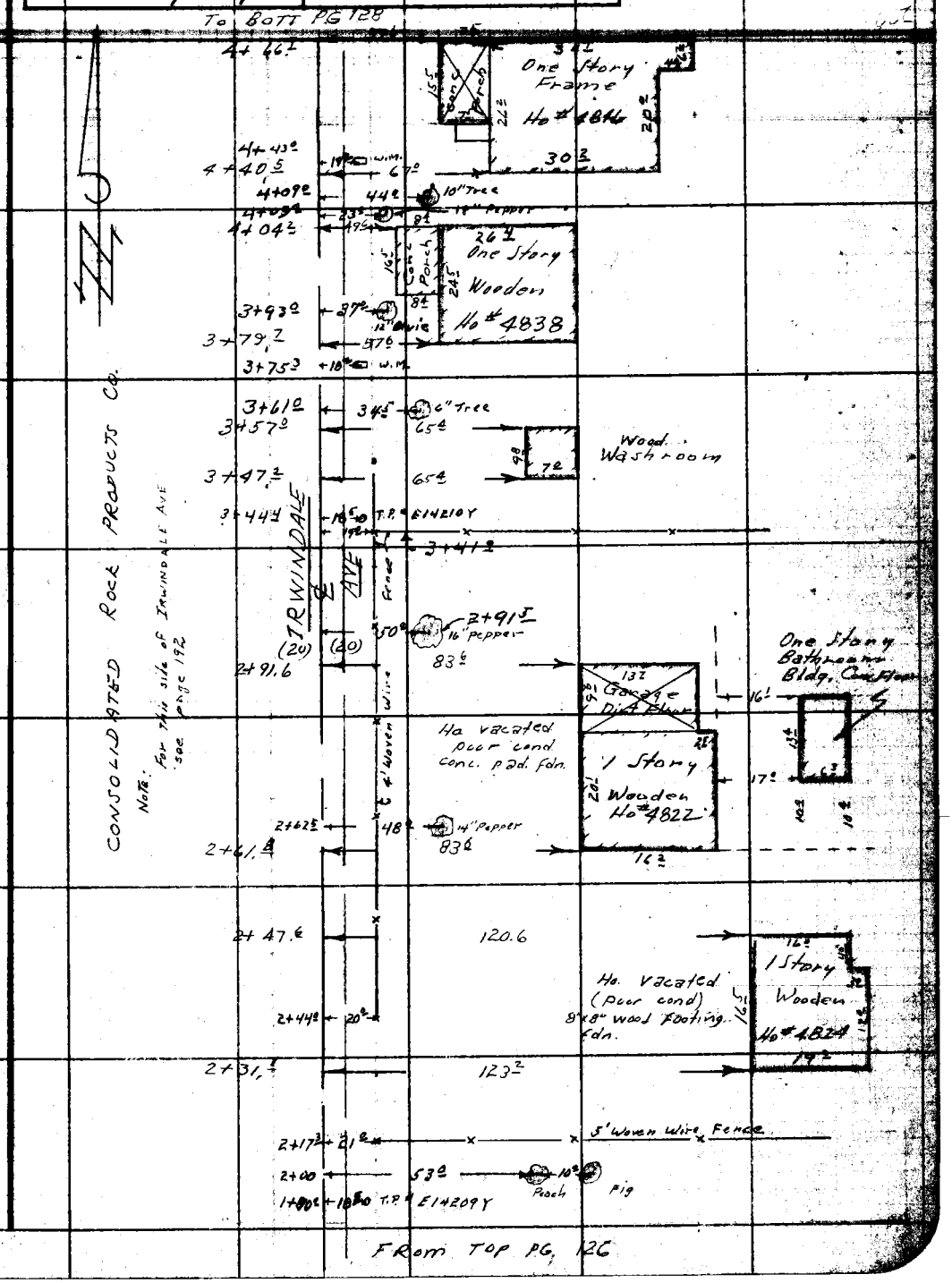

Note: Any Additions or Changes on This Sheet Must be Made or Circled in Red Ink With Date and Name of Person Making Change.

Do not extend this side of this line.

PLEASE RETURN TO
LOS ANGELES COUNTY ENGINEER
700 LOS ANGELES COUNTY ENGINEERING BLDG.

76F309S S&E 1247 1-56

F. B. 1454 PG. 128

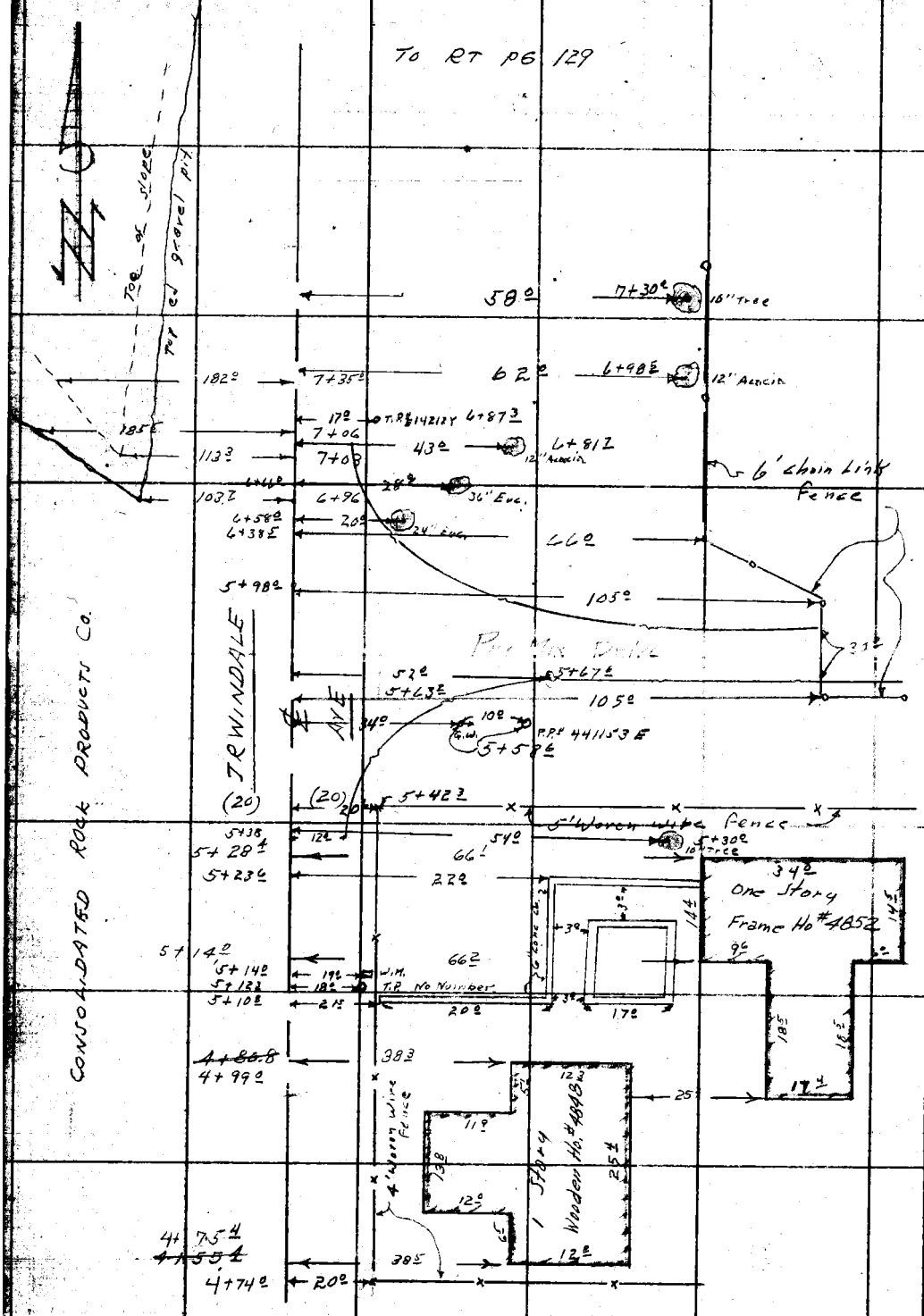

PLEASE RETURN TO
LOS ANGELES COUNTY ENGINEER
700 LOS ANGELES COUNTY ENGINEERING BLDG.

Do not extend this side of this line.

Note: Any Additions or Changes on This Sheet Must be Made or Circled in Red Ink With Date and Name of Person Making Change.

Notes Ck'd by H. E. AUSTIN	Survey of Irwindale Ave
Map No. B2644	JN 0075.62 Tape Std °F
Office Work Huber	Surveyed by D. Sappell
Checked Brenner	Notes D.S. & E.S. Date 3-12-58
Date May 1959	Indexed C. Johnson

F. B. 1452 Pg. 122

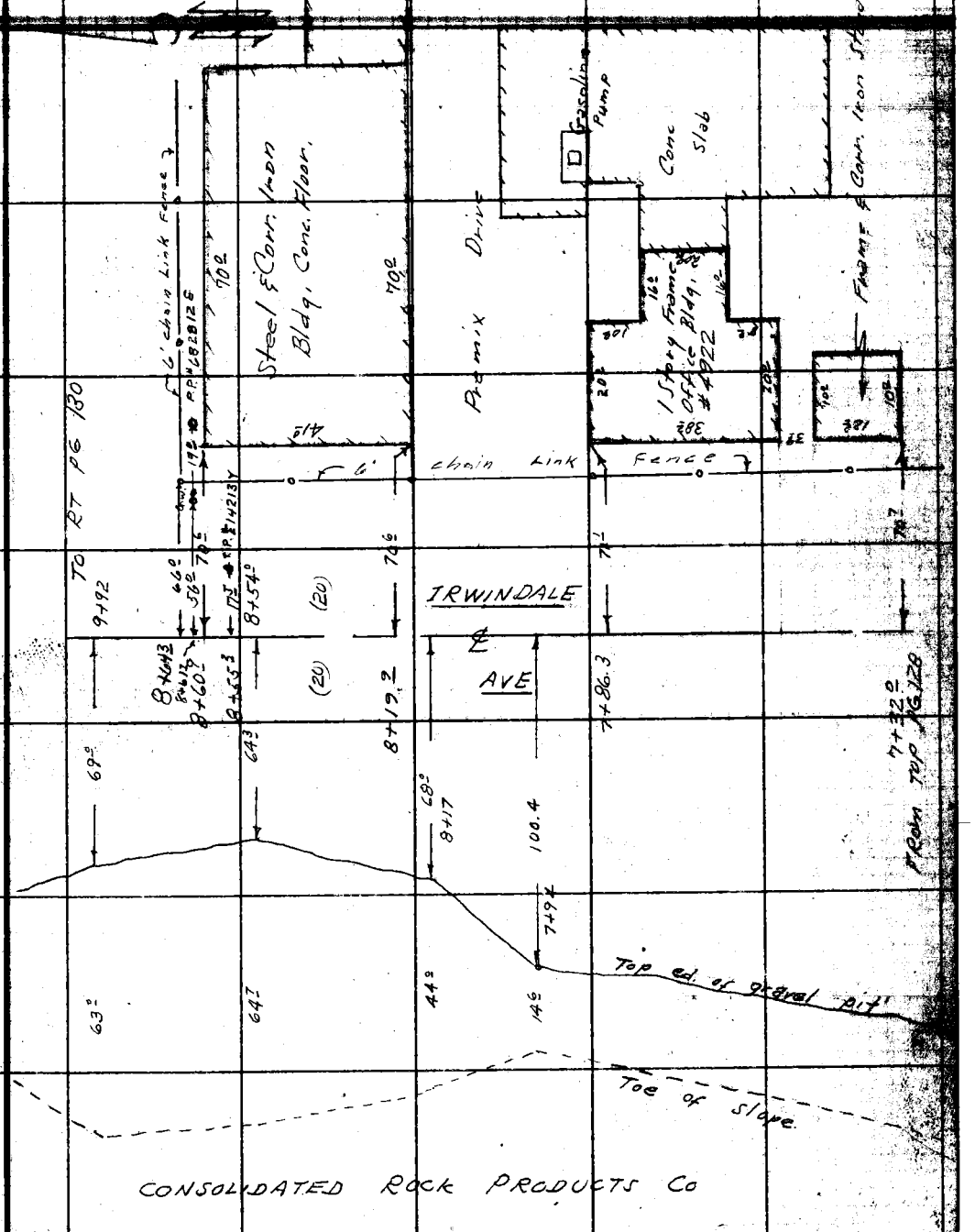

Note: Any Additions or Changes on this Sheet Must be Made or Circled in Red Ink With Date and Name of Person Making Change.

Do not extend this side of this line.

PLEASE RETURN TO
LOS ANGELES COUNTY ENGINEER
700 Los Angeles County Engineering Bldg.

76F309S S&E #247 1-56

F.B. 1452 PG. 130

PLEASE RETURN TO
LOS ANGELES COUNTY ENGINEER
700 LOS ANGELES COUNTY ENGINEERING BLDG.

Do not extend this side of this line.

Note: Any Additions or Changes on This Sheet Must be Made or Circled in Red Ink With Date and Name of Person Making Change.

Notes Ck'd by H. E. AUSTIN	Survey of IRWINDALE AVE.
Map No. B2644	JN0075.62 Tape 0146 Std. 68 °F
Office Work Haber	Surveyed by Granquist
Checked Brenner	Notes Newman Date 7-15-58
Date May 1959	Indexed

F. B. 1452 Pg. 130A

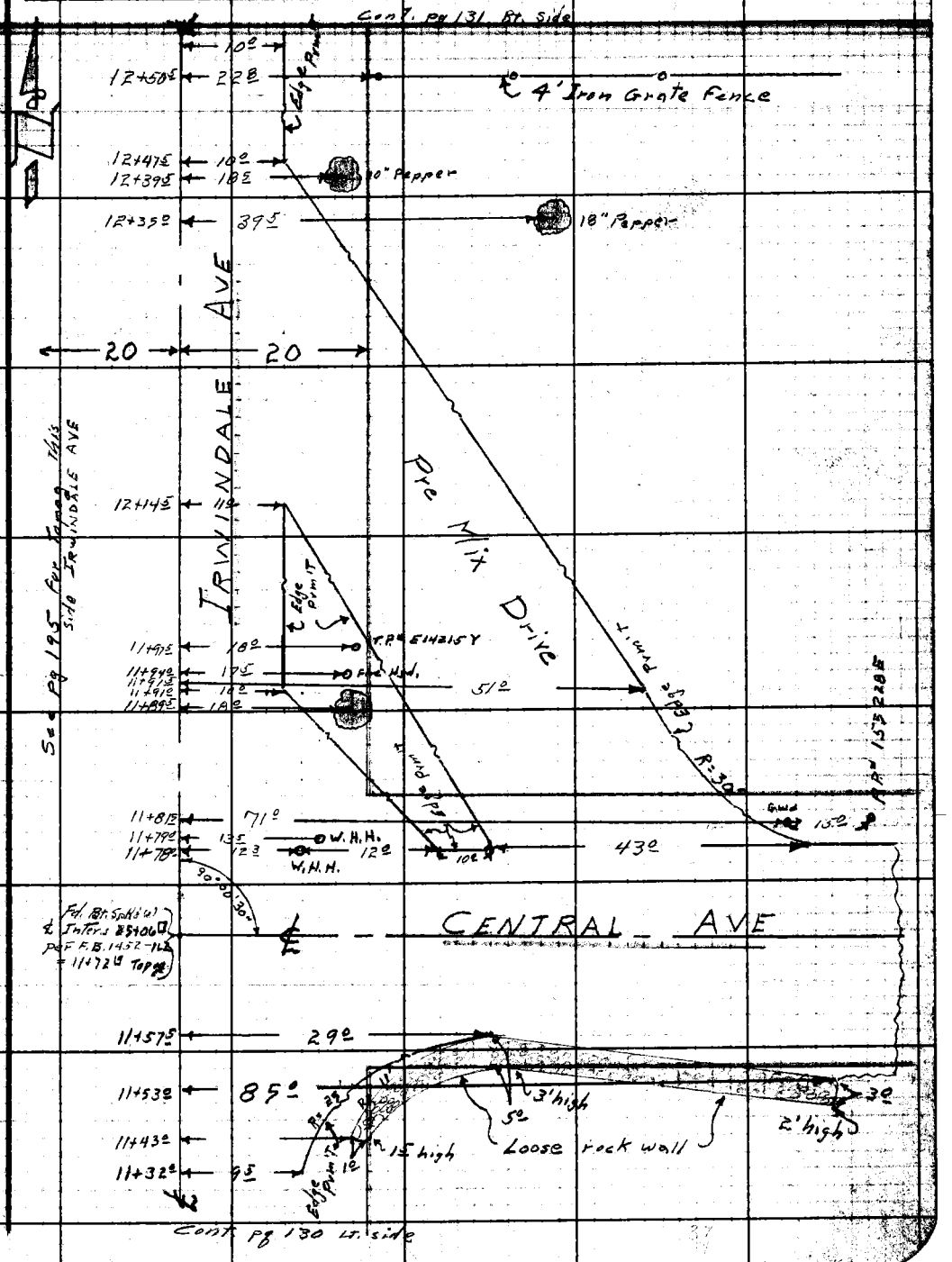

Note: Any Additions or Changes on This Sheet Must be Made or Circled in Red Ink With Date and Name of Person Making Change.

Do not extend notes this side of this line.

RETURN TO
LOS ANGELES COUNTY ENGINEER
700 LOS ANGELES COUNTY ENGINEERING BLDG.

76F3095 CE #847 — 2-58

F. B. 1452 Pg. 130B

RETURN TO
LOS ANGELES COUNTY ENGINEER
700 LOS ANGELES COUNTY ENGINEERING BLDG.

Do not extend notes this side of this line.

Note: Any Additions or Changes on This Sheet Must be Made or Circled in Red Ink With Date and Name of Person Making Change.

Notes Ck'd by H. E. AUSTIN	Survey of Irwindale Ave
Map No. B 2644	IN 0075.62 Tape Std °F
Office Work Hofer	Surveyed by D. Sappell
Checked Brenner	Notes DS & ES Date 3-10-58
Date May 1959	Indexed A. C. Johnson

F. B. 1452 Pg. [illegible]

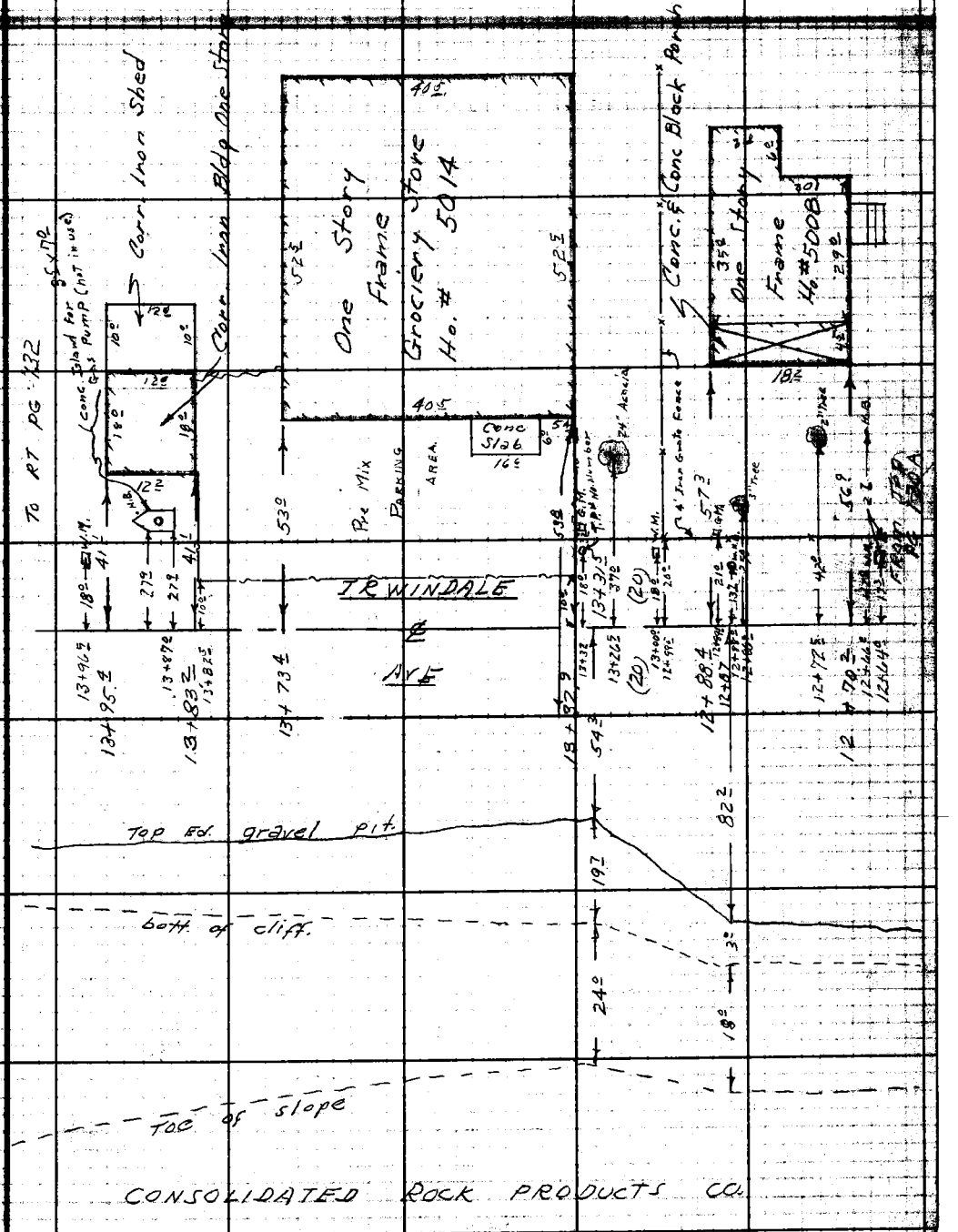

Note: Any Additions or Changes on This Sheet Must be Made or Circled in Red Ink With Date and Name of Person Making Change.

Do not extend notes this side of this line.

RETURN TO
LOS ANGELES COUNTY ENGINEER
700 Los Angeles County Engineering Bldg.

76F2095 CE #247—3-57

RETURN TO
LOS ANGELES COUNTY ENGINEER
700 LOS ANGELES COUNTY ENGINEERING BLDG.

Note: Any Additions or Changes on This Sheet Must be Made or Circled in Red Ink With Date and Name of Person Making Change.

Do not extend notes this side of this line.

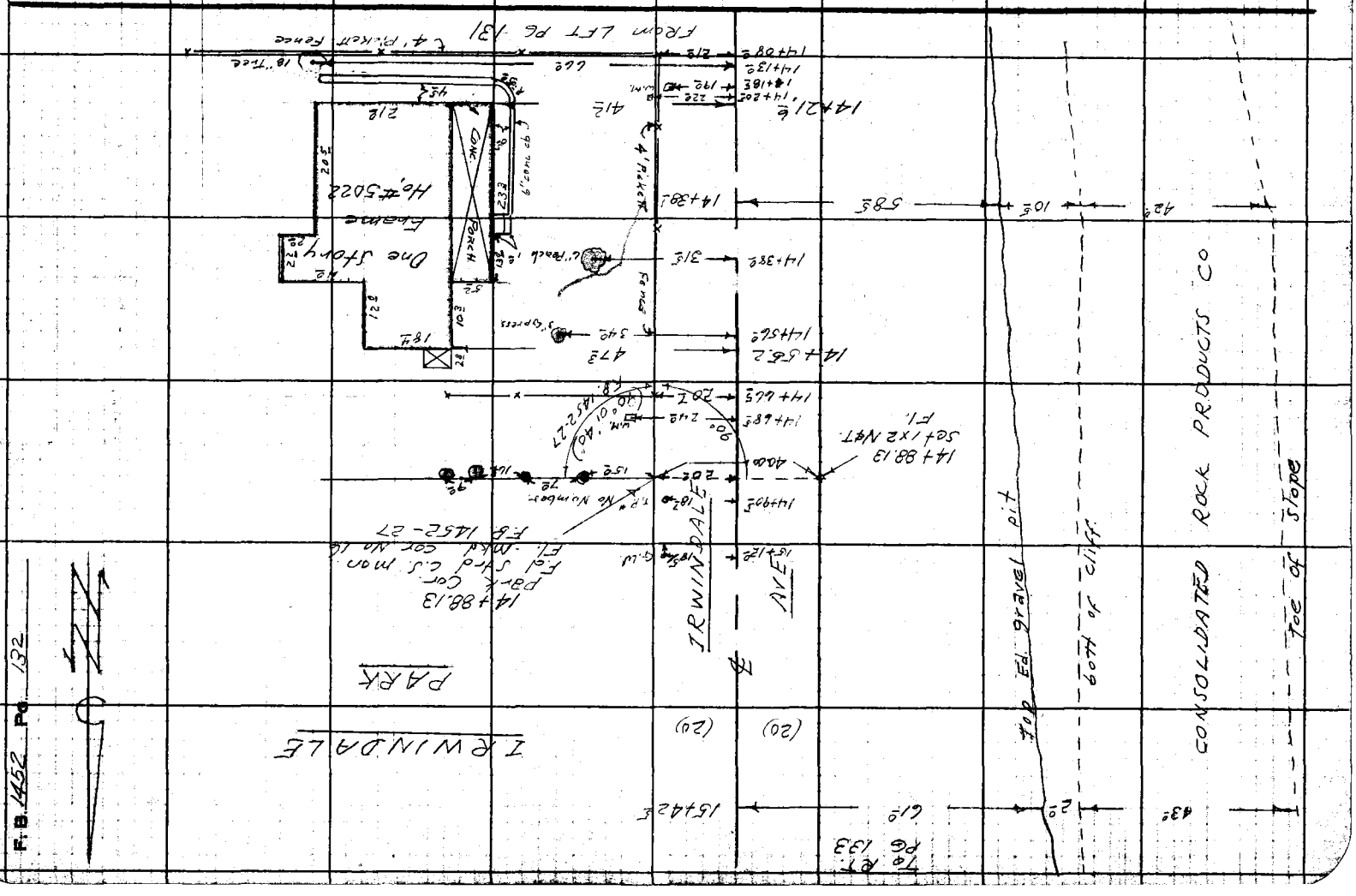

Notes Ck'd by H. E. AUSTIN	Survey of Irwindale Ave
Map No. B2644	JN 0075.62 Tape ___ Std ___ °F
Office Work Haber	Surveyed by D. Sappell
Checked Brenner	Notes D.S. Date 3-18-58
Date May 1959	Indexed C. Johnson

F.B. 1452 PG. 138

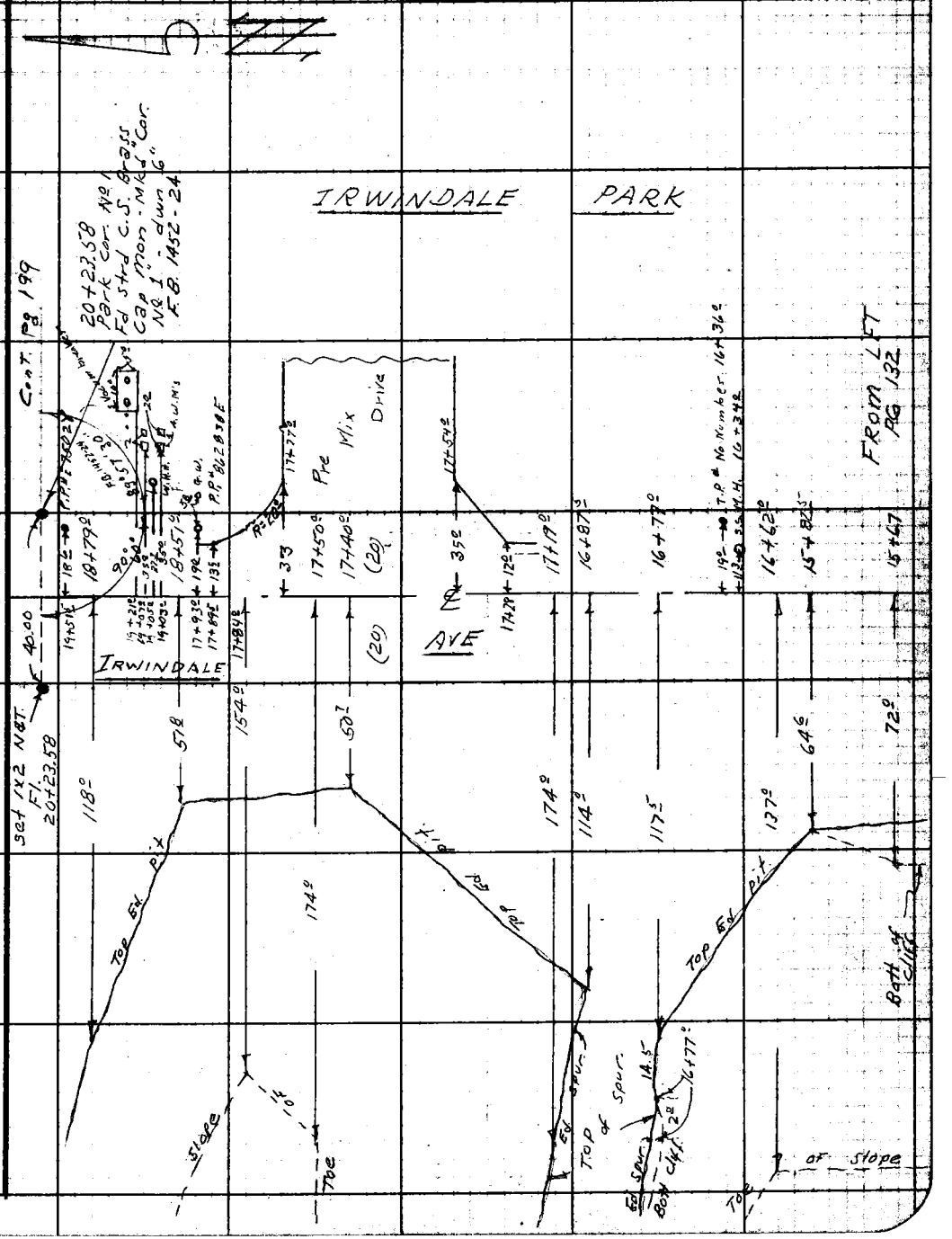

Note: Any Additions or Changes on This Sheet Must be Made or Circled in Red Ink With Date and Name of Person Making Change.

Do not extend notes this side of this line.

RETURN TO
LOS ANGELES COUNTY ENGINEER
700 LOS ANGELES COUNTY ENGINEERING BLDG.

76F309S CE #247—3-57

F.B. 1452 Pg. 134

RETURN TO
LOS ANGELES COUNTY ENGINEER
700 LOS ANGELES COUNTY ENGINEERING BLDG.

Do not extend notes this side of this line.

Note: Any Additions or Changes on This Sheet Must be Made or Circled in Red Ink With Date and Name of Person Making Change.

Profile No.	Notes Red.	Plotted	Job No. 0075.62	Division No. 10	F. B. 1452	Pg. 135
	Date	Date	Survey of Irwindale Ave.			
X-Sec. No.	Notes Chkd.	Checked	Survey by Sappell	Notes D.S.	Date 3-12-58	
	Date	Date	Map No.	Indexed C. Johnson	Date	

J.N. 0075.62

IRWINDALE AVE

CROSS - SECTIONS

OF GRAVEL PIT ON W. SIDE OF IRWINDALE AVE.

Note: Hand level used to obtain elev. of bottom of pit.

STATION	B. B.	H. I.	F. S.	ELEV.
		party: Sappell Shoemaker Myers Caro		

NOTE: ANY ADDITIONS OR CHANGES ON THIS SHEET MUST BE MADE OR CIRCLED IN RED INK, WITH DATE AND NAME OF PERSON MAKING CHANGE.

PLEASE RETURN TO
LOS ANGELES COUNTY ENGINEER
700 LOS ANGELES COUNTY ENGINEERING BLDG.

Do not extend notes this side of this line.

76298 S & E #307—7-55

76298 S & E #307—7-55

PLEASE RETURN TO
LOS ANGELES COUNTY ENGINEER
700 LOS ANGELES COUNTY ENGINEERING BLDG.

NOTE: ANY ADDITIONS OR CHANGES ON THIS SHEET MUST BE MADE OR CIRCLED IN RED INK, WITH DATE AND NAME OF PERSON MAKING CHANGE.

Do not extend notes this side of this line.

STATION	B. S.	H. I.	F. S.	ELEV.		
Cor. #16				456 58	BM. - Cor #16 El. 456.580, F.B. 1452 - 27,31	
	2 46	459 04			A. strd C.S. Brass Cap Mon. Mkd "Cor No 16"	
T.P.			6 03	453 01	T.P.	
	2 89	455 90				
6+96			7 3	448 6	103.7 L	Top cor. gravel pit
7+03			12 3	443 6	113 3 L	Int toe of slopes
7+06			7 4	448 5	185 5 L	Top gravel pit
7+35			21 1	434 8	182° L	Toe slope from So.
7+94			8 3	447 6	100 4 L	Top gravel pit
"			22 3	433 6	115° L	Toe slope
8+17			6 7	449 2	68° L	Top gravel pit
"			23 3	432 6	112° L	Toe slope
8+54			6 4	449 5	64 3 L	Top gravel pit
"			23 8	432 1	129° L	Toe slope
9+92			5 4	450 5	69° L	Top gravel pit
"			28 3	427 6	132° L	bott slope
11+04			6 4	449 5	70 4 L	Top gravel pit
"			17 8	438 1	107° L	Top cliff
"			30 8	425 1	107 5 L	bott " & pit
T.P.			3 59	452 31	T.P.	
	6 37	458 68				

F. B. 1452 Pg. 136 Job No. 1075.62 Division No. 10 Notes Red. Plotted Profile
Survey of Irwindale Ave Date Date No.
Survey by D. Sappell Notes D.S. Notes Chkd. Checked X-Sec.
Indexed A. C. Johnson Date Date Date No.

76298 S & E #307—7-55

PLEASE RETURN TO
LOS ANGELES COUNTY ENGINEER
700 LOS ANGELES COUNTY ENGINEERING BLDG.

NOTE: ANY ADDITIONS OR CHANGES ON THIS SHEET MUST BE MADE OR CIRCLED IN RED INK, WITH DATE AND NAME OF PERSON MAKING CHANGE.

Do not extend notes this side of this line.

STATION	B. S.	H. I.	F. S.	ELEV.		
		458 68				
11+62			81	450 6	83.7 L	Top gravel pit & cliff
"			231	435 6	86.7 "	bott cliff.
			356	423 1	104.2 "	bott slope & pit.
12+87			66	452 1	82.2 "	Top gravel pit & cliff
"			250	433 7	85.0 "	bott cliff
"			366	422 1	103.0 "	bott slope & pit.
13+31.5			22	456 5	54.3 "	Top gravel pit & cliff
"			271	431 6	74.0 "	bott cliff
"			386	420 1	98.0 "	bott slope & pit.
14+38.1			10	457 7	58.5 "	Top gravel pit & cliff
"			211	437 6	69.0 "	bott cliff.
"			431	415 6	111.0 "	bott slope & pit.
T.P.	5 44	462 77	135	457 33	T.P.	
15+42.5			55	457 3	61.0 L	Top gravel pit & cliff
"			272	435 6	63.0 "	bott cliff.
"			532	409 6	106.0 "	bott int of slopes from N. & NE.
15+67.0			322	430 6	72.0 "	bott cliff & slope N'ly
15+82.5			56	457 2	64.6 "	Top gravel pit
16+62.0			58.2	404 6	137.0 "	Int toe of slopes.

Profile Notes Red. ____ Plotted ____ Job No. 00756 Division No. 10 F. B. 1452 Pg. 137
No. ____ Date ____ Date ____ Survey of Irwindale Rd.
X-Sec. Notes Chkd. ____ Checked ____ Survey by Sargent Notes RS Date 3-13-58
No. ____ Date ____ Date ____ Map No. ____ Indexed C. C. Johnson

76298 S & E #307—7-55

PLEASE RETURN TO
LOS ANGELES COUNTY ENGINEER
700 LOS ANGELES COUNTY ENGINEERING BLDG.

NOTE: ANY ADDITIONS OR CHANGES ON THIS SHEET MUST BE MADE OR CIRCLED IN RED INK, WITH DATE AND NAME OF PERSON MAKING CHANGE.

Do not extend notes this side of this line.

STATION	B. S.	H. I.	F. S.	ELEV.		
		462 77				
16+77			6 1	456 7	117.5 L	Top So. ed. of spur.
"			7 5	455 3	132 "	Top spur & cliff.
"			32 2	430 6	134 "	bott cliff.
16+87.5			6 2	456 6	114.0 L	Top N. ed spur.
17+19.0			10 4	452 4	174 L	Top N. ed. spur.
17+23.5			55 2	407 6	139 L	brk in int slopes.
17+40			1 1	461 7	50.1 L	Top gravel pit
T.P.			1 01	461 76	T.P.	
	3 46	465 22				
17+50			92 1	373 1	174 L	Int bott slopes
17+84			92 2	373 0	154 "	Int bott slopes
18+51			2 7	462 5	51.8 "	Top gravel pit
18+79			5 1	460 1	118.5 "	Top gravel pit
BM-Cor #1.			4 07	461 15	B.M.-Cor. #1. El. 461.141 F.B. 1452 - 24, 30	
					A. strd. C.S. Brass cap mon. Mkd "Cor No 1"	
					dwn. 6"	

F. B. 1452 Pg. 138 Job No. 0075.62 Division No. 10 Notes Red. Plotted Profile
Survey of Irwindale Ave. Date Date No.
Survey by D. Sappell Notes D.S. Notes Chkd. Checked X-Sec.
Indexed A. C. Johnson Date Date Date No.

PWFB 1430

728

Notes Ck'd by Brenner	Survey of IRWINDALE AVE.
Map No. B 2644	JN 0075.62 Tape 0158 Std 68 °F
Office Work Ichien	Surveyed by H. E. GRANQUIST
Checked Brenner	Notes H.E.G. Date 4-29-58
Date May 1959	Indexed C. Johnson 7-28-58

F. B. ~~1452~~ Pg. ~~139~~

J.N. 0075.62

IRWINDALE AVE.

CENTERLINE SURVEY NOTES.

FROM CYPRESS AVE
NLY TO GLADSTONE AVE.

℄ INDEX Pg. 140 + 141
℄ NOTES Pg. 143 TO Pg. 190
Imp. Notes. Pg. 191 to Pg. ℄
" " Pg. 126 to Pg 133

Old ℄ GRAVEL PT X SECTn NOTES Pg. 135 to Pg 138
PROPOSED New ℄ X SECTn Pg. To Pg.

H.E. GRANQUIST, CHIEF
W.E. NEWMAN, INSTR.
E. MARTINEZ, HEAD CHAIN
G.F. [illegible] [illegible]

Note: Any Additions or Changes on This Sheet Must be Made or Circled in Red Ink With Date and Name of Person Making Change.

PLEASE RETURN TO
LOS ANGELES COUNTY ENGINEER
700 LOS ANGELES COUNTY ENGINEERING BLDG.
Do not extend this side of this line.

76F309S S&E #247 1-56

PWFB 1430

729

F. B. ~~1452~~ Pg. ~~116~~

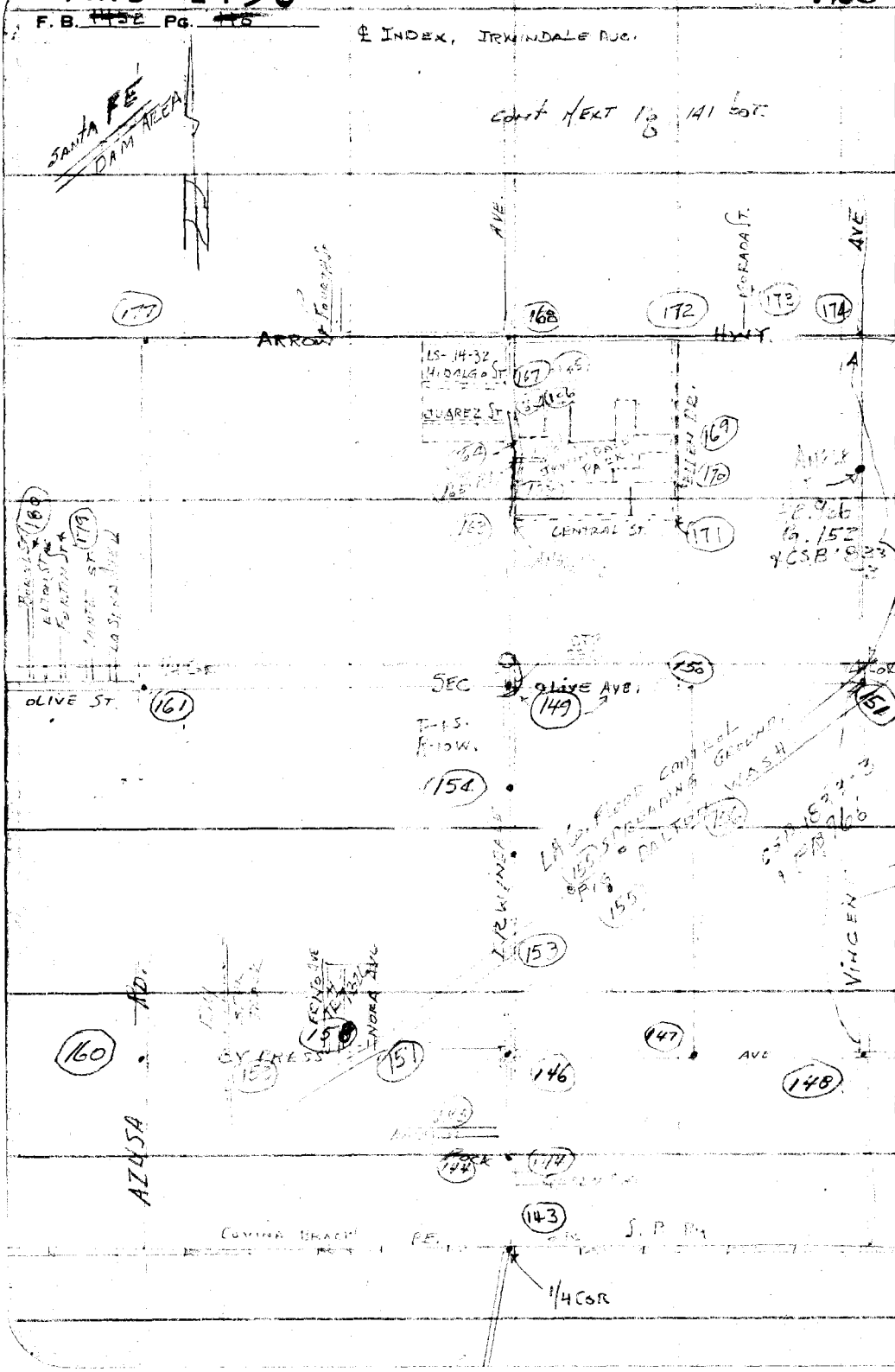

PLEASE RETURN TO
LOS ANGELES COUNTY ENGINEER
700 LOS ANGELES COUNTY ENGINEERING BLDG.

Do not extend this side of this line.

Note: Any Additions or Changes on This Sheet Must be Made or Circled in Red Ink With Date and Name of Person Making Change.

PWFB 1530

405

Notes Ck'd by Brenner	Survey of TRWINDALE AVE
Map No. B2647	JN 0075-62 Tape 158 Std 68 °F
Office Work Ichien	Surveyed by H.E. GRANGER
Checked Brenner	Notes H.E.G. Date 5/1/58
Date May 1959	Indexed C. JOHNSON

F. B. ~~1452~~ PG. ~~141~~

INDEX FOR & NOTES.

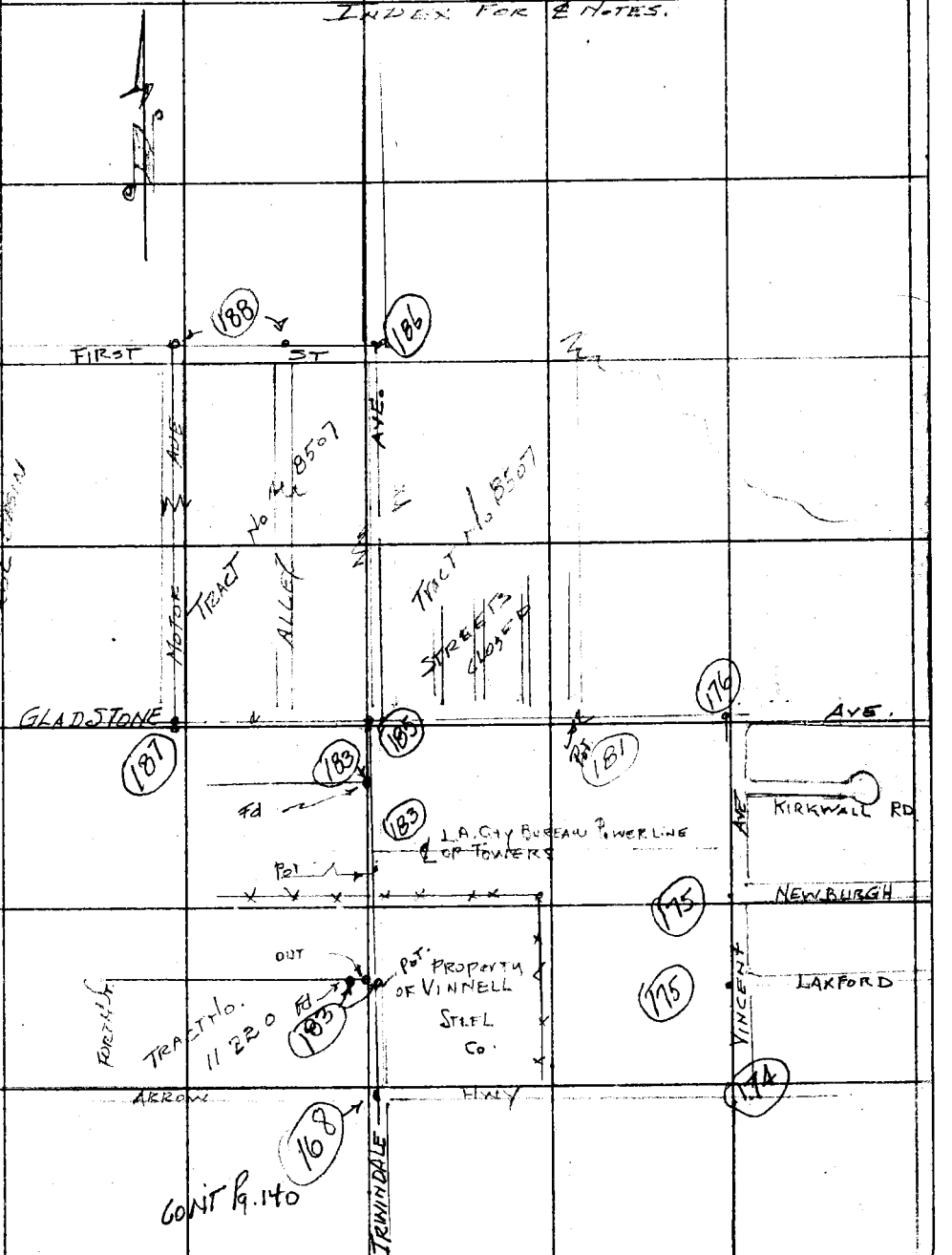

Note: Any Additions or Changes on This Sheet Must be Made or Circled in Red Ink With Date and Name of Person Making Change.

Do not extend this side of this line.

PLEASE RETURN TO
LOS ANGELES COUNTY ENGINEER
700 LOS ANGELES COUNTY ENGINEERING BLDG.

76F3098 S&E #247 1-56

F. B. 1452 Pg. 142

PLEASE RETURN TO
LOS ANGELES COUNTY ENGINEER
700 LOS ANGELES COUNTY ENGINEERING BLDG.

Do not extend this side of this line.

Note: Any Additions or Changes on This Sheet Must be Made or Circled in Red Ink With Date and Name of Person Making Change.

PWFB 1430 730

Notes Ck'd By J. BRENNER	Survey of IRWINDALE AVE
Map No. B2644	JN 0075.02 Tape 0150 Std 68 °F
Office Work Bohnen	Surveyed by H.E. Gowan
Checked Brenner	Notes Date 5/1/58
Date May 1959	Indexed J. C. Johnson

F. B. ~~1162~~ Pg. ~~143~~

TRACT No. 18313.

W5417-4

Section 9 T.1S. R.10W.

150.02 @ 60°-15.01 (30') (20') (50') (50')

B.B. 18-403 For check 177 3/4-30 B.B. 7 1/2-13 T.1.S.

Good for split of this area

Prop. R/W

Lot 28 66-33

444.74 444.11 FB 547-173

M= 150.01

To Spkstn.

Cont'd bottom left Pg. 144

Fd. Sq'nd. Spk (only) Road FB 245-102

This PT. 3' deep 10/7/58 New Km.

M= 116.63 Checked Road + Tr. 18313 Exc. 116.62

116.63 @ Nokn

IRWINDALE AVE.

N27.09 Rec.

S8°-48'45" E

Fd 2"x2" Stay Nail Fl. per Road FB 245-102 Angle Point Exist & Per

R.P. Set 3/4" P. 3" Tag 15 Sub P

R.P. Set 3/4" P. 3" Tag 18" DP

100.00' 1.43' 100.00'

Section Line

4.70'

Track Rails

P.E. or So. Pacific. Ry.

17.75' 40. 17.55'

Fd K Tag Ry Spk on S.W.L.D. Plate S.E. cor

Fd Lat 2½"x2½" Conc block

178°

Same

2"x2" Fl.

Irwindale Ave. Exist.

Sec Line

Exist ℄

Angle Point

℄ New Rd.

Exist ℄

Adopted FB 523-8

R/W.

(20')

County Surveyor T-1-S. R-10-W. Sec. 9 Sec. 16 1/4 Cor. RE 2177

Found Angle Point Proposed New Road. A Stnd br. cap C/S Mon. Stamped as shown. 15" DP. Also S.W.T. Fl. (with ℄) Tang. 2' S.W.T. Fl. Per Rd. Dept. FB 245-102 See FB 547-173 FB 523-8 C.S.B. 1835 & C.S.B. 826-8

Note: Any Additions or Changes on this Sheet Must be Made or Circled in Red ink With Date and Name of Person Making Change.

Do not extend this side of this line.

PLEASE RETURN TO
LOS ANGELES COUNTY ENGINEER
700 Los Angeles County Engineering Bldg.

76F309S S&E #24

PWFB 1430

F. B. 45 PG 44

731

Cont bot Next Pg. 145

WS 7184

LOS ANGELES COUNTY ENGINEER
700 LOS ANGELES COUNTY ENGINEERING BLDG.

PLEASE RETURN TO

Do not extend this side of this line.

Note: Any Additions or Changes on This Sheet Must be Made or Circled in Red Ink With Date and Name of Person Making Change.

Rd. Dept. Sta.
143+32.36 N
Per FB 245-103
Fd 2" IP (12" Dep)
Tag RE 617
Per R.S. 66-33

(Pot Sta. 141+47.57 N. Per Rd FB 245-103)
Fd Sq hd Spk & Tin Flashing

Also Fd Lath
15" IP of Rock
4-2 1/2 x 11 - Stud Holes Fl
Rock See FB 547-17
FB 523-9 & FB 364-58
See: CS 759
" CS 8268
Queenside Dr.

M = Rd = 143.3

9.55 R&M

Fd Spk & T. (141+38.02 Per Rd
FB 245-103
M = 163.03
34 deg

Fd Log & T. Spk. Per Rd. FB 245
FB 103 = R.S. 66-33

See Rd FB 245 p. 103.

R.S. 66-33

164.62 @ 60° = 142.67
477
9.91
9.55
176.62
445.57
- 1.43
444.14

Fd 2" IP Tag RE 617 Per
Rd Dept FB 245
M = 143.3 Fd 2" IP
Tag RE 617
= Sta. 139+62.35
Fd 12" Deep 10/7/58
KKS

Cont. Pg. 143 Top.

Fd x

Fd Sq hd Spk & Tin
Rd FB 245-103
(= Sta. 139+68.65 Rd)
This point [illegible]
Place. New Tract

Rd. 90°
Tract 90°
68.83

Fd x

87.25

Queenside

482.15 TR. R. To Spk & T.
Tr. 18313

80.11

Drive

Fd Lath

6.15'

14.09

Fd x

Tract No. 18313

Irwindale Ave.

M = 143.3
M = 20.0
Proposed R/W

(50')

Fd x

Fd Sq hd Spk & Tin
Rd FB 245-103
(= Sta. 139+68.65 Rd)
This point [illegible]
Place. New Tract

Rd. 90°
Tract 90°
68.83

Fd x

87.25

Queenside

482.15 TR. R. To Spk & T.
Tr. 18313

80.11

Drive

Fd Lath

6.15'

14.09

Fd x

Tract No. 18313

Irwindale Ave.

M = 143.3
M = 20.0
Proposed R/W

(50')

PWFB 1430

732

Notes Ck'd by W. J. BRENNER	Survey of IRWINDALE AVE.
Map No. B 2644	JN 0075.62 Tape 0158 Std 68 °F
Office Work Ichien	Surveyed by H. E. GRANQUIST
Checked Brenner	Notes H.E.G. Date 5/2/58
Date May 1959	Indexed A. C. Johnson

F. B. ~~1452~~ Pg. ~~1-5~~

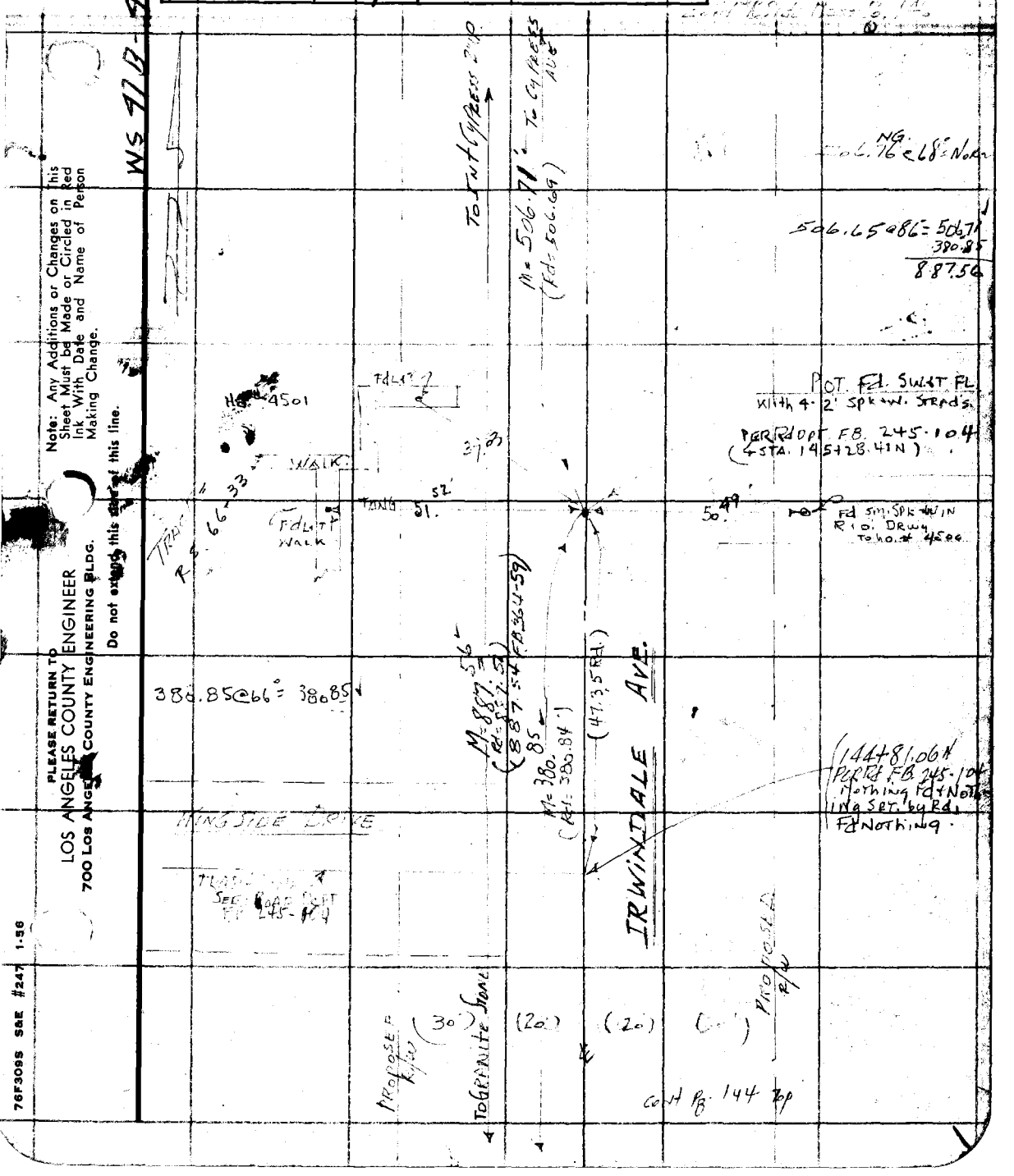

Note: Any Additions or Changes on this Sheet Must be Made or Circled in Red Ink With Date and Name of Person Making Change.

Do not extend this side of this line.

PLEASE RETURN TO
LOS ANGELES COUNTY ENGINEER
700 LOS ANGELES COUNTY ENGINEERING BLDG.

76F309S S&E #247 1-56

PWFB 1430

F. B. 162 PG. 46

733

PWFB 1430 734

Notes Ck'd by W. Brenner	Survey of Irwindale Ave.
Map No. B2644	JN 0075.62 Tape 0158 Std 68 °F
Office Work Ichien	Surveyed by H.E. Granquist
Checked Brenner	Notes H.E.G. Date 4/30/58
Date May 1959	Indexed A. C. Johnson

F. B. 1432 Pg. 147

(1) 89-11-50
(4) 356-47-30 1/2
(A) 89-11-52 1/2
(6) 175-11-10
(A) 89-11-51 2/3

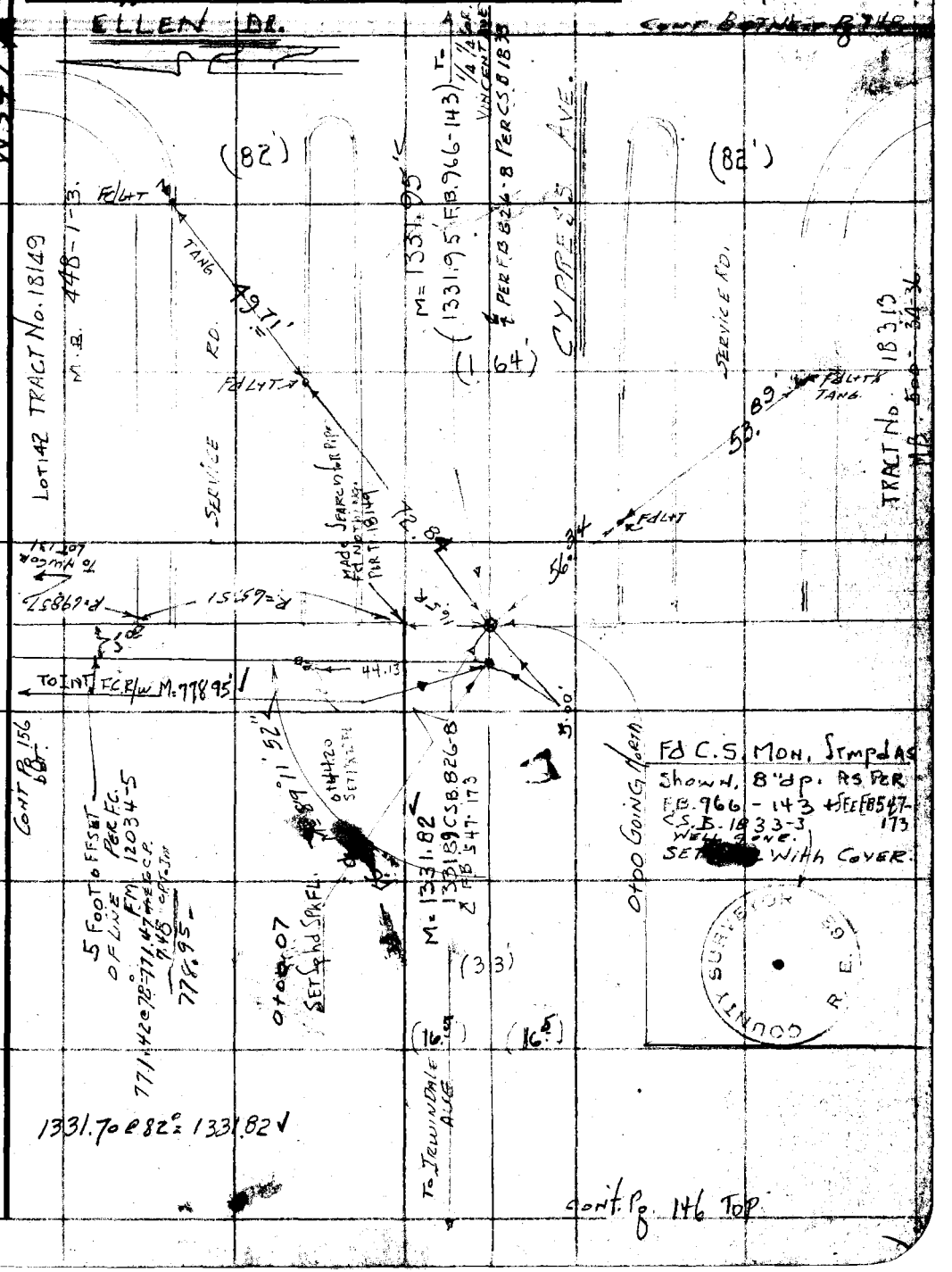

Note: Any Additions or Changes on This Sheet Must be Made or Circled in Red Ink With Date and Name of Person Making Change.

Do not extend this side of this line.

PLEASE RETURN TO
LOS ANGELES COUNTY ENGINEER
700 Los Angeles County Engineering Bldg.

76F309S S&E #247 1-56

PWFB 1430

F. B. ~~1152~~ Pg. ~~118~~

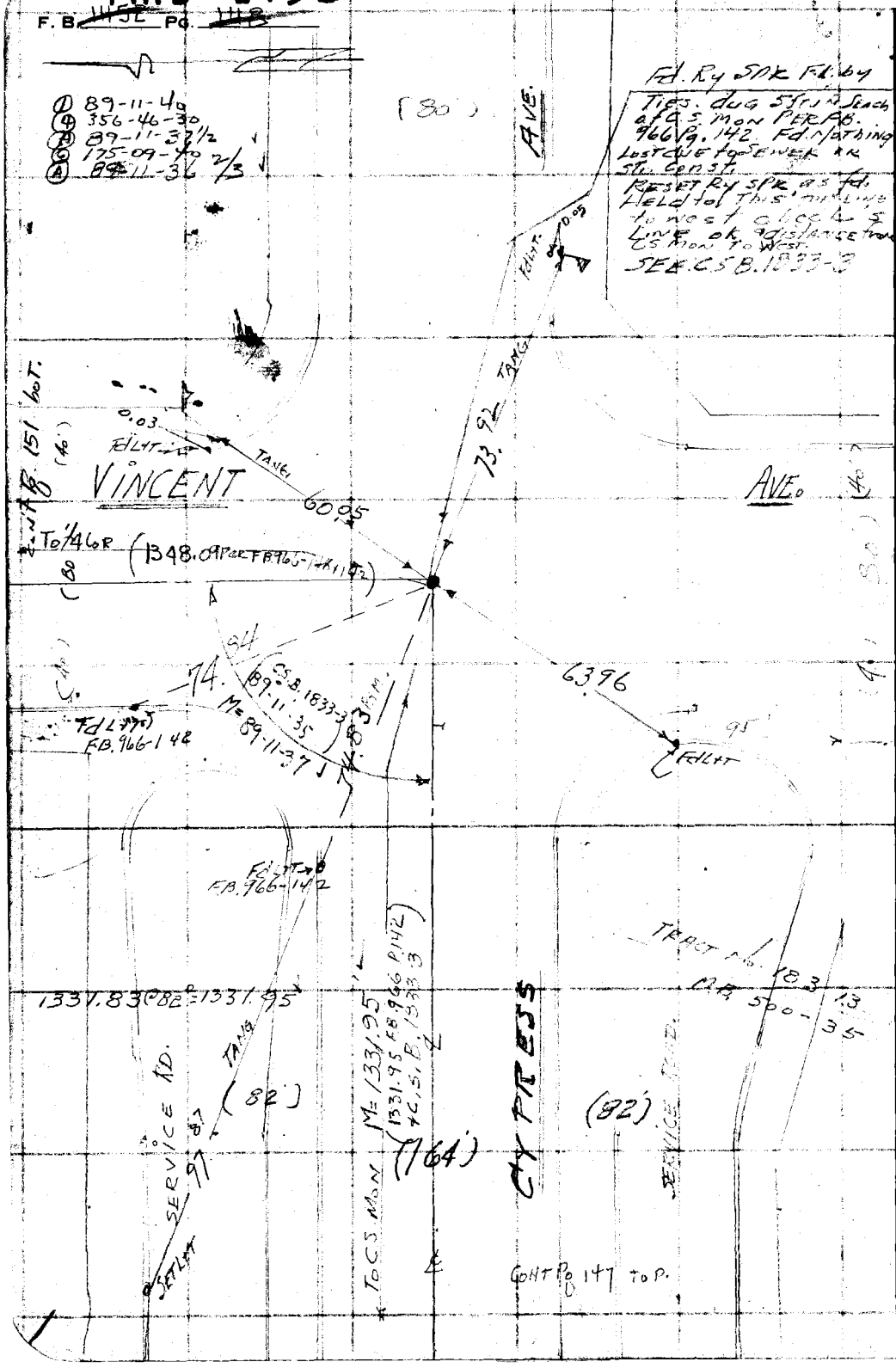

47 B-4

PLEASE RETURN TO
LOS ANGELES COUNTY ENGINEER
700 LOS ANGELES COUNTY ENGINEERING BLDG.

Do not extend this side of this line.

Note: All Additions or Changes on This Sheet Must be Made or Circled in Red Ink With Date and Name of Person Making Change.

PWFB 1430

735

Notes Ck'd by W. Brenner	Survey of IRWINDALE AVE
Map No. B2644	JN 0075.62 Tape 015B Std 68 °F.
Office Work Ichien	Surveyed by H.E. GRAHQUIST
Checked Brenner	Notes H.E.G. C.J. Date 7/7/58
Date May 1959	Indexed

F. B. [illegible] Pg. [illegible]

Note: Any Additions or Changes on this Sheet Must be Made or Circled in Red Ink With Date and Name of Person Making Change.

Do not extend this side of this line.

PLEASE RETURN TO
LOS ANGELES COUNTY ENGINEER
700 LOS ANGELES COUNTY ENGINEERING BLDG.

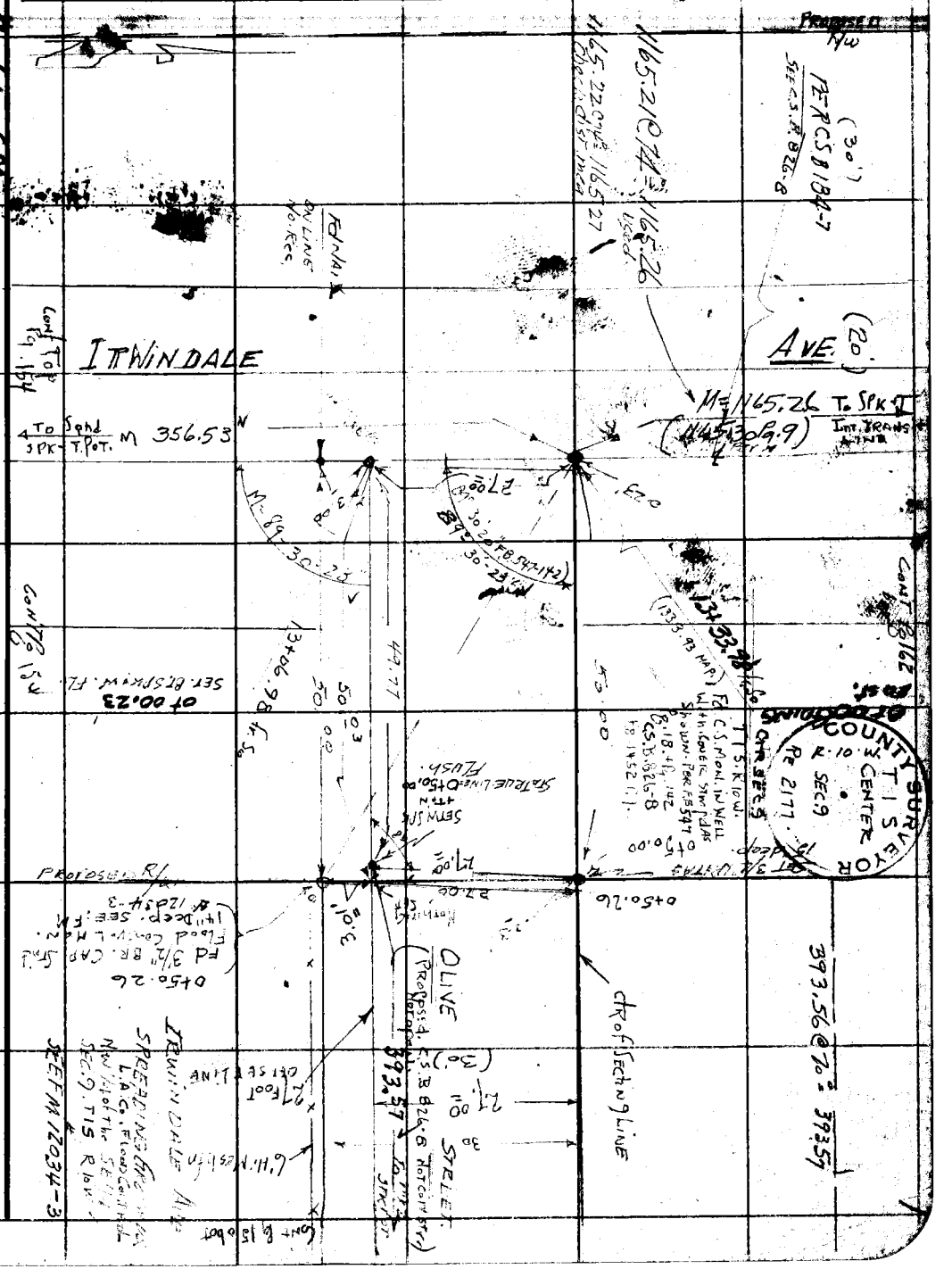

76F309S S&E #247 1-56

PWF 0

736 , 737

WS 47 B-4

Pg 151 OL.51.

13+34.31 Stmpd. Fd. F.C. 3½" br mon FL. B.M. 80-22

CALC + Mea = 2 I NT = 13+31.73 (= 13+31.74 = F.B. 547 142 And C.S.B 171 - 13+31.74) SET 3/4" IP TAG 8" DP

13+31.5 Fd 2" IP TAG RE 1216 8" DP.

13+11.28 Fr. C.S. Mon at Cyprus Ave. 13+31.99 Fr. West Sec. Fd Strd 3½" Br Cap Mon. Flood Control 12" dp. Per F.C. F.B. Not Numbered. See F.M. 12034 held to this tie line - Control Sta.

5.025 F.C. F.B. Not # Line 5.025

Fd LHT Top Conc Nails box & Fence F.B. No. # F.B. 547-142

13+14.26 Fr. C.S. Mon South 13+31.97 from West. SET 1 x 12" STK FL.

Fence

27.00

11.63 FC. M. 11.61

Nothing SET

8" Deep 1 Fd 3/4" IP Wood Plug N. Per F.B. 547-142 & F.B. 966-149 (13+20.12 From W. Cor) CTR. of Section 9 (13+20.20 = 7 F.B. 547-142)

51.28 M.F.

11.87

Fd x 13 P Wood Box

13+26.97 SET 3/4" IP TAG 15" Deep In + 5 ft OFFSET LINE = 13+14.22 Fr. S.B.S. Mon

13+20.12 SET 1 x 12" STAT Copper brad. 3" Deep P. Per. Fd F.N.

M = 90° 29' (F.C. 90° 29' 35")

M = 629.99'

629.99'

90-30-00 361-59-58 90-29-00 182-59-58 90-29-00

6+90 13 Nothing SET

Rock + Gravel Yard

2" Link Fence 6' H.

Fd L.A. Co. Flood Cont. Stmd 3½" Br Cap Mon 10" Deep. Per Notes From Party Chief Pick F.B. Not Numbered Also R12" x 12" F.L. Tag Reset Same

6+83.52 Pot Set 1 x 12" Stk. FL.

239.95 @ 7° = 239.95

SET W 1/2 + TFL

Nothing SET 6+83.52

OLIVE ST. (Not Open)

L.A. County Flood Control

Fr. Windsor Ave. Pole 1 x 12" Stk. Sec. 9 - 13 Bdy.

Fd Nothing

4+48.9 Fr. Cor

4+48.09 Found Remains of Fd 2" x 2" Stk 6" dp. F.C. Tag on top of Stk. broken portion Fd on Ground

4+43.57 Nothing Set

4+49.12 Fd Remains of 2" x 2" Stk 10" dp. Per F.B. 547-142 = (Station 22+13.56) Set 5/8 x 18" Stake Sand Top dp.

4+43.57 Pot Set 1" x 2" Stk 2" dp. On 27.00 Offset Line

High Mesh Fence Flood Control

Tax St.

Nothing Set

Cont Pg 149 bot.

NW ¼ of Sec. 9 & Proposed St. Per C.S.B. 171

3+26.83 Fd 2" x 2" Stk + Tag F.L. No Rec. RE 44.

See F.M. 12034-3

PLEASE RETURN TO
LOS ANGELES COUNTY ENGINEER
700 LOS ANGELES COUNTY ENGINEERING BLDG.

Do not extend this side of this line.

Note: Any Additions or Changes on This Sheet Must be Made or Circled in Red Ink With Date and Name of Person Making Change.

PWFB 1431

872

Notes Ck'd by H.W. Brenner	Survey of IRWINDALE AVE
Map No. B2644	JN 0075.62 Tape 0168 Std 68 °F
Office Work Ichien	Surveyed by H E Granquist
Checked Brenner	Notes H.E.G. Date 5/8/58
Date May 1959	Indexed C. Johnson

F. B. ~~1452~~ Pg. ~~151~~

WS 47 B-9

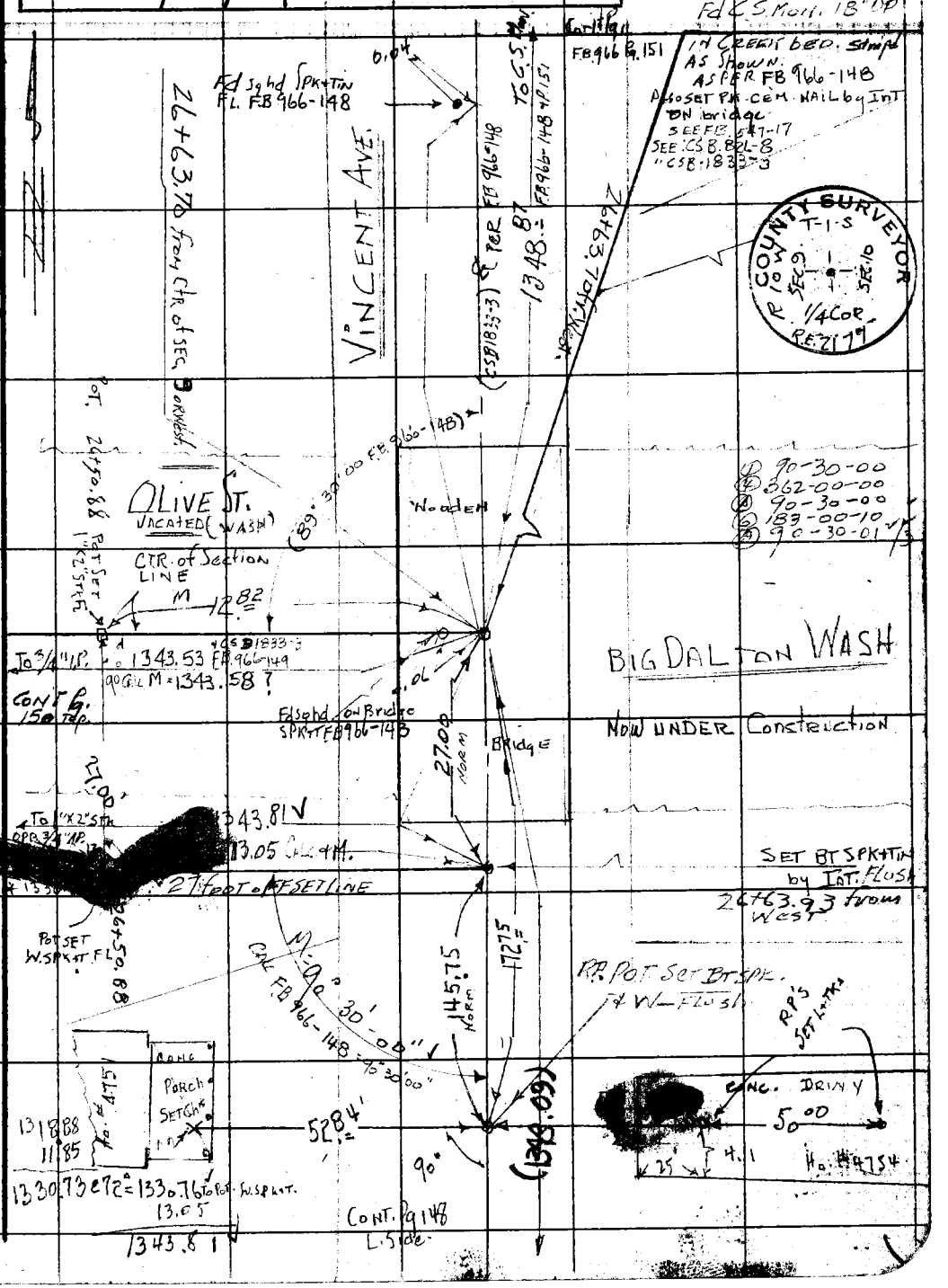

Note: Any Additions or Changes on This Sheet Must be Made or Circled in Red Ink With Date and Name of Person Making Change.

Do not extend notes this side of this line.

RETURN TO
LOS ANGELES COUNTY ENGINEER
700 LOS ANGELES COUNTY ENGINEERING BLDG.

76F309S CE #247—3-57

F. B. 1452 Pg. 152

RETURN TO
LOS ANGELES COUNTY ENGINEER
700 LOS ANGELES COUNTY ENGINEERING BLDG.

Do not extend notes this side of this line.

Note: Any Additions or Changes on This Sheet Must be Made or Circled in Red Ink With Date and Initials of Person Making Change.

PWFB 1430 738, 739

Notes Ck'd by W. Brenner	Survey of IRWINDALE AVE
Map No. B2644	JN DOTS. 67 Tape 0158 Std °F
Office Work Johnson	Surveyed by H.E. GRANQUIST
Checked Brenner	Notes F.G. Date 1-28
Date May 1959	Indexed C. Johnson

F. B. 452 PG. 155

69°39'20" ⊙
278-37-20 ⊕
69-39-20 Ⓐ
57-56-00 Ⓑ
69-39-20 Ⓐ

Cont. to P.B. 154

495.78@76=495.79
495.78@74°=495.80'

LOT 5
ORANGE BELT TRACT
Tor. CTF. NW.-14 SOG
Consolidated Rock Prod. Co.

2" MESH

(30') 192.73 Rec. to ℄ 495.72 (50') IRWINDALE AVE (20')

M=69° 39' (30') 10.07

Fd 3½" Std br. TABLET IN CONC. Flood Control MON. 2" deep for Control HELD TO THIS FOR CONTROL

SET K.S.M.H. K.M.

M=1417.73 To FC. MON. POT. FC. 1.96 TO MON. M.51

M=1420.38

Cont. P.B. 155 bot.

SET (HT. NEW) 18" dp. No. dug 3' Fd. OTHING 44.05 014-E

Fd Red Tap 2"x2" STK + H. FL. No Rec.

Fd 2"x2" STK

TAG L. 2½" IP FLOOD CONTS
Fd 2" IP + Flood Conts
TAG. 18" dp.
RESET SAME 2"x2" STK.

(N 70° 03' 10" E PER F.M. 12034-5)

599.97 PER F.M. 12034-5

Not Meas.

53.27

WASH.

4+81.66
Fd 1½" br. PIN FL
SET Punch Mark by Int. IN SAME

SEE F.B. 2395 Pg. 41 for Topo of bridge

IRWINDALE

M=106.63

BIG DALTON

BRIDGE

3+75.03
Fd LT TK 1" dp.

CONC. DECK

NOTE: THIS AREA UNDER CONTRACT

POT. SET TAG CONC. Abut. to bridge 4/1/59 N 0°00'00" W MON. TO FC. MON. CALC.

M=69° 39' 13" 942.12

(100') Cont. P.B. 155 bot.

2+68.41
SET PT. SPIKE & W. 2" DO by INT.
OUT 4/1/59 H.E.G.

Fd Stnd FC PRECAST N.G. MON. IN ADDITIONAL POSITION ~~Marked out~~ by Con Str.

Fd Stnd 3½" br. TABLET Flood Control MON. 30" dp. IN FL. bank held to this for LINE TO NEL. Also Fd 2"x2" STK. FC. TAG FL. RESET 2"x2" STK. Fl. 268.45 @ NORM

31.995 M.

21.33 Rec.

Fd. TABLET

50 A.58 Rec. FL. F.M. 12034-5

N 0°-33'-32" E 240.93 H.E.G. 12034-5

To TOT. M=268.41 CYPRESS (265.32 FM 12034-5)

To INT. M=339.76 CYPRESS AVE

Ⓓ 69-39-10
Ⓒ 278-37-00
Ⓑ 69-39-15
Ⓐ 57-55-24
Ⓐ 69-39-13

Fd. 1+68.146 L.S.

WS 418.4

Note: Any Additions or Changes on this Sheet Must be Made or Circled in Red Ink With Date and Name of Person Making Change.

Do not extend this side of this line.

PLEASE RETURN TO
LOS ANGELES COUNTY ENGINEER
700 LOS ANGELES COUNTY ENGINEERING BLDG.

76F3095 S&E #247 1-56

PWFB 1430

740

F. B. [illegible] PG. [illegible]

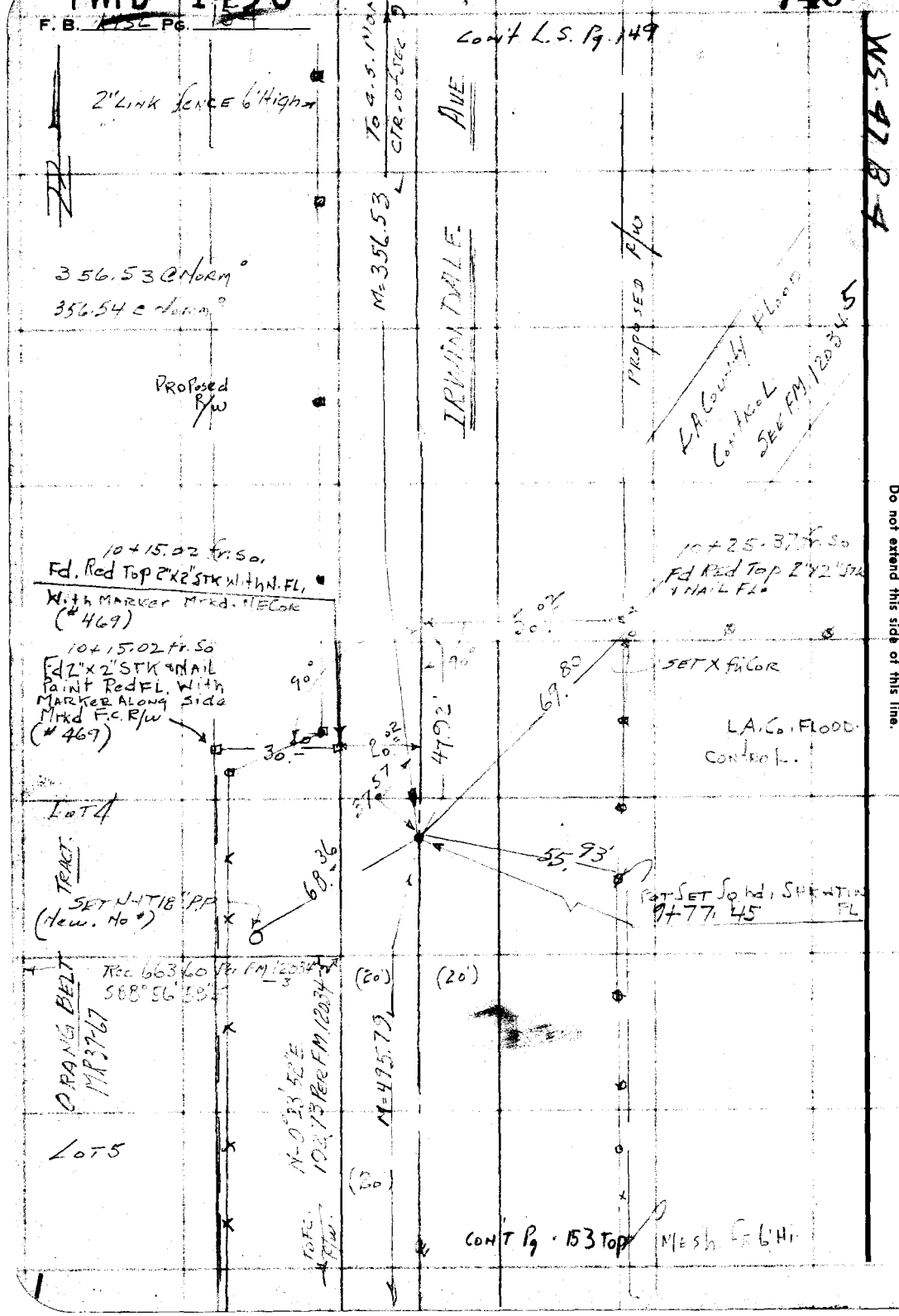

WS 47 B 4

PLEASE RETURN TO
LOS ANGELES COUNTY ENGINEER
700 LOS ANGELES COUNTY ENGINEERING BLDG.

Do not extend this side of this line.

Note: Any Additions or Changes on This Sheet Must be Made or Circled in Red Ink With Date and Name of Person Making Change.

PWFB 1430

741

Notes Ck'd by W. Brenner
Map No. B7644
Office Work Ichien
Checked Brenner
Date May 1959

Survey [illegible] Ave
Std. [illegible] 8 of
Surveyed by [illegible]
Notes H. E. G. Date 5/13/58
Indexed C. Johnson

F. B. 1452 Pg. 105

WS 47A 9

552.28
450.37
417.73
1420.38

Cont Pg 156 L. Side.

To F.C. 2"x2" Stk
To 2"x2" F.C. Stk.
478.26
Calc. 478.16

942.12
478.29
1420.41 Total
To 2"x2" Stk.

Used 300' Tape Calib 94°
Gr Mon.
552.27@86°=552.28

(552.64 F.C. Notes To F.C. Mon. Bec. Not Numbered Field)
M=552.28

To Tr Line or 1/4 Line

D.O.R. 20440-261
George Polopolus
Keriacola Polopolus
As per F.M. 12034-5

Pot.
Fd 2"x2" Stk F.C. Tag. F.L.
Also Fd F.C. Mon 12" dp.
Also Set Same 2"x2" Stk
F.L. No. Rec.

Tr Line

Flag Set at 90° To Tie in Pt

0.10 Mea
= Fd F.C. Mon. 17" dp. No Rec

M=0.04

90°

BIG DALTON WASH

450.33@82°=450.37

(1420.27 F.M. 12034-5
N 70° 03' 10" E)

M=450.37

(100') (200') (100')

To End Mon. Pg 156 L.S.

Calc. 942.22

LA County
Irwindale Ave
See F.M. 12034-5

To ℄ Irwindale

450.37
417.73
868.10
74.12
942.22
- .10
942.12

Flood Control
Spreading Ground

M=1420.38

Calc. 942.12

Pot
Fd F.C. Mon 18" dp
No Rec.

417.69@82°=417.73

To ℄ M 417.73
Irwindale Ave To ℄ Irwindale Ave
Pg 153 R.S.

Cont Pg 153 R.S.

To ℄ Irwindale

To ℄ Irwindale Ave

Note: Any Additions or Changes on This Sheet Must be Made or Circled in Red Ink With Date and Name of Person Making Change.

Do not extend notes this side of this line.

RETURN TO
LOS ANGELES COUNTY ENGINEER
700 Los Angeles County Engineering Bldg.

76F309S CE #247—3-37

PWEK 430 742

F.B. 52 P.

WS 41 B-4

Int 97+[illegible]
SET 1"x2" TK 4" Nsh
Int Top 4' Pile of dirt bank

Cont. B 150 R.O.S.

N 110° 32' M=321.99

1.85

321.96 082=321.99

N 023 28E
FM 12034-5
317.15 F.S.
B INFIRMARY
CALM: 317.20

4.99 M

M 530

9+94.08 Frcs. Mon
F.C. Y PRESS AVE.
Fd Std 3½" Br. TABLET
F.C. Mon in Conc. 3. Ely
of fence Cor. Flush

TO FC Mon (552.64' PER FIELD)
Pot
M=552.28
M=1420.38

TO IRWINDALE AVE

5 FT. OFFSET TLINE

300' TAPE CALIB @ 84°

20.47
150.69
42.07
72° 21 3.23
.02
213.21

Cont B 155 Top

(1) 110-20-30
(2) 81-22-10
(3) 110-20-32½
(4) 302-03-10
(5) 110-20-31⅓

M 213.21 L
(R 213.31)

BIG DALTON WASH.
NOT UNDER CONSTR. 5/58

N 70° 03' 10" E
1420.27 FM. 12034-5

LINE PER F.C. FM. 12034-5

CHANNEL under CONSTR.

B.P.R.C.
STATIONED
YEAR 1958
SURVEY MARK

To Irwindale Ave
(1) 110-20-40
(2) 81-[illegible]
(3) 110-20-45
(4) 302-03-30
(5) 110-20-45

110° 20' 45"
110° 20' 18"

R 1196.6

JAME

7+83.27 Fr. C.S. Mon
Fd 6"x6" Conc. Mon.
with 3½" br. Tablet
Stmpd as Shown
6" up.

S 70° 03' 10" W

6.38

2.81

7+80.95
C+M=1.85

9.08
4.92
5.00
0.08'

To

7+80.95 M. TK=78.58
Fd 2" IP TAG.
12" DE Tr. 181 4

Cont Pg 155 Top

To Pg. 153
Irwindale Ave
1420.38 Calc

To FC Mon
478.26' Calc from North Side

To Prop Mon North Side
478.16

7+79.02 Fr. Mon So.
SET 1"x2" Stk
+N. 12" of Pot Out

L. Side. Cont B. 147

C+M=5.23

M 798.57

Rec 798.57
Notice

To Cypress Ave.

7+80.87 Fr. So. Mon F.C.=780.61
Fd 2"x2" Stk
+F.C. TAG. FL.
Hold to this
For Line Contr
To Sw. Ly.

LOT 131
TR. # 18149
M. B 448-3

To Sw. Cor. 142

RETURN TO
LOS ANGELES COUNTY ENGINEER
900 LOS ANGELES COUNTY ENGINEERING BLDG.

Do not extend notes this side of this line.

Note: Any Additions or Changes on This Sheet Must be Made or Circled in Red Ink With Date and Name of Person Making Change.

PWFB 1430

743, 744

Note Ck'd by W. Brenner	Survey of Irwindale Ave.
Map No. 82644	JN 0075.62 Tape 0158 Std 68 °F
Office Work Ichien	Surveyed by H. E. Gronquist
Checked Brenner	Notes H.E.G. Date 5/15/58
Date May 1959	Indexed A. C. Johnson

F. B. [illegible] P. [illegible]

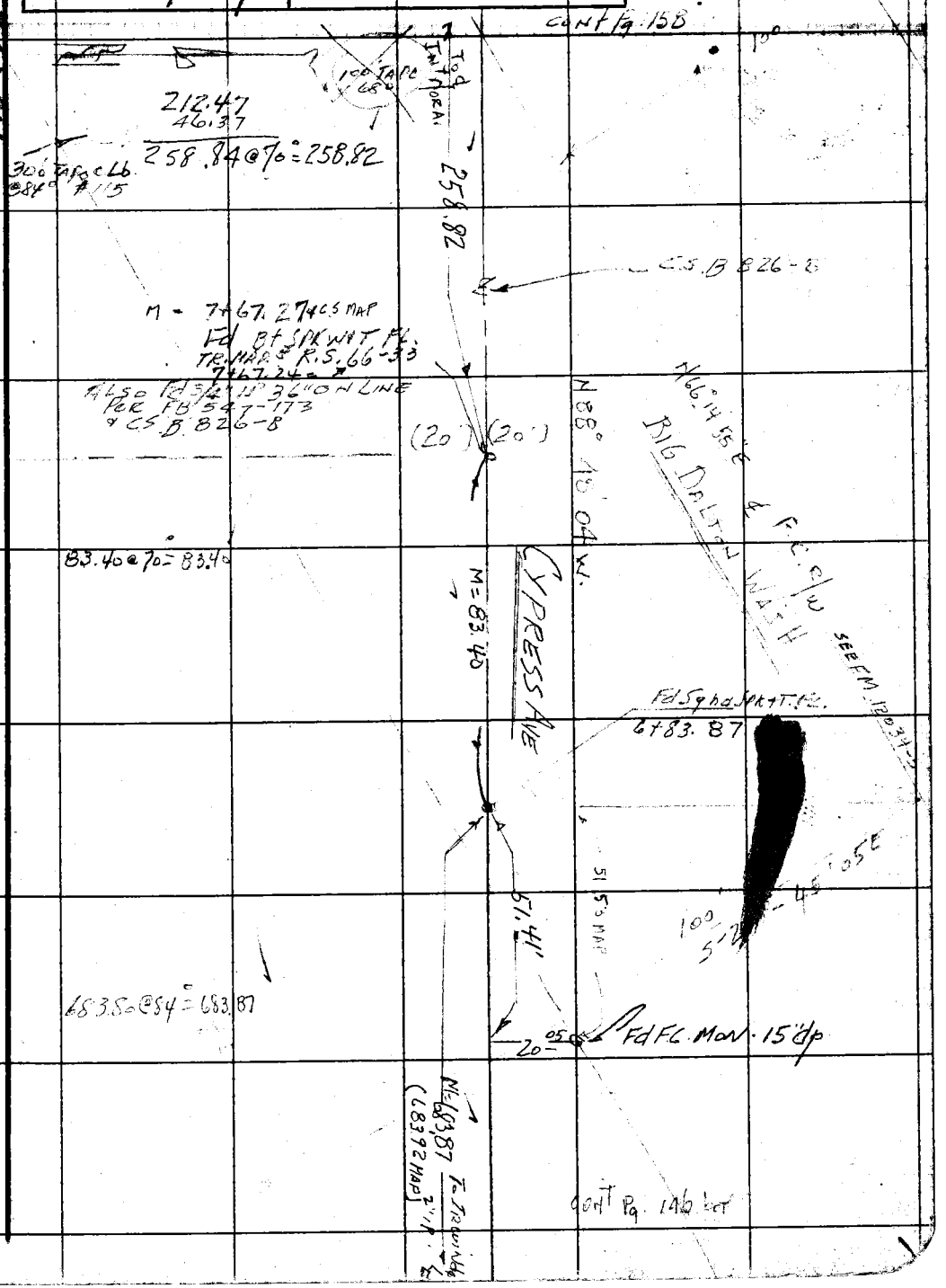

Note: Any Additions or Changes on This Sheet Must be Made or Circled in Red Ink With Date and Name of Person Making Change.

Do not extend notes this side of this line.

RETURN TO
LOS ANGELES COUNTY ENGINEER
700 LOS ANGELES COUNTY ENGINEERING BLDG.

76F309S CE #247—3-57

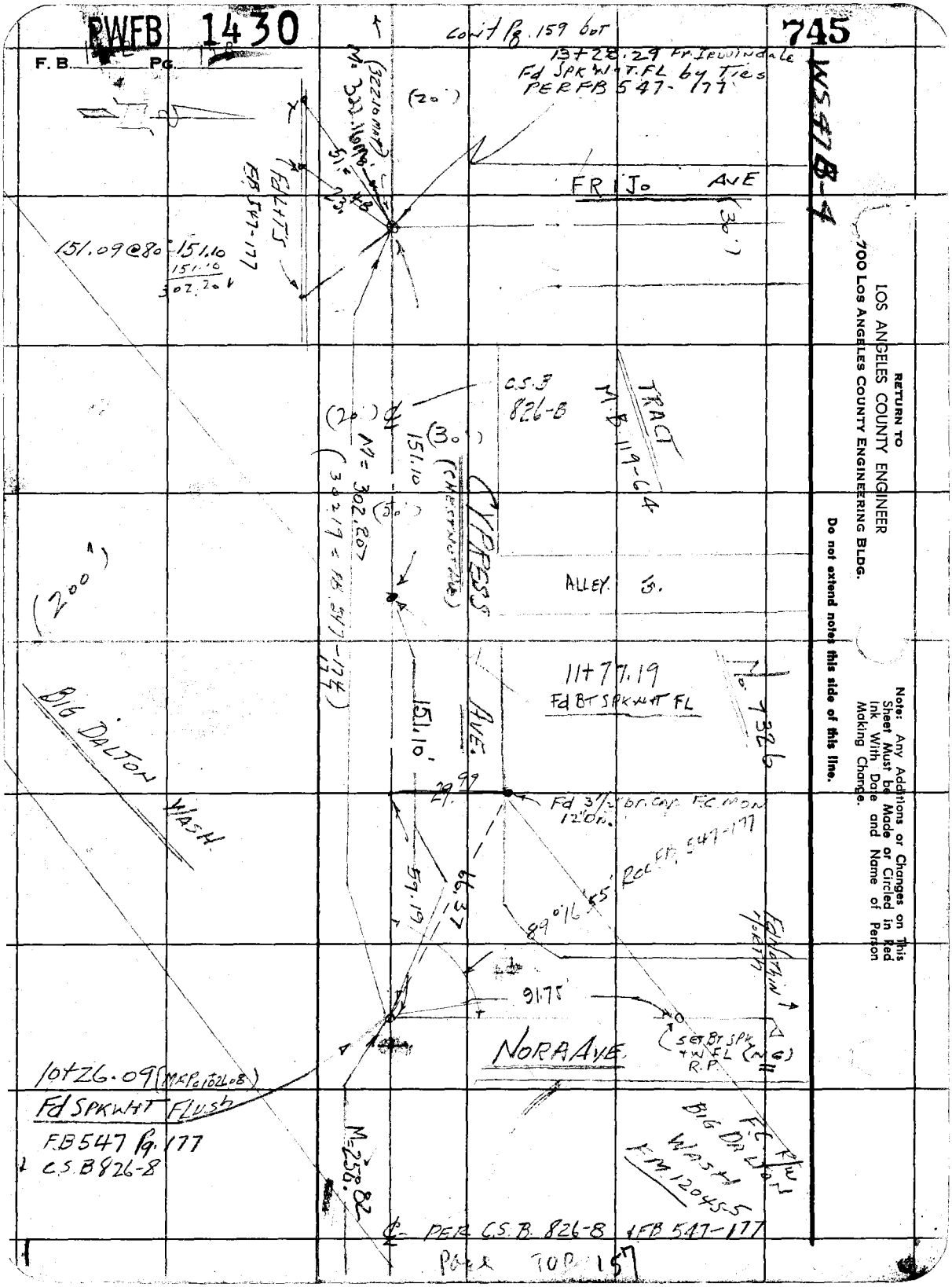

RETURN TO
LOS ANGELES COUNTY ENGINEER
700 LOS ANGELES COUNTY ENGINEERING BLDG.

Do not extend notes this side of this line.

Note: Any Additions or Changes on This Sheet Must be Made or Circled in Red Ink With Date and Name of Person Making Change.

PWFB 1430 746, 747

Notes Ck'd by W. Brenner	Survey of LEWIN DALE AVE
Map No. B2642	JN 0075.62 Tape 0146 Std 68 °F
Office Work Ichien	Surveyed by H.E. GRANQUIST
Checked Brenner	Notes Newman Date 5/ /58
Date May 1959	Indexed C. Johnson

F.B. 1452 Pg. 159

WS 47A-4

Cont. Pg 160 Bot

Fd. Sq. hd. Spk & T. FLUSH

Pacific Electric Rail Road

2.30

4.72

2.42

Fd. Sq. hd. Spk & T. FLUSH

19+86.25

28.42

Fd. Sq. hd. Spk & T. FLUSH

CYPRESS

335.78 @ 335.80

335.78 @ 78° = 335.80

ORANGE BELT

(20) (20)

Set chis't" in W. Gate Post

5' ch. Lank Fence

Set chis't" in N.E. Fence Post

34.35

0.13

16+50.45

Fd. 1/2" I.P. set in Conc. 18" dp. Per. F.B. 547-174

Set Spk & T Flush OVER PT.

Set Punch Mrk on P. Pipe

6" Conc curb

46.37

Fd. L&T in conc. cb per F.B. 547-174

AVE

TRACT

322.14 @ 78° = 322.16

(322.10 MAP M=322.16)

PERC.S.B. 826-B & F.B. 547-174

Cont. Pg 158 Top.

Note: Any Additions or Changes on This Sheet Must be Made or Circled in Red Ink With Date and Name of Person Making Change.

Do not extend notes this side of this line.

RETURN TO
LOS ANGELES COUNTY ENGINEER
700 LOS ANGELES COUNTY ENGINEERING BLDG.

78F309S CE #247—3

PWFB 1430

748

F. B. 1756 Pg. 160

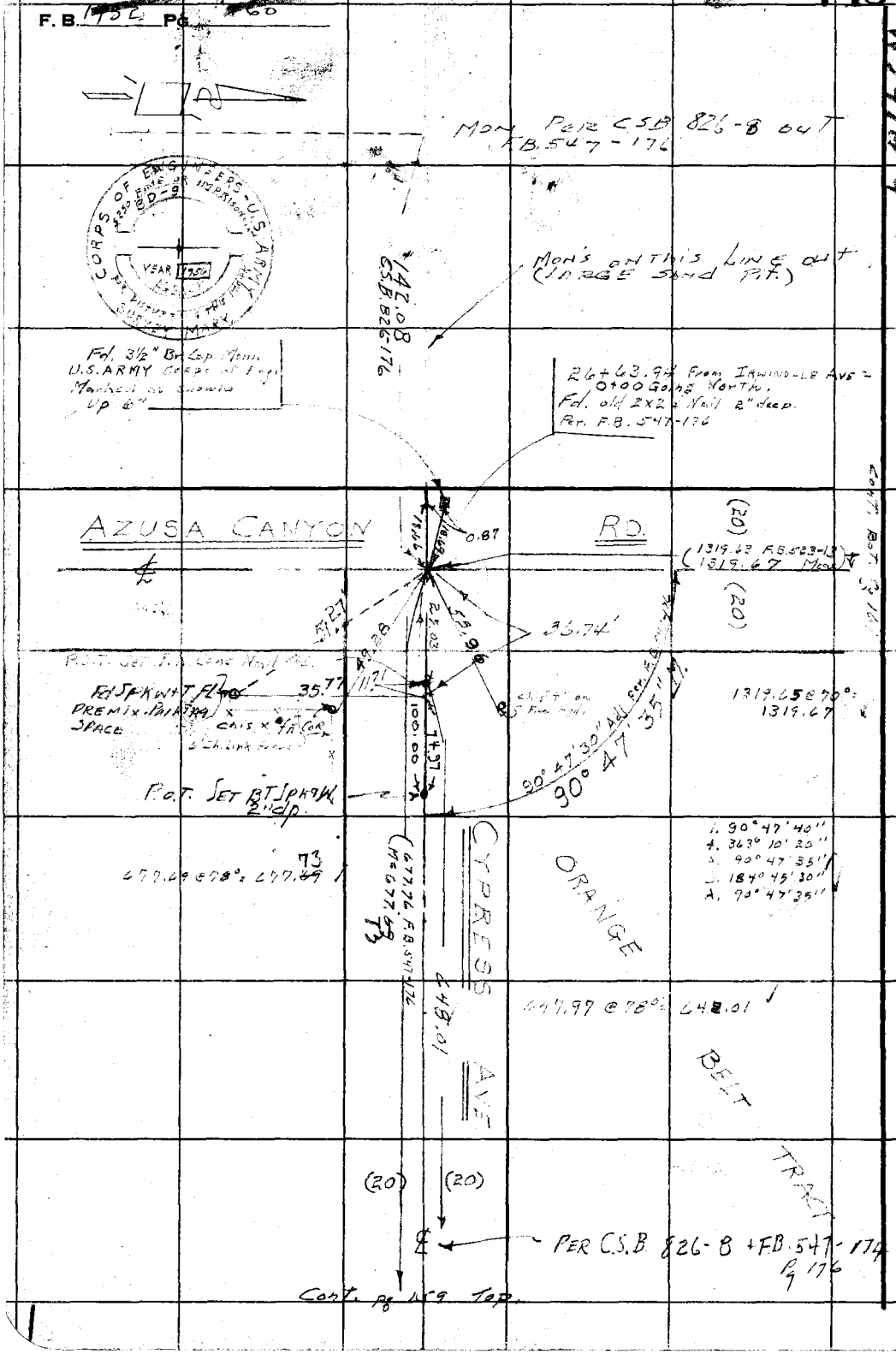

RETURN TO
LOS ANGELES COUNTY ENGINEER
700 LOS ANGELES COUNTY ENGINEERING BLDG.

Do not extend notes this side of this line.

Note: Any Additions or Changes on This Sheet Must be Made or Circled in Red Ink With Date and Name of Person Making Change.

PWFB 1430

749

Notes Ck'd by W. Brenner	Survey of IRWINDALE AVE
Map No. B2644	JN 0075.62 Tape 0146 Std 68 °F
Office Work Ichien	Surveyed by H. E. Granquist
Checked Brenner	Notes Newman Date 5/1/58
Date May 1959	Indexed A. C. Johnson

F. B. 1452 Pg 161

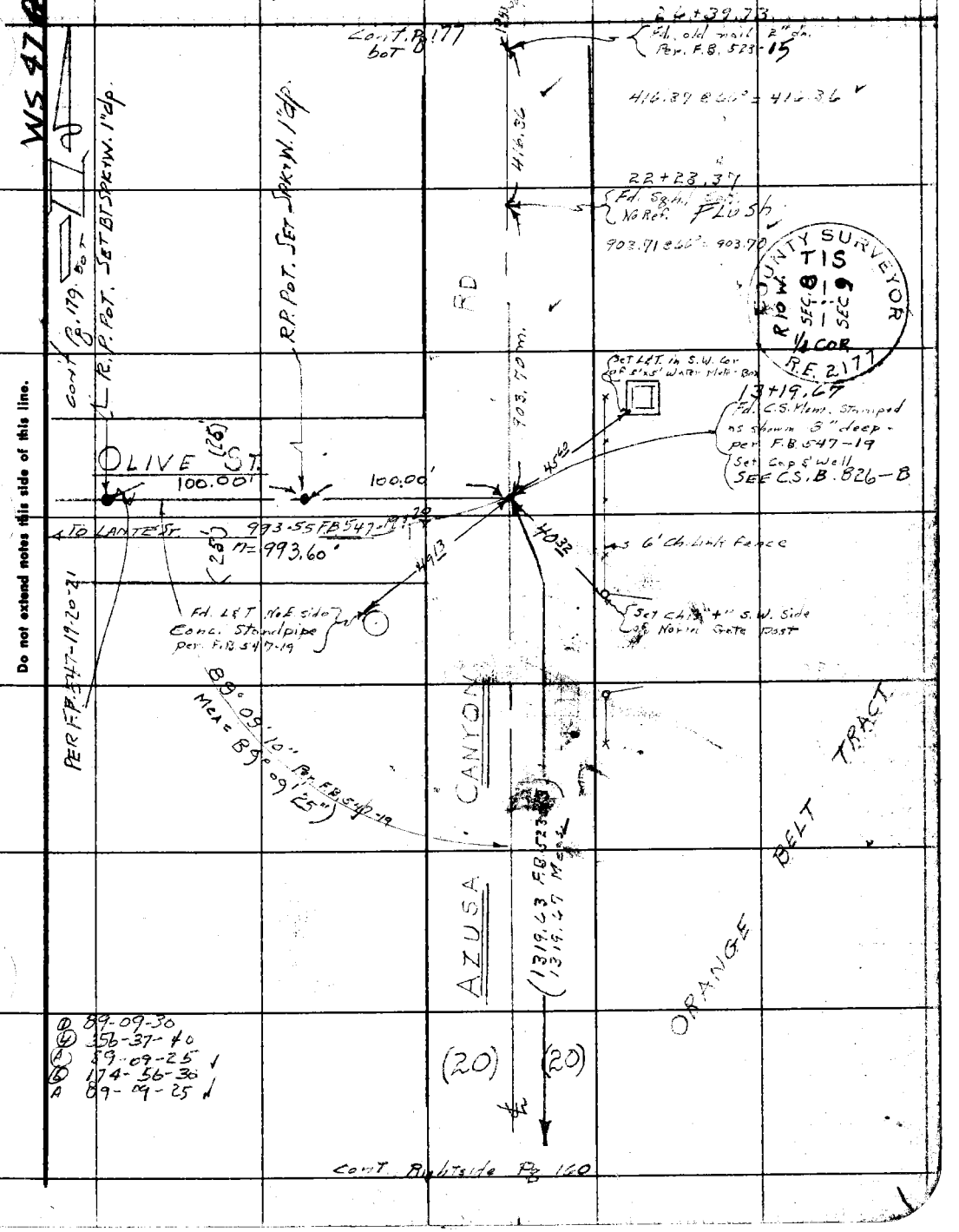

Note: Any Additions or Changes on This Sheet Must be Made or Circled in Red Ink With Date and Name of Person Making Change.

Do not extend notes this side of this line.

RETURN TO
LOS ANGELES COUNTY ENGINEER
LOS ANGELES COUNTY ENGINEERING BLDG.

76F3098 CE #247—3

F.B. ~~1152~~ Pg. ~~16~~

CONT PG 162 L. SID B-0

15+72 @ 155.73

L-O-LOPEZ
LR. 399-6
CS B. 2112

155.75 Rec.

TO SPK IN THIN PORT. PROPOSED

Nothing Set

Fd. NAIL 1" deep PER Pg. 9.

Fd 2" I.P. Wood PLUG IN CONK FL. PER Pg. 9 LR. 399-6 SW COR. LOT. 1.

19.98

Proposed R/W

50

REC. = N 0°03'E 151.48 LR. 399-6

167.06 @ 74 = 167.07

Proposed R/W

50'

M = 316.001

IRWINDALE

160.14 MEA (167.48 LR. 399-6)

M = 167.07

167.09 Pg. 9

25+06.17 fr. South of 100 Going East

ANGLE POINT SET

Bt. SPK with 2" Brass Cap Set on Line Established from East Established Fence Found 2" Property Cors SW & SE. Cor of L.O. LOPEZ LOT SE. Cor LR. 399-6

178°07'-15" ✓

M = 90°00'30" Rec. 90°

R = N 89°57'W PER LR 399-6 as per CS B 2112

1/4 & 1/4 SECTION LINE

CENTRAL (PRIVATE) ST

M = 860.50 TO POT.

Prod SET 3/4" I.P. TAG 12" Deep.

50.00

50.00

50.00

M = 6.93

1355.67 Pg. 8

R.P. Pot SET Bt. SPK in Fl.

TRANSIT LINE PER Pg. 8 Pg. 9 & CS B 2112

CONT PG 111 BOT

M = 89°17'57" ✓
89-17-45 Pg. 8

PER LR 399-6 PER CS B 2112 LINE 10 ft SOUTH OF FOUND PIPE 1/4 Rec. LOT OF LOPEZ PROP. PER LR 399-6

AVE.

M = 1165.26 (1165.30 Pg. 9) TO CENTER OF DEC.

S 0°07'25" W MAP

CONT PG 114 R.S.

① 90°00'30"
② 360-02-00
③ 90-00-30 ✓
④ 180-03-00
⑤ 90-00-30
⑥ 178-07-10
⑦ 90-17-50
⑧ 178-07-13 3/3 ✓

① 89-18-00
② 357-11-50
③ 89-17-57 1/2 ✓
④ 175-47-40
⑤ 89-17-56 3/3 ✓

POT.
Fd BT. SPK + TIN
1/2" deep PER Pg. 9.
SEE CS B. 2112
24+99.24 fr. S.

RETURN TO
LOS ANGELES COUNTY ENGINEER
O LOS ANGELES COUNTY ENGINEERING BLDG.

Do not extend notes this side of this line.

Note: Any Additions or Changes on This Sheet Must be Made or Circled in Red Ink With Date and Name of Person Making Change.

WS 47 B-3

PWFB 1530 407

Notes Ck'd by W. Brenner	Survey of IRWINDALE AVE
Map No. B2644	JN 0075.62 Tape 0158 Std 68 °F
Office Work Ichien	Surveyed by H.E. GRANQUIST
Checked Brenner	Notes H.E.G. Date 8-26-58
Date May 1959	Indexed C. Johnson

F. B. [illegible] Pg. [illegible]

88-05-20
352-21-20
88-05-20
168-32-10
88-05-22

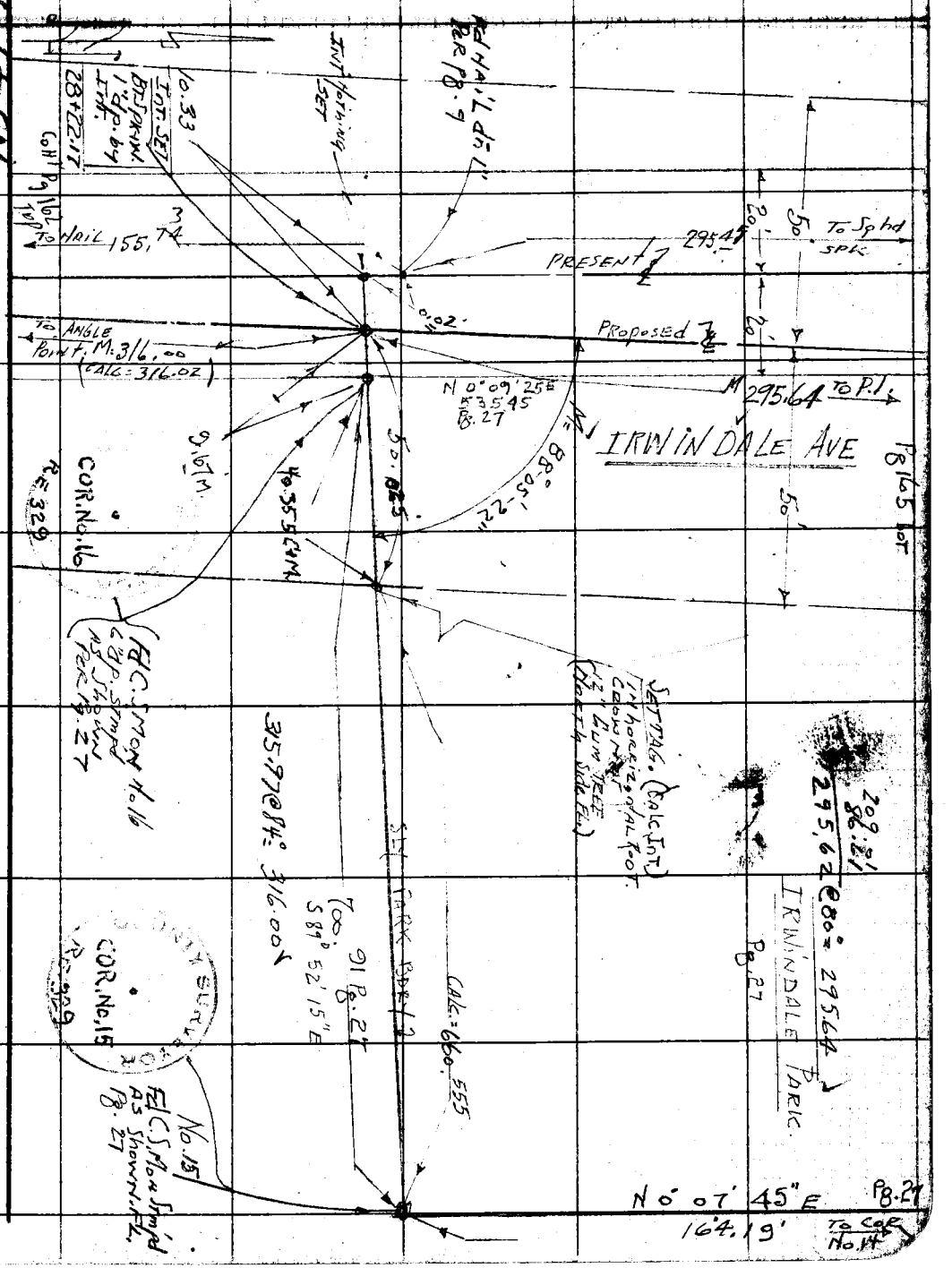

Note: Any Additions or Changes on This Sheet Must be Made or Circled in Red Ink With Date and Name of Person Making Change.

Do not extend notes this side of this line.

RETURN TO
LOS ANGELES COUNTY ENGINEER
TO LOS ANGELES COUNTY ENGINEERING BLDG.

76F309S CE #247

PWFB 1530

Cont Pg. 167 bot 408, 409

F.B. 452 PG. 164

PARCEL 3 R 514.32
34+89.74
ANGLE PT. BTSPK W+T. 1"Dp
Pg 166

TO INT HYDALGO ST. (20')

TO C.E. MON. (20')

230.89 M
230.94 CALC. Pg 106, 106

264.93
264.98 Pg 106

IRWINDALE

88°27'-35"

176°55'10" CALC.

CONC. WALK

0.8±

0.5±

SET 3/4" I.P. & Tag. 12" Dp.

50.02'

50.02'

SET 3/4" I.P. & TAG

50.02'

89°57'45" 98 106

Cont Pg. 109
R.S. Fd SPK W+T FL Pg. 106

TO TAG 665.65 (15')

Pg. 106

100.00

34.04

34.12

61.73 M

52.60'

330

FD X SECT.

32.31

9°

Prod SET 3/4" I.P. & TAG 12" Dp.

JUAREZ ST.

93°07'20" 50'

1.85

(1.00)

61.40

34+55.62
INT.
SET BTSPK W
FL. 64 INT

Fd C. ENGR MON IN WELL
Stmpd as Shown Pg. 106 & 166

97.56'

PROPOSED

PRESENT

131.48' M.M. SPACE MAP.

Fd MON 6" DP Pg. 24

FD X Tip Post

86-52-40
147-30-50
86-52-42
161-16-19
86-52-41

33+58.06
Fd BT SPK W
1/2" Dp Pg 166

COR. No. 1

20.00

RE 329

INT. Fd BTSPK+W 1/2" Dp Pg 166

PARCEL 31
Pg. 166
1) 93°07'-20"
2) 372-29-30 1/2
3) 93-07-22 1/2
4) 198-44-40
5) 93-07-26 1/3

INT.
SET 3/4" I.P. & TAG
6" DP. by Calc
dist.

37.15

CYM 50.07

144.50 TO COR #2 Pg 24

3.08

35.07 M

240°

89°57'39"

12.72

5.22

52°42'

Fd SW+T FL. Pg 106

IRWINDALE PARK

Pg 24

6 B5.63 Pg. 106

1290

Fd Sm. SPK+T Pg. 106
FL.

90°02'30" Pg 165

Pg. 165

TO P.I.

Pg 165 Top.

WS 47 B-3

RETURN TO
LOS ANGELES COUNTY ENGINEER
O LOS ANGELES COUNTY ENGINEERING BLDG.

Do not extend notes this side of this line.

Note: Any Additions or Changes on This Sheet Must be Made or Circled in Red Ink With Date and Name of Person Making Change.

PWFB 1530

410

Notes Ck'd by W. Brenner	Survey of IRWINDALE AVE
Map No. B 2644	JN 0075.62 Tape 0158 Std 68 °F
Office Work Ichien	Surveyed by H.E. GRANQUIST
Checked Brenner	Notes H.E.G. Date 5/26/58
Date May 1959	Indexed C. Johnson

F. Book 152 Pg. 45
① 175-02-30
④ 340-09-40
⑥ 175-02-25
⑥ 330-14-40
Ⓐ 175-02-26 ✓/3

W 5 47 B-3

Note: Any Additions or Changes on This Sheet Must Be Made or Circled in Red Ink With Date and Name of Person Making Change.

Do not extend notes this side of this line.

RETURN TO
LOS ANGELES COUNTY ENGINEER
700 LOS ANGELES COUNTY ENGINEERING BLDG.

CONT Pg 166+164 bot. L.S.

153.72 @ 82° = 153.73
86.61
240.34

31+17.72 Ahead
31+17.81 back
P.E. SET 3/4" I.P. TAG 15" DP. AS PER STAKE MAP.

CONT Pg 166+164 L.S.

TANGENT POINT

TOTAL Tangent Period 240.34

MEANDER MAP 240.00

PRESENT

32+04.33

50.00

EC SET 3/4" I.P. + TAG 15" DP.

SET 3/4" I.P. + Tag. 12" DP

SET 3/4" I.P. + Tag. 12" DP

IRWINDALE

PREMIX R.P. SET BT SPK + W.F.L.

Pvmt

M=175°02'25"

100.00

SET 3/4" I.P. + TAG. 12" DP

SET BT SPK + W.F.L.

SET SPK PER MAP 6'3" from North

Flush

51.87

20

48.13

36.62

76

EXT. not SET.

Δ=4°57'35"
R=2000'
T=86.61
L=173.13
Extr.=1.87

100.00

PARKING LOT.

SET BT SPK + R.P.

AVE.

175°02'30
97-3-45

SET 3/4" I.P. + Tag. 12" DP

50.

MEANDER MAP 295.47
MAP 295.45 TOTAL = NOTHING SET

PROCEED

30+31.20
B.C. Set 3/4" I.P. at 50.00
P.T.P.

SET 3/4" I.P. + Tag. 12" DP.

295.43 @ 80° = 295.45

TOTAL TANGENT 295.47

CONT Pg 163 R.S.

Pg. 163

76F309S CE #247—3-57

RETURN TO
LOS ANGELES COUNTY ENGINEER
700 LOS ANGELES COUNTY ENGINEERING BLDG.

Note: Any Additions or Changes on This Sheet Must be Made or Circled in Red Ink With Date and Name of Person Making Change.

Do not extend notes this side of this line.

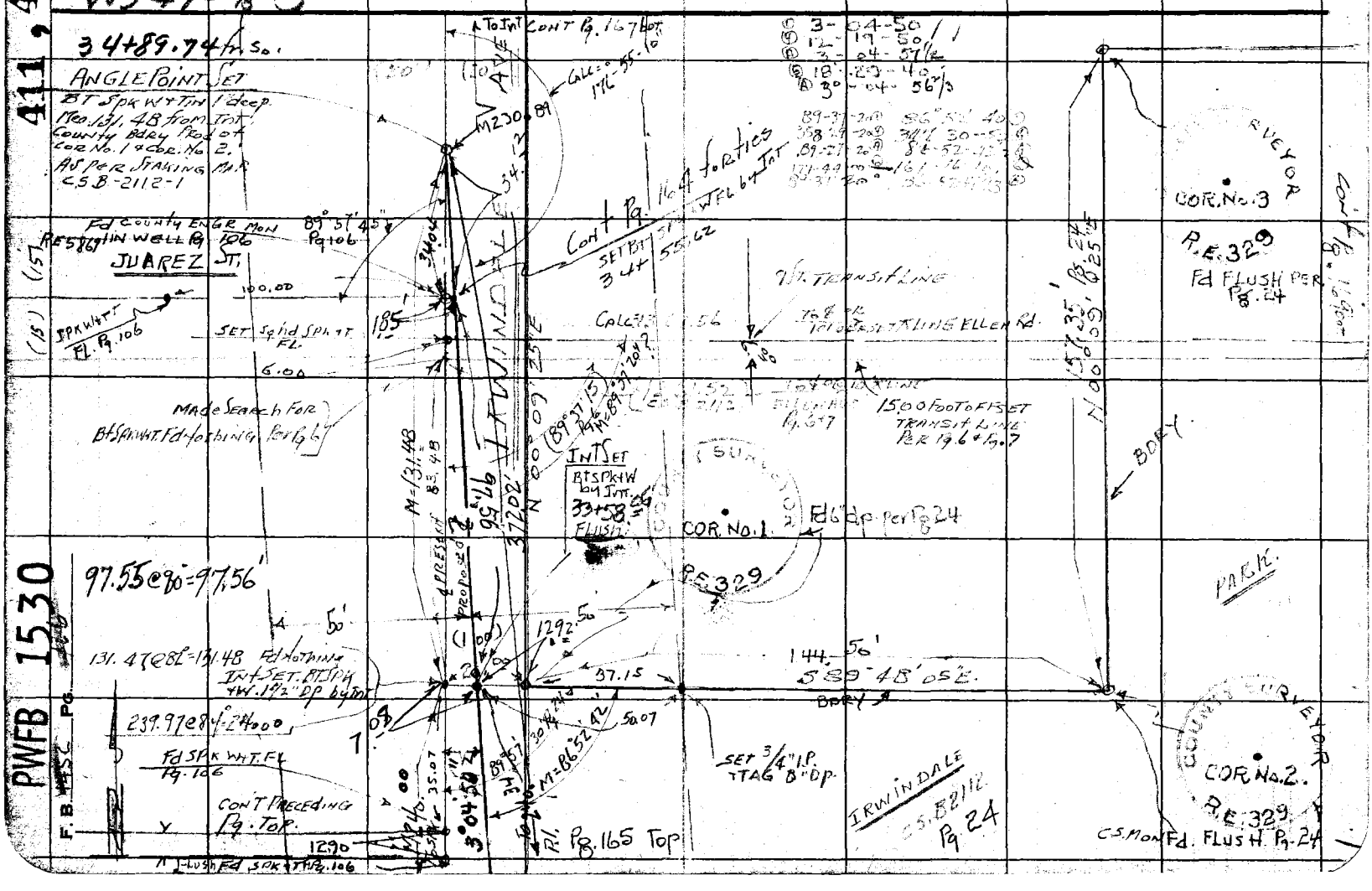

PWFB 1530

411, 412

PWFB 1530 413

Notes Ck'd by W. Brenner	Survey of IRWIN DALE AVE
Map No. B2644	JN 0075.62 Tape 0158 Std 68 °F
Office Work Ichien	Surveyed by H. E. GRANQUIST
Checked Brenner	Notes H.E.G. Date 5/1/58
Date May 1959	Indexed C. JOA[illegible]

F. B. [illegible] Pg. 767

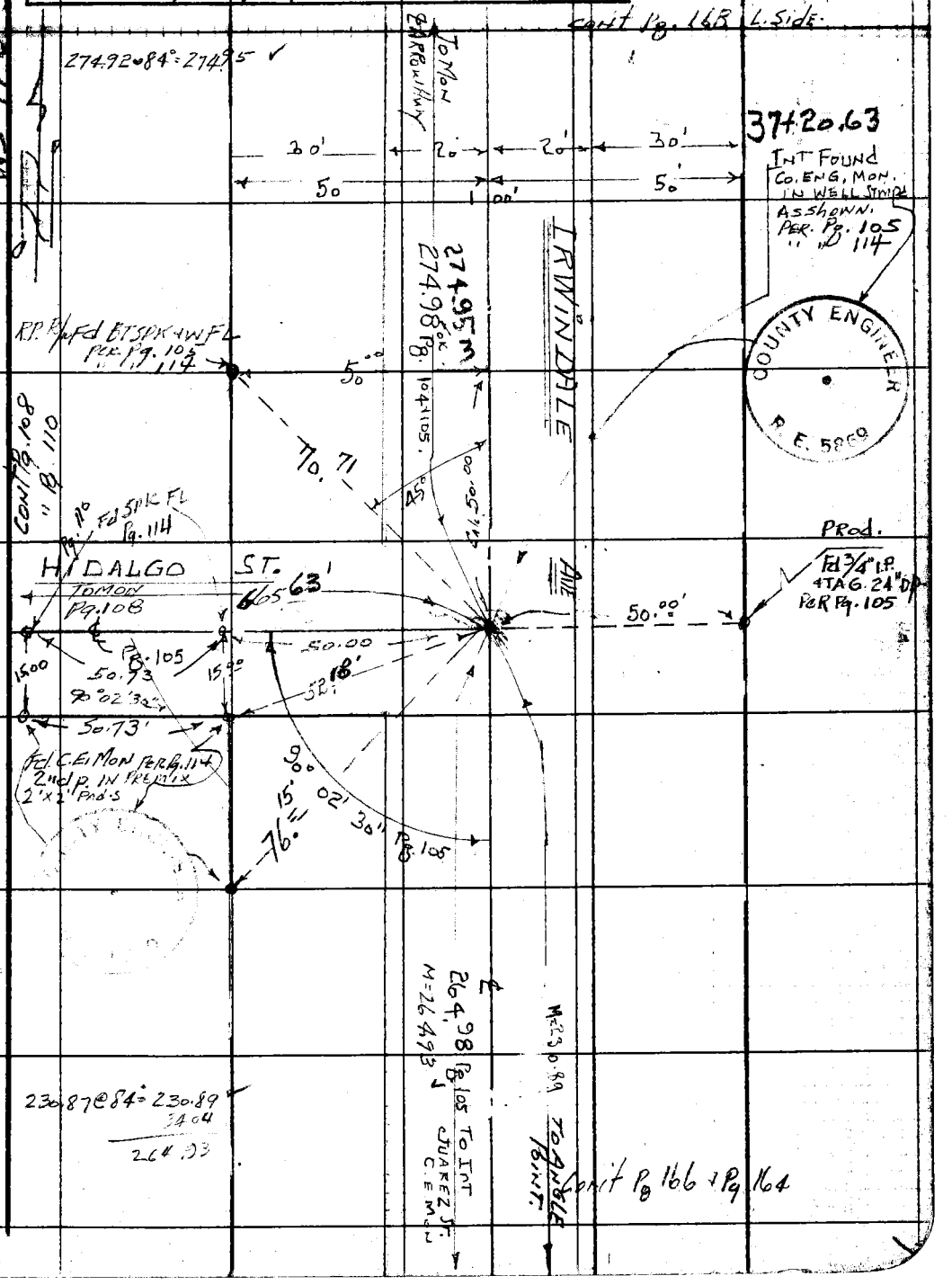

Note: Any Additions or Changes on This Sheet Must be Made or Circled in Red Ink With Date and Name of Person Making Change.

Do not extend notes this side of this line.

RETURN TO
LOS ANGELES COUNTY ENGINEER
700 LOS ANGELES COUNTY ENGINEERING BLDG.

76F309S CE #247—3-7

RETURN TO
LOS ANGELES COUNTY ENGINEER
700 LOS ANGELES COUNTY ENGINEERING BLDG.

Note: Any Additions or Changes on This Sheet Must be Made or Circled in Red Ink With Date and Name of Person Making Change.

Do not extend notes this side of this line.

414

WS 47 B-3

TRACT No. 11220
MB 179-17

(1) 91-10-00
(2) 364-40-00
(3) 91-10-00
(4) 187-00-00
(5) 91-10-00

R: N89°36'E

S84°50' E: N0°46'45" E

T.R. = N88°49'15"
R = 26.03
L = 40.35

MADE SEARCH FOR 2" IP PER Rd DEPT F.B. FQ 920-11 FOUND NOTHING

(50') AVE.

CONT PG. 178 TO PG. 179

(50')

1" Conc FL Marked 1/4 Cor. Sect. Cont. Iron Pipe Mark. Stamped A AZUSA I-12 R.M. No. 1, 1957 Set by RE 38619 Per FB 948 Pg. 93-94

R.M. No. 1 BB A 3" Brass Cap Stamped

To ANGLE PT AZUSA I-12-A 1339.92

To SPK-IT 645.68 M

CONT PG. 183 bot.

To PT 20'

1382.37

(30')

(1) 88° 50'00
(2) 355-20-10
(3) 68-50-03½
(4) 173-00-20
(5) 88-50-03/13

1374.67

A SEC. COR. FOUND: STND 2" BR. CAP RC S. MON IN WELL. STAMPED AS SHOWN. THIS POINT USED AS TRAVERSE STATION AZUSA J-12 PER EB 948 Pg. 93-94. SEE FB 1352-A, 104. + Pg. 6 FB 547-15

39+95.61 ft. So.

T1S. SEC. 4

R-10 W

SEC. 9 1/4 COR RE 21 77

ARROW HWY.

M = 91°10'00"

M = 88°50'00"

M = 89°57'28"

M = 39° 39' 35"

M = 1364.85 To INT 10' OFFSET LINE

94.875'

57.06'

96.58' TANG.

(50')

(1) 90-02-40
(2) 360-10-00
(3) 90-02-30
(4) 180-15-40
(5) 90-02-36 1/3

CONT PG. 172 L.S.

PWFB 1530

F.B. 1352 PG. 1-6

Fd L+T PB 104
CONC SLAB
GAS STATION.

IRWINDALE

(30')

274.98'

CONT PG. 167 TOP.

(20')

(20')

(30')

39+38.55
POT SET BT SPK
4 W. 1/2 UP

Fd R.M. No. 2 ESTAMPED SAME AS R.M. No. 1, 1957 SURV. CONT. FB 948 Pg. 93-94

Lunch STAND.

3" Fd COPPER bad in MORTER JT brick facing 4 ft up.

(1) 89-57-20
(2) 359-49-50
(3) 89-57-27½
(4) 179-44-50
(5) 89-57-28

PWFB 1530 415, 416

Notes Ck'd by W. Brenner	Survey of IRWIN DALE AVE
Map No. B 2642	JN 0075.62 Tape 0158 Std 68 °F
Office Work Ichien	Surveyed by H.E. GRANQUIST
Checked Brenner	Notes HEG Date 5/21/58
Date May 1959	Indexed C. Johnson

F. B. 432 PG. [illegible]

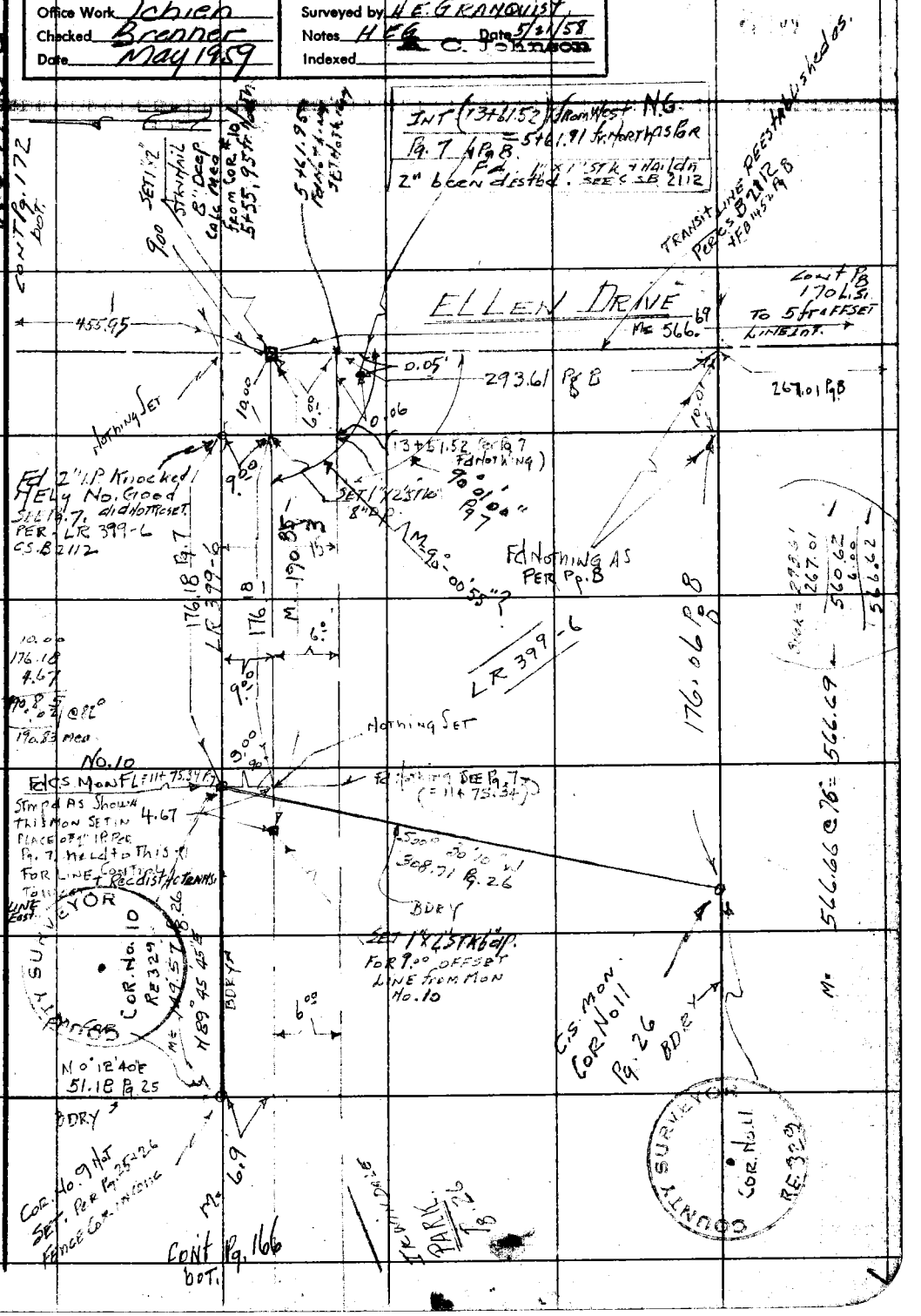

Note: Any Additions or Changes on This Sheet Must be Made or Circled in Red Ink With Date and Name of Person Making Change.

Do not extend notes this side of this line.

RETURN TO
LOS ANGELES COUNTY ENGINEER
700 LOS ANGELES COUNTY ENGINEERING BLDG.

76F309S CE #247-3

PWFB 1530 417

F. B. 452 Pg. 178

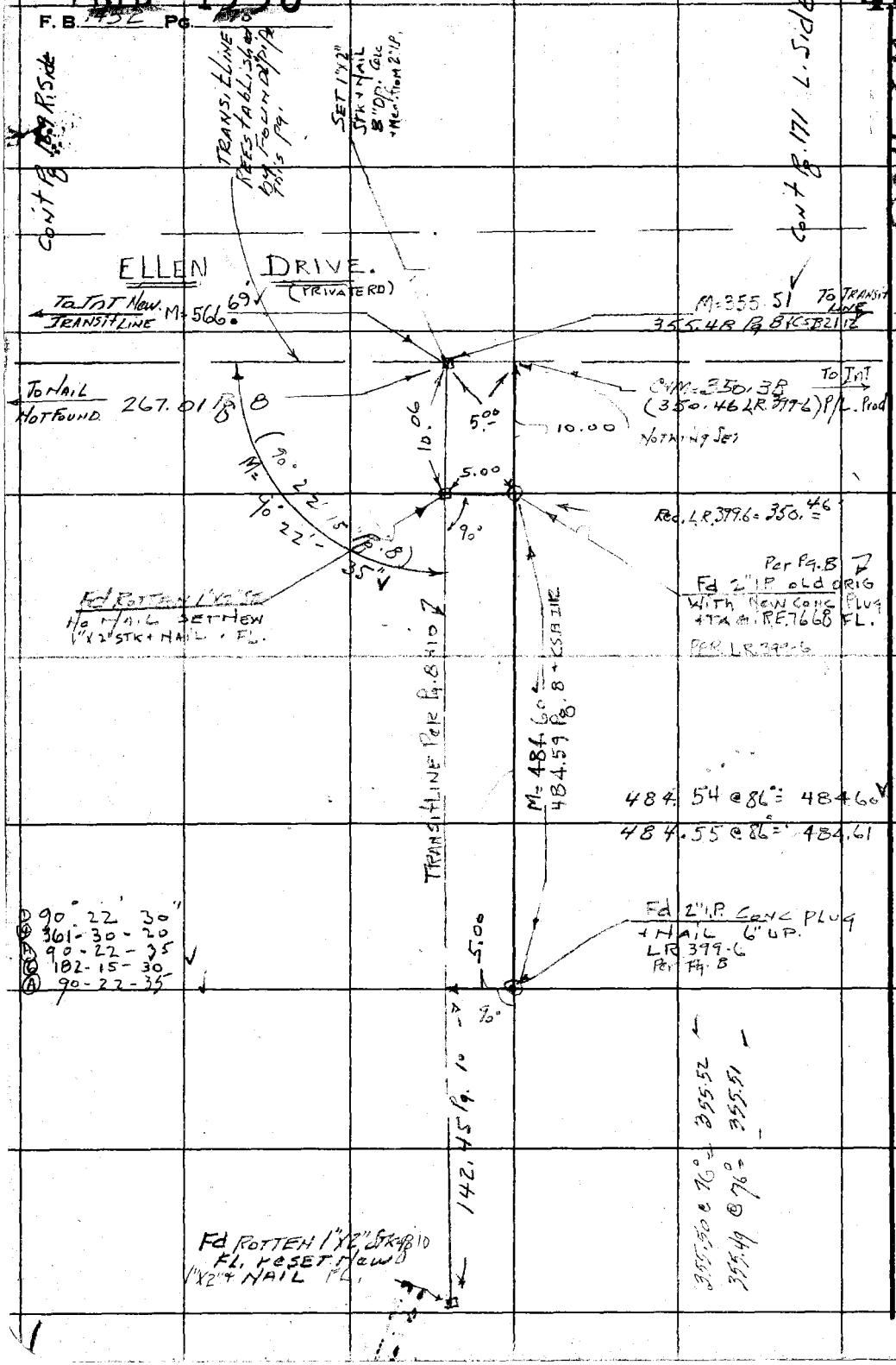

RETURN TO
LOS ANGELES COUNTY ENGINEER
700 LOS ANGELES COUNTY ENGINEERING BLDG.

Do not extend notes this side of this line.

Note: Any Additions or Changes on This Sheet Must be Made or Circled in Red Ink With Date and Name of Person Making Change.

PWFB 1530

418

Notes Ck'd by W. Brenner	Survey of IRWINDALE AVE
Map No. B2644	JN 0075.62 Tape 0158 Std 68 °F
Office Work Ichien	Surveyed by H E GRANQUIST
Checked Brenner	Notes H E G Date 5/22/58
Date May 1959	Indexed A. C. Johnson

F. B. [illegible] Pg 11

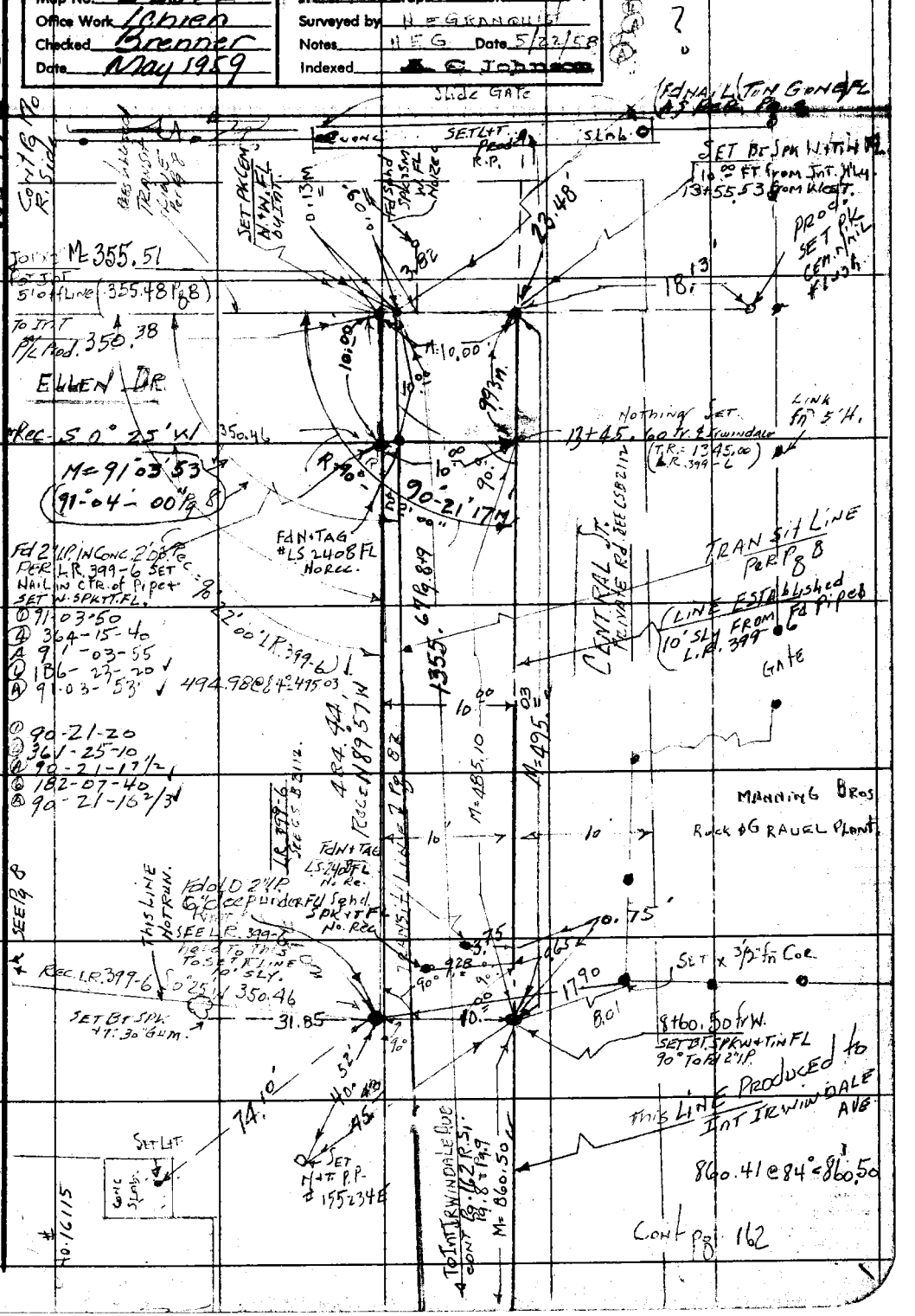

Note: Any Additions or Changes on This Sheet Must be Made or Circled in Red Ink With Date and Name of Person Making Charge.

Do not extend notes this side of this line.

RETURN TO
LOS ANGELES COUNTY ENGINEER
700 LOS ANGELES COUNTY ENGINEERING BLDG.

76F309S CE #247

PWFB 1530

419

F. B. [illegible] Pg. [illegible]

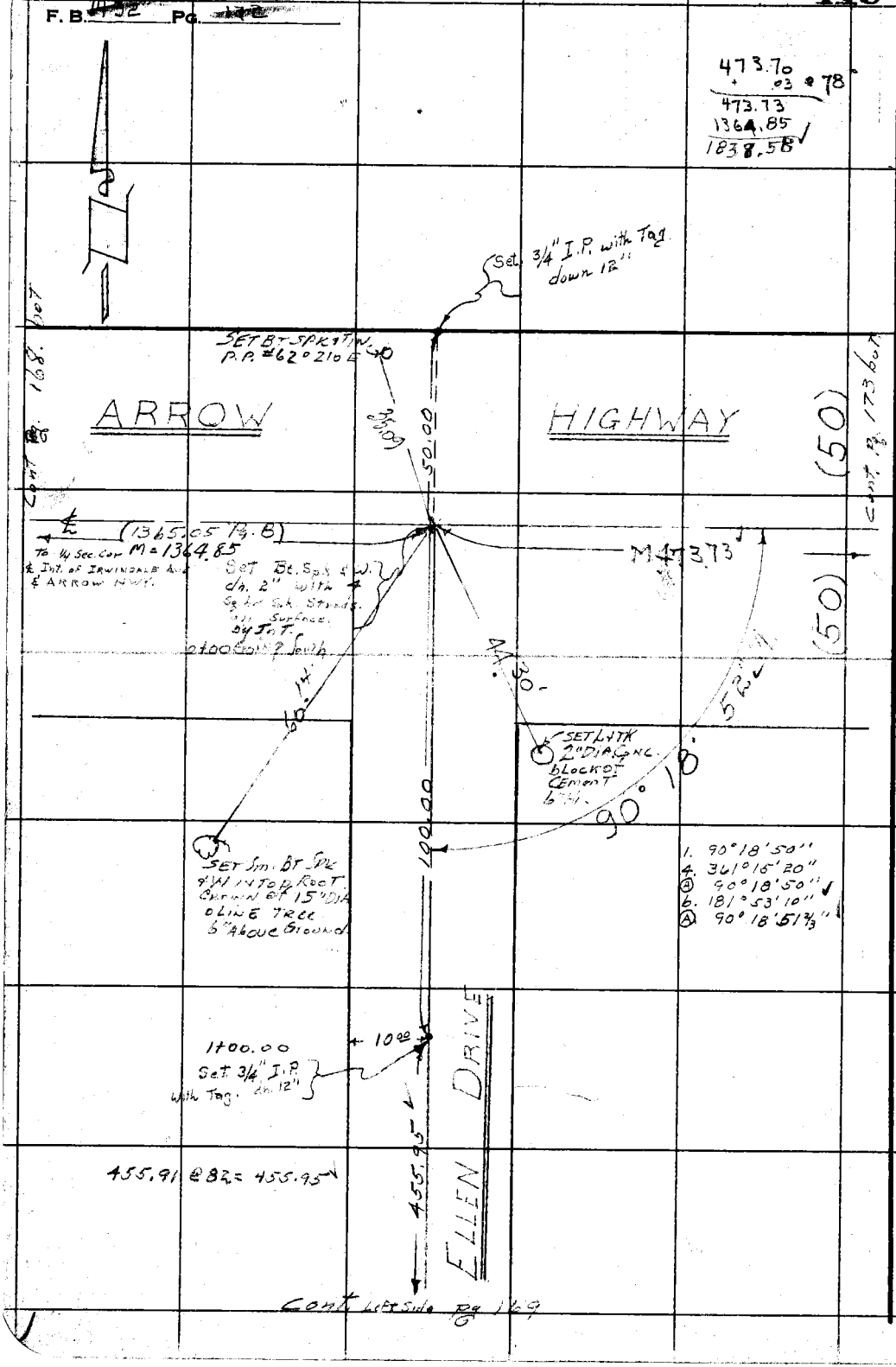

WS 47B-3

RETURN TO
LOS ANGELES COUNTY ENGINEER
700 LOS ANGELES COUNTY ENGINEERING BLDG.

Do not extend notes this side of this line.

Note: Any Additions or Changes on This Sheet Must be Made or Circled in Red Ink With Date and Name of Person Making Change.

PWFB 1530

420

Notes Ck'd by W. Brenner	Survey of IRWINDALE AVE
Map No. B 2644	JN 0075.62 Tape 0146 Std 68 °F
Office Work Ichien	Surveyed by H. E. Grandquist
Checked Brenner	Notes H.E.G. Date 6/10/59
Date May 1959	Indexed C. Johnson

F. B. [illegible] Pg. [illegible]

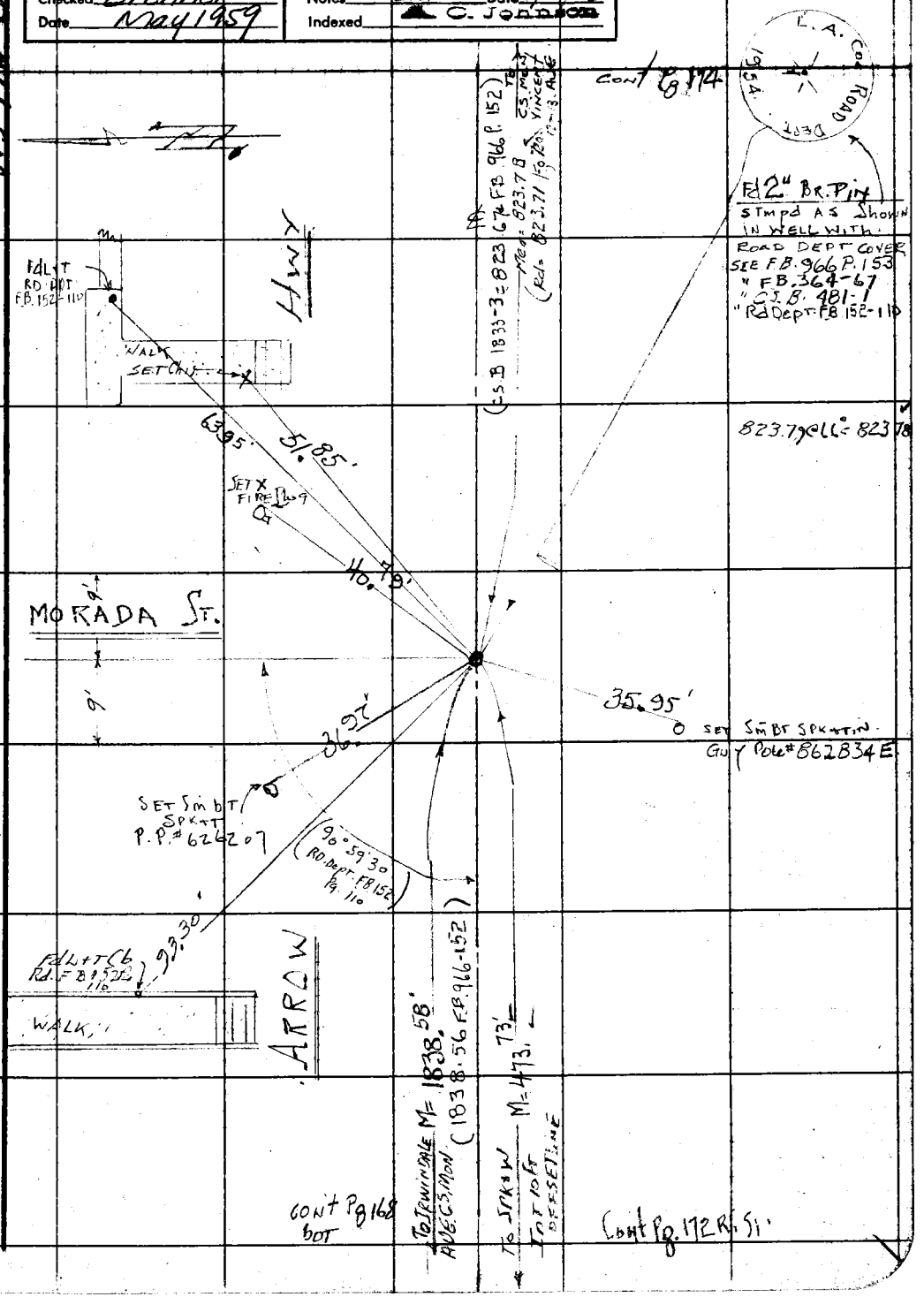

Note: Any Additions or Changes on This Sheet Must be Made or Circled in Red Ink With Date and Name of Person Making Change.

Do not extend notes this side of this line.

RETURN TO
LOS ANGELES COUNTY ENGINEER
700 LOS ANGELES COUNTY ENGINEERING BLDG.

76F3095 CE #247—3-57

F. B. ~~HSC~~ Pg. ~~114~~

WS 47 B-3

CONT PG. 175 BOT.

807.44
59.78
867.22
06
867.28 @78°

TOWSPK-M.P.W.P.

TO "LGR." Pg. 176

25'

M= 867.28
867.21 F.B. 966 Pg. 152

PROPOSED
PER C.S.B. 1833-SA3
" C.S.B. 2346-4

M 2660.96'

COUNTY SURVEYOR
T. 1 S.
R. 13 E.
SEC. COR.
63

SECTION COR.

Fd. C.S. MON. IN WELL WITH COVER
Stmpd as Shown, PER C.S.B. 1833
F.B. 966 P. 151 F.B. 948 P. 91.
F.B. 1819 P. 114
"TRAVERSE STA. AZUSA"

RETURN TO
LOS ANGELES COUNTY ENGINEER
900 LOS ANGELES COUNTY ENGINEERING BLDG.

Do not extend noted this side of this line.

Note: Any Additions or Changes on This Sheet Must be Made or Circled in Red Ink With Date and Name of Person Making Change.

① 91-00-10
② 364-01-00
③ 91-00-15 ✓
④ 186-01-30
⑤ 91-00-15 ✓

POT. SET Sq hd Spk
FL.
SET X IN base of
ST. SIG. Post

ARROW

HWY.

(30')

M= 91°00'15"
FB 966-152
FB 919-114
91°00'15"
56.70

1503.47 To
CLYDEBANK

CONT FB. 966 Pg. 154

CS.B 1833-3

TO RD. DEPT. M= 823.78'
MON.

(50')

M= 90°
54.01
FB. 966-152
90°45'
68.09'
37'
64.95'
69.38'

SET X IN ST. base
SIG. LIGHT POST.

SET X IN STEEL
base Signal
Light

CONT Pg. 173 TOP.

R.M. No. 1
Fd. Stnd Br. Cap Mon. 18" DP.
Mtkd. A.Cont. Sys. REF. Mon.
Stmpd R.M. 1, AZUSA J-12, 1957
R.E. 5869.
PER FB 948 Pg 91

R.M. No. 2
Fd Stnd L.A.C. Control
Sys. REF. Mon.
Mtkd. L.A.Co. Surv. Cont. Sys.
Stmpd R.M. 2. AZUSA J-12
1957. R.E. 5869

VINCENT AVE.

135.02'

135.01 @76° 135.02

(25')

(25')

CS.B. 1833-3
POT Fd Sq in T. FL. F.B. 966-152

TO 1/4 COR.
1197.78
FB 966-152

CONT FB 966 Pg 151

① 90-04-40
② 360-18-30
③ 90-04-37 1/2
④ 180-27-40
⑤ 90-04-37 1/2

PWFB 1531 949

Notes Ck'd by W. Brenner
Map No. B2622
Office Work Chien
Checked Brenner
Date May 1959

Survey of Irwindale Ave
JN 0075.62 Tape 0143 Std 68 °F
Surveyed by H.E. Gregory
Notes H.E.G. Date 61 F.B.
L. C. Johnson
Indexed

F.B. Pg. 75
① BB-27-20
④ 353-49-20
Ⓐ 88-27-20
⑥ 170-44-00
Ⓐ 88-27-20

Cont Pg. 176 bot

TOWER
INT POWERLINE PA Nothing Per F.B. 966-157 SET 1 Nothing
To Pl. Cor
M = 1330.50
1330.43 FB 966-157
M = 88°27'20"
SET TAG
Fd X in Conc Basy To High Tension Line Tower Per FB-966-156
74.13 TANG
60.90 FB 966-157
ROCK CONE Rec. by Constr. of Rd.
SET No. 1 IN 2"x4" STK Flush by Ties Per FB 966 Pg. 156
SET TAG
Fd 3/4" I.P. Br. Pin FL. Per F.B. 966-156 & 156A
SET Copper brad IN 2"x4" STK FL. OPP. NAIL.
M = 1600
SET TAG
1337.50 FB 966-156A
NEWBURGH ST.
Fd 2"x2" Stk & Nail FL. No Rec.
Int Set Punch Mark in Edge of Fd 3/4" I.P. by Int
8.87
63.85
Fd Lit
Fd Lit Tang
POT WIGGLE POINT
Bet SE Cor Sec 4 & East 1/4 Cor Sec 4
VINCENT AVE
M = 447.18 FB 966-156A
Fd Int FB 966-156A
SEC. 4 T1S. R10W.
447.18 @ Norm
Fd 3/4" I.P. Cem. Plug & Cop. Pin 806" Per F.B. 966-155 This Pt. checks Ties Per Above F.B.
Fd Lit
M = 88°27'20"
FB 966-155
NEW ℄ LINE BET. SECTION COR. & 1/4 COR. Proposed ℄
F.B. 966-155 1332.86 To Int L+T Rd.
27.38
SET TAG.
LAXFORD Rd
60.70
Cont FB 966-155
Fd Lit
SET Wire Spk. 6" dp FL. With Fd. Pipe by Int
0.05
M = 8672.8
① 88°27'20
④ 353-49-00
Ⓐ 88°27'15
⑥ 170-43-30
Ⓐ 88-27-15

Pg 174

Note: Any Additions or Changes on This Sheet Must be Made or Circled in Red Ink With Date and Name of Person Making Change.

Do not extend notes this side of this line.

RETURN TO
LOS ANGELES COUNTY ENGINEER
700 LOS ANGELES COUNTY ENGINEERING BLDG.

76F3095 CE #247 — 5 7

PWFB 1531 950

F. B. [illegible] Pg. [illegible]

ANGLE POINT
Fd C.S. MON Stmpd
WAS SHOWN PER
FB. 1819 Pg 108
& C.S.B. 2346-4 SEE C.S.B. 178
SET WELL WITH COVER ALSO 4" 2FT.
6/23/58 TANG. BT. SPK & W
FLUSH. NLY SWLY
& NWLY & ELY.

Ⓐ BB-59-00
Ⓑ 355-56-00
Ⓒ 88-59-00
Ⓓ 173-54-00
Ⓐ 88-59-00

TOT fr. SOUTH

SET LTK IN
MON. 6" INTO
Prod. WEST
SEE: FB. 966-
CALL FOR 1" P. WHICH
WAS FOUND OUT
FB 1819 Pg. 108 IN END.
PROCESS OF SETTING MON.

WS 47 B 13

COUNTY SURVEY

R.E.

16" Deep

(179° 34' 30" FB. 1819 Pg. 108 & C.S.B. 2346-4)

CONT Pg. 181 bot

(40') GLADSTONE AVE. (40')

Adopted Proposed
FB. 1819 Pg. 108
& C.S.B. 2346-4

To 3/4" I.P. M=1327.32

CALC 1350.78 Pot

180°

To Pot M=1290.43
(1290.29 FB 1819 Pg 107)

(4')

PER FB 1819 Pg. 108
& FB. 966-P.157

M=BB-59-00
88-59 FB 1819 Pg 108 966-157

M=0.17

TRANSMISSION LINE OR PROD PIPELINE ST.

95.13
92.52'
71.90
67.71'

Present Cb.

Conc. Drill SET TAG.

SETLT.

To be constr.

COUNTY SURVEY
T 1 S
R-10 W
4 3
1/4 COR
R.E. 2171

FD C.S. MON. 12" DP
Stmpd AS SHOWN.
" PER FB. 1819 Pg. 108
" " FB. 966-Pg. 157
SEE. C.S.B. 1833-3
" C.S.B. 2346-4
" C.S.B. 178
1330.43 @ 76° = 1330.50

64.83
(C.S.B. 1833-3)
M=2660.81
2660.96

75
80.
71.49'

VINCENT AVE.

87.94'

Fd Solid
W.T.R. B.L.
PARKING
PIVOT PAD
Curb Road

M=1330.50

EASTERLY LINE OF SEC. 4

NOTHING SET.

30.16'

SET TAG
C6.

70°

TO TRANSM.

(40')

CONT Pg 175 TOP

RETURN TO
LOS ANGELES COUNTY ENGINEER
900 LOS ANGELES COUNTY ENGINEERING BLDG.

Do not extend notes this side of this line.

Note: Any Additions or Changes on This Sheet Must be Made or Circled in Red Ink With Date and Name of Person Making Change.

PWFB 1530

421

Notes Ck'd by W. Brenner	Survey of IRWINDALE AVE
Map No. B2644	JN 0075.62 Tape 0146 Std 68 °F
Office Work Ichien	Surveyed by H.E. Granquist
Checked Brenner	Notes New Main Date 6-5-58
Date May 19.59	Indexed C. Johnson

F.B. [redacted] PG [redacted]

LA County Surv. Cont Sys
TRAVERSE STATION
AZUSA H-12

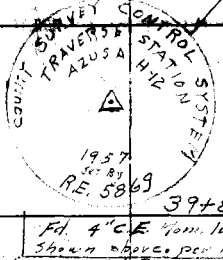

Note: Any Additions or Changes on This Sheet Must be Made or Circled in Red Ink With Date and Name of Person Making Change.

Do not extend notes this side of this line.

RETURN TO
LOS ANGELES COUNTY ENGINEER
700 Los Angeles County Engineering Bldg.

W/S 47 A-3

Δ 139-28-00
Φ 278-56-00
A 139-28-00
R.M. No. 1
Fd I+T Long. Base
To Tower No
243 D 3
PER F.B. 948-97

NOTE. This Mon
Not Stmpd
As Per F.B.

Fd R.M.
No 2. Stmpd
4" Br. Cap mon
Mikel L.A. Co. SURV
Cont. Sys. 1.4 OP.
PER F.B. 948-97

92.88

ORANGE AVE

139° 28' 00" W

Fd SW+T
P.P. #361552E

39+84.82 Sta

Fd. 4" C.E. Nom. 12" dp. as
shown above. per F.B. 948-97
SEE Rd. Dept. F746-87
IN WELL With Road
dept Cover.

ARROW HIGHWAY

69.55'

42.62

M=1323.27' To TRAV
STA 11 PAM on
ANGLE POINT

(SEE Control Notes for Precise Chain)

℄ TRAVERSE LINE PER F.B. 944-155

TO AZUSA
F.B. AT
HEINZ St.
SEE F.B. 948
19.99

Not Meas
R.L. OP. 09 09 35
F.B. F.T. 96.89

100.02

25°00'

64.02

M=88°53'00"
(Rd=88°23'50")

Sec. 5
Sec. 8

Sec. 4
Sec. 9

(50)

Cont. 178.6

Search Made
Dug hole 4 Ft. deep
Fd Nothing
PER F.B. 523-16

Fd Stmpd
Rd. P.P. Nail.

Fd N W+T.
P.P. #361551E.

1345.09 @ 68° = 1345.09

M=99.96'

R.P. Fd SW+T
Rd. Dept. F746-87
FLUSH

AZUSA CANYON RD.

M=1345.09

Fd Old Nail

718.82 @ 78° = 718.87 Bst Pk
604.36 @ 78 = 604.40 "
1323.27

SEC. 9 T1S R10W.

Φ 88-53-00
Φ 355-32-00
Φ 88-53-00
Φ 173-18-00
Φ 88-53-00

Cont. Top Pg. 161

76F309S CE #247 3-57

PWFB 1530 422

F. B. Pg.

To CS Mon

Cont'd

To Mon

M=665.68
665.63 Pg. 107

Fd Sm. SPK + T
Pg. 107

168 Top.
& Pg. 104
L. Side

20.00

20 20' OFF LINE
Pg. 107

(50')

Fd Sm SPK Pg. 107

654.2174 = 654.24
20.00
665.6672 = 665.68
1339.92

N 89° 36' E

TRACT No. 11220
M.B. 199-17

ANY.

M=1339.92

90° 02' 30"
Pg. 107

STREET

Fd R.M. No. 1.
Stmd 4" LA.Co
Surv. Cont. Sys
REF. M.R.O.K. IN CONC
Fd. Stmp'd R.M. No. 1.
AZUSA I-12-A
1957.
RE 5869
SET 24

Ref. F.B. 948-95

Pg. 1765 4.22
M=654.24

RM. No 2.
Fd L.A.Co. Surv. Cont
Sys Stmd Br Cap
in Conc. at 8"
as per F.B. 948 P. 95
Stmp'd RM. 2
AZUSA I-12-A
1957 Set 24 RE 5869

75.18'

95° 25'

99 23'

86.75'

N 0° 46' 45" E

FOURTH ST.

41° 13' 20"

49.30'

SET
Br. Spk
+T.
PP ±
982829E

M=178° 55' 00"

M 604.40

ANGLE POINT
AZUSA I-12-A
Fd Stmd LA Co Surv
Cont. Sys. Mon. in
Well with LA Co Road
Dept Cover. Mon Stmp'd
AZUSA I-12-A 1957
Set 24 RE 5869
Per F.B. 948 Pg. 95 + 1896
Above Mon. Replace Mon
Per. Road dept. F.Q 720-10

91-13-20 ①
82-26-40 = ②
91-13-20

190° 50' 00 ②
95° 25' 00

178-55-00 ①
355-40-00 = ②
178-55-00 ③
353-30-00 ④
178-55-00 ⑤

ARROW

M: 1329.27
10.04

TO TRAV. FR. AZUSA H-12
AZUSA M.C.R.D.
Pg. 49-15

Fd. Br Spk + T. No Rec
Flush

CONT Pg. 177 R.S.

LOS ANGELES COUNTY ENGINEER
700 LOS ANGELES COUNTY ENGINEERING BLDG.

RETURN TO

Do not extend notes this side of this line.

Note: Any Additions or Changes on This Sheet Must be Made or Circled in Red Ink With Date and Name of Person Making Change.

PWFB 1430 750, 751

Notes Ck'd by W. Brenner	Survey of IRWIN DALE AVE
Map No. 32644	JN 0075.62 Tape 0146 Std 68 °F
Office Work Ichien	Surveyed by H.E. GRANQUIST
Checked Brenner	Notes H.E.G. Date 6/9/58
Date May 1959	Indexed C. Johnson

F. B. [illegible] Pg. [illegible]

WS 46 E-3

Note: Any Additions or Changes on This Sheet Must be Made or Circled in Red Ink With Date and Name of Person Making Change.

Do not extend notes this side of this line.

RETURN TO
LOS ANGELES COUNTY ENGINEER
700 LOS ANGELES COUNTY ENGINEERING BLDG.

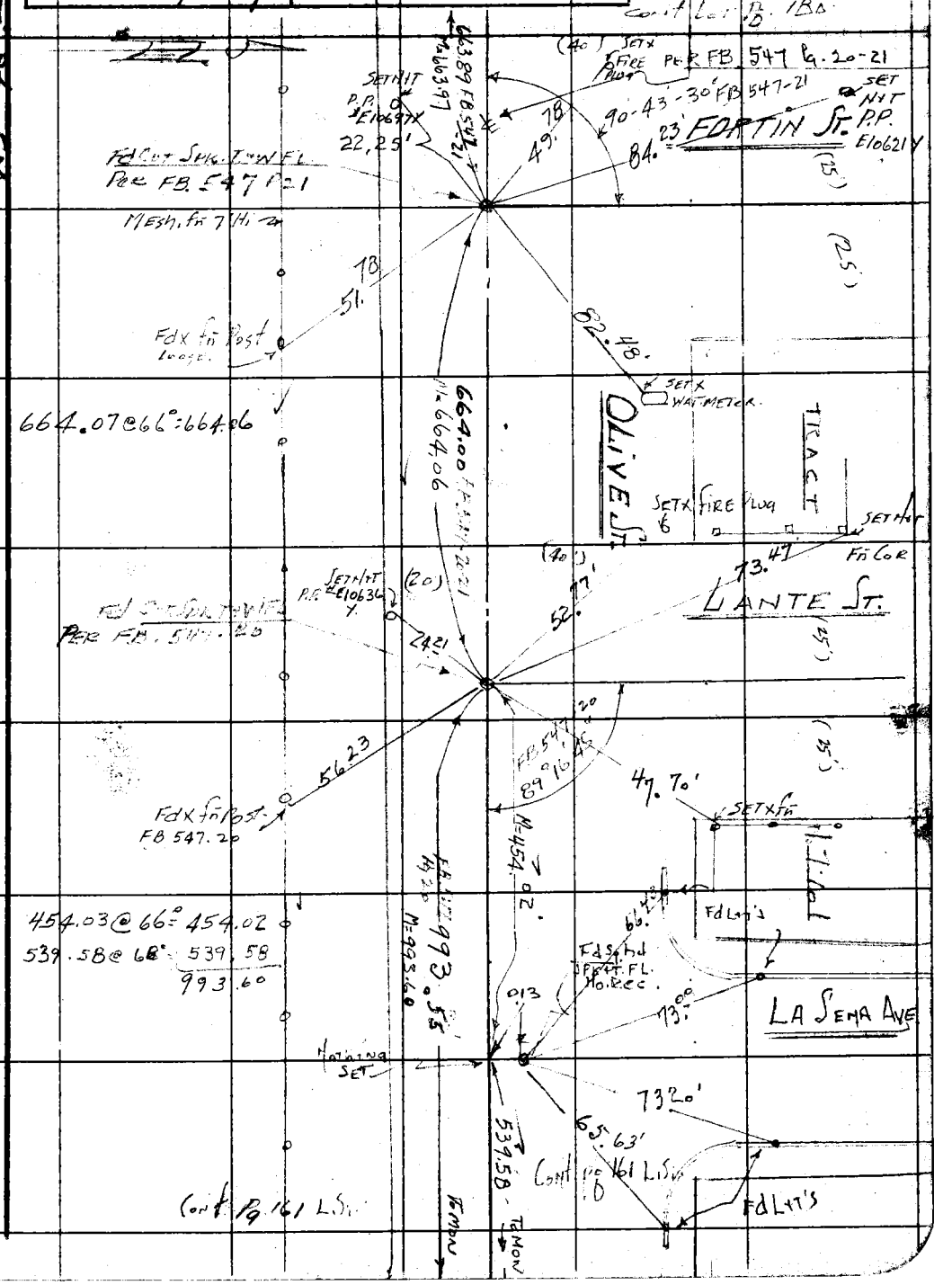

76F309S CE #247—3-57

PWFB 1430

752

F.B. ~~1452~~ Pg. ~~100~~

WS 46 E-3

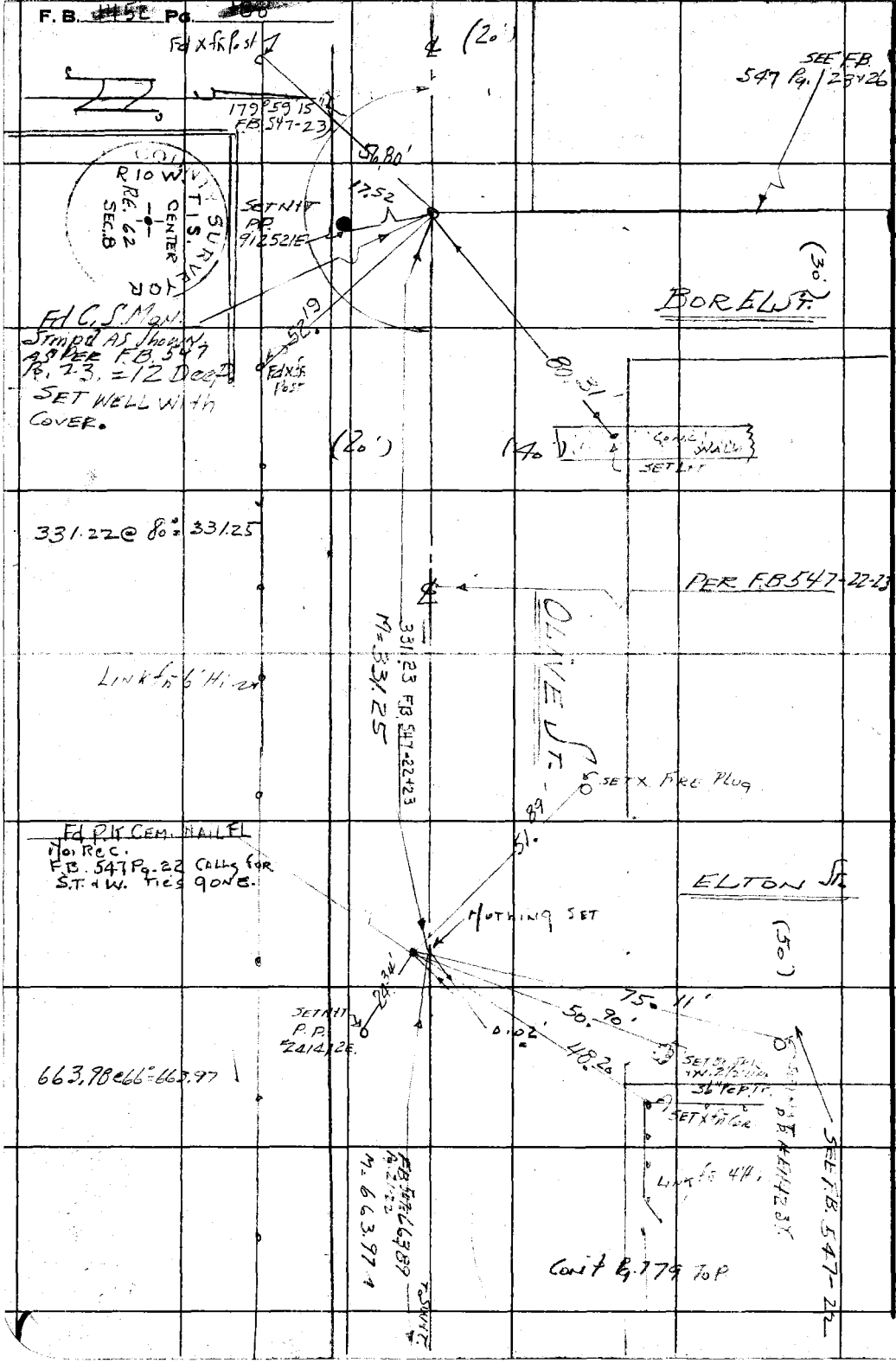

RETURN TO
LOS ANGELES COUNTY ENGINEER
700 LOS ANGELES COUNTY ENGINEERING BLDG.

Do not extend notes this side of this line.

Note: Any Additions or Changes on This Sheet Must be Made or Circled in Red Ink With Date and Name of Person Making Change.

PWFB 1530

423

Notes Ck'd by W. Brenner
Map No. B2644
Office Work Ichien
Checked Brenner
Date May 1959

Survey of IRWINDALE AVE
JN 0075.62 Tape 0146 Std 68 °F
Surveyed by H. E. Grandfield
Notes H.E.G. Date 6/23/58
Indexed C. Johnson

F. B. 1452 Pg. 101

WS 47 R-3

Cont. Pg. 185 bot.

1327.32@92° = 1327.53

GLADSTONE

To Cut Sk. M=1327.53
Within Fl. (1327.38 FB.969-159)

Link fn. 6'H.

Note: property AZUSA Rock + SAND Co. ALL STREET TO NORTH CLOSED.

(40')

(40')

SET Sm. Bt. Spk + P.P. #922703E.

46.16

90°

12.95

16.99

40.70'

SET Punch in x in 2" fn post

Fd 3/4" I.P. Conc Plug + Copper Pin. 12" dp. as PER FB.966-159

RP Pot Fd SW+T FB 966-159 Flush. Point

36.89

WIGGLE Point bet Pt's SET 164 Nail Fl. with Pipe.

R.P's Fd 1"x2" STK's + H. in Ring of Rock & Fl. PER F.B. 1819 Pg. 107

Fd 2"x2" STK in Horri Position N.G. SET 1"x2" STK in 12" dp. 90° To Fd 1"x2" STK's R.P's Sly. PER FB 1819 Pg 107

M 40.00

M 40.04 (R=40.00)

PER FB 1819-108 FB.966-157
C.S.B 1833-3
C.S.B 2346-4

90

1327.53
1327.32
2654.85

1327.16@86° = 1327.32

(1290.29 FB.1819-107) To Mon
Mean = 1290.43 Angle Pt.

M=1327.32

AVE

Cont. Pg. 176 L.St.

Note: Any Additions or Changes on This Sheet Must be Made or Circled in Red Ink With Date and Name of Person Making Change.

Do not extend notes this side of this line.

RETURN TO
LOS ANGELES COUNTY ENGINEER
700 LOS ANGELES COUNTY ENGINEERING BLDG.

76F309S CE #247—3

F. B. 1452 Pg. 152

RETURN TO
LOS ANGELES COUNTY ENGINEER
700 Los Angeles County Engineering Bldg.

Do not extend notes this side of this line.

Note: Any Additions or Changes on This Sheet Must be Made or Circled in Red Ink With Date and Name of Person Making Change.

PWFB 1530

424, 425

Notes Ck'd by	
Map No.	B 2644
Office Work	Ichien
Checked	Brenner
Date	May 1959

Survey of IRWINDALE AVE.
JN 0075.62 Tape 0146 Std 68 °F
Surveyed by H. E. GRANQUIST
Notes H E G Date 6/26/58
Indexed C. Johnson

F. B. 452 Pg. 1

1277.98 @ 86° 1278.13

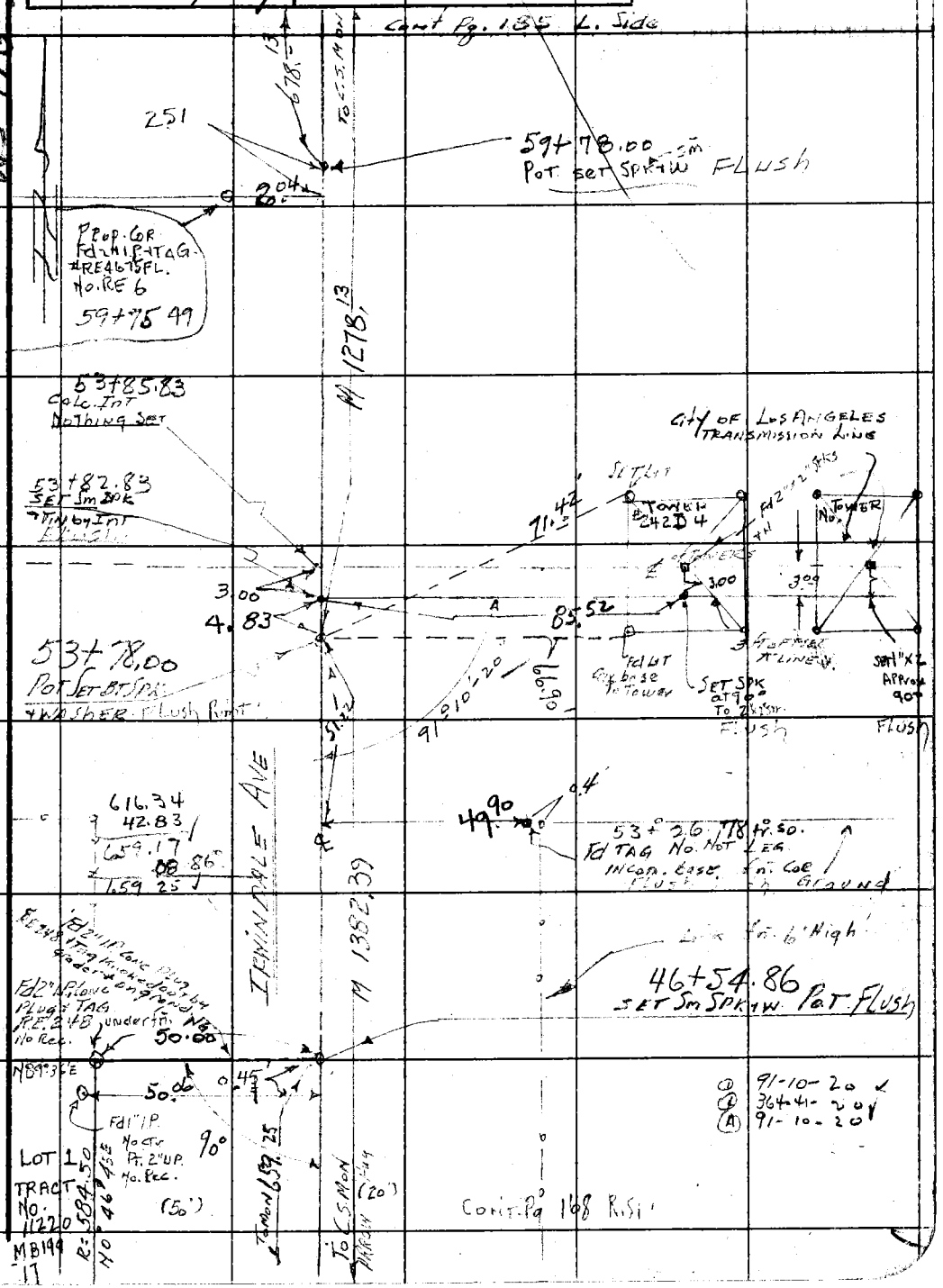

Note: Any Additions or Changes on This Sheet Must be Made or Circled in Red Ink With Date and Name of Person Making Change.

Do not extend notes this side of this line.

RETURN TO
LOS ANGELES COUNTY ENGINEER
700 LOS ANGELES COUNTY ENGINEERING BLDG.

76F309S CE #247—3-7

RETURN TO
LOS ANGELES COUNTY ENGINEER
700 LOS ANGELES COUNTY ENGINEERING BLDG.

Note: Any Additions or Changes on This Sheet Must be Made or Circled in Red Ink With Date and Name of Person Making Change.

Do not extend notes this side of this line.

F. B. 1452 Pg. 184

PWFB 1530

426

Notes Ck'd by W. Brenner	Survey of IRWINDALE AVE
Map No. B2688	JN 0075.62 Tape 0146 Std 68 °F
Office Work Ichien	Surveyed by H.E. GRAHQUIST.
Checked Brenner	Notes H.E.G. Date 6/22/58
Date May 1959	Indexed C. Johnson

F.B. 452 Pg. 85

(1) 179-38-30
(2) 358-33-50 1/
(3) 179-38-27 1/2
(4) 357-38-40
A 179-38-26 2/3

WS 47 B-3

Cont Pg. 187 R.S.

PER CS B. 178

GLANSTONE

ANGLE POINT

PER CS B. 178
PER FB 1819-102

RUBBLE-WALL

IRWINDALE AVE.

Cont Pg. 183 To Spk

To POT M=1278.13' BT. FL. YW.

M=1.651. = 87' To Jog Roosevelt

106.37

did not have use

(266.55 per FB 1819 Pg 102)

To C.S.M.

Cont Pg. 186 Bot.

IRWINDALE AVE

(50')

Set Tack

Fd C.S. Monument Well

Stamped 45 SBBMM

Set FB 291 Pg 80

C.S.B. 2346-4

Fd Cut Spk with Fl.

FB 1817-102

C.S.B. 178

Fd Cut Spk with Fl.

Fd Pot Sq'ed Spk Fl. n/o Rec.

Cont Pg. 349 R.S.

Cont Pg. 1417 To R.

Fd BT 3/4" I.P.

R.P. Pot's Set Fat Spk. YW. Fl.

M=1327.53

Tr. MB. 102-188

#850

RE 2" Iron Tube 2" I.P.

RE 4675

1278.13
1382.39

Cont Pg. 183 To Spk

To Pot M=1278.13' BT. FL. YW.

M=1.651

106.37

174.57

Fd Cut Spk with Fl.

Fd Pot Sq'ed Spk Fl. n/o Rec.

Cont Pg. 349 R.S.

Tr. MB. 102-188

#850

RE 2127

R-104 Sec. 4 Center Tinnel

91-10-20
344-41-20
91-10-20
187-02-00
91-10-20
89-47-40
359-10-30
89-47-37
178-45-40
89-47-37

Note: Any Additions or Changes on This Sheet Must be Made or Circled in Red Ink With Date and Name of Person Making Change.

Do not extend notes this side of this line.

RETURN TO
LOS ANGELES COUNTY ENGINEER
O LOS ANGELES COUNTY ENGINEERING BLDG.

78FS095 CE #247-3-7

PWFB 1530

427

F.B. [illegible] Pg. [illegible]

SEE F.B. 2395 Pg. 26

PER F.B. 405-10 C.S.B. 481-1

93+46.02 = Fd C.S. MON IN WELL
Stmpd AS Shown, PER F.B. 1819-103
SEE F.B. [illegible]-122

ANGLE POINT
MON. BELOW 8" ASPH PER F.B. 1819-103
Stmpd AS Shown

93+48.91 = SET BT SPK & TIN FL
SEE F.B. 2395 Pg. 26
SEC. LINE
N L4 BDRY
SET 3in BT SPK & TIN FL
PER C.S.B. 178
TO NAIL 160.06
TO ST.

T.I.N. SEC. 33
4 COR SEC. 4
T2.S0

TRANSIT LINE PER F.B. 1819-103

C.S.B. 178
C.S.B. 2346-4

M = 179°-47'50"
(Rec = 179°-47'-30" F.B. 305-122 C.S.B. 178)

TO 2"x2" ALLEY
CONT PG 188 BOT.
10 FT. OF FSET ALINE
T.B.T. SPK & TW

FIRST STREET
Fd LIT

Fd Sm. Bt. SPK FL.
PER F.B. 1819-103

ANGLE POINT
SET 3in Fd Sm. Bt. SPK. NAIL FL. by Int.

M = 89°-40-42
C.S.B. 178

90°-34'-30" F.B. 1819-103

FD PK GEN. NAIL

89-40-44
358-42-40
89-40-40
178-04-40
89-40-41 2/3

FD LIT

M = 697.99

(100')

TRACT
MB 102-78

PER F.B. 1819 Pg. 102

(50')

(2660.55 F.B. 1819 102 + 103)

(50')

No. 8507

331.98 @ 60° = 331.96
331.97 @ 64° = 331.96

179-47-50
359-11-20
179-47-50
358-47-00
179-47-50

682.99
15
697.99 C Norm

683.00
15.00
698.00 C Norm

91-12-30
364-49-40
91-12-25
187-14-10
91-12-21 2/3

IRWINDALE AVE. R.S. Line

Cont. Pg. 31

To Pg. 58 Pg. 85 R.S.

RETURN TO
LOS ANGELES COUNTY ENGINEER
LOS ANGELES COUNTY ENGINEERING BLDG.

Do not extend notes this side of this line.

Note: Any Additions or Changes on This Sheet Must be Made or Circled in Red Ink With Date and Name of Person Making Change.

PWFB 1530 428

Notes Ck'd by W. Brenner	Survey of IRWINDALE AVE.
Map No. B2644	JN 0075.62 Tape 0/46 Std 68 °F
Office Work Ichien	Surveyed by H.E. GRANQUIST
Checked Brenner	Notes H.F.G. Date 6/20/58
Date May 1959	Indexed A. C. Johnson

F. B. [redacted] PG. [redacted]

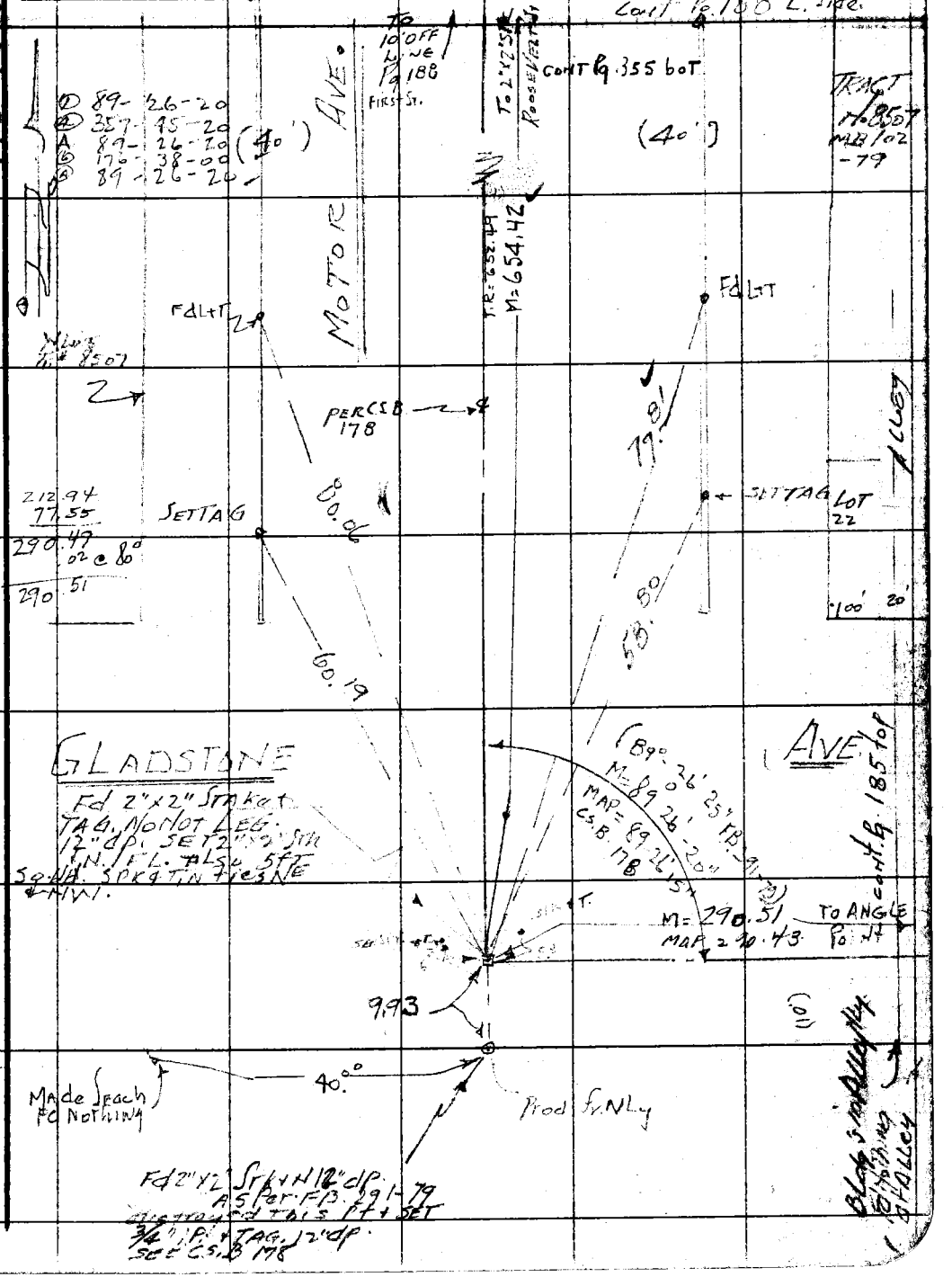

Note: Any Additions or Changes on This Sheet Must be Made or Circled in Red Ink With Date and Name of Person Making Change.

Do not extend notes this side of this line.

RETURN TO
LOS ANGELES COUNTY ENGINEER
700 LOS ANGELES COUNTY ENGINEERING BLDG.

76F309S CE #247—3

RETURN TO
LOS ANGELES COUNTY ENGINEER
700 LOS ANGELES COUNTY ENGINEERING BLDG.

Note: Any Additions or Changes on This Sheet Must be Made or Circled in Red Ink With Date and Name of Person Making Change.

Do not extend notes this side of this line.

WS 47 B-2

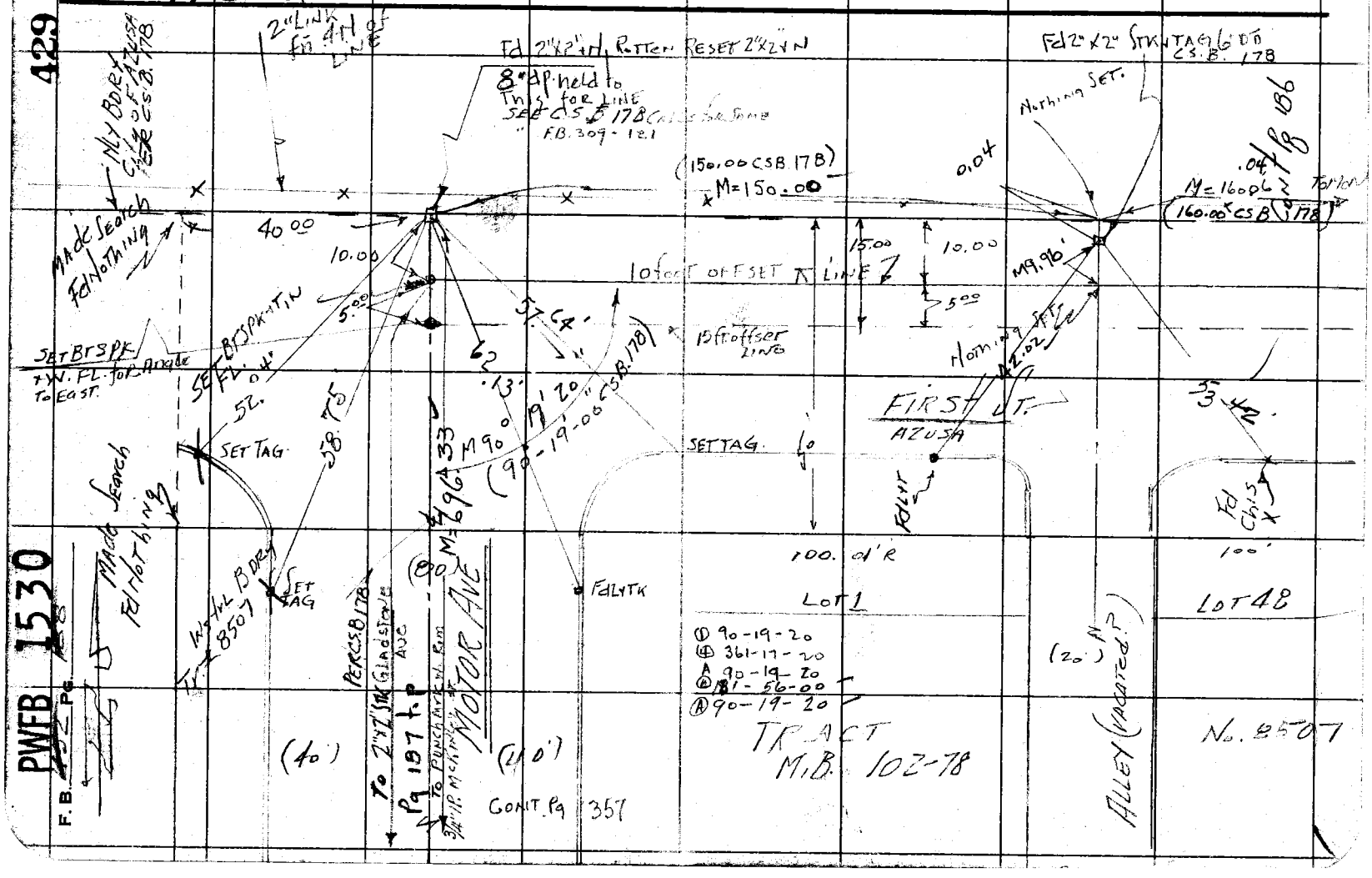

Notes Ck'd by	Survey of [illegible] AVENUE
Map No. B 2642	JN 007562 Tape 0146 Std. 68 °F
Office Work	Surveyed by Grant[illegible]
Checked	Notes Date
Date	Indexed

F. B. 1454 PG. 189

XTRA B.

Note: Any Additions or Changes on This Sheet Must be Made or Circled in Red Ink With Date and Name of Person Making Change.

Do not extend notes this side of this line.

RETURN TO
LOS ANGELES COUNTY ENGINEER
700 LOS ANGELES COUNTY ENGINEERING BLDG.

76F3098 CE #247—3-7

F. B. 1452 PG. 190

RETURN TO
LOS ANGELES COUNTY ENGINEER
700 LOS ANGELES COUNTY ENGINEERING BLDG.

Do not extend notes this side of this line.

Note: Any Additions or Changes on This Sheet Must be Made or Circled in Red Ink With Date and Name of Person Making Change.

Notes Ck'd by H. E. AUSTIN	Survey of IRWINDALE AVE
Map No. B2644	JN 0075.62 Tape 0146 Std 68 °F
Office Work Chien	Surveyed by H. S. GRANQUIST
Checked Brenner	Notes H.E.G. Date 7/15/58
Date May 1959	Indexed C. Johnson 7-28-58

F. B. 1452 PG. 191

IRWINDALE AVE.

J.N. 0075.62

LOCATION OF IMPROVEMENTS

FROM 0+00 AT CTR. of SECTION 9, T1S, R10W. SEE Pg. 126
NEW STATION 13+33.98

NLY to STATION 20+23.58 PER Pg. 133.

THENCE ON NEW STATION. 23+58.06 PER Pg. 164 & Pg. 166.
NLY to GLADSTONE AVE. [illegible]

other [illegible] SEE Pg. 125 to 133.
FB 1452 Pg 191 to

NOTE: IMPROVEMENTS FROM
0+00 = CYPRESS AVE to STATION 13+33.98
NOT TAKEN DUE TO CONSTRUCTION.
(SET LATER)

[illegible]

LOCATION OF GAVEL PIT SEE NOTES
fr Pg. 125 to Pg 133.

Note: Any Additions or Changes on This Sheet Must be Made or Circled in Red Ink With Date and Name of Person Making Change.

Do not extend notes this side of this line.

RETURN TO
LOS ANGELES COUNTY ENGINEER
700 LOS ANGELES COUNTY ENGINEERING BLDG.

76F309S CE #247—3-57

F. B. 1452 PG. 192

4 WAT. PIPE 1" Con't 8 193 BOT.

24 26' 3+00 3+00

15 2+91.0

3/4" Hyd. 2+84.0

14" POWTEL POLE #620157E 2+64.3

GATE POST 24.0 2+54.3

15' 2+54.0

2+54.0 27

ROCK & OIL DRILL PUMP

40.0

½ GATES

2+33.9 15 2+24.8

24.0 2+24.3

GATE FN POST

4.70

STND GAUGE RY. SPURR TRACK. 24.0 2+11.0

3/4" WAT RISER WITH bib 4.0 26.0 2+00.5

METAL SIGN 10' HIGH WITH 4"X4" STEEL RY IRON POSTS

15.0 12.5 2+00

14.0 RY IRON POST 38.0 1+88.5

CONSOLIDATED ROCK PRODUCTS GROUNDS

2.0 24 1+00.0 13.5 12.0

3/4" RISER WITH bib 26 0+95.5

6 FT OF PIPE 12" ABOVE GROUND

6"X8" CEM BLOCK "V" BOX

2" V"

3" WATER LINE

4" WATER LINE

16.0 16.0 1.0 1.0 0.5' 6.0 6.0 0+56.0 5.0

IRWINDALE AVE

90 ELBOW INTO GRD. 1.0 38.3 0+54.0

90 ELBOW INTO GROUND 0+53.5

1" WATER TOP GROUND WAT V 0+53.0

12" POWATEL. POLE #628043E 23.5 0+49.0

5' HI

2" LINK FN 6' HI 24.5 0+14.5

1.0

C.S. MON. IN WELL PER B 149

USEING 0+00 AS PER B 126

13+33.98 NEW STA. PER B 149

ROCK & OIL PUMP

CTR OF SEC 9, T1S.R 14.0 12.0

TOP OF GROUND & 1" WATER LINE (20') 25.0

27.5

← OLIVE ST. NOT OPEN →

CONSOLIDATED ROCK PRODUCTS

89° 30' 23" PER B 149

TO GRADE CYPRESS AVE IMPROVEMENTS NOT TAKEN DUE TO CONST.

30' OLIVE ST. NOT OPEN

FOR IMP. THIS SIDE SEE B. 126 TO 133

RETURN TO
LOS ANGELES COUNTY ENGINEER
700 LOS ANGELES COUNTY ENGINEERING BLDG.

Do not extend notes this side of this line.

Note: Any Additions or Changes on This Sheet Must be Made or Circled in Red Ink With Date and Name of Person Making Change.

Notes Ck'd by	Survey of IRWINDALE AVE
Map No. B2644	JN 0076.62 Tape 0146 Std 68 °F
Office Work Ichien	Surveyed by H.E. GRANQUIST
Checked Brenner	Notes H.E.G. Date 7/15/58
Date May 1959	Indexed A. C. Johnson

F. B. 1452 PG. 193

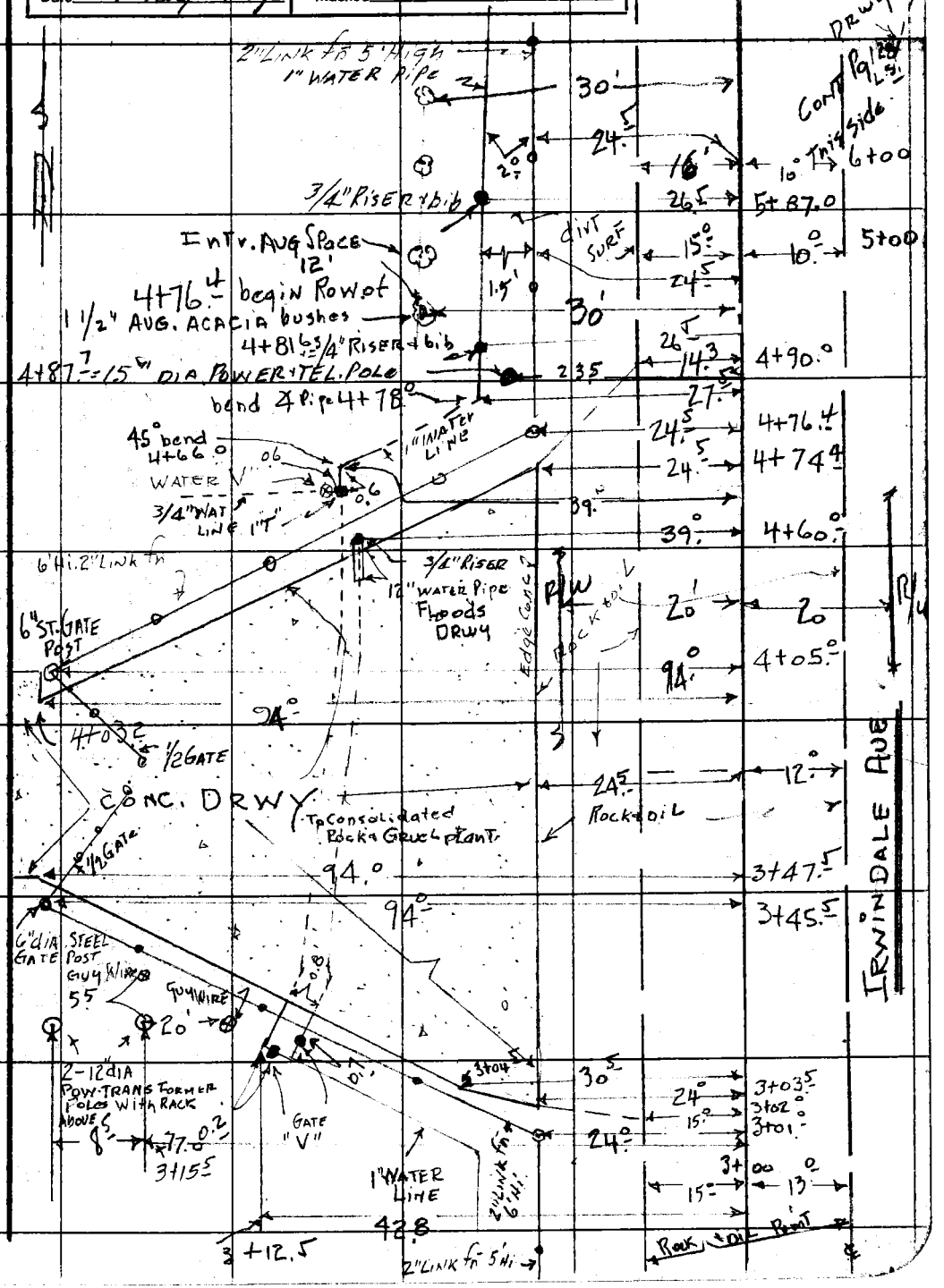

Note: Any Additions or Changes on This Sheet Must be Made or Circled in Red Ink With Date and Name of Person Making Change.

Do not extend notes this side of this line.

RETURN TO
LOS ANGELES COUNTY ENGINEER
700 LOS ANGELES COUNTY ENGINEERING BLDG.

76F309S CE #247 3-57

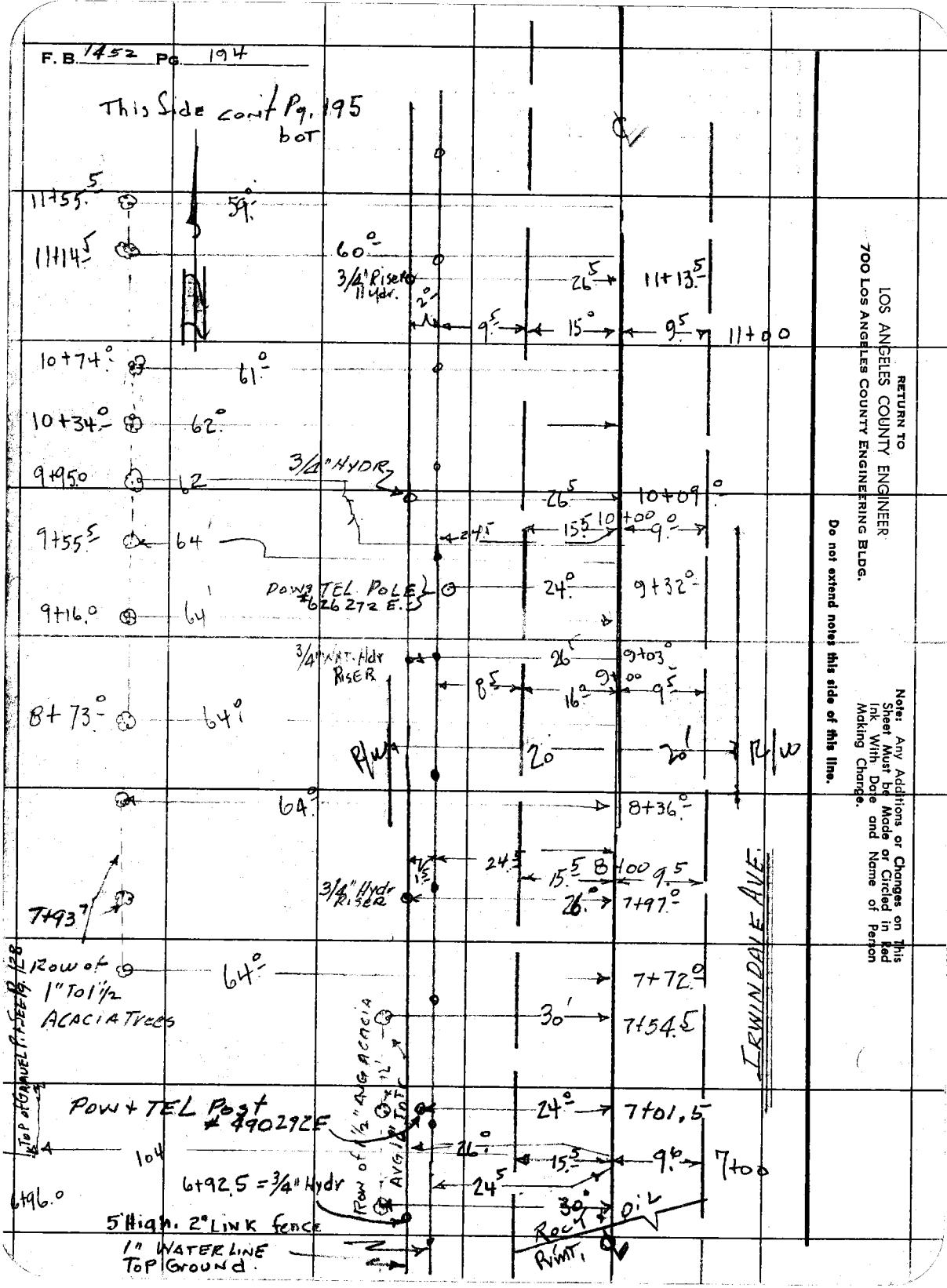

RETURN TO
LOS ANGELES COUNTY ENGINEER
700 LOS ANGELES COUNTY ENGINEERING BLDG.

Note: Any Additions or Changes on This Sheet Must be Made or Circled in Red Ink With Date and Name of Person Making Change.

Do not extend notes this side of this line.

Notes Ck'd by	Survey of IRWINDALE AVE.
Map No. B 2644	JN 0075.62 Tape Std 68 °F
Office Work Ichien	Surveyed by H.E. GRAMQUIST
Checked Brenner	Notes H.E.G Date 7/ /58
Date May 1959	Indexed A. C. Johnson

F. B. 1452 Pg. 195

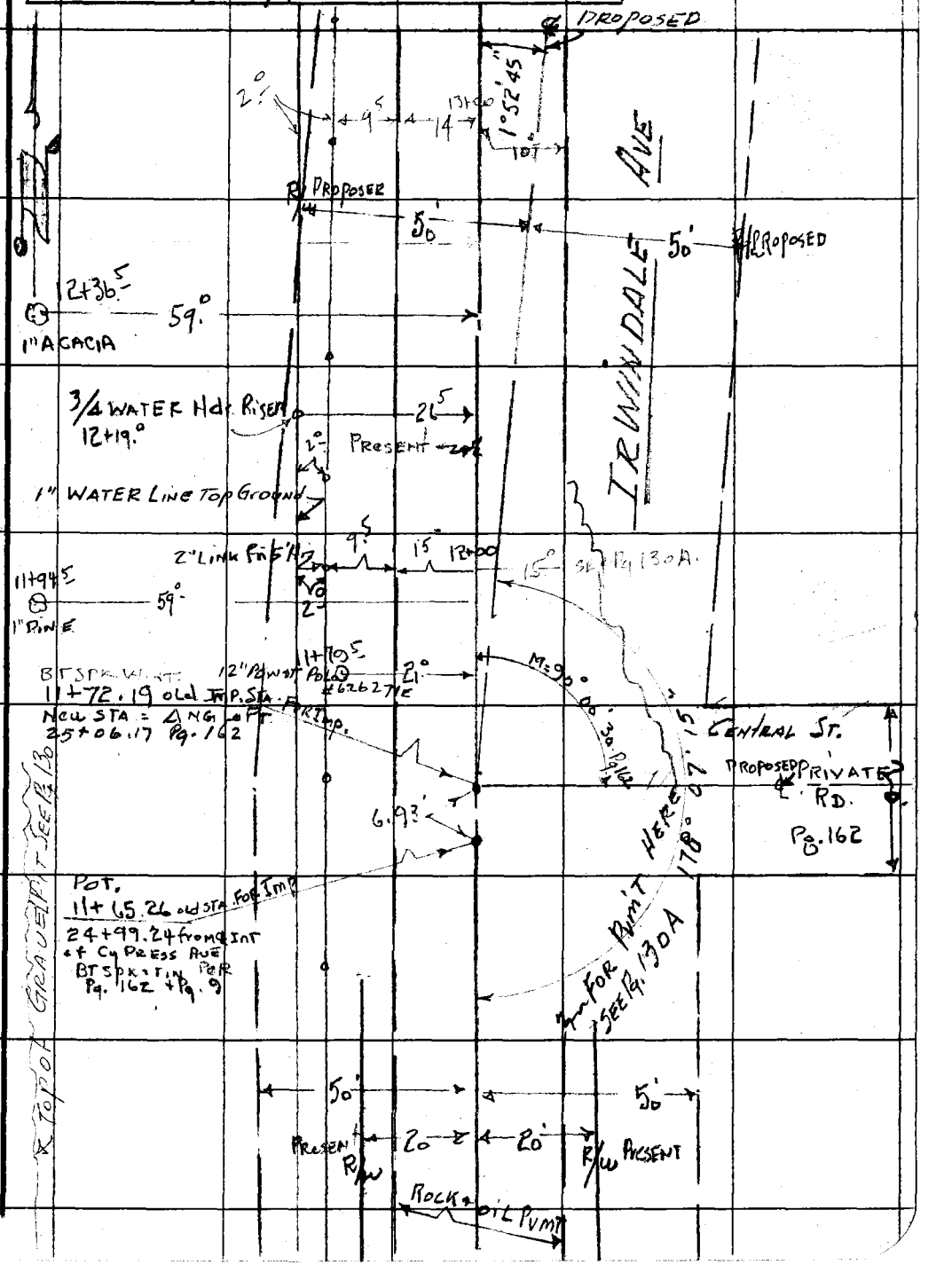

Note: Any Additions or Changes on This Sheet Must be Made or Circled in Red Ink With Date and Name of Person Making Change.

Do not extend notes this side of this line.

RETURN TO
LOS ANGELES COUNTY ENGINEER
700 LOS ANGELES COUNTY ENGINEERING BLDG.

76F309S CE #247—3-57

F. B. 1452 Pg. 196

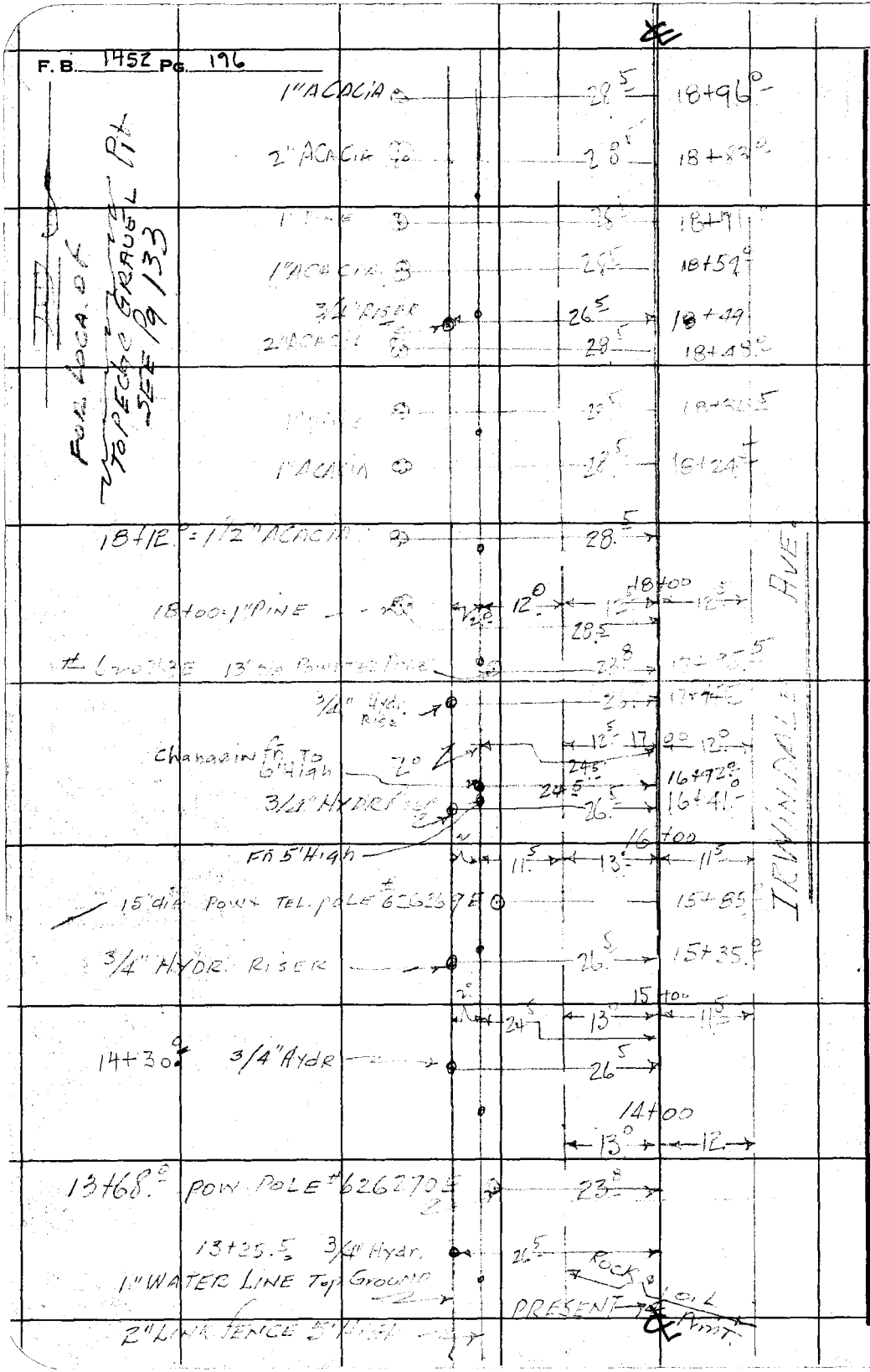

FOR LOCA. OF TOPEKA GRAVEL PIT SEE Pg 133

RETURN TO
LOS ANGELES COUNTY ENGINEER
700 LOS ANGELES COUNTY ENGINEERING BLDG.

Do not extend notes this side of this line.

Note: Any Additions or Changes on This Sheet Must be Made or Circled in Red Ink With Date and Name of Person Making Change.

Notes Ck'd by H. E. AUSTIN	Survey of IRWINDALE AVE.
Map No. B2644	JN 007562 Tape 0146 Std 68 °F
Office Work Tchien	Surveyed by GRANQUIST
Checked Brenner	Notes G. Date 7/16/58
Date May 1959	Indexed ~~J. G. Johnson~~

F. B. 1438 Pg. 197

This Side Cont. Pg 198

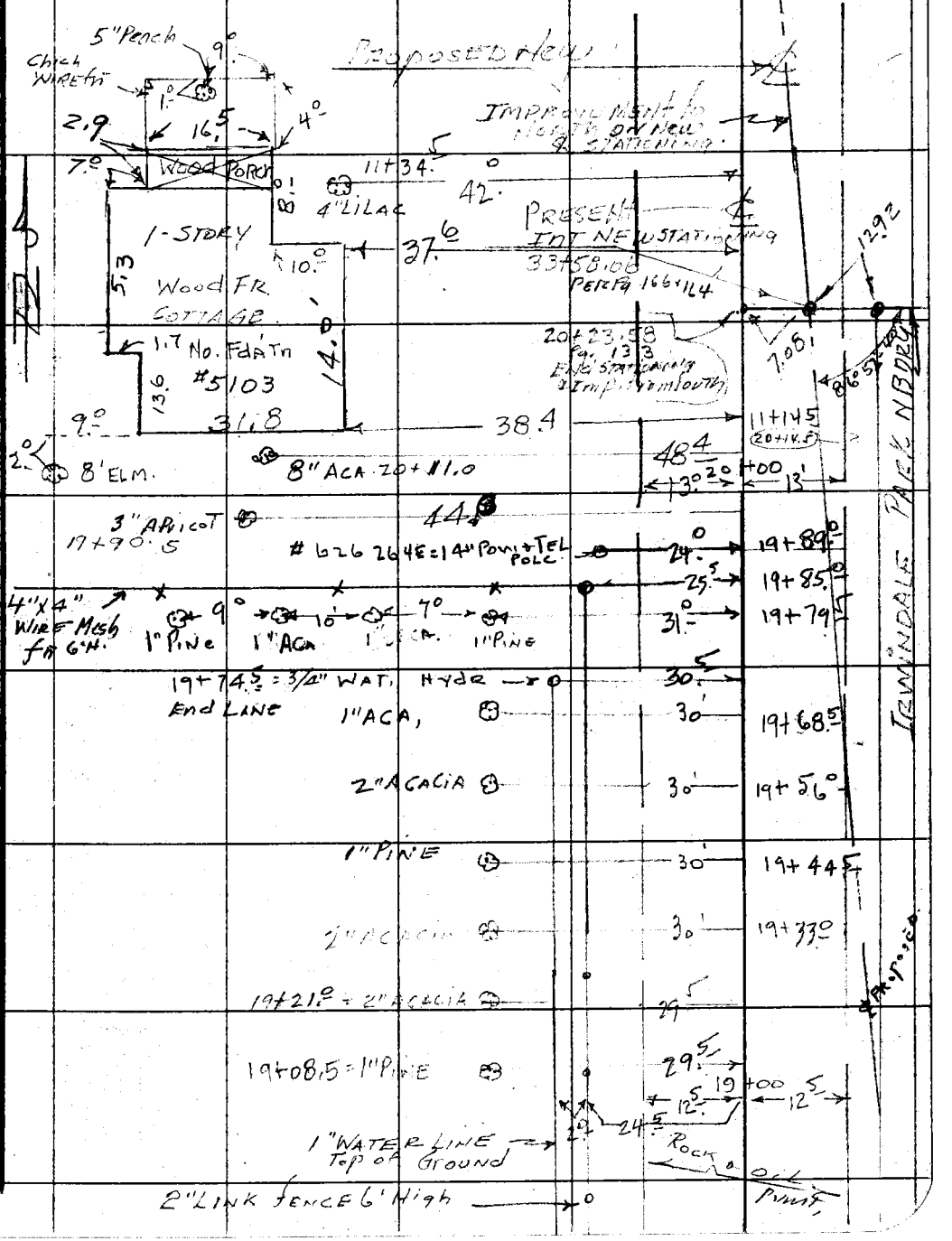

Note: Any Additions or Changes on This Sheet Must be Made or Circled in Red Ink With Date and Name of Person Making Change.

Do not extend notes this side of this line.

RETURN TO
LOS ANGELES COUNTY ENGINEER
700 LOS ANGELES COUNTY ENGINEERING BLDG.

76F309S CE #247—3-57



RETURN TO
LOS ANGELES COUNTY ENGINEER
700 LOS ANGELES COUNTY ENGINEERING BLDG.

Do not extend notes this side of this line.

Note: Any Additions or Changes on This Sheet Must be Made or Circled in Red Ink With Date and Name of Person Making Change.

Notes Ck'd by	Survey of IRWINDALE AVE
Map No. B 2644	JN 0075.62 Tape #146 Std 68 °F
Office Work Ichien	Surveyed by H.E. Granquist
Checked Brenner	Notes Newman Date 7-16-58
Date May 1959	Indexed C. Johnson

F. B. 1452 Pg. 199

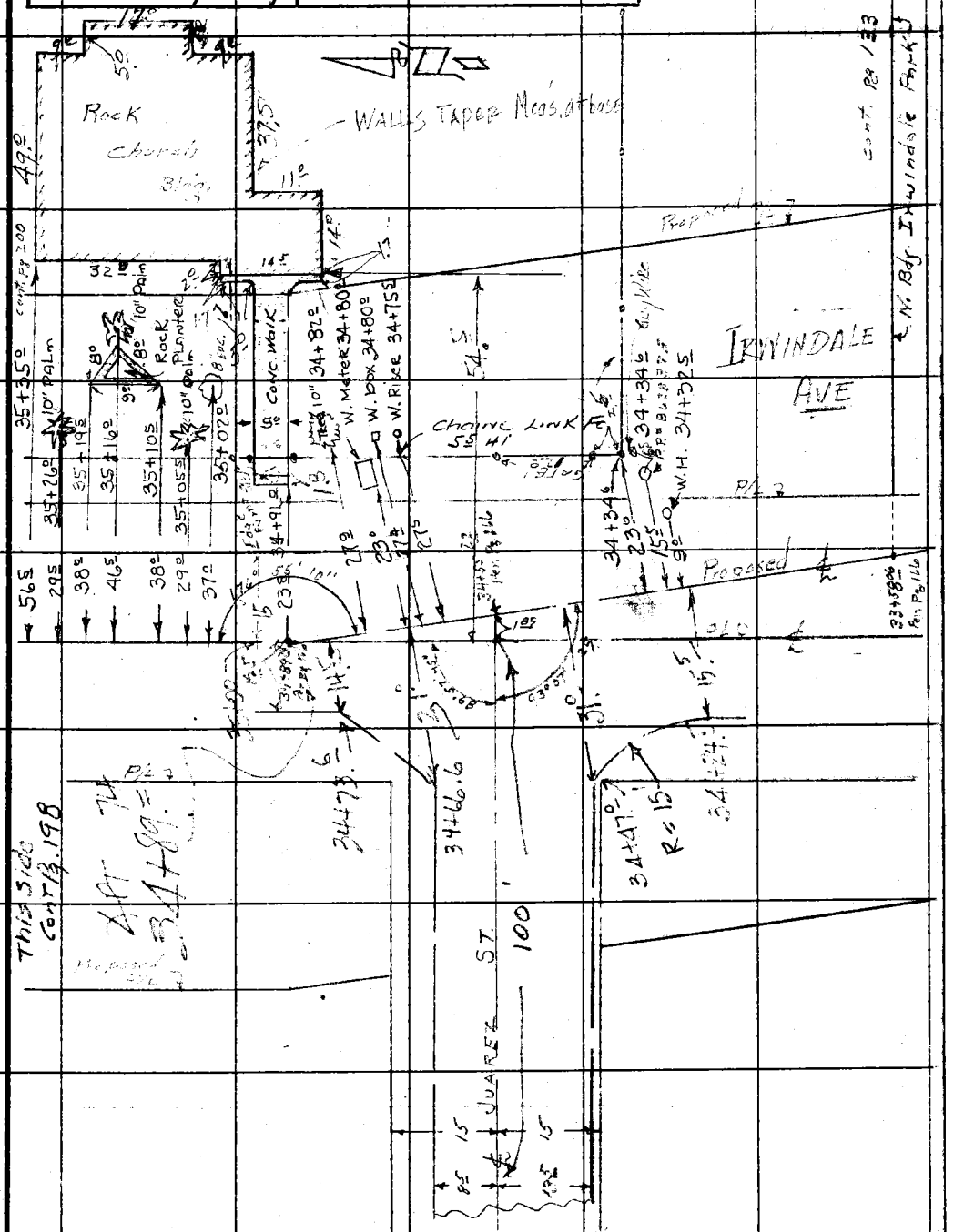

Note: Any Additions or Changes on This Sheet Must be Made or Circled in Red Ink With Date and Name of Person Making Change.

Do not extend notes this side of this line.

RETURN TO
LOS ANGELES COUNTY ENGINEER
700 LOS ANGELES COUNTY ENGINEERING BLDG.

76F3098 CE #247—3-57

F.B. 1452 PG. 200

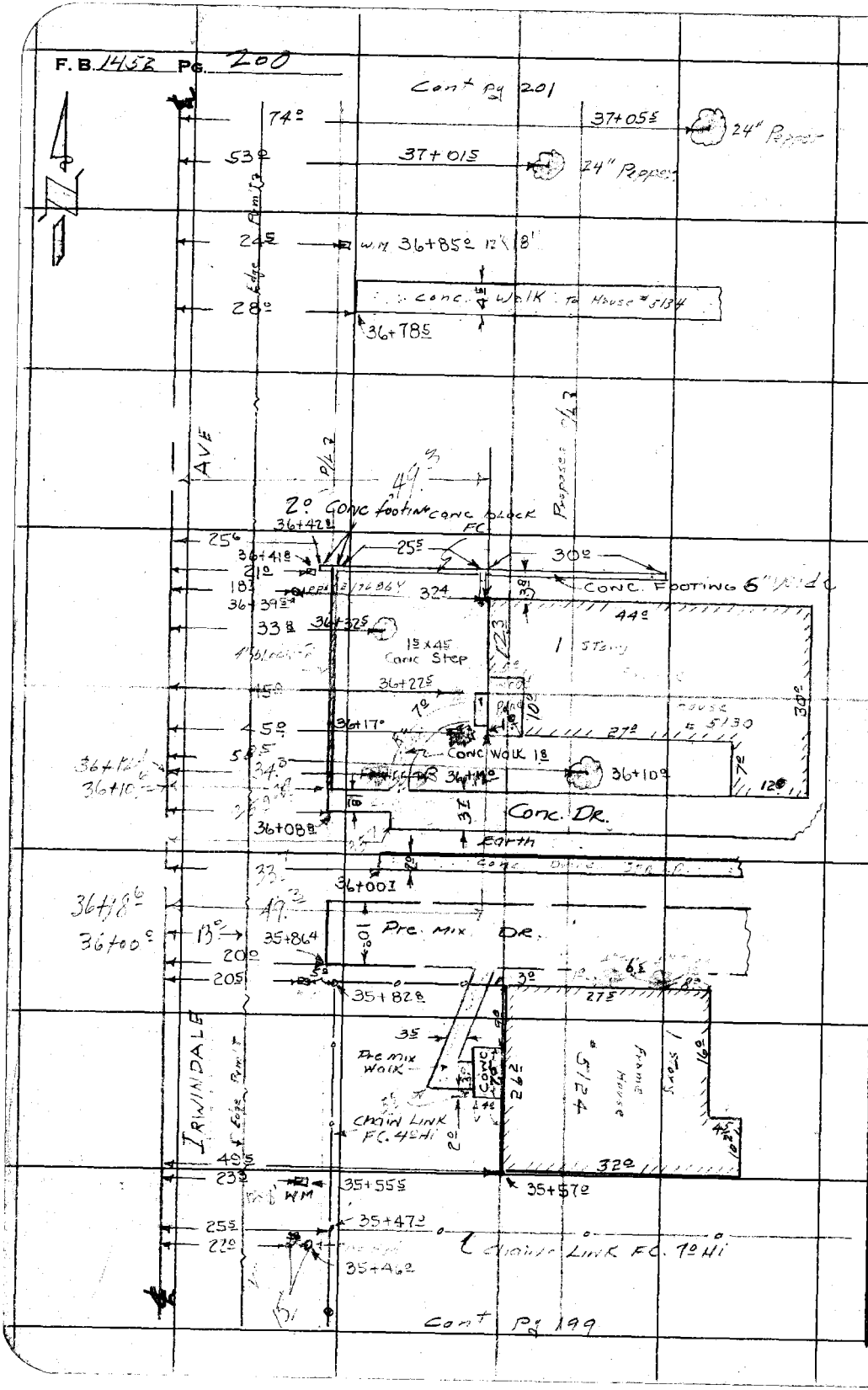

RETURN TO
LOS ANGELES COUNTY ENGINEER
700 LOS ANGELES COUNTY ENGINEERING BLDG.

Do not extend notes this side of this line.

Note: Any Additions or Changes on This Sheet Must be Made or Circled in Red Ink With Date and Name of Person Making Change.

Notes Ck'd by H. E. AUSTIN	Survey of IRWINDALE AVE	F. B. 1452 PG. 201
Map No. B2644	JN 0075.62 Tape 0146 Std 68 °F	
Office Work Ichien	Surveyed by H.E. Granquist	
Checked Brenner	Notes Newman Date 7-17-58	
Date May 1959	Indexed C. Johnson	

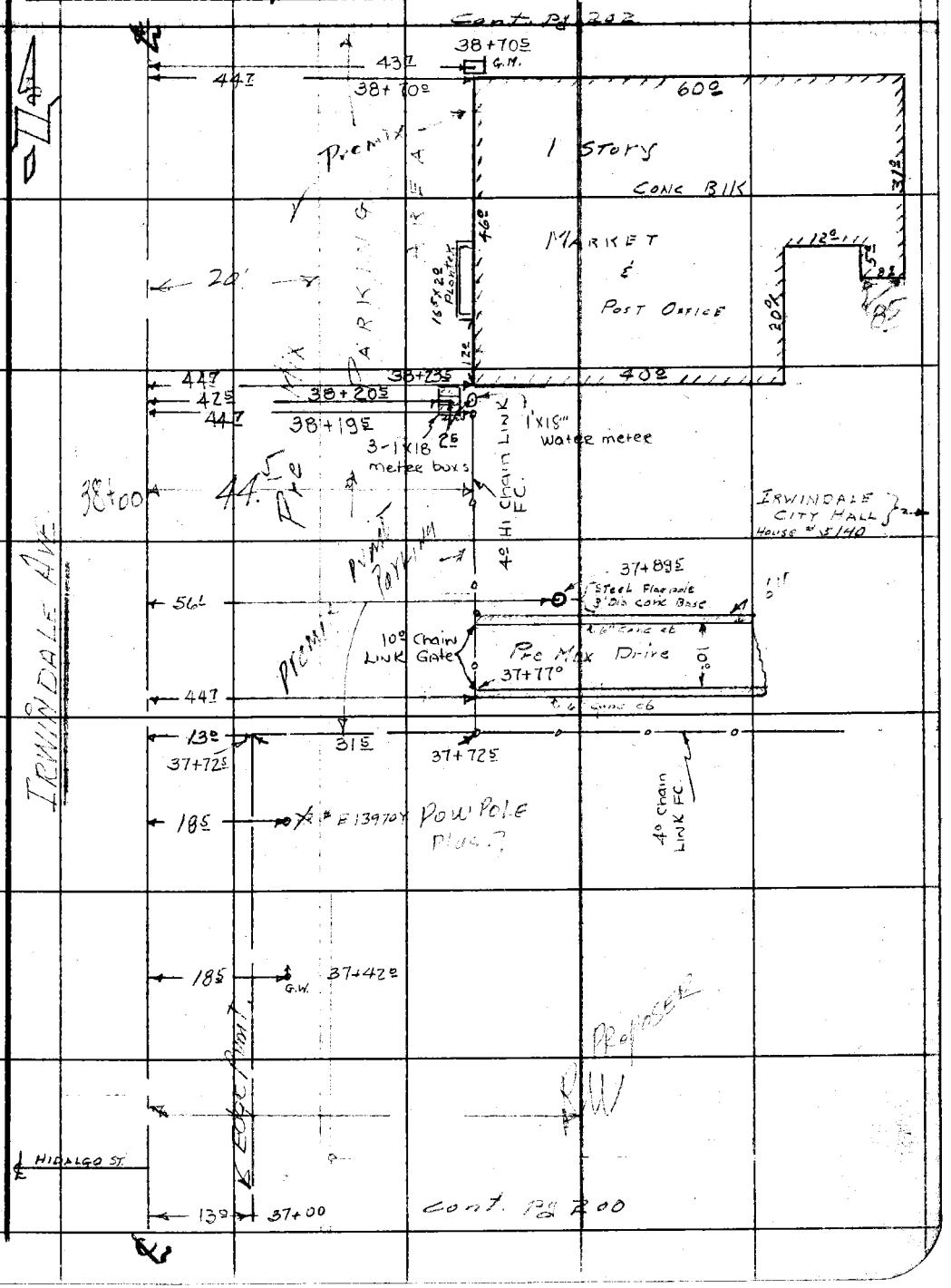

Note: Any Additions or Changes on This Sheet Must be Made or Circled in Red Ink With Date and Name of Person Making Change.

Do not extend notes this side of this line.

RETURN TO
LOS ANGELES COUNTY ENGINEER
700 LOS ANGELES COUNTY ENGINEERING BLDG.

76F309S CE #247—3-57

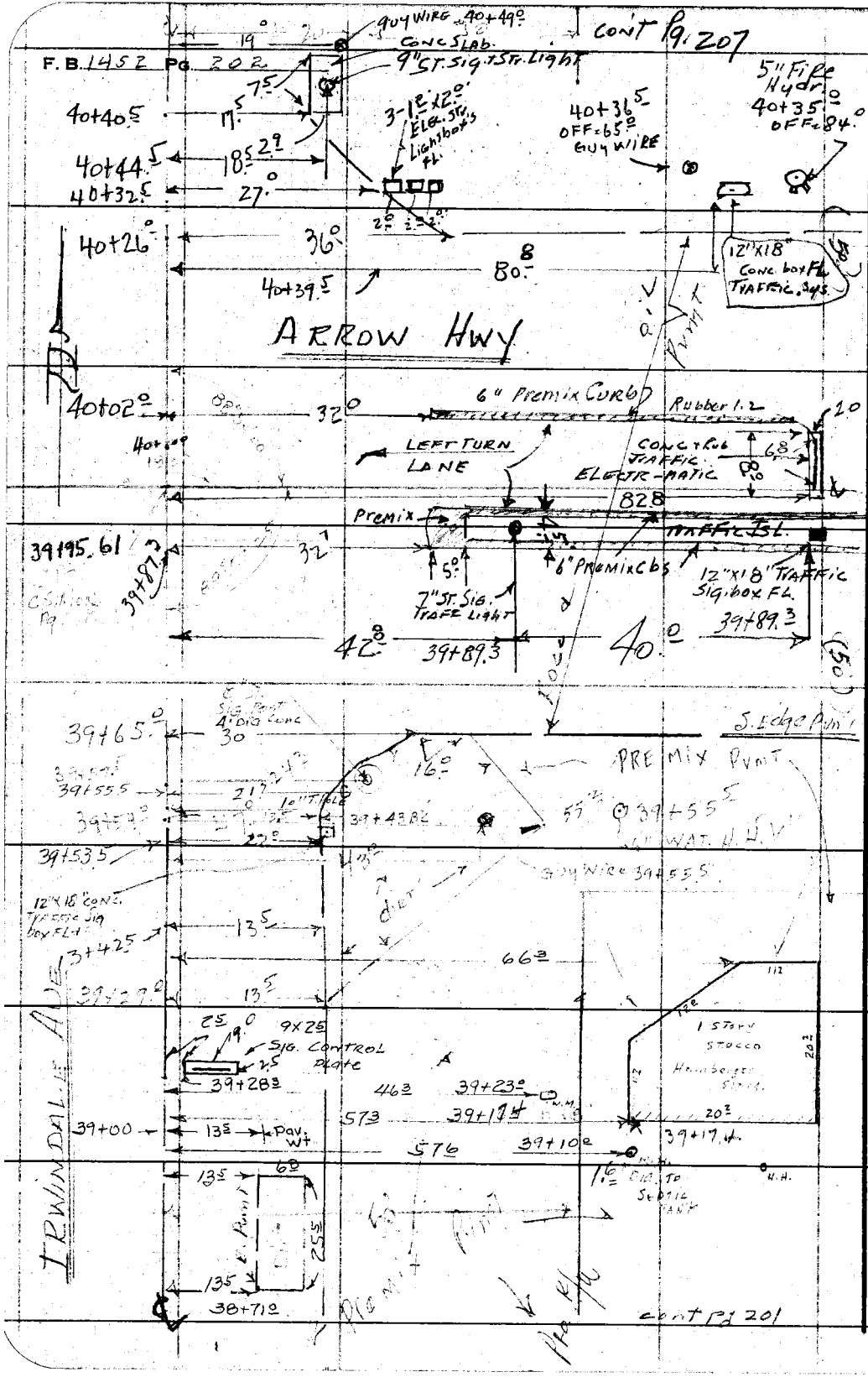

RETURN TO
LOS ANGELES COUNTY ENGINEER
700 LOS ANGELES COUNTY ENGINEERING BLDG.

Do not extend notes this side of this line.

Note: Any Additions or Changes on This Sheet Must be Made or Circled in Red Ink With Date and Name of Person Making Change.

Notes Ck'd by H. E. AUSTIN	Survey of IRWINDALE AVE.
Map No. 32644	JN 007562 Tape 0146 Std 68 °F
Office Work Chien	Surveyed by H.E GRANQUIST
Checked Brenner	Notes 4 F.G. Date 7/17/58
Date May 1959	Indexed C. Johnson

F. B. 1115 PG. 203

Note: Any Additions or Changes on This Sheet Must be Made or Circled in Red Ink With Date and Name of Person Making Change.

Do not extend notes this side of this line.

RETURN TO
LOS ANGELES COUNTY ENGINEER
700 LOS ANGELES COUNTY ENGINEERING BLDG.

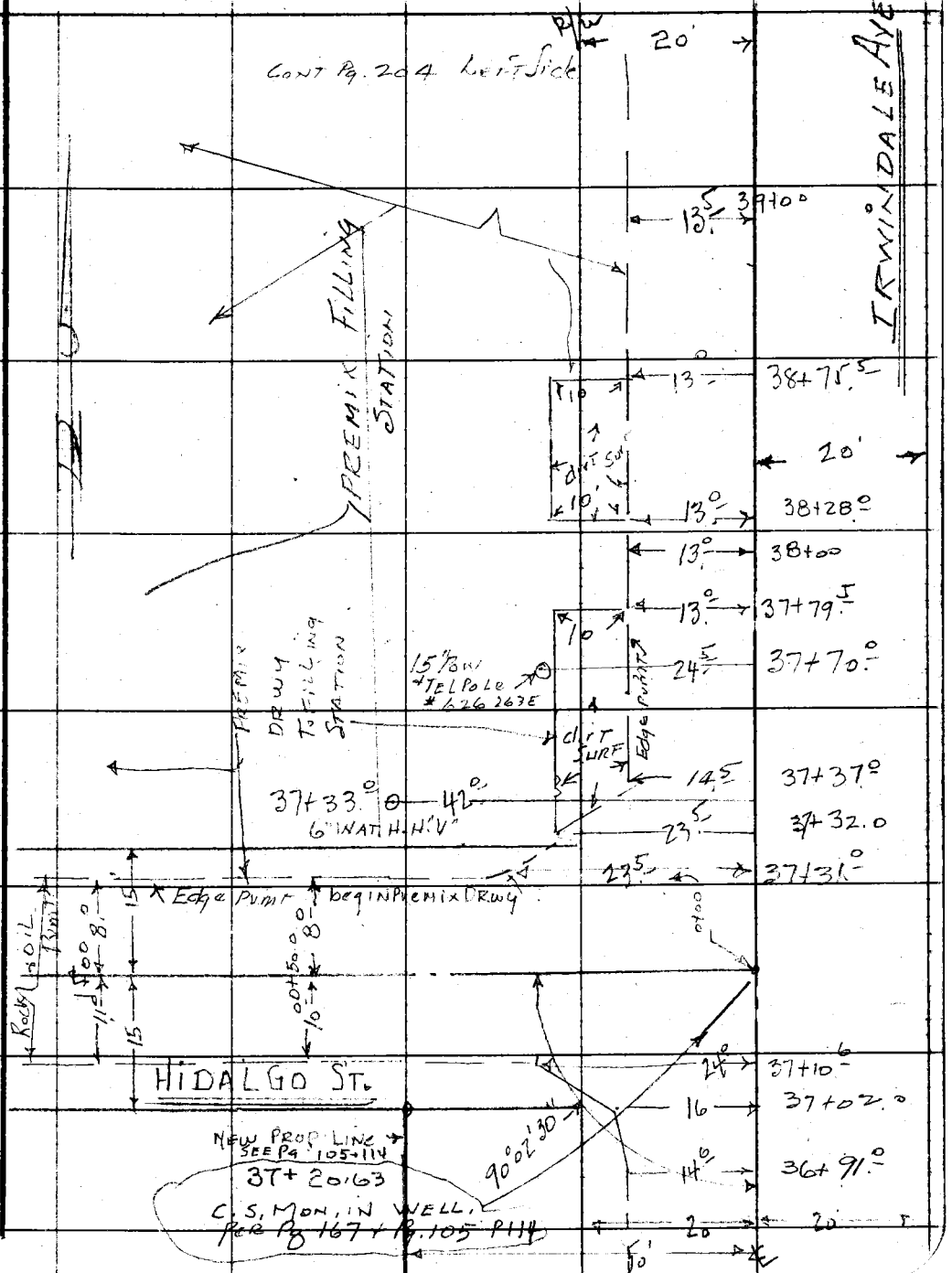

76F3096 CE #247—3-57

RETURN TO
LOS ANGELES COUNTY ENGINEER
700 LOS ANGELES COUNTY ENGINEERING BLDG.

Note: Any Additions or Changes on This Sheet Must be Made or Circled in Red Ink With Date and Name of Person Making Change.

Do not extend notes this side of this line.

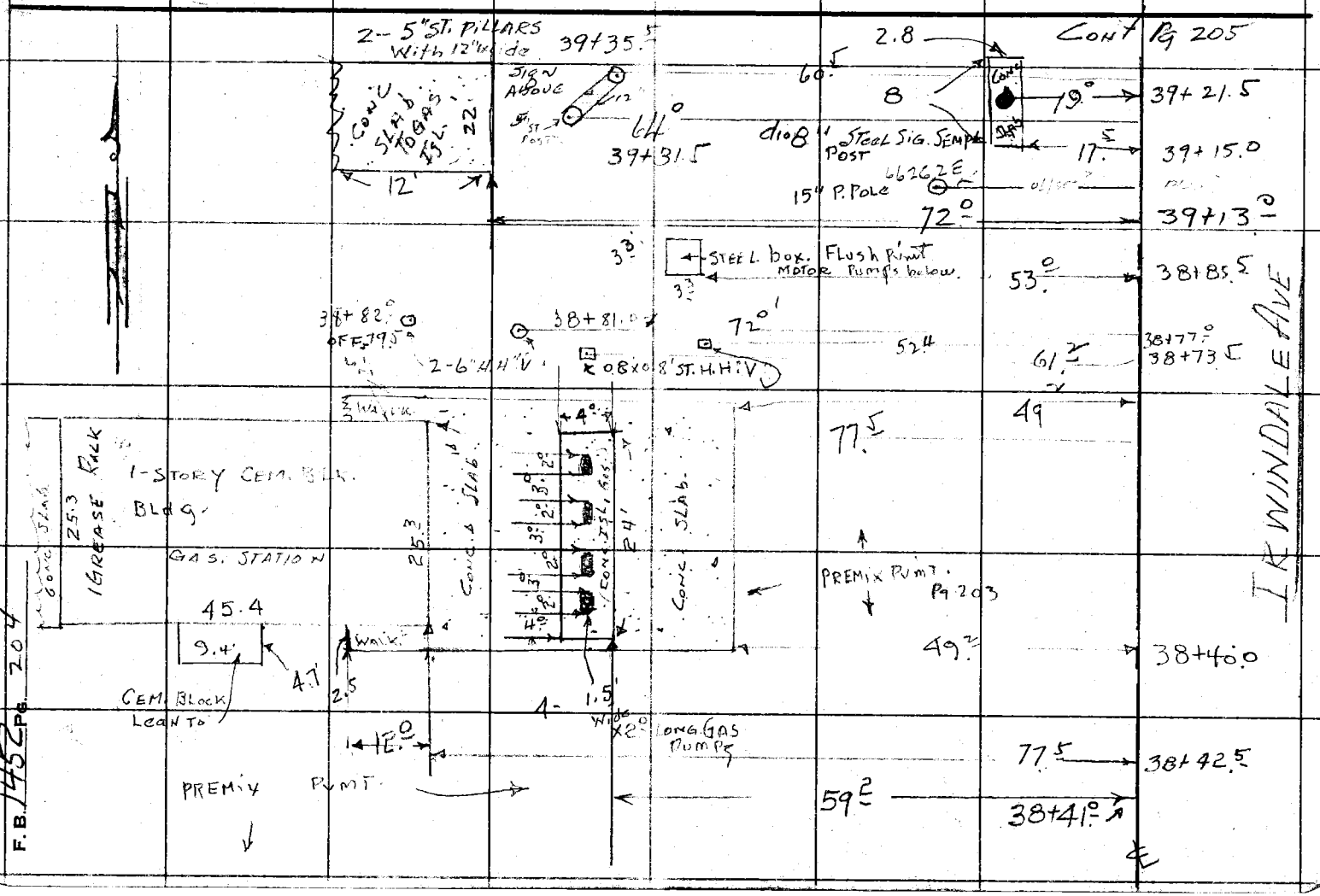

Notes Ck'd by H. E. AUSTIN	Survey of IRWINDALE AVE
Map No. B 2642	JN 0075.02 Tape 0146 Std 68 °F
Office Work Ichien	Surveyed by H.E. GRANQUIST
Checked Brenner	Notes H.E.G. Date 7/17/58
Date May 1959	Indexed O. Johnson

F. B. 452 PG. 205

Note: Any Additions or Changes on This Sheet Must be Made or Circled in Red Ink With Date and Name of Person Making Change.

Do not extend notes this side of this line.

RETURN TO
LOS ANGELES COUNTY ENGINEER
700 LOS ANGELES COUNTY ENGINEERING BLDG.

76F3098 CE #847 9-57

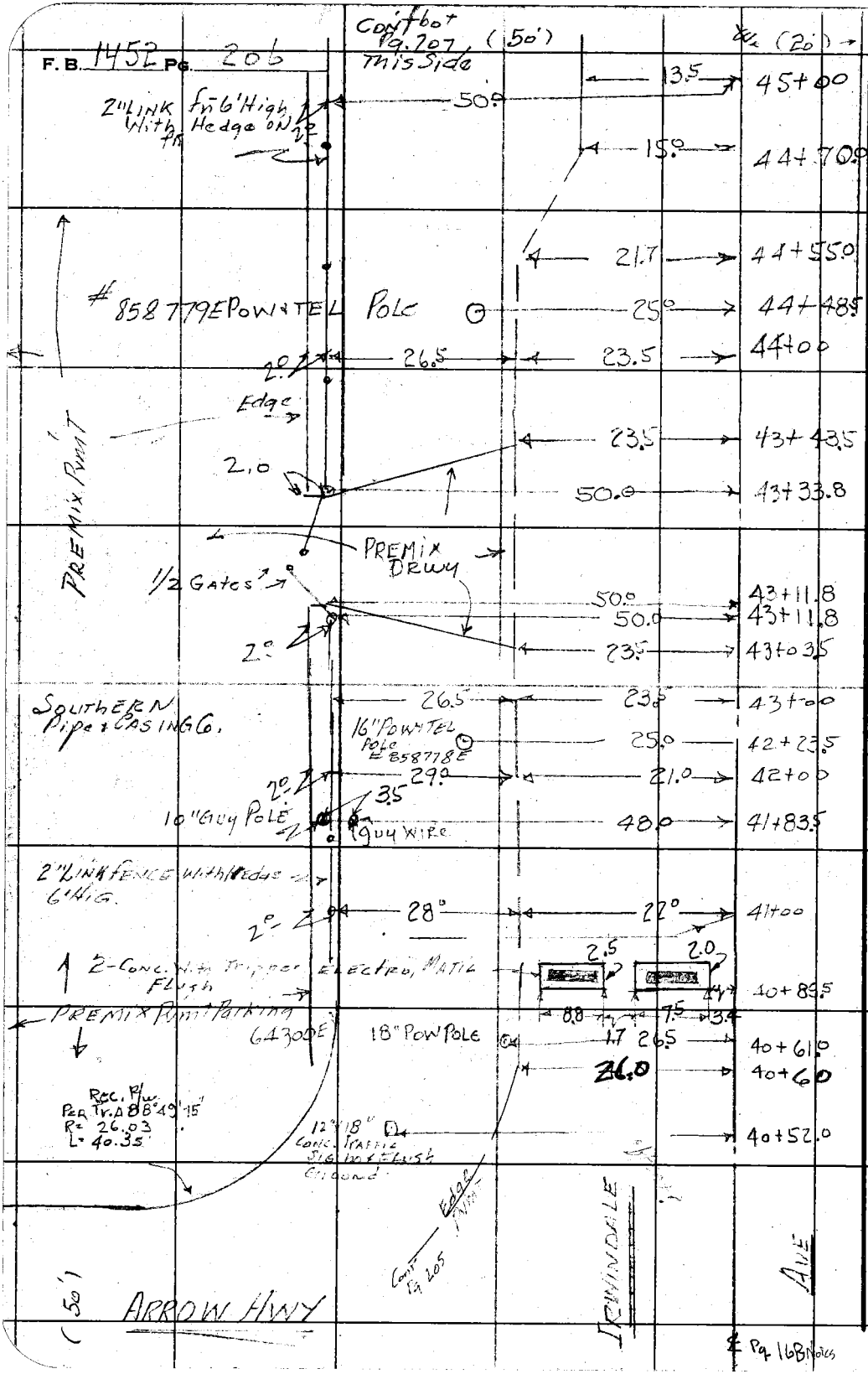

RETURN TO
LOS ANGELES COUNTY ENGINEER
700 LOS ANGELES COUNTY ENGINEERING BLDG.

Do not extend notes this side of this line.

Note: Any Additions or Changes on This Sheet Must be Made or Circled in Red Ink With Date and Name of Person Making Change.

Notes Ck'd by	Survey of IRWINDALE AVE.
Map No. B 2644	JN 007562 Tape 0146 Std 68 °F
Office Work Ichien	Surveyed by GRANQUIST
Checked Brenner	Notes G. Date 7/18/58
Date May 1959	Indexed A. C. Johnson

F. B. 145E PG. 207

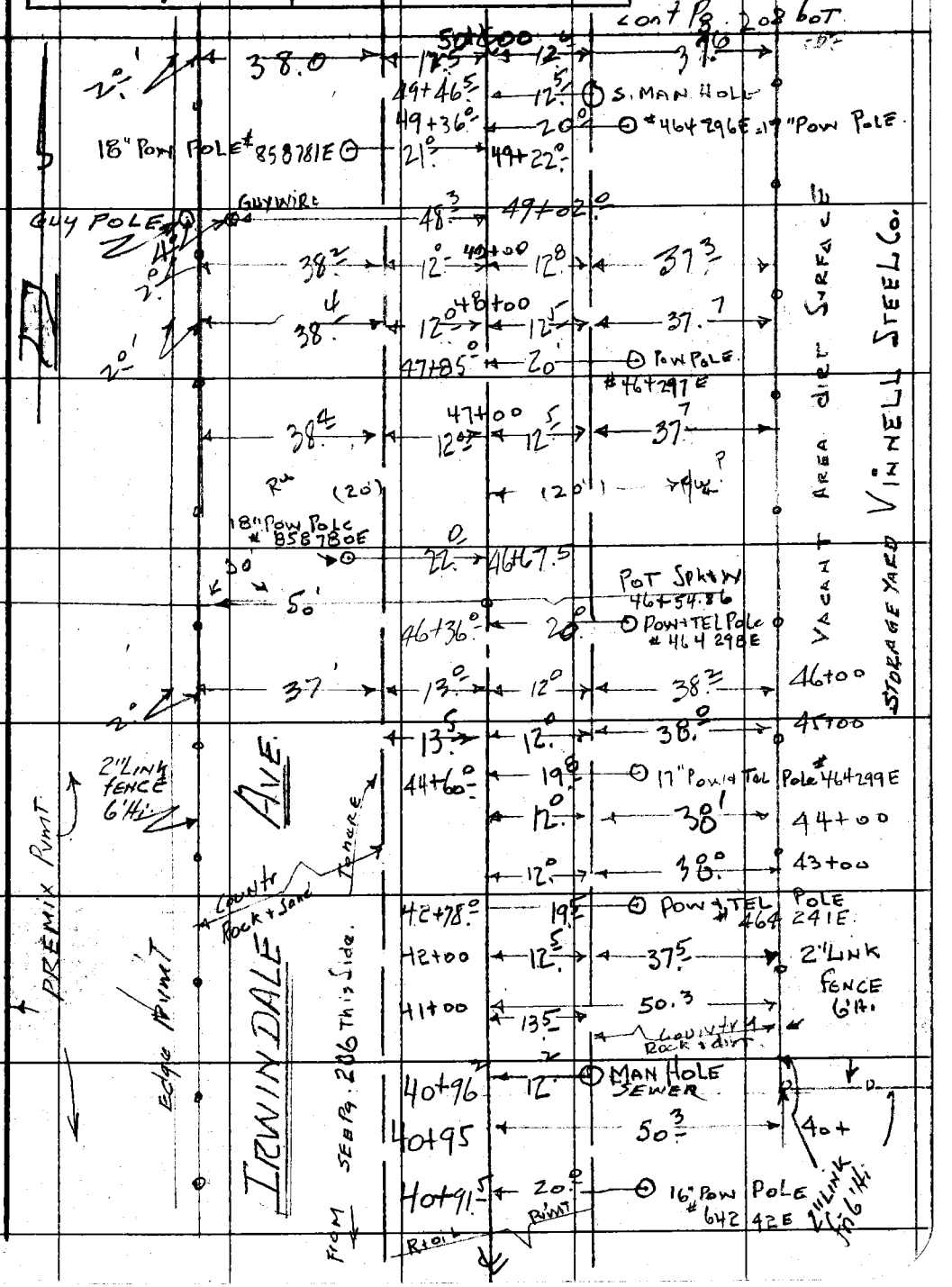

Note: Any Additions or Changes on This Sheet Must be Made or Circled in Red Ink With Date and Name of Person Making Change.

Do not extend notes this side of this line.

RETURN TO
LOS ANGELES COUNTY ENGINEER
700 LOS ANGELES COUNTY ENGINEERING BLDG.

76F3099 CE #247—3-57

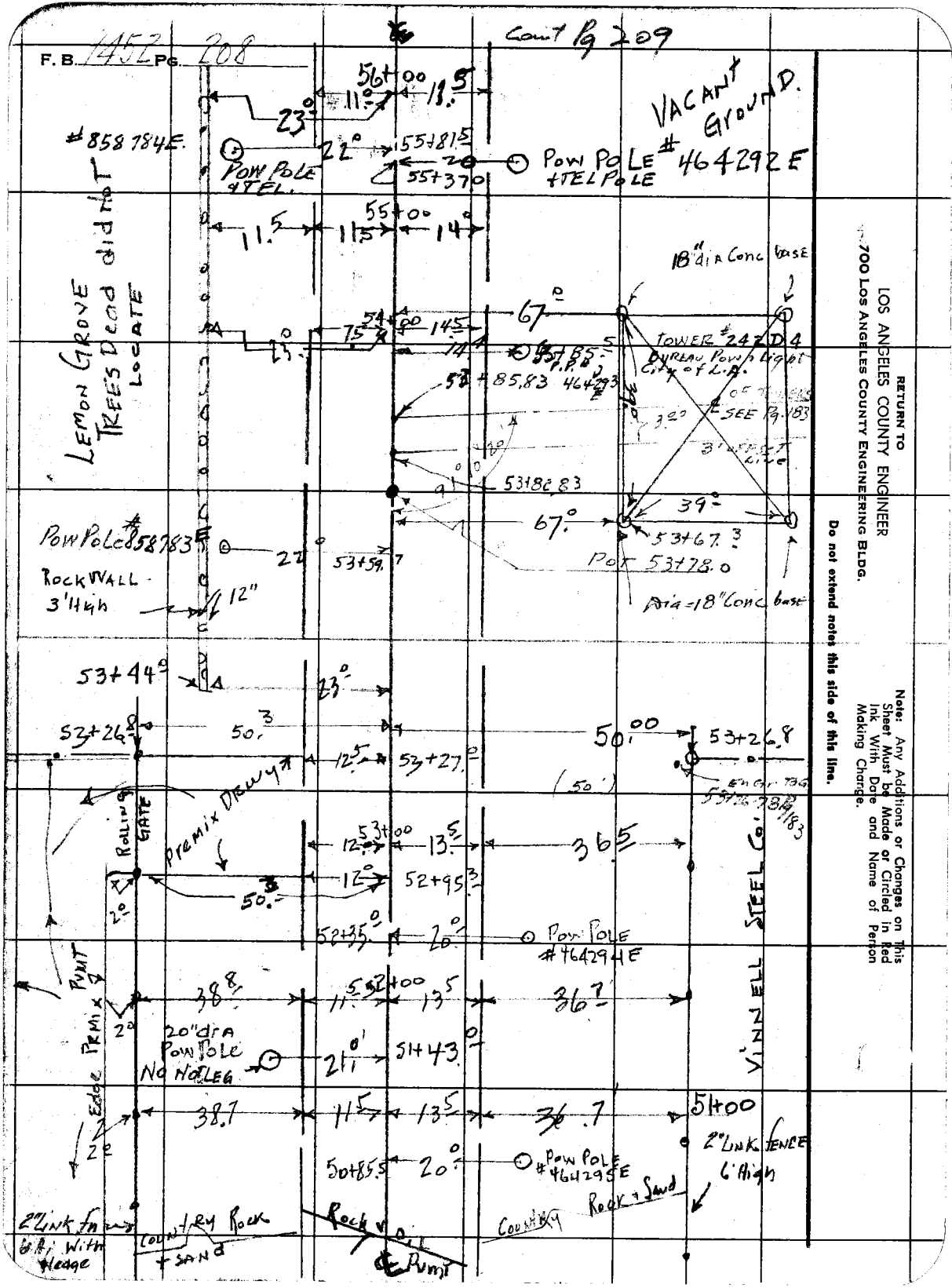

RETURN TO
LOS ANGELES COUNTY ENGINEER
700 LOS ANGELES COUNTY ENGINEERING BLDG.

Do not extend notes this side of this line.

Note: Any Additions or Changes on This Sheet Must be Made or Circled in Red Ink With Date and Name of Person Making Change.

Notes Ck'd by H. C. [illegible]	Survey of IRWINDALE AVE.
Map No. B 2644	JN 007562 Tape 0146 Std 68 °F
Office Work Ichien	Surveyed by Gran Quist
Checked Brenner	Notes G Date 7/21/58
Date May 1959	Indexed A. C. Johnson

F. B. 145 ✓ PG. 209

Cont'd bot Pg 210

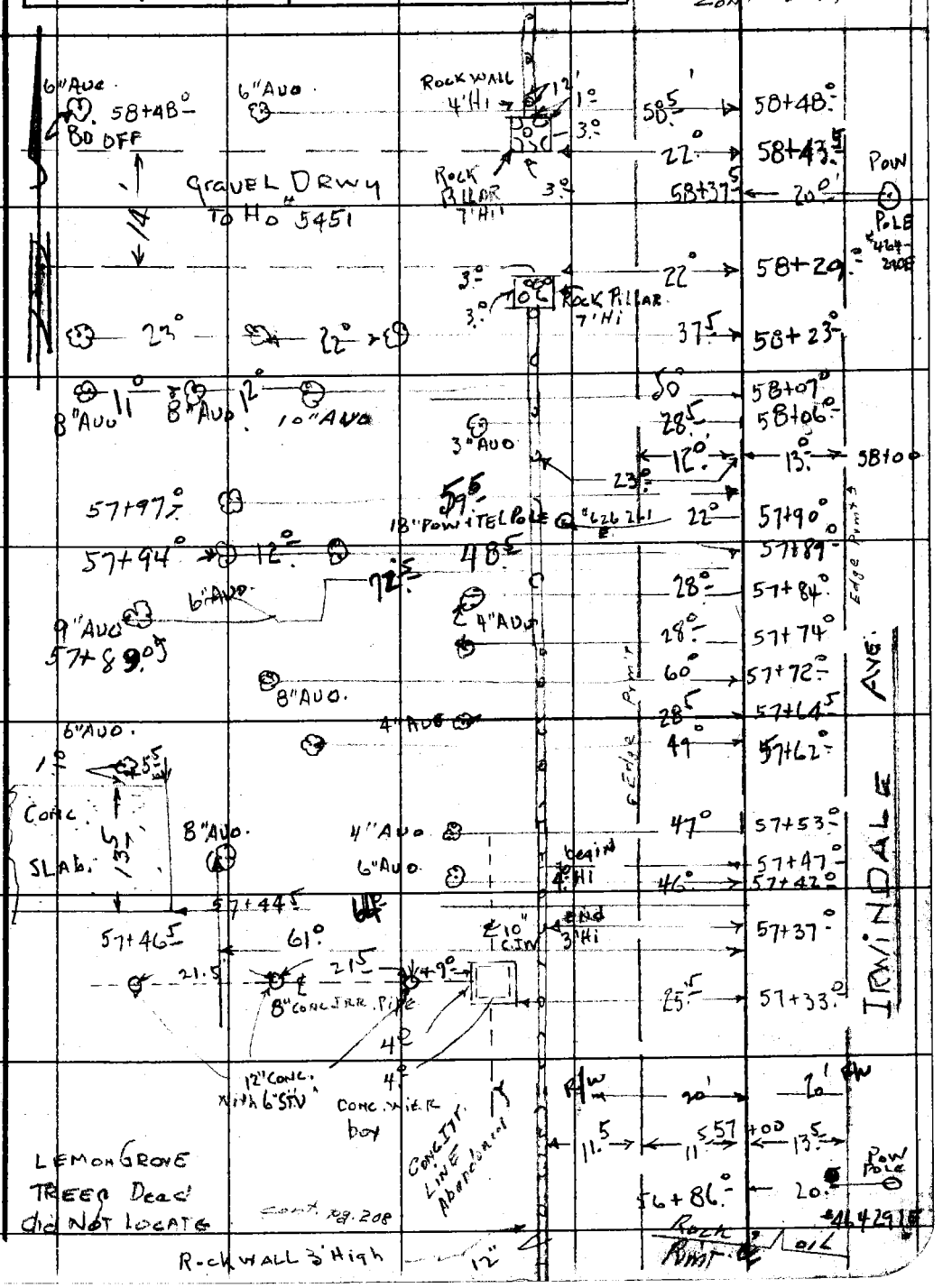

Note: Any Additions or Changes on This Sheet Must be Made or Circled in Red Ink With Date and Name of Person Making Change.

Do not extend notes this side of this line.

RETURN TO
LOS ANGELES COUNTY ENGINEER
700 LOS ANGELES COUNTY ENGINEERING BLDG.

76F3095 CE #247—3-57

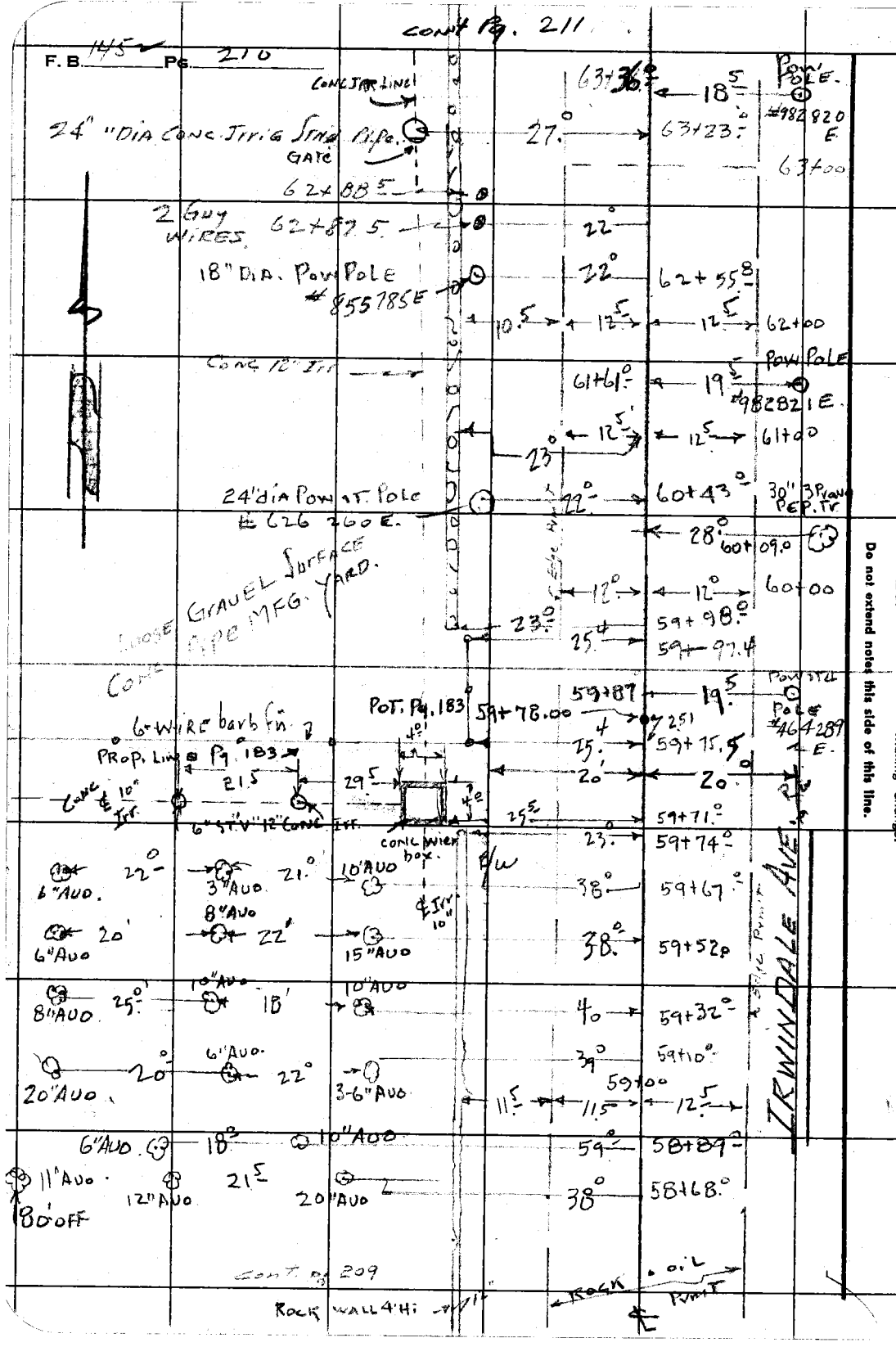

RETURN TO
LOS ANGELES COUNTY ENGINEER
700 LOS ANGELES COUNTY ENGINEERING BLDG.

Do not extend notes this side of this line.

Note: Any Additions or Changes on This Sheet Must be Made or Circled in Red Ink With Date and Name of Person Making Change.

Notes Ck'd by H. E. AUSTIN	Survey of IRWINDALE AVE
Map No. B 2600	JN 007567 Tape 0146 Std 68 °F
Office Work Ichien	Surveyed by GRANQUIST
Checked Brenner	Notes H E G Date 7/2
Date May 1959	Indexed C. Johnson

F. B. 1452 PG. 211

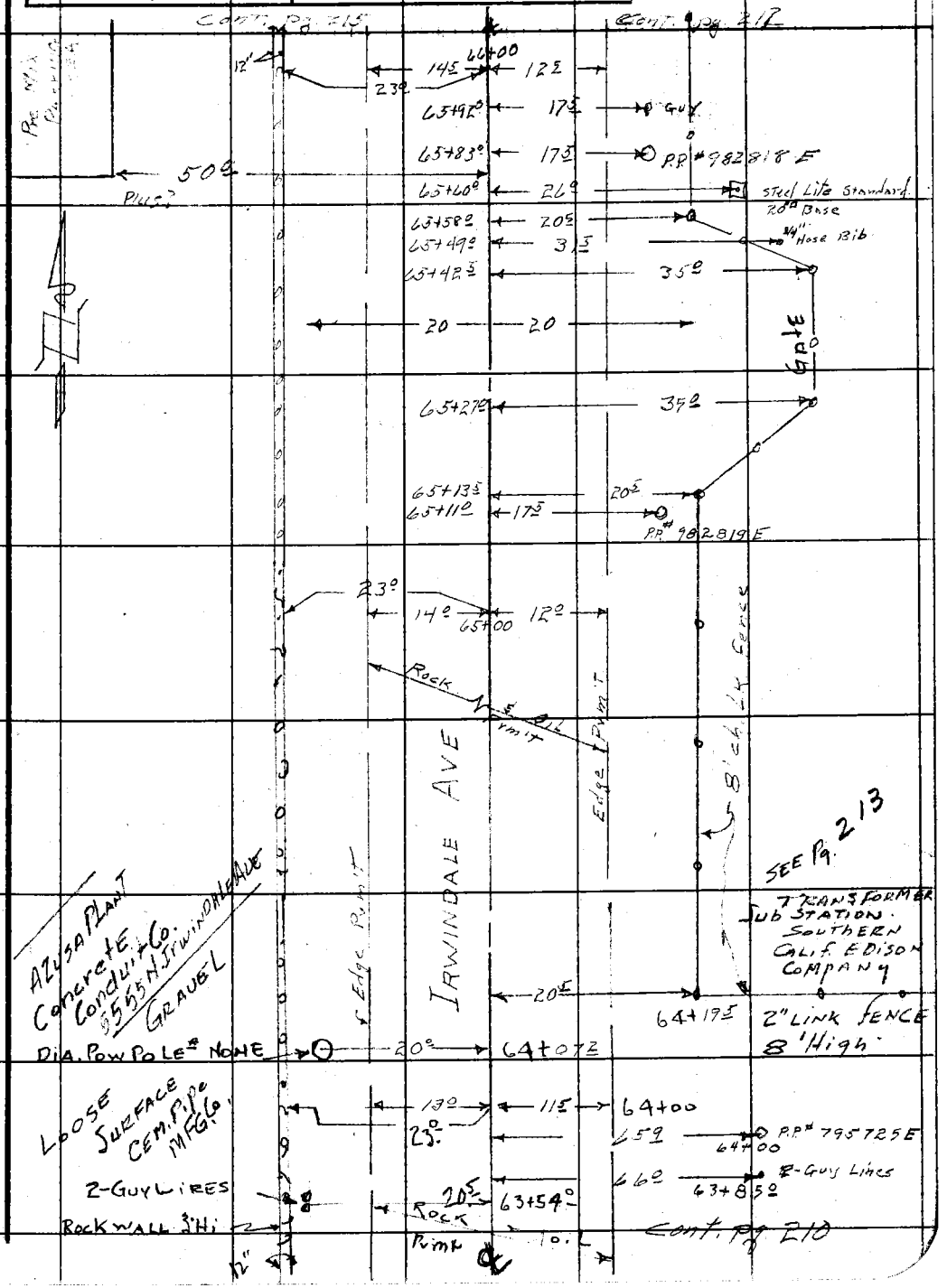

Note: Any Additions or Changes on This Sheet Must be Made or Circled in Red Ink With Date and Name of Person Making Change.

Do not extend notes this side of this line.

RETURN TO
LOS ANGELES COUNTY ENGINEER
700 LOS ANGELES COUNTY ENGINEERING BLDG.

76F309S CE #247—3-57

F. B. 1452 Pg. 212

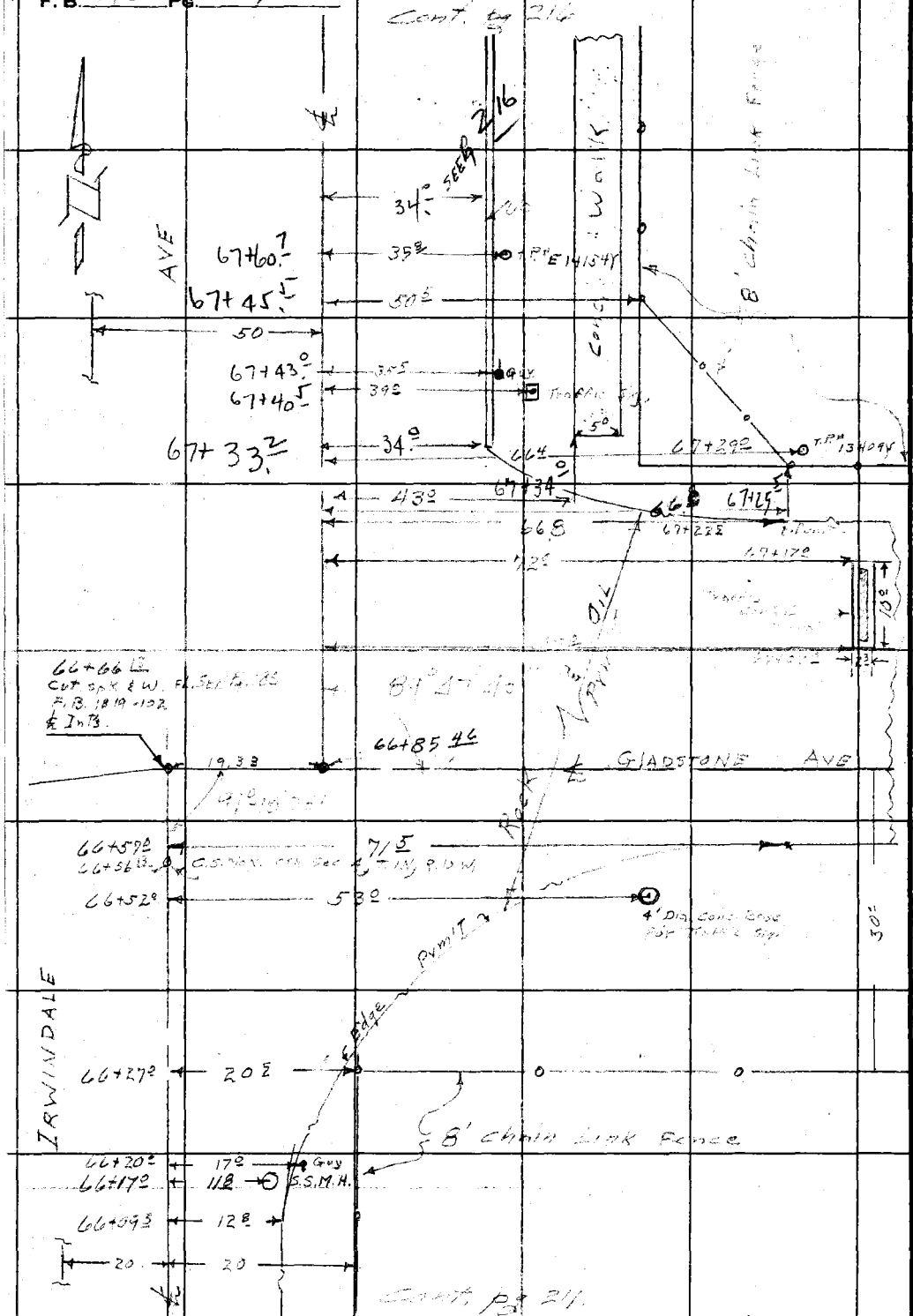

RETURN TO
LOS ANGELES COUNTY ENGINEER
700 LOS ANGELES COUNTY ENGINEERING BLDG.

Do not extend notes this side of this line.

Note: Any Additions or Changes on This Sheet Must be Made or Circled in Red Ink With Date and Name of Person Making Change.

Notes Ck'd by	Survey of IRWINDALE AVE
Map No. B2600	JN 0075.62 Tape 0146 Std 68 °F
Office Work Ichien	Surveyed by GRANQUIST
Checked Brenner	Notes G Date 7/23/58
Date May 1959	Indexed C. Johnson

F. B. 145E PG. 213

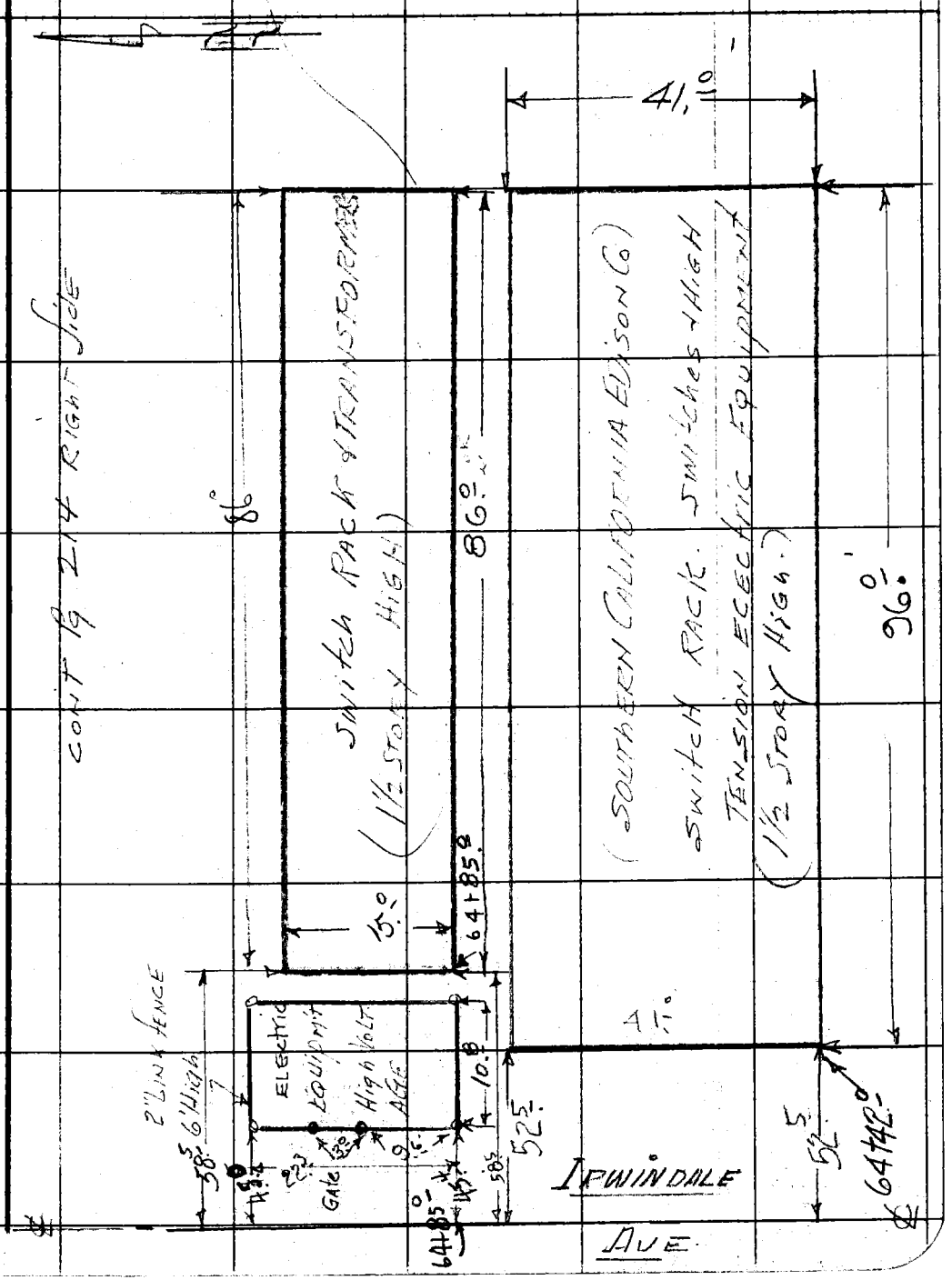

Note: Any Additions or Changes on This Sheet Must be Made or Circled in Red Ink With Date and Name of Person Making Change.

Do not extend notes this side of this line.

RETURN TO
LOS ANGELES COUNTY ENGINEER
700 LOS ANGELES COUNTY ENGINEERING BLDG.

76F309S CE #247—3-57

F. B. 1452 Pg. 214

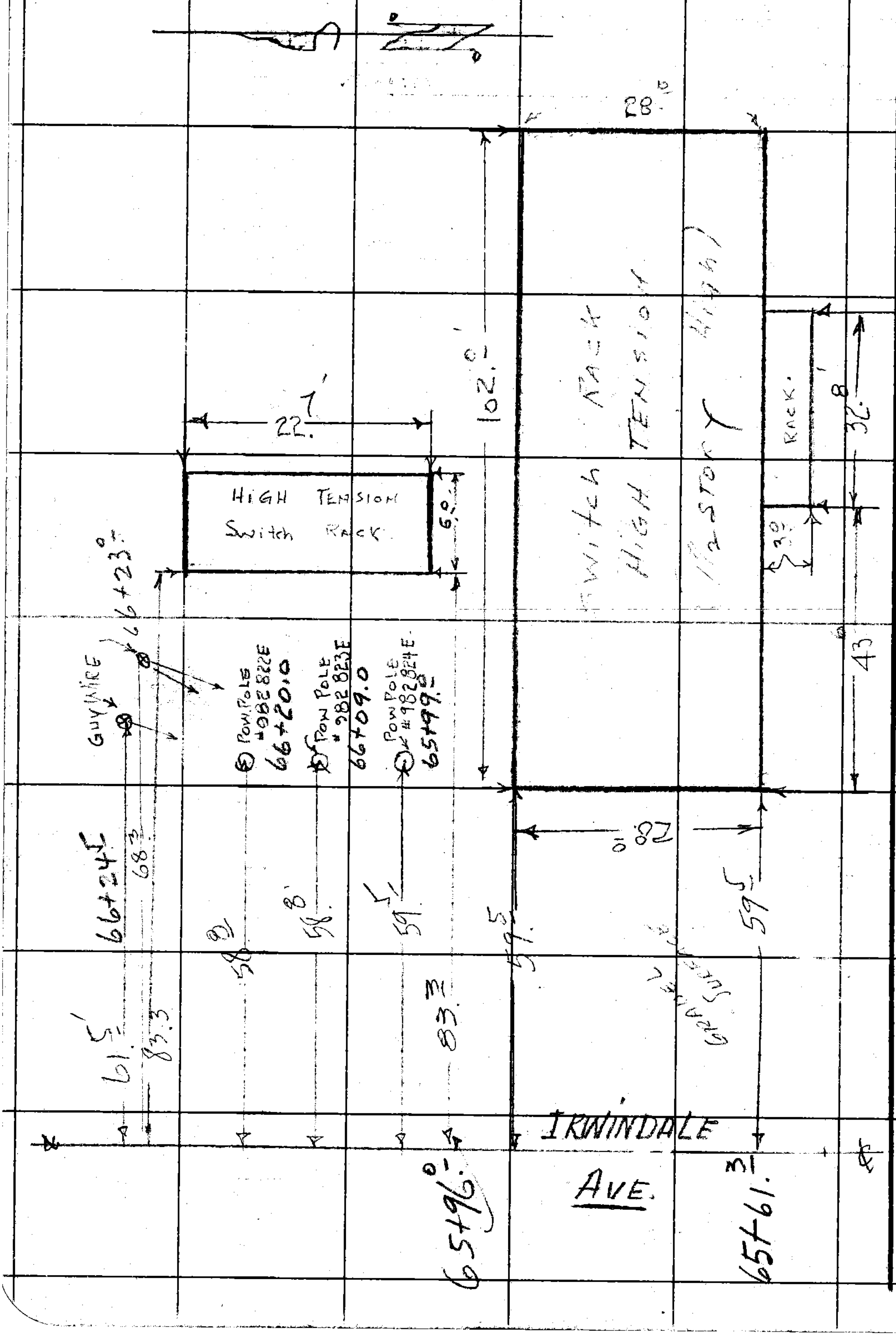

RETURN TO
LOS ANGELES COUNTY ENGINEER
700 LOS ANGELES COUNTY ENGINEERING BLDG.

Do not extend notes this side of this line.

Note: Any Additions or Changes on This Sheet Must be Made or Circled in Red Ink With Date and Name of Person Making Change.

Notes Ck'd by	Survey of IRWINDALE AVE
Map No. B 2664	JN 0075.63 Tape 3146 Std 68 °F
Office Work Johnson	Surveyed by H.E. Granger et
Checked Brenner	Notes [illegible] Date 7-23-58
Date May 1959	Indexed K. C. Johnson

F. B. 1452 PG. 215

Cont. pg. 216

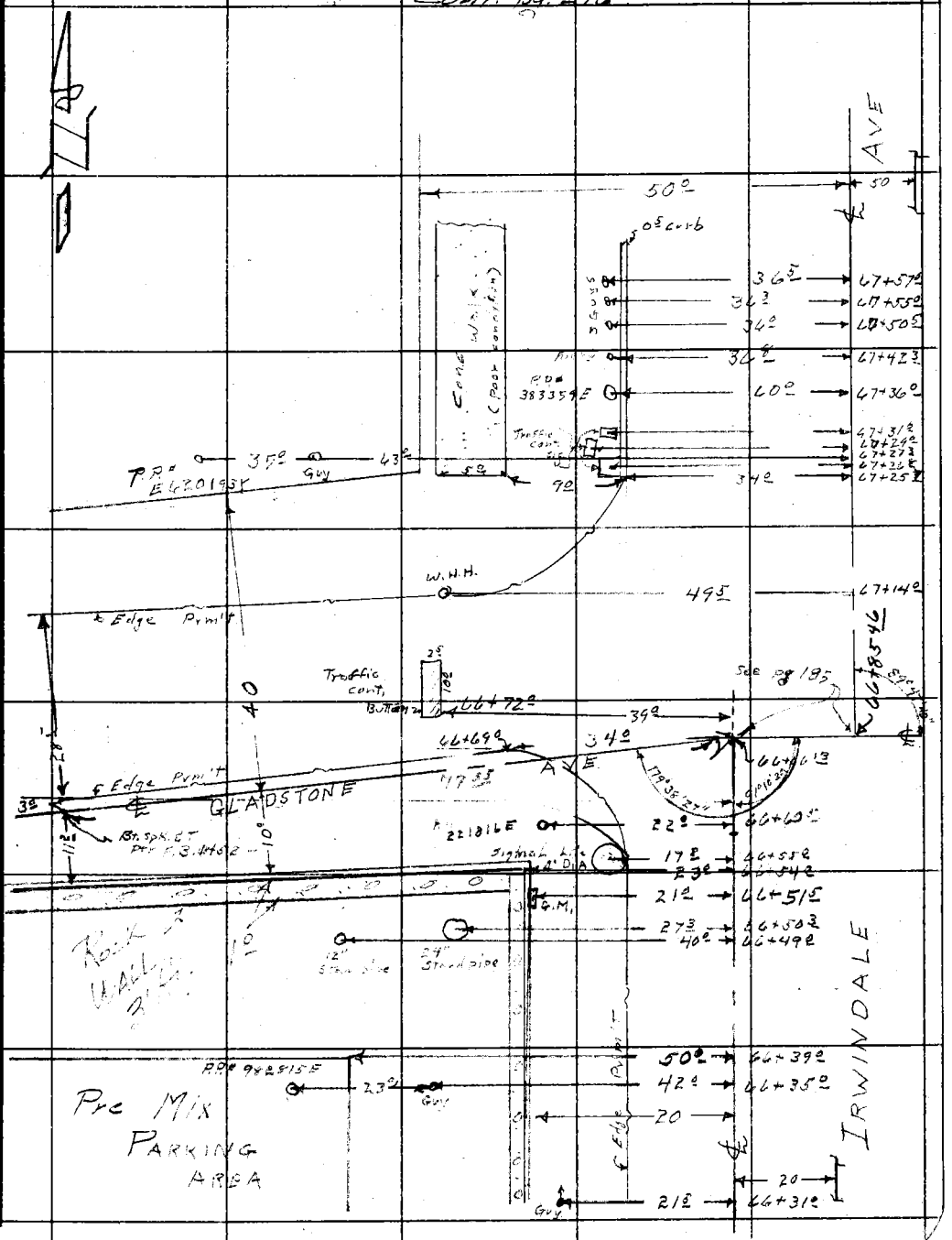

Note: Any Additions or Changes on This Sheet Must be Made or Circled in Red Ink With Date and Name of Person Making Change.

Do not extend notes this side of this line.

RETURN TO
LOS ANGELES COUNTY ENGINEER
700 LOS ANGELES COUNTY ENGINEERING BLDG.

76F3095 CE #247—3-57

RETURN TO
LOS ANGELES COUNTY ENGINEER
700 LOS ANGELES COUNTY ENGINEERING BLDG.

Note: Any Additions or Changes on This Sheet Must be Made or Circled in Red Ink With Date and Name of Person Making Change.

Do not extend notes this side of this line.

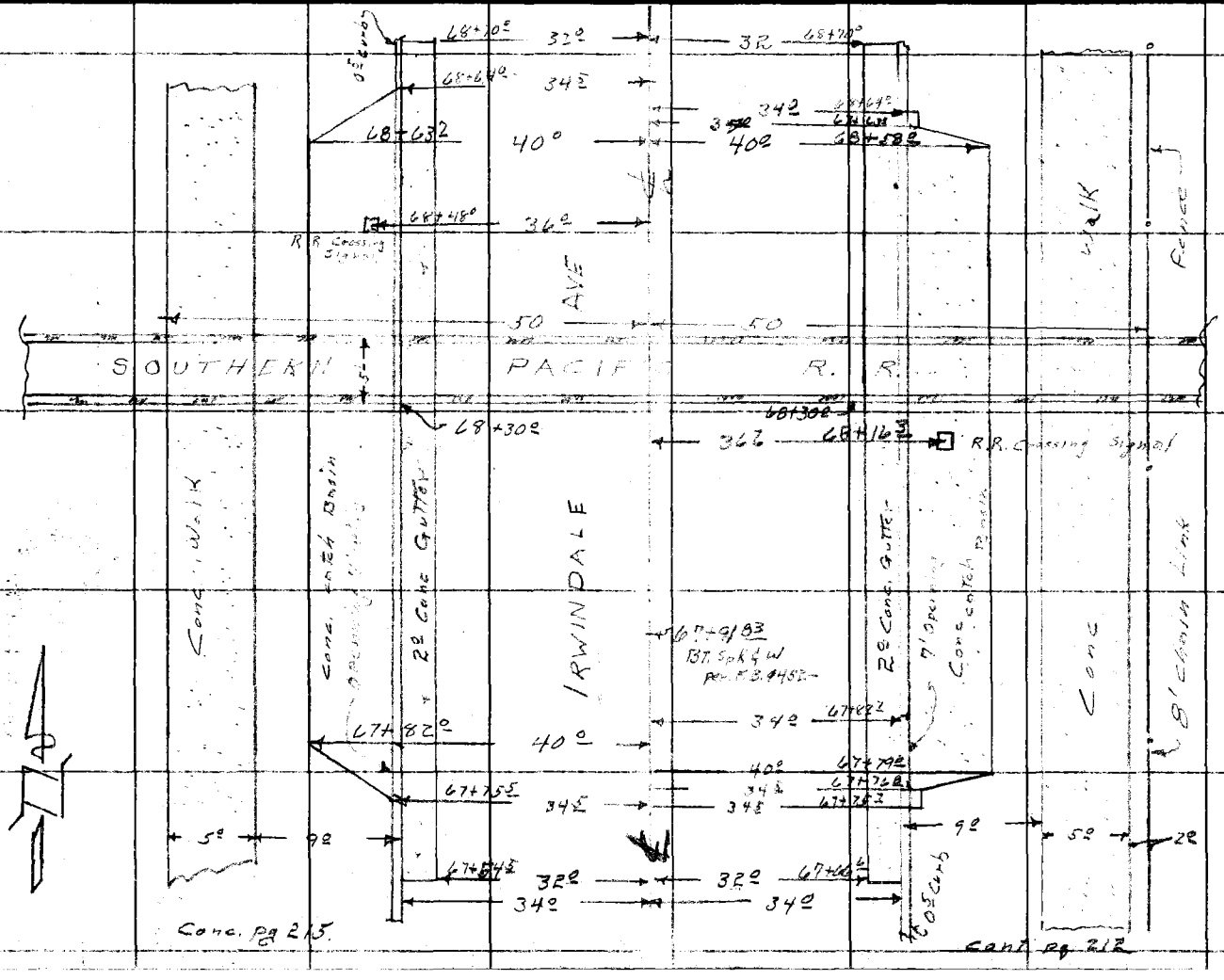

Profile	Notes Red.	Plotted	Job No. [illegible]	Division No.	F. B. 1458	Pg. 217
No.	Date	Date	Survey of			
X-Sec.	Notes Chkd.	Checked	Survey by GRANQUIST	Notes [illegible]	Date 7/24/58	
No.	Date	Date	Map No.	Indexed	Date 7-28-58	

[illegible] C. Johnson

IRWINDALE AVE.

[illegible]

CROSS SECTION ON IRWINDALE AVE

+ PROPOSED LINE CHANGE

FROM CENTRAL ST. 25406.17 (New Proposed Stationing)
(PRIVAT ST)

N Ly to [illegible] Hwy = [illegible]

NOTE: Cross Sections on GRAVEL PIT SEE Pg. [illegible] to 138

[illegible]

Pg. [illegible] to pg.

ELEV.	
F. B.	
H. I.	GRANQUIST Chief
B. S.	[illegible] Instr MARTINEZ [illegible] [illegible] [illegible] [illegible] [illegible]
STATION	

NOTE: ANY ADDITIONS OR CHANGES ON THIS SHEET MUST BE MADE OR CIRCLED IN RED INK, WITH DATE AND NAME OF PERSON MAKING CHANGE.

PLEASE RETURN TO
LOS ANGELES COUNTY ENGINEER
700 LOS ANGELES COUNTY ENGINEERING BLDG.

Do not extend notes this side of this line.

76298 S & E #307—7-55

76298 S & E #307—7-55

PLEASE RETURN TO
LOS ANGELES COUNTY ENGINEER
700 LOS ANGELES COUNTY ENGINEERING BLDG.

NOTE: ANY ADDITIONS OR CHANGES ON THIS SHEET MUST BE MADE OR CIRCLED IN RED IN INK, WITH DATE AND NAME OF PERSON MAKING CHANGE.

Do not extend notes this side of this line.

F. B. 1452 Pg. 218 Job No. 00156 Division No. Notes Red. Plotted Profile No.
Survey of Notes Date Date X-Sec. No.
Survey by C. Johnson Notes Notes Chkd. Checked
Indexed Date Date Date No.

STATION	B. S.	H. I.	F. S.	ELEV.		
BM #16-2	5.13	444.25		439.12	BM 16-2 EL = 438.274 FB. 350 Pg. 201 [illegible]	FB 1452 Pg. 121 BM 16-2 [illegible]
T.P.	2.65	440.23	3.67	442.58	S.P.L. E. of West Terminus	Acc. SPL 1 Pole E14260
T.P.	2.81	448.76	1.79	446.97	" "	20' N 55° E 14209
T.P.	5.40	451.60	2.62	448.20	" " "	Rod [illegible] Cons. #346
T.P.	5.78	453.89	3.32	448.57	" " "	" 30' S 75° E 14212
T.P.	5.43	456.27	3.35	450.84	" W "	[illegible]
T.P.	5.78	459.85	2.69	453.83	" E. "	" 15' W 75° 62222 E
34+00			6.8	452.[illegible]		
			7.2	[illegible]	12' 4 or 6'	edge pavt
			7.6	[illegible]	23' "	Bt. Brk.
			6.3	[illegible]	23' "	Top Brk.
			7.4	452.[illegible]	53' "	Pit.
			6.[illegible]	452.5	10' E.	
			7.0	452.2	13' "	Gr.
			7.0	452.2	[illegible] "	Ground
			6.9	452.9	[illegible] "	"
			7.0	452.9	60' "	"
			6.1	453.9	40' 4 or W.	Top brk.
			7.6	451.8	42' "	Bot. "

76298 S & E #307—7-55

PLEASE RETURN TO
LOS ANGELES COUNTY ENGINEER
700 LOS ANGELES COUNTY ENGINEERING BLDG.

NOTE: ANY ADDITIONS OR CHANGES ON THIS SHEET MUST BE MADE OR CIRCLED IN RED INK, WITH DATE AND NAME OF PERSON MAKING CHANGE.

Do not extend notes this side of this line.

STATION	B. S.	H. I.	F. S.	ELEV.		
25+05		459 35	5 9	453 5	℄ Inter. Irwindale Ave & Central St. also proposed [illegible]	
			6 2	453 2	13' Lt. on W. edge pvmt	
			[illegible]	453 9	23' " Bot Brk	
			5 0	454 4	4' " Top "	
			5 2	454 2	40' " " "	
			7 0	452 4	42' " Bot Brk	
			8 0	451 4	75' " Top pit	
			6 2	453 2	12' Rt. on E. Gutter	
			5 2	454 2	50' " Brk.	
			5 3	454 1	100' " ℄ Central St.	
			5 4	454 0	11 " Thence 9' No. to edge pvmt	
			5 3	454 [illegible]	" " " 12' So. " "	
			5 0	454 4	200' " ℄ central St.	
			5 0	454 4	300'	
26+05			5 1	454 3	℄	
			5 3	454 1	18' Lt. on W. edge pvmt	
			5 8	453 6	23' " Bot Brk	
			4 2	455 2	26' " Top "	
			4 0	455 4	40' " " "	
			5 0	454 4	43' " Bot "	
			5 5	453 [illegible]	Top Pit	

Profile Notes Red.____ Plotted____ Job No.____ Division No.____ F. B. [illegible] PG. [illegible]
No.____ Date____ Date____ Survey of [illegible]
X-Sec. Notes Chkd.____ Checked____ Survey by [illegible] Notes [illegible] Date [illegible]
No.____ Date____ Date____ Map No.____ Index [illegible] C. Johnson Date____

76298 S & E #307—7-55

PLEASE RETURN TO
LOS ANGELES COUNTY ENGINEER
700 LOS ANGELES COUNTY ENGINEERING BLDG.

NOTE: ANY ADDITIONS OR CHANGES ON THIS SHEET MUST BE MADE OR CIRCLED IN RED INK, WITH DATE AND NAME OF PERSON MAKING CHANGE.

Do not extend notes this side of this line.

F. B. 1452 Pg. 22 | Job No. [illegible] | Division No. [illegible] | Notes Red. ____ Date ____ | Plotted ____ Date ____ | Profile No. ____

Survey of [illegible] | Notes Chkd. ____ Date ____ | Checked ____ Date ____ | X-Sec. No. ____

Survey by [illegible] | Notes ____ Date ____

Indexed L. C. Johnson

STATION	B. S.	H. I.	F. S.	ELEV.		
21+00		460 35	5 2	455 2	5' R. or S. [illegible]	
			3 3	457 5	13' " Sol.	
			1 0	459 4	8' " Sol.	
			5 3	459 [illegible]	30' [illegible]	
			5 3	[illegible]	20' " "	
T. P.	5 82	461 34	3 83	457 [illegible]	Sol. 5' W. or E. [illegible]	[illegible]
			5 8	[illegible]		℄
			6 0	455 3	20' L. or W. [illegible]	
			5 9	455 4	20' " Bot. Bk.	
			4 3	455 0	30' " Top	
			4 4	[illegible]	[illegible] " "	
			5 6	455 9	[illegible] " Top Pit	
			6 0	455 [illegible]	10' Pt. or E. [illegible]	
			5 6	455 [illegible]	50' " [illegible]	
			5 6	455 9	[illegible]	
23+00			4 6	455 [illegible]		℄
			4 4	455 [illegible]	25' L. or W. [illegible]	
			4 6	455 [illegible]	33' " Bot. Bk.	
			3 0	458 3	37' " Top "	
			3 2	458 1	50' " " "	
			4 1	455 [illegible]	52' " Bot. Bk.	

76298 S & E #307—7-55

PLEASE RETURN TO

LOS ANGELES COUNTY ENGINEER

700 LOS ANGELES COUNTY ENGINEERING BLDG.

NOTE: ANY ADDITIONS OR CHANGES ON THIS SHEET MUST BE MADE OR CIRCLED IN RED INK, WITH DATE AND NAME OF PERSON MAKING CHANGE.

Do not extend notes this side of this line.

STATION	B. S.	H. I.	F. S.	ELEV.		
28+00		[illegible]	4.1	[illegible]	35' Left of ℄ Top Pit	
			4.7	[illegible]	1' Rt. of ℄ Edge Pavm't	
			5.2	[illegible]	7' " Gutter	
			4.9	[illegible]	11' " Bot.	
			5.3	[illegible]	30' " Ground	
			5.0	[illegible]	20' " "	
29+00			2.7	459.6		℄
			3.4	[illegible]	1' Left of ℄ Edge Pavm't	
			3.8	[illegible]	14' " "	
			3.6	[illegible]	20' " "	
			4.0	[illegible]	24' " Bot. Pit	
			2.2	459.1	38' " Top "	
			2.5	458.8	50' " " "	
			2.9	[illegible]	53' " " "	
			3.9	[illegible]	70' " Top Pit	
T.P.	5.53	463.41	4.86	458.53	C.S. Mon. Rt. on Rd.	
29+50			4.9	[illegible]	4' Rt. of ℄ Gutter	
			4.0	[illegible]	14' " Bot.	
			4.2	458.2	50' " Ground	
			4.2	458.2	60' " "	
30+00			4.0	[illegible]		℄ also Gutter
			3.6	458.8	4' Lt. of W. to E. Edge Pavm't	
			3.5	458.8	14' " Crown	"

Profile Notes Red. ____ Plotted ____ Job No. ____ Division No. ____ No. ____ Date ____ Date ____ Survey of ____ No. ____

X-Sec. Notes Chkd. ____ Checked ____ Survey by ____ Notes ____ Date ____ Date ____ Date ____

Map No. ____ Indexed ____ Date ____

F. B. ____ Pg. ____

76298 S & E #307—7-55

PLEASE RETURN TO
LOS ANGELES COUNTY ENGINEER
700 LOS ANGELES COUNTY ENGINEERING BLDG.

NOTE: ANY ADDITIONS OR CHANGES ON THIS SHEET MUST BE MADE OR CIRCLED IN RED INK, WITH DATE AND NAME OF PERSON MAKING CHANGE.

Do not extend notes this side of this line.

STATION	B. S.	H. I.	F. S.	ELEV.		
30+00			3 7	45[illegible]	29' Lt or West to [illegible]	
			4 3	45[illegible]	38' " Bot Brk.	
			[illegible]	[illegible]	42' " Top Brk.	
			[illegible]		60' " Top Brk.	
			3 3		62' " [illegible]	
			5 1		25' " Top Pit.	
			3 [illegible]		5' Rt or E. Brk	
			3 3	[illegible]	20' " Ground	
			[illegible]		50' " "	
			3 6	[illegible]	[illegible]' " "	
30+[illegible]			4 0	45[illegible]		[illegible]
			3 5	45[illegible]	5' Lt or W to [illegible]	
			3 [illegible]	45[illegible]	31' " " W. "	
			3 8	[illegible]	39' " Bot. [illegible]	
			1 6	45[illegible]	45' " Top "	
			1 3	[illegible]	[illegible] " " "	
			3 6	[illegible]	85' " Bot "	
			3 7	[illegible]	6' Rt. or E. [illegible]	
			3 2	[illegible]	12' " "	
			3 0	459	50' " Ground	
			3 [illegible]	[illegible]	[illegible]' " "	

F. B. 1452 Pg. 222

Job No. [illegible] Division No. [illegible] Notes Red. Plotted Profile

Survey of TRWINDALE [illegible] Date Date No.

Survey by [illegible] Notes [illegible] Notes Chkd. Checked X-Sec.

Indexed [illegible] Date Date Date No.

76298 S & E #307—7-55

PLEASE RETURN TO
LOS ANGELES COUNTY ENGINEER
700 LOS ANGELES COUNTY ENGINEERING BLDG.

NOTE: ANY ADDITIONS OR CHANGES ON THIS SHEET MUST BE MADE OR CIRCLED IN RED INK, WITH DATE AND NAME OF PERSON MAKING CHANGE.

Do not extend notes this side of this line.

STATION	B. S.	H. I.	F. S.	ELEV.		
[illegible]		[illegible]	3 8	[illegible] 6	P.O.S.T. Gutter [illegible]	
			3 4	[illegible] 6	6° Lt. of [illegible]	
30+[illegible]			3 [illegible]	458 7	[illegible]	
[illegible]			3 4	[illegible]	[illegible] prm't dr. way	
			3 5	458 [illegible]	" 3' [illegible]	
			3 1	[illegible]	" [illegible] dr. way S. edge	
31+00			3 3	[illegible]	P.O.S.T., prm't & Gutter	
			2 9	[illegible]	14' [illegible] Brk. of dr. way prm't	
			3 0	[illegible]	30' " "	
			3 7	[illegible]	[illegible] " "	
			2 9	[illegible]	100' " " Parking lot	
			2 9	[illegible]	7' Lt. or W. Bearing prm't	
			2 5	[illegible]	20' " [illegible] "	
			2 7	459 7	31' " W. [illegible]	
			3 5	459 [illegible]	40' " Bot. Brk.	
			1 6	460 [illegible]	44.5 " Top Brk. [illegible]	
			0 5	461 9	65° " Top Pit	
T.P.	6 25	464 27	4 39	458 02	3/4" I.P. New P.I. 31+17.81	
31+[illegible]			5 1	[illegible]	P.O.S.T. & Gutter	
			4 8	[illegible]	14" E.C. Drive way N. edge	
			4 9	[illegible]	50' " " " "	

Profile Notes Red. ____ Plotted ____ Job No. [illegible] Division No. ____ F. B. 1452 Pg. 223
No. ____ Date ____ Date ____ Survey of [illegible]
X-Sec. Notes Chkd. ____ Checked ____ Survey by [illegible] Notes [illegible] Date [illegible]
No. ____ Date ____ Date ____ Map No. ____ Index [illegible] G. Johnson

76298 S & E #307—7-55

PLEASE RETURN TO
LOS ANGELES COUNTY ENGINEER
700 LOS ANGELES COUNTY ENGINEERING BLDG.

NOTE: ANY ADDITIONS OR CHANGES ON THIS SHEET MUST BE MADE OR CIRCLED IN RED INK, WITH DATE AND NAME OF PERSON MAKING CHANGE.

Do not extend notes this side of this line.

STATION	B. S.	H. I.	F. S.	ELEV.		
[illegible]		[illegible]	[illegible]	[illegible]	P.O.S.T. [illegible] drive way	
[illegible]			[illegible]	[illegible]	P.I. [illegible]	
			[illegible]	[illegible]	2' Lt. or W. N. edge [illegible]	
			[illegible]	[illegible]	8' " E. edge	permit
			4 2	[illegible]	21' " Crown	"
			4 4	59	32' " W. edge	"
			[illegible]	58	40' " Bot. [illegible]	
			[illegible]	[illegible]	45' " Top "	
			[illegible]	[illegible]	65' " [illegible]	
			4 6	[illegible]	10 [illegible] Brk.	
			4 7	[illegible]	50 " Ground	
			[illegible]	[illegible]	[illegible]	
31+23[illegible]			5 2	[illegible]	Post [illegible]	
			4 5	[illegible]	7' Lt. or W. [illegible]	[illegible]
31+88[illegible]			4 4	[illegible]	P.O.S.T. & Gulle	
			3 8	[illegible]	6' Lt. or W. to E. edge	permit
			3 6	[illegible]	[illegible] " Crown	"
			3 [illegible]	[illegible]	30' " W. edge	Permit
			4 4	[illegible]	40' " Bot Brk.	
			2 0	[illegible] 3	49' " Top "	
			2 2	[illegible] 1	70' " Edge Pit	

F. B. 1452 PG. 224

Job No. [illegible] Division No. [illegible] Notes Red. [illegible] Plotted [illegible] Profile

Survey of [illegible] Date [illegible] Date [illegible] No. [illegible]

Survey by [illegible] Notes [illegible] Notes Chkd. [illegible] Checked [illegible] X-Sec.

Indexed [illegible] C. Johnson Date [illegible] Date [illegible] Date [illegible] No. [illegible]

76298 S & E #307—7-55

PLEASE RETURN TO
LOS ANGELES COUNTY ENGINEER
700 LOS ANGELES COUNTY ENGINEERING BLDG.

NOTE: ANY ADDITIONS OR CHANGES ON THIS SHEET MUST BE MADE OR CIRCLED IN RED INK, WITH DATE AND NAME OF PERSON MAKING CHANGE.

Do not extend notes this side of this line.

STATION	B. S.	H. I.	F. S.	ELEV.		
		464 29				
32+00			4 0	[illegible]	P.O.S.T.	
			3 6	[illegible]	4' Lt. or W. to E. edge pavmt	
			3 5	[illegible]	16' " Crown "	
			3 8	[illegible]	28' " W. edge "	
			4 3	[illegible]	38' " Bot Bk	
			2 1	[illegible]	45' " Top "	
			1 7	[illegible]	50' " Ground	
			2 1	[illegible]	60' " "	
			4 4	[illegible]	3' Rt. or E. Gutter	
			[illegible]	460 9	6' " Bk.	
			[illegible]	[illegible]	50' Ground	
			3 0	[illegible]	20	
32+04.23 E.C.			4 8	[illegible]		℄
			3 6	[illegible]	32 Lt. or W. E. edge pavmt	
			3 5	[illegible]	15' " Crown "	
			3 8	[illegible]	34' " W. edge "	
			4 2	[illegible]	34' " Bot Bk	
			1 8	[illegible]	42' " Top Bk.	
			1 6	[illegible]	50' " Ground	
			2 0	[illegible]	60' " "	
			4 3	[illegible]	3 Rt. or E Gutter	

Profile Notes Red_____ Plotted_____ Job No. [illegible] Division No._____ F. B. [illegible]
No._____ Date_____ Date_____ Survey of_____ Pg. [illegible]
X-Sec. Notes Chkd._____ Checked_____ Survey by [illegible] Notes [illegible] Date_____
No._____ Date_____ Date_____ Map No._____ Indexed [illegible] Date [illegible]

76298 S & E #307—7-55

PLEASE RETURN TO
LOS ANGELES COUNTY ENGINEER
700 LOS ANGELES COUNTY ENGINEERING BLDG.

NOTE: ANY ADDITIONS OR CHANGES ON THIS SHEET MUST BE MADE OR CIRCLED IN RED INK, WITH DATE AND NAME OF PERSON MAKING CHANGE.

Do not extend notes this side of this line.

F. B. 1452 Pg. 226 | Job No. [illegible] | Division No. | Notes Red. | Plotted | Profile No.
Survey of TRUMBALL AVE | Date | Date | X-Sec. No.
Survey by [illegible] | Notes [illegible] | Notes Chkd. | Checked
Indexed A. G. Johnson | Date | Date | Date | No.

STATION	B. S.	H. I.	F. S.	ELEV.		
33+04.33 E.C.		464.29	3.82	[illegible]	8' Rt. or E.	Bot.
			2.0	[illegible]	50' "	Ground
			3.0	[illegible]	60' "	"
33+60			3.6	[illegible]	℄ ⊥	Edge [illegible]
33+00			3.1	[illegible]		℄
			2.9	[illegible]	11' Lt. or W.	crown
			3.4	[illegible]	23' "	W. edge [illegible]
			[illegible]	[illegible]	33' "	Bot. Bank
			1.5	[illegible] 8	38' "	Top Bank
			1.3	[illegible]	50' "	Ground
			1.8	[illegible]	60' "	"
			3.1	[illegible]	3' Rt. or E.	[illegible]
			3.6	[illegible]	8' "	Gutter
			2.9	[illegible]	10' "	Top [illegible]
			[illegible]	[illegible]	20' "	Ground
			3.0	[illegible]	[illegible]	"
33+30			2.9	[illegible]		℄
			2.7	46	9' Lt. or W.	[illegible]
			3.6	[illegible]	21' "	W. Edge crown
			2.6	[illegible]	31 "	Bot. Bank
			1.0	[illegible]	41 "	Top Bank

76298 S & E #307—7-55

PLEASE RETURN TO
LOS ANGELES COUNTY ENGINEER
700 LOS ANGELES COUNTY ENGINEERING BLDG.

NOTE: ANY ADDITIONS OR CHANGES ON THIS SHEET MUST BE MADE OR CIRCLED IN RED INK, WITH DATE AND NAME OF PERSON MAKING CHANGE.

Do not extend notes this side of this line.

STATION	B. S.	H. I.	F. S.	ELEV.		
[illegible]		[illegible]	1 6	[illegible] 7	50' Lt. or W. Ground	
			1 9	[illegible]	60' " "	
[illegible]			2 9	[illegible]		℄
			2 5	[illegible]	8' " Crown	
			3 2	[illegible]	[illegible] " W. edge pvmt	
			3 6	[illegible]	3[illegible]' " Gutter	
			3 2	[illegible]	45' " Brk	
			3 2	[illegible]	60' " Bot. Brk	
			1 6	[illegible]	68' " Top "	
T.P.	4 80	[illegible] 00	3 07	461 20	Spk. E. edge pvmt at sta. 33+00 [illegible] E [illegible]	
B.M. Pk. Cor. #1	[illegible]	[illegible]	4 95	461 05	B.M. Cor. #1 Elev. 461.141 F.B. 1452-30	
					[illegible] N.W. [illegible]	
[illegible]			4 6	[illegible]		[illegible]
			4 6	[illegible]	5' Lt. [illegible]	
			5 0	[illegible]	[illegible] Lt. " W. E. "	
			5 5	[illegible]	25' " " " Gut.	
			5 [illegible]	[illegible]	50' " " " [illegible]	
			6 0	[illegible]	60' " " "	
			4 9	[illegible]		5' Rt. = E.E. Pvmt
			5 4	[illegible]		[illegible] " Gut
			4 9	[illegible]		15' " Brk

Profile Notes Red. ____ Plotted ____ Job No. [illegible] Division No. ____ F. B. 1452 Pg. 227
No. ____ Date ____ Date ____ Survey of [illegible]
X-Sec. Notes Chkd. ____ Checked ____ Survey by [illegible] Notes [illegible] Date [illegible]
No. ____ Date ____ Date ____ Map No. ____ Indexed ____ Date ____
C. Johnson

76298 S & E #307—7-55

PLEASE RETURN TO
LOS ANGELES COUNTY ENGINEER
700 LOS ANGELES COUNTY ENGINEERING BLDG.

NOTE: ANY ADDITIONS OR CHANGES ON THIS SHEET MUST BE MADE OR CIRCLED IN RED INK, WITH DATE AND NAME OF PERSON MAKING CHANGE.

Do not extend notes this side of this line.

STATION	B. S.	H. I.	F. S.	ELEV.		
[illegible]		[illegible]	4.3	[illegible]		[illegible]
			4.7	[illegible]		[illegible]
[illegible]			4.[illegible]	[illegible]		℄ & Pmt
			4.6	16	15.5 [illegible]	
			[illegible]	[illegible]	20.0 [illegible]	
			4.3	[illegible] 2	79 [illegible]	
			[illegible]	[illegible]	[illegible]	
			[illegible]	[illegible]	[illegible]	
[illegible]			[illegible]	[illegible]		
			4.4	[illegible]	[illegible]	
			4.8	[illegible]	[illegible]	
			[illegible]	[illegible]	[illegible]	[illegible]
[illegible]			[illegible]			[illegible]
			4.2		1.75 [illegible]	[illegible]
			4.4		16 [illegible]	[illegible]
			[illegible]	[illegible]	[illegible]	
			[illegible]	[illegible]	[illegible]	
			4.0		50	[illegible]
			4.5	[illegible]	100	[illegible]
			4.8	[illegible]	200	
			4.9	[illegible]	300	

F. B. [illegible] PG. [illegible]
Job No. [illegible] Division No. [illegible] Notes Red. [illegible] Plotted [illegible] Profile
Survey of IRWINDALE AVE Date [illegible] Date [illegible] No. [illegible]
Survey by [illegible] Notes [illegible] Notes Chkd. [illegible] Checked [illegible] X-Sec.
Indexed [illegible] G. Johnson Date [illegible] Date [illegible] Date [illegible] No. [illegible]

F. B. Pg.

Profile No. Notes Red. Date Plotted Date Job No. Division No.

Survey of

X-Sec. No. Notes Chkd. Date Checked Date Survey by Notes C. Johnson Date

Map No. Indexed Date

STATION	B. S.	H. I.	F. S.	ELEV.	

NOTE: ANY ADDITIONS OR CHANGES ON THIS SHEET MUST BE MADE OR CIRCLED IN RED INK, WITH DATE AND NAME OF PERSON MAKING CHANGE.

PLEASE RETURN TO
LOS ANGELES COUNTY ENGINEER
700 LOS ANGELES COUNTY ENGINEERING BLDG.

Do not extend notes this side of this line.

76298 S & E #307—7-55

76298 S & E #307—7-55

PLEASE RETURN TO

LOS ANGELES COUNTY ENGINEER

700 LOS ANGELES COUNTY ENGINEERING BLDG.

NOTE: ANY ADDITIONS OR CHANGES ON THIS SHEET MUST BE MADE OR CIRCLED IN RED INK, WITH DATE AND NAME OF PERSON MAKING CHANGE.

Do not extend notes this side of this line.

STATION	B. S.	H. I.	F. S.	ELEV.		
[illegible]			[illegible]	[illegible]	[illegible]	
			[illegible]	[illegible]	[illegible]	
			[illegible]	[illegible]	[illegible]	
			[illegible]	[illegible]	[illegible]	
			[illegible]	[illegible]	[illegible]	
[illegible]			[illegible]	46 0		
			[illegible]	[illegible]	[illegible]	
			[illegible]	[illegible]	[illegible]	
			[illegible]	[illegible]	[illegible]	
			[illegible]	[illegible]	[illegible]	
			[illegible]	[illegible]	[illegible]	
			[illegible]	[illegible]	[illegible]	
			[illegible]	[illegible]	RT	
			[illegible]	[illegible]	[illegible]	
			[illegible]	[illegible]	26' " = Top brk fn	
			[illegible]	[illegible]	[illegible]	
			[illegible]	[illegible]	[illegible]	
[illegible]			[illegible]	[illegible]	[illegible]	
			[illegible]	[illegible]	[illegible]	

F. B. [illegible] PG. [illegible]

Job No. [illegible] Division No. [illegible] Notes Red. [illegible] Plotted [illegible] Profile

Survey of [illegible] Date [illegible] Date [illegible] No. [illegible]

Survey by [illegible] Notes [illegible] Notes Chkd. [illegible] Checked [illegible] X-Sec.

Indexed [illegible] Date [illegible] Date [illegible] Date [illegible] No. [illegible]

76298 S & E #307—7-55

PLEASE RETURN TO
LOS ANGELES COUNTY ENGINEER
700 LOS ANGELES COUNTY ENGINEERING BLDG.

NOTE: ANY ADDITIONS OR CHANGES ON THIS SHEET MUST BE MADE OR CIRCLED IN RED INK, WITH DATE AND NAME OF PERSON MAKING CHANGE.

Do not extend notes this side of this line.

STATION	B. S.	H. I.	F. S.	ELEV.		
34491.5		466.74	4.3	462.5		[illegible]
			3.83	46[illegible]	23.8' RT = bot STEP	WALK
			3.40	4[illegible]	25.6' " = Top of	"
35400			3.7	46[illegible]		℄ & Pvmt.
			3.[illegible]	[illegible]	12.5' LT. [illegible]	"
			4.[illegible]	[illegible]	25' " Gut & bot	[illegible]
			3.4	4[illegible]	31' " Top	"
			3.9	46[illegible]	36' " bot	"
			4.2	46[illegible]	50' " Ground	
			4.5	46[illegible]	[illegible]	
			3.9	46[illegible]		14' RT = E.E. [illegible]
			4.3	46[illegible]		[illegible]
			3.6	46[illegible]		26' RT. brk
			3.6	463.2		50' " Ground [illegible]
35485.4			3.3	464.5	[illegible]	20' RT = [illegible]
35491.5			2.65	464.19	25.5 LT on W. = SE. Cor.	WALK.
35400			2.7	464[illegible]		℄ & Pvmt.
			2.9	463.[illegible]	13' LT W.E. Pvmt	
			3.1	46[illegible]	16' " Gut	
			2.5	46[illegible]	25.5' " [illegible]	
			2.7	46[illegible]	40' "	WALK [illegible]

Profile Notes Red. ____ Plotted ____ Job No. ____ Division No. ____ F. B. [illegible] Pg. [illegible]
No. ____ Date ____ Date ____ Survey of ____
X-Sec. Notes Chkd. ____ Checked ____ Survey by ____ Notes ____ Date ____
No. ____ Date ____ Date ____ Map No. ____ Indexed ____ Date ____

C. Johnson

76298 S & E #307—7-55

PLEASE RETURN TO
LOS ANGELES COUNTY ENGINEER
700 LOS ANGELES COUNTY ENGINEERING BLDG.

NOTE: ANY ADDITIONS OR CHANGES ON THIS SHEET MUST BE MADE OR CIRCLED IN RED INK, WITH DATE AND NAME OF PERSON MAKING CHANGE.

Do not extend notes this side of this line.

STATION	B. S.	H. I.	F. S.	ELEV.	[illegible] West	[illegible] East
[illegible]		[illegible]	3.0	[illegible] 8		15' Rt. [illegible] Point
			[illegible]	[illegible] 7		19' " Gut
			[illegible]	[illegible] 7		26' Rt. [illegible]
			1.30	[illegible] 34		33.7' " Ground Conc. [illegible]
			[illegible]	[illegible] 35		[illegible]
T. P.	[illegible]	[illegible]	[illegible]	[illegible]	[illegible]	[illegible]
[illegible]			[illegible]	[illegible]		[illegible]
			[illegible]	[illegible]	10' [illegible]	
			[illegible]	[illegible]	[illegible]	
			[illegible]	[illegible]	50' [illegible]	
			4.7	[illegible]	60' "	
[illegible]			4.6	[illegible]		[illegible]
			[illegible]	[illegible]	[illegible]	
			[illegible]	[illegible]	[illegible]	
			4.7	[illegible]	[illegible]	
			4.7	[illegible]	[illegible]	
			[illegible]	[illegible]		13' [illegible]
			[illegible]	[illegible]		14' [illegible]
			4.0	[illegible]		[illegible]
			[illegible]	[illegible]		[illegible]
			[illegible]	[illegible]		60' "

F. B. [illegible] Pg. [illegible]
Job No. [illegible] Division No. [illegible] Notes Red. [illegible] Plotted [illegible] Profile
Survey of [illegible] Date [illegible] Date [illegible] No. [illegible]
Survey by [illegible] Notes [illegible] Notes Chkd. [illegible] Checked [illegible] X-Sec.
Indexed [illegible] C. Johnson Date [illegible] Date [illegible] Date [illegible] No. [illegible]

Profile	Notes Red.	Plotted	Job No.	Division No.	F. B.	PG.
No.	Date	Date	Survey of			
X-Sec.	Notes Chkd.	Checked	Survey by	Notes	Date	
No.	Date	Date	Map No.	Indexed	Date	

NOTE: ANY ADDITIONS OR CHANGES ON THIS SHEET MUST BE MADE OR CIRCLED IN RED INK, WITH DATE AND NAME OF PERSON MAKING CHANGE.

PLEASE RETURN TO
LOS ANGELES COUNTY ENGINEER
700 LOS ANGELES COUNTY ENGINEERING BLDG.

Do not extend notes this side of this line.

STATION	B. S.	H. I.	F. S.	ELEV.	

76298 S & E #307—7-55

F. B. 1452 Pg. 234 Job No. Division No. Notes Red. Plotted Profile

Survey of Date Date No.

Survey by Notes Notes Chkd. Checked X-Sec.

Indexed L. C. Johnson Date Date Date No.

STATION	B. S.	H. I.	F. S.	ELEV.	

76298 S & E #307—7-55

PLEASE RETURN TO

LOS ANGELES COUNTY ENGINEER

700 LOS ANGELES COUNTY ENGINEERING BLDG.

Do not extend notes this side of this line.

NOTE: ANY ADDITIONS OR CHANGES ON THIS SHEET MUST BE MADE OR CIRCLED IN RED INK, WITH DATE AND NAME OF PERSON MAKING CHANGE.

F. B. 1457 Pg. 235

Profile No. ____ Notes Red. ____ Plotted ____ Job No. ____ Division No. ____

Date ____ Date ____ Survey of ____

X-Sec. No. ____ Notes Chkd. ____ Checked ____ Survey by ____ Notes ____ Date ____

Date ____ Date ____ Map No. ____ Indexed C. Johnson Date ____

STATION	B. S.	H. I.	F. S.	ELEV.		

PLEASE RETURN TO
LOS ANGELES COUNTY ENGINEER
700 Los Angeles County Engineering Bldg.

NOTE: ANY ADDITIONS OR CHANGES ON THIS SHEET MUST BE MADE OR CIRCLED IN RED INK, WITH DATE AND NAME OF PERSON MAKING CHANGE.

Do not extend notes this side of this line.

76298 S & E #307—7-55

F. B. 1482 Pg. [illegible]

Job No. [illegible] Division No. _____ Notes Red. _____ Plotted _____

Profile

Survey of [illegible] Date _____ Date _____ No. _____

Survey by [illegible] C. Johnson Notes [illegible] Notes Chkd. _____ Checked _____

X-Sec.

Indexed _____ Date _____ Date _____ Date _____ No. _____

STATION	B. S.	H. I.	F. S.	ELEV.	
[illegible]	[illegible]	[illegible]	[illegible]	[illegible]	[illegible]

76298 S & E #307—7-55

PLEASE RETURN TO

LOS ANGELES COUNTY ENGINEER

700 LOS ANGELES COUNTY ENGINEERING BLDG.

Do not extend notes this side of this line.

NOTE: ANY ADDITIONS OR CHANGES ON THIS SHEET MUST BE MADE OR CIRCLED IN RED INK, WITH DATE AND NAME OF PERSON MAKING CHANGE.

76298 S & E #307—7-55

PLEASE RETURN TO

LOS ANGELES COUNTY ENGINEER

700 LOS ANGELES COUNTY ENGINEERING BLDG.

NOTE: ANY ADDITIONS OR CHANGES ON THIS SHEET MUST BE MADE OR CIRCLED IN RED INK, WITH DATE AND NAME OF PERSON MAKING CHANGE.

Do not extend notes this side of this line.

STATION	B. S.	H. I.	F. S.	ELEV.	Left of Line	℄	Right of Line
[illegible]		[illegible]	[illegible]	[illegible]			[illegible]
[illegible]			[illegible]	[illegible]		℄	
			[illegible]	[illegible]			15' [illegible]
			[illegible]	[illegible]			23' [illegible]
			[illegible]	[illegible]			60' "
			[illegible]	[illegible]			20' "
			[illegible]	[illegible]	13' [illegible]		
			[illegible]	[illegible]	20' [illegible]		
			[illegible]	[illegible]	[illegible]		
			[illegible]	[illegible]	60' "		
			[illegible]	[illegible]	60'		
[illegible]			[illegible]	[illegible]		℄	
			[illegible]	[illegible]	20' [illegible]		
			[illegible]	[illegible]	[illegible]		
			[illegible]	[illegible]	[illegible]		
			[illegible]	[illegible]	[illegible]		
			[illegible]	[illegible]			
[illegible]			[illegible]	[illegible]		℄	
			[illegible]	[illegible]	25' [illegible]		
			[illegible]	[illegible]	30' [illegible]		
			[illegible]	[illegible]	20' "		

Profile Notes Red. ____ Plotted ____ Job No. ____ Division No. ____

No. ____ Date ____ Date ____ Survey of ____

X-Sec. Notes Chkd. ____ Checked ____ Survey by ____ Notes ____ Date ____

No. ____ Date ____ Date ____ Map No. ____ Index ____

F. B. [illegible] Pg. [illegible]

F. B. 1452 PG. 238 Job No. [illegible] Division No. ____ Notes Red. ____ Plotted ____ Profile

Survey of Irwindale Ave. Date ____ Date ____ No. ____

Survey by [illegible] Notes [illegible] Notes Chkd. ____ Checked ____ X-Sec.

Indexed C. Johnson Date ____ Date ____ Date ____ No. ____

76298 S & E #307—7-55

PLEASE RETURN TO
LOS ANGELES COUNTY ENGINEER
700 LOS ANGELES COUNTY ENGINEERING BLDG.

NOTE: ANY ADDITIONS OR CHANGES ON THIS SHEET MUST BE MADE OR CIRCLED IN RED INK, WITH DATE AND NAME OF PERSON MAKING CHANGE.

Do not extend notes this side of this line.

STATION	B. S.	H. I.	F. S.	ELEV.	[illegible]	[illegible]
[illegible]		[illegible]	[illegible]	[illegible]		[illegible]
[illegible]	4.95	472.50	[illegible]	[illegible]	[illegible]	[illegible]
					S.E. Cor. Arrow Hwy [illegible]	[illegible]
[illegible]			[illegible]	[illegible]	± Int. Arrow Hwy & Irwindale Ave	
					(Left only) OR West of Irwindale	
			[illegible]	[illegible]	[illegible]	[illegible]

76298 S & E #307—7-55

PLEASE RETURN TO
LOS ANGELES COUNTY ENGINEER
700 LOS ANGELES COUNTY ENGINEERING BLDG.

NOTE: ANY ADDITIONS OR CHANGES ON THIS SHEET MUST BE MADE OR CIRCLED IN RED INK, WITH DATE AND NAME OF PERSON MAKING CHANGE.

Do not extend notes this side of this line.

STATION	B. S.	H. I.	F. S.	ELEV.		
				465.7		
				466.3		
				466.6		
				466.0		
				467.3		
				467.2		
				467.7		
				468.2		
				467.0		
				467.8		
				467.7		
				469.6		
				469.8		
				467.9		
				467.4		
			4.3	468.2		

Profile Notes Red_____ Plotted_____ Job No._____ Division No._____ F. B. _____ Pg. _____

No._____ Date_____ Date_____ Survey of_____

X-Sec. Notes Chkd._____ Checked_____ Survey by_____ Notes_____ Date_____

No._____ Date_____ Date_____ Map No._____ Inspector_____

76298 S & E #307—7-55

PLEASE RETURN TO
LOS ANGELES COUNTY ENGINEER
700 LOS ANGELES COUNTY ENGINEERING BLDG.

NOTE: ANY ADDITIONS OR CHANGES ON THIS SHEET MUST BE MADE OR CIRCLED IN RED INK, WITH DATE AND NAME OF PERSON MAKING CHANGE.

Do not extend notes this side of this line.

STATION	B. S.	H. I.	F. S.	ELEV.	Right ch'd	
[illegible]		[illegible]	3 9	468 6	200' ℄ Arrow [illegible]	
			4 1	468 4	" " [illegible]	[illegible]
			4 [illegible]	468 0	" " "	3 [illegible]
			2 5	470 0	" " "	40' Top Brk
			2 6	469 9	" " "	[illegible]
			4 2	468 3	" " "	[illegible]
			4 7	467 8	" " "	3'
			2 6	468 9	" " "	40' Brk
			3 4	469 1	" " "	50' [illegible]
40+[illegible]			4 7	467 8	Left or West	℄ Rt. or Bot.
			5 2	467 5	50' [illegible]	
			5 1	467 4	[illegible]	
			4 6	467 9		50' [illegible]
			4 6	467 9		[illegible]
T. P.	5 90	474 11	4 [illegible]	[illegible]	[illegible]	[illegible]
40+[illegible]			[illegible]	467 9		℄
			[illegible]	467 4	15'	
			7 0	467 1	20'	
			7 2	466 9	30'	
			7 2	466 9	72± E.C. [illegible]	

F. B. 1452 PG. 740

Profile

Survey of [illegible] Job No. [illegible] Division No. [illegible] Notes Red. Plotted No.

Survey by [illegible] Notes [illegible] Date Date X-Sec.

Indexed [illegible] Date Notes Chkd. Checked No.

Date Date

76298 S & E #307—7-55

PLEASE RETURN TO

LOS ANGELES COUNTY ENGINEER

700 LOS ANGELES COUNTY ENGINEERING BLDG.

NOTE: ANY ADDITIONS OR CHANGES ON THIS SHEET MUST BE MADE OR CIRCLED IN RED INK, WITH DATE AND NAME OF PERSON MAKING CHANGE.

Do not extend notes this side of this line.

STATION	B. S.	H. I.	F. S.	ELEV.	[illegible]	[illegible]
40+[illegible]		[illegible]	62	467.9		[illegible]
			64	467.7		36' [illegible]
			[illegible]	467.7		50' [illegible]
			[illegible]	467.7		50'
40+[illegible]			[illegible]	468.0		[illegible]
			[illegible]	467.3	35' [illegible]	
			[illegible]	468.1	50' [illegible]	
			[illegible]	468.1	50' [illegible]	
			[illegible]	467.8		1[illegible]
			[illegible]	469.7		[illegible]
			40	470.1		50' [illegible]
			40	470.1		50'
40+[illegible]			58	478.3		[illegible]
			61	468.0		36 [illegible]
			56	468.5		50' [illegible]
			56	468.5		50'
41+00			50	469.1		[illegible]
			53	468.8	30' [illegible]	
			[illegible]	468.8	35' [illegible]	
			[illegible]	468.7	50' [illegible]	
			[illegible]	468.7	60'	

Profile Notes Red.____ Plotted____ Job No.____ Division No.____ F. B. [illegible] PG. 341

No.____ Date____ Date____ Survey of [illegible]

X-Sec. Notes Chkd.____ Checked____ Survey by [illegible] Notes [illegible] Date 7-15-58

No.____ Date____ Date____ Map No.____ Indexed A. C. Johnson Date____

76298 S & E #307—7-55

PLEASE RETURN TO
LOS ANGELES COUNTY ENGINEER
700 LOS ANGELES COUNTY ENGINEERING BLDG.

NOTE: ANY ADDITIONS OR CHANGES ON THIS SHEET MUST BE MADE OR CIRCLED IN RED INK, WITH DATE AND NAME OF PERSON MAKING CHANGE.

Do not extend notes this side of this line.

STATION	B. S.	H. I.	F. S.	ELEV.	[illegible]	[illegible]
[illegible]			[illegible]	465.9		[illegible]
			[illegible]	470.4		[illegible]
			[illegible]	469.8		[illegible]
			[illegible]	469.8		[illegible]
[illegible]			3.5	470.6		
			4.0	470.1	20' [illegible]	
			[illegible]	469.3	30' [illegible]	
			[illegible]	46[illegible].8	[illegible]	
			[illegible]	46[illegible].8	60' "	
			3.7	470.4		12' edge [illegible]
			[illegible]	470.1		16' Gutter
			[illegible]	471.5		30' Top B[illegible]
			[illegible]	470.8		[illegible]
			[illegible]	470.8		60' [illegible]
B.M. #16-1			6.76	46[illegible].35	B.M. #16-1 Elev. 46[illegible].68[illegible]	[illegible] NG destbd

ARROW [illegible] & IRWINDALE [illegible]
Std. County Surveyor Mon in well stamped
1/4 cor., Sec. 6, Sec. 7, T.1S. R.10W., B.E. 2177
(Elev. 467.37 per pg. 116 [illegible] B.M. 4nd been distbd)

F. B. 1452 Pg. 242 Job No. [illegible] Division No. [illegible] Notes Red. [illegible] Plotted [illegible] Profile
Survey of IRWINDALE AVE Date [illegible] Date [illegible] No. [illegible]
Survey by [illegible] Notes [illegible] Notes Chkd. [illegible] Checked [illegible] X-Sec.
Indexed C. Johnson Date [illegible] Date [illegible] No. [illegible]

Notes Ck'd by	Survey of Sec-9 T-1S, R-10W City of Irwindale
Map No. B-2660-1	JN 0300.07 Tape 0160 Std 68 °F
Office Work G. D. BAILEY	Surveyed by M. A. Van Deren
Checked	Notes Van Date 9-29-58
Date	Indexed C. Johnson 10-20-58

F. B. 1452 Pg. 251

J.N. 0300.07

SEC. 9. T1S, R10W.

CITY OF IRWINDALE

Location of Fence lines

9-29-58
Van Deren
Anderson - Le Gault
Bazen
Turrill

Ref see C.S.B 2112 - L.S. 13-19 - LR 399-6

For cross sections see pg 287 To 314

Note: Any Additions or Changes on This Sheet Must be Made or Circled in Red Ink With Date and Name of Person Making Change.

Do not extend notes this side of this line.

RETURN TO
LOS ANGELES COUNTY ENGINEER
900 LOS ANGELES COUNTY ENGINEERING BLDG.

76F3099 CE #247 3-57

F.B. 1452 Pg. 252

INDEX

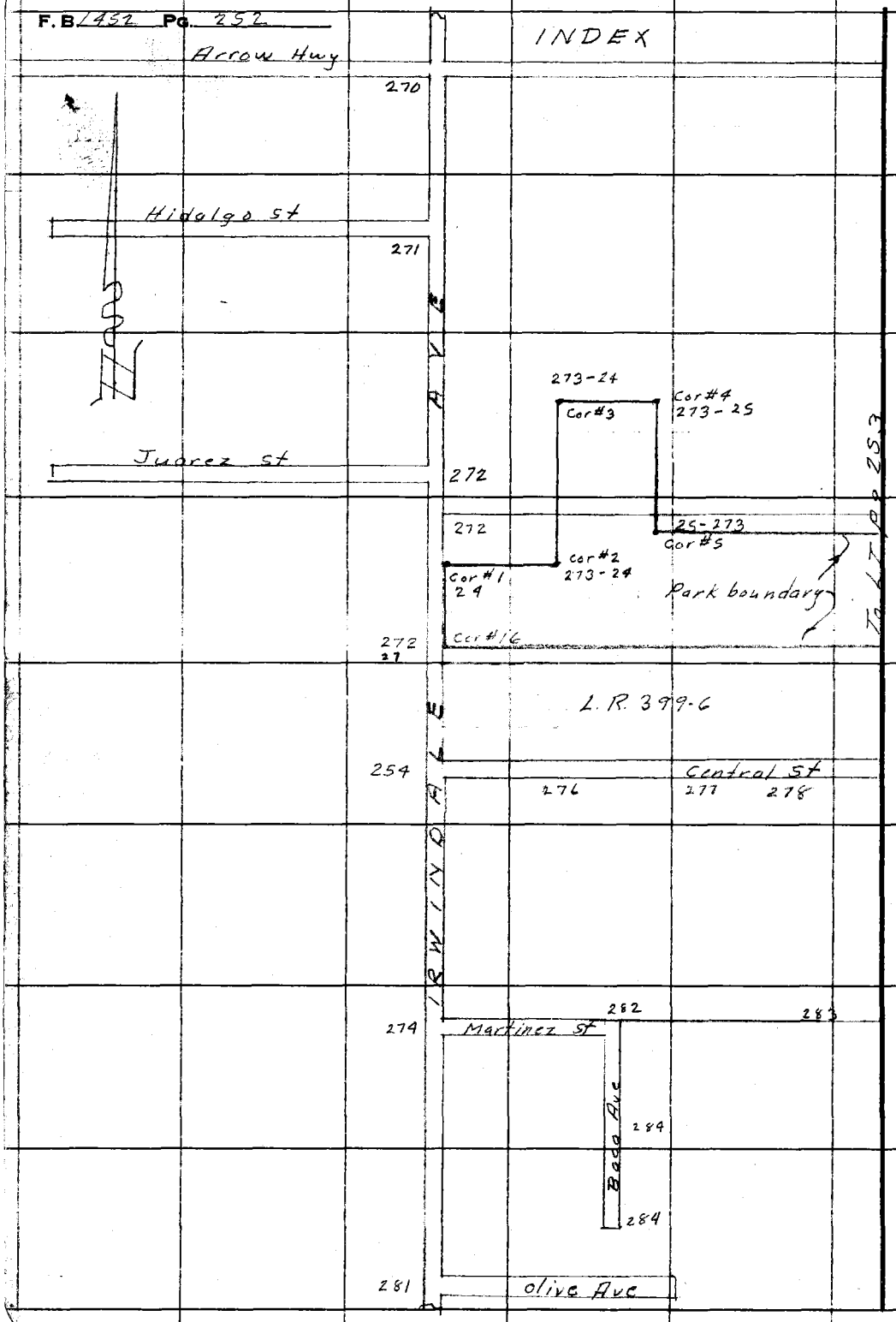

RETURN TO
LOS ANGELES COUNTY ENGINEER
700 LOS ANGELES COUNTY ENGINEERING BLDG.

Do not extend notes this side of this line.

Note: Any Additions or Changes on This Sheet Must be Made or Circled in Red Ink With Date and Name of Person Making Change.

Notes Ck'd by
Map No. B-2660-1
Office Work G. D. BAILEY
Checked
Date

Survey of Sec-9-T-15,-R 10 W City of Irwindale
JN 0300.07 Tape 0160 Std 68 °F
Surveyed by M. A. Van Der en
Notes Van Date 9-29-58
Indexed C. Johnson

F. B. 1452 PG. 253

INDEX

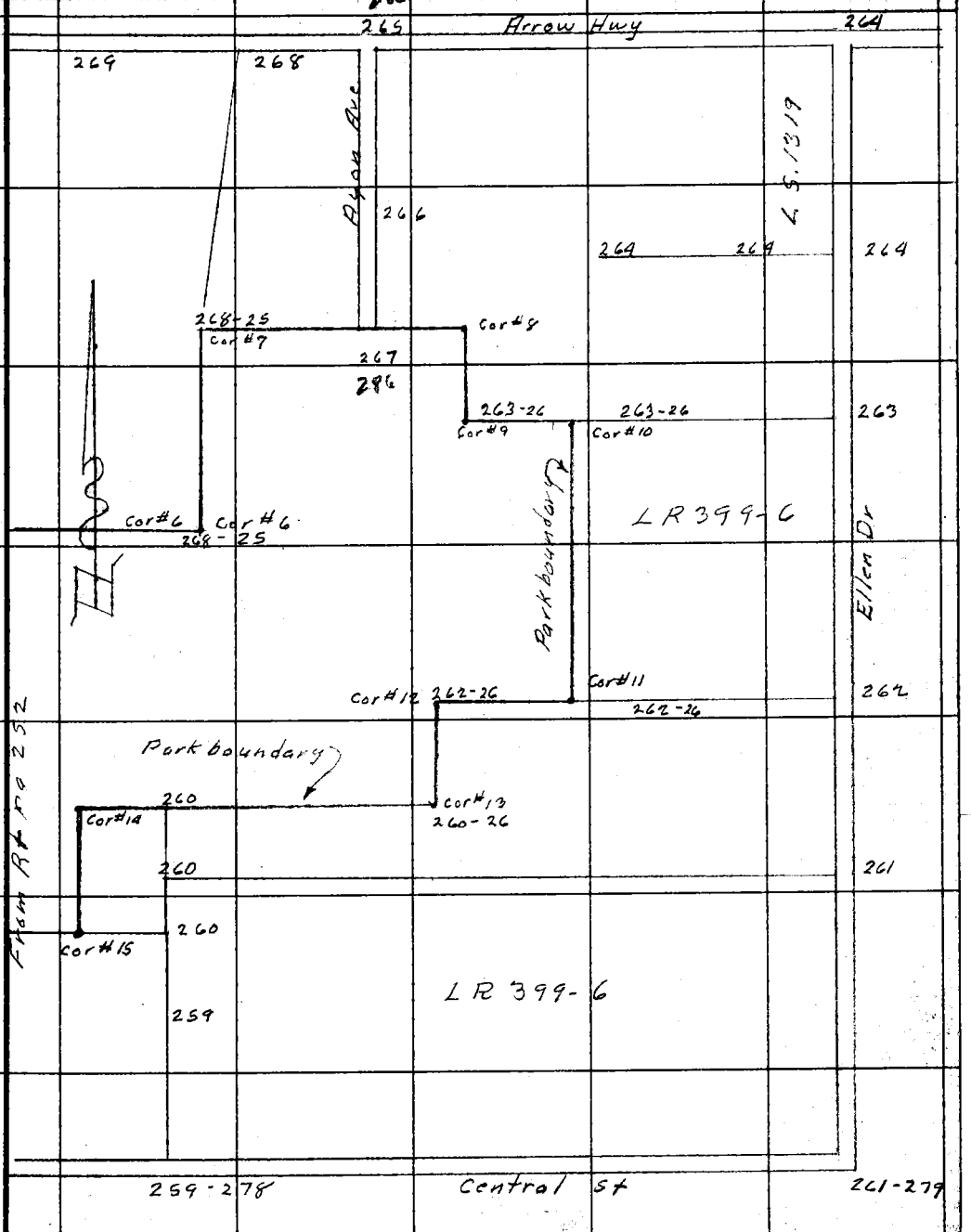

Note: Any Additions or Changes on This Sheet Must be Made or Circled in Red Ink With Date and Name of Person Making Change.

Do not extend notes this side of this line.

RETURN TO
LOS ANGELES COUNTY ENGINEER
700 LOS ANGELES COUNTY ENGINEERING BLDG.

78F309S CE #247—3-57

F.B. 1452 Pg. 259

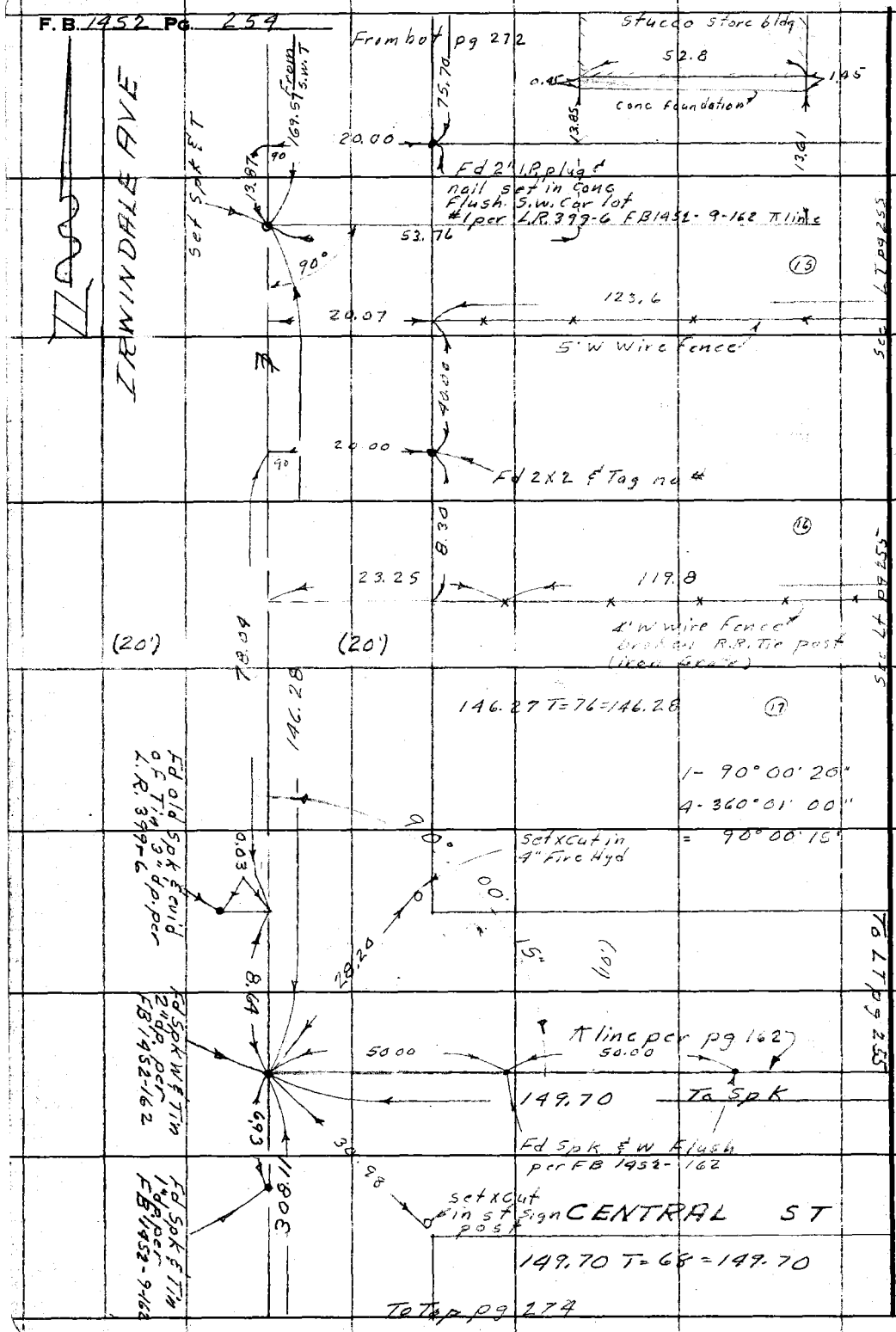

TRINDALE AVE

RETURN TO
LOS ANGELES COUNTY ENGINEER
700 Los Angeles County Engineering Bldg.

Do not extend notes this side of this line.

Note: Any Additions or Changes on This Sheet Must be Made or Circled in Red Ink With Date and Name of Person Making Change.

Notes Ck'd by	Survey of Sec-9-T1S, R-10W
Map No. B-2660-1	JN 0300.07 Tape 0160 Std 68 °F
Office Work G. D. BAILEY	Surveyed by M. A. Van Deren
Checked	Notes Van Date 9-29-56
Date	Indexed A. C. Johnson

City of Inwindale
F. B. 1452 PG. 255

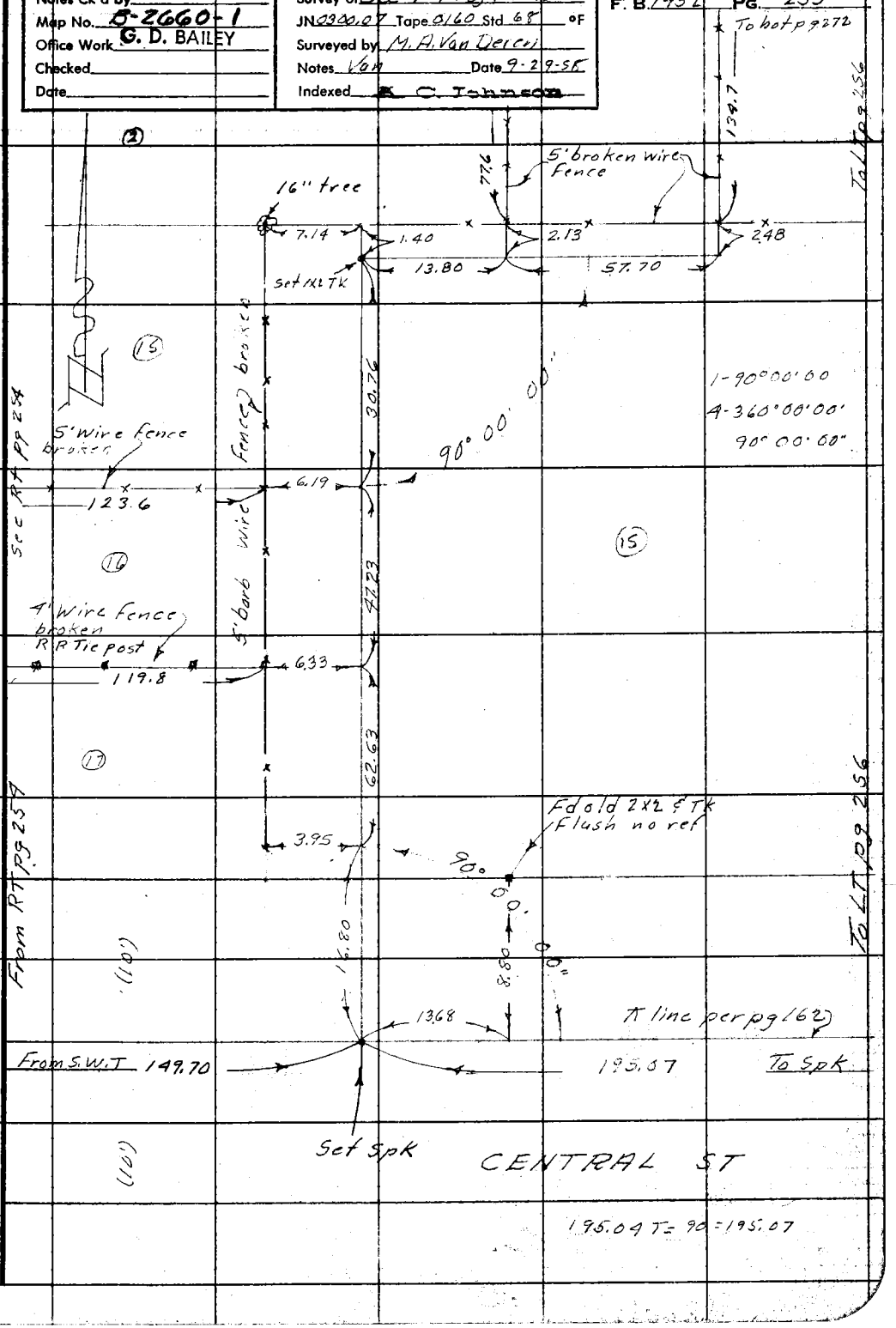

Note: Any Additions or Changes on This Sheet Must be Made or Circled in Red Ink With Date and Name of Person Making Change.

Do not extend notes this side of this line.

RETURN TO
LOS ANGELES COUNTY ENGINEER
700 LOS ANGELES COUNTY ENGINEERING BLDG.

76F309S CE #247—3-57

F. B. 1452 Pg. 256

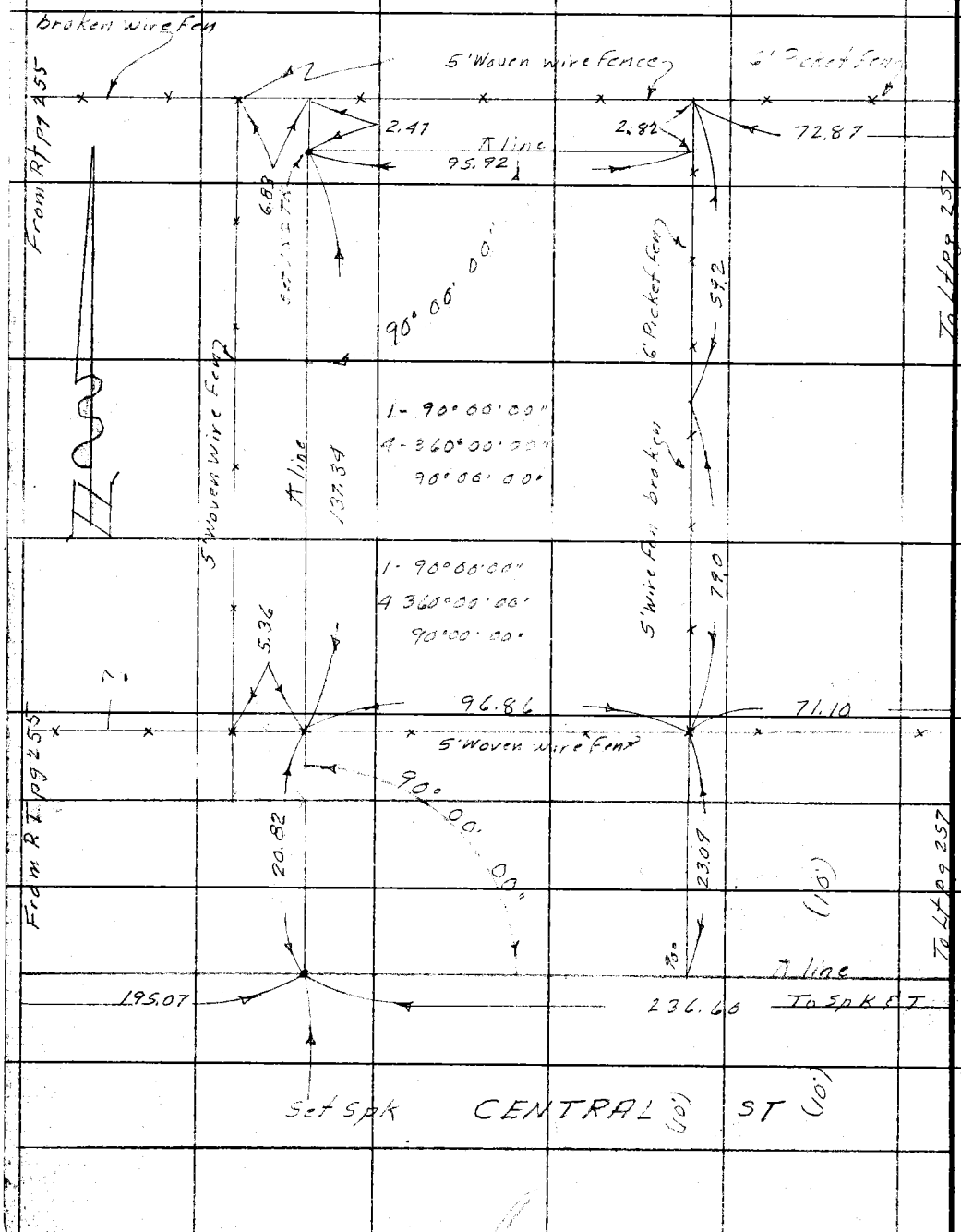

RETURN TO
LOS ANGELES COUNTY ENGINEER
700 Los Angeles County Engineering Bldg.

Do not extend notes this side of this line.

Note: Any Additions or Changes on This Sheet Must be Made or Circled in Red Ink With Date and Name of Person Making Change.

Notes Ck'd by	Survey of Soc-9-T1S-R10W City of Irwindale
Map No. B-2660-1	JN 0300.07 Tape 0160 Std 68 °F
Office Work G. D. BAILEY	Surveyed by M. A. Van Deren
Checked	Notes Van Date 9-30-58
Date	Indexed K. C. Johnson

F. B. 1452 PG. 257

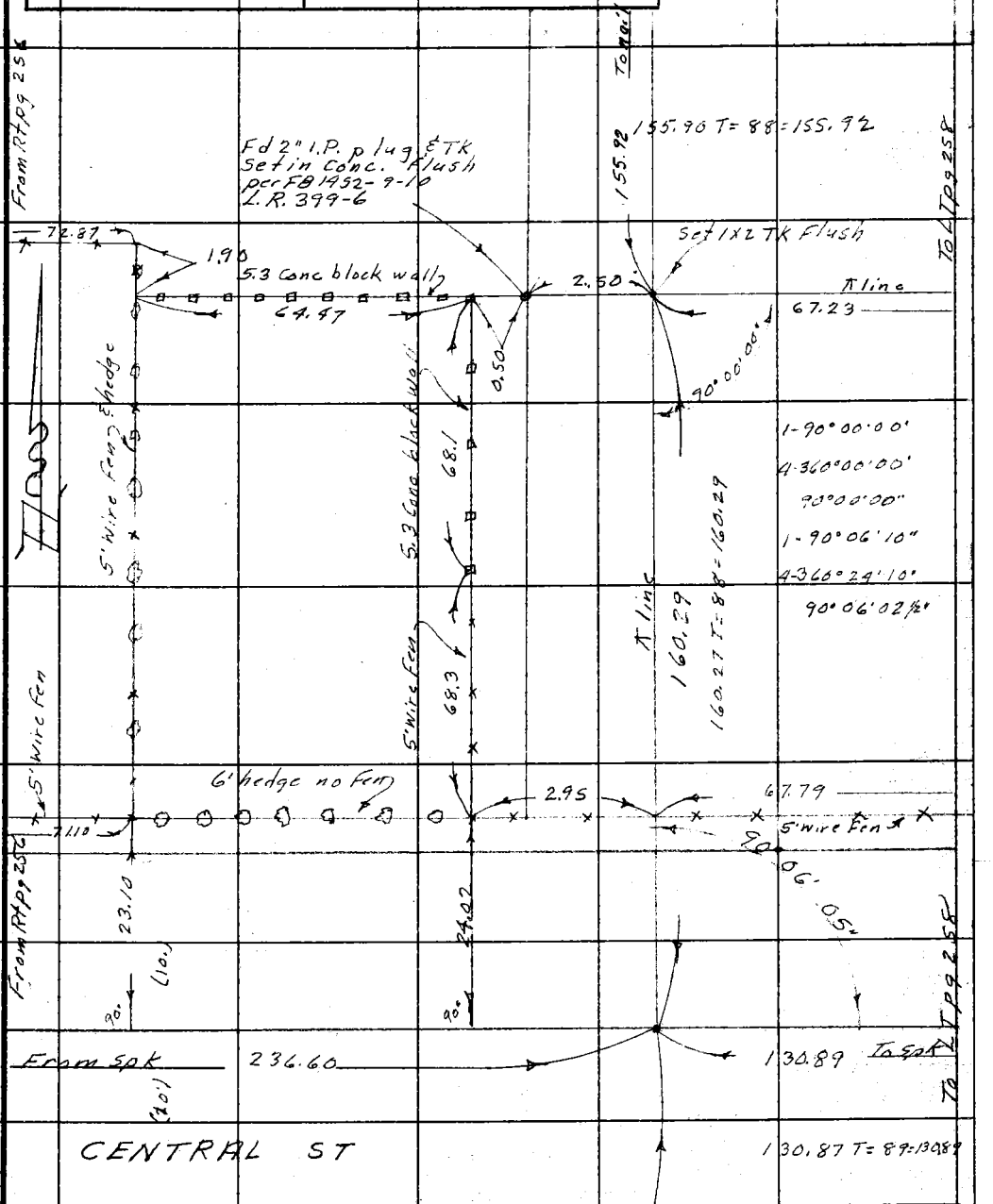

Note: Any Additions or Changes on This Sheet Must be Made or Circled in Red Ink With Date and Name of Person Making Change.

Do not extend notes this side of this line.

RETURN TO
LOS ANGELES COUNTY ENGINEER
700 LOS ANGELES COUNTY ENGINEERING BLDG.

76F309S CE #247 3-57

F. B. 1452 PG. 258

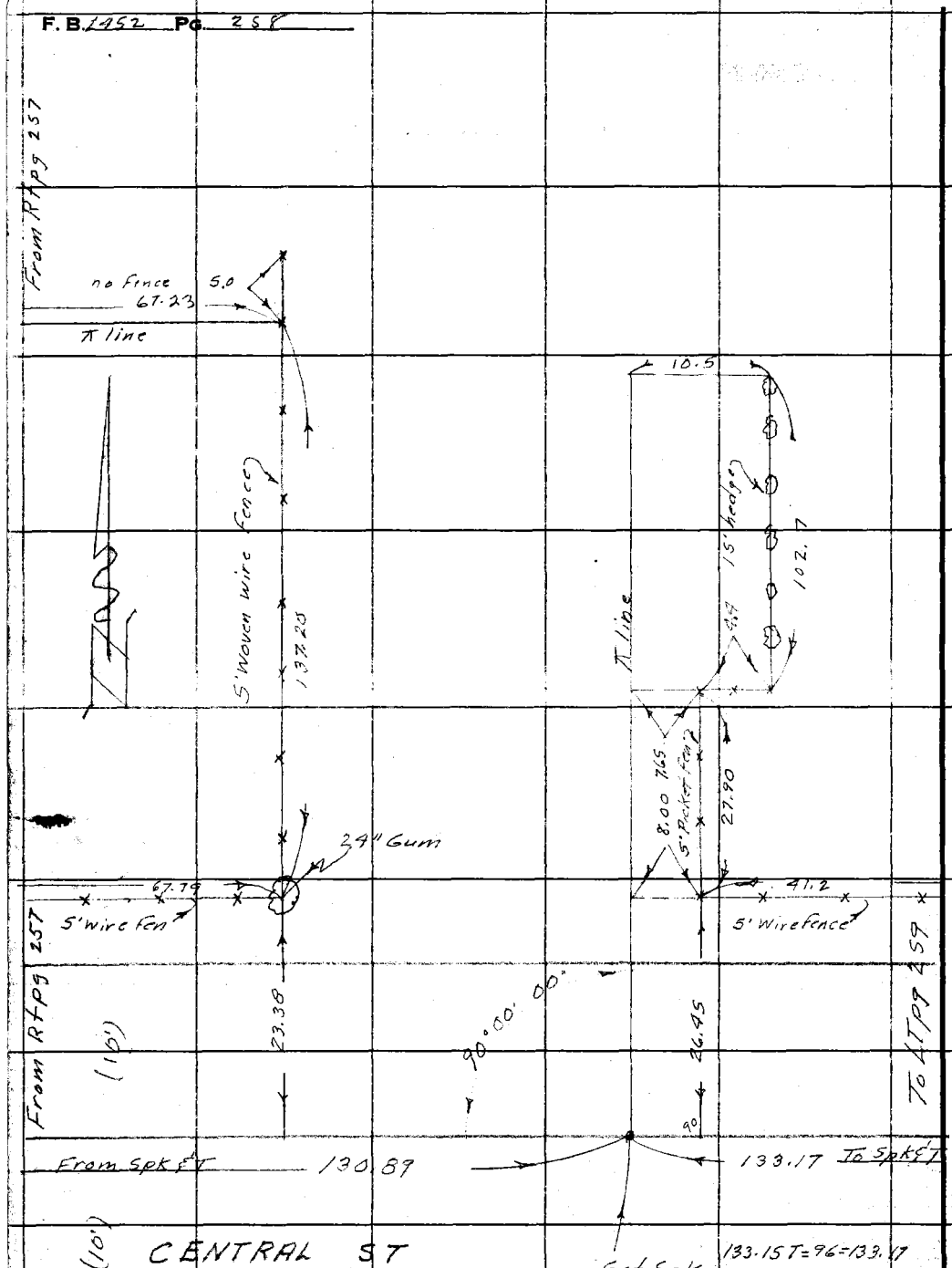

RETURN TO
LOS ANGELES COUNTY ENGINEER
700 LOS ANGELES COUNTY ENGINEERING BLDG.

Do not extend notes this side of this line.

Note: Any Additions or Changes on This Sheet Must be Made or Circled in Red Ink With Date and Name of Person Making Change.

Notes Ck'd by	Survey of Sec 9, T1S, R10W, City of Irwindale
Map No. B-2660-1	JN 0300.07 Tape 0160 Std. 68 °F
Office Work G. D. BAILEY	Surveyed by M. A. Van Deren
Checked	Notes Van Date 9-30-58
Date	Indexed K. C. Johnson

F. B. 1452 PG. 259

To bot pg 260

Note: Any Additions or Changes on This Sheet Must be Made or Circled in Red Ink With Date and Name of Person Making Change.

Do not extend notes this side of this line.

RETURN TO
LOS ANGELES COUNTY ENGINEER
700 LOS ANGELES COUNTY ENGINEERING BLDG.

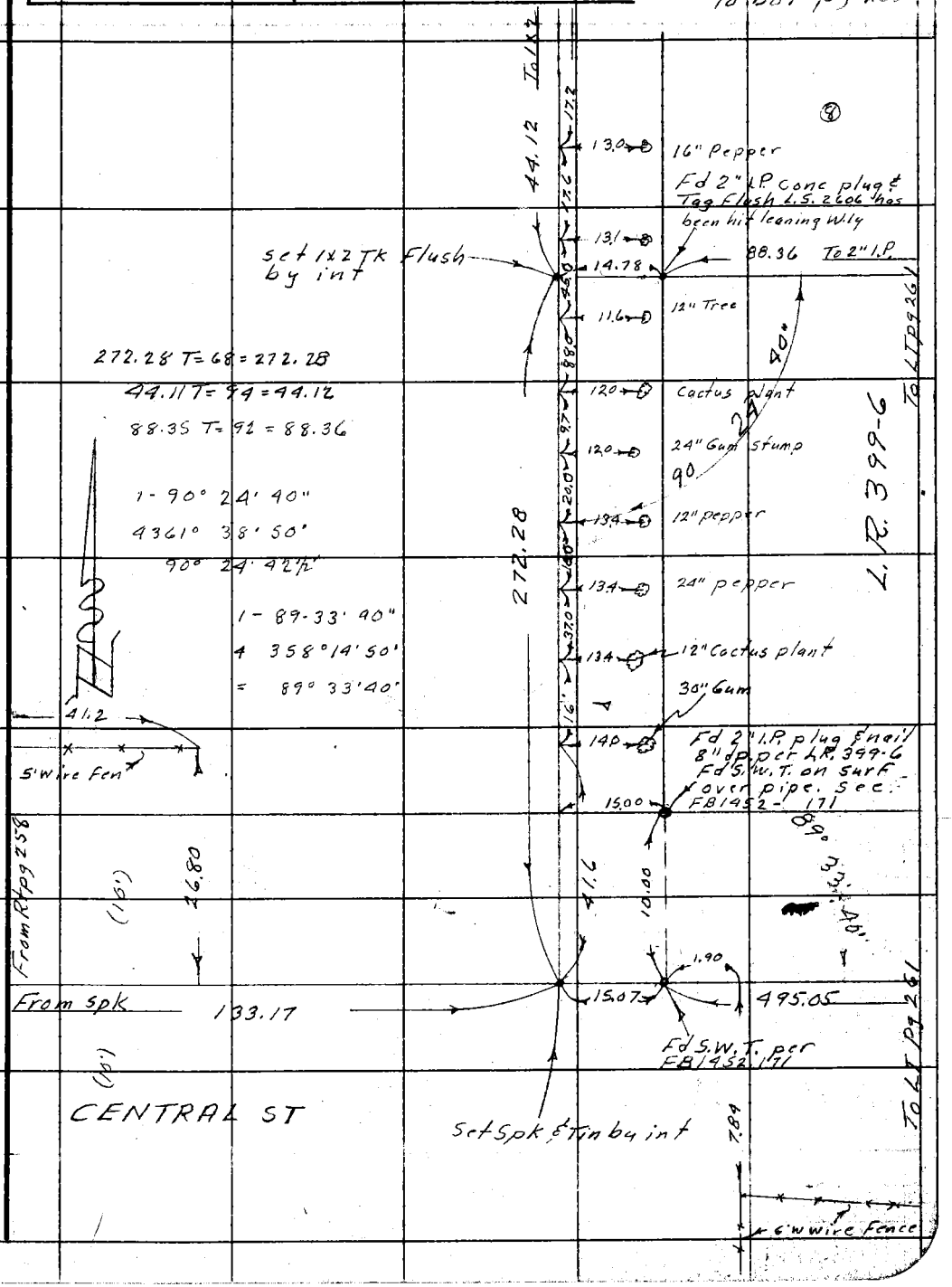

78F3095 CE #247 — 37

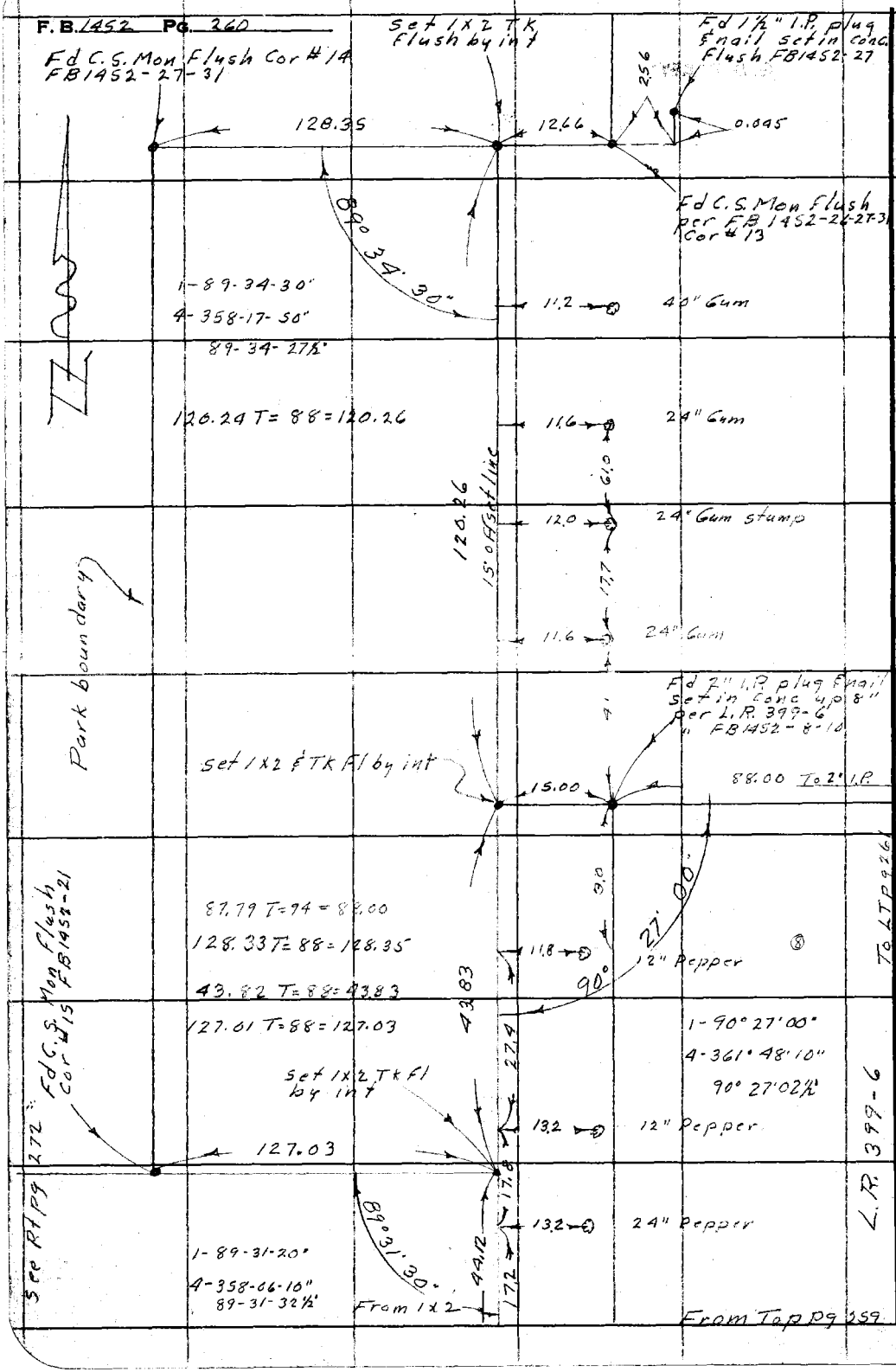

RETURN TO
LOS ANGELES COUNTY ENGINEER
700 LOS ANGELES COUNTY ENGINEERING BLDG.

Do not extend notes this side of this line.

Note: Any Additions or Changes on This Sheet Must be Made or Circled in Red Ink With Date and Name of Person Making Change.

Notes Ck'd by
Map No. B-2660-1
Office Work G. D. BAILEY
Checked
Date

Survey of Sec 9-T1S, R10W City of Irwindale F.B. 1452 Pg. 261
JN [redacted]00.07 Tape 0160 Std. 68 °F To bot pg 262
Surveyed by M.A. Van Dercy
Notes Van Date 10-1-58
Indexed C. Johnson

Note: Any Additions or Changes on This Sheet Must be Made or Circled in Red Ink With Date and Name of Person Making Change.

Do not extend notes this side of this line.

RETURN TO
LOS ANGELES COUNTY ENGINEER
700 LOS ANGELES COUNTY ENGINEERING BLDG.

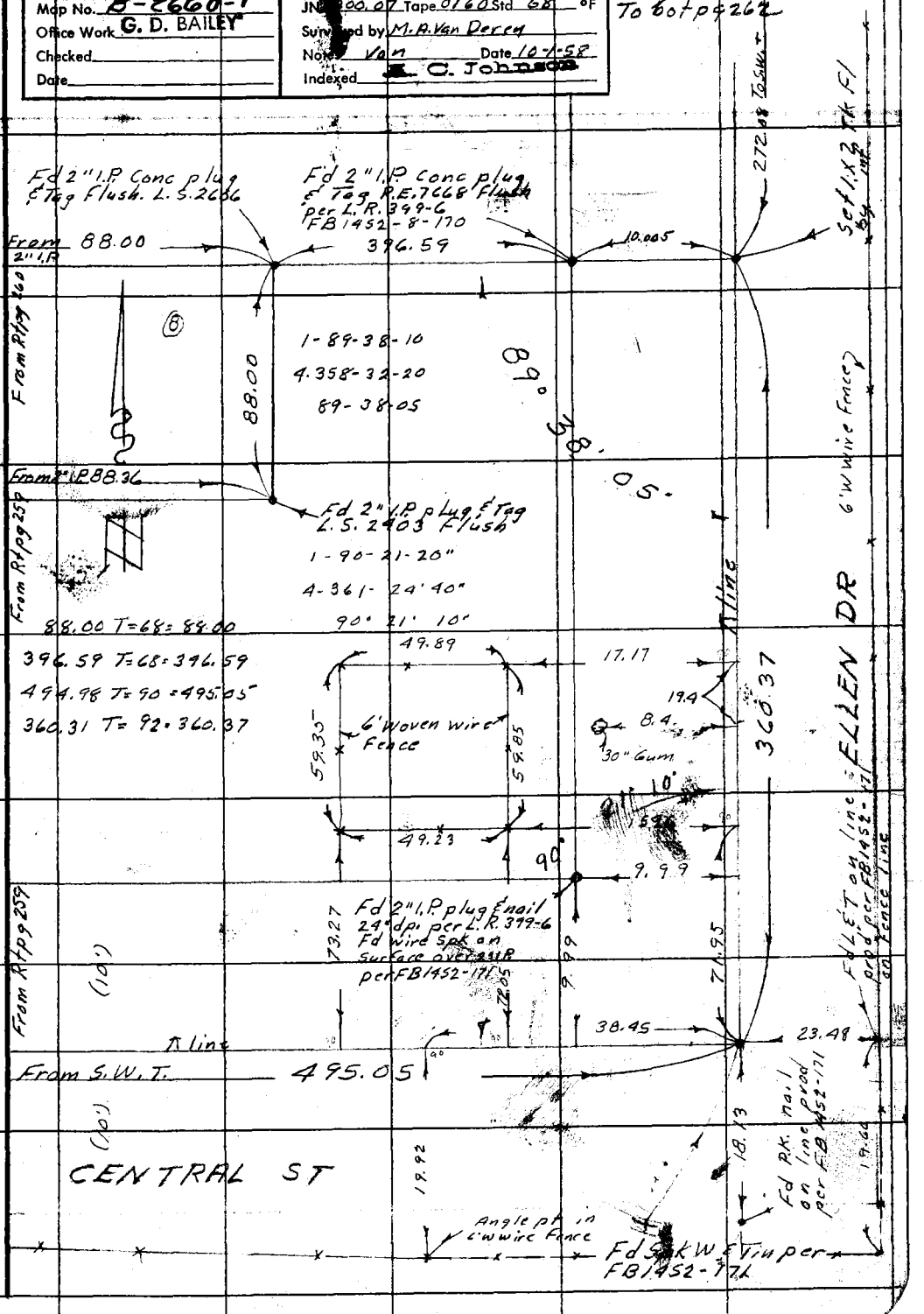

76F309S CE #247—3-57

F.B. 1452 PG. 262

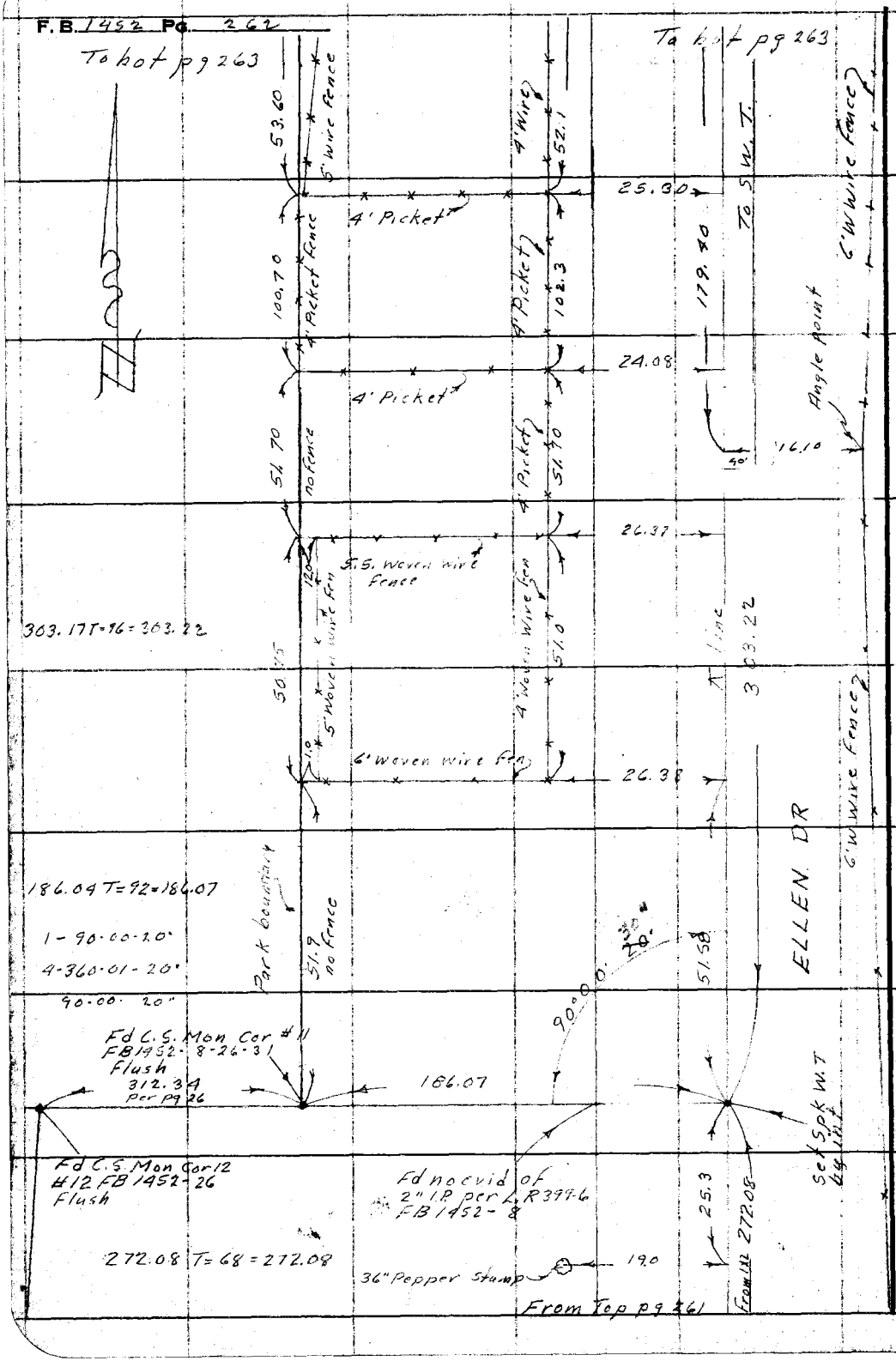

RETURN TO
LOS ANGELES COUNTY ENGINEER
700 LOS ANGELES COUNTY ENGINEERING BLDG.

Do not extend notes this side of this line.

Note: Any Additions or Changes on This Sheet Must be Made or Circled in Red Ink With Date and Name of Person Making Change.

Notes Ck'd by	Survey of Sec 9, T1S, R10W City of Irwindale
Map No. B-2660-1	JN 0300.07 Tape 0160 Std 68 °F
Office Work G. D. BAILEY	Surveyed by M. A. Van Deren
Checked	Notes Van Date 10-6-58
Date	Indexed A. C. Johnson

F.B. 1452 PG. 265

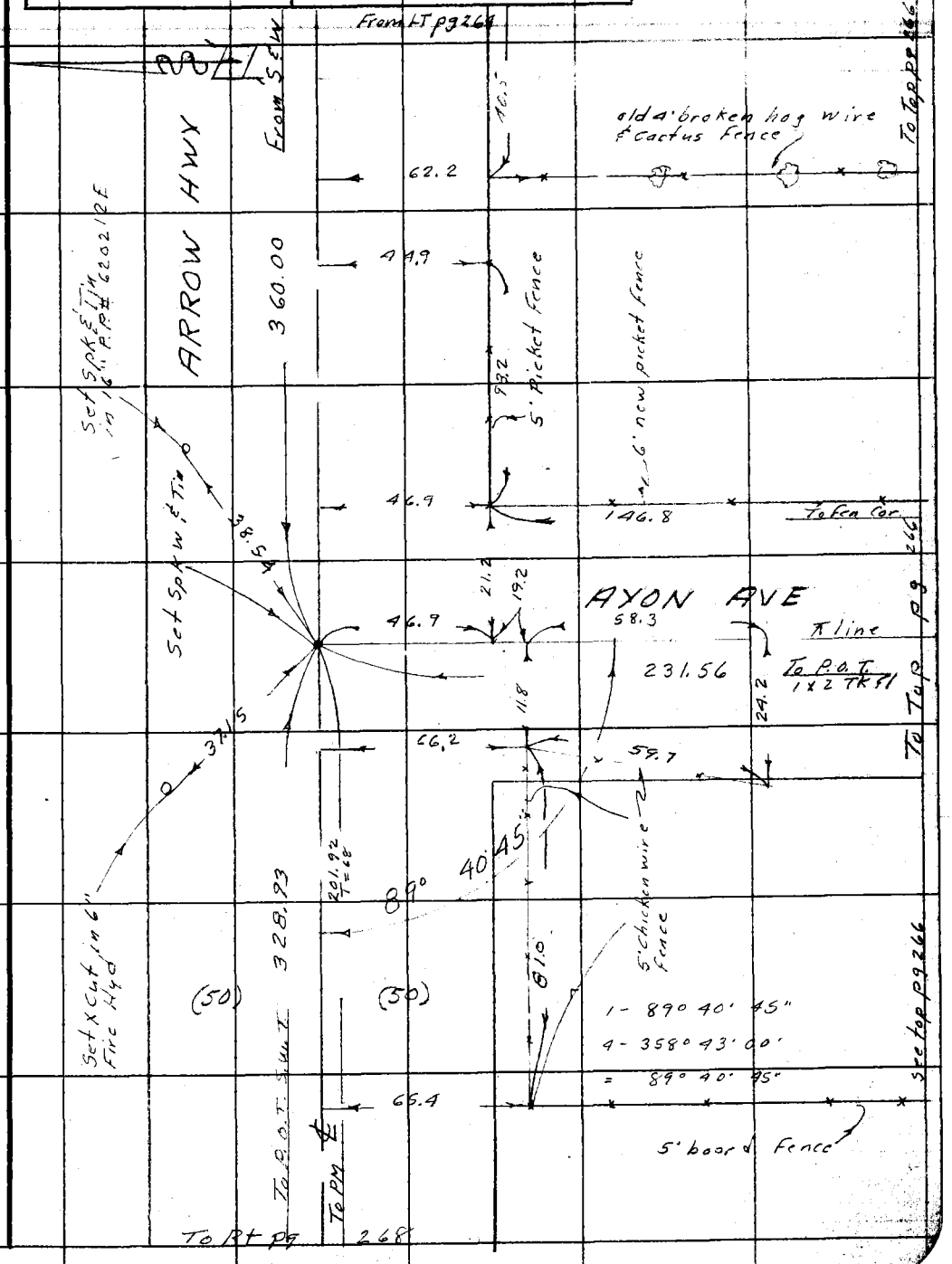

Note: Any Additions or Changes on This Sheet Must be Made or Circled in Red Ink With Date and Name of Person Making Change.

Do not extend notes this side of this line.

RETURN TO
LOS ANGELES COUNTY ENGINEER
700 LOS ANGELES COUNTY ENGINEERING BLDG.

76F309S CE #247—3-57

F. B. 1452 PG. 266

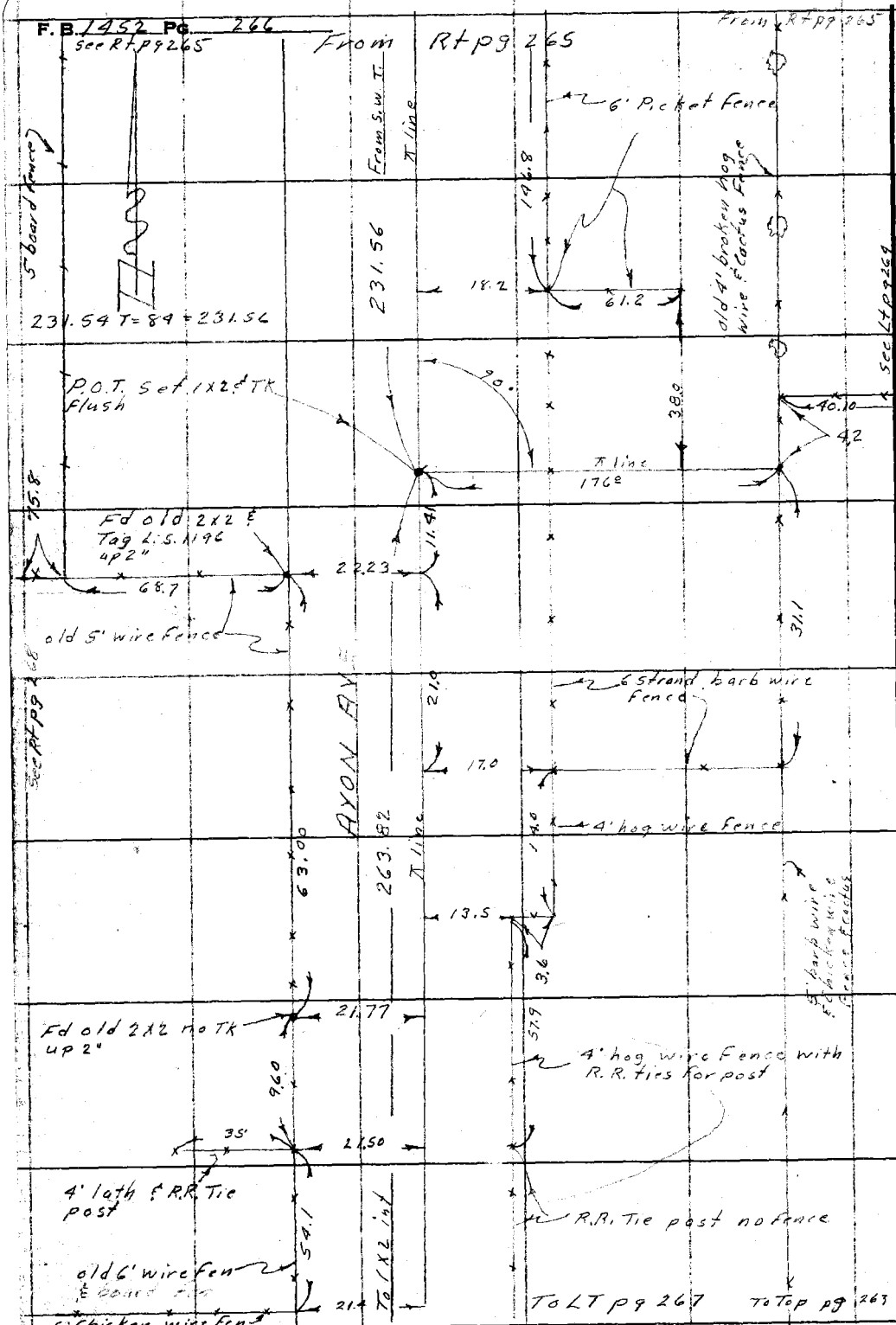

RETURN TO
LOS ANGELES COUNTY ENGINEER
700 LOS ANGELES COUNTY ENGINEERING BLDG.

Do not extend notes this side of this line.

Note: Any Additions or Changes on This Sheet Must be Made or Circled in Red Ink With Date and Name of Person Making Change.

Notes Ck'd by
Map No. B-2660-1
Office Work G. D. BAILEY
Checked
Date

Survey of Sec-9-T1S, R10W City of Irwindale
JN 0300.07 Tape 0160 Std 68 °F
Surveyed by M.A. Van Deren
Notes Van Date 10-2-58
Indexed C. Johnson

F. B. 1452 PG. 263

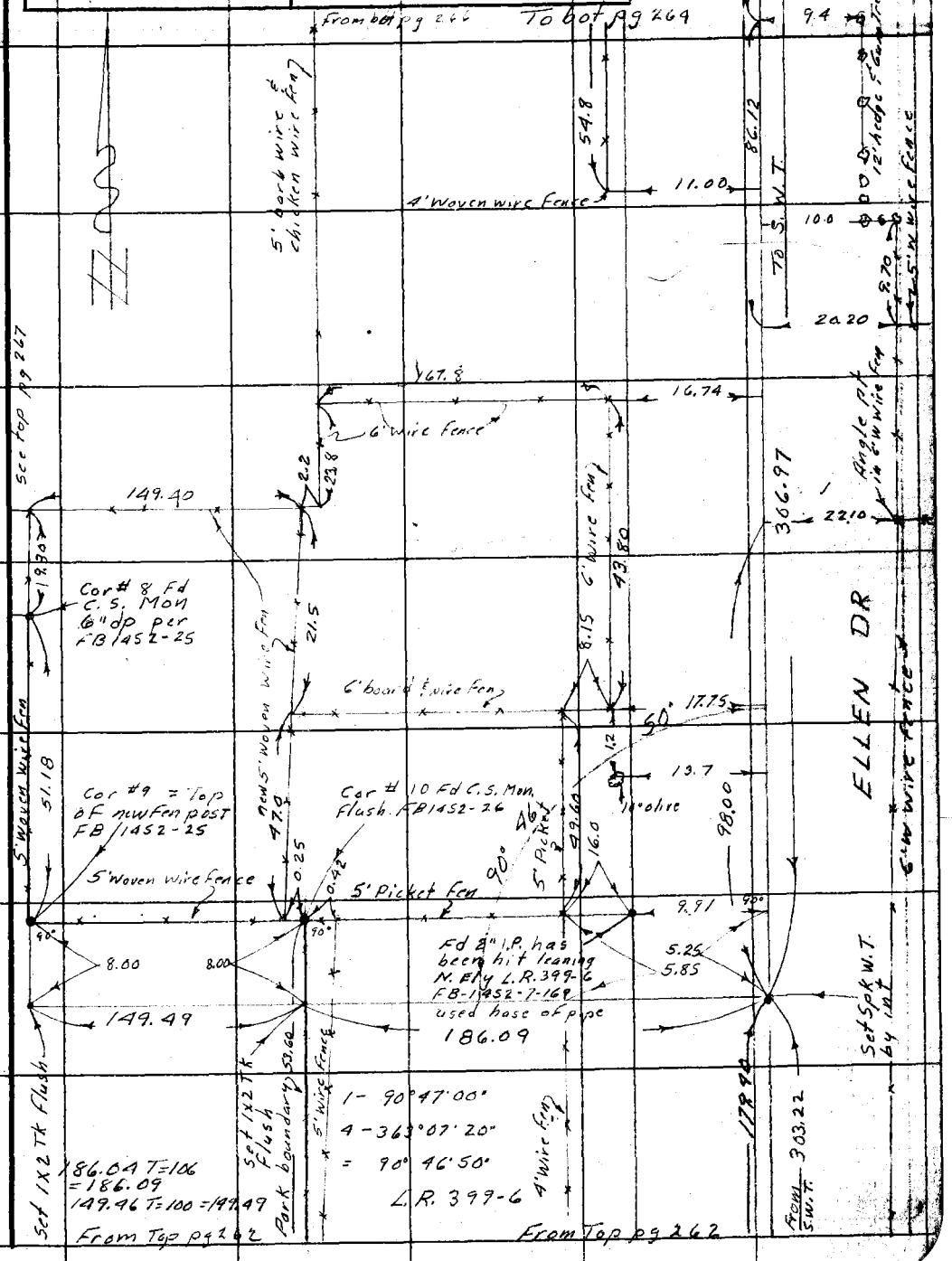

Note: Any Additions or Changes on This Sheet Must be Made or Circled in Red Ink With Date and Name of Person Making Change.

Do not extend notes this side of this line.

RETURN TO
LOS ANGELES COUNTY ENGINEER
700 LOS ANGELES COUNTY ENGINEERING BLDG.

76F3099 CE #247—3-37

F.B. 1452 Pg. 269

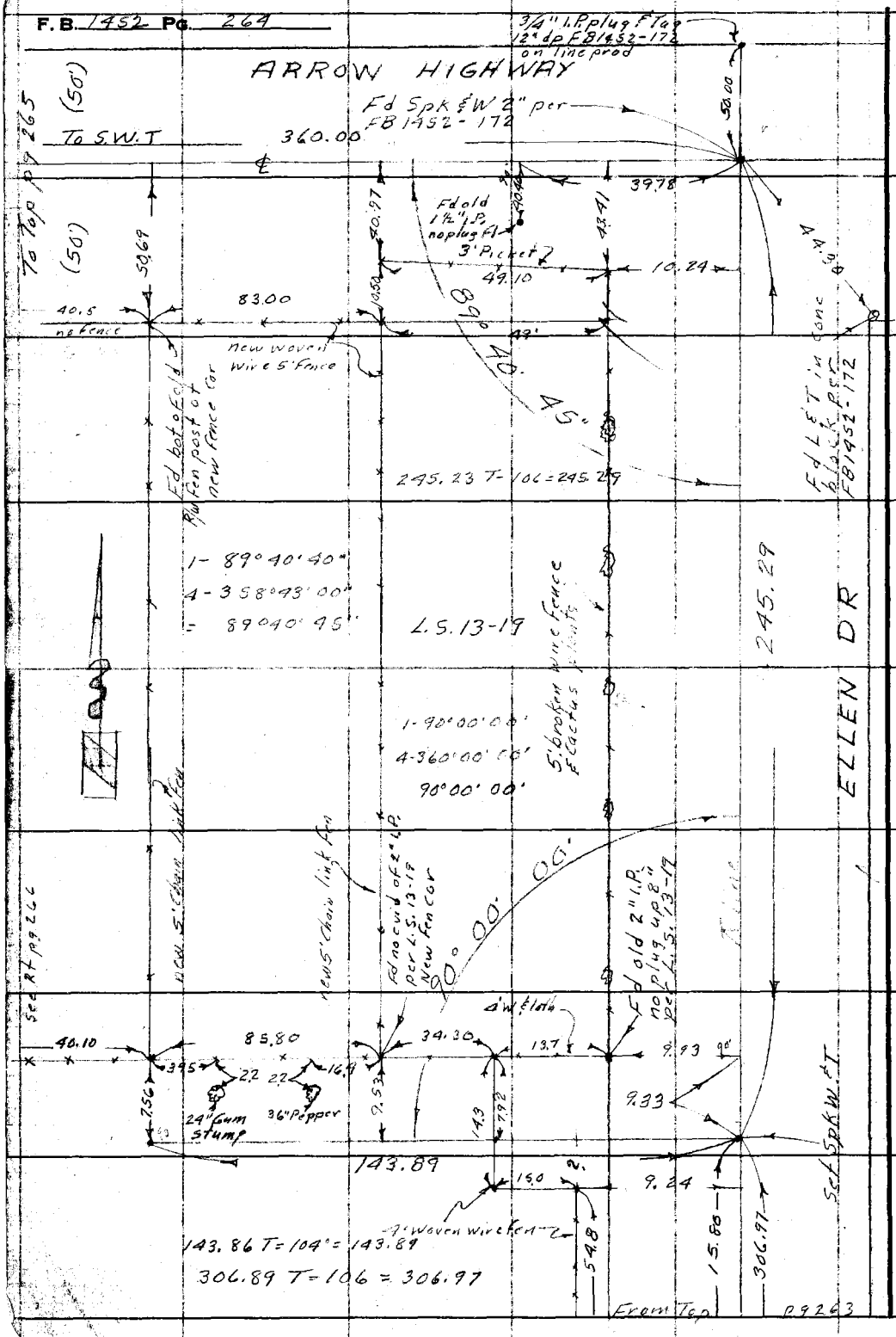

Notes Ck'd by
Map No. B-2660-1
Office Work G. D. BAILEY
Checked
Date

Survey of Sec 9, T1S, R10W, City of Irwindale
JN 0300 07 Tape 0.160 Std 68 °F
Surveyed by M. A. Van Deren
Notes Van Date 10-6-58
Indexed ~~K. C. Johnson~~

F. B. 1452 PG. 267

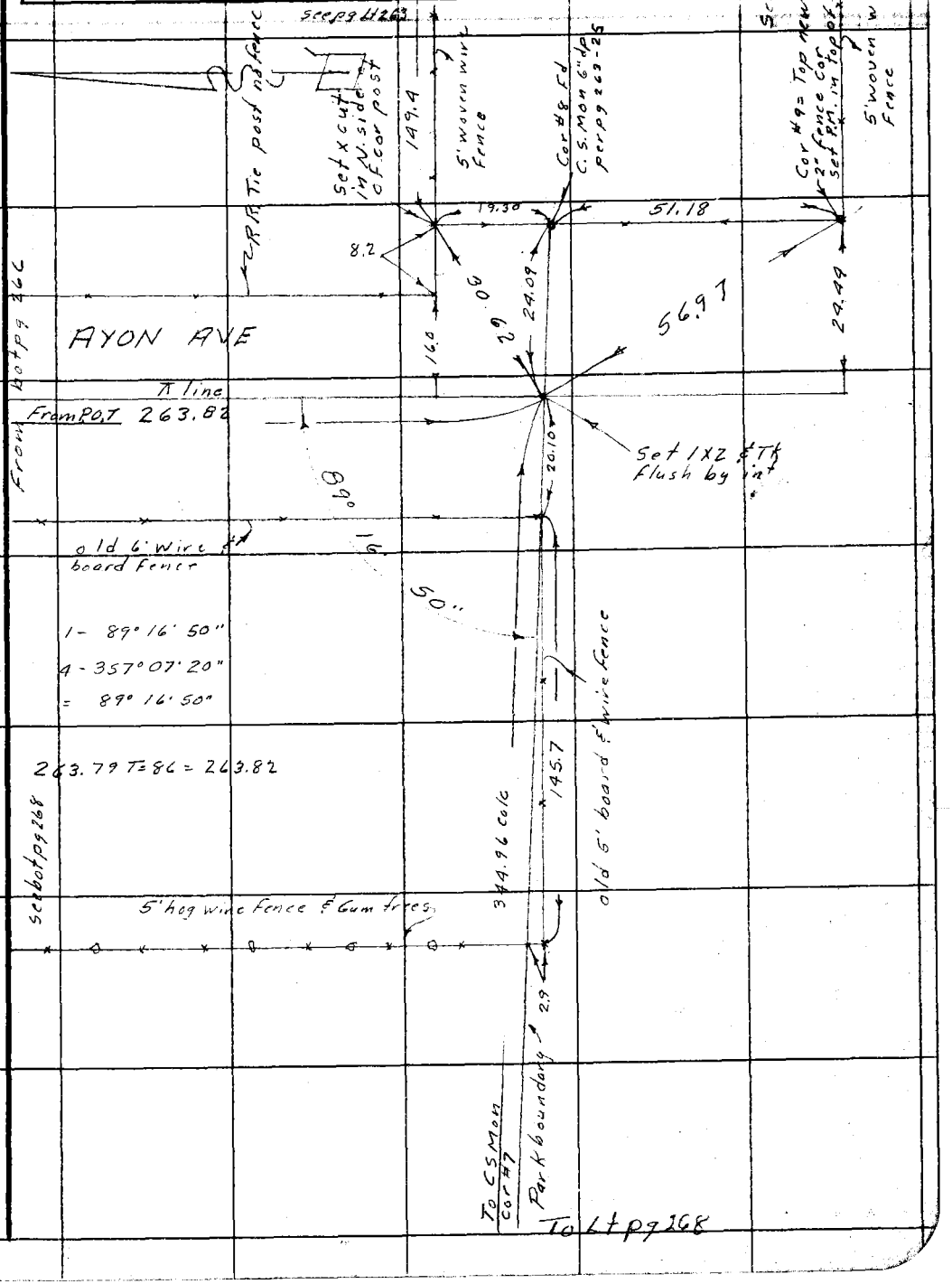

Note: Any Additions or Changes on This Sheet Must be Made or Circled in Red Ink With Date and Name of Person Making Change.

Do not extend notes this side of this line.

RETURN TO
LOS ANGELES COUNTY ENGINEER
700 LOS ANGELES COUNTY ENGINEERING BLDG.

76FS095 CE #247 3-57

F. B. 1452 Pg. 268

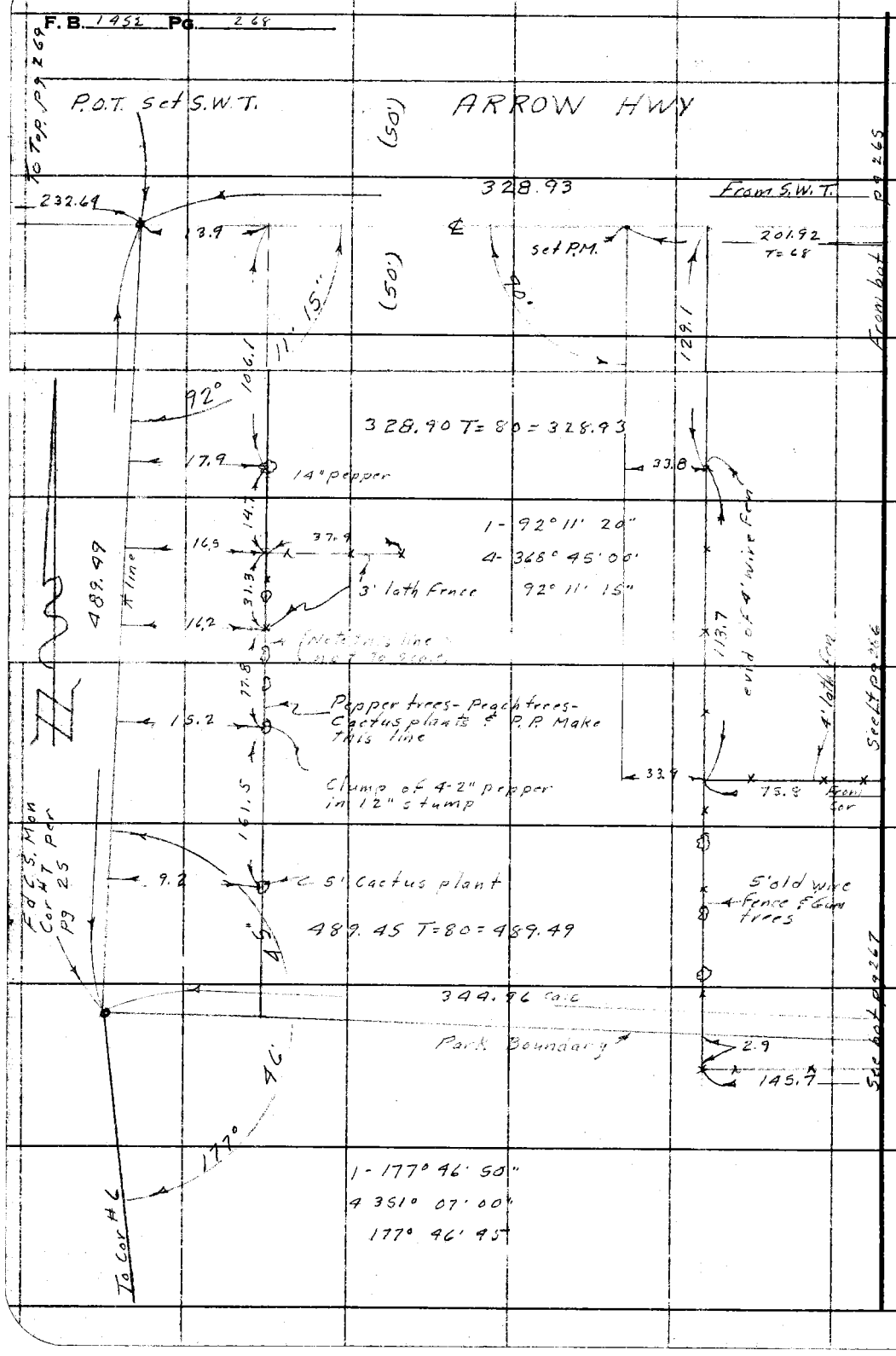

RETURN TO
LOS ANGELES COUNTY ENGINEER
700 Los Angeles County Engineering Bldg.

Do not extend notes this side of this line.

Note: Any Additions or Changes on This Sheet Must be Made or Circled In Red Ink With Date and Name of Person Making Change.

Notes Ck'd by	Survey of Sec 9-T1S, R10W City of Irwindale
Map No. B-2660-1	JN 0300.07 Tape 0160 Std 68 °F
Office Work G. D. BAILEY	Surveyed by M. A. Van Deren
Checked	Notes Van Date 10-7-58
Date	Indexed C. Johnson

F. B. 1452 Pg. 269

From LT pg 268

232.62 T=80=232.69

279.13 T=80=279.15

164.00 T=80=164.01

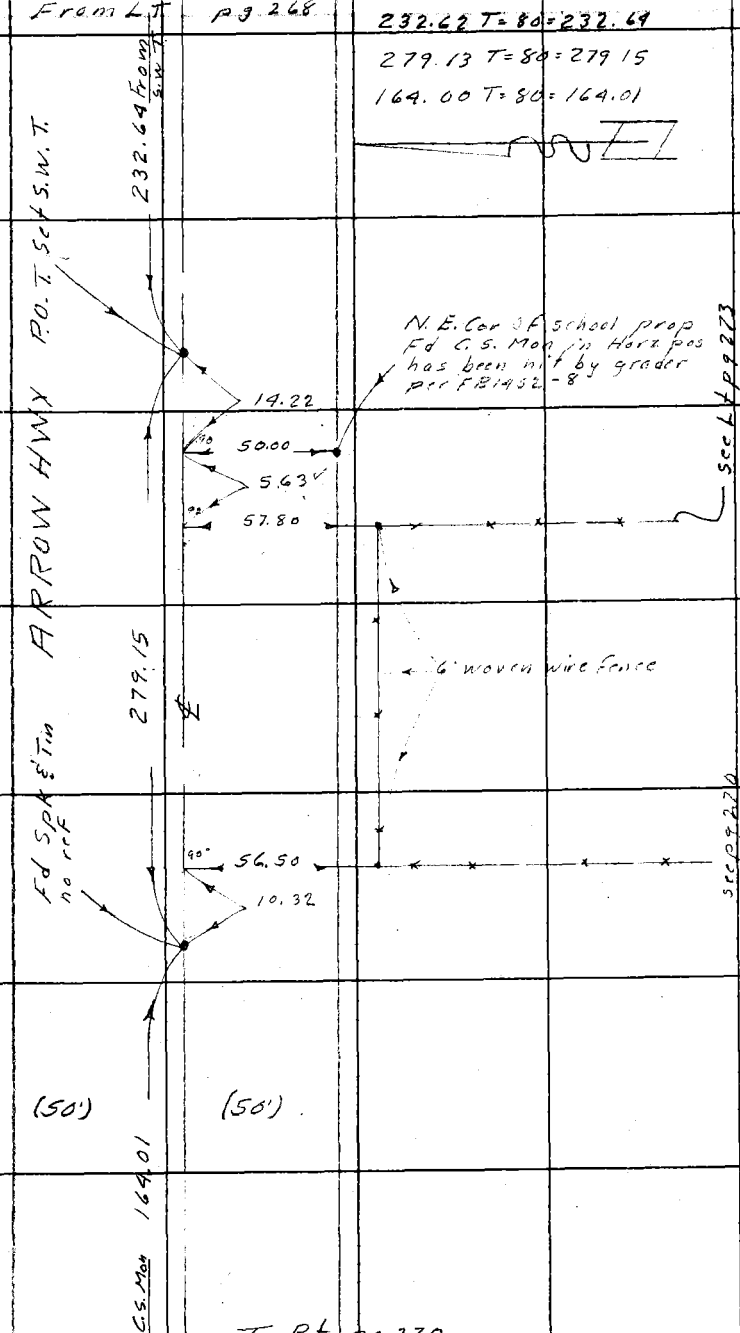

Note: Any Additions or Changes on This Sheet Must be Made or Circled in Red Ink With Date and Name of Person Making Change.

Do not extend notes this side of this line.

RETURN TO
LOS ANGELES COUNTY ENGINEER
700 LOS ANGELES COUNTY ENGINEERING BLDG.

76F309S CE #247 3-57

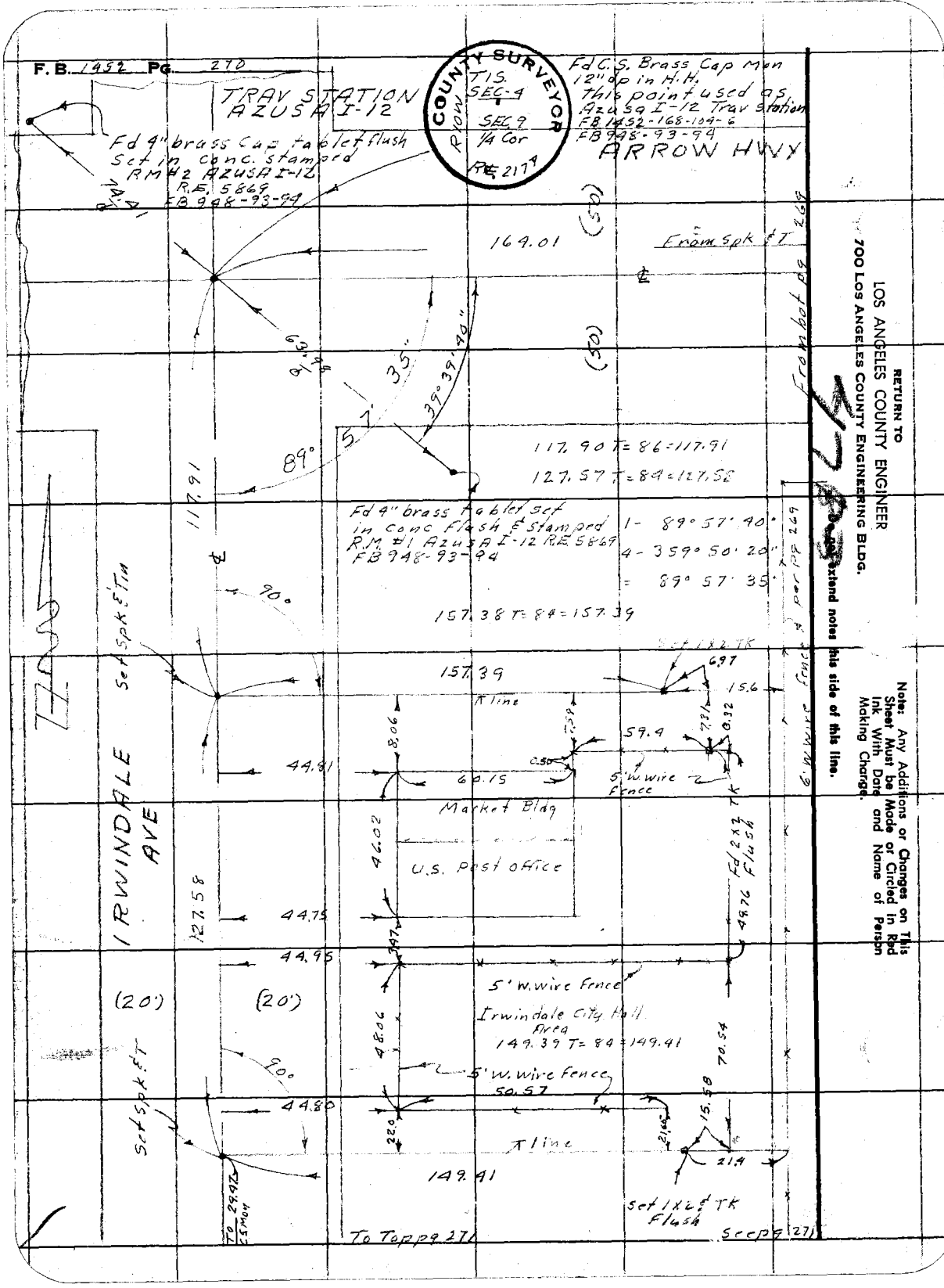
F.B. 1452 Pg. 270
TRAV STATION AZUSA I-12
COUNTY SURVEYOR
T1S. SEC-4
SEC 9 1/4 Cor
R.E. 2179
Fd C.S. Brass Cap Mon 12" dp in H.H. this point used as Azusa I-12 Trav Station FB 1452-168-104-6 FB 948-93-94
ARROW HWY
Fd 4" brass Cap tablet flush Set in conc. stamped RM #2 AZUSA I-12 R.E. 5869 FB 948-93-94
74.41
164.01
From Spk & T
(50)
63.98
35"
39° 39' 40"
89° 57'
117.91
117.90 T=86=117.91
127.57 T=84=127.58
Fd 4" brass tablet set in conc flush & stamped R.M. #1 AZUSA I-12 R.E. 5869 FB 948-93-94
1- 89° 57' 40"
4- 359° 50' 20"
= 89° 57' 35"
90°
157.38 T=84=157.39
Set Spk & Tin
157.39
Set 1x2 TK
6.97
15.6
line
59.4
8.06
7.58
7.31
0.32
0.50
44.81
60.15
5' W. wire Fence
Market Bldg
46.02
U.S. Post office
Fd 2x2 TK Flush
IRWINDALE AVE
127.58
44.75
49.76
44.95
5' W. wire Fence
(20')
(20')
Irwindale City Hall Area
149.39 T=84=149.41
48.06
70.54
90°
5' W. wire Fence
50.57
44.80
15.58
22.0
21.65
line
21.4
149.41
Set Spk & T
To 29.47 C.S. Mon
Set 1x2 & TK Flush
To Top pg 271
See pg 271
Frombot pg 269
6' W. wire fence & per pg 269
RETURN TO
LOS ANGELES COUNTY ENGINEER
700 LOS ANGELES COUNTY ENGINEERING BLDG.
Do not extend notes this side of this line.
Note: Any Additions or Changes on This Sheet Must be Made or Circled in Red Ink With Date and Name of Person Making Change.

Notes Ck'd by	Survey of Sec 9, T1S, R10W City of Irwindale
Map No. B-2660-1	JN 0300.07 Tape 0160 Std 68 °F
Office Work G. D. BAILEY	Surveyed by M.A. Van Deren
Checked	Notes Van Date 10-7-58
Date	Indexed K. C. Johnson

F.B. 1452 PG. 271

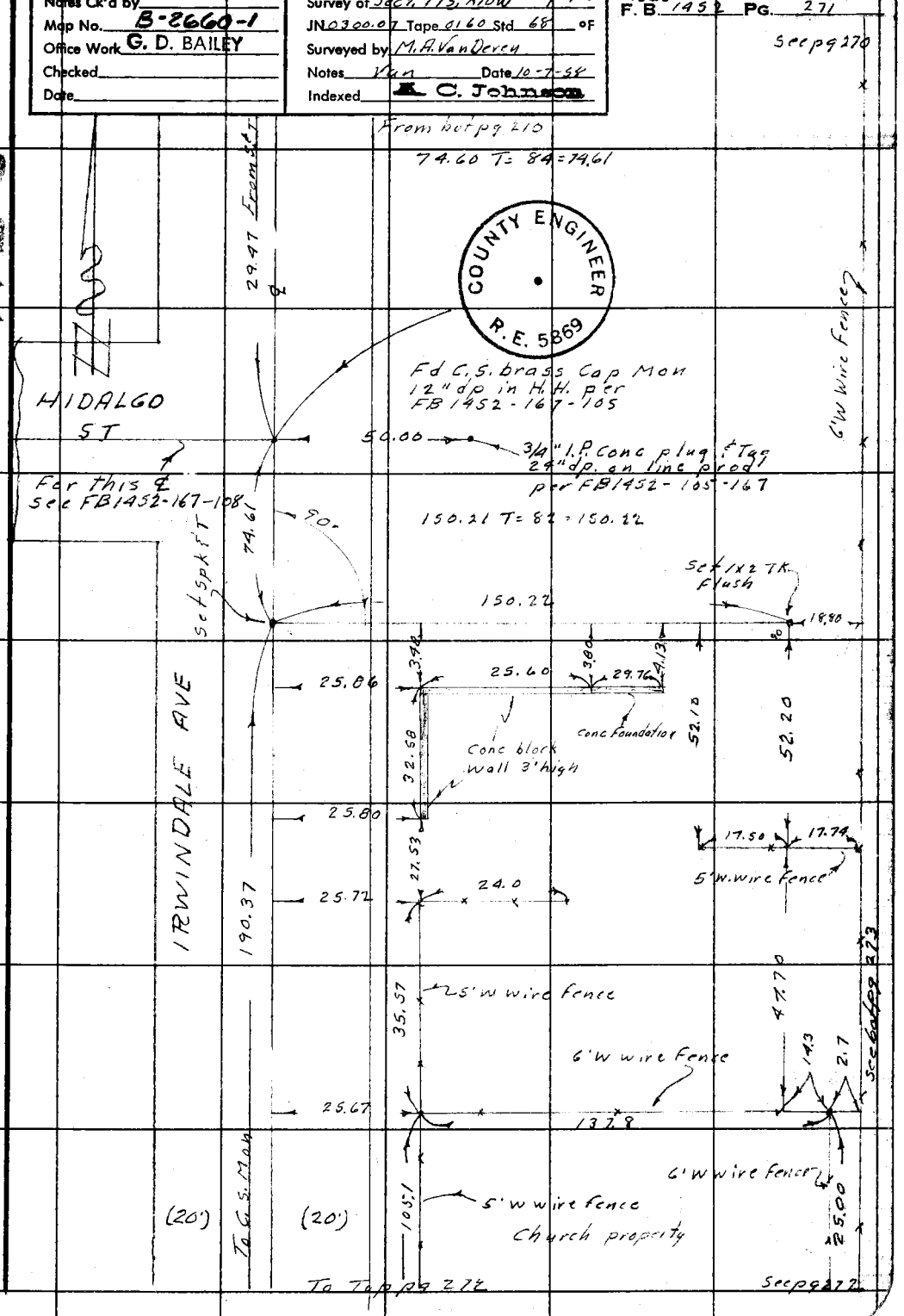

Note: Any Additions or Changes on This Sheet Must be Made or Circled in Red Ink With Date and Name of Person Making Change.

Do not extend notes this side of this line.

RETURN TO
LOS ANGELES COUNTY ENGINEER
700 LOS ANGELES COUNTY ENGINEERING BLDG.

76F309S CE #247—3

F.B. 1452 Pg. 272

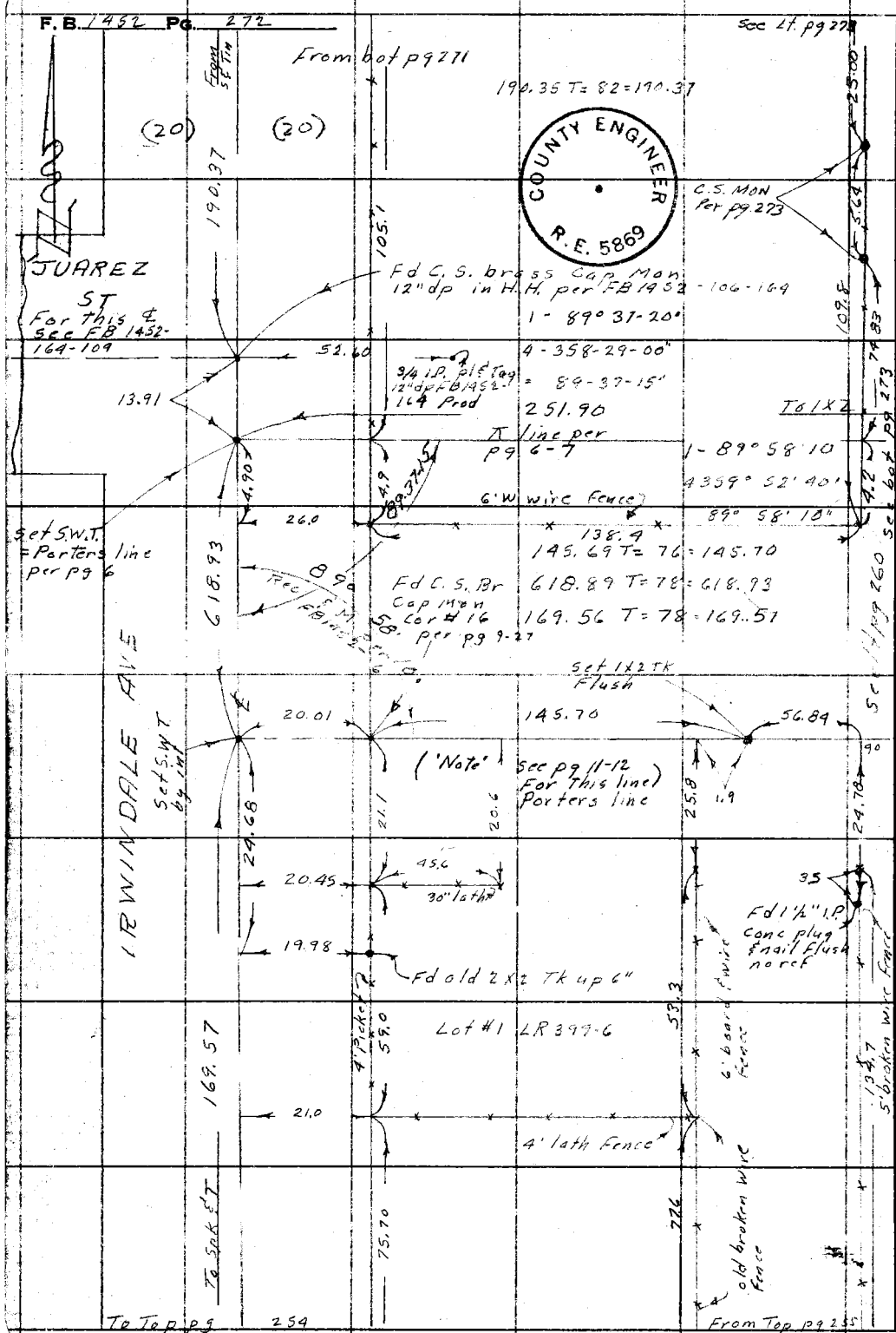

RETURN TO
LOS ANGELES COUNTY ENGINEER
900 LOS ANGELES COUNTY ENGINEERING BLDG.

Do not extend notes this side of this line.

Note: Any Additions or Changes on This Sheet Must be Made or Circled in Red Ink With Date and Name of Person Making Change.

76F309S CE #247—3-57

RETURN TO
LOS ANGELES COUNTY ENGINEER
700 LOS ANGELES COUNTY ENGINEERING BLDG.

Note: Any Additions or Changes on This Sheet Must be Made or Circled in Red Ink With Date and Name of Person Making Change.

Do not extend notes this side of this line.

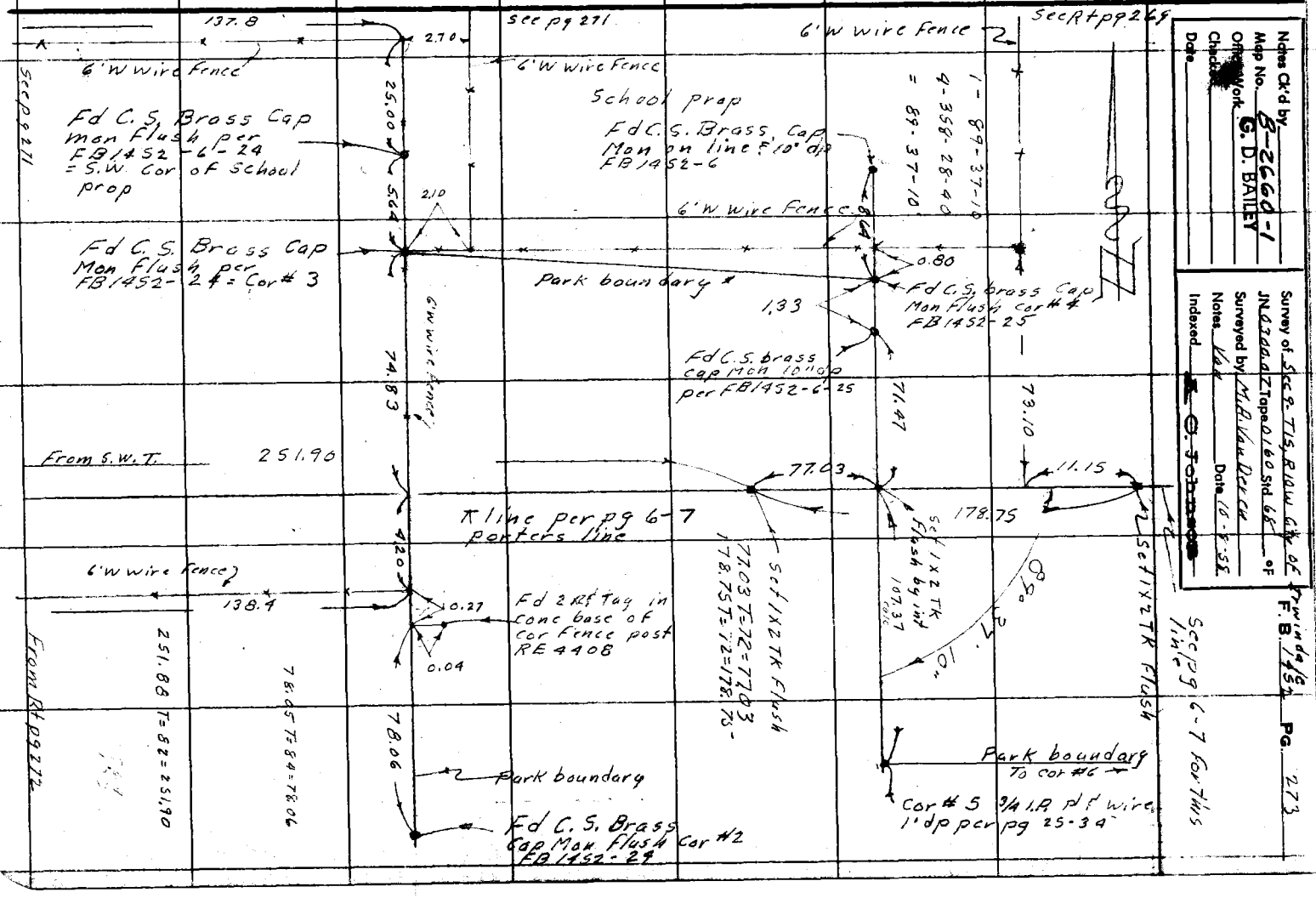

F. B. 1452 PG. 274

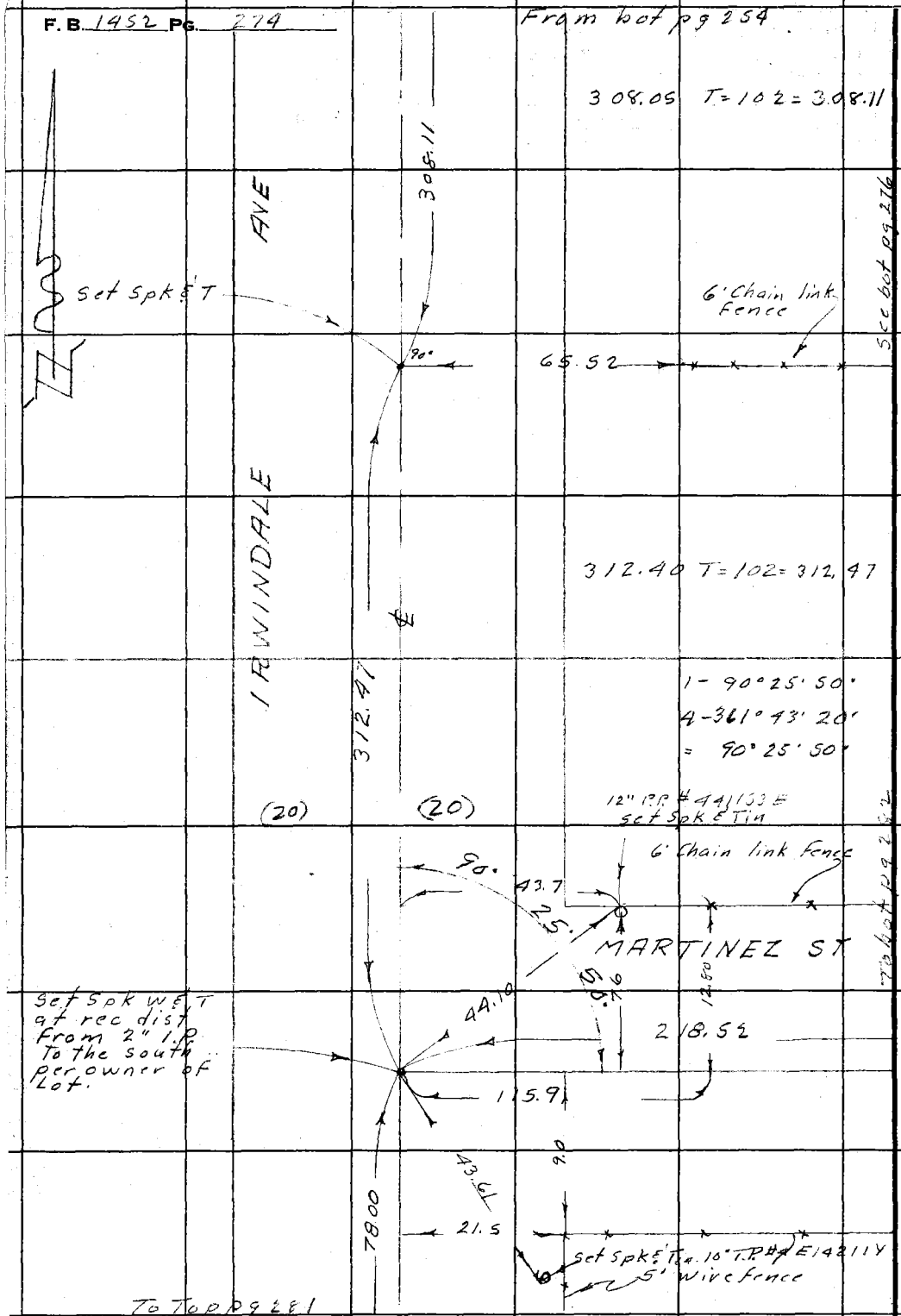

RETURN TO
LOS ANGELES COUNTY ENGINEER
700 LOS ANGELES COUNTY ENGINEERING BLDG.

Do not extend notes this side of this line.

Note: Any Additions or Changes on This Sheet Must be Made or Circled in Red Ink With Date and Name of Person Making Change.

Notes Ck'd by	Survey of Sec 9 T1S, R10W City of Irwindale
Map No. R-2660-2	JN 0300.07 Tape 0160 Std 68 °F
Office Work G. D. BAILEY	Surveyed by M. A. Van Deren
Checked	Notes M. Van Deren Date 10-8-58
Date	Indexed E. C. Johnson

F. B. 1452 PG. 275

JN 0300.07

SEC. 9 T1S, R10W.

CITY OF IRWINDALE

Location of Fence lines on S. Side Central St

10-8-58
Van Deren
Le Gault
Baxter
Terrill

Note: Any Additions or Changes on This Sheet Must be Made or Circled in Red Ink With Date and Name of Person Making Change.

Do not extend notes this side of this line.

RETURN TO
LOS ANGELES COUNTY ENGINEER
700 LOS ANGELES COUNTY ENGINEERING BLDG.

76F309S CE #247—3-57

F. B. 1452 PG. 276

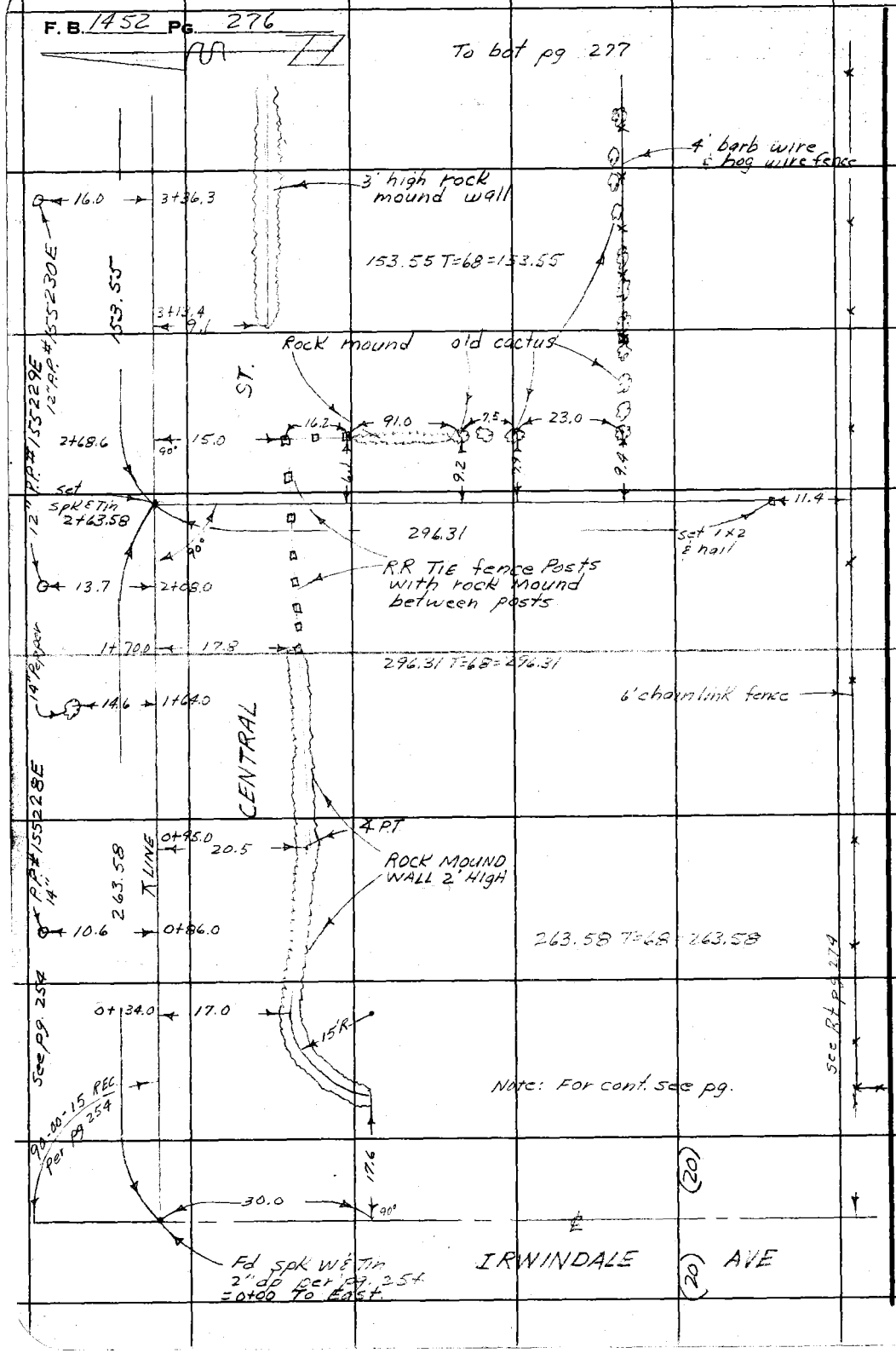

RETURN TO
LOS ANGELES COUNTY ENGINEER
700 LOS ANGELES COUNTY ENGINEERING BLDG.

Do not extend notes this side of this line.

Note: Any Additions or Changes on This Sheet Must be Made or Circled in Red Ink With Date and Name of Person Making Change.

Notes Ck'd by	Survey of Sec 9, T1S, R10W City of Irwindale
Map No. B-2660-2	JN 0300.07 Tape 0160 Std. 68 °F
Office Work G. D. BAILEY	Surveyed by M. A. VAN DEREN
Checked	Notes M. VanDeren Date 10-10-58
Date	Indexed E. C. Johnson

F. B. 1452 Pg. 277

To bot. pg 278

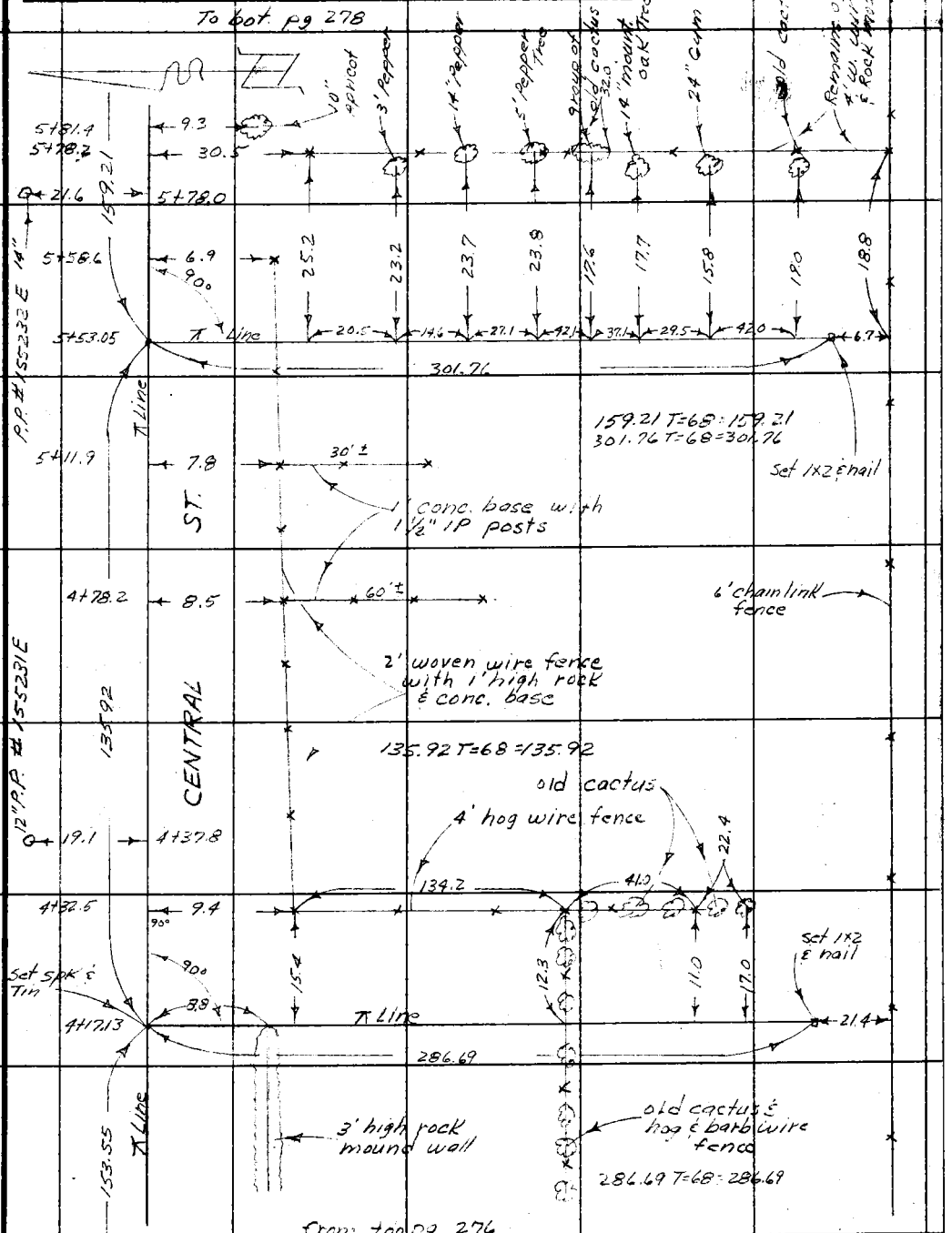

From top pg 276

Note: Any Additions or Changes on This Sheet Must be Made or Circled in Red Ink With Date and Name of Person Making Change.

Do not extend notes this side of this line.

RETURN TO
LOS ANGELES COUNTY ENGINEER
700 LOS ANGELES COUNTY ENGINEERING BLDG.

76F309S CE #247—3-57

F. B. 1452 PG. 278

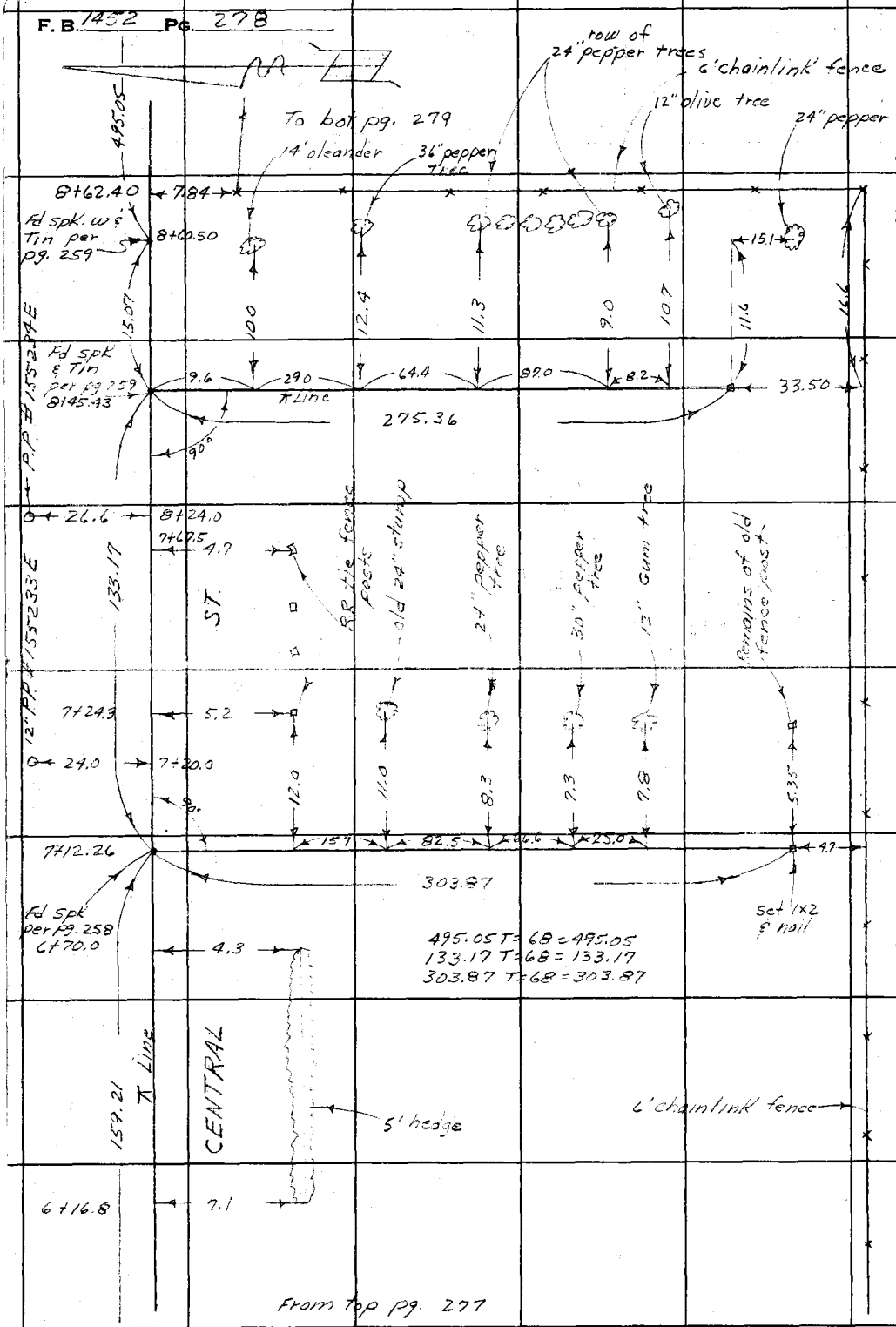

RETURN TO
LOS ANGELES COUNTY ENGINEER
700 LOS ANGELES COUNTY ENGINEERING BLDG.

Do not extend noted this side of this line.

Note: Any Additions or Changes on This Sheet Must be Made or Circled in Red Ink With Date and Name of Person Making Change.

Notes Ck'd by	Survey of Sec 9, T1S, R10W, City of Downey
Map No. B-2660-2	JN 0300.07 Tape 0160 Std 68 °F
Office Work G. D. BAILEY	Surveyed by M.A. VAN DEREN
Checked	Notes M. Van Deren Date 10-19-58
Date	Indexed K. C. Johnson

F. B. 1452 PG. 279

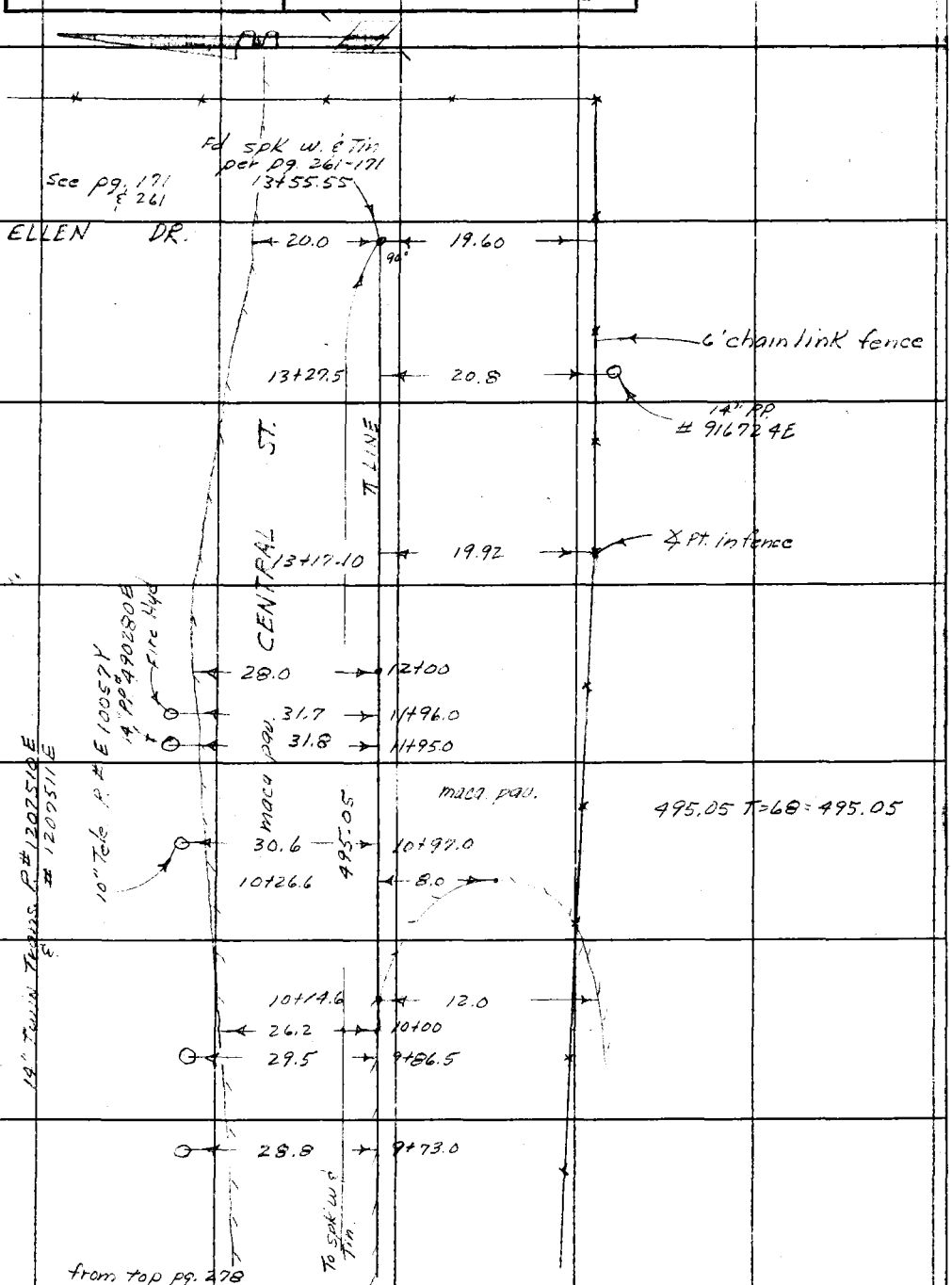

Note: Any Additions or Changes on This Sheet Must be Made or Circled in Red Ink With Date and Name of Person Making Change.

Do not extend notes this side of this line.

RETURN TO
LOS ANGELES COUNTY ENGINEER
700 LOS ANGELES COUNTY ENGINEERING BLDG.

76F3095 CE #247 3-57

F. B. 1452 PG. 280

RETURN TO
LOS ANGELES COUNTY ENGINEER
700 LOS ANGELES COUNTY ENGINEERING BLDG.

Do not extend notes this side of this line.

Note: Any Additions or Changes on This Sheet Must be Made or Circled in Red Ink With Date and Name of Person Making Change.

Notes Ck'd by	Survey of Sec 9 T1S, R10W City of Inglewood
Map No. B-2660-1, 2	JN 0300.07 Tape 0160 Std. 68 °F
Office Work G. D. BAILEY	Surveyed by M. M. Van Deren
Checked	Notes Van Date 10-14-58
Date	Indexed A. C. Johnson

F. B. 1542 Pg. 281

From bot pg 274

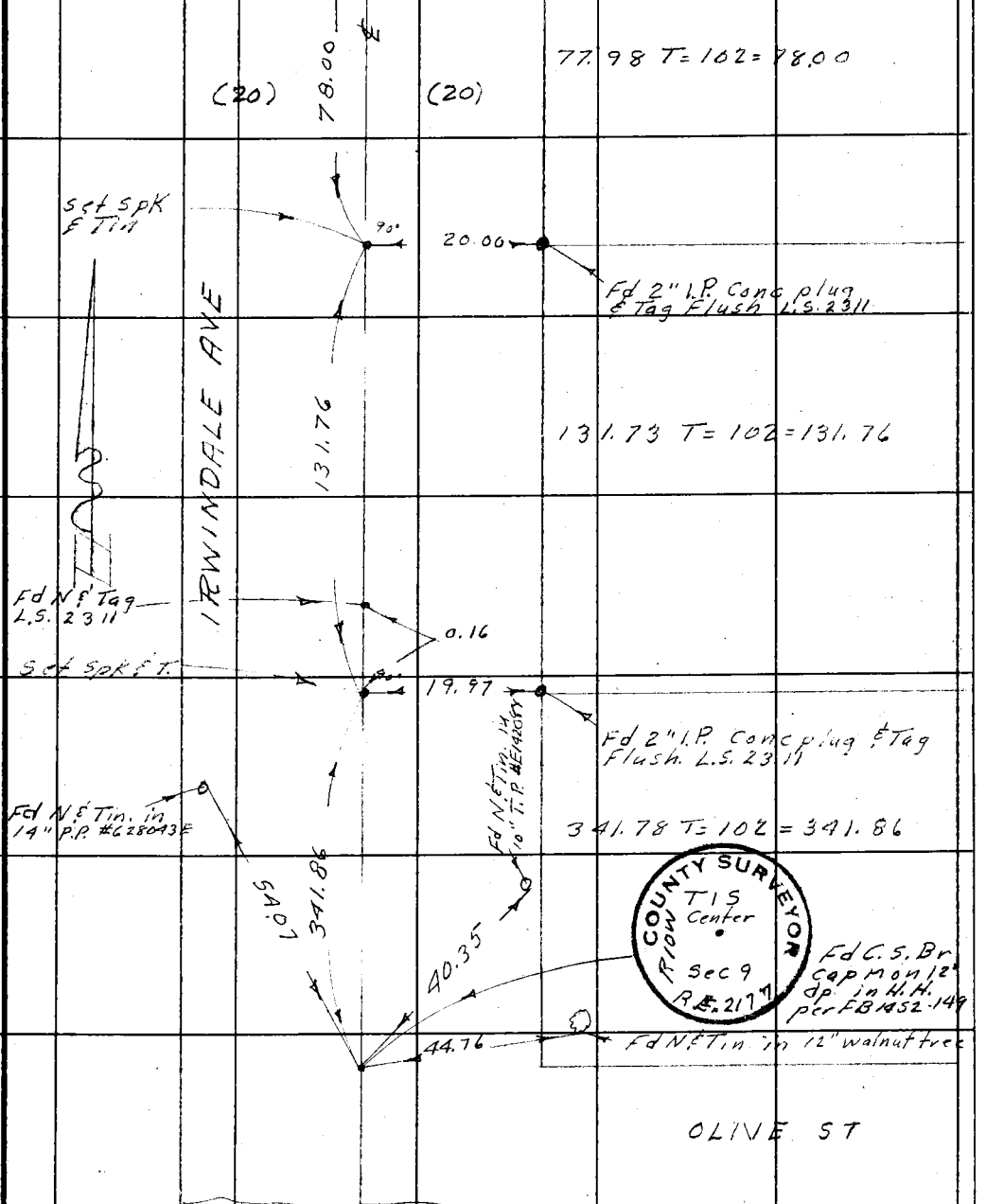

Note: Any Additions or Changes on This Sheet Must be Made or Circled in Red Ink With Date and Name of Person Making Change.

Do not extend notes this side of this line.

RETURN TO
LOS ANGELES COUNTY ENGINEER
700 LOS ANGELES COUNTY ENGINEERING BLDG.

76F3095 CE #247—3-57

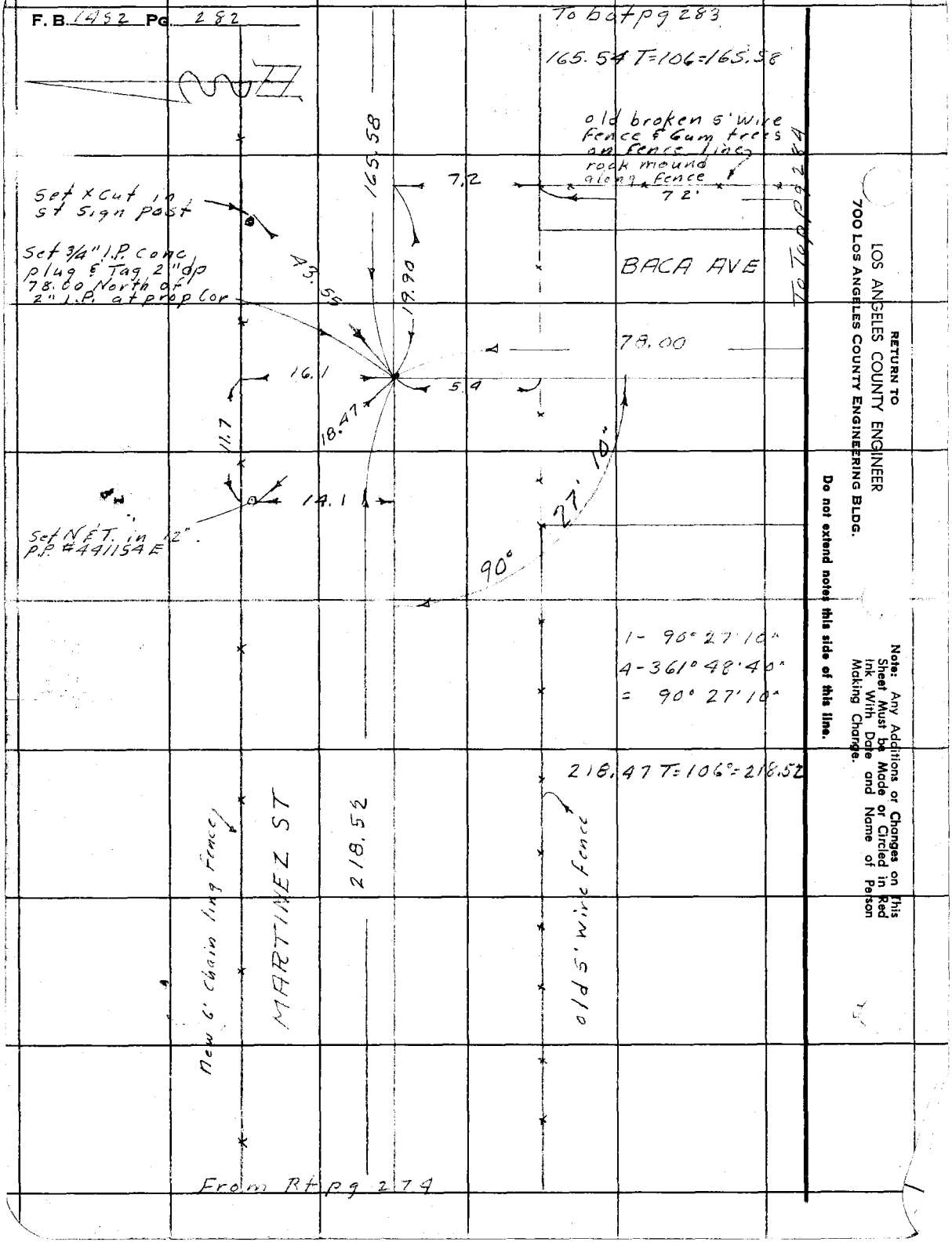

RETURN TO
LOS ANGELES COUNTY ENGINEER
700 LOS ANGELES COUNTY ENGINEERING BLDG.

Do not extend notes this side of this line.

Note: Any Additions or Changes on This Sheet Must be Made or Circled in Red Ink With Date and Name of Person Making Change.

Notes Ck'd by	Survey of Sec 9 T1S, R10W City of Irwindale
Map No. B-2660-2	JN 0900.07 Tape 0160 Std 68 °F
Office Work G. D. BAILEY	Surveyed by M. A. Van Deren
Checked	Notes Van Date 10-14-58
Date	Indexed C. Johnson

F. B. 1452 PG. 283



Note: Any Additions or Changes on This Sheet Must be Made or Circled in Red Ink With Date and Name of Person Making Change.

Do not extend notes this side of this line.

RETURN TO
LOS ANGELES COUNTY ENGINEER
700 LOS ANGELES COUNTY ENGINEERING BLDG.

76F309S CE #247—3-57

F. B. 1452 Pg. 284



RETURN TO
LOS ANGELES COUNTY ENGINEER
700 LOS ANGELES COUNTY ENGINEERING BLDG.

Do not extend notes this side of this line.

Note: Any Additions or Changes on This Sheet Must be Made or Circled in Red Ink With Date and Name of Person Making Change.

Notes Ck'd by	Survey of CITY OF IRWINDALE
Map No. 99-47	JN 086913 Tape Std °F
Office Work	Surveyed by G. Porter
Checked	Notes Porter Date 8 60
Date	Indexed

F. B. 1452 PG. 285

CITY OF IRWINDALE

JN 086913

AUG-9-1960 Porter & Party

SURVEY TRANSIT LINE
AYON ST &
CALLE DEL NORTE ST
FOR
PROPOSED WATER MAIN
FIRE HYDT. & METER BOX

Ref. letter
of July 9-1960

Note: Any Additions or Changes on This Sheet Must be Made or Circled in Red Ink With Date and Name of Person Making Change.

Do not extend notes this side of this line.

RETURN TO
LOS ANGELES COUNTY ENGINEER
100 LOS ANGELES COUNTY ENGINEERING BLDG.

763096 CE #247—7-53

F. B. 1452 PG. 286

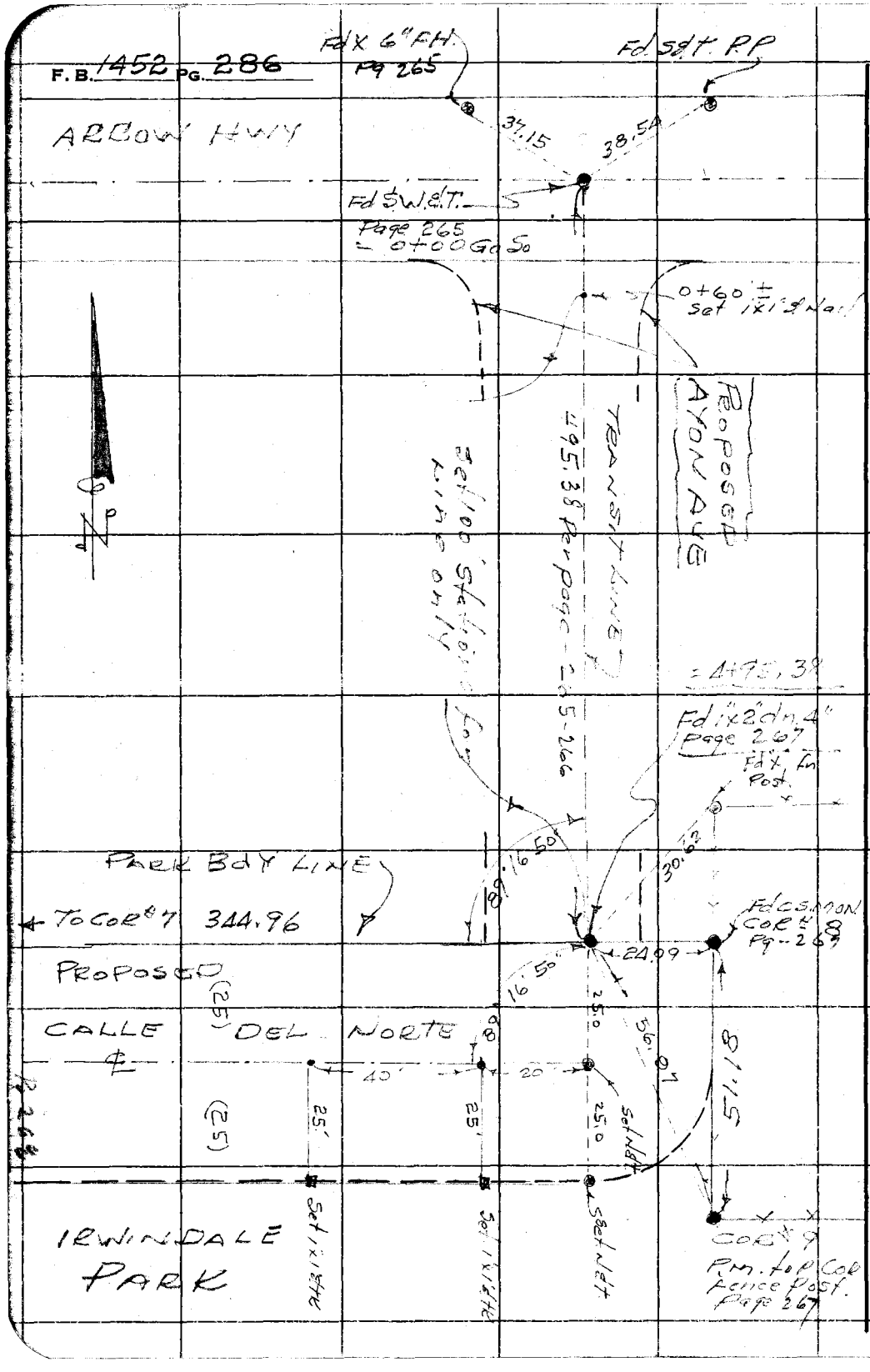

RETURN TO
LOS ANGELES COUNTY ENGINEER
700 LOS ANGELES COUNTY ENGINEERING BLDG.

Do not extend notes this side of this line.

Note: Any Additions or Changes on This Sheet Must be Made in Red Ink With Date and Name of Person Making Change or Circled.

Profile	Notes Red.	Plotted	Job No. 0869.06	Division No. 10	F. B. 1452	Pg. 287
No.	Date	Date	Survey of City of Irwindale			
X-Sec.	Notes Chkd. Miller	Checked	Survey by Van Deren	Notes Van	Date 10 58	
No.	Date Oct. 1958	Date	Map No.	Index C. Johnson	10-20-58	

J.N. 0869 06

Cross sections on Central St
From ℄ int of Irwindale Ave
To ℄ int of Ellen Dr

CITY OF IRWINDALE

10-14-58

Van Deren
Le Gault
Bazen
Turrill

STATION	B. S.	H. I.	F. S.	ELEV.

NOTE: ANY ADDITIONS OR CHANGES ON THIS SHEET MUST BE MADE OR CIRCLED IN RED INK, WITH DATE AND NAME OF PERSON MAKING CHANGE.

PLEASE RETURN TO
LOS ANGELES COUNTY ENGINEER
700 LOS ANGELES COUNTY ENGINEERING BLDG.

Do not extend notes this side of this line.

76L-298 S & E #307—1-56

76L-298 S & E #307—1-56

PLEASE RETURN TO
LOS ANGELES COUNTY ENGINEER
700 LOS ANGELES COUNTY ENGINEERING BLDG.

NOTE: ANY ADDITIONS OR CHANGES ON THIS SHEET MUST BE MADE OR CIRCLED IN RED INK, WITH DATE AND NAME OF PERSON MAKING CHANGE.

Do not extend notes this side of this line.

F. B. 1452 Pg. 288 Job No. 0869 Division No. 10 Notes Red. Plotted. Profile No.
Survey of City of Irwindale Date 10-14-58 Date Checked Miller X-Sec. No.
Survey by Van Dyke Notes Notes Chkd. Date Date C.T. 1253 No.
Indexed C. Johnson Date

STATION	B. S.	H. I.	F. S.	ELEV.	Lt ℄ North	⊼	Rt ℄ South
Cor #1	4.171	466.112 ✓		46[illegible].191 ✓	BM Cor #1 Elev = 461.14 per FB 1452-30 Irwindale Ave (E. side) 90'± South of ℄ int of Juarez st & 20' E. ℄ Irwindale Ave C.S. Brass Cap Mon 6" dp = Park boundary Cor #1		
T.P.	3.848	463.678 ✓	6.282	459.830 ✓			
Cor #16	3.108	459.680 ✓	7.106	456.572 ✓	BM Cor #16 Elev = 456.580 per FB 1452-31 Irwindale Ave (E. side) 625'± S. ℄ int of Juarez st & 20' E. ℄ Irwindale Ave C.S. Brass Cap Mon Flush		
T.P. (S.+)	5.258	459.066 ✓	5.872	453.808 ✓			
BM I #1	4.228	459.011 ✓	4.283	454.783 ✓	BM I #1 Elev = 454.783 Central st (N. side) 155' E. ℄ Irwindale Ave L & T in conc walk to Ho # 16015		
0+00			5.47	453.54 ✓	℄ int Irwindale Ave & Central st		
0+11			5.71	453.30 ✓			℄ at Gutter
0+29			5.08	453.93 ✓			℄ Top brk
"			5.40	453.61 ✓			12' edg prt
"			5.5	453.5 ✓			20' Ground
"			4.96	454.05 ✓	6.5 edg prt		
"			4.4	454.6 ✓	20' grd		
1+00			4.91	454.10 ✓			⊼ Central st

76L-298 S & E #307—1. 56

PLEASE RETURN TO
LOS ANGELES COUNTY ENGINEER
700 LOS ANGELES COUNTY ENGINEERING BLDG.

NOTE: ANY ADDITIONS OR CHANGES ON THIS SHEET MUST BE MADE OR CIRCLED IN RED INK, WITH DATE AND NAME OF PERSON MAKING CHANGE.

Do not extend notes this side of this line.

STATION	B. S.	H. I.	F. S.	ELEV.	Lt. ℄ North	Rt. ℄ South
1+00		459.011	491	454.10		16' ed. pav.
"			54	453.6		23' gd.
"			495	454.06	11.3' ed. pav.	
"			50	454.0	20' grd.	
2+00			459	454.42		⊼ Central St.
"			481	454.20		14.2' ed. pav.
"			47	454.3		20' grd.
"			474	454.27	9' ed. pav.	
"			52	453.8	20' grd.	
3+00			446	454.55		⊼ Central St.
"			462	454.39		7' ed. pav. & brk.
"			55	453.5		20' grd.
"			470	454.61	12.5' ed. pav.	
"			42	454.8	20' grd.	
T.P.	5.12	460.528	4.465	454.56		
4+00			561	454.92		⊼ Central St.
"			563	454.90		5' ed. pav. & Top brk.
"			82	452.3		10' bot. brk.
"			84	452.1		20' grd.
"			502	454.81	15' ed. pav.	
"			59	454.6	22' grd.	

Profile No. ____ Notes Red. ____ Plotted ____ Job No. 2[illegible] Division No. 4 F. B. 1410 Pg. 289
X-Sec. No. ____ Date ____ Date ____ Survey of City of Lakewood
Notes Chkd. Miller Date 10-14-58 Checked ____ Date ____ Survey by M. Allen Corey Notes E. Barnes
Date 10-14-58 Date ____ Map No. ____ Indexed C. Johnson Date ____

76L-298 S & E #307—1-56

PLEASE RETURN TO
LOS ANGELES COUNTY ENGINEER
700 LOS ANGELES COUNTY ENGINEERING BLDG.

NOTE: ANY ADDITIONS OR CHANGES ON THIS SHEET MUST BE MADE OR CIRCLED IN RED INK, WITH DATE AND NAME OF PERSON MAKING CHANGE.

Do not extend notes this side of this line.

STATION	B. S.	H. I.	F. S.	ELEV.	Lt. & North	RT & South
4+17		460 538	563	454 90		5' ed. pav & Top brk.
"			66	453 9		10' bot brk
"			68	453 7		20' grd.
5+00			510	455 43		Central St.
"			518	455 35		5' ed pav. & Top brk
"			60	454 5		9' bot brk.
"			61	454 4		20' grd
"			504	455 49	16' ed pav	
"			49	455 6	21' grd.	
6+00			438	456 15		Central St.
"			432	456 21		3.7' ed pav. & Top brk
"			52	455 3		9' bot. brk.
"			54	455 1		20' grd
"			426	456 27	20' ed. pav.	
"			41	456 [illegible]	30' grd.	
T.P.	5 070	461 460	4 138	456 390		
7+00			498	456 98		Central St.
"			505	456 41		1' ed. pav. & Top brk
"			58	455 7		12' bot. brk
"			58	455 7		20' grd.
"			471	556 75	10' crown center of pav	

F. B. 1452 Pg. 290 Job No. 0869.06 Division No. 10 Notes Red. Plotted Profile
Survey of City of Irwindale Date 10-14-58 Date No.
Survey by M. A. Van Deren Notes JJ Bazen Notes Chkd. Checked Miller X-Sec.
Indexed A. C. Johnson Date Date Oct. 1958 No.

76L-298 S & E #307—1-56

PLEASE RETURN TO
LOS ANGELES COUNTY ENGINEER
700 LOS ANGELES COUNTY ENGINEERING BLDG.

NOTE: ANY ADDITIONS OR CHANGES ON THIS SHEET MUST BE MADE OR CIRCLED IN RED INK, WITH DATE AND NAME OF PERSON MAKING CHANGE.

Do not extend notes this side of this line.

STATION	B. S.	H. I.	F. S.	ELEV.	Left & North	Rt & South
7+00		461 460	493	45653	20' ed. pav.	
"			49	4566	30' grd	
8+00			470	45676		& ed pav. & Top dik
"			58	4557		20' grd.
"			442	45697	2' center of pav.	
"			470	45676	22' ed pav.	
			46	4567	30 grd.	
9+00			480	45666		& ed. pav.
"			48	4567		20' grd.
"			436	45710	3' center of pav	
"			436	45710	4' ed pav.	
			41	4574	30' grd.	
(set) BM I #2	347	461392	3487	457973	BM I #2 Elev = 457.973	
					Central st. (N side) 48' E. of house #16.15 & 15' No. of No. ed. of pav. set a BT. SPK on S.W. side of 30" Gum tree @ base.	
10+00			47	4567		Central st.
			49	4565		20' grd.
			458	45681	1' ed of pav.	
			425	45714	14' crown of st	
			431	45708	26' ed pav.	

Profile No. X-Sec. No.
Notes Red. Date Notes Chkd. Miller Date Oct 1958
Plotted Date Checked Date
Job No. 0828 Division No. Survey of City of Irwindale Survey by M.A. Van Deren Notes J.J. Bazen Date 10-14-58 Map No. Indexed C. Johnson Date
F. B. M52 Pg. 291

76L-298 S & E #307—1-56

PLEASE RETURN TO
LOS ANGELES COUNTY ENGINEER
700 LOS ANGELES COUNTY ENGINEERING BLDG.

NOTE: ANY ADDITIONS OR CHANGES ON THIS SHEET MUST BE MADE OR CIRCLED IN RED INK, WITH DATE AND NAME OF PERSON MAKING CHANGE.

Do not extend notes this side of this line.

STATION	B. S.	H. I.	F. S.	ELEV.	Left & North	Rt. & South
10+00		461 392	4 3	457 1	30' grd.	
10+14.6			4 78	456 61		& ed. pav.
11+00			4 81	456 58		central ST
"			4 82	456 57		30' pav.
"			4 53	456 86	17' center of st.	
"			4 58	456 81	27 ed. pav.	
"			4 6	456 5	30 grd.	
T. P.	5172	462 006	4 558	456 834		
12+00			5 06	456 95		Central st.
"			5 13	456 88		10' bot. brk
"			4 45	457 56		21' Top brk.
"			4 86	457 15	17' pav.	
"			5 02	456 99	27' ed. pav	
"			4 7	457 1	37' grd	
13+00			4 83	457 18		Central st.
"			4 82	457 13		12' brk (bot)
"			4 58	457 43		19' Top brk.
"			4 42	457 59		30' pav.
"			4 75	457 26	15' pav.	
"			4 90	457 11	24' ed. pav	
"			5 1	456 9	34 grd.	

F. B. 1452 Pg. 292
Job No. 0869.06 Division No. 10 Notes Red. Plotted Profile
Survey of City of Irwindale Date 10-14-58 Date No.
Survey by VAN DEREN Notes J J BAZEN Notes Chkd. Checked Miller X-Sec.
Indexed C. Johnson Date Date Date Oct. 1958 No.

76L-298 S & E #307—1-56

PLEASE RETURN TO
LOS ANGELES COUNTY ENGINEER
700 LOS ANGELES COUNTY ENGINEERING BLDG.

NOTE: ANY ADDITIONS OR CHANGES ON THIS SHEET MUST BE MADE OR CIRCLED IN RED INK, WITH DATE AND NAME OF PERSON MAKING CHANGE.

Do not extend notes this side of this line.

STATION	B. S.	H. I.	F. S.	ELEV.	Lt & North.	⊼ Rt. & South
1345[illegible]		462.006 ✓	470	45731 ✓		⊼ & INT. Central st & Ellen Dr.
			492	457[illegible] ✓		14' Bot. brk
			522	45679 ✓		30' pav.
			475	45726 ✓	20' ed. pav.	
BM I #3			4738	457268 ✓	BM I #3 Elev = 457.268	
					Fd L&T on ⊼ Line prod on Central st 33.48' E. of ⊼ Line of Ellen Dr. set in conc. Footing @ GATE ENTRANCE to MANNING BROS. Rock Co. Per FB 1452-171	

Profile No. X-Sec. No. Notes Red. Date Notes Chkd. Miller Date Oct. 1958 Plotted Date Checked Date Job No. [illegible] Division No. 10 Survey of City of Irwindale Survey by Van Deren Notes 33 Rev. Date 10-14-58 Map No. Index No. C. Johnson Date

F. B. 1452 Pg. 293

F. B. 1452 Pg. 294

Job No. Division No. Notes Red. Plotted Profile

Survey of Date Date No.

Survey by Notes Notes Chkd. Checked Miller X-Sec.

Indexed C. Johnson Date Date Date Oct. 1958 No.

STATION	B. S.	H. I.	F. S.	ELEV.

Do not extend notes this side of this line.

PLEASE RETURN TO

LOS ANGELES COUNTY ENGINEER

700 LOS ANGELES COUNTY ENGINEERING BLDG.

NOTE: ANY ADDITIONS OR CHANGES ON THIS SHEET MUST BE MADE OR CIRCLED IN RED INK, WITH DATE AND NAME OF PERSON MAKING CHANGE.

76L-298 S & E #307—1-56

Profile No.	Notes Red.	Plotted	Job No. 0869.06	Division No. 10	F. B. 1452 Pg. 295
	Date	Date	Survey of CITY OF IRWINDALE		
X-Sec. No.	Notes Chkd. Miller	Checked	Survey by VAN DEREN	Notes J. BAZEN	Date 10-14-58
	Date Oct. 1958	Date	Map No.	Indexed C. Johnson	

J.N. 0869.06

Cross Sections on Ellen Dr.
from
℄ Int. of Central St. North To
℄ Int. of Arrow Hyw.

CITY OF IRWINDALE

10-14-58

Van Deren
Le Gault
Bazen
Turrill

STATION	B. S.	H. I.	F. S.	ELEV.

NOTE: ANY ADDITIONS OR CHANGES ON THIS SHEET MUST BE MADE OR CIRCLED IN RED INK, WITH DATE AND NAME OF PERSON MAKING CHANGE.

Do not extend notes this side of this line.

PLEASE RETURN TO
LOS ANGELES COUNTY ENGINEER
700 LOS ANGELES COUNTY ENGINEERING BLDG.

76L-298 S & E #307—1-56

76L-298 S & E #307—1-56

PLEASE RETURN TO
LOS ANGELES COUNTY ENGINEER
700 LOS ANGELES COUNTY ENGINEERING BLDG.

NOTE: ANY ADDITIONS OR CHANGES ON THIS SHEET MUST BE MADE OR CIRCLED IN RED INK, WITH DATE AND NAME OF PERSON MAKING CHANGE.

Do not extend notes this side of this line.

STATION	B. S.	H. I.	F. S.	ELEV.	LEFT & WEST	⊼ RT. & EAST
(Fd) BM I #3	5769	463 037 ✓		457 268 ✓	BM I #3 ELEV = 457.268	
					Fd L & T ON ⊼ Line prod. on Central ST.	
					23.42' E. of ⊼ Line of ELLEN DR., Set in	
					conc. Footing @ Gate Entrance To	
					Manning Bros. Rock Co., per FB 1452-171-293	
0+00			574	457 30 ✓		⊼ int. of Ellen & Central
0+20			578	457 26 ✓		⊼ ed of pav.
1+00			56	457 9 ✓		⊼ Ellen & brk
"			49	458 1 ✓		12' brk
"			49	458 1 ✓		24' grd
"			46	458 4 ✓	4' Top brk	
"			48	458 2 ✓	20' grd	
2+00			43	458 7 ✓		⊼ & brk
"			40	459 0 ✓		12' grd
"			40	459 0 ✓		24' grd.
			35	459 5 ✓	3' Top brk	
"			42	458 2 ✓	20' grd	
3+00			35	459 5 ✓		⊼ Ellen Dr.
"			34	459 6 ✓		12' grd.
"			34	459 6 ✓		24' grd.
"			31	459 9 ✓	3' Top brk	

F. B. 1452 Pg. 296

Profile

Survey of City of Irwindale Job No. 2869.06 Division No. 10 Notes Red. Plotted

Survey by Van Deren Notes J J Bazen Date 10-14-58 Date

Indexed C. Johnson Date Notes Chkd. Checked Miller Date Oct. 1958 No. X-Sec. No.

76L-298 S & E #307—1-56

PLEASE RETURN TO
LOS ANGELES COUNTY ENGINEER
700 LOS ANGELES COUNTY ENGINEERING BLDG.

NOTE: ANY ADDITIONS OR CHANGES ON THIS SHEET MUST BE MADE OR CIRCLED IN RED INK, WITH DATE AND NAME OF PERSON MAKING CHANGE.

Do not extend notes this side of this line.

STATION	B. S.	H. I.	F. S.	ELEV.	LT. & WEST	RT. & EAST
		463.037 ✓				
3+00			41	458 9 ✓	20' grd.	
T. P.	6712	466 307 ✓	3442	459 595 ✓	T. P.	
4+00			59	460 4 ✓		Ellen dr.
"			58	460 6 ✓		12' grd.
"			57	460 6 ✓		24' grd
"			54	460 9 ✓	6' brk	
"			54	460 9 ✓	20' grd	
5+00			46	461 7 ✓		Ellen
			47	461 6 ✓		12' grd
			44	461 9 ✓		24 grd.
"			42	462 1 ✓	6' brk	
"			44	461 9 ✓	20' grd.	
6+00			37	462 6 ✓		ELLEN DR.
"			36	462 7 ✓		15' brk
"			29	463 9 ✓		18' brk
"			29	463 9 ✓		24' grd.
"			34	462 9 ✓	6' brk	
"			34	462 9 ✓	20' grd	
T. P.	5835	468934 ✓	3208	463099 ✓	T. P.	
7+00			48	464 1 ✓		ELLEN DR
"			48	464 1 ✓		12' bot brk

Profile Notes Red. Plotted Job No. 5687 Division No. 10 F. B. 1452 Pg. 297
No. Date Date Survey of City of Irwindale
X-Sec. Notes Chkd. Miller Checked Survey by Van Dersch Notes C. Johnson Date 10-14-58
No. Date Oct. 1958 Date Map No. Indexed Date

76L. S & E #307—1-56

PLEASE RETURN TO
LOS ANGELES COUNTY ENGINEER
700 LOS ANGELES COUNTY ENGINEERING BLDG.

NOTE: ANY ADDITIONS OR CHANGES ON THIS SHEET MUST BE MADE OR CIRCLED IN RED INK, WITH DATE AND NAME OF PERSON MAKING CHANGE.

Do not extend notes this side of this line.

STATION	B. S.	H. I. 468.934 ✓	F. S.	ELEV.	LEFT & WEST ⊼	RT. & EAST
7+00			38	465.1 ✓		15' Top brk
"			38	465.1 ✓		25' grd.
"			48	464.1 ✓	6' brk	
"			40	464.9 ✓	12' Top brk.	
"			41	464.8 ✓	20' grd	
(Set) BM I #4	5622	470618 ✓	3938	464.996 ✓	BM I #4 Elev = 464.996	
					ELLEN DR (W. SIDE) 724'± No. ℄ Central ST., L & T in so. side of conc. drive to house #5107.	
8+00			53	465.3 ✓		⊼ ELLEN
"			54	465.2 ✓		12' bot. brk.
"			45	466.1 ✓		15' Top brk
"			45	466.1 ✓		25' grd
"			54	465.2 ✓	6 bot brk	
"			48	465.8 ✓	12' Top brk	
"			49	465.7 ✓	20' grd.	
9+00			42	466.4 ✓		⊼ ELLEN
			42	466.4 ✓		15' bot brk
			32	467.4 ✓		17' Top brk
			32	467.4 ✓		25' grd.
			43	466.3 ✓	6' bot brk	

F. B. 1452 Pg. 298
Job No. 0869.06 Division No. 10 Notes Red. Plotted Profile
Survey of CITY OF IRWINDALE Date 10-14-58 Date No. X-Sec.
Survey by VANDEREN Notes JJ BAZEN Notes Chkd. Checked Miller
Indexed C. Johnson Date Date Oct. 1958 No.

76L-298 S & E #307—1-56

PLEASE RETURN TO
LOS ANGELES COUNTY ENGINEER
700 LOS ANGELES COUNTY ENGINEERING BLDG.

NOTE: ANY ADDITIONS OR CHANGES ON THIS SHEET MUST BE MADE OR CIRCLED IN RED INK, WITH DATE AND NAME OF PERSON MAKING CHANGE.

Do not extend notes this side of this line.

STATION	B. S.	H. I. 470.618	F. S.	ELEV.	LT. ℄ WEST	RT. ℄ EAST
9+00			39	4667	10' Top brk.	
			43	4663	20' gd.	
10+00			29	4677		Ellen
			29	4677		8' bot
			23	4683		21' Top
			23	4683		25' gd.
			28	4678	10' grd	
			28	4678	20' grd	
T.P.	5975	473721	2872	467746	T.P.	
11+00			51	4686		
			47	4690		15' grd
			47	4690		25' grd.
			51	4686	12' grd	
			51	4686	24' grd.	
12+00			40	4697		
			41	4696		5' bot brk
			35	4702		7' Top brk
			35	4702		25' grd
			39	4698	10' grd.	
			39	4698	20' grd.	
T.P.	6000	476414	3307	470414	T.P.	

Profile No. X-Sec. No. Notes Red. Date Notes Chkd Miller Date Oct. 1958 Plotted Date Checked Date Job No. Division No. 10 Survey of CITY OF ERWINDALE Survey by VAN DEREN Notes J. BADEN Date 10-14-58 Map No. Indexed C. Johnson Date

F. B. 145 Pg. 299

76L-298 S & E #307—1-56

PLEASE RETURN TO
LOS ANGELES COUNTY ENGINEER
700 LOS ANGELES COUNTY ENGINEERING BLDG.

NOTE: ANY ADDITIONS OR CHANGES ON THIS SHEET MUST BE MADE OR CIRCLED IN RED INK, WITH DATE AND NAME OF PERSON MAKING CHANGE.

Do not extend notes this side of this line.

STATION	B. S.	H. I. 472.414	F. S.	ELEV.	Left & West	Rt. & East
13+00			57	470.7 ✓		
			56	470.8 ✓		12' grd.
			56	470.8 ✓		25' grd.
			57	470.7 ✓	3' bot brk.	
			49	471.5 ✓	5' Top brk	
			49	471.5 ✓	20' gd.	
14+00			50	471.4 ✓		
"			49	471.5 ✓		12' grd
"			48	471.6 ✓		25' grd
"			50	471.4 ✓	6' grd	
			50	471.4 ✓	20' grd.	
14+39.5			44	472.0 ✓		brk
			45	471.9 ✓		12' grd.
			40	472.4 ✓		25' grd.
			43	472.1 ✓	10' grd	
			43	472.1 ✓	20' grd.	
14+55.5			57	470.7 ✓		brk
			56	470.8 ✓		20' grd.
			58	470.6 ✓	20' grd	
14+58.5			538	471.03 ✓		ed pave
14+76.4			492	471.49 ✓		pav.

F. B. 1452 Pg. 300
Job No. 0869.06 Division No. 10 Notes Red. Plotted Profile
Survey of CITY OF TRWINDALE Date 10-14-58 Date No.
Survey by VAN DEREN Notes J. BAZEN Notes Chkd. Checked Miller X-Sec.
Indexed C. Johnson Date Date Oct. 1958 No.

76L-298 S & E #307—1-56

PLEASE RETURN TO
LOS ANGELES COUNTY ENGINEER
700 LOS ANGELES COUNTY ENGINEERING BLDG.

NOTE: ANY ADDITIONS OR CHANGES ON THIS SHEET MUST BE MADE OR CIRCLED IN RED INK, WITH DATE AND NAME OF PERSON MAKING CHANGE.

Do not extend notes this side of this line.

STATION	B. S.	H. I.	F. S.	ELEV.	Left & West	BT & East
14+87.93		476.414	478	471.63		⊼ INT. OF ELLEN & Arrow Hwy.
			445	471.96		100' ℄ Arrow (pa)
			495	471.46	100' ℄ Arrow (pa)	
(Set) BM I-5	3393	475752	4055	472.359	BM I-5 Elev = 472.359 Ellen Dr. & Arrow Hwy., So. W cor., L & T. [illegible] step to house [illegible]	
(Set) BM - I-6			5215	470.537	BM I-6 Elev = 470.537 Arrow Hwy (No. side) & AYON AVE, BT SPK ON E. side of 18" P.P. # [illegible]	

Profile Notes Red. Plotted Job No. [illegible] Division No. [illegible]
No. X-Sec. Date Date Survey of CITY OF IRWINDALE
Notes Chkd. Miller Checked Survey by VANDEREN Notes BAZEN Date 2-14-58
No. Date Oct. 1958 Date Map No. Indexed C. Johnson

F. B. 1452 PG. 301

F. B. 1452 Pg. 302 Job No. 10 Division No. 0869.06 Notes Red. Plotted Profile

Survey of CITY OF IRWINDALE Date 10-19-58 Date No.

Survey by VAN DEREN Notes JJ LOZEN Notes Chkd. Checked Miller X-Sec.

Indexed C. Johnson Date Date Date Oct. 1958 No.

STATION	B. S.	H. I.	F. S.	ELEV.

76L-298 S & E #307—1-56

PLEASE RETURN TO

LOS ANGELES COUNTY ENGINEER

700 LOS ANGELES COUNTY ENGINEERING BLDG.

Do not extend notes this side of this line.

NOTE: ANY ADDITIONS OR CHANGES ON THIS SHEET MUST BE MADE OR CIRCLED IN RED INK, WITH DATE AND NAME OF PERSON MAKING CHANGE.

F. B. 1452 PG. 303

Profile No. _____ Notes Red. _____ Date _____ Plotted _____ Date _____ Job No. [illegible] Division No. 10

X-Sec. No. _____ Notes Chkd. Miller Date Oct. 1958 Checked _____ Date _____ Survey of CITY OF IRWIN DALE

Survey by VAN DEREN Notes J BAZEN Date 10-14-58

Map No. _____ Indexed A. C. Johnson Date _____

J.N. 0869.06

Cross Sections on AYON AVE.
from
℄ INT. of Arrow Hyw. So. To 6+00.

CITY OF IRWINDALE

10-14-58

VAN Deren
LE Gault
BAZEN
Turrill

STATION	B. S.	H. I.	F. S.	ELEV.

NOTE: ANY ADDITIONS OR CHANGES ON THIS SHEET MUST BE MADE OR CIRCLED IN RED INK, WITH DATE AND NAME OF PERSON MAKING CHANGE.

PLEASE RETURN TO
LOS ANGELES COUNTY ENGINEER
700 LOS ANGELES COUNTY ENGINEERING BLDG.

Do not extend notes this side of this line.

76L-298 S & E #307—1-56

76L-298 S & E #307—1-56

PLEASE RETURN TO
LOS ANGELES COUNTY ENGINEER
700 LOS ANGELES COUNTY ENGINEERING BLDG.

NOTE: ANY ADDITIONS OR CHANGES ON THIS SHEET MUST BE MADE OR CIRCLED IN RED INK, WITH DATE AND NAME OF PERSON MAKING CHANGE.

Do not extend notes this side of this line.

STATION	B. S.	H. I.	F. S.	ELEV.	Left & East	RT. & West
BM I-6	4320	474857 ✓		470.537	BM I-6 Elev = 470.537 ✓	
					Arrow Hyw (No. side) & AYON AVE.	
					Fd. Bt SPK ON E side of 18"	
					PP. #620212 E. per FB 1452-301	
0+00			409	470.77 ✓		℄ Arrow Hyw.
			422	470.64 ✓		100' ℄ Arrow Hyw.
			385	471.01 ✓	100' ℄ Arrow Hyw	
0+12			425	470.61 ✓		¼ crown
0+24			443	470.43 ✓		ed pav.
0+30			491	469.95 ✓		ed. shold. & F/L
"			518	469.68 ✓		30' " "
"			496	469.90 ✓	30' ed. shold & F/L	
0+50			47	470.2 ✓		AYON
1+00			45	470.4 ✓		"
"			47	470.2 ✓		5' brk
"			57	469.2 ✓		20' grd.
"			46	470.3 ✓	20' grd	
T.P.	3228	472713 ✓	5372	469.485 ✓		
2+00			38	468.9 ✓		AYON
"			38	468.9 ✓		6' brk
"			46	468.1 ✓		20' grd.

F. B. 1452 PG. 304 Job No. 0869.06 Division No. 10 Notes Red. Plotted Profile
Survey of City of Irwindale Date 10-14-58 Date No.
Survey by Van Deren Notes J. BAZEN Notes Chkd. Checked Miller X-Sec.
Indexed C. Johnson Date Date Oct. 1958 No.

76L-298 S & E #307—1-56

PLEASE RETURN TO
LOS ANGELES COUNTY ENGINEER
700 LOS ANGELES COUNTY ENGINEERING BLDG.

NOTE: ANY ADDITIONS OR CHANGES ON THIS SHEET MUST BE MADE OR CIRCLED IN RED INK, WITH DATE AND NAME OF PERSON MAKING CHANGE.

Do not extend notes this side of this line.

STATION	B. S.	H. I. 472.713 ✓	F. S.	ELEV.	Lt & East	⊼ PT & WEST
2+00			35	4692 ✓	20' grd	
3+00			47	4680 ✓		⊼ AYON
"			49	4678 ✓		20' grd
"			45	4682 ✓	20' grd	
3+70			51	4676 ✓		⊼ AYON (Cork.
"			48	4689 ✓		20' grd.
"			52	4675 ✓	20' grd	
4+00			59	4668 ✓		⊼ AYON
"			54	4673 ✓		20' grd.
"			56	4671 ✓	20' grd	
T.P.	4000	470.792 ✓	5921	466792 ✓	T.P.	
5+00			50	4658 ✓		⊼ AYON
"			52	4656 ✓		20' grd
"			53	4655 ✓	20' grd.	
6+00			67	4641 ✓		⊼ AYON
			68	4640 ✓		20' grd.
			65	4643 ✓	20' grd.	
T.P.	4620	469841 ✓	5571	465221 ✓	T.P.	
BM. Cor #10			3492	466349 ✓	BM Cor #10 Elev = 466.358 ✓ per FB. 1452-30	
					Fd. CS brass cap mon. Flush. per FB 1452-26	

Profile Notes Red. Plotted Job No. 0869.06 Division No. 10 F. B. 1452 Pg. 305
No. Date Date Survey of CITY OF IRWINDALE
X-Sec. Notes Chkd Miller Checked Survey by VAN DEREN Notes J. BAZEN Date 10-14-58
No. Date Oct. 1958 Date Map No. Indexed A. C. Johnson Date

F. B. 1452 PG. 306

Job No 0869.06 Division No 10 Notes Red. Plotted Profile

Survey of CITY of Irwindale Date 10-14-58 Date No.

Survey by Van Deren Notes JJ Bazen Notes Chkd. Checked Miller X-Sec.

Indexed C. Johnson Date Date Oct. 1958 No.

STATION	B. S.	H. I.	F. S.	ELEV.	
					Left 8' East x RT. 8' WEST.

Do not extend notes this side of this line.

PLEASE RETURN TO
LOS ANGELES COUNTY ENGINEER
700 LOS ANGELES COUNTY ENGINEERING BLDG.

NOTE: ANY ADDITIONS OR CHANGES ON THIS SHEET MUST BE MADE OR CIRCLED IN RED INK, WITH DATE AND NAME OF PERSON MAKING CHANGE.

76L-298 S & E #307—1-56

Profile No.	Notes Red.	Plotted	Job No. 0869.06 Division No. 10	F. B. 1452 PG. 302
	Date	Date	Survey of City of Irwindale	
X-Sec: No.	Notes Chkd. Miller	Checked	Survey by Van Deren Notes Van Date 10-15-58	
	Date Oct. 1958	Date	Map No. Indexed A. C. Johnson Date	

J.N. 0869.06

Cross sections on Hidalgo st

From ℄ Irwindale Ave. West 665.63

CITY OF IRWINDALE

10-15-58

Van Deren
Le Gault
Bazen
Turrill

STATION	B. S.	H. I.	F. S.	ELEV.

NOTE: ANY ADDITIONS OR CHANGES ON THIS SHEET MUST BE MADE OR CIRCLED IN RED INK, WITH DATE AND NAME OF PERSON MAKING CHANGE.

PLEASE RETURN TO
LOS ANGELES COUNTY ENGINEER
700 LOS ANGELES COUNTY ENGINEERING BLDG.

Do not extend notes this side of this line.

76L-298 S & E #307—1-56

76L-298 S & E #307—1-56

PLEASE RETURN TO
LOS ANGELES COUNTY ENGINEER
700 LOS ANGELES COUNTY ENGINEERING BLDG.

NOTE: ANY ADDITIONS OR CHANGES ON THIS SHEET MUST BE MADE OR CIRCLED IN RED INK, WITH DATE AND NAME OF PERSON MAKING CHANGE.

Do not extend notes this side of this line.

STATION	B. S.	H. I.	F. S.	ELEV.	Lt & South	℄	Rt & North
BM Cor #1	6 525	467.666		461.141	BM Cor #1 Elev = 461.141		FB1452-30
					Irwindale Ave. (E. side) 90'± S. ℄ Juarez St		
					& 20' E. ℄ Irwindale Ave. a C.S. Brass		
					Cap Mon 6"dp = Park Boundary Cor #1.		
T.P.	5 711	469.744	3.633	460.033	T.P.		
0+00			4.45	465 29			℄ int Hidalgo & Irwindale
0+13			4.72	465 02			℄ edg pvt
0+18			4.95	464 79			℄ at Gut
"			4.6	465 1			20' Gut
"			5.1	464 6	20' Gut		
0+40			3.82	465 92			℄ Top brk
"			3.76	465 98			20' pvt
"			3.45	466 29	9 edg pvt		
"			4.7	4650	20' ground		
1+00			4.22	465 52			℄
"			4.42	465 32			8' Edg pvt
"			4.4	465 3			20' ground
"			4.64	465 10	10' Edg pvt		
"			4.8	464 9	20' ground		
2+00			4.80	464 94			℄
			5.14	464 60			7' edg pvt

F. B. 1452 Pg. 308 Job No. 0869.06 Division No. 10 Notes Red. Plotted Profile
Survey of City of Irwindale Date 10-15-58 Date No. X-Sec.
Survey by Van Deren Notes Van Notes Chkd. Checked Miller
Indexed C. Jonnson Date Date Oct 1958 No.

76L-298 S & E #307—1-56

PLEASE RETURN TO
LOS ANGELES COUNTY ENGINEER
700 LOS ANGELES COUNTY ENGINEERING BLDG.

NOTE: ANY ADDITIONS OR CHANGES ON THIS SHEET MUST BE MADE OR CIRCLED IN RED INK, WITH DATE AND NAME OF PERSON MAKING CHANGE.

Do not extend notes this side of this line.

STATION	B. S.	H. I.	F. S.	ELEV.	Lt ℄ South	℄ Rt ℄ North
		469.744 ✓				
2+00			5.1	4646 ✓		20' ground
			5.21	46453 ✓	11' edg pvt	
			5.2	4645 ✓	20' Ground	
T.P.	3.261	467.906 ✓	5.099	464.645 ✓	T. P.	
3+00			3.56	46435 ✓		℄
			4.02	463.89 ✓		9' edg pvt
			4.0	4639 ✓		20' Ground
			3.70	464.21 ✓	12' edg pvt	
			3.9	4640 ✓	20' Ground	
4+00			4.40	46351 ✓		℄
			4.64	46327 ✓		9' edg pvt
			4.4	4635 ✓		20' Ground
			4.73	46318 ✓	10' edg pvt	
			5.0	4629 ✓	20' Ground	
5+00			4.40	46351 ✓		℄
			4.65	46326 ✓		9' edg pvt
			4.2	4637 ✓		20' Ground
			4.75	46316 ✓	10' edg pvt	
			5.5	4624 ✓	20' Ground	
6+00			3.75	46416 ✓		℄

Profile Notes Red. Plotted Job No. 0069.00 Division No. 10 F. B. 1452 Pg. 309
No. Date Date Survey of City of Irwindale
X-Sec. Notes Chkd. Miller Checked Survey by Van Deren Notes Van Date 10-15-56
No. Date Oct. 1955 Date Map No. Indexed C. Johnson Date

76L-298 S & E #307—1-56

PLEASE RETURN TO
LOS ANGELES COUNTY ENGINEER
700 LOS ANGELES COUNTY ENGINEERING BLDG.

NOTE: ANY ADDITIONS OR CHANGES ON THIS SHEET MUST BE MADE OR CIRCLED IN RED INK, WITH DATE AND NAME OF PERSON MAKING CHANGE.

Do not extend notes this side of this line.

STATION	B. S.	H. I.	F. S.	ELEV.	Lt ℄ South	℄ Rt ℄ North
		467.906 ✓				
6+00			3.92	463.99 ✓		9' edg pvt
"			3.5	464.4 ✓		20' Ground
"			3.99	463.92 ✓	10' edg pvt	
"			2.8	465.1 ✓	20' Ground	
6+56			3.82	464.09 ✓		℄ at end of pvt
"			3.84	464.07 ✓		9' edg pvt
"			3.88	464.03 ✓	10 edg pvt	
6+65.65			3.85	464.06 ✓		℄ at end of st
"			3.9	464.0 ✓		20' Ground
"			3.7	464.2 ✓	20' Ground	
(set) BM I 7	4.498	467.866 ✓	4.538	463.368 ✓	BM I 7 Elev = on ℄ Hidalgo st 665.± W. ℄ Irwindale Ave	
T.P.	5.771	470.113 ✓	3.524	464.342 ✓	Fd a C.S. Brass Cap Mon 10" dp in H.H. per FB 1452-8	
BM #1	3.611	468.096 ✓	5.628	464.485 ✓	BM #1 Elev = 464.44 FB 1452-116 ℄ int Irwindale Ave & Hidalgo st C.S. Brass Cap Mon 12" dp in H.H. per FB 1452-	
BM Cor #1			6.950	461.146 ✓	BM Cor #1 Elev = 461.141 FB 1452-30 Irwindale Ave (E. Side) 90'± S. ℄ Juarez st & 20' E. ℄ Irwindale Ave. C.S. Br Cap Mon 6" dp Park Boundary	

F. B. Pg. 310
Job No. 0667 Division No. 10 Notes Red. Date 10-15-58 Plotted Date Profile No. X-Sec. No.
Survey of City of Irwindale Notes Van Date Checked Miller Date Oct 1958
Survey by Van Deren Notes Van Date
Indexed C. Johnson Date

F. B. 1452 Pg. 311

Profile No.	Notes Red.	Plotted	Job No. 0869.06	Division No. 10
	Date	Date	Survey of City of Irwindale	
X-Sec. No.	Notes Chkd. Miller	Checked	Survey by VAN DEREN	Notes J. BAZEN Date 10-15-58
	Date Oct. 1958	Date	Map No.	Indexed C. Johnson Date

J.N. 0869.06

Cross Sections on Juarez St.

from

℄ of Irwindale ave. W. To end of St [illegible]

CITY OF IRWINDALE

10-15-58

Van Deren

Le Gault

Bazen

Turrill

STATION	B. S.	H. I.	F. S.	ELEV.

Do not extend notes this side of this line.

NOTE: ANY ADDITIONS OR CHANGES ON THIS SHEET MUST BE MADE OR CIRCLED IN RED INK, WITH DATE AND NAME OF PERSON MAKING CHANGE.

PLEASE RETURN TO
LOS ANGELES COUNTY ENGINEER
700 LOS ANGELES COUNTY ENGINEERING BLDG.

76L-298 S & E #307—1-56

76L-298 S & E #307—1-56

PLEASE RETURN TO
LOS ANGELES COUNTY ENGINEER
700 LOS ANGELES COUNTY ENGINEERING BLDG.

NOTE: ANY ADDITIONS OR CHANGES ON THIS SHEET MUST BE MADE OR CIRCLED, IN RED INK, WITH DATE AND NAME OF PERSON MAKING CHANGE.

Do not extend notes this side of this line.

F. B. 1452 Pg. 3 & 2 | Job No. 868.06 | Division No. 10 | Notes Red | Plotted | Profile
Survey of City of Irwindale | Date 10-15-58 | Date | No. | X-Sec.
Survey by Van Deren | Notes JJ Bazen | Notes Chkd | Checked Miller | No.
Indexed K. C. Johnson | Date | Date | Date Oct. 1958

STATION	B. S.	H. I.	F. S.	ELEV.	Left ℄ South	℄	RIGHT ℄ North
B.M. Cor #1	6.048	467.189		461.141	BM Cor #1 Elev = 461.141 per FB 1452-30 "Irwindale Ave. (E. side) 20'± South of ℄ int. of Juarez St & 20' E. of ℄ Irwindale ave. Fd. C.S. Brass Cap Mon 6" dp = Park prop. Cor #1.		
0+00			4.45	462.74		℄ int Irwindale & Juarez	
0+14			4.62	462.57		℄ brk	
0+20			4.94	462.25		℄ at Gutter int	
"			4.7	462.5			20' Ground
"			5.2	462.0	20' Ground		
0+40			4.18	462.01		℄ at brk	
"			4.37	462.82			8' edg pvt
"			4.5	462.7			20' Ground
"			4.84	462.35	14' edg pvt		
"			5.1	462.1	20' Ground		
1+00			4.72	462.47		℄	
"			5.02	462.17			8' edg pvt
"			5.1	462.0			20' Ground
"			5.42	461.77	14' edg pvt		
"			5.8	461.4	20' Ground		
2+00			5.07	462.12		℄	

76L-298 S & E #307—' 56

PLEASE RETURN TO
LOS ANGELES COUNTY ENGINEER
700 LOS ANGELES COUNTY ENGINEERING BLDG.

NOTE: ANY ADDITIONS OR CHANGES ON THIS SHEET MUST BE MADE OR CIRCLED IN RED INK, WITH DATE AND NAME OF PERSON MAKING CHANGE.

Do not extend notes this side of this line.

STATION	B. S.	H. I.	F. S.	ELEV.	Left ℄ South	℄ Right ℄ North
		467.189 ✓				
2+00			5.41	46278 ✓		10' edg pvt
"			5.3	4619 ✓		20' Ground
"			5.62	46157 ✓	12' edg pvt	
"			5.8	4614 ✓	20' Ground	
T.P.	4.715	466.266 ✓	5.638	461.551 ✓	T. P.	
3+00			4.22	46205 ✓		℄
"			4.50	46177 ✓		9' edg pvt
"			4.0	4623 ✓		20' Ground
"			4.83	46144 ✓	12' edg pvt	
"			5.0	4613 ✓	20' Ground	
4+00			4.85	46142 ✓		℄
"			5.15	46112 ✓		9' edg pvt
"			5.1	4612 ✓		20' Ground
"			5.31	46096 ✓	12' edg pvt	
"			5.1	4612 ✓	20' Ground	
5+00			5.18	46109 ✓		℄
"			5.64	46063 ✓		9' edg pvt
"			5.8	4605 ✓		20' Ground
"			5.41	46086 ✓	12' edg pvt	
"			6.1	4602 ✓	20' Ground	

Profile Notes Red. Plotted Job No. 3469.06 Division No. 10 F. B. 1452 PG. 313
No. Date Date Survey of City of Irwindale
X-Sec. Notes Chkd Miller Checked Survey by VanDeren Notes JBrazen Date 10-15-58
No. Date Oct. 1958 Date Map No. Indexed C. Johnson Date

76L-298 S & E #307—1-56

PLEASE RETURN TO
LOS ANGELES COUNTY ENGINEER
700 LOS ANGELES COUNTY ENGINEERING BLDG.

NOTE: ANY ADDITIONS OR CHANGES ON THIS SHEET MUST BE MADE OR CIRCLED IN RED INK, WITH DATE AND NAME OF PERSON MAKING CHANGE.

Do not extend notes this side of this line.

STATION	B. S.	H. I.	F. S.	ELEV.	Left & South	℄ RIGHT & North
		466.266 ✓				
T. P.	4.634	465.524 ✓	5.376	460.890	T. P	
6+00			4.54	460.98 ✓		℄
"			4.83	460.69 ✓		10' edg pvt
"			4.8	460.7 ✓		20' Ground
"			4.95	460.57 ✓	12' edg pvt	
"			5.1	460.4 ✓	20' Ground	
6+57.0			4.68	460.84 ✓		℄ at end of pvt & brk
"			4.54	460.98 ✓		10' edg pvt
"			4.5	461.0 ✓		20' Ground
"			5.00	460.52 ✓	10' edg pvt	
"			5.2	460.3 ✓	20' Ground	
6+65.6			4.97	460.55 ✓		℄ at end of st bot brk
"			3.2	462.3 ✓		9' Top brk
"			4.2	461.3 ✓		20' bot brk
"			5.28	460.24 ✓	9' brk	
"			4.4	461.1 ✓	15' Top brk	
"			4.8	460.7 ✓	20' Ground	
(set) BM. I-8	4.942	465.484 ✓	4.982	460.942	BM I 8 Elev = on ℄ Juarez st. 665± W. ℄ Irwindale Ave a L & Tag in conc pt at end st. FB 1452-109	

F. B. 1452 Pg. 314 Job No. 0869.06 Division No. 10 Notes Red. Plotted Profile
Survey of CITY OF IRWINDALE Date 10-15-58 Date No. X-Sec.
Survey by VAN DEREN Notes JJBAZEN Notes Chkd. Checked Miller
Indexed C. Johnson Date Date Date Oct. 1958 No.

76L-298 S & E #307—1-56

PLEASE RETURN TO
LOS ANGELES COUNTY ENGINEER
700 LOS ANGELES COUNTY ENGINEERING BLDG.

NOTE: ANY ADDITIONS OR CHANGES ON THIS SHEET MUST BE MADE OR CIRCLED IN RED INK, WITH DATE AND NAME OF PERSON MAKING CHANGE.

Do not extend notes this side of this line.

STATION	B. S.	H. I.	F. S.	ELEV.	Left & South	℄	Rt. & North
		465.484					
T. P	5.275	466.159	4.600	460.884	T. P.		
T. P	5.224	466.769	4.614	461.545	T. P.		
(Set) BM I-9	4.612	466.712	4.669	462.100	BM I 9 [illegible]		
					Irwindale Ave & Juarez st at E [illegible]		
					C. S. Brass [illegible] 12" dp in H.H. FB1452-[illegible]		
(Fd) BM Cor #1	4.782	465.92[illegible]	5.568	461.144	B.M. Cor #1 E = 461.141 FB1452-30		
					Irwindale Ave (E. side) 90'± South [illegible]		
					Juarez st. & 20' E ℄ Irwindale [illegible]		
					C. S. Brass [illegible] 6" dp Park [illegible]		
T. P	3.406	462.947	6.385	459.541	T. P.		
(Fd) BM Cor #16			6.365	456.582	BM Cor #16 Elev = 456.580 FB1452-31		
					Irwindale Ave (E. side) 625'± South of		
					Juarez st. & 20' E. ℄ Irwindale Ave		
					C. S. Brass Cap Mon Flush park Cor #16		

Profile No. ____ Notes Red. ____ Plotted ____ Job No. 0867[illegible] Division No. 10 F. B. 1452 Pg. 315

X-Sec. No. ____ Date ____ Date ____ Survey of CITY OF IRWINDALE

Notes Chkd. Miller Checked ____ Survey by VANDEREN Notes JBAZEN Date 10-15-58

Date Oct. 1958 Date ____ Map No. ____ Indexed C. Johnson Date ____

F. B. 1452 Pg. 316

Job No. 086906 Division No. 10 Notes Red. Plotted Profile

Survey of CITY OF IRWINDALE Date 10-15-58 Date No.

Survey by VAN Deren Notes JJ BAZEN Notes Chkd Checked Miller X-Sec.

Indexed [redacted] C. Johnson Date Date Date Oct. 1958 No.

76L-298 S & E #307—1-56

PLEASE RETURN TO

LOS ANGELES COUNTY ENGINEER

700 LOS ANGELES COUNTY ENGINEERING BLDG.

NOTE: ANY ADDITIONS OR CHANGES ON THIS SHEET MUST BE MADE OR CIRCLED IN RED INK, WITH DATE AND NAME OF PERSON MAKING CHANGE.

Do not extend notes this side of this line.

STATION	B. S.	H. I.	F. S.	ELEV.	
					Left & South
					RT & North

Profile No.	Notes Red.	Plotted	Job No.	Division No.	F. B. PG. 317
	Date	Date	Survey of City of Irwindale		
X-Sec. No.	Notes Chkd. Miller	Checked	Survey by Van Deren	Notes Van	Date 10-16-58
	Date Oct. 1958	Date	Map No.	Indexed C. Johnson	Date

J. N. 0869.06

Cross sections on Martinez st
From ℄ Irwindale Ave. East 500'

CITY OF IRWINDALE

10-16-58
Van Deren
Le Gault
Bazen
Turrill

STATION	B. S.	H. I.	F. S.	ELEV.

Do not extend notes this side of this line.

NOTE: ANY ADDITIONS OR CHANGES ON THIS SHEET MUST BE MADE OR CIRCLED IN RED INK, WITH DATE AND NAME OF PERSON MAKING CHANGE.

PLEASE RETURN TO
LOS ANGELES COUNTY ENGINEER
700 LOS ANGELES COUNTY ENGINEERING BLDG.

761-298 S & E #307—1-56

76L-298 S & E #307—1-56

PLEASE RETURN TO
LOS ANGELES COUNTY ENGINEER
700 LOS ANGELES COUNTY ENGINEERING BLDG.

NOTE: ANY ADDITIONS OR CHANGES ON THIS SHEET MUST BE MADE OR CIRCLED IN RED INK, WITH DATE AND NAME OF PERSON MAKING CHANGE.

Do not extend notes this side of this line.

STATION	B. S.	H. I.	F. S.	ELEV.	LT & North	⊼ Rt & South
16-2	6482	445006 ✓		438.524 ✓	BM 16-2 Elev= 438.524 ✓	FB1380-201
					Irwindale Ave. (E side) 0.50 Mi South of	
T.P.	5784	448350 ✓	2440	442566 ✓	℄ Arrow Hwy. & 11.8 E. of ℄ of Irwindale Ave	
					on Ny Prolongation of Woven wire Fence	
T.P.	5971	451606 ✓	2715	445635 ✓	along N.ly boundary of of prop	
					of San Gabriel Valley Labor Asso.	
					Ho #4798. Fd a Std BM Mon 12" dp in H.H.	
					& Marked County Surveyor Mon	
					BM # 16-2 - 1952 - R.E. 63	
0+00			422	447 39 ✓	0+00 = ℄ Irwindale & Martinez	
"			515	446 46 ✓		100' So. on ℄ Irwindale
"			329	44832 ✓	100' No. ℄ Irwindale	
0+11			456	44705 ✓		⊼ ed. pav.
0+17			468	44693 ✓		⊼ F/L
0+20			46	4470 ✓		⊼ prop.
(Set) BM I-10	3738	452211 ✓	3133	448473 ✓	(Set) BM I-10 ELEV=	
					Martinez St & Irwindale ave. (N.E. Cor)	
					set Bt spk on No. side 12" P.P. #441153E	
0+26			49	4473 ✓		⊼ brk
"			48	4474 ✓		10' prop.
			46	4476 ✓		20' grd

F. B. 1452 PG. 318
Job No. 0869.06 Division No. 10 Notes Red. Plotted Profile
Survey of City of Irwindale Date 10-16-58 Date No. X-Sec.
Survey by Van Deren Notes Van Notes Chkd. Miller Checked ✓
Indexed R. C. Johnson Date Date Oct. 1958 Date No.

/6L-298 S & E #307—1-56

PLEASE RETURN TO
LOS ANGELES COUNTY ENGINEER
700 LOS ANGELES COUNTY ENGINEERING BLDG.

NOTE: ANY ADDITIONS OR CHANGES ON THIS SHEET MUST BE MADE OR CIRCLED IN RED INK, WITH DATE AND NAME OF PERSON MAKING CHANGE.

Do not extend notes this side of this line.

STATION	B. S.	H. I.	F. S.	ELEV.	Lt. & North	Rt & South
		452.217 ✓				
0+26			52	4470 ✓	10' prop	
"			51	4471 ✓	20' grd.	
1+00			44	4478 ✓		Martinez
"			43	4479 ✓		6'
"			55	4467 ✓		20' grd.
"			47	4475 ✓	10' grd	
"			48	4474 ✓	20' "	
2+00			41	4481 ✓		Martinez
"			43	4479 ✓		6' brk
"			51	4471 ✓		7' bot brk
"			51	4471 ✓		20' grd
"			41	4481 ✓	10' brk	
			49	4473 ✓	20' grd.	
2+18.52			43	4479 ✓		INT. of Baca & Martinez.
2+51			35	4487 ✓		brk
2+65.9			41	4481 ✓		"
3+00			43	4479 ✓		Martinez
"			49	4473 ✓		10' grd
"			52	4470 ✓		20' "
"			42	4480 ✓	10' brk	

Profile No. X-Sec. No.
Notes Red. Date
Plotted Date
Notes Chkd Miller Date Oct. 1958
Checked Date
Job No. 0[illegible] Division No. 10
Survey of City of Irwindale
Survey by Von Deren Notes Von Date 10-16-58
Map No. Indexed C. Johnson Date
F. B. 1452 PG. 319

76L-298 S & E #307—1-56

PLEASE RETURN TO
LOS ANGELES COUNTY ENGINEER
700 LOS ANGELES COUNTY ENGINEERING BLDG.

NOTE: ANY ADDITIONS OR CHANGES ON THIS SHEET MUST BE MADE OR CIRCLED IN RED INK, WITH DATE AND NAME OF PERSON MAKING CHANGE.

Do not extend notes this side of this line.

STATION	B. S.	H. I.	F. S.	ELEV.	Lt. & North	⊼ Rt. & South
		452 211 ✓				
3+00			33	44[illegible]9 ✓	20' brk	
"			43	44[illegible]9 ✓	25' grd.	
4+00			41	44[illegible]1 ✓		⊼ Martinez
"			44	4478 ✓		20' grd.
(set)			38	4484 ✓	20' grd.	
BM I-11			3389	448822 ✓	BM I-11 Elev 448.822	
					Martinez st & Baca st. (N.E. COR)	
					Set Bt SPK W & T. ON S.W. side	
					of 24" Gum tree @ the base.	
					15' No. & 77' E of ℄ INT.	

F. B. 1452 Pg. 320 Job No. 0869[illegible] Division No. 16 Notes Red. Plotted Profile
Survey of City of Irwindale Date 10-16-58 Date No. X-Sec.
Survey by Van Deren Notes Van Notes Chkd. Miller Checked
Indexed C. Johnson Date Date Oct 1958 Date No.

F. B. 1452 PG. 321

Profile No. | Notes Red. | Date | Plotted | Date | Job No. [illegible] | Division No. 10 | Survey of City of Irwindale

X-Sec. No. | Notes Chkd. Miller | Date Oct. 1958 | Checked | Date | Survey by Van Deren | Notes Van | Date 10-16-58 | Indexed C. Johnson | Map No.

JN 0869.06

Cross Sections on BACA St

from

℄ INT. of MARTINEZ St. SO. TO 9+00

CITY OF IRWINDALE

STATION	B. S.	H. I.	F. S.	ELEV.

Do not extend notes this side of this line.

NOTE: ANY ADDITIONS OR CHANGES ON THIS SHEET MUST BE MADE OR CIRCLED IN RED INK, WITH DATE AND NAME OF PERSON MAKING CHANGE.

PLEASE RETURN TO
LOS ANGELES COUNTY ENGINEER
700 LOS ANGELES COUNTY ENGINEERING BLDG.

76L-298 S & E #307—1-56

76L-298 S & E #307—1-56

PLEASE RETURN TO
LOS ANGELES COUNTY ENGINEER
700 LOS ANGELES COUNTY ENGINEERING BLDG.

NOTE: ANY ADDITIONS OR CHANGES ON THIS SHEET MUST BE MADE OR CIRCLED IN RED INK, WITH DATE AND NAME OF PERSON MAKING CHANGE.

Do not extend notes this side of this line.

STATION	B. S.	H. I.	F. S.	ELEV.	Lt. & EAST	⊼ RT. & WEST
BM I-11	3060	451 882 ✓		448822 ✓	BM I-11 Elev = 448.822 per FB 1452-320 Martinez st. & Baca st. (N.E. Cor) set BT SPK w. & Tin on S.W. side of 24" Gum Tree @ base 15' No. & 77' E. of ℄ INT	
0+00 going south			39	4480 ✓	0+00 = ℄ Int. of Baca & Martinez	
0+05			41	4478 ✓		⊼ brk
0+15			49	4470 ✓		⊼ brk
"			49	4470 ✓		10' grd
"			43	4476 ✓	10' grd	
0+50			52	4467 ✓		⊼ Baca
"			54	4465 ✓		10' grd
"			48	4471 ✓	10' grd.	
T.P	3215	450108 ✓	4989	446893 ✓	T.P.	
1+00			34	4467 ✓		⊼ Baca
"			35	4466 ✓		10' grd
"			45	4456 ✓		20' grd
"			34	4467 ✓	10' grd	
"			34	4467 ✓	20' grd.	
2+00			47	4451 ✓		⊼ Baca
			48	4453 ✓		10'

F. B. 1452 PG. 322 Job No. 086806 Division No. 10 Notes Red. Plotted Profile
Survey of City of Irwindale Date 10-16-58 Date No. X-Sec.
Survey by Van Deren Notes JJ Hazen Notes Chkd. Miller Checked
Indexed C. Johnson Date Date Oct. 1958 Date No.

76L-298 S & E #307—1-56

PLEASE RETURN TO
LOS ANGELES COUNTY ENGINEER
700 LOS ANGELES COUNTY ENGINEERING BLDG.

NOTE: ANY ADDITIONS OR CHANGES ON THIS SHEET MUST BE MADE OR CIRCLED IN RED INK, WITH DATE AND NAME OF PERSON MAKING CHANGE.

Do not extend notes this side of this line.

STATION	B. S.	H. I.	F. S.	ELEV.	Lt. of East	℄	RT. of West
		450 108					
2+00			54	4447			20' grd
"			45	4456	10' grd.		
"			46	4455	20' grd.		
3+00			51	4450		℄ Baca	
"			51	4450			10' grd.
"			56	4445			20' "
"			51	4450	10' grd.		
"			50	4451	20' grd.		
4+00			50	4451		℄ Baca	
"			50	4451			10' grd
"			50	4451			20' "
"			49	4452	10' grd		
"			48	4453	20' grd.		
BM I-12	3442	448 188	5362	444746	BM I-12 Elev =		
					Baca ℄ 354.75' So. 3/4 IP Conc plug & Tag 3' up Per FB 1952-284		
T.P.	1668	445237	4619	443569	T.P.		
BM 16-2			6702	438535	BM 16-2 Elev = 438.524 Per FB 1380-201 Irwindale ave (E. side) 0.5 Mi. So. of Arrow Hwy. & 11.8 E of ℄ of Irwindale Ave. @ N.ly. boundary line of San Gabriel Valley Labor Asso. House #4748 Fd. A std. BM Man 12" up in H.H. & Marked		
					County Surveyor Mon: BM # 16-2-1952 RE 63		

Profile Notes Red _____ Plotted _____ Job No. 0619-06 Division No. 10 F. B. 1452 Pg. 323
No. _____ Date _____ Date _____ Survey of City of Irwindale
X-Sec. Notes Chkd. Miller Date Oct 1953 Checked _____ Date _____ Survey by Van Deren Notes C. Brazen Date 10-16-58
No. _____ Date _____ Map No. _____ Indexed _____ Date _____

F. B. 1452 Pg. 324

Job No. Division No. Notes Red. Plotted Profile

Survey of Date Date No.

Survey by Notes Notes Chkd. Miller Checked X-Sec.

Indexed Date Date Oct. 1953 Date No.

STATION	B. S.	H. I.	F. S.	ELEV.

Do not extend notes this side of this line.

PLEASE RETURN TO

LOS ANGELES COUNTY ENGINEER

700 LOS ANGELES COUNTY ENGINEERING BLDG.

NOTE: ANY ADDITIONS OR CHANGES ON THIS SHEET MUST BE MADE OR CIRCLED IN RED INK, WITH DATE AND NAME OF PERSON MAKING CHANGE.

76L-298 S & E #307—1-56

Notes Ck'd by H. E. AUSTIN
Map No. B2644
Office Work T. M. ICHIEN
Checked
Date

Survey of IRWINDALE AVE
JN [illegible] Tape 0146 Std. LB of
Surveyed by [illegible] GRANQUIST
Notes G Date 12/9/58
Indexed A. C. Johnson 12-12-58

F. B. 1452 PG. 325

IRWINDALE AVE
J.N. 0075.62
(ADDITIONAL)
LOCATION OF IMPROVEMENTS

[illegible] 60+00
[illegible] 82+00 North of Paramount St

[illegible] 345

[illegible] Chief
[illegible] Newman [illegible]
[illegible] Martinez [illegible] Chain
[illegible] Cook " "

Note: Any Additions or Changes on This Sheet Must be Made or Circled in Red Ink With Date and Name of Person Making Change.

Do not extend notes this side of this line.

RETURN TO
LOS ANGELES COUNTY ENGINEER
700 LOS ANGELES COUNTY ENGINEERING BLDG.

76F309S CE #247—3-57

F. B. 182 Pg. 324

RETURN TO
LOS ANGELES COUNTY ENGINEER
700 Los Angeles County Engineering Bldg.

Do not extend notes this side of this line.

Note: Any Additions or Changes on This Sheet Must be Made or Circled in Red Ink With Date and Name of Person Making Change.

Notes Ck'd by	
Map No. B2644	Survey of
Office Work T. M. ICHIEN	JN Tape Std °F
Checked	Surveyed by
Date	Notes Date
	Indexed A. C. Johnson

F. B 1452 PG. 327

Note: Any Additions or Changes on This Sheet Must Be Made or Circled in Red Ink With Date and Name of Person Making Change.

Do not extend notes this side of this line.

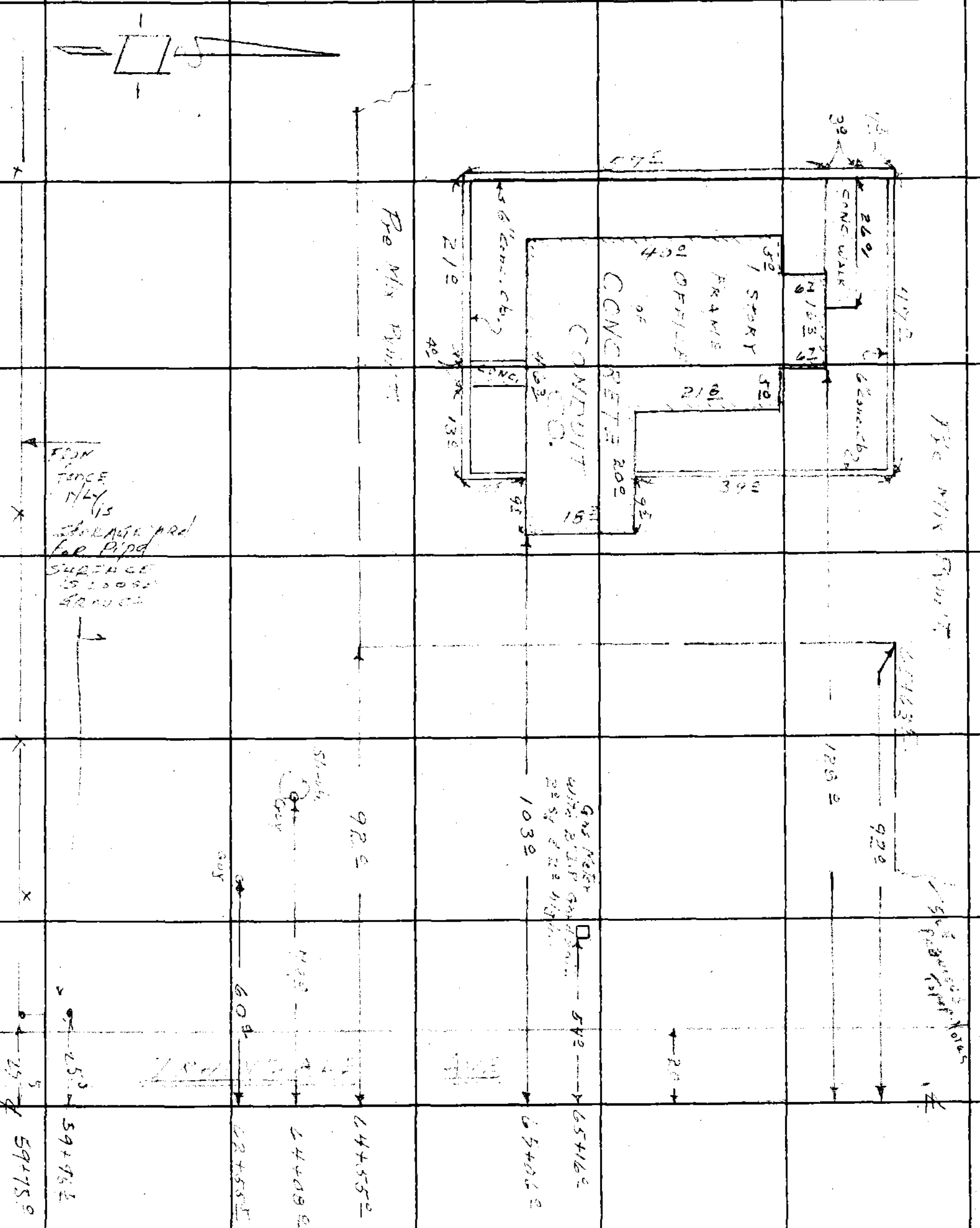

RETURN TO
LOS ANGELES COUNTY ENGINEER
700 LOS ANGELES COUNTY ENGINEERING BLDG.

76F3095 CE #247—3-57

RETURN TO
LOS ANGELES COUNTY ENGINEER
700 LOS ANGELES COUNTY ENGINEERING BLDG.

Note: Any Additions or Changes on This Sheet Must be Made or Circled in Red Ink With Date and Name of Person Making Change.

Do not extend notes this side of this line.

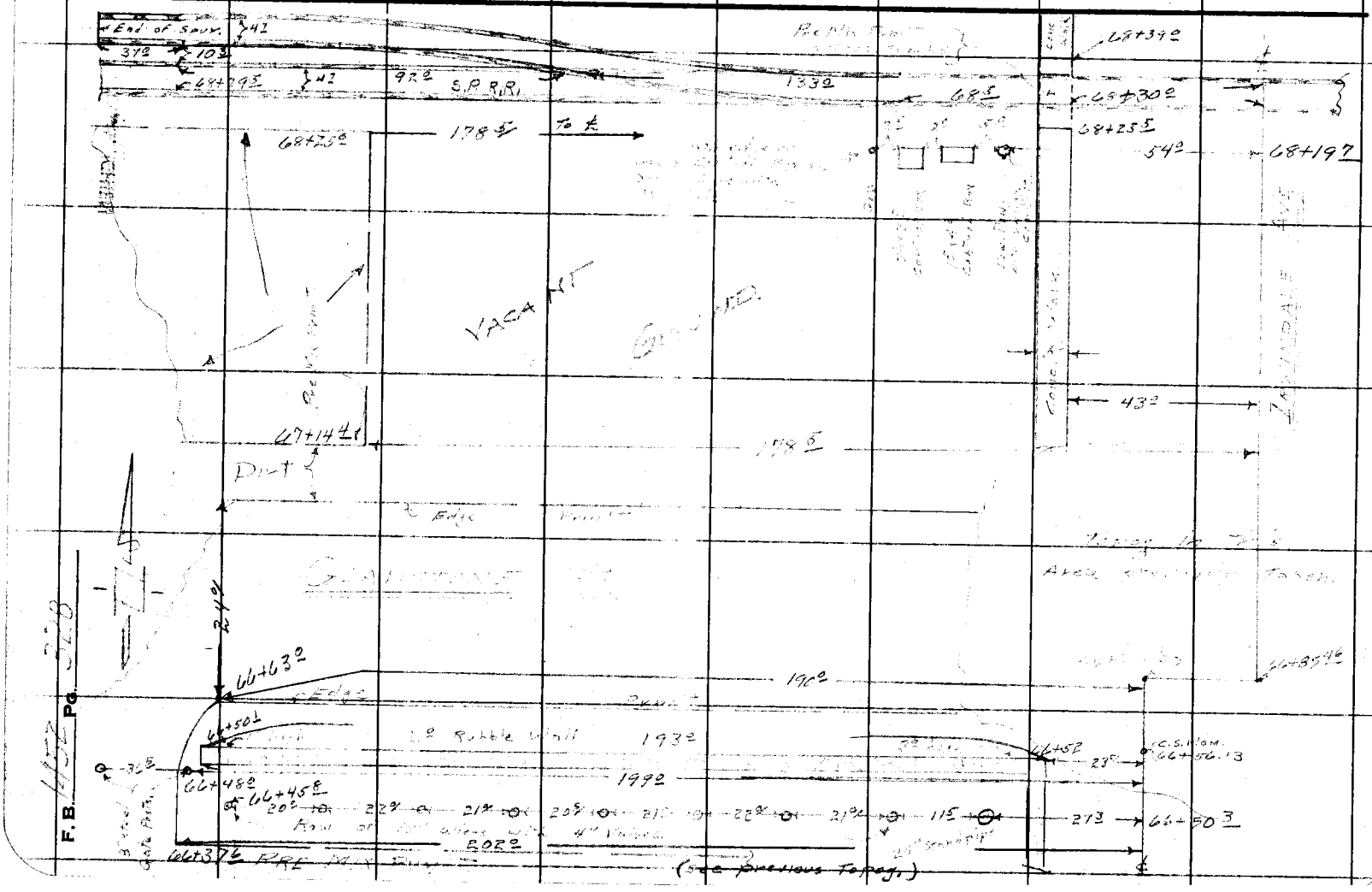

Notes Ck'd by	Survey of IRWINDALE AVE
Map No. B2644	JN 0075.6 Tape 0146 Std 68 °F
Office Work T. M. ICHIEN	Surveyed by GRANQUIST
Checked	Notes G Date 12/9/58
Date	Indexed C. Johnson

F. B. 1452 PG. 329

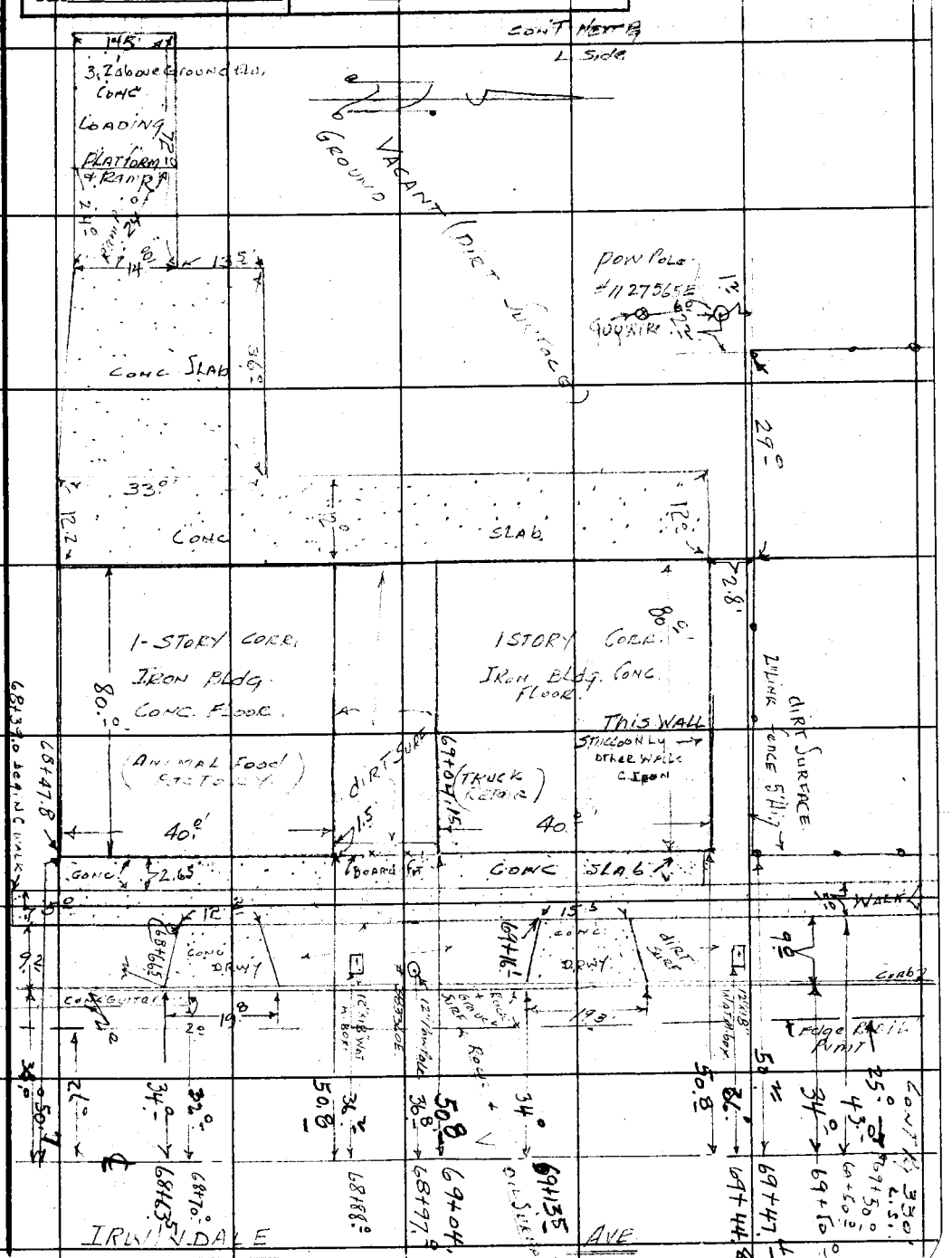

Note: Any Additions or Changes on This Sheet Must be Made or Circled in Red Ink With Date and Name of Person Making Change.

Do not extend notes this side of this line.

RETURN TO
LOS ANGELES COUNTY ENGINEER
700 LOS ANGELES COUNTY ENGINEERING BLDG.

76F309S CE #247—3-57

RETURN TO
LOS ANGELES COUNTY ENGINEER
700 LOS ANGELES COUNTY ENGINEERING BLDG.

Note: Any Additions or Changes on This Sheet Must be Made or Circled in Red Ink With Date and Name of Person Making Change.

Do not extend notes this side of this line.

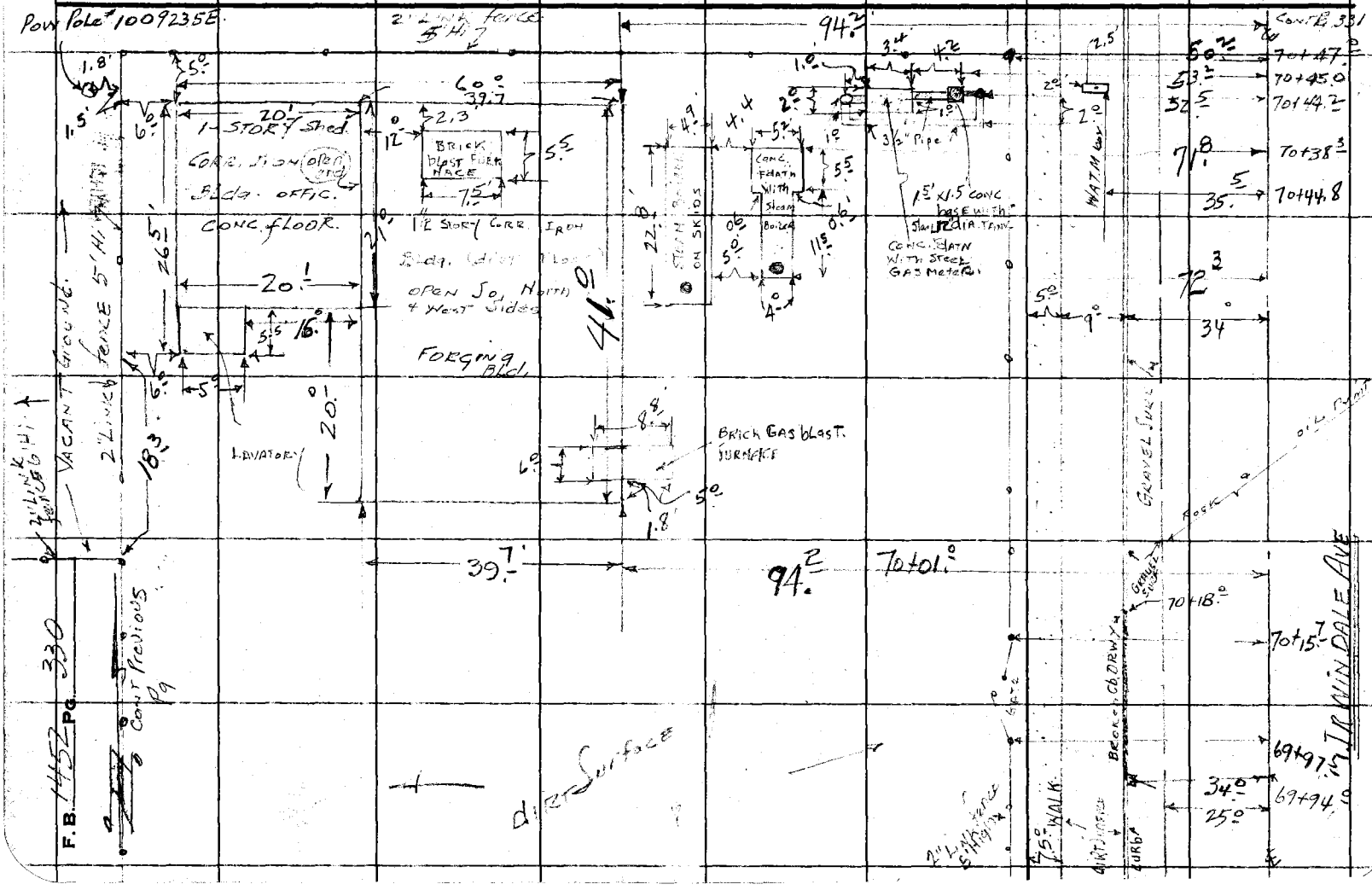

Notes Ck'd by H. E. AUSTIN	Survey of IRWINDALE AVE
Map No. B2644	JN 07562 Tape 0146 Std 68 °F
Office Work T. M. ICHIEN	Surveyed by GRANDU ST
Checked	Notes G Date 12/10/53
Date	Indexed A. C. Johnson

F. B. 1452 PG. 331

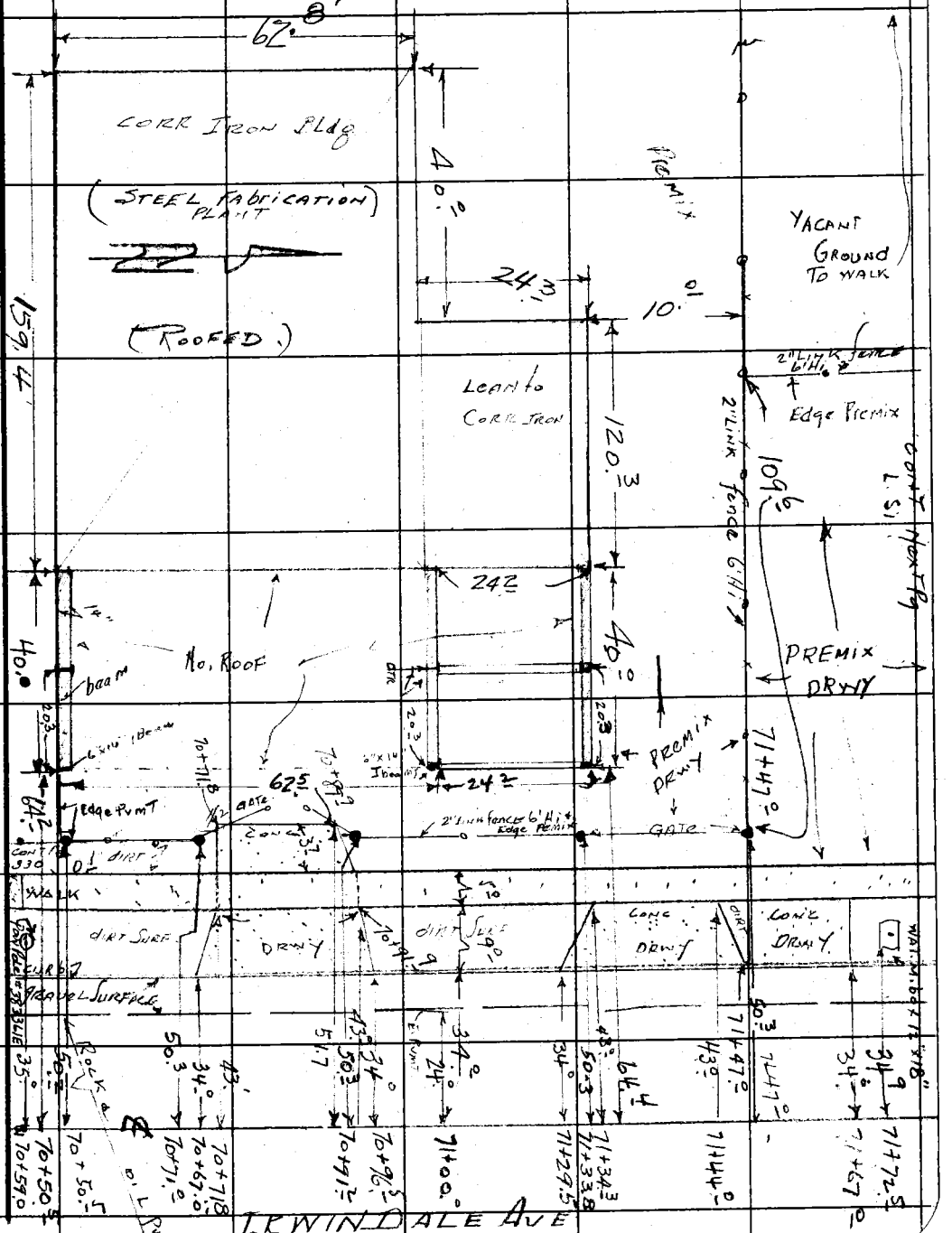

Note: Any Additions or Changes on This Sheet Must be Made or Circled in Red Ink With Date and Name of Person Making Change.

Do not extend notes this side of this line.

RETURN TO
LOS ANGELES COUNTY ENGINEER
700 LOS ANGELES COUNTY ENGINEERING BLDG.

76F309S CE #247—3-57

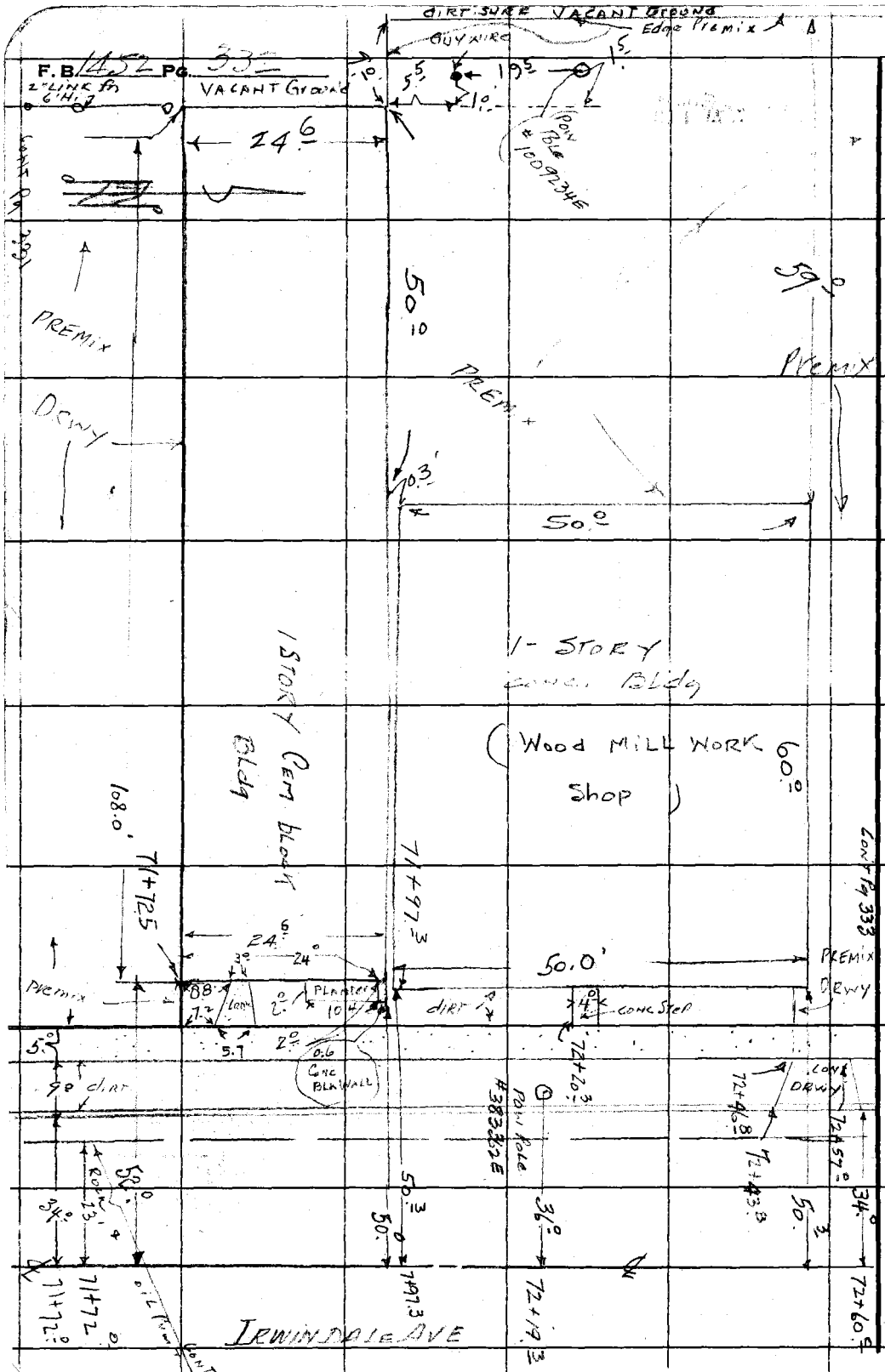

RETURN TO
LOS ANGELES COUNTY ENGINEER
700 LOS ANGELES COUNTY ENGINEERING BLDG.

Do not extend notes this side of this line.

Note: Any Additions or Changes on This Sheet Must be Made or Circled in Red Ink With Date and Name of Person Making Change.

Notes Ck'd by [illegible]	Survey of Irwindale Ave
Map No. B 2644	JN [illegible] Tape 0146 Std 68 °F
Office Work T. M. ICHIEN	Surveyed by H.E. Granquist
Checked	Notes G Date 12/1/58
Date	Indexed A. C. Johnson

F. B. 1452 PG. 333

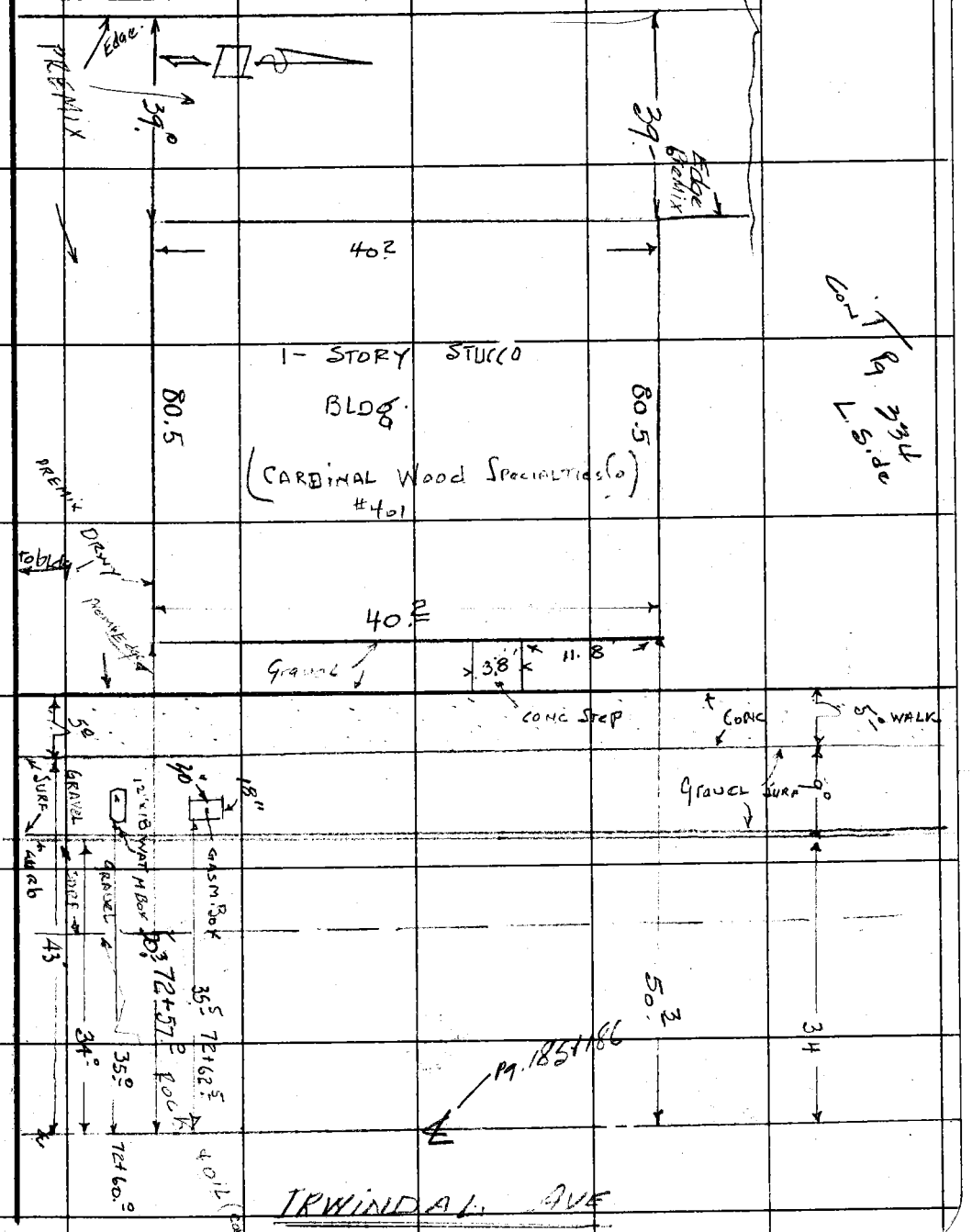

Note: Any Additions or Changes on This Sheet Must be Made or Circled in Red Ink With Date and Name of Person Making Change.

Do not extend notes this side of this line.

RETURN TO
LOS ANGELES COUNTY ENGINEER
700 LOS ANGELES COUNTY ENGINEERING BLDG.

76F309S CE #247—3-57

RETURN TO
LOS ANGELES COUNTY ENGINEER
700 LOS ANGELES COUNTY ENGINEERING BLDG.

Note: Any Additions or Changes on This Sheet Must be Made or Circled in Red Ink With Date and Name of Person Making Change.

Do not extend notes this side of this line.

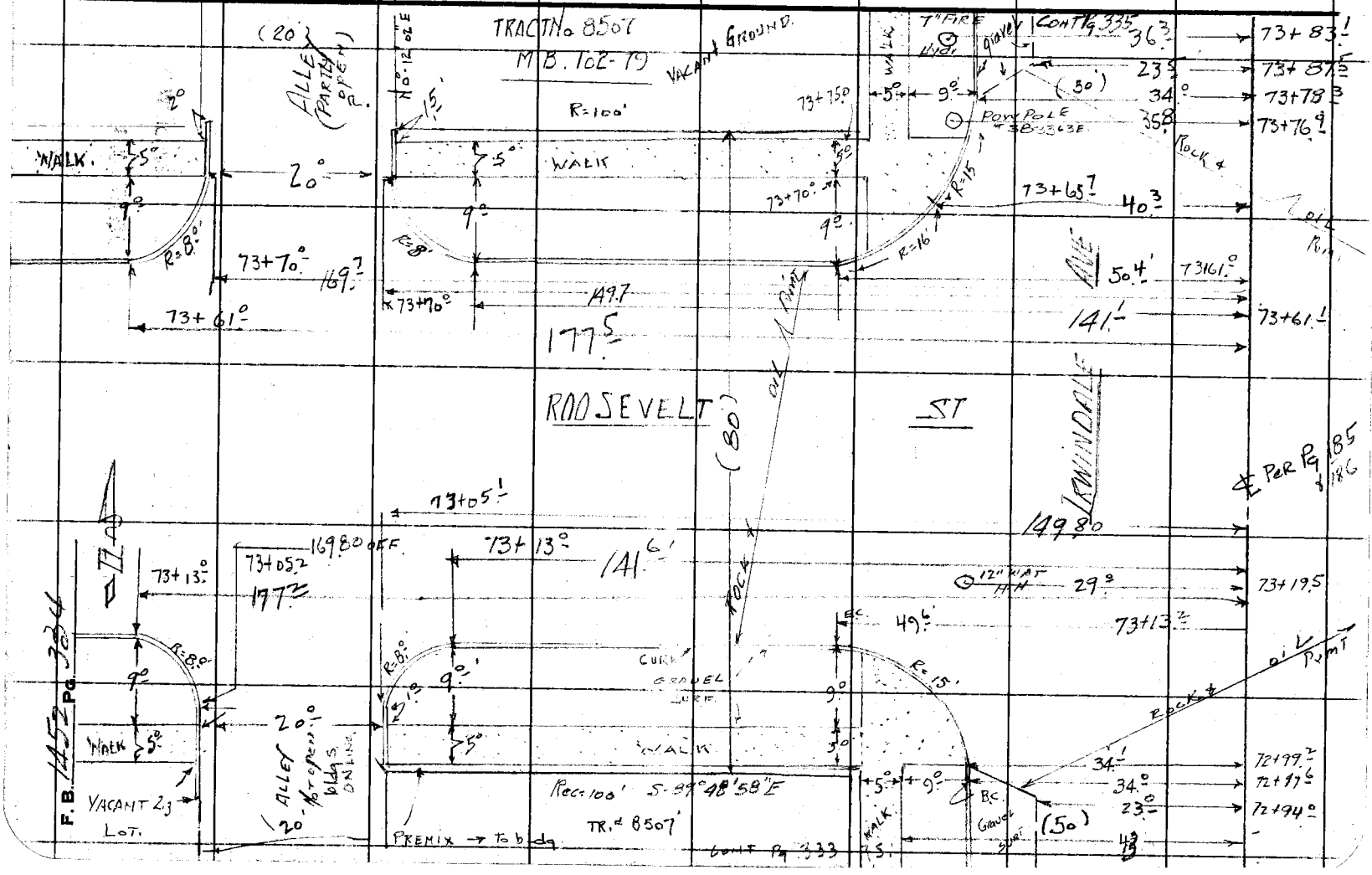

Notes Ck'd by	Survey of IRWINDALE AVE
Map No. B2644	JN 09562 Tape 0146 Std 68 °F
Office Work T. M. ICHIEN	Surveyed by HEGRANQUIST
Checked	Notes G Date 12/11/58
Date	Indexed A. C. Johnson

F. B. 1452 PG. 335

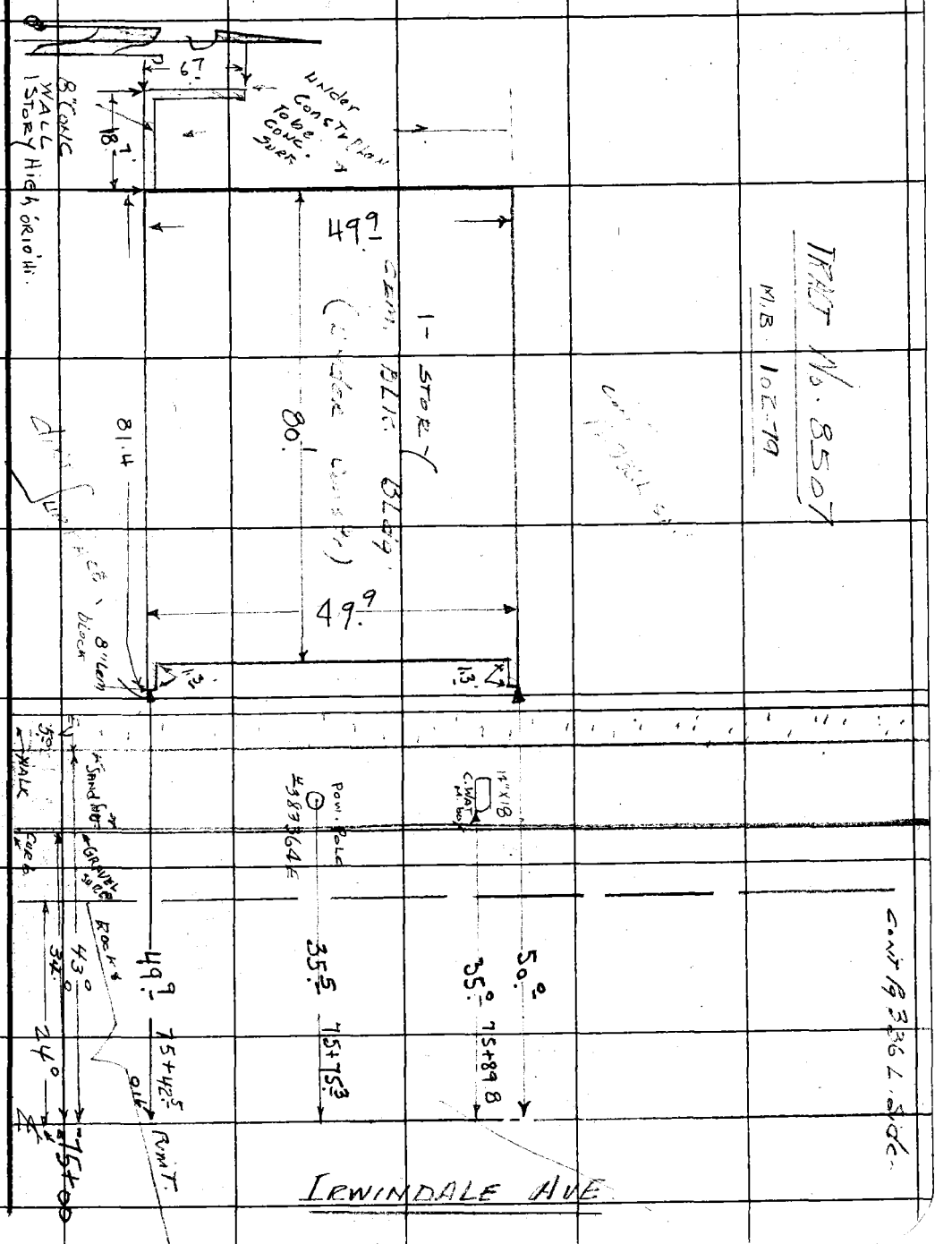

Note: Any Additions or Changes on This Sheet Must be Made or Circled in Red Ink With Date and Name of Person Making Change.

Do not extend notes this side of this line.

RETURN TO
LOS ANGELES COUNTY ENGINEER
700 LOS ANGELES COUNTY ENGINEERING BLDG.

76F3095 CE #247—3-57

RETURN TO
LOS ANGELES COUNTY ENGINEER
700 LOS ANGELES COUNTY ENGINEERING BLDG.

Note: Any Additions or Changes on This Sheet Must be Made or Circled in Red Ink With Date and Name of Person Making Change.

Do not extend notes this side of this line.

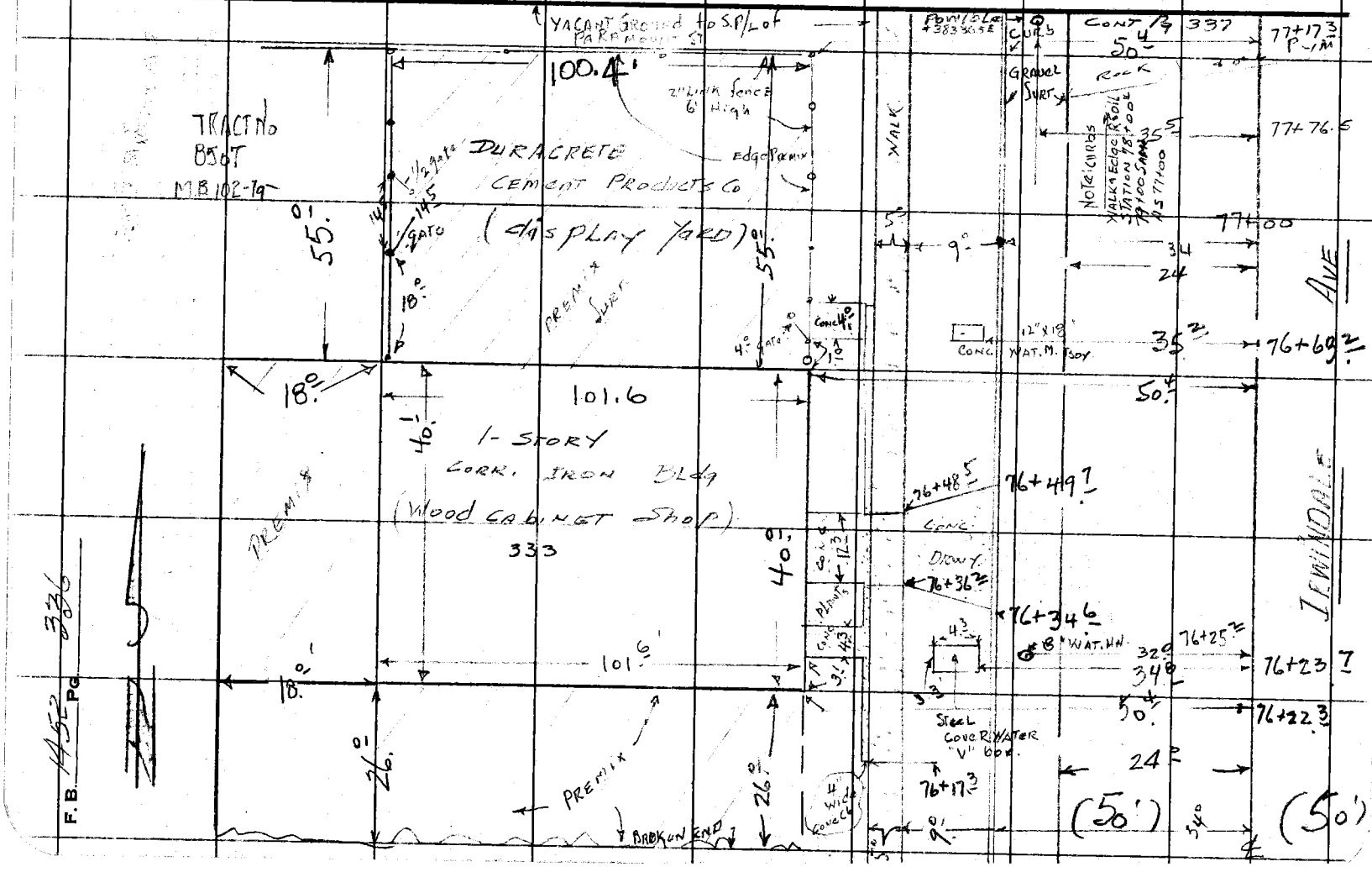

Notes Ck'd by	Survey of IRWINDALE AVE	F. B. 1452 PG. 337
Map No. B2644	JN 0075-62 Tape [illegible] Std. [illegible] °F	
Office Work I. M. ICHIEN	Surveyed by GRANDLUST	
Checked	Notes G Date [illegible]	
Date	Indexed A. C. Johnson	

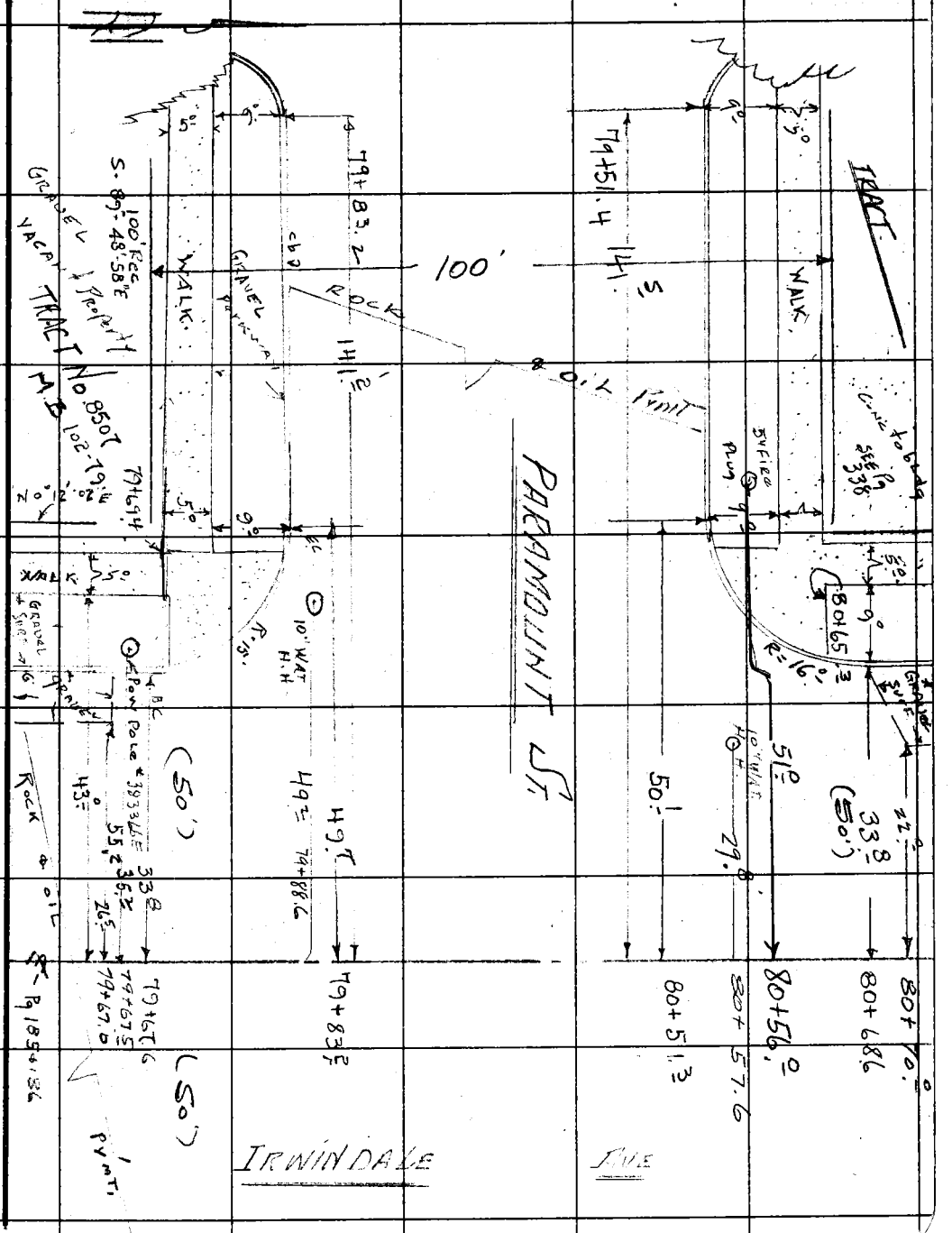

Note: Any Additions or Changes on This Sheet Must be Made or Circled in Red Ink With Date and Name of Person Making Change.

Do not extend notes this side of this line.

RETURN TO
LOS ANGELES COUNTY ENGINEER
700 LOS ANGELES COUNTY ENGINEERING BLDG.

76F3095 CE #247—3-57

RETURN TO
LOS ANGELES COUNTY ENGINEER
700 LOS ANGELES COUNTY ENGINEERING BLDG.

Note: Any Additions or Changes on This Sheet Must be Made or Circled in Red Ink With Date and Name of Person Making Change.

Do not extend notes this side of this line.

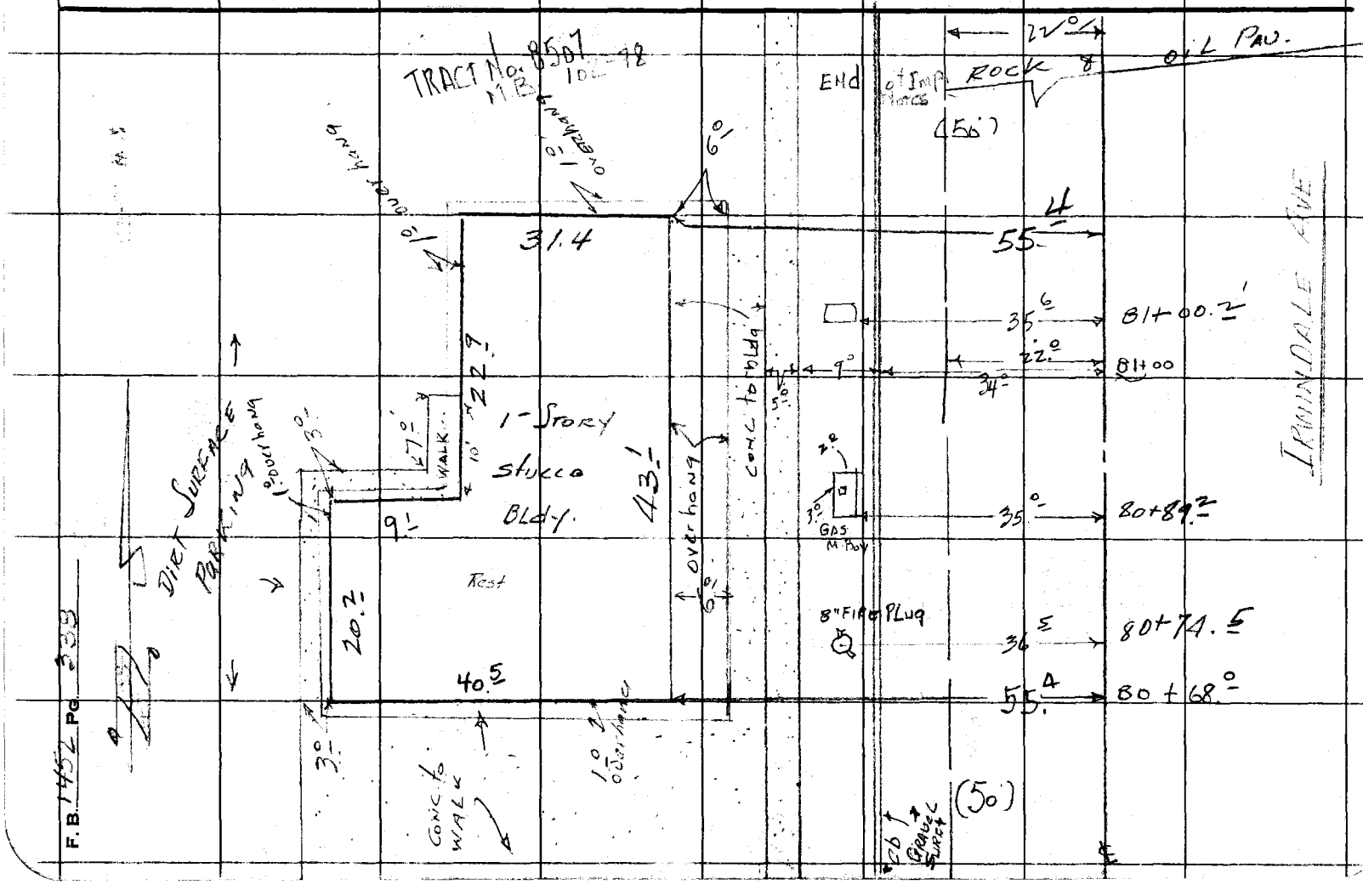

Notes Ck'd by H. E. AUSTIN	Survey of IRWINDALE AVE	F. B. 1452 PG. 339
Map No. B 2644	JN 0075.62 Tape 0146 Std 68 °F	
Office Work T. M. ICHIEN	Surveyed by Granquist	
Checked	Notes Newman Date 12-10-56	
Date	Indexed C. Johnson	

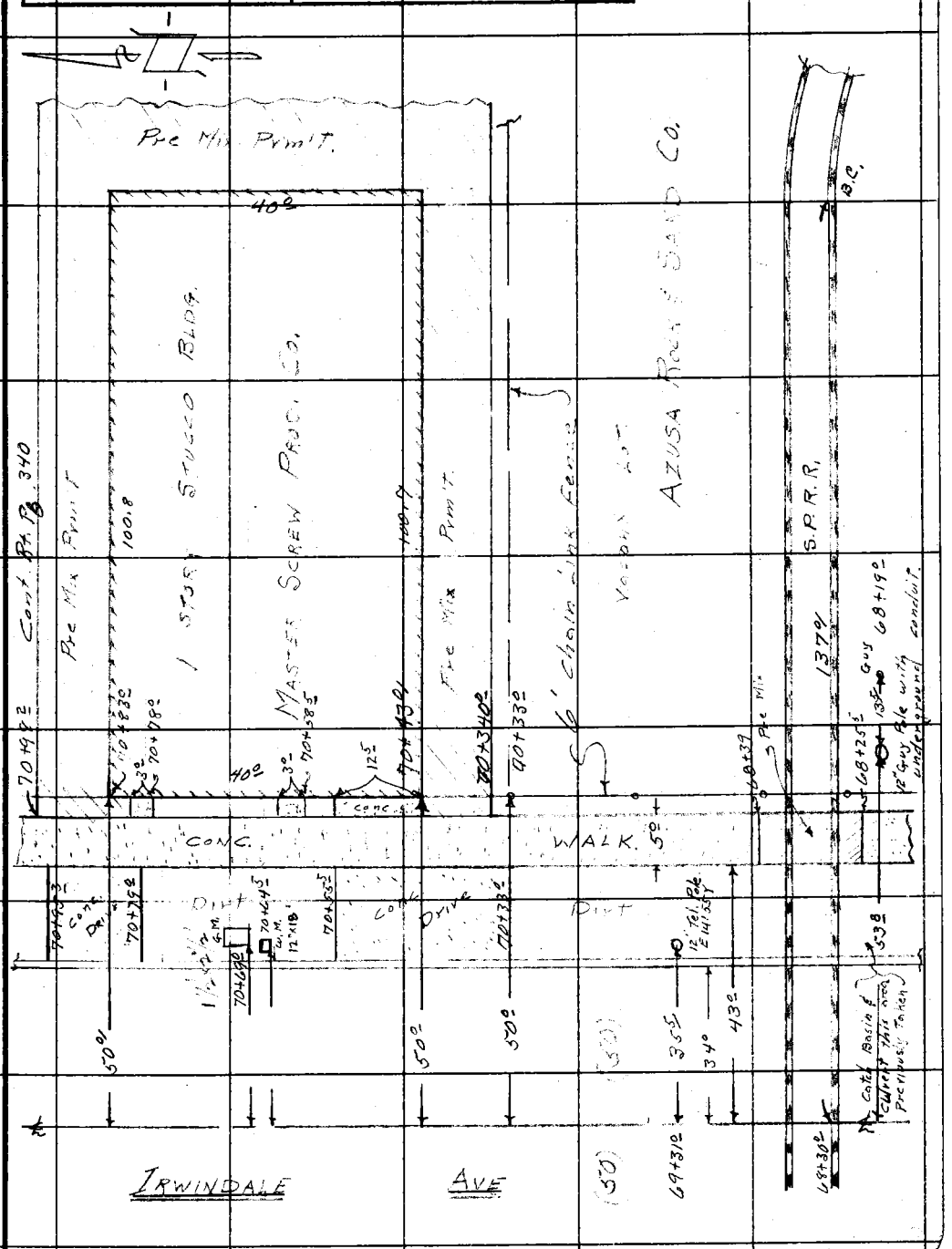

Note: Any Additions or Changes on This Sheet Must be Made or Circled In Red Ink With Date and Name of Person Making Change.

Do not extend notes this side of this line.

RETURN TO
LOS ANGELES COUNTY ENGINEER
700 LOS ANGELES COUNTY ENGINEERING BLDG.

76F309S CE #247—3-57

F. B. 1452 **Pg.** 340

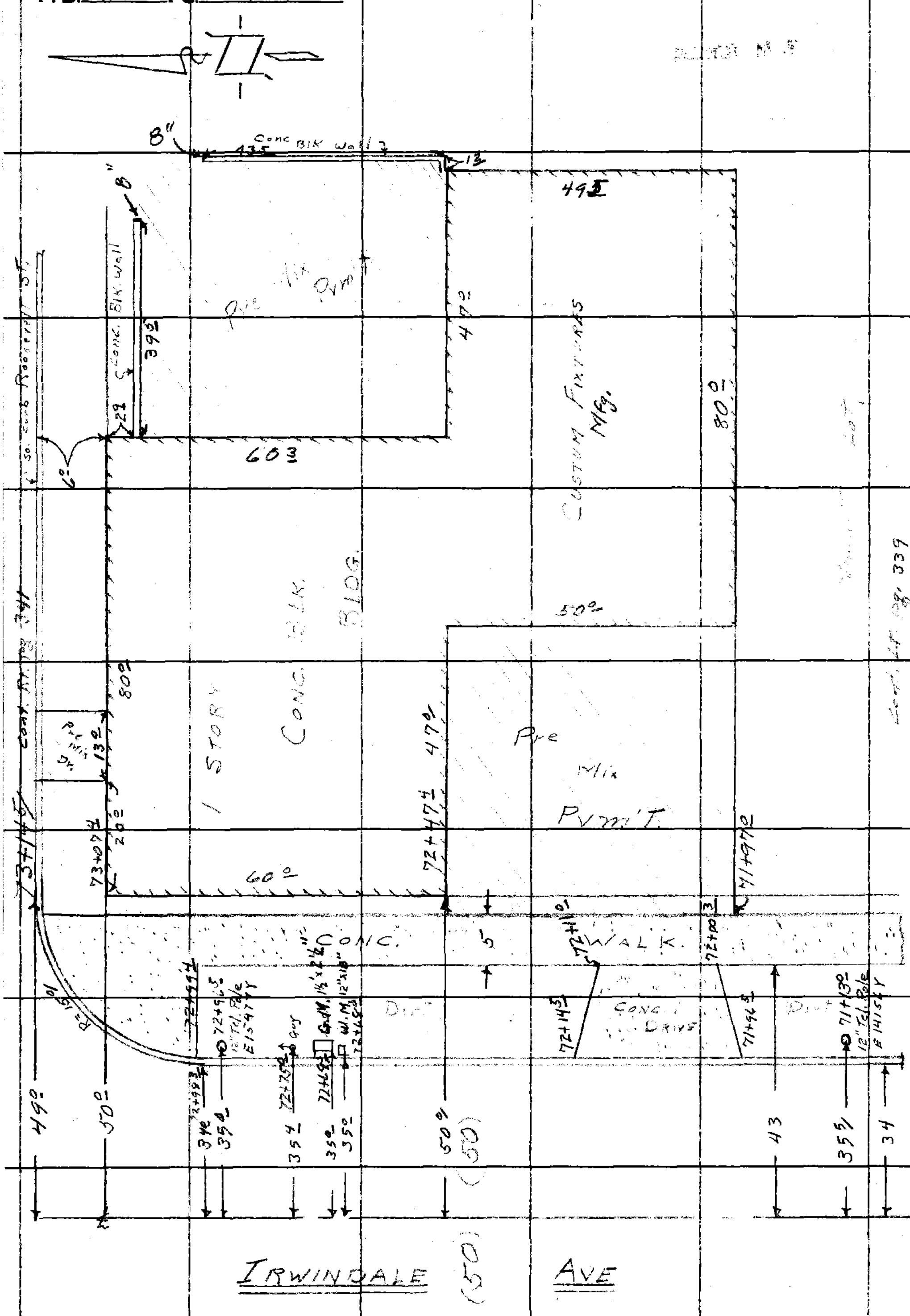

RETURN TO
LOS ANGELES COUNTY ENGINEER
700 LOS ANGELES COUNTY ENGINEERING BLDG.

Do not extend notes this side of this line.

Note: Any Additions or Changes on This Sheet Must be Made or Circled in Red Ink With Date and Name of Person Making Change.

Notes Ck'd by [illegible]	Survey of IRWINDALE AVE	F. B. 1452 PG. 341
Map No. B 2644	JN [illegible] Tape 0146 Std 68 °F	
Office Work T. M. ICHIEN	Surveyed by Granquist	
Checked	Notes Newman Date 12-10-58	
Date	Indexed C. Johnson	

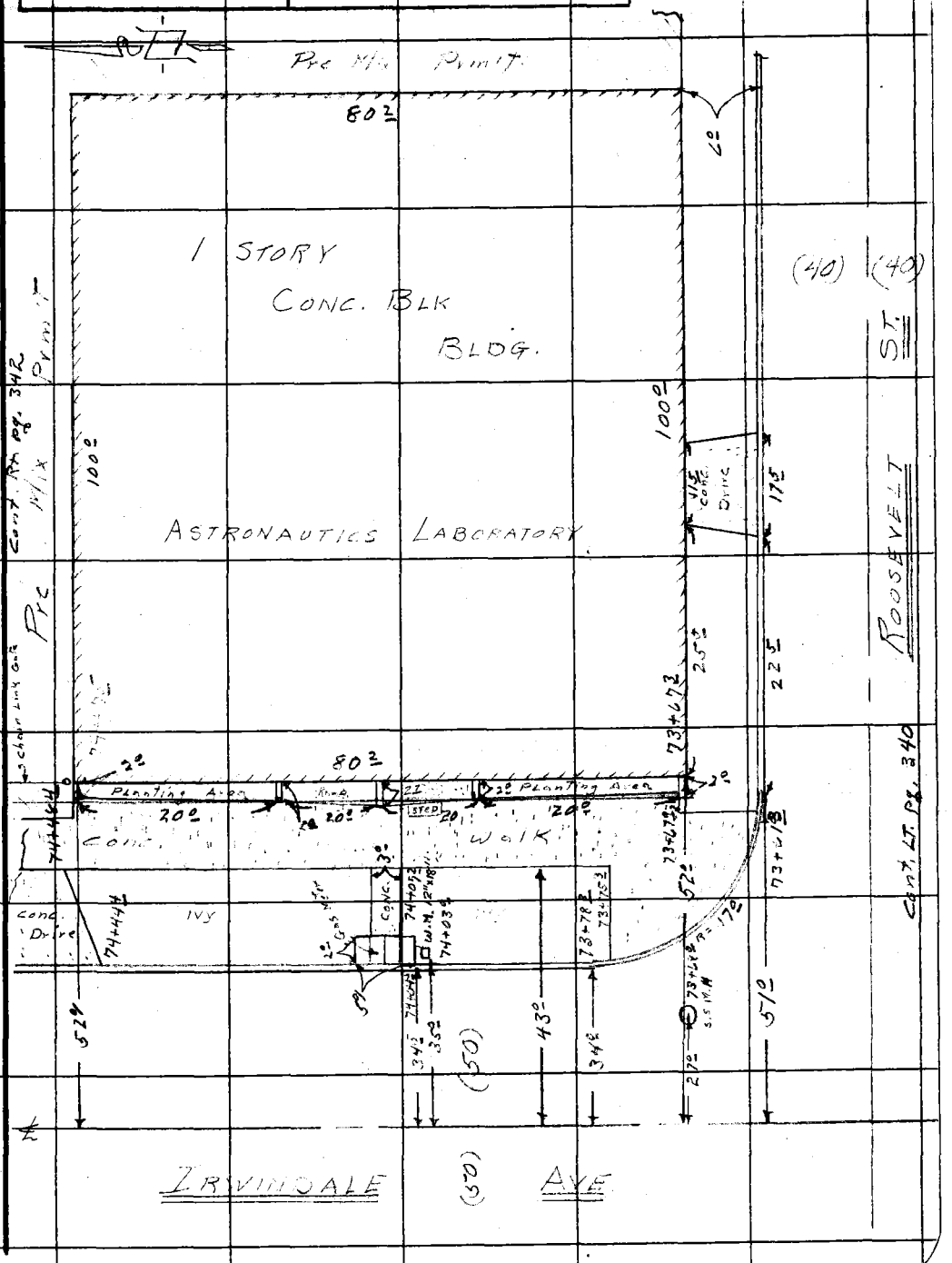

Note: Any Additions or Changes on This Sheet Must be Made or Circled in Red Ink With Date and Name of Person Making Change.

Do not extend notes this side of this line.

RETURN TO
LOS ANGELES COUNTY ENGINEER
700 LOS ANGELES COUNTY ENGINEERING BLDG.

76F3095 CE #247—3-57

RETURN TO
, LOS ANGELES COUNTY ENGINEER
700 LOS ANGELES COUNTY ENGINEERING BLDG.

Note: Any Additions or Changes on This Sheet Must be Made or Circled in Red Ink With Date and Name of Person Making Change.

Do not extend notes this side of this line.

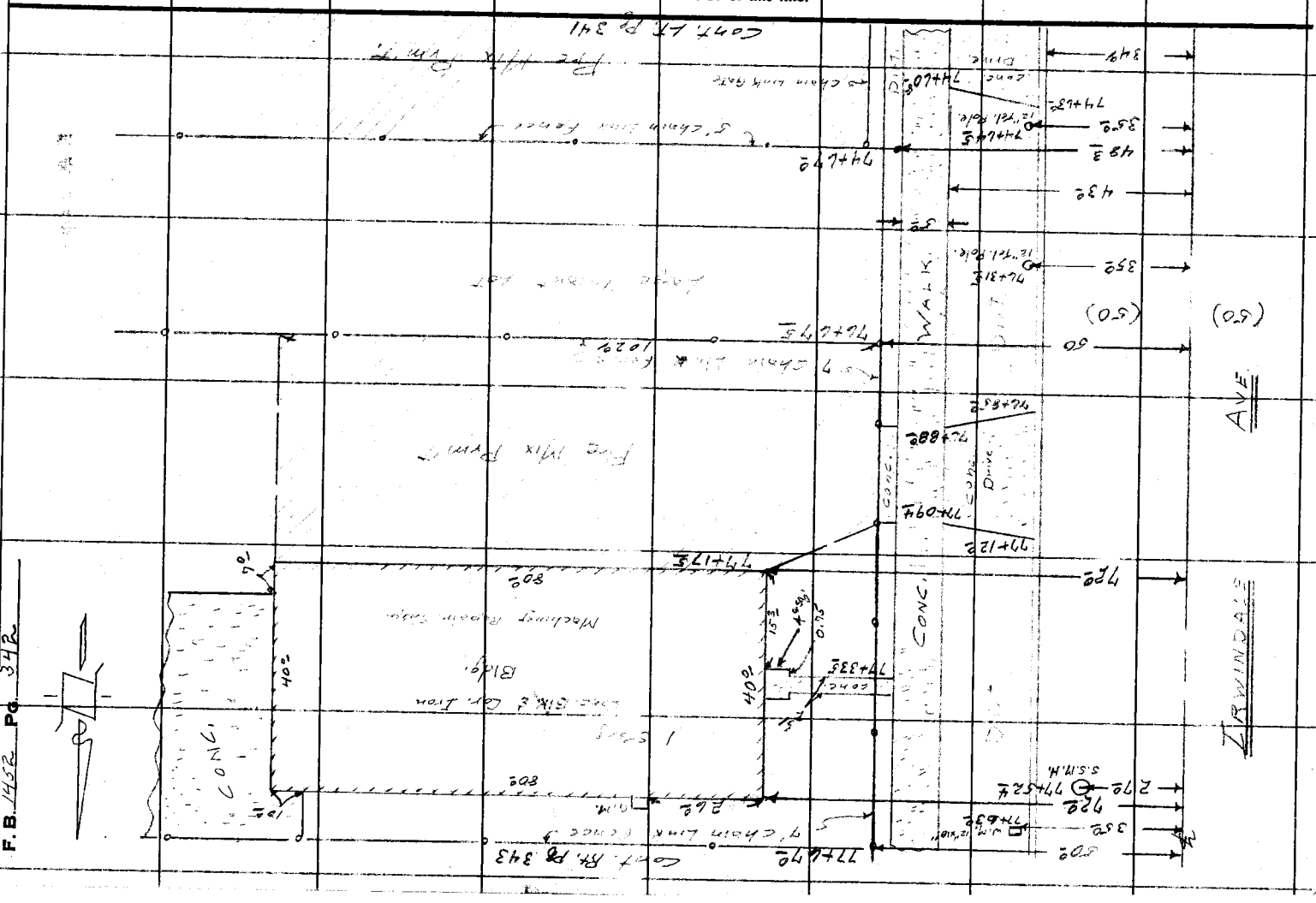

Notes Ck'd by [illegible]	Survey of Irwindale Ave	F. B. 1452 Pg. 343
Map No. B 2644	JN 0075.62 Tape 0146 Std 68 °F	
Office Work T. M. ICHIEN	Surveyed by Granquist	
Checked	Notes Newman Date 12-11-58	
Date	Indexed A. C. Johnson	

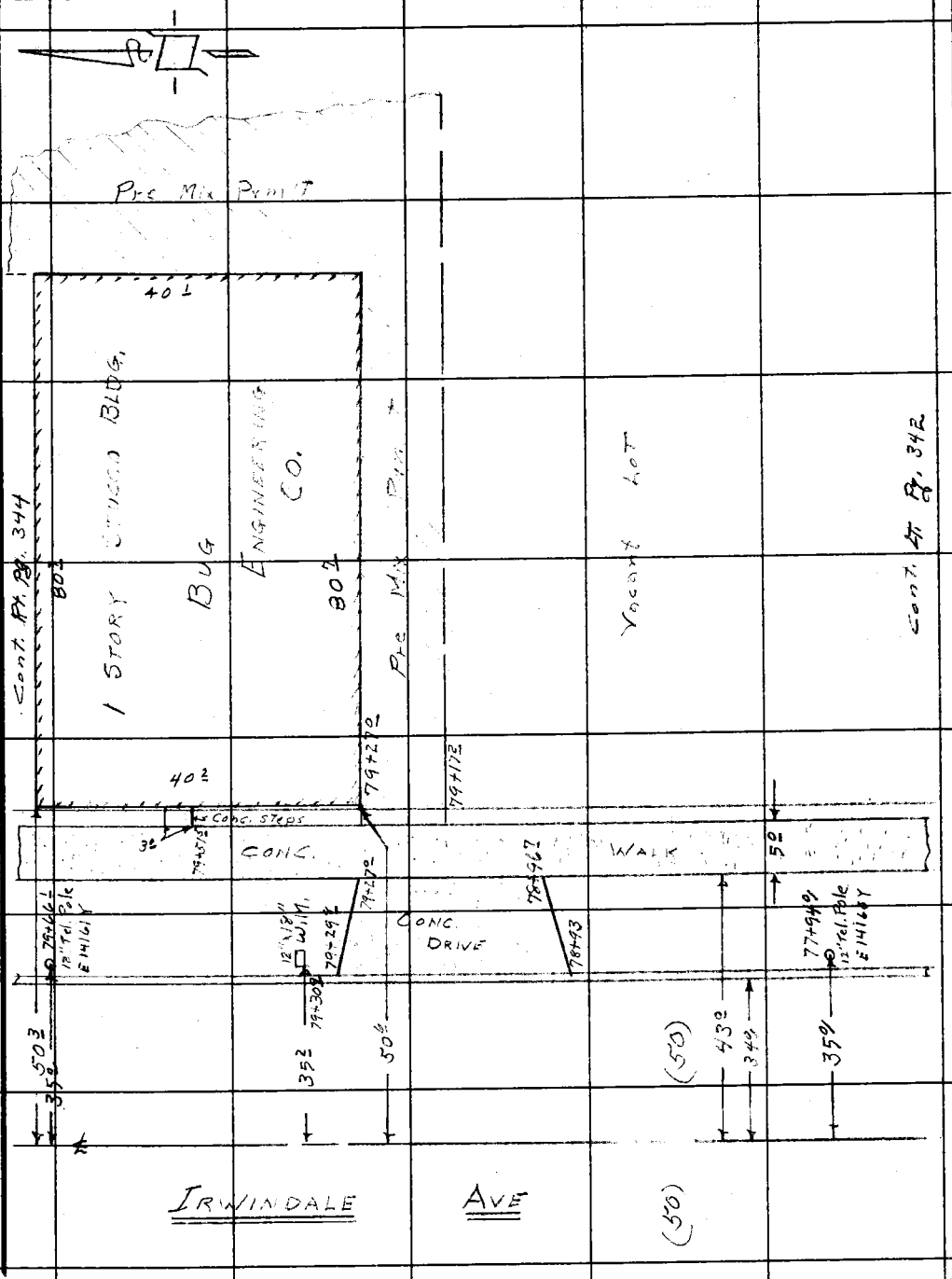

Note: Any Additions or Changes on This Sheet Must be Made or Circled in Red Ink With Date and Name of Person Making Change.

Do not extend notes this side of this line.

RETURN TO
LOS ANGELES COUNTY ENGINEER
700 LOS ANGELES COUNTY ENGINEERING BLDG.

76F309S CE #247—3-57

RETURN TO
LOS ANGELES COUNTY ENGINEER
700 LOS ANGELES COUNTY ENGINEERING BLDG.

Note: Any Additions or Changes on This Sheet Must be Made or Circled in Red Ink With Date and Name of Person Making Change.

Do not extend notes this side of this line.

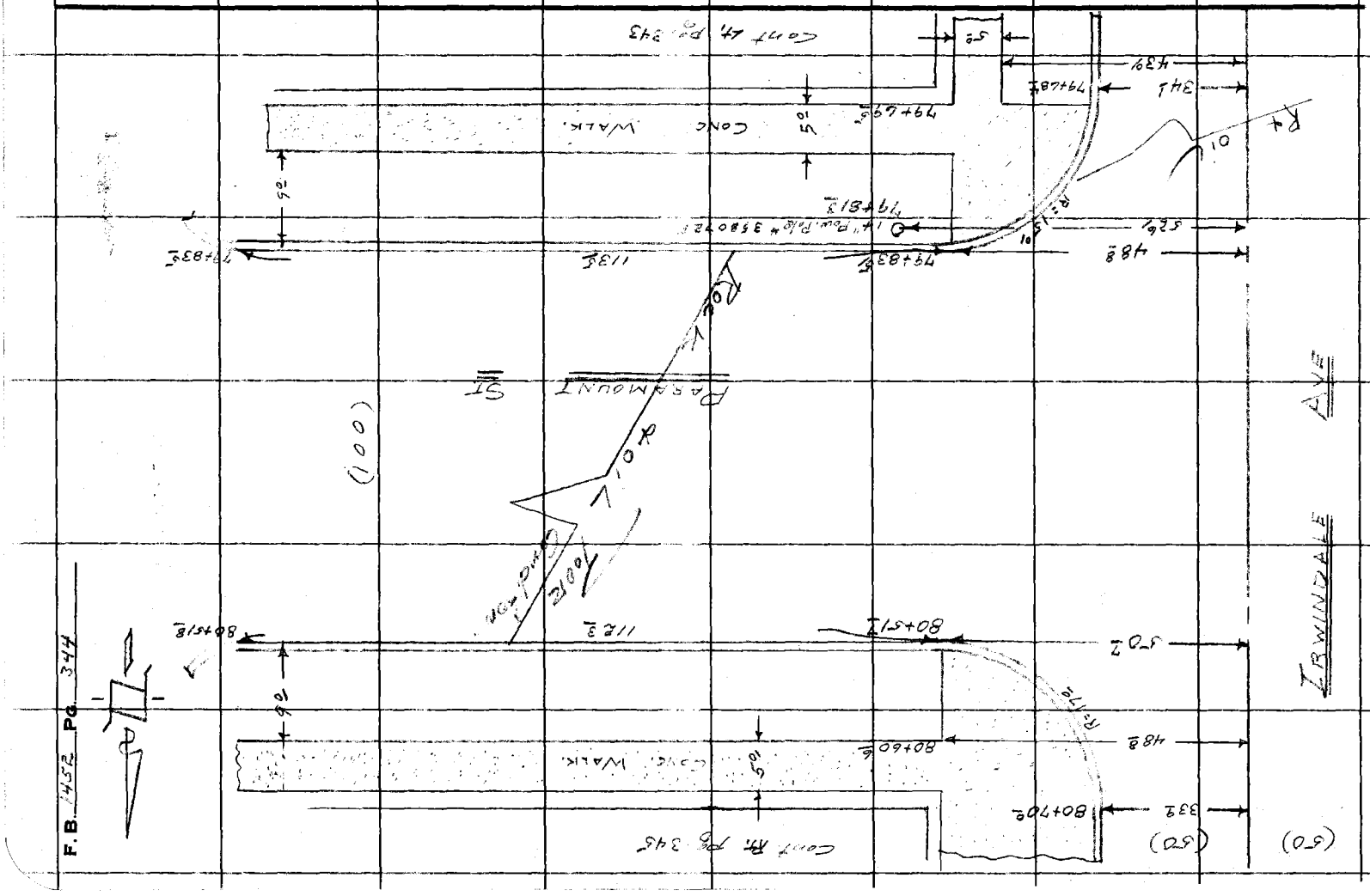

Notes Ck'd by H. E. AUSTIN
Map No. B2644
Office Work T. M. ICHIEN
Checked
Date

Survey of IRWINDALE AVE
JN 0075-52 Tape 0146 Std 68 °F
Surveyed by Granquist
Notes Newman Date 12-11-58
Indexed A. C. Johnson

F. B. 1452 PG. 345

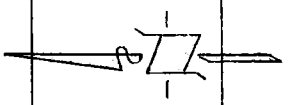

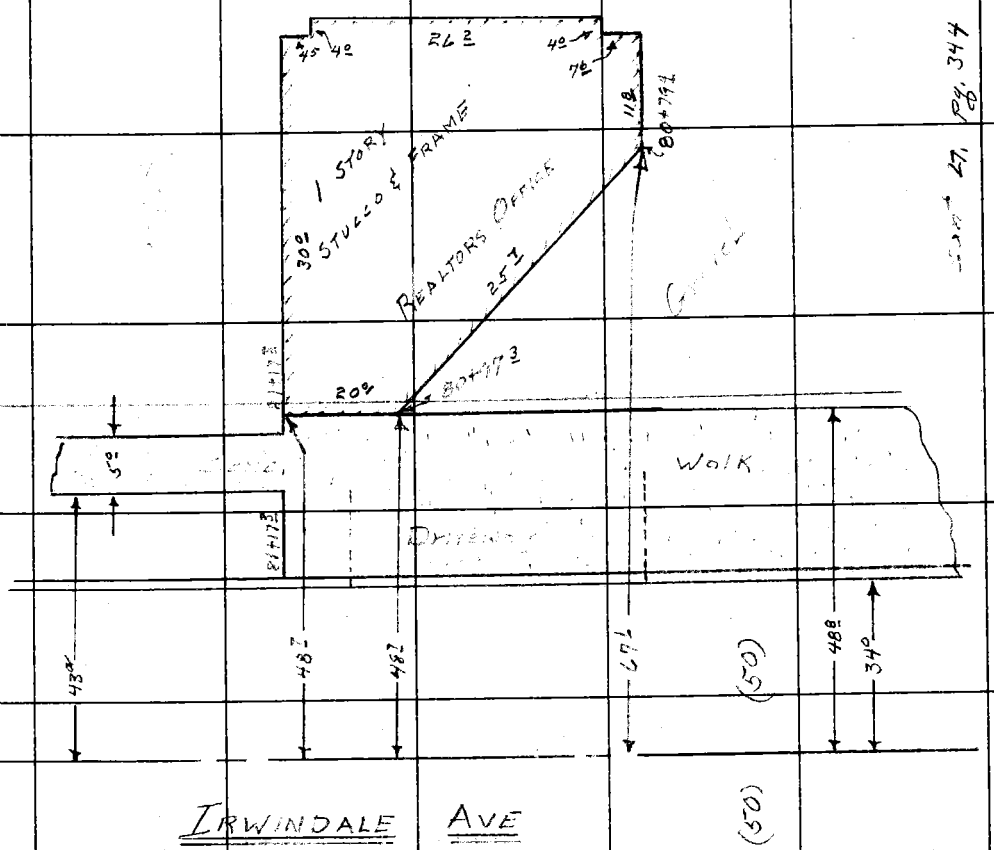

Note: Any Additions or Changes on This Sheet Must be Made or Circled in Red Ink With Date and Name of Person Making Change.

Do not extend notes this side of this line.

RETURN TO
LOS ANGELES COUNTY ENGINEER
700 LOS ANGELES COUNTY ENGINEERING BLDG.

76F309S CE #247—3-57

F. B. 1452 PG. 346

RETURN TO
LOS ANGELES COUNTY ENGINEER.
700 LOS ANGELES COUNTY ENGINEERING BLDG.

Do not extend notes this side of this line.

Note: Any Additions or Changes on This Sheet Must be Made or Circled in Red Ink With Date and Name of Person Making Change.

PWFB 1530 430

Notes Ck'd by H. E. AUSTIN	Survey of IRWINDALE AVE	F. B. ~~1452~~ Pg. ~~3~~
Map No. B2644	JN 0075.62 Tape 01 Std 68 °F	
Office Work Ichien	Surveyed by HE GRANQUIST	
Checked Austin	Notes HEG Date 12-12-58	
Date May 1959	Indexed A. C. Johnson 1-9-59	

IRWINDALE AVE.

J.N. 0075.62

ADDITION CENTERLINE NOTES

FROM GLADSTONE AVE.
NLY to FIRST ST
MOTOR AND AVE ON The West.
ESTLY to VAN NESS AVE

Index Pg. 348

℄ FB. 1452 Pg 349 Pg 362

HE GRANQUIST. Chief
WE NEWMAN. Instr.
E. MARTINEZ Rod & Chain
GE COOK " " "

Note: Any Additions or Changes on This Sheet Must be Made or Circled in Red Ink With Date and Name of Person Making Change.

Do not extend notes this side of this line.

RETURN TO
LOS ANGELES COUNTY ENGINEER
700 LOS ANGELES COUNTY ENGINEERING BLDG.

76F309S CE #247—3-57

RETURN TO
LOS ANGELES COUNTY ENGINEER
700 LOS ANGELES COUNTY ENGINEERING BLDG.

Note: Any Additions or Changes on This Sheet Must be Made or Circled in Red Ink With Date and Name of Person Making Change.

Do not extend notes this side of this line.

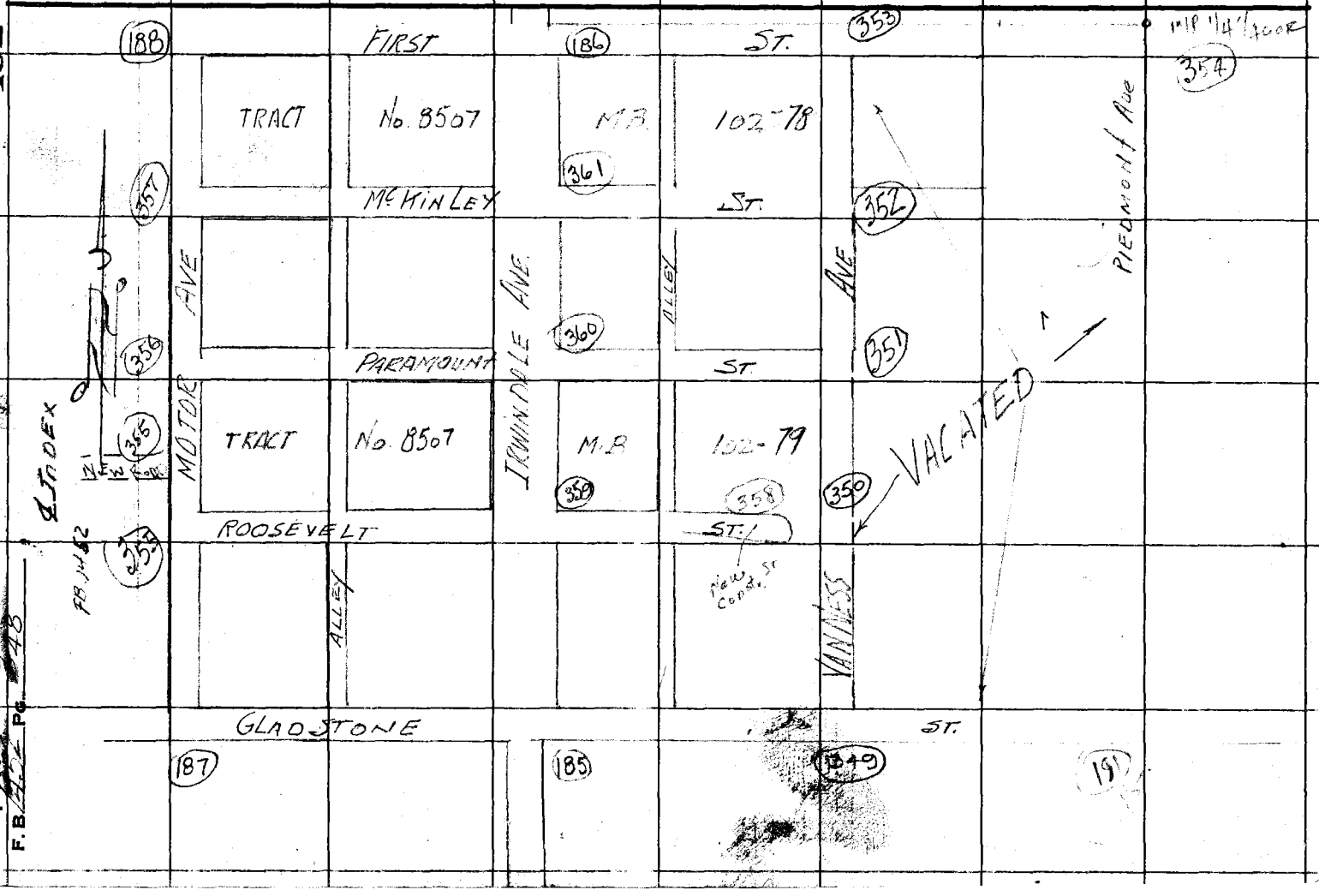

PWFB 1530 432

W.S. 47, B-3

Notes Ck'd by [illegible]	Survey of Irwindale Ave
Map No. B2644	JN ____ Tape 0146 Std 68 °F
Office Work Ichier	Surveyed by H. E. Grandquist
Checked Austin	Notes ____ Date 12/12/59
Date May 1959	Indexed A. C. Johnson

F. B. [illegible] Pg. [illegible]
(A) 89°47-50
(B) 359-11-20
(C) 89-47-50
(D) 178-46-40
(E) 89-47-46 2/3

Cont Pg. 350 R.S.

Res 570.56

651.04 @ 76° = 651.08
651.02 @ 82° = 651.08

Vacated Co. Rock & Sand

Van Ness Vacated

(40')

M = 651.08'

(40')

To Dr Spkn

This Property Azusa

Lot 23

Lot 11

Tract

No 8507

MB 102-79 FdLat FB 1819-106

FdLat FB 1819-106

355.05 @ 74° = 355.06

2" Link fn 7 ft hi.

59.72

61.01

M = 89° 47' 46 2/3
(89-47-50 FB 1819-106)

(40')

To Ry Spk M = 355.06
Pg. 185 (354.98 FB 1819-106.

Cont Pg 181.

Gladstone

St.

51.30'

37.05'

61.54'

(40')

0+00 Going North
Set 2"x2" Stk
a copper brad by ties per FB 1819 + 106.8" DP.
See Rd Dept FB 152 Pg. 9
See CSB-234L
CS-B 178

Set X curb

42.07

66

3 1/2"

66

38.94'

Set Hat 2" bott board

Set Lith Concrete

Pro 4
Set Sq hd spk
+ W. on Root Crown of 10" Acacia Tr. North side

Walk

Note: Any Additions or Changes on This Sheet Must be Made or Circled in Red Ink With Date and Name of Person Making Change.

Do not extend notes this side of this line.

RETURN TO
LOS ANGELES COUNTY ENGINEER
700 Los Angeles County Engineering Bldg.

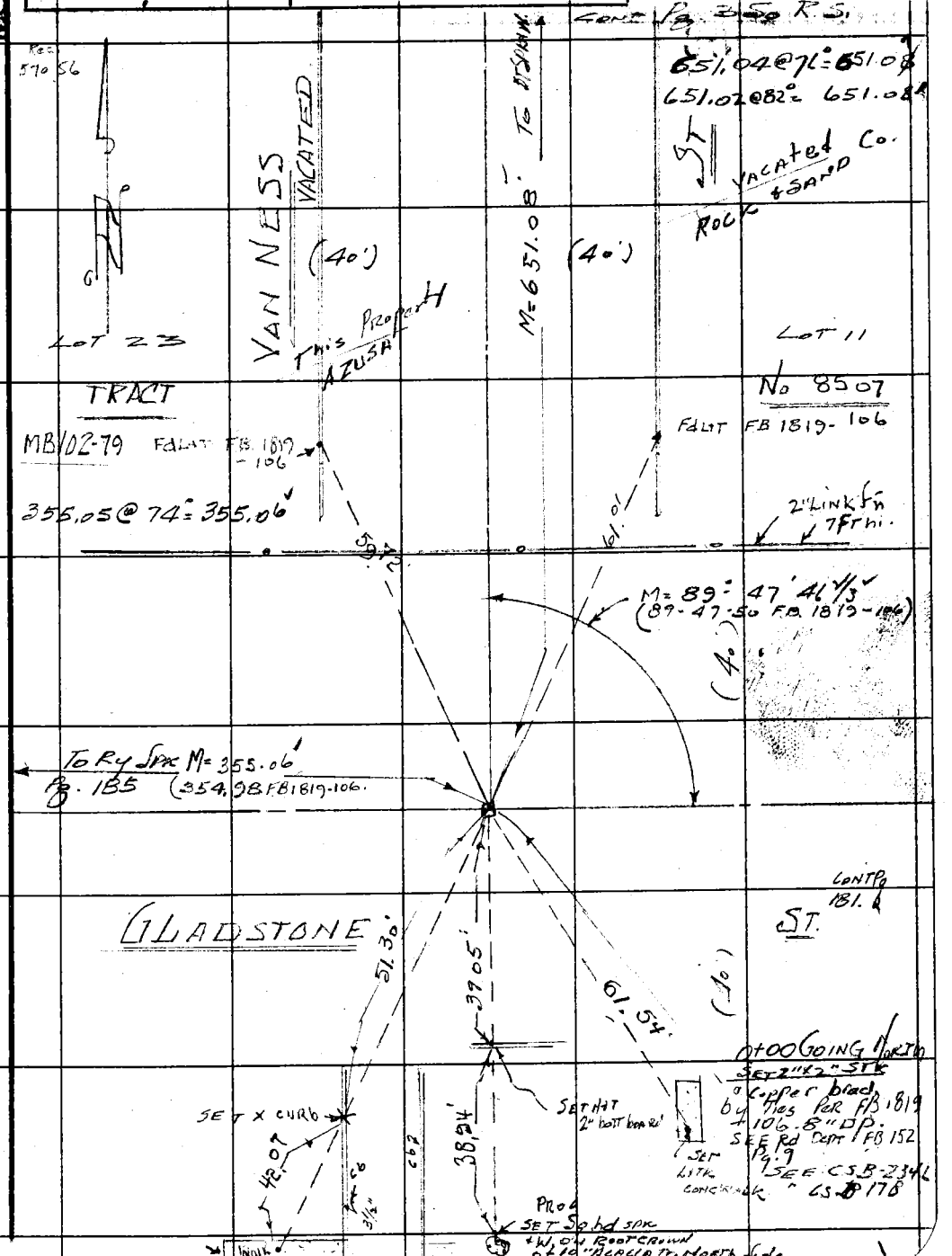

76F309S CE #247-57

PWFB 1530

F.B. 9452 Pg. 200

433

W.S. 47, B-3

Made search on Street St. East Found Nothing

① 89-55-20
② 359-42-00
③ 89-55-30
④ 179-33-00
89-55-30

Prod.

5.71

Fd 2" I.P. Conc Plug + TAG. RE 440B Flush. No Rec

Fd Nothing

Fd 2" I.P. Conc Plug + TAG. RE 440B (No Rec) Flush.

Fd Nothing

Line Pot. 2"x2" set by Tres. per F.B. 1819-106 at Glad Stone St. & Fd 1" I.P. at First St. per F.B. 1819-103

Cont Pg. 351

Cont Pg. 349 top

VAN NESS

To Pot. 716.81

63.07

To Int. 1/2" Stk 680.37

M = 651.08 (R = 650.56)

To 2"x2" Stk Pg. 349 top

2364

NOTE! Curbs at Int being knocked out due to new constr. westly

SET BT SPK + W. 3" Deep by Int. 6+51.08 fr. South.

M = 89°55'30" (T.R. 89°59'00")

destroyed

E = N 0°12'02" E

Fd Nothing

TRACT MB. 102-79

LOT 24

R = S 89°48'58" E

ROOSEVELT ST.

23.95

(80')

23.91

Fd Nothing

LOT 33

No. 8507

64.72
31.27
79.05
179.99
355.03

64.72

(T.R. = 355.00) 03'

M = 355.

To L+T Pot Cb.

To Int. Trans. Bldg.

Cont Pg. 358 top

RETURN TO
LOS ANGELES COUNTY ENGINEER
700 LOS ANGELES COUNTY ENGINEERING BLDG.

Do not extend notes this side of this line.

Note: Any Additions or Changes on This Sheet Must be Made or Circled in Red Ink With Date and Name of Person Making Change.

PWFB 1530

434

W.S. 478-B

Notes Ck'd by
Map No. B2624
Office Work Jchien
Checked Austin
Date May 1959

Survey of Irwindale Ave
JN 007562 Tape 0146 Std 68 °F
Surveyed by H.L. Granquist
Notes G Date 12/15/58
Indexed C. Johnson

F.B. 456 Pg. 351

599.58 @ 70° = 599.59
599.59 @ 70° = 599.60

Cont bot Pg 352

TRACT No. 8507
M.B. 102-72

ALLEY Vacated

LOT 26

Fd 2" IP & TAG RE. 8272

VAN NESS AVE

TO LHTK 630.13
TR. 630.00

Fd 1"x2" STK M=599.59

LOT 9

Fd 2" IP & TAG RE B292 PLS INCOR
Base to Fence Cor

Note: Hold T-this Pt. Control to Establish ℄ Paramount St.

39.73

Fd Cor.

WALK

Fd Nothing

0.14

2" Link fn. 8 p.

Fd Lead & Nail Meas to TK hole

SET L&TK TAG

13+67.89 fr. So. Pot Set Ry Spk 3" Deep W. Eagle Pt.

13.57

SET L&TK

TAG

49.93

8. PARAMOUNT

49.12

Made Search for Points East & Fd Nothing

70.04'

Pot Sing 3.5 Pt Bush

M=185.00

(TR=355')

Cont Irwindale Ave Coppe brad.

M=355.00

VACATED

Cont Pg. 360 R.S.

ST.

M=89°-59'-27"

49.58

Tn. T. Set. Bug Fd Nothing

SET 1"x2" STK & Coppe brad T. by Tn. T. 13+31.45 fr. Cntrln.

49.84'

Set Spike in P. for Line to Control West

TAG

Fd L&T

Fd L&T

ALLEY Vacated

Fd Nothing

LOT 34

M.B. 102-79

Fd Nothing

LOT 1

fn.

716.80 @ 70° = 716.81

716.80 @ 70° = 716.81

Ⓐ 89-59-30
Ⓑ 359-57-50
Ⓒ 89-59-27½
179-56-40
179-59-46

185.01 @ 56° = 185.00

185.02 @ 58° = 185.01

185.
170.
355.00

660.37 (TR. 660.00)

BT Sp Elm Roosevelt St.

(80)

M=716.81

To Tn. BT Sp Elm Tr. Roosevelt St.

Pg. 350 A.S.

Note: Any Additions or Changes on This Sheet Must be Made or Circled in Red Ink With Date and Name of Person Making Change.

Do not extend notes this side of this line.

RETURN TO
LOS ANGELES COUNTY ENGINEER
700 LOS ANGELES COUNTY ENGINEERING BLDG.

76F3095 CE #247 3-57

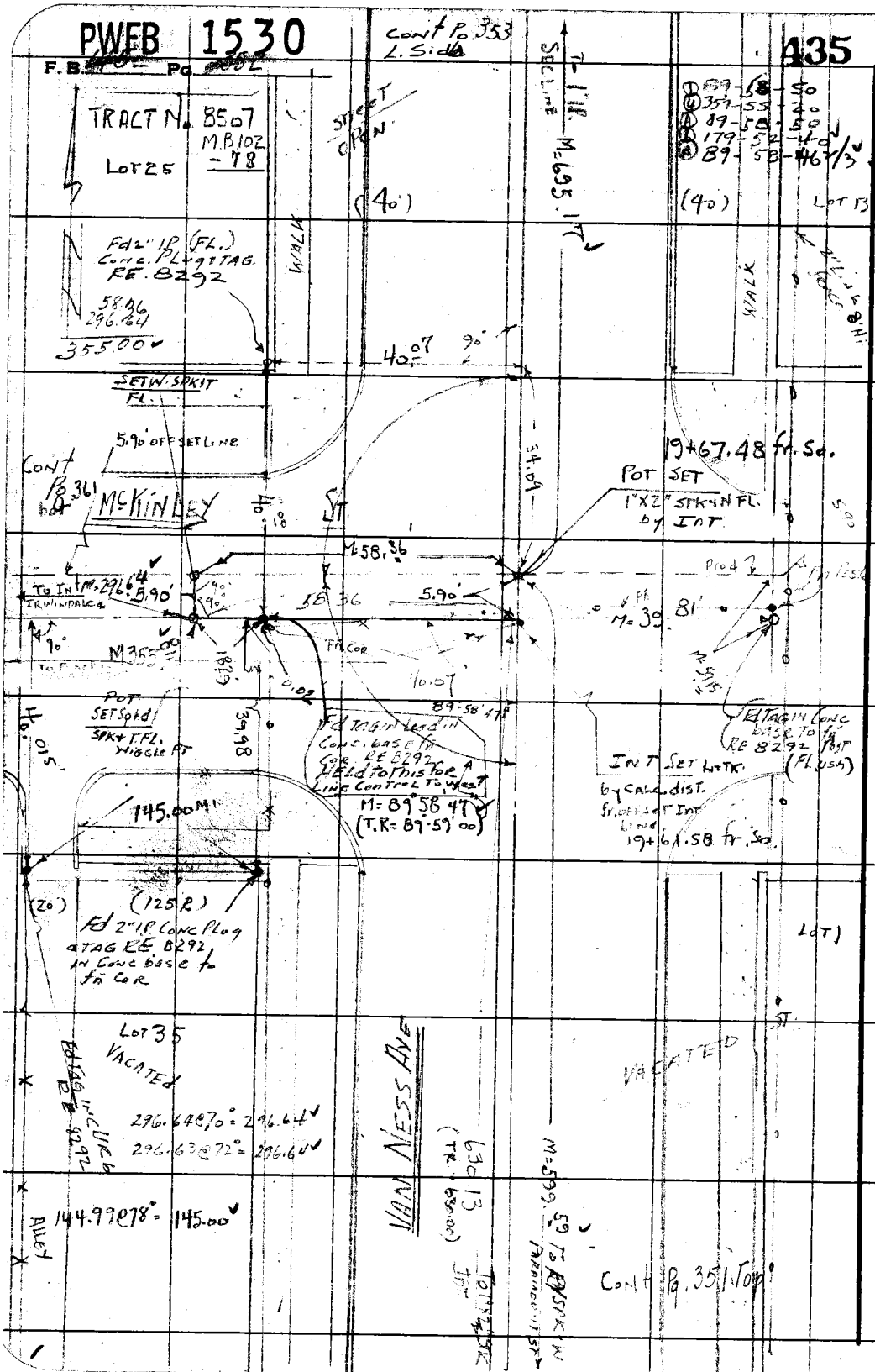
PWEB 1530
F.B. Pg.
435
W.S. 47B-3
TRACT No. 8507
M.B. 102 - 78
LOT 25
Cont Pg. 353 L. Side
Street Open
(40')
(40')
LOT 13
Fd 2" IP (FL.) Conc. Plug & TAG RE. 8292
58.36
296.64
355.00
WALK
40.07
90°
SET W. SPK IT FL.
5.90' OFF SET LINE
Cont Pg. 361
McKINLEY
ST.
19+67.48 fr. So.
POT SET 1"X2" SPK & N FL. by INT.
M=58.36
5.90'
M=39.81'
Prod
M=355.00
Fd Tag in lead in Conc. base to fn Cor. RE 8292 Held to this for Line Control to West
M=89 58 47
(T.R.=89-59 00)
Fd Tag in Conc base to fn RE 8292 Post (Flush)
INT SET L+TK. by Calc. dist. fr. off set Int. line
19+61.58 fr. So.
145.00 M
(20')
(125 R)
Fd 2" IP Conc Plug & TAG RE 8292 in Conc base to fn Cor
LOT 35 VACATED
VACATED
VAN NESS AVE
296.64@70° = 296.64
296.63@72° = 296.64
144.99@78° = 145.00
ALLEY
630.13
M=599.59
Cont Pg. 351 Top
Note: Any Additions or Changes on This Sheet Must be Made or Circled in Red Ink With Date and Name of Person Making Change.
Do not extend notes this side of this line.
RETURN TO
LOS ANGELES COUNTY ENGINEER
700 LOS ANGELES COUNTY ENGINEERING BLDG.

PWFB 1530

436

W.S. 47B-2

Notes Ck'd by H. E. AUSTIN
Map No. B2633
Office Work Ichien
Checked Austin
Date May 1959

Survey of TERRINDALE AVE
JN 0075.42 Tape 0116 Std 68 °F
Surveyed by H.E. GRANQUIST
Notes 4 Date 12/16/58
Indexed C. Johnson

F. B. [illegible] PG. [illegible]

Cont Pg 166 L.S.

15.00' OFFSET LINE FOR AT TERRINDALE AVE

TO SPK WHT

FIRST

(15)

TRACT No 8507
MB 104-78

LT 39

695.12 @ 82° = 695.17

695.11 @ 82° = 695.17

Fd LT

M. 331.96

SEC. 4, T-1-S, R-10-W.

SEC. 33, T-1-N R-10-W

WALK

(40)

Fd Sahd spk
PER FB. 1819-103
(26+ 47.67 ft. S.)

SECTION LINE PER FB. 1819 Pg. 103, 104, 105

VAN NESS AVE.

57.81

14.98

34

L4'

TO POT 1-12'SIK

Mc 695.17

90°

90°31'00" M. 90°31'00"

M. 90°31'20"

40.03

(40)

Cont Pg. 352 top

2" LINK to 7' HI. Fn Post

35.00

Fd 1" IP "DP 64"
TRA 3 PER FB. 1819-103
SEE FB 309-123
HELD TO THIS FOR LINE CONTROL TO SOUTH
26+ 62.165 ft. S.

PER FB 1819 = 97.08
Pg. 103, 104, 105

Fd TAG IN CONC base TO Fn Cor. RE B272

DRWY.

Fd LT

65.25

TRANSIT LINE PER FB. 1819 Pg. 103-104, 105

695.17
590
701.07

Lot 1

1ST

TO SWHT

TO SPK WHT

Cont Pg. 354 bot.

(B) 90-31-10
(W) 362-04-00
(A) 90-31-00
(C) 183-06-00
(A) 90-31-00

(D) 90-31-20
(H) 362-05-20
(A) 90-31-20
(C) 183-06-00
(A) 90-31-20

Note: Any Additions or Changes on This Sheet Must be Made or Circled in Red Ink With Date and Name of Person Making Change.

Do not extend notes this side of this line.

RETURN TO
LOS ANGELES COUNTY ENGINEER
700 LOS ANGELES COUNTY ENGINEERING BLDG.

76F3095 CE #247 3-57

PWFB 1530

437

F.B. [illegible] Pg. [illegible]



W.S. 47, B-2

RETURN TO
LOS ANGELES COUNTY ENGINEER
700 LOS ANGELES COUNTY ENGINEERING BLDG.

Do not extend notes this side of this line.

Note: Any Additions or Changes on This Sheet Must be Made or Circled in Red Ink With Date and Name of Person Making Change.

PWFB 1530

438

Notes Ck'd by H. E. AUSTIN	Survey of IRWINDALE AVE
Map No. B2644	JN 007562 Tape 0146 Std 68 °F
Office Work Ichien	Surveyed by H E GRANQUIST
Checked Austin	Notes G Date 12/17/58
Date May 1959	Indexed E. C. Johnson

F. B. ~~452~~ Pg. ~~355~~

W.S. 47B-3

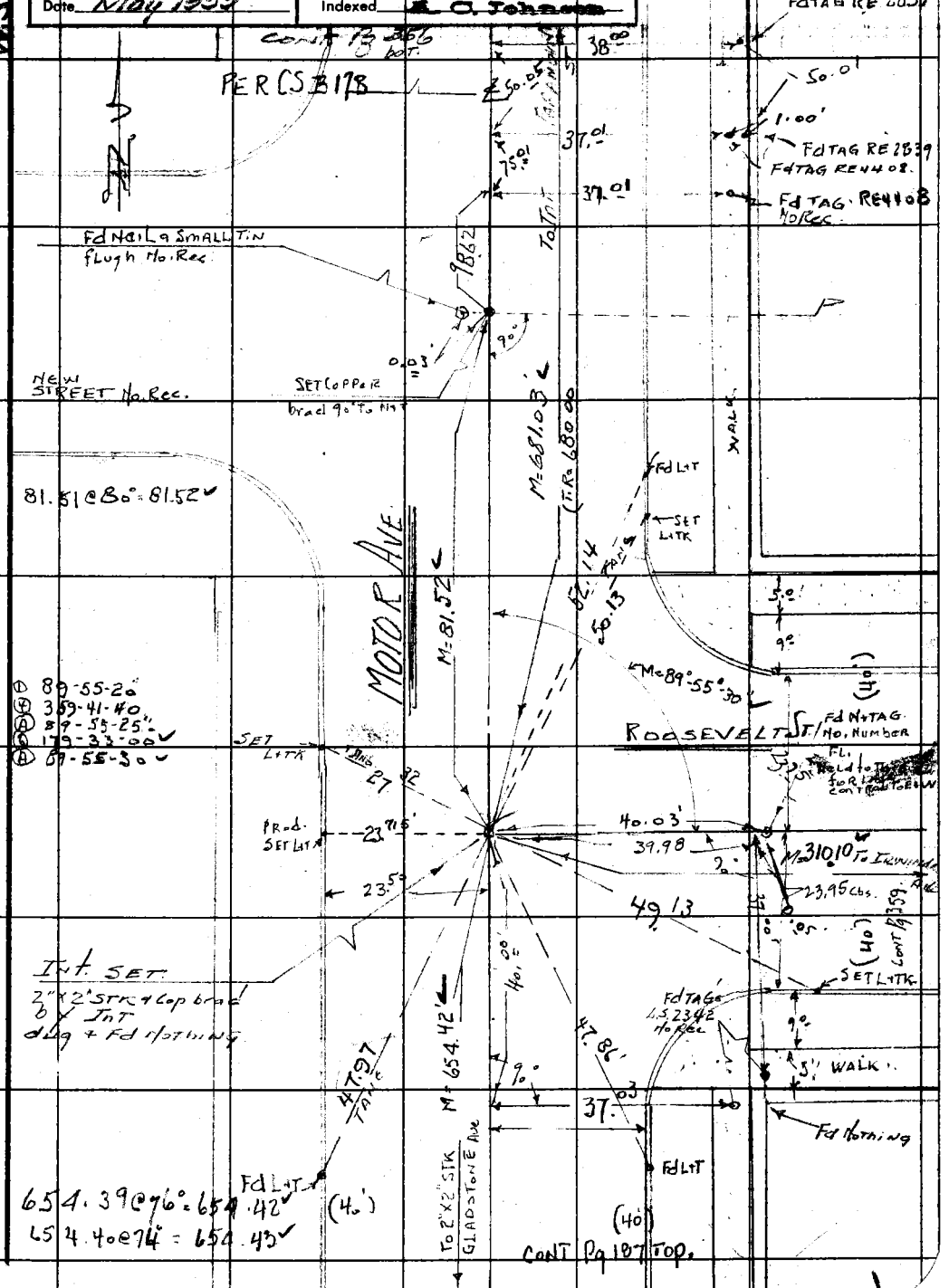

Note: Any Additions or Changes on This Sheet Must be Made or Circled in Red Ink With Date and Name of Person Making Change.

Do not extend notes this side of this line.

RETURN TO
LOS ANGELES COUNTY ENGINEER
700 LOS ANGELES COUNTY ENGINEERING BLDG.

76F309S CE #247—3-57

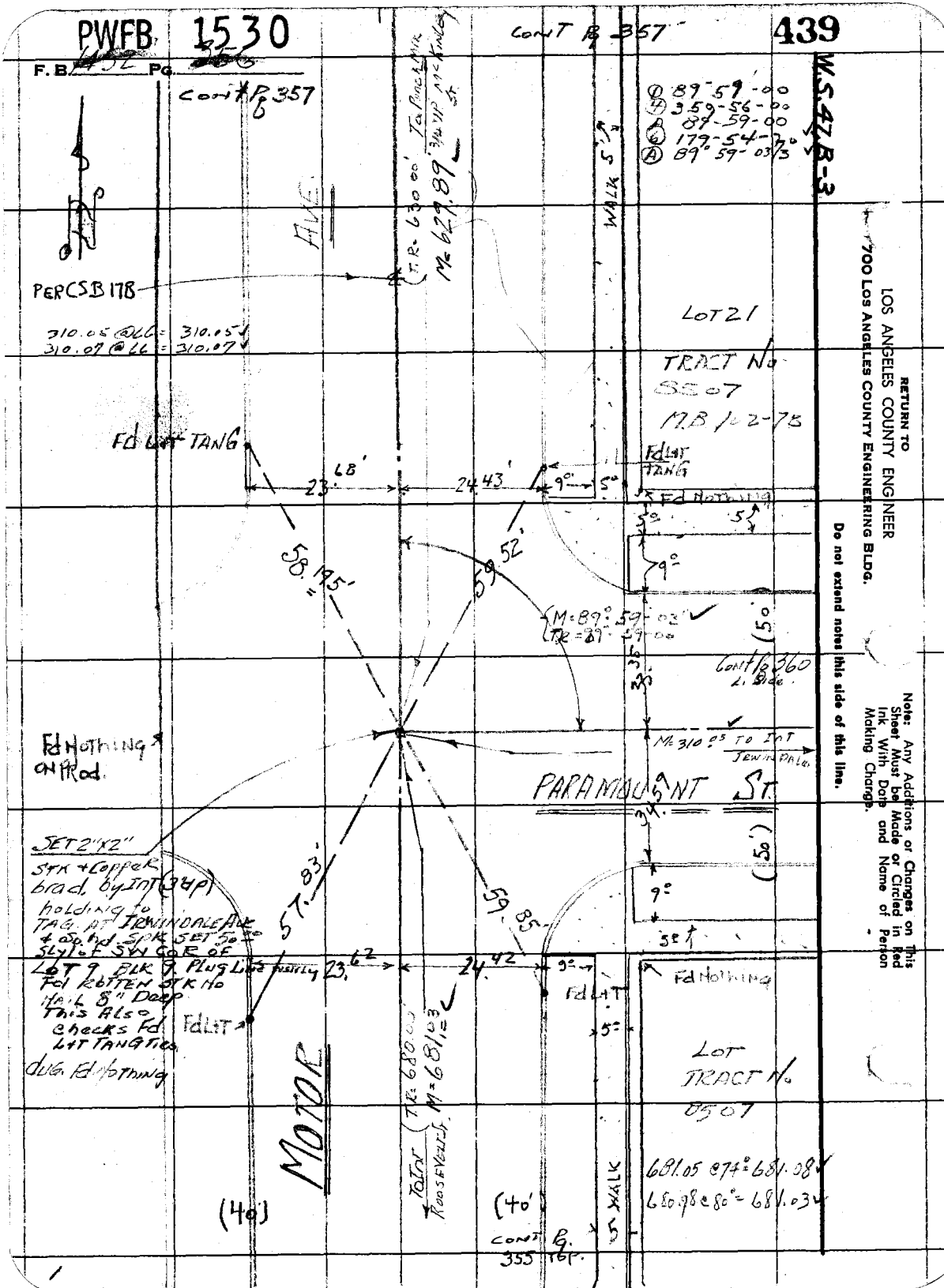
PWFB 1530
439
F.B. 452 Pg. 356
Cont Pg 357
Cont Pg 357
W.S. 47 B-3
① 89° 59' 00
④ 359-56-00
Ⓐ 89-59-00
⑥ 179-54-70
Ⓐ 89° 59' 03 3/5
AVE
WALK 5'
PER CSB 178
310.05 @ 66 = 310.05
310.07 @ 66 = 310.07
LOT 21
TRACT No 8507
M.B. 102-78
Fd L&T TANG
23.68'
24.43'
9°
5°
Fd Nothing
58.195'
59.52'
M = 89° 59' 03"
TR = 89° 59' 00
Cont Pg 360 L. Side
Fd Nothing on Prod.
M = 310.05 TO INT IRWINDALE
PARAMOUNT ST.
SET 2"x2" STK + Copper brad. by Int (3 up) holding to TAG AT IRWINDALE AVE + So. hd. SPK SET 50 ± Sly of SW COR OF LOT 9 BLK 9 Plug Line Fastly Fd ROTTEN STK No Nail 8" Deep This Also checks Fd L&T TANG Ties
dug. Fd Nothing
57.83'
59.85'
23.62
24.42
Fd L&T
Fd Nothing
LOT TRACT No 8507
MOTOR
TO INT ROOSEVELT
TR = 680.00
M = 681.03
681.05 @ 74° = 681.08
680.98 @ 80° = 681.03
(40')
(40')
5 WALK
Cont Pg 355 Top
RETURN TO
LOS ANGELES COUNTY ENGINEER
700 LOS ANGELES COUNTY ENGINEERING BLDG.
Do not extend notes this side of this line.
Note: Any Additions or Changes on This Sheet Must be Made or Circled in Red Ink With Date and Name of Person Making Change.

PWFB 1530

440

W.S. 47B-3

Notes Ck'd by H. F. AUSTIN
Map No. B2644
Office Work Ichien
Checked Austin
Date May 1959

Survey of IRWIN DALE AVE
JN 0075.62 Tape 0146 Std 68 9F
Surveyed by H E GRAHQ HIST
Notes H E G Date 12/18/58
Indexed [redacted] C. Johnson

F. B. [redacted] Pg. [redacted]

89-58-30
89-54-20
89-58-35
179-51-30
89-58-35

CONT Pg. 188 L. Side

686.32 @ 78 = 686.36
+ 10.00
696.36

686.29 @ 76 = 686.33
+ 10.00
696.33

(40')

AVE

RRCS. B. 178

(T.R. = 696.50') To 2" x 2"

M = 696.33

(40')

WALK

TRACT No. 8507
LOT 24

Fd 3/4" I.P. With L.A.Co. ENGR TAG CTR PT 3" Dp. PER F.B. 2327-7 held To This for Line Control To East

FdLITK

23.75

24.48

FdLITK

100

49.45

5' WALK

9°

52.06

M = 89° 58' 35"
(T.R. = 89° 59' 00")

(40')

Cont Pg 361 Top

Prod. Set
BT SPK W+T Flush (Pavement)

P.O.T. Set Copper Brad Fl. for Turning Angle at Van Ness Ave

M = 310.09

To Punch Int. 59° MLK

22.79

M = 260.17

To Sphd. SPK

McKINLEY ST.

0.04

24.65

(40')

9°

SET PUNCH MARK IN Rim of Fd Pipe by Int. (3" Dp.)

50.72

63'

5' WALK

50'

23.70

24.43

TANG

100'

FdLITK

TANG

FdLITK

LOT 1

629.87 @ 78° = 629.91
629.85 @ 78° = 629.89

MOTOR

(T.R. = 630')

To Int. PARAMOUNT ST. 629.89M

MB 102-78

CONT Pg. 356 Top.

Note: Any Additions or Changes on This Sheet Must be Made or Circled in Red Ink With Date and Name of Person Making Change.

Do not extend notes this side of this line.

RETURN TO
LOS ANGELES COUNTY ENGINEER
700 LOS ANGELES COUNTY ENGINEERING BLDG.

76F309S CE #247—3-57

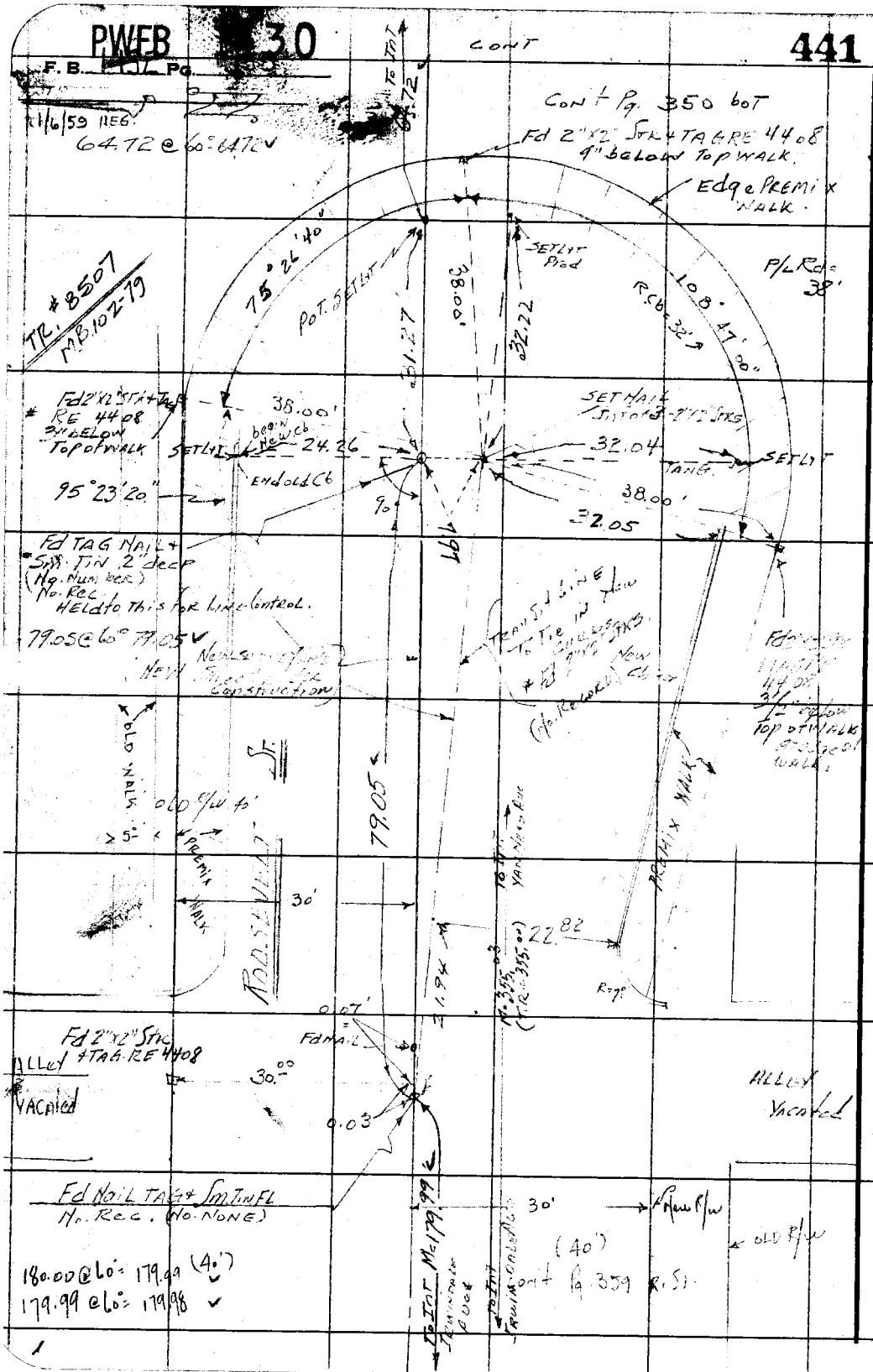

RETURN TO
LOS ANGELES COUNTY ENGINEER
700 LOS ANGELES COUNTY ENGINEERING BLDG.

Do not extend notes this side of this line.

Note: Any Additions or Changes on This Sheet Must be Made or Circled in Red Ink With Date and Name of Person Making Change.

PWFB 1530

442

W.S. 47, B-3

Notes Ck'd by H. E. A[illegible]
Map No. B 2644
Office Work Johnson
Checked Rustin
Date May 1959

Survey of IRWINDALE AVE
JN 0075-62 Tape 0146 Std 68 °F
Surveyed by HE GRANQUIST
Notes G Date 12/ /58
Indexed A. C. Johnson

F. B. 7452 PG. [illegible]

Ⓑ 89-55-20
Ⓓ 359-41-20
A 89-55-20
Ⓒ 179-[illegible]-20
A 89-55-23

Cont Pg 360 bot.

680.73@64=680.71
680.72@64=680.70

SEE C.S.B. 23-46-4
SEE C.S.B. 17B
SEE F.B. 18-19 Pg 102 + Pg 103
TRACT
M.B. 102-79

(50')

AVE

To Int copper Bead

M=680.70'

No. 8507

LOT 24
310.12@64=310.10
310.12@64=310.10
SET TAG TANG
Fd Nothing

LOT 23
SET TAG TANG
Fd Nothing

57.50

58.32

(40')

ROOSEVELT

ST.

M=89-55-23 1/3 Cont Pg.

Pot Set Sghd. Stratton

57.23

50.10'

To Motor Ave (T.R. 310')

M=310.10

M=179.99

To bot

To N. TAG Sm. Tin.

M 355.03
T.R.=355.00

To Int Van Ness Ave Pg 350 bot.

Cont Pg 355

(40')

37.03

58.05'

57.56

40.08

47.02'

Fd Nothing

Fd TAG's LS 23.42

Fd Nothing

Fd L&T

Lot 1

Lot 44

Int SET
BT SPK W&T FL.
by Int.
Made search 12 dp
Fd Nothing
73+37.33 fr So

IRWINDALE

To Ry Spk M=651.87

545.51@64=545.50
106.37
651.87

Cont Pg. 185 R.S.

545.53@64=545.52

Note: Any Additions or Changes on This Sheet Must be Made or Circled in Red Ink With Date and Name of Person Making Change.

Do not extend notes this side of this line.

RETURN TO
LOS ANGELES COUNTY ENGINEER
700 LOS ANGELES COUNTY ENGINEERING BLDG.

76F3095 CE #247—3

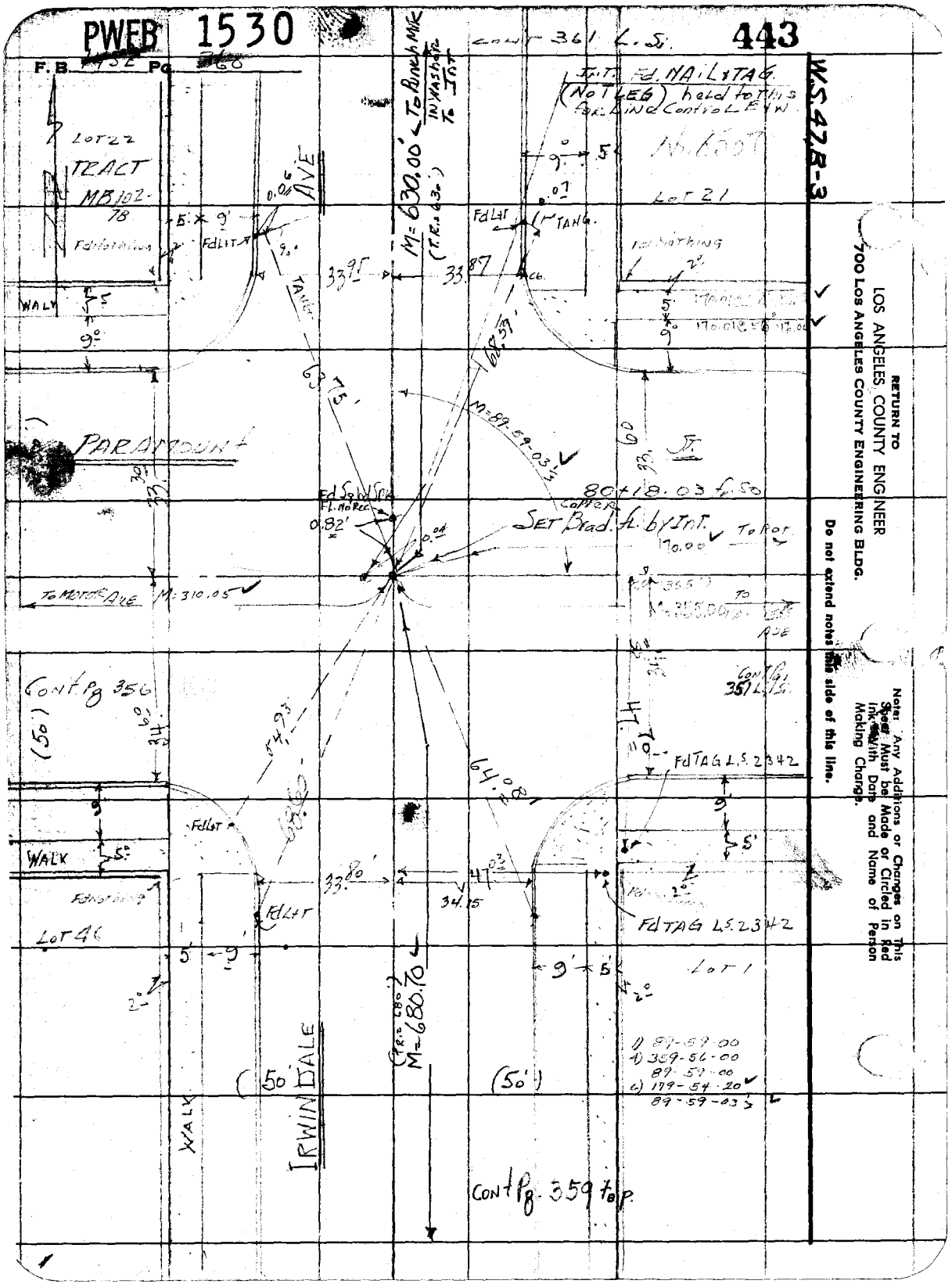
PWEB 1530
443
F.B. Pg.
W.S. 47 B-3
Cont 361 L.S.
Int. Fd. NAIL & TAG (NOT LEG) held to this for Line Control E & W
Lot 22
TRACT
MB 102-78
AVE
M=630.00' To Punch Mk
(T.R.=630')
Lot 21
Fd Lt
Tang.
Fd Nothing
WALK
PARAMOUNT
M=89-59-03
80+18.03 fr. 50
Copper
Set Brad. fr. by Int.
To Rot.
To Motor Ave
M=310.05
Cont Pg 356
Cont Pg 351 L.S.
Fd TAG L.S. 2342
Fd Lt
WALK
Lot 46
Lot 1
M=680.70
IRWIN DALE
Cont Pg 359 top
1) 89-59-00
4) 359-56-00
89-59-00
c) 179-54-20
89-59-03
RETURN TO
LOS ANGELES COUNTY ENGINEER
700 LOS ANGELES COUNTY ENGINEERING BLDG.
Do not extend notes this side of this line.
Note: Any Additions or Changes on This Sheet Must be Made or Circled in Red Ink With Date and Name of Person Making Change.

PWFB 1530

444

W.S. 47 B-3

Notes Ck'd by H. E. A[illegible]	Survey of [illegible] AVE
Map No.	W. O. 07562 Tape No. [illegible] St'd 68°F.
Office Work	Surveyed by [illegible]
Checked	Notes G. Date
Date	Indexed C. Johnson

F.B. [illegible] Po. [illegible]

① 89-58-20
② 359-53-20
③ 89-58-20
④ 179-50-00
⑤ 89-58-20

ALLEY NOT SURVEYED NOT OPEN

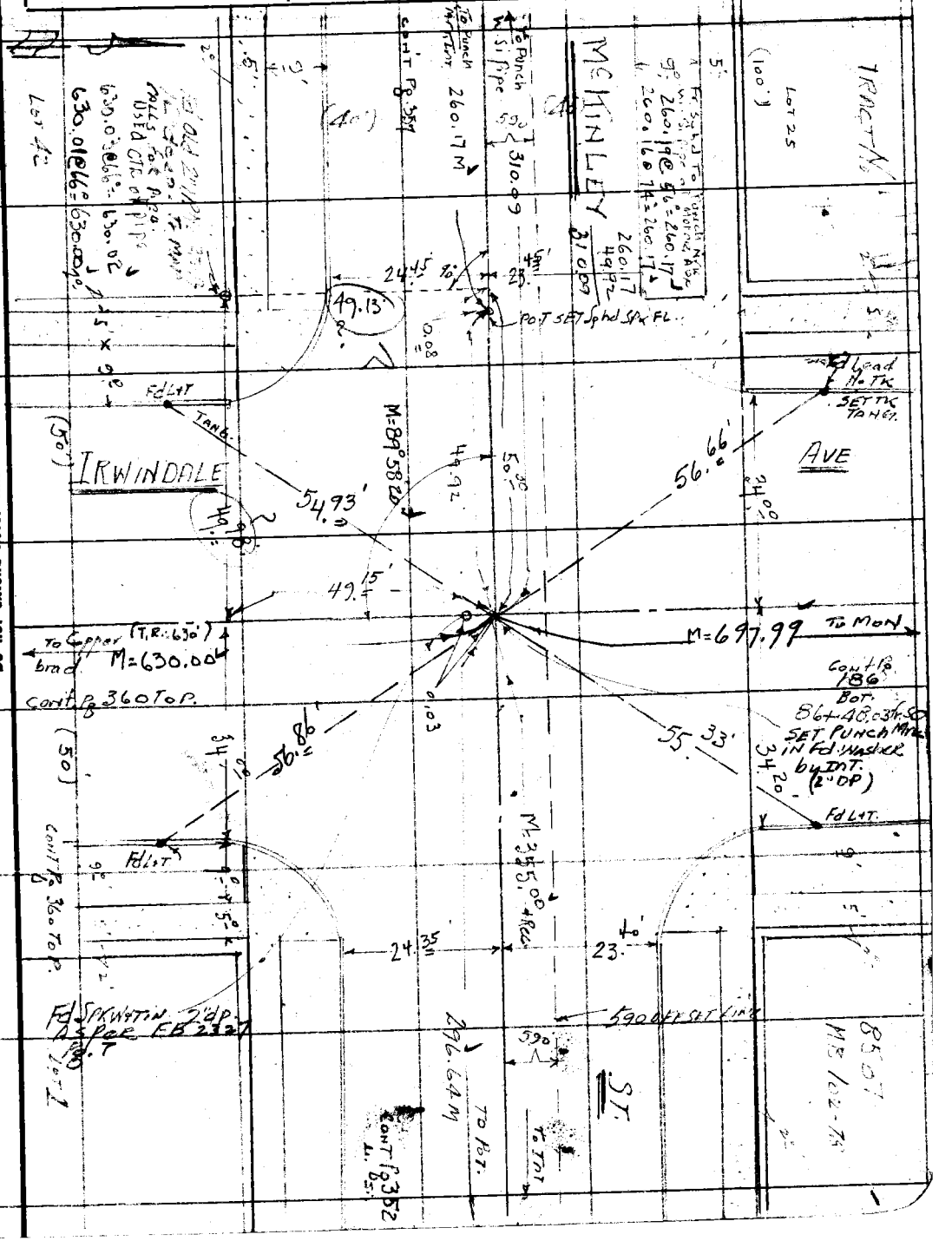

Note: Any Additions or Changes on This Sheet Must be Made or Circled in Red Ink With Date and Name of Person Making Change.

Do not extend notes this side of this line

RETURN TO
LOS ANGELES COUNTY SURVEYOR
700 HALL OF RECORDS

FORM 247 10M 11-35

F.B. 1452 PG. 362

RETURN TO
LOS ANGELES COUNTY SURVEYOR
700 HALL OF RECORDS

Note: Any Additions or Changes on This Sheet Must be Made or Circled in Red Ink With Date and Name of Person Making Change.

Do not extend notes this side of this line

PWFB 1430

753

Notes Ck'd by Miller	Survey of Chestnut AVE
Map No. B-826-8	JN 00752 Tape Std 84 °F
Office Work Green	Surveyed by A.S. Curtis
Checked Miller	Notes Willey Date 9-7-59
Date Oct. 1959	Indexed A. C. Johnson 10-16-59

F. B. [redacted] Pg. 363

JN 00752
REALIGNMENT OF
CYPRESS AVE (CHESTNUT AVE
FROM AZUSA CN RD
TO ELLEN AVE

9-7-59
Willey
RD Anderson
Durkin
Gibson

Note: Any Additions or Changes on This Sheet Must be Made or Circled in Red Ink With Date and Name of Person Making Change.

Do not extend notes this side of this line.

RETURN TO
LOS ANGELES COUNTY ENGINEER
700 LOS ANGELES COUNTY ENGINEERING BLDG.

76F309S CE #247—3-57

PWFB 1430

F.B. 1452 PG. 364

754

To bot pg #365

W.S.47A-4

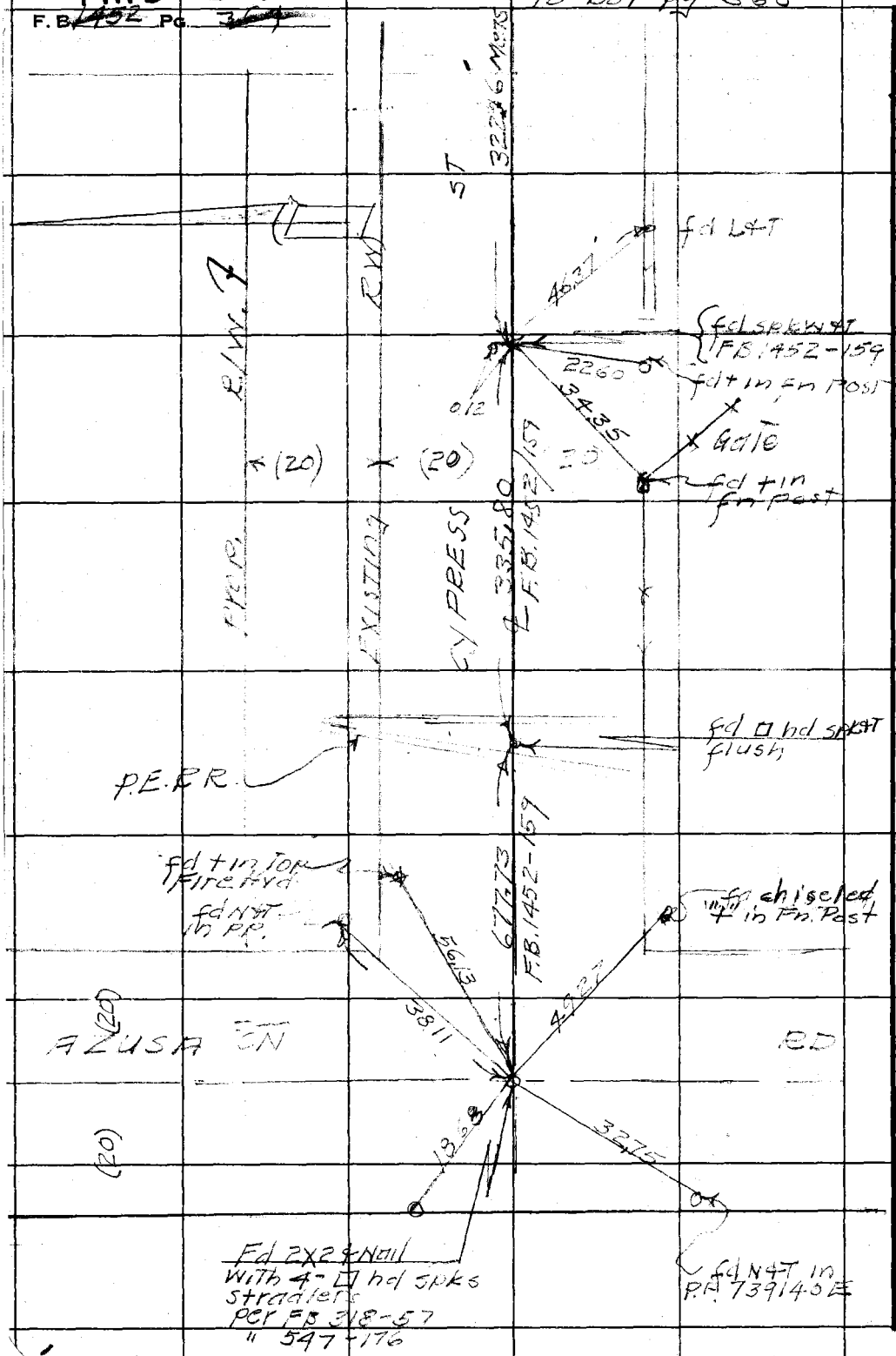

RETURN TO
LOS ANGELES COUNTY ENGINEER
700 LOS ANGELES COUNTY ENGINEERING BLDG.

Do not extend notes this side of this line.

Note: Any Additions or Changes on This Sheet Must be Made or Circled in Red Ink With Date and Name of Person Making Change.

PWFB 1430

755

W.S. 47B-4

Notes Ck'd by Miller	Survey of Chestnut Ave
Map No. B 326 Sht 8	JN 007562 Tape Std 84 °F
Office Work Green	Surveyed by Curtis
Checked Miller	Notes Willey Date 9-9-59
Date Oct. 1959	Indexed C. Johnson

F. B. [redacted] PG. [redacted]

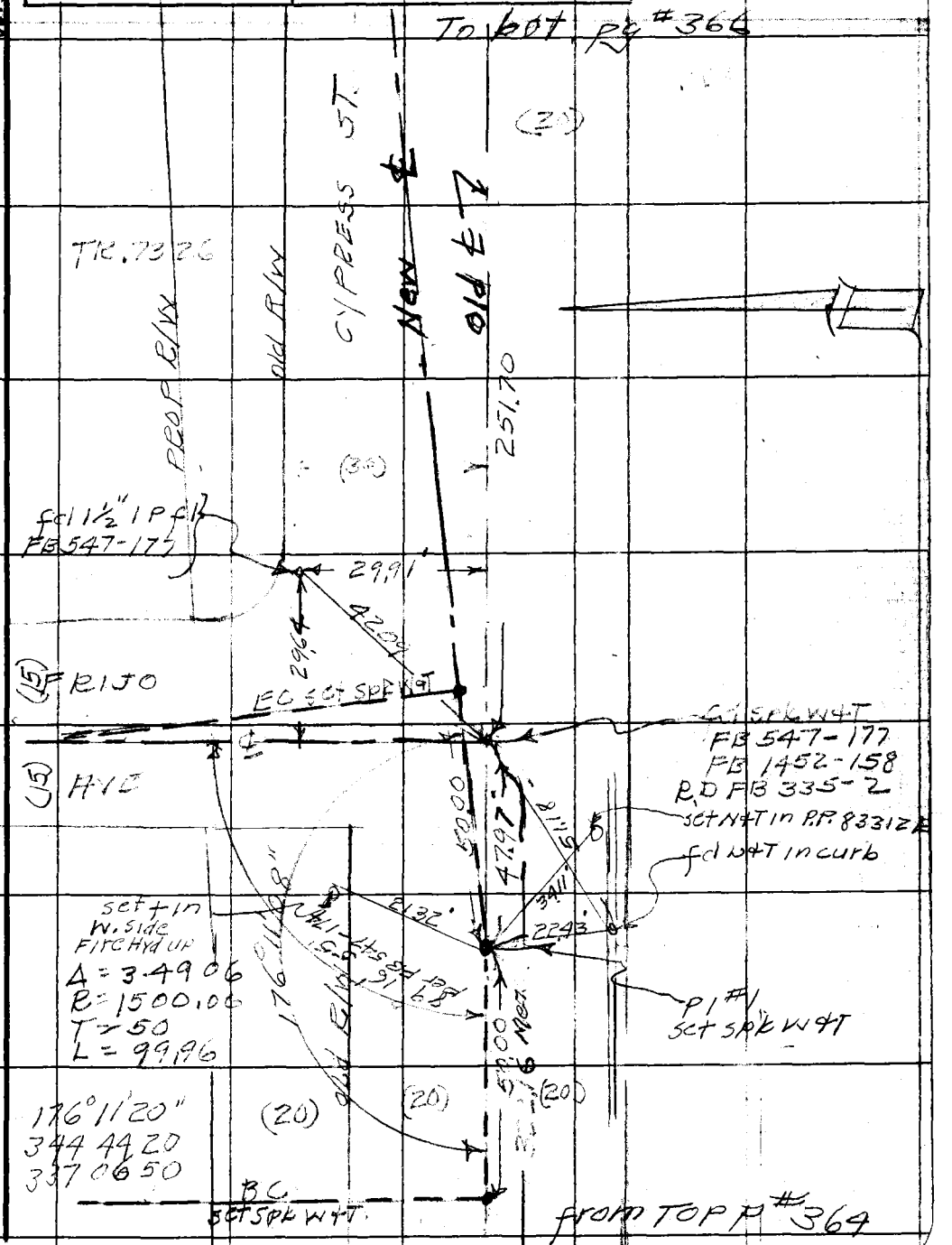

Note: Any Additions or Changes on This Sheet Must be Made or Circled in Red Ink With Date and Name of Person Making Change.

Do not extend notes this side of this line.

RETURN TO
LOS ANGELES COUNTY ENGINEER
700 LOS ANGELES COUNTY ENGINEERING BLDG.

76F309S CE #247—3-57

PWFB 1430
F.B. 452 Pg. 366
756

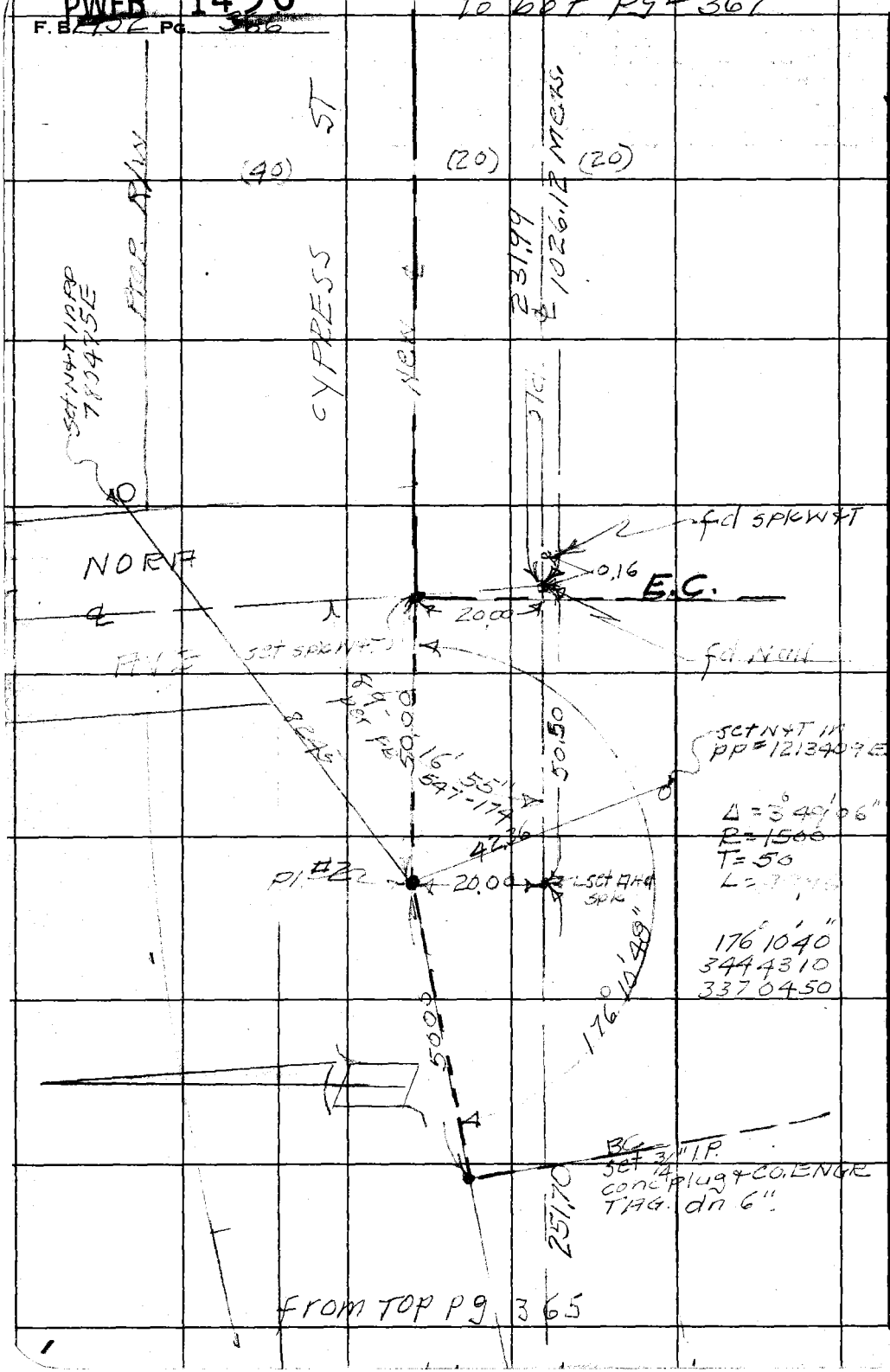

RETURN TO
LOS ANGELES COUNTY ENGINEER
700 Los Angeles County Engineering Bldg.

Do not extend notes this side of this line.

Note: Any Additions or Changes on This Sheet Must be Made or Circled in Red Ink With Date and Name of Person Making Change.

PWFB 1430

757

W.S. 47B-4

Notes Ck'd by Miller	Survey of Chestnut Ave
Map No. B-826 Sht. 8	JN 007564 Tape Std 84 °F
Office Work Green	Surveyed by Curtis
Checked Miller	Notes Willey Date 7-9-59
Date Oct. 1959	Indexed

F. B. [illegible] Pg. 367

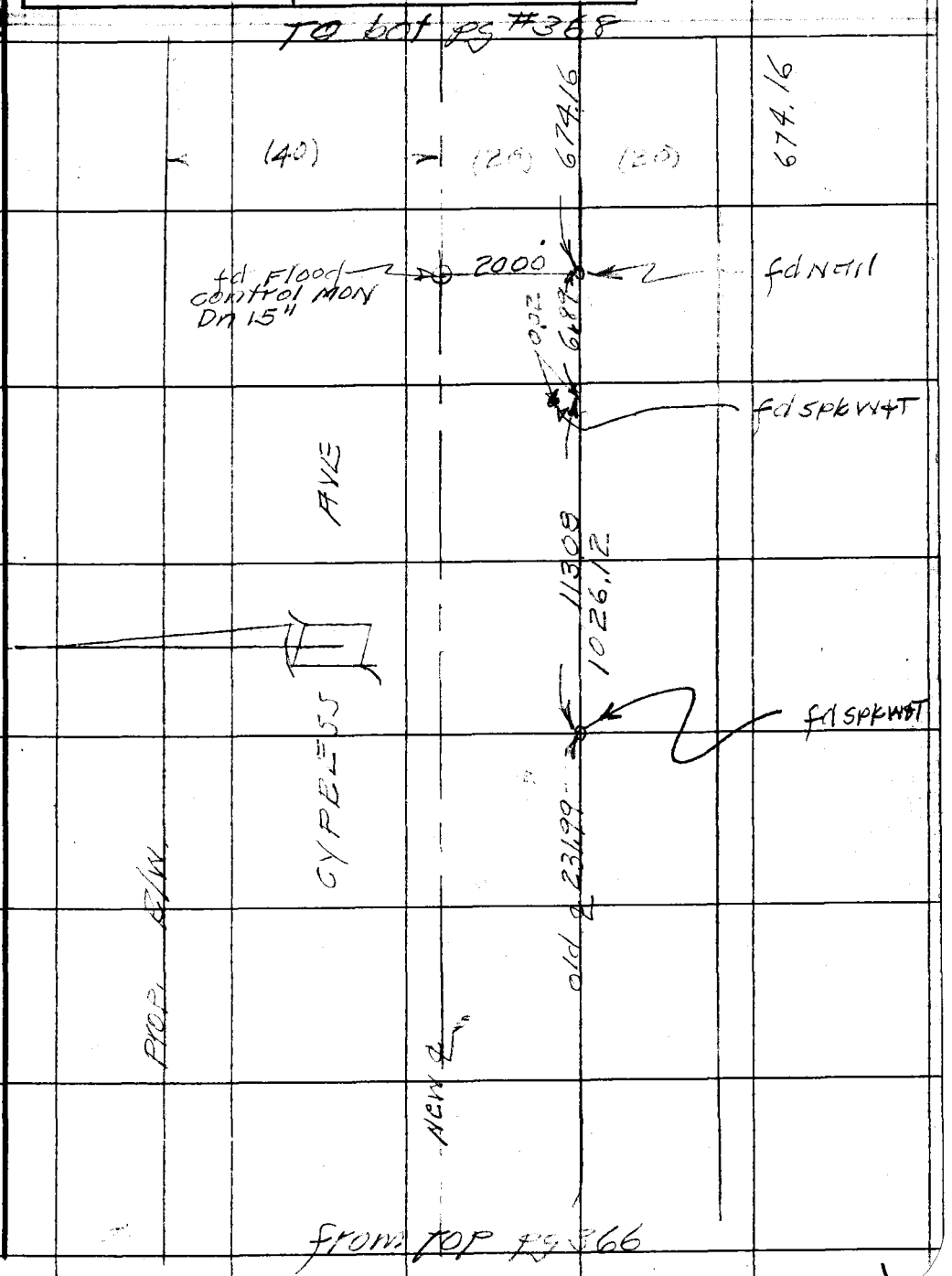

Note: Any Additions or Changes on This Sheet Must be Made or Circled in Red Ink With Date and Name of Person Making Change.

Do not extend notes this side of this line.

RETURN TO
LOS ANGELES COUNTY ENGINEER
700 LOS ANGELES COUNTY ENGINEERING BLDG.

76F309S CE #247—3-57

PWFB 1430. 758

F. B. 1452 Pg. 366

To bot pg 369

W.S. 47.B-4

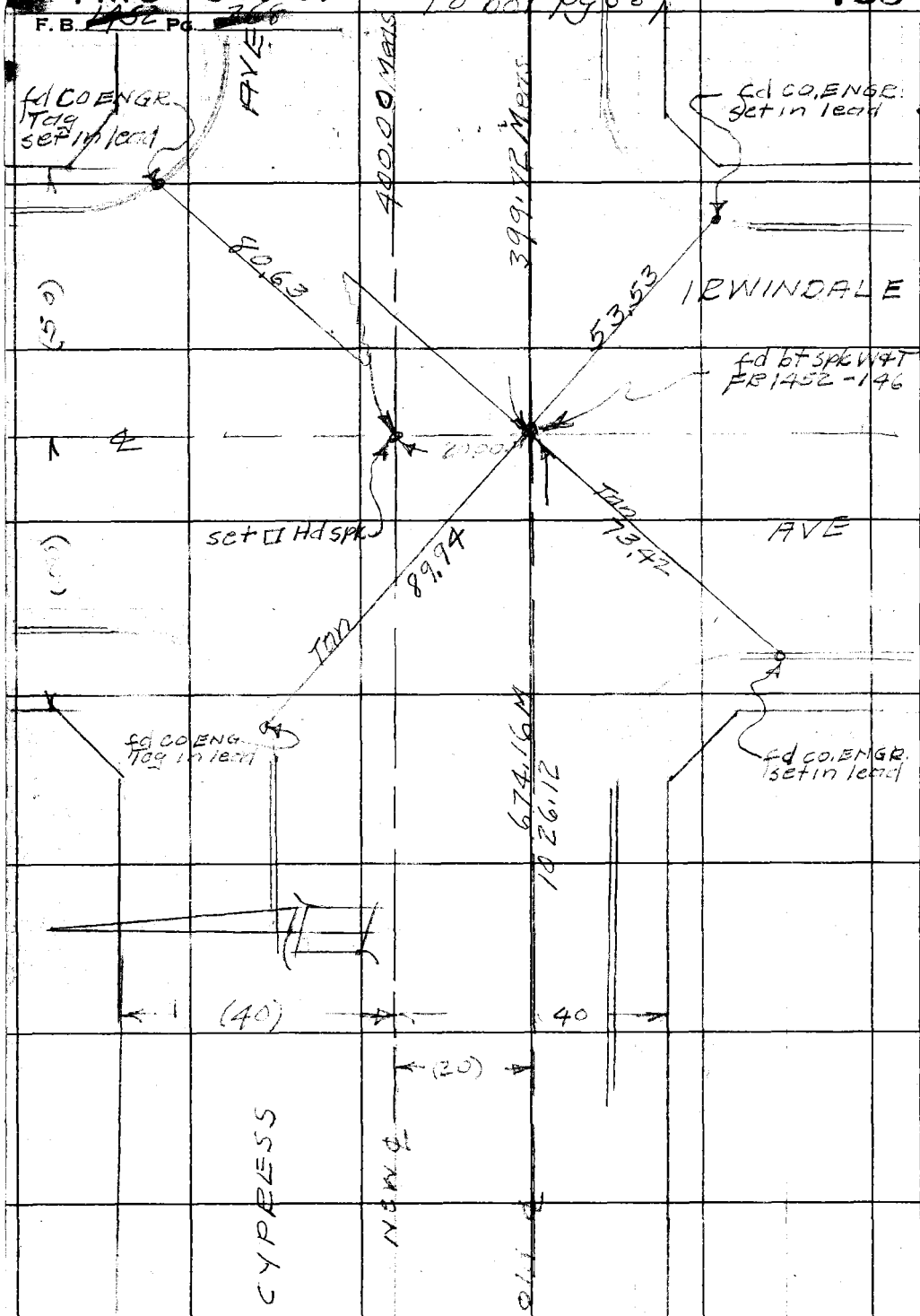

from TOP P 367

RETURN TO
LOS ANGELES COUNTY ENGINEER
700 Los Angeles County Engineering Bldg.

Do not extend notes this side of this line.

Note: Any Additions or Changes on This Sheet Must be Made or Circled in Red Ink With Date and Name of Person Making Change.

PWFB 1430

759

W.S. 47B-4

Notes Ck'd by Miller	Survey of Chestnut Ave
Map No. B-326 Sht. 8	JN 007562 Tape 0182 Std 68 °F
Office Work Green	Surveyed by R. L. Willey
Checked Miller	Notes " Date 9-9-59
Date Oct. 1959	Indexed [redacted] C. Johnson

F. B. [redacted] PG. [redacted]

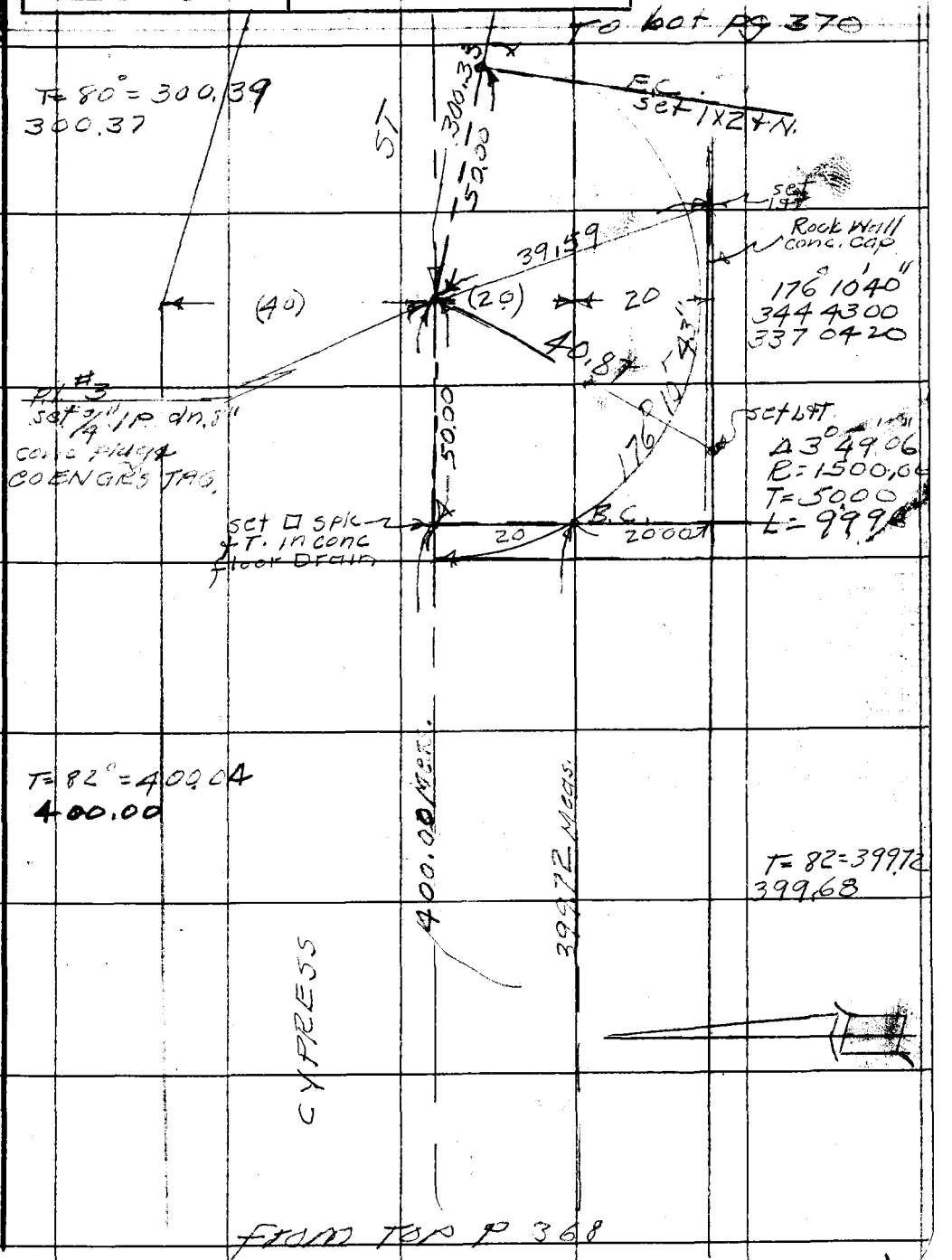

Note: Any Additions or Changes on This Sheet Must be Made or Circled in Red Ink With Date and Name of Person Making Change.

Do not extend notes this side of this line.

RETURN TO
LOS ANGELES COUNTY ENGINEER
700 LOS ANGELES COUNTY ENGINEERING BLDG.

76F309S CE #247—3-57

PWFB 1430 760

F. B. 1452 Pg. 370

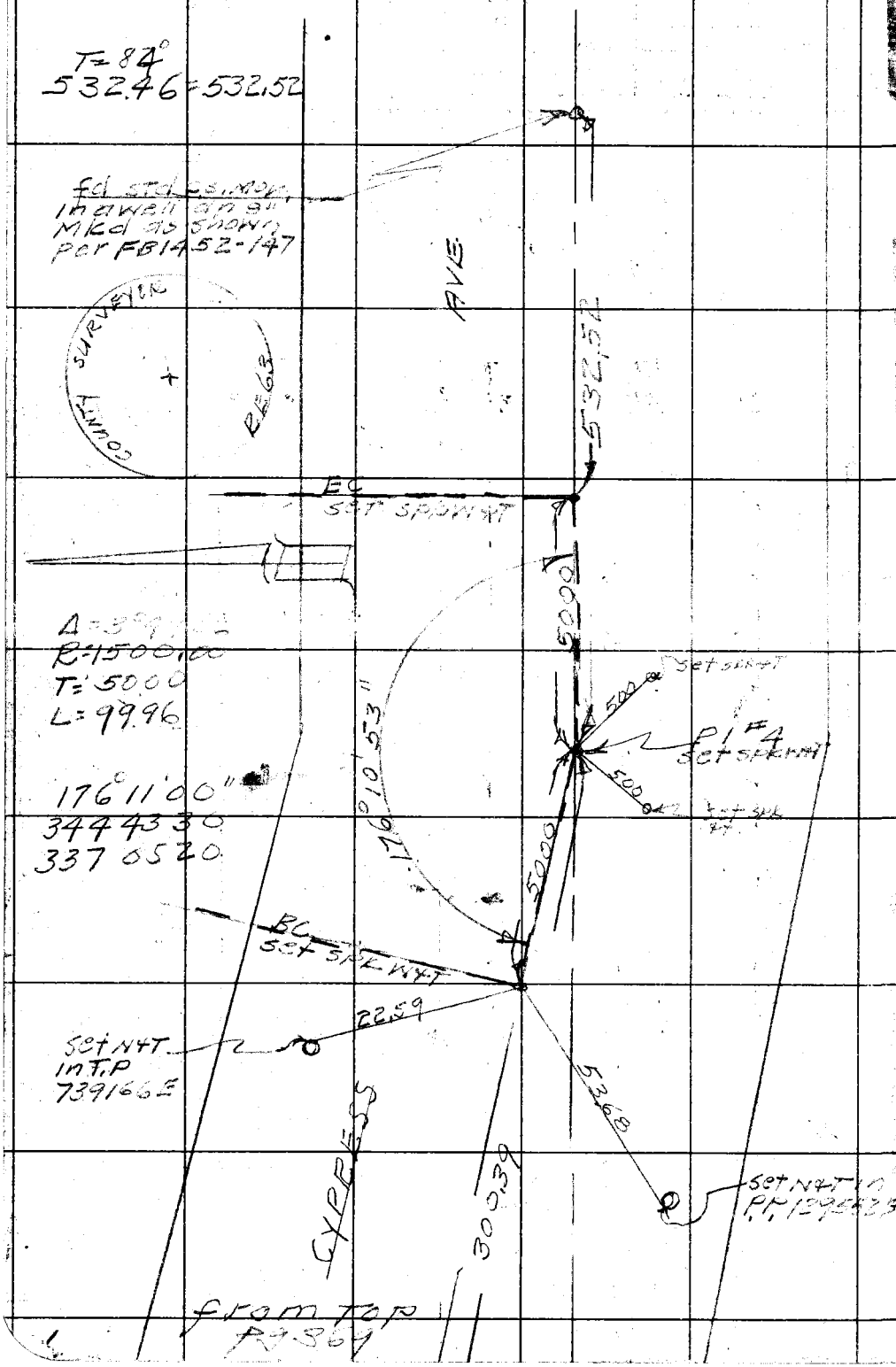

RETURN TO
LOS ANGELES COUNTY ENGINEER
700 Los Angeles County Engineering Building
Do not accept
Do not accept