FORM 247 5M 5-48

1453

INDEX TO F.B. 1453

DATE	J.N.	DESCRIPTION	NOTES	PAGES
6-48	1252	BENCH CIRCUIT	B.M.	5-14
"	"	DISTRICT CENTER LINE SURVEY	℄ &Ties	24-41
"	"	1st ALLEY N.OF ANAHEIM*TELEGRAPH RD.	Topog	51-54
		Serapis Ave. to 1st Alley E.of Chaney Ave.	X-sect	55-60
"	"	CLAYMORE ST. Serapis St. to Passons Blvd.	Topog	61-66
			X-sect	67-76
"	"	ANAHEIM TELEGRAPH RD. Serapis Ave. to Passons	Profile	77-80
"	"	SERAPIS AVE. Anaheim-Telegraph Rd.to Tr. Line	X-sect	81-84
"	"	1st ALLEY E.OF SERAPIS AVE. 1st Alley N.of		
		Anaheim-telegraph Rd. to Tr. Line.	Topog	85-88
			X-sect	89-92
"	"	CEYLON AVE. Claymore St. to Tr. Line	Topog	93-94
			X-sect	95-98
9-48	"	CHANEY AVE. 1st Alley N.of Anaheim-Telegraph Rd. to Tr. Line	Topog	99-[illegible]
			X-sect	103-[illegible]
"	"	1st ALLEY E.OF CHANEY AVE. -1st Alley S.of Claymore St. to Claymore St.	Topog	109-[illegible]
			X-sect	1[illegible]-[illegible]
"	"	LEMORAN AVE. Claymore St. to Tr. Line	Topog	115-[illegible]
			X-sect	119-[illegible]
		------- C.I. 1273 KALNOR AVE.----		
9-48	1273	BENCH LEVELS	B.M.'s	141-[illegible]
"	"	Man Hole Checks Union Ave. at Paddison Ave. & Kalnor Ave.	Elev.	14[illegible]-[illegible]
"	"	Paddison Ave. & Union Ave. Manhole Locations		15[illegible]-[illegible]

Notes Ck'd by
Map No.
Office Work
Checked
Date

Survey of
W. O.
Surveyed by
Notes
Indexed

F.B.
Pd.

INDEX TO F.B. 1453

DATE	J.N.	DESCRIPTION	NOTES	PAGES
6-54	1707	MOLETTE ST. Pioneer Blvd. To Elaine Ave.	Topog	155-160
			X-sect	161-168
"	"	" Horst Ave. to Elaine Ave.	Topog	169-170
			X-sect	171-174
"	"	" Horst Ave. to Norwalk Blvd.	Topog	175-176
			X-sect	177-180
"	"	HOPLAND ST. Grayland Ave. to Norwalk Blvd.	Topog	181-186
			X-sect	187-194
9-54	"	ALONDRA BLVD. Pioneer Blvd. to Norwalk Blvd. Location & Elev. of Gas, Oil, & Water Lines	Elev.	195-204
"	"	Back Lot Lines Between Elaine Ave On West & Norwalk Blvd On The East & Alondra Blvd On The South & Hayford St on The North	topog	205-212
"	"	" "	Profile	213-215
"58	2034.14	222Nd St Bench Mark Circuit	B.M.	217-220
"	"	" CENTER LINE SURVEY	C.L.	221-226
"	"	MEYLER ST From 223Rd St To 222Nd St	topog	227-228
"	"	" "	x-sec	229-234
"	"	" From Jay ST to Flat St.	topog	235-236
"	"	" "	x-sec	237-240
"	"	JAY ST From Meyler St To East Line Lot 24 Tr#3239	topog	241-244
"	"	" "	x-sec	245-250
"	"	222Nd St From Meyler St To East Line Lot 29 Tr #3239	topog	251-255
"	"	" "	x-sec	257-262

RETURN TO
LOS ANGELES COUNTY SURVEYOR
700 HALL OF RECORDS

Note: Any Additions or Changes on This Sheet Must be Made or Circled in Red Ink With Date and Name of Person Making Change.

Do not extend notes this side of this line.

NOTES RED. _____ JOB NO. 1252 SURVEY OF Claymore St

DATE _____ SURVEY BY Van Deren

NOTES CHKD. _____ NOTES BY Van DATE 6-25-48

DATE _____ INDEXED R. C. Johnson DATE NOV '48

F.B. 1453 [illegible]

~~G1-1252~~

BENCH LEVELS

ON

CLAYMORE ST

CIRCUIT #1

DESCRIPTION	6-28-48
ADJ. ELEV.	Van Deren Willey Smiley Blankenship Edmondson
3RD RUN	indexed 7-22-59
2ND RUN	
DIFF.	
1ST RUN	
B.M.	

NOTE: ANY ADDITIONS OR CHANGES ON THIS SHEET MUST BE MADE OR CIRCLED IN RED INK, WITH DATE AND NAME OF PERSON MAKING CHANGE

Do not extend notes this side of this line

PLEASE RETURN TO
LOS ANGELES COUNTY SURVEYOR
700 HALL OF RECORDS

FORM 353 1M 7-43

FORM 353 1M 7-43

PLEASE RETURN TO
LOS ANGELES COUNTY SURVEYOR
700 HALL OF RECORDS

NOTE: ANY ADDITIONS OR CHANGES ON THIS SHEET MUST BE MADE OR CIRCLED IN RED INK, WITH DATE AND NAME OF PERSON MAKING CHANGE

Do not extend notes this side of this line

.110 Rd
BB 6-1-2
.012
.507 Rd.

B. M.	1ST RUN	DIFF.	2ND RUN	3RD RUN	ADJ. ELEV.	DESCRIPTION
(Fd) BM #91	151.120					BM #91 Elev= 151.120 LB 849-12
+	5.032		4.795			Burke St + 55' E. ℄ of Topeka St. S.E. cor
⊼	156.152	+0.404	+0.403			L+N in conc walk
—	4.628		4.392			
(Fd) BM #92	151.524					BM #92 Elev= 151.517 LB. 849-12
+	4.354		4.122	4.471		Burke St + 55' W. of ℄ of Topeka St S.W. cor
⊼	155.878	-0.990	-0.995	-0.990		L+N in conc walk
—	5.344		5.117	5.461		[illegible]
T.P.	150.534					T.P.
+	4.372		4.061			
⊼	154.906	-2.132	-2.133		-2.1325	
—	6.504		6.194			
T.P.	148.402					T.P.
+	4.159		3.878			
⊼	152.561	-1.071	-1.073		-1.0720	
—	5.230		4.951			
T.P.	147.331					T.P.
+	4.989		4.702			
⊼	152.320	-0.138	-0.137		-0.1375	
—	5.127		4.839		147.184	(-.001) See pg 12
(Set) BM AT 12	147.193				~~147.184~~	BM AT 12
+	4.362		4.586			Aero Dr + Serapis St S.W. Cor.
⊼	151.555	-0.260	0.262		-0.2610	Bt spk in curb 5' S. of S. end C.R.
—	4.622		4.848			
T.P.	146.933					T.P.
+	3.977		3.605			
⊼	150.910	-0.860	-0.859		-0.8595	
—	4.837		4.464			
T.P.	146.073				146.063	T.P.

NOTES RED. DATE
NOTES CHKD. DATE
JOB NO. 1252 SURVEY OF Claymore St
SURVEY BY Van Deren DATE 6-28-48
NOTES BY Van DATE
INDEXED DATE
F.B. 1453 PG. 6

FORM 353 1M 7-43

PLEASE RETURN TO
LOS ANGELES COUNTY SURVEYOR
700 HALL OF RECORDS

NOTE: ANY ADDITIONS OR CHANGES ON THIS SHEET MUST BE MADE OR CIRCLED IN RED INK, WITH DATE AND NAME OF PERSON MAKING CHANGE

Do not extend notes this side of this line

B. M.	1ST RUN	DIFF.	2ND RUN	3RD RUN	ADJ. ELEV.	DESCRIPTION
(6) T.P.	146.073				146.063	per pg 6
+	4.282		4.037			
⊼	150.355	-0.830	-0.829		-0.8295	
—	5.112		4.866			
T.P.	145.243					T.P.
+	3.779		3.587			
⊼	149.022	-1.529	-1.529		-1.5290	
—	5.308		5.116			
TP	143.714					T.P
+	3.947		4.272			
⊼	147.661	-0.601	-0.600		-0.6015	
—	4.548		4872			
T.P.	143.113					T.P.
+	3.922		3.742	4.101		
⊼	147.035	-2.033	-2.029	-2.026	-2.0295	
—	5.955		5.771	6.127		
T.P.	141.080					T.P.
+	4.938		4.788			
⊼	146.018	-0.065	-0.065		-0.0650	
—	5.003		4.853		141.007	(-.002)
(Set) BM AT 13	141.015				~~141.008+~~	BM AT 13
+	4.327		3.923			Serapis St + Terrace/Ave. S.W. cor
⊼	145.342	-0.500	-0.499		-0.4995	Bt spk in curb 5' S. of S. end CR.
—	4.827		4.422			
T.P.	140.515					T.P.
+	4.943		4.617	4.402		
⊼	145.458	-0.079	-0.[illegible]70	-0.078	-0.0785	
—	5.022		4.687	4.480		
(7) T.P.	140.436				140.430+	T.P.

NOTES RED. ____ JOB NO. 1252 SURVEY OF Claymore St
DATE ____ SURVEY BY Van Decca
NOTES CHKD. ____ NOTES BY Van DATE 6-28-48
DATE ____ INDEXED [illegible] G. Johnson DATE ____

F. B. 1453 Pg. 7

FORM 353 1M 7-43

PLEASE RETURN TO
LOS ANGELES COUNTY SURVEYOR
700 HALL OF RECORDS

NOTE: ANY ADDITIONS OR CHANGES ON THIS SHEET MUST BE MADE OR CIRCLED IN RED INK, WITH DATE AND NAME OF PERSON MAKING CHANGE

Do not extend notes this side of this line

(13) B. M.	1ST RUN	DIFF.	2ND RUN	3RD RUN	ADJ. ELEV.	DESCRIPTION
T.P.	140.436				140.430+	per pg 7
+	4.438		4.051			
⊼	144.874	-0.322	-0.322		-0.3220	
—	4.760		4.373			
T.P.	140.114					T.P.
+	4.983		5.083			
⊼	145.097	+0.389	+0.390		+0.3895	
—	4.594		4.693		140.494	-004
(set) BMAT-1	140.503				~~140.498~~	BMAT 1 (410'±N ℄ Claymore St)
+	4.284		4.080			N. end of first alley E. of Serapis St. (E. side) alley
⊼	144.787	-1.140	-1.138		-1.1390	Cut spk in P.P. 762907 E. 25' S Tr line
—	5.424		5.218		139.356	-003
(set) BMAT 2	139.363				~~139.359~~	BMAT 2 (380'±N ℄ Claymore St)
+	4.902		4.623			N. end Ceylon Ave. (W. side) 85' S. Tr line
⊼	144.265	+0.357	+0.357		+0.3570	Bt spk in S. strip conc Drive to house # 2507
—	4.545		4.266			
T.P.	139.720					T.P.
+	5.256		4.897			
⊼	144.976	+0.952	+0.952		+0.9520	
—	4.304		3.945		140.664	-004
(set) BMAT-3	140.672				~~140.668~~	BMAT-3 (510'±N ℄ Claymore St)
+	4.975		5.119			N. end Chaney Ave. (E. side) 45' S. Tr line
⊼	145.647	+0.670	0.672		+0.6720	Bt spk in N. conc strip of drive to ho # 2500
—	4.305		4.447			
T.P.	141.342					T.P.
+	5.429		5.213			
⊼	146.771	+1.350	+1.347		+1.3485	
—	4.079		3.866		142.684	-004
(20) (set) BMAT-4	142.692				~~142.688~~	BMAT-4 (630'±N ℄ Claymore St)
						N. end Lemoran Ave. (E. side) ant line
						Bt spk in conc drive [illegible]

NOTES RED. DATE
NOTES CHKD. DATE
JOB NO. 1252 SURVEY OF Claymore St
SURVEY BY Van Deren DATE 6-28-48
NOTES BY Van DATE
INDEXED DATE
F.B. 1463 PG. 8

FORM 353 1M 7-43

PLEASE RETURN TO
LOS ANGELES COUNTY SURVEYOR
700 HALL OF RECORDS

NOTE: ANY ADDITIONS OR CHANGES ON THIS SHEET MUST BE MADE OR CIRCLED IN RED INK, WITH DATE AND NAME OF PERSON MAKING CHANGE

Do not extend notes this side of this line

(20)

B. M.	1ST RUN	DIFF.	2ND RUN	3RD RUN	ADJ. ELEV.	DESCRIPTION
BMAT 4	142.692				~~142.688~~	BMAT 4 per pg 8
+	4.118		3.867		142.684	
⊼	146.810	-1.141	-1.144		-1.1425	
−	5.259		5.011			
T.P	141.551					
+	4.588		4.324			
⊼	146.139	-0.895	-0.898		-0.8965	
−	5.483		5.222			
T.P	140.656					
+	4.747		4.452			
⊼	145.403	-0.731	-0.730		-0.7305	
− (set)	5.478		5.182		139.914	-.005
BMAT5	139.925				~~139.919~~	BMAT5 St. F.B. 1453-9. Claymore ~~Ave~~ (S. side, 60' W. of Lemoran Ave. Bt. Spk in N.E. Cor. Conc. Drive to Ho. #42
+	4.298		4.055			
⊼	144.223	-0.175	0.173		-0.1745	
− (set)	4.473		4.228		139.739	-.005
BMAT6	139.750				~~139.744~~	BMAT6 St. El. F.B. 1453-9 Claymore ~~Ave~~ + 1st Alley W. of Lemoran Ave, N.W. Cor. Bt Spk in P.P. #558306 E.
+	3.375		3.099			
⊼	143.125	-0.807	0.806		-0.8065	(929)
− (set)	4.182		3.905		138.~~932~~	-.006
BMAT7	138.943				~~138.938~~	BMAT7 El. F.B. 1453-9 Claymore Ave + Chaney Ave. S.W. Cor. Bt Spk in N. End Conc. Walk to Ho. #366.
+	4.131		3.858			
⊼	143.074	-0.373	0.371		-0.3720	
− (set)	4.504		4.229		138.560	-.006
BMAT8	138.570				~~138.566~~	BMAT8 El. F.B. 1453-9 Chaney Ave + 1st Alley S. of Claymore Ave, N.E. Cor. Bt Spk in W. end Conc. Walk to Ho. #2[illegible]70
+	5.179		5.505	5.619		
⊼	143.749	+0.147	0.142	0.146	+0.1450	
−	5.032		5.363	5.473		
T.P	138.717				138.711	

NOTES RED. ____ JOB NO. 1252 SURVEY OF Claymore St
DATE ____ SURVEY BY Van Derca
NOTES CHKD. ____ NOTES BY Van DATE 6-28-48
DATE ____ INDEXED [illegible] C. Jo[illegible] DATE ____

F.B. 1453 Pg. 9

FORM 353 1M 7-43

PLEASE RETURN TO
LOS ANGELES COUNTY SURVEYOR
700 HALL OF RECORDS

NOTE: ANY ADDITIONS OR CHANGES ON THIS SHEET MUST BE MADE OR CIRCLED IN RED INK, WITH DATE AND NAME OF PERSON MAKING CHANGE

Do not extend notes this side of this line

B. M.	1ST RUN	DIFF.	2ND RUN	3RD RUN	ADJ. ELEV.	DESCRIPTION
T.P.	138.717				138.711	T.P. per Top pg 9
+	4.683		4.949			
⊼	143.400	+0.348	0.347		+0.3475	
−	4.335		4.602			
T.P.	139.065					
+	4.602		4.881	4.550		
⊼	143.667	−0.328	0.332	0.333	−0.3310	
−	4.930		5.213	4883	138.721	.007
BMAT 9	138.737				~~138.728~~	BMAT9 El. F.B. 1453-10 1st Alley S. of Claymore & 1st Alley E. of Serapis, N.W. Cor.
+	5.277		4.992			L&T in Conc. Base fence post, W. Side of Gate.
⊼	144.014	+0.294	0.295		+0.2945	
−	4.983		4.697			
T.P.	139.031					
+	5.090		4.820			
⊼	144.121	+0.864	0.864		+0.8640	
−	4.226		3.956		139.879	.007
BMAT 10	139.895				[illegible]	BMAT10 El. F.B. 1453-10 Claymore Ave & 1st Alley E. of Serapis Ave, N.E. Cor
+	3.453		3.842			Bt. Spk in P.P. #762908E.
⊼	143.348	−1.028	1.028		−1.0280	
−	4.481		4.870			
T.P.	138.867					
+	4.929		5.258			
⊼	143.796	+0.419	0.418		+0.4185	
−	4.510		4.840		139.269	.007
BMAT 11	139.286				~~139.286~~ +	BMAT11 El. F.B. 1453-10 Ceylon Ave (E. Side, 100'± N. of Claymore Ave
+	4.311		4.590			Bt. Spk in W. end Conc. Walk to Ho. #2536.
⊼	143.597	−0.036	0.038		−0.0370	
−	4.347		4.628			
T.P.	139.250				139.240 −	

34

NOTES RED. DATE
NOTES CHKD. DATE
JOB NO. 1752 SURVEY OF Claymore St
SURVEY BY Van Deren DATE 6-28-48
NOTES BY Van DATE
INDEXED

F.B. 1453 Pg. 10

FORM 353 1M 7-43

PLEASE RETURN TO
LOS ANGELES COUNTY SURVEYOR
700 HALL OF RECORDS

NOTE: ANY ADDITIONS OR CHANGES ON THIS SHEET MUST BE MADE OR CIRCLED IN RED INK, WITH DATE AND NAME OF PERSON MAKING CHANGE

Do not extend notes this side of this line

B. M.	1ST RUN	DIFF.	2ND RUN	3RD RUN	ADJ. ELEV.	DESCRIPTION
(34) BMAT 11	139.250				139.250-	T.P. ~~BMAT 11 pcr pg 10.~~
+	5.308		5.058			
π	144.558	+0.797	0.796		+0.7965	
−	4.511		4.262			
T.P.	140.047					
+	4.736		5.026			
π	144.783	+0.408	0.405		+0.4065	
−	4.328		4.621			
T.P.	140.455					
+	5.071		5.432			
π	145.526	−0.161	0.160		−0.1605	
−	5.232		5.592			
T.P.	140.294					
+	5.684		5.463			
π	145.978	+0.735	0.734		+0.7355	
−	4.949		4.729		141.007	.009
(Fd) BMAT 13	141.029				~~141.018~~ -	BMAT 13 El. 141.015 F.B. 1453-7 Serapis Ave & Terradel St, S.W. Cor. Bt. Spk in Cb, 5' S. of S. end C.R.
+	5.129		5.260			
π	146.158	+0.070	0.070		+0.0700	
−	5.059		5.190			
T.P.	141.099					
+	5.922		6.179			
π	147.021	+2.023	2.022		+2.0225	
−	3.899		4.157			
T.P.	143.122					
+	4.844		5.078			
π	147.966	+0.598	0.600		+0.5990	
−	4.246		4.478			
T.P.	143.720				143.709	

NOTES RED. _____ JOB NO. 1252 SURVEY OF Claymore St.
DATE _____ SURVEY BY Van Deren
NOTES CHKD. _____ NOTES BY [illegible] DATE 6-28-48
DATE _____ INDEXED [illegible] C. Johnson DATE _____

F.B. 1453 pg. 11

FORM 353 1M 7-43

PLEASE RETURN TO
LOS ANGELES COUNTY SURVEYOR
700 HALL OF RECORDS

NOTE: ANY ADDITIONS OR CHANGES ON THIS SHEET MUST BE MADE OR CIRCLED IN RED INK, WITH DATE AND NAME OF PERSON MAKING CHANGE

Do not extend notes this side of this line

NOTES RED. DATE NOTES CHKD. DATE

JOB NO. 1252 SURVEY OF Claymore St.
SURVEY BY M. A. Van Doren
NOTES BY J.L.W. DATE 6-28-48
INDEXED DATE

F.B. 143 PG. 12

B. M.	1ST RUN	DIFF.	2ND RUN	3RD RUN	ADJ. ELEV.	DESCRIPTION
T.P.	143.720				143.709	T.P. as per Bot. pg 11
+	5207		5.626			
Π	148.927	+1.536	1.535		+1.5355	
−	3.671		4.091			
T.P.	145.256					
+	4.980		5.358			
Π	150.236	+0.827	0.830		+0.8285	
−	4.153		4.528			
T.P.	146.083					
+	4543		4241			
Π	150.626	+ 0.859	0.859		+0.8590	
−	3.684		3382			
T.P.	146.942					
+	4548		4775			
Π	151.490	+0.265	0.265		+0.2650	.010 See pg 6
−	4283		4510		147.189	
Fd. BMAT 12	147.207				~~147.197~~	BM. AT 12. El. 147.193 F.B. 1453-6 Aero Dr. + Serapis Ave, S.W. cor. Bt. Spk in Cb. 5'S. of Send C.R.
+	4.962		5.218			
Π	152.169	+0.137	0.137		+0.1370	
−	4.825		5.081			
T.P.	147.344					
+	5.202		4.983	5.004		
Π	152.546	+1.079	1.073	1.073	+1.0750	
−	4.123		3.910	3931		
T.P.	148.423					
+	6.430		6.639	6.238		
Π	154.853	+2.029	2.035	2.029	+2.0310	
−	4.401		4604	4209		
T.P.	150.452				150.440	

FORM 353 1M 8-48

PLEASE RETURN TO
LOS ANGELES COUNTY SURVEYOR
700 HALL OF RECORDS

NOTE: ANY ADDITIONS OR CHANGES ON THIS SHEET MUST BE MADE OR CIRCLED IN RED INK, WITH DATE AND NAME OF PERSON MAKING CHANGE.

Do not extend notes this side of this line.

NOTES RED. JOB NO. 1252 SURVEY OF Claymore St.
DATE SURVEY BY M A Van Deven
NOTES CHKD. NOTES BY Van DATE 6/28/48
DATE INDEXED C. Jolly DATE

F.B. 1453 Pg. 13

B. M.	1ST RUN	DIFF.	2ND RUN	3RD RUN	ADJ. ELEV.	DESCRIPTION
(48) TP	150.452				150.440	TP as per Bt Pg 12
+	5.339		5114			
Π	155.791	+1.089	1.088		+1.0885	-.011 / .49 = .0002244
(Fd.)	4.250		4.026		151.517	
(49) BM 92	151.541				~~151.528~~	BM 92 El. 151.517 LB 849-12 Burk St. + 55' W. of ℄ Topeka St. S.W. Cor. L+N in S. Walk
+	4510		4.253			
Π	156051	-0.404	0.405		-0.4045	
(Fd)	4914		4.658		151.120	
BM 91	151.137				~~151.124~~	BM 91 El. 151.120 LB 849-12 Burk St. 55' E. of ℄ of Topeka St. S.W. Cor. L+N. in S. Walk
		Circuit # 2.				
BMAT11	139.286				139.269	BMAT11 139.269 F.B. 1453-10 Ceylon Ave (E side, 100' N. of Claymore St. Bt. Spk in W end Conc. Walk to No. 2536
+	3.700		3.390			
Π	142.986	-0803	0.804		-0.8035	
−	4503		4194			
TP	138483					
+	4546		4.196			
Π	143029	+0465	0.467		+0.4660	
−	4.081		3.729		138.929	
BMAT7	138.948				~~138.932~~	BMAT7 El. 138.943 F.B. 1453-9 Claymore St. & Chaney Ave. S.W. Cor. Bt. Spk in N. end Conc. Walk to No. 366
+	4.248		3860			
Π	143.196	+0.017	0.018		+0.0175	
−	4.231		3842			
TP.	138.965					
+	4852		4.518	4960		
Π	143.817	+1.709	1.721	1.720	+1.7205	
−	3143		2797	3240	[illegible]	
BMAT3	140.674				[illegible]	BMAT3 El. ~~140.672~~ 140.664 F.B. 1453-8 [illegible] Chaney 45' ± S. of Tr. Line [illegible]

F.B. 143 PG. 14

JOB NO. 1252 SURVEY OF Claymore St

SURVEY BY M A VanDeren

NOTES BY Van DATE 6/28/48

INDEXED DATE

NOTES RED.

DATE

NOTES CHKD.

DATE

B. M.	1ST RUN	DIFF.	2ND RUN	3RD RUN	ADJ. ELEV.	DESCRIPTION

FORM 353 1M 8-45

PLEASE RETURN TO
LOS ANGELES COUNTY SURVEYOR
700 HALL OF RECORDS

Do not extend notes this side of this line.

NOTE: ANY ADDITIONS OR CHANGES ON THIS SHEET MUST BE MADE OR CIRCLED IN RED INK, WITH DATE AND NAME OF PERSON MAKING CHANGE.

PWFB 0925

568

Notes Ck'd by CWR	Survey of Claymore St
Map No.	W. O. [illegible]
Office Work	Surveyed by Van Deren
Checked	Notes Van Date 6-48
Date	Indexed C. Johnson

F. B. [illegible] PG. [illegible]

NOV 1 '49

℄ SURVEY OF CLAYMORE ST S.S.

JN-8351 - C11252

CLAYMORE ST

6-29-48
M. A. Van Deren
J. L. Willey
L. C. Smiley
B. Blankenship
W. Edmondson

Note: Any Additions or Changes on This Sheet Must Be Made or Circled in Red Ink With Date and Name of Person Making Change.

Do not extend notes this side of this line.

RETURN TO
LOS ANGELES COUNTY SURVEYOR
700 HALL OF RECORDS

FORM 247 SM 11-46

PWFB 0925

F. B. [illegible] Pg. [illegible]

569,570,571

INDEX

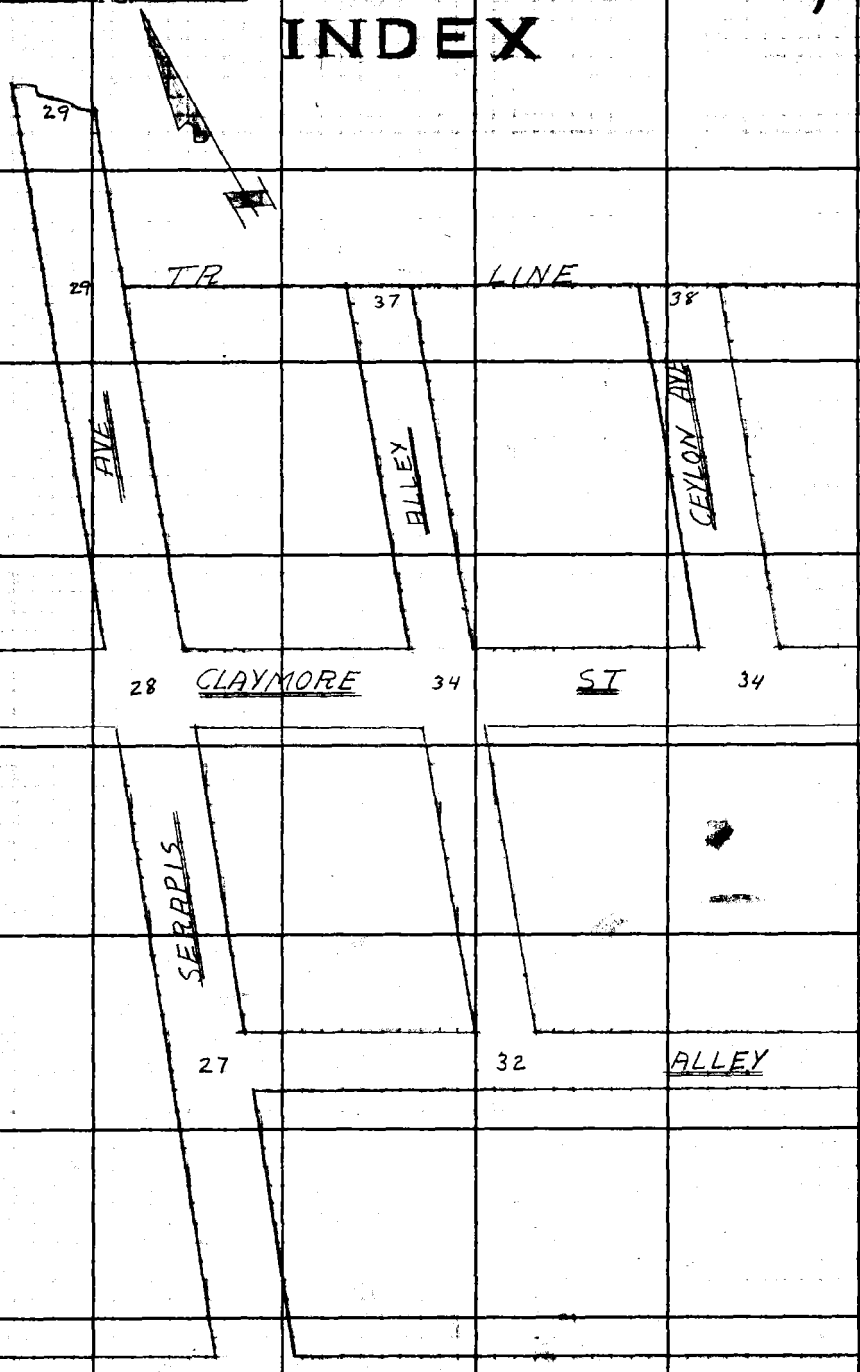

RETURN TO
LOS ANGELES COUNTY SURVEYOR
700 HALL OF RECORDS

Do not extend notes this side of this line.

Note: Any Additions or Changes on This Sheet Must be Made or Circled in Red Ink With Date and Name of Person Making Change.

PWFB 0925

572, 573, 574, 575

F. B. [illegible] Pg. [illegible]

Notes Ck'd by [illegible]	Survey of Claymore St
Map No.	W. O. [illegible] Tape No. [illegible]
Office Work	Surveyed by Van Deren
Checked	Notes [illegible] Date [illegible]
Date	Indexed C. Johnson

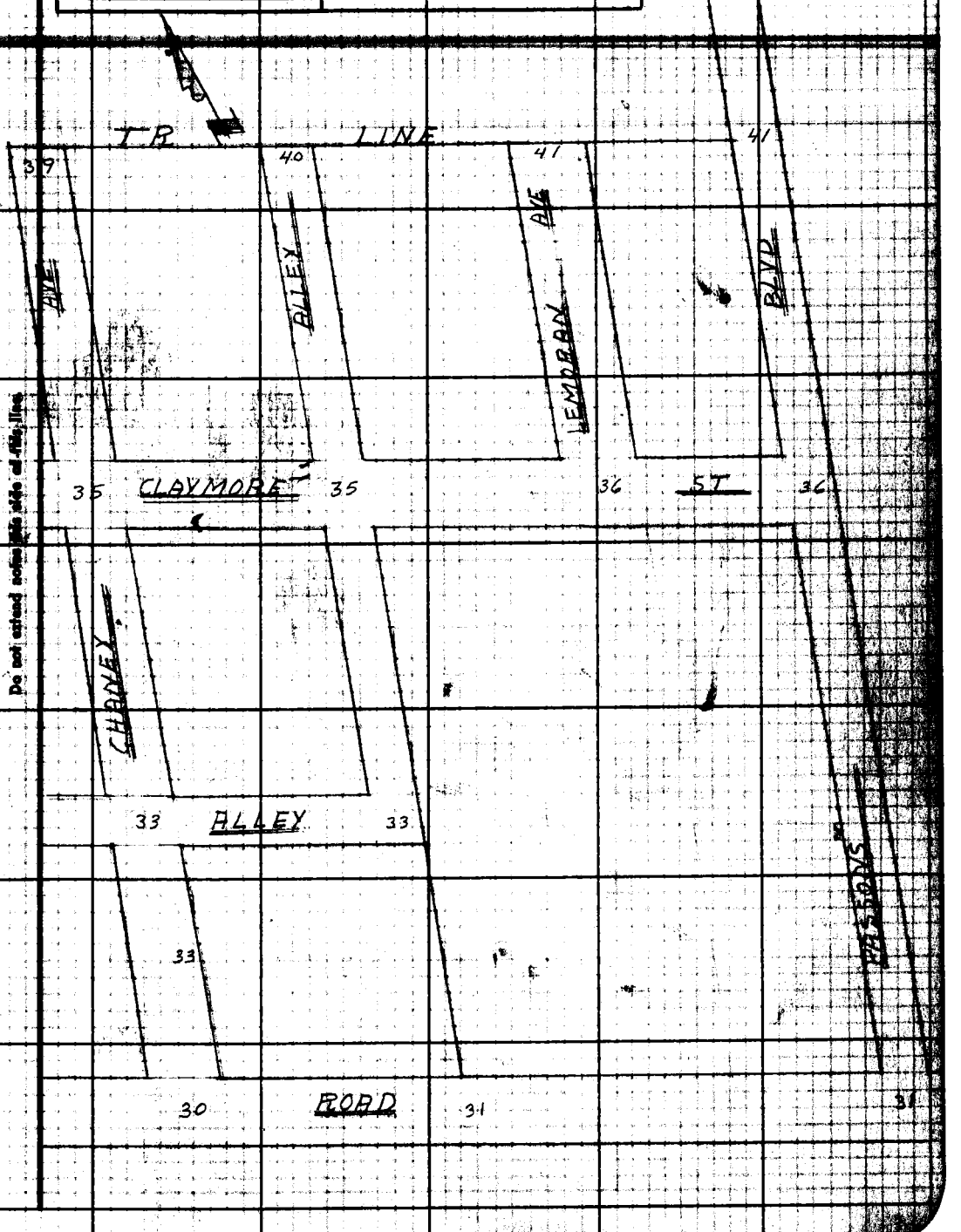

Note: Any Additions or Changes on This Sheet Must be Made or Circled in Red Ink With Date and Name of Person Making Change.

Do not extend notes this side of this line.

RETURN TO
LOS ANGELES COUNTY SURVEYOR
700 HALL OF RECORDS

FORM 247 SM 11-46

PWRB .0925

576

F. B. [illegible]

To bk [illegible] p 28

(40')

(40')

Set Fl & Tin conc Dn.

Set [illegible] 542507E

Fd 1½ I P Tag RE1797

Set L & T

20.63

33.94

52.04

38.80

1.00

3.30

2.309

37.46

Set [illegible] I.P. #541608E

20.63 T=76
=20.63

ALLEY

℄

199.07

26.05

72°41'05"

235

199.05 T=80
=199.07

Set S & W by int

Fd 1½ I P Tag RE1797

39.15

118.62 T=76
=118.63

118.63

SE BR PL

1- 72°41'05"
4- 290°44'20"
72° 41'05"
6- 76° 06'30"
72° 41'05"

Fd 4 ft S.W. ft on line 5 Dist.
[illegible]

Fd [illegible] "Walnut tree

Pl Fd old 2x2 TK 12" dp. 03 W
line. Removed & Set ¾ I.P.
P & TK 12" dp. on line.
F 277-4 A FT 36-472
Set S4 W on Surf

40.66

1- 184°08'40"
2- 226°34'40"
[illegible] 52.00
[illegible] 108°40"

199.2

Δ = 15°51'20"
R = 1000
T = 139.26
L = 276.73

76.86 T=72
=76.86

101.43 T=72
=101.43

36

1- 107°18'00"
4- 69°12'00"
107°18'00"
6- 283°47'50"
107°17'58½"

R.O.S.T
2 Graphs Are
[illegible] by Tie spr
[illegible] 207 FT 36-472

COUNTY ENGINEER
R. E. 5869

Set 2 Mon. Cap & Wall
[illegible] 1-56

Fd 1½ I.P. Tag RE1797

Set N & Tin [illegible] 542506E

98.76

107°18'

Set L & T Tang

Fd L & T

27.72

710.54

ANAHEIM TELEGRAPH

P.D.

Set L & T Tang

Fd C.S. Mon. w/Cap & Wall
4-29-56 J.L.W.

Fd L & T

710.55 T=66
=710.54

Set S & W by int
Fd Cap nail & Tag RE1797
D.4 E of int EB 805-41
T.C. 71055

U.S. Fd Survey of Farrington
Ave. Fd line F.B. 805-39
[illegible] 28

COUNTY ENGINEER
R. E. 5869

Tbk [illegible]

Tbk [illegible] 30

Tbk [illegible] 32

Tbk [illegible] 35

Tbk [illegible] 36

RETURN TO
LOS ANGELES COUNTY SURVEYOR
700 HALL OF RECORDS

Do not extend notes this side of this line.

Note: Any Additions or Changes on This Sheet Must Be Made or Circled in Red Ink With Date and Name of Person Making Change.

PWFB 0925

577, [illegible]

F. B. [illegible] PG. [illegible]

Notes Ck'd by A.W.R.	Survey of Claymore St
Map No.	W. O. [illegible] Tag No. [illegible] Std. [illegible]
Office Work	Surveyed by Van Deren
Checked	Notes Van Date 6-48
Date	Indexed C. Johnson

1- 107°18'00"
4- 69°12'10"
107°18'02½"
6- 283°48'20"
107°18'03⅓"

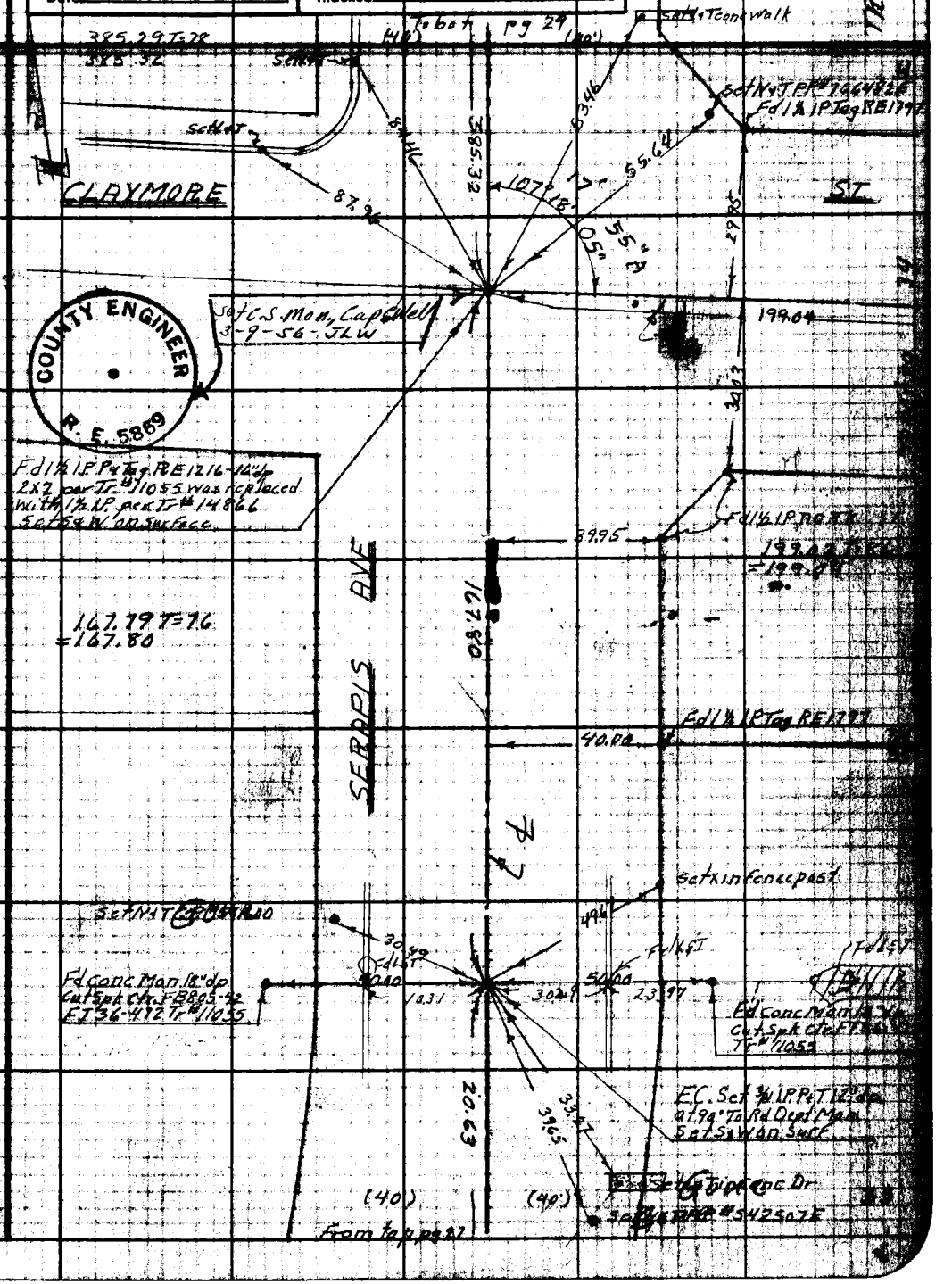

Note: Any Additions or Changes on this Sheet Must be Made or Circled in Red Ink With Date and Name of Person Making Change.

Do not extend notes this side of this line.

RETURN TO
LOS ANGELES COUNTY SURVEYOR
700 HALL OF RECORDS

FORM 347 SM 11-46

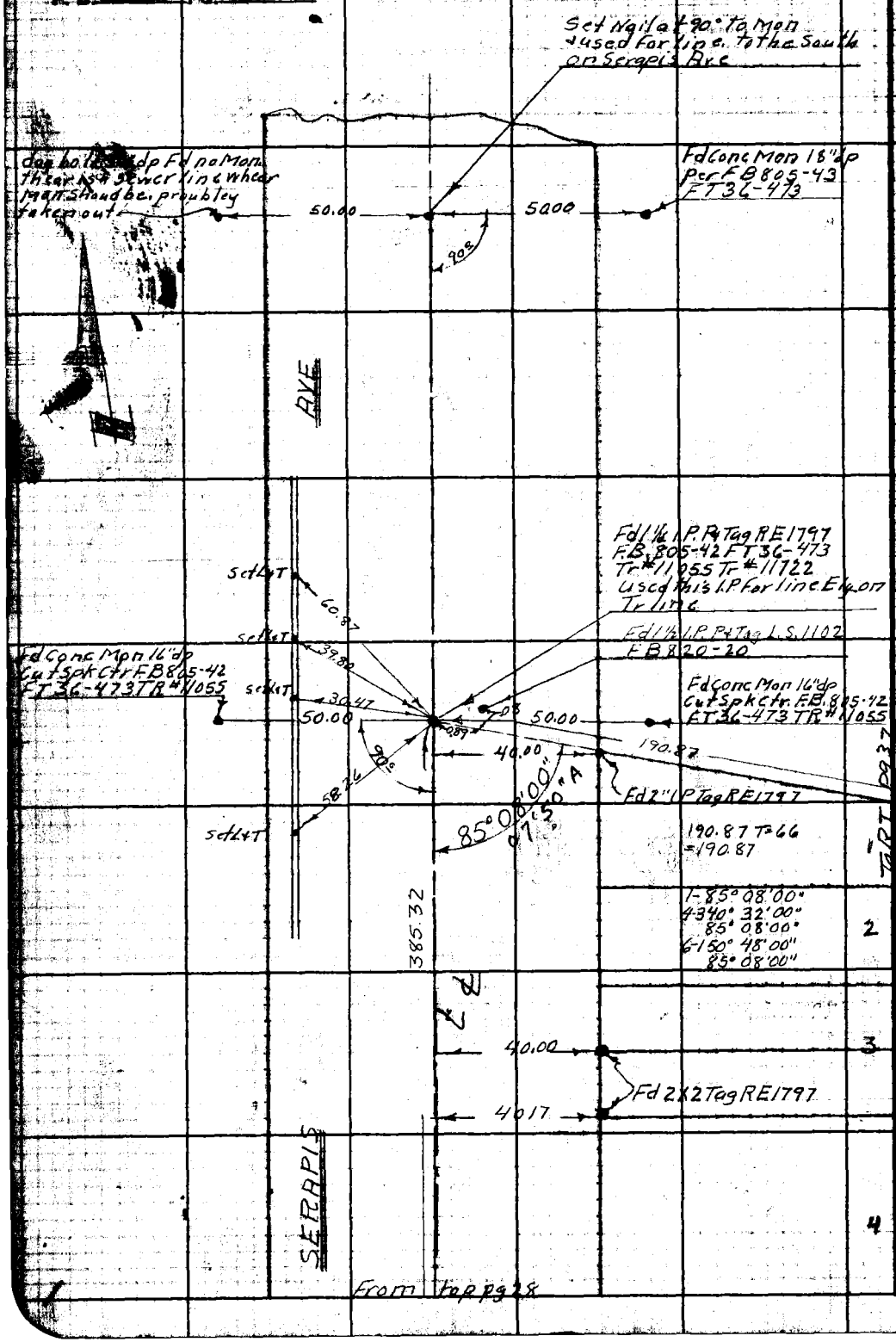

RETURN TO
LOS ANGELES COUNTY SURVEYOR
700 HALL OF RECORDS

Do not extend notes this side of this line.

Note: Any Additions or Changes on This Sheet Must Be Made or Circled in Red Ink With Date and Name of Person Making Change.

PWFB 0925

580, 581

F. B. [illegible] Pg. [illegible]

Notes Ck'd by AWR	Survey of Claymore St
Map No.	W. O. 8351 Tape No. 069 Std. 68 °F
Office Work	Surveyed by VanDeren
Checked	Notes Van Date 7-98
Date	Indexed A. C. Johnson

WS 36-B6

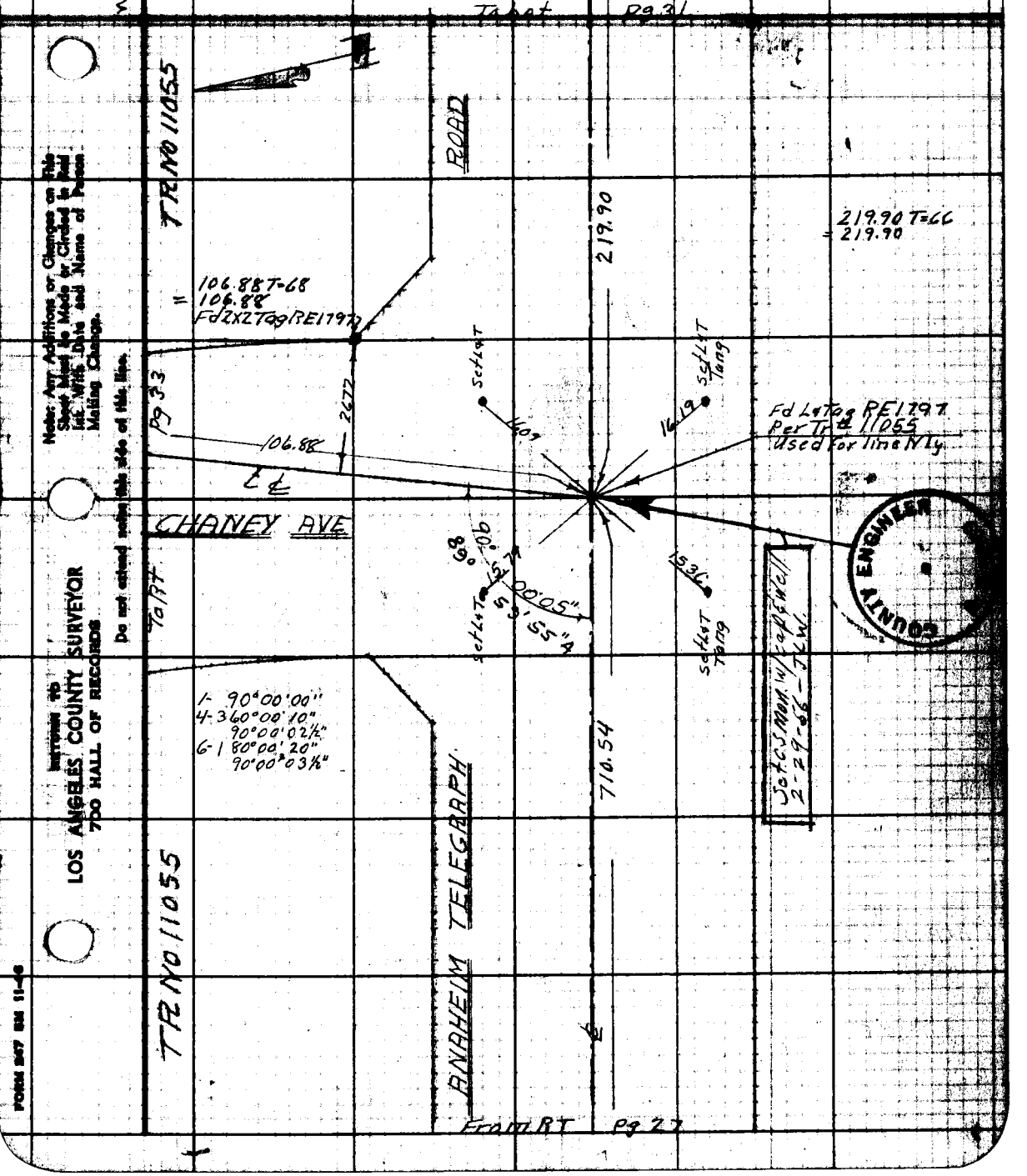

Note: Any Additions or Changes on This Sheet Must Be Made or Circled in Red Ink With Date and Name of Person Making Change.

Do not extend notes this side of this line.

RETURN TO
LOS ANGELES COUNTY SURVEYOR
700 HALL OF RECORDS

FORM 247 BM 11-46

PWFB 0925

582

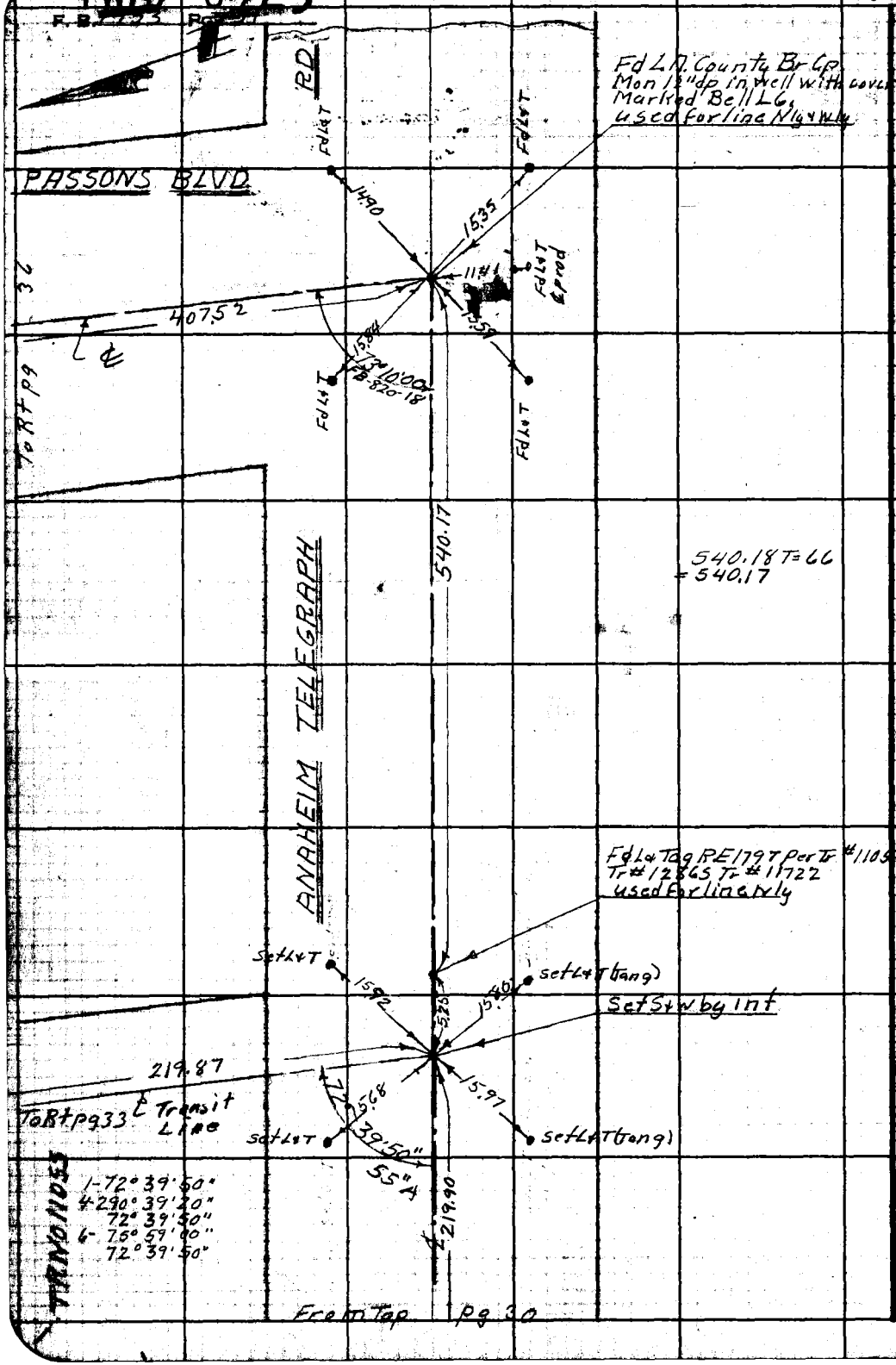

RETURN TO
LOS ANGELES COUNTY SURVEYOR
700 HALL OF RECORDS

Do not extend notes this side of this line.

Note: Any Additions or Changes on This Sheet Must be Made or Circled in Red Ink With Date and Name of Person Making Change.

PWFB 0925

583

Notes Ck'd by aWR	Survey of Claymore St
Map No.	W. 08351 Tape No. 069
Office Work	Surveyed by Van Deren
Checked	Notes Van Date 7-48
Date	Indexed C. Johnson

F. B. 1755 Pg. 44

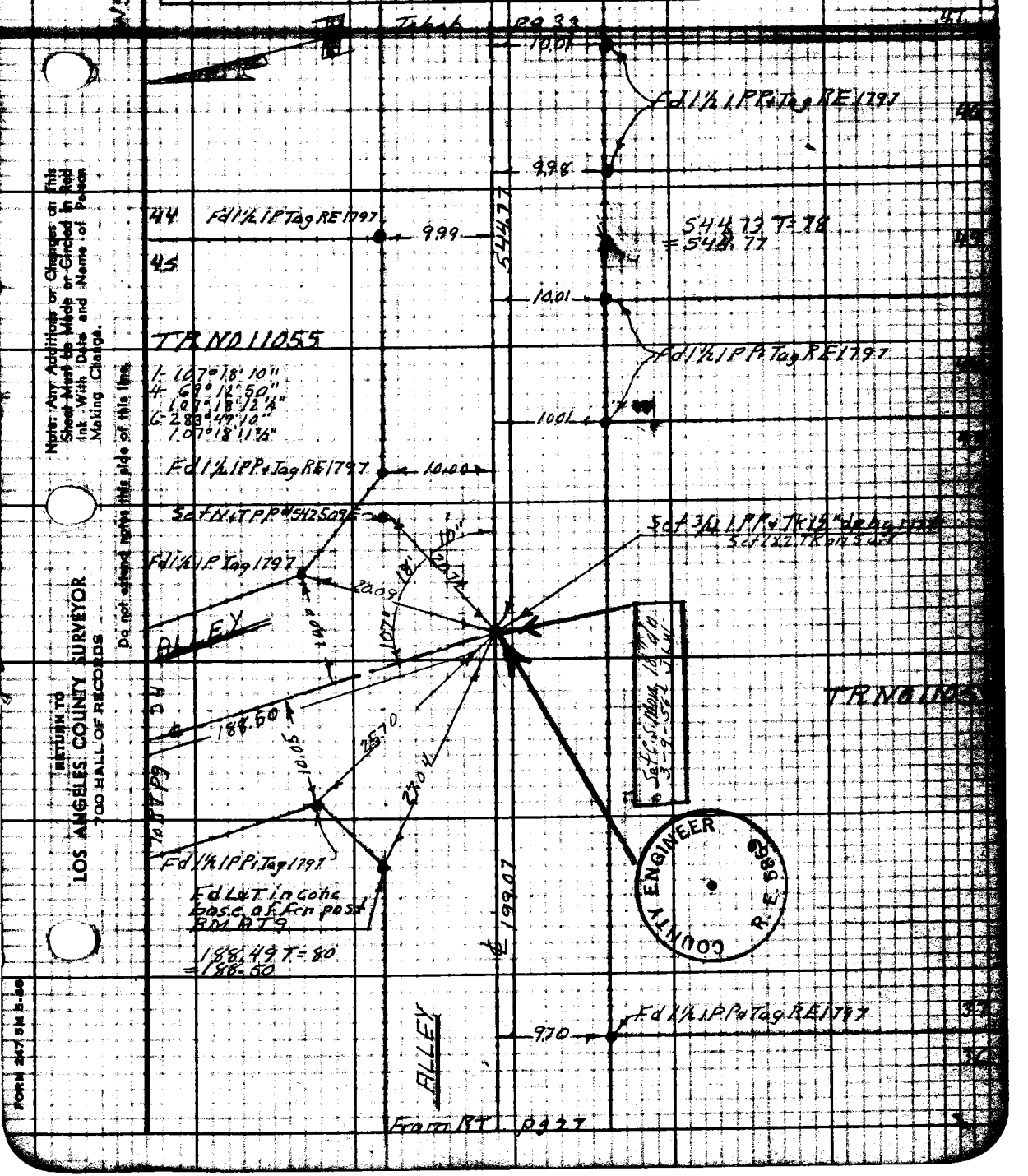

Note: Any Additions or Changes on This Sheet Must be Made or Circled in Red Ink With Date and Name of Person Making Change.

Do not extend notes this side of this line.

RETURN TO
LOS ANGELES COUNTY SURVEYOR
700 HALL OF RECORDS

FORM 247 5M 5-66

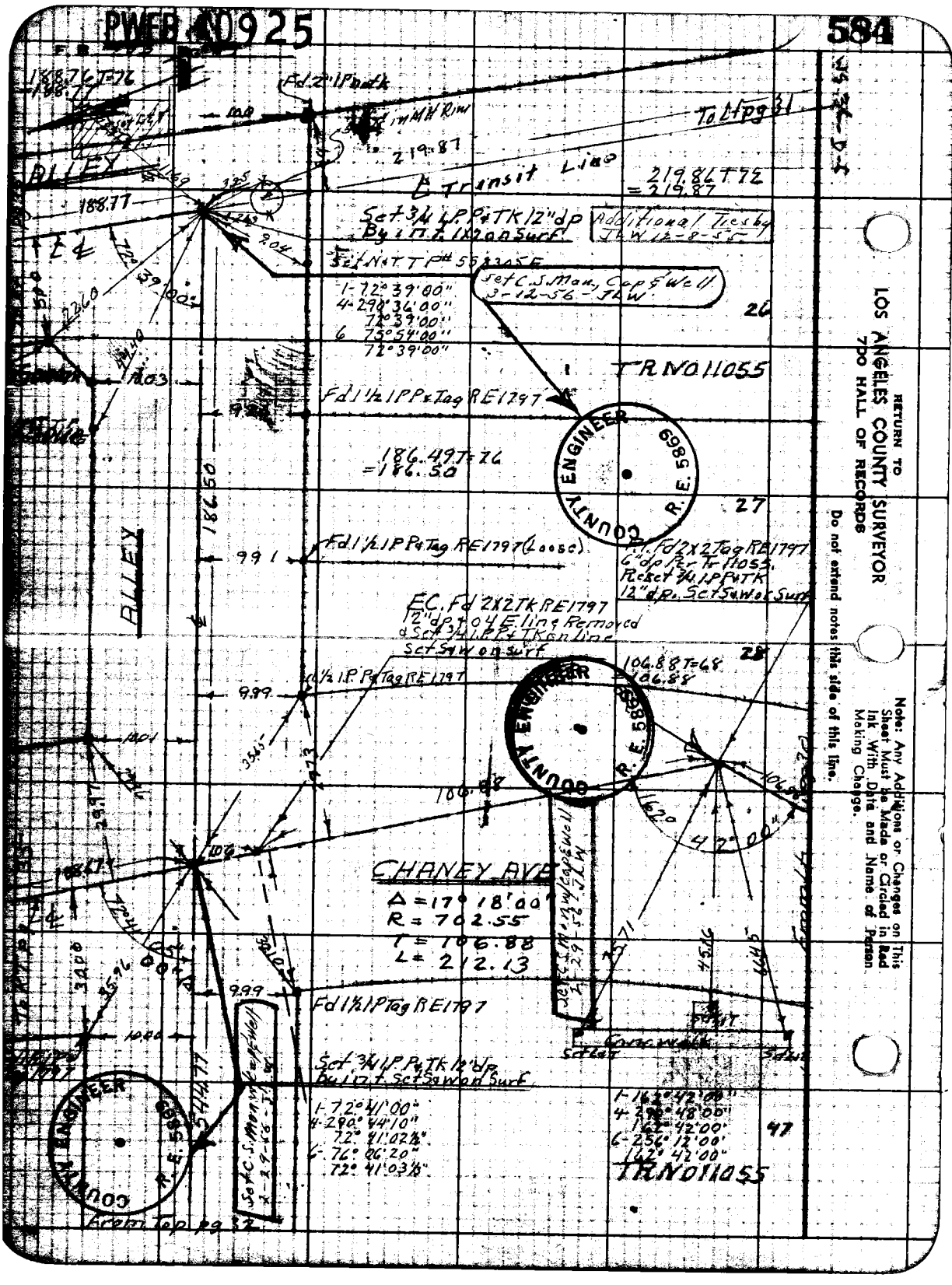
PWFB 40925
584
RETURN TO
LOS ANGELES COUNTY SURVEYOR
700 HALL OF RECORDS
Do not extend notes this side of this line.
Note: Any Additions or Changes on This Sheet Must be Made or Circled in Red Ink With Date and Name of Person Making Change.
To Lt pg 31
ALLEY
Transit Line
219.86 T 72
= 219.87
Set 3/4 I.P.P. & TK 12" dp
By 1 M.T. 1X2 on Surf.
Additional Ties by JLW 12-8-55
Set C.S. Man, Cap & Well 3-12-56 - JLW
1-72° 39' 00"
4-290° 36' 00"
72° 39' 00"
6 75° 54' 00"
72° 39' 00"
TR NO 11055
Fd 1 1/2 I.P.P. & Tag RE 1797
186.49 T=76
=186.50
COUNTY ENGINEER R.E. 5869
Fd 1 1/2 I.P.P. & Tag RE 1797 (Loose)
Fd 2X2 Tag RE 1797
6" dp Per Tr 11055.
Reset 3/4 I.P.P. & TK
12" dp. Set S & W on Surf
E.C. Fd 2X2 Tk RE 1797
12" dp + 0.4 E. line Removed
& Set 3/4 I.P.P. & TK on line
Set S & W on surf
106.88 T=68
106.88
Fd 1 1/2 I.P.P. & Tag RE 1797
CHANEY AVE
Δ = 17° 18' 00"
R = 702.55
T = 106.88
L = 212.13
Fd 1 1/2 I.P. Tag RE 1797
Set 3/4 I.P.P. & TK 12" dp
by 1 M.T. Set S & W on Surf
1-72° 41' 00"
4-290° 44' 10"
72° 41' 02 1/2"
6-76° 06' 20"
72° 41' 03 1/2"
1-162° 42' 00"
4-290° 48' 00"
162° 42' 00"
6-256° 12' 00"
162° 42' 00"
TR NO 11055
From Top pg 32
26
27
28
47

PWFB 0925

585

Notes Ck'd by [illegible]	Survey of Claymore St
Map No.	W. 0835 Tage No. [illegible]
Office Work	Surveyed by Van Deren
Checked	Notes Van
Date	Indexed R. C. Johnson

F.B. [illegible] Pg. [illegible]

TR NO 11055

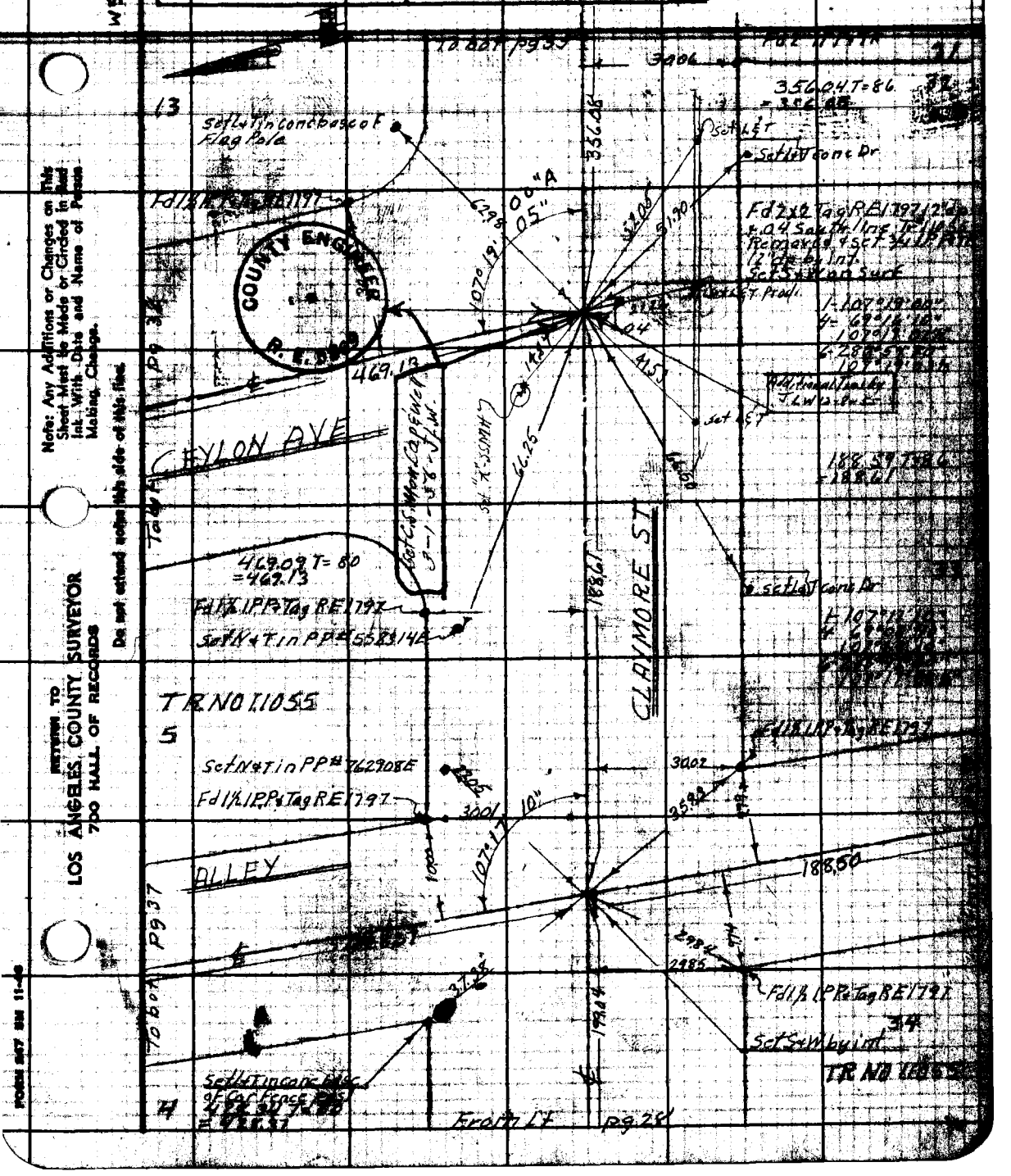

Note: Any Additions or Changes on This Sheet Must be Made or Circled in Red Ink With Date and Name of Person Making Change.

Do not extend notes this side of this line.

RETURN TO
LOS ANGELES COUNTY SURVEYOR
700 HALL OF RECORDS

FORM 247 SM 11-48

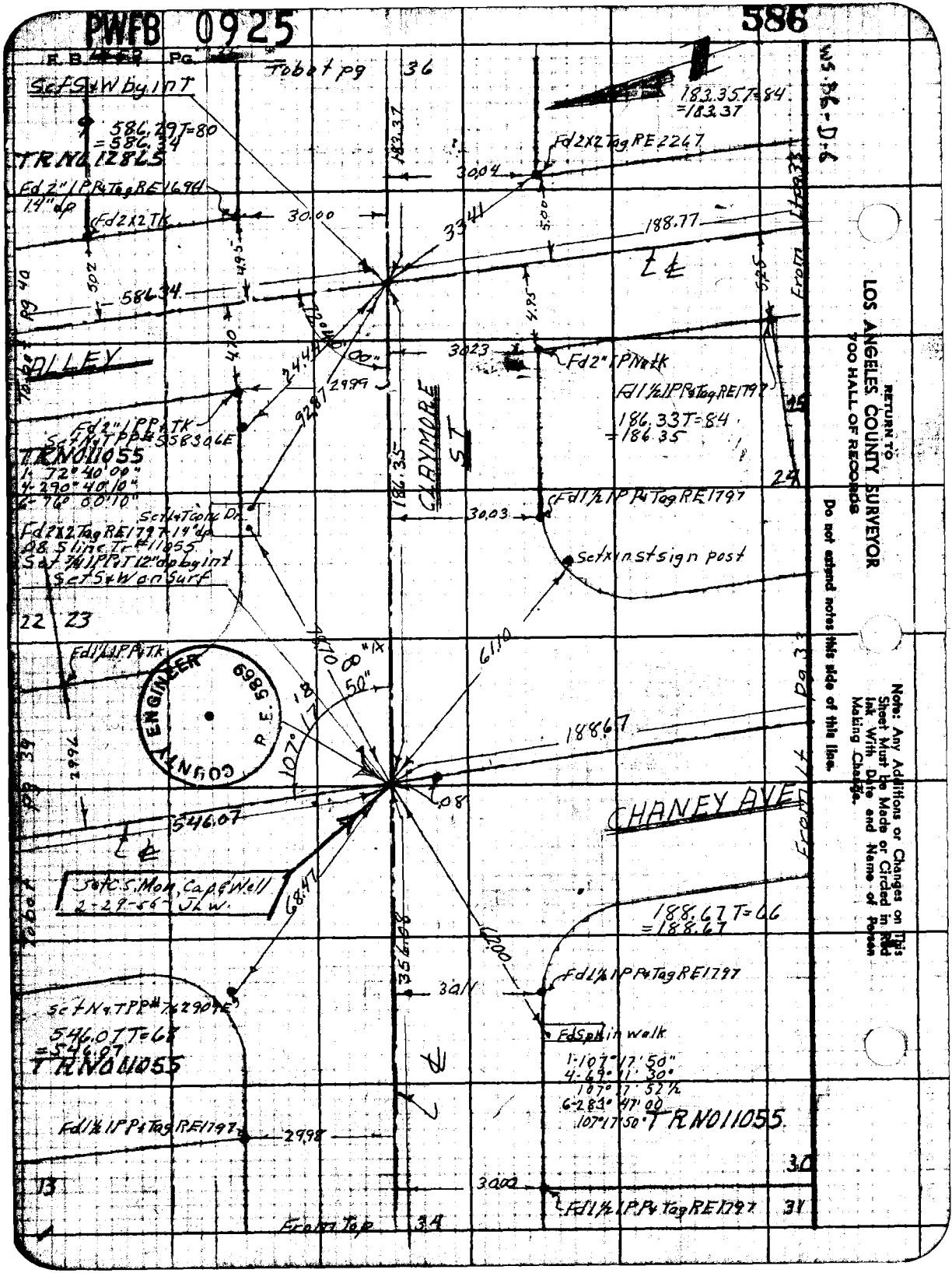
PWFB 0925
586
F.B. Pg.
Tobot pg 36
Set S&W by int
586.29 T=80
=586.34
TRN012865
Fd 2" IPP&Tag RE1694
14" dp
Fd 2x2 TK
30.00
183.37
183.35 T=84
=183.37
Fd 2x2 Tag RE 2267
30.04
3341
188.77
586.34
ALLEY
Fd 2" IPP&TK
Set N&TPP#558306E
TRN011055
1-72°40'00"
4-290°40'10"
6-76°00'10"
Set L&T conc Dr.
Fd 2x2 Tag RE1797 14" dp
.08 S line Tr #11055
Set 3/4 IPP&T 12" dp by int
Set S&W on Surf
CLAYMORE ST
186.35
30.23
Fd 2" IPP&TK
Fd 1½ IPP&Tag RE1797
186.33 T=84
=186.35
Fd 1½ IPP&Tag RE1797
30.03
Set x in st sign post
22 23
Fd 1½ IPP&TK
COUNTY ENGINEER
R.E. 5869
61.10
188.67
CHANEY AVE
546.07
Set C.S. Mon, Cap & Well
2-29-56 JLW.
68.47
188.67 T=66
=188.67
Fd 1½ IPP&Tag RE1797
Set N&TPP#762909E
546.07 T=68
=546.07
TRN011055
Fd Spk in walk
1-107°17'50"
4-69°11'30"
107°17'52½
6-283°47'00
107°17'50" TRN011055
Fd 1½ IPP&Tag RE1797
29.98
30.00
Fd 1½ IPP&Tag RE1797
From Top 34
From Lt Pg 33
Tobot pg 40
Tobot pg 39
Tobot pg 33
WS 86-D-6
RETURN TO
LOS ANGELES COUNTY SURVEYOR
700 HALL OF RECORDS
Do not extend notes this side of this line.
Note: Any Additions or Changes on This Sheet Must be Made or Circled in Red Ink With Date and Name of Person Making Change.

PWFB 0925

587, 588

Notes Ck'd by AWR	Survey of Claymore St
Map No.	W. O. [illegible] Tape No. [illegible]
Office Work	Surveyed by Van Deren
Checked	Notes Van Date 7-48
Date	Indexed A. C. Johnson

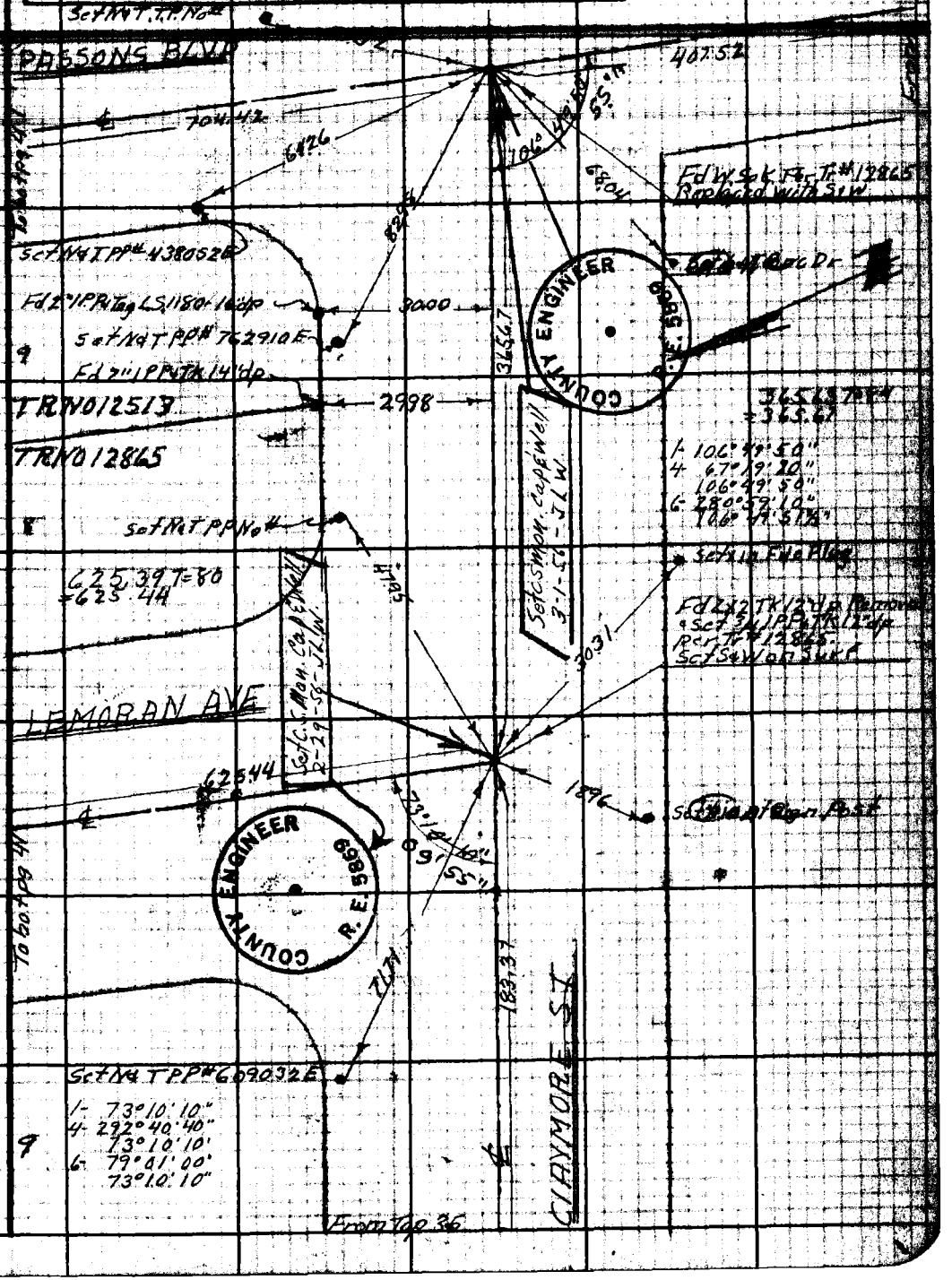

Note: Any Additions or Changes on This Sheet Must be Made or Circled in Red Ink With Date and Name of Person Making Change.

Do not extend notes this side of this line.

RETURN TO LOS ANGELES COUNTY SURVEYOR 700 HALL OF RECORDS

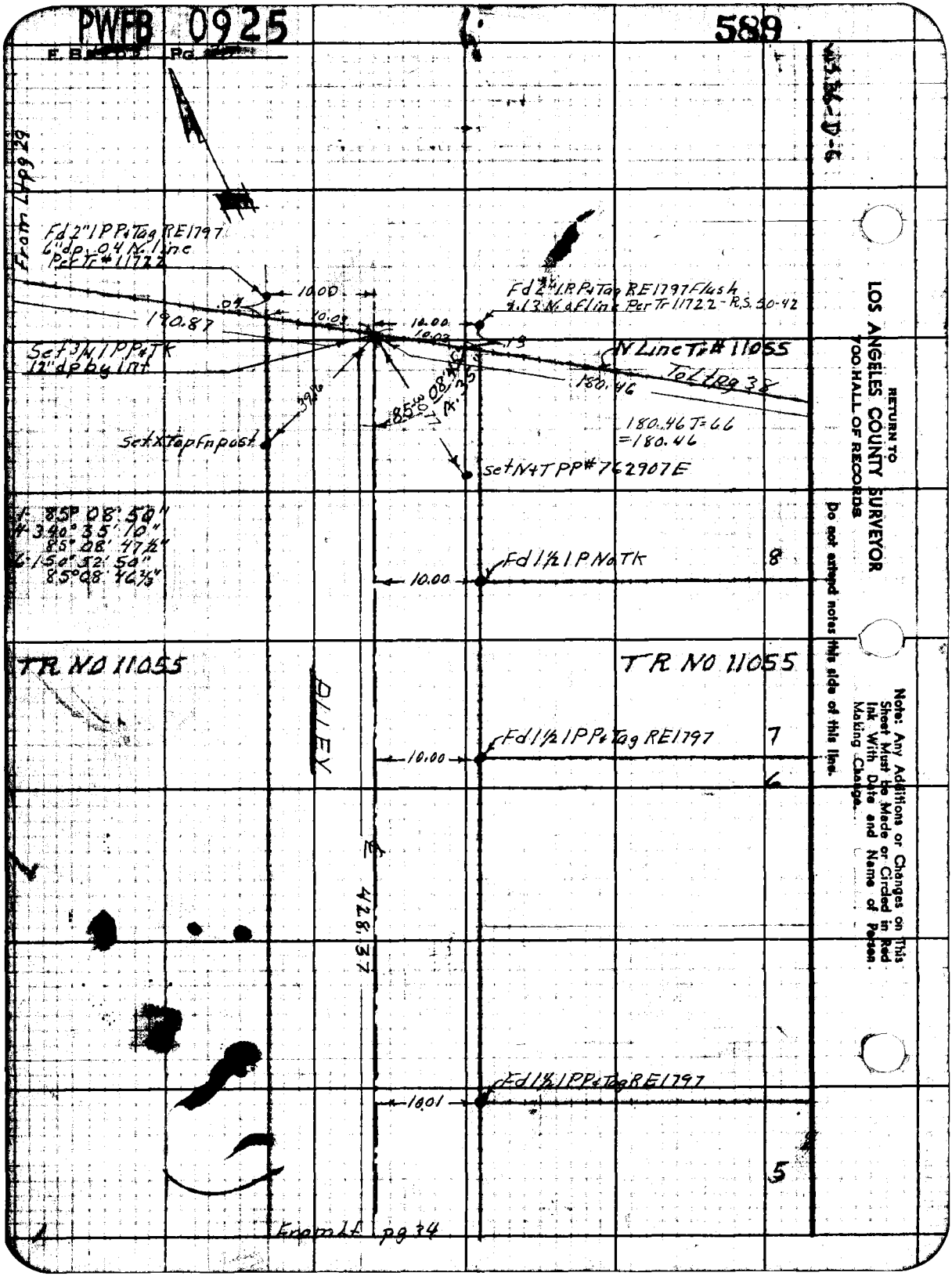
PWFB 0925
589
From Lt pg 29
Fd 2" IPP & Tag RE1797
6" dp .04 N. line
Per Tr #11722
10.00
.04
10.03
190.87
Fd 2" IPP & Tag RE1797 Flush
4.13 N. of line Per Tr 11722 - R.S. 50-42
10.00
10.03
.13
Set 3/4 IPP & TK
12" dp by int
N Line Tr # 11055
To Lt pg 38
180.46
39.16
85° 08' 40"
A 35
180.46 T=66
=180.46
Set X Top Fn post
set N & T PP # 762907E
1 85° 08' 50"
4 340° 35' 10"
85° 08' 47½"
6 150° 52' 50"
85° 08' 46⅔"
Fd 1½ IP No TK
10.00
8
TR NO 11055
TR NO 11055
ALLEY
Fd 1½ IPP & Tag RE1797
10.00
7
6
428.37
Fd 1½ IPP & Tag RE1797
10.01
5
From Lt pg 34
RETURN TO
LOS ANGELES COUNTY SURVEYOR
700 HALL OF RECORDS
Do not extend notes this side of this line.
Note: Any Additions or Changes on This Sheet Must be Made or Circled in Red Ink With Date and Name of Person Making Change.

PWFB 0925

590

Notes Ck'd by [illegible]	Survey of Claymore St
Map No.	W. O. 8351 Tape No. 069 Std 68 °F
Office Work	Surveyed by Van Deren
Checked	Notes Van Date 7-18
Date	Indexed A. C. Johnson

F. B. [illegible] Pg. [illegible]

W.S. 36-[illegible]

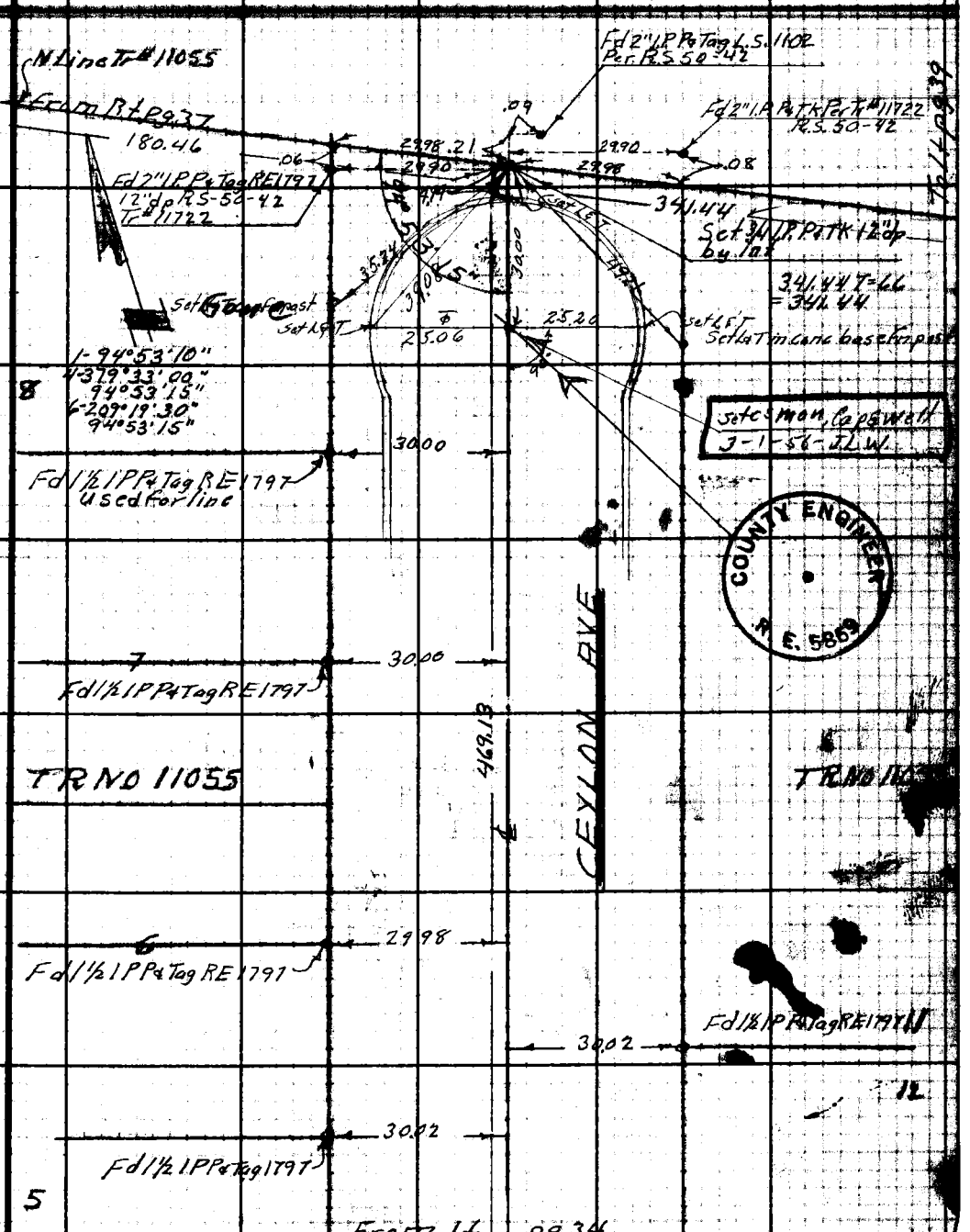

Note: Any Additions or Changes on This Sheet Must be Made or Circled in Red Ink With Date and Name of Person Making Change.

Do not extend notes this side of this line.

RETURN TO LOS ANGELES COUNTY SURVEYOR 700 HALL OF RECORDS

FORM 247 BM 11-46

PWFB .0925

591

F. B. [redacted] Pg [redacted]

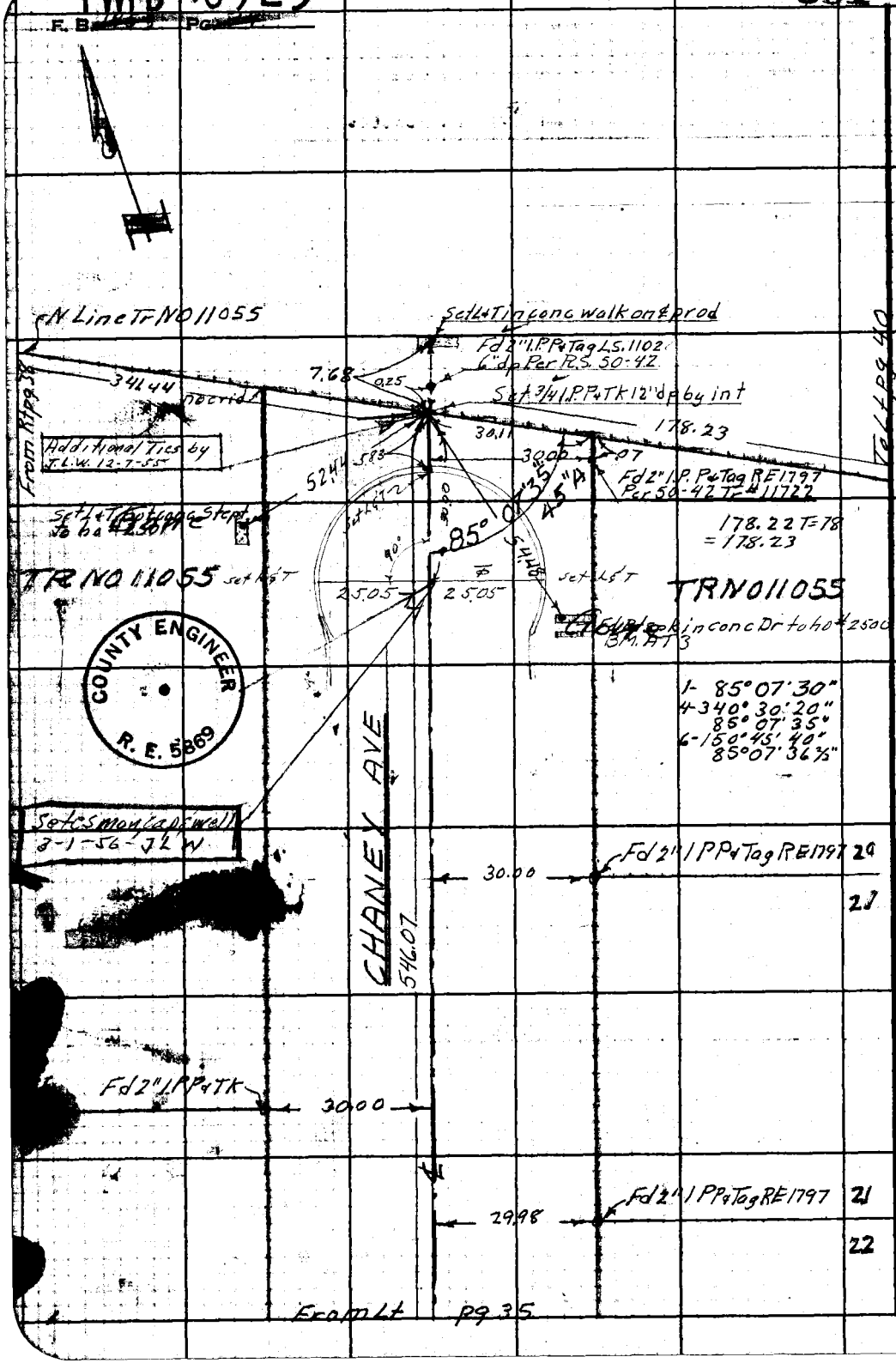

W5-36-D-6

RETURN TO
LOS ANGELES COUNTY SURVEYOR
700 HALL OF RECORDS

Do not extend notes this side of this line.

Note: Any Additions or Changes on This Sheet Must Be Made or Circled in Red Ink With Date and Name of Person Making Change.

PWFB 0925

592

Notes Ck'd by [illegible]	Survey of Claremore
Map No.	W. O. 8357 Tap [illegible] 069 Std 68 °F
Office Work	Surveyed by Van Deren
Checked	Notes Van Date 7-48
Date	Indexed C. Johnson

F. B. [illegible] Pg [illegible]

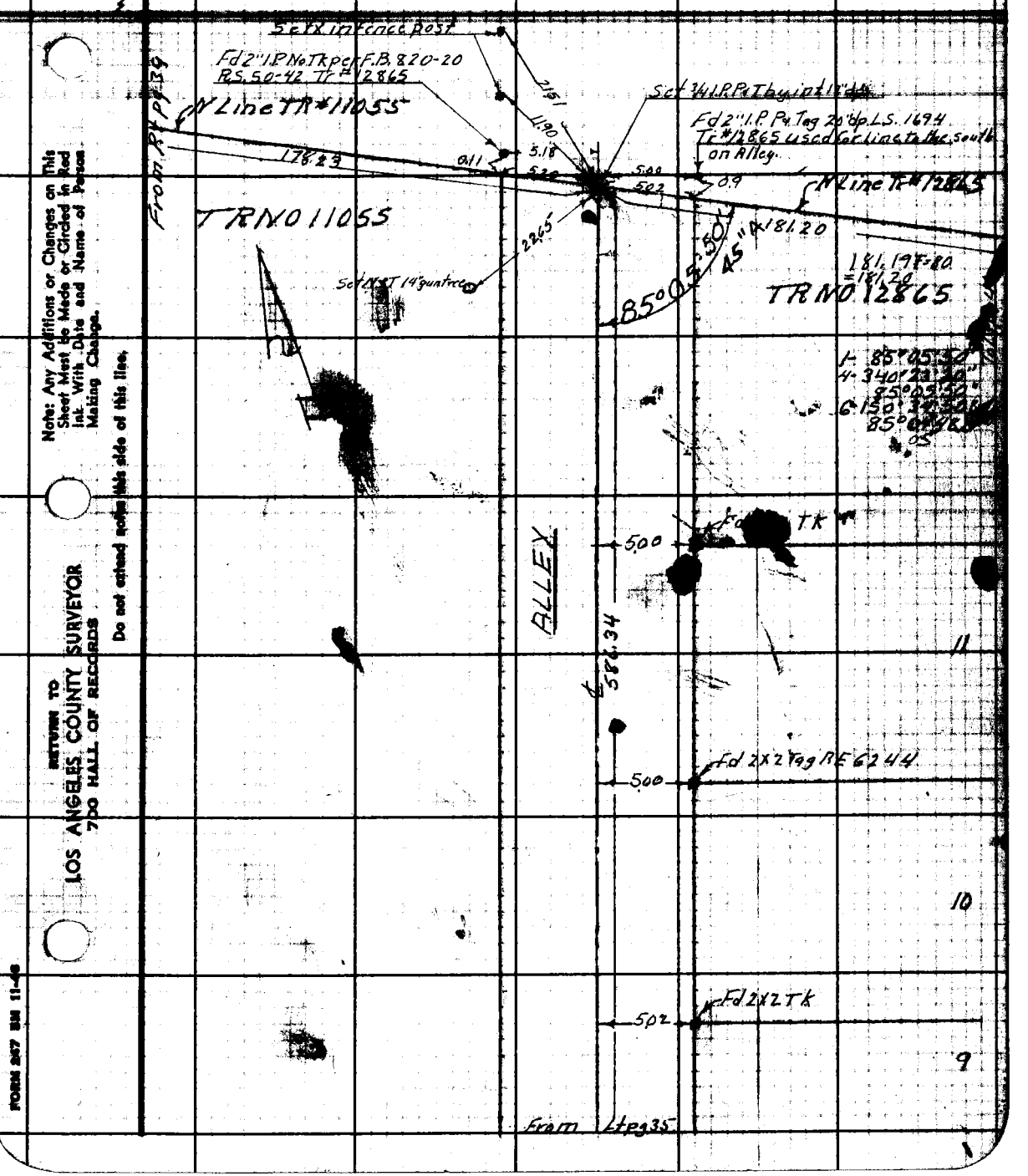

Note: Any Additions or Changes on This Sheet Must be Made or Circled in Red Ink With Date and Name of Person Making Change.

Do not extend notes this side of this line.

RETURN TO
LOS ANGELES COUNTY SURVEYOR
700 HALL OF RECORDS

FORM 267 BM 11-48

PWFB 0925

593, 594

F. B. Pg.

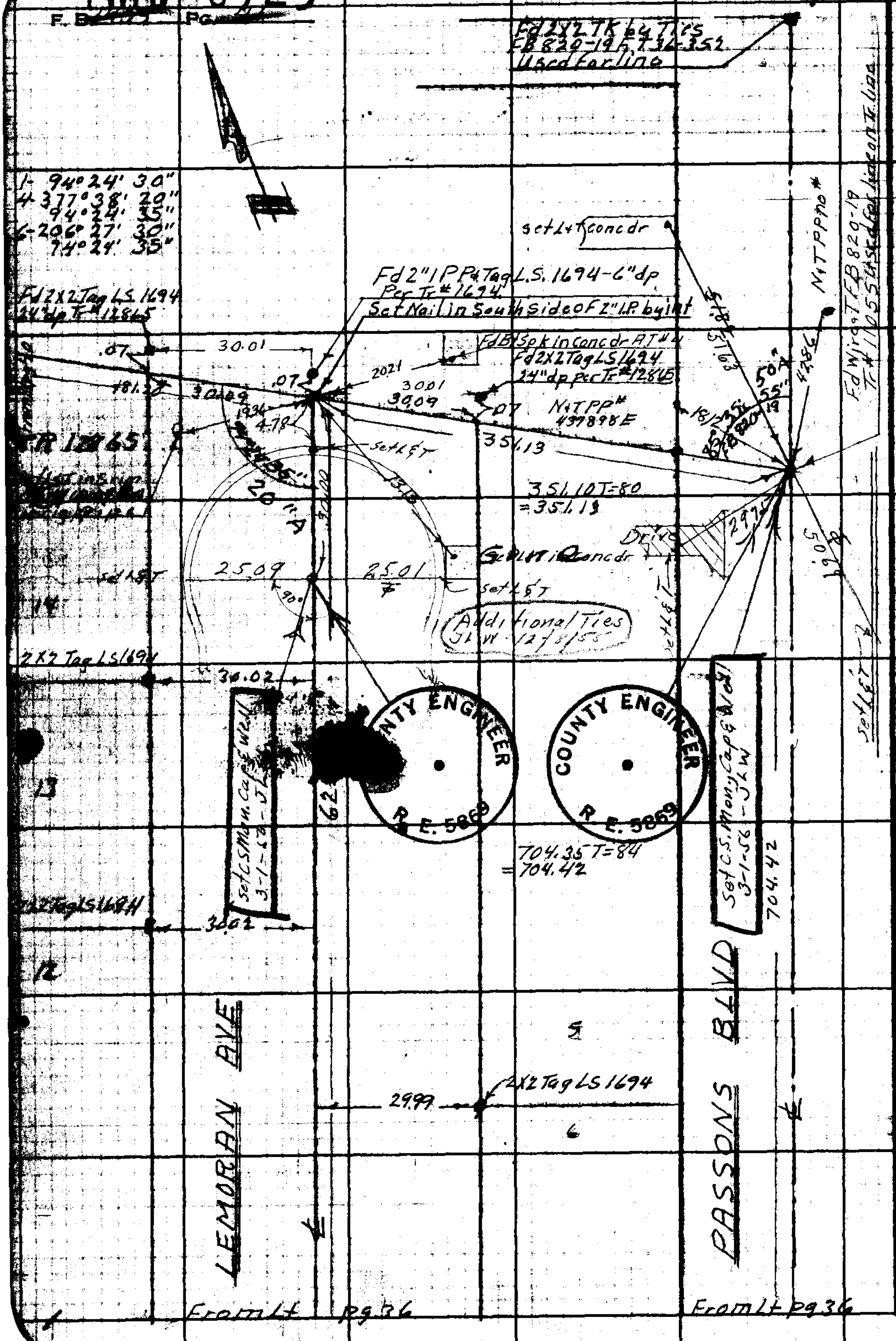

WS-96-D-6

RETURN TO
LOS ANGELES COUNTY SURVEYOR
700 HALL OF RECORDS

Do not extend notes this side of this line.

Note: Any Additions or Changes on This Sheet Must Be Made or Circled in Red Ink With Date and Name of Person Making Change.

Notes Ck'd by	Survey of Claymore St
Map No.	W.O. 1252 Tape No. Std. °F
Office Work	Surveyed by Van Deren
Checked	Notes Van Date 7-48
Date	Indexed R. C. Johnson

F.B. 1453 PG. 51

NOV 1 '48

C1-1252

TOPOGRAPHY ON

FIRST ALLE NORTH OF ANAHEIM TELEGRAPH ROAD

FROM SERAPIS AVE

TO FIRST ALLEY EAST OF CHANEY AVE

CLAYMORE ST S.S.

7-30-48

Van Deren
Smiley
Blankenship
Edmondson

Note: Any Additions or Changes on this Sheet Must be Made or Circled in Red Ink With Date and Name of Person Making Change.

Do not extend notes this side of this line.

RETURN TO
LOS ANGELES COUNTY SURVEYOR
700 HALL OF RECORDS

FORM 247 5M 5-46

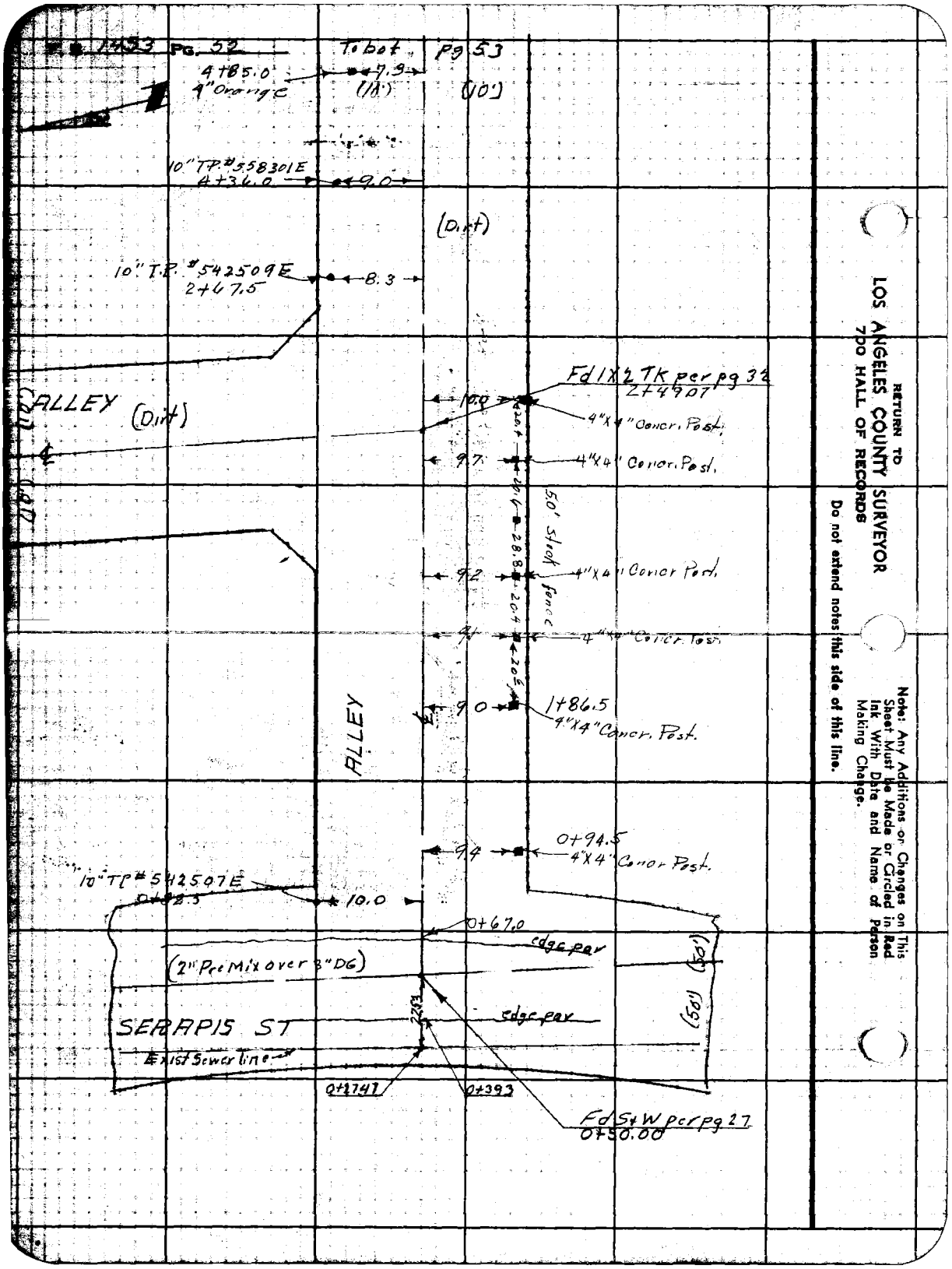

RETURN TO
LOS ANGELES COUNTY SURVEYOR
700 HALL OF RECORDS
Do not extend notes this side of this line.

Note: Any Additions or Changes on This Sheet Must be Made or Circled in Red Ink With Date and Name of Person Making Change.

Notes Ck'd by	Survey of Claymore St SS	F.B. 1453 Pg. 53
Map No.	W.O. 1252 Tape No. Std.	
Office Work	Surveyed by Van Deren	
Checked	Notes Van Date	
Date	Indexed C. Johnson	

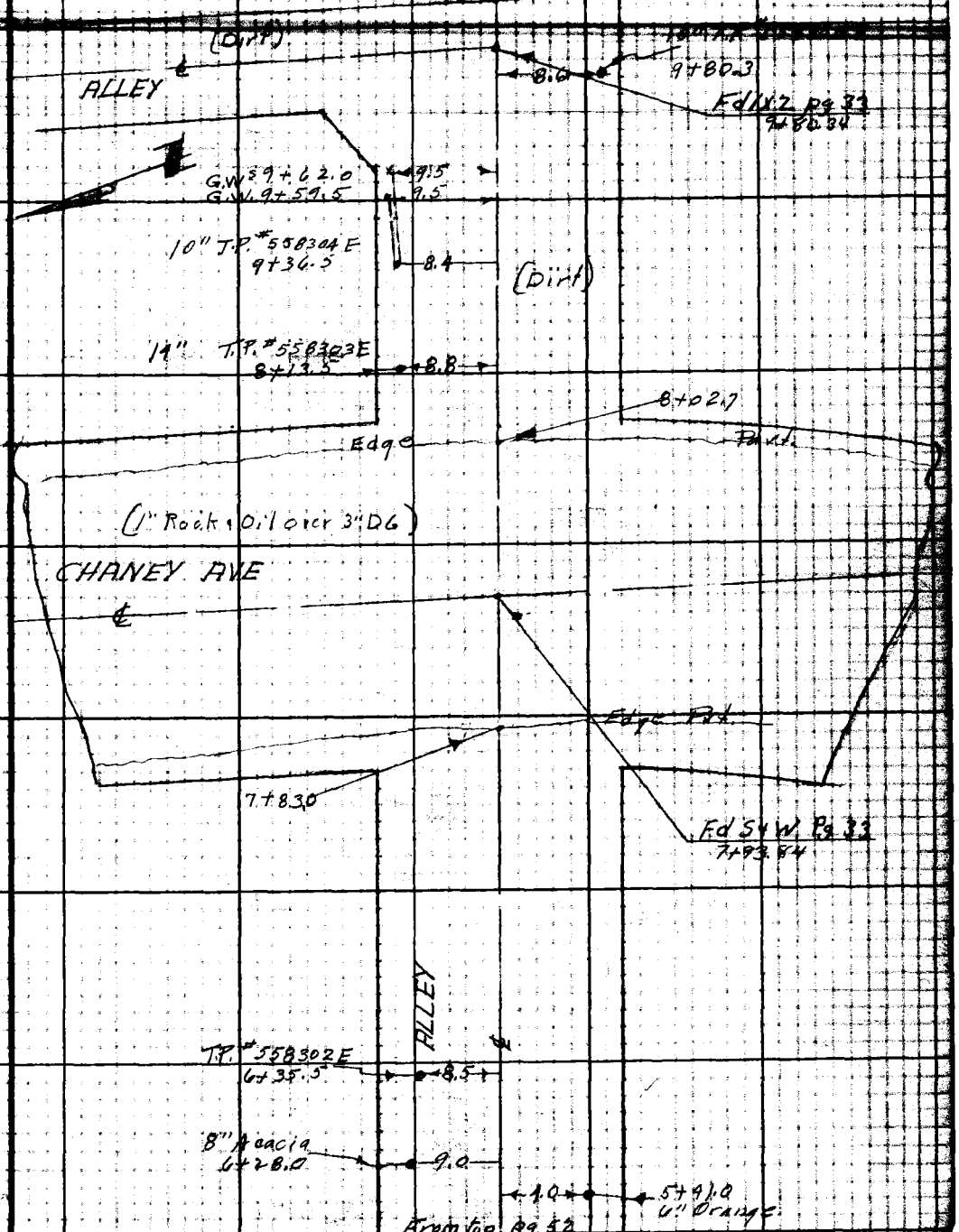

Note: Any Additions or Changes on this Sheet Must be Made or Circled in Red Ink With Date and Name of Person Making Change.

Do not extend notes this side of this line.

RETURN TO
LOS ANGELES COUNTY SURVEYOR
700 HALL OF RECORDS

RETURN TO
LOS ANGELES COUNTY SURVEYOR
700 HALL OF RECORDS

Note: Any Additions or Changes on This Sheet Must be Made or Circled in Red Ink With Date and Name of Person Making Change.

Do not extend notes this side of this line.

F. B. 1459 Pg. 34

No. Date Date Survey of Claymore St S.S.

No. Date Date

CH 1257

CROSS SECTIONS ON

FIRST ALLEY NORTH OF ANAHEIM TELEGRAPH RD

FROM SERAPIS AVE

TO FIRST ALLEY EAST OF CHANEY AVE

CLAYMORE ST S.S.

7-30-48

Van Deren
Smiley
Blankenship
Edmondson

STATION	B. S.	H. I.	F. S.	ELEV.

NOTE: ANY ADDITIONS OR CHANGES ON THIS SHEET MUST BE MADE OR CIRCLED IN RED INK, WITH DATE AND NAME OF PERSON MAKING CHANGE.

PLEASE RETURN TO
LOS ANGELES COUNTY SURVEYOR
700 HALL OF RECORDS

Do not extend notes this side of this line.

FORM 307 10M 10-48

FORM 307 10M 10-46

PLEASE RETURN TO
LOS ANGELES COUNTY SURVEYOR
700 HALL OF RECORDS

NOTE: ANY ADDITIONS OR CHANGES ON THIS SHEET MUST BE MADE OR CIRCLED IN RED INK, WITH DATE AND NAME OF PERSON MAKING CHANGE.

Do not extend notes this side of this line.

F.B. 140 PG. 56 | Job No. 1252 | Division No. | Notes Red. | Plotted | Profile No.
Survey of Claymore St | Date 7-29-48 | Date | X-Sec. No.
Survey by Van Deren | Notes L.G.S. | Notes Chkd. | Checked
Indexed | Date | Date | Date | Date | No.

STATION	B. S.	H. I.	F. S.	ELEV.	LT+N	&	RT+S
BM. AT 9	5.12	143.84		138.72	BM. AT #9 Elev. 138.72 I.F.B. 1453-10 First Alley S. of Claymore St + First alley E. of Scrapis Ave. N.W. cor. La Tin Conc base of Fence post at W. side of Gate		
J.C. 17.45 S. & Claymore St							
+ 18.60 W. & Scrapis St			17.19	126.65	8" Inlet West Rod 4.00 Chain 12.51 Diam 0.68 17.19		Rod 3.98 Chain 12.85 Diam 1.50 18.33
"			18.33	125.51	18" Inlet North		
"							Rod 4.00 Chain 12.87 Diam 1.50 18.37
"			18.37	125.47	18" outlet South		
							Rod 5.31 Chain 12.21 Diam 1.50 19.02
J.C. 19.90 W. & Scrapis Ave prod			19.02	124.82	18" Inlet North		
+ 24.70 N. & Anaheim Telegraph Rd							Rod 5.26 Chain 12.14 Diam 1.50 18.90
"			18.90	124.94	18" outlet South		
"							Rod 5.31 Chain 12.24 Diam 0.84 18.39
"			18.39	125.45	10" Inlet West		
"							Rod 5.27 Chain 12.13 Diam 0.84 18.24
"			18.24	125.60	10" Inlet East		
0+27.4			4.4	139.4	int of sewer line & alley prod to the West		
"			4.18	139.66	36' top of brk & edge pav		
"			5.06	138.78	53.5 bot Cut		
"			4.39	139.45	77.3 top brk		
"			4.33	139.51	100' pav		
"			4.5	139.3			50' Ground
0+39.4			4.29	139.55			& top brk

FORM 307 10M 10-46

PLEASE RETURN TO
LOS ANGELES COUNTY SURVEYOR
700 HALL OF RECORDS

NOTE: ANY ADDITIONS OR CHANGES ON THIS SHEET MUST BE MADE OR CIRCLED IN RED INK, WITH DATE AND NAME OF PERSON MAKING CHANGE.

Do not extend notes this side of this line.

STATION	B. S.	H. I.	F. S.	ELEV.	Lt & N	℄ Rt & S
		143.84				
0+45			5.12	138.72		℄ & Cross Cut
0+50			4.59	139.25		℄ int Scrap is & Alley
0+53			4.49	139.35		℄ top brk
0+65.5			4.78	139.06		℄ & edge pav
"			4.54	139.30		39' top brk
"			5.23	138.61		66' bot Cut
"			4.43	139.41		84' top brk & edge pav
"			4.5	139.3		100' Ground
0+70			5.1	138.7		℄ brk
0+85			4.2	139.6		℄ brk
1+00			4.3	139.5		℄
"			4.6	139.2		10'
"			4.3	139.5	10'	
2+00			4.9	138.9		℄
"			4.6	139.2		10'
"			5.1	138.7		100' Ground is level
"			4.5	139.3	10'	
"			5.0	138.8	Ground is level 100'	
2+49.07			4.9	138.9		℄ int of alleys
"			4.7	139.1		10'

Profile Notes Red ____ Plotted ____ Job No. 1252 Division No. ____
No. ____ Date ____ Date ____ Survey of Claymore St
X-Sec. Notes Chkd ____ Checked ____ Survey by Van Dyke Nunn LCS Date 7-28-48
No. ____ Date ____ Date ____ Map No. ____ Indexed Johnson Date ____

F.B. 1453 Pg. 57

FORM 307 10M 10-46

PLEASE RETURN TO
LOS ANGELES COUNTY SURVEYOR
700 HALL OF RECORDS

NOTE: ANY ADDITIONS OR CHANGES ON THIS SHEET MUST BE MADE OR CIRCLED IN RED INK, WITH DATE AND NAME OF PERSON MAKING CHANGE.

Do not extend notes this side of this line.

STATION	B. S.	H. I.	F. S.	ELEV.	Lt & N	℄ Rt & S
		143.84				
2+49.07			4.9	138.9	10'	
"			4.9	138.9	100' ℄ Alley Ground level	
T. P.	4.91	143.89	4.86	138.98		
3+00			4.9	138.9		℄
"			4.8	139.0		10'
"			4.7	139.1	10'	
4+00			5.2	138.6		℄
"			5.1	138.7		10'
"			5.5	138.3		100' Ground
"			5.19	138.70		220' ℄ Anaheim & Telegraph Rd.
"			5.0	138.8	10'	
"			5.0	138.8	100' Ground	
"			5.24	138.65	188' ℄ Claymore St	
5+00			5.0	138.8		℄
"			5.2	138.6		10'
"			5.2	138.6	10'	
6+00			5.2	138.6		℄
"			5.0	138.8		10'
"			5.3	138.5	10'	
7+00			4.8	139.0		℄

Profile
Plotted ____ No. ____
Date ____
Checked ____ X-Sec.
Date ____ No. ____

Job No. 1252 Division No. ____ Notes Red. ____ Date 7-29-48
Survey of Claymore St
Survey by Van Deren Notes L.C.S. Notes Chkd. ____ Date ____
Indexed ____ Date ____

P.M. 4453 PG. 58

FORM 307 10M 10-46

PLEASE RETURN TO
LOS ANGELES COUNTY SURVEYOR
700 HALL OF RECORDS

NOTE: ANY ADDITIONS OR CHANGES ON THIS SHEET MUST BE MADE OR CIRCLED IN RED INK, WITH DATE AND NAME OF PERSON MAKING CHANGE.

Do not extend notes this side of of this line.

STATION	B. S.	H. I.	F. S.	ELEV.	Lt & N	℄ Rt & S
		143.89				
7+00			4.9	138.9		10'
"			4.9	138.9	10'	
T. P.	3.80	142.88	4.81	139.08		
7+59.5			3.8	139.0		℄
"			3.9	138.9	10' Prop cor	
"			4.0	138.8	28' Top brk	
"			5.1	137.7	44' Cut	
"			4.76	138.12	70' edge pav	
"			4.58	138.30	100' Crown pav	
7+64			3.4	139.4		℄
"			4.3	138.5		10' Prop cor
7+67			3.7	139.1		℄ Top brk
7+73.5			5.3	137.5		℄ & Cut
7+83			4.99	137.89		℄ & edge pav
7+93.84			4.70	138.18		℄ int Chaney
"			5.01	137.87		43' edge pavt
"			5.3	137.5		75' Cut
"			4.7	138.1		100' Ground
"			4.93	137.95	28' edge pav	
"			5.2	137.6	65' Cut	
"			4.1	138.7	90' Top brk	

Profile No. ____ Notes Red ____ Plotted ____ Job No. 1252 Division No. ____
X-Sec. No. ____ Date ____ Date ____ Survey of Chaparral St
Notes Chkd ____ Checked ____ Survey by Hall Dercan Notes by G.S. Date 7-29-48
Date ____ Date ____ Map No. ____ Indexed G. Johnson Date ____

F.B. 1453 Pg. 59

FORM 307 10M 10-46

PLEASE RETURN TO
LOS ANGELES COUNTY SURVEYOR
700 HALL OF RECORDS

NOTE: ANY ADDITIONS OR CHANGES ON THIS SHEET MUST BE MADE OR CIRCLED IN RED INK, WITH DATE AND NAME OF PERSON MAKING CHANGE.

Do not extend notes this side of this line.

STATION	B. S.	H. I.	F. S.	ELEV.	Lt N	℄ Rt S
		142.88				
8+03			4.85	138.03'	edge pvt	℄
8+10.4			5.5	137.3'		℄ & Cut
8+15			4.7	138.1'		℄
8+21.5			4.8	138.0'		℄
"			4.4	138.4'	10' Prop cor	
"			4.8	138.0'		27' top brk
"			5.7	137.1'		52' Cut
"			4.91	137.97'		77.5' edge pvt
"			4.82	138.06'		121' Crown pvt
8+28			4.6	138.2'		℄
"			4.9	137.9'		10' prop cor
9+00			4.6	138.2'		℄
"			4.8	138.0'		10'
"			4.3	138.5'	10'	
9+80.34			4.8	138.0'		℄ int of alleys
"			4.6	138.2'		10'
"			4.9	137.9'		100' ℄ prod
"			4.7	138.1'	10'	
			4.0	138.8'	100' ℄ alley	
				~~138.55~~		
BM AT 8			4.33	138.55'	BM AT 8 Elev = 138.55 CO FB. 1453-9 Cheney Pl. & First Alley S. Claymore St. NE. cor 13+ Spk in W end co no walk to ho # 2570	

Profile No. ____ X-Sec. No. ____

Plotted ____ Date ____ Checked ____ Date ____

Notes Red ____ Date 7-29-48 Notes Chkd ____ Date ____

Job No. 1252 Division No. ____

Survey of Claymore St Notes Van

Survey by Van Deren Date ____

Indexed ____ Date ____

F.B. 1453 Pg. 20

Notes Ck'd by	Survey of Claymore St
Map No.	W. O. 1252 Tape No. Std. °F
Office Work	Surveyed by Van Deren
Checked	Notes Van Date 8-2-48
Date	Indexed [illegible]

F. B. 1453 Pg. 61

NOV 1 '48

C1-1252

TOPOGRAPHY ON

CLAYMORE ST

FROM SERAPIS AVE

TO PASSONS BLVD

CLAYMORE ST SS,

8-2-48
Van Deren
Smiley
Blankenship
Edmondson

Note: Any Additions or Changes on This Sheet Must be Made or Circled in Red Ink With Date and Name of Person Making Change.

Do not extend notes this side of this line.

RETURN TO
LOS ANGELES COUNTY SURVEYOR
700 HALL OF RECORDS

FORM 247 SM 11-46

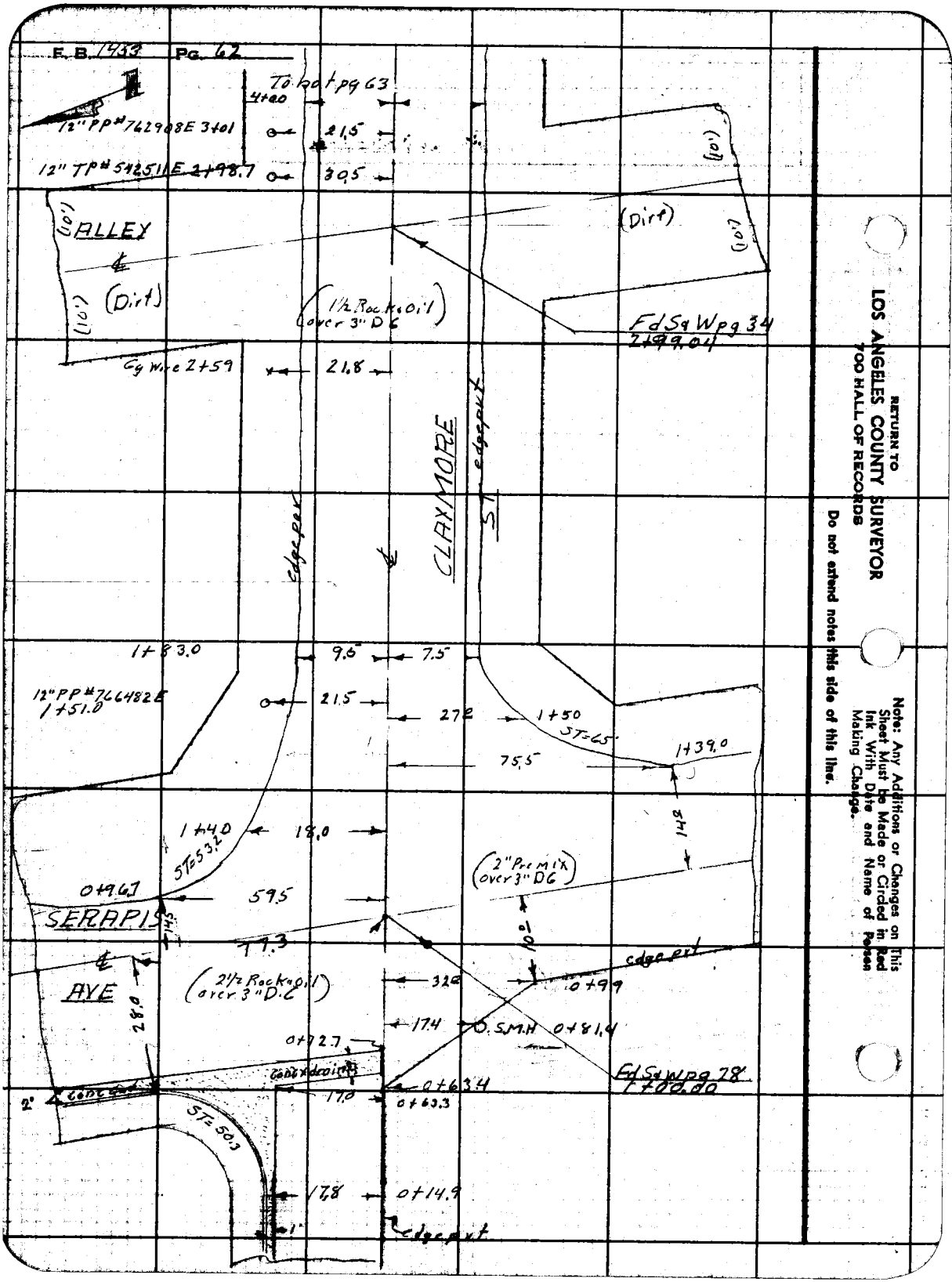

RETURN TO
LOS ANGELES COUNTY SURVEYOR
700 HALL OF RECORDS

Do not extend notes this side of this line.

Note: Any Additions or Changes on This Sheet Must be Made or Circled in Red Ink With Date and Name of Person Making Change.

Notes Ck'd by	Survey of Claymore St
Map No.	W. O. 1252 Tape No. Std.
Office Work	Surveyed by Van Deren
Checked	Notes Vap Date
Date	Indexed C. Johnson

F. B. 1453 Pg. 63

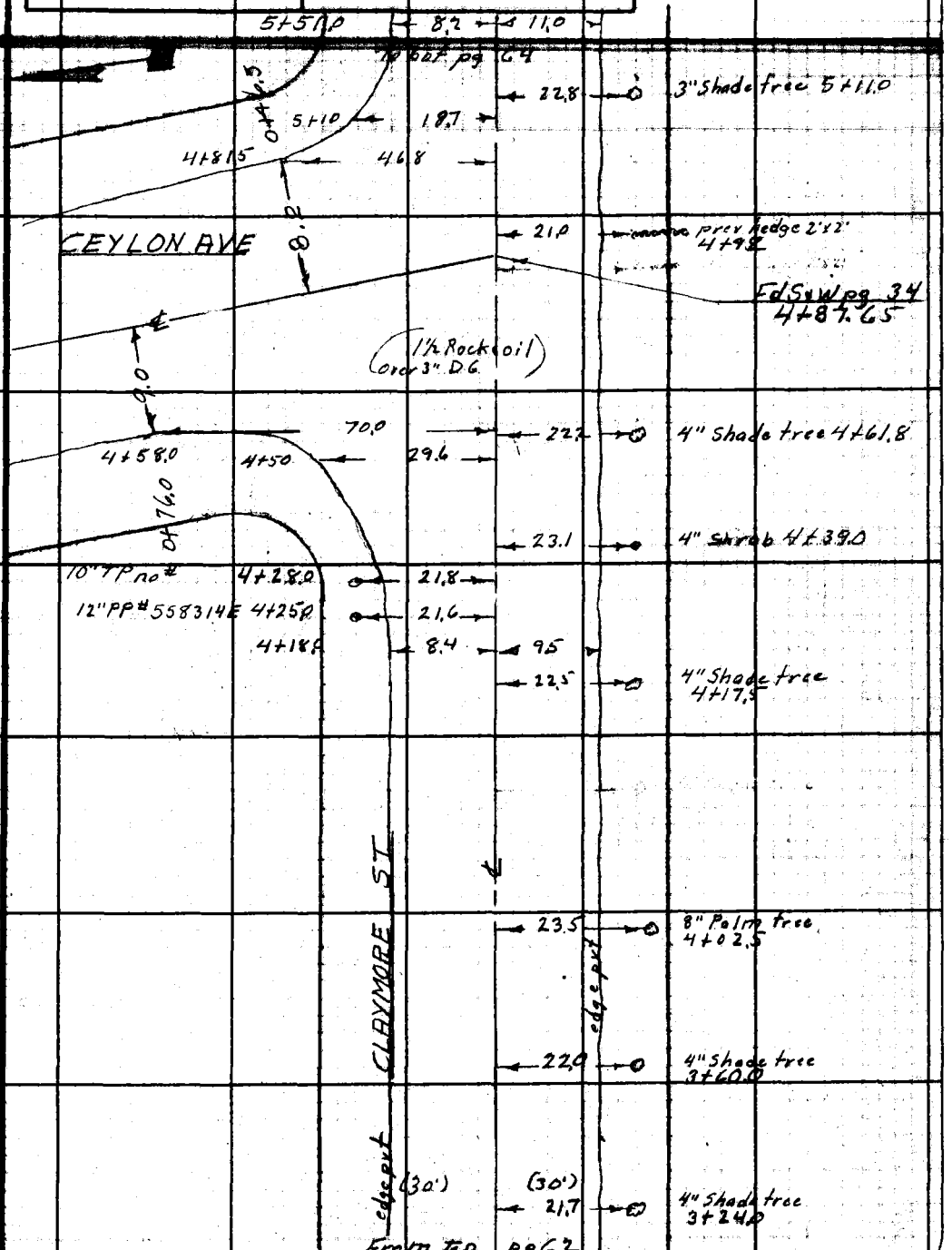

Note: Any Additions or Changes on This Sheet Must be Made or Circled in Red Ink With Date and Name of Person Making Change.

Do not extend notes this side of this line.

RETURN TO
LOS ANGELES COUNTY SURVEYOR
700 HALL OF RECORDS

FORM 247 SM 11-46

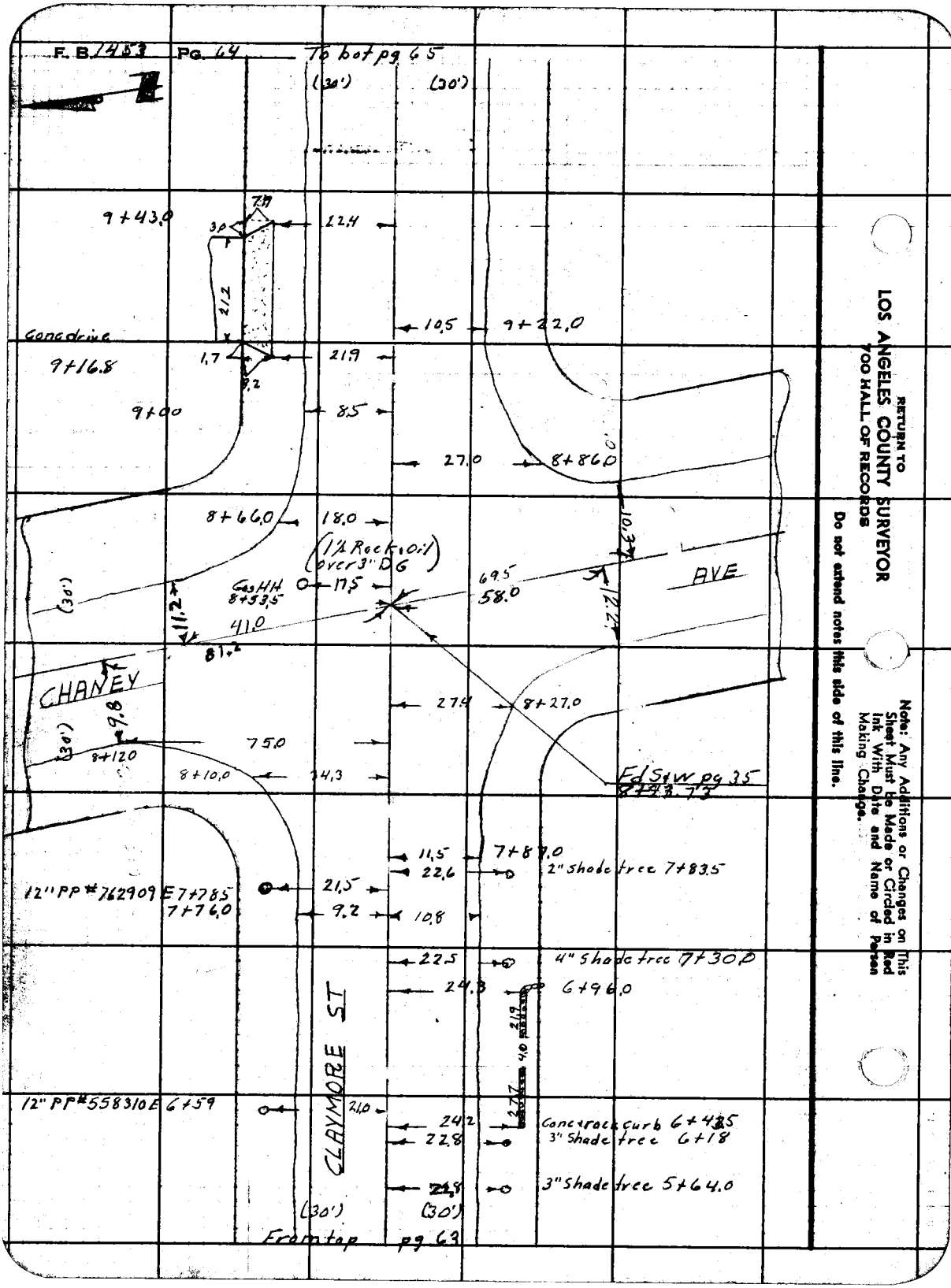

RETURN TO
LOS ANGELES COUNTY SURVEYOR
700 HALL OF RECORDS
Do not extend notes this side of this line.
Note: Any Additions or Changes on This Sheet Must be Made or Circled in Red Ink With Date and Name of Person Making Change.

Notes Ck'd by	Survey of Claymore St S.S.
Map No.	W. O. 1252 Tape No. St'd. °F
Office Work	Surveyed by Van Deren
Checked	Notes Van Date
Date	Indexed C. Johnson

F. B. 1453 Pg. 65

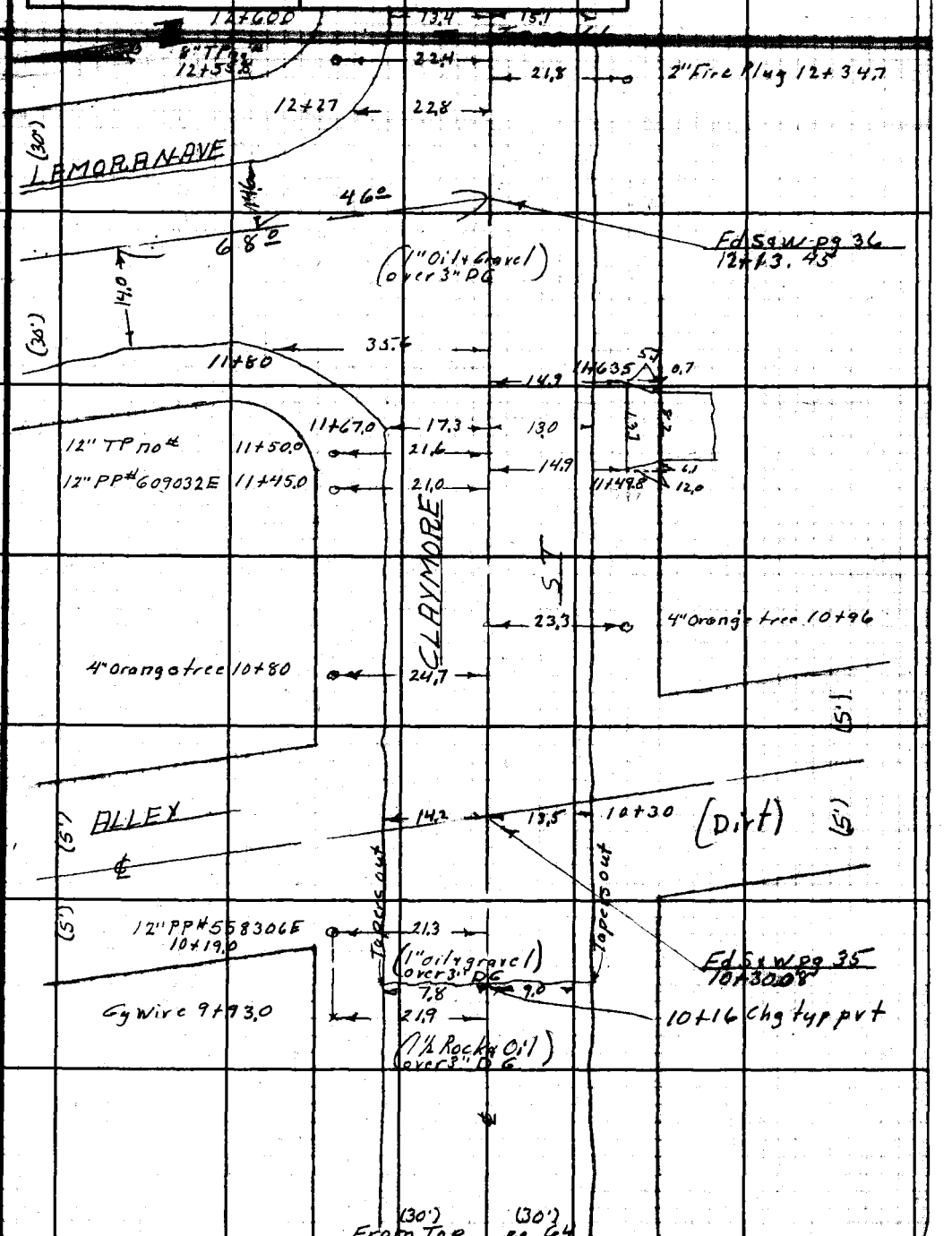

Note: Any Additions or Changes on This Sheet Must be Made or Circled in Red Ink With Date and Name of Person Making Change.

Do not extend notes this side of this line.

RETURN TO
LOS ANGELES COUNTY SURVEYOR
700 HALL OF RECORDS

FORM 2467 SM 11-46

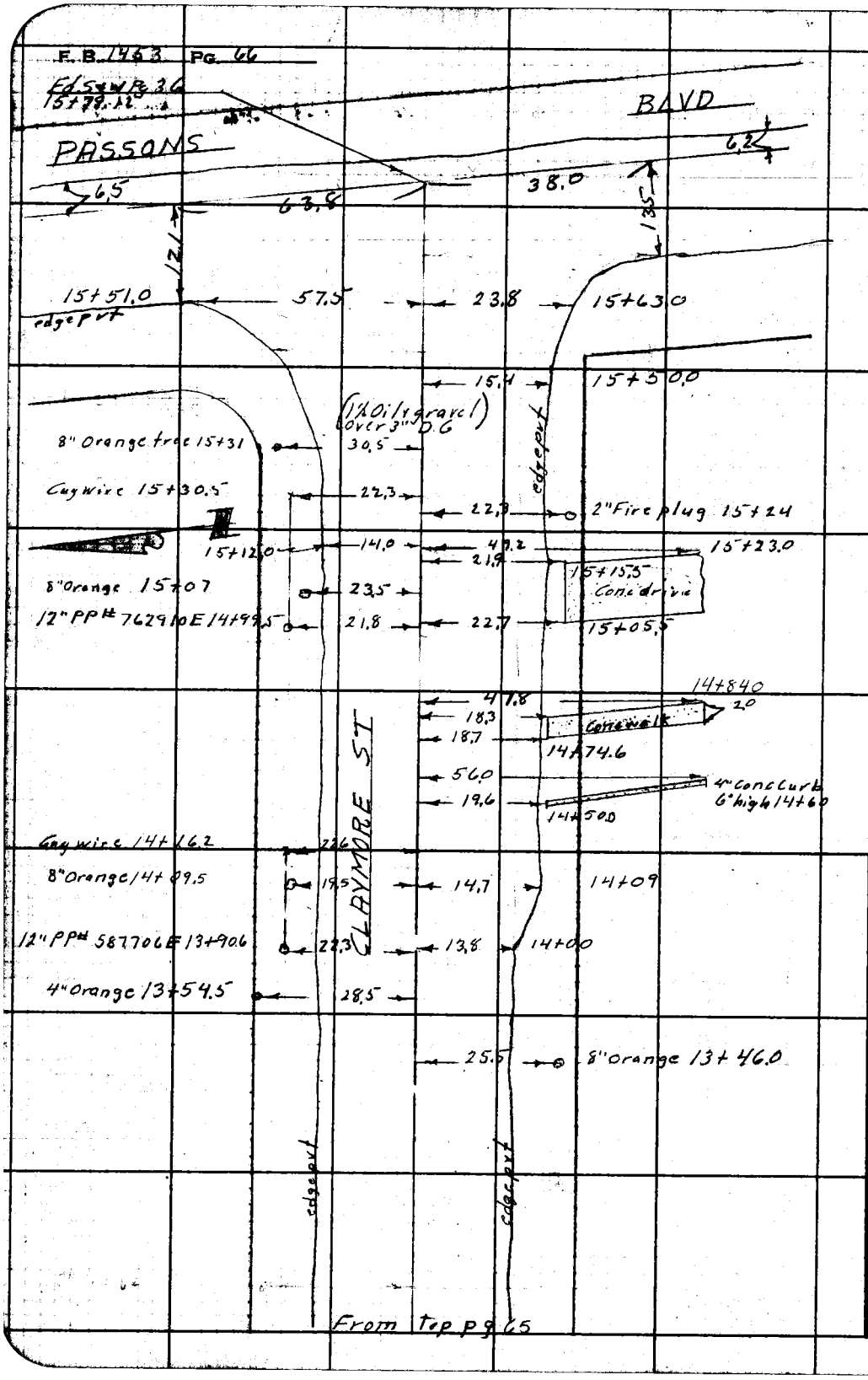

RETURN TO
LOS ANGELES COUNTY SURVEYOR
700 HALL OF RECORDS

Do not extend notes this side of this line.

Note: Any Additions or Changes on This Sheet Must be Made or Circled in Red Ink With Date and Name of Person Making Change.

Profile No. | Notes Red | Plotted | Job No. 1252 | Division No. Surv | F.B. 1453 Pg. 67

X-Sec. No. | Date | Date | Survey of Claymore St

Notes Chkd. | Checked | Survey by Van Deren | Notes | Date 7-30-48

Date 8/4/48 | Date | Map No. | Indexed E. Johnson | Date NOV 1 '49

CV-1252

CROSS SECTIONS ON

CLAYMORE ST

FROM SERAPIS AVE

TO PASSONS BLVD

CLAYMORE ST S.S.

8-2-48
Van Deren
Smiley
Blapkenship
Edmondson

STATION	B. S.	H. I.	F. S.	ELEV.

NOTE: ANY ADDITIONS OR CHANGES ON THIS SHEET MUST BE MADE OR CIRCLED IN RED INK, WITH DATE AND NAME OF PERSON MAKING CHANGE.

Do not extend notes this side of this line.

PLEASE RETURN TO
LOS ANGELES COUNTY SURVEYOR
700 HALL OF RECORDS

FORM 307 10M 10-46

FORM 307 10M 10-46

PLEASE RETURN TO
LOS ANGELES COUNTY SURVEYOR
700 HALL OF RECORDS

NOTE: ANY ADDITIONS OR CHANGES ON THIS SHEET MUST BE MADE OR CIRCLED IN RED INK, WITH DATE AND NAME OF PERSON MAKING CHANGE.

Do not extend notes this side of this line.

STATION	B. S.	H. I.	F. S.	ELEV.	Lt + N	℄ Rt + S
					BM AT #10 Elev = 139.879 F B 1453-10	
BM. AT 10	4.38	144.26		139.88	Claymore St & First alley East of Serapis Ave. N.W. cor Bt spk in P.P. # 762908 E	
0+149			4.42	139.84		℄
"			4.91	139.35	16.8 Gut out	
"			5.00	139.26	17.9 Gut in	
"			4.36	139.90	17.9 West end C.R. NW Cor	
"			4.3	139.9	30'	
"			4.34	139.92		1' edge pvt
"			4.7	139.5		30' Ground
0+63.3			5.17	139.09		℄
"			4.9	139.3		10'
"			4.7	139.5		30'
"			5.21	139.05	17' West edge Conc Gut	
"			5.24	139.02	19' ℄ Gut from West	
"			5.24	139.02	25.5 ℄ Conc Gut from North	
"			5.17	139.09	31.5 E edge Conc Gut	
"			4.44	139.82	80' pvt	
"			4.50	139.76	N end CR N.W. Cor	
0+686			5.27	138.99	W. edge Conc Gut	
0+70.7			5.32	138.94	℄ Conc Gut	
0+727			5.24	139.02	E. edge Conc Gut	

F.B. 1453 Pg. 68

Job No. 1252 Division No. Notes Red. Date 7-30-48 Plotted Date No. Profile

Survey of Claymore St S.S. Notes Chkd Date Checked Date X-Sec.

Survey by Van Dercar [illegible] Date No.

Indexed

FORM 307 10M 10-46

PLEASE RETURN TO
LOS ANGELES COUNTY SURVEYOR
700 HALL OF RECORDS

NOTE: ANY ADDITIONS OR CHANGES ON THIS SHEET MUST BE MADE OR CIRCLED IN RED IN INK, WITH DATE AND NAME OF PERSON MAKING CHANGE.

Do not extend notes this side of this line.

STATION	B. S.	H. I.	F. S.	ELEV.	Lt & N	℄	Rt & S
		144.26					
0+99.0			4.48	139.78		℄	
"			5.36	138.90			25.8 bot Cut
"			4.56	139.70			32.0 top brk
"			4.6	139.6			50' Ground
1+00			4.44	139.82			℄ Int Serapis Ave
1+03.5			4.48	139.78		℄	
"			4.61	139.65			15' pvt
"			5.39	138.87			29.5 Kpt in Cut bot
"			4.52	139.74			43.0 top brk
"			4.4	139.8			50' Ground
1+83.0			4.77	139.49		℄	
"			4.94	139.32			7.5 edge pvt
"			5.2	139.0			12' Cut
"			4.6	139.6			30' P.L.
			4.92	139.34	9.5 edge pvt		
			5.3	138.9	16.0 Cut		
			4.5	139.7	30' P.L.		
2+00			4.78	139.48		℄	
"			4.94	139.32			7.0 edge pvt
"			4.9	139.3			15' Cut
"			4.5	139.7			30' P.L.

Profile No. ____ Date ____
X-Sec. No. ____ Date ____
Notes Chkd. ____ Date ____
Notes Red ____ Date ____
Checked ____ Date ____
Plotted ____ Date ____
Map No. ____ Date ____
Job No. 1252 Division No. ____
Survey of Claymore St SS
Survey by Van Deusen Notes by ____ Date 7-30-48
Checked by ____ Date ____

F.B. 145 Pg. 69

FORM 307 10M 10-46

PLEASE RETURN TO
LOS ANGELES COUNTY SURVEYOR
700 HALL OF RECORDS

NOTE: ANY ADDITIONS OR CHANGES ON THIS SHEET MUST BE MADE OR CIRCLED IN RED INK, WITH DATE AND NAME OF PERSON MAKING CHANGE.

Do not extend notes this side of this line.

STATION	B. S.	H. I.	F. S.	ELEV.	Lt+N	℄ Rt+S
		144.26				
2+00			5.00	139.26	10' edgepvt	
"			5.4	138.8	17.5 Gut	
"			4.6	139.6	30' P.L	
2+99.04			5.11	139.15		℄ int alley
3+00			5.11	139.15		℄
"			5.17	139.09		11.2 edgepvt
"			5.4	138.8		15' Gut
"			4.8	139.4		30' P.L
"			5.19	139.07	7.4 edge pvt	
"			5.5	138.7	14' Gut	
"			4.9	139.3	30' P.L	
4+00			5.34	138.92		℄
4+18.0			5.47	138.79		℄
"			5.61	138.65		9.5 edgepvt
"			5.9	138.3		17.5 Gut
"			5.0	139.2		30' P.L
"			5.65	138.61	8.4 edgepvt	
"			5.7	138.5	13' Gut	
"			5.1	139.1	30' P.L	
4+87.65			5.56	138.70		℄ int Ceylon
5+00			5.63	138.63		℄

Profile
Job No. 1252 Division No. Notes Red Plotted No.
Survey of Claymore St SS Date 7-30-48 Date X-Sec.
Survey by Van Deren Notes Van Notes Chkd. Checked No.
Indexed Date Date Date

F.B. 1451 PG. 70

FORM 307 10M 10-46

PLEASE RETURN TO
LOS ANGELES COUNTY SURVEYOR
700 HALL OF RECORDS

NOTE: ANY ADDITIONS OR CHANGES ON THIS SHEET MUST BE MADE OR CIRCLED IN RED INK, WITH DATE AND NAME OF PERSON MAKING CHANGE.

Do not extend notes this side of this line.

STATION	B. S.	H. I.	F. S.	ELEV.	Lt & N	℄	Rt & S
		144.26					
5+51.0			5.59	138.67		℄	
"			5.85	138.41			16' edge pvt
"			6.1	138.1			14' Cut
"			5.5	138.7			30' PL
"			5.80	138.46	8.2 edge pvt		
"			6.4	137.8	17.4 Cut		
"			5.2	139.0	30' PL		
T.P.	4.26	142.96	5.56	138.70	℄ int. of Ceylon		
6+00			4.32	138.64		℄	
"			4.57	138.39			10.5 edge pvt
"			4.7	138.2			15.5 Cut
"			4.2	138.7			30' PL
"			4.46	138.50	8.5 edge pvt		
"			5.1	137.8	17.0 Cut		
"			4.3	138.6	30' PL		
7+00			4.49	138.47		℄	
"			4.75	138.21			10.1 edge pvt
"			4.9	138.0			15.5 Cut
"			4.1	138.8			30' PL
"			4.68	138.28	8.1 edge pvt		
"			5.1	137.8	16.0 Cut		

Profile No. ____ Date ____ Notes Red ____ Plotted ____ Job No. 1252 Division No. ____
X-Sec. No. ____ Date ____ Notes Chkd. ____ Date ____ Checked ____ Date ____ Survey of Claymore St. S.
Survey by Van Deusen Notes Jac. Indexed Joanbox Map No. ____ Date ____ Date 7-30-46
F.B. 1453 Pg. 74

FORM 307 10M 10-46

PLEASE RETURN TO
LOS ANGELES COUNTY SURVEYOR
700 HALL OF RECORDS

NOTE: ANY ADDITIONS OR CHANGES ON THIS SHEET MUST BE MADE OR CIRCLED IN RED INK, WITH DATE AND NAME OF PERSON MAKING CHANGE.

Do not extend notes this side of this line.

STATION	B. S.	H. I.	F. S.	ELEV.	Lt & N.	℄ Rt & S.
		142.96				
7+00			4.0	138.9	30' P.L.	
7+76.0			4.64	138.32		℄
"			4.80	138.16	9.2 edge pvt	
"			5.2	137.7	17' Gut	
"			3.6	139.3	30' P.L	
7+87.0			4.68	138.28		℄
"			4.82	138.14		11.5 edge pvt
"			5.2	137.7		18.5 Gut
"			4.0	138.9		30' P.L.
8+00			4.76	138.20		℄
8+43.73			5.08	137.88		℄ int Chaney Ave
9+00			4.60	138.36		℄
"			4.69	138.27	8.5 edge pvt	
"			4.7	138.2	14.5 Gut	
"			3.4	139.5	30' P.L	
9+22			4.45	138.51		℄
"			4.64	138.32		10.5 edge pvt
"			5.0	137.9		18.0 Gut
"			3.8	139.1		30' P.L
10+00			4.24	138.72		℄
"			4.40	138.56		8.5 edge pvt

F.B. 1453 Pg. 72
Job No. 1252 Division No. ____ Notes Red. ____ Plotted ____ Date 7-30-48 Date ____ No. ____ Profile
Survey of Claymore St SS Notes Chkd. ____ Checked ____ Date ____ No. ____ X-Sec.
Survey by Van Deren Notes Van Date ____
Indexed ____

FORM 307 10M 10-46

PLEASE RETURN TO
LOS ANGELES COUNTY SURVEYOR
700 HALL OF RECORDS

NOTE: ANY ADDITIONS OR CHANGES ON THIS SHEET MUST BE MADE OR CIRCLED IN RED INK, WITH DATE AND NAME OF PERSON MAKING CHANGE.

Do not extend notes this side of this line.

STATION	B. S.	H. I.	F. S.	ELEV.	Lt & N	℄ Rt & S
		142.96				
10+00			4.5	138.4		18' Cut
"			3.6	139.3		30' P.L
"			4.35	138.61	6.7 edge pvt	
"			4.2	138.7	17' Cut	
"			3.6	139.3	30' P.L	
T. P.	6.70	145.48	4.18	138.78		
10+30.08			6.69	138.79		℄ int alleg
"			6.90	138.58		10.7 Cut
"			6.88	138.60		23.5 edge pvt
"			6.6	138.8		30' P.L.
"			6.86	138.62	11.3 Cut	
"			6.66	138.82	14.2 edge pvt	
"			6.3	139.1	30' P.L	
11+00			6.27	139.21		℄
"			6.38	139.10		10.8 Cut
"			6.23	139.25		15.3 edge pvt
"			6.2	139.2		30' P.L
"			6.50	138.98	10.6 Cut	
"			6.32	139.16	13' edge pvt	
"			5.8	139.6	30' P.L	

Profile No. ____ Date ____ Notes Red ____ Plotted ____ Job No. 1252 Division No. ____ F.B. 1403 Pg. 73

X-Sec. No. ____ Date ____ Notes Chkd. ____ Date ____ Checked ____ Date ____ Survey of Glaumore St S.S. Survey by Van Duren Notes Van Date 8-2-48

Map No. ____ Date ____ Indexed X C Johnson Date ____

FORM 307 10M 10-46

PLEASE RETURN TO
LOS ANGELES COUNTY SURVEYOR
700 HALL OF RECORDS

NOTE: ANY ADDITIONS OR CHANGES ON THIS SHEET MUST BE MADE OR CIRCLED IN RED INK, WITH DATE AND NAME OF PERSON MAKING CHANGE.

Do not extend notes this side of this line.

STATION	B. S.	H. I.	F. S.	ELEV.	Lt & N	℄ Rt & S
		145 48				
11+67.0			5.71	139.77		℄
"			5.89	139.59		10.8 Gut
"			5.58	139.90		14.7 edge pvt
"			5.5	139.9		30' PL
"			5.88	139.60	10.9 Gut	
"			5.93	139.55	17.2 edge pvt	
"			4.8	140.6	30' P.L.	
12+00			5.44	140.04		℄
12+13.45			5.31	140.17		℄ int Lemoran Ave
12+60.0			4.87	140.61		℄
"			5.11	140.37		11.3 Gut
"			4.81	140.67		15.1 edge pvt
"			4.3	141.1		30' P.L
"			5.05	140.43	10.4 Gut	
"			4.91	140.57	13.2 edge pvt	
"			3.7	141.7	30' P.L	
13+00			4.63	140.85		℄
"			4.92	140.56		11.0 Gut
"			4.79	140.69		14.4 edge pvt
"			3.8	141.6		30' Ground
"			4.88	140.60	10.6 Gut	

F.B. 1453 PG. 74

Job No. 1252 Division No. ____ Notes Red ____ Plotted ____ Profile ____

Survey of Claymore St SS Date 8-2-48 Date ____ No. ____

Survey by Van Deren Notes Chkd ____ Checked ____ X-Sec. ____

Indexed ____ Date ____ Date ____ No. ____

FORM 307 10M 10-46

PLEASE RETURN TO
LOS ANGELES COUNTY SURVEYOR
700 HALL OF RECORDS

NOTE: ANY ADDITIONS OR CHANGES ON THIS SHEET MUST BE MADE OR CIRCLED IN RED INK, WITH DATE AND NAME OF PERSON MAKING CHANGE.

Do not extend notes this side of this line.

STATION	B. S.	H. I.	F. S.	ELEV.	Lt & N	℄ Rt & S
		145 H8				
13+00			4.62	140.86	14.1 edge pvt	
"			3.3	142.1	30' P.L	
14+00			3.81	141.67		℄
"			4.24	141.24		11' Cut
"			4.09	141.39		13.8 edge pvt
"			3.1	142.3		30' Ground
"			3.87	141.61	11.0 Cut	
"			3.75	141.73	13.3 edge pvt	
"			2.9	142.5	30' PL	
15+00			3.00	142.48		℄
"			3.35	142.13		10.3 Cut
"			3.12	142.36		15.6 edge pvt
"			2.6	142.8		30' Ground
"			3.08	142.40	11.3 Cut	
"			2.82	142.66	14.7 edge pvt	
"			2.6	142.8	30' P.L.	
15+12			2.90	142.58		℄
"			3.05	142.43	11.8 Cut	
"			2.87	142.61	14.0 edge pvt	
"			2.2	143.2	30' P.L.	
15+50			2.46	143.02		℄

Profile Notes Red ____ Plotted ____ Job No. 1257 Division No. ____
No. ____ Date ____ Date ____ Survey of Claymore St S.S.
X-Sec. Notes Chkd ____ Checked ____ Survey by Van Deren Notes Van Date 8-2-48
No. ____ Date ____ Date ____ Map No. ____ Indexed J. Johnson Date ____

F.B. 1453 Pg. 75

FORM 307 10M 10-46

PLEASE RETURN TO
LOS ANGELES COUNTY SURVEYOR
700 HALL OF RECORDS

NOTE: ANY ADDITIONS OR CHANGES ON THIS SHEET MUST BE MADE OR CIRCLED IN RED INK, WITH DATE AND NAME OF PERSON MAKING CHANGE.

Do not extend notes this side of this line.

STATION	B. S.	H. I.	F. S.	ELEV.	Lt & N	℄ Rt & S
15+50		145.48	2.61	142.87		10.2 Cut
"			2.36	143.12		15.4 edg pvt
"			2.5	142.9		30' Ground
15+62.0			2.51	142.97		℄ & X Cut
15+73.6			2.09	143.39		℄ & Crown pvt
15+79.12			2.14	143.34		℄ int passons Blvd
15+85.92			2.40	143.08		℄ prod & E. edge pvt
B.M.ATS			5.57	139.91	BM. ATS Elev = 139.914 FB 1453-9	
					Claymore St (S. side) 60'± W. Lemoran Ave.	
					Bt spk in N.E. cor conc drive to ho # 424	

F.B. 1453 PG. 76

Job No. 1252 Division No. ____ Notes Red. ____ Plotted ____ Profile ____

Survey of Claymore St SS Date 8-2-48 Date ____ No. ____

Survey by Van Deren Notes Van Checked ____ X-Sec. ____

Indexed ____ Date ____ Date ____ No. ____

F.B. 1453 PG. 77

Profile No. ____ Notes Red ____ Plotted ____ Job No. 1252 Division No. ____

Date ____ Date ____ Survey of Claymore St S.S.

X-Sec. No. ____ Notes Chkd LCM Checked ____ Survey by Van Deren Notes Van Date 7-30-48

Date 8/4/48 Date ____ Map No. ____ Indexed Johnson Date NOV 1

CI-1252

PROFILE ON

℄ OF ANAHEIM TELEGRAPH RD

FROM - SERAPIS AVE

TO - PASSONS BLVD

CLAYMORE ST S.S.

7-30-48
Van Deren
Smiley
Blankenship
Edmondson

STATION	B.S.	H.I.	F.S.	ELEV.

NOTE: ANY ADDITIONS OR CHANGES ON THIS SHEET MUST BE MADE OR CIRCLED IN RED INK, WITH DATE AND NAME OF PERSON MAKING CHANGE.

Do not extend notes this side of this line.

PLEASE RETURN TO
LOS ANGELES COUNTY SURVEYOR
700 HALL OF RECORDS

FORM 207 10M 10-48

FORM 307 10M 10-46

PLEASE RETURN TO
LOS ANGELES COUNTY SURVEYOR
700 HALL OF RECORDS

NOTE: ANY ADDITIONS OR CHANGES ON THIS SHEET MUST BE MADE OR CIRCLED IN RED INK, WITH DATE AND NAME OF PERSON MAKING CHANGE.

Do not extend notes this side of this line.

STATION	B. S.	H. I.	F. S.	ELEV.	℄
BM.AT9				138.72	BM.AT#9 Elev= 138.721 FB 1453-10
	4.88	143.60			First alley S. of Claymore St 1st alley E. of Serapis Ave. N.W. Cor
					L+T in conc base of Fence post at W. side of gate
0+00			4.69	138.91	℄ Serapis Ave prod to ℄ Anaheim Telegraph Rd
1+00			4.70	138.90	℄ "
2+00			4.81	138.79	℄ " " "
3+00			4.90	138.70	℄ " " "
4+00			4.99	138.61	℄ " " "
T.P.	4.32	142.94	4.98	138.62	
5+00			4.44	138.50	℄ " " "
6+00			4.55	138.39	℄ " " "
7+00			4.66	138.28	℄ " "
7+10.54			4.67	138.27	℄ Inter. {Anaheim-Telegraph Rd. + Chaney Ave.
8+00			4.70	138.24	℄ Anaheim-Telegraph Road.
T.P.	6.16	144.64	4.46	138.48	
9+00			6.16	138.48	℄
9+30.44			6.01	138.63	℄ Int. {Anaheim-Telegraph Rd. + 1st Alley East of Chaney Ave
10+00			5.53	139.11	℄ Anaheim-Telegraph Road
11+00			4.78	139.86	℄ " " "
12+00			4.07	140.57	℄ " " "
13+00			3.26	141.38	℄ " " "

F.B. 1453 PG. 78
Job No. 1252 Division No. Notes Red. Plotted Profile
Survey of Claymore St S.S. Date 7-30-48 Date No.
Survey by Van Deren Notes Van Notes Chkd. Checked X-Sec.
Indexed Date Date No.

FORM 307 10M 10-46

PLEASE RETURN TO
LOS ANGELES COUNTY SURVEYOR
700 HALL OF RECORDS

NOTE: ANY ADDITIONS OR CHANGES ON THIS SHEET MUST BE MADE OR CIRCLED IN RED INK, WITH DATE AND NAME OF PERSON MAKING CHANGE.

Do not extend notes this side of this line.

STATION	B. S.	H. I.	F. S.	ELEV.		
		144.64				
T.P.	5.16	146.88	2.92	141.72		
14+00			4.71	142.17		℄
14+75.86			4.20	142.68		℄ Inter. {Anaheim-Telegraph Rd. + Passons Blvd.
T.P.	4.64	147.47	4.05	142.83		
T.P.	4.03	145.56	5.94	141.53		
B.M. AT-5			5.63	139.93	BM. AT #5 Elev = 139.914 FB 1453-9	
					Claymore St (S. Side) 60' ± W. of Lemaran Ave	
					Bt spk in N.E. cor conc drive to ho #424	

Profile No. ____ Notes Red ____ Plotted ____ Job No. 1252 Division No. ____ Date ____ Date ____ Survey of Claymore St S.S. X-Sec. No. ____ Notes Chkd ____ Checked ____ Survey by Lea Derca Notes Lea Date 7-30-44 Date ____ Date ____ Map No. ____ Indexed Johnson Date ____

F.B. 1453 Pg. 79

F.B. 1453 PG. 80

Job No. 1252 Division No. _____ Notes Red _____ Plotted _____ Profile

Survey of Claymore St S.S. Date 7-30-48 Date _____ No. _____

Survey by Van Deren Notes Van Notes Chkd. _____ Checked _____ X-Sec.

Indexed _____ Date _____ Date _____ Date _____ No. _____

STATION	B.S.	H.I.	F.S.	ELEV.

FORM 307 10M 10-46

PLEASE RETURN TO
LOS ANGELES COUNTY SURVEYOR
700 HALL OF RECORDS

Do not extend notes this side of this line.

NOTE: ANY ADDITIONS OR CHANGES ON THIS SHEET MUST BE MADE OR CIRCLED IN RED INK, WITH DATE AND NAME OF PERSON MAKING CHANGE.

Profile No.	Notes Red	Plotted	Job No. 1252	Division No.
	Date	Date	Survey of Claymore St SS	
X-Sec. No.	Notes Chkd. LGM	Checked	Survey by Van Deren Notes Van.	Date 8-2-48
	Date 8/4/48	Date	Map No. Indexed E. Johnson	Date NOV 1 '48

F.B. 1453 Pg. 81

CI-1252

CROSS SECTIONS

ON SERAPIS AVE

FROM ANAHEIM TELEGRAPH RD

TO NORTH LINE TRH 11055

CLAYMORE ST S.S.

8-2-48
Van Deren
Smiley
Blankenship
Edmondson

STATION	B. S.	H. I.	F. S.	ELEV.

NOTE: ANY ADDITIONS OR CHANGES ON THIS SHEET MUST BE MADE OR CIRCLED IN RED INK, WITH DATE AND NAME OF PERSON MAKING CHANGE.

Do not extend notes this side of this line.

PLEASE RETURN TO
LOS ANGELES COUNTY SURVEYOR
700 HALL OF RECORDS

FORM 307 10M 10-46

FORM 307 10M 10-46

PLEASE RETURN TO
LOS ANGELES COUNTY SURVEYOR
700 HALL OF RECORDS

NOTE: ANY ADDITIONS OR CHANGES ON THIS SHEET MUST BE MADE OR CIRCLED IN RED INK, WITH DATE AND NAME OF PERSON MAKING CHANGE.

Do not extend notes this side of this line.

STATION	B. S.	H. I.	F. S.	ELEV.	Lt & W	℄	Rt & E
BM.AT9	5.52	144.24		138.72	BM.AT #9 Elev=138.721 FB1453-10 First alley S. Claymore St & first alley E. of Serapis Ave. L & T in Conc base of Fencepost at W. side of gate.		
0+00			5.32	138.92	℄ in Anaheim Telegraph Rd		
0+21			5.51	138.73		℄ & edge pvt	
0+28.6			5.90	138.34		℄ x Gut	
1+00			5.10	139.14		℄	
"			5.08	139.16			1.7 Grown pvt
"			5.31	138.93			13.9 edge pvt
"			5.69	138.55	7.8 Gut		
"			5.03	139.21	13.5 edge pvt		
2+00			5.15	139.09		℄	
"			4.97	139.27			3' Grown pvt
"			5.21	139.03			15.4 edg pvt
"			5.53	138.71	5' Gut		
"			4.67	139.57	10' edge pvt		
3+00			4.92	139.32		℄	
"			4.78	139.46			2.4 Grown pvt
"			4.98	139.26			14.4 edg pvt
"			5.48	138.76	4.9 Gut		
"			4.45	139.79	10' edg pvt		
3+78.0			4.76	139.48		℄ & x pt in Gut & pvt	

F.B. 1453 PG. 82

Job No. 1252 Division No. ____ Notes Red. ____ Plotted ____ Profile ____

Survey of Claymore St SS Date 8-2-48 Date ____ No. ____ X-Sec. ____

Survey by Van Deren Notes Van Notes Chkd. ____ Checked ____ No. ____

Indexed ____ Date ____ Date ____ Date ____

FORM 307 10M 10-46

PLEASE RETURN TO
LOS ANGELES COUNTY SURVEYOR
700 HALL OF RECORDS

NOTE: ANY ADDITIONS OR CHANGES ON THIS SHEET MUST BE MADE OR CIRCLED IN RED INK, WITH DATE AND NAME OF PERSON MAKING CHANGE.

Do not extend notes this side of this line.

STATION	B. S.	H. I.	F. S.	ELEV.	Lt + W	℄ Rt + E
		144.24				
3+78.0			4.62	139.62		3.2 Crown pvt
"			4.65	139.59		10' pvt
"			5.36	138.88	5.8 Cut	
"			4.54	139.70	10.1 edg pvt	
4+00			4.49	139.75		℄
"			4.48	139.76		10' pvt
"			5.34	138.90	19.4 Cut	
"			4.57	139.67	25.5 edg pvt	
5+00			4.37	139.87		℄
6+00			4.17	140.07		℄
7+00			3.84	140.40		℄
7+93.81			3.78	140.46		℄ int Serapis Ave + N line Tr # 11055
T. P.	4.02	143.82	4.44	139.80		
BM. AT10			3.93	139.89	BM. AT #10 Elev = 139.879 FB1453-10 Claymore St + 1st alley E. of Serapis Ave. N.E. cor. Bt spk in P.P. 762908E.	

Profile Notes Red ____ Plotted ____ Job No. 1252 Division No. ____
No. ____ Date ____ Date ____ Survey of Claymore St S.S.
X-Sec. Notes Chkd ____ Checked ____ Survey by Van Deren Notes Van Date 8-2-48
No. ____ Date ____ Date ____ Map No. ____ Date ____

F.B. 1453 Pg. 83

F.B. 1453 PG. 84

Job No. 1252 Division No. _____ Notes Red. _____ Plotted _____ Profile

Survey of Claymore st S.S. Date 8-2-48 Date _____ No. _____

Survey by Van Dercn Notes Van Notes Chkd. _____ Checked _____ X-Sec.

Indexed _____ Date _____ Date _____ Date _____ No. _____

STATION	B. S.	H. I.	F. S.	ELEV.

FORM 307 10M 10-46

PLEASE RETURN TO
LOS ANGELES COUNTY SURVEYOR
700 HALL OF RECORDS

Do not extend notes this side of this line.

NOTE: ANY ADDITIONS OR CHANGES ON THIS SHEET MUST BE MADE OR CIRCLED IN RED INK, WITH DATE AND NAME OF PERSON MAKING CHANGE.

Notes Ck'd by	Survey of Claymore St SS
Map No.	W. O. 1252 Tape No. St'd °F
Office Work	Surveyed by Van Dercen
Checked	Notes Van Date 8-2-48
Date	Indexed R. C. Johnson

F.B. 1453 Pg. 85

NOV 1 '49

CI-1252

TOPOGRAPHY ON

FIRST ALLEY EAST OF SERAPIS AVE

FROM FIRST ALLEY NORTH OF ANAHEIM TELEGRAPH RD

TO NORTH LINE OF TRACT NO 11055

CLAYMORE ST S.S.

8-2-48
Van Deren
Smiley
Blankenship
Edmondson

Note: Any Additions or Changes on This Sheet Must be Made or Circled in Red Ink With Date and Name of Person Making Change.

Do not extend notes this side of this line.

RETURN TO
LOS ANGELES COUNTY SURVEYOR
700 HALL OF RECORDS

FORM 247 SM 11-46

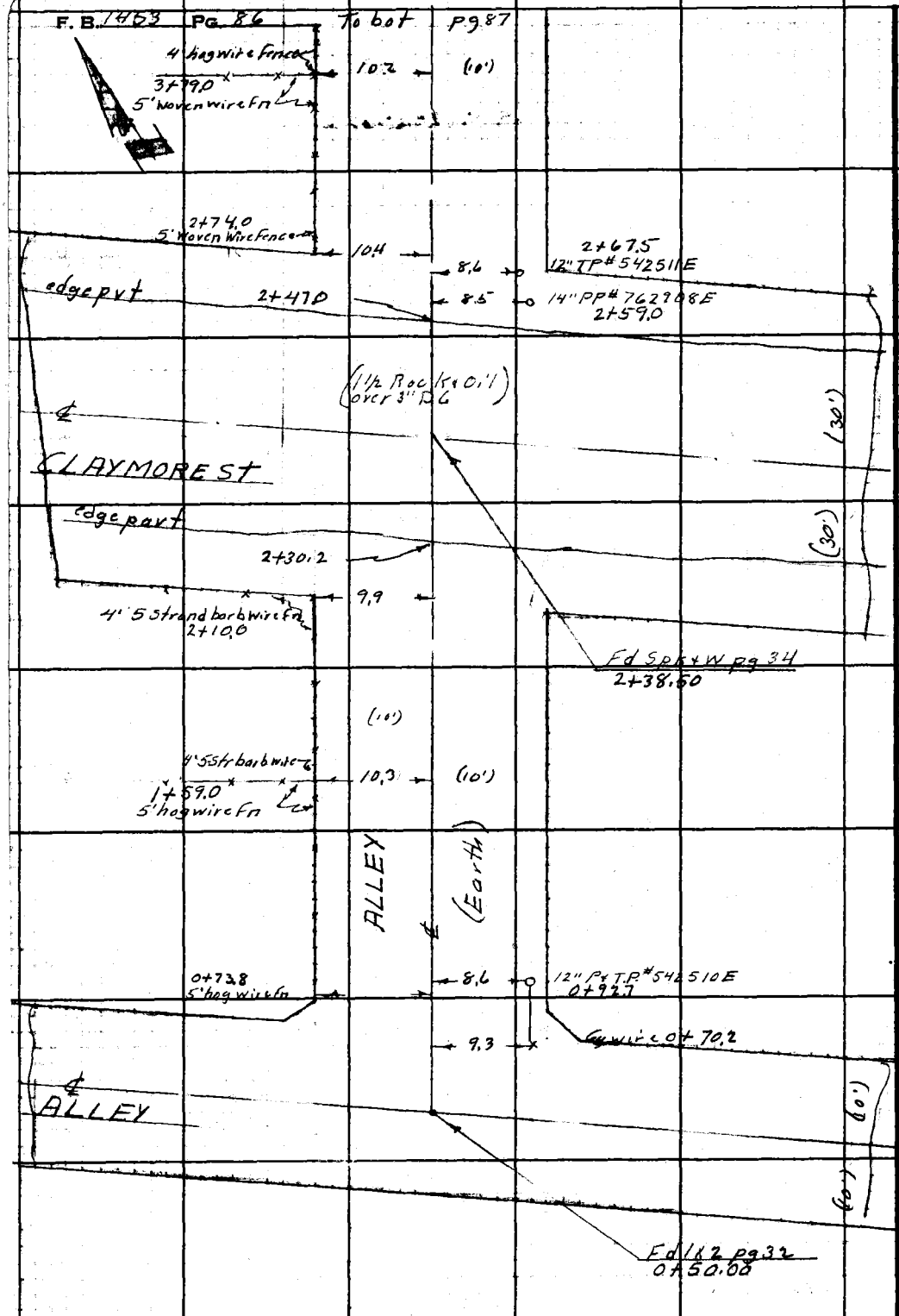

RETURN TO
LOS ANGELES COUNTY SURVEYOR
700 HALL OF RECORDS

Do not extend notes this side of this line.

Note: Any Additions or Changes on This Sheet Must be Made or Circled in Red Ink With Date and Name of Person Making Change.

Notes Ck'd by	Survey of Claymore St	F.B. 1453 Pg. 87
Map No.	W. O. Tape No. St'd °F	
Office Work	Surveyed by Van Deren	
Checked	Notes Van Date	
Date	Indexed A. C. Johnson	

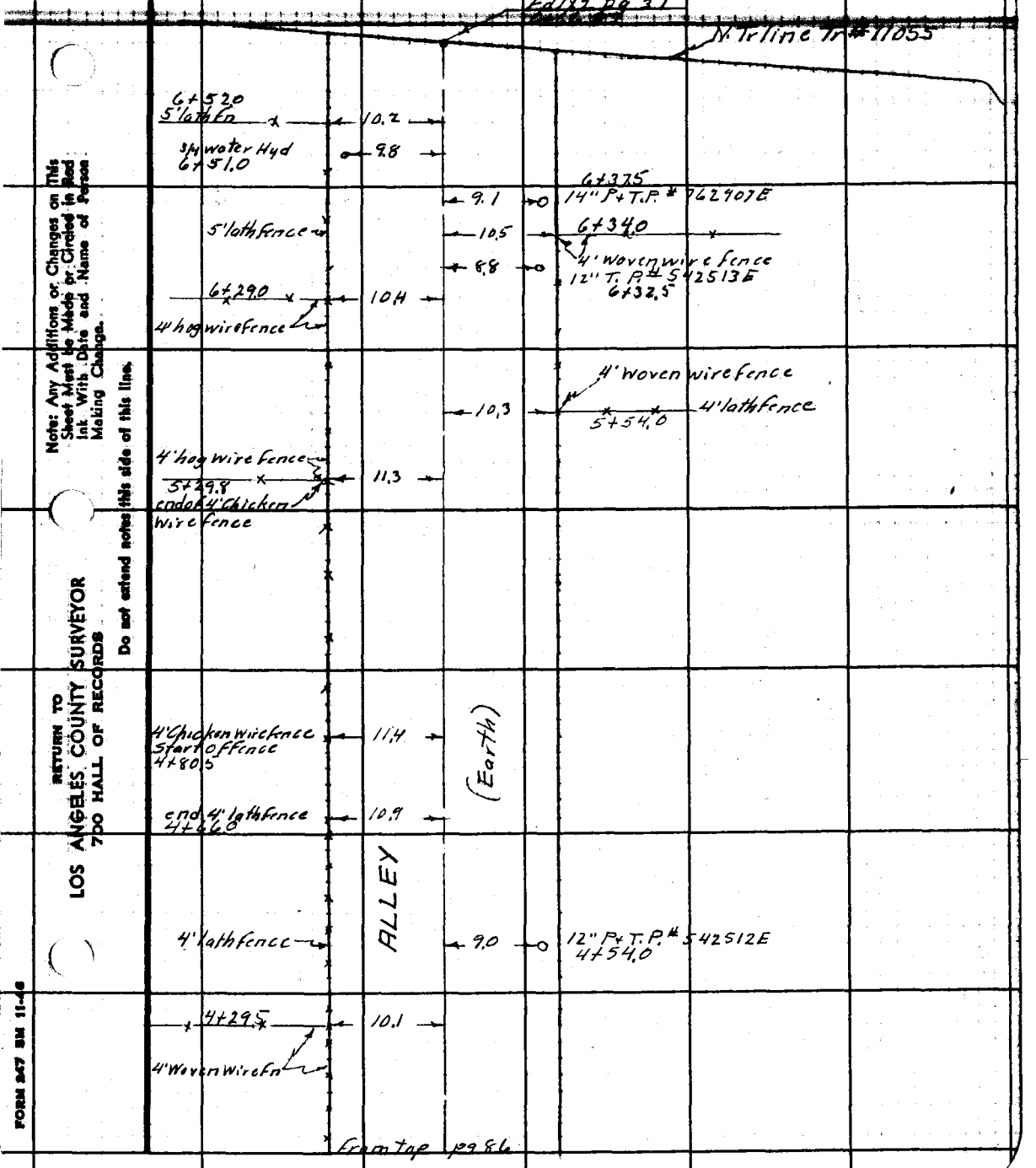

Note: Any Additions or Changes on This Sheet Must be Made or Circled in Red Ink With Date and Name of Person Making Change.

Do not extend notes this side of this line.

RETURN TO
LOS ANGELES COUNTY SURVEYOR
700 HALL OF RECORDS

FORM 247 SM 11-46

RETURN TO
LOS ANGELES COUNTY SURVEYOR
700 HALL OF RECORDS

Note: Any Additions or Changes on This Sheet Must be Made or Circled in Red Ink With Date and Name of Person Making Change.

Do not extend notes this side of this line.

F. B. 1453 Pg. 85

Profile No. ____ X-Sec. No. ____

Notes Red ____ Date ____ Plotted ____ Date ____

Notes Chkd. LCM Date 8/4/48 Checked ____ Date ____

Job No. 1252 Division No. ____

Survey of Claymore St S.S.

Survey by Van Deren Notes ____ Date 8-2-48

Map No. ____ Indexed J. C. Johnson Date NOV 1 '48

F.B. 1453 PG. 89

C1-1252

CROSS SECTIONS ON

FIRST ALLEY EAST OF SERAPIS AVE

FROM FIRST ALLEY NORTH OF ANAHEIM TELEGRAPH RD

TO NORTH LINE TR NO 11055

CLAYMORE ST S.S.

8-2-48
Van Deren
Smiley
Blankenship
Edmondson

STATION	B. S.	H. I.	F. S.	ELEV.

NOTE: ANY ADDITIONS OR CHANGES ON THIS SHEET MUST BE MADE OR CIRCLED IN RED INK, WITH DATE AND NAME OF PERSON MAKING CHANGE.

Do not extend notes this side of this line.

PLEASE RETURN TO
LOS ANGELES COUNTY SURVEYOR
700 HALL OF RECORDS

FORM 307 10M 10-46

FORM 307 10M 10-46

PLEASE RETURN TO
LOS ANGELES COUNTY SURVEYOR
700 HALL OF RECORDS

NOTE: ANY ADDITIONS OR CHANGES ON THIS SHEET MUST BE MADE OR CIRCLED IN RED INK, WITH DATE AND NAME OF PERSON MAKING CHANGE.

Do not extend notes this side of this line.

STATION	B. S.	H. I.	F. S.	ELEV.	Lt & W	℄	Rt & E
					BM.AT #9 Elev = 138.721 F		B 1453-10
BM.AT9	5 54	144.26		138.72	First alley S. Claymore st & First alley E. Serapis Ave N.W. cor L & T in conc base of fence post at W. side of gate		
0+50			5.4	138.8		℄	int of alleys
"			5.4	138.8			10' ℄ alley
"			5.1	139.1	10' ℄ alley		
0+76.4			5.3	138.9		℄	
"			5.0	139.2			10' P.L
0+83.2			5.2	139.0		℄	
"			5.1	139.1	PL 10'		
1+00			5.2	139.0		℄	
"			4.9	139.3			10' P.L
"			5.0	139.2	10' PL		
2+00			4.7	139.5		℄	
2+04.5			4.7	139.5		℄	
"			4.9	139.3			10' P.L
2+09.2			4.8	139.4		℄	& Top brk
"			4.6	139.6	10' P.L		
2+23.5			5.6	138.6		℄	& Gut
2+30.3			5.21	139.05		℄	& edge pvt
2+38.50			5.10	139.16		℄	int Claymore st
2+47.0			5.19	139.07		℄	& edge pvt

F.B. 1453 PG. 90
Job No. 1252 Division No. ____ Notes Red. ____ Plotted ____ Profile ____
Survey of Claymore St S.S. Date ____ Date ____ No. ____
Survey by Van Deren Notes Van Notes Chkd. ____ Checked ____ X-Sec. ____
Indexed ____ Date ____ Date ____ No. ____

FORM 307 10M 10-46

PLEASE RETURN TO
LOS ANGELES COUNTY SURVEYOR
700 HALL OF RECORDS

NOTE: ANY ADDITIONS OR CHANGES ON THIS SHEET MUST BE MADE OR CIRCLED IN RED INK, WITH DATE AND NAME OF PERSON MAKING CHANGE.

Do not extend notes this side of this line.

STATION	B. S.	H. I.	F. S.	ELEV.	Lt & W	℄	Rt & E
		144.26					
2+56.5			5.6	138.6		℄ & Cut	
2+66.4			4.9	139.3		℄ & brk	
"			4.6	139.6			10' P.L
2+73.1			5.0	139.2		℄	
"			4.6	139.6	10' P.L		
3+00			4.8	139.4		℄	
"			4.3	139.9			10' P.L
"			4.2	140.0	10' P.L		
4+00			4.7	139.5		℄	
"			4.5	139.7			10' P.L
"			4.3	139.9	10' P.L		
T. P.	4.95	144.58	4.63	139.63	T. P.		
5+00			4.8	139.7		℄	
"			4.4	140.1			10' P.L
"			4.7	139.8	10' P.L		
6+00			4.5	140.0		℄	
"			4.6	139.9			10' P.L.
"			4.5	140.0	10' P.L		
6+65.2			4.4	140.1		℄	
"			4.3	140.2			10' P.L.
6+66.87			4.3	140.2		℄ int Tr Line # 110	

Profile No. ____ Date ____ X-Sec. No. ____ Date ____

Notes Rod ____ Date ____ Notes Chkd ____ Date ____

Plotted ____ Date ____ Checked ____ Date ____

Job No. 12552 Division No. ____ Survey of Cypress St SS Survey by Bu Perez Notes Ken Date 8-2-48 Map No. ____ Index Co. Johnson Date ____

F.B. 1453 Pg. 91

FORM 307 10M 10-46

PLEASE RETURN TO
LOS ANGELES COUNTY SURVEYOR
700 HALL OF RECORDS

NOTE: ANY ADDITIONS OR CHANGES ON THIS SHEET MUST BE MADE OR CIRCLED IN RED INK, WITH DATE AND NAME OF PERSON MAKING CHANGE.

Do not extend notes this side of this line.

STATION	B. S.	H. I.	F. S.	ELEV.	Lt & W	℄	Rt & E
		144 58					
6+68.6			4.3	140.2		℄	
"			4.2	140.3	10' PL		
BM. AT 1			4 07	140.51	BM. AT #1 Elev = 140.494 FB 1453-8 First alley E. of Serapis Ave (E. side) 410'± N Claymore St Cut spk in PP # 62907E 25'± S. of Tr line		

Profile No. ____ X-Sec. No. ____

Plotted ____ Date ____ Checked ____ Date ____

Notes Red ____ Date 6-2-48 Notes Chkd ____ Date ____

Division No. ____ Job No. 1252 Notes Van Date ____

Survey of Claymore St S.

Survey by Van Deren

Indexed ____

F.B. 1453 Pg. 92

Notes Ck'd by	Survey of Claymore St
Map No.	W. O. 1252 Taps No. St'd.
Office Work	Surveyed by Van Deren
Checked	Notes Van Date 8-2-48
Date	Indexed E. C. Johnson

F. B. 1453 Pg. 93

CI-1252

TOPOGRAPHY ON

CEYLON AVE

FROM CLAYMORE ST

TO NORTH LINE OF TR # 11055

CLAYMORE ST SS

8-2-48
Van Deren
Smiley
Blankenship
Edmondson

Note: Any Additions or Changes on This Sheet Must Be Made or Circled in Red Ink With Date and Name of Person Making Change.

Do not extend notes this side of this line.

RETURN TO
LOS ANGELES COUNTY SURVEYOR
700 HALL OF RECORDS

FORM 247 SM 11-46

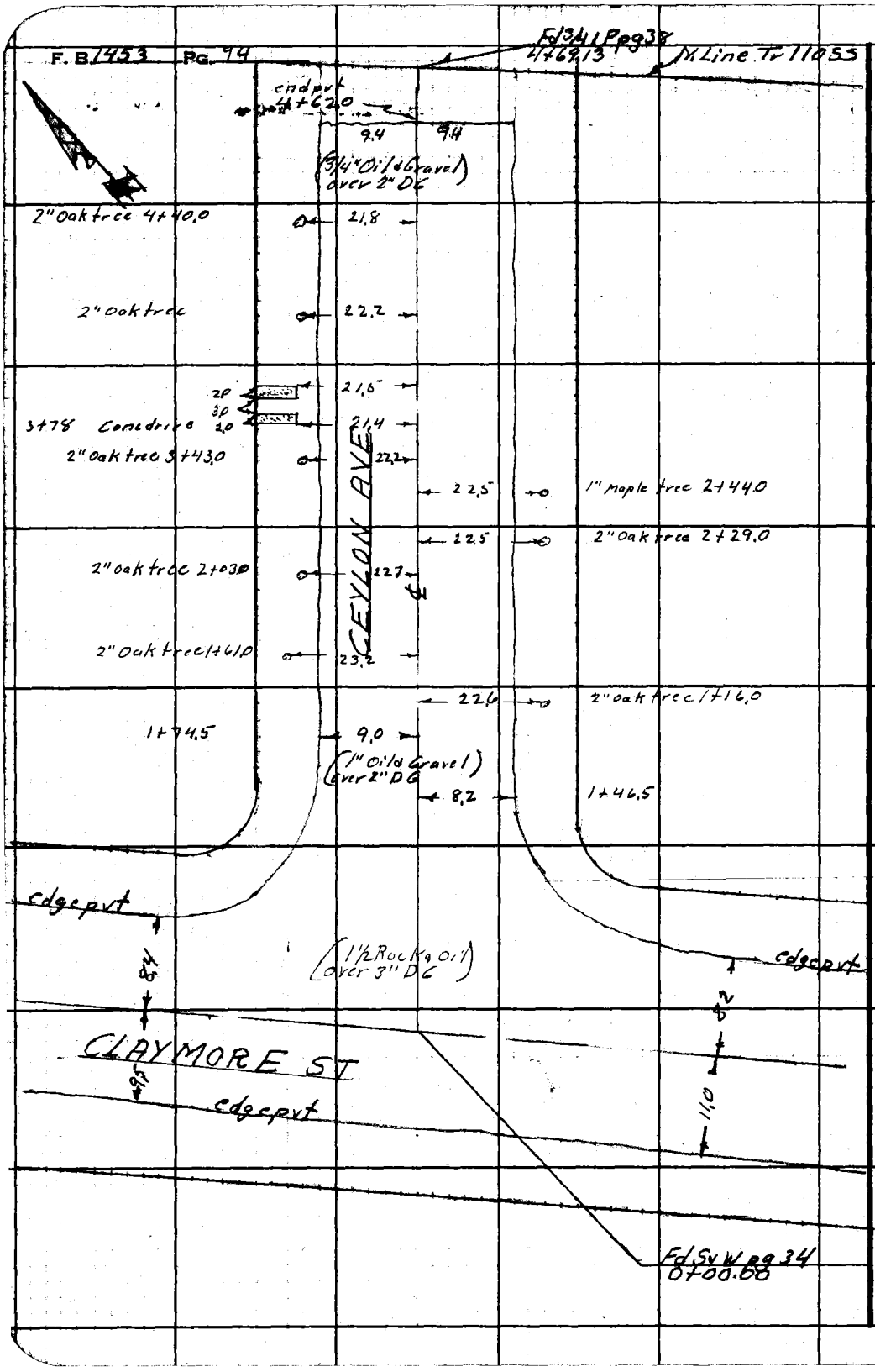

RETURN TO
LOS ANGELES COUNTY SURVEYOR
700 HALL OF RECORDS

Do not extend notes this side of this line.

Note: Any Additions or Changes on This Sheet Must be Made or Circled in Red Ink With Date and Name of Person Making Change.

Profile No. ____ Notes Red. ____ Plotted ____ Job No. 1252 Division No. ____ F.B. 4453 PG. 95

Date ____ Date ____ Survey of Claymore St S.S.

X-Sec. No. ____ Notes Chkd LCM Checked ____ Survey by Van Deren Notes Van Date 8-2-48

Date 8/4/48 Date ____ Map No. ____ Indexed Johnson Date NOV 1'48

C1-1252

CROSS SECTIONS ON

CEYLON AVE

FROM CLAYMORE ST

TO NORTH LINE TR NO 11055

CLAYMORE ST S.S.

8-2-48
Van Deren
Smiley
Blankenship
Edmondson

STATION	B.S.	H.I.	F.S.	ELEV.

NOTE: ANY ADDITIONS OR CHANGES ON THIS SHEET MUST BE MADE OR CIRCLED IN RED INK, WITH DATE AND NAME OF PERSON MAKING CHANGE.

PLEASE RETURN TO
LOS ANGELES COUNTY SURVEYOR
700 HALL OF RECORDS

Do not extend notes this side of this line.

FORM 307 10M 10-46

FORM 307 10M 10-46

PLEASE RETURN TO
LOS ANGELES COUNTY SURVEYOR
700 HALL OF RECORDS

NOTE: ANY ADDITIONS OR CHANGES ON THIS SHEET MUST BE MADE OR CIRCLED IN RED INK, WITH DATE AND NAME OF PERSON MAKING CHANGE.

Do not extend notes this side of this line.

STATION	B. S.	H. I.	F. S.	ELEV.	Lt & W	℄ ✓ Rt & E
B.M. AT 11	4.18	143.45		139.27	BM. AT #11 Elev = 139.269 FB 1453-10 Ceylon Ave (E. side) 100 ± N. of Claymore St. Bt Spk in W. end of Conc walk to ho # 2536	
0+00			4.79	138.66		℄ int Claymore St
0+08.5			5.00	138.45		℄ pvt
0+20.5			5.35	138.10		℄ + X Gut
0+41.0			5.01	138.44		℄
"			5.11	138.34		8.6' edge pvt
"			5.4	138.0		19' Gut
"			4.4	139.0		30' P.L.
0+46.5			4.88	138.57		℄
"			4.98	138.47		8.2 edg pvt
"			5.4	138.0		19' Gut
"			4.4	139.0		30' P.L
0+60.0			4.68	138.77		℄
"			5.01	138.44	12.2 edge pvt	
"			5.2	138.2	16.5 Gut	
"			4.3	139.1	30' PL	
0+76.0			4.62	138.83		℄
"			4.89	138.56	9.3 edge pvt	
"			5.2	138.2	15' Gut	
"			4.5	138.9	30' P.L	

F.B. 1453 PG. 96

Job No. 1252 Division No. ____ Notes Red. ____ Plotted ____ Profile ____

Survey of Claymore St SS Date ____ Date ____ No. ____

Survey by Van Deren Notes Van Notes Chkd. ____ Checked ____ X-Sec. ____

Indexed ____ Date ____ Date ____ No. ____

FORM 307 10M 10-46

PLEASE RETURN TO
LOS ANGELES COUNTY SURVEYOR
700 HALL OF RECORDS

NOTE: ANY ADDITIONS OR CHANGES ON THIS SHEET MUST BE MADE OR CIRCLED IN RED INK, WITH DATE AND NAME OF PERSON MAKING CHANGE.

Do not extend notes this side of this line.

STATION	B. S.	H. I.	F. S.	ELEV.	Lt+W	℄ Rt+E
		143.45				
1+00			4.66	138.79		℄
"			4.85	138.60		9' edge pvt
"			5.1	138.3		18' Gut
"			4.3	139.1		30' P.L.
"			4.7	138.7		170' back lot line
"			4.81	138.64	8.8 edge pvt	
"			5.2	138.2	15.5 Gut	
"			4.4	139.0	30' P.L	
2+00			4.39	139.06		℄
"			4.77	138.68		9.7 edge pvt
"			5.0	138.4		18' Gut
"			4.1	139.3		30' PL
"			4.61	138.84	9.8 edge pvt	
"			4.9	138.5	18' Gut	
"			4.0	139.4	30' P.L	
3+00			4.31	139.14		℄
"			4.56	138.89		9.4 edge pvt
"			4.7	138.7		15' Gut
"			3.9	139.5		30' P.L.
"			4.58	138.87	9.5 edge pvt	
"			4.8	138.6	17.5 Gut	

Profile Notes Red ____ Plotted ____ Job No. 1252 Division No. ____
No. ____ Date ____ Date ____ Survey of Claymore St SS
X-Sec. Notes Chkd ____ Checked ____ Survey by Van Duren Notes Van Date 8-2-48
No. ____ Date ____ Date ____ Map No. ____ Indexed John [illegible] Date ____

F.B. 1453 Pg. 97

FORM 307 10M 10-46

PLEASE RETURN TO
LOS ANGELES COUNTY SURVEYOR
700 HALL OF RECORDS

NOTE: ANY ADDITIONS OR CHANGES ON THIS SHEET MUST BE MADE OR CIRCLED IN RED INK, WITH DATE AND NAME OF PERSON MAKING CHANGE.

Do not extend notes this side of this line.

STATION	B. S.	H. I.	F. S.	ELEV.	Lt & W	℄ Rt & E
		143.45				
3+00			3.6	139.8'	30' P.L	
4+00			4.23	139.23		℄
"			4.48	138.97		9' edge pvt
"			4.6	138.8'		17' Gut
"			4.0	139.4'		30' P.L
"			4.1	139.3'		170' backlot line
"			4.42	139.03	9.7 edge pvt	
"			4.7	138.7'	17' Gut	
"			3.5	139.9'	30' P.L.	
4+62.0			4.06	139.39		℄ & end of pvt
"			4.07	139.38		9.6 edg pvt
"			4.1	139.3'		17' Gut
"			3.7	139.7'		30' P.L.
"			4.09	139.36	9.2 edge pvt	
"			4.1	139.3'	18' Gut	
"			3.5	139.9'	30' P.L	
4+69.13			3.97	139.48		℄ int N. line Tr 11055
BM. AT2			4.09	139.36	BM. AT #2 Elev = 139.356 FB. 1453-8	
					Ceylon Ave (W. side) 380' ± N. of Claymore St	
					Bt spk in S. strip of conc dr to ho. # 2507-85' S. of Tr line	

F.B. 1453 PG. 98

Job No. 1252 Division No. ____ Notes Red ____ Plotted ____ Profile ____

Survey of Claymore St SS Date 8-2-48 Date ____ No. ____

Survey by Van Deren Notes Van Notes Chkd ____ Checked ____ X-Sec. ____

Indexed ____ Date ____ Date ____ No. ____

Notes Ck'd by	Survey of Claymore St S.S
Map No.	W. O. 1252 Tape No. Std. °F
Office Work	Surveyed by Van Deren
Checked	Notes Van Date 8-3-48
Date	Indexed [illegible]

F. B. 1453 Pg. 99

NOV 1 '49

CI-1252

TOPOGRAPHY ON

CHANEY AVE

FROM FIRST ALLEY NORTH OF ANAHEIM TELEGRAPH RD

TO NORTH LINE TR No 11055

CLAYMORE ST S.S.

8-3-48

Van Deren
Smiley
Blankenship
Edmondson

Note: Any Additions or Changes on This Sheet Must be Made or Circled in Red Ink With Date and Name of Person Making Change.

Do not extend notes this side of this line.

RETURN TO
LOS ANGELES COUNTY SURVEYOR
700 HALL OF RECORDS

FORM 247 5M 11-46

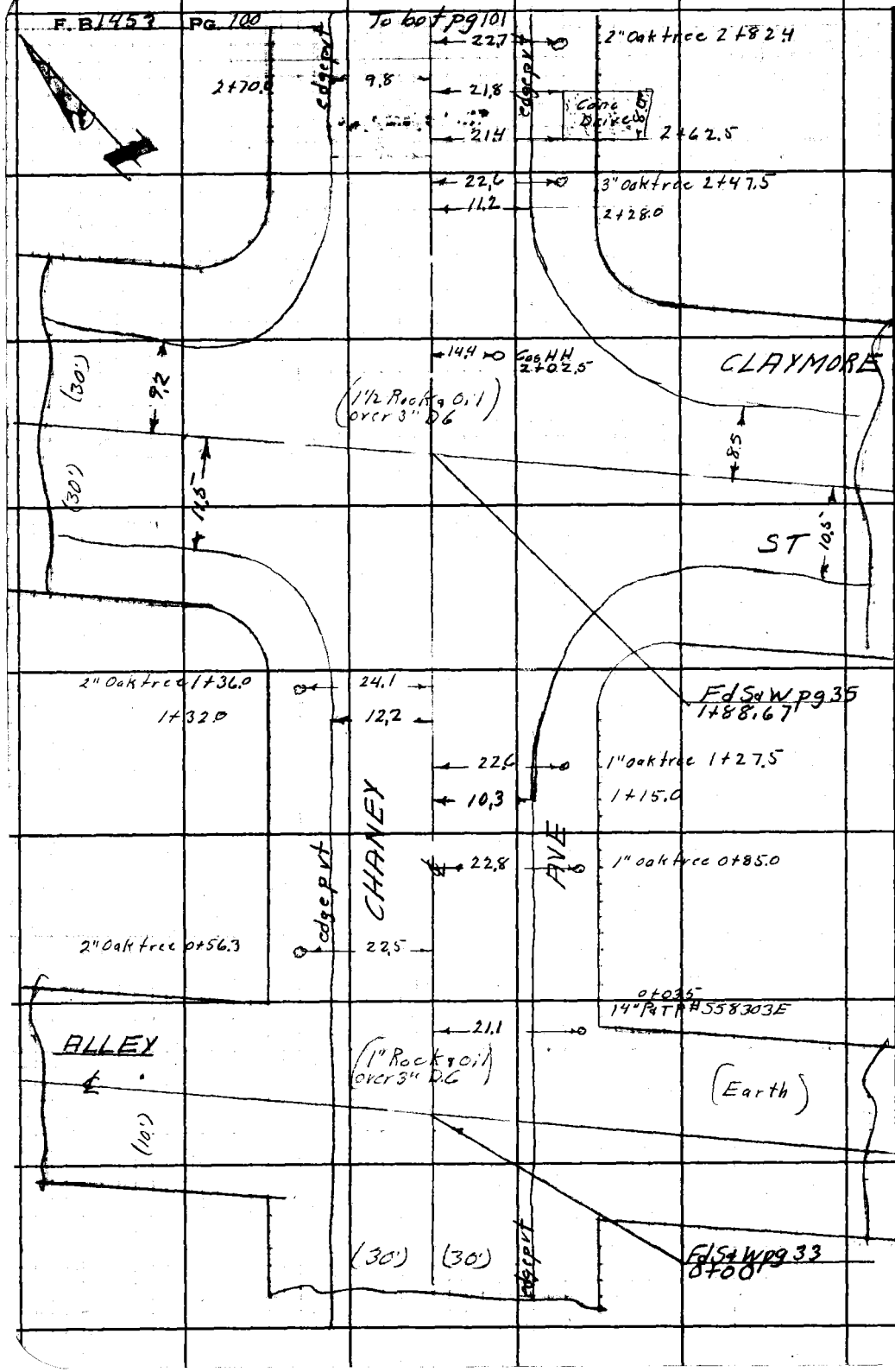

RETURN TO
LOS ANGELES COUNTY SURVEYOR
700 HALL OF RECORDS

Do not extend notes this side of this line.

Note: Any Additions or Changes on This Sheet Must be Made or Circled in Red Ink With Date and Name of Person Making Change.

Notes Ck'd by	Survey of Claymore SASS
Map No.	W. O. 1252 Tape No. St'd. °F
Office Work	Surveyed by Van Deren
Checked	Notes Van Date
Date	Indexed A. C. Johnson

F. B. 1453 Pg. 101

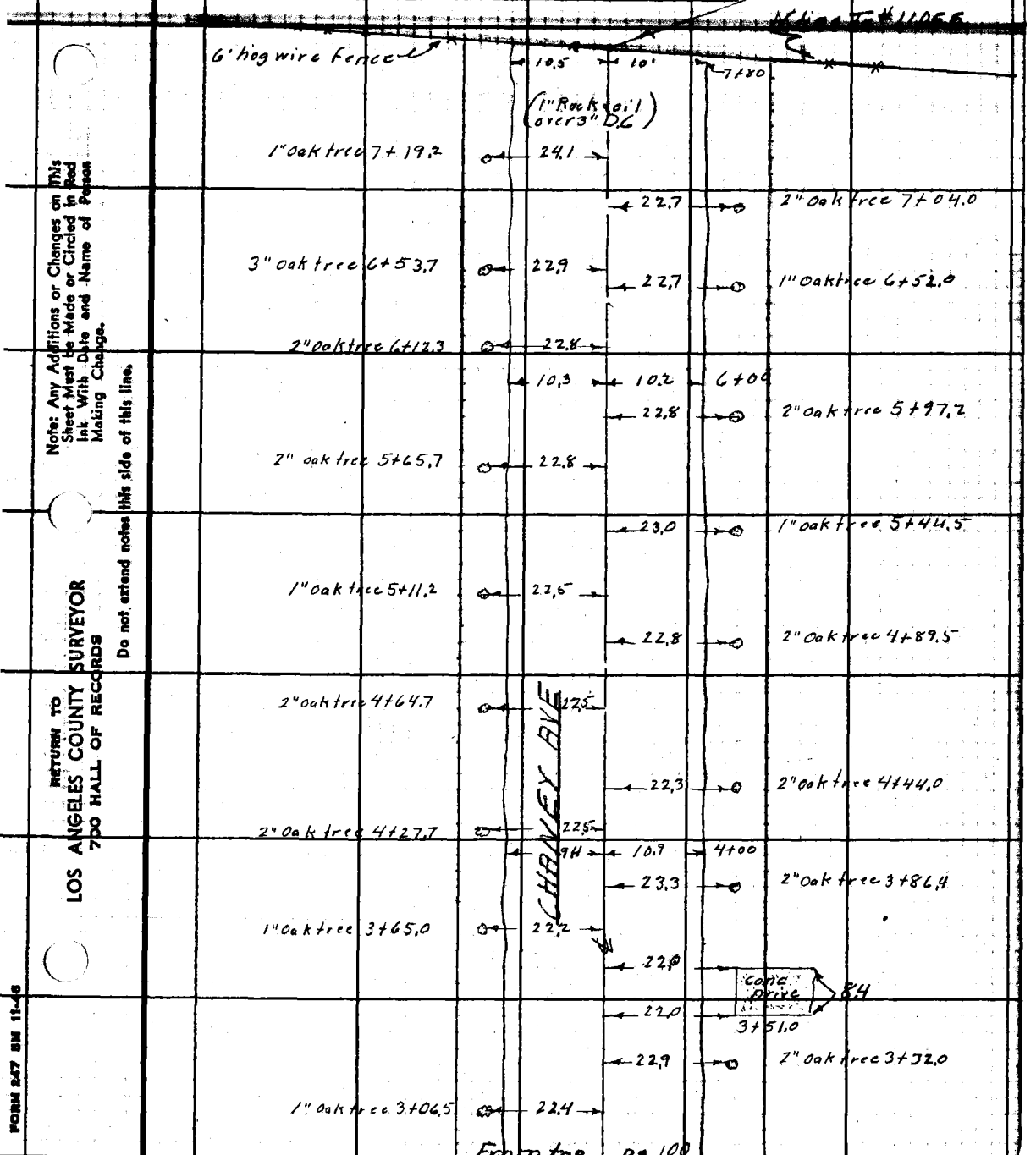

From top pg 100

Note: Any Additions or Changes on this Sheet Must be Made or Circled in Red Ink With Date and Name of Person Making Change.

Do not extend notes this side of this line.

RETURN TO
LOS ANGELES COUNTY SURVEYOR
700 HALL OF RECORDS

FORM 247 5M 11-46

RETURN TO
LOS ANGELES COUNTY SURVEYOR
700 HALL OF RECORDS

Note: Any Additions or Changes on This Sheet Must be Made or Circled in Red Ink With Date and Name of Person Making Change.

Do not extend notes this side of this line.

F.B. 1483 PG. 102

Profile No. ____ Notes Red ____ Plotted ____ Job No. 1252 Division No. ____

F.B. 1453 PG. 103

Date ____ Date ____ Survey of Claymore St S.S.

X-Sec. No. ____ Notes Chkd LCM Checked ____ Survey by Van Deren Notes Van Date 8-3-48

Date 8/5/48 Date ____ Map No. ____ Indexed A. C. Johnson Date NOV 1 '48

CI-1252

CROSS SECTIONS

ON-CHANEY AVE

FROM FIRST ALLEY NORTH OF ANAHEIM TELEGRAPH RD

TO NORTH LINE TR# 11055

CLAYMORE ST S.S

8-3-48

Van Deren
Smiley
Blankenship
Edmondson

STATION	B.S.	H.I.	F.S.	ELEV.

NOTE: ANY ADDITIONS OR CHANGES ON THIS SHEET MUST BE MADE OR CIRCLED IN RED INK, WITH DATE AND NAME OF PERSON MAKING CHANGE.

PLEASE RETURN TO
LOS ANGELES COUNTY SURVEYOR
700 HALL OF RECORDS

Do not extend notes this side of this line.

FORM 307 10M 10-46

FORM 307 10M 10-46

PLEASE RETURN TO
LOS ANGELES COUNTY SURVEYOR
700 HALL OF RECORDS

NOTE: ANY ADDITIONS OR CHANGES ON THIS SHEET MUST BE MADE OR CIRCLED IN RED INK, WITH DATE AND NAME OF PERSON MAKING CHANGE.

Do not extend notes this side of this line.

Profile No. X-Sec. No.
Plotted Date Checked Date
Notes Red Date Notes Chkd Date
Division No. Job No. 1252 Notes Van Date
Survey of Claymore St SS.
Survey by Van Deren
Indexed
F.B. 1453 PG. 104

STATION	B. S.	H. I.	F. S.	ELEV.	Lt & W	℄	Rt & E
BM AT #8	4.09	142.65		138.56	BM AT #8 Elev = 138.560 F.B. 1453-9 Chaney Ave & first alley S. Claymore St N.E. Cor. Bt Spk in W end conc Walk to ho #2570		
0+00			4.44	138.21		℄	int alley
0+01.3			4.44	138.21		℄	
"			4.65	138.00			9' edge pvt
"			5.3	137.3			16' Gut
"			4.4	138.2			20' brk
"			4.4	138.2			30 PL
0+20			4.48	138.17		℄	
"			4.74	137.91			10.6 edge pvt
"			5.2	137.4			20' Gut
"			3.7	138.9			30' PL + top brk
1+00			4.33	138.32		℄	
1+15.0			4.43	138.22		℄	
"			4.78	137.87			10.3 edg pvt
"			5.1	137.5			21' Gut + bot brk
"			3.5	139.1			30' PL + top brk
1+32.0			4.56	138.09		℄	
"			4.68	137.97	12.2 edg pvt		
"			5.0	137.6	21' Gut + bot brk		
"			3.5	139.1	30' top brk + PL		

FORM 307 10M 10-46

PLEASE RETURN TO
LOS ANGELES COUNTY SURVEYOR
700 HALL OF RECORDS

NOTE: ANY ADDITIONS OR CHANGES ON THIS SHEET MUST BE MADE OR CIRCLED IN RED INK, WITH DATE AND NAME OF PERSON MAKING CHANGE.

Do not extend notes this side of this line.

STATION	B. S.	H. I.	F. S.	ELEV.	Lt + W	℄ Rt + E
		142.65				
1+80.0			4.80	137.85		℄ + X Cut
1+88.67			4.69	137.96		℄ int Claymore St
2+00			4.73	137.92		℄
2+03.5			4.77	137.88		℄ + X Cut
2+17.0			4.52	138.13		℄
"			4.67	137.98	9' pvt	
"			4.85	137.80	19.5 ℄ Cut from N	
"			4.80	137.85	44.5 edge pvt	
2+28.0			4.26	138.39		℄
"			4.32	138.33		11.3 edg pvt
"			4.5	138.1		16.5 Cut
"			3.3	139.3		30' P.L
2+70.0			4.03	138.62		℄
"			4.22	138.43	9.8 edg pvt	
"			4.4	138.2	15.5 Cut	
"			3.4	139.2	30' PL	
3+00			3.96	138.69		℄
"			4.24	138.41		10.7 edg pvt
"			4.0	138.6		18' Cut
			3.3	139.3		30' P.L.
"			4.11	138.54	8.9 edg pvt	

Profile No. ____ Notes Red. ____ Plotted ____ Job No. 1252 Division No. ____
X-Sec. No. ____ Date ____ Date ____ Survey of Claymore St SS
Notes Chkd. ____ Checked ____ Survey by Van Deren Notes Van Date 8-3-48
No. ____ Date ____ Date ____ Map No. ____ Indexed Johnson Date ____

F.B. 1453 Pg. 105

FORM 307 10M 10-46

PLEASE RETURN TO
LOS ANGELES COUNTY SURVEYOR
700 HALL OF RECORDS

NOTE: ANY ADDITIONS OR CHANGES ON THIS SHEET MUST BE MADE OR CIRCLED IN RED INK, WITH DATE AND NAME OF PERSON MAKING CHANGE.

Do not extend notes this side of this line.

STATION	B. S.	H. I.	F. S.	ELEV.	Lt & W	℄	Rt & E
		142.65					
3+00			4.3	138.3	15' Cut		
"			3.5	139.1	30' P.L.		
4+00			3.66	138.99		℄	
"			3.96	138.69			10.9 edg pvt
"			4.2	138.4			18' Cut
"			2.8	139.8			30' P.L.
"			2.3	140.3			173' back lot line
"			3.84	138.81	9.4 edge pvt		
"			4.0	138.6	16' Cut		
"			3.3	139.3	30' P.L.		
"			4.1	138.5	170' back lot line		
T.P.	5.01	143.96	3.70	138.95	T.P.		
5+00			4.72	139.24		℄	
"			4.83	139.13			9.6 edge pvt
"			5.2	138.7			18' Cut
"			3.9	140.0			30' PL
"			4.93	139.03	9.9 edge pvt		
"			5.1	138.8	17.5 Cut		
"			4.0	139.9	30' PL		
6+00			4.42	139.54		℄	
"			4.58	139.38			10.2 edge pvt

F.B. 1453 PG. 106

Job No. 1252 Division No. Notes Red Plotted Date 8-3-48 Date Profile No. X-Sec. No.

Survey of Claymore St SS Notes Chkd Checked Date Date

Survey by Van Deren Notes Van Date

Indexed

FORM 307 10M 10-46

PLEASE RETURN TO
LOS ANGELES COUNTY SURVEYOR
700 HALL OF RECORDS

NOTE: ANY ADDITIONS OR CHANGES ON THIS SHEET MUST BE MADE OR CIRCLED IN RED INK, WITH DATE AND NAME OF PERSON MAKING CHANGE.

Do not extend notes this side of this line.

STATION	B. S.	H. I. ✓	F. S.	ELEV.	Lt & W	℄ Rt & E
		143.96				
6+00			4.8	139.1		18' Gut
"			3.7	140.2		30' PL
"			3.2	140.7		170' back lot line
"			4.59	139.37	10.3 edge pvt	
"			4.8	139.1	17' Gut	
"			3.8	140.1	30' PL	
"			4.7	139.2	170' backlotline	
7+00			4.14	139.82		℄
"			4.31	139.65		8.3 edge pvt
"			4.4	139.5		18' Gut
"			3.1	140.8		30' PL
"			4.27	139.69	10.3 edge pvt	
"			4.6	139.3	18' Gut	
"			3.7	140.2	30' PL	
7+34.74			3.84	140.12		℄ int N. line tr # 110.55
"			3.98	139.98		10'
"			3.7	140.2		20' Gut
"			3.2	140.7		30' PL
"			3.98	139.98	10.5 edge pvt	
"			4.4	139.5	19' Gut	
"			3.7	140.2	30' PL	

Profile Notes Red ____ Plotted ____ Job No. 1252 Division No. ____
No. ____ Date ____ Date ____ Survey of Claymore St SS
X-Sec. Notes Chkd ____ Checked ____ Survey by Van Deren Notes Van Date 8-3-48
No. ____ Date ____ Date ____ Map No. ____ Indexed Johnson Date ____

F.B. 1453 PG. 107

F.B 1453 PG. 108

Job No. 1252 Division No. Notes Red Plotted Profile

Survey of Claymore St SS. Date 8-3-46 Date No.

Survey by VanDerca Notes Van Notes Chkd. Checked X-Sec.

Indexed Date Date Date No.

FORM 307 10M 10-46

PLEASE RETURN TO
LOS ANGELES COUNTY SURVEYOR
700 HALL OF RECORDS

Do not extend notes this side of this line.

NOTE: ANY ADDITIONS OR CHANGES ON THIS SHEET MUST BE MADE OR CIRCLED IN RED INK, WITH DATE AND NAME OF PERSON MAKING CHANGE.

STATION	B.S.	H.I.	F.S.	ELEV.	
BM. AT-3		143.96	3.29	140.67	BM. AT #3 Elev = 140.67 FB 1453 + 8
					Chancy Ave (E. side) 510± N. of Claymore St.
					Bt spk in N. strip of conc drive to No. 2500
					45'± S. of Tracfline

Notes Ck'd by	Survey of Claymore St S.S.
Map No.	W. O. 1252 Tapp No. St'd
Office Work	Surveyed by Van Deren
Checked	Notes Van Date 8-3-48
Date	Indexed E. C. Johnson

F. B. 1453 PG. 109

CI-1252

TOPOGRAPHY ON

FIRST ALLEY EAST OF CHANEY AVE

FROM FIRST ALLEY SOUTH OF CLAYMORE ST

TO- CLAYMORE ST

CLAYMORE ST S.S.

8-3-48

Van Deren
Smiley
Blankenship
Edmondson

Note: Any Additions or Changes on This Sheet Must be Made or Circled in Red Ink With Date and Name of Person Making Change.

Do not extend notes this side of this line.

RETURN TO
LOS ANGELES COUNTY SURVEYOR
700 HALL OF RECORDS

FORM 247 5M 11-46

F. B. 1423 Pg. 110

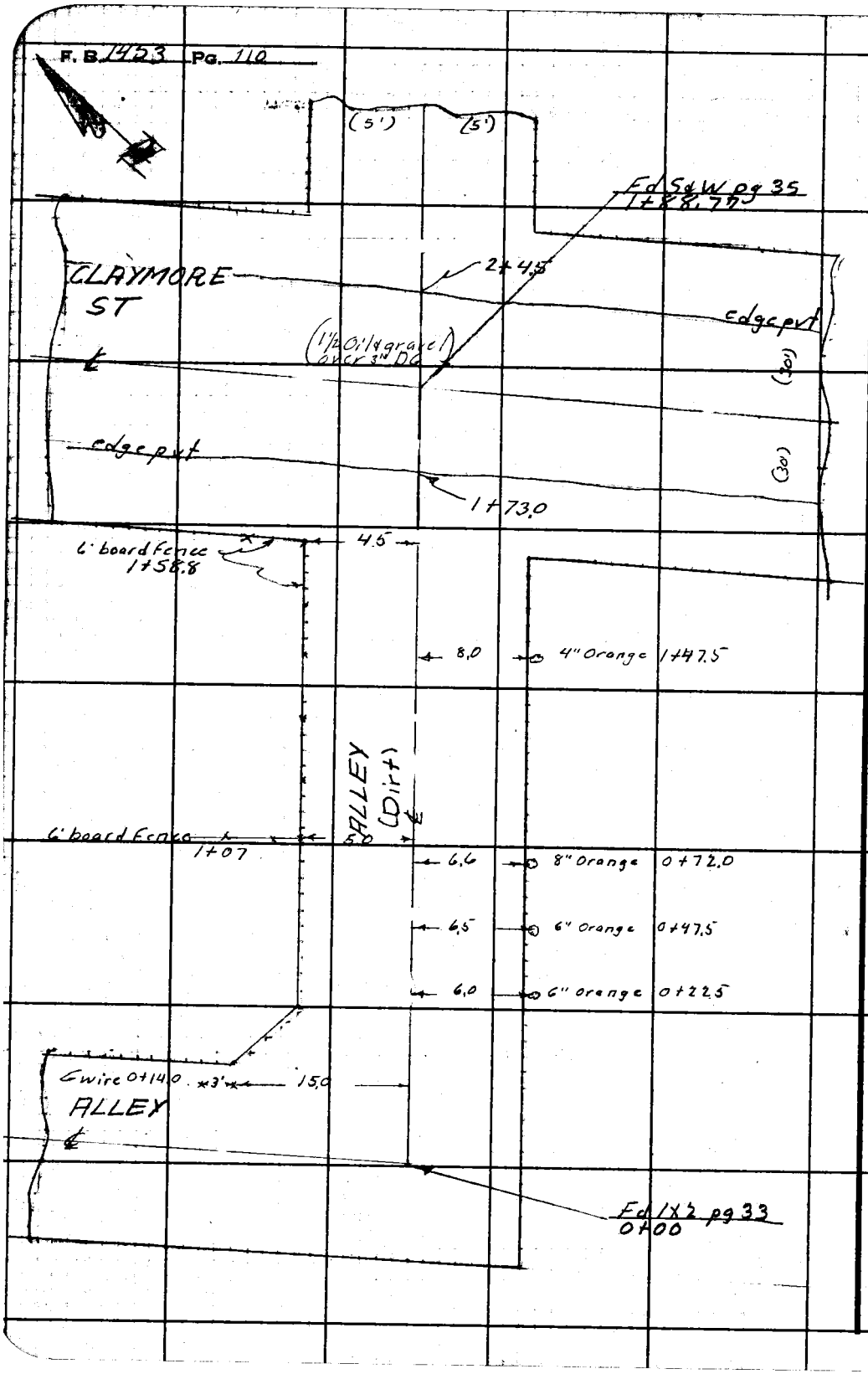

RETURN TO
LOS ANGELES COUNTY SURVEYOR
700 HALL OF RECORDS

Do not extend notes this side of this line.

Note: Any Additions or Changes on This Sheet Must be Made or Circled in Red Ink With Date and Name of Person Making Change.

Profile No. | Notes Red | Plotted | Job No. 1252 | Division No. | F.B. 1453 Pg. 111
Date | Date | Survey of Claymore St S.S.
X-Sec. No. | Notes Chkd. LCM | Checked | Survey by Van Deren | Notes Van | Date 8-3-48
Date 8/5/48 | Date | Map No. | Indexed E. C. Johnson | Date NOV 1 '48

C1-1252

CROSS SECTIONS ON

FIRST ALLEY EAST OF CHANEY AVE

TO CLAYMORE ST

CLAYMORE ST S.S.

8-3-48

Van Deren
Smiley
Blankenship
Edmondson

STATION	B. S.	H. I.	F. S.	ELEV.

NOTE: ANY ADDITIONS OR CHANGES ON THIS SHEET MUST BE MADE OR CIRCLED IN RED INK, WITH DATE AND NAME OF PERSON MAKING CHANGE.

Do not extend notes this side of this line.

PLEASE RETURN TO
LOS ANGELES COUNTY SURVEYOR
700 HALL OF RECORDS

FORM 307 10M 10-46

FORM 307 10M 10-46

PLEASE RETURN TO
LOS ANGELES COUNTY SURVEYOR
700 HALL OF RECORDS

NOTE: ANY ADDITIONS OR CHANGES ON THIS SHEET MUST BE MADE OR CIRCLED IN RED INK, WITH DATE AND NAME OF PERSON MAKING CHANGE.

Do not extend notes this side of this line.

STATION	B. S.	H. I.	F. S.	ELEV.	Lt+W	℄	Rt+E
					BM AT #8 Elev = 138.560 F.B. 1453-9		
BM.AT 8	4.17	142.73		138.56	Chaney Ave + first alley S. Claymore St N.E. cor Bt Spk in W. end conc walk Taho # 2570		
0+00			4.7	138.0		℄	int of alleys
"			4.5	138.2			5' Ground
"			4.6	138.1			50' "
"			4.0	138.7			100' "
0+22.0			4.8	137.9		℄	
"			4.8	137.9			5' Ground PL
"			4.7	138.0	5' Ground PL		
1+00			4.1	138.6		℄	
"			3.9	138.8			5' PL
"			4.2	138.5	5' PL		
T. P	4.86	143.57	4.02	138.71	T. P		
1+25			4.9	138.6		℄	
"			4.7	138.8			5' PL
"			4.7	138.8			50'
"			4.0	139.5			100'
"			4.7	138.8	5' PL		
1+55.0			4.7	138.8		℄	
"			4.6	138.9			5' PL
1+58.0			4.7	138.8		℄	

Profile
X-Sec.
Plotted No.
Date
Checked No.
Date
Notes Red.
Date
Notes Chkd.
Date
Division No.
Job No. 1252
Survey of Claymore St SS
Survey by Van Deren Notes Van
Indexed Date
F.B. 1453 PG. 112

FORM 307 10M 10-46

PLEASE RETURN TO
LOS ANGELES COUNTY SURVEYOR
700 HALL OF RECORDS

NOTE: ANY ADDITIONS OR CHANGES ON THIS SHEET MUST BE MADE OR CIRCLED IN RED INK, WITH DATE AND NAME OF PERSON MAKING CHANGE.

Do not extend notes this side of this line.

STATION	B. S.	H. I. ✓	F. S.	ELEV.	Lt & W	℄ Rt & E
		143.57				
1+58.0			4.9	138.6	5' P.L	
1+73.0			4.80	138.77		℄ & edge pvt
1+77.0			4.98	138.59		℄ & Gut
1+88.77			4.78	138.79		℄ int Claymore St
2+00			4.98	138.59		℄ & Gut
2+04.5			4.75	138.82		℄ & edge pvt
2+19.2			4.3	139.2		℄
"			4.3	139.2		5' PL
2+21.0			4.4	139.1		℄
"			4.3	139.2	5' P.L	
BM.AT6			3.84	139.73	BM. AT #6 Elev - 139.73 FB 1453-9 Claymore St & 1st alley W. of Lemoran Ave N.W. cor Bt. spk in pp # 558306E	

Profile Notes Red ____ Plotted ____ Job No. 1252 Division No. ____
No. ____ Date ____ Date ____ Survey of Claymore St SS
X-Sec. Notes Chkd. ____ Checked ____ Survey by Van Deren Notes Van Date 8-3-48
No. ____ Date ____ Date ____ Map No. ____ Indexed Johnson Date ____

F.B. 1453 Pg. 113

1453 No. 114	Job No. 1252	Division No.	Notes Red.	Plotted
Survey of Claymore St SS			Date 8-3-48	Date
Survey by Van Deren	Notes Van		Notes Chkd.	Checked
Indexed	Date		Date	Date

Profile No.

X-Sec. No.

FORM 307 10M 10-46

PLEASE RETURN TO
LOS ANGELES COUNTY SURVEYOR
700 HALL OF RECORDS

NOTE: ANY ADDITIONS OR CHANGES ON THIS SHEET MUST BE MADE OR CIRCLED IN RED INK, WITH DATE AND NAME OF PERSON MAKING CHANGE.

Do not extend notes this side of this line.

STATION	B. S.	H. I.	F. S.	ELEV.

Notes Ck'd by	Survey of Claymore St S.S.
Map No.	W. O. 1252 Tape No. Std. °F
Office Work	Surveyed by Van Deren
Checked	Notes Van Date
Date	Indexed E. C. Johnson

F. B. 1453 Pg. 115

NOV 1 '48

CI-1252

TOPOGRAPHY ON

LEMORAN AVE

FROM-CLAYMORE ST

TO NORTH LINE TR# 12865

CLAYMORE ST S.S.

8-3-48
Van Deren
Smiley
Blankenship
Edmondson

Note: Any Additions or Changes on This Sheet Must be Made or Circled in Red Ink With Date and Name of Person Making Change.

Do not extend notes this side of this line.

RETURN TO
LOS ANGELES COUNTY SURVEYOR
700 HALL OF RECORDS

FORM 847 SM 11-46

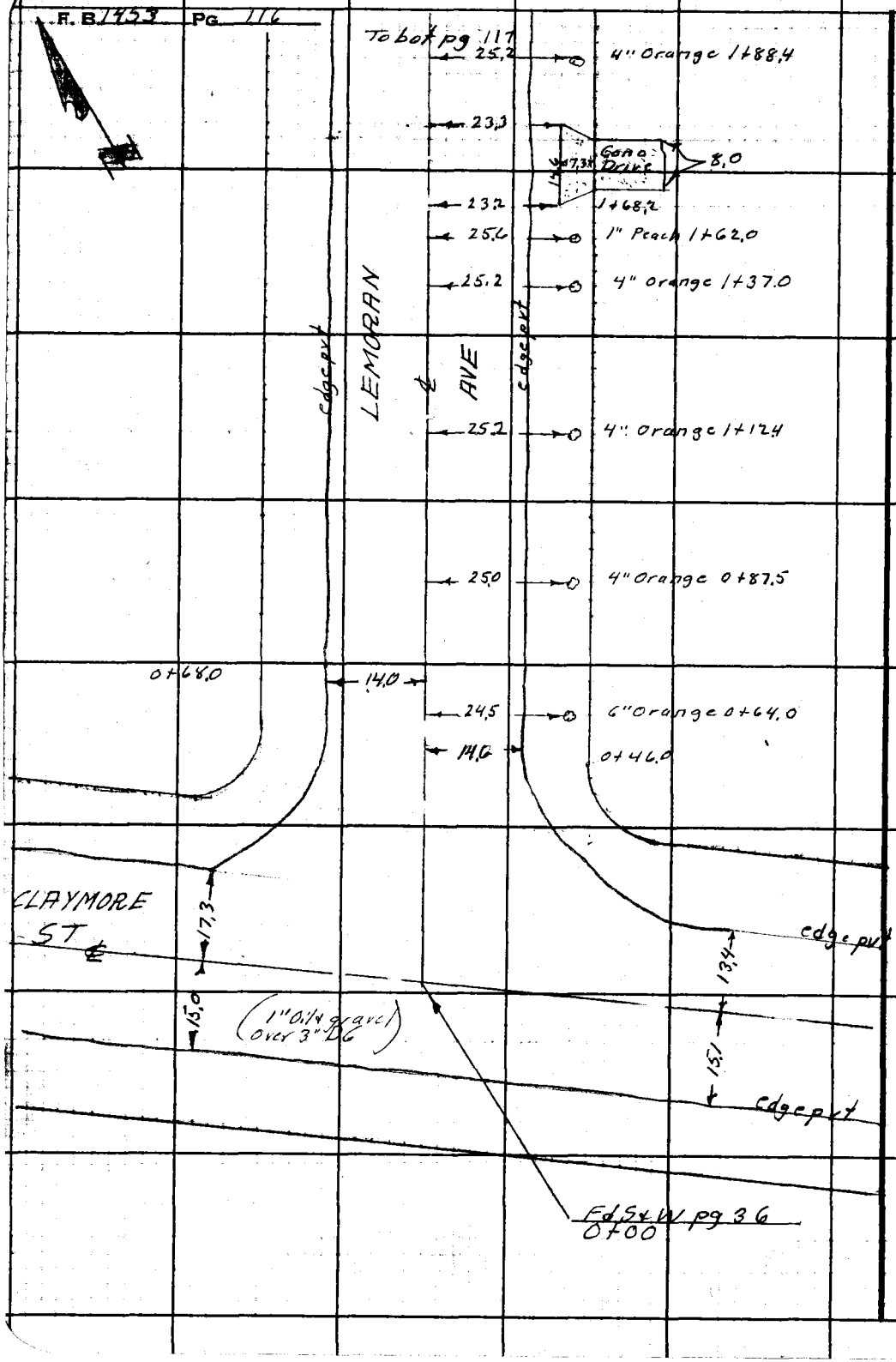

RETURN TO
LOS ANGELES COUNTY SURVEYOR
700 HALL OF RECORDS
Do not extend notes this side of this line.
Note: Any Additions or Changes on This Sheet Must be Made or Circled in Red Ink With Date and Name of Person Making Change.

Notes Ck'd by	Survey of Claymore S+SS	F.B. 1453 Pg. 117
Map No.	W. O. 1252 Tape No. St'd °F	
Office Work	Surveyed by Van Deren	
Checked	Notes Van Date 8-3-48	
Date	Indexed C. Johnson	



Note: Any Additions or Changes on This Sheet Must be Made or Circled in Red Ink With Date and Name of Person Making Change.

Do not extend notes this side of this line.

RETURN TO
LOS ANGELES COUNTY SURVEYOR
700 HALL OF RECORDS

FORM 247 BM 11-46

RETURN TO
LOS ANGELES COUNTY SURVEYOR
700 HALL OF RECORDS

Note: Any Additions or Changes on This Sheet Must be Made or Circled in Red Ink With Date and Name of Person Making Change.

Do not extend notes this side of this line.

F. B. 1453 PG. 118

Profile No. ____ Notes Red. ____ Plotted ____ Job No. 1252 Division No. ____ F.B. 1453 Pg. 119

Date ____ Date ____ Survey of Claymore St SS

X-Sec. No. ____ Notes Chkd. ____ Checked ____ Survey by Van Deren Notes Van Date 8-3-48

Date ____ Date ____ Map No. ____ Indexed C. Johnson Date NOV 1 '48

C1-1252

CROSS SECTIONS

ON LEMORAN AVE

FROM CLAYMORE ST

TO NORTH TRLINE 12865

CLAYMORE ST S.S.

8-3-48

Van Deren
Smiley
Blankenship
Edmondson

STATION	B. S.	H. I.	F. S.	ELEV.

NOTE: ANY ADDITIONS OR CHANGES ON THIS SHEET MUST BE MADE OR CIRCLED IN RED INK, WITH DATE AND NAME OF PERSON MAKING CHANGE.

PLEASE RETURN TO
LOS ANGELES COUNTY SURVEYOR
700 HALL OF RECORDS

Do not extend notes this side of this line.

FORM 307 10M 10-46

FORM 307 10M 10-46

PLEASE RETURN TO
LOS ANGELES COUNTY SURVEYOR
700 HALL OF RECORDS

NOTE: ANY ADDITIONS OR CHANGES ON THIS SHEET MUST BE MADE OR CIRCLED IN RED INK, WITH DATE AND NAME OF PERSON MAKING CHANGE.

Do not extend notes this side of this line.

STATION	B. S.	H. I.	F. S.	ELEV.	Lt+W	℄ Rt+E
BM.AT5	6.69	146.60		139.91	BM.AT #5 Elev=139.914 FB 1453-9 Claymore St (S. side) 60'± W. of Lemoran Ave. Bt Spk in N.E. cor conc drive to ha #424	
0+00			6.45	140.15		℄ int Claymore St
0+12			6.61	139.99		℄ Gut
0+46.0			6.12	140.48		℄
"			6.36	140.24		10' Gut
"			6.11	140.49		14' edge pvt
"			5.0	141.6		30' P.L.
0+68.0			6.01	140.59		℄
"			6.34	140.26	11.2 Gut	
"			6.08	140.52	14.6 edge pvt	
"			5.8	140.8	30' PL	
1+00			5.92	140.68		℄
"			6.16	140.44		10.8 Gut
"			5.88	140.72		14.7 edge pvt
"			4.7	141.9		30' P.L.
"			6.32	140.28	11.0 Gut	
"			6.08	140.52	14.5 edge pvt	
"			5.8	140.8	30' PL	
2+00			5.44	141.16		℄
"			5.84	140.76		11.0 Gut

F.B. 1453 PG. 120

Job No. 1252 Division No. Notes Red. Plotted No. Profile
Survey of Claymore St SS Date 8-3-48 Date X-Sec.
Survey by Van Deren Notes Van Checked No.
Indexed Date Date Date

FORM 307 10M 10-46

PLEASE RETURN TO
LOS ANGELES COUNTY SURVEYOR
700 HALL OF RECORDS

NOTE: ANY ADDITIONS OR CHANGES ON THIS SHEET MUST BE MADE OR CIRCLED IN RED INK, WITH DATE AND NAME OF PERSON MAKING CHANGE.

Do not extend notes this side of this line.

STATION	B. S.	H. I.	F. S.	ELEV.	Lt & W	℄	Rt & E
		146.60					
2+00			5.66	140.94			14.9 edge pvt
"			4.1	142.5			30' PL
"			2.9	143.7			175' back lot line
"			5.77	140.83	10.7 Cut		
"			5.50	141.10	14.1 edge pvt		
"			4.9	141.7	30' PL		
"			6.5	140.1	173' backlotline		
3+00			5.00	141.60		℄	
"			5.32	141.28			10.7 Cut
"			4.94	141.66			14.7 edge pvt
"			3.9	142.7			30' PL
"			5.40	141.20	10.7 Cut		
"			5.06	141.54	15.0 edge pvt		
"			4.4	142.2	30' PL		
4+00			4.75	141.85		℄	
"			5.03	141.57			10.7 Cut
"			4.81	141.79			14.7 edge pvt
"			3.4	143.2			30' PL
"			3.1	143.5			175' back lot line
"			5.16	141.44	10.9 Cut		
"			4.87	141.73	15.6 edge pvt		

Profile Notes Red ____ Plotted ____ Job No. 1252 Division No. ____
No. ____ Date ____ Date ____ Survey of Claymore St SS
X-Sec. Notes Chkd ____ Checked ____ Survey by Van Deren Notes Van Date 8-2-48
No. ____ Date ____ Date ____ Map No. ____ Indexed Johnson Date ____

F.B. 1453 Pg. 121

FORM 307 10M 10-46

PLEASE RETURN TO
LOS ANGELES COUNTY SURVEYOR
700 HALL OF RECORDS

NOTE: ANY ADDITIONS OR CHANGES ON THIS SHEET MUST BE MADE OR CIRCLED IN RED INK, WITH DATE AND NAME OF PERSON MAKING CHANGE.

Do not extend notes this side of this line.

STATION	B. S.	H. I. ✓	F. S.	ELEV.	Lt & W	℄ Rt & E
4+00		146.60	4.3	142.3	30' PL	
"		(	5.4	141.2	173' back lot line	
T. P.	4.85	146.70	4.75	141.85	T. P. stat 4+00	
5+00			4.51	142.19		℄
"			4.90	141.80		11.4 Gut
"			4.79	141.91		13.8 edg pvt
"			3.7	143.0		30' P.L.
"			4.93	141.77	11.1 Gut	
"			4.69	142.01	15.2 edg pvt	
"			4.8	141.9	30' PL	
6+00			4.38	142.32		℄
"			4.57	142.13		10.8 Gut
"			4.31	142.39		14.5 edg pvt
"			3.6	143.1		30' P.L
"			2.9	143.8		175' back lot line
"			4.61	142.09	11.5 Gut	
"			4.48	142.22	15.3 edg pvt	
"			4.4	142.3	30' PL	
"			5.5	141.2	173' back lot line	
6+24.0			4.19	142.51		℄
"			4.32	142.38		11.0 Gut

F.B. 1453 Pg. 122

Job No. 1252 Division No. ____ Notes Red. ____ Plotted ____ Profile ____

Survey of Claymore St S.S. Date 8-3-48 Date ____ No. ____ X-Sec. ____

Survey by Van Deren Notes Van Notes Chkd. ____ Checked ____ No. ____

Indexed ____ Date ____ Date ____ Date ____

FORM 307 10M 10-46

PLEASE RETURN TO
LOS ANGELES COUNTY SURVEYOR
700 HALL OF RECORDS

NOTE: ANY ADDITIONS OR CHANGES ON THIS SHEET MUST BE MADE OR CIRCLED IN RED INK, WITH DATE AND NAME OF PERSON MAKING CHANGE.

Do not extend notes this side of this line.

STATION	B. S.	H. I.	F. S.	ELEV.	Lt & W	& Rt & E
		146.70				
6+24.0			4.19	142.51		14.9 edg pvt
"			3.8	142.9		30' PL
6+25.44			4.12	142.58		℄ int Tr line
6+27.1			4.2	142.5		℄ prod
"			4.26	142.44	12.3 Gut	
"			4.25	142.45	16.0 edg pvt	
"			4.3	142.4	30' PL	
BM AT 4			4.02	142.68	BM AT #4 Elev = 142.684 FB 1453-8	
					Lemoran Ave (E. side) 630'± N. of Claymore St.	
					Bt spk in Conc Drive To ho # 2462	

Notes Red ____ Plotted ____ Job No. 1252 Division No. ____
No. ____ Date ____ Date ____ Survey of Claymore St SS.
X Sec. ____ Notes Chkd ____ Checked ____ Survey by Van Dyken Notes Van Date 8-4-48
No. ____ Date ____ Date ____ Map No. ____ Indexed Johnson Date ____

F.B. 1453 Pg. 143

1453 Pg. 124 Job No. 1252 Division No. _____ Notes Red. _____ Plotted _____ Profile

Survey of Claymore St S.S. Date 8-4-48 Date _____ No. _____

Survey by Van Deren Notes Van Notes Chkd. _____ Checked _____ X-Sec.

Indexed _____ Date _____ Date _____ Date _____ No. _____

FORM 307 10M 10-46

PLEASE RETURN TO
LOS ANGELES COUNTY SURVEYOR
700 HALL OF RECORDS

NOTE: ANY ADDITIONS OR CHANGES ON THIS SHEET MUST BE MADE OR CIRCLED IN RED INK, WITH DATE AND NAME OF PERSON MAKING CHANGE.

Do not extend notes this side of this line.

STATION	B. S.	H. I.	F. S.	ELEV.	

NOTES RED. _____ JOB NO. 1273 SURVEY OF Kalnor Ave.

DATE _____ SURVEY BY Granquist

NOTES CHKD. _____ NOTES BY G DATE 9-2-48

DATE _____ INDEXED R C Johnson DATE NOV 1'48

F.B. [illegible] Pg. [illegible]

NOTE: ANY ADDITIONS OR CHANGES ON THIS SHEET MUST BE MADE OR CIRCLED IN RED INK, WITH DATE AND NAME OF PERSON MAKING CHANGE.

PLEASE RETURN TO
LOS ANGELES COUNTY SURVEYOR
700 HALL OF RECORDS

Do not extend notes this side of this line.

FORM 383 1M 8-48

DESCRIPTION	KALNOR AVE. C.I. No. 1273 Bench Mark Levels. Check. Area: Imperial Ave on North Union St. on South Norwalk Blvd & San Antonio Dr. on East PADDISON AVE. on West
ADJ. ELEV.	F.B. 1453 Pg 141 to pg 147
3RD RUN	
2ND RUN	
DIFF.	
1ST RUN	Party Granquist Mack ⊼ L. York - N.C. Maldonado - Rod
B. M.	

FORM 353 1M 8-45

PLEASE RETURN TO
LOS ANGELES COUNTY SURVEYOR
700 HALL OF RECORDS

NOTE: ANY ADDITIONS OR CHANGES ON THIS SHEET MUST BE MADE OR CIRCLED IN RED INK, WITH DATE AND NAME OF PERSON MAKING CHANGE.

Do not extend notes this side of this line.

B. M.	1ST RUN	DIFF.	2ND RUN	3RD RUN	ADJ. ELEV.	DESCRIPTION
B.M. "N-36"	99.899				99.899	BM "N-36" EL=99.899 FB.629 P-34
+	5.130		5.306			Union Ave & Paddison Ave. SE.Cor.
π	105.029	+0.033	+0.037		+0.0350	Bt. spk in Cb. 5' S. of S. end C.R.
−	5.097		5.269			
T.P.	99.932				99.934	Bt. spk in Pvmt. N. cut Union Ave. W. Fn Line to Ho. #327
+	4.739		4.553			
π	104.671	+0.489	+0.490		+0.4895	~~.001~~
−	4.250		4.063		100.423	
B.M. "N-35"	100.421				~~100.424~~	BM "N-35" EL=100.417 FB 629 P 34
+	5.440		5.321			Union Ave & Kalnor Ave.
π	105.861	+1.001	+0.998		+0.9995	Bt. spk in S. Cb. 20' W. of ℄ Kalnor Ave Prod.
−	4.439		-4.323			
T.P.	101.422					Bt. spk. E.E. Pvmt Kalnor Ave 50' N. of Pow. Pole #514905E
+	4.883		5.069			
π	106.305	+0.503	+0.505		+0.5040	
−	4.380		4.564			
T.P.	101.925					Bt. spk W. Si. Pvt. Kalnor Ave. 10' S. M. Box #12821
+	5.010		4.889			
π	106.935	+1.644	+1.645		+1.6445	~~.003~~
−	3.366		3.244		103.569	
B.M. "N-100"	103.569				~~103.572~~	BM "N-100" EL 103.575 FB 629 P-40
+	3.309		3.150			Kalnor Ave. N 50' S. of ℄ Imperial Hwy E. side
π	106.878	-2.031	-2.031		-2.0310	cut spk W. Si. Pow. Pole #514907E.
−	5.340		-5.181			
T.P.	101.538					Bt. spk E. Si. Pvmt Kalnor Ave 50' S. of M. Box #12830
+	5.424		5.635			
π	106.962	+0.961	+0.960		+0.9605	
−	4.463		4.675			1"x2" 4 N. in Plowed Field 220' E Kalnor Ave.
T.P.	102.499				102.501	40' N of Black shed.

NOTES RED
DATE
NOTES CHKD.
DATE

JOB NO. 1273 SURVEY OF KALNOR Ave
SURVEY BY Granquist
NOTES BY G. DATE 9-2-48
INDEXED

FORM 353 1M 8-45

PLEASE RETURN TO
LOS ANGELES COUNTY SURVEYOR
700 HALL OF RECORDS

NOTE: ANY ADDITIONS OR CHANGES ON THIS SHEET MUST BE MADE OR CIRCLED IN RED INK, WITH DATE AND NAME OF PERSON MAKING CHANGE.

Do not extend notes this side of this line.

NOTES RED ____ JOB NO. 1275 SURVEY OF Katherine Ave.
DATE ____ SURVEY BY H.E. Stanquist DATE 8-27-45
DATE ____ NOTES BY ____ INDEXED R. C. Johnson DATE ____

B. M.	1ST RUN	DIFF.	2ND RUN	3RD RUN	ADJ. ELEV.	DESCRIPTION
T.P.	102.499'				102.501	See bot pg 142.
+	4.365		4.084			
Σ	106.864	-1.085	-1.088		-1.0865	
−	5.450		-5.172			
T.P.	101.414					1"x2" stk. in field. 30' W. of Weber's sign 400' So. of Union Ave.
+	4.640		4.329	4.529		
Σ	106.054	-0.711	-0.717	-0.714	-0.7140	
−	5.351		5.046	5.243	100.696	.04
BM "N-12"	100.703'				~~100.700~~	BM "N-12" El. 100.672 FB 629-34
+	4.788		4.504			San Antonio Dr. & Union Ave. S.W.C.
Σ	105.491	+1.129	+1.134		+1.1315	L+T. in S. Ck. 75' W. of San Antonio Dr.
−	3.659		3.370			
T.P.	101.832					bt. spk. E. Si. Prop't San Antonio Dr.
+	5.749		5.631			
Σ	107.581	+2.260	+2.258		+2.2590	
−	3.489		3.373		104.086	.00
BM "N-34-A"	104.092'				~~104.091~~	BM "N-34-A" El.
+	4.759		4.540			SAN Antonio Dr. (E. Side) at Jeffersonwell Rd. SE Cor
Σ	108.851	-0.368	-0.369		-0.3685	Bt. spk. in NE Cor. of step to Nos. 12900 San Antonio Dr.
−	5.127		4.909			
T.P.	103.724'					San Antonio Dr. (W. Si.) 10' stk. opp. Wh. Bldg. 3+27.25
+	4.320		4.144			
Σ	108.044	+0.490	+0.487		+0.4885	
−	3.830		3.657			
T.P.	104.214'					1"x2" stk. W. Si. San Antonio Dr. Sta. 3+75
+	5.484		5.346			
Σ	109.698	+2.479	+2.476		+2.4775	.04
−	3.005		2.870		106.680	BM "N-9" El. 106.631 FB 692 P. 35
BM "N-9"	106.693'				~~106.680~~	~~Norwalk Blvd. (W. Si.) 940' So. of Telegraph Hwy.~~
						~~Bt. spk. E. Si. 10' N. of Bldg.~~

FORM 353 1M 6-45

PLEASE RETURN TO
LOS ANGELES COUNTY SURVEYOR
700 HALL OF RECORDS

NOTE: ANY ADDITIONS OR CHANGES ON THIS SHEET MUST BE MADE OR CIRCLED IN RED INK, WITH DATE AND NAME OF PERSON MAKING CHANGE.

Do not extend notes this side of this line.

NOTES RED
DATE
NOTES CHKD.
DATE

SURVEY OF Kalmar Ave
SURVEY BY M.E. Goodpastor
NOTES BY
DATE 9-2-48
INDEXED
DATE

B. M.	1ST RUN	DIFF.	2ND RUN	3RD RUN	ADJ. ELEV.	DESCRIPTION
BM "N-92"	106.693				~~106.688+~~ 106.680	B.M. "N-92" EL. = 106.67 1 See bot pg 143
+	2.720		2.500			
Σ	109.413	-2.140	-2.142		-2.1410	
−	4.860		-4.642			
T.P.	104.553					1"x2" stk. W.S. Norwalk Blvd 5' S. of M. Box #1217
+	5.444		5.661			
Σ	109.997	+1.082	+1.080		+1.0810	
−	4.362		4.581			
T.P.	105.635					1"x1" stk. W.S. Norwalk Blvd. 15' N. of M. Box #1935
+	5.070		4.817	4.506		
Σ	110.705	+0.200	+0.293	+0.291	+0.2920	
−	4.770		4.524	4.215		
T.P.	105.935					1"x1" stk 35' W.S. Norwalk Blvd 25' N. of T.P. #1528
+	4.962		4.776			
Σ	110.897	+1.754	+1.756		+1.7550	
−	3.208		3.020		107.666	
BM "N-94-A"	107.689				~~107.676+~~	B.M. "N-94-A" EL. =
+	3.568		3.255			Norwalk Blvd & Imperial Hwy N.W. Cor.
Σ	111.257	-0.826	-0.827		-0.8265	cut. spk. in Conc Culvert Wing Wall 2' So. of N. end.
−	4.394		4.682		106.839	
BM "N-95-A"	106.863				~~106.849~~	BM. "N-95-A" EL. =
+	3.990		4.120			Norwalk Blvd & Imperial Hwy SE Cor.
Σ	110.853	+0.455	+0.453		+0.4540	bt. spk. in conc culvert Wing Wall 1' W. of E. end
−	3.535		3.667			
T.P.	107.318					bt. spk. Wedge Plat Imperial Hwy N. of M. Box #842
+	3.290		3.422			
Σ	110.608	-0.577	-0.578		-0.5775	
−	3.867		4.000			
T.P.	106.741				106.726	" " " " " " 15' E. of M. Box #816

FORM 353 1M 8-45

PLEASE RETURN TO
LOS ANGELES COUNTY SURVEYOR
700 HALL OF RECORDS

NOTE: ANY ADDITIONS OR CHANGES ON THIS SHEET MUST BE MADE OR CIRCLED IN RED INK, WITH DATE AND NAME OF PERSON MAKING CHANGE.

Do not extend notes this side of this line.

NOTES RED. DATE
NOTES CHKD. DATE
INDEXED DATE

JOB NO. 1273 SURVEY OF KALNOR AVE.
SURVEY BY H.E. Gonzalez
NOTES BY C. Johnson DATE 9-3-48

B. M.	1ST RUN	DIFF.	2ND RUN	3RD RUN	ADJ. ELEV.	DESCRIPTION
T.P.	106.741				106.722	see bot. of Pg 144
+	4.109		4.184			
Π	110.850	-0.790	-0.787		-0.7885	
−	4.899		4.971			
T.P.	105.951					1"x1" stk. in Field. 60' E. of Kalnor Ave 100' So. of ℄ Imperial Hwy.
+	4.344		4.393			
Π	110.295	-0.367	-0.367		-0.3670	
−	4.711		4.760		105.558	.01
BM. "N-96-A"	105.584				~~105.590~~	B.M. "N-96-A" El.
+	4.347		4.428			KALNOR AVE (W.Si.) & Imperial Hwy.
Π	109.931	-0.883	-0.885		-0.8840	Bt. spk. in N.E. Con. Dr. to No. 19 W. 18 [illegible]
−	5.230		5.313			
T.P.	104.701					bt. spk. E.E. Point Kalnor Ave.
+	4.149		4.286			
Π	108.850	-0.076	-0.077		-0.0765	
−	4.225		4.363		104.597	.013
BM. "N-101-A"	104.625				~~104.610~~	BM. "N-101-A" El.
+	4.760		4.905	4.400		Kalnor Ave (W.Si) 556' S. of Imperial Hwy
Π	109.385	+0.361	+0.367	+0.361	+0.3630	bt. spk. W. Si. Drive to No. 12247 3' W of
−	4.399		4.538	4.039		
T.P.	104.986					bt. spk. W. Si. Point Kalnor Ave 50' No. 514882
+	5.346		5.222	4.980		
Π	110.332	+0.507	+0.516	+0.512	+0.5140	
−	4.839		4.706	4.468		
T.P.	105.493					1"x1" Stk. in Field. 65' W. Kalnor Ave 67' of Imperial Hwy.
+	3.815		4.023			
Π	109.308	+0.170	+0.173		+0.1715	
−	3.645		3.850			
T.P.	105.663				106.658	Bt. spk. N.E. Point Imperial Hwy. 7' W. M.B. 636

F.B. 1457 p. 175

FORM 353 1M 8-45

PLEASE RETURN TO
LOS ANGELES COUNTY SURVEYOR
700 HALL OF RECORDS

NOTE: ANY ADDITIONS OR CHANGES ON THIS SHEET MUST BE MADE OR CIRCLED IN RED INK, WITH DATE AND NAME OF PERSON MAKING CHANGE.

Do not extend notes this side of this line.

B. M.	1ST RUN	DIFF.	2ND RUN	3RD RUN	ADJ. ELEV.	DESCRIPTION
T.P.	105.663				105.658	see bot of Pg 145
+	3.230		3.540			
Π	108.893	0.000	-0.002		-0.0010	
−	3.230		3.542			
T.P.	105.663					bt. spk. S. edge Pvmt Imperial Hwy
+	3.709		3.843			
Π	109.372	-0.896	-0.897		-0.8965	
−	4.605		4.740		104.744	.016
BM. N-98A	104.767				~~104.760~~	B.M. N-98A EL=
+	4.235		4.080			Imperial Hwy & Paddison Ave. SE Cor
Π	109.002	-1.825	-1.826		-1.8255	bt. spk in drwy 93' E & 52' S. of Int.
−	6.060		5.906			
T.P.	102.942					bt. spk. W.E. Pvmt Paddison Ave. 6' N of P.R. #613360 E
+	4.024		4.089			
Π	106.966	-0.477	-0.476		-0.4765	
−	4.501		4.565			
T.P.	102.465					bt. spk. W.E. Pvmt Paddison Ave. opp MR 126 42
+	4.353		4.190	3.922		
Π	106.818	-0.743	-0.736	-0.736	-0.7385	
−	5.096		4.926	4.658		
T.P.	101.722					bt spk. W.E. Pvmt " 25' N of P.P. 513065
+	4.312		4.540			
Π	106.034	+0.261	+0.259		+0.2600	
−	4.051		4.281		101.962	.018
BM. N-99A	101.983				~~101.980~~	BM. "N-99-A" EL=
+	3.641		3.444			Paddison Ave (E Si) 444' N of Union Ave.
Π	105.624	-1.149	-1.146		-1.1475	Bt. spk. in N. Si. Drwy to Ho. #12732
−	4.790		4.590			
T.P.	100.834				100.832+	bt spk. W.E. Pvmt Paddison Ave. 15' N of P.R. #513063 E

NOTES RED. DATE
NOTES CHKD. DATE
JOB NO. 1273 SURVEY OF Kalmar Ave
SURVEY BY H.E. Grahquist DATE
NOTES BY DATE
INDEXED DATE
F.B. 153 Pg. 146

FORM 353 1M 8-45

PLEASE RETURN TO
LOS ANGELES COUNTY SURVEYOR
700 HALL OF RECORDS

NOTE: ANY ADDITIONS OR CHANGES ON THIS SHEET MUST BE MADE OR CIRCLED IN RED INK, WITH DATE AND NAME OF PERSON MAKING CHANGE.

Do not extend notes this side of this line.

B. M.	1ST RUN	DIFF.	2ND RUN	3RD RUN	ADJ. ELEV.	DESCRIPTION
T. P.	100.834 ✓				100.832+	see bot of pg 146
+	4.460		4.203			
⊼	105.294	-0.913	-0.917		-0.9150	
−	5.373		5.120		99.899	
BM "N-36"	99.921				~~99.918~~	BM "N-36" EL = 99.899 FB 629 P 34
						Union Ave & Paddison Ave SE Cor
						Bt spk in cb 5' S. of S. end C.B.

$\frac{-.014}{36} = -.0005278$

NOTES RED. ____ JOB NO. 1273 SURVEY OF Kelmor Ave.
DATE ____ SURVEY BY H. E. Gronquist
NOTES CHKD. ____ NOTES BY ____ DATE ____
DATE ____ INDEXED E. C. Johnson DATE ____

F.B. 1453 Pg. 147

FORM 353 1M 8-45

PLEASE RETURN TO
LOS ANGELES COUNTY SURVEYOR
700 HALL OF RECORDS

NOTE: ANY ADDITIONS OR CHANGES ON THIS SHEET MUST BE MADE OR CIRCLED IN RED INK, WITH DATE AND NAME OF PERSON MAKING CHANGE.

Do not extend notes this side of this line.

B. M.	1ST RUN	DIFF.	2ND RUN	3RD RUN	ADJ. ELEV.	DESCRIPTION
	Bench Mark check. on Road dept B.M. & other B.M.'s					
	at Imperial Highway & Norwalk Blvd. 1-25-49					
			C.I. No. 1273		Kalnor Ave.	
BM.N94A	107.666				107.666	BM "N-94A" EL.= 107.666 FB.1453 Pg.144
+	3.615		3.595			Norwalk Blvd. & Imperial Hwy. N.W. Cor.
⊼	111.281	-2.935	-2.934			~~Bt.~~ Bt. Spk. in conc. culvert Wing Wall. 2' S. of N. end.
−	6.550		6.529			
BM LA.G. Rd.	104.731					B.M. LA Co. Rd dept. EL = 104.221,
+	6.553		6.536			Imperial Hwy (149.4 So &) & 24.81 E. of ℄ Norwalk Blvd
⊼	111.284	+2.107	+2.107			Conc. Mon. 2" Br. cap. stpd. LA. Co. Rd. dept.
−	4.446		4.429			
BM N-95A	106.838					B.M. "N-95-A" EL = 106.839 FB. 1453 P. 144
+	4.852		4.832			Norwalk Blvd & Imperial Hwy. S.E. Cor.
⊼	111.690	+0.877	+0.876			Bt. spk. in conc. culvert Wing Wall. 1' W. of E. End.
−	3.975		3.956			
BM.N-94	107.715					B.M. "N-94" EL = 107.751 Per
+	3.538		3.526			Norwalk Blvd & Imperial Hwy. N.W. Cor.
⊼	111.253	-0.052	-0.052			L. & Nail in conc. culvert Wing Wall. 1' E. of W. end.
−	3.590		3.578			Ignored Poor Condition
BM "N-94A"	107.663					B.M. "N-94A" EL.= 107.666 FB 1453 P144
						Norwalk Blvd. & Imperial Hwy. N.E. Cor.
						Bt. spk. in conc. Culvert Wing Wall. 2' S. of N. end

Our Elev = 104.731
Rd Dept = 104.221
diff = 0.510

NOTES RED. DATE
NOTES CHKD. DATE
JOB NO. 1273 SURVEY OF Kalnor Ave.
SURVEY BY Granquist
NOTES BY G. DATE 9-3-48
INDEXED DATE
B.M. 1453 Pg. 148

Profile No. ____ Notes Red. ____ Plotted ____ Job No. 1273 Division No. ____ F.B. 1453 Pg. 149

Date ____ Date ____ Survey of KALNOR AVE

X-Sec. No. ____ Notes Chkd. ____ Checked ____ Survey by Granquist Notes G Date 9-3-'48

Date ____ Date ____ Map No. ____ Reduced Johnson Date NOV 1 '48

C.I. No. 1273

KALNOR AVE.

Invert check Sewer M.H's
at
Union Ave. at Paddison Ave.

" " " KALNOR AVE.

F.B. 1453 pg 149 to pg 150

ELEV.

Party

F.S.

Granquist
Mack-A
York-H.C.

H.I.

Maldonado-R.C.

B.S.

STATION

NOTE: ANY ADDITIONS OR CHANGES ON THIS SHEET MUST BE MADE OR CIRCLED IN RED INK, WITH DATE AND NAME OF PERSON MAKING CHANGE.

PLEASE RETURN TO
LOS ANGELES COUNTY SURVEYOR
700 HALL OF RECORDS

Do not extend notes this side of this line.

FORM 307 10M 10-46

FORM 307 10M 10-46

PLEASE RETURN TO
LOS ANGELES COUNTY SURVEYOR
700 HALL OF RECORDS

NOTE: ANY ADDITIONS OR CHANGES ON THIS SHEET MUST BE MADE OR CIRCLED IN RED INK, WITH DATE AND NAME OF PERSON MAKING CHANGE.

Do not extend notes this side of this line.

STATION	B. S.	H. I.	F. S.	ELEV.		
B.M. N-36	4.94	104.84		99.90 / 899	BM N-36 EL. 99.899 F.B. 629 Pg 34 UNION AVE & Paddison Ave. S.E. Cor. Bt. spk in cb. 5' so. of S. end CR.	
Existing S.M.H. at Union Ave & Paddison Ave.			4.50	100.34	North Rim. No Stub. No open ING	
			4.50	100.34	South Rim	4.50 Rod to Rim
			16.02	88.82	8" Invert outlet to South	11.52 Rim to Invert; 16.02 Invert
			4.50	100.34	East Rim	4.50 = Rod to Rim; 11.39 = Invert to Rim
			13.89	88.95	8" Invert Inlet from East	15.89 Invert
			4.50	100.34	West Rim Stub	4.50 Rod to Rim
			15.99	88.85	8" Inlet Invert fr. west	11.49 Rim to Invert; 15.99 Invert; Stub.
T.P.	5.05	104.84	5.05	99.79	bt. spk 5' N. of S. cb. Union Ave. E.P.L. Ho. # 12010	
T.P.	4.96	104.75	5.05	99.79	" " So. Gut. " " Fr. Ho. # 340	
Existing S.M.H. at Union Ave & Kalnor Ave. (Double Flushing)			4.26		Nort Rim No Stub.	
			4.27		South Rim	
			4.27	100.48	East Rim	4.27 Rod to Rim; 9.07 = Rim to Invert
			13.34	91.41	8" outlet Invert to East outlet	13.34 8" Invert
			4.27	100.48	West Rim Rod to Rim 4.27	
			13.34	91.41	8" outlet, Invert to W. Rim to Invert 9.07 outlet. 13.34 = 8" Invert	
BM. N-35			4.33	100.42	ok. JB BM. N-35 EL. = 100.417 F.B. 629 Pg 34 Union Ave & Kalnor Ave. Bt. spk in S. cb. 20' W. of ℄ Kalnor Ave Prod.	

Profile No. X-Sec. No.
Plotted Date Checked Date
Notes Red. Date Notes Chkd. Date
Job No. 1273 Division No. KALNOR AVE.
Survey of Survey by Granquist Notes G Date 9-3-48
Indexed
F.B. 1453 Pg. 150

Profile	Notes Red	Plotted	Job No. 1273	Division No.	F.B. 1453 Pg. 151
No.	Date	Date	Survey of KALNOR AVE.		
X-Sec.	Notes Chkd.	Checked	Survey by [illegible] Notes G.	Date 9-7-48	
No.	Date	Date	Map No.	Checked Johnson	Date

C.I. No. 1273

KALNOR AVE. S.S.

Profile of proposed Sewer Line

3485' ± North of existing sewer MH. at Paddison Ave. & Union Ave.

0+00 = Approx ℄ of Paddison Ave. to Station 34+00
Lots 22 + Lot 21 Tract #10842
See diagram below.

F.B. 1453 pg 151 to pg 152

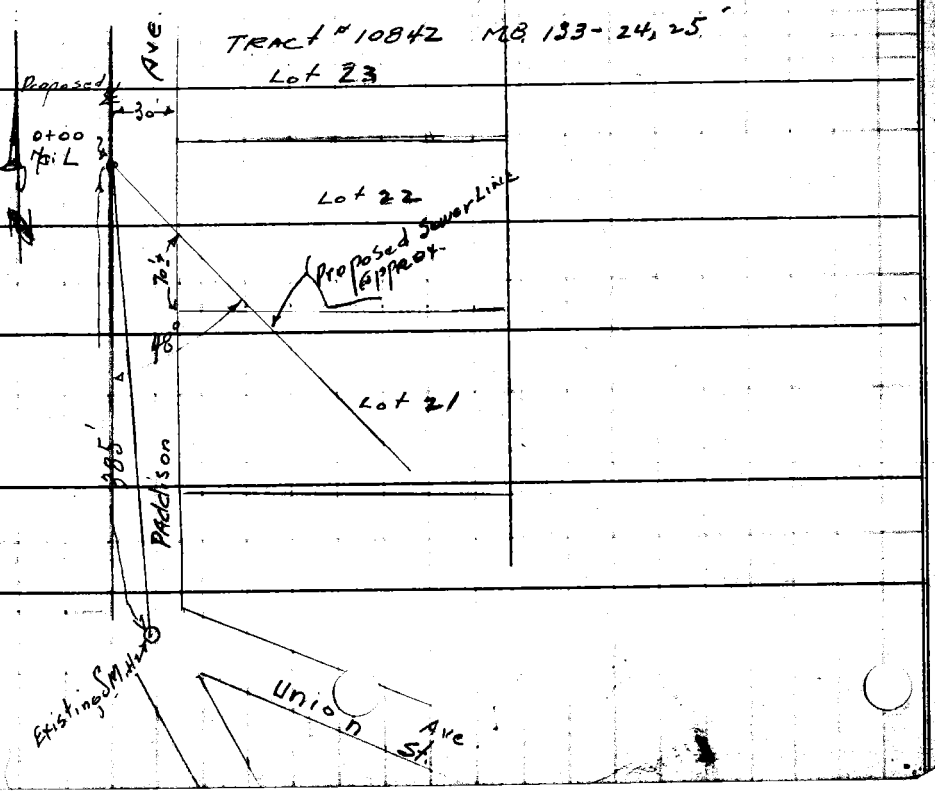

NOTE: ANY ADDITIONS OR CHANGES ON THIS SHEET MUST BE MADE OR CIRCLED IN RED INK, WITH DATE AND NAME OF PERSON MAKING CHANGE.

PLEASE RETURN TO
LOS ANGELES COUNTY SURVEYOR
700 HALL OF RECORDS

Do not extend notes this side of this line.

FORM 307 10M 10-46

FORM 307 10M 10-46

PLEASE RETURN TO
LOS ANGELES COUNTY SURVEYOR
700 HALL OF RECORDS

NOTE: ANY ADDITIONS OR CHANGES ON THIS SHEET MUST BE MADE OR CIRCLED IN RED INK, WITH DATE AND NAME OF PERSON MAKING CHANGE.

Do not extend notes this side of this line.

STATION	B. S.	H. I.	F. S.	ELEV.	
B.M. #N-36	5 40	105 30		99 ~~.899~~ .90	BM. N-36 EL. = 99.899 FB 629 P 34
					Union Ave. & Paddison Ave SE. Cor.
					Bt. spk. in Cb. 5' S. of S. end C.R.
T.P.-1	5 60	106 41	4 49	100 81	TP-1 Bt. Spk in W. side Pav. on Paddison Ave, 15' N. of P.P. 513063E
0+00			51	1013	West edge Pav. Paddison Ave also aprox ℄ Paddison
+25			58	1006	E. gutter Paddison Ave, Bot. Brk
+33			46	1018	Top Brk
1+00			49	1015	Ground, proposed ℄ Sewer
2+00			51	1013	" " " "
3+00			53	1011	" " " "
+50			52	1012	" "
BM #N-99A"			4 45	101 96	BM "N-99A" (NOT ADJ. EL = ~~101.983~~ 101.962) (FB 1453, Pg 146).
					Paddison Ave (E. Side), 444' N of Union Ave
					Bt. Spk in N. Side Drwy to Hse # 12732

Job No. 1273 Division No. Notes Red Plotted Profile
Survey of KALNOR AVE. Date Date No. X-Sec.
Survey by H.E. Granquist Notes G. & Mack Notes Chkd. Checked
Indexed Date 9-7-48 Date Date No.

Notes Ck'd by	Survey of Lowemont St SS Dist
Map No.	W.O. 1707.14 Tape No. 0133 Sr'd. 68 of
Office Work	Surveyed by N.R. Smith
Checked	Notes H.E. Fronk Date 6-22-54
Date	Indexed [illegible] 2-23-55

F.B. 1453 Pg. 155

C.I. 1707.14

LOWEMONT ST. S.S. DIST

Topography
on
MOLETTE ST

Between

PIONEER BLVD & ELAINE AVE

N.R. Smith
H.E. Fronk
D. Le Gault
G. Bonney
D. Wilkes

Note: Any Additions or Changes on This Sheet Must be Made or Circled in Red Ink With Date and Name of Person Making Change.

Do not extend notes this side of this line.

RETURN TO
LOS ANGELES COUNTY SURVEYOR
726 LOS ANGELES COUNTY
ENGINEERING BLDG.

76F3088 247 4-52

F.B. 1453 PG. 156

see bot. pg. 157

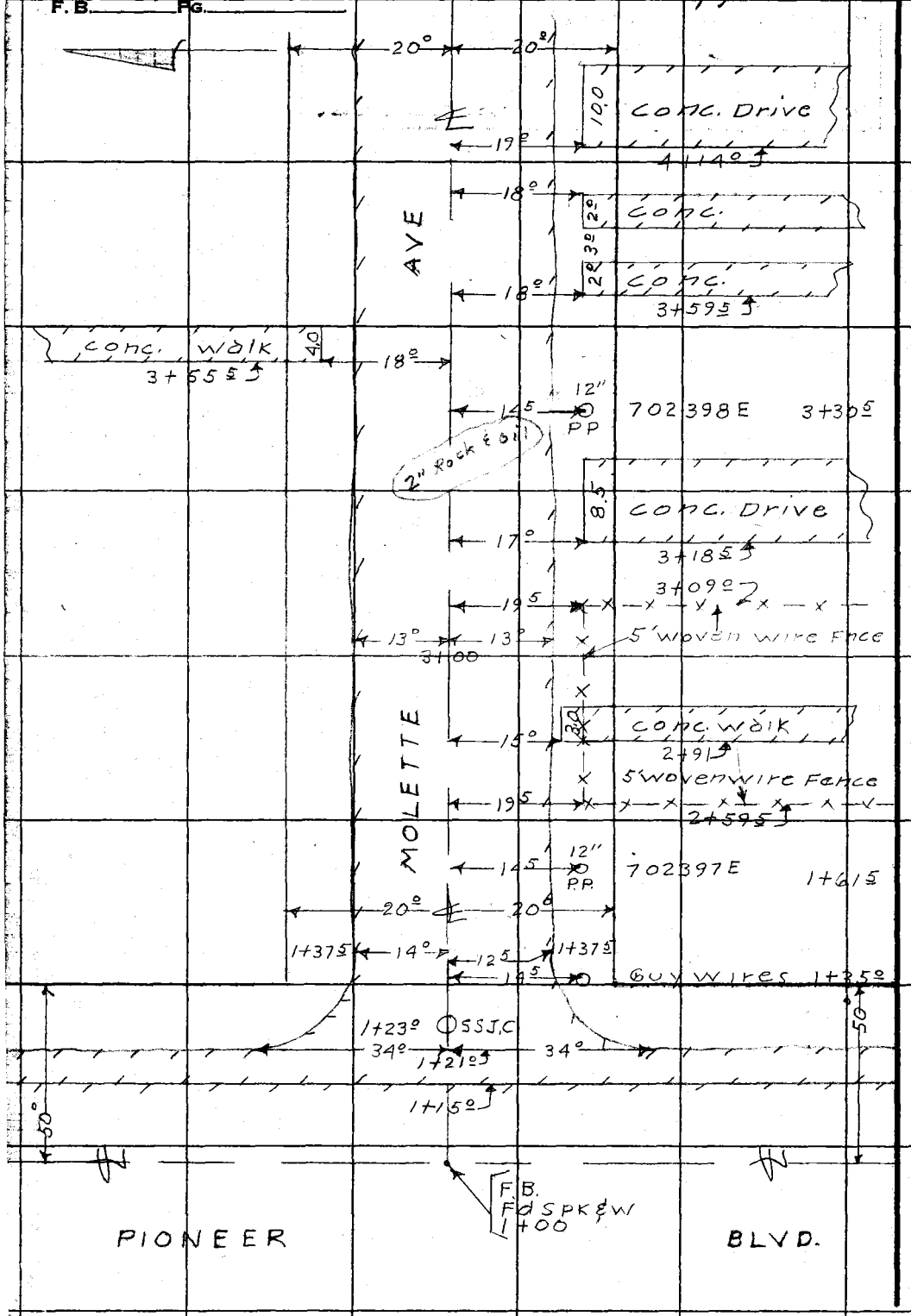

RETURN TO
LOS ANGELES COUNTY SURVEYOR
726 LOS ANGELES COUNTY
ENGINEERING BLDG.

Do not extend notes this side of this line.

Note: Any Additions or Changes on This Sheet Must be Made or Circled in Red Ink With Date and Name of Person Making Change.

Notes Ck'd by	Survey of Lowemont St SSD Dist
Map No.	W. O. 70714 Tape No. 0133 Std. 68 of
Office Work	Surveyed by N.R. Smith
Checked	Notes H. E Fronk Date 6-23-54
Date	Indexed [redacted] C. Johnson

F.B. 1453 PG. 157

See bot. pg. 158

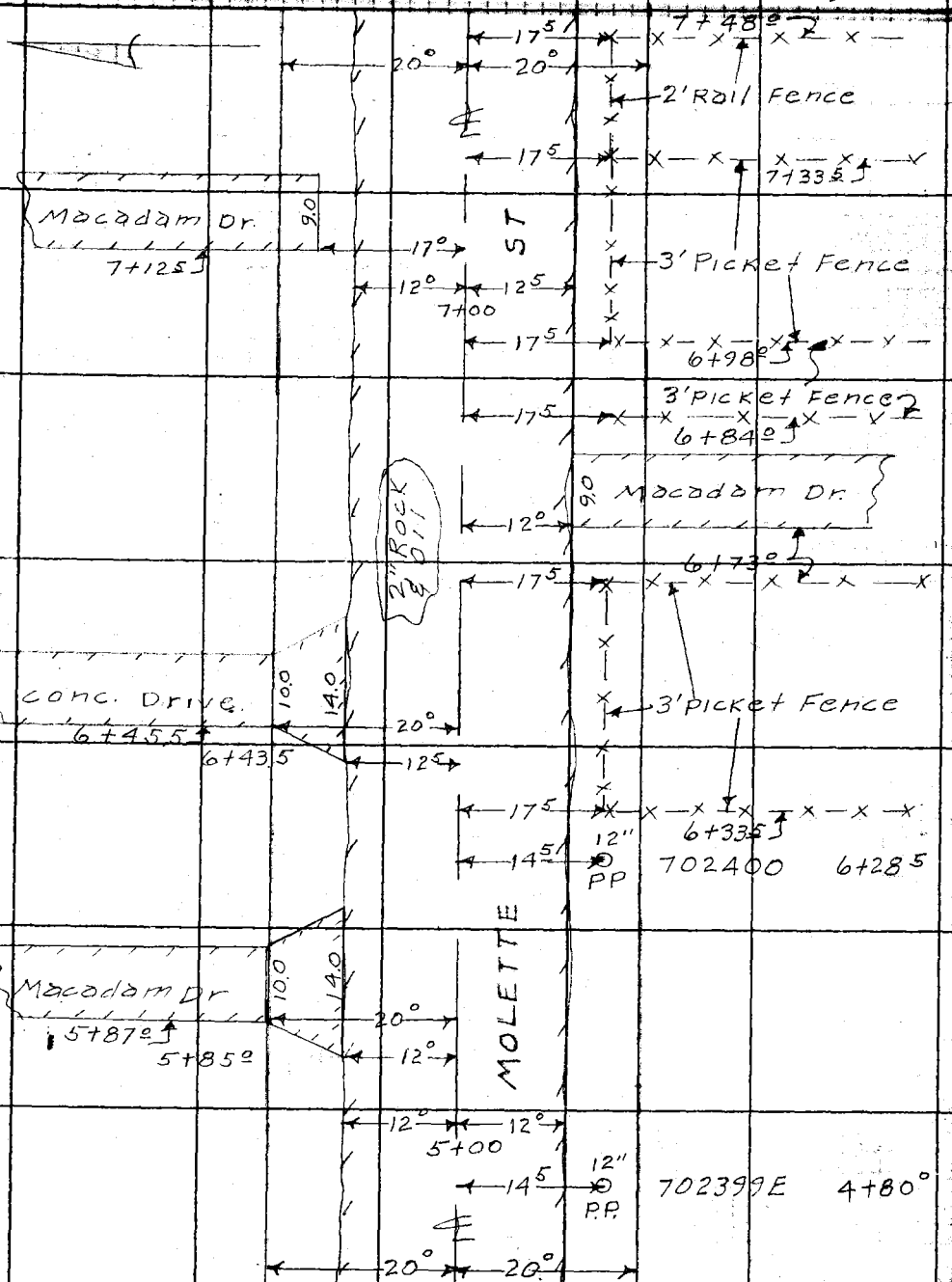

See Top Pg. 156

Note: Any Additions or Changes on This Sheet Must be Made or Circled in Red Ink With Date and Name of Person Making Change.

Do not extend notes this side of this line.

RETURN TO
LOS ANGELES COUNTY SURVEYOR
726 LOS ANGELES COUNTY
ENGINEERING BLDG.

76F3098 247 4-53

F.B. 1453 PG. 158

see bot pg 159

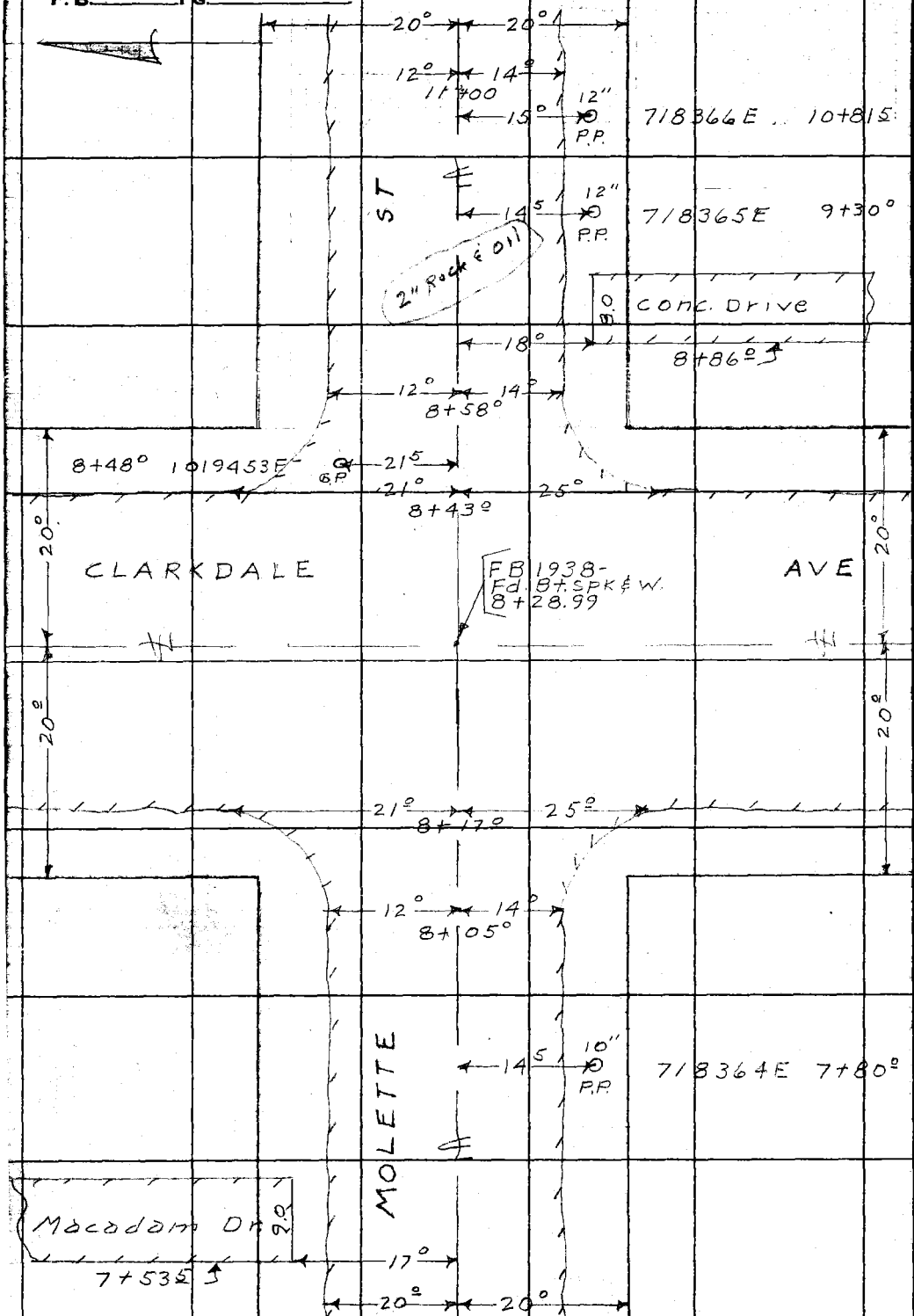

see Top. Pg. 157

RETURN TO
LOS ANGELES COUNTY SURVEYOR
726 LOS ANGELES COUNTY
ENGINEERING BLDG.

Do not extend notes this side of this line.

Note: Any Additions or Changes on This Sheet Must be Made or Circled in Red Ink With Date and Name of Person Making Change.

Notes Ck'd by	Survey of Lowemont St SSD 1st
Map No.	W. O. 170714 Tape No. 0133 St'd. 68 °F
Office Work	Surveyed by N.R. Smith
Checked	Notes H E Fronk Date 6-23-54
Date	Indexed C. Johnson

F.B. 1453 Pg. 159

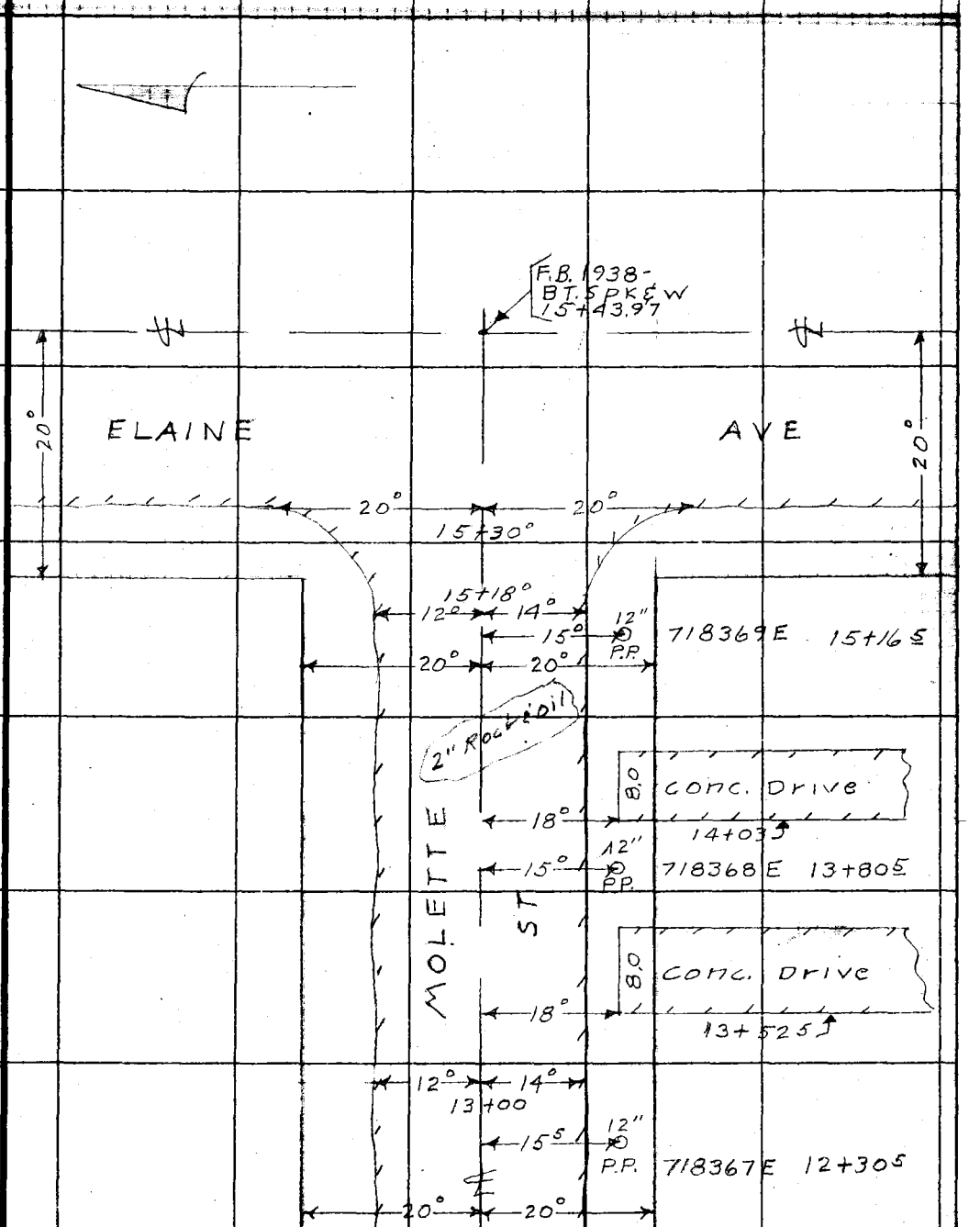

See Top pg. 158

Note: Any Additions or Changes on This Sheet Must be Made or Circled in Red Ink With Date and Name of Person Making Change.

Do not extend notes this side of this line.

RETURN TO
LOS ANGELES COUNTY SURVEYOR
726 LOS ANGELES COUNTY
ENGINEERING BLDG.

76F3095 247 4-53

F. B. 1953 PG. 160

RETURN TO
LOS ANGELES COUNTY SURVEYOR
726 LOS ANGELES COUNTY
ENGINEERING BLDG.

Do not extend notes this side of this line.

Note: Any Additions or Changes on This Sheet Must be Made or Circled in Red Ink With Date and Name of Person Making Change.

Profile	Notes Red.	Plotted	Job No. 1707.14	Division No.	F. B. 1453
No.	Date	Date	Survey of Lowemont St. S.S. Dist.		
X-Sec.	Notes Chkd.	Checked	Survey by N.R. Smith		
No.	Date 6-24-54	Date	Map No.	Indexed C. Johnson	

C.I. 1707.14

LOWEMONT STREET S.S. DIST.

CROSS SECTIONS
on
MOLETTE STREET.
between
Pioneer Blvd & Elaine Ave

N.R. Smith
H. Frank
D. LeGault
G. Bonney
D. Wilks

STATION	B.S.	H.I.	F.S.	ELEV.

NOTE: ANY ADDITIONS OR CHANGES ON THIS SHEET MUST BE MADE OR CIRCLED IN RED INK, WITH DATE AND NAME OF PERSON MAKING CHANGE.

PLEASE RETURN TO
LOS ANGELES COUNTY SURVEYOR
726 Los Angeles County Engineering Bldg.

Do not extend notes this side of this line.

76L298 307 8-53

76L298 307 8-53

PLEASE RETURN TO
LOS ANGELES COUNTY SURVEYOR
726 LOS ANGELES COUNTY ENGINEERING BLDG.

NOTE: ANY ADDITIONS OR CHANGES ON THIS SHEET MUST BE MADE OR CIRCLED IN RED INK, WITH DATE AND NAME OF PERSON MAKING CHANGE.

Do not extend notes this side of this line.

STATION	B. S.	H. I.	F. S.	ELEV.	Molette	Street
BM, KN-114	402	80 41		76 39	BM, KN-114, Elev.= 76.389, Pioneer Blvd (W. side) BT. spk. in P.P.# 38 1942 E.	F.B. 1938 - 7 at Molette ST. 12'± S. of ℄ Prod of Molette ST.
					Left & North	Right & South
1+00			415	7626	= ℄ Int. Molette ST	& Pioneer Blvd.
+15.0			43	7[illegible]1		℄ E. edge Pmt.
+21.0			455	75 86		℄
"			51	75 3		34.0 B.C. of Pmt
"			49	75 5	34.0 B.C. of pmt	
+23			465	75 76	W Rim J.C.	
"			—			
"			471	75 70	N. Rim J.C.	Meas = 10.11 Rod = 4.71 14.82
"			1482	65 59	Invert 8" Inlet N.	
"			478	75 [illegible]3	E. Rim J.C.	Meas = 9.78 Rod = 4.78 14.56
"			1456	[illegible]	Invert 8" Inlet E.	
"			471	75 70	S. Rim J.C.	Meas = 10.23 Rod = 4.71 14.94
"			1494	63 47	Invert 8" outlet S.	
+30			51	75 3		℄ cross gutter.
+37.5			48	75 6		℄
"			52	75 2		12.5 gutter
"			46	75 8		20.0 P.L.
"			49	75 5	14.0 gutter	

F. B. 1453 Pg. 162 Job No. 1707.14 Division No. ____ Notes Red. N.R.S. Plotted ____ Profile
Survey of Lowemont St. S.S. Dist. Date ____ No. ____
Survey by N.R. Smith Notes N.R.S. 6-23-54 Notes Chkd. ____ Checked ____ X-Sec.
Indexed [illegible] Date ____ Date ____ No. ____

76L298 307 8-53

PLEASE RETURN TO
LOS ANGELES COUNTY SURVEYOR
726 LOS ANGELES COUNTY ENGINEERING BLDG.

NOTE: ANY ADDITIONS OR CHANGES ON THIS SHEET MUST BE MADE OR CIRCLED IN RED INK, WITH DATE AND NAME OF PERSON MAKING CHANGE.

Do not extend notes this side of this line.

STATION	B. S.	H. I.	F. S.	ELEV.	Molette	Street
					Left & North	Right & South
		80 41				
1+37.5			41	76 3	20.0 P.L.	
+47.0			47	75 7		℄ break
2+00			48	75 6		℄
"			51	75 3		13.0 gutter
"			48	75 6		20.0 P.L.
"			43	76 1		124.0 back lot line
"			51	75 3	13.0 gutter	
"			45	75 9	20.0 P.L.	
3+00			49	75 5		℄
"			53	75 1		13.0 gutter
"			46	75 8		20.0 P.L.
"			52	75 2	(Hand level)	124.0 back lot line
"			53	75 1	13.0 gutter	
"			48	75 6	20.0 P.L.	
T.P.	407	79 91	457	75 84		
4+00			44	75 5		℄
"			47	75 2		13.0 gutter
"			42	75 7		20.0 P.L.
"			44	75 5	(Hand Level)	124.0 back lot line
"			46	75 4	13.0 gutter	

Profile Notes Red. N.R.S. Plotted _____ Job No. 1707.14 Division No. _____ F. B. 1453 Pg. 3/63
No. _____ Date _____ Date _____ Survey of Lowemont St. S.S. Dist.
X-Sec. Notes Chkd. _____ Checked _____ Survey by N.R. Smith Notes N.R.S. Date 6-23-54
No. _____ Date _____ Date _____ Map No. _____ Indexed [illegible]

76L298 307 8-53

PLEASE RETURN TO
LOS ANGELES COUNTY SURVEYOR
726 LOS ANGELES COUNTY ENGINEERING BLDG.

NOTE: ANY ADDITIONS OR CHANGES ON THIS SHEET MUST BE MADE OR CIRCLED IN RED INK, WITH DATE AND NAME OF PERSON MAKING CHANGE.

Do not extend notes this side of this line.

STATION	B. S.	H. I.	F. S.	ELEV.	Molette	Street
		7991			Left & North	Right & South
4+00			36	763	20.0 P.L.	
5+00			47	752		℄
"			50	749		13.0 gutter
"			38	761		20.0 P.L.
"			46	753		124.0 back lot line
"			51	748	13.0 gutter	
"			38	761	20.0 P.L.	
6+00			47	752		℄
"			53	746		13.0 gutter
"			42	757		20.0 P.L.
"			46	753		124.0 back lot line
"			50	749	13.0 gutter	
"			38	761	20.0 P.L.	
T.P.	336	7954	373	7618		
7+00			45	750		℄
"			49	746		13.0 gutter
"			46	749		20.0 P.L.
"			51	744		124.0 back lot line
"			49	746	13.0 gutter	
"			40	755	20.0 P.L.	

Profile
Survey of Lowemont St. S.S. Dist
Job No. 170714 Division No. ____ Notes Red. D.L. Plotted ____ No. ____
Survey by N.R. Smith Notes N.R.S. 6-23-54 Date ____ Date ____ X-Sec.
Indexed C. Johnson Date ____ Notes Chkd. ____ Checked ____ No. ____

76L298 307 8-53

PLEASE RETURN TO
LOS ANGELES COUNTY SURVEYOR
726 LOS ANGELES COUNTY ENGINEERING BLDG.

NOTE: ANY ADDITIONS OR CHANGES ON THIS SHEET MUST BE MADE OR CIRCLED IN RED INK, WITH DATE AND NAME OF PERSON MAKING CHANGE.

Do not extend notes this side of this line.

STATION	B. S.	H. I.	F. S.	ELEV.	Molette Left & North	Street Right & South
		7954				
8+00			47	748		℄
+050			48	747		℄
"			52	743		14.0 gutter
"			46	749		20.0 P.L.
"			51	744	12.0 gutter	
"			42	753	20.0 P.L.	
+17.0			50	745		℄ cross gutter
"			53	742		25.0 gutter
"			50	745	21.0 gutter	
8+28.98			49	746	= ℄ Int of Molette St. & Clarkdale Ave	
"			57	738		12.4.0 ℄ Clarkdale Ave
"			43	752	12.4.0 ℄ Clarkdale Ave	
+43.0			52	743		℄ cross gutter
"			55	740		25.0 gutter
"			52	743	21.0 gutter	
+58.0			51	744		℄
"			53	742		14.0 gutter
"			51	744		20.0 P.L.
"			54	741	12.0 gutter	
"			50	745	20.0 P.L.	

Profile Notes Red. D.L. Plotted ____ Job No. 1707.4 Division No. ____
No. ____ Date ____ Date ____ Survey of Lovegrove St. S.S. Dist
X-Sec. Notes Chkd. ____ Checked ____ Survey by N.R. Smith Notes N.R.S. Date 6-23-54
No. ____ Date ____ Date ____ Map No. ____ Indexed C. Jensen Date ____

F. B. 1453

76L298 307 8-53

PLEASE RETURN TO
LOS ANGELES COUNTY SURVEYOR
726 LOS ANGELES COUNTY ENGINEERING BLDG.

NOTE: ANY ADDITIONS OR CHANGES ON THIS SHEET MUST BE MADE OR CIRCLED IN RED INK, WITH DATE AND NAME OF PERSON MAKING CHANGE.

Do not extend notes this side of this line.

STATION	B. S.	H. I.	F. S.	ELEV.	Molette	Street
		79.54			Left & North	Right & South
9+00			51	744		℄
"			54	741		14.0 gutter
"			52	743		P.L.
"			55	740	12.0 gutter	
"			48	747	20.0 P.L.	
10+00			52	743		℄
"			58	737		13.0 gutter
"			56	739		20.0 P.L.
"			62	733	(Hand level)	124.0 back lot line
"			56	739	13.0 gutter	
"			53	742	20.0 P.L.	
T.P.	449	78.83	520	7+34		
11+00			46	742		℄
"			51	737		12.0 gutter
"			53	735		20.0 P.L.
"			60	728	(Hand level)	124.0 back lot line
"			50	738	14.0 gutter	
"			47	731	20.0 P.L.	
12+00			47	741		℄
			52	736		12.0 gutter

F. B. 1453 Pg. 6/66 Job No. 170714 Division No. Notes Red. D.L. Plotted Profile
Survey of Lowemont St. S.S. Dist. Date Date No.
Survey by N.R. Smith Notes N.R.S. 6-23-54 Notes Chkd. Checked X-Sec.
Indexed C. Johnson Date Date Date No.

76L298 307 8-53

PLEASE RETURN TO
LOS ANGELES COUNTY SURVEYOR
726 LOS ANGELES COUNTY ENGINEERING BLDG.

NOTE: ANY ADDITIONS OR CHANGES ON THIS SHEET MUST BE MADE OR CIRCLED IN RED INK, WITH DATE AND NAME OF PERSON MAKING CHANGE.

Do not extend notes this side of this line.

STATION	B. S.	H. I.	F. S.	ELEV.	Molette	Street
		7883			Left & North	Right & South
12+00			51	737		20.0 P.L.
"			58	730		124.0 back lot line
"			50	738	12.0 gutter	
"			53	735	20.0 P.L.	
13+00			47	741		℄
"			53	735		14.0 gutter
"			50	738		20.0 P.L.
"			59	729		124.0 back lot line
"			51	737	12.0 gutter	
"			49	739	20.0 P.L.	
T.P.	481	7871	493	7390		
14+00			46	741		℄
"			51	736		14.0 gutter
"			49	738		20.0 P.L.
"			58	729		124.0 back lot line
"			50	737	12.0 gutter	
"			45	742	20.0 P.L.	
15+00			48	739		℄
+18.0			49	738		℄
"			53	734		14.0 gutter

Profile Notes Red. DL Plotted Job No. 170714 Division No. F. B. 1453 Pg. 7167
No. Date Date Survey of Lowemont St. S.S. Dist.
X-Sec. Notes Chkd. Checked Survey by N.R. Smith Notes N.R.S. Date 6-23-54
No. Date Date Map No. Indexed C. Johnson Date

76L298 307 8-53

PLEASE RETURN TO
LOS ANGELES COUNTY SURVEYOR
726 LOS ANGELES COUNTY ENGINEERING BLDG.

NOTE: ANY ADDITIONS OR CHANGES ON THIS SHEET MUST BE MADE OR CIRCLED IN RED INK, WITH DATE AND NAME OF PERSON MAKING CHANGE.

Do not extend notes this side of this line.

STATION	B. S.	H. I.	F. S.	ELEV.	Molette	Street
		7871			Left & North	Right & South
15+18.0			53	73 4		20.0 P.L.
"			54	73 3	12.0 gutter	
"			49	73 8	20.0 P.L.	
+30.0			52	73 5		℄ cross gutter
"			56	73 1		20.0 gutter
"			52	73 5	20.0 gutter	
15+43.97			49	73 8	= ℄ Int Molette St &	Elaine Ave
"			52	73 5		124.0 ℄ Elaine Ave
"			45	74 2	124.0 ℄ Elaine Ave	
BM, KN-134			507	73 64	BM, KN-134 Elev = 73.636	F.B. 1938 pg 15
					Elaine Ave & Molette St. S.W. Cor.	
					BT. spk. in walk to house # 11964 on Molette	

F. B. 1453 Pg. 168 Job No. 1707.14 Division No. Notes Red. D.L. Plotted Profile
Survey of Lowemont St. S.S. Dist. Date Date No.
Survey by W.R. Smith Notes N.R.S. 6-23-54 Notes Chkd. Checked X-Sec.
Indexed C. Johnson Date Date No.

Notes Ck'd by	Survey of Lowemont St SS Dist
Map No.	W. O. 170714 Tape No. 10133 St'd. 68 °F.
Office Work	Surveyed by N.R. Smith
Checked	Notes H E Fronk Date 6-23-54
Date	Indexed C. Jonnson

F.B. 1453 Pg. 169

C.I 1707.14

LOWEMONT ST. S.S. DIST

Topography

ON

MOLETTE ST

Between

HORST AVE & ELAINE AVE

N.R. Smith
H.E. Fronk
D. LeGault
G. Bonney
D Wilks

Note: Any Additions or Changes on This Sheet Must be Made or Circled in Red Ink With Date and Name of Person Making Change.

Do not extend notes this side of this line.

RETURN TO
LOS ANGELES COUNTY SURVEYOR
726 LOS ANGELES COUNTY
ENGINEERING BLDG.

76F3098 247 4-53

F.B. 1453 PG. 170

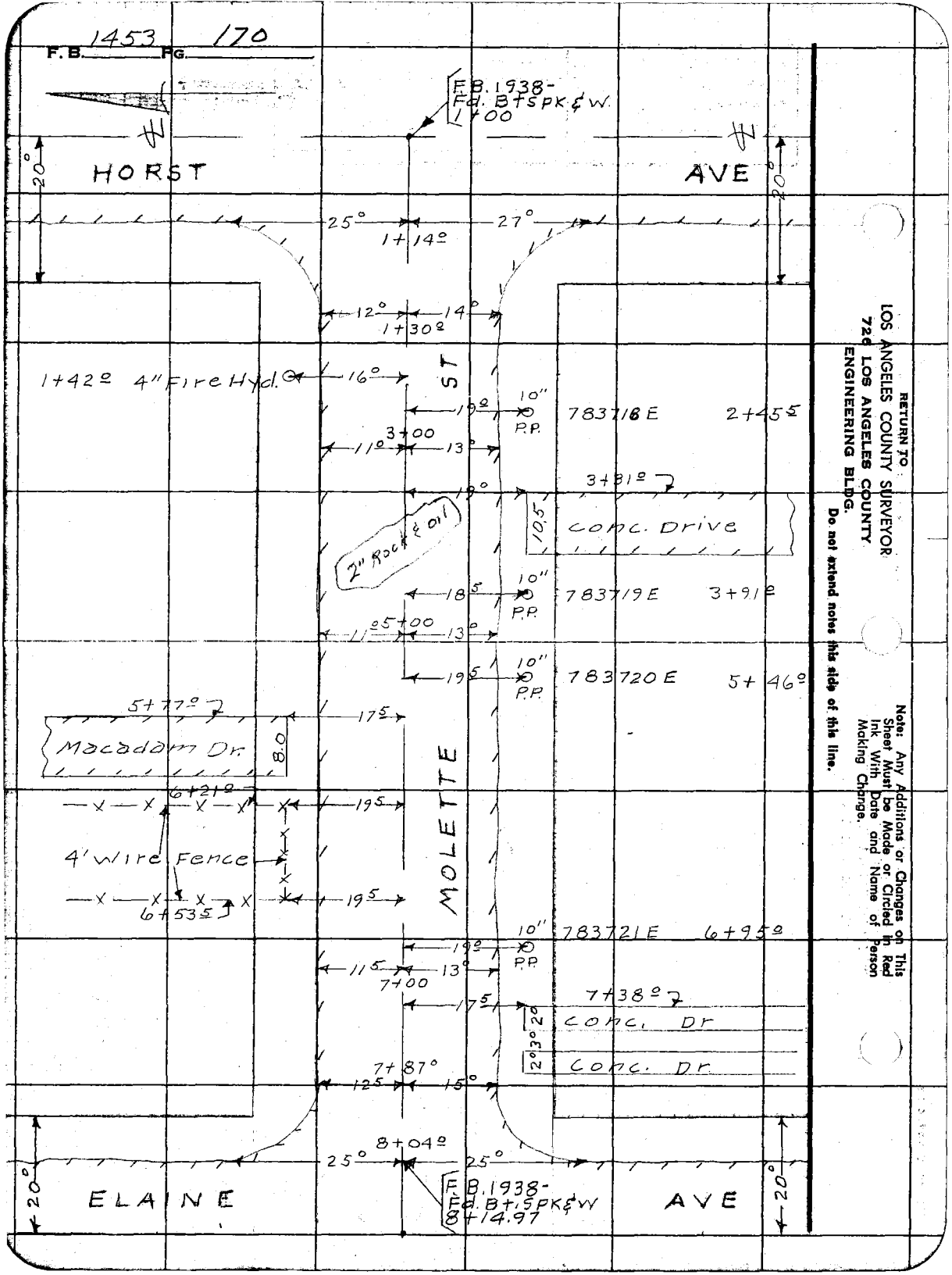

RETURN TO
LOS ANGELES COUNTY SURVEYOR
720 LOS ANGELES COUNTY
ENGINEERING BLDG.

Do not extend notes this side of this line.

Note: Any Additions or Changes on This Sheet Must be Made or Circled in Red Ink With Date and Name of Person Making Change.

Profile No.	Notes Red.	Plotted	Job No. 170714	Division No.	F. B. 1453	Pg. 171
	Date	Date	Survey of Lowemont St. S.S. Dist.			
X-Sec. No.	Notes Chkd.	Checked	Survey by N.R. Smith	Notes N.R.S.	Date 6-23-54	
	Date 6-24-54	Date	Map No.	Index H. C. Johnson		

C.I. 170714

LOWEMONT STREET S.S. DIST.

CROSS SECTIONS
on
MOLETTE STREET
between
Horst Ave & Elaine Ave

N.R. Smith
H. Frank
D. LeGault
G. Bonney
D. Wilks

STATION	B. S.	H. I.	F. S.	ELEV.

NOTE: ANY ADDITIONS OR CHANGES ON THIS SHEET MUST BE MADE OR CIRCLED IN RED INK, WITH DATE AND NAME OF PERSON MAKING CHANGE.

Do not extend notes this side of this line.

PLEASE RETURN TO
LOS ANGELES COUNTY SURVEYOR
726 LOS ANGELES COUNTY ENGINEERING BLDG.

761-298 307 8-53

76L298 307 8-53

PLEASE RETURN TO
LOS ANGELES COUNTY SURVEYOR
726 LOS ANGELES COUNTY ENGINEERING BLDG.

NOTE: ANY ADDITIONS OR CHANGES ON THIS SHEET MUST BE MADE OR CIRCLED IN RED INK, WITH DATE AND NAME OF PERSON MAKING CHANGE.

Do not extend notes this side of this line.

STATION	B. S.	H. I.	F. S.	ELEV.	Molette	Street
BM, KN-145	384	7908		7524	BM, KN-145, Elev 75,236, Horst Ave & Molette St. BT. Spk in walk to house	F.B. 1938 pg 18 N.W. Cor. #12065 on Molette St.
					Left & South	Right & North
1+00			44	747	= ℄ Int. Molette St &	Horst Ave
+14.0			47	744		℄ Cross gutter
"			46	745		25.0 "
"			48	743	27.0 gutter	
+30.0			44	747		℄
"			45	743		12.0 gutter
"			40	751		20.0 P.L.
"			48	743	14.0 gutter	
"			40	751	20.0 P.L.	
2+00			44	747		℄
"			43	743		12.0 gutter
"			36	755	High to North	20.0 P.L.
"			47	744	13.0 gutter	
"			40	751	20.0 P.L.	
"			45	746	124.0 back lot line	
3+00			44	747		℄
"			47	744		11.0 gutter
"			40	751		20.0 P.L.

F. B. 1453 Pg. 172 Job No. 1707.14 Division No. Notes Red. Plotted No. Profile
Survey of Lowemont St. S.S. Dist. Date Date X-Sec.
Survey by N.R. Smith Notes N.R.S. 6-23-54 Notes Chkd. Checked
Indexed C. Johnson Date Date No.

76L298 307 8-53

PLEASE RETURN TO
LOS ANGELES COUNTY SURVEYOR
726 LOS ANGELES COUNTY ENGINEERING BLDG.

NOTE: ANY ADDITIONS OR CHANGES ON THIS SHEET MUST BE MADE OR CIRCLED IN RED INK, WITH DATE AND NAME OF PERSON MAKING CHANGE.

Do not extend notes this side of this line.

STATION	B. S.	H. I.	F. S.	ELEV.	Molette	Street
					Left & South	Right & North
		7908				
3+00			47	74 4	13.0 gutter	
"			40	75 1	20.0 P.L.	
"			50	74 1	124.0 back lot line	
T.P.	334	7882	360	75 48	–	
4+00			42	74 6		℄
"			46	74 2		11.0 gutter
"			36	75 2		20.0 P.L.
"			46	74 2	13.0 gutter	
"			39	74 9	20.0 P.L.	
"			49	73 9	124.0 back lot line	(Hand level)
5+00			45	74 3		℄
"			48	74 0		11.0 gutter
"			42	74 6		20.0 P.L.
"			49	73 9	13.0 gutter	
"			44	73 4	20.0 P.L.	
"			47	74 1	124.0 back lot line	
6+00			47	74 1		℄
"			51	73 7		11.0 gutter
"			46	74 2		20.0
"			51	73 7	13.0 gutter	

Profile Notes Red. ____ Plotted ____ Job No. 17074 Division No. ____ F. B. 1453 Pg. 173
No. ____ Date ____ Date ____ Survey of Lowemont St. S.S. Dist.
X-Sec. Notes Chkd. ____ Checked ____ Survey by N.R. Smith Notes N.R.S. Date 6-23-54
No. ____ Date ____ Date ____ Map No. ____ Indexed C. Johnson

76L298 307 8-53

PLEASE RETURN TO
LOS ANGELES COUNTY SURVEYOR
726 LOS ANGELES COUNTY ENGINEERING BLDG.

NOTE: ANY ADDITIONS OR CHANGES ON THIS SHEET MUST BE MADE OR CIRCLED IN RED INK, WITH DATE AND NAME OF PERSON MAKING CHANGE.

Do not extend notes this side of this line.

STATION	B. S.	H. I.	F. S.	ELEV.	Molette	Street
					Left & South	Right & North
		78 82				
6+00			44	74 4	20.0 P.L.	
"			47	74 1	124.0 back lot line	(Hand level)
T.P.	324	78 30	376	75 06		
7+00			43	74 0		℄
"			45	73 8		11.5 gutter
"			44	73 9		20.0 P.L.
"			47	73 6	13.0 gutter	
"			53	73 0	20.0 P.L.	
"			50	73 3	124.0 back lot line	
+87.0			45	73 8		℄
"			47	73 6		12.5 gutter
"			43	74 0		20.0 P.L.
"			48	73 5	15.0 gutter	
"			45	73 8	20.0 P.L.	
8+00			48	73 5		℄ cross gutter
+04			47	73 6		℄
"			48	73 5		25.0 gutter
"			49	73 4	25.0 gutter	
8+14.97			44	73 9	= ℄ Int. Molette ST. & Elaine Ave	
"			42	74 1		124.0 ℄ Elaine Ave
"			48	73 5	124.0 ℄ Elaine Ave	
BM, KN-134			466	73 64	BM, KN-134, Elev = 73.636 Elaine Ave & Molette ST	F.B. 1938 – 15 S.W. Cor

Bt. spk. in walk to house #11964 on Molette St.

F. B. 1453 Pg. 174 Job No. 1707.14 Division No. Notes Red. Plotted No. Profile
Survey of Lowemont St. S.S. Dist. Date Date X-Sec.
Survey by N.R. Smith Notes N.R.S. 6-23-54 Notes Chkd. Checked No.
Indexed C. Johnson Date Date Date

Notes Ck'd by	Survey of Lowemont St SS Dist
Map No.	W. O. 170714 Tape No. 0133 Sr'd. 68 °F
Office Work	Surveyed by N.R. Smith
Checked	Notes H. E. Fronk Date 6-23-54
Date	Indexed C. Johnson

F. B. 1453 Pg. 175

C.I 1707.14

LOWEMONT ST. S.S. DIST

Topography

ON

MOLETTE ST.

Between

HORST AVE & NORWALK BLVD.

N.R. Smith
H.E. Fronk
D. LeGault
G. Bonney
D. Wilks

Note: Any Additions or Changes on This Sheet Must be Made or Circled in Red Ink With Date and Name of Person Making Change.

Do not extend notes this side of this line.

RETURN TO
LOS ANGELES COUNTY SURVEYOR
726 LOS ANGELES COUNTY
ENGINEERING BLDG.

76F3006 247 4-52

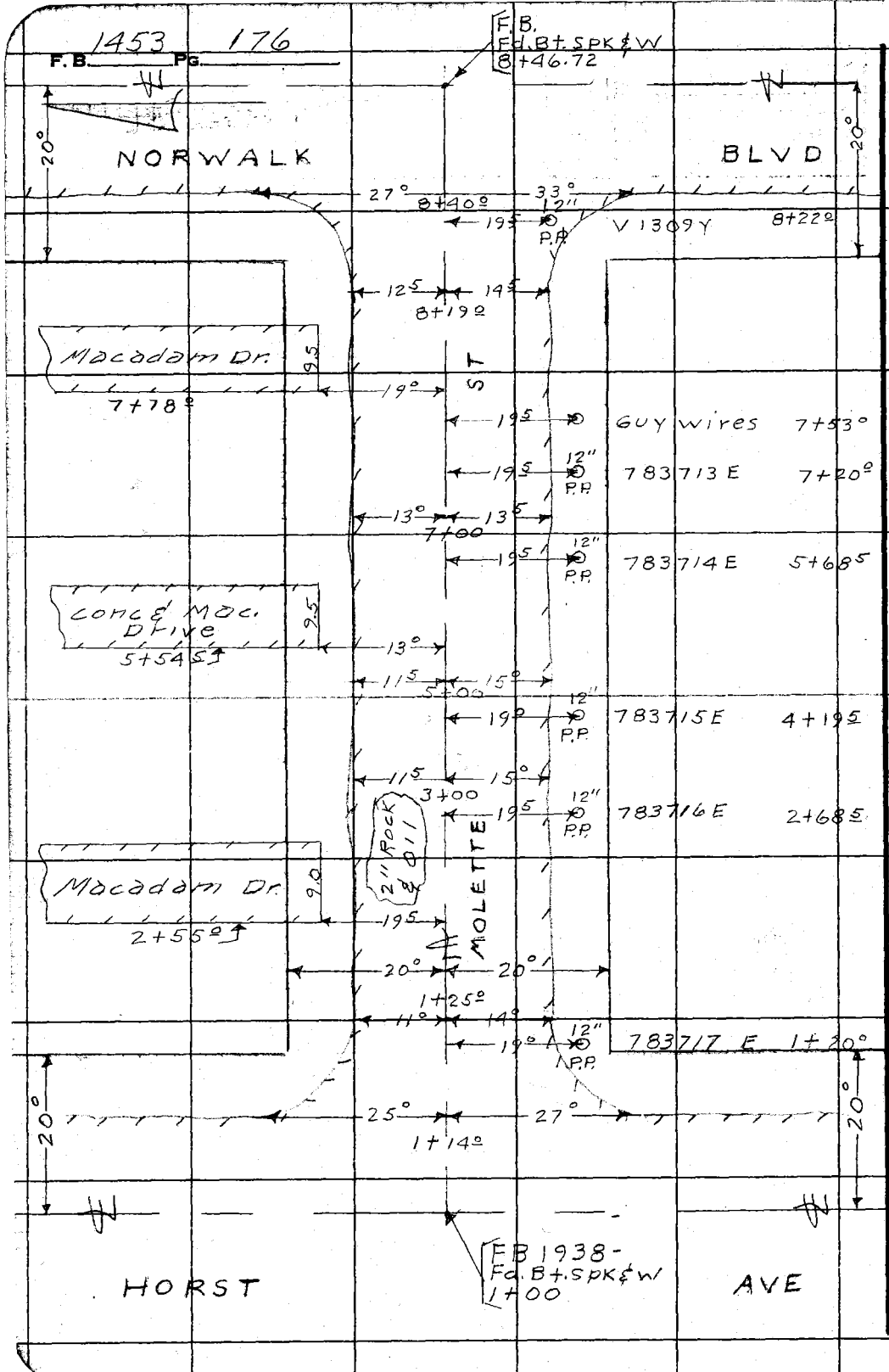

RETURN TO
LOS ANGELES COUNTY SURVEYOR
726 LOS ANGELES COUNTY
ENGINEERING BLDG.
Do not extend notes this side of this line.

Note: Any Additions or Changes on This Sheet Must be Made or Circled in Red Ink With Date and Name of Person Making Change.

Profile No.	Notes Red.	Plotted	Job No. 170714	Division No.	F. B. 1453	Pg. 177
	Date	Date	Survey of LOVIEMONT ST. S.S. DIST.			
X-Sec. No.	Notes Chkd.	Checked	Survey by N.R. Smith	Notes N.R.S.	Date 6-22-54	
	Date 6-24-54	Date	Map No.	Indexed C. JOHNSON	Date	

C.I. 1707.14

LOVIEMONT STREET S.S. DIST.

CROSS SECTIONS
on
MOLETTE STREET
between
Horst Ave & Norwalk Blvd

N.R. Smith
H. Frank
D. LeGault
G. Bonney
D. Wilks

STATION	B.S.	H.I.	F.S.	ELEV.

NOTE: ANY ADDITIONS OR CHANGES ON THIS SHEET MUST BE MADE OR CIRCLED IN RED INK, WITH DATE AND NAME OF PERSON MAKING CHANGE.

Do not extend notes this side of this line.

PLEASE RETURN TO
LOS ANGELES COUNTY SURVEYOR
726 LOS ANGELES COUNTY ENGINEERING BLDG.

76L298 307 8-53

76L298 307 8-53

PLEASE RETURN TO
LOS ANGELES COUNTY SURVEYOR
726 LOS ANGELES COUNTY ENGINEERING BLDG.

NOTE: ANY ADDITIONS OR CHANGES ON THIS SHEET MUST BE MADE OR CIRCLED IN RED INK, WITH DATE AND NAME OF PERSON MAKING CHANGE.

Do not extend notes this side of this line.

STATION	B. S.	H. I.	F. S.	ELEV.	Molette	Street
BM, KN-145	424	79 48		75 24	BM, KN-145, Elev. 75.236 Horst Ave & Molette St. BT. spk. in walk to house	F.B. 1938 - 18 N.W. Cor. #12065 on Molette St.
					Left & North	Right & South
1+00			48	74 7	= ℄ Int. Molette St &	Horst Ave
+14.0			53	74 2		℄ Cross gutter
"			53	74 2		27.0 "
"			52	74 3	25.0 gutter	
+25.0			49	74 6		℄
"			51	74 4		14.0 gutter
"			46	74 9		20.0 P.L.
"			51	74 4	11.0 gutter	
"			49	74 6	20.0 P.L.	
2+00			49	74 6		℄
"			52	74 3		14.0 gutter
"			48	74 7		20.0 P.L.
"			50	74 5		124.0 back lot line
"			54	74 1	11.0 gutter	
"			47	74 8	20.0 P.L.	
3+00			49	74 6		℄
"			54	74 1		15.0 gutter
"			50	74 5		20.0 P.L.

F. B. 1453 Pg. 178 Job No. 1707.14 Division No. Notes Red. N.R.S. Plotted Profile
Survey of Lowemont St. S.S. Dist. Date Date No. X-Sec.
Survey by N.R. Smith Notes N.R.S. 6-23-54 Notes Chkd. Checked
Indexed K. C. Johnson Date Date Date No.

76L298 307 8-53

PLEASE RETURN TO
LOS ANGELES COUNTY SURVEYOR
726 LOS ANGELES COUNTY ENGINEERING BLDG.

NOTE: ANY ADDITIONS OR CHANGES ON THIS SHEET MUST BE MADE OR CIRCLED IN RED INK, WITH DATE AND NAME OF PERSON MAKING CHANGE.

Do not extend notes this side of this line.

STATION	B. S.	H. I.	F. S.	ELEV.	Molette Left & North	Street Right & South
		7948				
3+00			57	738	(Hand level)	124.0 back lot line
"			52	743	11.5 gutter	
"			48	747	20.0 P.L.	
T.P.	131	7915	164	7784		on Picket fence cor.
4+00			46	746		℄
"			51	741		15.0 gutter
"			47	745		20.0 P.L.
"			51	741		124.0 back lot line
"			51	741	11.5 gutter	
"			47	745	20.0 P.L.	
5+00			46	746		℄
"			51	741		15.0 gutter
"			46	746		20.0 P.L.
"			50	742		124.0 back lot line
"			49	743	11.5 gutter	
"			45	747	20.0 P.L.	
6+00			45	747		℄
"			50	742		14.0 gutter
"			46	746		20.0 P.L.
"			52	740		124.0

Profile Notes Red. ____ Plotted ____ Job No. 170714 Division No. ____ F. B. 1453 Pg. 179
No. ____ Date ____ Date ____ Survey of Lowemont St. S.S. Dist.
X-Sec. Notes Chkd. ____ Checked ____ Survey by N.R. Smith Notes N.R.S. Date 6-23-54
No. ____ Date ____ Date ____ Map No. ____ Indexed C. Jordan

76L298 307 8-53

PLEASE RETURN TO
LOS ANGELES COUNTY SURVEYOR
726 LOS ANGELES COUNTY ENGINEERING BLDG.

NOTE: ANY ADDITIONS OR CHANGES ON THIS SHEET MUST BE MADE OR CIRCLED IN RED INK, WITH DATE AND NAME OF PERSON MAKING CHANGE.

Do not extend notes this side of this line.

STATION	B. S.	H. I.	F. S.	ELEV.	Molette	Street
					Left & North	Right & South
		79 15				
6+00			50	74 1	12.0 gutter	
"			44	74 7	20.0 P.L.	
T.P.	471	79 24	462	74 53		
7+00			45	74 7		℄
"			48	74 4		13.5 gutter
"			42	75 0		20.0 P.L.
"			44	74 8		124.0 back lot line
"			49	74 3	13.0 gutter	
"			39	75 3	20.0 P.L.	
8+00			46	74 6		℄
+19.0			48	74 4		℄
"			51	74 1		14.5 gutter
"			46	74 6		20.0 P.L.
"			49	74 3	12.5 gutter	
"			43	74 9	20.0 P.L.	
8+25.0			50	74 2		℄ cross gutter
+40.0			44	74 8		℄ Wedge print
"			49	74 3		33.0
"			46	74 6	27.0	
8+46.72			44	74 8	℄ lot Molette St & Norwalk Blvd.	
B.M. KN-120			456	74 68	BM, KN-120, Elev. 74.694 - Norwalk Blvd. & Molette St Bt. Spk in pp. # M-1309-Y	F.B. 1938 Pg 9 S.W. Co.

F. B. 1453 Pg. 180
Job No. 1707.14 Division No. ____ Notes Red. ____ Plotted ____ Profile
Survey of Lowemont St. S.S. Dist. Date ____ Date ____ No. ____
Survey by N.R. Smith Notes N.R.S. - 6-23-54 Notes Chkd. ____ Checked ____ X-Sec.
Indexed C. Johnson Date ____ Date ____ No. ____

Notes Ck'd by	Survey of Lowemont SA SS Dist.
Map No.	W. O. 1707.14 Tape No. 0133 Sr'd. 6B °F
Office Work	Surveyed by N.R. Smith
Checked	Notes H.E. Fronk Date 6-23-54
Date	Indexed E. C. Johnson 8-23-59

F. B. 1453 PG. 181

C.I 1707.14

LOWEMONT ST. S.S. DIST.

Topography

ON

HOPLAND ST

Between

GRAYLAND AVE & NORWALK BLVD.

N.R. Smith
H.E. Fronk
D. LeGault
G. Bonney
D. Wilks

Notes: Any Additions or Changes on This Sheet Must be Made or Circled in Red Ink With Date and Name of Person Making Change.

Do not extend notes this side of this line.

RETURN TO
LOS ANGELES COUNTY SURVEYOR
726 LOS ANGELES COUNTY
ENGINEERING BLDG.

76F2098 247 4-58

1453 182

F. B. _____ PG. _____

See bot pg 183

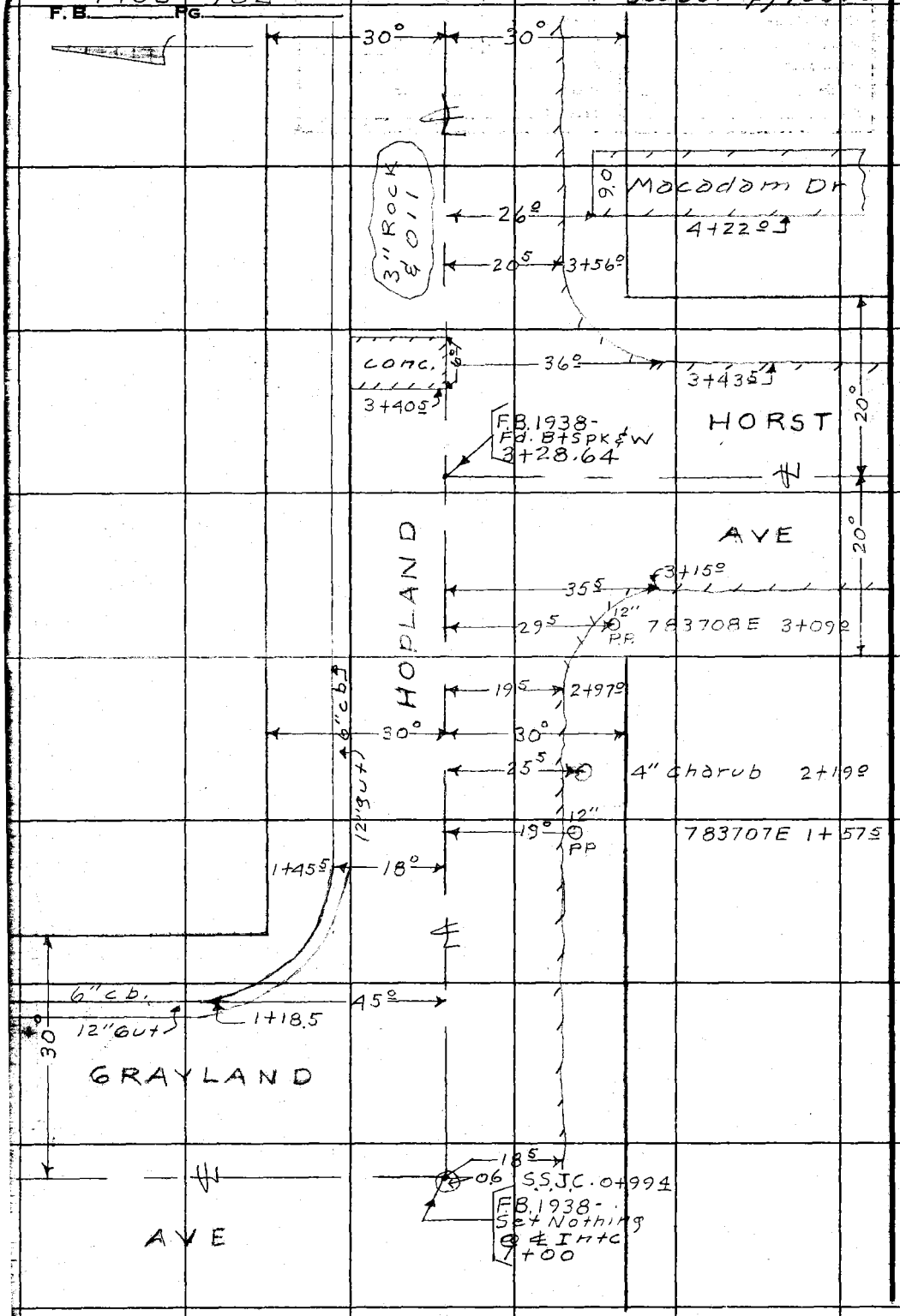

RETURN TO
LOS ANGELES COUNTY SURVEYOR
72d LOS ANGELES COUNTY
ENGINEERING BLDG.

Do not extend notes this side of this line.

Note: Any Additions or Changes on This Sheet Must be Made or Circled in Red Ink With Date and Name of Person Making Change.

1453 183

F. B. _____ Pg. _____

Notes Ck'd by _____
Map No. _____
Office Work _____
Checked _____
Date _____

Survey of Lowemont St. S.S. Dist.
W. O. 1207.14 Tape No. 0133 St'd. 68 °F
Surveyed by N.R. Smith
Notes H.E. Fronk Date 6-24-54
Indexed _____ C. Johnson

See Bot. Pg 184

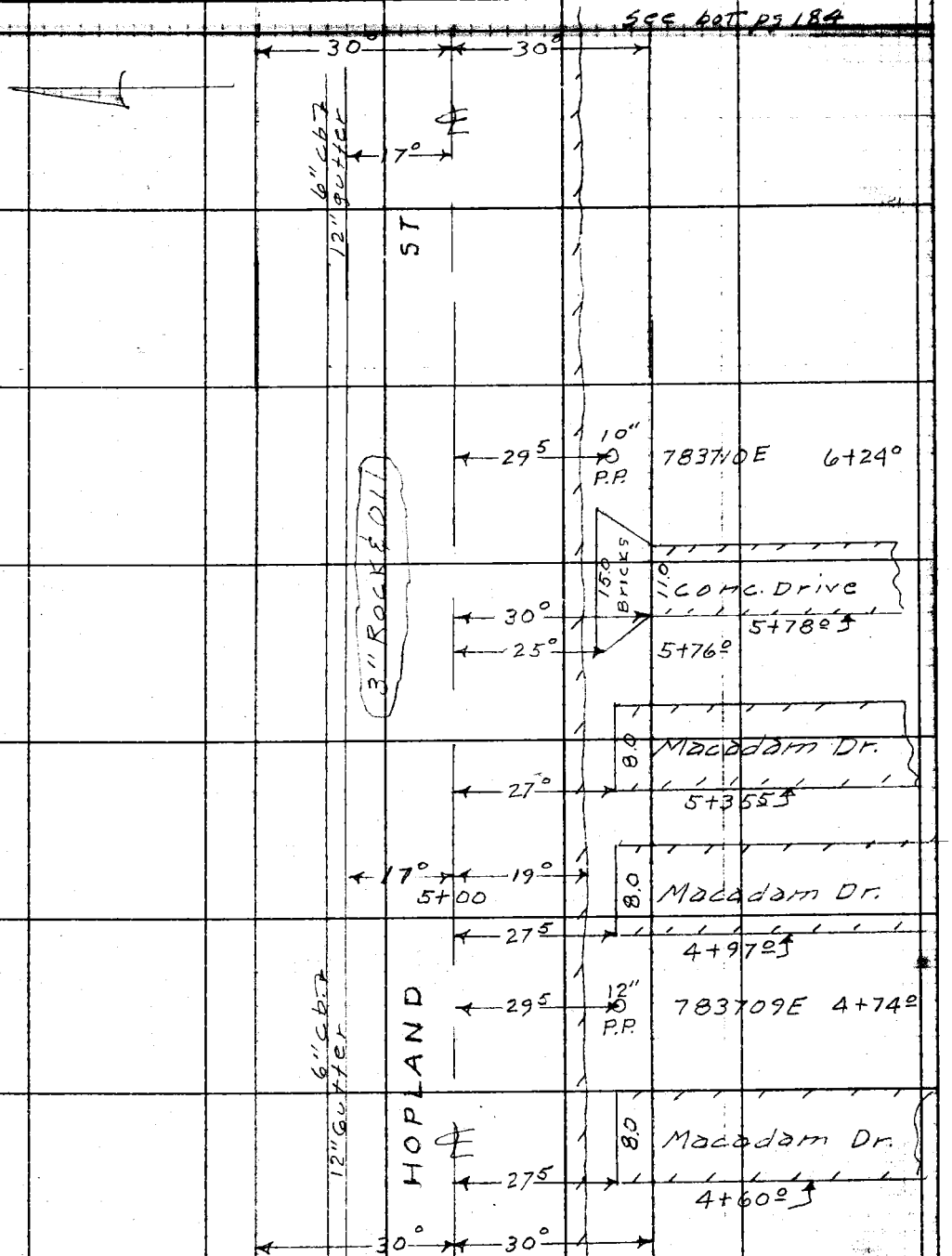

See Top Pg 182

Note: Any Additions or Changes on This Sheet Must be Made or Circled in Red Ink With Date and Name of Person Making Change.

Do not extend notes this side of this line.

RETURN TO
LOS ANGELES COUNTY SURVEYOR
726 LOS ANGELES COUNTY
ENGINEERING BLDG.

76F3095 247 4-53

1453 184

F.B. _____ PG. _____

see bot pg 185

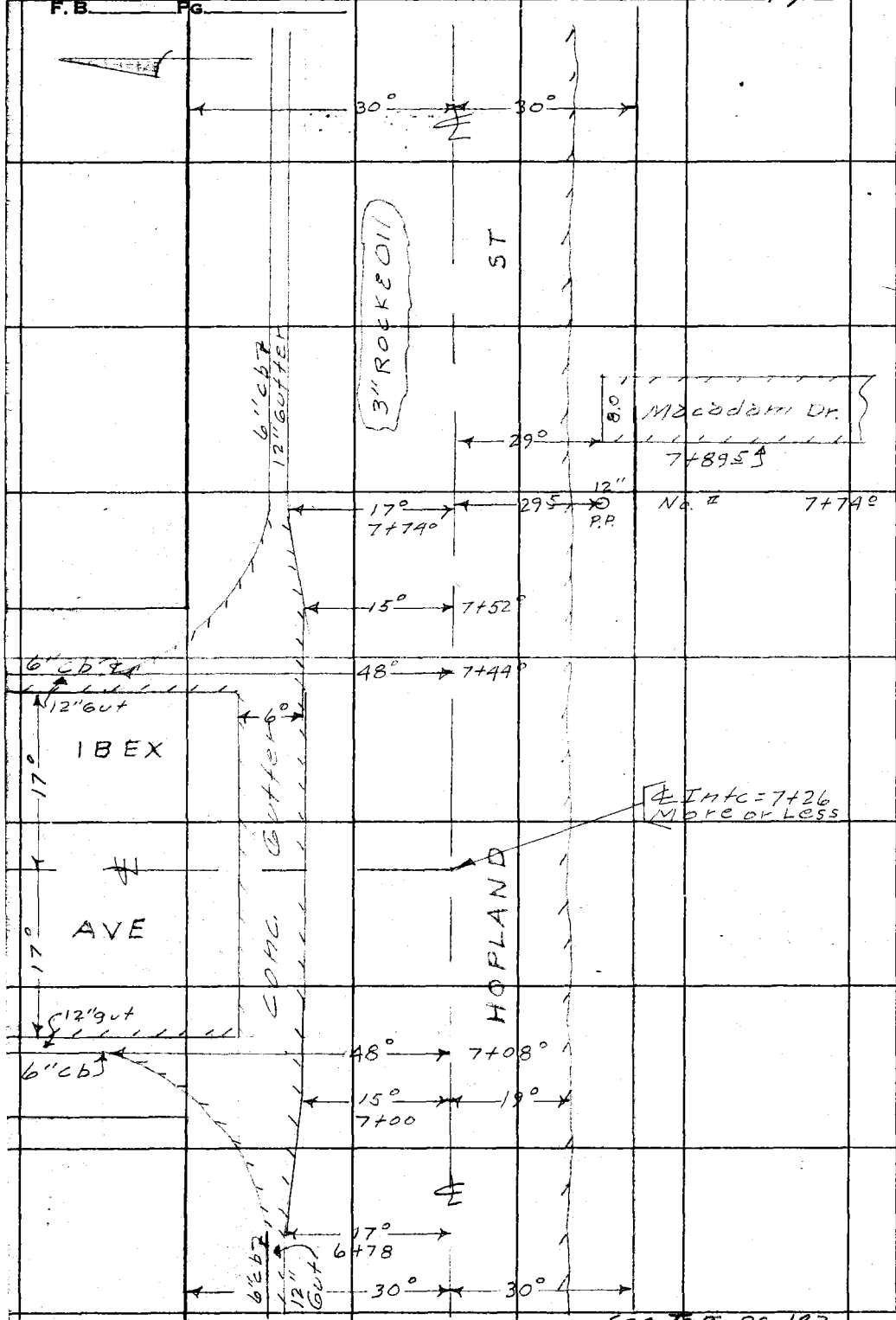

See Top pg. 183

RETURN TO
LOS ANGELES COUNTY SURVEYOR
726 LOS ANGELES COUNTY
ENGINEERING BLDG.
Do not extend notes this side of this line.

Note: Any Additions or Changes on This Sheet Must be Made or Circled in Red Ink With Date and Name of Person Making Change.

1453 185

Notes Ck'd by	Survey of Lowemont St SSDIST
Map No.	W. O. 1707.14 Tape No. 0133 St'd. 68 °F
Office Work	Surveyed by N.R. Smith
Checked	Notes H.E. Fronk Date 6-24-54
Date	Indexed C. Johnson

F. B. Pg.

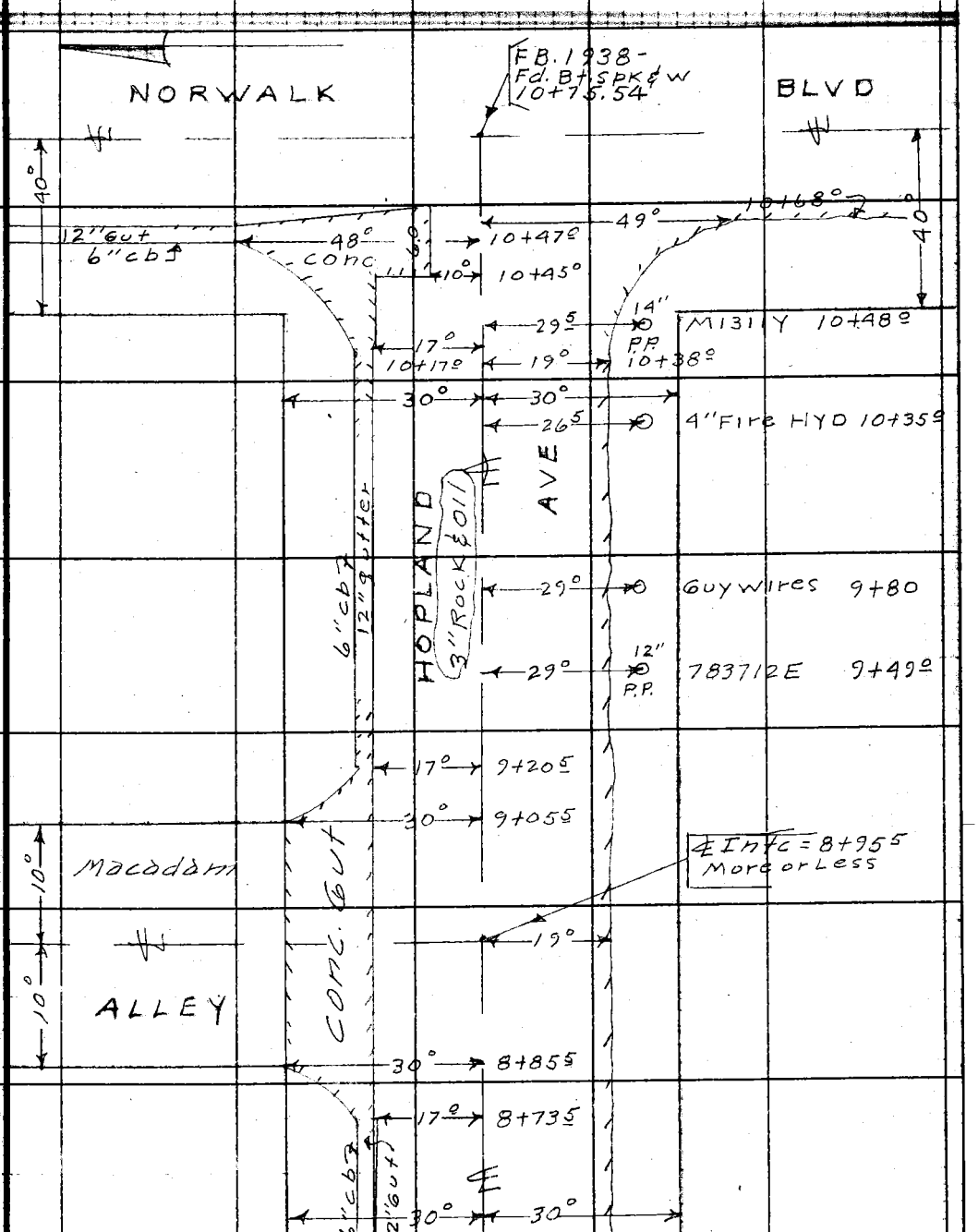

See Top pg. 184

Note: Any Additions or Changes on This Sheet Must be Made or Circled in Red Ink With Date and Name of Person Making Change.

Do not extend notes this side of this line.

RETURN TO
LOS ANGELES COUNTY SURVEYOR
726 LOS ANGELES COUNTY
ENGINEERING BLDG.

76F3098 247 4-53

RETURN TO
LOS ANGELES COUNTY SURVEYOR
726 LOS ANGELES COUNTY
ENGINEERING BLDG.

Note: Any Additions or Changes on This Sheet Must be Made or Circled in Red Ink With Date and Name of Person Making Change.

Do not extend notes this side of this line.

F.B. 1453 PG. 186

Profile No.	Notes Red.	Plotted	Job No. 1707.14	Division No.	F. B. 1453 Pg. 187
	Date	Date	Survey of Lowemont ST. S.S. DIST.		
X-Sec. No.	Notes Chkd.	Checked	Survey by N.R.Smith	Notes N.R.S.	Date 6-24-54
	Date	Date	Map No.	Ind. C. Johnson	

C.I. 1707.14

LOWEMONT STREET S.S. DIST.

CROSS SECTIONS
on
HOPLAND STREET
between
Greyland Ave & Norwalk Blvd.

N.R. Smith
H. Frank
D. LeGault
G. Bonney
D. Wilks

STATION	B.S.	H.I.	F.S.	ELEV.

NOTE: ANY ADDITIONS OR CHANGES ON THIS SHEET MUST BE MADE OR CIRCLED IN RED INK, WITH DATE AND NAME OF PERSON MAKING CHANGE.

Do not extend notes this side of this line.

PLEASE RETURN TO
LOS ANGELES COUNTY SURVEYOR
726 LOS ANGELES COUNTY ENGINEERING BLDG.

761-298 307 8-53

76L298 307 8-53

PLEASE RETURN TO
LOS ANGELES COUNTY SURVEYOR
726 LOS ANGELES COUNTY ENGINEERING BLDG.

NOTE: ANY ADDITIONS OR CHANGES ON THIS SHEET MUST BE MADE OR CIRCLED IN RED INK, WITH DATE AND NAME OF PERSON MAKING CHANGE.

Do not extend notes this side of this line.

STATION	B. S.	H. I.	F. S.	ELEV.	Hopland	Street
BM KN-117	500	2089		7589	BM KN-117 Elev=75.887 Hopland St. & Greyland Ave N.W. Cor. BT. spk in cb. 10' ± W. of N. end C.R.	F.B. 1938 - 8
					Left & North	Right & South
0+99.4			508	7581	W. Rim of J.C.	
"			1216	6573	outlet on W	
"			508	7581	N. Rim of J.C.	
"			1215	6874	inlet on N	
"			505	7584	E. Rim of J.C.	
"			1193	6896	Inlet on East	
"			505	7584	S. Rim of J.C.	
"			—	—	—	
1+00			on	C.L.	= ℄ Int Hopland St &	Greyland Ave
+18.5			50	759		℄
"			540	7549	45.0 gutter	
"			475	7614	" N. end C.R	"
+45.5			50	759		℄
"			52	757		10.0 on Pmt
"			53	756		20.0 gutter
"			49	760		30.0 PL
"			563	7526	18.0 gutter	
"			496	7593	" E. end C.R.	

Meas = 7.08
Rod = 5.08
12.16

Meas = 7.07
Rod = 5.08
12.15

Meas = 6.88
Rod = 5.05
11.93

F. B. 1453 Pg. 188 Job No. 1707.14 Division No. Notes Red. Plotted Profile No.
Survey of Lovement ST. S.S. DIST. Date Date X-Sec. No.
Survey by N.R. Smith Notes N.R.S. 6-24-54 Notes Chkd. Checked
Indexed Date Date Date

761298 307 8-53

PLEASE RETURN TO
LOS ANGELES COUNTY SURVEYOR
726 LOS ANGELES COUNTY ENGINEERING BLDG.

NOTE: ANY ADDITIONS OR CHANGES ON THIS SHEET MUST BE MADE OR CIRCLED IN RED INK, WITH DATE AND NAME OF PERSON MAKING CHANGE.

Do not extend notes this side of this line.

STATION	B. S.	H. I.	F. S.	ELEV.	Hopland Left & North	Street Right & South
		80.89				
2+00			50	759		℄
"			50	759		10.0 Prmt.
"			54	755		20.0 gutter
"			51	758		30.0 P.L.
"			52	757		134.0 back lot line
"			568	7521	18.0 gutter	
"			503	7586	" cb	
+97.0			53	756		℄
"			53	756		10.0 Prmt
"			57	752		20.0 gutter
"			52	757		30.0 P.L.
"			53	756	Hand level	134.0 back lot line
"			580	7509	18.0 gutter	
"			518	7571	" cb.	
3+00			53	756		℄
+15			54	755		℄
"			54	755		10.0 Prmt
"			57	752		35.5 gutter
3 +28.64			55	754	= ℄ Int Hopland St & Horst Ave	
+43.5			595	7494		℄ cross gutter S. end of conc. gutter

Profile Notes Red. ____ Plotted ____ Job No. 1707.14 Division No. ____ F. B. 1453 Pg. 3 189
No. ____ Date ____ Date ____ Survey of Lowendont St. S.S. Dist.
X-Sec. Notes Chkd. ____ Checked ____ Survey by N.R. Smith Notes N.R.S. Date 6-24-53
No. ____ Date ____ Date ____ Map No. ____ Index [illegible] C. Johnson

76L298 307 8-53

PLEASE RETURN TO
LOS ANGELES COUNTY SURVEYOR
726 LOS ANGELES COUNTY ENGINEERING BLDG.

NOTE: ANY ADDITIONS OR CHANGES ON THIS SHEET MUST BE MADE OR CIRCLED IN RED INK, WITH DATE AND NAME OF PERSON MAKING CHANGE.

Do not extend notes this side of this line.

STATION	B. S.	H. I.	F. S.	ELEV.	Hopland Left & North	Street Right & South
		80 59				
3+43.5			61	74 8		10.0 gutter
"			60	74 9		36.0 "
+56.0			55	75 4		℄
"			56	75 3		10.0
"			59	75 0		20.5 gutter
"			50	75 9		30.0 P.L.
"			584	75 05	18.0 gutter	
"			524	75 65	" Cb.	
T.P.	536	80 70	555	[illegible]		
4+00			51	75 6		℄
"			51	75 6		10.0 Prmt
"			60	74 7		19.0 gutter
"			48	75 9		30.0 P.L.
"			57	75 0		134.0 back lot line
"			558	75 12	18.0 gutter	
"			494	75 76	" Cb.	
5+00			50	75 7		℄
"			51	75 6		10.0 Prmt
"			58	74 9		20.0 gutter
"			49	75 8		30.0 P.L.

F. B. 1453 Pg. 4190 Job No. 1707.14 Division No. ____ Notes Red. ____ Plotted ____ Profile ____
Survey of Lowemont St S.S. Dist. Date ____ Date ____ No. ____
Survey by N.R. Smith Notes N.R.S. 6-24-54 Notes Chkd. ____ Checked ____ X-Sec. ____
Indexed C. Johnson Date ____ Date ____ Date ____ No. ____

76L298 307 8-53

PLEASE RETURN TO
LOS ANGELES COUNTY SURVEYOR
726 LOS ANGELES COUNTY ENGINEERING BLDG.

NOTE: ANY ADDITIONS OR CHANGES ON THIS SHEET MUST BE MADE OR CIRCLED IN RED INK, WITH DATE AND NAME OF PERSON MAKING CHANGE.

Do not extend notes this side of this line.

STATION	B. S.	H. I.	F. S.	ELEV.	Hopland	Street
		80 70			Left & North	Right & South
5+00			61	74 6	(Hand level)	134.0 back lot line
"			552	75 18	18.0 gutter	
"			487	75 83	" Cb.	
6+00			50	75 7		℄
"			51	75 6		10.0 Prmt
"			56	75 1		20.0 gutter
"			51	75 6		30.0 P.L.
"			58	74 9	(Hand level)	134.0 back lot line
"			544	75 26	18.0 gutter	
"			478	75 92	" Cb.	
+780			49	75 8		℄
"			51	75 6		10.0 Prmt
"			56	75 1		19.0 gutter
"			51	75 6		30.0 P.L.
"			56	75 1		134.0 back lot line
"			534	75 36	18.0 gutter	
"			470	76 00	" W. end C.R.	
7+00			48	75 9		℄
+08			48	75 9		℄
"			525	75 45	18.0 cross gutter	

Profile Notes Red. ____ Plotted ____ Job No. 1707.14 Division No. ____ F. B. 1453 Pg. 191
No. ____ Date ____ Date ____ Survey of Lowemont St. S.S. Dist.
X-Sec. Notes Chkd. ____ Checked ____ Survey by N.R. Smith Notes N.R.S. Date 6-24-56
No. ____ Date ____ Date ____ Map No. ____ Indexed C. Johnson Date ____

76L298 307 8-53

PLEASE RETURN TO
LOS ANGELES COUNTY SURVEYOR
726 LOS ANGELES COUNTY ENGINEERING BLDG.

NOTE: ANY ADDITIONS OR CHANGES ON THIS SHEET MUST BE MADE OR CIRCLED IN RED INK, WITH DATE AND NAME OF PERSON MAKING CHANGE.

Do not extend notes this side of this line.

STATION	B. S.	H. I.	F. S.	ELEV.	Hopland	Street
		80 70			Left & North	Right & South
7+08.0			524	75 46	48.0 gutter	
"			457	76 13	" N. end C.R.	
+26.0±			47	76 0	= approx ℄ Int. Hopland St & Ibex Ave	
+44.0			47	76 0		℄
"			520	75 50	18.0 cross gutter	
"			524	75 46	48.0 gutter	
"			456	76 14	" N. end C.R.	
+74.0			47	76 0		℄
"			48	75 9		10.0 Prmt
"			54	75 3		19.0 gutter
"			49	75 8		30.0 P.L.
"			53	75 4		134.0 back lot line
"			521	75 49	18.0 gutter	
"			456	76 14	" E. end C.R.	
8+00			47	76 0		℄
+70.5			47	76 0		℄
"			510	75 60	18.0 gutter	
"			447	76 23	" W. end C.R.	
+85.5			47	76 0		℄
"			418	76 52	30.0 gutter cb & gutter same elev	

F.B. 1453 Pg. 192

Job No. 1707.14 Division No. ____ Notes Red. ____ Plotted ____ Profile ____

Survey of Lowemont St. S.S. Dist. Date ____ Date ____ No. ____

Survey by N.R. Smith Notes N.R.S. 6-24-54 Notes Chkd. ____ Checked ____ X-Sec. ____

Indexed K. C. Johnson Date ____ Date ____ No. ____

761298 307 8-53

PLEASE RETURN TO
LOS ANGELES COUNTY SURVEYOR
726 LOS ANGELES COUNTY ENGINEERING BLDG.

NOTE: ANY ADDITIONS OR CHANGES ON THIS SHEET MUST BE MADE OR CIRCLED IN RED INK, WITH DATE AND NAME OF PERSON MAKING CHANGE.

Do not extend notes this side of this line.

STATION	B. S.	H. I.	F. S.	ELEV.	Hopland	Street
					Left & North	Right & South
		80 70				
8+85.5			418	76 52	30.0 N. end C.R. at alley	cb & gutter same elev
+95.5±			47	76 0	approx ℄ Int. Hopland St & Alley.	
9+00			47	76 0		℄
"			47	76 0		10.0 Pmt
"			52	75 5		19.0 gutter
"			48	75 9		30.0 P.L.
"			59	74 8		134.0 back lot line
+05.5			47	76 0		℄
"			420	76 50	30.0 N. end C.R. at Alley	cb & gutter same elev
+20.5			46	76 1		℄
"			511	75 69	18.0 gutter	
"			440	76 30	" E. end C.R. at Alley	
T.P.	440	80 76	434	76 36		
10+00			45	76 3		℄
+17.0			45	76 3		℄
"			45	76 3		10.0 Pmt
"			49	75 9		19.0 gutter
"			47	76 1		30.0 P.L.
"			48	76 0		134.0 back lot line
"			507	75 69	18.0 gutter	

Profile Notes Red. ____ Plotted ____ Job No. 1707.14 Division No. ____ F. B. 1453 Pg. 7/93
No. ____ Date ____ Date ____ Survey of Lowemont St. S.S. Dist
X-Sec. Notes Chkd. ____ Checked ____ Survey by N.R. Smith Notes N.R.S. Date 6-24-54
No. ____ Date ____ Date ____ Map No. ____ Indexed C. Johnson Date ____

76L298 307 8-53

PLEASE RETURN TO
LOS ANGELES COUNTY SURVEYOR
726 LOS ANGELES COUNTY ENGINEERING BLDG.

NOTE: ANY ADDITIONS OR CHANGES ON THIS SHEET MUST BE MADE OR CIRCLED IN RED INK, WITH DATE AND NAME OF PERSON MAKING CHANGE.

Do not extend notes this side of this line.

STATION	B. S.	H. I.	F. S.	ELEV.	Hopland	Street
					Left & North	Right & South
		80 76				
10+17.0			440	76 36	18.0 W. end CR.	
+38.0			47	76 1		℄
"			47	76 1		10.0 Prmt
"			50	75 8		19.0 gutter
"			46	76 2		30.0 PL
+47.0			53	75 5		℄ cross gutter
"			502	75 74	48.0 gutter	
"			441	76 35	" N. end C.R.	
10+54.0			54	75 4		28.5 gutter
			44	76 4	= ℄ Int. Hopland St & Norwalk Blvd	
BM, KN-19			415	76 61	BM, KN-19, Elev = 76.596,	F.B. 1795 pg. 16
					Norwalk Blvd & Hopland St. N.W. Cor.	
					BT. spk. in cb. 90° N. of N. end C.R.	

F.S. 1453 Pg. 194 Job No. 1707.14 Division No. Notes Red. Plotted No. Profile
Survey of Lowemont St. S.S. Dist. Date Date X-Sec.
Survey by N.R. Smith Notes N.R.S. 6-24-54 Notes Chkd. Checked No.
Indexed C. Johnson Date Date Date

Profile	Notes Red.	Plotted	Job No. 1707.14	Division No.	F. B. 1453 Pg. 195
No.	Date	Date	Survey of Lowemont St. S.S. Dist.		
X-Sec.	Notes Chkd.	Checked	Survey by N.R. Smith	Notes N.R.S.	Date 9-1-54
No.	Date	Date	Map No.	Indexed A. C. Jordan	6-23-52

C.I. 1707.14

LOWEMONT STREET S.S. DIST

LOCATION & ELEV. of GAS, OIL & WATER LINES
on
ALONDRA BLVD
between
Pioneer Blvd & Norwalk Blvd

N.R. Smith
H. Frank
D. LeGault
D. Wilks

STATION	B.S.	H.I.	F.S.	ELEV.

NOTE: ANY ADDITIONS OR CHANGES ON THIS SHEET MUST BE MADE OR CIRCLED IN RED INK, WITH DATE AND NAME OF PERSON MAKING CHANGE.

PLEASE RETURN TO
LOS ANGELES COUNTY SURVEYOR
726 LOS ANGELES COUNTY ENGINEERING BLDG.

Do not extend notes this side of this line.

76L298 307 8-53

76L298 307 8-53

PLEASE RETURN TO
LOS ANGELES COUNTY SURVEYOR
726 LOS ANGELES COUNTY ENGINEERING BLDG.

NOTE: ANY ADDITIONS OR CHANGES ON THIS SHEET MUST BE MADE OR CIRCLED IN RED INK, WITH DATE AND NAME OF PERSON MAKING CHANGE.

Do not extend notes this side of this line.

STATION	B. S.	H. I.	F. S.	ELEV.		
BM, KN-127	4 55	75 78		71 23	BM, KN-127-Elev 71.231 Alondra Blvd (S. side) BT. Spk. in N. side of 48" gum Tree 17'S & 10' W. of ℄ Int	F.B. 1938 - 12 at Clarkdale Ave
Location of Gas-Water & Oil lines at Alondra Blvd & Clarkdale Ave						
2' W. of W. P.L. of Clarkdale Ave			47	71 1	ground	
			89	66 9	Top 10" oil	
			47	71 1	ground	
			87	67 1	Top 6" gasoline	
			48	71 0	ground	
			885	66 93	Top 8" oil	
			49	70 9	ground	
			875	67 03	Top 8" oil	
			49	70 9	ground	
			870	67 08	Top 12" oil	
			49	70 9	ground	
			875	67 03	Top 6" water	
BM, KN-127			455	71 23	BM, KN-127	

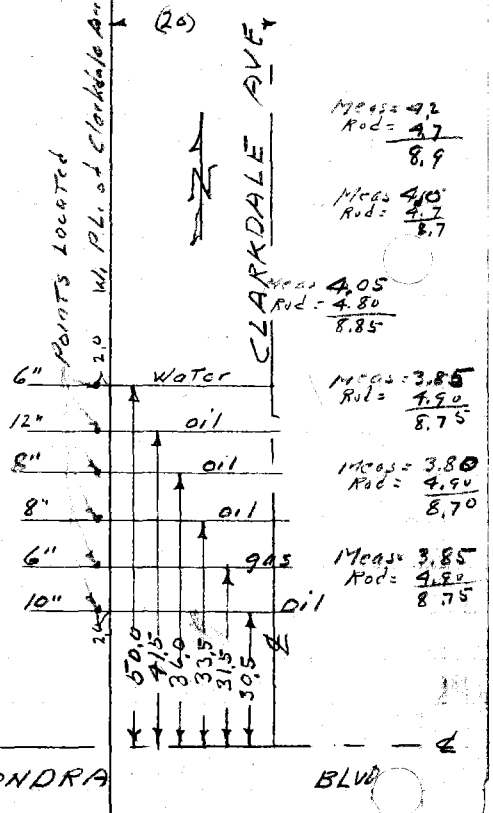

F. B. 1453 Pg. 196 Job No. 1707.14 Division No. ____ Notes Red. ____ Plotted ____ Profile
Survey of Lowemont St. S.S. Dist. Date ____ Date ____ No. ____
Survey by N. R. Smith Notes N.R.S. 9-1-54 Notes Chkd. ____ Checked ____ X-Sec.
Indexed C. Jones Date ____ Date ____ Date ____ No. ____

76L298 307 8-53

PLEASE RETURN TO
LOS ANGELES COUNTY SURVEYOR
726 LOS ANGELES COUNTY ENGINEERING BLDG.

NOTE: ANY ADDITIONS OR CHANGES ON THIS SHEET MUST BE MADE OR CIRCLED IN RED INK, WITH DATE AND NAME OF PERSON MAKING CHANGE.

Do not extend notes this side of this line.

STATION	B. S.	H. I.	F. S.	ELEV.	Alondra Blvd	
BM, KN-125	477	76 10		71 33	BM, KN-125, Elev. 71.326. Alondra Blvd & Elaine Ave N.W. cor BT. spk in walk to house	F.B. 1938 - 11 Ave N.W. cor # 11965
			52	70 9	ground	
			82	67 9	Top of 10" oil line	
			52	70 9	ground	
			82	67 9	Top of 6" Gas.	
			52	70 9	ground	
			830	67 80	Top of 8" oil	
			782	68 28	Top of 8" oil	
			820	67 90	Top of 12" oil	
			760	68 50	Top of 6" water	
BM, KN-125			477	71 33	BM, KN-125	

Meas: 3.0
Rod: 5.2
8.2

Meas: 3.0
Rod: 5.2
8.2

Meas: 3.10
Rod: 5.20
8.30

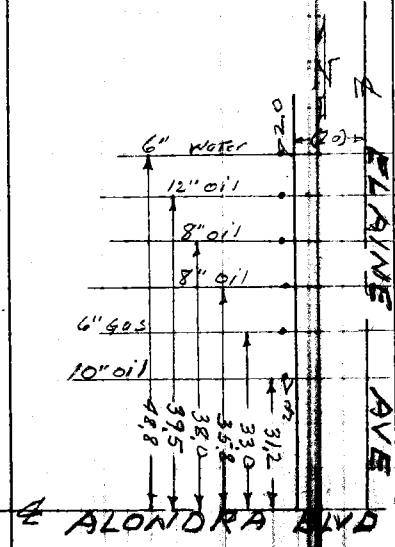

Profile Notes Red. Plotted Job No. 1707.14 Division No.
No. Date Date Survey of Lowemont St.
X-Sec. Notes Chkd. Checked Survey by Notes Date
No. Date Date Map No. Indexed C. Johnson

F.B. 1453 No. 197

76L298 307 8-53

PLEASE RETURN TO
LOS ANGELES COUNTY SURVEYOR
726 LOS ANGELES COUNTY ENGINEERING BLDG.

NOTE: ANY ADDITIONS OR CHANGES ON THIS SHEET MUST BE MADE OR CIRCLED IN RED INK, WITH DATE AND NAME OF PERSON MAKING CHANGE.

Do not extend notes this side of this line.

STATION	B. S.	H. I.	F. S.	ELEV.	Alondra Blvd.	
BM, KN-124	543	7512		6969	BM, KN-124, Elev=69.688, F.B. 1938-11 Alondra Blvd, (S. side) at Horst Ave. BT. spk. in drive to house # 12066, 10' W. of ℄ Prod of Horst Ave.	
			846	6666	Top of 10" oil line	31.8 from ℄ Alondra Blvd.
			869	6643	" " 6" Gas "	34.5
			841	6671	" " 8" oil "	36.2
			868	6644	" " 8" " "	38.6
			859	6653	" " 12" " "	40.4
			864	6648	" " 6" water "	50.1

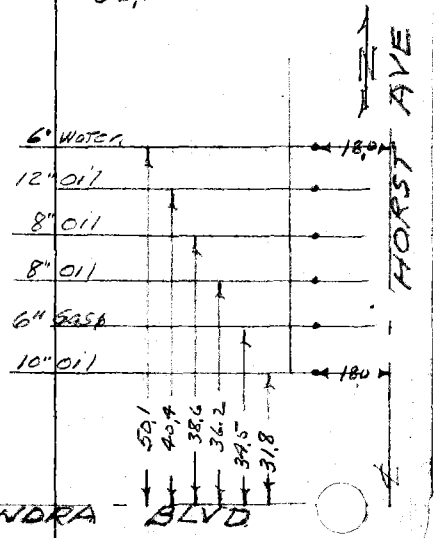

F. B. 1453 Pg. 198 Job No. 1707.14 Division No. ____ Notes Red. ____ Plotted ____ Profile
Survey of Lowemoor St. S.S. Dist. Date ____ Date ____ No. ____
Survey by N.R. Smith Notes N.R.S. 9-2-54 Notes Chkd. ____ Checked ____ X-Sec.
Indexed ____ Date ____ Date ____ Date ____ No. ____

76L298 307 8-53

PLEASE RETURN TO
LOS ANGELES COUNTY SURVEYOR
726 LOS ANGELES COUNTY ENGINEERING BLDG.

NOTE: ANY ADDITIONS OR CHANGES ON THIS SHEET MUST BE MADE OR CIRCLED IN RED INK, WITH DATE AND NAME OF PERSON MAKING CHANGE.

Do not extend notes this side of this line.

STATION	B. S.	H. I.	F. S.	ELEV.	Horst Ave
BM, KN-141	498	76 15		71 17	BM, KN-141 Elev. 71.173 Horst Ave & Nava St BT Spk in walk to house
Ⓐ			829	67 86	Horst & Nava Top of 8" Water Line at
T.P.	439	74 81	573	70 42	℄ Int.
Ⓑ			835	66 46	Horst & Hayford. Top of 8" Water line at
T.P.	542	75 20	503	69 78	
Ⓒ			853	66 67	at Horst & Alondra Top of 8" Water line at Tee
Ⓓ			803	67 17	from South Top of 6" Water line at Tee ℄ Int
BM, KN-124			550	69 70	BM, KN-124, Elev. 69.688 FB 1938-11 Alondra Blvd (S. Side) at Horst Ave BT Spk in dwe to house # 12066 10' W of ℄ Prod of Horst Ave

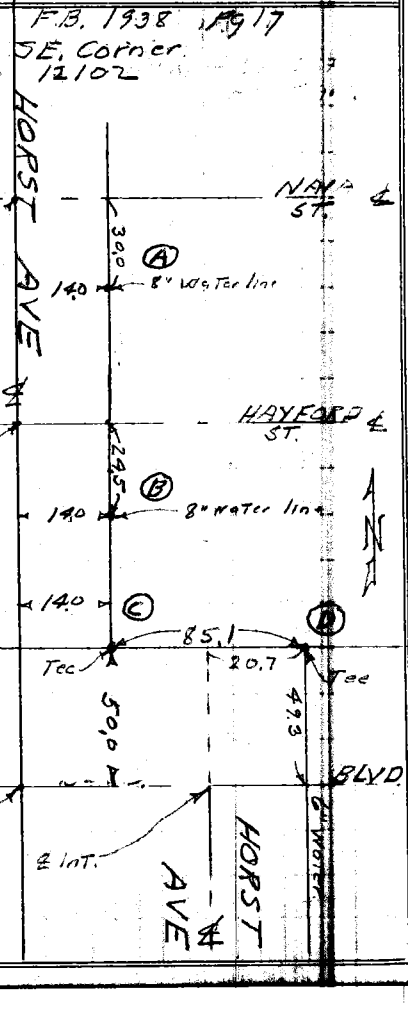

Profile Notes Red. ____ Plotted ____ Job No. 1707.14 Division No. ____
No. ____ Date ____ Date ____ Survey of Lowemont St. S.S. Dist.
X-Sec. Notes Chkd. ____ Checked ____ Survey by N.R. Smith Notes N.R.S. Date 9-2-54
No. ____ Date ____ Date ____ Map No. ____ Indexed Ct. John Date

F. B. 1453 Pg. 199

76L298 307 8-53

PLEASE RETURN TO
LOS ANGELES COUNTY SURVEYOR
726 LOS ANGELES COUNTY ENGINEERING BLDG.

NOTE: ANY ADDITIONS OR CHANGES ON THIS SHEET MUST BE MADE OR CIRCLED IN RED INK, WITH DATE AND NAME OF PERSON MAKING CHANGE.

Do not extend notes this side of this line.

STATION	B. S.	H. I.	F. S.	ELEV.	Alondra Blvd.	
BM, KN-22	571	74 78		69 07	BM, KN-22, Elev. = 69.067 Norwalk Blvd & Alondra Blvd. N.W. Cor. 2 BT. Spks in S.E. side of	F.B. 1795 - 17 P.P. # 680967-E
			786	66 92	Top of 10" Oil line	
			828	66 50	" " 6" Gasoline line	
			767	67 11	" " 8" Oil line	
			794	66 84	" " 8" " "	
			802	66 76	" " 12" " "	
			768	67 10	" " 6" Water line	
BM. KN-22			571	69 07	BM, KN-22	

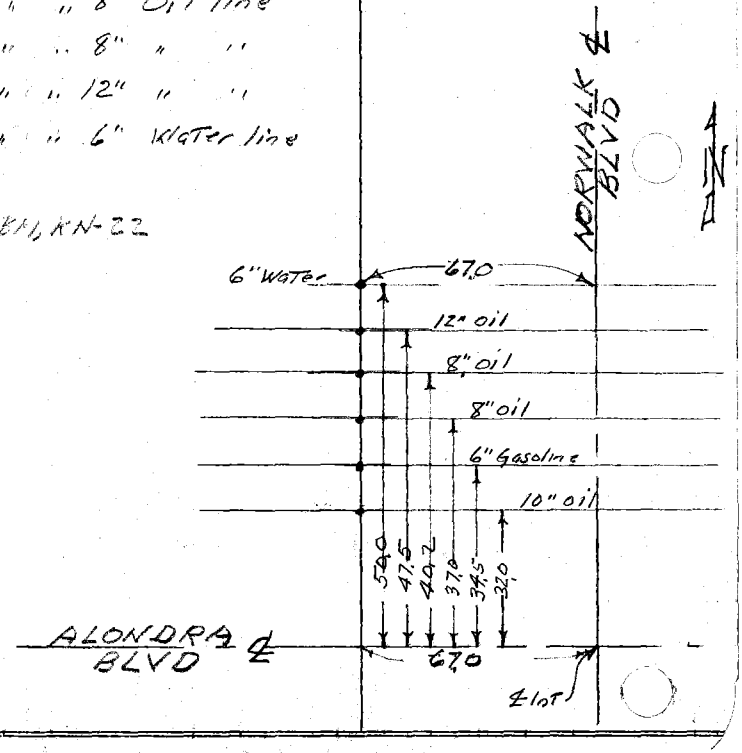

F. B. 1453 PG. 200 Job No. 1707.14 Division No. Notes Red. Plotted No. Profile
Survey of Lowemont St. S.S. Dist. Date Date X-Sec.
Survey by N.R. Smith Notes N.R.S. - 9-2-54 Notes Chkd. Checked No.
Indexed C. Johnson Date Date Date

76L298 307 8-53

PLEASE RETURN TO
LOS ANGELES COUNTY SURVEYOR
726 LOS ANGELES COUNTY ENGINEERING BLDG.

NOTE: ANY ADDITIONS OR CHANGES ON THIS SHEET MUST BE MADE OR CIRCLED IN RED INK, WITH DATE AND NAME OF PERSON MAKING CHANGE.

Do not extend notes this side of this line.

STATION	B. S.	H. I.	F. S.	ELEV.	Alondra Blvd.	
BM, KN-124	484	7453		6969	BM, KN-124, Elev. = 69.688 Alondra Blvd (S. Side) at Horst Ave BT. spk. in drive to house	F.B. 1938 Pg. 11 # 12066 10' W. of ℄ Prod. Hurst Ave
T.P.	499	7480	472	6981		
1			746	6734	31.5 Top of 10" oil line	Ave. 3.5 below surface
2			769	6711	34.2 " " 6" Gasoline "	
3			739	6741	36.0 " " 8" oil line	
4			742	6738	38.5 " " 8" " "	
5			723	6757	42.3 " " 12" " "	
6			726	6754	49.5 " " 6" Water line	
T.P.	494	7467	507	6973		
BM, KN-22			561	6906	BM, KN-22, Elev = 69.067 F.B. 1795-17 Norwalk Blvd & Alondra Blvd N.W. Cor. 2 bt. sphs. in S.E. side of P.P. #680967-E	

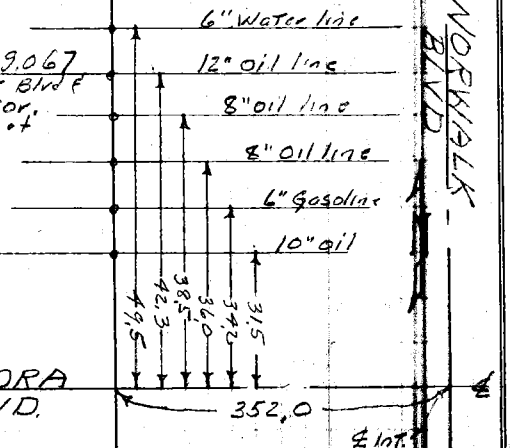

Profile Notes Red. Plotted Job No. 1707.14 Division No.
No. Date Date Survey of Lowemont St. S.S. Dist.
X-Sec. Notes Chkd. Checked Survey by N.R. Smith Notes N.R.S. Date 9-3-54
No. Date Date Map No. Index C. Johnson

F.B. 1453 Pg. 201

76L298 307 8-53

PLEASE RETURN TO
LOS ANGELES COUNTY SURVEYOR
726 LOS ANGELES COUNTY ENGINEERING BLDG.

NOTE: ANY ADDITIONS OR CHANGES ON THIS SHEET MUST BE MADE OR CIRCLED IN RED INK, WITH DATE AND NAME OF PERSON MAKING CHANGE.

Do not extend notes this side of this line.

STATION	B. S.	H. I.	F. S.	ELEV.	Alondra Blvd.	
BM, KN-124	500	7469		6969	BM, KN-124, Elev. 69.688 Alondra Blvd (S. side) at BT. spk. in drive to house	F.B. 1938 Pg. 11 Horst Ave #12066, 10' W. of ℄ Prod Horst Ave
T.P.	508	7504	473	6996		
1			814	6690	31.5 Top of 10" oil line	
2			815	6689	33.5 " " 6" Gasoline "	
3			791	6713	36.3 " " 8" oil line	
4			806	6698	39.0 " " 8" " "	3.5 below surface
5			840	6664	41.2 " " 12" " "	
6			806	6698	49.5 " " 6" water line	
T.P.	502	7532	474	7030		
BM, KN-125			401	7131	BM, KN-125, Elev. 71.326 F.B. 1938-11 Alondra Blvd & Elaine Ave NW cor. BT. spk. in walk to house #11965	

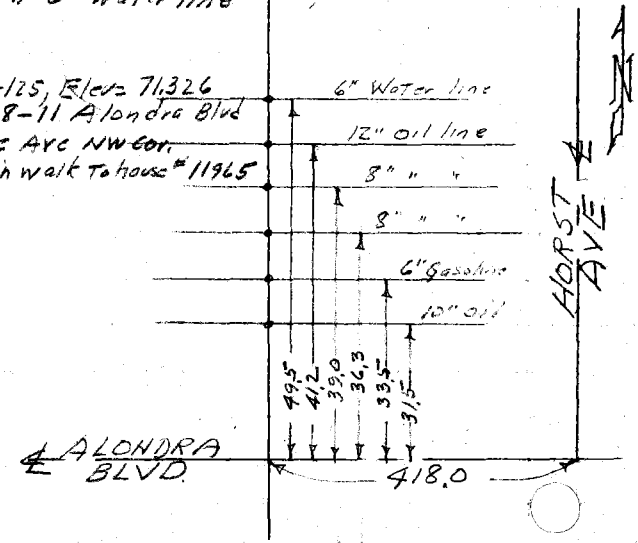

F. B. 1453 Pg. 202 Job No. 1707.14 Division No. ____ Notes Red. ____ Plotted ____ Profile ____
Survey of Lowemont St. S.S. Dist. ____ Date ____ Date ____ No. ____
Survey by N.R. Smith Notes NRS - 9-3-54 Notes Chkd. ____ Checked ____ X-Sec. ____
Indexed C. Johnson Date ____ Date ____ Date ____ No. ____

76L298 307 8-53

PLEASE RETURN TO
LOS ANGELES COUNTY SURVEYOR
726 LOS ANGELES COUNTY ENGINEERING BLDG.

NOTE: ANY ADDITIONS OR CHANGES ON THIS SHEET MUST BE MADE OR CIRCLED IN RED INK, WITH DATE AND NAME OF PERSON MAKING CHANGE.

Do not extend notes this side of this line.

STATION	B. S.	H. I.	F. S.	ELEV.	Alondra Blvd.	
BM, KN-127	464	75 87		71 23	BM, KN-127, Elev 71.231 Alondra Blvd (S. side) at Clarkdale Ave. BT. spk in N side of 48" gum tree 17' S. & 12' E W. of ℄ int	F.B. 1938 pg. 12
1			814	67 73	32.2 Top of 10" oil line	3.5 below surface
2			831	67 56	33.6 " " 6" Gasoline line	
3			820	67 67	36.2 " " 8" oil line	
4			833	67 54	38.0 " " 8" " "	
5			809	67 78	41.2 " " 12" " "	
6			774	68 13	50.5 " " 6" water line	
T.P.	089	75 43	133	74 54		
BM, KN-126			368	71 75	BM, KN-126, Elev. 71.761 F.B. 1938 pg. 12, Alondra Blvd (N. side) 180' ± E of ℄ Clarkdale Ave, Roofing nail in headwall of culvert.	

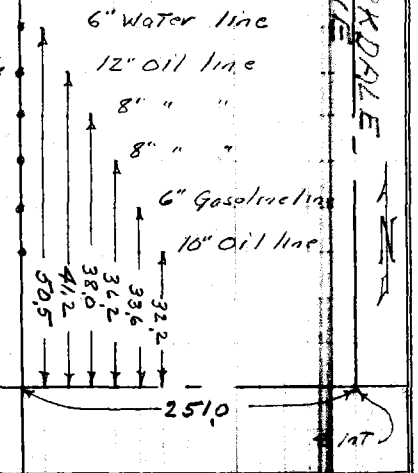

Profile Notes Red. ____ Plotted ____ Job No. 170714 Division No. ____ F.B. 1453 Pg. 203
No. ____ Date ____ Date ____ Survey of Lowemont St. S.S. Dist.
X-Sec. Notes Chkd. ____ Checked ____ Survey by N.R. Smith Notes N.R.S. Date 9-3-54
No. ____ Date ____ Date ____ Map No. ____ Indexed C. Johnson Date

F. B. 1453 PG. 204 Job No. Division No. Notes Red. Plotted Profile

Survey of Date Date No.

Survey by Notes Notes Chkd. Checked X-Sec.

Indexed Date Date Date No.

761.298 307 8-53

PLEASE RETURN TO

LOS ANGELES COUNTY SURVEYOR

726 LOS ANGELES COUNTY ENGINEERING BLDG.

NOTE: ANY ADDITIONS OR CHANGES ON THIS SHEET MUST BE MADE OR CIRCLED IN RED INK, WITH DATE AND NAME OF PERSON MAKING CHANGE.

Do not extend notes this side of this line.

STATION	B. S.	H. I.	F. S.	ELEV.

1453 205

F. B. _____ Pg. _____

Notes Ck'd by	Survey of Lowemont ST
Map No.	W. O. 1707.14 Tape No. 0133 St'd. 68 °F
Office Work	Surveyed by N. R. Smith
Checked	Notes Date 10-1-54
Date	Indexed J. C. Johnson 4-23-58

CI.1707.14

LOWEMONT ST. S.S. DIST

TOPOGRAPHY

ON

Back lots line between Elaine Ave on West & Norwalk Blvd on East & Alondra Blvd on South & Hayford ST on North.

N. R. Smith
H. Frank
D. Le Gault
D. Wiers.

Note: Any Additions or Changes on This Sheet Must be Made or Circled in Red Ink With Date and Name of Person Making Change.

Do not extend notes this side of this line.

RETURN TO
LOS ANGELES COUNTY SURVEYOR
726 LOS ANGELES COUNTY
ENGINEERING BLDG.

76F9088 247 4-58

1453 206 See bot Pg 207

F. B. _____ Pg. _____

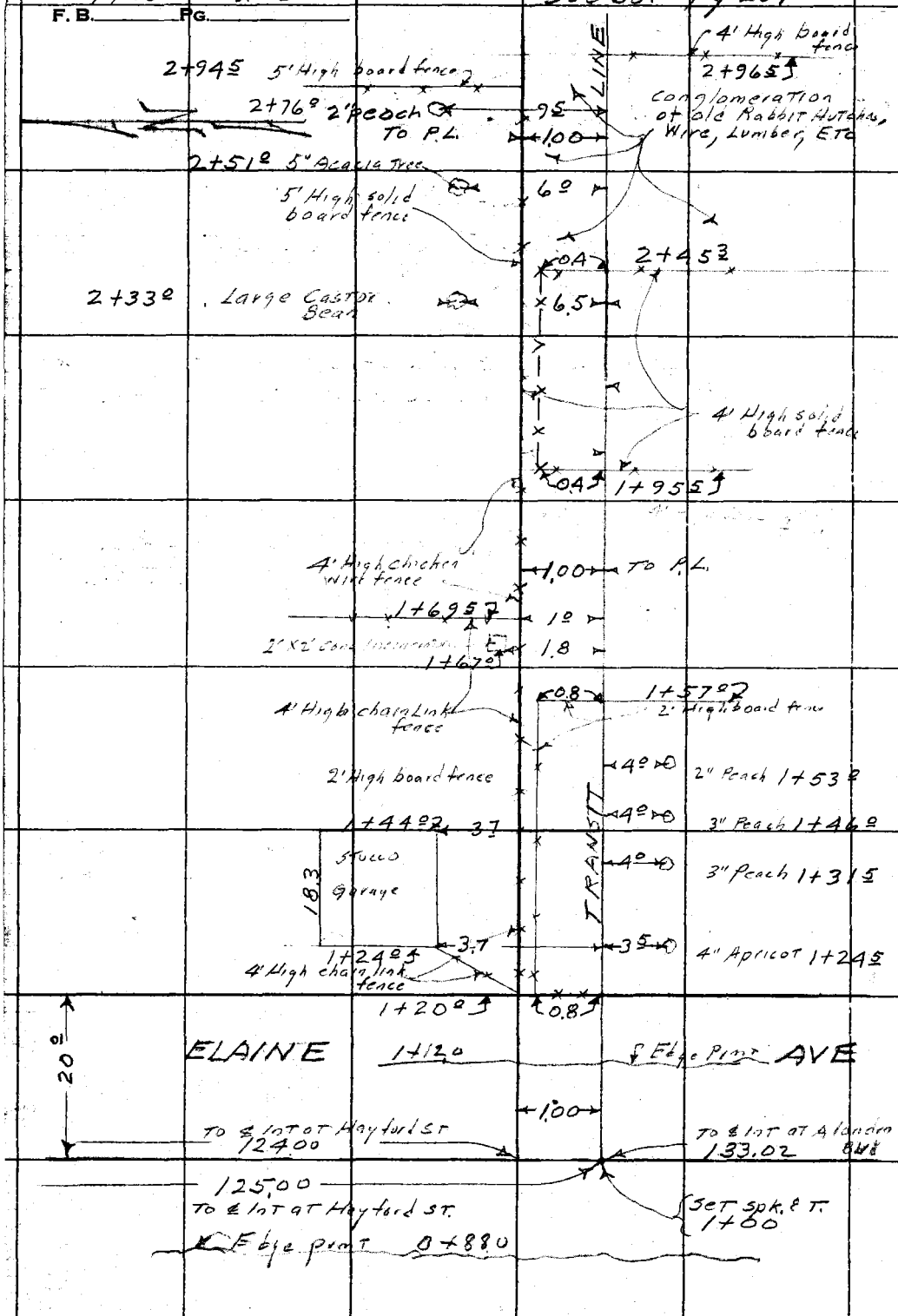

RETURN TO
LOS ANGELES COUNTY SURVEYOR
726 LOS ANGELES COUNTY
ENGINEERING BLDG.

Do not extend notes this side of this line.

Note: Any Additions or Changes on This Sheet Must be Made or Circled in Red Ink With Date and Name of Person Making Change.

1453 207

F. B. _____ PG. _____

Notes Ck'd by _____	Survey of Lowemont St
Map No. _____	W. O. 1707.14 Tape No. 0133 St'd. 68° °F
Office Work _____	Surveyed by N. R. Smith
Checked _____	Notes " Date 10-1-54
Date _____	Indexed [illegible] C. Johnson

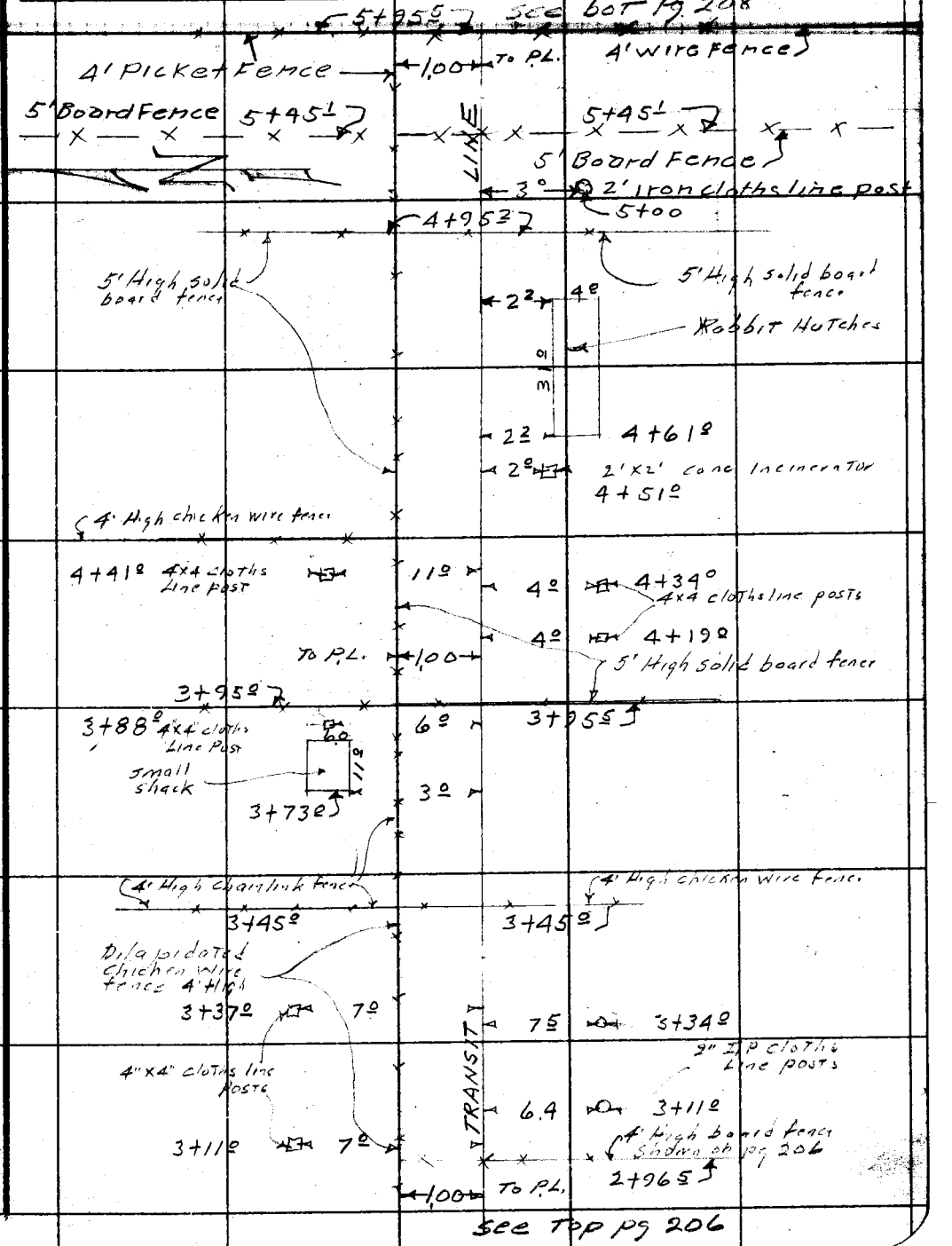

Note: Any Additions or Changes on This Sheet Must be Made or Circled in Red Ink With Date and Name of Person Making Change.

Do not extend notes this side of this line.

RETURN TO
LOS ANGELES COUNTY SURVEYOR
726 LOS ANGELES COUNTY
ENGINEERING BLDG.

76F3098 247 4-53

1453 208

F. B. _____ PG. _____

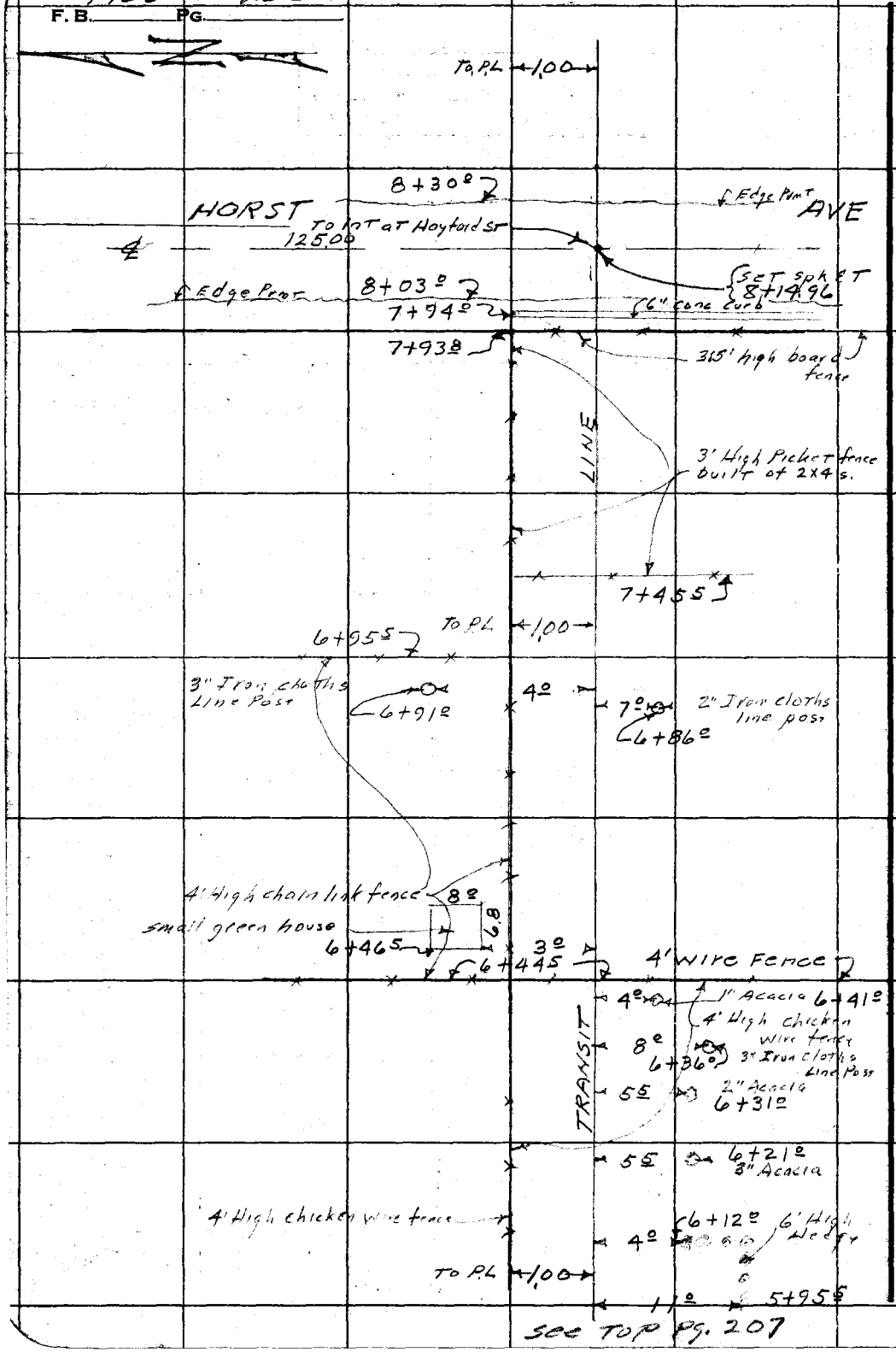

See Top Pg. 207

RETURN TO
LOS ANGELES COUNTY SURVEYOR
726 LOS ANGELES COUNTY
ENGINEERING BLDG.

Do not extend notes this side of this line.

Note: Any Additions or Changes on This Sheet Must be Made or Circled in Red Ink With Date and Name of Person Making Change.

1453 209

F. B. _____ Pg. _____

Notes Ck'd by _____	Survey of Lowemont St
Map No. _____	W. O. 1707.19 Tape No. .0133 St'd. 68 °F
Office Work _____	Surveyed by N.R. Smith
Checked _____	Notes N.R.S-HEF Date 10-1-54
Date _____	Indexed A. C. Johnson

See bot pg. 210

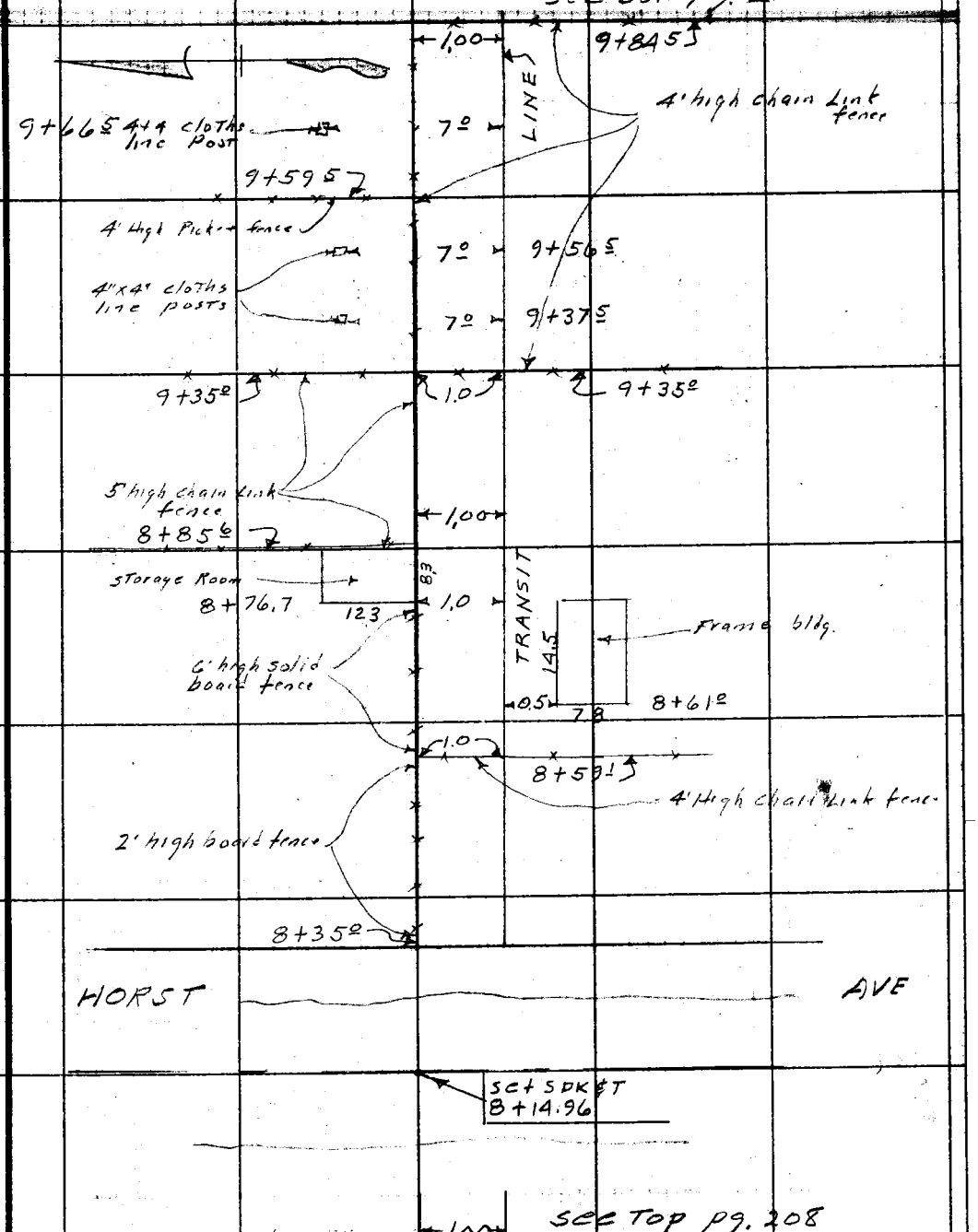

See Top pg. 208

Note: Any Additions or Changes on This Sheet Must be Made or Circled in Red Ink With Date and Name of Person Making Change.

Do not extend notes this side of this line.

RETURN TO
LOS ANGELES COUNTY SURVEYOR
726 LOS ANGELES COUNTY
ENGINEERING BLDG.

76F3098 247 4-53

1453 210

F.B. _____ PG. _____

See bot pg 211

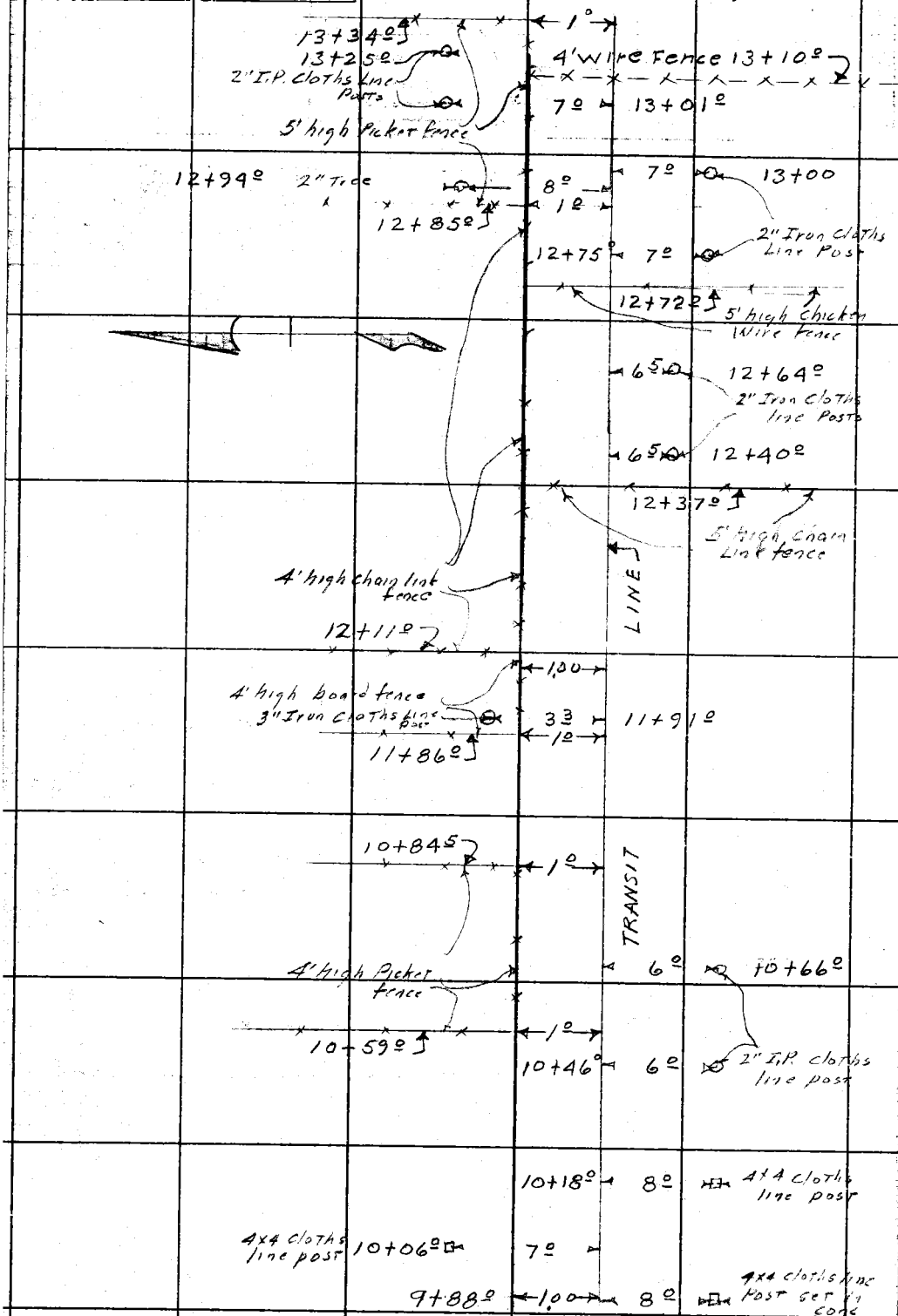

See Top pg 209

RETURN TO
LOS ANGELES COUNTY SURVEYOR
726 LOS ANGELES COUNTY
ENGINEERING BLDG.
Do not extend notes this side of this line.

Note: Any Additions or Changes on This Sheet Must be Made or Circled in Red Ink With Date and Name of Person Making Change.

Notes Ck'd by	Survey of Lowemoor St
Map No.	W. O. 1707/1 Tape No. 0133 Sr'd. 68 of
Office Work	Surveyed by N.R. Smith
Checked	Notes " Date 10-1-54
Date	Indexed C. Johnson

F.B. 1453 PG. 211

See bot pg 212

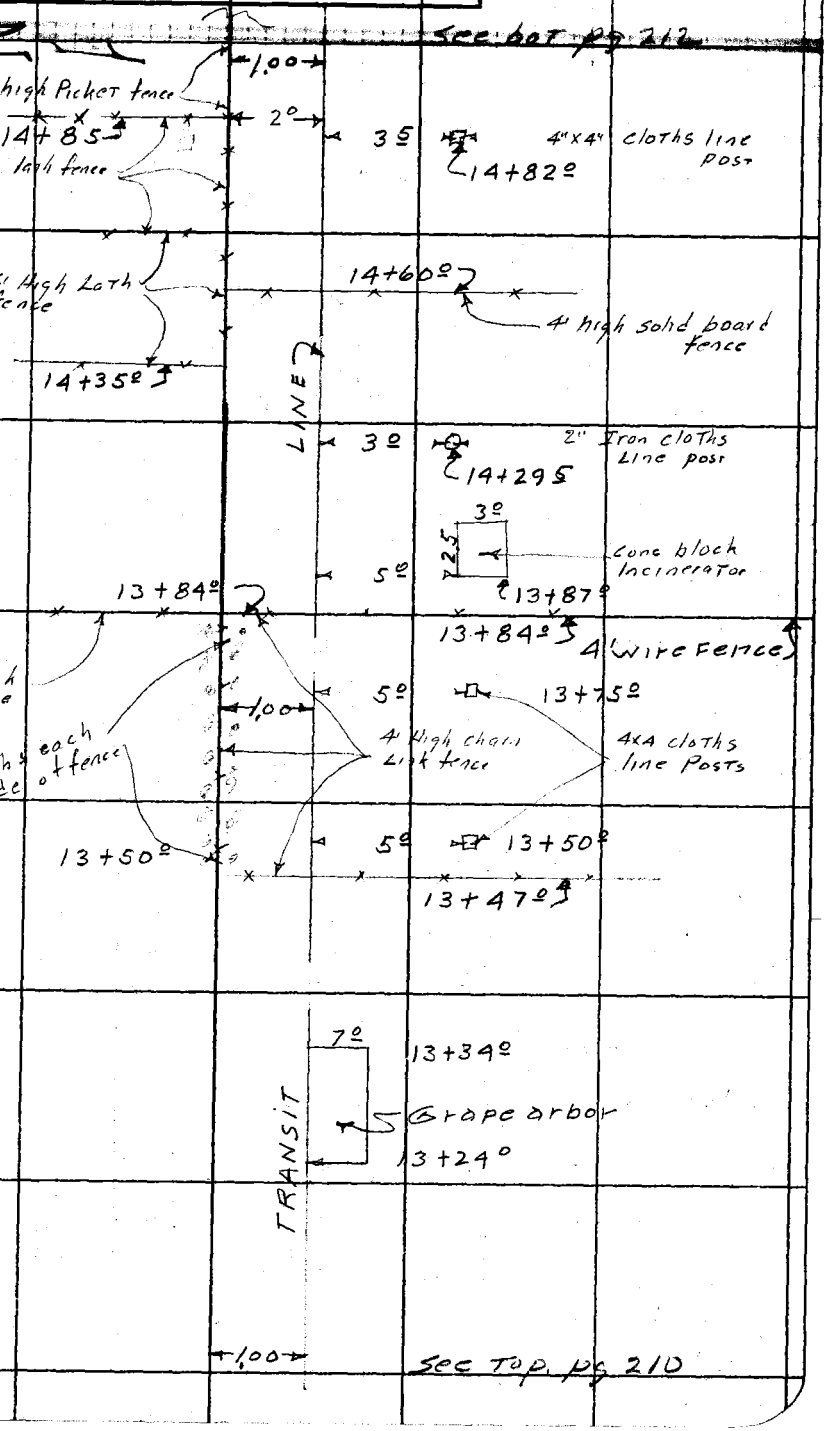

See Top pg 210

Note: Any Additions or Changes on This Sheet Must be Made or Circled in Red Ink With Date and Name of Person Making Change.

Do not extend notes this side of this line.

RETURN TO
LOS ANGELES COUNTY SURVEYOR
726 LOS ANGELES COUNTY
ENGINEERING BLDG.

70F3095 247 4-52

1453 212

F. B. _____ PG. _____

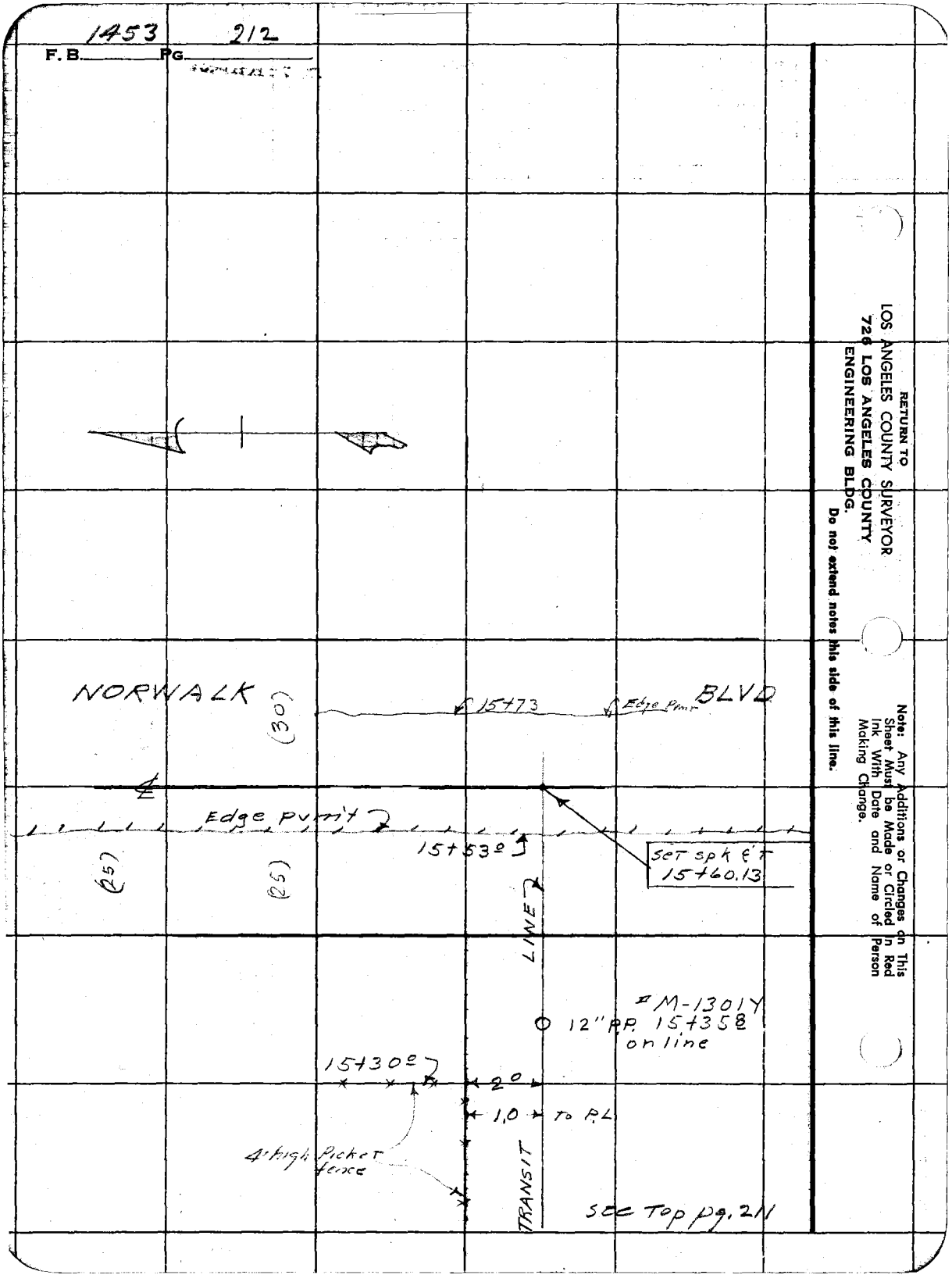

RETURN TO
LOS ANGELES COUNTY SURVEYOR
726 LOS ANGELES COUNTY
ENGINEERING BLDG.
Do not extend notes this side of this line.

Note: Any Additions or Changes on This Sheet Must be Made or Circled in Red Ink With Date and Name of Person Making Change.

Profile No.	Notes Red.	Plotted	Job No. 1707.14	Division No.	F. B. 1453	Pg. 213
	Date	Date	Survey of Lowemont ST S.S. DIST.			
X-Sec. No.	Notes Chkd.	Checked	Survey by N.R. Smith	Notes N.R.S.	Date 10-4-54	
	Date	Date	Map No.	Index C. Johnson		

C.I. 1707.14

LOWEMONT ST S.S DIST

PROFILE

on

Back lots line between Elaine Ave on West & Norwalk Blvd on East - between Alondra Blvd on South & Hayford ST on North.

N.R. Smith
D. LeGault
D. Wilks

STATION	B. S.	H. I.	F. S.	ELEV.

NOTE: ANY ADDITIONS OR CHANGES ON THIS SHEET MUST BE MADE OR CIRCLED IN RED INK, WITH DATE AND NAME OF PERSON MAKING CHANGE.

PLEASE RETURN TO
LOS ANGELES COUNTY SURVEYOR
726 Los Angeles County Engineering Bldg.

Do not extend notes this side of this line.

76L298 307 8-53

76L298 307 8-53

PLEASE RETURN TO
LOS ANGELES COUNTY SURVEYOR
726 LOS ANGELES COUNTY ENGINEERING BLDG.

NOTE: ANY ADDITIONS OR CHANGES ON THIS SHEET MUST BE MADE OR CIRCLED IN RED INK, WITH DATE AND NAME OF PERSON MAKING CHANGE.

Do not extend notes this side of this line.

STATION	B. S.	H. I.	F. S.	ELEV.	Back lot line	
BM, KN-139	482	7618		7136	BM, KN-139, Elev.=71,358 Elaine Ave & Hayford ST. BT. Spk. in Walk to house	F.B. 1938-16 N.W. Cor. #11963
0+87			60	702	gutter	
1+00			55	707	= ℄ Elaine Ave.	
+13			59	703	gutter	
+20			49	713	P.L.	
2+00			55	707		
T.P.	543	7605	556	7062		
3+00			53	707		
4+00			61	699		
5+00			60	700		
T.P.	486	7482	609	6996		
6+00			48	700		
7+00			50	698		
8+00			46	702		
+03			52	696	gutter	
+14.96			50	698	= ℄ Horst Ave	
+29.0			53	695	gutter	
+34.96			49	699	P.L.	
BM			456	7026		
T.P.	538	7557	463	7019		

F. B. 1453 Pg. 214 Job No. 1707.14 Division No. Notes Red. Plotted Profile
Survey of Lowemont St. S.S. DIST. Date Date No. X-Sec.
Survey by N.R. Smith Notes Notes Chkd. Checked
Indexed [illegible] Date Date Date No.

76L298 307 8-53

PLEASE RETURN TO
LOS ANGELES COUNTY SURVEYOR
726 LOS ANGELES COUNTY ENGINEERING BLDG.

NOTE: ANY ADDITIONS OR CHANGES ON THIS SHEET MUST BE MADE OR CIRCLED IN RED INK, WITH DATE AND NAME OF PERSON MAKING CHANGE.

Do not extend notes this side of this line.

STATION	B. S.	H. I.	F. S.	ELEV.	Back lot line	
		7557				
9+00			54	702		
10+00			52	704		
11+00			51	705		
12+00			48	708		
T.P.	495	7579	473	7084		
13+00			56	702		
14+00			55	703		
T.P.	458	7445	592	6987		
15+00			45	699		
+35.13			42	702	P.L.	
+45			49	695	gutter	
+53			44	700	W. edge Pvmt	
15+60.13			43	701	= ℄ Norwalk Blvd	
+73			44	700	E edge Pvmt	
BM, KN-22			541	6904	BM, KN-22, Elev. = 69.067, F.B. 1795-17 Norwalk Blvd & Alondra Blvd. N.W. Corner 2 bt. spks, in S.E. Side of P.P. # 680967-E	

Profile Notes Red. ____ Plotted ____ Job No. 1707.14 Division No. ____ F. B. 1453 Pg. 215
No. ____ Date ____ Date ____ Survey of Lowemont St. S.S. Dist
X-Sec. Notes Chkd. ____ Checked ____ Survey by N.R. Smith Notes N.R.S. Date 10-4-54
No. ____ Date ____ Date ____ Map No. ____ Index K. C. Jones

F. B. Pg. 216 Job No. Division No. Notes Red. Plotted Profile

Survey of Date Date No.

Survey by Notes Notes Chkd. Checked X-Sec.

Indexed Date Date Date No.

76L298 307 8-53

PLEASE RETURN TO

LOS ANGELES COUNTY SURVEYOR

726 LOS ANGELES COUNTY ENGINEERING BLDG.

NOTE: ANY ADDITIONS OR CHANGES ON THIS SHEET MUST BE MADE OR CIRCLED IN RED INK, WITH DATE AND NAME OF PERSON MAKING CHANGE.

Do not extend notes this side of this line.

STATION	B. S.	H. I.	F. S.	ELEV.

F.B. 1453 Pg. 217

NOTES RED. _____ JOB NO. 2034.14 SURVEY OF 222ND ST.
DATE _____ SURVEY BY J.J. LANIGAN
NOTES CHKD. _____ NOTES BY J.J.L. DATE 3-17-58
DATE _____ INDEXED R. C. Johnson DATE 6-21-58

NOTE: ANY ADDITIONS OR CHANGES ON THIS SHEET MUST BE MADE OR CIRCLED IN RED INK, WITH DATE AND NAME OF PERSON MAKING CHANGE.

Do not extend notes this side of this line

PLEASE RETURN TO
LOS ANGELES COUNTY SURVEYOR
725 LOS ANGELES COUNTY ENGINEERING BLDG.

766420 383 3-51

DESCRIPTION	ADJ. ELEV.	3RD RUN	2ND RUN	DIFF.	1ST RUN	B.M.
C.I. 2034.14.						
222ND ST.						
BENCH- LEVEL CIRCUIT.						
				LANIGAN RITE. YASUI CIOCHON		

769420 353 3-51

PLEASE RETURN TO
LOS ANGELES COUNTY SURVEYOR
725 LOS ANGELES COUNTY ENGINEERING BLDG.

NOTE: ANY ADDITIONS OR CHANGES ON THIS SHEET MUST BE MADE OR CIRCLED IN RED INK, WITH DATE AND NAME OF PERSON MAKING CHANGE.

Do not extend notes this side of this line

JOB NO. C1-2034-14 SURVEY OF 222ND ST.
SURVEY BY LANIGAN
NOTES BY LANIGAN DATE 3-17-58
INDEXED J. C. Johnson DATE
NOTES RED. DATE
NOTES CHKD. DATE

F.B. 1453 PG. 218

B.M.	1ST RUN	DIFF.	2ND RUN	3RD RUN	ADJ. ELEV.	DESCRIPTION
536B	40.466				40.466	BM 536B- ELEV. 40.466 F.B. 1488-187
+	4.066		3.3939	4.148		223RD ST. (S.side) 75'± W. of MEYLER ST,
Π	44.532	+0.058	+0.064	+0.060		BT. SPK. IN W. side conc. drive to ho#
−	4.008		3.875	4.088		
T.P	40.524	+001			40.526	T.P.
+	4.489		4.341	4.522		
Π	45.013	-0.675	-0.667	-0.669		
(set)	5.164		5.008	5.191		
536J.	39.849	+003			39.852	B.M. 536J. ELEV. F.B. 1453-218
+	4.001		3.825			MEYLER ST. (W. side) @ 222ND ST., BT.
Π	43.850	-1.135	-1.136			SPK. IN curb, 1'± S. of ℄ prod. of
−	5.136		4.961			222ND ST.
T.P.	38.714					T.P.
+	4.969		4.729	4.830		
Π	43.683	+0.374	+0.367	+0.369		
− (set)	4.595		4.362	4.461		
536M	39.088	+003			39.093	BM 536M. -ELEV. F.B. 1453-218
+	4.610		4.733			222ND ST. (S side) 495'± E. of MEYLER ST,
Π	43.698	+0.475	+0.473			BT. SPK. W. side conc. drive ho# 1014.
− set	4.135		4.260			
536M	39.563	+006			39.569	BM 536L- ELEV. F.B. 1453-218
+	4.133		3.752			JAY ST. (N. side) 339'± E. of MEYLER ST.
Π	43.696	-0.646	-0.649			BT. SPK. IN conc. stop ho# 1025.
−	4.777		4.401			
T.P.	38.917					T.P
+	4.990		4.921			
Π	43.907	+0.619	+0.621			
− set	4.371		4.300			
536L	39.536	+004			39.546	B.M. 536M- see PG 219

768420 353 3-51

PLEASE RETURN TO
LOS ANGELES COUNTY SURVEYOR
725 LOS ANGELES COUNTY ENGINEERING BLDG.

NOTE: ANY ADDITIONS OR CHANGES ON THIS SHEET MUST BE MADE OR CIRCLED IN RED INK, WITH DATE AND NAME OF PERSON MAKING CHANGE.

Do not extend notes this side of this line

B.M. (SCT)	1ST RUN	DIFF.	2ND RUN	3RD RUN	ADJ. ELEV.	DESCRIPTION
536 L	39.536	+009			39.546	BM536M - ELEV F.B. 1453-217
+	4411		4.257			MEYLER ST. & JAY ST., S.W. cor. BT. sph.
π	43.947	-0.630	-0.631			in curb, 7' W. of W. end CR.
-	5.041		4.888			
(SCT) 536 N.	38.906	+010			38.916	BM536N - ELEV F.B. 1453-217
+	5.064		4.895			MEYLER ST. (W. side) 180'± N. of JAY ST.,
π	43.970	+0.096	+0.097			BT. sph. in curb, 20' N. of N. P/L. No.
-	4.968		4.798			1012.
T.P.	39.002					T.P.
+	5.384		5.222	5.425		
π	44.386	+0.861	+0.867	+0.864		
-	4.523		4.355	4.561		
T.P.	39.863					T.P.
+	5.682		5.527			
π	45.545	+0.721	+0.721			
-	4.961		4.806			
T.P.	40.584					T.P.
+	4.168		3.942	4.222		
π	44.752	-0.133	-0.127	-0.128		
-	4.301		4.069	4.350		
536 B	40.451				40.466	B.M. 536B - Elev. 40.466 - F.B. 1188-187
						223RD ST. (S. side) 95'± W. of MEYLER ST.,
						BT. sph. in W. side conc drive to
						No. 1112

NOTES RED. _____ JOB NO. 2034.14 SURVEY OF 222ND ST.
DATE _____ SURVEY BY LANGAN
NOTES CHKD. _____ NOTES BY J.J.L. DATE 3-17-58
DATE _____ INDEXED K. C. Johnson DATE _____

F.B. 1453 PG. 219

F. B. 1453 · Pg. 220

JOB NO. 2034.14 SURVEY OF 222ND ST. NOTES RED.
SURVEY BY J.J. LANIGAN. DATE
NOTES BY J.J.L. DATE 3-17-58 NOTES CHKD.
INDEXED K. C. Johnson DATE DATE

B.M.	1ST RUN	DIFF.	2ND RUN	3RD RUN	ADJ. ELEV.	DESCRIPTION

Do not extend notes this side of this line

769420 353 3-51

PLEASE RETURN TO
LOS ANGELES COUNTY SURVEYOR
725 LOS ANGELES COUNTY ENGINEERING BLDG.

NOTE: ANY ADDITIONS OR CHANGES ON THIS SHEET MUST BE MADE OR CIRCLED IN RED INK, WITH DATE AND NAME OF PERSON MAKING CHANGE.

PWFB 0419

1008

Notes Ck'd by W. Brenner	Survey of 222ND ST.
Map No.	JN 030300 Tape 0179 Std. 68 °F
Office Work	Surveyed by J. J. LANIGAN
Checked	Notes J. L. Date 3-18-58
Date	Indexed L. O. Johnson 4-21-58

F. B. 1455 Pg. 031

J.N. 030300
& SURVEY FOR C.I. JOBS

SURVEY FOR
222ND ST.
C.I. 2034.14

LANIGAN
RIKE.
YASUI
CHOCHON.

Note: Any Additions or Changes on This Sheet Must be Made or Circled in Red Ink With Date and Name of Person Making Change.

PLEASE RETURN TO
LOS ANGELES COUNTY ENGINEER
700 LOS ANGELES COUNTY ENGINEERING BLDG.

Do not extend this side of this line.

76F309S S&E #247 1-56

PWFB 0419

1009

F.B. [illegible] Pg. [illegible]

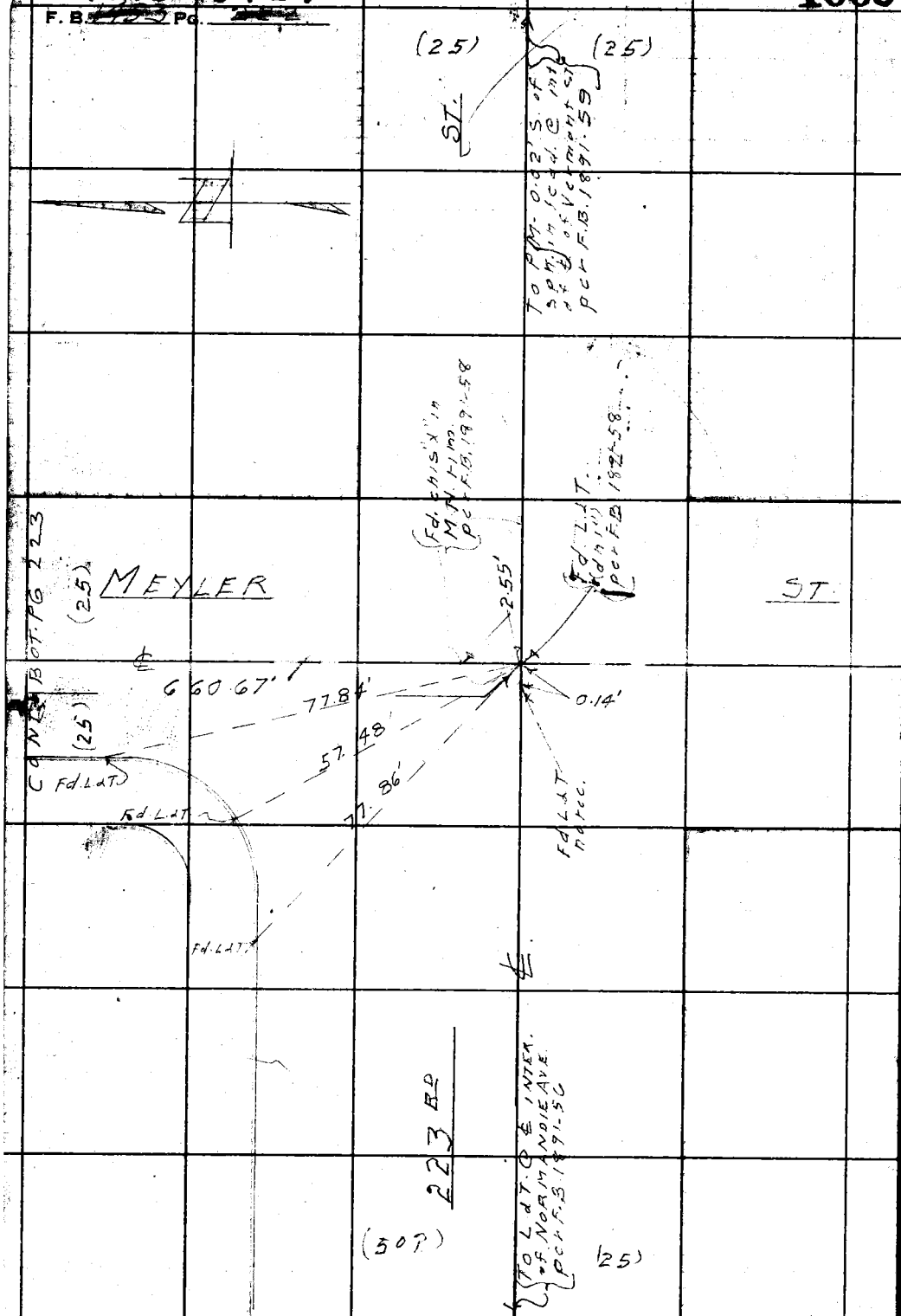

W.S. 28-B-1

PLEASE RETURN TO
LOS ANGELES COUNTY ENGINEER
700 LOS ANGELES COUNTY ENGINEERING BLDG.

Do not extend this side of this line.

Note: Any Additions or Changes on This Sheet Must be Made or Circled in Red Ink With Date and Name of Person Making Change.

PWFB 0419

1010

Notes Ck'd by W. Bichner	Survey of 222 ND ST.
Map No.	JN 0303.00 Tape 0179 Std 68°F
Office Work	Surveyed by J. J. LANIGAN
Checked	Notes J. J. L. Date 3-19-58
Date	Indexed C. Johnson

F. B. 1753 Pg. 223

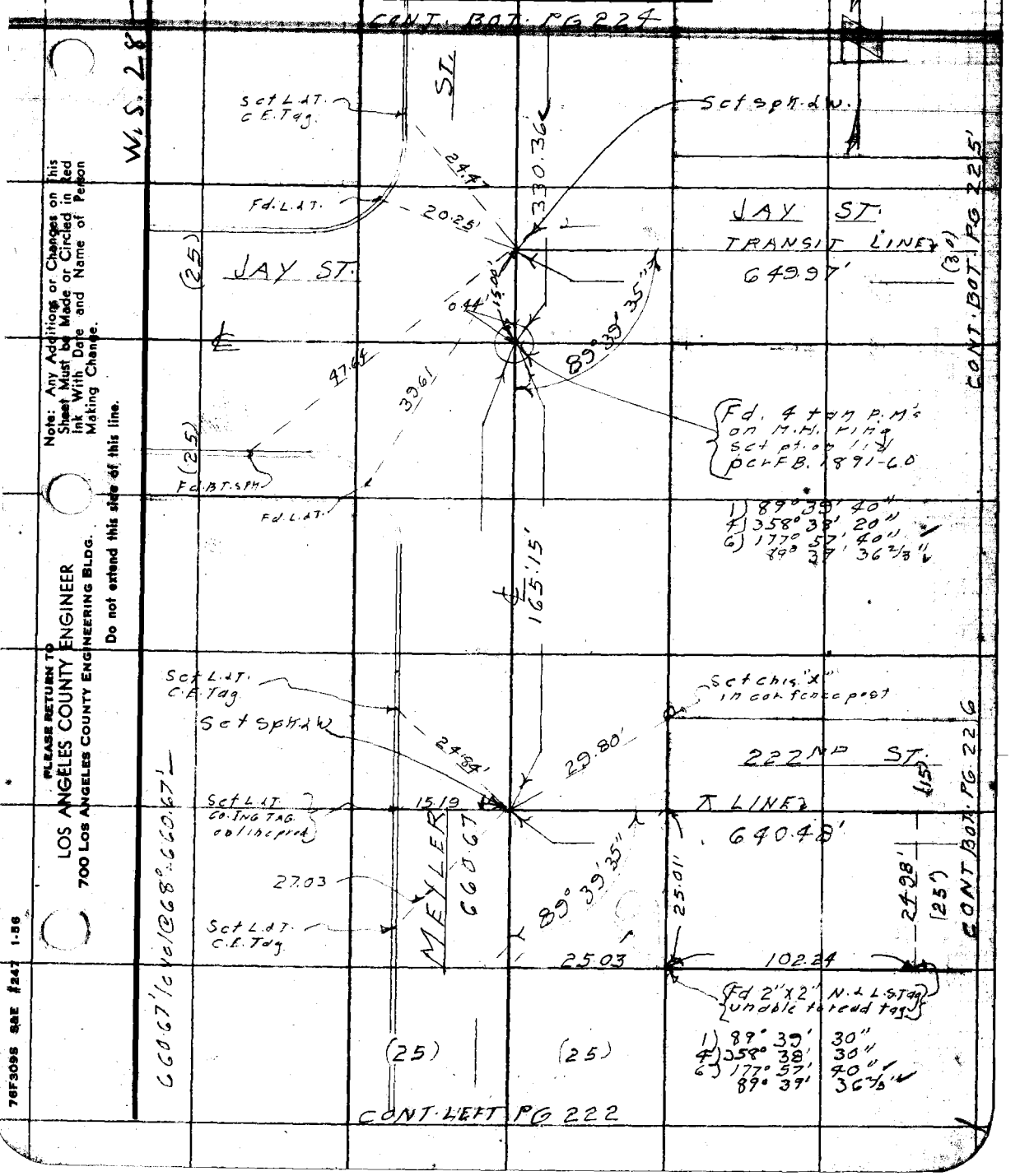

Note: Any Additions or Changes on This Sheet Must be Made or Circled in Red Ink With Date and Name of Person Making Change.

Do not extend this side of this line.

PLEASE RETURN TO
LOS ANGELES COUNTY ENGINEER
700 LOS ANGELES COUNTY ENGINEERING BLDG.

76F309S S&E #247 1-56

PWFB 0419

F. B. [illegible] Pg. [illegible]

1011

W.S. 28 B-1

CONT. TOP PG 223

PLEASE RETURN TO
LOS ANGELES COUNTY ENGINEER
700 LOS ANGELES COUNTY ENGINEERING BLDG.

Do not extend this side of this line.

Note: Any Additions or Changes on This Sheet Must be Made or Circled in Red Ink With Date and Name of Person Making Change.

PWFB 0419

1012

Notes Ck'd by	Survey of 22nd St.
Map No.	JN 0303.00 Tape 0179 Std 68 °F
Office Work	Surveyed by J.J. LANIGAN
Checked	Notes J.J.L Date 3-21-58
Date	Indexed A. C. Johnson

F. B. [illegible] Pg. 225

W.S. 28 B-1



CONT RIGHT PG 223

Note: Any Additions or Changes on This Sheet Must be Made or Circled in Red Ink With Date and Name of Person Making Change.

Do not extend this side of this line.

PLEASE RETURN TO
LOS ANGELES COUNTY ENGINEER
700 LOS ANGELES COUNTY ENGINEERING BLDG.

76F3095 S&E #247 1-56

PWFB 0419

F. B. [redacted] Pg. [redacted]

1013

W.S. 28-B-1

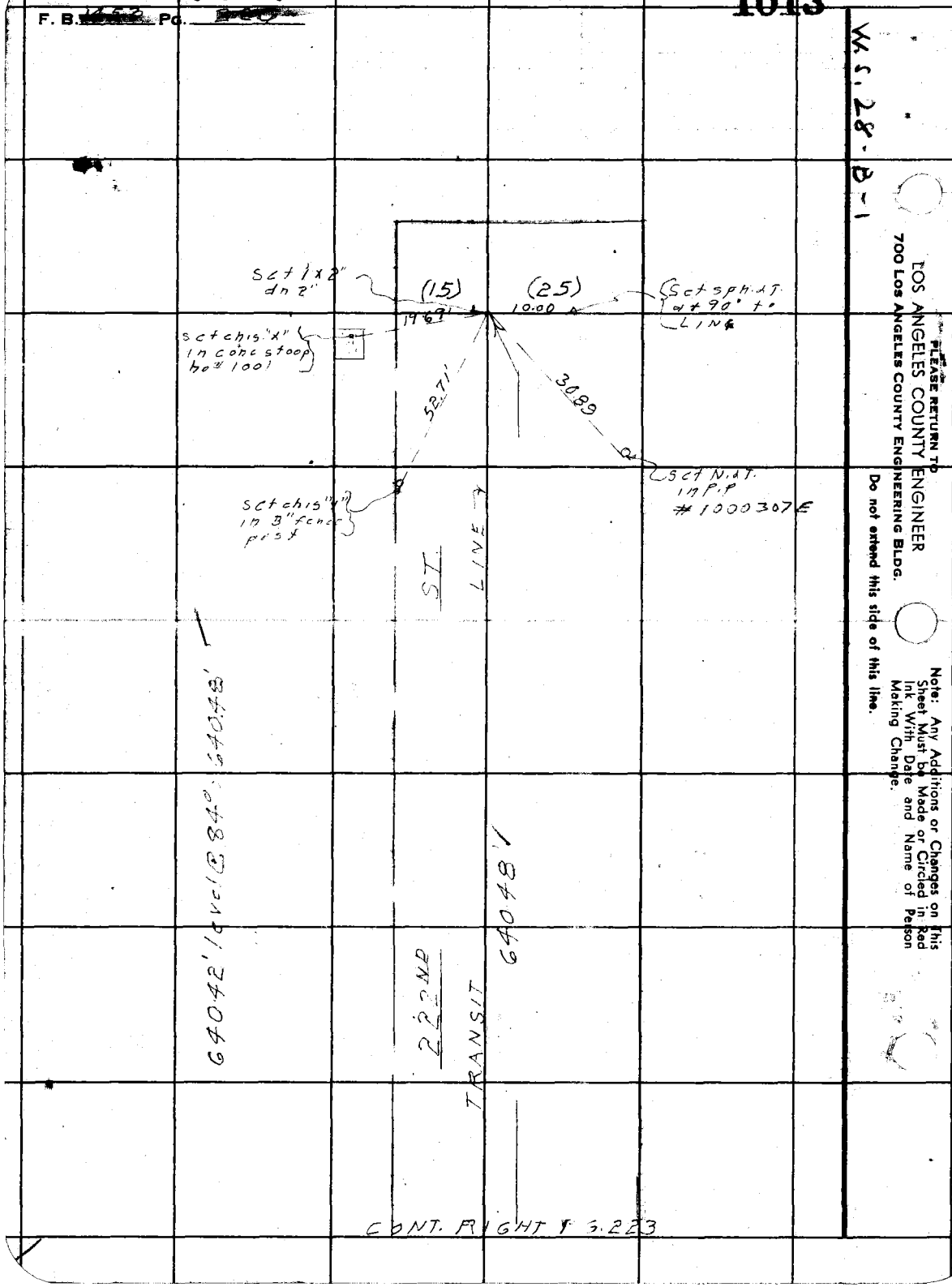

LOS ANGELES COUNTY ENGINEER
700 Los Angeles County Engineering Bldg.

PLEASE RETURN TO

Do not extend this side of this line.

Note: Any Additions or Changes on This Sheet Must be Made or Circled in Red Ink With Date and Name of Person Making Change.

Notes Ck'd by	Survey of 222ND ST.
Map No.	JN 2034.14 Tape Std. °F
Office Work	Surveyed by J.J. LANIGAN
Checked	Notes J.J.L. Date 3-24-56
Date	Indexed L. O. Johnson 4-21-58

F. B. 1453 PG. 227

C.I. 2034.14
222ND ST.

MEYLER ST.
FROM
223RD ST. TO 222ND ST.

LOCATION OF IMPROVEMENTS

LANIGAN
RIAE
LASUI
CIOCHON.

Note: Any Additions or Changes on This Sheet Must be Made or Circled in Red Ink With Date and Name of Person Making Change.

PLEASE RETURN TO
LOS ANGELES COUNTY ENGINEER
700 LOS ANGELES COUNTY ENGINEERING BLDG.

Do not extend this side of this line.

78F309S S&E #247 1-56

F. B. 1453 Pg. 228

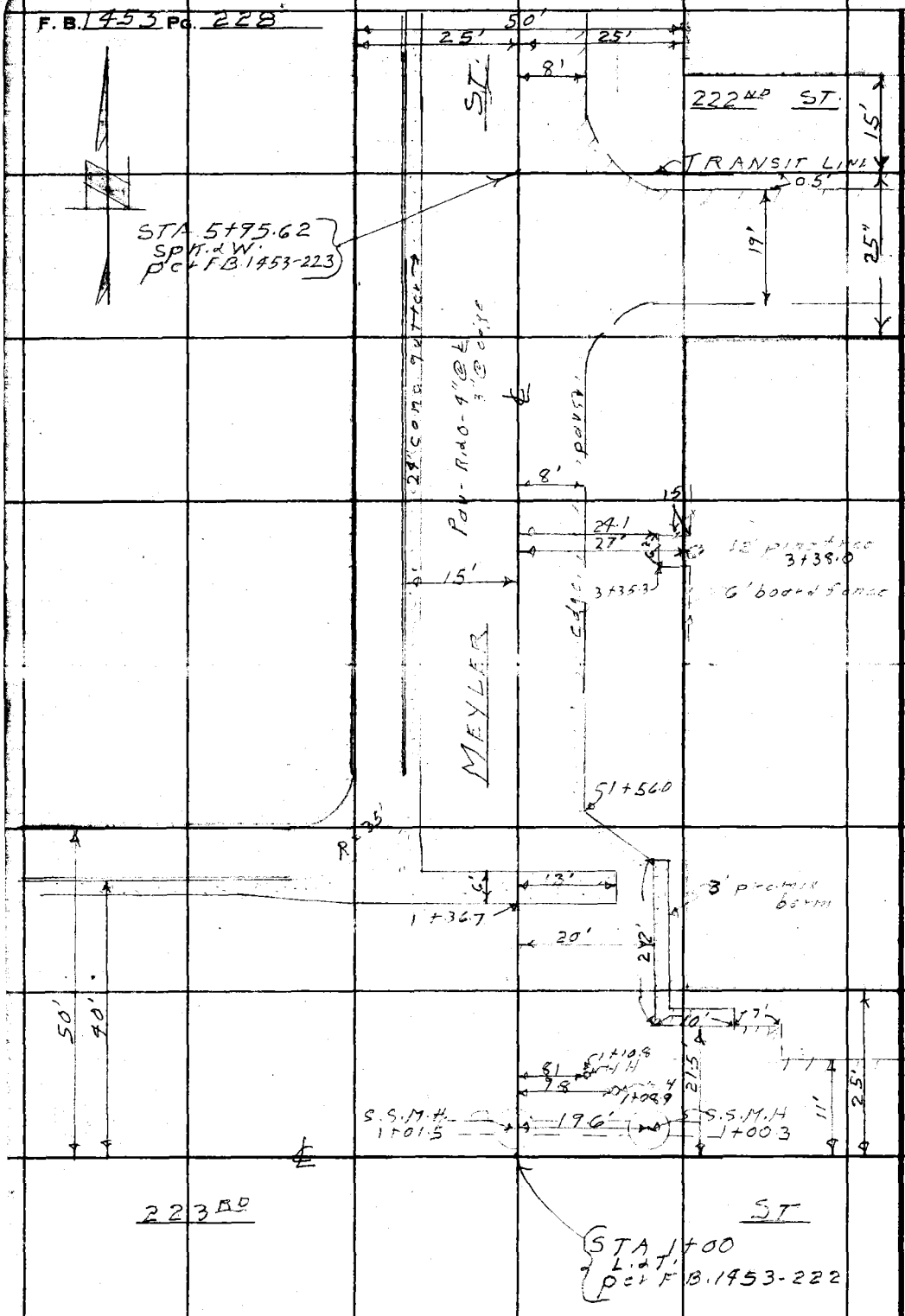

LOS ANGELES COUNTY ENGINEER
700 Los Angeles County Engineering Bldg.

PLEASE RETURN TO

Do not extend this side of this line.

Note: Any Additions or Changes on This Sheet Must be Made or Circled in Red Ink With Date and Name of Person Making Change.

Profile No.	Notes Red.	Plotted	Job No 2034.14	Division No. 10	F. B. 1453 Pg. 229
	Date	Date	Survey of 222nd ST		
X-Sec. No.	Notes Chkd.	Checked	Survey by LANIGAN	Notes RIKE	Date 3-18-58
	Date	Date	Map No.	Indexed A. C. Johnson	Date

C.I. 2034.14

222nd ST.

MEYLER ST.
FROM
223rd ST. TO 222nd ST.

PROFILE AND CROSS SECTION

STATION	B. S.	H. I.	F. S.	ELEV.
		LANIGAN RIKE YASUI CIOCHON		

NOTE: ANY ADDITIONS OR CHANGES ON THIS SHEET MUST BE MADE OR CIRCLED IN RED INK, WITH DATE AND NAME OF PERSON MAKING CHANGE.

Do not extend notes this side of this line.

PLEASE RETURN TO
LOS ANGELES COUNTY ENGINEER
700 LOS ANGELES COUNTY ENGINEERING BLDG.

76298 S & E #307—7-55

76298 S & E #307—7-55

PLEASE RETURN TO
LOS ANGELES COUNTY ENGINEER
700 LOS ANGELES COUNTY ENGINEERING BLDG.

NOTE: ANY ADDITIONS OR CHANGES ON THIS SHEET MUST BE MADE OR CIRCLED IN RED INK, WITH DATE AND NAME OF PERSON MAKING CHANGE.

Do not extend notes this side of this line.

STATION	B. S.	H. I.	F. S.	ELEV.	MEYLER ST.	
					ELEV. = 40.462 - FB 1188-187 223RD ST.	
B.M. 536-B				40 17	B.M. 536-B (S. SIDE) 95± W. OF MEYLER ST. 8" SQ. ON W. SIDE CONC. DRIVE TO NO. #1112	
					LT.	℄ RT.
1+00	INTER. ℄ MEYLER ST. & 223RD ST.			40 3	INTER. ℄ MEYLER ST. & 223RD ST.	
					8" INLET N. RIM 3997 DEPTH 1255 2742	
1+00.3	S.S.M.H. 8" INLET-N.			26 15	DIAM. 067 ELEV. 2675	19.6 OFFSET
					8" INLET-W. RIM 3998 DEPTH 1283 2715	
1+00.3	8" INLET-W.			26 18	DIAM. 067 ELEV. 2648	
					TRAP INLETS S. + E. (UNABLE TO OPEN)	
				39 1	155'± E. ON ℄ 223RD ST.	
				39 [illegible]	W. EVD N.W. C.R. GUT.	
				40 [illegible]	" " " " CURB	
				39 [illegible]	" " " " GUT.	
				40 [illegible]	" " " " CURB	
1+[illegible]1.5				[illegible]		20' S. AND PREMIX BIRM BOT.
" "				40 [illegible]		21.5' " " TOP

F. B. 1453 Pg. 230 | Job No. 2034.14 | Division No. 10 | Notes Red | Plotted | Profile
Survey of 223RD ST. | Date | No. | X-Sec.
Survey by L. C. Jones | Notes Chkd. | Checked
Indexed | Date | Date | No.

76298 S & E #307—7-55

PLEASE RETURN TO
LOS ANGELES COUNTY ENGINEER
700 LOS ANGELES COUNTY ENGINEERING BLDG.

NOTE: ANY ADDITIONS OR CHANGES ON THIS SHEET MUST BE MADE OR CIRCLED IN RED INK, WITH DATE AND NAME OF PERSON MAKING CHANGE.

Do not extend notes this side of this line.

STATION	B. S.	H. I.	F. S.	ELEV.	MEYLER ST. (CONT.) LT.	℄ RT.
1+25				39 9		25' P/L
1+40				39 2		℄ + CONC. CROSS GUT.
1+43.5				39 5		20' N. END PREMIX BLK. BOT.
" "				40 3		21.5' " " " " TOP
[illegible]				40 3		℄
" "				40 [illegible]		8' EDGE PVT.
				39 [illegible]		14' GUT.
				40 [illegible]		20' TOP BRK.
				40 [illegible]		25' P/L
				[illegible] 81	15' GUT.	
				40 47	15' CURB	
2+35				39 4		130'±
				40 [illegible]	T.P.	
2+45.5				40 7		℄
				40 5		8' EDGE PVT.
				40 1		14' GUT.
				40 5		20' TOP B.
				40 1		25' P/L
				40 18	15' GUT.	
				40 84	15' CURB	
3+00				40 7		℄

Profile Notes Red. ____ Plotted ____ Job No. 203414 Division No. 10 F. B. 1453 Pg. 231
No. ____ Date ____ Date ____ Survey of ____
X-Sec. Notes Chkd. ____ Checked ____ Survey by LANIGAN Notes RIKE Date 3-[illegible]-58
No. ____ Date ____ Date ____ Map No. ____ Indexed C. Johnson Date ____

76298 S & E #307—7-55

PLEASE RETURN TO
LOS ANGELES COUNTY ENGINEER
700 LOS ANGELES COUNTY ENGINEERING BLDG.

NOTE: ANY ADDITIONS OR CHANGES ON THIS SHEET MUST BE MADE OR CIRCLED IN RED INK, WITH DATE AND NAME OF PERSON MAKING CHANGE.

Do not extend notes this side of this line.

STATION	B. S.	H. I.	F. S.	ELEV.	MEYLER	ST. (CONT.)
					LT.	℄ RT.
3+00				40 [illegible]		8' EDGE PVT.
" "				[illegible]		[illegible] GUT.
" "				40 [illegible]		[illegible] BRK.
				[illegible]		[illegible]
" "				40 [illegible]	15' GUT.	
" "				[illegible]	15' [illegible] B	
4+00				[illegible]		℄
" "				39 [illegible]		6' EDGE PVT.
" "				39 [illegible]		15' GUT.
				[illegible]		[illegible]
				[illegible]		[illegible]
				[illegible]	15' GUT.	
				40 [illegible]	[illegible]	
4+30				38 8		130'±
4+[illegible]				[illegible]		125'± BACK LOT LINE.
5+00				40 [illegible]		℄
"				39 [illegible]		7.5' EDGE PVT.
				[illegible]		14' GUT.
				39 4		17' [illegible] BRK.
				39 [illegible]		[illegible]
				39 52	[illegible] GUT.	

F. B. 1453 Pg. 232 Job No. 203414 Division No. 10 Notes Red. 4 Plotted Profile
Survey of 222nd ST. Date Date No. X-Sec.
Survey by LANIGAN Notes RIKE Notes Chkd. Checked
Indexed C. Johnson Date Date Date No.

76298 S & E #307—7-55

PLEASE RETURN TO
LOS ANGELES COUNTY ENGINEER
700 LOS ANGELES COUNTY ENGINEERING BLDG.

NOTE: ANY ADDITIONS OR CHANGES ON THIS SHEET MUST BE MADE OR CIRCLED IN RED INK, WITH DATE AND NAME OF PERSON MAKING CHANGE.

Do not extend notes this side of this line.

STATION	B. S.	H. I.	F. S.	ELEV.	MEYLER ST. (CONT.) LT.	℄	RT.
5+00				40 15	15' CURB		
5+81±				38 7			125'± BACK LOT LINE.
5+81±				39 3			25 [illegible]
T. P.				39 55	T. P.		
5+95.62	INTER. ℄ MEYLER ST. + 222nd ST.			39 5	INTER. ℄ MEYLER ST. + 222nd ST.		
				39 2	8' E. ON ℄ 222nd ST.		
				39 [illegible]	[illegible]' E " " "		"
				39 1	[illegible] " " "		"
				38 7	100' " " " "		"
B.M. 536-J				39 86	ELEV. = 39.649 (UNADJ.) F.B. 1453-2[illegible] B.M. 536-J MEYLER ST. (W. SIDE) @ 222nd ST. [illegible] CURB, 1.0' S. OF ℄ PROD. OF 222nd ST.		

Profile Notes Red. ____ Plotted ____ Job No. 2034.14 Division No. 10 F. B. 1453 Pg. 233
No. ____ Date ____ Date ____ Survey of [illegible] ST.
X-Sec. Notes Chkd. ____ Checked ____ Survey by LANIGAN Notes RIKE Date 3-21-58
No. ____ Date ____ Date ____ Map No. ____ Indexed C. Johnson Date ____

F. B. 1453 Pg. 234 | Job No. 2034.14 | Division No. 10 | Notes Red. | Plotted | Profile

Survey of 222 ST. | Date | Date | No.

Survey by LANIGAN | Notes RIKE | Notes Chkd. | Checked | X-Sec.

Indexed K. C. Johnson | Date | Date | Date | No.

76298 S & E #307—7-55

PLEASE RETURN TO

LOS ANGELES COUNTY ENGINEER

700 LOS ANGELES COUNTY ENGINEERING BLDG.

NOTE: ANY ADDITIONS OR CHANGES ON THIS SHEET MUST BE MADE OR CIRCLED IN RED INK, WITH DATE AND NAME OF PERSON MAKING CHANGE.

Do not extend notes this side of this line.

STATION	B. S.	H. I.	F. S.	ELEV.		
					MEYLER	ST. (CONT.)

Notes Ck'd by	Survey of 222ND ST
Map No.	JN 2034-14 Tape Std °F
Office Work	Surveyed by J.J LANIGAN
Checked	Notes J.N.L. Date 3-24-58
Date	Indexed K. O. Johnson

F. B. 1453 Pg. 235

C.I 2034.14
222ND ST.

MEYLER ST.
FROM
JAY ST TO FIAT ST
LOCATION OF IMPROVEMENTS

LANIGAN
PRINE
YASUI
JOHNSON

Note: Any Additions or Changes on This Sheet Must be Made or Circled in Red Ink With Date and Name of Person Making Change.

Do not extend this side of this line.

PLEASE RETURN TO
LOS ANGELES COUNTY ENGINEER
700 LOS ANGELES COUNTY ENGINEERING BLDG.

76F309S S&E #247 1-56

F. B. 1453 Pg. 236

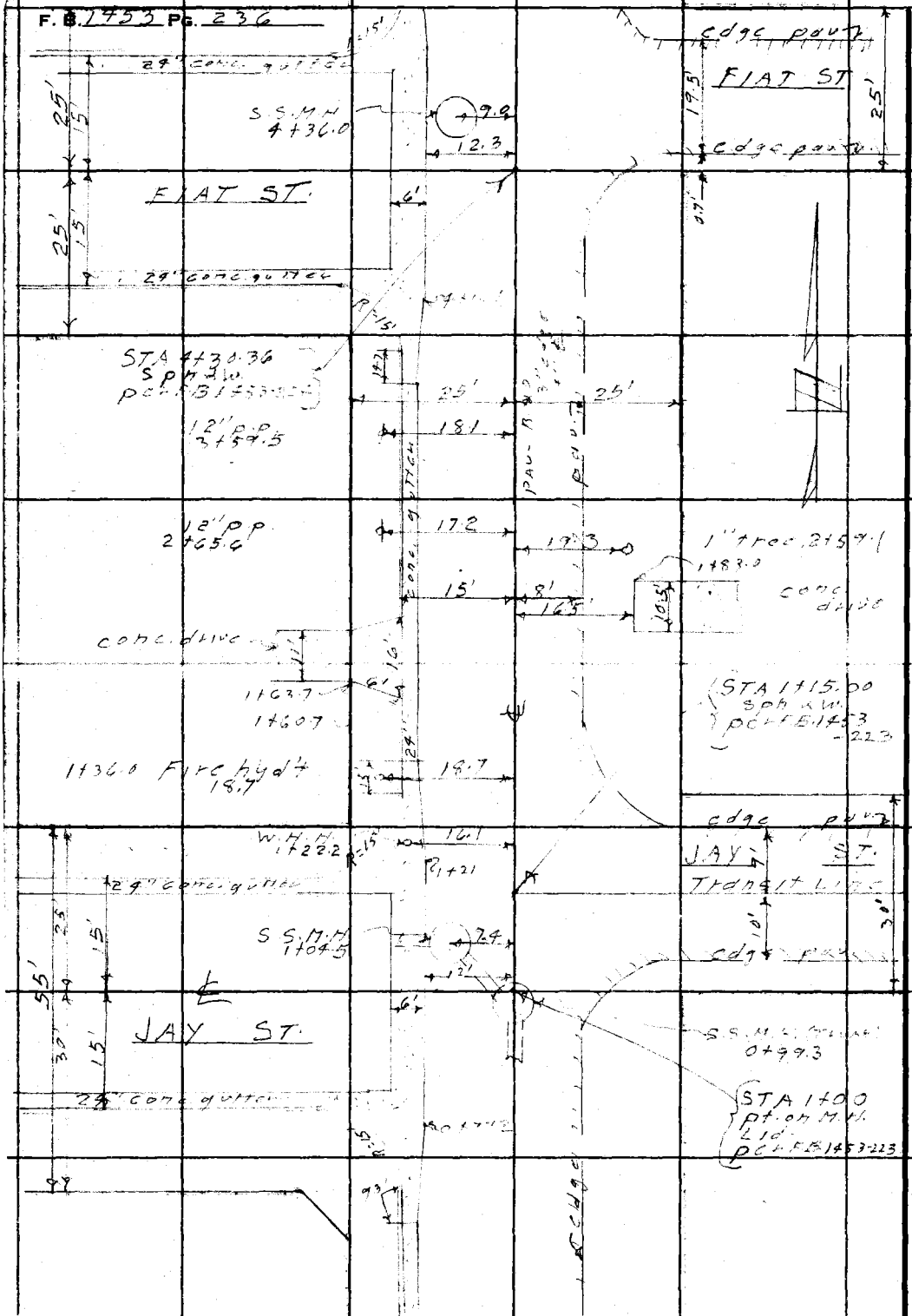

PLEASE RETURN TO
LOS ANGELES COUNTY ENGINEER
700 Los Angeles County Engineering Bldg.

Do not extend this side of this line.

Note: Any Additions or Changes on This Sheet Must be Made or Circled in Red Ink With Date and Name of Person Making Change.

Profile No.	Notes Red.	Plotted	Job No. 203414	Division No. 10	F. B. 1453 Pg. 237
	Date	Date	Survey of 222nd ST.		
X-Sec. No.	Notes Chkd.	Checked	Survey by LANIGAN	Notes RIKE	Date 3-24-58
	Date	Date	Map No.	Indexed C. Johnson	Date

C.I. 203414

222nd ST.

MEYLER ST.

FROM

JAY ST. TO FIAT ST.

PROFILE AND CROSS SECTION

STATION	B. S.	H. I.	F. S.	ELEV.
	LANIGAN RIKE YASUI CIOCHON			

NOTE: ANY ADDITIONS OR CHANGES ON THIS SHEET MUST BE MADE OR CIRCLED IN RED INK, WITH DATE AND NAME OF PERSON MAKING CHANGE.

Do not extend notes this side of this line.

PLEASE RETURN TO
LOS ANGELES COUNTY ENGINEER
700 LOS ANGELES COUNTY ENGINEERING BLDG.

76298 S & E #307—7-55

76298 S & E #307—7-55

PLEASE RETURN TO
LOS ANGELES COUNTY ENGINEER
700 LOS ANGELES COUNTY ENGINEERING BLDG.

NOTE: ANY ADDITIONS OR CHANGES ON THIS SHEET MUST BE MADE OR CIRCLED IN RED INK, WITH DATE AND NAME OF PERSON MAKING CHANGE.

Do not extend notes this side of this line.

F. B. 1453 Pg. 238 | Job No. 2038.14 | Division No. 10 | Notes Red. | Plotted | Profile
Survey of 222 ST. | Date | No.
Survey by LANIGAN | Notes RIKE | Notes Chkd. | Checked | X-Sec.
Indexed K. C. Johnson | Date | Date | Date | No.

STATION	B. S.	H. I.	F. S.	ELEV.	MEYLER	ST.
					ELEV. = 39.54 (ON A.C.) F.B. 1453-238	
B.M. 536-L				39 54	B.M. 536-L. MEYLER ST. & JAY ST., 2 W. OF E. SER. N. CURB, 7' W. OF W. END C.R.	
					LT.	C' RT.
					INTER. MEYLER ST. & JAY ST.	
1+04.5				39 1	9.4' OFFSET NORTH	SOUTH-EAST
					8" INLET N. RIM 3895	8" OUTLET S.E. RIM 3894
					DEPTH 1040	DEPTH 1045
					2855	2849
					DIAM. 067	DIAM. 067
8" INLET-N.				27 88	ELEV. 2788	ELEV. 2782
8" OUTLET S.E.				27 82		
					SOUTH	
					8" INLET S. RIM 3891	
					DEPTH 1034	
					2857	
					DIAM. 067	
8" INLET-S.				27 90	ELEV. 2790	
TRAP INLET-W. (UNABLE TO OPEN)						
				38 55	W. END N.W. C.R. GUT.	
				39 55	" " " " CURB	
				38 50	N. " " " GUT	
				39 4	" " " CURB	
				36 9	7' E. OF E. JAY ST.	
				38 6	14' " " " " "	
				39 1	33' " " " " "	
				38 8	127'± " " " " "	

76298 S & E #307—7-55

PLEASE RETURN TO
LOS ANGELES COUNTY ENGINEER
700 LOS ANGELES COUNTY ENGINEERING BLDG.

NOTE: ANY ADDITIONS OR CHANGES ON THIS SHEET MUST BE MADE OR CIRCLED IN RED INK, WITH DATE AND NAME OF PERSON MAKING CHANGE.

Do not extend notes this side of this line.

STATION	B. S.	H. I.	F. S.	ELEV.	MEYLER LT.	ST. (CONT.) RT.
						℄
1+15				39 2		25' P/L
" "				39 2	25' P/L	
2+00				38 9		℄
" "				38 [illegible]		8' EDGE PVT.
" "				38 4		10' GUT.
" "				38 6		11' TOP BRK.
" "				39 2		25' P/L
1 +96				38 43	15' GUT.	
" "				39 04	15' CURB	
" "				39 2	25' P/L	
T. P.				38 91	T. P.	
2+64				38 5		127'±, (3' N. 2.0' LOWER)
3+00				39 1		℄
" "				38 7		8' EDGE PVT.
" "				38 1		13' GUT.
" "				38 4		20' TOP BRK.
" "				38 0		25' P/L
" "				38 2[illegible]	15' GUT.	
" "				38 70	15' CURB	
" "				38 9	25' P/L	

Profile Notes Red. ____ Plotted ____ Job No. ____ Division No. 10 F. B. 1453 Pg. 239
No. ____ Date ____ Date ____ Survey of 22nd ST.
X-Sec. Notes Chkd. ____ Checked ____ Survey by LANIGAN Notes RIKE Date 3-24-58
No. ____ Date ____ Date ____ Map No. ____ Index K. C. Johnson

76298 S & E #307—7-55

PLEASE RETURN TO
LOS ANGELES COUNTY ENGINEER
700 LOS ANGELES COUNTY ENGINEERING BLDG.

NOTE: ANY ADDITIONS OR CHANGES ON THIS SHEET MUST BE MADE OR CIRCLED IN RED INK, WITH DATE AND NAME OF PERSON MAKING CHANGE.

Do not extend notes this side of this line.

STATION	B. S.	H. I.	F. S.	ELEV.	MEYLER ST. (CONT.) LT.	℄	RT.
2+64				39 2	130' ±		
3+34				39 4			127' ±, (3'S. 2.5' LOWER)
4+00				38 7		℄	
" "				38 7			8' [illegible] PVT.
" "				[illegible]			15' GUT.
" "				[illegible]			20' [illegible] BRK.
" "				[illegible]			25' P/L
" "				38 [illegible]	[illegible] GUT.		
" "				38 [illegible]	[illegible]		
" "				[illegible]	25' P/L		
				38 [illegible]	W. END S.W. CR. GUT.		
				38 [illegible]	" " " " CURB		
4+30.3 ±				38 5		℄	
B.M. 536-N				38 [illegible]	B.M. 536-N. ELEV. = 38.[illegible] (UNADJ.) F.B. 1453-219, MEYLER ST. (W. SIDE), 180' ± N OF JAY ST., BT. SPK. IN CURB, 20' N. OF N. P/L HO. # 10127.		

F. B. 1453 Pg. 240 Job No. 2034.14 Division No. 10 Notes Red. Plotted Profile
Survey of 222 ha ST Date Date No.
Survey by [illegible] Notes SIKE Notes Chkd. Checked X-Sec.
Indexed K. C. Johnson Date Date Date No.

Notes Ck'd by	Survey of 222ND ST.
Map No.	JN 203414 Tape Std °F
Office Work	Surveyed by J. J. LANIGAN
Checked	Notes J. J. L. Date 3-25-58
Date	Indexed O. Johnson 4-21-58

F. B. 1453 Pg. 241

C.I. 203414
222ND ST.

JAY ST.
FROM
MEYLER ST. TO E. LINE LOT #24 TR. #3239

LOCATION OF IMPROVEMENTS

LANIGAN
DASH
O'CONNOR

Note: Any Additions or Changes on This Sheet Must be Made or Circled in Red Ink With Date and Name of Person Making Change.

Do not extend this side of this line.

PLEASE RETURN TO
LOS ANGELES COUNTY ENGINEER
700 LOS ANGELES COUNTY ENGINEERING BLDG.

76F309S S&E #247 1-56

F. B. 1453 PG. 242 CONT. BOT. PG 243

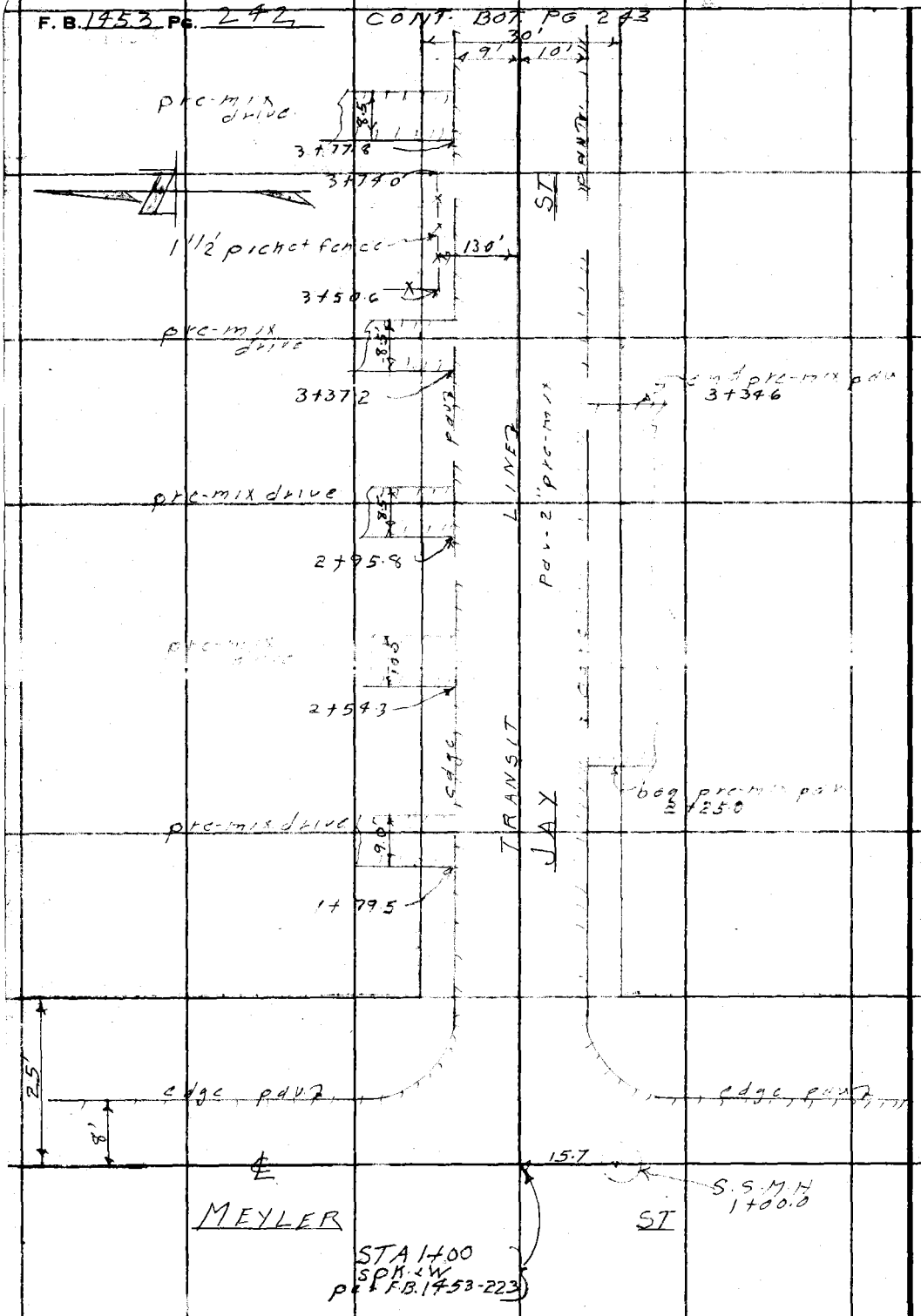

LOS ANGELES COUNTY ENGINEER
700 Los Angeles County Engineering Bldg.

PLEASE RETURN TO

Do not extend this side of this line.

Note: Any Additions or Changes on This Sheet Must be Made or Circled in Red Ink With Date and Name of Person Making Change.

Notes Ck'd by	Survey of 222ND ST.
Map No.	JN 2034.14 Tape Std °F
Office Work	Surveyed by N.J. LANIGAN
Checked	Notes J.J.L. Date 3-25-58
Date	Indexed K. C. Johnson

F. B. 1453 Pg. 243

CONT. BOT. PG. 244

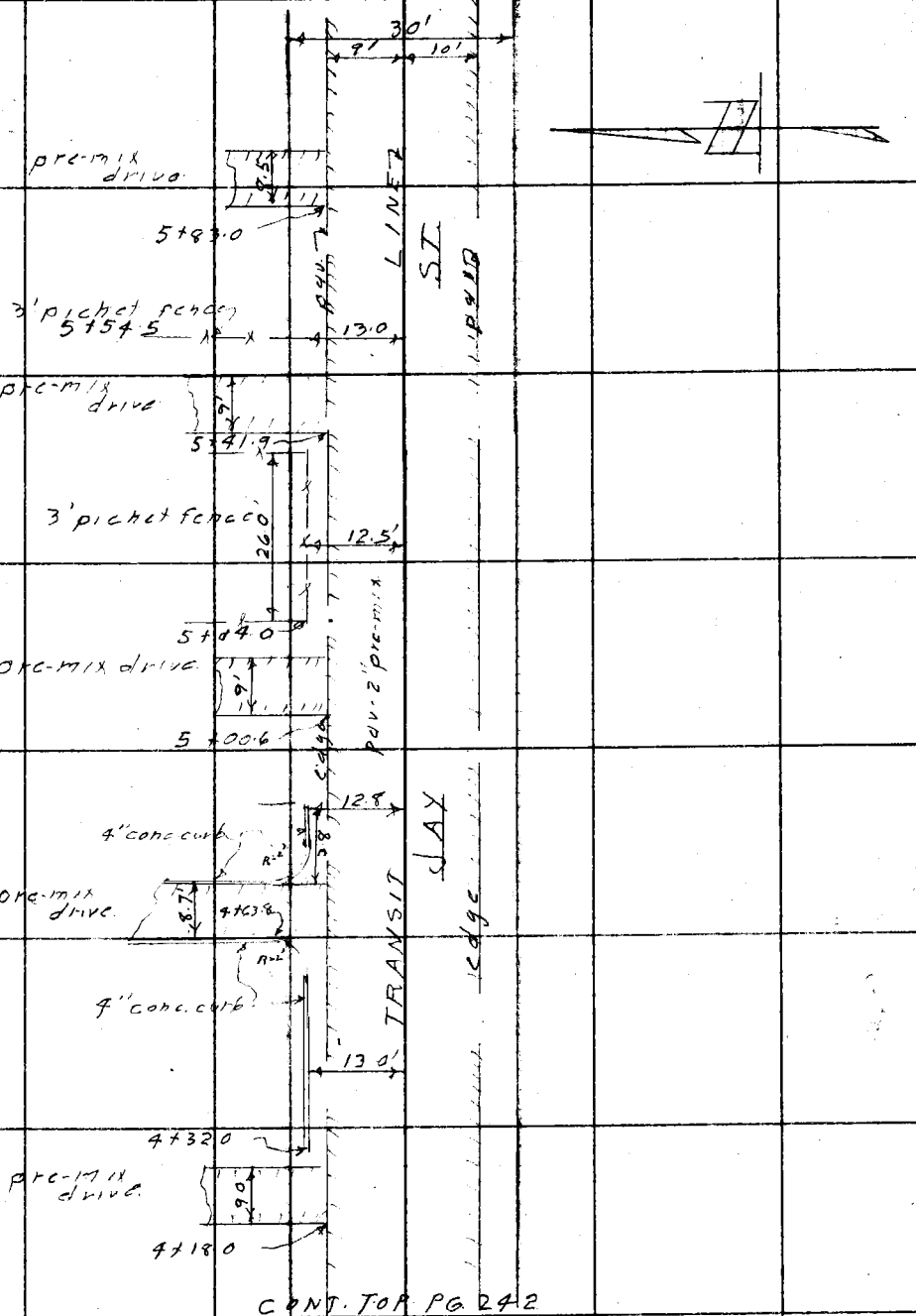

CONT. TOP PG. 242

Note: Any Additions or Changes on This Sheet Must be Made or Circled in Red Ink With Date and Name of Person Making Change.

Do not extend this side of this line.

PLEASE RETURN TO
LOS ANGELES COUNTY ENGINEER
700 LOS ANGELES COUNTY ENGINEERING BLDG.

76F309S S&E #247 1-56

F. B. 1453 PG. 244

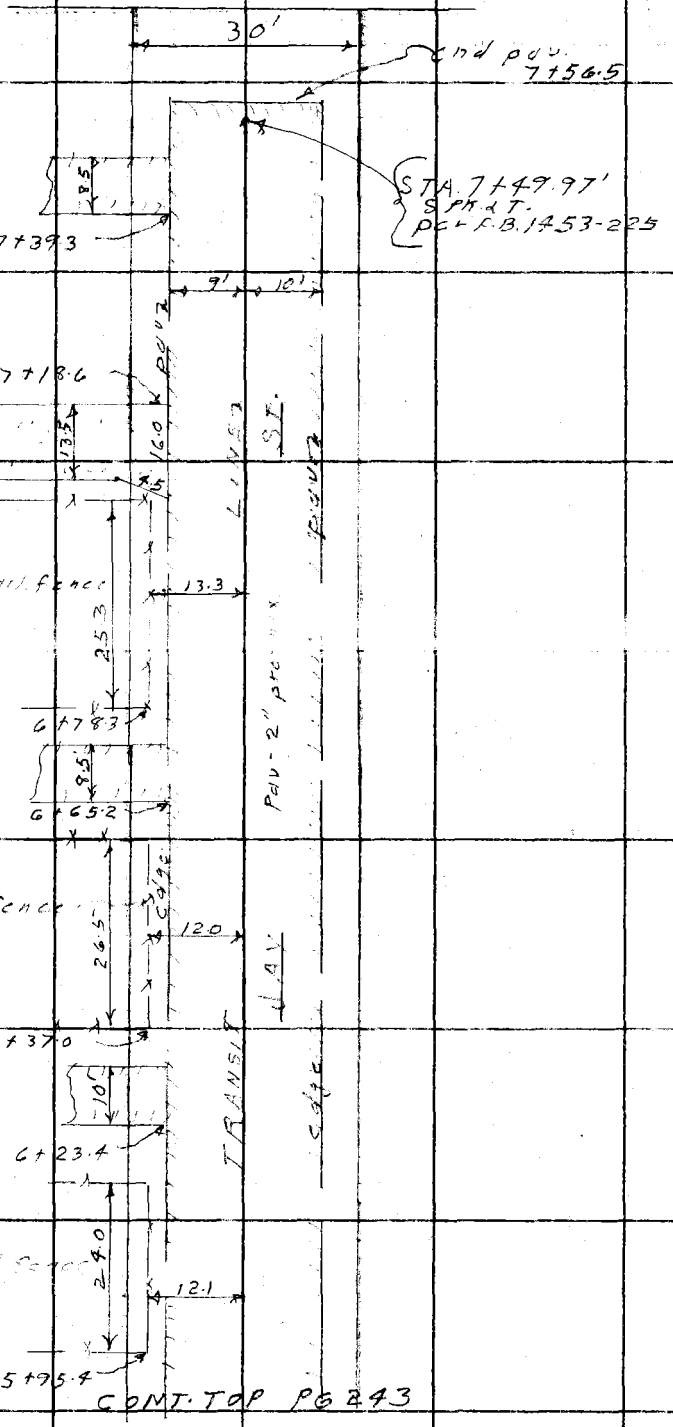

PLEASE RETURN TO
LOS ANGELES COUNTY ENGINEER
700 Los Angeles County Engineering Bldg.
Do not extend this side of this line.

Note: Any Additions or Changes on This Sheet Must be Made or Circled in Red Ink With Date and Name of Person Making Change.

Profile No.	Notes Red.	Plotted	Job No. 203414	Division No. 10
	Date	Date	Survey of 222nd ST.	
X-Sec. No.	Notes Chkd.	Checked	Survey by LANIGAN	Notes RIKE Date 3-24-58
	Date	Date	Map No.	Indexed C. Johnson Date

F. B. 1453 Pg. 245

C.I. 203414
222nd ST.

JAY ST.
FROM
MEYLER ST. TO E'LY. LINE LOT
#24, TR. #3239

PROFILE AND CROSS SECTION

STATION	B. S.	H. I.	F. S.	ELEV.

LANIGAN
RIKE
VASQUEZ
CIOCHON

NOTE: ANY ADDITIONS OR CHANGES ON THIS SHEET MUST BE MADE OR CIRCLED IN RED INK, WITH DATE AND NAME OF PERSON MAKING CHANGE.

PLEASE RETURN TO
LOS ANGELES COUNTY ENGINEER
700 LOS ANGELES COUNTY ENGINEERING BLDG.

Do not extend notes this side of this line.

76298 S & E #307—7-55

76298 S & E #307—7-55

PLEASE RETURN TO
LOS ANGELES COUNTY ENGINEER
700 LOS ANGELES COUNTY ENGINEERING BLDG.

NOTE: ANY ADDITIONS OR CHANGES ON THIS SHEET MUST BE MADE OR CIRCLED IN RED INK, WITH DATE AND NAME OF PERSON MAKING CHANGE.

Do not extend notes this side of this line.

F. B. 1453 Pg. 296 | Job No. 2034-14 | Division No. 10 | Notes Red. | Plotted | Profile
Survey of 222 | Date | Date | No.
Survey by LANDGRAV | Notes RIKE | Notes Chkd. | Checked | X-Sec.
Index C. Johnson | Date | Date | Date | No.

STATION	B. S.	H. I.	F. S.	ELEV.	JAY	ST.
					ELEV. 39.52 (CONA DJ.) FB. 1453-219	
B.M. 536-L				39 54	B.M. 536-L MEYLER ST. & CONCT., S.W. COR.,	
					ST. SPA. IN C. WB, 1' W. OF W. AND C.K.	
					LT.	RT.
						℄
1+00						15.7' S.S. M.H. (TRUNK LINE)
					54" INLET N. RIM 3903	
					DEPTH 1551 / 2352	54" OUTLET S. RIM 3910
					DIAM. 460	DEPTH 1353 / 2357
54" INLET-N.				19 02	ELEV. 1902	DIAM. 450
54" OUTLET-S.				19 07		ELEV. 1907
1+00	INTERS. ℄ MEYLER ST. & JAY ST.			39 [illegible]	INTER. ℄ MEYLER ST & JAY ST.	
				39 [illegible]	100' S. ON ℄ MEYLER ST.	
				38 9	" N. " " "	"
1+07				39 [illegible]		℄
1+15				38 6		℄ + GUT.
1+25				38 7		15' P.L.
"				39 [illegible]	15' P.L.	
1+32				39 0		℄ + TOP BPK.
2+00				38 3		℄
" "				38 7		10' CONC. PVT.

76298 S & E #307—7-55

PLEASE RETURN TO
LOS ANGELES COUNTY ENGINEER
700 LOS ANGELES COUNTY ENGINEERING BLDG.

NOTE: ANY ADDITIONS OR CHANGES ON THIS SHEET MUST BE MADE OR CIRCLED IN RED INK, WITH DATE AND NAME OF PERSON MAKING CHANGE.

Do not extend notes this side of this line.

STATION	B. S.	H. I.	F. S.	ELEV.	JAY	ST. (CONT.)
					I.T.	RT.
					℄	
2+00				38 8		15' P/L
				38 9	9' EDGE PVT	
				39 3	15' P/L	
T. P.				38 91	T.P.	
2+27±				38 7	150'± BACK LOT LINE	
3+00				38 7	℄	
"				38 6		10' EDGE PVT.
"				38 8		15' P/L
"				38 7	9' EDGE PVT	
				38 9	15' P/L	
3+40				38 7		70'±
4+00				38 6	℄	
" "				38 5		10' EDGE PVT.
" "				38 6		15' P/L
4+00				38 6	9' EDGE PVT.	
4+32.0				38 6	13.0' CURB	
4+61.8				38 2	12.9' CURB	
4+00				38 8		
4+76.3				38 4	12.8' CURB	
T. P.				38 44	T.P.	
4+77				38 1	150'± BACK LOT LINE	
5+00				38 4	℄	
" "				38 3		10' EDGE PVT

Profile Notes Red. ____ Plotted ____ Job No. 203414 Division No. 10 F. B. 1453 Pg. 247
No. ____ Date ____ Date ____ Survey of 222 nd ST.
X-Sec. Notes Chkd. ____ Checked ____ Survey by LANIGAN Notes RIKE Date 3-24-58
No. ____ Date ____ Date ____ Map No. ____ Indexed C. Johnson

76298 S & E #307—7-55

PLEASE RETURN TO
LOS ANGELES COUNTY ENGINEER
700 LOS ANGELES COUNTY ENGINEERING BLDG.

NOTE: ANY ADDITIONS OR CHANGES ON THIS SHEET MUST BE MADE OR CIRCLED IN RED INK, WITH DATE AND NAME OF PERSON MAKING CHANGE.

Do not extend notes this side of this line.

STATION	B. S.	H. I.	F. S.	ELEV.	JAY LT.	ST. (CONT.) RT.
						℄
5+00				38 5		15' P/L
" "				38 5	9' EDGE PVT.	
" "				38 7	15' P/L	
6+00				38 5		℄
" "				38 4		10' EDGE PVT.
" "				38 5		15' P/L
" "				38 9		75'±
" "				38 5	9'E	
" "				38 9		
T. P.				38 50	T. P.	
7+00				38 5		℄
" "				38 4		10' EDGE PVT.
" "				38 5		15' P/L
" "				38 5		75'±
" "				38 5	9' EDGE PVT.	
" "				38 4	15' P/L	
7+				38 4		℄ + END OF PVT
7+	℄ + E'LY LINE LOT #24 TR. #3239			38 2		℄ + E'LY. LINE LOT #24 TR. # 3239
" "				38 1		15' S. ON " " "
" "				38 3		75' S. " " "

F. B. 1453 Pg. 248 Job No. 2034.4 Division No. 12 Notes Red. Plotted Profile
Survey of 222nd ST. Date Date No.
Survey by LANIGAN Notes KIKE Notes Chkd. Checked X-Sec.
Indexed K. C. Johnson Date Date Date No.

76298 S & E #307—7-55

PLEASE RETURN TO
LOS ANGELES COUNTY ENGINEER
700 LOS ANGELES COUNTY ENGINEERING BLDG.

NOTE: ANY ADDITIONS OR CHANGES ON THIS SHEET MUST BE MADE OR CIRCLED IN RED INK, WITH DATE AND NAME OF PERSON MAKING CHANGE.

Do not extend notes this side of this line.

STATION	B. S.	H. I.	F. S.	ELEV.	JAY ST. (CONT.) LT.	RT.
					℄	
7+				38 6	15' P/L & N. ON E'LY. LINE LOT #24 TR. # 3239	
" "				38 2	150'± N. ON E'LY. LINE LOT #24, TR # 3239	
T. P				40 87	T.P.	
B.M. 536M				39 56	ELEV. = 39.563 (UNADJ.) F.B. 1453-218 B.M. 536M JAY ST. (N. SIDE) 330'± E. OF MEYLER ST, BT. SPK. IN CONC. STEP 70 HD. # [illegible]	

Profile Notes Red. ____ Plotted ____ Job No. 2034.14 Division No. 10 F. B. 1453 Pg. 249
No. ____ Date ____ Date ____ Survey of [illegible] ST.
X-Sec. Notes Chkd. ____ Checked ____ Survey by LANIGAN Notes RIKE Date 4-15-58
No. ____ Date ____ Date ____ Map No. ____ Index [illegible] C. Johnson

F. B. 1453 Pg. 250 | Job No. 2034.14 Division No. 10 Notes Red. _____ Plotted _____ Profile

Survey of 222 nd ST Date _____ Date _____ No. _____

Survey by LANIGAN Notes RIKE Notes Chkd _____ Checked _____ X-Sec.

Indexed L. C. Johnson Date _____ Date _____ Date _____ No. _____

STATION	B. B.	H. I.	F. B.	ELEV.

76298 S & E #307—7-55

PLEASE RETURN TO

LOS ANGELES COUNTY ENGINEER

700 LOS ANGELES COUNTY ENGINEERING BLDG.

Do not extend notes this side of this line.

NOTE: ANY ADDITIONS OR CHANGES ON THIS SHEET MUST BE MADE OR CIRCLED IN RED INK, WITH DATE AND NAME OF PERSON MAKING CHANGE.

Notes Ck'd by	Survey of 222ND ST.
Map No.	JN 2034.14 Tape Std °F
Office Work	Surveyed by J.J. LANIGAN.
Checked	Notes J.J.L. Date 4-16-58
Date	Indexed J. C. Johnson 4-21-58

F. B. 1453 PG. 251

C.I. 2034.14
222ND ST

222ND ST.
FROM
MEYLER ST TO E. LINE LOT 29 TR# 3239

LOCATION OF IMPROVEMENTS

LANIGAN.
[illegible]
[illegible]

Note: Any Additions or Changes on This Sheet Must be Made or Circled in Red Ink With Date and Name of Person Making Change.

PLEASE RETURN TO
LOS ANGELES COUNTY ENGINEER
700 LOS ANGELES COUNTY ENGINEERING BLDG.

Do not extend this side of this line.

76F309S S&E #247 1-56

F. B. 1453 PG. 252

CONT. BOT. PG. 253

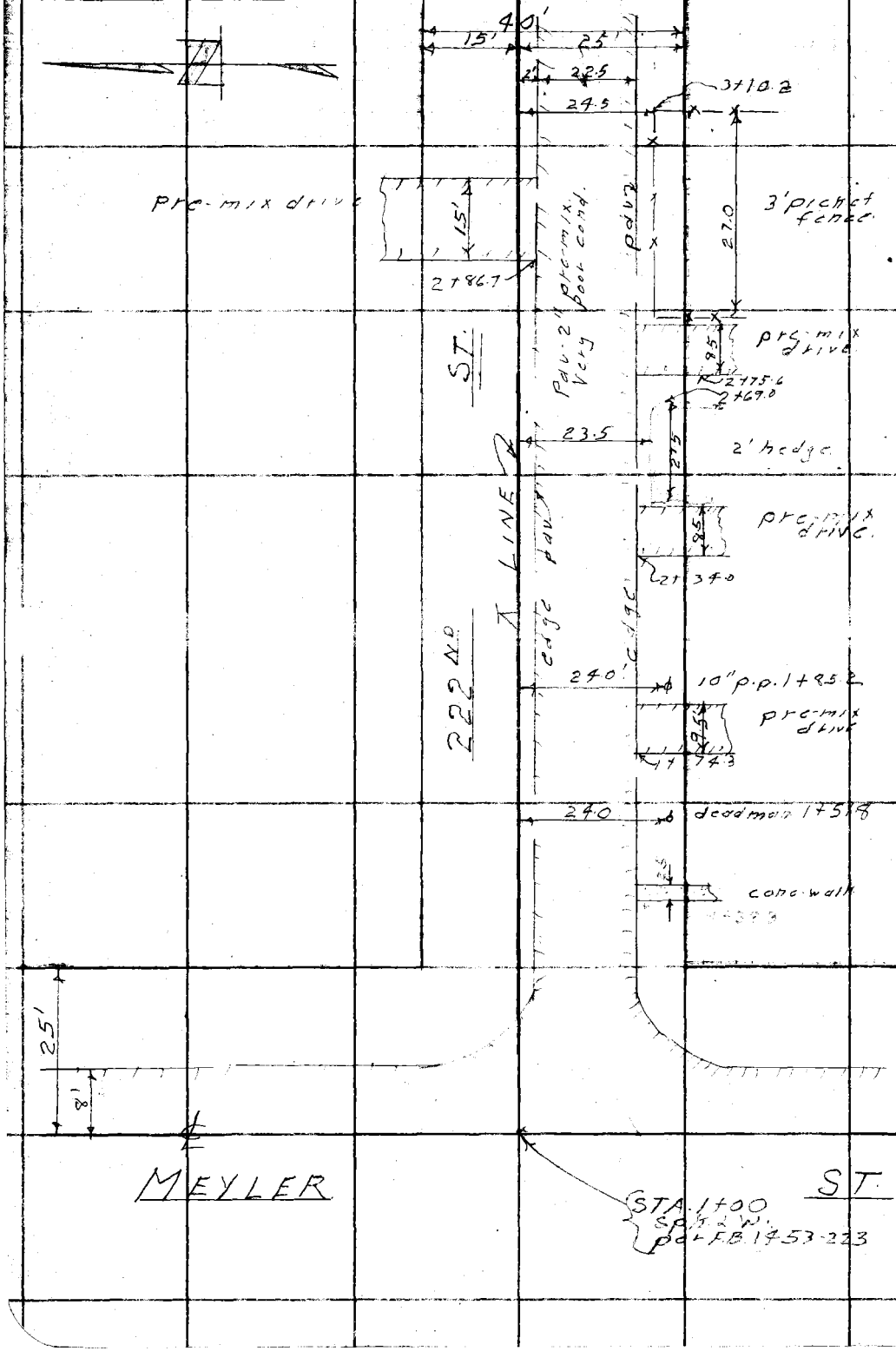

LOS ANGELES COUNTY ENGINEER
700 LOS ANGELES COUNTY ENGINEERING BLDG.

PLEASE RETURN TO

Do not extend this side of this line.

Note: Any Additions or Changes on This Sheet Must be Made or Circled in Red Ink With Date and Name of Person Making Change.

Notes Ck'd by	Survey of 222ND ST.
Map No.	JN 2034.14 Tape Std °F
Office Work	Surveyed by J.J.L ANIGAN
Checked	Notes J.J.L Date 4-16-58
Date	Indexed L. C. Johnson

F. B. 1453 Pg. 253

CONT. FROM PG. 254

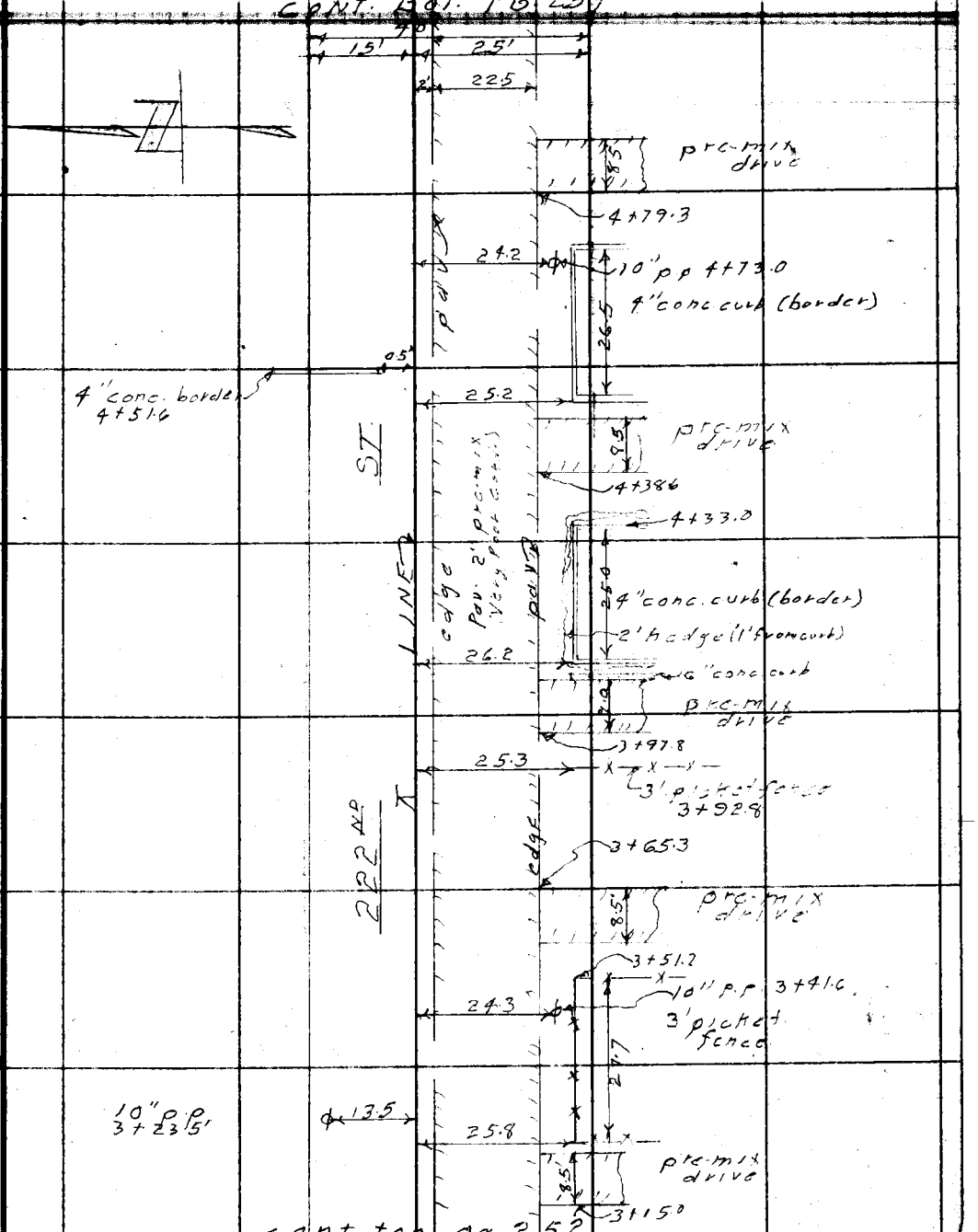

cont top pg. 252

Note: Any Additions or Changes on this Sheet Must be Made or Circled in Red Ink With Date and Name of Person Making Change.

Do not extend this side of this line.

PLEASE RETURN TO
LOS ANGELES COUNTY ENGINEER
700 LOS ANGELES COUNTY ENGINEERING BLDG.

76F3095 S&E #247 1-56

F. B. 1453 PG. 254

CONT. BOT. PG. 255

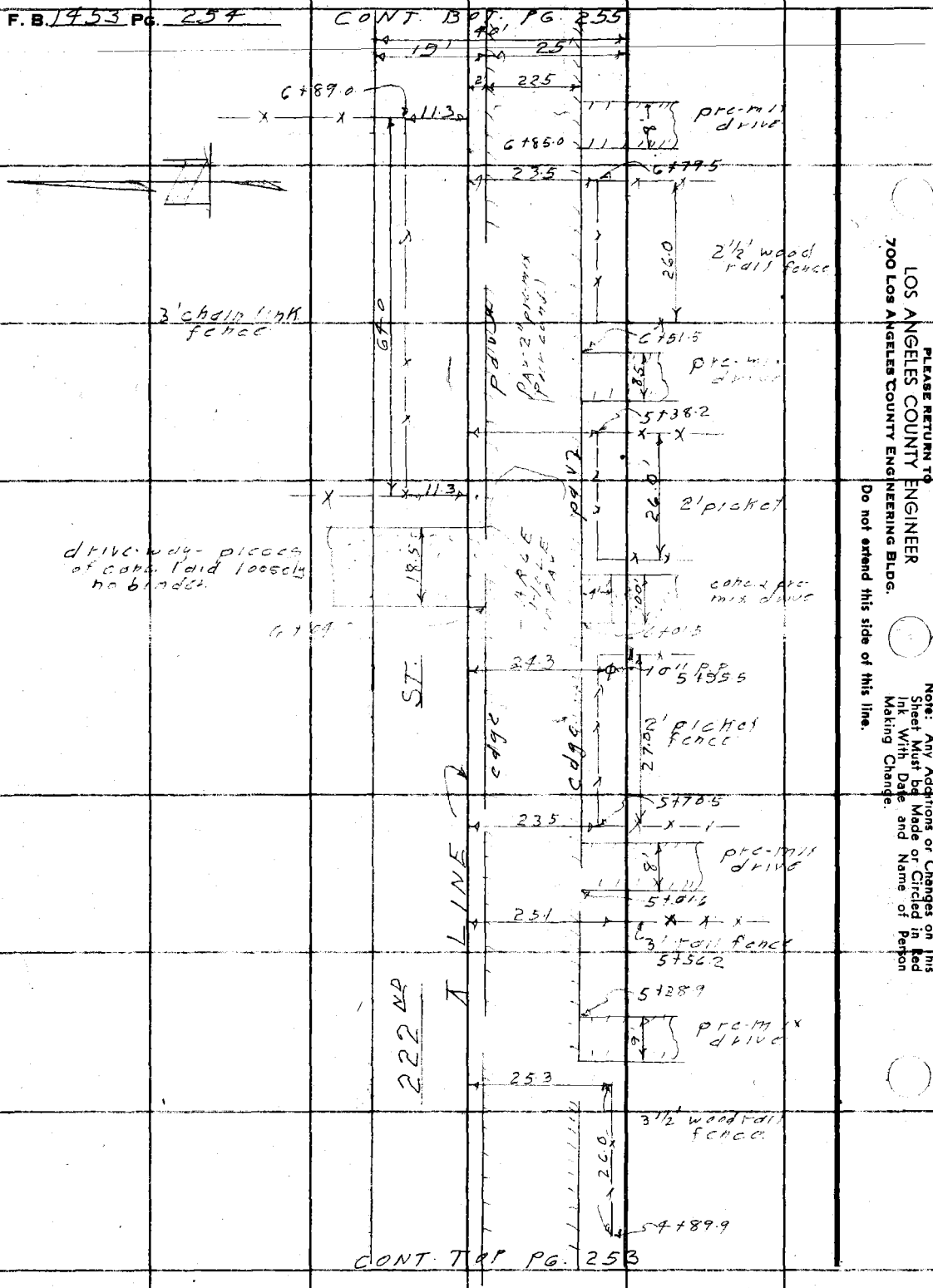

CONT. TOP PG. 253

LOS ANGELES COUNTY ENGINEER
700 LOS ANGELES COUNTY ENGINEERING BLDG.

PLEASE RETURN TO

Do not extend this side of this line.

Note: Any Additions or Changes on This Sheet Must be Made or Circled in Red Ink With Date and Name of Person Making Change.

Notes Ck'd by	Survey of 222ND ST.
Map No.	JN 2024.14 Tape Std °F
Office Work	Surveyed by J. J. LANIGAN
Checked	Notes J. N. L. Date 4-16-58
Date	Indexed H. O. Johnson

F. B. 1453 Pg. 255

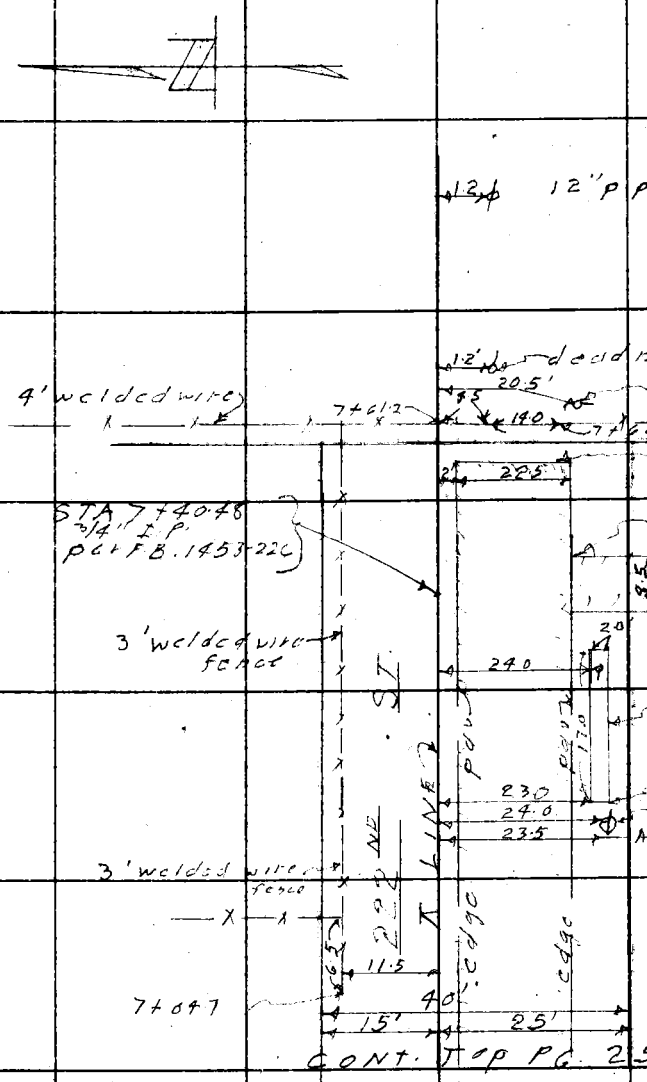

Note: Any Additions or Changes on this Sheet Must be Made or Circled in Red Ink With Date and Name of Person Making Change.

Do not extend this side of this line.

PLEASE RETURN TO
LOS ANGELES COUNTY ENGINEER
700 LOS ANGELES COUNTY ENGINEERING BLDG.

76F309S S&E #247 1-56

F. B. 1453 PG. 256

PLEASE RETURN TO
LOS ANGELES COUNTY ENGINEER
700 LOS ANGELES COUNTY ENGINEERING BLDG.

Do not extend this side of this line.

Note: Any Additions or Changes on This Sheet Must be Made or Circled in Red Ink With Date and Name of Person Making Change.

Profile	Notes Red.	Plotted	Job No. 2034.14	Division No. 20	F. B. 453 Pg. 257
No.	Date	Date	Survey of 222nd ST.		
X-Sec.	Notes Chkd.	Checked	Survey by LANIGAN	Notes RIKE	Date 4-16-58
No.	Date	Date	Map No.	Indexed	Date

C. Johnson

C.I. 2034.14
222nd ST.

222nd ST.
FROM
MEYLER ST. TO E'LY. LINE LOT #29
TRACT #3239

PROFILE AND CROSS SECTION

ELEV.	
F. B.	
H. I.	LANIGAN
B. B.	RIKE YASUI CIDCHON.
STATION	

NOTE: ANY ADDITIONS OR CHANGES ON THIS SHEET MUST BE MADE OR CIRCLED IN RED INK, WITH DATE AND NAME OF PERSON MAKING CHANGE.

PLEASE RETURN TO
LOS ANGELES COUNTY ENGINEER
700 LOS ANGELES COUNTY ENGINEERING BLDG.

Do not extend notes this side of this line.

76298 S & E #307—7-55

76298 S & E #307—7-55

PLEASE RETURN TO
LOS ANGELES COUNTY ENGINEER
700 LOS ANGELES COUNTY ENGINEERING BLDG.

NOTE: ANY ADDITIONS OR CHANGES ON THIS SHEET MUST BE MADE OR CIRCLED IN RED INK, WITH DATE AND NAME OF PERSON MAKING CHANGE.

Do not extend notes this side of this line.

STATION	B. S.	H. I.	F. S.	ELEV.	222nd	ST.
					ELEV. = 39.849 (UNADJ.) F.B. 1453-218	
B.M. 536J				39 85	B.M. 536-J MEYLER ST. (W. SIDE) @ 222nd ST., BT. SPK. IN CURB, 1'± S. of ℄ PROD. of 222nd ST.	
					L.T.	RT.
1+00	INTER. ℄ MEYLER ST. + 222nd ST.			39 5	INTER. ℄ MEYLER ST. + 222nd ST.	LINE
				40 3	165'± S. ON ℄ MEYLER ST	
				39 2	70'± N. " " " "	
1+08.3				39 2		LINE
1+14				38 7	"	" + GUT.
1+25				39 1		25' P/L
" "				39 1	15' P/L	
1+31				38 8		LINE
" "				39 1		2' N. EDGE PVT.
" "				39 2		11' CTR. PVT.
" "				39 3		19' S. EDGE PVT.
" "				38 5	2' GUT.	
" "				38 7	15' P/L	
2+00				38 [illegible]		LINE
" "				38 7		2' N. EDGE PVT.
" "						11' CTR. PVT.

F. B. 1453 Pg. 258 Job No. 2034.14 Division No. 10 Notes Red. Plotted Profile
Survey of 222nd ST. Date Date No. X-Sec.
Survey by LANIGAN Notes RIKE Notes Chkd Checked
Indexed K. C. Johnson Date Date Date No.

76298 S & E #307—7-55

PLEASE RETURN TO
LOS ANGELES COUNTY ENGINEER
700 LOS ANGELES COUNTY ENGINEERING BLDG.

NOTE: ANY ADDITIONS OR CHANGES ON THIS SHEET MUST BE MADE OR CIRCLED IN RED INK, WITH DATE AND NAME OF PERSON MAKING CHANGE.

Do not extend notes this side of this line.

STATION	B. S.	H. I.	F. S.	ELEV.	222nd LT.	ST. (CONT.) RT.
					⊼	LINE
2+00				38 8		19' S. EDGE PVT.
" "				38 8		25' P.L.
" "				38 5	2'	
" "				38 [illegible]	4.5' GUT.	
				38 [illegible]	8'	
				38 7	15' P.L.	
3+00				38 5	⊼	LINE
" "				38 5		2' N. EDGE PVT.
" "				38 [illegible]		7' [illegible] PVT.
" "				39 0		19' N. EDGE PVT.
" "				39 [illegible]		25' P.L.
" "				38 7	15' P.L.	
T. P.				38 46	T.P.	
3+46±				38 9	[illegible]	
" "				38 7	150'	
T. P.				38 [illegible]	T.P.	
3+50				37 9		100'± LOT IS LOWER FARTHER BACK (FLOODED AREA) 160'± (2' WEST 0.4 HIGHER)
3+93				38 2		
4+00				38 5	⊼	LINE
" "				38 6		2' N. EDGE PVT.

Profile Notes Red. ____ Plotted ____ Job No. 2034.14 Division No. 10 F. B. 1453 Pg. 259
No. ____ Date ____ Date ____ Survey of [illegible] ST.
X-Sec. Notes Chkd. ____ Checked ____ Survey by LANIGAN Notes RIKE Date 4-16-58
No. ____ Date ____ Date ____ Map No. ____ Index [illegible] C. Johnson Date

76298 S & E #307—7-55

PLEASE RETURN TO
LOS ANGELES COUNTY ENGINEER
700 LOS ANGELES COUNTY ENGINEERING BLDG.

NOTE: ANY ADDITIONS OR CHANGES ON THIS SHEET MUST BE MADE OR CIRCLED IN RED INK, WITH DATE AND NAME OF PERSON MAKING CHANGE.

Do not extend notes this side of this line.

STATION	B. S.	H. I.	F. S.	ELEV.	222 nd LT.	ST. (CONT.) RT.
					↑	LINE
4+00				38 6		9' CTR. PVT.
" "				38 7		19' S. EDGE PVT.
" "				38 7		25' P/L
" "				38 5	15' P/L	
5+00				38 4	↑	LINE
" "				38 3		2' N. EDGE PVT.
" "				38 5		9' CTR. PVT.
" "				38 6		19' S. EDGE PVT.
" "				38 8		25' P/L
" "				38 5	15' P/L	
5+08±				39 0	75'±	
" "				38 7	150'±	
5+70				38 5	↑	LINE
" "				38 5		2' N. EDGE PVT.
" "				38 [illegible]		9' CTR. PVT.
" "				38 [illegible]		19' S. EDGE PVT.
" "				38 [illegible]		25' P/L
" "				38 [illegible]	15' P/L	
T. P.				40 66	T.P.	
5+98±				38 5		87'± LOT STILL LOW IN BACK (FLOODED AREA)

F. B. 1453 PG. 260

Job No. 2034.14 Division No. 10 Notes Red. Plotted Profile

Survey of 222 nd ST. Date Date No.

Survey by LANIGAN Notes RIKE Notes Chkd. Checked X-Sec.

Indexed C. Johnson Date Date Date No.

76298 S & E #307—7-55

PLEASE RETURN TO
LOS ANGELES COUNTY ENGINEER
700 LOS ANGELES COUNTY ENGINEERING BLDG.

NOTE: ANY ADDITIONS OR CHANGES ON THIS SHEET MUST BE MADE OR CIRCLED IN RED INK, WITH DATE AND NAME OF PERSON MAKING CHANGE.

Do not extend notes this side of this line.

STATION	B. S.	H. I.	F. S.	ELEV.	222nd ST. (CONT) LT.	RT.
					⊼ LINE	
6+70				38 5	⊼ LINE	
" "				38 5		2' N. EDGE PVT.
" "				38 6		9' CTR. PVT.
"				38 9		19' S. EDGE PVT.
				39 0		25' P/L
" "				38 8	15' P/L	
T. P.				38 94	T. P.	
7+57±				38 5	⊼ LINE	
"				38 7		2' N. EDGE PVT. & END
"				38 9		9' CTR. PVT. & END & END.
"				39 0		19' S. EDGE PVT.
"				39 0		25' P/L
"				38 9		165'±
" "				38 6	15' P/L	
" "				38 2		
8+00				38 4	⊼ LINE	
8+90				38 9	⊼ LINE	

Profile Notes Red. ____ Plotted ____ Job No. 2034.M Division No. 10 F. B. 1453 Pg. 261
No. ____ Date ____ Date ____ Survey of 222nd ST.
X-Sec. Notes Chkd. ____ Checked ____ Survey by LANIGAN Notes RIKE Date 4-16-58
No. ____ Date ____ Date ____ Map No. ____ Index C. Johnson

Profile

Plotted ____ No. ____ X-Sec. ____

Date ____ Checked ____ Date ____

Notes Red. ____ Date ____ Notes Chkd. ____ Date ____

Sub No. 2034 M Division No. 10

Survey of 222 nd ST

Survey by LANIGAN Notes RIKE

Indexed K. O. Johnson Date ____

STATION								
						222		ST. (CONT.)
						LT.	⊼ LINE	RT
B.M. 536-K					39 12	B.M. 536-K ELEV. = 39.088 (UNADJ.)		
						T.B. 1453-218-222 nd ST. (S. SIDE),		
						495' ± E. OF MEYLER ST., BT. SPK. IN		
						W. SIDE CONC. DRIVE NO. # 1014.		