Notes Ck'd by	Survey of Palmdale Airport
Map No.	W. O. [illegible] Tape No. [illegible]
Office Work	Surveyed by Rosecrans
Checked	Notes R Date 5-11-48
Date	Indexed A. C. Johnson 5-12-48

F.B. [illegible]

L. A. COUNTY

PALMDALE AIRPORT JN 85

SURVEY TO LOCATE WELL IN

SEC. 8 T.6N.R.11 W.

Party E.A. Rosecrans
J.P. Pierce
J.C. Pierce
L. Vejar
H.H. Howard

Microfilmed Sept '87


F. B. 1454 PG. 12
See C.S.B. 962 for reference
To C.S. Mon. N. 1/4 Cor. Sec. 8
10.00
90°-18'-15"
90-18-10
361-13-00
90-18-15
Ctr. 30" Conc. Std. pipe
Int Set 1"x2" Fl.
30" offset line
10' offset line
1332.62 Adj. To FB 1664-8
Center 16" locust tree
90°
17'-54" Adj.
56.8
30.00
Fd 2x2+Nail set in conc. R.L.W.
0.39
0.10
40.5
30.00
To F.B. 1664-116
800.00
671.68 Adj.
15.43
CENTER SEC. 8
Set 3/4" I.P. 12" Dn.
Replaced with 2" I.P. with brass cap dn 12", Mkd as shown
Set N.T. in 8"x10" R.R. tie at F.C.
To C.S. Mon. N. 1/4 Cor. Sec. 8
To C.S. Mon. E. 1/4 Cor. Sec. 8
COUNTY SURVEYOR T6N R11W
R.E. 329
2665.32 Adj.
1335.01
T6N R11W
1335.03 T 82 = 1335.01
12.0
25.7
Iron shed
4.6
6.8
8.0
12.0
26.8
1.54
Set 1"x1"
Well & pump 1.40 = Diam.
1359.94 T 82 = 1359.92
1359.92
10.00
90°
To C.S. Mon. S. 1/4 Cor. Sec. 8
W.S. 65-C-1
RETURN TO
LOS ANGELES COUNTY SURVEYOR
7DO HALL OF RECORDS
Do not extend notes this side of this line.
Note: Any Additions or Changes on This Sheet Must be Made Circled in Red Ink With Date and Line of Person Making Change.

Notes Ck'd by	Survey of Palmdale Airport
Map No.	W. O. [illegible] Tape No. 85 St'd 84 °F
Office Work	Surveyed by Rosecrans
Checked	Notes R Date 5-1-48
Date	Indexed A. C. Johnson 5-13-48

F. B. 1454 PG. 18

PALMDALE AIRPORT

"P" LINE AND LEVELS FOR DRAINAGE

J. N. 8249

Party
E. A. Rosecrans
J. P. Pierce
J. C. Pierce
L. Vejar
H. H. Howard

H.C. 56-28

Note: Any Additions or Changes on this Sheet Must be Made or Circled in Red Ink With Date and Name of Person Making Change.

Do not extend notes this side of this line.

RETURN TO
LOS ANGELES COUNTY SURVEYOR
700 HALL OF RECORDS

FORM 247 5M 5-48

F. B. 1454 PG. 14

W.S. 65-B-1

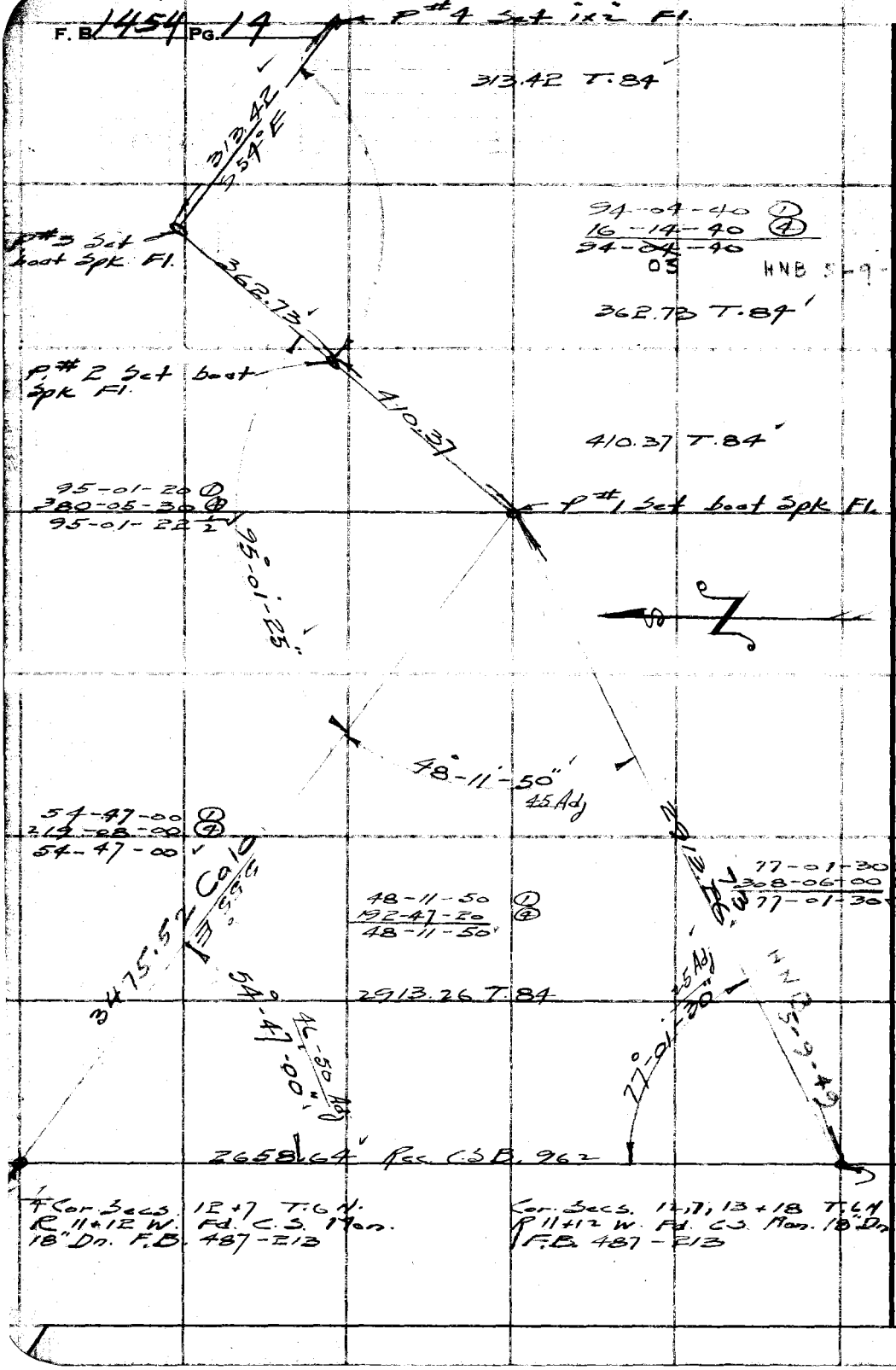

RETURN TO
LOS ANGELES COUNTY SURVEYOR
700 HALL OF RECORDS

Do not extend notes this side of this line.

Note: Any Additions or Changes on This Sheet Must be Made or Circled in Red Ink With Date and Name of Person Making Change.

FORM 307 5M 1-46

PLEASE RETURN TO
LOS ANGELES COUNTY SURVEYOR
700 HALL OF RECORDS

NOTE: ANY ADDITIONS OR CHANGES ON THIS SHEET MUST BE MADE OR CIRCLED IN RED INK, WITH DATE AND NAME OF PERSON MAKING CHANGE.

Do not extend notes this side of this line.

Profile No. ____ Notes Red. ____ Plotted ____ Job No. 8509 Division No. ____ F.B. 1457 Pg. 15
X-Sec. No. ____ Date ____ Date ____ Survey of Palmdale Airport
Notes Chkd. H.D.H. Checked ____ Survey by Rosecrans Notes R Date 5-5-48
Date 5-14-48 Date ____ Map No. 56-28 Indexed Johnson Date ____

BENCH AND "P" LINE LEVELS PALMDALE AIRPORT

STATION	B. S.	H. I.	F. S.	ELEV.	
R.B.M. #2				2536.834	Boat Spk in lead N/y Cor. of Conc + iron catch basin 50' S + 350' W of radio control Bldg. old location F.B. 899-10 New description.; Boat Spk. in lead N/y Cor. of Conc. and iron catch basin 500' S and 1000' west of radio control Bldg. (Radio control Bldg has been moved.)
	5.203	2542.037			
T.P.	4.140	2540.282	5.945	2536.092	
T.P.	3.970	2538.462	5.740	2534.492	
T.P.	3.907	2536.614	5.755	2532.707	
P. #1	4.060	2535.167	5.507	2531.107	Boat Spk.
T.P.	4.355	2532.807	6.715	2528.452	
P #2	3.465	2531.045	5.227	2527.580	Boat Spk.
P #3	3.664	2529.064	5.645	2525.400	" "
U.S.B.M. #S747	3.703	2529.155	3.612	2525.452	Fd. 4" iron mark marked as shown in conc. pier at N. Ely. Cor. of control tower.
P. #4	5.590	2528.941	5.804	2523.351	1"x2"
T.P.	4.825	2530.989	2.777	2526.164	
T.P.	6.930	2535.004	2.915	2528.074	
T.P.	5.740	2536.674	4.070	2530.934	
T.P.	5.545	2538.686	3.533	2533.141	

U.S.C. + G.S.
S 747
1945
B.M.

FORM 307 5M 1-46

PLEASE RETURN TO
LOS ANGELES COUNTY SURVEYOR
700 HALL OF RECORDS

NOTE: ANY ADDITIONS OR CHANGES ON THIS SHEET MUST BE MADE OR CIRCLED IN RED INK, WITH DATE AND NAME OF PERSON MAKING CHANGE.

Do not extend notes this side of this line.

STATION	B. S.	H. I.	F. S.	ELEV.		
		2538.686				
T.P.	5.870	2540.851	3.705	2534.981		
T.P.	5.391	2542.277	3.965	2536.886		
R.B.M. #2			5.460	2536.817	Elev. 2536.834	0.017 error

F.B. 1454 Pg. 16

Job No. 8849 Division No. ____ Notes Red. ____ Plotted ____ Profile

Survey of Palmdale Airport Date ____ Date ____ No. ____

Survey by Rosecrans Notes R Notes Chkd H.P.H. Checked ____ X-Sec.

Indexed A. C. Johnson Date 5-5-46 Date 5-24-46 Date ____ No. ____

Form 301 10M 3-34

PLEASE RETURN TO
LOS ANGELES COUNTY SURVEYOR
700 HALL OF RECORDS

NOTE: ANY ADDITIONS OR CHANGES ON THIS SHEET MUST BE MADE OR CIRCLED IN RED INK. WITH DATE AND NAME OF PERSON MAKING CHANGE

Do not extend notes this side of this line

Transit at	Sight on	Stadia Intercepts	Stadia Distance	Stadia Rod—	Horizontal Angle 0° to 360° Right	Horiz. Distance	+ — Vertical Angle	Elevation of Point	+ Back Sight	+ — Difference Elevation	Height of Instrument	+ — Vertical Distance	REMARKS Station	Left Right
PALMDALE AIRPORT. TOPOG. FOR CONTOURS														
DRAINAGE DITCH TO BE ELIMINATED.														
P#1								2531.107	5°		2536.11			
	Cor. Secs. 12, 7-13 & 18	560 / 3	260	42	30.53	260		319					Oiled Surf.	
		637 / 4	237	43	40.50	237		318					"	"
		627 / 4	227	41	23.37	227		320					"	"
		595 / 4	195	47	35.55	195		314					"	"
		489 / 3	189	42	12.32	189		319					"	"
		452 / 3	152	43	26.05	152		318					"	"
		463 / 3	163	42	356.45	163		319					"	"
		514 / 4	114	47	10.06	114		314					"	"
		453 / 3	153	43	336.20	153		318					"	"
		494 / 4	94	47	344.25	94		314					"	"
		462 / 3	162	43	319.50	162		318					"	"
		403 / 3	103	47	313.50	103		314					"	"
		383 / 2	183	44	306.04	183		317					"	"
		530 / 4	130	47	292.30	130		314					"	"
		511 / 3	211	39	293.03	211		322					"	"
		565 / 4	165	43	279.40	165		318					"	"
		547 / 3	247	34	284.31	247		327					"	"

Add'n'l Inform.

Notes Red. H.D.H. Platted L.D. Job No. 8509 Division No. F.B. 1454 Pg. 17
Date 5-21-48 Date 6-3-48 Survey of Palmdale Airport
Notes Chkd. WNB Checked Survey by Rosecrans Notes R Date 5-5-48
Date 5-25-48 Date Map No. 56-28 Checked Johnson Date

Form 301 10M 3-34

PLEASE RETURN TO
LOS ANGELES COUNTY SURVEYOR
700 HALL OF RECORDS

NOTE: ANY ADDITIONS OR CHANGES ON THIS SHEET MUST BE MADE OR CIRCLED IN RED INK. WITH DATE AND NAME OF PERSON MAKING CHANGE

Do not extend notes this side of this line

Transit at	Sight on	Stadia Intercepts	Stadia Distance	Stadia Rod—	Horizontal Angle 0° to 360° Right	Horiz. Distance	+ Vertical Angle	Elevation of Point	+ Back Sight	+ Difference Elevation	Height of Instrument	+ Vertical Distance	REMARKS Station Left Right
P.I.	Sec. Cor.	515 / 3		47	272.20	215		2531.4	1		2536.11		oiled Surf
		586 / 3		34	278.40	286		32.7	2				" "
		575 / 3		38	266.00	275		32.3	3				T. Brk. Dirt
		577 / 3		42	265.45	277		31.2	4				B ditch edge oil.
		503 / 2		32	276.40	303		32.9	5				T. Brk. (oil)
		608 / 3		44	276.10	308		31.7	6				B ditch edge Pvt
		524 / 2		38	275.00	324		32.3	7				℄ Pvt
		597 / 3		43	264.20	297		31.8	8				℄ "
		635 / 3		40	273.50	335		32.1	9				3 edge Pvt
		510 / 2		42	263.08	310		31.2	10				" " "
		598 / 3		58	254.23	298		30.3	11				" " "
		593 / 3		63	244.12	293		29.8	12				" " "
		480 / 2		48	254.56	280		31.3	13				℄ Pvt
		477 / 2		54	244.00	277		30.7	14				" "
		357 / 1		39	255.30	257		32.2	15				T.B. Dirt
		462 / 2		53	255.30	262		30.8	16				N edge Pvt
		463 / 2		56	244.14	263		30.5	17				N. edge oiled Rd
		456 / 2		61	244.12	256		30.0	18				B ditch
		352 / 1		52	244.12	252		30.9	19				T.B. Dirt
		307 / 1		43	257.55	207		31.8	20				oiled Surf
		303 / 1		48	244.25	203		31.3	21				" "

Add'n'l Inform.

F.B. 1454 PG. 18

Topography Description Legend:
Side Hill.....S.H. Bottom Draw.B.D.
Side of Draw.S.D. Bottom Wash B.W.
Side of Ridge.S.R. Top of Ridge.T.R.
Head of Draw H.D. Toe of Slope..T.S.

Inters. of Draws.V.D's Break in Slope..Bk.S. Steep Slope.....S.S. Top of Cliff.....T.Cl. Bottom of Cliff..B.Cl. Top of Spur.....T.Sp. Bottom Canyon..B.Cn.

Side of Canyon S.Cn. Top of Bank..T.B. Bottom of Bank B.B. Top of Cut.....T.C. Bottom of Cut..B.C. Top of Fill.....T.F. Bottom of Fill.B.F.

Saddle .....Sa. Swale .....Sw. Flat .....Fl. Stream .....Str. Trail .....Tr. Pavement ....Pvt. Edge of Road E.Rd.

Traveled Rd. Tr.Rd. Fence .....Fn. Int. Fences.V.Fns. Ditch .....Dl. Telephone Pole T.P. Power Pole...P.P. Culvert .....Cul.

Oak-O. Fir-Fr. Pine-Pl. Cedar-Ce. Sycamore ....Sy. Eucalyptus ....Eu. Plus combinations of these and all common standard abbreviations.

Form 301 10M 3-34

PLEASE RETURN TO
LOS ANGELES COUNTY SURVEYOR
700 HALL OF RECORDS

NOTE: ANY ADDITIONS OR CHANGES ON THIS SHEET MUST BE MADE OR CIRCLED IN RED INK, WITH DATE AND NAME OF PERSON MAKING CHANGE

Do not extend notes this side of this line

Transit at	Sight on	Stadia Intercepts	Stadia Distance	Stadia Rod—	Horizontal Angle 0° to 360° Right	Horiz. Distance	+ — Vertical Angle	Elevation of Point	+ Back Sight	+ — Difference Elevation	Height of Instrument	+ — Vertical Distance	REMARKS Station	Left Right
P1	Sel. Cor.	259 / 1		46	261.35	159		2531.5	1		2536.11		Oiled Surf	
		260 / 1		47	243.10	160		314	2				"	"
		414 / 3		50	268.10	114		311	3				"	"
		412 / 3		51	241.50	112		310	4				"	"
		469 / 4		50	285.08	69		311	5				"	"
		460 / 4		52	233.55	60		309	6				"	"
		443 / 4		46	327.35	43		315	7				"	"
		517 / 5		51	198.00	17		310	8				"	"
		436 / 4		49	74.54	36		312	9				N.E. Cor Building # T-210	
		435 / 4		48	65.04	35		313	10				S.W. Cor.	"
		442 / 4		48	65.04	42		313	11				N.W. "	"
		360 / 3		49	21.16	60		312	12				Oiled Surf	
		445 / 4		49	85.55	45		312	13				"	"
		201 / 1		47	40.05	101		314	14				"	"
		291 / 2		53	75.50	91		308	15				"	"
		447 / 3		47	47.52	147		314	16				"	"
		444 / 3		52	75.35	144		309	17				"	"
		420 / 2		50	53.05	220		311	18				"	"
		520 / 3		60	75.40	220		301	19				"	"
		528 / 3		62	84.00	228		299	20				"	"
		548 / 3		65	95.05	248		296	21				"	"

Add'n'l Inform.

Notes Red. H.D.H. Platted L.D. Job No. 8509 Division No. F.B. 1454 Pg 19
Date 5-21-48 Date 6-3-48 Survey of Palmdale Airport
Notes Chkd. HNB Checked Survey by Rosecrans Notes R Date 6-6-48
Date 5-25-48 Date Map No. 56-28 Thurston C. Johnson Date

Form 301 10M 3-34

PLEASE RETURN TO
LOS ANGELES COUNTY SURVEYOR
700 HALL OF RECORDS

NOTE: ANY ADDITIONS OR CHANGES ON THIS SHEET MUST BE MADE OR CIRCLED IN RED INK. WITH DATE AND NAME OF PERSON MAKING CHANGE

Do not extend notes this side of this line

Transit at	Sight on	Stadia Intercepts	Stadia Distance	Stadia Rod—	Horizontal Angle 0° to 360° Right	Horiz. Distance	+ — Vertical Angle	Elevation of Point	+ Back Sight	+ — Difference Elevation	Height of Instrument	+ — Vertical Distance	REMARKS Station	Left	Right
P1	Sec Cor	516													
		3		63	84.40	216		2529.8			2536.11		Oiled	Surf	
		533							2						
		3		65	97.05	233		29.6					"	"	
		478							3						
		3		60	88.05	178		30.1					"	"	
		503							4						
		3		63	101.52	203		29.8					"	"	
		537							5						
		4		59	93.44	137		30.2					"	"	
		568							6						
		4		66	109.50	168		29.5					"	"	
		511							7						
		4		58	99.32	111		30.3					"	"	
		542							8						
		4		65	120.16	142		29.6					"	"	
		493							9						
		4		53	106.05	93		30.8					"	"	
		532							10						
		4		56	126.17	132		30.5					"	"	
		561							11						
		5		51	133.17	61		31.0					"	"	
		514							12						
		4		54	145.45	114		30.7					"	"	
		613							13						
		5		62	163.30	113		29.9					"	"	
		559							14						
		5		57	182.40	59		30.4					"	"	
		436							15						
		3		59	192.52	136		30.2					"	"	
		495							16						
		4		55	213.50	95		30.6					"	"	
		367							17						
		2		54	205.20	167		30.7					"	"	
		439							18						
		3		49	224.50	139		31.2					"	"	
		515							19						
		3		56	215.20	215		30.5					"	"	
		491							20						
		3		50	231.05	191		31.1					"	"	
		520							21						
		3		49	233.16	220		31.2					edge	oil	

Add'n'l Inform.

Oak-O. Fir-Fr. Pine-Pl. Cedar-Ce. Sycamore ....Sy. Eucalyptus ....Eu. Plus combinations of these and all common standard abbreviations.

Traveled Rd. Tr. Rd. Fence .....Fn. Int. Fences. V. Fns. Ditch .....Di. Telephone Pole T.P. Power Pole...P.P. Culvert .....Cul.

Saddle .....Sa. Swale .....Sw. Flat .....Fl. Stream .....Str. Trail .....Tr. Pavement ....Pvt. Edge of Road E. Rd.

Side of Canyon S.Cn. Top of Bank...T.B. Bottom of Bank. B.B. Top of Cut.....T.C. Bottom of Cut..B.C. Top of Fill.....T.F. Bottom of Fill. B.F.

Inters. of Draws. V.D's Break in Slope..Bk.S. Steep Slope.....S.S. Top of Cliff.....T.Cl. Bottom of Cliff..B.Cl. Top of Spur.....T.Sp. Bottom Canyon..B.Cn.

Topography Description Legend: Side Hill.....S.H. Side of Draw.S.D. Side of Ridge.S.R. Head of Draw H.D. Bottom Draw.B.D. Bottom Wash B.W. Top of Ridge.T.R. Toe of Slope..T.S.

F.B. 1454 PG. 20

Form 301 10M 3-34

PLEASE RETURN TO
LOS ANGELES COUNTY SURVEYOR
700 HALL OF RECORDS

NOTE: ANY ADDITIONS OR CHANGES ON THIS SHEET MUST BE MADE OR CIRCLED IN RED INK, WITH DATE AND NAME OF PERSON MAKING CHANGE

Do not extend notes this side of this line

Transit at	Sight on	Stadia Intercepts	Stadia Distance	Stadia Rod—	Horizontal Angle 0° to 360° Right	Horiz. Distance	+ — Vertical Angle	Elevation of Point	+ Back Sight	+ — Difference Elevation	Height of Instrument	+ — Vertical Distance	REMARKS Station	Left	Right
P1	Gal Cor	642			° '		° '								
		4		62	217.20	242	° '	252.99	✓		253.61		edge oil		
		440		49	232.45	240	° '	312	2 ✓				Dirt		
		2													
		580		62	219.50	280	° '	298	3 ✓				TB		
		3													
		558		56	233.22	258	° '	305	4 ✓				"		
		3													
		690		71	219.43	290	° '	290	5 ✓				gutter edge oil		
		4													
		564		66	233.32	264	° '	295	6 ✓				" "		
		3													
		605		66	219.40	305	° '	295	7 ✓				℄ Pvt		
		3													
		582		58	234.20	282	° '	302	8 ✓				" "		
		3													
		727		75	219.50	327	° '	286	9 ✓				5' edge oil		
		4													
		695		65	234.35	295	° '	296	10 ✓				" " "		
		4													
		559		60	224.40	259	° '	301	11 ✓				S.W. Cor shack		
		3													
		545		61	223.30	245	° '	300	12 ✓				N.W. Cor "		
		3													
		551		62	220.00	251	° '	298	13 ✓				N.E. Cor "		
		3													
		1080		82	206.55	380	° '	279	14 ✓				5 edge alley Rd		
		7													
		950		77	212.30	350	° '	284	15 ✓				" " "		
		6													
Plotted Lot 366 L.D.		866		77	204.15	266	° '	284	16 ✓				℄ Pvt		
		6													
		836		71	211.05	336	° '	290	17 ✓				"		
		5													
		955		82	202.22	355	° '	279	18 ✓				gutter edge Rd		
		6													
		920		77	209.14	320	° '	284	19 ✓				" " "		
		6													
		950		72	201.45	350	° '	288	20 ✓				T.B		
		6													
		915		68	208.40	315	° '	293	21 ✓				"		
		6													

Add'n'l Inform.

Notes Rod. H.D.H. Platted L.D. Date 5-21-98 Date 6-3-98
Notes Chkd. HNB Checked Date 5-25-98
Job No. 6509 Division No. Survey of Palmdale Airport
Survey by Jensen Notes R. Date 5-6-98
Map No. 56-28 Transfer C. Johnson Date
F.B. 1454 Pg. 27

Form 301 10M 3-34

PLEASE RETURN TO
LOS ANGELES COUNTY SURVEYOR
700 HALL OF RECORDS

NOTE: ANY ADDITIONS OR CHANGES ON THIS SHEET MUST BE MADE OR CIRCLED IN RED INK. WITH DATE AND NAME OF PERSON MAKING CHANGE

Do not extend notes this side of this line

Transit at	Sight on	Stadia Intercepts	Stadia Distance	Stadia Rod—	Horizontal Angle 0° to 360° Right	Horiz. Distance	+ — Vertical Angle	Elevation of Point	+ Back Sight	+ — Difference Elevation	Height of Instrument	+ — Vertical Distance	REMARKS Station Left Right
P1	See Cor	714				314							
		6		75	195.20	~~114~~		2528 ~~8~~ 6	1		2536 11		Dirt
		783							2				
		5		69	204.05	283		292	✓				edge oil
		810							3				
		5		74	193.30	310		287	✓				" "
		770							4				
		5		66	201.35	270		295	✓				oiled Surf
		777							5				
		5		70	184.20	277		291	✓				" "
		736							6				
		5		64	193.25	236		297	✓				" "
		755							7				
		5		68	173.50	255		293	✓				" "
		710							8				
		5		60	180.10	210		301	✓				" "
		793							9				
		6		67	165.50	193		294	✓				" "
		844							10				
		6		72	153.35	244		289	✓				" "
		670							11				
		5		64	149.35	190		297	✓				" "
		700							12				
		5		67	136.15	200		294	✓				" "
		742							13				
		5		70	150.15	242		291	✓				" "
		753							14				
		5		73	138.15	253		288	✓				" "
		718							15				
		5		75	124.45	218		286	✓				" "
		767							16				
		5		79	128.20	267		282	✓				" "
		724							17				
		5		76	122.08	224		285	✓				B Drain
		683							18				
		4		76	123.50	283		285	✓				oiled Surf
		642							19				
		4		73	116.30	242		288	✓				" "
		693							20				
		4		80	120.45	293		281	✓				" "
		651							21				
		4		76	113.45	251		285	✓				" "

Add'n'l Inform.

F.B. 1454 PG. 22

Topography Description Legend:
Side Hill....S.H. Bottom Draw.B.D.
Side of Draw.S.D. Bottom Wash B.W.
Side of Ridge.S.R. Top of Ridge.T.R.
Head of Draw H.D. Toe of Slope..T.S.

Inters. of Draws.V.D's
Break in Slope..Bk.S.
Steep Slope.....S.S.
Top of Cliff.....T.Cl.
Bottom of Cliff..B.Cl.
Top of Spur.....T.Sp.
Bottom Canyon..B.Cn.

Side of Canyon S.Cn.
Top of Bank...T.B.
Bottom of Bank..B.B.
Top of Cut.....T.C.
Bottom of Cut...B.C.
Top of Fill.....T.F.
Bottom of Fill..B.F.

Saddle .....Sa.
Swale .....Sw.
Flat .....Fl.
Stream .....Str.
Trail .....Tr.
Pavement ....Pvt.
Edge of Road E.Rd.

Traveled Rd. Tr.Rd.
Fence .....Fn.
Int. Fences.V.Fns.
Ditch .....Di.
Telephone Pole T.P.
Power Pole...P.P.
Culvert .....Cul.

Oak-O. Fir-Fr.
Pine-Pi. Cedar-Ce.
Sycamore .....Sy.
Eucalyptus ....Eu.
Plus combinations of these and all common standard abbreviations.

Form 301 10M 3-34

T216

PLEASE RETURN TO
LOS ANGELES COUNTY SURVEYOR
700 HALL OF RECORDS

NOTE: ANY ADDITIONS OR CHANGES ON THIS SHEET MUST BE MADE OR CIRCLED IN RED INK, WITH DATE AND NAME OF PERSON MAKING CHANGE

Do not extend notes this side of this line

Transit at	Sight on	Stadia Intercepts	Stadia Distance	Stadia Rod—	Horizontal Angle 0° to 360° Right	Horiz. Distance	+ — Vertical Angle	Elevation of Point	+ Back Sight	+ — Difference Elevation	Height of Instrument	+ — Vertical Distance	REMARKS Station	Left	Right
#P.1	Sec Cor	620 / 3		74	113.45	320		25287	✓		2536 11		Edge. Conc.		
		585 / 3		71	116.30	285		290	2 ✓				S.W. Cor. Conc.		
		560 / 2		70	107.35	360		291	3 ✓				Conc.		
		525 / 2		67	100.40	325		294	4 ✓				Edge Conc.		
		600 / 2		73	113.40	400		288	5 ✓				Conc		
		645 / 2		77	118.35	445		284	6 ✓				"		
		671 / 3		77	119.30	371		284	7 ✓				" edge		
		717 / 3		80	124.05	417		281	8 ✓				" "		
		747 / 4		82	125.00	347		279	9 ✓				Oiled Surf.		
		800 / 4		87	129.35	400		274	10 ✓				" " B drain		
		842 / 5		85	126.35	342		276	11 ✓				" "		
		828 / 5		84	131.25	328		277	12 ✓				" "		
		780 / 4		86	137.15	380		275	13 ✓				" "		
		710 / 4		80	140.30	310		281	14 ✓				" "		
		768 / 4		84	142.20	368		277	15 ✓				" "		
		804 / 5		76	150.08	304		285	16 ✓				" "		
		861 / 5		77	147.52	361		284	17 ✓				edge oil		
		806 / 5		77	148.20	306		284	18 ✓				" "		
		852 / 5		77	157.20	352		284	19 ✓				Dirt		
		865 / 5		78	165.45	365		283	20 ✓				"		
		763 / 5		71	154.32	263		290	21 ✓				N.W. Cor Bldg		

Add'n'l Inform.

Notes Red. H.D.H. Platted L.D. Job No. 8509 Division No. F.B. 1454 Pg. 23
Date 5-21-48 Date 6-4-48 Survey of Palmdale Airport
Notes Chkd. HNB Checked Survey by Roscoans Notes R Date 5-6-48
Date 5-26-48 Date Map No. 56-28 Indexed C. Johnson Date

Form 301 10M 3-34

PLEASE RETURN TO
LOS ANGELES COUNTY SURVEYOR
700 HALL OF RECORDS

NOTE: ANY ADDITIONS OR CHANGES ON THIS SHEET MUST BE MADE OR CIRCLED IN RED INK, WITH DATE AND NAME OF PERSON MAKING CHANGE

Do not extend notes this side of this line

Transit at	Sight on	Stadia Intercepts	Stadia Distance	Stadia Rod	Horizontal Angle 0° to 360° Right	Horiz. Distance	+ − Vertical Angle	Elevation of Point	+ Back Sight	+ − Difference Elevation	Height of Instrument	+ − Vertical Distance	REMARKS Station Left Right
P1	Sec Cor	761							1				
		5		71	156.50	261		2529.0			2536.11		S.W. Cor. T 216
		827							2				
		5		77	156.45	327		284	✓				S.E. Cor "
		796							3				
		5		74	160.15	296		287	✓				oiled Surf
		800							4				
		5		76	170.00	300		285	✓				
		880							5				Bldg
		5		81	176.20	380		280	✓				N.W. Cor. T 202
		923							6				
		5		82	176.05	423		279	✓				N.E " "
		880							7				
		5		81	179.35	380		280	✓				S.W. " "
		814							8				
		5		76	178.05	314		285	✓				oiled Surf
		830							9				
		5		78	186.25	330		283	✓				" "
		891							10				
		5		82	186.08	391		279	✓				Dirt
		842							11				
		5		80	190.05	342		281	✓				edge oil
		925							12				
		5		79	192.00	425		282	✓				T.B.
		956							13				
		6		80	193.00	356		281	✓				Dirt
		1138							14				
		7		90	193.10	438		271	✓				gutter
		1140							15				
		7		87	192.40	440		274	✓				edge prt
		980							16				
		6		78	197.08	380		283	✓				T.B.
		1149							17				
		7		85	193.35	449		276	✓				℄ Prt
		1183							18				
		8		87	197.45	383		274	✓				gutter + edge oil
		1095							19				
		7		80	199.30	395		281	✓				℄ Prt.
		1057							20				
		6		91	195.00	457		270	✓				Sedge Prt
		1010							21				
		6		86	201.05	410		275	✓				" "

Add'n'l Inform.

Topography Description Legend:
Side Hill....S.H. Bottom Draw.B.D.
Side of Draw.S.D. Bottom Wash B.W.
Side of Ridge.S.R. Top of Ridge.T.R.
Head of Draw H.D. Toe of Slope..T.S.

Inters. of Draws.V.D's Break in Slope..Bk.S. Steep Slope.....S.S. Top of Cliff.....T.Cl. Bottom of Cliff..B.Cl. Top of Spur.....T.Sp. Bottom Canyon..B.Cn.

Side of Canyon S.Cn. Top of Bank..T.B. Bottom of Bank.B.B. Top of Cut.....T.C. Bottom of Cut..B.C. Top of Fill.....T.F. Bottom of Fill.B.F.

Saddle .....Sa. Swale .....Sw. Flat .....Fl. Stream .....Str. Trail .....Tr. Pavement ....Pvt. Edge of Road E.Rd.

Traveled Rd. Tr.Rd. Fence .....Fn. Int. Fences.V.Fns. Ditch .....Dt. Telephone Pole T.P. Power Pole...P.P. Culvert .....Cul.

Oak-O. Fir-Fr. Pine-Pl. Cedar-Ce. Sycamore .....Sy. Eucalyptus ....Eu. Plus combinations of those and all common standard abbreviations.

F.B. 1454 PG. 24

Form 301 10M 3-34

PLEASE RETURN TO
LOS ANGELES COUNTY SURVEYOR
700 HALL OF RECORDS

NOTE: ANY ADDITIONS OR CHANGES ON THIS SHEET MUST BE MADE OR CIRCLED IN RED INK, WITH DATE AND NAME OF PERSON MAKING CHANGE

Do not extend notes this side of this line

Transit at	Sight on	Stadia Intercepts	Stadia Distance	Stadia Rod—	Horizontal Angle 0° to 360° Right	Horiz. Distance	+ — Vertical Angle	Elevation of Point	+ Back Sight	+ — Difference Elevation	Height of Instrument	+ — Vertical Distance	REMARKS Station	Left	Right
					° ′		° ′								
P2	P1				° ′		° ′	2527.58	1 5.0		2532.6				
					° ′		° ′		2						
					° ′		° ′								
		679													
		5		4.6	107 35	179	° ′	280	3				Conc.		
		590													
		4		4.7	120 35	190	° ′	277	4				"		
		630													
		5		4.9	107 52	130	° ′	277	5				"	edge	
		544													
		4		5.3	128 15	144	° ′	273	6				"		
		579													
		5		5.9	113 40	79	° ′	267	7				head ditch		
		602													
		5		6.5	142 05	102	° ′	261	8					"	
		535													
		5		5.4	135 13	35	° ′	272	9				oiled Surf.		
		476													
		4		5.2	165 50	76	° ′	274	10				"	"	
		477													
		4		5.2	167 55	77	° ′	274	11				"	"	
		636													
		6		4.1	219 55	36	° ′	279	12				"	"	
		580													
		5		5.4	204 20	80	° ′	272	13				"	"	
		474													
		4		4.8	254 22	74	° ′	278	14				Edge oil		
		506													
		4		5.4	229 00	106	° ′	272	15				"	"	
		417													
		3		4.8	264 00	117	° ′	278	16				Dirt		
		512													
		4		5.2	239 10	112	° ′	274	17				N.W. Cor. Radio Bldg.		
		532													
		4		5.2	230 45	132	° ′	274	18				N.E. " "	"	
		526													
		4		5.3	244 53	126	° ′	273	19				S.W. " "	"	
		532													
		4		5.2	257 13	132	° ′	274	20				N.E Cor. Shed.		
		520													
		4		5.2	258 26	130	° ′	274	21				N.W Cor "		
	Add'n'l Inform.	534		5.2	259-15	134							S.W "	"	

Notes Red. H.D.H. Platted L.D. Date 5-21-48 Date 6-4-48 Survey of Palmdale Airport Job No. 8509 Division No. F.B. 1454 Pg. 23
Notes Clkd. HNB Checked Date 5-25-48 Date Survey by Fesenzeus Notes C Date 5-6-48 Map No. 56-28 Index Index Job No. Date

Form 301 10M 3-34

PLEASE RETURN TO
LOS ANGELES COUNTY SURVEYOR
700 HALL OF RECORDS

NOTE: ANY ADDITIONS OR CHANGES ON THIS SHEET MUST BE MADE OR CIRCLED IN RED INK, WITH DATE AND NAME OF PERSON MAKING CHANGE

Do not extend notes this side of this line

Transit at	Sight on	Stadia Intercepts	Stadia Distance	Stadia Rod—	Horizontal Angle 0° to 360° Right	Horiz. Distance	+ Vertical Angle —	Elevation of Point	+ Back Sight	+ Difference Elevation —	Height of Instrument	+ Vertical Distance —	REMARKS Station	Left	Right
P2	P1	549		5.6	253° 05'	149	° '	2527.0	1 ✓	—	2532.60	—	N.E. Cor. Bldg.		
		4													
		541		5.2	260° 30'	141	° '	27.4	2 ✓	—	—	—	N.W. " "		
		4													
		657		5.2	262° 50'	157	° '	27.4	3 ✓	—	—	—	S.W. " "		
		5													
		514		4.5	246° 15'	114	° '	28.1	4 ✓	—	—	—	Pole (Tel.)		
		4													
		527		5.1	250° 20'	127	° '	27.5	5 ✓	—	—	—	"		
		4													
		472		4.1	293° 20'	172	° '	28.2	6 ✓	—	—	—	" "		
		3													
		484		4.1	280° 30'	184	° '	28.2	7 ✓	—	—	—	" "		
		3													
		587		6.1	252° 01'	187	° '	26.5	8 ✓	—	—	—	ground		
		4													
		461		5.1	269° 05'	161	° '	27.5	9 ✓	—	—	—	"		
		3													
		514		6.4	272° 40'	214	° '	26.2	10 ✓	—	—	—	Drain		
		3													
		748		6.6	252° 07'	248	° '	26.0	11 ✓	—	—	—	Dirt		
		5													
		807		6.3	252° 15'	307	° '	26.3	12 ✓	—	—	—	"		
		5													
		890		6.4	263° 10'	290	° '	26.2	13 ✓	—	—	—	N.E. Cor. T 201 Bldg		
		6													
		641		6.2	269° 30'	241	° '	26.4	14 ✓	—	—	—	N.W. " "		
		4													
		655		6.1	273° 17'	255	° '	26.5	15 ✓	—	—	—	S.W. " "		
		4													
		769		6.1	275° 03'	269	° '	26.5	16 ✓	—	—	—	Dirt		
		5													
		817		6.2	273° 55'	317	° '	26.4	17 ✓	—	—	—	"		
		5													
		862		6.0	252° 25'	362	° '	26.6	18 ✓	—	—	—	T.B.		
		5													
		702		4.9	283° 33'	302	° '	27.7	19 ✓	—	—	—	Tel. Po.		
		4													
		1070		7.5	252° 25'	370	° '	25.1	20 ✓	—	—	—	gutter edge coil		
		7													
		1000		7.0	252° 20'	400	° '	25.6	21 ✓	—	—	—	& Pl.		
		6													

Add'n'l Inform.

Topography Description Legend: Side Hill....S.H. Side of Draw..S.D. Side of Ridge..S.R. Head of Draw H.D. Bottom Draw..B.D. Bottom Wash B.W. Top of Ridge..T.R. Toe of Slope..T.S.

Inters. of Draws V.D's Break in Slope..Bk.S. Steep Slope.....S.S. Top of Cliff.....T.Cl. Bottom of Cliff..B.Cl. Top of Spur.....T.Sp. Bottom Canyon..B.Cn.

Side of Canyon S.Cn. Top of Bank...T.B. Bottom of Bank B.B. Top of Cut.....T.C. Bottom of Cut..B.C. Top of Fill.....T.F. Bottom of Fill B.F.

Saddle .....Sa. Swale .....Sw. Flat .....Fl. Stream .....Str. Trail .....Tr. Pavement ..Pvt. Edge of Road E.Rd.

Travelled Rd. Tr.Rd. Fences.....Fn. Int. Fences V.Fns. Ditch .....Di. Telephone Pole T.P. Power Pole...P.P. Culvert .....Cul.

Oak-O. Pine-Pi. Sycamore ....Sy. Eucalyptus ....Eu. Plus combinations of these and all common standard abbreviations.

Fir-Fr. Cedar-Ce.

F.B. 4554 PG. 26

Form 301 10M 3-34

PLEASE RETURN TO
LOS ANGELES COUNTY SURVEYOR
700 HALL OF RECORDS

NOTE: ANY ADDITIONS OR CHANGES ON THIS SHEET MUST BE MADE OR CIRCLED IN RED INK, WITH DATE AND NAME OF PERSON MAKING CHANGE

Do not extend notes this side of this line

Transit at	Sight on	Stadia Intercepts	Stadia Distance	Stadia Rod—	Horizontal Angle 0° to 360° Right	Horiz. Distance	+ — Vertical Angle	Elevation of Point	+ Back Sight	+ — Difference Elevation	Height of Instrument	+ — Vertical Distance	REMARKS Station	Left	Right
P2	P1	940		63	274° 05'	340	° '	2526.3	1		2532.6		T.B.		
		6													
		1137		72	252° 15'	437	° '	254	2				S edge Rd.		
		7													
		945		62	274° 30'	345	° '	259	3				N " " "		
		6													
		863		58	274° 40'	363	° '	268	4				℄ Pvt.		
		5													
		878		60	274° 35'	378	° '	266	5				S. edge Pvt.		
		5													
		1042		72	263° 05'	342	° '	254	6				N " "		
		7													
		930		67	263° 05'	330	° '	259	7				T.B.		
		6													
		940		72	263° 06'	340	° '	254	8				gutter		
		6													
		880		64	263° 05'	380	° '	262	9				℄ Pvt.		
		5													
		900		68	263° 05'	400	° '	258	10				S edge Pvt.		
		5													
		670		59	229° 25'	170	° '	267	11				S.W. Cor. Bldg T.200		
		5													
		659		59	218° 20'	159	° '	267	12				N.W. Cor. " "		
		5													
		490		59	213° 45'	190	° '	267	13				4 Pt N.S.℄ T.200		
		3													
	2	1188					° '		14						
		10		—	220° 50'	189	° '	—					4 " W " "		
		686													
		5		65	210° 20'	186	° '	261	15				" " N " "		
		596													
		4		64	209° 07'	196	° '	262	16				" " " " "		
	2	1103							17						
		9		—	212° 09'	203	° '	—					" " " " "		
		663													
		4		73	207° 40'	263	° '	253	18				N.E. Cor "		
		587													
		4		58	226° 50'	187	° '	268	19				" " T.208		
		580													
		4		57	228° 05'	180	° '	267	20				N.W. " "		
		587													
		4		60	231° 05'	187	° '	266	21				S.W. " "		

Add'n'l Inform.

Notes Red. H.D.H. Plotted L.D. Date 6-21-48 Date 6-4-48 Survey of Glendale Airport
Notes Chkd. HNB Checked Date 5-25-48 Date
Survey by Lasserano & Co. Notes E Date 5-6-48
Map No. 58-28 Indexer C. Johnson Date
Division No. F.B. 1454 Pg. 27

Form 301 10M 3-34

PLEASE RETURN TO
LOS ANGELES COUNTY SURVEYOR
700 HALL OF RECORDS

NOTE: ANY ADDITIONS OR CHANGES ON THIS SHEET MUST BE MADE OR CIRCLED IN RED INK, WITH DATE AND NAME OF PERSON MAKING CHANGE

Do not extend notes this side of this line

Transit at	Sight on	Stadia Intercepts	Stadia Distance	Stadia Rod—	Horizontal Angle 0° to 360° Right	Horiz. Distance	+ — Vertical Angle	Elevation of Point	+ Back Sight	+ — Difference Elevation	Height of Instrument	+ — Vertical Distance	REMARKS Station Left Right
P2	P1	790 / 5		80	203 35	290		2524 6	1 ✓		2532 60		N.W. Cor Bldg T203
		825 / 5		79	202 25	325		247	2 ✓				NE " " "
									3				
P3	P1							2525 40	4 52		2530 6 ✓		
		570 / 3		33	34 30	270		273	5 ✓				Conc.
		630 / 4		35	39 00	230		271	6 ✓				"
		554 / 3		36	24 08	254		270	7 ✓				" edge
		512 / 3		39	26 40	212		267	8 ✓				" "
		547 / 3		43	13 50	247		263	9 ✓				TB oiled Surf
		548 / 3		49	12 40	248		257	10 ✓				B ditch " "
		448 / 2		42	11 37	248		264	11 ✓				T.B. " "
		501 / 3		45	14 30	201		261	12 ✓				" " "
		600 / 4		52	13 00	200		253	13 ✓				B ditch " "
		500 / 3		45	11 15	200		261	14 ✓				T.B. " "
		450 / 2		40	0 15	250		266	15 ✓				oiled Surf
		500 / 3		51	357 40	200		255	16 ✓				" "
		465 / 2		39	347 10	265		267	17 ✓				" "
		528 / 3		45	336 55	228		261	18 ✓				" "
		477 / 2		37	342 15	277		269	19 ✓				edge oil
		1150 / 10	150	120	312 50	150	+ 220	248	20 ✓				oiled Surf.
		695 / 6		62	333 30	95		244	21 ✓				" "

Add'n'l Inform.

F.B. 1454 PG. 28

Topography Description Legend:
Side Hill.....S.H. Bottom Draw.B.D.
Side of Draw.S.D. Bottom Wash B.W.
Side of Ridge.S.R. Top of Ridge.T.R.
Head of Draw H.D. Toe of Slope..T.S.

Inters. of Draws. V.D's
Break in Slope...Bk.S.
Steep Slope.....S.S.
Top of Cliff.....T.Cl.
Bottom of Cliff...B.Cl.
Top of Spur.....T.Sp.
Bottom Canyon..B.Cn.

Side of Canyon S.Cn.
Top of Bank...T.B.
Bottom of Bank.B.B.
Top of Cut.....T.C.
Bottom of Cut..B.C.
Top of Fill.....T.F.
Bottom of Fill.B.F.

Saddle .....Sa.
Swale .....Sw.
Flat .....Fl.
Stream .....Str.
Trail .....Tr.
Pavement ....Pvt.
Edge of Road E.Rd.

Traveled Rd. Tr.Rd.
Fence .....Fn.
Int. Fences.V.Fns.
Ditch .....Di.
Telephone Pole T.P.
Power Pole...P.P.
Culvert .....Cul.

Oak-O. Fir-Fr.
Pine-Pl. Cedar-Ce.
Sycamore .....Sy.
Eucalyptus .....Eu.
Plus combinations of these and all common standard abbreviations.

Form 301 10M 3-34

PLEASE RETURN TO
LOS ANGELES COUNTY SURVEYOR
700 HALL OF RECORDS

NOTE: ANY ADDITIONS OR CHANGES ON THIS SHEET MUST BE MADE OR CIRCLED IN RED INK. WITH DATE AND NAME OF PERSON MAKING CHANGE

Do not extend notes this side of this line

Transit at	Sight on	Stadia Intercepts	Stadia Distance	Stadia Rod—	Horizontal Angle 0° to 360° Right	Horiz. Distance	+ — Vertical Angle	Elevation of Point	+ Back Sight	+ — Difference Elevation	Height of Instrument	+ — Vertical Distance	REMARKS Station	Left	Right
P3	P1	1183 / 10	183	110	328.35	183	+ 1.51	2525.5	1		2530.6		oiled Surf		
		662 / 6		56	8.45	62		250	2				T.B. oiled Surf		
		764 / 7		64	356.45	64		242	3				W end Fl line 12" Conc Cul.		
		660 / 6		50	356.45	60		256	4				W edge driveway		
		566 / 5		48	25.45	66		258	5				T.B. oiled Surf		
		742 / 6		59	343.50	142		247	6				"		
		487 / 4		36	50.00	87		270	7				edge Conc.		
		623 / 5		51	11.25	123		255	8				T.B. oiled Surf		
		723 / 6		52	13.40	123		249	9				B. ditch " "		
		623 / 5		49	16.25	123		257	10				T.B. " "		
		525 / 4		38	68.16	125		268	11				Conc.		
		539 / 4		38	34.50	139		268	12				" edge		
		504 / 4		42	96.50	104		264	13				"		
		466 / 3		37	50.40	166		269	14				"		
		454 / 4		40	92.20	54		266	15				" "		
		511 / 4		46	123.15	111		260	16				"		
		468 / 4		43	139.15	68		263	17				" ∡ Pt		
		507 / 5		52	87.50	07		254	18				T.B. "		
		709 / 7		67	18.05	09		239	19				B ditch "		
		613 / 6		55	1.45	13		251	20				T.B. "		
		639 / 6		65	18.30	39		241	21				Fl line E end 12" Conc. Culp		

Add'n'l Inform.

Notes Red H.D.H. Platted L.D. Job No. 8507 Division No. F.B. 1454 Pg. 29
Date 5-21-48 Date 6-4-48 Survey of Palmdale Airport
Notes Chkd. HNB Checked Survey by Rosecrans Notes R Date 5-6-48
Date 5-25-48 Date Map No. 86-28 Indexed Johnson Date

Form 301 10M 3-34

PLEASE RETURN TO
LOS ANGELES COUNTY SURVEYOR
700 HALL OF RECORDS

NOTE: ANY ADDITIONS OR CHANGES ON THIS SHEET MUST BE MADE OR CIRCLED IN RED INK, WITH DATE AND NAME OF PERSON MAKING CHANGE

Do not extend notes this side of this line

Transit at	Sight on	Stadia Intercepts	Stadia Distance	Stadia Rod→	Horizontal Angle 0° to 360° Right	Horiz. Distance	+ Vertical Angle	Elevation of Point	+ Back Sight	+ Difference Elevation	Height of Instrument	+ Vertical Distance	REMARKS Station Left Right
		542 / 5		51	18.20	42		2525.5	1		2530.6		Driveway (East side)
		541 / 5		48	186.25	41		25.8	2				edge Conc.
		656 / 6		63	295.40	56		24.3	3				T.B. oiled Surf
		754 / 7		70	291.10	54		23.6	4				B ditch " "
		653 / 6		57	283.55	53		24.9	5				T.B. " "
		662 / 6		51	240.15	62		25.5	6				edge Conc
		672 / 6		53	280.20	72		25.3	7				N.W. Cor. Bldg T217
		673 / 6		51	272.25	73		25.5	8				N.E. " " "
		792 / 7		58	280.35	92		24.8	9				S.W " " "
		804 / 7		55	258.53	104		25.1	10				edge Conc
		800 / 7		60	283.30	100		24.6	11				T.B. oiled Surf
		901 / 8		72	286.15	101		23.4	12				B.D. " "
		801 / 7		64	289.15	101		24.2	13				T.B. " "
		852 / 7		58	266.15	152		24.8	14				S.W. Cor Conc.
		846 / 7		62	287.08	146		24.3	15				T.B. oiled Surf
		946 / 8		74	285.50	146		23.2	16				B.D. " "
		846 / 7		62	283.05	146		24.4	17				T.B. " "
		874 / 7		62	249.10	174		24.4	18				edge Conc.
		742 / 6		59	239.55	142		24.7	19				Conc.
		1207 / 11		55	217.50	107		25.1	20				"
		596 / 5		51	189.05	96		25.5	21				"

Add'n'l Inform.

Oak-O. Fir-Fr. Pine-Pl. Cedar-Ce. Sycamore ....Sy. Eucalyptus ....Eu. Plus combinations of these and all common standard abbreviations.

Traveled Rd. Tr.Rd. Fence .....Fn. Int. Fences. V.Fns. Ditch .....Di. Telephone Pole T.P. Power Pole...P.P. Culvert .....Cul.

Saddle .....Sa. Swale .....Sw. Flat .....Fl. Stream .....Str. Trail .....Tr. Pavement ....Pvt. Edge of Road E.Rd.

Side of Canyon S.Cn. Top of Bank...T.B. Bottom of Bank.B.B. Top of Cut.....T.C. Bottom of Cut...B.C. Top of Fill.....T.F. Bottom of Fill.B.F.

Inters. of Draws. V.D's Break in Slope..Bk.S. Steep Slope.....S.S. Top of Cliff.....T.Cl. Bottom of Cliff...B.Cl. Top of Spur.....T.Sp. Bottom Canyon..B.Cn.

Topography Description Legend: Side Hill.....S.H. Side of Draw.S.D. Side of Ridge.S.R. Head of Draw H.D. Bottom Draw.B.D. Bottom Wash B.W. Top of Ridge.T.R. Toe of Slope..T.S.

F.B. 1454 PG. 30

Form 301 10M 3-34

PLEASE RETURN TO
LOS ANGELES COUNTY SURVEYOR
700 HALL OF RECORDS

NOTE: ANY ADDITIONS OR CHANGES ON THIS SHEET MUST BE MADE OR CIRCLED IN RED INK, WITH DATE AND NAME OF PERSON MAKING CHANGE

Do not extend notes this side of this line

Transit at	Sight on	Stadia Intercepts	Stadia Distance	Stadia Rod—	Horizontal Angle 0° to 360° Right	Horiz. Distance	+ — Vertical Angle	Elevation of Point	+ Back Sight	+ — Difference Elevation	Height of Instrument	+ — Vertical Distance	REMARKS Station	Left	Right
		611 / 5		47	162.35	111		25259			2530 6		Conc		
		641 / 5		49	144.40	141		257					"		
									3						
									4						
P4	P3							2523 35	49		2528 3				
		584 / 4		35	333.37	184		248	5				4 Pt. E side T203		
		882 / 7		34	331.50	182		249	6				N.W. Cor. Control tower T206		
		884 / 7		32	332.10	184		250	7				4 Pt E side T203		
		867 / 7		37	338.05	167		246	8				N.E Cor T206		
		765 / 6		27	325.35	165		256	9				S.W. " "		
		748 / 6		33	331.55	148		250	10				S.E. " "		
		643 / 5		35	332.50	143		248	11				T.B. 4 Pt		
		843 / 7		54	334.20	143		229	12				B.D. " "		
		643 / 5		35	336.45	143		248	13				T.B. 4 Pt		
		635 / 5		38	357.35	135		245	14				4" hydrant		
		617 / 5		38	355.15	117		245	15				T.B. & oiled Surf		
		813 / 7		58	354.25	113		225	16				B.D. "		
		609 / 5		40	353.40	109		243	17				T.B " " "		
		589 / 5		39	349.25	89		244	18				Edge oil		
		618 / 5		34	329.30	118		249	19				Cor. oiled Surf		
		568 / 5		41	338.30	68		242	20				Dirt		
		600 / 5		39	305.35	100		244	21				"		

Add'n'l Inform.

Notes Red. H.D.H. Platted L.D. Job No. 5509 Division No.
Date 5-21-48 Date 6-6-48 Survey of Palmdale Airport
Notes Chkd. HHB Checked Survey by Rosecrans Notes R Date 5-6-48
Date 5-25-48 Date Map No. 56-28 Andrew Johnson Date

F.B. 1454 Pg. 31

Form 301 10M 3-34

PLEASE RETURN TO
LOS ANGELES COUNTY SURVEYOR
700 HALL OF RECORDS

NOTE: ANY ADDITIONS OR CHANGES ON THIS SHEET MUST BE BE MADE OR CIRCLED IN RED INK, WITH DATE AND NAME OF PERSON MAKING CHANGE

Do not extend notes this side of this line

Transit at	Sight on	Stadia intercepts	Stadia Distance	Stadia Rod—	Horizontal Angle 0° to 360° Right	Horiz. Distance	+ Vertical Angle —	Elevation of Point	+ Back Sight —	+ Difference Elevation —	Height of Instrument	+ Vertical Distance —	REMARKS Station Left Right
P4	P3	541		46	277° 05'	41	° '	252.37	1 ✓		252.83		Dirt
		5											
		599		41	272° 05'	99	° '	242	2 ✓				"
		5											
		621		40	251° 40'	121	° '	243	3 ✓				"
		5											
		573		44	231° 45'	73	° '	239	4 ✓				"
		5											
		634		40	299° 45'	134	° '	243	5 ✓				T.B.
		5											
		600		41	223° 20'	100	° '	242	6 ✓				"
		5											
		638		44	243° 00'	138	° '	239	7 ✓				gutter + edge Oil
		5											
		604		45	222° 35'	104	° '	238	8 ✓				" " "
		5											
		458		34	235° 25'	158	° '	249	9 ✓				℄ Pvt.
		3											
		432		37	216° 50'	132	° '	246	10 ✓				" "
		3											
		483		40	229° 35'	183	° '	243	11 ✓				gutter + edge oil
		3											
		460		41	213° 25'	160	° '	242	12 ✓				" " "
		3											
		430		28	248° 05'	230	° '	255	13 ✓				2 edge oiled Rd
		2											
		417		29	251° 10'	217	° '	254	14 ✓				℄ Pvt
		2											
		503		38	258° 15'	203	° '	245	15 ✓				N edge + gutter
		3											
		497		36	261° 50'	197	° '	247	16 ✓				T.B.
		3											
		1083		16	281° 45'	283	° '	267	17 ✓				Cor. SW. W. wing T 200
		8											
		355		16	281° 15'	255	° '	267	18 ✓				SE. Cor. " " "
		1											
		478		29	279° 45'	178	° '	254	19 ✓				Dirt
		3											
		517		26	296° 20'	217	° '	257	20 ✓				SW. Cor. E Wing T 200
		3											
		495		29	297° 25'	195	° '	254	21 ✓				SE. " " "
		3											

Add'n'l Inform.

Oak-O. Fir-Fr. Pine-Pi. Cedar-Ce. Sycamore ....Sy. Eucalyptus ....Eu. Plus combinations of these and all common standard abbreviations.

Traveled Rd. Tr. Rd. Fence ....Fn. Int. Fences V. Fns. Ditch ....Di. Telephone Pole T.P. Power Pole....P.P. Culvert ....Cul.

Saddle ....Sa. Swale ....Sw. Flat ....Fl. Stream ....Str. Trail ....Tr. Pavement ....Pvt. Edge of Road E.Rd.

Side of Canyon S.Cn. Top of Bank....T.B. Bottom of Bank B.B. Top of Cut....T.C. Bottom of Cut....B.C. Top of Fill....T.F. Bottom of Fill B.F.

Inters. of Draw V.D's Break in Slope..Bk.S. Steep Slope....S.S. Top of Cliff....T.Cl. Bottom of Cliff..B.Cl. Top of Spur....T.Sp. Bottom Canyon..B.Cn.

Topography Description Legend:
Side Hill....S.H. Bottom Draw B.D.
Side of Draw S.D. Bottom Wash B.W.
Side of Ridge S.R. Top of Ridge T.R.
Head of Draw H.D. Toe of Slope..T.S.

F.B. 1454 PG 32

Form 301 10M 3-34

PLEASE RETURN TO
LOS ANGELES COUNTY SURVEYOR
700 HALL OF RECORDS

NOTE: ANY ADDITIONS OR CHANGES ON THIS SHEET MUST BE MADE OR CIRCLED IN RED INK, WITH DATE AND NAME OF PERSON MAKING CHANGE

Do not extend notes this side of this line

Transit at	Sight on	Stadia Intercepts	Stadia Distance	Stadia Rod—	Horizontal Angle 0° to 360° Right	Horiz. Distance	+ — Vertical Angle	Elevation of Point	+ Back Sight	+ — Difference Elevation	Height of Instrument	+ — Vertical Distance	REMARKS Station	Left	Right
P4	P3	753 / 5		—	318 35	253		2528 3	1 ?		2528 3		∡ Pt. in T 200		
		1188 / 9		—	313 52	288		283	2 ?				" " "		
		455 / 3		33	302 05	155		250	3 ✓				Dirt		
		385 / 2		22	318 30	185		256	4 ✓				S.W. Cor T 203		
		464 / 3		30	323 25	164		253	5 ✓				S.E. " "		
		403 / 2		25	316 25	203		258	6 ✓				Dirt		
		551 / 4		43	189 40	151		240	7 ✓				S edge oil		
		668 / 5		48	169 15	168		235	8 ✓				" " "		
		528 / 4		41	187 55	128		242	9 ✓				℄ Pvt		
		549 / 4		44	164 55	149		239	10 ✓				" "		
		596 / 5		48	184 20	96		235	11 ✓				N edge + gutter		
		621 / 5		51	156 20	121		232	12 ✓				" " "		
		490 / 4		41	183 20	90		242	13 ✓				T.B.		
		517 / 4		42	155 00	117		241	14 ✓				"		
		542 / 5		48	168 35	42		235	15 ✓				Dirt		
		583 / 5		49	132 35	83		234	16 ✓				"		
		530 / 5		50	59 25	30		233	17 ✓				"		
		580 / 5		51	86 55	80		232	18 ✓				"		
		481 / 4		44	29 30	81		239	19 ✓				S edge oil		
		513 / 4		42	57 05	113		236	20 ✓				" " "		
		502 / 4		44	26 15	102		239	21 ✓				T.B.		

Add'n'l Inform.

Notes Red. H.D.H. Platted L. D. Job No. 8509 Division No. F.B. 1959 PG. 34
Date 5-21-48 Date 6-6-48 Survey of Palmdale Airport
Notes Chkd. HNB Checked Survey by Rosecrans Notes R. Date 5-6-48
Date 5-25-48 Date Map No. 56-28 Indexed C. Johnson Date

Form 301 10M 3-34

PLEASE RETURN TO
LOS ANGELES COUNTY SURVEYOR
700 HALL OF RECORDS

NOTE: ANY ADDITIONS OR CHANGES ON THIS SHEET MUST BE MADE OR CIRCLED IN RED INK. WITH DATE AND NAME OF PERSON MAKING CHANGE

Do not extend notes this side of this line

Transit at	Sight on	Stadia Intercepts	Stadia Distance	Stadia Rod—	Horizontal Angle 0° to 360° Right	Horiz. Distance	+ Vertical Angle	Elevation of Point	+ Back Sight	+ Difference Elevation	Height of Instrument	+ Vertical Distance	REMARKS Station	Left	Right
		525							1						
		4		48	52.25	125		25235			25283		T.B.		
		607							2						
		5		61	26.00	107		222					B Ditch		
		629							3						
		5		67	51.10	129		216					"		
		411							4						
		3		44	25.20	111		239					T.B.		
		434							5						
		3		50	50.20	134		233					"		
		357							6						
		2		38	22.20	157		245					edge	Conc.	
		273							7						
		2		42	41.20	73		241					"	"	
		308							8						
		1		34	21.55	208		249						"	
		421							9						
		2		38	35.30	221		245						"	
		451							10						
		2		42	51.00	251		241						"	
		480							11						
		2		44	58.45	280		239						"	
		513							12						
		3		45	58.50	213		238					"	"	
		540							13						
		3		47	69.50	240		234					"	"	
		422							14						
		3		47	62.10	122		236					"	"	
		535							15						
		3		48	79.25	235		235					"	"	
	2	1023							16						
		8		—	86.13	223		—					"	"	
		582							17						
		4		52	67.40	182		231					T.B.		
		983							18				18" Conc. Col.		
		8		84	70.40	183		199					Wend Pl. line		
		685							19				end		
		5		58	69.05	185		225					6" Wing Wall Conc		
		685							20						
		5		56	70.00	185		227					4 Pt. 6" Conc Hd. wall		
		682							21						
		5		56	72.05	182		227					" "	"	"

Add'n'l Inform.

Topography Description Legend:
Side Hill....S.H. Bottom Draw.B.D.
Side of Draw.S.D. Bottom Wash B.W.
Side of Ridge.S.R. Top of Ridge.T.R.
Head of Draw H.D. Toe of Slope..T.S.

Inters. of Draws.V.D's Break in Slope..Bk.S. Steep Slope.....S.S. Top of Cliff.....T.Cl. Bottom of Cliff..B.Cl. Top of Spur.....T.Sp. Bottom Canyon..B.Cn.

Side of Canyon S.Cn. Top of Bank...T.B. Bottom of Bank.B.B. Top of Cut.....T.C. Bottom of Cut..B.C. Top of Fill.....T.F. Bottom of Fill.B.F.

Saddle .....Sa. Swale .....Sw. Flat .....Fl. Stream .....Str. Trail .....Tr. Pavement ....Pvt. Edge of Road E.Rd.

Traveled Rd. Tr.Rd. Fence .....Fn. Int. Fences.V.Fns. Ditch .....Dt. Telephone Pole T.P. Power Pole...P.P. Culvert .....Cul.

Oak-D. Fir-Fr. Pine-Pl. Cedar-Ce. Sycamore ....Sy. Eucalyptus ....Eu. Plus combinations of these and all common standard abbreviations.

P.B. 1454 PG. 34

Form 361 10M 3-34

PLEASE RETURN TO
LOS ANGELES COUNTY SURVEYOR
700 HALL OF RECORDS

NOTE: ANY ADDITIONS OR CHANGES ON THIS SHEET MUST BE MADE OR CIRCLED IN RED INK, WITH DATE AND NAME OF PERSON MAKING CHANGE

Do not extend notes this side of this line

Transit at	Sight on	Stadia Intercepts	Stadia Distance	Stadia Rod—	Horizontal Angle 0° to 360° Right	Horiz. Distance	+ — Vertical Angle	Elevation of Point	+ Back Sight	+ — Difference Elevation	Height of Instrument	+ — Vertical Distance	REMARKS Station	Left	Right
		677 / 5		58	72° 15'	177	° '	252.25	1		252.83		end Wing Wall		
		673 / 5		59	70 .05	173	° '	229	2				T.B.		
		772 / 6		70	71 .35	172	° '	213	3				B Ditch		
		573 / 4		47	73 .20	173	° '	236	4				T.B. + Cor. oil. Sied.		
		620 / 4		51	77 .50	220	° '	232	5				S.E Cor T216		
		601 / 4		51	74 .55	201	° '	232	6				SW " "		
		606 / 4		52	72 .30	206	° '	230	7				NW " "		
		561 / 4		46	74 .05	161	° '	237	8				T.B. + Cor. oil		
		648 / 5		50	92 .10	148	° '	233	9				T.B. + edge oil		
		745 / 6		61	91 .55	145	° '	222	10				B.D.		
		620 / 5		46	91 .50	120	° '	237	11				T.B.		
		644 / 5		49	112 .17	144	° '	234	12				T.B. edge oil.		
		657 / 5		64	130 .25	157	° '	~~219~~ 229	13				" " "		
		742 / 6		59	112 .30	142	° '	224	14				B.D.		
		755 / 6		58	130 .40	155	° '	225	15				"		
		636 / 5		45	112 .50	136	° '	238	16				T.B.		
		751 / 6		52	131 .15	151	° '	231	17						
		766 / 6		56	140 .05	166	° '	227	18				B. ditch & gutter		
		663 / 5		49	139 .55	163	° '	234	19				T.B.		
		672 / 5		54	139 .50	172	° '	229	20				Edge Rd		
		588 / 4		47	147 .50	188	° '	236	21				& Pvt		

Add'n'l Inform.

Notes Red. H.D.H. Platted L.D. Date 5-24-48 Date 6-6-48 Job No. 6007 Division No. 7
Notes Chkd. H.N.B. Checked Survey of Palmdale Airport
Date 5-25-48 Date Survey by Lockerbie Notes C. Date 5-6-48
Map No. 86-28 Indexed C. Johnson Date

F.B. 1454 Pg. 35

Form 301 10M 3-34

PLEASE RETURN TO
LOS ANGELES COUNTY SURVEYOR
700 HALL OF RECORDS

NOTE: ANY ADDITIONS OR CHANGES ON THIS SHEET MUST BE MADE OR CIRCLED IN RED INK, WITH DATE AND NAME OF PERSON MAKING CHANGE

Do not extend notes this side of this line

Transit at	Sight on	Stadia Intercepts	Stadia Distance	Stadia Rod—	Horizontal Angle 0° to 360° Right	Horiz. Distance	+ Vertical Angle	Elevation of Point	+ Back Sight	+ Difference Elevation	Height of Instrument	+ Vertical Distance	REMARKS Station Left Right
		608 / 4		52	153.20	208		2523.1	1 ✓		2528.3		S edge Rd.
		657 / 4		54	142.35	257		22.9	2 ✓				S " "
		641 / 4		48	137.30	241		23.5	3 ✓				℄ Pvt
		705 / 4		54	134.52	305		22.9	4 ✓				S edge Rd.
		696 / 4		51	130.35	296		23.2	5 ✓				℄ Pvt
		1129 / 9		49	128.25	229		23.4	6 ✓				S.W. Cor. Hangar edge oil
	2	1023 / 8		—	123.35	223			7				4 Pt W. side hangar edge oil
		712 / 5		50	124.40	212		23.3	8 ✓				4 Pt W side hangar
		687 / 5		47	107.05	187		23.6	9 ✓				Pow Po
		687 / 5		46	103.45	187		23.7	10 ✓				" " Cor of oil +
		713 / 5		47	85.10	213		23.6	11 ✓				N.E. Cor. Hangar
									12				
									13				
									14				
									15				
									16				
									17				
									18				
									19				
									20				
									21				



Add'n'l Inform.

F.B. 1454 PG. 36

Topography Description Legend: Side Hill....S.H. Side of Draw.S.D. Side of Ridge.S.R. Head of Draw H.D. Bottom Draw.B.D. Bottom Wash B.W. Top of Ridge.T.R. Toe of Slope..T.S.

Inters. of Draws. V.D's Break in Slope..Bk.S. Steep Slope.....S.S. Top of Cliff.....T.Cl. Bottom of Cliff..B.Cl. Top of Spur.....T.Sp. Bottom Canyon..B.Cn.

Side of Canyon S.Cn. Top of Bank...T.B. Bottom of Bank.B.B. Top of Cut.....T.C. Bottom of Cut..B.C. Top of Fill.....T.F. Bottom of Fill.B.F.

Saddle .....Sa. Swale .....Sw. Flat .....Fl. Stream .....Str. Trail .....Tr. Pavement ....Pvt. Edge of Road E.Rd.

Traveled Rd. Tr.Rd. Fence .....Fn. Int. Fences.V.Fns. Ditch .....Dl. Telephone Pole T.P. Power Pole...P.P. Culvert .....Cul.

Oak-O. Fir-Fr. Pine-Pl. Cedar-Ce. Sycamore .....Sy. Eucalyptus .....Eu. Plus combinations of these and all common standard abbreviations.

Notes Ck'd by	Survey of Palmdale Airport
Map No.	W. O. 8509 Tape No. 85 St'd 84 °F
Office Work	Surveyed by Rosecrans
Checked	Notes R Date 6-10-49
Date	Indexed A. C. Johnson 7-8-49

F. B. 1454 PG. 37

GRID SYSTEM

ON PORTION OF PALMDALE AIRPORT

IN SOUTHWEST ¼ OF SEC. 8 T 6N. R 11W.

J.N. 8509

E. A. Rosecrans
J. P. Pierce
J. C. Pierce
L. Vejar
H. H. Howard

Note: Any Additions or Changes on This Sheet Must be Made or Circled in Red Ink With Date and Name of Person Making Change.

Do not extend notes this side of this line.

RETURN TO
LOS ANGELES COUNTY SURVEYOR
700 HALL OF RECORDS

FORM 247 5M 5-46

F. B. 1454 Pg. 38



RETURN TO
LOS ANGELES COUNTY SURVEYOR
700 HALL OF RECORDS

Do not extend notes this side of this line.

Note: Any Additions or Changes on This Sheet Must be Made or Circled in Red Ink With Date and Name of Person Making Change.

FORM 307 10M 10-46

PLEASE RETURN TO
LOS ANGELES COUNTY SURVEYOR
700 HALL OF RECORDS

NOTE: ANY ADDITIONS OR CHANGES ON THIS SHEET MUST BE MADE OR CIRCLED IN RED INK, WITH DATE AND NAME OF PERSON MAKING CHANGE.

Do not extend notes this side of this line.

STATION	B. S.	H. I.	F. S.	ELEV.		
BENCH LEVELS; PALMDALE AIRPORT						
FROM BENCH MARK AT CONTROL TOWER TO NEW BENCH MARK NEAR PROPOSED ADMINISTRATION BLDG. SITE.						
U.S.B.M. # 5747	2.380	2527.832		2525.452	- 4" iron mark in Conc. pier at N. Ely. Cor. of control tower. F.B. 1454-15	
T.P.	3.595	2527.567	3.860	2523.972		
T.P.	4.125	2526.672	5.020	2522.547		
T.P.	3.865	2525.677	4.860	2521.812		
T.P.	5.750	2526.502	4.925	2520.752		
T.P.	4.940	2525.307	6.135	2520.367		
T.P.	4.225	2524.607	4.925	2520.382		
B.M. P.A. # 1			3.185	2521.422	Set boat Spk. in Cor. Fn Pa. near 1/16 Cor. 1/4 of a mile So. of 1/4 Cor. between Secs. 7 & 8 T.6N - R.11W. (6' No. of D 0+00 of Grid System)	

Profile
No. X-Sec.
Notes Red ____ Plotted ____ Job No. 8509 Division No. ____
Date ____ Date ____ Survey of Palmdale Airport
Notes Chkd. WSKD Checked ____ Survey by Rosenberg Notes R Date 6-13-49
No. ____ Date 7-11-49 Date ____ Map No. ____ Indexed E. C. Johnson Date ____
F.B. 1454-37

FORM 307 10M 10-46

PLEASE RETURN TO
LOS ANGELES COUNTY SURVEYOR
700 HALL OF RECORDS

NOTE: ANY ADDITIONS OR CHANGES ON THIS SHEET MUST BE MADE OR CIRCLED IN RED INK, WITH DATE AND NAME OF PERSON MAKING CHANGE.

Do not extend notes this side of this line.

STATION	B. S.	H. I.	F. S.	ELEV.		
B.M.P.A. #1	2 98	2524 402		2521 422	Boat spk. R.R. Tie	Fn. Post near 1/16 cor.
T.P.	4 850	2524 907	434 345	2520 057	between Sec.	7 & 8 6 N. VI W.
T.P.	4 305	2525 652	3 560	2521 347	the S. 1/2 of	S. 1/2
T.P.	5 313	2526 165	4 800	2520 852		
T.P.	4 620	2526 720	4 065	2522 100		
T.P.	4 873	2528 058	3 535	2523 185		
BM #5747			2 615	2525 443	4" iron mark in	Conc. pier
					N. E. ly cor. of	Control Tower

Profile
Plotted No.
Date
X-Sec.
Notes Red. No.
Date
Notes Chkd WGVD Checked
Date 7-11-49
Job No. 8509 Division No.
Survey of Palmdale L.A. Co. Airport
Survey by Rosecrans Notes Pierce
Indexed R. C. Johnson Date 6-20-49
P.B. 40 PG. 40

FORM 307 10M 10-46

PLEASE RETURN TO
LOS ANGELES COUNTY SURVEYOR
700 HALL OF RECORDS

NOTE: ANY ADDITIONS OR CHANGES ON THIS SHEET MUST BE MADE OR CIRCLED IN RED INK, WITH DATE AND NAME OF PERSON MAKING CHANGE.

Do not extend notes this side of this line.

STATION	B. S.	H. I.	F. S.	ELEV.		
B.M.	3 65	2525 08		2521 43		
A. -100			3 70	21.38		
B. -100			4 00	21.08		
A. 0 - 44.5			3 50	21 58	W. edg. ditch	
B. 0 - 45			3 80	21 28	W. " "	
A. 0 - 30			7 10	17.98	℄ "	
B. 0 - 29			7 70	17.38	℄ "	
A. 0 - 18.5			4 60	20.48	E. edg. ditch	
B. 0 - 17			4 60	20.48	E. " "	
A. 0+00			5 06	20 02		
B. 0+00			4 60	20.48		
A - 1+00			4 36	20.72		
B - 1+00			6 20	18 88		
A - 2+00			4 90	20 18		
B - 2+00	4 465	2523225	6 32	251876	T. P.	
A - 3+00			3 65	19.58		
B - 3+00			3 45	19.78		
A. 4+00			4 10	19.13		
B - 4+00			4 45	18 78		

Profile No. ____ Notes Red ____ Plotted ____ Job No. 8509 Division No. ____ Date ____ Date ____ Survey of Palmdale Airport

X-Sec. No. ____ Notes Chkd. WGRD Checked ____ Survey by Rosecrans Notes Pierce Date 6-22-49

Date 7-11-49 Date ____ Map No. ____ Indexed C. Joh Date ____

FORM 307 10M 10-46

PLEASE RETURN TO
LOS ANGELES COUNTY SURVEYOR
700 HALL OF RECORDS

NOTE: ANY ADDITIONS OR CHANGES ON THIS SHEET MUST BE MADE OR CIRCLED IN RED INK, WITH DATE AND NAME OF PERSON MAKING CHANGE.

Do not extend notes this side of this line.

STATION	B. S.	H. I.	F. S.	ELEV.		
A-5+00		2523225	4 10	2519.13		
B-5+00			4 65	18.58		
A-6+00			4 20	19.03		
B-6+00	4 05	2522875	4 40	2518825	T. P.	
A-7+00			3 55	19.33		
B-7+00			4 50	18.38		
A-8+00			3 10	19.78		
B-8+00			4 20	18.68		
A-9+00			3 20	19.68		
B-9+00			3 70	19.18		
A-10+00			3 45	19.93		
B-10+00			4 50	18.38		
C-10+00			4 70	18.18		
D-10+00			5 80	17.08		
C-9+00			4 70	18.18		
D-9+00			5 55	17.33		
C-8+00			5 00	17.88		
D-8+00			5 30	17.58		
C-7+00			5 15	17.73		
D-7+00			5 20	17.68		

F.B. 1454 PG. 42

Job No. 8509 Division No. Notes Red. Plotted Profile

Survey of Palmdale Airport Date Date No. X-Sec.

Survey by Rosecrans Notes Tierce Notes Chkd. WGVD Checked

Indexed A. C. Johnson Date 6-22-49 Date 7-11-49 Date No.

FORM 307 10M 10-46

PLEASE RETURN TO
LOS ANGELES COUNTY SURVEYOR
700 HALL OF RECORDS

NOTE: ANY ADDITIONS OR CHANGES ON THIS SHEET MUST BE MADE OR CIRCLED IN RED INK, WITH DATE AND NAME OF PERSON MAKING CHANGE.

Do not extend notes this side of this line.

STATION	B. S.	H. I.	F. S.	ELEV.		
C - 6+00	5 02	2523310	4 585	2518290	T.P.	
D - 6+00			5 80	17.51		
C - 5+00			5 15	18 16		
D - 5+00			5 60	17.71		
C - 4+00			4 35	18.96		
D - 4+00			4 40	18.91		
C - 3+00			3 60	19.71		
D - 3+00			4 40	18 91		
C - 2+00	6 500	2525 025	4 785	2518 525	T. P.	
D - 2+00			7 10	17.93		
C - 1+00			5 20	19.83		
D - 1+00			6 45	18.58		
C - 0+00			5 05	19.98		
D - 0+00			5 08	19.95		
C - 0-17.5			5 30	19.73	Top E. edg.	of ditch
D - 0-16			5 35	19.68	" E. "	" "
C - 0-28.5			8 60	16 43	℄	of ditch
D - 0-28.5			9 00	16.03	℄	" "
C - 0-43.			4 60	20 43	Top W. edg.	of ditch
D - 0-44.			4 85	20.18	Top W. "	" "

Profile No. X-Sec. No. Notes Red. Plotted Date Notes Chkd. WGVD Checked Date 7-11-49 Date

Job No. 8509 Division No. Survey of Palmdale Airport Survey by Roscoe N. Notes Pierce Date 6-22-49 Map No. Indexed A. C. Johnson Date

F.B. 1954 Pg. 43

FORM 307 10M 10-46

PLEASE RETURN TO
LOS ANGELES COUNTY SURVEYOR
700 HALL OF RECORDS

NOTE: ANY ADDITIONS OR CHANGES ON THIS SHEET MUST BE MADE OR CIRCLED IN RED INK, WITH DATE AND NAME OF PERSON MAKING CHANGE.

Do not extend notes this side of this line.

STATION	B. S.	H. I.	F. S.	ELEV.		
		2525 025				
C-0-99			4 15	20 88		
D-0-99			5 00	20 03		
B.M.P.A.1			3 585	2521.440	Spk. in R.R. Tie F.P.	
" "	1.91	2523.34		2521.43	Adjusted Elev.	
E-0-15			4.35	8.99		
E0-30			8.0	15.3		
E0-44			3.9	19.4		
E0-76			3.8	19.5		
D+7			3.4	19.9		
D+25			3.4	19.9		
" +30			4.3	19.0		
E 0+00			4.3	19.0		
E 1+00			5.1	18.2		
D+7-1+00			4.1	19.2		
D+25-1+00			4.9	18.4		
E 2+00			5.7	17.6		
D+7-2+00			4.8	18.5		
D+25-2+00	4 40	2522.45	5.29	2518.05	T.P.	
E 3+00			4.8	17.7		
D+7 3+00			3.3	19.2		
D+25-3+00			4.5	18.0		

F.B. 1454 Pg. 44 Job No. 8509 Division No. Notes Red Plotted Profile
Survey of Palmdale Airport Date Date No. X-Sec.
Survey by Rosecrans Notes Pierce Notes Chkd. W.G.V.D. Checked
Indexed R. C. Johnson Date 6-22-49 Date 7-16-49 Date No.

FORM 307 10M 10-46

PLEASE RETURN TO
LOS ANGELES COUNTY SURVEYOR
700 HALL OF RECORDS

NOTE: ANY ADDITIONS OR CHANGES ON THIS SHEET MUST BE MADE OR CIRCLED IN RED INK, WITH DATE AND NAME OF PERSON MAKING CHANGE.

Do not extend notes this side of this line.

STATION	B. S.	H. I.	F. S.	ELEV.		
E 4+00		2522.45	4.6	2517.9		
D+7 4+00			3.1	19.4		
D+25-4+00			4.5	18.0		
E 5+00			4.6	17.9		
D+7 5+00			4.1	18.4		
D+25 5+00			4.4	18.1		
E 6+00			5.0	17.5		
D+7 - 6+00			4.2	18.3		
D+25-6+00	3.85	2521.53	4.77	2517.68	T.P.	
E 7+00			4.35	17.2		
D+7-7+00			3.30	18.2		
D+25 7+00			4.10	17.4		
E 8+00			4.70	16.8		
D+7-8+00			3.35	18.2		
D+25-8+00			4.20	17.3		
E 9+00			4.60	16.9		
D+7-9+00			3.50	18.0		
D+25-9+00			4.40	17.1		
E 10+00			5.10	16.4		
D+7-10+00			4.20	17.3		
D+25-10+00			4.80	16.7		

Profile No. ____ Notes Red ____ Plotted ____ Job No. 8509 Division No. ____ F.B. 4504 Pg. 45

X-Sec. No. ____ Date ____ Date ____ Survey of Palmdale Airport

Notes Chkd. ____ Checked WGYD Survey by Rosecrans Notes R Date 6-28-49

Date ____ Date 7-11-49 Map No. ____ Indexed B. C. Johnson Date ____

FORM 307 10M 10-46

PLEASE RETURN TO
LOS ANGELES COUNTY SURVEYOR
700 HALL OF RECORDS

NOTE: ANY ADDITIONS OR CHANGES ON THIS SHEET MUST BE MADE OR CIRCLED IN RED INK, WITH DATE AND NAME OF PERSON MAKING CHANGE.

Do not extend notes this side of this line.

STATION	B. S.	H. I.	F. S.	ELEV.		
G-10+00		2521.53	6.0	2515.5		
F 10+00			5.4	16.1		
G 9+00			5.9	15.6		
F 9+00			5.3	16.2		
G 8+00			5.8	15.7		
F 8+00			5.2	16.3		
G 7+00			5.4	16.1		
F 7+00			4.7	16.8		
G 6+00			4.7	16.8		
F 6+00	5.29	2522.53	4.29	2517.24	T.P.	
G 5+00			5.5	17.0		
F 5+00			5.0	17.5		
G 4+00			5.3	17.2		
F 4+00			4.8	17.7		
G 3+00			5.7	16.8		
F 3+00			5.2	17.3		
G 2+00			5.3	17.2		
F 2+00	5.84	2523.31	5.06	2517.17		
G 1+00			6.0	17.3		
F 1+00			5.3	18.0		
G 0+00			5.5	17.8		

F.B. 1494 PG 46
Job No. 8509 Division No. Note Bed Plotted
Survey of Palmdale Airport Date Date No.
Survey by Rosecrans Notes R Notes Calc. WGVD Checked X-Sec.
Indexed E. C. Johnson Date 6-28-49 Date 7-11-49 Date No.
Profile

FORM 307 10M 10-46

PLEASE RETURN TO
LOS ANGELES COUNTY SURVEYOR
700 HALL OF RECORDS

NOTE: ANY ADDITIONS OR CHANGES ON THIS SHEET MUST BE MADE OR CIRCLED IN RED INK, WITH DATE AND NAME OF PERSON MAKING CHANGE.

Do not extend notes this side of this line.

STATION	B. S.	H. I.	F. S.	ELEV.		
F 0+00		2523.31	4.6	18.7		
F 0-17			4.9	18.1		
G 0-17			5.8	17.5		
F 0-30			8.4	14.9		
G 0-25			8.5	14.8		
F 0-44			4.4	18.9		
G 0-30			8.6	14.7		
G 0-42			5.3	18.0		
F 0-90			4.5	18.8		
G 0-75			1.8	18.5		
B.M. P.A. 1 #			1.88	2521.43		
T.P.	3.69	2520.91	6.09	2517.22		
I-0+00			4.42	16.5		
H 0+00			4.2	16.7		
I 0-17			4.4	16.5		
H 0-18			4.0	16.9		
I 0-30			7.5	13.4		
H 0-30			6.5	14.4		
I 0-44			4.0	16.9		
H 0-42			3.4	17.5		
I 0-90			3.2	17.7		
H 0-90			2.9	18.0		

Profile Notes Red ____ Plotted ____ Job No. 8509 Division No. ____ F.B. 1454 Pg. 47
No. ____ Date ____ Date ____ Survey of Palmdale Airport
X-Sec. Notes Chkd. WGVD Checked ____ Survey by Rosecrans Notes R. Date 6-28-49
No. ____ Date 7-11-49 Date ____ Map No. ____ Indexed R. C. Johnson Date ____

FORM 307 10M 10-46

PLEASE RETURN TO
LOS ANGELES COUNTY SURVEYOR
700 HALL OF RECORDS

NOTE: ANY ADDITIONS OR CHANGES ON THIS SHEET MUST BE MADE OR CIRCLED IN RED INK, WITH DATE AND NAME OF PERSON MAKING CHANGE.

Do not extend notes this side of this line.

STATION	B. S.	H. I.	F. S.	ELEV.		
I 1+00		2520.91	4.4	2516.5		
H 1+00			4.0	16.9		
I 2+00			4.9	16.0		
H 2+00	4.06	2520.61	4.36	16.55	T.P.	
I 3+00			4.9	15.7		
H 3+00			4.4	16.2		
I 4+00			4.5	16.1		
H 4+00			4.0	16.6		
I 5+00			4.8	15.8		
H 5+00			4.2	16.4		
I 6+00			5.1	15.5		
H 6+00	2.98	2519.25	4.34	16.27		
I 7+00			4.10	15.2		
H 7+00			3.6	15.7		
I 8+00			4.5	14.8		
H 8+00			4.0	15.3		
I 9+00			4.7	14.6		
H 9+00			4.3	15.0		
I 10+00			4.9	14.4		
H 10+00			4.5	14.8		
K 10+00			5.8	13.5		

F.B. 1454 PG. 48 Job No. 8509 Division No. Notes Red. Plotted Profile
Survey of Palmdale Airport Date Date No. X-Sec.
Survey by Rosecrans Notes R Notes Chkd. WGVD Checked
Indexed A. C. Johnson Date 6-28-49 Date 7-11-49 Date No.

FORM 307 10M 10-46

PLEASE RETURN TO
LOS ANGELES COUNTY SURVEYOR
700 HALL OF RECORDS

NOTE: ANY ADDITIONS OR CHANGES ON THIS SHEET MUST BE MADE OR CIRCLED IN RED INK, WITH DATE AND NAME OF PERSON MAKING CHANGE.

Do not extend notes this side of this line.

STATION	B. S.	H. I.	F. S.	ELEV.		
J 10+00		2519.25	5.20	2514.1		
K 9+00			5.50	13.8		
J 9+00			5.10	14.2		
K 8+00			5.10	14.2		
J 8+00			4.80	14.5		
K 7+00			5.0	14.3		
J 7+00			4.7	14.6		
K 6+00			4.5	14.8		
J 6+00	5.53	2520.63	4.15	2515.10	T.P.	
K 5+00			5.5	15.1		
J 5+00			5.1	15.5		
K 4+00			5.5	15.1		
J 4+00			4.9	15.7		
K 3+00			5.8	14.8		
J 3+00			5.4	15.2		
K 2+00			5.8	14.8		
J 2+00	5.68	2521.01	5.30	2515.33	T.P.	
K 1+00			6.0	15.0		
J 1+00			5.1	15.9		
K 0+00			5.5	15.5		
J 0+00			5.1	15.9		

Profile No. ____ Notes Red. ____ Plotted ____ Job No. 8509 Division No. ____ F.B. 1454 Pg. 49

X-Sec. No. ____ Date ____ Date ____ Survey of Palmdale Airport

Name Chkd. WGKD Checked ____ Survey by Rosecrans Notes R Date 6-28-49

Date 7-11-49 Date ____ Map No. ____ Indexed R. C. Johnson Date ____

FORM 307 10M 10-46

PLEASE RETURN TO
LOS ANGELES COUNTY SURVEYOR
700 HALL OF RECORDS

NOTE: ANY ADDITIONS OR CHANGES ON THIS SHEET MUST BE MADE OR CIRCLED IN RED INK, WITH DATE AND NAME OF PERSON MAKING CHANGE.

Do not extend notes this side of this line.

STATION	B. S.	H. I.	F. S.	ELEV.		
K 0-18		2521.01	5.7	2515.3'		
J. 0-17			5.0	2516.0		
K 0-30			8.6	2512.4'		
J 0-30			8.0	13.0'		
K 0-45			5.2	15.8'		
J 0-45			4.7	16.3'		
K 0-90			5.2	15.8'		
J 0-90			3.9	17.1		
T.P.	5.37	2523.15	3.23	2517.78		
B.M. P.A. #1			1.73	2521.42	Elev. 2521.43	

LEVELS ON WEST SIDE OF 0+00 LINE OF GRID SYSTEM

B M P.A. #1	4.08	2525.51		2521.13		
T.P.	5.08	2526.04	4.530	2520.96		
A 0+90			4.5	21.5		
A 1+			5.1	20.9		
A 1+06			5.6	20.4		
B 0+90			4.8	21.2		
B 1+00			5.0	21.0		

F.B. 1454 PG. 50 Job No. 8509 Division No. Notes Red. Plotted Profile
Survey of Palmdale Airport Date Date No. X-Sec.
Survey by Rosecrans Notes Chkd. WGVD Checked
Indexed R. C. Johnson Date 6-28-49 Date 7-11-49 Date No.

FORM 307 10M 10-46

PLEASE RETURN TO
LOS ANGELES COUNTY SURVEYOR
700 HALL OF RECORDS

NOTE: ANY ADDITIONS OR CHANGES ON THIS SHEET MUST BE MADE OR CIRCLED IN RED INK, WITH DATE AND NAME OF PERSON MAKING CHANGE.

Do not extend notes this side of this line.

STATION	B. S.	H. I.	F. S.	ELEV.		
B 1+18		252604	6.20	19.8		
A 2+			5.0	21.0		
B 2+			5.0	21.0		
A 3+			4.6	21.4		
B 3+			4.5	21.5		
A 4+			3.6	22.4		
B 4+			4.2	21.8		
A 5+			3.6	22.4		
B 5+			4.4	21.6		
A 6+			4.0	22.0		
B 6+			4.8	21.2		
C 6+			4.9	21.1		
D 6+			4.8	21.2		
C 5+			5.7	20.3		
D 5+			6.4	19.6		
C 4+			5.1	20.9		
D 4+			5.8	20.2		
C 3+			5.3	20.7		
D 3+			6.0	20.0		
C 2+			5.3	20.7		
D 2+			5.6	20.4		

Profile No. ____ Notes Red. ____ Plotted ____ Job No. 8509 Division No. ____ F.B. 7454 Pg. 51

X-Sec. No. ____ Date ____ Date ____ Survey of Lawndale Airport

Notes Chkd. ____ Checked ____ Survey by Rosecrans Notes R Date 7-18-49

Date ____ Date ____ Map No. ____ Indexed R. C. Johnson Date ____

FORM 307 10M 10-46

PLEASE RETURN TO
LOS ANGELES COUNTY SURVEYOR
700 HALL OF RECORDS

NOTE: ANY ADDITIONS OR CHANGES ON THIS SHEET MUST BE MADE OR CIRCLED IN RED INK, WITH DATE AND NAME OF PERSON MAKING CHANGE.

Do not extend notes this side of this line.

F.B. 1454 PG. 52 | Job No. 8509 Division No. | Notes Red | Plotted | Profile No.
Survey of Palmdale Airport | Date | Date | X-Sec. No.
Survey by Peterson | Notes R | Notes Chkd | Checked
Indexed E. C. Johnson | Date 7-18-49 | Date | Date

STATION	B. S.	H. I.	F. S.	ELEV.		
C 1+		2526.04	5.2	2520.8		
C 0+90			5.2	2520.8		
D 1+			6.1	2519.9		
D 0+90			5.9	2520.1		
T.P.	2.39	2522.31	6.12	2519.92		
E 0+90			3.50	19.8		
E 1+00			3.70	19.6		
F 0+80			4.3	19.0		
F 0+90			4.8	18.5		
F 1+			5.3	18.0		
E 2+			3.9	19.1		
F 2+			5.3	18.0		
E 3+			3.5	19.8		
F 3+			4.2	19.1		
E 4+			3.9	19.1		
F 4+			4.4	18.9		
E 5+			3.3	20.0		
F 5+			3.9	19.4		
E 6+			2.5	20.8		
F 6+			3.6	19.7		
G 6+			3.8	19.5		

FORM 307 10M 10-46

PLEASE RETURN TO
LOS ANGELES COUNTY SURVEYOR
700 HALL OF RECORDS

NOTE: ANY ADDITIONS OR CHANGES ON THIS SHEET MUST BE MADE OR CIRCLED IN RED INK, WITH DATE AND NAME OF PERSON MAKING CHANGE.

Do not extend notes this side of this line.

STATION	B. S.	H. I.	F. S.	ELEV.		
H6+		2523.31	5.1	2518.2		
H5+50			4.8	18.5		
G5+			4.2	19.1		
H5+			3.8	19.5		
G4+			4.8	18.5		
H4+			5.2	18.1		
G3+			5.7	17.6		
H3+			5.9	17.4		
G2+			5.8	17.5		
H2+			6.2	17.1		
G1+			5.8	17.5		
H1+			6.0	17.3		
G+85			5.0	18.3		
H+95			5.6	17.7	edge oil	
H+80			5.1	18.2		
E62-2+16W					Ctr. 2 Hole 10 Diam	
T.P.	4.51	2521.78	6.04	2517.27		
J0+85			4.0	17.8		
J1+00			4.8	17.0	edge oil	
J0+88			4.7	17.1		
J1+			5.3	16.5	"	

Profile Notes Red ____ Plotted ____ Job No. 8509 Division No. ____ F.B. 1454 PG. 53
No. ____ Date ____ Date ____ Survey of Palmdale Airport
X-Sec. Notes Chkd. ____ Checked ____ Survey by Rosecrans Notes R Date 7-18-49
No. ____ Date ____ Date ____ Map No. ____ Indexed E. Johnson Date ____

FORM 307 10M 10-46

PLEASE RETURN TO
LOS ANGELES COUNTY SURVEYOR
700 HALL OF RECORDS

NOTE: ANY ADDITIONS OR CHANGES ON THIS SHEET MUST BE MADE OR CIRCLED IN RED INK, WITH DATE AND NAME OF PERSON MAKING CHANGE.

Do not extend notes this side of this line.

STATION	B. S.	H. I.	F. S.	ELEV.		
I-2+		2521.78	4.9	2516.9		
J 1+10			5.8	16.0		
J 2+			5.3	16.5		
I 3+			3.9	17.9		
J 3+			4.8	17.0		
I 4+			4.3	17.5		
J 4+			4.6	17.2		
I 5+			4.5	17.3		
J 5+			5.0	16.8		
I 6+			4.1	17.7		
J 6+			4.7	17.1		
K 6+			5.3	16.5		
K 5+			5.5	16.3		
K 4+			5.1	16.7		
K 3+			5.2	16.6		
K 2+			5.7	16.1		
K 1+08			6.6	15.2		
K 1+			6.4	15.4	edge oil	
K 0+85			5.8	16.0		
T.P.	6.23	2523.50	4.51	2517.27		
BM.PA #1			2.07	2521.43		

F.B. 1454 PG. 54 Job No. 8509 Division No. Notes Red. Plotted Profile
Survey of Palmdale Airport Date Date No. X-Sec.
Survey by Rosecrans Notes R Notes Chkd. Checked
Indexed R. C. Johnson Date 7-18-49 Date Date No.

Notes Ck'd by	Survey of Palmdale Airport
Map No.	W. O. [illegible] Page No. 55 Std. [illegible] °F
Office Work	Surveyed by [illegible]
Checked	Notes [illegible] Date 7-18-49
Date	Indexed [illegible] C. Johnson 7-22-49

F. B. 1454 Pg. 55

NEW ADMINISTRATION BLDG. SITE

Survey to establish ℄ point in So. line of proposed apron. So of administration Bldg

J. N. 8509

Note: Any Additions or Changes on This Sheet Must be Made or Checked in Red Ink With Date and Name of Person Making Change.

Do not extend notes this side of this line.

RETURN TO
LOS ANGELES COUNTY SURVEYOR
700 HALL OF RECORDS

FORM 247 SM 8-48

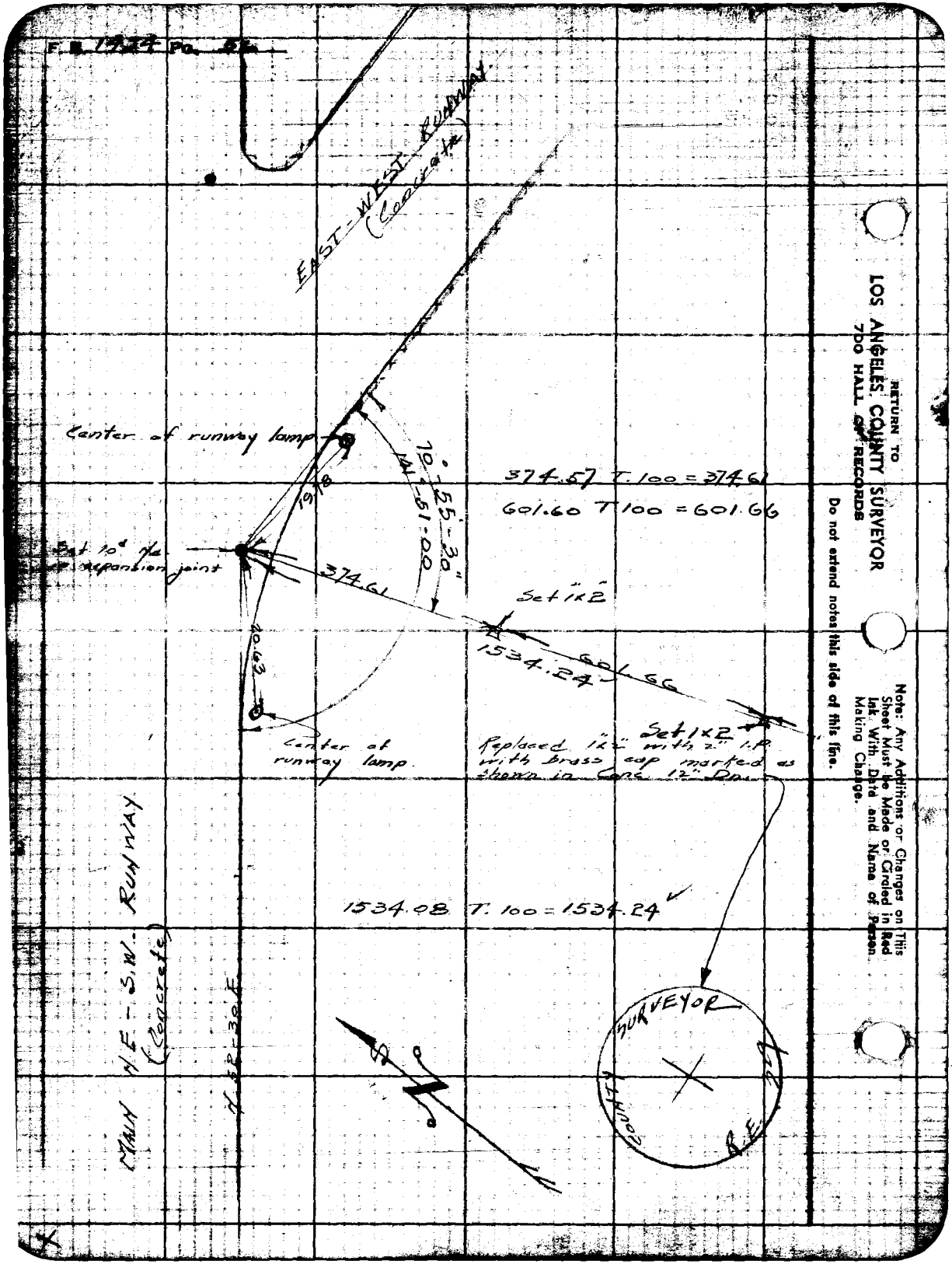

F.B. 1934 Pg. 56
EAST-WEST RUNWAY (Concrete)
Center of runway lamp
19.78
70°-55'-30"
141°-51'-00"
374.57 T. 100 = 374.61
601.60 T 100 = 601.66
Set 10d N/A
expansion joint
374.61
Set 1"x2"
1534.24
601.66
20.63
Center of runway lamp
Set 1x2
Replaced 1"x2" with 2" I.P. with brass cap marked as shown in Conc. 12" Dn.
1534.08 T. 100 = 1534.24
MAIN N.E.-S.W. RUNWAY (Concrete)
N 52-30 E
SURVEYOR
COUNTY
R.E.
RETURN TO
LOS ANGELES COUNTY SURVEYOR
700 HALL OF RECORDS
Do not extend notes this side of this line.
Note: Any Additions or Changes on This Sheet Must be Made or Circled in Red Ink With Date and Name of Person Making Change.

Notes Ck'd by	Survey of Palmdale Airport
Map No.	W. O. [illegible]
Office Work	Surveyed by Rosecrans
Checked	Notes R Date 7-18-49
Date	Indexed R. C. Johnson

F. B. 1454 Pg. 57

W.S. 65-B-1

Note: Any Additions or Changes on This Sheet Must be Made or Circled in Red Ink With Date and Name of Person Making Change.

Do not extend notes this side of this line.

RETURN TO
LOS ANGELES COUNTY SURVEYOR
700 HALL OF RECORDS

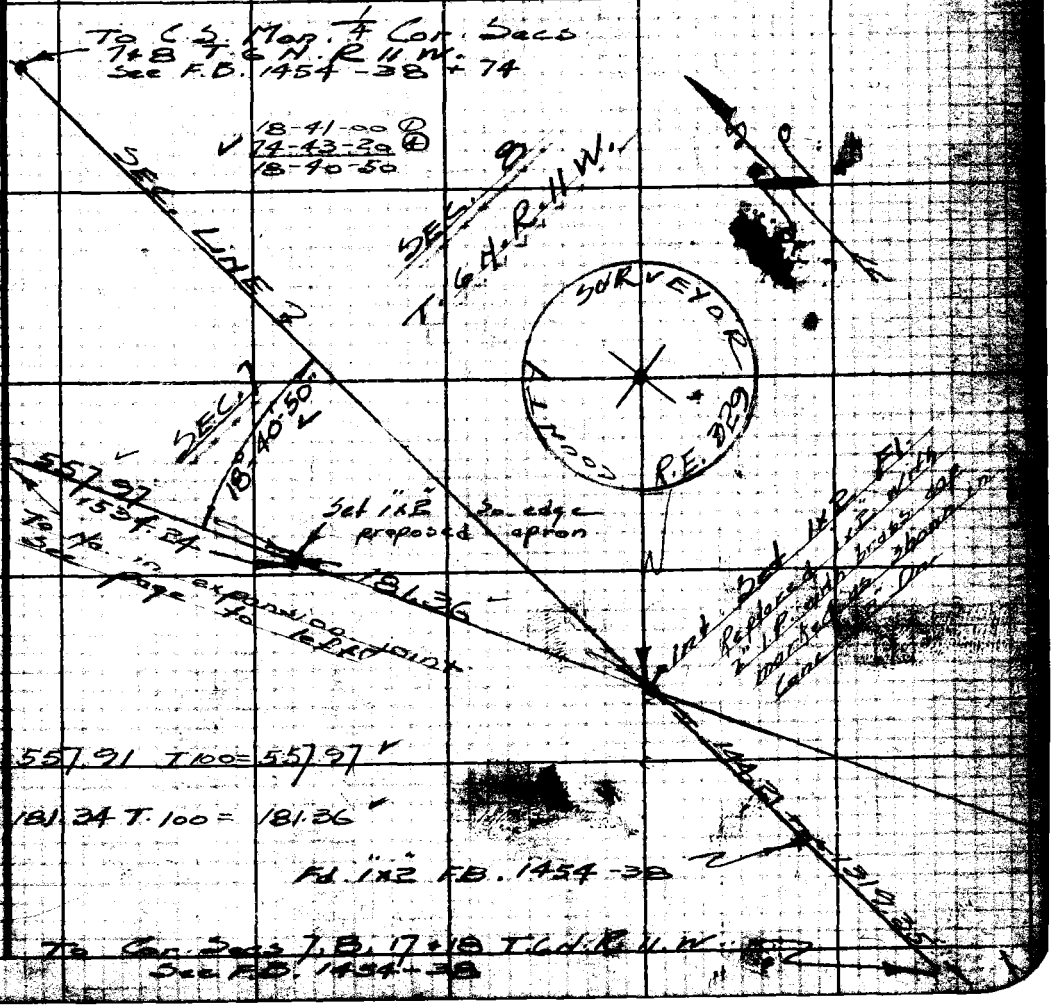

F.B. 1454 Pg. 58

W.S65-B-1

RETURN TO
LOS ANGELES COUNTY SURVEYOR
700 HALL OF RECORDS

Do not extend notes this side of this line.

Note: Any Additions or Changes on This Sheet Must be Made or Circled in Red Ink With Date and Name of Person Making Change.

LOCATION OF WELL NEAR 1/4 COR
SECS. 7+8 T.6N.R.11W.

← To C.S. Mon. Cor. Secs. 5,6,7+8
T.6N.R.11W. See Pg 74

113.05

Fd. 12" capped well + Conc Slab
3.5 Sq flush.

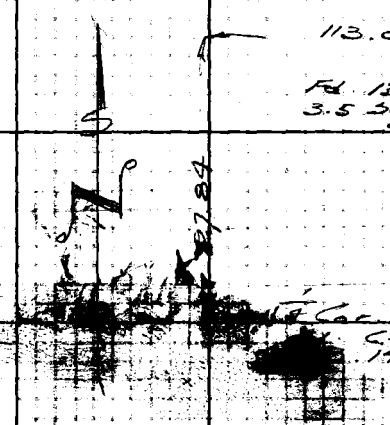

1/4 Cor. Secs 7+8 T.6N.R.11W
C.S. Mon. 20" Dn.
1454-74

PWFB 3425

100

Notes Ck'd by	Survey of Palmdale Airport
Map No.	W. O. Tape No. 85
Office Work	Surveyed by Rosecrans
Checked	Notes R Date 7-18-49
Date	Indexed A. C. Johnson 7-22-49

F. B. 1469 Pg. 59

PALMDALE AIRPORT

TRIANGULATION TIES AND SECTION LINES

J. N. 4999

Party E. A. Rosecrans
J. P. Pierce
J. C. Pierce
L. Vejar
H. H. Howard

Note: Any Additions or Changes on This Sheet Must be Made or Circled in Red Ink With Date and Name of Person Making Change.

Do not extend notes this side of this line.

RETURN TO
LOS ANGELES COUNTY SURVEYOR
700 HALL OF RECORDS

FORM 247 5M 5-46

PWFB 3425

F.B. [illegible] Pg. [illegible]

W.S. 70-B-6

To △ Lancaster water tower

159° [illegible] 15"

SEC. 36
T.7 N. R. 12 W.

SEC. 31
T.7 N. R. 11 W.

Cor. △ Sta. Otis
Fd. C.S. Mon. F.B. 106-68 + 75

143° 52' 00"

516.81

159-38-20 ①
278-33-00 ④
159-38-15

Set 1"x2"

143-52-00 ①
215-28-00 ④
143-52-00

587.17

SEC. 1
T.6 N. R. 12 W.

SEC. 6
T.6 N. R. 11 W.

516.82 T.80 = 516.81
587.19 T.80 = 587.17

Transit line cont. top next page

Cor. Secs. 1 + 6 T.6 N.
R. 11 + 12 W. Fd. C.S.
Mon. F.B. 106-75

S

N

RETURN TO
LOS ANGELES COUNTY SURVEYOR
700 HALL OF RECORDS

Do not extend notes this side of this line.

Note: Any Additions or Changes on This Sheet Must be Made or Circled in Red Ink With Date and Name of Person Making Change.

PWFB 3426

58, 59, 60, 61

F. B. [illegible] Pg. [illegible]

Notes Ck'd by	Survey of T.6N. R.11W.
Map No.	W. O. [illegible] Tape No. [illegible] Std. [illegible]
Office Work	Surveyed by Rosecrans
Checked	Notes [illegible] Date 7-27-49
Date	Indexed [illegible] C. Johnson

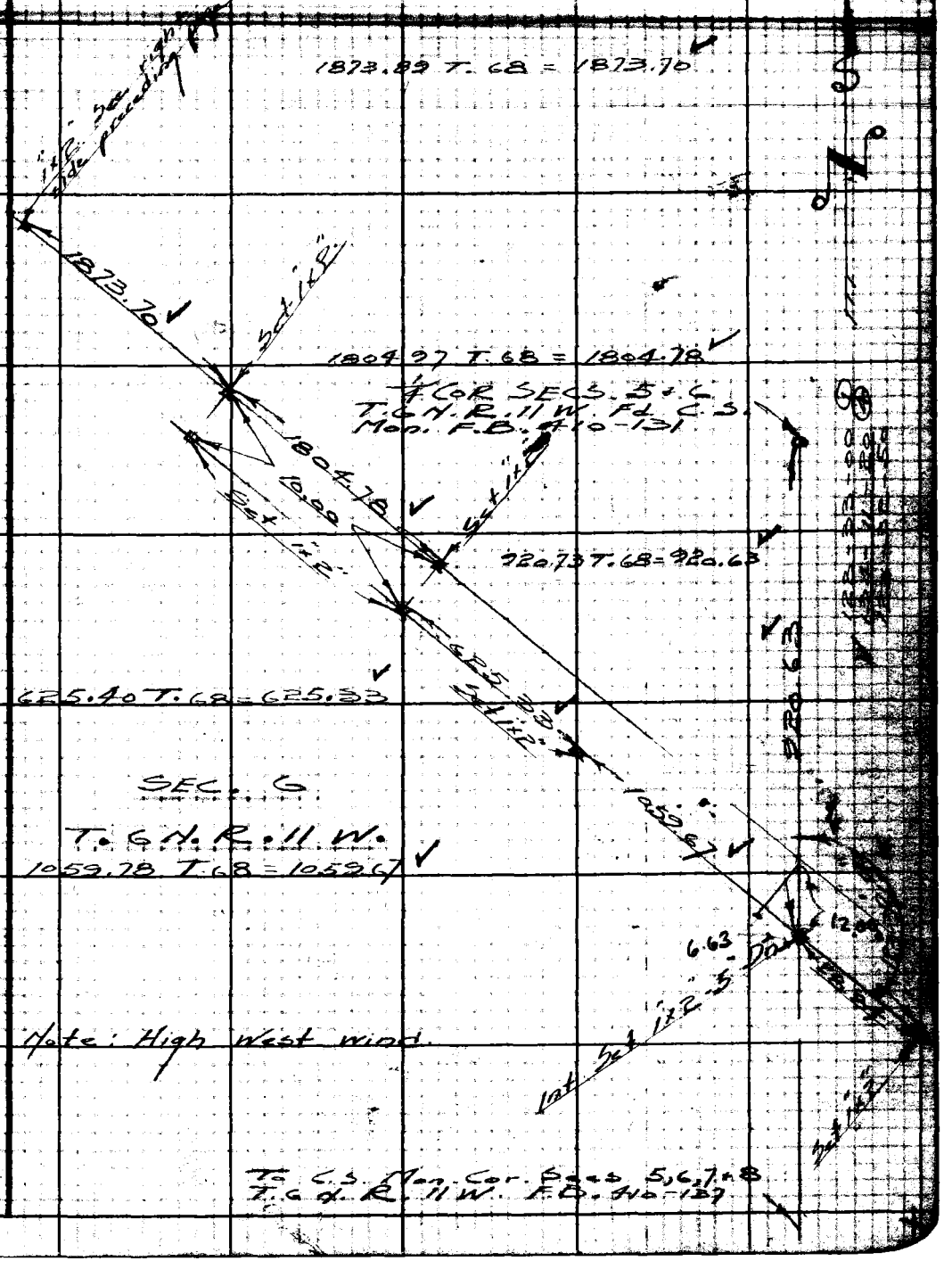

Note: Any Additions or Changes on This Sheet Must be Made or Circled in Red Ink With Date and Name of Person Making Change.

Do not extend notes this side of this line.

RETURN TO
LOS ANGELES COUNTY SURVEYOR
700 HALL OF RECORDS

FORM 247 5M 5-46

PWFB 3426

F. B. [illegible] Pg. 62

52



RETURN TO
LOS ANGELES COUNTY SURVEYOR
700 HALL OF RECORDS

Do not extend notes this side of this line.

Note: Any Additions or Changes on This Sheet Must be Made or Circled in Red Ink With Date and Name of Person Making Change.

PWFB 3425

103, 104, 105

F.B. [illegible] Pg. [illegible]

Notes Ck'd by	Survey of Palmdale Airport
Map No. B-[illegible]	W. O. [illegible] Tape No. [illegible]
Office Work C.E.D.	Surveyed by [illegible]
Checked A.A.R.	Notes [illegible] Date [illegible]
Date Feb. '52	Indexed R. C. Johnson

W.S. 65-B-1

Note: Any Additions or Changes on This Sheet Must Be Made or Circled in Red Ink With Date and Name of Person Making Change.

Do not extend notes this side of this line.

RETURN TO
LOS ANGELES COUNTY SURVEYOR
700 HALL OF RECORDS

FORM 247 5M 5-46



PWFB 3425

106

F.B. [illegible] Pg. [illegible]

W.S. 65-B-1

Cor. Secs 1, 6, 12 + 7 T 6 N. R 11 + 12 W. Fd. C.S. Mon. 12" Dn See preceding page

2658.53 T.80 = 2658.46

2659.09 Adj.

2658.46 Ch.

2658.12 Rec. C.S. 8738

SEC. 12

T. 6 N. R. 12 W.

¼ Cor. Secs 12 + 7 T. 6 N. R 11 + 12 W. Fd C.S. Mon 12" Dn. F.B. 106-76 Boat Spk R.Ps. 3' S + 3' W.

This monument checks for line between Sec. Cors.

2658.67 Adj

2658.46 Ch.

2658.12 Rec. C.S. 8738

SEC. 7

T. 6 N. R. 11 W.

2658.46 T.84

179-25-40 ⑧

[illegible]-42-50 ④

179-25-42 ±

25-50" Rec. C.S. 8738

179-25-45" Turned

179-25-40" Adj.

Cor. Secs 7, 12, 13 + 18 T. 6 N. R 11 + 12 W. Fd C.S. Mon 12" Dn. F.B. 106-45 Fd boat Spk R.Ps 3' N + 3' W.

To ¼ Cor. Secs 13 + 18 See next page

RETURN TO
LOS ANGELES COUNTY SURVEYOR
700 HALL OF RECORDS

Do not extend notes this side of this line.

Note: Any Additions or Changes on This Sheet Must be Made or Circled in Red Ink With Date and Name of Person Making Change.

PWFB 3325 149,150,151

Notes Ck'd by	Survey of Palmdale Airport
Map No. [illegible]	W. [illegible] Map No. [illegible]
Office Work C.E.D.	Surveyed by Rosecrans
Checked A.A.R.	Notes [illegible] Date 5-6-42
Date Feb. '52	Indexed [illegible] C. Johnson

F.B. [illegible] Pg. [illegible]

W.S. 5-B-1, B-2

Note: Any Additions or Changes on This Sheet Must be Made by Circled in Red Ink With Date and Name of Person Making Change.

Do not extend notes this side of this line.

RETURN TO LOS ANGELES COUNTY SURVEYOR 700 HALL OF RECORDS

Cor. Secs 7, 12, 13 & 18 T. 6 N. R. [illegible] See preceding page

1/4 Cor. Secs 13 & 18 T. 6 N. R. 11 & 12 W. Fd. C.S. Mon. 6" Dn. distanced by grading. See F.B. 106-45 Reset & 1/2 Cor. with brass [illegible] marked as shown in Conc. 18" Dn. midway between Sec. Cors. Set boat Spk. R.P. 3' S. & 3' E.

2607.60
2611.64 Rec. C.S. 8738
2612.04 Ch.
2612.45 Adj.

2607.67 T. 80 = 2607.60

SEC. 18

T. 6 N. R. 11 W.

Set boat Spk. + T. Fl.

4.44

0.32

0.22

Fd. remains of 2x2 6" Dn

29.93

29.93 Fd. 1½ brass mark in Conc. 5" Dn

COUNTY SURVEYOR T. 6 N. R. 12 W. R. 11 W. 13 18 1/4 Cor. R.E. 329

SEC. 13

T. 6 N. R. 12 W.

2616.48
2611.64 Rec. C.S. 8738
2612.04 Ch.
2612.45 Adj.

2616.62 T. 76 = 2616.48

92-09-30 ①
368-38-00 ②
92-09-30 ③

To C.S. Mon. 1/4 Cor. Secs 13 & 24 [illegible]

92°-09-25 Rec. 8738
92°-09-30 turned 12" Adj

Cor. Secs 13, 24, 18 & 19 T. 6 N. R. 11 & 12 W. Fd. C.S. Mon. 12" Dn. Set boat Spk. R.P. 3' S. & 3' W. See F.B. 106-46-52

FORM 247 5M 5-48

PWFB 3325

152, 153, 15

W.S. 65-B-2



RETURN TO
LOS ANGELES COUNTY SURVEYOR
700 HALL OF RECORDS

Note: Any Additions or Changes on This Sheet Must be Made or Circled in Red Ink With Date and Name of Person Making Change.

Do not extend notes this side of this line.

PWFB 3325

155

F.B. [illegible] Pg. [illegible]

Notes Ck'd by	Survey of Palmdale Airport
Map No. [illegible]	W. O. [illegible]
Office Work C.E.D.	Surveyed by Rosecrans
Checked D.A.R.	Notes R. Date 5-1-49
Date Feb. 52	Indexed C. Johnson

T.6N. R.12W. Fd. C.S. Mon.
See preceding page

2680.96 T.84

SEC. 14
T.6N. R.12W.

2680.96 Ch.
2681.72 Pac. C.S. 8738

6.42

S.P. R.R. tack

1/4 Cor. Secs. 14 & 23 T.6N. R.12W.
Fd. C.S. Mon. 3" Dn. F.B. 92-41
This Mon. checks for line
between Sec. Cors.

220.13

Int. Set 1"x2" Pl.

33.10

361.79

2681.18 Ch.
2681.72 Pac. C.S. 8738

220.13 T.84

2681.18 T.84

Cor. Secs. 14, 15, 22 & 23
T.6N. R.12W. Fd. C.S.
Mon. 6" Dn. F.B. 92-41

Fd. 4" bronze mark in
Conc. 3" up marked as shown

Note: Any Additions or Changes on This Sheet Must be Made or Circled in Red Ink With Date and Name of Person Making Change.

Do not extend notes this side of this line.

RETURN TO
LOS ANGELES COUNTY SURVEYOR
700 HALL OF RECORDS



Pg. 68
To C.S. Mon. 1/4 Cor. Secs. 5 + 8
Cor. Secs. 5, 6, 7 + 8 T.6N. R.11W. Fd. C.S. Mon. 12" Dn. F.B. 487-213
23.98
Fd. 4" bronze mark marked as shown in Conc. 12" up.
29.20
U.S. GEOLOGICAL SURVEY IN COOPERATION WITH LOS ANGELES COUNTY
ELEVATION ABOVE SEA FEET
L.S. 27
1929
250 DOLLARS FINE FOR DISTURBING THIS MARK
SEC. 6
2658.03 Adj.
2657.61 Ca.
2657.82 Rec. C.S.B962
90°-17-45 Turned
90-17-55 Rec. C.S.B.962
53" Adj.
To C.S. Mon. 1/4 Cor. Secs. 7+8
90-17-40 ①
361-11-00 ④
90-17-45
2657.58 T86 = 2657.61
Fd. 4"x4" - 12" up
30.00
Cor. Secs. 6+7 T.6N. R.11W. F.S. Mon. 10" Dn. F.B. 487-213. Checked this Mon. on line between Sec. Cors.
89-43-20 ①
358-53-20 ④
89-43-20
SEC. 7
T.6N. R.11W.
2708.04 T.86 = 2708.08
2708.22 Adj.
2708.08 Ch.
2708.11 Rec. C.S.B962
Cor. Secs. 1, 6, 12 + 7 T.6N. Fd. C.S. Mon. 12" Dn. F.B. 106-75
W.S. 65-8-1
RETURN TO
LOS ANGELES COUNTY SURVEYOR
700 HALL OF RECORDS
Do not extend notes this side of this line.
Note: Any Additions or Changes on This Sheet Must be Made or Circled in Red Ink With Date and Name of Person Making Change.

PWFB 3426 65, 66, 67

F. B. [illegible] Pg. [illegible]

Notes Ck'd by	Survey of Palmdale Airport
Map No. B-2315	W. O. [illegible] Tape No. [illegible]
Office Work C.E.D.	Surveyed by [illegible]
Checked A.A.R.	Notes R Date 6-6-49
Date Feb. '52	Indexed C. Johnson



Note: Any Additions or Changes on This Sheet Must be Made or Circled in Red Ink With Date and Name of Person Making Change.

Do not extend notes this side of this line.

RETURN TO
LOS ANGELES COUNTY SURVEYOR
700 HALL OF RECORDS

FORM 247 5M 5-46

F.B. 1454 Pg. 7a

W.S. 65-C-1

RETURN TO
LOS ANGELES COUNTY SURVEYOR
700 HALL OF RECORDS

Do not extend notes this side of this line.

Note: Any Additions or Changes on This Sheet Must be Made or Circled in Red Ink With Date and Name of Person Making Change.

Fd. 4"x4" Fl.

Cor. Secs. 3, 4, 9 & 10 T.6N. R.11W. Fd. C.S. Mon. 12" Dn. F.B. 410-18

2688.01 T.92 = 2688.15

Fd. 4"x4"-6" up.

SEC. 4

T.6N. R.11W.

2688.45 Adj.

2688.15 Ch.
2688.46 Rec. C.S. 8738

SEC. 9

Fd. 4"x4" Fl.

30.00

30.00

Fd. 4x4-6" up.

Cor. Secs. 4 & 9 T.6N. R.11W. Fd. C.S. Mon. 18" Dn. F.B. 410-34 Check this Mon. for line between Sec. Cors.

2688.27 T.90 = 2688.37

2688.45 Adj.

2688.37 Ch.
2688.45 Rec. C.S. 8738

Cor. Secs. 4, 5, 8 & 9 T.6N. R.11W. Fd. C.S. Mon. See preceding page

PWFB 3326

83, 84

Notes Ck'd by	Survey of Palmdale Airport
Map No. B-2315	W. O. [illegible]
Office Work C.E.D.	Surveyed by [illegible]
Checked A.A.R.	Notes R Date 6-49
Date Feb '52	Indexed R. C. Job[illegible]

F. B. [illegible] Pg. [illegible]

W.B. 65-B-2

Fd. 4"x4" - 6" up

Cor. Secs. 17, 18, 19 + 20 T. 6 N. R. 11 W. Fd. C.S. Mon. 12" Dn. F.B. 487-211

42.43

42.43

Fd. 4"x4" - 6" up

2676.59 T. 100 = 2676.87 ✓

2676.68 Rec. C.S.B. 962
2676.87 Ch.
2677.17 Adj.

SEC. 18

SEC. 19

T. 6 N. R. 11 W.

Set N.T. in Pow. Po. #451701 H — 22.02 — 27.24 — Set N.T. in Tel. Po. #446450 H

28.94

Fd. 2" I.P. plug + Tk. 4" up

0.56

Set 2½" I.P. [illegible] 6" up

2.76

¼ Cor. Secs. 18 + 19 T. 6 N. R. 11 W. Fd. C.S. Mon. 12" Dn. F.B. 487-214 Checked this Mon. for line between Sec. Cors.

90-45-00 ①
363-00-00 ④ ✓
90-45-00

2716.75 T. 96 = 2716.96 ✓

2716.83 Rec. C.S.B. 962
2716.96 Ch.
2717.12 Adj.

To C.S. Mon. ¼ Cor. Secs. 13 + 18

90°45'00" Rec. C.S.B. 962
90°45'00" Turned
[illegible] Adj.

Cor. Secs. 13, 24, 18 + 19 T. 6 N. R. 11 + 12 W. Fd. C.S. Mon. 12" Dn. F.B. 106-46

Note: Any Additions or Changes on This Sheet Must be Made or Circled in Red Ink With Date and Name of Person Making Change.

Do not extend notes this side of this line.

RETURN TO
LOS ANGELES COUNTY SURVEYOR
700 HALL OF RECORDS

FORM 247 5M 8-50

PWB 3326 85, 86, 87

Fd. 4"x4" - flush

42.43

Cor. Secs. 16, 17, 20 + 21 T.6N.
R. 11 W. Fd. C.S. Mon
12" Dn. F.B. 487-214

42.43 long.

44.27

R.P. Set 2" I.P. plug + Tk
6" up.

2685.06 T. 104 = 2685.41

2685.41 Ch.
2685.22 C.S.B. 962

SEC. 17

Fd. 4"x4" - 6" up. 30.00 30.00 Fd. 4"x4" - 6" up.

Cor. Secs. 17 + 20 T.6N., R.11 W.
Fd. C.S. Mon. 12" Dn. F.B.
487-214
Checked this monument and
found it to be 0.06 south of
line between Sec. Cors.

2684.99 T. 104 = 2685.34

2685.34 Ch.
2685.22 Fd. C.S.B. 962

SEC. 20
T. 6 N. R. 11 W.

Cor. Secs. 17, 18, 19 + 20 T.6N.
R. 11 W. Fd. C.S. Mon. 12" Dn.
See preceding page

W.S. 65-B-2, C-2

RETURN TO
LOS ANGELES COUNTY SURVEYOR
700 HALL OF RECORDS

Do not extend notes this side of this line.

Note: Any Additions or Changes on This Sheet Must be Made or Circled in Red Ink With Date and Name of Person Making Change.

PWFB 3326

88, 89, 90

F.B. [illegible] Pg. [illegible]

Notes Ck'd by	Survey of Palmdale Airport
Map No. B-[illegible]	W. [illegible]
Office Work C.E.B.	Surveyed by [illegible]
Checked A.A.R.	Notes R Date [illegible]
Date Feb. '52	Indexed E. C. Johnson

W.B. 65-B-1, B-2



Note: Any Additions or Changes on This Sheet Must be Made or Circled in Red Ink With Date and Name of Person Making Change.

Do not extend notes this side of this line.

RETURN TO
LOS ANGELES COUNTY SURVEYOR
700 HALL OF RECORDS

FORM 247 5M 8-56


W.S. 65-8
RETURN TO
LOS ANGELES COUNTY SURVEYOR
700 HALL OF RECORDS
Do not extend notes this side of this line.
Note: Any Additions or Changes on This Sheet Must be Made or Circled in Red Ink With Date and Name of Person Making Change.
Cor. Secs. 5, 6, 7 & 8 T.6N. R.11W. Fd. C.S. Mon. 12" Dn. F.B. 487-213
2659.62 T. 100 = 2659.90
2660.21 Adj.
2659.90 Ch.
2660.17 Rec. C.S.B. 962
SEC. 7
SEC. 8
T.6N. R.11W.
30.00 R.P. Set 2" I.P. 6" up.
90°
Secs 7 & 8 T.6N. R.11W. C.S. Mon. 20" Dn. F.B. 487-213 Mon. checks on line between Cors
2660.34 Adj.
2660.26 Ch.
2660.17 Rec. C.S.B. 962
T.98 = 2660.26
45°
R.P. Set 2" I.P. 6" up.
42.43
Sec. Cor.
R.P. Set 2" I.P. 6" up.
To C.S. Mon. ¼ Cor. Secs 17 & 18 See preceding page

Notes Ck'd by	Survey of Palmdale Airport
Map No.	W. [illegible] Page No. [illegible]
Office Work	Surveyed by Rosecrans
Checked	Notes [illegible] Date
Date	Indexed A. C. Johnson 8-10-49

F. B. 1454 Pg. 75

PALMDALE AIRPORT

Power Line So. Side Sec. 7-T6NR11W

TO EXISTING HANGAR

Note: Any Additions or Changes on This Sheet Must be Made or Checked in Red Ink With Date and Name of Person Making Change.

Do not extend notes this side of this line.

RETURN TO
LOS ANGELES COUNTY SURVEYOR
700 HALL OF RECORDS

FORM 247 5M 5-46

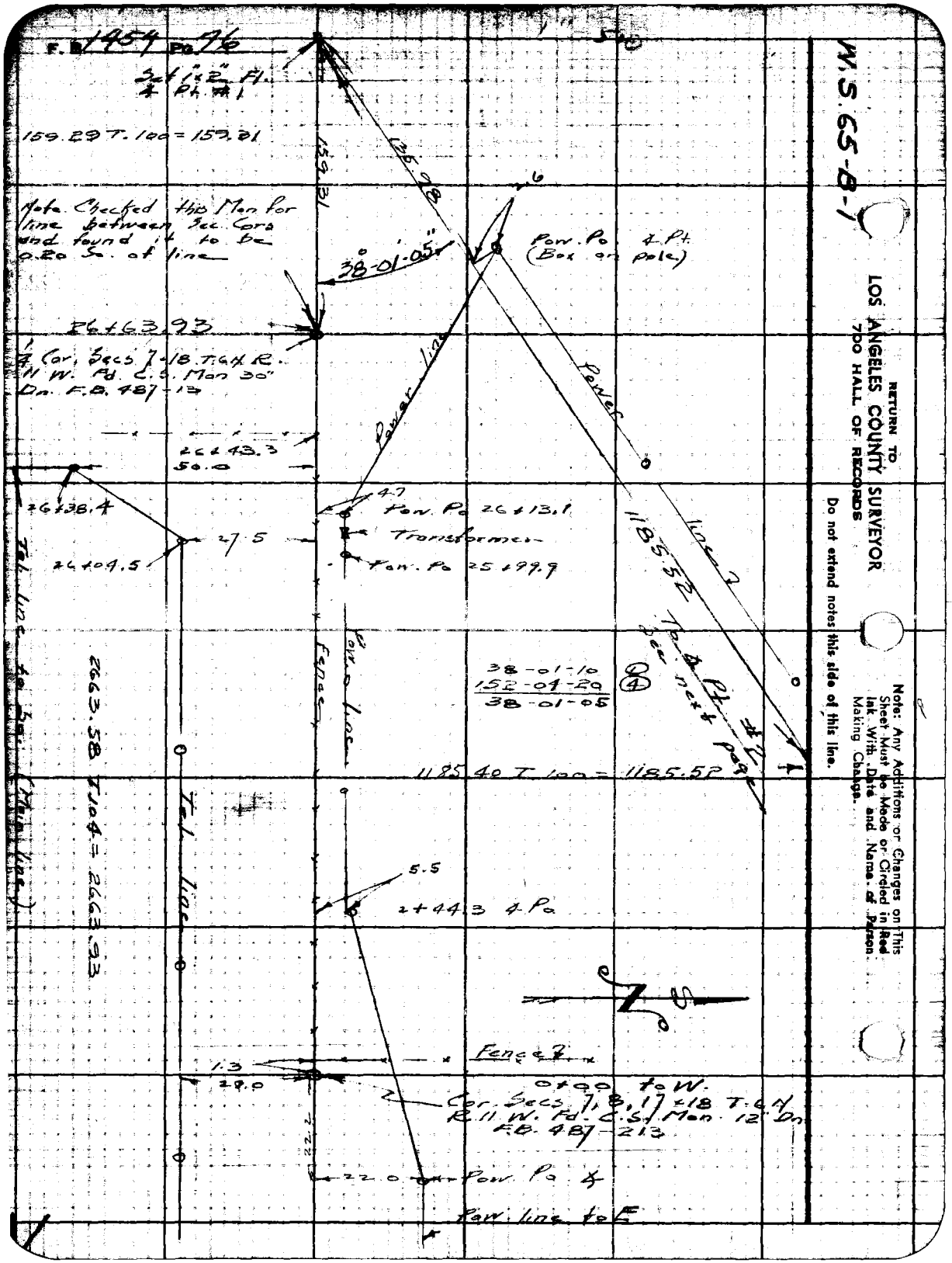
F.B. 1454 Pg. 76
Set 1"x2" Pl. 4 Pt. #1
159.29 T. 100 = 159.31
Note. Checked this Mon for line between Sec. Cors and found it to be 0.20 So. of line
159.31
135.98
38°-01'-05"
Pow. Po 4 Pt. (Box on pole)
26+63.93
1/4 Cor. Secs 7-18 T.6N R. 11 W. Fd. C.S. Mon 30" Dn. F.B. 487-13
Power line
Power line
26+43.3
50.0
26+38.4
4.7
Pow. Po 26+13.1
Transformer
27.5
26+04.5
Pow. Po 25+99.9
1185.52
To 4 Pt. #2 See next page
Tel. line to So. (Main line)
2663.58 T104 = 2663.93
Fence
Pow. line
38-01-10
152-04-20
38-01-05
1185.40 T 100 = 1185.52
Tel. line
5.5
2+44.3 4 Po
Fence
1.3
29.0
0+00 to W.
Cor. Secs 7, 8, 17 +18 T.6N R.11 W. Fd. C.S. Mon 12" Dn F.B. 487-213
22.2
22.0
Pow. Po 4
Pow. line to E
RETURN TO
LOS ANGELES COUNTY SURVEYOR
700 HALL OF RECORDS
Do not extend notes this side of this line.
Note: Any Additions or Changes on This Sheet Must be Made or Circled in Red Ink With Date and Name of Person Making Change.

W.S. 65-B-1

Notes Ck'd by	Survey of Palmdale Airport
Map No.	W. O. [illegible]
Office Work	Surveyed by Rosecrans
Checked	Notes R. Date 8-5-49
Date	Indexed A. C. Johnson

F. B. 1454 Pg. 77

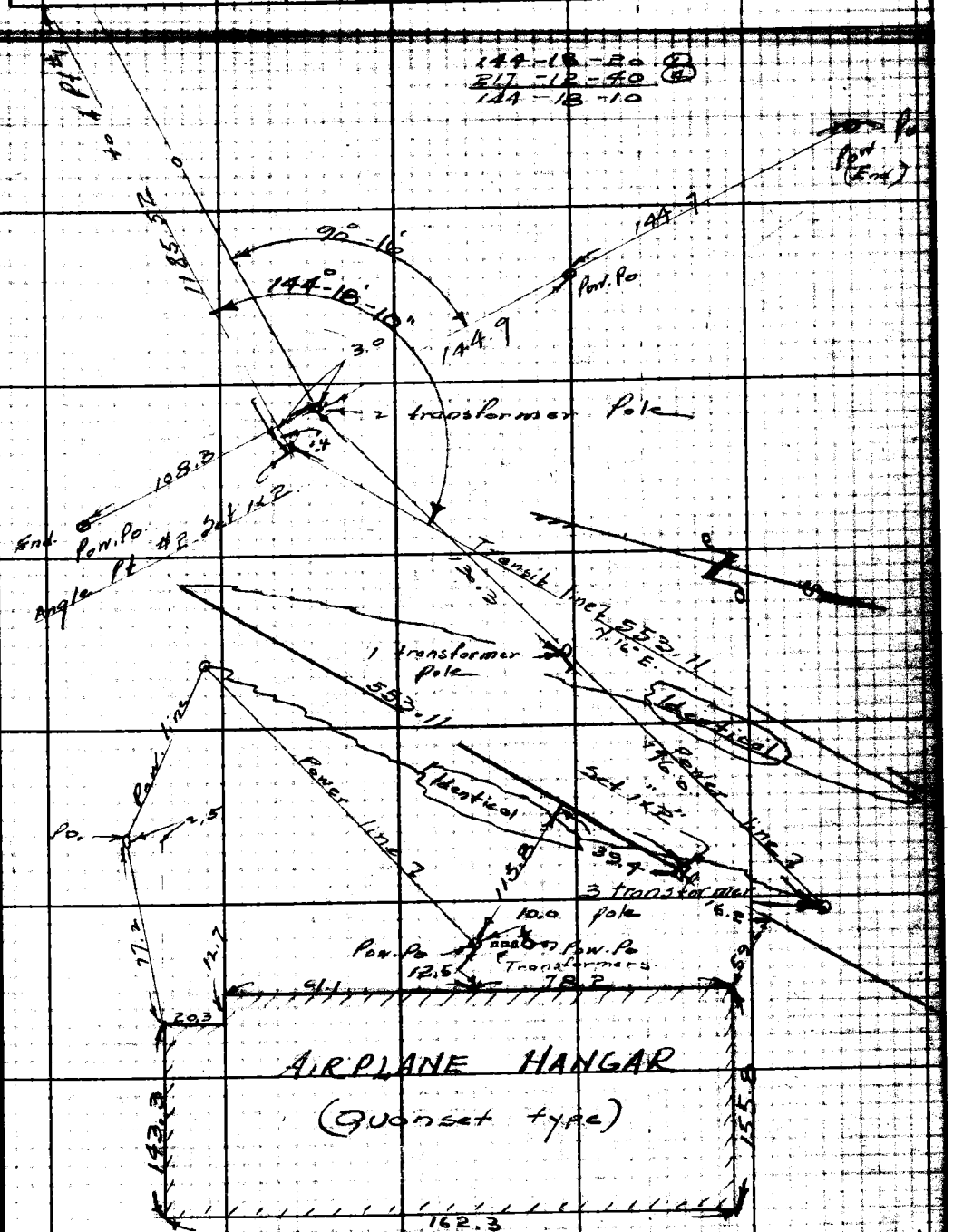

Note: Any Additions or Changes on this Sheet Must be Made or Circled in Red Ink With Date and Name of Person Making Change.

Do not extend notes this side of this line.

RETURN TO
LOS ANGELES COUNTY SURVEYOR
700 HALL OF RECORDS

FORM 247 5M 5-46

F.B. 1454 Pg. 78



RETURN TO
LOS ANGELES COUNTY SURVEYOR
700 HALL OF RECORDS

Do not extend notes this side of this line.

Note: Any Additions or Changes on This Sheet Must be Made or Circled in Red Ink With Date and Name of Person Making Change.

PWFB 3326

93

Notes Ck'd by	Survey of Palmdale Airport
Map No.	W. 03502 Tape No. [illegible]
Office Work	Surveyed by Rosecrans
Checked	Notes R. Date 9-12-49
Date	Indexed R. C. Johnson

F.B. 1454 Pg. 29

wall sht. 65

PROPOSED ROAD PALMDALE AIRPORT

30TH ST. E. FROM AVE O NLY

J. H. 8509

Party

E. A. Rosecrans
J. P. Pierce
J. C. Pierce
L. Vejar
H. H. Howard

Note: Any Additions or Changes on This Sheet Must be Made or Circled in Red Ink With Date and Name of Person Making Change.

Do not extend notes this side of this line.

RETURN TO
LOS ANGELES COUNTY SURVEYOR
700 HALL OF RECORDS

FORM 247 5M 5-46

F. B. [illegible] Pg. [illegible]

Cont bottom next page

W.S. 65-B-1

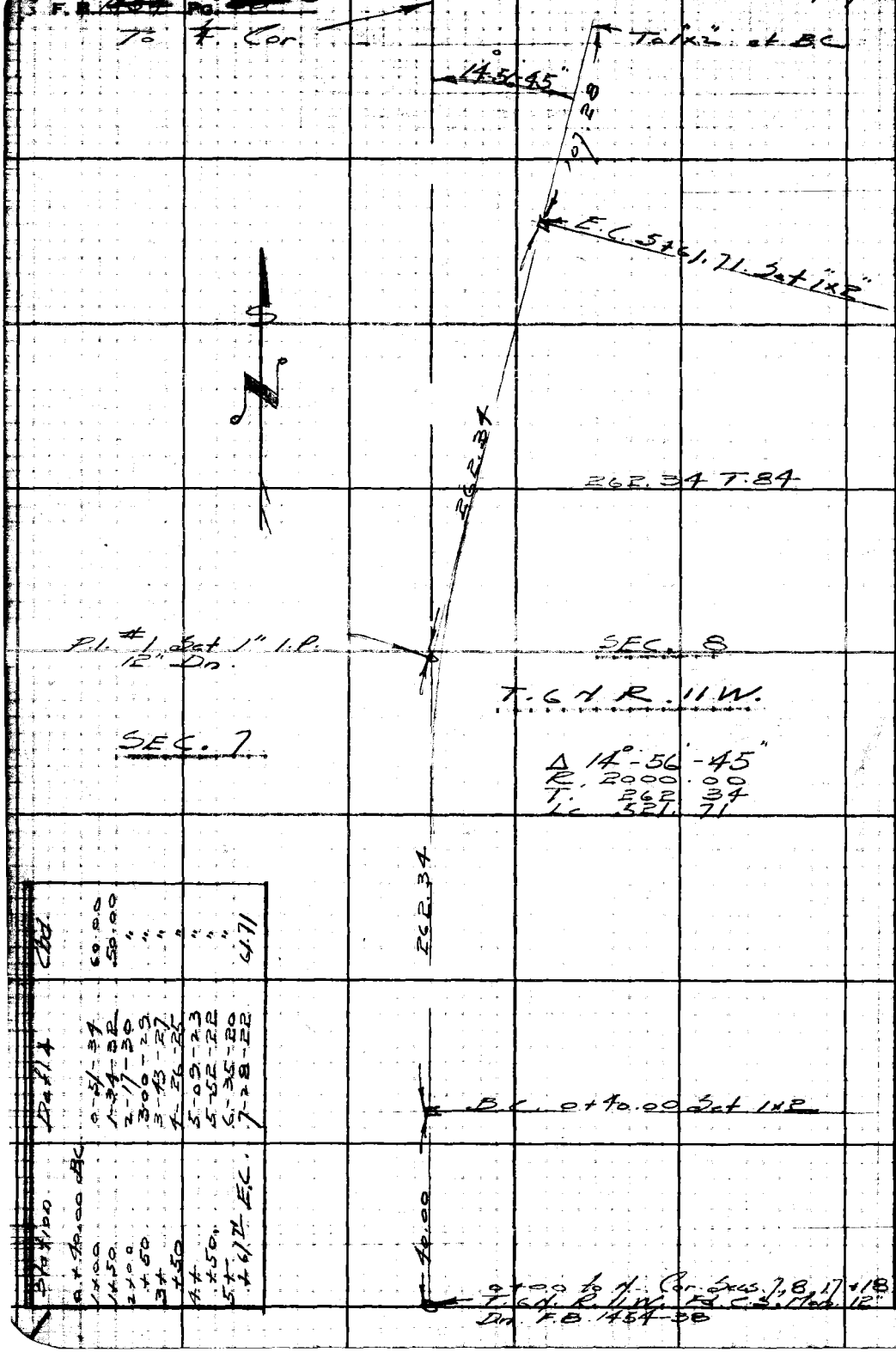

Station	Date 14	Ctd.
0+40.00 BC	0-51-34	60.00
1+00	1-34-32	50.00
1+50	2-17-30	"
2+00	3-00-29	"
+50	3-43-27	"
3+	4-26-25	"
+50	5-09-23	"
4+	5-52-22	"
+50	6-35-20	"
5+ +61.71 E.C.	7-28-22	61.71

RETURN TO
LOS ANGELES COUNTY SURVEYOR
700 HALL OF RECORDS

Do not extend notes this side of this line.

Note: Any Additions or Changes on This Sheet Must be Made or Circled in Red Ink With Date and Name of Person Making Change.

PWFB 3326

95

Notes Ck'd by	Survey of Palmdale Airport
Map No.	W. O. ... Tape No. ... Sheet No. ...
Office Work	Surveyed by Rossa...
Checked	Notes ... Date 9-12-49
Date	Indexed A. C. Johnson

F. B. ~~1454~~ Pg. ~~57~~

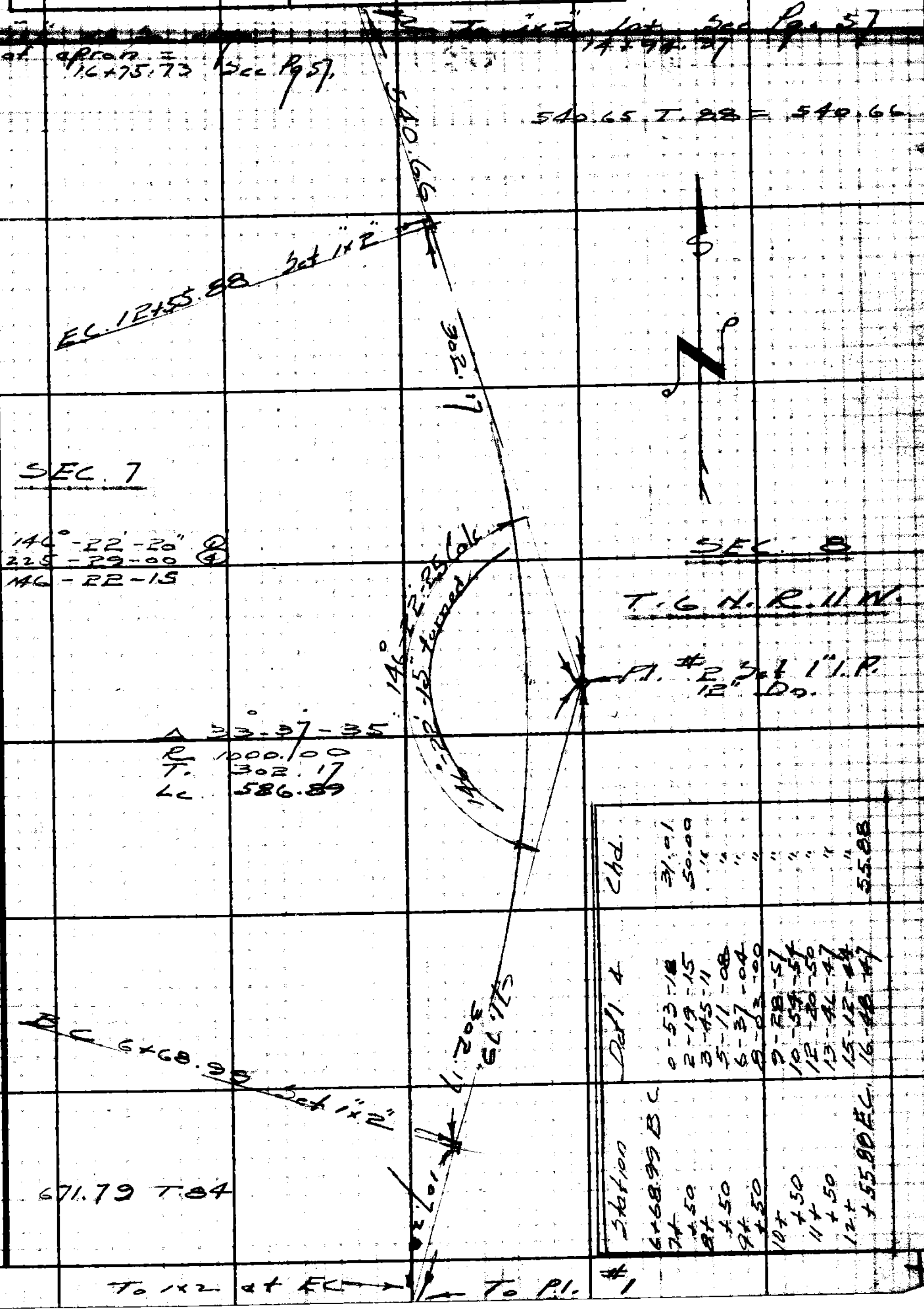

Station	Def'l ∡	Chd.
6+68.99 BC		
7+	0-53-18	31.01
+50	2-19-15	50.00
8+	3-45-11	"
+50	5-11-08	"
9+	6-37-04	"
+50	8-03-00	"
10+	9-28-57	"
+50	10-54-54	"
11+	12-20-50	"
+50	13-46-47	"
12+	15-12-44	"
+55.88 EC	16-48-41	55.88

Note: Any Additions or Changes on This Sheet Must be Made or Circled in Red Ink With Date and Name of Person Making Change.

Do not extend notes this side of this line.

RETURN TO LOS ANGELES COUNTY SURVEYOR 700 HALL OF RECORDS

FORM 247 5M 5-48

RETURN TO
LOS ANGELES COUNTY SURVEYOR
700 HALL OF RECORDS

Note: Any Additions or Changes on This Sheet Must be Made or Circled in Red Ink With Date and Name of Person Making Change.

Do not extend notes this side of this line.

F.B. 1757 Pg. 82

FORM 307 10M 10-46

PLEASE RETURN TO
LOS ANGELES COUNTY SURVEYOR
700 HALL OF RECORDS

NOTE: ANY ADDITIONS OR CHANGES ON THIS SHEET MUST BE MADE OR CIRCLED IN RED INK, WITH DATE AND NAME OF PERSON MAKING CHANGE.

Do not extend notes this side of this line.

STATION	B. S.	H. I.	F. S.	ELEV.		
PROFILE AND X. SECTION LEVELS ON 30TH ST. EAST FROM AVE. O. NLY. See preceding pages						
B.M.P.A. #1	4.050	2525.472		2521.422	Set boat spk. in Fn. Po.	F.B. 1454-39
T.P.	5.567	2526.209	4.830	2520.642		
T.P.	6.095	2526.879	5.425	2520.784		
T.P.	5.152	2526.346	5.685	2521.194		
T.P.	5.380	2527.800	3.926	2522.420		
T.P.	4.743	2529.283	3.260	2524.540		
B.M.P.A. #2	2.990	2529.158	3.115	2526.168	F.B. 1674-132 Adj. El. = 2526.182 Set boat spk in No. face Pow. Po # 625 317 E 22' N + 22' E of Cor. Secs 7, 8, 17 + 18 T 6 N. R 11 W.	
0+00			4.07	25.09	ground	
" 100 W			3.85	25.31		
" 100' E			3.45	25.71		
" 200' W			4.50	24.66		
" 200' E			3.90	25.26		
" 100' S			3.60	25.56		
" 200 S			2.80	26.36		
0+40			4.0	25.2		
100' R			4.0	25.2		
50' R			3.9	25.3		

Profile No. ____ Notes Red ____ Plotted ____ Job No. 8509 Division No. ____ F.B. 1454 Pg. 83

X-Sec. No. ____ Date ____ Date ____ Survey of Palmdale Airport

Notes Chkd. W. GYD Checked ____ Survey by Rosecrans Nurse R. Date 9-12-49

Date 9-20-49 Date ____ Map No. ____ Indexed E. Johnson Date ____

FORM 307 10M 10-46

PLEASE RETURN TO
LOS ANGELES COUNTY SURVEYOR
700 HALL OF RECORDS

NOTE: ANY ADDITIONS OR CHANGES ON THIS SHEET MUST BE MADE OR CIRCLED IN RED INK, WITH DATE AND NAME OF PERSON MAKING CHANGE.

Do not extend notes this side of this line.

STATION	B. S.	H. I.	F. S.	ELEV.		
0+40-50L		2529.158	4.2	2525.0		
80L			4.2	25.0	T.B.	
97L			6.6	22.6	℄ ditch to W	
100L			6.6	22.6	" " "	
0+77-100'L			4.3	24.9		
" -69'L			3.7	25.5	T.B.	
" 49'L			7.0	22.2	℄ ditch	
" 34'L			4.5	24.7	T.B.	
"			4.0	25.2		
1+00			4.4	24.8		
50'R			3.9	25.3		
100'R			4.1	25.1		
25L			4.6	24.6	T.B.	
37L			7.0	22.2	℄ ditch	
55L			3.6	25.6	T.B.	
100L			4.9	24.3		
1+50			4.3	24.9		
100L			4.9	24.3		
61L			4.8	24.4		
58L			4.1	25.1		
46L			3.9	25.3	T.B.	

F.B. 1454 Pg. 84 Job No. 8509 Division No. Notes Red Plotted Profile
Survey of Palmdale Airport Date Date No. X-Sec.
Survey by Rosecrans Notes R Notes Chkd WGVD Checked
Indexed E. C. Johnson Date 9-13-49 Date 9-20-49 Date No.

FORM 307 10M 10-46

PLEASE RETURN TO
LOS ANGELES COUNTY SURVEYOR
700 HALL OF RECORDS

NOTE: ANY ADDITIONS OR CHANGES ON THIS SHEET MUST BE MADE OR CIRCLED IN RED INK, WITH DATE AND NAME OF PERSON MAKING CHANGE.

Do not extend notes this side of this line.

STATION	B. S.	H. I.	F. S.	ELEV.		
32L		2529.158	7.3	2521.9	℄ ditch	
19L			4.4	24.8	T.B.	
100R			4.1	25.1		
50R			4.3	24.9		
2+00			4.5	24.7		
50R			4.5	24.7		
100R			4.5	24.7		
23L			4.5	24.7	TB	
35L			7.6	21.6	℄ ditch	
49L			3.7	25.5	T.B.	
59L			3.7	25.5		
64L			1.6	24.6		
100L			4.9	24.3		
2+50 T.P.	3.385	2527.723	4.820	2524.338		
100'L			3.60	24.12		
70'L			3.4	24.3		
65L			3.3	24.4		
55L			3.3	24.4	T.B.	
41L			6.1	21.6	℄ ditch	
29L			3.1	24.6	T.B.	
50R			3.2	24.5		
100R			3.1	24.6		

Profile No. ____ Notes Red ____ Plotted ____ Job No. 8509 Division No. ____ F.B. 1454-85 Pg.

X-Sec. No. ____ Date ____ Date ____ Survey of Palmdale Airport

Notes Chkd. WCVD Checked ____ Survey by Rosecrans Notes R Date 9-13-49

Date 9-20-49 Date ____ Map No. ____ Indexed S. C. Johnson Date ____

FORM 307 10M 10-46

PLEASE RETURN TO
LOS ANGELES COUNTY SURVEYOR
700 HALL OF RECORDS

NOTE: ANY ADDITIONS OR CHANGES ON THIS SHEET MUST BE MADE OR CIRCLED IN RED INK, WITH DATE AND NAME OF PERSON MAKING CHANGE.

Do not extend notes this side of this line.

STATION	B. S.	H. I.	F. S.	ELEV.		
3+00		2527.723	3.9	2523.8		
50 R			3.5	24.2		
100 R			3.4	24.3		
35 L			3.8	23.9	T.B.	
48 L			6.5	21.2	℄ ditch	
60 L			3.0	24.7	T.B.	
71 L			2.7	25.0		
75 L			3.8	23.9		
100 L			4.0	23.7		
3+50			4.4	23.3		
100 L			4.7	23.0		
82 L			4.5	23.2		
77 L			3.3	24.4		
69 L			3.2	24.5	T.B.	
56 L			6.7	21.0	℄ ditch	
44 L			4.3	23.4	T.B.	
50 R			4.2	23.5		
100 R			3.6	24.1		
4+00			4.7	23.0		
100' R			3.9	23.8		
50 R			4.4	23.3		

F.B. 1454 PG. 86 Job No. 8509 Division No. Notes Red. Plotted Profile
Survey of Palmdale Airport Date Date No. X-Sec.
Survey by Roseurans Notes R Notes Chkd. WGVD Checked
Indexed E. C. Johnson Date 9-13-49 Date 9-20-49 Date No.

FORM 307 10M 10-46

PLEASE RETURN TO
LOS ANGELES COUNTY SURVEYOR
700 HALL OF RECORDS

NOTE: ANY ADDITIONS OR CHANGES ON THIS SHEET MUST BE MADE OR CIRCLED IN RED INK, WITH DATE AND NAME OF PERSON MAKING CHANGE.

Do not extend notes this side of this line.

STATION	B. S.	H. I.	F. S.	ELEV.		
4+00 - 54L		2527.723	4.6	23.1	T.B.	
65L			6.9	20.8	℄ ditch	
77L			4.0	23.7	T.B.	
86L			4.0	23.7		
92L			5.3	22.4		
100L			5.4	22.3		
4+50			5.0	22.7		
100L			5.6	22.1		
96L			4.8	22.9		
87L			4.5	23.2	T.B.	
74L			7.4	20.3	℄ ditch	
63L			5.2	22.5		
53L			5.2	22.5		
50R			4.4	23.3		
100R			4.0	23.7		
5+00			5.1	22.6		
100R			4.3	23.4		
50R			4.4	23.3		
50L			5.6	22.1		
76L			5.7	22.0	T.B.	
88L			7.7	20.0	℄ ditch	
101L			4.6	23.1	T.B.	

Profile
No. _____ Notes Red _____ Plotted _____ Job No. 8509 Division No. _____ F.B. 1454 Pg. 87
X-Sec. _____ Date _____ Date _____ Survey of Palmdale Airport
No. _____ Notes Chkd. WGVD Checked _____ Survey by Rosecrans Notes R Date 9-13-49
Date 9-20-49 Date _____ Map No. _____ Indexed [illegible] Date _____

FORM 307 10M 10-46

PLEASE RETURN TO
LOS ANGELES COUNTY SURVEYOR
700 HALL OF RECORDS

NOTE: ANY ADDITIONS OR CHANGES ON THIS SHEET MUST BE MADE OR CIRCLED IN RED INK, WITH DATE AND NAME OF PERSON MAKING CHANGE.

Do not extend notes this side of this line.

STATION	B. S.	H. I.	F. S.	ELEV.		
5+61.71 E.C.		2527 723	4.71	2523 01		
T.P.	4.070	2527 083	4.710	2523 013		
103 L			7.3	19.8	E ditch	
93 L			5.7	21.4	TB.	
50 L			5.0	22.1		
50 R			4.3	22.8		
100 R			4.1	23.0		
6+00			4.6	22.5		
50 R			4.2	22.9		
100 R			4.0	23.1		
50 L			4.9	22.2		
100 L			5.7	21.4	TB.	
6+68.99 BC			4.5	22.6		
100 L			6.2	20.9		
50 L			5.0	22.1		
50 R			4.0	23.1		
100 R			4.7	22.9		
7+00			4.4	22.7		
50 R			4.4	22.7		
100 R			5.2	21.9		
50 L			4.8	22.3		
100 L			5.9	21.2		

F.B. 1454 PG. 88 Job No. 8509 Division No. Notes Red. Plotted Profile No.
Survey of Palmdale Airport Date Date X-Sec.
Survey by Rosecrans Notes R Notes Chkd. WGVD Checked
Indexed R. C. Johnson Date 9-13-49 Date 9-20-49 Date No.

FORM 307 10M 10-46

PLEASE RETURN TO
LOS ANGELES COUNTY SURVEYOR
700 HALL OF RECORDS

NOTE: ANY ADDITIONS OR CHANGES ON THIS SHEET MUST BE MADE OR CIRCLED IN RED INK, WITH DATE AND NAME OF PERSON MAKING CHANGE.

Do not extend notes this side of this line.

STATION	B. S.	H. I.	F. S.	ELEV.		
7+50		2527.083	4.6	2522.5		
50' L			4.6	22.5		
100 L			5.9	21.2		
50' R			5.5	21.6		
100 R			6.3	20.8		
8+00			4.9	22.2		
50 R			5.8	21.3		
100 R			6.3	20.8		
50 L			4.8	22.3		
100' L			5.5	21.6		
8+50 T.P.	3.480	2525.118	5.445	2521.638		
50 L			3.3	21.8		
100 L			3.6	21.5		
50 R			3.7	21.4		
100 R			4.7	20.4		
9+00			3.9	21.2		
50 R			4.1	21.0		
100 R			4.7	20.4		
50 L			3.8	21.3		
100 L			3.5	21.6		
9+50			4.2	20.9		

Profile Notes Red ____ Plotted ____ Job No. 8509 Division No. ____ F.B. 1454 Pg. 87

No. ____ Date ____ Date ____ Survey of Palmdale Airport

X-Sec. Notes Chkd. WGYD Checked ____ Survey by Rosecrans Notes R Date 9-13-49

No. ____ Date 9-20-49 Date ____ Map No. ____ Indexed Johnson Date ____

FORM 807 10M 10-46

PLEASE RETURN TO
LOS ANGELES COUNTY SURVEYOR
700 HALL OF RECORDS

NOTE: ANY ADDITIONS OR CHANGES ON THIS SHEET MUST BE MADE OR CIRCLED IN RED INK, WITH DATE AND NAME OF PERSON MAKING CHANGE.

Do not extend notes this side of this line.

STATION	B. S.	H. I.	F. S.	ELEV.		
50 L		2525.118	3.8	2521.3		
100 L			4.1	21.0		
50 R			4.6	20.5		
100 R			4.7	20.4		
10+00			4.4	20.7		
50 R			4.8	20.3		
100 R			5.1	20.0		
50 L			4.4	20.7		
100 L			5.0	20.1		
10+50			5.1	20.0		
50 L			5.3	19.8		
100 L			5.3	19.8		
50 R			5.1	20.0		
100 R			5.6	19.5		
11+00			6.2	18.9		
100 R			6.6	18.5		
50 R			6.5	18.6		
50 L			5.9	19.2		
100 L			5.4	19.7		
11+50 T.P.	5.620	2524.423	6.315	2518.803		
50 L			5.6	18.8		
100 L			4.5	19.9		

F.B. 1454 PG. 90 Job No. 8509 Division No. Notes Red. Plotted Profile
Survey of Palmdale Airport Date Date No.
Survey by Rosecrans Notes R Notes Chkd. WGVD Checked X-Sec.
Indexed E. C. Johnson Date 9-13-49 Date 9-20-49 Date No.

FORM 307 10M 10-46

PLEASE RETURN TO
LOS ANGELES COUNTY SURVEYOR
700 HALL OF RECORDS

NOTE: ANY ADDITIONS OR CHANGES ON THIS SHEET MUST BE MADE OR CIRCLED IN RED INK, WITH DATE AND NAME OF PERSON MAKING CHANGE.

Do not extend notes this side of this line.

STATION	B. S.	H. I.	F. S.	ELEV.		
50 R		2524 423	5.8	2518.6		
100 R			5.6	18.8		
12+00			4.6	19.8		
50 R			4.7	19.7		
100 R			5.7	18.7		
50 L			4.4	20.0		
100 L			4.0	20.4		
+55 88 E.C			4.9	19.5		
50 L			4.4	20.0		
100 L			4.6	19.8		
50 R			5.9	18.5		
100 R			6.5	17.9		
13+00			5.5	18.9		
100 R			6.2	18.2		
86 R			5.5	18.9	℄ Rd	
64 R			5.4	19.0		
59 R			6.0	18.4		
50 L			4.7	19.7		
86 L			4.6	19.8	T.B.	
100 L			8.1	16.3	℄ ditch	
13+27			5.42	19.00	edge Rd	

Profile No. ____ Notes Red ____ Plotted ____ Job No. 8509 Division No. ____ F.B. 1454 Pg. 91

X-Sec. No. ____ Date ____ Date ____ Survey of Palmdale Airport

Notes Chkd. WGVD Checked ____ Survey by Rosecrans Notes R Date 9-13-49

Date 9-20-49 Date ____ Map No. ____ Indexed Johnson Date ____

FORM 307 10M 10-46

PLEASE RETURN TO
LOS ANGELES COUNTY SURVEYOR
700 HALL OF RECORDS

NOTE: ANY ADDITIONS OR CHANGES ON THIS SHEET MUST BE MADE OR CIRCLED IN RED INK, WITH DATE AND NAME OF PERSON MAKING CHANGE.

Do not extend notes this side of this line.

STATION	B. S.	H. I.	F. S.	ELEV.		
13+39		2529.423	5.10	2519.32	℄ Rd	
+46			5.70	18.72	edge Rd.	
+50			5.9	18.5		
50'L			4.3	20.1		
68L			4.7	19.7	T.B.	
83L			8.3	16.1	℄ ditch	
98L			4.2	20.2	T.B.	
50R			5.9	18.5		
100R			6.5	17.9		
14+00			5.6	18.8		
50R			5.9	18.5		
100R			6.4	18.0		
52L			5.2	19.2	T.B.	
66L			8.6	15.8	℄ ditch	
80L			4.7	19.7	T.B.	
100L			4.4	20.0		
B.M #P.A.#1			3.010	2521.413		
	1640	2523.062		2521.422	Elev. Pg. 83	
14+50-100L			3.5	19.6		
14+50			4.4	18.7		
62L			3.6	19.5		

F.B. 1454 PG. 92 Job No. 8509 Division No. Notes Red. Plotted Profile
Survey of Palmdale Airport Date Date No. X-Sec.
Survey by Rosecrans Notes R Notes Chkd. WGVD Checked
Indexed R. C. Johnson Date 7-13-49 Date 9-20-49 Date No.

FORM 307 10M 10-46

PLEASE RETURN TO
LOS ANGELES COUNTY SURVEYOR
700 HALL OF RECORDS

NOTE: ANY ADDITIONS OR CHANGES ON THIS SHEET MUST BE MADE OR CIRCLED IN RED INK, WITH DATE AND NAME OF PERSON MAKING CHANGE.

Do not extend notes this side of this line.

STATION	B. S.	H. I.	F. S.	ELEV.		
50L		2523.062	7.8	2515.3	B ditch	
34L			4.1	19.0	T.B.	
50R			4.5	18.6		
100R			4.9	18.2		
14+94.37			4.2	18.9		
100R			4.9	18.2		
50R			4.6	18.5		
17L			4.3	18.8	T.B.	
32L			7.9	15.2	℄ Ditch	
48L			3.9	19.2	T.B.	
100L			3.5	19.6		
15+50						
100L			4.7	18.4		
50L			3.8	19.3		
28L			4.1	19.0	T.B.	
13L			8.2	14.9	℄ ditch	
15+50			4.8	18.3	T.B.	
50R			4.7	18.4		
100R			5.2	17.9		
16+00			7.4	15.7		
100R			5.4	17.7		

Profile No. ____ Notes Red ____ Plotted ____ Job No. 8509 Division No. ____ F.B. 1454 Pg. 93

X-Sec. No. ____ Date ____ Date ____ Survey of Palmdale Airport

Notes Chkd WG.VD Checked ____ Survey by Rosecrans Notes R Date 9-13-49

Date 9-20-49 Date ____ Map No. ____ Indexed A. C. Johnson Date ____

FORM 307 10M 10-46

PLEASE RETURN TO
LOS ANGELES COUNTY SURVEYOR
700 HALL OF RECORDS

NOTE: ANY ADDITIONS OR CHANGES ON THIS SHEET MUST BE MADE OR CIRCLED IN RED INK, WITH DATE AND NAME OF PERSON MAKING CHANGE.

Do not extend notes this side of this line.

STATION	B. S.	H. I.	F. S.	ELEV.		
50 R		2523.062	5.2	17.9'		
16 R			5.3	17.8'	TB	
5 R			8.4	14.7'	℄ Ditch	
8' L			4.7	18.4'	T.B.	
50 L			4.4	18.7'		
100 L			5.2	17.9'		
16+50			4.9	18.2'		
100' L			5.2	17.9'		
50 L			5.4	17.7'		
9 R			5.2	17.9'	T.B.	
21 R			8.4	14.7'	℄ ditch	
35 R			5.7	17.4'	T.B.	
50 R			5.8	17.3'		
100 R			5.8	17.3'		
16+75.73			4.7	18.4'		
100 R			6.0	17.1'		
50' R			6.1	17.0'		
42 R			5.9	17.2'	T.B.	
30 R			8.5	14.6'	℄ ditch	
15 R			5.3	17.8'	T.B.	
50 L			5.5	17.6'		
100 L			5.2	17.9'		

F.B. 9454 PG. 94
Job No. 8509 Division No. ____ Notes Red ____ Plotted ____ Profile ____
Survey of Palmdale Airport Date ____ Date ____ No. ____
Survey by Rosecrans Notes R Notes Chkd. WGVD Checked ____ X-Sec. ____
Indexed E. C. Johnson Date 9-13-49 Date 9-20-49 Date ____ No. ____

FORM 307 10M 10-46

PLEASE RETURN TO
LOS ANGELES COUNTY SURVEYOR
700 HALL OF RECORDS

NOTE: ANY ADDITIONS OR CHANGES ON THIS SHEET MUST BE MADE OR CIRCLED IN RED INK, WITH DATE AND NAME OF PERSON MAKING CHANGE.

Do not extend notes this side of this line.

STATION	B. S.	H. I.	F. S.	ELEV.		
16+75.73 100' N/Y		2523.062	6.0	2517.1'	Profile shots.	
200 N/Y			6.3	16.8'		
15+80			8.2	14.9'	℄ Ditch.	
16+26			5.0	18.1'	T.B.	
B.M. PA #1			1.640	2521.422		

Profile Notes Red ____ Plotted ____ Job No. 8509 Division No. ____ F.B. 1454 Pg. 95

No. ____ Date ____ Date ____ Survey of Palmdale Airport

X-Sec. Notes Chkd. WGVD Checked ____ Survey by Rosecrans Notes R Date 9-13-49

No. ____ Date 9-20-49 Date ____ Map No. ____ Indexed Johnson Date ____

F.B. 1959 PG. 96

Job No. _____ Division No. _____ Notes Red. _____ Plotted _____

Survey of _____ Date _____ Date _____ Profile No. _____

Survey by _____ Notes _____ Notes Chkd. _____ Checked _____ X-Sec.

Indexed _____ Date _____ Date _____ Date _____ No. _____

	STATION	B. S.	H. I.	F. S.	ELEV.

FORM 307 10M 10-46

PLEASE RETURN TO
LOS ANGELES COUNTY SURVEYOR
700 HALL OF RECORDS

Do not extend notes this side of this line.

NOTE: ANY ADDITIONS OR CHANGES ON THIS SHEET MUST BE MADE OR CIRCLED IN RED INK, WITH DATE AND NAME OF PERSON MAKING CHANGE.

Notes Ckd by:	Survey at Palmdale Airport
Map No.	W.O. 8509 Tape No. 73 Sfd. 94
Office Work	Surveyed by Rosecrans
Checked	Notes R Date 4-17-50
Date	Indexed E. C. Johnson 4-25-50

F. B. 1454 Pg. 97

PALMDALE AIRPORT

ROAD TO ADMINISTRATION BLDG

J.A. 8509

E.A. Rosecrans
J.P. Pierce
J.C. Pierce
H.H. Hamara
L.E. Ritter

Notes: Any Additions or Changes on This Sheet Must Be Made or Circled in Red Ink, With Date and Name of Person Making Change.

RETURN TO
LOS ANGELES COUNTY SURVEYOR
726 LOS ANGELES COUNTY
ENGINEERING BLDG.

Do not attend notes this side of this line.

76F3088 247 50M 5-49

RETURN TO
LOS ANGELES COUNTY SURVEYOR
726 LOS ANGELES COUNTY
ENGINEERING BLDG.

Note: Any Additions or Changes on This Sheet Must be Made or Circled in Red Ink With Date and Name of Person Making Change.

Do not extend notes this side of this line.

W.S. 65-B-1

Station	Defl ∆	Chd.
12+17.42 PCC		
+50	1-11-00	32.58
13+	2-59-58	49.99
+50	4-48-57	"
14+	6-37-55	"
+50	8-26-54	"
15+	10-15-52	"
+50	12-04-50	"
16+	13-53-48	"
+50	15-42-47	"
17+	17-31-46	"
+64.42 EC	19-39-20	54.41

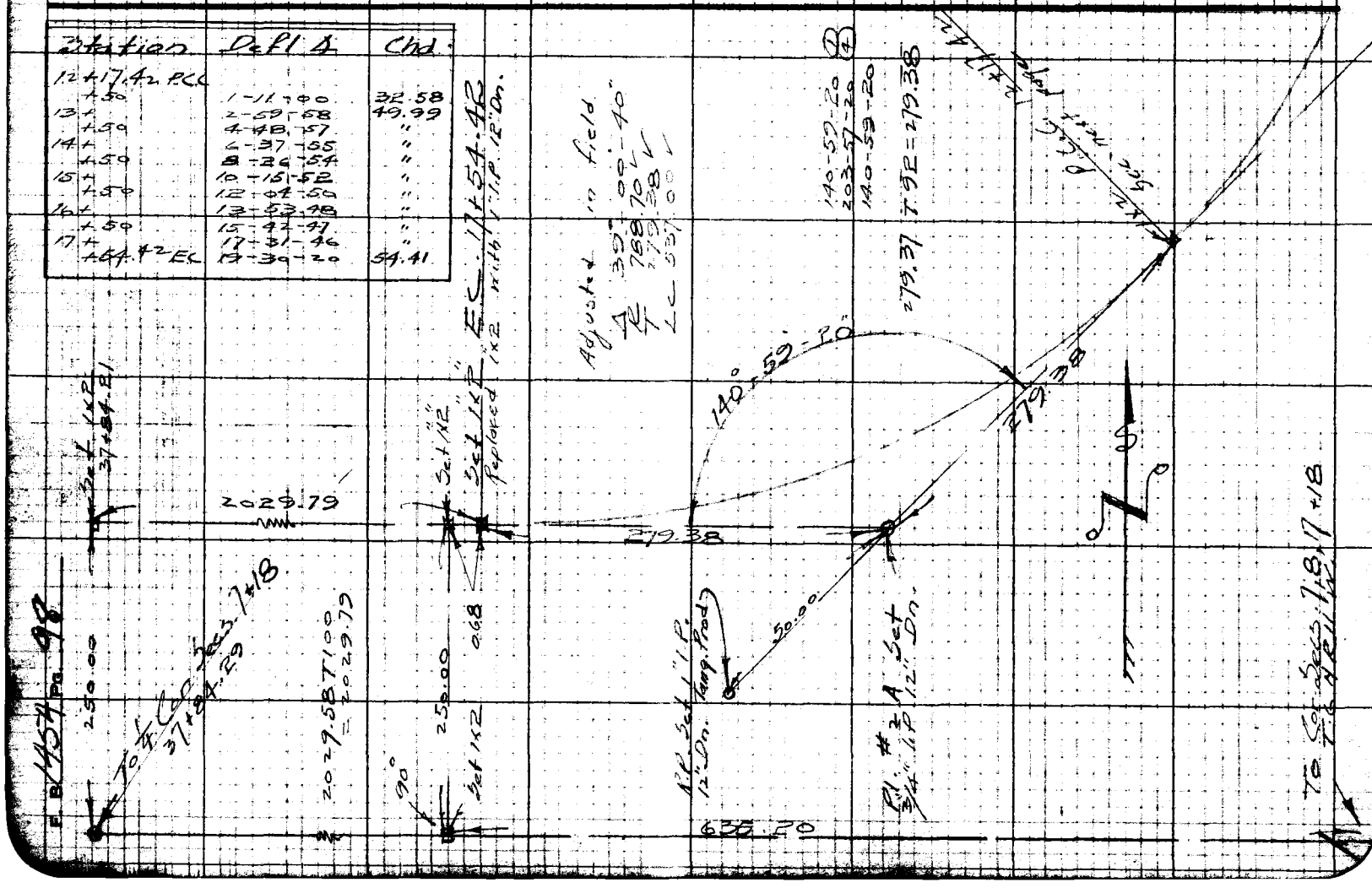

Notes Ck'd by	Survey of Palmdale Airport
Map No.	W. O. [illegible]
Office Work	Surveyed by Rosecrans
Checked	Notes R Date 4-17-30
Date	Indexed R. C. Johnson

F. B. 1454 Pg. 99

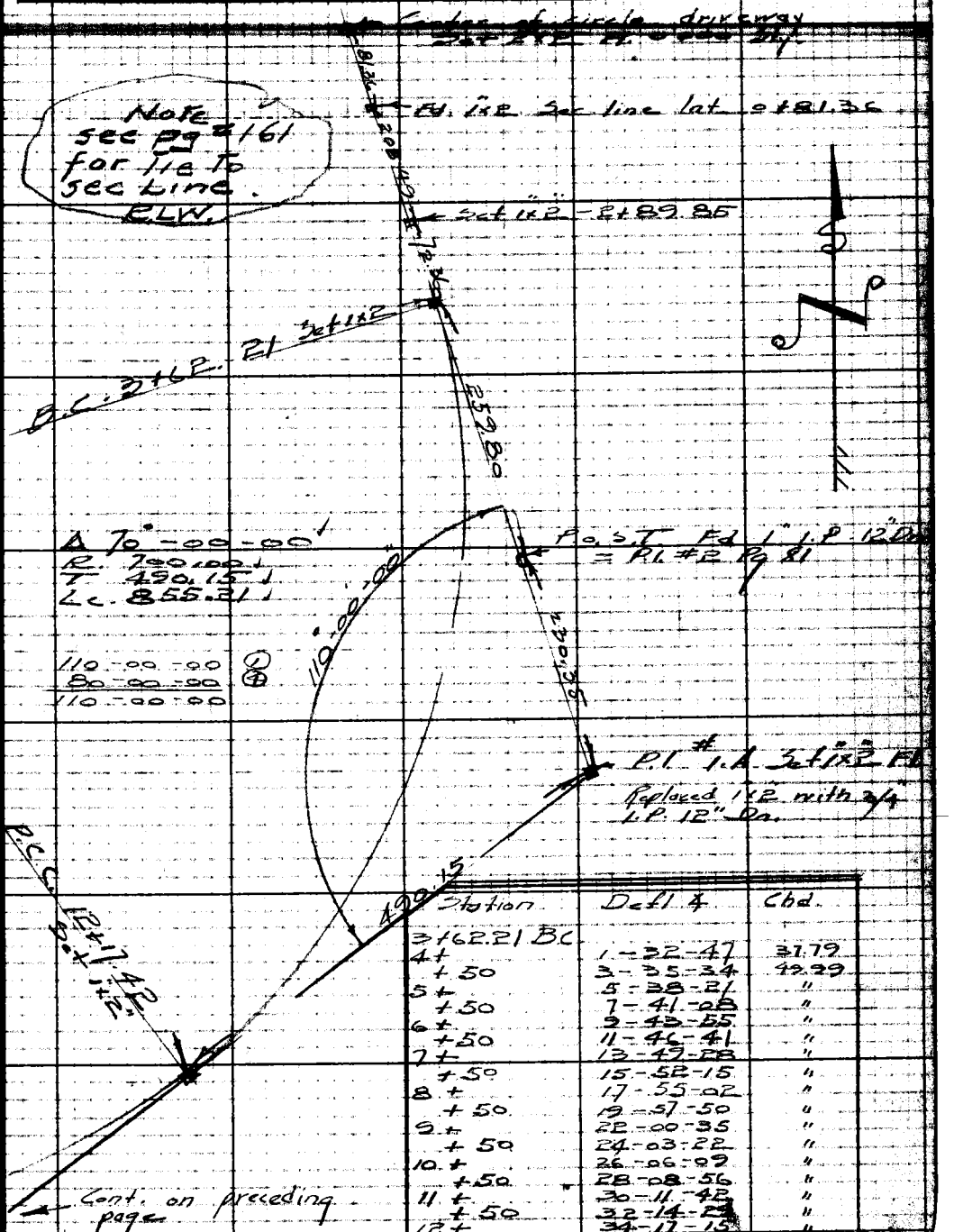

Station	Defl ∡	Chd.
3+62.21 BC		
4+	1-32-47	37.79
+50	3-35-34	49.29
5+	5-38-21	"
+50	7-41-08	"
6+	9-43-55	"
+50	11-46-41	"
7+	13-49-28	"
+50	15-52-15	"
8+	17-55-02	"
+50	19-57-50	"
9+	22-00-35	"
+50	24-03-22	"
10+	26-06-09	"
+50	28-08-56	"
11+	30-11-42	"
+50	32-14-29	"
12+	34-17-15	"
+17.42 EC	35-00-00	"

Notes: Any Additions or Changes on This Sheet Must be Made or Circled in Red Ink With Date and Name of Person Making Change.

Do not extend notes this side of this line.

RETURN TO
LOS ANGELES COUNTY SURVEYOR
726 LOS ANGELES COUNTY
ENGINEERING BLDG.

76F3098 247 10M 1-49

RETURN TO
LOS ANGELES COUNTY SURVEYOR
726 LOS ANGELES COUNTY
ENGINEERING BLDG.

Note: Any Additions or Changes on This Sheet Must be Made or Circled in Red Ink With Date and Name of Person Making Change.

Do not extend notes this side of this line.

F. B. 13554 Pg. 100

76L298 307 5-49

PLEASE RETURN TO
LOS ANGELES COUNTY SURVEYOR
726 LOS ANGELES COUNTY ENGINEERING BLDG.

NOTE: ANY ADDITIONS OR CHANGES ON THIS SHEET MUST BE MADE OR CIRCLED IN RED INK, WITH DATE AND NAME OF PERSON MAKING CHANGE.

Do not extend notes this side of this line.

STATION	B. S.	H. I.	F. S.	ELEV.		
PROFILE AND X SECTION LEVELS ON PROPOSED ROAD FROM CIRCLE DRIVE TO AVE O AND 25TH ST. W						
B.M.P.A.#1	1.580	2523.002		2521.422	Boat Spk in Fn Po.	F.B. 1454-39
0+00			7.95	15.05		
6 R			8.05	14.95		
18 R			4.56	18.44		
25 R			4.30	18.70		
50 R			4.09	18.91		
11 L			4.98	18.02		
25 L			4.87	18.13		
50 L			5.05	17.95		
0+26			4.71	18.29		
+50			4.16	18.84		
1+00			4.52	18.48		
24 R			4.20	18.80		
38 R			7.71	15.29		
51 R			3.88	19.12		
25 L			4.50	18.50		
50 L			4.46	18.54		
1+50			4.31	18.69		

Profile No. ____ Notes Red. ____ Plotted ____ Job No. 8509 Division No. ____ F.B. 1454 Pg. 101
X-Sec. No. ____ Date ____ Date ____ Survey of Palmdale Airport
Notes Chkd. ____ Checked ____ Survey by Rosecrans Notes R Date 4-18-50
Date ____ Date ____ Map No. ____ Indexed ____ Date ____

76L299 307 5-49

PLEASE RETURN TO
LOS ANGELES COUNTY SURVEYOR
726 LOS ANGELES COUNTY ENGINEERING BLDG.

NOTE: ANY ADDITIONS OR CHANGES ON THIS SHEET MUST BE MADE OR CIRCLED IN RED INK. WITH DATE AND NAME OF PERSON MAKING CHANGE.

Do not extend notes this side of this line.

STATION	B. S.	H. I.	F. S.	ELEV.		
2+		2523.002	4.23	2518.77		
25' L			4.32	18.68		
50 L			4.52	18.48		
25 R			3.90	19.10		
50 R			3.27	19.73		
+50 T.P.	4.095	2523.029	1.068	2518.234		
3+			3.98	19.05		
30' R			3.65	19.38		
60 R			3.38	19.65		
80 R			3.22	19.81		
30' L			4.30	18.73		
60' L			4.64	18.39		
80 L			5.02	18.01		
+50			2.92	20.11		
+62.21 BC			3.17	19.86		
4+			3.74	19.29		
80' L			3.60	19.43		
60' L			3.60	19.43		
30' L			3.51	19.52		
30 R			3.64	19.39		
60 R			3.20	19.83		
80 R			2.90	20.13		

Profile No. ____ X-Sec. No. ____
Plotted ____ Date ____ Checked ____ Date ____
Notes Red. ____ Date ____ Notes Chkd. ____ Date ____
Division No. ____ Job No. 8509
Notes R
Date 4-18-50
Survey of ____
Survey by Rosecrans
Indexed E. C. Johnson
B. 31 Pg. 102

76L298 307 5-49

PLEASE RETURN TO
LOS ANGELES COUNTY SURVEYOR
726 LOS ANGELES COUNTY ENGINEERING BLDG.

NOTE: ANY ADDITIONS OR CHANGES ON THIS SHEET MUST BE MADE OR CIRCLED IN RED INK. WITH DATE AND NAME OF PERSON MAKING CHANGE.

Do not extend notes this side of this line.

STATION	B. S.	H. I.	F. S.	ELEV.		
4+50		2523.029	4.18	2518.85		
5+			3.76	19.27		
80R			3.65	19.38		
60R			3.70	19.33		
30R			3.69	19.34		
30L			3.60	19.43		
60L			3.77	19.26		
80L			3.77	19.26		
+50			2.49	20.54		
6+00			2.15	20.88		
80L			2.85	20.18		
60L			2.65	20.38		
30L			2.26	20.77		
30R			2.00	21.03		
60R			2.10	20.93		
80R			2.00	21.03		
T.P.	5.770	2526.654	2.145	2520.884		
+50			5.62	21.03		
7+			5.29	21.36		
80R			5.05	21.60		
60R			4.95	21.70		

Profile No. ____ Notes Red. ____ Plotted ____ Job No. 2609 Division No. ____
Date ____ Date ____ Survey of Palmdale Airport
X-Sec. No. ____ Notes Chkd. ____ Checked ____ Survey by Posecrans Notes R Date 4-18-50
Date ____ Date ____ Map No. ____ Indexed A. C. Johnson Date ____

F.B. 145A PG. 1083

76L298 307 5-49

PLEASE RETURN TO
LOS ANGELES COUNTY SURVEYOR
726 LOS ANGELES COUNTY ENGINEERING BLDG.

NOTE: ANY ADDITIONS OR CHANGES ON THIS SHEET MUST BE MADE OR CIRCLED IN RED INK, WITH DATE AND NAME OF PERSON MAKING CHANGE.

Do not extend notes this side of this line.

STATION	B. S.	H. I.	F. S.	ELEV.		
7+ 30R		2526.654	5.25	2521.40		
30L			5.30	21.35		
60L			5.42	21.23		
80L			5.75	20.90		
+50			4.73	21.92		
8+			4.17	22.48		
80L			5.50	21.15		
60L			4.92	21.73		
30L			4.10	22.55		
30R			4.25	22.40		
60R			4.55	22.10		
80R			5.00	21.65		
+50			4.05	22.60		
9+			4.34	22.31		
80R			5.50	21.15		
60R			5.75	20.90		
30R			4.80	21.85		
30L			4.10	22.55		
60L			3.70	22.95		
80L			3.55	23.10		
+50 T.P.	4.280	2526.509	4.425	2522.229		

Profile No. X-Sec. No.
Plotted Date Checked Date
Notes Red. Date Notes Chkd. Date
Division No.
Job No. 8509
Survey of
Survey by Rosecrans Notes R
Indexed A. C. Johnson Date 4-18-50
B. 1464 Pg. 104

76L298 307 5-49

PLEASE RETURN TO
LOS ANGELES COUNTY SURVEYOR
726 LOS ANGELES COUNTY ENGINEERING BLDG.

NOTE: ANY ADDITIONS OR CHANGES ON THIS SHEET MUST BE MADE OR CIRCLED IN RED INK. WITH DATE AND NAME OF PERSON MAKING CHANGE.

Do not extend notes this side of this line.

STATION	B. S.	H. I.	F. S.	ELEV.		
10+		2526.509	4.37	2522.14		
30 L			4.15	22.36		
60 L			3.55	22.96		
80 L			3.45	23.06		
30 R			5.15	21.36		
39 R			5.25	21.26		
52 R			6.83	19.68		
60 R			4.65	21.86		
80 R			3.76	22.75		
+50			4.93	21.58		
+53			4.84	21.67		
+70			6.58	19.93		
+84			4.07	22.44		
11+			3.88	22.63		
15 L			3.95	22.56		
26 L			6.15	20.36		
42 L			4.10	22.41		
60 L			4.10	22.41		
80 L			3.86	22.65		
30 R			4.40	22.11		
60 R			3.75	22.76		
80 R			3.40	23.11		

Profile No. ____ Notes Red. ____ Plotted ____ Job No. 8509 Division No. ____
X-Sec. No. ____ Date ____ Date ____ Survey of Palmdale Airport
Notes Chkd. ____ Checked ____ Survey by Rosecrans Notes R Date 4-18-50
Date ____ Date ____ Map No. ____ Indexed A. C. Johnson Date ____

F.B. 145A PG. 108

76L298 307 5-49

PLEASE RETURN TO
LOS ANGELES COUNTY SURVEYOR
726 LOS ANGELES COUNTY ENGINEERING BLDG.

NOTE: ANY ADDITIONS OR CHANGES ON THIS SHEET MUST BE MADE OR CIRCLED IN RED INK. WITH DATE AND NAME OF PERSON MAKING CHANGE.

Do not extend notes this side of this line.

STATION	B. S.	H. I.	F. S.	ELEV.		
11+50		2526.509	4.06	2522.45		
12+00			3.95	23.06		
80R			2.80	23.71		
60R			2.70	23.81		
30R			2.70	23.81		
30L			3.70	22.81		
60L			3.80	22.71		
80L			3.70	22.81		
+17.42 P.C.C.			3.35	23.16		
+50			3.07	23.44		
13+00			2.05	24.46		
80L			2.05	24.46		
60L			2.10	24.41		
30L			1.70	24.81		
30R			1.95	24.56		
60R			2.25	24.26		
80R			2.35	24.16		
T.P.	5.015	2529.474	2.050	2524.459		
+50			4.73	24.74		
14+			4.95	24.52		
80R			5.20	24.27		

F.B. 1454 PG. 146

Profile No. ____ X-Sec. No. ____

Job No. 8509 Division No. ____ Notes Red. ____ Plotted ____
Date ____ Date ____

Survey of ____ Notes R Notes Chkd. ____ Checked ____
Date ____ Date ____

Survey by Rosecrans
Indexed R. C. Johnson Date 4-18-50

76L298 307 5-49

PLEASE RETURN TO
LOS ANGELES COUNTY SURVEYOR
726 LOS ANGELES COUNTY ENGINEERING BLDG.

NOTE: ANY ADDITIONS OR CHANGES ON THIS SHEET MUST BE MADE OR CIRCLED IN RED INK, WITH DATE AND NAME OF PERSON MAKING CHANGE.

Do not extend notes this side of this line.

STATION	B. S.	H. I.	F. S.	ELEV.		
14+ 60R		2529.474	5.30	2524.17	✓	
30R			5.05	24.42	✓	
30L			4.80	24.67	✓	
60L			4.75	24.72	✓	
80L			4.60	24.87	✓	
+50			4.72	24.75	✓	
15+			4.07	25.40	✓	
80L			3.43	26.04	✓	
60L			3.40	26.07	✓	
30L			3.80	25.67	✓	
30R			4.30	25.17	✓	
60R			4.50	24.97	✓	
80R			4.40	25.07	✓	
+50			3.55	25.92	✓	
16+			3.23	26.24	✓	
80R			3.55	25.92	✓	
60R			3.50	25.97	✓	
30R			3.40	26.07	✓	
30L			3.10	26.37	✓	
60L			3.00	26.47	✓	
80L			2.90	26.57	✓	

Profile Notes Red. ____ Plotted ____ Job No. 8509 Division No. ____ F.B. 145 Pg. 107
No. ____ Date ____ Date ____ Survey of Palmdale Airport
X-Sec. Notes Chkd. ____ Checked ____ Survey by Rosecrans Notes R Date 4-18-50
No. ____ Date ____ Date ____ Map No. ____ Indexed A. C. Johnson Date ____

76L298 307 5-49

PLEASE RETURN TO
LOS ANGELES COUNTY SURVEYOR
726 LOS ANGELES COUNTY ENGINEERING BLDG.

NOTE: ANY ADDITIONS OR CHANGES ON THIS SHEET MUST BE MADE OR CIRCLED IN RED INK, WITH DATE AND NAME OF PERSON MAKING CHANGE.

Do not extend notes this side of this line.

STATION	B. S.	H. I.	F. S.	ELEV.		
16+50 T.P.	4.915	2529.474 ✓ 2531.414	2.975	2526.499 ✓		
17+			5.10	26.31		
30 L			5.05	26.36		
60 L			4.65	26.76		
80 L			4.65	26.76		
30 R			5.15	26.26		
60 R			5.35	26.06		
80 R			5.50	25.91		
+54.42 E.C.			4.72	26.69		
18+			4.36	27.05		
80 R			5.05	26.36		
60 R			4.80	26.61		
30 R			4.45	26.96		
30 L			4.45	26.96		
60 L			4.60	26.81		
80 L			4.70	26.71		
19+			4.47	26.94		
80 L			4.10	27.31		
60 L			4.05	27.36		
30 L			4.30	27.11		
30 R			4.50	26.91		

F.B. 1454 PG. 108

Job No. 8509 Division No. ____ Notes Red. ____ Plotted ____ Profile ____

Survey of ____ Date ____ Date ____ No. ____

Survey by Rosecrans Notes R Notes Chkd. ____ Checked ____ X-Sec. ____

Indexed A. C. Johnson Date 4-18-50 Date ____ Date ____ No. ____

76L298 307 5-49

PLEASE RETURN TO
LOS ANGELES COUNTY SURVEYOR
726 LOS ANGELES COUNTY ENGINEERING BLDG.

NOTE: ANY ADDITIONS OR CHANGES ON THIS SHEET MUST BE MADE OR CIRCLED IN RED INK, WITH DATE AND NAME OF PERSON MAKING CHANGE.

Do not extend notes this side of this line.

STATION	B. S.	H. I.	F. S.	ELEV.		
19+ 60R		2531.414	4.55	2526.86		
80R			4.55	2526.86		
20+			4.54	26.87		
80R			5.30	26.11		
60R			5.20	26.21		
30R			4.90	26.51		
30L			4.10	27.31		
60L			3.85	27.56		
80L			3.80	27.61		
T.P.	3.725	2530.599	4.540	2526.874		
21+			3.15	27.45		
30L			3.30	27.30		
60L			3.65	26.95		
80L			3.85	26.75		
30R			3.60	27.00		
60R			3.85	26.75		
80R			3.80	26.80		
22+			4.36	26.24		
50R			4.10	26.50		
25R			4.30	26.30		
25L			4.50	26.10		
50L			4.50	26.10		
25L			4.10	27.69		

Profile No. ____ Notes Red. ____ Plotted ____ Job No. 8509 Division No. ____
X-Sec. No. ____ Date ____ Date ____ Survey of Palmdale Airport
Notes Chkd. ____ Checked ____ Survey by Rosecrans Notes R Date 4-18-50
Date ____ Date ____ Map No. ____ Indexed ____ Date ____

F.B. 145 Pg. 109

76L298 307 5-49

76L298 307 5-49

PLEASE RETURN TO
LOS ANGELES COUNTY SURVEYOR
726 LOS ANGELES COUNTY ENGINEERING BLDG.

NOTE: ANY ADDITIONS OR CHANGES ON THIS SHEET MUST BE MADE OR CIRCLED IN RED INK, WITH DATE AND NAME OF PERSON MAKING CHANGE.

Do not extend notes this side of this line.

STATION	B. S.	H. I.	F. S.	ELEV.		
31+		2532.394	3.99	2528.40	✓	
25' L			4.05	28.34	✓	
50 L			3.95	28.44	✓	
25 R			4.20	28.19	✓	
50 R			4.10	28.29	✓	
32+			2.62	29.77	✓	
50 R			2.25	30.14	✓	
25 R			2.10	30.29	✓	
25 L			3.50	28.89	✓	
50 L			2.65	29.74	✓	
T.P.	4.890	2534.669	2.615	2529.779	✓	
33+			4.83	29.84	✓	
25' L			4.90	29.77	✓	
50 L			4.90	29.77	✓	
25 R			4.80	29.87	✓	
50 R			4.70	29.97	✓	
34+			3.24	31.73	✓	
50 R			3.75	30.92	✓	
25 R			3.60	31.07	✓	
25 L			4.10	30.57	✓	
50 L			4.05	30.62	✓	

F.B. 4 PG. 112

Job No. 8509 Division No. Notes Red. Plotted Profile
Survey of Date Date No.
Survey by Rosecrans Notes R Notes Chkd. Checked X-Sec.
Indexed A. C. Johnson Date 4-18-50 Date Date No.

76L298 307 5-49

PLEASE RETURN TO
LOS ANGELES COUNTY SURVEYOR
726 LOS ANGELES COUNTY ENGINEERING BLDG.

NOTE: ANY ADDITIONS OR CHANGES ON THIS SHEET MUST BE MADE OR CIRCLED IN RED INK, WITH DATE AND NAME OF PERSON MAKING CHANGE.

Do not extend notes this side of this line.

STATION	B. S.	H. I.	F. S.	ELEV.		
34+31		2534.669	2.16	2532.51		
35+			2.67	32.00		
25' L			1.40	33.27		
50 L			0.40	34.27		
25 R			2.90	31.77		
50 R			3.15	31.52		
T.P.	7.030	2539.029	2.670	2531.799		
36+			5.95	33.08		
25 R			5.60	33.43		
69 R			5.53	33.50	T.B.	
78 R			7.24	31.79	gutter	
89 R			6.85	32.18	edge pavement	
114 R			6.96	32.07	℄ "	
127 R			7.13	31.90	edge "	
142 R			7.55	31.48	gutter	
152 R			6.57	32.46	T.B.	
25 L			6.20	32.83		
50 L			6.30	32.73		
+54			4.78	34.25		
+61			6.20	32.83	gutter	
+70			5.71	33.32	edge rock + oil Rd	

Profile Notes Red. Plotted Job No. 8509 Division No.
No. Date Date Survey of Palmdale Airport
X-Sec. Notes Chkd. Checked Survey by Porcons Notes R Date 4-18-50
No. Date Date Map No. Indexed Date

F.B. 145 PG. 113

76L298 307 5-49

PLEASE RETURN TO
LOS ANGELES COUNTY SURVEYOR
726 LOS ANGELES COUNTY ENGINEERING BLDG.

NOTE: ANY ADDITIONS OR CHANGES ON THIS SHEET MUST BE MADE OR CIRCLED IN RED INK, WITH DATE AND NAME OF PERSON MAKING CHANGE.

Do not extend notes this side of this line.

STATION	B. S.	H. I.	F. S.	ELEV.	
36 +85		2539.029	552	2533.51	℄
+96			5.46	33.57	edge pavement
37 +			5.72	33.31	
+06			590	33.13	gutter
+10			4.72	34.31	T.B.
37+00-6L			540	33.63	edge pavement
24L			5.22	33.81	℄ "
48L			513	33.90	edge "
67L			550	33.53	gutter
84L			4.48	34.55	T.B.
9R			5.90	33.13	gutter
13R			505	33.98	T.B.
25R			540	33.63	
50R			585	33.18	
+84.21			5.11	33.92	
50R			5.55	33.48	
25R			5.20	33.83	
100'L			402	35.01	
250 L			340	35.63	pavement + ¼ Cor
350 L			384	35.19	
200 West			4.64	34.39	
B.M. P.A. #11			2.430	2536.599	Boat Spk. Pow Po. N.W Cor Ave O + 25th St E. Elev. 2536.564

* See Ave. P. Bench levels 0.035 error

Profile No. X-Sec. No.
Plotted Date Checked Date
Notes Red. Date Notes Chkd. Date
Division No. 8509 Notes R Date 4-18-50
Job No. 8509
Survey of
Survey by Rosecrans
Indexed R. C. Johnson
F.B. 54 PG. 114

Notes Ck'd by	Survey of Palmdale Airport
Map No.	W. O. Tape No. Std. °F
Office Work	Surveyed by Rosecrans
Checked	Notes R Date 7-10-50
Date	Indexed E. C. Johnson 7-13-51

F. B. 1454 PG. 15

CONSTRUCTION STAKES

AT

PALMDALE AIRPORT

Note: Any Additions or Changes on This Sheet Must be Made or Circled in Red Ink With Date and Name of Person Making Change.

Do not extend notes this side of this line.

RETURN TO
LOS ANGELES COUNTY SURVEYOR
726 LOS ANGELES COUNTY
ENGINEERING BLDG.

76F3095 247 10M 1-49

F. B. 1454 Pg. 116

WESTERLY PARKING AREA

RETURN TO
LOS ANGELES COUNTY SURVEYOR
726 LOS ANGELES COUNTY
ENGINEERING BLDG.

Do not extend notes this side of this line.

Note: Any Additions or Changes on This Sheet Must Be Made or Circled in Red Ink With Date and Name of Person Making Change.

76L298 307 5-49

PLEASE RETURN TO
LOS ANGELES COUNTY SURVEYOR
726 LOS ANGELES COUNTY ENGINEERING BLDG.

NOTE: ANY ADDITIONS OR CHANGES ON THIS SHEET MUST BE MADE OR CIRCLED IN RED INK, WITH DATE AND NAME OF PERSON MAKING CHANGE.

Do not extend notes this side of this line.

Profile No. ____ Notes Red. ____ Plotted ____ Job No. ____ Division No. ____
X-Sec. No. ____ Date ____ Date ____ Date ____ Survey of Palmdale Airport
Notes Chkd. WGVD Date 2-29-52 Checked ____ Survey by Fairchild Aerosurveys Notes R Date 4-10-50
Map No. 1 Indexed Johnson Date ____
F.B. 1454 Pg. 117

STATION	B. S.	H. I.	F. S.	ELEV.			
WESTERLY PARKING AREA LEVELS AT PALMDALE AIRPORT.							
B.M. PA 1 #	2.14	2523.56		2521.42	Boat Spk in Fn. Po. Grade		F.B. 1454-39
Center Circle			5.32	2518.24	2518.24	23.56 / 18.24 / 5.32	
1			5.56	2518.00	2518.00		
5			5.82	2517.74	2517.74	23.56 / 17.74 / 5.82	
8			5.96	2517.60	2517.60		23.56 / 17.60 / 5.96
3			5.16	2518.40	2518.40	23.56 / 18.40 / 5.16	
T.P.	4.00	2522.00	5.56	2518.00			
2			3.00	2519.00	2519.00		
4			3.32	2518.68	2518.68		
7			3.64	2518.36	2518.36		
6			3.50	2518.50	2518.50		
9			3.70	2518.30	2518.30		
10			4.07	2517.93	2517.93		
13			4.50	2517.50	2517.50		
12			4.00	2518.00	2518.00		
11			4.52	2517.48	2517.48		
14			4.60	2517.40	2517.40		

76L298 307 5-49

PLEASE RETURN TO
LOS ANGELES COUNTY SURVEYOR
726 LOS ANGELES COUNTY ENGINEERING BLDG.

NOTE: ANY ADDITIONS OR CHANGES ON THIS SHEET MUST BE MADE OR CIRCLED IN RED INK, WITH DATE AND NAME OF PERSON MAKING CHANGE.

Do not extend notes this side of this line.

STATION	B. S.	H. I.	F. S.	ELEV.	Grade	
17		2522.00	4.50	2517.50	2517.50	
18			4.50	2517.50	2517.50	
19			5.00	2517.00	2517.00	?
20			5.00	2517.00	2517.00	
16			4.90	2517.10	2517.10	
15			4.30	2517.70	2517.70	
T.P.	5.69	2523.58	4.110	2517.89		
B.M. P.A #1			2.16	2521.42		

Profile
No.
X-Sec.
No.
Plotted
Date
Checked
Date
Notes Red.
Date
Notes Chkd.
Date
Division No.
Job No.
Survey of
Survey by Rosecrans Notes R
Indexed R. C. Johnson Date 4-10-50
B. 1454 PG. 118

PWFB 3325

158

F.B. [illegible] PC [illegible]

Notes Ok'd by	Survey of Ave P.
[illegible]	[illegible]
Office Work	Surveyed by [illegible]
Checked	Notes [illegible] Date 4-17-[illegible]
Date	Indexed [illegible] O. Johnson 8-25-51

AVE. P. 10TH ST. E to 40TH ST. E

New ties to 1/4 and Sec. Cors

J. N. 5058

Note: Any Additions or Changes on this Sheet Must be Made or Circled in Red Ink With Date and Name of Person Making Change.

RETURN TO
LOS ANGELES COUNTY SURVEYOR
700 HALL OF RECORDS

Do not extend notes this side of this line.

FORM 247 RM 11-48

PWFB 3325

159 160
161

M.S. 65-B-2

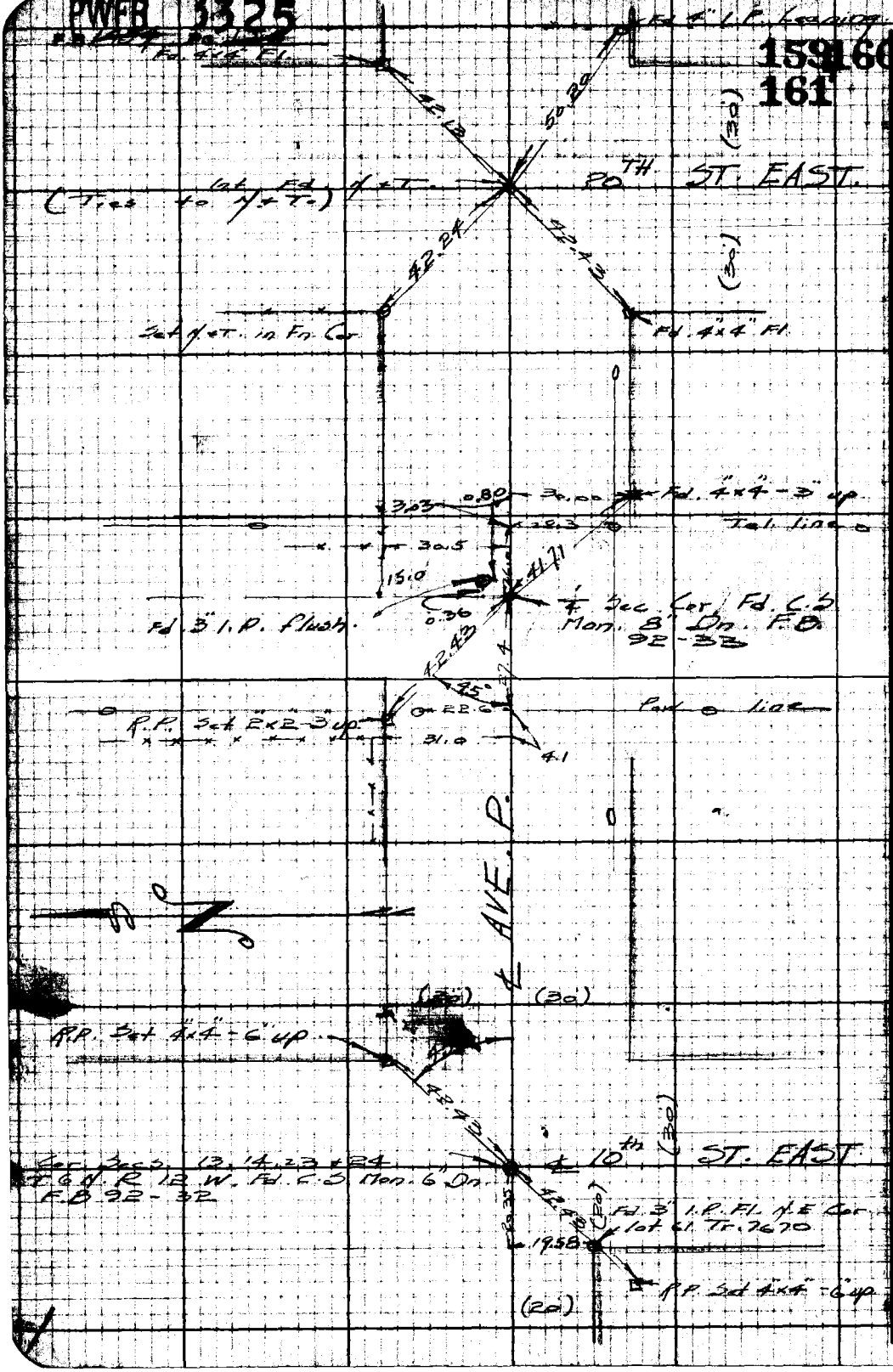

RETURN TO
LOS ANGELES COUNTY SURVEYOR
700 HALL OF RECORDS

Do not extend notes this side of this line.

Note: Any Additions or Changes on this Sheet Must be Made or Circled in Red Ink With Date and Name of Person Making Change.

RWFB 3326

Notes Ck'd by	Survey of Ave. P.
Map No.	W. Of Sec. No. 66
Office Work	Surveyed by
Checked	Notes
Date	Indexed



Note: Any Additions or Changes on this Sheet Must be Made or Checked in Red Ink With Date and Name of Person Making Change.

Do not extend notes this side of this line.

LOS ANGELES COUNTY SURVEYOR
700 HALL OF RECORDS

W.S. 65-C-2

RETURN TO
LOS ANGELES COUNTY SURVEYOR
700 HALL OF RECORDS

Note: Any Additions or Changes on This Sheet Must be Made or Circled in Red Ink With Date and Name of Person Making Change.

Do not extend notes this side of this line.

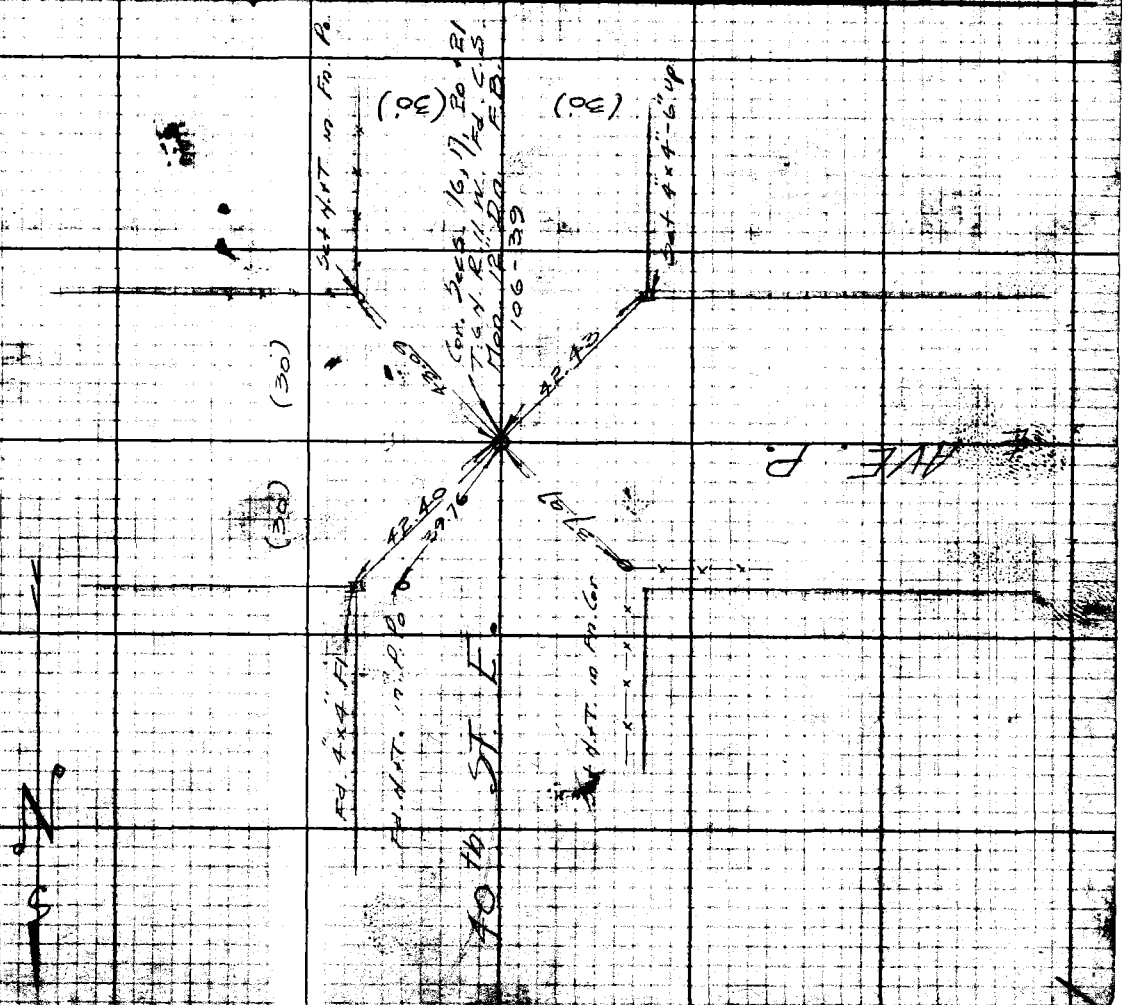

PWFB 3226

239

Notes Ck'd by	Survey of 30th St East
Map No.	W.O. [illegible] Tape No. 73 Std. [illegible]
Office Work	Surveyed by Rosecrans
Checked	Notes R. Date 3-16-50
Date	Indexed A. C. Johnson 6-25-51

F. B. [illegible] PG. [illegible]

30TH ST EAST - AVE. O TO AVE. Q 8

Ties to Sec. & 1/4 Sec Cors.

Field order 3964.15

Party E.A. Rosecrans
J.P. Pierce
J.C. Pierce
H.H. Howard

Notes Any Additions or Changes on This Sheet Must be Made or Circled in Red Ink With Date and Name of Person Making Change.

Do not extend notes this side of this line.

RETURN TO
LOS ANGELES COUNTY SURVEYOR
726 LOS ANGELES COUNTY
ENGINEERING BLDG.

76F3098 247 10M 1-49

PWFB 3226

240, 241, 242

F. B. [illegible] Pg. [illegible]

Cont. bottom next page

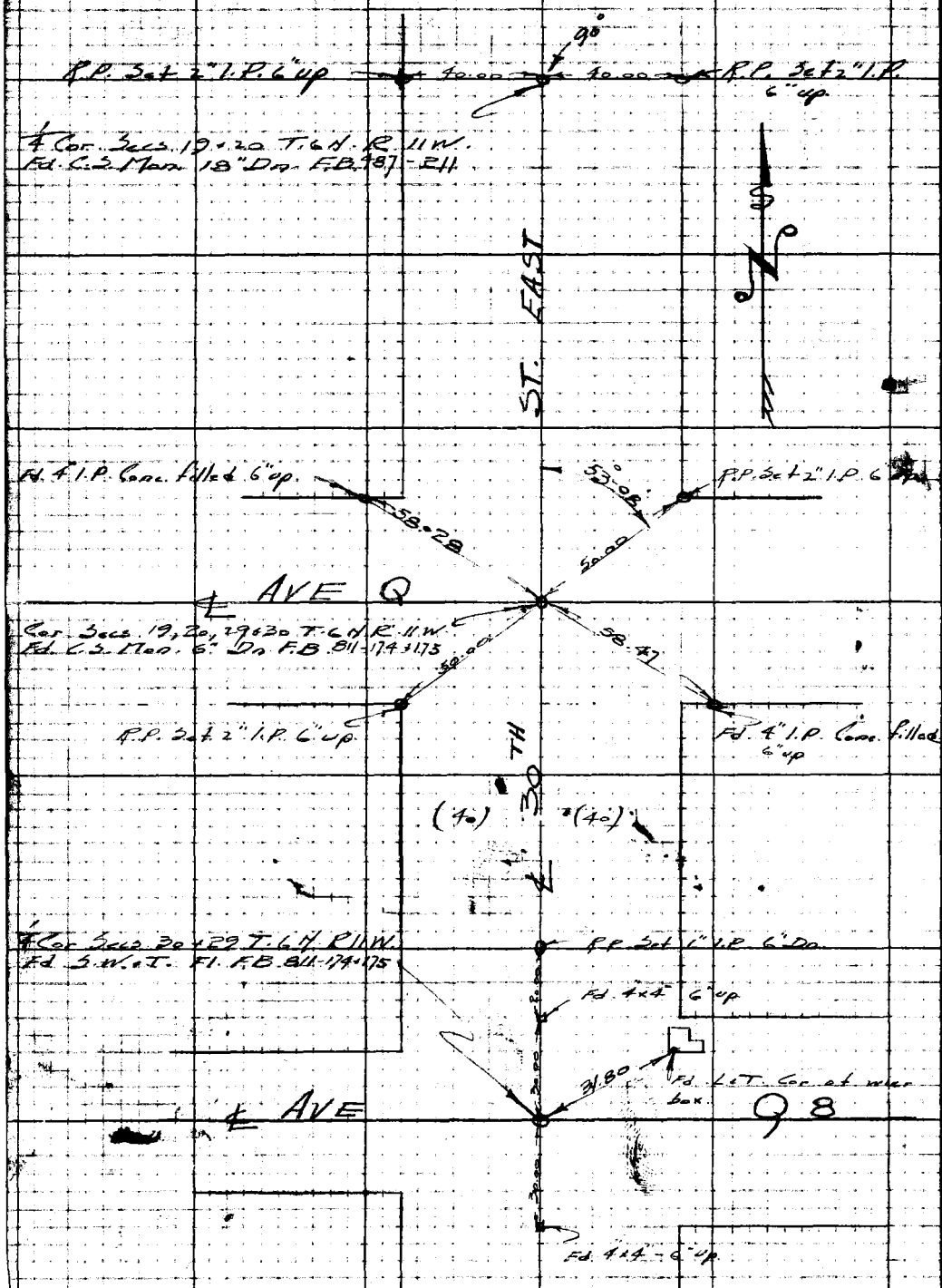

W.S. 65-B-2, B-3

RETURN TO
LOS ANGELES COUNTY SURVEYOR
726 LOS ANGELES COUNTY
ENGINEERING BLDG.

Do not extend notes this side of this line.

Note: Any Additions or Changes on This Sheet Must be Made or Circled in Red Ink With Date and Name of Person Making Change.

PWFB 3326

100, 101, 102

F. B. [illegible] Pg. [illegible]

Notes Ck'd by	Survey of 30th St East
Map No.	W.O. [illegible] Tape No. 73 Std. [illegible]
Office Work	Surveyed by Rosecrans
Checked	Notes R Date 3-16-50
Date	Indexed A. C. Johnson

W.S. 65-B-1, B-2



Note: Any Additions or Changes on This Sheet Must be Made or Circled in Red Ink With Date and Name of Person Making Change.

Do not extend notes this side of this line.

RETURN TO
LOS ANGELES COUNTY SURVEYOR
726 LOS ANGELES COUNTY
ENGINEERING BLDG.

76F3098 247 10M 1-49

F. B. 1454 Pg. 126

RETURN TO
LOS ANGELES COUNTY SURVEYOR
728 LOS ANGELES COUNTY
ENGINEERING BLDG.

Do not extend notes this side of this line.

Note: Any Additions or Changes on This Sheet Must be Made or Circled in Red Ink With Date and Name of Person Making Change.

76L298 307 5-49

PLEASE RETURN TO
LOS ANGELES COUNTY SURVEYOR
726 LOS ANGELES COUNTY ENGINEERING BLDG.

NOTE: ANY ADDITIONS OR CHANGES ON THIS SHEET MUST BE MADE OR CIRCLED IN RED INK, WITH DATE AND NAME OF PERSON MAKING CHANGE.

Do not extend notes this side of this line.

STATION	B. S.	H. I.	F. S.	ELEV.		
BENCH LEVELS ON 30TH ST. E AVE. O. TO. AVE P.						
B.M. PA #2	3.550	2529.718		2526.168	Bent Spk in No face P. Po. # 625317E 22' N. and 22' E of Cor Secs 18/7/8/17 T.6N. R.11W. F.B 1457-83	
T.P.	5.086	2530.680	4.123	2525.595		
T.P.	4.908	2532.118	3.470	2527.210		
T.P.	3.110	2533.538	3.690	2528.428		
T.P.	5.440	2534.856	4.122	2529.416		
T.P.	5.050	2535.906	4.000	2530.856		
B.M. P.A. #3	3.850	2536.466	3.290	2532.616	Set bent Spk in R.R. tie Fn. Po. with brace 1/4 of a mile So. of Cor. Secs 18/7/8/17 T.6N. R.11W (30th St. E between Ave O & Ave P)	
T.P.	5.220	2538.521	3.165	2533.301		
T.P.	4.865	2539.849	3.537	2534.984		
T.P.	5.163	2541.162	3.850	2535.999		
T.P	4.312	2542.134	3.340	2537.822		
B.M. PA #4	4.700	2543.639	3.195	2538.939	Set bent Spk in 2" I.P. 6" above surface 40' west of C.S. Mon. at 1/4 Cor. Secs 17 & 18 T.6N. R.11W. (30th St E & Ave O-8)	
T.P.	6.002	2546.121	3.520	2540.119		
T.P.	4.260	2548.291	2.090	2544.031		
T.P.	3.895	2548.466	3.720	2544.571		

Profile No. ____ Notes Red. ____ Plotted ____ Job No. 0731 Division No. ____
Date ____ Date ____ Survey of 30th St East
X-Sec. ____ Checked ____ Survey by Pascagoula Notes P
Notes Chkd. WGWD Date 2-22-50 Map No. ____ Date ____ Date 4-6-50
No. ____ Date ____ Date ____ Date ____

F.B. 1457 PG. 127

76L298 307 5-49

PLEASE RETURN TO
LOS ANGELES COUNTY SURVEYOR
726 LOS ANGELES COUNTY ENGINEERING BLDG.

NOTE: ANY ADDITIONS OR CHANGES ON THIS SHEET MUST BE MADE OR CIRCLED IN RED INK, WITH DATE AND NAME OF PERSON MAKING CHANGE.

Do not extend notes this side of this line.

STATION	B. S.	H. I.	F. S.	ELEV.		
		2548.466				
T.P.	3.200	2549.539	2.127	2546.339		
T.P.	5.025	2550.814	3.750	2545.789		
T.P.	6.385	2554.344	2.855	2547.959		
T.P.	5.045	2556.019	3.370	2550.974		
B.M. P.A. #5	4.095	2556.614	3.500	2552.519	Set boat Spk in top 2" I.P. 6" above surface 40' West and 40' No. of C.S. Mon at Cor Secs 18/17 19/20 T 6N R 11 W. (N.W. Cor Ave P + 30th St E.)	
B.M. P.A. #6			5.030	2551.584	C.S. Mon. Cor. Secs. 18/17 19/20 T. 6N. R 11 W. (Int ℄s 30th St E + Ave P.)	
PROFILE AND X SECTIONS ON AVE. P. BETWEEN 25TH ST. EAST AND 30TH ST EAST.					Right = South Left = No.	
26+76.87			3.84	52.77	ground at Sec. Cor. 18/17 19/20 6N 11W.	
" 100 E			4.01	52.60		
" 200 E			4.23	52.38		
" 300 E			5.35	51.26		
" 100 S			2.68	53.93		
" 200 S			3.96	52.65		
" 300 S			3.55	53.06		
" 100 N			5.11	51.50		
" 200 N			5.55	51.06		
" 300 N			4.30	52.01		

F.B. 1454 PG. 128
Job No. 0731 Division No. Notes Red. Plotted No. Profile
Survey of Date Date X-Sec.
Survey by Rosecrans Notes R Notes Chkd. WGVD Checked No.
Indexed R. C. Johnson Date 4-7-50 Date 2-26-52 Date

76L298 307 5-49

PLEASE RETURN TO
LOS ANGELES COUNTY SURVEYOR
726 LOS ANGELES COUNTY ENGINEERING BLDG.

NOTE: ANY ADDITIONS OR CHANGES ON THIS SHEET MUST BE MADE OR CIRCLED IN RED INK, WITH DATE AND NAME OF PERSON MAKING CHANGE.

Do not extend notes this side of this line.

STATION	B. S.	H. I.	F. S.	ELEV.		
26+76 87 12 L		2556.619	4.37	2552.24	gutter	
19 L			4.00	52.61		
10.5 R			4.58	52.03	"	
15 R			3.60	53.01		
B.M. RA#6	5.935	2557.519	5.030	2551.584	See preceding Page for description	
26+00			5.27	52.25		
11 R			6.14	51.38		
17 R			4.96	52.56		
50 R			5.08	52.44		
12 L			5.62	51.90		
20 L			4.77	52.75		
50 L			5.24	52.28		
25+			4.25	53.27		
13 L			4.42	53.10		
20 L			3.38	54.14		
50 L			3.80	53.72		
11 R			4.79	52.73		
19 R			3.48	54.04		
50 R			4.15	53.37		
24+			3.56	53.96		
12 L			3.68	53.84		

Profile No. ____ Notes Red. ____ Plotted ____ Job No. 731 Division No. ____ F.B. 1454 Pg. 129
X-Sec. No. ____ Date ____ Date ____ Survey of Ave P.
Notes Chkd. BYD Checked ____ Survey by Rosecrans Notes R Date 4-7-50
Date 2-26-52 Date ____ Map No. ____ Indexed Johnson Date ____

76L298 307 5-49

PLEASE RETURN TO
LOS ANGELES COUNTY SURVEYOR
726 LOS ANGELES COUNTY ENGINEERING BLDG.

NOTE: ANY ADDITIONS OR CHANGES ON THIS SHEET MUST BE MADE OR CIRCLED IN RED INK, WITH DATE AND NAME OF PERSON MAKING CHANGE.

Do not extend notes this side of this line.

STATION	B. S.	H. I.	F. S.	ELEV.
24+ - 20 L		2557.519	2.70	2554.82
50 L			3.42	54.10
11 R			4.25	53.27
19 R			2.42	55.10
50 R			2.94	54.58
T.P.	4.230	2557.879	3.870	2553.649
23+			4.80	53.08
12 L			5.00	52.88
20 L			4.24	53.64
50 L			4.83	53.05
11 R			5.41	52.47
19 R			3.92	53.96
50 R			4.27	53.61
22+			4.46	53.42
12 L			4.48	53.40
20 L			3.25	54.63
50 L			3.93	53.95
11 R			4.88	53.00
20 R			2.50	55.38
50 R			3.23	54.65
21+			3.96	53.92

F.B. 1454 PG. 130
Job No. 0731 Division No. ____ Notes Red. ____ Plotted ____ Profile ____
Survey of ____ Date ____ Date ____ No. ____
Survey by Rosecrans Notes R Notes Chkd. BVD Checked ____ X-Sec. ____
Indexed A. C. Johnson Date 4-7-50 Date 2-26-52 Date ____ No. ____

76L298 307 5-49

PLEASE RETURN TO
LOS ANGELES COUNTY SURVEYOR
726 LOS ANGELES COUNTY ENGINEERING BLDG.

NOTE: ANY ADDITIONS OR CHANGES ON THIS SHEET MUST BE MADE OR CIRCLED IN RED INK, WITH DATE AND NAME OF PERSON MAKING CHANGE.

Do not extend notes this side of this line.

STATION		B. S.	H. I.	F. S.	ELEV.		
21+	11L		2557.879	4.27	2553.61		
	20L			3.10	54.78		
	50L			4.00	53.88		
	12R			5.01	52.87		
	20R			3.07	54.81		
	50R			3.72	54.16		
T.P.		3645	2557.504	4.020	2553.859		
20+				4.46	53.04		
	13L			5.04	52.46		
	20L			4.68	52.82		
	50L			5.27	52.23		
	12R			5.01	52.49		
	19R			4.29	53.21		
	50R			4.50	53.00		
19+				4.50	53.00		
	12L			4.97	52.53		
	20L			4.72	52.78		
	50L			4.63	52.87		
	12R			5.15	52.35		
	19R			4.43	53.07		
	50R			4.50	53.00		

Profile No. ____ Notes Red. ____ Plotted ____ Job No. 0731 Division No. ____ F.B. 1457 PG. 131
Date ____ Date ____ Survey of Ave P.
X-Sec. No. ____ Notes Chkd. BVD Checked ____ Survey by Rosecrans Notes R Date 4-7-50
Date 2-26-52 Date ____ Map No. ____ Indexed Johnson Date ____

76L298 307 5-49

PLEASE RETURN TO
LOS ANGELES COUNTY SURVEYOR
726 LOS ANGELES COUNTY ENGINEERING BLDG.

NOTE: ANY ADDITIONS OR CHANGES ON THIS SHEET MUST BE MADE OR CIRCLED IN RED INK, WITH DATE AND NAME OF PERSON MAKING CHANGE.

Do not extend notes this side of this line.

F.B. 1454 PG. 132 | Job No. 0731 | Division No. | Notes Red. | Plotted | Profile No.
Survey of | Date | Date | X-Sec. No.
Survey by Rasmussen | Notes R | Notes Chkd. BVD | Checked
Indexed K. C. Johnson | Date 7-7-50 | Date 2-26-52 | Date

STATION	B. S.	H. I.	F. S.	ELEV.		
		2557.504				
18+			3.96	2553.54		
12L			4.44	53.06		
19L			3.35	54.15		
50L			4.01	53.49		
12R			4.89	52.61		
20R			3.43	54.07		
50R			3.10	54.40		
T-P.	4.690	2558.184	4.010	2553.494		
17+			4.69	53.49		
12 5 L			5.28	52.90		
19 L			4.40	53.78		
50L			4.71	53.47		
11 5 R			5.15	53.03		
18 R			4.28	53.90		
50R			4.25	53.93		
16+28 — 25 2 L					10" irrigation Valve.	E. end of row 30' apart
16+			4.47	53.71		
12L			4.87	53.31		
18 5 L			4.18	54.00		
50L			4.44	53.74		
11R			4.94	53.24		

76L298 307 5-49

PLEASE RETURN TO
LOS ANGELES COUNTY SURVEYOR
726 LOS ANGELES COUNTY ENGINEERING BLDG.

NOTE: ANY ADDITIONS OR CHANGES ON THIS SHEET MUST BE MADE OR CIRCLED IN RED INK, WITH DATE AND NAME OF PERSON MAKING CHANGE.

Do not extend notes this side of this line.

STATION		B. S.	H. I.	F. S.	ELEV.		
16+	19R		2558.184	3.88	2554.30		
	50R			3.85	54.33		
15+				3.75	54.43		
	13L			4.14	54.04		
	19L			3.10	55.08		
	50L			3.60	54.58		
	11R			4.27	53.91		
	17R			3.11	55.07		
	50R			3.15	55.03		
T.P.		5.340	2560.039	3.485	2554.69		
14+				5.14	54.90		
	13L			5.40	54.64		
	18.5L			4.60	55.44		
	50L			5.10	54.94		
	11.5R			5.63	54.41		
	19R			4.13	55.91		
	50R			4.50	55.54		
13+				4.64	55.40		
	12.5L			4.82	55.22		
	19L			3.82	56.22		
	50L			4.71	55.33		

Profile No. ____ Notes Red. ____ Plotted ____ Job No. 0731 Division No. ____ F.B. 1454 PG. 133

X-Sec. No. ____ Date ____ Date ____ Survey of Ave P.

Notes Chkd. BVD Checked ____ Survey by Rosecrans Notes R Date 4-7-50

Date 2-26-52 Date ____ Map No. ____ Indexed Johnson Date ____

76L298 307 5-49

PLEASE RETURN TO
LOS ANGELES COUNTY SURVEYOR
726 LOS ANGELES COUNTY ENGINEERING BLDG.

NOTE: ANY ADDITIONS OR CHANGES ON THIS SHEET MUST BE MADE OR CIRCLED IN RED INK, WITH DATE AND NAME OF PERSON MAKING CHANGE.

Do not extend notes this side of this line.

STATION		B. S.	H. I.	F. S.	ELEV.		
13+	13R		2560 039	5 50	2554 54		
	20R			3.96	56.08		
	50R			4.13	55.91		
12+				4.94	55.10		
	12 L			5 45	54.59		
	18.5 L			4.61	55.43		
	50 L			5.01	55.03		
	12.5 R			5.72	54.32		
	20 R			4.43	55.61		
	50 R			4.65	55.39		
T.P.		4.630	2559.829	4.840	2555 199		
11+				4.38	55.45		
	12.5 L			5 03	54.80		
	19 L			4 10	55.73		
	50 L			4 80	55.03		
	12.5 R			5.20	54.63		
	20 R			3.87	55.96		
	50 R			4.15	55.68		
10+				4.39	55.44		
	11 L			4 90	54 73		
	19 L			3 95	55 88		
	50 L			4.47	54.36		

F.B. 1454 PG. 134
Job No. 0731 Division No. Notes Red. Plotted Profile
Survey of Date Date No.
Survey by Rosecrans Notes R Notes Chkd. BVO Checked X-Sec.
Indexed A. C. Johnson Date 4-7-50 Date 2-26-52 Date No.

76L298 307 5-49

PLEASE RETURN TO
LOS ANGELES COUNTY SURVEYOR
726 LOS ANGELES COUNTY ENGINEERING BLDG.

NOTE: ANY ADDITIONS OR CHANGES ON THIS SHEET MUST BE MADE OR CIRCLED IN RED INK. WITH DATE AND NAME OF PERSON MAKING CHANGE.

Do not extend notes this side of this line.

STATION	B. S.	H. I.	F. S.	ELEV.		
10+ 13R		2559.829	5.05	54.78		
20R			3.82	56.01		
50R			4.00	55.83		
9+			4.35	55.48		
12^5L			4.72	55.11		
19 L			3.95	55.88		
50 L			4.10	55.73		
12^5R			4.86	54.97		
19 R			4.00	55.83		
50 R			3.57	56.26		
T.P.	5.970	2561.499	4.300	2555.529		
8+64.4 25^2L					30" Conc. Standpipe	
8+00			5.34	56.16		
12^5L			5.63	55.87		
19L			4.33	57.17		
50L			5.29	56.21		
12R			6.02	55.48		
19R			5.20	56.30		
50R			5.07	56.43		
7+			4.48	57.02		
11^5L			4.85	56.65		

Profile No. ____ Notes Red. ____ Plotted ____ Job No. 0731 Division No. ____ F.B. 454 PG. 135
X-Sec. No. ____ Date ____ Date ____ Survey of Ave P
Notes Chkd. BVD Checked ____ Survey by Rosecrans Notes R Date 4-7-50
Date 2-26-52 Date ____ Map No. ____ Date ____
Lexed Johnson

76L298 307 5-49

PLEASE RETURN TO
LOS ANGELES COUNTY SURVEYOR
726 LOS ANGELES COUNTY ENGINEERING BLDG.

NOTE: ANY ADDITIONS OR CHANGES ON THIS SHEET MUST BE MADE OR CIRCLED IN RED INK, WITH DATE AND NAME OF PERSON MAKING CHANGE.

Do not extend notes this side of this line.

STATION	B. S.	H. I.	F. S.	ELEV.
7+ 18 8 L		2561.499	4.42	2557.08
50 L			5.26	56.24
12 9 R			4.86	56.64
19 5 R			3.50	58.00
50 R			3.56	57.94
6+			4.56	56.94
11 7 L			5.05	56.45
19 L			4.30	57.20
50 L			4.65	56.85
11 5 R			5.25	56.25
19 R			4.40	57.10
50 R			4.55	56.95
T.P.	4.340	2561.209	4.630	2556.869
5+			4.08	57.11
12 L			4.40	56.81
19 L			3.55	57.66
50 L			4.31	56.90
13 R			4.50	56.71
19 R			3.44	57.77
50 R			3.50	57.71
4+			3.80	57.41

F.B. 1454 PG. 136
Job No. 0731 Division No. Notes Red. Plotted No. Profile
Survey of Date Date X-Sec.
Survey by Roseman Notes R Notes Chkd. BVD Checked No.
Indexed R. C. Johnson Date 4-7-50 Date 2-26-50 Date

76L298 307 5-49

PLEASE RETURN TO
LOS ANGELES COUNTY SURVEYOR
726 LOS ANGELES COUNTY ENGINEERING BLDG.

NOTE: ANY ADDITIONS OR CHANGES ON THIS SHEET MUST BE MADE OR CIRCLED IN RED INK. WITH DATE AND NAME OF PERSON MAKING CHANGE.

Do not extend notes this side of this line.

STATION	B. S.	H. I.	F. S.	ELEV.		
4+ 11.5 L		2561.209	3.79	2557.42		
19 L			2.80	58.41		
50 L			3.82	57.39		
11.8 R			4.23	56.98		
20 R			3.14	58.07		
50 R			3.62	57.59		
3+42 - 24.4 L					10" irrigation Valve (W. end of row 30' apart)	
3+24 - 22.7 L					S.E. Cor. earth fill reservoir	
3+00			3.34	57.87		
11 L			3.38	57.83		
20 L			3.10	58.11		
30 L			+1.80	63.01	Top reservoir	
12' R			3.87	57.34		
19 R			2.73	58.48		
50 R			2.85	58.36		
T.P.	4.630	2562.539	3.300	2557.909		
2+48.2 - 24.2 L					30" Conc Std pipe	
2+00 - 23' L					S.W. Cor. earth fill reservoir	
2+00			4.64	57.90		
9' L			4.57	57.97		
19.5 L			3.72	58.82		
50 L			4.28	58.26		

Profile No. ____ Notes Red. ____ Plotted ____ Job No. 0731 Division No. ____ F.B. 1454 PG. 137
X-Sec. No. ____ Date ____ Date ____ Survey of Ave P
Notes Chkd. BVD Checked ____ Survey by Rosecrans Notes R Date ____
Date 2-26-52 Date ____ Map No. ____ Indexed C. Johnson Date ____

76L298 307 5-49

PLEASE RETURN TO
LOS ANGELES COUNTY SURVEYOR
726 LOS ANGELES COUNTY ENGINEERING BLDG.

NOTE: ANY ADDITIONS OR CHANGES ON THIS SHEET MUST BE MADE OR CIRCLED IN RED INK, WITH DATE AND NAME OF PERSON MAKING CHANGE.

Do not extend notes this side of this line.

STATION	B. S.	H. I.	F. S.	ELEV.		
2+ 12' R		2562.539	4.92	2557.62		
20 R			4.08	58.46		
50 R			3.92	58.64		
1+58 - 21.2 L					15" cypress tree	
1+75 - 21 L					" " "	
1+00			4.19	58.35		
13' L			4.35	58.19		
21.5 L			3.52	59.02		
50' L			3.50	59.04		
13.5 R			4.56	57.98		
18.2 R			4.03	58.51		
50 R			3.38	59.16		
0+38			3.97	58.57	E end oiled Rd	
0+00			3.48	59.06		
17' L			4.32	58.22	gutter	
11' R			3.50	59.04	S edge pavement	
23' R			4.13	58.41	gutter	
26' R			2.93	59.61		
50 R			3.65	58.89		
200' R			2.10	60.44		
300 R			1.50	61.09		

F.B. 1454 PG. 138
Job No. 0731 Division No. Notes Red. Plotted Profile
Survey of Date Date No.
Survey by Rosecrans Notes R Notes Chkd. BVD Checked X-Sec.
Indexed E. C. Johnson Date 4-7-50 Date 2-26-52 Date No.

76L298 307 5-49

PLEASE RETURN TO
LOS ANGELES COUNTY SURVEYOR
726 LOS ANGELES COUNTY ENGINEERING BLDG.

NOTE: ANY ADDITIONS OR CHANGES ON THIS SHEET MUST BE MADE OR CIRCLED IN RED INK, WITH DATE AND NAME OF PERSON MAKING CHANGE.

Do not extend notes this side of this line.

STATION	B. S.	H. I.	F. S.	ELEV.		
0+00 - 100' W		2562.539	2.70	2559.84	℄ oiled Rd	
" 200' W			2.00	60.54	" " "	
" 300 W			1.55	60.99	" " "	
B.M. P.A. #7	4.140	2563.489	3.190	2559.349	Top 2" I.P. 40' So of ¼ Cor. Secs. 18 & 19 T.6N.	
0+00 - 20' West			4.18	59.31		
" " " -19' L			5.09	58.40	gutter	
" " " 40' L			4.50	58.99	℄ 18' oiled Rd	
" " " 100 L			4.88	58.61	" " " "	
" " " 200 L			5.65	57.84	" " " "	
" " " 300 L			6.20	57.29	" " " "	
B.M. P.A. #8	1.350	2562.099	2.740	2560.749	FB1674-79 El. = 2560.796 Fd. Sq. headed bolt in W. side Pow. Pa. #451701H N.E. Cor. Ave. P. & 25th St. East.	
T.P.	3.305	2560.534	4.870	2557.229		
T.P.	3.230	2558.754	5.010	2555.524		
B.M. P.A. #9	2.570	2557.944	3.380	2555.374	Set boat spk in Tel. Po. #451703H east side 25th St. east 800'± No. of Ave P.	
T.P.	2.595	2555.304	5.235	2552.709		
T.P.	2.930	2553.759	4.475	2550.829		
T.P.	2.920	2552.159	4.520	2549.239	Set "1x2" E side 25th St. E. 1800± No. of Ave P.	
T.P.	2.945	2550.257	4.847	2547.312		
T.P.	3.367	2549.144	4.480	2545.777		

Profile No. ____ Notes Red. ____ Plotted ____ Job No. 0731 Division No. ____ F.B. 1454 PG. 139
X-Sec. No. ____ Date ____ Date ____ Survey of Ave P.
Notes Chkd. BVD Checked ____ Survey by Rosecrans Notes R. Date 4-7-50
Date 2-26-52 Date ____ Map No. ____ Date ____

76L298 307 5-49

PLEASE RETURN TO
LOS ANGELES COUNTY SURVEYOR
726 LOS ANGELES COUNTY ENGINEERING BLDG.

NOTE: ANY ADDITIONS OR CHANGES ON THIS SHEET MUST BE MADE OR CIRCLED IN RED INK, WITH DATE AND NAME OF PERSON MAKING CHANGE.

Do not extend notes this side of this line.

STATION	B. S.	H. I.	F. S.	ELEV.		
		2549.144			For correct Elev. See F.B. 1674-78	2545.347
B.M. P.A. #10	2.308	2547.582	3.870	2545.274	Set boat Spk in guy pole #459102H West side of 25th St at Ave O-8	
T.P.	3.490	2546.714	4.358	2543.224		
T.P.	3.250	2545.024	4.940	2541.774		
T.P.	2.890	2543.304	4.610	2540.414		
T.P.	3.260	2542.324	4.240	2539.064		
T.P.	3.523	2541.357	4.490	2537.834		
T.P.	2.640	2539039	4.958	2536.399		
T.P.	2.992	2537.673	4.358	2534.681		
T.P.	4.385	2538.206	3.852	2533.821		
T.P.	3.040	2538.666	2.580	2535.626		
B.M. P.A. #11	2.430	2538.994	2.102	2536.564	Set boat Spk. in E. side Pow. Po. # P.D. 101 N.W. Cor. Ave O + 25th St. E.	
T.P.	3.450	2536.234	6.210	2532.784		
T.P.	3.225	2533.249	6.210	2530.024		
T.P.	3.270	2530.619	5.900	2527.349		
T.P.	2.283	2528.672	4.230	2526.389		
U.S.B.M. #5747			3.270	2525.402	4" iron mark in Conc. Pier. N. Ely Cor. control tower 2525.452 Elev. F.B. 1454-15 Error 0.05	

Profile No. X-Sec. No.
Plotted Date
Notes Red. Date
Notes Chkd. BVD Date 2-26-52
Division No.
Job No. 0731
Survey of Notes R
Survey by Rosecrans Date 4-10-50
Indexed R. C. Johnson
F.B. 1454 Pg. 140

Notes Ck'd by F.J.S.	Survey of Palmdale Airport
Map No. 43-24-1	W.O. 85 Page No. 73 Sta. 94
Office Work	Surveyed by Rosecrans
Checked	Notes R Date 5-29-50
Date 1/18/51	Indexed R. C. Johnson 6-10-50

F. B. 1454 Pg. 14

PALMDALE AIRPORT

X SECTIONS ON PROLONGATION OF DRIVEWAY ON NO SIDE OF PROPOSED ADMINISTRATION BLDG. NLY TO CONCRETE RUNWAYS.

J.N. 8509

Party E.A. Rosecrans
J.P. Pierce
J.C. Pierce
H.H. Howard
L.E. Ritter

Note: Any Additions or Changes on This Sheet Must be Made or Circled in Red Ink With Date and Name of Person Making Change.

Do not extend notes this side of this line.

RETURN TO
LOS ANGELES COUNTY SURVEYOR
726 LOS ANGELES COUNTY
ENGINEERING BLDG.

26F3088 247 10M 1-49

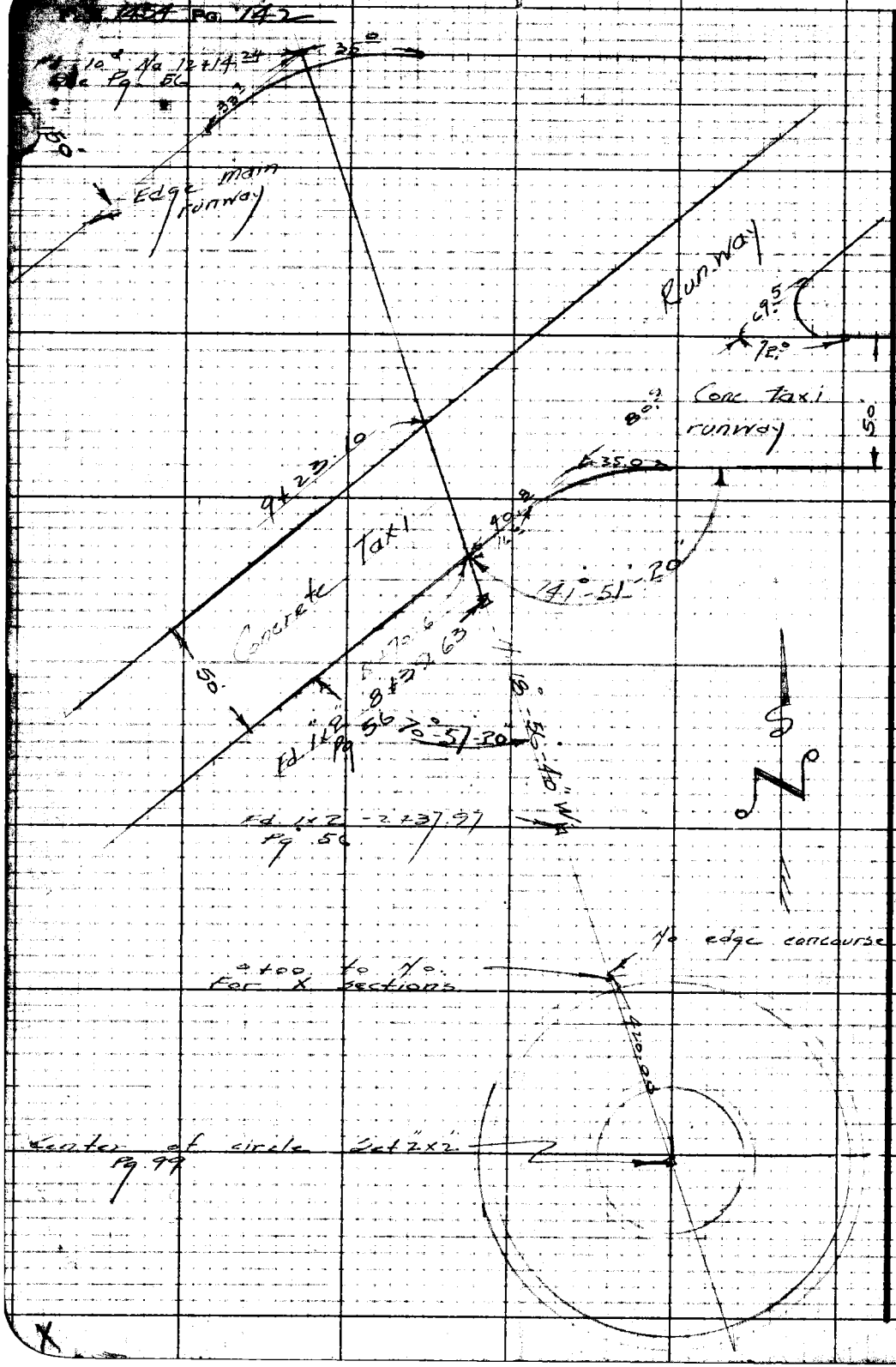

RETURN TO
LOS ANGELES COUNTY SURVEYOR
1225 LOS ANGELES COUNTY
ENGINEERING BLDG.

Do not extend notes this side of this line.

Note: Any Additions or Changes on This Sheet Must be Made or Circled in Red Ink With Date and Name of Person Making Change.

FORM 307 10M 10-46

PLEASE RETURN TO
LOS ANGELES COUNTY SURVEYOR
700 HALL OF RECORDS

NOTE: ANY ADDITIONS OR CHANGES ON THIS SHEET MUST BE MADE OR CIRCLED IN RED INK, WITH DATE AND NAME OF PERSON MAKING CHANGE.

Do not extend notes this side of this line.

STATION	B. S.	H. I.	F. S.	ELEV.		
PROFILE AND X SECTIONS ON PROLONGATION OF DRIVEWAY						
No OF PPOPOSED ADMINISTRATION BLDG						
		R =	Ely	L =	wly	
Pt #18	2.80	2520.30		2517.50	Parking Area Pg	118
Pt 17	2.80	2520.30		2517.50	" " "	118
0+00			4.41	15.89		
" 61' 8 R			4.60	15.70		
" 79' R			3.79	16.51		
" 123' R			3.98	16.32	T.B.	
138 R			7.84	12.46	B. ditch	
151 R			4.70	15.60	T.B.	
168 R			4.31	15.99	N.S. Fn	
200 R			5.18	15.12		
300 R			5.40	14.90		
400 R			5.75	14.55		
100' L			3.64	16.66		
200 L			2.97	17.33		
300 L			3.35	16.95		
400 L			3.15	17.15		
0+50			4.48	15.82		
100' L			3.93	16.37		

Profile Notes Red ____ Plotted ____ Job No. 8509 Division No. ____ F.B. 459
No. ____ Date ____ Date ____ Survey of Palmdale Airport
X-Sec. Notes Chkd. F.L.S. Checked ____ Survey by Rasmussen Notes E Date 5-3
No. ____ Date 1/18/51 Date ____ Map No. ____ Indexed E. C. Johnson

FORM 307 10M 10-46

PLEASE RETURN TO
LOS ANGELES COUNTY SURVEYOR
700 HALL OF RECORDS

NOTE: ANY ADDITIONS OR CHANGES ON THIS SHEET MUST BE MADE OR CIRCLED IN RED INK, WITH DATE AND NAME OF PERSON MAKING CHANGE.

Do not extend notes this side of this line.

STATION	B. S.	H. I.	F. S.	ELEV.		
0+50 - 200	L	2520.30	3.00	2517.30		
300	L		3.60	16.70		
383	L		3.25	17.05	T.B.	
384	L		3.60	16.70	gutter	
400	L		3.10	17.20	in Rd.	
77	R		5.14	15.16		
102	R		4.48	15.82		
141	R		4.50	15.80	T.B.	
154	R		8.15	12.15	B.D.	
168	R		5.05	[illegible]	T.B.	
185	R		5.05	[illegible]	N.+S. Fence + edge alfalfa	
200	R		5.45	14.85		"
300	R		5.60	14.70		"
400	R		6.00	14.30		"
1+00			4.36	15.94		
400 R			6.10	14.20		"
300 R			5.80	[illegible]		"
202 R			5.55	14.75	N+S Fence + edge	"
200 R			5.60	14.70		
185 R			5.55	14.75	T.B.	
172 R			8.38	11.92		

Profile
No.
X-Sec.
No.
Plotted
Date
Checked
Date
Notes Red.
Date
Notes Chkd. F.U.S.
Date 1-18-51
Division No.
Job No. 8509
Survey of Palmdale Airport
Survey by Roseerans Notes R
Indexed A. C. Johnson Date 5-29-30
FO. 144

FORM 307 10M 10-46

PLEASE RETURN TO
LOS ANGELES COUNTY SURVEYOR
700 HALL OF RECORDS

NOTE: ANY ADDITIONS OR CHANGES ON THIS SHEET MUST BE MADE OR CIRCLED IN RED INK, WITH DATE AND NAME OF PERSON MAKING CHANGE.

Do not extend notes this side of this line.

STATION	B. S.	H. I.	F. S.	ELEV.		
1+00 - 162 R		2520.30	4.85	2515.45	T.B.	
130 R			4.60	15.70		
94 R			5.22	15.08		
100 L			3.90	16.40		
200 L			3.15	17.15		
225 L			3.15	17.15	T.B.	
228 L			3.53	16.77	gutter	
270 L			3.65	16.65	℄ dirt Rd	
308 L			3.90	16.40	gutter	
311 L			3.65	16.65	T.B.	
400 L			3.30	17.00		
1+50			4.80	15.50		
400 L			3.70	16.60		
300 L			4.10	16.20		
200 L			3.70	16.60		
167 L			3.22	17.08	T.B.	
162 L			3.70	16.60	gutter	
126 L			3.70	16.60	℄ dirt Rd	
81 L			4.37	15.93	gutter	
78 L			4.21	16.07	T.B.	
100 R			5.33	14.97		

Profile Notes Red ____ Plotted ____ Job No. 8509 Division No. ____ F.B. 7454 Pg. 745

No. ____ Date ____ Date ____ Survey of Palmdale Airport

X-Sec. Notes Chk. E.W.S. Checked ____ Survey by Pasecrans Notes R. Date 5-27-50

No. ____ Date 1-18-51 Date ____ Map No. ____ Indexed R. C. Johnson

FORM 307 10M 10-46

PLEASE RETURN TO
LOS ANGELES COUNTY SURVEYOR
700 HALL OF RECORDS

NOTE: ANY ADDITIONS OR CHANGES ON THIS SHEET MUST BE MADE OR CIRCLED IN RED INK, WITH DATE AND NAME OF PERSON MAKING CHANGE.

Do not extend notes this side of this line.

STATION	B. S.	H. I.	F. S.	ELEV.		
1+50-118R		2520.30	5.36	2514.94		
154R			4.98	15.32		
180R			5.57	14.73	T.B.	
190R			5.65	14.65	B ditch	
202R			6.05	14.25	T.B.	
218R			6.10	14.20	Fence & edge	alfalfa
300R			6.25	14.05		"
400R			6.30	14.00		"
1+76			4.85	15.45	T.B	
+78			5.26	15.04	gutter	
+85			4.70	15.60		
2+			5.05	15.25		
206R			9.10	11.20	Bottom ditch	
196R			6.05	14.25	T.B.	
177R			5.22	15.08		
100R			5.05	15.25		
67R			5.03	15.27	T.B.	
60R			5.38	14.92	gutter	
20L			4.98	15.32	"	
26L			4.49	15.81	T.B	
100L			4.12	16.18		
200L			3.70	16.60		

F.B. 1454 PG. 146 Job No. 8509 Division No. Notes Red. Plotted No. Profile
Survey of Palmdale Airport Date Date No. X-Sec.
Survey by Rosecrans Notes R Notes Chkd. F.U.S Checked
Indexed R. C. Johnson Date 5-29-50 Date 1-18-51 Date No.

FORM 307 10M 10-46

PLEASE RETURN TO
LOS ANGELES COUNTY SURVEYOR
700 HALL OF RECORDS

NOTE: ANY ADDITIONS OR CHANGES ON THIS SHEET MUST BE MADE OR CIRCLED IN RED INK, WITH DATE AND NAME OF PERSON MAKING CHANGE.

Do not extend notes this side of this line.

STATION	B. S.	H. I.	F. S.	ELEV.		
2+06		2520.30	5.41	2514.89	gutter	
+10			5.29	15.01	T.B.	
T.P.	4.02	2519.30	5.02	15.28		
+37.97			4.32	14.98	1"x2"	
+50			4.66	14.64		
100 R			4.30	15.00		
122 R			4.23	15.07	T.B.	
125 R			4.48	14.82	gutter	
163 R			4.47	14.83	℄ dirt Rd.	
192 R			4.17	15.13		
200 R			4.79	14.51		
100 L			3.87	15.43		
200 L			3.06	16.24		
3+00			4.33	14.97		
200 L			3.61	15.69		
100 L			3.55	15.75		
100 R			4.84	14.46		
183 R			4.65	14.65		
200 R			4.72	14.58		
4+00			4.69	14.66		
50' R			4.91	14.39		
100 R			4.93	14.37		

Profile No. ____ Notes Red. ____ Plotted ____ Job No. 8509 Division No. ____ F.B. 1454 Pg. 147

X-Sec. No. ____ Date ____ Date ____ Survey of Palmdale Airport

Notes Chkd. F.J.S. Checked ____ Survey by Rezcrans Notes R.I. Date 5-29-50

Date 1-16-51 Date ____ Map No. ____ Indexed E. C. Johnson Date ____

FORM 307 10M 10-46

PLEASE RETURN TO
LOS ANGELES COUNTY SURVEYOR
700 HALL OF RECORDS

NOTE: ANY ADDITIONS OR CHANGES ON THIS SHEET MUST BE MADE OR CIRCLED IN RED INK, WITH DATE AND NAME OF PERSON MAKING CHANGE.

Do not extend notes this side of this line.

STATION	B. S.	H. I.	F. S.	ELEV.		
4+00-50L		2519.30	4.90	2514.40		
100L			4.63	14.67		
5+00			4.96	14.34		
100L			4.82	14.48		
50L			4.88	14.42		
50'R			5.31	13.96		
100R			5.30	14.00		
T.P.	3.92	2518.26	4.96	14.34		
6+00			3.84	14.42		
50R			4.22	14.04		
100R			4.47	13.79		
50R			3.30	14.96		
100R			2.96	15.31		
+39			4.55	13.71	T.B.	
" 84L			7.64	10.62	Bottom ditch	
" 178L			4.17	14.09	T.B.	
+59			7.54	10.72	Bottom "	
+82			5.01	13.25	TB.	
7+00			4.58	13.68		
50'R			5.20	13.06		
83'R			5.49	12.77	TB	
168R			8.15	10.11	Bottom ditch	

Profile
Plotted ____ No. ____
Notes Red ____ Date ____
Division No. 8509
Job No. 8509
Survey of Palmdale Airport
Survey by Rosecrans Notes R
Indexed A. C. Johnson Date 5-29-50
Notes Chkd. F.U.S. Date 1-16-51
Checked ____ Date ____
X-Sec. ____ No. ____
F.B. Page 148

FORM 307 10M 10-46

PLEASE RETURN TO
LOS ANGELES COUNTY SURVEYOR
700 HALL OF RECORDS

NOTE: ANY ADDITIONS OR CHANGES ON THIS SHEET MUST BE MADE OR CIRCLED IN RED INK, WITH DATE AND NAME OF PERSON MAKING CHANGE.

Do not extend notes this side of this line.

STATION	B. S.	H. I.	F. S.	ELEV.		
7+00 - 50' L		2518.26	4.26	2514.00		
100 L			4.37	2513.89		
8+00			4.98	2513.28		
100 L			4.43	2513.83		
50 L			4.66	13.60		
50' R			5.09	13.17		
100 R			5.38	12.88		
250± R			5.94	12.32	edge Conc. runway	strip
+39.63			5.06	13.20	1x2	
+70.6			5.06	13.20	Sly. edge Taxi	strip (Conc.)
+97			5.02	13.24	℄ "	"
" 100	S.Wly		4.46	13.80	" "	"
" 200	"		3.94	14.32	" "	"
" 100	N.Ely		5.65	12.61	" "	"
" 200	"		6.25	12.01	" "	"
9+23.1			5.37	12.89	Nly. edge "	"
T.P.	3.49	2516.37	5.38	2512.88		
10+			3.90	12.47		
50' R			4.33	12.04		
100 R			4.60	11.77		
50' L			3.37	13.00		
100 L			3.14	13.23		

Profile Notes Red ____ Plotted ____ Job No. 8509 Division No. ____ F.B. 1454 Pg. 1

No. ____ Date ____ Date ____ Survey of Palmdale Airport

X-Sec. Notes Chkd. F.J.S. Checked ____ Survey by Rosecrans Notes R. Date 5-29-5[illegible]

No. ____ Date 1-16-51 Date ____ Map No. ____ Indexed ____ R. C. Johnson Date ____

FORM 307 10M 10-46

PLEASE RETURN TO
LOS ANGELES COUNTY SURVEYOR
700 HALL OF RECORDS

NOTE: ANY ADDITIONS OR CHANGES ON THIS SHEET MUST BE MADE OR CIRCLED IN RED INK, WITH DATE AND NAME OF PERSON MAKING CHANGE.

Do not extend notes this side of this line.

STATION	B. S.	H. I.	F. S.	ELEV.		
11+00 - 100 L		2516.37	3.94	2512.43		
50' L			3.99	12.38		
"			4.49	11.88		
50' R			4.91	11.46		
100 R			5.37	11.00		
12+00			4.20	12.17		
100 R			4.36	12.01	in Cone runway	
35 R			4.23	12.14	edge " "	
60 6 L			3.93	12.44	" "	
100 L			3.68	12.69	in "	
+14.24			3.97	12.40		
+92			3.78	12.59	℄ main runway	
" 100'	N. Ely		4.43	11.94	" " "	
" 200'	"		5.03	11.34	" " "	
" 100'	S. Wly		3.21	13.16	" " "	
" 200'	"		2.66	13.71	" " "	
T.P.	5.43	2518.31	3.49	2512.88		
T.P	5.19	2519.53	3.97	2514.34		
T.P.	5.24	2521.20	3.57	2515.96		
T.P.	4.39	2522.87	2.72	2518.48		
B.M. P.A. #1			1.45	2521.42	Elev 2521.42 Pg 39.	

Profile
Job No. 8509 Division No. Notes Red Plotted No.
Survey of Palmdale Airport Date Date X-Sec.
Survey by Rosecrans Notes Chkd. F.W.S. Checked No.
Indexed A. C. Johnson Date 5-29-50 Date 1-16-51 Date

F. B. 1454 Pg. 151

Notes Ck'd by	Survey of Palmdale Airport
Map No.	W.O. 8309 Tape No. 73 Std. 84 °F
Office Work	Surveyed by Rosecrans
Checked	Notes R Date 7-26-50
Date	Indexed R. C. Johnson 6-28-51

PALMDALE AIRPORT

ADMINISTRATION BUILDING

Note: Any Additions or Changes on This Sheet Must be Made or Circled in Red Ink With Date and Name of Person Making Change.

Do not extend notes this side of this line.

RETURN TO
LOS ANGELES COUNTY SURVEYOR
726 LOS ANGELES COUNTY
ENGINEERING BLDG.

76F3095 247 10M 1-49

RETURN TO
LOS ANGELES COUNTY SURVEYOR
726 LOS ANGELES COUNTY
ENGINEERING BLDG.

Note: Any Additions or Changes on This Sheet Must be Made or Circled in Red Ink With Date and Name of Person Making Change.

Do not extend notes this side of this line.



F.B. 1454 Pg. 152

76L298 307 5-49

PLEASE RETURN TO
LOS ANGELES COUNTY SURVEYOR
726 LOS ANGELES COUNTY ENGINEERING BLDG.

NOTE: ANY ADDITIONS OR CHANGES ON THIS SHEET MUST BE MADE OR CIRCLED IN RED INK, WITH DATE AND NAME OF PERSON MAKING CHANGE.

Do not extend notes this side of this line.

STATION	B. S.	H. I.	F. S.	ELEV.		
LEVELS TO ESTABLISH FLOOR ELEVATIONS AT NEW ADMINISTRATION BLDG. PALMDALE AIRPORT. ALSO A NEW B.M.						
B.M. P.A. #1	2.08	2523.50		2521.422	Spk in Fn. Po. FB 1454-39	
T.P.	5.145	2522.955	5.69	2517.81		
	5.31	2522.09	2.275	2517.580	Set boat Spk in Fn Po 30± East of Administration Bldg. Also set 2 grade stakes in Bldg.	
T.P.	5.805	2523.61	5.285	2517.805		
B.M. P.A. #1			2.190	2521.422		
B.M. P.A. #1	1.935	2523.257		2521.422	Spk in Fn Po. Pg 39	
T.B.M.	4.115	2523.547	3.825	2519.432	Set boat Spk in west side of Pow Po # 878152 E 200± So of new administration Bldg.	
B.M. P.A. #1			2.125	2521.422		

Profile No. ____ Notes Red. ____ Plotted ____ Job No. 8502 Division No. ____
Date ____ Date ____ Survey of Palmdale Airport
X-Sec. No. ____ Notes Chkd. BVD Checked ____ Survey by Peserans Notes ____ Date 7-26-50
Date 2-26-52 Date ____ Map No. ____ Index [redacted] Date ____

F.B. 1454 Pg. 185

B 7454 G. 154

Job No._____ Division No._____ Notes Red._____ Plotted_____ Profile

Survey of_____ Date_____ Date_____ No._____

Survey by_____ Notes_____ Notes Chkd. BVD Checked_____ X-Sec.

Indexed_____ Date_____ Date 2-26-52 Date_____ No._____

STATION	B. S.	H. I.	F. S.	ELEV.

76L298 307 5-49

PLEASE RETURN TO

LOS ANGELES COUNTY SURVEYOR

726 LOS ANGELES COUNTY ENGINEERING BLDG.

Do not extend notes this side of this line.

NOTE: ANY ADDITIONS OR CHANGES ON THIS SHEET MUST BE MADE OR CIRCLED IN RED INK, WITH DATE AND NAME OF PERSON MAKING CHANGE.

76L298 307 5-49

PLEASE RETURN TO
LOS ANGELES COUNTY SURVEYOR
726 LOS ANGELES COUNTY ENGINEERING BLDG.

NOTE: ANY ADDITIONS OR CHANGES ON THIS SHEET MUST BE MADE OR CIRCLED IN RED INK, WITH DATE AND NAME OF PERSON MAKING CHANGE.

Do not extend notes this side of this line.

STATION	B. S.	H. I.	F. S.	ELEV.				
B.M PA #1	340	2524.82		2521.42		Grade		
6+00 L.B.			4.92	19.90	T.C. West	19.88		
" "			4.52	20.30	T.C. East	20.30		
5+50			4.75	20.07	T.C. "	20.07		
"			4.34	20.48	" West	19.65		C 0.83
5+00					"	19.42		
"			4.98	19.84	East	19.84		
4+50			5.21	19.61	"	19.61		
"			5.63	19.19	West	19.19		
4+00			5.44	19.38	East	19.38		
"			5.86	18.96	West	18.96		
3+62 21			5.61	19.21	East	19.21		
			5.30	19.5	West	18.79	19.52 / 18.79 / 0.73	C. 0.73
(2)			4.79	20.03		18.68	20.03 / 18.68 / 1.35	C. 1.35
(15)			5.17	19.65		18.79	19.65 / 18.79 / 0.86	C 0.86
(7)			5.23	19.59		18.90		C 0.69
(10)			4.62	20.20		19.14		C. 1.06
(3)			4.44	20.38		19.37		C. 1.01
(5)			4.42	20.40		19.09		C. 1.31

Profile No. ____ Notes Red. ____ Plotted ____ Job No. 8509 Division No. ____
X-Sec. No. ____ Date ____ Date ____ Survey of Palmdale Airport
Notes Chkd. BVD Checked ____ Survey by Rosecrans Notes R Date 11-29-50
Date 2-26-52 Date ____ Map No. ____ Indexed Johnson Date ____

F. P. 1454 Pg. 153

76L298 307 5-49

PLEASE RETURN TO
LOS ANGELES COUNTY SURVEYOR
726 LOS ANGELES COUNTY ENGINEERING BLDG.

NOTE: ANY ADDITIONS OR CHANGES ON THIS SHEET MUST BE MADE OR CIRCLED IN RED INK, WITH DATE AND NAME OF PERSON MAKING CHANGE.

Do not extend notes this side of this line.

STATION	B. S.	H. I.	F. S.	ELEV.	Gr	
13		2524.82	4.75	20.07	19.09	C.0.98
14			4.73	20.09	19.09	C.1.00
7			5.67	19.15	18.95	C0.20
12			6.19	18.63	18.63	Grade
11			6.33	18.49	18.32	C0.17
17			5.93	18.89	18.32	C0.57
18			5.91	18.91	18.55	C0.36
19			6.13	18.69	18.64	C0.05
20			5.76	19.06	19.06	grade
21			5.41	19.41	19.13	C.0.28
10			5.77	19.05	19.20	F.0.15
22			5.26	19.56	19.16	C.0.40
23			4.95	19.87	19.12	C.0.75
24			4.42	20.40	18.70	C.1.70
25			4.73	20.09	18.90	C1.19
26			7.01	17.81	19.09	19.07 17.81 1.28 F1.28
B.M. PA #1	3.09	24.51		21.42		
28			5.71	18.80	18.98	F0.18
27			5.95	18.56	18.56	—
29			5.10	19.41	19.02	C0.39
30			5.90	18.61	18.60	—

Profile No. X-Sec. No.
Plotted Date
Notes Red. Date
Division No.
Job No.
Survey of
Survey by
Indexed A. C. Johnson
Notes Date
Notes Chkd. BVO Date 2-26-52
Checked Date

F.B. 1454 PG. 156

76L298 307 5-49

PLEASE RETURN TO
LOS ANGELES COUNTY SURVEYOR
726 LOS ANGELES COUNTY ENGINEERING BLDG.

NOTE: ANY ADDITIONS OR CHANGES ON THIS SHEET MUST BE MADE OR CIRCLED IN RED INK. WITH DATE AND NAME OF PERSON MAKING CHANGE.

Do not extend notes this side of this line.

STATION	B. S.	H. I.	F. S.	ELEV.			
32		24.51	5.12	19.39		18.84	C. 0.55
31			5.13	19.38		18.84	C 0.54
T.B.M	3.93	2523.36		2519.43	P. Po		
31			3.98	19.38		18.84	C 0.54
33			4.25	19.11		19.09	Grade
36			4.12	19.24		19.15	C. 0.09
34			3.94	19.42		18.90	C 0.52
35			4.66	18.70		18.79	F 0.09
37			4.61	18.75		19.04	F 0.29
38			4.61	18.75		18.89	F 0.14
39			4.86	18.50		18.39	C 0.11
40			5.23	18.13		18.28	F 0.15
41			4.78	18.58		18.78	F 0.20
42			5.23	18.13		18.60	F 0.47
43			5.50	17.86		18.10	F 0.24
44			5.74	17.62		17.91	F 0.29
45			5.27	18.09		18.41	F 0.32
46			5.48	17.88		18.27	F 0.39
47			5.83	17.53		17.77	F 0.24
48			6.01	17.35		17.25	C 0.10
49			6.03	17.33		17.25	C 0.08

Profile No. ____ Notes Red. ____ Plotted ____ Job No. ____ Division No. ____
X-Sec. No. ____ Date ____ Date ____ Survey of ____
Notes Chkd. GVD Checked ____ Survey by ____ Notes ____ Date ____
Date 2-20-[illegible] Date ____ Map No. ____ Date ____

F. 7454 157

76L298 307 5-49

PLEASE RETURN TO
LOS ANGELES COUNTY SURVEYOR
726 LOS ANGELES COUNTY ENGINEERING BLDG.

NOTE: ANY ADDITIONS OR CHANGES ON THIS SHEET MUST BE MADE OR CIRCLED IN RED INK, WITH DATE AND NAME OF PERSON MAKING CHANGE.

Do not extend notes this side of this line.

STATION	B. S.	H. I.	F. S.	ELEV.	Grade	
50		2523 36	5.99	17.42	17.62	F 0.20
51			5.70	17.66	18.12	F 0.46
52			5.79	17.57	17.90	F 0.33
53			6.36	17.00	17.40	F 0.40
54			6.18	17.18	17.22	F 0.04
55			5.90	17.46	17.72	F 0.26
56			6.02	17.34	17.56	F 0.22
57			6.12	17.24	17.06	C 0.18
58			6.54	16.82	16.90	F 0.08
59			6.55	16.81	16.55	C. 0.26
60			5.94	17.42	17.40	grade
61			6.38	16.98	17.42	F 0.44
62			6.67	16.69	16.92	F 0.23
63			6.80	16.56	16.55	—
"			6.81	16.55	16.55	—
	3.18	22.61		19.43	P.PO	
64			4.48	18.13	17.58	C 0.55
65			5.40	17.21	17.08	C 0.13
63			5.91	16.70	16.92	F 0.22

Profile
Plotted No.
Date
X-Sec.
Checked No.
Date
Notes Red.
Date
Notes Chkd. RVD
Date 2-26-52
Division No.
Job No.
Survey of
Survey by
Indexed L. C. Johnson
Notes
Date
F.B. 7454 Pg. 158

76L298 307 5-49

PLEASE RETURN TO
LOS ANGELES COUNTY SURVEYOR
726 LOS ANGELES COUNTY ENGINEERING BLDG.

NOTE: ANY ADDITIONS OR CHANGES ON THIS SHEET MUST BE MADE OR CIRCLED IN RED INK. WITH DATE AND NAME OF PERSON MAKING CHANGE.

Do not extend notes this side of this line.

STATION	B. S.	H. I.	F. S.	ELEV.			
	3.34	22.77		19.43	Pow Po		
48			5.67	17.10		17.25	F 0.15
71			5.88	16.89		16.90	
70			5.98	16.79		16.50	C 0.29
69			6.78	~~16.00~~ 15.99		16.00	
72			6.75	16.02		16.50	F 0.48
73			6.70	16.07		16.55	F 0.48
68			7.16	15.61		15.90	F 0.29
67			6.50	16.27		15.90	C 0.37
80			5.87	16.90		17.20	F 0.30
81			6.37	16.40		17.40	F 1.00
Fl. Elev.			5.23	17.54			
65			5.59	17.18		17.18	
80	466	21.56		16.90			
81	517	21.57		16.40			
P.Po	212	21.55		19.43			
79			4.58	16.97		17.00	
74			5.18	16.38		16.20	C 0.18
75			5.30	16.26		16.10	C 0.16
66			4.84	16.72		16.50	C 0.22

Profile No. ____ Notes Red. ____ Plotted ____ Job No. ____ Division No. ____
X-Sec. No. ____ Date ____ Date ____ Survey of ____
Notes Chkd. BVO Date 2-26-52 Checked ____ Date ____ Survey by ____ Map No. ____ Notes ____ Date ____ Indexed ____ Date ____

F.B. 7454 Pg. 159

76L298 307 5-49

PLEASE RETURN TO
LOS ANGELES COUNTY SURVEYOR
726 LOS ANGELES COUNTY ENGINEERING BLDG.

NOTE: ANY ADDITIONS OR CHANGES ON THIS SHEET MUST BE MADE OR CIRCLED IN RED INK, WITH DATE AND NAME OF PERSON MAKING CHANGE.

Do not extend notes this side of this line.

STATION	B. S.	H. I.	F. S.	ELEV.		
76		21.55	4.28	17.27		16.60 C.0.68
77			4.35	17.20		17.00 C 0.21
78			4.94	16.61		17.20 F0.58
	3.20	22.63		17.43	P. Po	
82			5.08	17.55		17.50 C.0.05
83			5.74	16.89		17.30 F0.41
86			5.74	16.89		16.70 C.0.19
84			5.13	17.50		17.50
98			4.90	17.73		17.95 F0.22
103			3.61	19.01		18.50 C0.51

Profile No. X-Sec. No.
Plotted Date
Checked Date
Notes Red. Date
Notes Chkd. BVD Date 2-26-52
Division No.
Job No.
Survey of
Survey by ~~H.~~ C. Johnson Notes Date
Indexed

F.B. 9454 PG. 160

W.S. 65-B-1

Notes Ck'd by	Survey of Palmdale Airport
Map No.	W. O. [redacted] No. 0108 Rd. 68 °F
Office Work	Surveyed by J. Menne
Checked	Notes Menne Date 7-16-51
Date	Indexed E. C. Johnson 7-18-51

F. B. 1454 PG. 161

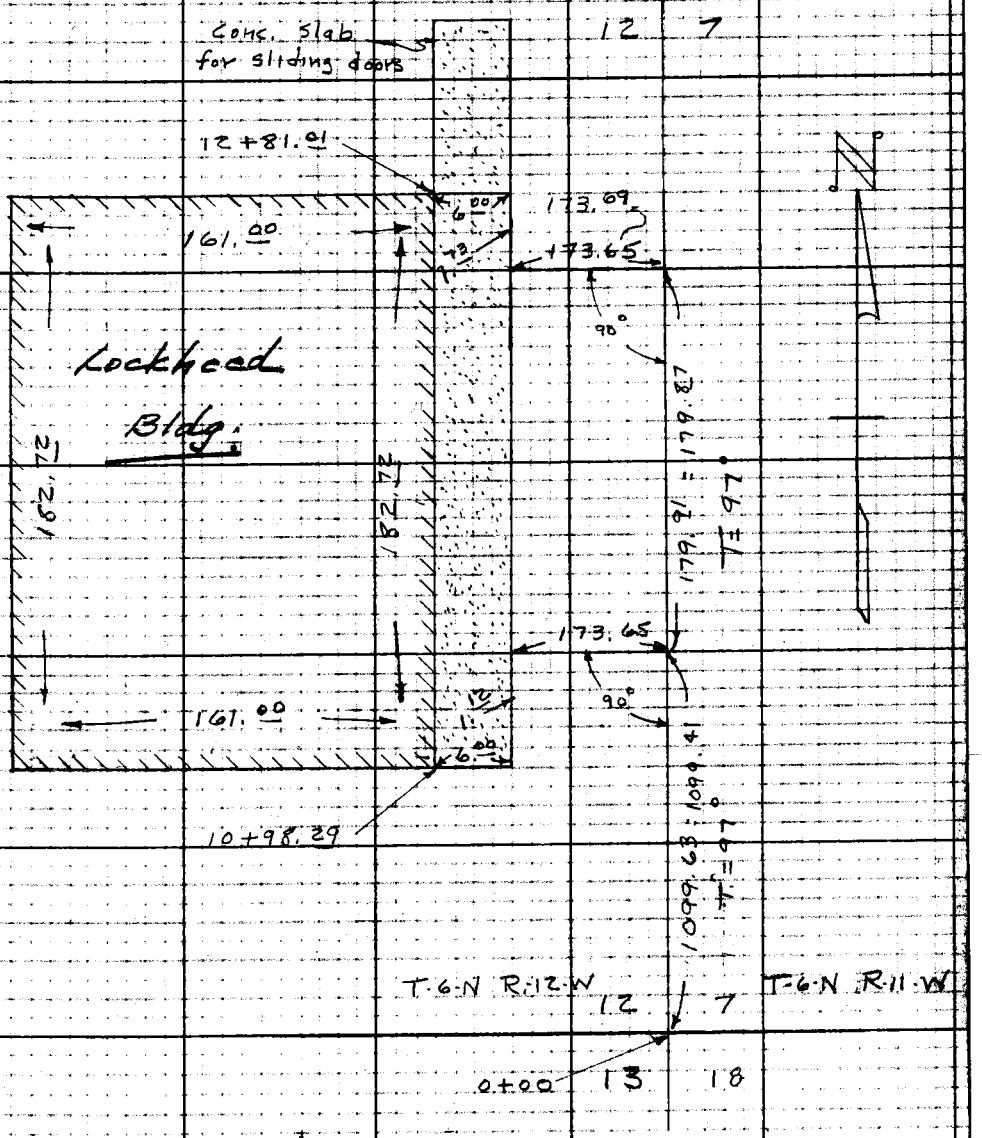

Notes: Any Additions or Changes on This Sheet Must be Made or Circled in Red Ink With Date and Name of Person Making Change.

Do not extend notes this side of this line.

RETURN TO
LOS ANGELES COUNTY SURVEYOR
726 LOS ANGELES COUNTY
ENGINEERING BLDG.

76F3095 247 10M 1-49

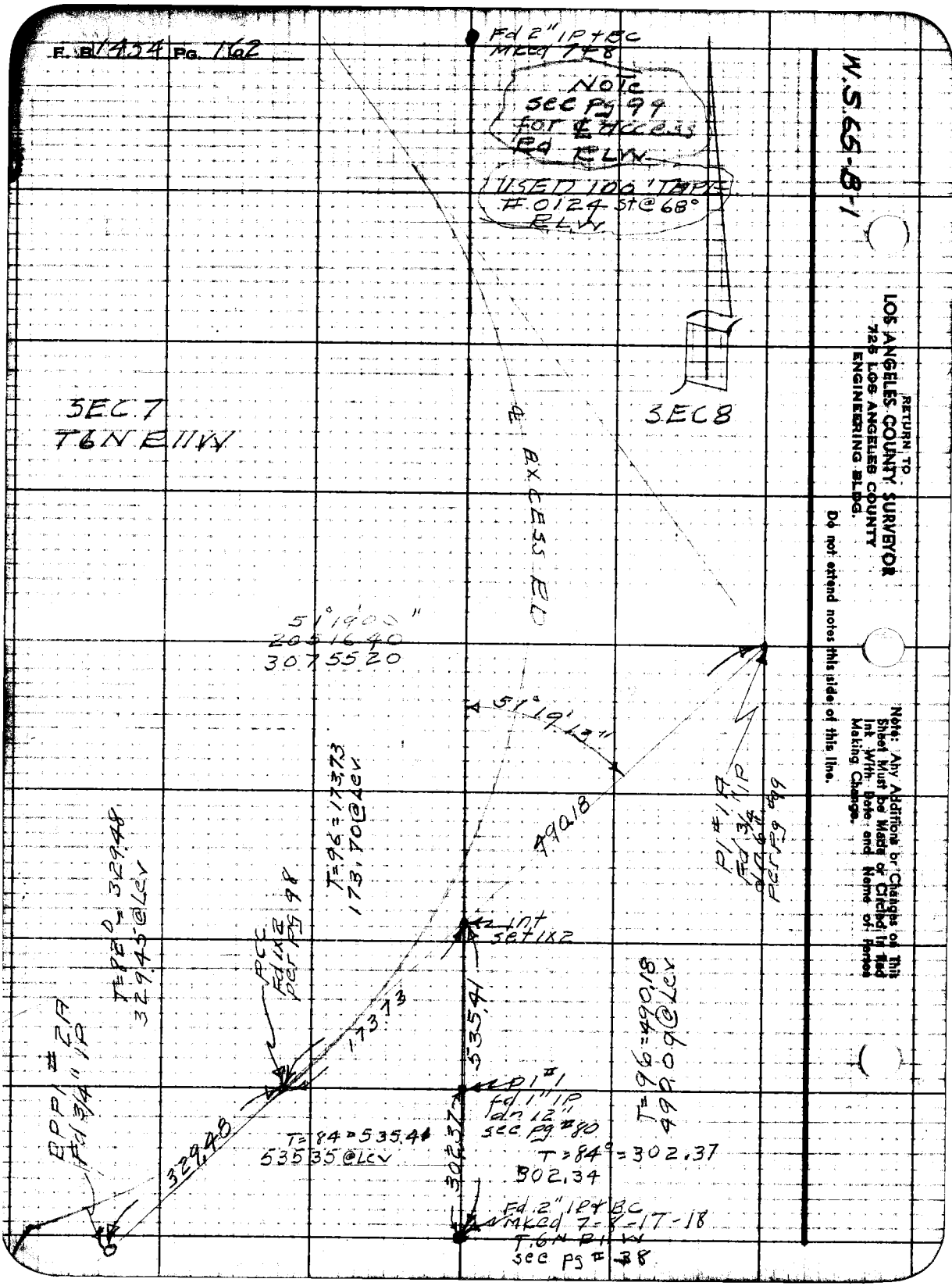
F. B. 1434 Pg. 162
Fd 2" IP + BC
Mkd 7+8
Note
see Pg 99
for ℄ Access
Rd RLW
USED 100' TAPE
#0124 St @ 68°
RLW
W.S. 65-B-1
SEC 7
T6N R11W
SEC 8
℄ Access Rd
51°19'00"
2051640
3075520
51°19'13"
490.18
P1 #1A
Fd 3/4" IP
dn 6" per Pg #99
T=96=173.73
173.70 @ Lev
T=82° = 329.48
329.45 @ Lev
PCC
Fd 1x2
per Pg 98
Int
set 1x2
535.41
173.73
T=96=490.18
490.09 @ Lev
P1 #1
Fd 1" IP
dn 12"
see Pg #80
T=84° = 302.37
302.34
T=84 = 535.41
535.35 @ Lev
329.48
302.37
Fd 2" IP + BC
Mkd 7-8-17-18
T.6N R11W
see Pg # 38
RETURN TO
LOS ANGELES COUNTY SURVEYOR
725 LOS ANGELES COUNTY
ENGINEERING BLDG.
Do not extend notes this side of this line.
Note: Any Additions or Changes on This Sheet Must be Made or Circled in Red Ink With Date and Name of Person Making Change.

76L298 307 5-49

PLEASE RETURN TO
LOS ANGELES COUNTY SURVEYOR
726 LOS ANGELES COUNTY ENGINEERING BLDG.

NOTE: ANY ADDITIONS OR CHANGES ON THIS SHEET MUST BE MADE OR CIRCLED IN RED INK. WITH DATE AND NAME OF PERSON MAKING CHANGE.

Do not extend notes this side of this line.

STATION	B. S.	H. I.	F. S.	ELEV.		
B.M. P.A.#1	3 42	25 24 84		2521 42	Fd. boat spk. IN f.P. F.B. 1454-39	
3+62.71			5 36	2519 48	Inside	Top curb
3+62.71			5 78	19 06	outside	Top curb
4+00			5 23	19 61	Inside	" "
4+00			5 65	19 19	Outside	" "
4+50			5 07	19 77	IN	" "
4+50			5 49	19 35	OUT	" "
5+00			5 42	19 42	IN	" "
5+00			5 64	19 20	OUT	" "
T.P.	5 69	25 26 23	4 30	25 20 54	1 x 1	
6+00			6 35	19 88	IN	Top curb
6+00			5 97	20 26	OUT	" "
6+50			6 12	20 11	IN	" "
6+50			5 70	20 53	OUT	" "
7+00			5 89	20 34	IN	" "
7+00			5 47	20 76	OUT	" "
7+50			5 66	20 57	IN	" "
7+50			5 24	20 99	OUT	" "
8+00			5 43	20 80	IN	" "
8+00			5 01	21 22	OUT	" "

PALMDALE AIRPORT
ROAD. CURB STAKES ON
SOUTH BARREL

Profile No. ____ Notes Red. ____ Plotted ____ Job No. 859 Division No. ____ F.B. 1454 163
X-Sec. No. ____ Date ____ Date ____ Survey of Palmdale Airport
Notes Chkd. BVO Checked ____ Survey by Rosecrans Notes Pierce Date 10-6-50
Date 2-29-52 Date ____ Map No. 1 Indexed Johnson Date 2-28-52

76L298 307 5-49

PLEASE RETURN TO
LOS ANGELES COUNTY SURVEYOR
726 LOS ANGELES COUNTY ENGINEERING BLDG.

NOTE: ANY ADDITIONS OR CHANGES ON THIS SHEET MUST BE MADE OR CIRCLED IN RED INK, WITH DATE AND NAME OF PERSON MAKING CHANGE.

Do not extend notes this side of this line.

STATION	B. S.	H. I.	F. S.	ELEV.		
8+50		25 26 23	5 20	25 21 03	Inside	Top curb 5' out
8+50			4 78	25 21 45	Outside	" " "
TP	4 33	25 26 86	3 70	25 22 53	Inside of	8+50
9+00			5 60	25 21 26	Inside	Top of curb
9+00			5 18	25 21 68	Outside	" " "
9+50			5 37	21 49	In	" " "
9+50			4 95	21 91	Out	" " "
10+00			4 78	22 08	In	" " "
10+00			4 36	22 50	Out	" " "
10+50			4 91	21 95	In	
10+50			4 49	22 37	Out	" " "
11+00			4 78	22 08	In	" " "
11+00			4 36	22 50	Out	" " "
11+50			4 45	22 41	In	" " "
11+50			4 03	22 83	Out	" " "
T.P.	5.35	25 28.18	4 03	25 22 83	Outside @	11+50
12+00	20' No		5.56	22.62	22.62	28 18 / 22 62 / 5.56
"	20' So		5 12	23.06	23.06	28 18 / 23 06 / 5.12
12+50	20' No		5 25	22 93	22.93	28.18 / 22 93 / 5.25
	20 So		4 83	23 35	23 35	28 18 / 23 35 / 4.83

Profile No. ___ X-Sec. ___ No. ___
Plotted ___ Date ___ Checked ___ Date ___
Notes Red. ___ Date ___ Notes Chkd. ___ Date ___
Job No. 8509 Division No. ___
Survey of ___ Survey by Rosecrans Notes Pierce Date 10-6-50
Indexed K. C. Johnson

454 PG. 164

76L298 307 5-49

PLEASE RETURN TO
LOS ANGELES COUNTY SURVEYOR
726 LOS ANGELES COUNTY ENGINEERING BLDG.

NOTE: ANY ADDITIONS OR CHANGES ON THIS SHEET MUST BE MADE OR CIRCLED IN RED INK, WITH DATE AND NAME OF PERSON MAKING CHANGE.

Do not extend notes this side of this line.

STATION	B. S.	H. I.	F. S.	ELEV.			
12+72 40	20' No	2528.18	5.13	2523.05	23.05	28.18 / 23.05 / 5.13	
	20' So		4.71	23.47	23.47		28.18 / 23.47 / 4.71
13+00	20' No		4.97	23.21	23.21	28.18 / 23.21 / 4.97	
	20' So		4.55	23.63	23.63		28.18 / 23.63 / 4.55
13+50	20' No		3.68	24.50	23.50	28.18 / 23.50 / 4.68	Cut 1.0
	20' So		4.26	23.92	23.92		28.18 / 23.92 / 4.26
14+00	20' No		3.40	24.78	23.78	28.18 / 23.78 / 4.40	Cut 1.0
	20' So		2.98	25.20	24.20		28.18 / 24.20 / 3.98 Cut 1.0
14+50	20' No		3.61	24.57	24.07	28.18 / 24.07 / 4.11	Cut 0.5
	20' So		3.69	24.49	24.49		28.18 / 24.49 / 3.69
15+00	20' No		3.32	24.86	24.36	28.18 / 24.36 / 3.82	Cut 0.5
T.P.	20' So		3.40	24.78	24.78		28.18 / 24.78 / 3.40
	6.13	30.91					
15+50	20' No		5.27	24.64	24.64	30.91 / 24.64 / 6.27	Cut 1.0
	20' So		4.85	26.06	25.06		30.91 / 25.06 / 5.85 Cut 1.0
16+00	20' No		4.98	25.93	24.93	30.91 / 24.93 / 5.98	Cut 1.0
	20' So		4.56	26.35	25.35		30.91 / 25.35 / 5.56 Cut 1.0
16+50	20' No		4.70	26.21	25.21	30.91 / 25.21 / 5.70	30.91 / 25.63 / 5.28 Cut 1.0
	20' So		4.78	26.13	25.63		Cut 0.5
17+00			4.41	26.50	25.50	30.91 / 25.50 / 5.41	30.91 / 25.92 / 4.99 Cut 1.0
			4.49	25.42	25.92		Cut 0.5

Profile No. ____ Notes Red. ____ Plotted ____ Job No. 8509 Division No. ____ F. B. 7454 No. 165
X-Sec. No. ____ Date ____ Date ____ Survey of Palmdale Airport
Notes Chkd. BVD Checked ____ Survey by Lowrans Notes R Date 10-6-50
Date 2-29-52 Date ____ Map No. ____ Indexed Johnson Date ____

76L298 307 5-49

PLEASE RETURN TO
LOS ANGELES COUNTY SURVEYOR
726 LOS ANGELES COUNTY ENGINEERING BLDG.

NOTE: ANY ADDITIONS OR CHANGES ON THIS SHEET MUST BE MADE OR CIRCLED IN RED INK, WITH DATE AND NAME OF PERSON MAKING CHANGE.

Do not extend notes this side of this line.

STATION	B. S.	H. I.	F. S.	ELEV.			
17+50	20' No	2530.91	4.62	26.29	25.79	30.91 / 25.79 / 5.12	30.91 Cut 0.5
	20 So		4.20	26.71	26.21		26.21 / 4.70 Cut 0.5
17+78.97 EC	20' No		4.45	26.46	25.96	30.91 / 25.96 / 4.95	30.91 Cut 0.5
	20' So		4.53	26.38	26.38		26.38 / 4.53
18+00	20 No		4.84	26.07	26.07	30.91 / 26.07 / 4.84	30.91 / 26.49 / 4.42
	20' So		4.42	26.49	26.49		
18+50	20' No		4.05	26.86	26.36	30.91 / 26.36 / 4.55	30.91 Cut 0.5
	20 So		4.13	26.78	26.78		26.78 / 4.15
18+91.89	20' No		4.81	26.10	26.60	30.91 / 26.60 / 4.31	30.91 Co.5
	20 So		3.39	27.52	27.02		27.02 / 3.89 Co.5
17+54.42 Old ℄			4.21	26.70	26.69 pg. 108		

Profile No. ____ X-Sec. No. ____
Plotted ____ Date ____ Checked ____ Date ____
Notes Red. ____ Date ____ Notes Chkd. ____ Date ____
Division No. ____ Job No. 8509
Survey of Rosecrans Notes R
Survey by ~~R~~ C. Johnson Date 10-6-50
Indexed ____ 7454 166

Notes Ck'd by	Survey of Palmdale Airport
Map No. 125-68	W. O. 8549 Tape No. 94 Std. 84 °F
Office Work D.E.M.	Surveyed by Rosecrans
Checked F.J.S.	Notes R Date 1-19-50
Date 2-1-51	Indexed A. C. Johnson JAN 29 '51

F. B. 1454 PG. 201

PALMDALE AIRPORT

25TH ST. E AVE. O TO AVE. P.

NEAR N. + S. 1/4 LINE OF SEC 18

T. 6N. R. 11 W.

SURVEY TO LOCATE OILED ROAD WHICH IS ROCK AND OIL APROXIMATELY 2" THICK

Party E. A. Rosecrans
J. P. Pierce
D. H. Beers
L. E. Ritter
T. J. Paul

Note: Any Additions or Changes on This Sheet Must be Made or Circled in Red Ink With Date and Name of Person Making Change.

Do not extend notes this side of this line.

RETURN TO
LOS ANGELES COUNTY SURVEYOR
726 LOS ANGELES COUNTY
ENGINEERING BLDG.

76F3095 247 10M 1-49

F. B. 1439 Pg. 202

To 1x2"

W. edg. road
W. edg. oil
30' offset Line

fN. Line + E. edg. Road
Tel. Line
E. edg. oil

oiled Rd.

193.74
204.75
199.82
199.39
199.77
199.48
199.83
199.00
1595.78

1.54 = 1595.47

16+00 12.5L 0 19.5R 28.5R 30'R

14+00 12'L 0 19.5R 28 30.2R

56' 13+44.0 30" Conc Stand

12+00 12.5L 1'R 20'R 28.7R 30.6R

10+00 12'L 1'R 20' 29.5 31'

8+00 11.5L 1.5 19.8R 29'R 30.6R

56'R 6+59 Stand Pipe 30' Conc. Stand

6+00 11'L 1'R 19.5 29.7 31.3

4+00 11'L 1'R 20'R 31'R 4+90 = End Hedge

2608.85

2+00 10'L 10' 1.7R 19.5R Edge oil at 2+00
29'R Pole line at 2+00

End of Curve 0+95 10'L

33.00 Thel Hedge
29.92 2" I.P. 0+28.02
30.2 fN. Cor. 0+22.3
30.2 P.P. 0+21

N. edg. rd. + Power L. 0+23.2 73°
N. edg. oil 0+12 73°
0+00.47 Set Nail in put.
C.S. Monument 0+00 30' 30' End Oil
℄ Cor. Secs. 18-19 F.B. 487-214
S. edg. oil 0-11.8
S. edg. rd 0-24.2
Tel. Line

29.8 0-27.1 Tel. pole
29.59 0-0+30.03 = 2" I.P.

RETURN TO
LOS ANGELES COUNTY SURVEYOR
726 LOS ANGELES COUNTY
ENGINEERING BLDG.

Do not extend notes this side of this line.

Note: Any Additions or Changes on This Sheet Must be Made or Circled in Red Ink With Date and Name of Person Making Change.

Notes Ck'd by	Survey of Palmdale Airport
Map No. 125-68	W. O. 1209 Tape No. 94 Std. 84
Office Work D.E.M.	Surveyed by Rosecrans
Checked F.V.S.	Notes R.L. Date 1-17-51
Date 2-1-51	Indexed E. G. Johnson

F. B. 1454 PG 203

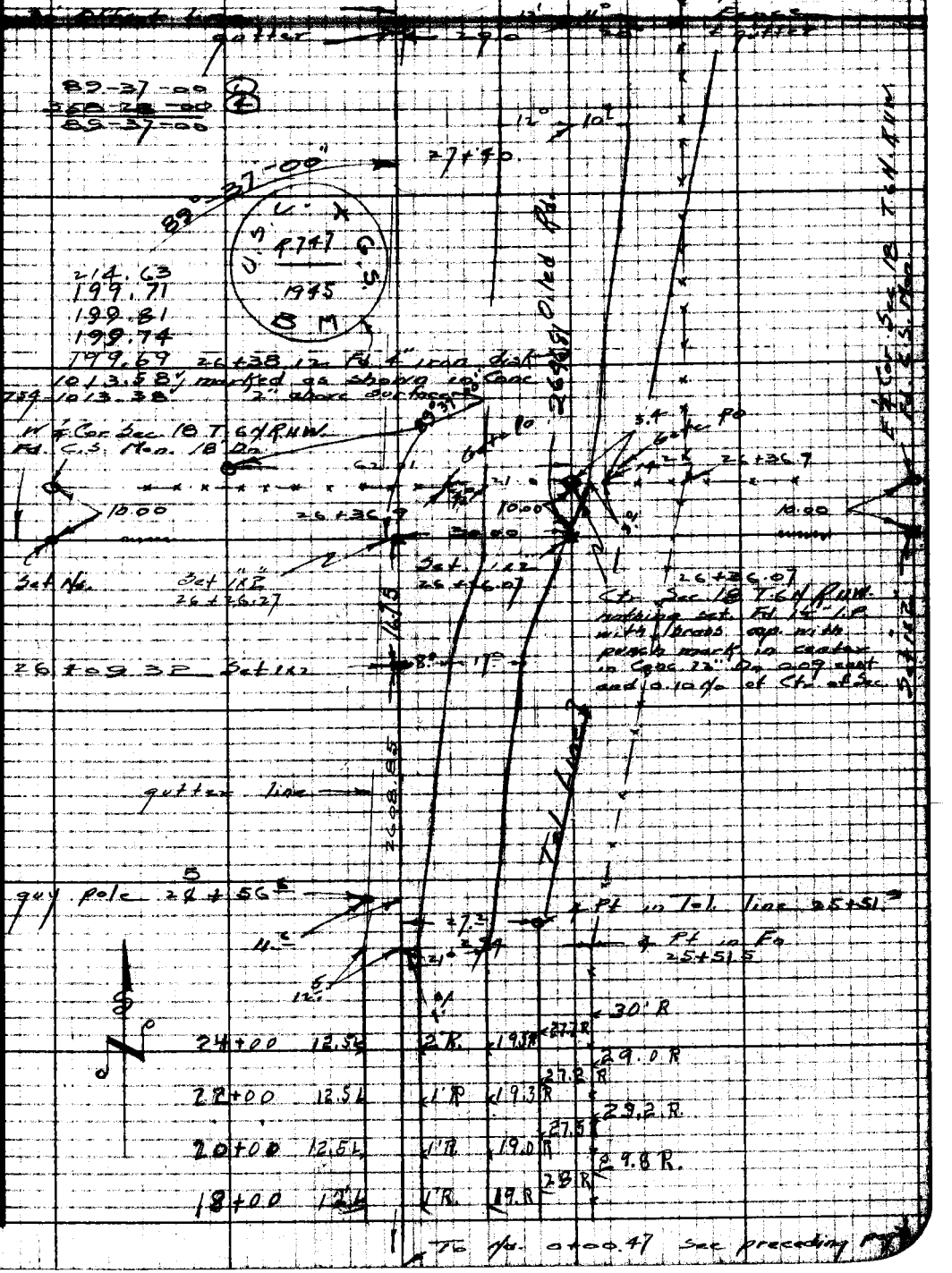

Note: Any Additions or Changes on This Sheet Must be Made or Circled in Red Ink With Date and Name of Person Making Change.

Do not extend notes this side of this line.

RETURN TO
LOS ANGELES COUNTY SURVEYOR
726 LOS ANGELES COUNTY
ENGINEERING BLDG.

76F3098 247 10M 1-49

F. B. 1454 Pg. 204



RETURN TO
LOS ANGELES COUNTY SURVEYOR
726 LOS ANGELES COUNTY
ENGINEERING BLDG.

Do not extend notes this side of this line.

Note: Any Additions or Changes on This Sheet Must be Made or Circled in Red Ink With Date and Name of Person Making Change.

F. B. 1454 Pg. 205

Notes Ck'd by	Survey of Palmdale Airport
Map No. 185-68	W. O. 8509 Tape No. 94 St'd 84 °F
Office Work D.E.M.	Surveyed by Rosecrans
Checked F.U.S.	Notes R Date 1-19-51
Date 2-1-51	Indexed E. C. Johnson

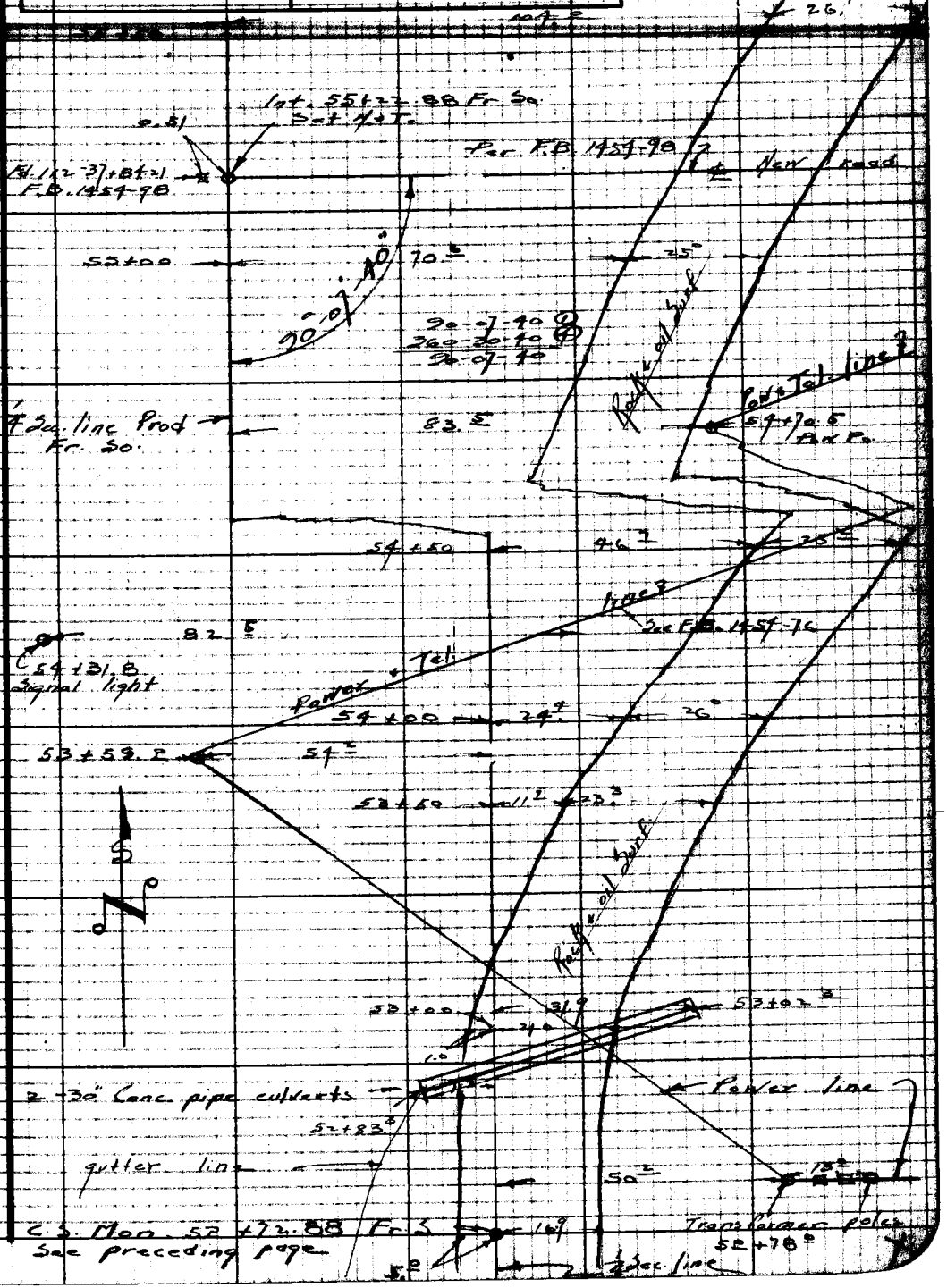

Notes: Any Additions or Changes on This Sheet Must be Made or Circled in Red Ink With Date and Name of Person Making Change.

Do not extend notes this side of this line.

RETURN TO
LOS ANGELES COUNTY SURVEYOR
726 LOS ANGELES COUNTY
ENGINEERING BLDG.

76F3098 247 10M 1-49

F. B. 1454 Pg. 206