PWFB 2812

Notes Ck'd by LRM	Survey of
Map No. B-2111	W. O. Tape No. St'd °F
Office Work Drawn	Surveyed by
Checked McPherson	Notes Date
Date July '48	Indexed A. C. Johnson 8-1-48

San Francisquito Cn Rd
J.N. 8513
IN
Sec. 34 T.5N. R.16W.

5-25-48
F.C. Nowlin
Geo. Schaffer
Jim Schaffer
D.L. Wright
R.L. Ralph

H.C. 35-10
C.S. B-2111

PWFB 28
F. B. [illegible] PG. [illegible]
99

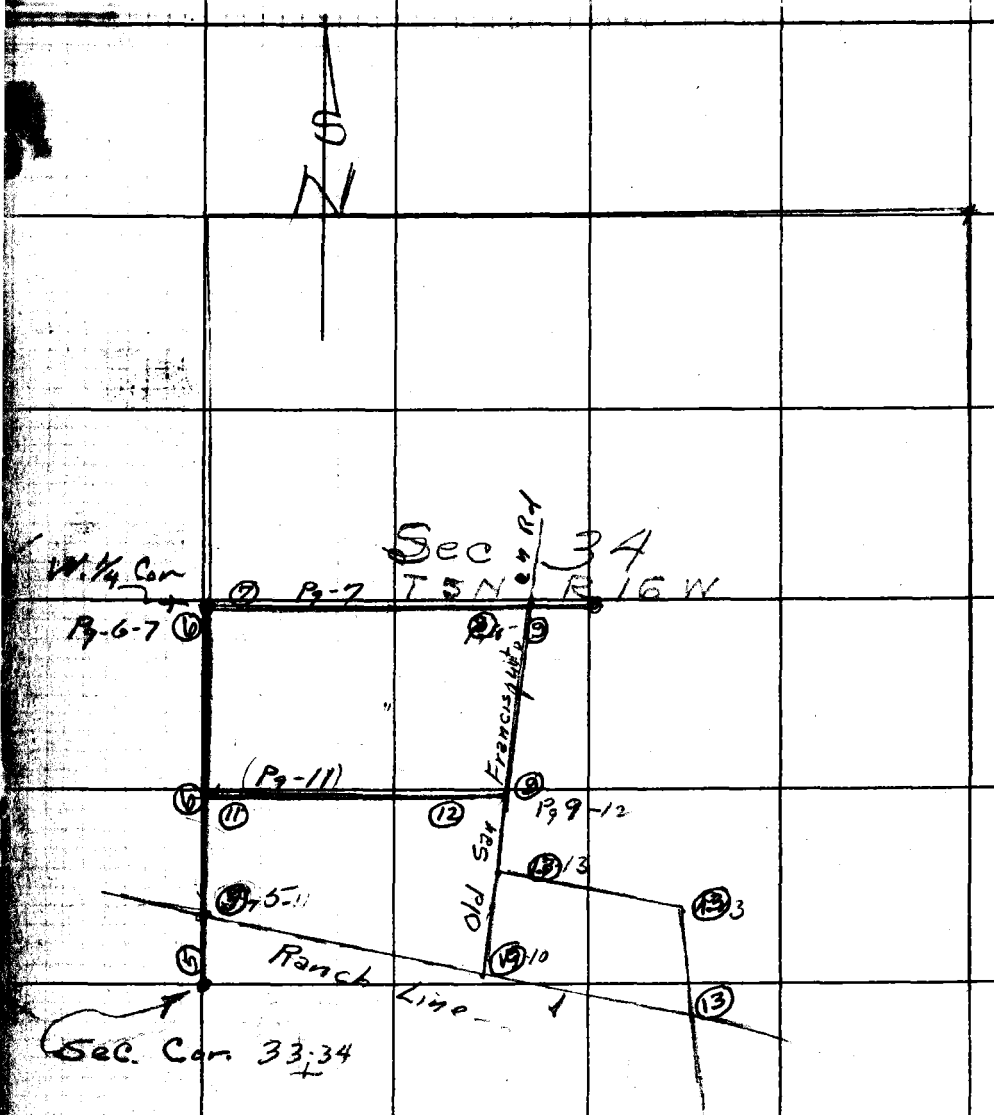

RETURN TO
LOS ANGELES COUNTY SURVEYOR
700 HALL OF RECORDS
Do not extend notes this side of this line.
Note: Any Additions or Changes on This Sheet Must be Made or Circled in Red Ink With Date and Name of Person Making Change.

PWFB 2812

100,101

F.B. 1255 Pg. 6

Notes Ck'd by KRM	Survey of San Francisquito Rd
Map No. B-2111	W. O. 8513 Tape No. 84 St'd 84 °F
Office Work Drawn	Surveyed by F.C. Howard
Checked McPherson	Notes F.C.H. Date 5-26-48
Date July '48	Indexed A. C. Johnson

WS 11D-4

13+35.71
Set Nail by Int

Transit Line to East
Pa 11 See Pg. 11

Fd 2" I.P.P. x T
Pa. 6 & 11

SEC 33
T6N R16W

648.94

220.57 @ 3°08' = 220.24
299.78 @ 7°37' = 297.14
132.42 @ 6°13' = 131.64
649.02
@ T. 66° = 648.94

6+86.77
Set 1x2 on low spur

SEC 34

171.56 @ 6°03' @ T. 64° = 170.58

170.58

5+16.19
Set 1x2 by Int.

Fd 2" I.P. No plug
12" Up

1.38

SF Ro LINE
To SF No 9

65.48 @ 6°08 = 65.11
71.13 @ 9°33' = 70.14
140.42 @ 16°58' = 134.31
231.09 @ 17°31' = 220.37
26.35
516.28
@ T. 58° = 516.19

80°39'30"
Adj

① 80°39'40
④ 322°38'20
⑧ 285°16'40
80°39'35

516.19

0+00 N.
SEC. COR
Fd 2" I.P. & B.C. in Conc
C.S. Mon. FB. 512-106
FB 732 Pg. 115

33 34

Note: Any Additions or Changes on This Sheet Must be Made or Circled in Red Ink With Date and Name of Person Making Change.

Do not extend notes this side of this line.

RETURN TO
LOS ANGELES COUNTY SURVEYOR
700 HALL OF RECORDS

FORM 247 5M 11-46

PWEB 2812

102, 103

F. B. [illegible] Pg. [illegible]

W.S. 11D-4

20[illegible]230 ✓
1/4 [illegible] COR
Fd [illegible] I.P. & B.C. in
conc.

See Pg-7

① 90°[illegible]3 00
④ 0°[illegible]2 20 ✓
⑧ 0°24 40
90°03 05

90°03'05" ✓

1049.83 Calc

50°44'40

16+12.47 ✓
Set 3/4" I.P. top
of spur

110.69 @ 11°58 @ T. 52°
= 108.26 ✓

108.26

15+04.21 ✓
Set 1x2

179.92 @ 20°29 @ T. 54°
= 168.50 ✓

168.50

0.13

13+35.71 ✓

Fd 2" I.P. P&T.
Per L.S. 20-45

RETURN TO
LOS ANGELES COUNTY SURVEYOR
700 HALL OF RECORDS

Do not extend notes this side of this line.

Note: Any Additions or Changes on This Sheet Must be Made or Circled in Red Ink With Date and Name of Person Making Change.

PWFB 2812

104, 105

F. B. 1455 Pg. 7

Notes Ck'd by KRM	Survey of San Fransquito Cn. Rd.
Map No. B-2111	W. O. 8513 Tape No. 84 St'd 84 °F
Office Work Drawn	Surveyed by F. C. Howard
Checked McPherson	Notes F.C.H. Date 5-19-48
Date July 48	Indexed A. C. Johnson

WS 110-4

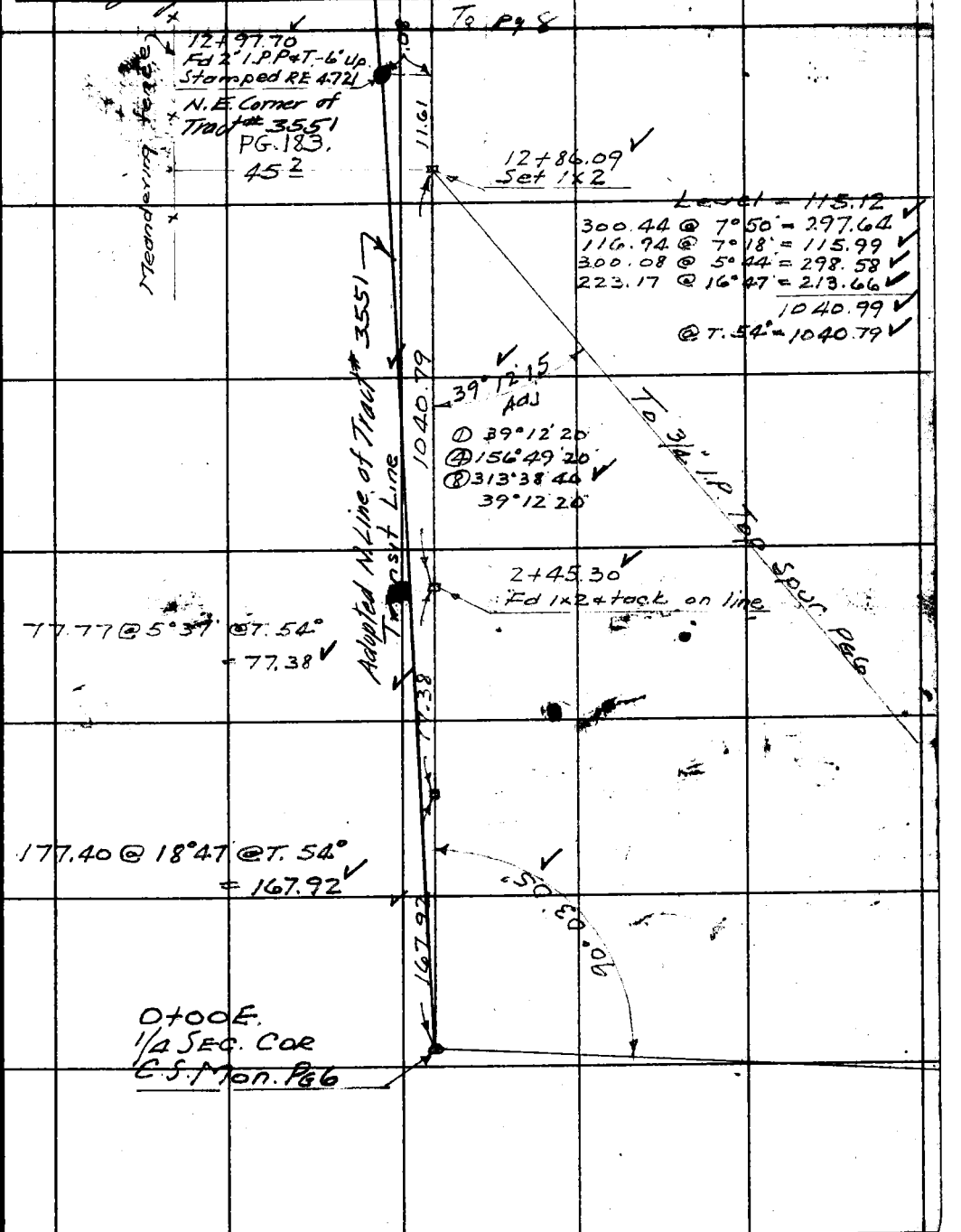

Note: Any Additions or Changes on This Sheet Must be Made or Circled in Red Ink With Date and Name of Person Making Change.

Do not extend notes this side of this line.

RETURN TO
LOS ANGELES COUNTY SURVEYOR
700 HALL OF RECORDS

FORM 247 5M 11-46

PWFB 2812 106, 107

F. B. 1455 PG. 8

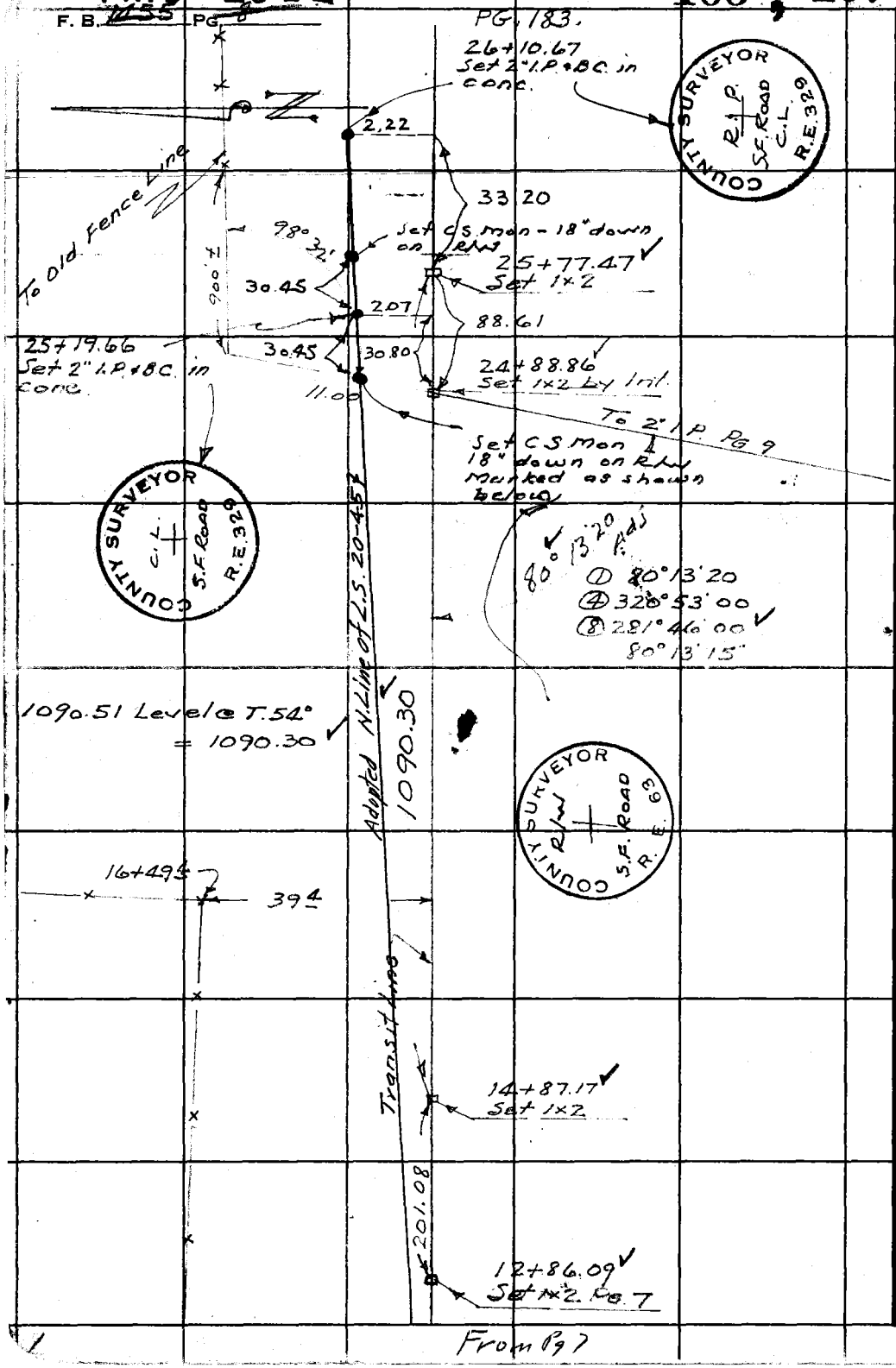

RETURN TO
LOS ANGELES COUNTY SURVEYOR
700 HALL OF RECORDS

Do not extend notes this side of this line.

Note: Any Additions or Changes on This Sheet Must Be Made or Circled in Red Ink With Date and Name of Person Making Change.

PWFB 2812 108, 109

F. B. 1455 Pg. 9

Notes Ck'd by KRM	Survey of San Fransquito Ch Rd
Map No. B-2111	W. O. 8513 Tape No. 84 St'd 84 °F
Office Work Drown	Surveyed by F. C. Howard
Checked McPherson	Notes F.C.H Date 5-20-48
Date July 6 48	Indexed A. C. Johnson

VS. 17 D-4

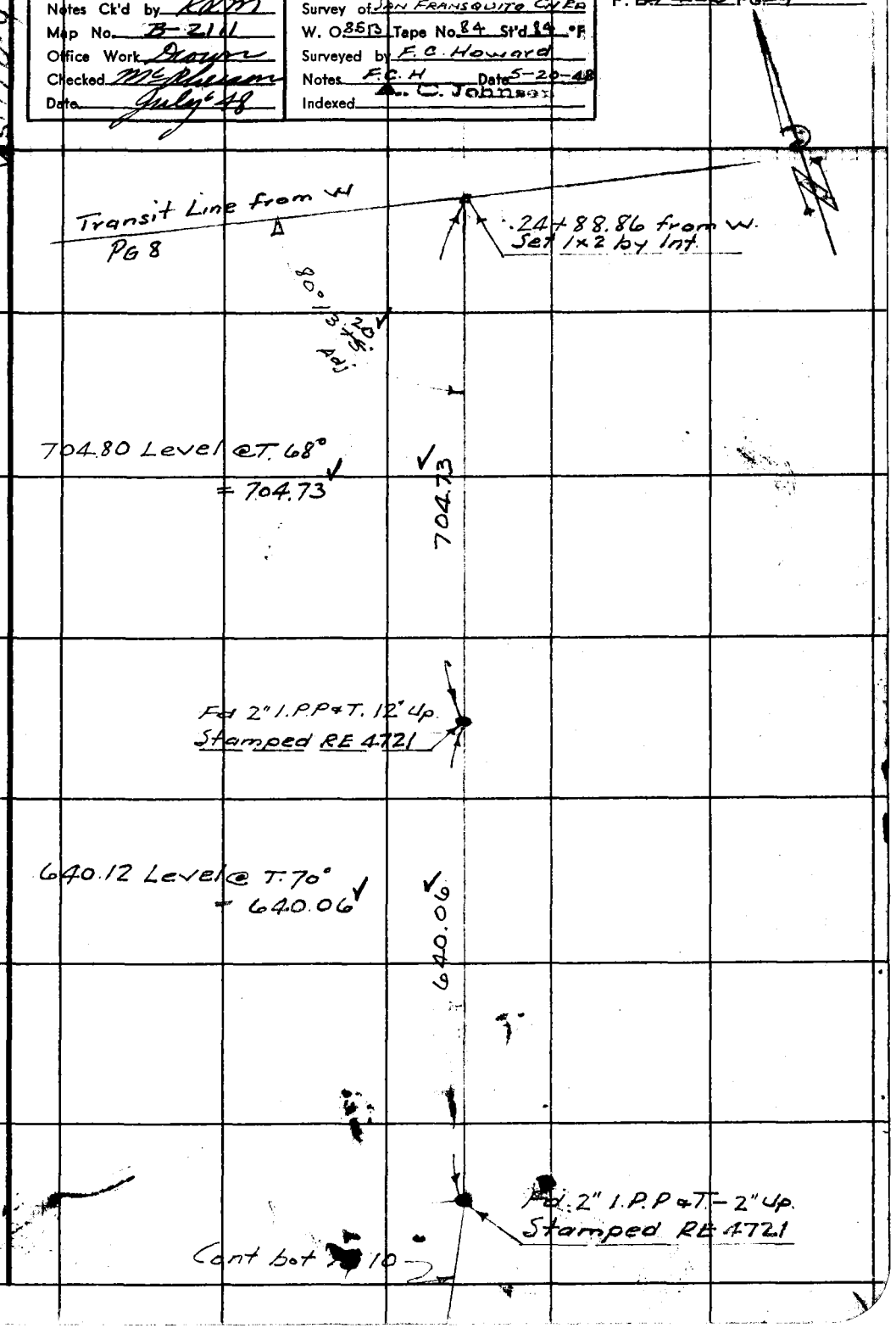

Note: Any Additions or Changes on This Sheet Must Be Made or Circled in Red Ink With Date and Name of Person Making Change.

Do not extend notes this side of this line.

RETURN TO
LOS ANGELES COUNTY SURVEYOR
700 HALL OF RECORDS

FORM 247 SM 11-46

PWEB 2812 110

F. B. 1455 PG. 40

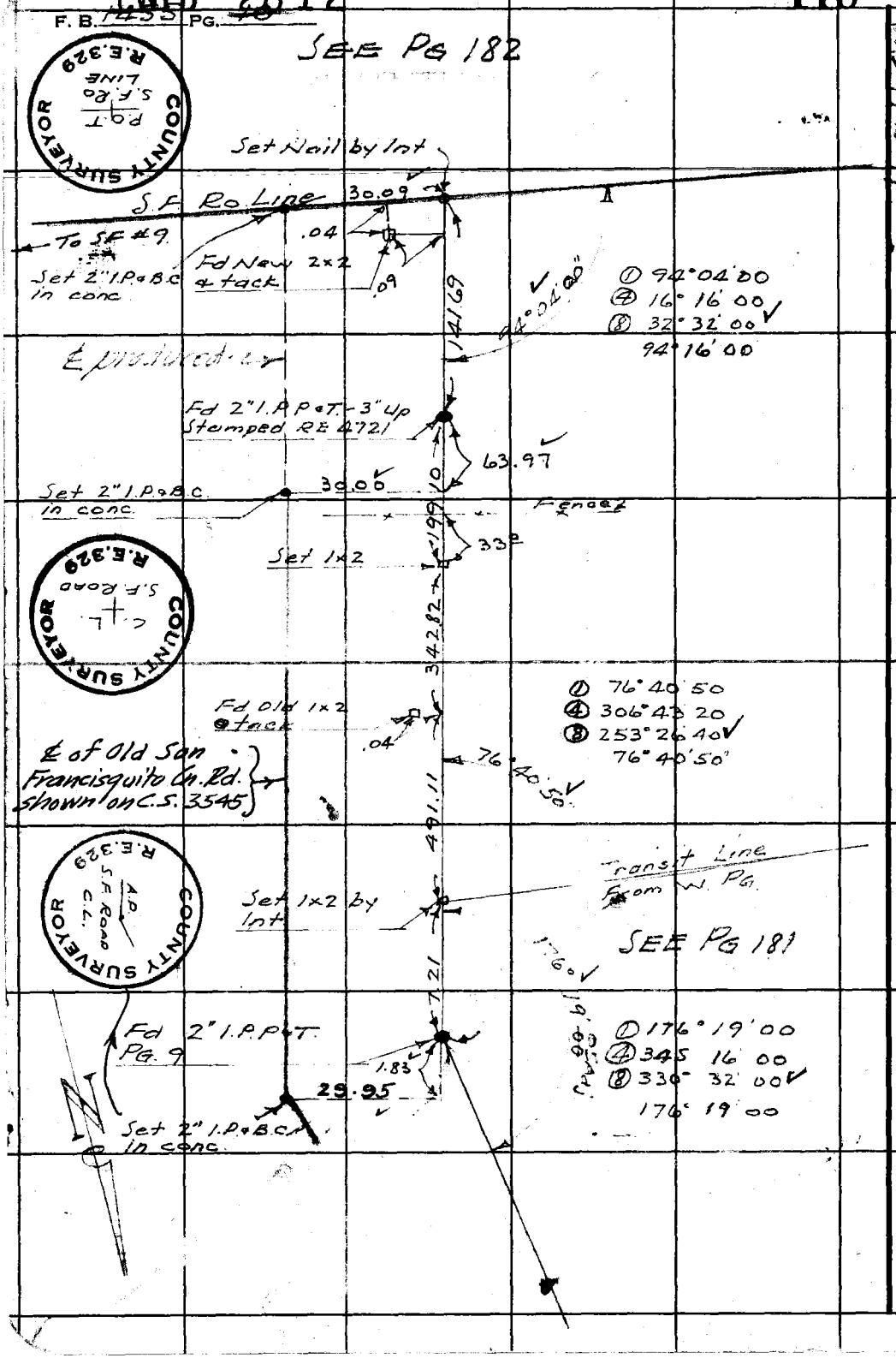

WS 17 D-4

RETURN TO
LOS ANGELES COUNTY SURVEYOR
700 HALL OF RECORDS

Do not extend notes this side of this line.

Note: Any Additions or Changes on This Sheet Must be Made or Circled in Red Ink With Date and Name of Person Making Change.

PWFB 2812

111, 112

F. B. 1455 Pg. 11

Notes Ck'd by KRM	Survey of San Francisquito Rd
Map No. B-2111	W. O. 8513 Tape No. 84 St'd 84 °F
Office Work Drown	Surveyed by F.C. Howard
Ck[redacted] McPherson	Notes F.C.H. Date 5-25-48
D[redacted] July '48	Indexed A. C. Johnson

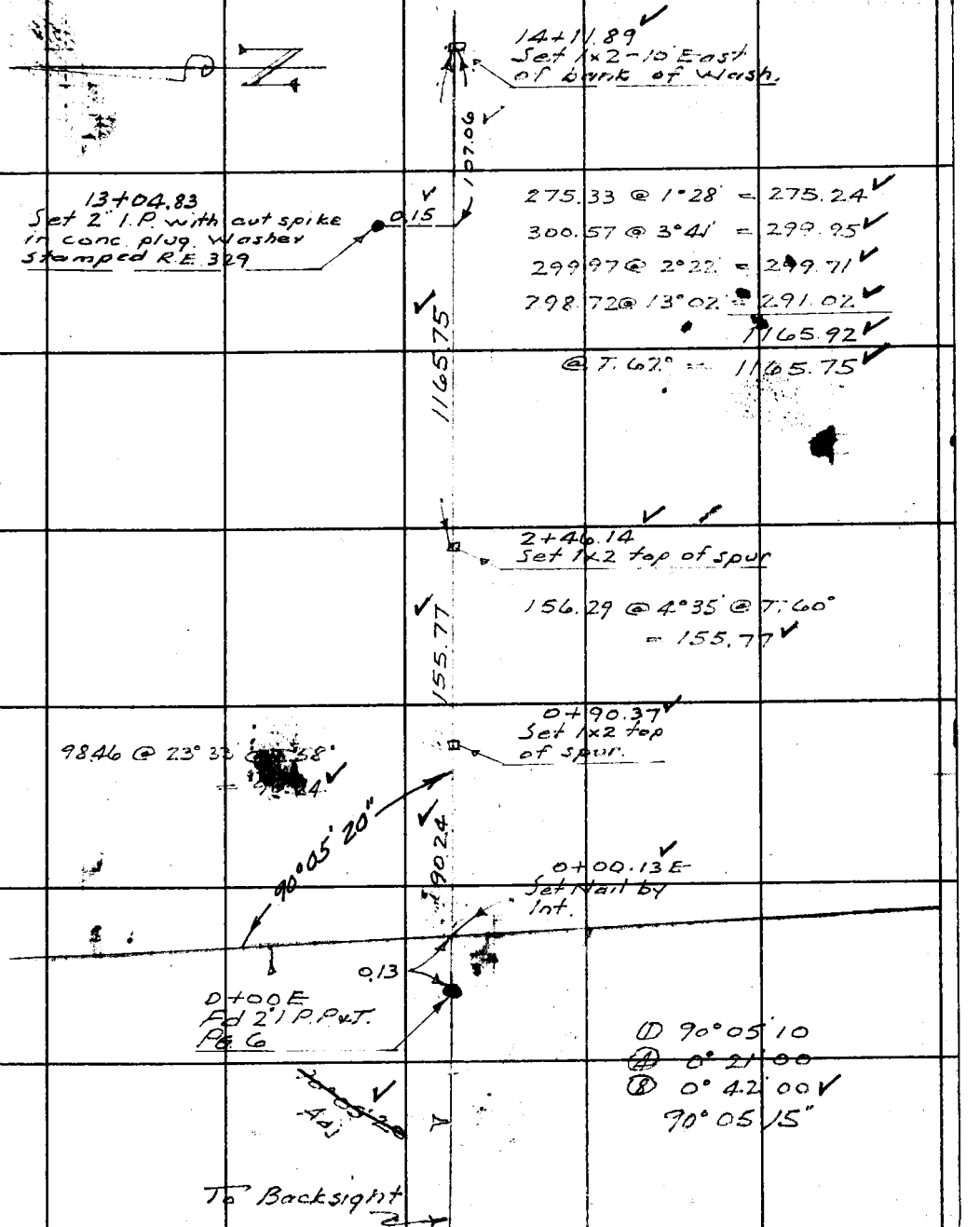

Note: Any Additions or Changes on This Sheet Must Be Made or Circled in Red Ink With Date and Name of Person Making Change.

Do not extend notes this side of this line.

RETURN TO
LOS ANGELES COUNTY SURVEYOR
700 HALL OF RECORDS

FORM 247 5M 11-46

PWEB 2812

F. B. 1455 PG. 22

113

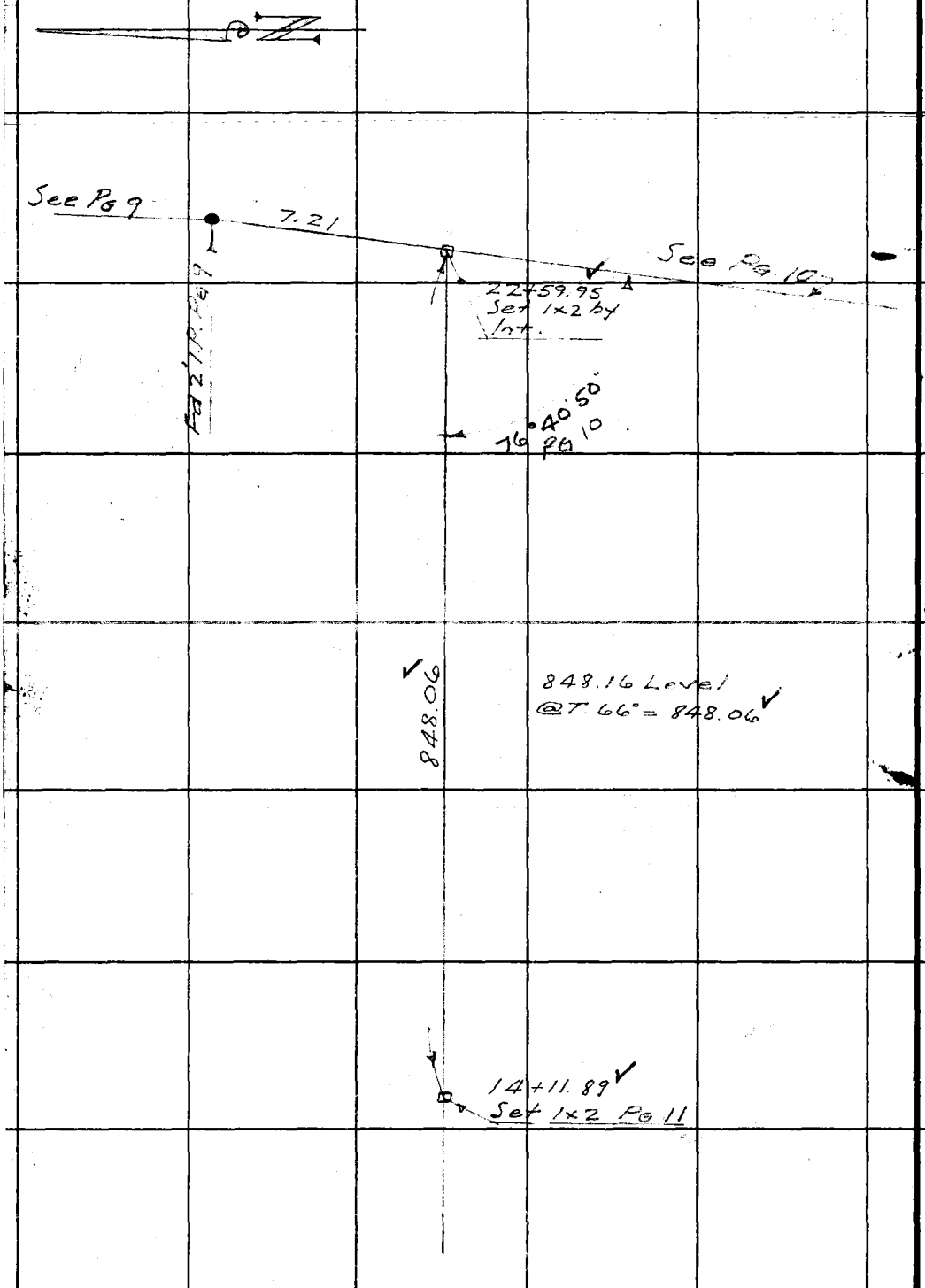

RETURN TO
LOS ANGELES COUNTY SURVEYOR
700 HALL OF RECORDS

Do not extend notes this side of this line.

Note: Any Additions or Changes on This Sheet Must be Made or Circled in Red Ink With Date and Name of Person Making Change.

PWFB 2812

114, 115

F. B. 455 Pg. 73

Notes Ck'd by KRM	Survey of SAN FRANCISQUITO RD
Map No. B-2111	W. O. 8513 Tape No. 84 St'd 84 °F
Office Work Drawn	Surveyed by F. C. HOWARD
Checked McPherson	Notes F.C.H. Date May 48
Date July 48	Indexed A. C. Johnson

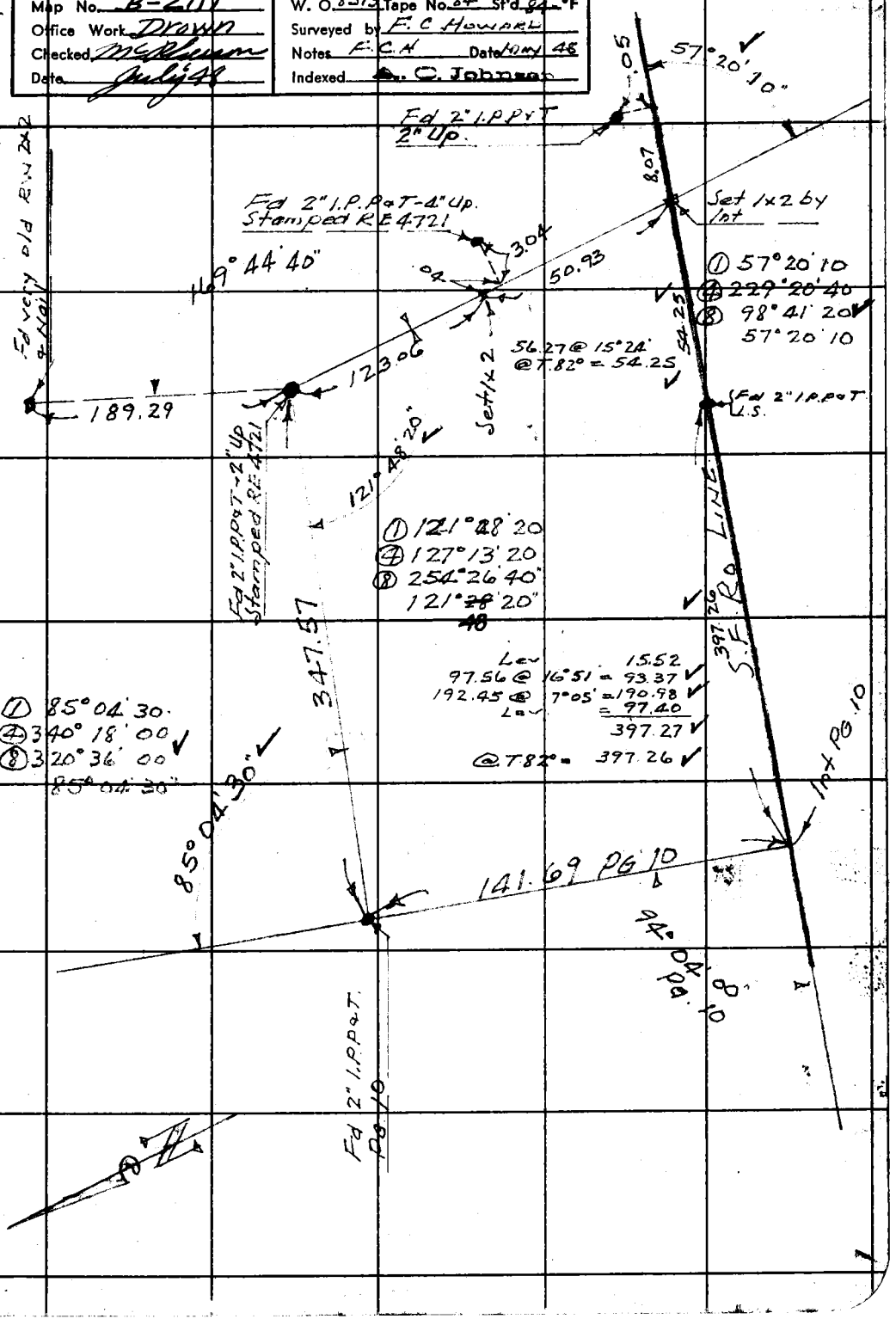

Note: Any Additions or Changes on This Sheet Must be Made or Circled in Red Ink With Date and Name of Person Making Change.

Do not extend notes this side of this line.

RETURN TO
LOS ANGELES COUNTY SURVEYOR
700 HALL OF RECORDS

FORM 247 SM 11-46

F. B. 1455 PG. 14

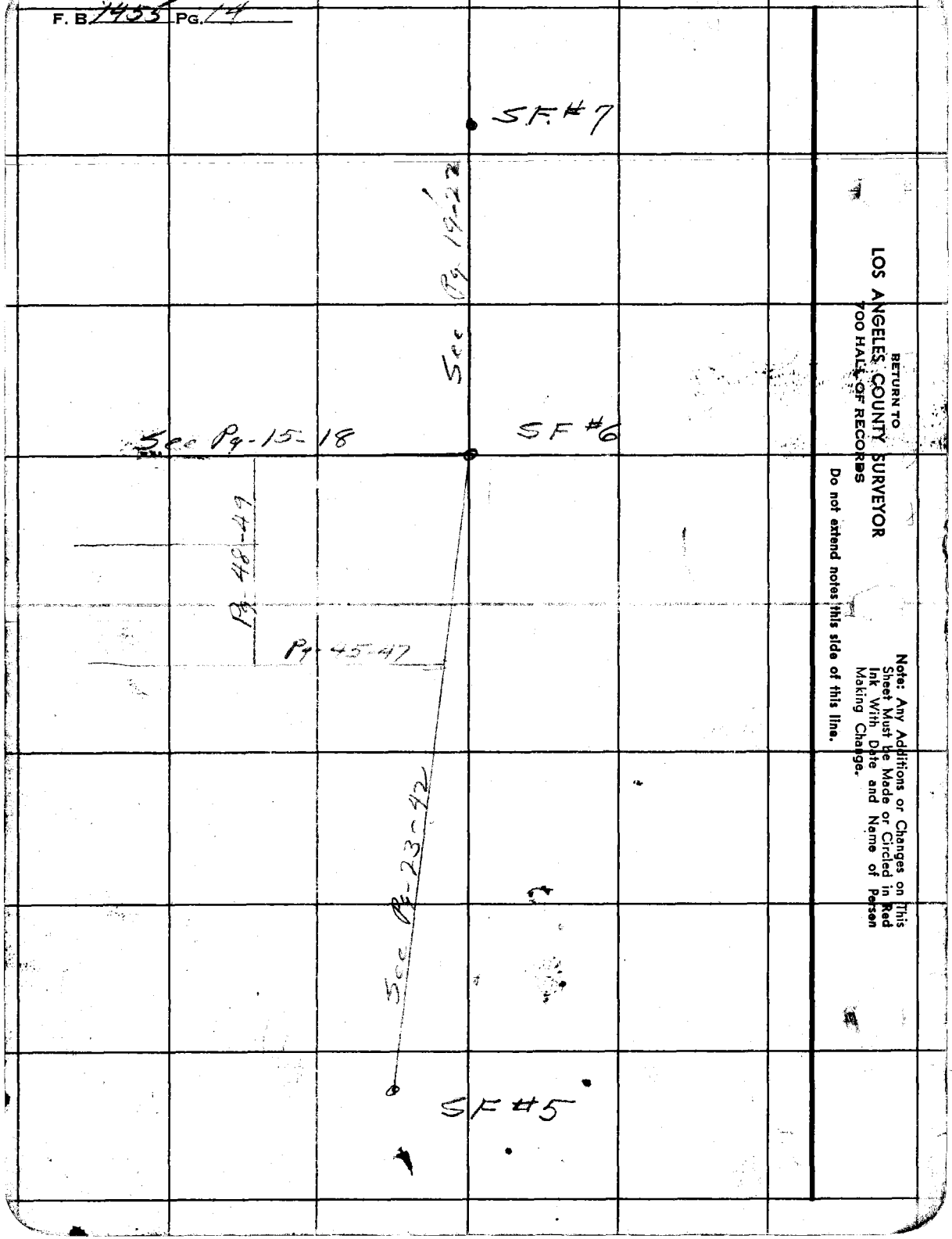

RETURN TO
LOS ANGELES COUNTY SURVEYOR
700 HALL OF RECORDS

Do not extend notes this side of this line.

Notes: Any Additions or Changes on This Sheet Must be Made or Circled in Red Ink With Date and Name of Person Making Change.

PWFB 2613

470

Notes Ck'd by KRM	Survey of SF Ro LINE
Map No. B-2238-1	W. O. 8574 Tape No. 84 St'd 84 °F
Office Work Drown	Surveyed by F.C. HOWARD
Checked McPherson	Notes F.C.H. Date 3-15-49
Date	Indexed E. C. Johnson 7-19-49

F. B. [illegible] Pg. [illegible]

Z

Cont on bot Pg 16

WS 62-A-2

C.S. B-2238 (1&2)
H.C. 16-86-2.

24

5280.00 Calc. To S.F. No. 6

60+95.95 ✓
Set 1x2 top of spur

11.41
0.52
90°

77.51 @ 16°10' = 74.44 ✓
126.59 @ 21°25' = 117.85 ✓
234.15 @ 21°44' = 217.51 ✓
297.35 @ 6°35' = 295.39 ✓
181.87 @ 14°00' = 176.47 ✓
113.24 @ 15°57' = 108.88 ✓
159.79 @ 26°32' = 142.96 ✓
Level 11.49 ✓
180.51 @ 4°57' = 179.84 ✓
246.53 @ 5°58' = 245.19 ✓
259.51 @ 12°50' = 253.03 ✓
1823.05 ✓
@ T.66° = 1822.84 ✓

N89°59'52"E USC+GS
1822.84

23

Section Corner to Secs. 23 & 24 - T4N - R16W Set C.S. Monument marked

COUNTY SURVEYOR T4N R16W 23 24 SEC. CAR. R.E. 329

42+73.11 ✓
Set 1x2

343.93

343.98 Low @ T.62° = 343.93 ✓

39+29.18 ✓
Fd 1x2 top spur
FB 973-41

LOT 60

SURVEY OF NORTH BOUNDARY OF ST JOHNS SUBDIVISION

For this line to West See FB 973 Pg 41-47

Note: Any Additions or Changes on This Sheet Must be Made or Circled in Red Ink With Date and Name of Person Making Change.

Do not extend notes this side of this line.

RETURN TO
LOS ANGELES COUNTY SURVEYOR
700 HALL OF RECORDS

FORM 247 5M 11-46

PWFB 2613 Cont on bot Pg 17 4'71

F. B. 1455 Pg. 70

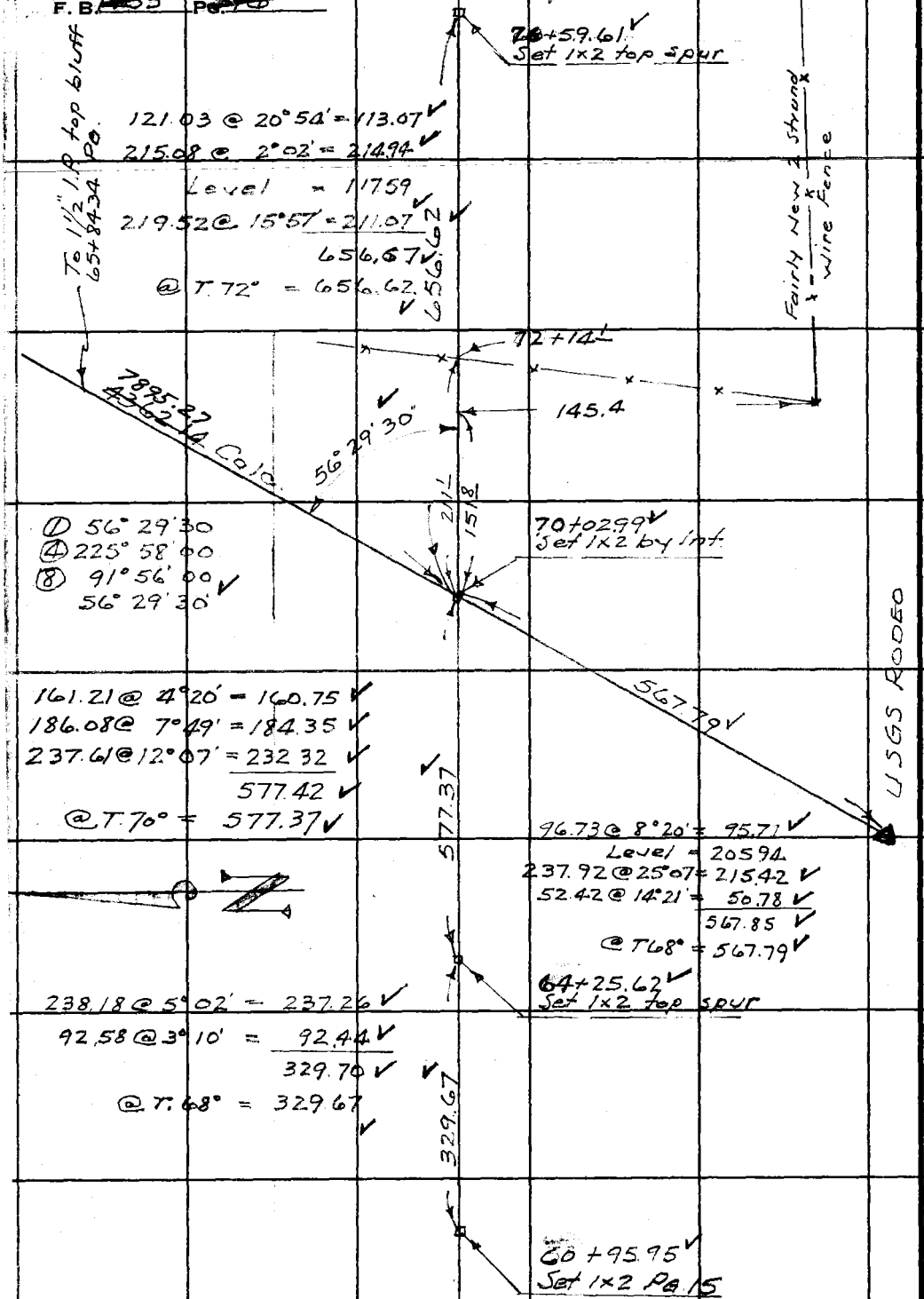

Cont from top Pg 15

RETURN TO
LOS ANGELES COUNTY SURVEYOR
700 HALL OF RECORDS
Do not extend notes this side of this line.
Note: Any Additions or Changes on This Sheet Must be Made or Circled in Red Ink With Date and Name of Person Making Change.

PWFB 2613

472, 473, 474

F. B. 1455 Pg. 17

Notes Ck'd by KRM	Survey of RANCHO S.F. LINES
Map No. B-2238-1	W. O. 8467 Tape No. 84 St'd 84 °F
Office Work Drown	Surveyed by F.C. HOWARD
Checked McPherson	Notes F.C.H Date 3-16-49
Date	Indexed A. C. Johnson

W.S. 62 - B-2

Cont on Cont Pg 18

L.A. ACQUADUCT - 10' DIAMETER

101+11.6±

97+19.52 ✓
Set 1x2 top spur

47.22 @ 25°31' = 42.61 ✓
299.88 @ 15°56' = 288.36 ✓
297.78 @ 7°37' = 295.15 ✓ ✓
Level = 62.23 ✓
137.78 @ 2°01' = 137.69 ✓
198.95 @ 2°11' = 198.81 ✓
1024.85 ✓
@ T. 58° = 1024.68 ✓

1024.68

87.5
3-16-49

86+94.84 ✓
Set 1x2 Chaining Point in bottom of valley - 200' wide
Not good for line
3-16-49

300.54 @ 6°10' = 298.80 ✓
293.68 @ 16°42' = 281.29 ✓
175.57 @ 15°29' = 169.20 ✓
286.89 @ 4°28' = 286.02 ✓ ✓
1035.31 ✓
@ T. 72° = 1035.23 ✓

1035.23

77+52.5
124.1

76+59.61 ✓
Set 1x2 Pg 16

Cont from top Pg. 16

Note: Any Additions or Changes on This Sheet Must Be Made or Circled in Red Ink With Date and Name of Person Making Change.

Do not extend notes this side of this line.

RETURN TO
LOS ANGELES COUNTY SURVEYOR
700 HALL OF RECORDS

FORM 247 5M 11-46

PWFB 2613

F. B. 1455 PG. 48

475, 476

W.S. 62-B-2

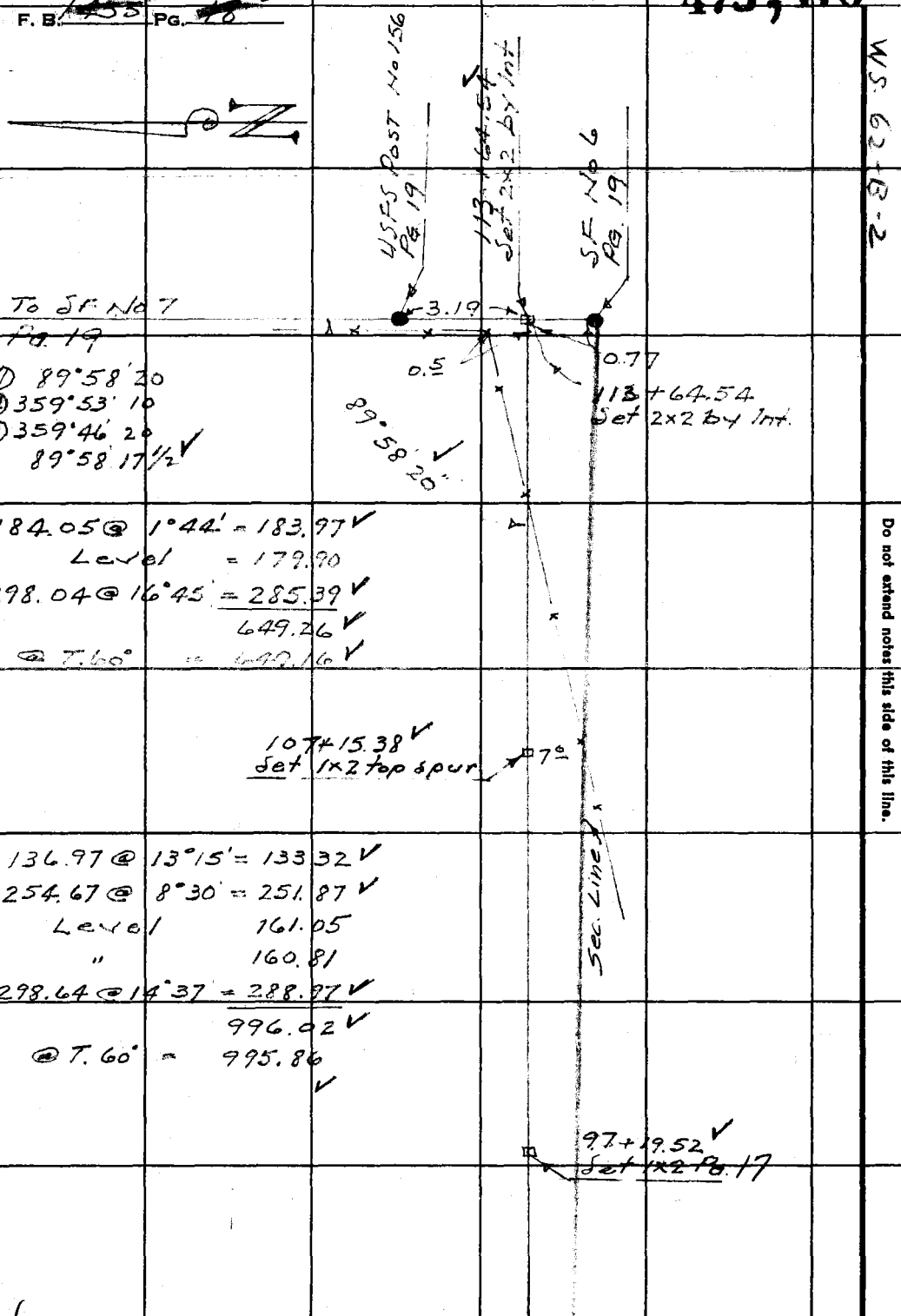

To SF No 7 Pg. 19

① 89°58'20
④ 359°53'10
⑧ 359°46'20
89°58'17½

184.05 @ 1°44' = 183.97
Level = 179.90
298.04 @ 16°45' = 285.39
649.26
@ T.60° = 649.16

107+15.38
Set 1x2 top spur

136.97 @ 13°15' = 133.32
254.67 @ 8°30' = 251.87
Level 161.05
" 160.81
298.64 @ 14°37' = 288.97
996.02
@ T.60° = 995.86

RETURN TO
LOS ANGELES COUNTY SURVEYOR
700 HALL OF RECORDS

Do not extend notes this side of this line.

Note: Any Additions or Changes on This Sheet Must be Made or Circled in Red Ink With Date and Name of Person Making Change.

PWFB 2613

477, 478

F. B. 459 Pg. 19

Notes Ck'd by KRW	Survey of SF Ro. Line
Map No. B-2239-1	W. O. 8547 Tape No. 84 St'd 84 °F
Office Work Drown	Surveyed by F.C. Howard
Checked McKinnon	Notes F.C.H. Date 3/8/49
Date	Indexed A. C. Johnson

W.S. 62-B-2

To Pg 20

24+71.47 ✓
Set 1x2 top spur
1' W. of fence

Ely Line Rho. San Francisco

N 0°01'48" W - USC & GS
2467.51 ✓

Ro. S.F.

89°58'20" ✓

T4N
R15W

231.49 @ 12°59' = 225.57 ✓
268.39 @ 3°13' = 267.97 ✓
232.05 @ 1°12' = 232.00 ✓
263.71 @ 2°07' = 263.53 ✓
248.41 @ 1°29' = 248.33 ✓
+71' Fn 300.51 @ 1°46' = 300.37 ✓
300.01 @ 4°11' = 299.21 ✓
Level = 299.76
Level = 57.00
274.11 @ 1°25' = 274.03 ✓
2467.77 ✓
@ T 68° = 2467.51 ✓

0+03.96 ✓
U.S.F.S. Post No. 156
W.C. To S.F. No 6

SF No 6
0+00 N.
Fd 2" I.P.P. + T-6" Up
Set on East side of
granite stone scribed SF6

Replaced Pipe with
2" I.P. + B.C. in conc.
FB 2652-230
FB 2908-14

TRANSIT LINE FROM WEST
Pg 18
Sec Line

3.96

19

30

LOT 62
ST. JOHNS SUB.

COUNTY SURVEYOR
R.E. 359
T4N
R16W
Ro SF
SF6
19
30

Note: Any Additions or Changes on This Sheet Must Be Made or Circled in Red Ink With Date and Name of Person Making Change.

Do not extend notes this side of this line.

RETURN TO
LOS ANGELES COUNTY SURVEYOR
700 HALL OF RECORDS

FORM 247 5M 11-46

PWFB 2613

F. B. [redacted] PG. [redacted]

To Pg 21

479, 480, 481

41+01.29
Set 1x2

578.67 Level @ T.62° = 578.59

578.59

35+22.70
Set N.T. chaining point
in top of 4"x6" - 6" up.
Not on line

Level = 172.91
Level = 166.16
85.98 @ 16°05' = 82.61
143.01 @ 14°24' = 138.52
560.20
@ T.64° = 560.13

560.13

29+62.57
Set 1x2 top spur
0.3 W. of fence

Ely Line Rancho San Francisco

252.47 @ 6°56 = 250.62
Level = 45.33
Level = 34.57
330.52
@ T.64 = 330.48

330.48

1.35 26+32.09
Fd 2x4 - 0.6 East of
granite stone scribed
1/4 on West side
Tie
84.55 @ 30°22' @ T.64°
= 73.20

73.20

25+58.89
Set 1x2

87.42

88.86 @ 10°17' @ T.64°
= 87.42

24+71.47
Set 1x2 top of
spur

From Pg 19

RETURN TO
LOS ANGELES COUNTY SURVEYOR
700 HALL OF RECORDS

Do not extend notes this side of this line.

Note: Any Additions or Changes on This Sheet Must be Made or Circled in Red Ink With Date and Name of Person Making Change.

PWFB 2613

482

Notes Ck'd by KRM	Survey of S.F. Ro LINE
Map No. B-2238-1	W. O. 8547 Tape No. 84 St'd 84 °F
Office Work Drown	Surveyed by F.C. HOWARD
Checked McPherson	Notes F.C.H. Date 3-9-49
Date	Indexed E. C. Johnson

F. B. [illegible] Pg. [illegible]

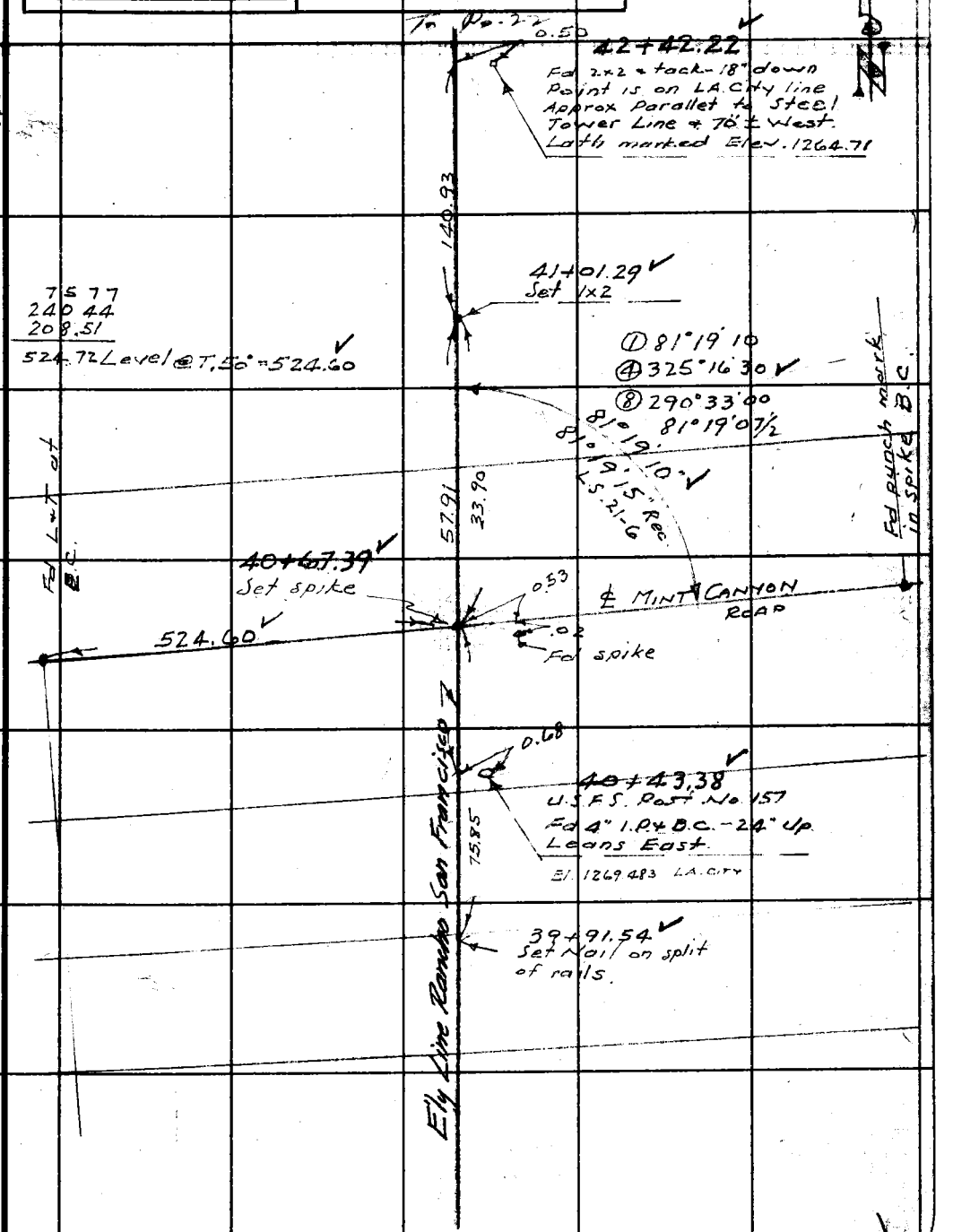

Note: Any Additions or Changes on This Sheet Must be Made or Circled in Red Ink With Date and Name of Person Making Change.

Do not extend notes this side of this line.

RETURN TO
LOS ANGELES COUNTY SURVEYOR
700 HALL OF RECORDS

FORM 247 5M 11-46

PWFB 2613 483, 484, 485

F. B. [illegible] Pg [illegible]

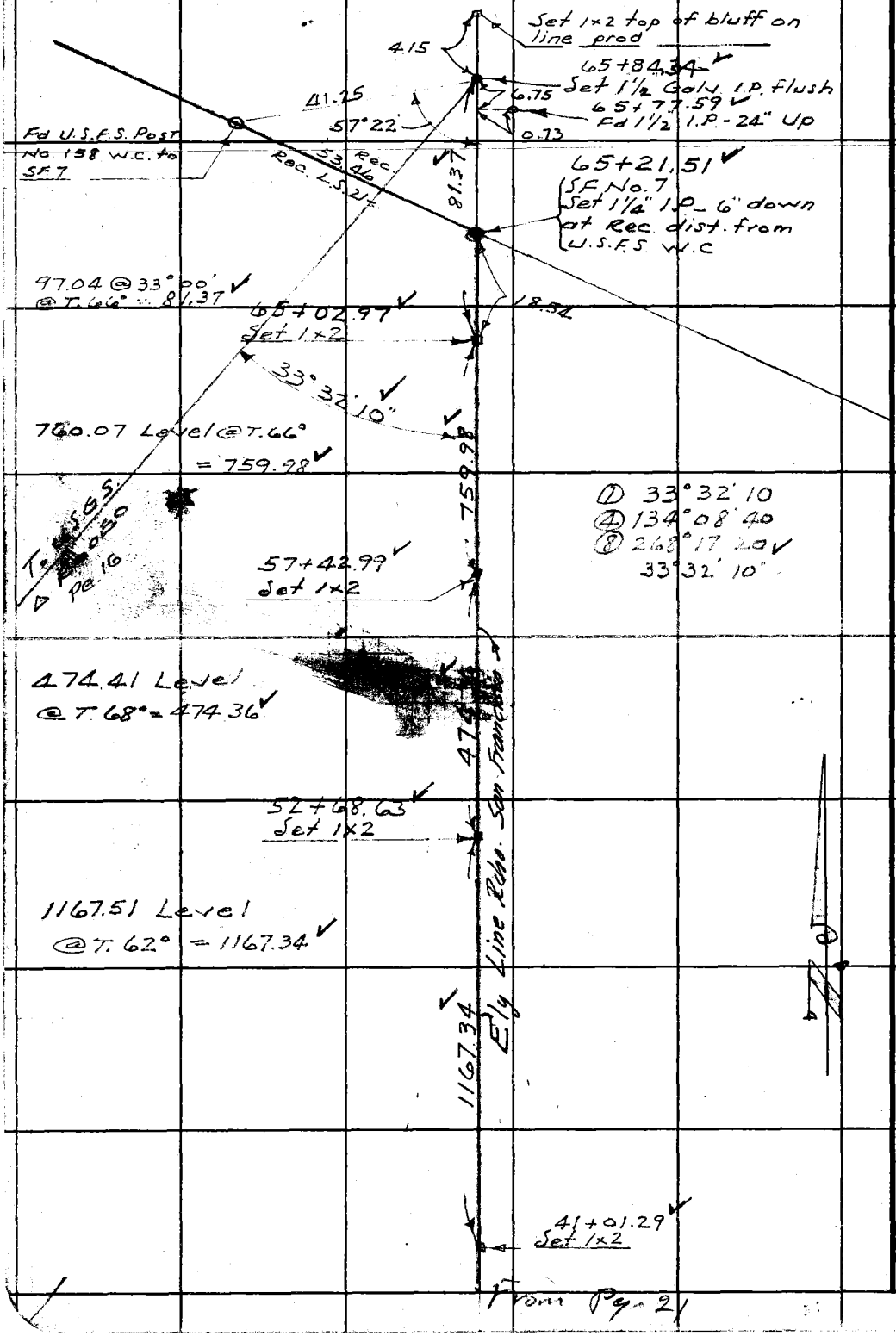

WS 62-B-2

RETURN TO
LOS ANGELES COUNTY SURVEYOR
700 HALL OF RECORDS

Do not extend notes this side of this line.

Note: Any Additions or Changes on This Sheet Must Be Made or Circled in Red Ink With Date and Name of Person Making Change.

PWFB 2313

13, 14

F. B. ~~1455~~ Pg. ~~22~~

Notes Ck'd by RRM	Survey of SF Bo Line
Map No. B-2238-1	W. O. 8547 Tape No. 84 St'd 84 °F
Office Work Drown	Surveyed by F.C. Howard
Checked McPherson	Notes F.C.H. Date 1949
Date	Indexed A. C. Johnson

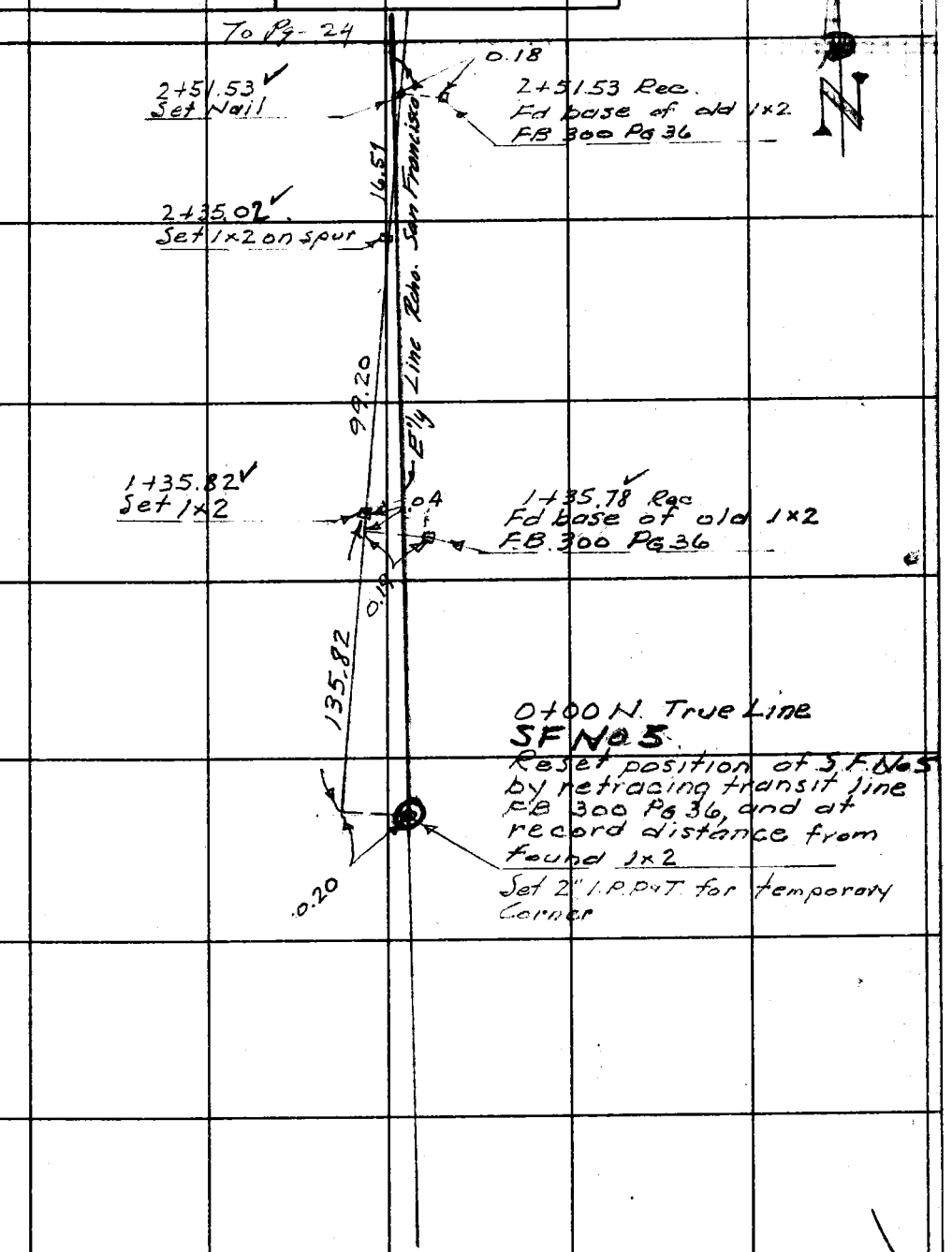

Note: Any Additions or Changes on This Sheet Must Be Made or Circled in Red Ink With Date and Name of Person Making Change.

Do not extend notes this side of this line.

RETURN TO
LOS ANGELES COUNTY SURVEYOR
700 HALL OF RECORDS

FORM 247 5M 11-46

PWER 2313

F. B. [illegible] Pg. [illegible]

15 , 16

To Pg-25

Rancho Line

14+66.1~~3~~1
Fd 1x2 & tack (loose)
FB 300 Pg. 36

115.76 @ 2°03' = 115.69 ✓
213.88 @ 1°13' = 213.83 ✓
67.32 @ 7°37' = 66.7~~5~~3 ✓
139.68 @ 28°52' = 122.32 ✓
Level = 48.83
Level = 18.83
586.2~~5~~3
@ T. 54° = 586.1~~4~~2

8+79.99 ✓
Set 1x2

60.75

8+19.24 ✓
Fd, 20d nail chaining point

Level = 8.93
298.36 @ 3°32' = 297.79 ✓
Level 277.54
584.26 ✓
@ T. 74° = 584.22 ✓

584.22

2+35.02 ✓
Set 1x2

From Pg-23

RETURN TO
LOS ANGELES COUNTY SURVEYOR
700 HALL OF RECORDS

Do not extend notes this side of this line.

Note: Any Additions or Changes on This Sheet Must be Made or Circled in Red Ink With Date and Name of Person Making Change.

PWFB 2413

182

F. B. ~~145~~ Pg. ~~26~~

Notes Ck'd by LRM
Map No. B-2238-1
Office Work Down
Checked McPherson
Date

Survey of S F Ro LINE
W. O. 8547 Tape No. 84 St'd 84 °F
Surveyed by F.C. Howard
Notes F.C.H. Date 1949
Indexed E. C. Johnson

To Pg. 26

N

22+90.20
Set 1x2 Chaining point

299.79 @ 1°20' = 299.71
Level = 300.10
Level = 27.24
627.05
@ T 78° = 627.03

16+63.1 5/8
Set 1x2

627.03

61.94

16+01.2 1/8
Set 1x2

E'ly Line Rancho San Francisco

7.23

15+94.00 3.98
Fd 2" I.P.P. + T - 8" Up
NE Cor Lot 17
TRACT 2703-FB 300-36

8.71

0.13

15+92.5 5/8
Fd 1x2 + tack
Very good cond
FB 300 Pg 36

12.80

15+92.5 0/8 Calc
for going North
on true line

126.44

Transit
Line

14+66.1 1/8
Set 1x2

From Pg. 24

Note: Any Additions or Changes on This Sheet Must Be Made or Circled in Red Ink With Date and Name of Person Making Change.

Do not extend notes this side of this line.

RETURN TO
LOS ANGELES COUNTY SURVEYOR
700 HALL OF RECORDS

FORM 247 5M 11-46

PWFB 2413

F. B. [illegible] PG. 26

183 , 184

To Pg - 27

32+29.51 ✓
Set 2x2 top spur

41.20

51.44 @ 13°19' = 50.06 ✓
217.09 @ 22°29' = 200.59 ✓
153.49 @ 10°43 = 150.81 ✓
401.46 ✓
@ T. 76° = 401.44 ✓

31+88.31 ✓
Fd 1" I.P - 18" up
No plug

401.44

28+28.07 ✓
Fd 1¼" I.P - 18" Up.
No plug.

211.81 @ 12°14' @ T. 76° = 206.99 ✓

206.99

0.40

26+21.38 ✓
Fd 1" I.P - 24" Up

0.30

26+21.08 ✓
Set nail

120.93 @ 19°13' @ T. 78° = 114.19 ✓

114.19

0.10

25+06.89 ✓
Fd 1¼" I.P - 4" Up
No plug

4.36

25+02.53 ✓
Set 2" I.P with conc
Plug. Top of Ridge

3 wire fn

24+80.5

228.14 @ 21°27 @ T. 78°
= 212.33 ✓

212.33

22+90.20 ✓
Pg. 26

E'ly Line of Rancho San Francisco

RETURN TO
LOS ANGELES COUNTY SURVEYOR
700 HALL OF RECORDS

Do not extend notes this side of this line.

Note: Any Additions or Changes on This Sheet Must be Made or Circled in Red Ink With Date and Name of Person Making Change.

PWFB 2413

185, 186

F. B. 1400 Pg. 27

Notes Ck'd by KRM	Survey of S.F. Ro Line
Map No. B-2238-1	W. O. 8547 Tape No. 84 St'd 84 °F
Office Work Drawn	Surveyed by F.C. Howard
Checked McPherson	Notes F.C.H. Date Apr 49
Date	Indexed C. Johnson

To Pg. 22

45+12.32 ✓
Set 1x2 Chaining Point

44+48±
Bottom of deep canyon

135.78 @ 7°52' @ T 70°
= 134.49 ✓

43+77.83 ✓
Set 1x2 Chaining Point

127.30 @ 24°57' @ T 72°
= 115.41 ✓

42+62.42 ✓
Set 1x2 on N. edge of low ridge S. of deep canyon

Wire Fence
Approx E&W.
42+34.4

64.10

41+98.32 ✓
Fd 2½ I.P. lying loose in mound of rocks.

84.21 @ 5°23' = 83.84 ✓
97.74 @ 18°58' = 92.43 ✓
277.77 @ 0°40' = 277.75 ✓
134.49 @ 13°17' = 130.89 ✓
52.84 @ 26°24' = 47.33 ✓
Level = 295.89
109.62 @ 16°57' = 104.86 ✓
1032.99 ✓
@ T. 72° = 1032.91 ✓

1032.91

Ely Bdry. of Rohr. San Francisco

32+61.45 ✓
Fd 1½" I.P. P&T.
6" Up.

0.17

31.94

32+29.51 ✓
Set 2x2 top spur.

From Pg. 26

Note: Any Additions or Changes on This Sheet Must be Made or Circled in Red Ink With Date and Name of Person Making Change.

Do not extend notes this side of this line.

RETURN TO
LOS ANGELES COUNTY SURVEYOR
700 HALL OF RECORDS

FORM 247 BM 11-46

PWFB 2413 187, 188

F.B. [illegible] PG. [illegible]

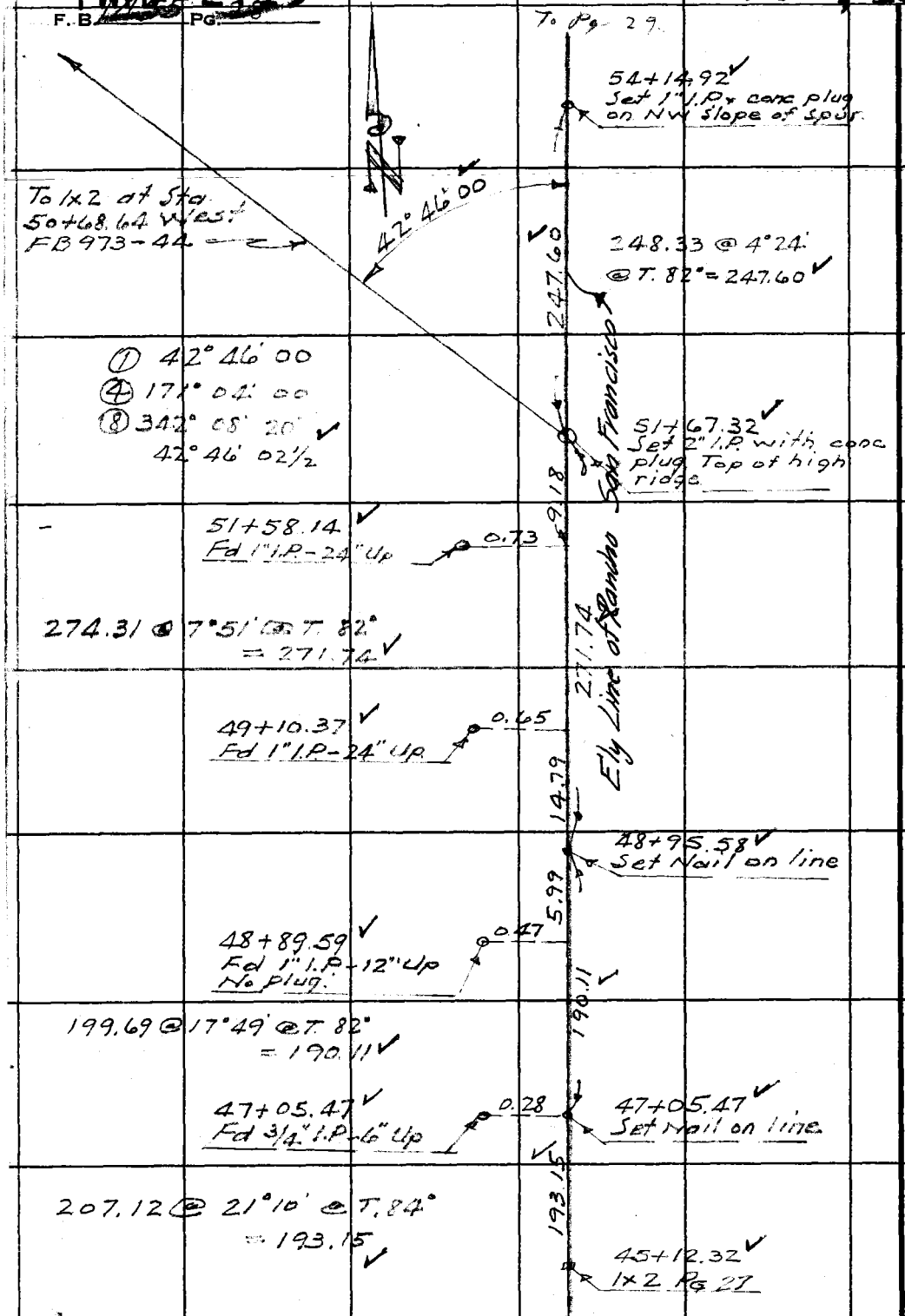

RETURN TO
LOS ANGELES COUNTY SURVEYOR
700 HALL OF RECORDS

Do not extend notes this side of this line.

Note: Any Additions or Changes on This Sheet Must be Made or Circled in Red Ink With Date and Name of Person Making Change.

PWFB 2413

189

F. B. 1455 Pg. 29

Notes Ck'd by KRM	Survey of SFRO LINE
Map No. B-2238-1	W. O. 8547 Tape No. 84 St'd 84 °F
Office Work Drown	Surveyed by F.C. HOWARD
Checked McPherson	Notes FCH Date Apr '49
Date	Indexed E. C. Johnson

WS 61-B-4

To Pg. 20

61+55.43
Set 1x2

76.36 @ 4°10' = 76.16 ✓
118.98 @ 18°00' = 113.16 ✓
189.32 ✓

189.32

59+66.11 ✓
Set 1x2

68.76

58+97.35 ✓
Fd 2" I.P.-12" Up
N.E. Cor. Lot 13 of
~~Tract No. 2703~~
N.E. Cor. Lot 32 of St. John Sub.

2.13

421.83 ✓

228.60 @ 22°33' = 211.12 ✓
269.39 @ 38°32' = 210.73 ✓
421.85 ✓
@ T. 76° = 421.83 ✓

55+44.28 ✓
Set 1x2 top of cliff

43.57 @ 27°00' @ T. 70°
= 38.82 ✓

38.82

55+05.46 ✓
Set 1x2

Ely Bdry. of Rdo. San Francisco

54+39.79 ✓
Fd 3/4" I.P.-12" Up.

0.62

73.94 ✓

83.41 @ 27°33'
@ T 70° = 73.94 ✓

8.27

54+31.52 ✓
Set 1x2

16.60

54+14.92 ✓
1" I.P. Pg. 28

Note: Any Additions or Changes on This Sheet Must be Made or Circled in Red Ink With Date and Name of Person Making Change.

Do not extend notes this side of this line.

RETURN TO
LOS ANGELES COUNTY SURVEYOR
700 HALL OF RECORDS

FORM 247 5M 11-46

PWEB 2413 190, 191

F. B. [illegible] Pg. [illegible]

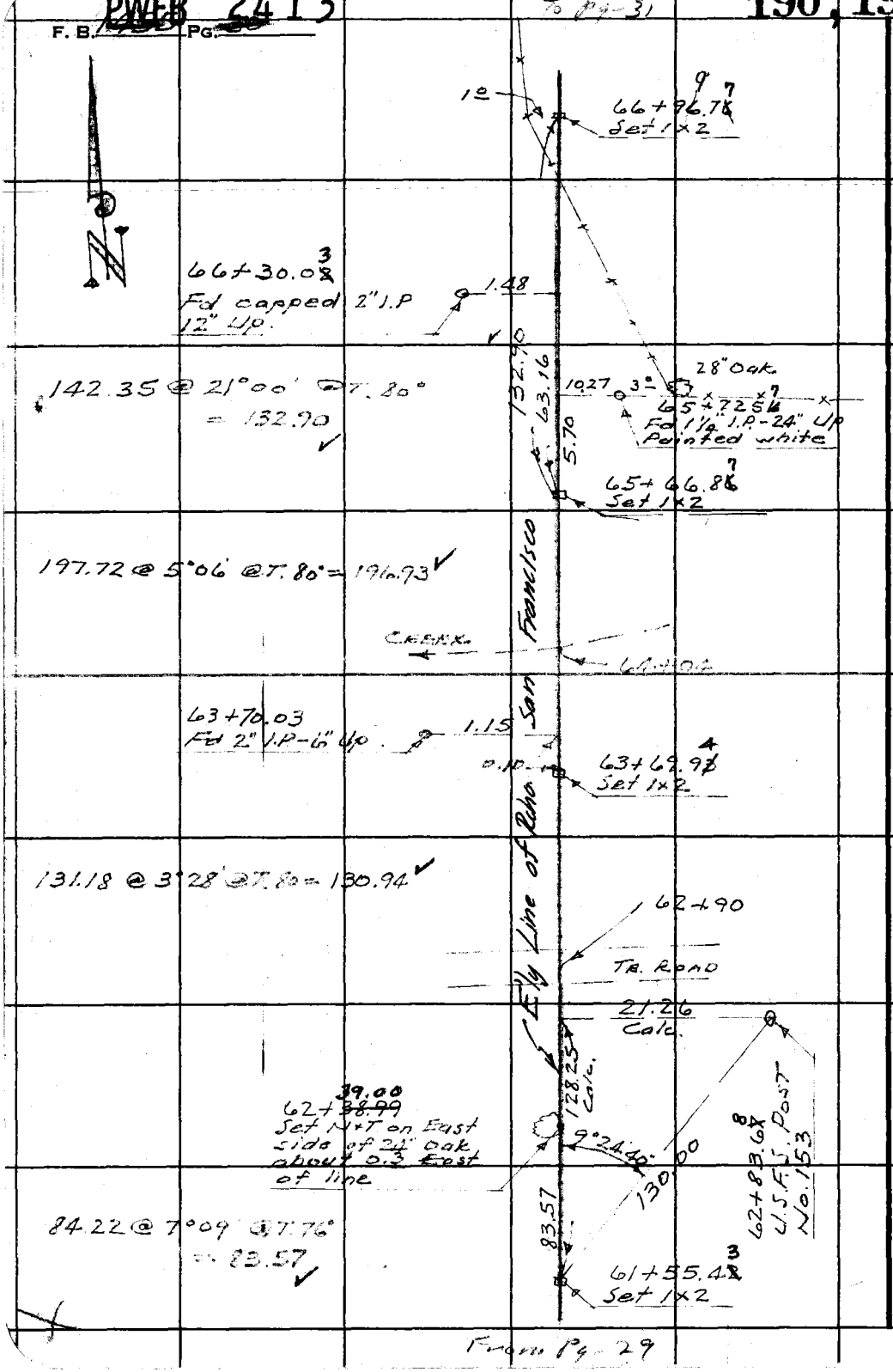

From Pg-29

RETURN TO
LOS ANGELES COUNTY SURVEYOR
700 HALL OF RECORDS

Do not extend notes this side of this line.

Note: Any Additions or Changes on This Sheet Must Be Made or Circled in Red Ink With Date and Name of Person Making Change.

PWFB 2413

192, 193

F. B. 145 Pg. 31

Notes Ck'd by KRM	Survey of S F Rd LINE
Map No. B-2238-1	W. 0854 Tape No 84 St'd 84 °F
Office Work Down	Surveyed by F. C. Howard
Checked McPherson	Notes F.C.H Date Apr '49
Date	Indexed J. C. Johnson

To Pg. 32

80+80.05 ✓ 1.62

Fd capped 2" I.P. 6" Up. Set in conc.

2.08

80+77.97 ✓ Set 3/4" I.P.

Level = 18.77

298.64 @ 15°12' = 288.19 ✓

Level = 300.51

298.05 @ 17°17' = 284.59 ✓

Level 11.76

903.82 ✓

@ T. 78° = 903.78 ✓

903.78

Fly line of Rd. San Francisco

71+74.20 Set 1x2

0.20

1.43

74.00

71+73.99 Fd 2" I.P. - 24" Up Painted white

2.06

119.99 ✓

1.62

123.74 @ 14°08' @ T. 78° = 119.99 ✓

71+47.14 Fd Capped 2" I.P. 12" Up. Leans North

70+54.26 Set 1x2 N Edge Spur

132.32

134.83 @ 11°05' @ T. 80° = 132.32 ✓

0.2

69+21.89 Set 1x2 on S. Edge Spur

222.12 ✓

233.63 @ 18°03' @ T. 80 = 222.12 ✓

1.9

66+96.78 Set 1x2

From Pg. 30

Note: Any Additions or Changes on This Sheet Must be Made or Circled in Red Ink With Date and Name of Person Making Change.

Do not extend notes this side of this line.

RETURN TO LOS ANGELES COUNTY SURVEYOR 700 HALL OF RECORDS

FORM 247 SM 11-46

PWEB 2413

F. B. [illegible] PG. [illegible]

7. Pg 33

194, 195, 196

104+58.23
Set 1x2

299.80 @ 8°00' = 296.88
265.98 @ 5°13' = 264.42
561.30
@ 7.80° = 561.29

561.29

98+96.91
Set 1x2

107.65 @ 5°36' = 107.14
296.67 @ 4°19' = 295.83

172.23 @ 12°14' = 168.32
187.09 @ 12°02' = 182.98
754.27
@ 7.82° = 754.26

754.26

Ely Line of Rancho San Francisco

91+53.45
Fn. Cor

7.15

10.8

91+37.91
Fd capped 2" I.P.
6" up

91+42.65
Set 1x2 top spur.

1.94

4.74

89.61 @ 12°54' = 87.35
269.31 @ 20°21' = 252.42
Level = 94.48
122.45 @ 10°10' = 120.53
186.80 @ 8°09' = 184.91
739.69
@ 7.82° = 739.68

739.68

84+91.7

1.1

84+02.97
Set 1x2 on N.
Edge of Highway
No. 6

31.59

218.92 @ 7°47' = 216.90
Level = 44.62
Level = 63.43
@ 7.82° = 325.00

325.00

168.81

83+71.38
Set galv. spike
in at. N. Edge
Pavement.

US. No 6

82+34.16
Fd 2x2 tack
R.E. 2244

1.17

80+77.97
Set 3/4" I.P.

Pg. 31

RETURN TO
LOS ANGELES COUNTY SURVEYOR
700 HALL OF RECORDS

Do not extend notes this side of this line.

Note: Any Additions or Changes on This Sheet Must Be Made or Circled in Red Ink With Date and Name of Person Making Change.

PWFB 2413

197

F. B. 1455 Pg. 33

Notes Ck'd by KRM	Survey of SFRO LINE
Map No. B-2238-1	W. O. 8547 Tape No. 84 St'd 84 °F
Office Work Drown	Surveyed by F.C. HOWARD
Checked McPherson	Notes F.C.H. Date Apr '49
Date	Indexed C. Johnson

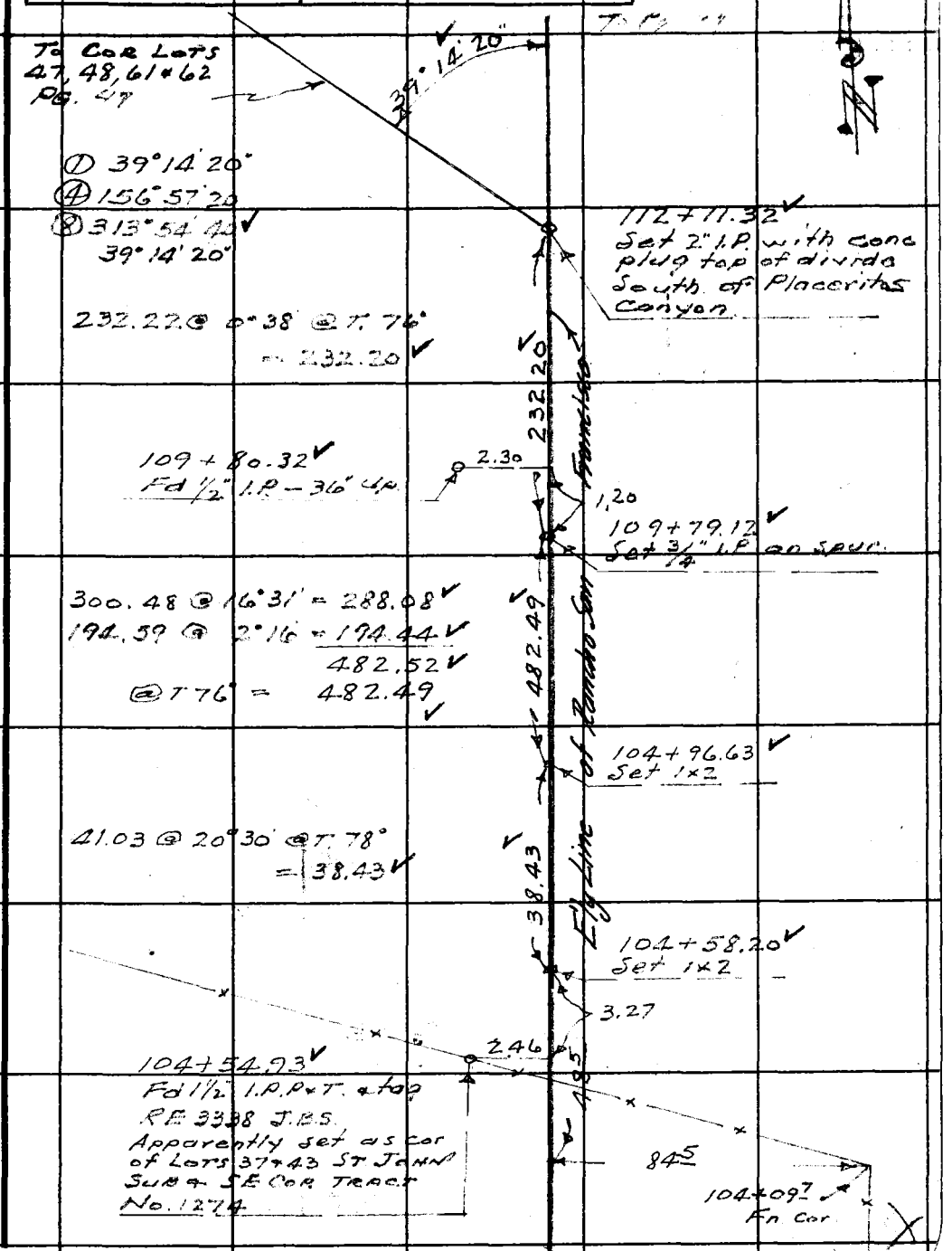

Note: Any Additions or Changes on This Sheet Must be Made or Circled in Red Ink With Date and Name of Person Making Change.

Do not extend notes this side of this line.

RETURN TO
LOS ANGELES COUNTY SURVEYOR
700 HALL OF RECORDS

FORM 247 5M 11-46

PWFB 2413
F. B. 1455 PG. 84

198 , 199

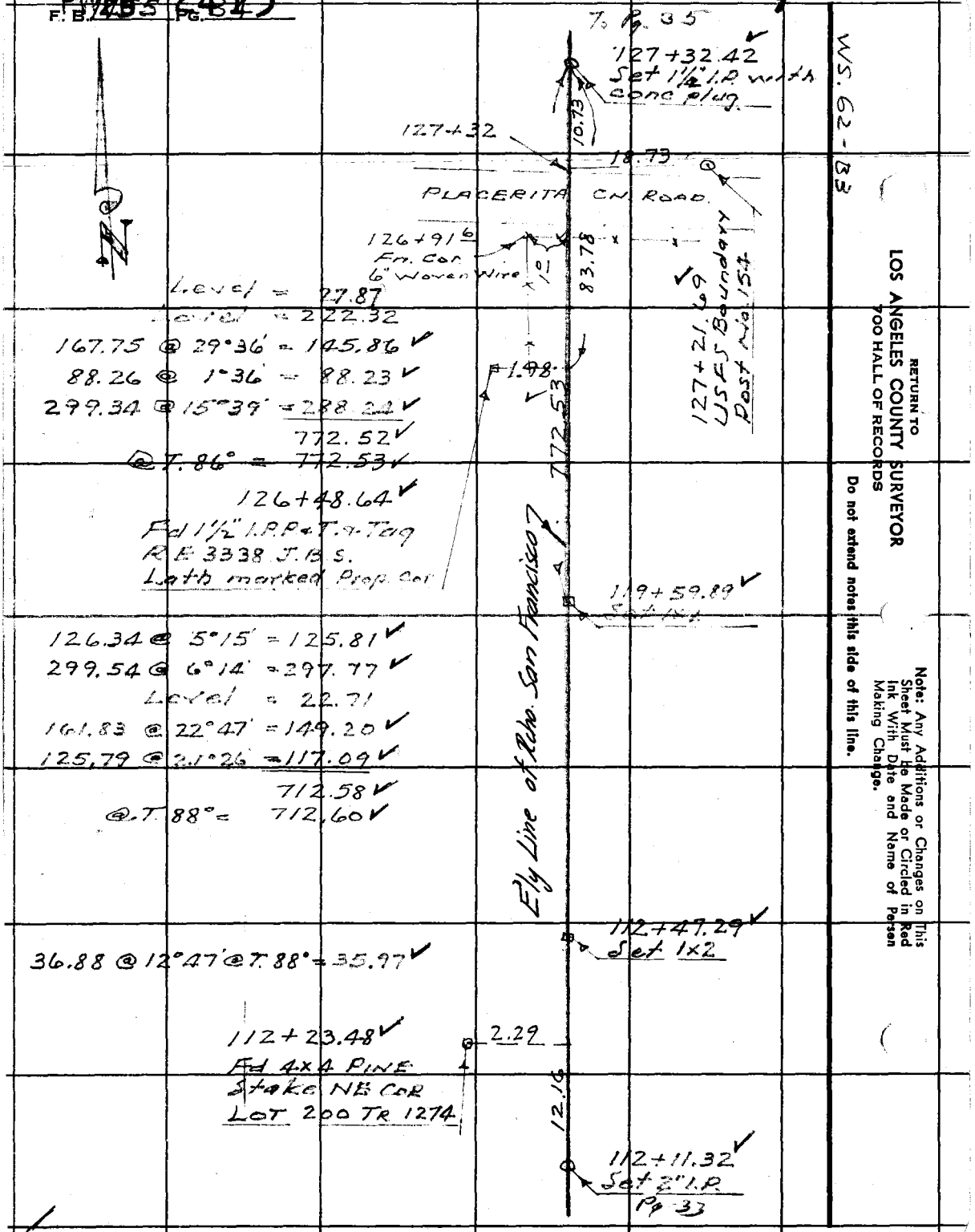

RETURN TO
LOS ANGELES COUNTY SURVEYOR
700 HALL OF RECORDS

Do not extend notes this side of this line.

Note: Any Additions or Changes on This Sheet Must Be Made or Circled in Red Ink With Date and Name of Person Making Change.

PWFB 2513

197, 198

F. B. [illegible] Pg. [illegible]

Notes Ck'd by KRM	Survey of S.F. Ro LINE
Map No. B-2238-1	W. O. 8547 Tape No. 84 St'd 84 °F
Office Work Drown	Surveyed by F.C. Howard
Checked McPherson	Notes F.C.H. Date May '49
Date	Indexed A. C. Johnson

To Pg-36

139+79.51 ✓
Set 3/4" I.P. top spur

298.40 @ 18°14' = 283.42 ✓
165.30 @ 0°46' = 165.29 ✓
Level = 149.60
598.31 ✓ 1.87
@ T. 78° = 598.29 ✓
139+68.32 ✓
Fd 1" I.P. - 36" Up

11.19
598.29
11.29
102.87
7.45
478.01
67.92

Ely Line of Zanjas San Francisco

133+81.22 ✓
Set 1x2

133+69.93 ✓
Fd 2x2 & tack & tag RE 4324
1.84

132+85.80 ✓
Fd 2x2 & tack & tag. RE 4324
1.91

132+78.35 ✓
Set 1x2

105°

Placerifos Cr.
30' wide
131+73.3 ✓

478.02 Level @ T. 80° = 478.01 ✓

128+00.34 ✓
Set 1x2

2.06

127+98.28 ✓
Fd 1" I.P. - 20" Up
1.96

127+32.42 ✓
Set 1 1/4" I.P.
Pg. 34

Note: Any Additions or Changes on This Sheet Must be Made or Circled in Red Ink With Date and Name of Person Making Change.

Do not extend notes this side of this line.

RETURN TO
LOS ANGELES COUNTY SURVEYOR
700 HALL OF RECORDS

FORM 247 5M 11-46

PWER 2513

199 , 200

To Pg-37
150+67.04
Set 1x2

50.40

150+16.64'
Fd 3/4" I.P.-30" Up

1.42

35.36 @ 19°50' = 33.26
297.20 @ 13°19' = 289.21
322.47
@ T.60° = 322.42

322.42

1.80

148+55.80
Fd 2" I.P.-24" Up. Probably set for SE Cor Lot 137 TR 1274

111.18

148+14.70
Fd burnt 2x2 No tack
Probably NE Cor Lot 161 TRACT 1274

1.55

Rancho San Francisco

147+44.62
Set 1x2 on low spur

70.08

43.24 @ 10°09' = 42.56
Level = 280.68
323.24
@ T.78° = 323.23

323.23

Ely Line of

144+25.57
Fd 1" I.P.-20" Up.

1.84

4.18

144+21.39
Set 1x2 top low spur

83.63

143+37.76
Fd 2x2 & tack & tag LS 2504 with 1" bolt driven-0.3 S.

2.43

221.14

142+00.25
Set 1x2 top spur

220.75 Level @ T.76° = 220.74

220.74

139+79.51
Set 3/4" I.P.
Pg-35

RETURN TO
LOS ANGELES COUNTY SURVEYOR
700 HALL OF RECORDS

Do not extend notes this side of this line.

Note: Any Additions or Changes on This Sheet Must Be Made or Circled in Red Ink With Date and Name of Person Making Change.

PWFB 2513

201, 202

F. B. 1435 Pg. 27

Notes Ck'd by RRM	Survey of S F RANCHO LINE
Map No. B-2238-1	W. O. 8547 Tape No. 84 St'd 84 °F
Office Work Drown	Surveyed by F. C. Howard
Checked McPherson	Notes F.C.H. Date 1949
Date	Indexed A. C. Johnson

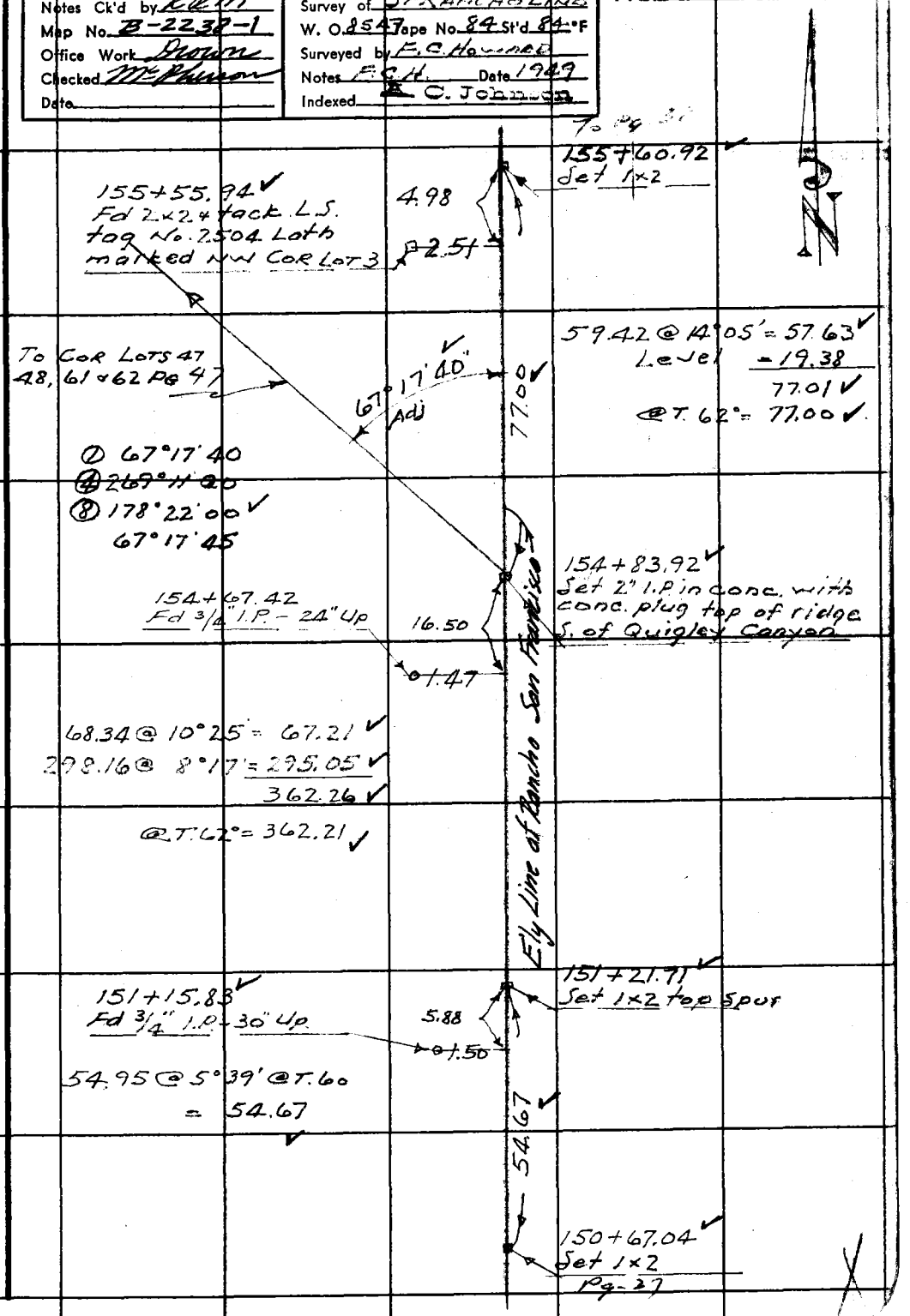

Note: Any Additions or Changes on This Sheet Must Be Made or Circled in Red Ink With Date and Name of Person Making Change.

Do not extend notes this side of this line.

RETURN TO
LOS ANGELES COUNTY SURVEYOR
700 HALL OF RECORDS

FORM 247 5M 11-46

PWFB 2513

203, 204

F. B. ~~1465~~ Pg. ~~38~~

168+45.17 ✓
Set 1x2 top spur.

43.10

168+02.07 ✓
Fd 1/2" I.P. - 24" Up.

0 00

319.71 ✓

79.32 @ 11°52' = 77.62 ✓
247.26 @ 11°41' = 242.14 ✓
319.76 ✓
@ T.58° = 319.71 ✓

0 50
End
166+05

165+25.46 ✓
Set 1x2

185.75 @ 1°40' @ T.62°
= 185.64 ✓

185.64 ✓

1°

163+39.82 ✓
Set 1x2

172.81 @ 2°01' @ T.62°
= 172.68 ✓

172.68 ✓

Ely Line of Rancho San Francisco

162+07
Wash.

161+67.14 ✓
Set N&T West
side 8" Oak - 7' Up.
On Line

81.21 @ 0°00' @ T.62°
= 81.20 ✓

81.20 ✓

160+06
Tr Road

160+85.94 ✓
Set 3/4" I.P. in bottom
of Quigley Cn.
20' S. of Tr Road

258.22 @ 11°59' = 252.59 ✓
299.28 @ 24°25' = 272.51 ✓
525.10 ✓
@ T.62° = 525.02 ✓

525.02 ✓

155+60.92 ✓
Set 1x2
Pg. 38

WS. 62-B-2

RETURN TO
LOS ANGELES COUNTY SURVEYOR
700 HALL OF RECORDS

Do not extend notes this side of this line.

Note: Any Additions or Changes on This Sheet Must Be Made or Circled in Red Ink With Date and Name of Person Making Change.

PWFB 2513 205 206

F.B. 455 PG. 39

Notes Ck'd by KRM	Survey of SFRO LINE
Map No. B-2238-1	W. O. 8547 Tape No. 84 St'd 84 °F
Office Work Drawn	Surveyed by F.C. HOWARD
Checked McPherson	Notes F.C.H Date 1949
Date	Indexed A. C. Johnson

Note: Any Additions or Changes on This Sheet Must Be Made or Circled in Red Ink With Date and Name of Person Making Change.

Do not extend notes this side of this line.

RETURN TO
LOS ANGELES COUNTY SURVEYOR
700 HALL OF RECORDS

FORM 247 5M 11-46

N

176+59.85 ✓
Set 2" I.P with conc plug Top of Mesa N. Side of Quigley Cn.

42.44 @ 18°29' @ T.52°
= 40.24 ✓

Ely Line of Rancho San Francisco

176+38.23
16.41 Fd 2x2 & tack

18.62

176+19.61 ✓
Set 1x2 on S. Slope

238.63

16.62 173+80.98
Fd 2x2 & tack

255.72 @ 22°20' = 236.54 ✓
235.19 @ 16°22' = 225.66 ✓
462.20 ✓
@ T.56° = 462.12 ✓

171+57.49 ✓
Set 1x2 on S. Slope

12.68

299.34 @ 8°36' = 295.97 ✓
Level = 16.40
312.37 ✓
@ T.58° = 312.32 ✓

0.63

171+44.81 ✓
Fd 1/2" I.P - 24" Up.

168+45.17 ✓
Set 1x2

PWFB 2513

F. B. 2455 Pg. 246

207, 208

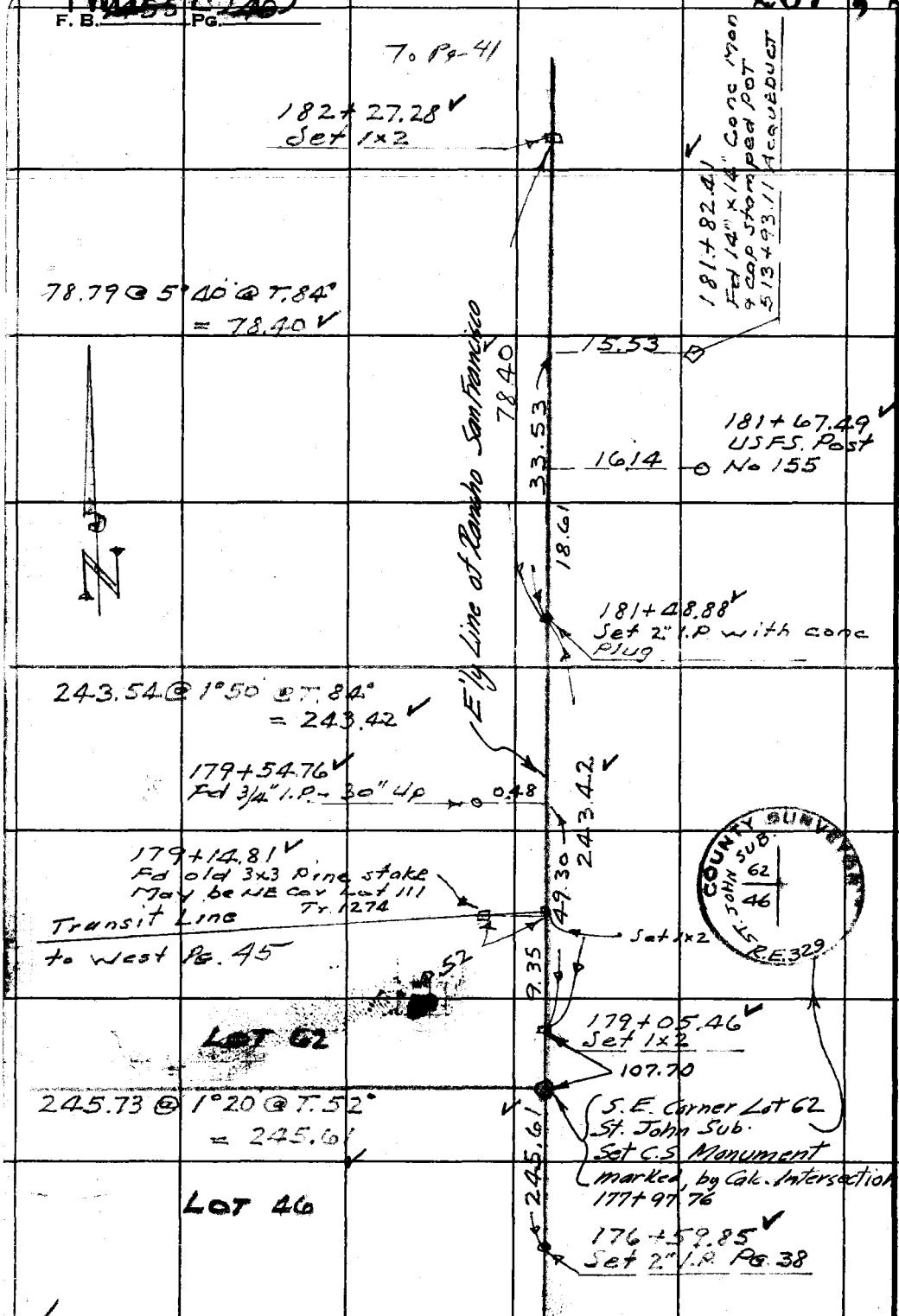

RETURN TO
LOS ANGELES COUNTY SURVEYOR
700 HALL OF RECORDS

Do not extend notes this side of this line.

Note: Any Additions or Changes on This Sheet Must be Made or Circled in Red Ink With Date and Name of Person Making Change.

PWFB 2513 209, 210, 211

F.B. [illegible] Pg. [illegible]

Notes Ck'd by KRM	Survey of S.F. Ro LINE
Map No. B-2238-1	W. O. 8547 Tape No 84 St'd 84 of.
Office Work Drown	Surveyed by F.C. HOWARD
Checked McPherson	Notes F.C.H Date 5-26-49
Date	Indexed [illegible] C. Johnson

To Pg. [illegible]

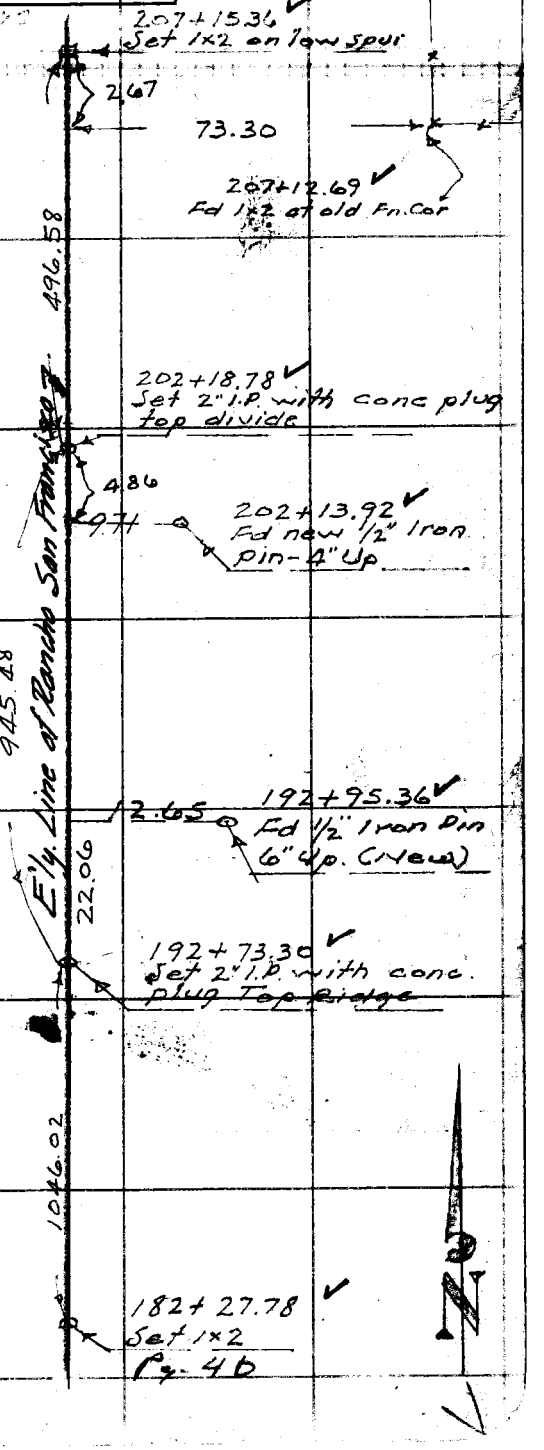

257.32 @ 5°21' = 256.20
243.92 @ 22°59' = 224.56
Level = 15.82
@ T.84° = 496.58

185.71 @ 5°42' = 184.79
292.82 @ 11°52' = 286.56
290.62 @ 13°29' = 282.61
77.07 @ 14°06' = 74.75
117.45 @ 6°11' = 116.77
@ T.84° = 945.48

250.68 @ 2°40' = 250.41
70.80 @ 11°40' = 69.34
298.91 @ 12°58' = 291.29
284.58 @ 15°17' = 274.52
161.78 @ 7°08' = 160.53
1046.09
@ T.74° = 1046.02

Note: ANY ADDITIONS OR CHANGES ON THIS SHEET MUST BE MADE OR CIRCLED IN Red Ink WITH DATE AND NAME OF PERSON MAKING CHANGE.

Do not extend notes this side of this line

RETURN TO
LOS ANGELES COUNTY SURVEYOR
700 HALL OF RECORDS

FORM 247 5M 2-34

F.B. 1055 Pg. [illegible]

PWFB 2513

W.S. 62-G-2

COUNTY SURVEYOR
ST. JOHN SUB.
LOT 62
R.E 329

233 + 62.09 ✓
SF No. 6
Pg 19
Fd 2" I.P. - See Pg 43
for detail

276.88

230+85.21
N.E. Cor. Lot 62 - St. John Subdivision. Set C.S. Mon. marked as shown, by Cak. Intersection.

N. Line St. John Subdivision

241.69 @ 1°41' = 241.59 ✓
174.64 @ 2°20' = 174.50 ✓
196.45 @ 3°08' = 196.16 ✓
612.25 ✓
@ T. 78° = 612.23 ✓

227 + 49.86 ✓
Set 20d Nail

156.50 @ 2°40' = 156.33
298.87 @ 6°32' = 296.93 ✓
198.62 @ 9°02' = 196.16 ✓
243.68 @ 7°47' = 241.42 ✓
@ T. 84° = 890.84 ✓

218+59.02 ✓
Set 2" I.P. with conc plug

Ely Bdry of Rancho San Francisco

116.65 @ 9°10' = 115.16 ✓
230.80 @ 4°31' = 230.08 ✓
261.06 @ 6°21' = 259.46 ✓
191.90 @ 4°00 = 191.43 ✓
224.31 @ 14°30' = 217.17 ✓
130.45 @ 2°11' = 130.36 ✓
@ T. 84° = 1143.66 ✓

207+15.36 ✓
Set 1x2
Pg. 41

RETURN TO
LOS ANGELES COUNTY SURVEYOR
700 HALL OF RECORDS

Do not extend notes this side of this line

Note: ANY ADDITIONS OR CHANGES ON THIS SHEET MUST BE MADE OR CIRCLED IN Red Ink WITH DATE AND NAME OF PERSON MAKING CHANGE.

PWFB 2613

488 1455 PG. 43

Notes Ck'd by RRM	Survey of SFRO LINE
Map No. B-2238-1	W. 08547 Tape No 84 St'd 84 OF.
Office Work Drown	Surveyed by F.C. HOWARD
Checked McPherson	Notes F.C.H Date 5-22-49
Date	Indexed A. C. Johnson

W.S. 62-B-2

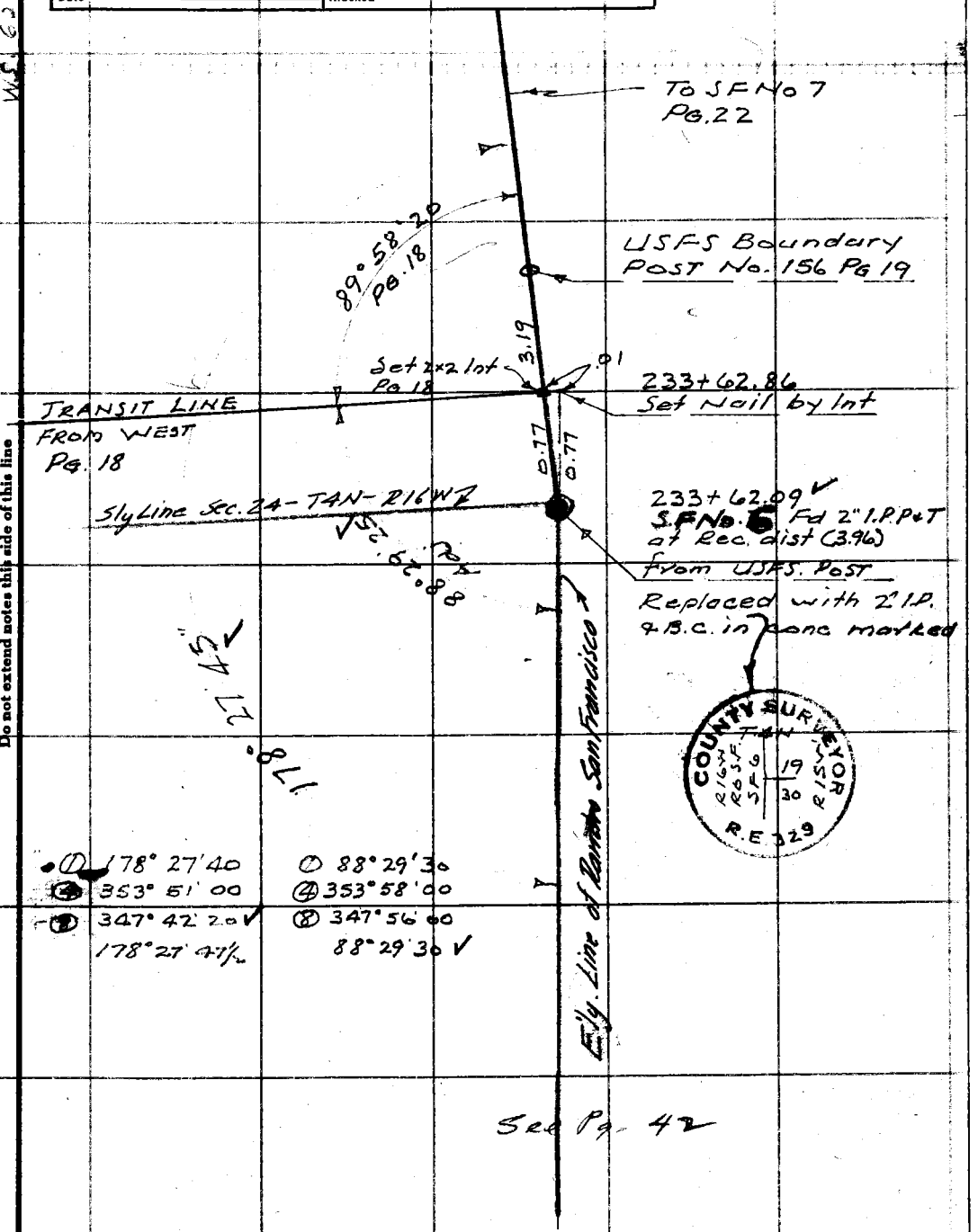

Note: ANY ADDITIONS OR CHANGES ON THIS SHEET MUST BE MADE OR CIRCLED IN Red Ink WITH DATE AND NAME OF PERSON MAKING CHANGE.

Do not extend notes this side of this line

RETURN TO
LOS ANGELES COUNTY SURVEYOR
700 HALL OF RECORDS

FORM 247 5M 2-34

F.B. 1455 PG. 44

RETURN TO
LOS ANGELES COUNTY SURVEYOR
700 HALL OF RECORDS

Do not extend notes this side of this line

Note: ANY ADDITIONS OR CHANGES ON THIS SHEET MUST BE MADE OR CIRCLED IN **Red Ink** WITH DATE AND NAME OF PERSON MAKING CHANGE.

PWFB 2513

214 215

F.B. [illegible] PG. 45

Notes Ck'd by KRM	Survey of SFRO LINE
Map No. B-2238-1	W. O. 8547 Tape No. 84 St'd 84 °F
Office Work Down	Surveyed by F.C. Howard
Checked McPherson	Notes F.C.H. Date 6-21-49
Date	Indexed A. C. Johnson

WS. 62 - B-3

See Pg. 46

To 2x2 on W. LINE LOT. 62 PG. 48

① 47°44'50
④ 190°59'30 ✓
⑧ 21°59'00
47°44'52½

47°44'55" ✓

12+21.23 ✓
Set 1x2

LOT 62

282.20 @ 0°32' = 282.19 ✓
300.33 @ 1°03' = 300.28 ✓
145.18 @ 7°08' = 144.06 ✓
278.62 @ 0°55' = 278.58 ✓
216.33 @ 2°21' = 216.15 ✓
1221.26 ✓
@ 7°80' = 1221.23 ✓

1221.23 ✓

① 87°42'10"
④ 350°48'40 ✓
⑧ 341°37'20"
87°42'10"

87°42'10" ✓ Adj

Fd 1" I.P. set to replace old pine 3x3 Pg.
This 3x3 is not original corner of Lot 62, but may be one of points set per TRACT No 1079

0.52

9.35

0+00 West = 179+14.81 N.
Set 1x2 by Int
See Pg. 40

179+05.46
1x2 Pg 40

Note: Any Additions or Changes on This Sheet Must Be Made or Circled in Red Ink With Date and Name of Person Making Change.

Do not extend notes this side of this line.

RETURN TO
LOS ANGELES COUNTY SURVEYOR
700 HALL OF RECORDS

FORM 247 5M 11-46

To Pg. 41

34+71.39
Set 1x2

233.72 @ 3°21' = 233.32
186.82 @ 3°27' = 186.48
419.80
@ T.88° = 419.81

419.81

30+21.58
Set 1x2

157.53 @ 1°50' = 157.45
225.02 @ 1°56' = 224.89
382.34
@ T.88° = 382.35

382.35

26+69.23
Set 1x2

Level = 22.70
135.48 @ 7°14' = 134.40
122.07 @ 11°29' = 119.63
155.39 @ 17°13' = 148.43
29.68 @ 21°51' = 27.53
162.46 @ 27°29' = 144.13
269.00 @ 29°26' = 234.28
82.90 @ 9°50' = 81.68
292.94 @ 15°07' = 289.56
247.16 @ 6°22' = 245.64
1447.98
@ T.86° = 1448.00

1448.00

12+21.23
Set 1x2
Pg. 45

RETURN TO
LOS ANGELES COUNTY SURVEYOR
700 HALL OF RECORDS
Do not extend notes this side of this line.
Note: Any Additions or Changes on This Sheet Must be Made or Circled in Red Ink With Date and Name of Person Making Change.

PWFB 2513

218

F. B. [illegible] Pg. [illegible]

Notes Ck'd by KRM	Survey of S.F. Ro LINE
Map No. B-2238-1	W. O. 8547 Tape No. 84 St'd 84 °F
Office Work Drown	Surveyed by F.C. HOWARD
Checked McPherson	Notes F.C.H. Date 6-21-49
Date	Indexed A. C. Johnson

WS. 62-A-3

To Cor Lots 48 + 49 FB 973 Pg. 39

① 173°49'20
④ 335°17'20
⑧ 310°34'50 ✓
173°49'11¼

① 85°05'10
④ 340°20'40
⑧ 320°41'20
85°05'10

① 88°44'10"
④ 354°56'50
⑧ 349°53'40 ✓
88°44'12½

LOT 48 LOT 61 LOT 47 LOT 62

85°05'05 Adj

173°49'15 Adj

88°44'10

53+05.73 ✓
Fd old 3x3 R.W.
Stake in large mound of rocks
Replaced with 2" I.P. & B.C. in conc.

COUNTY SURVEYOR 61 62 48 47 ST. JOHN SUB. R.E. 329

223.29 @ 9°32' = 220.21 ✓
Level = 94.78
138.70 @ 4°52' = 138.20 ✓
227.30 @ 6°29' = 225.85 ✓
183.20 @ 3°57' = 182.76 ✓
263.33 @ 2°40' = 263.04 ✓
227.15 @ 11°36' = 222.51 ✓
229.38 @ 11°05' = 225.10 ✓
135.95 @ 6°26' = 135.09 ✓
Level = 126.59
1834.13 ✓
@ T.102° = 1834.34 ✓

1834.34

34+71.39 ✓
Set 1x2
Pg. 41

Note: Any Additions or Changes on This Sheet Must be Made or Circled in Red Ink With Date and Name of Person Making Change.

Do not extend notes this side of this line.

RETURN TO
LOS ANGELES COUNTY SURVEYOR
700 HALL OF RECORDS

FORM 247 5M 11-46

F.B. ~~1455~~ PG. ~~48~~

PWFB 2513

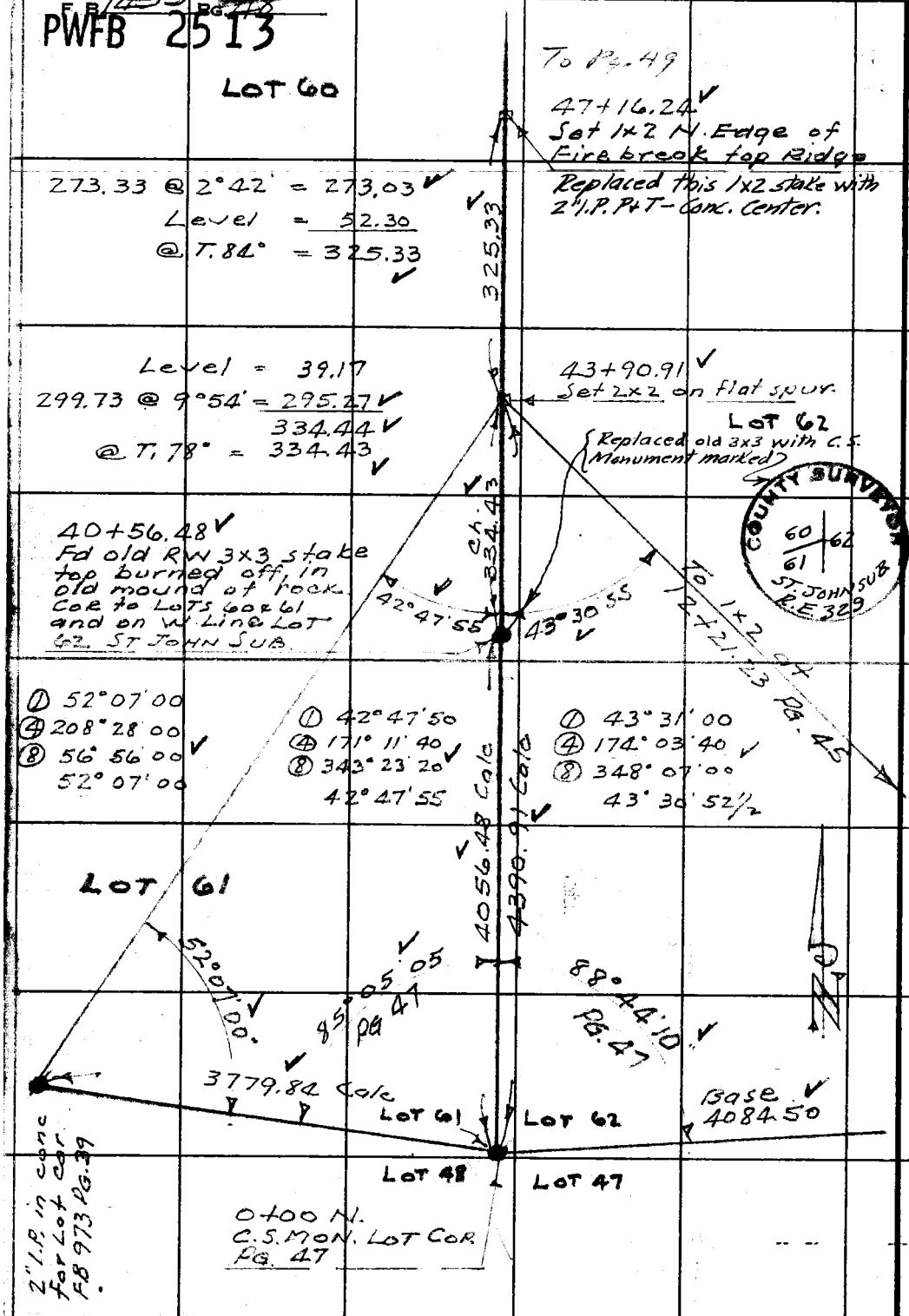

WS. 62 - A-2

RETURN TO
LOS ANGELES COUNTY SURVEYOR
700 HALL OF RECORDS

Do not extend notes this side of this line.

Note: Any Additions or Changes on This Sheet Must be Made or Circled in Red Ink With Date and Name of Person Making Change.

PWFB 2613

491 , 492

Notes Ck'd by KRM	Survey of SF Ro LINE
Map No. B-2238-1	W. O. 8547 Tape No. 84 St'd 84 °F.
Office Work Drown	Surveyed by F.C. HOWARD
Checked McPherson	Notes F.B.H Date 1949
Date	Indexed A. C. Johnson

F.B. [illegible] Pg. [illegible]

Note: Any Additions or Changes on This Sheet Must be Made or Circled in Red Ink With Date and Name of Person Making Change.

Do not extend notes this side of this line

RETURN TO
LOS ANGELES COUNTY SURVEYOR
700 HALL OF RECORDS

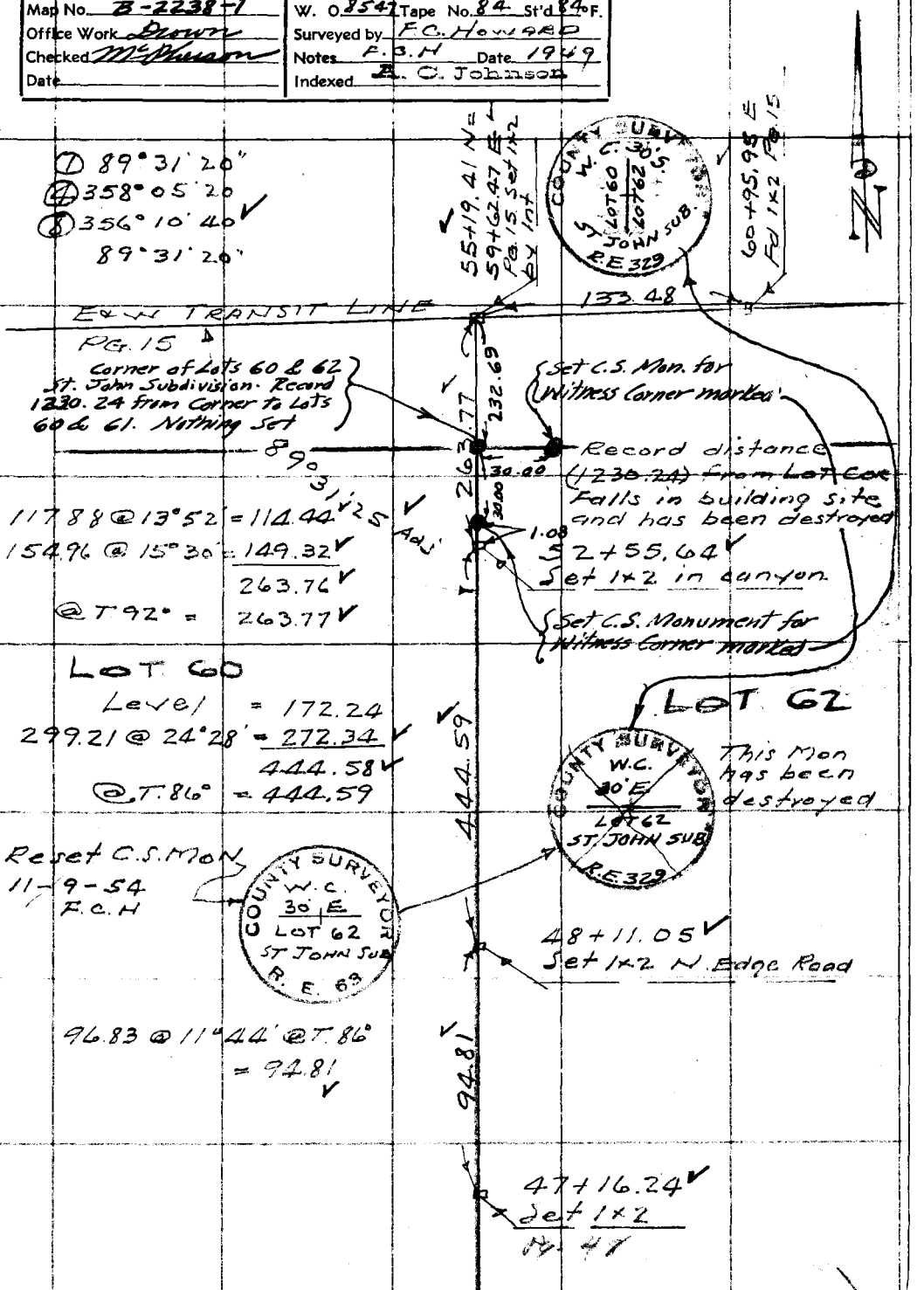

FORM 247 10M 11-35

F.B. 1455 PG. 50

RETURN TO
LOS ANGELES COUNTY SURVEYOR
700 HALL OF RECORDS

Do not extend notes this side of this line

Note: Any Additions or Changes on This Sheet Must be Made or Circled in Red Ink With Date and Name of Person Making Change.

PWFB 2613

220

F.B. 1405 Pg. 51

Notes Ck'd by KRM	Survey of SF Ro LINE
Map No.	W. O. 8547 Tape No. 84 St'd 84 °F
Office Work	Surveyed by F.C. Howard
Checked	Notes F.C.H Date July '49
Date	Indexed E. C. Johnson 7-22-49

WS. 62-B-3

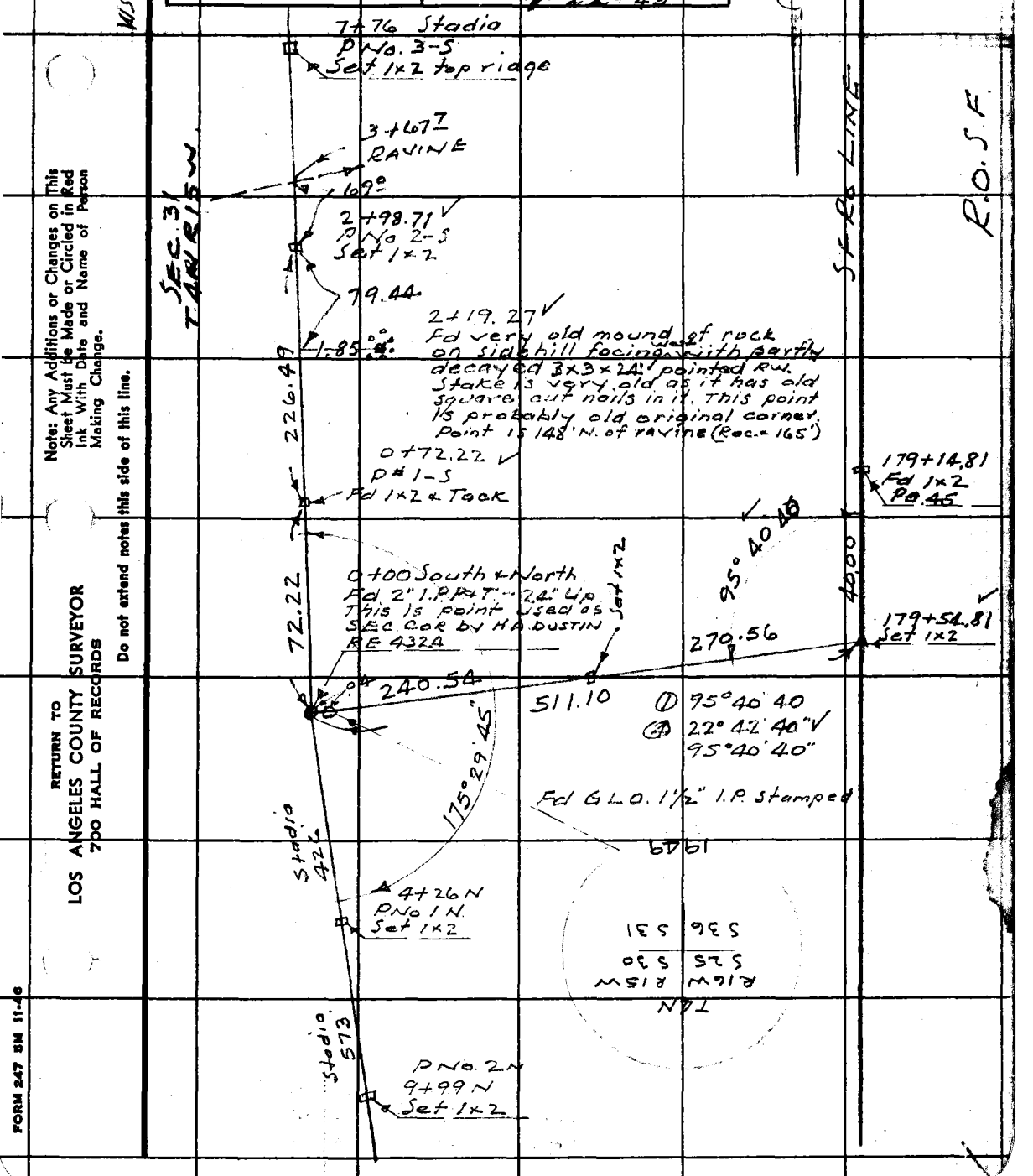

Note: Any Additions or Changes on This Sheet Must be Made or Circled in Red Ink With Date and Name of Person Making Change.

Do not extend notes this side of this line.

RETURN TO
LOS ANGELES COUNTY SURVEYOR
700 HALL OF RECORDS

FORM 247 5M 11-46

221, 222

F. B. [redacted] PG. [redacted]

PWFB 2513

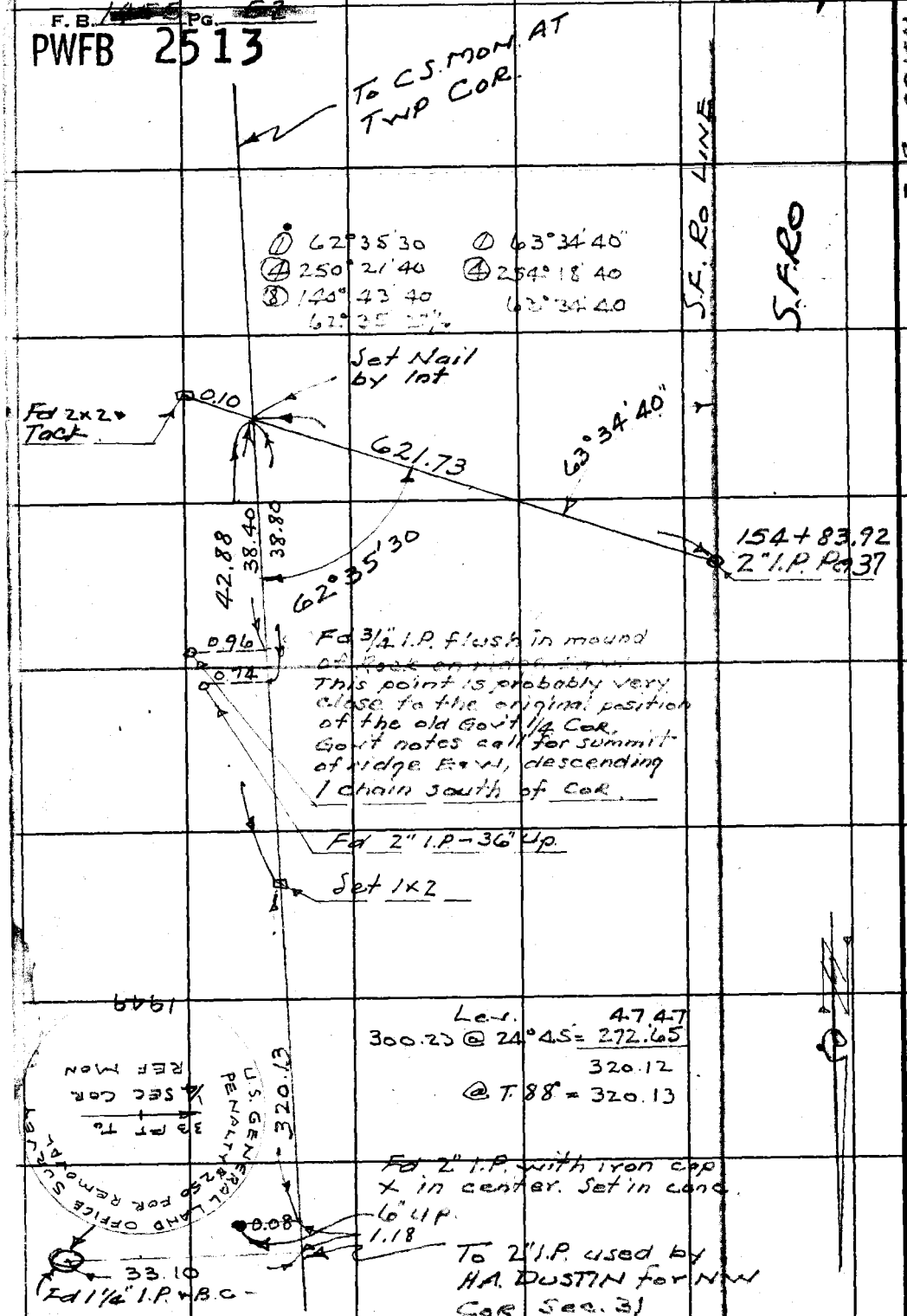

WS. 62 - B-2

RETURN TO
LOS ANGELES COUNTY SURVEYOR
700 HALL OF RECORDS

Do not extend notes this side of this line.

Note: Any Additions or Changes on This Sheet Must be Made or Circled in Red Ink With Date and Name of Person Making Change.

DIVER 2513

223, 224

Notes Ck'd by LRM	Survey of SFRO LINE
Map No.	W. O. 8547 Tape No. 84 St'd 84 °F
Office Work	Surveyed by F.C. HOWARD
Checked	Notes F.C.H. Date July '49
Date	Indexed R. C. Johnson

F. B. Pg.

Note: Any Additions or Changes on This Sheet Must be Made or Circled in Red Ink With Date and Name of Person Making Change.

Do not extend notes this side of this line.

RETURN TO
LOS ANGELES COUNTY SURVEYOR
700 HALL OF RECORDS

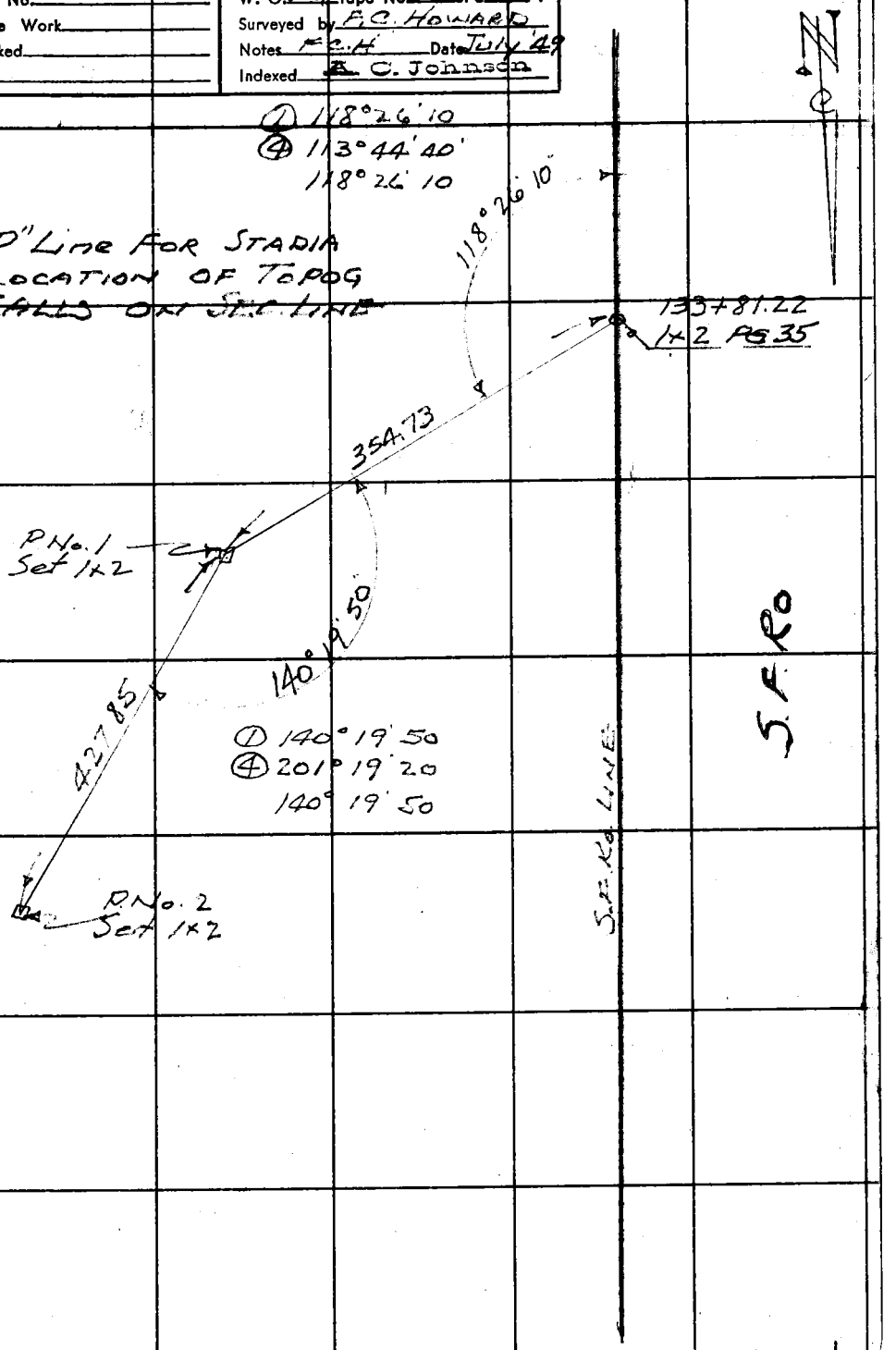

FORM 247 5M 11-46

F. B. 1955 PG. 54

PWFB 2513

225, 226

W.S. 62 - B-3

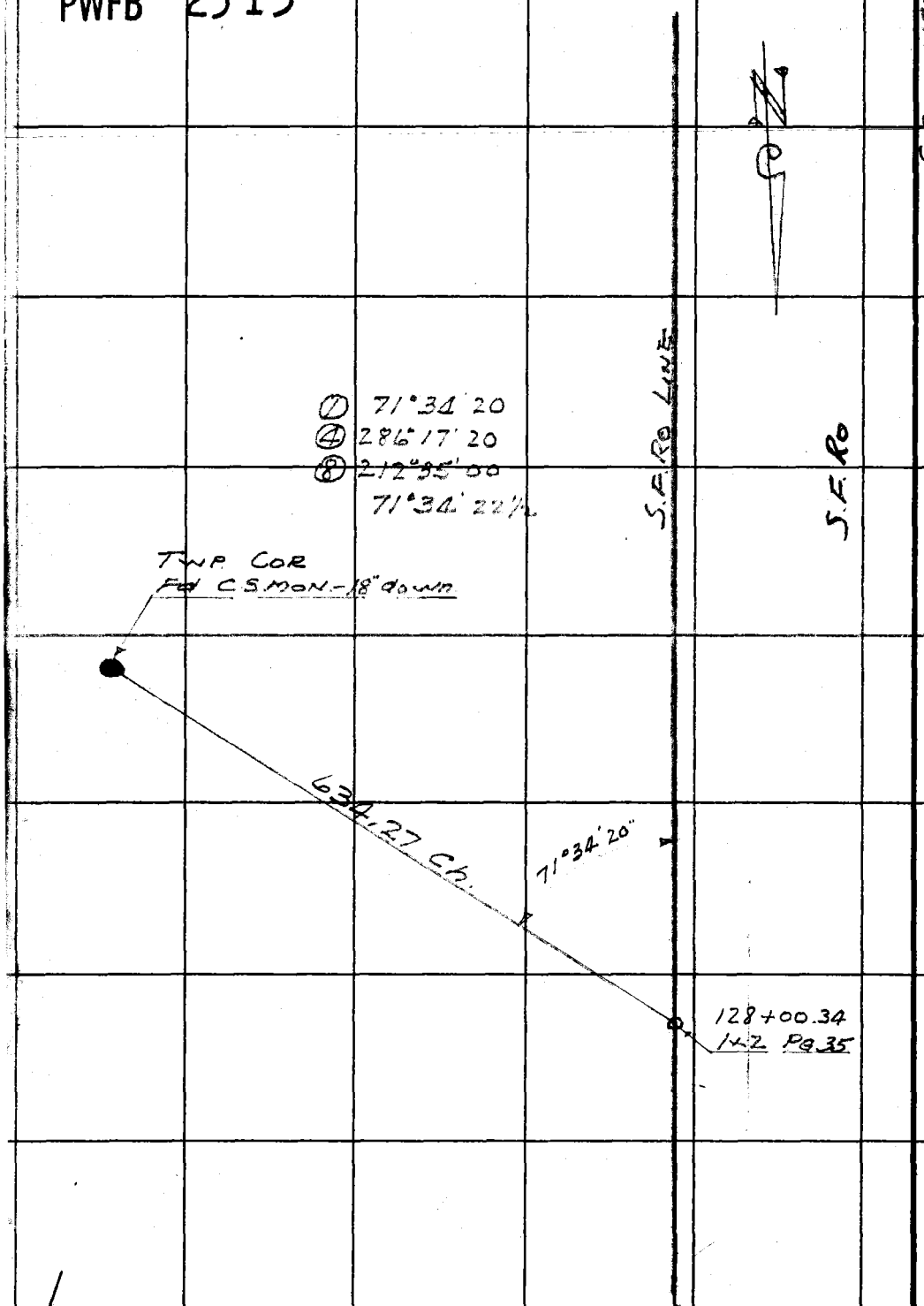

RETURN TO
LOS ANGELES COUNTY SURVEYOR
700 HALL OF RECORDS

Do not extend notes this side of this line.

Note: Any Additions or Changes on This Sheet Must be Made or Circled in Red Ink With Date and Name of Person Making Change.

Form 301 10M 3-34

PLEASE RETURN TO
LOS ANGELES COUNTY SURVEYOR
700 HALL OF RECORDS

NOTE: ANY ADDITIONS OR CHANGES ON THIS SHEET MUST BE MADE OR CIRCLED IN RED INK, WITH DATE AND NAME OF PERSON MAKING CHANGE

Do not extend notes this side of this line

Transit at	Sight on	Stadia Intercepts	Stadia Distance	Stadia Rod—	Horizontal Angle 0° to 360° Right	Horiz. Distance	+ − Vertical Angle	Elevation of Point	+ Back Sight	+ − Difference Elevation	Height of Instrument	+ − Vertical Distance	REMARKS Station	Left	Right
			STADIA LOCATION OF TOPOGRAPHIC						1						
			FEATURES NEAR 1/4 COR W SIDE						2						
			SEC 31 T 4N R15W						3						
INT. Nail	North on sec. cor								4				PG 52		
									5 0				T.B.N. Edge Ridge		
			38	5 4	1 25		0 0		5				"		
			59	6 2	6 25		0 0		6				"		
			95	8 7	301 25		0 0		7				"		
			132	9 0	291 40		1 46		8				"		
			180	9 0	284 40		1 18		9				"		
			48	6 0	22 40		0 0		10				"		
			83	5 0	45 20		0 0		11				"		
			157	0 4	60 50		+ 0 30		12				"		
			190	3 0	71 10		+ 0 52		13				"		
			33	6 6	180 00		0 0		14				BRK. Top Ridge		
			54	9 6	227 55		0 0		15				" "		
			89	12 1	248 50		0 0		16				" "		
			101	11 0	262 25		0 46		17				" "		
			34	5 5	124 10		0 0		18				" "		
			70	9 0	96 25		+ 1 46		19				"		
			115	10 0	88 10		+ 2 25		20						
			175	11 0	86 25		+ 2 43		21						

Add'n'l Inform.

Notes Red. ____ Platted ____ Job No. 8547 Division No. ____
Date ____ Date ____ Survey of S.F. Ro LINE
Notes Chkd. ____ Checked ____ Survey by HOWARD Notes CLW Date 1949
Date ____ Date ____ Map No. ____ Indexed Johnson Date 7-22-49

F.B. 1455 PG. 55

Form 301 10M 3-34

PLEASE RETURN TO
LOS ANGELES COUNTY SURVEYOR
700 HALL OF RECORDS

NOTE: ANY ADDITIONS OR CHANGES ON THIS SHEET MUST BE MADE OR CIRCLED IN RED INK, WITH DATE AND NAME OF PERSON MAKING CHANGE

Do not extend notes this side of this line

Transit at	Sight on	Stadia Intercepts	Stadia Distance	Stadia Rod—	Horizontal Angle 0° to 360° Right	Horiz. Distance	+ Vertical Angle —	Elevation of Point	+ Back Sight	+ Difference Elevation —	Height of Instrument	+ Vertical Distance —	REMARKS Station	Left	Right
Int. Nail	N. On Sec. Cor.		165	10 0	104 35		0		1				So. Edge Ridge		
			124	11 8	113 30		0		2				" " "		
			110	11 0	132 40		0 50		3				" " "		
			106	11 0	153 45		0 50		4				" " "		
			86	11 3	162 40		0 0		5				" " "		
			59	9 7	176 50		0		6				" " "		
			57	11 5	206 20		0		7				" " "		
			86	11 0	235 05		2 2		8				" " "		
			130	11 0	235 20		2 2		9				" " "		
			150	10 0	233 31		3 50		10				" " "		
									11						
									12						
			STADIA LOCATION OF TOE SLOPE						13						
P#1	P#2								14				PG. 53		
			243		80 48				15				Toeslope	spur.	
			185		72 53				16				"	"	
			114		48 36				17				"	"	
			133		22 53				18				"	"	
			177		15 10				19				"	"	
			246		11 10				20				"	"	
									21						

Add'n'l Inform.

F.B. 1455 PG. 56

Topography Description Legend:
Side Hill....S.H. Bottom Draw.B.D.
Side of Draw.S.D. Bottom Wash.B.W.
Side of Ridge.S.R. Top of Ridge.T.R.
Head of Draw H.D. Toe of Slope..T.S.

Inters. of Draws.V.D's
Break in Slope..Bk.S.
Steep Slope.....S.S.
Top of Cliff.....T.Cl.
Bottom of Cliff..B.Cl.
Top of Spur.....T.Sp.
Bottom Canyon..B.Cn.

Side of Canyon S.Cn.
Top of Bank..T.B.
Bottom of Bank.B.B.
Top of Cut.....T.C.
Bottom of Cut..B.C.
Top of Fill.....T.F.
Bottom of Fill.B.F.

Saddle .....Sa.
Swale .....Sw.
Flat .....Fl.
Stream .....Str.
Trail .....Tr.
Pavement ....Pvt.
Edge of Road E.Rd.

Traveled Rd. Tr.Rd.
Fence .....Fn.
Int. Fences.V.Fns.
Ditch .....Di.
Telephone Pole T.P.
Power Pole....P.P.
Culvert .....Cul.

Oak-O. Fir-Fr.
Pine-Pl. Cedar-Ce.
Sycamore .....Sy.
Eucalyptus .....Eu.
Plus combinations of these and all common standard abbreviations.

Form 301 10M 3-34

PLEASE RETURN TO
LOS ANGELES COUNTY SURVEYOR
700 HALL OF RECORDS

NOTE: ANY ADDITIONS OR CHANGES ON THIS SHEET MUST BE MADE OR CIRCLED IN RED INK, WITH DATE AND NAME OF PERSON MAKING CHANGE

Do not extend notes this side of this line

Transit at	Sight on	Stadia Intercepts	Stadia Distance	Stadia Rod—	Horizontal Angle ° to 360° Right	Horiz. Distance	+ Vertical Angle	Elevation of Point	+ Back Sight	+ Difference Elevation	Height of Instrument	+ Vertical Distance	REMARKS Station	Left	Right
P#2	P#1		PG. 53		° ′		° ′		1				Toe slope	spur	
					° ′		° ′		2				"	"	
			75		326 00		° ′		3				"	"	
			43		293 02		° ′		4				"	"	
			92		229 00		° ′		5						
			197		187 23		° ′		6				T.S. S. slope	spur	
			145		154 18		° ′		7				" "	"	
			129		86 42		° ′		8				" "	"	
P2N.	P1N.		348		292 40		° ′		9				Bot. Ravine		
PG. 51	South. on.		306		306 50		° ′		10				"	"	
			215		320 10		4 32		11				"	"	
			165		350 10		9 35		12				"	"	
			182		7 25		9 36		13				"	"	
			215		26 30		8 58		14				"	"	
			267		42 05		7 43		15				"	"	
			310		49 50		7 11		16				"	"	
			343		56 45		7 18		17				"	"	
					° ′		° ′		18						
					° ′		° ′		19						
					° ′		° ′		20						
					° ′		° ′		21						

Add'n'l Inform.

Notes Red. ____ Platted ____ Job No. 8547 Division No. ____
Date ____ Date ____ Survey of S.F. Ro Line
Notes Chkd. ____ Checked ____ Survey by Howard Notes F.C.N. Date July '49
Date ____ Date ____ Map No. ____ Chk. C. Johnson Date ____

F.B. 1455 Pg. 57

Form 301 10M 3-34

PLEASE RETURN TO
LOS ANGELES COUNTY SURVEYOR
700 HALL OF RECORDS

NOTE: ANY ADDITIONS OR CHANGES ON THIS SHEET MUST BE MADE OR CIRCLED IN RED INK, WITH DATE AND NAME OF PERSON MAKING CHANGE

Do not extend notes this side of this line

Transit at	Sight on	Stadia Intercepts	Stadia Distance	Stadia Rod—	Horizontal Angle 0° to 360° Right	Horiz. Distance	+ — Vertical Angle	Elevation of Point	+ Back Sight	+ — Difference Elevation	Height of Instrument	+ — Vertical Distance	REMARKS Station	Left	Right
					° ′		° ′		1						
P No 3 S	P No 2 S	PG. 51		—	° ′		° ′	—	2	—	—	—			
			314	—	223.25		12.00	—	3	—	—	—	Top Spur		
			254	—	213.00		9.28	—	4	—	—	—	" "		
			202	—	211.40		11.25	—	5	—	—	—	" "		
	North		124	—	226.33		12.10	—	6	—	—	—	" "		
			27	—	225.30		4.00	—	7	—	—	—	" "		
			38	—	75.40		+ 9.31	—	8	—	—	—	" "		
			135	—	76.40		+ 17.22	—	9	—	—	—	" "		
			186	—	73.25		+ 17.14	—	10	—	—	—	" "		
				—	° ′		° ′	—	11	—	—	—			
P# 2-S	P# 3-S	PG. 51		—	° ′		° ′	—	12	—	—	—	Bottom Draw		
			141	—	264.48		5.20	—	13	—	—	—	" "		
			136	—	282.28		0.00	—	14	—	—	—	" "		
			125	—	288.25		3.15	—	15	—	—	—	" "		
			90	—	291.48		6.37	—	16	—	—	—	" "		
			72	—	308.49		14.29	—	17	—	—	—	" "		
			53	—	322.19		18.28	—	18	—	—	—	" "		
			80	—	359.38		21.47	—	19	—	—	—	" "		
			110	—	21.44		19.33	—	20	—	—	—	" "		
			135	—	31.49		18.05	—	21	—	—	—	" "		
			160	—	28.38		17.01	—		—	—	—	" "		

Add'n'l Inform.

F.B. 1455 PG. 58

Topography Description Legend:
Side Hill.....S.H. Bottom Draw.B.D.
Side of Draw.S.D. Bottom Wash.B.W.
Side of Ridge.S.R. Top of Ridge.T.R.
Head of Draw H.D. Toe of Slope..T.S.

Inters. of Draws.V.D's Break in Slope..Bk.S. Steep Slope.....S.S. Top of Cliff.....T.Cl. Bottom of Cliff..B.Cl. Top of Spur.....T.Sp. Bottom Canyon..B.Cn.

Side of Canyon S.Cn. Top of Bank...T.B. Bottom of Bank.B.B. Top of Cut.....T.C. Bottom of Cut..B.C. Top of Fill.....T.F. Bottom of Fill.B.F.

Saddle .....Sa. Swale .....Sw. Flat .....Fl. Stream .....Str. Trail .....Tr. Pavement ....Pvt. Edge of Road E.Rd.

Traveled Rd. Tr.Rd. Fence .....Fn. Int. Fences.V.Fns. Ditch .....Di. Telephone Pole T.P. Power Pole...P.P. Culvert .....Cul.

Oak-O. Fir-Fr. Pine-Pi. Cedar-Ce. Sycamore .....Sy. Eucalyptus .....Eu. Plus combinations of these and all common standard abbreviations.

Form 301 10M 3-34

PLEASE RETURN TO
LOS ANGELES COUNTY SURVEYOR
700 HALL OF RECORDS

NOTE: ANY ADDITIONS OR CHANGES ON THIS SHEET MUST BE MADE OR CIRCLED IN RED INK, WITH DATE AND NAME OF PERSON MAKING CHANGE

Do not extend notes this side of this line

Transit at	Sight on	Stadia Intercepts	Stadia Distance	Stadia Rod—	Horizontal Angle 0° to 360° Right	Horiz. Distance	+ − Vertical Angle	Elevation of Point	+ Back Sight	+ − Difference Elevation	Height of Instrument	+ − Vertical Distance	REMARKS Station	Left	Right
P# 2S	P# 3S				° ′		° ′		1				Bottom Draw.		
					° ′		° ′		2				"	"	
			203		29° 41′		15° 47′		3				"	"	
			220		34° 34′		15° 23′		4				"	"	
			260		36° 29′		14° 36′		5				"	"	
			292		41° 05′		13° 47′		6				"	"	
			313		39° 39′		13° 21′		7						
					° ′		° ′		8						
					° ′		° ′		9						
					° ′		° ′		10						
					° ′		° ′		11						
					° ′		° ′		12						
					° ′		° ′		13						
					° ′		° ′		14						
					° ′		° ′		15						
					° ′		° ′		16						
					° ′		° ′		17						
					° ′		° ′		18						
					° ′		° ′		19						
					° ′		° ′		20						
					° ′		° ′		21						

Add'n'l Inform.

Notes Red. ____ Platted ____ Job No. 8547 Division No. ____ F.B. 1455 PG. 59
Date ____ Date ____ Survey of S.F. Ro Line
Notes Chkd. ____ Checked ____ Survey by Howard Notes [illegible] Date July 49
Date ____ Date ____ Map No. ____ Indexed Johnson Date ____

F.B. 1455 PG. 60

Topography Description Legend:

Side Hill.....S.H.	Bottom Draw.B.D.	Inters. of Draws.V.D's	Side of Canyon S.Cn.	Saddle .....Sa.	Traveled Rd. Tr.Rd.	Oak-O. Fir-Fr.
Side of Draw.S.D.	Bottom Wash B.W.	Break in Slope..Bk.S.	Top of Bank...T.B.	Swale .....Sw.	Fence .....Fn.	Pine-Pi. Cedar-Ce.
Side of Ridge.S.R.	Top of Ridge.T.R.	Steep Slope.....S.S.	Bottom of Bank.B.B.	Flat .....Fl.	Int. Fences.V.Fns.	Sycamore .....Sy.
Head of Draw H.D.	Toe of Slope..T.S.	Top of Cliff.....T.Cl.	Top of Cut.....T.C.	Stream .....Str.	Ditch .....Di.	Eucalyptus ....Eu.
		Bottom of Cliff..B.Cl.	Bottom of Cut..B.C.	Trail .....Tr.	Telephone Pole T.P.	Plus combinations
		Top of Spur.....T.Sp.	Top of Fill.....T.F.	Pavement ....Pvt.	Power Pole...P.P.	of these and all
		Bottom Canyon..B.Cn.	Bottom of Fill.B.F.	Edge of Road E.Rd.	Culvert .....Cul.	common standard
						abbreviations.

Add'n'l Inform.

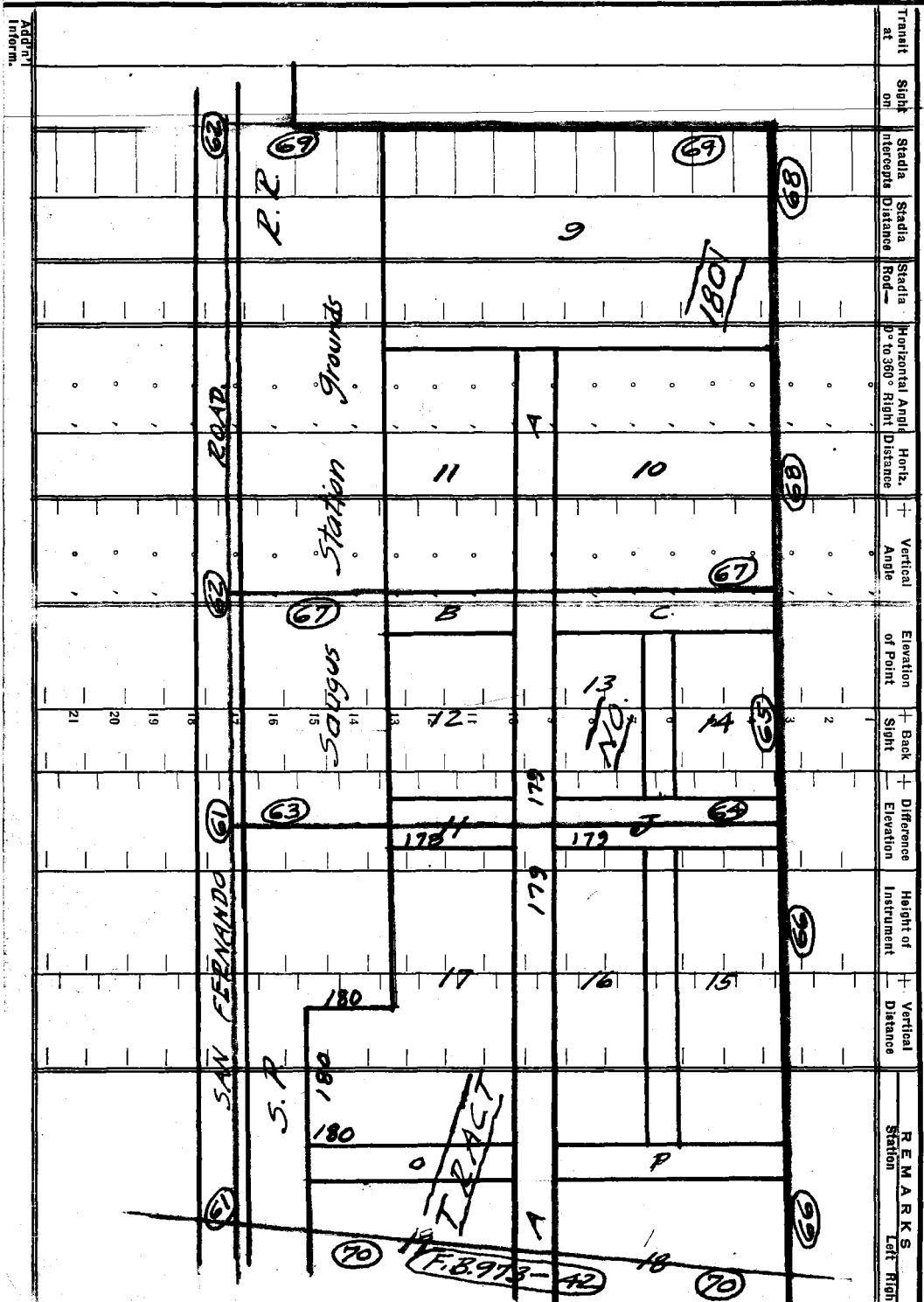

Form 301 10M 3-34

PLEASE RETURN TO
LOS ANGELES COUNTY SURVEYOR
700 HALL OF RECORDS

Do not extend notes this side of this line

NOTE: ANY ADDITIONS OR CHANGES ON THIS SHEET MUST BE MADE OR CIRCLED IN RED INK. WITH DATE AND NAME OF PERSON MAKING CHANGE

PWFB 2612

593

Notes Ck'd by KRM	Survey of SFRO LINE
Map No. B-2238-1	W. O. 8547 Tape No. 84 St'd 84 °F
Office Work Drozin	Surveyed by F.C. HOWARD
Checked McPherson	Notes F.C.H. Date Aug 49
Date Sept. '51	Indexed E. C. Johnson 9-2-49

F. B. [illegible] Pg. [illegible]

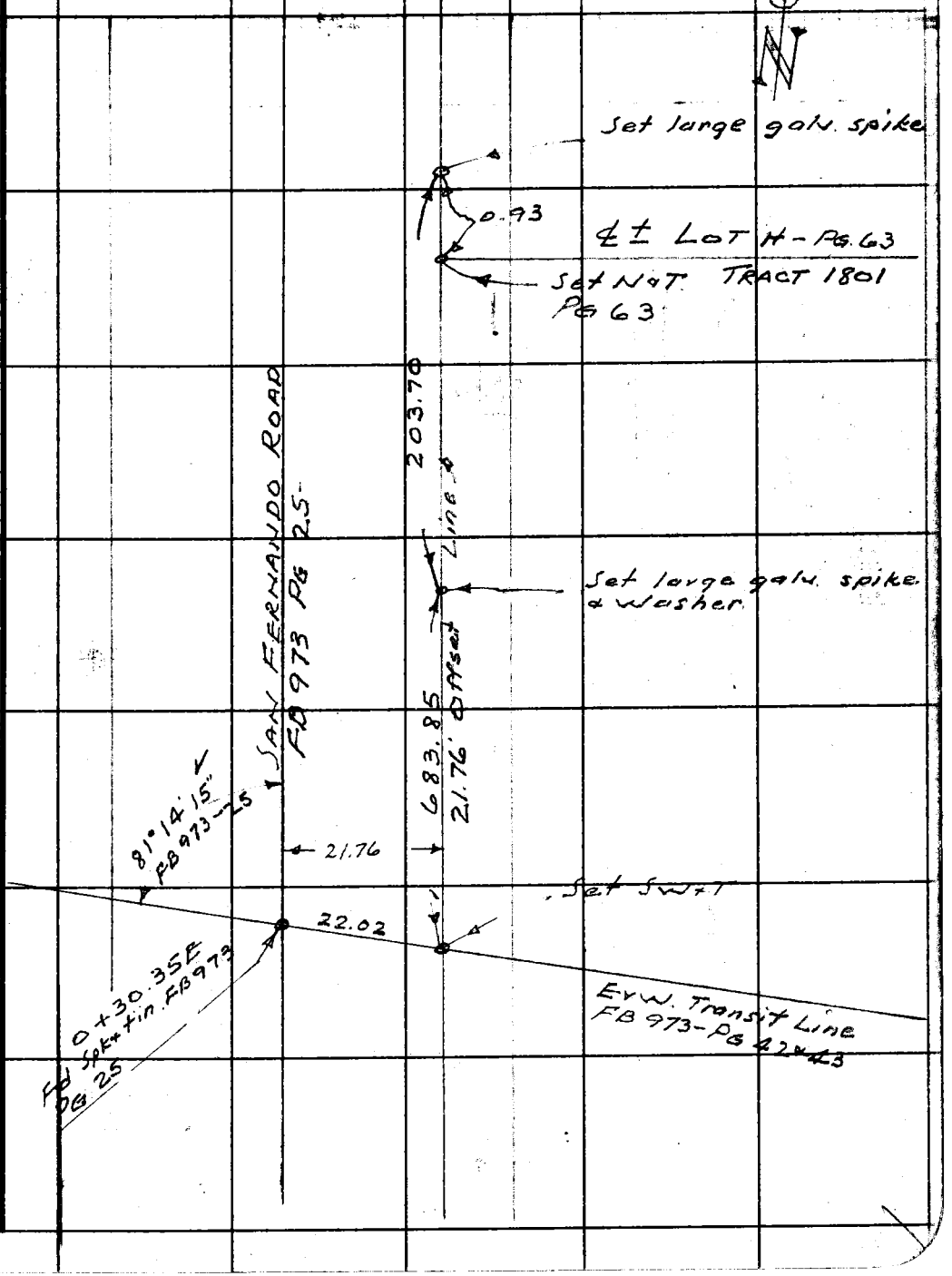

Note: Any Additions or Changes on This Sheet Must be Made or Circled in Red Ink With Date and Name of Person Making Change.

Do not extend notes this side of this line.

RETURN TO
LOS ANGELES COUNTY SURVEYOR
700 HALL OF RECORDS

FORM 247 5M 11-46

PWFB 2612

F. B. [illegible] PG. [illegible]

594

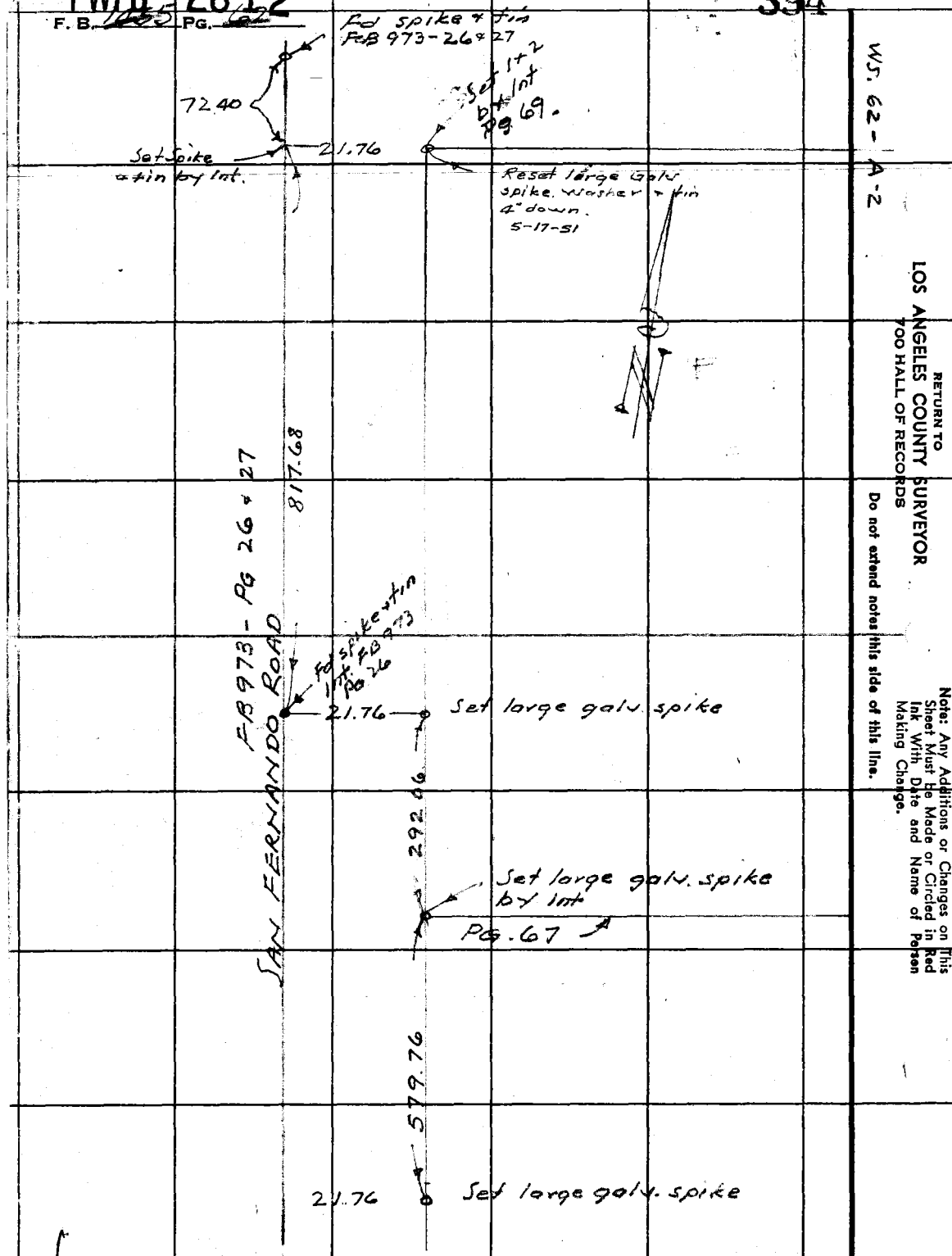

WS. 62 - A-2

RETURN TO
LOS ANGELES COUNTY SURVEYOR
700 HALL OF RECORDS

Do not extend notes this side of this line.

Note: Any Additions or Changes on This Sheet Must Be Made or Circled in Red Ink With Date and Name of Person Making Change.

PWFB 2612

595

Notes Ck'd by KRM	Survey of [illegible]
Map No. B-2238-1	W. O. 8547 Tape No. 84 St'd 84 °F
Office Work Drown	Surveyed by F.C. HOWARD
Checked McPherson	Notes F.C.H Date Aug '49
Date Sept. '51	Indexed A. C. Johnson

F. B. [illegible] Pg. 63

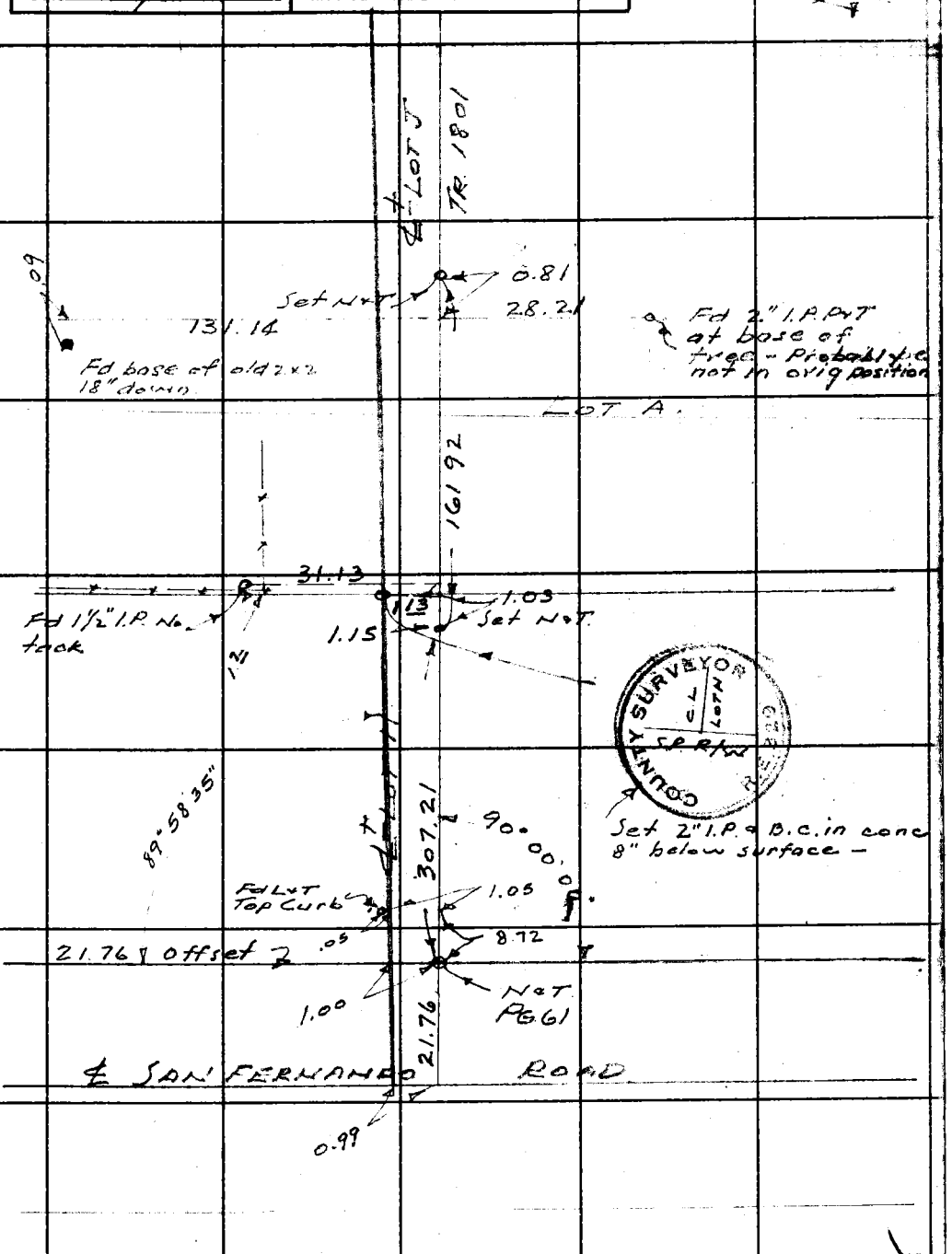

Note: Any Additions or Changes on This Sheet Must Be Made or Circled in Red Ink With Date and Name of Person Making Change.

Do not extend notes this side of this line.

RETURN TO
LOS ANGELES COUNTY SURVEYOR
700 HALL OF RECORDS

FORM 247 5M 11-46

F. B. ~~1455~~ PG. ~~64~~
PWFB 2612

WS. 62 A-2

Set 3/4" Iron Pin
PG. 65

0.12
28.64

Fd 2" I.P. P.Y.T
at fn. cor

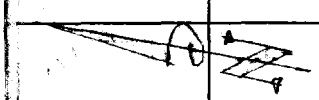

189.89 G.C.
190.01

℄ Lot J
TR 1801

Set N.Y.T

199.11

Set N.Y.T

RETURN TO
LOS ANGELES COUNTY SURVEYOR
700 HALL OF RECORDS

Do not extend notes this side of this line.

Note: Any Additions or Changes on This Sheet Must be Made or Circled in Red Ink With Date and Name of Person Making Change.

PWFB 2612

597

F. B. 1455 Pg. [illegible]

Notes Ck'd by KRM	Survey of SFRo LINE
Map No. B-2238-1	W. O. 8547 Tape No. 84 St'd 84 °F
Office Work Drown	Surveyed by F. C. Howard
Checked McPherson	Notes F.C.H Date Aug 49
Date Sept. '51	Indexed A. C. Johnson

W.S. 6 - A-2

Note: Any Additions or Changes on This Sheet Must be Made or Circled in Red Ink With Date and Name of Person Making Change.

Do not extend notes this side of this line.

RETURN TO
LOS ANGELES COUNTY SURVEYOR
700 HALL OF RECORDS

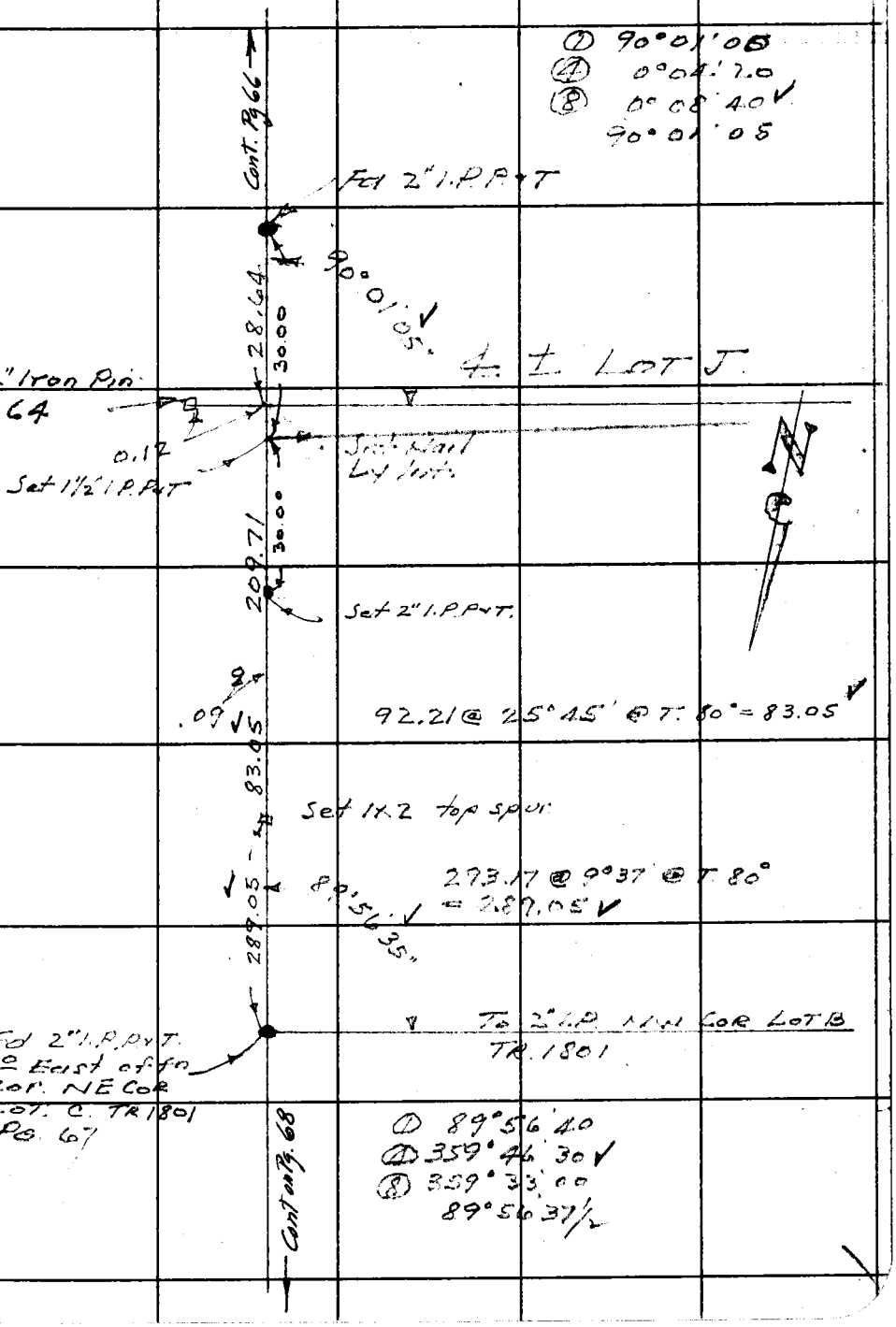

FORM 247 5M 11-46

F.B. ~~1455~~ Pg. ~~66~~

PWFB 2612

W.S. 62-A-2

Set 1¼" I.P. with conc plug - 15" down.
Po 70
E&W. Transit Line FB973-42
To Spk -
SAN FERNANDO ROAD

127.44

Set 2" I.P. & B.C. 12" below surface

10+48.30 East
Fd 1x2 top low
spur FB973-42

44.84
81°13'10

① 81°13'10
④ 324°52'40
⑧ 289°45'20
81°13'10

544.70

90°00'

Level = 89.13
Level = 162.16
300.06 @ 12°06' = 293.39
544.68
@ T. 90° = 544.70

.05
Fd old 2x2
15" down.

164.65

Set 1x2

286.36

286.55 @ 2°04' @ T. 84 = 286.36

Set 1x2

84.88

85.86 @ 8°40' @ T 78° = 84.88

Set 1x2

85.32 @ 29°18'
@ T. 78° = 74.40

74.40

Fd 2" I.P. P & T

From Pg. 65

RETURN TO
LOS ANGELES COUNTY SURVEYOR
700 HALL OF RECORDS

Do not extend notes this side of this line.

Note: Any Additions or Changes on This Sheet Must Be Made or Circled in Red Ink With Date and Name of Person Making Change.

PWFB 2612

599

F. B. ~~1400~~ Pg. 67

Notes Ck'd by KRM	Survey of SERO LINE
Map No. B-2238-1	W. O. 8547 Tape No. 84 St'd 84 °F
Office Work Drown	Surveyed by F. C. Howard
Checked McPherson	Notes F.O.H. Date Aug '49
Date Sept. '51	Indexed A. C. Johnson

WS 62-A2

Note: Any Additions or Changes on This Sheet Must Be Made or Circled in Red Ink With Date and Name of Person Making Change.

Do not extend notes this side of this line.

RETURN TO
LOS ANGELES COUNTY SURVEYOR
700 HALL OF RECORDS

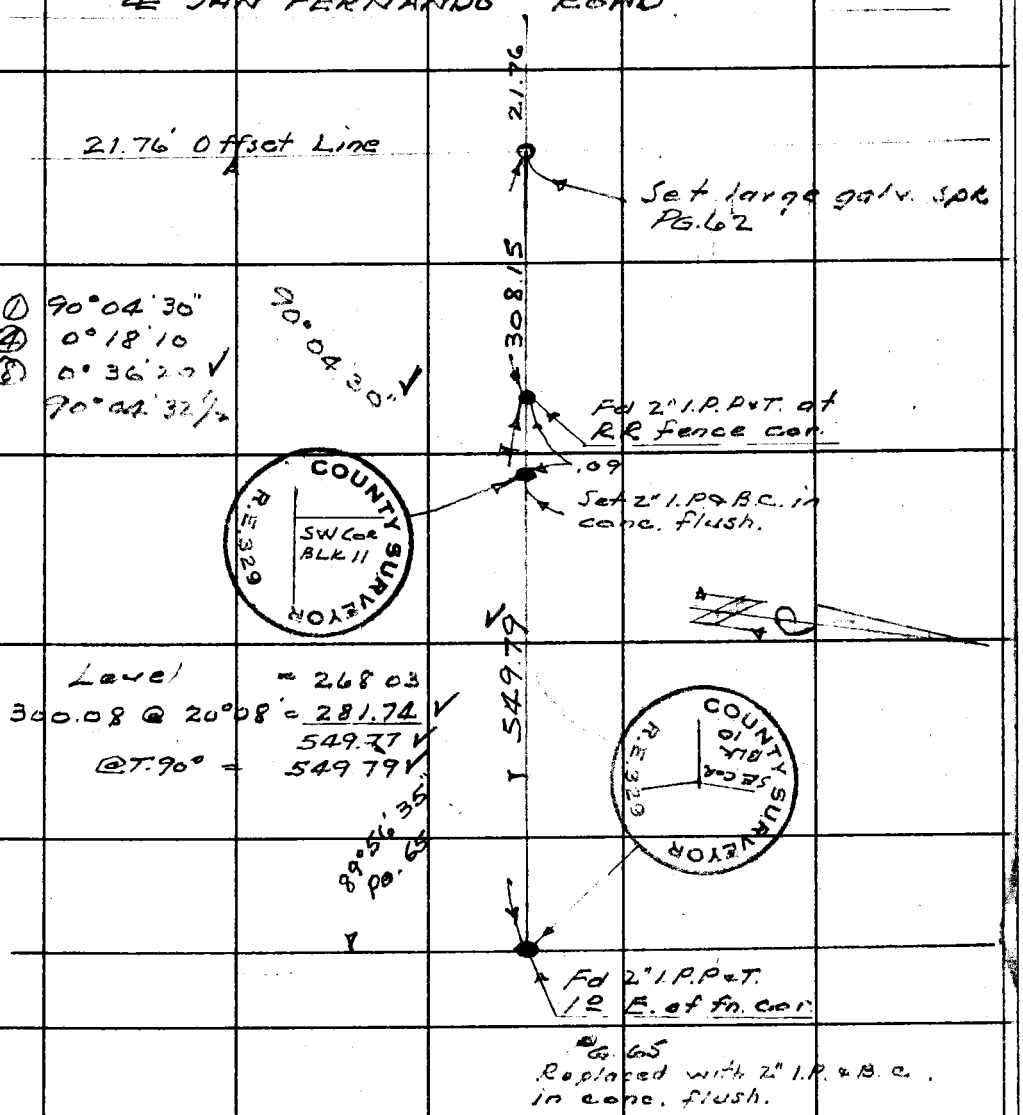

FORM 247 5M 11-46

PWFB 2612 600

F. B. ~~1435~~ PG. ~~68~~

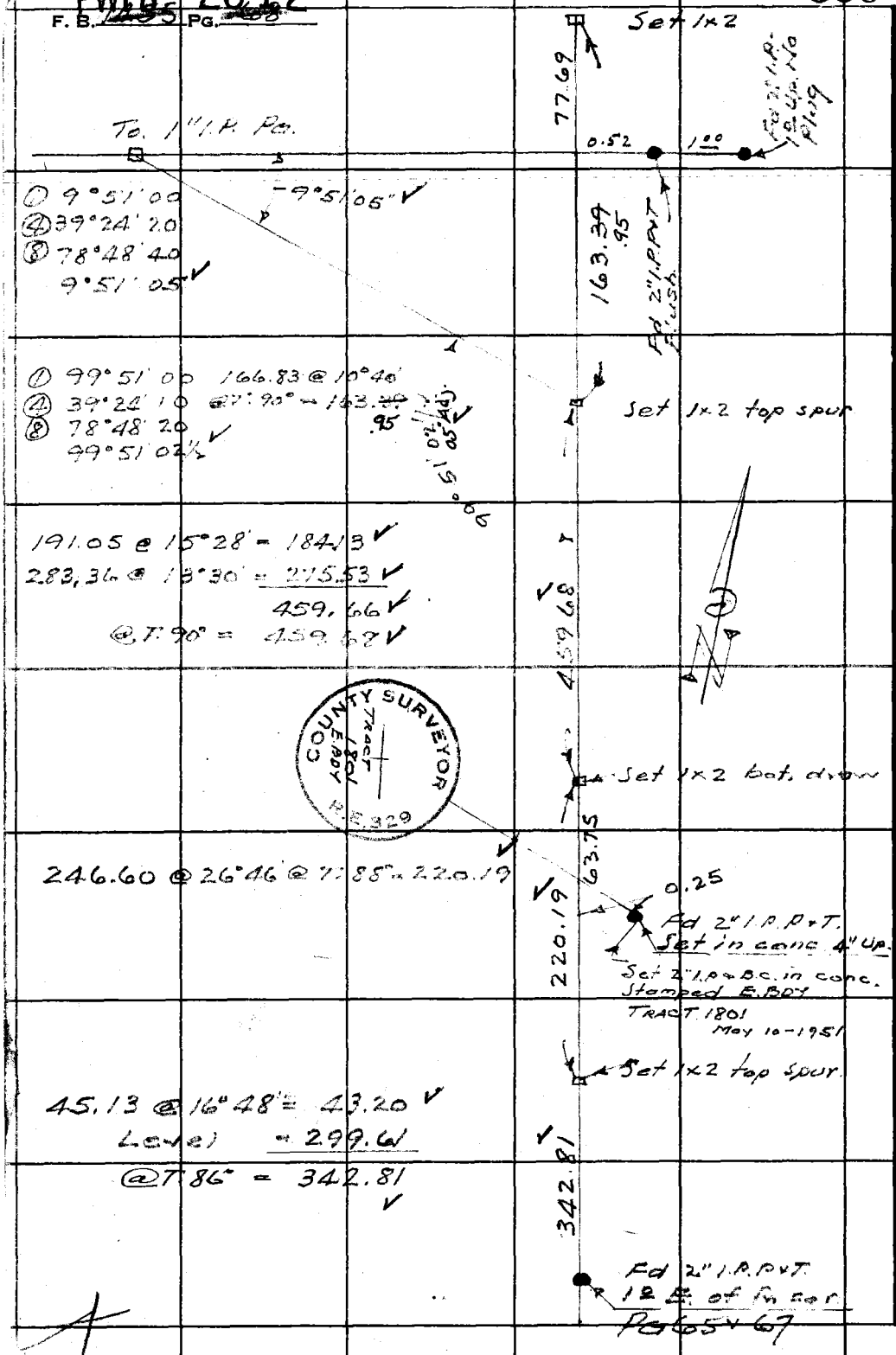

RETURN TO
LOS ANGELES COUNTY SURVEYOR
700 HALL OF RECORDS

Do not extend notes this side of this line.

Note: Any Additions or Changes on This Sheet Must Be Made or Circled in Red Ink With Date and Name of Person Making Change.

PWFB 2612

601, 602

F. B. [illegible] Pg. [illegible]

Notes Ck'd by K.R.M.	Survey of SFRo LINE
Map No. B-2238-1	W. O. 8547 Tape No. 64 St'd 84 °F
Office Work Drawn	Surveyed by F.C. Howard
Checked McPherson	Notes F.C.H. Date Aug '49
Date Sept. '51	Indexed A. C. Johnson

WS. 62 - A-2

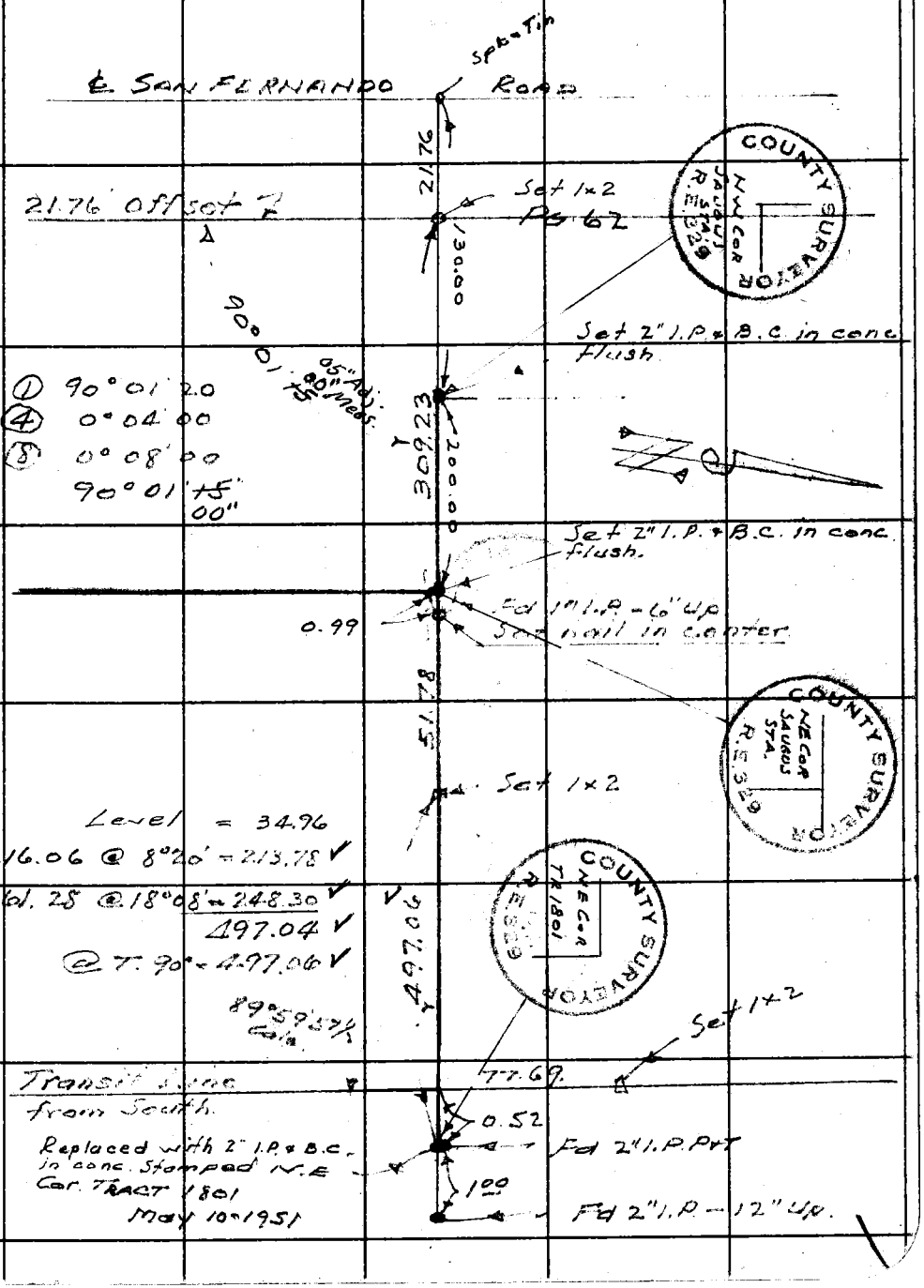

Note: Any Additions or Changes on This Sheet Must Be Made or Circled in Red Ink With Date and Name of Person Making Change.

Do not extend notes this side of this line.

RETURN TO
LOS ANGELES COUNTY SURVEYOR
700 HALL OF RECORDS

FORM 247 5M 11-46

F. B. ~~1455~~ PG. ~~70~~

PWFB 2612

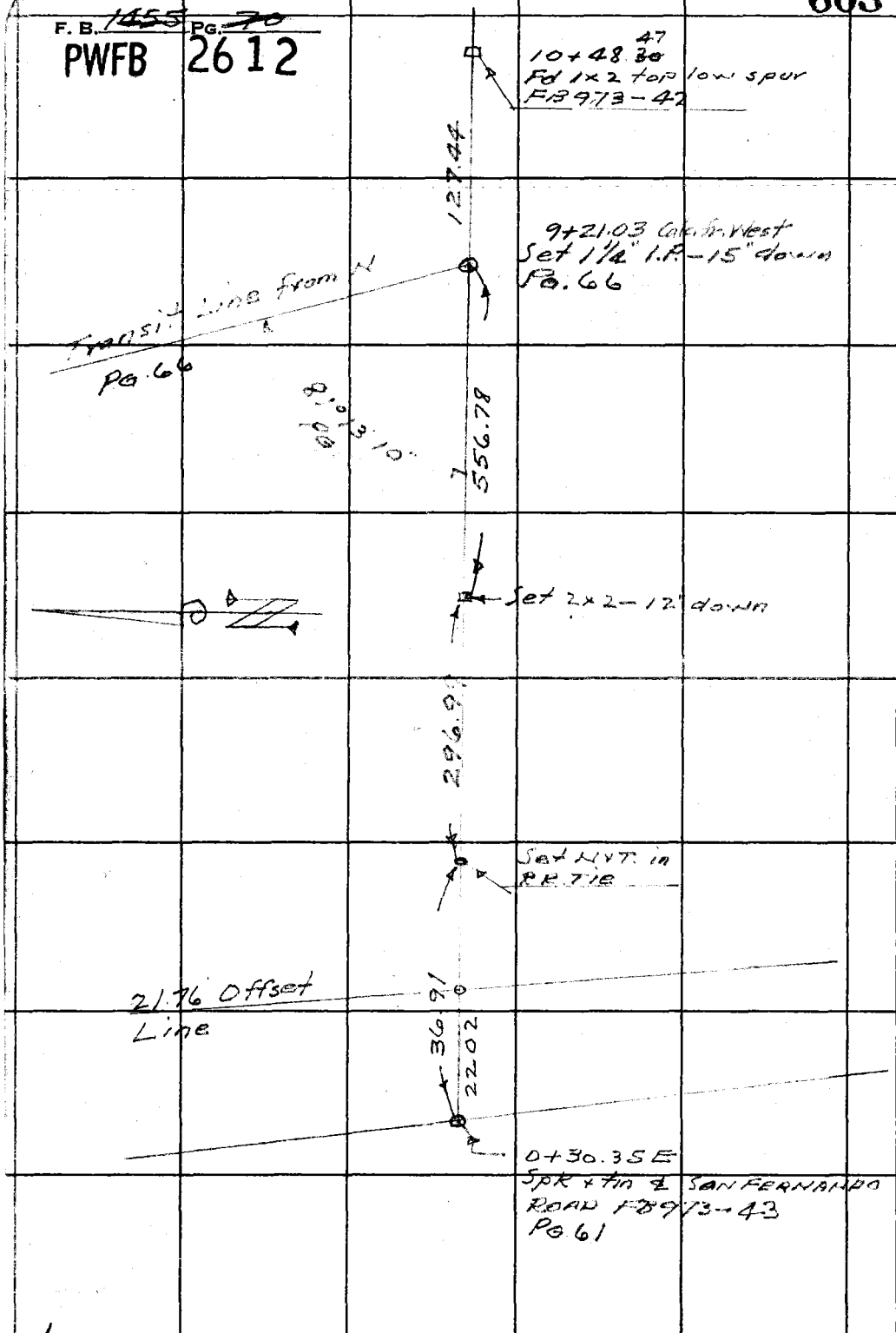

WS. 62-A-2

RETURN TO
LOS ANGELES COUNTY SURVEYOR
700 HALL OF RECORDS

Do not extend notes this side of this line.

Note: Any Additions or Changes on This Sheet Must be Made or Circled in Red Ink With Date and Name of Person Making Change.

Notes Ck'd by LRM	Survey of
Map No. B-2238-1	W. O. Tape No. St'd °F
Office Work Drawn	Surveyed by
Checked McPherson	Notes Date
Date Sept '51	Indexed A. C. Johnson 10-17-49

F. B. 1455 Pg. 71

Note: Any Additions or Changes on This Sheet Must be Made or Circled in Red Ink With Date and Name of Person Making Change.

Do not extend notes this side of this line.

RETURN TO
LOS ANGELES COUNTY SURVEYOR
700 HALL OF RECORDS

FORM 247 SM 11-46

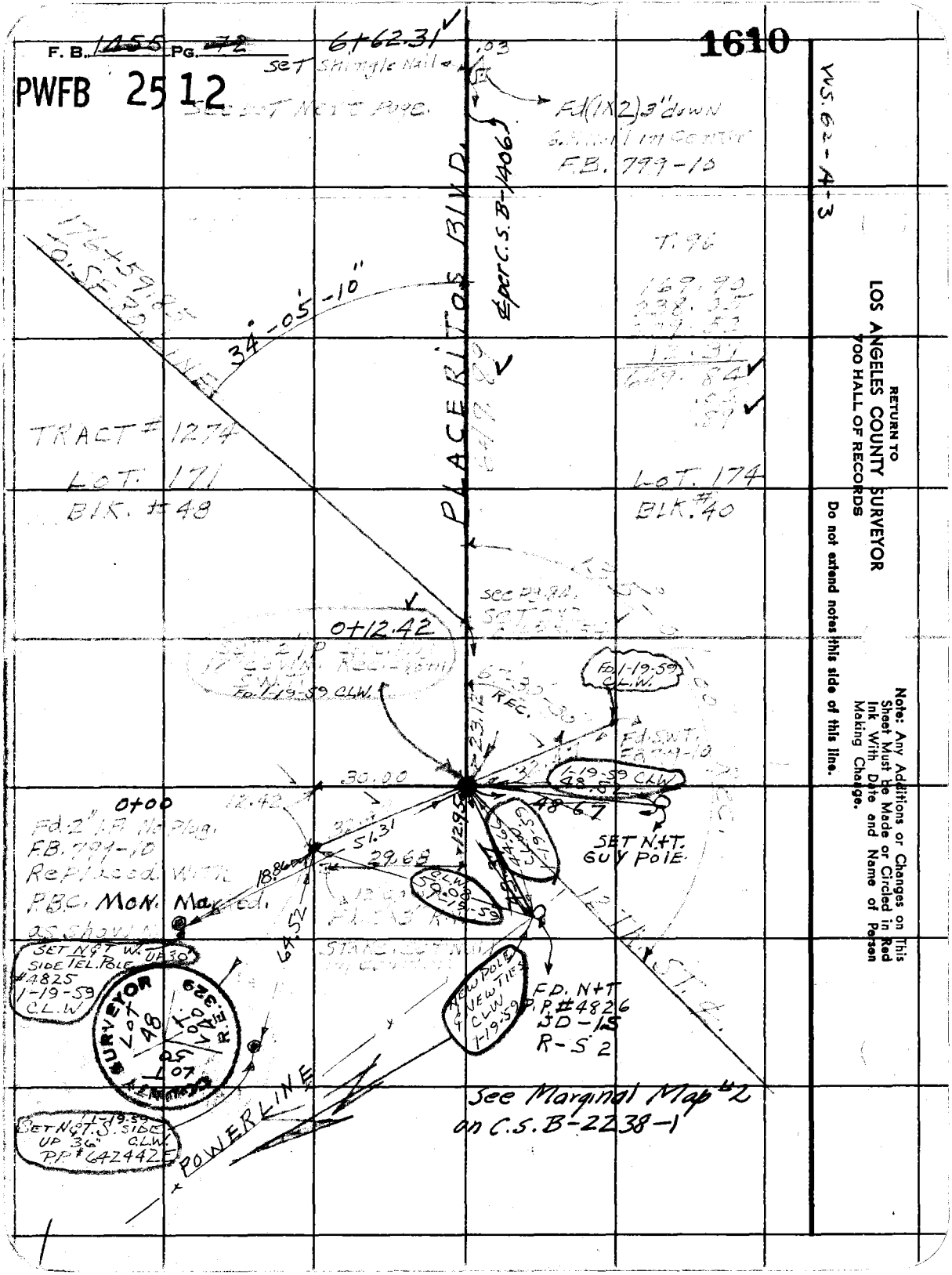
F. B. 1455 PG. 72
PWFB 2512
1610
6+62.31
SET Shingle Nail
.03
Fd(1X2) 3" down
F.B. 799-10
PLACERITOS BLVD.
℄ per C.S. B-1406
34°-05'-10"
TRACT # 1274
LOT. 171
BLK. # 48
LOT. 174
BLK. # 40
0+12.42
Fd. 1-19-59 CLW.
Fd. 1-19-59 CLW.
30.00
0+00
Fd. 2" I.P. No Plug.
F.B. 799-10
Replaced With
P.B.C. Mon. Marked.
as shown
SET N+T.
GUY POLE
SET N+T W. UP 30'
SIDE TEL. POLE
#4825
1-19-59
C.L.W.
SURVEYOR
LOT 48
LOT 50
LOT 40
R.E. 329
NEW POLE & NEW TIES
CLW
1-19-59
FD. N+T
P.P. #4826
SD-15
R-S 2
POWERLINE
SET N+T. S. SIDE
UP 36" C.L.W.
P.P. #642442E
See Marginal Map #2
on C.S. B-2238-1
WS. 62-A-3
RETURN TO
LOS ANGELES COUNTY SURVEYOR
700 HALL OF RECORDS
Do not extend notes this side of this line.
Note: Any Additions or Changes on This Sheet Must be Made or Circled in Red Ink With Date and Name of Person Making Change.

PWFB 2512

1611

F. B. [illegible] Pg. 73

Notes Ck'd by KRM	Survey of [illegible]
Map No. B-2238-1	W. O. 8547 Tape No. ____ St'd 84 °F
Office Work Drum	Surveyed by F.C. Howard
Checked McPherson	Notes G.W. Schuyler Date 9-8-49
Date July '51	Indexed A. C. Johnson 10-17-49

WS 6 - A - 3

Note: Any Additions or Changes on this Sheet Must be Made or Circled in Red Ink With Date and Name of Person Making Change.

Do not extend notes this side of this line.

RETURN TO LOS ANGELES COUNTY SURVEYOR 700 HALL OF RECORDS

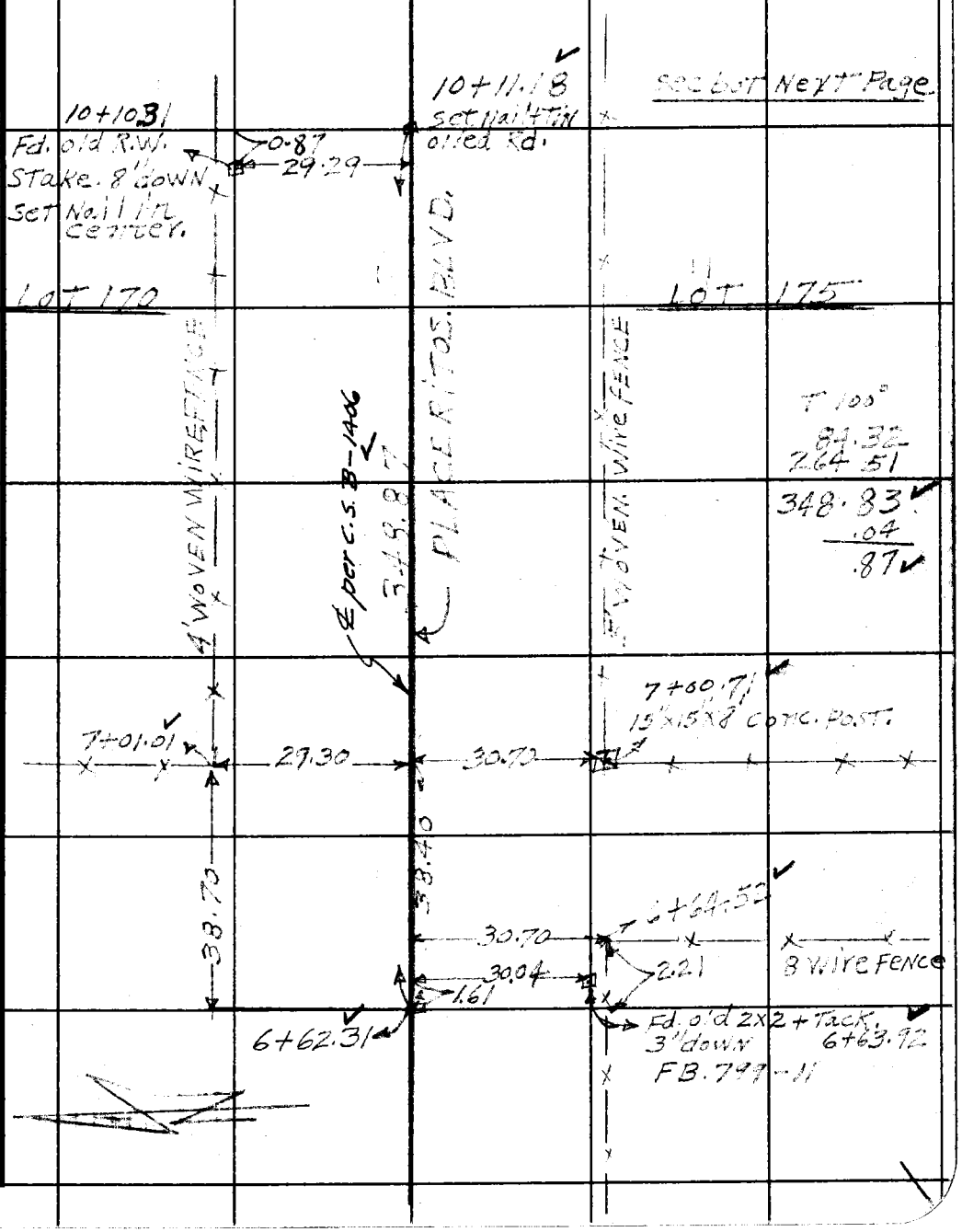

FORM 247 BM 11-46

PWEB 2512

F. B. 1455 PG. 21

1612

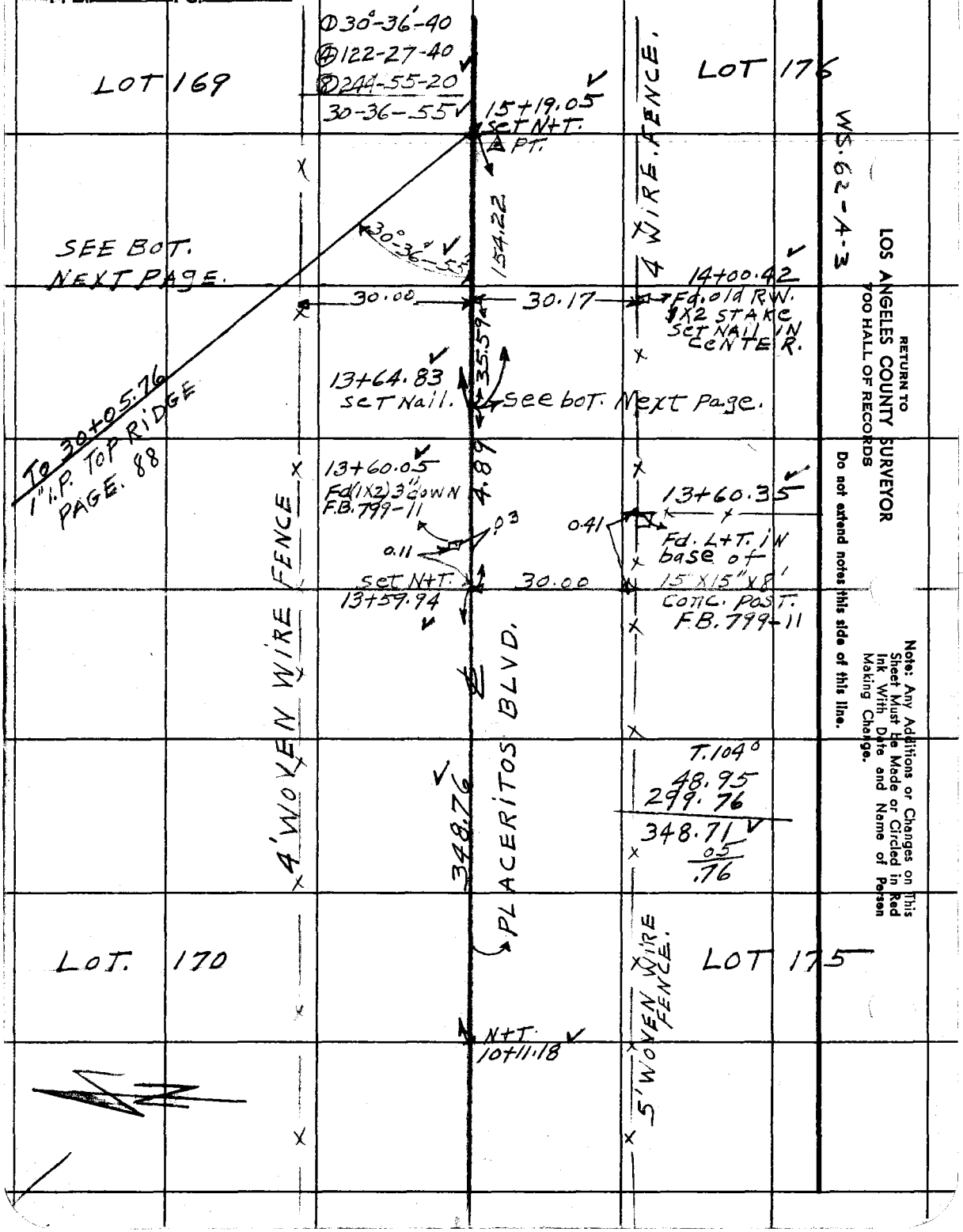

RETURN TO
LOS ANGELES COUNTY SURVEYOR
700 HALL OF RECORDS

Do not extend notes this side of this line.

Note: Any Additions or Changes on This Sheet Must be Made or Circled in Red Ink With Date and Name of Person Making Change.

PWFB 2513

228

F. B. 1455 Pg. 75

Notes Ck'd by KRM	Survey of [illegible]
Map No. B-2238-1	W. O. 8547 Tape No. St'd 84 °F
Office Work Drown	Surveyed by F.C. Howard
Checked McPherson	Notes Schaefer Date 9-12-49
Date July '51	Indexed A. C. Johnson

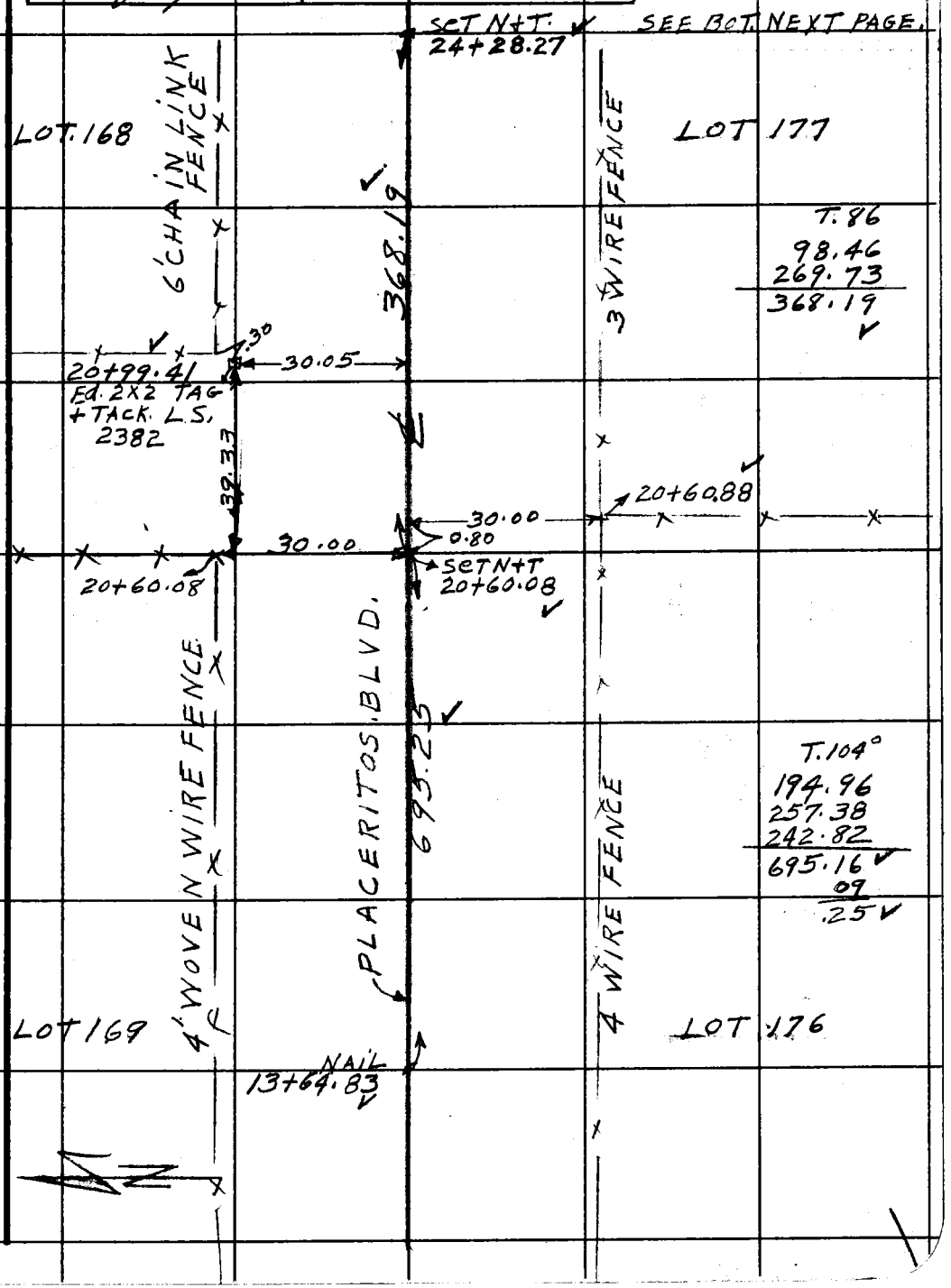

WS 62-B-3

Note: Any Additions or Changes on This Sheet Must be Made or Circled in Red Ink With Date and Name of Person Making Change.

Do not extend notes this side of this line.

RETURN TO
LOS ANGELES COUNTY SURVEYOR
700 HALL OF RECORDS

FORM 247 5M 11-46

PWEB 2513

F. B. ~~[illegible]~~ PG. ~~[illegible]~~

229

LOT 167

28+00.76
Fd 1" I.P. flush
No. TACK

28+23.06
SET 1X2
flush

See bot. Next page

LOT 178

27+99.81
Fd 2X2 R.W.
Stake flush
No. TACK

30.15

30.02

END OF OILED ROAD.

40.76

63.06

39.81

27+80.81
Set C.S. Mon. 18" deep
See Page 134

27+60.00
SET SWT.
flush. 17L
oiled Rd.

2.76

26.00

27+57.24

T. 86°

4.39
157.74
169.69
331.73

331.73

PLACERITOS BLVD.

LOT 168

LOT 177

Fd 2X2 TAG+TACK
flush LS.2382
24+28.44

.30

30.09

.17

N+T.
24+28.27

6' CHAIN LINK FENCE.

3 WIRE FENCE

WS 62 - B-3

RETURN TO
LOS ANGELES COUNTY SURVEYOR
700 HALL OF RECORDS

Do not extend notes this side of this line.

Note: Any Additions or Changes on This Sheet Must be Made or Circled in Red Ink With Date and Name of Person Making Change.

PWFB 2513

230

F. B. ~~1455~~ Pg. ~~77~~

Notes Ck'd by RBM	Survey of
Map No. B-2238-1	W. O. 8547 Tape No. 84 St'd 84 °F
Office Work Brown	Surveyed by F.C. Howard
Checked McPherson	Notes Schaefer Date 9-13-49
Date July '51	Indexed

Note: Any Additions or Changes on This Sheet Must be Made or Circled in Red Ink With Date and Name of Person Making Change.

Do not extend notes this side of this line.

RETURN TO
LOS ANGELES COUNTY SURVEYOR
700 HALL OF RECORDS

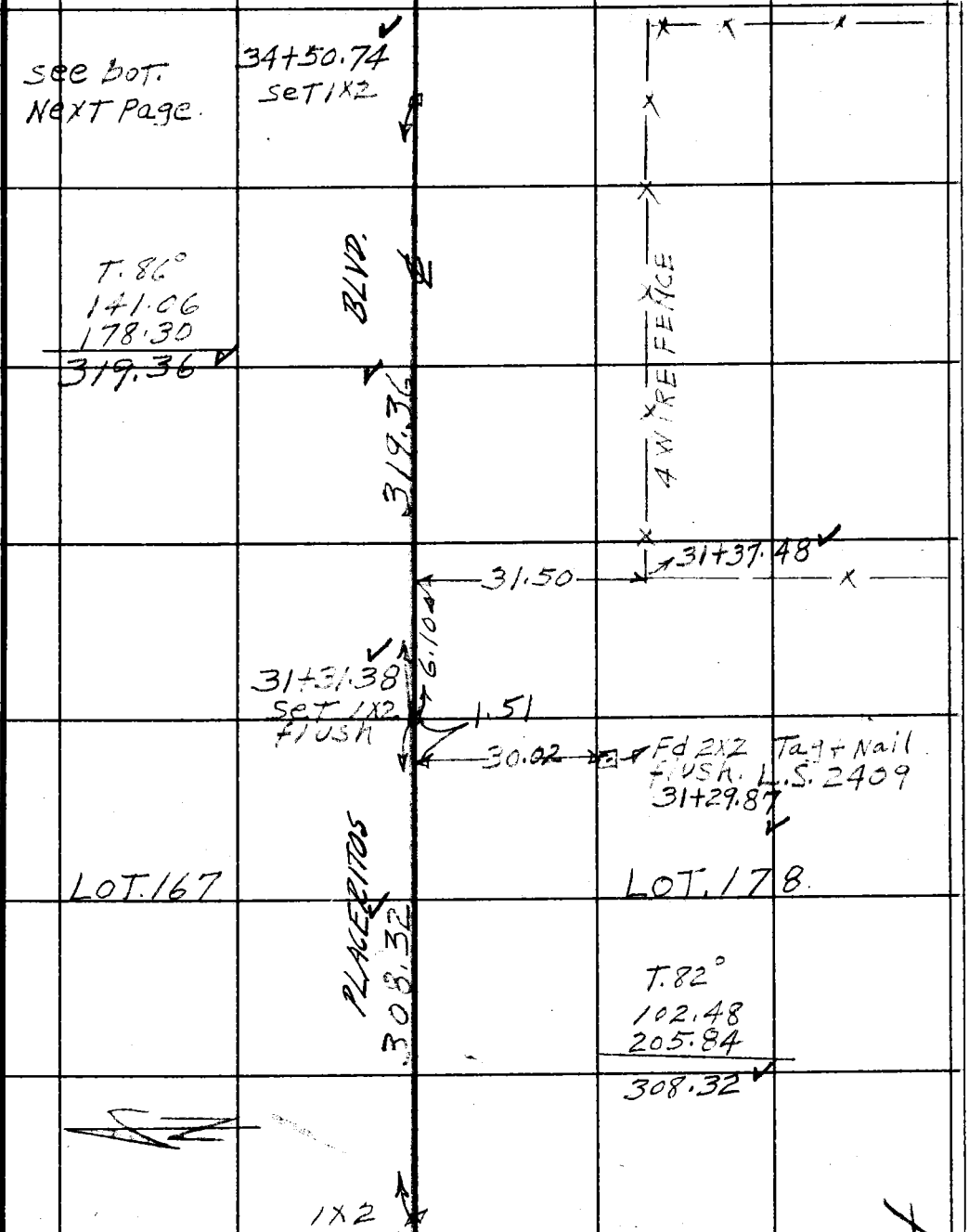

FORM 247 SM 11-46

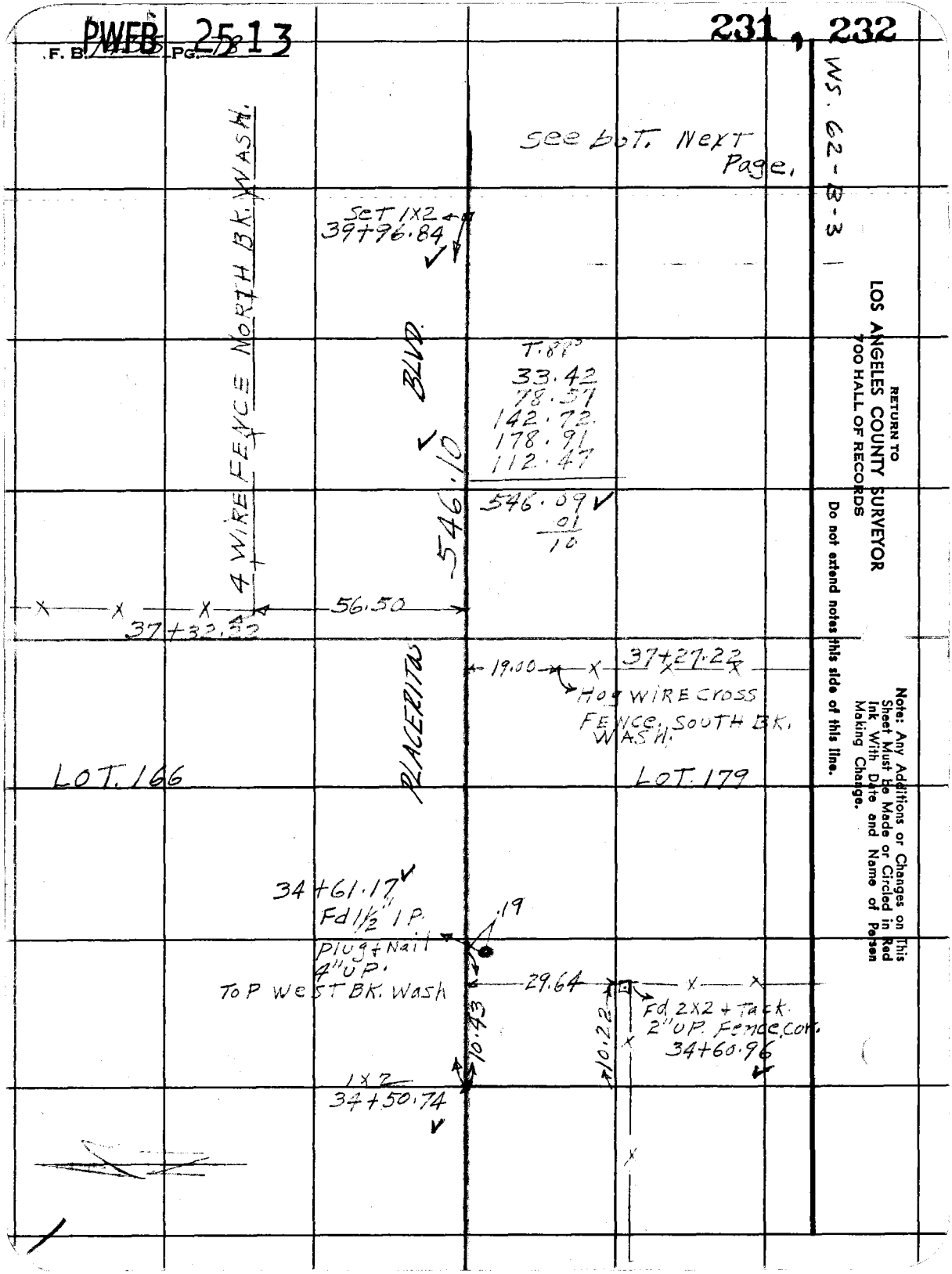
PWEB 2513
F. B. PG.
231, 232
WS. 62-B-3
See bot. Next Page.
Set 1X2
39+96.84
4 WIRE FENCE NORTH BK. WASH.
BLVD.
T.88°
33.42
78.57
142.72
178.91
112.47
546.09
.01
10
546.10
56.50
37+32.22
19.00
37+27.22
Hog WIRE CROSS FENCE, SOUTH BK. WASH.
PLACERITAS
LOT. 166
LOT. 179
34+61.17
Fd 1½" I.P.
Plug + Nail 4" UP.
.19
To P West BK. Wash
29.64
Fd 2X2 + Tack 2" UP. Fence Cor.
34+60.96
10.43
10.22
1X2
34+50.74
RETURN TO
LOS ANGELES COUNTY SURVEYOR
700 HALL OF RECORDS
Do not extend notes this side of this line.
Note: Any Additions or Changes on This Sheet Must Be Made or Circled in Red Ink With Date and Name of Person Making Change.

PWFB 2513

233, 234

F. B. 455 Pg. 79

Notes Ck'd by KRM	Survey of [illegible]
Map No. B-2238-1	W. O. 8547 Tape No. ____ St'd ____ °F
Office Work Drown	Surveyed by F.C. Howard
Checked McPherson	Notes Schaefer Date 9-13-49
Date July '51	Indexed A. C. Johnson

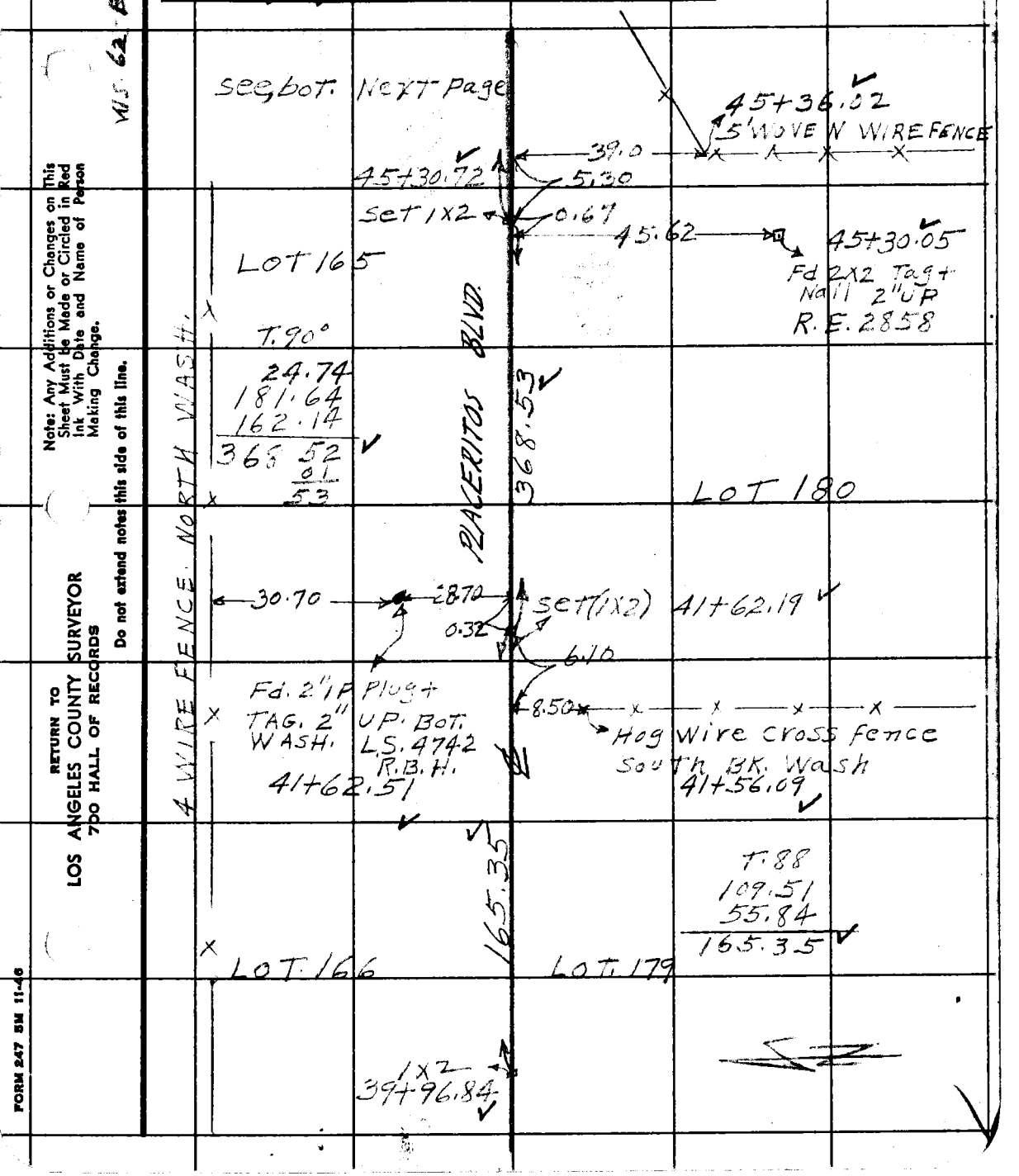

Note: Any Additions or Changes on This Sheet Must be Made or Circled in Red Ink With Date and Name of Person Making Change.

Do not extend notes this side of this line.

RETURN TO
LOS ANGELES COUNTY SURVEYOR
700 HALL OF RECORDS

FORM 247 5M 11-46

F. B. ~~1455~~ Pg. ~~80~~

PWFB 2513

See bot Next Page

WS. 62-B-3

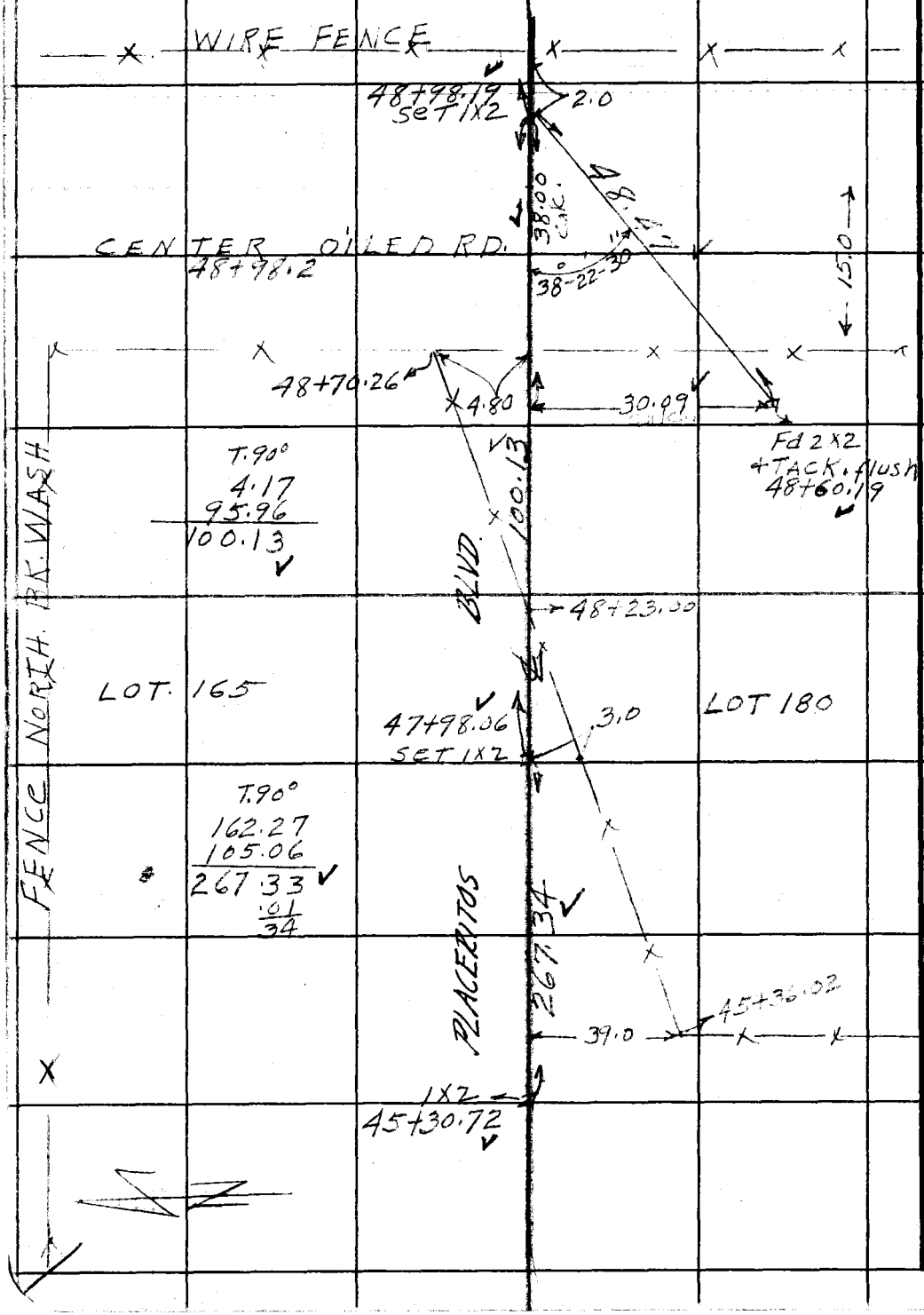

RETURN TO
LOS ANGELES COUNTY SURVEYOR
700 HALL OF RECORDS

Do not extend notes this side of this line.

Note: Any Additions or Changes on This Sheet Must be Made or Circled in Red Ink With Date and Name of Person Making Change.

PWFB 2513

236

F. B. ~~1455~~ PG. ~~84~~

Notes Ck'd by RRM	Survey of [illegible]
Map No. B-2231-1	W. O. 8547 Tape No. St'd 84 °F
Office Work Dunn	Surveyed by F.C. Howard
Checked McPherson	Notes [illegible] Date 9-16-49
Date July '51	Indexed A. C. Johnson

Note: Any Additions or Changes on This Sheet Must be Made or Circled in Red Ink With Date and Name of Person Making Change.

Do not extend notes this side of this line.

RETURN TO LOS ANGELES COUNTY SURVEYOR 700 HALL OF RECORDS

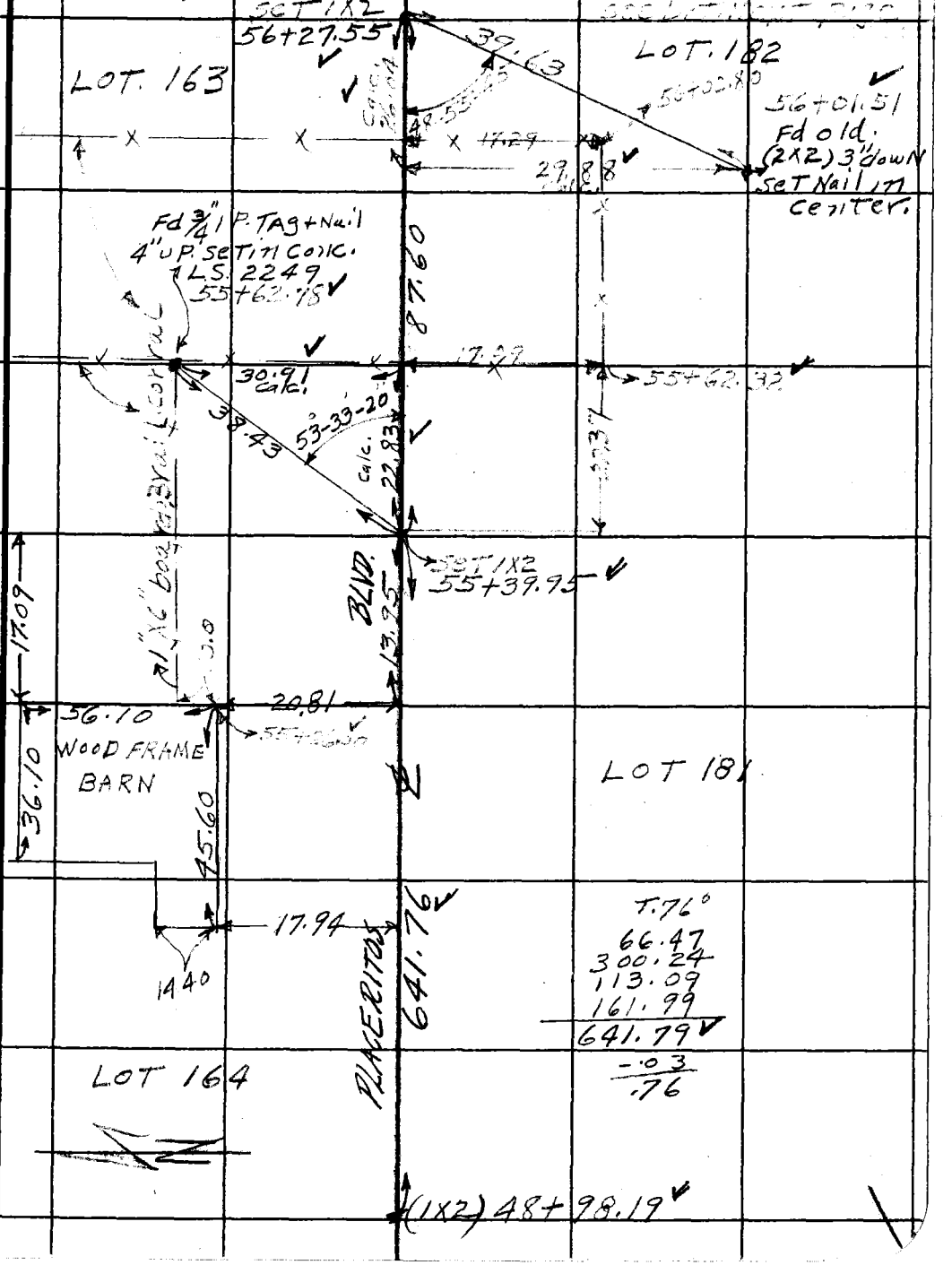

FORM 247 SM 11-46

PWFB 2513
F. B. 1255 PG. 82

237, 238



WS. 62-B-3

RETURN TO
LOS ANGELES COUNTY SURVEYOR
700 HALL OF RECORDS

Do not extend notes this side of this line.

Note: Any Additions or Changes on This Sheet Must be Made or Circled in Red Ink With Date and Name of Person Making Change.

PWFB 2513

239

F. B. 1455 Pg. 83

Notes Ck'd by KRM	Survey of [illegible]
Map No. B-2238-1	W. O. 8547 Tape No. St'd 84 °F
Office Work Drown	Surveyed by F.C. Howard
Checked McPherson	Notes SC [illegible] Date 9-15-49
Date July '51	Indexed A. C. Johnson

W.S. 62-B-3



Note: Any Additions or Changes on This Sheet Must be Made or Circled in Red Ink With Date and Name of Person Making Change.

Do not extend notes this side of this line.

RETURN TO
LOS ANGELES COUNTY SURVEYOR
700 HALL OF RECORDS

FORM 247 5M 11-46

F.B. 1455 Pg. 84

PWFB 2513

WS. 62-B-3

① 66°-49'-10"
④ 267-15-20
⑧ 174-30-40 ✓
66-48-50

RO. LINE
133+92.1

Replaced with
C.S. Mon. See
Pg. 83.
(5-3-51)

F.B. 1455-39
Fd 2" IP Conc. Plug
176+59.85 ✓
Pg 39

S.F. RO. LINE
79°-05'-55"
66°-48'-50

PLACERITOS BLVD.
6999.97 Conc.

Adj. 10

① 34-05-10
④ 136-20-20
⑧ 273-40-40 ✓
34-05-05

0+35.54
2x2

0+12.42
I.P. (P.I.)

see Pg. 72

RETURN TO
LOS ANGELES COUNTY SURVEYOR
700 HALL OF RECORDS

Do not extend notes this side of this line.

Note: Any Additions or Changes on This Sheet Must be Made or Circled in Red Ink With Date and Name of Person Making Change.

PWFB 2512

1613

F. B. [illegible] Pg. 85

Notes Ck'd by KWM	Survey of [illegible]
Map No. B-2238-1	W. O. 8597 Tape No. 84 St'd 84° °F
Office Work Drawn	Surveyed by F.C. Howard
Checked McPherson	Notes Schaefer Date 9-23-49
Date July '51	Indexed A. S. Johnson 10-17-49

W.S. 62-A-3

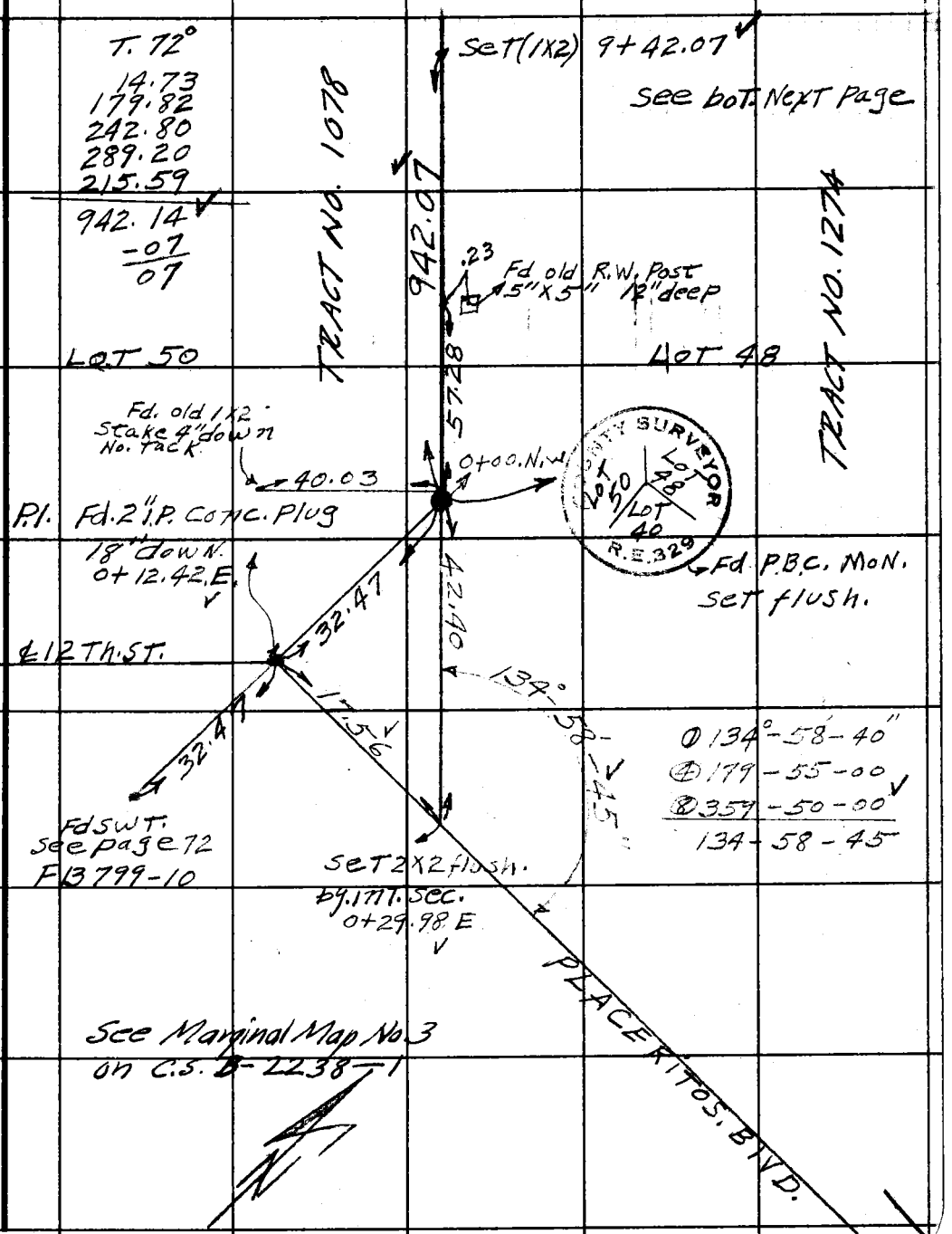

Note: Any Additions or Changes on This Sheet Must be Made or Circled in Red Ink With Date and Name of Person Making Change.

Do not extend notes this side of this line.

RETURN TO
LOS ANGELES COUNTY SURVEYOR
700 HALL OF RECORDS

FORM 247 5M 11-46

F.B. ~~1455~~ Pg. ~~86~~

PWFB 2512

1614, 1615

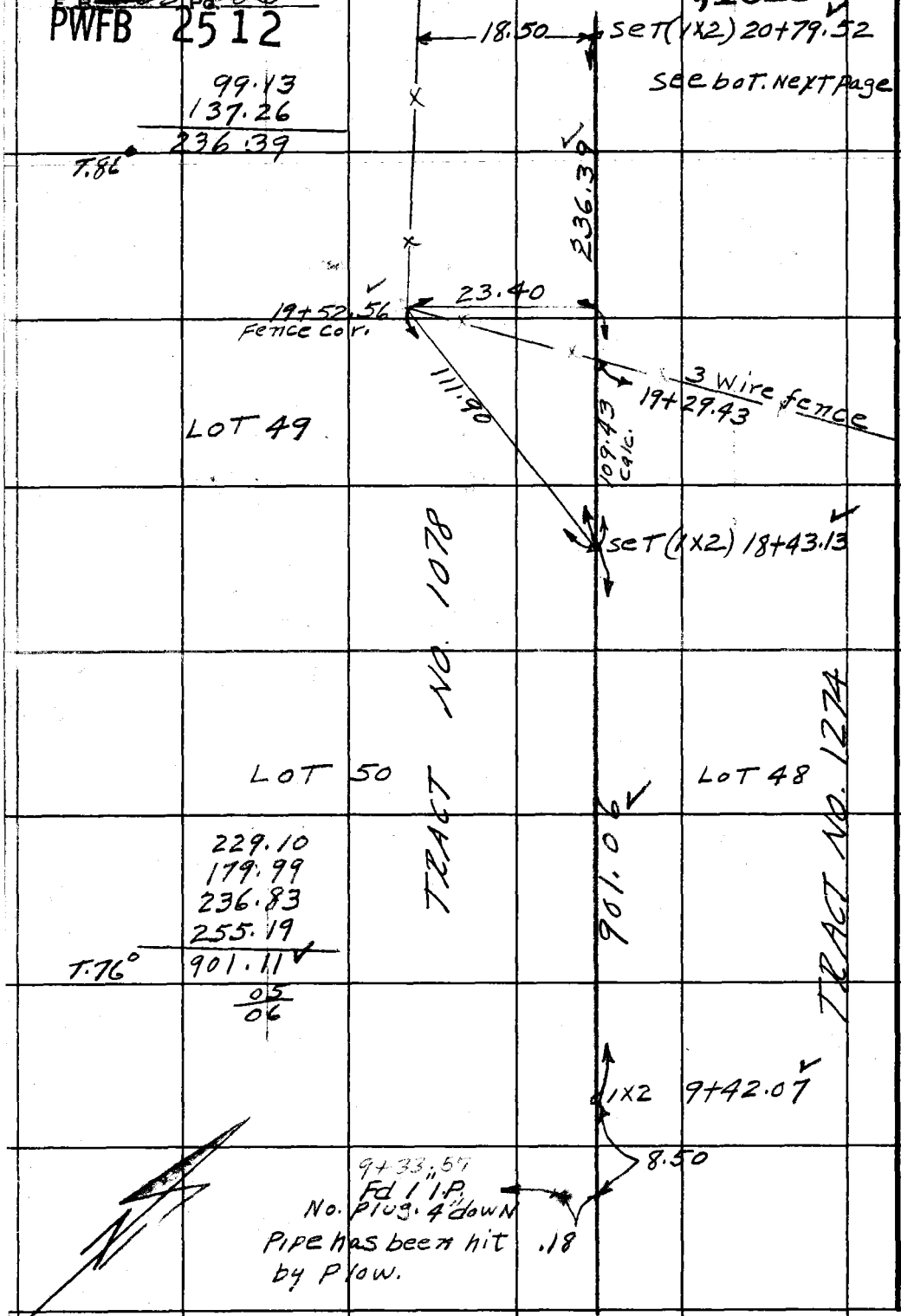

RETURN TO
LOS ANGELES COUNTY SURVEYOR
700 HALL OF RECORDS

Do not extend notes this side of this line.

Note: Any Additions or Changes on This Sheet Must Be Made or Circled in Red Ink With Date and Name of Person Making Change.

PWFB 2512 1616, 1617

Notes Ck'd by KRM	Survey of [illegible]
Map No. B-2238-1	W. O. 8547 Tape No. ____ St'd 84 °F
Office Work Dugan	Surveyed by E. Howard
Checked McPherson	Notes G.W. Schaefer Date 9-28-49
Date July '51	Indexed [illegible]

F.B. [illegible] Pg. 87



Note: Any Additions or Changes on This Sheet Must be Made or Circled in Red Ink With Date and Name of Person Making Change.

Do not extend notes this side of this line.

RETURN TO
LOS ANGELES COUNTY SURVEYOR
700 HALL OF RECORDS

FORM 247 5M 11-48

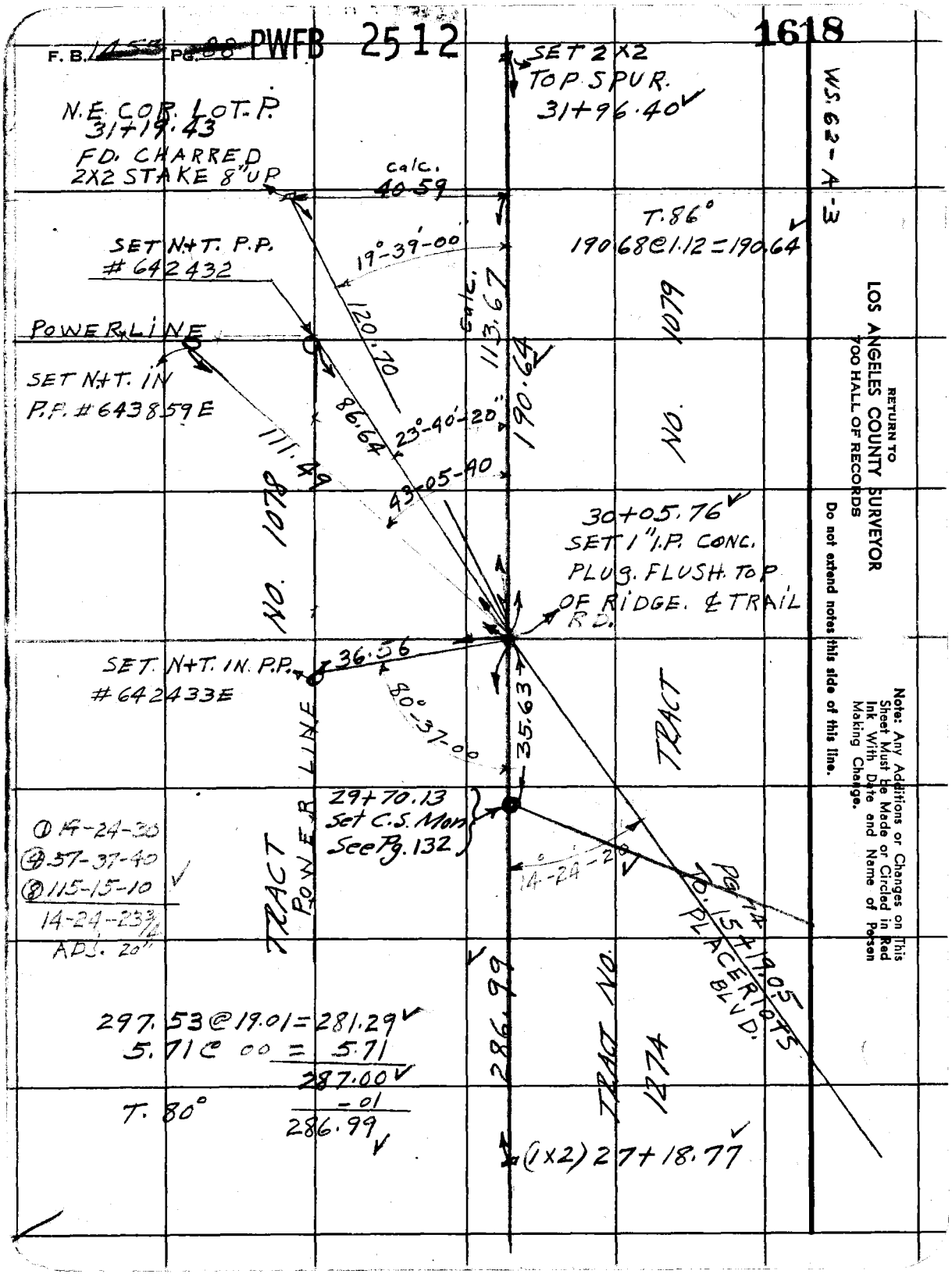
F. B. 1458 PG. 88 PWFB 2512
1618
SET 2X2
TOP SPUR.
31+96.40
N.E. COR. LOT. P.
31+19.43
FD. CHARRED
2X2 STAKE 8" UP
calc.
40.59
T. 86°
190.68@1.12=190.64
SET N+T. P.P.
#642432
19°-39'-00"
120.70
calc.
113.67
190.64
POWER LINE
SET N+T. IN
P.P. #643859E
86.64
23°-40'-20"
111.49
43-05-40
NO. 1078
NO. 1079
30+05.76
SET 1" I.P. CONC.
PLUG. FLUSH. TOP
OF RIDGE. & TRAIL
RD.
SET. N+T. IN. P.P.
#642433E
36.56
80°-37-00
35.63
TRACT
POWER LINE
29+70.13
Set C.S. Mon
See Pg. 132
14-24-20
Pg. 14
To. 15+19.05
PLACERIOTS
BLVD.
① 14-24-30
④ 57-37-40
⑧ 115-15-10
14-24-23¾
ADJ. 20"
TRACT
TRACT NO.
1274
286.99
297.53@19.01=281.29
5.71@ 00 = 5.71
287.00
T. 80°
-01
286.99
(1X2) 27+18.77
WS. 62-A-3
RETURN TO
LOS ANGELES COUNTY SURVEYOR
700 HALL OF RECORDS
Do not extend notes this side of this line.
Note: Any Additions or Changes on This Sheet Must Be Made or Circled in Red Ink With Date and Name of Person Making Change.

PWFB 2512 1619, 1620

Notes Ck'd by [illegible]	Survey of
Map No. B-2238-1	W. O. Tape No. St'd °F
Office Work Brown	Surveyed by
Checked McPherson	Notes Date
Date July '51	Indexed A. C. Johnson

F. B. [illegible] Pg. [illegible]

WS 62-A-3

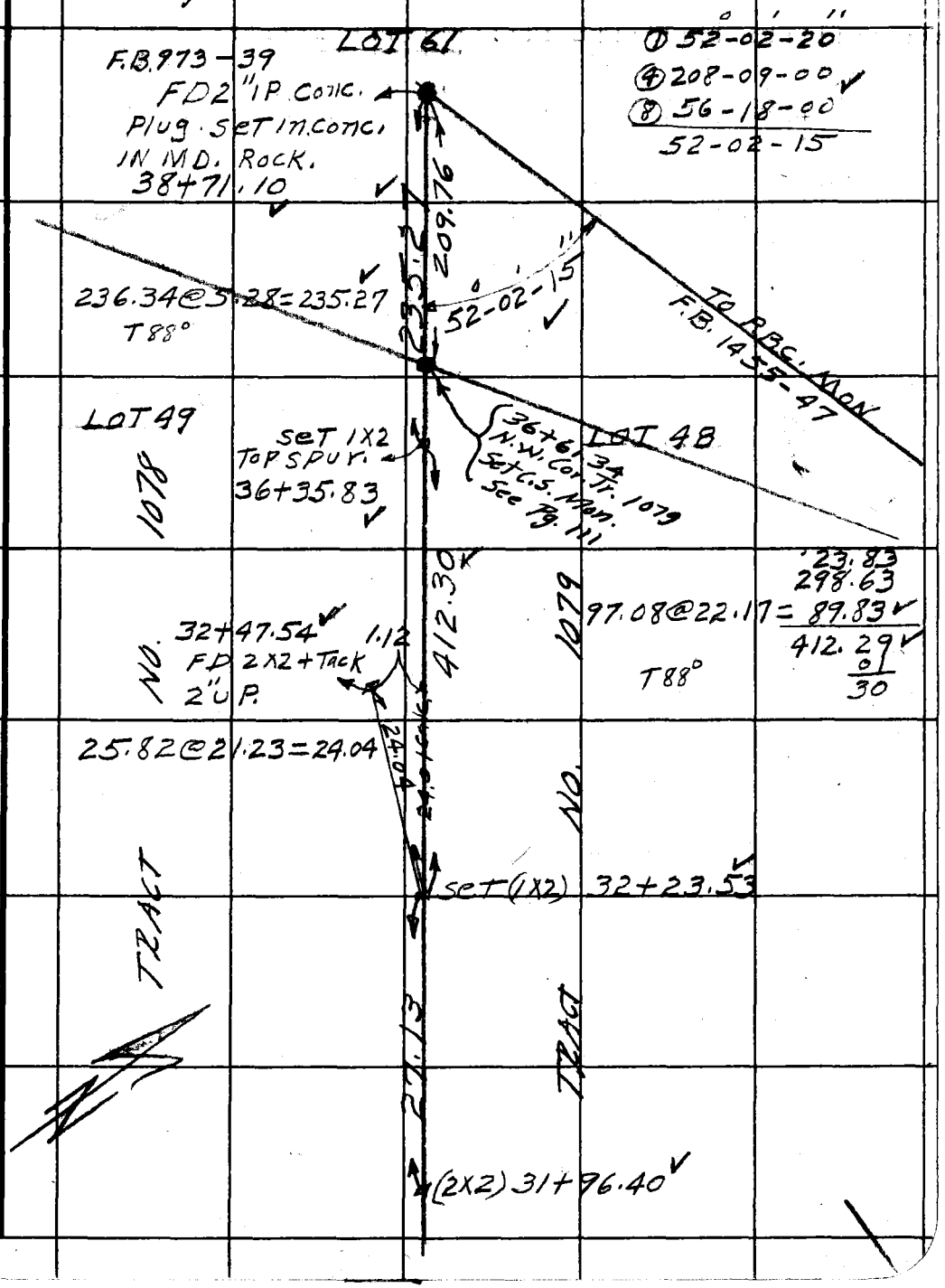

Note: Any Additions or Changes on This Sheet Must be Made or Circled in Red Ink With Date and Name of Person Making Change.

Do not extend notes this side of this line.

RETURN TO
LOS ANGELES COUNTY SURVEYOR
700 HALL OF RECORDS

FORM 247 5M 11-46

F. B. 1455 PG. 90

To Bot Pg 91
Set 1x2 at
Record

Level = 5.56

229.42 @ 4°15' = 228.79 ✓
234.35 ✓
@ T.78° = 234.34 ✓

234.34

① 161°46'00
④ 287°04'00 ✓
⑧ 214°08'00

Replaced 2x2 with 2" I.P.
conc plug flush
10-14-54 F.C.H.

Fd 2x2 - flush with
nail & tag stamped
Cook - L.S. 1023

42.60 @ 12°43'
@ T.60° = 41.55 ✓

149.38

161°46'00 ✓

149.51 @ 2°12'
@ T.60° = 149.38 ✓

Set 1x2

41.55 ✓

172.46

172.92 @ 4°03' @ T.60°
= 172.46 ✓

S Line Sec 33

43+14.66 ✓
Set 1x2 by Int
0.88

Set 2" I.P. - conc
plug - flush
10-14-54
F.C.H.

42+73.11 ✓
Fd 1x2 on E ✓
Transit Line
F.B. 1455 - Pg 15

FB 1455 - Pg 15

29°55'56" ✓

405.46

① 29°56'00
④ 119°43'40
⑧ 239°27'20 ✓
29°55'55"

Set 2" I.P. - conc
plug - flush - 10-14-54
F.C.H.

Fd 2x2 - flush
Nail & tag stamped
Cook L.S. 1023
Pg 94

170

165.37

250.33 @ 2°16' = 250.13 ✓
156.23 @ 5°58' = 155.38 ✓
405.51 ✓
@ T.66° = 405.46 ✓

See Pg 94
This point falls
in road and has
been destroyed

W.S. 62-4-3

RETURN TO
LOS ANGELES COUNTY SURVEYOR
700 HALL OF RECORDS
Do not extend notes this side of this line.

Note: Any Additions or Changes on This Sheet Must be Made or Circled in Red Ink With Date and Name of Person Making Change.

PWFB 2612

606, 607

F. B. ~~465~~ Pg. ~~91~~

Notes Ck'd by KRM	Survey of S F Ro. Line
Map No. B-2238-2	W. O. 8542 Tape No. 84 St'd 84 °F
Office Work Hazen	Surveyed by F. C. Howard
Checked McPherson	Notes F.C.H. Date Oct '49
Date	Indexed E. C. Johnson

VVS. 62-A-2

Note: Any Additions or Changes on This Sheet Must be Made or Circled in Red Ink With Date and Name of Person Making Change.

Do not extend notes this side of this line.

RETURN TO LOS ANGELES COUNTY SURVEYOR 700 HALL OF RECORDS

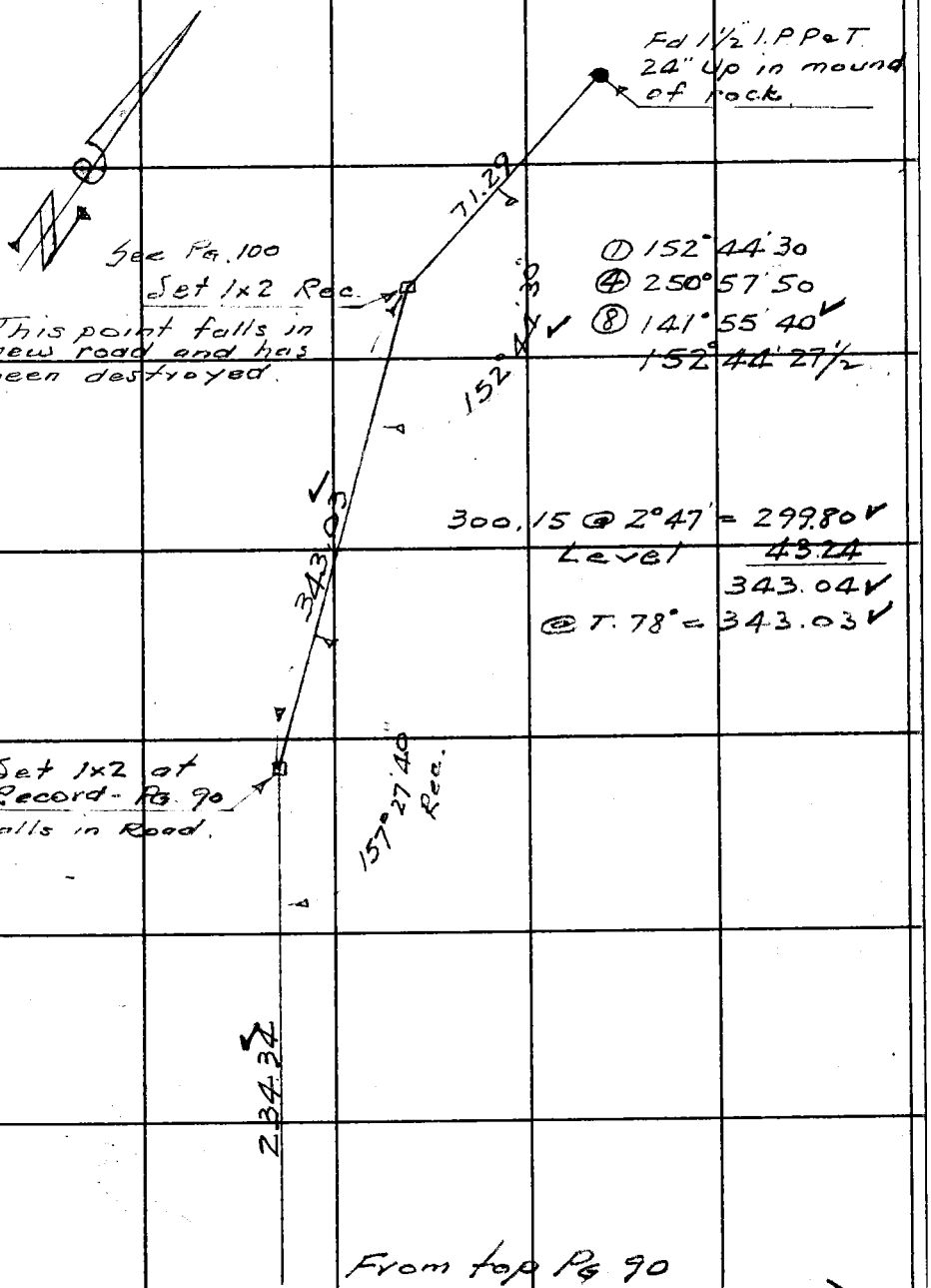

FORM 247 5M 11-46

F. B. 1455 PG. 92

RETURN TO
LOS ANGELES COUNTY SURVEYOR
700 HALL OF RECORDS

Do not extend notes this side of this line.

Note: Any Additions or Changes on This Sheet Must Be Made or Circled in Red Ink With Date and Name of Person Making Change.

PWFB 2612

608

Notes Ck'd by KRM	Survey of SF Ro LINE
Map No. B-2238-2	W. O. 8547 Tape No. 84 St'd 84 °F
Office Work Drawn	Surveyed by F.C. Howard
Checked McPherson	Notes F.C.H Date Oct '49
Date	Indexed A. C. Johnson

F. B. 1450 PG. 93

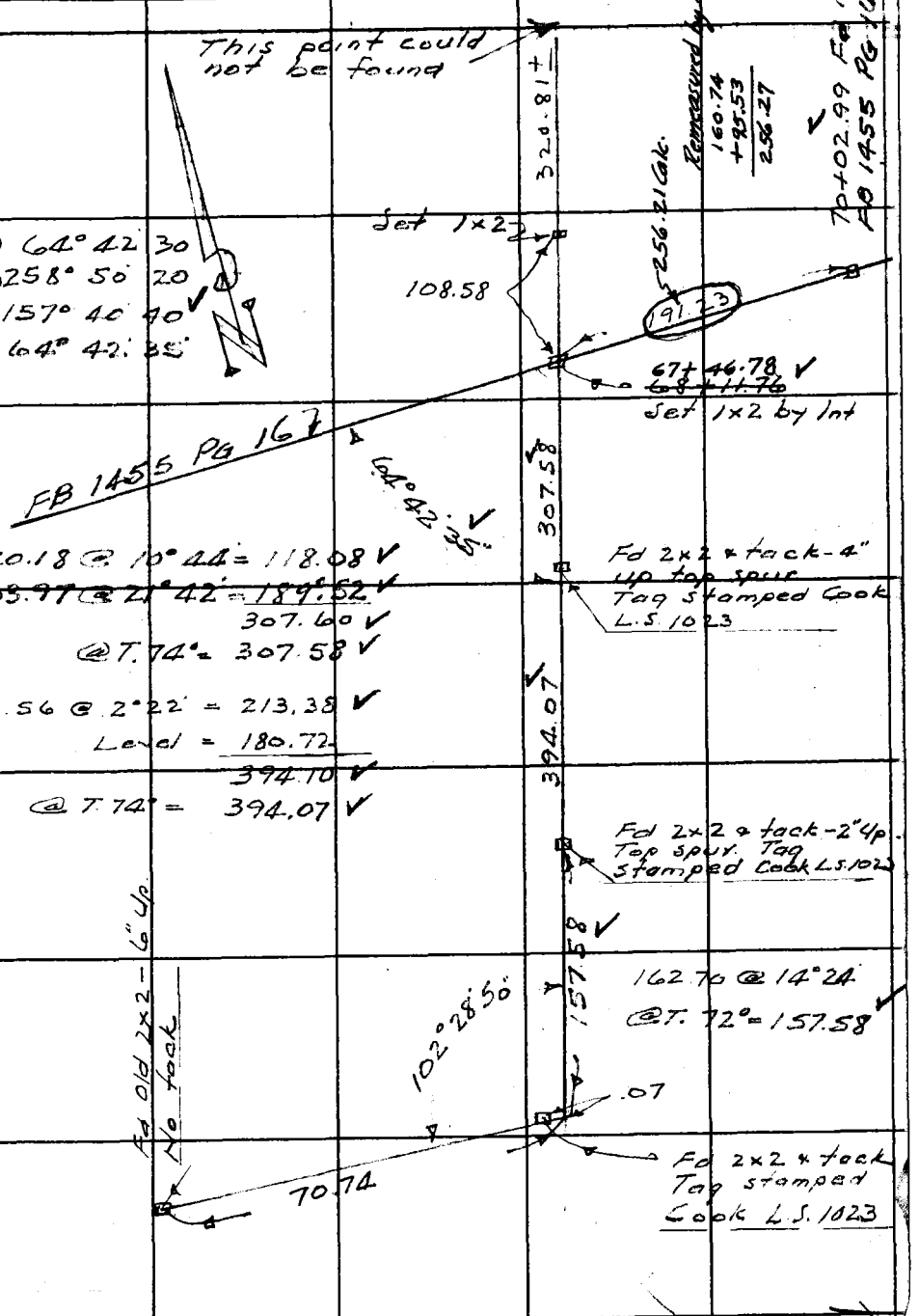

Note: Any Additions or Changes on This Sheet Must be Made or Circled in Red Ink With Date and Name of Person Making Change.

Do not extend notes this side of this line.

RETURN TO
LOS ANGELES COUNTY SURVEYOR
700 HALL OF RECORDS

FORM 247 5M 11-46

F. B. [illegible] Pg. [illegible]

PWFB 2612

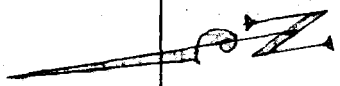

11+63.55
Set 1x2

218.73 @ 8°37' = 216.26
230.46 @ 5°55 = 229.23
248.59 @ 3°48 = 248.08
693.53
@ 7.68° = 693.46

693.46

4+70.09
Set Nail on line

8.51
16.37

Fd 2x2 & Nail & tag
Stamped Cook LS 1023

0.05 0.14 Fd Old 2x2
No tack

Level = 46.63
300.24 @ 3°11' = 299.78
Level = 123.74
470.15
@ 7.64° = 470.09

470.09

Set 2" Pr Cano
plug flush
N Line Lot 60
10-14-54

57.43

① 170°37 00
④ 322° 28 00
⑧ 284° 56 00
170° 37' 00

170°37'00" Rec.

Fd 2x2 Nail &
tag stamped Cook
LS 1023 Page

To 2x2 PG 90

RETURN TO
LOS ANGELES COUNTY SURVEYOR
700 HALL OF RECORDS

Do not extend notes this side of this line.

Note: Any Additions or Changes on This Sheet Must Be Made or Circled in Red Ink With Date and Name of Person Making Change.

PWFB 2613 493 ~~455~~ PG. ~~95~~

Notes Ck'd by RAM	Survey of S.F. RO LINE
Map No. B-2238-2	W. 0.8547 Tape No 99 St'd 84 of.
Office Work Brown	Surveyed by F.C. HOWARD
Checked McPherson	Notes F.C.H. Date 2-15-50
Date	Indexed C. Johnson 2-13-51

WS. 62-A-2

16+68.67 Set 1x2 N Edge Road

18.19

16+50.48 Set 3/4" I.P. 6' down in road

119.53 @ 6°34' = 118.75
173.79 @ 9°30' = 171.41
290.16
@ T.72° = 290.14

290.14

48+11.05 Fd 1x2 N Edge Road Pg. 49

13+78.53 = 48+33.31 N. Set 1x2 by Int.

22.26

24.99 @ 27°03' = 22.26

116.61 @ 3°20' @ T.68° = 116.40

116.40

Int. Fd 1x2 55+19.41 N = 59+62.47 E. Pg. 49

69°55'38" Calc.

18°15'05"

89°31'25" Pg. 49

12+62.13 Set 1x2

91°49'20"

98.58

① 18°15'00
④ 73°00'20
⑧ 146°00'40
18°15'05"

11+63.55 1x2 Pg. 94

E+N TRANSIT LINE Pg. 15

① 91°49'20"
④ 7°17'30"
⑧ 15°35'00
91°49'22½"

Note: ANY ADDITIONS OR CHANGES ON THIS SHEET MUST BE MADE OR CIRCLED IN Red Ink WITH DATE AND NAME OF PERSON MAKING CHANGE.

Do not extend notes this side of this line

RETURN TO
LOS ANGELES COUNTY SURVEYOR
700 HALL OF RECORDS

FORM 247 5M 2-34

F.B. ~~1455~~ Pg. ~~96~~

PWFB 2613

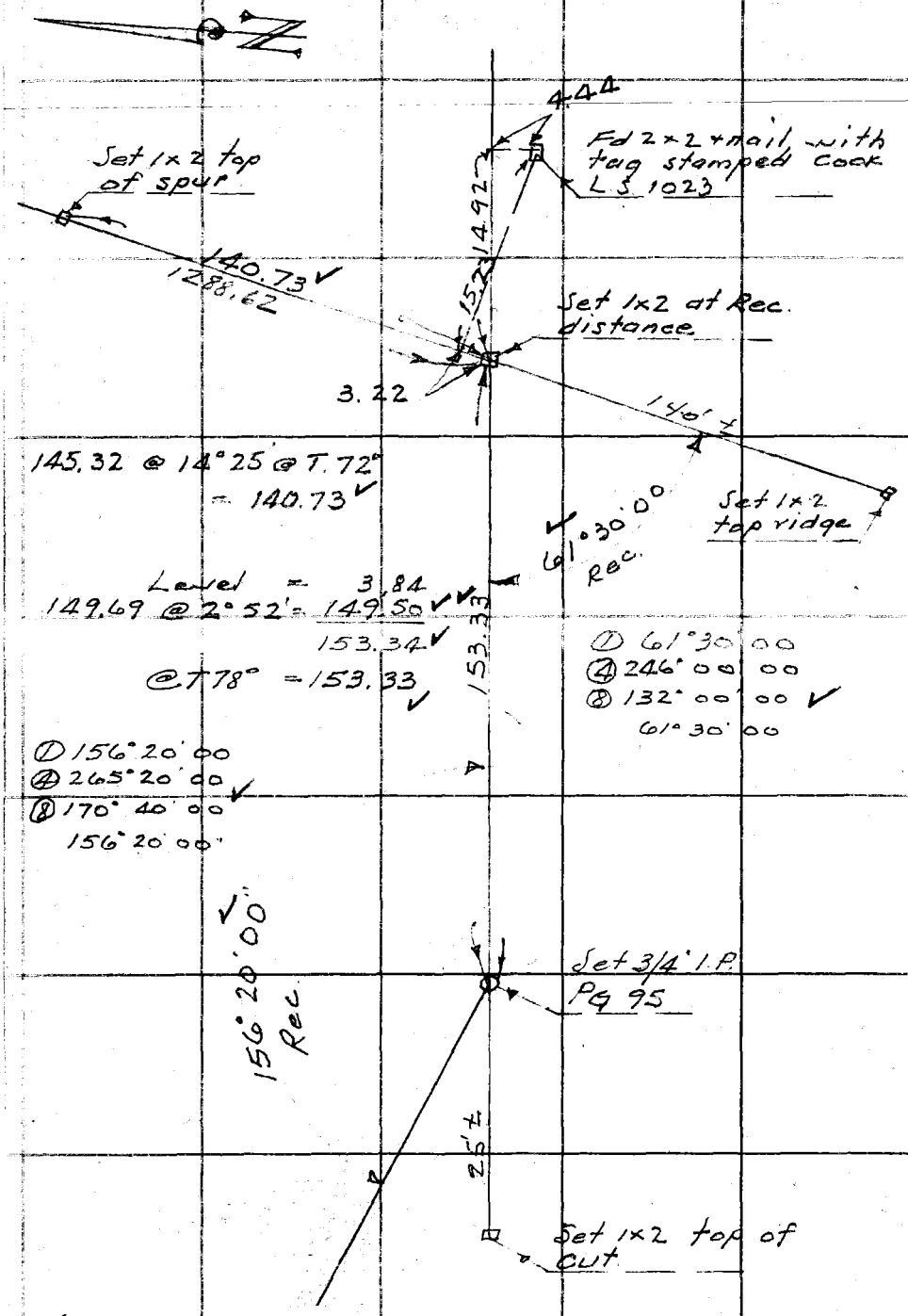

RETURN TO
LOS ANGELES COUNTY SURVEYOR
700 HALL OF RECORDS
Do not extend notes this side of this line
Note: ANY ADDITIONS OR CHANGES ON THIS SHEET MUST BE MADE OR CIRCLED IN Red Ink WITH DATE AND NAME OF PERSON MAKING CHANGE.

PWFB 2613

495 2 496

F.B. [illegible] Pg. [illegible]

Notes Ck'd by RRM	Survey of S.F.RO. LINE
Map No. B-2238-2	W. O. 8547 Tape No 99 St'd 84 °F.
Office Work Drown	Surveyed by F.C. HOWARD
Checked McPherson	Notes F.C.H. Date 2-15-50
Date	Indexed C. Johnson

WS. 62-A-2

Note: ANY ADDITIONS OR CHANGES ON THIS SHEET MUST BE MADE OR CIRCLED IN Red Ink WITH DATE AND NAME OF PERSON MAKING CHANGE.

Do not extend notes this side of this line

RETURN TO
LOS ANGELES COUNTY SURVEYOR
700 HALL OF RECORDS

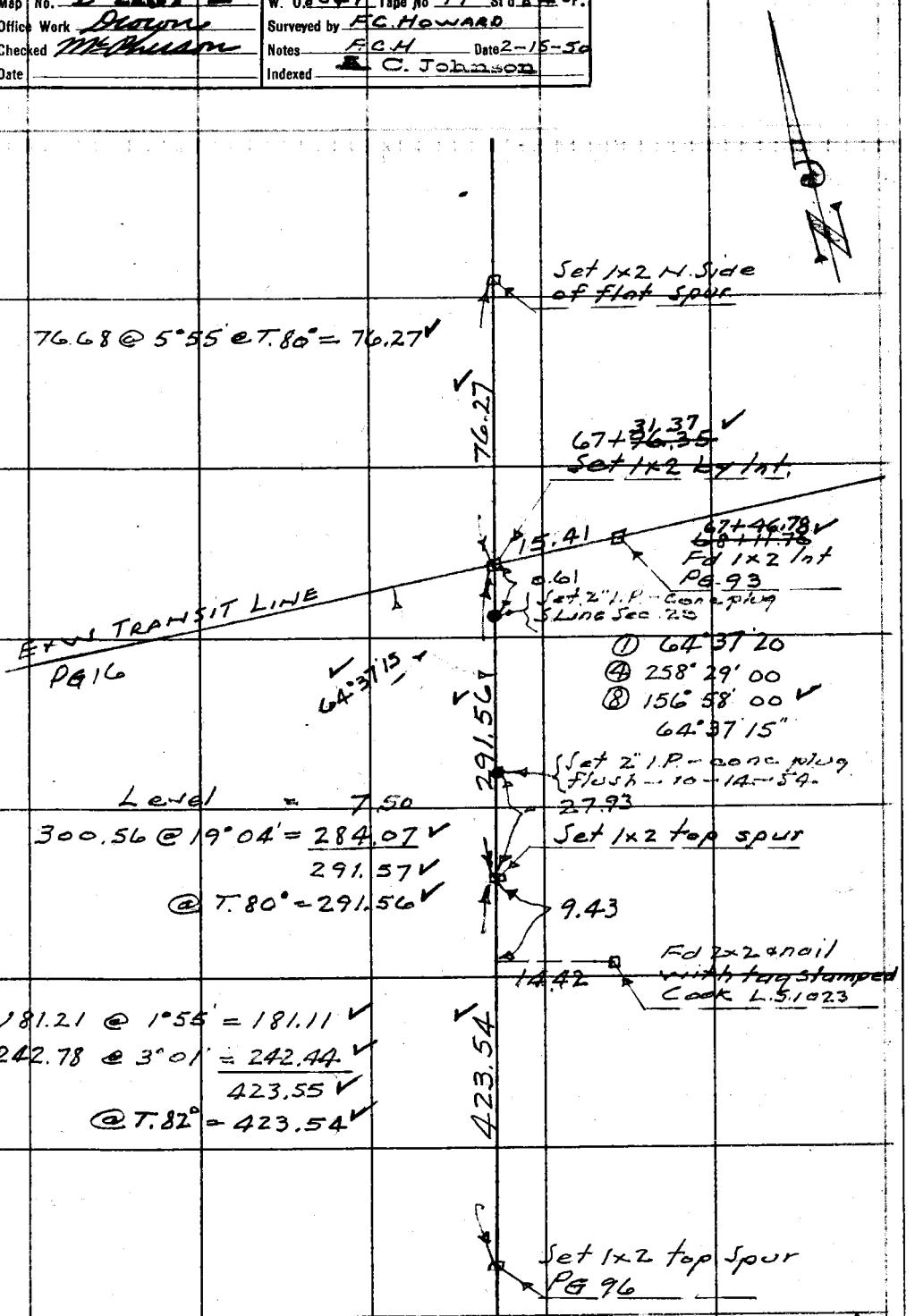

FORM 247 5M 2-34

CON'T BOTTOM PAGE 99

Set 1x2 at Record distance

Level = 4.62
84.07 @ 31°34' = 71.63
76.25
@ T.56° = 76.24

76.24

Set 1x2

94.35 @ 6°37' @ T.54° = 93.70

93.70

Level = 240.04
299.69 @ 11°11' = 294.00
534.04
@ T.70° = 533.99

Set 1x2

533.99

Set 1x2 on line prod.

18.32

① 119°40' 10"
④ 118°40' 40"
⑧ 237°21' 20
119°40' 10"

Set 1x2 at Record distance

119°40' 10" Rec.

374.84

168.34 @ 11°52' = 164.74
222.53 @ 19°14' = 210.11
374.85
@ T.78° = 374.84

1288.62

1x2 top Pg 97

X

RETURN TO
LOS ANGELES COUNTY SURVEYOR
700 HALL OF RECORDS
Do not extend notes this side of this line
Note: ANY ADDITIONS OR CHANGES ON THIS SHEET MUST BE MADE OR CIRCLED IN Red Ink WITH DATE AND NAME OF PERSON MAKING CHANGE.

PWFB 2613 499 500

Notes Ck'd by KRM	Survey of S. F. Ro LINE
Map No. B-2238-2	W. O. 8547 Tape No 99 St'd 84 OF.
Office Work Drown	Surveyed by F. C. HOWARD
Checked McPherson	Notes F. C. H. Date 2-16-50
Date	Indexed C. Johnson

F.B. 500 PG. 99

W.S. 52-A-2

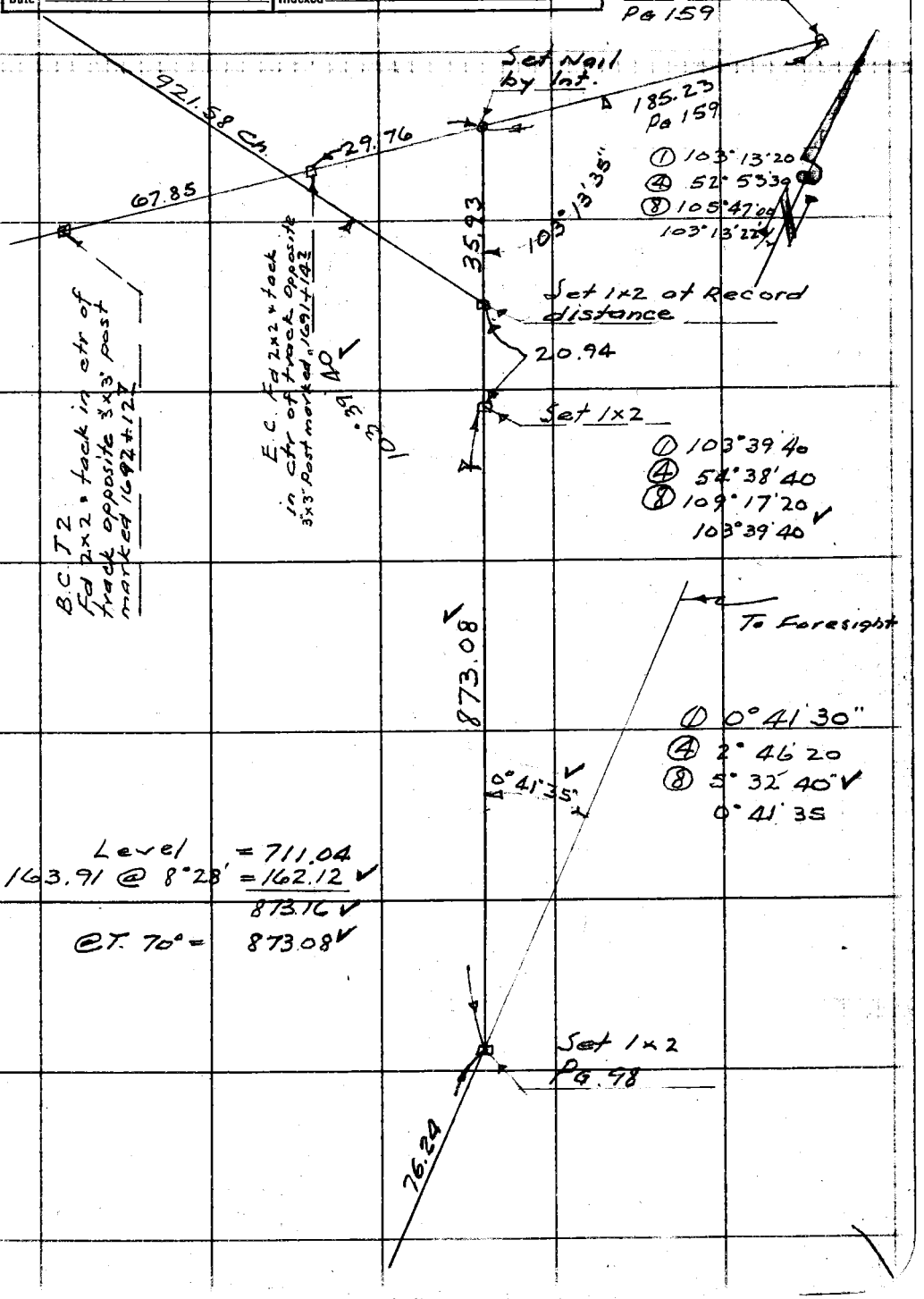

Note: ANY ADDITIONS OR CHANGES ON THIS SHEET MUST BE MADE OR CIRCLED IN Red Ink WITH DATE AND NAME OF PERSON MAKING CHANGE.

Do not extend notes this side of this line

RETURN TO
LOS ANGELES COUNTY SURVEYOR
700 HALL OF RECORDS

FORM 247 BM 2-34

F.B. ~~1455~~ PG. ~~100~~

PWFB 2613

501

WS. 62-A2

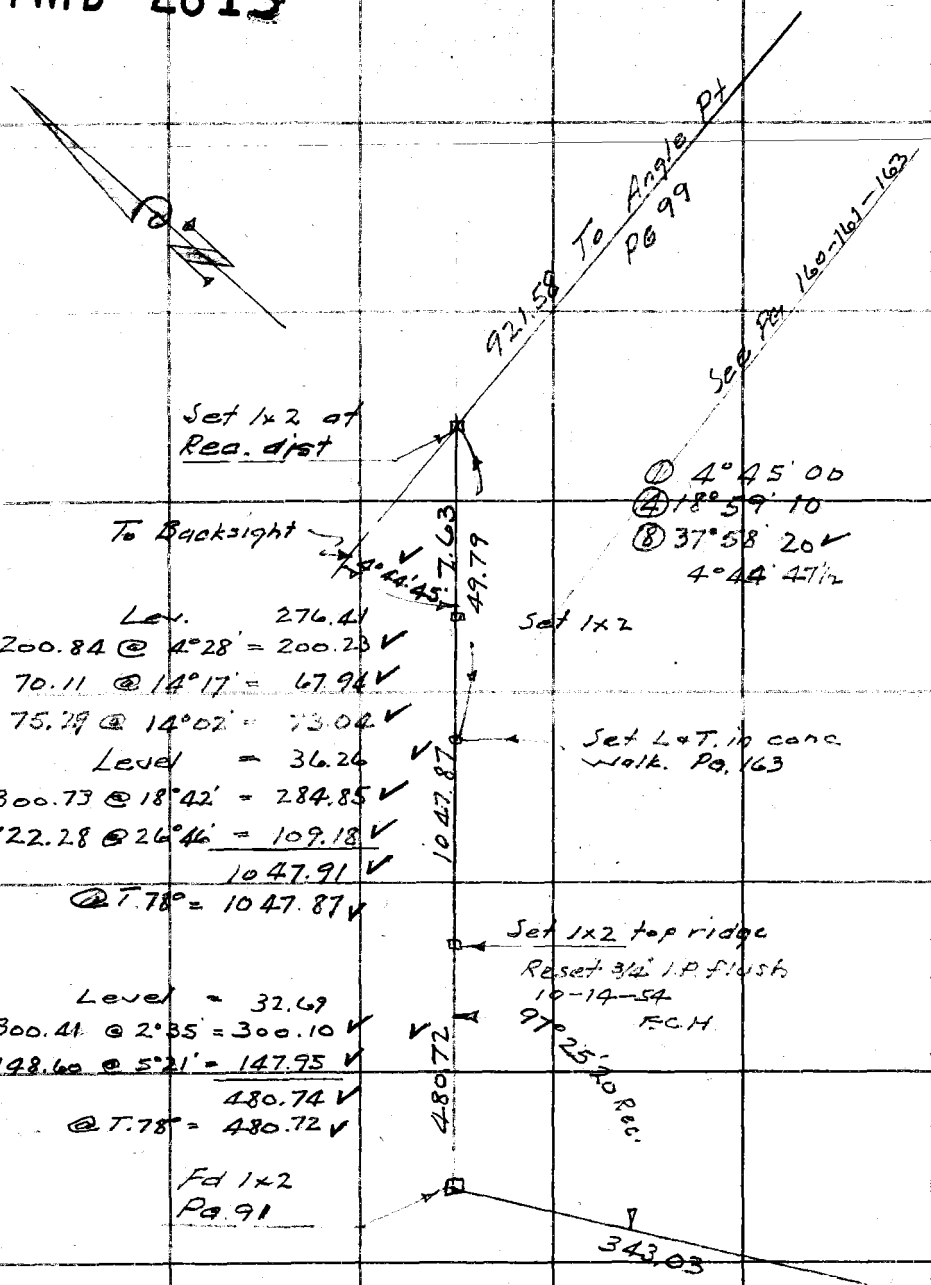

Lev. 276.41
200.84 @ 4°28' = 200.23 ✓
70.11 @ 14°17' = 67.94 ✓
75.29 @ 14°02' = 73.04 ✓
Level = 36.26 ✓
300.73 @ 18°42' = 284.85 ✓
122.28 @ 26°46' = 109.18 ✓
1047.91 ✓
@ T.78° = 1047.87 ✓

Level = 32.69
300.41 @ 2°35' = 300.10 ✓
148.60 @ 5°21' = 147.95 ✓
480.74 ✓
@ T.78° = 480.72 ✓

RETURN TO
LOS ANGELES COUNTY SURVEYOR
700 HALL OF RECORDS

Do not extend notes this side of this line

Note: ANY ADDITIONS OR CHANGES ON THIS SHEET MUST BE MADE OR CIRCLED IN Red Ink WITH DATE AND NAME OF PERSON MAKING CHANGE.

PWFB 2613 502

Notes Ck'd by	Survey of SFRo LINE
Map No. B-2238-2	W. O. 8547 Tape No 99 St'd 84 OF.
Office Work Drown	Surveyed by F. C. HOWARD
Checked McPherson	Notes F.C.H Date 2-16-50
Date	Indexed E. C. Johnson

F.B. 1455 Pg. 101

W.S. 62-A-2

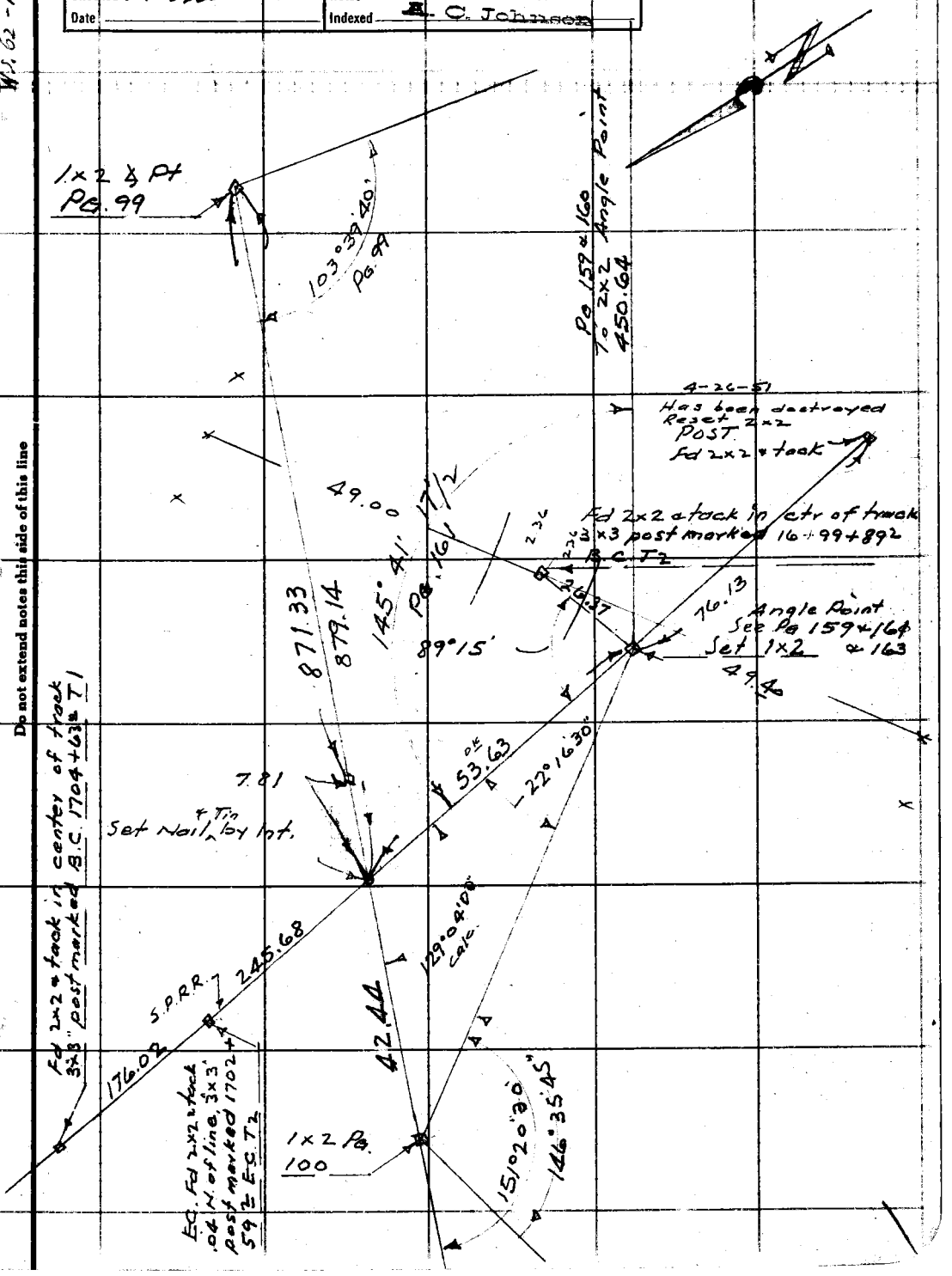

Note: ANY ADDITIONS OR CHANGES ON THIS SHEET MUST BE MADE OR CIRCLED IN Red Ink WITH DATE AND NAME OF PERSON MAKING CHANGE.

Do not extend notes this side of this line

RETURN TO
LOS ANGELES COUNTY SURVEYOR
700 HALL OF RECORDS

FORM 247 BM 2-34

F.B. 1455 PG. 102

RETURN TO
LOS ANGELES COUNTY SURVEYOR
700 HALL OF RECORDS

Do not extend notes this side of this line

Note: ANY ADDITIONS OR CHANGES ON THIS SHEET MUST BE MADE OR CIRCLED IN **Red Ink** WITH DATE AND NAME OF PERSON MAKING CHANGE.

PWFB 2513

241

Notes Ck'd by KRM	Survey of
Map No. B-2232-3	W. O. Tape No. St'd °F
Office Work Drown	Surveyed by
Checked McPherson	Notes Date
Date Sept. 51	Indexed E. C. Johnson 2-13-51

F. B. 455 PG. 5

San Francisco Rancho Line
SURVEY OF
NORTH BOUNDARY
TRACT 1079

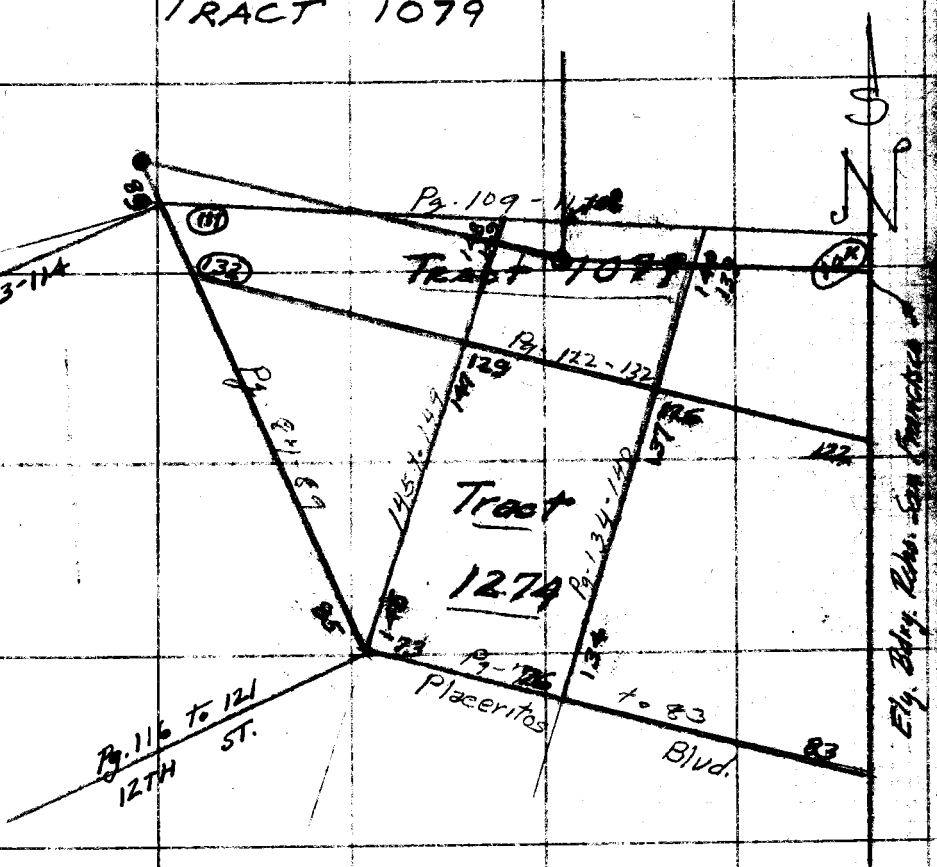

Note: Any Additions or Changes on This Sheet Must be Made or Circled in Red Ink With Date and Name of Person Making Change.

Do not extend notes this side of this line.

RETURN TO
LOS ANGELES COUNTY SURVEYOR
700 HALL OF RECORDS

FORM 247 5M 5-46

PWFB 2513

F. B. [illegible] PG. [illegible]

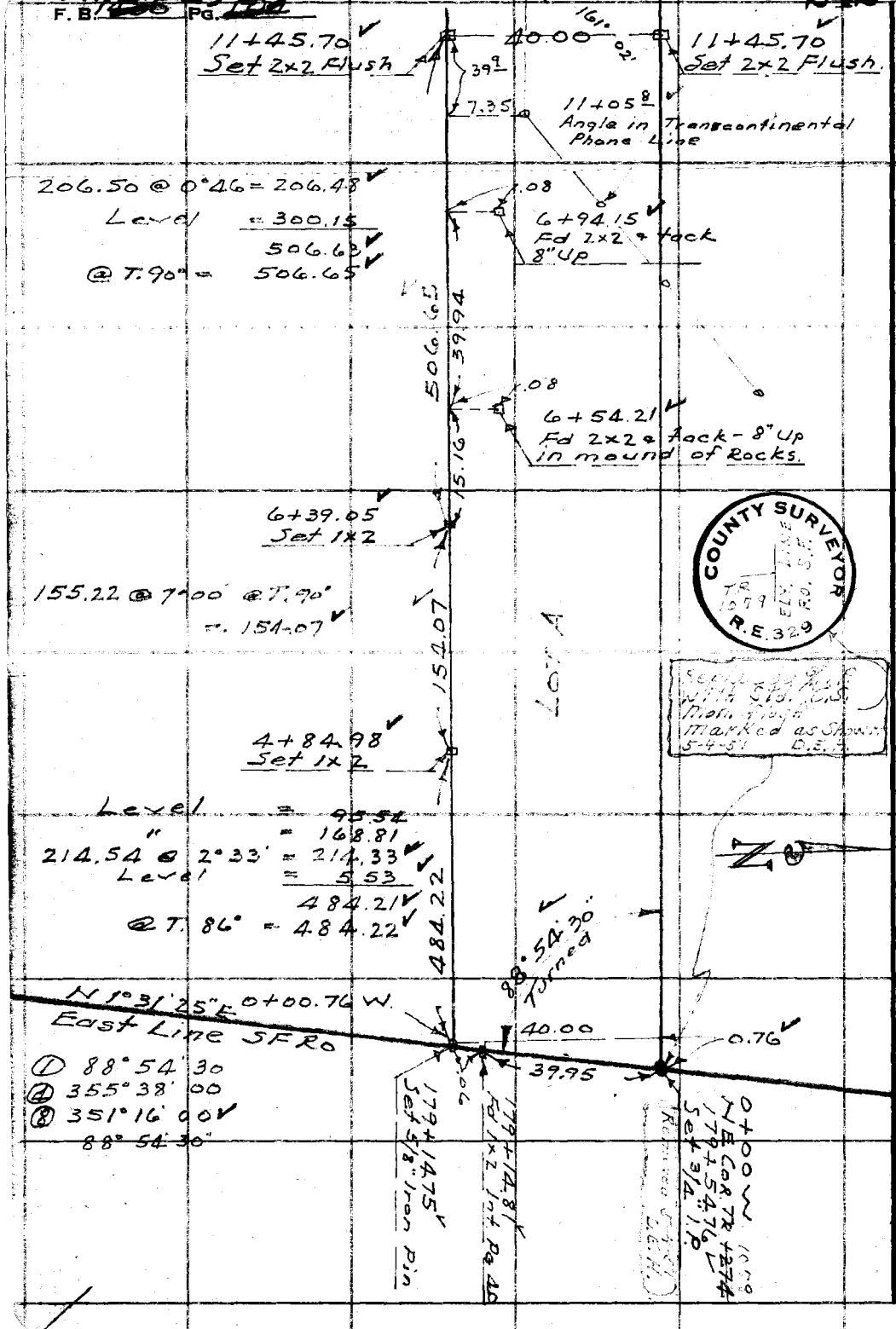

WS. 62-B-3

RETURN TO
LOS ANGELES COUNTY SURVEYOR
700 HALL OF RECORDS

Do not extend notes this side of this line.

Note: Any Additions or Changes on This Sheet Must be Made or Circled in Red Ink With Date and Name of Person Making Change.

PWFB 2513 S.F. Re Line 243 , 244

F. B. [redacted] PG. [redacted]

Notes Ck'd by KRM	Survey of TRACT 1274
Map No. B-2238-3	W. O. 4547 Tape No. 99 St'd 84 °F
Office Work Drown	Surveyed by F.C. Howard
Checked McPherson	Notes F.C.H Date
Date Sept. '51	Indexed B. O. Johnson

Cont on Bot Pg 106

20+71.55 ✓
Set 1x2 West Edge of Rd Bot of Canyon

6°

44.71

20+26.84 ✓
Fd remains of old 2x2. Top broken off & lying loose.

Level = 20.22
292.54 @ 31°26' = 249.61 ✓
Level = 14.19
284.02 ✓
@ T. 90° = 284.03 ✓

1.15

284.03 ✓

17+87.52 ✓
Set 1x2 top Spur

6⁵

122.26 @ 12°11' = 119.51 ✓
181.40 @ 12°03' = 177.40 ✓
296.91 ✓
@ T. 90° = 296.92 ✓

296.92

14+90.60 ✓
Set 1x2 top of rim deep canyon

PHONE LINE

LOT A

266.71 @ 6°08' @ T. 90° ✓
= 265.19 ✓

265.19

NOTE:
During const. of Phone Line the Right of Way was cleared by bulldozers to a width of 60-70 ft and all lot stakes have been destroyed

12+25.41 ✓
Set 2x2 Flush

6⁵

79.71

11+45.70 ✓
Set 2x2 Pg 104

40.00

11+45.70
Set 2x2
Pg 104

Cont from top Pg 104

Note: Any Additions or Changes on This Sheet Must be Made or Circled in Red Ink With Date and Name of Person Making Change.

Do not extend notes this side of this line.

RETURN TO
LOS ANGELES COUNTY SURVEYOR
700 HALL OF RECORDS

FORM 247 5M 5-46

F. B. [redacted] PG. [redacted]

Cont on bot Pg 107

PWFB 25 1,3

36+00.46
Set 1x2

6°

T. Pole # 4759

Level = 139.62
219.14 @ 6°41' = 217.65
147.17 @ 8°10' = 145.68
502.95
@ T. 92° = 502.98

123.27

502.98

34+77.19
Set 2x2 by Int
See Pg 140

41.00
40.00

Set C.S. Mon. Plugs See Pg 140 5-4-51 DEH.

WS 62-A-3

30+97.48
Set 1x2

6°

78° 01' 35"
PG.

129

206.72 @ 2°09' = 206.57
253.56 @ 2°55' = 253.23
459.80
@ T. 92° = 459.82

459.82

To 2x2 at 43+90.91
Pg. 48

① 57°33'10
④ 230°12'40
⑧ 100°25'20
57°33'10"

57°33'10"

26+37.66
Set 2x2

32.50 Level

32.50

26+05.16
Set 3/4" I.P. top of Ridge

40.00

26+05.16
Set 3/4" I.P.

8.48

5.63

Set N@T. S. side of Tel Pole # 4751

156.72 @ 7°15' = 155.47
209.55 @ 16°07' = 201.31
198.46 @ 27°00' = 176.83
@ T. 84° = 533.61

533.61

20+71.55
Set 1x2 Pg 105

Cont from top Pg 105

RETURN TO
LOS ANGELES COUNTY SURVEYOR
700 HALL OF RECORDS

Do not extend notes this side of this line.

Note: Any Additions or Changes on This Sheet Must be Made or Circled in Red Ink With Date and Name of Person Making Change.

PWFB 2513 S.F.R. Line 246, 247

F.B. [illegible] Pg. [illegible]

Notes Ck'd by K.R.M.	Survey of TRACT 1079
Map No. B-2238-3	W. O. 8547 Tape No. 99 St'd 84 °F
Office Work Drown	Surveyed by F.C. Howard
Checked McPherson	Notes F.C.H. Date 1950
Date Sept. '51	Indexed R. C. Johnson

Cont on bot Pg 108

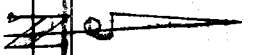

50+37.48 ✓
Set 1x2

7°

149.49 @ 5°27' @ T 96° ✓
= 148.82 ✓

148.82

48+88.66 ✓
Set 1x2

6s

225.39 @ 7°55' = 223.24 ✓
139.48 @ 6°11' = 138.64 ✓
220.89 @ 7°11' = 219.16 ✓
300.31 @ 4°32' = 299.37 ✓
880.41 ✓
@ T 92° = 880.46 ✓

880.46

PHONE LINE

LOT A

40+08.20 ✓
Set 1x2 Low Spur

6s

243.20 @ 9°46' = 239.68 ✓
170.26 @ 9°16' = 168.04 ✓
407.72 ✓
@ T 92° = 407.74 ✓

407.74

36+00.46 ✓
Set 1x2 Pg. 106

6°

Note: Any Additions or Changes on This Sheet Must be Made or Circled in Red Ink With Date and Name of Person Making Change.

Do not extend notes this side of this line.

RETURN TO
LOS ANGELES COUNTY SURVEYOR
700 HALL OF RECORDS

FORM 247 5M 5-46

PWFB 2513
F. B. 1255 PG. 108
Cont to bot Pg 109
248

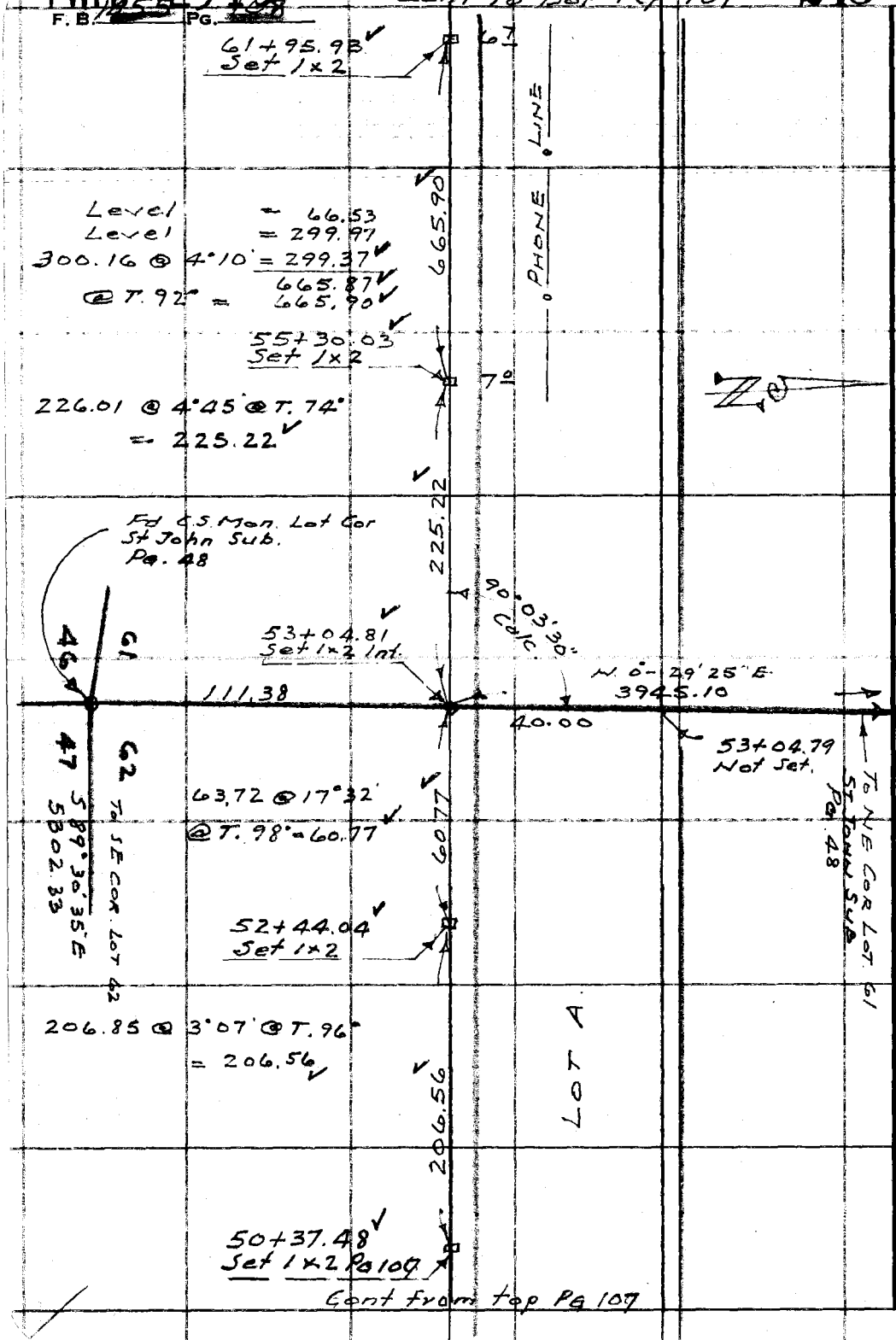

WS 62-A-3

RETURN TO
LOS ANGELES COUNTY SURVEYOR
700 HALL OF RECORDS

Do not extend notes this side of this line.

Note: Any Additions or Changes on This Sheet Must be Made or Circled in Red Ink With Date and Name of Person Making Change.

PWFB 2512

S.F.R. Line

1623, 1624

F.B. [illegible] PG. [illegible]

Notes Ck'd by KRM	Survey of TRACT 1078
Map No. B-2238-3	W. O. 8547 Tape No. 99 St'd 84 °F
Office Work Drown	Surveyed by F.C. Howard
Checked McPherson	Notes F.C.H Date 1950
Date Sept. '51	Indexed C. Johnson

VIS 62-A-3

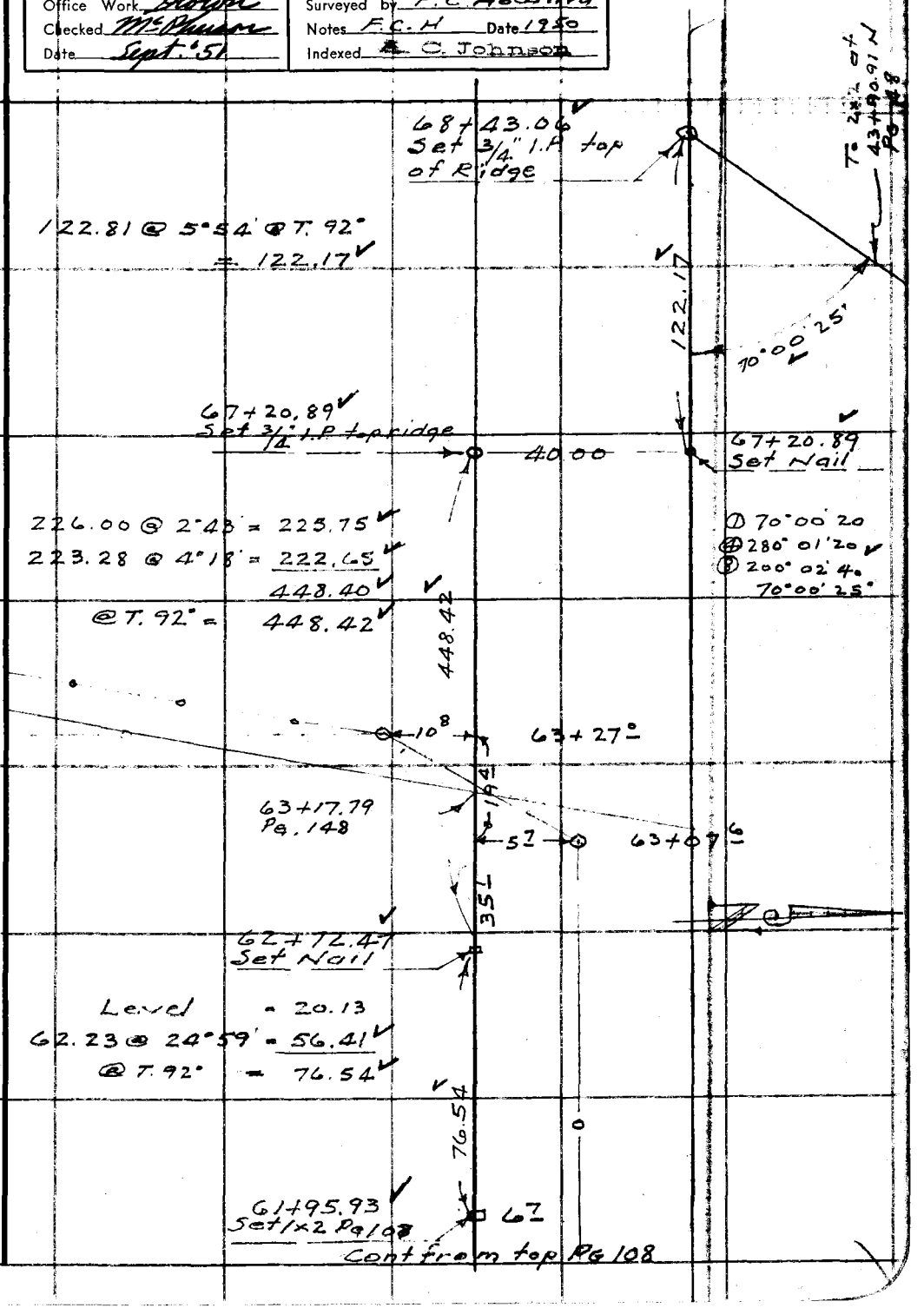

Note: Any Additions or Changes on This Sheet Must be Made or Circled in Red Ink With Date and Name of Person Making Change.

Do not extend notes this side of this line.

RETURN TO
LOS ANGELES COUNTY SURVEYOR
700 HALL OF RECORDS

68+43.06
Set 3/4" I.P top of Ridge

To 2x2 at 43+90.91 N Pg 148

122.81 @ 5°54' @ T. 92°
= 122.17

122.17

70°00'25"

67+20.89
Set 3/4" I.P top ridge

40.00

67+20.89
Set Nail

226.00 @ 2°43' = 225.75
223.28 @ 4°18' = 222.65
448.40
@ T. 92° = 448.42

① 70°00'20
④ 280°01'20
③ 200°02'40
70°00'25"

448.42

10.8

63+27.0

63+17.79
Pg. 148

19.4

5.7

63+07.6

35.1

62+72.47
Set Nail

Level = 20.13
62.23 @ 24°59' = 56.41
@ T. 92° = 76.54

76.54

0

61+95.93
Set 1x2 Pg 108

6.7

Cont from top Pg 108

FORM 247 5M 5-46

F. B. ~~1466~~ PG. ~~140~~

PWFB 2512

Cont on bot PG 111

86+51.72
Set 1x2

Level = 179.06
Level = 172.76
300.35 @ 13°14' = 292.37
644.19
@ T. 80° = 644.17

644.17

80+07.55
Set 1x2

136.84 @ 6°35' @ T. 82° = 135.94

135.94

78+71.61
Set 1x2 - 15' W of Road

293.68 @ 0°57' = 293.64
234.16 @ 4°33' = 233.42
282.53 @ 16°51' = 270.40
@ T. 84° = 797.46

797.46

70+74.15
Set 1x2

To 1" I.P. PG 88
30+05.76

17°22'35"

231.35 @ 2°43' @ T. 86° = 231.09

231.09

① 17°22'30"
④ 69°30'10
⑧ 139°00'20
17°22'32½

68+43.06
Set 3/4" I.P
PG 109

RETURN TO
LOS ANGELES COUNTY SURVEYOR
700 HALL OF RECORDS

Do not extend notes this side of this line.

Note: Any Additions or Changes on This Sheet Must be Made or Circled in Red Ink With Date and Name of Person Making Change.

PWFB 2512 S.F. Ro. Line 1627, 1628

F. B. ~~1485~~ Pg. ~~111~~

Notes Ck'd by KRM.	Survey of TRACT 1079
Map No. B-2238-3	W. O. 8547 Tape No. 99 St'd 84 °F
Office Work Drown	Surveyed by F.C. HOWARD
Checked McPherson	Notes F.C.H Date 1950
Date Sept. '51	Indexed ~~A. C. Johnson~~

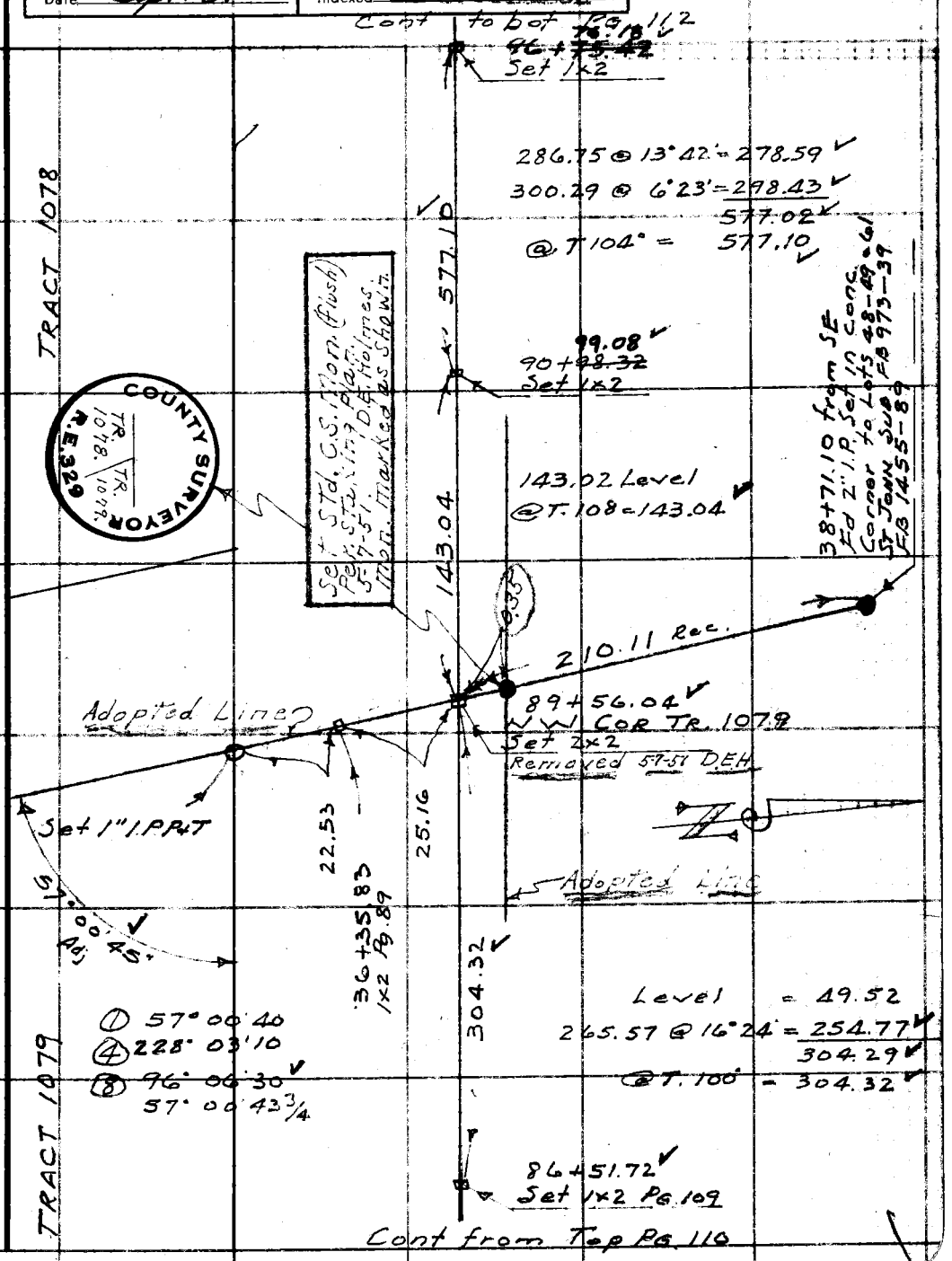

Note: Any Additions or Changes on This Sheet Must be Made or Circled in Red Ink With Date and Name of Person Making Change.

Do not extend notes this side of this line.

RETURN TO
LOS ANGELES COUNTY SURVEYOR
700 HALL OF RECORDS

FORM 247 5M 5-46

1629,1630

F. B. ~~1455~~ PG. ~~112~~

PWFB 2512

See Pg 113

W.S. 62-A-B

100+68.~~07~~ 83
Set 1x2 Pg 113

15.37

100+~~52.70~~ 53.46
Set 1x2 by Int

Removed 5-8-51 D.E.H.

0.60

0.50

1.14

0.33

100+52.~~70~~ 96
Fd 3/4" I.P. Angle point Per TR 1078

100+51.~~06~~ 82
Fd 2x2 & tack

146°51'20"

0.32

Replaced with C.S. Mon. Flush 5-8-51 D.E.H. See Pg. 113

221.77 @ 20°57' @ T.102°
= 207.13

207.13

99+36.~~22~~ 98
Fd 2x2 & tack L.S.2313

0.39

75.28

98+~~64.27~~ 55.03
Fd 2x2 & tack. Looks more recent than orig. Sub-div. stakes

6.67

98+~~60.94~~ 61.70
Set 1x2 West Edge Spur

20.45

0.39

98+~~40.49~~ 41.25
Set 1x2 by Int

To USC&GS SPUGUS FB993-42 -39

98+~~36.79~~ 37.55
USC&G.S. STATION "NEWHALL"

20.91

20.58

4.83

100°09'50

98+~~35.66~~ 36.42
Set 3/4" I.P. Edge of Ridge

1.13

① 100°09'50
④ 40°39'20
⑧ 81°18'40
100-09-50

160.24

161.38 @ 6°52 @ T.104°
= 160.24

96+~~75.42~~ 76.18
Set 1x2 Pg 111

RETURN TO
LOS ANGELES COUNTY SURVEYOR
700 HALL OF RECORDS

Do not extend notes this side of this line.

Note: Any Additions or Changes on This Sheet Must be Made or Circled in Red Ink With Date and Name of Person Making Change.

PWFB 2512 S.F. Ro. Line 1631

F. B. [illegible] Pg. [illegible]

Notes Ck'd by KRM	Survey of TRACT 1078
Map No. B-2238-3	W. O. 8547 Tape No. 99 St'd 84 °F
Office Work Drown	Surveyed by F.C. Howard
Checked McPherson	Notes F.C.H Date 1950
Date Sept. '51	Indexed E. C. Johnson

WS. 62-A-3

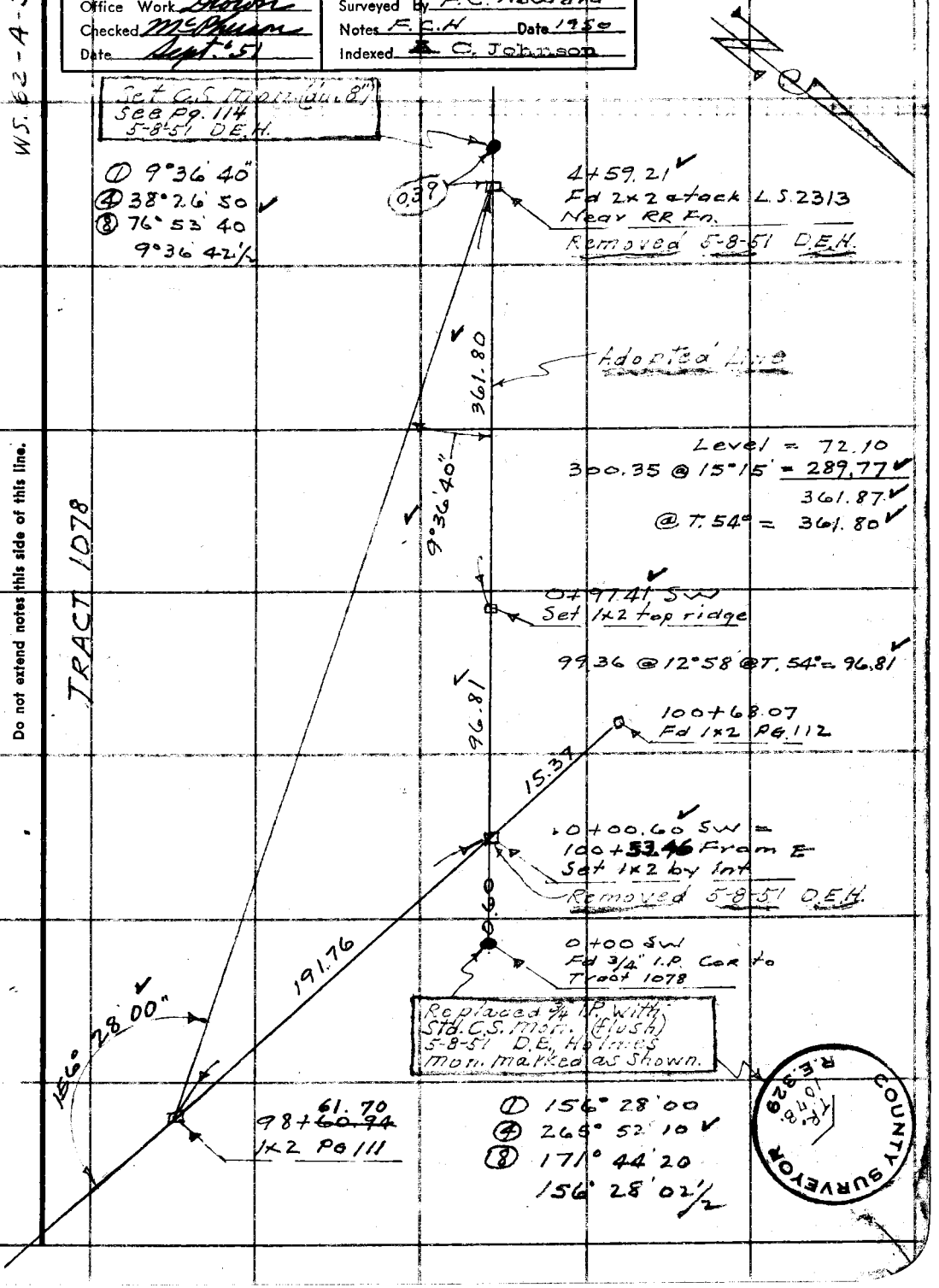

Note: Any Additions or Changes on This Sheet Must be Made or Circled in Red Ink With Date and Name of Person Making Change.

Do not extend notes this side of this line.

RETURN TO
LOS ANGELES COUNTY SURVEYOR
700 HALL OF RECORDS

FORM 247 5M 5-46

F. B. [redacted] PG. [redacted]

PWFB 2512

W.S 62-A-3

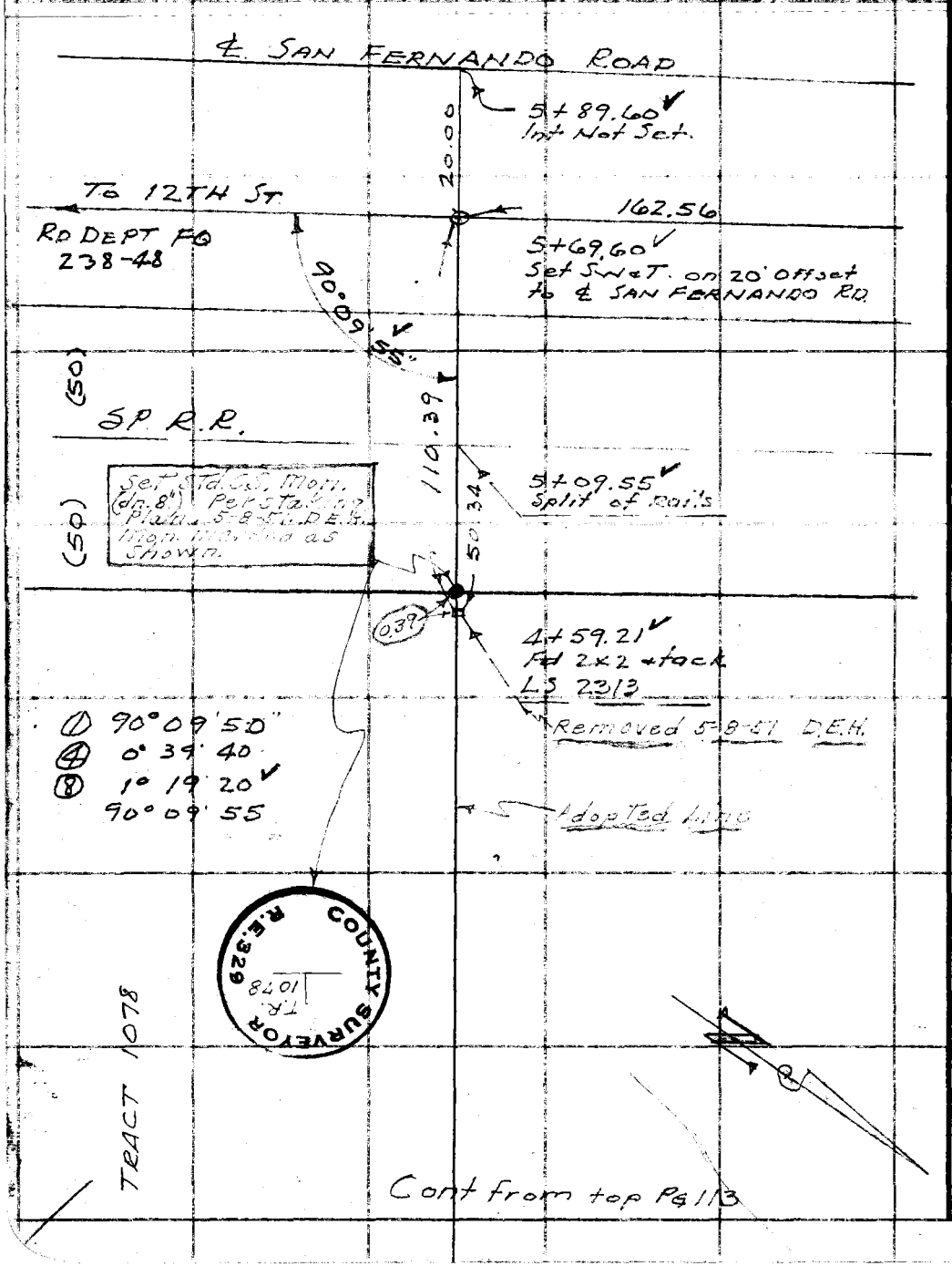

Cont from top Pg 113

RETURN TO
LOS ANGELES COUNTY SURVEYOR
700 HALL OF RECORDS

Do not extend notes this side of this line.

Note: Any Additions or Changes on This Sheet Must be Made or Circled in Red Ink With Date and Name of Person Making Change.

PWFB 2512

S.F. Ro line

1633

F. B. [illegible] Pg [illegible]

Notes Ck'd by [illegible]	Survey of TRACT 1078
Map No. B-2238-3	W. O. 8547 Tape No. 67 St'd 84 °F
Office Work Drown	Surveyed by F.C. Howard
Checked McPherson	Notes FCH Date 1950
Date Sept. '51	Indexed R. C. Johnson

WS 62-A-3

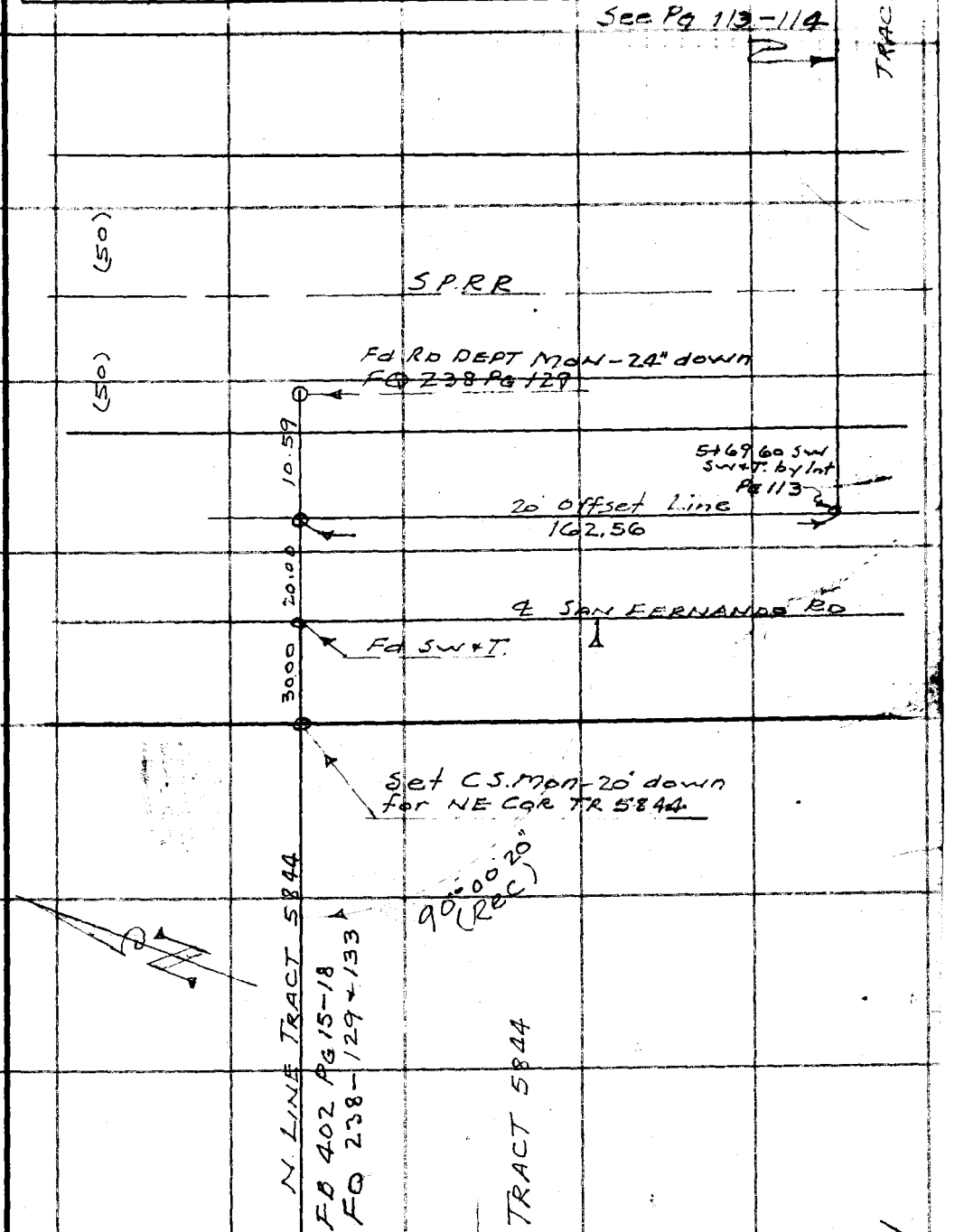

Note: Any Additions or Changes on This Sheet Must be Made or Circled in Red Ink With Date and Name of Person Making Change.

Do not extend notes this side of this line.

RETURN TO
LOS ANGELES COUNTY SURVEYOR
700 HALL OF RECORDS

FORM 247 5M 5-46

F. B. ~~1459~~ PG. ~~176~~

PWFB 2512

1634, 1635

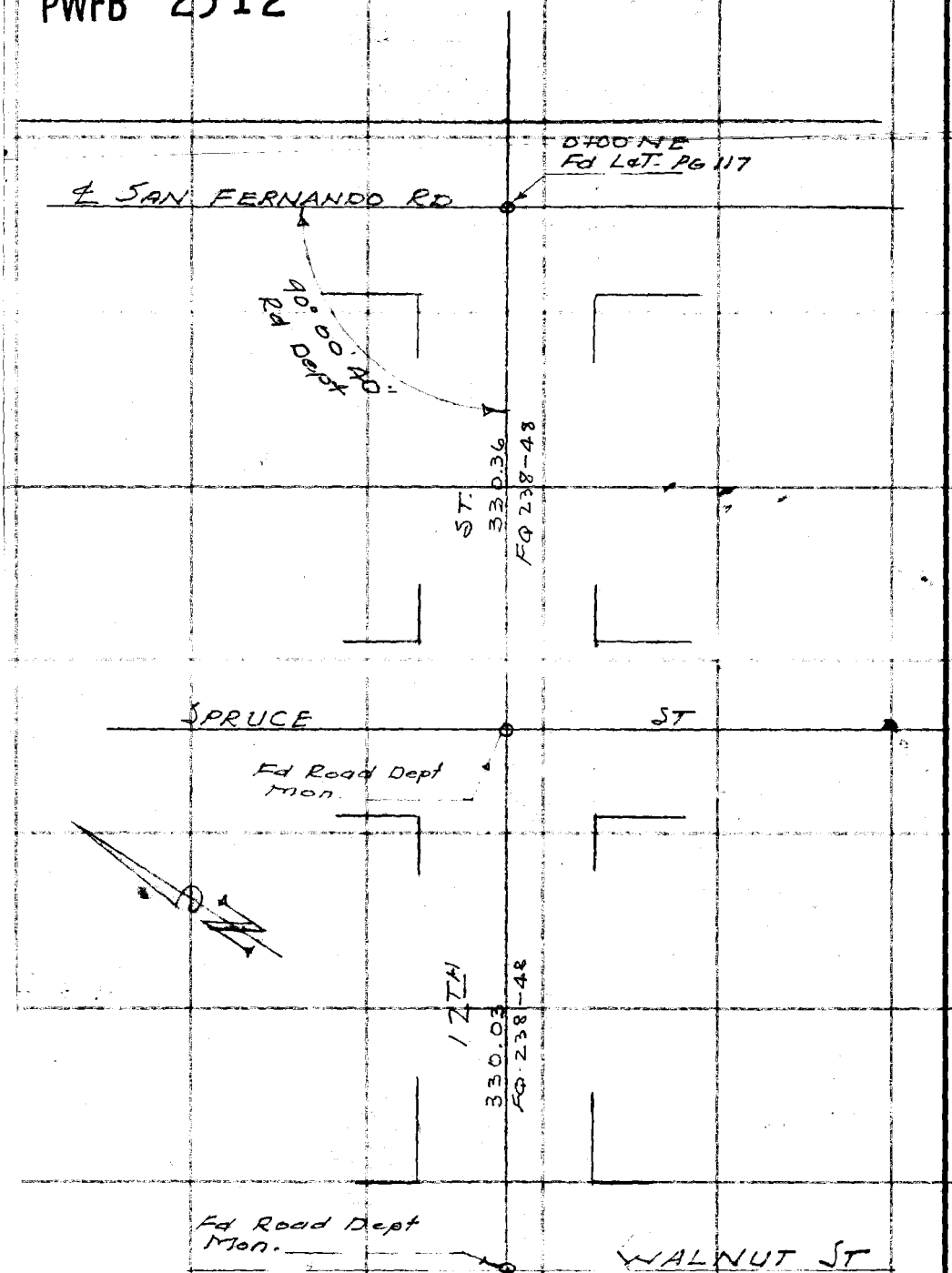

RETURN TO
LOS ANGELES COUNTY SURVEYOR
700 HALL OF RECORDS

Do not extend notes this side of this line.

Note: Any Additions or Changes on This Sheet Must be Made or Circled in Red Ink With Date and Name of Person Making Change.

PWFB 2512

S.F. Ro. Line

1636

F. B. [illegible] Pg. 117

Notes Ck'd by KRM	Survey of TRACT 1078
Map No. B-2238-3	W. O. 8547 Tape No. 67 St'd 84 °F
Office Work Drown	Surveyed by F.C. Howard
Checked McPherson	Notes F.C.H. Date 1950
Date Sept. '51	Indexed A. C. Johnson

Cont on bot Pg 118

WS. 62 - A-3

1+90.36 ✓
Cor 5' Chain Link Fn.

105.24

0.32

30.58

1+90.04 ✓
Fd 2×2-No tack-3" down

PROD

℄ 12TH ST

40.98

Fd N+T P.P.
Fx 173-2

Adopted ℄

23.75
R=23.70

1+59.94 ✓
Fd 2" I.P. No plug bent slightly to N, & W.
FX 173-2

0.60

10.88

1+49.06 ✓
Set 1×2

(0.57)

(19.06)

Set Std. U.S. Mon. (flush) Per Staking Plan
Mon. Marked as Shown.
4-27-51 D.E.H.

(50)

SP RR

(50)

(130.00 [illegible])

129.06

0+20.00 ✓
Set conc. nail in pavement.

20.00

℄ SAN FERNANDO ROAD

0+00 NE
Fd L+T - Pg 116
FQ 238-48

0.53

COUNTY SURVEYOR R.E. 329

Note: Any Additions or Changes on This Sheet Must be Made or Circled in Red Ink With Date and Name of Person Making Change.

Do not extend notes this side of this line.

RETURN TO
LOS ANGELES COUNTY SURVEYOR
700 HALL OF RECORDS

FORM 247 5M 5-46

F. B. ~~1655~~ Pg. ~~118~~

PWFB 2512

Cont on bot Pg 119

W.S. 62-A-W

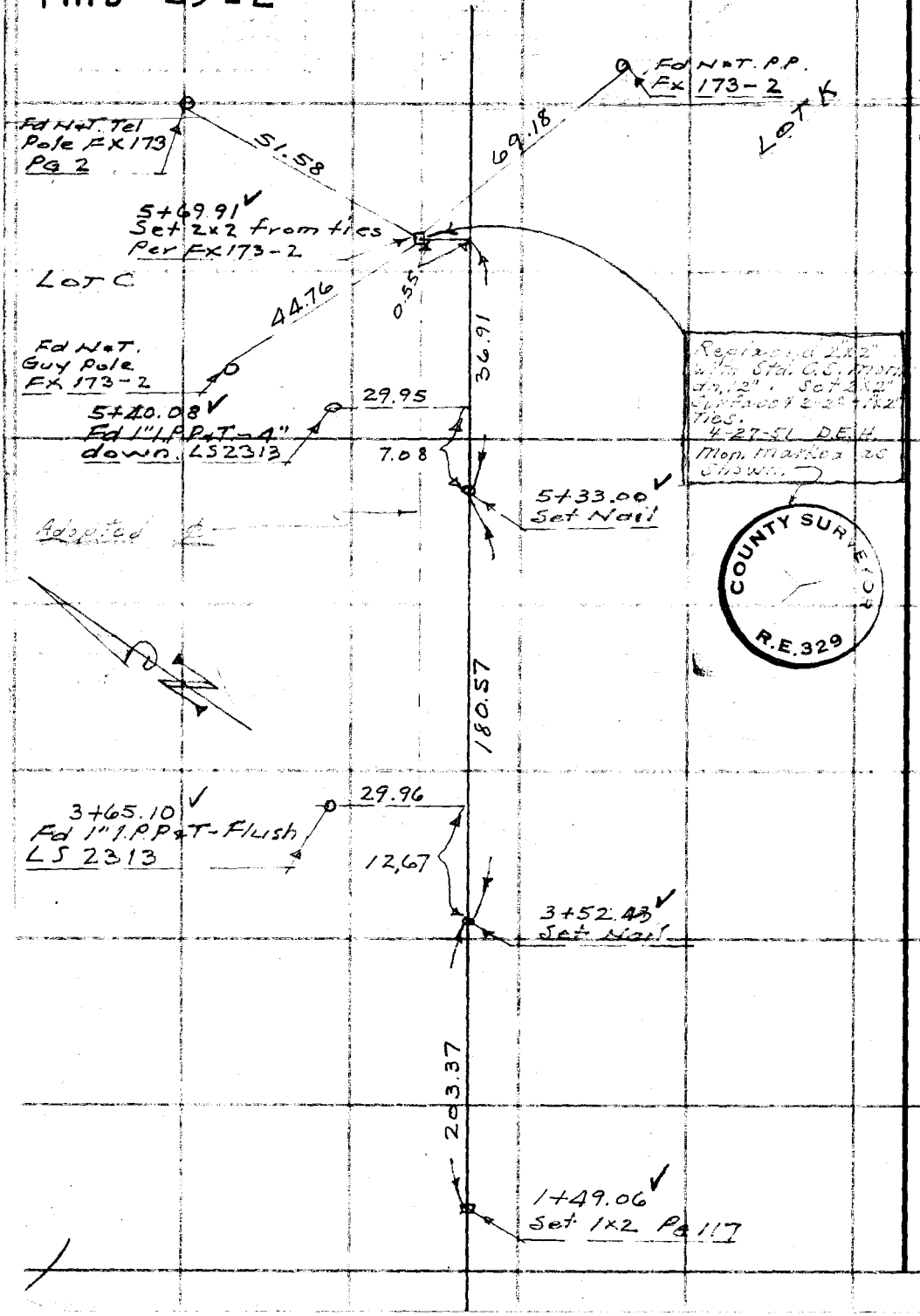

RETURN TO
LOS ANGELES COUNTY SURVEYOR
700 HALL OF RECORDS

Do not extend notes this side of this line.

Note: Any Additions or Changes on This Sheet Must be Made or Circled in Red Ink With Date and Name of Person Making Change.

PWFB 2512 S.F. Ro Line 1639

F. B. [illegible] PG. 119

Notes Ck'd by RRM	Survey of TRACT 1078
Map No. B-2238-3	W. O. 1547 Tape No. 67 St'd 84 °F
Office Work Drown	Surveyed by F.C. Howard
Checked McPherson	Notes F.C.H Date 1950
Date Sept. '51	Indexed A. C. Johnson

Cont on bot PG 120

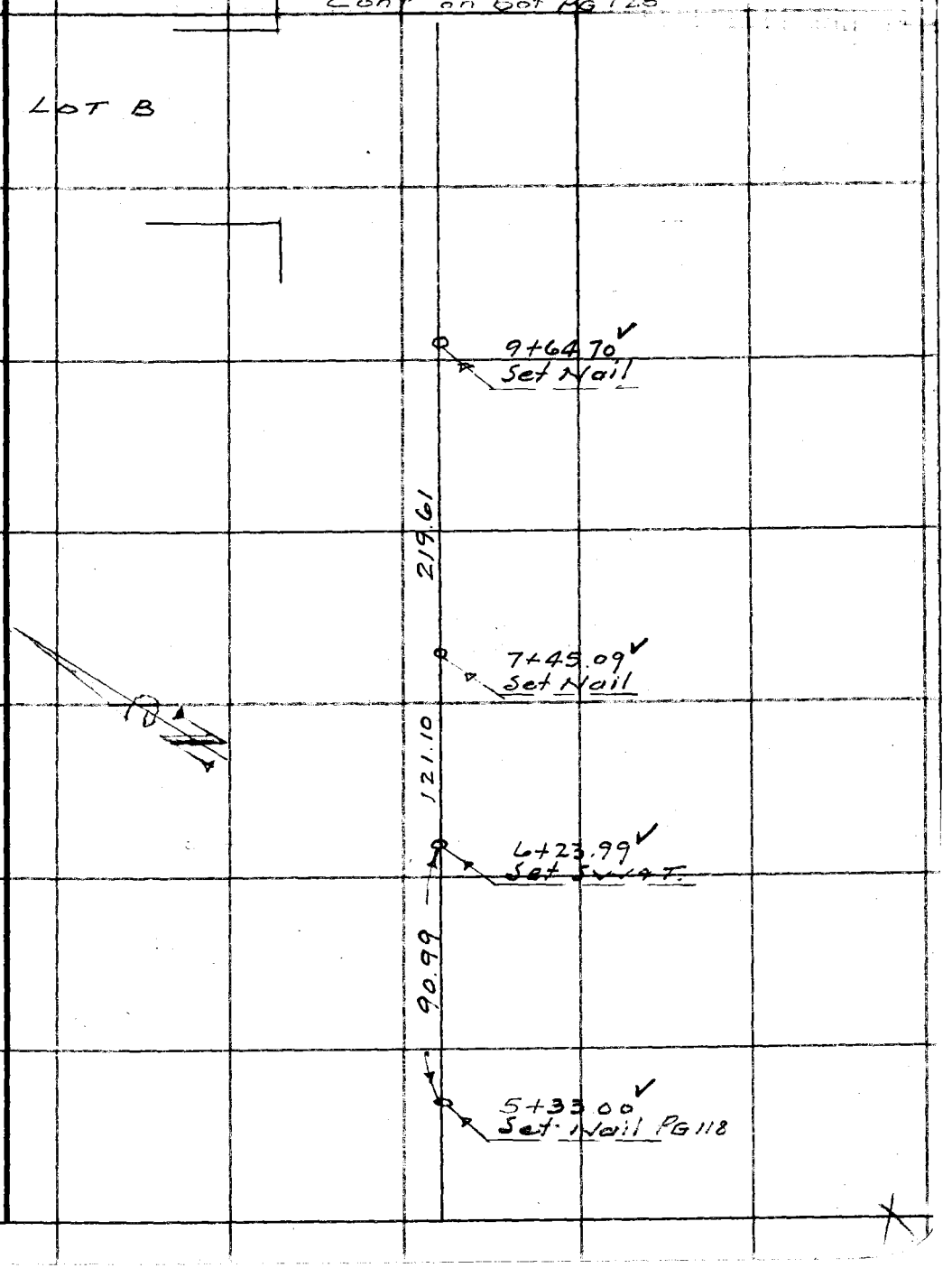

Note: Any Additions or Changes on This Sheet Must be Made or Circled in Red Ink With Date and Name of Person Making Change.

Do not extend notes this side of this line.

RETURN TO
LOS ANGELES COUNTY SURVEYOR
700 HALL OF RECORDS

FORM 247 5M 5-46

F. B. ~~1455~~ PG. ~~120~~

PWFB 2512

WS 62-A-3

Transit Line
Pg 145

See Pg 72

Cor to Lots 40-48-50
ST JOHN SUB. - C.S. Mon
Pg 85

See Pg 85

30.51

15+10.18
Set 2" I.P. - 12" down
by Int.

12.41

14+97.70
Fd 2" I.P. - 18" down
Int of 12th St
& Placerita Blvd
Pg 72 & 85

0.505

17.12

14+80.65
Set 1x2

90° 00' 15"

① 90° 00' 10
④ 0° 01' 00"
⑧ 0° 02' 00
: 90° 00' 15"

Adopted ℄

515.95

516.02 Level @ 7+64
= 515.95

9+64.70
Set Nail Pg 119

RETURN TO
LOS ANGELES COUNTY SURVEYOR
7DO HALL OF RECORDS
Do not extend notes this side of this line.

Note: Any Additions or Changes on This Sheet Must be Made or Circled in Red Ink With Date and Name of Person Making Change.

PWFB 2512

S.F. Ro. Line

1641

F. B. 1455 Pg. 121

Notes Ck'd by	Survey of TRACT 1274
Map No. B-2238-3	W. O. 8547 Tape No. 61 St'd 84 °F
Office Work Brown	Surveyed by F.C. Howard
Checked McPherson	Notes F.C.H. Date 1950
Date Sept. '51	Indexed A. C. Johnson

WS 62 4 3

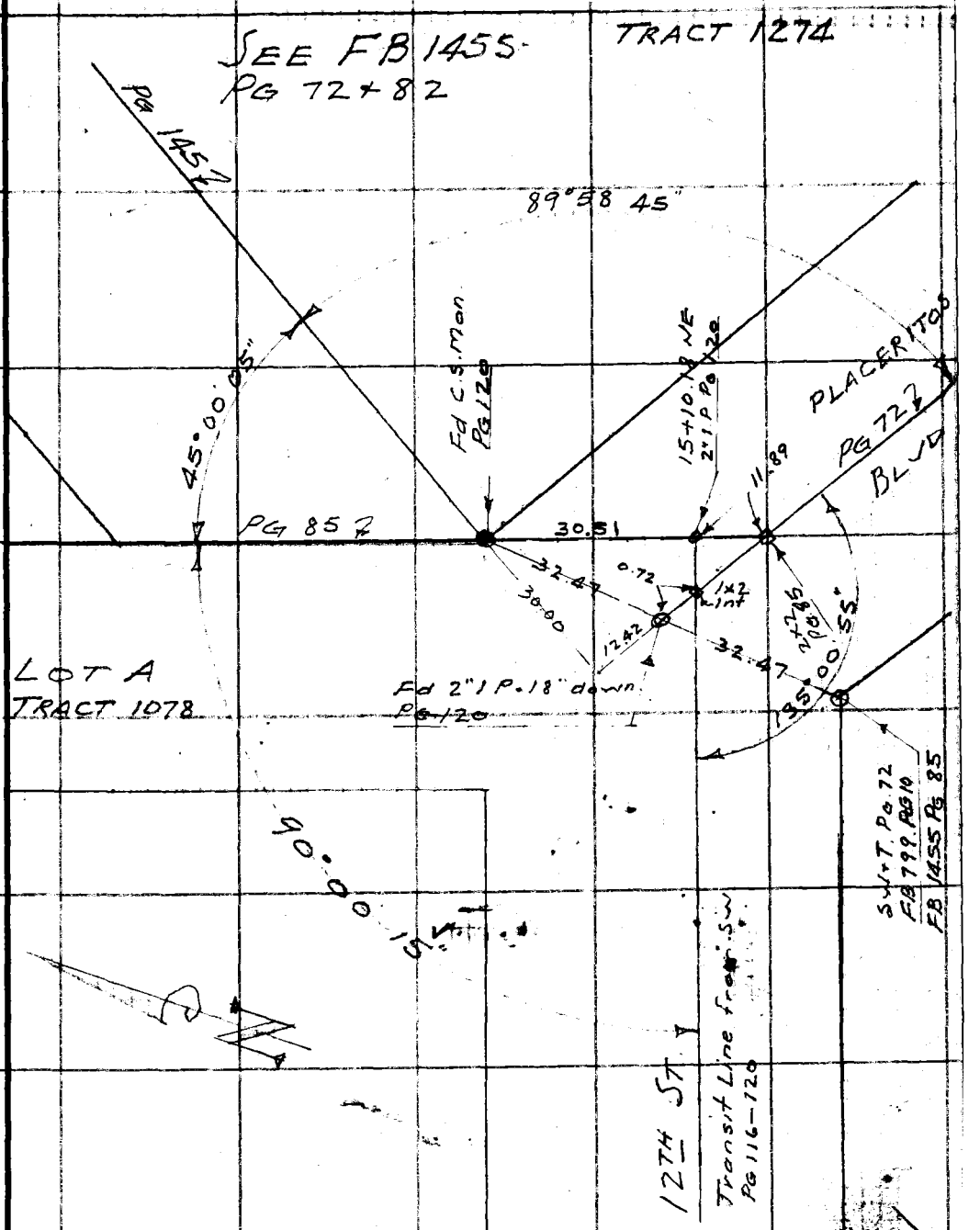

Note: Any Additions or Changes on This Sheet Must be Made or Circled in Red Ink With Date and Name of Person Making Change.

Do not extend notes this side of this line.

RETURN TO
LOS ANGELES COUNTY SURVEYOR
700 HALL OF RECORDS

FORM 247 5M 5-46

F. B. 1455 PG. 122

WS 62-8-3

① 47° 00' 00
④ 187° 59' 40"
⑧ 15° 59' 20"
46° 59' 55"

LOT 138

To 3/4" I.P. top ridge pg.

46° 59' 55"

Cont on bot Pg 123

4+67.20
Set 2" I.P with conc plug - W. Edge Ridge
This point visible from both ends of this line.

LOT 135

96.53

39.15

0.74

0.03

3+70.67
Fd 2x2 & Nail 6" Up.

3+70.64
Fd 2x2 & Nail 6" Up.

TRACT 1079

459.51

Level = 114.38
277.04 @ 2°03' = 276.86
Level = 68.35
459.59
@ T.54° = 459.51

LOT 136

TRACT 1274

LOT 137

79° 07' 00"

0+09.06
SE. Cor Lot 136
Tr. 1079 Fd 2x2
Used for line

E. BOUNDARY
S.F. RO.

155+60.92
Fd 1x2: Pg 37
Removed 5-3-51
D.E. Holmes

1.37

3.37

40.73

7.69

155+64.69 Ro Line =
0+07.69 N.W.
Set 2" I.P with conc plug by Int

40.00

3.77

0+00 N.W.

N 1°31' 25" E

Set Std. C.S. Mon. (Flush) 5-3-51 D.E.H.
Mon. marked as Shown

① 79° 07' 00
④ 316° 28' 10
⑧ 272° 56' 30
79° 07' 03 3/4

COUNTY SURVEYOR
TR. 1079
TR. 1274
ELY. LINE RO. S.F.
R.E. 329

RETURN TO
LOS ANGELES COUNTY SURVEYOR
700 HALL OF RECORDS

Do not extend notes this side of this line.

Note: Any Additions or Changes on This Sheet Must be Made or Circled in Red Ink With Date and Name of Person Making Change.

PWFB 2513

S.F. Re Line

250

Notes Ck'd by KRM	Survey of TRACT 1271
Map No. B-2238-3	W. O. 8547 Tape No. 67 St'd 84 °F
Office Work Drown	Surveyed by F.C. Howard
Checked McPherson	Notes F.C.H Date 1950
Date Sept. '51	Indexed A. C. Johnson

F. B. [illegible] Pg. [illegible]

LOT 133

LOT 140

17+70.03 ✓ Cont on Lot Pg 124

Set 1x2

0.53

4.06

17+69.50 ✓
Fd 2" I.P. P&T.
6" Up

39.95

3.43

17+29.55 ✓
Fd New 2x2 & tack.
4" Up No tag

LOT 139

Rec. 10+69.56

LOT 134

795.27 ✓

217.69 @ 3°46' = 217.22 ✓
102.62 @ 11°21' = 100.61 ✓
196.55 @ 6°56' = 195.11 ✓
286.33 @ 9°27' = 282.44 ✓
795.38 ✓
@ T. 62° = 795.27 ✓

Rec. 10+29.56 Not found

LOT 135

9+74.76 ✓
Set 1x2

LOT 138

68.74 ✓

69.10 @ 5°44' @ T 62° = 68.74 ✓

9+06.02 ✓
Set 1x2 on side hill
Sloping south

148.84 @ 4°00' = 148.48 ✓
300.41 @ 14°50' = 290.40 ✓
438.88 ✓
@ T. 62° = 438.82 ✓

438.82 ✓

4+67.20 ✓
Set 2" I.P. Pg 122

Note: Any Additions or Changes on This Sheet Must be Made or Circled in Red Ink With Date and Name of Person Making Change.

Do not extend notes this side of this line.

RETURN TO
LOS ANGELES COUNTY SURVEYOR
700 HALL OF RECORDS

FORM 247 5M 5-46

PWFB 2513

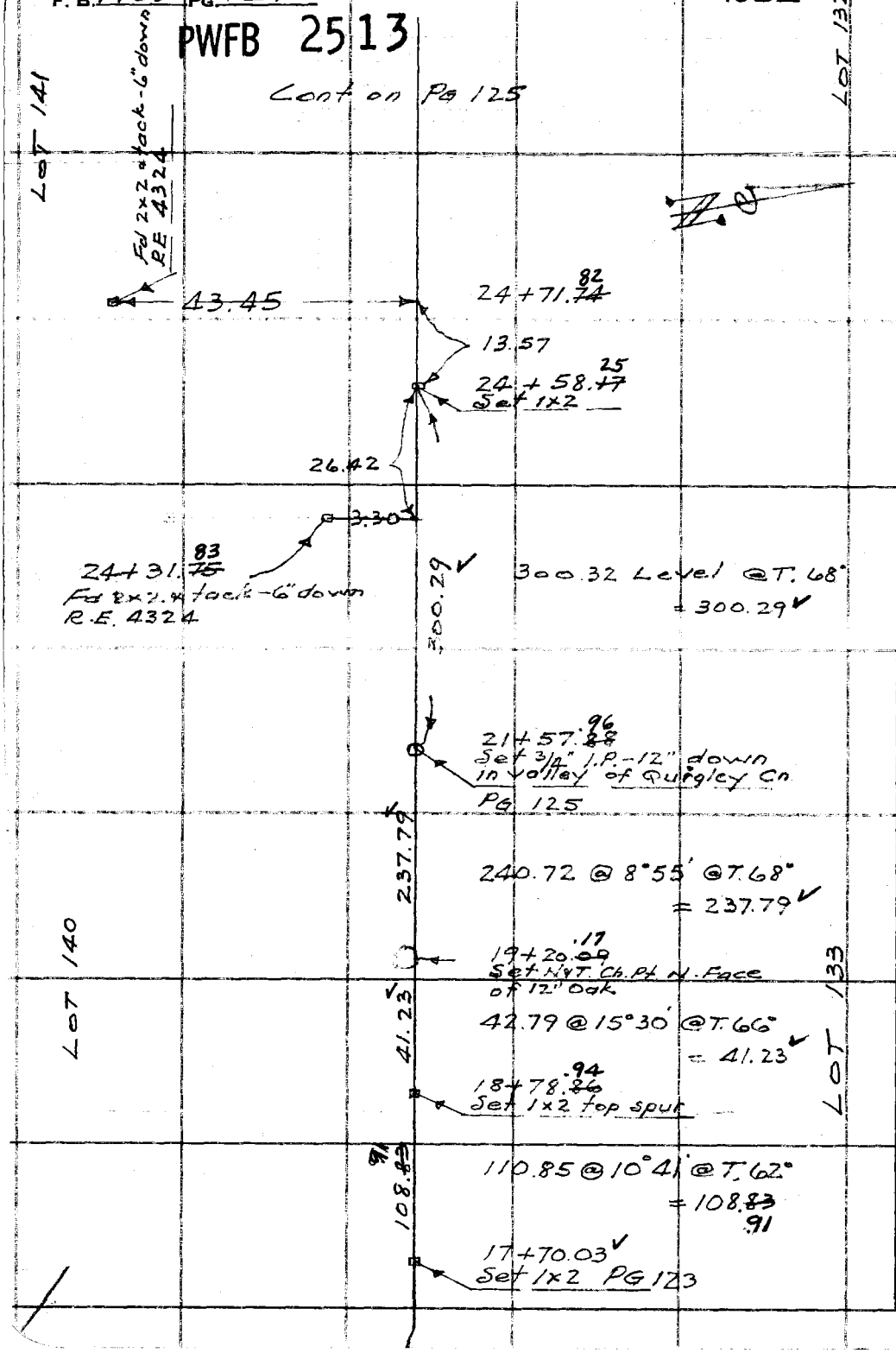

WS.62-B-3

RETURN TO
LOS ANGELES COUNTY SURVEYOR
700 HALL OF RECORDS

Do not extend notes this side of this line.

Note: Any Additions or Changes on This Sheet Must be Made or Circled in Red Ink With Date and Name of Person Making Change.

PWFB 2513

S.F.R. Line

252 253

F. B. [illegible] PG. [illegible]

Notes Ck'd by KRM	Survey of TRACT 1274
Map No. B-2238-3	W. O. 8547 Tape No. 67 St'd 84 °F
Office Work Drown	Surveyed by F.C. Howard
Checked McPherson	Notes F.C.H Date 1950
Date Sept. '51	Indexed A. C. Johnson

WS 82-B-3

Cont on bot Pg 126

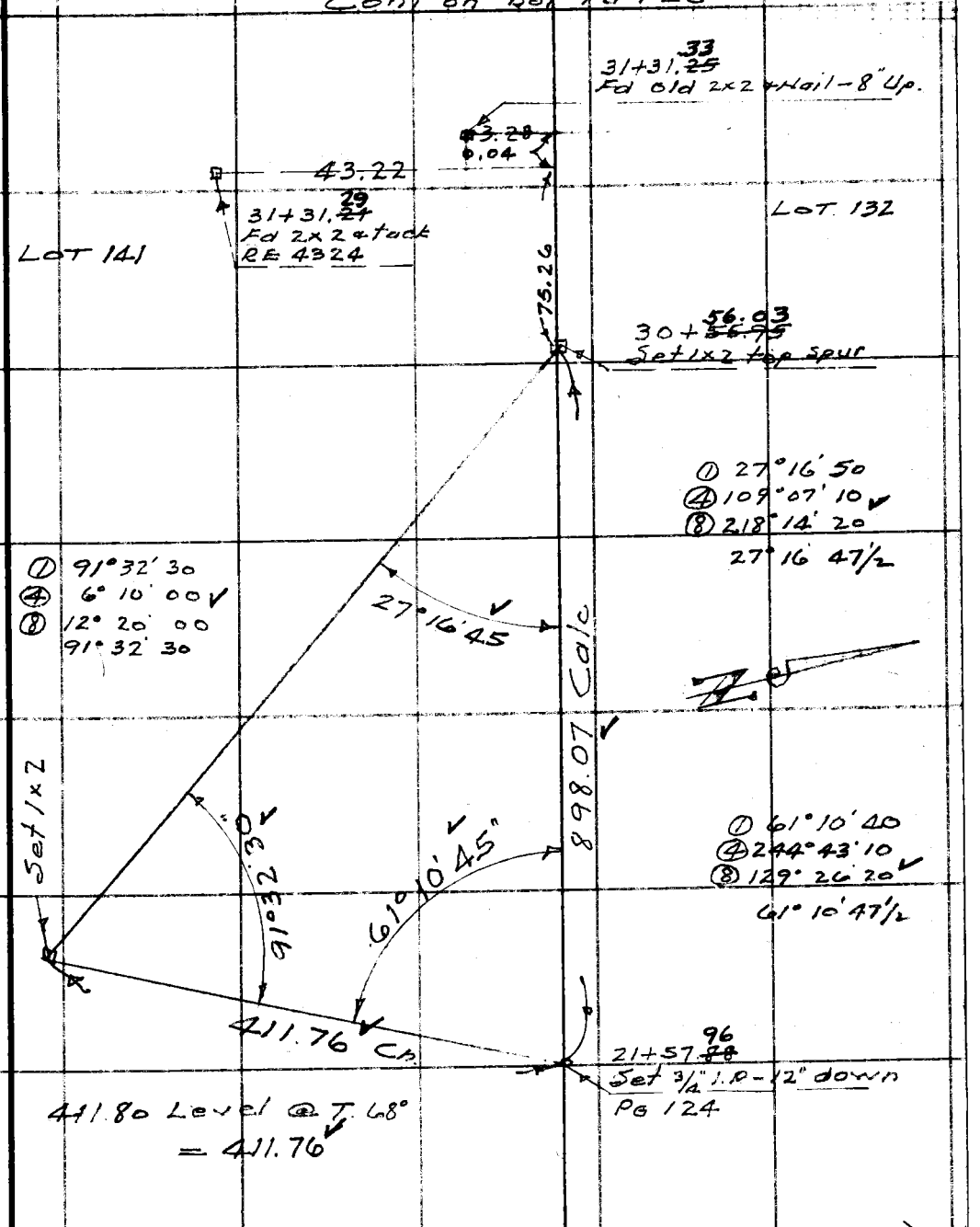

Note: Any Additions or Changes on This Sheet Must be Made or Circled in Red Ink With Date and Name of Person Making Change.

Do not extend notes this side of this line.

RETURN TO
LOS ANGELES COUNTY SURVEYOR
700 HALL OF RECORDS

FORM 247 5M 5-46

F. B. ~~1455~~ PG. ~~126~~

PWFB 2513 Cont on Bot Pg 127

WS.62-B-3

42+67.~~11~~ 19
Set 1x2

0.40

42.44

Fd 2" I.P. P&T
Tag number is
destroyed
42+66.~~71~~ .79

90°00'05" Calc.

415.02

174.64 @ 2°12' = 174.51
244.69 @ 10°35' = 240.53
415.04
@ T. 78° = 415.02

LOT 143

LOT 130

Adopted Line

38+52.~~09~~ .17
Set 2x2 by Int
Pg. 137

Transit Line from S. Pg.

LOT 142

Set Sta. C.S. from Pen Staking plan. Flush 5-7-51 D.E. Holmes Mon. Marked as Shown.

118.55

125.52 @ 19°10' @ T. 74°
= 118.55

37+33.~~54~~ 62
Set 1x2 on low spur N&S

COUNTY SURVEYOR
TR. 1079
TR. 1274
R.E. 329

Level = 20.09
49.83 @ 23°18' = 45.77
300.45 @ 2°46' = 300.10
71.48 @ 14°34' = 69.18
242.92 @ 3°17' = 242.52
677.66
@ T. 68° = 677.59

677.59

30+~~55.95~~ 56.03
Set 1x2 Pg 125

RETURN TO
LOS ANGELES COUNTY SURVEYOR
700 HALL OF RECORDS

Do not extend notes this side of this line.

Note: Any Additions or Changes on This Sheet Must be Made or Circled in Red Ink With Date and Name of Person Making Change.

PWFB 2513 SF R. Line 255, 256

Notes Ck'd by KRM.	Survey of TRACT 1274
Map No. B-2238-3	W. O. 8547 Tape No. 67 St'd 84 °F
Office Work Brown	Surveyed by F. C. Howard
Checked McPherson	Notes F.C.H Date 1950
Date Sept. '51	Indexed A. C. Johnson

F. B. [illegible] Pg. 127

① 72°05'40
④ 288°22'50
⑧ 216°45'40 ✓
72°05'42½

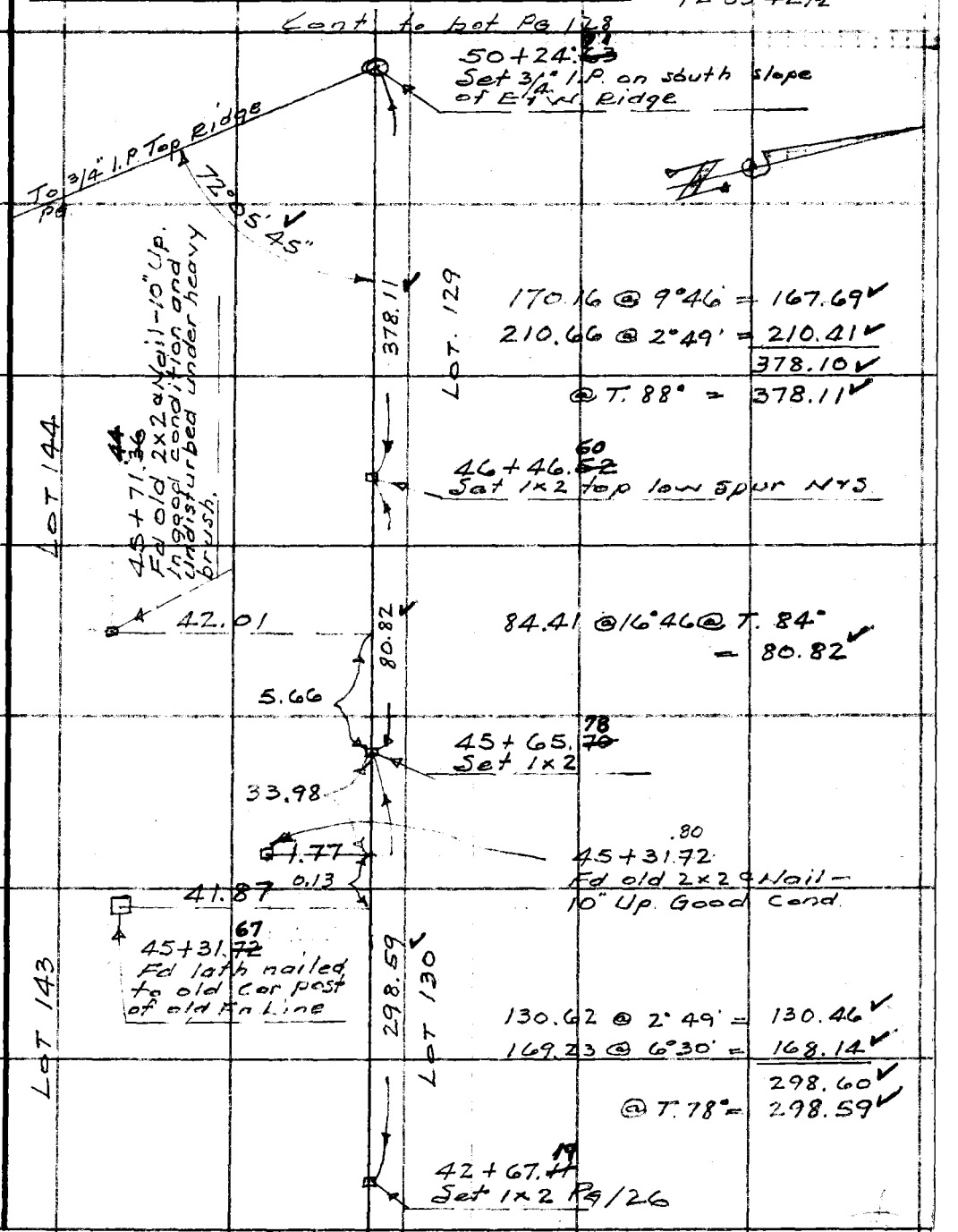

Note: Any Additions or Changes on This Sheet Must be Made or Circled in Red Ink With Date and Name of Person Making Change.

Do not extend notes this side of this line.

RETURN TO
LOS ANGELES COUNTY SURVEYOR
700 HALL OF RECORDS

FORM 247 5M 5-46

F. B. ~~1455~~ PG. ~~128~~

Cont to bot Pg 129

257

Lot 146

Lot 127

PWFB 2513

Cont on bot Pg 127

59+31.~~49~~ .77

Fd 2x2-8" up Top burned off

1.85

Lot 128

Lot 145

40.76

58+~~90.93~~ 91.01

Set 1x2

254.92 @ 7°15' = 252.88

147.27 @ 20°29' = 137.96

390.84

@ T.86° = 390.85

390.85

55+00.~~08~~ .16

Set 1x2

147.33

149.03 @ 8°39' @ T.86°

= 147.33

54.07

Trail Road

53+52.~~75~~ .83

Set 1x2

52+32.~~42~~ .50

Fd a/d 2x2 & tack

Good cond

120.24

120.32 @ 2°08' @ T.88°

= 120.24

52+32.~~64~~ .59

Set 1x2

0.09

1.40

1.55

Lot 129

41.77

Lot 144

52+30.~~87~~ .95

Fd New 2x2 & tack

LS 2037 H.R.D.

207.88

209.45 @ 7°02' @ T.90

= 207.88

50+24.~~63~~ .71

Set 3/4" I.P. Pg 127

Cont from top Pg 127

RETURN TO
LOS ANGELES COUNTY SURVEYOR
700 HALL OF RECORDS

Do not extend notes this side of this line.

Note: Any Additions or Changes on This Sheet Must be Made or Circled in Red Ink With Date and Name of Person Making Change.

PWFB 2512

S.F.R. Line

1643

F. B. 1455 Pg. 127

Notes Ck'd by KRM	Survey of TRACT 1274
Map No. B-2238-3	W. O. 8547 Tape No. 67 St'd 84 °F
Office Work Drown	Surveyed by F.C. Howard
Checked McPherson	Notes F.C.H Date 1950
Date Sept. '51	Indexed S. C. Johnson

Cont to bot Pg. 130

WS. 62-A-3

Note—
All points of Record at this Int have been destroyed by Telephone Co in clearing for phone line

COUNTY SURVEYOR
TR. 1079
TR. 1274
R.E. 329

LOT 147

LOT 126

Set Std. C.S. Mon. Flush Per. Staking Plan. 5-4-51 D.E. Holmes. Mon. [illegible] as Shown.

Adopted Line

T.P. Set N & T.

6.50

0.65

9.51

Transit Line from S Pg 147

66+31.29 ~~21~~
Set 1/2 Iron Pin by int
Pg 130
Removed 5-4-51 D.E.H.

0.65

90°02'20"

LOT 146

LOT 127

Adopted Line

740.28

263.21 @ 1°16' = 263.15
Level = 71.42
" = 66.40
" = 63.61
277.06 @ 5°41' = 275.70
@ T. 84° = 740.28

58+91.01 ~~90.93~~
Set 1x2 Pg. 128
E. Edge old Road.

Note: Any Additions or Changes on This Sheet Must be Made or Circled in Red Ink With Date and Name of Person Making Change.

Do not extend notes this side of this line.

RETURN TO
LOS ANGELES COUNTY SURVEYOR
700 HALL OF RECORDS

FORM 247 5M 5-46

F. B. ~~1455~~ PG. ~~130~~

PWFB 2512

Cont to bot Pg 131

78+23.~~50~~ .58
Set 1x2

LOT 148

451.55

LOT 125

268.14 @ 3°26' = 267.66
184.03 @ 1°41' = 183.95
451.61
@ T. 64° = 451.55

Nothing Found

73+~~71.95~~ 72.03
Set 1x2

LOT 147

740.74

LOT 126

Level = 91.76
" = 224.89
" = 149.41
" = 168.30
" = 106.47
740.83
@ T. 66° = 740.74

LOT 146

LOT 127

66+31.~~21~~ .29
Set 1/2" Iron Pin by Int.
Pg 129

RETURN TO
LOS ANGELES COUNTY SURVEYOR
7DO HALL OF RECORDS

Do not extend notes this side of this line.

Note: Any Additions or Changes on This Sheet Must be Made or Circled in Red Ink With Date and Name of Person Making Change.

PWFB 2512

SF R. Line

1645

F. B. [illegible] PG. [illegible]

Notes Ck'd by RRM	Survey of TRACT 1274
Map No. B-2238-3	W. O. 8547 Tape No. 67 St'd 84 °F
Office Work Drown	Surveyed by F. C. Howard
Checked McPherson	Notes F.C.H. Date 1950
Date Sept. '51	Indexed K. C. Johnson

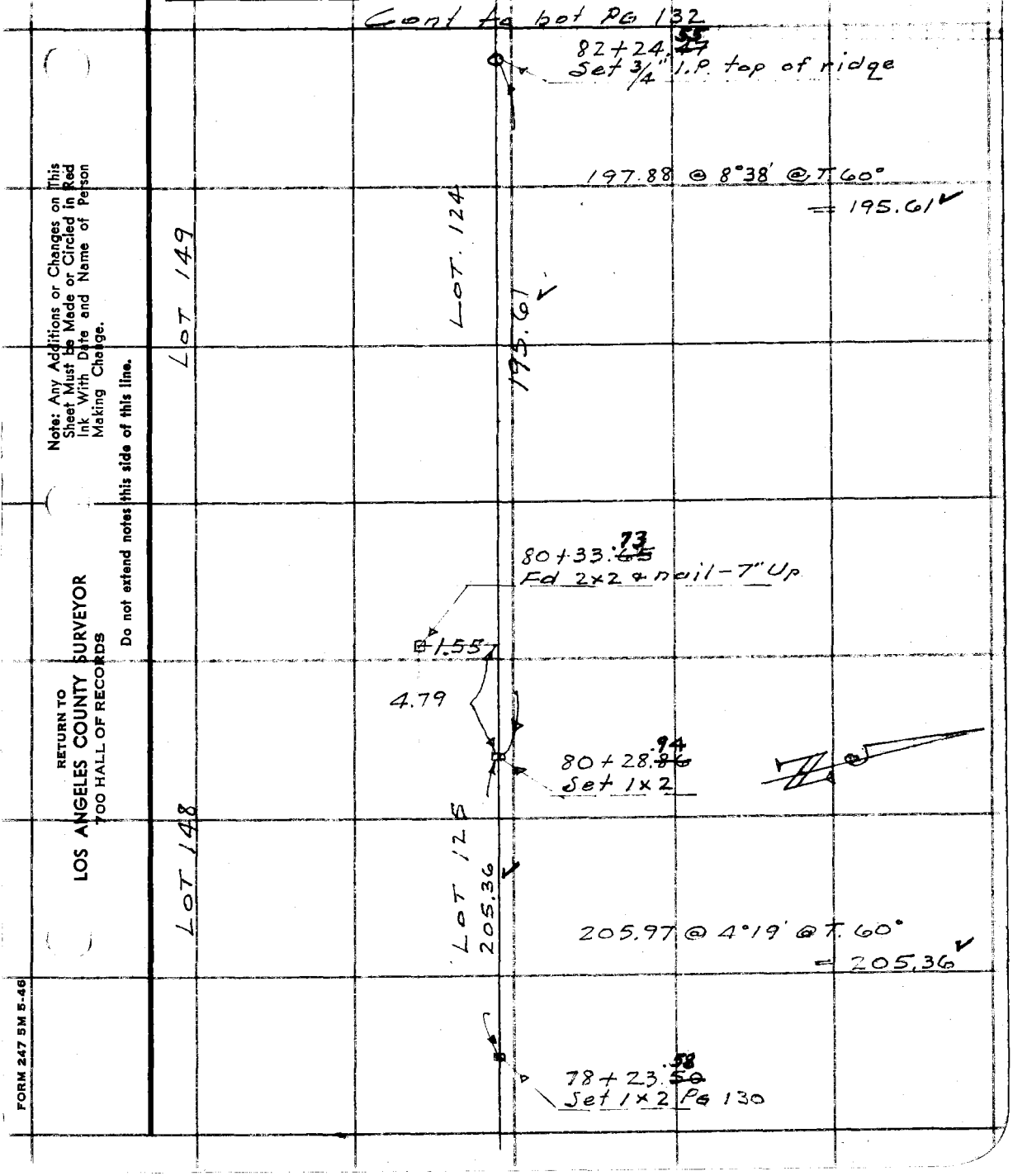

Note: Any Additions or Changes on This Sheet Must be Made or Circled in Red Ink With Date and Name of Person Making Change.

Do not extend notes this side of this line.

RETURN TO
LOS ANGELES COUNTY SURVEYOR
700 HALL OF RECORDS

FORM 247 5M 5-46

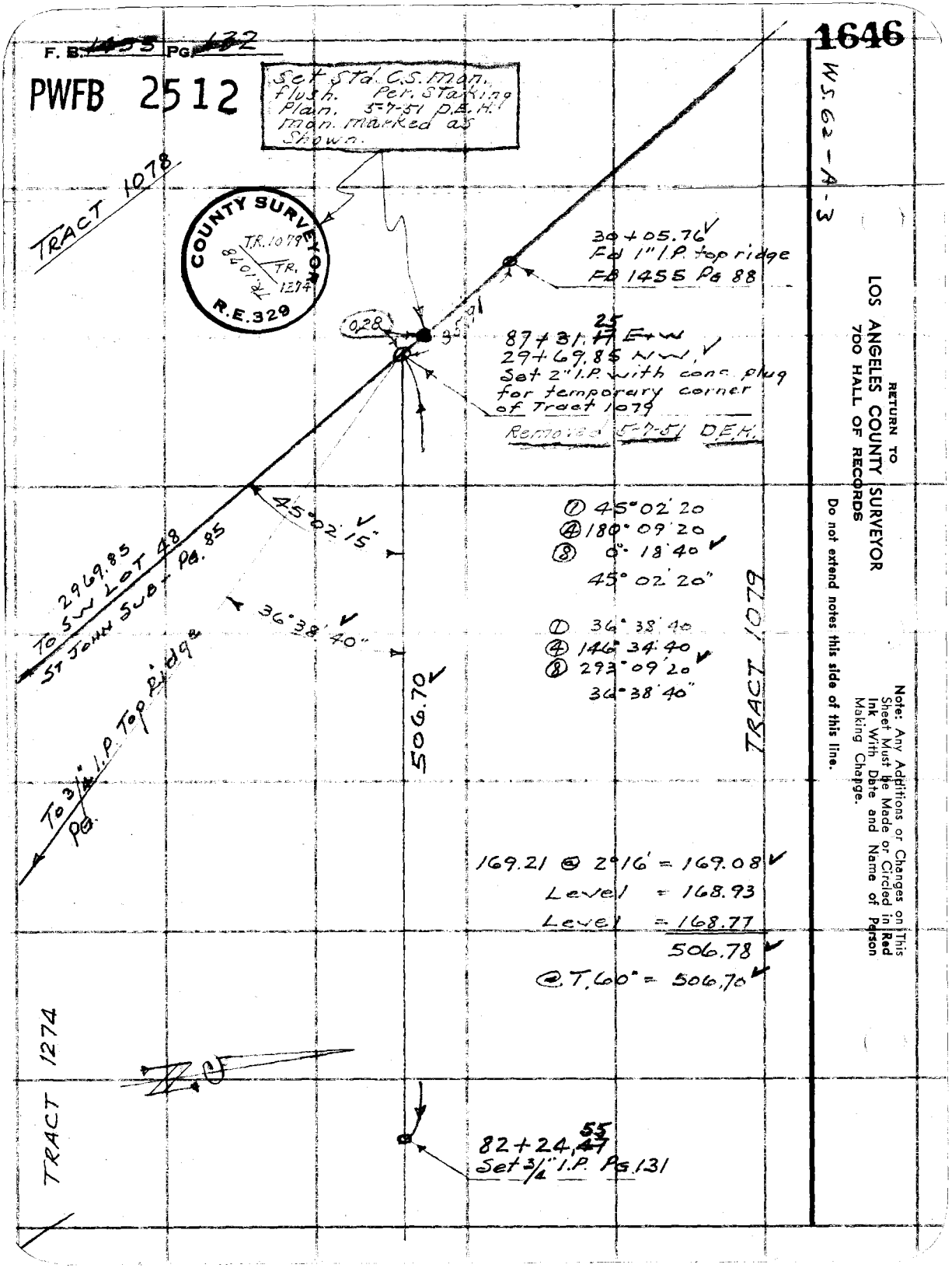

F. B. 1455 PG. 132
PWFB 2512
1646
Set Std. C.S. Mon. flush. Per. Staking Plan. 5-7-51 D.E.H. Mon. marked as Shown.
TRACT 1078
COUNTY SURVEYOR
T.R. 1079
T.R. 1078
T.R. 1274
R.E. 329
30+05.76
Fd 1" I.P. top ridge
FB 1455 Pg 88
0.28
35.91
87+31.25 E+W
29+69.85 NW
Set 2" I.P. with conc. plug for temporary corner of Tract 1079
Removed 5-7-51 D.E.H.
45°02'15"
36°38'40"
2969.85
To SW LOT 48
ST JOHN SUB - Pg. 85
To 3/4" I.P. Top Ridge
Pg.
506.70
① 45°02'20
④ 180°09'20
⑧ 0°18'40
45°02'20"
① 36°38'40
④ 146°34'40
⑧ 293°09'20
36°38'40"
TRACT 1079
169.21 @ 2°16' = 169.08
Level = 168.93
Level = 168.77
506.78
@ T. 60° = 506.70
TRACT 1274
82+24.55
Set 3/4" I.P. Pg. 131
W.S. 62-A-3
RETURN TO
LOS ANGELES COUNTY SURVEYOR
700 HALL OF RECORDS
Do not extend notes this side of this line.
Note: Any Additions or Changes on This Sheet Must be Made or Circled in Red Ink With Date and Name of Person Making Change.

F. B. 1455 PG. 133

Notes Ck'd by KBM	Survey of
Map No. B-2238-3	W. O. Tape No. St'd °F
Office Work Dixon	Surveyed by
Checked McPherson	Notes Date
Date Sept. 6-57	Indexed A. C. Johnson

Note: Any Additions or Changes on This Sheet Must be Made or Circled in Red Ink With Date and Name of Person Making Change.

Do not extend notes this side of this line.

RETURN TO
LOS ANGELES COUNTY SURVEYOR
700 HALL OF RECORDS

FORM 247 5M 5-46

F. B. ~~1455~~ PG. ~~134~~

PWFB 2513

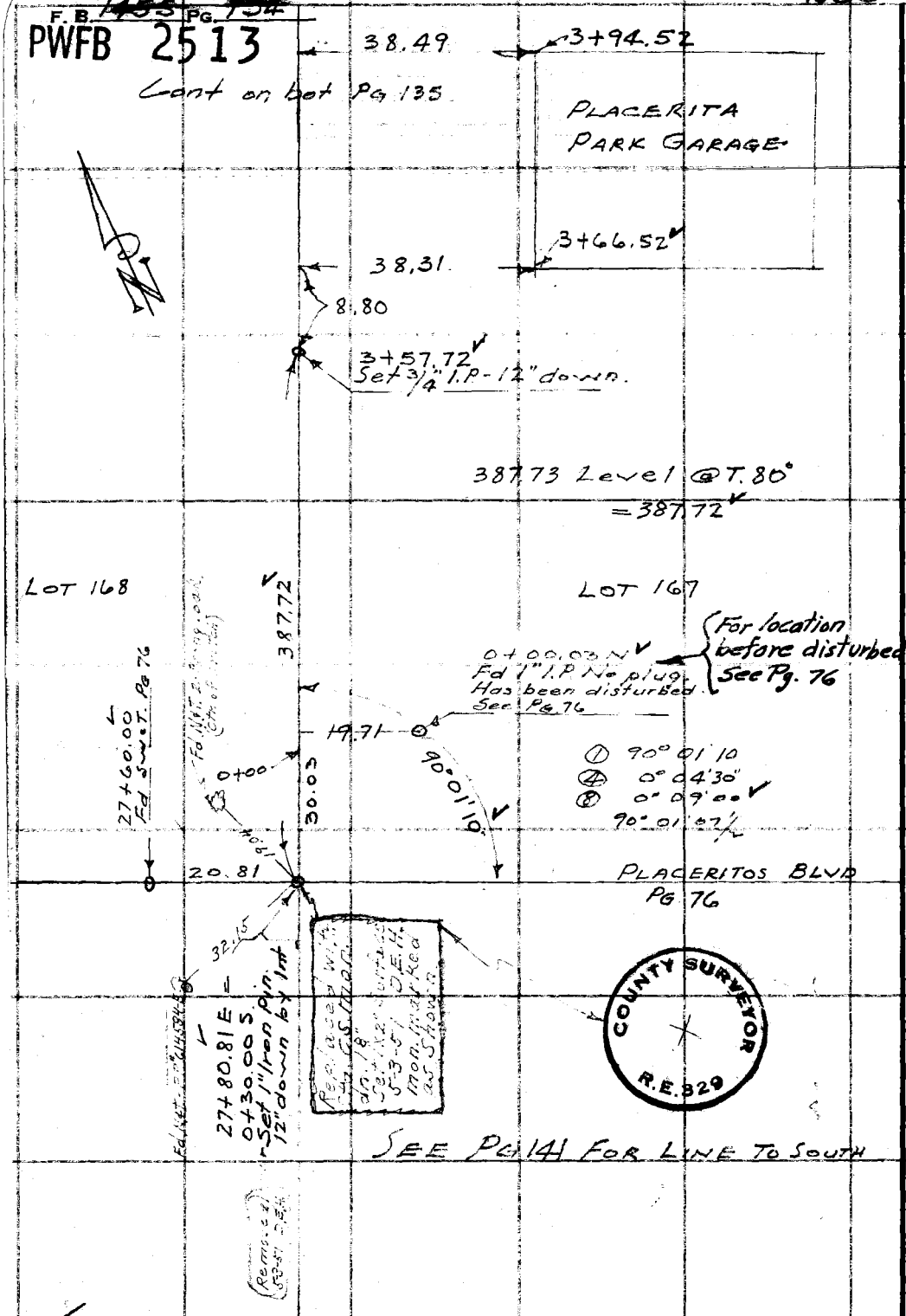

WS. 62-B-3

RETURN TO
LOS ANGELES COUNTY SURVEYOR
700 HALL OF RECORDS

Do not extend notes this side of this line.

Note: Any Additions or Changes on This Sheet Must be Made or Circled in Red Ink With Date and Name of Person Making Change.

PWFB 2513

S.F. R. Line

259

F. B. [redacted] Pg. 135

Notes Ck'd by KRM	Survey of Tract 1274
Map No. B-2238-3	W. O. 8547 Tape No. 67 St'd 84 °F
Office Work Drown	Surveyed by F.C. Howard
Checked McPherson	Notes F.C.H Date 1950
Date Sept. '51	Indexed C. Johnson

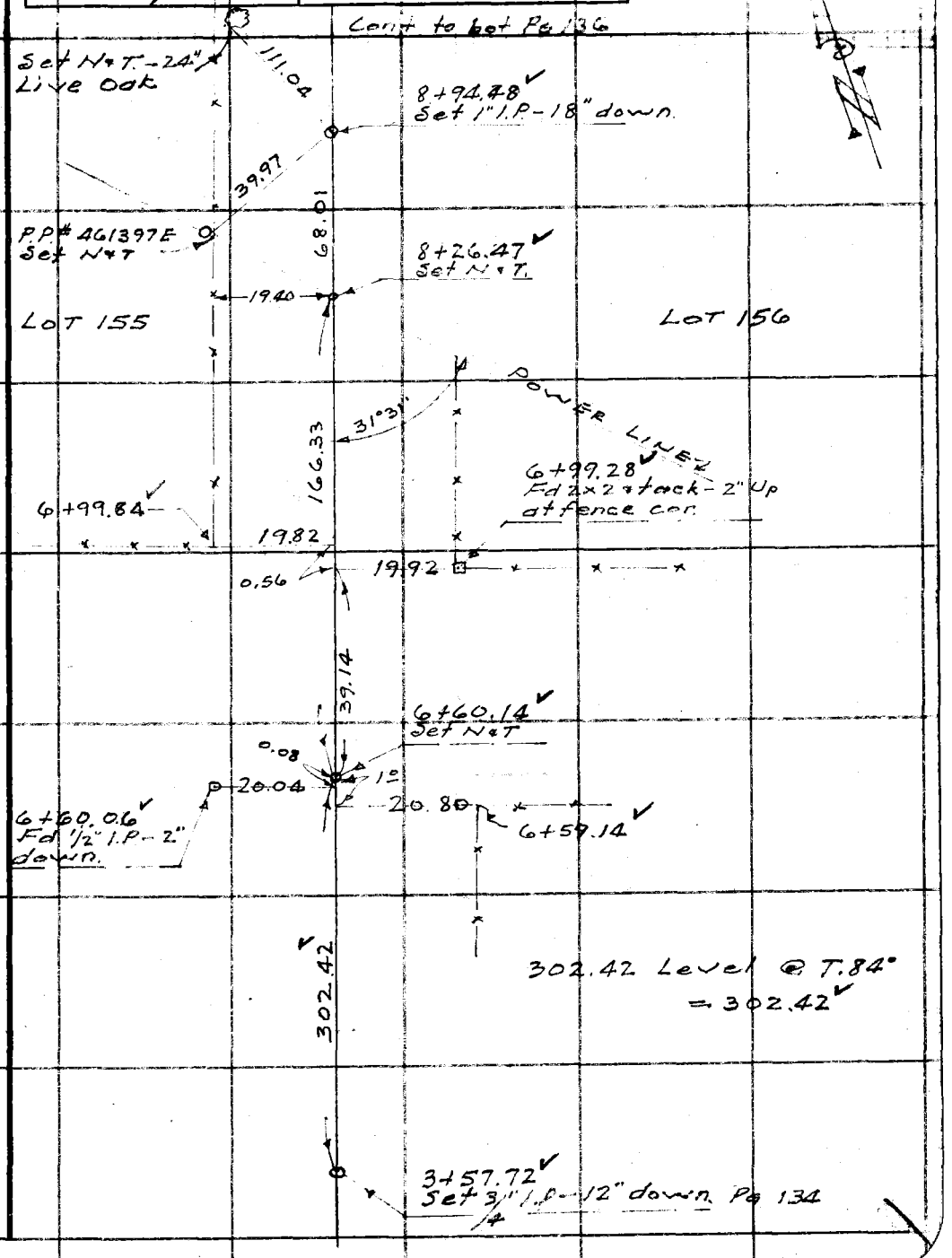

Note: Any Additions or Changes on This Sheet Must be Made or Circled in Red Ink With Date and Name of Person Making Change.

Do not extend notes this side of this line.

RETURN TO
LOS ANGELES COUNTY SURVEYOR
700 HALL OF RECORDS

FORM 247 5M 5-46

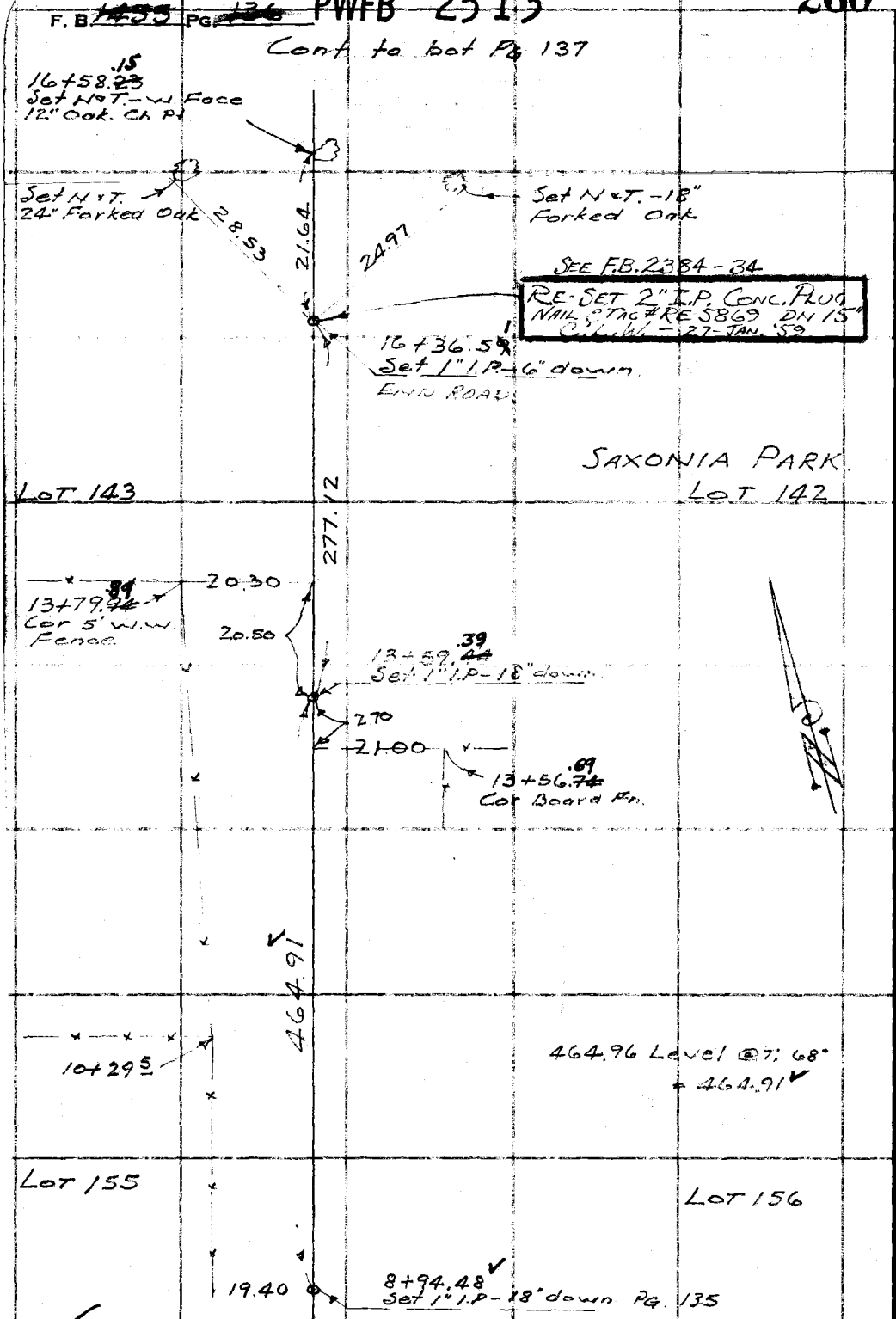

W.S. 62-B-3

RETURN TO
LOS ANGELES COUNTY SURVEYOR
700 HALL OF RECORDS

Do not extend notes this side of this line.

Note: Any Additions or Changes on This Sheet Must be Made or Circled in Red Ink With Date and Name of Person Making Change.

PWFB 2513 S. F. Ro. Line 261

F. B. 1455 Pg. 127

Notes Ck'd by RAM	Survey of TRACT 1079
Map No. B-2238-3	W. O. 8549 Tape No. 67 St'd 84 °F
Office Work Drown	Surveyed by F.C. Howard
Checked McPherson	Notes F.C.H. Date 1950
Date Sept. '51	Indexed E. C. Johnson

Cont to bot Pg. 138

WS 62-B-3

LOT 130
TR 1079

23+32.43
Set 1x2

LOT. 131
TR. 1079

25.22 @ 17°42 = 24.03
142.45 @ 19°34 = 134.22
72.74 @ 25°35 = 71.92
230.17
@ T. 72° = 230.15

230.15

37+33.62
1x2 Pg. 126

21+02.28 N =
38+52.17 W
Set 2x2 by Int Pg. 126

118.55

(1.76)

Transit Line from East

Set C.S. Mon. (Flush), 5-7-51, D.E.H.
See Pg. 126

90°00'05"
Calc.

Adopted Line

380.51

269.27 @ 1°23' = 269.19
112.23 @ 7°13 = 111.34
380.53
@ T. 78° = 380.51

LOT. 143
TR 1274

17+21.77
Set 1x2

LOT 142
TR. 1274

63.62

68.53 @ 21°49' @ T. 74°
= 63.62

16+58.15
Set N.T.-W
Face-12" Oak
Pg 136

Note: Any Additions or Changes on This Sheet Must be Made or Circled in Red Ink With Date and Name of Person Making Change.

Do not extend notes this side of this line.

RETURN TO
LOS ANGELES COUNTY SURVEYOR
700 HALL OF RECORDS

FORM 247 5M 5-46

F. B. ~~1455~~ Pg. ~~138~~ PWFB 2513

Cont to Lot Pg 139

29+24.~~87~~ 79
Set 1x2 top of ridge.

124.83 @ 4°20' @T. 74°
= 124.46

124.46

LOT 117 LOT 116

0.10

28+00.~~41~~ 33
Set Nail

19.98

28+00.~~31~~ 23
Fd Base of old 2x2 Rotted off.

40.01

27+60.~~40~~ 32
Set 1x2

20.00 20.00

27+60.~~40~~ 32
Fd remains of old 2x2

27+60.~~40~~ 32
Fd 2x2 & nail - 5" Up. Good Cond.

Level = 49.49
300 44 @ 6°19' = 298.62
80 47 @ 7°19' = 79.81
427.92
@T. 74° = 427.89

427.89

23+32.~~51~~ 43
Set 1x2 Pg 137

RETURN TO
LOS ANGELES COUNTY SURVEYOR
700 HALL OF RECORDS

Do not extend notes this side of this line.

Note: Any Additions or Changes on This Sheet Must be Made or Circled in Red Ink With Date and Name of Person Making Change.

PWEB 2513

S.F.R. Line

264

F. B. ~~1455~~ Pg. ~~139~~

Notes Ck'd by KRM	Survey of TRACT 1079
Map No. B-2238-3	W. O. 8547 Tape No. 67 St'd 84 °F
Office Work Drown	Surveyed by F.C. Howard
Checked McPherson	Notes F.C.H. Date 1950
Date Sept. '51	Indexed C. Johnson

WS-62-B-3

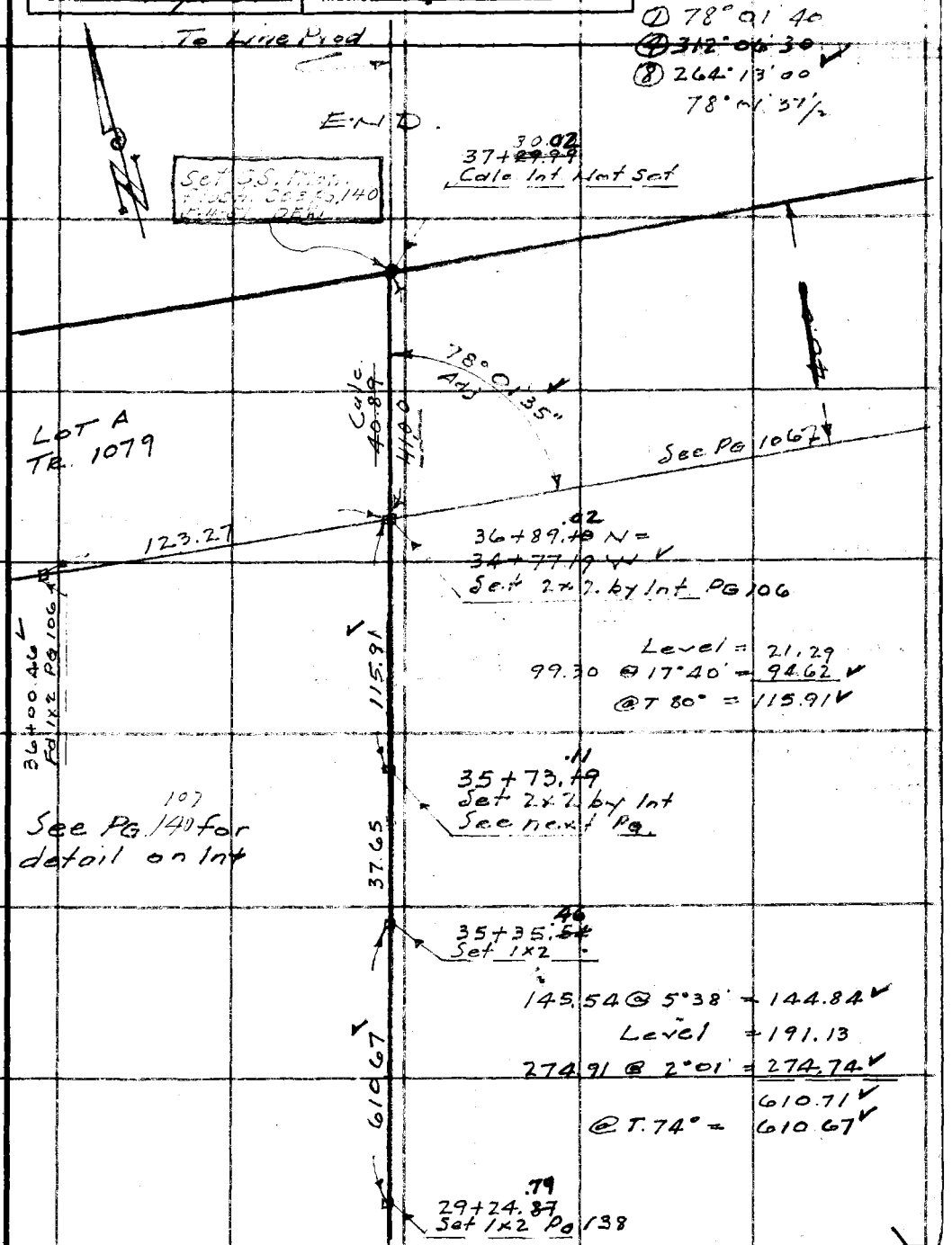

Note: Any Additions or Changes on This Sheet Must be Made or Circled in Red Ink With Date and Name of Person Making Change.

Do not extend notes this side of this line.

RETURN TO
LOS ANGELES COUNTY SURVEYOR
700 HALL OF RECORDS

FORM 247 5M 5-46

F. B. ~~1456~~ Pg. ~~140~~ PWFB 2513 265

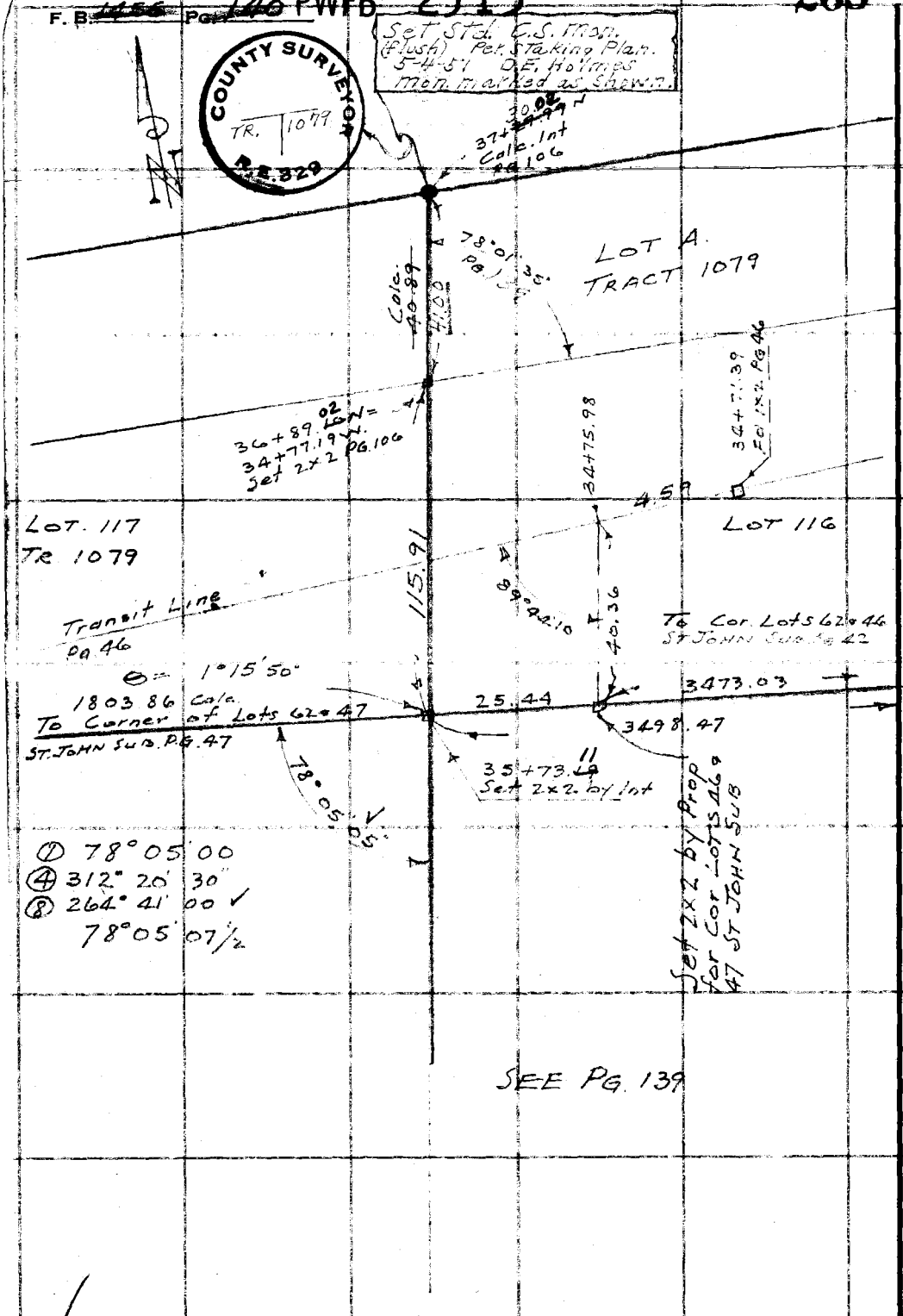

WS 62-8-3

RETURN TO
LOS ANGELES COUNTY SURVEYOR
700 HALL OF RECORDS

Do not extend notes this side of this line.

Note: Any Additions or Changes on This Sheet Must be Made or Circled in Red Ink With Date and Name of Person Making Change.

PWFB 2513 S.E.R. Line 266

F.B. 1955 Pg. 141

Notes Ck'd by R.R.M.	Survey of TRACT 1274
Map No. B-2238-3	W. O. 8547 Tape No. 67 St'd 84 °F
Office Work Drown	Surveyed by F.C. Howard
Checked McPherson	Notes FCH Date 1950
Date Sept. '51	Indexed C. Johnson

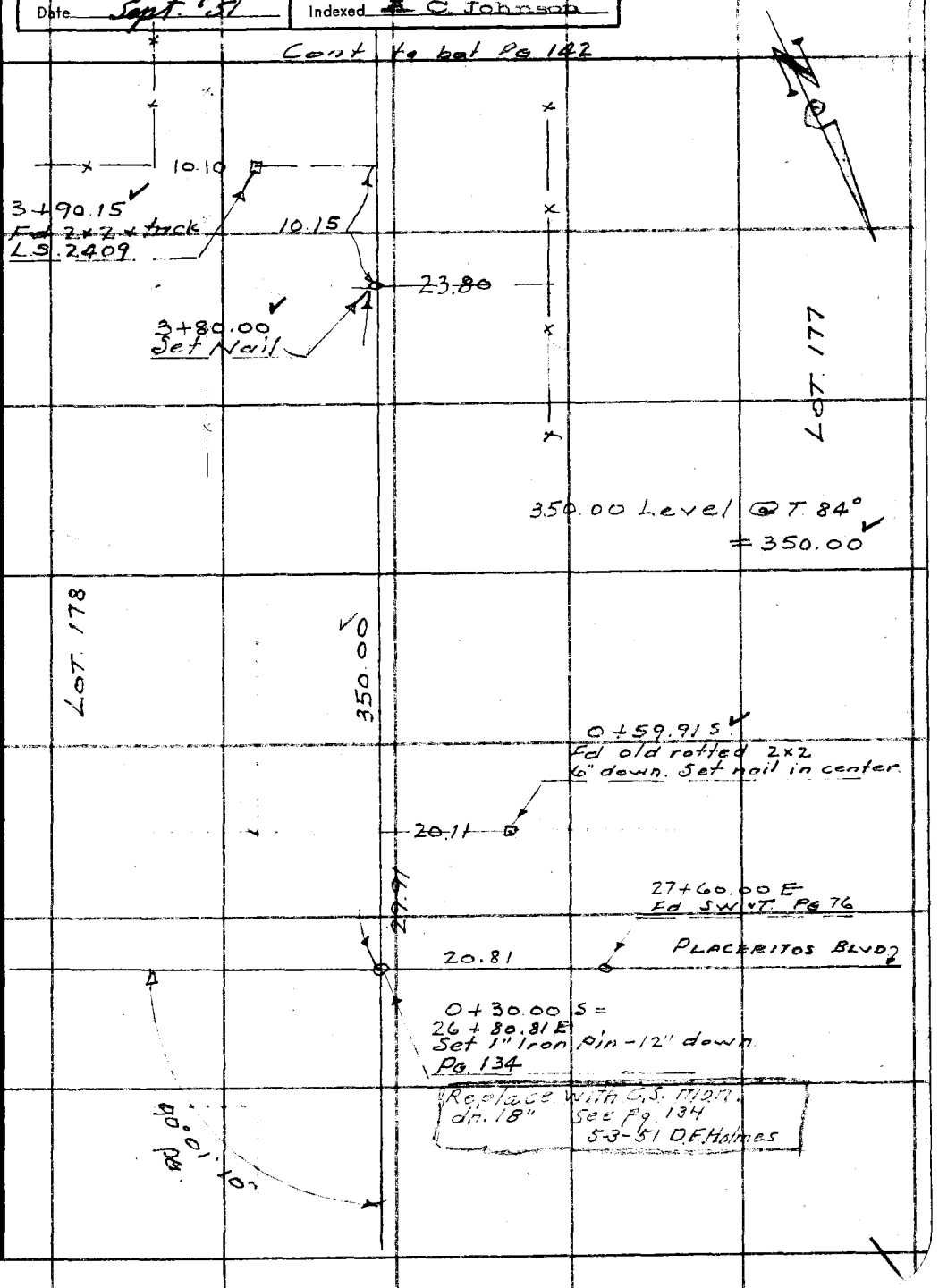

Note: Any Additions or Changes on This Sheet Must be Made or Circled in Red Ink With Date and Name of Person Making Change.

Do not extend notes this side of this line.

RETURN TO
LOS ANGELES COUNTY SURVEYOR
700 HALL OF RECORDS

FORM 247 5M 5-46

PWFB 2513

Cont to bot PG 143

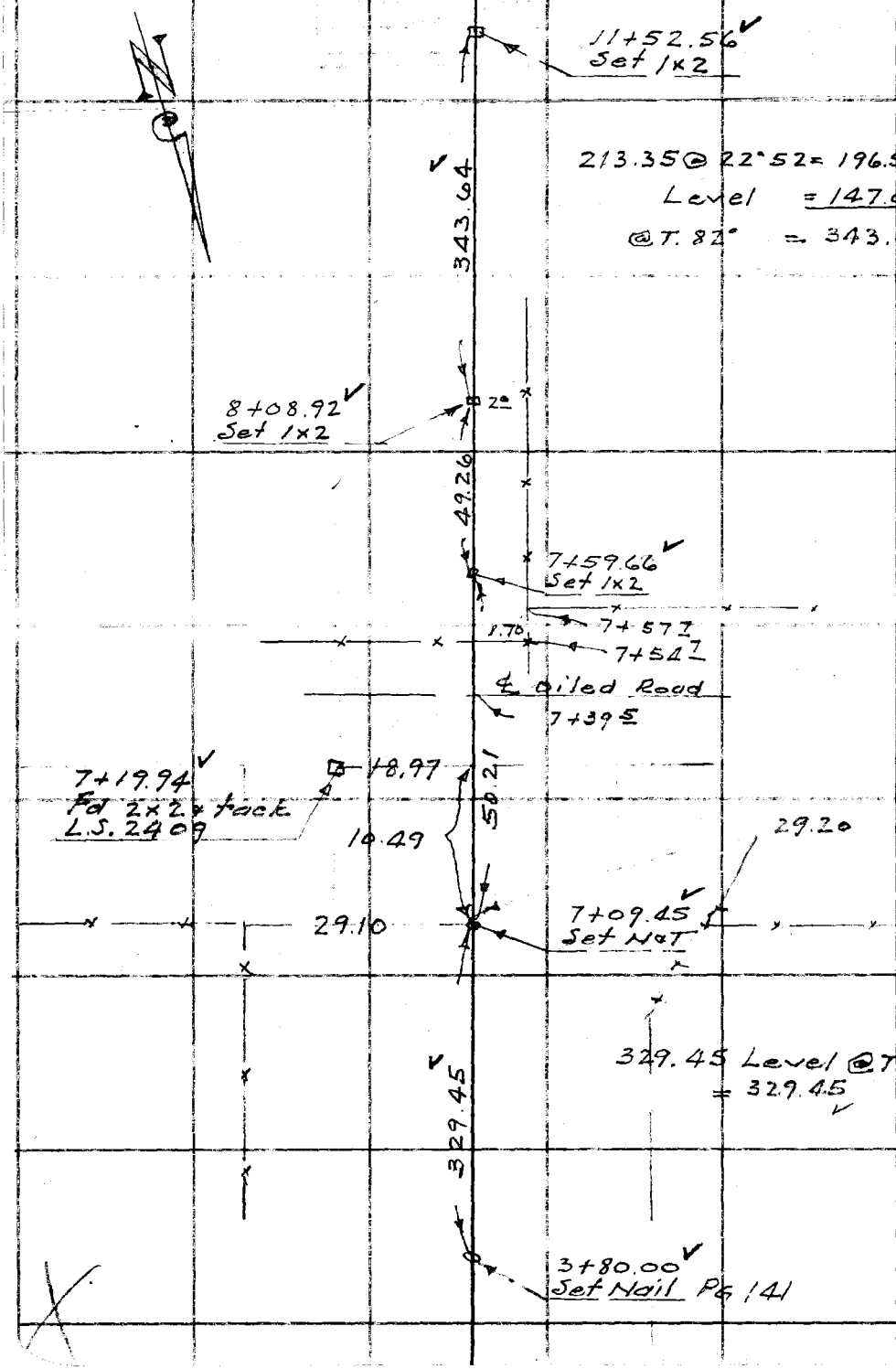

RETURN TO
LOS ANGELES COUNTY SURVEYOR
700 HALL OF RECORDS
Do not extend notes this side of this line.
Note: Any Additions or Changes on This Sheet Must be Made or Circled in Red Ink With Date and Name of Person Making Change.

PWFB 2513

S.F. Ro Line

268

F. B. [illegible] Pg. [illegible]

Notes Ck'd by KRM	Survey of TRACT 1274
Map No. B-2238-3	W. O. 8574 Tape No. 67 St'd 84 °F
Office Work Drown	Surveyed by F.C. Howard
Checked McPherson	Notes F.C.H Date 1950
Date Sept. '51	Indexed E. C. Johnson

WS 62-B-3

Note: Any Additions or Changes on This Sheet Must be Made or Circled in Red Ink With Date and Name of Person Making Change.

Do not extend notes this side of this line.

RETURN TO
LOS ANGELES COUNTY SURVEYOR
700 HALL OF RECORDS

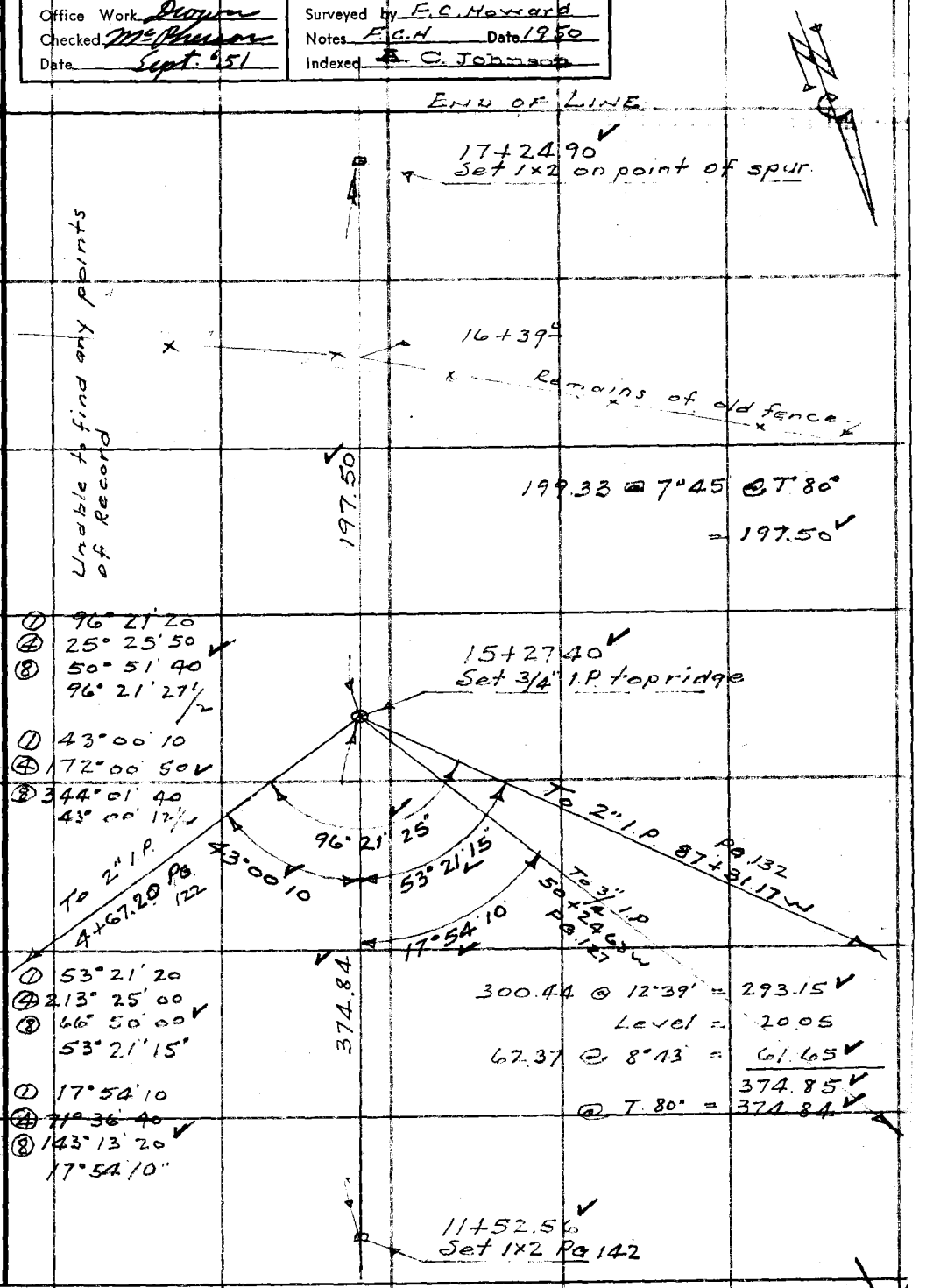

① 96° 21' 20
④ 25° 25' 50
⑧ 50° 51' 40
96° 21' 27½

① 43° 00' 10
④ 172° 00' 50
⑧ 344° 01' 40
43° 00' 12½

① 53° 21' 20
④ 213° 25' 00
⑧ 66° 50' 00
53° 21' 15"

① 17° 54' 10
④ 71° 36' 40
⑧ 143° 13' 20
17° 54' 10"

FORM 247 5M 5-46

RETURN TO
LOS ANGELES COUNTY SURVEYOR
700 HALL OF RECORDS

Note: Any Additions or Changes on This Sheet Must be Made or Circled in Red Ink With Date and Name of Person Making Change.

Do not extend notes this side of this line.

F. B. 1455 PG. 144

PWFB 2512

Notes Ck'd by K.A.M.	Survey of S.F. Rd. Line TRACT 1274
Map No. B-2239-3	W. O. 8547 Tape No. 67 St'd 84 °F
Office Work Drown	Surveyed by F.C. Howard
Checked McPherson	Notes F.C.H. Date 1950
Date Sept. '51	Indexed C. Johnson

F. B. 1647 Pg.

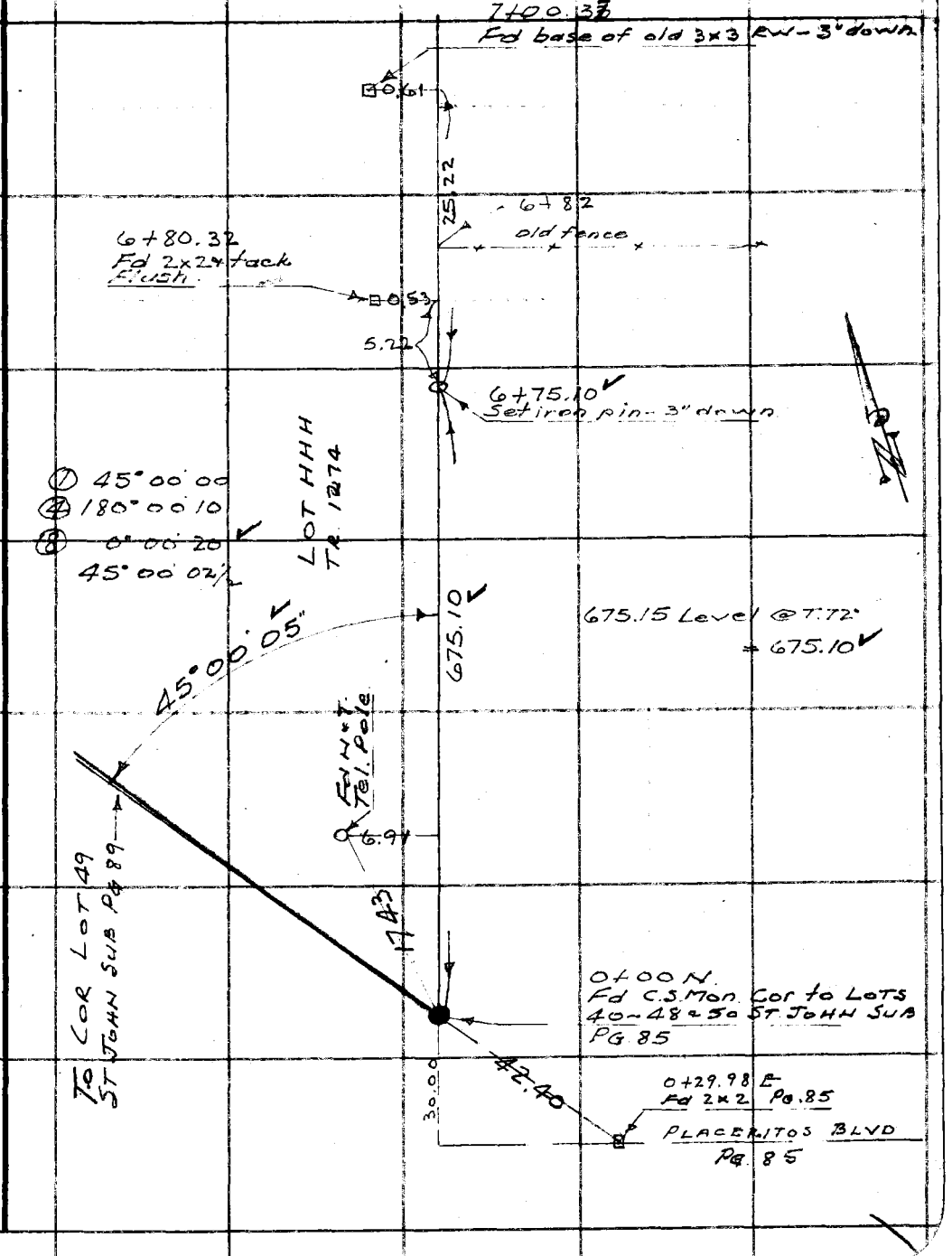

Note: Any Additions or Changes on This Sheet Must Be Made or Circled in Red Ink With Date and Name of Person Making Change.

Do not extend notes this side of this line.

RETURN TO
LOS ANGELES COUNTY SURVEYOR
700 HALL OF RECORDS

FORM 247 5M 5-46

F. B. ~~1453~~ Pg. ~~46~~

PWFB 2512 Cont to bot PG 147

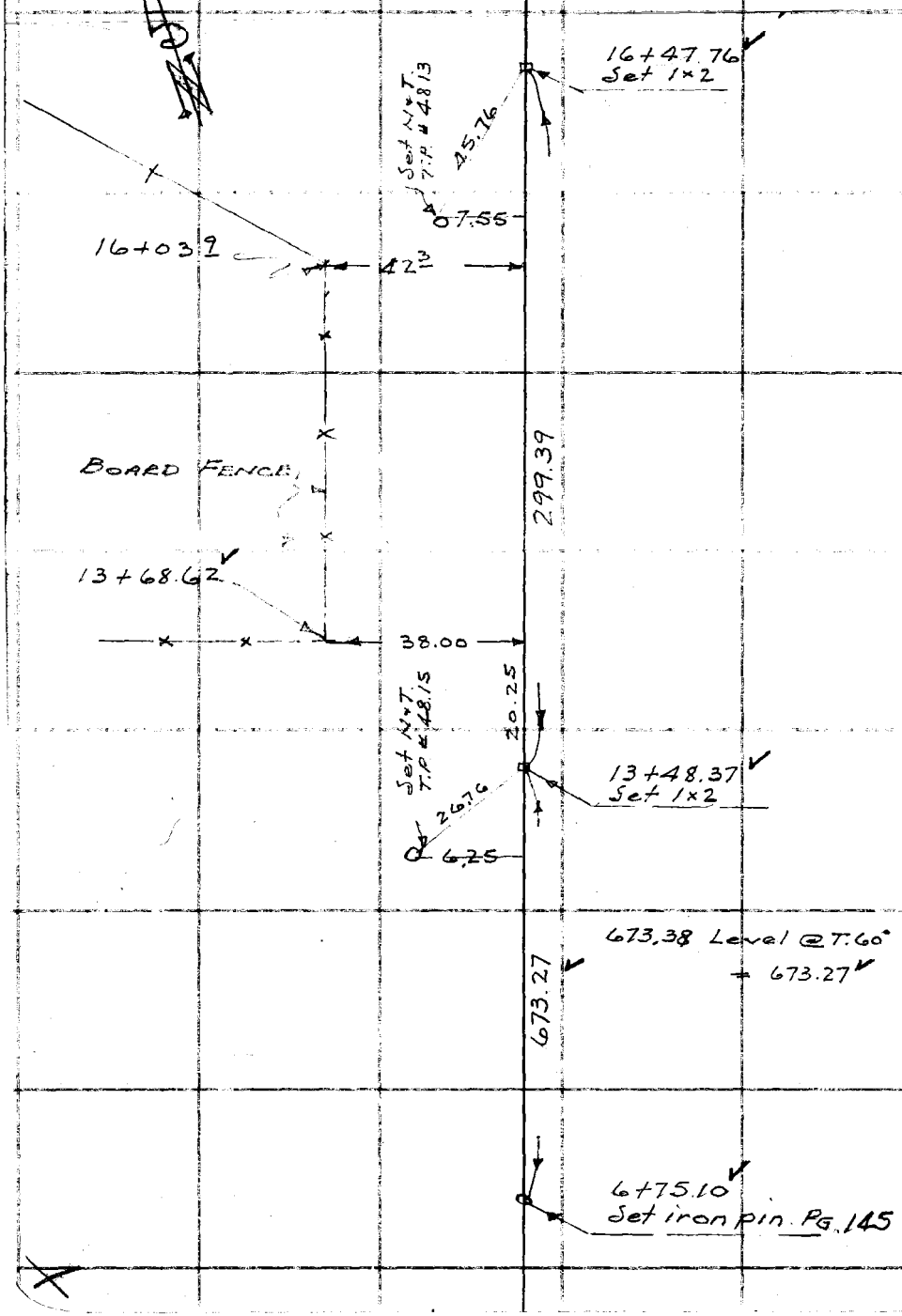

RETURN TO
LOS ANGELES COUNTY SURVEYOR
700 HALL OF RECORDS

Do not extend notes this side of this line.

Note: Any Additions or Changes on This Sheet Must be Made or Circled in Red Ink With Date and Name of Person Making Change.

PWFB 2512

S.F. Ro. Line

1649

F.B. ~~1455~~ Pg. ~~147~~

Notes Ck'd by KRM	Survey of TRACT 1274
Map No. B-2238-3	W. O. 8541 Tape No. 67 St'd 84 °F
Office Work Drown	Surveyed by F.C. Howard
Checked McPherson	Notes F.C.H Date 1950
Date Sept. '51	Indexed A. C. Johnson

W.S. 62 - A-3

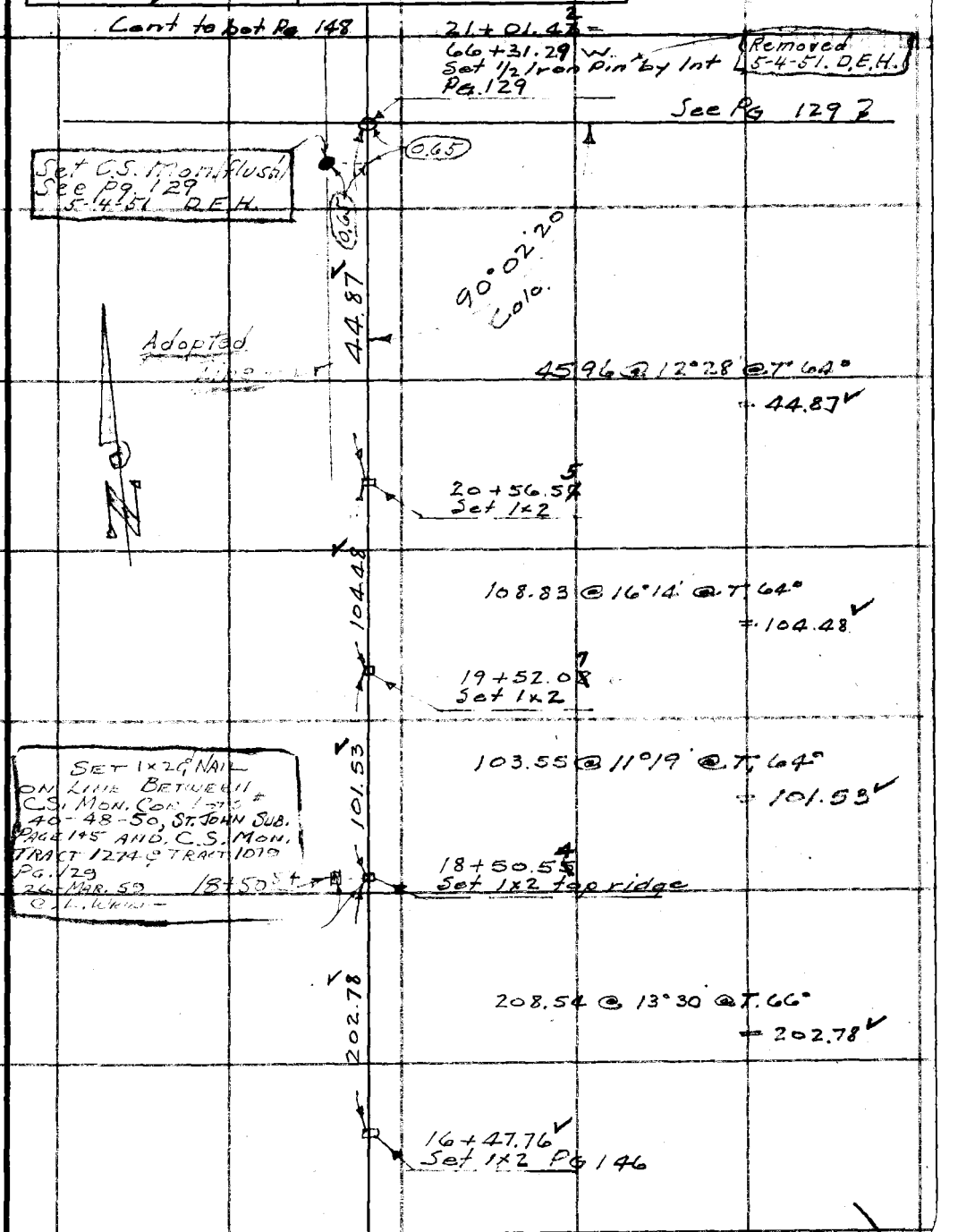

Note: Any Additions or Changes on This Sheet Must be Made or Circled in Red Ink With Date and Name of Person Making Change.

Do not extend notes this side of this line.

RETURN TO
LOS ANGELES COUNTY SURVEYOR
700 HALL OF RECORDS

FORM 247 5M 5-46

PWER 2512

F. B. [illegible] PG. [illegible]

1650

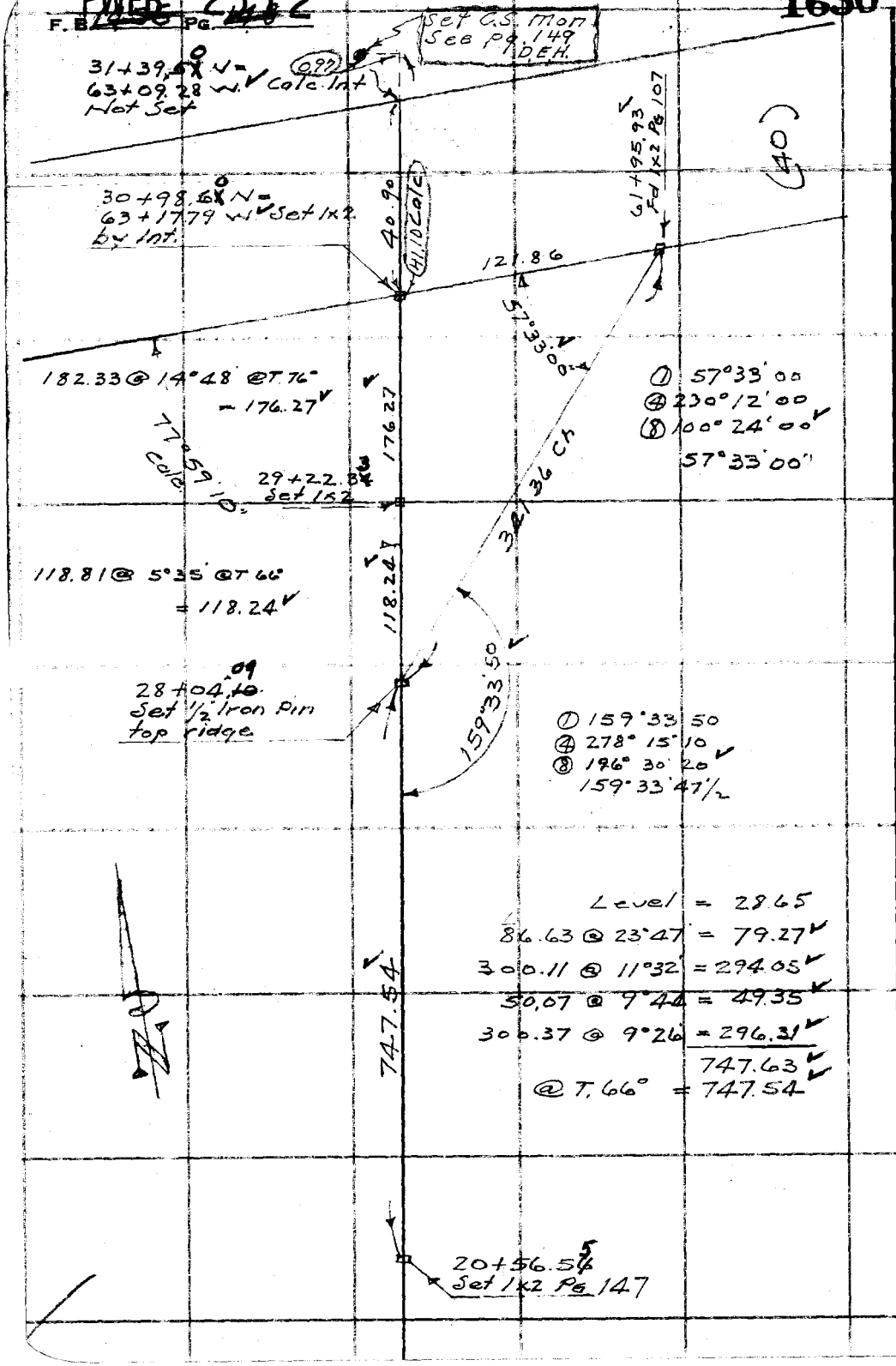

W.S. 62-A-3

RETURN TO
LOS ANGELES COUNTY SURVEYOR
700 HALL OF RECORDS

Do not extend notes this side of this line.

Note: Any Additions or Changes on This Sheet Must be Made or Circled in Red Ink With Date and Name of Person Making Change.

PWFB 2512

S.F.R. Line

1651

F. B. ~~1485~~ Pg. ~~149~~

Notes Ck'd by F.R.M.	Survey of TRACT 1079
Map No. B-2239-3	W. O. 8547 Tape No. 67 St'd 84 °F
Office Work Drown	Surveyed by F.C. Howard
Checked McPherson	Notes F.C.H. Date 1950
Date Sept. '51	Indexed K. C. Johnson

WS.62-A-3

COUNTY SURVEYOR
TR. 1079
R.E. 329

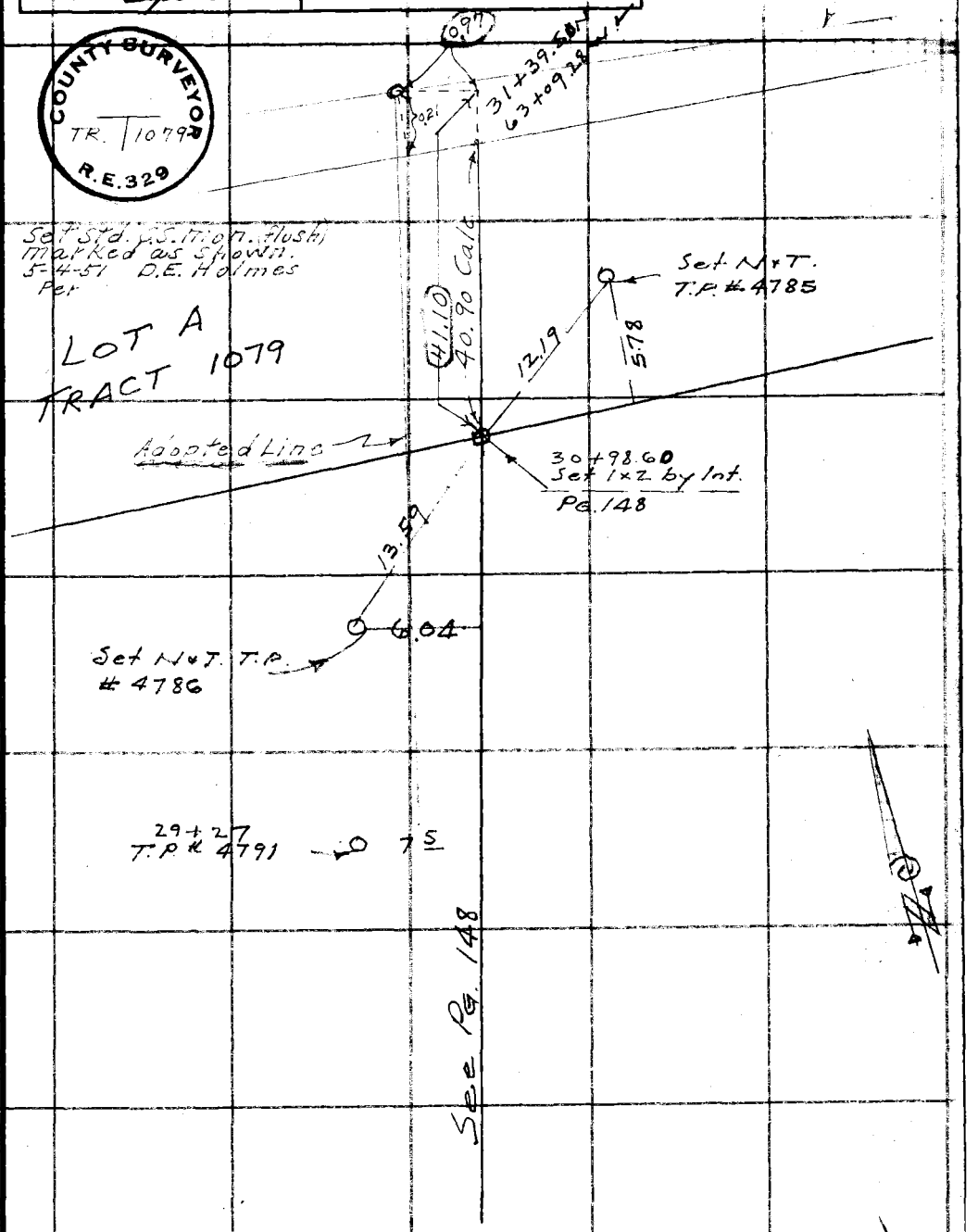

Note: Any Additions or Changes on This Sheet Must be Made or Circled in Red Ink With Date and Name of Person Making Change.

Do not extend notes this side of this line.

RETURN TO
LOS ANGELES COUNTY SURVEYOR
700 HALL OF RECORDS

FORM 247 5M 5-46

F. B. 1455 PG. 150

RETURN TO
LOS ANGELES COUNTY SURVEYOR
700 HALL OF RECORDS

Do not extend notes this side of this line.

Note: Any Additions or Changes on This Sheet Must be Made or Circled in Red Ink With Date and Name of Person Making Change.

PWFB 2613

503 F.B. 1400 PG. 151

Notes Ck'd by KRM	Survey of
Map No. Sur. Div. 16-26-4	W. O. Tape No. Std °F
Office Work B-2238-1	Surveyed by
Checked KRM	Notes Date
Date Sept '51	Indexed R. C. Johnson 5-18-51

Location of Rail Road.
S.F. Ranch line to Saugus

Note: Any Additions or Changes on This Sheet Must be Made or Circled in Red Ink With Date and Name of Person Making Change.

Do not extend notes this side of this line.

RETURN TO
LOS ANGELES COUNTY SURVEYOR
700 HALL OF RECORDS

FORM 247 SM 12-40

PWFB 2613 , 504, 505

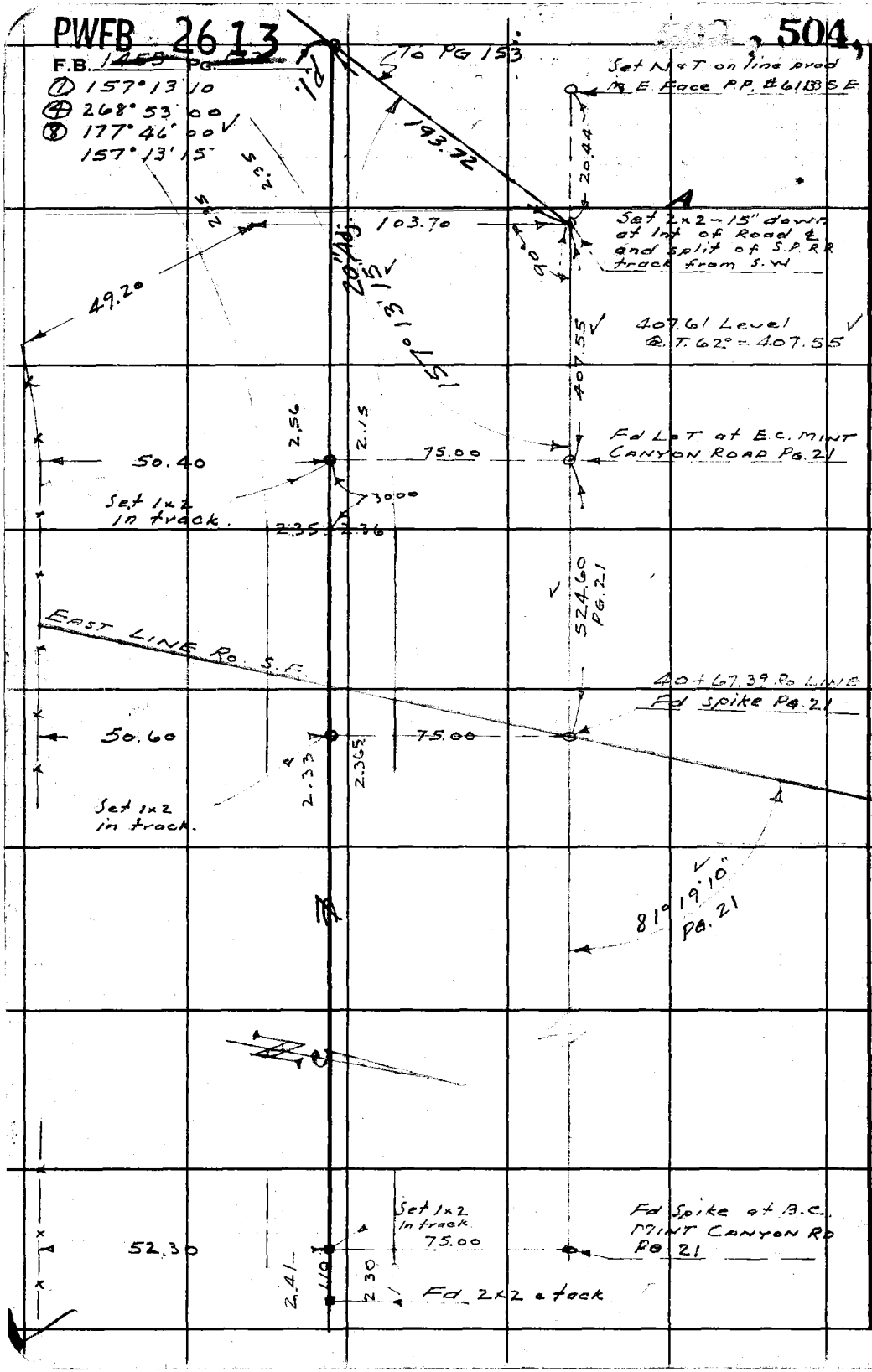

RETURN TO
LOS ANGELES COUNTY SURVEYOR
700 HALL OF RECORDS
Do not extend notes this side of this line.
Note: Any Additions or Changes on This Sheet Must be Made or Circled in Red Ink With Date and Name of Person Making Change.

PWFB 2613

506, 507

F.B. 2455 Pg. 153

Notes Ck'd by KRM	Survey of SFRO LINE
Map No. B-2238-R	W. O. 8547 Tape No. 67 Std 84°F
Office Work Down	Surveyed by Howard
Checked McPherson	Notes E.G.H. Date 4-19-51
Date Sept. 1951	Indexed K. C. Johnson

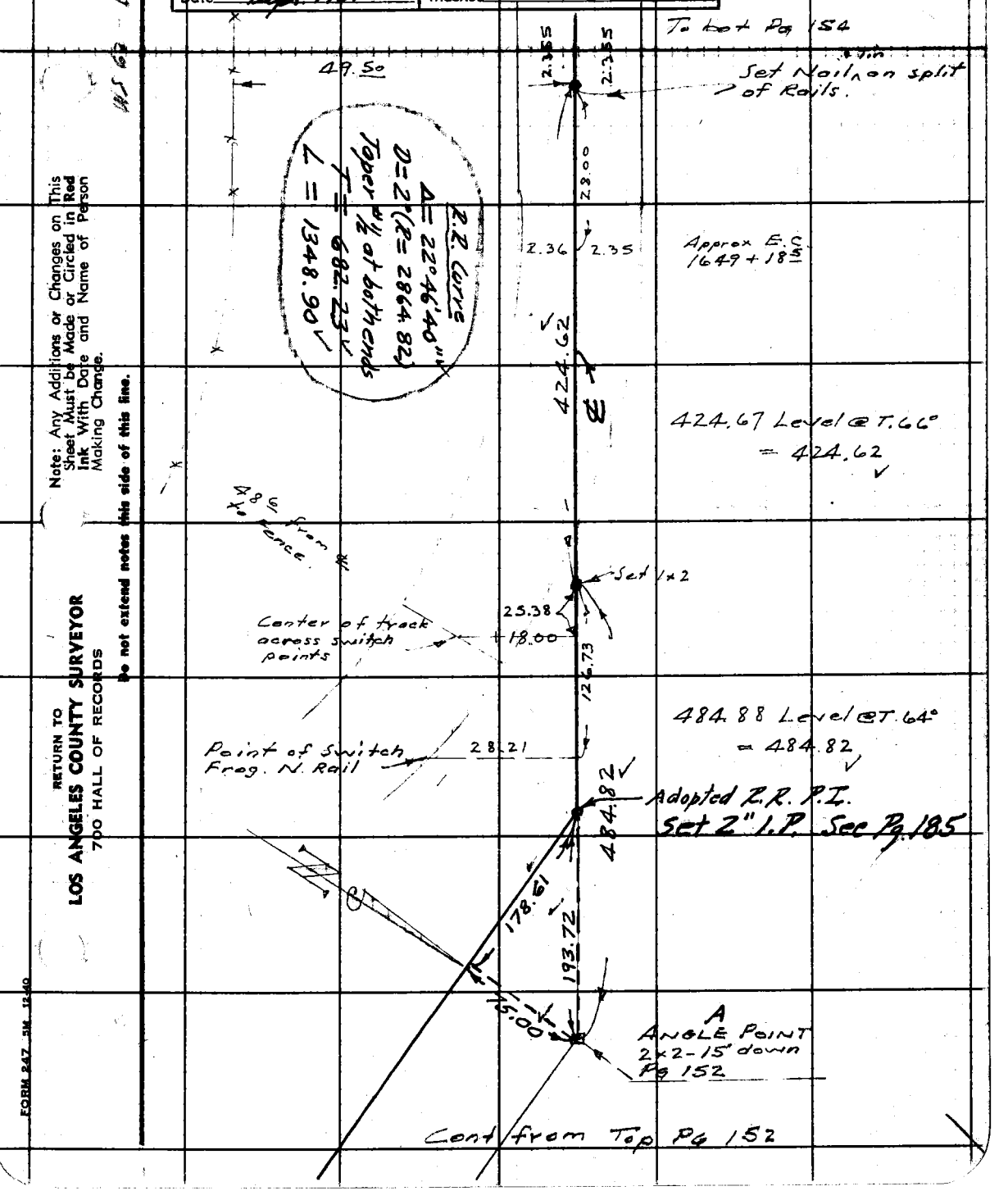

Note: Any Additions or Changes on This Sheet Must be Made or Circled in Red Ink With Date and Name of Person Making Change.

Do not extend notes this side of this line.

RETURN TO
LOS ANGELES COUNTY SURVEYOR
700 HALL OF RECORDS

FORM 247 5M 12-40

PWFB 2613

508, 509

F.B. ~~[illegible]~~ Pg ~~[illegible]~~

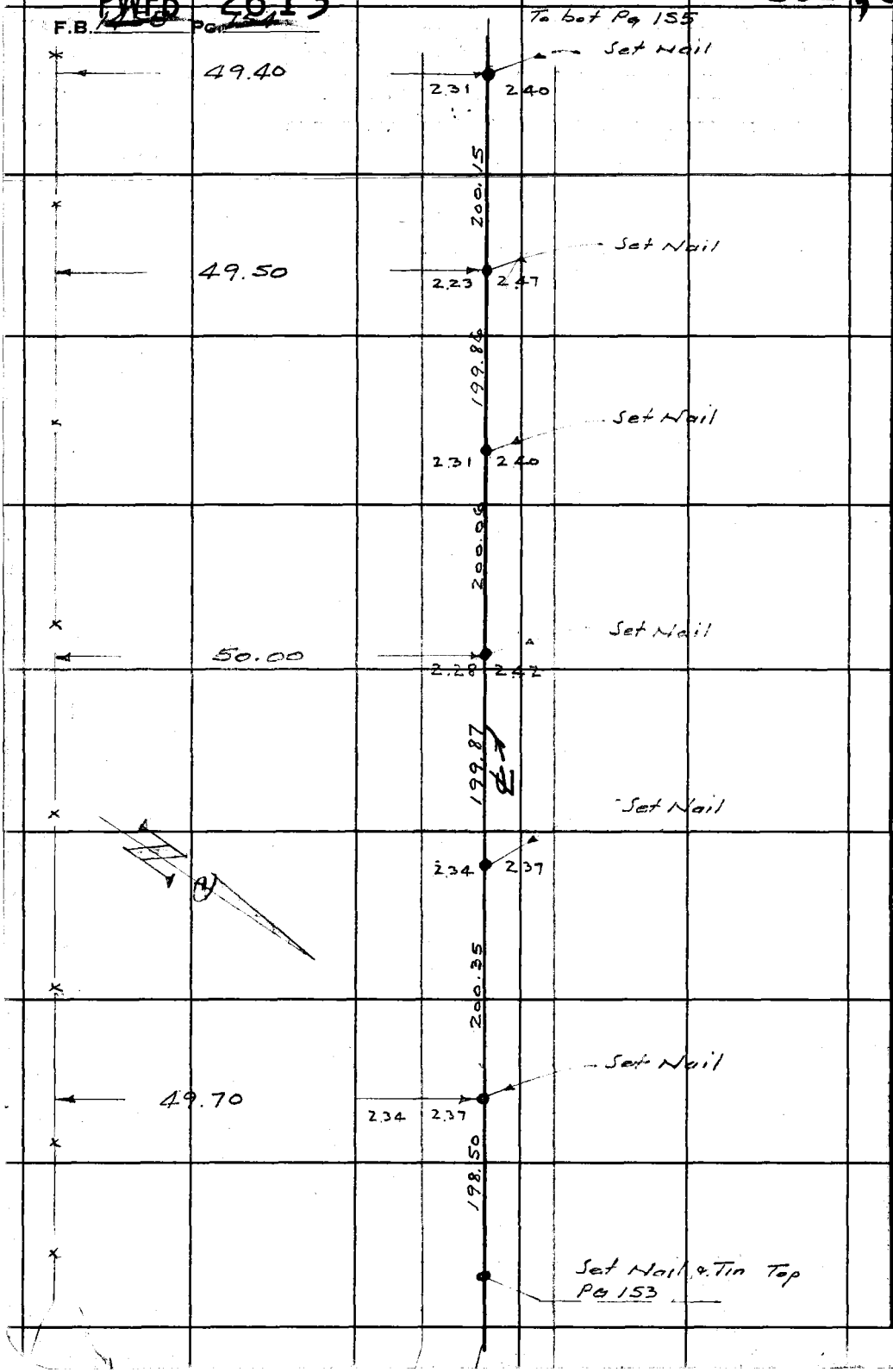

RETURN TO
LOS ANGELES COUNTY SURVEYOR
700 HALL OF RECORDS

Do not extend notes this side of this line.

Note: Any Additions or Changes on This Sheet Must be Made or Circled in **Red Ink** With Date and Name of Person Making Change.

PWFB 2613

510 2 511

F.B. [illegible] Pg. 155

Notes Ck'd by KRM	Survey of S.F. Ro Line
Map No. B-2238-1	W. O. 8547 Tape No. 67 Std 84°F
Office Work Drown	Surveyed by Howard
Checked McPherson	Notes F.C.H Date 4-19-51
Date Sept. 51	Indexed A. C. Johnson

Cont to bot Pg 156

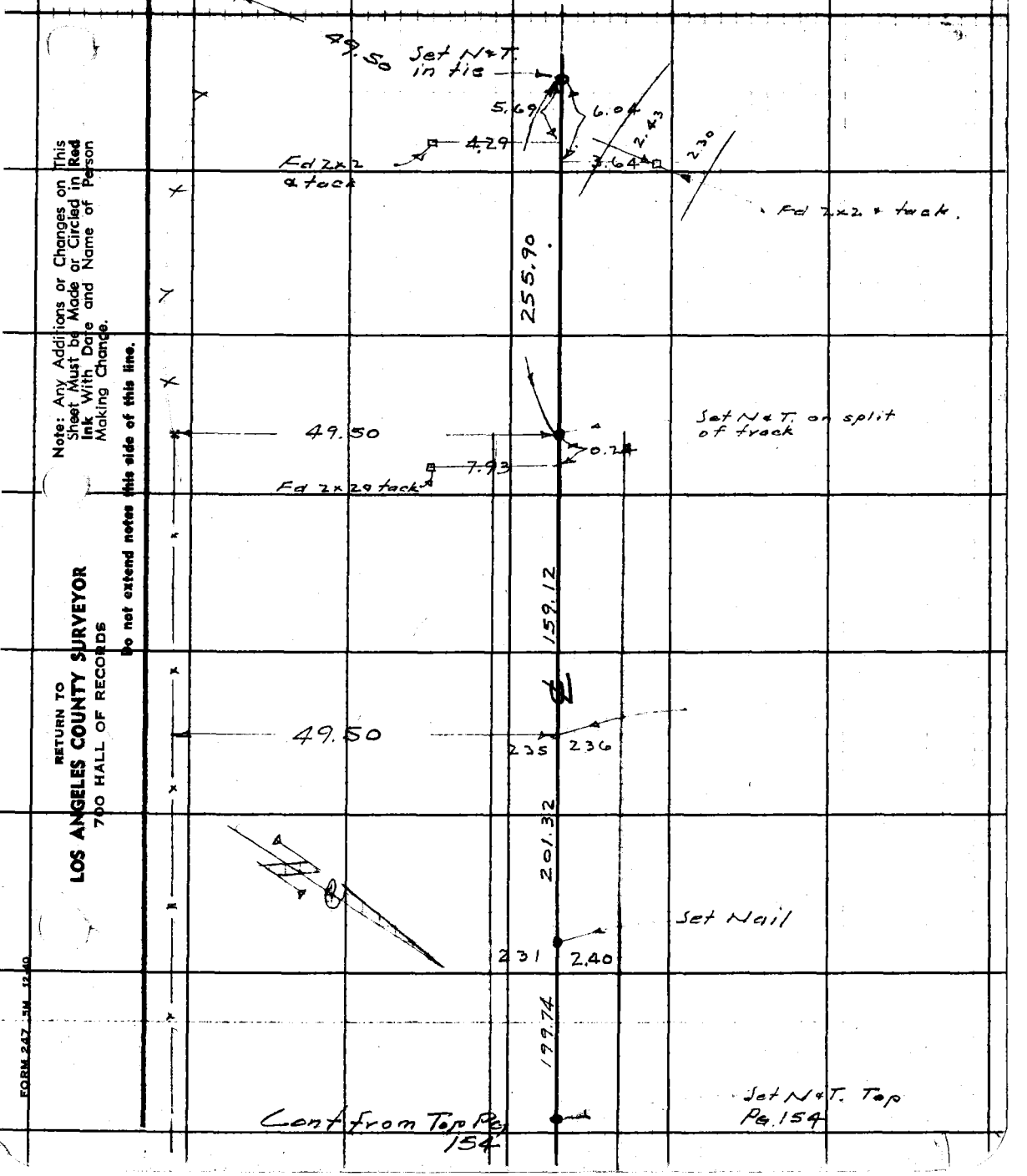

Cont from Top Pg 154

Note: Any Additions or Changes on This Sheet Must be Made or Circled in Red Ink With Date and Name of Person Making Change.

Do not extend notes this side of this line.

RETURN TO
LOS ANGELES COUNTY SURVEYOR
700 HALL OF RECORDS

FORM 247 5M 12-40

PWFB 26-13

512, 513

F.B. ~~1455~~ PG. ~~156~~

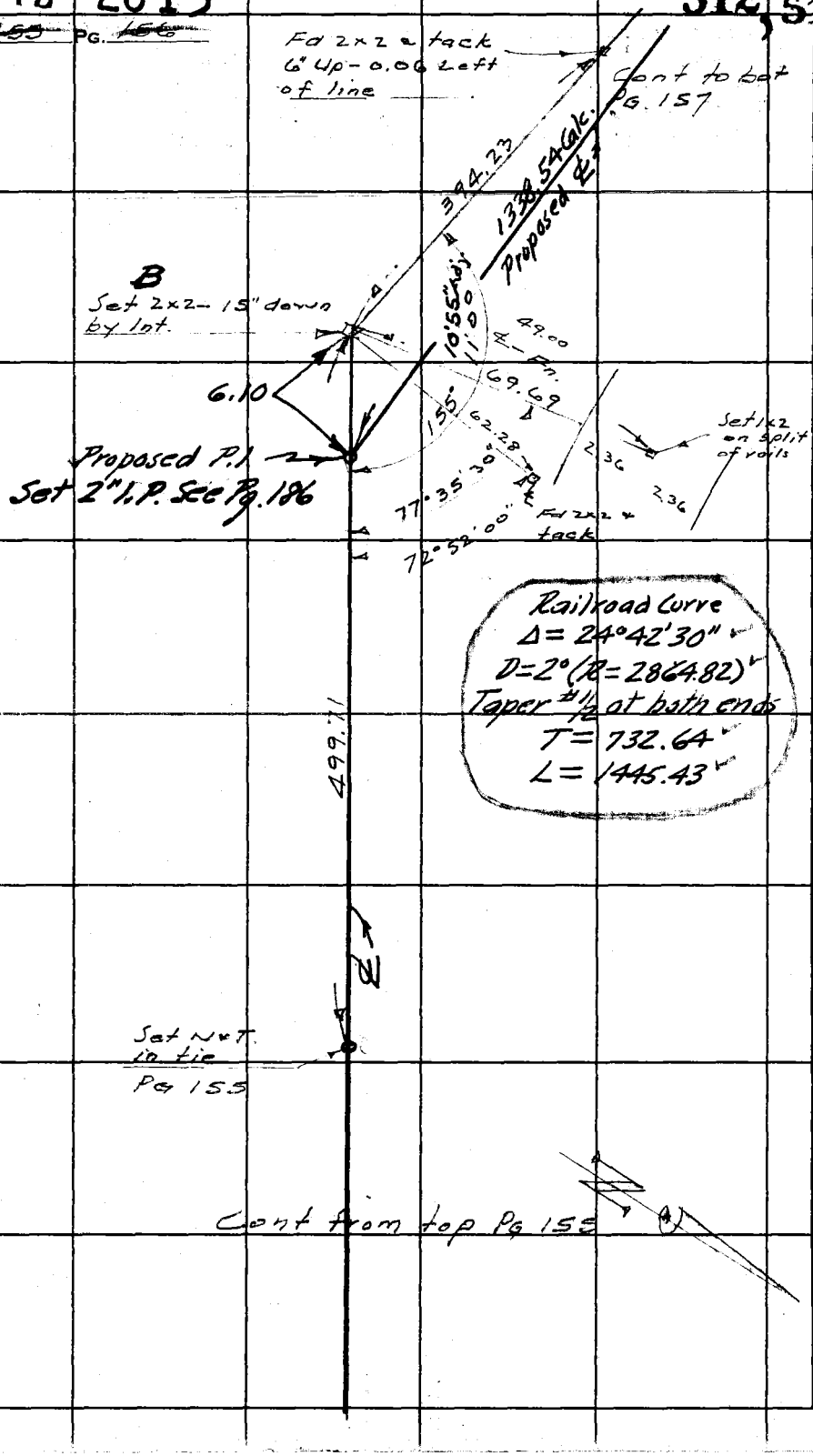

W/S 62-B-2

RETURN TO
LOS ANGELES COUNTY SURVEYOR
700 HALL OF RECORDS

Do not extend notes this side of this line.

Note: Any Additions or Changes on This Sheet Must be Made or Circled in Red Ink With Date and Name of Person Making Change.

PWFB 2613

514

F.B. 1455 Pg. 157

Notes Ck'd by Kam	Survey of SF Ro LINE
Map No. B-2238-1	W. 08547 Tape No. 67 Std 84 °F
Office Work Drown	Surveyed by Howard
Checked McPherson	Notes F.C.H. Date 4-19-51
Date Sept. 51	Indexed A. C. Johnson

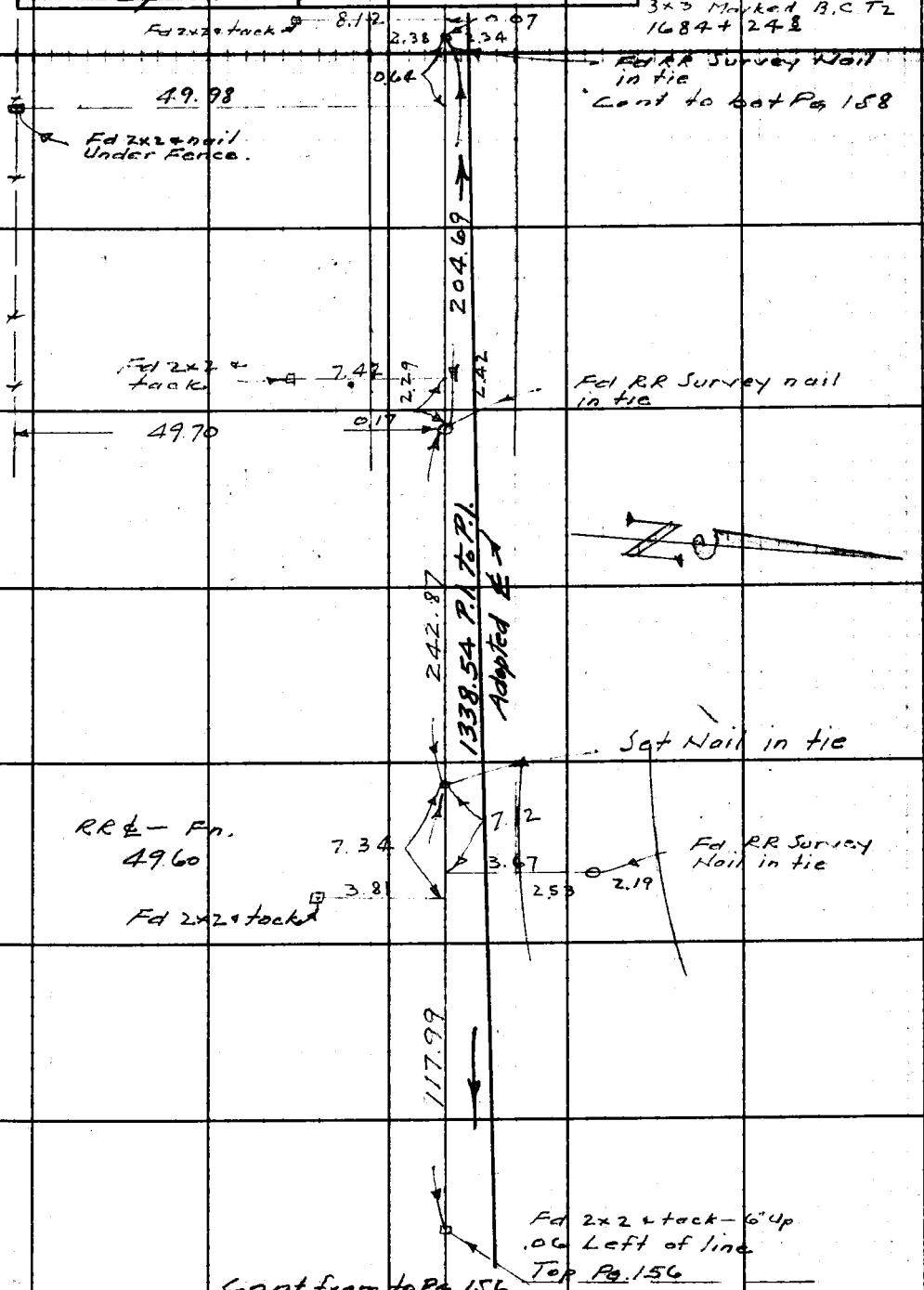

Note: Any Additions or Changes on This Sheet Must be Made or Circled in Red Ink With Date and Name of Person Making Change.

Do not extend notes this side of this line.

RETURN TO
LOS ANGELES COUNTY SURVEYOR
700 HALL OF RECORDS

FORM 247 5M 12-40

PWFB 2613

F.B. ~~1455~~ PG. ~~[illegible]~~

515, 516

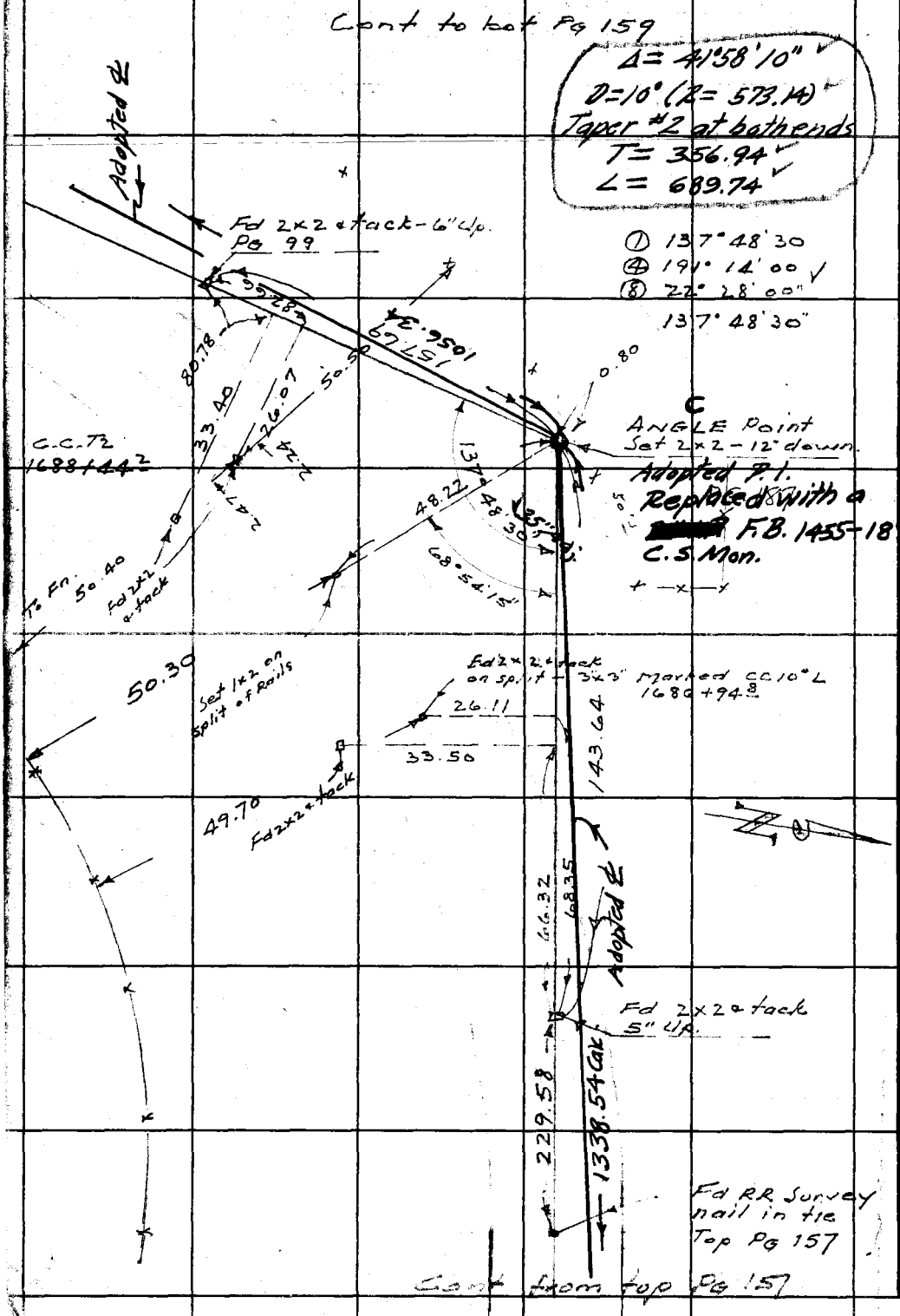

RETURN TO
LOS ANGELES COUNTY SURVEYOR
700 HALL OF RECORDS

Do not extend notes this side of this line.

Note: Any Additions or Changes on This Sheet Must be Made or Circled in Red Ink With Date and Name of Person Making Change.

PWFB 2612 613

Notes Ck'd by KRM	Survey of S.F. Ro LINE
Map No. B-2238-1	W. O. 8547 Tape No. 67 St'd 84 °F
Office Work Dixon	Surveyed by F.C. HOWARD
Checked McPherson	Notes F.C.H Date 4-19-51
Date Sept. '51	Indexed [illegible] C. Johnson

F. B. 1455 PG. [illegible]

W.S. 62 - A-2

To 1+2 PG 101 + 160

+ Cont to bot PG 160

D
Set 2x2 top spur - 8° W. of Fence PG. 188.

① 136° 30' 30"
④ 186° 02' 00
⑧ 12° 04' 00
136° 30' 30"

136° 30' 30"

133.54 @ 7°56' = 132.26
Level = 224.24
356.50
@ T. 66° = 356.46

356.46

Fd 2x2 BC T2 ± 1692 + 12²
PG 99

2.30 2.41

49.10 48.80

67.85

Adopted ℄

Fd 2x2 E.C. 1691 + 14²
PG 99
47.30

49.00

To 1x2 PG 99
929.95

29.75

2.39 2.33

Fd Nail in tie
Int from S.E. PG 99

103° 13' 35" PG 99

1056.34 P.I. to P.I.

185.23

Fd 2x2 & tack - 6" Up.
PG 158 + 99

Cont from top PG 158

Note: Any Additions or Changes on This Sheet Must be Made or Circled in Red Ink With Date and Name of Person Making Change.

Do not extend notes this side of this line.

RETURN TO
LOS ANGELES COUNTY SURVEYOR
700 HALL OF RECORDS

FORM 247 5M 11-46

PWFB 2612

F. B. [redacted] PG. [redacted]

614

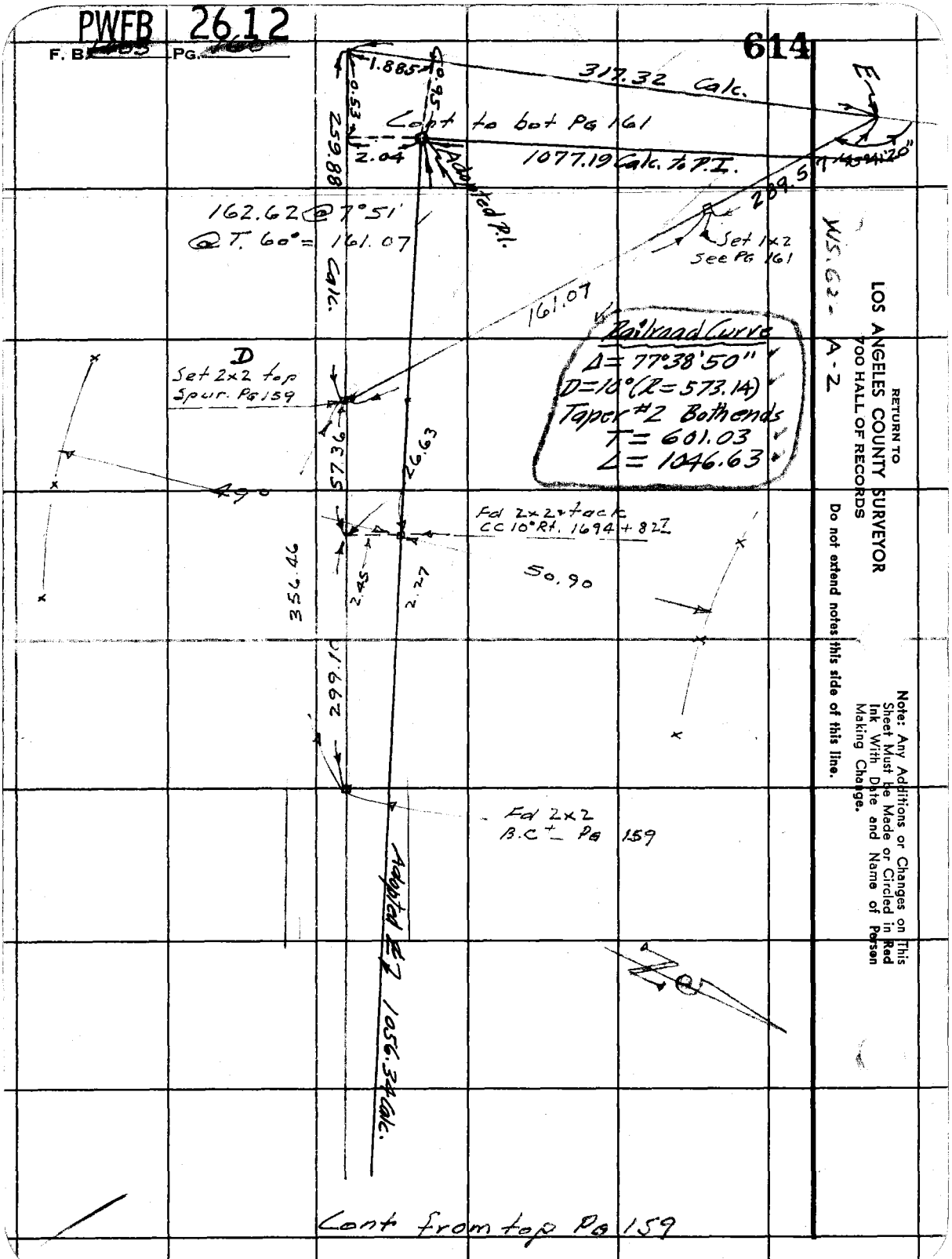

RETURN TO
LOS ANGELES COUNTY SURVEYOR
700 HALL OF RECORDS

WS 62-
A-2

Do not extend notes this side of this line.

Note: Any Additions or Changes on This Sheet Must Be Made or Circled in Red Ink With Date and Name of Person Making Change.

PWFB 2612

615

Notes Ck'd by KRM	Survey of SFRO LINE
Map No. B-2238-1	W. O. 8547 Tape No. 67 St'd 84 °F
Office Work Dixon	Surveyed by F. C. Howard
Checked McPherson	Notes F.C.H. Date 4-26-51
Date Sept. '51	Indexed E. C. Johnson

F. B. [illegible] Pg. [illegible]

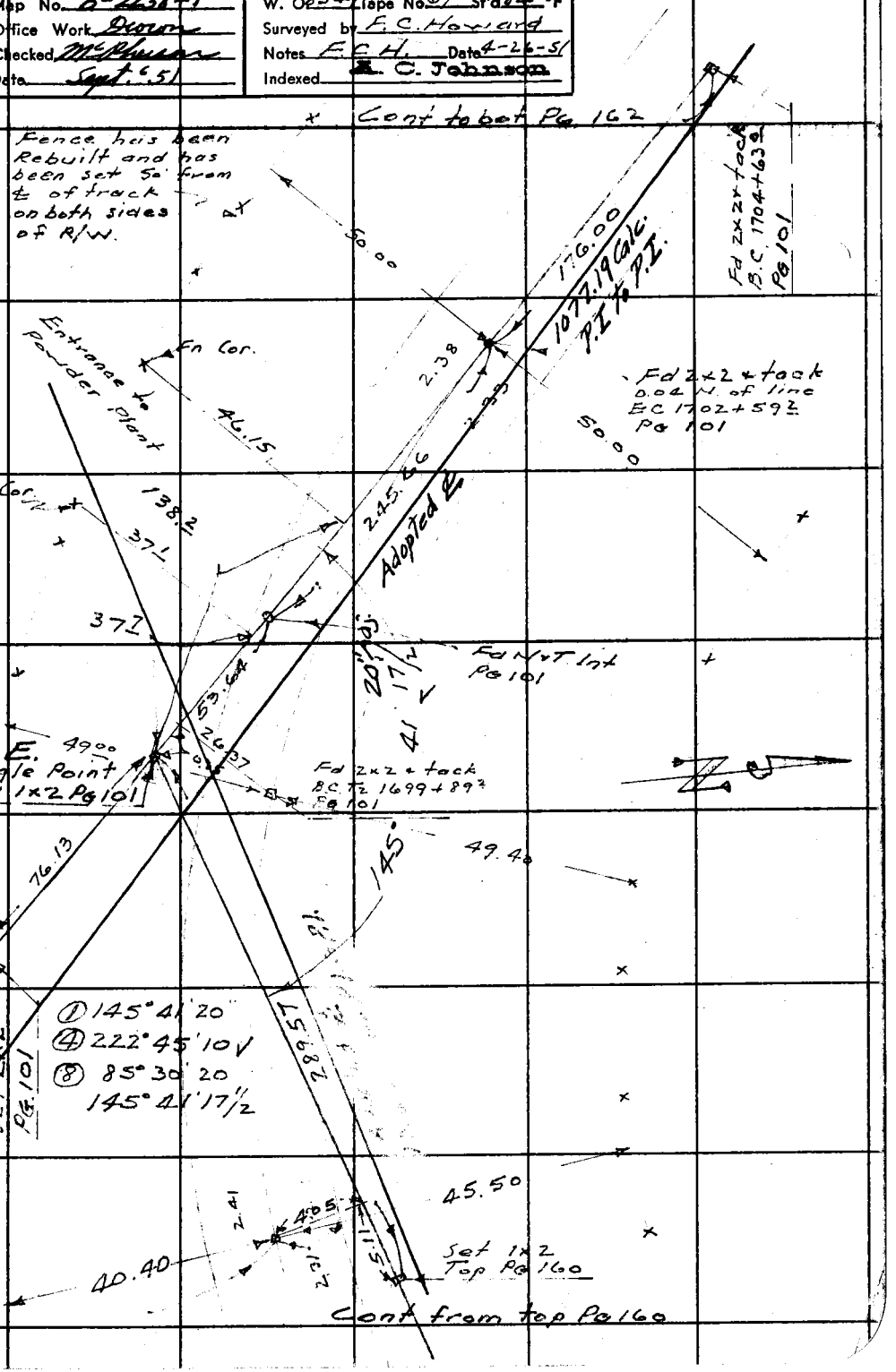

Note: Any Additions or Changes on This Sheet Must be Made or Circled in Red Ink With Date and Name of Person Making Change.

Do not extend notes this side of this line.

RETURN TO
LOS ANGELES COUNTY SURVEYOR
700 HALL OF RECORDS

FORM 247 BM 11-46

PWFB 2612

616

F. B. [illegible] PG. [illegible]

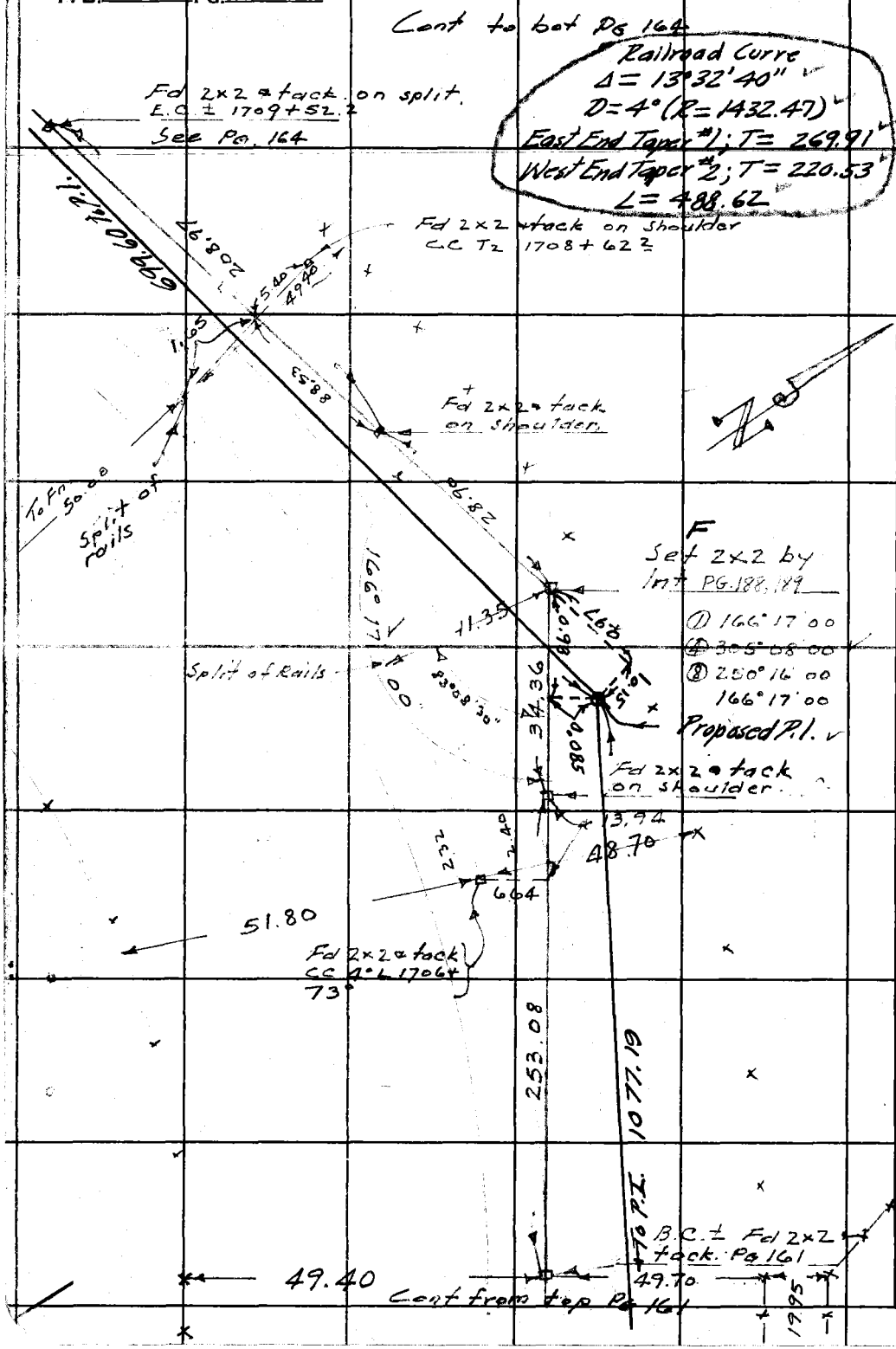

RETURN TO
LOS ANGELES COUNTY SURVEYOR
700 HALL OF RECORDS
Do not extend notes this side of this line.
Note: Any Additions or Changes on This Sheet Must Be Made or Circled in Red Ink With Date and Name of Person Making Change.

PWFB 2612

617

F.B. 1455 Pg. [illegible]

Notes Ck'd by KRM	Survey of SF Ro LINE
Map No. B-2238-1,2	W. O. 8547 Tape No. 92 Std 84° F
Office Work Down	Surveyed by F.C. HOWARD
Checked McPherson	Notes F.C.H. Date 5-10-51
Date Sept. '51	Indexed K. C. Johnson

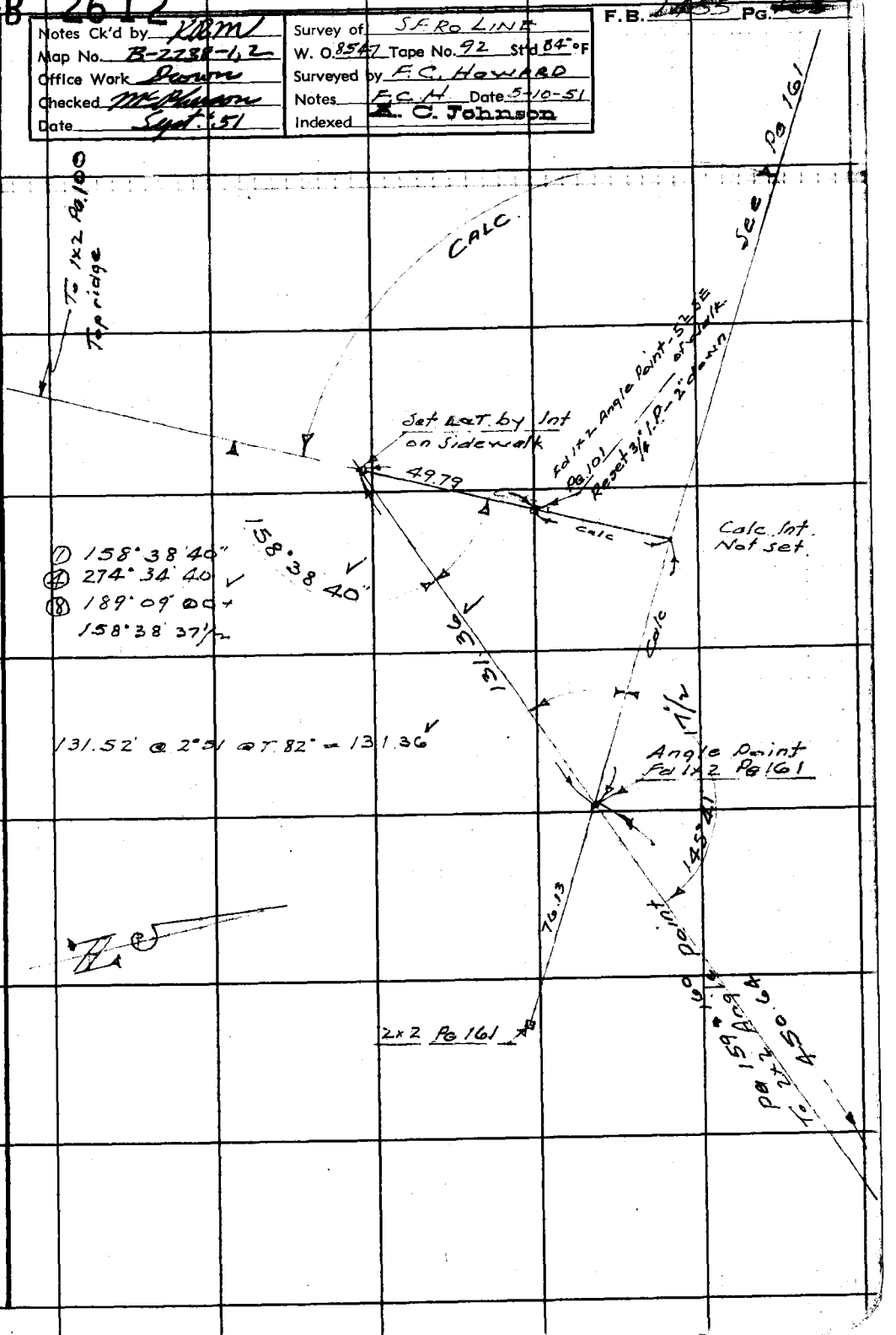

Note: Any Additions or Changes on This Sheet Must be Made or Circled in Red Ink With Date and Name of Person Making Change.

Do not extend notes this side of this line.

RETURN TO
LOS ANGELES COUNTY SURVEYOR
700 HALL OF RECORDS

FORM 247 5M 12-40

PWFB 2612

618

F.B. 1455 PG 164

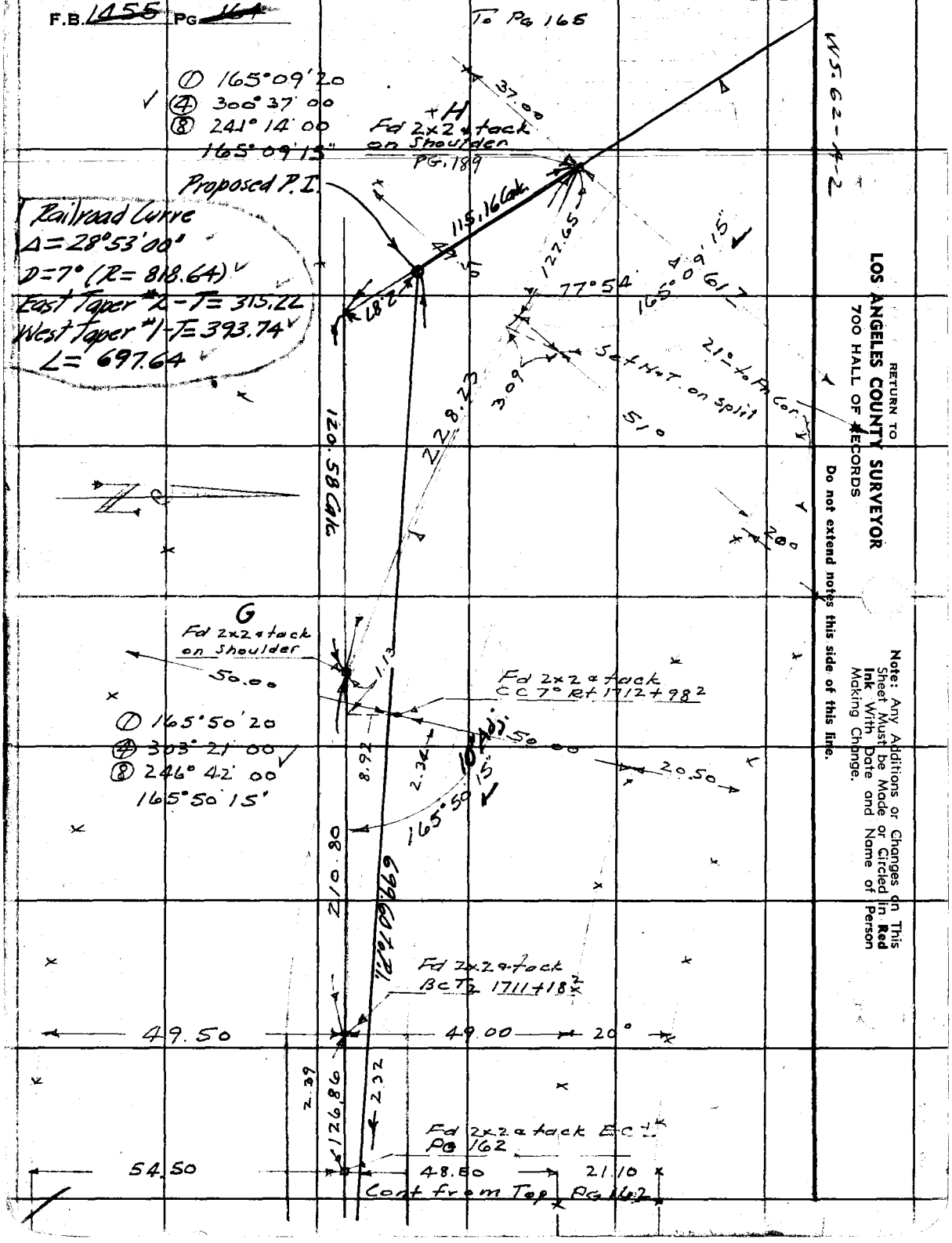

WS-62-A-2

RETURN TO
LOS ANGELES COUNTY SURVEYOR
700 HALL OF RECORDS

Do not extend notes this side of this line.

Note: Any Additions or Changes on This Sheet Must be Made or Circled in Red Ink With Date and Name of Person Making Change.

PWFB 2612

619

F.B. 1455 Pg. 165

Notes Ck'd by KRM	Survey of SFRO LINE
Map No. B-2238-1	W. O. 8547 Tape No. 92 Std 84°F
Office Work Brown	Surveyed by F.C. HOWARD
Checked McPherson	Notes F.C.H Date 5-3-51
Date Sept. '51	Indexed A. C. Johnson

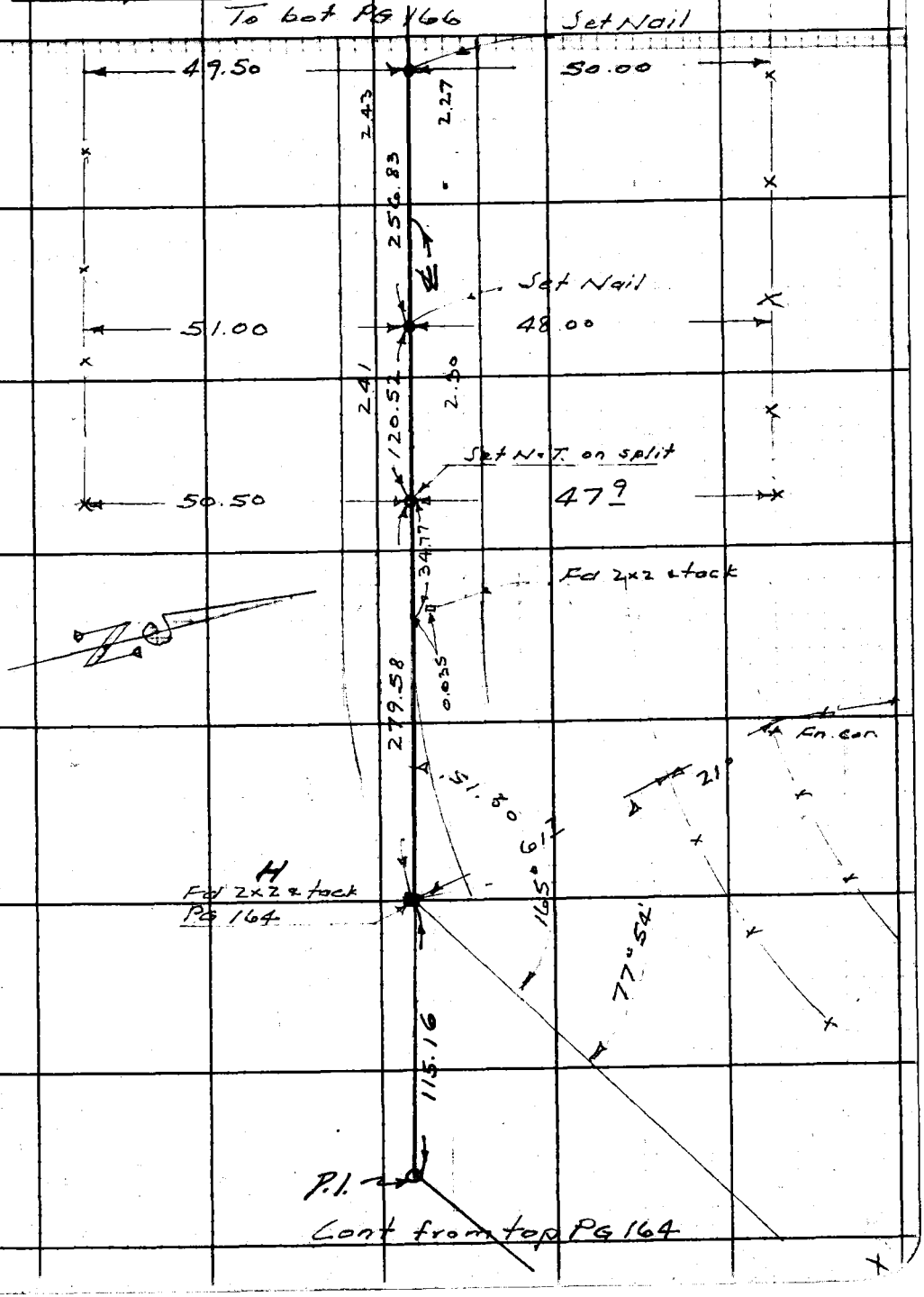

Note: Any Additions or Changes on This Sheet Must be Made or Circled in Red Ink With Date and Name of Person Making Change.

Do not extend notes this side of this line.

RETURN TO
LOS ANGELES COUNTY SURVEYOR
700 HALL OF RECORDS

FORM 247 5M 12-40

PWFB 2612 620

F.B. 1455 PG. 166

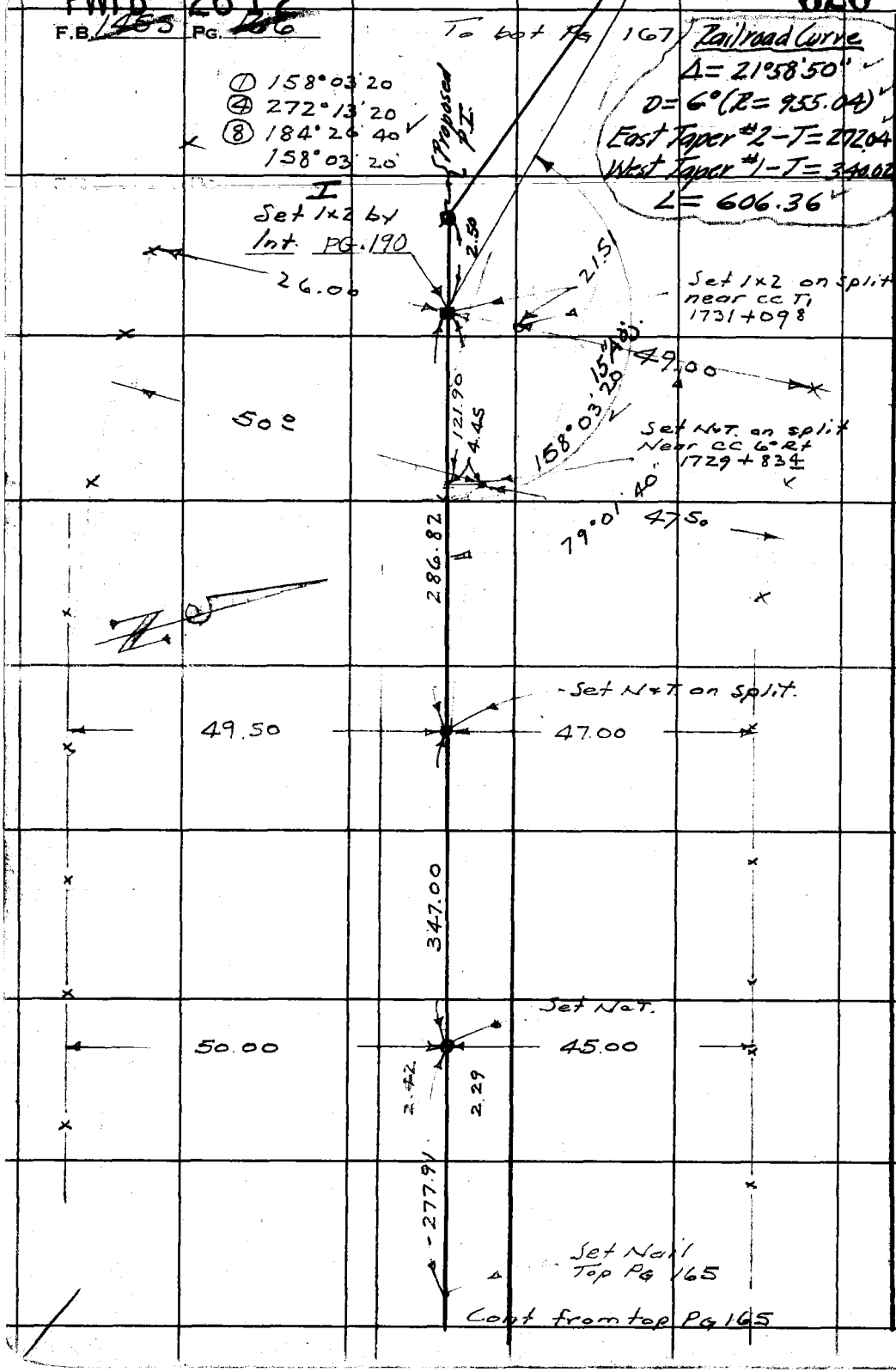

RETURN TO
LOS ANGELES COUNTY SURVEYOR
700 HALL OF RECORDS

Do not extend notes this side of this line.

Note: Any Additions or Changes on This Sheet Must be Made or Circled in Red Ink With Date and Name of Person Making Change.

W.S. 62-A-2

PWFB 2612

Notes Ck'd by KRM	Survey of SFRO LINE
Map No. B-2238-1	W. O. 8547 Tape No. 92 St'd 84 °F
Office Work Dixon	Surveyed by F. C. HOWARD
Checked McBurnon	Notes F.C.H. Date 5-3-51
Date Sept. '51	Indexed E. C. Johnson

F.B. [redacted] PG. 1455

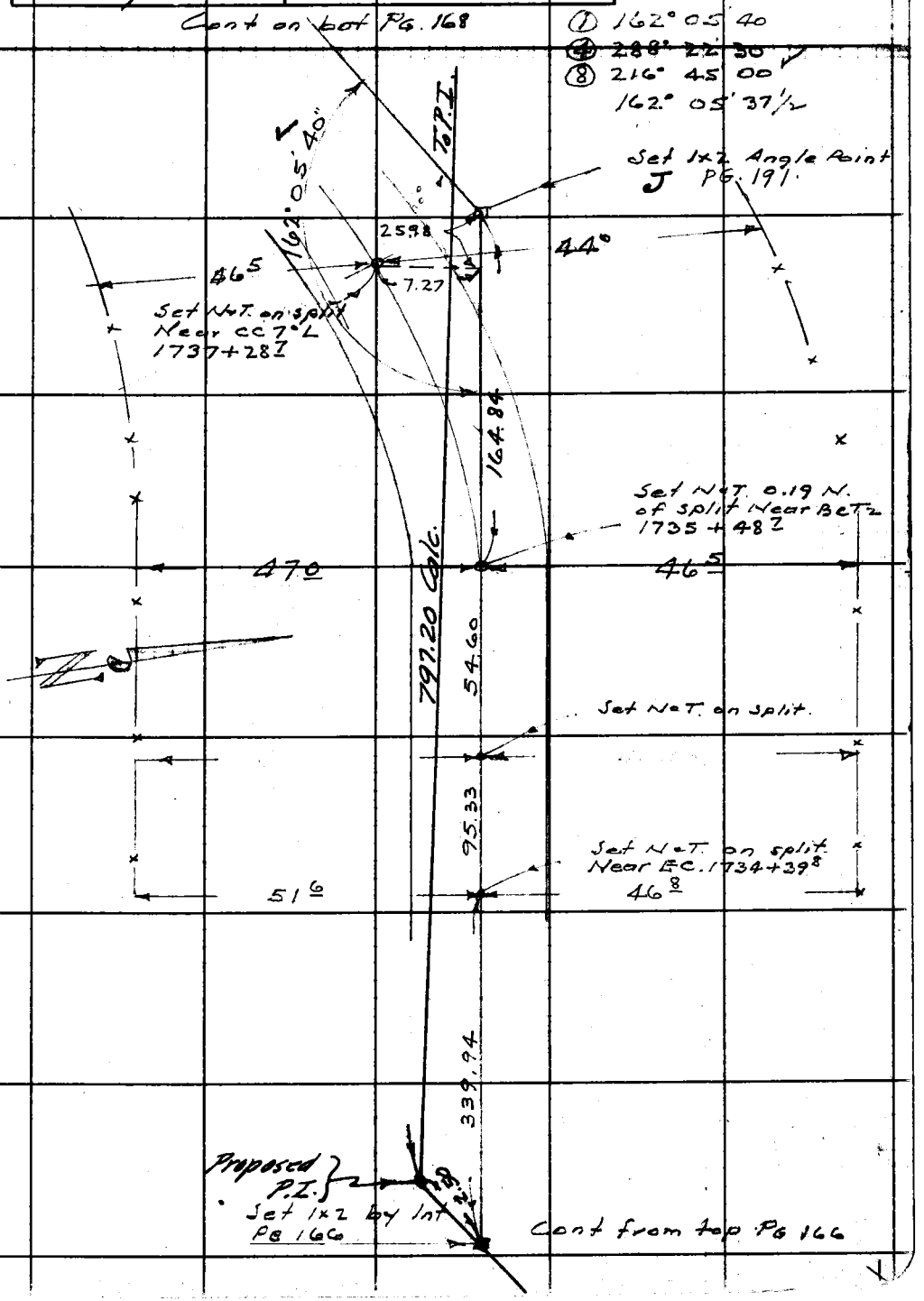

Note: Any Additions or Changes on This Sheet Must be Made or Circled in Red Ink With Date and Name of Person Making Change.

Do not extend notes this side of this line.

RETURN TO
LOS ANGELES COUNTY SURVEYOR
700 HALL OF RECORDS

FORM 247 5M 12-50

F.B. [illegible] Pg. [illegible]

PWFB 2612

Cont to bot Pg 169

Set Nail opposite point of frog in South rail 0.29' S. of ℄ track.

Siding is to Left of main track.

WS. 62-A-2

112.63

Set Nail on line across switch Points 0.15 S. of ℄ of track

Set N+T in tie

11.40

75.00

50.3

40.94

Set N+T. 0.2 N. of split.

198.08

162°50'20"

50.50

Set 1x2

9.78

9°

Split of Rails

4.07

30°

SET 2" I.P. CONC. PLUG FLUSH PG.

150.22 Calc.

① 162°50'20

④ 291°21'30

⑧ 222°43'00

162°50'22

280.72

Railroad Curve

Δ = 35°06'05"

D = 7° (R = 818.64)

Taper #2 at Bathends

T = 349.54

L = 681.50

Proposed P.I.

PG. 191.

0.78

797.20

144.17 Calc.

Cont from top 168

Set 1x2 Pg. 168, 191

To P.I.

RETURN TO
LOS ANGELES COUNTY SURVEYOR
700 HALL OF RECORDS

Do not extend notes this side of this line.

Note: Any Additions or Changes on This Sheet Must be Made or Circled in Red Ink With Date and Name of Person Making Change.

PWFB 2612

623, 624

F.B. 1455 Pg. 169

Notes Ck'd by KRM	Survey of SFROLINE
Map No. S.D. 16-86-4	W. O. 8547 Tape No. 92 St'd 84 °F
Office Work [illegible]	Surveyed by F.C. Howard
Checked	Notes F.C.H. Date 5-3-51
Date	Indexed A. C. Johnson

W.S. 62-A-2

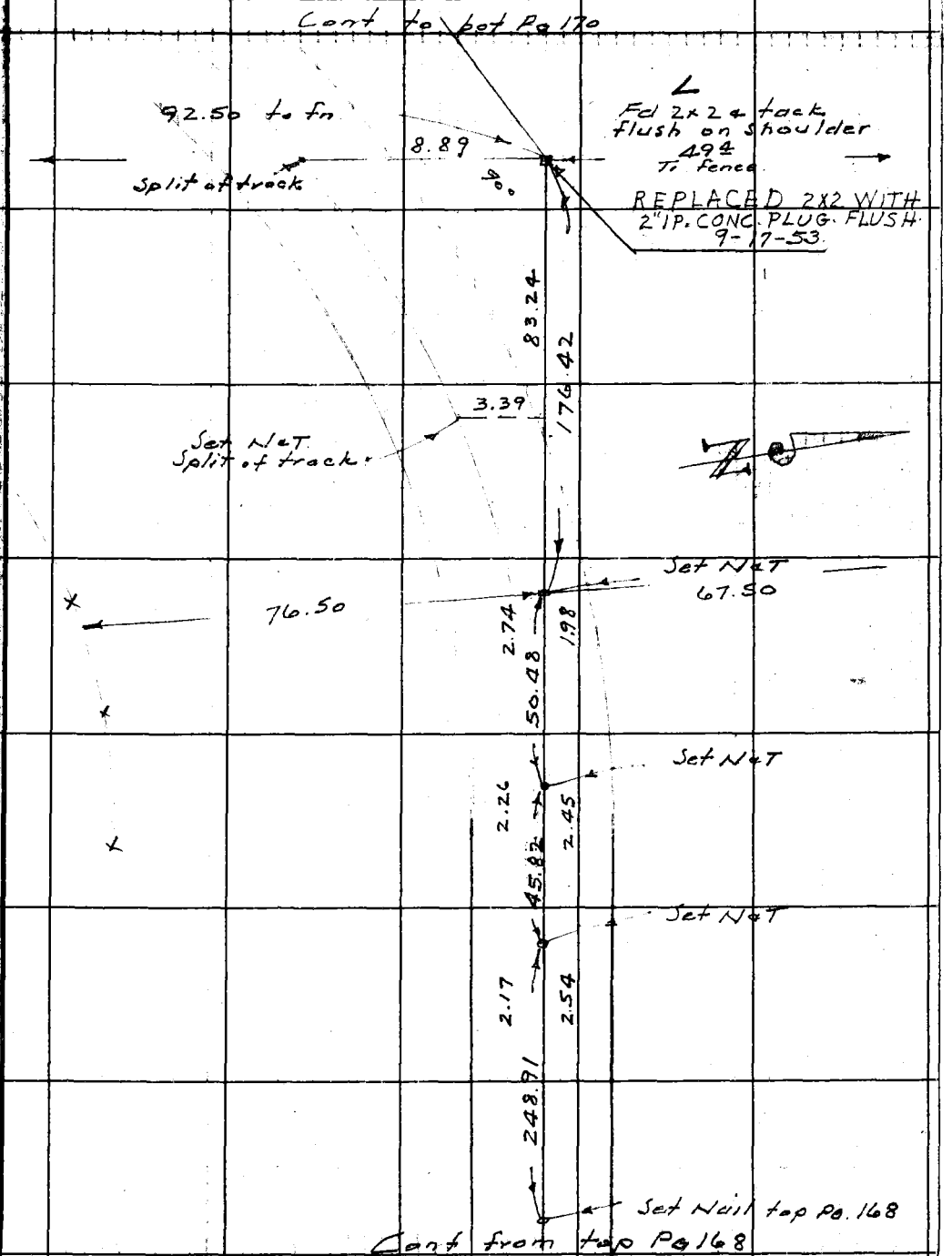

Note: Any Additions or Changes on This Sheet Must be Made or Circled in Red Ink With Date and Name of Person Making Change.

Do not extend notes this side of this line.

RETURN TO
LOS ANGELES COUNTY SURVEYOR
700 HALL OF RECORDS

FORM 247 5M 11-41

PWFB 2612

625

F.B. 1455 PG. 22

Cont to bot PG 171

Set Nail 9.52

45.50 to fn.

100.00

Set Nail in tie on Siding 18.09

100.00

Set Nail in tie on siding 21.70

100.00

Set 1x2 20.51

100.00

Set Nail 15.18

100.00

Set 1x2 5.17

100.00

℄ SPRR Track

① 165°50'20"

✓ ④ 303°21'30

③ 246°43'00

165°50'22½

165°50'25"

Fd 2x2 + tack PG. 169

Cont from top PG 169

RETURN TO
LOS ANGELES COUNTY SURVEYOR
700 HALL OF RECORDS

Do not extend notes this side of this line.

Note: Any Additions or Changes on This Sheet Must be Made or Circled in Red Ink With Date and Name of Person Making Change.

PWFB 2612

626

F.B. ~~1405~~ PG. ~~171~~

Notes Ck'd by KRM	Survey of S F Ro LINE
Map No. S.D. 16-86-4	W. O. 8547 Tape No. 92 St'd 84 °F
Office Work [illegible]	Surveyed by F.C. HOWARD
Checked	Notes F.C.H. Date 5-3-51
Date	Indexed A. C. Johnson

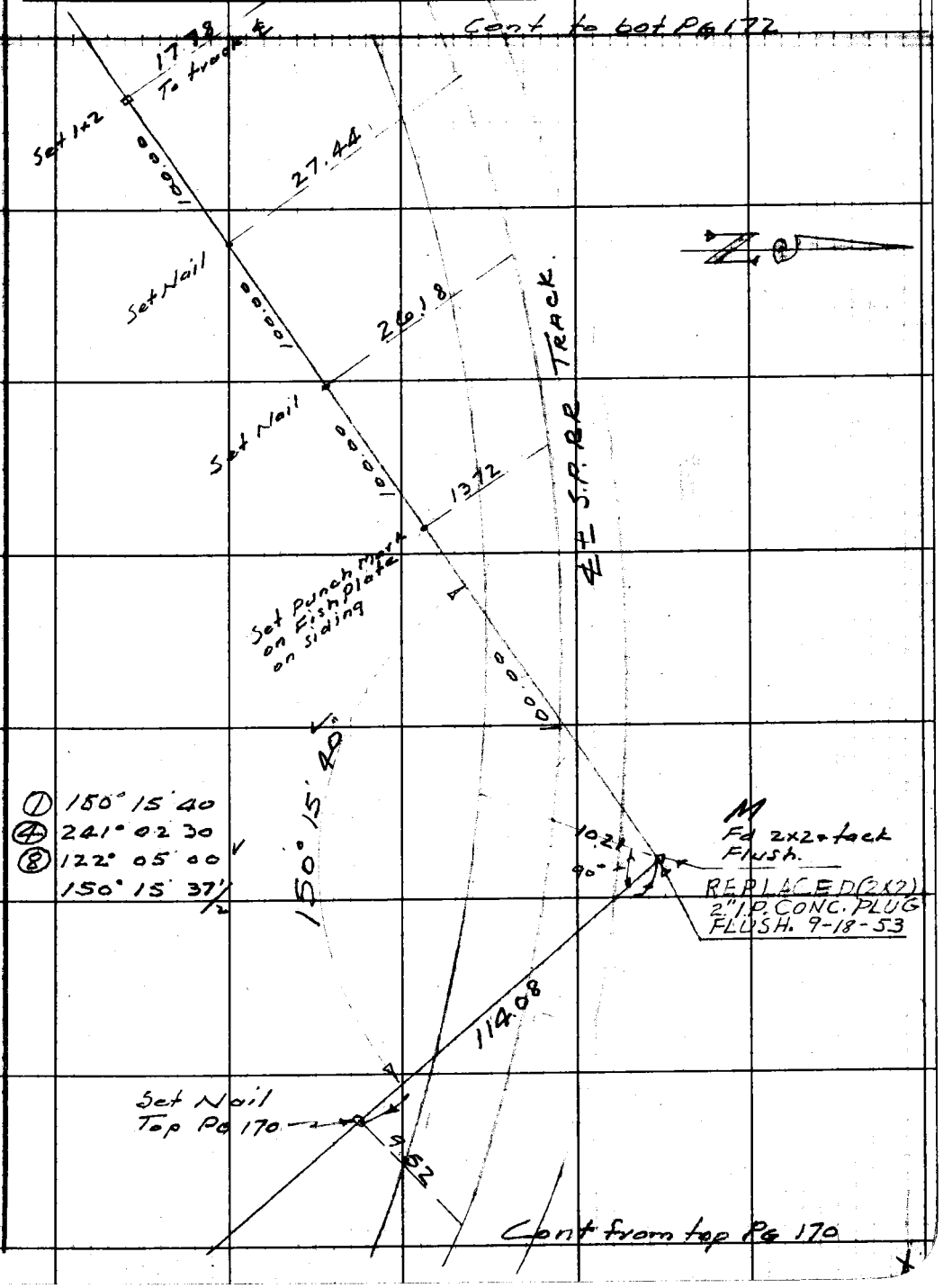

Note: Any Additions or Changes on This Sheet Must be Made or Circled in Red Ink With Date and Name of Person Making Change.

Do not extend notes this side of this line.

RETURN TO
LOS ANGELES COUNTY SURVEYOR
700 HALL OF RECORDS

FORM 247 5M 11-41

F.B. ~~1455~~ PG. ~~172~~

PWFB 2612

627, 628

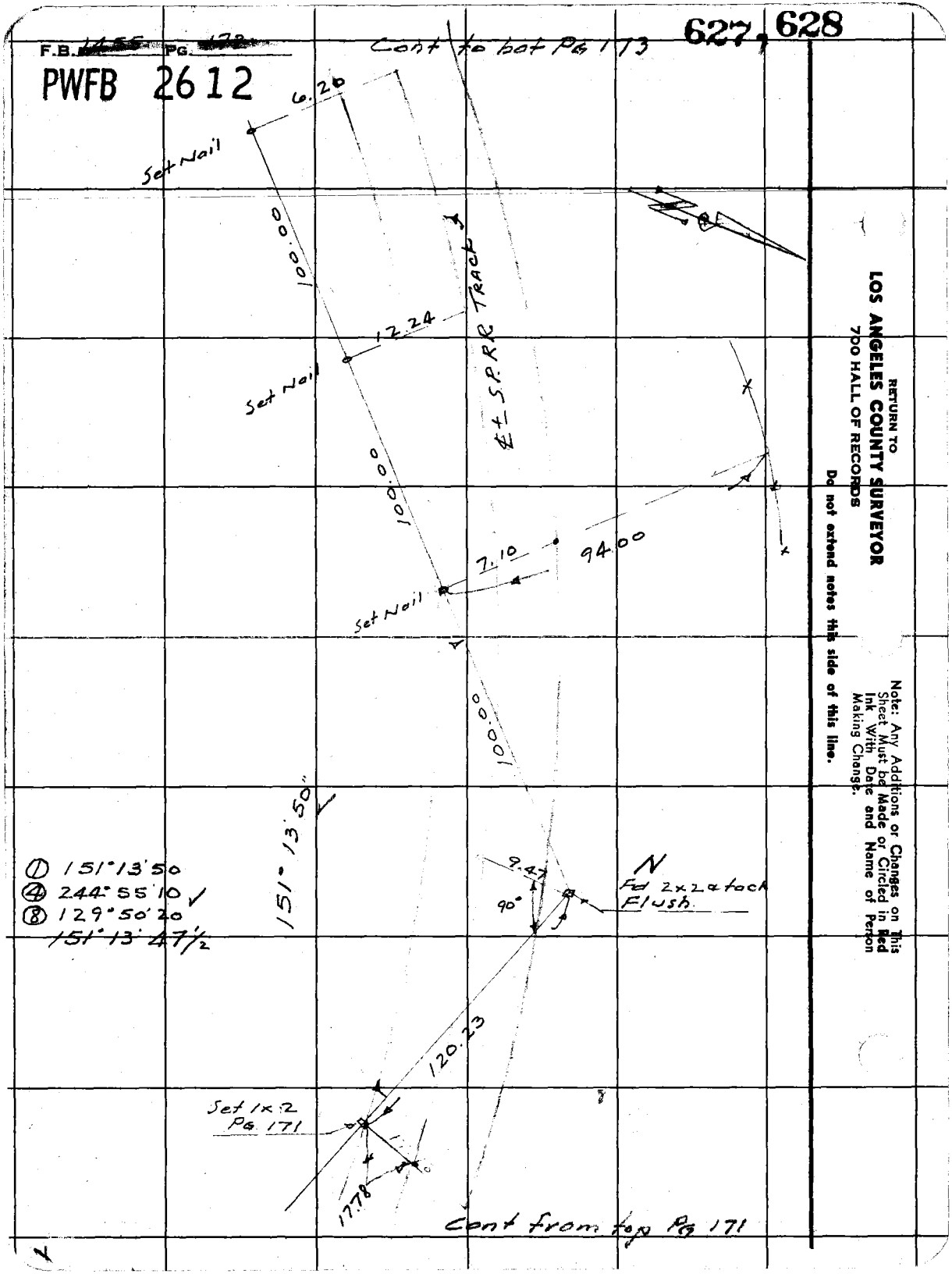

RETURN TO
LOS ANGELES COUNTY SURVEYOR
700 HALL OF RECORDS
Do not extend notes this side of this line.

Note: Any Additions or Changes on This Sheet Must be Made or Circled in Red Ink With Date and Name of Person Making Change.

PWFB 2612

629

F. B. PG. 173

Notes Ck'd by KRM	Survey of SF RO LINE
Map No. SD 16-86-4	W. O. 8547 Tape No. 92 St'd 84 °F
Office Work McPherson	Surveyed by F.C. HOWARD
Checked	Notes F.C.H Date 5-3-51
Date	Indexed A. C. Johnson

Cont to bot Pg 174

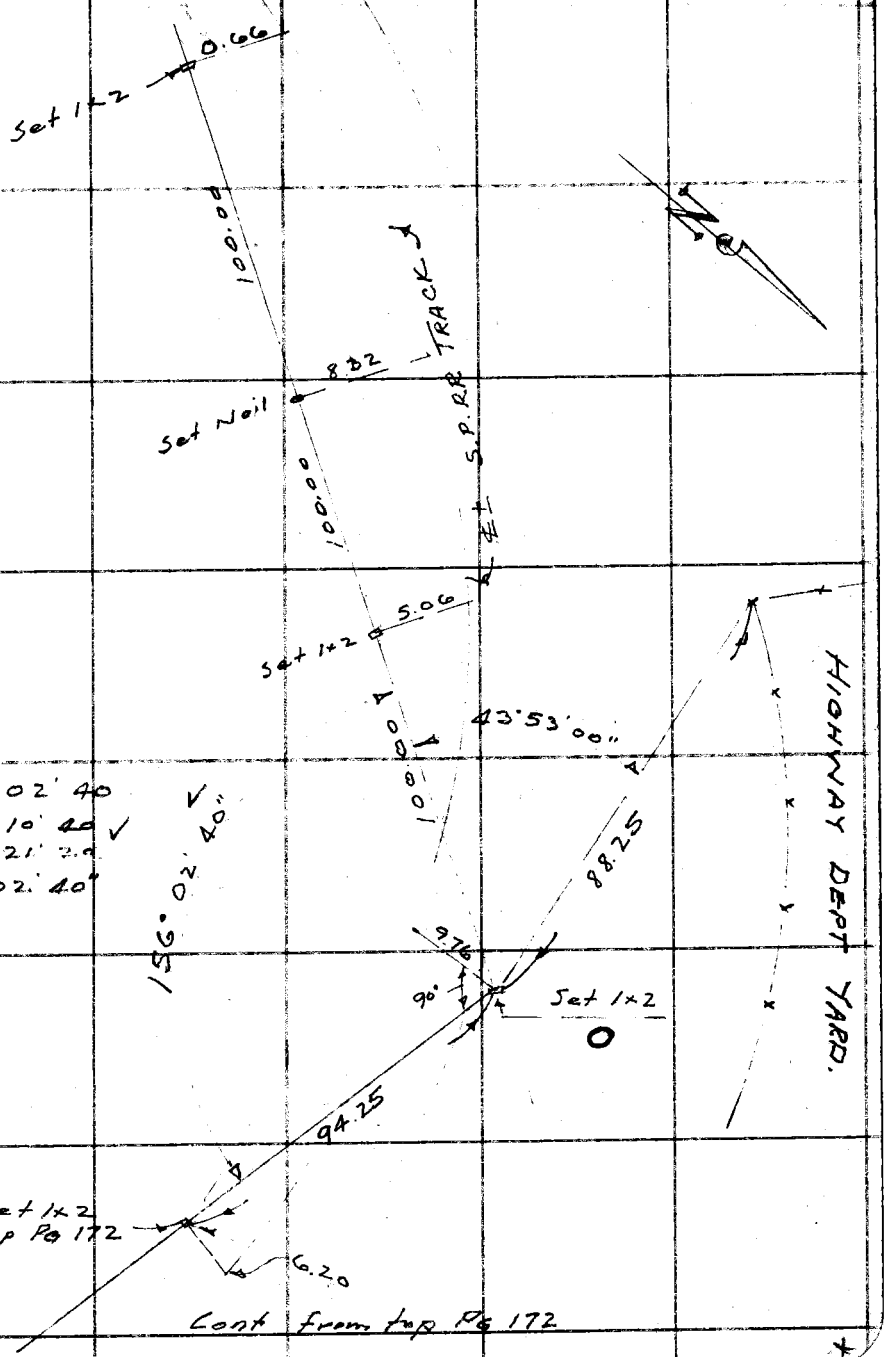

① 156° 02' 40"
④ 264° 10' 40" ✓
⑧ 168° 21' 20"
156° 02' 40"

Cont from top Pg 172

Note: Any Additions or Changes on This Sheet Must be Made or Circled in Red Ink With Date and Name of Person Making Change.

Do not extend notes this side of this line.

RETURN TO
LOS ANGELES COUNTY SURVEYOR
700 HALL OF RECORDS

FORM 247 5M 5-46

F. B. 1455 PG. 174

PWFB 2612

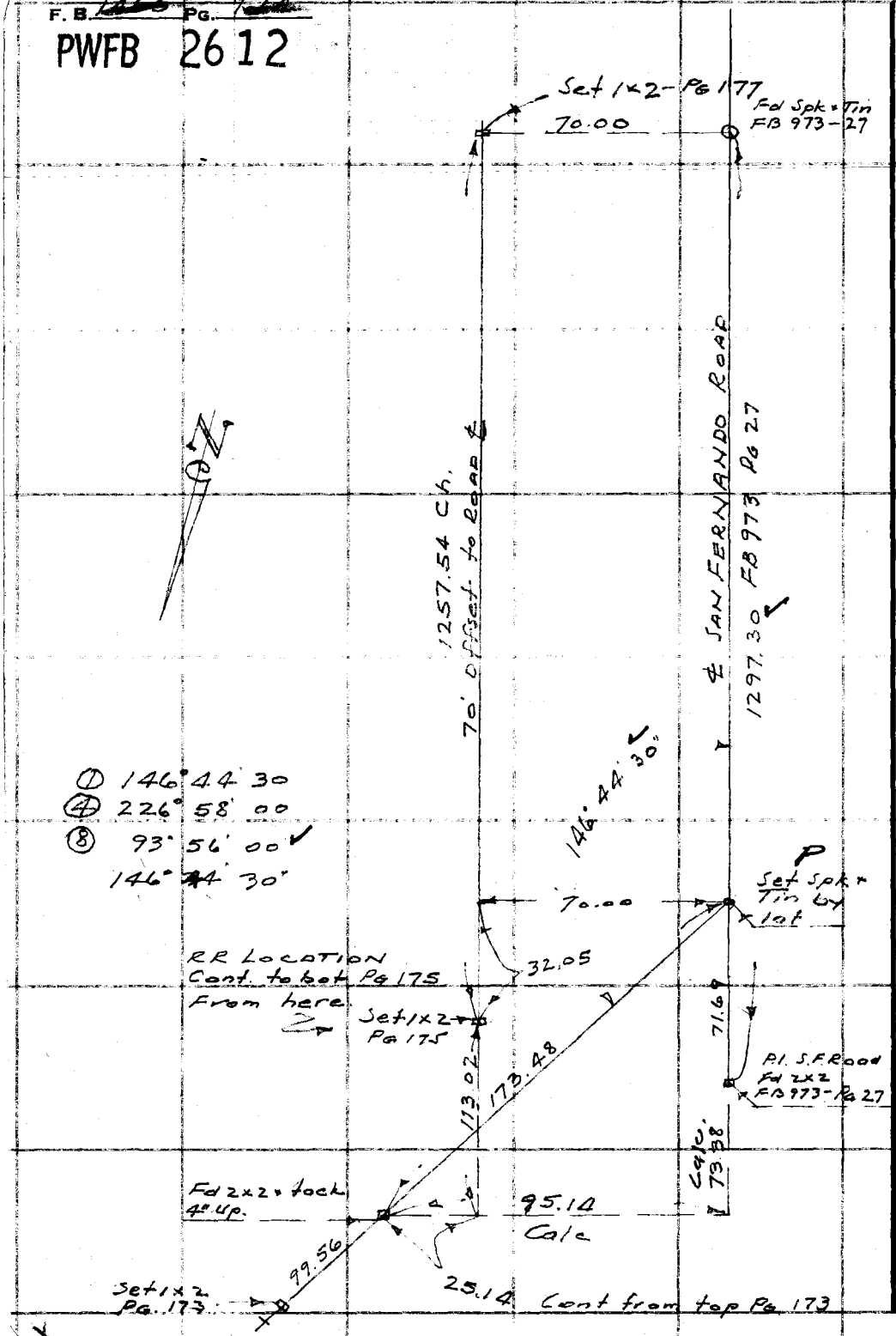

RETURN TO
LOS ANGELES COUNTY SURVEYOR
700 HALL OF RECORDS

Do not extend notes this side of this line.

Note: Any Additions or Changes on This Sheet Must be Made or Circled in Red Ink With Date and Name of Person Making Change.

PWFB 2612

631

Notes Ck'd by KRM	Survey of S.P.R.O. LINE
Map No. SD 16844	W. O. 8547 Tape No. 92 St'd 84 °F
Office Work McPherson	Surveyed by F. C. HOWARD
Checked	Notes F.C.H Date 5-10-5
Date	Indexed J. C. Johnson

F. B. 1455 Pg. 175

To bot Pg 176

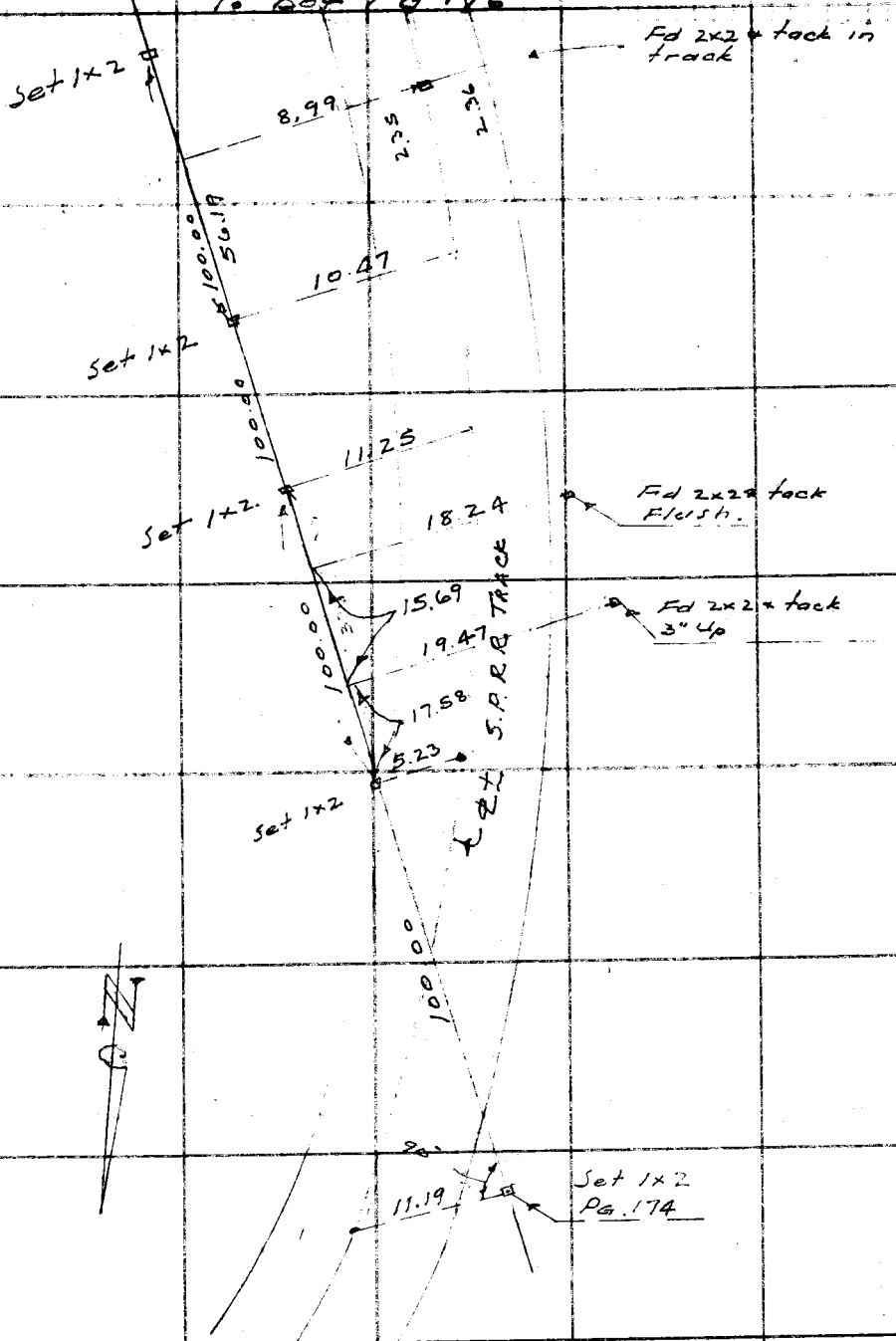

Note: Any Additions or Changes on This Sheet Must be Made or Circled in Red Ink With Date and Name of Person Making Change.

Do not extend notes this side of this line.

RETURN TO
LOS ANGELES COUNTY SURVEYOR
700 HALL OF RECORDS

FORM 247 5M 5-46

F. B. ~~1460~~ PG. ~~176~~

PWFB 2612

Cont to bot Pg 177

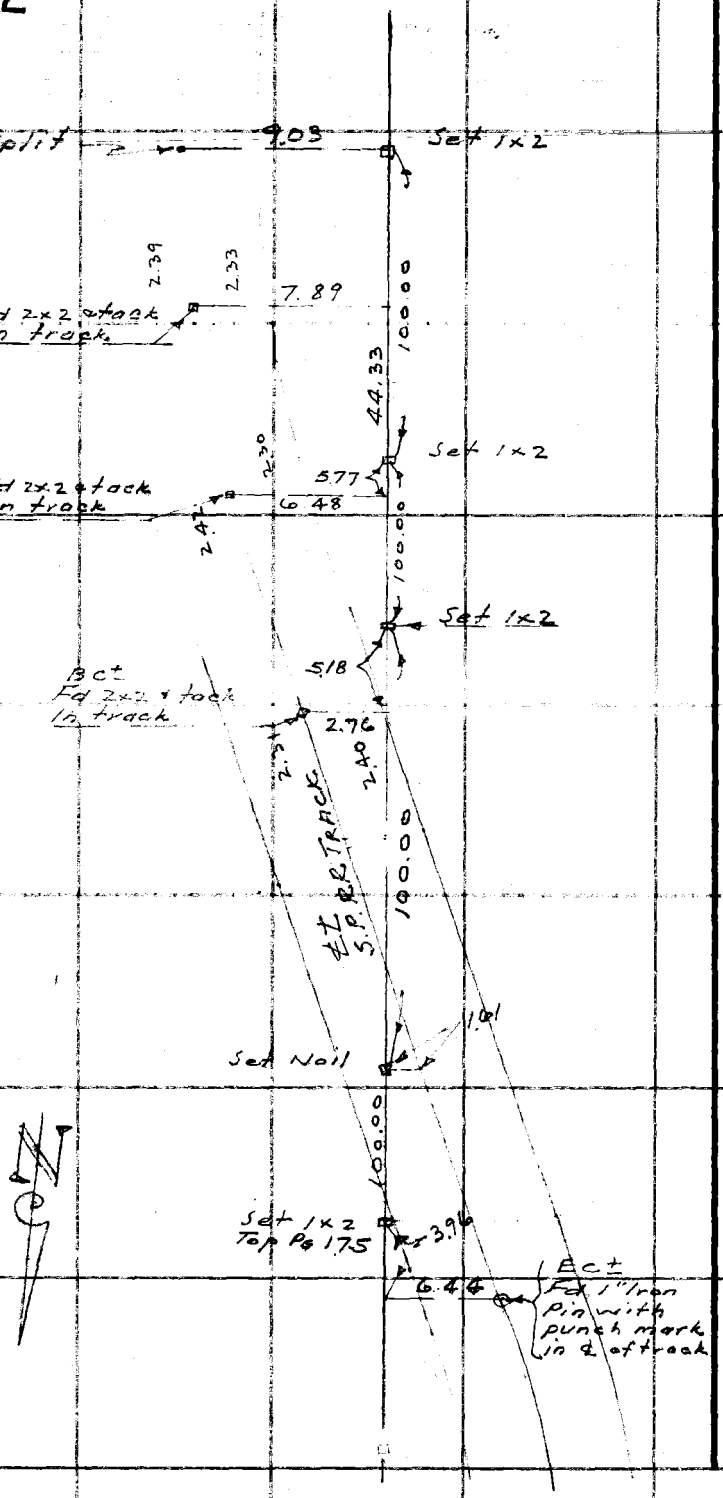

RETURN TO
LOS ANGELES COUNTY SURVEYOR
700 HALL OF RECORDS
Do not extend notes this side of this line.

Note: Any Additions or Changes on This Sheet Must be Made or Circled in Red Ink With Date and Name of Person Making Change.

PWFB 2612

633, 634

F. B. [illegible] PG. [illegible]

Notes Ck'd by [illegible]	Survey of SF Ro LINE
Map No. S.D. 16-86-4	W. O. 8574 Tape No. 72 St'd 84 °F
Office Work [illegible]	Surveyed by F. C. HOWARD
Checked	Notes F.C.H Date 5-10-51
Date	Indexed A. C. Johnson

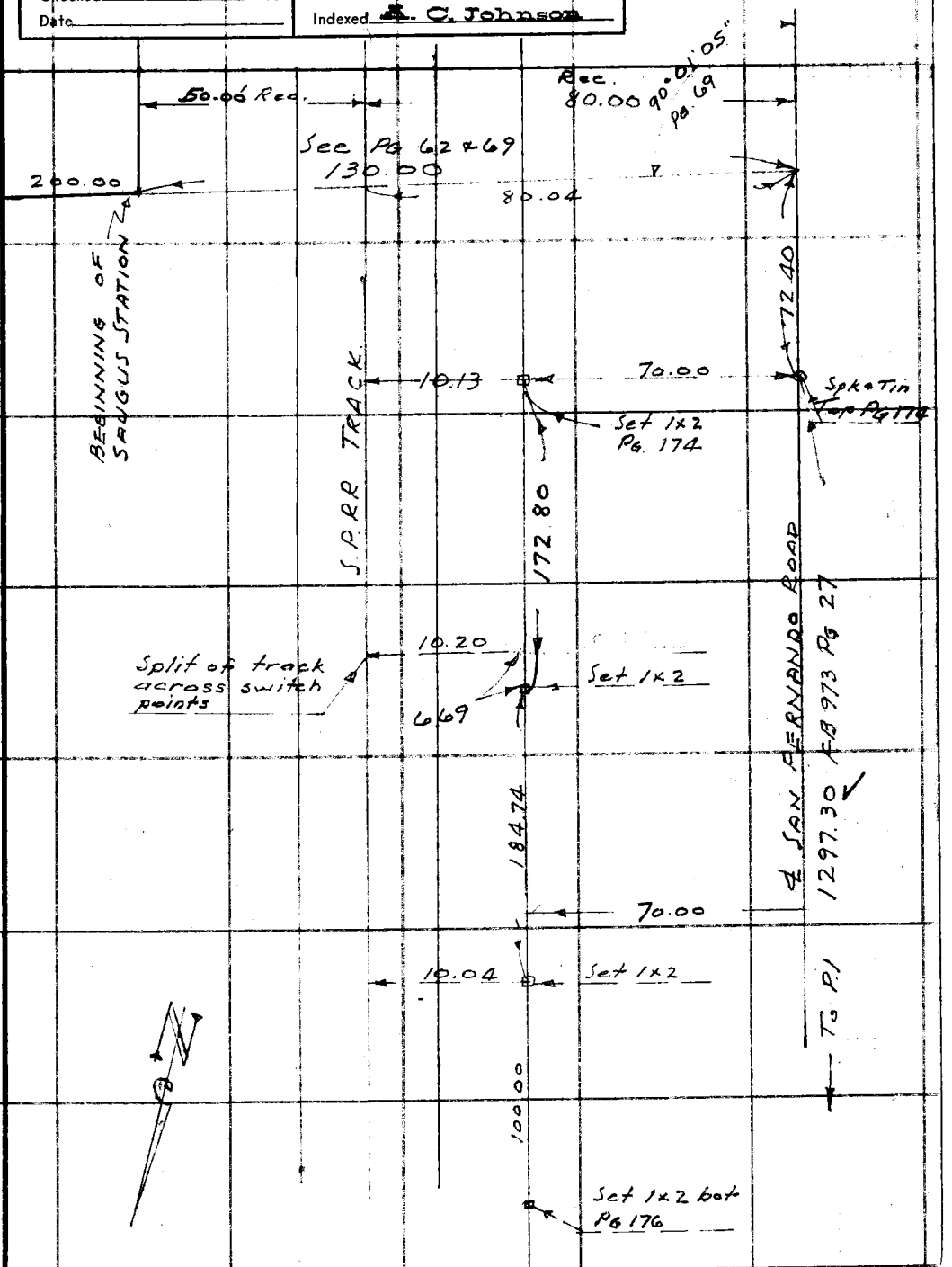

Note: Any Additions or Changes on This Sheet Must be Made or Circled in Red Ink With Date and Name of Person Making Change.

Do not extend notes this side of this line.

RETURN TO
LOS ANGELES COUNTY SURVEYOR
700 HALL OF RECORDS

FORM 247 5M 5-46

RETURN TO
LOS ANGELES COUNTY SURVEYOR
700 HALL OF RECORDS

Note: Any Additions or Changes on This Sheet Must Be Made or Circled in Red Ink With Date and Name of Person Making Change.

Do not extend notes this side of this line.

F. B. 1455 PG. 178

PWFB 2612

635

F. B. 1455 Pg. 179

Notes Ck'd by KRM	Survey of S.F. Rd Line
Map No. B-2238-1	W. O. 8547 Tape No. St'd. 84 °F
Office Work Drawn	Surveyed by F.C. Howard
Checked McPherson	Notes F.C.H Date Aug 1951
Date Aug 1951	Indexed A. C. Johnson 8-17-51

W.S. 62-A-2

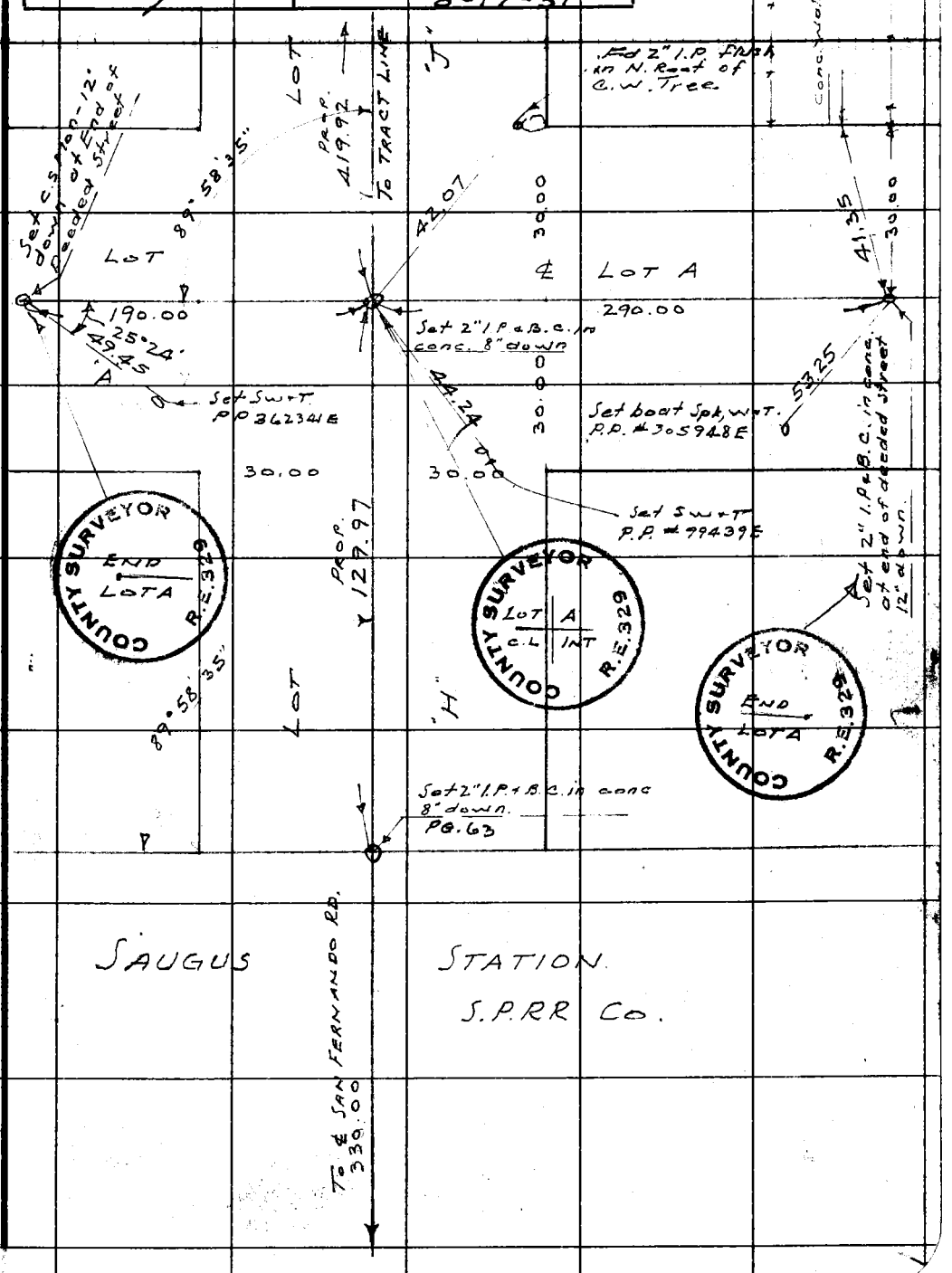

Note: Any Additions or Changes on This Sheet Must be Made or Circled in Red Ink With Date and Name of Person Making Change.

Do not extend notes this side of this line.

RETURN TO
LOS ANGELES COUNTY SURVEYOR
726 LOS ANGELES COUNTY
ENGINEERING BLDG.

76F3095 247 2-51

F.B. ~~1455~~ PG. ~~180~~

PWFB 2612

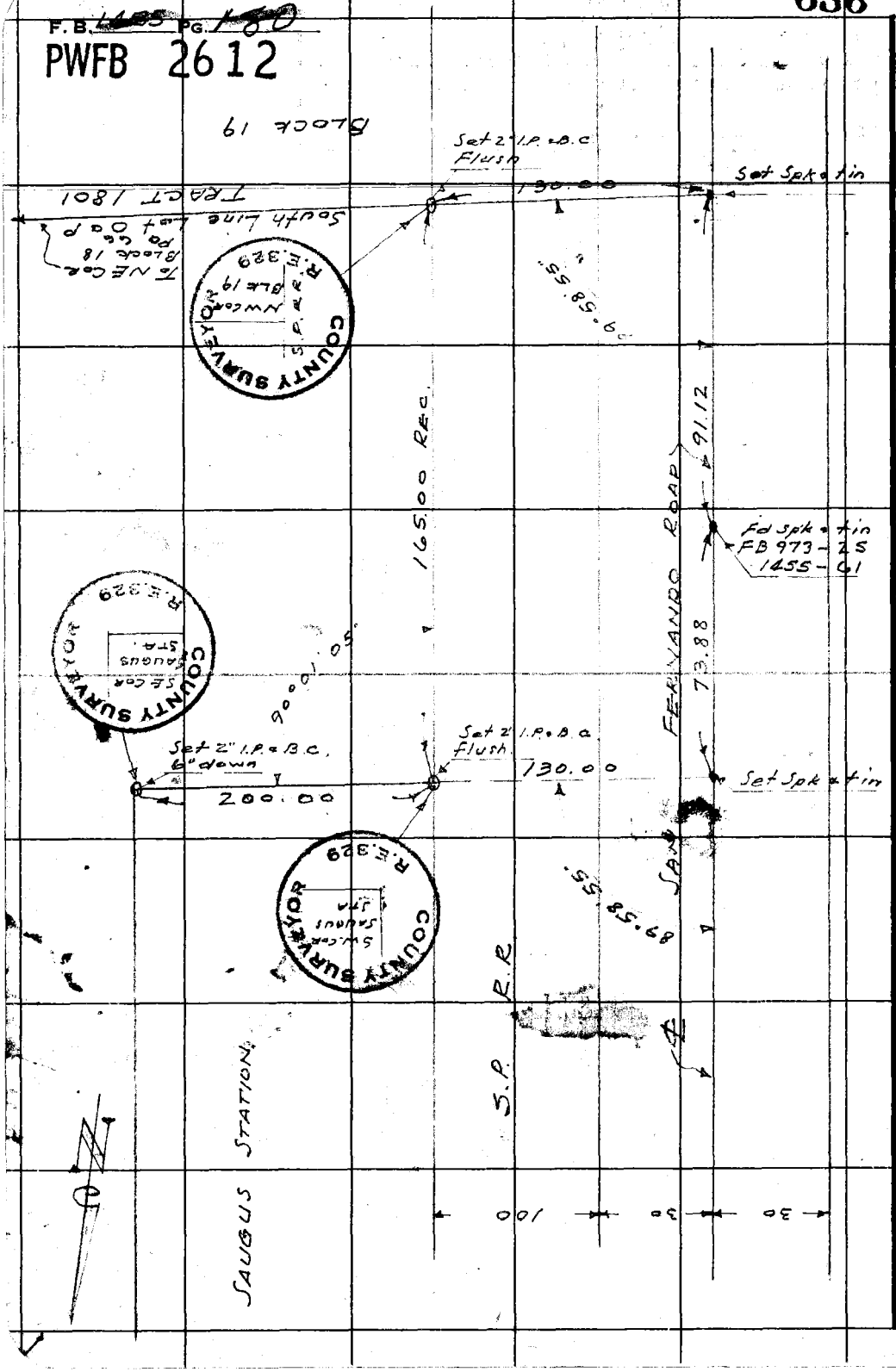

W.S. 62-A-2

RETURN TO
LOS ANGELES COUNTY SURVEYOR
725 LOS ANGELES COUNTY
ENGINEERING BLDG.

Do not extend notes this side of this line.

Note: Any Additions or Changes on This Sheet Must be Made or Circled in Red Ink With Date and Name of Person Making Change.

PWFB 2812

116

F. B. ~~1455~~ 181 PG.

Notes Ck'd by Kam.	Survey of SAN FRANCISQUITO
Map No. B-2111	W. O. 8512 Tape No. 117 St'd. 84 °F
Office Work CED	Surveyed by F.C. HOWARD
Checked McPherson	Notes F.C.H. Date July-52
Date Aug 4, 1952	Indexed E. C. Johnson 7-30-52

W.S. 77-B-6

Note: Any Additions or Changes on This Sheet Must be Made or Circled in Red Ink With Date and Name of Person Making Change.

Do not extend notes this side of this line.

RETURN TO
LOS ANGELES COUNTY SURVEYOR
726 LOS ANGELES COUNTY
ENGINEERING BLDG.

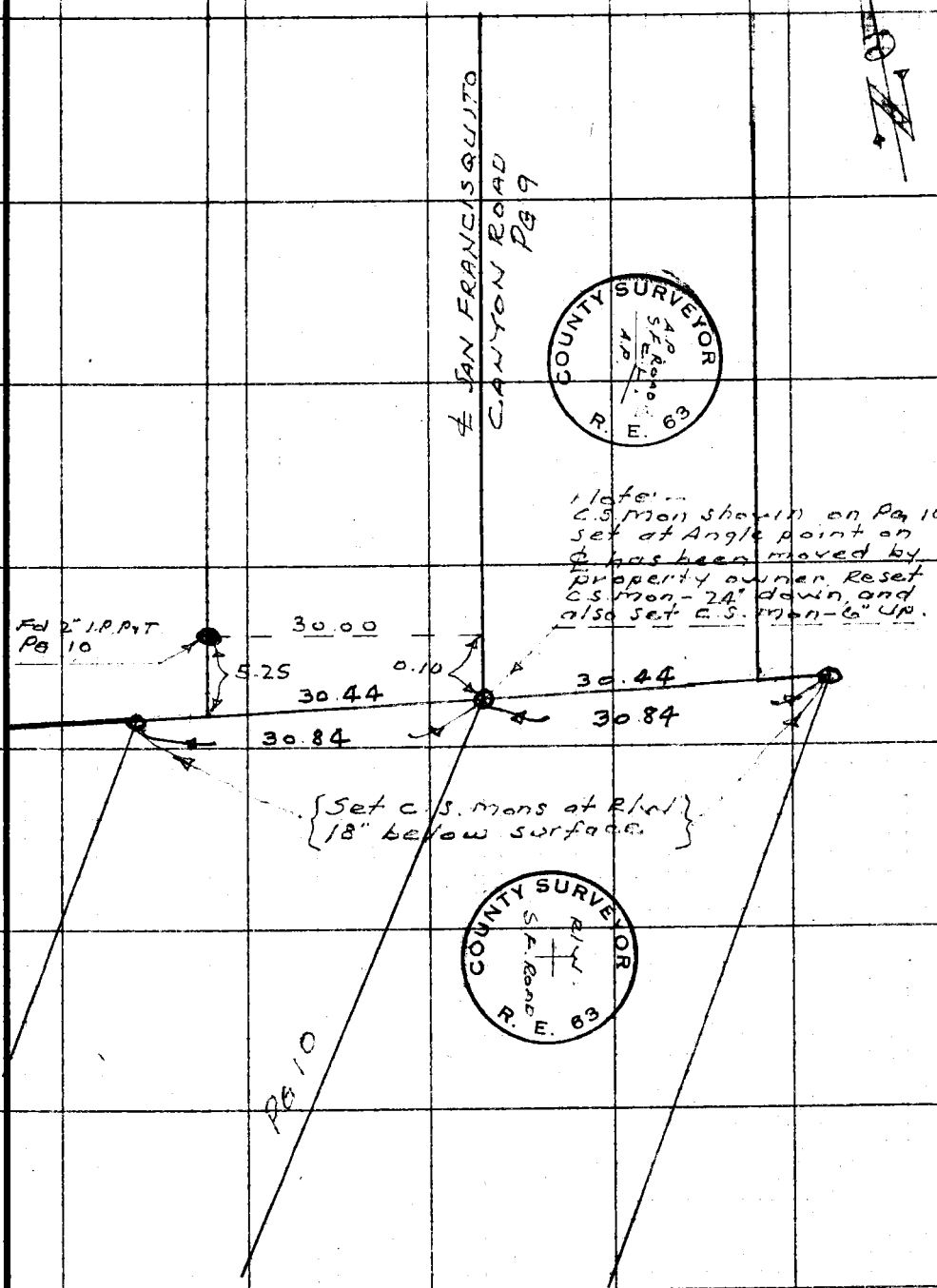

76F309S 247 10M 1-49

PWFB 2812

117

F. B. ~~1408~~ PG. ~~182~~

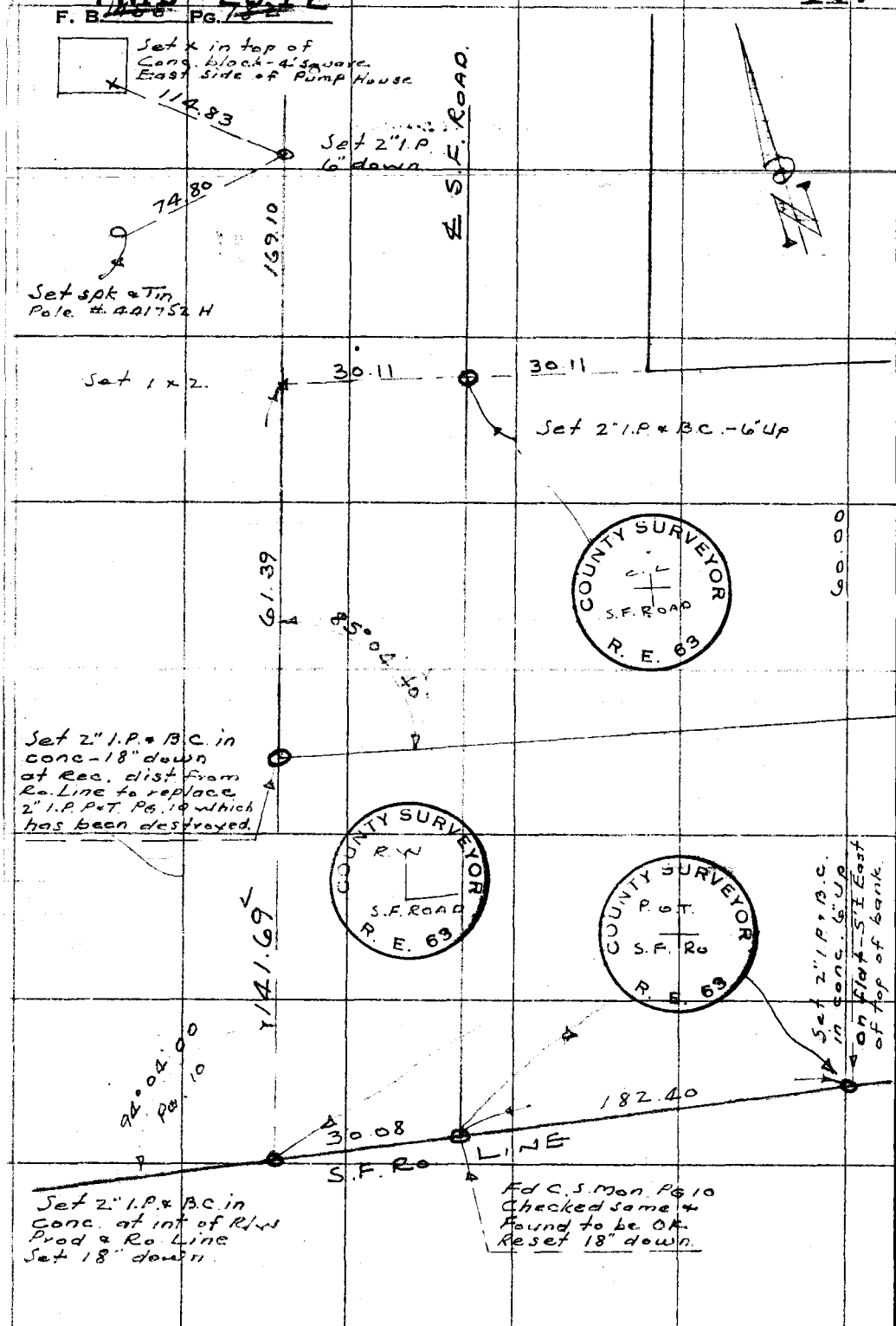

W.S. 77-B-6

RETURN TO
LOS ANGELES COUNTY SURVEYOR
726 LOS ANGELES COUNTY
ENGINEERING BLDG.

Do not extend notes this side of this line.

Note: Any Additions or Changes on This Sheet Must be Made or Circled in Red Ink With Date and Name of Person Making Change.

PWFB 2812

118, 119

B. 5 PG. 183

Notes Ck'd by	Survey of Section Lines
Map No.	W. O. 4999 Tape No. 0140 St'd. 68 °F
Office Work	Surveyed by FCH
Checked	Notes G.W.S. Date 6-16-53
Date	Indexed A. O. Johnson 10-5-63

W.S. 77-C-6

Note: Any Additions or Changes on This Sheet Must be Made or Circled in Red Ink With Date and Name of Person Making Change.

Do not extend notes this side of this line.

RETURN TO
LOS ANGELES COUNTY SURVEYOR
726 LOS ANGELES COUNTY
ENGINEERING BLDG.

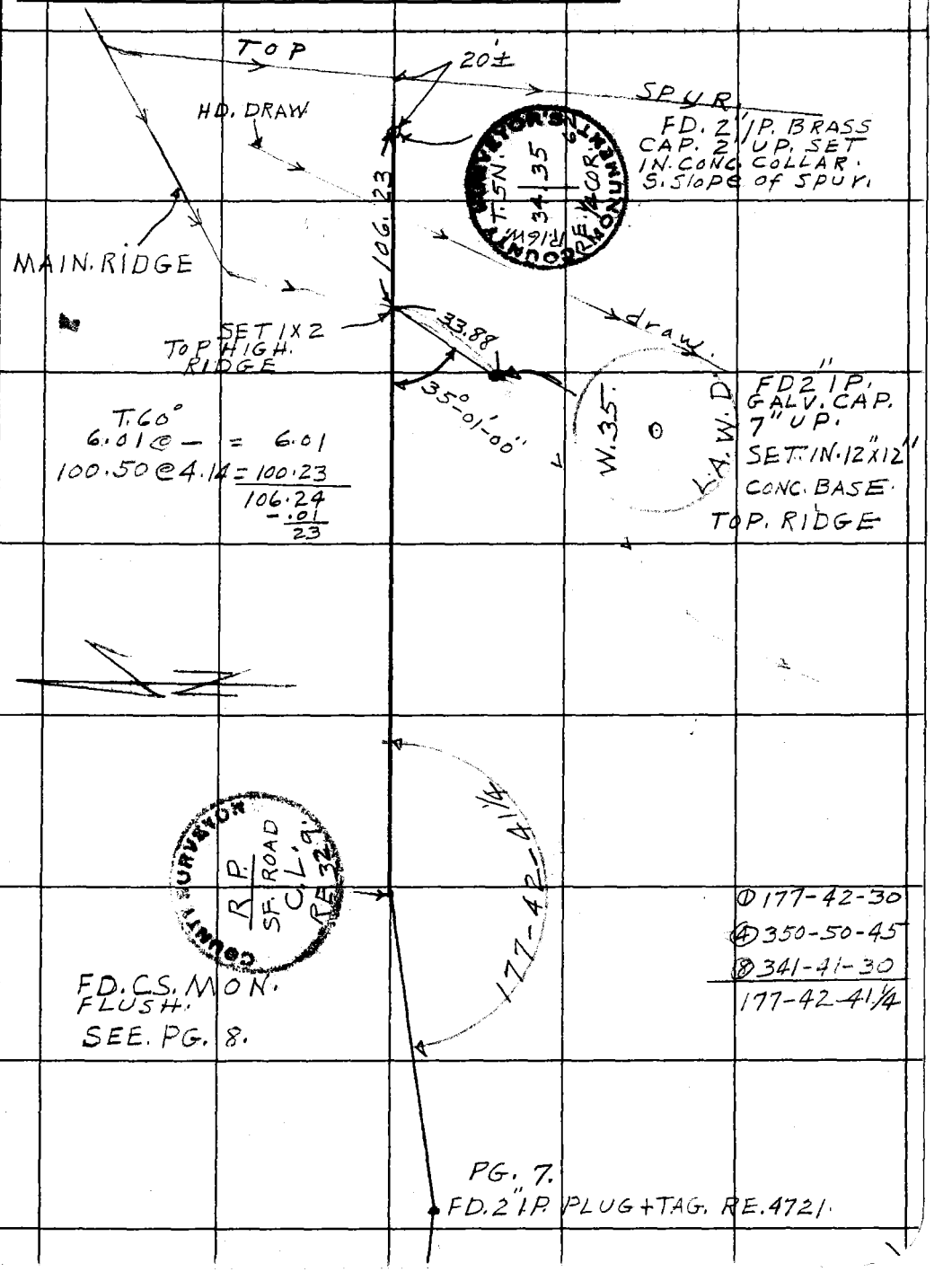

76F309S 247 2-51

F. B. _____ PG. 184

RETURN TO
LOS ANGELES COUNTY SURVEYOR
726 LOS ANGELES COUNTY
ENGINEERING BLDG.

Do not extend notes this side of this line.

Notes: Any Additions or Changes on This Sheet Must be Made or Circled in Red Ink With Date and Name of Person Making Change.

X

PWFB 2613

519

F. B. ~~455~~ Pg. ~~185~~

Notes Ck'd by	Survey of SERO. LINE
Map No.	W. O. 8547 Tape No. St'd. 84 °F
Office Work	Surveyed by FCH.
Checked	Notes G.W.S. Date 9-14-53
Date	Indexed C. Johnson

W. S. 62-B-2

Note: Any Additions or Changes on This Sheet Must be Made or Circled in Red Ink With Date and Name of Person Making Change.

Do not extend notes this side of this line.

RETURN TO
LOS ANGELES COUNTY SURVEYOR
726 LOS ANGELES COUNTY
ENGINEERING BLDG.

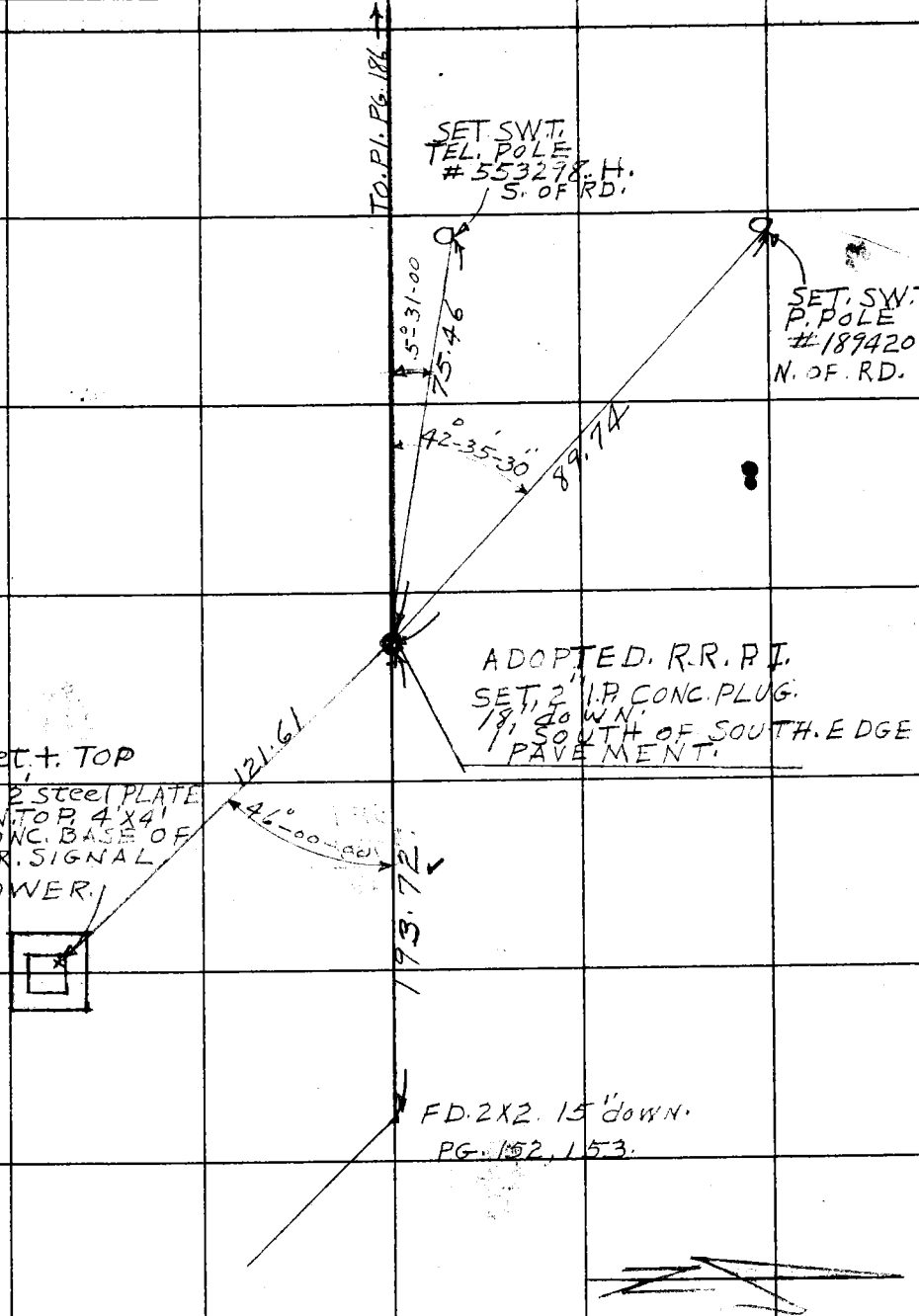

78F3095 247 2-51

F. B. ~~145~~ PG. ~~186~~

PWFB 2613

520

W.S. 62-8-2

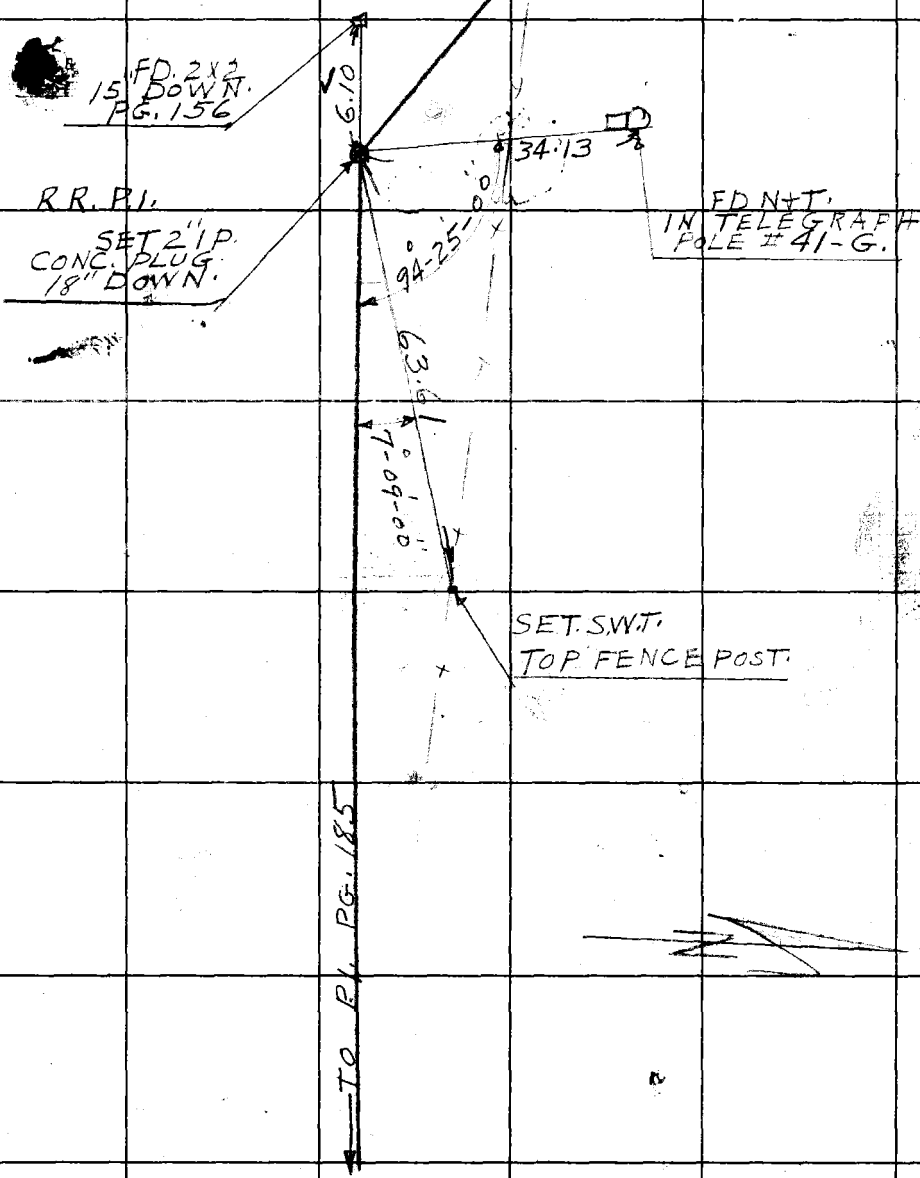

RETURN TO
LOS ANGELES COUNTY S
726 LOS ANGELES CO
ENGINEERING BLD

Do not extend notes this side of this line

Note: Any Additions or Changes on This Sheet Must be Made or Circled in Red Ink With Date and Name of Person Making Change.

PWFB 2613

521

F. B. ~~155~~ Pg. 189

Notes Ck'd by	Survey of SF RO. LINE
Map No.	W. O. 8549 Tape No. St'd 84 °F
Office Work	Surveyed by FCH
Checked	Notes G.W.S. Date 9-18-53
Date	Indexed A. C. Johnson

W.S. 62-8-2

Note: Any Additions or Changes on This Sheet Must be Made or Circled in Red Ink With Date and Name of Person Making Change.

Do not extend notes this side of this line.

RETURN TO
LOS ANGELES COUNTY SURVEYOR
726 LOS ANGELES COUNTY
ENGINEERING BLDG.

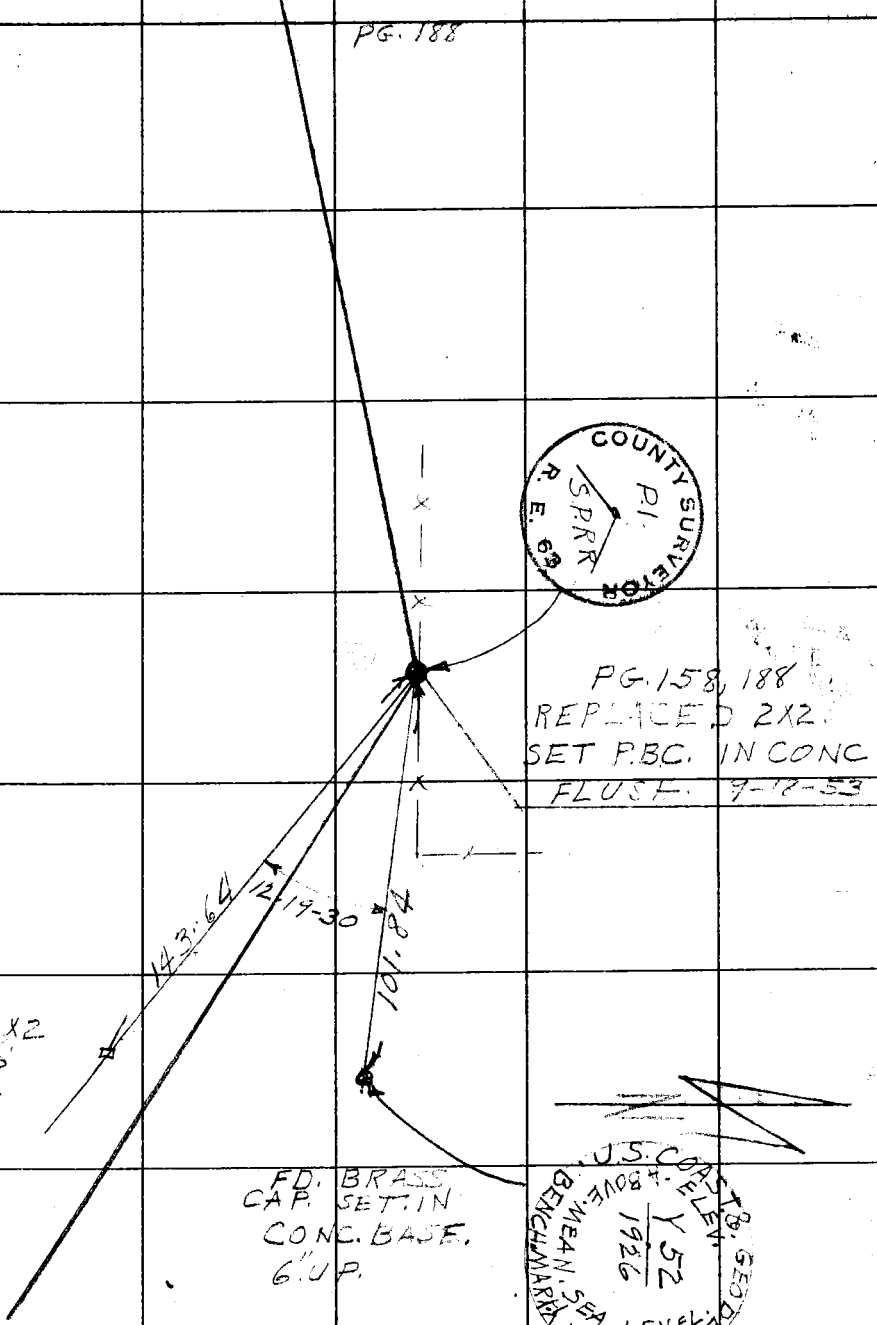

76FS09S 247 2-51

F.B. ~~1155~~ PG. ~~186~~

PWFB 2613

522, 523

W.S. 62-A-2

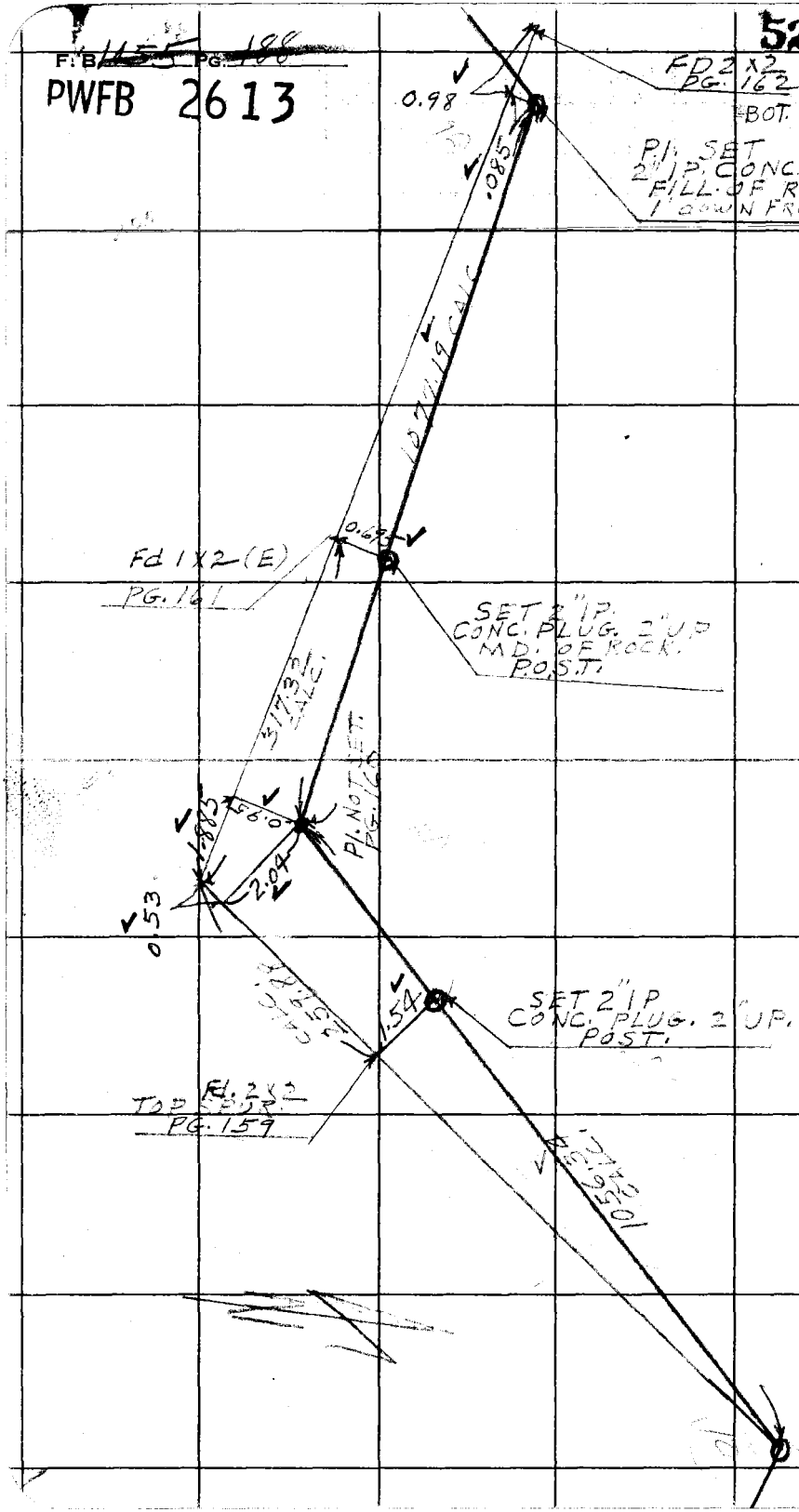

RETURN TO
LOS ANGELES COUNTY SURVEYOR
725 LOS ANGELES COUNTY
ENGINEERING BLDG.

Do not extend notes this side of this line.

Note: Any Additions or Changes on This Sheet Must Be Made or Circled in Red Ink With Date and Name of Person Making Change.

PWFB 2612

638, 639, 640

F. B. 265 Pg. 189

Notes Ck'd by	Survey of SF. RO LINE
Map No.	W. O. 8549 Tape No. St'd. 84 °F
Office Work	Surveyed by FCH
Checked	Notes G. W. S. Date 9-24-53
Date	Indexed A. C. Johnson

W.S. 62-A-2

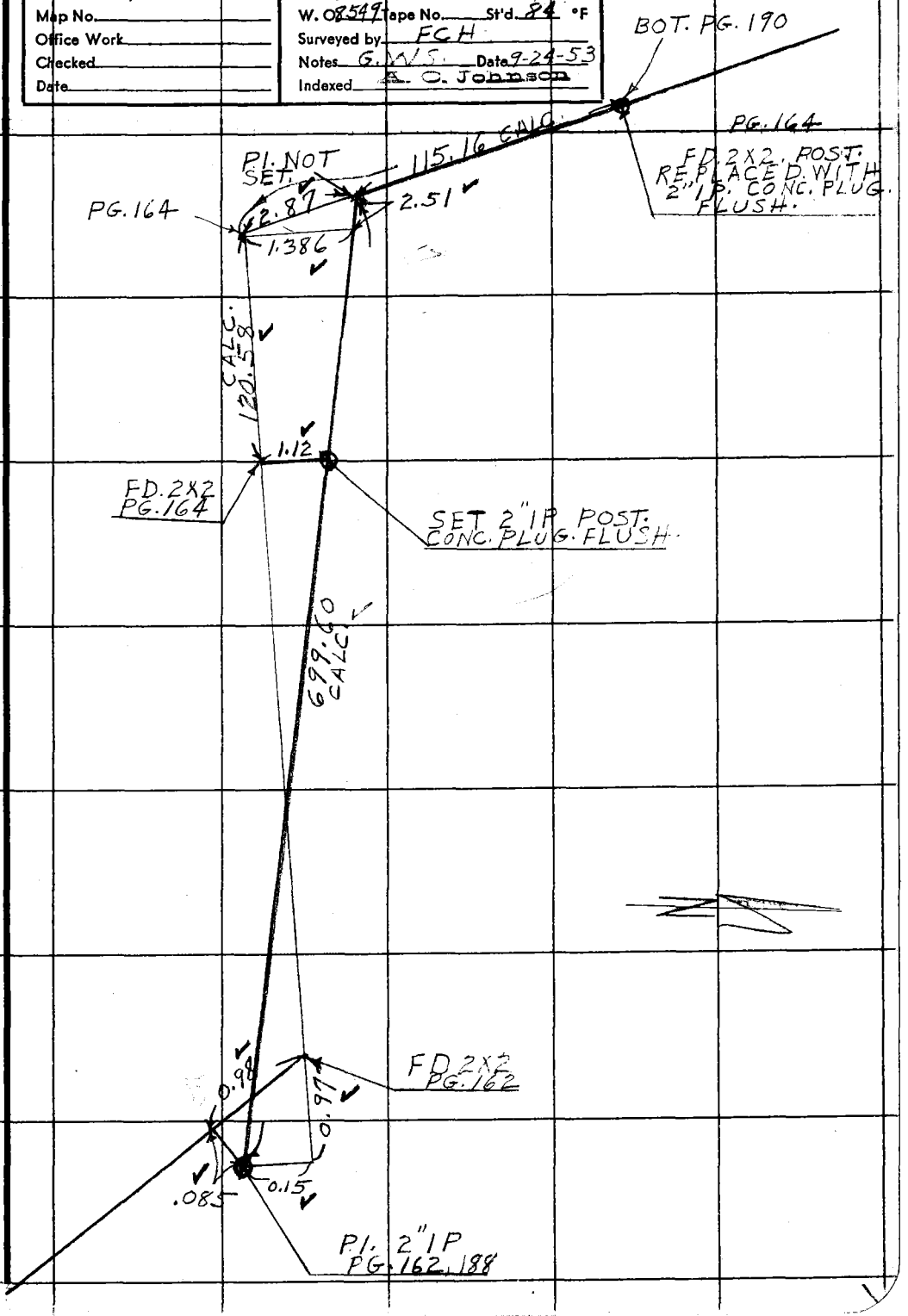

Note: Any Additions or Changes on This Sheet Must be Made or Circled in Red Ink With Date and Name of Person Making Change.

Do not extend notes this side of this line.

RETURN TO
LOS ANGELES COUNTY SURVEYOR
726 LOS ANGELES COUNTY
ENGINEERING BLDG.

78F3095 247 2-51

PWFB 2612

F. B. 465 PG. 190

641

W.S. 62-4-2

R.P.P.I.
SET 2" I.P. CONC.
PLUG 3" UP.

T. 80°
60.63 e 11.21 = 59.44

59.44

797.20 TO PI. CALC.

PG. 191.
P.I. SET 2" I.P.
CONC. PLUG
FLUSH. TOP
4' FILL.

2.50

FD. 1X2
PG. 166, 191

2" I.P. POST
TOP. PG. 189.

RETURN TO
LOS ANGELES COUNTY SURVEYOR
726 LOS ANGELES COUNTY
ENGINEERING BLDG.

Do not extend notes this side of this line.

Note: Any Additions or Changes on This Sheet Must be Made or Circled in Red Ink With Date and Name of Person Making Change.

PWFB 2612

642 643 644

F. B. Pg.

Notes Ck'd by	Survey of S.F.R.O. LINE
Map No.	W. O. 8549 Tape No. St'd. 84 °F
Office Work	Surveyed by F.C.H.
Checked	Notes G.W.S. Date 9-17-53
Date	Indexed A. C. Johnson

W.S. 62-A-2

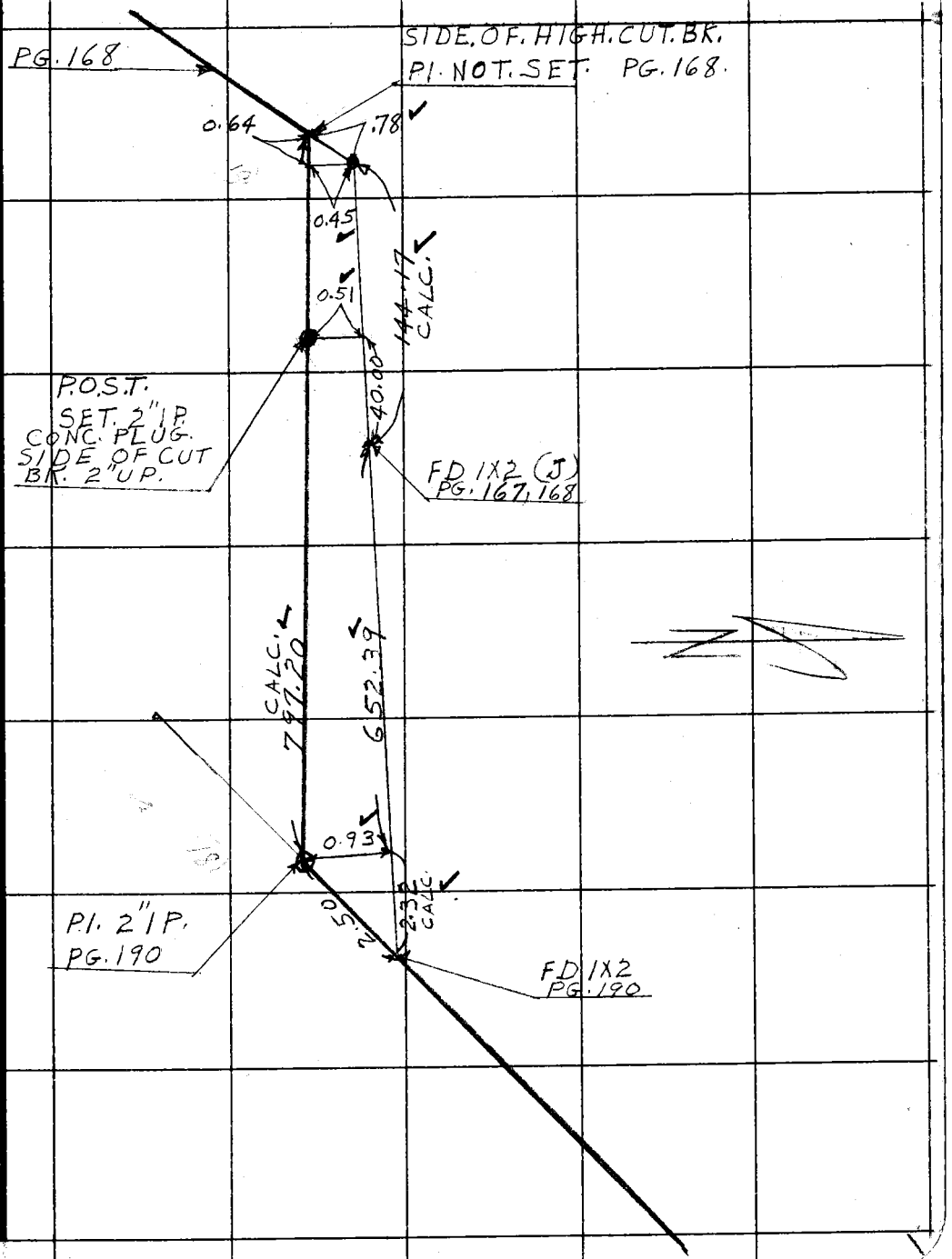

Note: Any Additions or Changes on This Sheet Must be Made or Circled in Red Ink With Date and Name of Person Making Change.

Do not extend notes this side of this line.

RETURN TO
LOS ANGELES COUNTY SURVEYOR
726 LOS ANGELES COUNTY
ENGINEERING BLDG.

76F309S 247 2-51

RETURN TO
LOS ANGELES COUNTY SURVEYOR
726 LOS ANGELES COUNTY
ENGINEERING BLDG.

Note: Any Additions or Changes on This Sheet Must be Made or Circled in Red Ink With Date and Name of Person Making Change.

Do not extend notes this side of this line.

F. B. _____ PG. _____

PWFB 2812

120

F. B. [illegible] Pg. ~~201~~

Notes Ck'd by	Survey of [illegible]
Map No.	W. O. 50[illegible] Tape No. 99 St'd. 84 °F
Office Work	Surveyed by [illegible]
Checked	Notes Date 9-[illegible]
Date	Indexed H. C. Johnson 10-5-53

PROP [illegible]

[illegible] 50[illegible]

SEC 34 T5NR16W

[illegible] 1953

[illegible]

[illegible]

[illegible]

[illegible]

Note: Any Additions or Changes on This Sheet Must be Made or Circled in Red Ink With Date and Name of Person Making Change.

Do not extend notes this side of this line.

RETURN TO
LOS ANGELES COUNTY SURVEYOR
726 LOS ANGELES COUNTY
ENGINEERING BLDG.

76F3098 247 4-53

PWFB 2812 121, 122

F. B. [illegible] PG. [illegible]

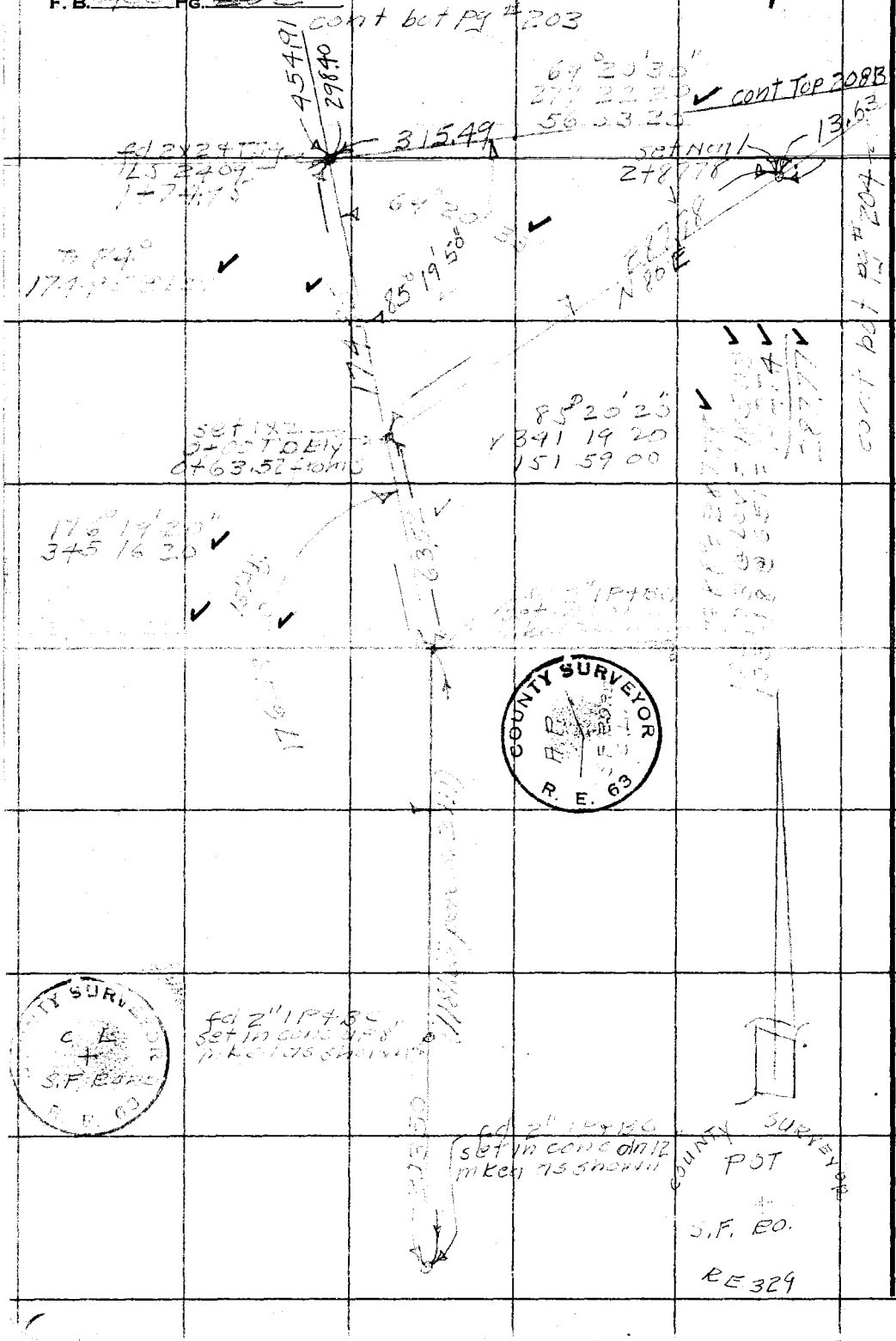

W.S. 62-B-6

RETURN TO
LOS ANGELES COUNTY SURVEYOR
72e LOS ANGELES COUNTY
ENGINEERING BLDG.

Do not extend notes this side of this line.

Note: Any Additions or Changes on This Sheet Must be Made or Circled in Red Ink With Date and Name of Person Making Change.

PWFB 2812

123, 124

F. B. [illegible] PG. [illegible]

Notes Ck'd by KRM	Survey of [illegible]
Map No.	W. O. [illegible] Tape No. [illegible] St'd. [illegible] °F
Office Work	Surveyed by
Checked	Notes [illegible] Date [illegible]
Date	Indexed [illegible] C. Johnson

W.S. 62-C-6

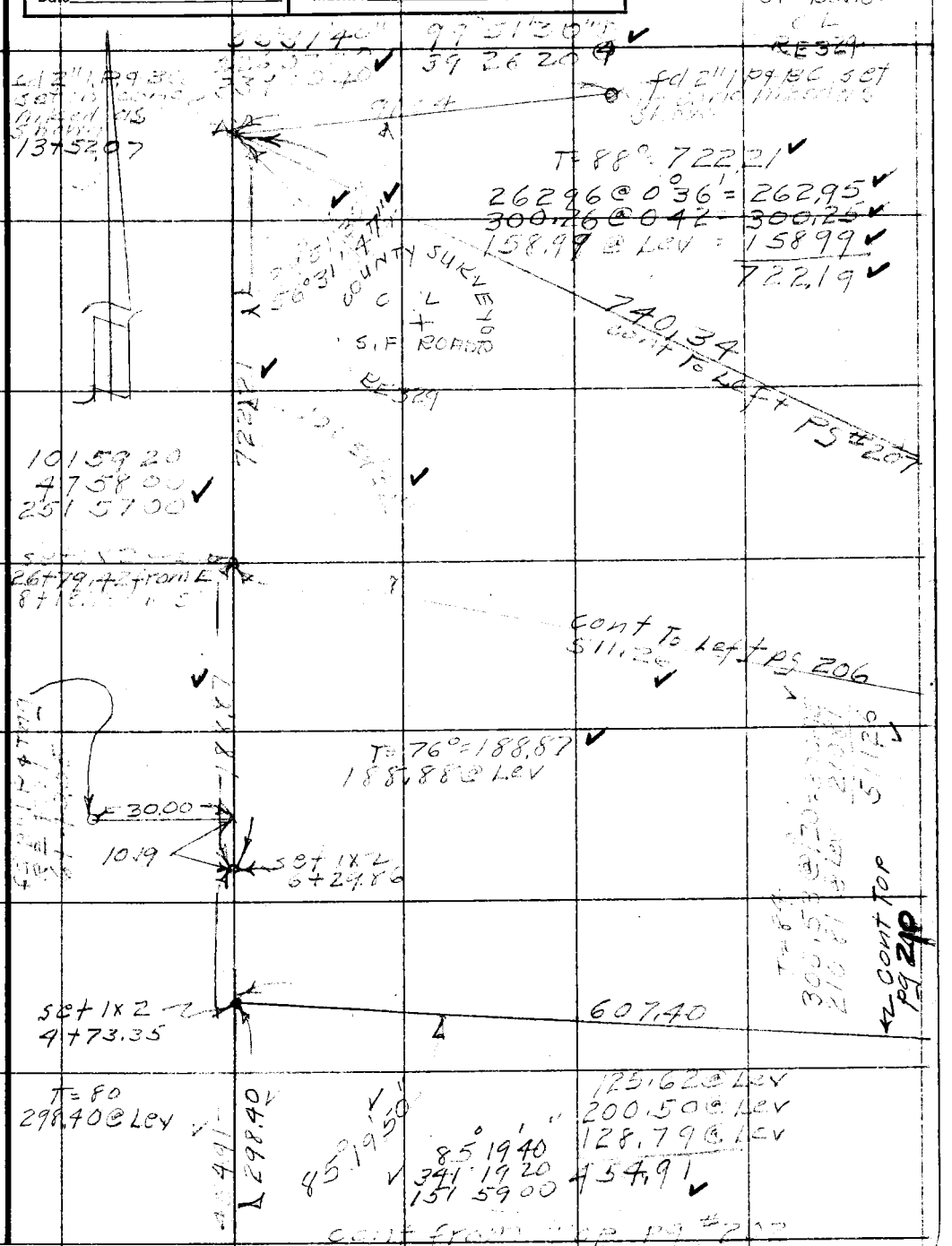

Note: Any Additions or Changes on This Sheet Must be Made or Circled in Red Ink With Date and Name of Person Making Change.

Do not extend notes this side of this line.

RETURN TO
LOS ANGELES COUNTY SURVEYOR
726 LOS ANGELES COUNTY
ENGINEERING BLDG.

76F3098 247 4-53

PWEB 2812°

F.B. PG.

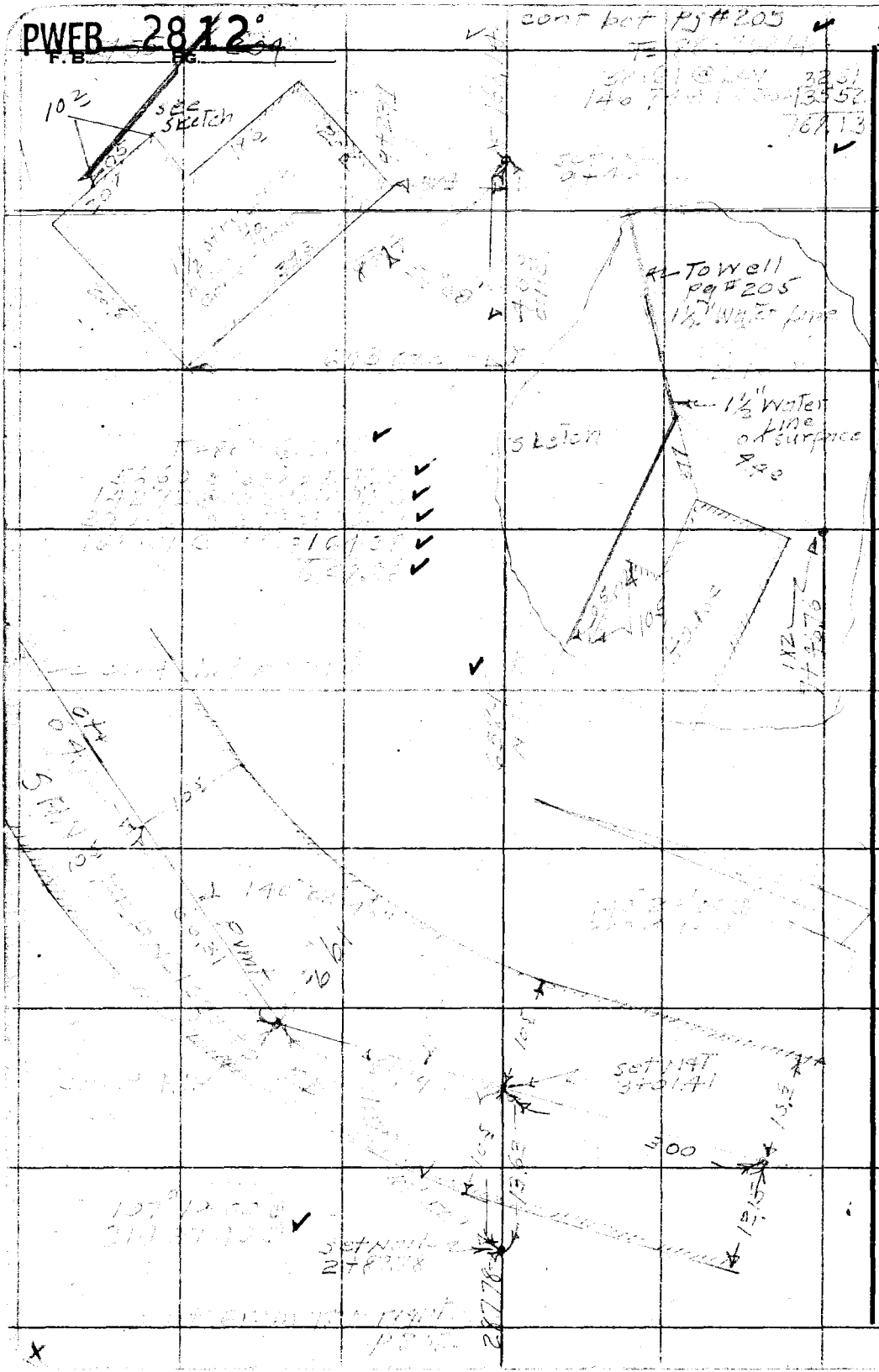

RETURN TO
LOS ANGELES COUNTY SURVEYOR
726 LOS ANGELES COUNTY
ENGINEERING BLDG.

Do not extend notes this side of this line.

Note: Any Additions or Changes on This Sheet Must be Made or Circled in Red Ink With Date and Name of Person Making Change.

PWFB 2812

126, 127

F. B. _____ Pg. _____

Notes Ck'd by KRM	Survey of
Map No.	W. O. 5074 Tape No. 44 St'd. 24 °F
Office Work	Surveyed by
Checked	Notes Date 9-5
Date	Indexed A. Johnson

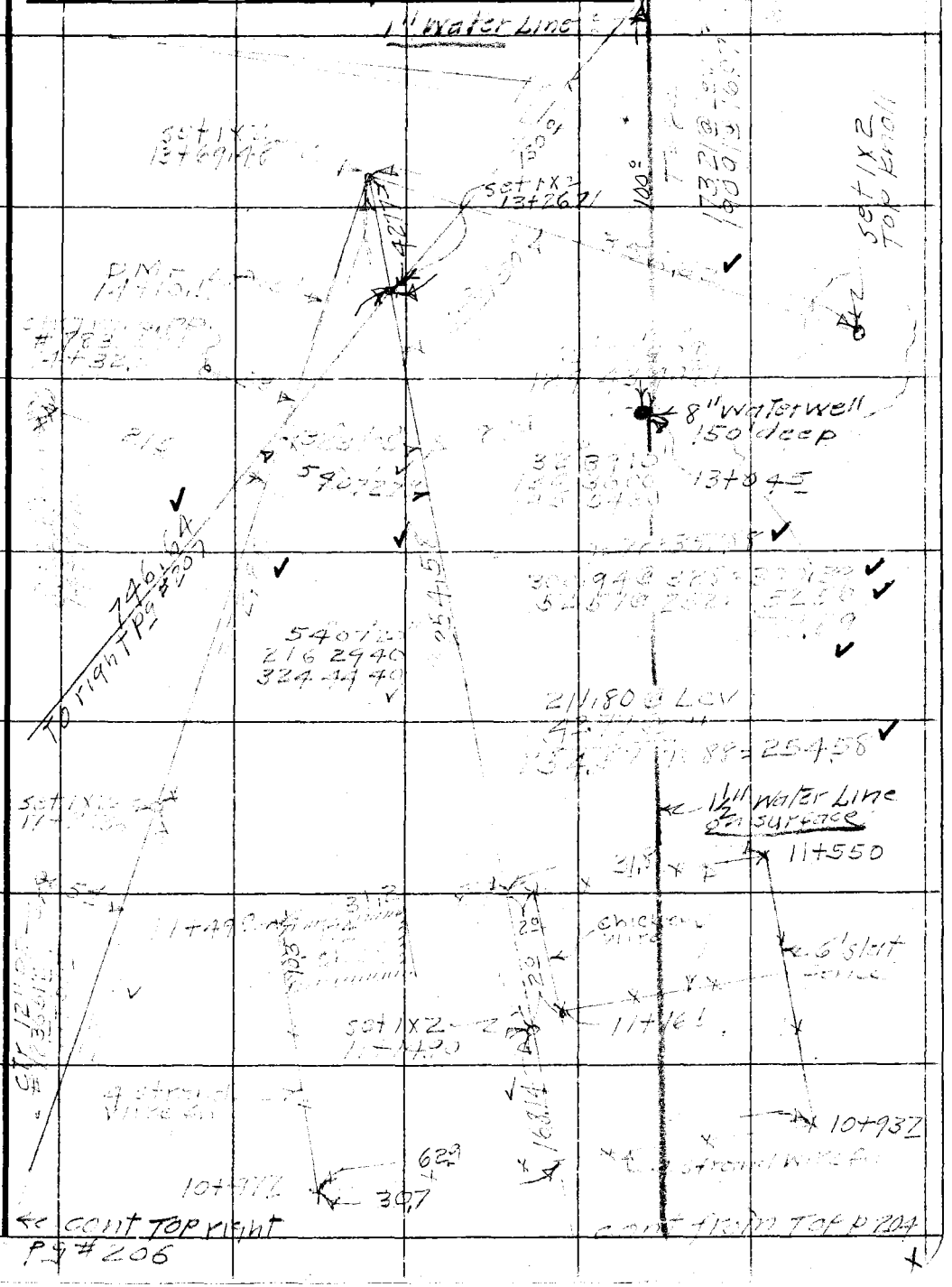

Note: Any Additions or Changes on This Sheet Must be Made or Circled in Red Ink With Date and Name of Person Making Change.

Do not extend notes this side of this line.

RETURN TO
LOS ANGELES COUNTY SURVEYOR
726 LOS ANGELES COUNTY
ENGINEERING BLDG.

76F3095 247 4-53

PWFB 2812 F.B. PG.

128



RETURN TO
LOS ANGELES COUNTY SURVEYOR
726 LOS ANGELES COUNTY
ENGINEERING BLDG.

Do not extend notes this side of this line.

Note: Any Additions or Changes on This Sheet Must be Made or Circled in Red Ink With Date and Name of Person Making Change.

PWFB 2812

129

F. B. ____ Pg. ____

Notes Ck'd by KRM	Survey of [illegible]
Map No.	W. O. 5024 Tape No. 99 St'd. 84 °F
Office Work	Surveyed by [illegible]
Checked	Notes [illegible] Date [illegible]
Date	Indexed A. C. Johnson



Note: Any Additions or Changes on This Sheet Must be Made or Circled in Red Ink With Date and Name of Person Making Change.

Do not extend notes this side of this line.

RETURN TO
LOS ANGELES COUNTY SURVEYOR
726 LOS ANGELES COUNTY
ENGINEERING BLDG.

76F3095 247 4-53

PWFB 2812

F.B. PG.

130



RETURN TO
LOS ANGELES COUNTY SURVEYOR
726 LOS ANGELES COUNTY
ENGINEERING BLDG.

Do not extend notes this side of this line.

Note: Any Additions or Changes on This Sheet Must be Made or Circled in Red Ink With Date and Name of Person Making Change.

BWFB 2812 131

Prob. Juvenile

Notes Ck'd by KRM	Survey of Camp Site #2
Map No.	W. 05074 Tape No. 99 St'd. 84 °F
Office Work	Surveyed by R.L. Willey
Checked	Notes R.L.W. Date 10-30-53
Date	Indexed C. Johnson

F.B. 455 Pg. 209

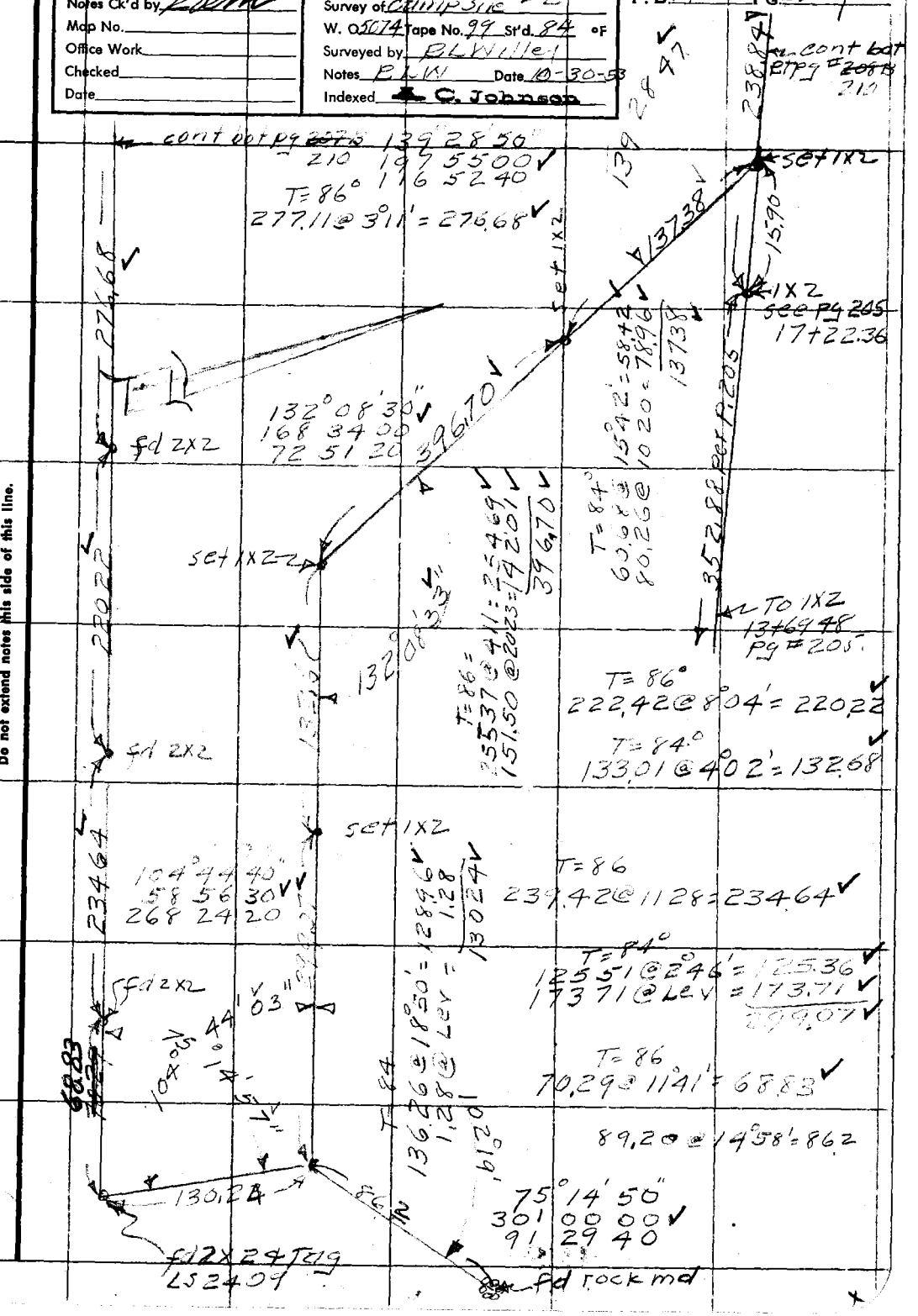

Note: Any Additions or Changes on This Sheet Must be Made or Circled in Red Ink With Date and Name of Person Making Change.

Do not extend notes this side of this line.

RETURN TO
LOS ANGELES COUNTY SURVEYOR
726 LOS ANGELES COUNTY
ENGINEERING BLDG.

76F309S 247 4-53

F.B. 1544 PG. 270

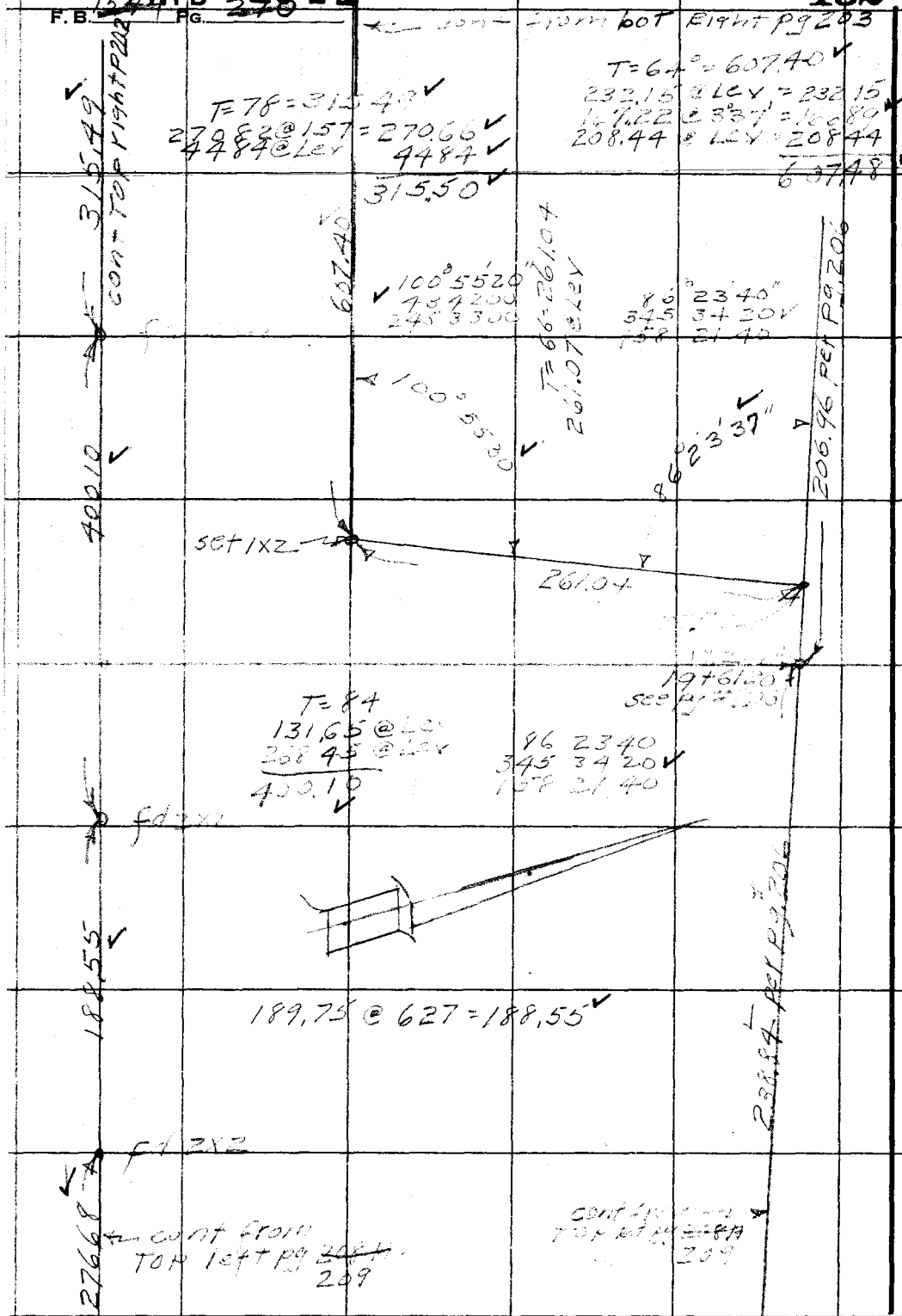

RETURN TO
LOS ANGELES COUNTY SURVEYOR
726 LOS ANGELES COUNTY
ENGINEERING BLDG.

Do not extend notes this side of this line.

Note: Any Additions or Changes on This Sheet Must be Made or Circled in Red Ink With Date and Name of Person Making Change.

PWFB 2814

27

F. B. 1455 PG. 225

Notes Ck'd by	Survey of Juvenile Camp Site
Map No.	W. O. 5074 Tape No. St'd. °F
Office Work	Surveyed by E.L.W.
Checked	Notes E.L.W. Date 10-5-53
Date	Indexed A. C. Johnson 10-8-53

STADIA SURVEY
SEC 32 T5N R15N.
PROP. JUVENILE CAMP SITE
JN 5074

E.L.Wilkes
G.Wright
J.McCall
D.Footte

Note: Any Additions or Changes on This Sheet Must be Made or Circled in Red Ink With Date and Name of Person Making Change.

Do not extend notes this side of this line.

RETURN TO
LOS ANGELES COUNTY SURVEYOR
726 LOS ANGELES COUNTY
ENGINEERING BLDG.

76FS09S 247 4-53

PWEB 2814

F.B. [illegible] PG. [illegible]

28

W.S. 77-D-6

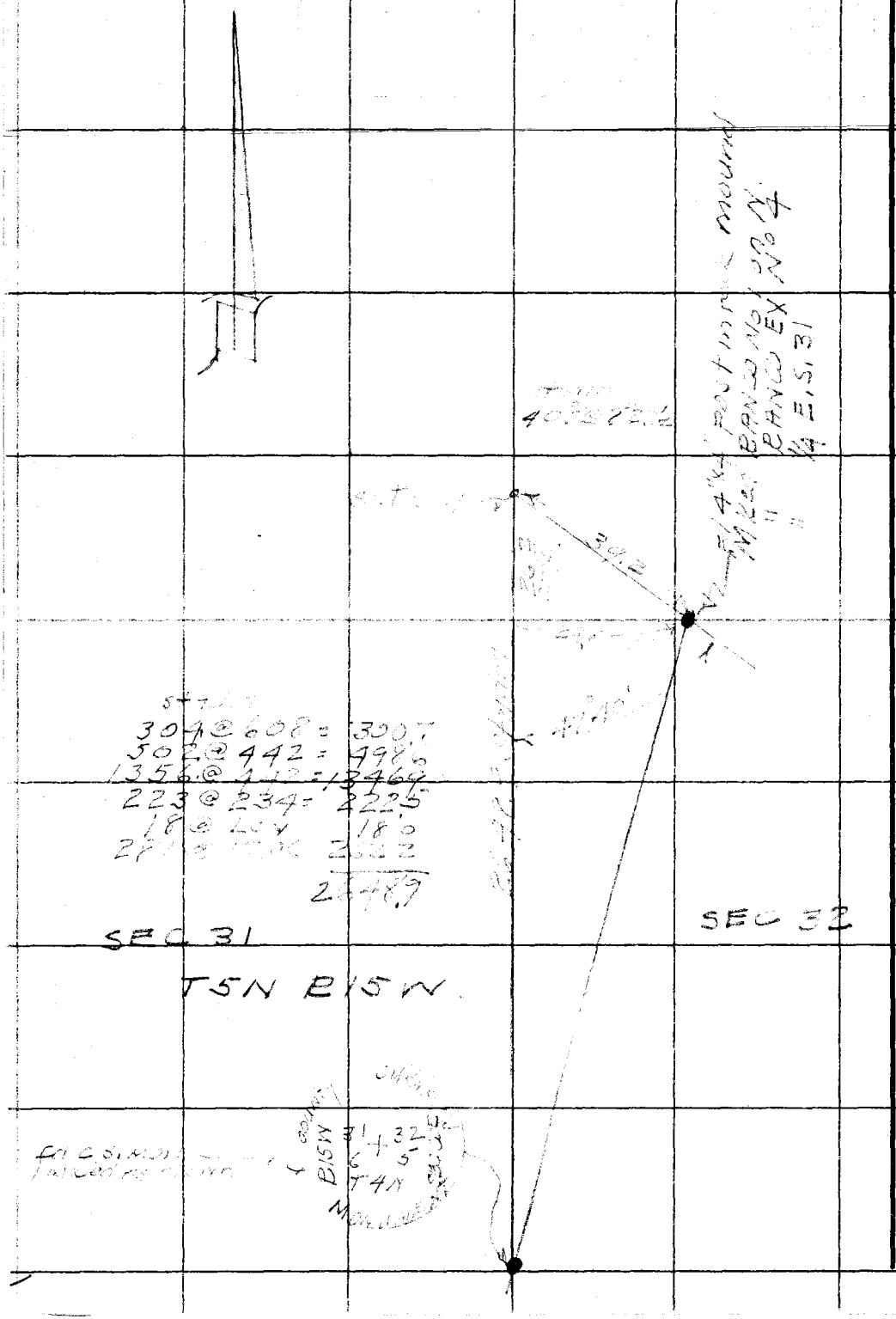

RETURN TO
LOS ANGELES COUNTY SURVEYOR
726 LOS ANGELES COUNTY
ENGINEERING BLDG.

Do not extend notes this side of this line.

Note: Any Additions or Changes on This Sheet Must be Made or Circled in Red Ink With Date and Name of Person Making Change.

PWFB 2814 29, 30, 31

F. B. 1465 PG. 227

Notes Ck'd by	Survey of Juvenile Camp Site
Map No.	W. O. 5074 Tape No. St'd. °F
Office Work	Surveyed by R. Willey
Checked	Notes " Date 10-53
Date	Indexed L. C. Johnson

W.S. 78-A-6
W.S. 77-D-6

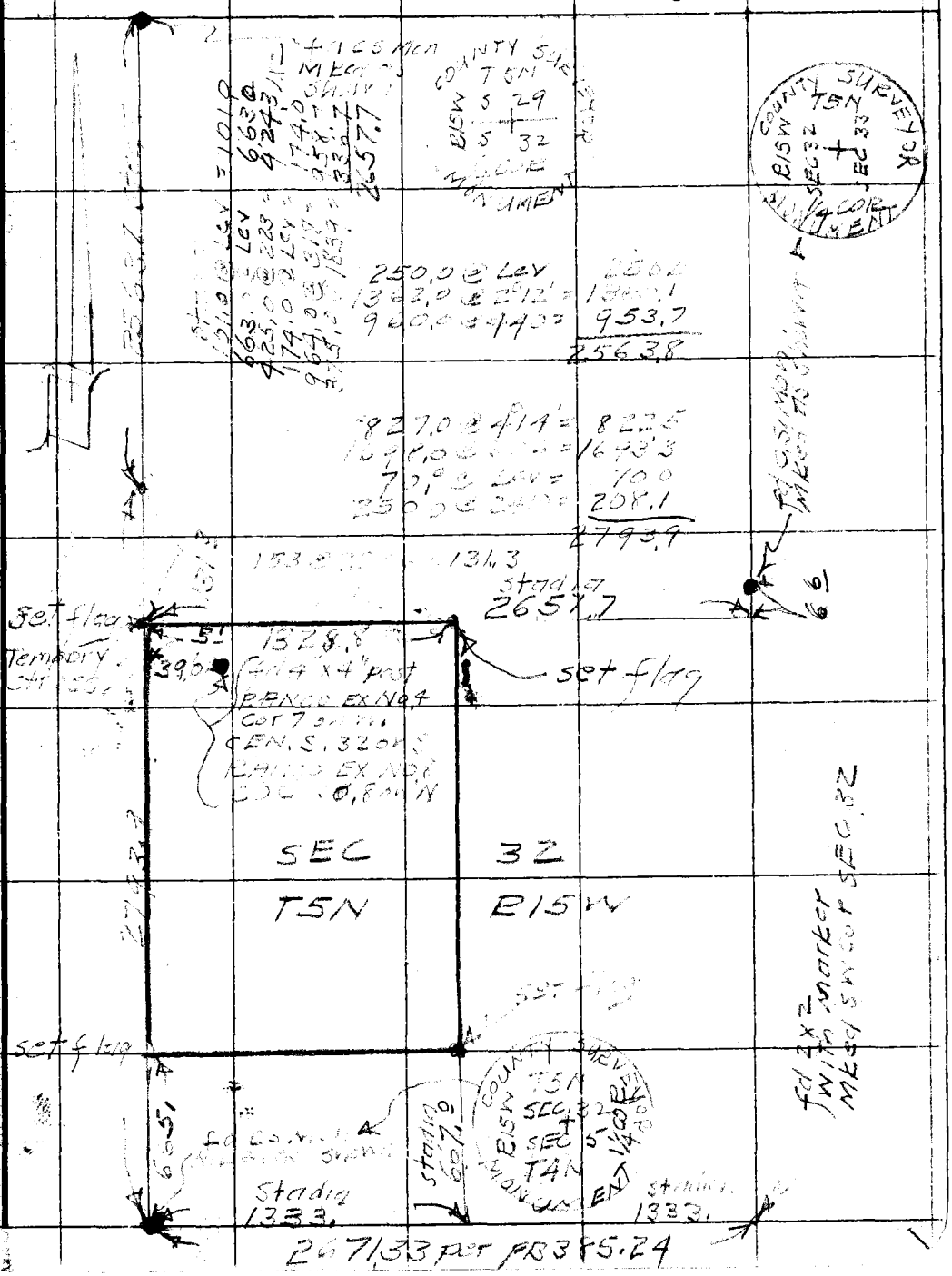

Note: Any Additions or Changes on This Sheet Must be Made or Circled in Red Ink With Date and Name of Person Making Change.

Do not extend notes this side of this line.

RETURN TO
LOS ANGELES COUNTY SURVEYOR
726 LOS ANGELES COUNTY
ENGINEERING BLDG.

76F3095 247 4-53

F. B. 1455 PG. 228

RETURN TO
LOS ANGELES COUNTY SURVEYOR
726 LOS ANGELES COUNTY
ENGINEERING BLDG.

Do not extend notes this side of this line.

Note: Any Additions or Changes on This Sheet Must be Made or Circled in Red Ink With Date and Name of Person Making Change.

PWFB 2612

647

F. B. 465 Pg. 229

Notes Ck'd by Kam	Survey of
Map No. B-2492	W. O. Tape No. St'd. °F
Office Work T.M.I.	Surveyed by
Checked Kam	Notes Date
Date Apr. 54	Indexed A. O. Johnson 5-24-54

SURVEY OF
SANGUS SCHOOL
JN 085406

Note: Any Additions or Changes on This Sheet Must be Made or Circled in Red Ink With Date and Name of Person Making Change.

Do not extend notes this side of this line.

RETURN TO
LOS ANGELES COUNTY SURVEYOR
726 LOS ANGELES COUNTY
ENGINEERING BLDG.

H.C. 64-20-162
C.S.B- 2492

78F3095 247 2-51

PWFB 2612

F. B. 1450 PG. 239

648, 649

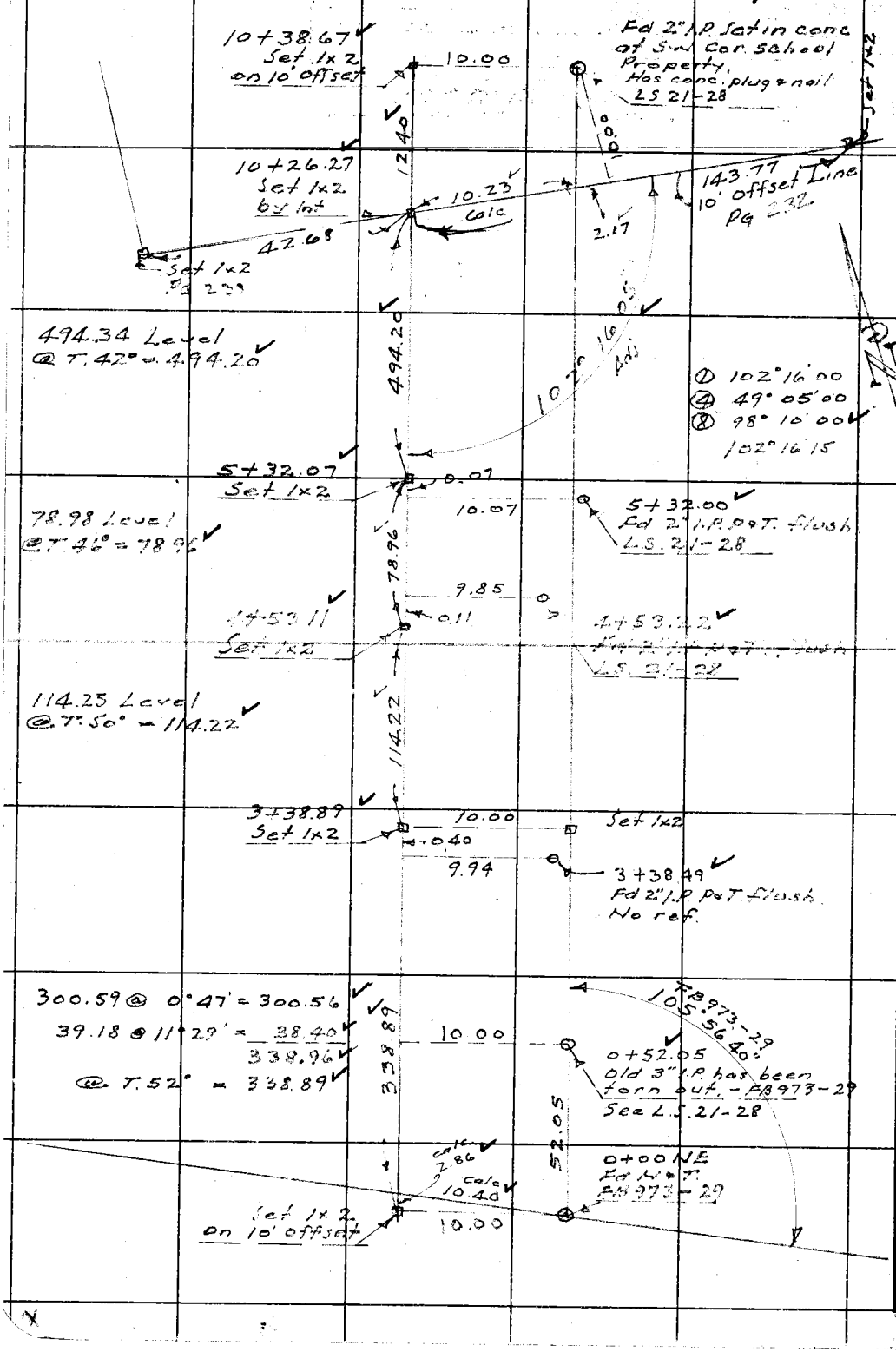

RETURN TO
LOS ANGELES COUNTY SURVEYOR
726 LOS ANGELES COUNTY
ENGINEERING BLDG.

Do not extend notes this side of this line.

Note: Any Additions or Changes on This Sheet Must be Made or Circled in Red Ink With Date and Name of Person Making Change.

PWFB 2612

650

F. B. 1456 PG. 237

Notes Ck'd by KRM	Survey of SAUGUS SCHOOL
Map No. B-2492	W. O. ____ Tape No. 123 St'd. 84 °F
Office Work T.M.I.	Surveyed by F.C. HOWARD
Checked KRM	Notes F.C.H. Date 3-18-54
Date Apr. '54	Indexed K. C. Johnson 3-24-54

J.N. 0854.06

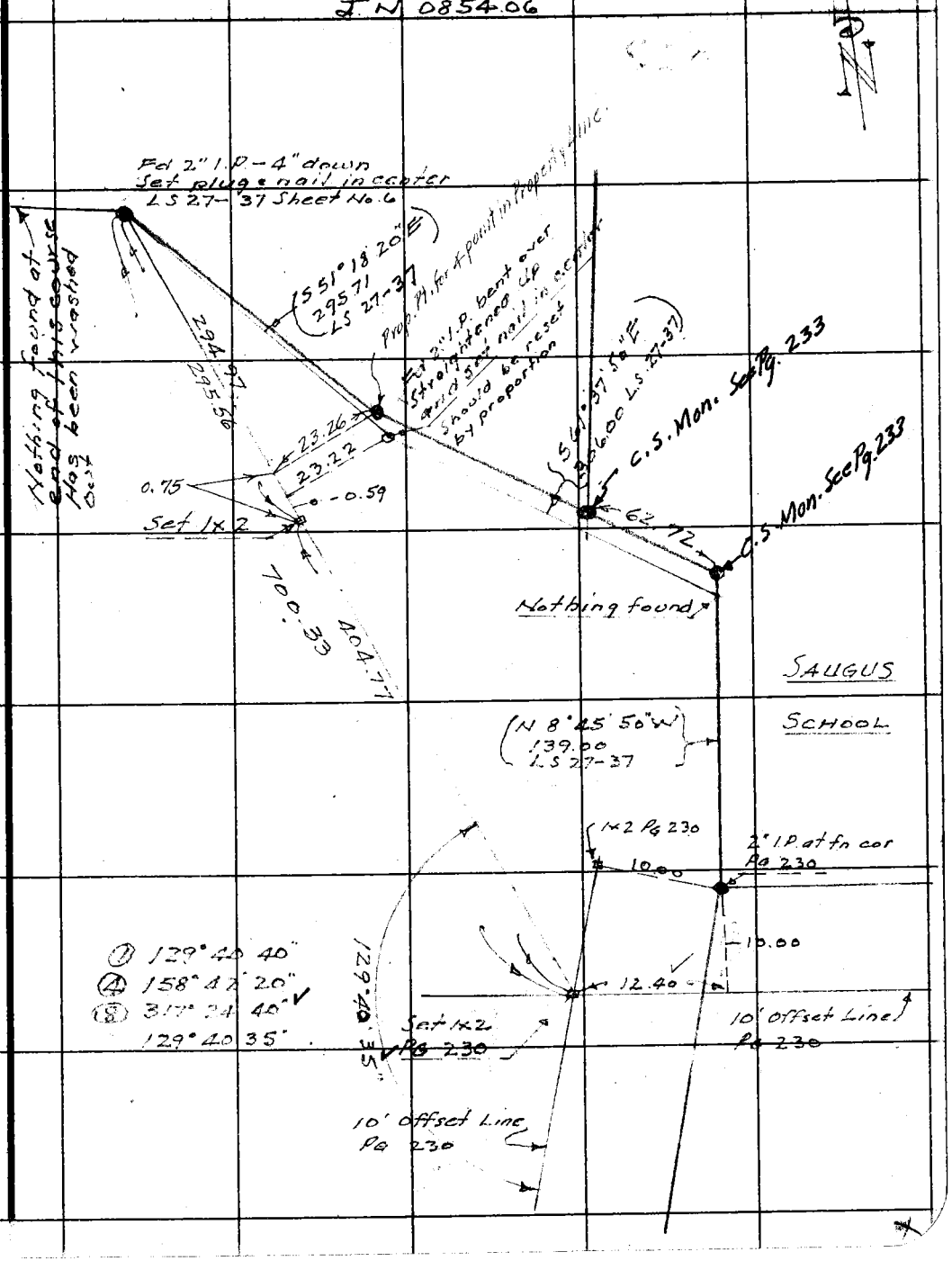

Note: Any Additions or Changes on This Sheet Must be Made or Circled in Red Ink With Date and Name of Person Making Change.

Do not extend notes this side of this line.

RETURN TO
LOS ANGELES COUNTY SURVEYOR
726 LOS ANGELES COUNTY
ENGINEERING BLDG.

76F309S 247 2-51

PWEB 2612

F. B. [redacted] PG. [redacted]

651, 652

W.S. 62-4-2

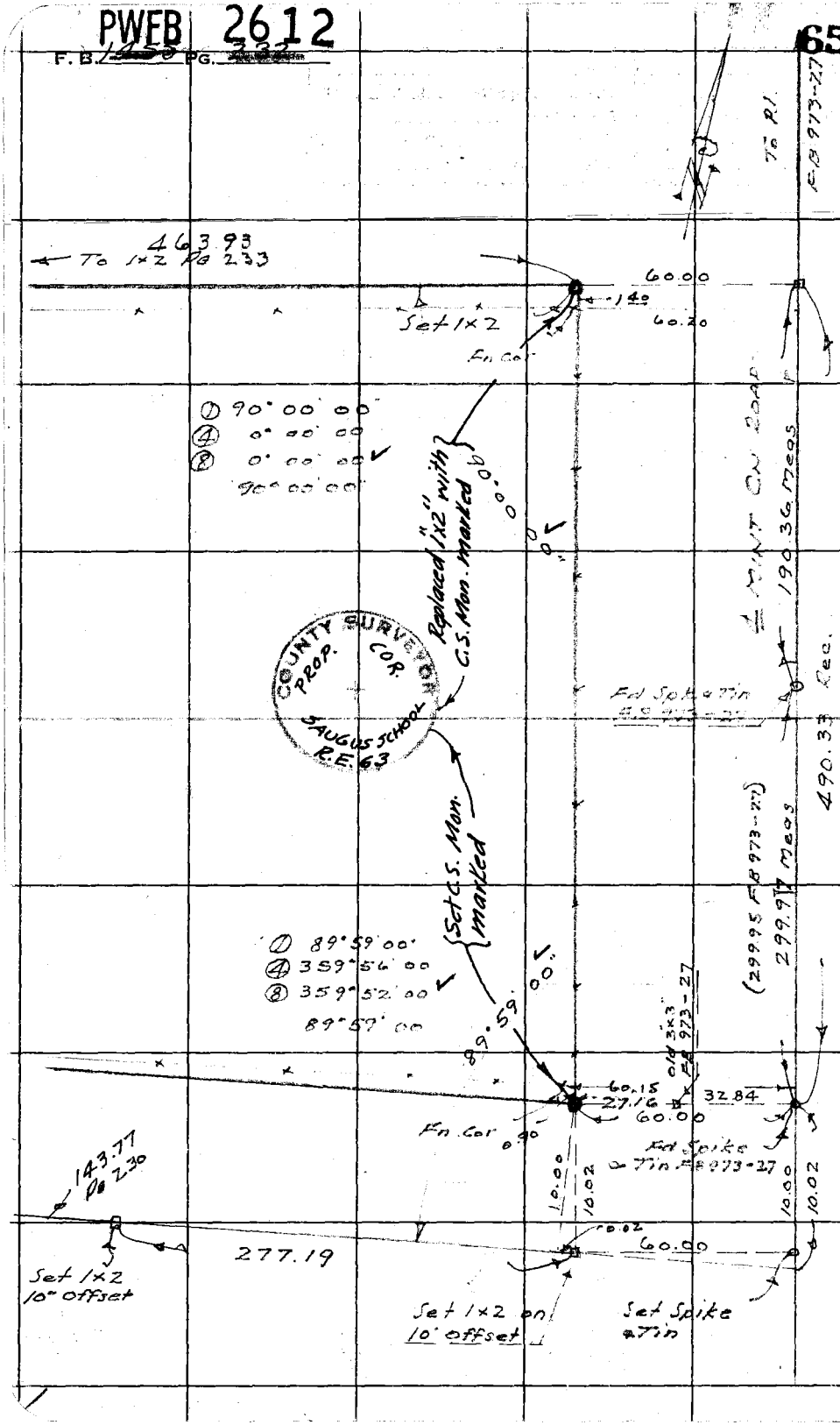

RETURN TO
LOS ANGELES COUNTY SURVEYOR
726 LOS ANGELES COUNTY
ENGINEERING BLDG.

Do not extend notes this side of this line.

Note: Any Additions or Changes on This Sheet Must be Made or Circled in Red Ink With Date and Name of Person Making Change.

PWFB 2612

653

F.B. ~~465~~ Pg. ~~232~~

Notes Ck'd by KRM	Survey of SAUGUS SCHOOL
Map No. B-7492	W. O. Tape No. 123 St'd. 84° °F
Office Work T.M.I.	Surveyed by F.C. HOWARD
Checked KRM	Notes F.C.H. Date 3-18-54
Date Apr. '54	Indexed E. C. Johnson

W.S. 62-A-2

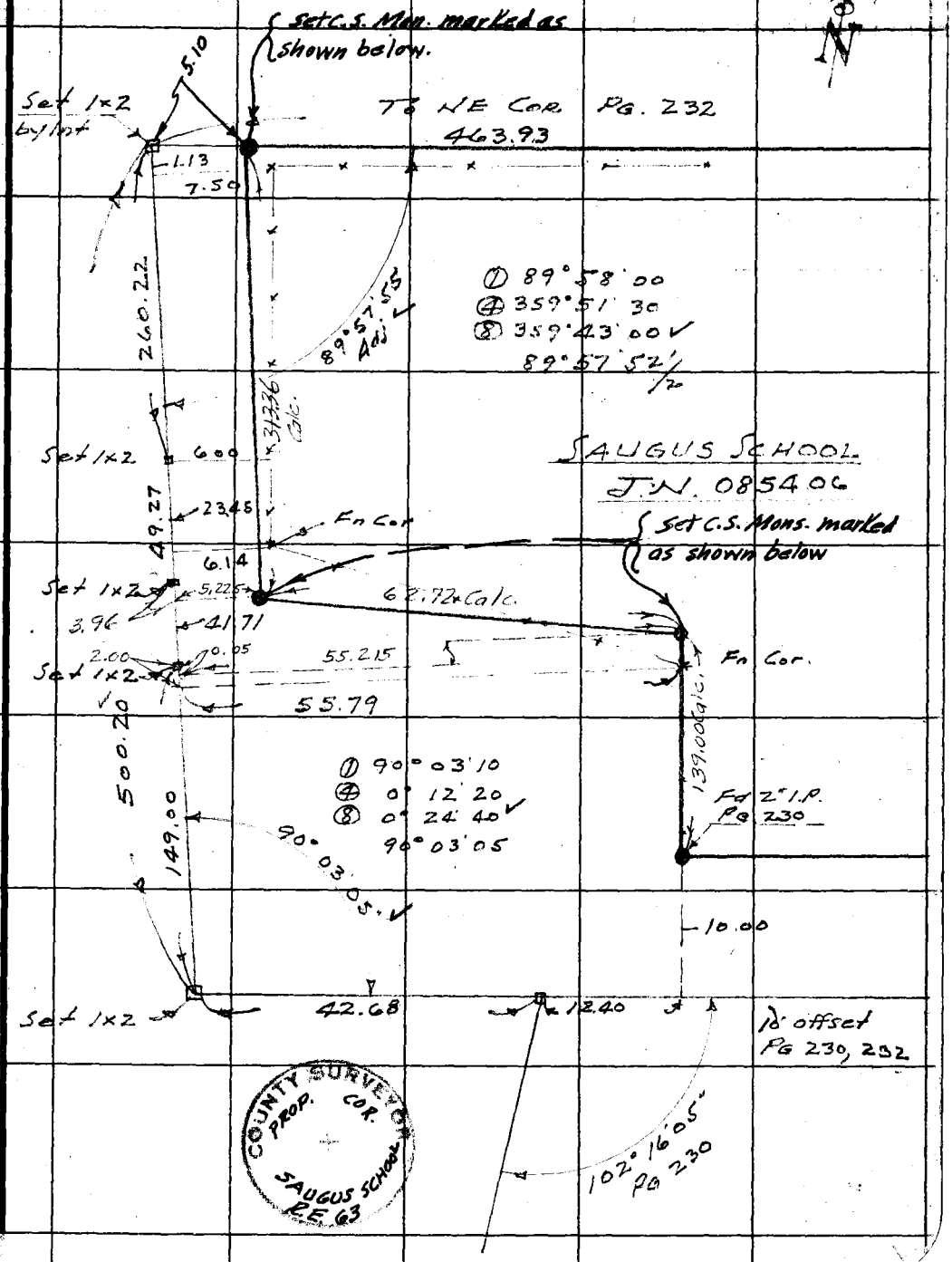

Notes: Any Additions or Changes on This Sheet Must be Made or Circled in Red Ink With Date and Name of Person Making Change.

Do not extend notes this side of this line.

RETURN TO
LOS ANGELES COUNTY SURVEYOR
726 LOS ANGELES COUNTY
ENGINEERING BLDG.

76F309S 247 2-51

F. B. 1455 PG. 234

RETURN TO
LOS ANGELES COUNTY SURVEYOR
726 LOS ANGELES COUNTY
ENGINEERING BLDG.

Do not extend notes this side of this line.

Note: Any Additions or Changes on This Sheet Must be Made or Circled in Red Ink With Date and Name of Person Making Change.

F. B. 1455 PG. 235

Notes Ck'd by	Survey of
Map No.	W. O. Tape No. St'd. °F
Office Work	Surveyed by
Checked	Notes Date
Date	Indexed

Note: Any Additions or Changes on This Sheet Must be Made or Circled in Red Ink With Date and Name of Person Making Change.

Do not extend notes this side of this line.

RETURN TO
LOS ANGELES COUNTY SURVEYOR
726 LOS ANGELES COUNTY
ENGINEERING BLDG.

76F309S 247 2-51

F. B. 1455 PG. 236

RETURN TO
LOS ANGELES COUNTY SURVEYOR
726 LOS ANGELES COUNTY
ENGINEERING BLDG.

Do not extend notes this side of this line.

Note: Any Additions or Changes on This Sheet Must be Made or Circled in Red Ink With Date and Name of Person Making Change.

Notes Ck'd by	Survey of Saugus School
Map No. B-2492	W. O. Tape No. 123 St'd. 84 °F
Office Work T.M.L	Surveyed by F.C. Howard
Checked Aja.	Notes F.C.H Date 3-25-54
Date Apr. 54	Indexed C. Johnson 9-31-54

F. B. 1455 PG. 237

Note: Any Additions or Changes on This Sheet Must be Made or Circled in Red Ink With Date and Name of Person Making Change.

Do not extend notes this side of this line.

RETURN TO
LOS ANGELES COUNTY SURVEYOR
726 LOS ANGELES COUNTY
ENGINEERING BLDG.

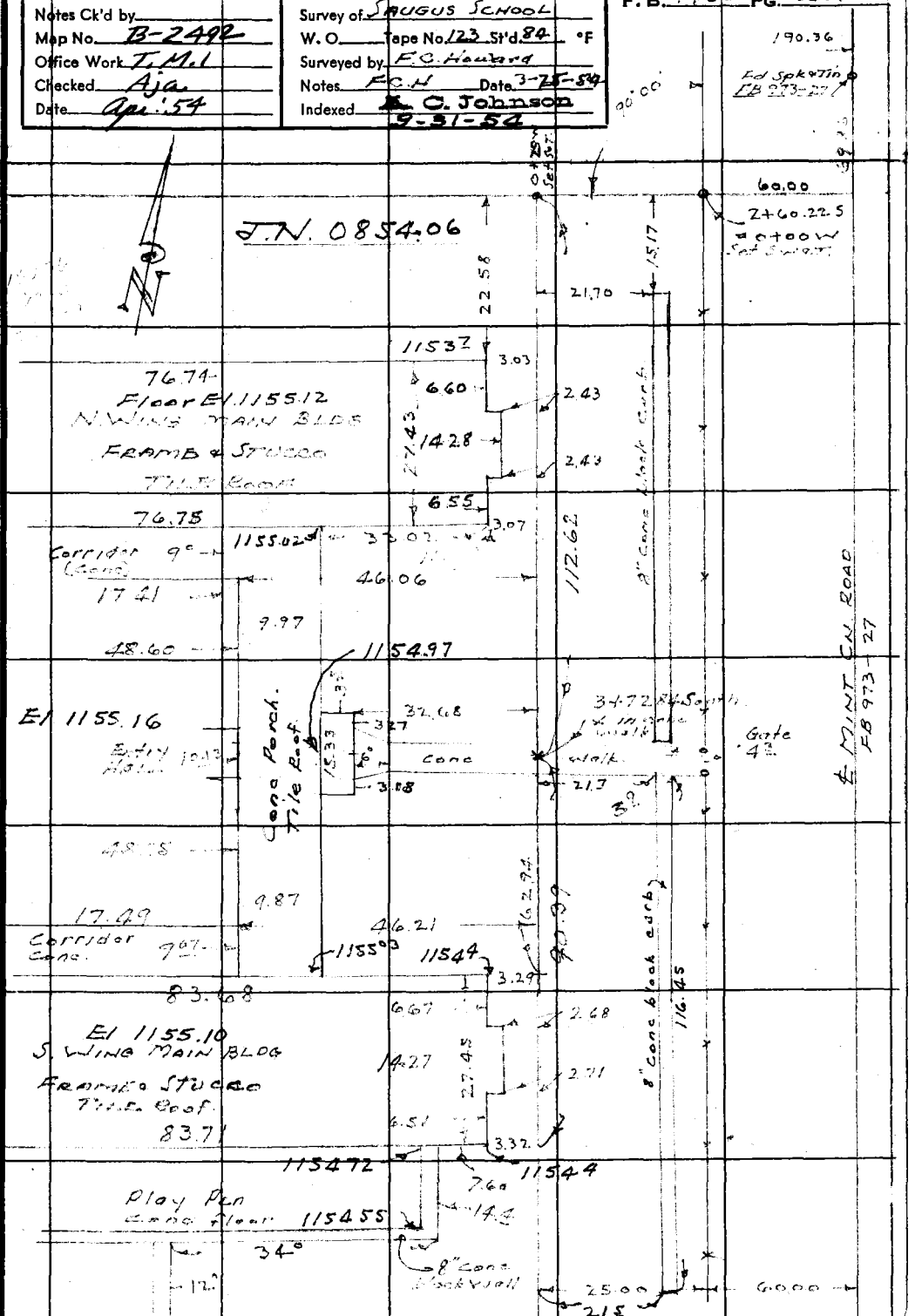

76F309S 247 2-51

F.B. 1455 PG. 238

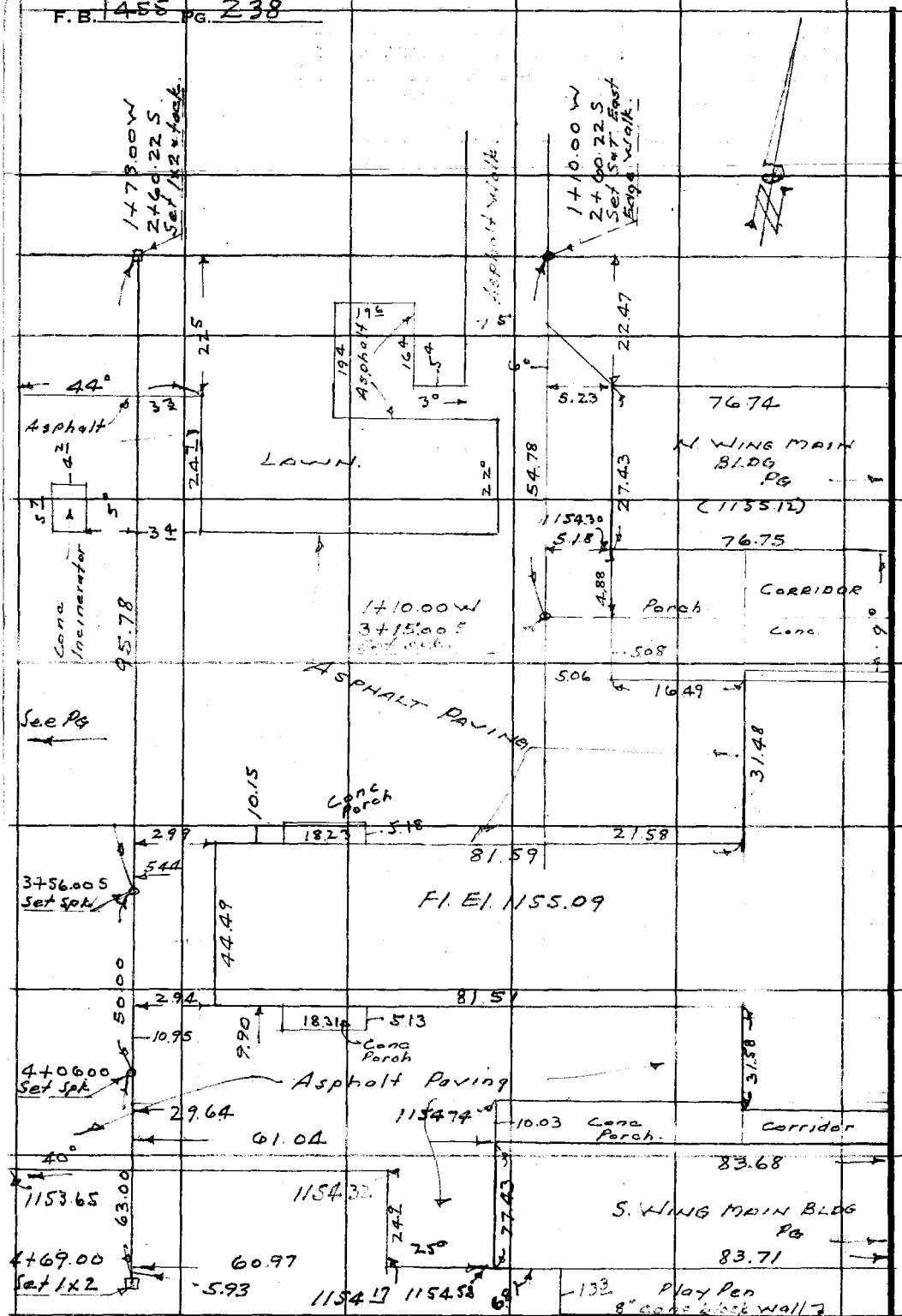

RETURN TO
LOS ANGELES COUNTY SURVEYOR
726 LOS ANGELES COUNTY
ENGINEERING BLDG.

Do not extend notes this side of this line.

Note: Any Additions or Changes on This Sheet Must be Made or Circled in Red Ink With Date and Name of Person Making Change.

Notes Ck'd by	Survey of SAUGUS School
Map No. B-2492	W. O. Tape No. 123 St'd. 84 °F
Office Work T.M.I.	Surveyed by F C Howard
Checked Aja	Notes Date 3-25-52
Date Apr. '54	Indexed ~~A. C. Johnson~~

F. B. 1455 Pg. 239

J.N. 0854-06

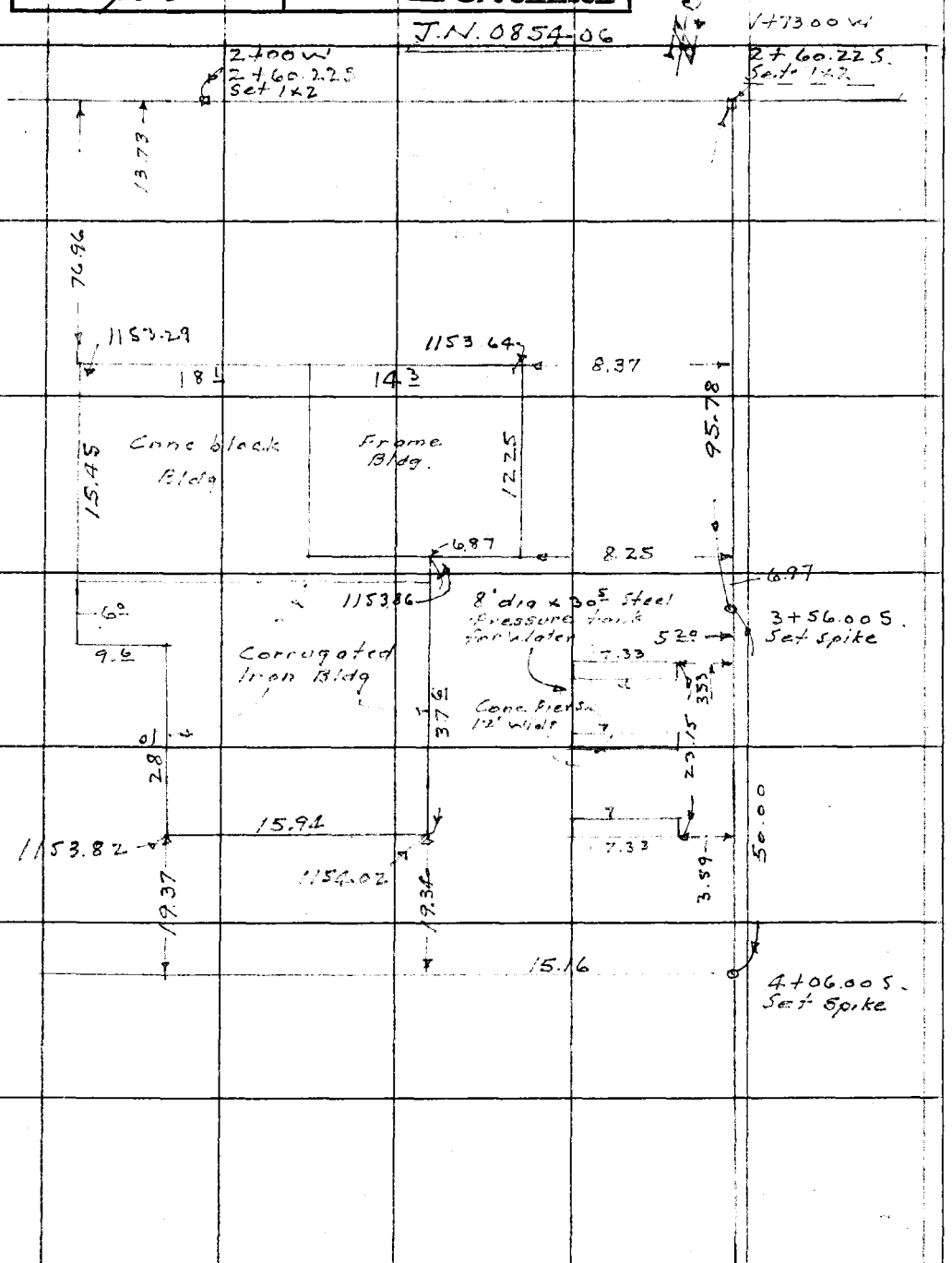

Note: Any Additions or Changes on This Sheet Must be Made or Circled in Red Ink With Date and Name of Person Making Change.

Do not extend notes this side of this line.

RETURN TO
LOS ANGELES COUNTY SURVEYOR
726 LOS ANGELES COUNTY
ENGINEERING BLDG.

76F3095 247 4-53

F. B. 1455 PG. 240

RETURN TO
LOS ANGELES COUNTY SURVEYOR
726 LOS ANGELES COUNTY
ENGINEERING BLDG.

Note: Any Additions or Changes on This Sheet Must be Made or Circled in Red Ink With Date and Name of Person Making Change.

Do not extend notes this side of this line.

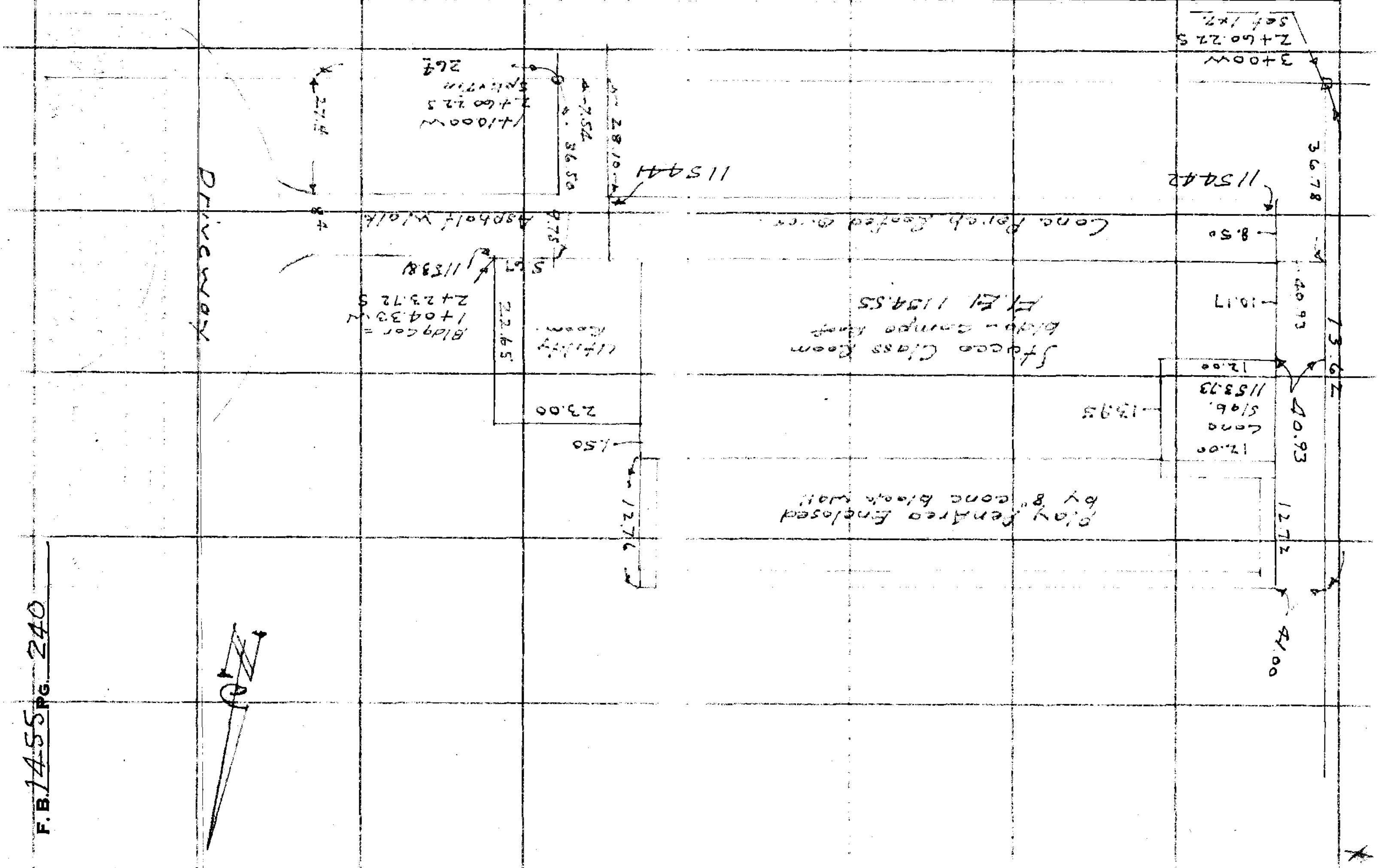

Notes Ck'd by	Survey of SAUGUS SCHOOL
Map No. B-2492	W. O. Tape No. 123 St'd. 84 °F
Office Work T.M.L.	Surveyed by F.C. Howard
Checked Aja	Notes F.O.H. Date 3-25-54
Date Apr. '54	Indexed C. Johnson

F. B. 1455 Pg. 241

J.N. 085406

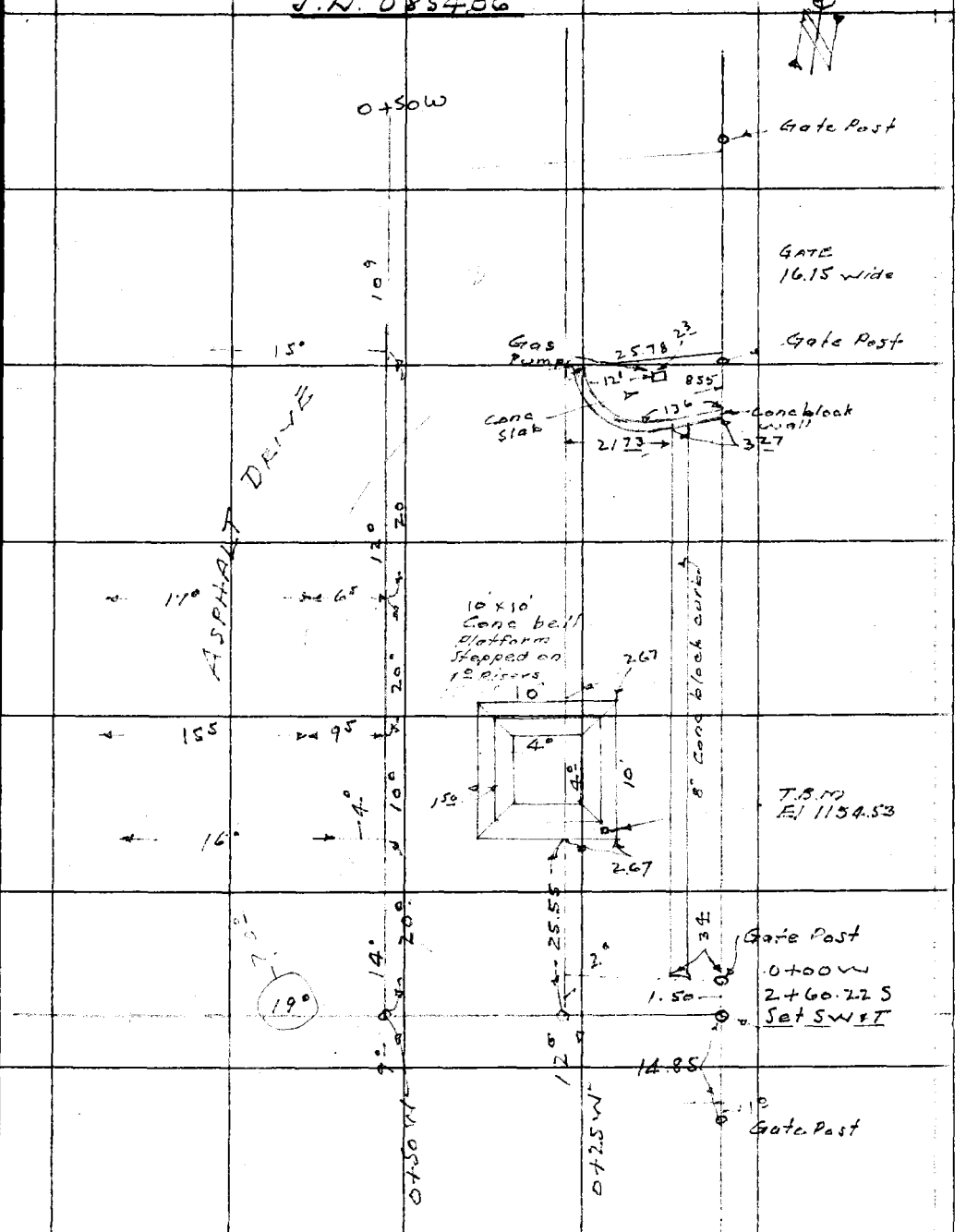

Note: Any Additions or Changes on This Sheet Must be Made or Circled in Red Ink With Date and Name of Person Making Change.

Do not extend notes this side of this line.

RETURN TO
LOS ANGELES COUNTY SURVEYOR
726 LOS ANGELES COUNTY
ENGINEERING BLDG.

76FSOS 247 4-53

F.B. 455 PG. 242

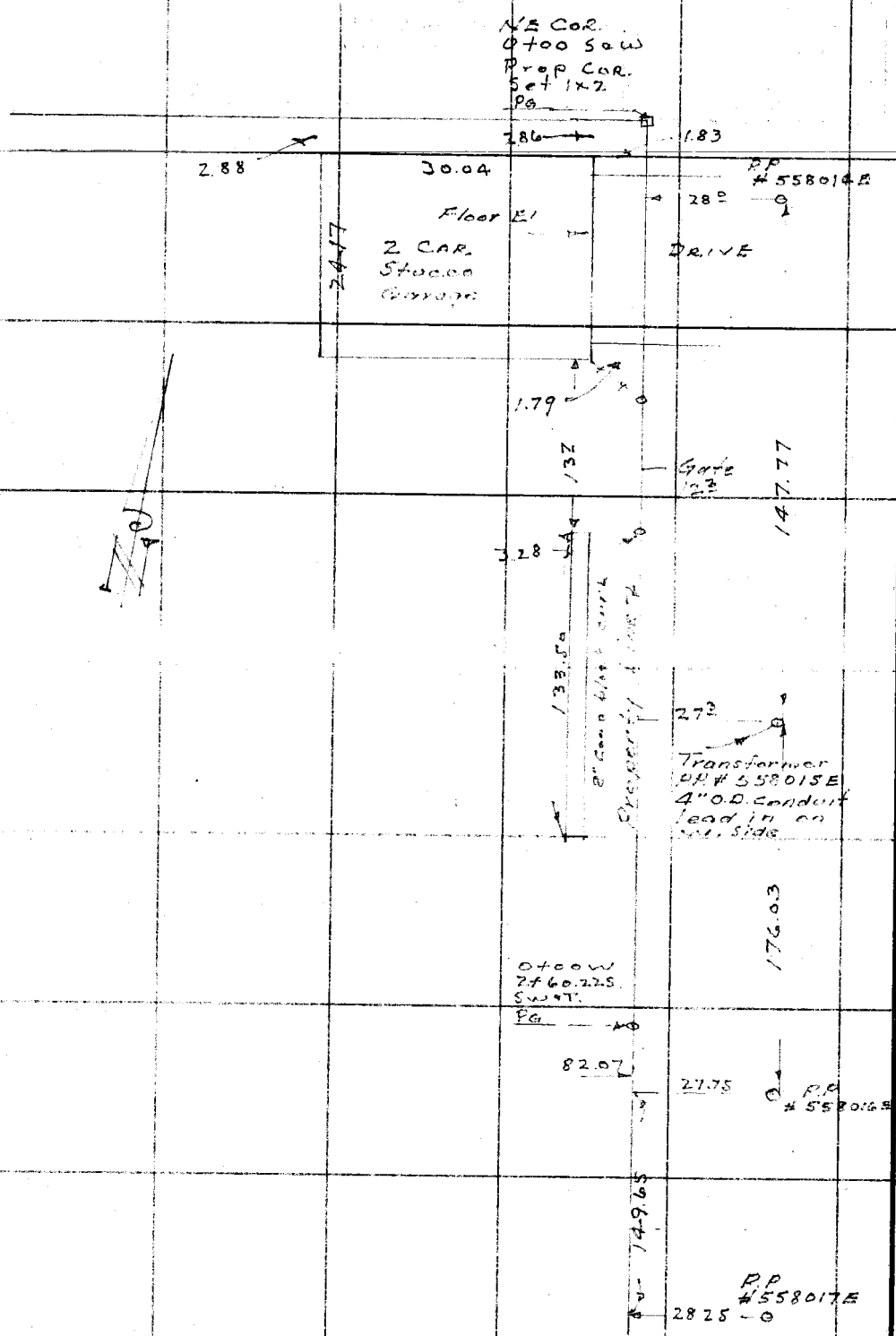

RETURN TO
LOS ANGELES COUNTY SURVEYOR
726 LOS ANGELES COUNTY
ENGINEERING BLDG.

Do not extend notes this side of this line.

Note: Any Additions or Changes on This Sheet Must be Made or Circled in Red Ink With Date and Name of Person Making Change.

X

76L298 307 10-51

PLEASE RETURN TO
LOS ANGELES COUNTY SURVEYOR
726 LOS ANGELES COUNTY
ENGINEERING BLDG.

NOTE: ANY ADDITIONS OR CHANGES ON THIS SHEET MUST BE MADE OR CIRCLED IN RED INK, WITH DATE AND NAME OF PERSON MAKING CHANGE.

Do not extend notes this side of this line.

BENCH LEVELS FROM U.S.B.M. J-52 (U.S.1359) NORTH-EASTERLY TO SAUGUS SCHOOL AND RETURN.
J.N. 0854.06

STATION	B. S.	H. I.	F. S.	ELEV.		
US B.M. J-52				1160.86	Fd standard disk set in top of N. End of East concrete abutment of bridge #[illegible]	
	[illegible]	[illegible]				El. 1160.861 - 1.942 Adj.
T.P.			5.12	1159.77		
	[illegible]	1164.28				
T.P.			4.28	1159.99		
	3.90	1163.89				
T.P.			4.[illegible]	1159.55		
	3.7[illegible]	1163.26				
T.P.			5.16	1158.10		
	3.[illegible]	1161.29				
T.P.			5.195	1156.195		
	3.[illegible]	1159.565				
T.P.			4.305	1155.26		
	3.[illegible]	1158.47				
[illegible]			3.98	1154.54	1154.533 Adj	
	3.90	1158.44				
			3.19	1155.25		Fd. Boat Spike E. side [illegible] SS 8061E

Fd. Boat Spike E. side [illegible] [illegible] Canyon [illegible]

Chiseled 2" square [illegible] S.E. [illegible] Canyon [illegible]

Profile Notes Red ____ Plotted ____ Job No. 0854.06 Division No. ____ F.B. 1455 Pg. 243
No. ____ Date ____ Date ____ Survey of ____
X-Sec. Notes Chkd. [illegible] Checked Aja Survey by ____ Notes [illegible] Date ____
No. ____ Date 3/31/54 Date Apr. 54 Map No. B-2442 Traced G. Johnson Date 3-31-54

76L298 307 10-51

PLEASE RETURN TO

LOS ANGELES COUNTY SURVEYOR
726 LOS ANGELES COUNTY
ENGINEERING BLDG.

NOTE: ANY ADDITIONS OR CHANGES ON THIS SHEET MUST BE MADE OR CIRCLED IN RED INK, WITH DATE AND NAME OF PERSON MAKING CHANGE.

Do not extend notes this side of this line.

STATION	B. S.	H. I.	F. S.	ELEV.		
				115[illegible]		
	[illegible]	1159 775				
T.P.			3 59	115[illegible] 195		
	5 23	1161 415				
T.P.			3 33	115[illegible]		
	5 17	1163 255				
T.P.			3 71	115[illegible]		
	4 [illegible]	1163 [illegible]				
T.P.			3 79	115[illegible]		
	4 [illegible]	1164 54				
T.P.			4 765	115[illegible] 775		
	[illegible]	1164 905				
U.S.B.M. J-52			4 [illegible]	116[illegible]	(Fr. Standard [illegible] Top N. end of E. [illegible] #53-[illegible] Saugus [illegible]	

Rec Elev. 1160.861

F.B. 1455 Pg. 244 Job No. 0854.06 Division No. ____ Notes Red. ____ Plotted ____ Profile ____

Survey of Saugus School Date ____ Date ____ No. ____

Survey by E.C.H. Notes C.L.H. Notes Chkd. [illegible] Checked ____ X-Sec. ____

Indexed ____ Date [illegible] Date 3/31/54 Date ____ No. ____

76L298 307 10-51

PLEASE RETURN TO

LOS ANGELES COUNTY SURVEYOR

726 LOS ANGELES COUNTY
ENGINEERING BLDG.

NOTE: ANY ADDITIONS OR CHANGES ON THIS SHEET MUST BE MADE OR CIRCLED IN RED INK, WITH DATE AND NAME OF PERSON MAKING CHANGE.

Do not extend notes this side of this line.

STATION	B. S.	H. I.	F. S.	ELEV.		
		CROSS SECTIONS OF SAUGUS SCHOOL SITE JN 0854.06				
		0+70 E				
[illegible]	5 66	1160 19		1154.53	Cross in cone step of ℄ Crown platform	
0+50 N			6 61	1153 58	+ 0.35	Crown E. Edge Pvt.
0+00			6 48	1153 71		
+50 S			6 33	1153 86	+ 0.16	
1+00			6 30	1153 89		
+50			6 11	1154 08	+ 0.13	
2+00			6 02	1154 17		
+50			5 95	1154 24	+ 0.10	
2+60.22			5 92	1154 27		
3+00			5 87	1154 32		
+50			5 67	1154 52	+ 0.11	
4+00			5 47	1154 72		
+50			5 22	1154 97	+ 0.26	
5+00			4 82	1155 37		
+50			4 52	1155 67	+ 0.20	

Profile No. ____ Notes Red. CRS Plotted ____ Job No. 0854.06 Division No. ____ F.B. 1455 Pg. 245

X-Sec. No. ____ Date 3/31/54 Date ____ Survey of [illegible]

Notes Chkd. Ito Checked Aja Survey by FCH Notes FCH Date 3-26-54

Date 3-31-54 Date Apr. '54 Map No. B-2442 Indexed C. Johnson Date ____

76L298 307 10-51

PLEASE RETURN TO

LOS ANGELES COUNTY SURVEYOR
726 LOS ANGELES COUNTY
ENGINEERING BLDG.

NOTE: ANY ADDITIONS OR CHANGES ON THIS SHEET MUST BE MADE OR CIRCLED IN RED INK, WITH DATE AND NAME OF PERSON MAKING CHANGE.

Do not extend notes this side of this line.

STATION	B. S.	H. I.	F. S.	ELEV.		
		0+50 E				
0+50 N		116019	602	115417		SW Edge Pvt
0+00			621	115398		
+50 S			625	115394		
1+00			624	115396		
+50			610	115409		
2+00			600	115419		
+50			592	115427		
2+60.22			591	115428		
3+00			583	115436		
+50			566	115453		
4+00			541	115478		
+50			509	115510		
5+00			480	115539		
+50			447	115572		
0+00 S	0+20 E		713	11529		Approx Gutter
+50			73	11529		
1+00			72	11530		
+50			71	11531		
2+00			70	11532		

F.B. 1455 PG246 Job No. 9B5406 Division No. Notes Red. CBL Plotted Profile
Survey of SAUGUS SCHOOL Date 3/31/54 Date No.
Survey by FCH Notes FCH Notes Chkd. ITO Checked X-Sec.
Indexed A. O. Johnson Date 3-26-54 Date 3-31-54 Date No.

76L298 307 10-51

PLEASE RETURN TO

LOS ANGELES COUNTY SURVEYOR

726 LOS ANGELES COUNTY
ENGINEERING BLDG.

NOTE: ANY ADDITIONS OR CHANGES ON THIS SHEET MUST BE MADE OR CIRCLED IN RED INK, WITH DATE AND NAME OF PERSON MAKING CHANGE.

Do not extend notes this side of this line.

STATION	B. S.	H. I.	F. S.	ELEV.		
2+50		1160 19	68	1153 4		
+60.22			67	1153 5		
3+00			65	1153 ~~8~~ 7		
+50			6[illegible]	1154 2		
4+00			58	1154 4		
+50			55	1154 7		
5+00 —	0+35 E		52	1155 1		
+50	0+35 E		48	1155 4		
		0+00 [illegible]				
0+00			74	1152 8		
+50			74	1152 8		
1+00			73	1152 9		
+50			71	1153 1		
2+00			66	1153 6		
+50			65	1153 7		
+60.22			63[illegible]	1153 83	[illegible]	
3+00			[illegible]	1153 ~~9~~ 40		
+50			57	1154 3		
4+00			57	1154 5		
+50			55	1154 7		

Profile No. ____ Notes Red CBB Plotted ____ Job No. 0854-06 Division No. ____ F.B. 14.55 Pg. 247

Date 3/31/54 Date ____ Survey of Sausus School

X-Sec. No. ____ Notes Chkd. ITO Checked Aja Survey by FCH Notes FCH Date 3-26-54

Date 3-31-54 Date Apr. 54 Map No. B2492 Indexed C. Johnson Date ____

76L298 307 10-51

PLEASE RETURN TO

LOS ANGELES COUNTY SURVEYOR
726 LOS ANGELES COUNTY
ENGINEERING BLDG.

NOTE: ANY ADDITIONS OR CHANGES ON THIS SHEET MUST BE MADE OR CIRCLED IN RED INK, WITH DATE AND NAME OF PERSON MAKING CHANGE.

Do not extend notes this side of this line.

STATION	B. S.	H. I.	F. S.	ELEV.		
2+90.33		1160 19	5 2	1155 6		Fn Cor.
T.B.M.			5 66	1154 53		
		0+50				
T.B.M.	3 95	1158 48		1154 53		
0+01 1/2 S			5 8	1152 7		Fn.
+50			5 9	1152 6		
1+00			5 8	1152 7		
+50			5 6	1152 9		
+79 2/3			5 2	1153 3		N Edge drive
+98			5 2	1153 3		S " "
2+00			5 2	1153 3		
+47			5 1	1153 4		N " "
+50			5 1	1153 4		In " "
+60.22			4 68	1153 80		" " "
+70			4 2	1153 8		S " "
2+82 8/10 ±			4 75	1153 73		N Bldg Line
3+10 23/10 ±			4 1	1154 4		S " "
+50			4 2	1154 ~~5~~ 3		
4+00			4 1	1154 4		
+35 8/10 ±			4 1	1154 4		N Bldg Line

F.B. 1455 PG248

Job No. 0854,06 Division No. Notes Red. CBB Plotted Date 3/31/54 Date No. Profile

Survey of SAUGUS SCHOOL Notes FCH Notes Chkd ITO Checked Date 3-31-54 Date No. X-Sec.

Survey by E. Johnson Date 3-26-54 Indexed

76L298 307 10-51

PLEASE RETURN TO

LOS ANGELES COUNTY SURVEYOR

726 LOS ANGELES COUNTY
ENGINEERING BLDG.

NOTE: ANY ADDITIONS OR CHANGES ON THIS SHEET MUST BE MADE OR CIRCLED IN RED INK, WITH DATE AND NAME OF PERSON MAKING CHANGE.

Do not extend notes this side of this line.

STATION	B. S.	H. I.	F. S.	ELEV.		
		1158 48			0+50 W	
4+63^{2}±			3^{8}	1154 7		S. Bldg Line
4+90±			3^{8}	1154 7		Fn "
		1+00 W				
0+01±			5^{9}	1152.6		Fn Line
+50			6^{0}	1152 5		
1+00			5^{8}	1152.7		
+50			5^{4}	1153 1		
[illegible]			4^{7}	1153 8		
[illegible]			4^{70}	1153 78		N. Edge walk
+33^{3}			4^{69}	1153 79		S " "
+50			4^{8}	1153 7		
+60.22			4^{7}	1153 8		
+82.70±			4^{7}	1153 8		N. Bldg [illegible]
3+10^{12}±			4 18	1154 30		S " "
4+63^{2}±			3 71	1154 77	Top conc stak	S. Bldg Line - S.W. [illegible]
+66^{+76}			3 77	1154 71	" " "	
+90±			3^{1}	1155 4		Fn

Profile No. ____ Date 3/31/54 Notes Red. CBS Date ____ Plotted ____ Job No. 0854.06 Division No. ____ F.B. 1455 PG. 249

X-Sec. No. ____ Date 3-31-54 Notes Chkd. Ito Date ____ Checked Aja Date Apr. 54 Survey of Sawyers School Survey by FCH Map No. B-2492 Indexed ____ Notes FCH Date 3-26-54 Date ____

76L298 307 10-51

PLEASE RETURN TO

LOS ANGELES COUNTY SURVEYOR

726 LOS ANGELES COUNTY
ENGINEERING BLDG.

NOTE: ANY ADDITIONS OR CHANGES ON THIS SHEET MUST BE MADE OR CIRCLED IN RED INK, WITH DATE AND NAME OF PERSON MAKING CHANGE.

Do not extend notes this side of this line.

STATION	B. S.	H. I.	F. S.	ELEV.		
T.B.M.	3 16	1157 69 / 1+50 W		1154 53		
0+01± S.			5 5	1152 2		
+ 50			5 3	1152 4		
1+00			5 1	1152 6		
+ 50			4 6	1153 1		
+ 86 7±			4 1	1153 6		Conc block wall
+ 99 45±			3 92	1153 77		N Bldg Line (Conc)
2+ 23 68±			3 17	1154 ~~32~~ .52		S. Bldg
2+ 32 10			3 27	1154 ~~22~~ .42		Top Conc Porch
2+ 32 10±			3 9	1153 8		Ground
+ 50			4 1	1153 6		
+ 60 [illegible]			4 2	1153 5		
3+00			4 1	1153 6		
+ 07 6±			4 07	1153 62		N. Edge Pvt
+ 45 5±			3 35	1154 34		On Pvt
+ 45 5±			2 66	1155 ~~43~~ .03		Top Porch
+ 50 62±			2 54	115~~3~~5 ~~14~~ .15		Bldg Line

F.B. 1455 PG. 250 Job No. 0854.06 Division No. Notes Red. CBB Plotted Date 3/31/54 Date No. Profile

Survey of SAUGUS SCHOOL Date 3/31/54 Notes Chkd. JPO Checked Date 3-31-54 No. X-Sec.

Survey by FCH Notes FCH Date 3-26-54 No.

Indexed A. C. Johnson

76L298 307 10-51

PLEASE RETURN TO

LOS ANGELES COUNTY SURVEYOR

726 LOS ANGELES COUNTY
ENGINEERING BLDG.

NOTE: ANY ADDITIONS OR CHANGES ON THIS SHEET MUST BE MADE OR CIRCLED IN RED INK, WITH DATE AND NAME OF PERSON MAKING CHANGE.

Do not extend notes this side of this line.

STATION	B. S.	H. I.	F. S.	ELEV.		
		1157 69				
		2+00	W			
0+01± S			5 5	1152 2		Fn.
0+50			5 3	1152 4		
1+00			5 1	1152 6		
+ 50			4 8	1152 9		
+ 86 7			4 1	1153 6		Conc block wall
+ 99 4±			4 06	1153 63		N Bldg line conc.
2+23 67±			3 17	1154 52		S " " & Porch
+ 32 06±			3.29	1154 40		Porch
+ 37 1			3 9	1153 8		Ground El
+ 50			4 2	1153 5		
+ 60 [illegible]			4 2	1153 5		
+ 83 40			4 32	1153 37		N. Edge Pvt
3+00			4 32	1153 37		
+ 37 12±			4 34	1153 35		Conc Bldg line

Profile No. ____ Date 3/31/54 Notes Red. CBS Plotted ____ Date ____ Job No. 0854.06 Division No. ____ F.B. 1455 PG. 251

X-Sec. No. ____ Date 3-31-54 Notes Chkd. Lto Checked Aja Date Apr. 54 Survey of Saugus Sewer Survey by F.C.H. Notes FCH Date 3-26-54 Map No. 3-2492 Indexed Johnson Date ____

76L29B 307 10-51

PLEASE RETURN TO

LOS ANGELES COUNTY SURVEYOR
726 LOS ANGELES COUNTY
ENGINEERING BLDG.

NOTE: ANY ADDITIONS OR CHANGES ON THIS SHEET MUST BE MADE OR CIRCLED IN RED INK, WITH DATE AND NAME OF PERSON MAKING CHANGE.

Do not extend notes this side of this line.

STATION	B. S.	H. I.	F. S.	ELEV.		
		1157 69				
		2+50	W			
0+01 ±			5 6	11521		Fn
+50			5 2	11525		
1+00			5 1	11526		
+50			4 8	11529		
+86 3 ±			4 3	11534		Conc block wall
+99 40 ±			3 [illegible]	1153 77		3 3 W. of bldg Cor (Conc)
2+13 3 ±			3 74	1153 95		N. Bldg Line - Conc Slab
[illegible]			3 915	1153 [illegible]5		
	4.27	58.045				
+31.97			4 2	11537		S " " Ground
+50			4 7	11533		
+60.22			4 7	11533		
3+00			4 8	11532		
+50			5 0	11530		
4+00			4 8	11532		

F.B. 1455 PG. 252 Job No. 0854.06 Division No. Notes Red. 168 Plotted Profile
Survey of SAUGUS SCHOOL Date 3/31/54 Date No. X-Sec.
Survey by R.C.H. Notes R.C.H. Notes Chkd. 140 Checked
Indexed C. Johnson Date 3-26-54 Date 3-31-54 Date No.

76L298 307 10-51

PLEASE RETURN TO

LOS ANGELES COUNTY SURVEYOR

726 LOS ANGELES COUNTY
ENGINEERING BLDG.

NOTE: ANY ADDITIONS OR CHANGES ON THIS SHEET MUST BE MADE OR CIRCLED IN RED INK, WITH DATE AND NAME OF PERSON MAKING CHANGE.

Do not extend notes this side of this line.

STATION	B. S.	H. I.	F. S.	ELEV.		
		1158 045			2+50 W	
4+50			4 5	1153 5		
+90±			4 2	1153 8		Fn.
[illegible]			3 51	1154 54	[illegible]	[illegible]
[illegible]				1154 53		
	[illegible]	[illegible]			3+00 W	
[illegible]			[illegible]	1152 2		Fn.
[illegible]			[illegible]	1152 4		
1+00			[illegible]	1152 6		
[illegible]			[illegible]	1152 7		
[illegible]			4 9	1153 1		
+50			[illegible]	1153 3		
[illegible]			4 7	1153 3		
2+00			[illegible]	1153 2		
[illegible]			[illegible]	1153 0		
[illegible]				1152 8		
+50			[illegible]	1152 8		
[illegible]			[illegible]	1153 0		Fn.
[illegible]			[illegible]	1152 08	3+50 W	Fn. [illegible]
+50			[illegible]	1152 39		[illegible]
[illegible]			[illegible]	1152 67		[illegible]

Profile No. ____ Notes Red 1BB Plotted ____ Job No. 085406 Division No. ____ F.B. 1455 PG. 253

Date 3/31/54 Date ____ Survey of SAUGUS SCHOOL

X-Sec. No. ____ Notes Chkd. Ito Checked Aja Survey by FCH Notes CLW Date 3-30-54

Date 3-31-54 Date Apr. 54 Map No. B-2442 Indexed C. Johnson Date ____

F.B. 1455 PG. 254 | Job No. 0854.06 | Division No. | Notes Red. RBS | Plotted | Profile

Survey of SAUGUS SCHOOL | Date 3/31/54 | Date | No.

Survey by ECH | Notes CLW | Notes Chkd. | Checked | X-Sec.

Indexed R. C. Johnson | Date | Date 3-31-54 | Date | No.

STATION	B. S.	H. I.	F. S.	ELEV.
				115285
				115306
				115331
				115333
				115334
				115332
				115327
				115321
				115317
				115308
				115204
				115226
				115254
				115285
				115301
				115329
				115330
				115332
				115328
				115320

Do not extend notes this side of this line.

NOTE: ANY ADDITIONS OR CHANGES ON THIS SHEET MUST BE MADE OR CIRCLED IN RED INK, WITH DATE AND NAME OF PERSON MAKING CHANGE.

PLEASE RETURN TO
LOS ANGELES COUNTY SURVEYOR
726 LOS ANGELES COUNTY
ENGINEERING BLDG.

76L298 307 10-51

76L298 307 10-51

PLEASE RETURN TO

LOS ANGELES COUNTY SURVEYOR

726 LOS ANGELES COUNTY
ENGINEERING BLDG.

NOTE: ANY ADDITIONS OR CHANGES ON THIS SHEET MUST BE MADE OR CIRCLED IN RED INK, WITH DATE AND NAME OF PERSON MAKING CHANGE.

Do not extend notes this side of this line.

STATION	B. S.	H. I.	F. S.	ELEV.		
		1157.99			[illegible]	
[illegible]			6.4	1151 6		
450			[illegible]	1150 8		
[illegible]			[illegible]	1150 4		
[illegible]			[illegible]	1151 9	[illegible]	[illegible]
[illegible]			6.5	1151 5		
[illegible]			[illegible]	1150 7		
[illegible]			[illegible]	1150 5		[illegible]
[illegible]			6.16	1151 83	[illegible]	
[illegible]			[illegible]	1152 09		
[illegible]			[illegible]	1152 47		
[illegible]			[illegible]	1152 83		
[illegible]			[illegible]	1152 94		[illegible]
[illegible]			[illegible]	1152 8		
150			[illegible]	1152 7		
[illegible]			[illegible]	1152 9		
[illegible]			[illegible]	1152 6		[illegible]
[illegible]			[illegible]	1151 87	[illegible]	[illegible]
[illegible]			5.82	1152 17		
[illegible]			5.45	1152 54		
450			5.16	1152 83		

Profile No. ____ Date 3/31/54 Notes Red. [illegible] Plotted ____ Date ____ Job No. 0854-06 Division No. ____

X-Sec. No. ____ Date 3-31-54 Notes Chkd. [illegible] Checked [illegible] Date Apr. 54 Survey of [illegible] Survey by [illegible] Map No. B-2492 Notes [illegible] Date 3-30-54 Indexed [illegible] Date ____

F.B. 1455 PG. 255

F.B. 1455 PG. 256 Job No. Division No. Notes Red CBS Plotted Profile

Survey of Date 3/31/54 Date No.

Survey by K. C. Johnson Notes Notes Chkd. LFO Checked X-Sec.

Indexed Date Date 5-31-54 Date No.

STATION	B.S.	H.I.	F.S.	ELEV.
				115298
				115299
				115288
				115299
				115277
				115336
				115409
				115419
				115452

PLEASE RETURN TO
LOS ANGELES COUNTY SURVEYOR
726 LOS ANGELES COUNTY
ENGINEERING BLDG.

Do not extend notes this side of this line.

NOTE: ANY ADDITIONS OR CHANGES ON THIS SHEET MUST BE MADE OR CIRCLED IN RED INK, WITH DATE AND NAME OF PERSON MAKING CHANGE.

78L29B 307 10-51

Notes Ck'd by	Survey of Augus School
Map No. B-2492	W. O. Tape No. 123 St'd. 84 °F
Office Work T.M.L.	Surveyed by F.G. Howard
Checked Aja	Notes Date Mar-54
Date Apr. '54	Indexed A. O. Johnson 4-14-54

F. B. 1455 Pg. 257

J.N 0854.06

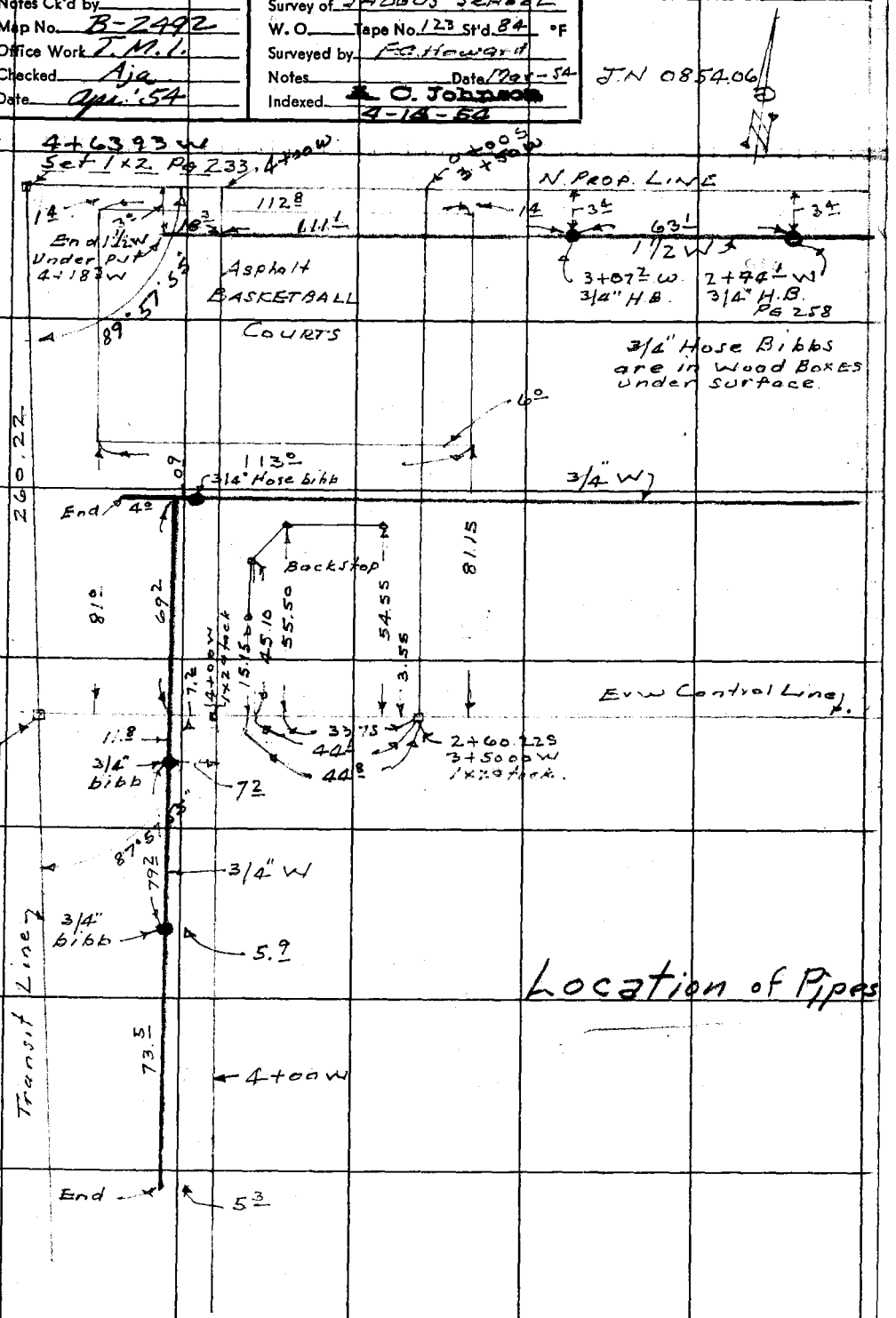

Notes: Any Additions or Changes on This Sheet Must be Made or Circled in Red Ink With Date and Name of Person Making Change.

Do not extend notes this side of this line.

RETURN TO
LOS ANGELES COUNTY SURVEYOR
726 LOS ANGELES COUNTY
ENGINEERING BLDG.

76F309S 247 2-51

RETURN TO
LOS ANGELES COUNTY SURVEYOR
726 LOS ANGELES COUNTY
ENGINEERING BLDG.

Note: Any Additions or Changes on This Sheet Must be Made or Circled in Red Ink With Date and Name of Person Making Change.

Do not extend notes this side of this line.

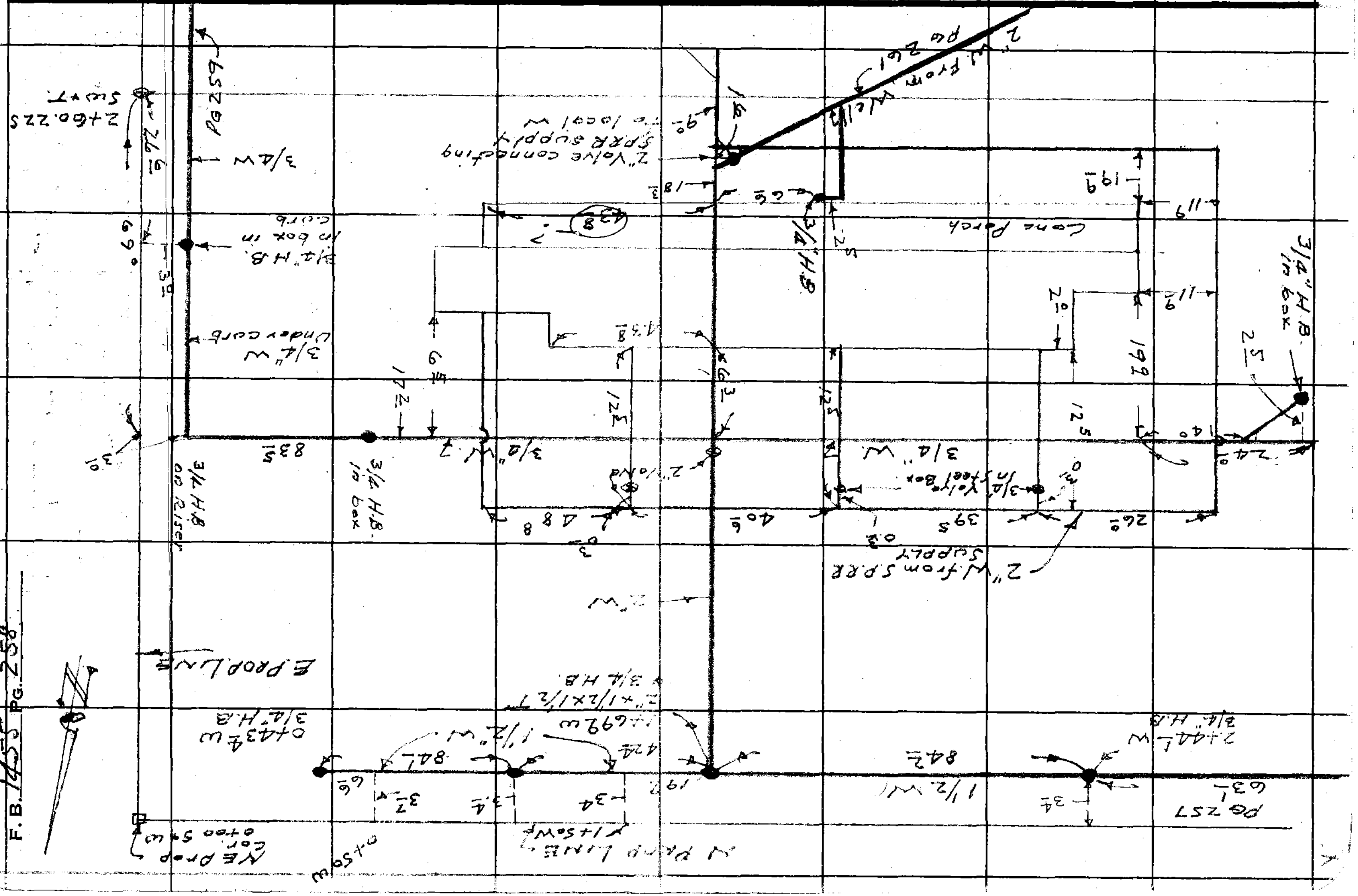

F. B. 1455 PG. 258

Notes Ck'd by	Survey of SAUGUS SCHOOL
Map No. B-2492	W. O. Tape No. 123 St'd 84 °F
Office Work T.M.I.	Surveyed by F.C. Howard
Checked Aja	Notes FCH Date Mar '54
Date Apr. '54	Indexed A. C. Johnson

F. B. 1455 PG. 759

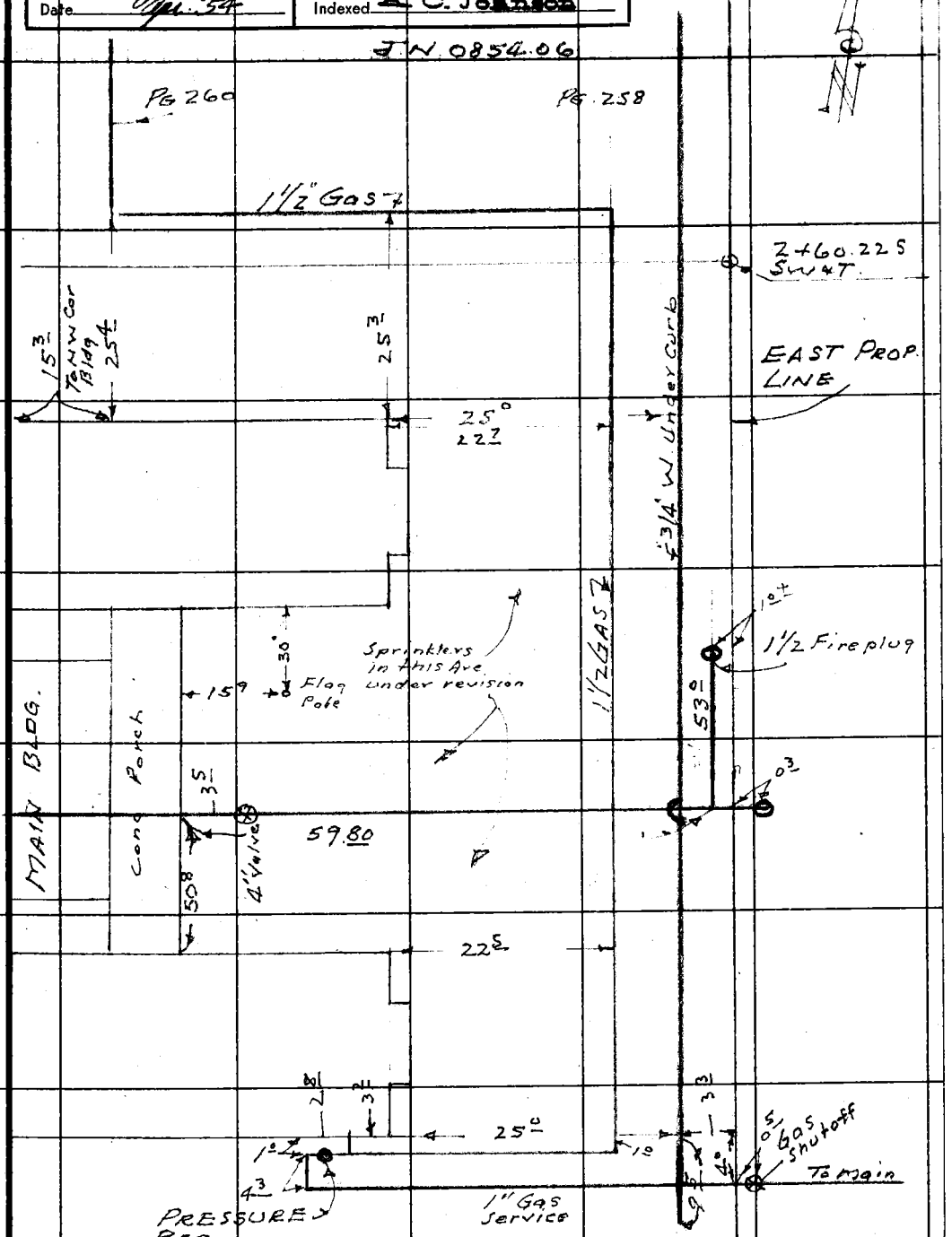

Note: Any Additions or Changes on This Sheet Must be Made or Circled in Red Ink With Date and Name of Person Making Change.

Do not extend notes this side of this line.

RETURN TO
LOS ANGELES COUNTY SURVEYOR
726 LOS ANGELES COUNTY
ENGINEERING BLDG.

76F309S 247 2-51

F. B. 1455 PG. 260

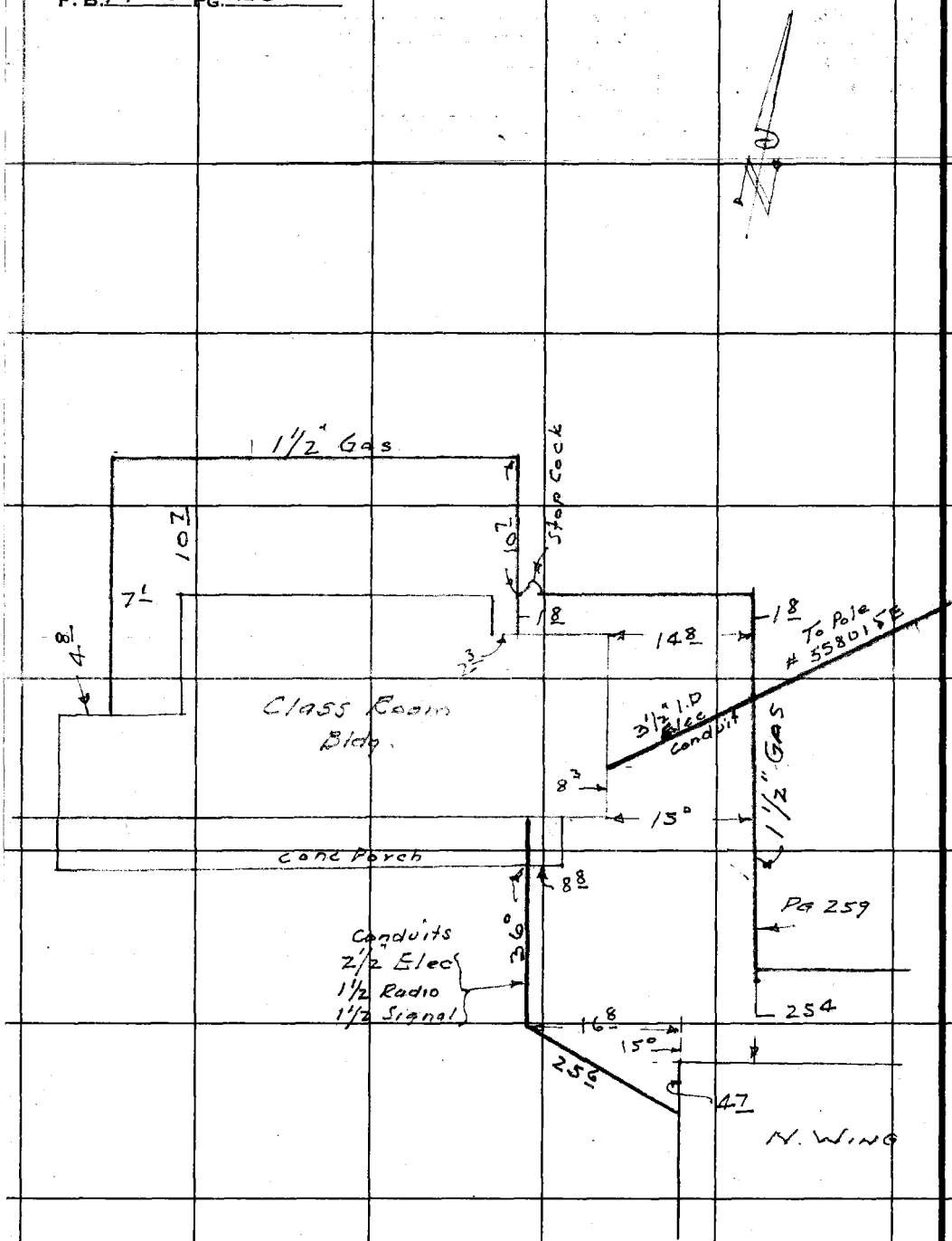

RETURN TO
LOS ANGELES COUNTY SURVEYOR
726 LOS ANGELES COUNTY
ENGINEERING BLDG.

Do not extend notes this side of this line.

Note: Any Additions or Changes on This Sheet Must be Made or Circled In Red Ink With Date and Name of Person Making Change.

Notes Ck'd by	Survey of SAUGUS School
Map No. B-2492	W. O. Tape No. 123 St'd. 84 °F
Office Work T.M.1	Surveyed by F.C. Howard
Checked Aja	Notes FCH Date Mar 54
Date Apr. '54	Indexed A. C. Johnson

F. B. 1455 PG. 261

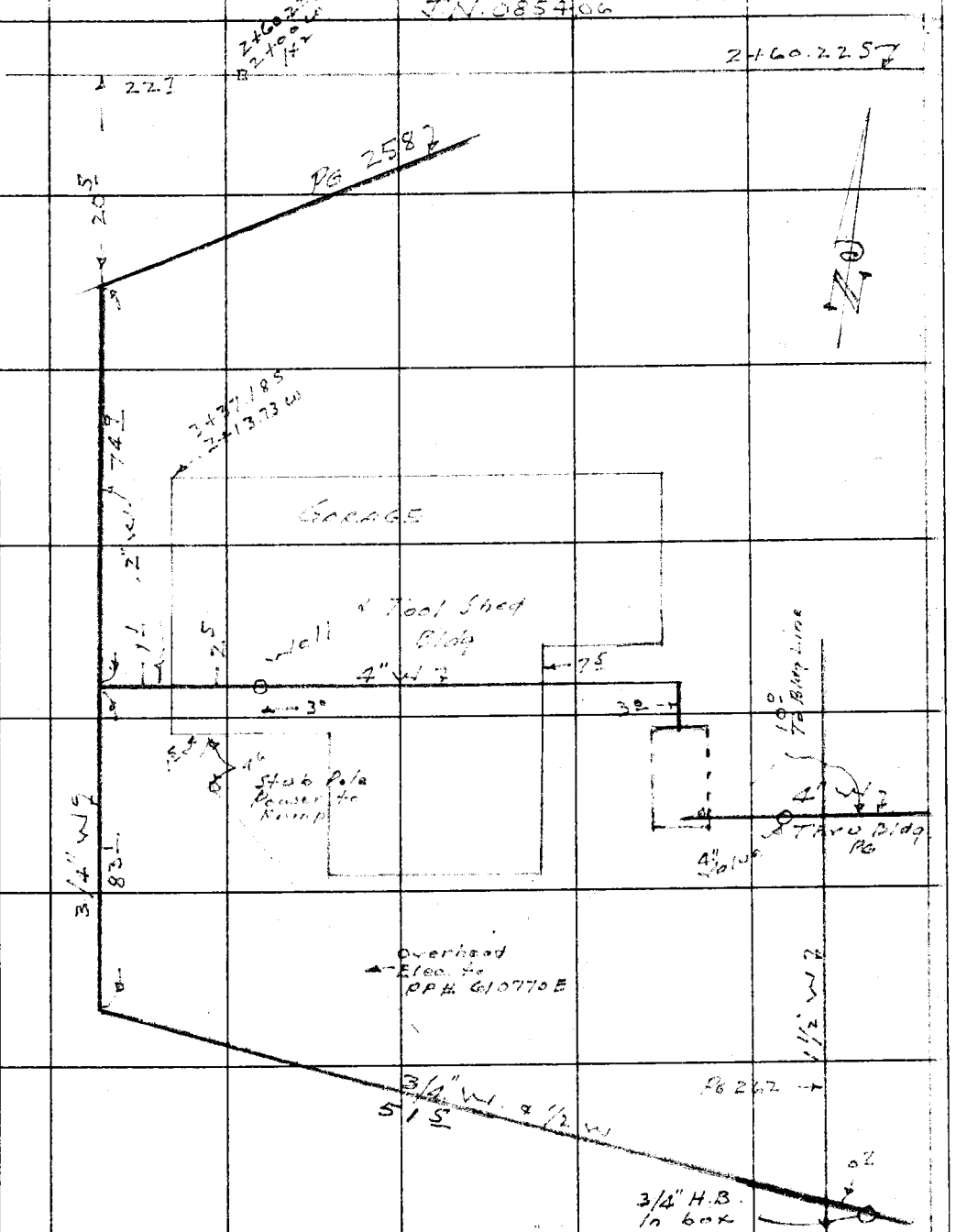

Note: Any Additions or Changes on This Sheet Must be Made or Circled in Red Ink With Date and Name of Person Making Change.

Do not extend notes this side of this line.

RETURN TO
LOS ANGELES COUNTY SURVEYOR
726 LOS ANGELES COUNTY
ENGINEERING BLDG.

76F3098 247 4-53

F. B. 1455 PG. 262

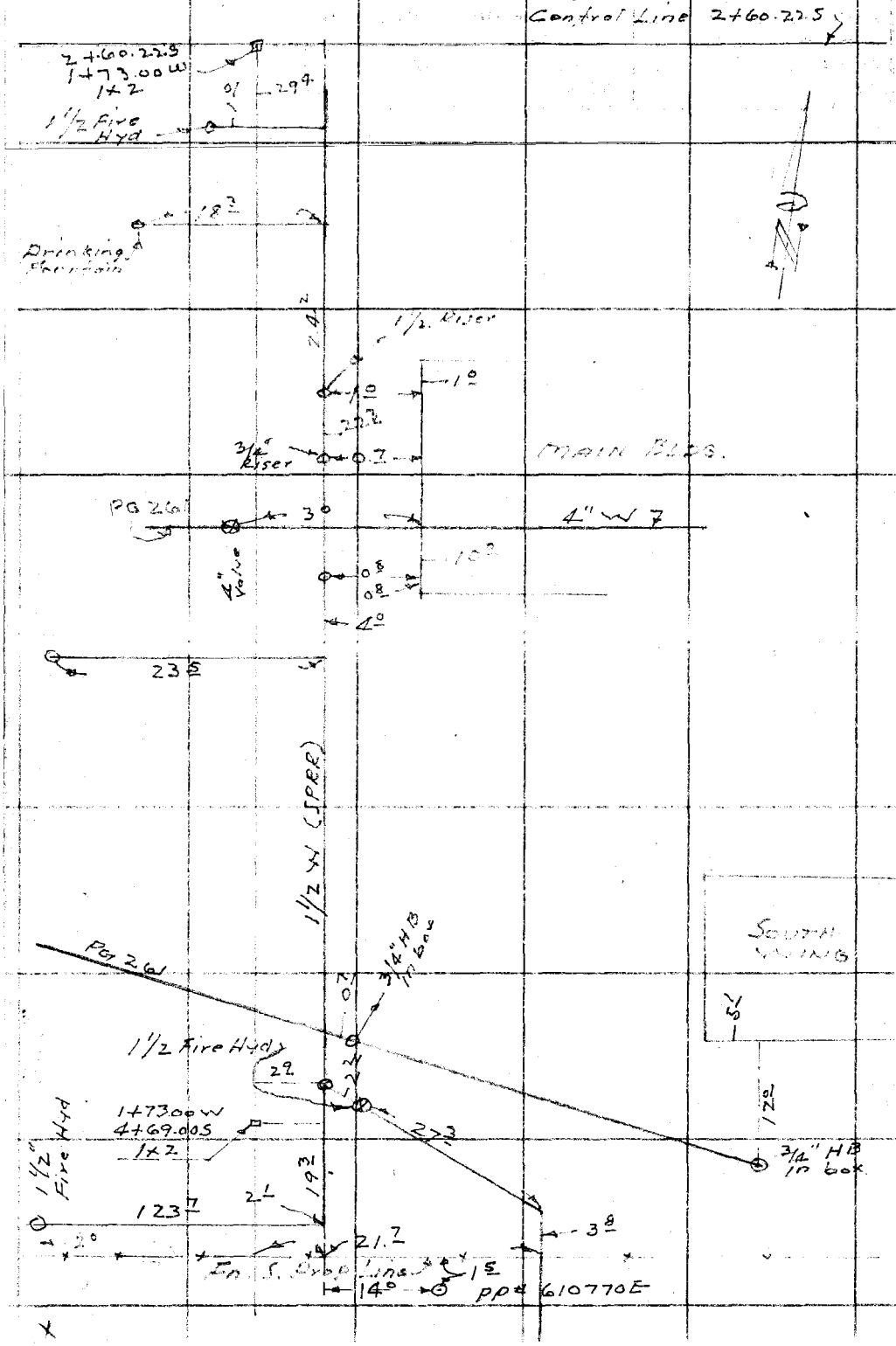

RETURN TO
LOS ANGELES COUNTY SURVEYOR
726 LOS ANGELES COUNTY
ENGINEERING BLDG.

Do not extend notes this side of this line.

Note: Any Additions or Changes on This Sheet Must be Made or Circled in Red Ink With Date and Name of Person Making Change.

Notes Ck'd by	Survey of
Map No.	W. O. Tape No. St'd. °F
Office Work	Surveyed by
Checked	Notes Date
Date	Indexed

F. B. Pg.

Note: Any Additions or Changes on This Sheet Must be Made or Circled in Red Ink With Date and Name of Person Making Change.

Do not extend notes this side of this line.

RETURN TO
LOS ANGELES COUNTY SURVEYOR
726 LOS ANGELES COUNTY
ENGINEERING BLDG.

76F3095 247 4-53

RETURN TO
LOS ANGELES COUNTY SURVEYOR
726 LOS ANGELES COUNTY
ENGINEERING BLDG.

Note: Any Additions or Changes on This Sheet Must be Made or Circled in Red Ink With Date and Name of Person Making Change.

Do not extend notes this side of this line.

F. B. _____ PG. _____

76F309S 247 2-51

RETURN TO
LOS ANGELES COUNTY SURVEYOR
726 LOS ANGELES COUNTY
ENGINEERING BLDG.

Note: Any Additions or Changes on This Sheet Must be Made or Circled in Red Ink With Date and Name of Person Making Change.

Do not extend notes this side of this line.

Notes Ck'd by____
Map No.____
Office Work____
Checked____
Date____

Survey of____
W. O.____ Tape No.____ St'd.____ °F
Surveyed by____
Notes____ Date____
Indexed____

F. B.____ Pg.____

F. B._____ PG._____

RETURN TO
LOS ANGELES COUNTY SURVEYOR
726 LOS ANGELES COUNTY
ENGINEERING BLDG.

Do not extend notes this side of this line.

Note: Any Additions or Changes on This Sheet Must be Made or Circled in Red Ink With Date and Name of Person Making Change.

Notes Ck'd by	Survey of
Map No.	W. O. Tape No. St'd °F
Office Work	Surveyed by
Checked	Notes Date
Date	Indexed

F. B. PG.

Note: Any Additions or Changes on This Sheet Must Be Made or Circled in Red Ink With Date and Name of Person Making Change.

Do not extend notes this side of this line.

RETURN TO
LOS ANGELES COUNTY SURVEYOR
700 HALL OF RECORDS

FORM 247 5M 5-46

F. B. _____ PG. _____

21.76
15.85
5.91

15.85
5.97
21.82
21.76

2.35
21.76
55.93
80.04

108.24
104.30
3.94

75.59
28.71
104.30

LOS ANGELES COUNTY