PWFB 0924

F.B. 1457 Pg. 656

Notes Ck'd by K.R.M.
No. B-2125
Office Work Drown
Checked McPherson
Date Feb. 1949

Survey of San Gabriel Blvd.
W. O. 8512 Tape No. 093 St'd 68 °F.
Surveyed by Benson
Notes " Date 6-29-48
Indexed A. C. Johnson 8-10-48

CENTER LINE SURVEY
OF
SAN GABRIEL BLVD.
(CHURCH ST.) (BROOKSHIRE RD.)

FROM:- 3rd ST. & CHURCH ST.
TO:- LEXINGTON & GALLATIN RD.
Near 10th ST.

I.N. 8512.

C.S.B-2125
H.C. 55-23

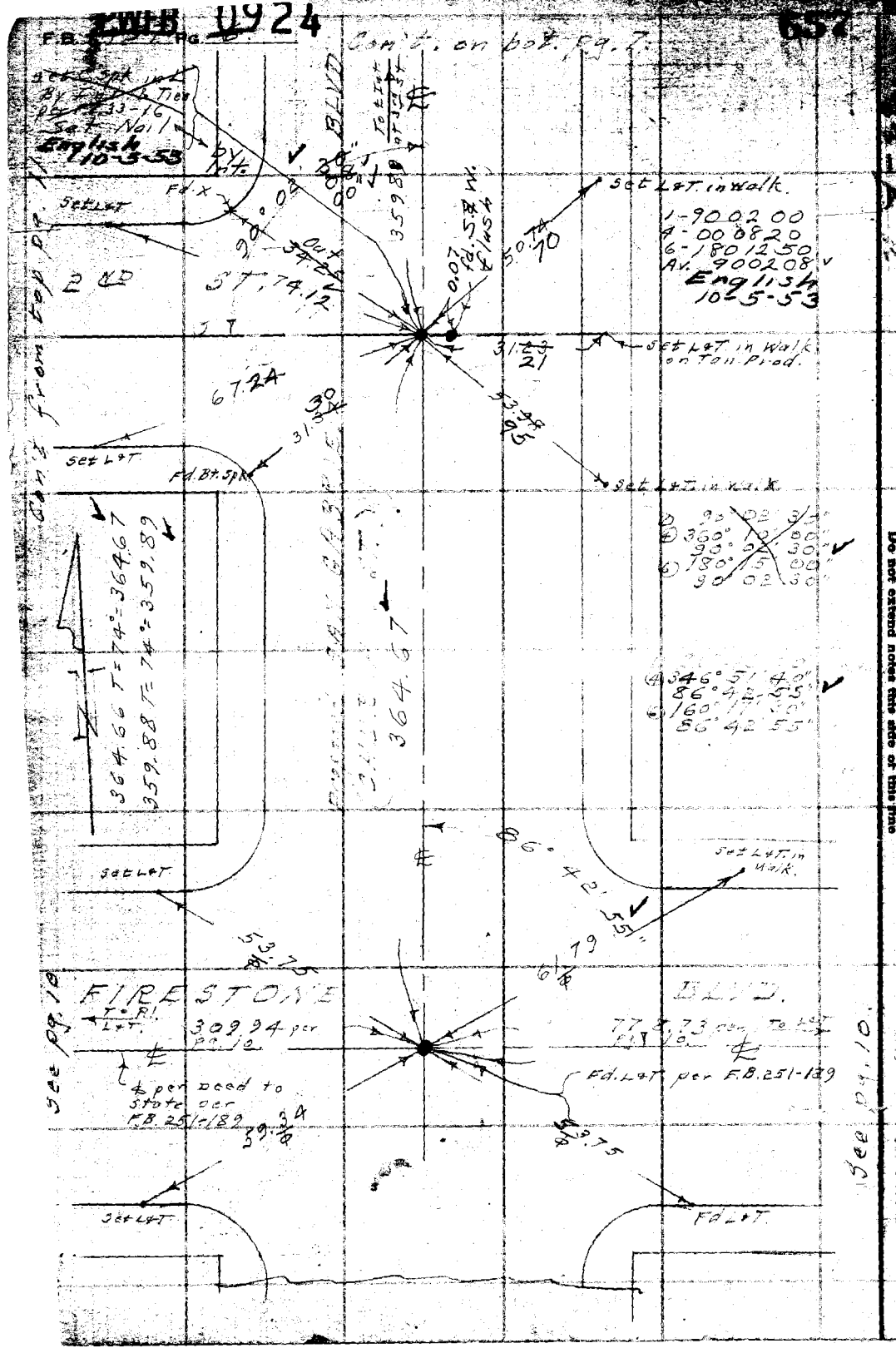

RETURN TO
LOS ANGELES COUNTY SURVEYOR
700 HALL OF RECORDS
Do not extend notes this side of this line
Please ANY ADDITIONS OR CHANGES ON THIS SHEET MUST BE MADE OR CIRCLED IN Red Ink WITH DATE AND NAME OF PERSON MAKING CHANGE.

Notes taken by [illegible] Survey of [illegible] Tract No. 2 2 & Std Co. of. [illegible]

Date 6-30-43

A. C. Johnson

F.B. [illegible] Pg.

20 T. 37 T = 68°

658,659

Cont. from top of p. 5

① 178° 25' 40"
② 3 53° 42' 39"
178° 25' 37½ ✓
② 350° 33' 40
178° 25' 36⅔

Fd. 2X2 # N. 1" dn. 1' fits Location per 2" I.P. 30' E. per R.D.F.Q. 630-1

722.20 T = 74° = ✓
722.23

① 91° 28' 20"
④ 360° 56' 30"
91° 28' 20" ✓
⑥ 188° 56' 00"
91° 28' 20"

① 179° 54' 40"
④ 359° 38' 30"
179° 54' 37½ ✓
⑥ 359° 27' 50"
179° 54' 38⅓

① 89° 58' 20"
④ 359° 53' 20"
89° 58' 20" ✓
⑥ 179° 50' 00"
89° 58' 20"

Fd. 2X2 # N. - Flush

Fd. L & T in Walk.

Fd. L & T

Fd. 2" I.P. Flush per T. 8384 F. 464 Tr. 9118

Fd. L & T.

30.00

Lot Line 2 & 3 Tr. 9118.

Fd. L & T.

Fd. C.S. Mon. in Walk. Flush. 0.4' N. W. for Pd. T. P. B.E. & Pg. 189-190

This Line 2 & 3 Tr. 9118. 30' W'ly of & P. of Lot

Fd. L & T

Fd. C.S. Mon.

Fd. C.S. Pk. W. & T. & M. Re. set S. & W. to f. t. Co. Sur. Mon. at N.E. per F.B. 37 [illegible]

Fd. 2X2 # N. Flush. 0.3' N. Destroyed. Searched for 2" I.P. 30" dp. Nothing Fd. Set 3/4" I.P.P. I. & N. 48" dp. w. 7/8 2X2 Flush to fit Sec. 2-3' Bt. Spk. [illegible] F.B. [illegible] 112 - 188 187 - 194

Fd. X in ch.

Fd. L & T

Set L & T.

Fd. L & T

Cont. from top p. 6

Cont. from top p. 5

RETURN TO
LOS ANGELES COUNTY SURVEYOR
700 HALL OF RECORDS

Note: ANY ADDITIONS OR CHANGES TO THIS SHEET MUST BE MADE OR CIRCLED IN INK WITH DATE AND NAME OF PERSON MAKING CHANGE.

Do not extend notes this side of this line

PWEB 0924

F.B. 1457 Pg. 8

660

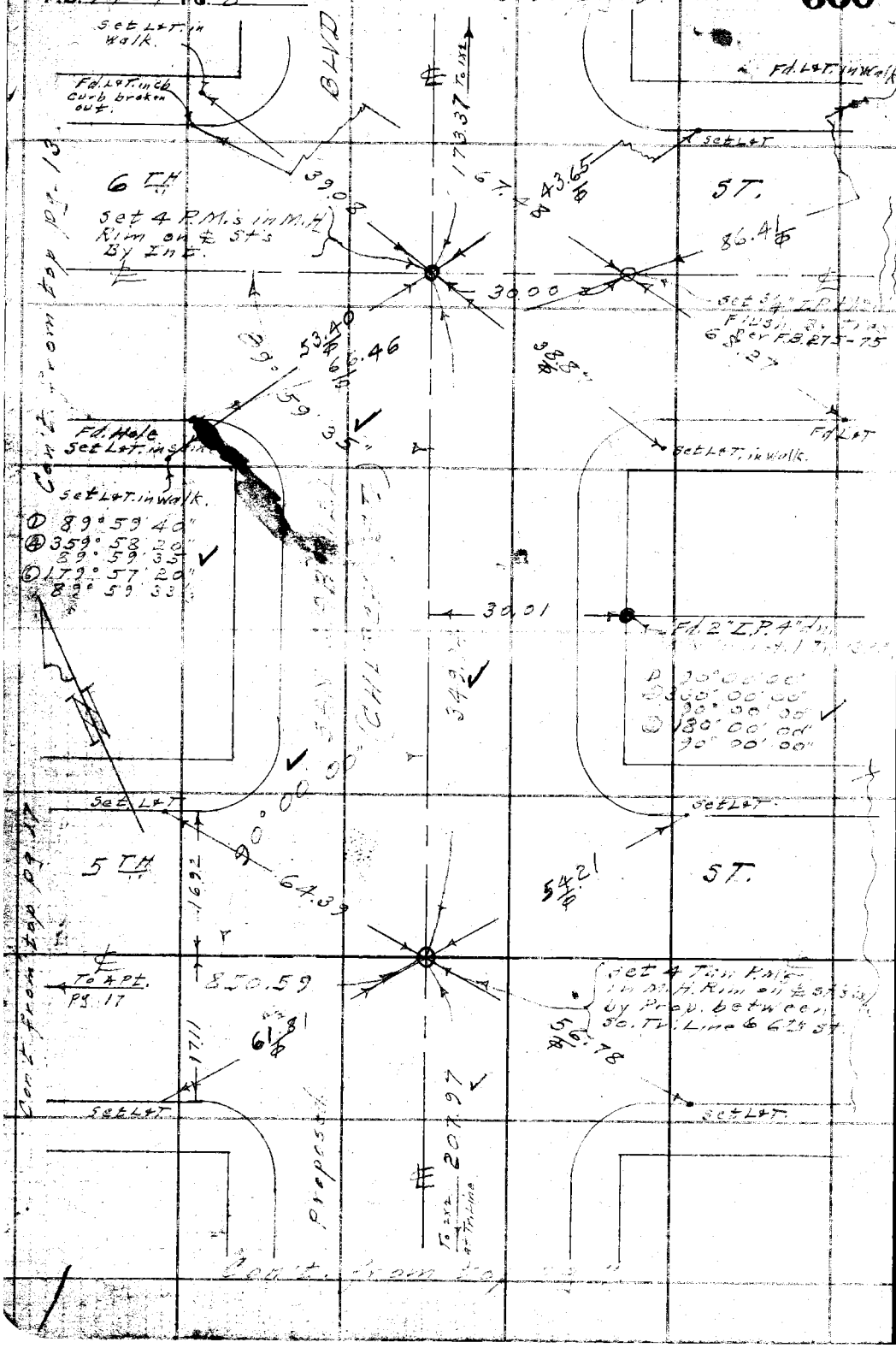

33-A

RETURN TO

LOS ANGELES COUNTY SURVEYOR

700 HALL OF RECORDS

Do not extend notes this side of this line

Note: ANY ADDITIONS OR CHANGES ON THIS SHEET MUST BE MADE OR CIRCLED IN Red Ink WITH DATE AND NAME OF PERSON MAKING CHANGE.

PWFB 0924

Notes Ck'd by K.A.M.	Survey of San Gabriel Blvd
Map No. B-2125	W. O. 8512 Tape No 093 St'd 68 of.
Office Work Drayer	Surveyed by Benson
Checked McPherson	Notes " Date 6-30-48
Date Feb. 1949	Indexed A. C. Johnson

F.B. 1457 Pg. 9

661

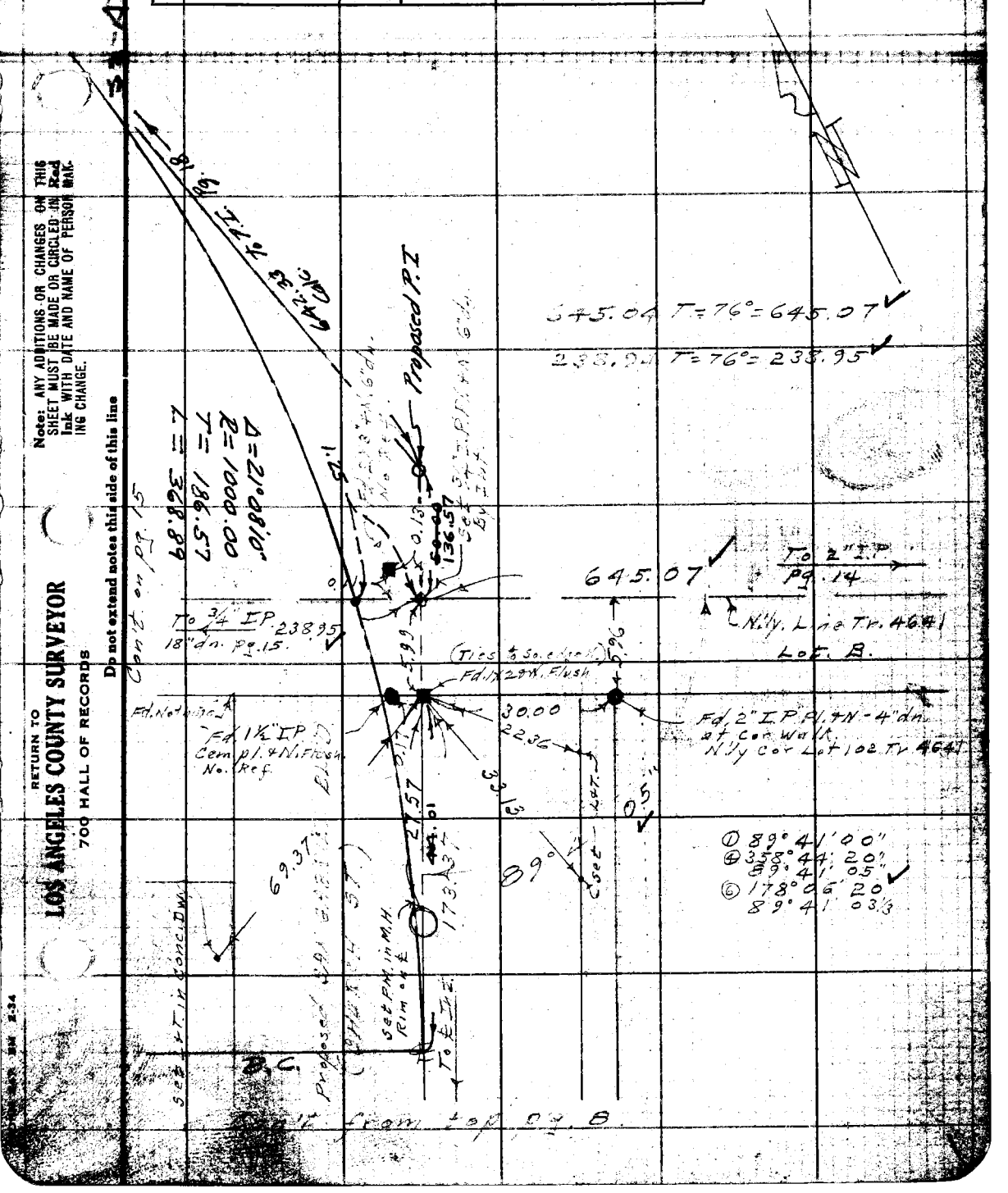

Note: ANY ADDITIONS OR CHANGES ON THIS SHEET MUST BE MADE OR CIRCLED IN Red Ink WITH DATE AND NAME OF PERSON MAKING CHANGE.

Do not extend notes this side of this line

RETURN TO
LOS ANGELES COUNTY SURVEYOR
700 HALL OF RECORDS

PWEB 0924

F.B. 1457 PG. 10

662

33-A-2



RETURN TO

LOS ANGELES COUNTY SURVEYOR

700 HALL OF RECORDS

Do not extend notes this side of this line

Note: ANY ADDITIONS OR CHANGES ON THIS SHEET MUST BE MADE OR CIRCLED IN Red Ink WITH DATE AND NAME OF PERSON MAKING CHANGE.

Survey of San Gabriel Blvd

Checked

Date 6-30-48

Cont'd on Lt side pg 6

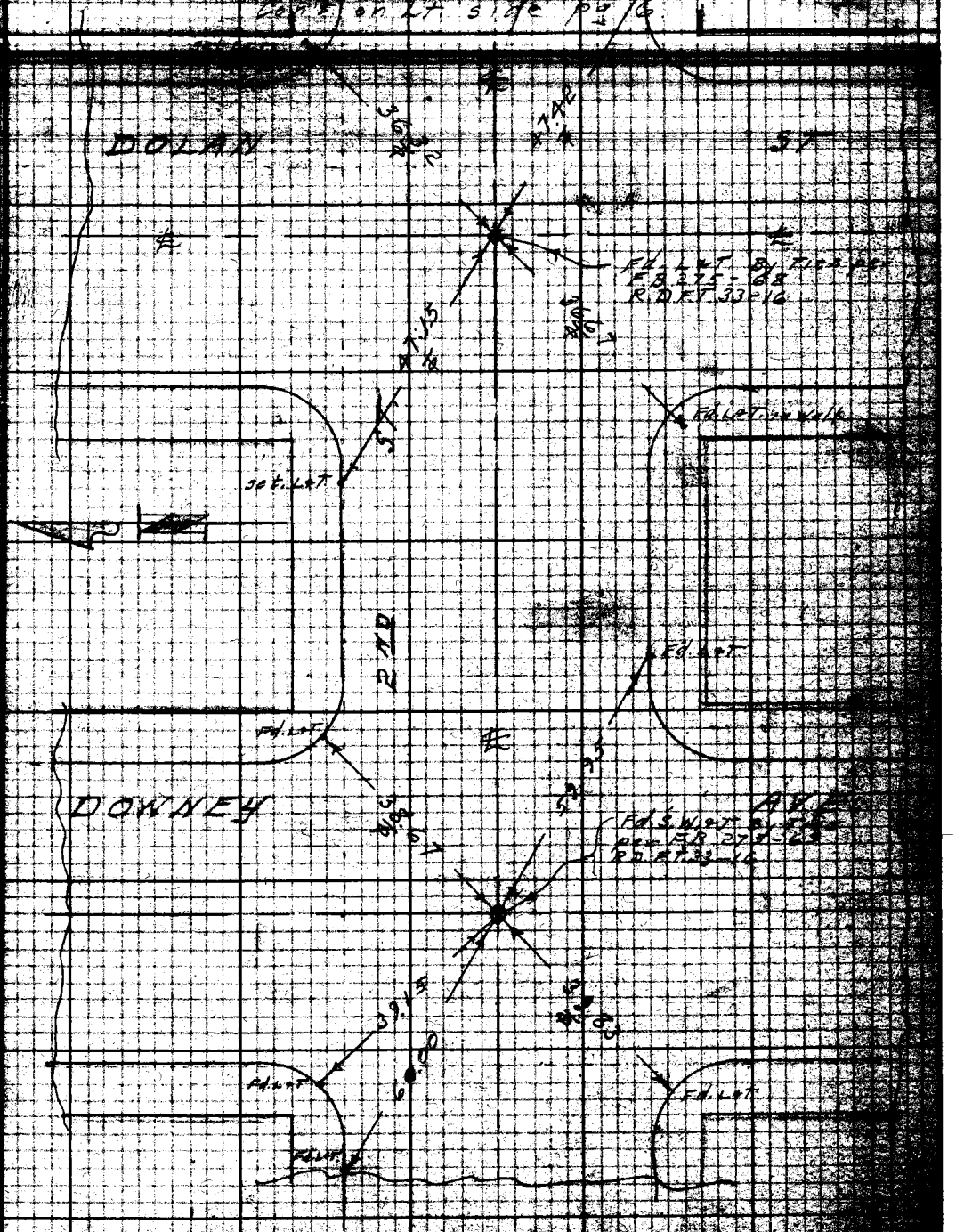

LOS ANGELES COUNTY SURVEYOR
700 HALL OF RECORDS

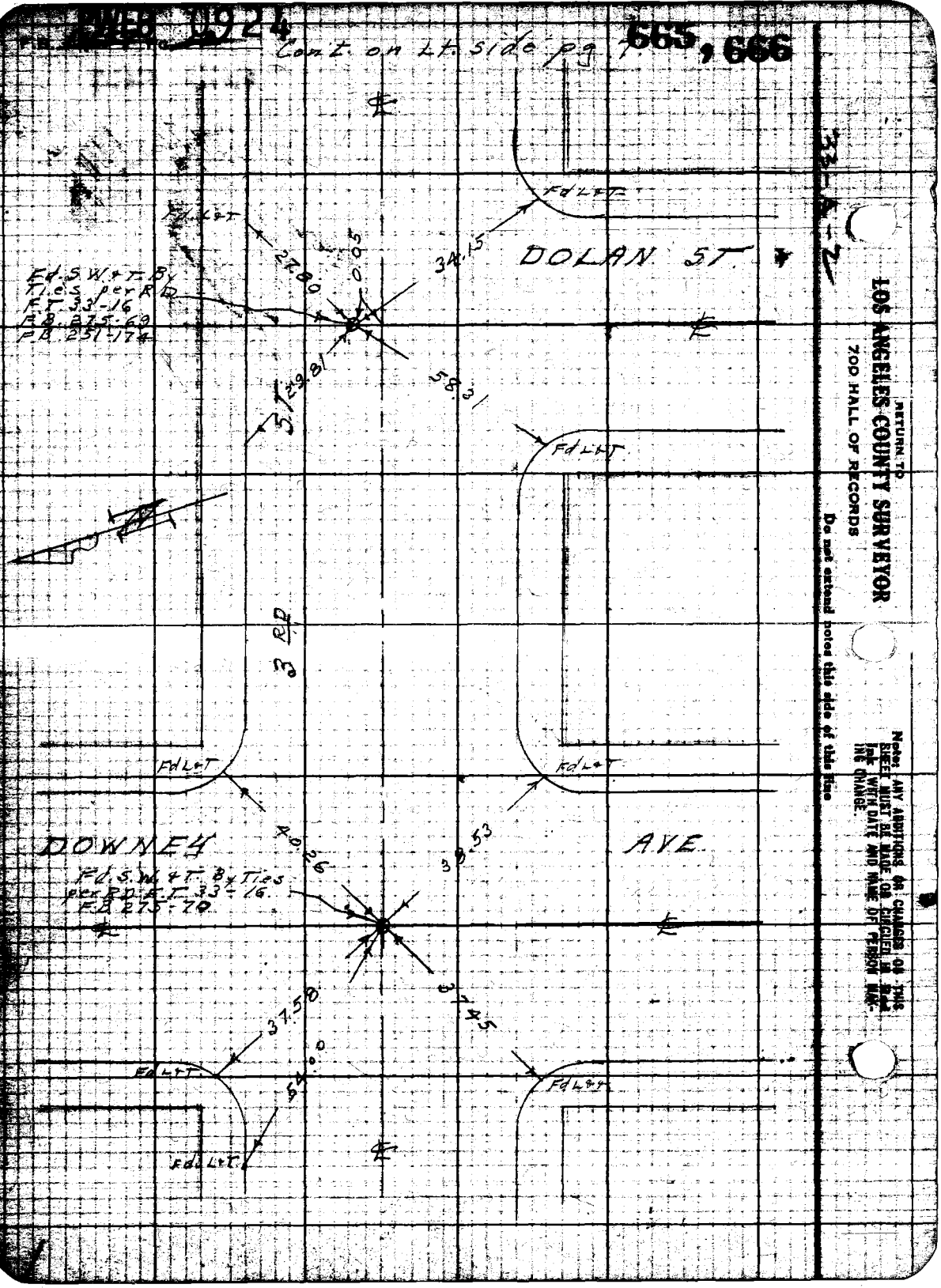

LOS ANGELES COUNTY SURVEYOR
700 HALL OF RECORDS

RETURN TO

Do not extend notes this side of this line

Note: ANY ADDITIONS OR CHANGES ON THIS SHEET MUST BE MADE OR INITIALED IN RED INK WITH DATE AND NAME OF PERSON MAKING CHANGE.

Notes Ck'd by [illegible] Survey of San Gabriel Blvd F.B. [illegible]

Checked [illegible] Date 7-1-48

Date [illegible] Indexed [illegible]

Con't on Lt. Side pg. 8

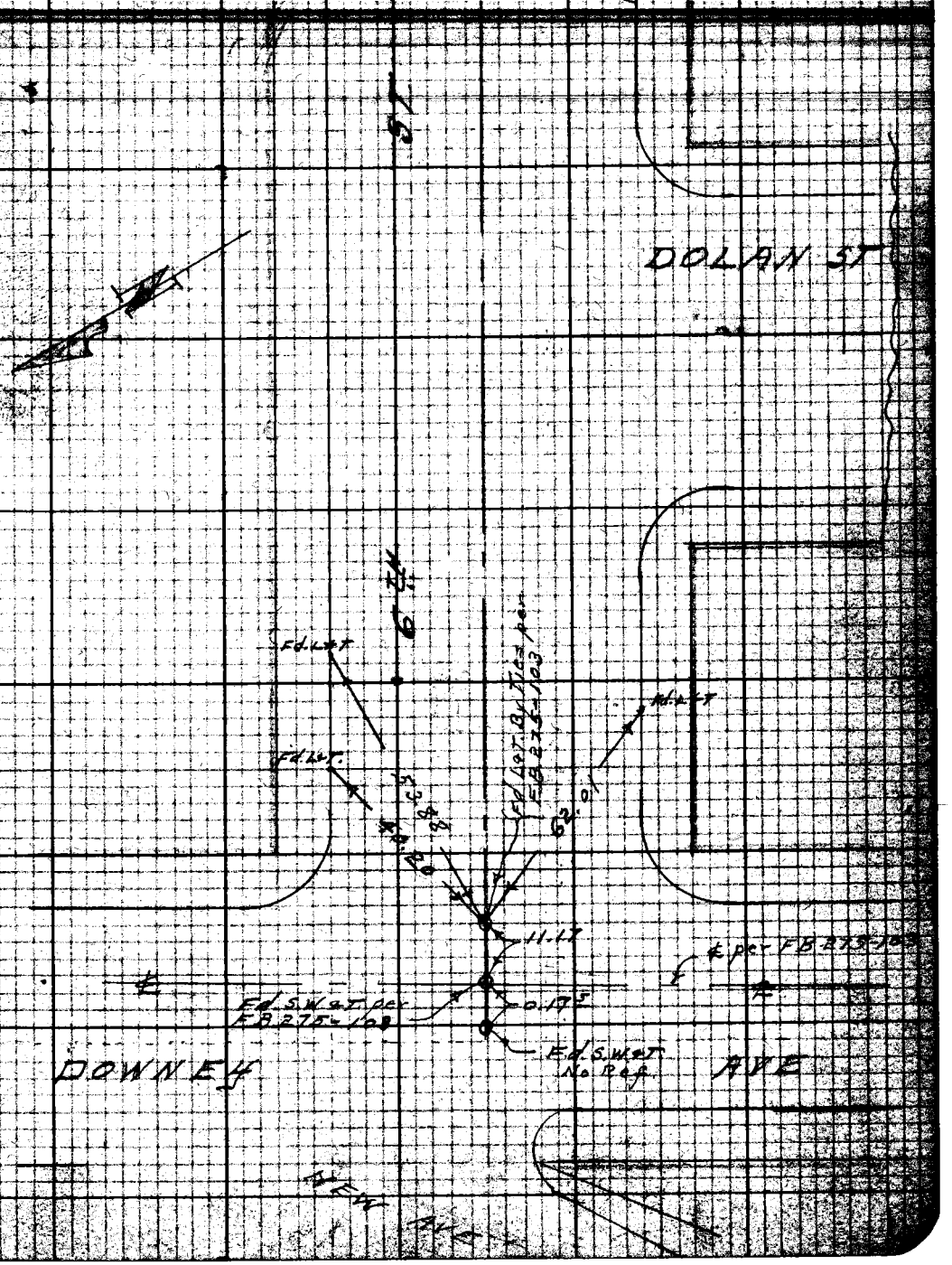

Note: ANY ADDITIONS OR CHANGES ON THIS SHEET MUST BE MADE AS DIRECTED ON THIS SHEET WITH DATE AND NAME OF PERSON MAKING CHANGE.

Do not extend notes this side of this line

RETURN TO
LOS ANGELES COUNTY SURVEYOR
700 HALL OF RECORDS

PWFR 0924

668



RETURN TO
LOS ANGELES COUNTY SURVEYOR
700 HALL OF RECORDS

Do not extend notes this side of this line

Note: ANY ADDITIONS OR CHANGES ON THIS SHEET MUST BE MADE OR CIRCLED IN Red Ink WITH DATE AND NAME OF PERSON MAKING CHANGE.

Notes Ck'd by [illegible]	Survey of San Gabriel Blvd
[illegible]	[illegible]
Date Feb 1949	Indexed [illegible]

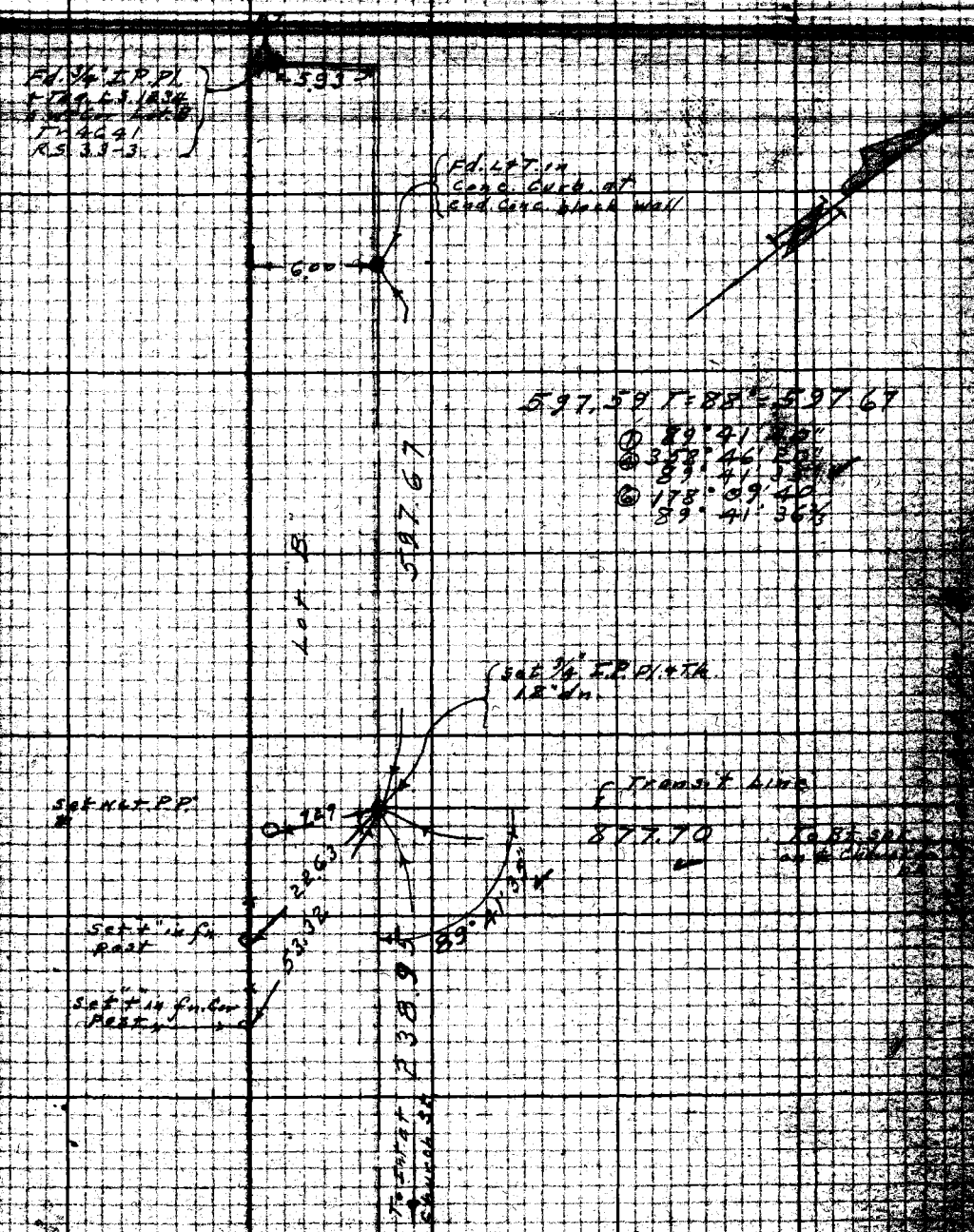

LOS ANGELES COUNTY SURVEYOR
700 HALL OF RECORDS
Do not extend notes this side of this line

RETURN TO LOS ANGELES COUNTY SURVEYOR 700 HALL OF RECORDS

Do not extend notes this side of this line

Note: Any additions or changes of the sheet must be made of ink with date and name of person in charge.

Notes Cont'd by [illegible] Survey of [illegible]

Cont. on Lt. side pg. 8.



Cont. from top pg. 16.

RETURN TO
LOS ANGELES COUNTY SURVEYOR
700 HALL OF RECORDS
Do not extend notes this side of this line
Note: ANY ADDITIONS OR CHANGES ON THIS SHEET MUST BE MADE IN RED INK WITH DATE AND NAME OF PERSON MAKING CHANGE.

PWFB 0925

Notes Ck'd by KRM	Survey of San Gabriel Blvd.
Map No. B-2125	W. O. 8512 Tape No 093 St'd 68 of.
Office Work Drown	Surveyed by Benson
Checked McPherson	Notes " Date 8- -48
Date Feb. 1949	Indexed A. C. Johnson

F.B. ~~1457~~ Pg. ~~19~~

599

33-B-1

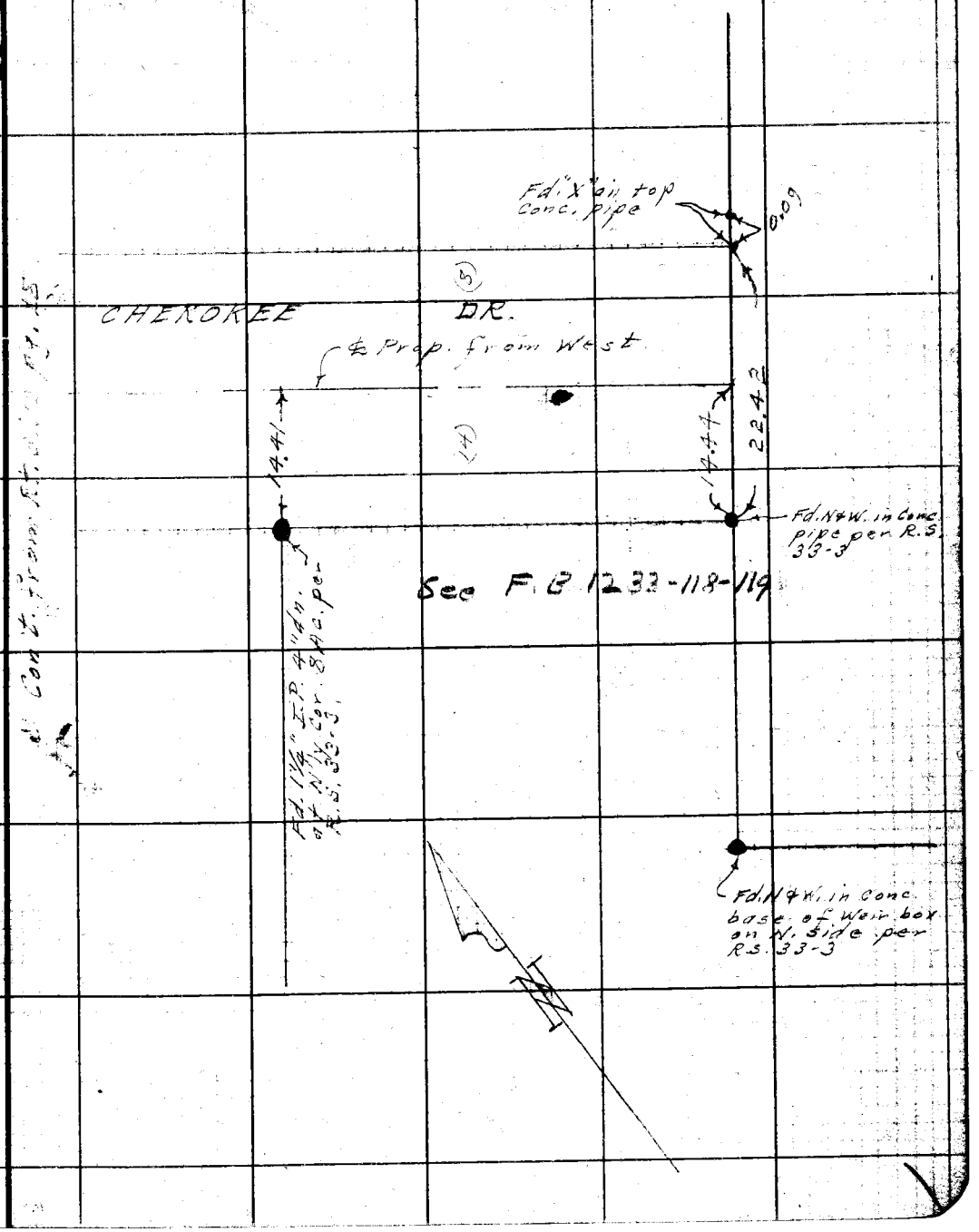

Note: ANY ADDITIONS OR CHANGES ON THIS SHEET MUST BE MADE OR CIRCLED IN Red Ink WITH DATE AND NAME OF PERSON MAKING CHANGE.

Do not extend notes this side of this line

RETURN TO
LOS ANGELES COUNTY SURVEYOR
700 HALL OF RECORDS

FORM 247 5M 2-34

F.B. 1457 Pg. 20

PWFB 0925

600

37-B-1

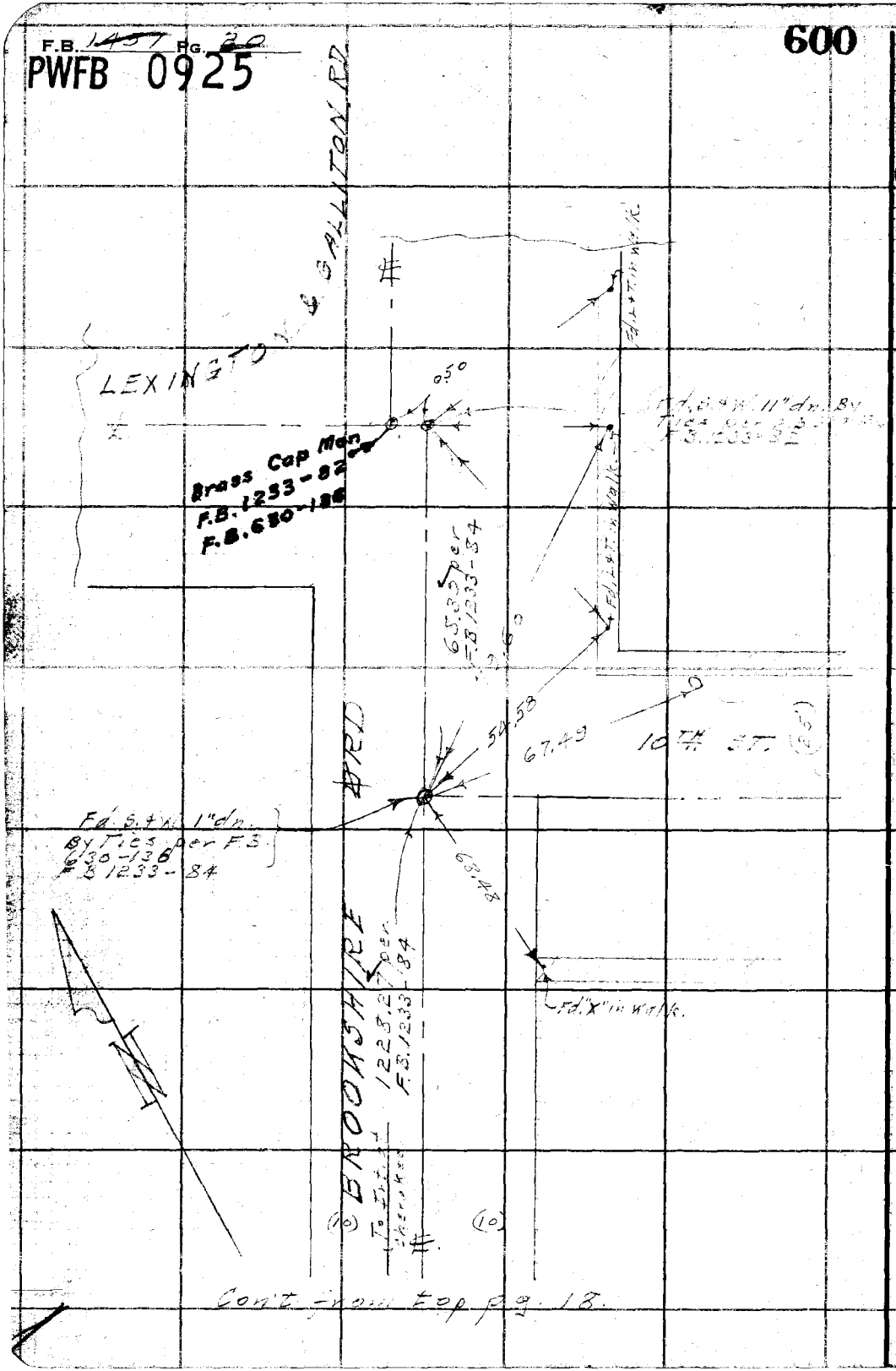

RETURN TO
LOS ANGELES COUNTY SURVEYOR
700 HALL OF RECORDS

Do not extend notes this side of this line

Note: ANY ADDITIONS OR CHANGES ON THIS SHEET MUST BE MADE OR CIRCLED IN Red Ink WITH DATE AND NAME OF PERSON MAKING CHANGE.

Notes Ck'd by	Survey of San Gabriel Blvd (Church St) F.B. 1457 Pg. 21
Map No. B-2125	W. O. 8512 Tape No 093 St'd 68 °F.
Office Work Drown	Surveyed by Benson
Checked McPherson	Notes Coates Date 6-7-48
Date Feb 1949	Indexed A. C. Johnson 8-10-48

TOPOGRAPHY
OF
SAN GABRIEL BLVD (CHURCH ST)

From: N'LY Tract of 9118
To: Cherokee Drive

6-7-48
J.S. Coates
J.F. Ochsner
G.E. Dreir
H. Tsuyuki

Note: ANY ADDITIONS OR CHANGES ON THIS SHEET MUST BE MADE OR CIRCLED IN Red Ink WITH DATE AND NAME OF PERSON MAKING CHANGE.

Do not extend notes this side of this line

RETURN TO
LOS ANGELES COUNTY SURVEYOR
700 HALL OF RECORDS

FORM 247 BM 2-34

RETURN TO
LOS ANGELES COUNTY SURVEYOR
700 HALL OF RECORDS

Note: ANY ADDITIONS OR CHANGES ON THIS SHEET MUST BE MADE OR CIRCLED IN Red Ink WITH DATE AND NAME OF PERSON MAKING CHANGE.

Do not extend notes this side of this line

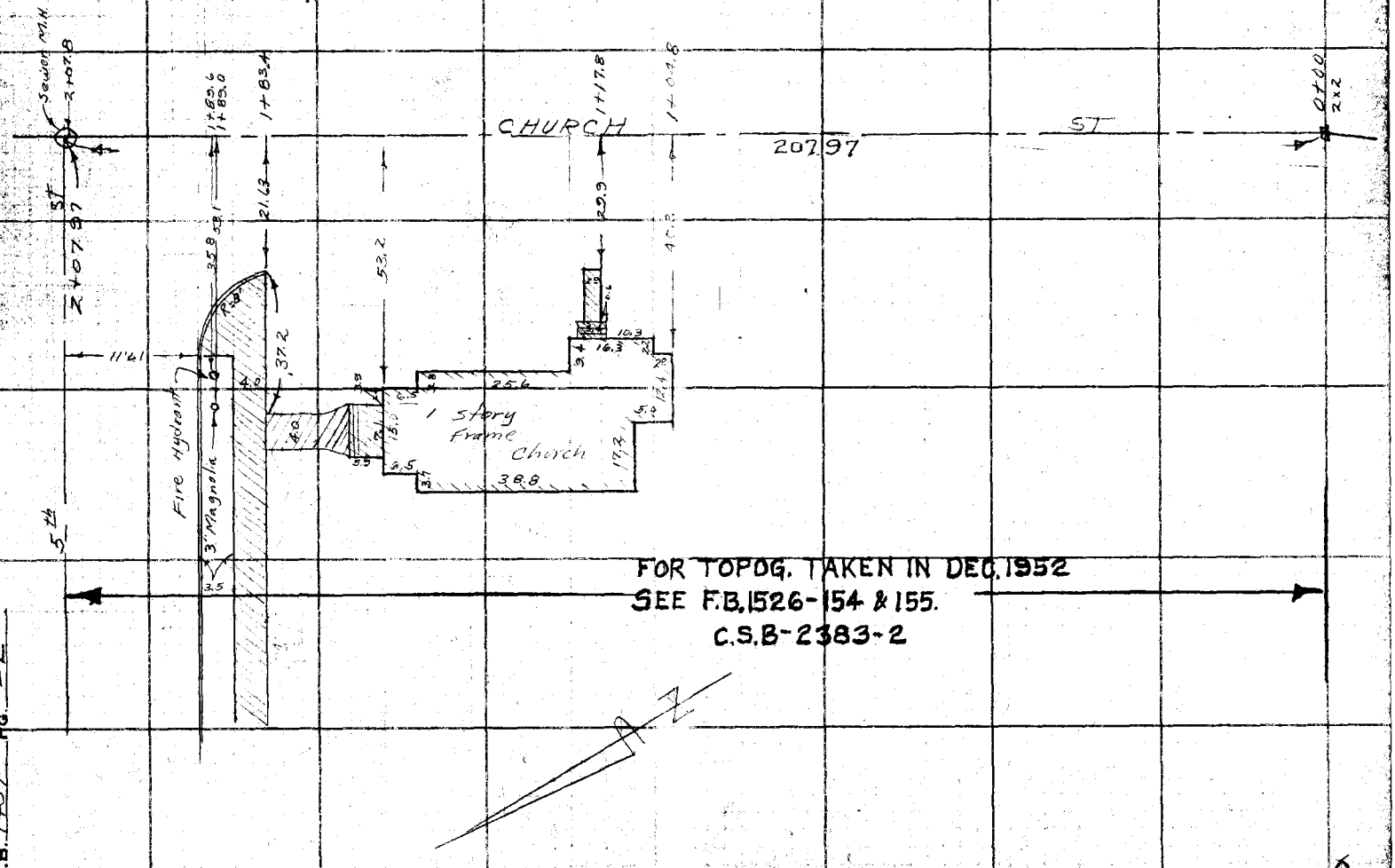

FOR TOPOG. TAKEN IN DEC. 1952
SEE F.B. 1526-154 & 155.
C.S.B-2383-2

F.B. 1457 PG. 22

Notes Ck'd by		Survey of San Gabriel Blvd	F.B. 1457 Pg. 23
Map No.	B-2125	W. O. 8512 Tape No. 893 St'd 68 °F.	
Office Work	[illegible]	Surveyed by [illegible]	
Checked	McPherson	Notes J.S.C. Date 8-5-48	
Date	Feb 1949	Indexed A. C. Johnson	

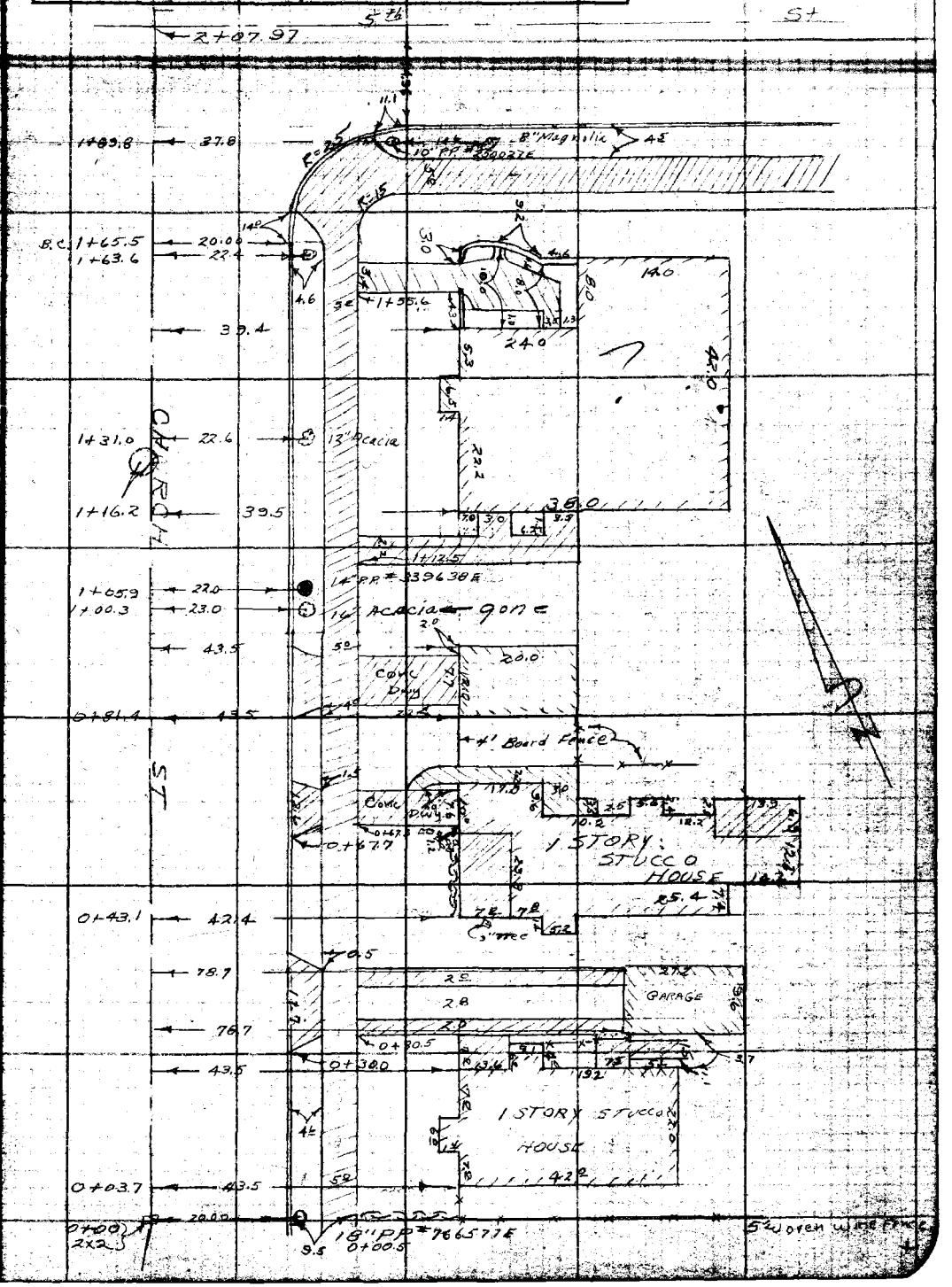

Note: ANY ADDITIONS OR CHANGES ON THIS SHEET MUST BE MADE OR CHECKED WITH DATE AND NAME OF PERSON MAKING CHANGE.

Do not extend notes this side of this line

RETURN TO
LOS ANGELES COUNTY SURVEYOR
700 HALL OF RECORDS

FORM 247 5M 2-34

F.B. 1457 PG. 24

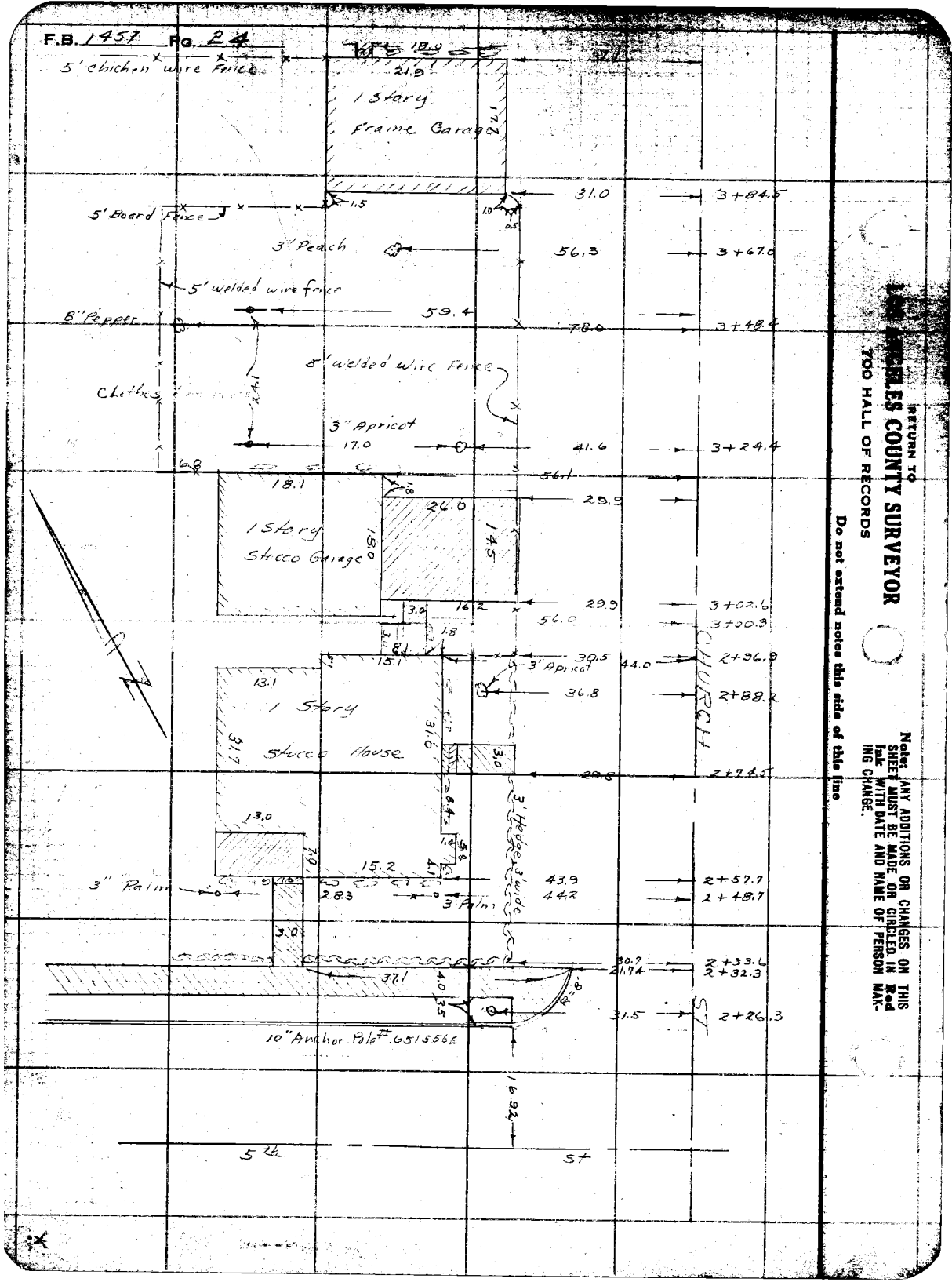

RETURN TO
LOS ANGELES COUNTY SURVEYOR
700 HALL OF RECORDS

Note: ANY ADDITIONS OR CHANGES ON THIS SHEET MUST BE MADE OR CHARGED IN Red Ink WITH DATE AND NAME OF PERSON MAKING CHANGE.

Do not extend notes this side of this line

Notes Ck'd by		Survey of San Gabriel Blvd	F.B. 1457 Pg. 25
Map No.	B-2125	W. O. 8312 Tape No. 093 St'd 68 °F.	
Office Work	Dawson	Surveyed by Benson	
Checked	McPherson	Notes J.S.C. Date 8-6-48	
Date	Feb 1949	Indexed A. C. Johnson	

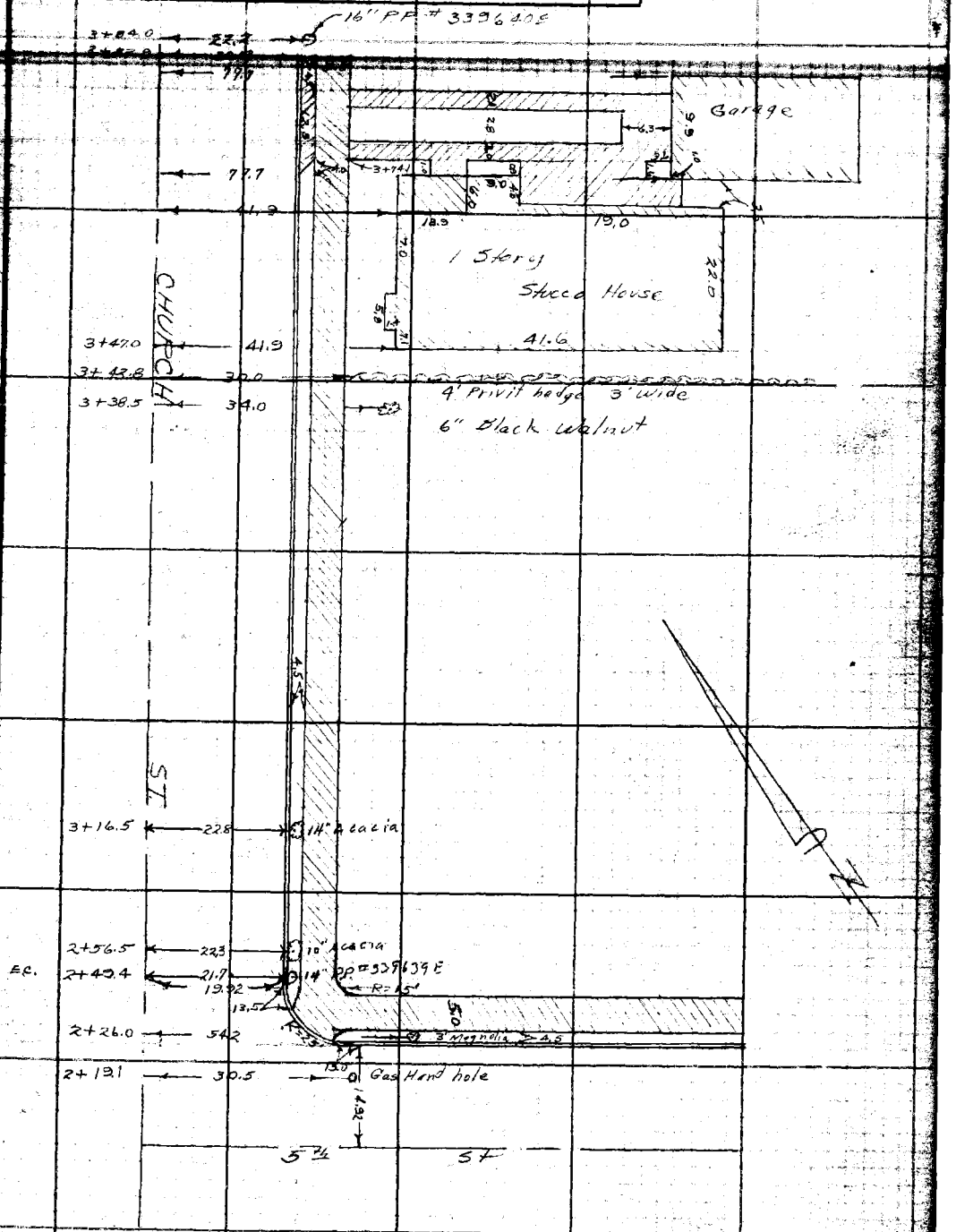

Note: ANY ADDITIONS OR CHANGES ... SHEET MUST BE MADE OR CHANGED ... Ink WITH DATE AND NAME OF ... ING CHANGE.

Do not extend notes this side of this line

RETURN TO
LOS ANGELES COUNTY SURVEYOR
700 HALL OF RECORDS

FORM 247 BM 2-34

F.B. 1459 Pg. 26

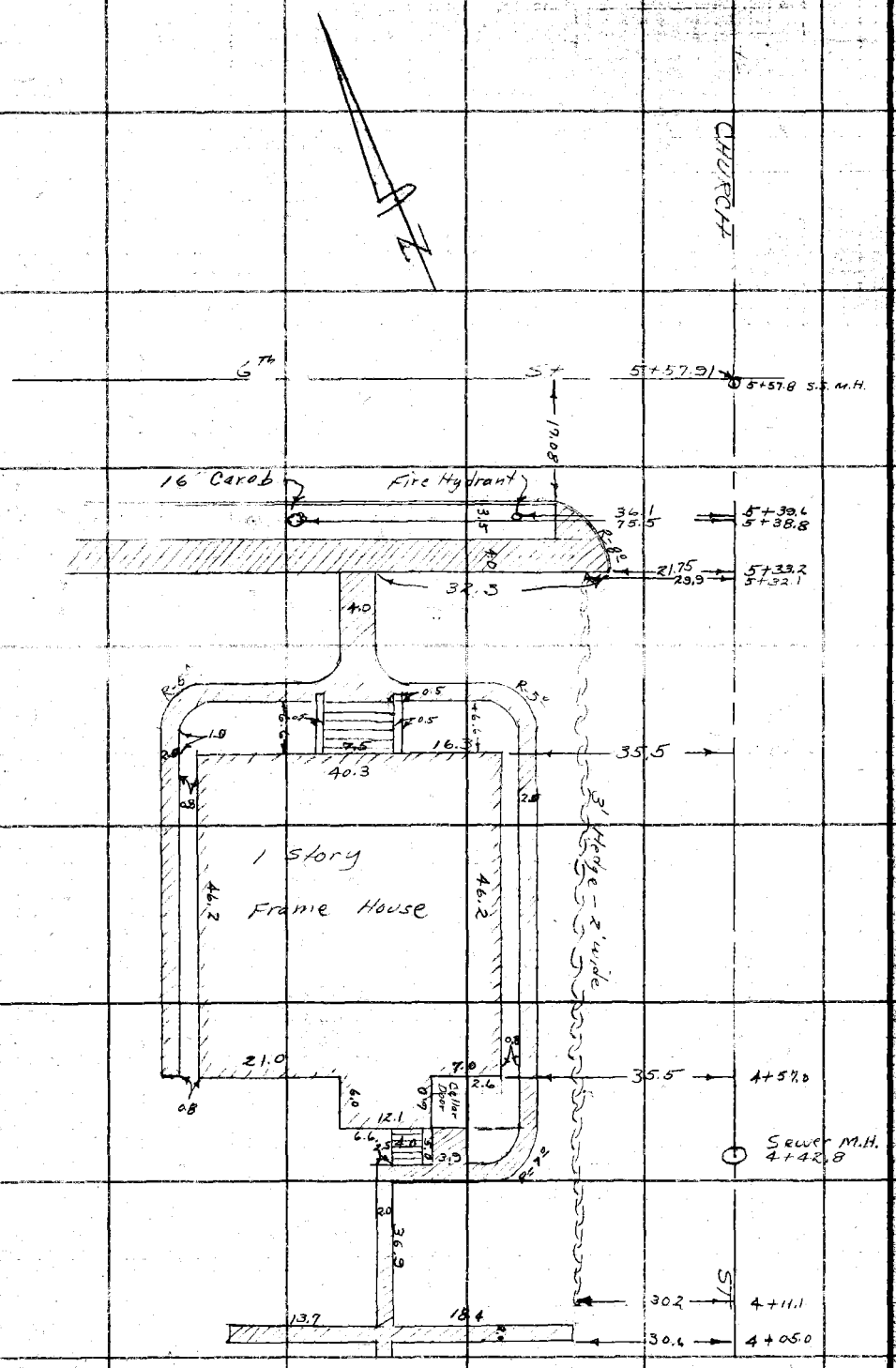

RETURN TO
LOS ANGELES COUNTY SURVEYOR
500 HALL OF RECORDS

Note: ANY ADDITIONS OR CHANGES ON THIS SHEET MUST BE MADE OR CIRCLED IN Red Ink WITH DATE AND NAME OF PERSON MAKING CHANGE.

Do not extend notes this side of this line

Notes Ck'd by		Survey of San Gabriel Blvd	F.B. 1457 Pg. 27
Map No.	B-2135	W. O. 8512 Tape No. 093 St'd 68 °F.	
Office Work	[illegible]	Surveyed by [illegible]	
Checked	McPherson	Notes J.S.C. Date 8-5-48	
Date	Feb. 1949.	Indexed A. C. Johnson	

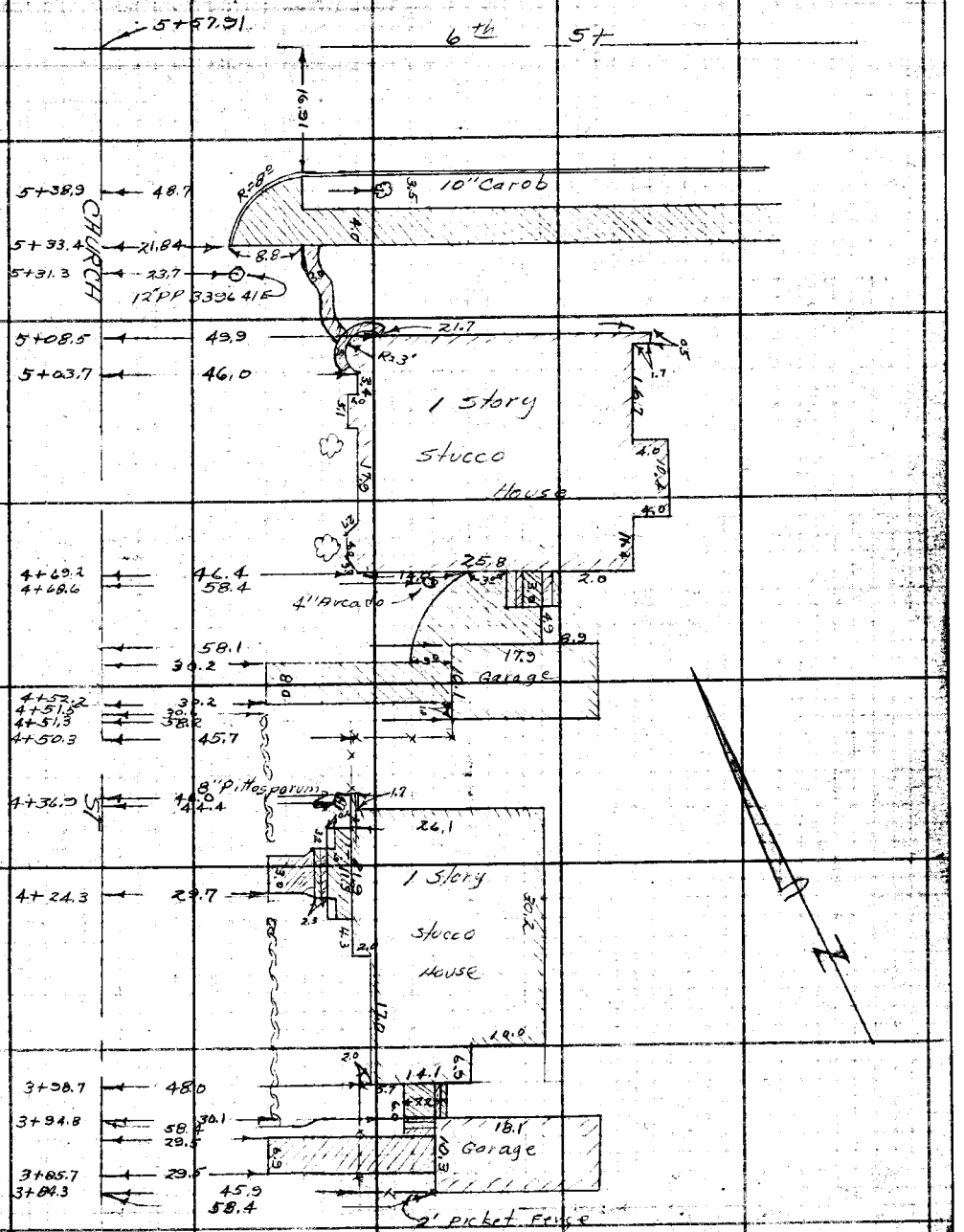

Note: ANY ADDITIONS OR CHANGES ... SHEET MUST BE MADE OR ... ink WITH DATE AND NAME OF ... ING CHANGE.

Do not extend notes this side of this line

RETURN TO
LOS ANGELES COUNTY SURVEYOR
700 HALL OF RECORDS

FORM 247 BM 8-34

F.B. 1457 Pg. 28

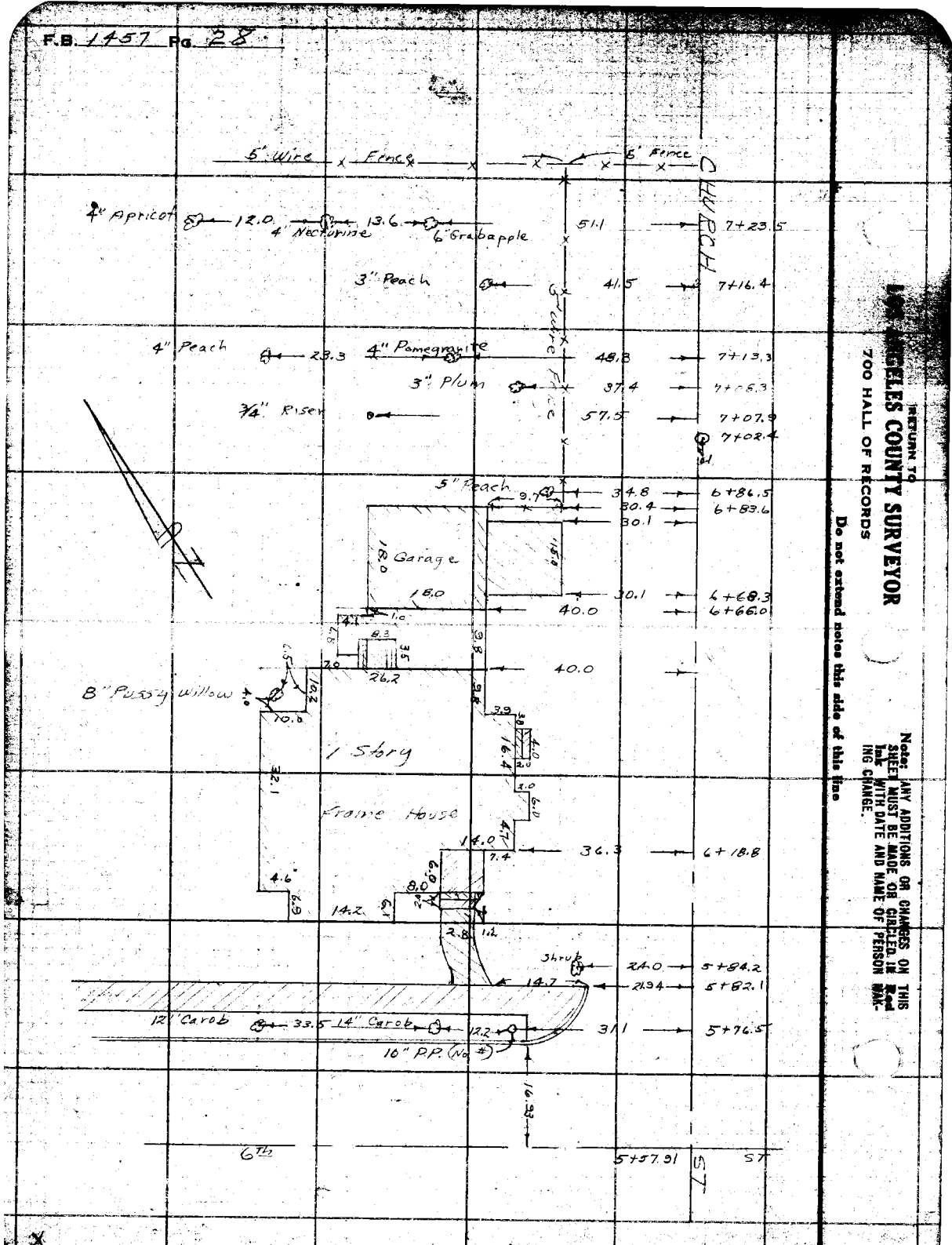

RETURN TO
LOS ANGELES COUNTY SURVEYOR
700 HALL OF RECORDS

Note: ANY ADDITIONS OR CHANGES ON THIS SHEET MUST BE MADE OR CIRCLED IN Red Ink WITH DATE AND NAME OF PERSON MAKING CHANGE.

Do not extend notes this side of this line

Notes Ck'd by
Map No. B-2125
Office Work Duncan
Checked McPherson
Date Feb. 1949

Survey of San Gabriel Blvd
W. O. 8512 Tape No 093 St'd 40 or.
Surveyed by Benson
Notes J.S.C. Date 8- 48
Indexed A. C. Johnson

F.B. 1457 Pg. 29

Note: ANY ADDITIONS OR CHANGES SHOWN ON THIS SHEET MUST BE MADE OR CHANGED IN Ink WITH DATE AND NAME OF PERSON MAKING CHANGE.

Do not extend notes this side of this line

RETURN TO
LOS ANGELES COUNTY SURVEYOR
700 HALL OF RECORDS

FORM 247 BM 2-34

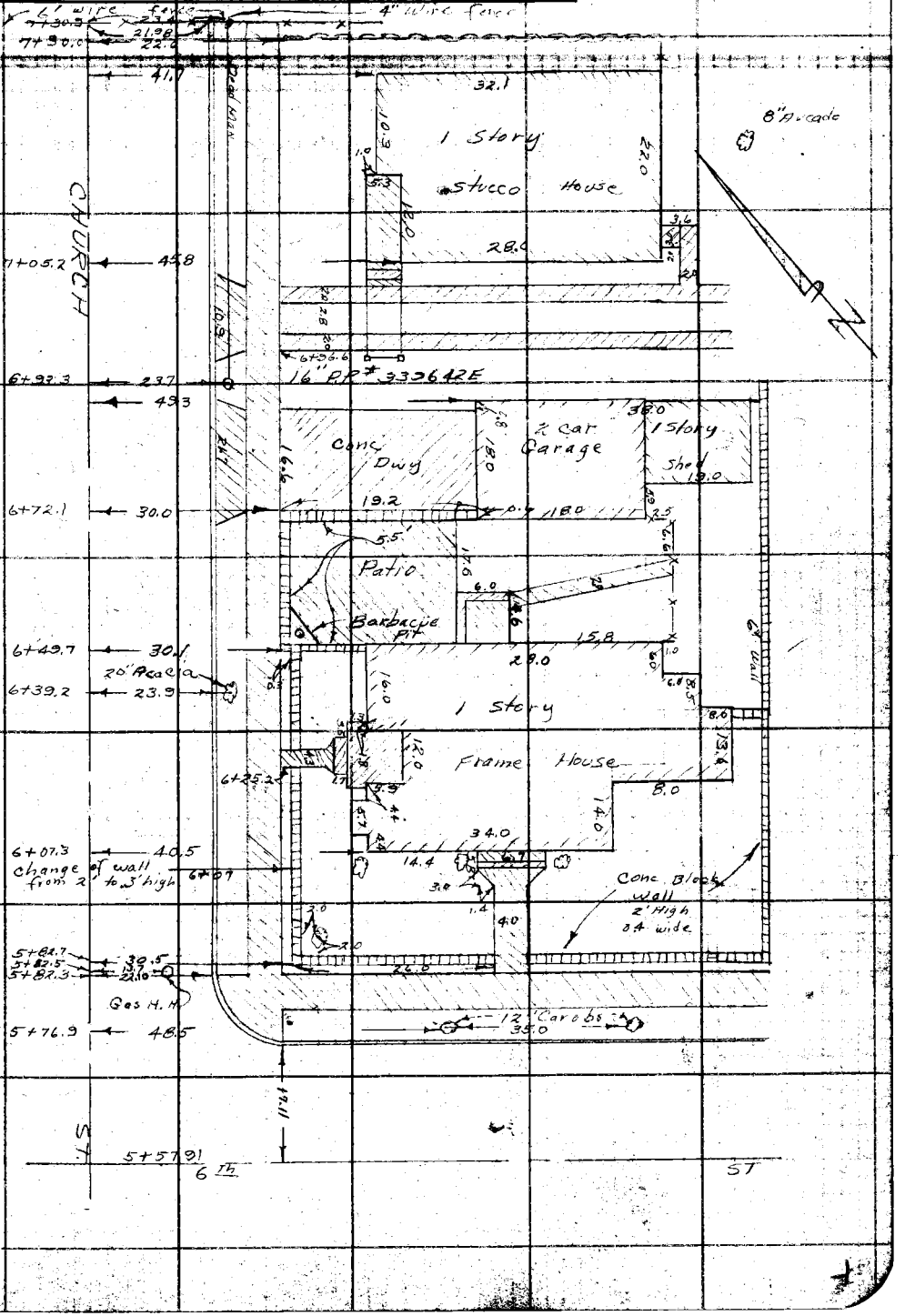

RETURN TO
LOS ANGELES COUNTY SURVEYOR
700 HALL OF RECORDS

Note: ANY ADDITIONS OR CHANGES ON THIS SHEET MUST BE MADE OR CIRCLED IN **Red Ink** WITH DATE AND NAME OF PERSON MAKING CHANGE.

Do not extend notes this side of this line

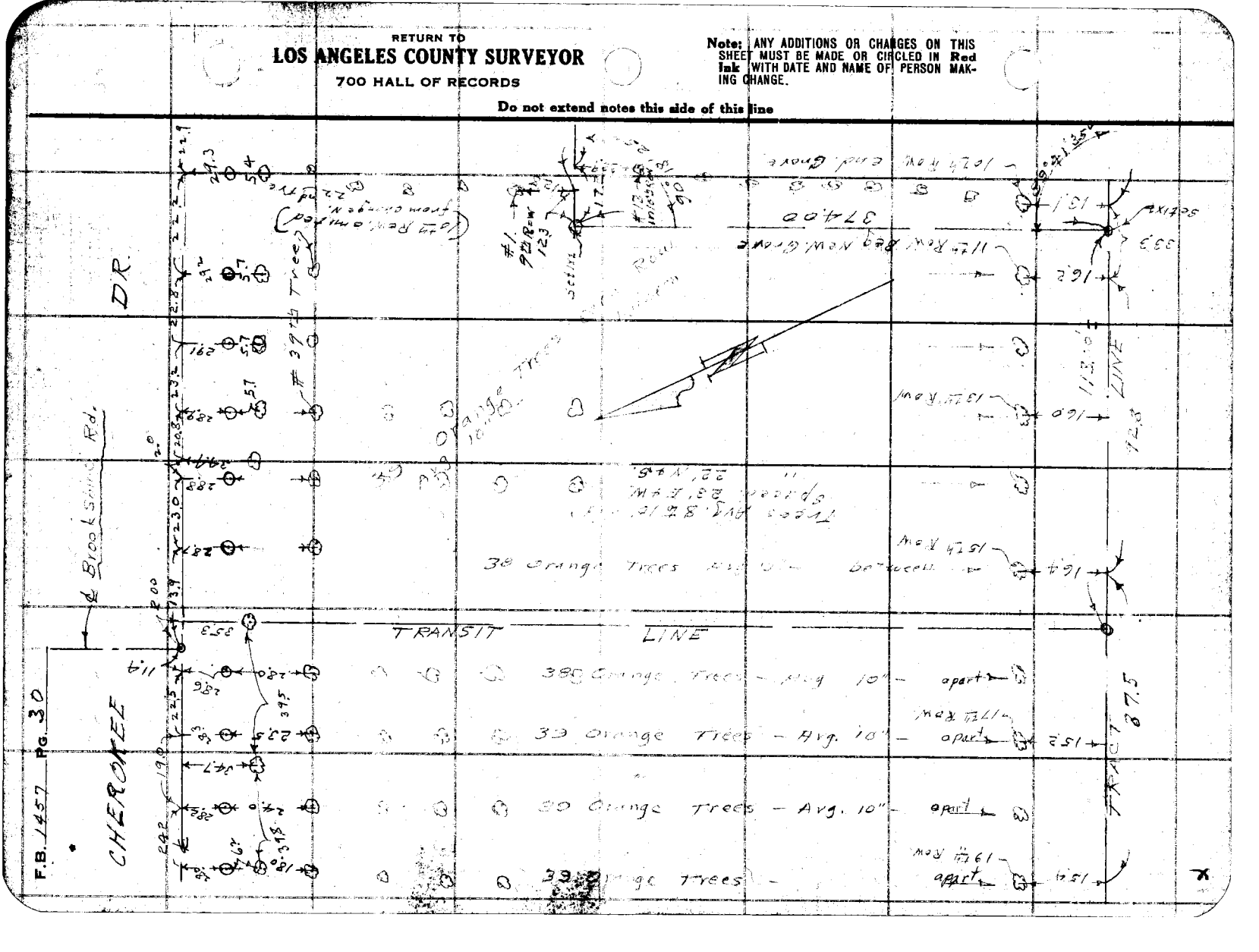

Notes Ck'd by	Survey of San Gabriel Blvd	F.B. 1457 Pg. 31
Map No. B-2125	W. O. 8512 Tape No. 093 St'd 68 of.	
Office Work Drown	Surveyed by Ronson	
Checked McPherson	Notes J.S.C. Date 5-9-48	
Date Feb. 1949	Indexed A. C. Johnson	



Note: ANY ADDITIONS OR CHANGES ON THIS SHEET MUST BE MADE OR CIRCLED IN Red Ink WITH DATE AND NAME OF PERSON MAKING CHANGE.

Do not extend notes this side of this line

RETURN TO
LOS ANGELES COUNTY SURVEYOR
700 HALL OF RECORDS

FORM 247 5M 2-34

RETURN TO

LOS ANGELES COUNTY SURVEYOR

700 HALL OF RECORDS

Note: ANY ADDITIONS OR CHANGES ON THIS SHEET MUST BE MADE OR CIRCLED IN **Red Ink** WITH DATE AND NAME OF PERSON MAKING CHANGE.

Do not extend notes this side of this line

F.B. 1457 PG. 32

Notes Ck'd by	Survey of San Gabriel Blvd	F.B. 1457 Pg. 33
Map No. B-2125	W. O. 8512 Tape No. St'd 68 °F.	
Office Work Brown	Surveyed by Benson	
Checked McPherson	Notes Date	
Date Feb 1949	Indexed A. C. Johnson	

TOPOG
(con't.)

Note: ANY ADDITIONS OR CHANGES ON THIS SHEET MUST BE MADE OR CIRCLED IN Red Ink WITH DATE AND NAME OF PERSON MAKING CHANGE.

RETURN TO
LOS ANGELES COUNTY SURVEYOR
700 HALL OF RECORDS

Do not extend notes this side of this line

FORM 247 5M 2-34

F.B. 1457 PG. 34



RETURN TO
LOS ANGELES COUNTY SURVEYOR
700 HALL OF RECORDS

Do not extend notes this side of this line

Note: ANY ADDITIONS OR CHANGES ON THIS SHEET MUST BE MADE OR CIRCLED IN Red Ink WITH DATE AND NAME OF PERSON MAKING CHANGE.

Notes Ck'd by		Survey of San Gabriel Blvd	F.B. 1457 Pg. 35
Map No.	B-2125	W. O. 8512 Tape No 093 St'd 68 OF.	
Office Work	Drawn	Surveyed by Benson	
Checked	McPherson	Notes Coates Date 6-8-48	
Date	Feb. 1949	Indexed A. C. Johnson	

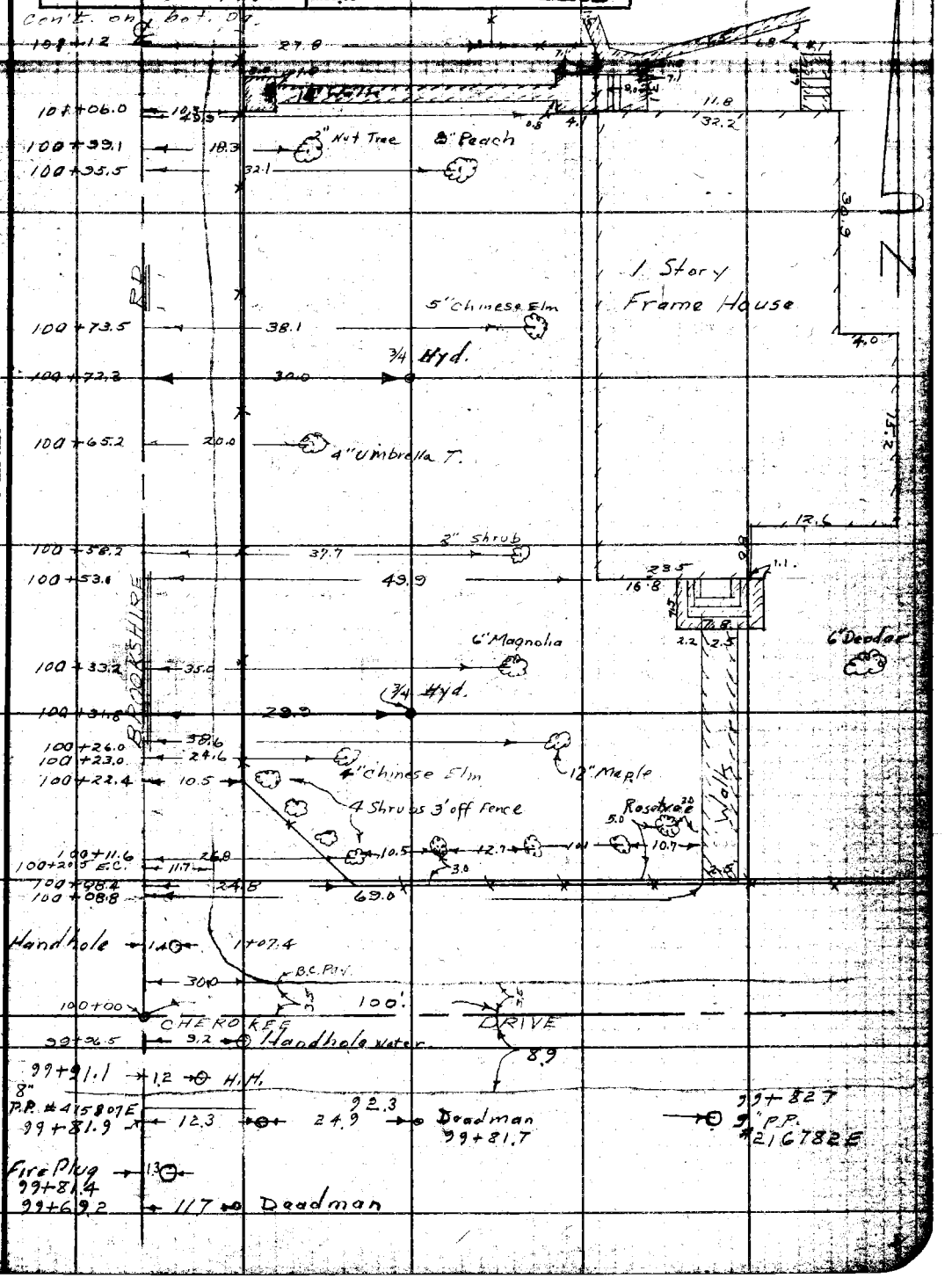

Note: ANY ADDITIONS OR CHANGES ... SHEET MUST BE MADE OR CHECKED ... Ink WITH DATE AND NAME OF ... ING CHANGE.

Do not extend notes this side of this line

RETURN TO
LOS ANGELES COUNTY SURVEYOR
700 HALL OF RECORDS

F.B. 1457 PG. 36

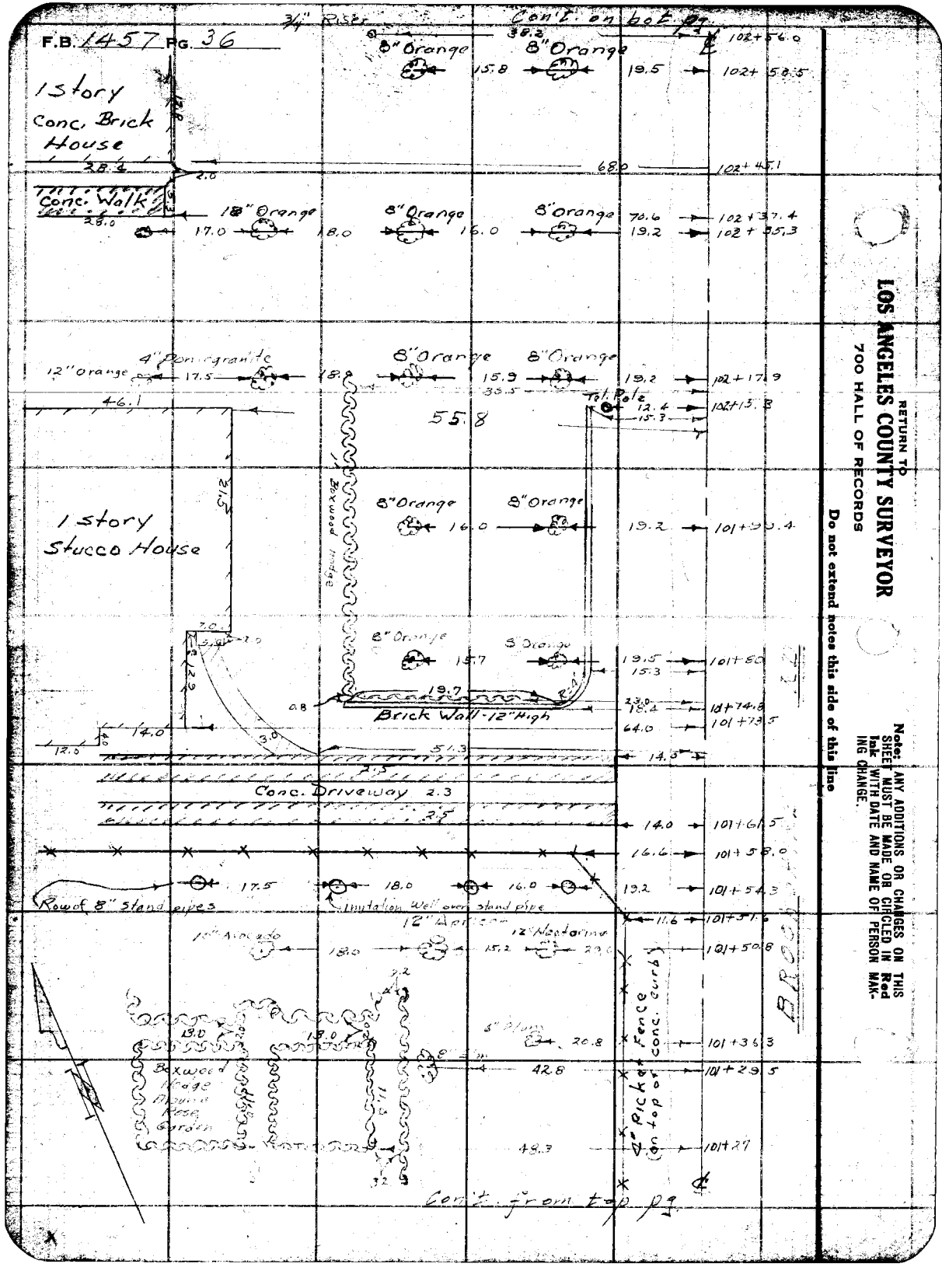

RETURN TO
LOS ANGELES COUNTY SURVEYOR
700 HALL OF RECORDS

Do not extend notes this side of this line

Note: ANY ADDITIONS OR CHANGES ON THIS SHEET MUST BE MADE OR CIRCLED IN Red Ink WITH DATE AND NAME OF PERSON MAKING CHANGE.

Notes Ck'd by		Survey of San Gabriel Blvd	F.B. 1457 Pg. 37
Map No.	B-2175	W. O. 8512 Tape No 093 St'd 68 °F.	
Office Work	Drawn	Surveyed by Benson	
Checked	McPherson	Notes Coates Date 6- -48	
Date	Feb. 1949	Indexed A. C. Johnson	

Con't on bot. pg.

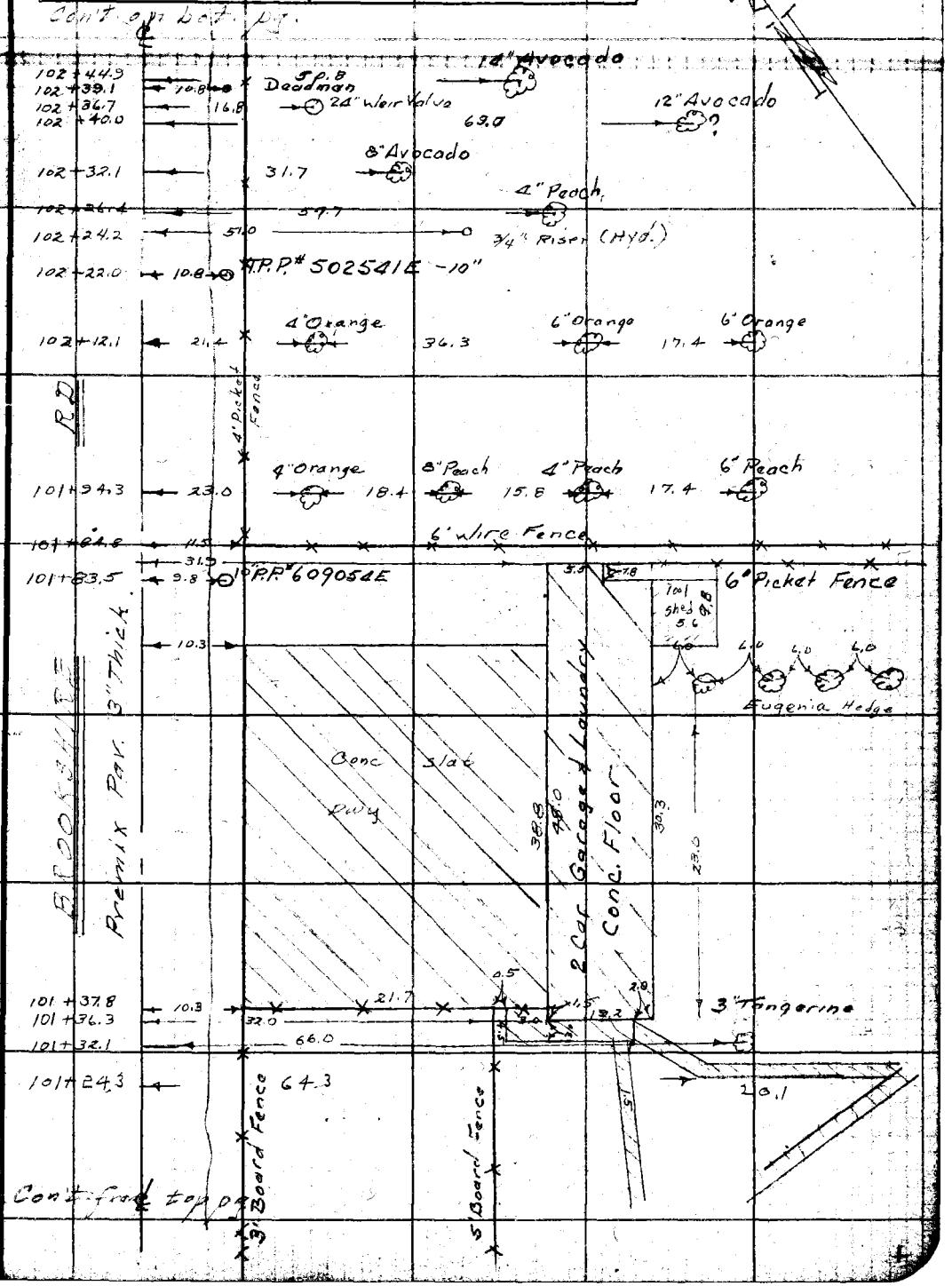

Con't from top pg.

Note: ANY ADDITIONS OR CHANGES ON THIS SHEET MUST BE MADE OR CIRCLED IN Red Ink WITH DATE AND NAME OF PERSON MAKING CHANGE.

RETURN TO
LOS ANGELES COUNTY SURVEYOR
700 HALL OF RECORDS

Do not extend notes this side of this line

FORM 247 5M 2-34

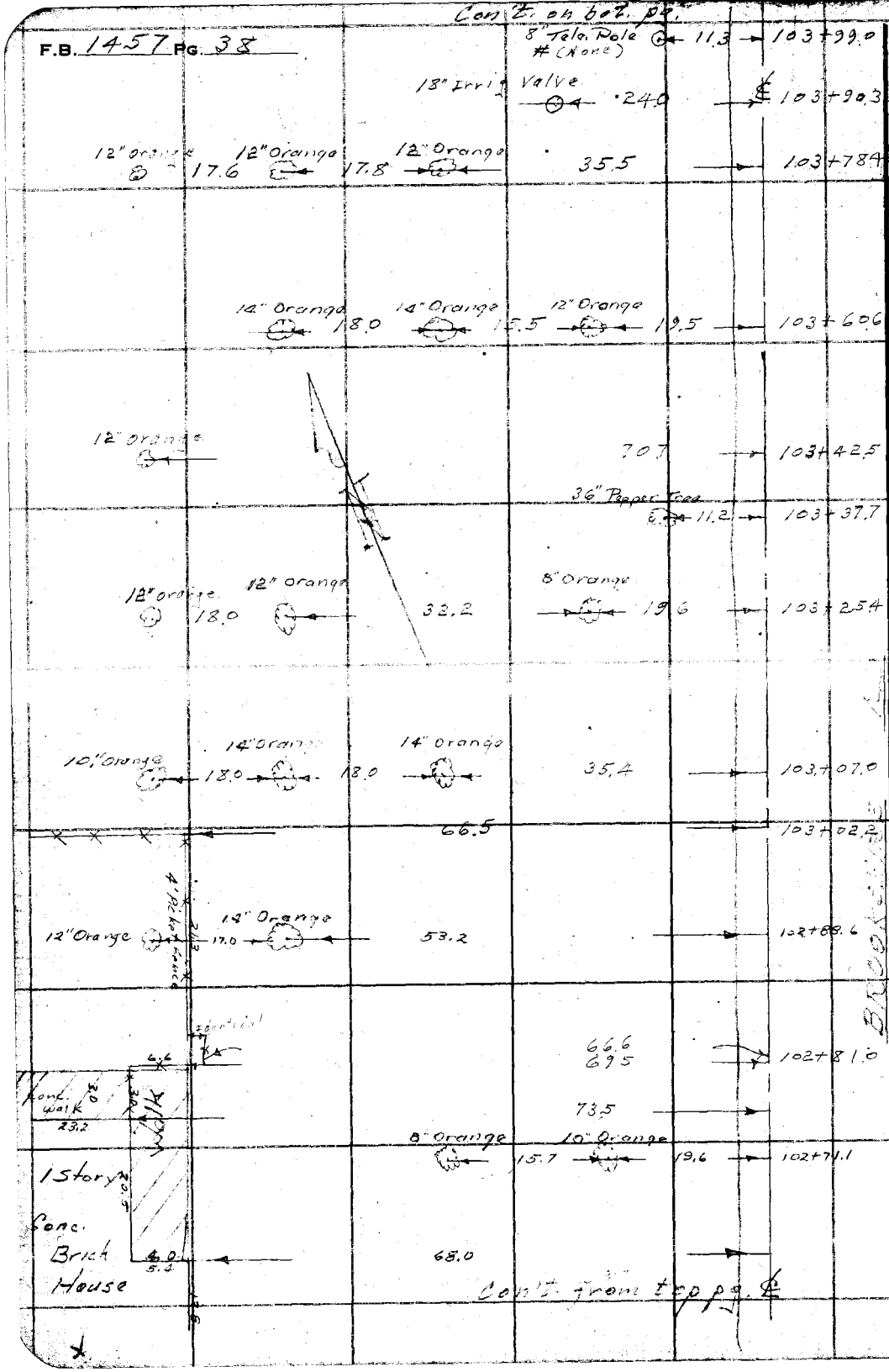

RETURN TO
LOS ANGELES COUNTY SURVEYOR
700 HALL OF RECORDS

Do not extend notes this side of this line

Note: ANY ADDITIONS OR CHANGES ON THIS SHEET MUST BE MADE OR CIRCLED IN Red Ink WITH DATE AND NAME OF PERSON MAKING CHANGE.

Notes Ck'd by	Survey of San Gabriel Blvd	F.B. 1457 Pg. 39
Map No. B-2125	W. 08512 Tape No St'd of.	73.5
Office Work Drown	Surveyed by Benson	
Checked McPherson	Notes Coates - Benson Date 6-8-48 8-4-48	
Date Feb. 1949	Indexed A. C. Johnson	

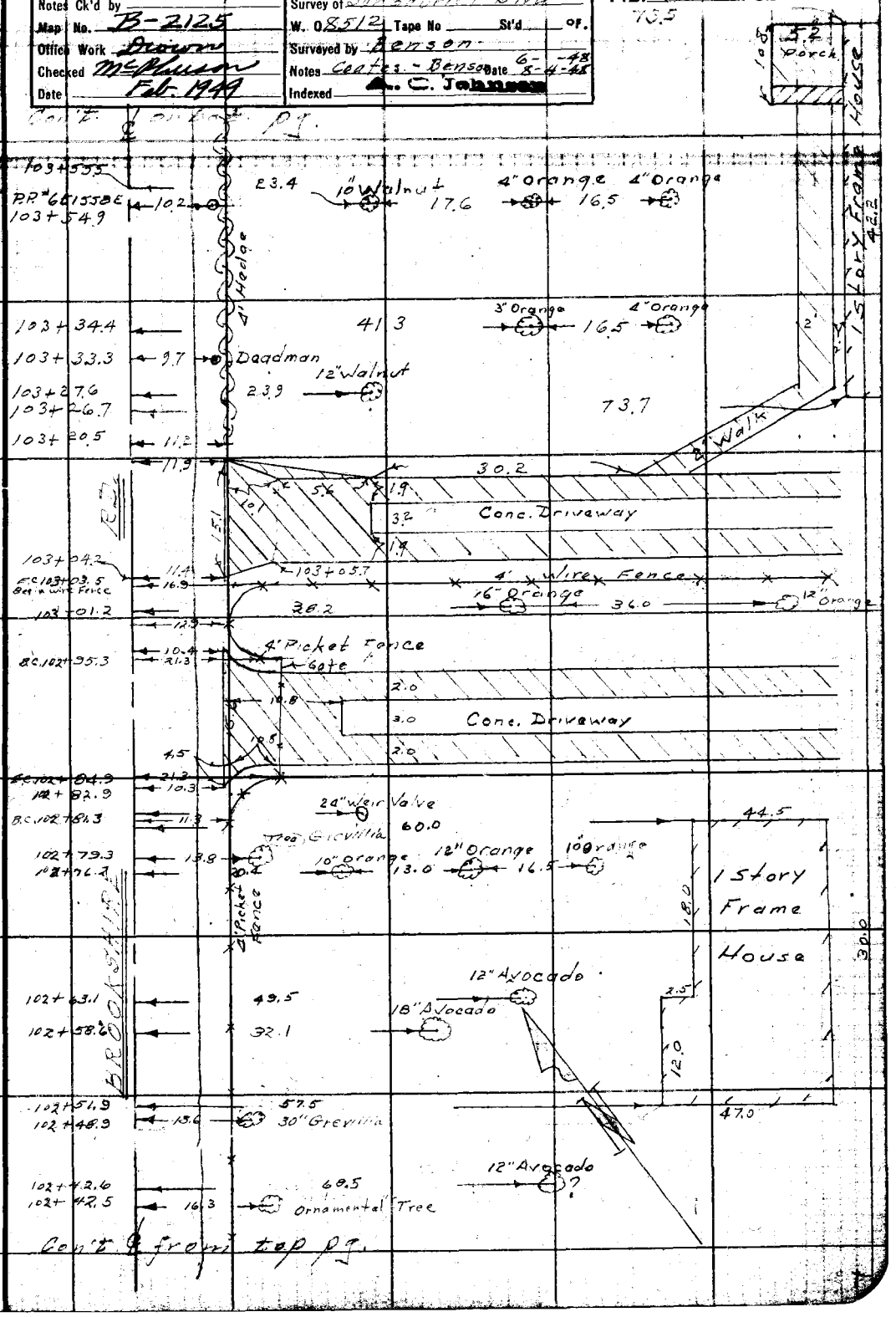

Note: ANY ADDITIONS OR CHANGES ON THIS SHEET MUST BE MADE OR CIRCLED IN Red Ink WITH DATE AND NAME OF PERSON MAKING CHANGE.

Do not extend notes this side of this line

RETURN TO
LOS ANGELES COUNTY SURVEYOR
700 HALL OF RECORDS

FORM 247 BM 2-34



RETURN TO
LOS ANGELES COUNTY SURVEYOR
700 HALL OF RECORDS

Do not extend notes this side of this line

Note: ANY ADDITIONS OR CHANGES ON THIS SHEET MUST BE MADE OR CIRCLED IN Red Ink WITH DATE AND NAME OF PERSON MAKING CHANGE.

Notes Ck'd by		Survey of San Gabriel Blvd	F.B. 1457 Pg. 41
Map No. B-2125		W. O. 8512 Tape No. St'd 68 of.	
Office Work Brown		Surveyed by Benson	
Checked McPherson		Notes Date 8-4-48	
Date Feb. 1949.		Indexed A. C. Johnson	

Con't. on bot. pg.

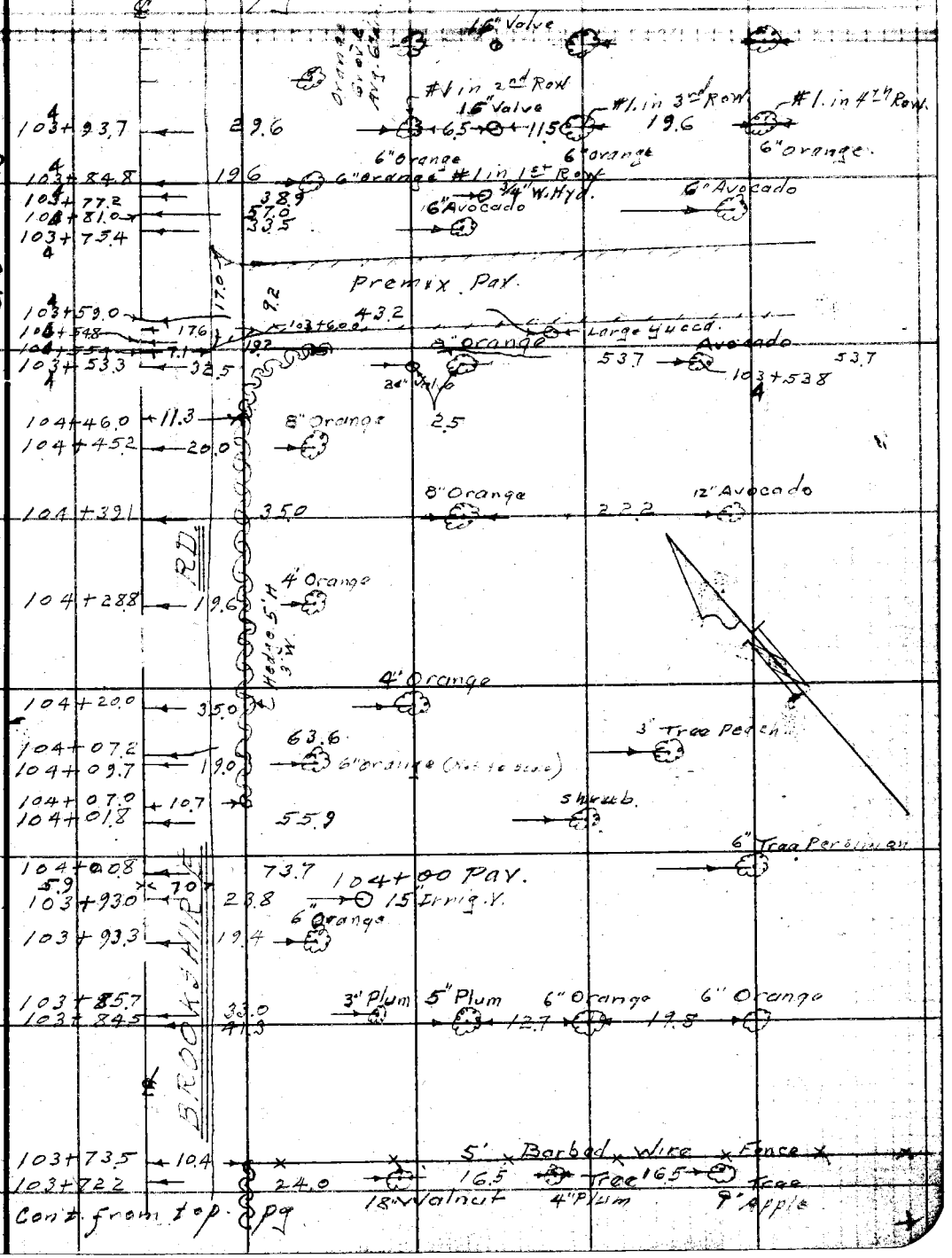

Con't. from top pg.

Note: ANY ADDITIONS OR CHANGES ON THIS SHEET MUST BE MADE OR CIRCLED IN Red Ink WITH DATE AND NAME OF PERSON MAKING CHANGE.

CED 8-18-48

Do not extend notes this side of this line

RETURN TO
LOS ANGELES COUNTY SURVEYOR
700 HALL OF RECORDS

FORM 247 5M 2-34

F.B. 1457 PG. 42.

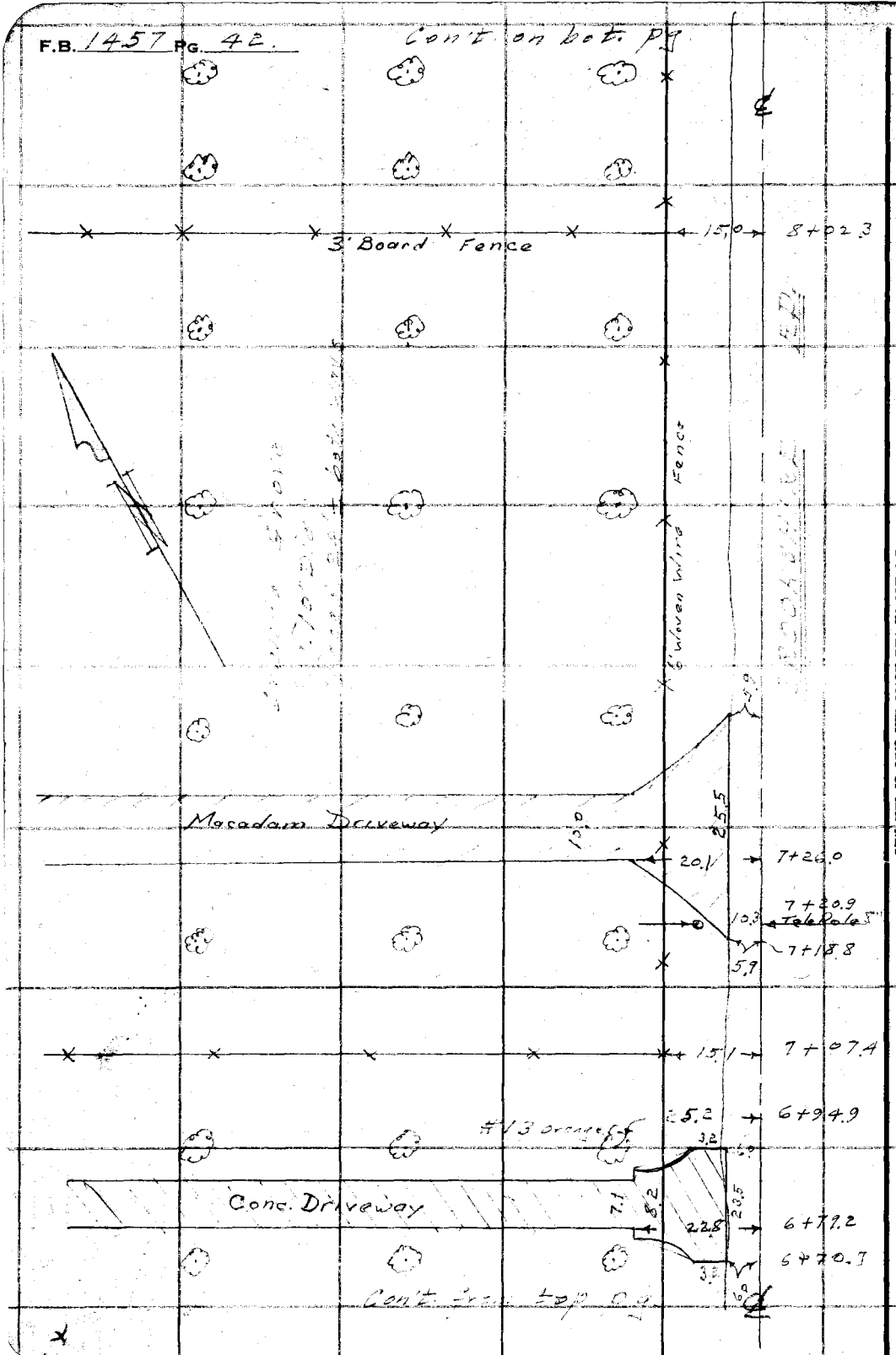

RETURN TO
LOS ANGELES COUNTY SURVEYOR
700 HALL OF RECORDS

Do not extend notes this side of this line

Note: ANY ADDITIONS OR CHANGES ON THIS SHEET MUST BE MADE OR CIRCLED IN Red Ink WITH DATE AND NAME OF PERSON MAKING CHANGE.

Notes Ck'd by	Survey of San Gabriel Blvd.	F.B. 1457 Pg. 43
Map No. B-2125	W. O. 5312 Tape No. St'd OF.	
Office Work Dawson	Surveyed by Benson	
Checked McPherson	Notes 11 Date 8-4-48	
Date Feb. 1949	Indexed A. C. Johnson	



Note: ANY ADDITIONS OR CHANGES ON THIS SHEET MUST BE MADE OR CIRCLED IN Red Ink WITH DATE AND NAME OF PERSON MAKING CHANGE.

Do not extend notes this side of this line

RETURN TO
LOS ANGELES COUNTY SURVEYOR
700 HALL OF RECORDS

FORM 247 5M 2-34

RETURN TO

LOS ANGELES COUNTY SURVEYOR

700 HALL OF RECORDS

Note: ANY ADDITIONS OR CHANGES ON THIS SHEET MUST BE MADE OR CIRCLED IN **Red Ink** WITH DATE AND NAME OF PERSON MAKING CHANGE.

Do not extend notes this side of this line

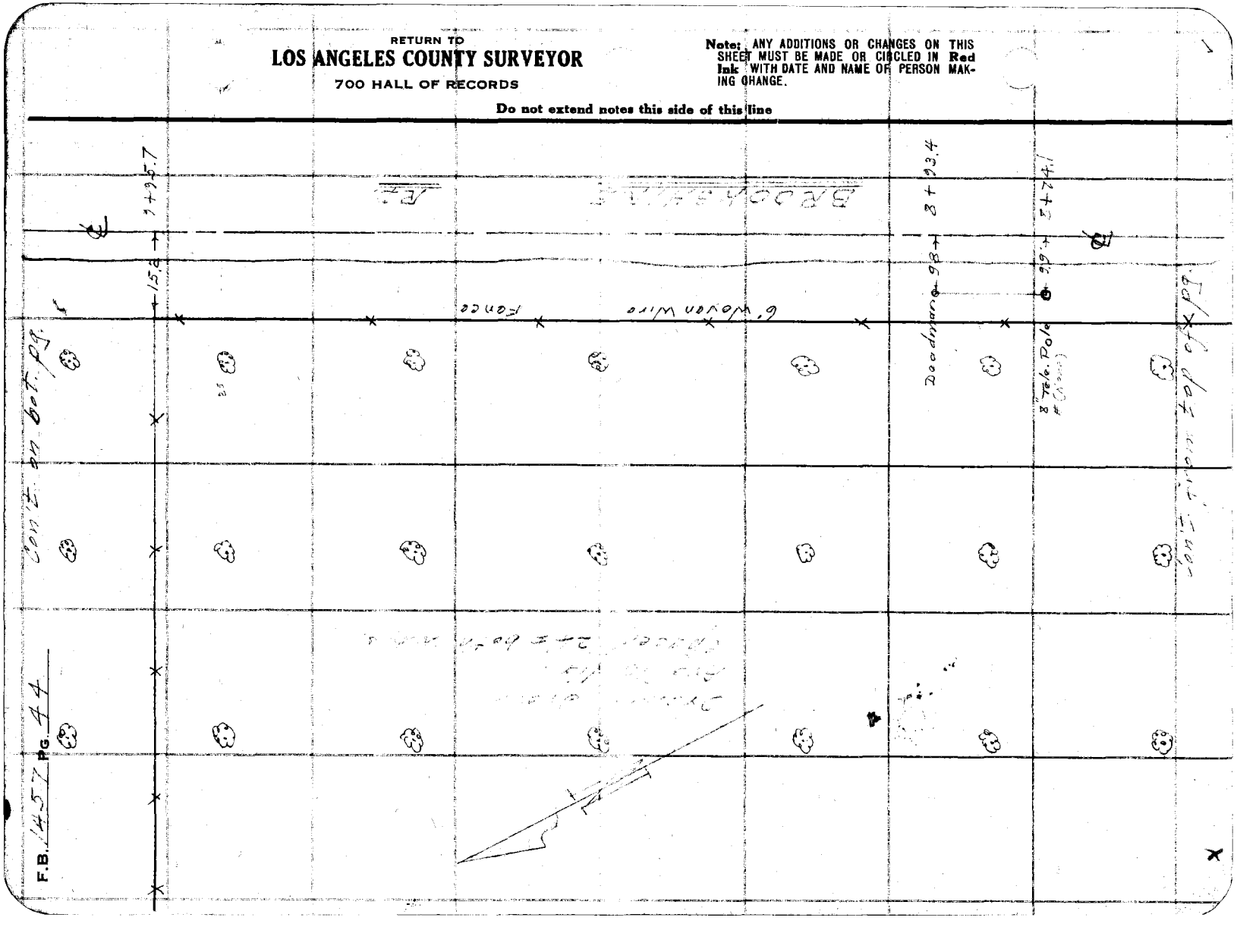

Notes Ck'd by		Survey of San Gabriel Blvd.	F.B. 1457 Pg. 45
Map No. B-2185		W. O. 5312 Tape No.	St'd 68 or.
Office Work Duryea		Surveyed by Benson	
Checked McPherson		Notes "	Date 8-4-48
Date Feb. 1949		Indexed A. C. Johnson	

Cont. on Grid 99

9+39.0 ← 23.7 — 24" Pine

9+31.2 ← 22.8

9+29.3 ← 20.7 — 16" Pine

9+24.6 ← 43.4

20" Cypress

10" Orange

RD.

55.7

16.

26.4

4 story Frame House

3.6 Porch 14.4

7.8

14.5

9.2 Porch 2.1 14.7

9.1

10.5

9.1

8+91.3 ← 48.0

8+88.6 ← 19.9 — 16" Pine

34.2

10.0 Pergola 3 climbing Rose 10.0

12" Dead Tree

10" Apple

8" Apricot

8+59.1 ← 26.5 — 19.8 — 20.5

8" Peach

3" Peach

12" Apricot

8+38.8 ← 26.4 — 20.4 — 20.4

16" Valve

8+29.4 ← 36.5

3" Loquat

3" Peach

8+18.6 ← 47.1 67.4

Transformer 12" Pole #165800E

Weir Box 4'8" dia. - 6'4

8+06.6 ← 10.4

8+04.7 ← 36.4

8+03.8 ← 20.4

6" orange

+6.9

15" valve

6" orange.

8" orange

7+97.8 ← 29.8 — 6.7 — 11.7

18.0

Cond. Driveway

41.5

7+84.5 ← 25.1

7+79.8

7+78.8

7+77.1 ← +6.9

34.5

30.0

3/4" Hyd.

6.8 — 11.8

7" orange

16" valve

6" orange.

7+68.8 ← 20.0 — 6" orange

16" Valve

7+59.4 ← 29.7 — 7.0 — 11.7 — 18.5

6" orange.

4" orange.

6" Peach

7+49.8 ← 19.7 — 6" orange

Cont. from top pg.

RETURN TO
LOS ANGELES COUNTY SURVEYOR
700 HALL OF RECORDS

Note: ANY ADDITIONS OR CHANGES ON THIS SHEET MUST BE MADE OR CIRCLED IN RED INK WITH DATE AND NAME OF PERSON MAKING CHANGE.

Do not extend notes this side of this line

47.1
20.3

FORM 247 SM 2-34

F.B. 1457 PG. 46

Con't on bot. pg.



Con't from top pg.

RETURN TO
LOS ANGELES COUNTY SURVEYOR
700 HALL OF RECORDS

Do not extend notes this side of this line

Note: ANY ADDITIONS OR CHANGES ON THIS SHEET MUST BE MADE OR CIRCLED IN Red Ink WITH DATE AND NAME OF PERSON MAKING CHANGE.

Notes Ck'd by		Survey of San Gabriel Blvd	F.B. 1457 Pg. 47
Map No. B-2125		W. O. 8512 Tape No 093 St'd 68 of.	
Office Work Drawn		Surveyed by Benson	
Checked McPherson		Notes " Date 8-5-48	
Date Feb. 1949		Indexed A. C. Johnson	

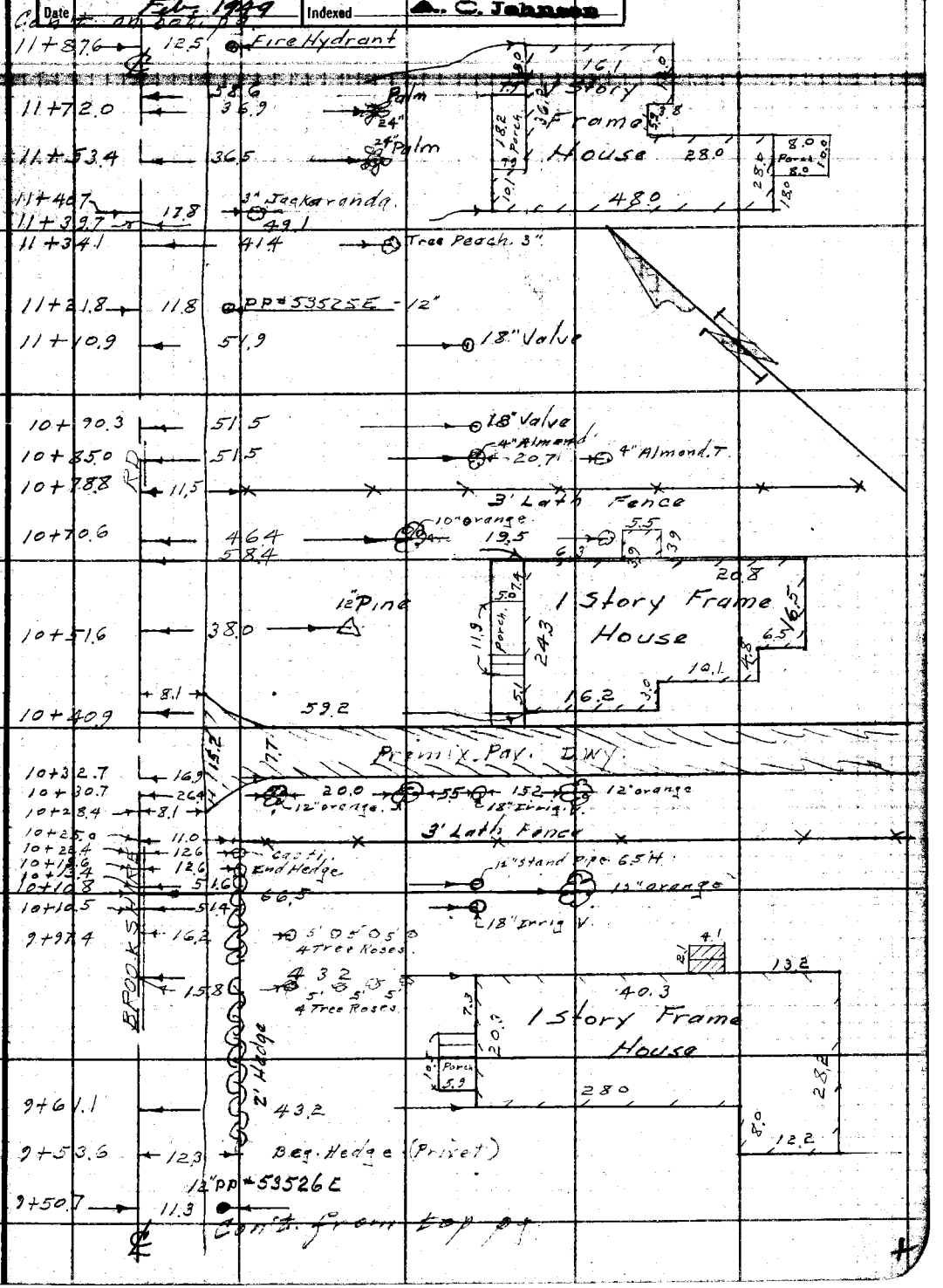

Note: ANY ADDITIONS OR CHANGES ON THIS SHEET MUST BE MADE OR CIRCLED IN Red Ink WITH DATE AND NAME OF PERSON MAKING CHANGE.

Do not extend notes this side of this line

RETURN TO
LOS ANGELES COUNTY SURVEYOR
700 HALL OF RECORDS

FORM 247 BM 2-34

F.B. 1457 PG. 48

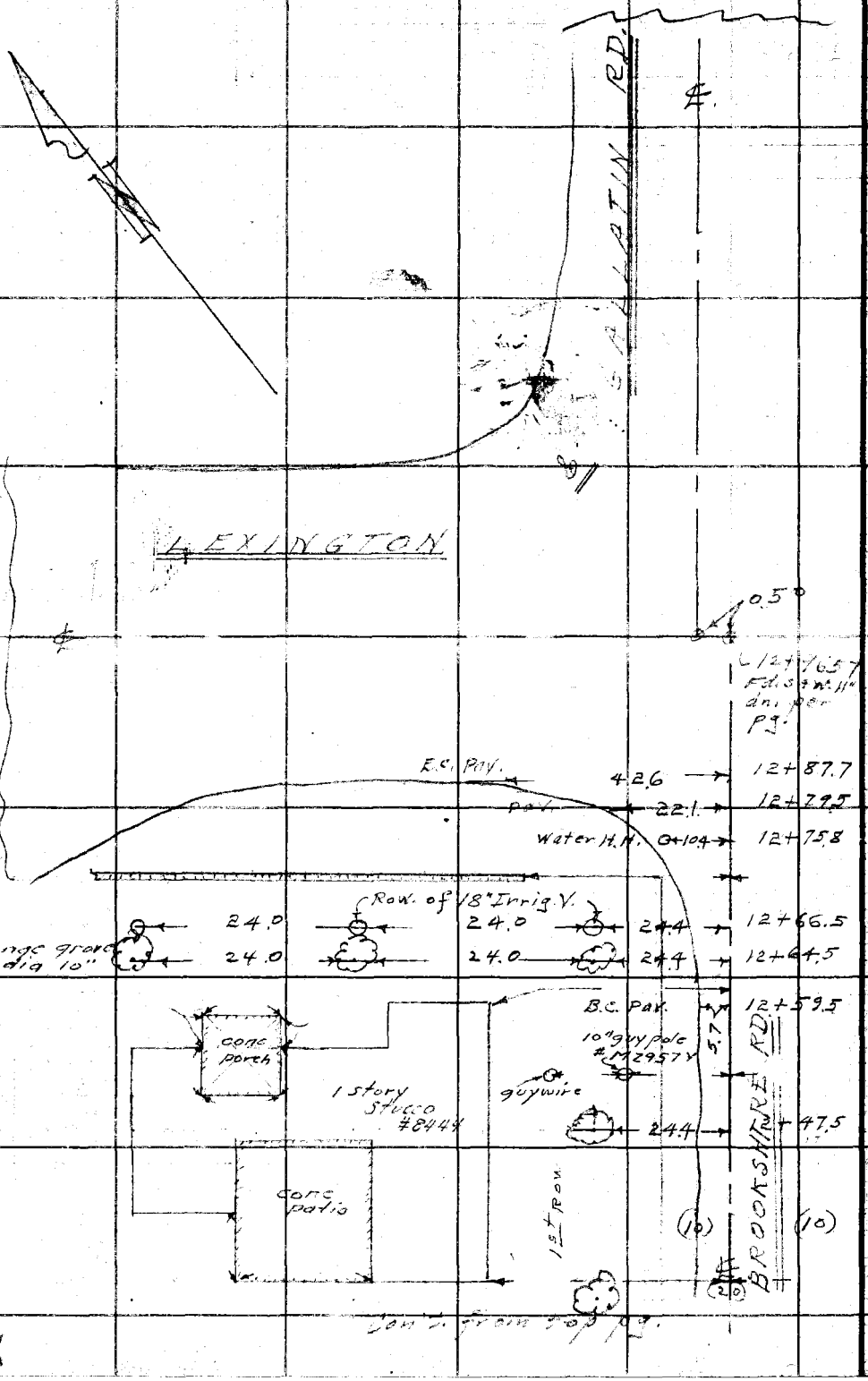

RETURN TO
LOS ANGELES COUNTY SURVEYOR
700 HALL OF RECORDS

Note: ANY ADDITIONS OR CHANGES ON THIS SHEET MUST BE MADE OR CIRCLED IN Red Ink WITH DATE AND NAME OF PERSON MAKING CHANGE.

Do not extend notes this side of this line

Notes Ck'd by	Survey of San Gabriel Blvd.
Map No. B-2125	W. O. 8512 Tape No 093 St'd 68 of.
Office Work Drown	Surveyed by Benson
Checked McPherson	Notes " Date 8-6-48
Date Feb. 1949	Indexed A. C. Johnson

F.B. 1457 PG. 49

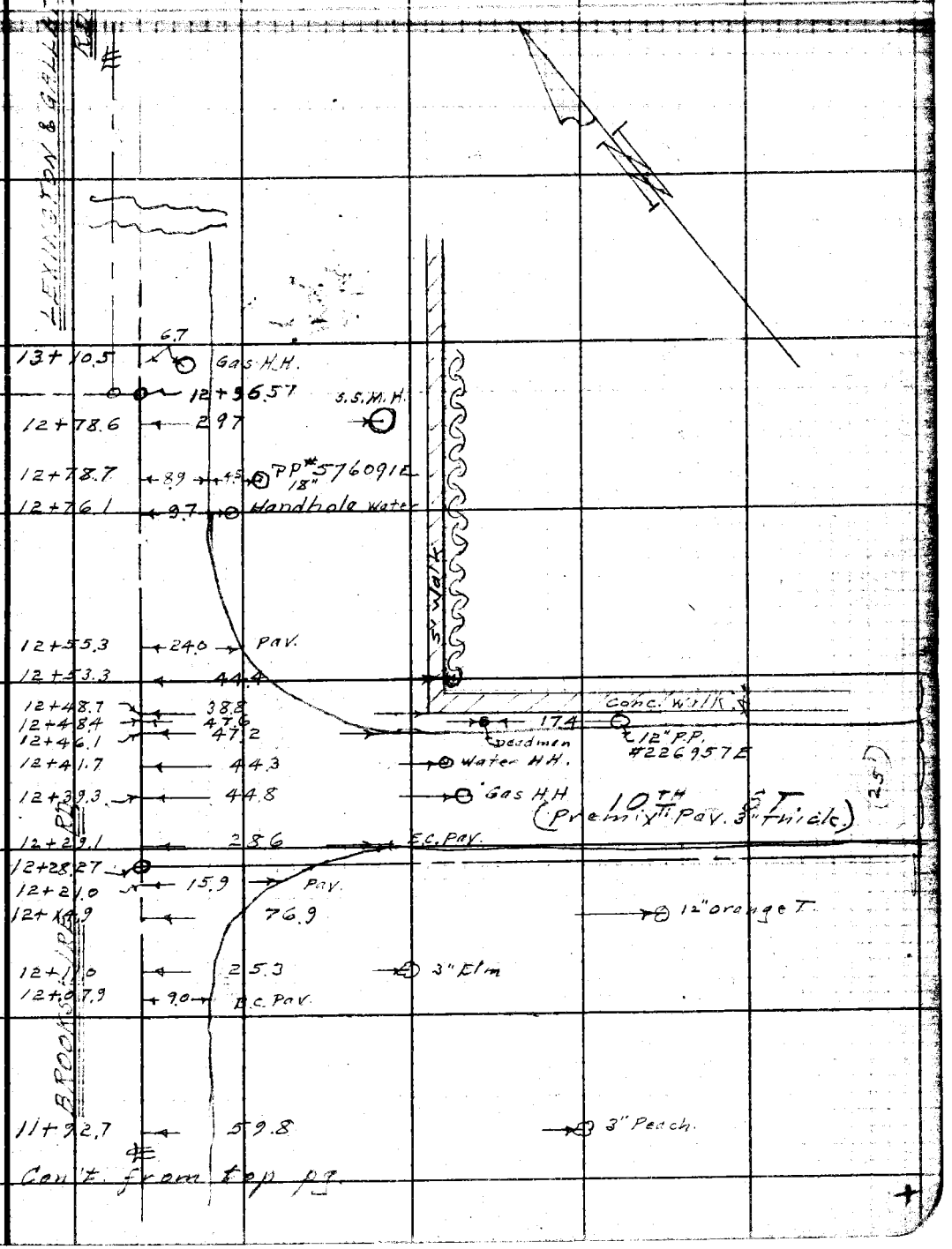

Note: ANY ADDITIONS OR CHANGES ON THIS SHEET MUST BE MADE OR CIRCLED IN Red Ink WITH DATE AND NAME OF PERSON MAKING CHANGE.

Do not extend notes this side of this line

RETURN TO
LOS ANGELES COUNTY SURVEYOR
700 HALL OF RECORDS

FORM 247 5M 2-34

RETURN TO

LOS ANGELES COUNTY SURVEYOR

700 HALL OF RECORDS

Note; ANY ADDITIONS OR CHANGES ON THIS SHEET MUST BE MADE OR CIRCLED IN Red Ink WITH DATE AND NAME OF PERSON MAKING CHANGE.

Do not extend notes this side of this line

F.B. 4257 Pg. 50

Notes Ck'd by	Survey of SAN GABRIEL RIVER
Map No.	JN 0034.00 Tape 100 Std 84 °F
Office Work	Surveyed by [illegible]
Checked	Notes MOODY Date
Date	Indexed C. J. GALLI

F. B. [illegible] PG. [illegible]

"SURVEY FOR DISTRICT ATTORNEY"

[illegible]

JN 0034.00

SEPT. 65

[illegible]

Note: Any Additions or Changes on This Sheet Must be Made or Circled in Red Ink With Date and Name of Person Making Change.

Do not extend this side of this line.

PLEASE RETURN TO
LOS ANGELES COUNTY ENGINEER
403 Los Angeles County Engineering Bldg.

[illegible]

76F3095 CE #310 6-63

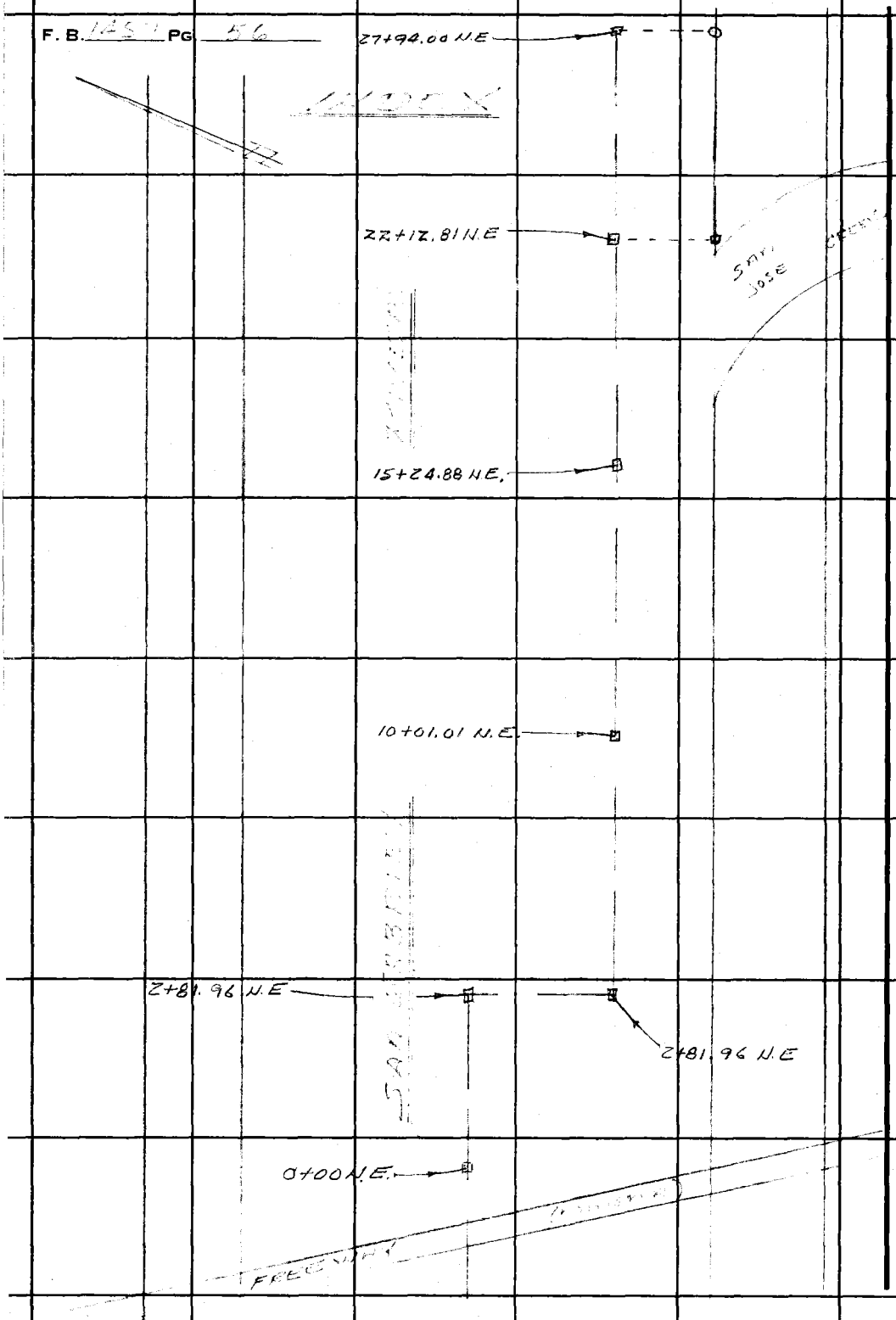

PLEASE RETURN TO
LOS ANGELES COUNTY ENGINEER
403 Los Angeles County Engineering Bldg.

Do not extend this side of this line.

Note: Any Additions or Changes on This Sheet Must be Made or Circled in Red Ink With Date and Name of Person Making Change.

Notes Ck'd by	Survey of SAN GABRIEL RIVER
Map No.	JN 0034.00 Tape 158 Std 84 °F
Office Work	Surveyed by D.E. Holmes
Checked	Notes [illegible] Date [illegible]
Date	Indexed C. J. GALLI

F. B. 1457 PG. 5

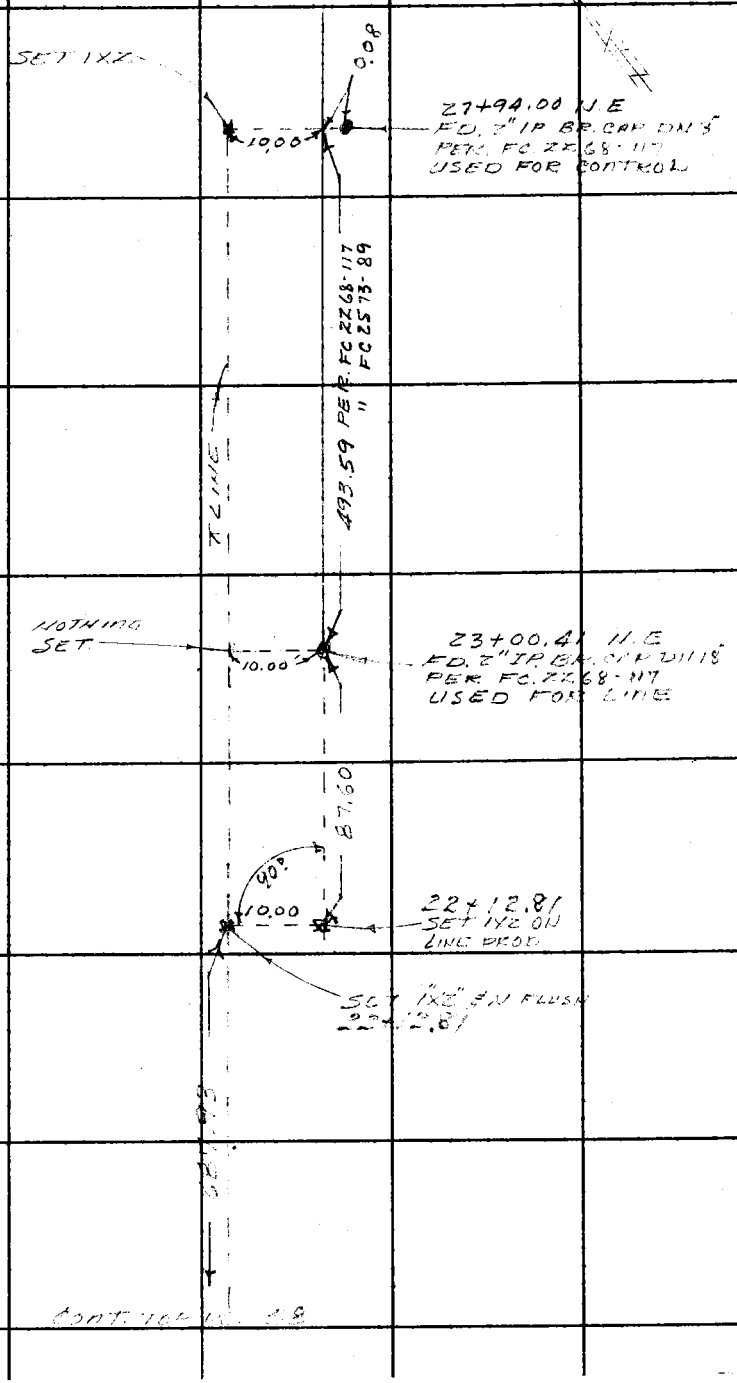

87.61 @ 0°-00' T 72° = 87.60

1 195.74 @ 6-04 T 72° = 194.63
2 195.67 @ 5-52 T 72° = 194.63
175.77 @ 0°-00 T 78° = 175.76
134.14 @ 0°-09 T 78° = 134.13
1 183.90 @ 4-07 T 78° = 183.42
2 183.93 @ 4-16 T 78° = 183.41
AVERAGE TOTAL = 687.93

Note: Any Additions or Changes on This Sheet Must be Made or Circled in Red Ink With Date and Name of Person Making Change.

PLEASE RETURN TO
LOS ANGELES COUNTY ENGINEER
403 LOS ANGELES COUNTY ENGINEERING BLDG.
Do not extend this side of this line.

76F309S CE #310 6-63

PLEASE RETURN TO
LOS ANGELES COUNTY ENGINEER
403 LOS ANGELES COUNTY ENGINEERING BLDG.

Note: Any Additions or Changes on This Sheet Must be Made or Circled in Red Ink With Date and Name of Person Making Change.

Do not extend this side of this line.

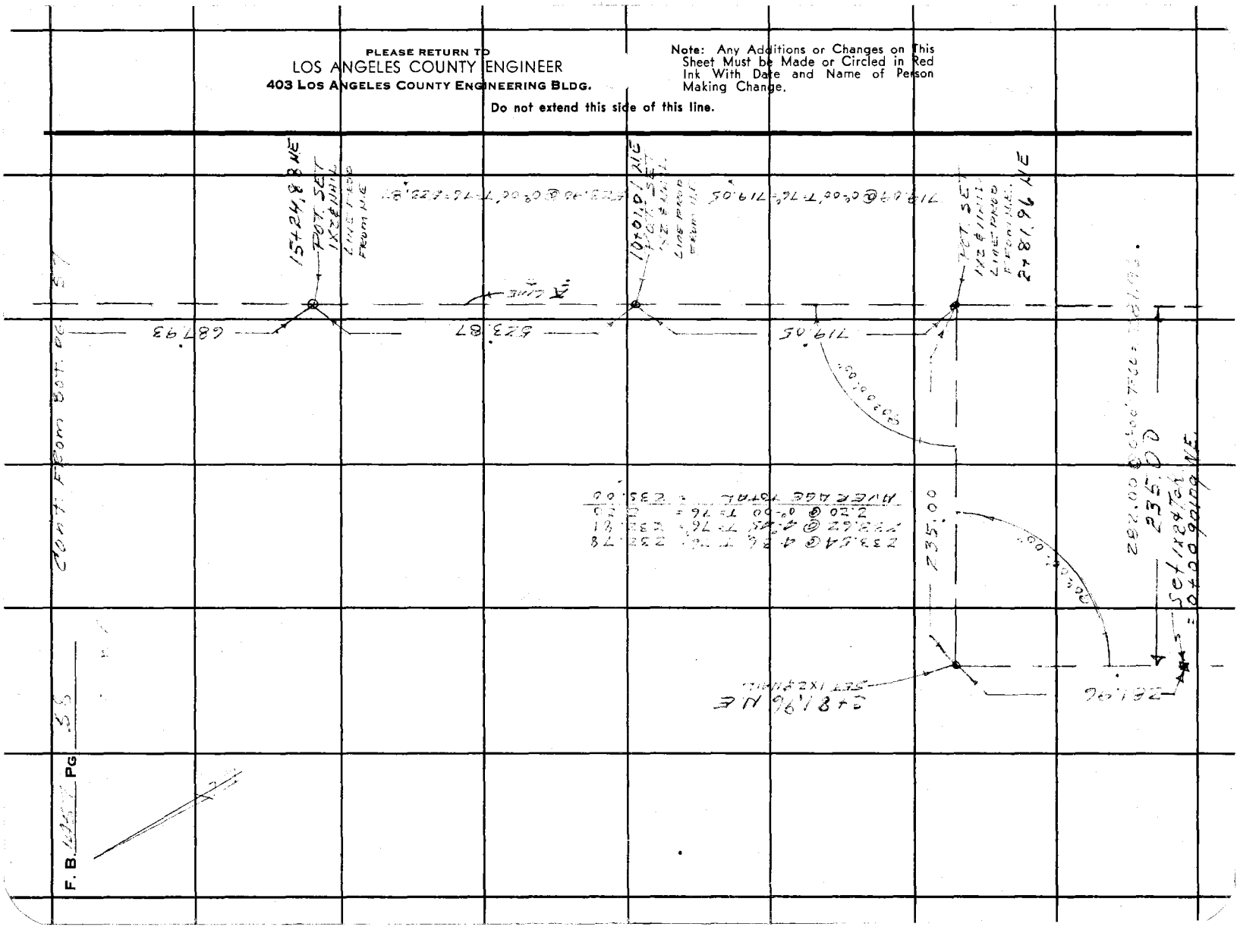

Profile No. ____ Notes Red ____ Date ____ Plotted ____ Date ____ Job No. 0034.00 Division No. 11 Survey of FOR DISTRICT ATT.

X-Sec. No. ____ Notes Chkd. ____ Date ____ Checked ____ Date ____ Survey by A.C.G. Notes E.L. Date 9-65 Map No. ____ Indexed C. J. GALLI Date ____

F.B. 1857 Pg. 59

SURVEY FOR DISTRICT ATTORNEY.
S.T.A. of Drowning In San Gabriel River between Pomona Frwy & The San Jose Creek

J.N. 0034.00

SEPT. 29th 1965.

BENCH - LEVELS

NOTE:
WT. = WATER'S EDGE

PARTY:
GUIZADO
LANDA
FENK
GLIDDEN
LIBRAND

STATION	B.S.	H.I.	F.S.	ELEV.

NOTE: ANY ADDITIONS OR CHANGES ON THIS SHEET MUST BE MADE OR CIRCLED IN RED INK, WITH DATE AND NAME OF PERSON MAKING CHANGE.

Do not extend notes this side of this line.

PLEASE RETURN TO
LOS ANGELES COUNTY ENGINEER
403 Los Angeles County Engineering Bldg.

76-1-298 CE 307 2-63

76-L-298 CE 307 2-63

PLEASE RETURN TO
LOS ANGELES COUNTY ENGINEER
403 LOS ANGELES COUNTY ENGINEERING BLDG.

NOTE: ANY ADDITIONS OR CHANGES ON THIS SHEET MUST BE MADE OR CIRCLED IN RED INK, WITH DATE AND NAME OF PERSON MAKING CHANGE

Do not extend notes this side of this line.

STATION	B.S.	H.I.	F.S.	ELEV.	W'ly ALONG DIKE
(FND) B.M. USCE	7 25	250 13		242 88	B.M. U.S.C.E. SAN GABRIEL RIVER & SAN JOSE CREEK, ON the E. side of the San Gabriel River & S. of the San Jose Creek IN S.W. Conc footing for B.P. & L. Power Tower # 250-D5 A St'd USCE disc. Ref. USCE-SG73, pg 4, USCE 1955 Based on L.A. Co. Sur. 1952 Adj ELEV. = 242.877
(SET) T.B.M. #1	3 80	253 31	0 62	249 51	T.B.M. #1, A Bt. Spk & L. set in conc. post footing, @ Top of S'ly dike ±100 ft N. of B.M (abv)
T.P.	4 78	252 19	5 90	247 41	TP
TP	4 63	251 27	5 55	246 64	TP
TP (3)	4 69	250 95	5 01	246 26	TP (3) (Rock on Dike)
TP (4)	4 50	249 92	5 53	245 42	TP (4) " " "
TP (5)	4 83	249 20	5 55	244 37	TP (5) " " "

Cont. Next Pg.

F.B. 1457 Pg. 60 Job No. 0034.00 Division No. 11 Notes Red Plotted Profile
Survey FOR D.A. Date Date No.
Survey by A.L.G. Notes E. LANDA Notes Chkd. Checked X-Sec.
Indexed G. J. GALLI Date 9-29-65 Date Date No.

76-L-298 CE 307 2-63

PLEASE RETURN TO
LOS ANGELES COUNTY ENGINEER
403 LOS ANGELES COUNTY ENGINEERING BLDG.

NOTE: ANY ADDITIONS OR CHANGES ON THIS SHEET MUST BE MADE OR CIRCLED IN RED INK. WITH DATE AND NAME OF PERSON MAKING CHANGE.

Do not extend notes this side of this line.

STATION	B. S.	H. I. 249.20	F. S.	ELEV.		
(SET) T.B.M.#2	0 89	246 22	3 87	245 33	T.B.M.#2, BT spk & L set in Conc. wall on the S'ly side of S.G. River & ± 70' E. of the S'ly END of Bridge under Const.	
TP	0 56	235 21	11 57	234 65	TP.	
TP	3 54	234 86	3 89	231 32	TP	
TBM#3	7 04	240 09	1 81	233 05	T.B.M.#3, Small BT spk in wall Piling, @ S'ly side of S.G. River & Approx at & ± 5' E. of wdn. Crossing	
(10-1-65)		RETURN	RUN	TBM #3	TO S.W. CONC FOOTING IN POWER TOWER 250-D-5	
T.P.	7 85	249 27	0 67	239 42		
	5 76	250 58	4 45	244 82		
	5 28	251 14	4 72	245 86		
	5 66	252 83	3 97	247 17		

Profile No. ____ Notes Red ____ Plotted ____ Job No. 0034.00 Division No. 11 F.B. 1457 Pg. 61
X-Sec. No. ____ Date ____ Date ____ Survey of FOR W.H.
Notes Chkd. ____ Checked ____ Survey by A.C.G. Notes E.L. Date 9-65
No. ____ Date ____ Date ____ Map No. ____ Indexed C. J. GALLI Date ____

76-L-298 CE 307 2-63

PLEASE RETURN TO
LOS ANGELES COUNTY ENGINEER
403 LOS ANGELES COUNTY ENGINEERING BLDG.

NOTE: ANY ADDITIONS OR CHANGES ON THIS SHEET MUST BE MADE OR CIRCLED IN RED INK, WITH DATE AND NAME OF PERSON MAKING CHANGE

Do not extend notes this side of this line.

STATION	B. S.	H. I.	F. S.	ELEV.		
		252.83				
BM.			9.94	242.89	BM EL.= 242.877 SAN GABRIEL RIVER & SAN CREEK, ON E. SIDE OF SAN GABRIEL RIVER & S. OF SAN JOSE CREEK. IN S.W. CONC. FOOTING FOR B.P. & L POWER TOWER #250-D5. (STD. USCE DISC)	

F.B. 1457 Pg. 62 Job No. 0034.00 Division No. 11 Notes Red Plotted Profile
Survey FOR DIST. 4TH Date Date No. X-Sec.
Survey by A.C.C. Notes E.L. & D. Glidden Notes Chkd. Checked
Indexed C. J. GALLI Date Date Date No.

Profile No. ____ X-Sec. No. ____

Notes Red ____ Date ____ Notes Chkd. ____ Date ____

Plotted ____ Date ____ Checked ____ Date ____

Job No. 0034.00 Division No. 11

Survey for D.A

Survey by A.C.G. Notes E.L Date 9-65

Map No. ____ Indexed C. J. GALLI Date ____

F. B. 1657 Pg. 63

SURVEY FOR DISTRICT ATT.

Site of Drowning in San-Gabriel River, between Pomona Frwy & San Jose Creek

C.N. 0034.00

CROSS-SECTION

(NOTE: SEE PG. 83 for CROSS-SEC. SKETCH)

Party

Gonzodo

Landa

Frank

Glidden

Zybrand

STATION	B.S.	H.I.	F.S.	ELEV.

NOTE: ANY ADDITIONS OR CHANGES ON THIS SHEET MUST BE MADE OR CIRCLED IN RED INK, WITH DATE AND NAME OF PERSON MAKING CHANGE.

Do not extend notes this side of this line.

PLEASE RETURN TO
LOS ANGELES COUNTY ENGINEER
403 Los Angeles County Engineering Bldg.

76-1-298 CE 307 2-63

76-L-298 CE 307 2-63

PLEASE RETURN TO
LOS ANGELES COUNTY ENGINEER
403 Los Angeles County Engineering Bldg.

NOTE: ANY ADDITIONS OR CHANGES ON THIS SHEET MUST BE MADE OR CIRCLED IN RED INK, WITH DATE AND NAME OF PERSON MAKING CHANGE

Do not extend notes this side of this line.

F.B. 1457 Pg. 44 | Job No. 0094.00 | Division No. 11 | Notes Red | Plotted | Profile
Survey of For D.F. | Date | No. | X-Sec.
Survey by H.C.G. Notes E. Landes | Notes Chkd. | Checked | No.
Indexed C.T. GALLI Date 9-65 | Date | Date

STATION	B.S.	H.I.	F.S.	ELEV.	ALONG CONT. LINE
T.B.M. #3	3.95	237.00		233.05	T.B.M. #3, Sm. Bt. spk in wall piling, @ S'ly side of S.G. River & Approx 0+ & 5 ft E. of Hdn Crossing
					3+00 1+00
					WATER FLOW 37.5 0+17.5
					0+03.0 0+00
					67.8 31° 0.5
					W.D. PLANK CROSSING
					0+17.5
					61.5
					CONTROL LINE
0+00			8.15	228.85	0+00 1x2 @ control
			6.6	230.4	18ft Lf. Btm Brk
			4.2	232.8	31° Lf Top of S.W Cor Bridge
			4.3	232.7	64.4 " Top of N. side of "
			9.1	227.9	10.5 " Toe of Slope

76L-298 CE 307 11-58

PLEASE RETURN TO
LOS ANGELES COUNTY ENGINEER
700 LOS ANGELES COUNTY ENGINEERING BLDG.

NOTE: ANY ADDITIONS OR CHANGES ON THIS SHEET MUST BE MADE OR CIRCLED IN RED INK, WITH DATE AND NAME OF PERSON MAKING CHANGE.

Do not extend notes this side of this line.

STATION	B.S.	H.I.	F.S.	ELEV.	
0+00		237 00	94	2276	150 Lf., flat grnd
			96	2274	200 Lf., " "
			93	2277	250 Lf.
			78	2292	304 Lf. Toe of N'ly side Dike
			+62	2432	— " Top of " " "
0+25			64	2306	Center of CONTROL LINE
			42	2328	37 Lf. Top & Edge of wd wall
			77	2293	37 " Btm of " " " "
			95	2275	42 " Edge of water
			127	2243	57 " center of W. Flow
			91	2279	72 " Edge of water
			62	2308	77 " Top of brk
T.B.M#3	4 13	237 18	3 95	233 05	T.B.M #3, EL. = 233.05
0+50			75	2297	Trans. Line
			74	2298	40' Lf Btm. Brk
			64	2308	45' " Top "
			95	2277	50' " Edge of water
			118	2254	70' " center of water flow
			95	2277	90' " Edge of water
			53	2319	97' " Top of Bank
			89	2283	107' " Btm of "

Profile No. ___ Date ___ Notes Red ___ Plotted ___ Date ___ Job No. 0034.00 Division No. 11 F.B. 1457 Pg. 65

X-Sec. No. ___ Date ___ Notes Chkd. ___ Date ___ Checked ___ Date ___ Survey of FOR D.H. Survey by A.C.G. Notes EL Date 9-65 Map No. ___ Date ___ Indexed C. J. GALLI Date ___

7BL-298 CE 307 11-58

PLEASE RETURN TO
LOS ANGELES COUNTY ENGINEER
700 LOS ANGELES COUNTY ENGINEERING BLDG.

NOTE: ANY ADDITIONS OR CHANGES ON THIS SHEET MUST BE MADE OR CIRCLED IN RED INK, WITH DATE AND NAME OF PERSON MAKING CHANGE.

Do not extend notes this side of this line.

STATION	B.S.	H.I.	F.S.	ELEV.		
CONT. 0+50		237.18	95	2277	150' Lf	
			107	2265	200 "	
			108	2264	250' "	
			78	2294	300' "	
			70	2300	310 "	Toe of Dike
			+60	2432	"	Top " "
1+00			77	2295		
			75	2297	45' Lf.	Btm. Brk
			62	2310	53 "	Top "
			96	2276	58 "	Edge of Water
			120	2252	70' "	center of W. Flow
			93	2279	100' "	Edge of Water
			57	2315	107' "	Top of Brk
			90	2282	113 "	Btm " "
TP	749	236.55	812	2290.6	TP	
1+00			91	2275	150' Lf.	(Flat
			99	2267	200 "	"
			94	2272	250 "	"
			70	2296	300 "	
			73	2293	310 "	Toe of Dike
				2434	"	Top " "

F.B. 1457 Pg. 66 Job No. 0034.00 Division No. Notes Red Plotted Profile
Survey of FOR Dist. Att. Date Date No. X-Sec.
Survey by A.C.G. Notes E. Landa Notes Chkd. Checked
Indexed C. J. GALLI Date Date Date No.

76L-298 CE 307 11-58

PLEASE RETURN TO
LOS ANGELES COUNTY ENGINEER
700 LOS ANGELES COUNTY ENGINEERING BLDG.

NOTE: ANY ADDITIONS OR CHANGES ON THIS SHEET MUST BE MADE OR CIRCLED IN RED INK, WITH DATE AND NAME OF PERSON MAKING CHANGE.

Do not extend notes this side of this line.

STATION	B.S.	H.I.	F.S.	ELEV.	
1+50		236 55	73	229 3	Center of cont
			75	229 1	33' Lf Btm. of Brk
			54	231 2	38 " Top of Bank
			88	227 8	45 " Edge of Water
			113	225 3	67 " center of W. flow
			90	227 6	90' " Edge of water
			56	231 0	100' " Top of Bak
			82	228 4	105 " Btm of Brk
			96	227 0	150 " (flat grnd)
			95	227 1	200 " " "
			77	228 9	250' " " "
			70	229 6	300 " " "
			68	229 8	310 " Toe of Dike (conc)
			+70	243 6	" Top of "
2+00			74	229 2	Center of control
			67	229 6	10 Lf Btm of Brk
			46	232 0	15 " Top of Brk
			88	227 8	26 " Edge of Water
			110	225 6	64 " Center (Btm)
			88	227 8	102 " Edge of water
			56	231 0	110 " Top of Bank
			98	226 8	118 " Brk

Profile Notes Red ____ Plotted ____ Job No. ____ Division No. 11 F.B. 1457 Pg. 67
No. ____ Date ____ Date ____ Survey of FOR D.A.
X-Sec. Notes Chkd. ____ Checked ____ Survey by ACG Notes EL Date 9-65
No. ____ Date ____ Date ____ Map No. ____ Indexed C. J. GALLI Date ____

76L-298 CE 307 11-56

PLEASE RETURN TO
LOS ANGELES COUNTY ENGINEER
700 LOS ANGELES COUNTY ENGINEERING BLDG.

NOTE: ANY ADDITIONS OR CHANGES ON THIS SHEET MUST BE MADE OR CIRCLED IN RED INK, WITH DATE AND NAME OF PERSON MAKING CHANGE.

Do not extend notes this side of this line.

STATION	B.S.	H.I.	F.S.	ELEV.		
2+00		236 55	94	2272	150 Lf. Brk	235
			75	2291	310 " Toe of Dike	
			+73	2439	" Top " "	
2+50			84	2282	Trans. Line	
			70	2296	5' Lf Btm of Brk	
			44	2322	13' " Top " "	
			58	2308	20 " Btm " "	
			60	2306	25 " Top " "	
			88	2278	35 " Edge of water	
			105	2261	65 " Water flow (Btm.)	
			124	2242	95 " " " (")	
			88	2278	130 " Edge of water Line	
			20	2346	150 " Top of Bank	
			72	2294	170 " Btm " "	
			74	2292	310 " Toe of Dike (Conc)	
			+76	2442	" Top of " "	
TP	10 28	238 91	792	228 63	TP	
3+00			+54	2443	8° Lf. Top of Dike	
"			119	2270	50' " Toe of Dike	
"			103	2286	235' " (1x2) @ ℄ PT	
			88	2301	257 " Btm of Brk	

F.B. 1457 Pg. 68 Job No. 0034.00 Division No. 11 Notes Red Plotted Profile
Survey of FOR DISTRICT ATT. Date Date No.
Survey by A.C.G. Notes E. Landa Notes Chkd. Checked X-Sec.
Indexed C. J. GALLI Date 9-65 Date Date No.

76L-298 CE 307 11-58

PLEASE RETURN TO
LOS ANGELES COUNTY ENGINEER
700 LOS ANGELES COUNTY ENGINEERING BLDG.

NOTE: ANY ADDITIONS OR CHANGES ON THIS SHEET MUST BE MADE OR CIRCLED IN RED INK, WITH DATE AND NAME OF PERSON MAKING CHANGE.

180
235

Do not extend notes this side of this line.

STATION	B.S.	H.I.	F.S.	ELEV.		
3+00		238 91	63	232 6	260' Lf.	Top of Brk
			89	230 0	280' "	Top of Brk & W. Edge
			117	227 2	300 "	water flow (Btm)
			110	227 9	415 "	Edge of Water
			84	230 5	435 "	Top of Brk
			97	229 2	525 "	Toe of Dike (conc)
			+53	244 2	"	Top " " "
4+00			+54	244 3	8 Lf	" " DIKE
			73	231 6	48 "	Btm DIKE conc
			115	227 4	200 "	" Bank
			50	233 9	210 "	Top "
			105	228 4	235	EDGE of Water
			129	226 0	290	Water Flow
			109	228 0	465 Lf.	Edge of Water
			97	229 2	480 "	grnd.
			94	229 5	540 "	Toe of Dike (conc)
			+54	244 3	"	Top " " "
5+00			+59	244 8	8° "	Top " "
			81	230 8	44' Lf	Toe of "
			94	229 5	233 "	Btm " Brk
			52	233 7	245 "	Top " Bank

Profile Notes Red ____ Plotted ____ Job No. 0034.00 Division No. 11 F.B. 1457 Pg. 69
No. ____ Date ____ Date ____ Survey of FOR DISTRICT PTT
X-Sec. Notes Chkd. ____ Checked ____ Survey by [illegible] Notes E.L. Date 9-65
No. ____ Date ____ Date ____ Map No. ____ Indexed C. J. GALLY Date ____

F.B. 1457 Pg. 70 Job No. 0034.00 Division No. 11 Notes Red Plotted Profile
Survey of FOR DIST. ATT Date Date No.
Survey by ACG Notes E. Landa Notes Chkd. Checked X-Sec.
Indexed C. J. GALLI Date 9-65 Date Date No.

78L-298 CE 307 11-58

PLEASE RETURN TO
LOS ANGELES COUNTY ENGINEER
700 LOS ANGELES COUNTY ENGINEERING BLDG.

NOTE: ANY ADDITIONS OR CHANGES ON THIS SHEET MUST BE MADE OR CIRCLED IN RED INK, WITH DATE AND NAME OF PERSON MAKING CHANGE.

Do not extend notes this side of this line.

268 Lf
305

STATION	B.S.	H.I.	F.S.	ELEV.		
5+00 CONT		23891	106	2283	260 Lf	Edge of water
			118	2271	285 "	Water flow (Btm)
			110	2279	345 "	" " "
			106	2283	443 "	Edge of water 245 200
			89	2300	445 "	Top of Bank
			52	2337	545 "	Toe of Dike (conc)
			+56	2445	"	Top " " "
6+00			+61	2450	8° "	Top " " "
			68	2321	38' Lf.	Toe of Dike
			97	2292	257 "	Btm of Bank
			52	2337	270 "	Top " "
			84	2305	279 "	Btm of Bank 270
			90	2299	294 "	Edge of Water 125
			95	2294	345 "	Water flow (Btm) 70
			92	2297	410 "	" "
			82	2307	485 "	Edge of water
			65	2324	550 "	Toe of Dike
			+57	2446	"	Top " "
TP	967	23964	894	22997	TP	
6+78			68	2328	268 Lf.	Top of Burm
6+82			66	2330	305 Lf.	" " "

76-L298 CE 307 3-61

PLEASE RETURN TO
LOS ANGELES COUNTY ENGINEER
403 LOS ANGELES COUNTY ENGINEERING BLDG.

NOTE: ANY ADDITIONS OR CHANGES ON THIS SHEET MUST BE MADE OR CIRCLED IN RED INK. WITH DATE AND NAME OF PERSON MAKING CHANGE.

Do not extend notes this side of this line.

STATION	B. S.	H. I.	F. S.	ELEV.		
CONT		239 64				
6+85			85	231 1	333' Lf. END of BURM & EDGE of WATER	
		ENDED HERE ON 9-29-65				
		START Sept. 30, 1965				
TP ④	0 80	246 22		245 42	TP ④ EL = 245.42 SEE Pg.	
TP	8 16	243 90	10 48	235 74	TP (ROCK)	
6+84			13 6	230 3	41' Lf Edge of Burm & BTM DIKE	
6+88			10 5	233 4	41° " Btm Dike & Top of Burm	
6+94			12 3	231 6	42° " " " & BTM Burm	
7+00			+1 4	245 3	8' Lf Top of DIKE	
7+20			+1 4	245 3	8 " " " "	
			12 3	231 6	41' Lf. Btm of Dike	
			12 3	231 6	70' " Edge of Pond (water)	
			14 9	229 0	110 " IN POND, Btm.	
			14 7	229 2	160 " " " "	
			14 7	229 2	210 " " " "	
			13 9	230 0	270 " " " "	
			12 5	231 4	320 " N. Edge of Pond @ water	
			14 7	229 2	396 " S. " " River Chn. " Edge	
			15 5	228 4	430 " Cent. " " " Wt.	

Profile Notes Red ____ Plotted ____ Job No. 0034.00 Division No. 11 F.B. 1457 Pg. 71
No. ____ Date ____ Date ____ Survey of FOR DIST
X-Sec. Notes Chkd. ____ Checked ____ Survey by ACG Notes EL Date 10-1-65
No. ____ Date ____ Date ____ Map No. ____ Indexed C. J. GALLI Date ____

76-L298 CE 307 3-61

PLEASE RETURN TO
LOS ANGELES COUNTY ENGINEER
403 LOS ANGELES COUNTY ENGINEERING BLDG.

NOTE: ANY ADDITIONS OR CHANGES ON THIS SHEET MUST BE MADE OR CIRCLED IN RED INK, WITH DATE AND NAME OF PERSON MAKING CHANGE

Do not extend notes this side of this line.

STATION	B.S.	H.I.	F.S.	ELEV.		
7+20		243.90	15.2	228.7	480 Lf.	N. Bank of Riv. Chn. (WT.)
			12.3	231.6	485 "	Top of Bank " "
			11.9	232.0	545 "	Btm of Dike
			+1.5	245.4	575 "	Top " "
7+40			12.5	231.1	320 "	N. Edge of Pond @ (WT.)
8+00			+1.7	245.6	8 "	Top of Dike
			12.2	231.7	42' "	Btm. of Dike
			12.7	231.2	88' "	Edge of Pond
			13.8	230.1	140 "	IN Pond (BTM)
			12.3	231.6	174 "	N. Edge of Pond (WT.)
			11.3	232.6	176 "	Top of Bank N. Edge of Pond
			12.2	231.7	367 "	S. Edge of Bum. BTM
			14.0	229.9	395 "	S. Edge of Riv. Chn. Top Bnk.
			10.0	233.9	405 "	S. " " " " (WT. Edge)
			15.8	228.1	432 "	Cent. of Chn (wt. Btm)
			16.5	227.4	478 "	N. Edge of Riv. Chn.
			12.7	231.2	480 "	N. " " " Top of Bnk.
			11.7	232.2	540 "	Btm of Dike
			+2.0	245.9	570 "	Top " "
9+00			+1.9	245.8	7° "	Top " "
			12.1	231.8	42° "	Btm " "
			12.5	231.4	97 "	S. Edge of Pond (wt. Line)

F.B. 1457 Pg. 72 Job No. 0034.00 Division No. " Notes Red ____ Plotted ____ Profile ____
Survey ~~of~~ FOR D.A. Date ____ Date ____ No. ____
Survey by ACG Notes E. Landa Notes Chkd. ____ Checked ____ X-Sec. ____
Indexed C. J. GALLE Date ____ Date ____ No. ____

76-L298 CE 307 3-61

PLEASE RETURN TO
LOS ANGELES COUNTY ENGINEER
403 LOS ANGELES COUNTY ENGINEERING BLDG.

NOTE: ANY ADDITIONS OR CHANGES ON THIS SHEET MUST BE MADE OR CIRCLED IN RED INK, WITH DATE AND NAME OF PERSON MAKING CHANGE.

Do not extend notes this side of this line.

STATION	B. S.	H. I.	F. S.	ELEV.		
9+00		243 90	14 4	229 5	139 Lf	Cent. of Pond (Btm.)
			12 5	231 4	176 "	N. Edge of " (Wt. Line)
			10 9	233 0	182 "	N " " " (Top Bnk.)
			13 2	230 7	410 "	S. Edge of Riv. Chn (wt. Line)
			15 4	228 5	448 "	Cent. of " " (wt Btm.)
			15 6	228 3	477 "	N. Edge of Riv. Chn. (wt. Line
			11 7	232 2	485 "	" " " " " (Top of Bnk
			10 8	233 1	540 "	Btm. of Dike
			+2 0	245 9	571 "	Top " "
TP	5 95	245 74	4 11	239 79	TP	
10+00			+23	246 2	8 Lf.	Top of Dike
			13 7	232 0	42' Lf.	Btm. of Dike
			14 3	231 4	113 "	S. Edge of Pond (wt. Line)
			15 9	229 8	152 "	Cent. of " (Btm.)
			14 6	231 1	180 "	Btm. of Bnk. N. Edge wt. Line
			13 6	232 1	181 "	Top Bnk. N. Edge of Pond
			14 3	231 4	418 "	" " S. Edge of Riv. Chn
			15 6	230 1	422 "	Btm. " S. " of Chn.
			17 5	228 2	465 "	Cent. of Chn. Btm.
			15 6	230 1	477 "	Btm of Bnk. (wt. Line)
			13 1	232 6	483 "	Top of " N Edge of Chn

Profile No. X-Sec. No. Notes Red Date Notes Chkd. Date Plotted Date Checked Date Job No. 0034.00 Division No. 11 Survey of FOB DIST. ATT. Survey by A.C.G. Notes E.L. Date 9-30-65 Map No. Indexed C. I. GALLI Date

F.B. 1457 Pg. 73

76-L298 CE 307 3-61

PLEASE RETURN TO
LOS ANGELES COUNTY ENGINEER
403 LOS ANGELES COUNTY ENGINEERING BLDG.

NOTE: ANY ADDITIONS OR CHANGES ON THIS SHEET MUST BE MADE OR CIRCLED IN RED INK, WITH DATE AND NAME OF PERSON MAKING CHANGE

Do not extend notes this side of this line.

STATION	B.S.	H.I.	F.S.	ELEV.		
10+00		2457.4	12 6	233 1	540 Lf. Btm. of Dike	
			+0.2	245 9	570 " Top " "	
11+00			+0 8	246 5	8° " " " "	
			13 0	232 7	42 " Btm of "	
			14 2	231 5	124 " S. Edge of Pond (wt Line)	
			15 4	230 3	151 " Cent of Pond (Btm)	
			14 3	231 4	183 " N. Edge " " (wt Line)	
			15 8	229 9	435 " S. " " Chn. (Wt Line)	
			17 6	228 1	461 " Cent of Riv. Chn (Btm)	
			15 7	230 0	484 " N Edge of Chn (wt. Line)	
			14 0	231 7	487 " N. " " " Top Bank	
			12 3	233 4	543 " Btm. of Dike	
			+1 0	246 7	570 " Top " "	
12+00			+1 1	246 8	8° " " " "	
			12 3	233 4	42° " Btm of Dike	
			14 0	231 7	140 " S. Edge of Pond (wt. Line)	
			14 9	230 8	170 " Cent. of " (Btm)	
			14 0	231 7	197 " N. Edge of Pond. (wt. Line)	
			13 5	232 2	390 " Btm. of Burm	
			11 0	234 7	398 " Top " "	
			14 5	231 2	411 " Btm " "	

F.B. 1457 Pg. 74 Job No. 0034.00 Division No. " Notes Red ____ Plotted ____ Profile
Survey of FOR DIST. ATT. Date ____ Date ____ No. ____
Survey by A.C.G. Notes E. Landa Notes Chkd. ____ Checked ____ X-Sec.
Indexed C. J. GALLI Date 9-30-65 Date ____ Date ____ No. ____

76-L298 CE 307 3-61

PLEASE RETURN TO
LOS ANGELES COUNTY ENGINEER
403 LOS ANGELES COUNTY ENGINEERING BLDG.

NOTE: ANY ADDITIONS OR CHANGES ON THIS SHEET MUST BE MADE OR CIRCLED IN RED INK, WITH DATE AND NAME OF PERSON MAKING CHANGE.

Do not extend notes this side of this line.

STATION	B. S.	H. I.	F. S.	ELEV.		
12+00		245 74	15 5	2302	416 Lf.	S. Edge of Ch'n wt. Line
			16 3	2294	454 "	Cent of Ch'n (Btm)
			15 5	2302	485 "	N. Edge of " (wt Line)
			13 3	2324	491 "	Top of Bank N. Edge of Ch'n
			12 0	2337	540 "	Btm. of Dike
			+1 3	2470	570 "	Top " "
TP	427	245 83	4 18	24156	TP	
12+50			14 0	2318	216 Lf	N. Edge of Pond Btm of Burm
12+55			12 0	2338	216 Lf	Top of Burm N. END
12+61			13 8	2320	218 "	Btm " " N. END
13+00			+14	2471	8° "	Top of Dike
			12 3	2335	42° "	Btm of "
			15 0	2308	102 "	Toe of Burm
			11 4	2344	119 "	Top " "
			13 1	2327	133 "	Btm " " Edge of wt.
			14 6	2312	206 "	Edge of wt. Small Pond
			12 7	2331	264 "	Btm. of Burm
			10 2	2356	273 "	Top " "
			13 1	2327	281 "	Btm " "
			14 3	2315	344 "	" " "
			11 7	2341	356 "	Top " "

Profile Notes Red ____ Plotted ____ Job No. 0034.00 Division No. ____ F.B. 1457 PG. 75
No. ____ Date ____ Date ____ Survey by FOE DIST HTT
X-Sec. Notes Chkd. ____ Checked ____ Survey by ACG Notes E.L. Date 9-65
No. ____ Date ____ Date ____ Map No. ____ Index C. J. GALLI Date ____

76-L298 CE 307 3-61

PLEASE RETURN TO
LOS ANGELES COUNTY ENGINEER
403 LOS ANGELES COUNTY ENGINEERING BLDG.

NOTE: ANY ADDITIONS OR CHANGES ON THIS SHEET MUST BE MADE OR CIRCLED IN RED INK, WITH DATE AND NAME OF PERSON MAKING CHANGE

2.33

Do not extend notes this side of this line.

STATION	B.S.	H.I.	F.S.	ELEV.	
13+00		245 83	15 5	230 3	373 Lf. Edge of Chn wt. Line
			15 9	229 9	416 " Cent " " (Btm)
			15 5	230 3	482 " N. Edge of Chn. (wt. Line
			12 4	233 4	490 " " " " " Top Bank
			11 8	234 0	540 " Btm of Dike
			+1.0	246 8	570 " Top " "
12+50					226 " Btm of Burm. S. END
12+55					226 " Top " " S. "
12+61					228 " Btm " " S. "
TP	3 28	246 78	2 33	243 50	TP
13+52			14 7	232 1	307 Lf. Btm. INTERSEC. of Burms
			10 7	236 1	322 " Top " " "
			16 3	230 5	342 " Btm of Burm, N. Side
14+00			+0 6	247 4	7° " Top of Dike
			13 4	233 4	42 " Btm " "
			14 0	232 8	112 " S. Edge of Shallow Pond
			14 1	232 7	200 " N " " " "
			13 8	233 0	280 " Btm. of Burm
			10 1	236 7	288 " Top " "
			16 3	230 5	303 " Btm " " & S. Edge of Chn

F.B. 1457 Pg. 76 Job No. 0034.00 Division No. Notes Red Plotted Profile
Survey of For Dist. 9th Date Date No.
Survey by J.C.G. Notes E. Landg Notes Chkd. Checked X-Sec.
Indexed C. J. GALLI Date Date No.

76-L298 CE 307 3-61

PLEASE RETURN TO
LOS ANGELES COUNTY ENGINEER
403 LOS ANGELES COUNTY ENGINEERING BLDG.

NOTE: ANY ADDITIONS OR CHANGES ON THIS SHEET MUST BE MADE OR CIRCLED IN RED INK, WITH DATE AND NAME OF PERSON MAKING CHANGE.

Do not extend notes this side of this line.

STATION	B. S.	H. I.	F. S.	ELEV.		
14+00		246 78	16 7	230 1	435 Lf.	Cent. of Chn. Btm.
			16 2	230 6	455 "	N. Edge of Chn. (W+ Line)
			15 7	231 1	480 "	Btm of Brk
			12 6	234 2	483 "	Top " "
			12 4	234 2	545 "	Toe of Dike
			+1.0	247.8	565 "	Top " "
14+50			+0 9	247 7	6° "	Top of Dike
15+00			+1 1	247 9	6° "	" " "
			12 8	234 0	36° "	Btm " "
			13 8	233 0	93° "	S. Edge of water (Pond)
			14 0	232 8	152° "	Cent. of Pond (Btm)
			13 8	233 0	222 "	N. Edge of Pond & Btm. Burm
			10 3	236 5	234 "	Top of Burm
			16 3	230 5	254 "	N. Edge of Burm & S. Edge of Chn.
			17 5	229 3	455 "	Cent. of Chn. (Btm.)
			15 8	231 0	471 "	N. Edge of "
			14 1	232 7	492 "	Btm of Brk.
			12 4	234 4	495 "	Top " "
			12 0	234 8	539 "	Toe of Dike
			+1 2	248.0	565	Top " "

Profile No. ____ Notes Red ____ Date ____ Plotted ____ Date ____ Job No. 0034.00 Division No. 11 F.B. 1457 Pg. 77

X-Sec. No. ____ Notes Chkd. ____ Date ____ Checked ____ Date ____ Survey of FOR DIST. 4TT Survey by A.C.G. Notes E.L. Date ____

Map No. ____ Date ____ Indexed C. J. GALLI Date ____

76-L298 CE 307 3-61

PLEASE RETURN TO
LOS ANGELES COUNTY ENGINEER
403 LOS ANGELES COUNTY ENGINEERING BLDG.

NOTE: ANY ADDITIONS OR CHANGES ON THIS SHEET MUST BE MADE OR CIRCLED IN RED INK, WITH DATE AND NAME OF PERSON MAKING CHANGE

Do not extend notes this side of this line.

STATION	B. S.	H. I.	F. S.	ELEV.		
15+50		246.78	+17	248.5		2° RT Top Dike
16+00			+20	248.8		10° " " "
			12.2	234.6	30 Lf Btm of Dike	
			13.8	233.0	60 " S. Edge of Pond	
			14.2	232.6	116 " Cent. " " (Btm.)	
			13.8	233.0	145 " N. Edge " (wt. Line)	
			10.1	23[illegible].7	179 " Top of Burm	
			16.5	230.3	194 " Edge of wt. & Btm. Burm	
			16.5	230.3	214 " N. " " "	
			16.2	230.6	464 " S. Edge of Ch'n (wt. Line)	
			17.8	229.0	473 " Center " " (Btm)	
			15.6	231.2	484 " N. Edge of Ch'n (wt. Line)	
			13.8	233.0	488 " Top of Brk	
			11.2	235.6	540 " TOE of Dike	
			+2.2	249.0	568 " Top " "	
16+50			+23	249.1		20° RT Top Dike
17+00			+28	249.4		35° " " "
			10.9	235.9	Trans. Line Btm Dike	
			13.8	232.9	17° Lf. S. Edge of Pond	
			13.1	233.7	56° " Cent. of Pond (Btm)	
			13.8	233.0	97 " N. Edge of Pond (")	

F.B. 1457 Pg. 78 | Job No. 0034.00 | Division No. 11 | Notes Red | Plotted | Profile
Survey of FOE DIST ATT. | Date | Date | No. | X-Sec.
Survey by A.C.G. | Notes E. Londo | Notes Chkd. | Checked | No.
Indexed C. J. GALLI | Date | Date | Date | No.

76-L298 CE 307 3-61

PLEASE RETURN TO
LOS ANGELES COUNTY ENGINEER
403 LOS ANGELES COUNTY ENGINEERING BLDG.

NOTE: ANY ADDITIONS OR CHANGES ON THIS SHEET MUST BE MADE OR CIRCLED IN RED INK, WITH DATE AND NAME OF PERSON MAKING CHANGE.

Do not extend notes this side of this line.

STATION	B. S.	H. I.	F. S.	ELEV.		
17+00		246 78	10 4	236 4	109 Lf. Top of Burm	
			13 3	233 5	129 " Btm " " & wt. Line	
			11 9	234 9	450 " Top of Brk	
			15 1	231 7	460 " Btm " " & S. Edge Cyn.	
			16 0	230 8	490 " Cent. of Cyn. (Btm.)	
			15 1	231 7	514 " N Edge of Cyn. (wt. Line)	
			12 7	234 1	519 " Top of Bank	
			12 3	234 5	535 " Toe of Dike	
			+53	252 1	574 " Top " "	
17+50			12 3	234 5	TRANS. LINE (S. Edge of Pond)	
			12 2	234 6		12° RT Btm of DIKE
			+33	250 1		50° " Top " "
			14.4	232 4	20° Lf. Cent. of Pond (BTM.)	
			13 8	233 0	Lf. N. Edge of Pond (Wt. Line	
			10 9	235 9	68 " TOP BURM	
			15 9	230 9	83 " BOT "	
TP	5 78	245 39	7 17	239 61	T.P.	
18+42			11 9	233 5	T Line	
			11 4	234 0		53 RT BOT PIKE
			+40	250.8		97 " TOP "
						"

Profile Notes Red ____ Plotted ____ Job No. 0034.00 Division No. 11 F.B. 1457 Pg. 79
No. ____ Date ____ Date ____ Survey of FOR DIST. 4TH.
X-Sec. ____ Notes Chkd. ____ Checked ____ Survey by JCG Notes E.L. Date 9-65
No. ____ Date ____ Date ____ Map No. ____ Indexed C. J. GALLI Date ____

76-L298 CE 307 3-61

PLEASE RETURN TO
LOS ANGELES COUNTY ENGINEER
403 LOS ANGELES COUNTY ENGINEERING BLDG.

NOTE: ANY ADDITIONS OR CHANGES ON THIS SHEET MUST BE MADE OR CIRCLED IN RED INK, WITH DATE AND NAME OF PERSON MAKING CHANGE

Do not extend notes this side of this line.

STATION	B. S.	H. I.	F. S.	ELEV.		
18+42		245 39	12 5	[illegible]	1' Lf SO. EDGE	Pond (wtr Line)
			14 2	[illegible]	36 " Ctr	Pond BoT
			12 3	[illegible]	104 " No. EDGE	"
			10 9	[illegible]	114 " TOP BK	
			11 9	233 [illegible]	470 " " "	So. EDGE CHN.
			13 6	231 8	472 " EDGE wtr.	So. EDGE CHN.
			14 3	23[illegible] 1	494 " Ctr CHN	BoT.
			13 7	23[illegible]	516 " No. EDGE CHN @ wtr Line	
			11 2	23[illegible] 2	523 " TOP BK.	
			11 3	23[illegible]	530 " Bot DIKE	
			+8 0	253 4	590 " TOP	"
		ENDED DAY ON 9-30-65				
		START DAY ON 10-1-65				
B.M. USCE	10 46	253 34		242 88	B.M. USCE. ELEV. =242.88	
					FOR DESCR. See Pg. 2	
TP	3 24	248 57	8 01	245 33	TP	
20+18.19			13 8	234 8	Trans. Line	
			14 7	233 9	Top of Bank	32 RT.
			15 5	233 1	WT. Edge	36 "

F.B. 1657 Pg. 80 Job No. 0034.00 Division No. " Notes Red Plotted Profile
Survey of FOR DIST. ATT. Date Date No. X-Sec.
Survey by ACG Notes E. LANDA Notes Chkd. Checked
Indexed C. J. GALLI Date 10-1-65 Date Date No.

76-L298 CE 307 3-61

PLEASE RETURN TO
LOS ANGELES COUNTY ENGINEER
403 LOS ANGELES COUNTY ENGINEERING BLDG.

NOTE: ANY ADDITIONS OR CHANGES ON THIS SHEET MUST BE MADE OR CIRCLED IN RED INK, WITH DATE AND NAME OF PERSON MAKING CHANGE.

350

Do not extend notes this side of this line.

STATION	B. S.	H. I.	F. S.	ELEV.		
20+18 19		248 57	18 5	230 1	· cent. of Pond	79° RT.
			15 5	233 1	· Wt. Edge " "	116 RT
			13 2	235 4	· Top of Bank	122 RT.
			12 2	236 4	· TOE of Dike	167° RT.
			+3 8	252 4	· Top " "	220° RT
			10 6	238 0	· 475 Lf (Brk.)	
			14 5	234 1	· 484 " Top of Bank	
			16 7	231 9	· 490 " Edge of Wt.	
			17 7	230 9	· 508 " Cent of Cyn. (Btm.)	
			16 7	231 9	· 520 " Edge of Wt. (N.)	
			14 6	234 0	· 525 " Top of Bank & TOE of Dike	
			+4 0	252 6	· 579 " Top of Dike (cont.)	
21+35			12 2	236 4	· Trans. Line (grnd.)	
			15 2	233 4	· Top of Bank Wt. Edge & N. E. cor. of Pond	(155 RT. of π-Line)
			15 3	233.3	· Wt. Edge, S.E. COR. of POND	(223 RT of π-Line)
			8 6	240 0	· TOE of Dike	298 RT.
			+3.5	252 1	· Top " "	350 "
			12.1	236 5	· 52 Lf. N. Bank of San Jose (cont)	

Profile Notes Red ____ Plotted ____ Job No. 0034.00 Division No. 11 F.B. 1457 Pg. 81
No. ____ Date ____ Date ____ Survey of For Dist 4 ____
X-Sec. ____ Notes Chkd. ____ Checked ____ Survey by A.C.G. Notes E.L. Date 10-1-65
No. ____ Date ____ Date ____ Map No. ____ Indexed G. J. GALLI Date ____

76-L298 CE 307 3-61

PLEASE RETURN TO
LOS ANGELES COUNTY ENGINEER
403 LOS ANGELES COUNTY ENGINEERING BLDG.

NOTE: ANY ADDITIONS OR CHANGES ON THIS SHEET MUST BE MADE OR CIRCLED IN RED INK, WITH DATE AND NAME OF PERSON MAKING CHANGE.

Do not extend notes this side of this line.

STATION	B.S.	H.I.	F.S.	ELEV.		
21+35		248 57			CREEK & S. Bank of San Gabriel River	
			13 8	234 8	.480° Lf. Top of Bank, S. Edge	
			13 0	235 6	.490° " S. Edge of Chn. Wt. Line	
			17 2	231 4	.500° " Center of Chn.	
			17 0	231 6	.520° " Edge of Wt. Line	
			14 3	234 3	.526 " Toe of Dike	
			+5 0	253 6	.575 " Top " "	
T.P.	10 01	255 54	3 04	245 53	T.P	
21+75			3 2	252 3	.45 Lf. Top of INTER of DIKE	
22+00			2 9	252 6	Trans. Line = Edge of S.J. creek	
22+18			2 9	252 6	E. Edge of S.J. ⊼-Line	
T.B.M. #1			6 02	249 52	T.B.M. #1, EL. = 249.51	
					For DESC. SEE Pg.	

F.B. 1457 Pg. 82 Job No. 0034.00 Division No. 11 Notes Red ____ Plotted ____ Profile ____
Survey ~~of~~ FOR DIST. ATT. Date ____ Date ____ No. ____
Survey by A.C.G. Notes E. Landa Notes Chkd. ____ Checked ____ X-Sec. ____
Indexed G. J. GALLI Date 10-1-65 Date ____ Date ____ No. ____

Profile No. ____ Notes Red ____ Date ____ Plotted ____ Date ____ Job No. 0034.00 Division No. 11 F.B. 1457 Pg. 83

X-Sec. No. ____ Notes Chkd. ____ Date ____ Checked ____ Date ____ Survey ~~of~~ For Dist. Att. Survey by A.C.G. Notes E.L. Date 9-30-65 Map No. ____ Indexed C. J. GALLI Date ____



NOTE: ANY ADDITIONS OR CHANGES ON THIS SHEET MUST BE MADE OR CIRCLED IN RED INK, WITH DATE AND NAME OF PERSON MAKING CHANGE.

PLEASE RETURN TO
LOS ANGELES COUNTY ENGINEER
403 LOS ANGELES COUNTY ENGINEERING BLDG.

Do not extend notes this side of this line.

76-L298 CE 307 3-61

F. B. 1057 Pg. 84

Job No. _____ Division No. _____ Notes Red _____ Plotted _____ Profile

Survey of FOA D-ST # TT Date _____ Date _____ No. _____

Survey by JCG Notes E. LANDA Notes Chkd. _____ Checked _____ X-Sec.

Indexed _____ Date _____ Date _____ Date _____ No. _____

STATION	B.S.	H.I.	F.S.	ELEV.	

76-L298 CE 307 3-61

PLEASE RETURN TO

LOS ANGELES COUNTY ENGINEER

403 Los Angeles County Engineering Bldg.

Do not extend notes this side of this line.

NOTE: ANY ADDITIONS OR CHANGES ON THIS SHEET MUST BE MADE OR CIRCLED IN RED INK, WITH DATE AND NAME OF PERSON MAKING CHANGE

PWFB 0924

674

F. B. [illegible]

Notes Ck'd by	Survey of DOWNEY AVE
Map No.	W. O. 8634 Tape No. 029 Sp'd [illegible]
Office Work	Surveyed by FH Blanchard
Checked	Notes FHB Date 9-21-52
Date	Indexed [illegible] C. Johnson 2-4-53

DOWNEY AVE

J.N. 8634

Beginning at Firestone Blvd. and Downey Ave then north on Downey Ave to Gallotin School House Road.

MAY 1952

REF

Party

BLANCHARD
MOORE
YORK
WOODS
VOGE

Party:

English
Curtis
York
Russell

Notes: Any Additions or Changes on This Sheet Must be Made or Circled in Red Ink With Date and Name of Person Making Change.

Do not extend notes this side of this line.

RETURN TO
LOS ANGELES COUNTY SURVEYOR
726 LOS ANGELES COUNTY
ENGINEERING BLDG.

7673095 [illegible]

F. B. 1257 Pg. 102

RETURN TO
LOS ANGELES COUNTY SURVEYOR
728 LOS ANGELES COUNTY
ENGINEERING BLDG.

Note: Any Additions or Changes on This Sheet Must be Made or Circled in Red Ink With Date and Name of Person Making Change.

Do not extend notes this side of this line.

BLANK

PWFB 0924

675

Notes Ck'd by	Survey of Downey Ave.
Map No.	W. O. 8673 Tape No. St'd. °F
Office Work	Surveyed by English
Checked	Notes E.F.E. Date 9-52
Date	Indexed C. Johnson

F. B. 1457 Page 103

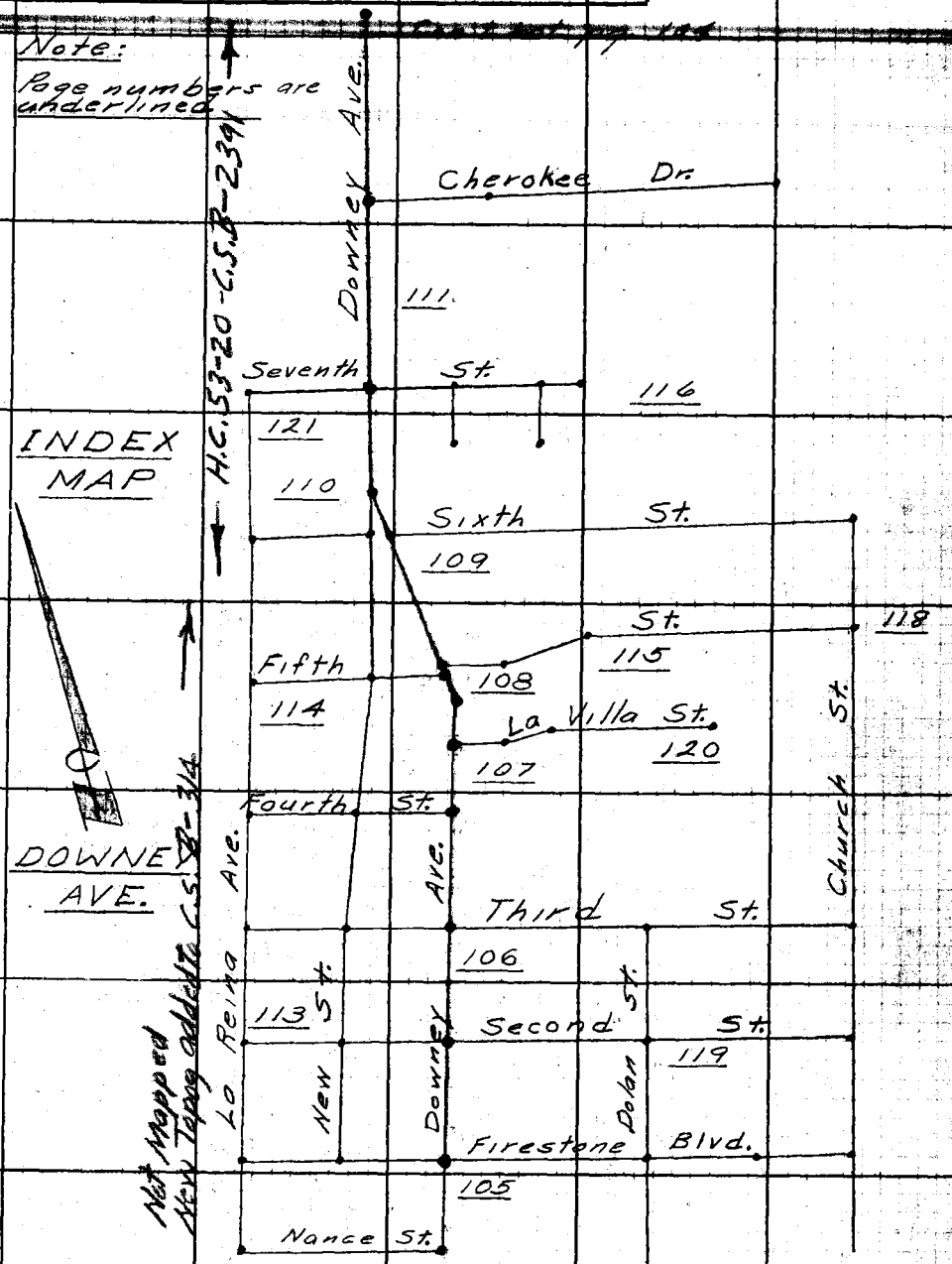

Note: Any Additions or Changes on This Sheet Must be Made or Circled in Red Ink With Date and Name of Person Making Change.

Do not extend notes this side of this line.

RETURN TO
LOS ANGELES COUNTY SURVEYOR
726 LOS ANGELES COUNTY
ENGINEERING BLDG.

76F309S 247 2-51

PWFB 0924

F. B. PG.

676

Note: Page No.s are Underlined

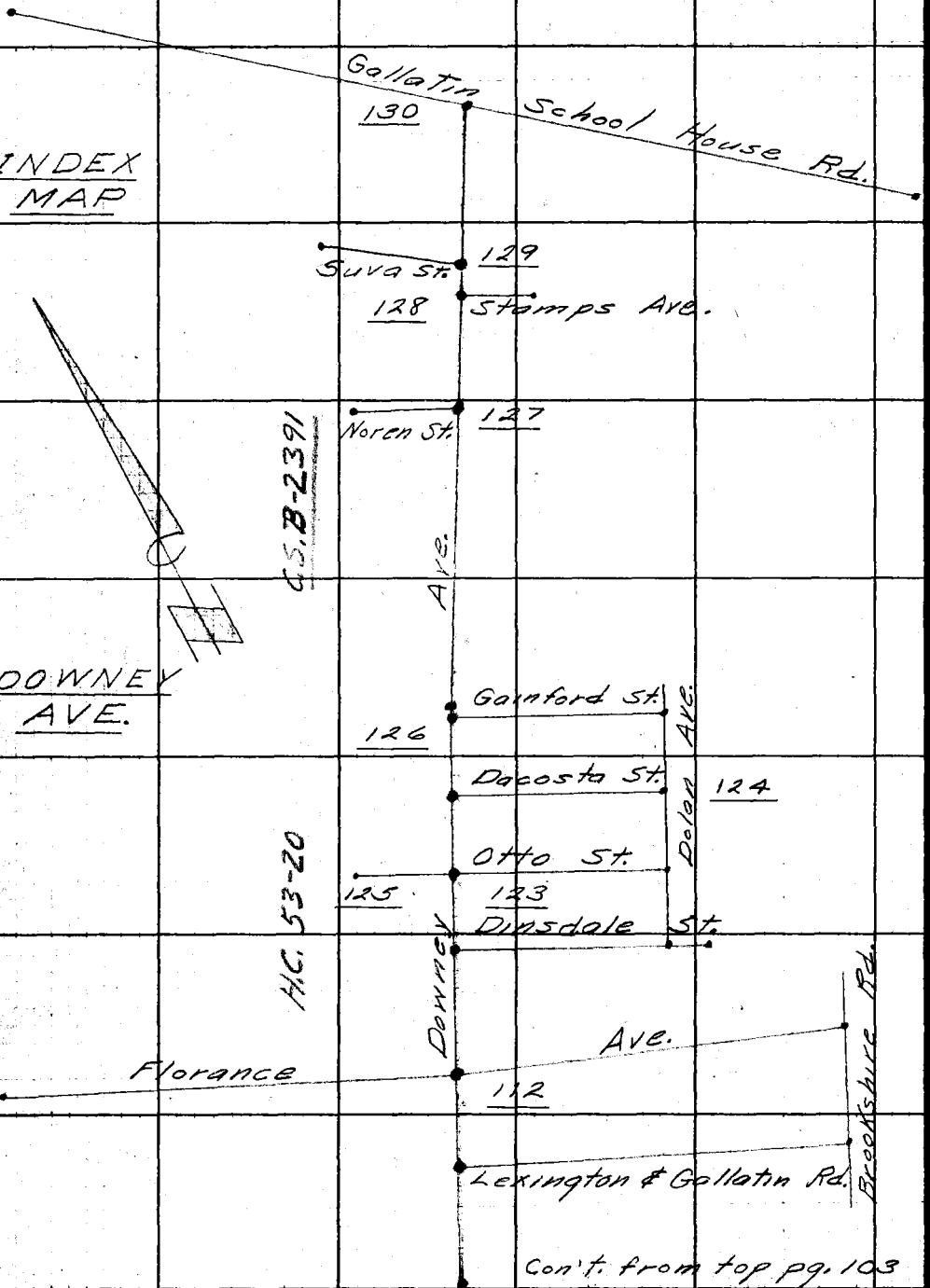

RETURN TO
LOS ANGELES COUNTY SURVEYOR
726 LOS ANGELES COUNTY
ENGINEERING BLDG.

Do not extend notes this side of this line.

Note: Any Additions or Changes on This Sheet Must be Made or Circled in Red Ink With Date and Name of Person Making Change.

HC. 53-20

GS. B-2391

PWFB 0924

677

F. B. 1937 Pg. 105

Notes Ck'd by [illegible]	Survey of DOWNEY AVE
Map No. [illegible]	W. O. [illegible] Tape No. [illegible] Std. [illegible]
Office Work Burns	Surveyed by F H Blanchard
Checked	Notes Blanchard Date 5-22-52
Date	Indexed [illegible] C. Johnson

WS 33-A-2

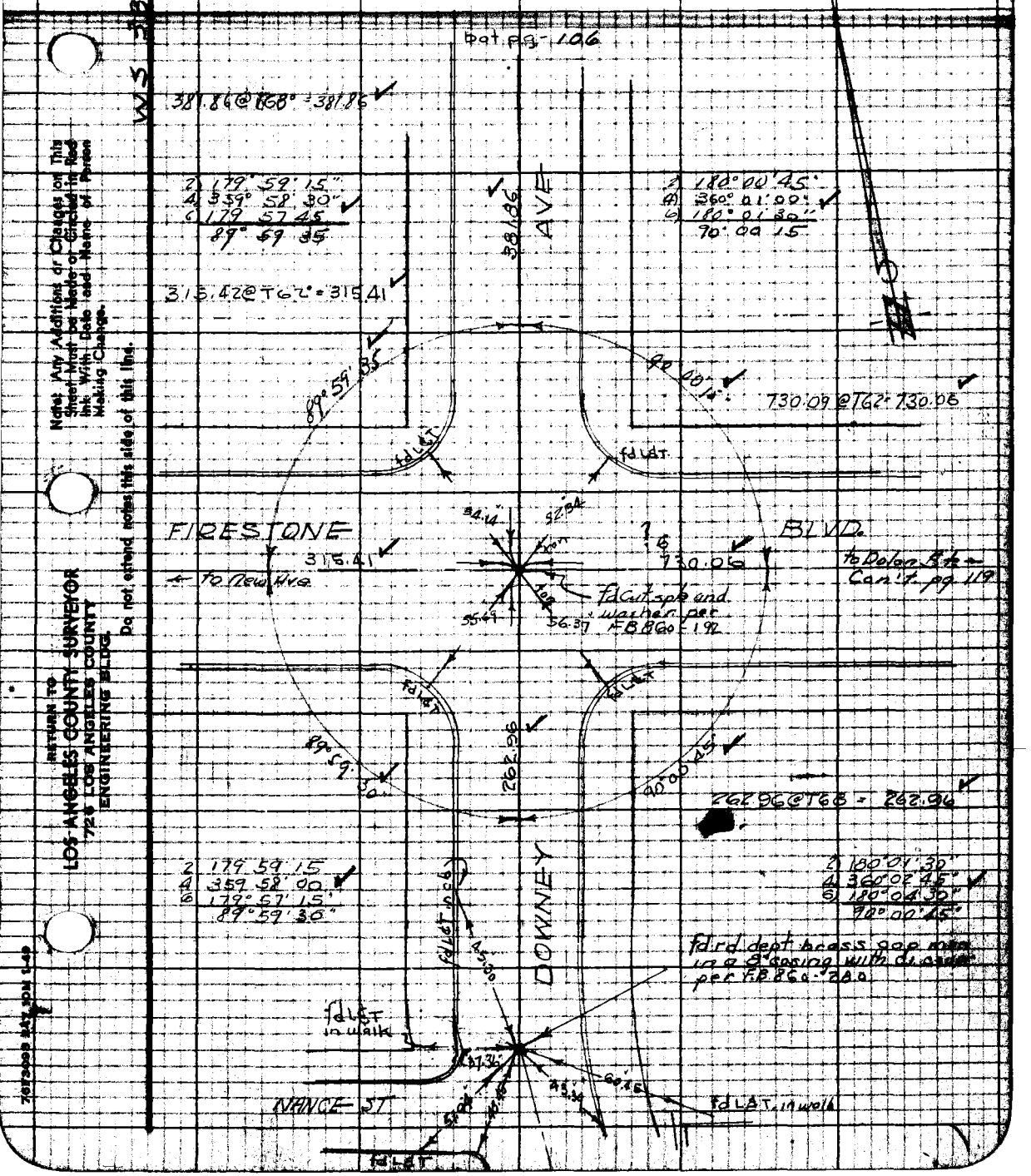

Note: Any Additions or Changes on This Sheet Must be Made or Circled in Red Ink With Date and Name of Person Making Change.

Do not extend notes this side of this line.

RETURN TO
LOS ANGELES COUNTY SURVEYOR
726 LOS ANGELES COUNTY
ENGINEERING BLDG.

76F3008 RAY 10M 1-49

PWEB 0924

F. B. [redacted] Pg. [redacted]

678, 679

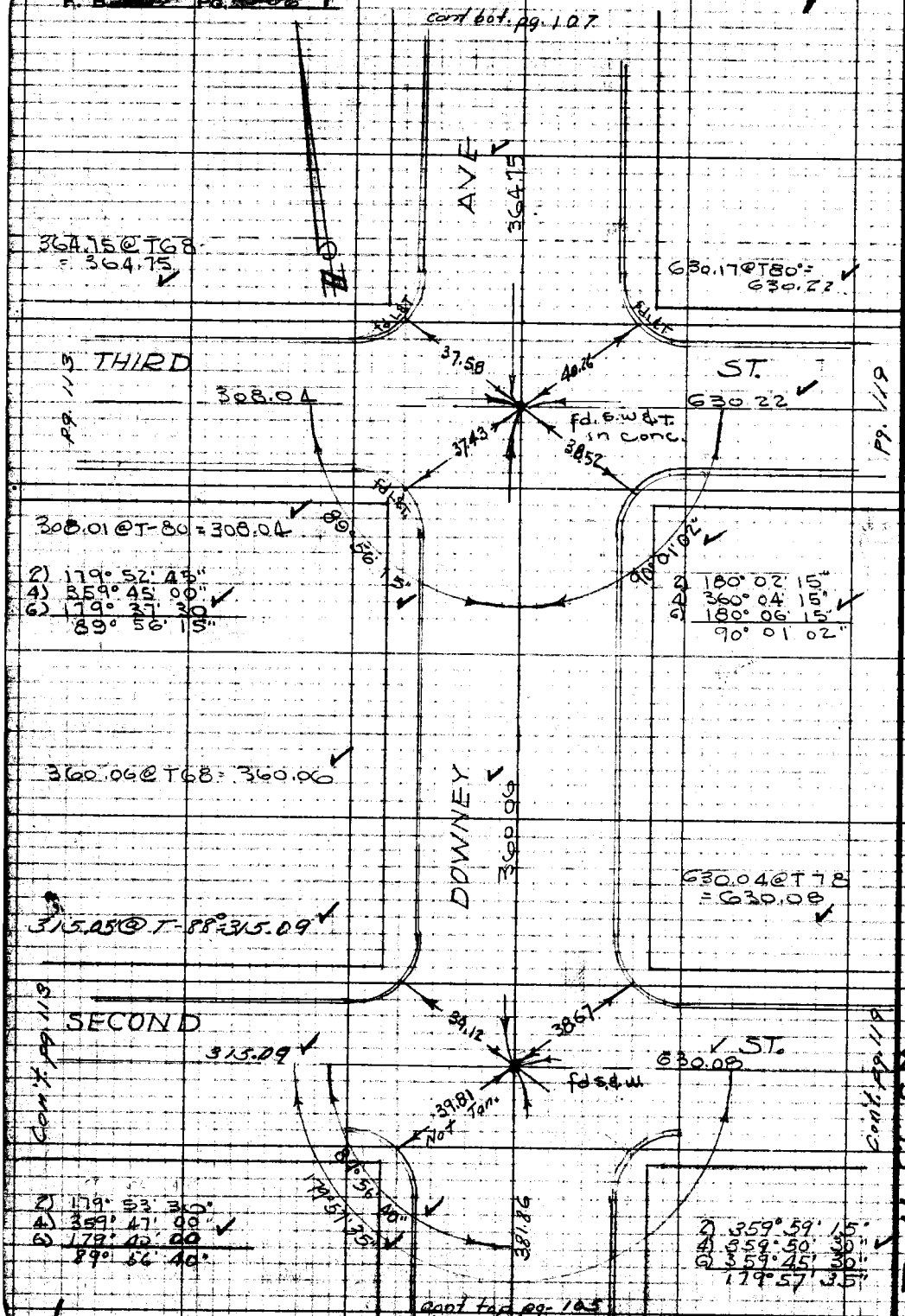

RETURN TO
LOS ANGELES COUNTY SURVEYOR
726 LOS ANGELES COUNTY
ENGINEERING BLDG.

Do not extend notes this side of this line.

Note: Any Additions or Changes on This Sheet Must be Made or Circled in Red Ink With Date and Name of Person Making Change.

WS 33-A-2

PWFB 0924

680

F. B. Pg.

Notes Ck'd by VRM	Survey of DOWNEY AVE
Map No.	W. O. Tape No.
Office Work Burns	Surveyed by FH Blanchard
Checked	Notes FHB Date 5-2-52
Date	Indexed

WS 33-A-2

Note: Any Additions or Changes on This Sheet Must be Made or Circled in Red Ink With Date and Name of Person Making Change.

Do not extend notes this side of this line.

RETURN TO LOS ANGELES COUNTY SURVEYOR
725 LOS ANGELES COUNTY ENGINEERING BLDG.

767300B 247 SDM 5-48

PWEB 0924

681

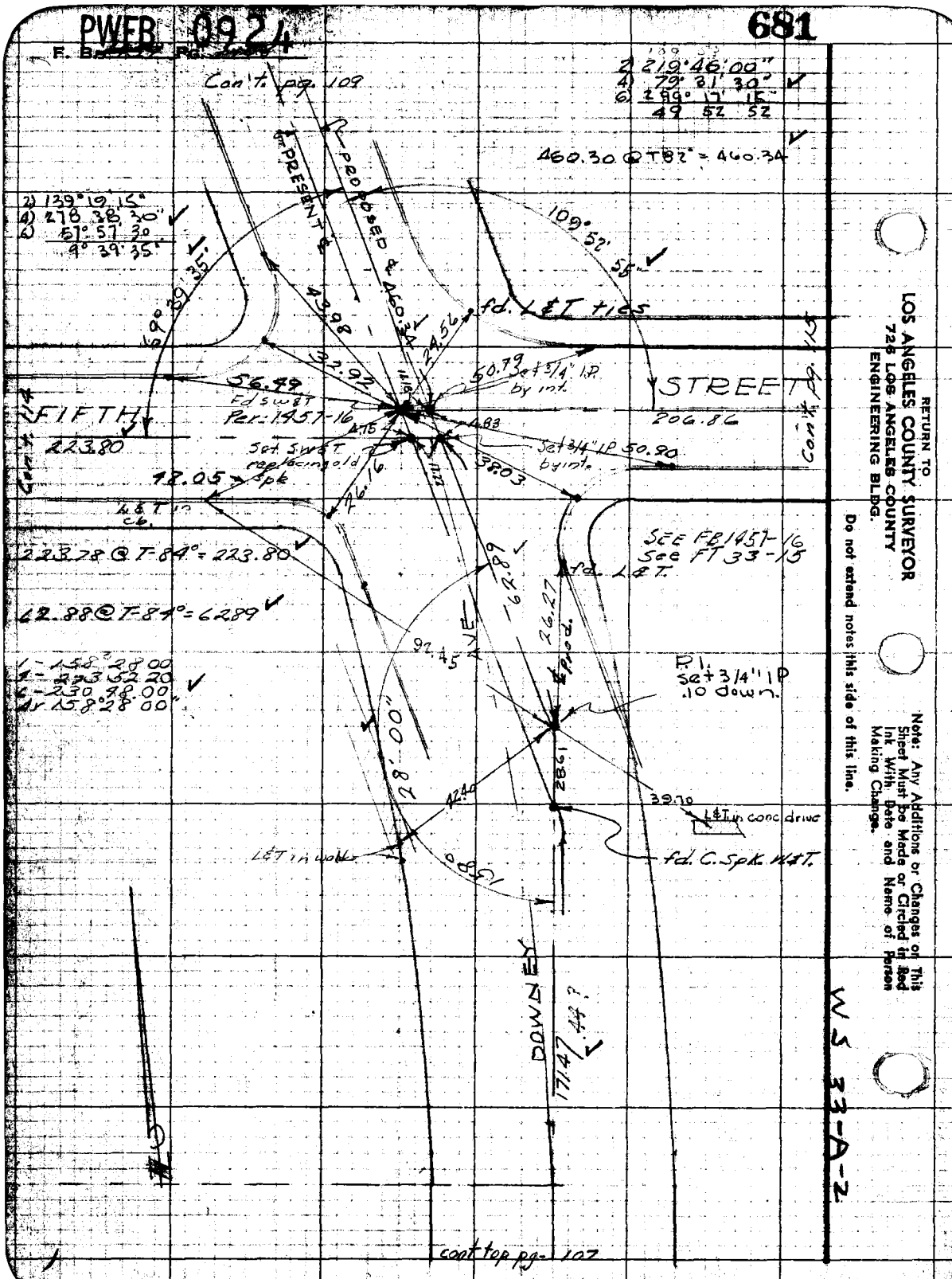

PWFB 0924

682

F. B. [illegible] PG. [illegible]

Notes Ck'd by [illegible]	Survey of DOWNEY AVE
Map No. [illegible]	W. O. [illegible] Tape No. 081 Std. 68 °F
Office Work Burns	Surveyed by F.H. Blanchard
Checked	Notes F.H.B. Date 5-26-52
Date	Indexed [illegible] C. Johnson

WS 3[illegible]-A-1

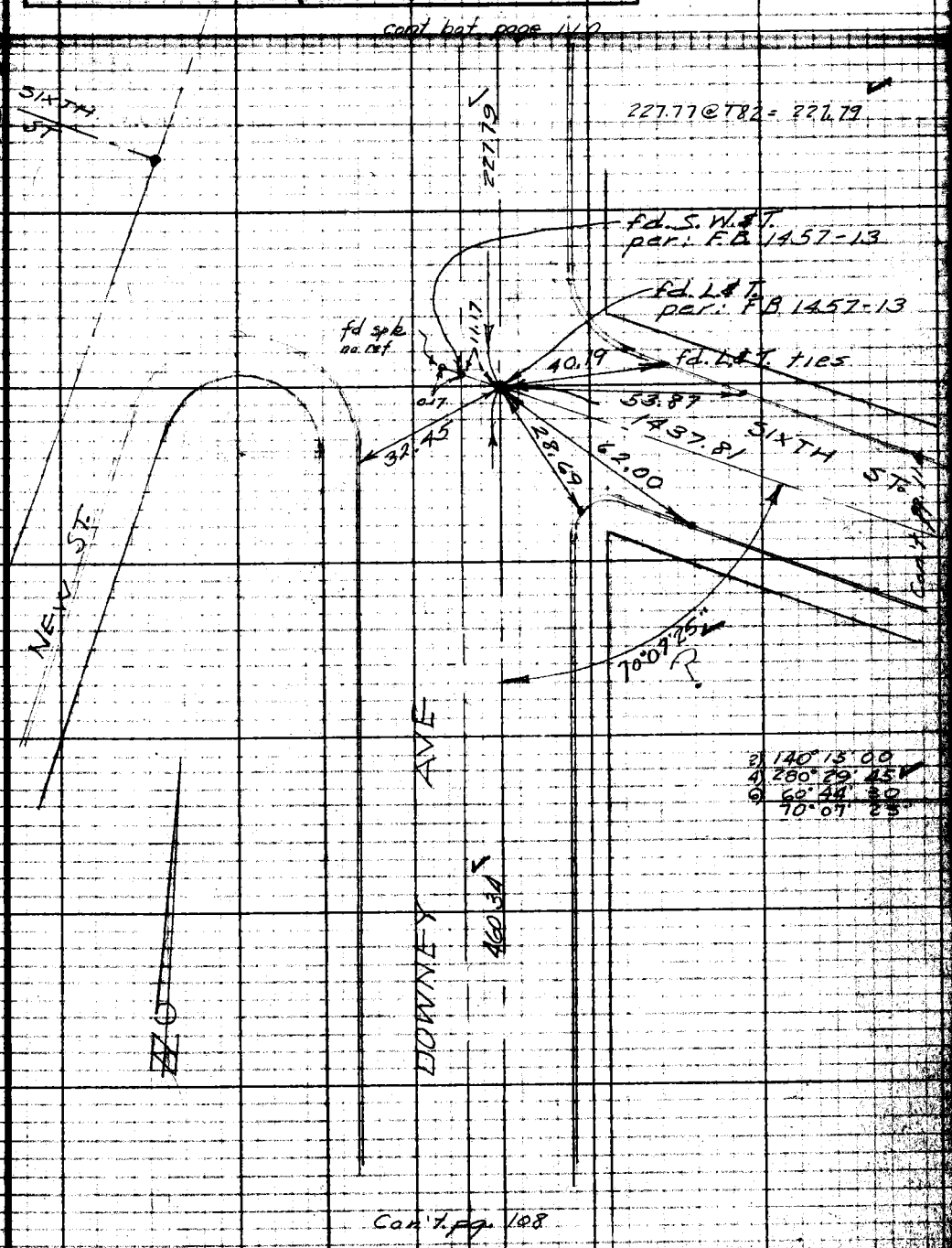

Notes: Any Additions or Changes on This Sheet Must be Made or Circled in Red Ink With Date and Name of Person Making Change.

Do not extend notes this side of this line.

RETURN TO
LOS ANGELES COUNTY SURVEYOR
726 LOS ANGELES COUNTY
ENGINEERING BLDG.

76F3095 247 10M 1-49

PWFB 0924

F. B. [illegible] Pg. [illegible]

683

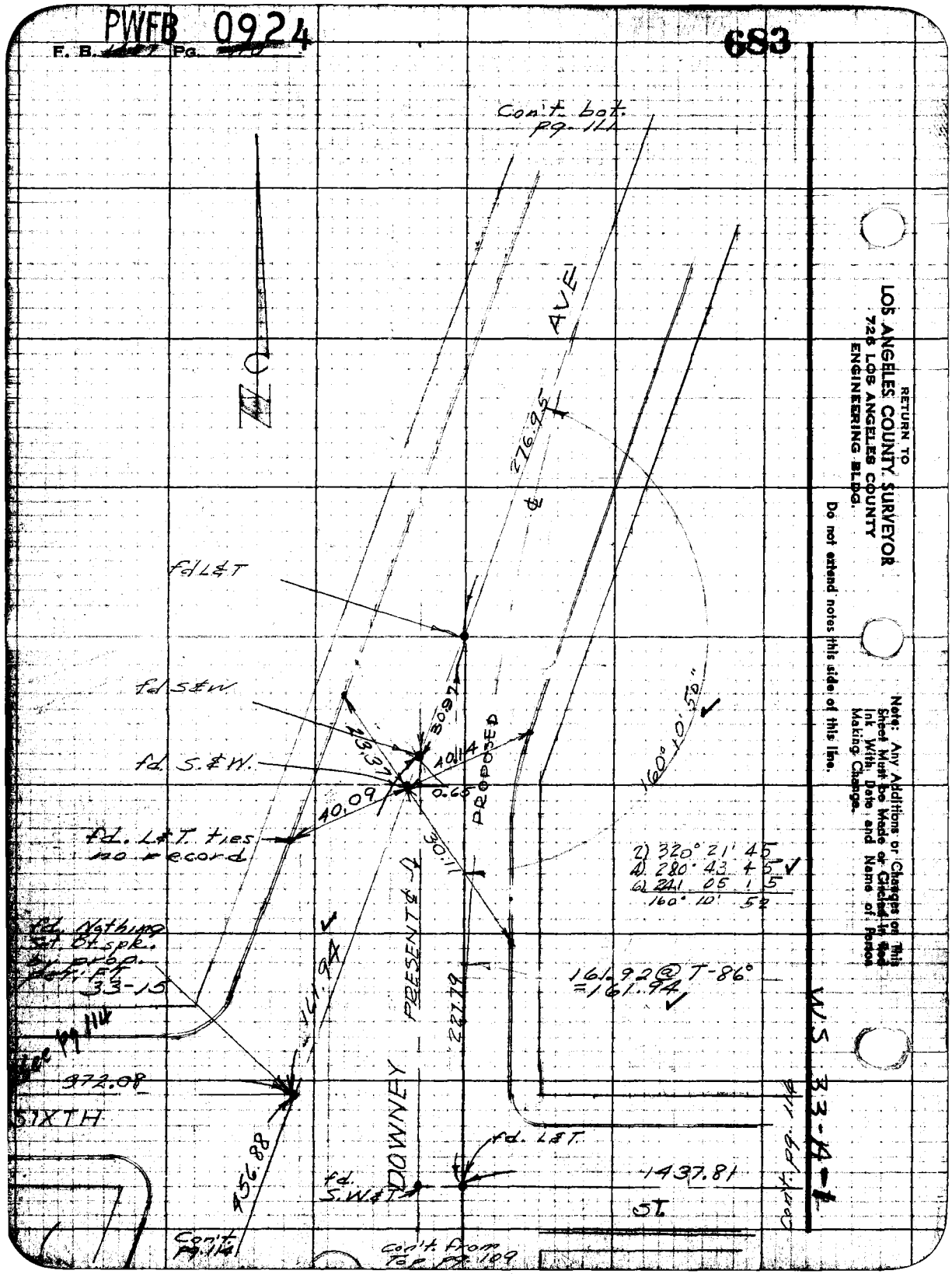

RETURN TO
LOS ANGELES COUNTY SURVEYOR
7208 LOS ANGELES COUNTY
ENGINEERING BLDG.

Do not extend notes this side of this line.

Note: Any Additions or Changes on This Sheet Must be Made or Checked in Ink With Date and Name of Person Making Change.

PWFB 0924

684, 685

Notes Ck'd by KRM	Survey of DOWNEY AVE
Map No. 8-3391	W.O. 8656 Tape No. 091 Std. 68 °F
Office Work Burns	Surveyed by FH BLANCHARD
Checked CJG	Notes FHB Date 5-27-52
Date Nov. 1953	Indexed C. Johnson

W.S. 33-A-1

2) 180° 11' 00"
4) 360° 22' 00"
6) 180° 33' 00"
90° 05' 30"

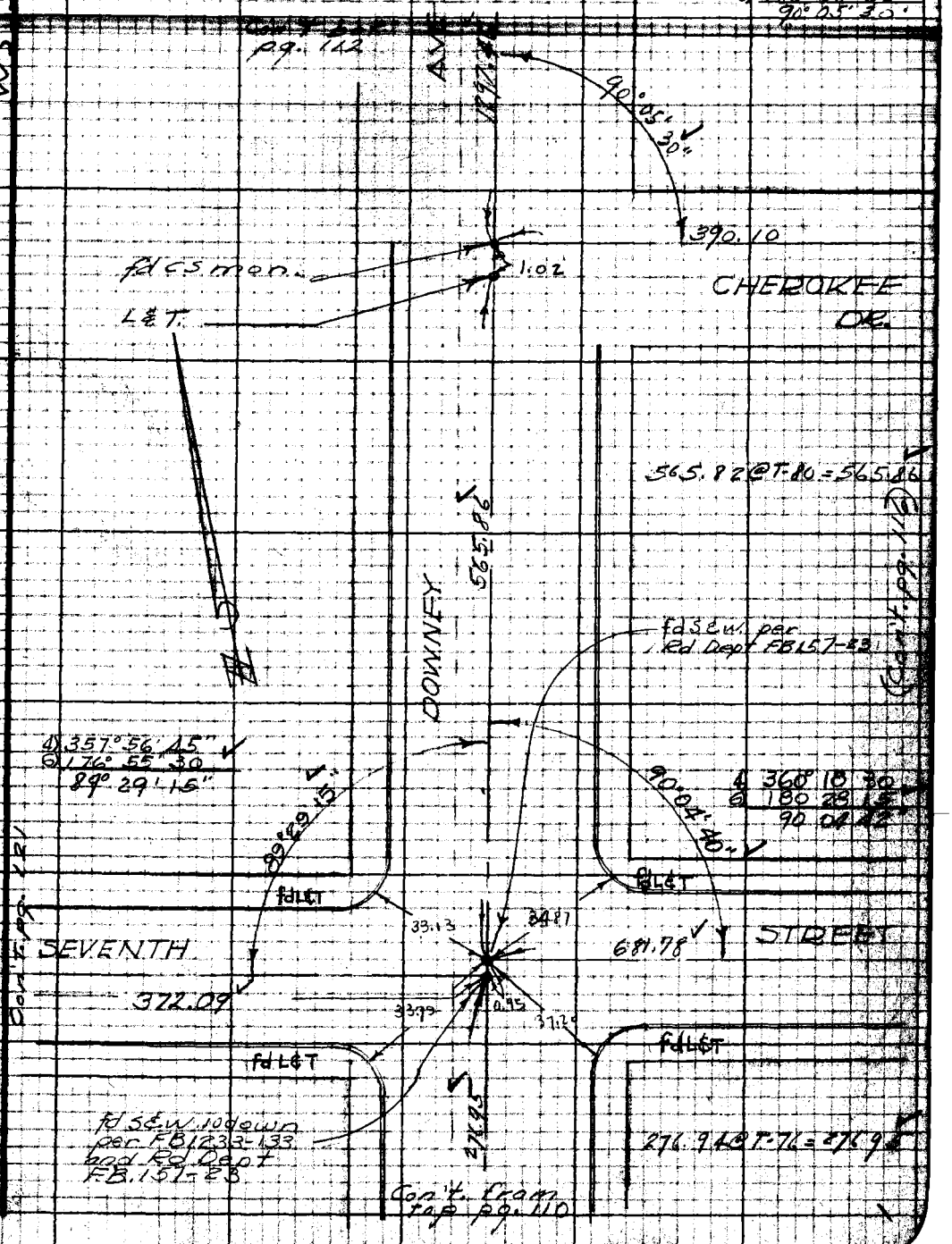

Notes: Any Additions or Changes on This Sheet Must be Made or Circled in Red Ink With Date and Name of Person Making Change.

Do not extend notes this side of this line.

RETURN TO
LOS ANGELES COUNTY SURVEYOR
726 LOS ANGELES COUNTY
ENGINEERING BLDG.

76F3098 247 10M 1-49

PWFB 0924

F. B. [illegible] Pg. [illegible]

686

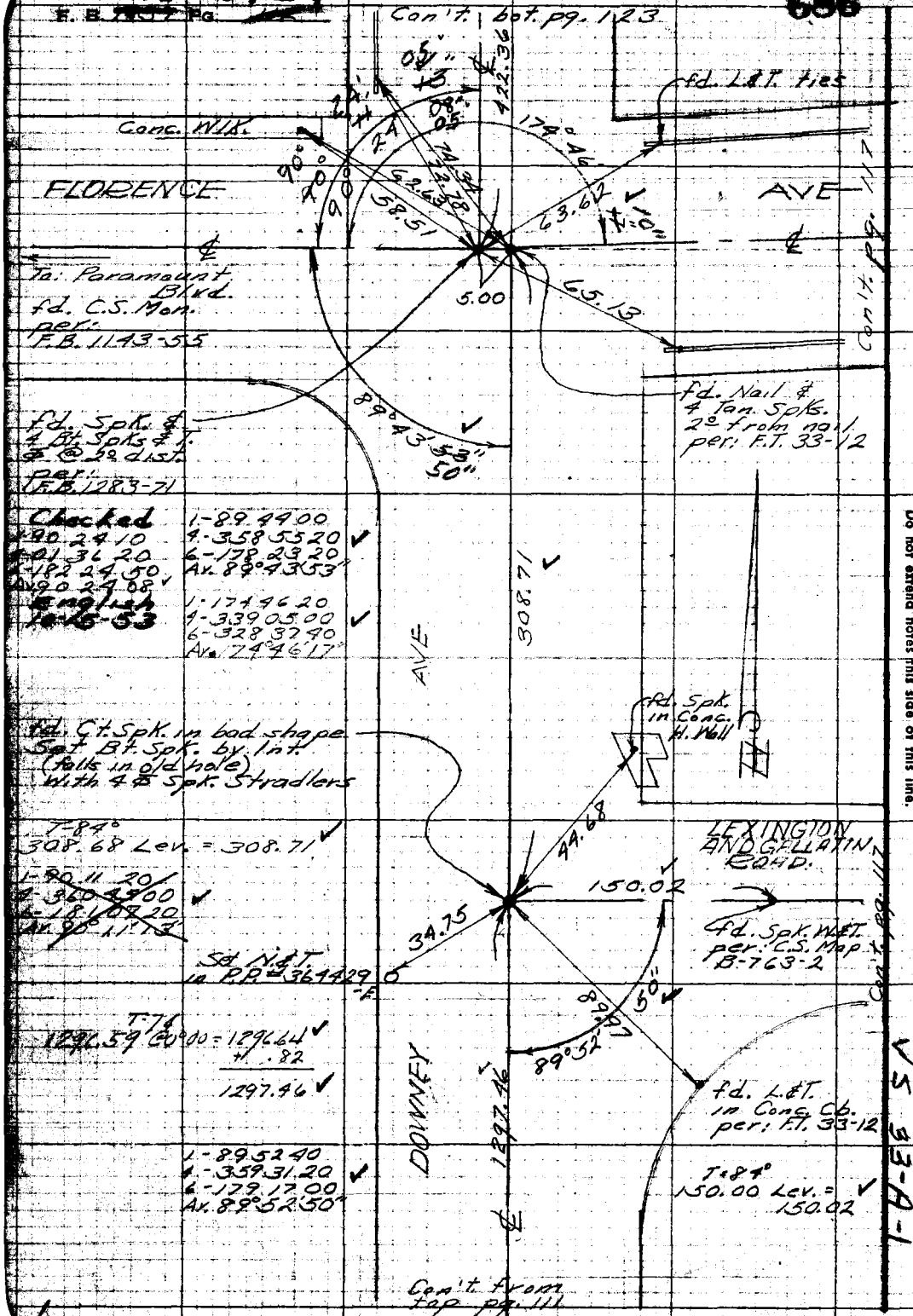

RETURN TO
LOS ANGELES COUNTY SURVEYOR
726 LOS ANGELES COUNTY
ENGINEERING BLDG.

Do not extend notes this side of this line.

Note: Any Additions or Changes on This Sheet Must be Made or Circled in Red Ink With Date and Name of Person Making Change.

687 & 688

F. B. ____ PG. ____

Notes Ck'd by ____	Survey of Downey Ave
Map No. ____	W.O. ____ Page No. ____
Office Work ____	Surveyed by F.H. Blanchard
Checked ____	Notes Blanchard
Date ____	Indexed C. Johnson

Note: Any Additions or Changes on This Sheet Must be Made in Red Ink With Date and Name of Person Making Change.

Do not extend notes this side of this line.

RETURN TO LOS ANGELES COUNTY SURVEYOR 725 LOS ANGELES COUNTY ENGINEERING BLDG.

7673D0B 247 10M 1-48

PWFB 0924

F. B. Pg.

689, 690, 691

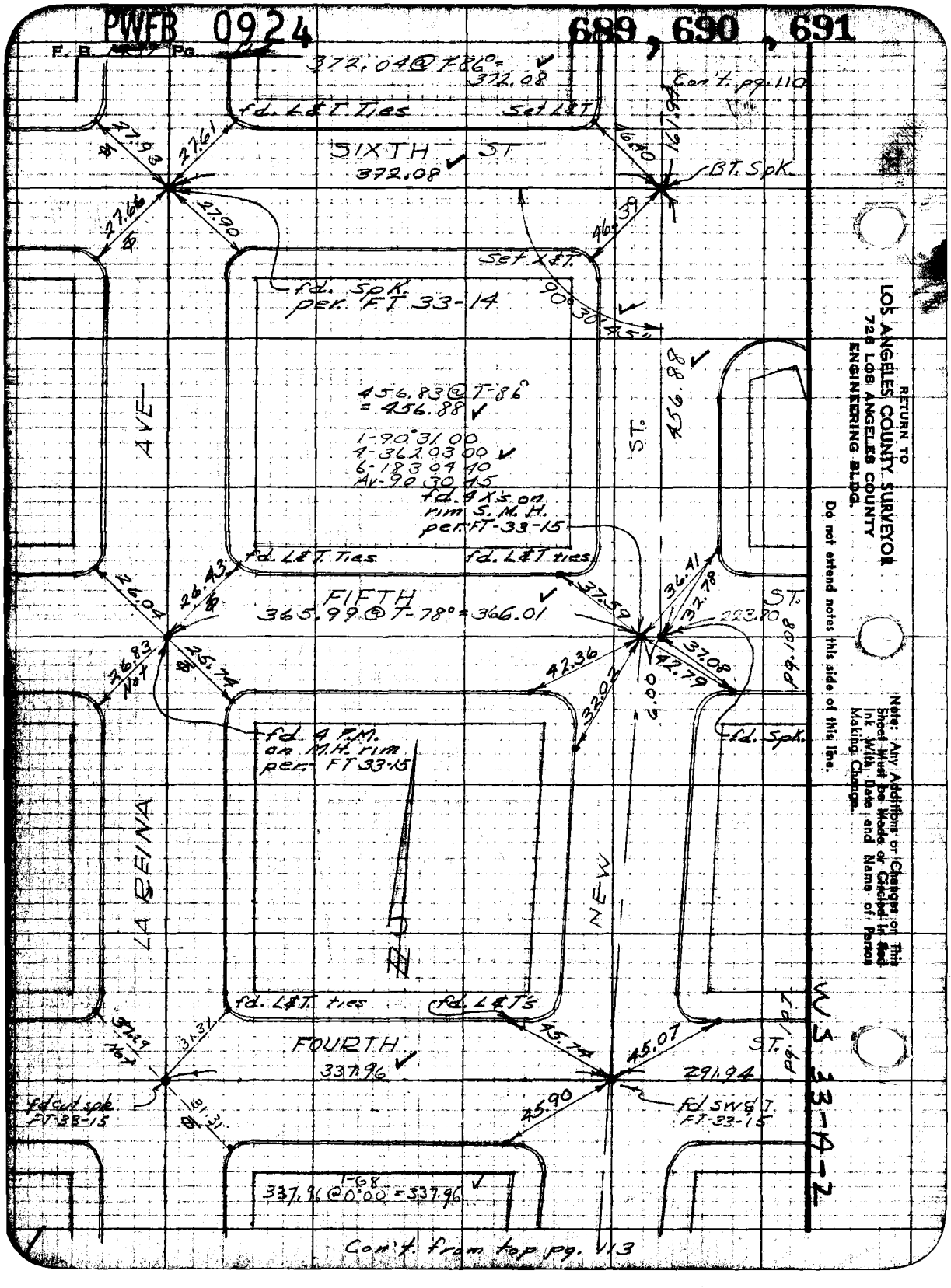

PWFB 0924

692

Notes Ck'd by [illegible]	Survey [illegible]
Map No. [illegible]	W.O. [illegible]
Office Work [illegible]	Surveyed by F.H. Blanchard
Checked C.J.G.	Notes Blanchard Date 6/11/52
Date Nov. 1953	Indexed [illegible] C. Johnson

F.B. [illegible] Pg. [illegible]

W.S. 33-14-2

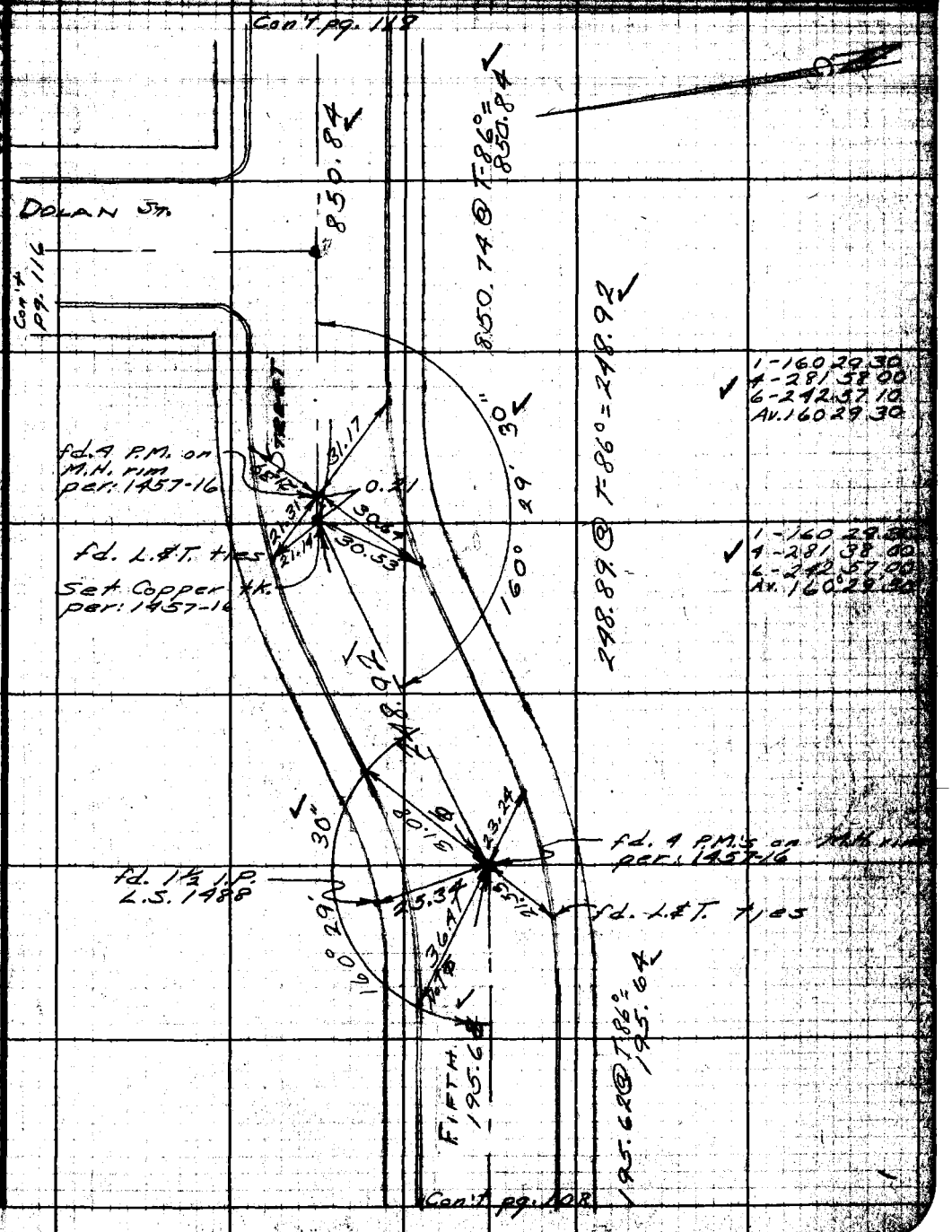

Note: Any Additions or Changes on This Sheet Must be Made or Circled in Red Ink With Date and Name of Person Making Change.

Do not extend notes this side of this line.

RETURN TO
LOS ANGELES COUNTY SURVEYOR
726 LOS ANGELES COUNTY
ENGINEERING BLDG.

76F3095 247 2-51

PWFB 0924

F.B. [illegible] PG. [illegible]

693, 694

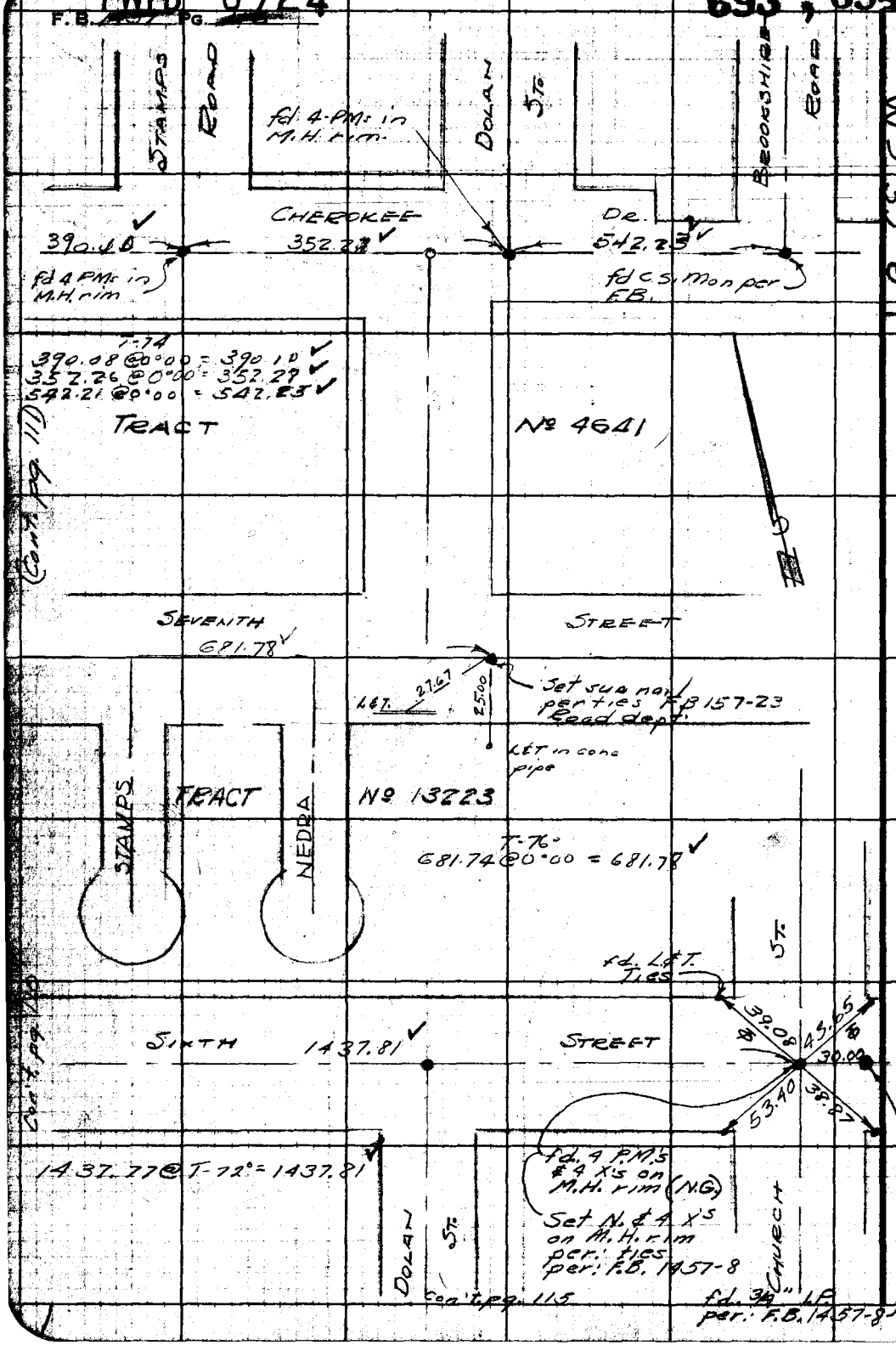

WS 33-B-1

RETURN TO
LOS ANGELES COUNTY SURVEYOR
725 LOS ANGELES COUNTY
ENGINEERING BLDG.

Do not extend notes this side of this line.

Note: Any Additions or Changes on This Sheet Must be Made or Circled in Red Ink With Date and Name of Person Making Change.

PWFB 0925

Notes Ck'd by	Survey of Downey Ave.
Map No. B-2391	W. O. 8634 Tape No. 8182 Std. 68 °F
Office Work Burns	Surveyed by English
Checked Galli	Notes E.F.E. Date 9-52
Date Nov. 1953	Indexed K. C. Johnson

F. B. [redacted] Pg. [redacted]

605

WS 331-B-1



Note: Any Additions or Changes on This Sheet Must be Made or Circled in Red Ink With Date and Name of Person Making Change.

Do not extend notes this side of this line.

RETURN TO
LOS ANGELES COUNTY SURVEYOR
720 LOS ANGELES COUNTY
ENGINEERING BLDG.

76F3098 247 10M 1-49

RETURN TO
LOS ANGELES COUNTY SURVEYOR
726 LOS ANGELES COUNTY
ENGINEERING BLDG.

Note: Any Additions or Changes on This Sheet Must be Made or Circled in Red Ink With Date and Name of Person Making Change.

Do not extend notes this side of this line.

WS 33-A-2

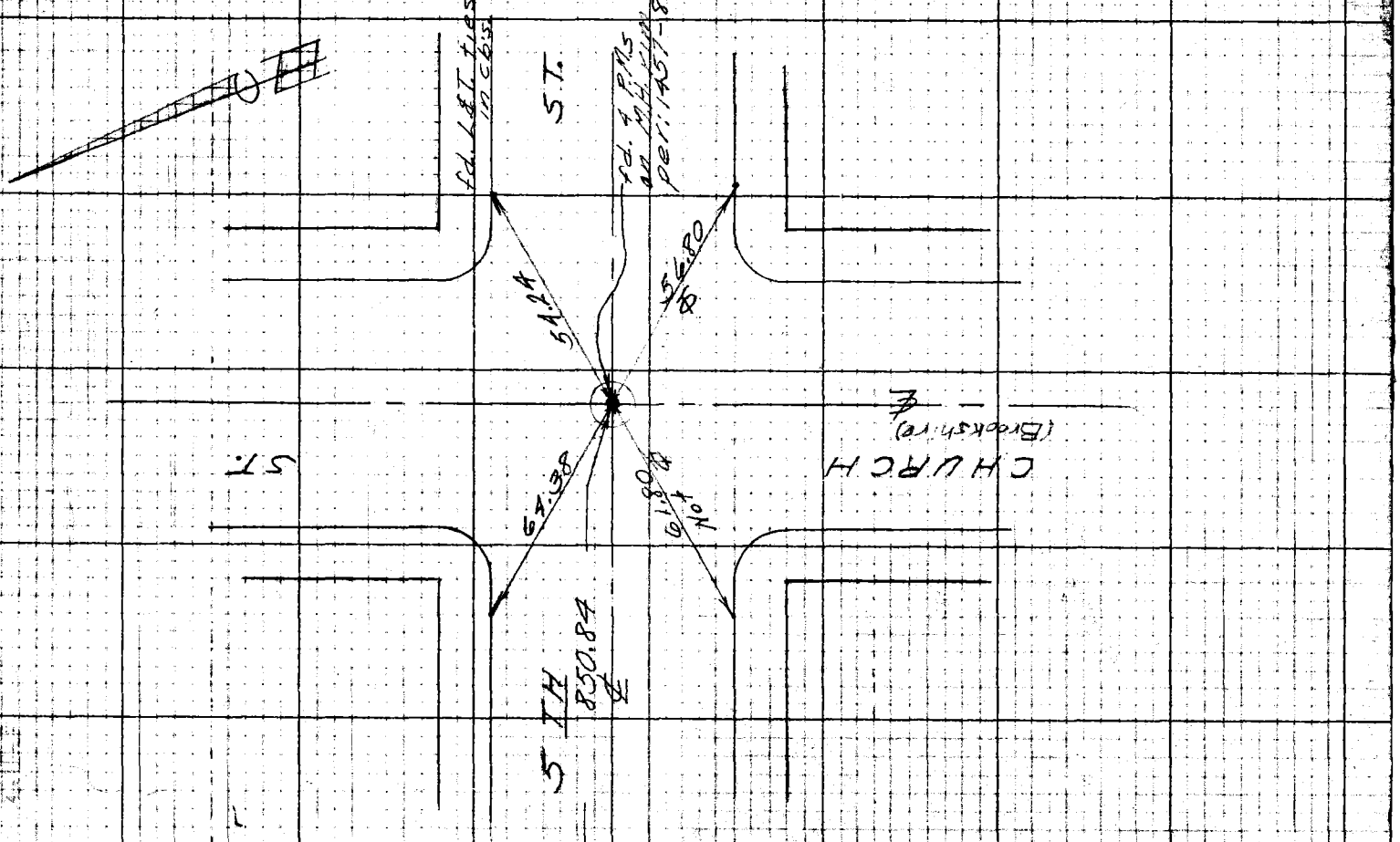

F. B. [illegible] Pg. [illegible]

[illegible]

PWFB 0924 696 , 697

F. B. ___ PG. ___

Notes Ck'd by	Survey of DOWNEY AVE
Map No.	W. O./Fcs. No.
Office Work Burns	Surveyed by F H Blanchard
Checked	Notes FHB Date 5-28-52
Date	Indexed C. Johnson

RETURN TO LOS ANGELES COUNTY SURVEYOR 724 LOS ANGELES COUNTY ENGINEERING BLDG.

Notes: Any Additions or Changes on This Sheet Must be Made or Checked in Red Ink With Date and Name of Person Making Change.

Do not extend notes this side of this line.

7673088 247 10M 5-49

PWFB 0924

F. B. [illegible] Pg. [illegible]

698, 699

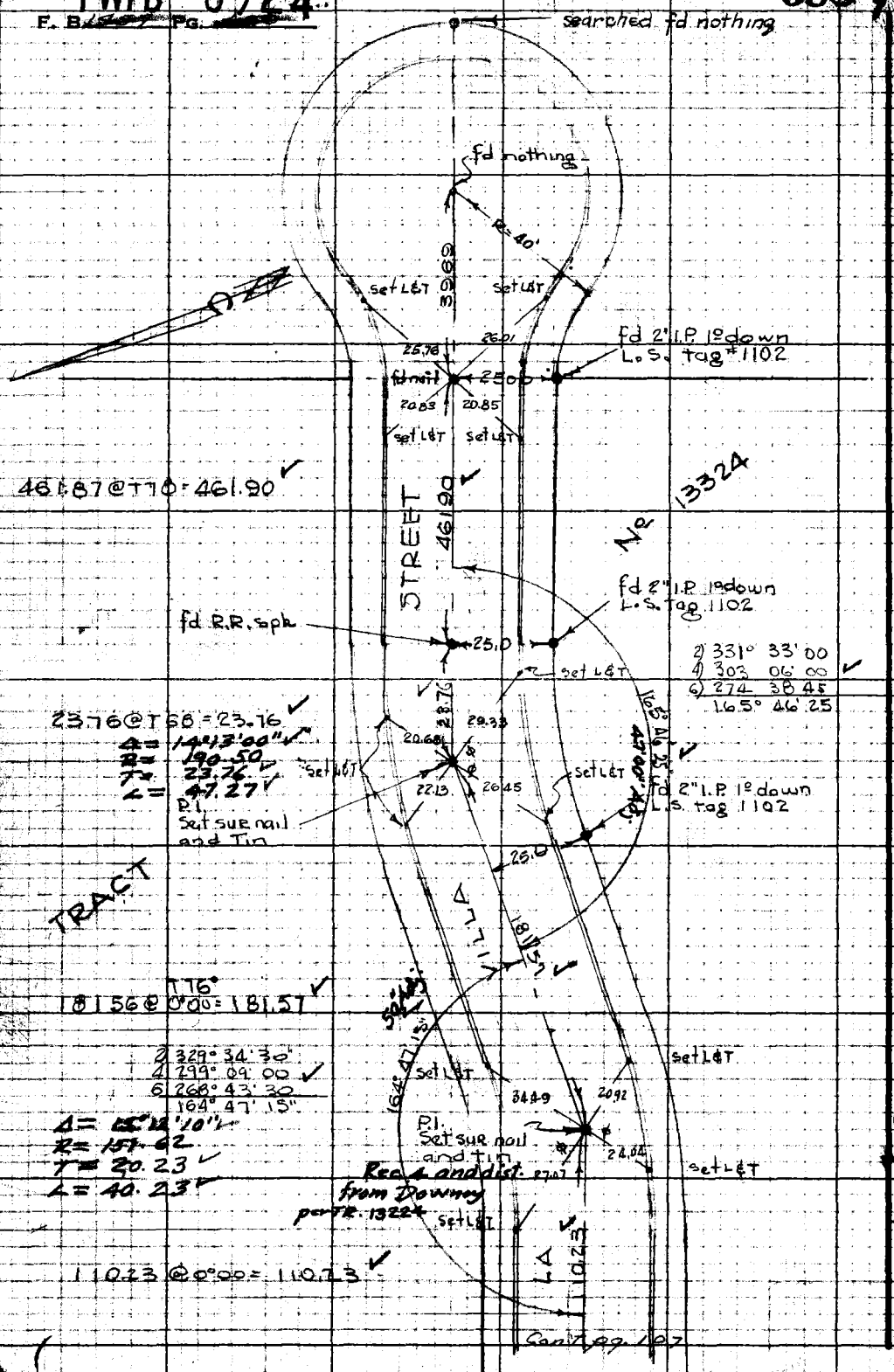

RETURN TO
LOS ANGELES COUNTY SURVEYOR
726 LOS ANGELES COUNTY
ENGINEERING BLDG.

Do not extend notes this side of this line.

Note: Any Additions or Changes on This Sheet Must be Made or Circled in Red Ink With Date and Name of Person Making Change.

WS 33-A-2

PWFB 0924

700, 701

F. B. [illegible] Pg. [illegible]

Notes Ck'd by RRM	Survey of Downey Ave
Map No. B-2391	W. O. 8654 Tape No. 0102 Std. 68° °F
Office Work Burns	Surveyed by E.F. English
Checked CJG	Notes E.F.E. Date 9-52
Date Nov. 1953	Indexed [illegible] C. Johnson

WS 83-A-1

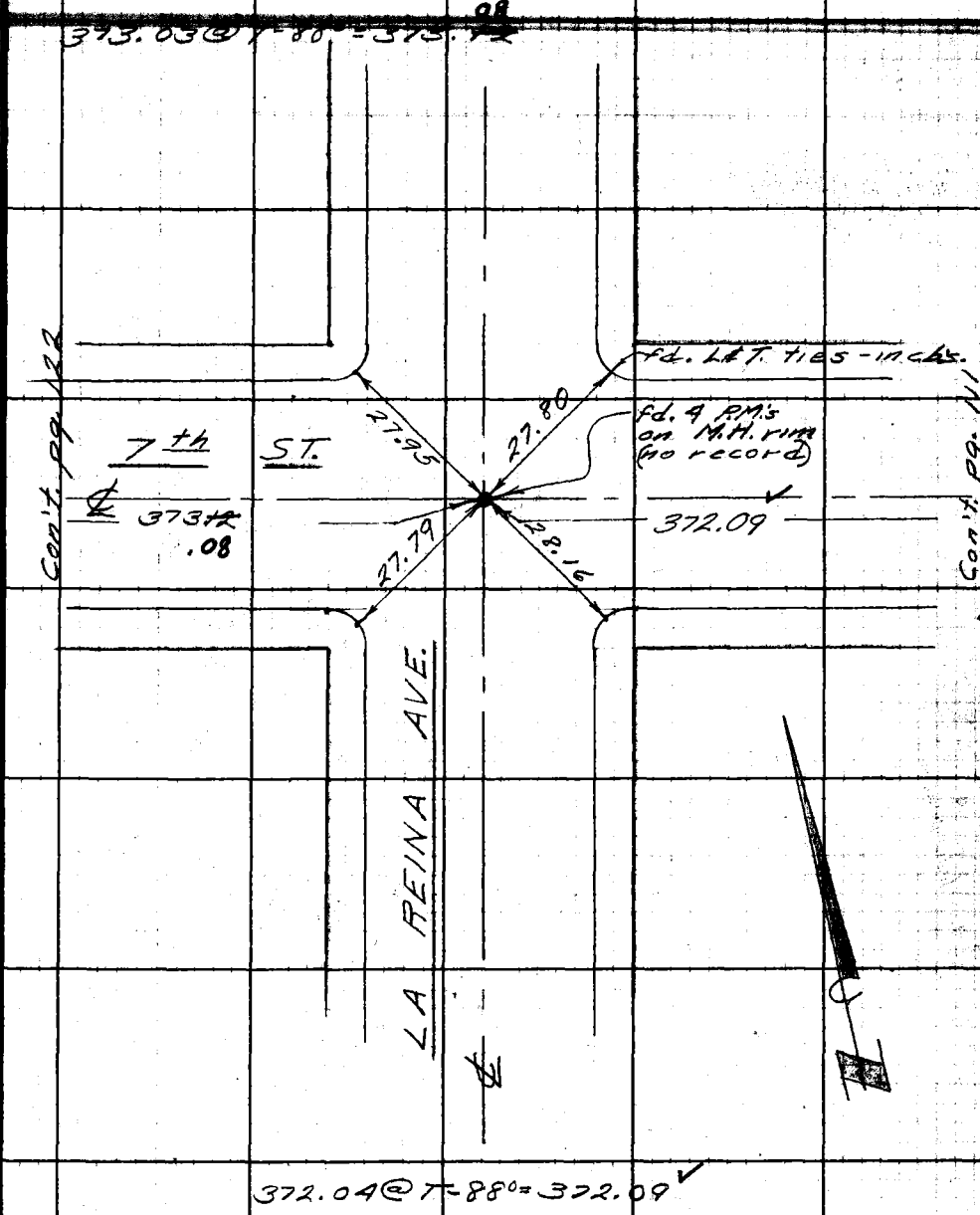

Note: Any Additions or Changes on This Sheet Must be Made or Circled in Red Ink With Date and Name of Person Making Change.

Do not extend notes this side of this line.

RETURN TO
LOS ANGELES COUNTY SURVEYOR
726 LOS ANGELES COUNTY
ENGINEERING BLDG.

76F3096 247 2-51

RETURN TO
LOS ANGELES COUNTY SURVEYOR
726 LOS ANGELES COUNTY
ENGINEERING BLDG.

Note: Any Additions or Changes on This Sheet Must be Made or Circled in Red Ink With Date and Name of Person Making Change.

Do not extend notes this side of this line.

WS 33-A-1

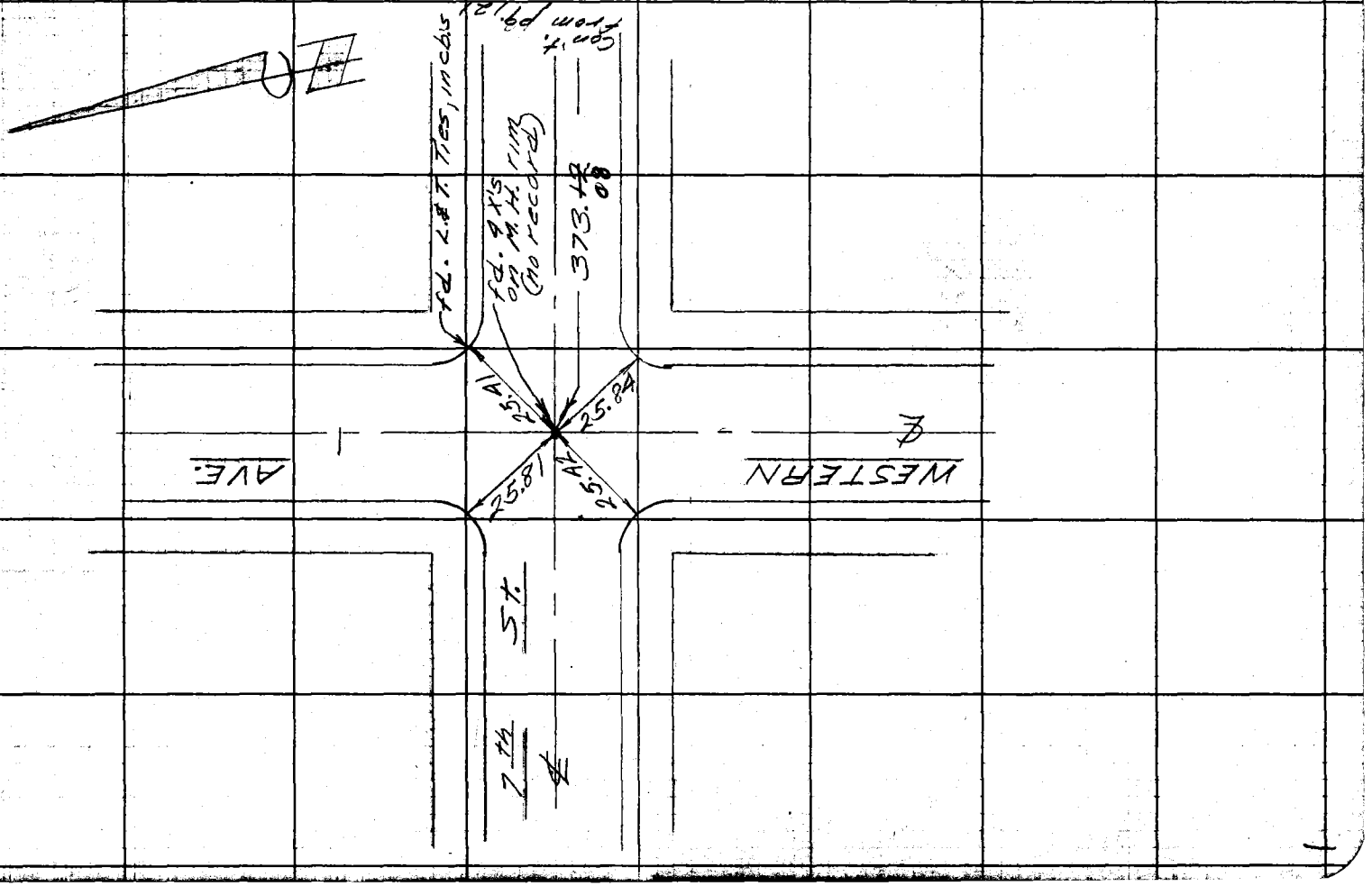

702

PWFB 0924

F.B. Pg.

PWFB 0925

Notes Ck'd by: KRM	Survey of: Downey Ave.	F.B. [illegible]	Pg. [illegible]
Map No. B-2391	W.O. 8634 Tape No. 0102 Std. 68 °F	606, 607	
Office Work: Burns	Surveyed by: English		
Checked: CJG	Notes: E.F.E. Date: 9-52		
Date: Nov. 1953	Indexed: C. Johnson		

WS 33-B-1

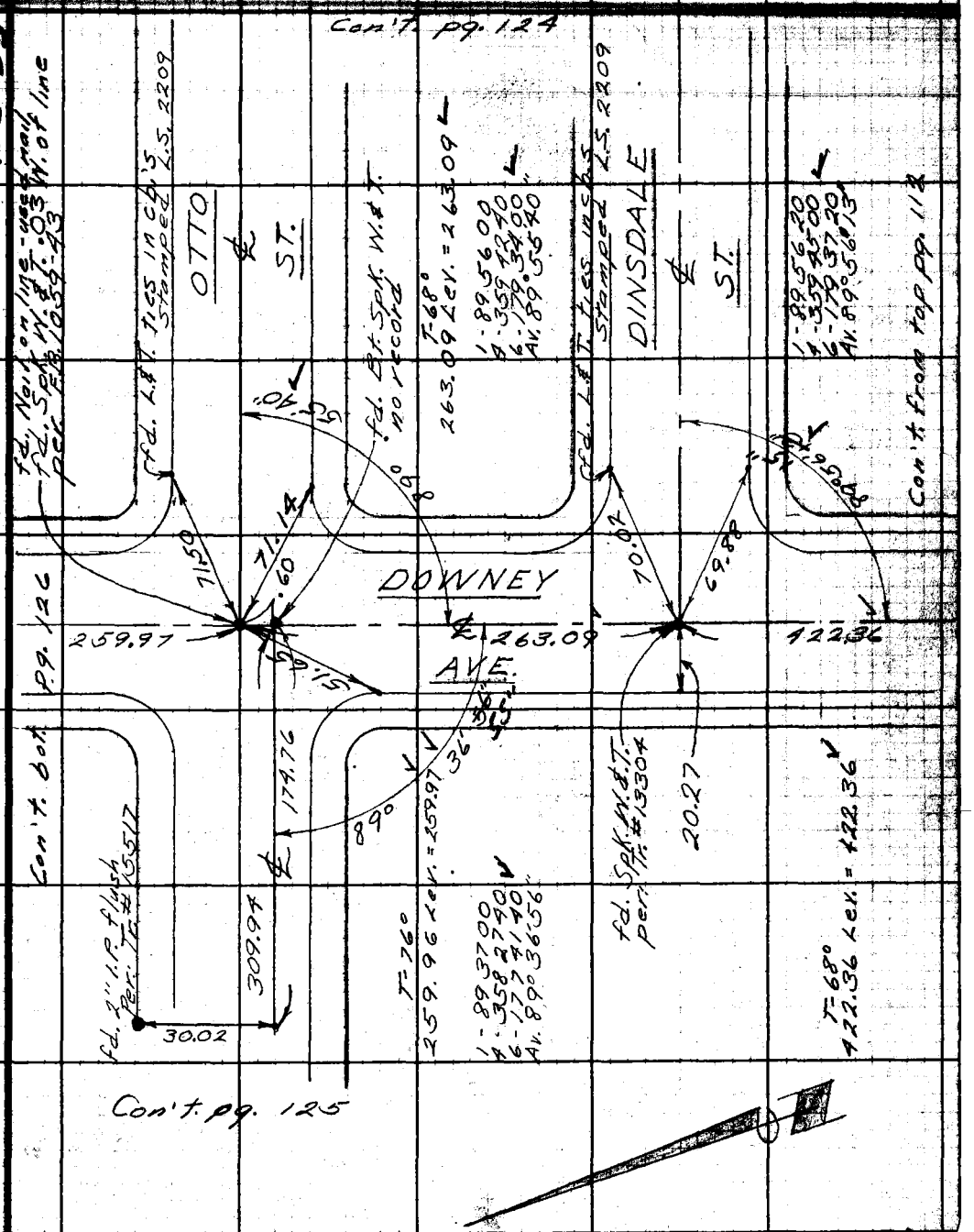

Note: Any Additions or Changes on This Sheet Must Be Made or Circled in Red Ink With Date and Name of Person Making Change.

Do not extend notes this side of this line.

RETURN TO
LOS ANGELES COUNTY SURVEYOR
726 LOS ANGELES COUNTY
ENGINEERING BLDG.

76F3095 247 2-51

FWFB 0925

F. B. [illegible] PG. [illegible]

608 , 609

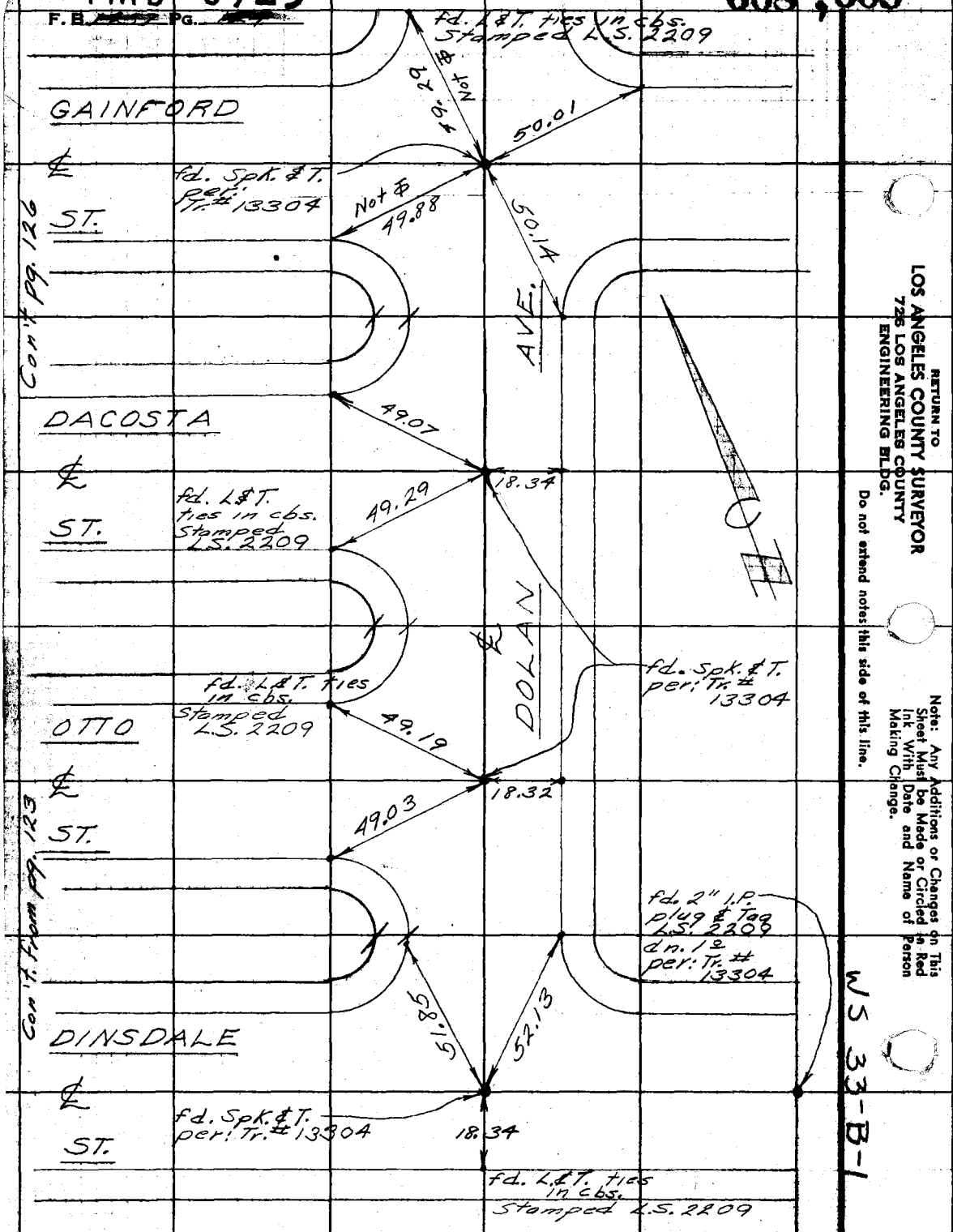

RETURN TO
LOS ANGELES COUNTY SURVEYOR
725 LOS ANGELES COUNTY
ENGINEERING BLDG.

Do not extend notes this side of this line.

Note: Any Additions or Changes on This Sheet Must be Made or Circled in Red Ink With Date and Name of Person Making Change.

WS 33-B-1

PWFB 0925

610

F.B. [illegible] Pg. [illegible]

Name Ctr'd by [illegible]	Survey of Downey Ave.
Map No. [illegible]	W.O. 8634 Tape No. 0102 Std. 68 °F
Office Work Burns	Surveyed by English
Checked CJG	Notes E.F.E. Date 9-52
Date Nov. 1953	Indexed C. Johnson

WS 3-A-1

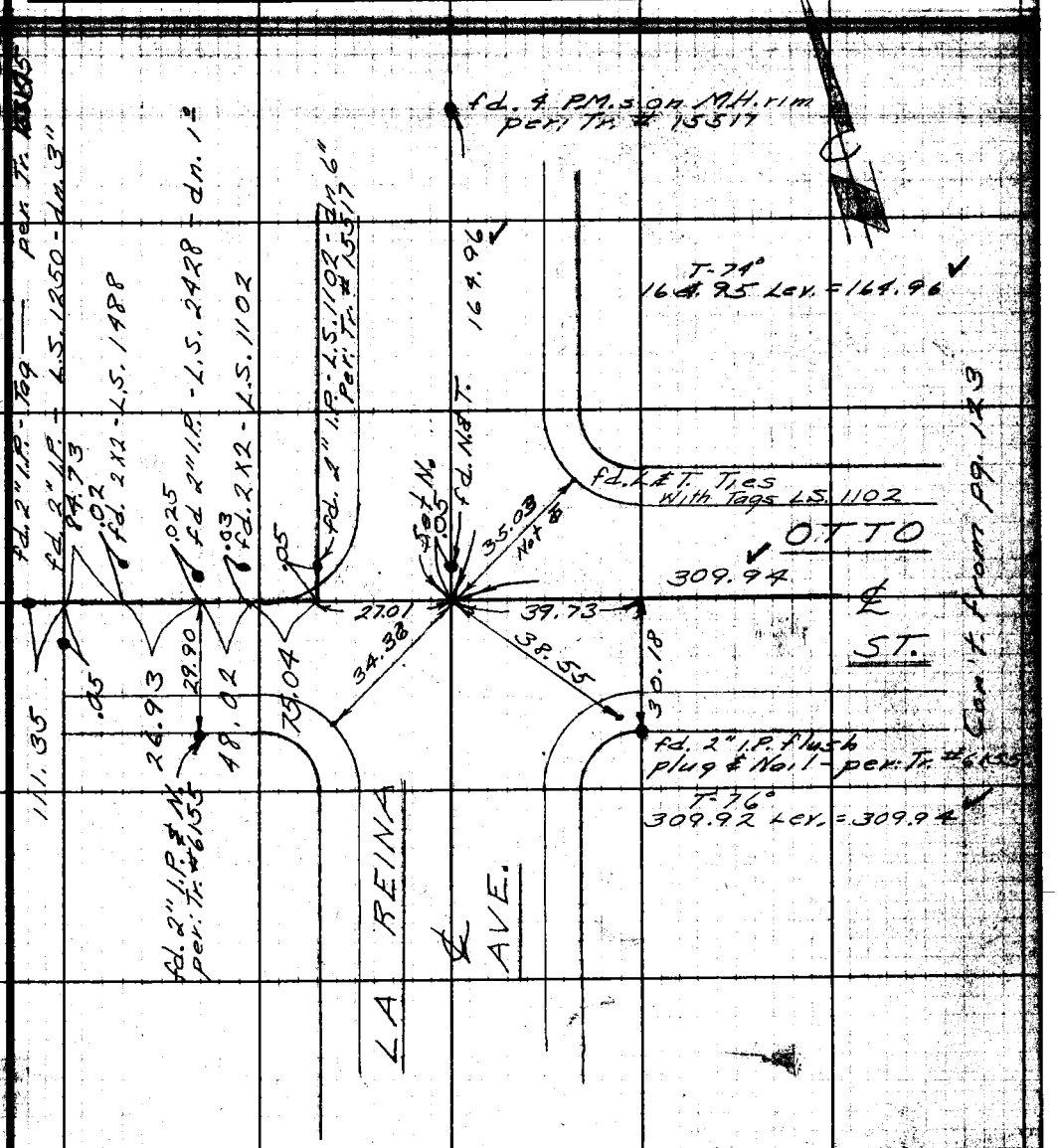

Note: Any Additions or Changes of This Sheet Must be Made or Circled in Red Ink With Date and Name of Person Making Change.

Do not extend notes this side of this line.

RETURN TO
LOS ANGELES COUNTY SURVEYOR
726 LOS ANGELES COUNTY
ENGINEERING BLDG.

PWEB · 0925

611

F.B. [illegible] PG.

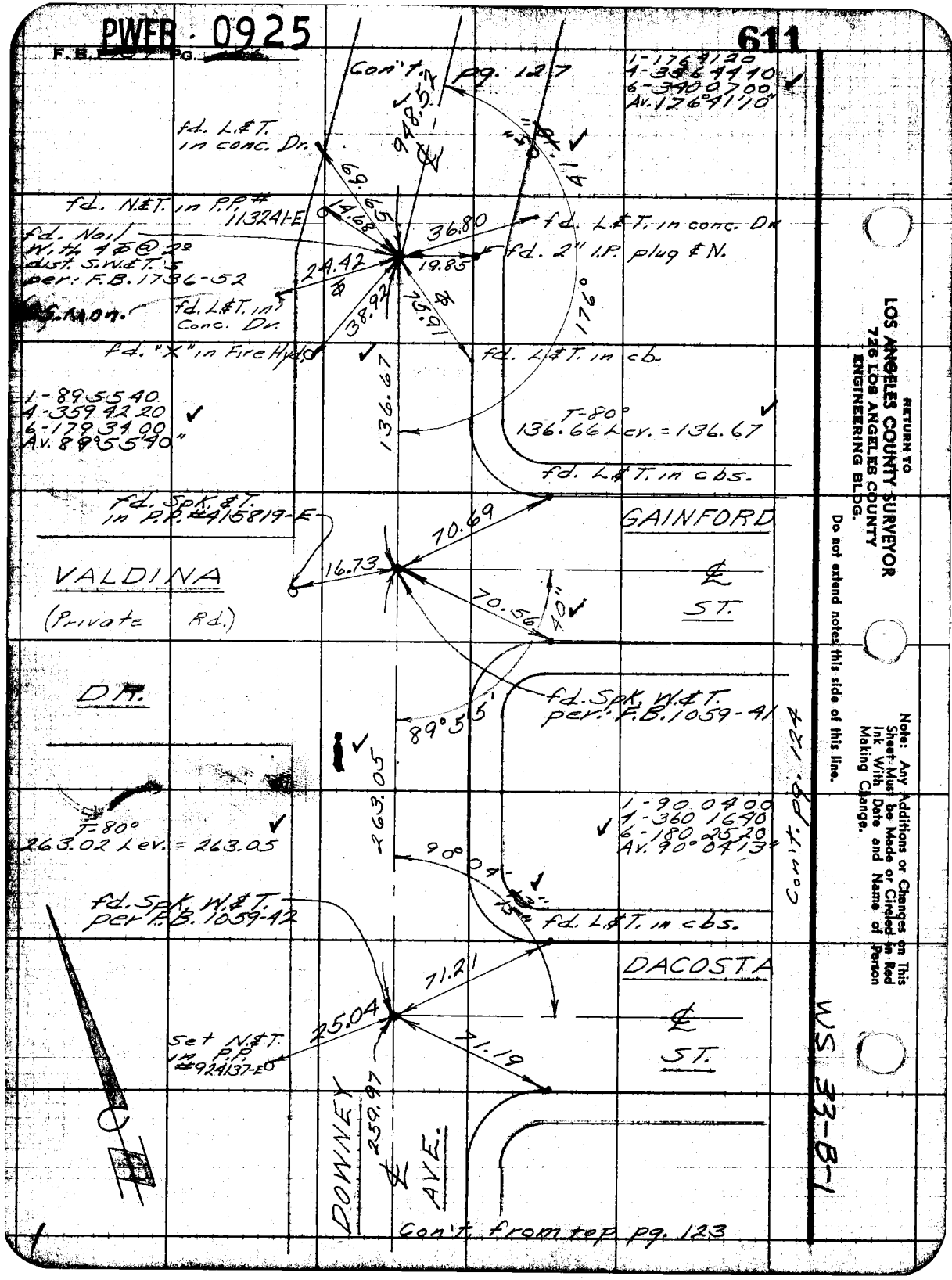

RETURN TO
LOS ANGELES COUNTY SURVEYOR
726 LOS ANGELES COUNTY
ENGINEERING BLDG.

Do not extend notes this side of this line.

Note: Any Additions or Changes on This Sheet Must be Made or Circled in Red Ink With Date and Name of Person Making Change.

WS 33-B-1

PWFB 0925

612 , 613

F.B. [illegible] Pg. [illegible]

Notes Ck'd by [illegible]	Survey of Downey Ave.
Map No. B-2391	W. O. [illegible] Tape No. 0102 Std. 62 °F
Office Work Burns	Surveyed by English
Checked CJG	Notes E.F.E. Date 9-52
Date Nov. 1953	Indexed [illegible] C. Johnson

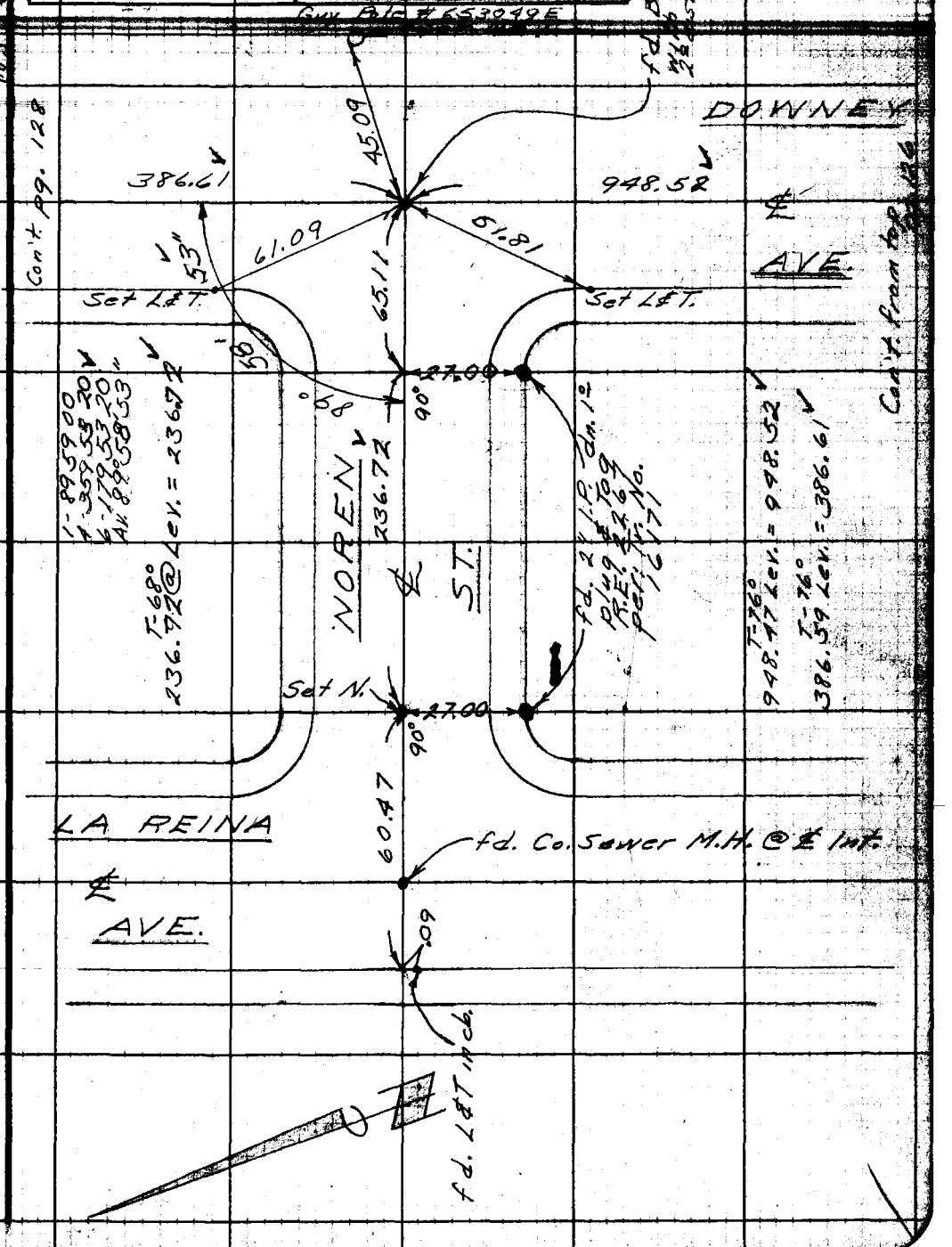

Note: Any Additions or Changes on This Sheet Must be Made or Circled in Red Ink With Date and Name of Person Making Change.

Do not extend notes this side of this line.

RETURN TO
LOS ANGELES COUNTY SURVEYOR
726 LOS ANGELES COUNTY
ENGINEERING BLDG.

75F3095 247 2-51

PWFB 0925

F. B. PG.

614

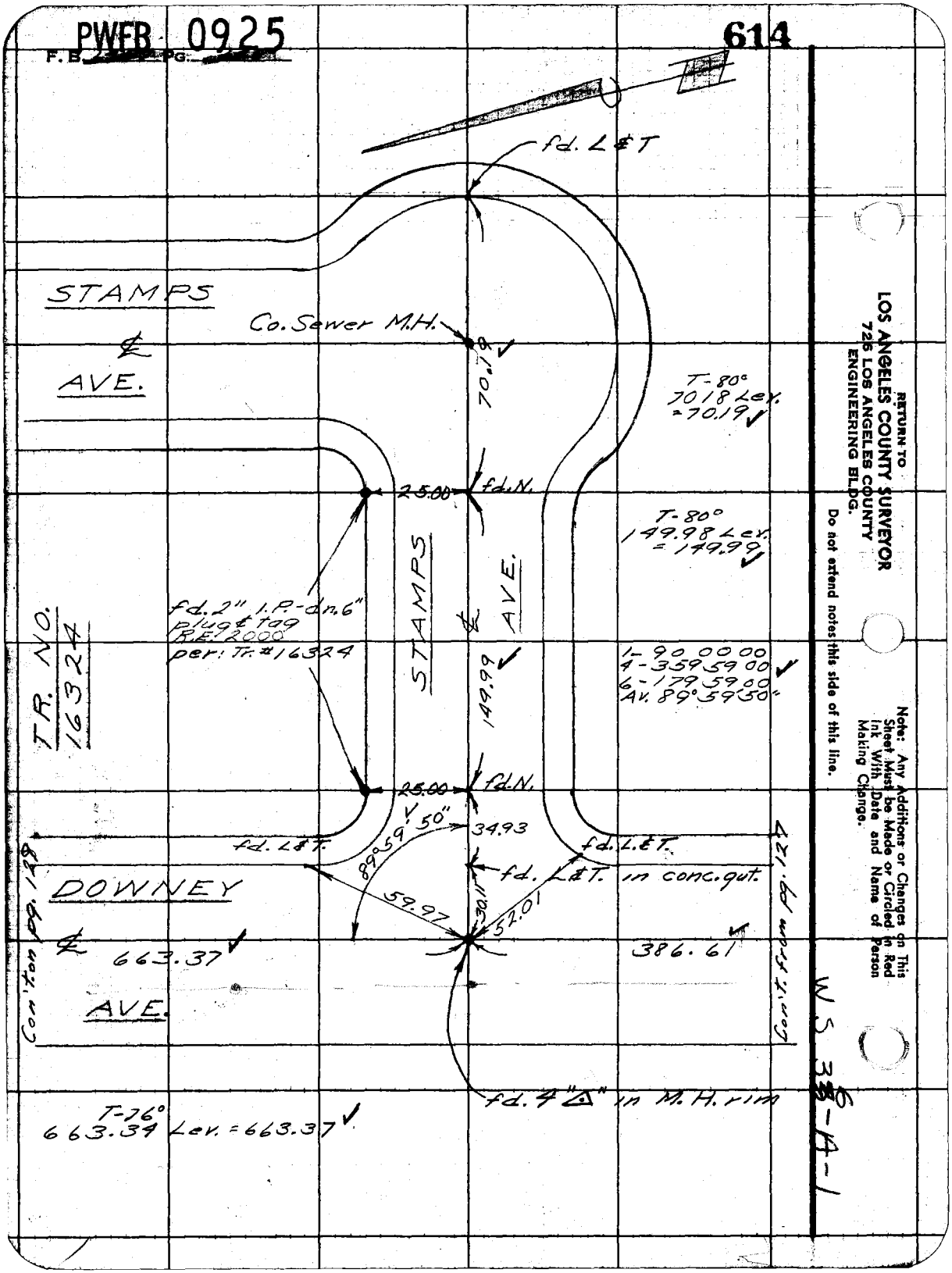

RETURN TO
LOS ANGELES COUNTY SURVEYOR
726 LOS ANGELES COUNTY
ENGINEERING BLDG.

Do not extend notes this side of this line.

Note: Any Additions or Changes on This Sheet Must be Made or Circled in Red Ink With Date and Name of Person Making Change.

PWFB 0925

615

F. B. [illegible] Pg. [illegible]

Notes Ck'd by [illegible]	Survey of Downey Ave.
Map No. B-2391	W. O. 8634 Tape No. 0102 St'd. 68 °F
Office Work Burns	Surveyed by English
Checked CJG	Notes E.F.E. Date 9-52
Date Nov. 1953	Indexed [illegible] C. Johnson

Tr. # 16324

DOWNEY AVE.

663.37

fd. Nothing

℄

Con't. pg. 130

Con't. from pg. 128

R. S. ST.

64 - 19

SUVA (Private Rd.)

Note: Any Additions or Changes on This Sheet Must be Made or Circled in Red Ink With Date and Name of Person Making Change.

Do not extend notes this side of this line.

RETURN TO
LOS ANGELES COUNTY SURVEYOR
725 LOS ANGELES COUNTY
ENGINEERING BLDG.

76F309S 247 2-51

PWFB 0925

616

F.B. [redacted] PG. [redacted]

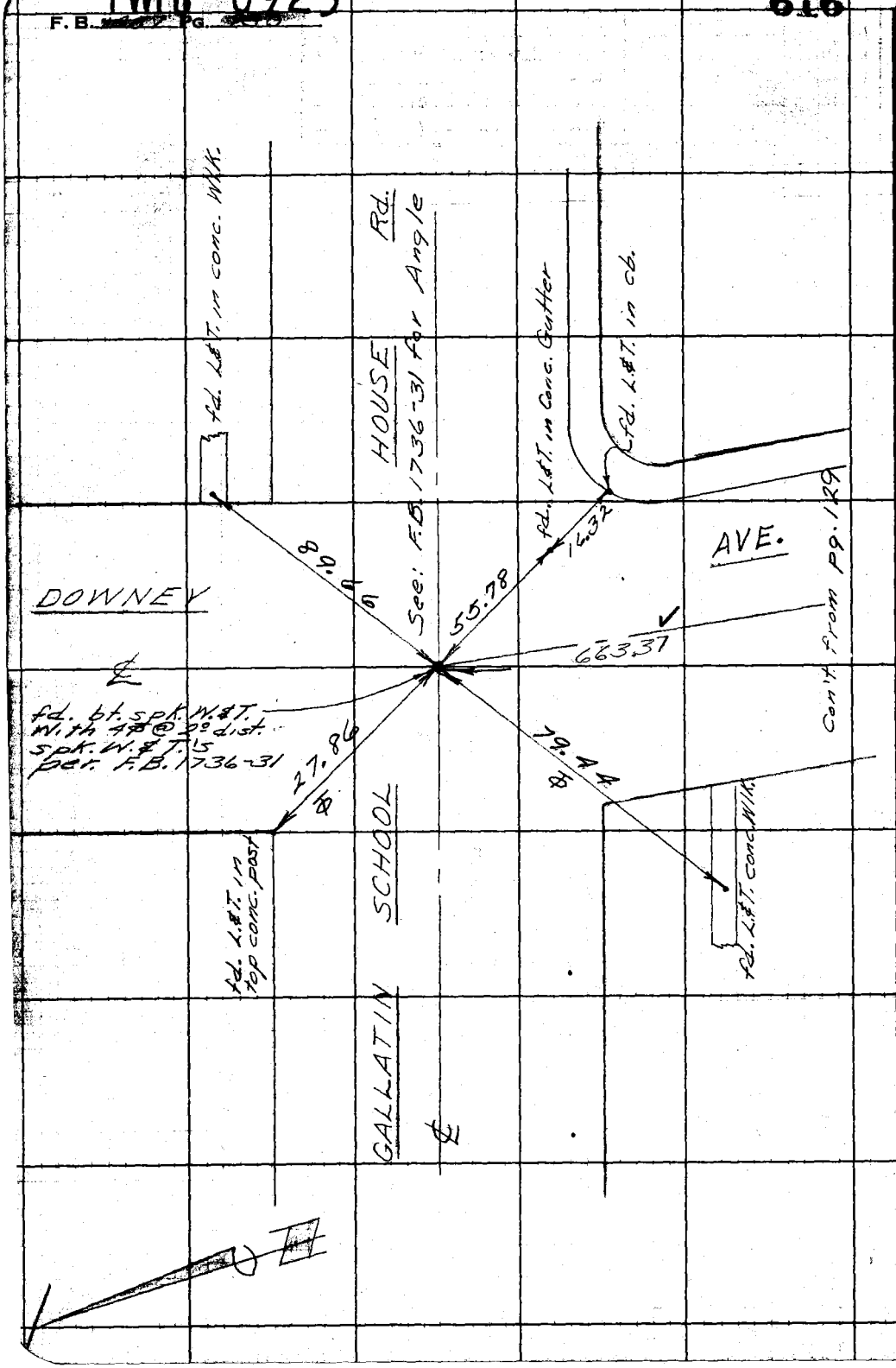

RETURN TO
LOS ANGELES COUNTY SURVEYOR
726 LOS ANGELES COUNTY
ENGINEERING BLDG.

Do not extend notes this side of this line.

Note: Any Additions or Changes on This Sheet Must be Made or Circled in Red Ink With Date and Name of Person Making Change.

Notes Ck'd by	Survey of Downey Ave	F.B. 1457 PG. 131
Map No. B-314	W. O. 8634 Tape No. St'd. °F	
Office Work Burns	Surveyed by English	
Checked	Notes E.F.E. Date 10-52	
Date June '53	Indexed L. C. Johnson 7-4-53	

Note: Any Additions or Changes on This Sheet Must be Made or Circled in Red Ink With Date and Name of Person Making Change.

Do not extend notes this side of this line.

RETURN TO
LOS ANGELES COUNTY SURVEYOR
726 LOS ANGELES COUNTY
ENGINEERING BLDG.

TOPOGRAPHY
NOTES

DOWNEY AVE.
J.N. 8634

from:
FIRESTONE BLVD.
To:
GALLATIN SCHOOL
HOUSE ROAD

October 1952
Party:
English
Curtis
York
Russell

78F3098 247 2-51

F.B. 1457 PG. 132



RETURN TO
LOS ANGELES COUNTY SURVEYOR
726 LOS ANGELES COUNTY
ENGINEERING BLDG.

Do not extend notes this side of this line.

Note: Any Additions or Changes on This Sheet Must be Made or Checked in Red Ink With Date and Name of Person Making Change.

Notes Ck'd by	Survey of Downey Ave.	F.B. 1457 PG. 133
Map No. B-314	W. O. 8634 Tape No. ___ St'd ___ °F	
Office Work Burns	Surveyed by English	
Checked	Notes A.S.C. Date 9-52	
Date June '53	Indexed E. C. Johnson	

cont on bot. pg-134

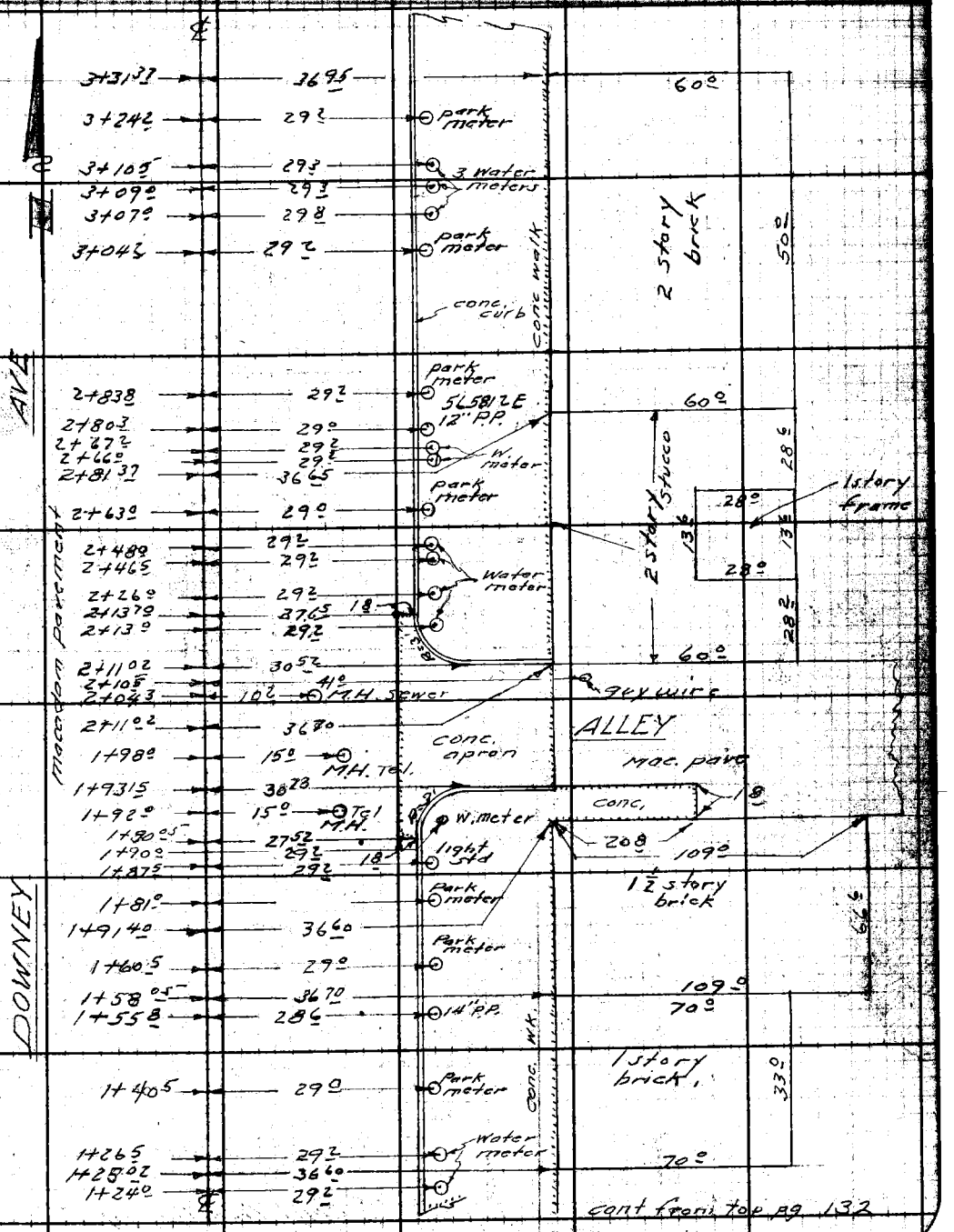

cont from top pg 132

Note: Any Additions or Changes on This Sheet Must Be Made or Circled in Red Ink With Date and Name of Person Making Change.

Do not extend notes this side of this line.

RETURN TO
LOS ANGELES COUNTY SURVEYOR
726 LOS ANGELES COUNTY
ENGINEERING BLDG.

76F3095 247 2-51

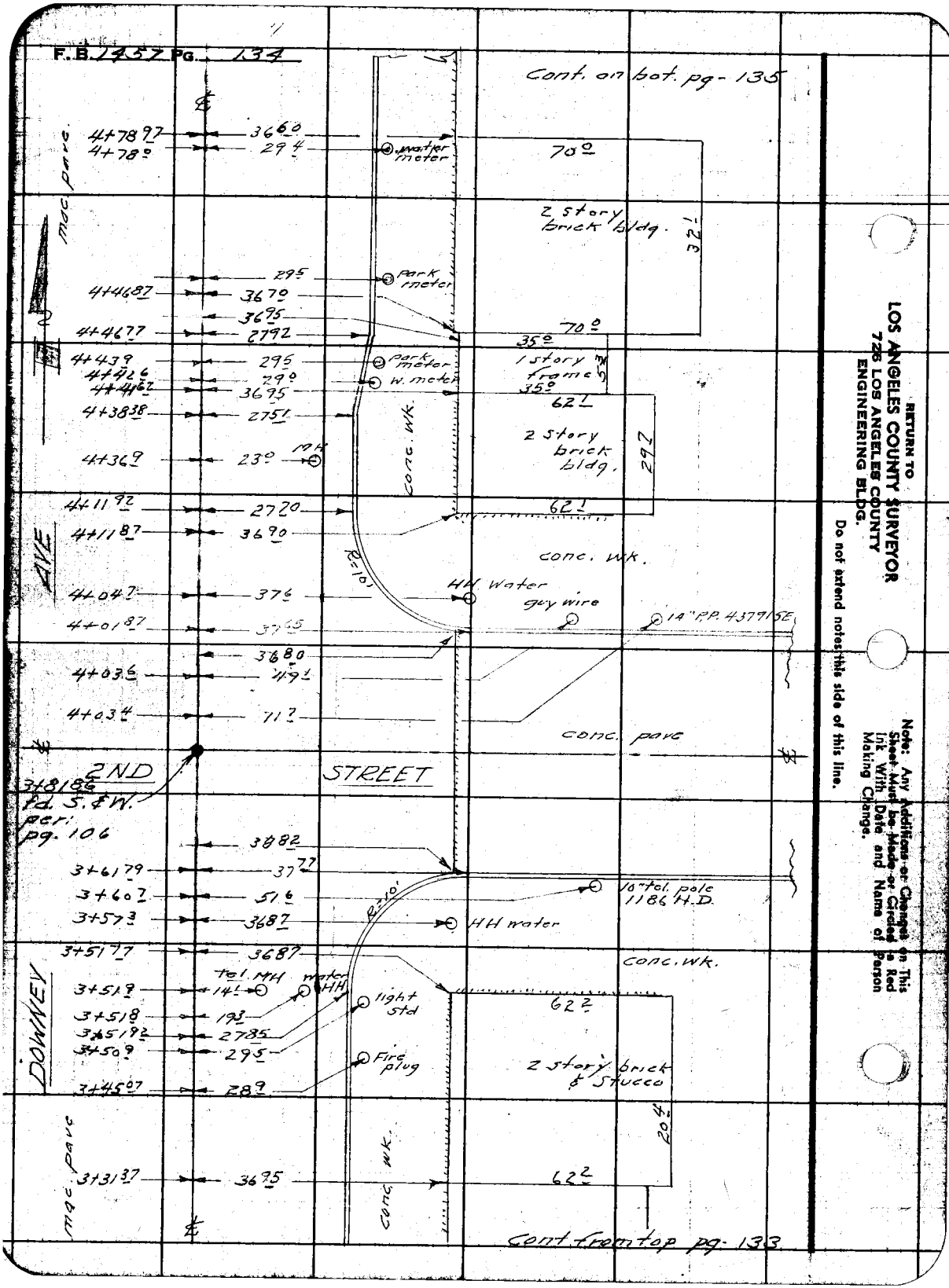

RETURN TO
LOS ANGELES COUNTY SURVEYOR
726 LOS ANGELES COUNTY
ENGINEERING BLDG.

Do not extend notes this side of this line.

Note: Any Additions or Changes on This Sheet Must be Made or Circled in Red Ink With Date and Name of Person Making Change.

Notes Ck'd by	Survey of Downey Ave.
Map No. B-314	W. O. 8634 Tape No. St'd. °F
Office Work Burns	Surveyed by English
Checked	Notes A.S.C. Date 9-52
Date June 53	Indexed [illegible]

F.B. 1457 Pg. 135

Con't bot. pg. 136

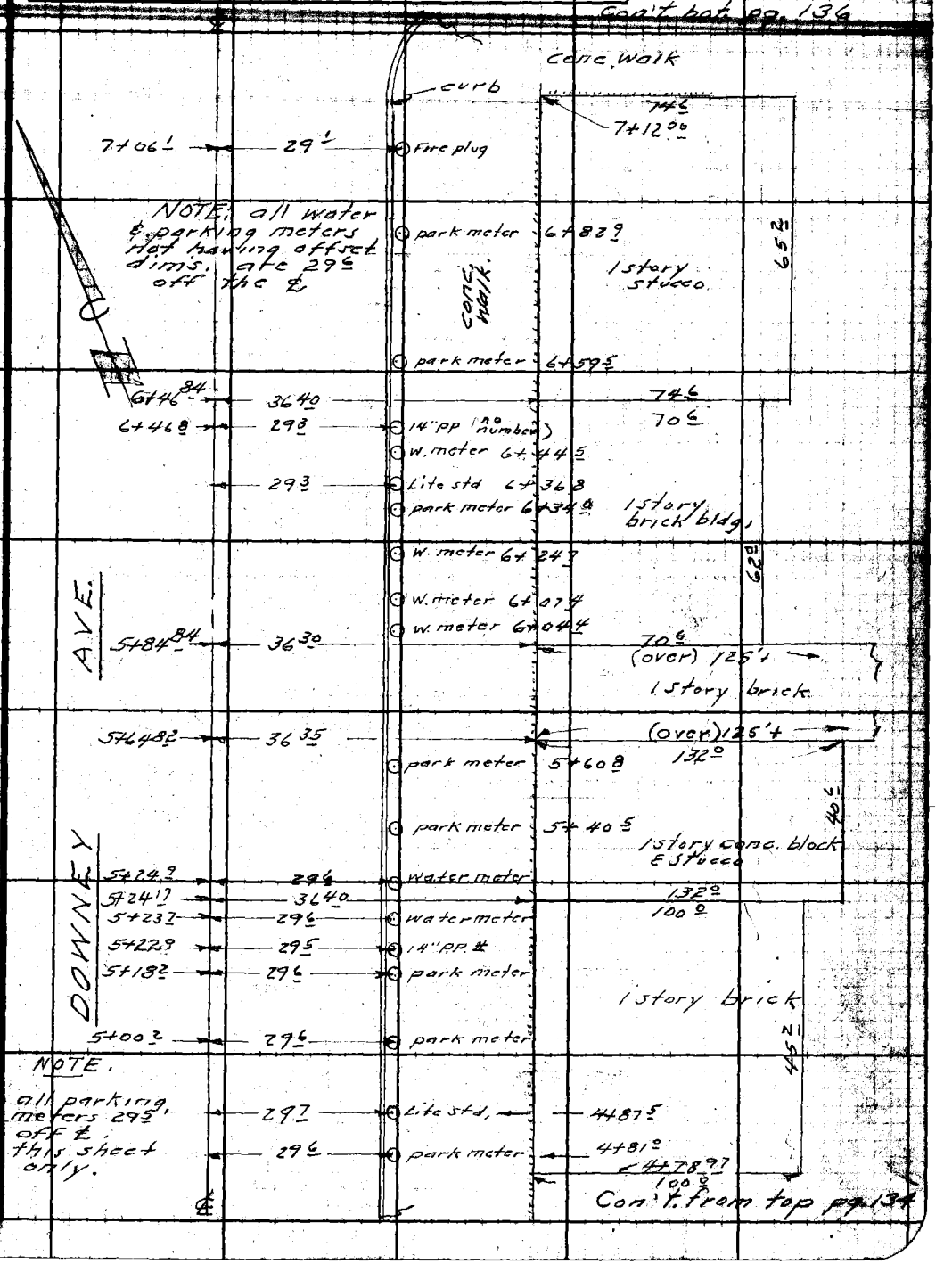

Con't. from top pg. 134

Note: Any Additions or Changes on This Sheet Must be Made or Circled in Red Ink With Date and Name of Person Making Change.

Do not extend notes this side of this line.

RETURN TO
LOS ANGELES COUNTY SURVEYOR
726 LOS ANGELES COUNTY
ENGINEERING BLDG.

76F3098 247 2-51

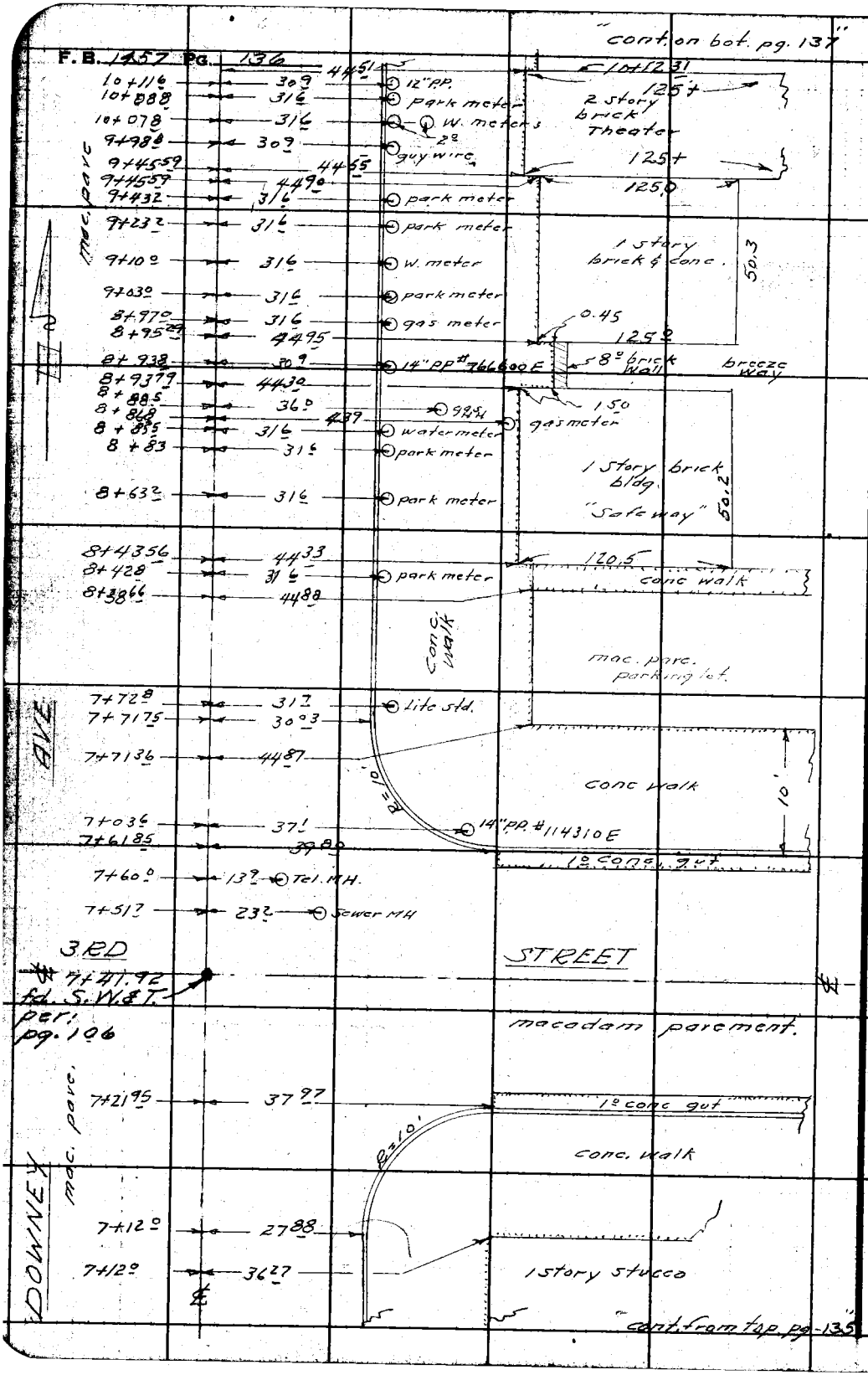

RETURN TO
LOS ANGELES COUNTY SURVEYOR
726 LOS ANGELES COUNTY
ENGINEERING BLDG.

Do not extend notes this side of this line.

Note: Any Additions or Changes on This Sheet Must be Made or Circled in Red Ink With Date and Name of Person Making Change.

Notes Ck'd by	Survey of Downey Ave.	F. B. 1457 PG. 137
Map No. B-314	W. O. 8634 Tape No. St'd. °F	
Office Work Burns	Surveyed by English	cont. on bot. pg. 138
Checked	Notes A.S.C. Date 10-52	
Date June '53	Indexed A. C. Johnson	

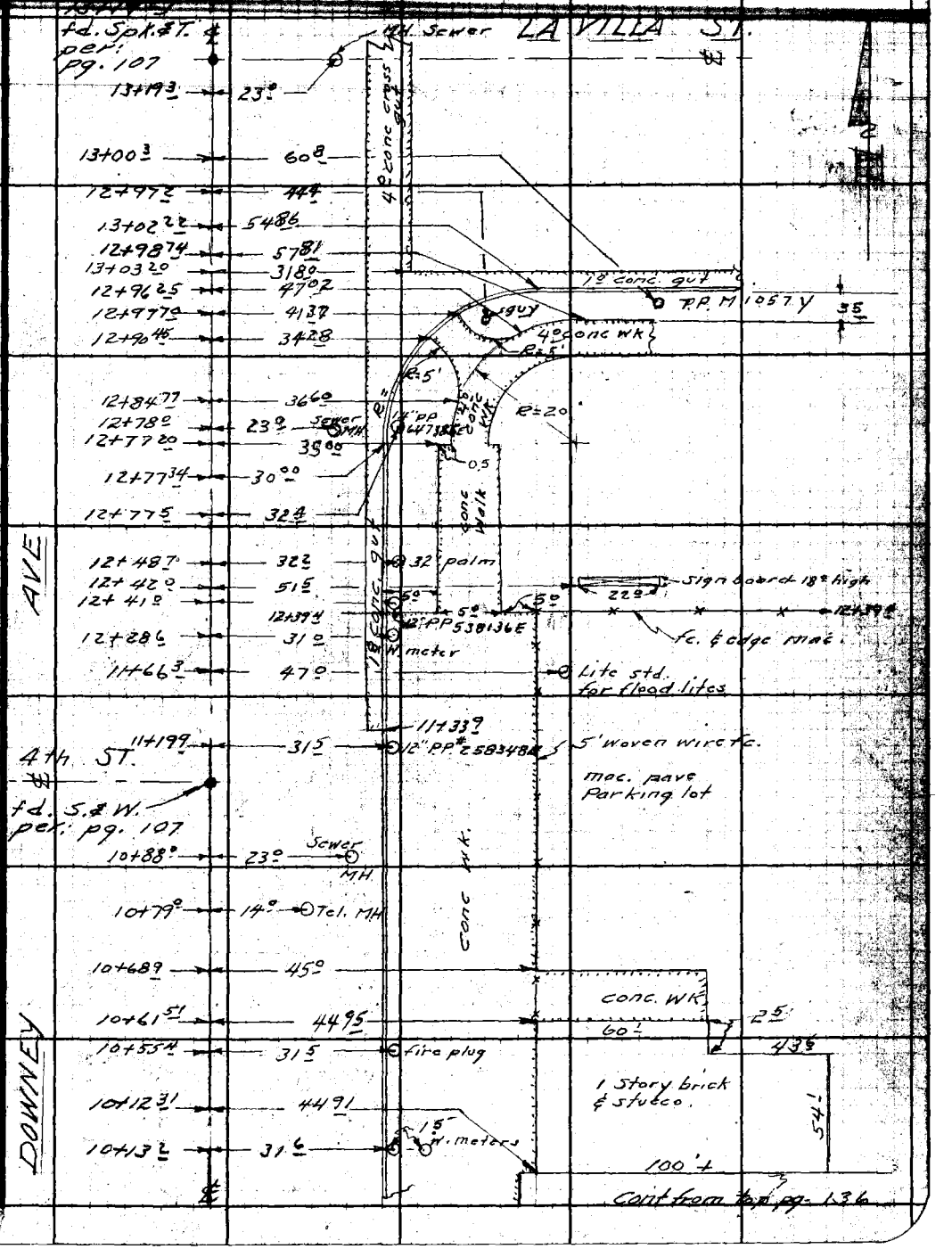

Note: Any Additions or Changes on This Sheet Must be Made or Circled in Red Ink With Date and Name of Person Making Change.

Do not extend notes this side of this line.

RETURN TO
LOS ANGELES COUNTY SURVEYOR
726 LOS ANGELES COUNTY
ENGINEERING BLDG.

76F3095 247 2-51

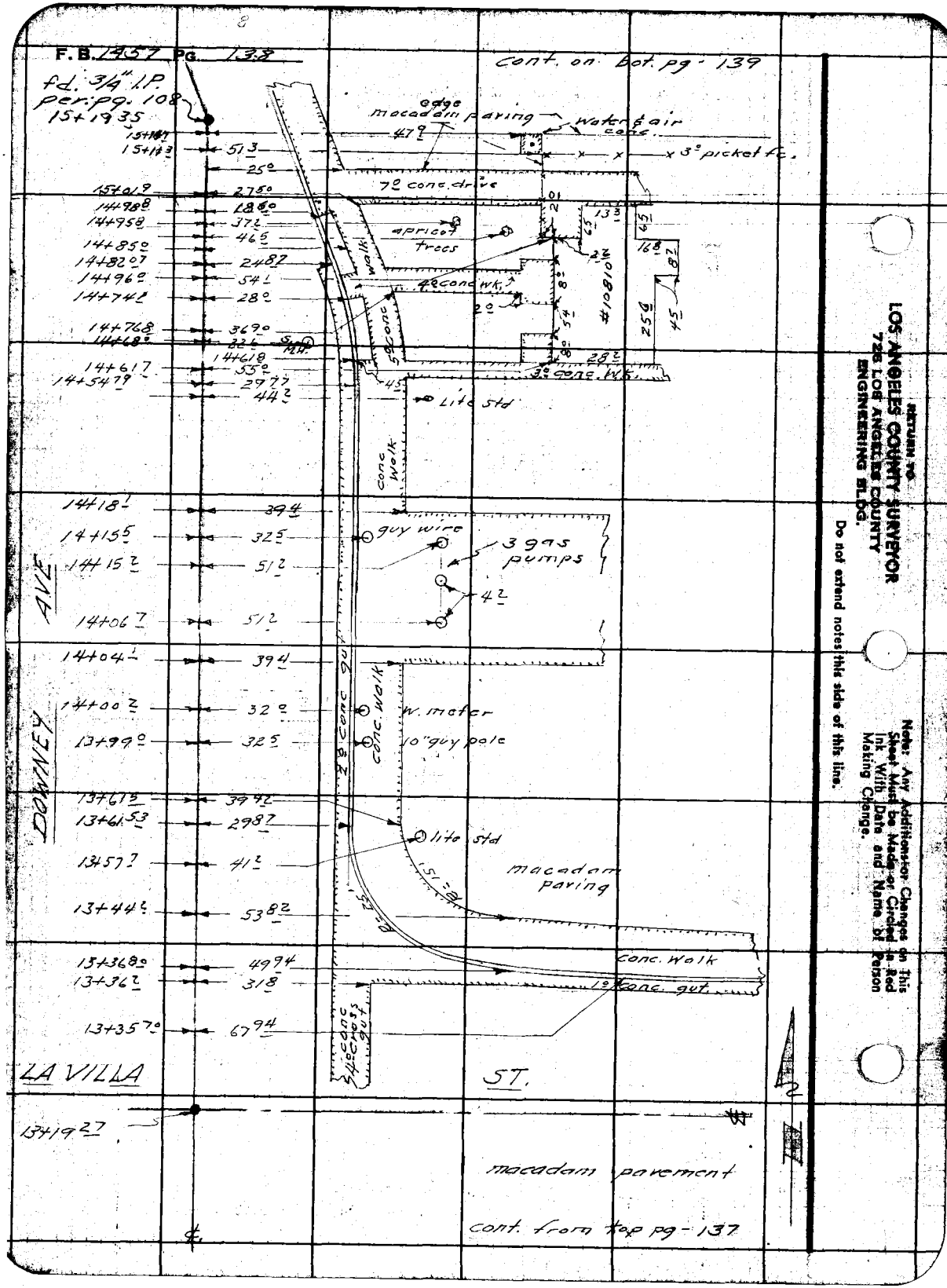
F.B. 1457 PG. 138
cont. on bot. pg - 139
fd. 3/4" I.P. per pg. 108
15+19 35
edge macadam paving
water & air conc.
3° picket fc.
7° conc. drive
apricot trees
4° conc. wk.
5° conc. walk
#10810
3° conc. wk.
Lite std
conc. walk
guy wire
3 gas pumps
W. meter
10" guy pole
lite std
macadam paving
conc. walk
1° conc. gut.
conc. gut
4° cross gut
DOWNEY AVE
LA VILLA ST.
macadam pavement
cont. from top pg - 137
RETURN TO
LOS ANGELES COUNTY SURVEYOR
725 LOS ANGELES COUNTY
ENGINEERING BLDG.
Do not extend notes this side of this line.
Note: Any Additions or Changes on This Sheet Must be Made or Circled in Red Ink With Date and Name of Person Making Change.

Notes Ck'd by	Survey of Downey Ave.	F.B. 1457 Pg. 139
Map No. B-314	W.O. 8634 Tape No. St'd. °F	
Office Work Burns	Surveyed by English	
Checked	Notes A.S.C. Date 10-52	
Date June '53	Indexed A. C. Johnson	

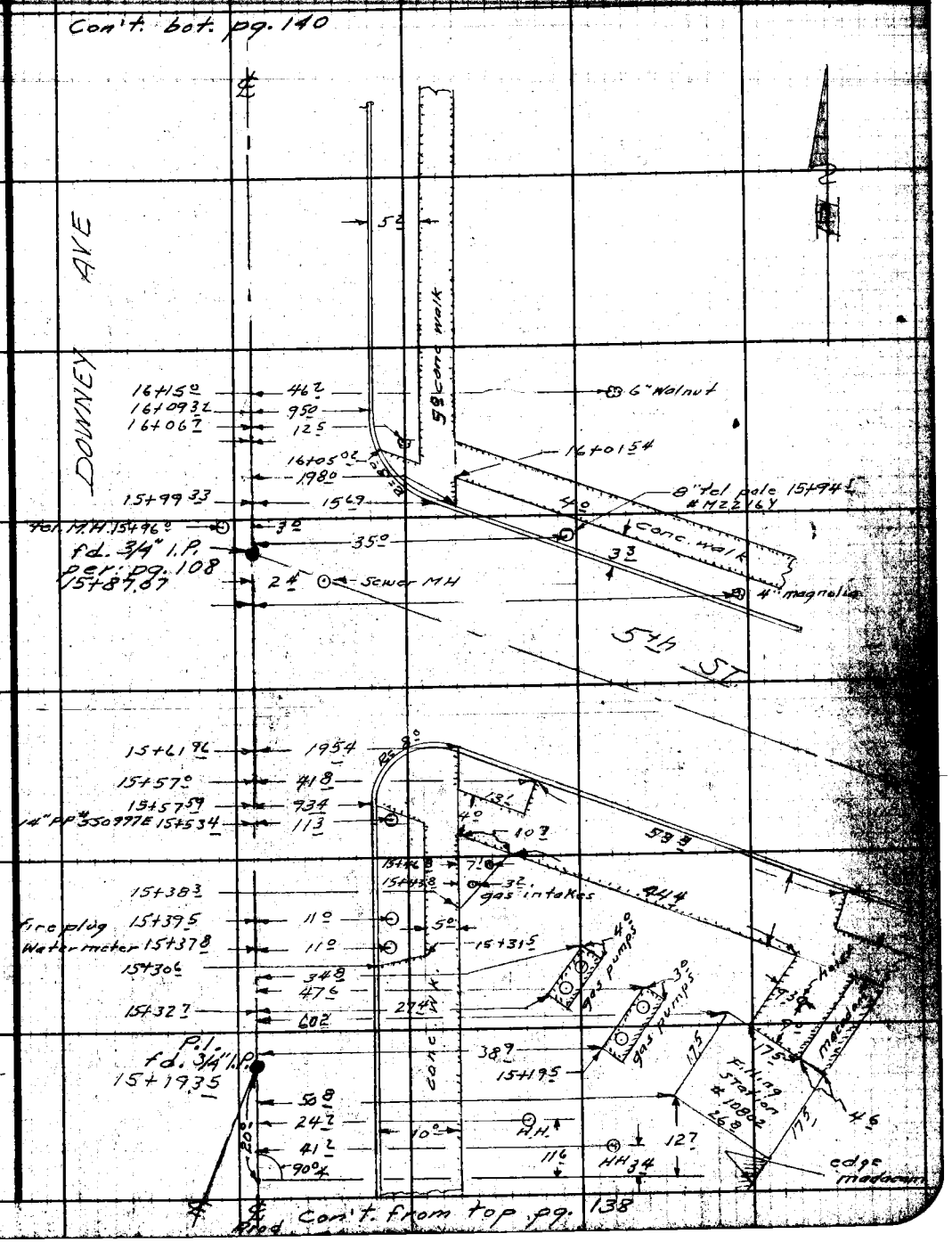

Note: Any Additions or Changes on This Sheet Must be Made or Circled in Red Ink With Date and Name of Person Making Change.

Do not extend notes this side of this line.

RETURN TO
LOS ANGELES COUNTY SURVEYOR
726 LOS ANGELES COUNTY
ENGINEERING BLDG.

76F3095 247 2-51

F.B. 1852 Pg. 140

Con't. bot. pg. 141

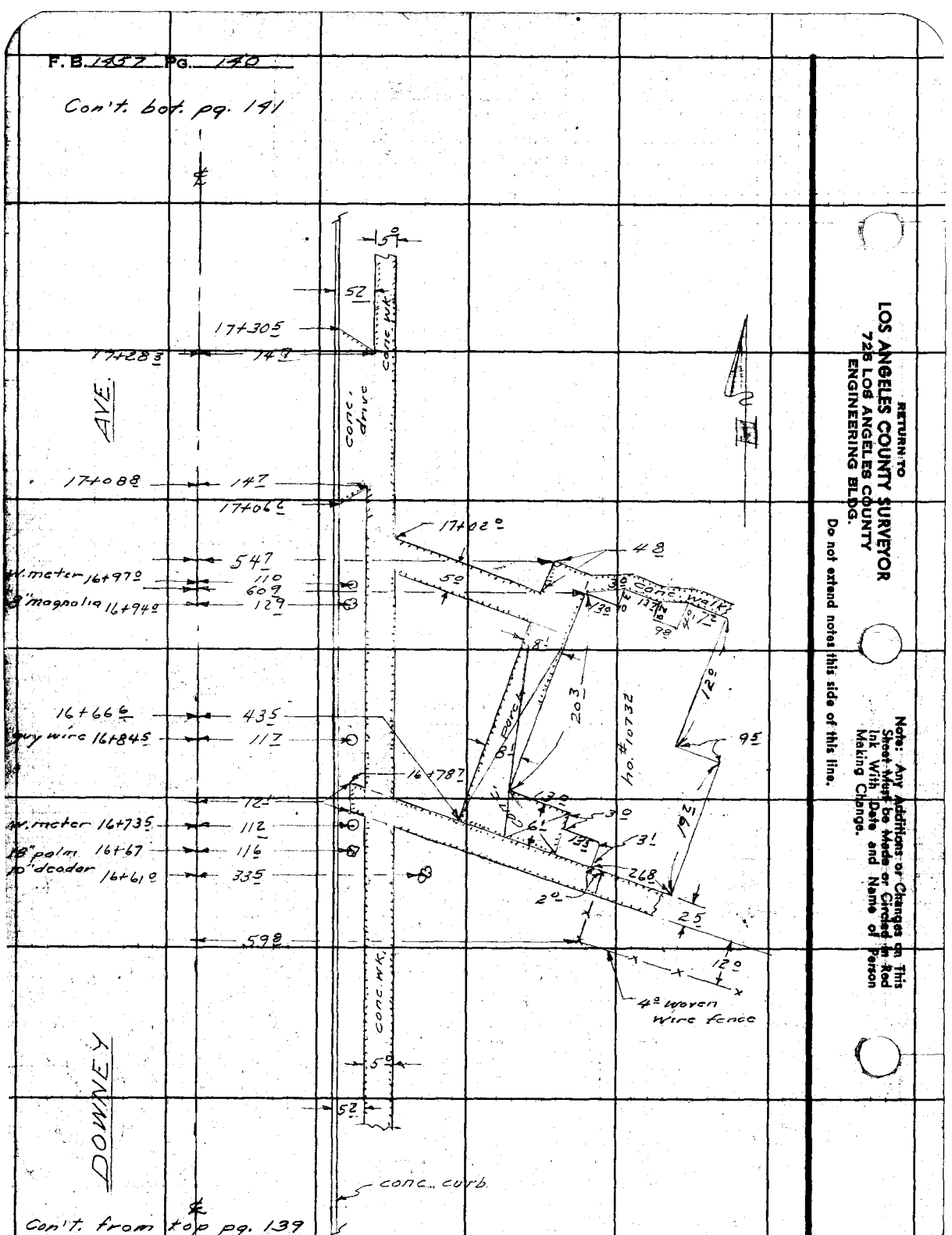

RETURN TO
LOS ANGELES COUNTY SURVEYOR
728 LOS ANGELES COUNTY
ENGINEERING BLDG.

Do not extend notes this side of this line.

Note: Any Additions or Changes on This Sheet Must be Made or Circled in Red Ink With Date and Name of Person Making Change.

Con't. from top pg. 139

Notes Ck'd by	Survey of Downey Ave.
Map No. B-314	W. O. 8634 Tape No. Sr'd.
Office Work Burns	Surveyed by English
Checked	Notes Curtis Date 10-52
Date June '53	Indexed C. Johnson

F. B. 1457 Pg. 141

cont. on bot. pg. 142

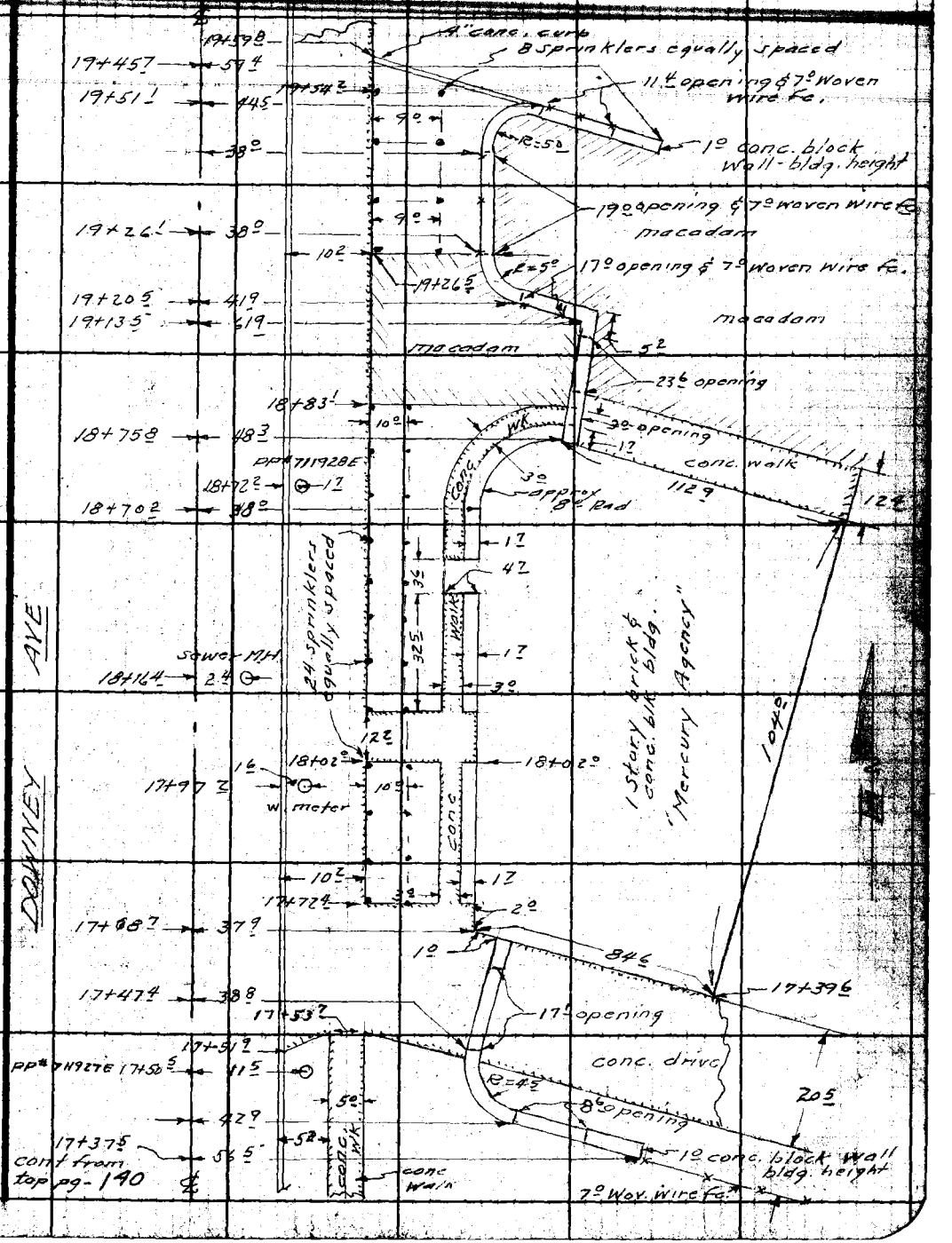

cont from top pg - 140

Note: Any Additions or Changes on This Sheet Must be Made or Circled in Red Ink With Date and Name of Person Making Change.

Do not extend notes this side of this line.

RETURN TO
LOS ANGELES COUNTY SURVEYOR
726 LOS ANGELES COUNTY
ENGINEERING BLDG.

76F3095 247 2-51

F.B. 1457 PG. 132

Cont. bot pg. 161

RETURN TO
LOS ANGELES COUNTY SURVEYOR
726 LOS ANGELES COUNTY
ENGINEERING BLDG.

Do not extend notes this side of this line.

Note: Any Additions or Changes on This Sheet Must be Made or Circled in Red Ink With Date and Name of Person Making Change.

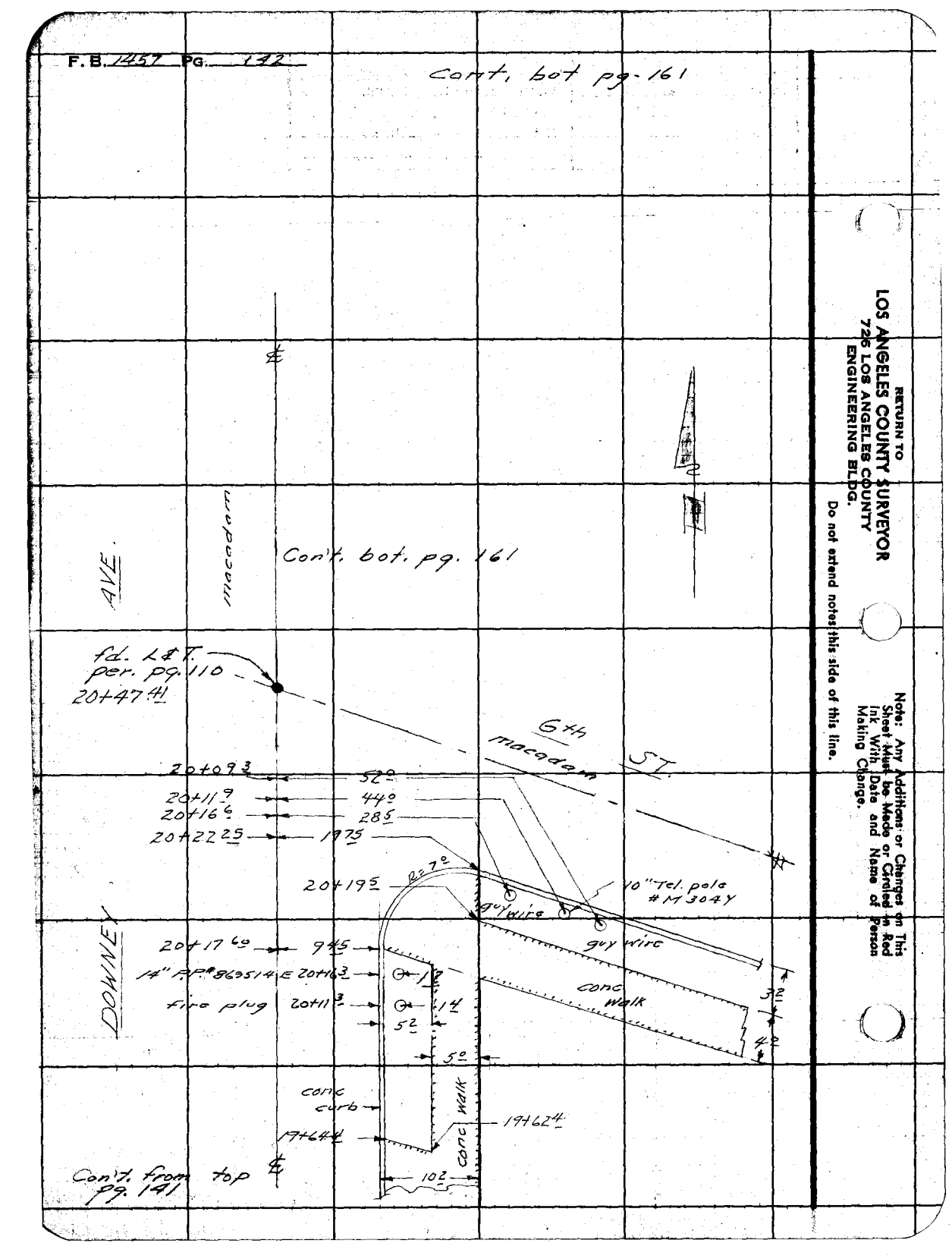

Notes Ck'd by	Survey of Downey Ave.	F. B. 1457 Pg. 143
Map No. B-814	W. O. 8634 Tape No. St'd. °F	
Office Work Burns	Surveyed by English	
Checked	Notes L. Y. Date 10-52	Con't. bot. pg. 144
Date June '53	Indexed A. C. Johnson	



Note: Any Additions or Changes on This Sheet Must be Made or Circled in Red Ink With Date and Name of Person Making Change.

Do not extend notes this side of this line.

LOS ANGELES COUNTY SURVEYOR
726 LOS ANGELES COUNTY
ENGINEERING BLDG.

F.B. 1857 PG. 134

Cont. bot. pg. 145

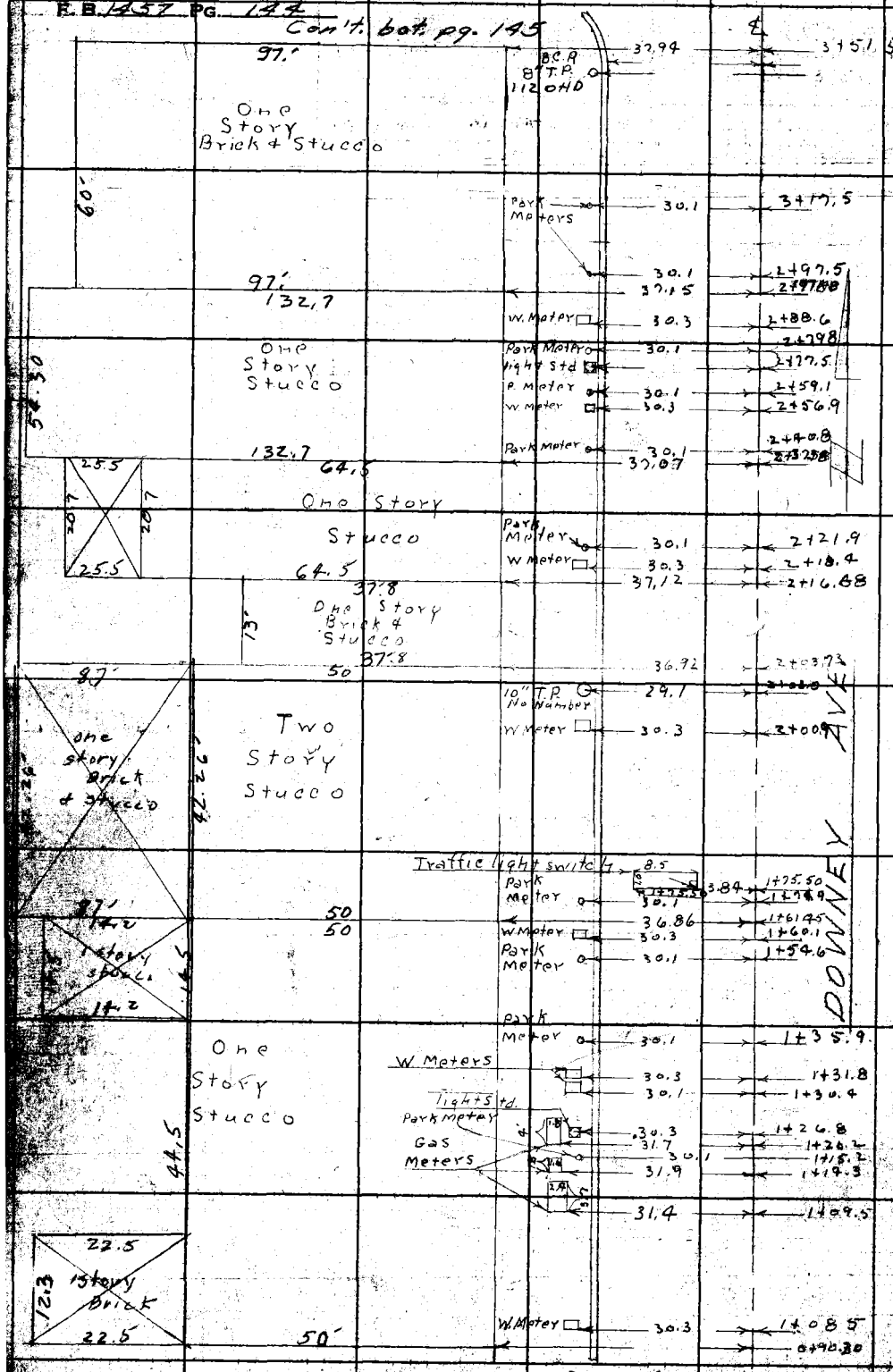

RETURN TO
LOS ANGELES COUNTY SURVEYOR
726 LOS ANGELES COUNTY
ENGINEERING BLDG.

Do not extend notes this side of this line.

Notes: Any Additions or Changes to this Sheet Must be Made or Circled in Red Ink With Date and Name of Person Making Changes.

Notes Ck'd by		Survey of	Downey Ave
Map No.	B-314	W. O.	8634 Tape No. St'd. °F
Office Work	Burns	Surveyed by	English
Checked		Notes	D.H.R. Date 10 52
Date	June '53	Indexed	C. Johnson

F. B. 1457 Pg. 145

cont. to bottom pg 147

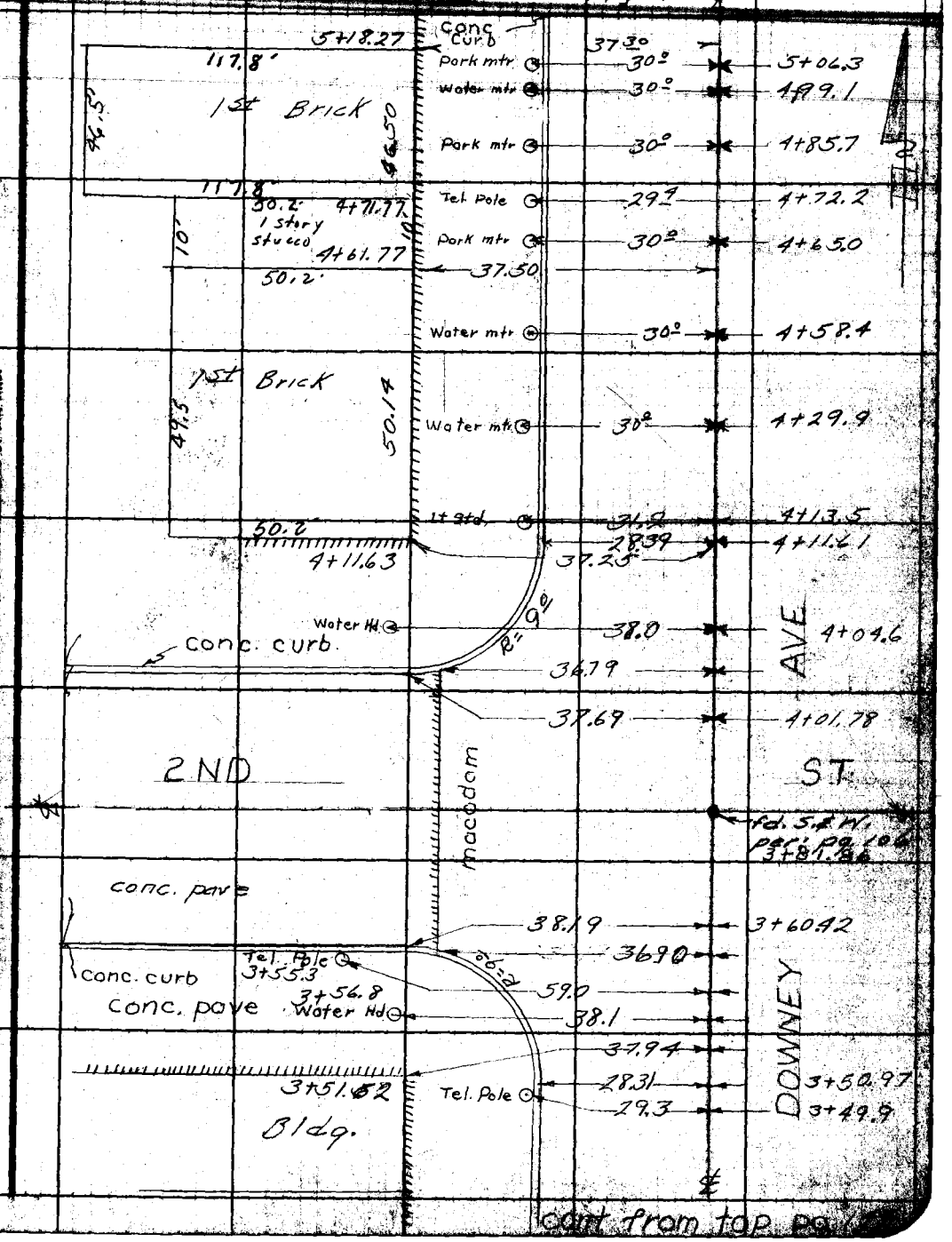

cont from top pg

Do not extend notes this side of this line.

F. B. 1457 PG. 146

Blank

RETURN TO
LOS ANGELES COUNTY SURVEYOR
726 LOS ANGELES COUNTY
ENGINEERING BLDG.

Do not extend notes this side of this line.

Note: Any Additions or Changes on This Sheet Must be Made or Circled in Red Ink With Date and Name of Person Making Change.

Notes Ck'd by	Survey of Downey Ave.
Map No. B-314	W. O. 8634 Tape No. Std. °F
Office Work Burns	Surveyed by English
Checked	Notes D.H.R. Date 10-52
Date June '53	Indexed C. Johnson

F.B. 1457 PG. 147

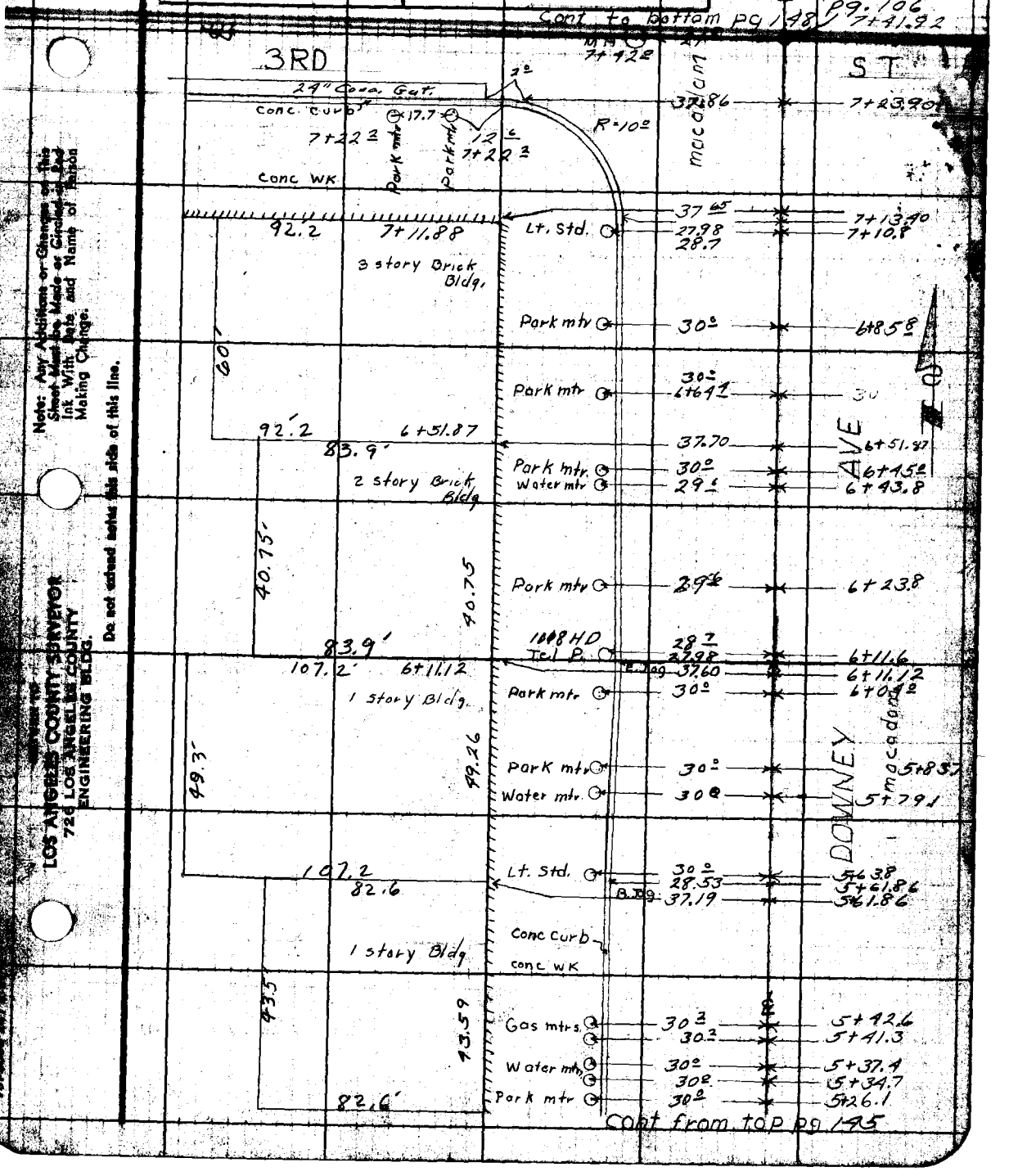

Note: Any Additions or Changes on This Sheet Must Be Made or Circled in Red Ink With Date and Name of Person Making Change.

Do not extend notes this side of this line.

LOS ANGELES COUNTY SURVEYOR
726 LOS ANGELES COUNTY
ENGINEERING BLDG.

Cont to bottom pg 149

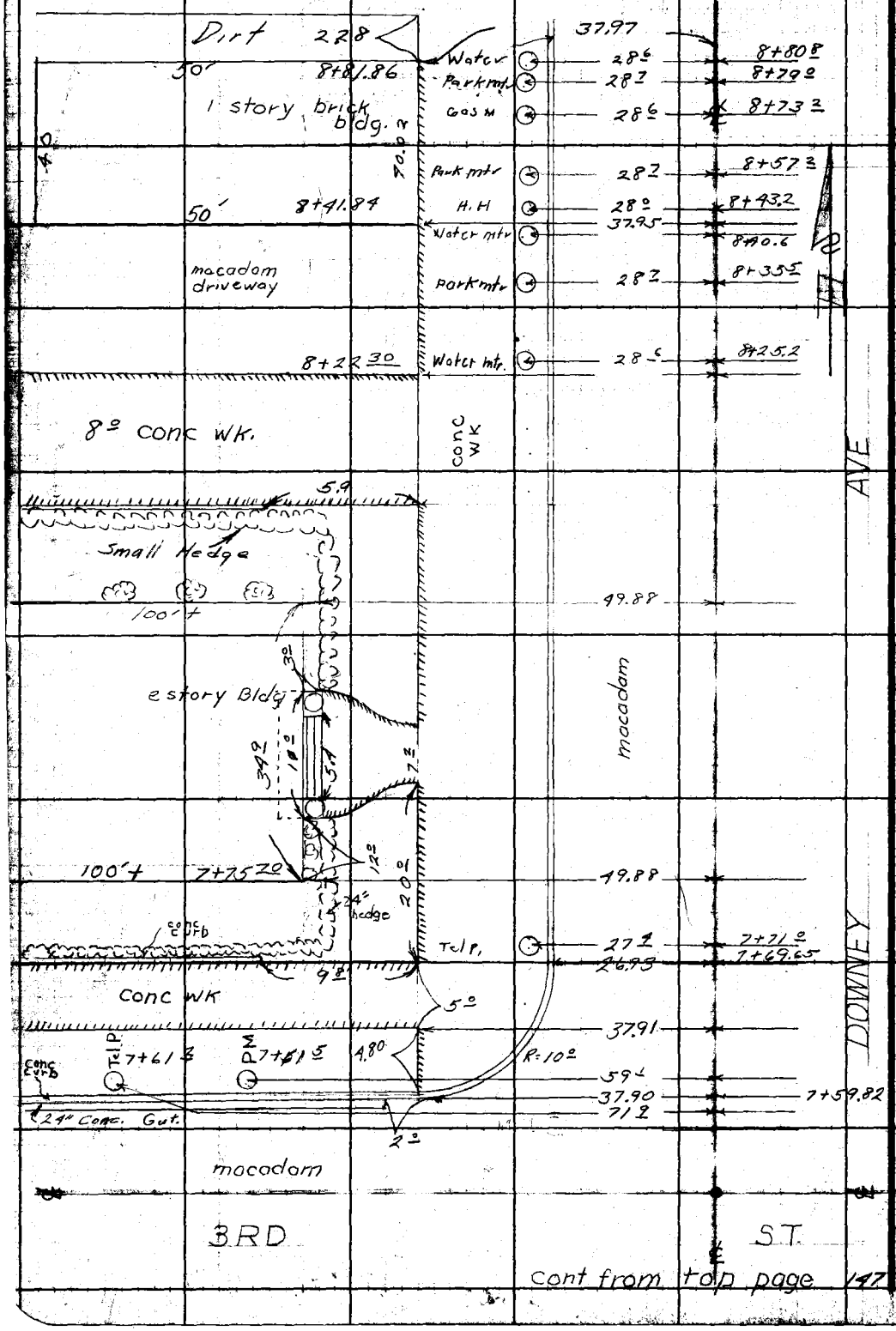

Cont from top page 147

RETURN TO
LOS ANGELES COUNTY SURVEYOR
726 LOS ANGELES COUNTY
ENGINEERING BLDG.

Do not extend notes this side of this line.

Note: Any Additions or Changes on This Sheet Must be Made or Circled in Red Ink With Date and Name of Person Making Change.

F.B. 1457 Pg. 149

Notes Ck'd by	Survey of Downey Ave
Map No. 8-314	W. O. 8634 Tape No. St'd. °F
Office Work Burns	Surveyed by English
Checked	Notes D.H.R. Date 10-52
Date June '53	Indexed A. C. Johnson

Cont to bottom pg 150

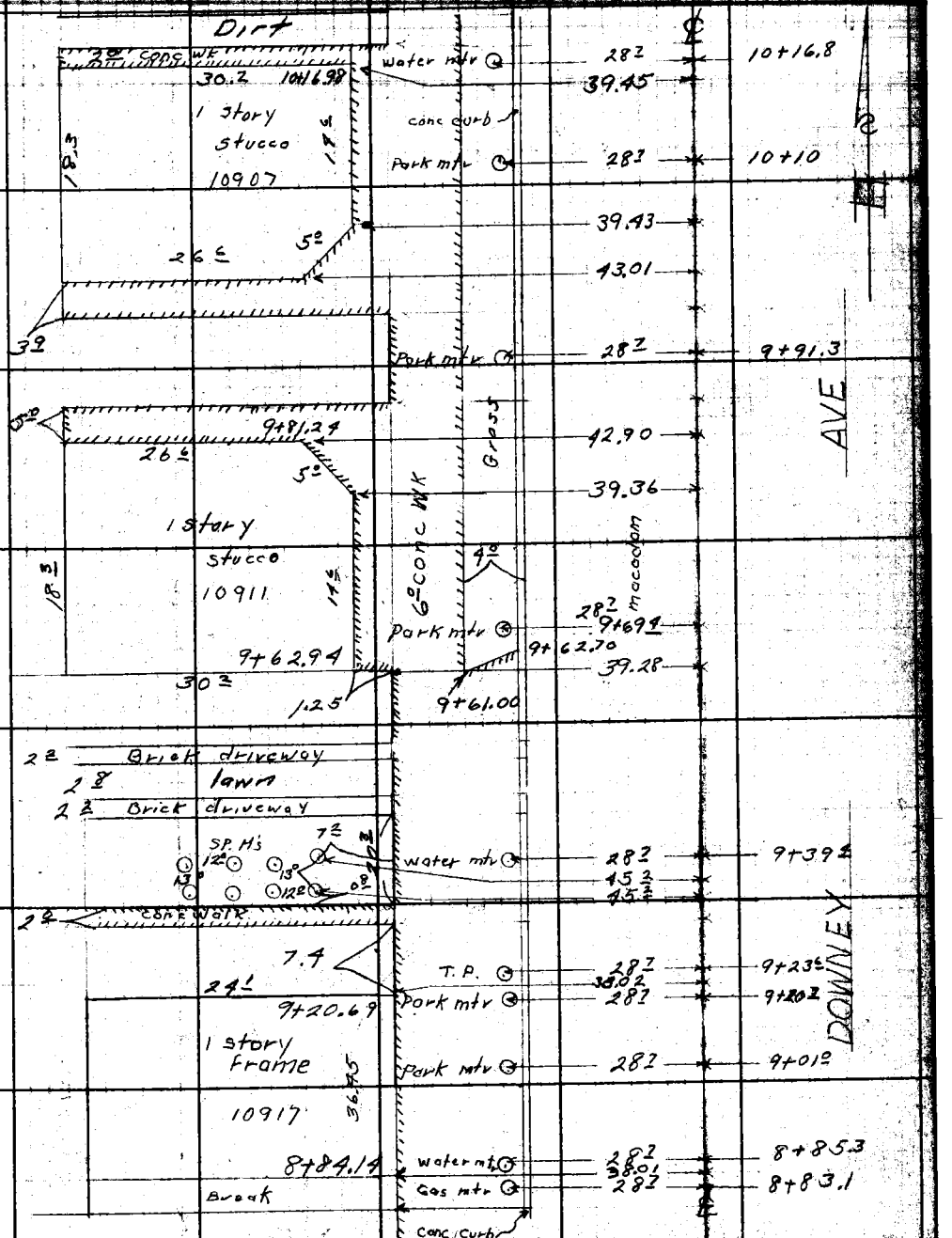

Cont from top Pg 148

Note: Any Additions or Changes on This Sheet Must Be Made or Circled in Red Ink With Date and Name of Person Making Change.

Do not extend notes this side of this line.

RETURN TO
LOS ANGELES COUNTY SURVEYOR
725 LOS ANGELES COUNTY
ENGINEERING BLDG.

78F3095 247 2.5

F. B. 1457 PG. 130

Con't. last pg. 131

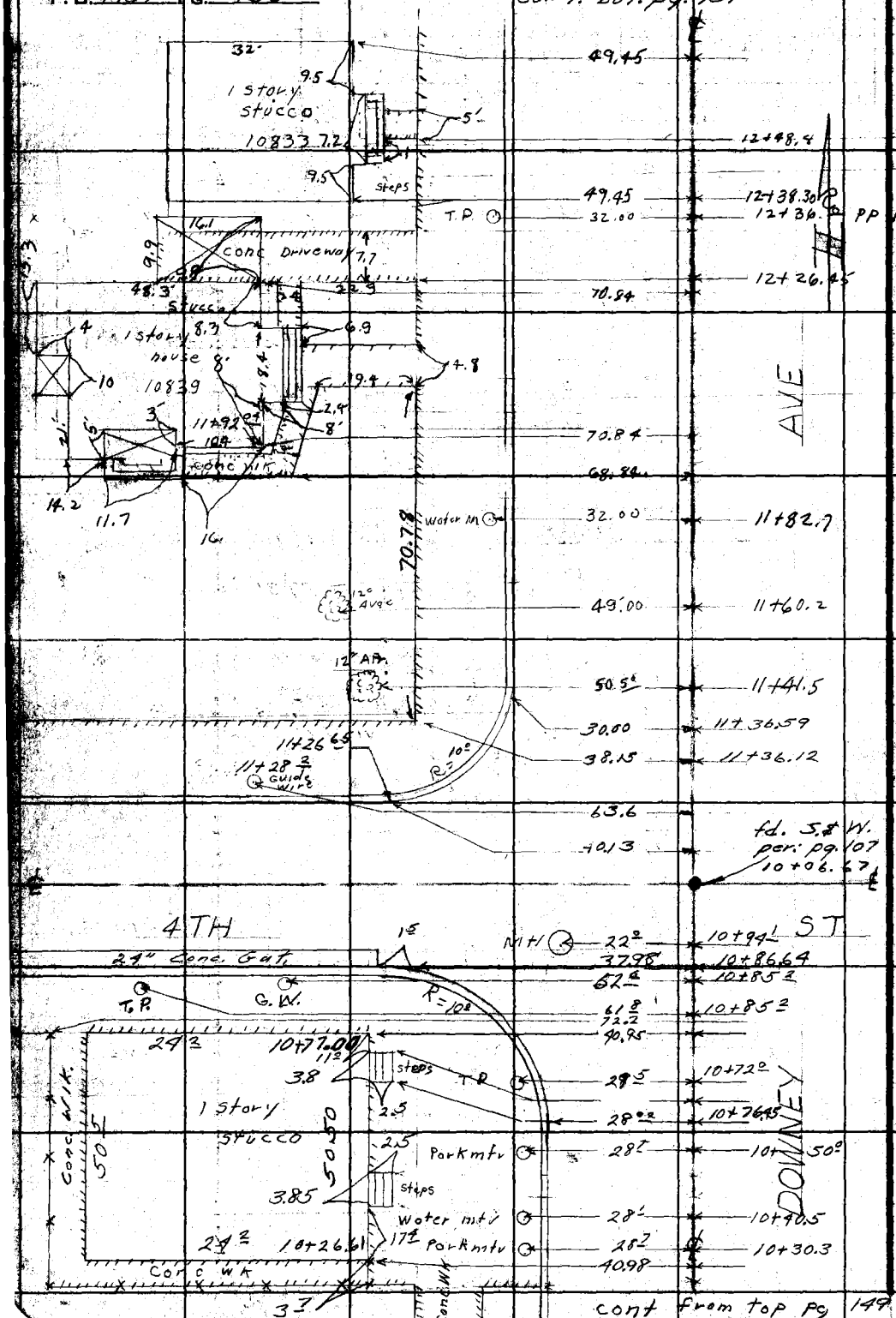

RETURN TO
LOS ANGELES COUNTY SURVEYOR
726 LOS ANGELES COUNTY
ENGINEERING BLDG.

Do not extend notes this side of this line.

Note: Any Additions or Changes on This Sheet Must be Made or Circled in Red Ink With Date and Name of Person Making Change.

F.B. 1457 Pg. 151

Notes Ck'd by	Survey of Downey Ave
Map No. B-314	W.O. 8634 Tape No. St'd. °F
Office Work Burns	Surveyed by English
Checked	Notes DHR Date 10 52
Date June '53	Indexed C. Johnson

Cont to bottom pg 152

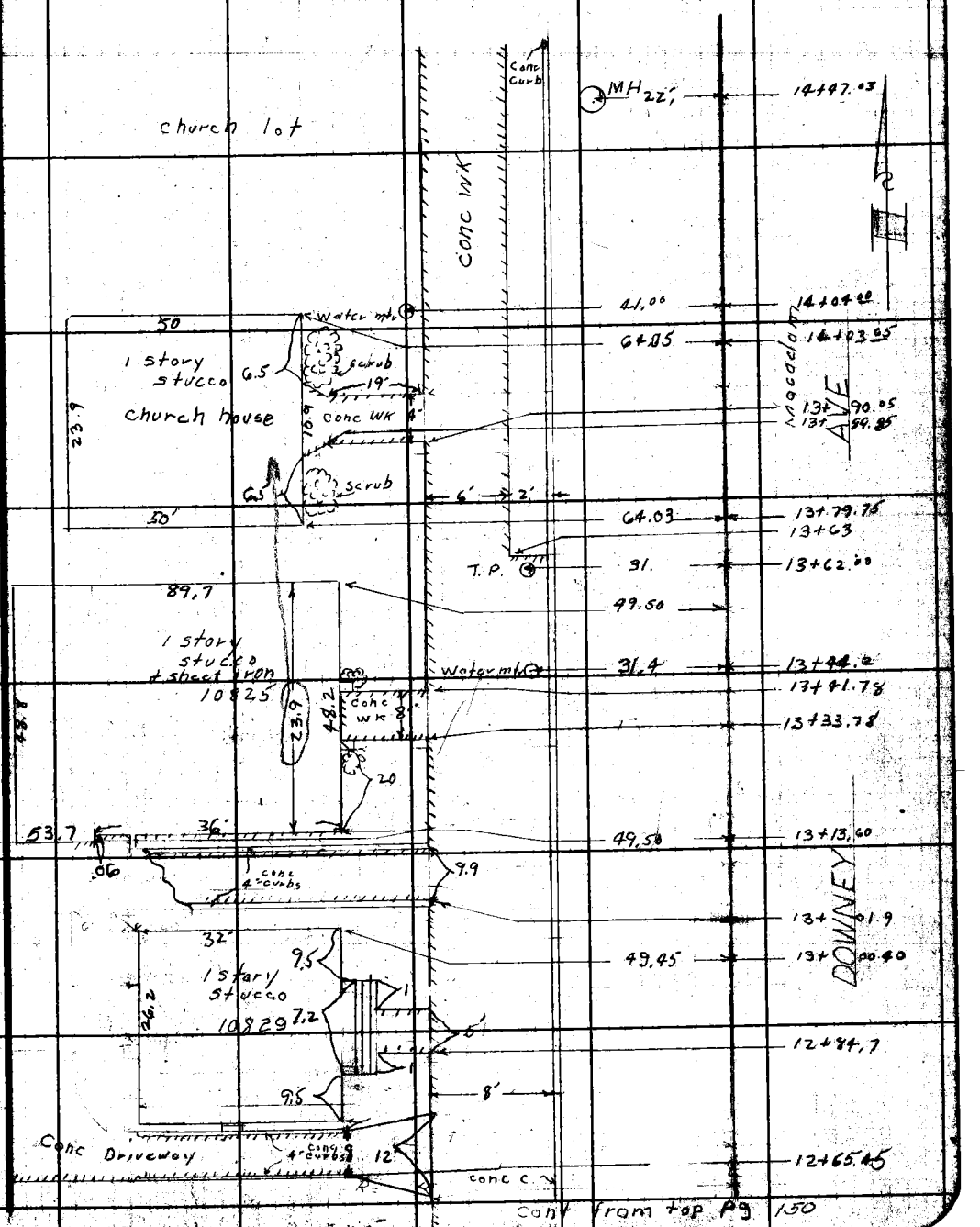

Cont from top Pg 150

Note: Any Additions or Changes on This Sheet Must Be Made or Circled in Red Ink With Date and Name of Person Making Change.

Do not extend notes this side of this line.

LOS ANGELES COUNTY SURVEYOR
720 LOS ANGELES COUNTY
ENGINEERING BLDG

F. B. 1957 PG. 152

cont to bottom pg 153

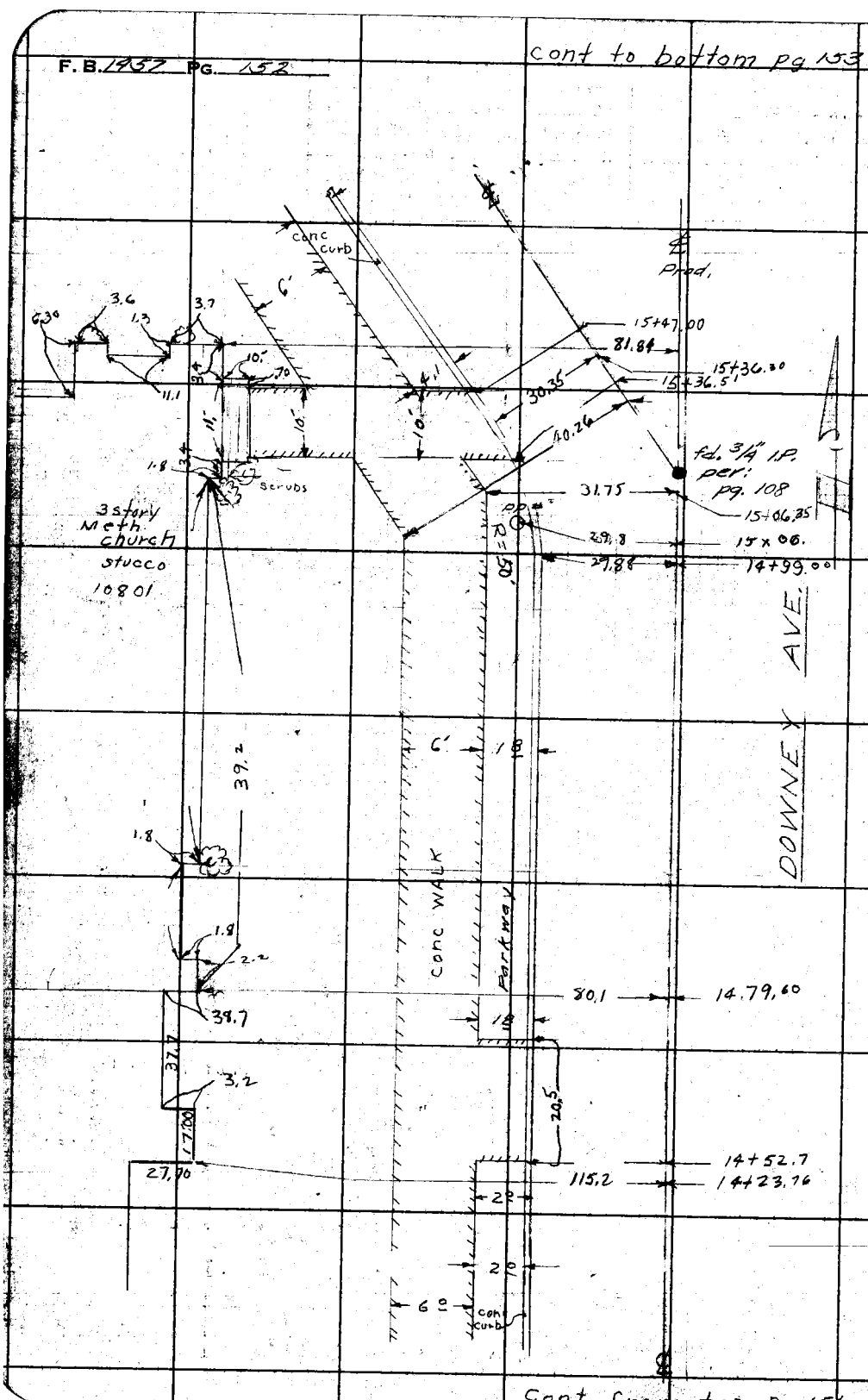

Cont from top Pg 151

RETURN TO
LOS ANGELES COUNTY SURVEYOR
726 LOS ANGELES COUNTY
ENGINEERING BLDG.

Do not extend notes this side of this line.

Note: Any Additions or Changes on This Sheet Must be Made or Circled in Red Ink With Date and Name of Person Making Change.

Notes Ck'd by	Survey of Downey Ave.	F.B. 1457 Pg. 153
Map No. B-314	W.O. 8634 Tape No. St'd. °F	
Office Work Burns	Surveyed by English	
Checked	Notes York Date 10-52	
Date June '53	Indexed C. Johnson	

Con't. bot. pg. 154

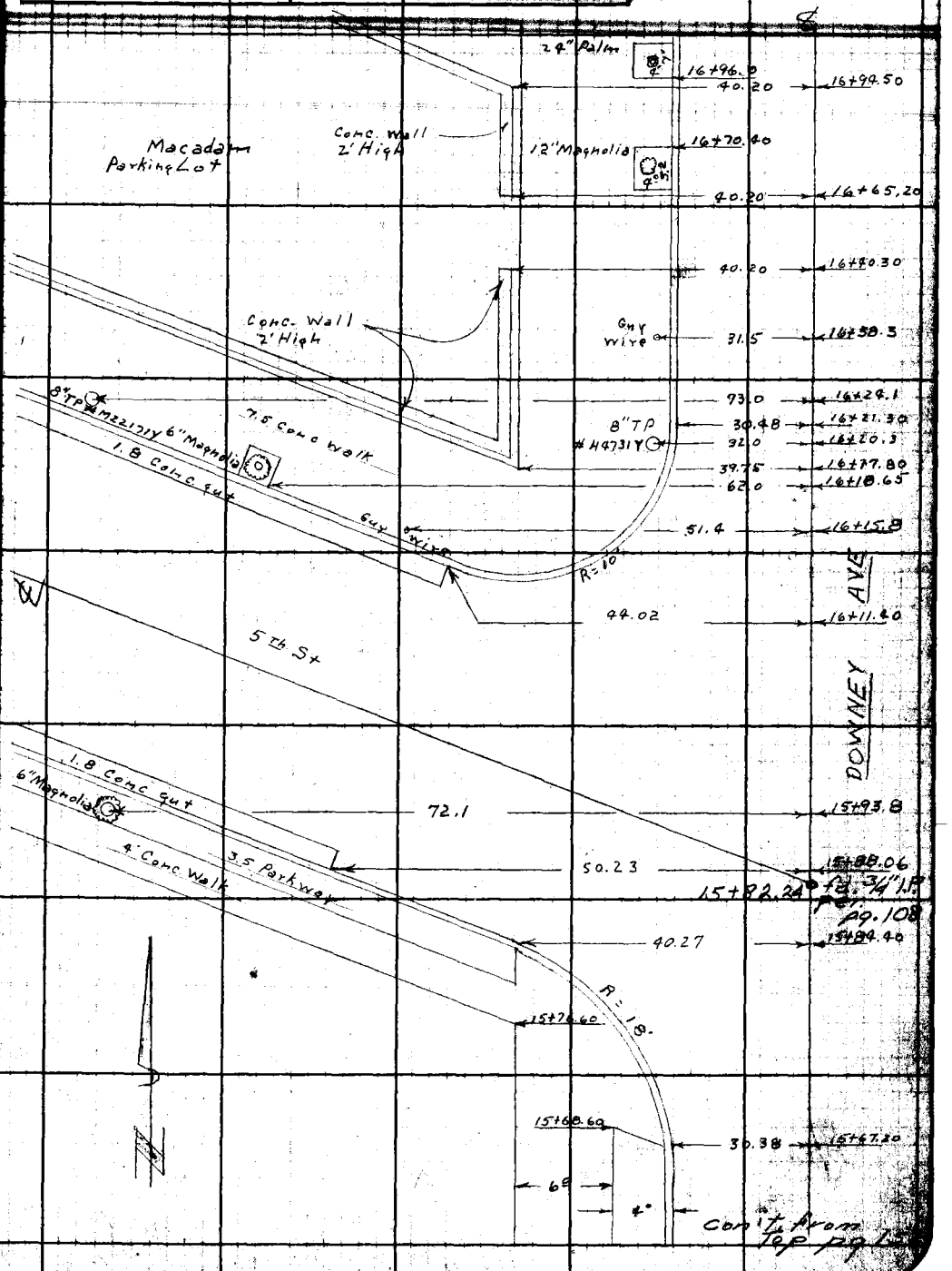

Con't. from Top pg. 15

Note: Any Additions or Changes on This Sheet Must Be Made or Circled in Red Ink With Date and Name of Person Making Change.

Do not extend notes this side of this line.

REVIEWED FOR
LOS ANGELES COUNTY SURVEYOR
726 LOS ANGELES COUNTY
ENGINEERING BLDG.

F. B. 1457 PG. 154

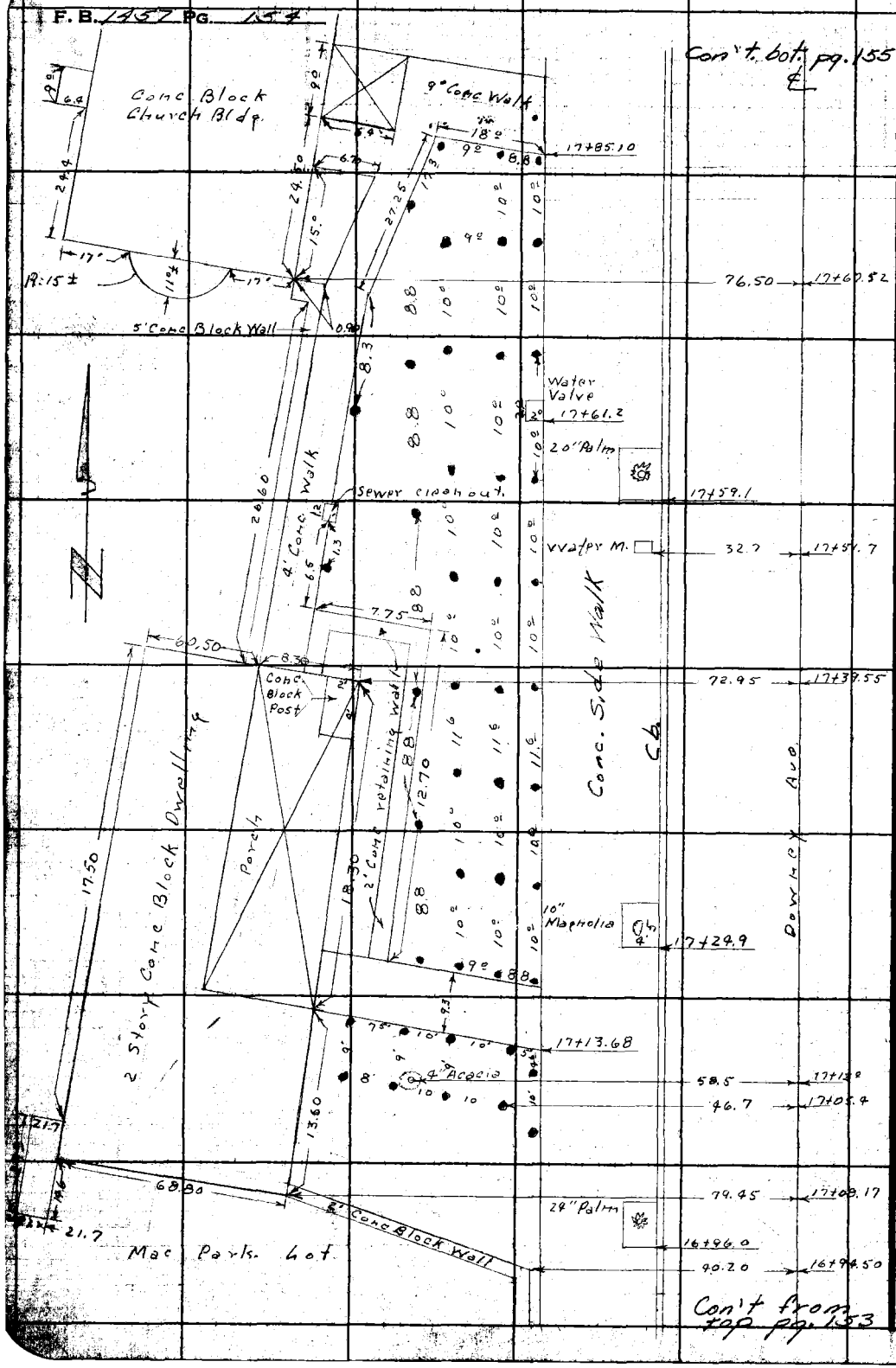

RETURN TO
LOS ANGELES COUNTY SURVEYOR
726 LOS ANGELES COUNTY
ENGINEERING BLDG.

Do not extend notes this side of this line.

Note: Any Additions or Changes on This Sheet Must be Made or Circled in Red Ink With Date and Name of Person Making Change.

Notes Ck'd by	Survey of Downey Ave.
Map No. B-314	W. O. 8634 Tape No. St'd. °F
Office Work Burns	Surveyed by English
Checked	Notes York Date 11-52
Date June '53	Indexed [redacted] C Johnson

F.B. 1457 Pg. 155

Con't. bot. pg. 156

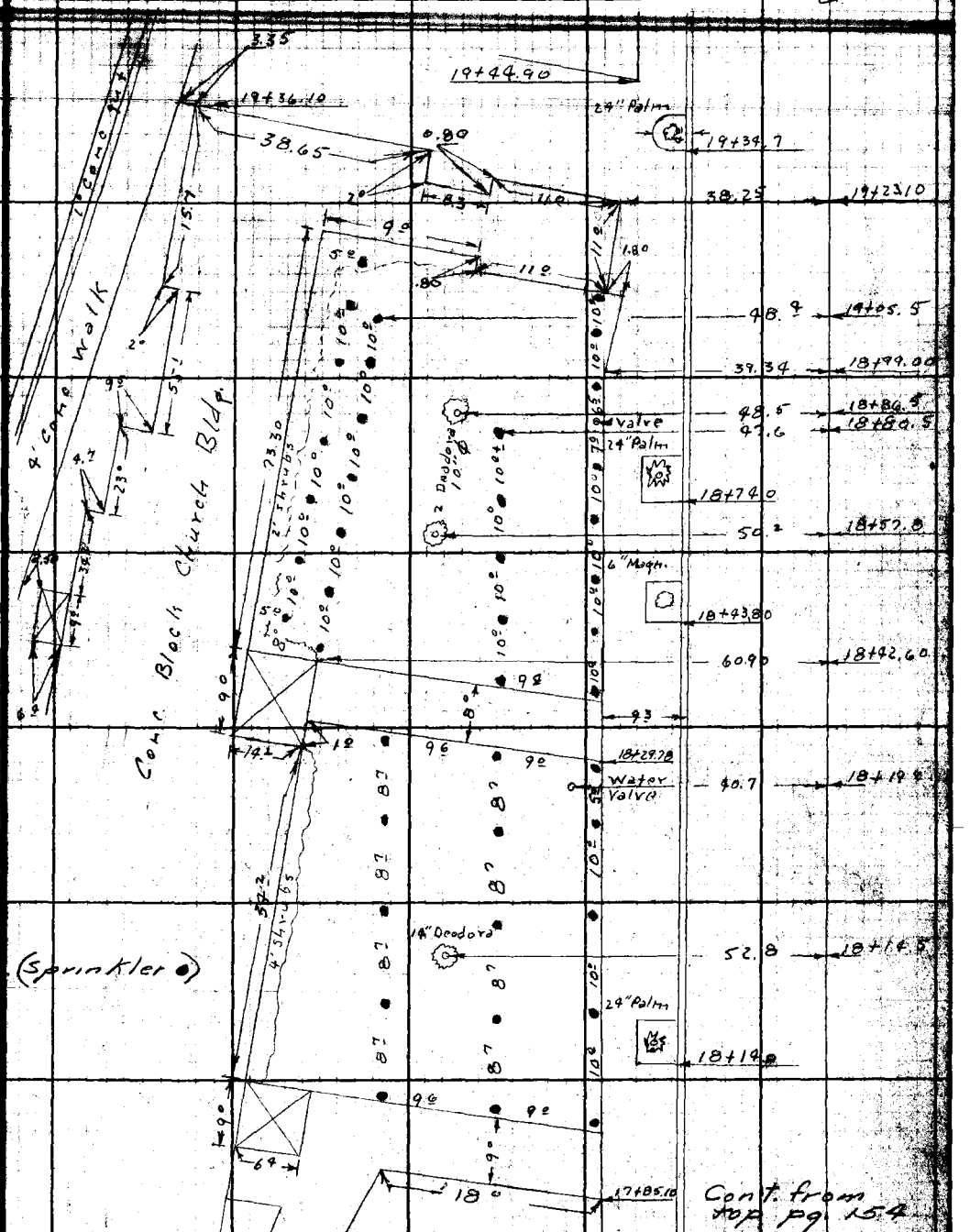

Cont. from top pg. 154

Note: Any Additions or Changes on This Sheet Must be Made or Circled in Red Ink With Date and Name of Person Making Change.

Do not extend notes this side of this line.

RETURN TO
LOS ANGELES COUNTY SURVEYOR
726 LOS ANGELES COUNTY
ENGINEERING BLDG.

F.B. 1957 PG. 156

Con't. bot. pg. 155

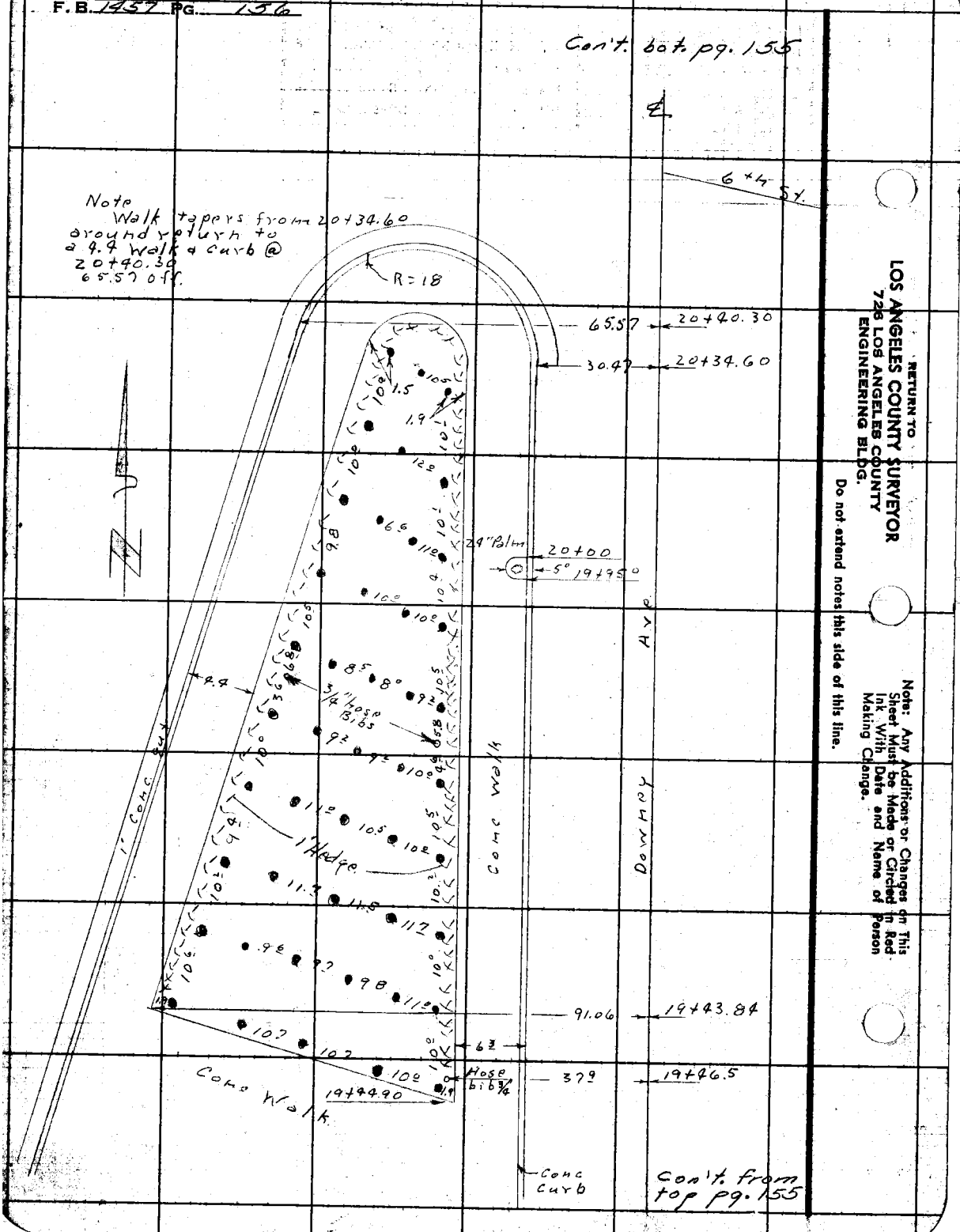

RETURN TO
LOS ANGELES COUNTY SURVEYOR
726 LOS ANGELES COUNTY
ENGINEERING BLDG.

Do not extend notes this side of this line.

Note: Any Additions or Changes on This Sheet Must be Made or Circled in Red Ink With Date and Name of Person Making Change.

Notes Ck'd by	Survey of Downey Ave
Map No. B-2391	W. O. Tape No. St'd. °F
Office Work Burns	Surveyed by
Checked CJG	Notes DHR Date 10 52
Date Nov. 1953	Indexed C Johnson

F.B. 1457 Pg. 157

cont to bottom pg 158

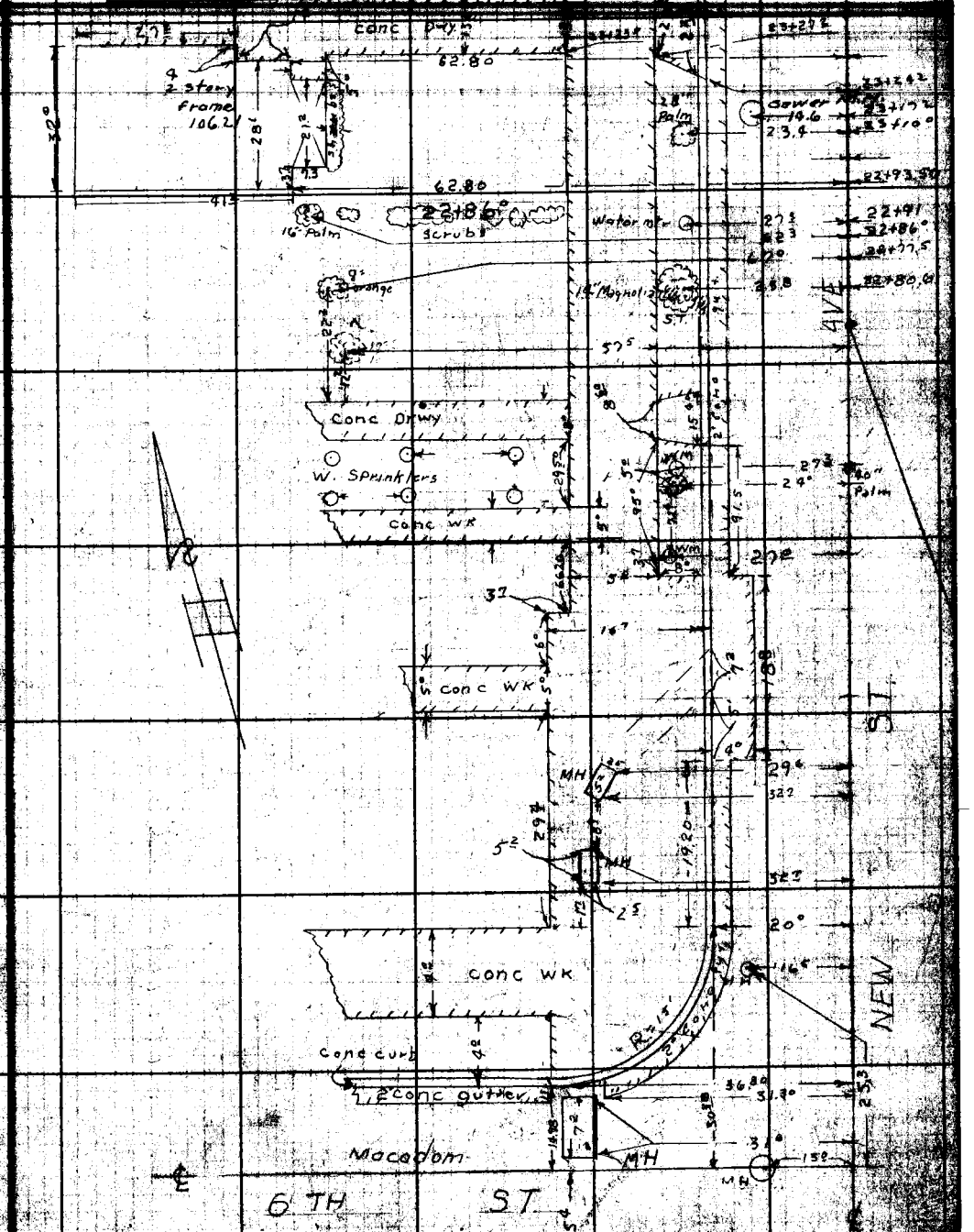

cont from top pg 156

Note: Any Additions or Changes on this Sheet Must Be Made or Coded in Red Ink With Date and Name of Person Making Change.

Do not extend notes this side of this line.

DIVISION OF
LOS ANGELES COUNTY
ENGINEERING BLDG.

F.B. 1857 PG. 158

Cont to bottom pg 159



RETURN TO
LOS ANGELES COUNTY SURVEYOR
726 LOS ANGELES COUNTY
ENGINEERING BLDG.

Do not extend notes this side of this line.

Note: Any Additions or Changes on This Sheet Must be Made or Circled in Red Ink With Date and Name of Person Making Change.

Cont from top pg 157

Notes Ck'd by	Survey of Downey Ave
Map No. B-2391	W. O. 8634 Tape No. St'd. °F
Office Work Burns	Surveyed by English
Checked C J G	Notes DHR Date 10-52
Date Nov. 1953	Indexed C. Johnson

F.B. 1457 Pg. 159

Con't. bot. Pg. 160

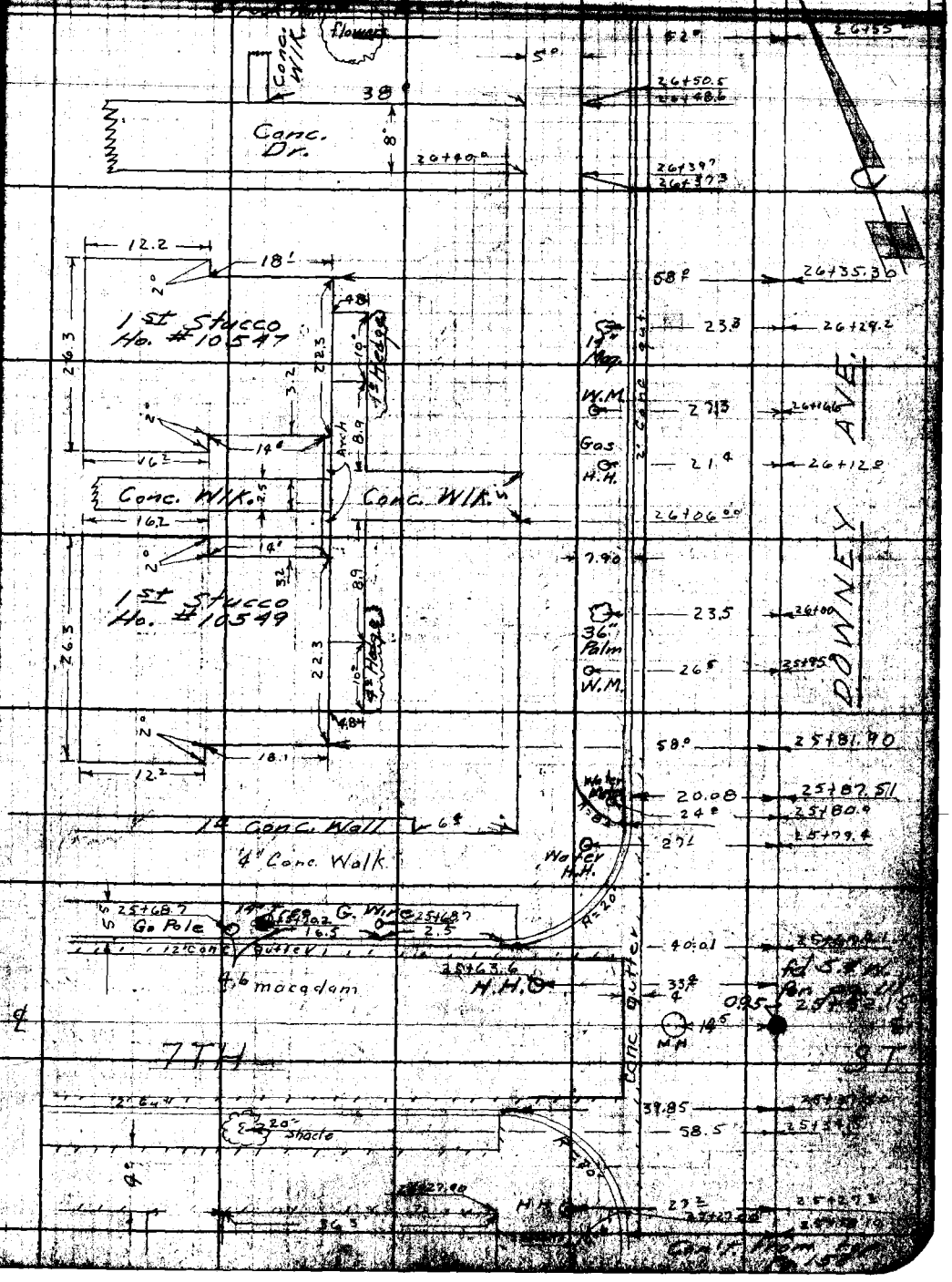

Note: Any Additions or Changes on This Sheet Must Be Made or Circled in Red Ink With Date and Name of Person Making Change.

Do not extend notes this side of this line.

RETURN TO LOS ANGELES COUNTY SURVEYOR 144 LOS ANGELES COUNTY ENGINEERING BLDG.

F. B. 1457 PG. 160

Con't. bot. 167

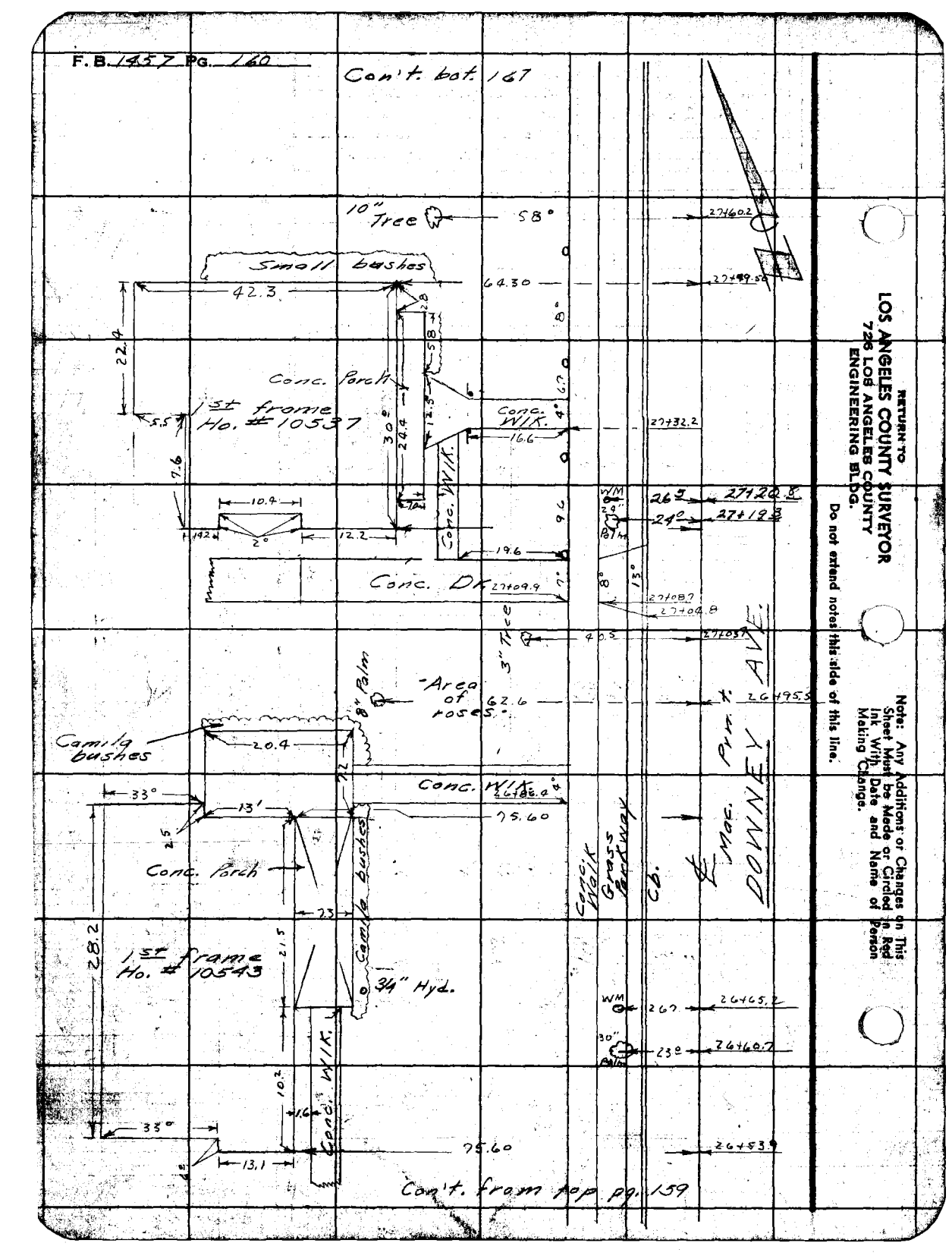

Con't. from top pg. 159

RETURN TO
LOS ANGELES COUNTY SURVEYOR
726 LOS ANGELES COUNTY
ENGINEERING BLDG.

Do not extend notes this side of this line.

Note: Any Additions or Changes on This Sheet Must be Made or Circled in Red Ink With Date and Name of Person Making Change.

Notes Ck'd by	Survey of Downey Ave.	F.B. 1457 Pg. 161
Map No. B-2391	W.O. 8634 Tape No. St'd °F	
Office Work Burns	Surveyed by English	
Checked CJG	Notes E.F.E. Date 9-52	
Date Nov. 1953	Indexed C. Johnson	

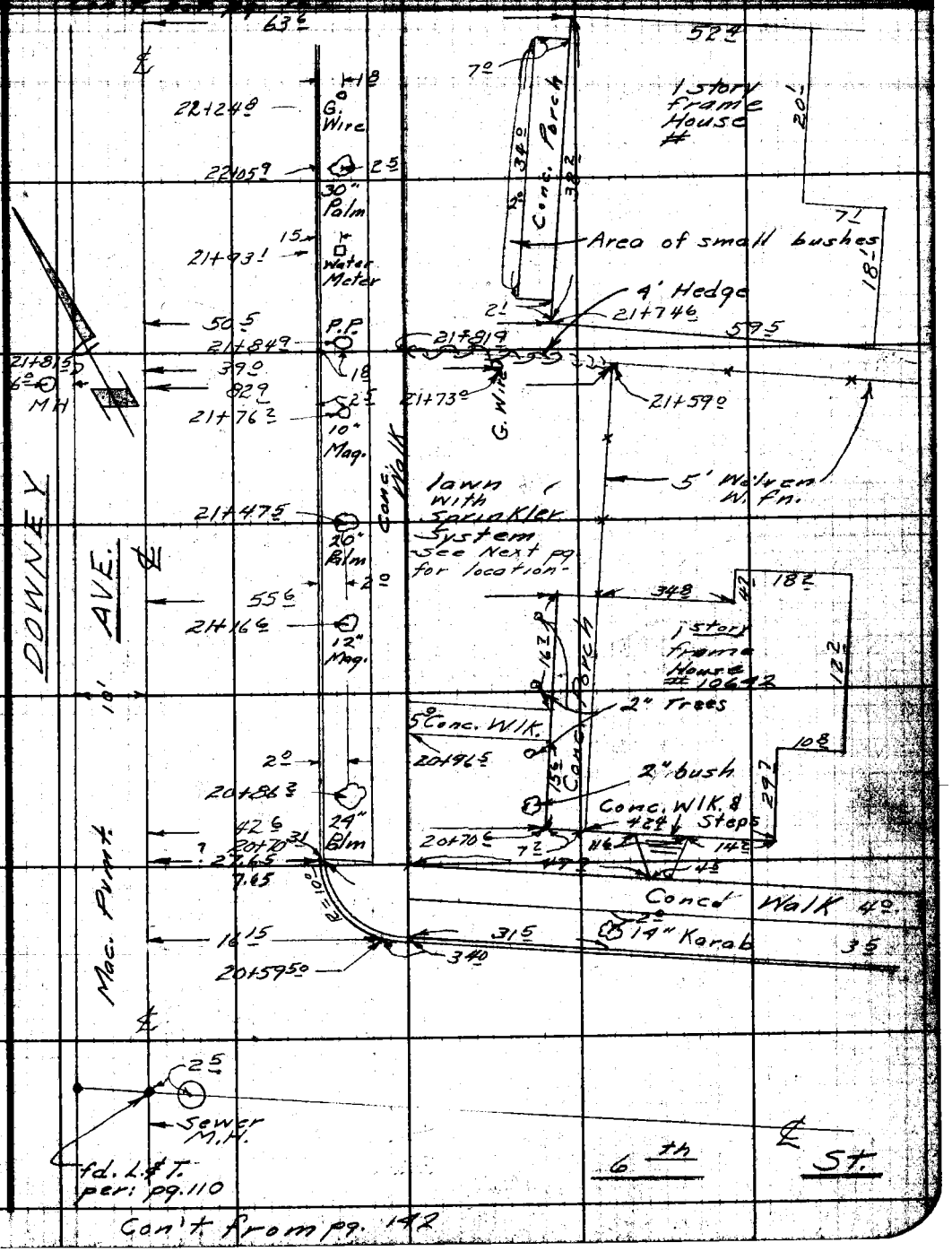

Con't from pg. 142

Note: Any Additions or Changes on This Sheet Must be Made or Circled in Red Ink With Date and Name of Person Making Change.

Do not extend notes this side of this line.

RETURN TO
LOS ANGELES COUNTY SURVEYOR
726 LOS ANGELES COUNTY
ENGINEERING BLDG.

76F3095 247 2-51

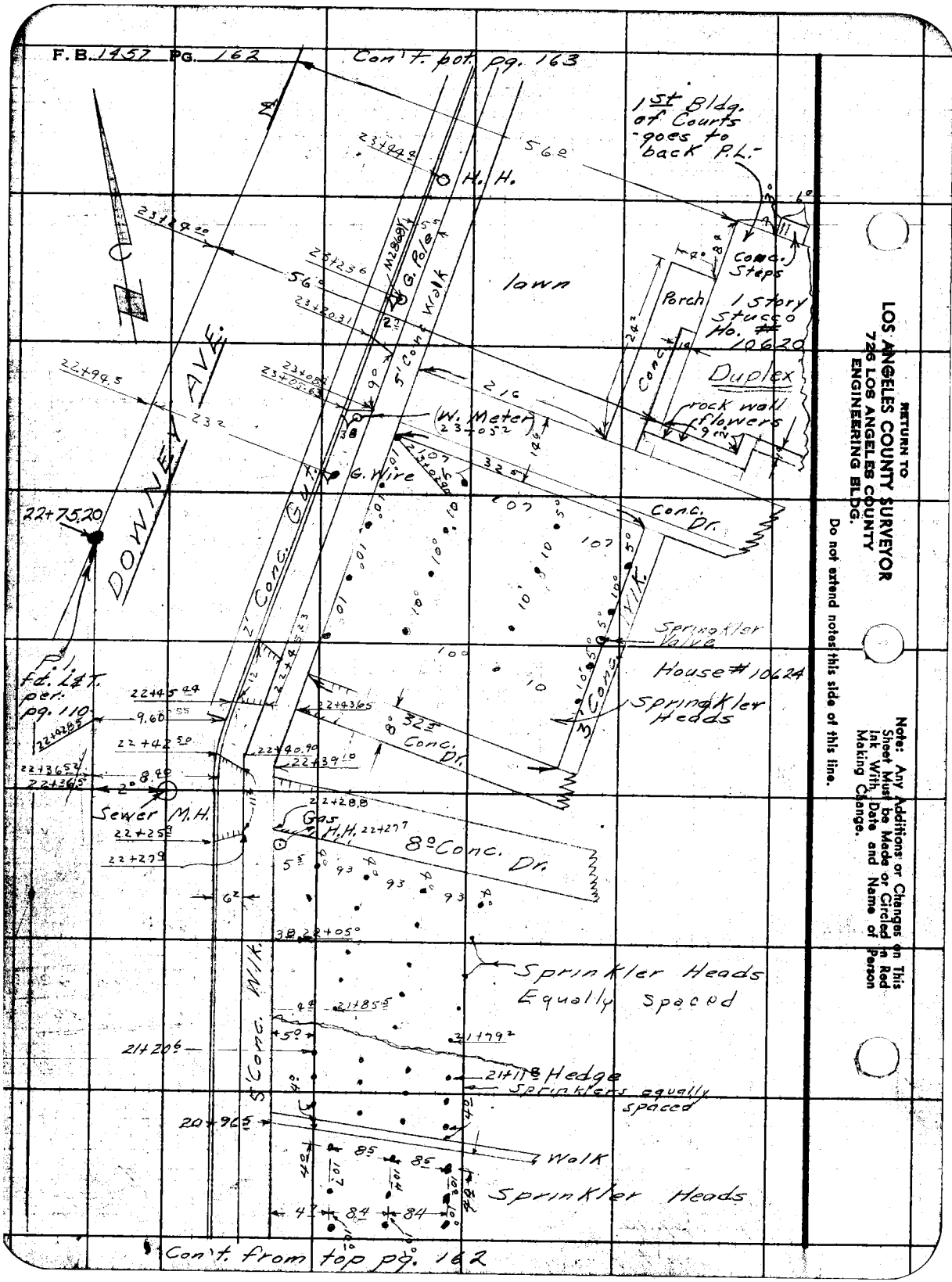

RETURN TO
LOS ANGELES COUNTY SURVEYOR
726 LOS ANGELES COUNTY
ENGINEERING BLDG.

Do not extend notes this side of this line.

Note: Any Additions or Changes on This Sheet Must be Made or Circled in Red Ink With Date and Name of Person Making Change.

Notes Ck'd by	Survey of Downey Ave.	F.B. 1457 Pg. 163
Map No. B-2391	W.O. 8634 Tape No. St'd. °F	
Office Work Burns	Surveyed by English	
Checked CJG	Notes E.F.E. Date 10-52	
Date Nov. 1953	Indexed C. Johnson	

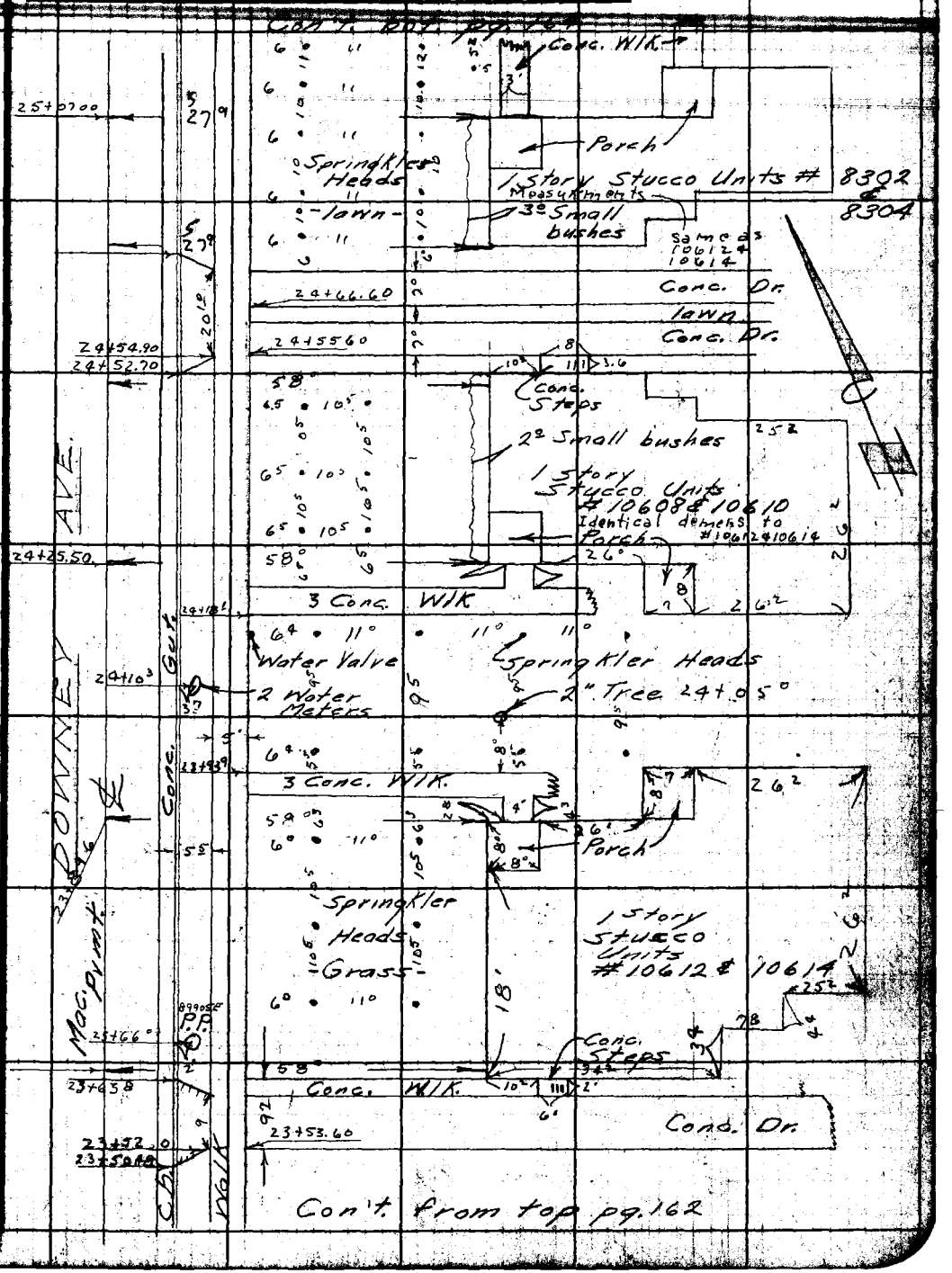

Note: Any Additions or Changes on This Sheet Must be Made or Circled in Red Ink With Date and Name of Person Making Change.

Do not extend notes this side of this line.

RETURN TO
LOS ANGELES COUNTY SURVEYOR
726 LOS ANGELES COUNTY
ENGINEERING BLDG.

75P809S 247-2-51

F. B. 1357 Pg. 164

English

Cont'd bot. pg. 165

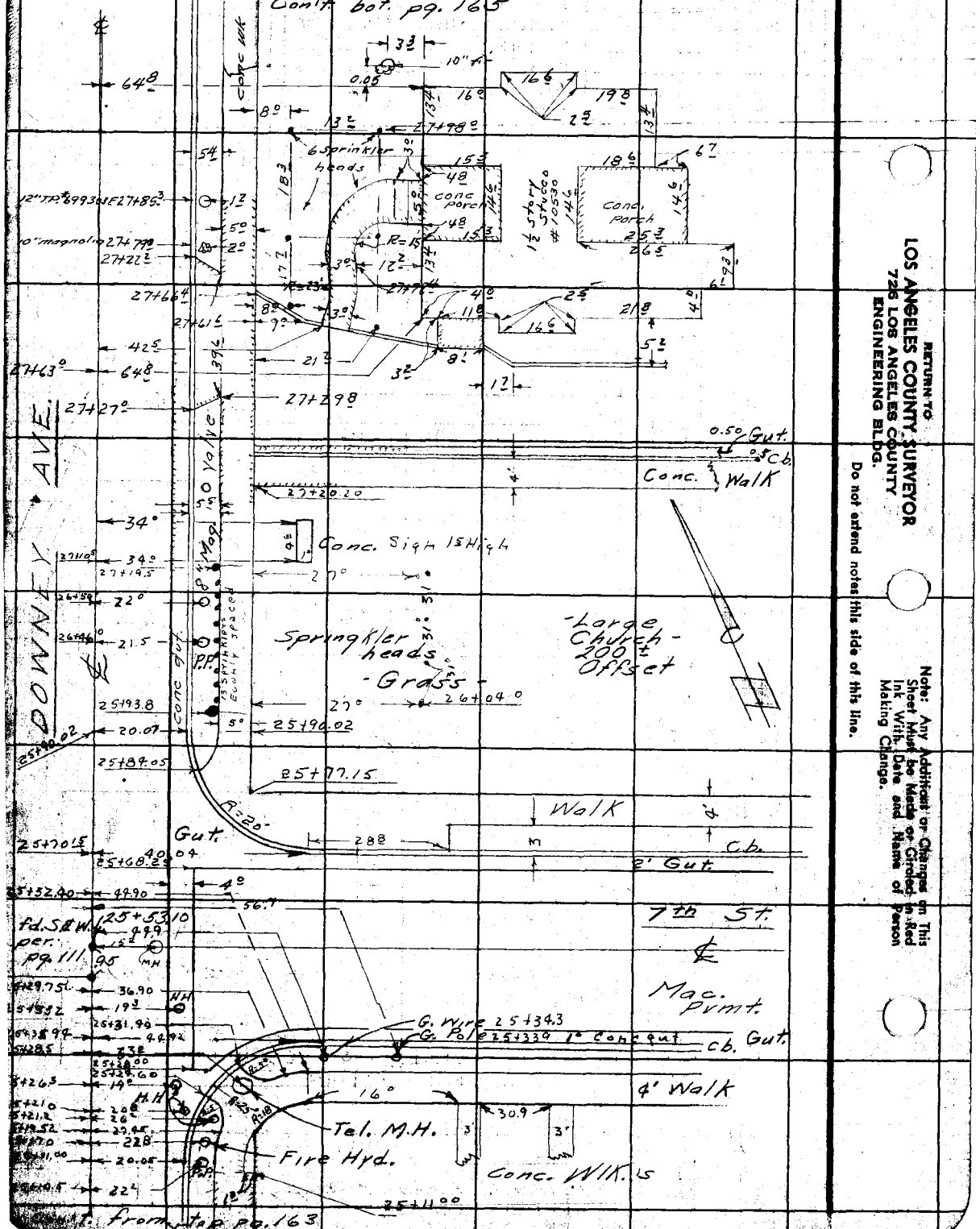

DOWNEY AVE.

RETURN TO
LOS ANGELES COUNTY SURVEYOR
726 LOS ANGELES COUNTY
ENGINEERING BLDG.

Do not extend notes this side of this line.

Note: Any Additions or Changes on This Sheet Must be Made or Circled in Red Ink With Date and Name of Person Making Change.

Notes Ck'd by	Survey of Downey Ave.	F.B. 1457 Pg. 165
Map No. 8-2391	W.O. 8634 Tape No. , St'd. °F	
Office Work Burns	Surveyed by English	
Checked CJG	Notes Curtis Date 10-52	cont. on bot pg-166
Date Nov. 1953	Indexed C Johnson	

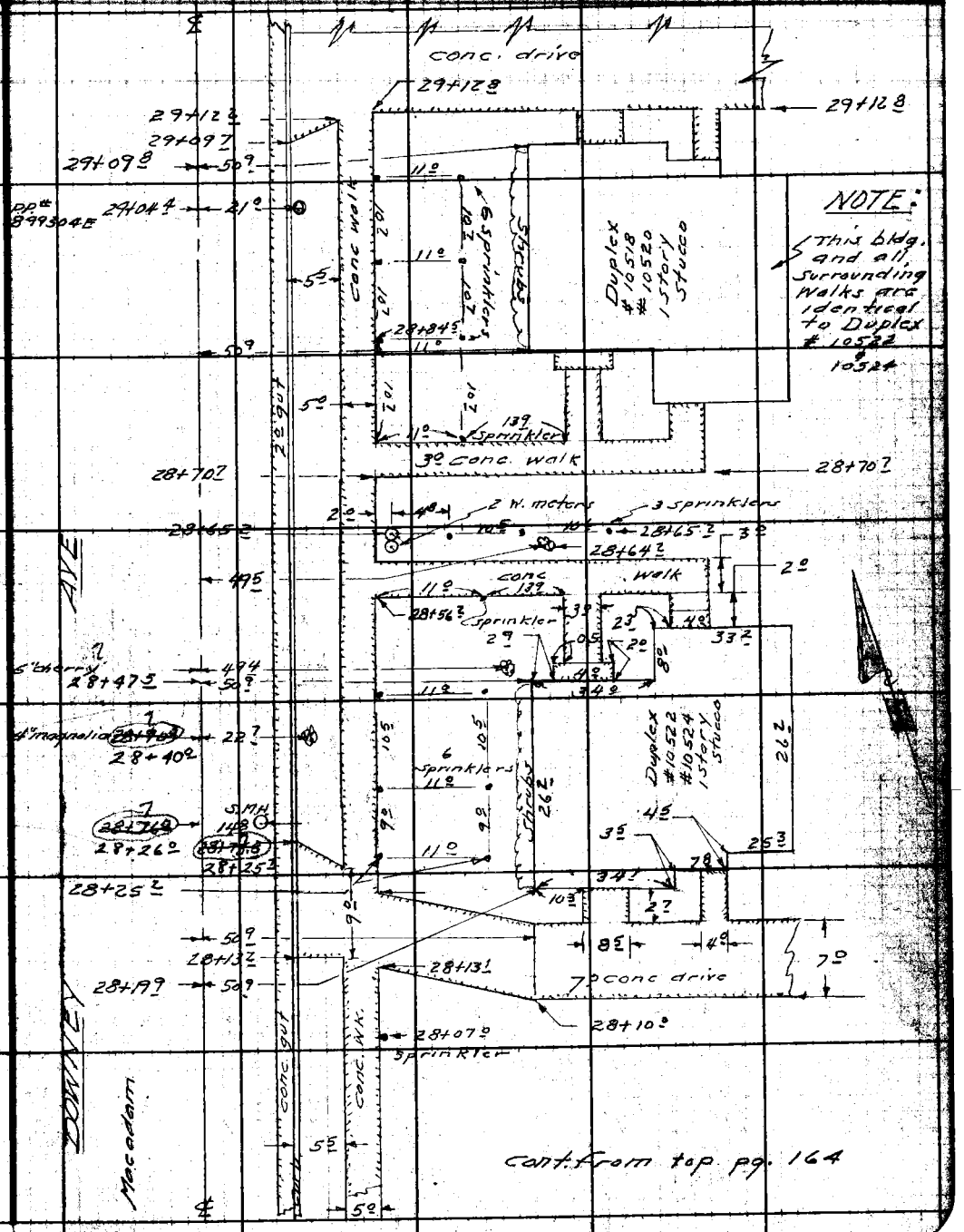

cont. from top pg. 164

Note: Any Additions or Changes on This Sheet Must be Made or Circled in Red Ink With Date and Name of Person Making Change.

Do not extend notes this side of this line.

RETURN TO
LOS ANGELES COUNTY SURVEYOR
726 LOS ANGELES COUNTY
ENGINEERING BLDG.

F. B. 1852 PG. 166

cont. on bot pg - 175

NOTE.

The duplex's and adjoining walks shown on this page have identical dim.; with those shown on page #165

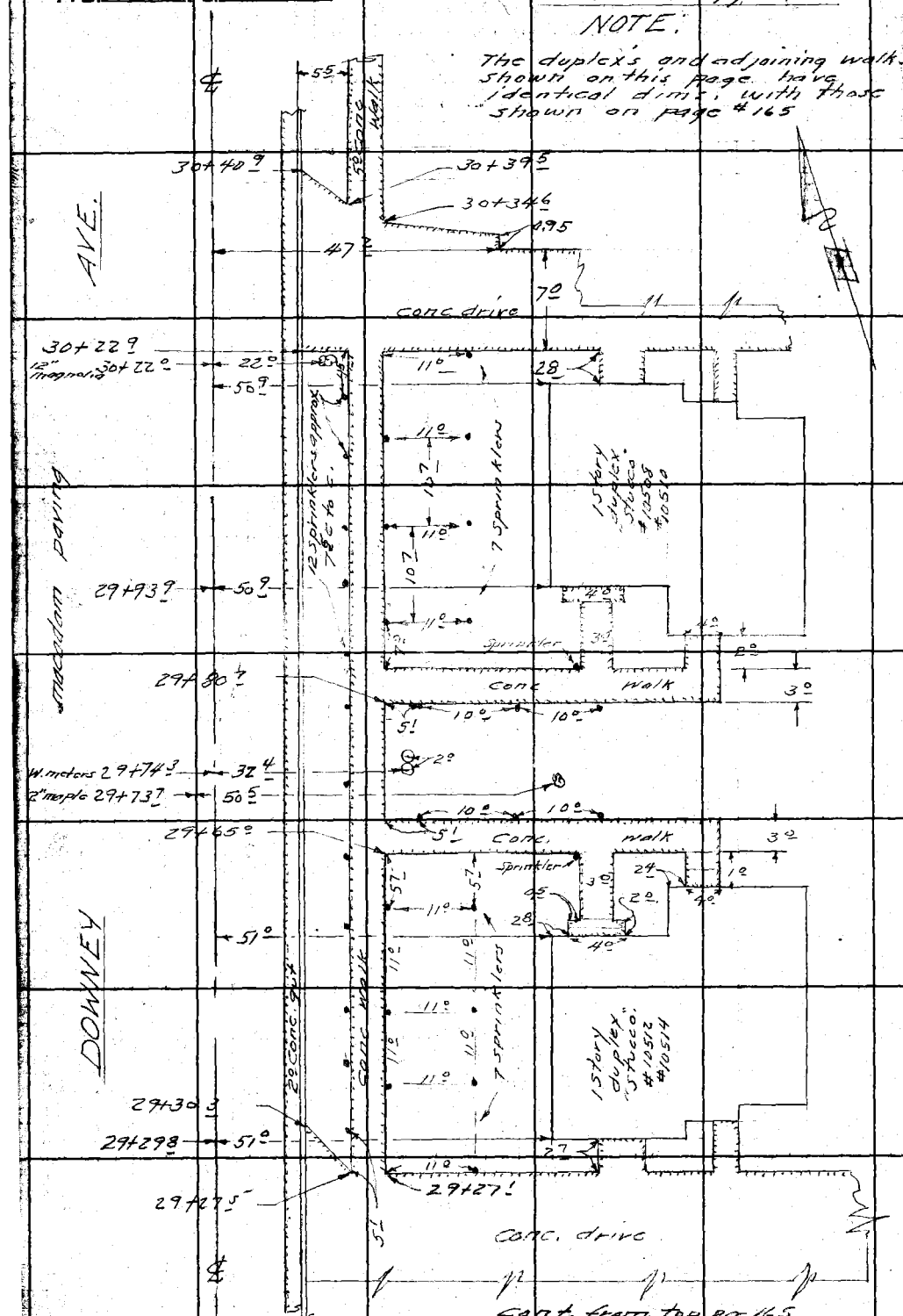

RETURN TO
LOS ANGELES COUNTY SURVEYOR
726 LOS ANGELES COUNTY
ENGINEERING BLDG.

Do not extend notes this side of this line.

Note: Any Additions or Changes on This Sheet Must be Made or Circled in Red Ink With Date and Name of Person Making Change.

Notes Ck'd by	Survey of Downey Ave.
Map No. B-2391	W. O. 8634 Tape No. St'd. °F
Office Work Burns	Surveyed by English
Checked CJG	Notes ASC. Date 10-52
Date Nov. 1953	Indexed R. C. Johnson

F.B. 1952 Pg. 167

Cont. bot. pg. 168

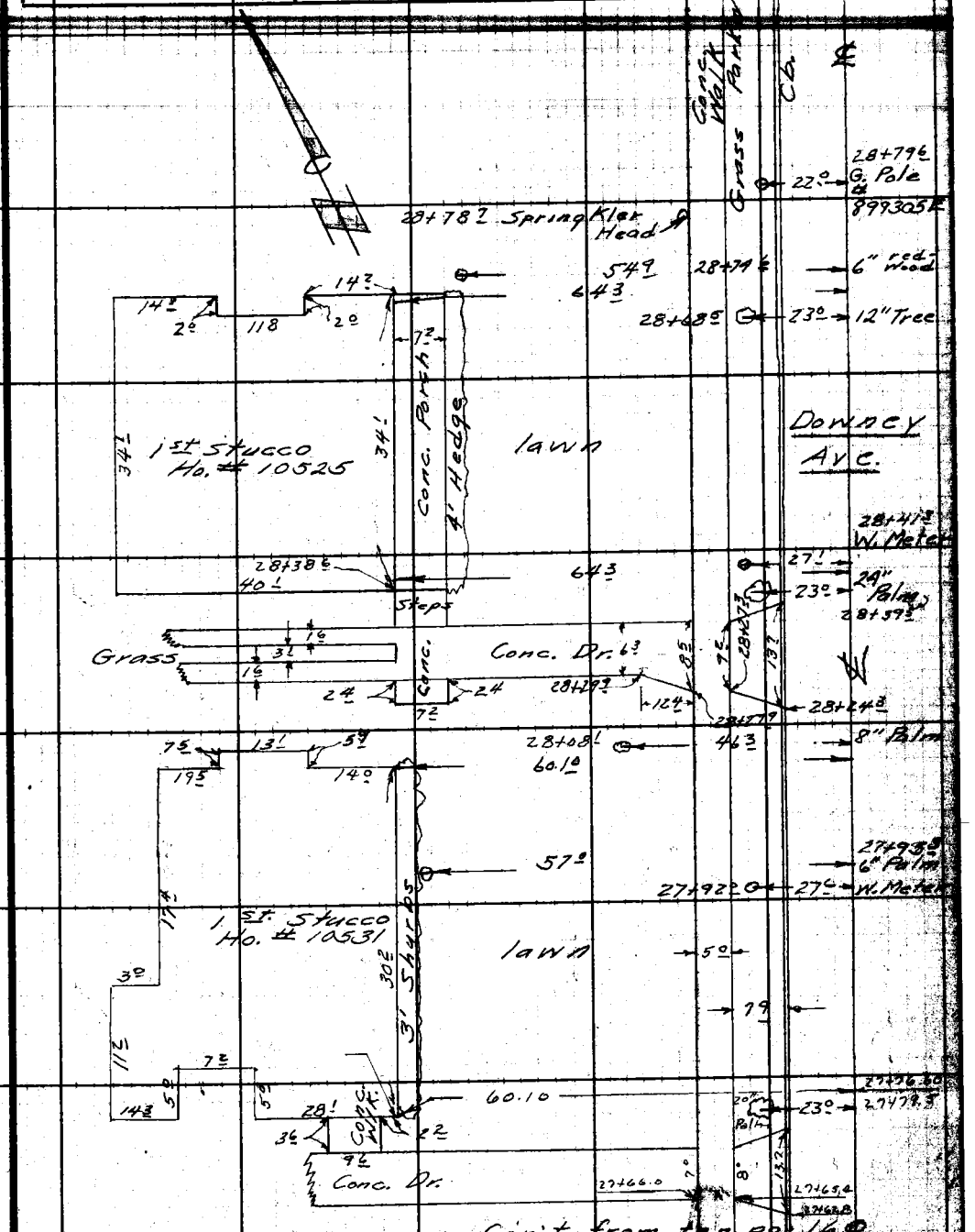

Con't. from top pg. 160

Note: Any Additions or Changes on This Sheet Must be Made or Circled in Red Ink With Date and Name of Person Making Change.

Do not extend notes this side of this line.

RETURN TO
LOS ANGELES COUNTY SURVEYOR
726 LOS ANGELES COUNTY
ENGINEERING BLDG.

F.B. 1457 PG. 168

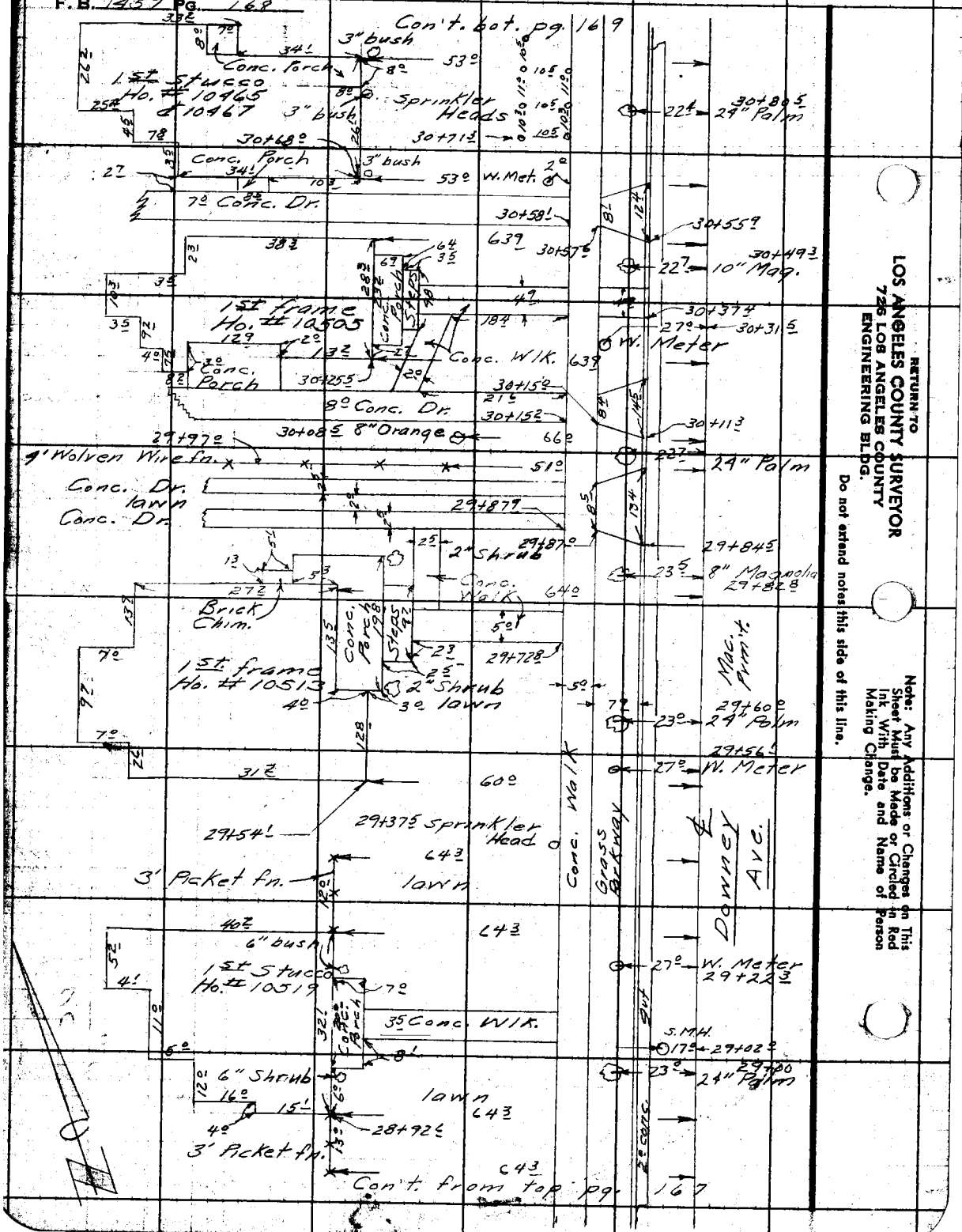

RETURN TO
LOS ANGELES COUNTY SURVEYOR
726 LOS ANGELES COUNTY
ENGINEERING BLDG.

Do not extend notes this side of this line.

Note: Any Additions or Changes on This Sheet Must be Made or Circled in Red Ink With Date and Name of Person Making Change.

Notes Ck'd by	Survey of Downey Ave.
Map No. 8-2391	W. O. 8634 Tape No. ___ St'd. ___ °F
Office Work Burns	Surveyed by English
Checked CJG	Notes York Date 10-52
Date Nov. 1953	Indexed C. Johnson

F.B. 1457 Pg. 169

Con't. bot. pg. 170

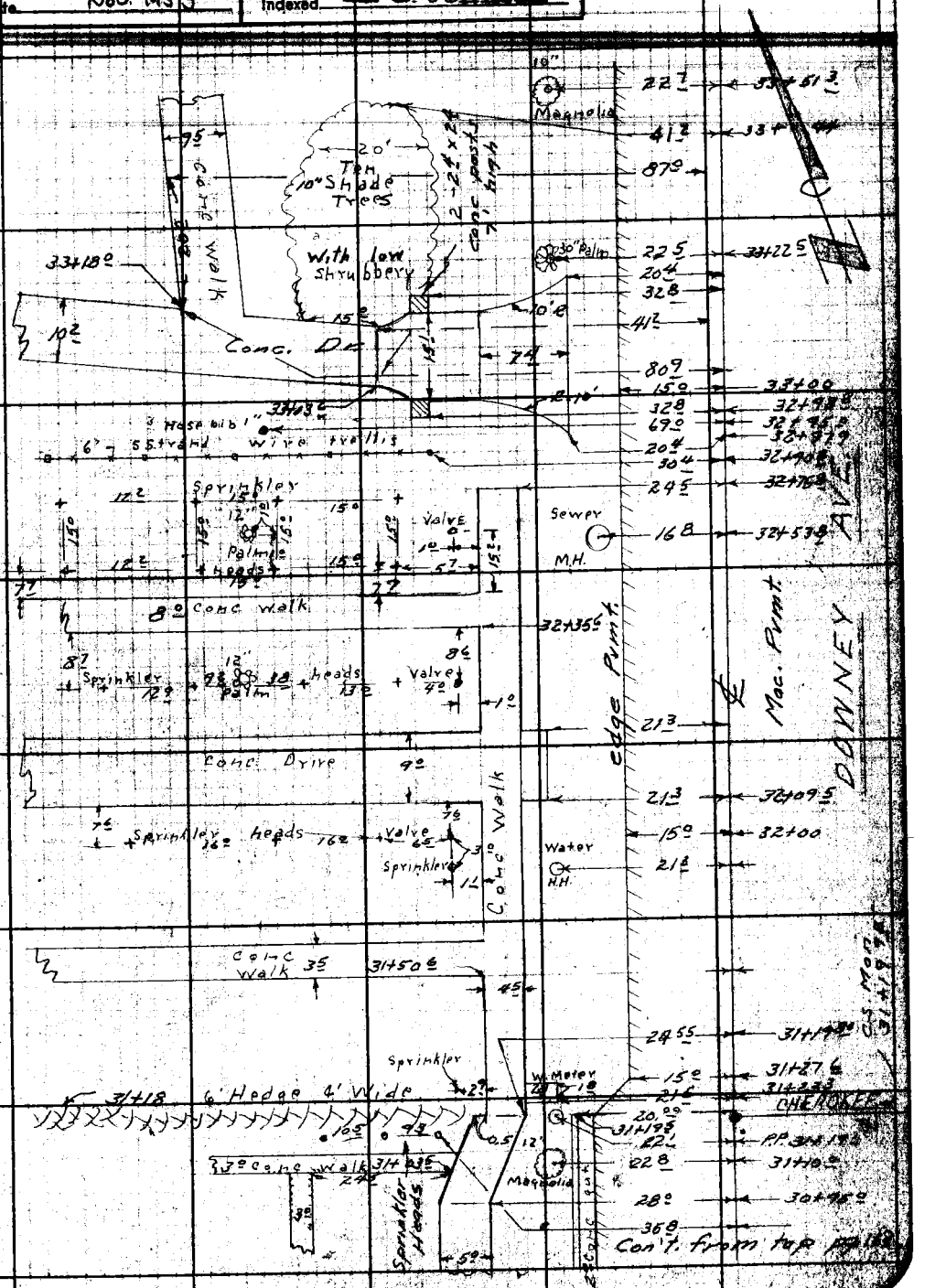

Note: Any Additions or Changes on This Sheet Must Be Made as Circled in Red Ink With Date and Name of Person Making Change.

Do not extend notes on this side of this line.

LOS ANGELES COUNTY SURVEYOR
725 LOS ANGELES COUNTY
ENGINEERING BLDG.



RETURN TO
LOS ANGELES COUNTY SURVEYOR
726 LOS ANGELES COUNTY
ENGINEERING BLDG.

Do not extend notes this side of this line.

Note: Any Additions or Changes on This Sheet Must be Made or Circled in Red Ink With Date and Name of Person Making Change.

Notes Ck'd by	Survey of Downey Ave
Map No. B-2391	W. O. 8634 Tape No. St'd. °F
Office Work Burns	Surveyed by English
Checked CJG	Notes E.F.E. Date 10-52
Date NOV. 1953	Indexed A. C. Johnson

F.B. 1457 Pg. 171

Con't. bot. pg. 172

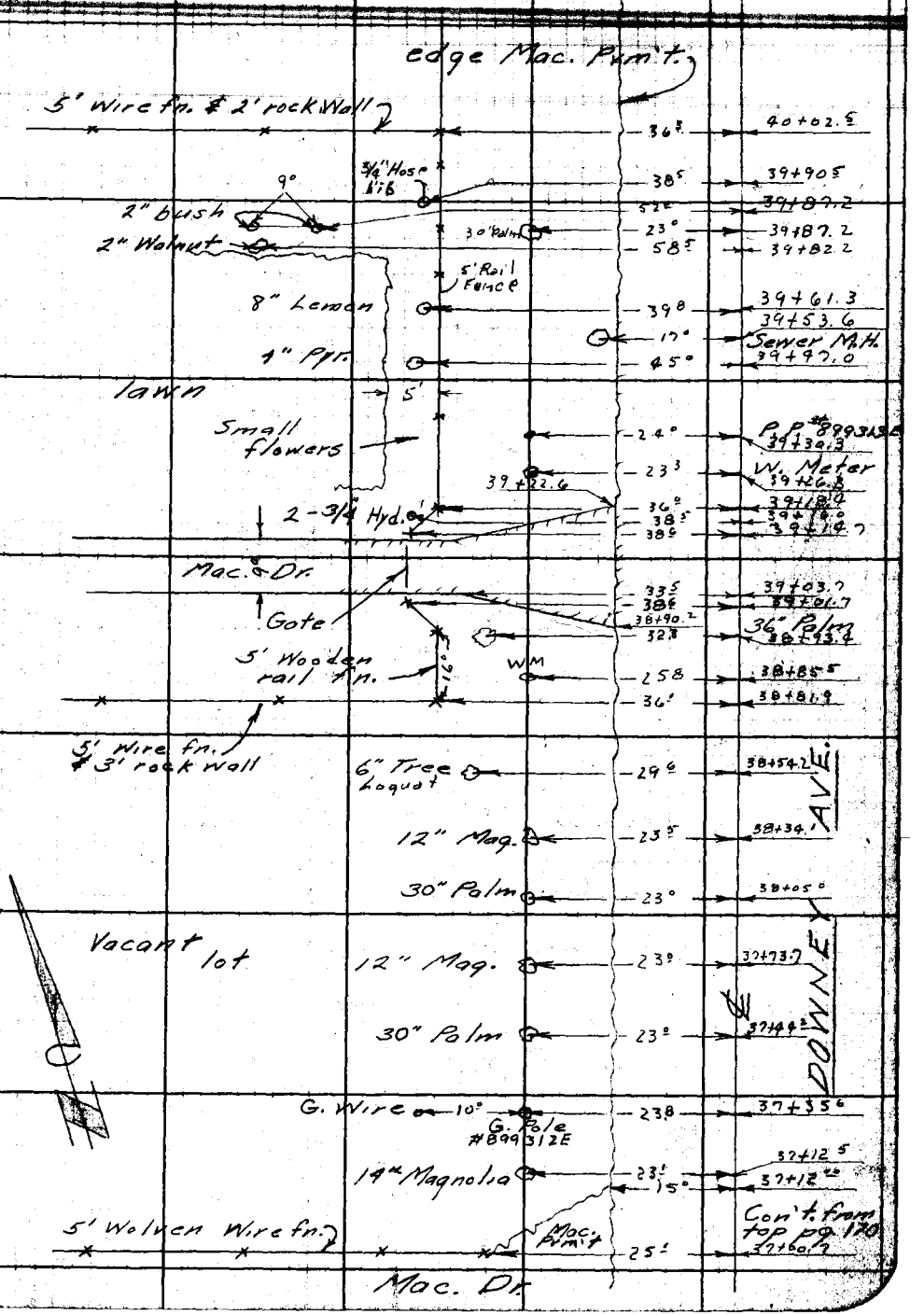

Con't. from top pg. 170

Note: Any Additions or Changes on This Sheet Must be Made or Circled in Red Ink With Date and Name of Person Making Change.

Do not extend notes this side of this line.

RETURN TO
LOS ANGELES COUNTY SURVEYOR
726 LOS ANGELES COUNTY
ENGINEERING BLDG.

76F3095 247 2-51



RETURN TO
LOS ANGELES COUNTY SURVEYOR
726 LOS ANGELES COUNTY
ENGINEERING BLDG.

Do not extend notes this side of this line.

Note: Any Additions or Changes on This Sheet Must be Made or Circled in Red Ink With Date and Name of Person Making Change.

Notes Ck'd by
Map No. 8-2391
Office Work Burns
Checked CJG
Date Nov. 1953

Survey of Downey Ave.
W. O. 9634 Tape No. Std. °F
Surveyed by English
Notes A.F.E. Date 10-52
Indexed C. Johnson

F.B. 1857 Pg. 122

Con't. bot. pg. 17

Notes: Any Additions or Changes of This Sheet Must be Made as Circled in Red Ink With Date and Name of Person Making Change.

Do not extend notes this side of this line.

LOS ANGELES COUNTY SURVEYOR
Engineering Bldg.

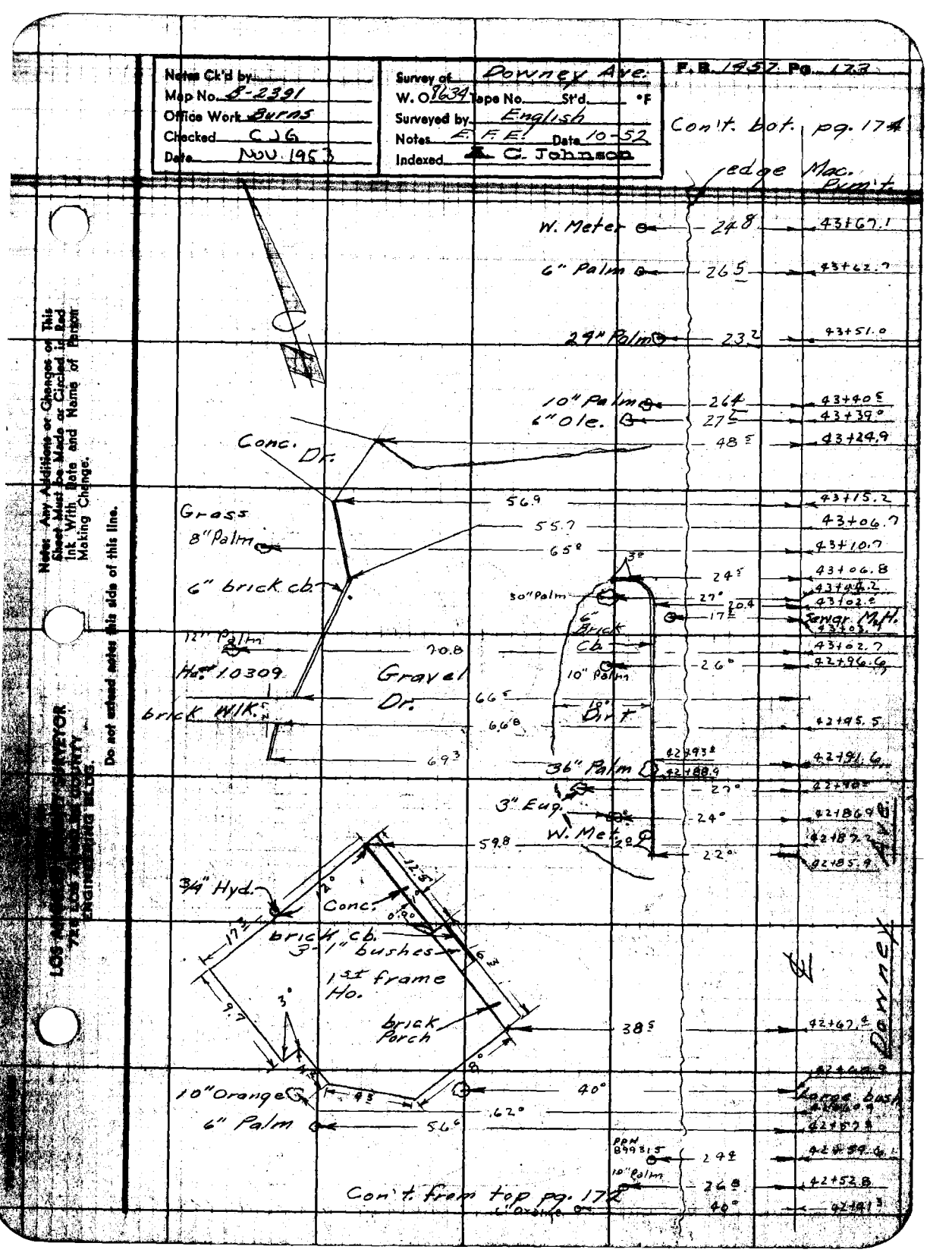

F.B. 1857 PG. 174

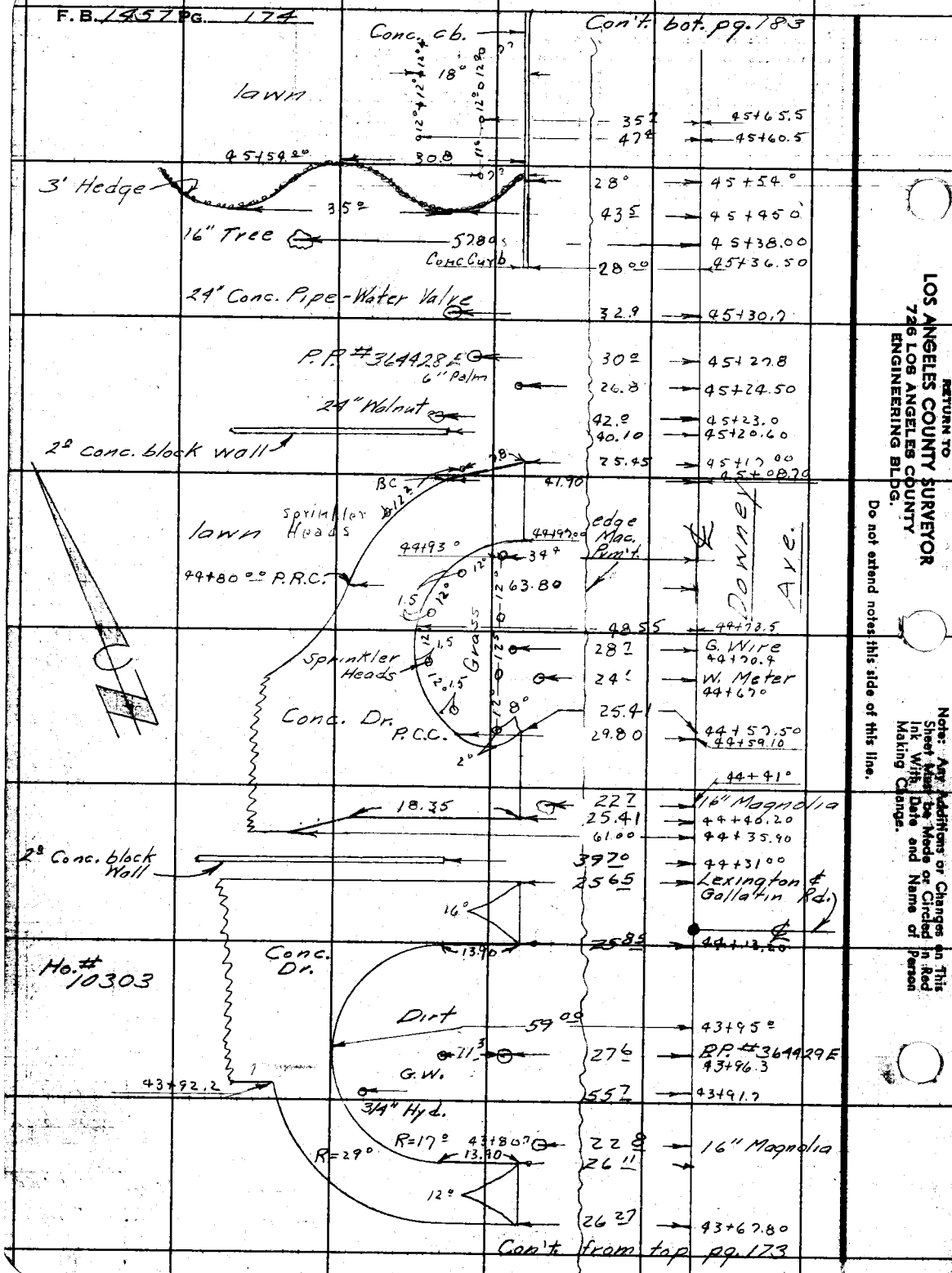

RETURN TO
LOS ANGELES COUNTY SURVEYOR
726 LOS ANGELES COUNTY
ENGINEERING BLDG.

Do not extend notes this side of this line.

Note: Any Additions or Changes on This Sheet Must Be Made or Circled in Red Ink With Date and Name of Person Making Change.

Notes Ck'd by	
Map No.	B-2391
Office Work	Burns
Checked	CJG
Date	NOV. 1953

Survey of	Downey Ave.
W. O.	8634
Tape No.	
St'd.	°F
Surveyed by	English
Notes	Curtis
Date	10-52
Indexed	C. Johnson

F.B. 1457 Pg. 175

cont. bot pg. 176



Cont. from top. pg. 166

Note: Any Additions or Changes on This Sheet Must be Made or Circled in Red Ink With Date and Name of Person Making Change.

Do not extend notes this side of this line.

RETURN TO
LOS ANGELES COUNTY SURVEYOR
726 LOS ANGELES COUNTY
ENGINEERING BLDG.

76F3095 247 2-51

F. B. 1457 PG. 176

Con't. bot. pg. 177

Sprinkler Hds. 39.5 — 4° Wolven W. fn. 33+68.5 — Large Shrubs

2° Hedge
4° brick Wall

Sprinkler Hds. 11.5 33+64.2

Sprinkler Hds. 11.5 33+54.0 — Grass

12" Fir 66.8 33+50.3

Sprinkler Hds. 11.5 33+44.0

Sprinkler Hds. 11.5 33+34.0

10" Fir 54.0 33+33.3

10" Tree 72.0 33+29.8

Sprinkler Hds. 11.5 33+24

Sprinkler Valve 33+23.0

Downey Ave. — ℄ Mac. Pvm't. 12.0 8.0 — 2° Hedge 3.4 Conc. — Gate — Grass 2.3 3.0 Dr.

33+08.4 — 33+10.8

Sprinkler Hds. 15.3 8.0 8.0 33+05.4

W. Meter 33+03.0 26.5 — 43.8 — 10" Fir 33+03.6

Sprinkler Hds. 15.3 8.0 8.0 32+95.5

10" tree 32+87.3 29.1 — 64.5 — 12" Poplar 32+87.3

Sprinkler Hds. 15.3 8.0 8.0 32+84.4

6" Peach 44.0 32+72.5

Sprinkler Hds. 7.0 8.0 8.0 32+74.6

P.P. # 899308 E 32+69.0 27.0 39.5 — 4° brick Wall 32+68.65

1" Hyd. 58.0 32+52.2

10" Cypress 44.0 — 41.0 — 4" Peach 32+41.7

Sprinkler Hds. 22.0 11.0 11.0 32+38.5

Sprinkler Hds. 22.0 11.0 11.0 32+28.5

2" Tree 43.5 — 32+27.0 — Grass

Sprinkler Hds. 32+18.5

4" Pyr. 12" Maple 43.5 — 32+16.0 68.5 — 32+15.0

Sprinkler Hds. 27.2 22.0 10.0 11.0 32+07.8

4" Holly bush 43.5 — 32+04.0

Conc. cb. & Walk.

Con't. from top pg. 175

RETURN TO
LOS ANGELES COUNTY SURVEYOR
726 LOS ANGELES COUNTY
ENGINEERING BLDG.
Do not extend notes this side of this line.

Note: Any Additions or Changes on This Sheet Must be Made or Circled in Red Ink With Date and Name of Person Making Change.

Notes Ck'd by	Survey of Downey Ave.
Map No. B-2391	W. O. 8634 Tape No. St'd. °F
Office Work Burns	Surveyed by English
Checked CJG	Notes E.F.E. Date 10-52
Date NOV 1953	Indexed C. Johnson

F.B. 1457 Pg. 177

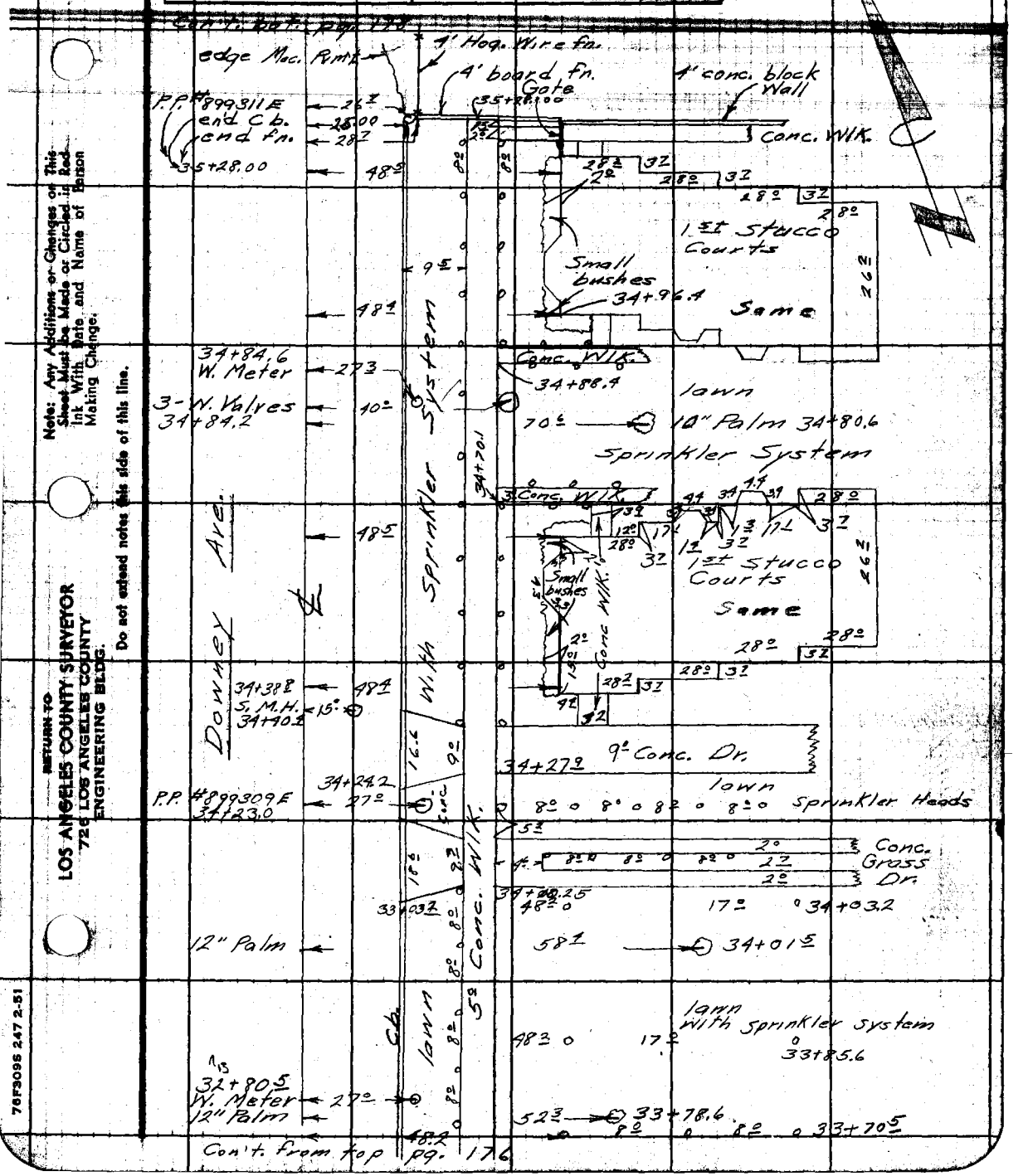

Note: Any Additions or Changes on This Sheet Must be Made or Circled in Red Ink With Date and Name of Person Making Change.

Do not extend notes this side of this line.

RETURN TO
LOS ANGELES COUNTY SURVEYOR
726 LOS ANGELES COUNTY
ENGINEERING BLDG.

76F3095 247 2-51

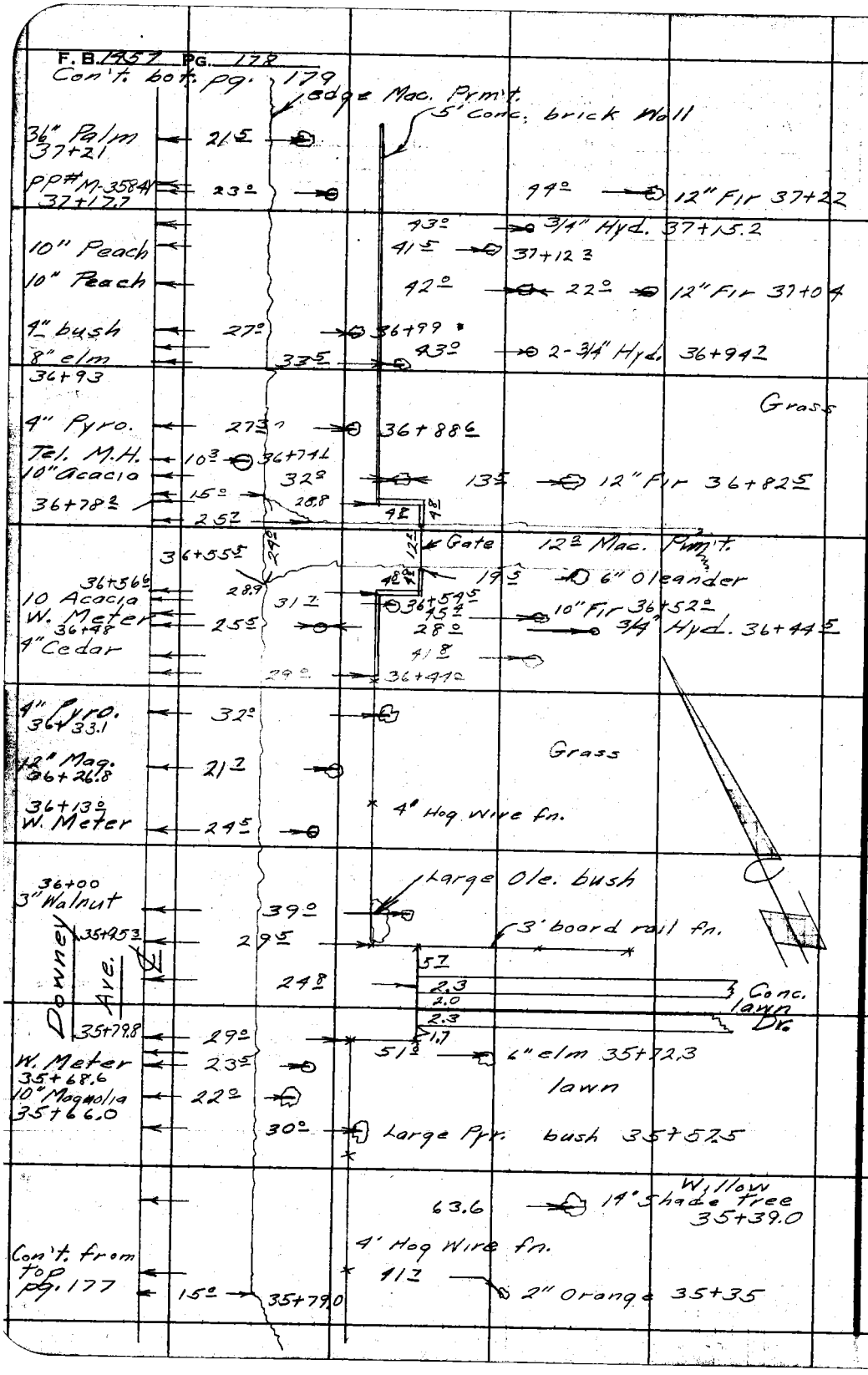

RETURN TO
LOS ANGELES COUNTY SURVEYOR
726 LOS ANGELES COUNTY
ENGINEERING BLDG.

Do not extend notes this side of this line.

Note: Any Additions or Changes on This Sheet Must be Made or Circled in Red Ink With Date and Name of Person Making Change.

Notes Ck'd by	Survey of Downey Ave.
Map No. B-2391	W. O. 8634 Tape No. St'd. °F
Office Work Burns	Surveyed by English
Checked CJG	Notes E.F.E. Date 10-52
Date Nov. 1953	Indexed A. C. Johnson

F.B. 1857 Pg. 179

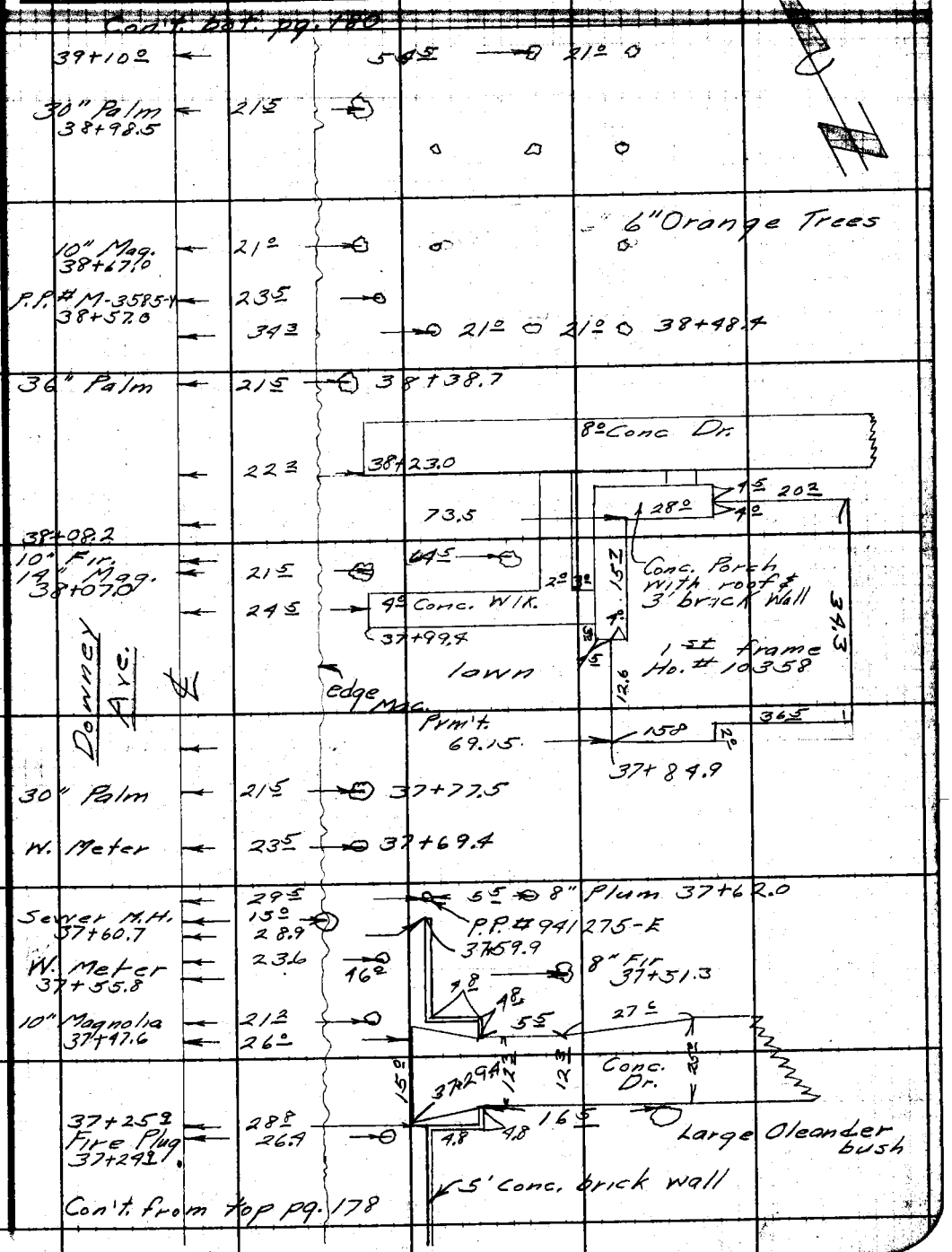

Note: Any Additions or Changes on This Sheet Must Be Made or Circled in Red Ink With Date and Name of Person Making Change.

Do not extend notes this side of this line.

RETURN TO
LOS ANGELES COUNTY SURVEYOR
726 LOS ANGELES COUNTY
ENGINEERING BLDG.

76F3098 247 2-51

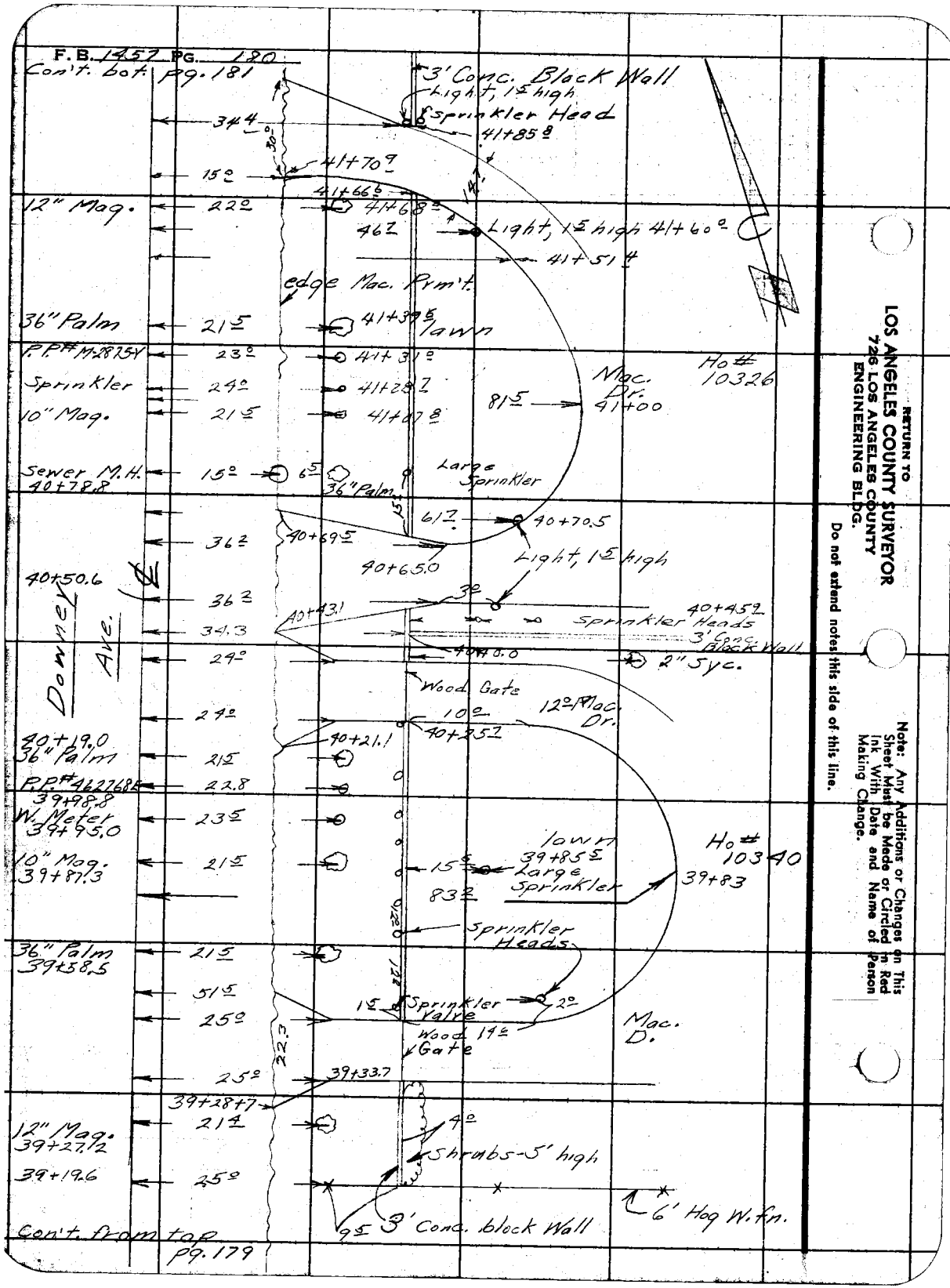

RETURN TO
LOS ANGELES COUNTY SURVEYOR
726 LOS ANGELES COUNTY ENGINEERING BLDG.

Do not extend notes this side of this line.

Note: Any Additions or Changes on This Sheet Must be Made or Circled in Red Ink With Date and Name of Person Making Change.

Notes Ck'd by	Survey of Downey Ave.
Map No. B-2391	W. O. 8634 Tape No. St'd. °F
Office Work Burns	Surveyed by English
Checked CJG	Notes E.F.E. Date 10-52
Date NOV. 1953	Indexed R. C. Johnson

F. B. 1457 Pg. 181

Con't. hat. pg. 182



Notes: Any Additions or Changes on This Sheet Must be Made or Circled in Red Ink With Date and Name of Person Making Change.

Do not extend notes this side of this line.

RETURN TO LOS ANGELES COUNTY SURVEYOR 726 LOS ANGELES COUNTY ENGINEERING BLDG.

76F3095 247 2-51

F. B. 4457 Pg. 182

Con't. pg. 183

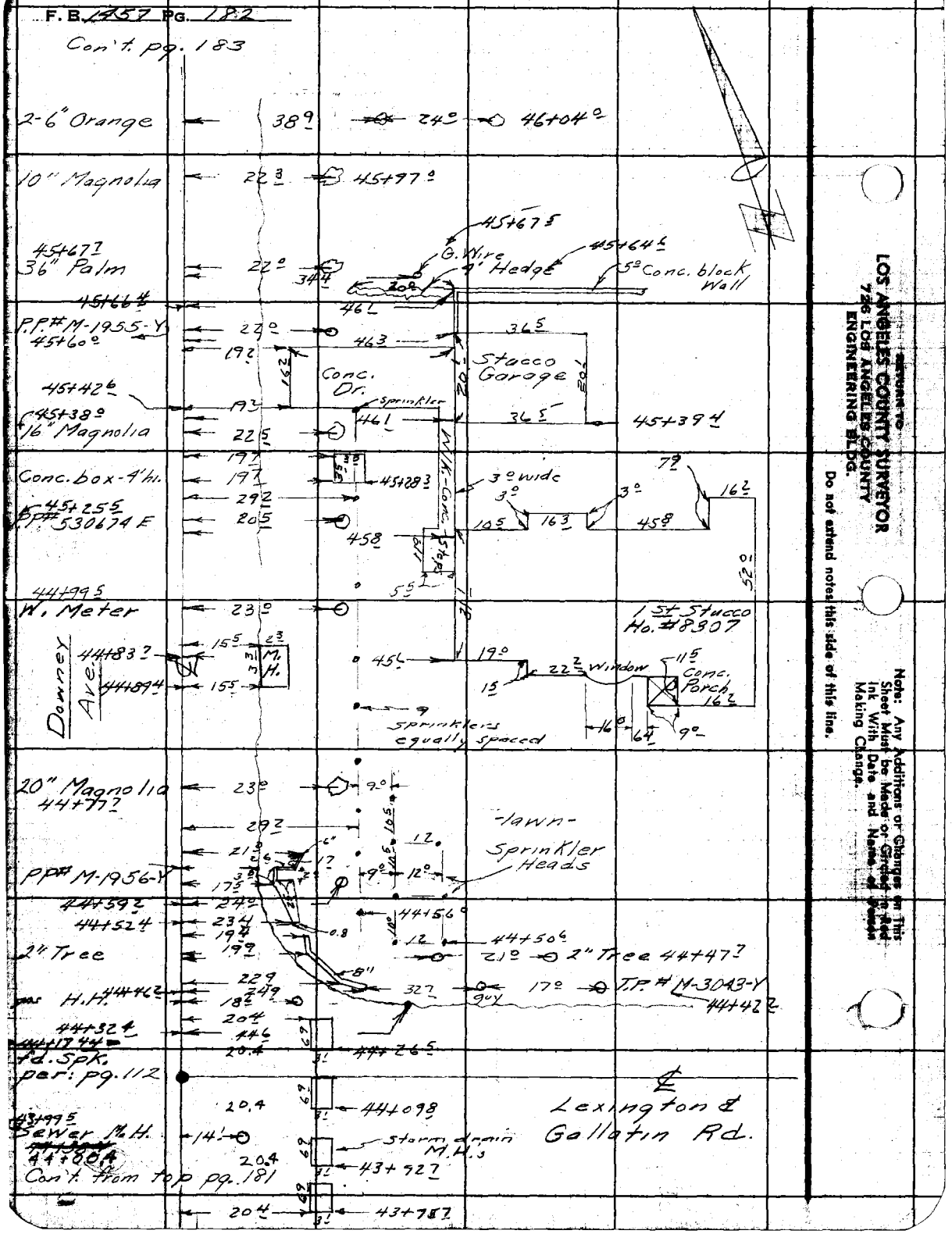

RETURN TO
LOS ANGELES COUNTY SURVEYOR
726 LOS ANGELES COUNTY
ENGINEERING BLDG.

Do not extend notes this side of this line.

Note: Any Additions or Changes on This Sheet Must be Made or Circled in Red Ink With Date and Name of Person Making Change.

75F3095 247 2-51

RETURN TO
LOS ANGELES COUNTY SURVEYOR
726 LOS ANGELES COUNTY
ENGINEERING BLDG.

Note: Any Additions or Changes on This Sheet Must be Made or Circled in Red Ink With Date and Name of Person Making Change.

Do not extend notes this side of this line.

Notes Ckd by
Map No. B-2391
Office Work Burns
Checked C.J.G.
Date AUG. 1953

Survey of Downey Ave.
W. O. 1632 Tape No. Std.
Surveyed by E.E. Engrish
Notes E.E. Date 10-52
Indexed C. Johnson

F. B. 1857 Pg. 183

3/4" Hose Bib 35 ℄
Cb. 20.09
Cont. pg. 184 47+95.68
17 ℄ P.P. 48+01 ℄
lawn
24" Palm 47+78.8
Valve H.H. 47+72.5
6.3 ℄
4.8
5' Conc. Walk 4 ℄
2 ℄
2" Peach
Cb. 44 ℄ 28.6
4" Peach 47+79 ℄
14 ℄ 47+76 ℄
47+60.20
35.38
18°
47+67.2
37 ℄
43.82
Conc. Cb. 24" Gut.
47+68.30
P.R.C. 32.4
47+59.4
47+65.8
Steward M.H. 47+56.5 28.9
47+48.3 41.7
18 ℄ Gas H.H. 47+41 ℄
Mac.
Pvmt.
47+26 ℄
6.00
Rd. Pts. pcc P9 112
DOWNEY AVE.
FLORANCE AVE.
Sewer M.H. 47+07.7 73.6
47+07.0 101.1
edge Pvmt.
S.M.H. 46+90.8 25.1
46+97.82
101.22
Conc. Cb.
46+85.29 63.26
15 ℄
46+75.65 58°
Large bushes
30.12
42.65
46+67.80
Dirt 46+43
133 ℄
46+52.1
12" Palms
46+44.1
21.5 ℄
46+37.8
46+32.2
48.2 ℄
42.3 ℄
lawn 46+23.8
46+16.52
72
Sprinkler Heads
46.18
35 ℄
46+87.5
Conc. 16+87.66 C.A.E. 12" Gut.
39 ℄
46+75.0
63°
46+74.2
17.2
G. Pole 46+72.9
H.H. 46+76.7
1.45
46+71.8
G. Wire 46+65.3
8"
Orange Trees
22.2
46+67.65
S.M.H. 46+53.5
19.9
55°
21°
12" Mag. 46+57.0
63°
46+51.6
59°
27.96
15.2
46+88
18.2
18.9
Tel. M.H. 46+39.5
P.P. 46+39.2
21.8
Cont. from pg. 182 & 174
10" Palm 17.2
24°
46+28

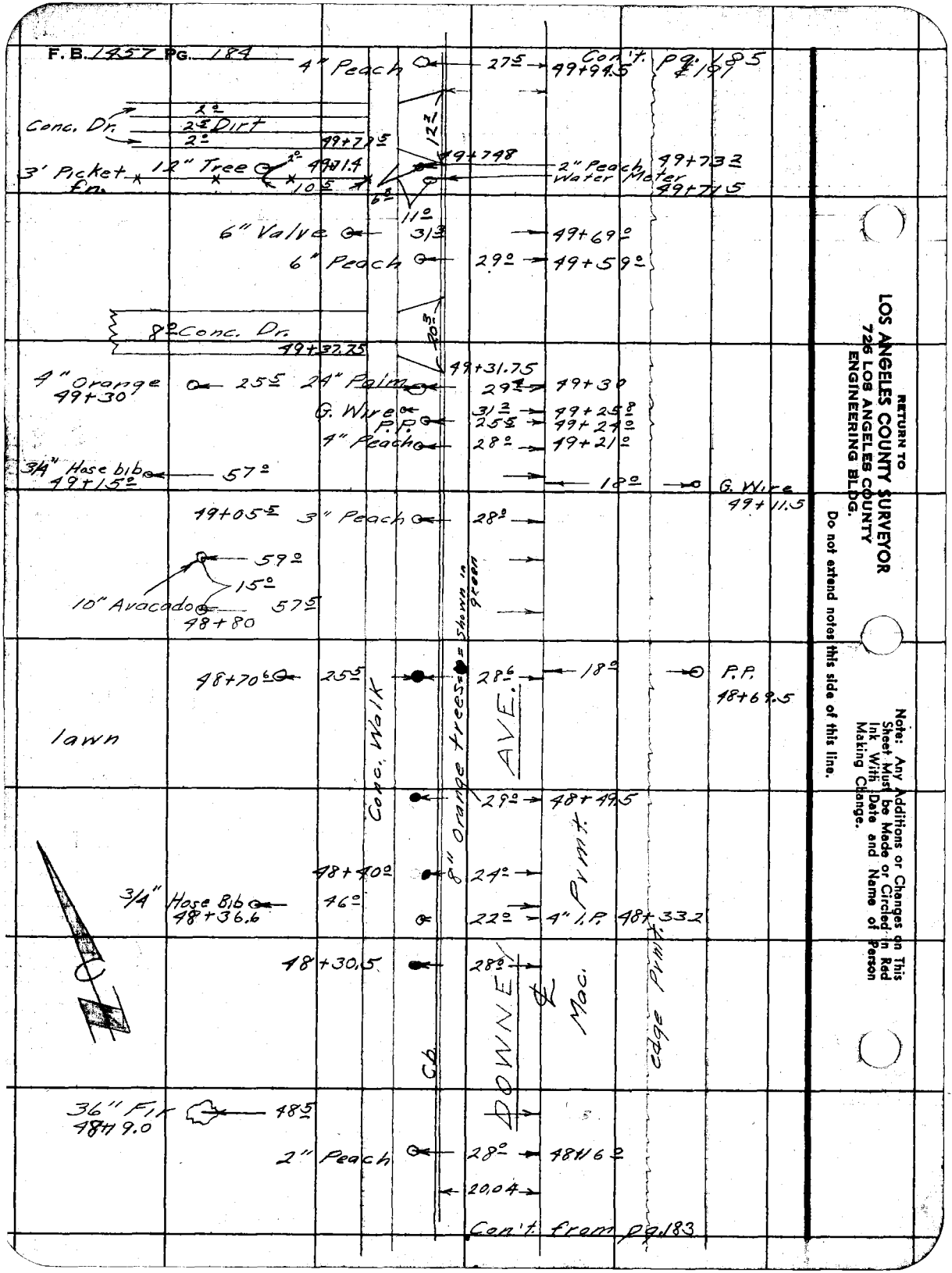

RETURN TO
LOS ANGELES COUNTY SURVEYOR
726 LOS ANGELES COUNTY
ENGINEERING BLDG.

Do not extend notes this side of this line.

Note: Any Additions or Changes on This Sheet Must be Made or Circled in Red Ink With Date and Name of Person Making Change.

Notes Ck'd by	Survey of Downey Ave.
Map No. B-2391	W. O. 8634 Tape No. Std. °F
Office Work Burns	Surveyed by English
Checked C J G	Notes E. E. Date 10-52
Date Nov. 1953	Indexed A. [illegible]

F.B. 1457 Pg. 185

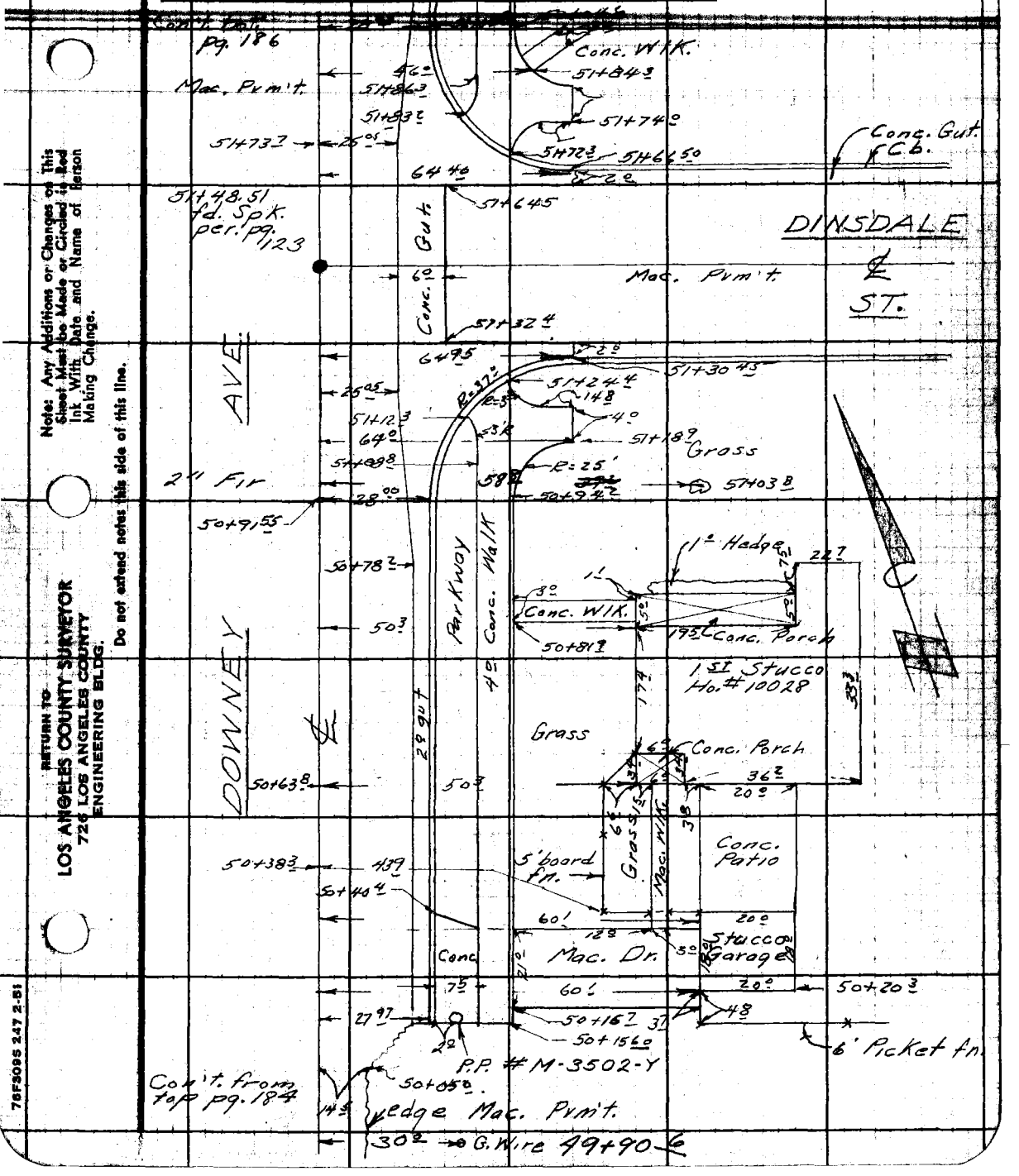

Note: Any Additions or Changes on This Sheet Must be Made or Circled in Red Ink With Date and Name of Person Making Change.

Do not extend notes this side of this line.

RETURN TO
LOS ANGELES COUNTY SURVEYOR
726 LOS ANGELES COUNTY
ENGINEERING BLDG.

76F3095 247 2-51

F. B. 1257 PG. 186

Con't. bot. pg. 187

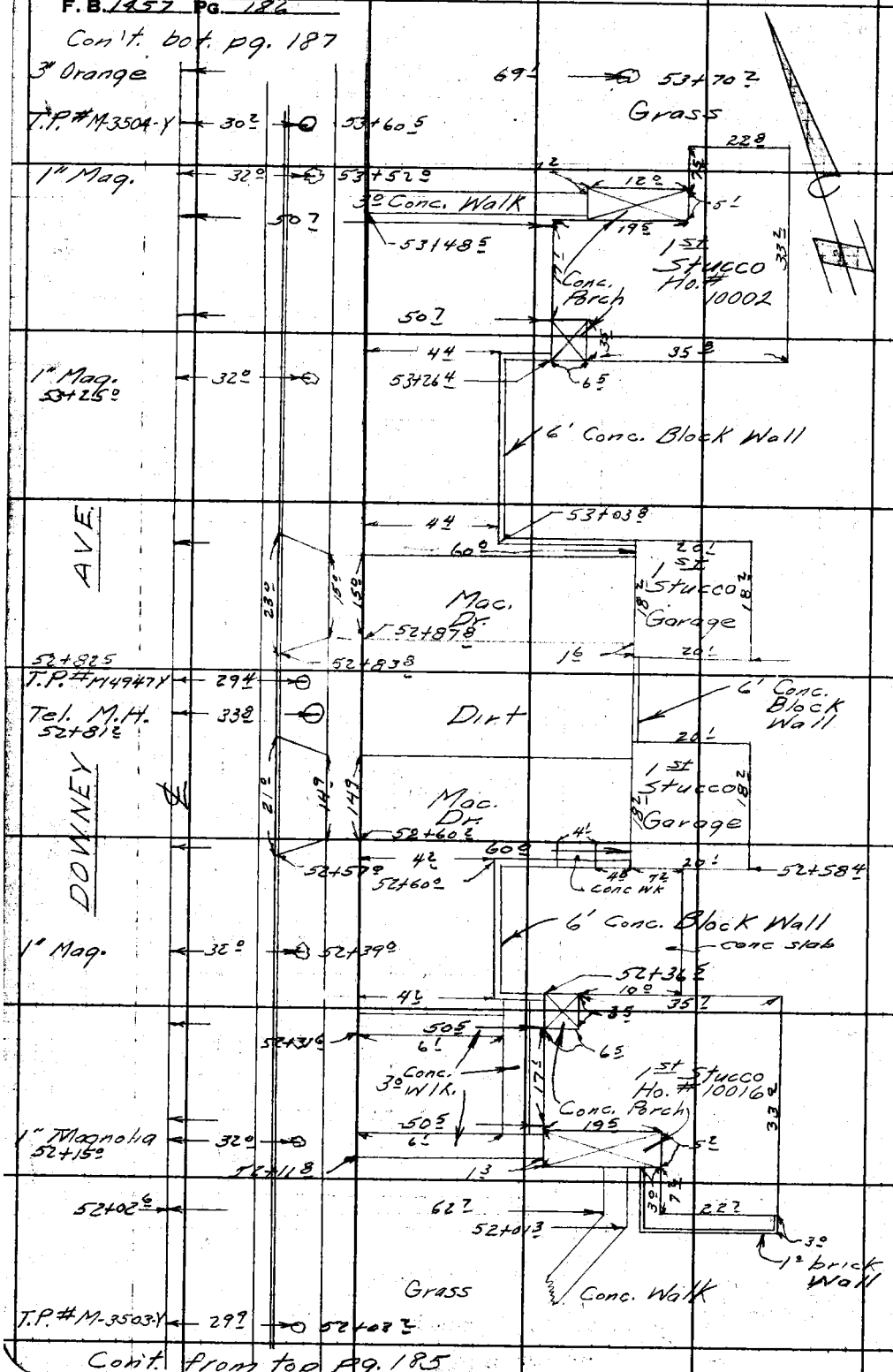

Con't. from top pg. 185

RETURN TO
LOS ANGELES COUNTY SURVEYOR
725 LOS ANGELES COUNTY
ENGINEERING BLDG.

Do not extend notes this side of this line.

Note: Any Additions or Changes on This Sheet Must be Made or Circled in Red Ink With Date and Name of Person Making Change.

Notes Ck'd by	Survey of Downey Ave.
Map No. B-2391	W. O. 8834 Tape No. St'd. °F
Office Work Burns	Surveyed by English
Checked CJG	Notes E. F. E. Date 10-52
Date Nov. 1953	Indexed R. C. Johnson

F. B. 1457 Pg. 187

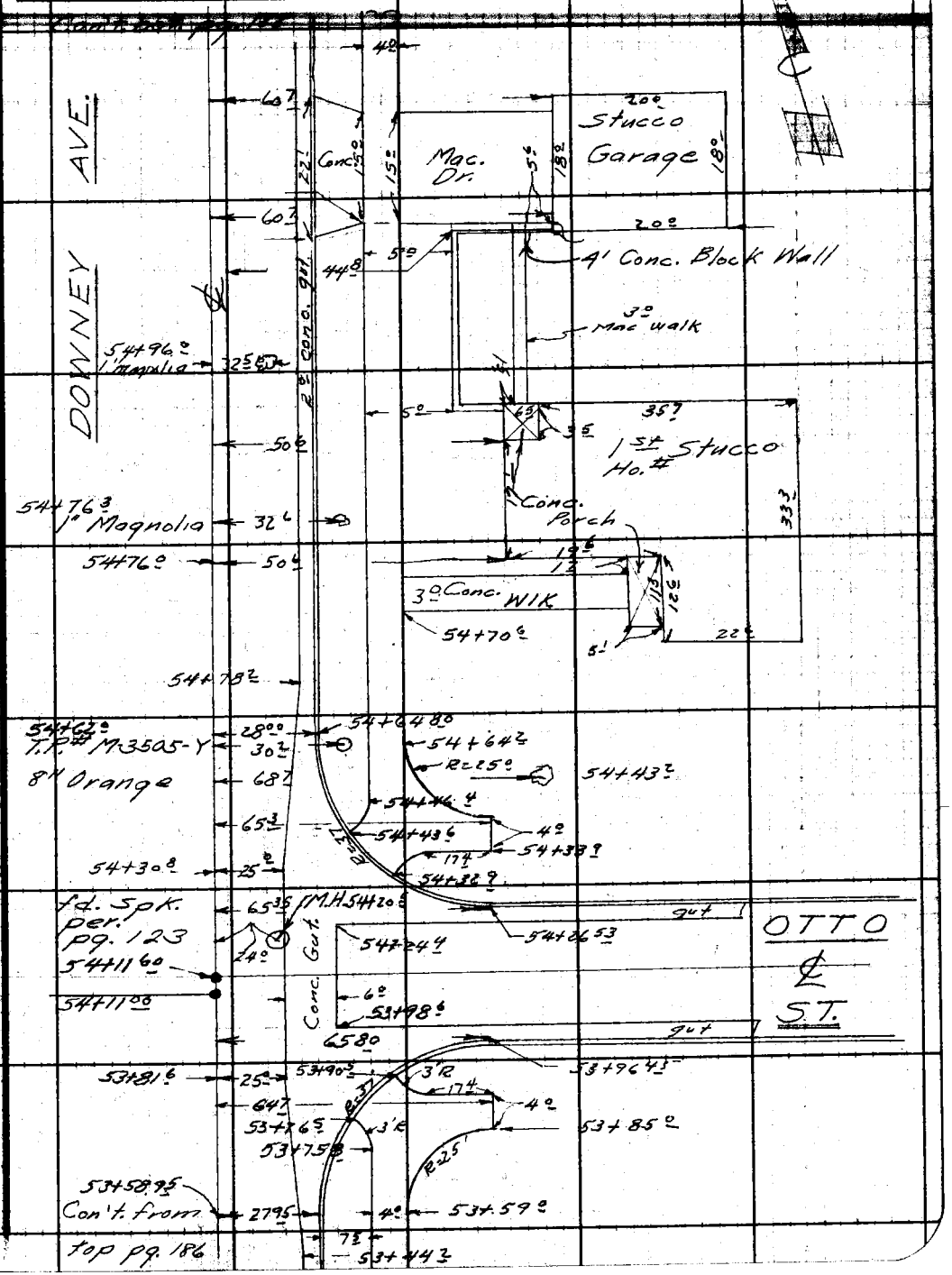

Note: Any Additions or Changes on This Sheet Must be Made or Circled in Red Ink With Date and Name of Person Making Change.

Do not extend notes this side of this line.

RETURN TO
LOS ANGELES COUNTY SURVEYOR
726 LOS ANGELES COUNTY
ENGINEERING BLDG.

75F3095 247 2-51

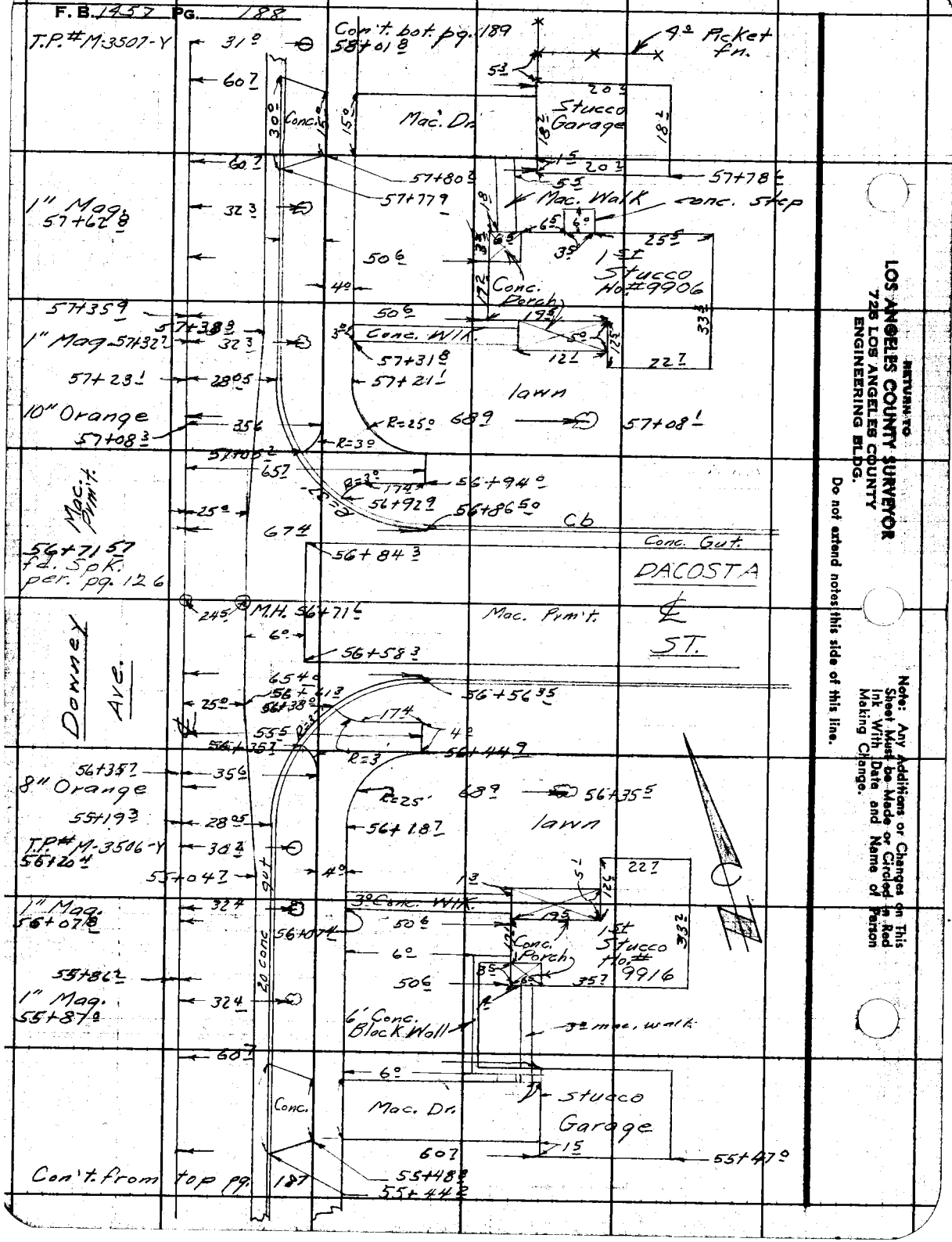

RETURN TO
LOS ANGELES COUNTY SURVEYOR
725 LOS ANGELES COUNTY
ENGINEERING BLDG.

Do not extend notes this side of this line.

Note: Any Additions or Changes on This Sheet Must be Made or Circled in Red Ink With Date and Name of Person Making Change.

Notes Ck'd by	Survey of Downey Ave.
Map No. B-2391	W. O. 8634 Tape No. St'd °F
Office Work Burns	Surveyed by English
Checked CJG	Notes E. F. E. Date 10-52
Date NOV. 1953	Indexed [redacted] C. Johnson

F. B. 1457 Pg. 189

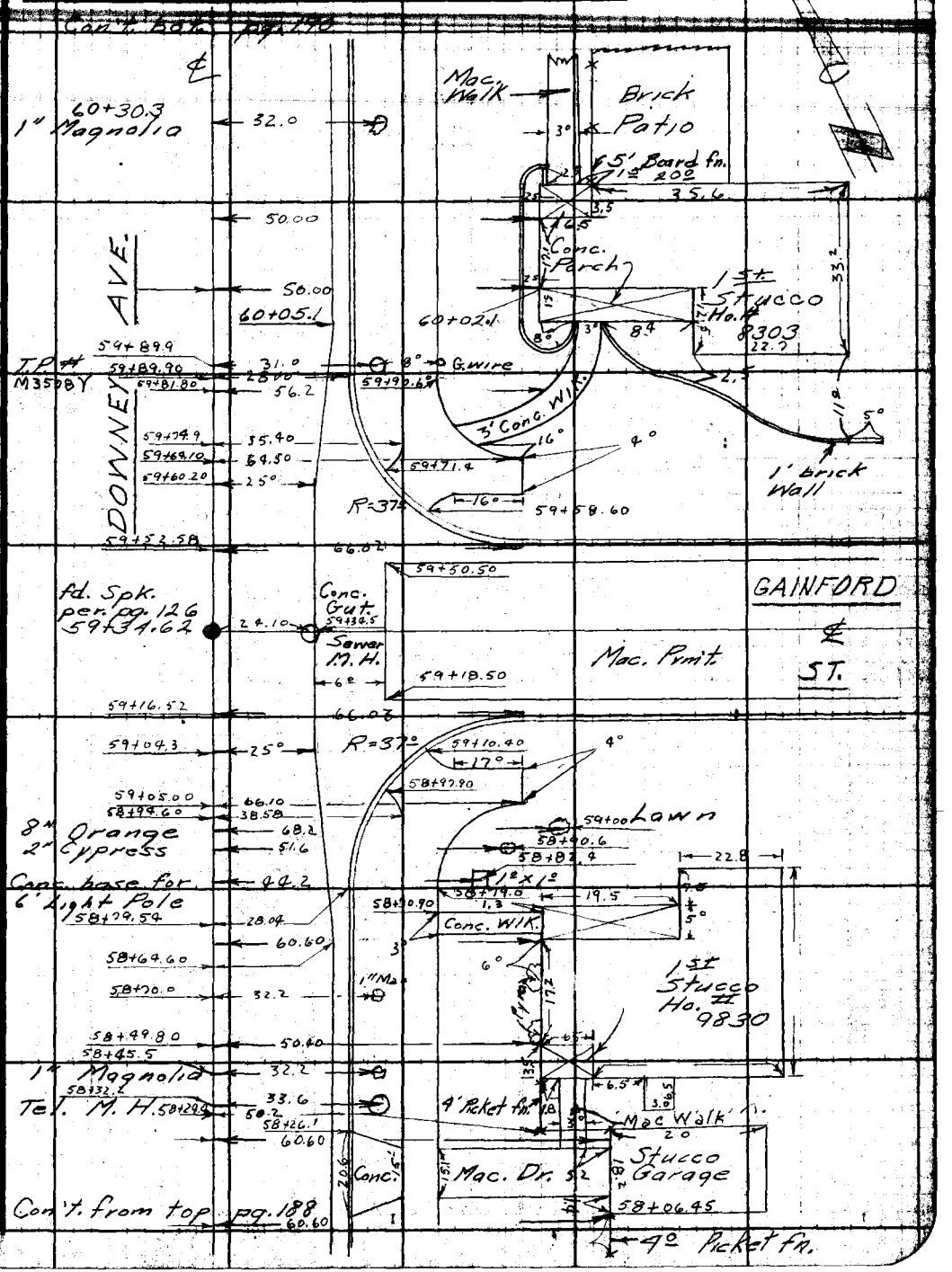

Note: Any Additions or Changes on This Sheet Must be Made or Circled in Red Ink With Date and Name of Person Making Change.

Do not extend notes this side of this line.

RETURN TO
LOS ANGELES COUNTY SURVEYOR
726 LOS ANGELES COUNTY
ENGINEERING BLDG.

76F309S 247 2-51

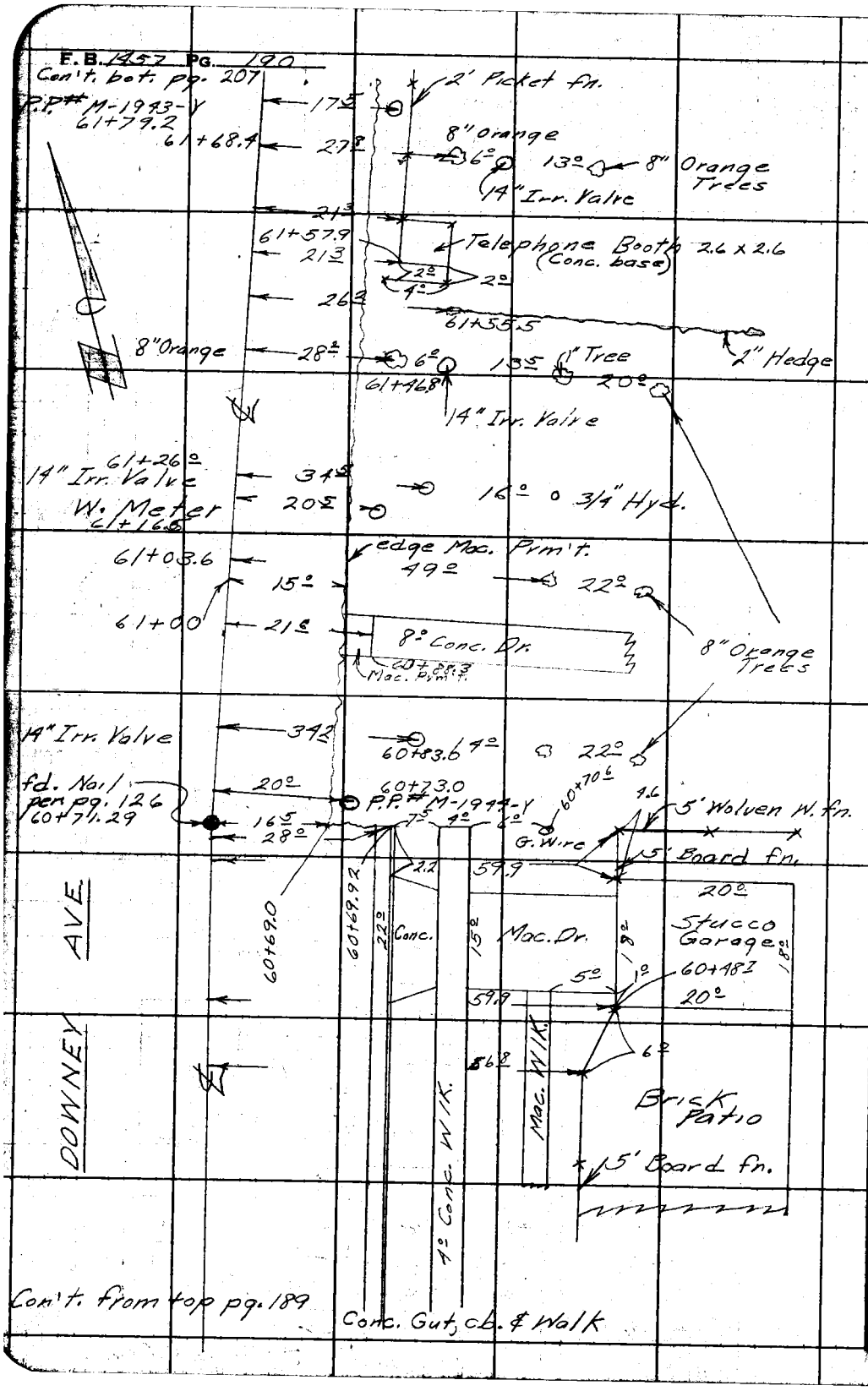

RETURN TO
LOS ANGELES COUNTY SURVEYOR
726 LOS ANGELES COUNTY
ENGINEERING BLDG.
Do not extend notes this side of this line.
Note: Any Additions or Changes on This Sheet Must be Made or Circled in Red Ink With Date and Name of Person Making Change.

Notes Ck'd by
Map No. B-2391
Office Work Burns
Checked CJG
Date Nov. 1953

Survey of Downey Ave.
W. O. 8639 Tape No. St'd. °F
Surveyed by English
Notes Date 10-52
Indexed C. Johnson

F. B. 1552 Pg. 191

Con't bot. pg. 192

Note: Any Additions or Changes on This Sheet Must Be Made or Circled in Red Ink With Date and Name of Person Making Change.

Do not extend notes this side of this line.

RETURN TO
LOS ANGELES COUNTY SURVEYOR
726 LOS ANGELES COUNTY
ENGINEERING BLDG.

7875095 247 2-51

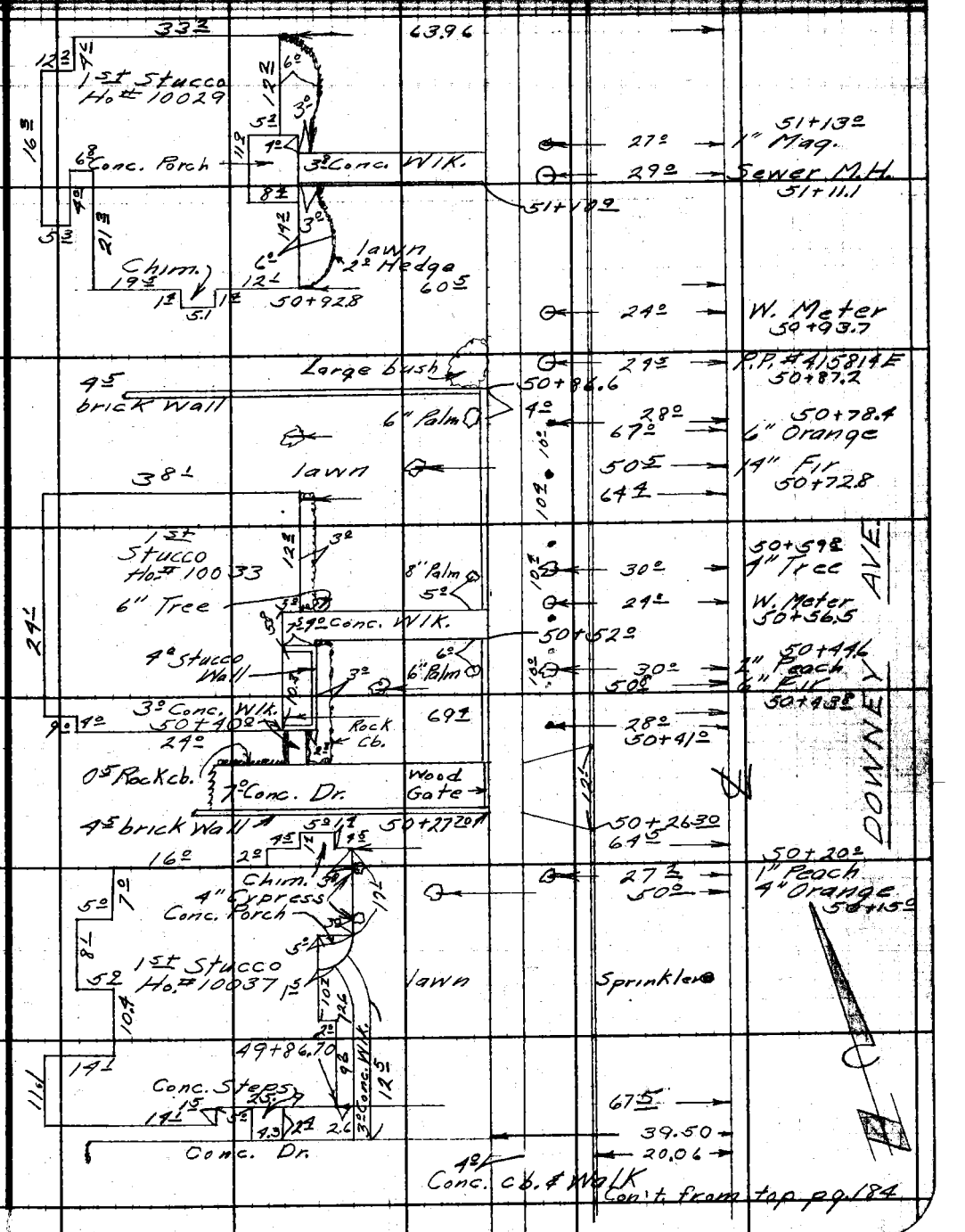

F. B. 1457 PG. 192

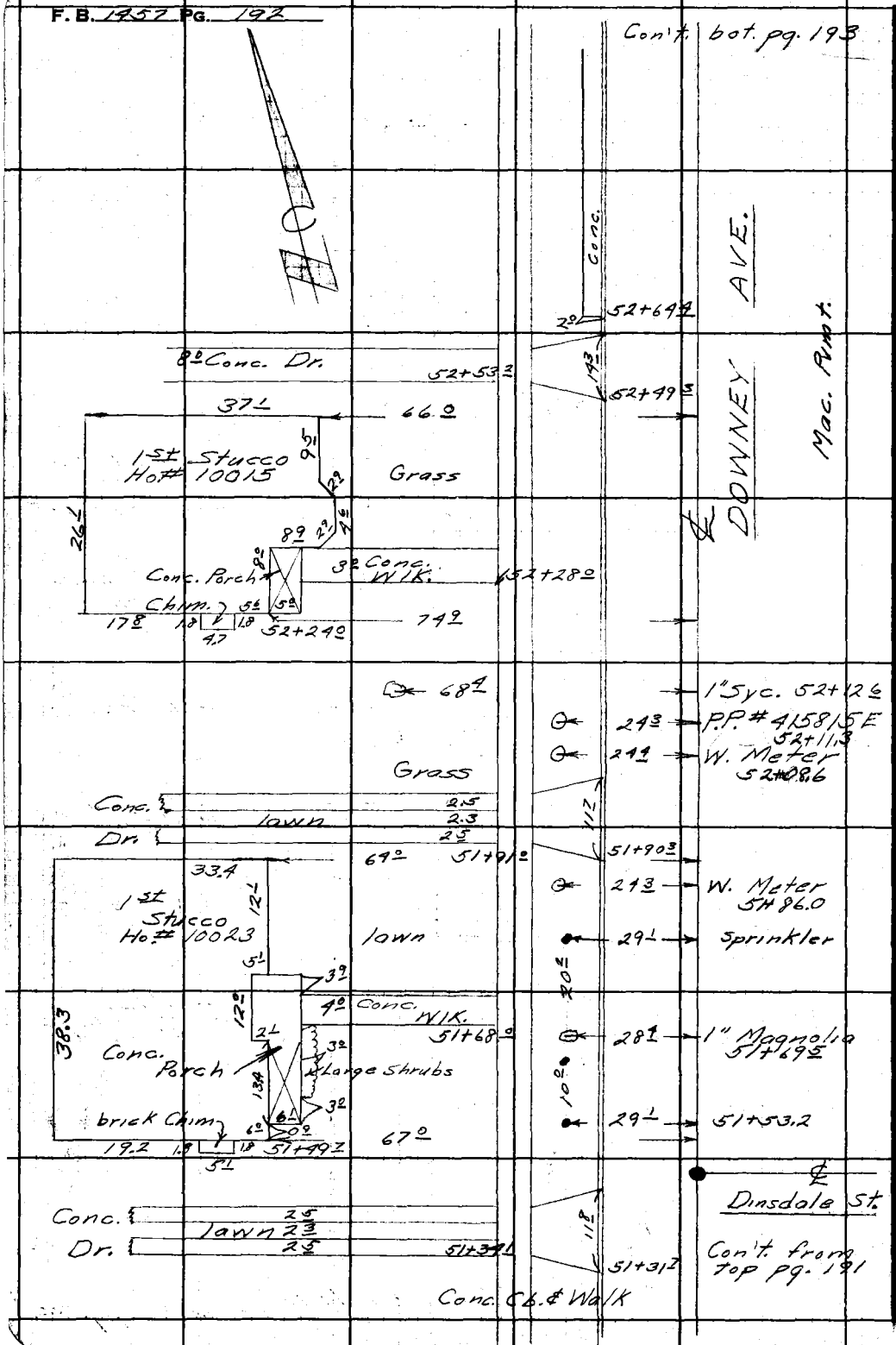

RETURN TO
LOS ANGELES COUNTY SURVEYOR
726 LOS ANGELES COUNTY
ENGINEERING BLDG.

Do not extend notes this side of this line.

Note: Any Additions or Changes on This Sheet Must be Made or Circled in Red Ink With Date and Name of Person Making Change.

Carob

Notes Ck'd by	Survey of Downey Ave.
Map No. B-2391	W. O. 8634 Tape No. St'd. °F
Office Work Burns	Surveyed by English
Checked C J G	Notes Date 10-52
Date NOV. 1953	Indexed R. C. Johnson

F.B. 1457 Pg. 193

Con't. bot. pg. 194

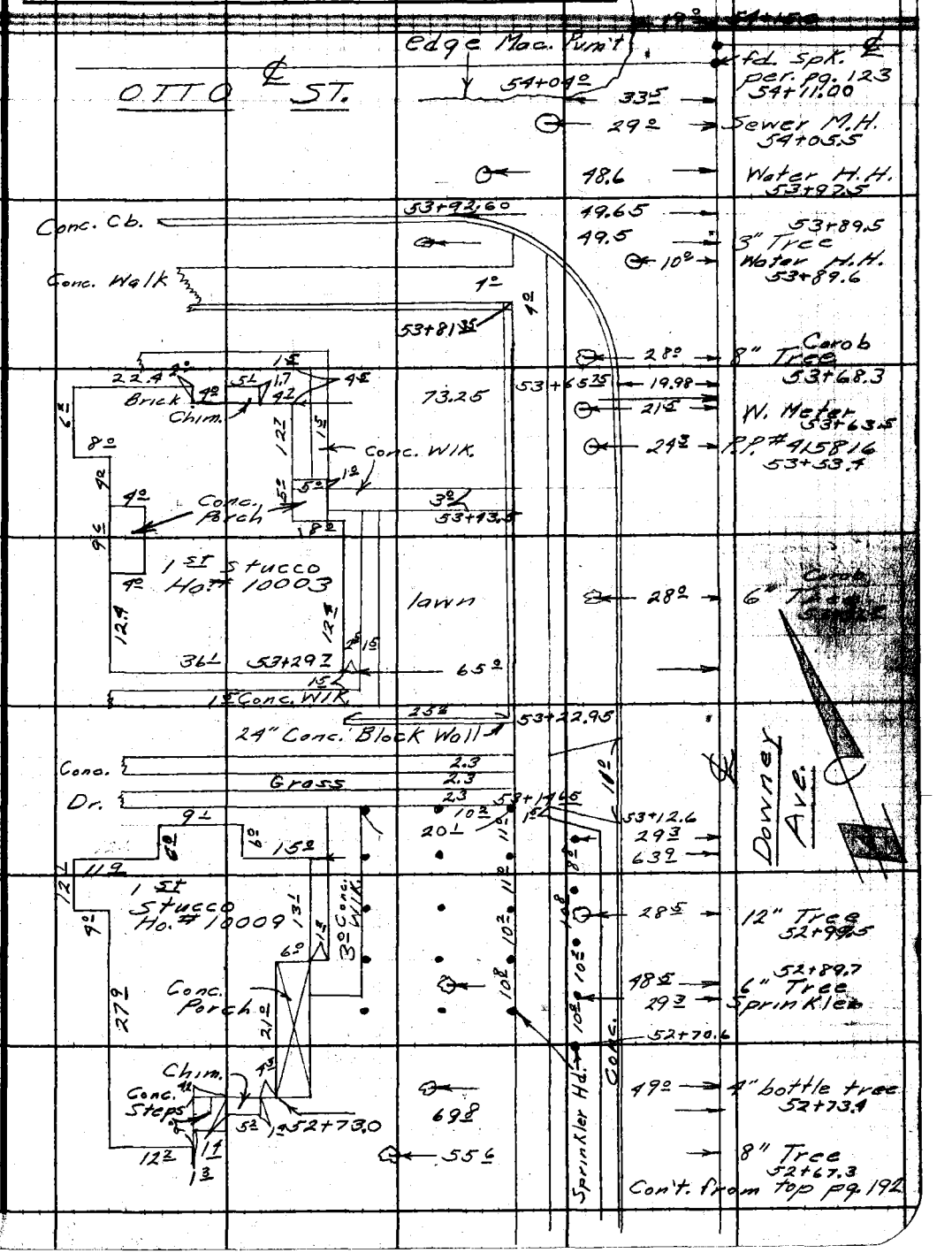

Con't. from top pg. 192

Note: Any Additions or Changes on This Sheet Must be Made or Circled in Red Ink With Date and Name of Person Making Change.

Do not extend notes this side of this line.

RETURN TO
LOS ANGELES COUNTY SURVEYOR
726 LOS ANGELES COUNTY
ENGINEERING BLDG.

76F3095 247 2-51

F.B. 1457 PG. 194



RETURN TO
LOS ANGELES COUNTY SURVEYOR
726 LOS ANGELES COUNTY
ENGINEERING BLDG.

Do not extend notes this side of this line.

Note: Any Additions or Changes on This Sheet Must be Made or Circled in Red Ink With Date and Name of Person Making Change.

Notes Ck'd by	Survey of Downey Ave.	F.B. 1457 Pg. 195
Map No. B-2391	W. O. 8634 Tape No. St'd °F	
Office Work Burns	Surveyed by English	
Checked CJG	Notes Date 10-52	
Date NOV. 1953	Indexed C. Johnson	

Con't. bot. pg. 196

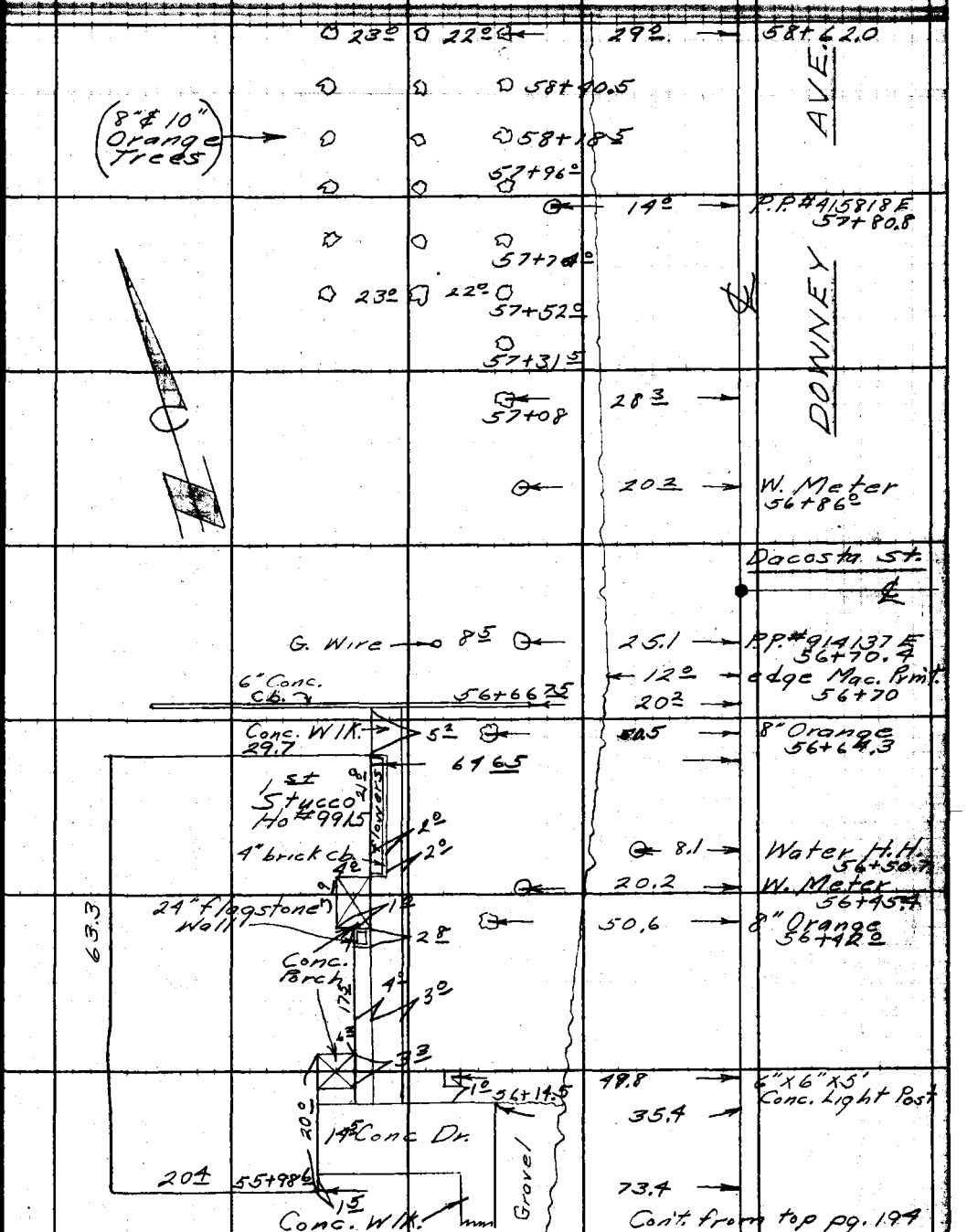

Con't. from top pg. 194

Note: Any Additions or Changes on This Sheet Must be Made or Circled in Red Ink With Date and Name of Person Making Change.

Do not extend notes this side of this line.

RETURN TO
LOS ANGELES COUNTY SURVEYOR
726 LOS ANGELES COUNTY
ENGINEERING BLDG.

76F3095 247 2-51

F.B. 1457 PG. 196

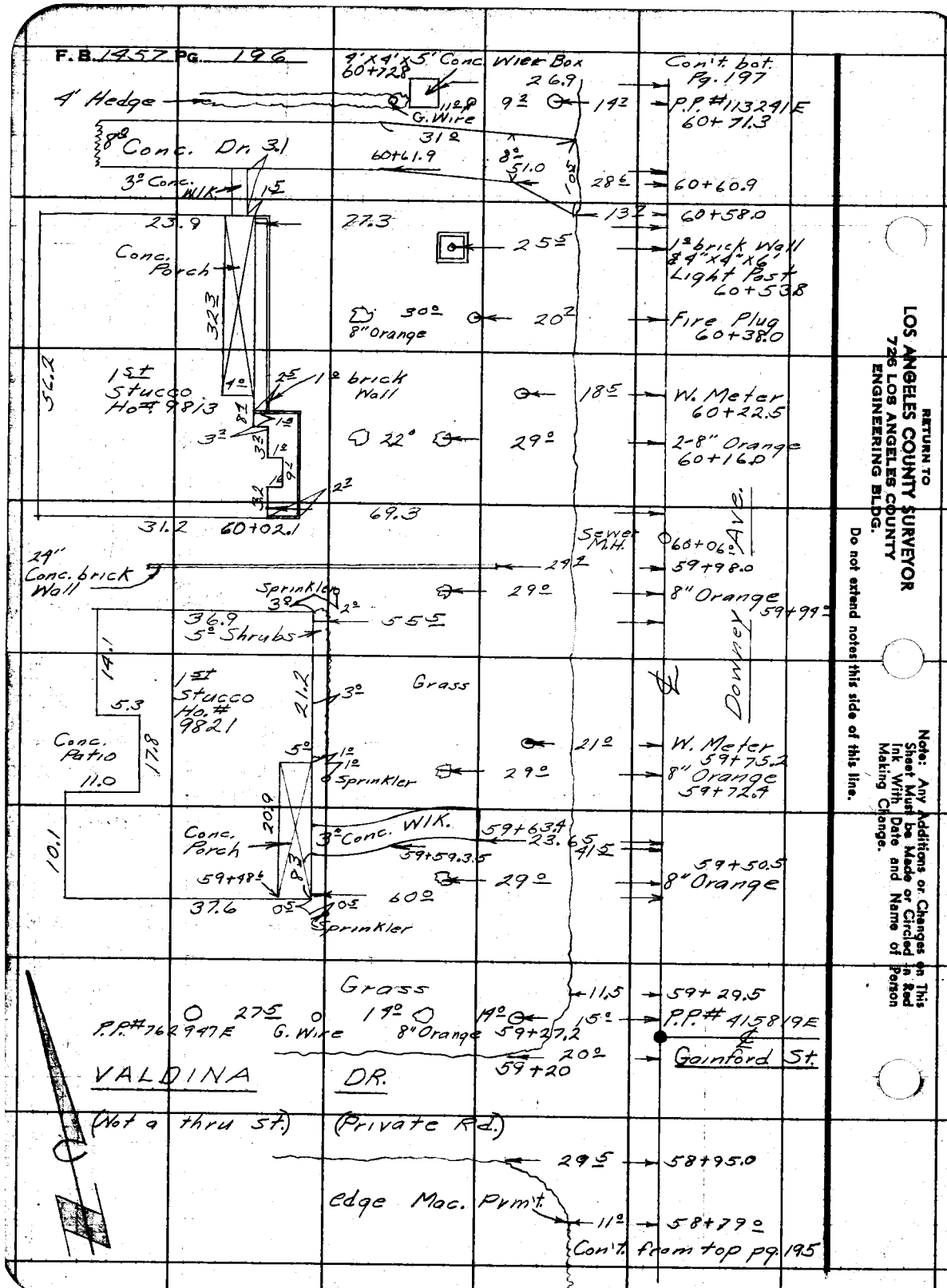

RETURN TO
LOS ANGELES COUNTY SURVEYOR
726 LOS ANGELES COUNTY
ENGINEERING BLDG.

Do not extend notes this side of this line.

Note: Any Additions or Changes on This Sheet Must be Made or Circled in Red Ink With Date and Name of Person Making Change.

Notes Ck'd by	Survey of Downey Ave.	F.B. 1457 Pg. 197
Map No. 8-2391	W.O. 8634 Tape No. St'd. °F	
Office Work Burns	Surveyed by English	
Checked CJG	Notes Date 10-52	
Date Nov. 1953	Indexed A. C. Johnson	

Con't. bot. pg. 198

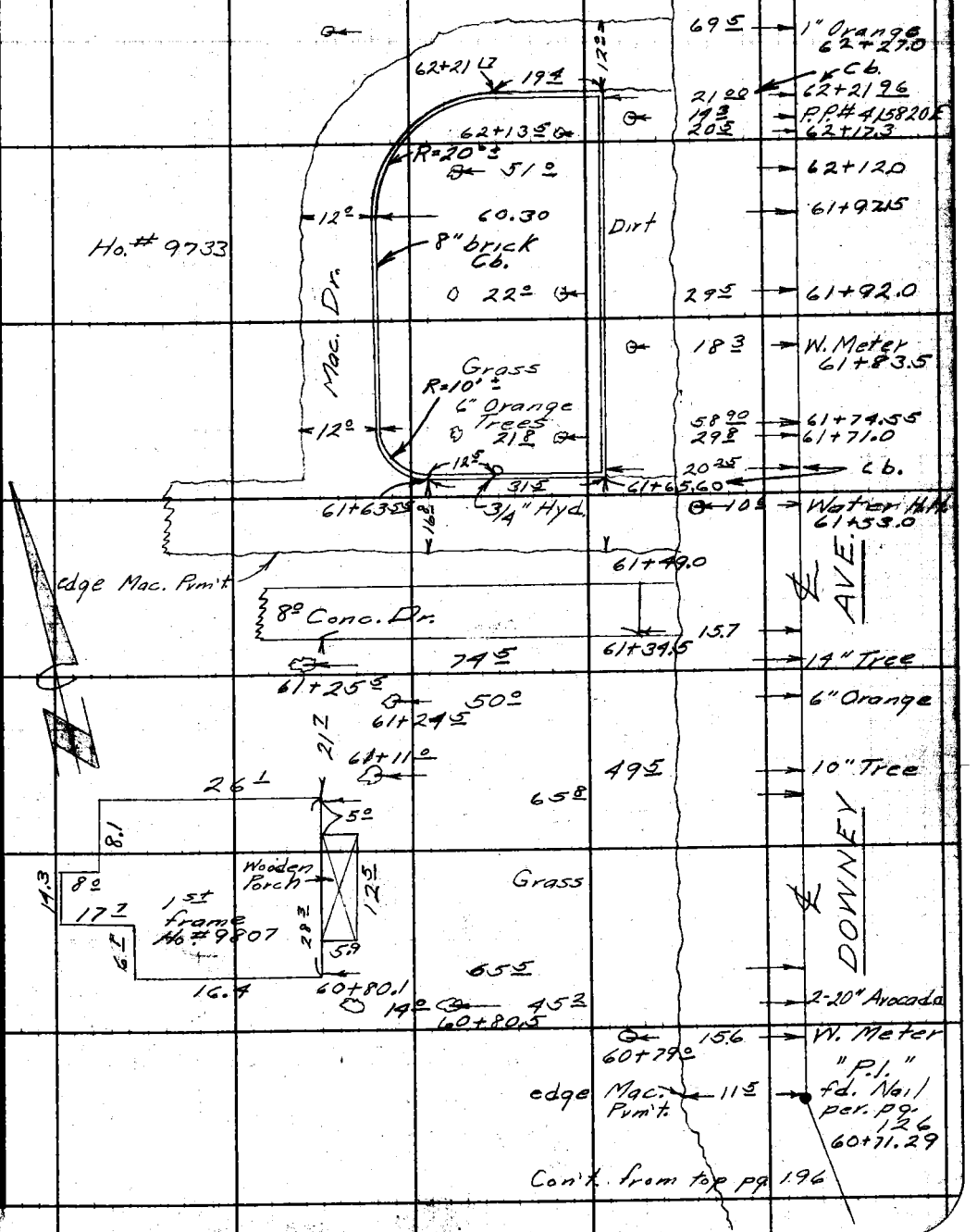

Con't. from top pg. 196

Note: Any Additions or Changes on This Sheet Must be Made or Circled in Red Ink With Date and Name of Person Making Change.

Do not extend notes this side of this line.

RETURN TO
LOS ANGELES COUNTY SURVEYOR
726 LOS ANGELES COUNTY
ENGINEERING BLDG.

76F3095 247 2-51


F.B. 1457 PG. 198
Con't. bot. Pg. 199
65+86.2
35.6
3.0 3.0 65+85.3
21.1
3-6" Cypress
5' Wolven W. fn.
26.0
65+64.5
36.0
10' Hedge
36.0
18" Tree
65+58.5
65+55.0
21.0
65+40
21.0
2" Tree
65+35.2
37.0
Ho.# 9635
65+18.2
65+17.1
28.7
53.6
2" Peach
2" Plum
4" Plum
65+15.8
52.5
16.5
W. Meter
65+13.6
14.0
P.P.# 415822 E
65+07.0
2" Orange
14.2
15.6
14.5
2-2" Peach
24.0
2" Apricote
63+04.6
69.7
8" Tree
64+50.5
Vacant Lot
14.2
P.P.# 415821 E
63+66.7
Sewer M.H.
63+57.3
3' board rail fn.
63+56.8
21.4
8.0
8.6
14.2
14.3
3.4
60.0
1" Olive
63+48.5
31.5
1" Tree
63+48.8
63+43.4
63+42.0
75.0
7.3
14.0
20.1
44.5
25.0
51.6
4" Orange
63+35.7
Mac. Dr.
63+20.0
11.2
8.1
15.0
20.8
63+21.5
63+14.3
E.C.
13.1
15.2
17.5
11.5
6" Orange
53.5
1" Syc.
63+09.0
63+04.5
4-Sprinkler Hds.
19.6
13.5
13.2
85.3
16.5
W. Meter
1" Syc. 62+92.5
55.8
63+00.6
Ho.# 9723
10.0
29.2
62+92.0
6" Orange
& 2-Sprinkler Heads
62+93.0
59.3
62+87.8
72.6
1" Syc.
(Green Dots are Sprinkler Heads)
Grass
edge Mac. Prm't.
62+70.0
29.2
6" Orange
14.0
14.0
9.0
21.2
B.C.
14.5
14.0
12.0
20.0
Downey Ave.
14.4
8.2
62+50.4
21.5
62+45.3
72.8
5.4
6" Orange
11.5
12.0
12.0
13.0
3.3
28.4
1" Tree
62+42.4
21.2
62+36.8
3' board rail fn.
Con't. from top pg. 197
RETURN TO
LOS ANGELES COUNTY SURVEYOR
726 LOS ANGELES COUNTY
ENGINEERING BLDG.
Do not extend notes this side of this line.
Note: Any Additions or Changes on This Sheet Must be Made or Circled in Red Ink With Date and Name of Person Making Change.

Notes Ck'd by	Survey of Downey Ave.
Map No. B-2391	W. O. 8634 Tape No. St'd. °F
Office Work Burns	Surveyed by English
Checked CJG	Notes Date 10-52
Date Nov. 1953	Indexed C. Johnson

F. B. 1457 Pg. 199

Con't. bot. pg. 200

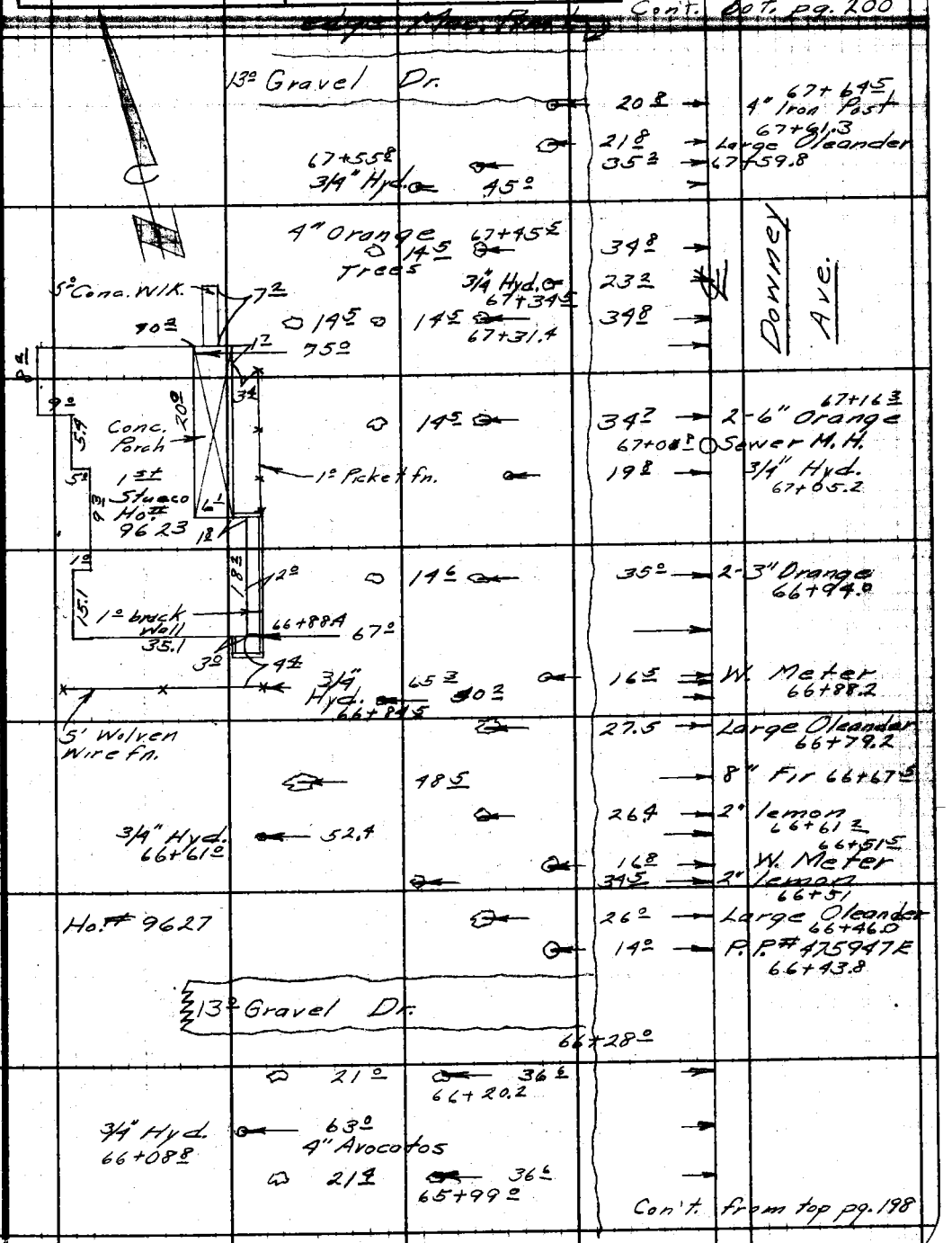

Con't. from top pg. 198

Note: Any Additions or Changes on This Sheet Must be Made or Circled in Red Ink With Date and Name of Person Making Change.

Do not extend notes this side of this line.

RETURN TO
LOS ANGELES COUNTY SURVEYOR
726 LOS ANGELES COUNTY
ENGINEERING BLDG.

76F309S 247 2-51

F.B. 1457 PG. 200

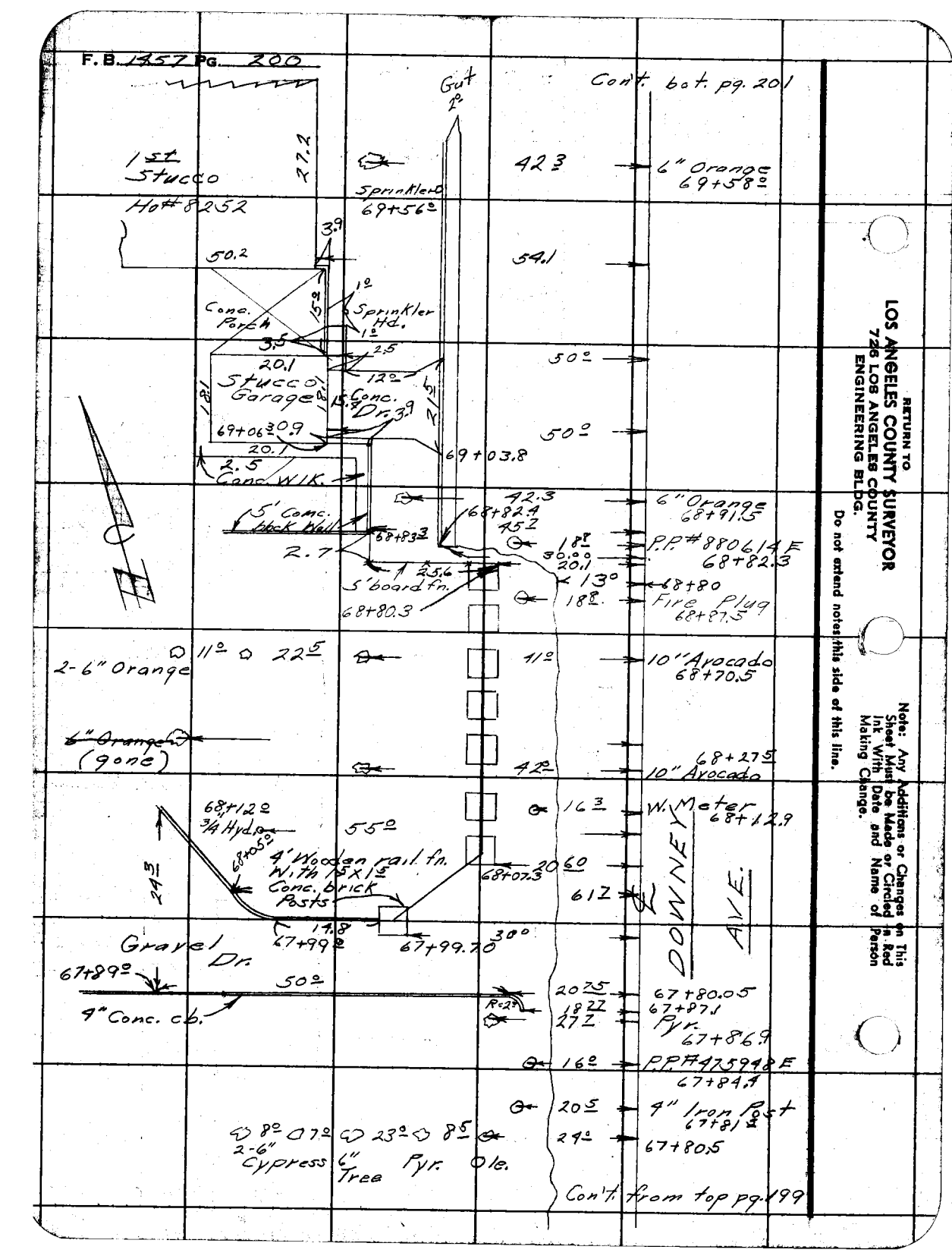

RETURN TO
LOS ANGELES COUNTY SURVEYOR
726 LOS ANGELES COUNTY
ENGINEERING BLDG.

Do not extend notes this side of this line.

Note: Any Additions or Changes on This Sheet Must be Made or Circled in Red Ink With Date and Name of Person Making Change.

Notes Ck'd by	Survey of Downey Ave.	F.B. 1457 Pg. 201
Map No. 8-2391	W.O. 8634 Tape No. St'd. °F	Con't. bot. pg. 202
Office Work Burns	Surveyed by English	
Checked CJG	Notes Date 10-52	
Date Nov. 1953	Indexed C. Johnson	

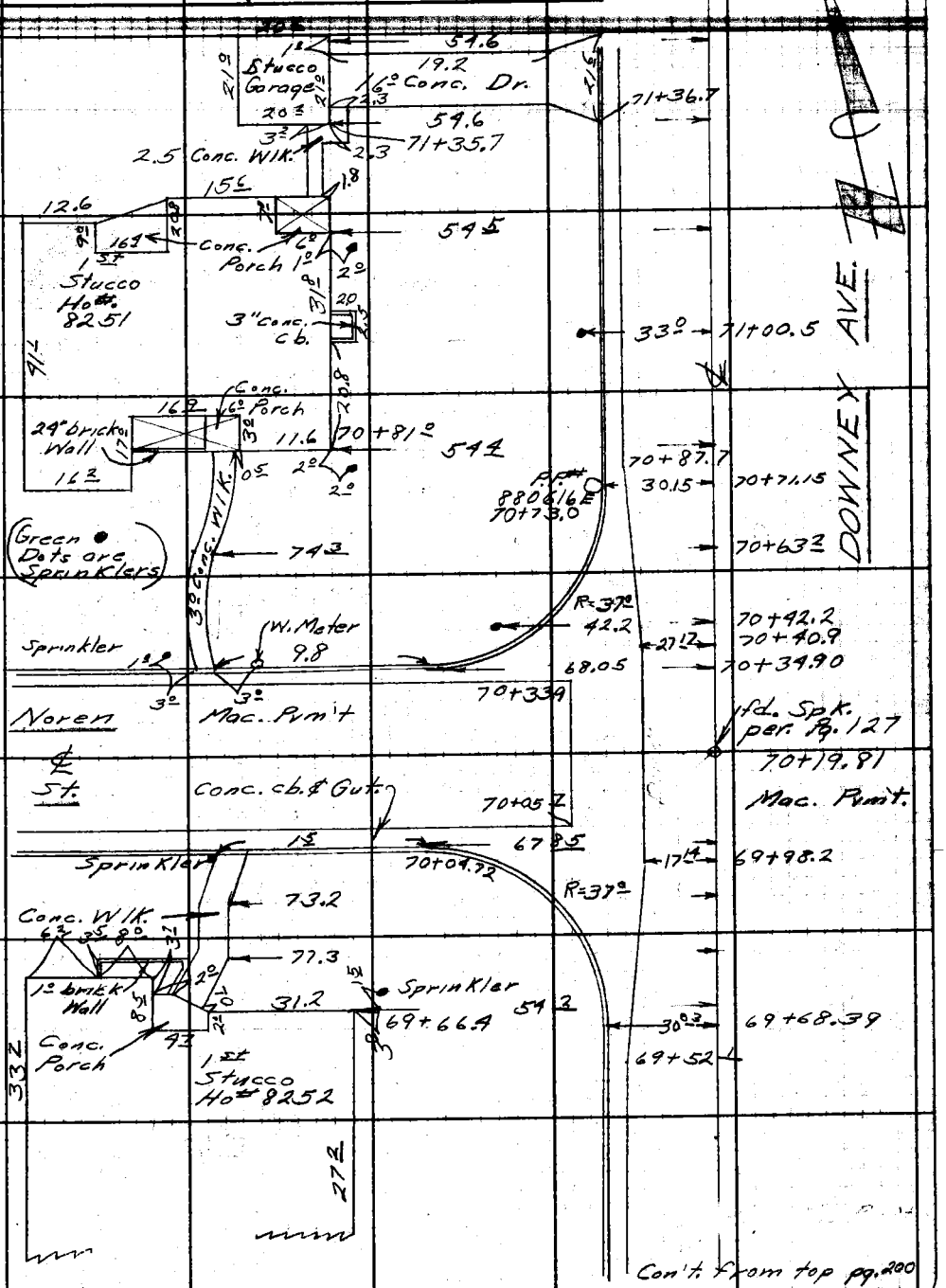

Note: Any Additions or Changes on This Sheet Must Be Made or Circled in Red Ink With Date and Name of Person Making Change.

Do not extend notes this side of this line.

RETURN TO
LOS ANGELES COUNTY SURVEYOR
726 LOS ANGELES COUNTY
ENGINEERING BLDG.

76F3095 247 2-51

F. B. 1457 PG. 202

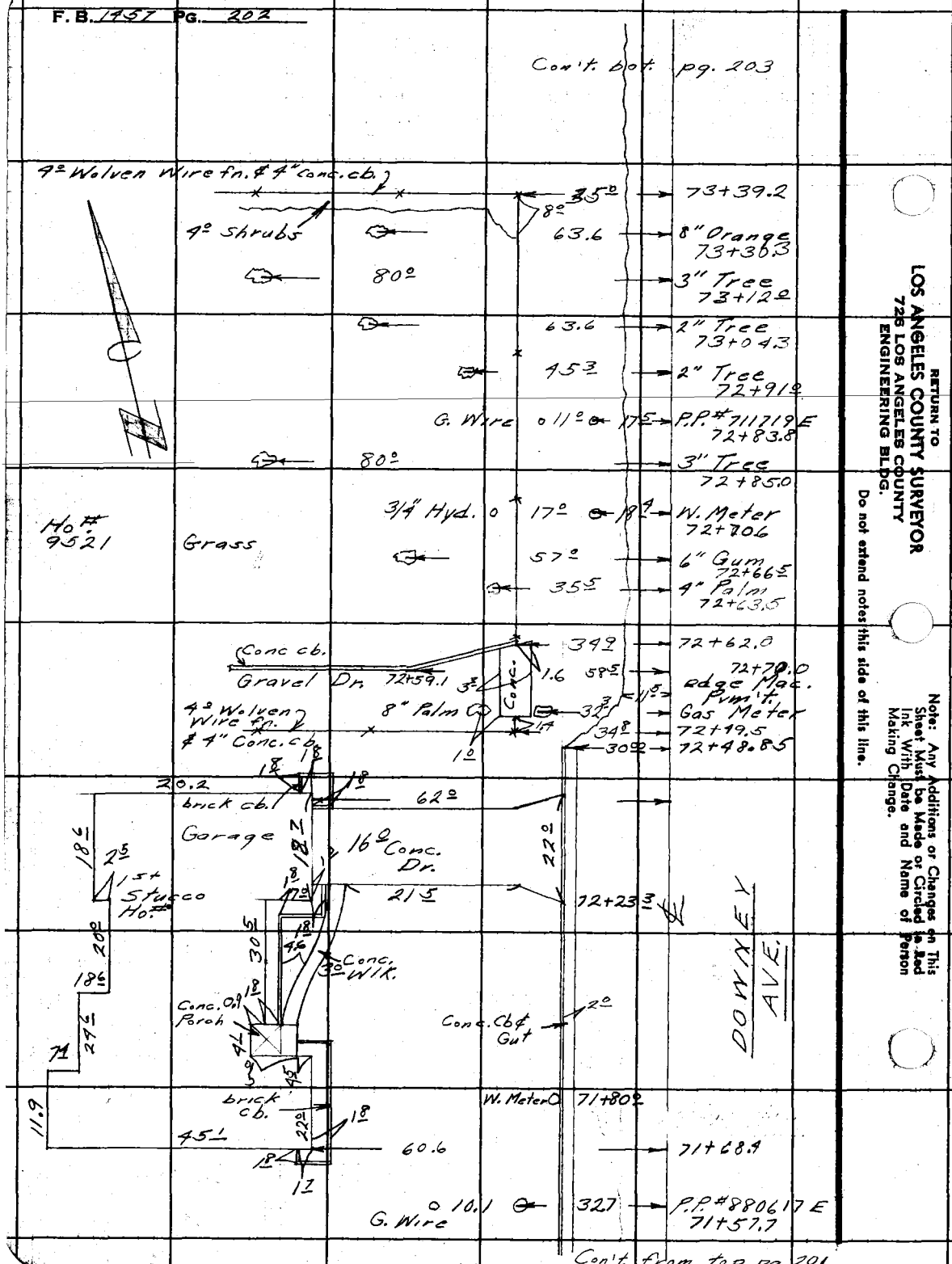

RETURN TO
LOS ANGELES COUNTY SURVEYOR
726 LOS ANGELES COUNTY
ENGINEERING BLDG.

Do not extend notes this side of this line.

Note: Any Additions or Changes on This Sheet Must be Made or Circled in Red Ink With Date and Name of Person Making Change.

Notes Ck'd by	Survey of Downey Ave.	F.B. 1457 Pg. 203
Map No. 8-2391	W. O. 8634 Tape No. St'd. °F	Con't. bot. pg. 204
Office Work Burns	Surveyed by English	
Checked CJG	Notes Date 10-52	
Date Nov. 1953	Indexed [illegible] C. Johnson	

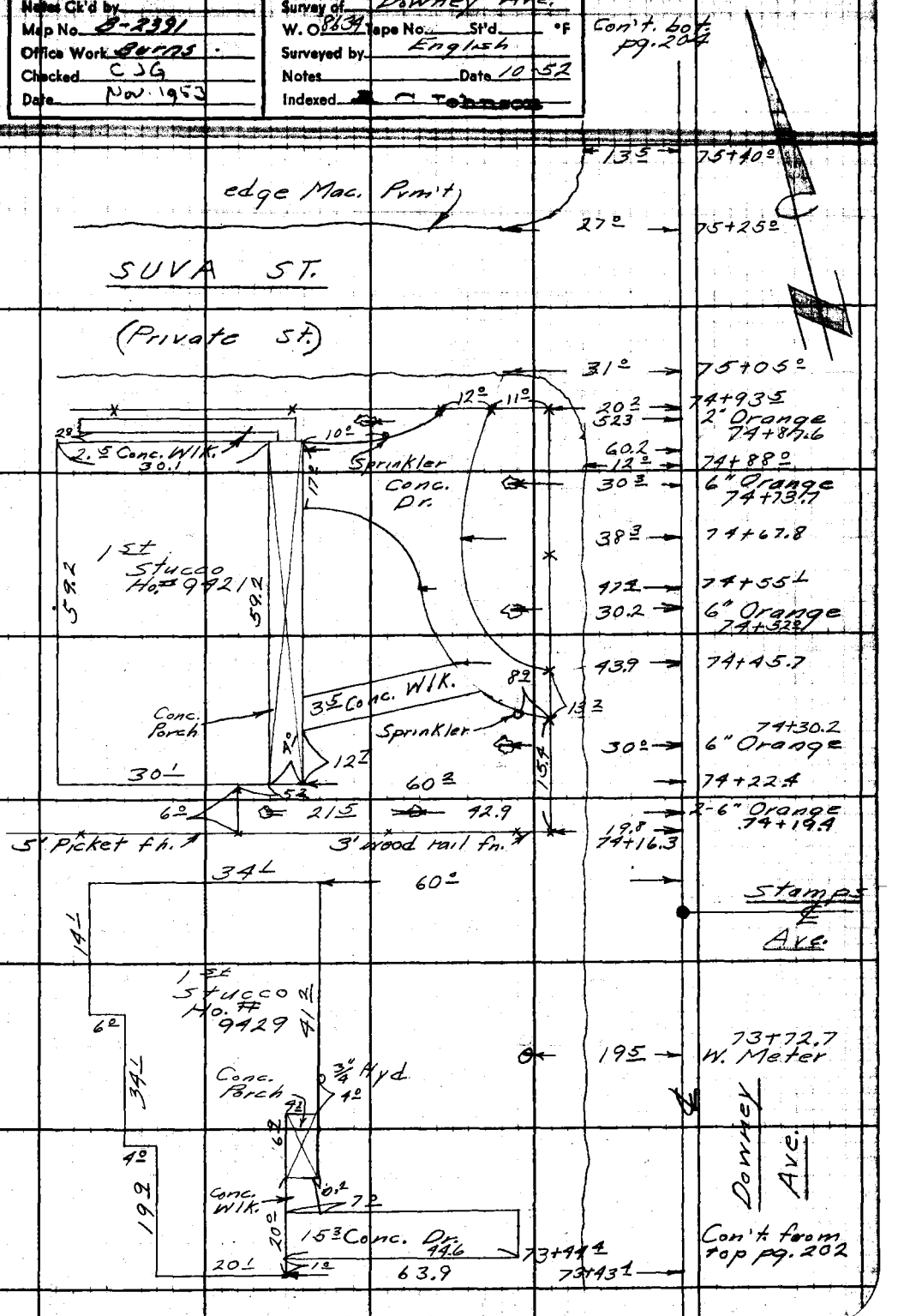

Note: Any Additions or Changes on This Sheet Must be Made or Circled in Red Ink With Date and Name of Person Making Change.

Do not extend notes this side of this line.

RETURN TO
LOS ANGELES COUNTY SURVEYOR
726 LOS ANGELES COUNTY
ENGINEERING BLDG.

76F309S 247 2-51

F. B. 1457 PG. 204

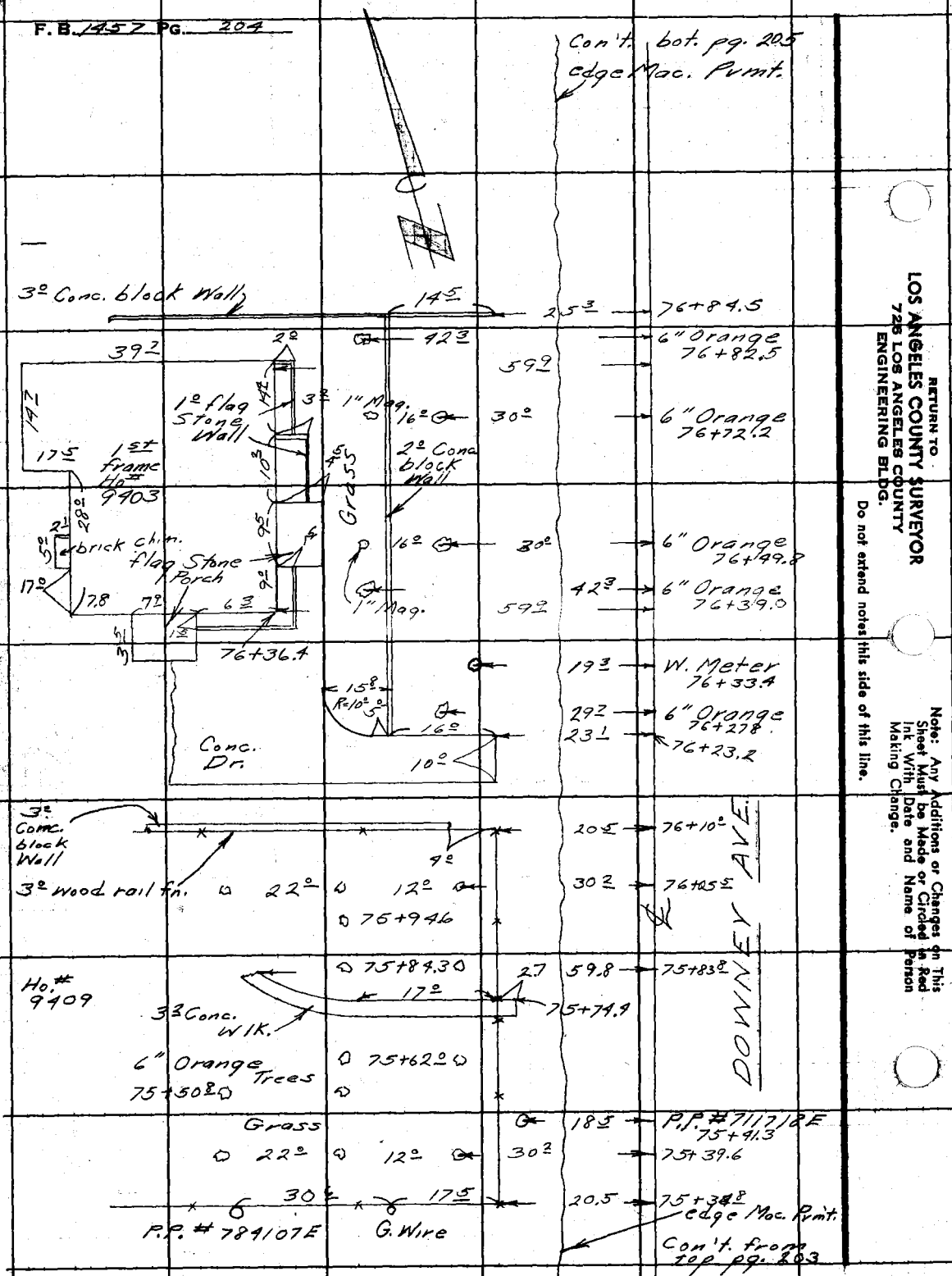

RETURN TO
LOS ANGELES COUNTY SURVEYOR
726 LOS ANGELES COUNTY
ENGINEERING BLDG.

Do not extend notes this side of this line.

Note: Any Additions or Changes on This Sheet Must be Made or Circled in Red Ink With Date and Name of Person Making Change.

Notes Ck'd by
Map No. B-2391
Office Work Burns
Checked CJG
Date Nov. 1953

Survey of Downey Ave.
W. O. 8694 Tape No. St'd. °F
Surveyed by English
Notes Date 10-52
Indexed E. C. Johnson

F. B. 1457 Pg. 205

Cont. bot. pg. 206

Note: Any Additions or Changes of This Sheet Must be Made or Circled in Red Ink With Date and Name of Person Making Change.

Do not extend notes this side of this line.

RETURN TO
LOS ANGELES COUNTY SURVEYOR
726 LOS ANGELES COUNTY
ENGINEERING BLDG.

76F3005 247 2-51

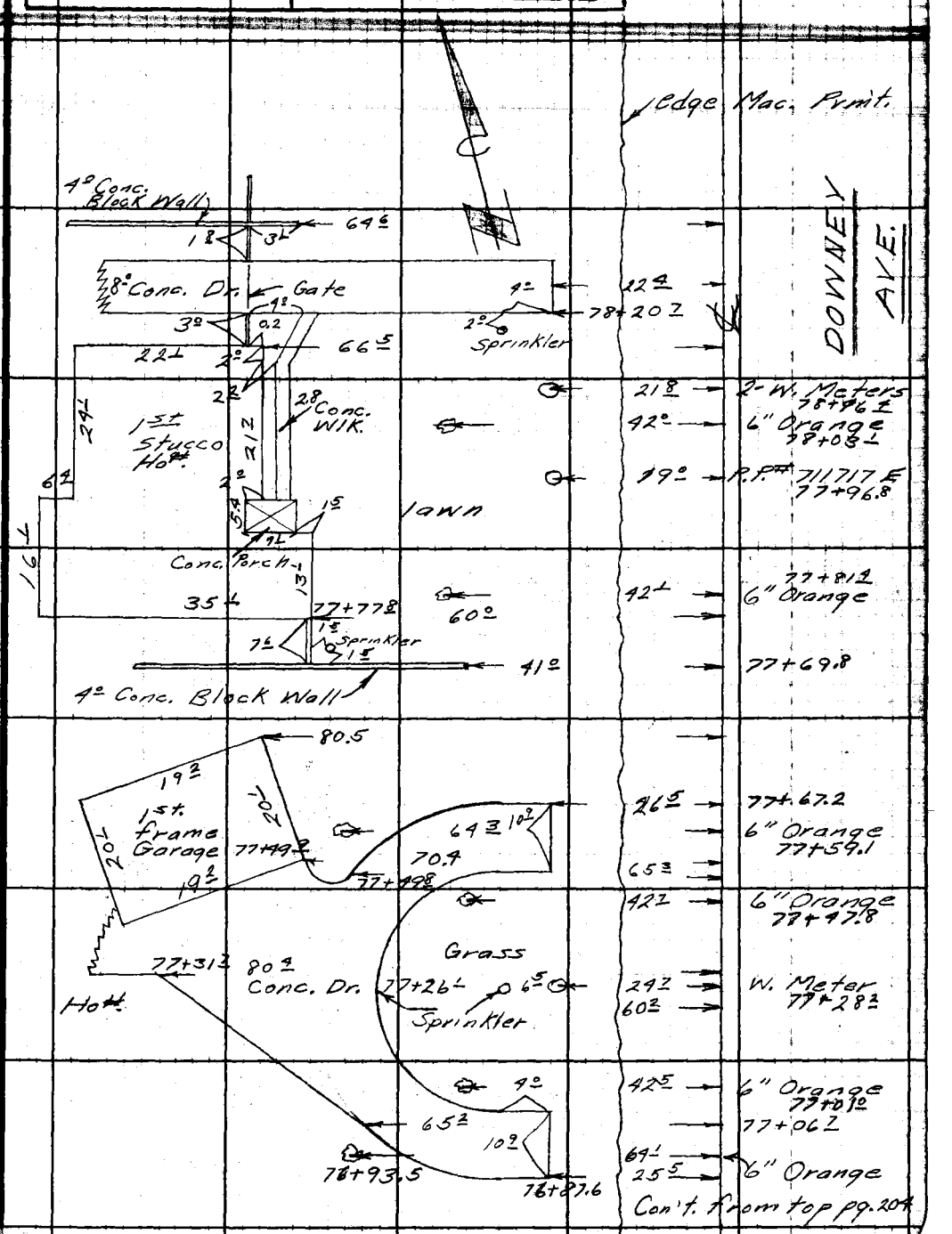

F.B. 1451 PG. 206

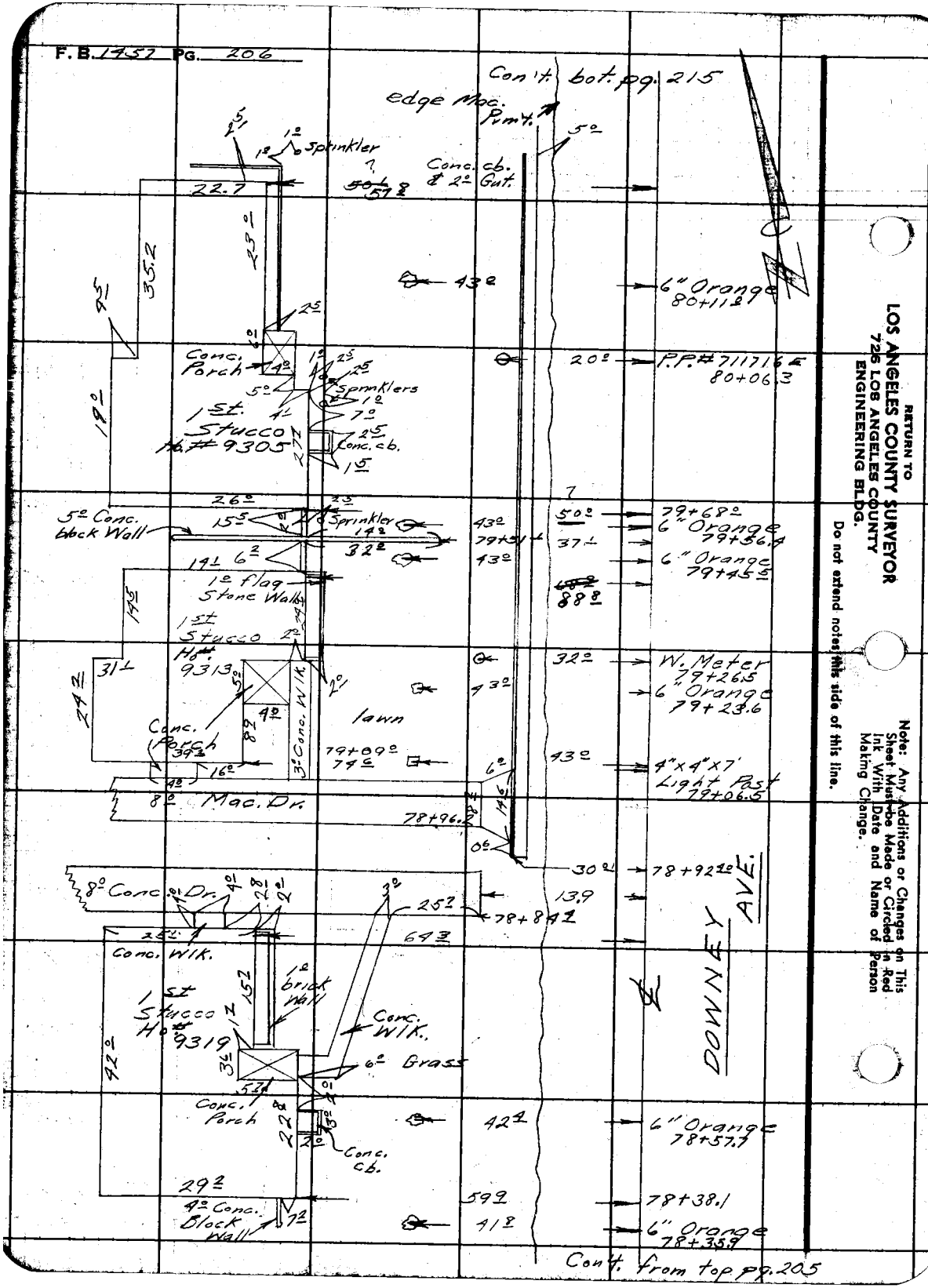

RETURN TO
LOS ANGELES COUNTY SURVEYOR
726 LOS ANGELES COUNTY
ENGINEERING BLDG.

Do not extend notes this side of this line.

Note: Any Additions or Changes on This Sheet Must be Made or Circled in Red Ink With Date and Name of Person Making Change.

Notes Ck'd by	Survey of Downey Ave
Map No. B-2391	W. O. 8634 Tape No. St'd °F
Office Work Burns	Surveyed by English
Checked CJG	Notes Date 10-52
Date NOV. 1953	Indexed E. C. Johnson

F.B. 1457 Pg. 207

Cont. to bk. pg. 208

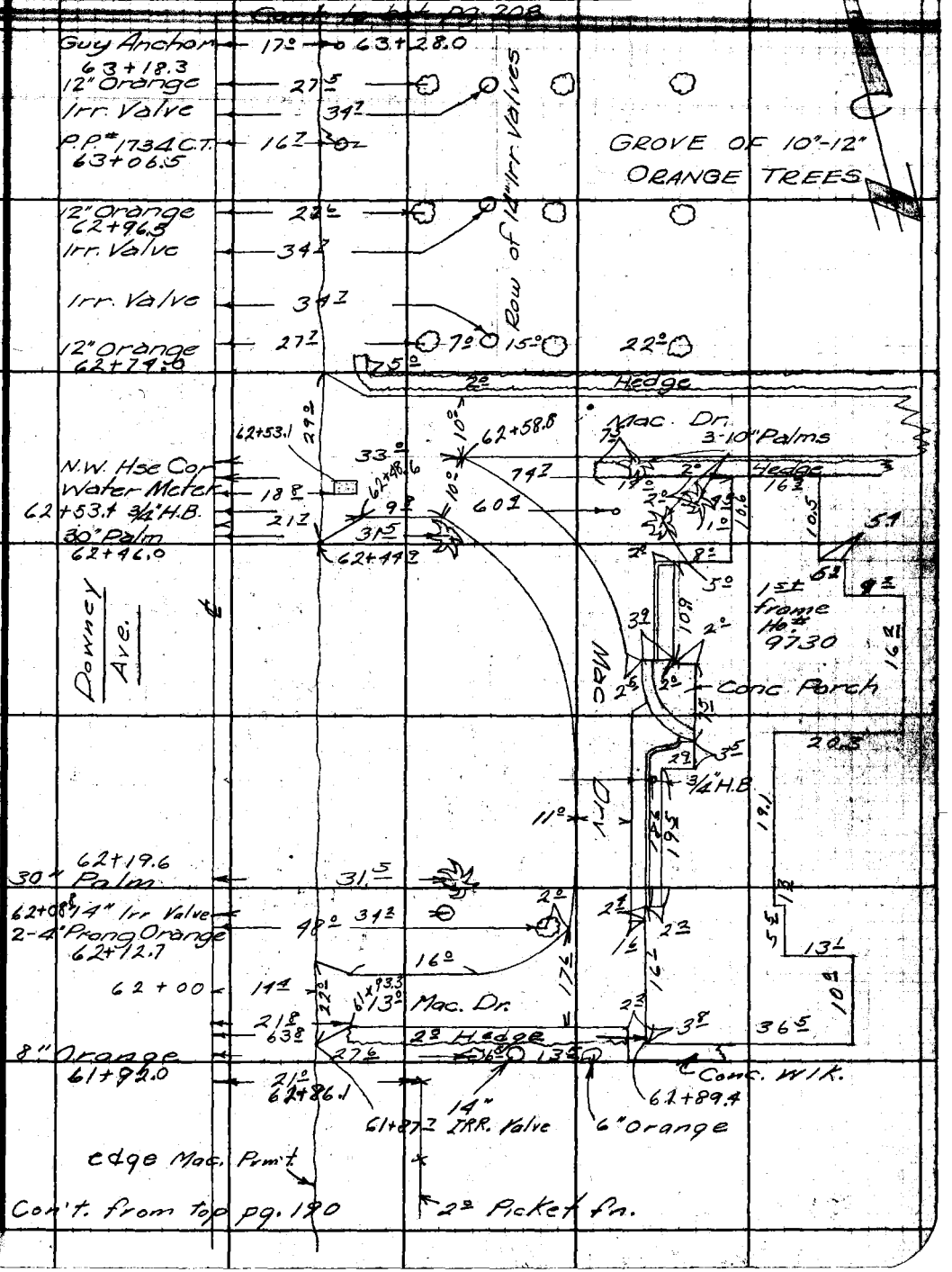

Con't. from top pg. 190

Note: Any Additions or Changes on This Sheet Must be Made or Circled in Red Ink With Date and Name of Person Making Change.

Do not extend notes this side of this line.

RETURN TO
LOS ANGELES COUNTY SURVEYOR
726 LOS ANGELES COUNTY
ENGINEERING BLDG.

75F3098 247 2-51

F. B. 1457 PG. 208

Cont. to bt pg. 209

65+16 ±
10" Orange
Irr. Valve
Irr. Valve
27 ±
34 ±
34 ±
Irr. Valve
22 ±
GROVE OF 10"-12" ORANGE TREES

10" Orange
64+93.0
26.6
19.8
25.2 ±
Irr. Valve
4" Gravel Dr
64+78.55
10 ±
1 ±

64+76.25
10.4

4" Orange
64+72.1
27 ±
64+72.5
22 ±
4" Orange 12"
22 ±
Trees 12"

Water Meter
64+65.8
19 ±

S.S.M.H.
64+96.6
15 ±

5' Hedge
Grass

Downey Ave.

20 ±
64+29.7
Lawn

Irr. Valve
Orange
64+28.5
34 ±
27 ±
15 ±
22 ±
Row of

Tel. Pole #M-1942X
64+18.4

Orange
64+06.5
27 ±
34
42" Irr.
GROVE OF

63+84.0
Orange
27 ±
10"-12" ORANGE TREES

Irr. Valve
34
Valves

63+56.7
S.M.H.

Orange
63+62.4
27 ±
2"

Irr. Valve
34
Irr. Valve
34

63+40.6
Ed. Mac. Pavmt
Orange
27 ±
15 ±
22 ±

Cont. from bt pg. 207

RETURN TO
LOS ANGELES COUNTY SURVEYOR
726 LOS ANGELES COUNTY
ENGINEERING BLDG.

Do not extend notes this side of this line.

Note: Any Additions or Changes on This Sheet Must be Made or Circled in Red Ink With Date and Name of Person Making Change.

Notes Ck'd by
Map No. 2-4781
Office Work Burns
Checked CJG
Date Nov. 1953

Survey of Downey Ave
W. O. Tape No. Std. °F
Surveyed by English
Notes G.O.H. Date 10-52
Indexed C. Johnson

F. B. 1457 Pg. 209

(Cont'd from pg 210)

4"Orange 67+16.0
Irr. Valve
Irr. Valve
2"Orange 66+94.4
Tel's P.P.# M-1940-Y 66+93.2
S.M.H. 67+07.0
GROVE OF 4'-8' ORANGE TREES
Irr. Valve

Water Meter 66+88.8
Irr. Valve
10"Orange 66+69.8
3/4" H.B
14" Irr. Valve
Cons. Apron & Drv
2" Conc. Dr.
3" Conc. Dr.
2" Conc. Dr.

66+52.2
12"Orange 66+48.2
Water Meter 66+46.0
66+55.4
14" Irr. Valve
3/4" H.B 66+45.0
AVE.

12"Orange 66+26.0
14" Irr. Valve
Irr. Valve 66+03.5
12"Orange
14" Irr. Valve
22°
22°
DOWNEY

Standpipe 65+84.5
12"Orange 65+82.
Irr. Valve
Standpipe
14" Irr. Valve

GROVE OF 10'-12' ORANGE TREES
Irr. Valve 65+60
12"Orange
14" Irr. Valve
Tel. Pole # M-1941-Y 65+50

12"Orange 65+37.6
Irr. Valve
14" Irr. Valve
22°
22°

Cont. from top pg 208

Note: Any Additions or Changes of This Sheet Must be Made or Circled in Red Ink With Date and Name of Person Making Change.

Do not extend notes this side of this line.

RETURN TO
LOS ANGELES COUNTY SURVEYOR
726 LOS ANGELES COUNTY ENGINEERING BLDG.

78F3095 247 2-51

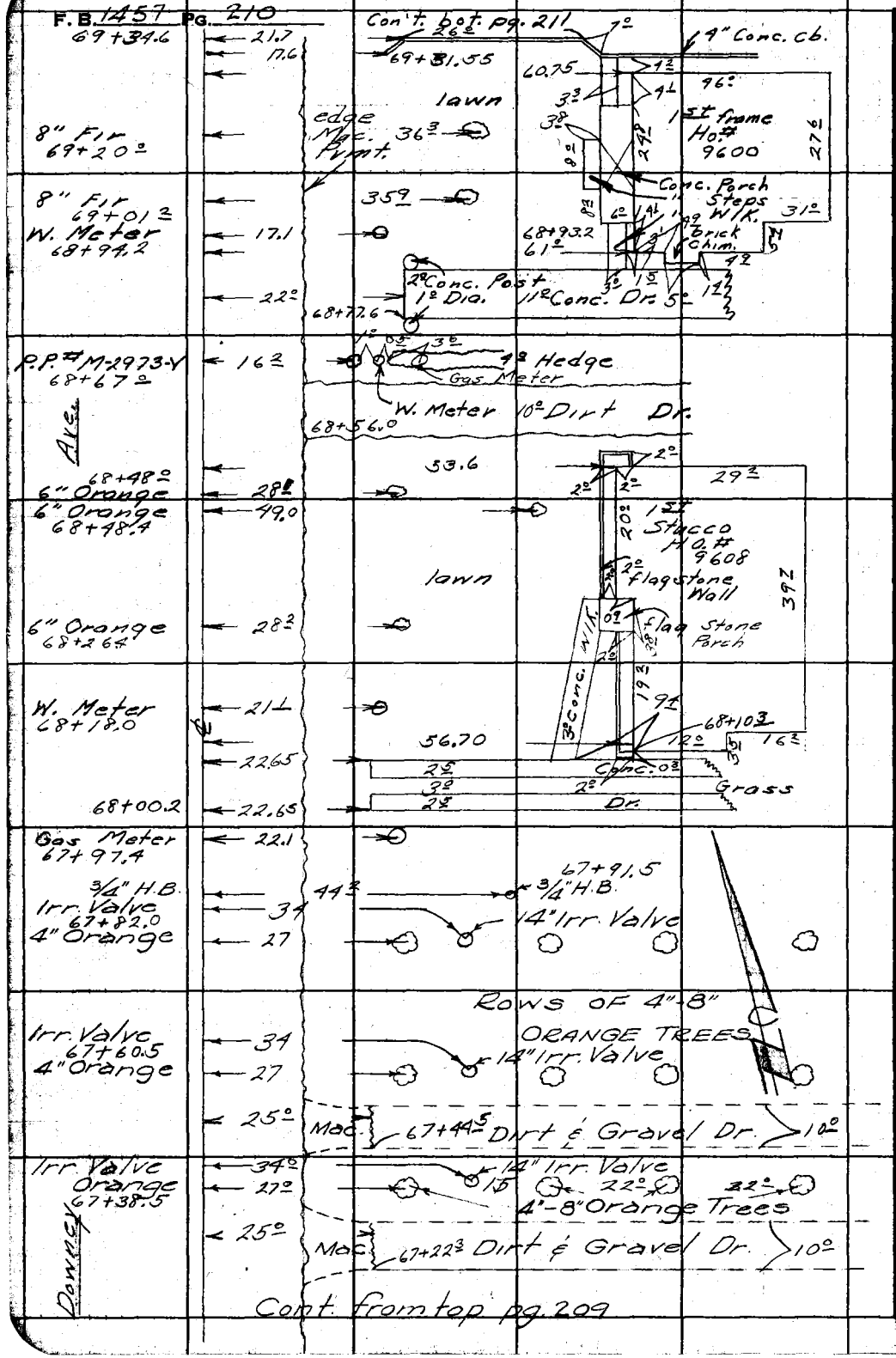

RETURN TO
LOS ANGELES COUNTY SURVEYOR
725 LOS ANGELES COUNTY
ENGINEERING BLDG.

Do not extend notes this side of this line.

Note: Any Additions or Changes on This Sheet Must be Made or Circled in Red Ink With Date and Name of Person Making Change.

Notes Ck'd by	Survey of Downey Ave.
Map No. B-2391	W. O. 8634 Tape No. St'd. °F
Office Work Burns	Surveyed by English
Checked CJG	Notes Date 10-52
Date NOV. 1953	Indexed A. C. Johnson

F.B. 1457 Pg. 211



Note: Any Additions or Changes on This Sheet Must be Made or Circled in Red Ink With Date and Name of Person Making Change.

Do not extend notes this side of this line.

RETURN TO
LOS ANGELES COUNTY SURVEYOR
726 LOS ANGELES COUNTY
ENGINEERING BLDG.

76F3095 247 2-51

F.B. 1957 PG. 212

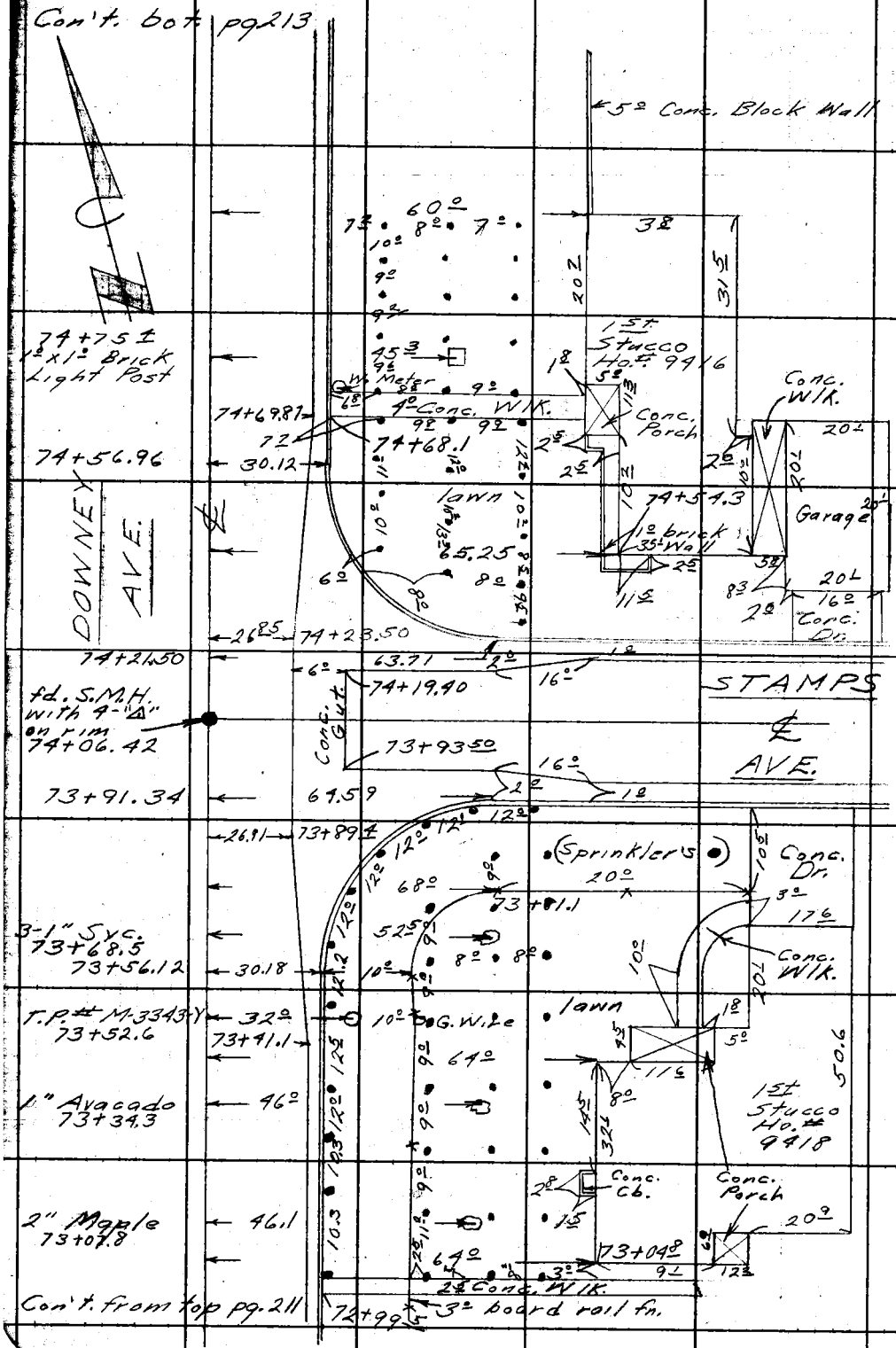

RETURN TO
LOS ANGELES COUNTY SURVEYOR
725 LOS ANGELES COUNTY
ENGINEERING BLDG.

Do not extend notes this side of this line.

Note: Any Additions or Changes on This Sheet Must be Made or Circled in Red Ink With Date and Name of Person Making Change.

321
246
567

Notes Ck'd by	Survey of Downey Ave.	F.B. 1452 Pg. 213
Map No. B-2391	W. O. 8634 Tape No. St'd. °F	
Office Work Burns	Surveyed by English	
Checked CJG	Notes Date 10-52	
Date Nov. 1952	Indexed C. Johnson	

Con't. bot. pg. 214

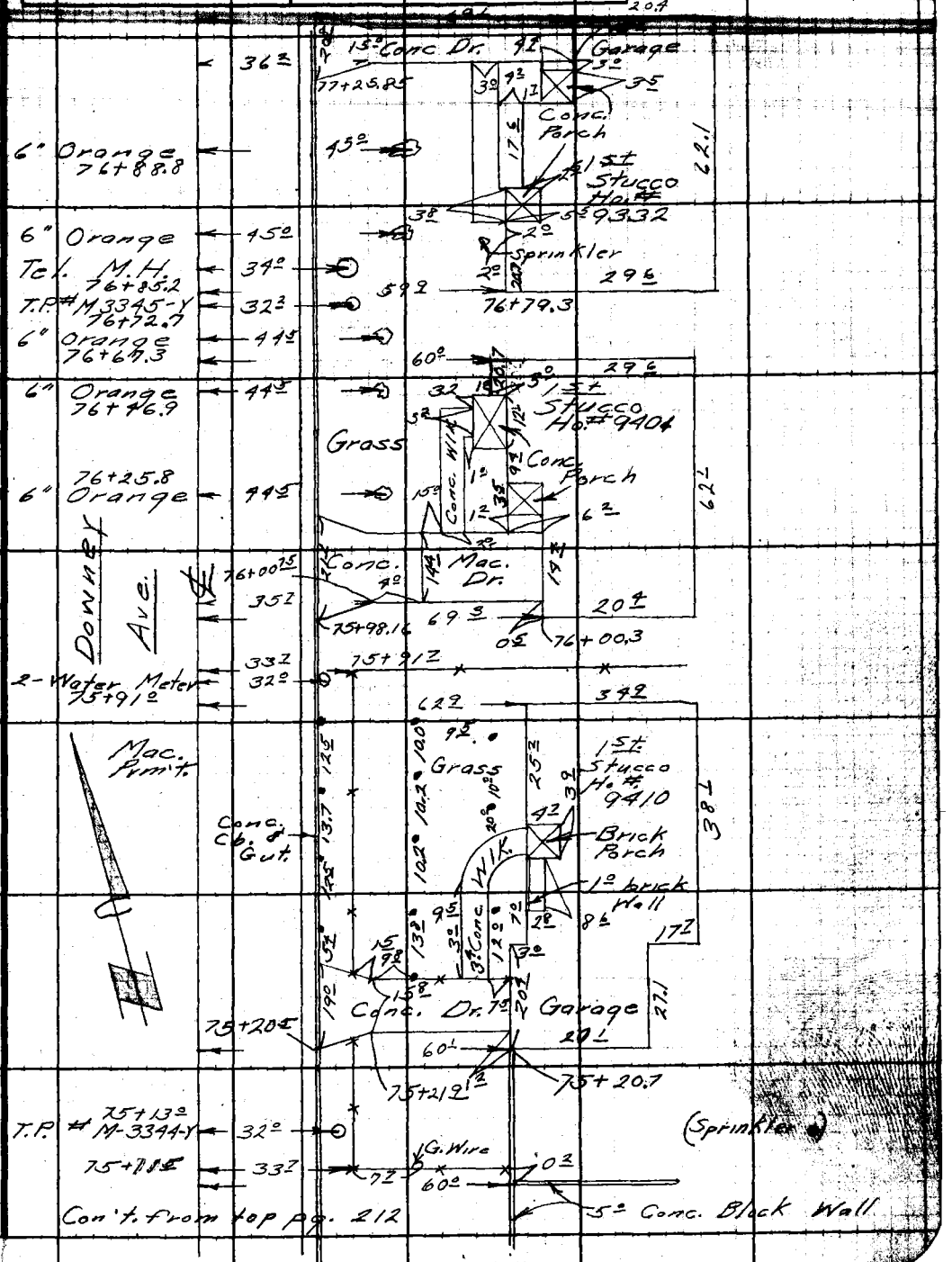

Con't. from top pg. 212

Note: Any Additions or Changes on This Sheet Must be Made or Circled in Red Ink With Date and Name of Person Making Change.

Do not extend notes this side of this line.

RETURN TO
LOS ANGELES COUNTY SURVEYOR
726 LOS ANGELES COUNTY
ENGINEERING BLDG.

76F3095 247 2-51

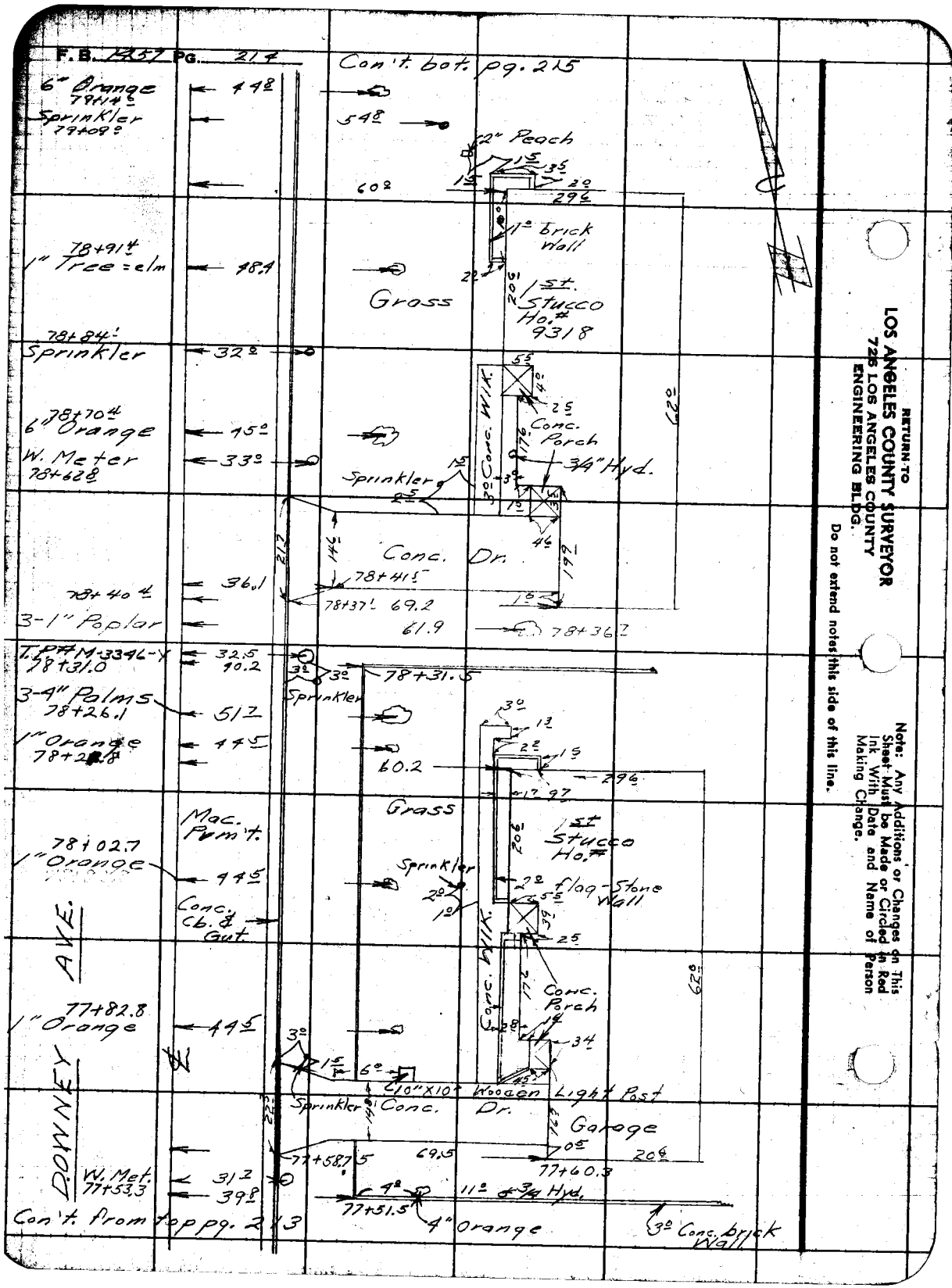

RETURN TO
LOS ANGELES COUNTY SURVEYOR
725 LOS ANGELES COUNTY
ENGINEERING BLDG.

Do not extend notes this side of this line.

Note: Any Additions or Changes on This Sheet Must be Made or Circled in Red Ink With Date and Name of Person Making Change.

Map No. 2-2591
Office Work [illegible]
Checked C.J.G.
Date NOV. 1953

Survey of Downey Ave.
W. O. 8639 Tape No. St'd. °F
Surveyed by English
Notes M-52
Indexed [illegible]

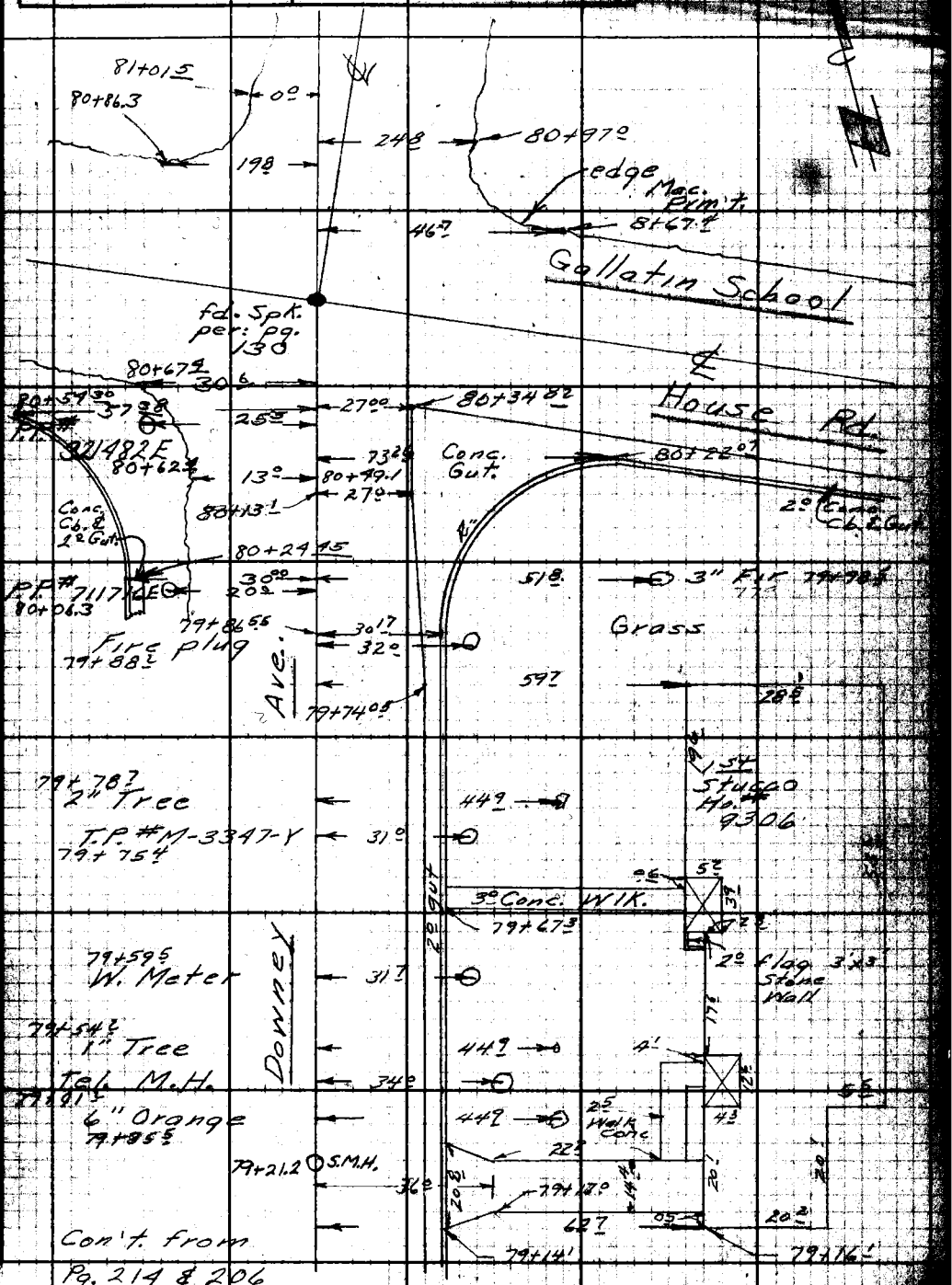

Notes Ck'd by	Survey of Downey Ave.
Map No. B-2391	W. O. 8654 Tape No. St'd. °F
Office Work Burns	Surveyed by English
Checked CJG	Notes Date 11-52
Date Nov. 1953	Indexed R. C. Johnson

F. B. 1457 Pg. 215

80+08 2

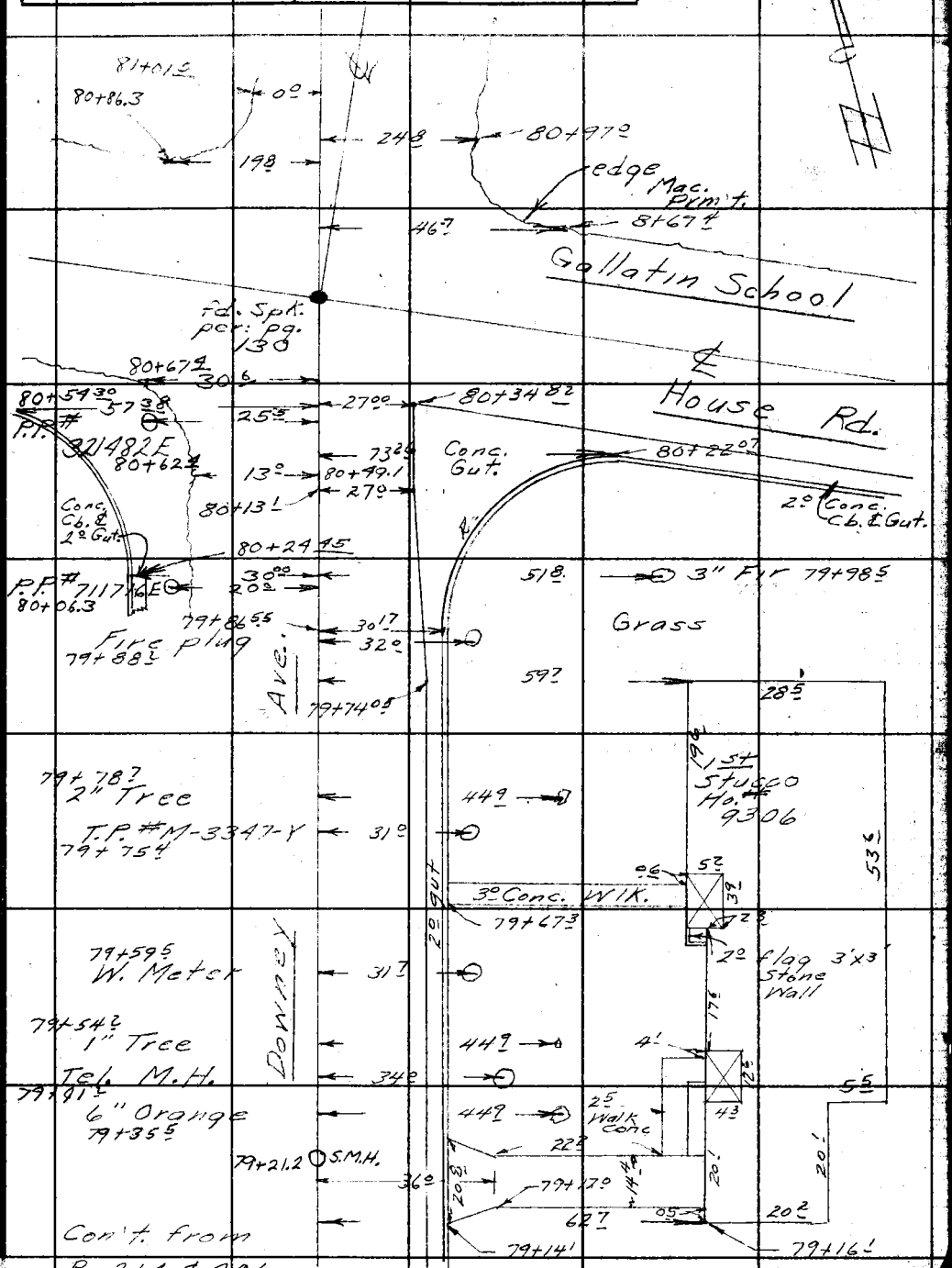

Note: Any Additions or Changes on This Sheet Must Be Made or Circled in Red Ink With Date and Name of Person Making Change.

Do not extend notes this side of this line.

RETURN TO LOS ANGELES COUNTY SURVEYOR 726 LOS ANGELES COUNTY ENGINEERING BLDG.

76F3098 247 2-51