1

Notes Ck'd by	Survey of
Map No.	W. O. Tape No. Sf'd °F
Office Work	Surveyed by
Checked	Notes Date
Date	Indexed

F. B. 1439 Pg.

NOTE INDEX

	Pages
Division St Ave J 8 to Ave K	175 - 176
AVE D 170 W to Hwy 138	75 to 80
" " 160 W to 170 W	126
" " 40 W.	52
" G 160 E to 200 E	53 - 56
" H 50 E	5 - 18
" I 50 E	177 - 180
" M 50 W	105 - 110
" 174 "	83 - 86
Gravel Pit Ave C + 105 E	59 - 66
" " Sec. 26 T.6N. R9W	67 - 70
Jane Reynolds Park B.B. Diamond	149 - 150
Lancaster Streets	
Alley No. of 12th Gates to 10 W.	163 - 166
Alley No of 10th Yucca to Herald	243 - 248
Alley Between Elm + Fig	57 - 58
10th St / Fern to 10th St W.	195 - 200
Alley No of 10th	89 - 92
5th St W + H 8	196
Bench levels N.E. section	115 - 118
Alley W. of Division	249 - 252
Alley Between Date + Elm 10th to 11th	253 - 256
Elm + 8th	27
Fern + 8th	20
11th St Fig to Fern	1201 - 204
Fern Ave	205 - 214
Fig Ave	119 - 122
Grammar School	181 - 184
High School	71 - 74
Redwood 8th + 9th	111 - 114
Yucca + Herald - 9th to Ave I	145 - 148
Redwood 10th + 11th	151 - 152
Leona Ave	37 - 42
Pallett Creek Road	133 - 142
Palmdale Sts	
9th St E Alley	189
12th St E	32
15th St. E	33
Ave R	34
Ave Q	35

Profile No. | Notes Red. | Plotted M.D.D. | Job No. 5058 | Division No. | F.B. 1959 [illegible]

Date | Date 6-11-46 | Survey of 50th St and Ave H

X-Sec. No. | Notes Chkd M.D.D. | Checked | Survey by Rosecrans | Notes R. | Date 6-7-46

Date 6-10-46 | Date | Map No. | Indexed A. C. Johnson [illegible]

Elev. For Drainage

at

Int. 50th St E and Ave H

Dip. 60' N.S. E+W ?

NOTE: ANY ADDITIONS OR CHANGES ON THIS SHEET MUST BE MADE OR CIRCLED IN RED INK, WITH DATE AND NAME OF PERSON MAKING CHANGE

Do not [illegible] notes this side of this line

PLEASE RETURN TO
LOS ANGELES COUNTY SURVEYOR
700 HALL OF RECORDS

STATION	B. S.	H. I.	F. S.	ELEV.

F. B. 1453 PG. 4

NOTE INDEX

			Pages
Palmdale Fire Station - 185-188			
Pine Cn. Rd.			93 - 98 - 131 + 132
" "			143 - 144
Quartz Hill Rd Realignment			169 - 174
Tract	6647		127 to 130
Tract	9488		43 - 46
Tract	10448		99 - 100
"	M609	(West Lancaster)	157 - 158
"	12636	(South Lancaster)	159 - 162
T. 5 N.	R 11 W	Sec. 1	101 - 104
T. 6 N.	R 12 W	Sec. 25	51
T. 6 N.	R 10 W	Sec 12	192 - 194
T. 7 N.	R 9 W	Sec 5	52
T. 6 N.	R. 13 W.	Sec. 1 & 2	81 - 82
" "	" " "	Ctr. Sec 2	87
T. 7 N.	R 11 W.	Sec. 28 + 33	27 - 30
T. 7 N.	R 12 W.	Sec 32	241
T. 7 N.	R 13 W.	Sec 14	87 - 88
T 7 N.	R 12 W	Center Sec 16	196
T 3 N. & 5 W.	17 0 W.	Ave A to Ave C	123 - 124
T 8 N R 9 W	Silver	Mine	191 - 192
Westside	School		209 - 242

RETURN TO
LOS ANGELES COUNTY SURVEYOR
700 HALL OF RECORDS

Do not extend notes this side of this line.

Note: Any Additions or Changes on This Sheet Must Be Made or Circled in Red Ink With Date and Name of Person Making Change.

Form 307-5[illegible]

PLEASE RETURN TO
LOS ANGELES COUNTY SURVEYOR
700 HALL OF RECORDS

NOTE: ANY ADDITIONS OR CHANGES ON THIS SHEET MUST BE MADE OR CIRCLED IN RED INK, WITH DATE AND NAME OF PERSON MAKING CHANGE

Do not extend notes this side of this line

STATION	B. S.	H. I.	F. S.	ELEV.	
B.M.	0.42	100.42		100.00	Top 7"x7" Conc. St marker at S.E Cor
0+00			5.22	95.20	
0+25 E			5.33	95.09	
25' N			5.65	94.77	E Oil + gutter
36 N			4.40	96.02	
14 S			5.50	94.92	" "
30 S			5.16	95.26	
0+50 E			5.40	95.02	
15 N			5.50	94.92	"
26 N			5.40	95.02	"
30' N			3.50	96.92	
5' S			5.35	95.07	"
15 S			5.15	95.27	"
27 S			5.10	95.32	
32 S			4.00	96.42	
1+00 E			5.13	95.29	
12 N			5.34	95.08	"
22 N			5.53	94.89	
26 N			5.2	95.22	
30 N			3.9	96.52	
6 S			5.27	95.15	

F.B. 1469 Pg. 6 Job No. 5258 Division No. Notes Red. Plotted Date
Survey of Ave H & 50th St E Date Date 6-11-46
Survey by Rosecrans Notes R Notes Chkd. M.D.D. Checked E-Sec.
Indexed A. C. Johnson Date 6-7-46 Date 6-10-46 Date No.

Form 307 5M 5-59

PLEASE RETURN TO
LOS ANGELES COUNTY SURVEYOR
700 HALL OF RECORDS

NOTE: ANY ADDITIONS OR CHANGES ON THIS SHEET MUST BE MADE OR CIRCLED IN RED INK, WITH DATE AND NAME OF PERSON MAKING CHANGE

Do not extend notes this side of this line

STATION	B. S.	H. I.	F. S.	ELEV.		
17 S			5.51	94.91	gutter	
28 S			4.80	95.62		
32 S			3.87	96.55		
1+50 E			5.06	95.36		
11 N			5.41	95.01	E mil	
21 N			5.62	94.80	"	
30 N			4.32	96.10		
6 S			5.25	95.17	"	
15 S			5.35	95.07	"	
29 S			4.70	95.72		
33 S			3.80	96.62		
2+00 E			5.11	95.31		
10 N			5.46	94.96	"	
20 N			5.47	94.95	"	
30 N			4.03	96.39		
6 S			5.17	95.25	"	
15 S			5.2	95.22	"	
29 S			4.35	96.07		
32 S			3.75	96.67		
3+00 E			5.03	95.39		
9 N			5.27	95.15	"	

Profile No. ____ Notes Bid ____ Plotted M.D.D. Job No. 5058 Division No. ____ F.B. 1459 Pg. 8
Date ____ Date 6-11-46 Survey of Ave H + 50th St E
X-Sec. ____ Notes Bid M.D.D. Checked ____ Survey by Rosecrans Notes R Date 6-7-46
No. ____ Date 6-10-46 Date ____ Map No. ____ Indexed C. Johnson

Form 307 FM 5-39

PLEASE RETURN TO
LOS ANGELES COUNTY SURVEYOR
700 HALL OF RECORDS

NOTE: ANY ADDITIONS OR CHANGES ON THIS SHEET MUST BE MADE OR CIRCLED IN RED INK, WITH DATE AND NAME OF PERSON MAKING CHANGE

Do not extend notes this side of this line

STATION	B. S.	H. I.	F. S.	ELEV.		
3+00 E 16 N			5.25	95.17	gutter	
30 N			4.10	96.32		
7 S			5.10	95.32 E	oil	
16 S			5.20	95.22	"	
20 S			4.40	96.02		
32 S.			3.80	96.62		
0+25 S.			4.85	95.57		
15 E			5.40	95.02	" "	
24 E			5.25	95.17		
30 E			4.90	95.52		
12 W			5.0	95.42	"	
24 W			5.70	94.72		
30 W.			5.50	94.92	"	
0+50 S.			4.85	95.57		
9 E			4.95	95.47	"	
26 E			5.20	95.22	"	
36 E.			3.90	96.52		
12 W			5.00	95.42	"	
27 W			5.66	94.76	"	
30 W			5.45	94.97		

F. B. Pg. Job No. 5058 Division No. Notes Red Plotted M.D.D. Traced
Survey of Ave. H & 50th St. E. Date 6-11-46 No.
Survey by Rosecrans Notes R. Notes Chkd. M.D.D. Checked X-Sec.
Indexed L. C. Johnson Date 6-7-46 Date 6-10-46 Date No.

Form 307 5M 5-39

PLEASE RETURN TO
LOS ANGELES COUNTY SURVEYOR
700 HALL OF RECORDS

NOTE: ANY ADDITIONS OR CHANGES ON THIS SHEET MUST BE MADE OR CIRCLED IN RED INK, WITH DATE AND NAME OF PERSON MAKING CHANGE

Do not extend notes this side of this line

STATION	B. S.	H. I.	F. S.	ELEV.		
1+00 S.			4.66	95.76		
7E			4.80	95.62	E. oil	
21E			5.12	95.30	gutter	
35E			3.85	96.57		
12W			5.00	95.42	"	
24W			5.60	94.82	"	
26W			4.66	95.76		
30W			5.15	95.27		
1+50 S.			4.56	95.86		
8E			4.70	95.72	"	
18E			5.04	95.38	"	
35E			4.02	96.40		
10W			4.80	95.62	"	
23W			5.14	95.28	"	
24W			4.13	96.29		
30W			4.64	95.78		
2+00 S.			4.30	96.12		
9E			4.55	95.87	"	
18E			5.07	95.35	"	
35E			3.85	96.57		
10W			4.62	95.80	"	

Profile Notes Bed. Plotted M.D.D. Job No. 5058 Division No. F.B. 1459 Pg. 9
No. Date Date 6-11-46 Survey of Ave H + 50th St E
X-Sec. Notes Chkd. M.D.D. Checked Survey by Rosecrans Notes R Date 6-7-46
No. Date 6-10-46 Date Map No. Indexed By C. Johnson

Form 307 5M 5-39

PLEASE RETURN TO
LOS ANGELES COUNTY SURVEYOR
700 HALL OF RECORDS

NOTE: ANY ADDITIONS OR CHANGES ON THIS SHEET MUST BE MADE OR CIRCLED IN RED INK, WITH DATE AND NAME OF PERSON MAKING CHANGE

Do not extend notes this side of this line

STATION	B. S.	H. I.	F. S.	ELEV.		
23W			5.17	95.25	gutter	
24W			4.23	96.19		
30W			4.90	95.52		
3+00 S.			3.80	96.62		
9E			3.95	96.47	E oil	
26E			5.0	95.42	gutter	
35E			3.40	97.02		
9W			4.00	96.42	"	
23W			4.97	95.45	"	
25W			3.87	96.55		
30W			4.50	95.92		
B.M.	0.20	100.20		100.00	7"x7" Conc. St marker	
0+25W			5.63	94.57		
15S			5.43	94.77		
30S.			5.48	94.72		
18N			5.85	94.35	gutter	
26N			5.42	94.78		
30N			4.67	95.53		
0+50W.			5.35	94.85		
15S			5.05	95.15		
30S			4.80	95.40		

F.B. 1459 Pg. 10 Job No. 5058 Division No. Notes Red. Plotted MDD Profile
Survey of Ave H + 50th St E Date Date 6-11-46 No.
Survey by Rosecrans Notes R Notes Chkd. M.D.D. Checked X-Sec.
Indexed N.C. Johnson Date 6-7-46 Date 6-10-46 Date No.

Form 307 5M 5-39

PLEASE RETURN TO
LOS ANGELES COUNTY SURVEYOR
700 HALL OF RECORDS

NOTE: ANY ADDITIONS OR CHANGES ON THIS SHEET MUST BE MADE OR CIRCLED IN RED INK, WITH DATE AND NAME OF PERSON MAKING CHANGE

Do not extend notes this side of this line

STATION	B. S.	H. I.	F. S.	ELEV.		
12 N			5.60	94.60		
19 N			6.13	94.07	gutter	
25 N			5.30	94.90		
30 N			3.70	96.50		
33 N			4.70	95.50		
1+00 W			5.02	95.18		
17 S			4.50	95.70		
30 S			4.85	95.35	"	
12 N			5.40	94.80		
19 N			6.15	94.05	"	
25 N			5.25	94.95		
30 N			3.70	96.50		
34 N			4.70	95.50		
1+50 W			4.96	95.24		
16 S			4.40	95.80		
28 S			5.10	95.10	"	
30 S			4.50	95.70		
11 N			5.35	94.85		
19 N			6.35	93.85	"	
31 N			3.83	96.37		
34 N			4.80	95.40		

Profile Notes Red. ____ Plotted M.D.D. Job No. 5058 Division No. ____ F.B. 1459 Pg 11
No. ____ Date ____ Date 6-11-46 Survey of Ave H + 50th St E
X-Sec. Notes Chkd. M.D.D. Checked ____ Survey by Rosegrans Notes R Date 6-7-46
No. ____ Date 6-10-46 Date ____ Map No. ____ Indexed A. C. John Date

Form 307 5M 5-39

PLEASE RETURN TO
LOS ANGELES COUNTY SURVEYOR
700 HALL OF RECORDS

NOTE: ANY ADDITIONS OR CHANGES ON THIS SHEET MUST BE MADE OR CIRCLED IN RED INK, WITH DATE AND NAME OF PERSON MAKING CHANGE

Do not extend notes this side of this line

STATION	B. S.	H. I.	F. S.	ELEV.		
2+00 W			5.03	95.17		
18 S.			4.60	95.60		
30 S			5.10	95.10	gutter	
31 S			4.65	95.55		
11 N			5.37	94.83		
18 N			6.50	93.70	"	
30 N			3.83	96.37		
34 N			4.80	95.40		
3+00 W.			5.25	94.95		
18 S.			4.80	95.40		
29 S			5.30	94.90	"	
30 S.			4.80	95.40		
11 N			5.70	94.50		
18 N			6.65	93.55	"	
30 N			4.20	96.00		
34 N			5.00	95.20		
0+25 N			5.60	94.60	Bottom dip.	
9 W			5.55	94.65	E oil	
13 W			5.35	94.85		
30 W			5.30	94.90		
24 E			5.42	94.78	" gutter	

F.B. 1459 PG. 12 Job No. 5058 Division No. Notes Red. Plotted MDD Profile
Survey of Ave H + 50th St E Date Date 6-11-46 No.
Survey by Rosecrans Notes R Notes Chkd. MDD Checked X-Sec.
Indexed A. C. Johns Date 6-7-46 Date 6-10-46 No.

Form 307 5M 5-39

PLEASE RETURN TO
LOS ANGELES COUNTY SURVEYOR
700 HALL OF RECORDS

NOTE: ANY ADDITIONS OR CHANGES ON THIS SHEET MUST BE MADE OR CIRCLED IN RED INK, WITH DATE AND NAME OF PERSON MAKING CHANGE

Do not extend notes this side of this line

STATION	B. S.	H. I.	F. S.	ELEV.		
30 E			5.30	94.90		
0+50 N			4.86	95.34		
9 W			4.83	95.37	E oil.	
16 W			4.90	95.30		
30 W			6.10	94.10	gutter	
10 E			4.85	95.35	E oil.	
28 E			4.60	95.60		
34 E			3.95	96.25		
1+00 N			4.83	95.37		
9 W			4.92	95.28	"	
12 W			5.10	95.10		
29 W			6.4	93.80	gutter	
30 W			5.60	94.60		
9 E			5.10	95.10	E oil.	
21 E			6.20	94.00		
27 E			5.96	94.24	"	
33 E			4.40	95.80		
1+50 N			5.15	95.05		
10 W			5.25	94.95	"	
20 W			6.80	93.40	"	
29 W			6.73	93.47		
30 W			5.95	94.25		

Profile Notes Red. Plotted M.D.D. Job No. 5058 Division No. F.B. 1459 Pg. 13
No. Date Date 6-11-46 Survey of Ave H. + 50 ft 31 E
X-Sec. Notes Chkd. M.D.D. Checked Survey by Rosecrans Notes R Date 6-7-46
No. Date 6-10-46 Date Map No. Indexed C. Johnson

Form 307 5M 5-39

PLEASE RETURN TO
LOS ANGELES COUNTY SURVEYOR
700 HALL OF RECORDS

NOTE: ANY ADDITIONS OR CHANGES ON THIS SHEET MUST BE MADE OR CIRCLED IN RED INK, WITH DATE AND NAME OF PERSON MAKING CHANGE

Do not extend notes this side of this line

STATION	S.	H. I.	F. S.	ELEV.		
8 E			5.30	94.90	E oil.	
22 E			6.50	93.70	gutter	
29 E			6.30	93.90		
35 E			4.45	95.75		
2+00 N			5.43	94.77		
9 W			5.57	94.63	"	
21 W			7.08	93.12	"	
25 W			6.37	93.83		
30 W			6.23	93.97		
8 E			5.62	94.58	"	
22 E			6.80	93.40	"	
29 E			6.40	93.80		
35 E			4.80	95.40		
3+00 N			5.93	94.27		
9 W			6.00	94.20	"	
14 W			6.05	94.15		
26 W			7.25	92.95	"	
30 W			6.52	93.68		
7 E			6.12	94.08		
19 E			7.15	93.05	"	
33 E			5.20	95.00		
B.M.			0.20	100.00	7x7" Conc post.	

Job No. 5058 Division No. Notes Red. Plotted MDD Profile
Survey of Fire H. + 50th St E Date Date 6-11-46 Mat.
Survey by Rosecrans Notes R Notes Chkd. MDD Checked X-Sec.
Indexed L. C. Johnson Date 6-7-46 Date 6-10-46 Date No.

FORM 307 7-48

PLEASE RETURN TO
LOS ANGELES COUNTY SURVEYOR
700 HALL OF RECORDS

NOTE: ANY ADDITIONS OR CHANGES ON THIS SHEET MUST BE MADE OR CHECKED IN RED INK. WITH DATE AND NAME OF PERSON MAKING CHANGE

Do not extend notes this side of this line

STATION	B. S.	H. I.	F. S.	ELEV.	
CORNER		SECS.	3, 4, 9 & 10 T. 1 N. R 14 W.	0+00 TO N 45° E	
B.M.	1.15	101.15		100.00	Grade (Top 1"x1" Conc. St. marker)
0+25 N			6.57	94.58	94.69 F.O. 11
23' R			6.45	94.70	94.70
23' L			6.65	94.50	94.50
0+50			5.83	96.32	94.95 C.O. .37
10' R			6.28	94.87	94.87
10' L			6.28	94.87	94.87
0+85	1.18	101.18	5.81	95.37	95.29 C.O. .08
10' R			6.01	95.17	95.17
10' L			6.01	95.17	95.17
1+20			5.97	95.21	95.25 F.O. .04
10' R			6.03	95.15	95.15
10' L			6.03	95.15	95.15
1+50			6.15	95.03	95.05
10' R			6.23	94.95	94.95
10' L			6.23	94.95	94.95
0+00			5.98	95.20	94.64 C.O. .53
0+25 S			5.59	95.59	94.81 C.O. .28
23' R			6.53	94.65	94.65
23' L			6.70	94.48	94.48

Profile No. _____ Notes _____ Plotted _____ Job No. 6-57-8 Division No. _____
No. _____ Date _____ Date _____ Survey of Arc 4+50 45° S.E.
X-Sec. No. _____ Noted _____ Checked _____ Survey by _____
Date _____ Date _____ Map No. _____

FORM 30 REV 7-43

PLEASE RETURN TO
LOS ANGELES COUNTY SURVEYOR
700 HALL OF RECORDS

NOTE: ANY ADDITIONS OR CHANGES ON THIS SHEET MUST BE MADE OR CIRCLED IN RED INK, WITH DATE AND NAME OF PERSON MAKING CHANGE

Do not extend notes this side of this line

Profile No. ____ Plotted ____ Date ____ Checked ____ Date ____
X-Sec. No. ____ Notes Red. ____ Date ____ Notes Chkd. ____ Date ____

PG. 16

Job No. 5058 Division Sta. E + 50.45 St. E
Survey of Ave. H
Survey by Pasadena Notes R
Indexed L. C. Johnson Date 6-9-46

STATION	B. S.	H. I.	F. S.	ELEV.		
0+50 S		101.18	5.68	95.60	95.20	C.O. 40
10 R			5.61	95.57	95.10	101.18 − 95.10 = 6.08 C.O. 47
10 L			6.06	95.12	95.12	101.18 − 95.12 = 6.06
0+75 S			5.43	95.75	95.59	C.O. 16
10 R			5.60	95.58	95.50	O.O. 08
10 L			5.68	95.50	95.50	101.18 − 95.50 = 5.68
1+00			5.40	95.78	95.76	G
10 R			5.58	95.60	95.60	
10 L			5.58	95.60	95.60	101.18 − 95.60 = 5.58
0+15 W			6.14	95.04	94.55	C.O. 49
0+90 W			6.48	94.70	94.53	C.O. 17
12 R			6.81	94.37	94.37	101.18 − 94.37 = 6.81
12 L			6.61	94.57	94.57	101.18 − 94.57 = 6.61
0+65			6.24	94.94	94.78	C.O. 16
10 R			6.48	94.70	94.70	101.18 − 94.70 = 6.48
10 L			6.48	94.70	94.70	
0+90			6.10	95.08	95.07	G
10 R			6.21	94.97	94.97	101.18 − 94.97 = 6.21
10 L			6.21	94.97	94.97	
1+15			5.95	95.23	95.19	C.O. 04
10 R			6.08	95.10	95.10	101.18 − 95.10 = 6.08
10 L			6.08	95.10	95.10	

FORM 307 SM 7-43

PLEASE RETURN TO
LOS ANGELES COUNTY SURVEYOR
700 HALL OF RECORDS

NOTE: ANY ADDITIONS OR CHANGES ON THIS SHEET MUST BE MADE OR CIRCLED IN RED INK, WITH DATE AND NAME OF PERSON MAKING CHANGE

Do not extend notes this side of this line

STATION	B. S.	H. I.	F. S.	ELEV.			
1+50 W		101.18	6.01	95.17	95.24		F.O. .07
10 R			6.04	95.14	95.14	101.18 / 95.14 / 6.04	
10 L			6.04	95.14	95.14		
0+20 E		101.18	5.97	95.21	94.76	C.O. .45	
0+40 E			6.06	95.12	94.88	C.O. .24	
12 R			6.33	94.85	94.85	101.18 / 94.85 / 6.33	
12 L			6.22	94.96	94.82	C.O. .14	
0+60 E			5.91	95.27	95.00	C.O. .27	
10 R			6.23	94.95	94.95	101.18 / 94.95 / 6.23	
10 L			6.00	95.18	94.93	C.O. .25	
0+85			5.79	95.39	95.15	C.O. .24	
10 R			6.13	95.05	95.05	101.18 / 95.05 / 6.13	
10 L			5.94	95.24	95.05	C.O. .19	
1+10			5.79	95.39	95.27	C.O. .12	
10 R			6.01	95.17	95.17	101.18 / 95.17 / 6.01	
10 L			5.99	95.19	95.17		G
1+35			5.83	95.35	95.34		G
10 R			5.98	95.20	95.20	101.18 / 95.20 / 5.98	
10 L			6.06	95.13	95.20		F.O. .07
1+50			5.81	95.37	95.36		G
10 R			5.92	95.26	95.26	101.18 / 95.26 / 5.92	
10 L			6.10	95.08	95.26		F.O. .19

Profile No. ____ Notes Red. ____ Plotted ____ Job No. 5056 Division No. ____ F.B. 1459 PG. 17
X-Sec. No. ____ Date ____ Date ____ Survey of Ave H + 50 to St E
Notes Chkd. ____ Checked ____ Survey by Rosecrans Notes R Date 6-19-46
Date ____ Date ____ Map No. ____ Inst. Red O. Johnson

F.B. Pg. 18 Job No._____ Division No._____ Notes Rec._____ Plotted_____ Profile

Survey of_____ Date_____ Date_____ No._____

Survey by_____ Notes_____ Notes Chkd._____ Checked_____ X-Sec.

Indexed_____ Date_____ Date_____ Date_____ No._____

STATION	B. S.	H. I.	F. S.	ELEV.	

FORM 307 SM 7-43

PLEASE RETURN TO
LOS ANGELES COUNTY SURVEYOR
700 HALL OF RECORDS

Do not extend notes this side of this line

NOTE: ANY ADDITIONS OR CHANGES ON THIS SHEET MUST BE MADE OR CIRCLED IN RED INK, WITH DATE AND NAME OF PERSON MAKING CHANGE

Notes Ck'd by	Survey of Lancaster Streets
Map No.	W. 05058 Page No. 61
Office Work	Surveyed by Rosecrans
Checked	Notes R Date 6-26-44
Date	Indexed A. C. Johnson

F.B. 1459 Pg. 19

LANCASTER STREETS

J.N. 5058

Street Grades

Party

Rosecrans
Granquist
Pierce
Metcalfe
Pierce

Note: Any Additions or Changes on This Sheet Must be Made or Circled in Red Ink With Date and Name of Person Making Change.

Do not extend notes this side of this line.

RETURN TO
LOS ANGELES COUNTY SURVEYOR
700 HALL OF RECORDS

FORM 247 3M 12-40

RETURN TO
LOS ANGELES COUNTY SURVEYOR
700 HALL OF RECORDS

Note: Any Additions or Changes on This Sheet Must be Made or Circled in Red Ink With Date and Name of Person Making Change.

Do not extend notes this side of this line.

W.S. 70, A-4.

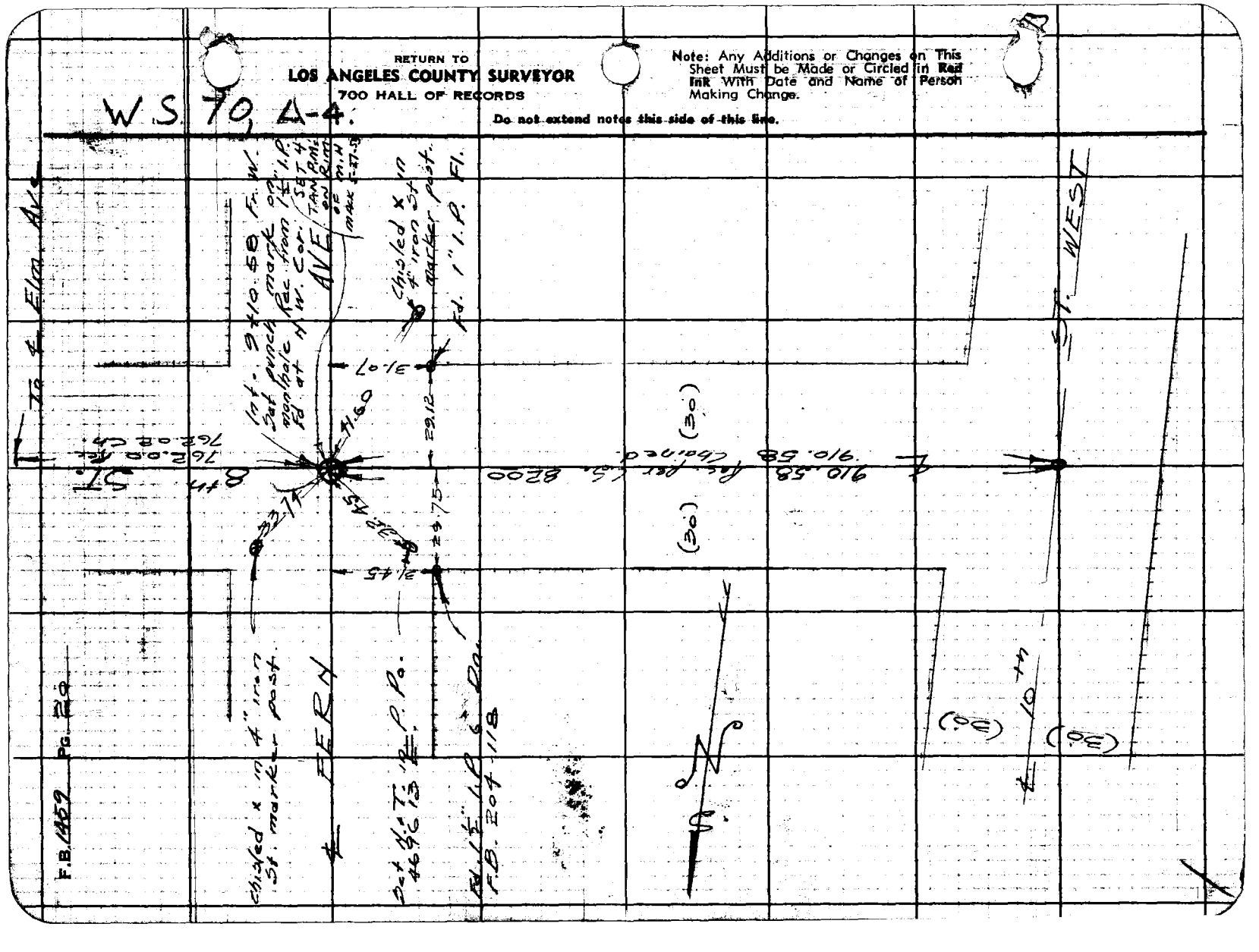

Notes Ck'd by
Map No.
Office Work
Checked
Date

Survey of Lancaster Streets
Surveyed by Rosecrans
Notes 2
Indexed

F.B. 1459 PG. 21

W.S. 70 A-4

Note: Any Additions or Changes on This Sheet Must be Made or Circled in Red Ink With Date and Name of Person Making Change.

Do not extend notes this side of this line.

RETURN TO
LOS ANGELES COUNTY SURVEYOR
700 HALL OF RECORDS

RETURN TO
LOS ANGELES COUNTY SURVEYOR
700 HALL OF RECORDS

Note: Any Additions or Changes on This Sheet Must be Made or Circled in Red Ink With Date and Name of Person Making Change.

Do not extend notes this side of this line.

F.B. 4459 Pg. 22

Notes Ck'd by	Survey of Lancaster Streets
Map No.	W. O. [illegible] Page No. 61 Std. [illegible] F
Office Work	Surveyed by Rosecrans
Checked	Notes [illegible] Date
Date	Indexed [illegible] C. Johnson

F.B. 1459 Pg. 23

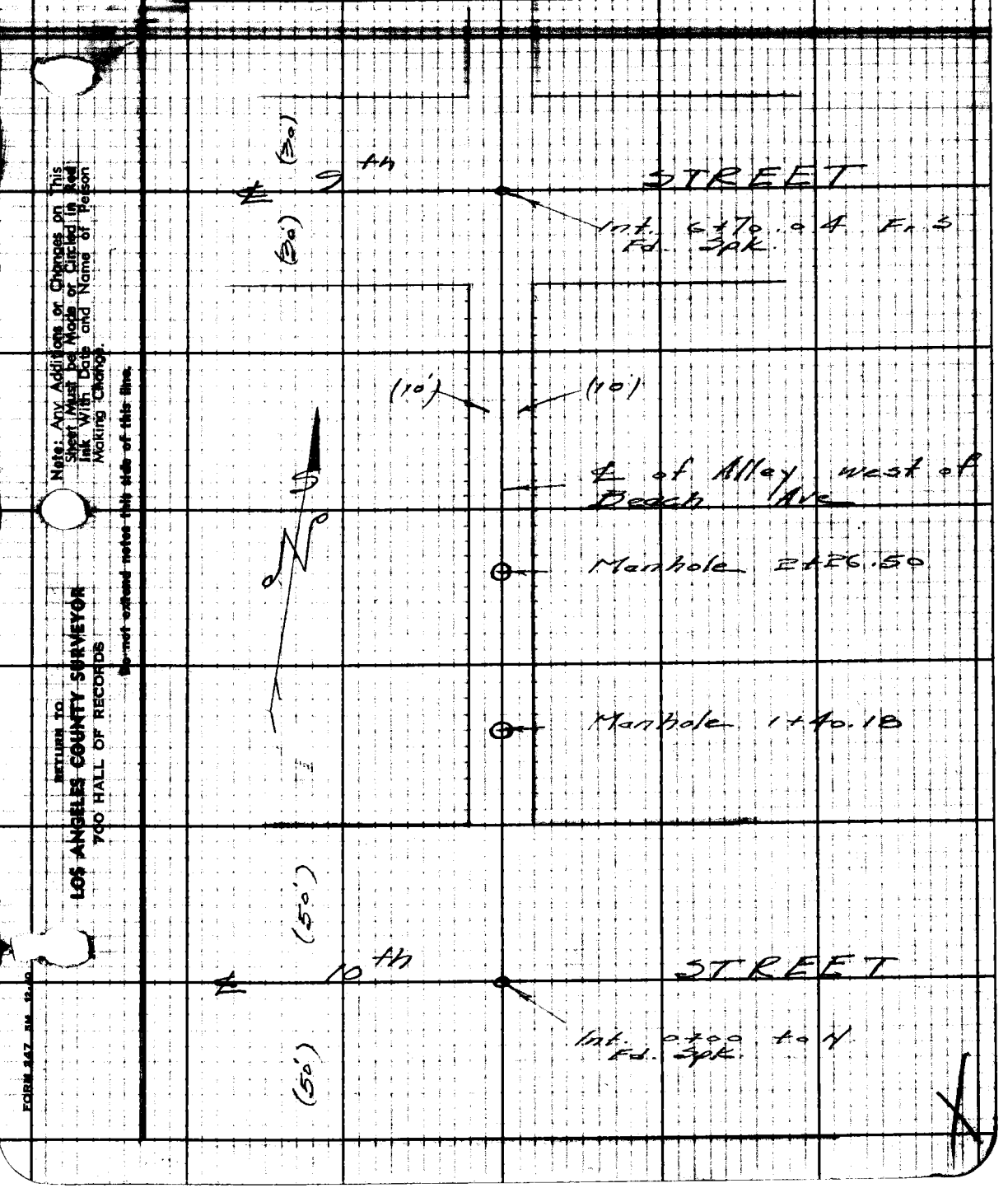

Note: Any Additions or Changes on This Sheet Must be Made or Circled in Red Ink With Date and Name of Person Making Change.

Do not extend notes this side of this line.

RETURN TO
LOS ANGELES COUNTY SURVEYOR
700 HALL OF RECORDS

FORM 247 5M 12-40

RETURN TO
LOS ANGELES COUNTY SURVEYOR
700 HALL OF RECORDS

Note: Any Additions or Changes on This Sheet Must be Made or Circled in Red Ink With Date and Name of Person Making Change.

Do not extend notes this side of this line.

F.B. 4459 Pg. 24

Notes Ck'd by	Survey of T. 7 N. R. 11 W.
Map No.	W. O. [illegible]
Office Work	Surveyed by Rosecrans
Checked	Notes R. Date 7-18-46
Date	Indexed A. C. Johnson

F.B. 1459 PG. 27

T. 7 N. R. 11 W.

LINE BETWEEN SECTIONS 28 AND 33 FOR THE PURPOSE OF RE-ESTABLISHING THE 1/4 CORNER WHICH HAD BEEN DESTROYED

J.H. 5058

Party E.A. Rosecrans
J.P. Pierce
F.R. Snyder
V.T. Gibbons
O.C. Folgate

Note: Any Additions or Changes on this Sheet must be made or Circled in this Ink with Date and Name of Person Making Change.

RETURN TO
LOS ANGELES COUNTY SURVEYOR
700 HALL OF RECORDS

Do not extend notes this side of this line.

FORM 247 5M 11-41

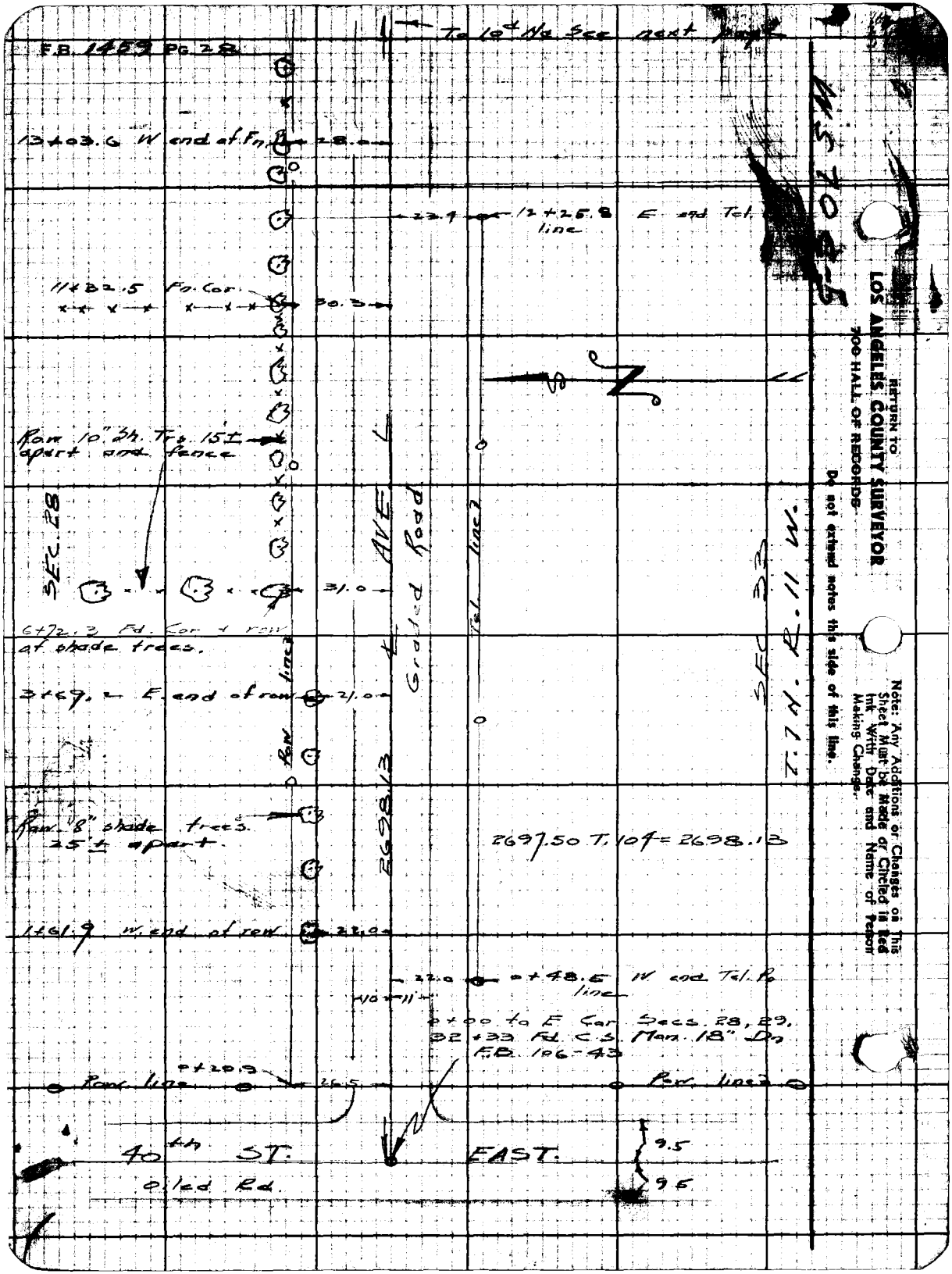

RETURN TO
LOS ANGELES COUNTY SURVEYOR
700 HALL OF RECORDS
Do not extend notes this side of this line.
Note: Any Additions or Changes on This Sheet Must be Made or Circled in Red Ink With Date and Name of Person Making Change.

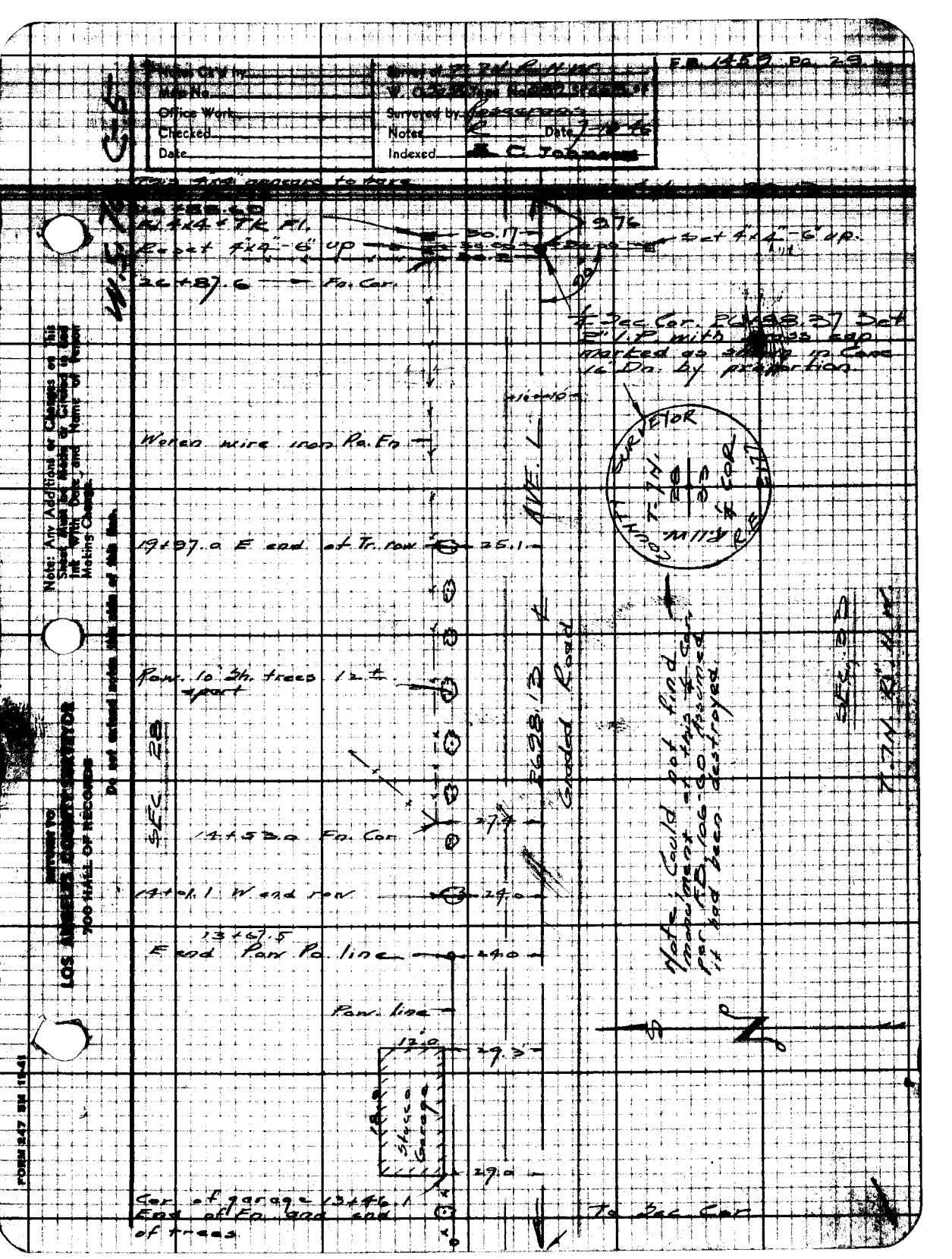

Notes Ck'd by
Map No.
Office Work
Checked
Date
Survey of T. 7N. R. 11W.
Surveyed by
Notes
Date 7-10-46
Indexed
F.B. 1459 Pg. 29
This 4x4" appears to have
Set 4x4 + Tk Fl.
Reset 4x4"-6" up
Set 4x4"-6" up.
26+87.6 Fn. Cor.
1/4 Sec Cor. 26+88.37 Set 2" I.P. with brass cap marked as shown in Conc 16" Dn. by proportion.
Woven wire iron Pa. Fn.
19+97.0 E end of Tr. row
25.1
Row. 10" Sh. trees 12± apart
14+53.0 Fn. Cor.
27.4
14+01.1 W end row
24.0
13+67.5
E end Pow Po. line
24.0
Pow. line
12.0
29.3
Stucco Garage
29.0
Cor. of garage 13+46.1
End of Fn. and end of trees
To Sec Cor
AVE. L
2698.13
Graded Road
SEC. 28
SEC. 33
T. 7N. R. 11W.
COUNTY SURVEYOR
T. 7N.
R. 11W.
Note: Could not find monument at this 1/4 Cor. per F.B. 106-60 Assumed it had been destroyed.
Note: Any Additions or Changes on this Sheet Must be Made or Circled in Red Ink With Date and Name of Person Making Change.
Do not extend notes this side of this line.
RETURN TO
LOS ANGELES COUNTY SURVEYOR
700 HALL OF RECORDS
FORM 247 BM 15-41

F.B. 1459 Pg. 30

53+76.79 Cor. Secs. 27, 28, 33+34
T. 7N. R. 11 W. Fd. C.S. Mon. 12" Dn.
F.B. 106-105

53+62.5 E end of Fn. 16.6

Fence line

50+52.6 W end of Fn. 20.0

41+20.5 E end Fn 31.5

SEC. 28

Pow. line

2678.61

Graded Road.

SEC. 33

T. 7N. R. 11 W.

2678.33 T84 = 2678.61

30+88.8 W end Fn. line 29.0

30+50.8 W end Pow. line 25.0

To 10d N/a. See preceding page

RETURN TO
LOS ANGELES COUNTY SURVEYOR
700 HALL OF RECORDS
Do not extend notes this side of this line.
Note: Any Additions or Changes on This Sheet Must be Made or Circled in Red Ink With Date and Name of Person Making Change.

PWFB 3319

84

F.B. [illegible] PG. [illegible]

Notes Ch'd by	Survey of Lenna Ave
Map No.	W. [illegible]
Office Work	Surveyed by Rosecrans
Checked	Notes [illegible] Date [illegible]
Date	Indexed [illegible] C. Johnson

ESTABLISHING STREET CENTERLINES
IN TRACT # 5148
J. N. 5058

Party Rosecrans
Pierce
Snyder
Gibbons

Note: Any Additions or Changes on this Sheet Must be Made or Carried in Red Ink With Date and Name of Person Making Change.

Do not extend notes this side of this line.

ESTABLISHED TO
LOS ANGELES COUNTY SURVEYOR
700 HALL OF RECORDS

FORM 247 SM 11-41

RETURN TO
LOS ANGELES COUNTY SURVEYOR
700 HALL OF RECORDS

Do not extend notes this side of this line.

Note: Any Additions or Changes on this Sheet Must be Made of Stamped in Red Ink With Date and Name of Person Making Change.



PWFB 3319
Sec Line
Fd 2" I.P. 2" up Tr
Set 2x2 Pl
Pl. Set 3/4" I.P. 6" Dp
172-43-30
330-53-30
172-43-22 1/2
Set 2x2 Tk
4 Pl. Set 3/4" I.P.
1579.99
1580.07 T.G.

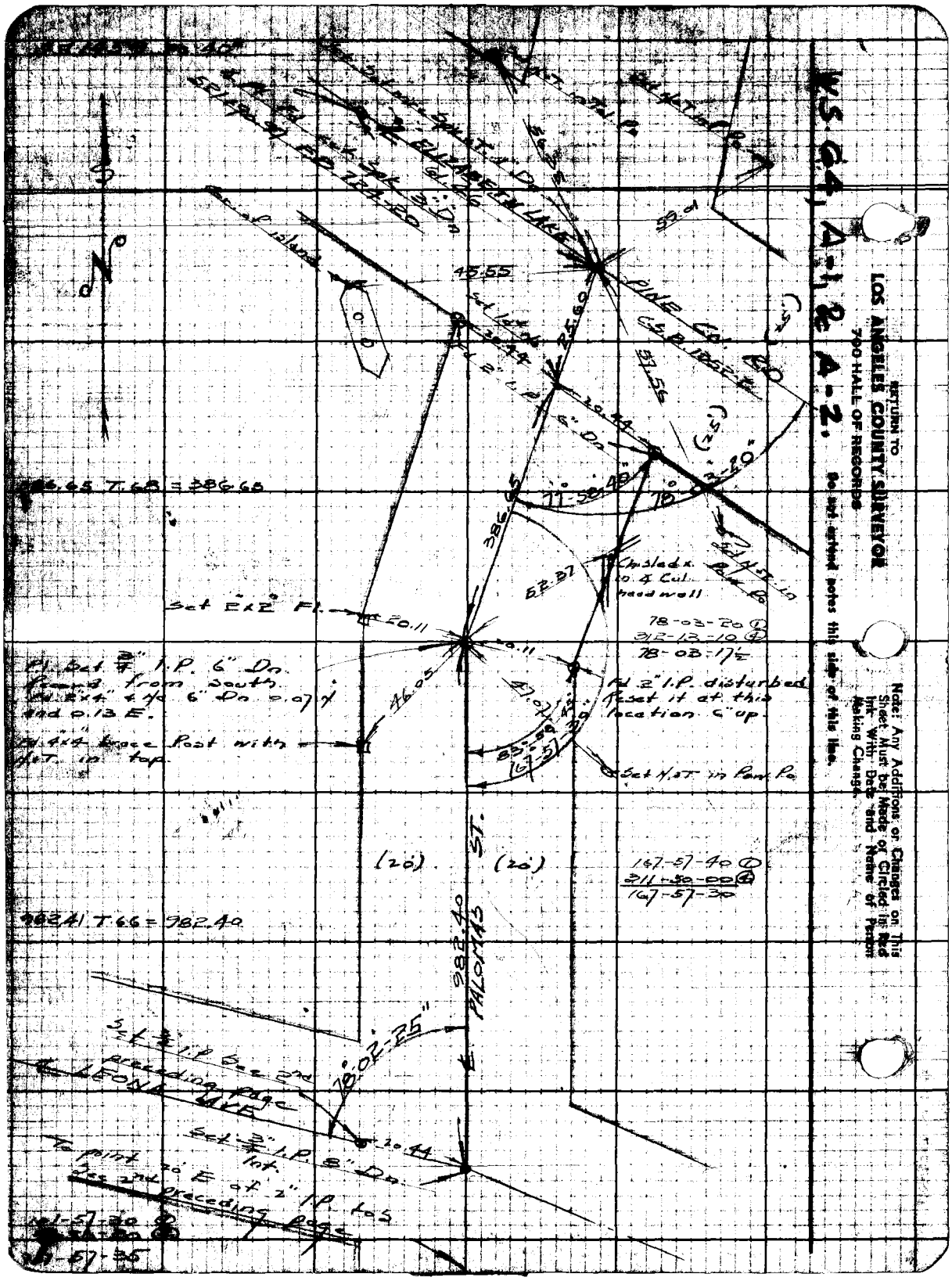

V.S. 6.4, A-1, & A-2.
RETURN TO
LOS ANGELES COUNTY SURVEYOR
700 HALL OF RECORDS
Do not extend notes this side of this line.
Note: Any Additions or Changes on This Sheet Must be Made or Circled in Red Ink With Date and Name of Person Making Change.
ELIZABETH LAKE
PINE CO. RD
45.55
25.60
57.56
386.65 T.68 = 386.65
386.65
77-58-40
78-03-20
52.37
Chisled x. in 4 Cul. head wall
Set 2"x2" Fl.
20.11
78-03-20 ①
312-13-10 ④
78-03-17½
Fl. Set ¾" I.P. 6" Dn. Record from South. Fl. 2"x4" & No. 6" Dn. 0.07 N and 0.13 E.
46.05
Fd. 2" I.P. disturbed Reset it at this location 6" up.
Fd. 4"x4" brace Post with N.S.T. in top.
Set N.S.T. in Pow. Po.
(20')
(20')
167-57-40 ①
311-50-00 ④
167-57-30
982.41 T.66 = 982.40
982.40
PALOMAS ST.
78-02-25"
Set ¾" I.P. See 2nd preceding page
LEONA AVE
20.44
Set ¾" I.P. 8" Dn. Int.
To point 20' E of 2" I.P. to S See 2nd preceding page
167-57-30 ①
167-57-35

PWFB 3319

90

Notes Ck'd by	Survey of [illegible]
Map No.	[illegible]
Office Work	Surveyed by [illegible]
Checked	Notes [illegible]
Date	Indexed

F.B. [illegible] PG [illegible]



62-03-00 ①
248-12-00 ②
62-03-00

300.71 @ 3-30 = 300.15
133.63
433.78
T.60 = 433.76

Note: Any Additions or Changes on this Sheet Must be Made or Circled in Red Ink With Date and Name of Person Making Change.

Do not extend notes this side of this line.

LOS ANGELES COUNTY SURVEYOR
FOOTHILL OF RECORDS

FORM 247 SM 11-48

RETURN TO
LOS ANGELES COUNTY SURVEYOR
700 HALL OF RECORDS

Note: Any Additions or Changes on This Sheet Must be Made or Circled in Red Ink With Date and Name of Person Making Change.

Do not extend notes this side of this line.

FB 1459 Pg. 42

PWFB 3320

57

F. B. 1457 Pg. 44 A

Notes Ck'd by	Survey of Leona Ave
Map No.	W. O. 5058 Tape No. Std.
Office Work	Surveyed by Westhoff
Checked	Notes W Date 8-7-52
Date 8-13-52	Indexed C. Johnson

W569 A-2



Note: Any Additions or Changes on This Sheet Must be Made or Circled in Red Ink With Date and Name of Person Making Change.

Do not extend notes this side of this line.

RETURN TO
LOS ANGELES COUNTY SURVEYOR
726 LOS ANGELES COUNTY
ENGINEERING BLDG.

76F3098 247 10M 1-49

RETURN TO
LOS ANGELES COUNTY SURVEYOR
725 LOS ANGELES COUNTY
ENGINEERING BLDG.

Note: Any Additions or Changes on This Sheet Must be Made or Circled in Red Ink With Date and Name of Person Making Change.

Do not extend notes this side of this line.

F. B. Pg.

PWFB 3130

445

Notes Ck'd by	Survey of Tract #9488
Map No.	W. [illegible] Line No. 1 Sidewalk
Office Work	Surveyed by [illegible]
Checked	Notes [illegible] Date [illegible]
Date	Indexed [illegible] C. Jones

F.B. [illegible] Pg. [illegible]

TRACT #9488 R/W. SURVEY

Intersections on Wilson Rd. or 110th St East

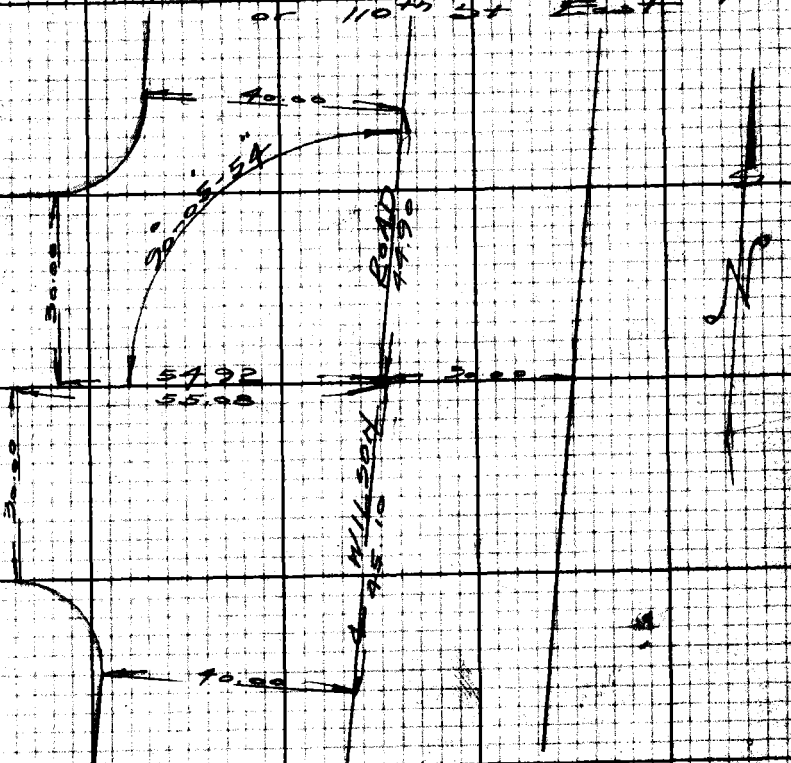

Note: Any Additions or Changes on this Sheet must be Made or Checked in Red Ink With Date and Name of Person Making Changes

RETURN TO
LOS ANGELES COUNTY SURVEYOR
700 HALL OF RECORDS

Do not extend notes this side of this line.

FORM 247 [illegible]

PWFB 3130

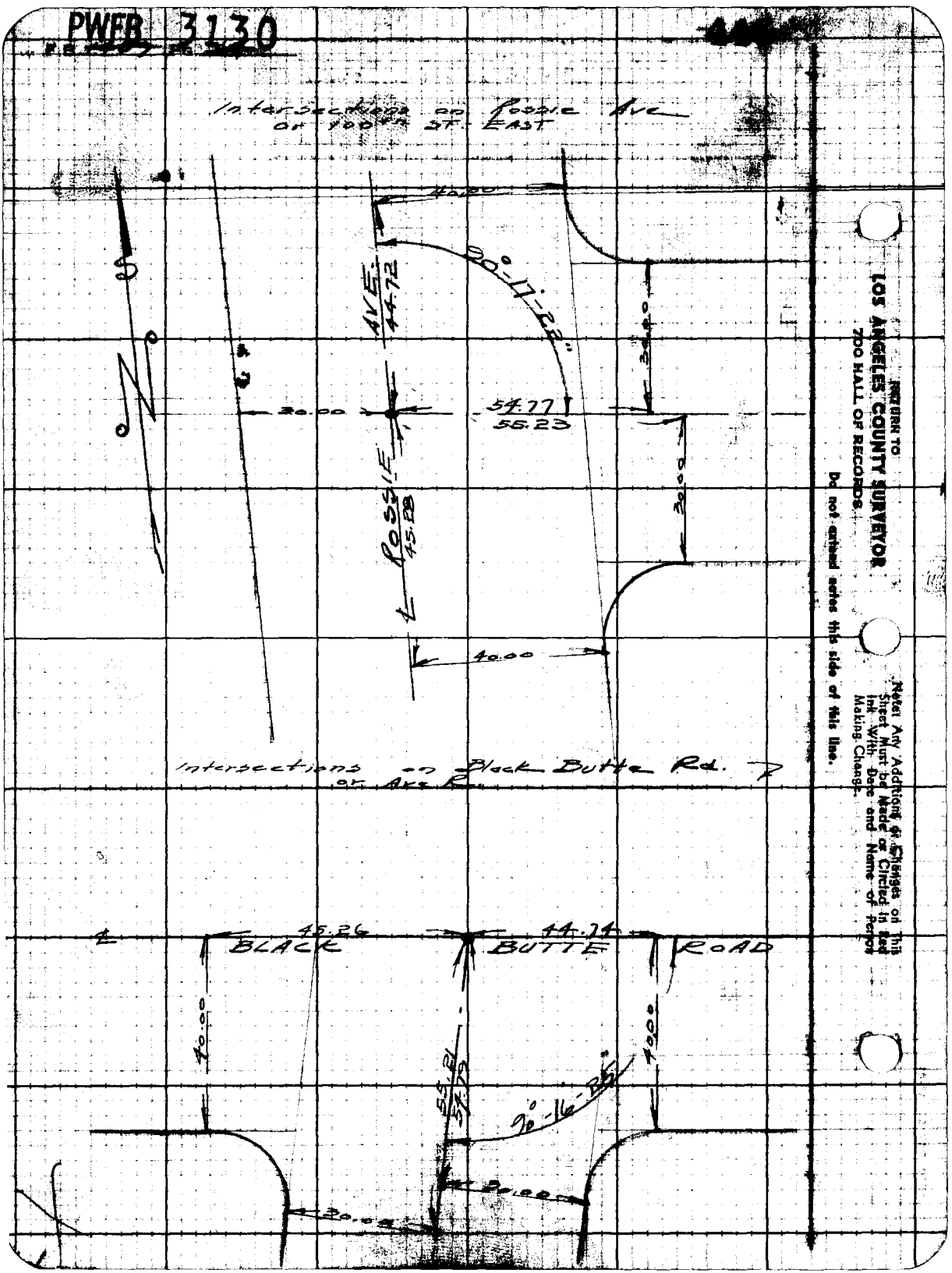

RETURN TO
LOS ANGELES COUNTY SURVEYOR
700 HALL OF RECORDS.

Do not extend notes this side of this line.

Note: Any Additions or Changes on This Sheet Must be Made or Circled in Red Ink With Date and Name of Person Making Change.

PWFB 3130

Notes Ck'd by	Survey of Tract # 9488
Map No.	[illegible]
Office Work	Surveyed by Rosecrans
Checked	Notes [illegible] Date [illegible]
Date	Indexed [illegible] C. Johnson

F.B. [illegible] Pg. [illegible]

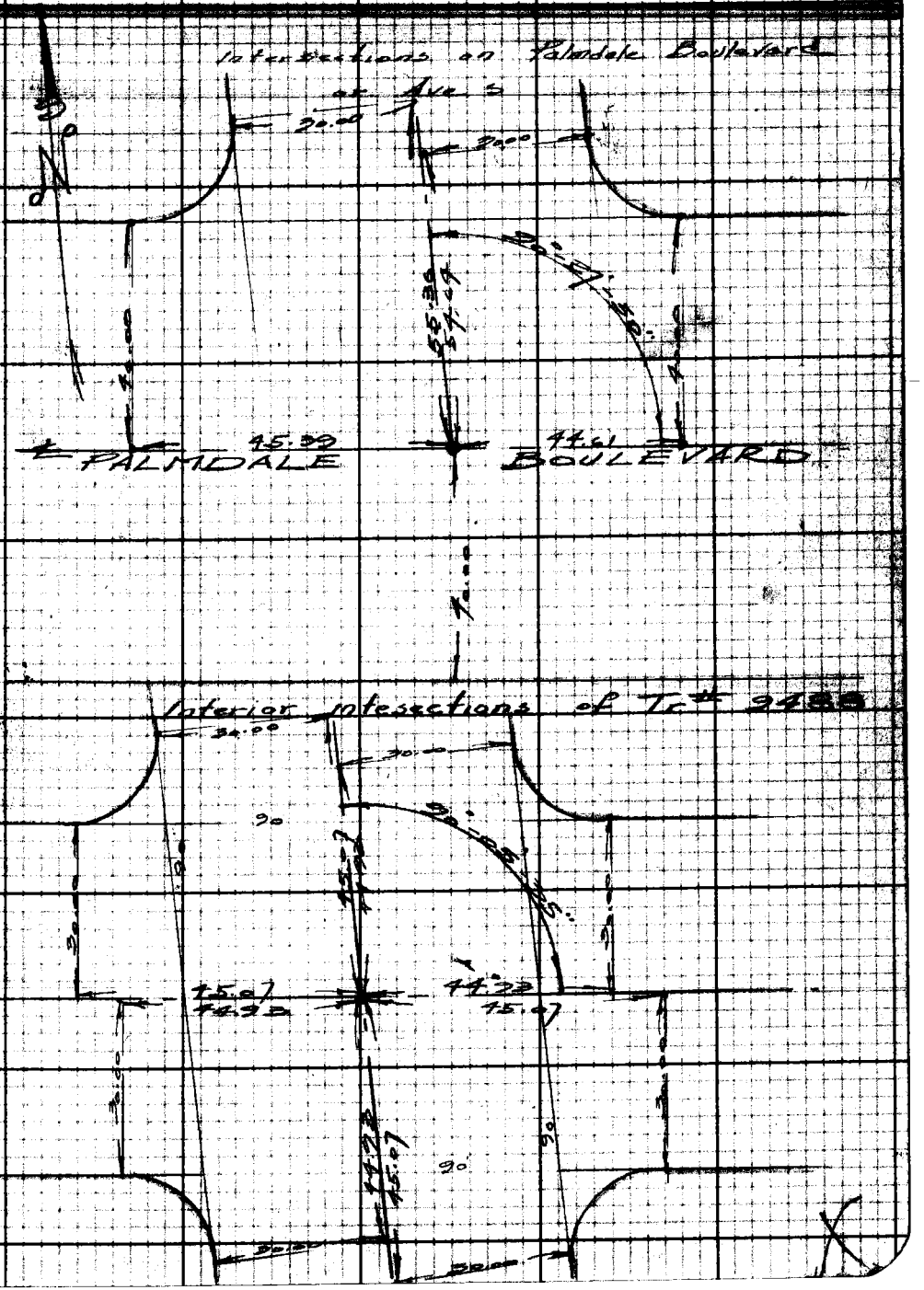

Note: Any Additions or Changes on this Sheet Must be Made or Circled in Red Ink With Date and Name of Person Making Change.

Do not extend notes this side of this line.

RETURN TO
LOS ANGELES COUNTY SURVEYOR
100 HALL OF RECORDS

FORM 847 5M 10-61

RETURN TO
LOS ANGELES COUNTY SURVEYOR
700 HALL OF RECORDS

Note: Any Additions or Changes on This Sheet Must be Made or Circled in Red Ink With Date and Name of Person Making Change.

Do not extend notes this side of this line.

F.B. 4559 Pg. 46

RWFB 3125

282

F. B. [illegible] Pg. [illegible]

Notes Ck'd by
Map No.
Office Work
Checked
Date

Survey of Palmdale Sts
W. 0[illegible] Lane No. 77 Std 68 °F
Surveyed by Rosecrans
Notes 4-2-1947 Date
Indexed [illegible] C. Johnson

W 5 6 5, A-3

TIES TO SOUTH 1/4 COR
SEC. 35 T. 6N. R. 12W.

Sec F.B. 84-2 for ties to N 1/4 Cor. Sec 35



Note: Any Additions or Changes on This Sheet Must be Made or Circled in Red Ink With Date and Name of Person Making Change.

Do not extend notes this side of this line.

RETURN TO
LOS ANGELES COUNTY SURVEYOR
700 HALL OF RECORDS

FORM 247 5M 5-46

NEW MONUMENT
AT COR SECS. 4, 5, 8, + 9 T. 7 N. R. 9 W.

F.B. 209-55
Cor. Secs. 4, 5, 8, + 9 T. 7 N.
R. 9 W. Fd. C.S. Mon. 18" above
surface with top broken
Replaced it with 2" I.P. with
brass cap marked as shown
in Conc. 5" above surface
3-10-1950

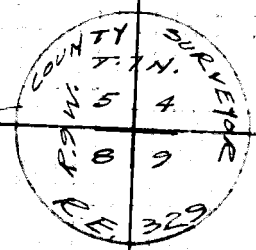

NEW MONUMENT AT COR SECS. 13, 24
18 + 19 T. 8 N. R. 12 + 13 W.

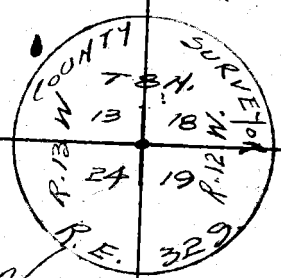

Fd. 4" x 4" R.P. 8" up

42.42

Fd. C.S. Mon at Cor Secs
13, 24, 18 + 19 T. 8 N. R. 12 + 13 W.
6" Dn. with top broken off
Replaced it with 2" I.P. with
brass cap marked as shown
in Conc. 14" Dn. 10-16-50

42.43

R.P. Set 2" I.P.
6" up

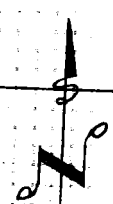

RETURN TO
LOS ANGELES COUNTY SURVEYOR
700 HALL OF RECORDS

W.S. 71, C-2 & W.S. 69D-4

Do not extend notes this side of this line.

Note: Any Additions or Changes on This Sheet Must be Made or Circled in Red Ink With Date and Name of Person Making Change.

PWFB 3733

14

Notes Ck'd by	Survey of Ave. G-150 to 200 E
Map No.	W. O. [illegible] Tape No. [illegible]
Office Work	Surveyed by Rosecrans
Checked	Notes [illegible] Date [illegible]
Date	Indexed [illegible] C. Johnson

F.B. [illegible] Pg. [illegible]

NEW TIES TO SEC. AND ¼ CORS.

ON AVE. G 160 E TO 200 E

J. N. 5058

Party.

E. A. Rosecrans
J. R. Pierce
J. C. Pierce
V. T. Gibbons
O. C. Falgate

Note: Any Additions or Changes on This Sheet Must Be Made or Circled in Red Ink With Date and Name of Person Making Change.

Do not exhaust notes [illegible] side of this line.

RETURN TO
LOS ANGELES COUNTY SURVEYOR
700 HALL OF RECORDS

FORM 247 EM 11-41

F.B. ~~[illegible]~~ Pg. ~~[illegible]~~

PWFB 3733

15, 16, 17

WS.68, A-3, WS.69, D-3



RETURN TO
LOS ANGELES COUNTY SURVEYOR
700 HALL OF RECORDS

Do not extend notes this side of this line.

Note: Any Additions or Changes on This Sheet Must be Made or Circled in Red Ink With Date and Name of Person Making Change.

PWFB 4019

341, 342, 343

F.B. [illegible] PG. [illegible]

Notes Ck'd by	Survey of T.8N. R.13W.
Map No.	W. O. [illegible] No. 77 [illegible]
Office Work	Surveyed by [illegible]
Checked	Notes [illegible] Date [illegible]
Date	Indexed [illegible] C. Johnson

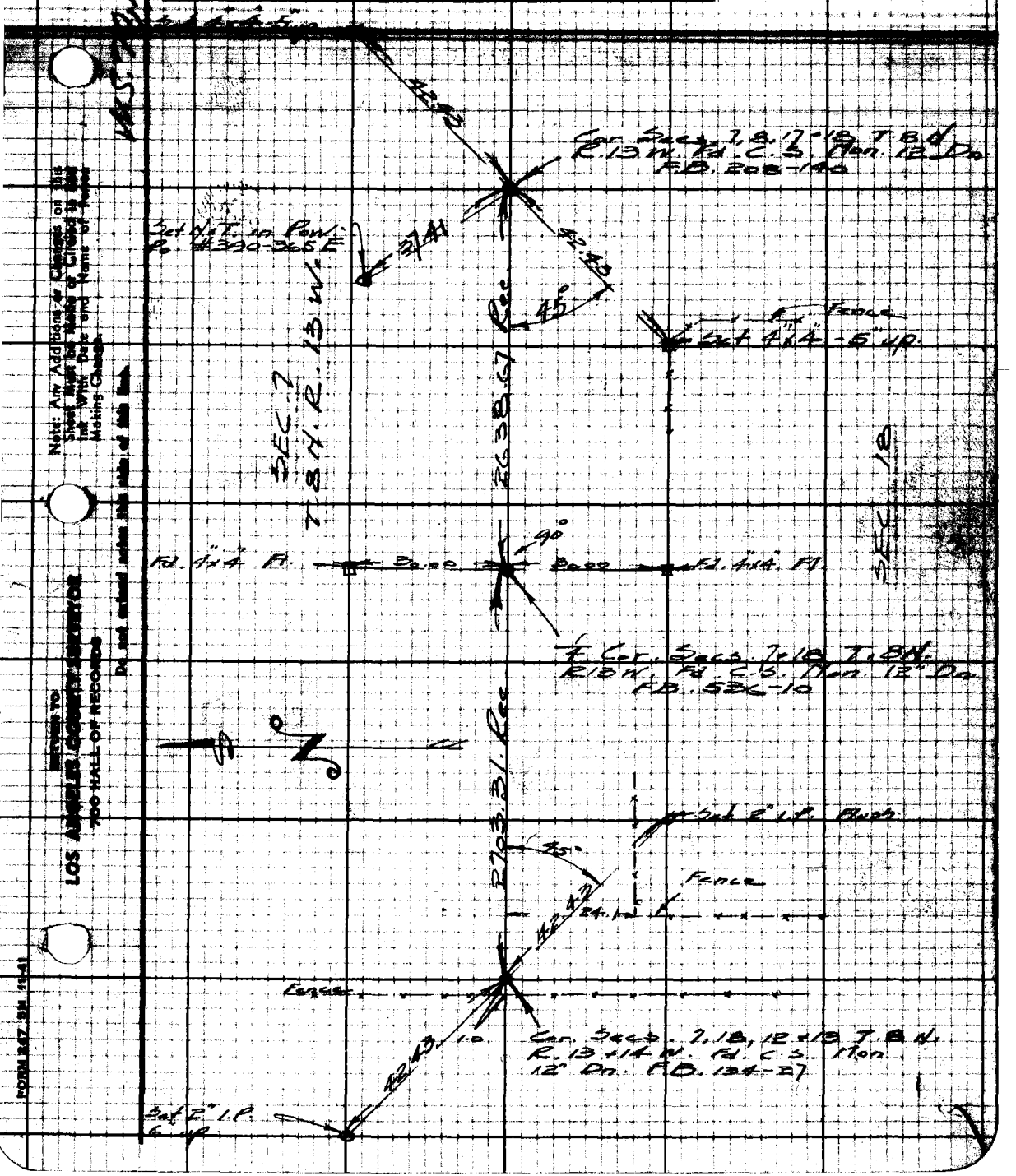

Note: Any Additions or Changes on this Sheet Must be Made or Circled in this Ink With Date and Name of Person Making Change.

Do not extend notes this side of this line.

RETURN TO LOS ANGELES COUNTY SURVEYOR 700 HALL OF RECORDS

FORM 247 SM 11-41

RETURN TO
LOS ANGELES COUNTY SURVEYOR
700 HALL OF RECORDS

Note: Any Additions or Changes on This Sheet Must be Made or Circled in Red Ink With Date and Name of Person Making Change.

Do not extend notes this side of this line.

FB 1427 Pg 56

Profile No. ____ Notes Red. ____ Plotted ____ Job No. 5058 Division No. ____ F.B. 1459 Pg. 57

Date ____ Date ____ Survey of Lancaster Streets

X-Sec. No. ____ Notes Chkd. ____ Checked ____ Survey by [illegible] Notes R Date 6-17-47

Date ____ Date ____ Map No. ____ Indexed ____ Date ____

GRADES
ON ALLEY BETWEEN ELM AVE AND FIG AVE AND 11TH ST. AND 12TH ST.

J. N. 5058



ELEV.

F. S.

H. I.

B. S.

STATION

NOTE: ANY ADDITIONS OR CHANGES ON THIS SHEET MUST BE MADE OR CIRCLED IN RED INK, WITH DATE AND NAME OF PERSON MAKING CHANGE.

PLEASE RETURN TO
LOS ANGELES COUNTY SURVEYOR
700 HALL OF RECORDS

Do not extend notes this side of this line.

FORM 307 5M 1-46

FORM 307 5M 1-46

PLEASE RETURN TO
LOS ANGELES COUNTY SURVEYOR
700 HALL OF RECORDS

NOTE: ANY ADDITIONS OR CHANGES ON THIS SHEET MUST BE MADE OR CIRCLED IN RED INK, WITH DATE AND NAME OF PERSON MAKING CHANGE.

Do not extend notes this side of this line.

STATION	B. S.	H. I.	F. S.	ELEV.		
B.M. # E12	4.08	65.479		2361.399	F.B. 1222-92, 12th + Elm	L+T, M.C.R.-S.E. Cor.
0+00			5.27	60.209		
0+18			5.93	59.55		
0+30			4.97	60.51	G.P.	
0+50			5.26	60.22	60.36	
1+			5.37	60.11	60.09	
+50 T.P.	4.115	63.814	5.780	59.699		
2+			4.35	59.46	59.55	
+50			4.50	59.31		
3+			4.91	58.90	59.01	
+50			5.06	58.75		
4+			5.14	58.67	58.48	
+50 T.P.	3.850	62.354	5.31	58.504		
5+			4.34	58.01	57.94	
+50			4.85	57.50		
6+			5.17	57.18	57.41	
+33			5.58	56.77		
+50			5.00	57.35		
B.M. # F11A			6.130	56.224	Spk S end C.R. S.W. Cor. 11th + Fig	
					Elev. 2356.216 F.B. 1222-160	

F.B. 1259 PG. 58

Job No. 5058 Division No. ____ Notes Red ____ Plotted ____ Profile

Survey of Lancaster Streets. Date ____ Date ____ No. ____

Survey by Rasecrans Notes R Notes Chkd ____ Checked ____ X-Sec.

Indexed C. Johnson Date ____ Date ____ No. ____

Notes Ck'd by	Survey of Gravel Pit	F. B. 1457 Pg. 59
Map No.	W. O. 5058 Tape No. 60 Std. 84 °F	
Office Work	Surveyed by Rosecrans	
Checked	Notes R Date 5-23-41	
Date	Indexed C. [illegible]	

GRAVEL PIT SITE

ON AVE. C 105TH ST EAST.

J. N. 5058

Party E.A. Rosecrans
O.C. Folgate
V.T. Gibbons.

Note: Any Additions or Changes on This Sheet Must Be Made or Circled in Red Ink With Date and Name of Person Making Change.

Do not extend notes this side of this line.

RETURN TO
LOS ANGELES COUNTY SURVEYOR
700 HALL OF RECORDS

FORM 247 5M 11-46

F. B 1459 Pg. 60

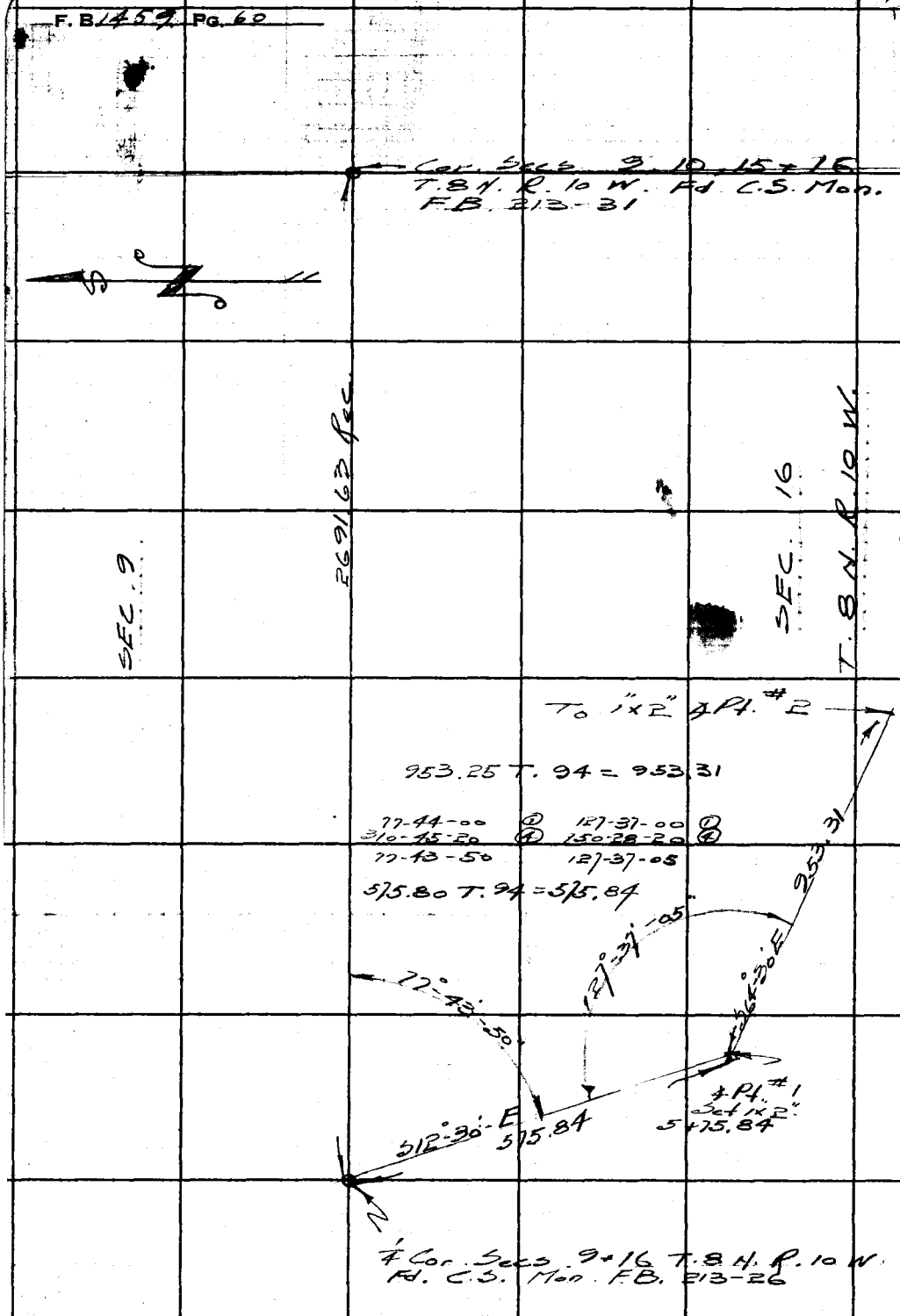

W.S. 69, B-1

RETURN TO
LOS ANGELES COUNTY SURVEYOR
700 HALL OF RECORDS

Do not extend notes this side of this line.

Note: Any Additions or Changes on This Sheet Must be Made or Circled in Red Ink With Date and Name of Person Making Change.

Notes Ck'd by	Survey of Gravel Pit	F.B. 1459 Pg. 61
Map No.	W. O. 3053 Tape No. 60 St'd 84 °F	
Office Work	Surveyed by Rosec rens	
Checked	Notes R Date 5-27-47	
Date	Indexed C. Johnson	

W.S. 69, B-1

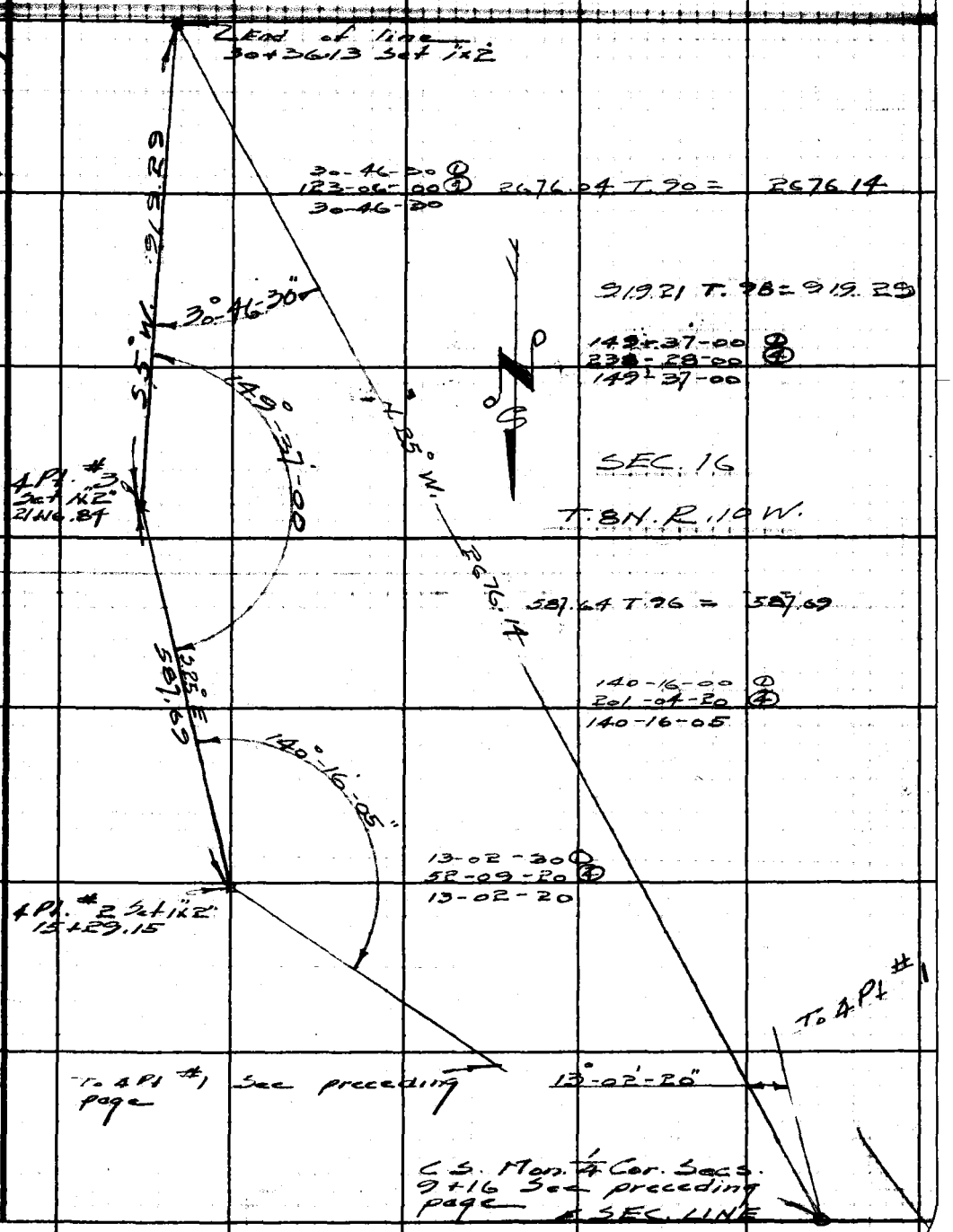

Note: Any Additions or Changes on This Sheet Must be Made or Circled in Red Ink With Date and Name of Person Making Change.

Do not extend notes this side of this line.

RETURN TO
LOS ANGELES COUNTY SURVEYOR
700 HALL OF RECORDS

FORM 247 5M 11-46

RETURN TO
LOS ANGELES COUNTY SURVEYOR
700 HALL OF RECORDS

Note: Any Additions or Changes on This Sheet Must be Made or Circled in Red Ink With Date and Name of Person Making Change.

Do not extend notes this side of this line.

F. B. 1452 Pg. 42

FORM 307 5M 1-46

PLEASE RETURN TO
LOS ANGELES COUNTY SURVEYOR
700 HALL OF RECORDS

NOTE: ANY ADDITIONS OR CHANGES ON THIS SHEET MUST BE MADE OR CIRCLED IN RED INK, WITH DATE AND NAME OF PERSON MAKING CHANGE.

Do not extend notes this side of this line.

STATION	B. S.	H. I.	F. S.	ELEV.		
LOCATION OF GRAVEL WASH AT AVE C AND 105TH ST. EAST						
0+00	20' S				gutter	
	17' N				"	
	21.6 N				Pow line	
	95 E				Edge flags	
	10 W				" "	
1+00	41 R				" "	
	80 L				" "	
2+	57 L				" "	
	46 R					
3+	33 R					
	62 L					
4+	52 L					
	44 R					
5+	35 R					
	60 L					
6+	70 L					
	30 L					

Profile No. X-Sec. Notes Red. Date Plotted Date Job No. 5038 Division No. Survey of Gravel Pit Ave C + 105 E Survey by [illegible] Notes Chkd. Date Checked Date Map No. Indexed C. [illegible]

F.B. 1457 Pg. 63

FORM 307 SM 1-46

PLEASE RETURN TO
LOS ANGELES COUNTY SURVEYOR
700 HALL OF RECORDS

NOTE: ANY ADDITIONS OR CHANGES ON THIS SHEET MUST BE MADE OR CIRCLED IN RED INK, WITH DATE AND NAME OF PERSON MAKING CHANGE.

Do not extend notes this side of this line.

STATION	B. S.	H. I.	F. S.	ELEV.		
7+	64' L				Edge flags.	
	10' R					
8+	17 R					
	37 L					
9+	35 L					
	0 R					
10+	35 L					
	15 R					
11+	20 R					
	17 L					
12+	10 L					
	30 R					
13+	20 R					
	45 L					
14+	50 L					
	70 R					
15+	125 R					
	50 R					
16+	60 R					
	120 R					

F.B. 1259 Pg. 64
Job No. 5058 Division No. ____ Notes Red. ____ Plotted ____ Profile
Survey of Gravel Pit Date ____ No. ____
Survey by Rosecrans Notes R Notes Chkd. ____ Checked ____ X-Sec.
Indexed [illegible] Date 5-27-47 Date ____ Date ____ No. ____

Profile No. _____ Notes Red _____ Plotted _____ Job No. 5058 Division No. _____ F.B. 1459 PG. 65

X-Sec. No. _____ Date _____ Date _____ Survey of Gravel Pit

Notes Chkd _____ Checked _____ Survey by Rosecrans Notes R Date 5-27-47

Date _____ Date _____ Map No. _____ Indexed [illegible] C. Johnson

FORM 307 5M 1-46

PLEASE RETURN TO
LOS ANGELES COUNTY SURVEYOR
700 HALL OF RECORDS

NOTE: ANY ADDITIONS OR CHANGES ON THIS SHEET MUST BE MADE OR CIRCLED IN RED INK, WITH DATE AND NAME OF PERSON MAKING CHANGE.

Do not extend notes this side of this line.

STATION	B. S.	H. I.	F. S.	ELEV.
17+	40 R			
	77 R			
18+	37 R			
	15 L			
19+	83 L			
	0 R			
20+	66 L			
	0 R			
21+	0 L			
	45 R			
22+	0 L			
	60 R			
23+	80 R			
	36 R			
24+	0 L			
	110 R			
25+	60 R			
	120 R			
26+	40 R			
	100 R			

F.B. 1459 PG. 66

Job No. 5058 Division No. _____ Notes Red. _____ Plotted _____ Profile

Survey of Gravel Pit Date _____ Date _____ No. _____

Survey by Rosecrans Notes R Notes Chkd. _____ Checked _____ X-Sec.

Indexed A. C. Johnson Date 5-27-47 Date _____ Date _____ No. _____

FORM 307 5M 1-46

PLEASE RETURN TO
LOS ANGELES COUNTY SURVEYOR
700 HALL OF RECORDS

Do not extend notes this side of this line.

NOTE: ANY ADDITIONS OR CHANGES ON THIS SHEET MUST BE MADE OR CIRCLED IN RED INK, WITH DATE AND NAME OF PERSON MAKING CHANGE.

STATION	B.S.	H.I.	F.S.	ELEV.
27+	26 R			
	75 R			
28+	7 R			
	110 R			
29+	12 L			
	40 R			
30+36	83 L			
	150 L			

Notes Ck'd by	Survey of Gravel Pit Site
Map No.	W. O. 5058 Plane No. 77 Std. 68 °F
Office Work	Surveyed by Rosecrans
Checked	Notes R Date 5-21-47
Date	Indexed A. C. Johnson

F. B. 1452 Pg. 67

PROPOSED GRAVEL PIT

IN SEC. 26 T. 6 N. R. 9 W.

J. N. 5058

E. A. Rosecrans
O. C. Folgate
V. T. Gibbons

Note: Any Additions or Changes on This Sheet Must be Made or Circled in Red Ink With Date and Name of Person Making Change.

Do not extend notes this side of this line.

RETURN TO
LOS ANGELES COUNTY SURVEYOR
700 HALL OF RECORDS

FORM 247 5M 5-46

F. B 1459 Pg. 68

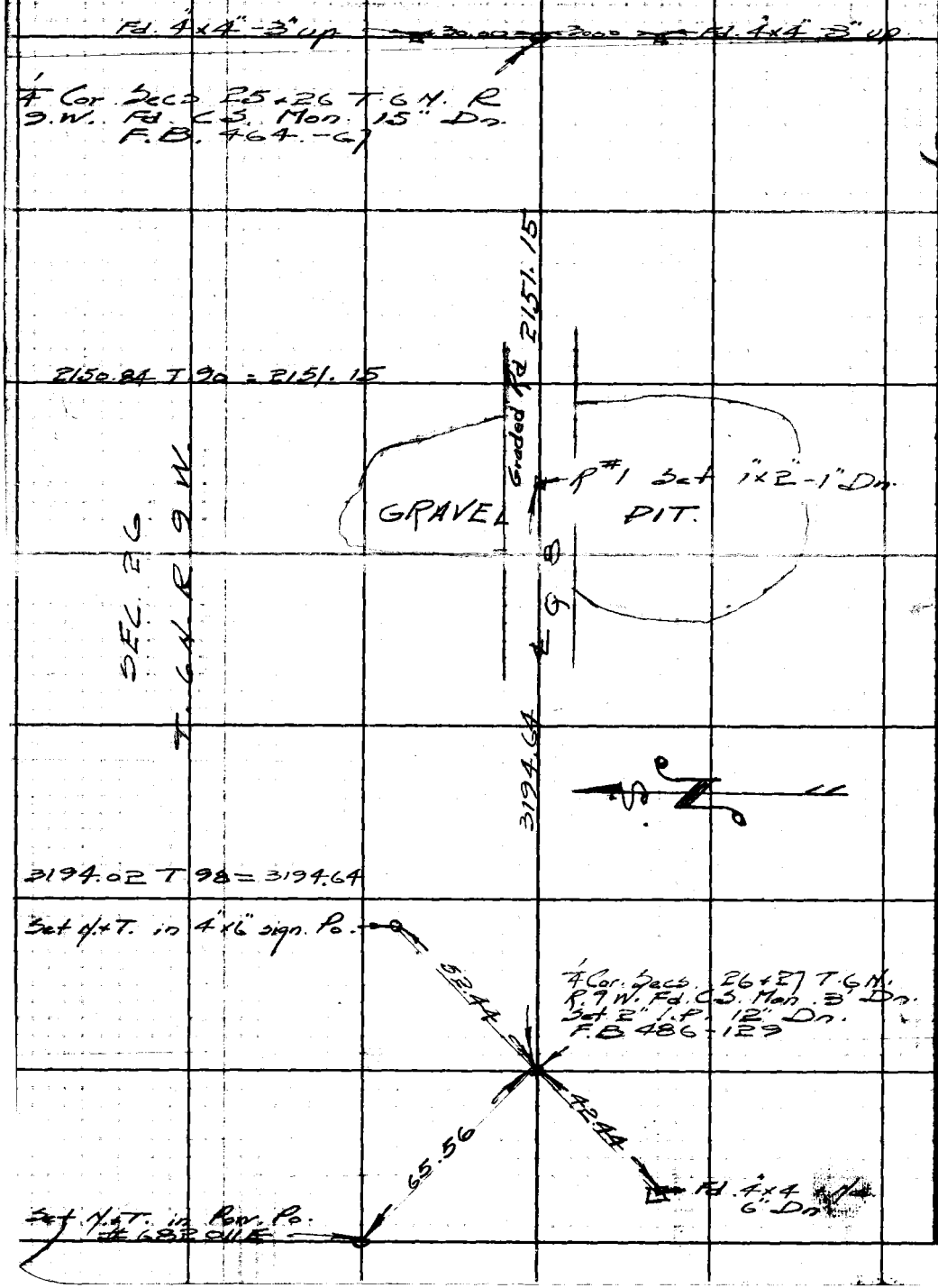

W.S. 67 A-3, & B-3

RETURN TO
LOS ANGELES COUNTY SURVEYOR
700 HALL OF RECORDS

Do not extend notes this side of this line.

Note: Any Additions or Changes on This Sheet Must be Made or Circled in Red Ink With Date and Name of Person Making Change.

Profile No. ____ X-Sec. No. ____

Notes Red. ____ Plotted ____ Date ____ Date ____
Notes Chkd. ____ Checked ____ Date ____ Date ____

Job No. 5058 Division No. ____
Survey of Lancaster Streets
Survey by [redacted] Notes R Date 7-8-87
Map No. ____ Ind. [redacted] C. Johnson

F.B. 1459 Pg. 71

(495)

NOTE: ANY ADDITIONS OR CHANGES ON THIS SHEET MUST BE MADE OR CIRCLED IN RED INK, WITH DATE AND NAME OF PERSON MAKING CHANGE.

PLEASE RETURN TO
LOS ANGELES COUNTY SURVEYOR
700 HALL OF RECORDS

Do not extend notes this side of this line.

STATION	B.S.	H.I.	F.S.	ELEV.

LAWN CURB GRADES AT

LANCASTER HIGH SCHOOL

J.N. 5058 [redacted]

Curb to be 30' east of ℄ of Division St. From South gate to Aye I-4 at average lawn level.

FORM 307 SM 1-46

Pg. 72 Job No. 5058 Division No. _____ Notes Red. _____ Plotted _____ Profile

Survey of Lancaster Streets. Date _____ Date _____ No. _____

Survey by Rosecrans Notes R Notes Chkd. _____ Checked _____ X-Sec.

Indexed C. Johnson Date 7-9-47 Date _____ Date _____ No. _____

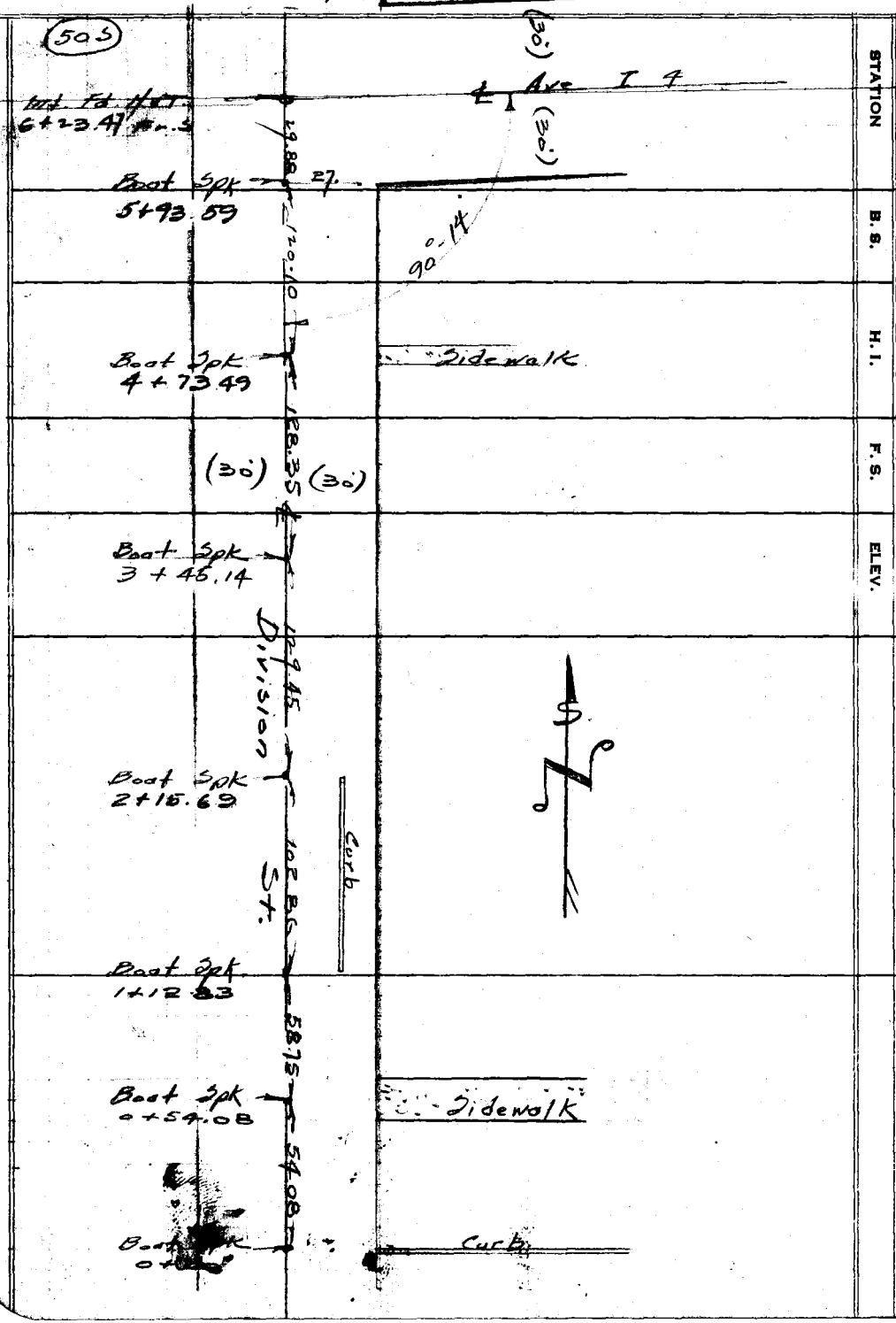

FORM 307 5M 1-46

PLEASE RETURN TO
LOS ANGELES COUNTY SURVEYOR
700 HALL OF RECORDS

Do not extend notes this side of this line.

NOTE: ANY ADDITIONS OR CHANGES ON THIS SHEET MUST BE MADE OR CIRCLED IN RED INK, WITH DATE AND NAME OF PERSON MAKING CHANGE.

FORM 307 SM 1-46

PLEASE RETURN TO
LOS ANGELES COUNTY SURVEYOR
700 HALL OF RECORDS

NOTE: ANY ADDITIONS OR CHANGES ON THIS SHEET MUST BE MADE OR CIRCLED IN RED INK, WITH DATE AND NAME OF PERSON MAKING CHANGE.

Do not extend notes this side of this line.

Profile No. X-Sec. No.
Notes Red Date Date Date
Plotted Checked Checked
Job No. 2058 Division No. Survey of Aguaclara Streets Survey by Pasadena Land & Water Co. Dated 7-9-51
Notes Chkd Date Map No. Indexed C. Jacobsen Date
F.B. Pg.

STATION	B. S.	H. I.	F. S.	ELEV.		
B.M. #1	5.614	2363.574		2357.96	F.B. 849-51. L.T. in Conc. slab, S.W. Cor.	
T.P.	2.706	60.826	5.453	58.121	old bus sheds. at High School.	
5+93.59			5.48	55.35	℄ Spk	
"	27 R		3.92	56.91		
4+73.49			4.78	56.05	℄ Spk	
"	"		3.32	57.51		
T.P.	6.120	62.643	4.303	56.523		
3+45.14			5.53	57.11	℄ Spk	
"	27 R		3.94	58.70		
2+15.69			4.27	58.37	℄ Spk	
"	"	✓	2.65	59.99		
1+12.83 T.P.	5.40	64.41 3	3.630	59.013	℄ Spk	
"	27 P		3.48	60.93		
0+54.08			5.08	59.33	℄ Spk	
"	27	6' North	3.13	61.28		
"	"	6' South	3.13	61.28		
0+00			4.76	59.65	℄ Spk	
"	27 R	✓	2.88	61.53		
T.P.	4.359	65.159	3.613	60.800		
B.M.			4.280	60.879	L.T. in lower step of High School.	
					10 ft. S of ℄ Prod Elev. 2360.84 L.D. 1-14-	

515

F.B. 1859 PG. 74

Job No. Division No. Notes Red. Plotted. Profile

Survey of Date Date No.

Survey by Notes Notes Chkd. Checked X-Sec.

Indexed Date Date Date No.

(5+23)

STATION	B. S.	H. I.	F. S.	ELEV.

FORM 3p7 SM 1-46

PLEASE RETURN TO
LOS ANGELES COUNTY SURVEYOR
700 HALL OF RECORDS

Do not extend notes this side of this line.

NOTE: ANY ADDITIONS OR CHANGES ON THIS SHEET MUST BE MADE OR CIRCLED IN RED INK, WITH DATE AND NAME OF PERSON MAKING CHANGE.

PWFB 3915

36

F. B. [illegible] Pg. [illegible]

Notes Ck'd by
Map No.
Office Work
Checked
Date

Survey of Ave D
W. O. 5058 Tape No. 77 Std 62 °F
Surveyed by Rosecrans
Notes R Date 5-15-47
Indexed C. Johnson

AVE. D 170TH ST. W. TO HIGHWAY #138

Notes showing new reference points and ties

J. N. 5058

Party E.A. Rosecrans
J.P. Pierce
J.C. Pierce
V.T. Gibbons
O.C. Folgate

See FB 830 Pg 311, 335

Note: Any Additions or Changes on This Sheet Must be Made or Circled in Red Ink With Date and Name of Person Making Change.

Do not extend notes this side of this line.

RETURN TO
LOS ANGELES COUNTY SURVEYOR
700 HALL OF RECORDS

FORM 247 5M 5-46

PWFB 3915 37, 38, 39

W.S. 72, A-2

F.B. [illegible]

Fd. 4x4" - 5" up

42.43

Sec. Line

180TH ST. W.

42.43

Cor. Secs. 14, 15, 22 & 23 T. 8N. R. 15 W. Fd. C.S. Mon. 12" Dp. F.B. 754-66

45°

Fd. 4"x4" Fl.

RETURN TO LOS ANGELES COUNTY SURVEYOR 700 HALL OF RECORDS

Do not extend notes this side of this line.

Note: Any Additions or Changes on This Sheet Must be Made or Circled in Red Ink With Date and Name of Person Making Change.

¼ Cor. Secs. 14 & 23 T. 8 N. R. 15 W. Fd. C.S. Mon. F.B. 754-106

R.P. Set 2" I.P. Flush

2000

2000

90°

R.P. Set 2" I.P. 6" up

℄ AVE. D

Set 2" I.P. 5" up

42.43

Sec. Line to S 2

170TH ST WEST

42.43

45°

Cor. Secs. 13, 14, 23 & 24 T. 8 N. R. 15 W. Fd. C.S. Mon. F.B. 754-53

Fd. 4"x4" - 6" up

PWFB 3914

8 2 9

F. [illegible] Pg. 77

Notes Ck'd by	Survey of Ave D-170 to P60 W
Map No.	W. O. 3058 Tape No. 77 Std. 68 °F
Office Work	Surveyed by
Checked	Notes Date
Date	Indexed C. Johnson

W.S. 72, A-2



Note: Any Additions or Changes on This Sheet Must be Made or Circled in Red Ink With Date and Name of Person Making Change.

Do not extend notes this side of this line.

RETURN TO
LOS ANGELES COUNTY SURVEYOR
700 HALL OF RECORDS

FORM 247 5M 5-46

PWER 3914 10, 11, 12

F.B. [illegible] Pg. [illegible]

W.S. 73, D-2

Sec. Line ℄ 200TH ST. W.

Cor. Secs. 16, 17, 20 + 21 T.8N. R.15W. Fd. C.S. Mon. F.B. 754-85, 108

℄

Set 2" I.P. 6" up 30.00 30.00 Set 2" I.P. 6" up

90°

¼ Cor. Secs. 16 + 21 T. 8N. R. 15W. Fd. C.S. Mon. 6" up. F.B. 754-108 Lowered it to 15" below surface

AVE. D

Sec. line ℄ 190TH ST. W.

Cor. Secs. 15, 16, 21 + 22 T.8N. R. 15W. Fd. C.S. Mon. See preceding page

RETURN TO
LOS ANGELES COUNTY SURVEYOR
700 HALL OF RECORDS
Do not extend notes this side of this line.

Note: Any Additions or Changes on This Sheet Must be Made or Circled in Red Ink With Date and Name of Person Making Change.

PWFB 3913

5, 6, 7

F. B. 1459 Pg. 79

Notes Ck'd by	Survey of Ave. D
Map No.	W. O. 5054 Tape No. 62 Std 84 °F
Office Work	Surveyed by Rosecrans
Checked	Notes R Date 5-29-47
Date	Indexed C. Jo[illegible]

W.S. 73, C-2, D-2

Note: Any Additions or Changes on This Sheet Must be Made or Circled in Red Ink. With Date and Name of Person Making Change.

Do not extend notes this side of this line.

RETURN TO
LOS ANGELES COUNTY SURVEYOR
700 HALL OF RECORDS



FORM 247 5M 11-46

RETURN TO
LOS ANGELES COUNTY SURVEYOR
700 HALL OF RECORDS

Note: Any Additions or Changes on This Sheet Must be Made or Circled in Red Ink With Date and Name of Person Making Change.

Do not extend notes this side of this line.

F. B. 4552 Pg. 82

PWFB 3422

1043

F.B. 1459 Pg. 87

Notes Ck'd by	Survey of 50th St West
Map No.	W. O. 5058 Tape No. 60 Std. 87 °F
Office Work	Surveyed by Rosecrans
Checked	Notes R Date 7-1-47
Date	Indexed A. C. Jeanson

NEW TIES TO ¼ COR. OF SECS 1+2 AND COR. OF SECTIONS 1, 2, 11 + 12 T.6N. R.13W.

J.N. 5058

Note: Any Additions or Changes on This Sheet Must be Made or Circled in Red Ink With Date and Name of Person Making Change.

Do not extend notes this side of this line.

RETURN TO
LOS ANGELES COUNTY SURVEYOR
700 HALL OF RECORDS

FORM 247 SM 11-46

F. B. [illegible] PG. [illegible]

PWFB 3422

1044, 1045

W.S. 64, C-1

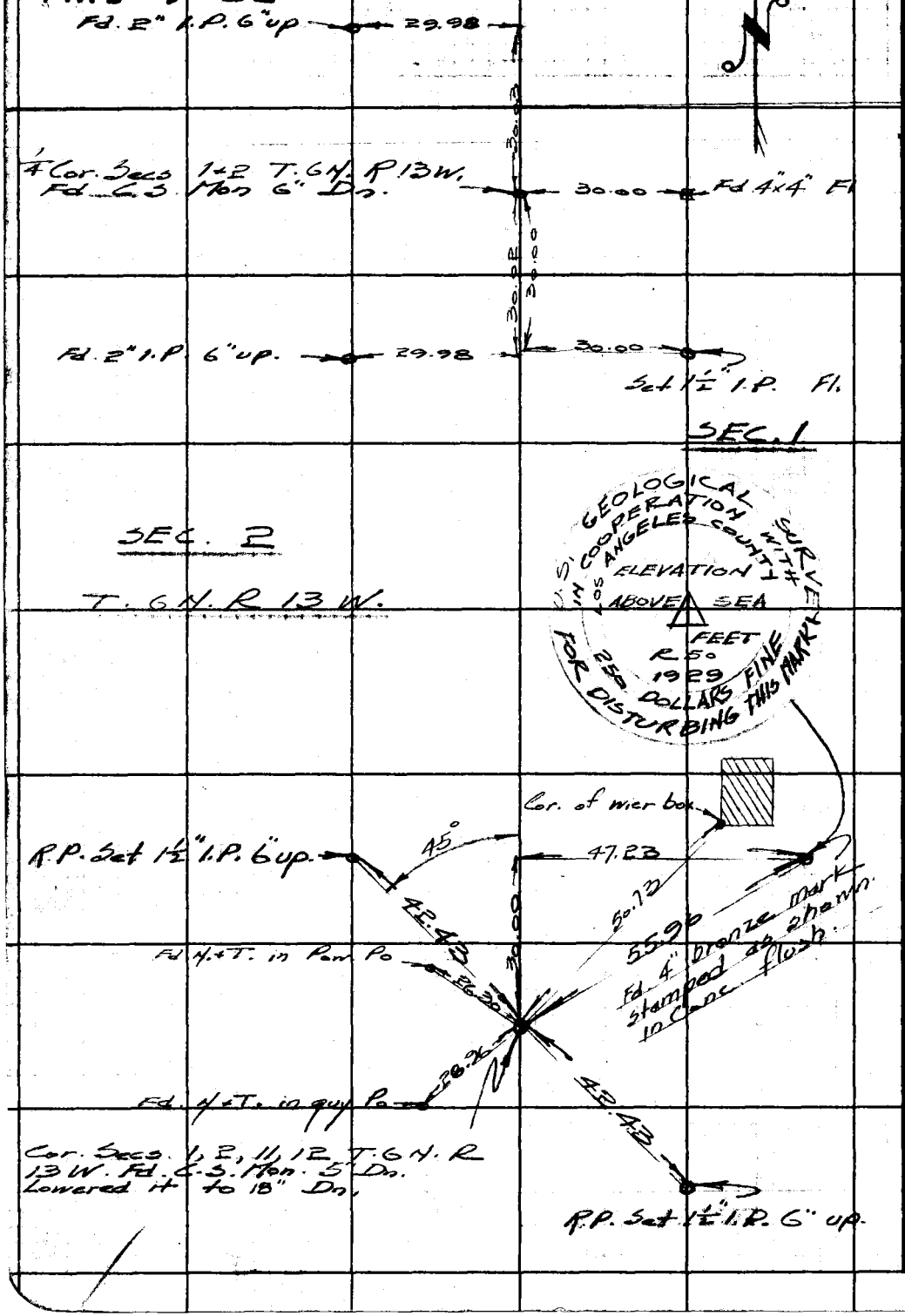

RETURN TO
LOS ANGELES COUNTY SURVEYOR
700 HALL OF RECORDS

Do not extend notes this side of this line.

Note: Any Additions or Changes on This Sheet Must be Made or Circled in Red Ink With Date and Name of Person Making Change.

PWFB 3422

1046

F.B. [illegible] Pg [illegible]

Notes Ck'd by	Survey of Ave M 4
Map No.	W. O. [illegible] Tape No. 60 St'd [illegible] °F
Office Work	Surveyed by Rosecrans
Checked	Notes [illegible] Date 1-5-48
Date	Indexed A. C. Johnson

Note: Any Additions or Changes on This Sheet Must be Made or Circled in Red Ink With Date and Name of Person Making Change.

Do not extend notes this side of this line.

RETURN TO
LOS ANGELES COUNTY SURVEYOR
700 HALL OF RECORDS

FORM 247 SM 11-46

AVENUE M 4

50TH ST WEST TO 55TH ST WEST.

J. N. 5058

Party E. A. Rosecrans
J. P. Pierce
J. C. Pierce
H. H. Howard
L. Vejar

PWFB 3422

F. B. [illegible] Pg. [illegible]

1047

W.S. 64, C-1

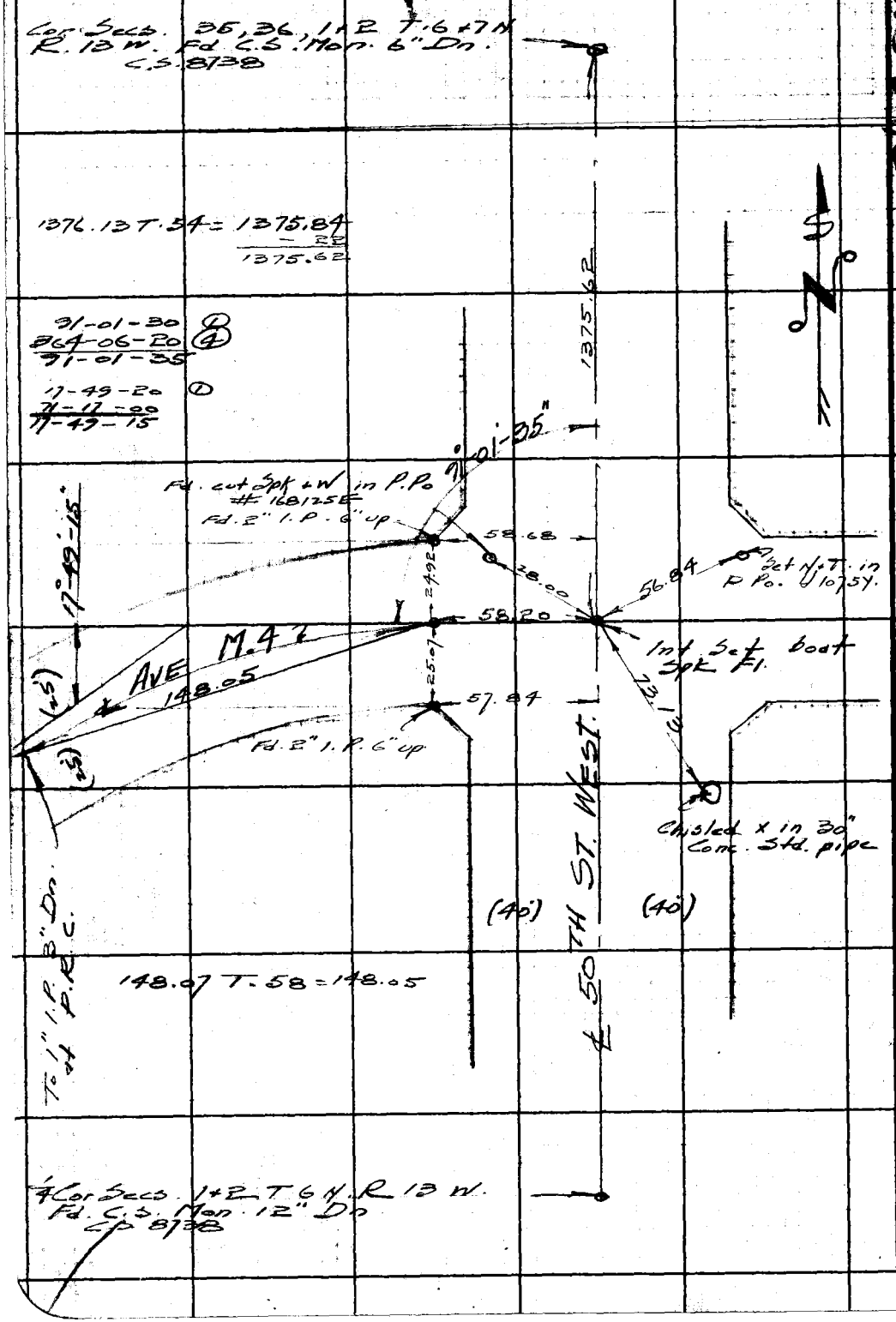

RETURN TO
LOS ANGELES COUNTY SURVEYOR
700 HALL OF RECORDS

Do not extend notes this side of this line.

Note: Any Additions or Changes on This Sheet Must be Made or Circled in Red Ink With Date and Name of Person Making Change.

PWFB 3422

1048

F.B. [illegible] Pg. [illegible]

Notes Ck'd by	Survey of Ave M 4
Map No.	W. O. [illegible] Tape No. [illegible] Std [illegible] °F
Office Work	Surveyed by Pasecrans
Checked	Notes [illegible] Date 1-5-[illegible]
Date	Indexed [illegible] C. Johnson

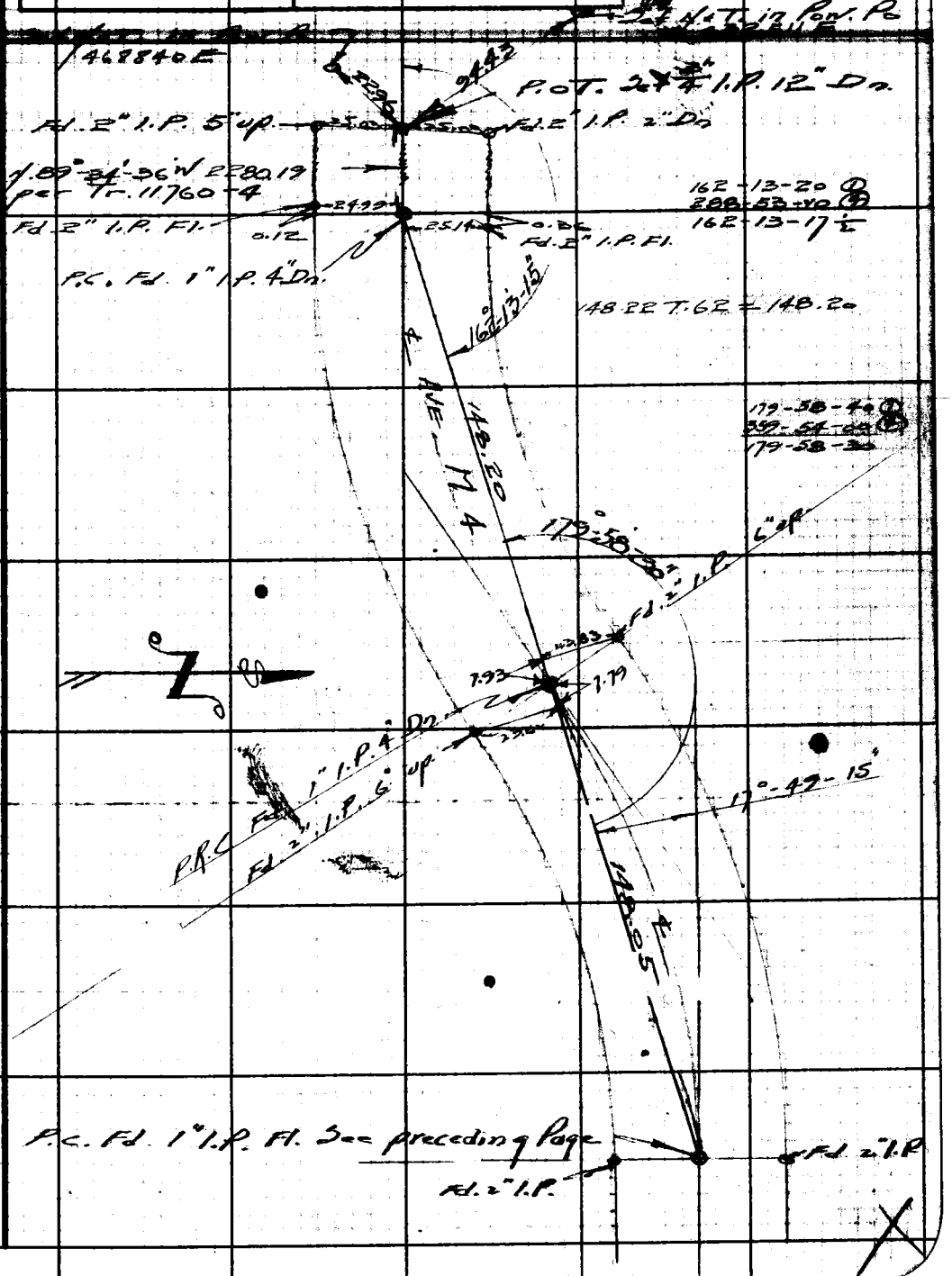

Note: Any Additions or Changes on This Sheet Must be Made or Circled in Red Ink With Date and Name of Person Making Change.

Do not extend notes this side of this line.

RETURN TO
LOS ANGELES COUNTY SURVEYOR
700 HALL OF RECORDS

FORM 247 SM 11-46

RETURN TO
LOS ANGELES COUNTY SURVEYOR
700 HALL OF RECORDS

Note: Any Additions or Changes on This Sheet Must be Made or Circled in Red Ink With Date and Name of Person Making Change.

Do not extend notes this side of this line.

F. B. 4659 Pg. 86

PWFB 3422

562

F. B. 145 Pg. 87

Notes Ck'd by	Survey of T.7N. R.13W.
Map No.	W. O. [illegible] Lane No. 77 Std 68 °F
Office Work	Surveyed by Robecrans
Checked	Notes [illegible] Date 4-25-47
Date	Indexed

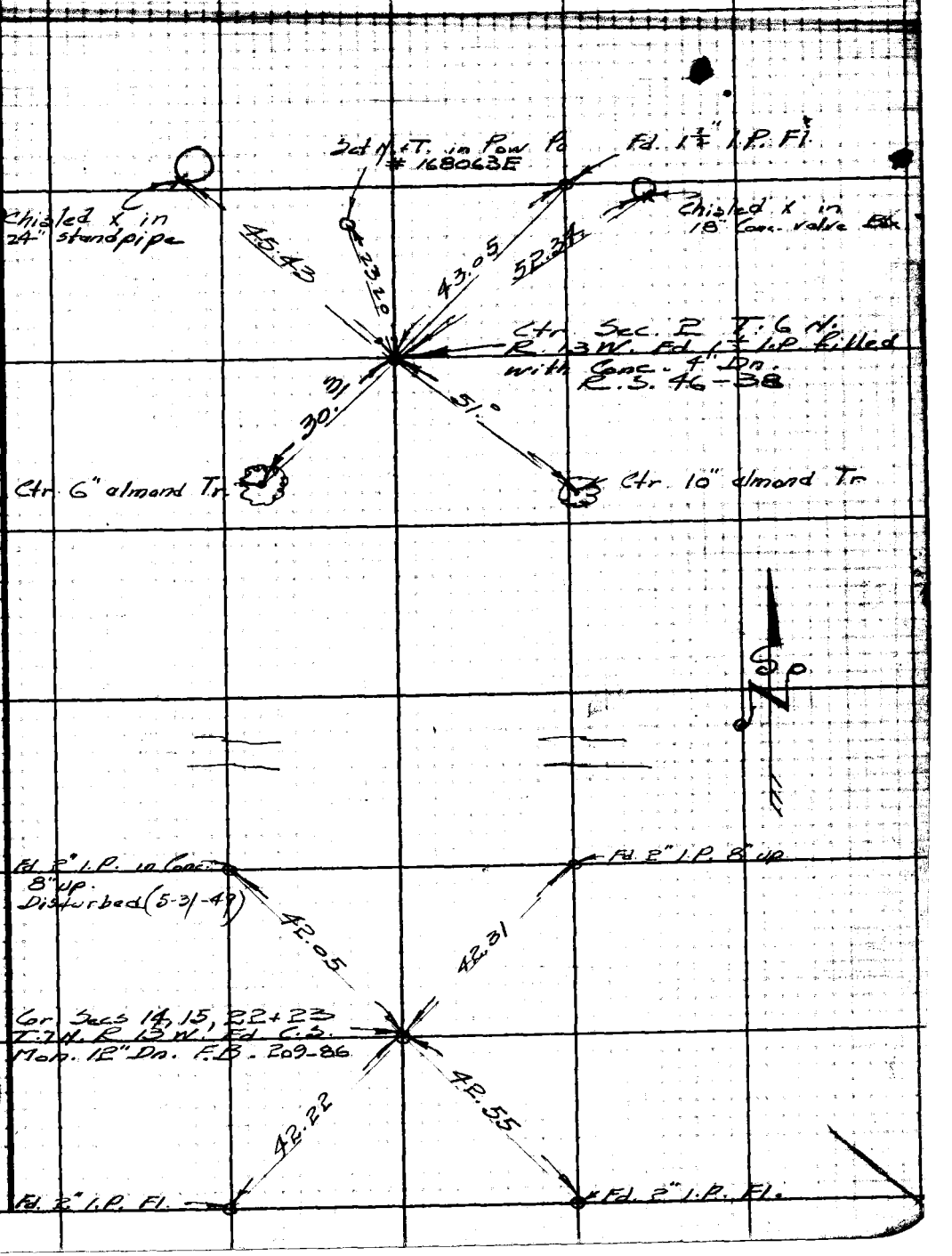

Note: Any Additions or Changes on This Sheet Must be Made or Circled in Red Ink With Date and Name of Person Making Change.

W.S. 64, B-1 &c
W.S. 71, B-5

Do not extend notes this side of this line.

RETURN TO
LOS ANGELES COUNTY SURVEYOR
700 HALL OF RECORDS

FORM 247 5M 5-46

RETURN TO
LOS ANGELES COUNTY SURVEYOR
700 HALL OF RECORDS

Note: Any Additions or Changes on This Sheet Must be Made or Circled in Red Ink With Date and Name of Person Making Change.

Do not extend notes this side of this line.

F. B. 4433 Pg. 88

Profile No. _____ Notes Red. _____ Plotted _____ Job No. 5058 Division No. _____ F.B. 1459 Pg. 89

Date _____ Date _____ Survey of Lancaster Streets

X-Sec. No. _____ Notes Chkd. _____ Checked _____ Survey by Rosecrans Notes R Date 12-5-47

Date _____ Date _____ Map No. _____ Indexed A. C. Johnson Date _____

PROPOSED ALLEY NORTH OF 10TH ST.
FROM DATE AVE TO CEDAR AVE.
J. N. 5058

STATION	B. S.	H. I.	F. S.	ELEV.

NOTE: ANY ADDITIONS OR CHANGES ON THIS SHEET MUST BE MADE OR CIRCLED IN RED INK, WITH DATE AND NAME OF PERSON MAKING CHANGE.

PLEASE RETURN TO
LOS ANGELES COUNTY SURVEYOR
700 HALL OF RECORDS

Do not extend notes this side of this line.

FORM 307 5M 1-46

F.B. [illegible] Pg. 90

Job No. 5-58 Division No. _____ Notes Red. _____ Plotted _____ Profile

Survey of Lancaster Streets Date _____ Date _____ No. _____

Survey by Rosecrans Notes R Notes Chkd. _____ Checked _____ X-Sec.

Index [illegible] Date _____ Date _____ Date _____ No. _____

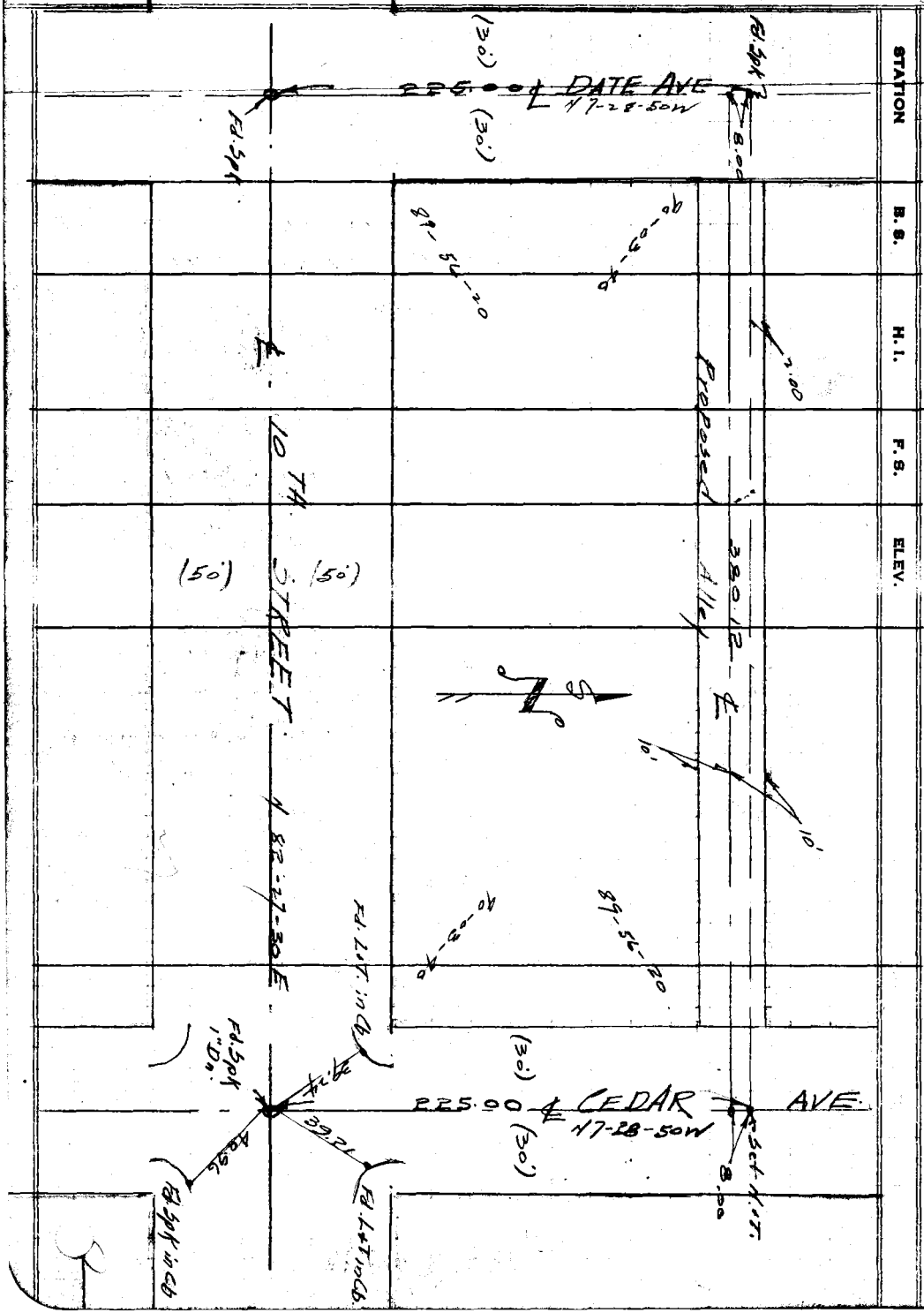

STATION | B.S. | H.I. | F.S. | ELEV.

FORM 307 5M 1-46

PLEASE RETURN TO
LOS ANGELES COUNTY SURVEYOR
700 HALL OF RECORDS

NOTE: ANY ADDITIONS OR CHANGES ON THIS SHEET MUST BE MADE OR CIRCLED IN RED INK, WITH DATE AND NAME OF PERSON MAKING CHANGE.

Do not extend notes this side of this line.

FORM 307 5M 1-46

PLEASE RETURN TO
LOS ANGELES COUNTY SURVEYOR
700 HALL OF RECORDS

NOTE: ANY ADDITIONS OR CHANGES ON THIS SHEET MUST BE MADE OR CIRCLED IN RED INK, WITH DATE AND NAME OF PERSON MAKING CHANGE.

Do not extend notes this side of this line.

STATION	B. S.	H. I.	F. S.	ELEV.			
B.M. #C10	4.01	2357.24		2353.23			Spk. in Cb. E end C.R. SE Cor. 10th + Cedar
0+00			5.56	51.68			℄
0+30			5.22	52.02	52.34		Back of walk
0+80			4.95	52.29	52.19	56.31 / 52.19 / 4.12	
T.P.	4.02	56.31	4.95	52.29			31%
1+30			4.01	52.30	52.03	56.31 / 52.03 / 4.28 ✓	
+80			4.44	51.87	51.88	56.31 / 51.88 / 4.43 ✓	
+ 91			4.46	51.85	51.85		Top manhole
2+30			4.54	51.77	51.92	56.31 / 51.92 / 4.39 ✓	
+80			4.76	51.55	51.79	56.31 / 51.79 / 4.52 ✓	25%
3+30			4.71	51.60	51.67	56.31 / 51.67 / 4.64 ✓	
+50			5.00	51.31	51.62		Back SW.
+80			5.51	50.80			℄
T.B.M. #1			3.89	2352.42			N.E. Cor. 10th + Date St. E end C.R. Elev. 2352.40

Profile Notes Red ____ Plotted ____ Division No. ____ F.B. ____ Pg. ____
No. ____ Date ____ Date ____ Date ____ Map No. ____ Date ____

F.B. [illegible] Pg. 92

Job No. Division No. Notes Red. Plotted Profile

Survey of Date Date No.

Survey by Notes Notes Chkd Checked X-Sec.

Indexed Date Date Date No.

FORM 189 BM. 1-49

PLEASE RETURN TO
LOS ANGELES COUNTY SURVEYOR
700 HALL OF RECORDS

Do not extend notes this side of this line.

NOTE: ANY ADDITIONS OR CHANGES ON THIS SHEET MUST BE MADE OR CIRCLED IN RED INK, WITH DATE AND NAME OF PERSON MAKING CHANGE.

STATION	B. S.	H. I.	F. S.	ELEV.	

PWFB 3517

82

Notes Ck'd by	Survey of Pine Co Rd
Map No.	W. O. 5058 Tape No. 60 Sta'd [illegible]
Office Work	Surveyed by Rosecrans
Checked	Notes [illegible] Date 12-[illegible]-41
Date	Indexed [illegible] C. John[illegible]

F. B. [illegible] Pg. [illegible]

PINE CANYON ROAD

J.N. 5058

Survey to establish ℄ from Johnson Road to Elizabeth Lake Willow Springs Road

Sec. 29 T.7N.R.14W.

Party E.A. Rosecrans
J.C. Pierce
L. Vejar
H.H. Howard

Note: Any Additions or Changes on this Sheet Must be Made or Circled in Red Ink With Date and Name of Person Making Change.

Do not extend notes this side of this line.

RETURN TO
LOS ANGELES COUNTY SURVEYOR
700 HALL OF RECORDS

FORM 247 SM 11-46

PWFB 3517

F. B. [illegible] PG. [illegible]

83, 84

WS 72 L-5

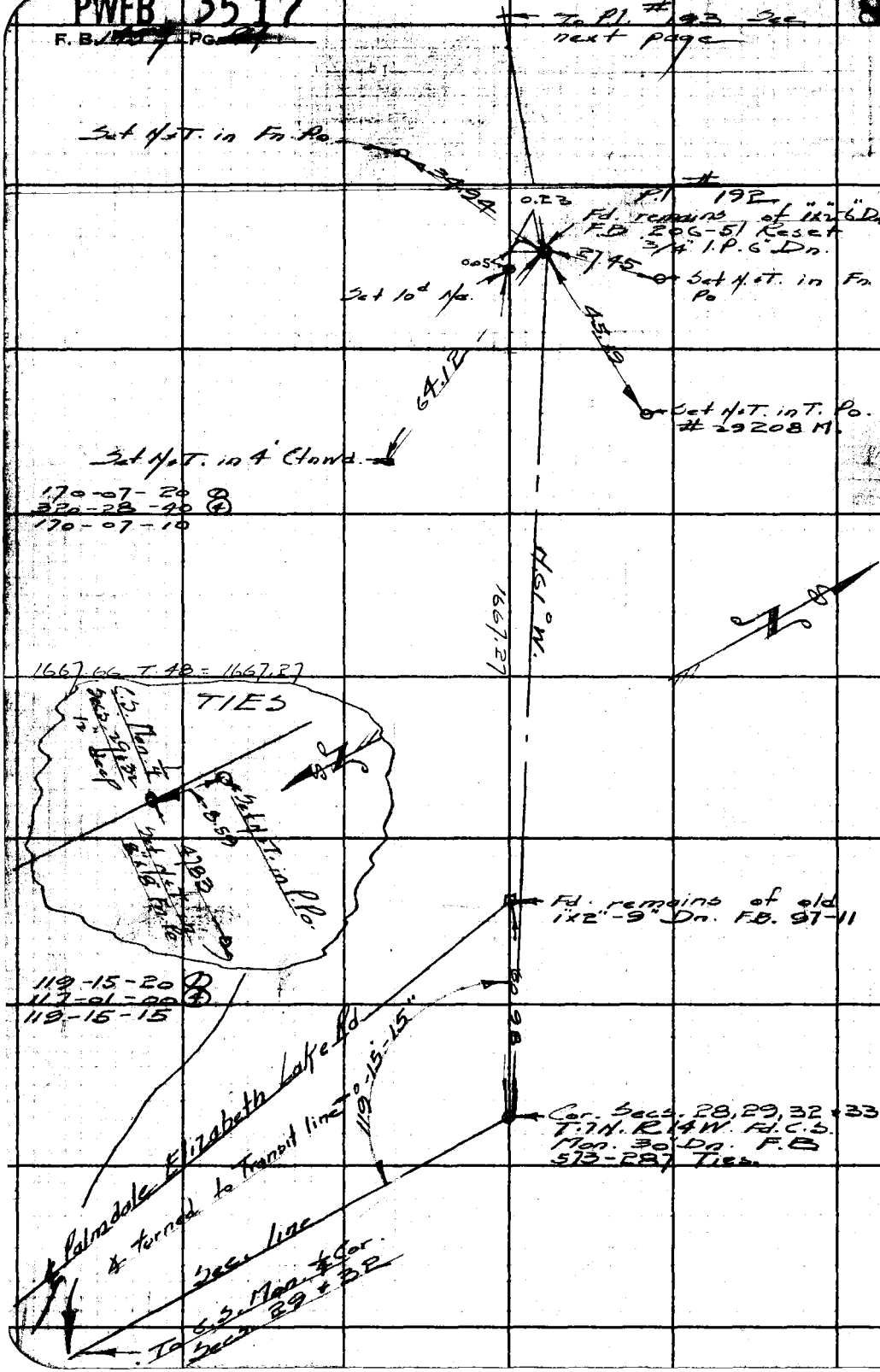

RETURN TO
LOS ANGELES COUNTY SURVEYOR
700 HALL OF RECORDS

Do not extend notes this side of this line.

Note: Any Additions or Changes on This Sheet Must be Made or Circled in Red Ink With Date and Name of Person Making Change.

PWFB 3517

85, 86

F. B. [illegible] Pg. [illegible]

Notes Ck'd by	Survey of Pine Ca Rd.
Map No.	W. O. [illegible] Tape No. [illegible] Std. [illegible]
Office Work	Surveyed by Rosecrans
Checked	Notes [illegible] Date 12-11-47
Date	Indexed [illegible] C. Johnson

Set N+T. in Tel. Po. # 29201 M

Set wire Spk + T. in 4' Ctnwd.

27.57

Pl. # 194 Fd. 1"x2" + Tk. 6" Dn. F.B. 206-51 Reset 3/4" I.P. 10" Dn.

155°-26'-55"

128.45

Set N+T. in T. Po. # 29202 M

155-27-00 (1)
261-47-40 (4)
155-26-55

600.03 N. 53° W.

600.18 T. 46 = 600.03

Set Spk + W. in N face 4' Ctnwd.

65.32

162°-30'-25"

162-30-30 (1)
290-01-40 (4)
162-30-25

Fd. Spk + washer 8" Dn. set by Boyer F.B. 206-51 Removed it (out)

0.21

Pl. # 193 Fd. old cut Spk. + W. 10" Dn. F.B. 206-51

28.39

Set N+T. in Tel. Po # 29205 M

Fd replaced with 3/4" I.P. dn 12" W.S.C. 5/20/54

51.31

Set N+T. in guy Po. # 29206 M

301.54 T. 50 = 301.47

301.47

To 3/4" I.P. Pl. 192 See preceding page

Note: Any Additions or Changes on This Sheet Must be Made or Circled in Red Ink With Data and Name of Person Making Change.

Do not extend notes this side of this line.

RETURN TO
LOS ANGELES COUNTY SURVEYOR
700 HALL OF RECORDS

FORM 247 SM 11-46

PWER 3517

F. B. [illegible] Pg. [illegible]

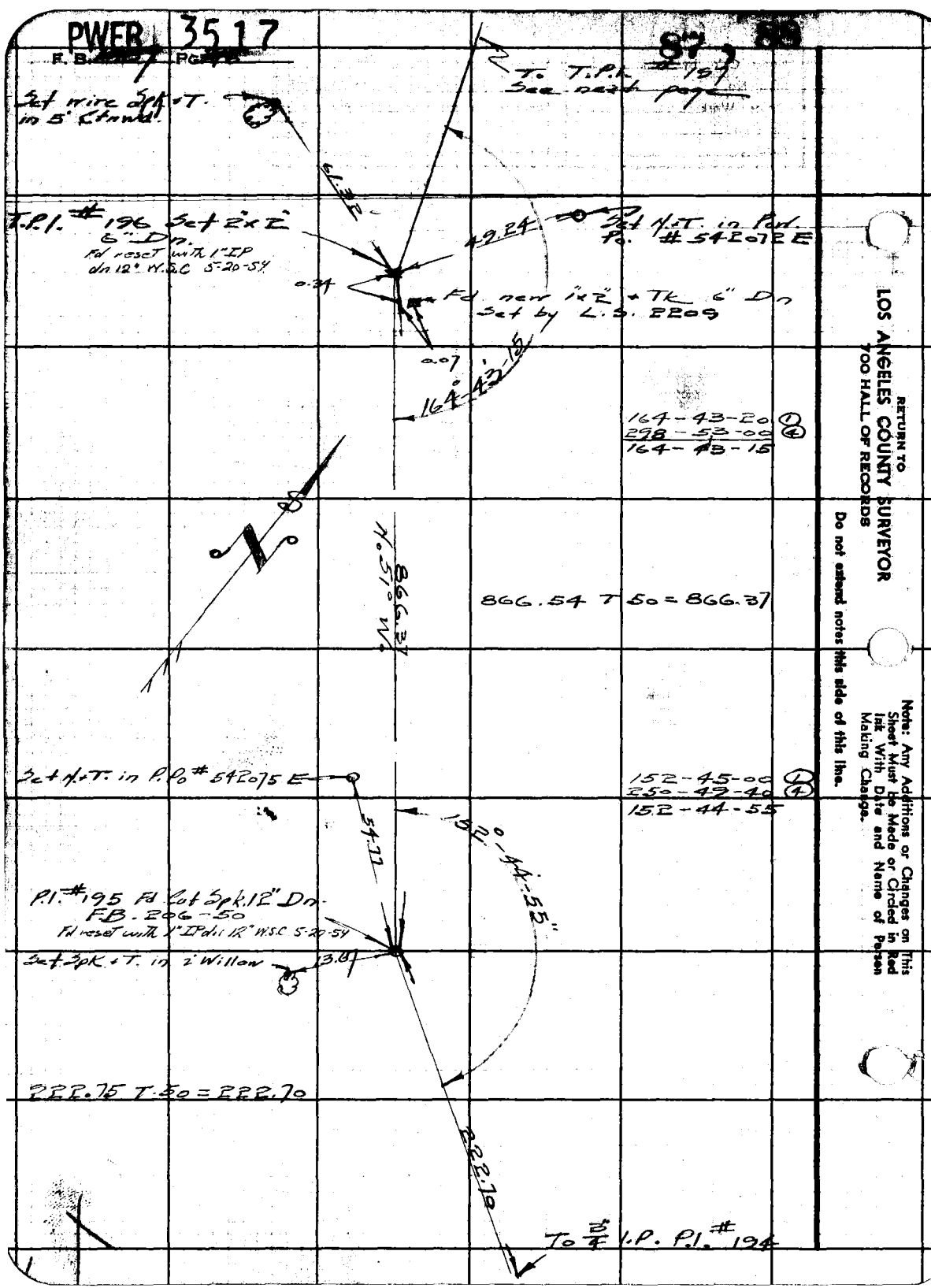

RETURN TO
LOS ANGELES COUNTY SURVEYOR
700 HALL OF RECORDS

Do not extend notes this side of this line.

Note: Any Additions or Changes on This Sheet Must be Made or Circled in Red Ink With Date and Name of Person Making Change.

PWFB 3516

62

Notes Ck'd by	Survey of Pine Co Road
Map No.	W. O. [illegible] Tape No. [illegible]
Office Work	Surveyed by Rosecrans
Checked	Notes R Date 12-11-41
Date	Indexed C. Johnson

F. B. [illegible] Pg. [illegible]

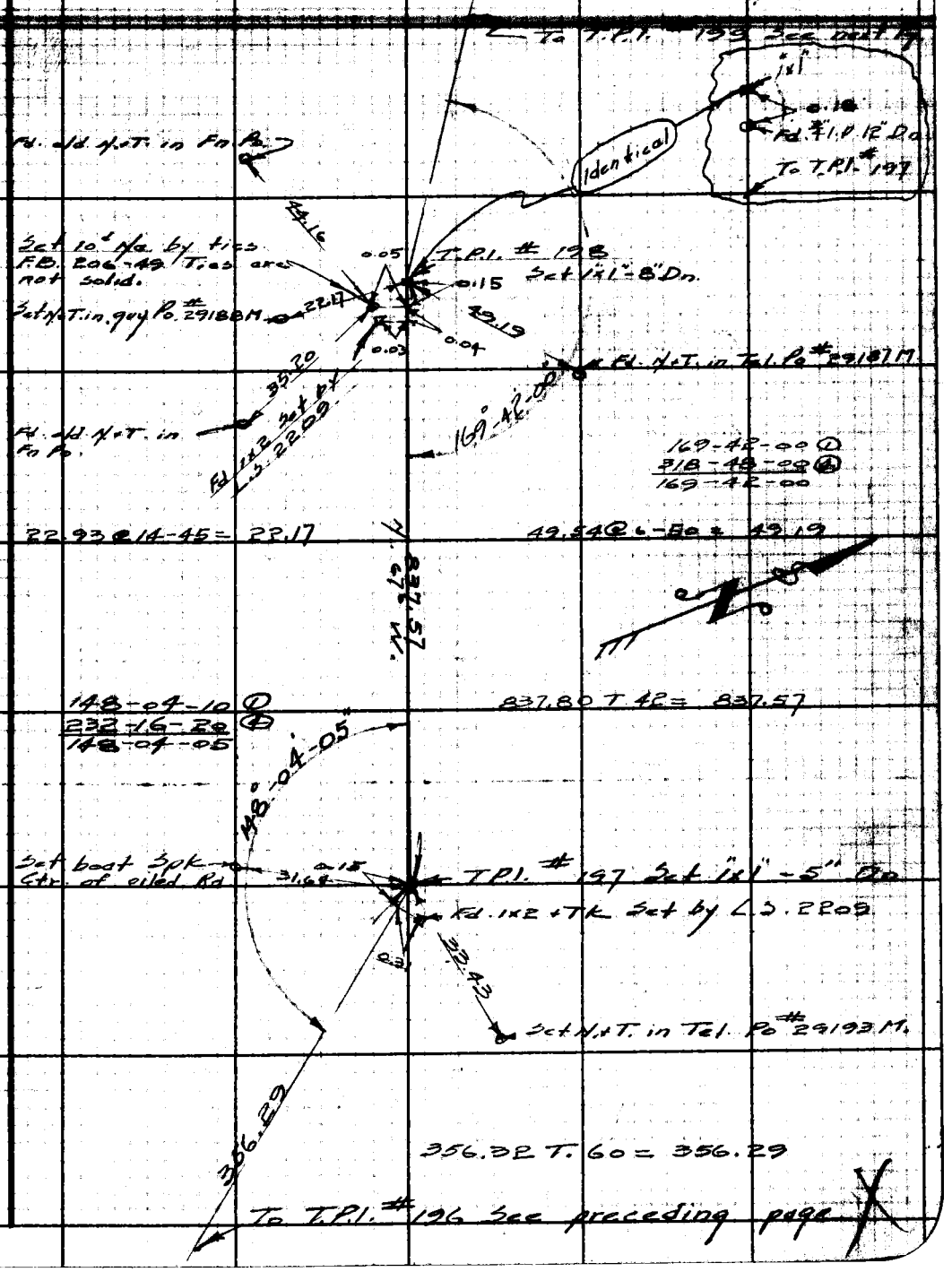

Note: Any Additions or Changes on This Sheet Must be Made or Circled in Red Ink. With Date and Name of Person Making Change.

Do not extend notes this side of this line.

RETURN TO
LOS ANGELES COUNTY SURVEYOR
700 HALL OF RECORDS

FORM 247 5M 11-46

F. B. [illegible] Po[illegible]

[illegible]FB [illegible]516



RETURN TO
LOS ANGELES COUNTY SURVEYOR
700 HALL OF RECORDS

Do not extend notes this side of this line.

Note: Any Additions or Changes on This Sheet Must be Made or Circled in Red Ink With Date and Name of Person Making Change.

PWFB 3525

244

F. B. [illegible] PG. [illegible]

Notes Ck'd by	Survey of Lancaster Heights
Map No.	W. O. 5058 Tape No. 60 Std. 84 °F
Office Work	Surveyed by Rosecrans
Checked	Notes R Date 10-29-47
Date	Indexed [illegible]

TRACT # 10448

SEC. 26 T7N R 12 W.

Ties to Tract Bdry. points

J.N. 5058

	Party	Rosecrans Pierce Howard Vejar

Note: Any Additions or Changes on This Sheet Must be Made or Circled in Red Ink With Date and Name of Person Making Change.

Do not extend notes this side of [illegible] line.

RETURN TO
LOS ANGELES COUNTY SURVEYOR
700 HALL OF RECORDS

FORM 247 SM 11-46

X

PWFB 3525

F. B. [redacted] P[redacted]

245, 246, 247

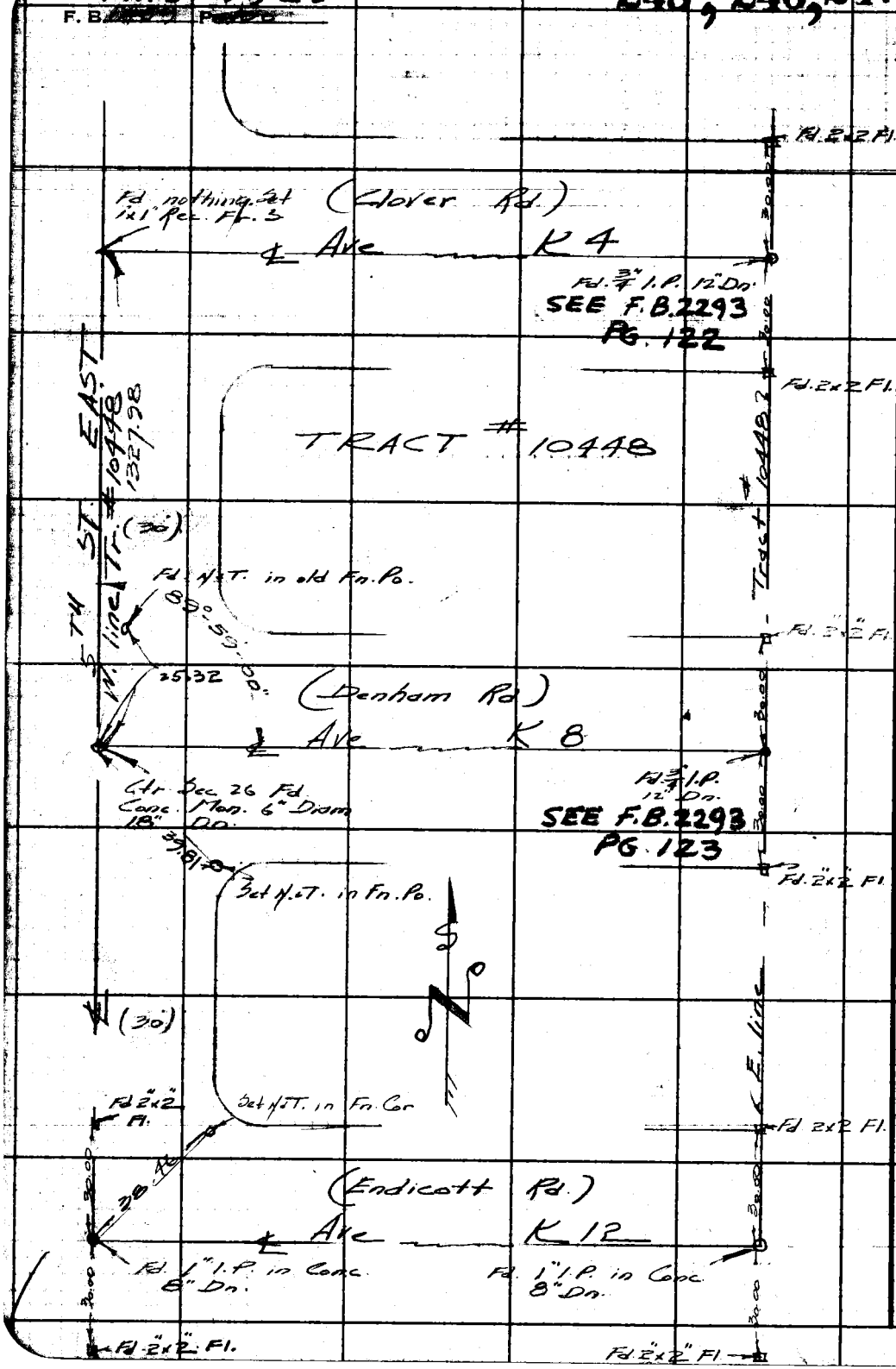

WS 70-A-5

RETURN TO
LOS ANGELES COUNTY SURVEYOR
700 HALL OF RECORDS

Do not extend notes this side of this line.

Note: Any Additions or Changes on This Sheet Must Be Made or Circled in Red Ink With Date and Name of Person Making Change.

PWFB 3127

Notes Ck'd by
Map No.
Office Work
Checked
Date

Survey of T. 5 N. R. 11 W.
W. O. 1779 Tape No. 40 Std. 24°F
Surveyed by Rosecrans
Notes R Date 11-7-11
Indexed H. C. Johnson

F. B. [illegible] Pg. 161

168

T. 5 N. R. 11 W.

J N. 4999

Ties and reference points to
C. S. Monuments

Party E A Rosecrans
J.P. Pierce
J.C Pierce

Notes: Any Additions or Changes on This Sheet Must Be Made or Circled in Red Ink With Date and Name of Person Making Change.

Do not extend notes this side of this line.

RETURN TO
LOS ANGELES COUNTY SURVEYOR
700 HALL OF RECORDS

FORM 247 RM 11-46

169, 170

F. B. 1459 Pg. 62

PWFB - 3127



W.S. 65, C-4, & D-4

W.S. 65

RETURN TO
LOS ANGELES COUNTY SURVEYOR
700 HALL OF RECORDS

Do not extend notes this side of this line.

Note: Any Additions or Changes on This Sheet Must be Made or Circled in Red Ink With Date and Name of Person Making Change.

PWFB 3127

171 , 172

F.B. [illegible] Pg. 103

Notes Ck'd by	Survey of T. 5 N. R. 11 W.
Map No.	W. O. [illegible] Tape No. 60 Std. 84°F
Office Work	Surveyed by Rosecrans
Checked	Notes R Date 11-21-47
Date	Indexed A. C. Johnson



Note: Any Additions or Changes on This Sheet Must be Made or Circled in Red Ink With Data and Name of Person Making Change.

Do not extend notes this side of this line.

RETURN TO
LOS ANGELES COUNTY SURVEYOR
700 HALL OF RECORDS

FORM 247 SM 11-46

RETURN TO
LOS ANGELES COUNTY SURVEYOR
700 HALL OF RECORDS

Note: Any Additions or Changes on This Sheet Must be Made or Circled in Red Ink With Date and Name of Person Making Change.

Do not extend notes this side of this line.

F.B. 1459 PG. 124

PWFB 3422

1049

F. B. [illegible] Pg. [illegible]

Notes Ck'd by
Map No.
Office Work
Checked
Date

Survey of Ave M.
W. O. 5058 Tape No. 60 Std @ 62 °F
Surveyed by Rosecrans
Notes K Date 12-17-47
Indexed K. C. Johnson

AVENUE M

50TH ST. WEST TO QUARTZ HILL

J.N. 5058

Party

E. A. Rosecrans
J. P. Pierce
J. C. Pierce
H. H. Howard
L. Vejar

Note: Any Additions or Changes on this Sheet Must Be Made or Ordered in Red Ink With Date and Name of Person Making Change.

Do not extend notes this side of this line.

RETURN TO
LOS ANGELES COUNTY SURVEYOR
700 HALL OF RECORDS

FORM 247 SM 11-46

PWFB 3422

1050

F. B. [illegible] Pg. [illegible]



W.S. 64, C-1 &
W.S. 71, C-6

RETURN TO
LOS ANGELES COUNTY SURVEYOR
700 HALL OF RECORDS

Do not extend notes this side of this line.

Note: Any Additions or Changes on This Sheet Must be Made or Circled in Red Ink With Date and Name of Person Making Change.

W.S. 71

PWEB 3422

1051

1459

Notes Ck'd by	Survey at Ave M
Map No.	W. O. 5050 Tape No. 60 Std 84°F
Office Work	Surveyed by Robecrone
Checked	Notes R Date 12-22-47
Date	Indexed A. C. Johnson

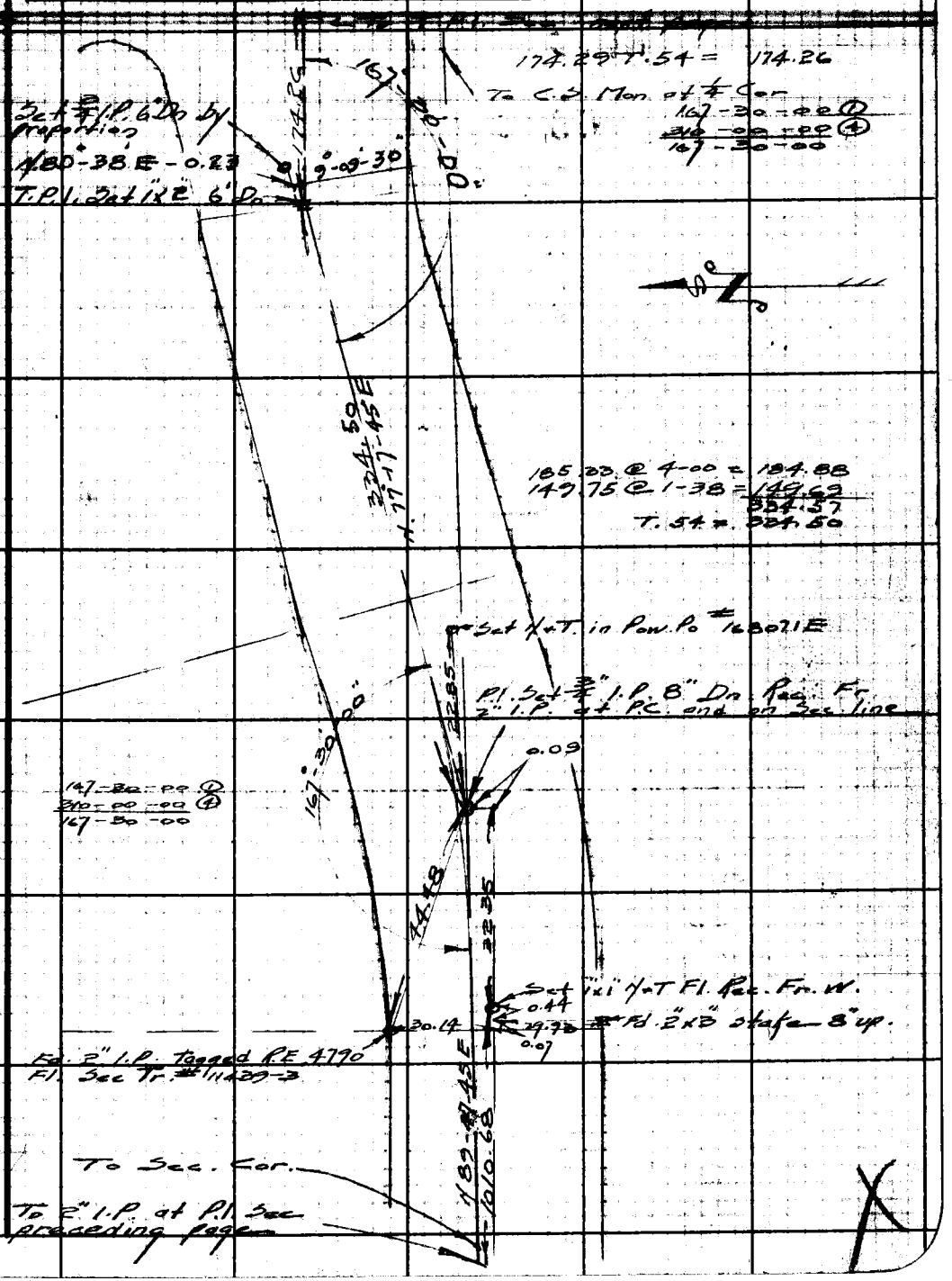

Note: Any Additions or Changes on This Sheet Must be Made or Circled in Red Ink With Date and Name of Person Making Change.

Do not extend notes this side of this line.

RETURN TO
LOS ANGELES COUNTY SURVEYOR
700 HALL OF RECORDS

FORM 247 5M 11-46

PWEB 3422

1052

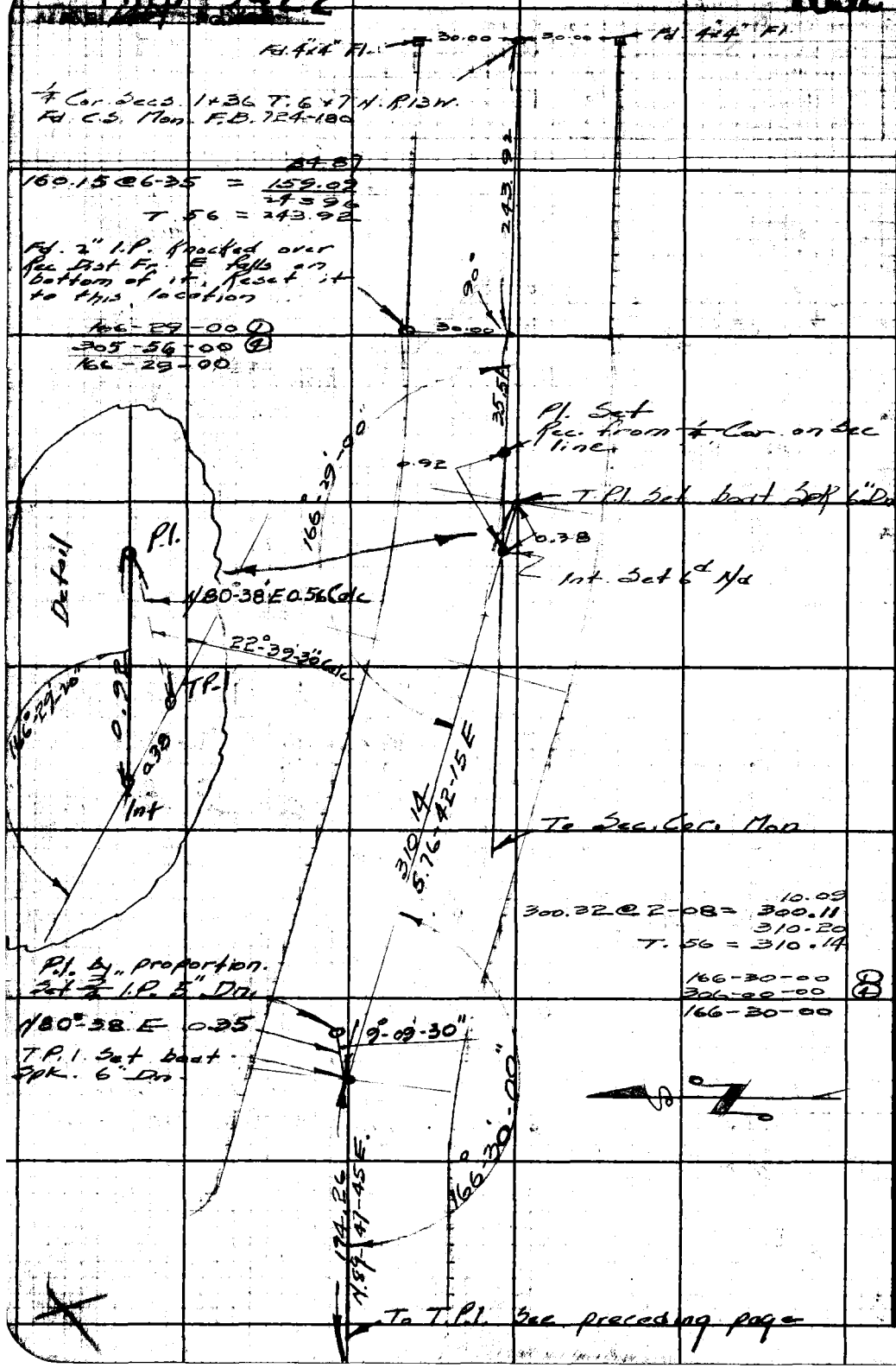

RETURN TO
LOS ANGELES COUNTY SURVEYOR
700 HALL OF RECORDS

Do not extend notes this side of this line.

Note: Any Additions or Changes on This Sheet Must be Made or Circled in Red Ink With Date and Name of Person Making Change.

PWFB 3422

1052

F.B. [illegible] Pg. [illegible]

Notes Ck'd by	Survey of Ave. M.
Map No.	W. [illegible] Tape No. 60 [illegible]
Office Work	Surveyed by [illegible]
Checked	Notes [illegible] Date [illegible]
Date	Indexed [illegible]



Note: Any Additions or Changes on this Sheet must be Made or Circled in Red Ink with Date and Name of Person Making Change.

W.S. 64 C-18
W.S. 71 C-6

Do not extend notes this side of this line.

LOS ANGELES COUNTY SURVEYOR
700 HALL OF RECORDS

FORM 247 5M 11-41

RETURN TO
LOS ANGELES COUNTY SURVEYOR
700 HALL OF RECORDS

Note: Any Additions or Changes on This Sheet Must be Made or Circled in Red Ink With Date and Name of Person Making Change.

Do not extend notes this side of this line.

F.B. 1459 Pg. 110

PWEB 3624

Notes Ck'd by	Survey of Lancaster Streets
Map No.	W. O. 5058 Topo No. 60 Std. [illegible]
Office Work	Surveyed by [illegible]
Checked	Notes R Date 12-21-47
Date	Indexed E. C. Johnson

F.B. [illegible] Page [illegible]

1792 (533)

LANCASTER STREETS

J.N. 5058

New ties to ℄ intersections on Redwood Ave at 8th and 9th Sts.

Party E.A. Rosecrans
J.P. Pierce
J.C. Pierce
H.H. Howard
L. Vejar
P.R. Snyder

Note: Any Additions or Changes on This Sheet Must Be Made or Circled in Red Ink With Date and Name of Person Making Change.

RETURN TO
LOS ANGELES COUNTY SURVEYOR
700 HALL OF RECORDS

Do not extend notes this side of this line.

FORM 247 5M 11-41

PWFB 3624

F.B. [illegible] Pg. [illegible]

(343)

1793, 1794

W.S. 70/A-4

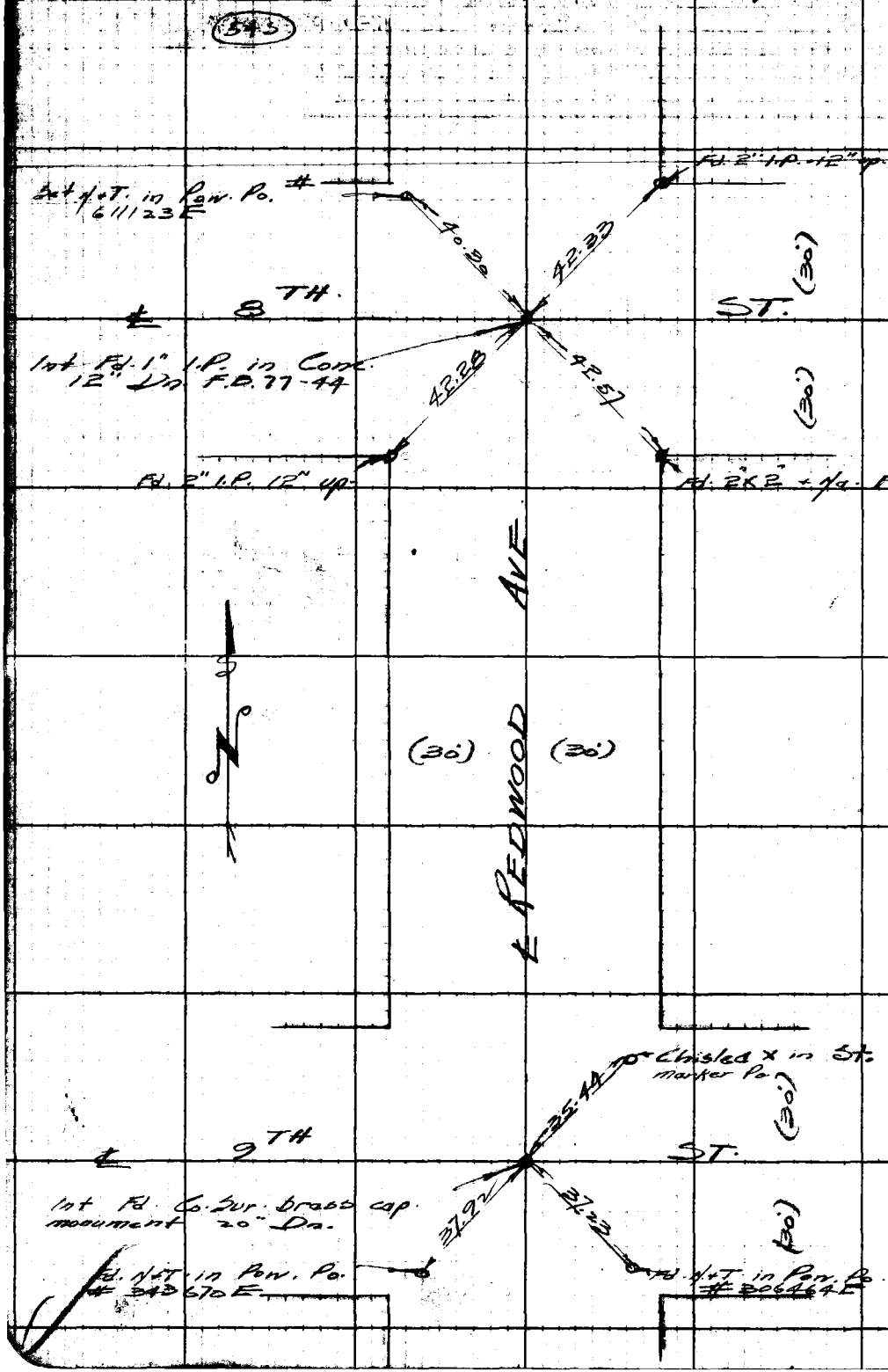

RETURN TO
LOS ANGELES COUNTY SURVEYOR
720 HALL OF RECORDS

Do not extend notes this side of this line.

Note: Any Additions or Changes on This Sheet Must be Made or Circled in Red Ink With Date and Name of Person Making Change.

Profile	Notes Red.	Plotted	Job No. 5058	Division No.	F.B. Pg. 11[illegible]
No.	Date	Date	Survey of Lancaster Sts		
X-Sec.	Notes Chkd.	Checked	Survey by Rosecrans	Notes [illegible]	Date 12-[illegible]
No.	Date	Date	Map No.	Indexed	Date

(55b)

LANCASTER STREETS

Profile levels on Redwood Ave from 9th St to 8th St.

9th St = 0+00
8th St = 6+47.58

Party E.A. Rosecrans
J.P. Pierce
J.C. Pierce
H.H. Howard

STATION	B.S.	H.I.	F.S.	ELEV.

NOTE: ANY ADDITIONS OR CHANGES ON THIS SHEET MUST BE MADE OR CIRCLED IN RED INK, WITH DATE AND NAME OF PERSON MAKING CHANGE

Do not extend notes this side of this line

PLEASE RETURN TO
LOS ANGELES COUNTY SURVEYOR
700 HALL OF RECORDS

FORM 307 SM 7-43

FORM 307 BM 7-43

PLEASE RETURN TO
LOS ANGELES COUNTY SURVEYOR
700 HALL OF RECORDS

NOTE: ANY ADDITIONS OR CHANGES ON THIS SHEET MUST BE MADE OR CIRCLED IN RED INK, WITH DATE AND NAME OF PERSON MAKING CHANGE

Do not extend notes this side of this line

Profile No. ____ X-Sec. No. ____
Plotted ____ Date ____
Checked ____ Date ____
Notes Chkd. ____ Date ____
Notes Rvd. ____ Date ____

Job No. 5625 Division No. ____
Survey of Lynwater Sts.
Survey by Pasceras Notes C
Indexed L. C. Johnson Date 12-26-47

PS.114

STATION	B. S.	H. I.	F. S.	ELEV.		
T.B.M.	2.93	57.97		2355.47	Boot Spk in Conc. Po	3436.0E. S.W.Cor. 9th + Redwood
0+00			4.30	53.67	54.10 -.43	Int ℄ 9th + Redwood
1+00			4.92	53.05		
2+00			5.39	52.58		
3+00 T.P.	4.35	56.25	6.07	51.90		
4+00			4.87	51.38		
5+00			5.25	51.00		
6+00 T.P.	4.88	55.15	5.98	50.27		
+47.58			5.30	49.85	50.40 -.55	Int. ℄ 8th + Redwood
T.B.M.			3.61	51.54	B.Spk in P.P. 611123E	See below.
			3	11	54.10	
	51.90	52.58	51.90	51.38	1.65	2+90
	4.76	4.06	4.83	2.71	52.75	3+15
	56.66	56.64	56.73	54.09	67	54.10
			56.65	51.78	51.78	1.79
			51.58	7.87		52.31
			5.07			67
						51.63
(565)						
T.B.M.				2351.518	B.Spk in P.P. 611123E N.W.Cor. 8th + Redwood	

Profile No. ____ Notes Red ____ Plotted ____ Job No. 5058 Division No. ____ F.B. ____ Pg. 115

Date ____ Date ____ Survey of Lancaster Streets

X-Sec. No. ____ Notes Chkd ____ Checked ____ Survey by [illegible] Notes [illegible] Date ____

Date ____ Date ____ Map No. ____ Indexed [illegible] Date [illegible]

(575)

BENCH LEVELS

IN N. ELY SECTION OF LANCASTER

J. N. 5058

Party E.A. Rosecrans
P.R. Snyder
L. Vejar

STATION	B.S.	H.I.	F.S.	ELEV.

NOTE: ANY ADDITIONS OR CHANGES ON THIS SHEET MUST BE MADE OR CIRCLED IN RED INK, WITH DATE AND NAME OF PERSON MAKING CHANGE.

PLEASE RETURN TO
LOS ANGELES COUNTY SURVEYOR
700 HALL OF RECORDS

Do not extend notes this side of this line.

FORM 307 5M 1-46

FORM 307 SM 1-46

PLEASE RETURN TO
LOS ANGELES COUNTY SURVEYOR
700 HALL OF RECORDS

NOTE: ANY ADDITIONS OR CHANGES ON THIS SHEET MUST BE MADE OR CIRCLED IN RED INK, WITH DATE AND NAME OF PERSON MAKING CHANGE.

Do not extend notes this side of this line.

Profile No. X-Sec. No.
Plotted Date Checked Date
Notes Red Date Notes Chkd. Date
Division No. 2058 Notes
Job No. 2058 Survey of Lancaster Sheet 43
Survey by C.E. Johnson Date 12-26-47
Indexed [illegible] Pg. 116

STATION	B. S.	H. I.	F. S.	ELEV.	
					P.B. 76B-159 - 10th St. + Yucca Ave N.E. Cor.
T.B.M.	4.590	2363.046		2358.456	L.+T. M.C.R.
B.M. H3 = B.M. H10			5.265	2357.781	
	4.098	2361.879			
T.B.M.			5.410	2356.469	L.+T. M.C.R. - 10th St. + Sycamore Ave. - N.E. Cor.
	6.450	2362.919			
T.B.M.			5.475	2357.444	L.+T. M.C.R. - 10th St. + Redwood Ave. - N.W. Cor.
	3.520	2360.964			
T.B.M.			4.435	2356.529	N.W. Cor. B. Spk. in P.P.# 343668E - Redwood Ave + Park St.
	2.878	2359.407			
T.B.M.			4.365	2355.042	S.W. Cor. B. Spk. in P.P.# 343670E - Redwood Ave + 9th St.
	2.347	2357.389			
T.P.			5.074	2352.315	B. Spk. in road.
	3.460	2355.775			
T.P.			5.033	2350.742	B. Spk. in road
	3.620	2354.362			
T.B.M.			2.844	2351.518	N.W. Cor. B. Spk. in P.P.# 611123E - Redwood Ave + 8th St.
	2.850	2354.368			
T.P.			5.755	2348.613	B. Spk. in road.
	3.730	2352.343			
T.B.M.			4.915	2347.428	N. Side Ave "I" 55' W. of Redwood Ave. B. Spk. in P.P.# 279433E

FORM 307 SM 7-49

PLEASE RETURN TO
LOS ANGELES COUNTY SURVEYOR
700 HALL OF RECORDS

NOTE: ANY ADDITIONS OR CHANGES ON THIS SHEET MUST BE MADE OR CIRCLED IN RED INK, WITH DATE AND NAME OF PERSON MAKING CHANGE

Do not extend notes this side of this line

STATION	B. S.	H. I.	F. S.	ELEV.		
T.B.M.				2347.428	B. Spk in P.P.# 279423E	N. Side Ave I 55' W. of Redwood Ave.
	3858	2351.286				
T.B.M.			3875	2347.411	B. Spk in P.P.# 279422E	N. Side Ave I 50' E. of Sycamore Ave.
	1700	2349.111				
T.P.			5360	2343.751	B. Spk S. Ed Rd.	
	4470	2348.221				
B.M.# H-7A			3438	2344.783	Elev 2344.774 F.B. 763-184	on Harold Ave
					S. of Ave I - S.W. 4 T.	S. side tel. Pole # K 285 Y
Check from here W.H.	3328	2348.111			Elev. 2344.774 Per FB 763-184	
T.P.			5995	2342.116	Nail So. Ed Rd.	
	4495	2346.611				
T.B.M.			4240	2342.371	B. Spk. in P.P.# 192503E	S.W. Con - Ave I + Yucca Ave
	4440	2346.811				
T.P.			3612	2343.199	B. Spk S Ed Rd at R.R.	
	3683	2346.882				
T.B.M.			5402	2341.480	4 + T. M.C.R.	Ave. I + Sierra Hwy S.W. Cor.
	4.180	2345.660				
T.P.			5148	2340.312		
	4.575	2345.087				
B.M. 1.E			4445	2340.442	Elev 2340.426 Ave I	N. Side opp. [illegible]
					W. of Beech Av. Lot in Cb. 13.4 E.	

Profile Notes Rod. Plotted Job No. 555 Division No. 5 Area 12
No. Date Date Date
X-Sec. Notes Chkd. Checked Survey of Lancaster
No. Date Date Survey by [illegible] Date
Map No.

536

FORM 307 5M 7-43

PLEASE RETURN TO
LOS ANGELES COUNTY SURVEYOR
700 HALL OF RECORDS

NOTE: ANY ADDITIONS OR CHANGES ON THIS SHEET MUST BE MADE OR CIRCLED IN RED INK, WITH DATE AND NAME OF PERSON MAKING CHANGE

Do not extend notes this side of this line

Profile No. ____ X-Sec. No. ____

Survey of ____ Notes ____ Date ____ Checked ____ Date ____

Survey by ____ Notes Ckd. ____ Date ____

Indexed ____

Job No. ____ Division No. ____

PG. 1/8

STATION	B. S.	H. I.	F. S.	ELEV.		

(603)

PWFB 3624

1795

F. B. [illegible] Pg. 119

Notes Ck'd by KRM	Survey of Fig Ave
Map No. B-2144	W. O. [illegible] Tape No. [illegible]
Office Work R.L. Ratz	Surveyed by Rosecrans
Checked D. M. Finley	Notes R. Date 1-6-48
Date Nov. 1948	Indexed A. C. Johnson 11-10-48

FIG AVENUE

FROM 11TH ST. TO 10TH ST.

TOWN OF LANCASTER

Party

E.A. Rosecrans
J.P. Pierce
J.C. Pierce
H.H. Howard
L. Vejar.

Note: Any Additions or Changes on This Sheet Must be Made or Circled in Red Ink With Date and Name of Person Making Change.

Do not extend notes this side of this line.

RETURN TO
LOS ANGELES COUNTY SURVEYOR
700 HALL OF RECORDS

FORM 247 5M 11-46

PWFB 3624 1796, 1797

F. B. [illegible] PG. [illegible]

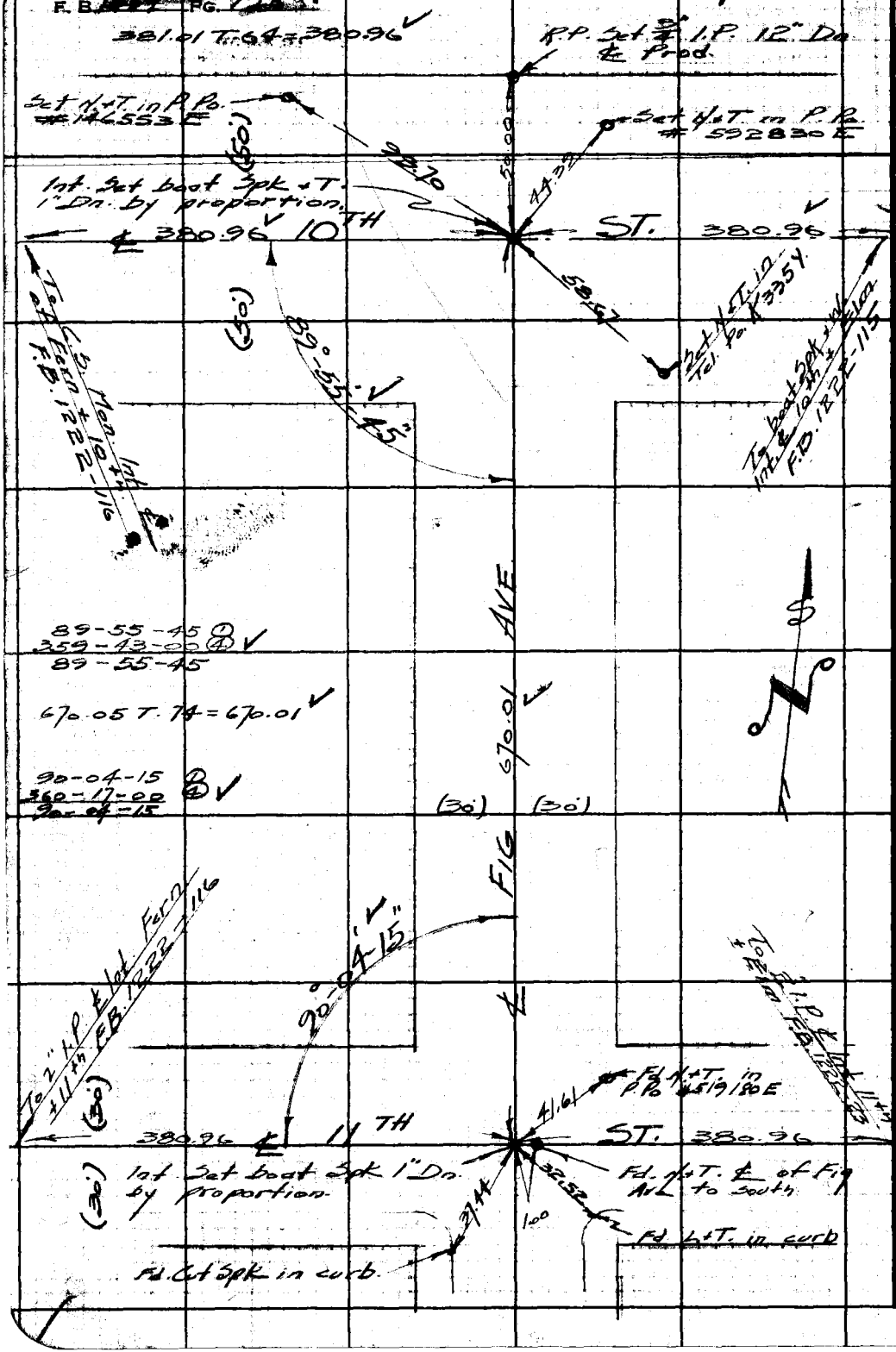

W.S. 70, A-4

RETURN TO
LOS ANGELES COUNTY SURVEYOR
700 HALL OF RECORDS

Do not extend notes this side of this line.

Note: Any Additions or Changes on This Sheet Must be Made or Circled in Red Ink With Date and Name of Person Making Change.

Profile No. _____ Notes Red _____ Plotted _____ Job No. 5058 Division No. _____ F.B. 1459 Pg. 124

X-Sec. No. _____ Date _____ Date _____ Survey of Fig Ave

Notes Chkd. _____ Checked _____ Survey by Rosecrans Notes R Date 1-6-48

Date _____ Date _____ Map No. _____ Indexed A. C. Johnson

NOTE: ANY ADDITIONS OR CHANGES ON THIS SHEET MUST BE MADE OR CIRCLED IN RED INK, WITH DATE AND NAME OF PERSON MAKING CHANGE.

PLEASE RETURN TO
LOS ANGELES COUNTY SURVEYOR
700 HALL OF RECORDS

Do not extend notes this side of this line.

FIG AVENUE

FROM 11th ST. TO 10th ST.

J.H. 5058

Party E.A. Rosecrans
J.P. Pierce
J.C. Pierce
H.H. Howard
L. Vejar.

STATION	B.S.	H.I.	F.S.	ELEV.

FORM 307 5M 1-46

FORM 307 5M 1-46

PLEASE RETURN TO
LOS ANGELES COUNTY SURVEYOR
700 HALL OF RECORDS

NOTE: ANY ADDITIONS OR CHANGES ON THIS SHEET MUST BE MADE OR CIRCLED IN RED INK, WITH DATE AND NAME OF PERSON MAKING CHANGE.

Do not extend notes this side of this line.

STATION	B. S.	H. I.	F. S.	ELEV.		
0+00 to N	= Int ℄	Fig	Ave	and 11th St		
6+70	= " "	"	"	" 10th "		
T.B.M. #2	4.67	2356.81		2352.14	F.B. 1222-88-10th St + Elm Ave N.E. Cor. Spk. in Sa face P.Po.	
T.P.	4.35	55.75	5.41	2351.40		
6+46-5R	M.H.		5.62	50.13	50.27	
6+20	Curb.		4.91	50.84	50.84	
4+25	6.37	58.80	3.32	52.43	52.66	Ctr. Manhole
T.P.	5.26	60.70	3.36	55.44		
0+60	M.H.		4.72	55.98	55.64	
0+30			4.60	56.10	56.10	
0+00			4.57	56.13	56.38	
B.M. F11A			4.50	56.20	Elev. 56.22 F.B. 1222-160	11th St + Fig Ave
					S.W. Cor. cut Spk in cb. S end C.R.	

Job No. 5a58 Division No. Notes Red. Platted No. Profile
Survey of Fig Ave Date Date No. X-Sec.
Survey by Rosecrans Notes R Notes Chkd. Checked
Indexed C. Johnson Date 1-6-48 Date Date No.

PWFB 4015

51

Notes Ck'd by	Survey of 170th St. W-A to D
Map No.	W. O. 5058 Tape No. Std.
Office Work	Surveyed by Rosecrans
Checked	Notes R Date 1-22-48
Date	Indexed C. Jannson

F. B. [illegible] Pg. [illegible]

170TH. ST. WEST AVE A TO AVE D

J. N. 5058

Notes showing monuments lowered and new reference points set.

Party E.A. Rosecrans
J.P. Pierce
J.C. Pierce
H.H. Howard
L. Vejar

Note: Any Additions or Changes on This Sheet Must be Made or Circled in Red Ink With Date and Name of Person Making Change.

Do not extend notes this side of this line.

RETURN TO
LOS ANGELES COUNTY SURVEYOR
700 HALL OF RECORDS

FORM 247 5M 5-46

PWFB 4015 52, 53, 54, 55

WS 72, A-1

A-1

1

R.P. Fd. 2" I.P. flush.

42.43

KERN COUNTY

Cor. Secs. 1, 2, 35 + 36 T. 8 + 9 N. R. 15 W. Fd. monument buried F.B. 754-56

45°

R.P. Fd. 2" I.P. flush

L. A. COUNTY.

WEST

SEC. 2

SEC. 1

90°

R.P. Fd. 2" I.P. flush

30.00

30.00

R.P. Fd. 2" I.P. flush

1/4 Cor. Secs. 1 + 2 T. 8 N. R. 15 W. Fd. C.S. Mon. 18" Dn. F.B. 754-56

STREET

R.P. Set 2" I.P. -6" up.

Cor. Secs. 1, 2, 11 + 12 T. 8 N. R. 15 W. Fd. C.S. Mon. 18" Dn. F.B. 754-55

42.43

10

42.43

R.P. Set 2" I.P. -6" up.

45°

170TH

SEC. 11

SEC. 12

T. 8 N. R. 15 W.

90°

R.P. Set 2" I.P. 6" up.

30.00

30.00

R.P. Set 2" I.P. 6" up.

1/4 Cor. Secs. 11 + 12 T. 8 N. R. 15 W. Fd. C.S. Mon. 6" up. F.B. 754-54 Lowered it to 18" below surface

9

R.P. Set 2" I.P. 6" Dn.

42.43

Cor. Secs. 11, 12, 13 + 14 T. 8 N. R. 15 W. Fd. C.S. Mon. 6" up. F.B. 754-54 Lowered it to 18" below the surface

42.43

45°

R.P. Set 2" I.P. 6" up.

6

RETURN TO
LOS ANGELES COUNTY SURVEYOR
700 HALL OF RECORDS

Do not extend notes this side of this line.

Note: Any Additions or Changes on This Sheet Must be Made or Circled in Red Ink With Date and Name of Person Making Change.

PWFB 3916

8 , 9

F. B. [redacted] Pg. [redacted]

Notes Ck'd by	Survey of Ave D-160 to 170 W
Map No.	W. O. [illegible] Tape No. 60 Std. [illegible] °F
Office Work	Surveyed by Rosecrans
Checked	Notes R Date 1-22-48
Date	Indexed C. Johnson

W.S. 72, A-2, B-2

Note: Any Additions or Changes on This Sheet Must be Made or Circled in Red Ink With Date and Name of Person Making Change.

Do not extend notes this side of this line.

RETURN TO
LOS ANGELES COUNTY SURVEYOR
700 HALL OF RECORDS



FORM 247 5M 5-46

RETURN TO
LOS ANGELES COUNTY SURVEYOR
700 HALL OF RECORDS

Note: Any Additions or Changes on This Sheet Must be Made or Circled in Red Ink With Date and Name of Person Making Change.

Do not extend notes this side of this line.

F.B. 4439 Pg. 126

PWFB 3316

937

Notes Ck'd by	Survey of Tract #6647
Map No.	W. Order 5058 Tape No. 85 Std 84 °F
Office Work	Surveyed by Rosecrans
Checked	Notes [illegible] Date 3-4-48
Date	Indexed

F. B. [illegible] Pg. [illegible]

STREETS IN TRACT # 6647

J.N. 5058

Party Rosecrans
Pierces
Howard
Vejar

Note: Any Additions or Changes on This Sheet Must be Made or Circled in Red Ink With Date and Name of Person Making Change.

Do not extend notes this side of this line.

RETURN TO
LOS ANGELES COUNTY SURVEYOR
700 HALL OF RECORDS

FORM 247 5M 5-46


PWEB 3316
938, 939
W.S. 78, B-2
RETURN TO
LOS ANGELES COUNTY SURVEYOR
700 HALL OF RECORDS
Do not extend notes this side of this line.
Note: Any Additions or Changes on This Sheet Must be Made or Circled in Red Ink With Date and Name of Person Making Change.
14.88
Fd. 2x2 S. Cor. lots 22+24
Set 10d n/a Fl.
Fd. 2x2 S. Cor. lots 20+22
14.97
1.72
14.97
1.58
Fd. 2x2 N. Cor. lots 9+11
Fd. 2x2 S. Cor. lots 20+18
14.78
14.29
Fd. 2x2 N. Cor. lots 7+9
Fd. 2"x2" S. Cor. lots 16+18
14.79
15.04
Fd. 2x2 N. Cor. lots 5+7
248.40@3.07 T.50 = 247.98
Set 10d n/a Fl.
Ctr. of 18" cypress
Fd. 2"x2" Fl. N.W. Cor. lot 1
0.51
15.00
21.14
15.00
Int Set 3/4" I.P. 12" Dn. Rec from 2x2 at N.W. Cor lot 1
℄ CALLE MARQUITA
297.77@3.43 T.50 = 297.08
83-10-20
332-41-00
83-10-15
22.15
90°-00'-00"
Ctr. Cor. Fn. Po
(15')
(15')
(15')
(15')
(15')
CALLE MALEZA
297.08
83°-09'-20" Rec
83°-10'-15" Turned
℄ CALLE OLIVERA
3.49
Fd. 3/4" 8" Dn.
90°
15.00
Set 2"x2" 10" Dn
Location of old pipe now gone

PWFB 3316

940

F.B. [illegible] Pg. [illegible]

Notes Ck'd by	Survey of Tract #6647
Map No.	W. O. [illegible] Tape No. [illegible]
Office Work	Surveyed by Rosecrans
Checked	Notes [illegible] Date [illegible]
Date	Indexed C. Johnson

W.S. 78, B-2

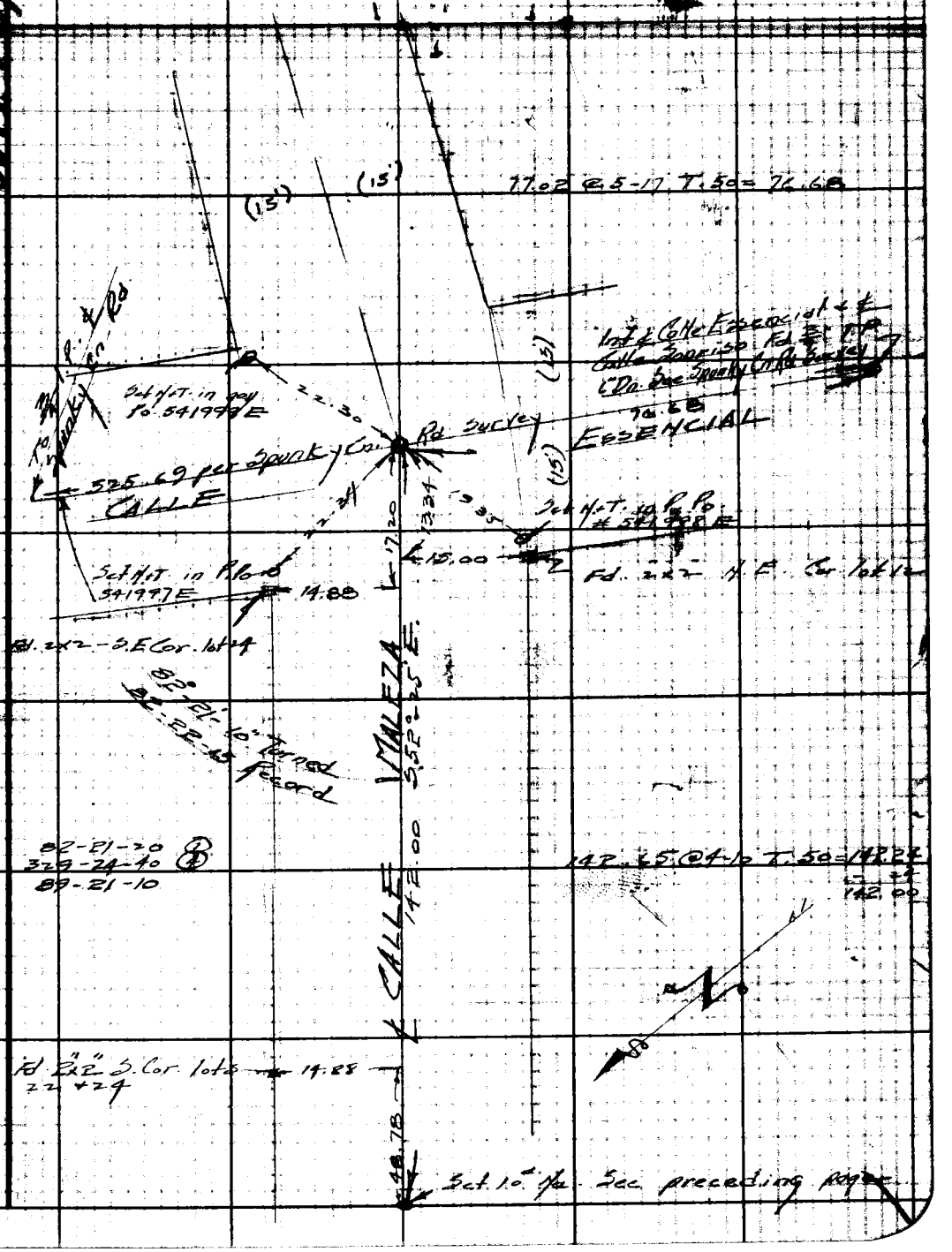

Note: Any Additions or Changes on This Sheet Must be Made or Circled in Red Ink With Date and Name of Person Making Change.

Do not extend notes this side of this line.

RETURN TO
LOS ANGELES COUNTY SURVEYOR
700 HALL OF RECORDS

FORM 247 5M 5-46

PWFB 3316

941

W.S. 78,132

RETURN TO
LOS ANGELES COUNTY SURVEYOR
700 HALL OF RECORDS

Do not extend notes this side of this line.

Notes: Any Additions or Changes on This Sheet Must Be Made or Circled in Red Ink With Date and Name of Person Making Change.



PWFB 3515

196

Notes Ck'd by	Survey of Pine Cn Rd
Map No.	W. O. 5058 Tape No. [illegible] Std [illegible] °F
Office Work	Surveyed by Rosecrans
Checked	Notes R Date 3-30-48
Date	Indexed A. C. Johnson

F. B. [illegible] Pg. [illegible]

PINE CN. RD AND NOBLET DRIVE

INTERSECTION

J. N. 5058

Survey for a dip

Party Rosecrans
Pierce
Howard
Vejar

Note: Any Additions or Changes on This Sheet Must Be Made or Circled in Red Ink With Date and Name of Person Making Change.

Do not extend notes this side of this line.

RETURN TO
LOS ANGELES COUNTY SURVEYOR
700 HALL OF RECORDS

FORM 247 5M 5-46

PWD 3515

F. B. Pg.

197



RETURN TO
LOS ANGELES COUNTY SURVEYOR
700 HALL OF RECORDS

Do not extend notes into this area.

Note: Any Additions or Changes on This Sheet Must be Made or Circled in Red Ink With Date and Name of Person Making Change.

PWFB 2631

38

Notes Ck'd by	Survey of Pallett Creek Rd
Map No.	W. O. 7349 Tape No. 85 Std. 84°F
Office Work	Surveyed by Rosecrans
Checked	Notes R Date 4-1-42
Date	Indexed C. Johnson

F. B. [illegible] Pg. [illegible]

PALLETT CREEK ROAD

J. N. 7349

℄ RETRACEMENT FROM P.I. #53
WLY TO GRIFFIN ROAD

Party

Rosecrans
Pierce
Vejar
Howard

Note: Any Additions or Changes on This Sheet Must be Made or Circled in Red Ink With Date and Name of Person Making Change.

Do not extend notes this side of this line.

RETURN TO
LOS ANGELES COUNTY SURVEYOR
700 HALL OF RECORDS

FORM 247 5M 5-46


PWFB 2631
39 40
To T.P.I. #56 Sec next page
894.60 T.Co=894.46
P.I. #55 - 1/4 SEC. COR
Fd. G.L.O. Mon. 12" Dn
F.B. 78-126
179°-48'-20" Rec
894.46
179-48-20
359-13-20
179-48-20
Fd. 4x4" - 3" up
19.82
35.26
19.94
Set N&T in P. Po #699041 E
Fd. 4x4 - 4" up
N.E. Cor Conc. gate Po 18" Sq.
PALLETT CREEK RD
2633.18 Rec
SEC. 22
SEC. 15
T 4 N. R. 10 W.
P.I. #54 Cor SECS.
14, 15, 22 + 23 T. 4 N. R. 10 W.
Fd. C.S. Mon. 18" Dn. F.B. 78-124
Fd. 2" I.P. 6" up
20.00
20.00
40.42
Set N&T. in P. Po #699029 E.
Fd. 2" I.P. 6" up
31.65
Set N&T. in Fn. Po
179°-44'-30" Rec
SEC. 23
SEC. 14
2089.39 Rec
90°-26'-50" Rec
Fd. C.S. Mon. B.M.
30.00
0.25
P.I. #53 Fd 3/4" I.P. 12" Dn
63.46
Set N&T. in Pow Po #699022 E.
RETURN TO
LOS ANGELES COUNTY SURVEYOR
700 HALL OF RECORDS
Do not extend notes this side of this line.
Note: Any Additions or Changes on This Sheet Must be Made or Circled in Red Ink With Date and Name of Person Making Change.

PWFB 2631

41, 42

F. B. 145 Pg. [illegible]

Notes Ck'd by	Survey of Pallett Creek Rd
Map No.	W. O. 7241 Tape No. 35 Std. [illegible]
Office Work	Surveyed by Rosecrans
Checked	Notes R Date 4-7-48
Date	Indexed C. Johnson

T.P.I. #58 Set 1"x2"

Cont. bottom next page

65.28 @ 9-10 = 64.45
227.67 @ 2-29 = 227.46
291.91
T. 60 = 291.86

T.P.I. #57 Set 10" 1/4 Fl.

P.I. #57 Fd. old 1"x2" + Tr.
Reset 3/4" I.P. Fl.

0.06

0.04

291.86

148°-07'-55"

N.46° W. 399.23

PALLETT CREEK RD.

148-07-40 ①
232-31-40 ②
148-07-55

SEC 15
T 4 N. R. 10 W.

399.27 T. 60 = 399.23

135°-55'-45"

135-55-40 ①
183-43-00 ②
135-55-45

T.P.I. #56 Set 1"x2" Fl.

394.46

To P.I. #55 See preceding page

Note: Any Additions or Changes on This Sheet Must be Made or Circled in Red Ink With Date and Name of Person Making Change.

Do not extend notes this side of this line.

RETURN TO
LOS ANGELES COUNTY SURVEYOR
700 HALL OF RECORDS

FORM 247 5M 5-46



RETURN TO
LOS ANGELES COUNTY SURVEYOR
7DO HALL OF RECORDS

Do not extend notes this side of this line.

Note: Any Additions or Changes on This Sheet Must be Made or Circled in Red Ink With Date and Name of Person Making Change.

PWFB 2631

44 , 45

Notes Ck'd by	Survey of Pallett Creek Rd
Map No.	W. O. [illegible] Tape No. [illegible] Std [illegible] °F
Office Work	Surveyed by [illegible]
Checked	Notes [illegible] Date [illegible]
Date	Indexed C. Johnson

F.B. [illegible] Pg. [illegible]

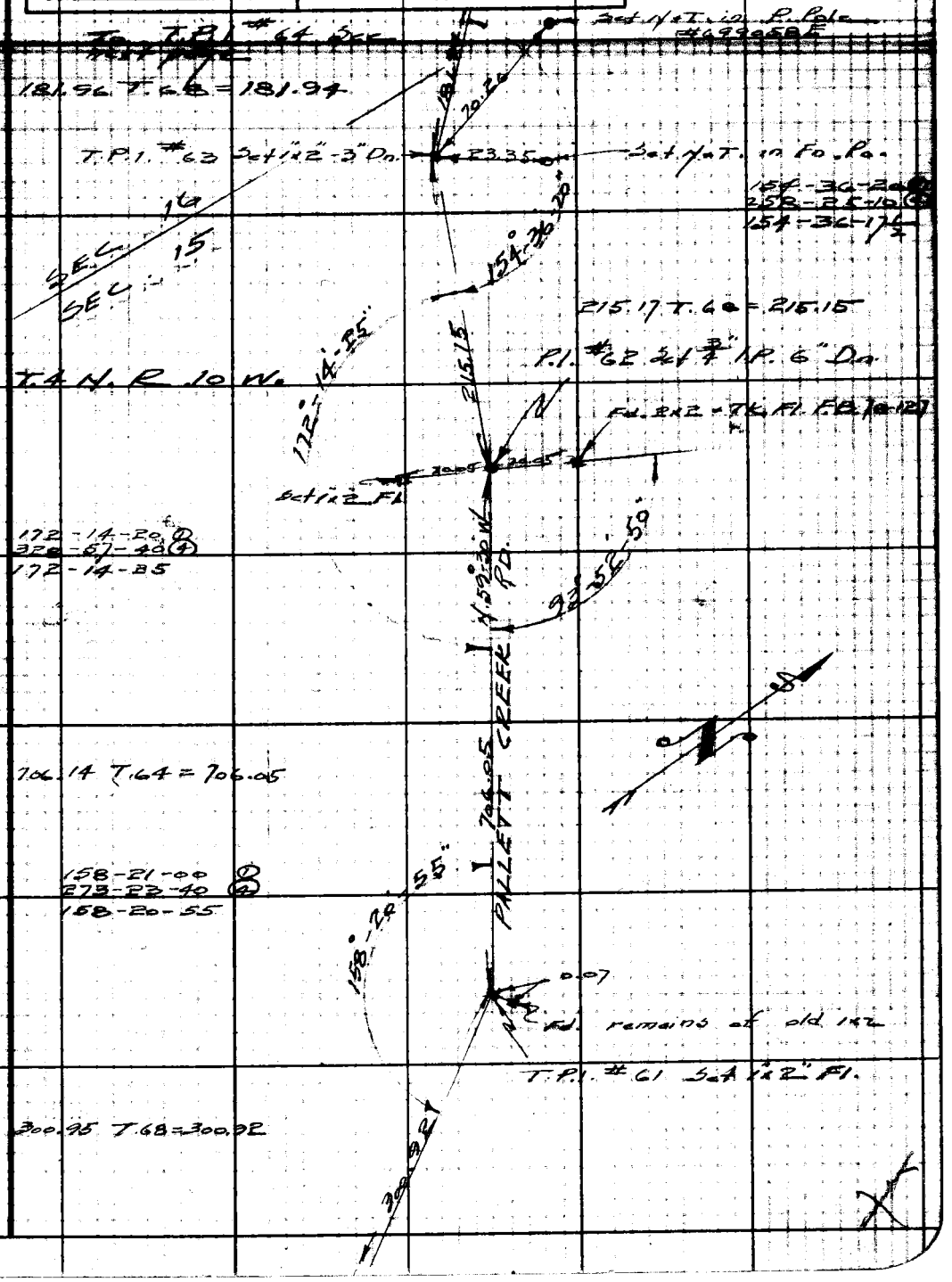

Note: Any Additions or Changes on This Sheet Must be Made or Circled in Red Ink With Date and Name of Person Making Change.

Do not extend notes this side of this line.

RETURN TO
LOS ANGELES COUNTY SURVEYOR
700 HALL OF RECORDS

FORM 247 5M 5-46

PWFB 2631

46

F.B. [illegible] Pg. [illegible]

To P.I. #67 See next page

300.86
300.40
61.17
662.43
T.68=662.37

165°-01-00

165-01-00 ①
300-04-00 ④
165-01-00

662.37

T.P.I. #66
Set 1x2" 3" Dn.

621.16
T.68-30 W.

621.22 T.68=621.16

PALLETT

Piñon tree

1.22

Set ¼ + T. in P.Po #699060 E

10.11

P.I. #65 Fd old 1x2
F.B. 78-128
Reset ¾" I.P. Fl.

132-45-00 ①
170-59-50 ④
132-44-57½

132°-44'-55"

SEC. 16

CREEK

T. 4 N. R. 10 W.

317.91

317.94 T.68 = 317.91

159-23-00 ①
277-32-30 ④
159-23-05

ROAD

159°-23'-05"

T.P.I. #64 Set 1x2 -3" Dn

To T.P.I. #63 See preceding page

RETURN TO
LOS ANGELES COUNTY SURVEYOR
700 HALL OF RECORDS

Do not extend notes this side of this line.

Note: Any Additions or Changes on This Sheet Must be Made or Circled in Red Ink With Date and Name of Person Making Change.

PWFB 2730

[illegible], 89, 90, 91

F.B. [illegible] Po [illegible]

Notes Ck'd by	Survey of Pallett Creek Rd.
Map No.	W. O. [illegible] Tape No. [illegible] Std [illegible] °F
Office Work	Surveyed by Rosecrans
Checked	Notes R. Date [illegible]
Date	Indexed A. C. Johnson

Cont. bottom next page

206.86 T.68 = 206.84

88.22
299.66
299.43
687.31
T.68 = 687.24

215.61 T.68 = 215.59

Pl. #69 Fd. 1x2 + TK 3" Dn. Reset ¾" I.P. 3" Dn. See F.B. 78-130

Fd. old 2x2 Fl. F.B. 78-130

206.84

Set Temp. Pt.

687.24

ROAD

215.59

CREEK

Fd. 2x2 disturbed F.B. 78-130

Pl. #68 Fd. remains of old 1x2" F.B. 78-130 Reset ¾" I.P. Fl.

Fd. remains of old 2x2 F.B. 78-130

PALLETT

108°35'45"

SEC. 16

T. 4 N. R. 10 W.

108-35-40 ①
74-23-00 ②
108-35-45

274.61
300.12
300.32
875.05
T.64 = 874.94

874.94 N.76°W

157-21-25 ①
269-25-40 ④
157-21-25

Set N+T. in Pow. Po #
699064E

157°21'25"

46.16 N.64°52'W.

Pl. #67 Fd. old 1x2 5" Dn. F.B. 78-129 Reset ¾" I.P. 5" Dn.

To T.Pl. #66 See preceding page

Note: Any Additions or Changes on this Sheet Must be Made or Circled in Red Ink With Date and Name of Person Making Change.

Do not extend notes this side of this line.

RETURN TO
LOS ANGELES COUNTY SURVEYOR
700 HALL OF RECORDS

FORM 247 5M 5-46



Set N+T Rev. Pt # 699104 E

F.B. [illegible] Pg. [illegible]

PWFB 2730

92

Line to N. See next page

T.P.1. # 10 Set 3/4" I.P. - 10" Dn. using proportionate measurement per back tangent from B.C. to P.I. # 69

136-50-10 ②
187-20-40 ④
136-50-10

593.96 T.68 = 593.90

593.90 ROAD

Fd. remains of old 2"x2" 20.17

20.00 Fd. 2"x2" + TK 2" Dn.

0.08

B.C. Set Boot Spk Fl.

226.31 T.68 = 226.29

226.29 CREEK

0.50

19.85 Fd. remains of old 2x2

839.51 PALLETT

839.56 T.74 = 839.51

Fd. remains of old 2"x2" 20.77

19.55

SEC. 16

Ch. Pt.

T. 4 N. R. 10 W.

20.32

21.27 Fd. remains of old 2x2

654.57 T.68 = 654.57

654.57

Ch. Pt.

141°-52'-10"

207.35 N. 43° W.

207.37 T.68 = 207.35

141-52-00 ①
207-28-40 ④
141-52-10

P.I. # 69 Fd. 1"x2" F.B.
78-130 Reset 3/4" I.P. 3" Dn.

To P.I. # 68 See preceding page

RETURN TO
LOS ANGELES COUNTY SURVEYOR
700 HALL OF RECORDS

Do not extend notes this side of this line.

Note: Any Additions or Changes on This Sheet Must be Made or Circled in Red Ink With Date and Name of Person Making Change.

PWFB 2730

93

Notes Ck'd by	Survey of Pallett Creek Rd.
Map No.	W. O. 7249 Tape No. 85 Std. 24°F
Office Work	Surveyed by Rosecrans
Checked	Notes 4-12-43 Date
Date	Indexed C. Johnson

F. B. [illegible] Pg. [illegible]

Note looked for stakes at P.C. of next curve to N. Did not find any. P.I. 301 could be set by proportion on the E+W. ¼ Sec. line.

Set N.T. Fl. in pavement — 30.30 — Fd. 2" I.P. 6" up

0.08

SEC. 16

T. 4 N. R. 10 W.

823.62

224.98
299.92
298.83
823.73
T.64 = 823.62

Fd. 2x2 + Tk Fl. — 20.00

0.43

Set 10d Na.

593.74

294.66
299.14
593.80
T.68 = 593.74

T.P.I. #70 Set ¾" I.P. 12" Dn
See preceding page

Note: Any Additions or Changes on This Sheet Must be Made or Circled in Red Ink With Date and Name of Person Making Change.

Do not extend notes this side of this line.

RETURN TO
LOS ANGELES COUNTY SURVEYOR
700 HALL OF RECORDS

FORM 247 5M 5-46

RETURN TO
LOS ANGELES COUNTY SURVEYOR
700 HALL OF RECORDS

Note: Any Additions or Changes on This Sheet Must be Made or Circled in Red Ink With Date and Name of Person Making Change.

Do not extend notes this side of this line.

F.B. 1452 PG. 42

PWFB 3417

39

Notes Ck'd by	Survey of Palmdale Eliz. Lake Rd
Map No.	W. O. 5058 Tape No. 85 Std. 87 °F
Office Work	Surveyed by Rosecrans
Checked	Notes [illegible] Date 5-[illegible]-48
Date	Indexed

F. B. [illegible] Pg. [illegible]

PALMDALE ELIZABETH LAKE ROAD

AT INTERSECTION WITH

SAN FRANCISQUITO CN ROAD

Staking deeded right of way

J.N. 5058

Party E.A. Rosecrans
J.P. Pierce
J.C. Pierce
L. Vejar
H.H. Howard

Note: Any Additions or Changes on This Sheet Must be Made or Circled in Red Ink With Date and Name of Person Making Change.

Do not extend notes this side of this line.

RETURN TO
LOS ANGELES COUNTY SURVEYOR
700 HALL OF RECORDS

FORM 247 5M 5-46

PWRB 3417

F. B. [illegible], Pg. [illegible]

40, 41, 42

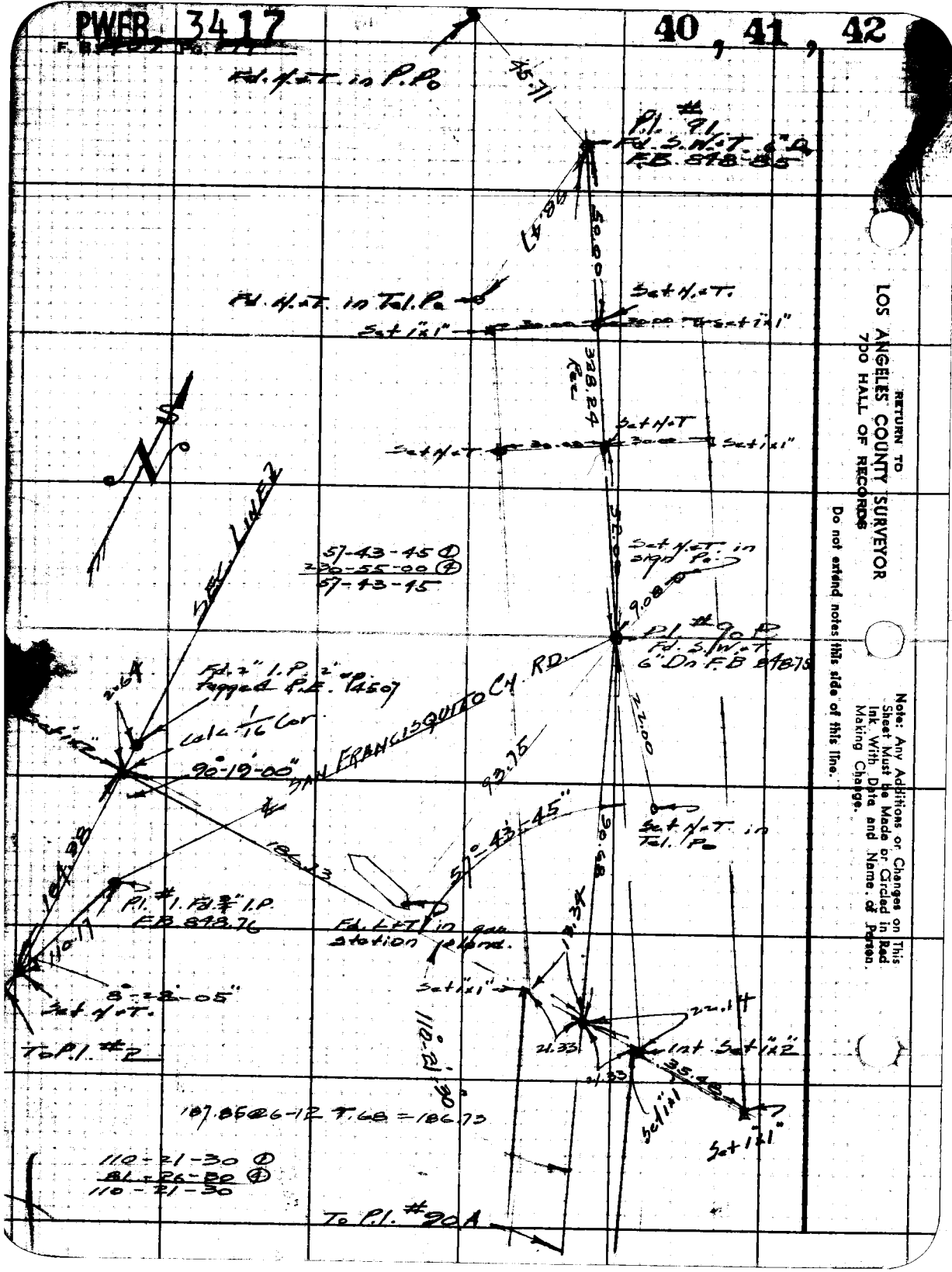

RETURN TO
LOS ANGELES COUNTY SURVEYOR
7DO HALL OF RECORDS

Do not extend notes this side of this line.

Note: Any Additions or Changes on This Sheet Must be Made or Circled in Red Ink With Date and Name of Person Making Change.

PWFB 3624

1835

F.B. [illegible] Pg. [illegible]

Notes Ck'd by	Survey of Lancaster Streets
Map No.	W. [illegible] Tape No. 85 Std [illegible] °F
Office Work	Surveyed by Rosecrans
Checked	Notes R Date [illegible]
Date	Indexed E. C. Johnson

LANCASTER

STREET INTERSECTION TIES

Northeast section

J. N. 5058

Party E. A. Rosecrans
J. C. Pierce
L. Vejar
H. H. Howard.

Note: Any Additions or Changes on This Sheet Must be Made and Circled in Red Ink. With Date and Name of Person Making Change.

RETURN TO
LOS ANGELES COUNTY SURVEYOR
700 HALL OF RECORDS

Do not extend notes this side of this line.

FORM [illegible]

PWB 3624

1836 , 1837

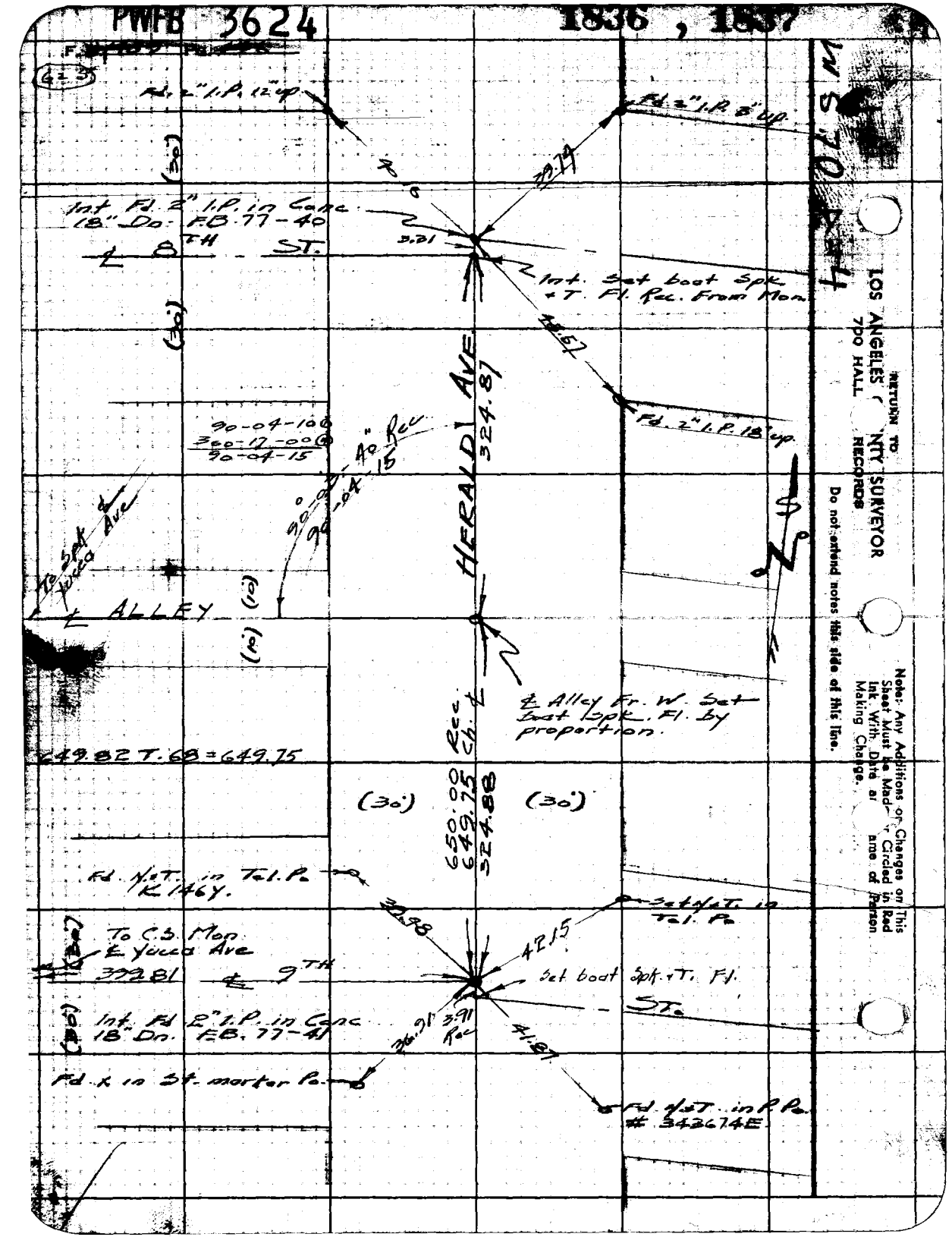

RETURN TO
LOS ANGELES COUNTY SURVEYOR
7DO HALL RECORDS

Do not extend notes this side of this line.

Note: Any Additions or Changes on This Sheet Must Be Made or Circled in Red Ink With Date and Name of Person Making Change.

PWFB 3624

1838

Notes Ck'd by	Survey of Lancaster Streets
Map No.	W/ ... Tape No. ... Std ...
Office Work	Surveyed by [illegible]
Checked	Notes K	Date 7-48
Date	Indexed E. C. Johnson

F.B. ... PG. ...

Note: Any Additions or Changes on This Sheet Must Be Made Circled in Red Ink With Date and Name of Person Making Change.

Do not extend notes this side of this line.

RETURN TO LOS ANGELES COUNTY SURVEYOR 700 HALL OF RECORDS

W.S. 70, 4

FORM 247 SM 5-46

PWFB 3624

1839

F.B. [illegible] Pg. [illegible]

(645)

402.81 T.68 = 402.77

Removed old Spk + reset it 2" Dn by intersection

Int ℄ Ave I and ℄ Yucca Ave Fd. S.W. ST. F.B. 963-228

Set boat Spk by proportion

Int Set boat Spk Fl. by proportion

211.41

211.45

Removed

191.28

0.54

60.57

To Sec. Cor Mon

Ave I

191.32

Int. ℄ Ave I and ℄ Herald Ave Fd. S.W. F.B. 77-40

83-08-00 Rc

82-58-15

82-02-20

X in St. Marker

To ¼ Cor Mon

181.66

221.01

402.67 T.90

402.69

82-58-20 ①

331-58-00 ④

82-58-15

96-57-40"

HERALD AVE

82-02-20 ①

332-10-00 ④

83-02-30

96-57-40 ①

387-50-40 ④

96-57-40

(10') (10')

89-56-20 ①

359-44-30 ④

89-56-07 ½

89°-56'-20" Rc

89°-56'-10"

399.88 T.68 = 399.84

Int. Set ¾" I.P. 12" Dn. by proportion

8th ST.

209.92

189.92

399.84

(30')

(30')

Int. ℄ 8th St and ℄ Yucca Ave. Fd. S.W. ST. See preceding page

Int. ℄ 8th St and ℄ Herald Ave. Set boat Spk. See 2nd preceding Pg.

R.P. Set 1"x2" Fl.

To C.S. Mons at 9th + 10th Sts

RETURN TO LOS ANGELES COUNTY SURVEYOR 700 HALL RECORDS

Do not extend notes this side of this line.

Note: Any Additions or Changes on This Sheet Must be Made or Circled in Red Ink With Date and Name of Person Making Change.

Notes Ck'd by	Survey of Jane Reynolds Park
Map No.	W. O. 5217 Tape No. 77 Std 84 °F
Office Work	Surveyed by Rosecrans
Checked	Notes R Date 8-23-48
Date	Indexed C. Johnson

F. B. 1459 Pg. 149

JANE REYNOLDS PARK

BASEBALL DIAMOND

J. N. 5217

Party

E. A. Rosecrans
J. P. Pierce
J. C. Pierce
L. Vejar
H. H. Howard

Note: Any Additions or Changes on This Sheet Must be Made or Circled in Red Ink With Date and Name of Person Making Change.

Do not extend notes this side of this line.

RETURN TO
LOS ANGELES COUNTY SURVEYOR
700 HALL OF RECORDS

FORM 247 5M 5-46

RETURN TO
LOS ANGELES COUNTY SURVEYOR
700 HALL OF RECORDS

Note: Any Additions or Changes on This Sheet Must be Made or Circled in Red Ink With Date and Name of Person Making Change.

Do not extend notes this side of this line.

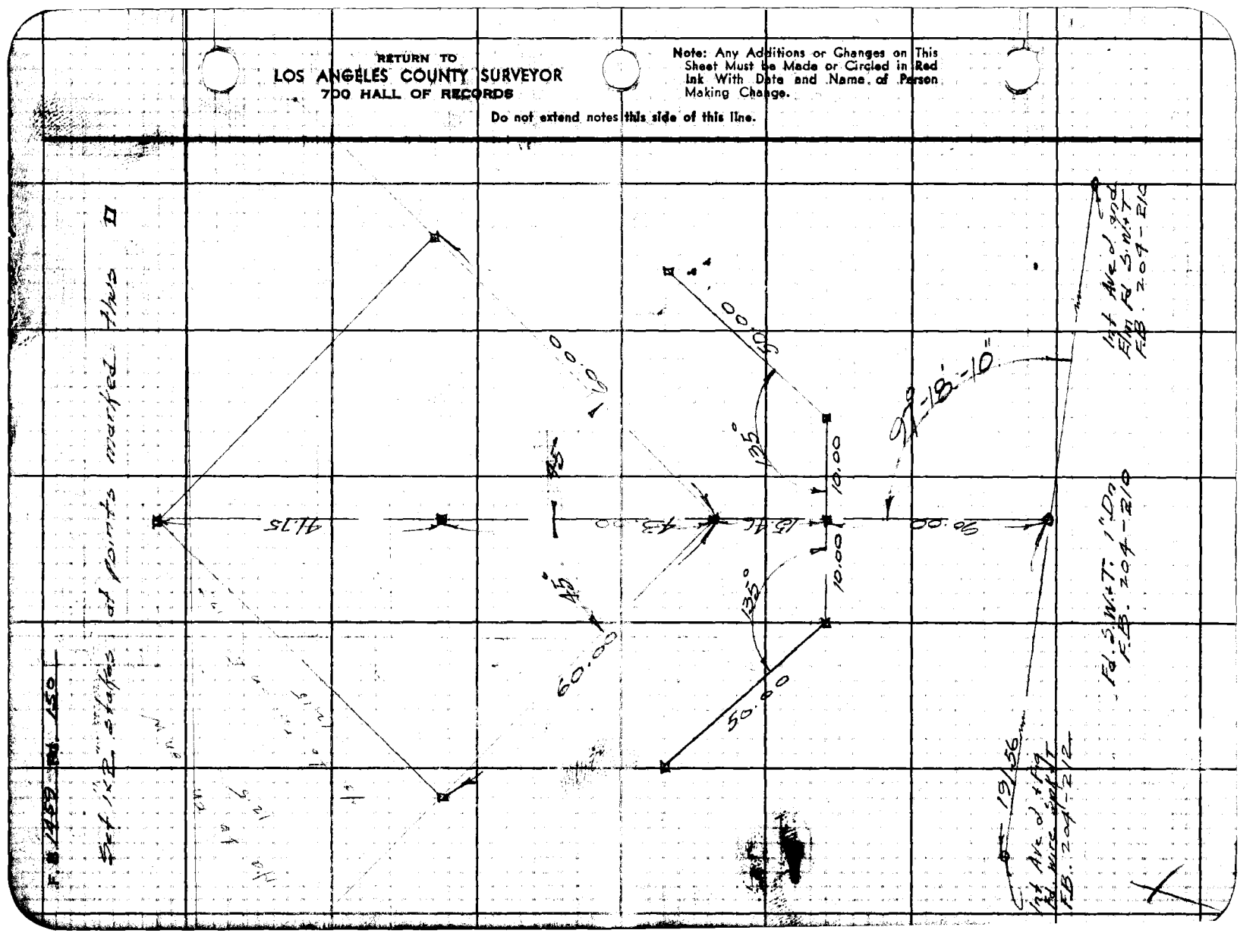

Profile	Notes Red.	Plotted	Job No. 5058	Division No.	F.B. 1459	Pg. 151
No.	Date	Date	Survey of Redwood Ave			
X-Sec.	Notes Chkd.	Checked	Survey by [illegible]	Notes R	Date 7-19-48	
No.	Date	Date	Map No. [illegible]		Date	

W.S. 70A-4

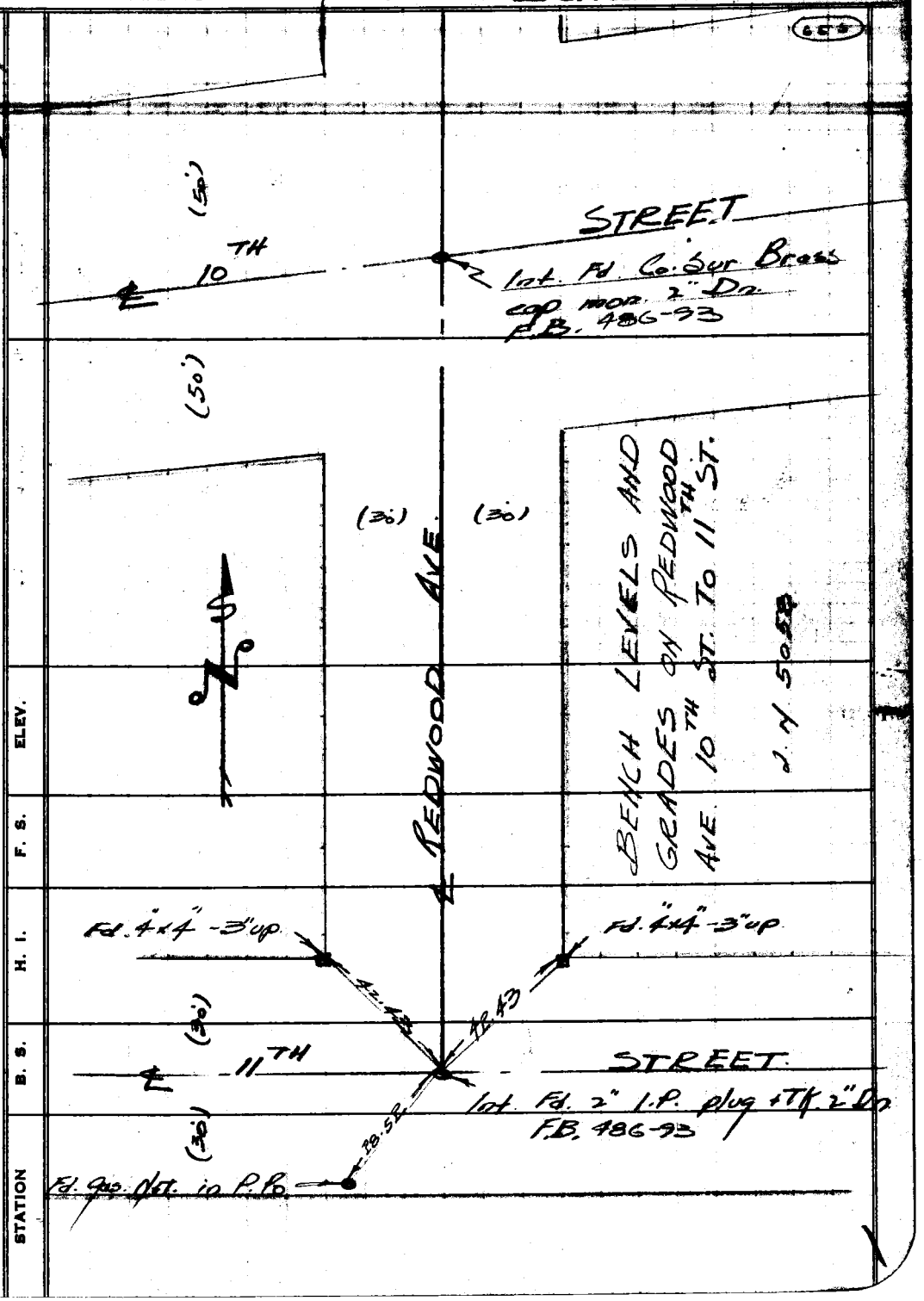

STATION | B. S. | H. I. | F. S. | ELEV.

NOTE: ANY ADDITIONS OR CHANGES ON THIS SHEET MUST BE MADE OR CIRCLED IN RED INK, WITH DATE AND NAME OF PERSON MAKING CHANGE

Do not extend notes this side of this line

PLEASE RETURN TO
LOS ANGELES COUNTY SURVEYOR
700 HALL OF RECORDS

Form 307 5M 11-35

Form 307 5M 11-35

40 AVES

PLEASE RETURN TO
LOS ANGELES COUNTY SURVEYOR
700 HALL OF RECORDS

NOTE: ANY ADDITIONS OR CHANGES ON THIS SHEET MUST BE MADE OR CIRCLED IN RED INK, WITH DATE AND NAME OF PERSON MAKING CHANGE

Do not extend notes this side of this line

Profile No. ____ Plotted ____ Date ____ X-Sec. No. ____ Notes Red ____ Date ____ Notes Chkd ____ Checked ____ Date ____

B 145 Pg. 152 | Job No. 5988 Division No. ____ | Survey of Lancaster Streets | Survey by Instrm. Notes R. Torrance Date 7-19-48 | Indexed

STATION	B. S.	H. I.	F. S.	ELEV.		
BEACH AND GRADE LEVELS ON REDWOOD AVE 10TH ST. TO 11TH ST.						
B.M. # 1	Out (7-19-48)			2356.692	L.B. 763-88 - 10th St + Sycamore. L.T. M.C.R. S.E. Cor	
B.M. # H. 10	4.570	2362.340		2357.770	L.B-121-14-10th St + Herold Ave N.W. Cor. Sp'k W end C.R.	
B.M. # S 10A	5.710	2362.160	5.890	2356.450	Fd. L.T. M.C.R. N.E. Cor. 10th and Sycamore	
B.M. R. 10	4.850	2362.290	4.720	2357.440	Fd. L.T. M.C.R. N.W. Cor. 10th and Redwood	
C.S. Map grade				2357.89	S.W. Cor. 10th + Redwood	62.29 57.89 4.70
End C.R. South.			4.28	2358.01	" " "	Used for grade
C.S. Map grade				2357.85	S.E. " " "	
End C.R. South			4.24	2358.05	" " "	Used for grade
T.P.	6.160	2364.400	4.050	2358.240		66.84 61.89 295
T.P.	6.270	2365.840	3.830	2360.570		
grade N.W. + N.E. P.L.			3.95	2361.89	11th + Redwood.	
B.M. # R. 11.	3.880	2366.540	2.780	2360.060	Set boat Spk E. Side Conc. Po. S.W. Cor. 11th + Redwood	
T.P. #	5.070	2368.400	3.610	2363.330		
B.M. D.I.8	1.370	2367.180	2.590	2366.810	Set boat Spk. N. Side T. Po. S.W. Cor. Division + I 8	
T.P.	3.760	2365.750	5.190	2361.990		
T.P.	5.660	2365.990	5.420	2360.330		
T.P.	4.125	2365.120	4.985	2361.005		
T.P.	4.305	2363.875	5.560	2359.570		
B.M. # 1		89.25	2357.950	+/-	2357.959 L.T. S.W. Cor. old pump shed F.B. 849-5	

PWFB 3624

1840

F.B. [illegible] PG. [illegible]

Notes Ck'd by	Survey of Lancaster Sta
Map No.	W. O. [illegible] Form No. Std.
Office Work	Surveyed by Rosecrans
Checked	Notes R. Date 7-13-78
Date	Indexed A. O. Johnson

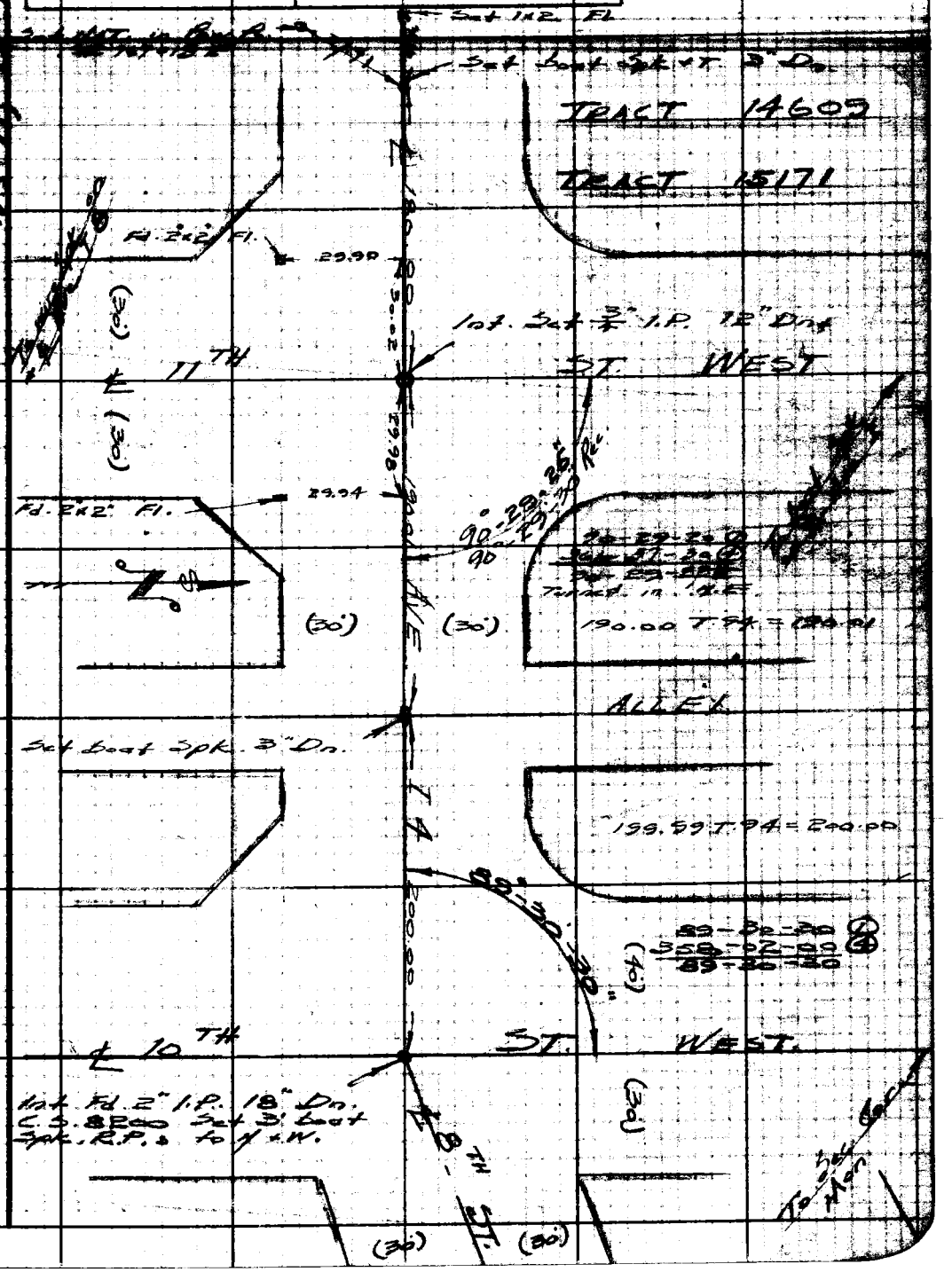

Note: Any Additions or Changes on This Sheet Must be Made or Circled in Red Ink With Date and Name of Person Making Change.

Do not extend notes this side of this line.

RETURN TO
LOS ANGELES COUNTY SURVEYOR
700 HALL OF RECORDS

FORM 247 5M 5-46

PWFD 3624

1841

F.B. [illegible] Pg. [illegible]

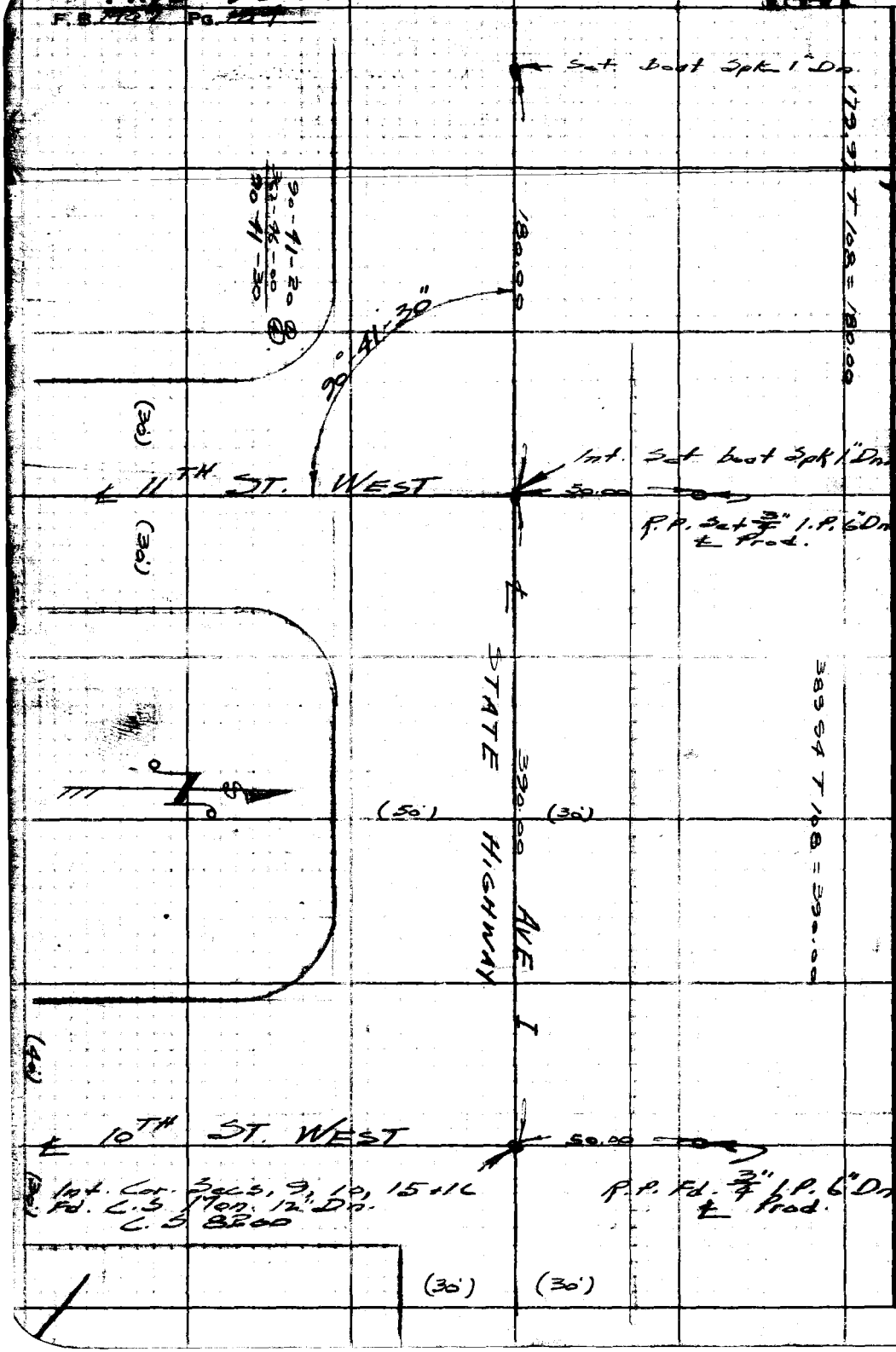

W.S. 70, A-4
W.S. 71, D-4

RETURN TO
LOS ANGELES COUNTY SURVEYOR
700 HALL OF RECORDS

Do not extend notes this side of this line.

Note: Any Additions or Changes on This Sheet Must be Made or Circled in Red Ink With Date and Name of Person Making Change.

FORM 307 5M 1-46

PLEASE RETURN TO
LOS ANGELES COUNTY SURVEYOR
700 HALL OF RECORDS

NOTE: ANY ADDITIONS OR CHANGES ON THIS SHEET MUST BE MADE OR CIRCLED IN RED INK, WITH DATE AND NAME OF PERSON MAKING CHANGE.

Do not extend notes this side of this line.

STATION	B. S.	H. I.	F. S.	ELEV.	
BENCH LEVELS ON 11TH St. W AND ON AVE I 4					
B.M. #25E	4.26	2352.08		2347.82	Spk in Pow. Po. NE Cor 10th St + 11th St. W
⊙	4.01	49.78	6.31	45.77	
⊙	3.15	46.20	6.73	43.05	
⊙	4.03	43.45	6.78	39.42	
T.B.M. #1	5.03	42.43	6.05	37.40	2"x.2" S.E. Cor 11th St W + Ave I 4
B #1L	4.01	43.97	2.47	39.96	Cut Spk W. Side P.Po. #592763E N.W. Cor 10th St W. + I 4
⊙	5.43	45.41	3.99	39.98	
⊙	6.20	48.72	2.89	42.52	
⊙	5.86	51.58	3.00	45.72	
B.M. #25E			3.78	47.80	.02 error
T.B.M. #1	3.17	234[illegible]8		2337.41	Adjusted.
⊙	3.89	2339.57	4.90	2335.68	
⊙	4.585	2308.880	5.275	34.295	
B.M. #L2	4.145	2338.705	4.32	2334.560	Set boat Spk in E side P.Po. #767599
					100 S of Ave I on W side 11th St W.
⊙	5.360	2339.645	4.420	2334.285	
⊙	5.325	40.980	3.990	2335.65[illegible]	
T.B.M. #1			3.59	37.41	.00 error

Profile Notes Red. Plotted Job No. 5[illegible] Division No. F.B. [illegible] Pg. 15[illegible]
No. Date Date Survey of Lancaster Streets
X-Sec. Notes Chkd. Checked Survey by [illegible]
No. Date Date Map No. Inspected [illegible]

FORM 307 5M 1-46

PLEASE RETURN TO
LOS ANGELES COUNTY SURVEYOR
700 HALL OF RECORDS

NOTE: ANY ADDITIONS OR CHANGES ON THIS SHEET MUST BE MADE OR CIRCLED IN RED INK, WITH DATE AND NAME OF PERSON MAKING CHANGE.

Do not extend notes this side of this line.

STATION	B. S.	H. I.	F. S.	ELEV.			
B.M. # L2	3.11	2337.67		2334.56	Spk in P.Po. 100 S of Ave I on W. side 11th St W		
℄ Highway			4.21	33.46		33.30	37.67
End C.R. on E			4.37	33.30		33.52	33.41
						166.82	4.26
						33.41	Mid point
℄ Highway			4.45	33.26		33.06	37.67
End C.R. on W			4.61	33.06		33.52	33.29
						166.58	4.38
						33.29	Mid point

F.B. 457 Pg. 156 Job No. 5058 Division No. Notes Red. Plotted Profile
Survey of Tract 14609 Date No. X-Sec.
Survey by Rosecrans Notes R Notes Chkd. Checked
Indexed Date 9-14-48 Date No.

FORM 307 5M 1-46

PLEASE RETURN TO
LOS ANGELES COUNTY SURVEYOR
700 HALL OF RECORDS

NOTE: ANY ADDITIONS OR CHANGES ON THIS SHEET MUST BE MADE OR CIRCLED IN RED INK, WITH DATE AND NAME OF PERSON MAKING CHANGE.

Do not extend notes this side of this line.

STATION	B. S.	H. I.	F. S.	ELEV.		
		PROFILE and X SECTIONS on AVE I 4 - 10th St W. WLY.				
BM #1L	2.40	2342.36		2339.96	B.M. #1L.	
0+00			2.92	39.44	✓	℄ 10th St W
" 100N			3.24	39.12	✓	
" 100S			2.66	39.70	✓	
0+16			3.90	38.46	✓ gutter	
0+50			3.69	38.67	✓	
" 18N			4.11	38.25	✓ "	
50N			3.65	38.71	✓	
" 18S			4.12	38.24	✓ "	
" 50S			3.58	38.78	✓	
1+00			4.05	38.31	✓	
18N			4.15	38.21	✓	
50N			3.54	38.82	✓	
18S			4.60	37.76	✓	
50S			3.90	38.46	✓	
+50			4.25	38.11	✓	
2+			4.56	37.80	✓	
+50			4.84	37.52	✓	
3+			5.15	37.21	✓	

Profile No. ____ Notes Red ____ Plotted ____ Job No. 5058 Division No. ____ F.B. 1369 Pg. 157
X-Sec. No. ____ Date ____ Date ____ Survey of Tract 14609
Notes Chkd ____ Checked ____ Survey by [illegible] Notes R Date 9-16-48
No. ____ Date ____ Date ____ Map No. ____ Index [illegible]

FORM 307 5M 1-46

PLEASE RETURN TO
LOS ANGELES COUNTY SURVEYOR
700 HALL OF RECORDS

NOTE: ANY ADDITIONS OR CHANGES ON THIS SHEET MUST BE MADE OR CIRCLED IN RED INK, WITH DATE AND NAME OF PERSON MAKING CHANGE.

Do not extend notes this side of this line.

STATION	B. S.	H. I.	F. S.	ELEV.		
3+50		42.36	5.5	36.9	✓	
T.P	4.00	40.87	5.49	36.87		
4+			4.20	36.67	✓	
+50			4.31	36.56	✓	
5+			4.40	36.47	✓	
18 R			4.99	35.88	✓	
50 R			3.65	37.22	✓	
18 L			4.90	35.97	✓	
50 L			3.53	37.34	✓	
5+50	Hold Near		4.69	36.18	✓	
18 R			5.25	35.62	✓	
50 R			3.90	36.97	✓	
18 L			5.13	35.74	✓	
50 L			3.85	37.02	✓	
6+00			5.14	35.73	✓	
15 R			4.46	36.41	✓	
50 R			4.10	36.77	✓	
15 L			4.95	35.92	✓	
50 L			3.80	37.07	✓	
T.B.M #1			3.49	37.38	✓ 37.41	

F.B. 4459 PG. 158 Job No. 5058 Division No. Notes Red. Plotted No. Profile
Survey of Tract 14609 Date Date X-Sec.
Survey by Rosecrans Notes R Notes Chkd Checked
Index [illegible] Date 9-14-48 Date Date No.

PWFB 3624

1842

F. B. [illegible] Pg. [illegible]

Notes Ck'd by	Survey of Tract 12636
Map No.	W. O. [illegible] Tape No. Std. °F
Office Work	Surveyed by Rosecrans
Checked	Notes R Date 9-17-48
Date	Indexed E. C. Johnson

TRACT # 12636

Note: Any Additions or Changes on This Sheet Must be Made or Circled in Red Ink With Date and Name of Person Making Change.

Do not extend notes this side of this line.

RETURN TO
LOS ANGELES COUNTY SURVEYOR
700 HALL OF RECORDS

FORM 247 5M 5-46

X

RETURN TO
LOS ANGELES COUNTY SURVEYOR
700 HALL OF RECORDS

Note: Any Additions or Changes on This Sheet Must be Made or Circled in Red Ink With Date and Name of Person Making Change.

Do not extend notes this side of this line.

W.S. 70, ~~A-5~~

1843, 1844

PWER 3624

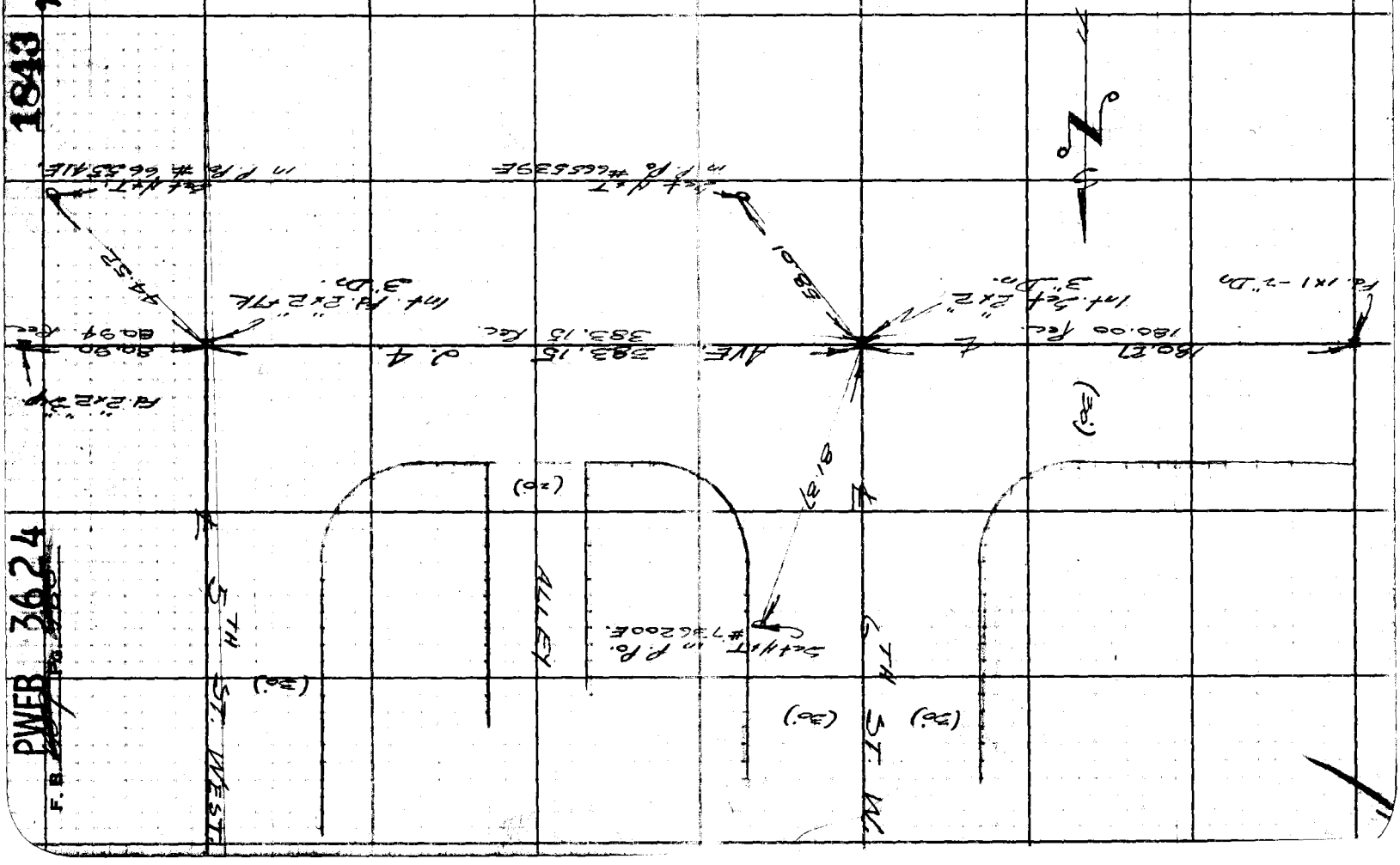

FORM 307 SM 1-46

PLEASE RETURN TO
LOS ANGELES COUNTY SURVEYOR
700 HALL OF RECORDS

NOTE: ANY ADDITIONS OR CHANGES ON THIS SHEET MUST BE MADE OR CIRCLED IN RED INK, WITH DATE AND NAME OF PERSON MAKING CHANGE.

Do not extend notes this side of this line.

STATION	B. S.	H. I.	F. S.	ELEV.		
BENCH LEVELS ON 5th AND 6th ST. WEST SO. OF AVE. J.						
B.M.	5.13	2376.30		2371.20	C&S Mon. S E Cor. Lane Reynolds Park	
T.P.	5.80	2379.345	2.785	2373.595	E.C. S.W. Cor. Alley Int. on 6th St W. (1x2")	
T.P.	6.395	2382.240	3.500	2375.845		
T.P.	6.010	2389.870	3.380	2378.860		
B.M. R1	3.91	2386.690	2.090	2382.780	Boot Spk in W. side P Po. # 73C Loc. N.E. Cor. 6th St W & Ave J	
T.P.	5.63	2387.910	4.410	2382.280		
B.M. R2	2.230	2387.660	2.480	2385.430	Fd. Sq. Hd. Bolt N.W. side P.Po. # 66554 E. S.E. Cor. 5th St W & Ave J	
T.P.	3.500	2384.770	6.690	2381.270		
T.P.	3.600	2381.870	6.730	2377.740		
T.P.	3.620	2378.600	6.360	2374.980		
B.M. R3	2.690	2377.150	4.140	2374.460	Set bolt in 4.10 P.Po. # N.W. Cor. Ave J & Date Ave (2 x pole)	
Starting B.M.			5.930	2371.220		

No. _____ Profile _____ Notes Red _____ Plotted _____ Job No. 5058 Division No. _____
No. _____ Date _____ Survey of Lancaster Sec. 32 T 7 N R 12 W
K.Sec. _____ Name Card _____ Plotted _____ Survey by Engineering Staff
Date _____ Map No. _____ Inspected by _____ Date _____
F.B. 1957 Pg. 144

F.B. 1459 Pg. 62

Job No. Division No. Notes Red. Plotted Profile

Survey of Date Date No.

Survey by Notes Notes Chkd. Checked X-Sec.

Indexed Date Date Date No.

FORM 207 SM 1-46

PLEASE RETURN TO
LOS ANGELES COUNTY SURVEYOR
700 HALL OF RECORDS

Do not extend notes this side of this line.

NOTE: ANY ADDITIONS OR CHANGES ON THIS SHEET MUST BE MADE OR CIRCLED IN RED INK, WITH DATE AND NAME OF PERSON MAKING CHANGE.

STATION	B. S.	H. I.	F. S.	ELEV.	

PWFB 3624

1845

F.B. [illegible] Page [illegible]

Notes Ck'd by
Map No.
Office Work
Checked
Date

Survey of Lancaster Sts.
W. O. [illegible] Tape No. [illegible] St. [illegible]
Surveyed by Rosecrans
Notes
Date [illegible]
Indexed [illegible]

1ST. ALLEY NORTH OF 12TH ST.
BETWEEN GENOA AVE AND 10TH ST. W.

J. N. 5058

Party E. A. Rosecrans
J. P. Pierce
J. C. Pierce
L. Vejar
H. H. Howard

Note: Any Additions or Changes on This Sheet Must be Made or Circled in Red Ink With Date and Name of Person Making Change.

Do not extend notes this side of this line.

RETURN TO
LOS ANGELES COUNTY SURVEYOR
700 HALL OF RECORDS

FORM 247 5M 10-39

PWEB 3624

1846, 1847



PWFB 3624 1848

Notes Ck'd by	Survey of Lancaster Sta.
Map No.	W. O. [illegible] Tape No. [illegible] Std. [illegible] °F
Office Work	Surveyed by Rosecrans
Checked	Notes R Date 9-28-48
Date	Indexed E. C. Johnson

F.B. [illegible] Pg. [illegible]

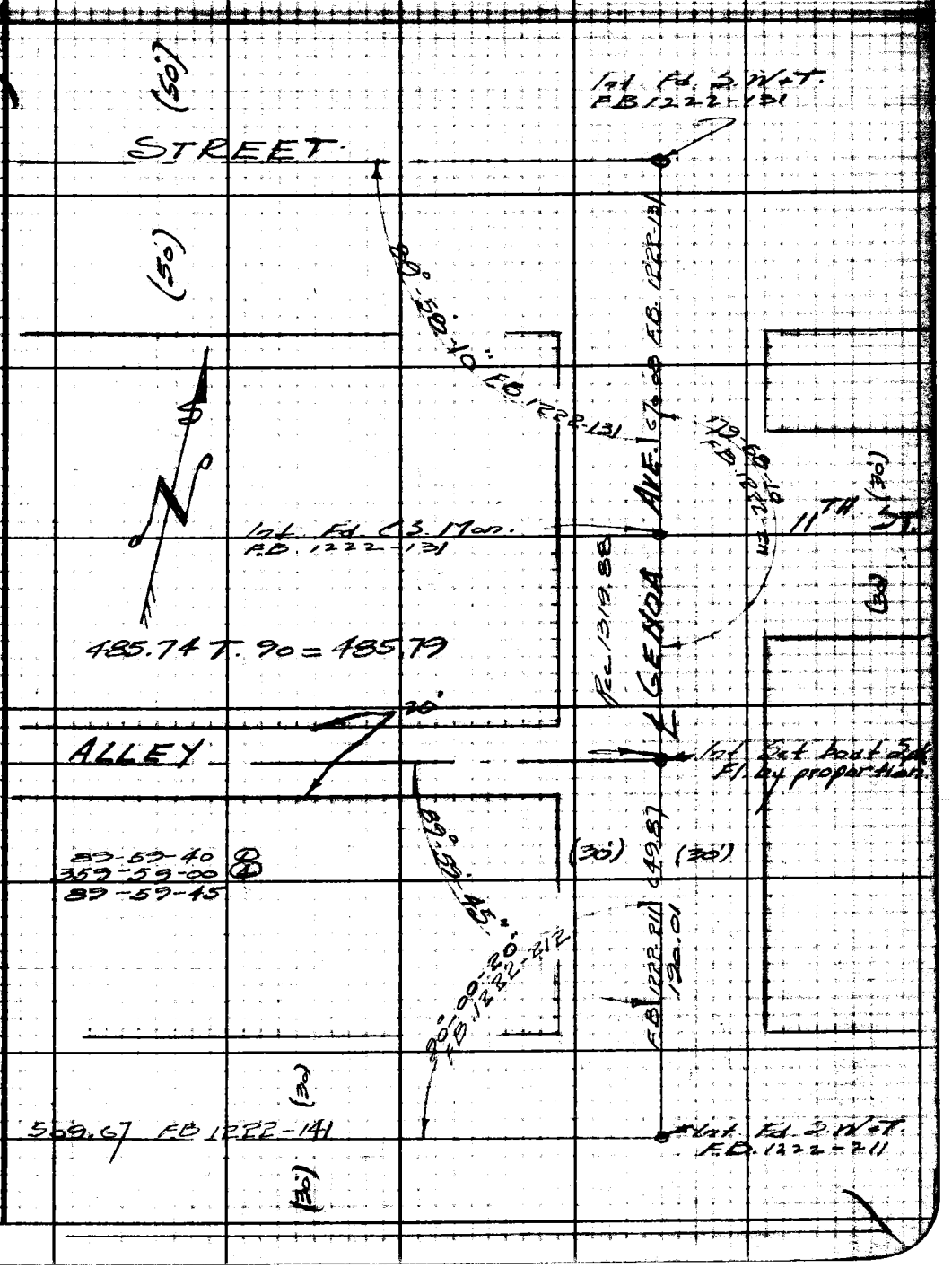

Note: Any Additions or Changes on This Sheet Must be Made or Circled in Red Ink With Date and Name of Person Making Change.

Do not extend notes this side of this line.

RETURN TO
LOS ANGELES COUNTY SURVEYOR
700 HALL OF RECORDS

FORM 247 5M 5-46

150

RETURN TO
LOS ANGELES COUNTY SURVEYOR
700 HALL OF RECORDS

Note: Any Additions or Changes on This Sheet Must be Made or Circled in Red Ink With Date and Name of Person Making Change.

Do not extend notes this side of this line.

F.B. 4257 Pg. 116

FORM 307 10M 10-46

PLEASE RETURN TO
LOS ANGELES COUNTY SURVEYOR
700 HALL OF RECORDS

NOTE: ANY ADDITIONS OR CHANGES ON THIS SHEET MUST BE MADE OR CIRCLED IN RED INK, WITH DATE AND NAME OF PERSON MAKING CHANGE.

Do not extend notes this side of this line.

STATION	B. S.	H. I.	F. S.	ELEV.			
1ST. ALLEY	No. OF	12TH	ST.	BETWEEN GENOA AVE AND 10TH ST. W.			
BM# 22E	4.120	2358.064		2353.944	1222-162-12th St So Side 45' W. of ℄ Genoa L.T. in Cb.		
0+00			4.80	53.26			
+20			5.36	52.70	0+30 ℄ 53.37		
0+50			5.35	52.71	53.32		56.95 / 53.32 / 3.63
1+			5.66	52.40	53.19	56.95 / 53.19 / 3.76	
⊙	3.140	2356.664	4.54	2353.524			
+50			4.55	52.11	53.05	56.95 / 53.05 / 3.90	
2+			4.54	52.12	52.92	56.51 / 52.79 / 3.72	56.95 / 52.92 / 4.03
+50			4.68	51.98	52.79		
3+			4.88	51.78	52.66		56.51 / 52.66 / 3.85
+50			4.98	51.68	52.52	56.51 / 52.52 / 3.99	
4+			4.69	51.97	52.39		56.51 / 52.39 / 4.12
+50 ⊙	4.310	2355.974	5.00	2351.664	52.25	56.51 / 52.25 / 4.25	
+68			4.49	51.48			
4+85.74			3.61	52.36	℄ 10th St W.		
B.M. 23E			3.030	2352.944	2352.928 F.B. 1222-162 12th St + 10th St W L.+T. M.C.R. N.E. Cor.		

Profile Notes Red ____ Plotted ____ Job No. 5058 Division No. ____ F.B. 1459 Pg. 167

No. ____ Date ____ Date ____ Survey of Lancaster Sts

X-Sec. Notes Chkd. ____ Checked ____ Survey by Robertson Notes R Date 9-30-48

No. ____ Date ____ Date ____ Map No. ____ Indexed O. Johnson Date ____

F.B. 1459 PG. 168 | Job No. | Division No. | Notes Red | Plotted | Profile

Survey of | Date | Date | No.

Survey by | Notes | Notes Chkd | Checked | X-Sec.

Indexed | Date | Date | Date | No.

FORM 307 10M 10-46

PLEASE RETURN TO
LOS ANGELES COUNTY SURVEYOR
700 HALL OF RECORDS

NOTE: ANY ADDITIONS OR CHANGES ON THIS SHEET MUST BE MADE OR CIRCLED IN RED INK, WITH DATE AND NAME OF PERSON MAKING CHANGE.

Do not extend notes this side of this line.

STATION	B. S.	H. I.	F. S.	ELEV.	

PAGE 3422 1054

Notes Ck'd by Miller	Survey of Quartz Hill Rd.
Map No. [illegible]	W. O. 5058 Tape No. 22 Std. [illegible]
Office Work BAILEY	Surveyed by Rosecrans
Checked [illegible]	Notes [illegible] Date 1-21-42
Date June 1966	Indexed J. C. Johnson 12-21-53

F. B. [illegible] Page [illegible]

QUARTZ HILL ROAD

℄ RETRACEMENT

J. N. 5058

Party E.A. Rosecrans
J.P. Pierce
J.C. Pierce
L. Vejar
H.H. Howard

Note: Any Additions or Changes on this Sheet Must be Made or Circled in Red Ink With Date and Name of Person Making Change.

Do not attend notes this side of this line.

RETURN TO
LOS ANGELES COUNTY SURVEYOR
700 HALL OF RECORDS

PWFB 3422 1055, 1056

To C.S. Mon. Cor T.6+7 N. R.12+13 W.

1721.08 T.60 = 1720.81 ✓

R.P. Set 1" I.P. Fl. on Sec line

Fd. 2"x2" - 1" up. 30.03 29.96 Fd. 2"x2" 1" up.

1720.81 QUARTZ HILL RD. To 1x2 at B.C. See next page

100.00

72.19

163°-34'-30" ✓

P.I. Set 1" I.P. 12" Dn. Rec. from old 2"x2" R/W stakes at B.C. RESET WITH C.S. MON., 2" I.P. IN CONC., 12" DN. WITH BRASS CAP MARKED: WM. MACK 3-29-54 SET 1X2 STK. ON SURFACE WITH BT. SPK. & TIN TIES 3.00 S.W. & 3.00 S.E.

COUNTY SURVEYOR R.E. 63

100.00

121.20

163-34-30 ✓

Fd. old 2"x2" Fl. 30.00 30.02 Fd. old 2"x2" Fl.

R.P. Set 1" I.P. flush. ℄ Prod.

0.08

Δ: 16°25'30"
R: 500.00'
T: 72.16'
L: 143.33'

357.57 T.50 = 357.49 ✓

357.49

Fd. 1½" I.P. in Conc. 30.00 30.00 Fd. 2" I.P. 6" up

¼ COR SECS. 6 + 31 T. 6+7 N. R. 12 W. Fd. C.S. Mon. 18" Dn.

W.S. 64 C-1
W.S. 71 C-6

RETURN TO
LOS ANGELES COUNTY SURVEYOR
700 HALL OF RECORDS

Do not extend notes this side of this line.

Note: Any Additions or Changes on This Sheet Must be Made or Circled in Red Ink With Date and Name of Person Making Change.

PWFB 5422

1057

F.B. [illegible]

Notes Ck'd by Miller	Survey of Quartz Hill Rd
Map No. [illegible]	W. O. [illegible] Tape No. 25 Std. [illegible]
Office Work Bailey	Surveyed by [illegible]
Checked Ajo	Notes [illegible] Date 1-28-49
Date June 1954	Indexed C. Johnson



Note: Any Additions or Changes on this Sheet Must be Made or Circled in Red Ink With Date and Name of Person Making Change.

Do not extend notes this side of this line.

RETURN TO
LOS ANGELES COUNTY SURVEYOR
700 HALL OF RECORDS

W.S. 71, G6

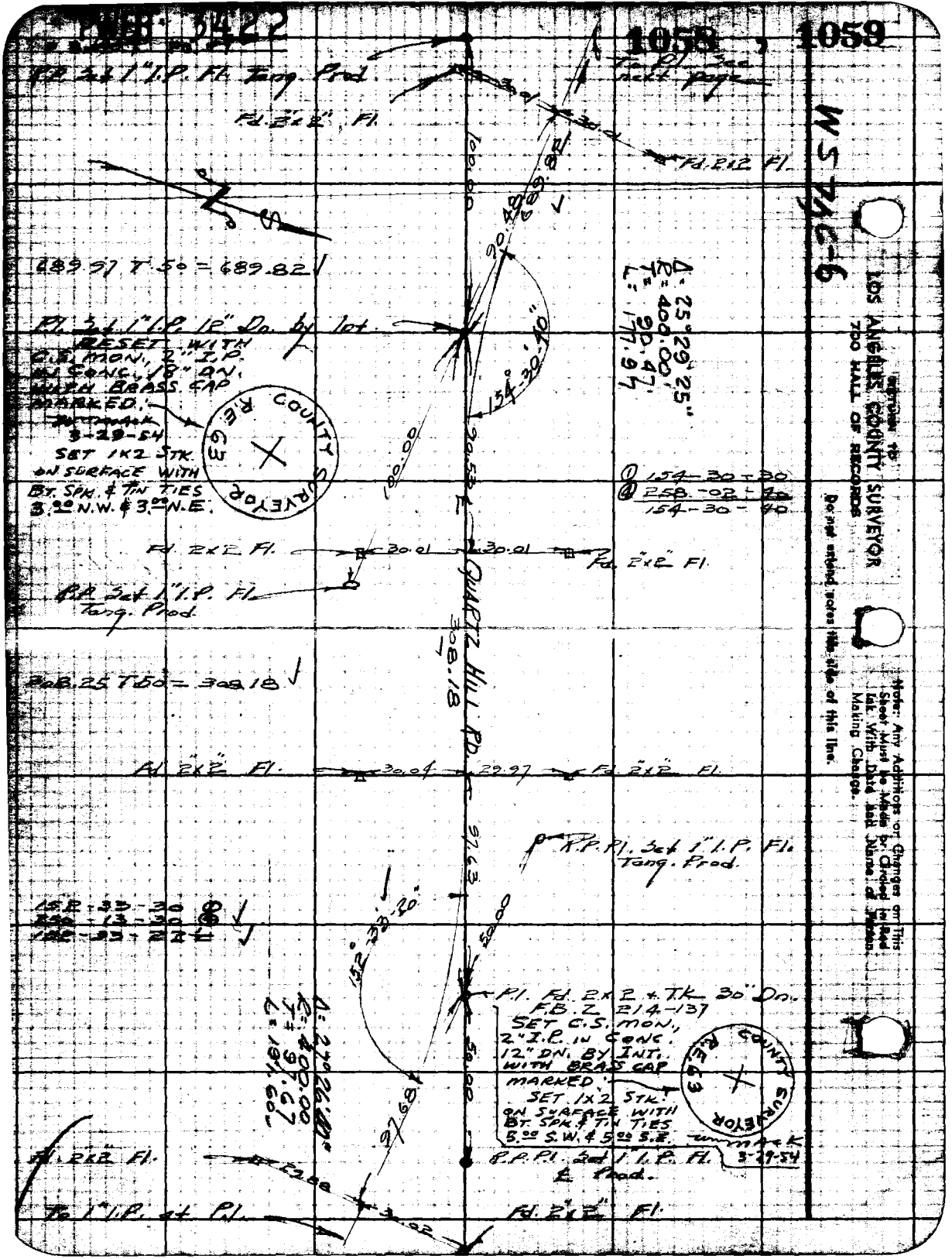

1058 , 1059
WS 74C-6
RETURN TO
LOS ANGELES COUNTY SURVEYOR
700 HALL OF RECORDS
Do not extend notes this side of this line.
Note: Any Additions or Changes on This Sheet Must be Made by Circled in Red Ink With Date and Name of Person Making Change.
R.P. Set 1" I.P. Fl. Tang. Prod.
Fd. 2"x2" Fl.
To Pl. See next page
Fd. 2x2 Fl.
689.97 T 50 = 689.82
Pl. Set 1" I.P. 12" Dn. by Int.
RESET WITH C.S. MON., 2" I.P. IN CONC., 18" DN. WITH BRASS CAP MARKED.
3-29-54
SET 1X2 STK. ON SURFACE WITH BT. SPK. & TIN TIES 3.00 N.W. & 3.00 N.E.
COUNTY SURVEYOR
RE 63
Δ: 25°29'25"
R: 400.00'
T: 90.47'
L: 177.97
154°30'40"
90.48
689.82
100.00
90.53
① 154-30-30
② 258-02-40
154-30-40
Fd. 2x2 Fl.
30.01
30.01
Fd. 2"x2" Fl.
R.P. Set 1" I.P. Fl. Tang. Prod.
QUARTZ HILL RD.
308.18
308.25 T 50 = 308.18
Fd. 2"x2" Fl.
30.04
29.97
Fd. 2"x2" Fl.
R.P. Pl. Set 1" I.P. Fl. Tang. Prod.
97.63
152°33'20"
50.00
152-33-30
250-13-30
152-33-22
Δ: 27°26'40"
R: 400.00
T: 97.67
L: 191.60
P.I. Fd. 2x2 + TK 30" Dn.
F.B.Z. 214-137
SET C.S. MON., 2" I.P. IN CONC. 12" DN. BY INT. WITH BRASS CAP MARKED.
SET 1X2 STK. ON SURFACE WITH BT. SPK. & TIN TIES 5.00 S.W. & 5.00 S.E.
COUNTY SURVEYOR
RE 63
3-29-54
97.68
50.00
Fd. 2x2 Fl.
R.P. Pl. Set 1" I.P. Fl. ℄ Prod.
To 1" I.P. at Pl.
Fd. 2"x2" Fl.

PWFR 3422

1060

F. B. [illegible] Pg. [illegible]

Notes Ck'd by Miller	Survey of Quartz Hill Rd
Map No. [illegible]	W. O. [illegible] Tape No. [illegible]
Office Work Bailey	Surveyed by [illegible]
Checked [illegible]	Notes [illegible] Date 1-28-49
Date June, 1954	Indexed E. C. Johnson

Cont in F.B-1838-17

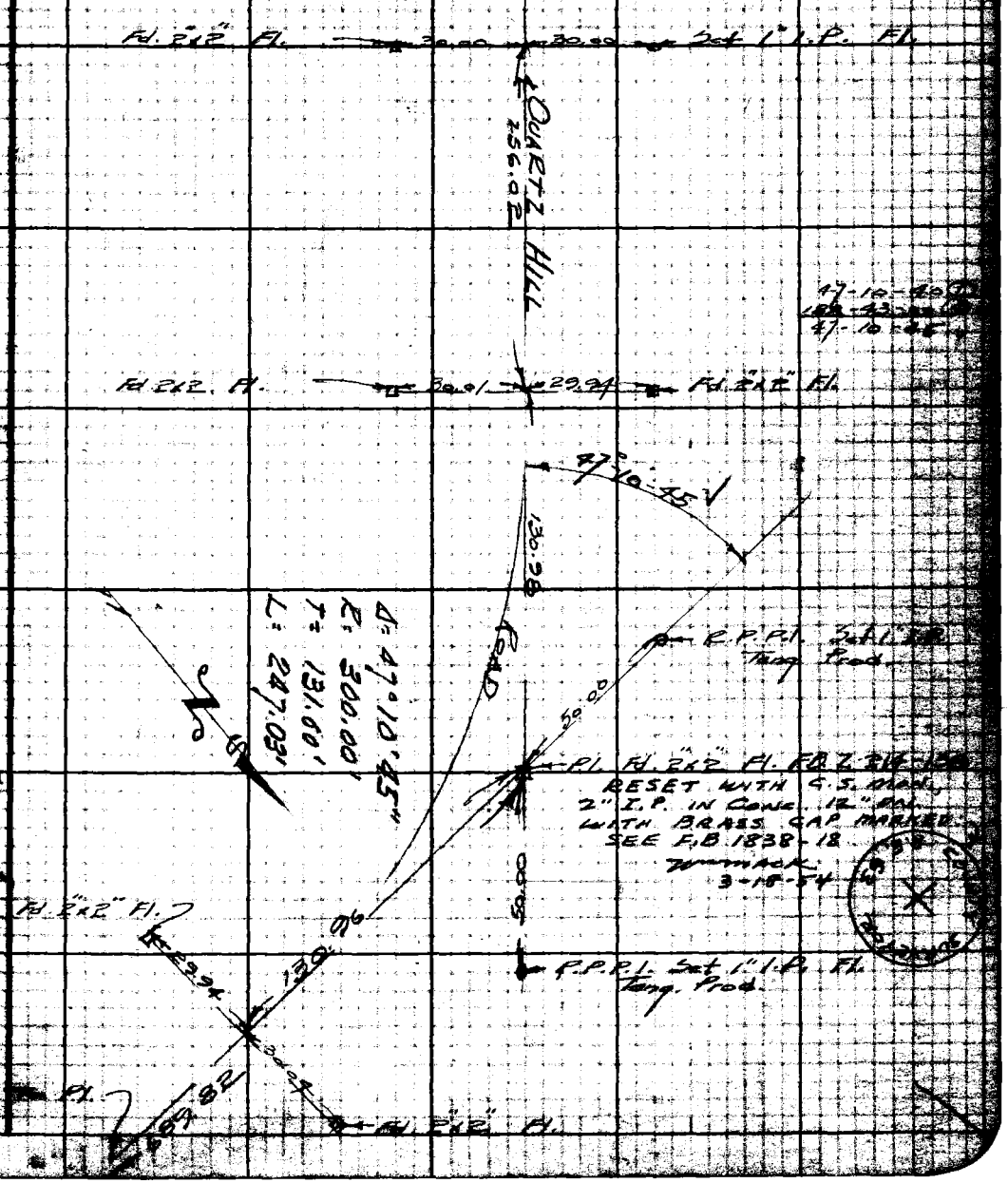

W.S. 71, C-6

Note: Any Additions or Changes on this Sheet Must be Made or Checked in Red Ink With Date and Name of Person Making Change.

Do not extend notes this side of this line.

RETURN TO
LOS ANGELES COUNTY SURVEYOR
700 HALL OF RECORDS

FORM 247 5M 5-46

RETURN TO
LOS ANGELES COUNTY SURVEYOR
700 HALL OF RECORDS

Note: Any Additions or Changes on This Sheet Must be Made or Circled in Red Ink With Date and Name of Person Making Change.

Do not extend notes this side of this line.

Notes Ck'd by	Survey of Div. St.
Map No.	W. O. 5058 Tape No. 26 Std. 84 °F
Office Work	Surveyed by [illegible]
Checked	Notes [illegible] Date 12-10-48
Date	Indexed

F. B. 1459 Pg. 175

LOCATION OF PIPE LINE

ON DIVISION ST. BETWEEN AVE J 8 AND AVE. K.

J. N. 5058

Note: Any Additions or Changes on This Sheet Must be Made or Circled in Red Ink With Date and Name of Person Making Change.

Do not extend notes this side of this line.

RETURN TO
LOS ANGELES COUNTY SURVEYOR
700 HALL OF RECORDS

FORM 247 5M 5-46

F.B. 1459 Pg. 176

W.S. 70 A-5

RETURN TO LOS ANGELES COUNTY SURVEYOR 7DO HALL OF RECORDS

Do not extend notes this side of this line.

Note: Any Additions or Changes on This Sheet Must be Made or Circled in Red Ink With Date and Name of Person Making Change.

37 + 103

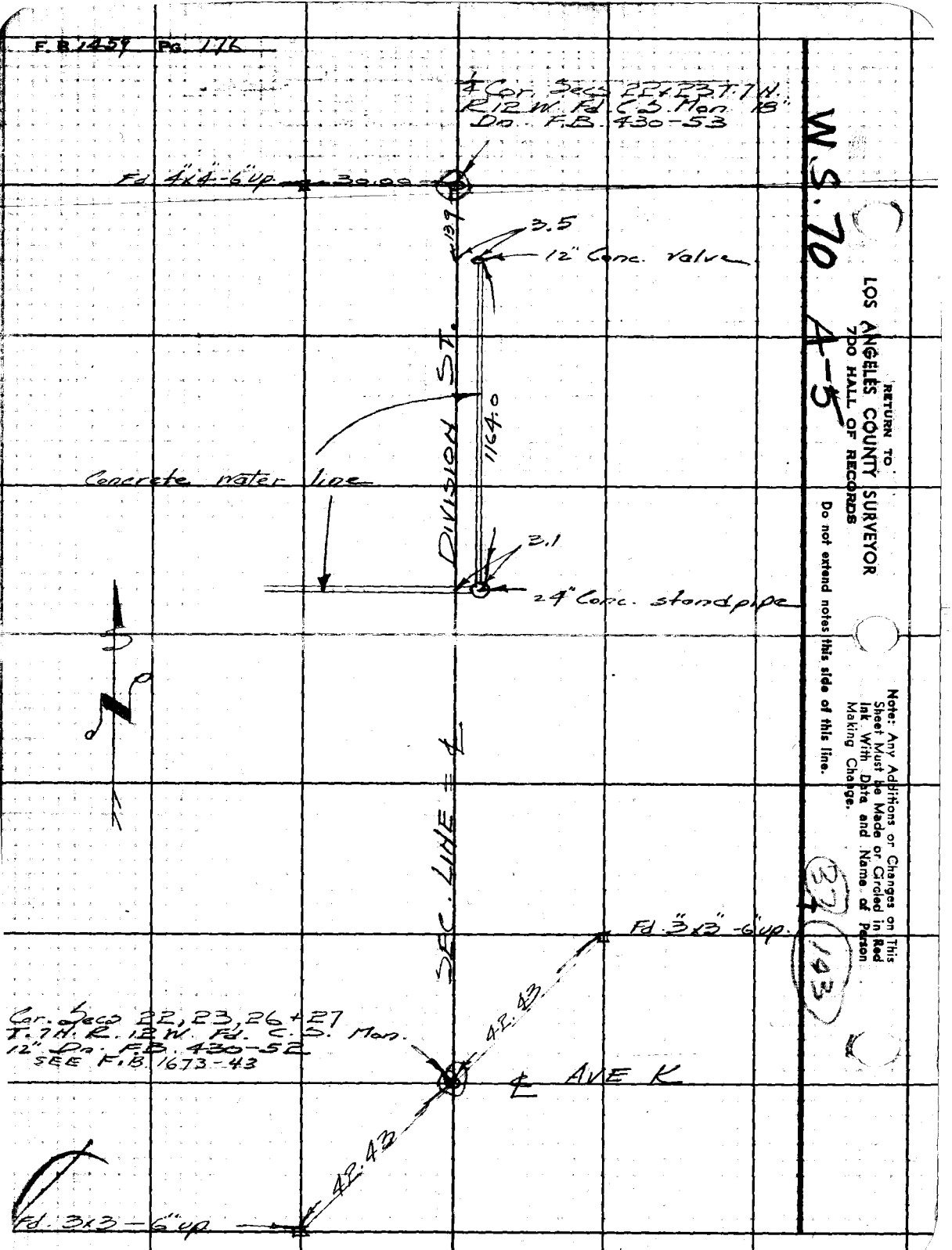

FORM 307 10M 10-46

PLEASE RETURN TO
LOS ANGELES COUNTY SURVEYOR
700 HALL OF RECORDS

NOTE: ANY ADDITIONS OR CHANGES ON THIS SHEET MUST BE MADE OR CIRCLED IN RED INK, WITH DATE AND NAME OF PERSON MAKING CHANGE.

Do not extend notes this side of this line.

STATION	B. S.	H. I.	F. S.	ELEV.		
	LEVELS		FOR	DIP	AVE I AND	50E.
U.S.B.M.	4.74	2397.53		2392.791	T.7N.R.11W. Cor. Secs. 9, 10, 15 & 16 - 5½ Mi. E. of Lancaster 1 Mi. S & 2 Mi. W. of Roosevelt School. 45' N.W. of road Int. Bronze tablet stamped L.S. 12 - 1929 in Conc. post	
0+00			4.78	92.75	Int Ave I + 50E	
1+00 W			4.68	92.88		
	15L		5.00	92.53	E.P.	
	18L		5.27	92.26	gutter	
	17.5R		5.07	92.46	" "	
2+00			4.82	92.71		
	15L		5.24	92.29	"	
	16.5R		5.27	92.26	"	
3+00			4.93	92.60		
	15L		5.39	92.14	"	
	17R		5.52	92.01		
4+00			5.01	92.52		
	15L		5.45	92.08	"	
	16R		5.53	92.00	"	

Profile Notes Red ____ Plotted ____ Job No. 5058 Division No. ____ F.B. 1459 PG. 177
No. ____ Date ____ Date ____ Survey of Ave I + 50 E
X-Sec. Notes Chkd ____ Checked ____ Survey by Rosecrans Notes R Date 12-10-48
No. ____ Date ____ Date ____ Map No. ____ Date ____

FORM 307 10M 10-46

PLEASE RETURN TO
LOS ANGELES COUNTY SURVEYOR
700 HALL OF RECORDS

NOTE: ANY ADDITIONS OR CHANGES ON THIS SHEET MUST BE MADE OR CIRCLED IN RED INK, WITH DATE AND NAME OF PERSON MAKING CHANGE.

Do not extend notes this side of this line.

STATION	B. S.	H. I.	F. S.	ELEV.		
5+00 W		2397.53	5.15	92.38		
	14.5 L		5.65	91.88	E.P.	
	19.5 L		5.90	91.63		gutter
	16.5 R		5.70	91.83	"	
			5.80	91.73		
1+00 S			4.44	93.09		
	9 L		4.55	92.98	E.P.	
	17.5 L		5.07	92.46		gutter
	9 R		4.60	92.93	"	
	18 R		5.11	92.42		"
2+00 S			3.95	93.58		
	9 L		4.24	93.29	"	
	9 R		4.12	93.41	"	
3+00 S			3.46	94.07		
	10 L		3.72	93.51	"	
	18 L		4.30	93.23		"
	8 R		3.53	94.00	"	
	18 R		4.20	93.33		

F.B. 1459 PG. 178
Survey of Ave I & 50 E
Survey by Rosecrans Notes R
Indexed C. Johnson Date 12-10-48
Job No. 5058 Division No. ____ Notes Red ____ Plotted ____
Date ____ Date ____ No. ____
Notes Chkd. ____ Checked ____
Date ____ Date ____ No. ____
Profile
X-Sec.

FORM 307 10M 10-46

PLEASE RETURN TO
LOS ANGELES COUNTY SURVEYOR
700 HALL OF RECORDS

NOTE: ANY ADDITIONS OR CHANGES ON THIS SHEET MUST BE MADE OR CIRCLED IN RED INK, WITH DATE AND NAME OF PERSON MAKING CHANGE.

Do not extend notes this side of this line.

STATION	B. S.	H. I.	F. S.	ELEV.		
1+00 E		2397.53				
			4.82	92.71		
	16 L		5.21	92.32	E.P.	
	18 L		5.27	92.06	gutter	
	10.5 R		5.00	92.53	" "	
2+00 E			4.70	92.83		
	15 L		5.11	92.42	"	
	12 R		5.05	92.48	"	
3+00 E			4.53	93.00		
	14 L		4.95	92.58	"	
	15 R		4.98	92.55	"	
4+00 E			4.35	93.18		
	15 L		4.70	92.83	"	
	15 R		4.65	92.88	"	
5+00 E			4.10	93.43		
	15 L		4.70	92.83	"	
	18 L		5.05	92.48	"	
	14 R		4.60	92.93	" "	

Profile Notes Red ____ Plotted ____ Job No. 5058 Division No. ____ F.B. 1469 PG. 179
No. ____ Date ____ Date ____ Survey of Arc I + 50 E
X-Sec. Notes Chkd. ____ Checked ____ Survey by Rosemers Notes R Date 12-10-48
No. ____ Date ____ Date ____ Map No. ____ Indexed C. Johnson Date ____

FORM 307 10M 10-46

PLEASE RETURN TO
LOS ANGELES COUNTY SURVEYOR
700 HALL OF RECORDS

NOTE: ANY ADDITIONS OR CHANGES ON THIS SHEET MUST BE MADE OR CIRCLED IN RED INK, WITH DATE AND NAME OF PERSON MAKING CHANGE.

Do not extend notes this side of this line.

STATION	B. S.	H. I.	F. S.	ELEV.		
1+00 N		2397 53	5.44	2392 09		
	11 R		5.64	91.89	ER	
	17 R		6.40	91.13		gutter
	9 L		5 54	91.99	"	
	16 L		6 08	91.45		"
2+00			5.64	91.89		
	10 R		5.86	91.67	"	
	10 L		5.81	91.72	"	
3+00			5.95	91.58		
	9 R		6 05	91.48	"	
	9 L		6.15	91.38	"	
4+00			6.20	91.33		
	9 R		6 30	91.23	"	
	9 L		6 30	91.23	"	
5+00			6 65	90.88		
	9 R		6 80	90.73	"	
	18 R		7.65	89.98		"
	9 L		6 80	90 73	"	
	18 L		7.95	89 58		"

F.B. 1459 PG. 180 Job No. 5058 Division No. Notes Red. Plotted Profile
Survey of Ave I 50 E Date Date No. X-Sec.
Survey by Rosecrans Notes R Notes Chkd Checked
Indexed C. Johnson Date 12-10-48 Date Date No.

PWFB 3225

1360

F. B. [illegible] Pg. [illegible]

Notes Ck'd by	Survey of Palmdale Fire Sta
Map No.	W. [illegible] Tape No. [illegible] Std. [illegible] °F
Office Work	Surveyed by Rosecrans
Checked	Notes [illegible] Date 5-3-48
Date	Indexed K. C. Johnson 6-30-52

PALMDALE FIRE STATION SITE

ENG. CO. 37

J.H. 8489

Party E. A. Rosecrans
J. P. Pierce
J. C. Pierce
L. Vejar
H. H. Howard

Note: Any Additions or Changes on this Sheet Must be Made or Circled in Red Ink With Date and Name of Person Making Change.

Do not extend notes this side of this line.

RETURN TO
LOS ANGELES COUNTY SURVEYOR
700 HALL OF RECORDS

FORM 247 5M 5-46

W.S. 65

RETURN TO
LOS ANGELES COUNTY SURVEYOR
700 HALL OF RECORDS

Note: Any Additions or Changes on This Sheet Must be Made or Circled in Red Ink With Date and Name of Person Making Change.

Do not extend notes this side of this line.

A-3 (51) (48)

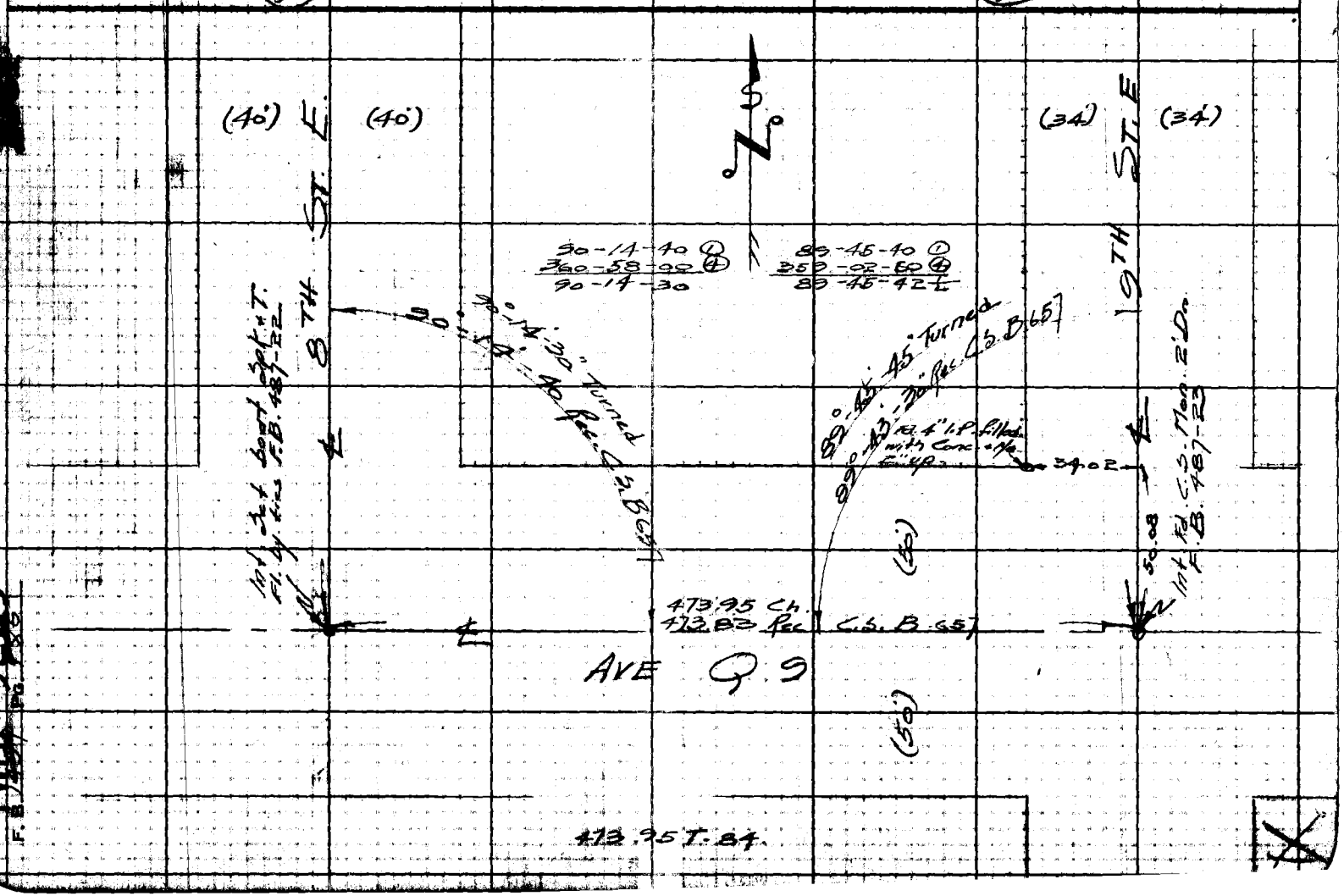

PWER 3225
F.B. 487 Pg. 1

PWFB 3225

Notes Ck'd by	Survey of Palmdale Fire Sta.
Map No.	W. O. [illegible] Map No. [illegible]
Office Work	Surveyed by [illegible]
Checked	Notes [illegible] Date [illegible]
Date	Indexed C. Johnson

F. B. [illegible] Pg. [illegible]

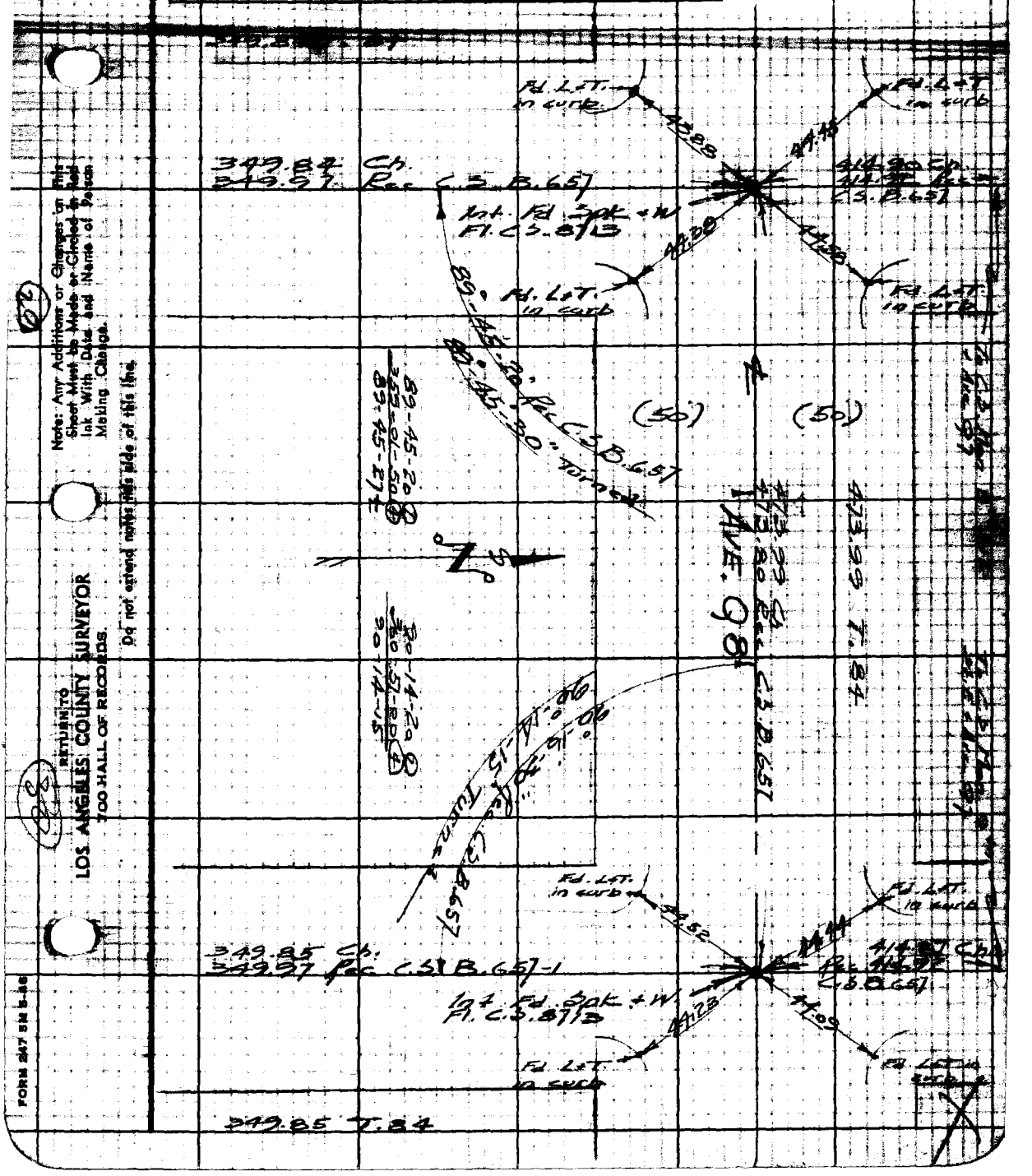

Note: Any Additions or Changes on this Sheet Must be Made or Circled in Red Ink With Date and Name of Person Making Change.

Do not extend notes this side of this line.

RETURN TO
LOS ANGELES COUNTY SURVEYOR
700 HALL OF RECORDS.

FORM 247 5M 5-86

RETURN TO
LOS ANGELES COUNTY SURVEYOR
700 HALL OF RECORDS

Note: Any Additions or Changes on This Sheet Must be Made or Circled in Red Ink With Date and Name of Person Making Change.

Do not extend notes this side of this line.

F. B. 1457 Pg. 1855

Profile | Notes Red | Plotted | Job No. 6058 | Division No. | F.B. 3459 | Pg. 189
Map | Date | Date | Survey of Palmdale Streets
X-Sec. | Notes Chkd | Checked | Survey by Rosecrans Notes R Date 12-28-48
No. | Date | Date | Map No. | Sheet C. Johnson Date

ALLEY BETWEEN 8TH ST. E AND 9TH ST. E. AND BETWEEN AVE Q9 AND AVE. Q10 PALMDALE.

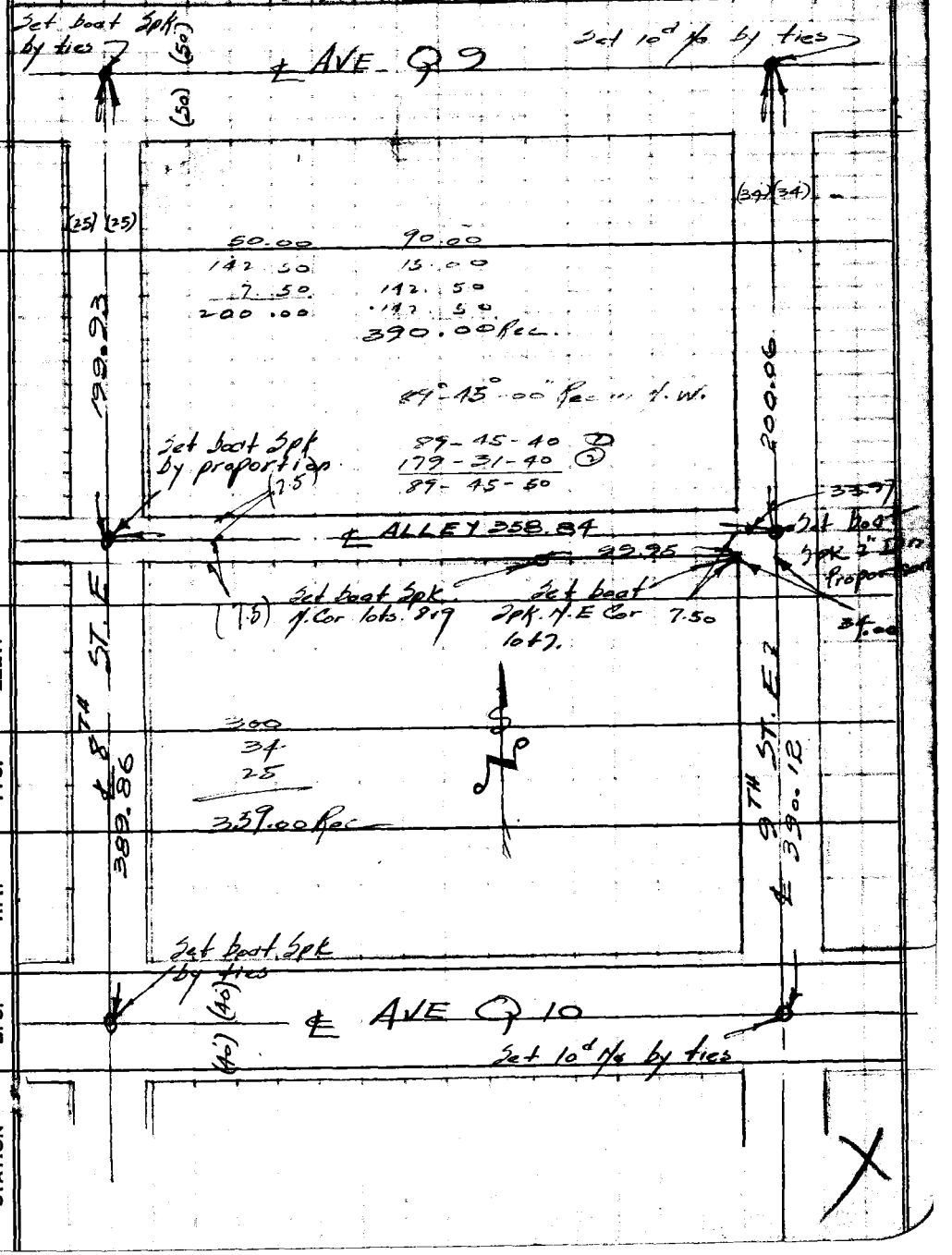

NOTE: ANY ADDITIONS OR CHANGES ON THIS SHEET MUST BE MADE OR CIRCLED IN RED INK, WITH DATE AND NAME OF PERSON MAKING CHANGE.

Do not extend notes this side of this line.

PLEASE RETURN TO
LOS ANGELES COUNTY SURVEYOR
700 HALL OF RECORDS

FORM 307 10M 10-48

F.B. 1259 PG. 190

Job No. Division No. Notes Red Plotted Profile

Survey of Date Date No.

Survey by Notes Notes Chkd Checked X-Sec.

Indexed Date Date Date No.

STATION	B. S.	H. I.	F. S.	ELEV.	

FORM 307 10M 10-46

PLEASE RETURN TO
LOS ANGELES COUNTY SURVEYOR
700 HALL OF RECORDS

Do not extend notes this side of this line.

NOTE: ANY ADDITIONS OR CHANGES ON THIS SHEET MUST BE MADE OR CIRCLED IN RED INK, WITH DATE AND NAME OF PERSON MAKING CHANGE.

Notes Ck'd by	Survey of Silica Mine	F. B. 1959 PG. 191
Map No.	W. O. 5058 Tape No. 86 Std 84°F	
Office Work	Surveyed by Rosecrans	
Checked	Notes R Date 6-7-49	
Date	Indexed A. C. Johnson	

SILICA MINE

IN SEC. 27 T. 8N. R. 9 W.

J. N. 5058

Rosecrans
Pierce
Vejar
Howard.

Note: Any Additions or Changes on This Sheet Must be Made or Circled in Red Ink With Date and Name of Person Making Change.

Do not extend notes this side of this line.

RETURN TO
LOS ANGELES COUNTY SURVEYOR
700 HALL OF RECORDS

FORM 247 5M 5-46

F.B. 1459 Pg. 192

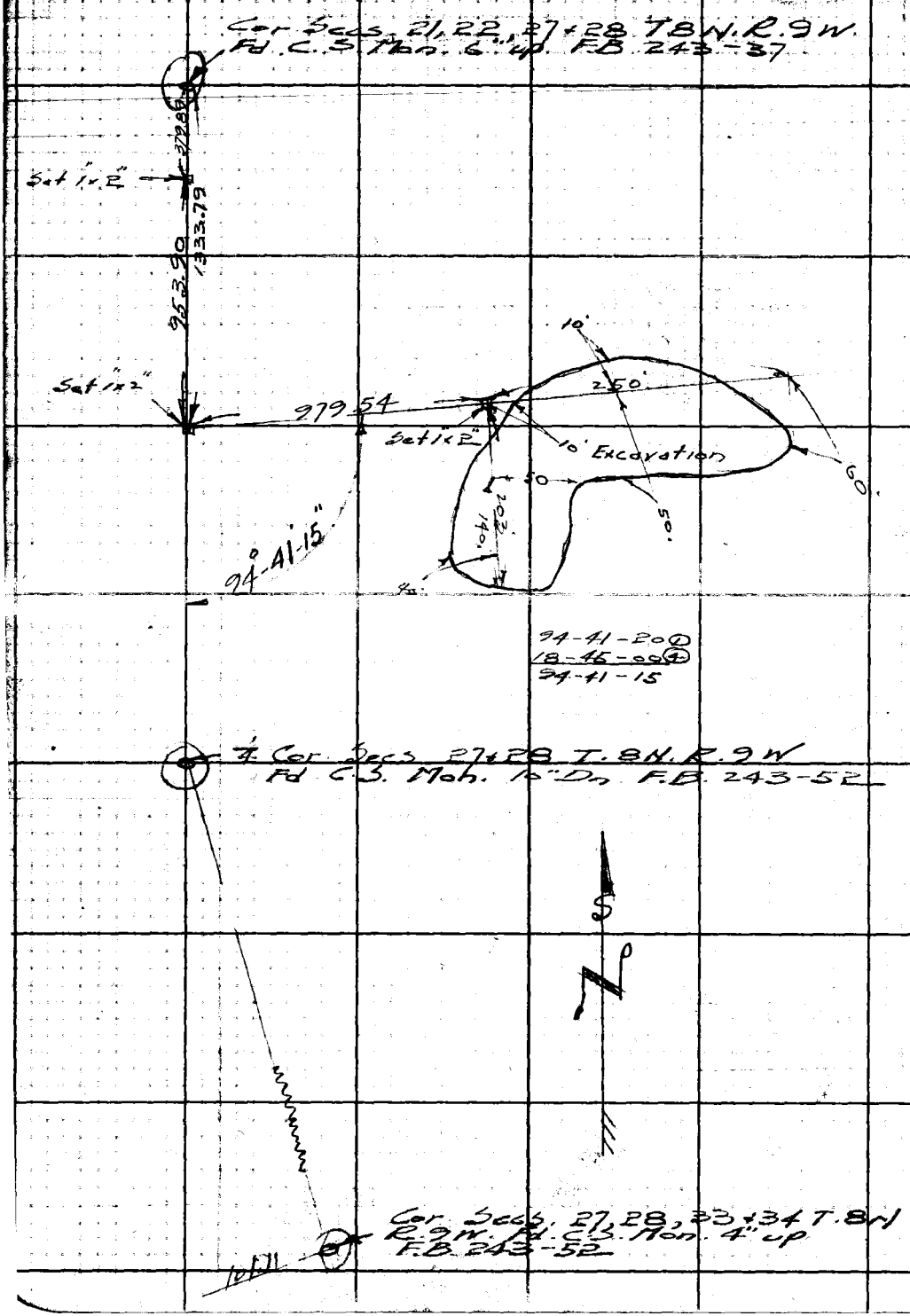

W.S. 68, A-2, & A-3

RETURN TO
LOS ANGELES COUNTY SURVEYOR
700 HALL OF RECORDS

Do not extend notes this side of this line.

Note: Any Additions or Changes on This Sheet Must be Made or Circled in Red Ink With Date and Name of Person Making Change.

Notes Ck'd by	Survey of Sec. 12 T.6N R.12W F.B. 1459 Pg. 173
Map No.	W. 05058 Tape No. 85 Std 84 °F
Office Work	Surveyed by Rosecrans
Checked	Notes R. J. Date 6-27-49
Date	Indexed L. C. Johnson

SURVEY OF 10 ACRE PLOT

NEAR S.E COR. AVE. N. AND 15TH ST. E

IN. N.E ¼ SEC. 12 T.6N. R.12 W.

J.N. 5058

Party E.A. Rosecrans
J.P. Pierce
J.C. Pierce
L. Vejar
H.H. Howard

Note: Any Additions or Changes on This Sheet Must be Made or Circled in Red Ink With Date and Name of Person Making Change.

Do not extend notes this side of this line.

RETURN TO
LOS ANGELES COUNTY SURVEYOR
700 HALL OF RECORDS

FORM 247 5M 5-66

W.S. 65 B-1

RETURN TO
LOS ANGELES COUNTY SURVEYOR
700 HALL OF RECORDS

Note: Any Additions or Changes on This Sheet Must be Made or Circled in Red Ink With Date and Name of Person Making Change.

Do not extend notes this side of this line.

W.S. 65, B-1

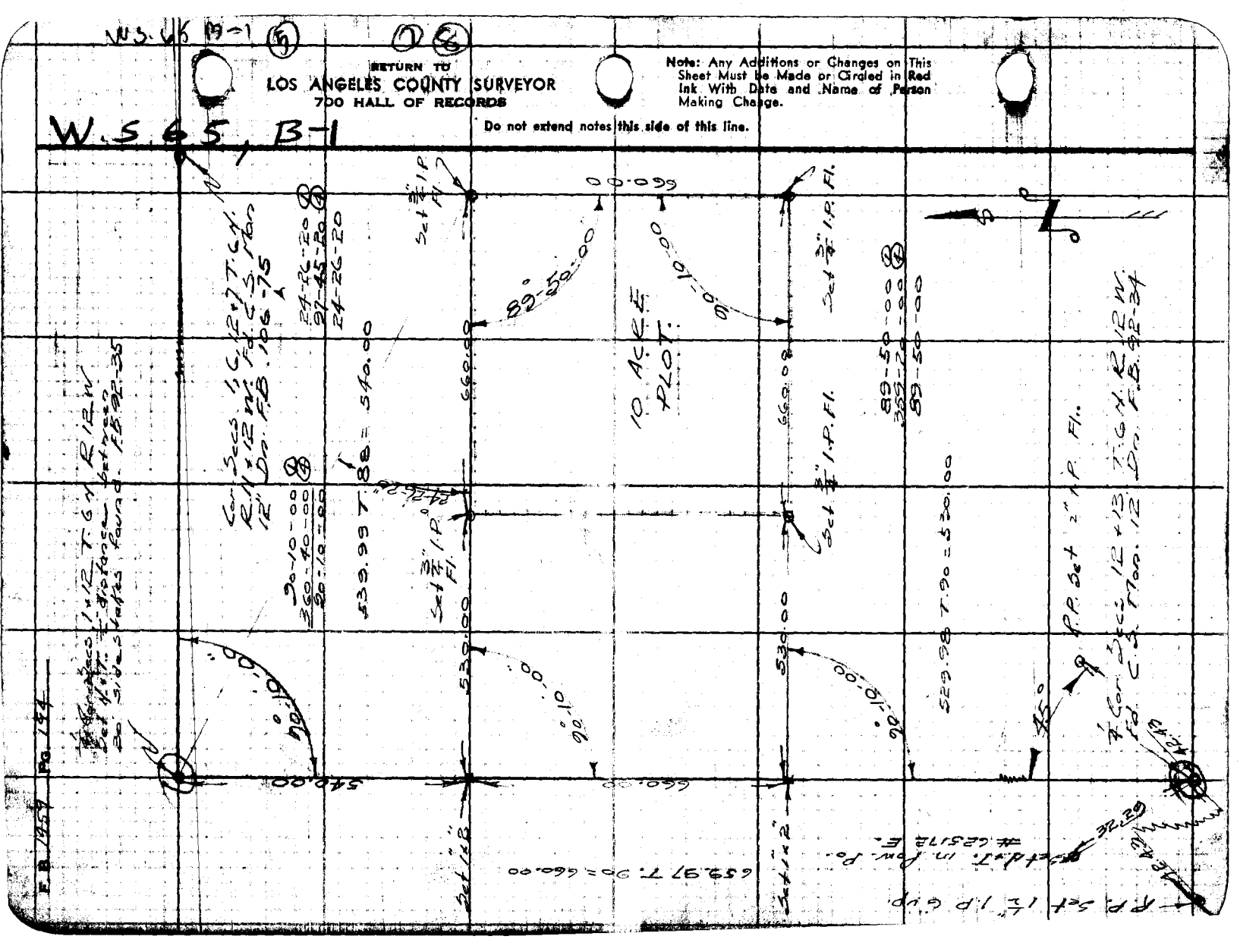

FORM 307 10M 10-46

PLEASE RETURN TO
LOS ANGELES COUNTY SURVEYOR
700 HALL OF RECORDS

NOTE: ANY ADDITIONS OR CHANGES ON THIS SHEET MUST BE MADE OR CIRCLED IN RED INK, WITH DATE AND NAME OF PERSON MAKING CHANGE.

Do not extend notes this side of this line.

STATION	B. S.	H. I.	F. S.	ELEV.		

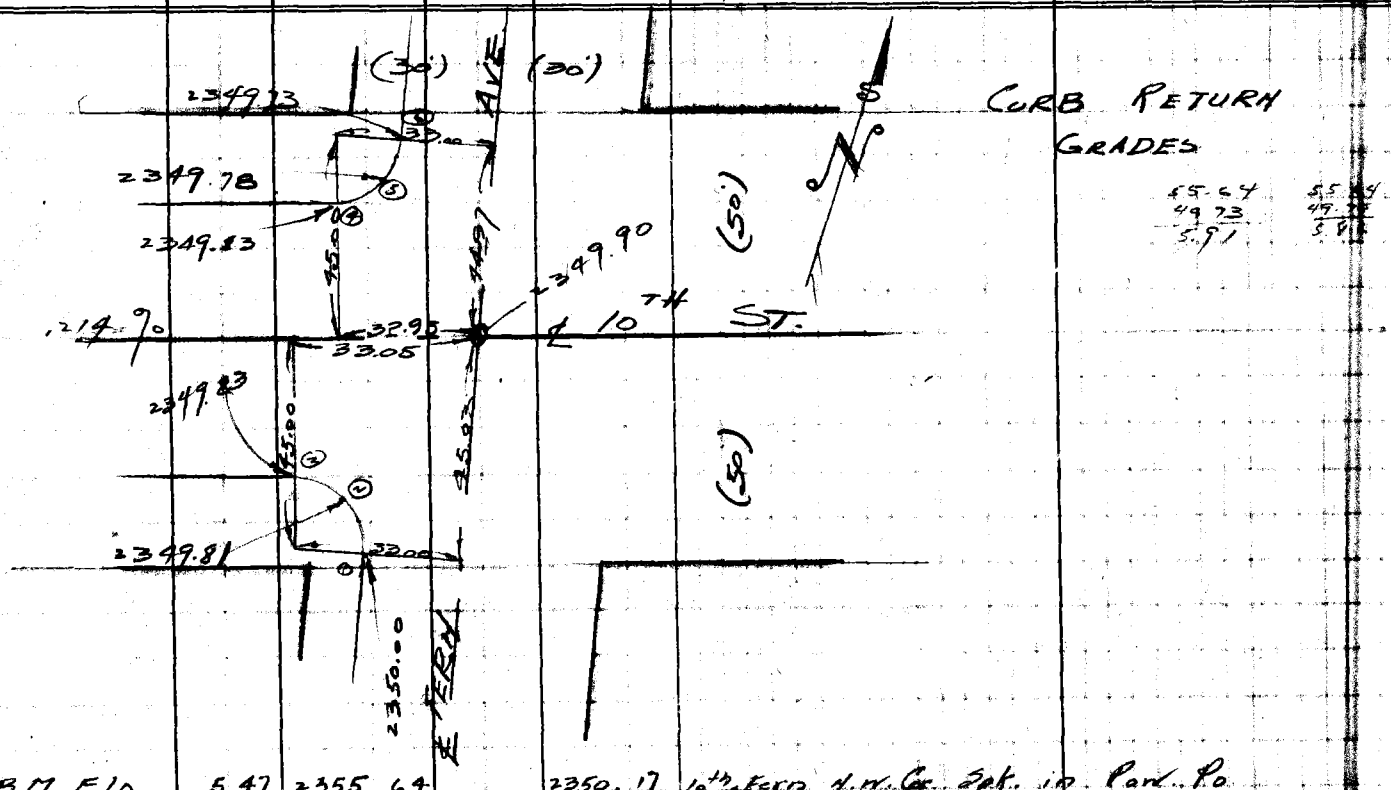

B.M. F10	5.47	2355.64		2350.17	10th. Fern N.W. Cor. Spk. in Pow. Po
①			5.64	2350.00	
②			5.83	2349.81	
③			5.81	2349.83	
④			5.81	2349.83	
⑤			5.86	2349.78	
⑥			5.91	2349.73	

Profile Notes Red ____ Plotted ____ Job No. 5058 Division No. ____ F.B. 1457 Pg. 195

No. ____ Date ____ Date ____ Survey of Lancaster Streets

X-Sec. Notes Chkd ____ Checked ____ Survey by Pasarrans Notes R Date 3-23-49

No. ____ Date ____ Date ____ Map No. ____ Indexed C. J. [illegible]

F.B. 1469 Pg. 196 | Job No. 5058 | Division No. | Notes Red. | Plotted | Profile

Survey of Lancaster Streets | Date | Date | No.

Survey by Rasmussen | Notes R | Notes Chkd | Checked | X-Sec.

Indexed C. O. Johnson | Date 4-11-49 | Date | Date | No.

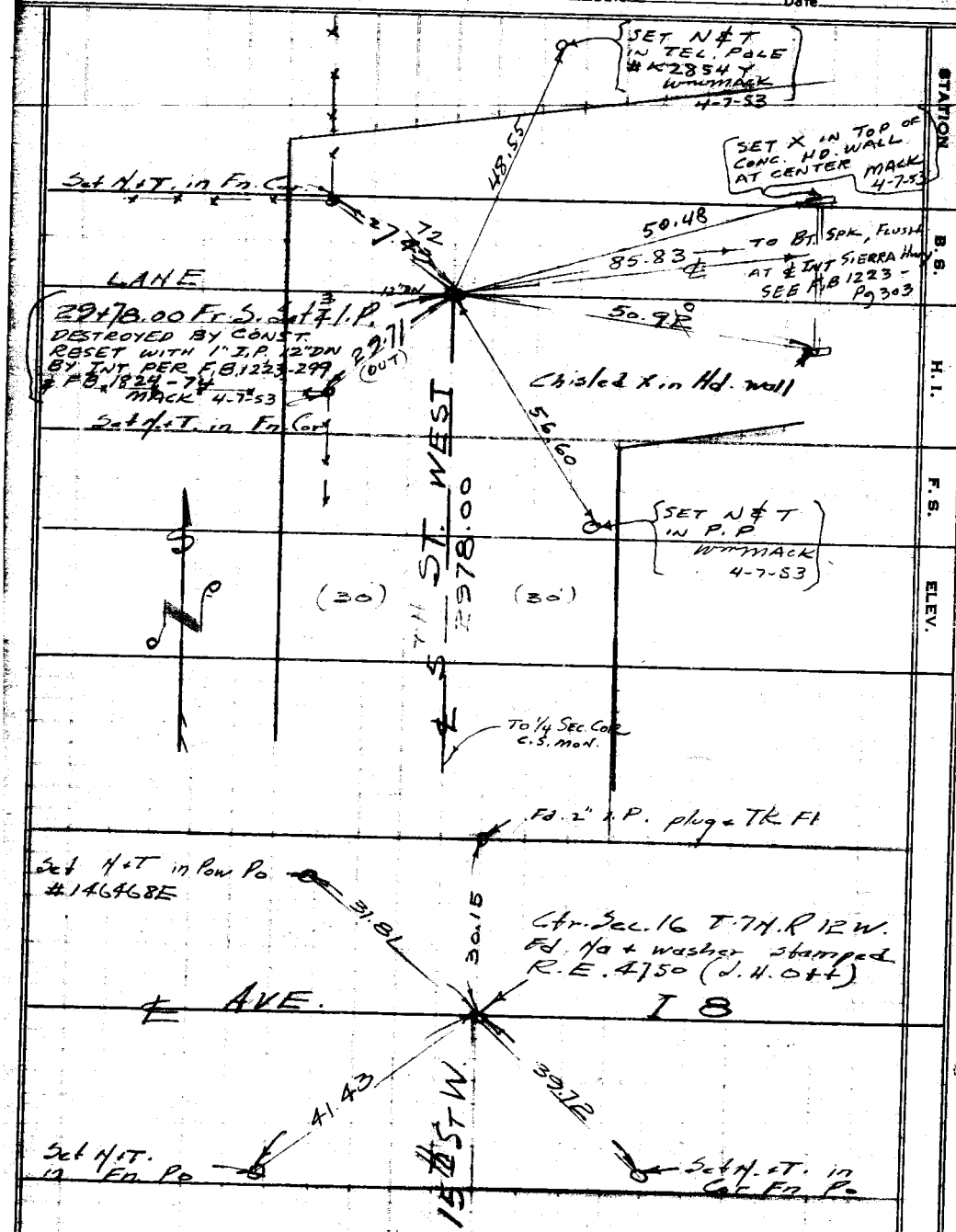

Ties to Center Sec. 16
T. 7N. R 12W.

STATION | B.S. | H.I. | F.S. | ELEV.

FORM 307 10M 10-48

U.S. 70, A-4 & W.S. 71, D-4

PLEASE RETURN TO
LOS ANGELES COUNTY SURVEYOR
700 HALL OF RECORDS

extend notes this side of this line.

NOTE: ANY ADDITIONS OR CHANGES ON THIS SHEET MUST BE MADE OR CIRCLED IN RED INK, WITH DATE AND NAME OF PERSON MAKING CHANGE.

(65) D-4

W.S. 71

Profile No. | Notes Red. | Plotted | Job No. 0500 | Division No. | F.B. 1459 | Pg. 201

X-Sec. No. | Date | Date | Survey of Lancaster Streets

Notes Chkd | Checked | Survey by Rosecrans | Notes R | Date 9-27-49

Date | Date | Map No. | Ind. C. Johnson

NOTE: ANY ADDITIONS OR CHANGES ON THIS SHEET MUST BE MADE OR CIRCLED IN RED INK, WITH DATE AND NAME OF PERSON MAKING CHANGE.

Do not extend notes this side of this line.

PLEASE RETURN TO
LOS ANGELES COUNTY SURVEYOR
700 HALL OF RECORDS

CURB GRADES

LANCASTER STREETS

11TH ST. BETWEEN FIG AVE AND FERN AVE

L.N. 0500

Party E.A. Rosecrans
J.C. Pierce
L. Vejar
A.H. Howard

STATION	B.S.	H.I.	F.S.	ELEV.

FORM 307 10M 10-46

F.B. 1459 PG. 202 | Job No. 0500 Division No. | Notes Red. | Plotted | Profile

Survey of Lancaster Streets | Date | Date | No.

Survey by Rosecrans Notes R | Notes Chkd. | Checked | X-Sec.

Indexed C. Johnson Date 9-27-49 | Date | Date | No.

FORM 3D7 10M 10-48

PLEASE RETURN TO
LOS ANGELES COUNTY SURVEYOR
700 HALL OF RECORDS

Do not extend notes this side of this line.

NOTE: ANY ADDITIONS OR CHANGES ON THIS SHEET MUST BE MADE OR CIRCLED IN RED INK, WITH DATE AND NAME OF PERSON MAKING CHANGE.

STATION | B.S. | H.I. | F.S. | ELEV.

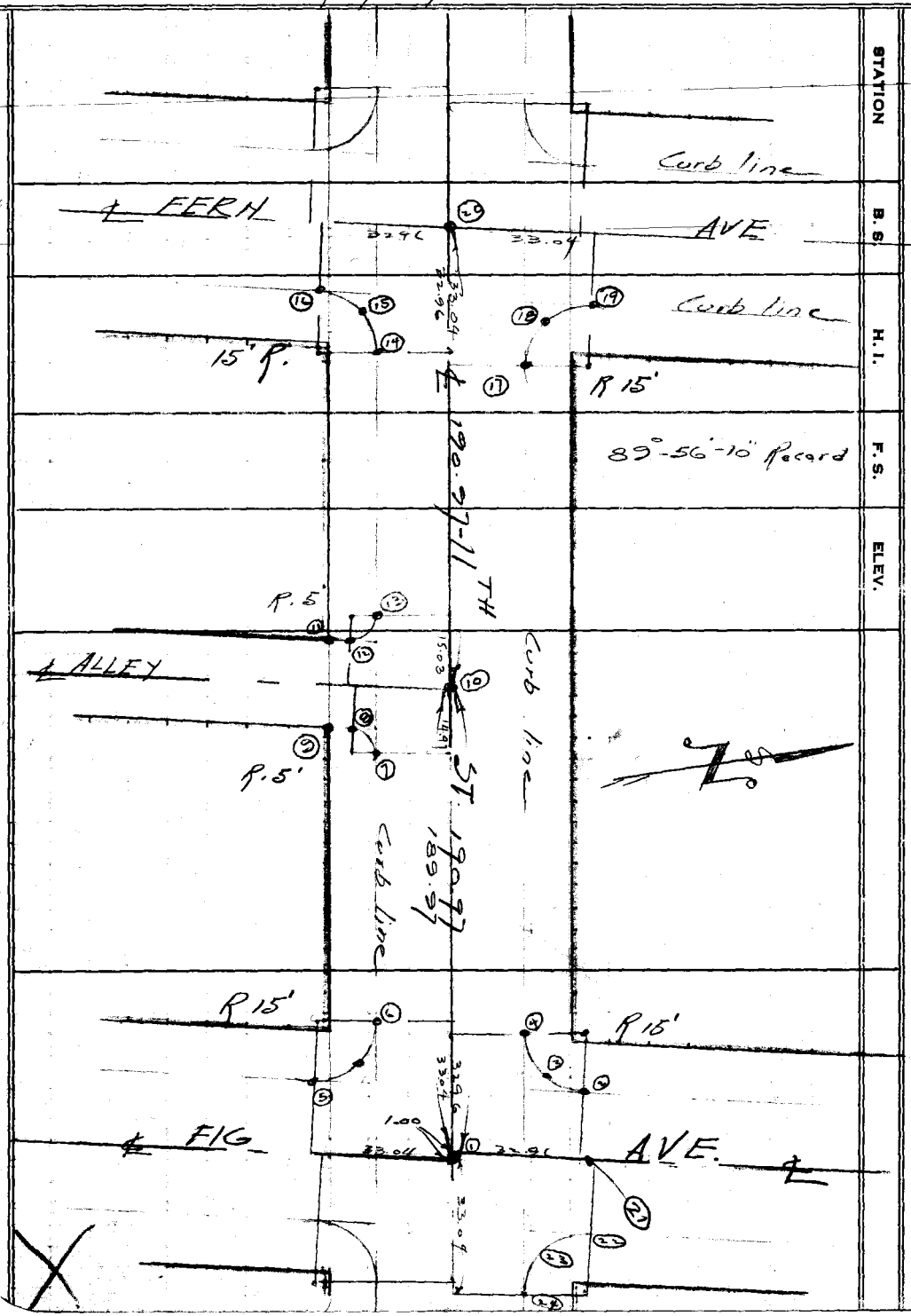

FORM 307 10M 10-46

PLEASE RETURN TO
LOS ANGELES COUNTY SURVEYOR
700 HALL OF RECORDS

NOTE: ANY ADDITIONS OR CHANGES ON THIS SHEET MUST BE MADE OR CIRCLED IN RED INK, WITH DATE AND NAME OF PERSON MAKING CHANGE.

Do not extend notes this side of this line.

STATION	B. S.	H. I.	F. S.	ELEV.		
B.M. F11A	3.770	2359.986		2356.216	11th & Fig. S.W. Cor. Cut Spk in Cb. S. en. C.R. F.B. 1222-160	
(5)				2356.22	56.57 grade S end SW C.R.	
(6)			4.02	55.97	56.18 " W end " "	
(1)			3.82	56.17	56.35 "	2" Low
(21)			4.17	55.82	56.05 grade	4" Low
(4)			3.81	56.18	56.18	
(3)			3.87	56.12	56.12	
(2)			3.94	56.05	56.05	
(7)			4.74	55.25	55.25	
(8)			4.67	55.32	55.32	
(9)			4.52	55.47	55.47	
(11)			4.62	55.37	55.37	
(12)			4.77	55.22	55.22	
T.P. (13)	3.690	2358.780	4.90	55.09	55.09	
(14)			4.41	54.37	54.37	
(15)			4.38	54.40	54.40	
(16)			4.34	54.44	54.44	
(17)			4.41	54.37	54.37	
(18)			4.60	54.18	54.18	
(19)			4.78	54.00	54.00	
BM #17E			3.160	2355.62	Elev 2355.604 F.B. 1222-160	

Profile Notes Red ____ Plotted ____ Job No. 2500 Division No. ____ F.B. 1459 Pg. 203
No. ____ Date ____ Date ____ Survey of Lancaster Streets
X-Sec. Notes Chkd ____ Checked ____ Survey by Rosecrans Notes R Date 9-27-49
No. ____ Date ____ Date ____ Map No. ____ Indexed [illegible]

FORM 307 10M 10-46

PLEASE RETURN TO
LOS ANGELES COUNTY SURVEYOR
700 HALL OF RECORDS

NOTE: ANY ADDITIONS OR CHANGES ON THIS SHEET MUST BE MADE OR CIRCLED IN RED INK, WITH DATE AND NAME OF PERSON MAKING CHANGE.

Do not extend notes this side of this line.

STATION	B. S.	H. I.	F. S.	ELEV.		
B.M. #11 A	4.360	2360.576		2356.216	See preceding page	
22			4.53	2356.05	2356.05	60.58 56.05 4.53 60.58 56.30 4.28
23			4.28	2356.30	2356.30	60.58 56.54
24			4.04	2356.54	2356.54	
2			4.60	2355.18	2356.05	
4			4.37	2356.20	2356.18	

F.B. 1459 PG. 204

Job No. ____ Division No. ____ Notes Red. ____ Plotted ____ Profile ____

Survey of ____ Date ____ Date ____ No. ____

Survey by C. Johnson Notes ____ Notes Chkd. ____ Checked ____ X-Sec. ____

Indexed ____ Date ____ Date ____ Date ____ No. ____

Profile No.	Notes Red.	Plotted	Job No. 0500	Division No.	F.B. 1459 PG. 205
	Date	Date	Survey of Lancaster Streets		
X-Sec. No.	Notes Chkd.	Checked	Survey by Rosecrans	Notes R	Date [illegible] 49
	Date	Date	Map No.	Issued C. Johnson	Date

LANCASTER STREETS

J. N. 0500

CURB GRADES ON FERN AVE

STATION	B. S.	H. I.	F. S.	ELEV.

NOTE: ANY ADDITIONS OR CHANGES ON THIS SHEET MUST BE MADE OR CIRCLED IN RED INK, WITH DATE AND NAME OF PERSON MAKING CHANGE.

PLEASE RETURN TO
LOS ANGELES COUNTY SURVEYOR
726 LOS ANGELES COUNTY ENGINEERING BLDG.

Do not extend notes this side of this line.

76L298 307 5-49

F.B.	Pg.	Job No. 0500	Division No.	Notes Red.	Plotted	Profile
1459	206			Date	Date	No.
Survey of Lancaster Sts				Notes Chkd.	Checked	X-Sec.
Survey by Rosecrans		Notes R		Date	Date	No.
Indexed [redacted]		Date				

76L298 307 5-49

PLEASE RETURN TO
LOS ANGELES COUNTY SURVEYOR
726 LOS ANGELES COUNTY ENGINEERING BLDG.

NOTE: ANY ADDITIONS OR CHANGES ON THIS SHEET MUST BE MADE OR CIRCLED IN RED INK, WITH DATE AND NAME OF PERSON MAKING CHANGE.

Do not extend notes this side of this line.

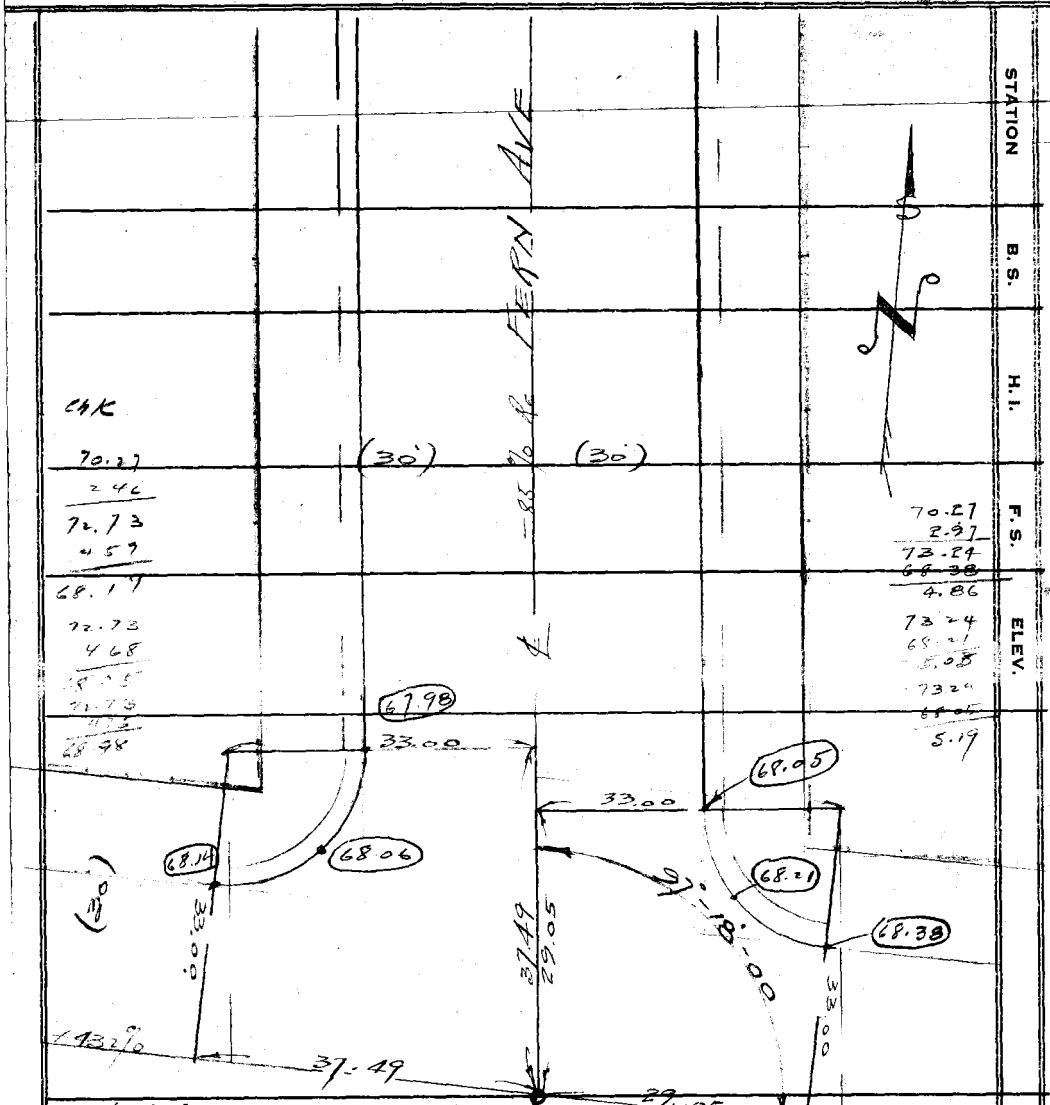

Chk
70.27
2.46
72.73
4.59
68.14
72.73
4.68
68.05
72.73
4.75
68.98

70.27
2.97
73.24
68.38
4.86
73.24
68.21
5.08
73.24
68.05
5.19

Int Set boat Spk & I. Fl
by intersection Rec. Grade 2368.00
Adopted 2368.30

B.M. 2370.27
2.68
2372.95 H.I.
4.51
2368.44

2372.95
68.14
4.81

72.95
68.06
4.89

72.95
67.98
4.97

Profile No.	Notes Red.	Plotted	Job No. 0500	Division No.	F.B. 1459	PG. 207
	Date	Date	Survey of Lancaster Streets			
X-Sec. No.	Notes Chkd.	Checked	Survey by Rosecrans	Notes R	Date 10-27-49	
	Date	Date	Map No.	Indexed A. C. Johnson	Date	

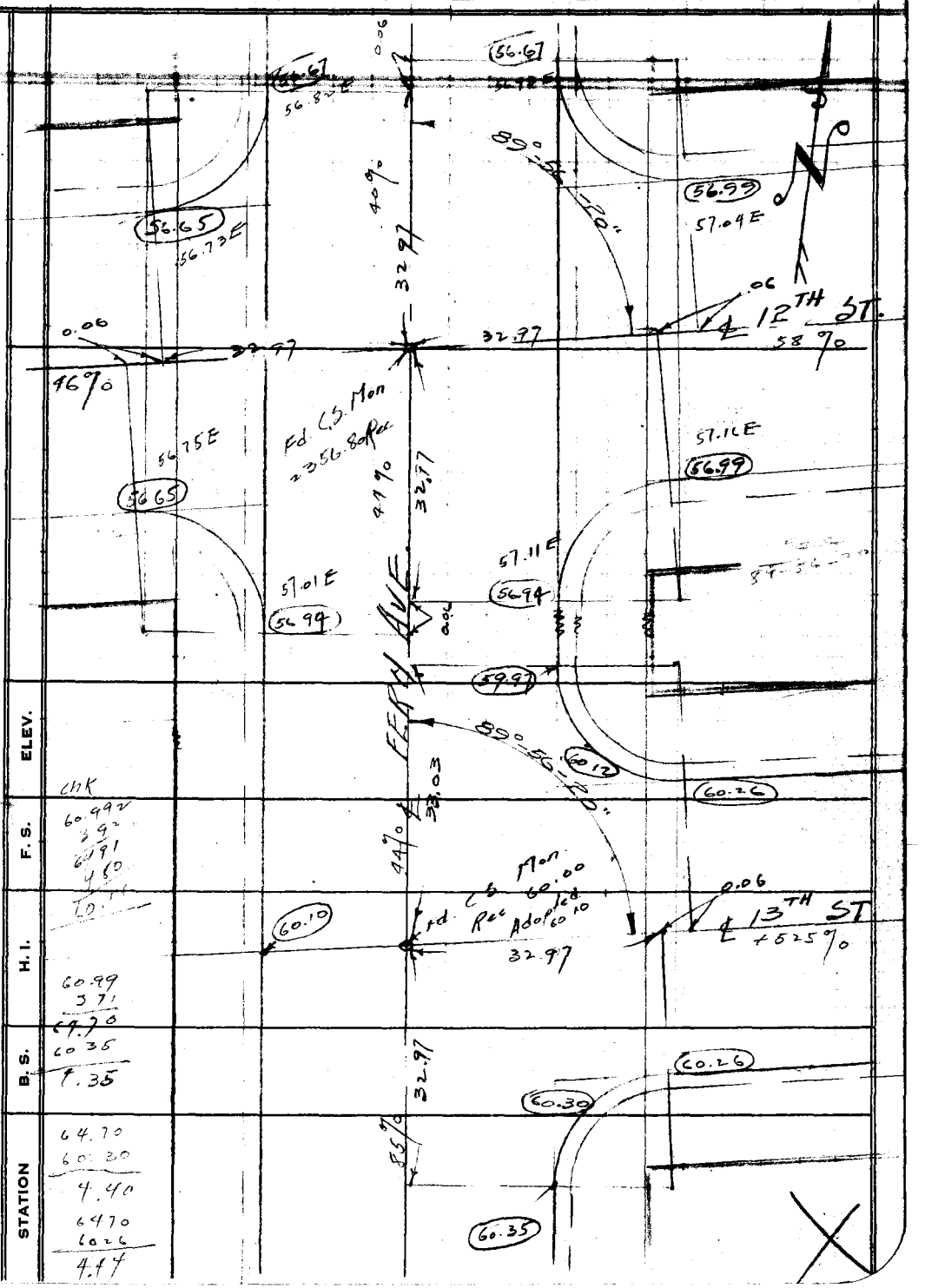

STATION	B.S.	H.I.	F.S.	ELEV.
	60.99	3.71	60.99	
	3.71	64.70	3.92	
	64.70	60.35	64.91	
	60.35	4.35	4.80	
	64.70	60.30	60.11	
	60.30	4.40		
	64.70	60.26		
	60.26	4.44		

NOTE: ANY ADDITIONS OR CHANGES ON THIS SHEET MUST BE MADE OR CIRCLED IN RED INK, WITH DATE AND NAME OF PERSON MAKING CHANGE.

PLEASE RETURN TO
LOS ANGELES COUNTY SURVEYOR
726 LOS ANGELES COUNTY ENGINEERING BLDG.

Do not extend notes this side of this line.

76L298 307 5-49

F.B. 1459 Pg. 208 | Job No. 0500 | Division No. | Notes Red. | Plotted | Profile

Survey of LANCASTER STS | Date | Date | No.

Survey by Rosecrans | Notes Rosecrans | Notes Chkd. | Checked | X-Sec.

Indexed [redacted] | Date | Date | Date | No.

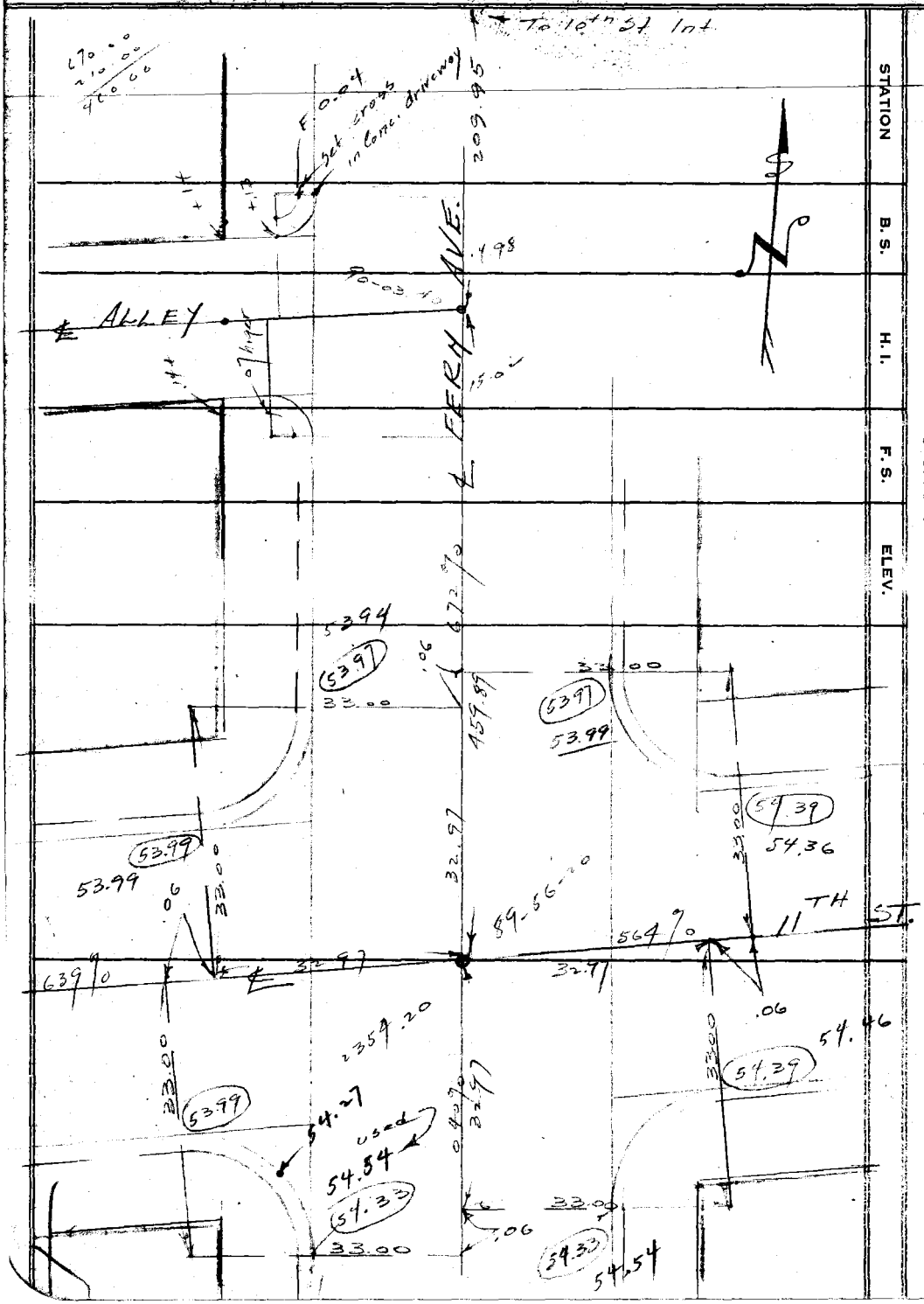

STATION | B.S. | H.I. | F.S. | ELEV.

76L298 307 5-49

PLEASE RETURN TO
LOS ANGELES COUNTY SURVEYOR
726 LOS ANGELES COUNTY ENGINEERING BLDG.

Do not extend notes this side of this line.

NOTE: ANY ADDITIONS OR CHANGES ON THIS SHEET MUST BE MADE OR CIRCLED IN RED INK, WITH DATE AND NAME OF PERSON MAKING CHANGE.

76L298 307 5-49

PLEASE RETURN TO
LOS ANGELES COUNTY SURVEYOR
726 LOS ANGELES COUNTY ENGINEERING BLDG.

NOTE: ANY ADDITIONS OR CHANGES ON THIS SHEET MUST BE MADE OR CIRCLED IN RED INK, WITH DATE AND NAME OF PERSON MAKING CHANGE.

Do not extend notes this side of this line.

Profile Notes Red. Plotted Job No. 0500 Division No.
No. Date Date Survey of Ferra Ave Date 4/3/47 - 49
X-Sec. Notes Chkd. Checked Survey by Rascoe, Notes C. Jones
No. Date Date Map No. Index

F.B. 1459 Pg. 209

STATION	B. S.	H. I.	F. S.	ELEV.
Check levels from P.C. on Fern N.E. Cor Fern + J. to P.C. on Fern S.E. Cor Fern + 13				
	3.06	2371.110		2368.05 P.C. on Fern N.E. Cor Fern + J.
T.P.	3.385	2367.970	6.625	2364.585
T.P.	3.375	2365.185	6.160	2361.810 Year 7+00
			4.720	2360.465 P.C. on Fern S.E. Cor Fern + 13
6+25	62.618	8+73	60.465	
	217		200	
6+00	62.835			
	217	8+50	60.665	
5+75	63.052		217	
	217	5+25	60.882	
5+50	63.269		217	
	217	8+00	61.099	
5+25	63.486		217	
	217	7+75	61.316	
5+00	63.703		217	
	217	7+50	61.533	
4+75	63.920		217	
	217	7+25	61.750	
4+50	64.137		217	
	217	7+00	61.967	
4+25	64.354		217	
	217	6+75	62.184	
4+00	64.571		217	
	217	6+50	62.401	
3+75	64.788		217	
	217		62.618	
3+50	65.005	6+25		1+25

	68.05		
	60.465		869
	7.585	873	217
3+50	65.005	1+25	66.958
	217		217
3+25	65.222	1+00	67.175
	217		217
3+00	65.439	0+75	67.392
	217		217
2+75	65.656	0+50	67.609
	217		217
2+50	65.873	0+25	67.826
	217		217
2+25	66.090	0+00	68.043
	217		
2+00	66.307		
	217		
1+75	66.524		
	217		
1+50	66.741		
	217		
1+25	66.958		

217
217
1 65
1 5 1
7 3 78
0 665
1 378
0 713

76L298 307 5-49

PLEASE RETURN TO
LOS ANGELES COUNTY SURVEYOR
726 LOS ANGELES COUNTY ENGINEERING BLDG.

NOTE: ANY ADDITIONS OR CHANGES ON THIS SHEET MUST BE MADE OR CIRCLED IN RED INK, WITH DATE AND NAME OF PERSON MAKING CHANGE.

Do not extend notes this side of this line.

F.B. 1459 PG. 210 — Job No. 2500 Division No. — Profile No. — Plotted Date — X-Sec. No. — Notes Red. Date — Checked Date — Notes Chkd. Date

Survey of Fern Ave — Notes Rasmussen Date 11-18-47

Survey by C. Johnson

Indexed

STATION	B. S.	H. I.	F. S.	ELEV.	
Check levels from P.C. on Fern at N.E. Cor. Fern + 13 to P.C. on Fern S.E. Cor. Fern + 12th.					
P.C. on Fern	3.54	2363.51		2359.97	N.E. Cor. Fern + 13th
T.P.	3.67	2361.60	5.58	2357.93	Near 2+50
			4.54	57.06	P.C. on Fern S.E. Cor. 12th + Fern (57")
0+00	57.06		3+00	58.39	59.97
0+25	57.171		3+25	58.502	57.06
0+50	57.282		3+50	58.614	2.91
0+75	57.393		3+75	58.725	.946 90
1+00	57.509		4+00	58.836	
1+25	57.615		4+25	58.947	
1+50	57.726		4+50	59.058	
1+75	57.837		4+75	59.169	
2+00	57.948		5+00	59.280	
2+25	58.059		5+25	59.391	
2+50	58.170		5+50	59.502	
2+75	58.281		5+75	59.613	
3+00	58.392		6+00	59.724	
			6+25	59.835	
			6+50	59.946	
			6+59	59.986	

76L298 307 5-49

PLEASE RETURN TO
LOS ANGELES COUNTY SURVEYOR
726 LOS ANGELES COUNTY ENGINEERING BLDG.

NOTE: ANY ADDITIONS OR CHANGES ON THIS SHEET MUST BE MADE OR CIRCLED IN RED INK, WITH DATE AND NAME OF PERSON MAKING CHANGE.

Do not extend notes this side of this line.

STATION	B. S.	H. I.	F. S.	ELEV.		
Check levels from P.C. on Fern N.E. Cor Fern + 12th to P.C. on Fern S.E. Cor. Fern + 11th.						
P.C. on Fern	4.00	2360.67		2356.67	N.E Cor. Fern + 12th	
T.P.	4.06	2359.07	5.66	2355.01	Rock 2' No of 2+50	
P.C. on Fern			4.83	2354.24		
B.M.			3.64	2355.43	2355.604 Wire spk Pow. Po. N.E Cor. 11th + Fern	
Top Cb at P.C.			4.70	2354.37		
					56.67	
					54.37	
					2.30	394% rate
0+00	54.37	3+	55.67			
+25	54.47	+25	55.67		0+00 to 1+50 Set	650
+50	54.57	+50	55.77			66
+75	54.67	+75	55.87			484
1+	54.77	4+	55.97		.24	
+25	54.87	+25	56.07			
+50	54.97	+50	56.17			
+75	55.07	+75	56.27			
2+	55.17	5+	56.37			
+25	55.27	+25	56.67			
+50	55.37	+50	56.57			
+75	55.47	+75	56.67			
3+	55.57		56.70			

Profile No. ____ Notes Red. ____ Plotted ____ Job No. 0.500 Division No. ____ F.B. 1459 PG. 2-11
X-Sec. No. ____ Date ____ Date ____ Survey of Fern Ave
Notes Chkd. ____ Checked ____ Survey by Rosecrans Notes R Date 11-18-49
Date ____ Date ____ Map No. ____ Indexed ____ Date ____ C. Jonnette

76L298 307 5-49

PLEASE RETURN TO
LOS ANGELES COUNTY SURVEYOR
726 LOS ANGELES COUNTY ENGINEERING BLDG.

NOTE: ANY ADDITIONS OR CHANGES ON THIS SHEET MUST BE MADE OR CIRCLED IN RED INK. WITH DATE AND NAME OF PERSON MAKING CHANGE.

Do not extend notes this side of this line.

STATION	B. S.	H. I.	F. S.	ELEV.		

N+T ℄ Alley to W.
4+27 Fr. S.

Note: 0+00 - 33 No. of ℄ 11th 5+87 - 50 S of ℄ 10th

29.91

51.14

4+17.0

51.27

51.41

20.03

℄ ALLEY So OF 10TH

Int. Set N+T. at Int.
3+97 Fr. S.

33.55

15.00

51.48

51.62

19.97

30.06

3+77

Fd. 2" I.P. Fl.
Tr. # 15058

51.41

90°-04'-00"

℄ FERN AVE

90-04-00
360-15-30
90-03-52½

F.B. 1459 PG. 212
Job No. 0500 Division No. Notes Red. Plotted Date No. Profile
Survey of Lancaster Sts Date Checked Date No. X-Sec.
Survey by Rosecrans Notes R Notes Chkd. Date
Indexed [illegible] Date 12-1-49

FORM 307 10M 10-46

PLEASE RETURN TO
LOS ANGELES COUNTY SURVEYOR
700 HALL OF RECORDS

NOTE: ANY ADDITIONS OR CHANGES ON THIS SHEET MUST BE MADE OR CIRCLED IN RED INK, WITH DATE AND NAME OF PERSON MAKING CHANGE.

Do not extend notes this side of this line.

Profile Notes Red____ Plotted____ Job No. 6500 Division No.____
No.____ Date____ Date____ Survey of Farm Rd.
X-Sec. Notes Chkd____ Checked____ Survey by Rasmussen Notes____ Date____
No.____ Date____ Date____ Map No.____ Index Ck. Jones Date____

F.B. 2559 Pg. 2-23

STATION	B. S.	H. I.	F. S.	ELEV.				
B.M.	1.48	2357.05		2355.60				53.99
P.C.			3.06	2353.99	on Fern Y/E Cor. Fern+11th		0+00	49.98
T.P.	3.74	2355.32	5.47	2351.58	Y/E near 2+50			4.01
P.L.T.C.			5.34	2349.98	on Fern 2E Cor. Fern+10th			68.9
T.P.	5.53	2357.11	3.74	2351.58				34.2
0+00		53.99	2+25	52.451	0+00	53.99	4+00	51.254
		171		171		342		116
0+25		53.819	2+50	52.280	0+50	53.648	4+17	51.138
		171		171		342		085
0+50		53.648	2+75	52.109	1+00	53.306	4+25	51.053
		171		171		342		171
0+75		53.477	3+00	51.938	1+50	52.964	4+50	50.972
		171		171		342		171
1+00		53.306	3+25	51.767	2+00	52.622	4+75	50.801
		171		171		342		171
1+25		53.135	3+50	51.596	2+50	52.280	5+00	50.630
		171				342		171
1+50		52.964			3+00	51.938	5+25	50.459
		171				342		171
1+75		52.793			3+50	51.596	5+50	50.288
		171				185		171
2+00		52.622			3+77	51.411	5+75	50.117
		171				157		088
2+25		52.451			4+00	51.254		49.971

2+00 52.62 5.79 57.91 — 2+75 52.79 5.79 57.91

F.B. 1459 PG. 219

Job No. Division No. Notes Red. Plotted Profile

Survey of Date Date No.

Survey by Notes Notes Chkd. Checked X-Sec.

Indexed Date Date Date No.

STATION	B. S.	H. I.	F. S.	ELEV.	

FORM 307 10M 10-46

PLEASE RETURN TO
LOS ANGELES COUNTY SURVEYOR
700 HALL OF RECORDS

Do not extend notes this side of this line.

NOTE: ANY ADDITIONS OR CHANGES ON THIS SHEET MUST BE MADE OR CIRCLED IN RED INK, WITH DATE AND NAME OF PERSON MAKING CHANGE.

Notes Ck'd by	Survey of 90th St West
Map No.	W. 0050 Line No. 85 Std 84 °F
Office Work	Surveyed by Rosecrans
Checked	Notes R Date 11-3-49
Date	Indexed E. C. Johnson

F. B. 1459 Pg. 215

WEST SIDE SCHOOL

Location of pavement, curbs and sidewalks from Ave H and 90th St W. N/y

L.N. 0500

Party E.A. Rosecrans
J.P. Pierce
J.C. Pierce
L. Vejar
H.H. Howard

Note: Any Additions or Changes on This Sheet Must be Made or Circled in Red Ink With Date and Name of Person Making Change.

Do not extend notes this side of this line.

RETURN TO
LOS ANGELES COUNTY SURVEYOR
700 HALL OF RECORDS

FORM 247 5M 5-46

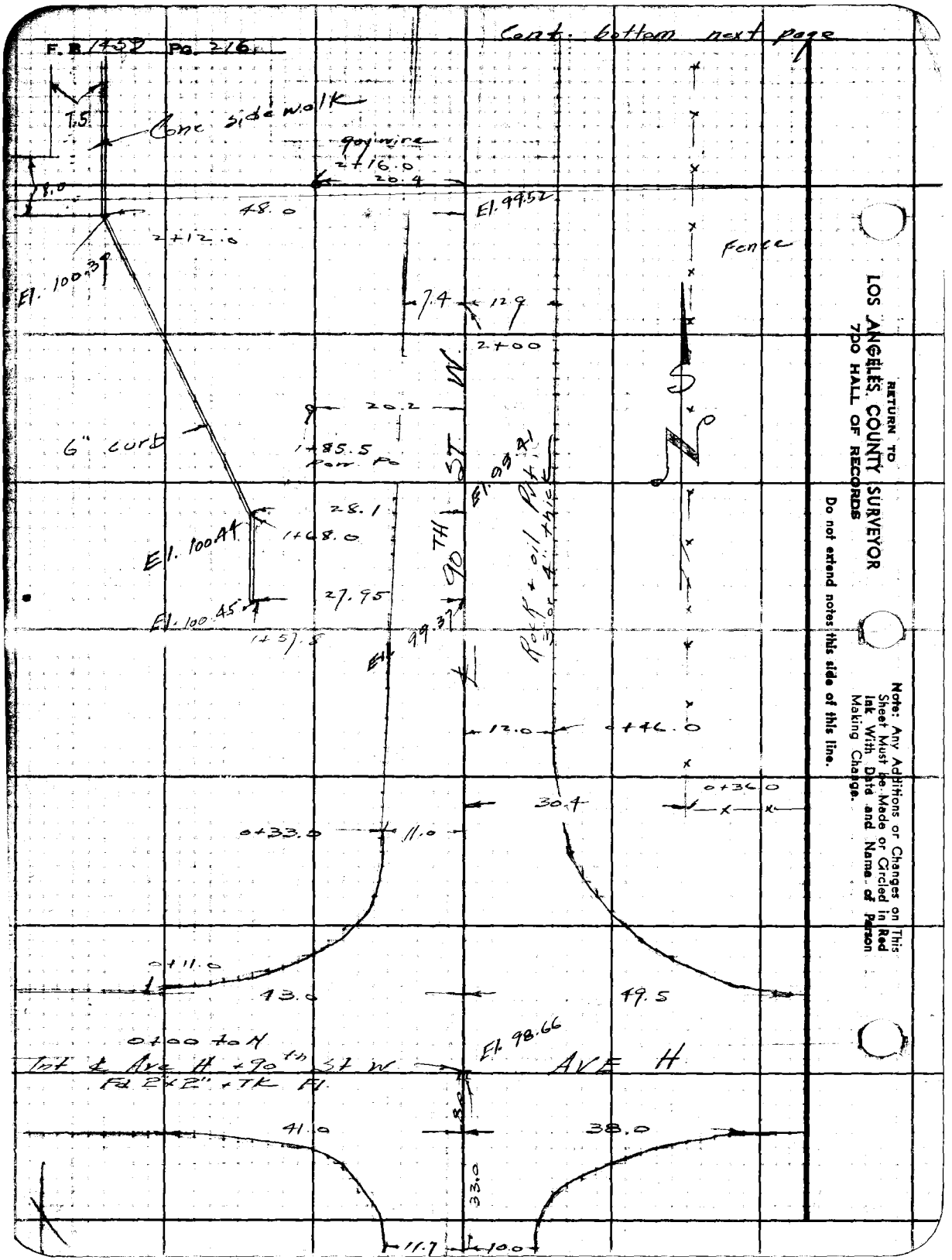

RETURN TO
LOS ANGELES COUNTY SURVEYOR
7DO HALL OF RECORDS
Do not extend notes this side of this line.

Note: Any Additions or Changes on This Sheet Must Be Made or Circled in Red Ink With Date and Name of Person Making Change.

Notes Ck'd by	Survey of West side School
Map No.	W. O. 2500 Tape No. 85 Std. 89 °F
Office Work	Surveyed by Rosecrans
Checked	Notes R Date 11-3-49
Date	Indexed [redacted]

F. B. 1459 Pg. 27

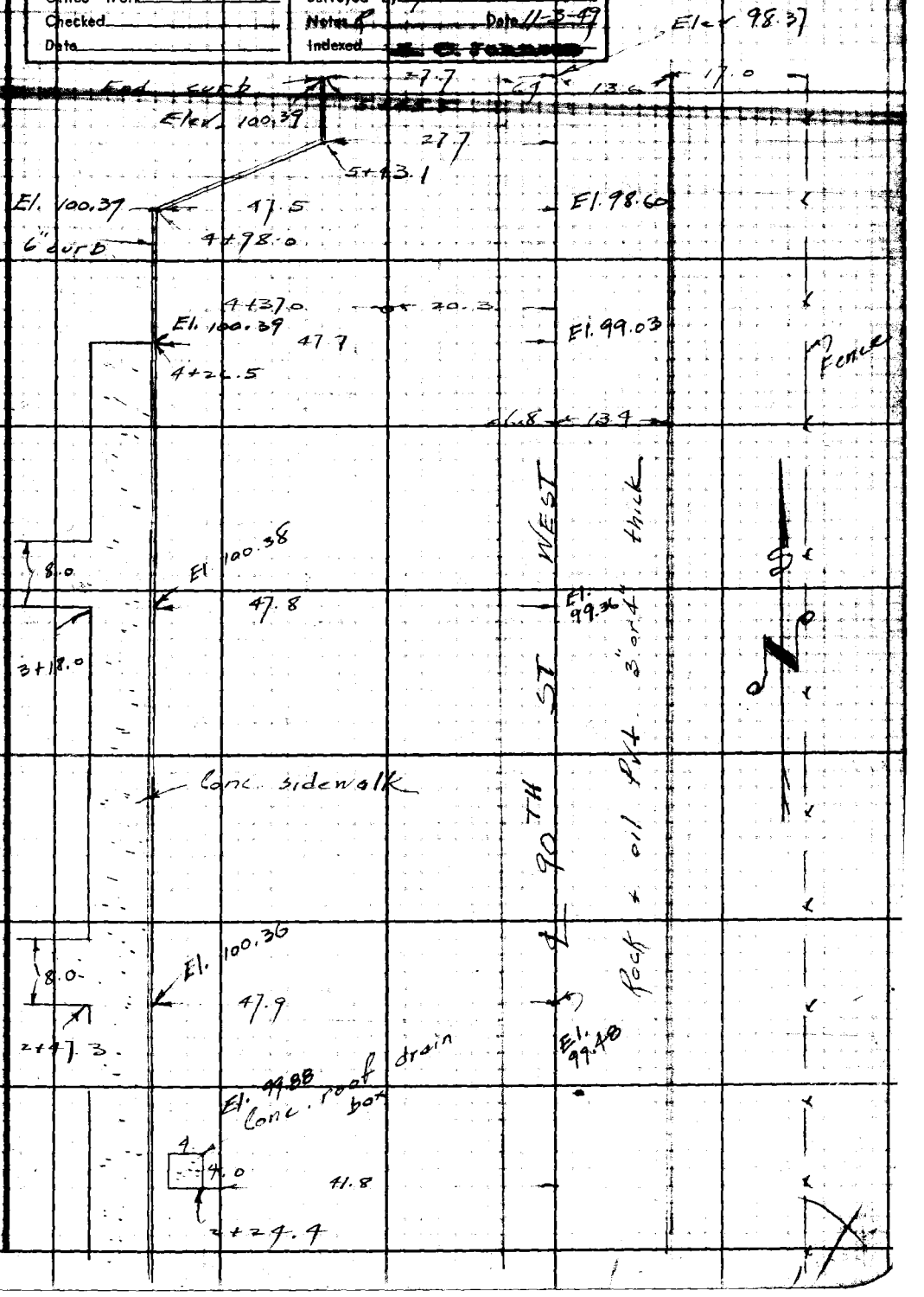

Note: Any Additions or Changes on This Sheet Must be Made or Circled in Red Ink With Date and Name of Person Making Change.

Do not extend notes this side of this line.

RETURN TO
LOS ANGELES COUNTY SURVEYOR
700 HALL OF RECORDS

FORM 247 5M 5-46

F. B. 1459 Pg. 21a

Note: As proposed gutter would be aprox 2" higher than ℄ at S. end of curb and 4" higher than ℄ at N end of curb. It would be impractical.

A 6" gutter 18' west of ℄ with a 6" curb face on school curb as constructed would give a slope from curb to gutter of 13" in 10' at So end
12" in 30 in middle
24" in 10 at N end

A straight slope from school curb figuring a 6" curb face to ℄ of pavement (All drainage to east gutter) would give a slope of 7" to 28' at So end
6" to 48' in middle
18" to 28' at N end

These conclusions not checked
E.A Koerner

RETURN TO
LOS ANGELES COUNTY SURVEYOR
700 HALL OF RECORDS

Do not extend notes this side of this line.

Note: Any Additions or Changes on This Sheet Must be Made or Circled in Red Ink With Date and Name of Person Making Change.

76L298 307 5-49

PLEASE RETURN TO
LOS ANGELES COUNTY SURVEYOR
726 LOS ANGELES COUNTY ENGINEERING BLDG.

NOTE: ANY ADDITIONS OR CHANGES ON THIS SHEET MUST BE MADE OR CIRCLED IN RED INK, WITH DATE AND NAME OF PERSON MAKING CHANGE.

Do not extend notes this side of this line.

STATION	B. S.	H. I.	F. S.	ELEV.		
PROFILE AND X SECTIONS ON 90th ST. W. FROM AVE H. Nly.						
B. M.	3.48	103.48		100.00	assumed ; Set boat Spk. S.E. Cor 90th St W & Ave H. Pow. Po# 309312E	
0+00			4.82	98.66	Int ℄ Ave H & ℄ 90th St. W.	
" 200' W			4.52	98.96	℄ Ave H	
" 200 S			5.88	97.60	℄ 90th W	
" 200 E			5.78	97.70	℄ Ave H.	
0+50			4.41	99.07	℄ 90th W	
1+			4.07	99.41		
12.8 R			4.45	99.03	E.P.	
20.7 R			4.53	98.95		
30' R			3.32	100.16		
8' L			4.31	99.17	E.P.	
16.5 L			4.94	98.54		
30' L			4.02	99.46		
+50			4.11	99.37		
+57.8			4.11	99.37		
" 27.95 L			3.03	100.45	Top curb S end	
1+68.0			4.07	99.41		
" 28.1 L			3.04	100.44		

Profile No. ____ Notes Red. ____ Plotted ____ Job No. 0500 Division No. ____ F.B. 1459 PG. 219
X-Sec. No. ____ Date ____ Date ____ Survey of Westside School
Notes Chkd. ____ Checked ____ Survey by Rosecrans Notes R Date 11-3-49
Date ____ Date ____ Map No. ____ Date ____

76L298 307 5-49

PLEASE RETURN TO
LOS ANGELES COUNTY SURVEYOR
726 LOS ANGELES COUNTY ENGINEERING BLDG.

NOTE: ANY ADDITIONS OR CHANGES ON THIS SHEET MUST BE MADE OR CIRCLED IN RED INK, WITH DATE AND NAME OF PERSON MAKING CHANGE.

Do not extend notes this side of this line.

STATION	B. S.	H. I.	F. S.	ELEV.		
2+00		103.48	3.99	99.49		
13' R			4.46	99.02	E.P.	
22 R			4.73	98.75		
30 R			3.29	100.19		
7.4 L			4.20	99.28	E.P.	
16.2 L			4.65	98.83		
41.5 L			4.28	99.20		
41.7 L			3.13	100.35	T.C.	
2+12			3.96	99.52		
" 48' L			3.09	100.39	T.C.	
+24.4-42' L			3.60	99.88	Top Conc roof	drain box
+47.3			4.00	99.48		
" 47.9 L			3.12	100.36	Top curb	
3+			4.06	99.42		
13.3 R			4.48	99.00	E.P	
23.2 R			5.22	98.26		
30' R			3.57	99.91		
7' L			4.14	99.34	E.P.	
15.7 L			4.73	98.75		
30' L			3.40	100.08		
3+18.0			4.12	99.36		

F.B. 1459 PG. 220
Job No. 0500 Division No. Notes Red. Plotted Profile No.
Survey of Westside School Date Date X-Sec.
Survey by Rosecrans Notes R Notes Chkd. Checked No.
Indexed [redacted] Date 11-3-49 Date Date

76L298 307 5-49

PLEASE RETURN TO
LOS ANGELES COUNTY SURVEYOR
726 LOS ANGELES COUNTY ENGINEERING BLDG.

NOTE: ANY ADDITIONS OR CHANGES ON THIS SHEET MUST BE MADE OR CIRCLED IN RED INK, WITH DATE AND NAME OF PERSON MAKING CHANGE.

Do not extend notes this side of this line.

STATION	B. S.	H. I.	F. S.	ELEV.		
3+18.0 - 47.8 L		103.48	3.10	100.38	T.C.	
T.P.	3.84	103.14	4.18	99.30		
3+50			3.85	99.29		
4+			4.02	99.12		
14' R			4.46	98.68	E.P.	
22' R			5.39	97.75		
30' R			3.74	99.40		
7' L			4.17	98.97	E.P.	
15' L			4.65	98.49		
30' L			3.43	99.71		
4+26.5			4.11	99.03		
" 47.7 L			2.75	100.39	T.C.	
+50			4.18	98.96		
+98			4.54	98.60		
" 47.5 L			2.75	100.39	T.C.	
5+			4.54	98.60		
13' R			5.04	98.10	E.P.	
23 R			5.79	97.35		
30' R			4.64	98.50		
6.5 L			4.62	98.52	E.P.	
16.7 L			5.05	98.09		
30' L			3.86	99.28		

Profile Notes Red. ____ Plotted ____ Job No. 0500 Division No. ____ F.B. 1459 PG. 221
No. ____ Date ____ Date ____ Survey of Westside School
X-Sec. Notes Chkd. ____ Checked ____ Survey by Rosecrans Notes R Date 11-3-49
No. ____ Date ____ Date ____ Map No. ____ Indexed C. Johnson Date ____

76L298 307 5-49

PLEASE RETURN TO
LOS ANGELES COUNTY SURVEYOR
726 LOS ANGELES COUNTY ENGINEERING BLDG.

NOTE: ANY ADDITIONS OR CHANGES ON THIS SHEET MUST BE MADE OR CIRCLED IN RED INK, WITH DATE AND NAME OF PERSON MAKING CHANGE.

Do not extend notes this side of this line.

STATION	B. S.	H. I.	F. S.	ELEV.	
5+45.5		103.14	4.77	98.37	give these Papers to Edd Lane
" 27.7 L			2.75	100.39	
+50			4.79	98.35	
6+			4.94	98.20	
13.5 R			5.32	97.82	
22.5 R			6.08	97.06	
30 R			4.74	98.40	
6.5 L			5.03	98.11	E.P.
15 L			5.48	97.66	
30 L			4.69	98.45	
" 200 N			6.27	96.87	℄ 90th W.
T.P.	4.29	103.58	3.85	99.29	
B.M.			3.59	99.99	

F.B. 1459 PG. 222

Job No. 0500 Division No. Notes Red. Plotted Date No. Profile

Survey of Westside School Date Notes Chkd. Checked Date No. X-Sec.

Survey by Rosecrans Notes R

Indexed L. C. Johnson Date 11-3-49

Date _____ Notes by _____ Chief Party _____ F.B. 1357 PG. 223

Platted by _____
Date _____
Map No. _____
Platting C'k'd by _____
Date _____

W. O. No. 396 D. S. O. No. _____
Location Ave H
Surveyed by Rosecrans
Date 2-17-50
Inspected _____ By _____

AVE. H - 90TH ST. W. TO 95TH ST. W.

Survey to establish road grades

J.N. 396 - H. 13

Party E.A. Rosecrans
J. P. Pierce
J. C. Pierce
H. H. Howard

Notice ANY ADDITIONS OR CHANGES ON THIS SHEET MUST BE MADE BY PERSON MAKING THEM AND NAME OF PERSON MAKING CHANGE.

Do not extend notes this side of this line

RETURN TO LOS ANGELES COUNTY SURVEYOR

F.B. 1459 Pg. 224 Rosecrans Chief Party Notes by P Date 2-17-80

W.S. 71, A-4

RETURN TO
LOS ANGELES COUNTY SURVEYOR

16

Do not extend notes this side of this line

Note: ANY ADDITIONS OR CHANGES ON THIS SHEET MUST BE MADE OR CIRCLED IN Red. WITH DATE AND NAME OF PERSON MAKING CHANGE.

Fd. 4x4 30.00 30.00 Fd. 4"x4"

26+31.44 ¼ Cor. Secs. 6+7
T.7N. R. 13 W. Fd. C.S. Mon.
F.B. 430-70

AVE. H
2631.44 Record

87-59-40 (1)
351-58-50 (4)
87-59-42 ½

87°-59'-45" Turned
87°-59'-45" Record

To C.S. Mon. ¼ Cor. Secs. 5+6

0+00 to W. Cor. Secs. 5,6,7+8
T.7N. R. 13 W. Fd. 2"x2" Fl.
Checks ties to C.S. Mon.
F.B. 430-69

℄ 90th. St. W.

8 A-4

76L298 307 5-49

PLEASE RETURN TO
LOS ANGELES COUNTY SURVEYOR
726 LOS ANGELES COUNTY ENGINEERING BLDG.

NOTE: ANY ADDITIONS OR CHANGES ON THIS SHEET MUST BE MADE OR CIRCLED IN RED INK, WITH DATE AND NAME OF PERSON MAKING CHANGE.

Do not extend notes this side of this line.

STATION	B. S.	H. I.	F. S.	ELEV.		
Profile	and	X Sections	on	90th St W. from Ave H Nly.		
	3.26	14.26		11.00	Top curb Elev per plans	
	3.38	14.38				
	3.09	14.09			Top sidewalk	
	3.39	14.39				
		14.38	adopted			
0+00			5.09	9.29		
" 10' S			5.13	9.25		
" 100 E			5.42	8.96		
" 200 E			6.18	8.20		
100 S			4.96	9.42		
200 S			6.06	8.32		
0+10			5.02	9.36		
+50			4.68	9.70		
	20 R		5.08	9.30	gutter	
	25 R		3.69	10.69		
	18 L		4.82	9.56	gutter	
	35 L		4.02	10.36		
			4.39	10.04		
	18 L		4.67	1 9		

Profile No. ____ Notes Red. ____ Plotted ____ Job No. 39 N Division No. ____ F.B. 1459 PG. 225
X-Sec. No. ____ Date ____ Date ____ Survey of Ave H
Notes Chkd. ____ Checked ____ Survey by Rosecrans Notes R Date 2-17-50
Date ____ Date ____ Map No. ____ Indexed C. Johnson Date ____

76L298 807 5-49

PLEASE RETURN TO
LOS ANGELES COUNTY SURVEYOR
726 LOS ANGELES COUNTY ENGINEERING BLDG.

NOTE: ANY ADDITIONS OR CHANGES ON THIS SHEET MUST BE MADE OR CIRCLED IN RED INK. WITH DATE AND NAME OF PERSON MAKING CHANGE.

Do not extend notes this side of this line.

STATION	B. S.	H. I.	F. S.	ELEV.		
1+00	38' L	14.38	3.77	10.61		
	21 R		4.83	9.55	g	
	30 R		3.51	10.87		
+50			4.39	9.99		
	21 R		5.09	9.29	g	
	30 R		3.25	[illegible]		
	18 L		4.55	9.83	g	
	36 L		3.82	10.56		
1+65.4			4.36	10.02		Curb to start
	18 L		4.50	9.88		
	28 L		4.04	10.34		
	28 L		3.33	11.05	T.C.	
Profile and X Sections on Ave H from 90 W to 95 W						
0+00		14.38	5.09	9.29		
+50			5.05	9.33		
	10.5 L		4.94	9.44	g	
	18 L		3.91	10.47		
	18 R		5.23	9.15		
	31 R		4.20	10.18		

F.B. 1459 PG. 226
Job No. 3964 Division No. Notes Red. Plotted Profile
Survey of Date Date No.
Survey by Rosecrans Notes R. Notes Chkd. Checked X-Sec.
Indexed [illegible] Date 2-17-50 Date Date No.

76L298 307 5-49

PLEASE RETURN TO
LOS ANGELES COUNTY SURVEYOR
726 LOS ANGELES COUNTY ENGINEERING BLDG.

NOTE: ANY ADDITIONS OR CHANGES ON THIS SHEET MUST BE MADE OR CIRCLED IN RED INK, WITH DATE AND NAME OF PERSON MAKING CHANGE.

Do not extend notes this side of this line.

STATION	B. S.	H. I.	F. S.	ELEV.		
1+00		14.38	4.93	9.45		
	11.5 L		5.05	9.33		
	16.5 L		3.55	10.83		
	25.5 L		3.20	11.18		
	18.5 R		5.10	9.28		
	20 R		4.20	10.18		
+50			5.02	9.36		
	11.5 L		4.98	9.40		
	16 L		3.13	11.25		
	35 L		2.90	11.48		
	19 R		5.05	9.33		
	20 R		4.00	10.38		
B.M.	2.35	14.50	2.23	12.15	Po #381171 Set boat spk	190' W of 90th St W on d side
2+			4.94	9.56		
	12 L		5.03	9.47		
	18 L		2.90	11.60		
	30 L		2.85	11.65		
	18.5 R		4.95	9.55	g	
	21 R		4.00	10.50		
~~+~~ 36.79	175.6 R		3.08	11.42	Top walk	
+50			4.81	9.69		

Profile Notes Red. ____ Plotted ____ Job No. 396 N Division No. ____ F.B. 1459 PG. 227
No. ____ Date ____ Date ____ Survey of Ave. H. ____
X-Sec. Notes Chkd. ____ Checked ____ Survey by Rosecrans Notes ____ Date 2-17-50
No. ____ Date ____ Date ____ Map No. ____ Indexed ____ Date ____

C. Johnson

76L298 307 5-49

PLEASE RETURN TO
LOS ANGELES COUNTY SURVEYOR
726 LOS ANGELES COUNTY ENGINEERING BLDG.

NOTE: ANY ADDITIONS OR CHANGES ON THIS SHEET MUST BE MADE OR CIRCLED IN RED INK, WITH DATE AND NAME OF PERSON MAKING CHANGE.

Do not extend notes this side of this line.

STATION	B. S.	H. I.	F. S.	ELEV.		
2+50	12 L	14 50	4.85	9.65		
	17 L		2.95	11.55		
	24 L		2.85	11.65		
	19 R		4.85	9.65		
	21 R		3.70	10.80		
3+			4.62	9.88		
	12 L		4.65	9.85		
	17 L		2.66	11.84		
	24 L		2.45	12.05		
	19 R		4.80	9.70		
	21 R		3.50	11.00		
4+50			4.50	[illegible]		
	12 L		4.40	[illegible]		
	16 L		3.60	[illegible]		
	26 L		2.60	11.90		
	18 R		4.50	[illegible]		
	21 R		3.20	[illegible]		
4+			4.30	[illegible]		
	12 L		4.25	[illegible]		
	23.5 L		0.95	[illegible]		
	17 R		4.10	10.40		
	20 R		3.05	[illegible]		

F.B. 1459 PG. 228
Job No. 396 H Division No. ____ Notes Red. ____ Plotted ____ Profile ____
Survey of ____ Date ____ No. ____
Survey by Rosecrans Notes R Notes Chkd. ____ Checked ____ X-Sec. ____
Indexed C. Johnson Date 2-17-50 Date ____ No. ____

76L298 307 5-49

PLEASE RETURN TO
LOS ANGELES COUNTY SURVEYOR
726 LOS ANGELES COUNTY ENGINEERING BLDG.

NOTE: ANY ADDITIONS OR CHANGES ON THIS SHEET MUST BE MADE OR CIRCLED IN RED INK, WITH DATE AND NAME OF PERSON MAKING CHANGE.

Do not extend notes this side of this line.

STATION	B. S.	H. I.	F. S.	ELEV.		
4+50		14 50	4 00	10 50		
	12 L		4.10	10 40		
	18 L		2 10	12 40		
	26 L		2.00	12 50		
	18 R		4 15	10 35		
	22 R		2 30	12 20		
	30 R		2.75	12.75		
5+ T.P.	5.24	15.97	3.77	10.73		
	11.5 L		5.30	10.67		
	18 L		3.40	12.57		
	25 L		3.60	12 37		
	17.5 R		5 40	10 57		
	22 R		3 65	12 32		
	33 R		4 10	11 87		
+50			5.05	10.92		
	11.5 L		5 10	10 87		
	17.5 L		3.15	12.82		
	25.5 L		3.10	12.87		
	17 R		5 20	10 77		
	22 R		3.60	12.37		
	30 R		3.80	12 17		

Profile No. ____ Notes Red. ____ Plotted ____ Job No. 291 Division No. ____ F.B. 1059 PG. 229

X-Sec. No. ____ Date ____ Date ____ Survey of Ave H

Notes Chkd. ____ Checked ____ Survey by Rosecrans Notes R Date 2-17-50

Date ____ Date ____ Map No. ____ Index N. O. Jenn Date

76L298 307 5-49

PLEASE RETURN TO
LOS ANGELES COUNTY SURVEYOR
726 LOS ANGELES COUNTY ENGINEERING BLDG.

NOTE: ANY ADDITIONS OR CHANGES ON THIS SHEET MUST BE MADE OR CIRCLED IN RED INK. WITH DATE AND NAME OF PERSON MAKING CHANGE.

Do not extend notes this side of this line.

STATION	B. S.	H. I.	F. S.	ELEV.		
6+		15.97	4.84	11.13		
	12 L		4.83	11.12		
	17 L		2.90	13.07		
	26 L		2.90	13.07		
	17 R		4.90	11.07		
	22 R		3.20	12.77		
	30 R		3.40	12.57		
+50			4.58	11.41		
	12 L		4.60	11.37		
	18 L		2.65	13.32		
	27 L		2.70	13.27		
	16.5 R		4.60	11.37		
	23 R		3.10	12.87		
	30 R		3.05	12.92		
7+			4.40	11.57		
	12.5 L		4.35	[illegible]		
	19 L		2.30	13.67		
	26.5 L		2.40	13.57		
	16 R		4.50	11.47		
	22 R		2.80	13.17		
	30 R		2.70	13.27		

F.B. 1459 PG. 230
Job No. 396 N Division No.
Notes Red. Date
Plotted Date
Profile No.
Survey of
Survey by Rosecrans Notes R
Notes Chkd. Date
Checked Date
X-Sec. No.
Indexed C. Johnson Date 2-17-50

76L298 307 5-49

PLEASE RETURN TO
LOS ANGELES COUNTY SURVEYOR
726 LOS ANGELES COUNTY ENGINEERING BLDG.

NOTE: ANY ADDITIONS OR CHANGES ON THIS SHEET MUST BE MADE OR CIRCLED IN RED INK, WITH DATE AND NAME OF PERSON MAKING CHANGE.

Do not extend notes this side of this line.

STATION	B. S.	H. I.	F. S.	ELEV.		
8+00		15 97	3 85	12.12		
	13 L		4 00	11 97		
	20 L		1 80	14.17		
	28 L		1 50	14 47		
	15 R		3 90	12.07		
	20.5 R		2 30	13 67		
	30 R		2.10	13.87		
T.P.	5.63	18.06	3.54	12.43		
9+			5.40	12 66		
	11 L		5.50	12 56		
	20 L		3.10	14.96		
	28 L		2 70	15.36		
	15.5 R		5 60	12.46		
	21 R		4 00	14 06		
	30 R		3.80	14.26		
10+			4.90	13.16		
	11.5 L		4 80	13.26		
	22 L		2.10	16 96		
	29 L		2.20	15.86		
	14.5 R		5 06	13 06		
	20 R		3 50	14 56		
	30 R		3.10	14.96		

Profile No. ____ Notes Red. ____ Plotted ____ Job No. 396 N Division No. ____ F.B. 1459 PG. 231
Date ____ Date ____ Survey of Ave H
X-Sec. No. ____ Notes Chkd. ____ Checked ____ Survey by Rosecrans Notes R Date 2-17-50
Date ____ Date ____ Map No. ____ Indexed ____ Date ____

76L298 307 5-49

PLEASE RETURN TO
LOS ANGELES COUNTY SURVEYOR
726 LOS ANGELES COUNTY ENGINEERING BLDG.

NOTE: ANY ADDITIONS OR CHANGES ON THIS SHEET MUST BE MADE OR CIRCLED IN RED INK. WITH DATE AND NAME OF PERSON MAKING CHANGE.

Do not extend notes this side of this line.

STATION	B. S.	H. I.	F. S.	ELEV.		
11+		18.06	4.40	13.66		
	11 L		4.30	13.76		
	27 L		1.20	16.86		
	15 R		4.40	13.66		
	20.5 R		2.70	15.36		
	30 R		2.80	15.26		
12+			3.85	14.21		
	12 L		3.40	14.66		
	28 L		1.70	16.36		
	15.5 R		4.00	14.06		
	27.5 R		2.00	16.06		
	30 R		2.10	15.96		
T.P.	567	20.18	3.55	14.51		
13+			5.30	14.88		
	12.5 L		5.20	14.78		
	30 L		2.50	17.58		
	14.5 R		5.50	14.68		
	21 R		3.30	16.88		
	30 R		3.50	16.58		
14+			4.90	15.28		
	11 L		4.80	15.38		

F.B. 1459 PG. 232
Survey of
Survey by Rosecrans Notes R Date 7-17-50
Indexed C. Johnson
Job No. 396 N Division No.
Notes Red. Date
Plotted Date
Checked Date
Profile No.
X-Sec. No.

76L298 307 5-49

PLEASE RETURN TO
LOS ANGELES COUNTY SURVEYOR
726 LOS ANGELES COUNTY ENGINEERING BLDG.

NOTE: ANY ADDITIONS OR CHANGES ON THIS SHEET MUST BE MADE OR CIRCLED IN RED INK, WITH DATE AND NAME OF PERSON MAKING CHANGE.

Do not extend notes this side of this line.

STATION	B. S.	H. I.	F. S.	ELEV.		
14+	27^5 L	20.15	1.20	18.98		
	20 R		5.20	14.88		
	31 R		2.40	17.78		
15+			4.30	15.88		
	11^5 L		4.30	15.88		
	14^5 L		3.20	16.98		
	29 L		0.90	19.28		
	13 R		4.40	15.78		
	22 R		2.20	17.98		
	30 R		2.30	17.88		
16+			3.85	16.35		
	11^2		3.60	16.58		
	14 L		2.40	17.70		
	25^5 L		1.00	19.18		
	13 R		4.00	16.18		
	22 R		1.00	19.18		
T	7.93	24.41	3.70	16.48		
17+			7.57	16.84		
	10^5 L		7.60	16.81		
	17^5 L		5.10	19.31		
	28^5 L		4.10	20.31		

Profile No. ____ Notes Red. ____ Plotted ____ Job No. 39/N Division No. ____ F.B. 1459 PG. 233
Date ____ Date ____ Survey of AVE H
X-Sec. No. ____ Notes Chkd. ____ Checked ____ Survey by Rosecrans Notes R Date 7-17-50
Date ____ Date ____ Map No. ____ Indexed C. Jennings

76L298 307 5-49

PLEASE RETURN TO
LOS ANGELES COUNTY SURVEYOR
726 LOS ANGELES COUNTY ENGINEERING BLDG.

NOTE: ANY ADDITIONS OR CHANGES ON THIS SHEET MUST BE MADE OR CIRCLED IN RED INK, WITH DATE AND NAME OF PERSON MAKING CHANGE.

Do not extend notes this side of this line.

STATION	B. S.	H. I.	F. S.	ELEV.		
17+	13 R	21 41	7 70	16 71		
	22 R		4 70	19 71		
	30 R		4 70	19.71		
18+			7.18	17.23		
	10^5 L		7 15	17.26		
	17^5 L		4 40	20 01		
	27. L		4.10	20 31		
	12 R		7 00	17.41		
	21 R		4.10	20 31		
	30 R		4.30	20.11		
19+			6 60	17.81		
	10^5 L		6 50	17.71		
	18^5 L		3 70	20.71		
	27 L		3.30	21 11		
	11 R		6 60	17.81		
	22 R		3 70	20 71		
	30 R		3 80	20 61		
20+			6 10	18.31		
	10^5 L		6 00	18 41		
	18^5 L		3.30	21.11		
	30 L		3 00	21 41		

F.B. 1459 PG. 234
Job No. 396 N Division No. Notes Red. Plotted No. Profile
Survey of Date Date X-Sec.
Survey by Rosecrans Notes R Notes Chkd. Checked No.
Indexed R. C. Johnson Date 2-17-50 Date Date

76L298 307 5-49

PLEASE RETURN TO
LOS ANGELES COUNTY SURVEYOR
726 LOS ANGELES COUNTY ENGINEERING BLDG.

NOTE: ANY ADDITIONS OR CHANGES ON THIS SHEET MUST BE MADE OR CIRCLED IN RED INK. WITH DATE AND NAME OF PERSON MAKING CHANGE.

Do not extend notes this side of this line.

STATION	B. S.	H. I.	F. S.	ELEV.		
	12 R	24 41	6 15	18 26		
	20 R		2.80	21 61		
	30 R		3.25	21.16		
T.P.	8.88	27.50	5.79	18.62		
21+			8.60	18.90		
	9 L		8 50	19 00		
	17.5 L		5.70	21.80		
	26 L		5 40	22 10		
	12 R		8 70	18.80		
	20.5 R		5 20	22 30		
	30 R		5 50	22 00		
22+			8 15	19.35		
	10.5 L		8.00	19.50		
	18.5 L		4 80	22 70		
	27 L		4.70	22.80		
	11 R		8 20	19.30		
	19 R		4 40	23.10		
	30 R		4 65	22.85		
23+			7.70	19.80		
	10.5 L		7.50	20 00		
	15 L		4 40	23 10		
	26 L		4 20	23 30		

Profile No. ____ Notes Red. ____ Plotted ____ Job No. 296N Division No. ____ F.B. 1459 PG. 235
Date ____ Date ____ Survey of Ave H
X-Sec. No. ____ Notes Chkd. ____ Checked ____ Survey by Rosecrans Notes R Date 2-17-50
Date ____ Date ____ Map No. ____ Indexed ____ Date ____

F.B. 1459 PG. 236

Job No. 396 N Division No. _____ Notes Red. _____ Plotted _____ Profile

Survey of _____ Date _____ Date _____ No. _____

Survey by Rosecrans Notes R Notes Chkd. _____ Checked _____ X-Sec.

Indexed [redacted] Date 2-17-50 Date _____ Date _____ No. _____

76L298 307 5-49

PLEASE RETURN TO

LOS ANGELES COUNTY SURVEYOR

726 LOS ANGELES COUNTY ENGINEERING BLDG.

NOTE: ANY ADDITIONS OR CHANGES ON THIS SHEET MUST BE MADE OR CIRCLED IN RED INK, WITH DATE AND NAME OF PERSON MAKING CHANGE.

Do not extend notes this side of this line.

STATION	B.S.	H.I.	F.S.	ELEV.
23+	10' R	27 50	7 70	19.80
	19 R		3 70	23.80
	30 R		4 10	23.40
24+			7.10	20.40
	11 L		7 00	20 50
	19 L		3 80	23.70
	30 L		3 70	23.80
	10.5 R		7 20	23.30
	19 R		2 80	23 70
	30 R		3 10	24.40
T.R.	8.65	29.33	6 80	20.68
25+			8 40	20.93
	11 L		8 25	21.08
	30 L		5 15	24.18
	10' R		8 50	20.83
	19 R		4.10	25.23
	30' R		4 45	29.88
26+			7 80	21 53
	12 L		7 65	21 68
	22 L		3 55	25.78
	34 L		4 10	25.23

76L298 307 5-49

PLEASE RETURN TO
LOS ANGELES COUNTY SURVEYOR
726 LOS ANGELES COUNTY ENGINEERING BLDG.

NOTE: ANY ADDITIONS OR CHANGES ON THIS SHEET MUST BE MADE OR CIRCLED IN RED INK, WITH DATE AND NAME OF PERSON MAKING CHANGE.

Do not extend notes this side of this line.

STATION	B. S.	H. I.	F. S.	ELEV.		
	9.5 R	29.33	7.60	21.73		
	24.5 R		4.05	25.28		
	30 R		4.10	25.23		
26+31.44			7.76	21.57		
	12' L		7.50	21.83		
	21 L		3.80	25.53		
	30 L		3.10	26.23		
	10' R		7.75	21.58		
	30 R		2.80	26.53		
900' W				29.33		
B.M.	2.39	29.12	2.55	26.78	Top (not on nail) of 4x4 30' No of 1/4 Secs. 6+7 - 7+13 W	
T.P.	3.67	24.35	8.44	20.68		
T.P.	3.64	22.26	5.73	18.62		
T.P.	3.47	19.95	5.78	16.48		
T.P.	3.71	18.21	5.45	14.50		
T.P.	3.77	16.08	5.90	12.31		
T.P.	3.93	14.66	5.35	10.73		
B.M.			2.52	12.14	Spk in Po.	
	2.92	15.06	4.02	11.04	Curb	

Profile No. ____ Notes Red. ____ Plotted ____ Job No. 396 N Division No. ____ F.B. 1459 PG. 237
X-Sec. No. ____ Date ____ Date ____ Survey of Ave H. ____
Notes Chkd. ____ Checked ____ Survey by Rosecrans Notes R Date 2-17-50
Date ____ Date ____ Map No. ____ Indexed A. C. Jeanne Date ____

76L298 307 5-49

PLEASE RETURN TO
LOS ANGELES COUNTY SURVEYOR
726 LOS ANGELES COUNTY ENGINEERING BLDG.

NOTE: ANY ADDITIONS OR CHANGES ON THIS SHEET MUST BE MADE OR CIRCLED IN RED INK, WITH DATE AND NAME OF PERSON MAKING CHANGE.

Do not extend notes this side of this line.

STATION	B. S.	H. I.	F. S.	ELEV.		
B.M.	2.21	14.36		12.15	Spk in P. Po # 3811112 - 190'w of 90th St W. S side Ave H.	
1			4.97	9.39	14.36 / 9.39 / 4.97	gutter
2			3.79	10.57	14.36 / 10.57 / 3.79	
3			3.90	10.46	14.36 / 10.46 / 3.90	
4			4.02	10.34	14.36 / 10.34 / 4.02	
5			3.93	10.43	14.36 / 10.43 / 3.93	
6			3.75	10.61	14.36 / 10.61 / 3.75	
7			3.63	10.73	14.36 / 10.73 / 3.63	
8			3.59	10.77	14.36 / 10.77 / 3.59	
9			3.55	10.81	14.36 / 10.81 / 3.55	
B.M.	3.56	15.71		12.15		
S.W.			4.91	10.80		
10			4.61	11.10	15.71 / 11.10 / 4.61	
11			4.58	11.13	15.71 / 11.13 / 4.58	
12			5.42	10.29	15.71 / 10.29 / 5.42	

F.B. 1459 PG. 238
Job No. 396H Division No. Notes Red. Plotted Profile No.
Survey of Date Date X-Sec.
Survey by Rosecrans Notes R Notes Chkd. Checked
Index C. Johnson Date 2-20-50 Date No.

Date _____ Notes by _____ Chief Party _____ F.B. 1959 PG. 239

Plotted by _____	W. O. No. 3964 D. S. O. No. _____
Date _____	Location Ave. H.
Map No. _____	Surveyed by Rosecrans
Plotting C'k'd by _____	Date 2-20-50
Date _____	Indexed [illegible]

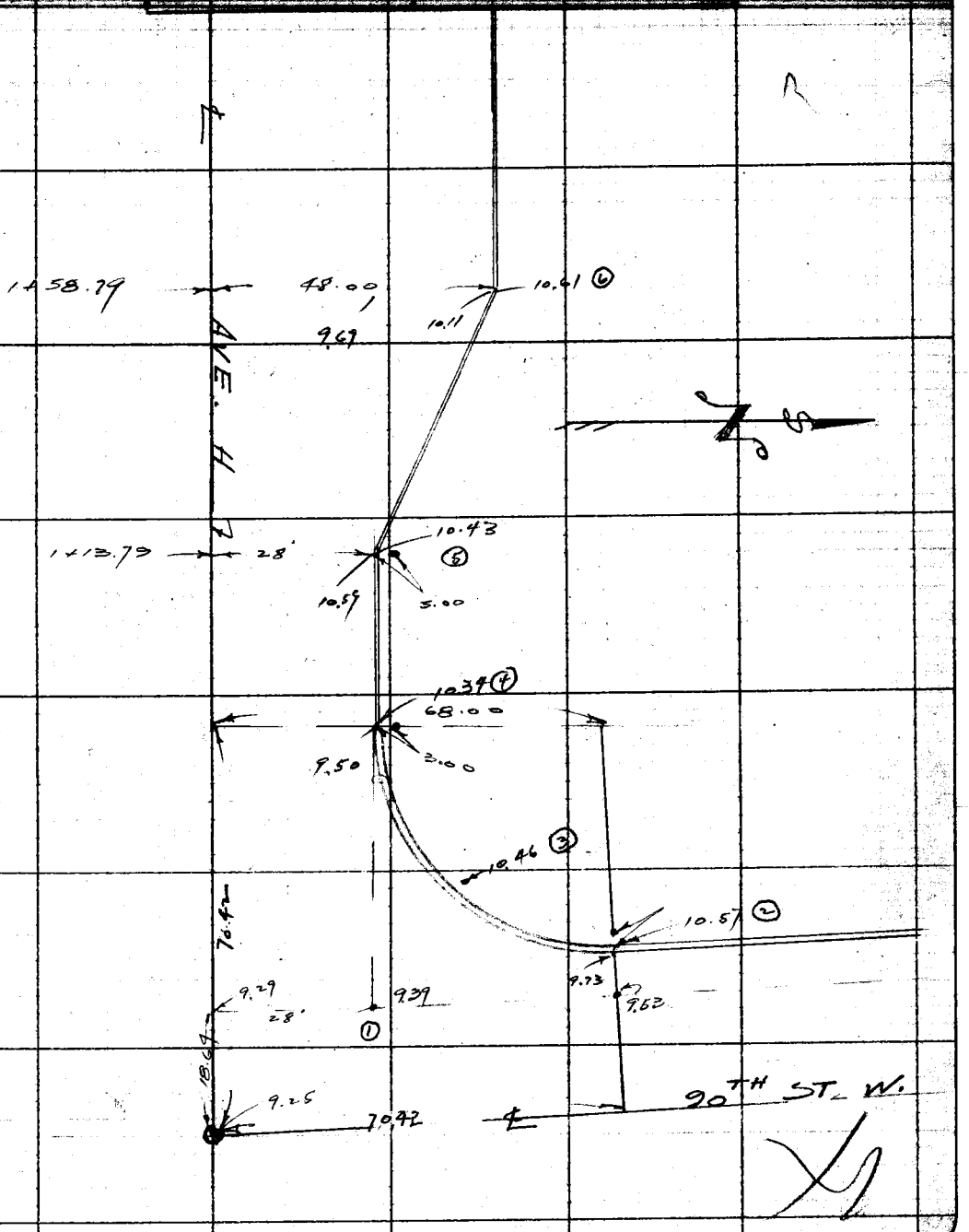

Note: ANY ADDITIONS OR CHANGES ON THIS SHEET MUST BE MADE OR CIRCLED IN Red. WITH DATE AND NAME OF PERSON MAKING CHANGE.

RETURN TO
LOS ANGELES COUNTY SURVEYOR

Do not extend notes this side of this line

F.B. 1469 Pg. 290 Reservoirs Chief Party Notes by R Date 2-20-50

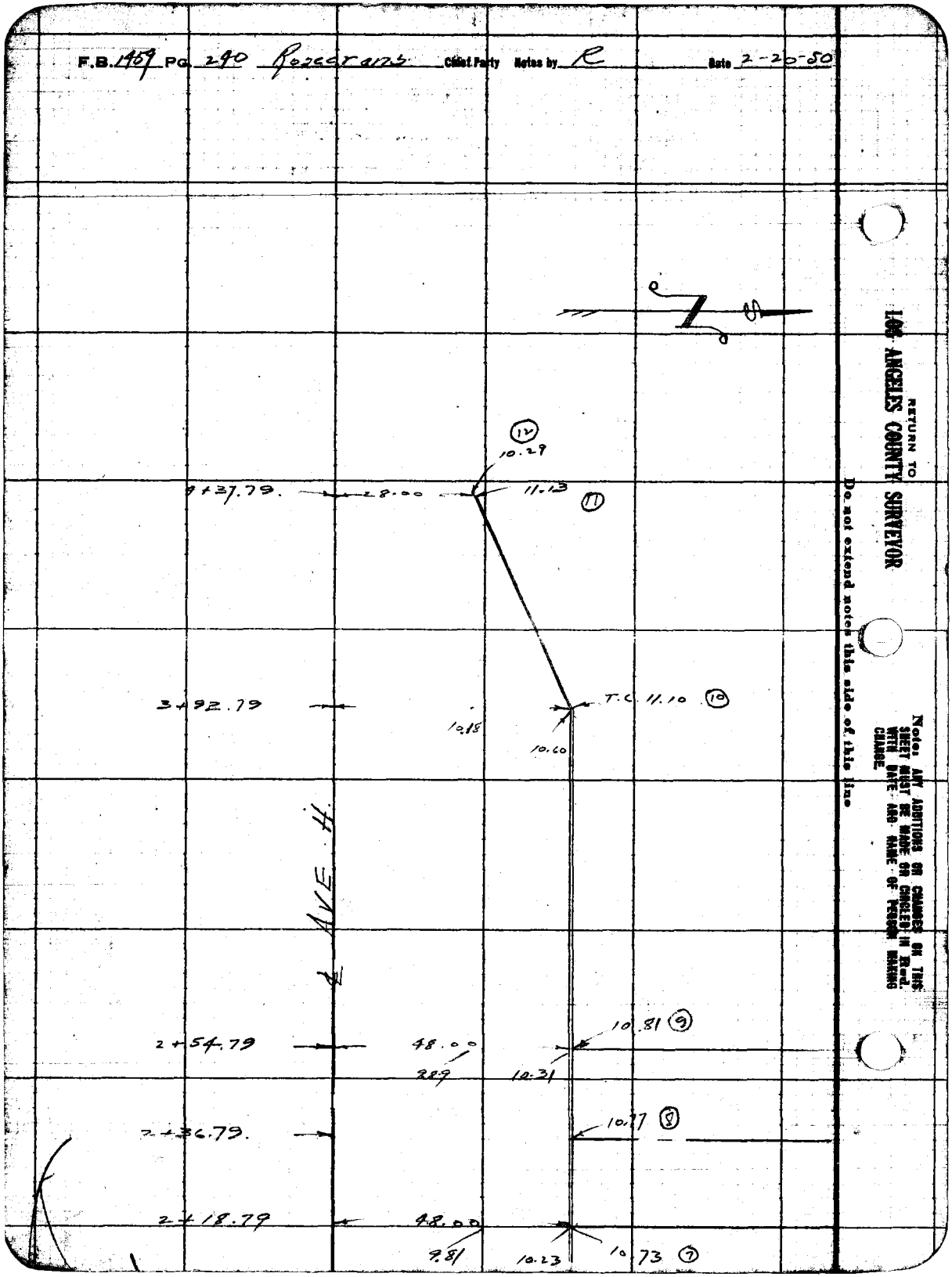

RETURN TO
LOS ANGELES COUNTY SURVEYOR
Do not extend notes this side of this line

Note: ANY ADDITIONS OR CHANGES ON THIS SHEET MUST BE MADE OR CHECKED IN Red. WITH DATE AND NAME OF PERSON MAKING CHANGE.

Notes Ck'd by	Survey of Sec. 32, 7N, 12W
Map No.	W.O. Tape No. 84 Std 84
Office Work	Surveyed by Rosecrans
Checked	Notes Pierce Date 10/19/49
Date	Indexed A. C. Johnson

F. B. 459 Pg. 241

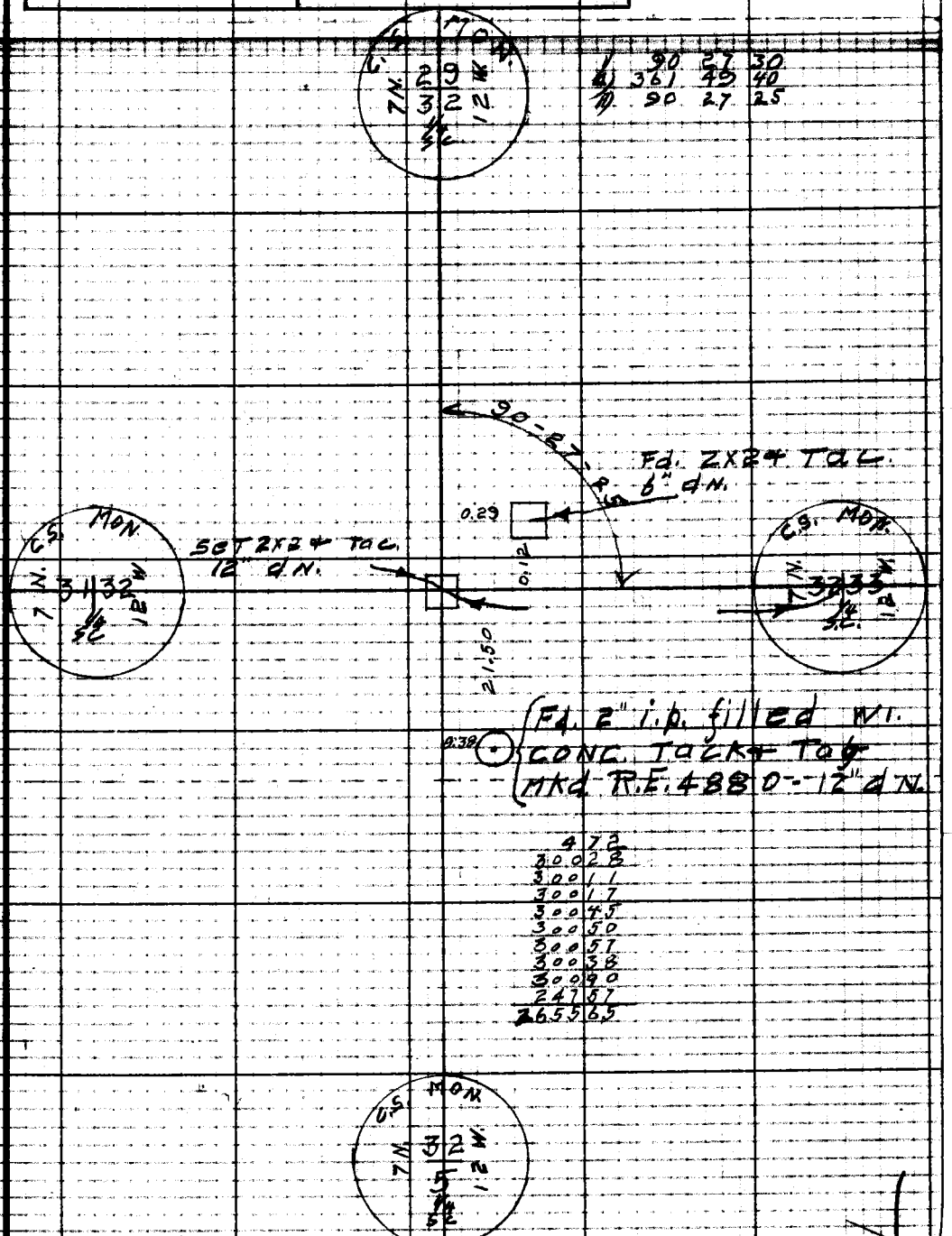

Notes: Any Additions or Changes on This Sheet Must be Made or Circled in Red Ink With Date and Name of Person Making Change.

Do not extend notes this side of this line.

RETURN TO
LOS ANGELES COUNTY SURVEYOR
725 LOS ANGELES COUNTY
ENGINEERING BLDG.

76F3098 247 10M 1-49

RETURN TO
LOS ANGELES COUNTY SURVEYOR
725 LOS ANGELES COUNTY
ENGINEERING BLDG.

Note: Any Additions or Changes on This Sheet Must be Made or Circled in Red Ink With Date and Name of Person Making Change.

Do not extend notes this side of this line.

F. B. 1467 PG. 24

Date _____ Notes by _____ Chief Party _____ F.B. 1459 PG. 243

Plotted by _____	W. O. No. 396-12 U. S. O. No. _____
Date _____	Location Lancaster Sts
Map No. _____	Surveyed by Rosecrans
Plotting C'k'd by _____	Date 2-15-50
Date _____	Indexed E. C. Johnson

LANCASTER STREETS

ALLEY No. OF 10th ST.

BETWEEN YUCCA AVE AND HERALD AVE

J.H. 396-12

Party Rosecrans
Pierce
Howard

Note: ANY ADDITIONS OR CHANGES ON THIS SHEET MUST BE MADE OR CIRCLED IN R.&d. WITH DATE AND NAME OF PERSON MAKING CHANGE.

RETURN TO LOS ANGELES COUNTY SURVEYOR

Do not extend notes this side of this line

F.B. 1959 Pg. 244 Rosecrans Chief Party Notes by R. Date 2-28-50

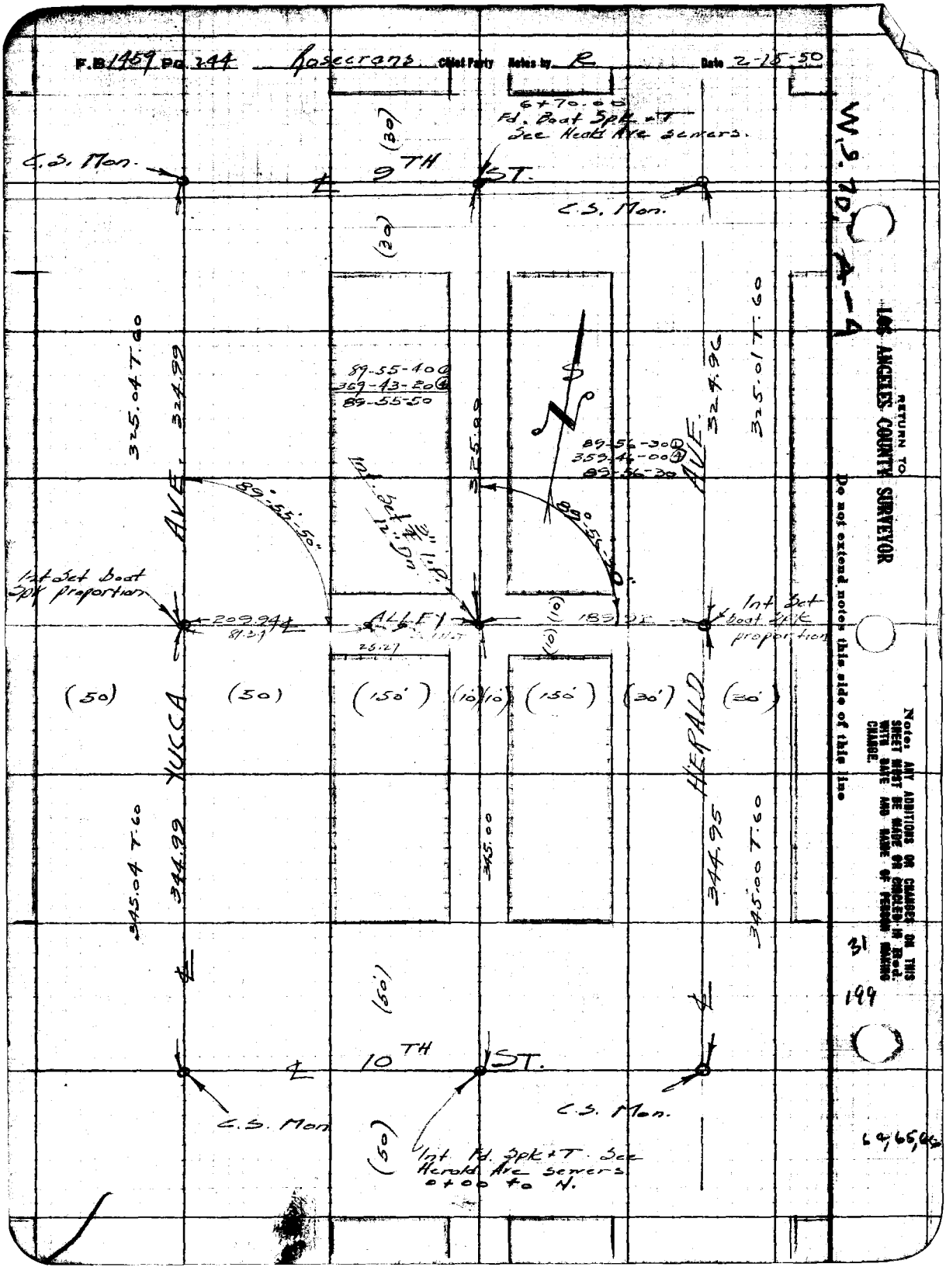

76L298 307 5-49

PLEASE RETURN TO
LOS ANGELES COUNTY SURVEYOR
726 LOS ANGELES COUNTY ENGINEERING BLDG.

NOTE: ANY ADDITIONS OR CHANGES ON THIS SHEET MUST BE MADE OR CIRCLED IN RED INK, WITH DATE AND NAME OF PERSON MAKING CHANGE.

Do not extend notes this side of this line.

STATION	B. S.	H. I.	F. S.	ELEV.		
LEVELS TO ESTABLISH GRADE ON ALLEY BETWEEN YUCCA AND HERALD AVE. NO. OF 10TH ST						
B.M. H3	2.96	2360.73		2357.77	Spk N.W. Cor 10th + Herald	F.B. 763-88
Int	[illegible]	2360.21	5.83	2354.90	Int ℄ Alley + ℄ Herald	Boat Spk
Int alleys			4.40	55.81	55.80 used as grade	
"	100 So.		4.14	56.07		
	200 So		2.66	57.55		
	100 N		5.25	54.96		
	200 N		5.21	55.00		
Int ℄s			5.33	54.88	Yucca Ave + Alley No. of 10th St.	
T.P.	7.03	2361.92	5.32	2354.89		
B.M. H.3.			4.16	2357.76		

X

Profile No. ____ Notes Red. ____ Plotted ____ Job No. 396N Division No. ____ F.B. 1459 PG. 245
X-Sec. No. ____ Date ____ Date ____ Survey of Lancaster
Notes Chkd. ____ Checked ____ Survey by Rosecrans Notes R Date 2-15-50
Date ____ Date ____ Map No. ____ Index ____ Date ____

F.B. 1959 PG. 246 Job No. 396414 Division No. _____ Notes Red. _____ Plotted _____ Profile

Survey of _____ Date _____ Date _____ No. _____

Survey by Rosecrans Notes R Notes Chkd. _____ Checked _____ X-Sec.

Indexed [redacted] Date 3-8-1950 Date _____ Date _____ No. _____

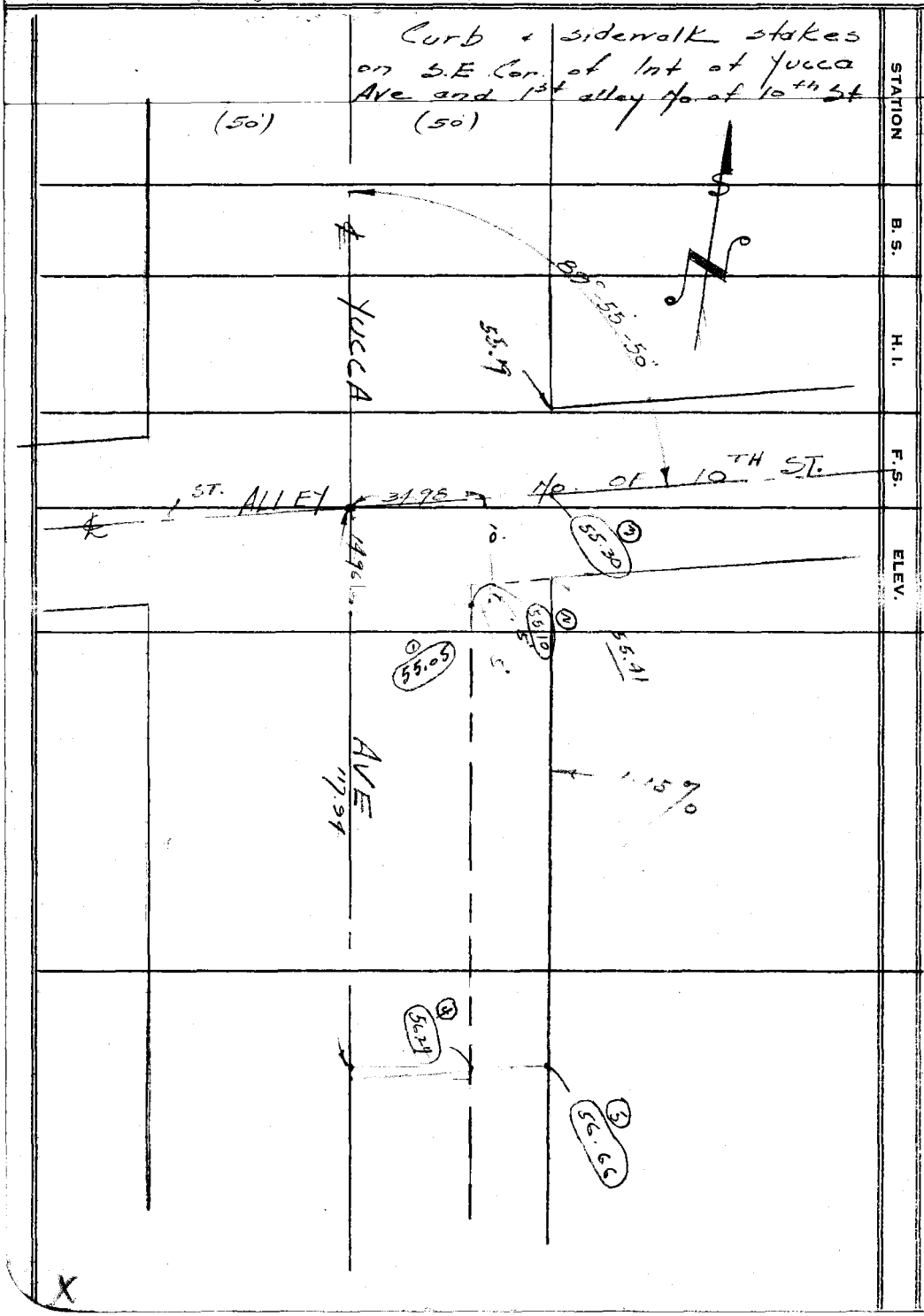

76L298 307 5-49

PLEASE RETURN TO
LOS ANGELES COUNTY SURVEYOR
726 LOS ANGELES COUNTY ENGINEERING BLDG.

Do not extend notes this side of this line.

NOTE: ANY ADDITIONS OR CHANGES ON THIS SHEET MUST BE MADE OR CIRCLED IN RED INK, WITH DATE AND NAME OF PERSON MAKING CHANGE.

76L298 307 5-49

PLEASE RETURN TO
LOS ANGELES COUNTY SURVEYOR
726 LOS ANGELES COUNTY ENGINEERING BLDG.

NOTE: ANY ADDITIONS OR CHANGES ON THIS SHEET MUST BE MADE OR CIRCLED IN RED INK, WITH DATE AND NAME OF PERSON MAKING CHANGE.

Do not extend notes this side of this line.

STATION	B. S.	H. I.	F. S.	ELEV.			
0+00	1.69	2359.57		2354.88	Boat Spk Int Yucca & alley No of 10th		
1+00 N			5.68	53.89			℄ Yucca
2+00 N			6.91	52.66			"
3+00 N			8.06	51.51			"
1+00 So.			3.66	55.91			"
2+00 So			2.62	56.95			"
3+00 So			1.23	58.34	grade		"
1			4.52	55.05	55.05	59.57 / 55.05 / 4.52	
2			4.47	55.10	55.10	59.57 / 55.10 / 4.47	
3			4.27	55.30	55.30	59.57 / 55.30 / 4.27	
4			3.33	56.24	56.24	59.57 / 56.24 / 3.33	
5			2.91	56.66	56.66	59.57 / 56.66 / 2.91	

Profile No. ____ Notes Red. ____ Plotted ____ Job No. 396 Division No. ____ F.B. 1459 PG. 241

X-Sec. No. ____ Date ____ Date ____ Survey of Curbs on Yucca Ave

Notes Chkd. ____ Checked ____ Survey by Rosecrans Notes R Date 3-8-1950

Date ____ Date ____ Map No. ____ Indexed C. Johnson

F.B. 1469 PG. 248 Job No. 0703 Division No. _____ Notes Red. _____ Plotted _____ Profile No. _____

Survey of _____ Date _____ Date _____

Survey by Rosecrans Notes Lancaster Notes Chkd. _____ Checked _____ X-Sec.

Indexed C. Jordan Date 7-12-50 Date _____ Date _____ No. _____



76L298 307 5-49

PLEASE RETURN TO
LOS ANGELES COUNTY SURVEYOR
726 LOS ANGELES COUNTY ENGINEERING BLDG.

NOTE: ANY ADDITIONS OR CHANGES ON THIS SHEET MUST BE MADE OR CIRCLED IN RED INK, WITH DATE AND NAME OF PERSON MAKING CHANGE.

Do not extend notes this side of this line.

FORM 307 5M 1-46

PLEASE RETURN TO
LOS ANGELES COUNTY SURVEYOR
700 HALL OF RECORDS

NOTE: ANY ADDITIONS OR CHANGES ON THIS SHEET MUST BE MADE OR CIRCLED IN RED INK, WITH DATE AND NAME OF PERSON MAKING CHANGE.

Do not extend notes this side of this line.

Profile Notes Red____ Plotted____ Job No. 334.Hm.30 Division No.____
No.____ Date____ Date____ Survey of ALLEY EAST OF YUCCA
X-Sec. Notes Chkd.____ Checked____ Survey by [illegible] Notes [illegible]
No.____ Date____ Date____ Map No.____ Indexed [illegible]

F.B. 1457 Pg. 2

PROFILE AND X SECTIONS ALLEY EAST OF YUCCA AVE.
FROM 10th ST TO 9th ST.

STATION	B. S.	H. I.	F. S.	ELEV.				
B.M. H3	4.940	2362.71		2357.77	Spk N.W. Cor 10th + Herald. F.B. 763-[illegible]			
0+00			4.36	58.35	Grade			
+30			5.09	57.62	gutter		57.87	57.20 / 4.35 / 61.55
+49.5			4.09	58.62	Back of sidewalk		3.67 / 61.54 H.I.	58.12 / 3.42
+50			4.24	58.47	58.60	L. 10' R.		
1+			4.84	57.87	58.12	G	G	
10' L			4.52	58.19				61.55 / 57.64 / 3.91
10 R			5.13	57.58				
40 R			3.88	58.83				
+50			5.51	57.20	57.64	G	G	
2+			6.41	56.30	57.16	G	G	61.55 / 57.16 / 4.39
10' L			6.13	56.58				
10 R			5.34	57.37				
40 R			4.54	58.17				61.55 / 56.68 / 4.87
P.T.	3.57	2360.15	6.130	56.58				
2+50			3.88	56.27	56.68	G	G	61.55 / 56.20 / 5.35
3+			4.15	56.00	56.20	G	G	
10 L			4.05	56.10				

FORM 307 SM 1-68

PLEASE RETURN TO
LOS ANGELES COUNTY SURVEYOR
700 HALL OF RECORDS

NOTE: ANY ADDITIONS OR CHANGES ON THIS SHEET MUST BE MADE OR CIRCLED IN RED INK, WITH DATE AND NAME OF PERSON MAKING CHANGE.

Do not extend notes this side of this line.

Profile No. ____ Plotted ____ Date ____
X-Sec. No. ____ Notes Red ____ Date ____ Notes Chkd ____ Checked ____ Date ____

B. Bk. 157 Pg. 458 Job No. 32 1/23 Division No. ____
Survey of Allen St. & 2 Yucca
Survey by Pasadena Notes R
Indexed by C. Johnson Date 5-4-50

STATION	B. S.	H. I.	F. S.	ELEV.	Grade	L	R
10 P		2360.15	3.84	2356.31			
3+45 Int.			4.42	55.73	55.80		G
+50			4.38	55.77	55.75	G	
4+00			4.75	55.40	55.27	G	G
10'L			4.72	55.42			
10'R			4.45	55.70			
+50			5.22	54.93	54.79	G	G
5+			5.41	54.74	54.31	G	G
10'L			5.15	55.00			
10'R			5.14	54.41			
T.P.	1.63	2359.40	5.38	54.77			
5+50			4.47	51.73	53.83	C.0. 93	C.1. 08
6+			5.13	54.27	53.35 10	C.2. 29	C.1. 20
10'L			4.02	55.38			
10'R			4.92	54.48			
+34			5.60	52.80	Brk		
+40			6.01	53.39	52.35		
+50			6.94	52.46			
+55			7.59	51.81	E.P.		
6+70			7.32	52.08			
BM.			5.03	54.37	Pole 343675E Iron in Lo. S side 9th E side of alley east of Yucca Harold Arc Surv 5426		

55.77 − 3.35 = 54.02 H.I.
55.40 + 3.63 = 59.03
55.75 − 3.27 = 55.80 − 3.22
59.02 − 55.27 = 3.75
59.02 − 54.79 = 4.23
5+00 59.02 − 54.31 = 4.71

76L298 307 5-49

PLEASE RETURN TO
LOS ANGELES COUNTY SURVEYOR
726 LOS ANGELES COUNTY ENGINEERING BLDG.

NOTE: ANY ADDITIONS OR CHANGES ON THIS SHEET MUST BE MADE OR CIRCLED IN RED INK. WITH DATE AND NAME OF PERSON MAKING CHANGE.

Do not extend notes this side of this line.

Profile Notes Red. Plotted Job No. 3164 Division No.
No. Date Date Survey of Lawndale Notes F.B. 1459 PG. 24
X-Sec. Notes Chkd. Checked Survey by Pasadena Notes R. Date 2-10-50
No. Date Date Map No. Indexed Ck. Tom Date

STATION	B. S.	H. I.	F. S.	ELEV.	Grade		
ALLEY So. OF AVE. I FROM DIVISION TO REDWOOD							
B.M.	2.850	7351.59		2349.738	Boat Spk. in Pow. Po. # 725961		
0+00			3.79	48.85			℄ Division
+20			4.59	48.00			
+30			4.15	48.91	49.10 ✓ T	G Rod.	4.19 ✓
+50			3.87	48.72	49.03	G Rod.	4.26 ✓ H.I.
1+			3.76	48.83	48.86	G Rod	4.43 ✓ 53.29 3.3 49.71
+50			3.88	48.71	48.69	G Rd	4.60 ✓
+90			4.19	48.40	48.56 ✓ 10 NS	G Rd.	4.73 ✓ Aprox G. Int
2+			4.04	48.55	48.53	G Rd.	4.76 ✓
+50			4.75	47.81	48.36	G Rd	4.93 ✓
3+			4.88	49.71	48.19	G Rd.	5.10 ℄ 5.10 3.59 1.51
+50			3.73	48.86	48.02 ⊥	G Rd	5.27 ℄ 5.27 3.52 1.75
+62			5.39	47.20			
3+80			1.82	47.77			
ALLEY WEST OF DIVISION FROM ALLEY So OF AVE I TO ALLEY No. OF 7TH ST.							
0+00			4.19	48.40	48.56 T	G. Rod	4.73
0+50			3.69	48.90	48.90	G Rod	4.39

76L298 307 5-49

PLEASE RETURN TO
LOS ANGELES COUNTY SURVEYOR
726 LOS ANGELES COUNTY ENGINEERING BLDG.

NOTE: ANY ADDITIONS OR CHANGES ON THIS SHEET MUST BE MADE OR CIRCLED IN RED INK, WITH DATE AND NAME OF PERSON MAKING CHANGE.

Do not extend notes this side of this line.

STATION	B. S.	H. I.	F. S.	ELEV.	Grade				
1+		2352.59	3.09	2349.50	49.24		G. Rod	4.05	
+50			1.91	50.68	49.58		G. Rod	3.71	
2+ T.P.	4.30	2354.63	2.26	[illegible]	49.92	0.643%	G. Rod	3.37	53.29 H.I.
+50			4.06	[illegible]	50.26		G. Rod	6.17	56.43 H.I.
3+			3.78	[illegible]	50.60		G. Rod	5.83	5.87
+50			3.95	50.68	50.94		G. Rod	5.49	50.56 T.P.
+85			3.66	50.77	51.19		G. Rod	5.24	2.73
+97			4.65	49.28					53.29 H.I.
4+15			3.99	50.64	50.94				gutter
" 190 E			3.00	51.63					℄ 8th St
" 190 W			4.38	50.[illegible]5					℄ Division
+30			4.39	50.[illegible]					℄ Redwood
+45			3.37	51.[illegible]6	51.19		G. Rod	5.24	gutter
+50			3.12	51.[illegible]	51.22		G. Rod	5.21	
5+			2.77	51.[illegible]	51.50		G. Rod	4.93 ✓	
+50			2.74	51.[illegible]	51.75	0.563%	G. Rod	4.65 ✓	
6+ T.P.	5.57	2357.58	2.62	2352.[illegible]	52.06		G. Rod	4.37	H.I. 56.43
+50			5.16	52.[illegible]	52.34		G. Rod	5.82	
7+			5.09	52.[illegible]	52.62		G. Rod	5.54	58.16 H.I.
+50			4.74	52.[illegible]	52.90		G. Rod	5.26	5.75
8+			4.65	52.[illegible]	53.18		G. Rod	4.98	52.41 T.P.
									4.02
									56.43

F.B. 1459 PG. 250
Job No. 396 N Division No. ____ Notes Red. ____ Plotted ____ Date ____ No. ____ Profile
Survey of ____ Notes R Date ____ Notes Chkd. ____ Checked ____ Date ____ No. ____ X-Sec.
Survey by Rosecrans
Indexed C. Johnson

76L298 307 5-49

PLEASE RETURN TO
LOS ANGELES COUNTY SURVEYOR
726 LOS ANGELES COUNTY ENGINEERING BLDG.

NOTE: ANY ADDITIONS OR CHANGES ON THIS SHEET MUST BE MADE OR CIRCLED IN RED INK, WITH DATE AND NAME OF PERSON MAKING CHANGE.

Do not extend notes this side of this line.

STATION	B. S.	H. I.	F. S.	ELEV.			
8+50		2357.58	4.28	53.30	53.46	G. Rod 4.70	
8+71			4.05	53.53	53.59		
ALLEY	NO	OF 9TH	ST.	DIVISION	TO	REDWOOD	
0+00			3.79	2353.79	53.79		℄ Division
+18			4.69	52.89		H.I. 58.16	
+30			3.80	53.78	54.04	G. Rod. 4.12	gutter
+50			4.32	53.26	53.98	G. Rod 4.18	
1+			3.78	53.80	53.84	G. Rod. 4.32	
+50			3.85	53.73	53.70	G. Rod 4.46	
+90			4.05	53.53	53.59	G. Rod 4.57	
2+			3.92	53.66	53.56	G. Rod 4.60	
+50			3.86	53.72	53.42	G. Rod. 4.74	
3+			4.07	53.51	53.28	G Rod 4.88	
+50			4.22	53.36	53.15	G Rod 5.01	
+62			5.38	52.20			gutter
+80			4.68	52.90			
B.M.			3.10	2354.48	Boat Spk in Po. Po. 725637 E	Elev. 2354.475	

.278%

Profile No. ____ Notes Red. ____ Plotted ____ Job No. ____ Division No. ____ F.B. 1459 PG. 251
X-Sec. No. ____ Date ____ Date ____ Survey of ____
Notes Chkd. ____ Checked ____ Survey by ____ Notes ____ Date ____
Date ____ Date ____ Map No. ____ Indexed ____ Date ____

F.B. 1459 Pg. 252

Job No._____ Division No._____ Notes Red._____ Plotted_____ Profile

Survey of_____ Date_____ Date_____ No._____

Survey by_____ Notes_____ Notes Chkd._____ Checked_____ X-Sec.

Indexed_____ Date_____ Date_____ Date_____ No._____

STATION	B. S.	H. I.	F. S.	ELEV.

76L298 307 5-49

LOS ANGELES COUNTY SURVEYOR

726 Los Angeles County Engineering Bldg.

PLEASE RETURN TO

Do not extend notes this side of this line.

NOTE: ANY ADDITIONS OR CHANGES ON THIS SHEET MUST BE MADE OR CIRCLED IN RED INK, WITH DATE AND NAME OF PERSON MAKING CHANGE.

Profile No.	Notes Red.	Plotted	Job No. 396 N 16	Division No.	F.B. 1159	PG. 253
	Date	Date	Survey of Lancaster [illegible]			
X-Sec. No.	Notes Chkd.	Checked	Survey by Rosecrans	Notes R	Date 3-8-50	
	Date	Date	Map No.	Indexed A. C. Johnson	Date	

ALLEY BETWEEN DATE AVE
AND ELM AVE 10TH ST. TO 11TH ST.

SURVEY TO ESTABLISH GRADE

Field order 396 N. 16

A. A. Rosecrans
J. P. Pierce
J. C. Pierce
H. H. Howard

STATION	B. S.	H. I.	F. S.	ELEV.

NOTE: ANY ADDITIONS OR CHANGES ON THIS SHEET MUST BE MADE OR CIRCLED IN RED INK, WITH DATE AND NAME OF PERSON MAKING CHANGE.

PLEASE RETURN TO
LOS ANGELES COUNTY SURVEYOR
726 LOS ANGELES COUNTY ENGINEERING BLDG.

Do not extend notes this side of this line.

76L298 307 5-49

F.B. 1459 PG. 254 | Job No. 2964/6 | Division No. | Notes Red. | Plotted | Profile

Survey of | Date | Date | No.

Survey by Rosecrans | Notes R | Notes Chkd. | Checked | X-Sec.

Indexed L. O. Johnson | Date 3-8-50 | Date | Date | No.

761.298 307 5-49

PLEASE RETURN TO
LOS ANGELES COUNTY SURVEYOR
726 Los Angeles County Engineering Bldg.

Do not extend notes this side of this line.

NOTE: ANY ADDITIONS OR CHANGES ON THIS SHEET MUST BE MADE OR CIRCLED IN RED INK, WITH DATE AND NAME OF PERSON MAKING CHANGE.

STATION | B.S. | H.I. | F.S. | ELEV.

(50')

℄ 10TH ST.

To Elm Ave

To Date Ave

(50')

grade 52.22

(10) (10)

grade 58.23

(30')

℄ 11TH ST.

To Elm Ave

To Date Ave

(30')

76L298 307 5-49

PLEASE RETURN TO
LOS ANGELES COUNTY SURVEYOR
726 LOS ANGELES COUNTY ENGINEERING BLDG.

NOTE: ANY ADDITIONS OR CHANGES ON THIS SHEET MUST BE MADE OR CIRCLED IN RED INK, WITH DATE AND NAME OF PERSON MAKING CHANGE.

Do not extend notes this side of this line.

STATION	B. S.	H. I.	F. S.	ELEV.		
T.B.M. #1	4 77	235717		2352400	10th + Date N.E. Cor. L+T. c.r. E. end cr.	
0+00			5 32	235185	Int. ℄ 10th St + Alley	5.30 / 53.13 / 58.43
0+50			5 24	235193	Conc. Apron ℄ Alley	
1+00			4 04	235313	G L 52.73	C.O. 8 R 58.44 / 5.71 G. Rod
T.P. 1+50	6 47	235985	3 79	235338	G.L. T.P. 53.25	C.O. 52 R 58.44 / 5.19 G. Rod
2+00			6 15	235370	53.76	58.44 / 4.28 G. Rod
2+50			6 00	235385	54.27	58.44 / 4.17 G. Rod
3+00			5 21	235464	54.78	58
3+42			4 60	235525	Manhole Cover	
3+50			4 63	235522	55.29	
4+00			4 59	235526	55.80	
4+50	6 93	236239	4 39	235546	T.P. 56.31	4.39
5+00			6 47	235502	56.82	
5+50			5 61	235678	57.33	
6+00			4 79	235760	57.84	
6+40			4 71	235768	N. prop. line of 11th St 58.24	
6+53			4 85	235754	Gutter	
6+70			4 34	235805		
B.M. #7-E			4 71	235768	L+T 8" S. S. end c.r. S.W. corner 11th St. + Date Ave.	

Profile No. ____ Notes Red. ____ Date ____ Plotted ____ Date ____ Job No. 396/16 Division No. ____ Survey of Lancaster Sts Survey by Rosecrans Notes R Date 38-50 Map No. ____ Indexed ____ Date ____

X-Sec. No. ____ Notes Chkd. ____ Date ____ Checked ____ Date ____

F.B. 1459 PG. 255

B. PG.
457 256

Job No._____ Division No._____ Notes Red._____ Plotted_____ Profile

Survey of_____ Date_____ Date_____ No._____

Survey by_____ Notes_____ Notes Chkd._____ Checked_____ X-Sec.

Indexed_____ Date_____ Date_____ Date_____ No._____

STATION	B. S.	H. I.	F. S.	ELEV.

76L298 307 5-49

PLEASE RETURN TO

LOS ANGELES COUNTY SURVEYOR

726 Los Angeles County Engineering Bldg.

Do not extend notes this side of this line.

NOTE: ANY ADDITIONS OR CHANGES ON THIS SHEET MUST BE MADE OR CIRCLED IN RED INK. WITH DATE AND NAME OF PERSON MAKING CHANGE.

Profile No.	Notes Red.	Plotted	Job No. 5058	Division No.	F. B. 1459 PG. 257
	Date	Date	Survey of Lancaster Streets		
X-Sec. No.	Notes Chkd.	Checked	Survey by Rosecrans	Notes R	Date 4-1-48
	Date	Date	Map No.	Indexed C. Jannette	

CURB AND SIDEWALK GRADES.
ON 10TH ST. BETWEEN FIG AVE
AND FERN AVE.
NEW THEATRE SITE

Party Rosecrans
Pierce
Howard
Vejar



NOTE: ANY ADDITIONS OR CHANGES ON THIS SHEET MUST BE MADE OR CIRCLED IN RED INK, WITH DATE AND NAME OF PERSON MAKING CHANGE

Do not extend notes this side of this line

PLEASE RETURN TO
LOS ANGELES COUNTY SURVEYOR
700 HALL OF RECORDS

Form 307 5M 11-35

Form 307 5M 11-35

PLEASE RETURN TO
LOS ANGELES COUNTY SURVEYOR
700 HALL OF RECORDS

NOTE: ANY ADDITIONS OR CHANGES ON THIS SHEET MUST BE MADE OR CIRCLED IN RED INK, WITH DATE AND NAME OF PERSON MAKING CHANGE

Do not extend notes this side of this line

STATION	B. S.	H. I.	F. S.	ELEV.		
B.M. F 10	4.08	2359.25		2350.17	10th St + Fern Ave N.W. Cor Spk in P.Po. F.B. 1222.159	
N+T. 167 E of Int 10 & Fern			3.89	50.36		
T.C. "	" "	"	4.01	50.24		
S.W. 167 "	" "	"	3.59	50.66		
T.C. 238 "	" "	"	3.87	50.38		
S.W. 238	" "	"	3.45	50.80		
T.P.	4.05	54.93	3.37	50.88		
T.P.	4.74	55.80	3.87	51.06		
T.B.M. #2			3.66	52.14	2352.144 Elev. F.B. 1222-88	

Profile No. ____ X-Sec. No. ____
Plotted ____ Date ____ Checked ____ Date ____
Notes Red. ____ Date ____ Notes Chkd. ____ Date ____
Job No. 5058 Division No. ____
Survey of Lancaster Streets
Survey by Robecrans Notes R
Indexed C. Johnson Date 4-1-48
B.M. PG. 258

Profile
Notes Red. Plotted Job No. 5038 Division No.
Date Date Survey of
X-Sec.
Notes Chkd. Checked Survey by
No. Date Date Map No. Indexed Date

255.05
45.05

Sht. 10

CURB AND SIDEWALK GRADES

W/O. SIDE 10TH ST. BETWEEN ELM AVE AND FERN AVE.

NOTE: ANY ADDITIONS OR CHANGES ON THIS SHEET MUST BE MADE OR CIRCLED IN RED INK, WITH DATE AND NAME OF PERSON MAKING CHANGE.

PLEASE RETURN TO
LOS ANGELES COUNTY SURVEYOR
700 HALL OF RECORDS
Do not extend notes this side of this line.

FORM 307 SM 1-48

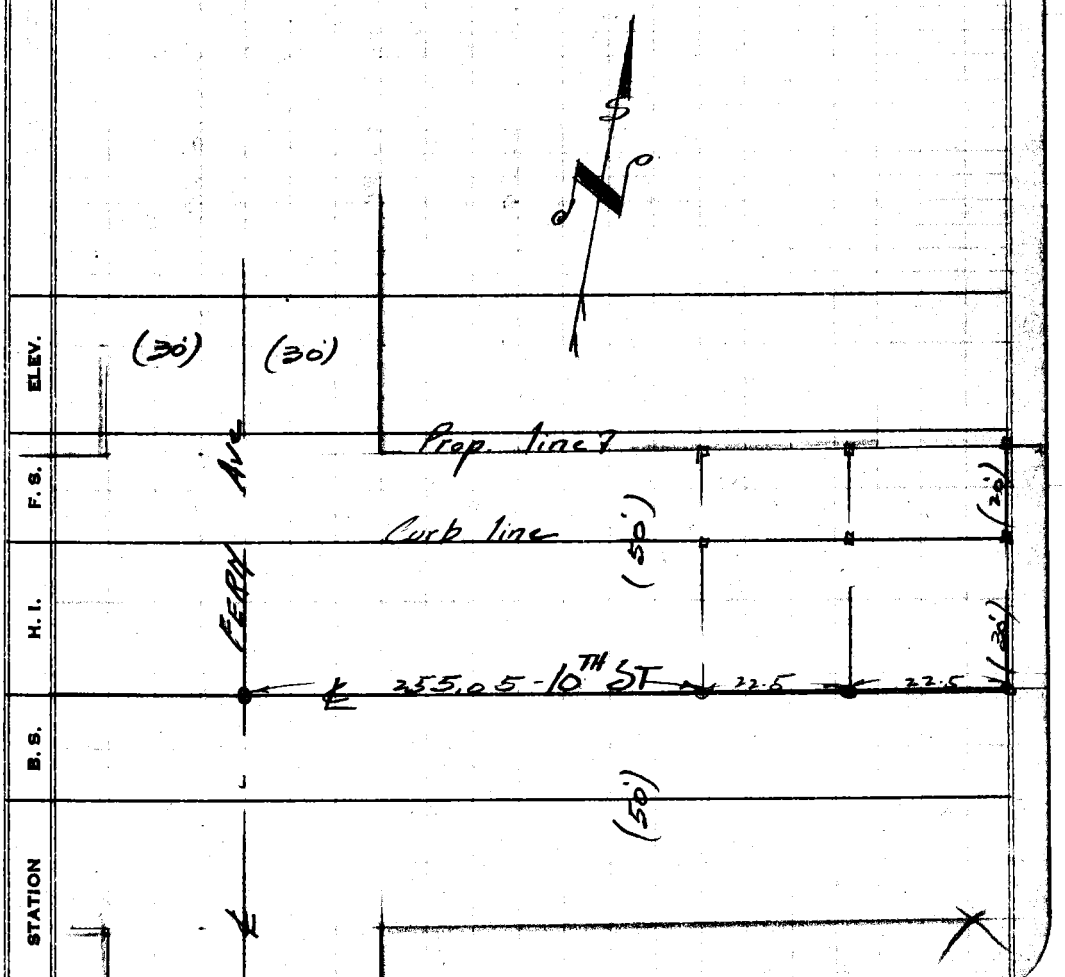

PLEASE RETURN TO
LOS ANGELES COUNTY SURVEYOR
700 HALL OF RECORDS

NOTE: ANY ADDITIONS OR CHANGES ON THIS SHEET MUST BE MADE, OR CIRCLED IN RED INK, WITH DATE AND NAME OF PERSON MAKING CHANGE.

54.11
50.41
3.70

Do not extend notes this side of this line.

STATION	B. S.	H. I.	F. S.	ELEV.			
BM F10	3.94	2354.11		2350.17	10th St + Fern Ave		N.W. Cor Spk in P.P. F.B. 1222-152
2+55 E			3.44	2350.67	2350.41	26	℄
" Curb			3.70	2350.41			
" S.W.			3.29	2350.82			54.11 / 50.82 / 3.29
2+77.5			3.35	2350.76	2350.46	30	℄
" Curb			3.65	2350.46			54.11 / 50.46 / 3.65
" S.W.			3.23	2350.88			54.11 / 50.88 / 3.23
3+00 E			3.32	2350.79	2350.50	29	
" Curb			3.61	2350.50			54.11 / 50.50 / 3.61
" S.W.			3.19	2350.92			54.11 / 50.92 / 3.19
T.P.	4.13	2355.05	3.19	2350.92			
T.P.	3.97	2355.83	3.19	2351.86			
TBM #2			3.67	2352.16	Elev. 2352.14		F.B. 1222-88

Survey of Lancaster Streets
Survey by Rosecrans Notes R
Indexed [illegible] Date 7-17-48
Job No. 2058 Division No. Notes Red Date Plotted Date No. X-Sec.
Notes Chkd. Date Checked Date No.

F 5M 10-34

PLEASE RETURN TO
LOS ANGELES COUNTY SURVEYOR
700 HALL OF RECORDS

NOTE: ANY ADDITIONS OR CHANGES ON THIS SHEET MUST BE MADE OR CIRCLED IN RED INK, WITH DATE AND NAME OF PERSON MAKING CHANGE

Do not extend notes this side of this line

STATION	B. S.	H. I.	F. S	ELEV.				
		3820.33			H.I. taken from average of shots on sta 2.8+50 + 75+00 & profile			
T.P. #1	10.03	3879.76	0.60	3819.73				
T.P. #2	9.55	37.88	1.43	28.33	El.Gr.			
T.P. #3	11.58	49.22	0.24	37.64				
T.P. #4	11.565	60.015	0.77	48.45				
T.P. #5	12.00	71.00	1.015	59.00				
T.P. #6	12.03	82.835	0.195	70.805				
T.P. #7	11.185	93.950	0.07	82.765				
T.P. #8	9.195	3702.355	0.790	93.160				
60+50			2.5	99.9	98.10			
+75			5.5	96.8	96.45		CO4	
61+00			6.9	95.9	94.80		CO3	
+25			8.6	93.7	93.15		CO2	
+50			10.6	91.7	91.50	0.0/20.0	CO5	0.0/20.0
+75			11.1	91.2	89.85	0.0/20.0	CO6	C5.2/23.9
62+00			8.9	93.4	88.20	C1.0/20.8	C14	C9.0/26.8
+25			5.0	97.3	86.55	C10.0/26.9	C76	C10.0/26.9
+50			5.7	96.6	84.90	C12.0/27.8	C99	C15.0/30.0
+75			7.8	92.5	83.25	C2.2/19.7	C24	C8.8/24.5
T.P. #9	2.175	93.330	11.20	3891.155				
63+00			9.1	84.2	81.60	0.0/17.5	Gr.	0.0/17.5

Profile No. ____ Notes Red. ____ Platted ____ Job No. ____ Division No. ____ L. B. ____ Pg. ____
X-Sec. No. ____ Date ____ Date ____ Survey of ____
Notes Chkd. ____ Checked ____ Survey by ____ Notes ____ Date ____
Date ____ Date ____ Map No. ____ Indexed ____ Date ____

Form 3073 Rev. 10-9

1459

U.S. [illegible] COVER

[illegible] HALL OF [illegible]

Proj. No. [illegible] Invoice No. [illegible] Plotted [illegible]
Date [illegible] Date [illegible]
Survey by [illegible] Notes [illegible] Chkd. [illegible] Checked [illegible]
Indexed [illegible] Date [illegible] Date [illegible]

STATION	B. S.	H. I.	F. S	ELEV.				
T.P. #10	9.76	82.16	11.78	81.53	El. Gr.			
62+25			2.10	80.5	79.98	00/16	0.0	0.0/16
+50			3.7	78.6	78.30	00/16	C0.4	00/16
[illegible]			[illegible]	[illegible]	[illegible]	[illegible]	[illegible]	[illegible]
[illegible]			[illegible]	76.8	75.96	00/15.5	C 0.3	0.0/15.5
[illegible]			[illegible]	75.9	75.00	00/15	C 0.3	00/15.0
[illegible]			[illegible]	74.2	73.35	00/15.0	C 0.3	00/15.0
[illegible]			10.0	71.2	70.72	00/16.0	C 0.2	00/15.0
T.P. #11	[illegible]	[illegible]	[illegible]	[illegible]	[illegible]	[illegible]	[illegible]	[illegible]
+15	[illegible]	[illegible]	2.5	70.1	70.11	00/15.0	C 0.5	00/15.0
[illegible]	[illegible]	[illegible]	[illegible]	69.0	68.54	[illegible]	C 0.5	[illegible]
[illegible]	[illegible]	[illegible]	1.3	68.8	67.00	00/15.0	C 0.4	00/15.0
+20	[illegible]	[illegible]	7.1	65.0	65.49	00/15.0	C 0.0	00/15.0
+15	[illegible]	[illegible]	7.1	63.9	64.01	00/15.0	00	00/15.0
[illegible]	[illegible]	[illegible]	[illegible]	[illegible]	62.57	[illegible]	[illegible]	[illegible]
T.P. #12	0.94	62.895	11.16	[illegible]	[illegible]	[illegible]	[illegible]	[illegible]
+25	[illegible]	[illegible]	3.1	58.8	61.15	[illegible]	F 0.3	[illegible]
+50	[illegible]	[illegible]	10.2	51.7	59.75	F. 7.0/28.5	F 9.0	F. 2.2/27.3
+75	[illegible]	[illegible]	12.2	49.7	58.85	F 10.0/30.0	F 9.3	F. 8.5/[illegible]
61+00	[illegible]	[illegible]	13.9	48.0	56.95	F 10.0/30	F 9.8	F [illegible]/[illegible]
+25	[illegible]	[illegible]	15.4	46.5	55.55	F10.0/30.0	F 9.2	F 8.5/[illegible]