Notes Ck'd by	Survey of	F. B. 1464 PG.	
Map No.	JN Tape Std °F		
Office Work	Surveyed by		
Checked	Notes Date		
Date	Indexed		

INDEX F.B. 1464

	PAGES
ACROSS [illegible] IN 1969 F. [illegible]	5 - 15
6" P.C. WATER M. [illegible] TO [illegible]	
AS BUILT	19 - 23
12" A.C. WATER AS BUILT (REPLACEMENT)	24
2" GALV. WATER TO SAND SCREEN	26
P.M. @ RESERVOIR SITES	27 - 32
HOUSE CORRA[illegible]	34
IMPROVEMENTS S.E. OF ADM. HOUSE	35 - 40
FAND. [illegible] AIR LINE	42
SPRINKLER LINES - HELIPORT	44
CASTAIC CREEK POLLUTION	45 - 130
UNDERGROUND TELEPHONE - GARAGE - [illegible] TO DAIRY CYN.	132
LEACH FIELD - MAIN GATE PARKING LOT	134
10" A.C. WATER LINE #16	136
FARM W/ SIDE MAIL BOX, RD. NEW PRESS-RAISE	151 - 152
GARAGE SYSTEM - S. OF TEXACO GAS [illegible]	153 - 156
UNDERGROUND - HOUSING TO POOL AREA - TAPIA CYN.	157 - 162
" ELECTRIC - CATTLE PROD. YARD	163 - 164
GRADE [illegible] RCP @ MAIN DRAINAGE SAND CATCH	165 - 166
PROFILE - 3½" ELEC. CONDUIT - MAX EMERGENCY GEN.	167 - 168
ROCK CRUSHER - LAYOUT	169 - 171
EXISTING GRADE - CASTAIC CREEK F.C.	173 - 174
7 MI. [illegible] WATER LINE [illegible] Rd. #10	175 - 176
ANIMAL CONTROL #6 (CHARLIE CYN. RD.)	177 - 202A
CASTAIC CREEK F.C. - PIEZOMETER REVETMENT	203 - 204
MAX. BAKERY - FLOOR SAG. CHECK	205 - 206
ATHLETIC FIELD LAYOUT GRADES	207 - 214
ALL PURPOSE BANGE - HOGANS ALLEY - TOPO (K)	215 - 236

P.W.D. file o.k. '58.

PLEASE RETURN TO
LOS ANGELES COUNTY ENGINEER
403 LOS ANGELES COUNTY ENGINEERING BLDG.

Note: Any Additions or Changes on This Sheet Must be Made or Circled in Red Ink With Date and Name of Person Making Change.

Do not extend this side of this line.

F. B. _____ PG. _____

29 DEC '76

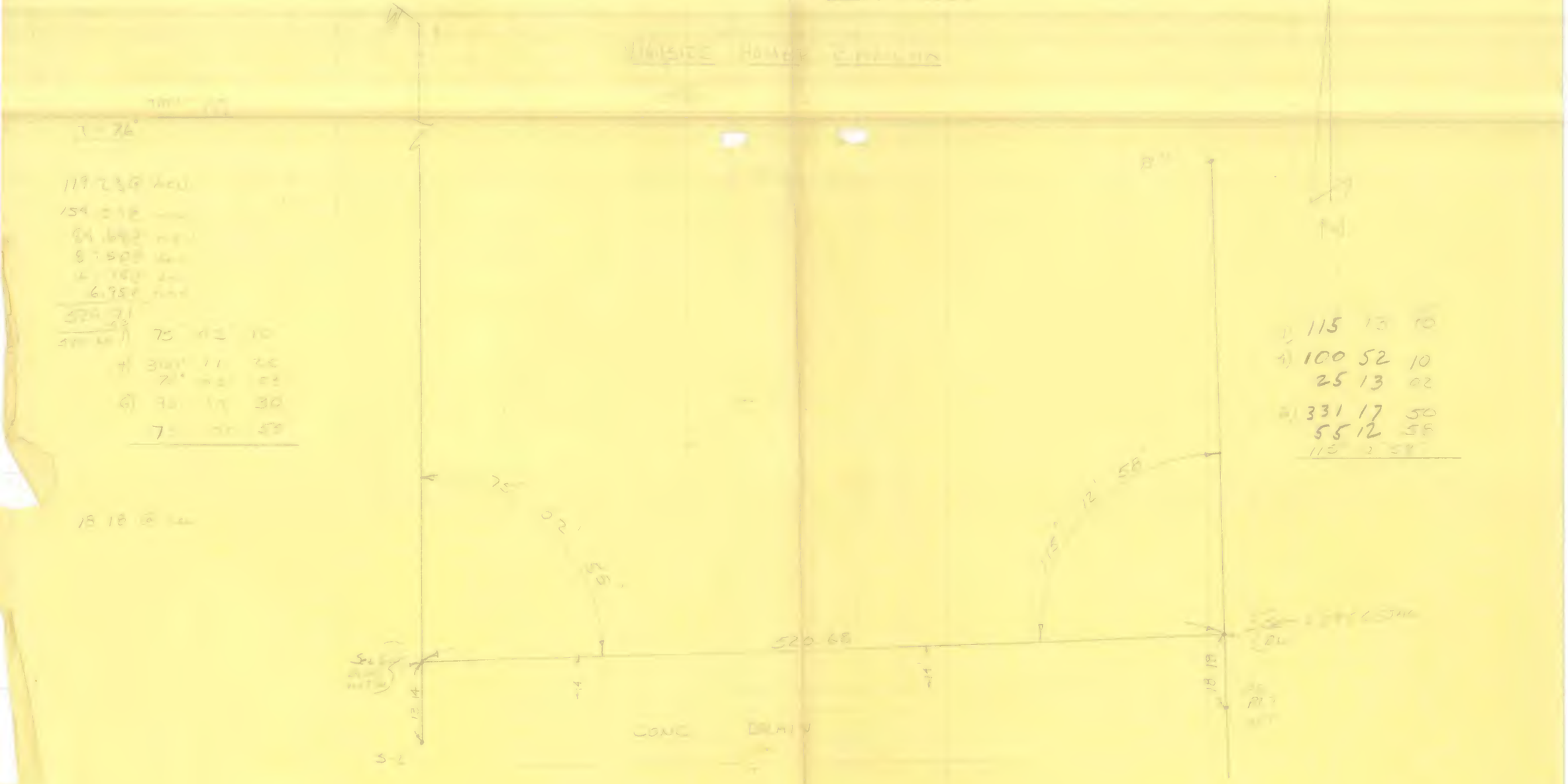

PWFB 2810

115

Notes Ck'd by	Survey of HONOR RANCHO
Map No.	JN 0084-11 Tape Std °F
Office Work	Surveyed by C.L. WALL
Checked	Notes C.L. W. Date 3-MAR-69
Date	Indexed D.L. GALLI MAR 14 '69

F.B. 1464 Pg. 2

WAYSIDE

HONOR

RANCHO

J.N. 0084.11

STAMP LOCATION -

[illegible] & OVERFLOW

[illegible] CASTAIC CREEK

REFERENCE -

F.M. 96-12 SHEET 4

SEE [illegible] 54 [illegible] 6.

CALIF. ZONE VII COMMUNITIES SHOWN

C.L. WALL

R.J. [illegible]

R.M. [illegible]

[illegible]

Note: Any Additions or Changes on this Sheet Must be Made or Circled in Red Ink With Date and Name of Person Making Change.

Do not extend this side of this line.

PLEASE RETURN TO
LOS ANGELES COUNTY ENGINEER
403 LOS ANGELES COUNTY ENGINEERING BLDG.

76F3098 CE#310 9-67

PWFB 2810

116

F.B. 1467 PG 6

INDEX

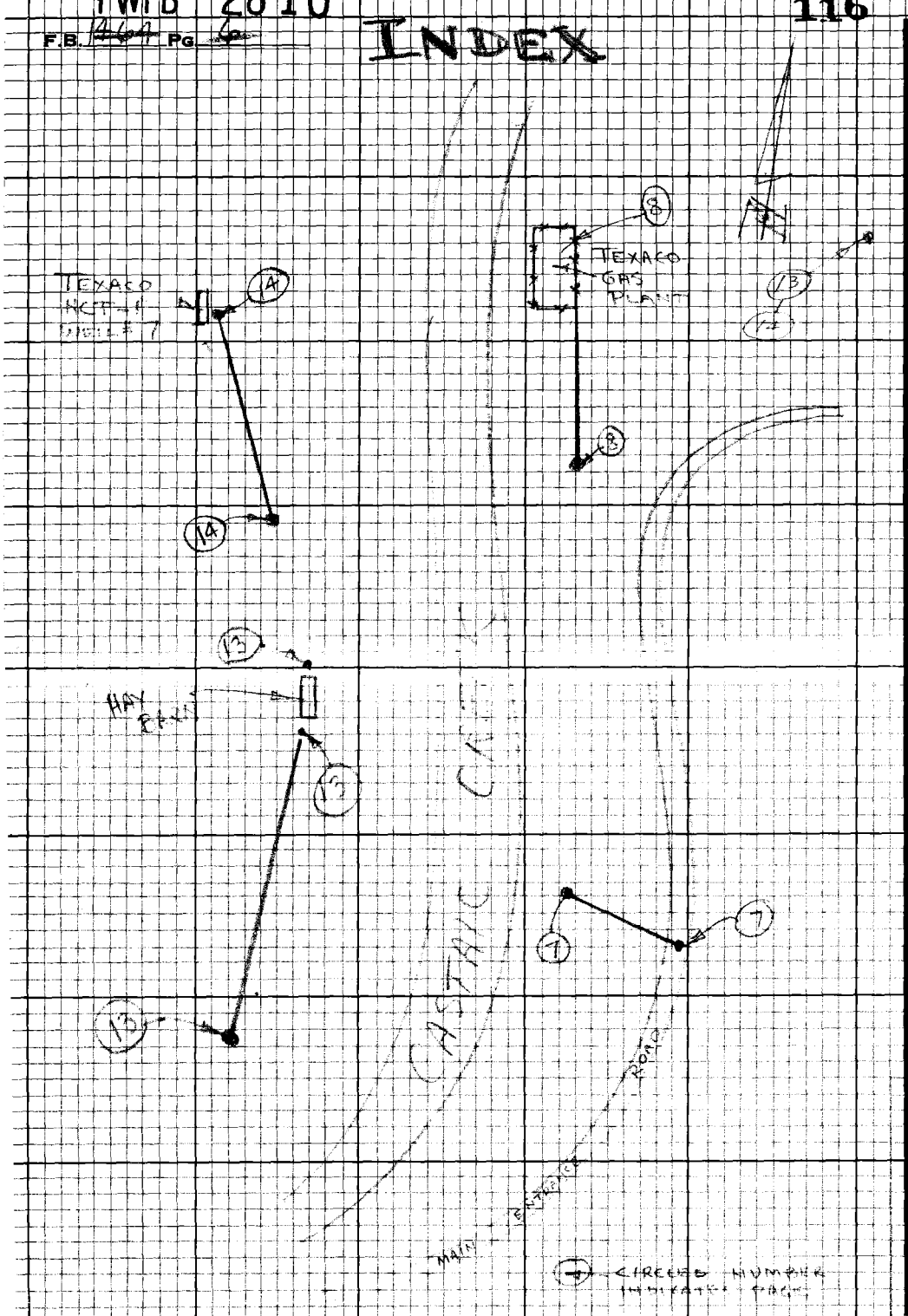

PLEASE RETURN TO
LOS ANGELES COUNTY ENGINEER
403 Los Angeles County Engineering Bldg.

Do not extend this side of this line.

Note: Any Additions or Changes on this Sheet Must be Made or Circled in Red Ink with Date and Name of Person Making Change.

PWFB 2710

129 , 130

F.B. 1464 Pg. 7

Notes Ck'd by	Survey of HONOR RANCHO
Map No.	JN 0084.11 Tape Std °F
Office Work	Surveyed by C.L. [illegible]
Checked	Notes C.L.W. Date MAR 6
Date	Indexed [illegible]

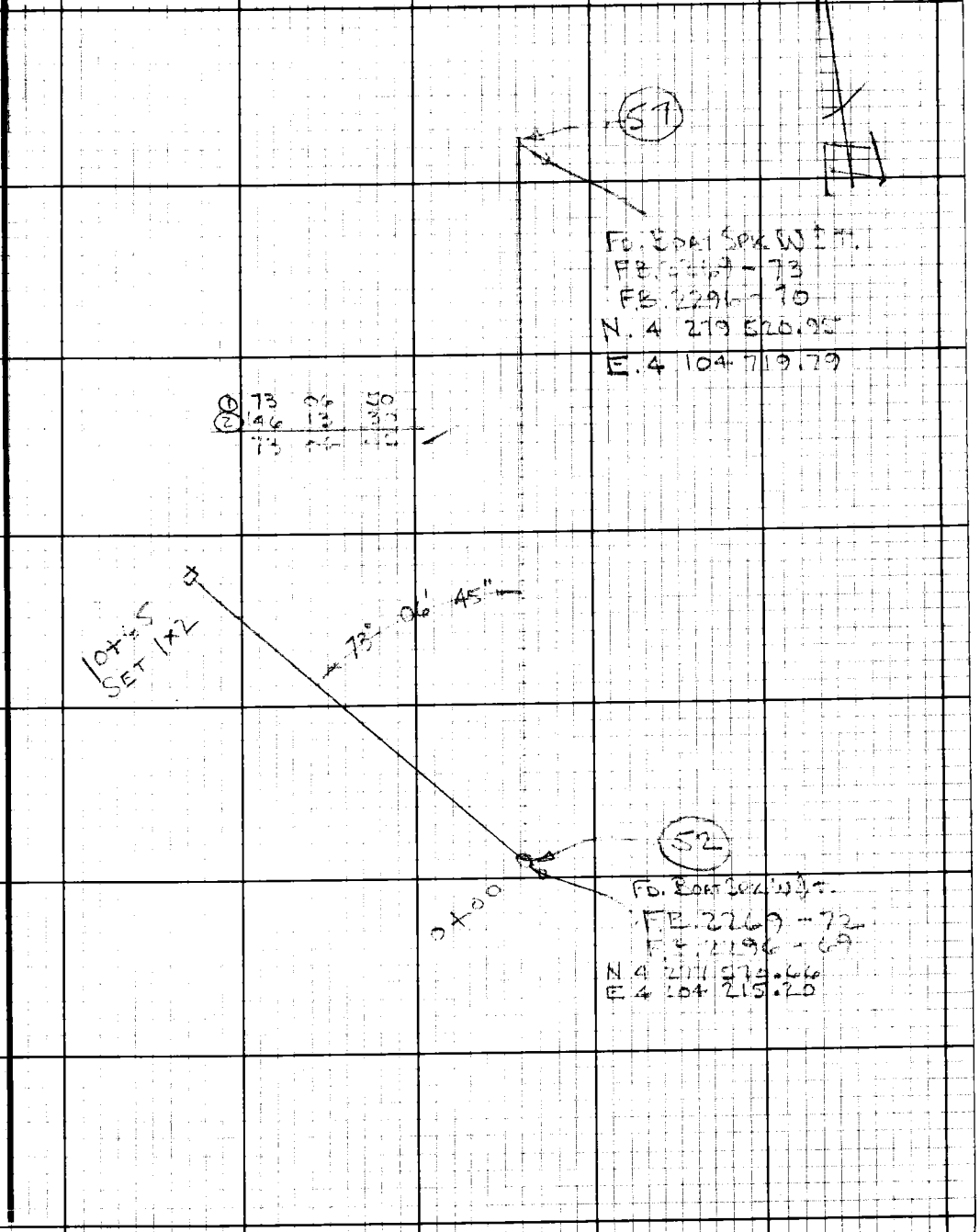

Note: Any Additions or Changes on this Sheet Must be Made or Circled in Red Ink With Date and Name of Person Making Change.

Do not extend this side of this line.

PLEASE RETURN TO
LOS ANGELES COUNTY ENGINEER
403 LOS ANGELES COUNTY ENGINEERING BLDG.

76F3098 CE#310 9-67

F.B. 1464 Pg 8

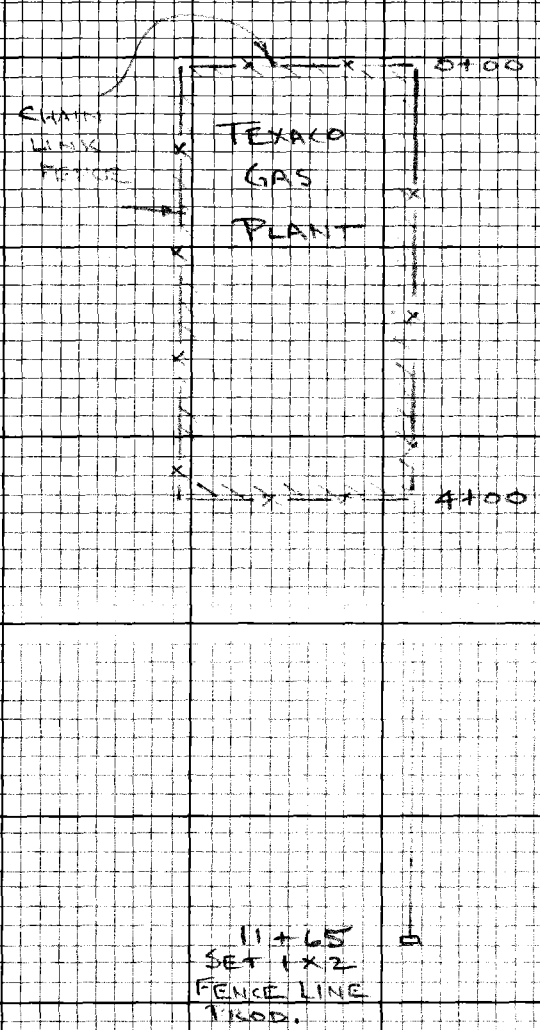



PLEASE RETURN TO
LOS ANGELES COUNTY ENGINEER
403 LOS ANGELES COUNTY ENGINEERING BLDG.

Do not extend this side of this line.

Note: Any Additions or Changes on this Sheet Must be Made or Circled in Red Ink With Date and Name of Person Making Change.

765614 CE301 7-57

PLEASE RETURN TO
LOS ANGELES COUNTY ENGINEER
700 LOS ANGELES COUNTY ENGINEERING BLDG.

NOTE: ANY ADDITIONS OR CHANGES ON THIS SHEET MUST BE MADE OR CIRCLED IN RED INK, WITH DATE AND NAME OF PERSON MAKING CHANGE

Do not extend notes this side of this line

Transit at	Sight on	Stadia Intercepts	Stadia Distance	Stadia Red—	Horizontal Angle 0° to 360° Right	Horiz. Distance	+ Vertical Angle −	Elevation of Point	+ Back Sight −	+ Difference Elevation −	Height of Instrument	+ Vertical Distance −	REMARKS Station	Left Right
11+65	0400 Pg.8				° ′		° ′		1				11+65-Pg.8	
		10 20			° ′		° ′		2					
		7	820		338 45								TOP CUT BANK	
		6 92			° ′		° ′		3				"	
		0	690		335 04									
		5 70			° ′		° ′		4				"	
			470		336 03								"	
		1			° ′		° ′		5					
		5 47											"	
		4	147		353 58									
					° ′		° ′		6				"	
			12		270 00									
					° ′		° ′		7				"	
		5 03												
		4	103		179 29								"	
		6 28			° ′		° ′		8					
		3	328		168 14								"	
		7 17			° ′		° ′		9					
		3	417		172 15								"	
		12 40			° ′		° ′		10					
		6	640		171 48								"	
		8 80	840		° ′		° ′		11					
		4	880		177 58								"	½ STADIA
		11 20			° ′		° ′		12					
		0	1120		179 43								"	
					° ′		° ′		13					
					° ′		° ′		14					
					° ′		° ′		15					
					° ′		° ′		16					
					° ′		° ′		17					
					° ′		° ′		18					
					° ′		° ′		19					
					° ′		° ′		20					
					° ′		° ′		21					

Add'n'l Inform.

Notes Red. ____ Platted ____ Job No. 0084.11 Division No. ____ F.B. 146 Pg. 9
Date ____ Date ____ Survey of HOMOR RANCH
Notes Chkd. ____ Checked ____ Survey by C.L. WRIGHT Notes C.L.W. Date 3-MARCH, 69
Date ____ Date ____ Map No. ____ Indexed [redacted] Date ____

76S614 CE301 7-57

PLEASE RETURN TO

LOS ANGELES COUNTY ENGINEER

700 LOS ANGELES COUNTY ENGINEERING BLDG

NOTE: ANY ADDITIONS OR CHANGES ON THIS SHEET MUST BE MADE OR CIRCLED IN RED INK. WITH DATE AND NAME OF PERSON MAKING CHANGE

Do not extend notes this side of this line

Transit at	Sight on	Stadia Intercepts	Stadia Distance	Stadia Rod—	Horizontal Angle 0° to 360° Right	Horiz. Distance	+ — Vertical Angle	Elevation of Point	+ Back Sight	+ — Difference Elevation	Height of Instrument	+ — Vertical Distance	REMARKS Station	Left	Right
					° ′		° ′		1						
					° ′		° ′		2						
					° ′		° ′		3						
					° ′		° ′		4						
					° ′		° ′		5						
					° ′		° ′		6						
					° ′		° ′		7						
					° ′		° ′		8						
					° ′		° ′		9						
					° ′		° ′		10						
					° ′		° ′		11						
					° ′		° ′		12						
					° ′		° ′		13						
					° ′		° ′		14						
					° ′		° ′		15						
					° ′		° ′		16						
					° ′		° ′		17						
					° ′		° ′		18						
					° ′		° ′		19						
					° ′		° ′		20						
					° ′		° ′		21						

Add'n'l Inform.

F.B. 1464 PG. 10

Topography Description Legend:
Side Hill....S.H.
Side of Draw.S.D.
Side of Ridge.S.R.
Head of Draw H.D.
Bottom Draw.B.D.
Bottom Wash B.W.
Top of Ridge.T.R.
Toe of Slope..T.S.

Inters. of Draws.V.D's
Break in Slope..Bk.S.
Steep Slope.....S.S.
Top of Cliff.....T.Cl.
Bottom of Cliff..B.Cl.
Top of Spur.....T.Sp.
Bottom Canyon..B.Cn.

Side of Canyon S.Cn.
Top of Bank..T.B.
Bottom of Bank.B.B.
Top of Cut.....T.C.
Bottom of Cut..B.C.
Top of Fill.....T.F.
Bottom of Fill.B.F.

Saddle .....Sa.
Swale .....Sw.
Flat .....Fl.
Stream .....Str.
Trail .....Tr.
Pavement ....Pvt.
Edge of Road E.Rd.

Traveled Rd. Tr.Rd.
Fence .....Fn.
Int. Fences.V.Fns.
Ditch .....Di.
Telephone Pole T.P.
Power Pole...P.P.
Culvert .....Cul.

Oak-O. Fir-Fr.
Pine-Pl. Cedar-Ce.
Sycamore .....Sy.
Eucalyptus ....Eu.
Plus combinations of these and all common standard abbreviations.

765614 CE301 7-57

PLEASE RETURN TO
LOS ANGELES COUNTY ENGINEER
700 LOS ANGELES COUNTY ENGINEERING BLDG.

NOTE: ANY ADDITIONS OR CHANGES ON THIS SHEET MUST BE MADE OR CIRCLED IN RED INK, WITH DATE AND NAME OF PERSON MAKING CHANGE

Do not extend notes this side of this line

Transit at	Sight on	Stadia Intercepts	Stadia Distance	Stadia Rod—	Horizontal Angle 0° to 360° Right	Horiz. Distance	+ Vertical Angle −	Elevation of Point	+ Back Sight	+ Difference Elevation −	Height of Instrument	+ Vertical Distance −	REMARKS Station	Left	Right
10+65	(52)				° ′		° ′		1				10+65 Pg 7		
		7 58			° ′		° ′		2				(52) Pg 7		
		1	658	✓	226 41								TOP CUT BANK		
		5 90	390	✓	217 41		° ′		3				"		
		2 0													
		5 2	80	✓	244 08		° ′		4				"		
		5 35	235	✓	78 52		° ′		5				"		
		3 6 10	310	✓	82 25		° ′		6				"		
		3 10 00	700	✓	82 12		° ′		7				"		
		3 10 50	850	✓	85 21		° ′		8				"		
		2 11 00	1000	✓	90 24		° ′		9				"		
		1					° ′		10						
					° ′		° ′		11						
					° ′		° ′		12						
					° ′		° ′		13						
					° ′		° ′		14						
					° ′		° ′		15						
					° ′		° ′		16						
					° ′		° ′		17						
					° ′		° ′		18						
					° ′		° ′		19						
					° ′		° ′		20						
					° ′		° ′		21						

Add'n'l Inform.

Notes Rcd. ____ Platted ____ Job No. 0084.11 Division No. ____ F.B. 4664 Pg. 11
Date ____ Date ____ Survey of HONOR RANCHO
Notes Chkd. ____ Checked ____ Survey by C.L. WRIGHT Notes C.L.W. Date 3-MARCH 62
Date ____ Date ____ Map No. ____ Indexed ____ Date ____

76S614 CE301 7-57

PLEASE RETURN TO
LOS ANGELES COUNTY ENGINEER
700 LOS ANGELES COUNTY ENGINEERING BLDG

NOTE: ANY ADDITIONS OR CHANGES ON THIS SHEET MUST BE MADE OR CIRCLED IN RED INK, WITH DATE AND NAME OF PERSON MAKING CHANGE

Do not extend notes this side of this line

Transit at	Sight on	Stadia Intercepts	Stadia Distance	Stadia Rod—	Horizontal Angle 0° to 360° Right	Horiz. Distance	+ — Vertical Angle	Elevation of Point	+ Back Sight	+ — Difference Elevation	Height of Instrument	+ — Vertical Distance	REMARKS Station	Left	Right
F-1	70				° '		° '		1				F-1 ON PG. 14		
		9.70	1340	✓	300 25		1° 1/2 STADIA		2				TOP CUT BANK		
		3.80	1160	✓	299 10		1° 1/2 STADIA		3				"		
		7.10	1020	✓	298 34		1/2 STADIA		4				"		
		2.10	970	✓	301 12		FULL "		5				"		
		9.25	850	✓	305 41		1/2 STADIA		6				"		
		5.90	590	✓	301 59		FULL "		7				"		
		5.90	390	✓	299 40				8				"		
		6.10	210	✓	306 36				9				"		
		4.71	71	✓	340 35				10				"		
		8.51	151	✓	78 12				11				TOP CUT BANK OVERFLOW STARTS		
		11.95	395	✓	79 39				12				TOP CUT BANK		
		12.20	1020	✓	83 55				13				"		
		12.10	1110	✓	110 35				14				8' W. OFR/WTR. OVERFLOW		
		8.20	770	✓	114 14				15				OVERFLOWS @ R/W	FN.	
		11.18	618	✓	116 10				16				"	"	
		11.55	555	✓	109 25				17				OVERFLOW		
		11.33	523	✓	106 39				18				"		
		10.92	412	✓	105 46				19				"		
									20						
									21						

Add'n'l Inform.

F.B. 144 PG. 12

Topography Description Legend:
Side Hill...S.H. Bottom Draw..B.D.
Side of Draw..S.D. Bottom Wash..B.W.
Side of Ridge..S.R. Top of Ridge..T.R.
Head of Draw..H.D. Toe of Slope..T.S.

Inters. of Draws..V.D's
Break in Slope..Bk.S.
Street Slope.....S.S.
Top of Cliff.....T.Cl.
Bottom of Cliff..B.Cl.
Top of Spur.....T.Sp.
Bottom Canyon...B.Cn.

Side of Canyon..S.Cn.
Top of Bank.....T.B.
Bottom of Bank..B.B.
Top of Cut.....T.C.
Bottom of Cut..B.C.
Top of Fill.....T.F.
Bottom of Fill..B.F.

Saddle .....Sa.
Swale .....Sw.
Flat .....Fl.
Stream .....Str.
Trail .....Tr.
Pavement .....Pvt.
Edge of Road..E.Rd.

Traveled Rd..Tr.Rd.
Fence .....Fn.
Int. Fences..V.Fn.
Ditch .....Di.
Telephone Pole..T.P.
Power Pole....P.P.
Culvert .....Cul.

Oak-O. Fir-Fr.
Pine-Pi. Cedar-Ce.
Sycamore .....Sy.
Eucalyptus .....Eu.
Plus combinations of these and all common standard abbreviations.

PWFB 2810 118, 119, 120

Notes Ck'd by	Survey of HONOR RANCHO
Map No.	JN0084.11 Tape Std °F
Office Work	Surveyed by C.L. WRIGHT
Checked	Notes C.L.W. Date MAR '69
Date	Indexed C.L. GALL

F.B. 1464 PG. 13

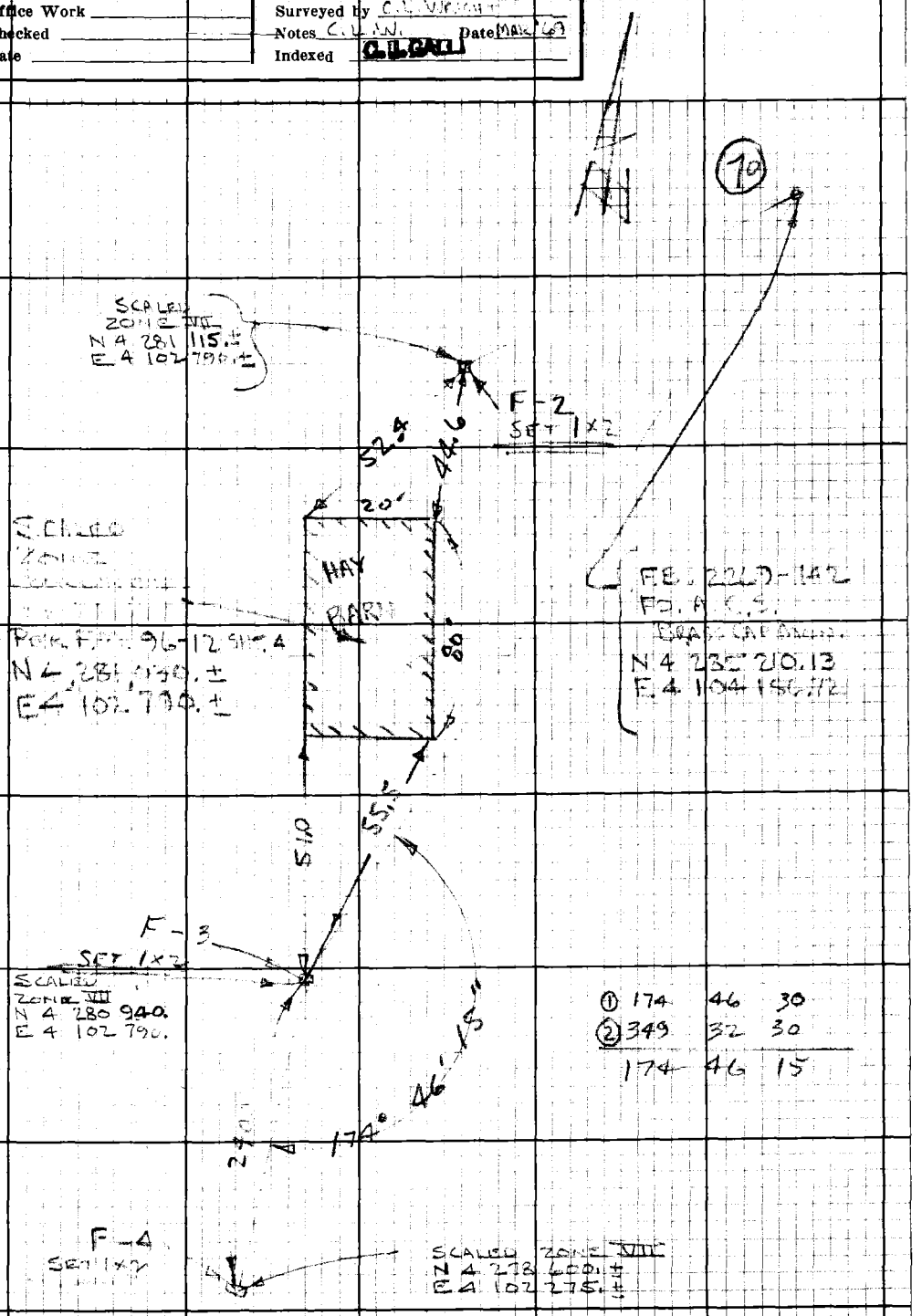

①	174	46	30
②	349	32	30
	174	46	15

Note: Any Additions or Changes on this Sheet Must be Made or Circled in Red Ink With Date and Name of Person Making Change.

Do not extend this side of this line.

PLEASE RETURN TO
LOS ANGELES COUNTY ENGINEER
403 LOS ANGELES COUNTY ENGINEERING BLDG.

76F3098 CE#310 9-67

PWFB 2810 121 , 122

F.B. 1464 Pg. 14

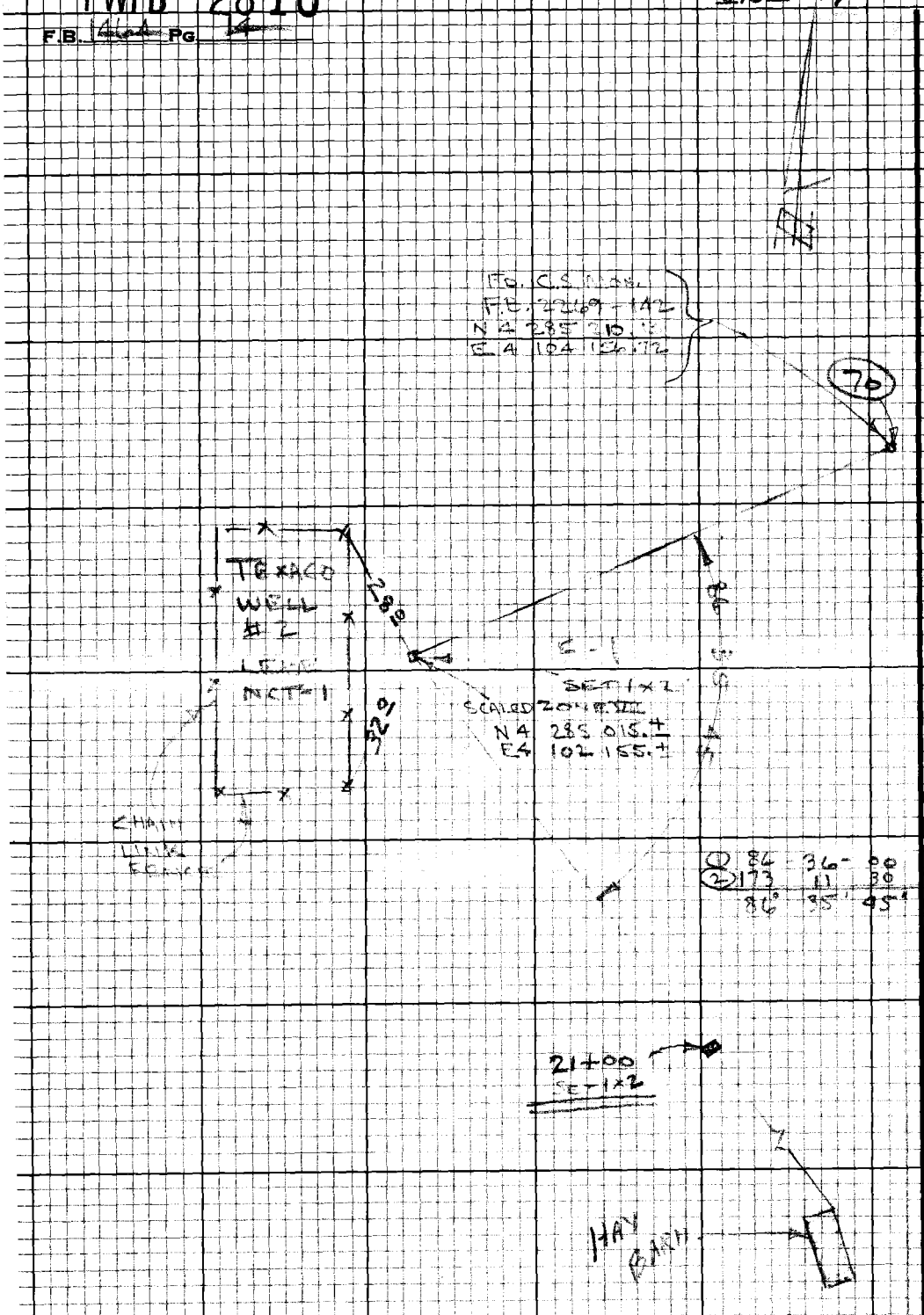

PLEASE RETURN TO
LOS ANGELES COUNTY ENGINEER
403 LOS ANGELES COUNTY ENGINEERING BLDG.

Do not extend this side of this line.

Note: Any Additions or Changes on this Sheet Must be Made or Circled in Red Ink With Date and Name of Person Making Change.

765614 CE301 7-57

PLEASE RETURN TO
LOS ANGELES COUNTY ENGINEER
700 LOS ANGELES COUNTY ENGINEERING BLDG.

NOTE: ANY ADDITIONS OR CHANGES ON THIS SHEET MUST BE MADE OR CIRCLED IN RED INK, WITH DATE AND NAME OF PERSON MAKING CHANGE

Do not extend notes this side of this line

Transit at	Sight on	Stadia Intercepts	Stadia Distance	Stadia Rod—	Horizontal Angle 0° to 360° Right	Horiz. Distance	+ Vertical Angle —	Elevation of Point	+ Back Sight	+ Difference Elevation —	Height of Instrument	+ Vertical Distance —	REMARKS Station	Left	Right
21+00	70				° '		° '		1				21+00 Pg. 14		
		11 60	960		278 17		° '		2				OVERFLOW @ R/W FN.		
		2 10 35	830		255 29		° '		3				Overflow @ BC R/W fn.		
		2 11 10	810		243 01		° '		4				" R/W fn		
		3 10 80	820		228 19		° '		5				" ℄ pt R/W fn		
		2 11 80	980		196 44		° '		6				" BC R/W fn		
		2 11 70	1070		187 40		° '		7				" R/W fn		
		1 10 85	1085	/	317 05		° '		8				Edge of bank		
		0 9 10	710	/	323 43		° '		9				"		
		2 6 96	396	/	359 22		° '		10				"		
		3 6 62	262	/	36 36		° '		11				"		
		4 9 98	498	/	100 21		° '		12				"		
		5 11 20	520	/	116 54		° '		13				"		
		6 11 33	633	/	126 04		° '		14				"		
		5 11 60	960	/	130 17		° '		15				"		
		2 9 70	770	/	157 30		° '		16				EDGE OVERFLOW HEAVY DEBRIS		
		2 5 95	295	/	189 20		° '		17				"		
		3 4 30	330	/	273 30		° '		18				"		
		1 9 40	640	/	280 33		° '		19				"		
		3 12 50	1050	/	285 01		° '		20				R/W FN. & OVERFLOW		
		2					° '		21						

ABANDON

Add'n'l Inform.

Notes Red. _____ Platted _____ Job No. 008411 Division No. _____ F.B. 1464 Pg. 15

Date _____ Date _____ Survey of HONOR RANCHO

Notes Chkd. _____ Checked _____ Survey by C.L. WRIGHT Notes C.L.W. Date 4-MARCH '69

Date _____ Date _____ Map No. _____ Indexed _____ Date _____

76S614 CE301 7-57

PLEASE RETURN TO
LOS ANGELES COUNTY ENGINEER
700 LOS ANGELES COUNTY ENGINEERING BLDG

NOTE: ANY ADDITIONS OR CHANGES ON THIS SHEET MUST BE MADE OR CIRCLED IN RED INK, WITH DATE AND NAME OF PERSON MAKING CHANGE

Do not extend notes this side of this line

Transit at	Sight on	Stadia Intercepts	Stadia Distance	Stadia Rod—	Horizontal Angle 0° to 360° Right	Horiz. Distance	+ Vertical Angle —	Elevation of Point	+ Back Sight	+ Difference Elevation —	Height of Instrument	+ Vertical Distance —	REMARKS Station	Left	Right
F-2	70				° '		° '		1				F-2 - Pg 13		
		885 / 0	885		336 28		° '		2				EDGE BANK		
		820 / 3	520		338 17		° '		3				"	(POINT)	
		1005 / 1	905		323 47		° '		4				"		
		736 / 3	426		326 10		° '		5				EDGE BANK		
		522 / 5	22		56 54		° '		6	CONNECT			"		
		1200 / 0	1200		317 11		° '		7				OVERFLOW		
		1050 / 1	950		311 32		° '		8				HEAVY DEBRIS		
		772 / 2	572		302 54		° '		9				OVERFLOW		
		695 / 4	295		252 56		° '		10				"		
					° '		° '		11				F-3 Pg. 13		
F-3	70				° '		° '		12				TOP CUT BANK		
		551 / 5	51		127 35		° '		13				"		
		909 / 5	409		152 32		° '		14				"		
			BLANK				° '		15				"		
		1200 / 1	1100		~~173 38~~		° '		16				"		
		1180 / 1	1080		173 41		° '		17						
					° '		° '		18						
					° '		° '		19						
					° '		° '		20						
					° '		° '		21						

ABANDON

Add'n'l Inform.

Oak-O. Fir-Fr. Pine-Pi. Cedar-Ce. Sycamore ....Sy. Eucalyptus ....Eu. Plus combinations of these and all common standard abbreviations.

Traveled Rd. Tr.Rd. Fence .....Fn. Int. Fences. V.Fns. Ditch .....Di. Telephone Pole T.P. Power Pole....P.P. Culvert .....Cul.

Saddle .....Sa. Swale .....Sw. Flat .....Fl. Stream .....Str. Trail .....Tr. Pavement .....Pvt. Edge of Road E.Rd.

Side of Canyon S.Cn. Top of Bank...T.B. Bottom of Bank..B.B. Top of Cut....T.C. Bottom of Cut...B.C. Top of Fill....T.F. Bottom of Fill..B.F.

Inters. of Draws. V.D's Break in Slope...Bk.S. Steep Slope.....S.S. Top of Cliff....T.Cl. Bottom of Cliff..B.Cl. Top of Spur....T.Sp. Bottom Canyon..B.Cn.

Topography Description Legend:
Side Hill.....S.H. Bottom Draw..B.D.
Side of Draw..S.D. Bottom Wash B.W.
Side of Ridge.S.R. Top of Ridge..T.R.
Head of Draw H.D. Toe of Slope...T.S.

F.B. 464 Pg. 16

765614 CE301 7-57

PLEASE RETURN TO
LOS ANGELES COUNTY ENGINEER
700 LOS ANGELES COUNTY ENGINEERING BLDG.

NOTE: ANY ADDITIONS OR CHANGES ON THIS SHEET MUST BE MADE OR CIRCLED IN RED INK, WITH DATE AND NAME OF PERSON MAKING CHANGE

Do not extend notes this side of this line

Transit at	Sight on	Stadia Intercepts	Stadia Distance	Stadia Rod—	Horizontal Angle 0° to 360° Right	Horiz. Distance	+ − Vertical Angle	Elevation of Point	+ Back Sight	+ − Difference Elevation	Height of Instrument	+ − Vertical Distance	REMARKS Station	Left Right
F-4	F-3				° ′		° ′		1				F-4, F-3 Pg. 13	
		12 00 / 5 40	1320		0 53		° ′		2	1/2	STADIA		TOP CUT BANK CHECK SHOT	
		12 00 / 6 50	1100		6 09		° ′		3	"	"		TOP CUT BANK	
		7 00 / 1	600		7 49		° ′		4				"	
		6 57 / 2	457		13 44		° ′		5				"	
		6 50 / 3	350		36 18		° ′		6				TOP CUT BANK START OVERFLOW	
			25		306 00		° ′		7				OVERFLOW	
			BLANK				° ′		8					
			"		° ′		° ′		9					
		6 98 / 4	298		89 31		° ′		10				edge bank	
		8 66 / 5	366		140 31		° ′		11				" "	
		10 19 / 5	519		147 33		° ′		12					
		8 02 / 1	702		153 19		° ′		13				" "	
		12 0 / 18	1020		165 41		° ′		14				" "	
½ Stadia		12 0 / 5 4	1320		175 23		° ′		15				top cut bank & fn ln.	
		12 0 / 12	1080		180 47		° ′		16				overflow & fn line	
		12 0 / 4 6	740		190 10		° ′		17				" "	
		5 95 / 1	495		201 13		° ′		18				" fn line	
					134 42		° ′		19				COR 34±	
							° ′		20					
					° ′		° ′		21					

Add'n'l Inform.

Notes Red. ____ Platted ____ Job No. 0084.11 Division No. ____
Date ____ Date ____ Survey of HONOR RANCHO
Notes Chkd. ____ Checked ____ Survey by C.L.WRIGHT Notes C.L.W. Date S-MARCH '69
Date ____ Date ____ Map No. ____ Indexed ____ Date ____

F.B. 1464 PG. 17

F.B. 1464 Pg. 18

Topography Description Legend:
Side Hill....S.H. Bottom Draw B.D.
Side of Draw S.D. Bottom Wash B.W.
Side of Ridge S.R. Top of Ridge T.R.
Head of Draw H.D. Toe of Slope..T.S.

Inters. of Draws V.D's
Break in Slope..Bk.S.
Steep Slope.....S.S.
Top of Cliff.....T.Cl.
Bottom of Cliff..B.Cl.
Top of Spur.....T.Sp.
Bottom Canyon..B.Cn.

Side of Canyon S.Cn.
Top of Bank...T.B.
Bottom of Bank..B.B.
Top of Cut.....T.C.
Bottom of Cut...B.C.
Top of Fill.....T.F.
Bottom of Fill..B.F.

Saddle .....Sa.
Swale .....Sw.
Flat .....Fl.
Stream .....Str.
Trail .....Tr.
Pavement .....Pvt.
Edge of Road E.Rd.

Traveled Rd. Tr.Rd.
Fence .....Fn.
Int. Fences..V.Fn.
Ditch .....Di.
Telephone Pole T.P.
Power Pole....P.P.
Culvert .....Cul.

Oak-O. Fir-Fr.
Pine-Pi. Cedar-Ce.
Sycamore .....Sy.
Eucalyptus .....Eu.
Plus combinations of these and all common standard abbreviations.

76S614 CE301 7-57

PLEASE RETURN TO
LOS ANGELES COUNTY ENGINEER
700 LOS ANGELES COUNTY ENGINEERING BLDG

NOTE: ANY ADDITIONS OR CHANGES ON THIS SHEET MUST BE MADE OR CIRCLED IN RED INK, WITH DATE AND NAME OF PERSON MAKING CHANGE

Do not extend notes this side of this line

Transit at	Sight on	Stadia Intercepts	Stadia Distance	Stadia Rod—	Horizontal Angle 0° to 360° Right	Horiz. Distance	+ — Vertical Angle	Elevation of Point	+ Back Sight	+ — Difference Elevation	Height of Instrument	+ — Vertical Distance	REMARKS Station	Left	Right
					° ′		° ′		1						
					° ′		° ′		2						
					° ′		° ′		3						
					° ′		° ′		4						
					° ′		° ′		5						
					° ′		° ′		6						
					° ′		° ′		7						
					° ′		° ′		8						
					° ′		° ′		9						
					° ′		° ′		10						
					° ′		° ′		11						
					° ′		° ′		12						
					° ′		° ′		13						
					° ′		° ′		14						
					° ′		° ′		15						
					° ′		° ′		16						
					° ′		° ′		17						
					° ′		° ′		18						
					° ′		° ′		19						
					° ′		° ′		20						
					° ′		° ′		21						

Add'n'l Inform.

Notes Ck'd by	Survey of HONOR RANCHO
Map No.	JN 0084.11 Tape 193 Std 84 °F
Office Work	Surveyed by C.L. WRIGHT
Checked	Notes C.L.W. Date MARCH '69
Date	Indexed

F.B. 1464 Pg. 19

WAYSIDE HONOR RANCHO
6" A.C. WATER -
VICINITY TAPIA CHECK.
J.N. 0084.11

Note: Any Additions or Changes on this Sheet Must be Made or Circled in Red Ink With Date and Name of Person Making Change.

Do not extend this side of this line.

PLEASE RETURN TO
LOS ANGELES COUNTY ENGINEER
403 LOS ANGELES COUNTY ENGINEERING BLDG.

76F3098 CE#310 9-67

F.B. 1464 Pg 20

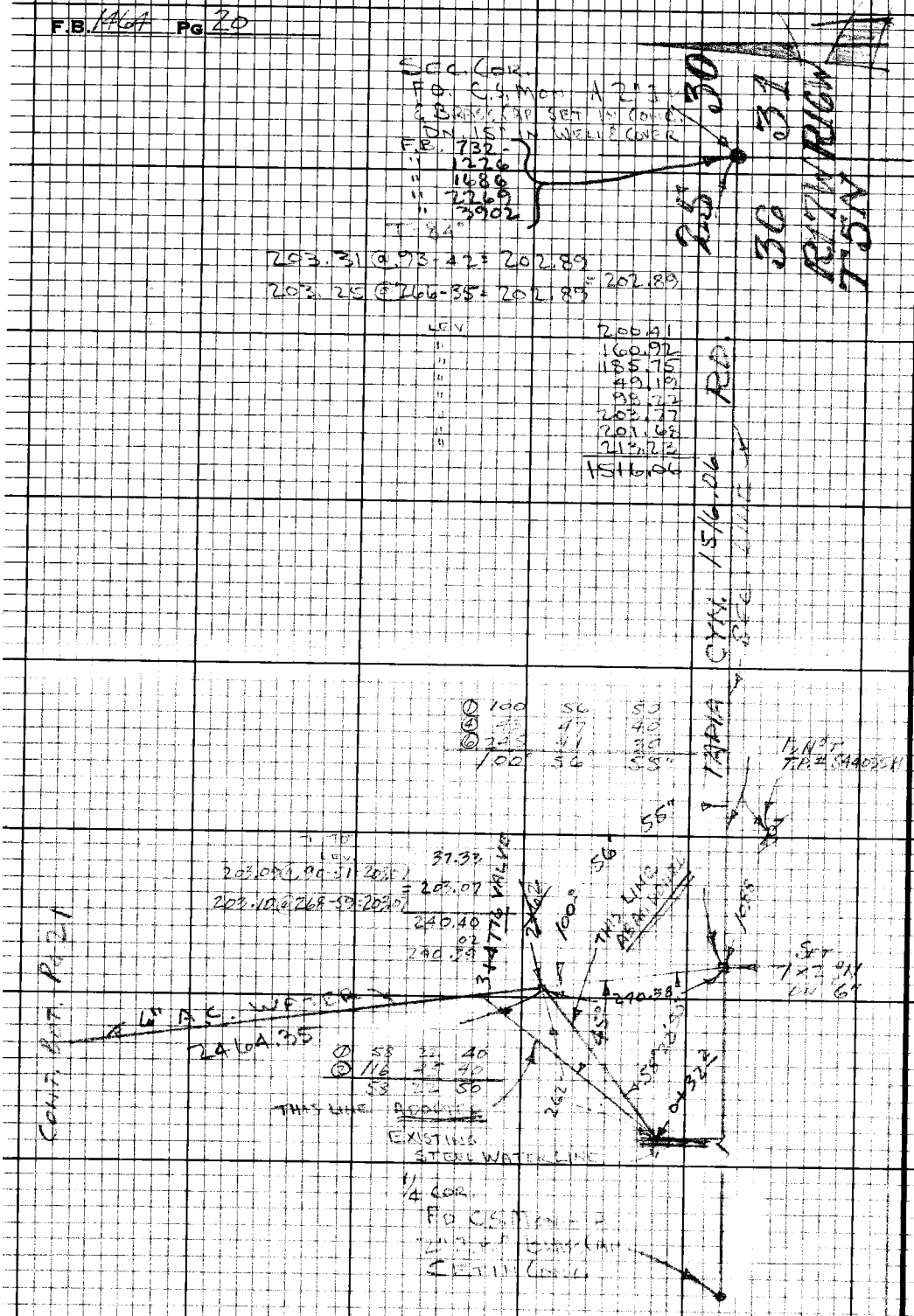

PLEASE RETURN TO
LOS ANGELES COUNTY ENGINEER
403 LOS ANGELES COUNTY ENGINEERING BLDG.

Do not extend this side of this line.

Note: Any Additions or Changes on this Sheet Must be Made or Circled in Red Ink With Date and Name of Person Making Change.

Notes Ck'd by	Survey of Honor Ranche
Map No.	JN0084.11 Tape 193 Std 84 °F
Office Work	Surveyed by C. L. Wright
Checked	Notes C. L. W. Date March '60
Date	Indexed

F.B. 1464 Pg. 21

T5N
R17W

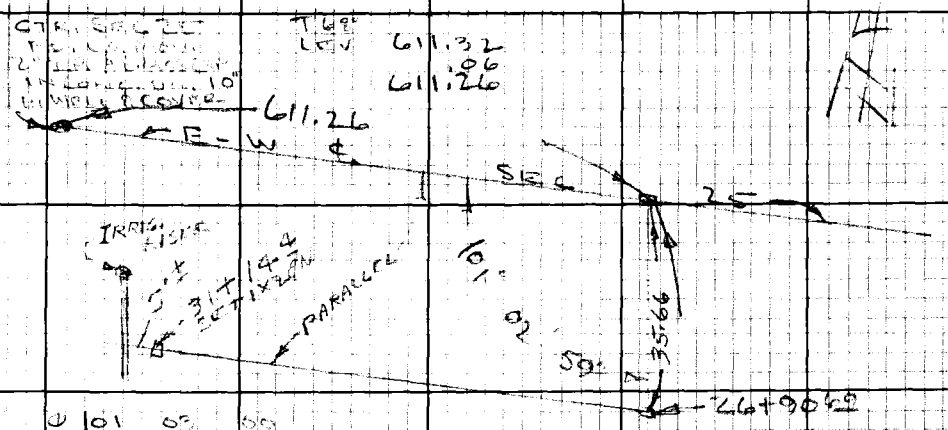

101	03	59
44	11	59
246	17	59
101	02	59

22+32 VALVE

T62
LEV 33.56
93.04
200.15
199.92
199.89
200.02
200.00
200.13
199.90
199.99
200.17
200.03
200.02
137.88
2464.70
.35
2464.35

18+55.2 VALVE

14+78.4 VALVE

11+01.6 VALVE

7+24.8 VALVE

6" AC WATER

2464.35

CONT. SOT. LEFT. PG. 20

Note: Any Additions or Changes on this Sheet Must be Made or Circled in Red Ink With Date and Name of Person Making Change.

Do not extend this side of this line.

PLEASE RETURN TO
LOS ANGELES COUNTY ENGINEER
403 LOS ANGELES COUNTY ENGINEERING BLDG.

76F3098 CE#310 9-67

F.B. 1464 Pg 22

0 + 86	18" ± GAS OR OIL - MOBIL OIL Co.
1 + 11	TELEPHONE CONDUIT
2 + 76	34" GAS - PACIFIC LIGHTING
11 + 46	1" ± WATER WTR.
19 + 66	10" OIL OR GAS - ATLANTIC RICHFIELD
21 + 32	26" GAS - PACIFIC LIGHTING

NOTE: ONLY 31" OF COVER OVER 6" A.C. VICINITY OF THIS LINE

PLEASE RETURN TO
LOS ANGELES COUNTY ENGINEER
403 LOS ANGELES COUNTY ENGINEERING BLDG.

Do not extend this side of this line.

Note: Any Additions or Changes on this Sheet Must be Made or Circled in Red Ink With Date and Name of Person Making Change.

Notes Ck'd by	Survey of HONOR RANCHO
Map No.	JN 0084.H Tape Std °F
Office Work	Surveyed by C.L. WRIGHT
Checked	Notes C.L.W. Date 15 JULY '69
Date	Indexed

F.B. 1464 Pg. 23

HAYSIDE HONOR RANCHO
J.N. 0084.H

LOCATION OF [illegible] S.C.
WATER LINE AS INSTALLED
BY COUNTY ENGINEERS.

REF.
F.B. 3258

Note: Any Additions or Changes on this Sheet Must be Made or Circled in Red Ink With Date and Name of Person Making Change.

Do not extend this side of this line.

PLEASE RETURN TO
LOS ANGELES COUNTY ENGINEER
403 LOS ANGELES COUNTY ENGINEERING BLDG.

76F3098 CE#310 9-67

F.B. 1464 Pg 24

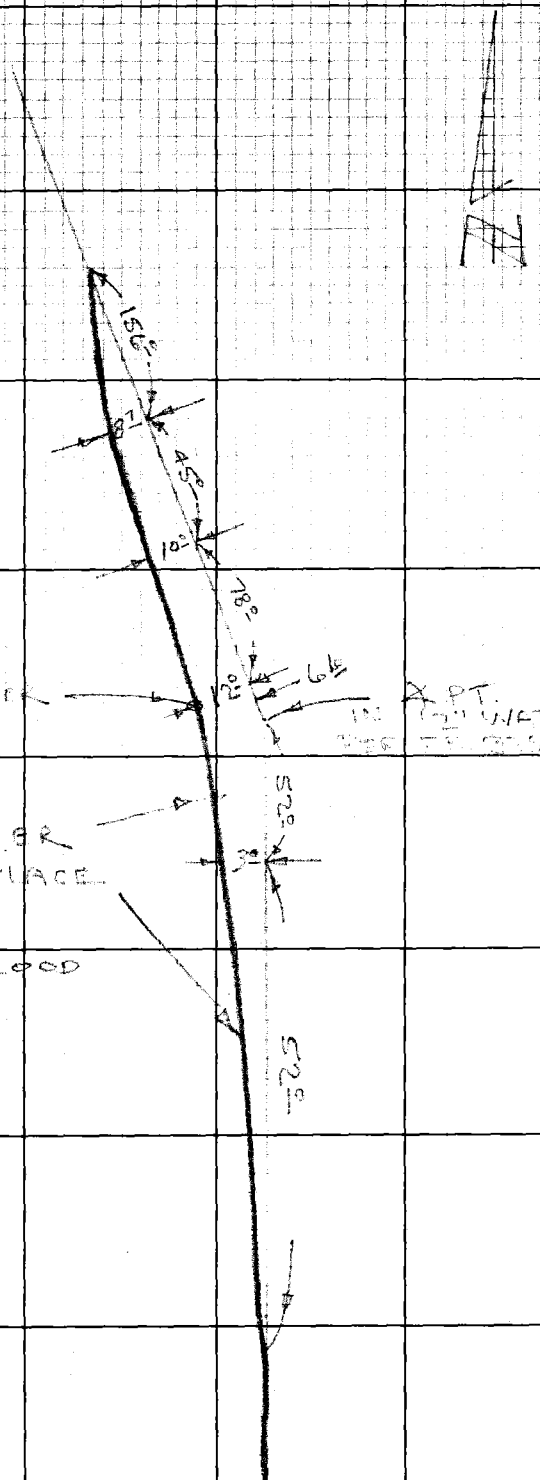

PLEASE RETURN TO
LOS ANGELES COUNTY ENGINEER
403 Los Angeles County Engineering Bldg.

Do not extend this side of this line.

Note: Any Additions or Changes on this Sheet Must be Made or Circled in Red Ink With Date and Name of Person Making Change.

Notes Ck'd by	Survey of HONOR RANCHO
Map No.	JN008411 Tape Std °F
Office Work	Surveyed by C.L. WRIGHT
Checked	Notes C.L.W. Date JULY 29
Date	Indexed

F.B. 1464 Pg. 25

WAYSIDE HONOR RANCHO
2" GALV. WATER TO
SAND SCREEN

J.N. 0084.11

Note: Any Additions or Changes on this Sheet Must be Made or Circled in Red Ink With Date and Name of Person Making Change.

Do not extend this side of this line.

PLEASE RETURN TO
LOS ANGELES COUNTY ENGINEER
403 LOS ANGELES COUNTY ENGINEERING BLDG.

76F3098 CE#310 9-67

F.B. 1464 PG 26

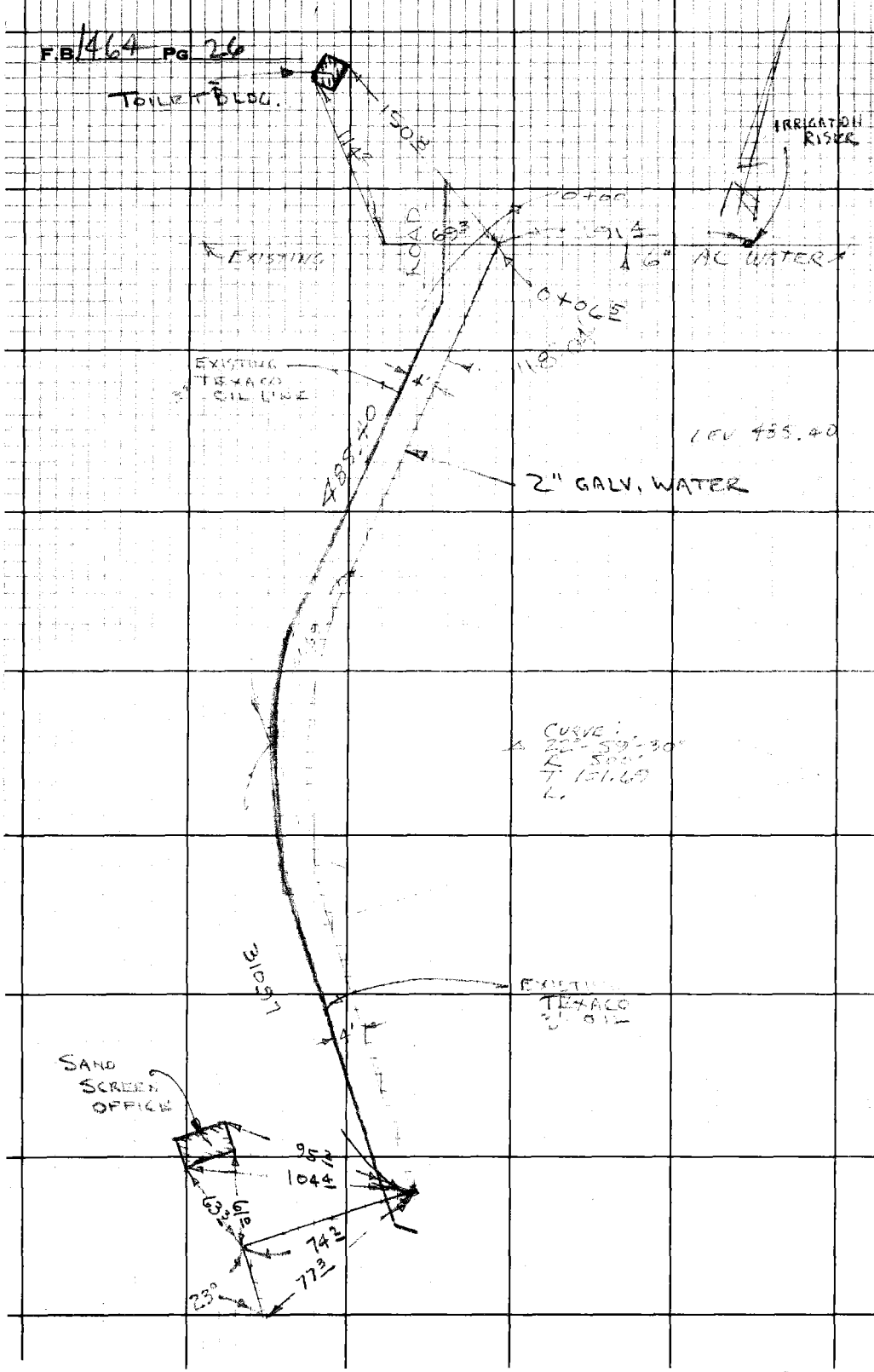

PLEASE RETURN TO
LOS ANGELES COUNTY ENGINEER
403 Los Angeles County Engineering Bldg.

Do not extend this side of this line.

Note: Any Additions or Changes on this Sheet Must be Made or Circled in Red Ink With Date and Name of Person Making Change.

76-L-298 CE 307 5-66

PLEASE RETURN TO
LOS ANGELES COUNTY ENGINEER
403 LOS ANGELES COUNTY ENGINEERING BLDG.

NOTE: ANY ADDITIONS OR CHANGES ON THIS SHEET MUST BE MADE OR CIRCLED IN RED INK, WITH DATE AND NAME OF PERSON MAKING CHANGE.

Do not extend notes this side of this line.

STATION	B. S.	H. I.	F. S.	ELEV.		

Profile Notes Red ____ Plotted ____ Job No. ____ Division No. ____
No. ____ Date ____ Date ____ Survey of ____
X-Sec. Notes Chk'd. ____ Checked ____ Survey by ____ Notes ____ Date ____
No. ____ Date ____ Date ____ Map No. ____ Indexed ____ Date ____

F. B. ____ PG. ____

76-L-298 CE 307 5-66

PLEASE RETURN TO
LOS ANGELES COUNTY ENGINEER
403 LOS ANGELES COUNTY ENGINEERING BLDG.

NOTE: ANY ADDITIONS OR CHANGES ON THIS SHEET MUST BE MADE OR CIRCLED IN RED INK, WITH DATE AND NAME OF PERSON MAKING CHANGE.

Do not extend notes this side of this line.

STATION	B. S.	H. I.	F. S.	ELEV.		
		[illegible]		R[illegible] # 1		
T. B[illegible]				12[illegible]	Fe. C.S. Brass Cap Set in Conc.	
	4 78	1281 96			Top of Reservoir # 1 F.B. 832-176	
			6 13	127[illegible]	Top of 12" Steel Overflow Pipe - Outside Circumference: 3.35 Ft.	
			21 86	126[illegible]0	Inside Bottom of Tank @ Hatch	
T. B[illegible]			4 78	12[illegible]	See 7 Lines Above	

F. B. 1464 Pg. 28

Job No. 0084.11 Division No. ____ Notes Red ____ Plotted ____ Profile ____

Survey of Wayside Honor [illegible] Date ____ Date ____ No. ____

Survey by [illegible] Notes [illegible] Notes Chk'd. ____ Checked ____ X-Sec. ____

Indexed ____ Date JUN '69 Date ____ Date ____ No. ____

76-L-298 CE 307 5-66

PLEASE RETURN TO
LOS ANGELES COUNTY ENGINEER
403 LOS ANGELES COUNTY ENGINEERING BLDG.

NOTE: ANY ADDITIONS OR CHANGES ON THIS SHEET MUST BE MADE OR CIRCLED IN RED INK, WITH DATE AND NAME OF PERSON MAKING CHANGE.

Do not extend notes this side of this line.

STATION	B. S.	H. I.	F. S.	ELEV.		

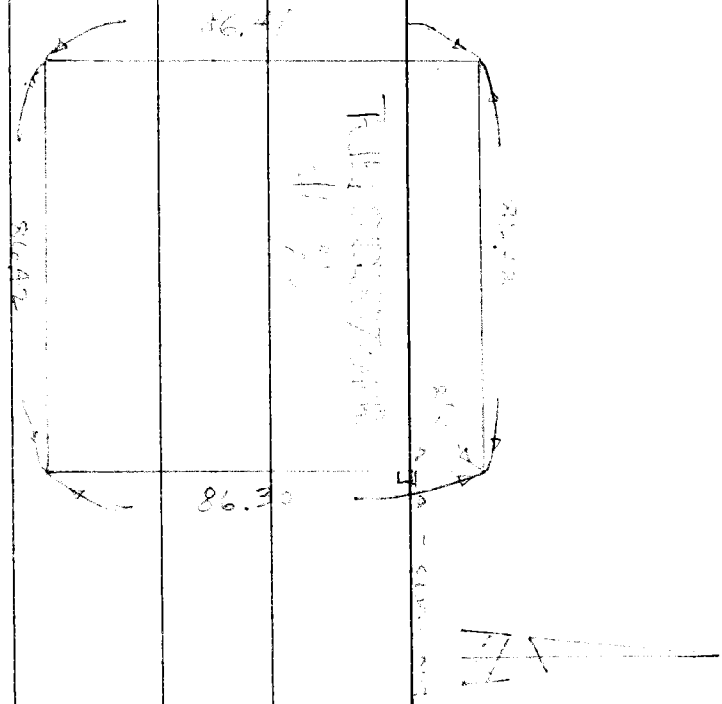

Profile Notes Red ____ Plotted ____ Job No. [illegible] Division No. ____
No. ____ Date ____ Date ____ Survey of [illegible]
X-Sec. Notes Chk'd. ____ Checked ____ Survey by [illegible] Notes [illegible] Date [illegible]
No. ____ Date ____ Date ____ Map No. ____ Indexed ____ Date ____

F. B. [illegible] Pg.

76-L-298 CE 307 5-66

PLEASE RETURN TO
LOS ANGELES COUNTY ENGINEER
403 LOS ANGELES COUNTY ENGINEERING BLDG.

NOTE: ANY ADDITIONS OR CHANGES ON THIS SHEET MUST BE MADE OR CIRCLED IN RED INK, WITH DATE AND NAME OF PERSON MAKING CHANGE.

Do not extend notes this side of this line.

STATION	B. S.	H. I.	F. S.	ELEV.		
		[illegible]			[illegible] 2	
[illegible]				126[illegible]48	[illegible] TOP C.O. FLANGE 8' SOUTH OF N.E. COR. RESERVOIR #2	F.B. 1686-196
	392	126546				
			+948	12[illegible]	[illegible] OF 12" STEEL OVERFLOW PIPE OUTSIDE CIRCUMFERENCE: 3.40 FT.	
T.P.			+1157	[illegible]	TOP [illegible] OF TANK	
	511	125208				
			2208	[illegible]	INSIDE BOTTOM OF RESERVOIR #2 @ HATCH	
			511	12[illegible]		
	+1193	126[illegible]4				
[illegible]			356	126[illegible]	[illegible]	

F. B. [illegible] PG. [illegible]

Job No. 0084.11 Division No. ____ Notes Red ____ Plotted ____ Profile ____

Survey of Homer Ranking ____ Date ____ Date ____ No. ____

Survey by C.L. Wright Notes C.L.W. Notes Chk'd. ____ Checked ____ X-Sec. ____

Indexed ____ Date 2 July 1969 Date ____ Date ____ No. ____

F. B. 1464 PG. 31

Profile No. _____ Notes Red _____ Plotted _____ Job No. 0084.11 Division No. _____
Date _____ Date _____ Survey of Honor [illegible]
X-Sec. No. _____ Notes Chk'd. _____ Checked _____ Survey by C. L. Wright Notes C. L. W. Date Aug. 1919
Date _____ Date _____ Map No. _____ Indexed _____ Date _____

Wa[illegible]

Elev[illegible] @ Reservoir # 3

See [illegible] 32 for Elevations

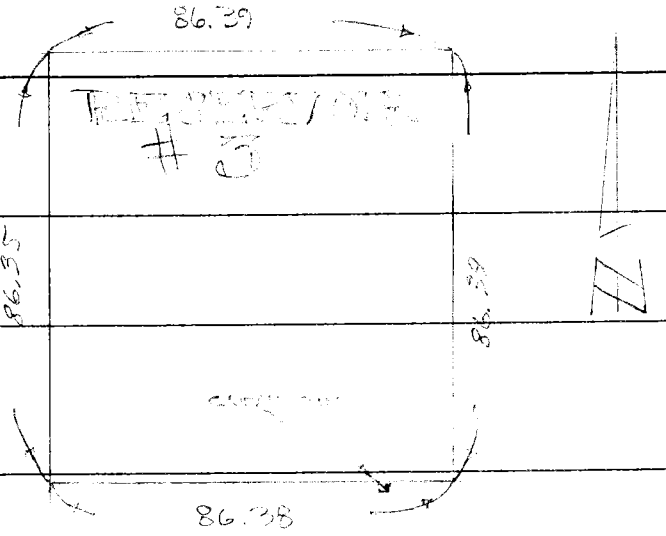

STATION	B. S.	H. I.	F. S.	ELEV.

NOTE: ANY ADDITIONS OR CHANGES ON THIS SHEET MUST BE MADE OR CIRCLED IN RED INK, WITH DATE AND NAME OF PERSON MAKING CHANGE.

PLEASE RETURN TO
LOS ANGELES COUNTY ENGINEER
403 Los Angeles County Engineering Bldg.

Do not extend notes this side of this line.

76-L-298 CE 307 5-66

76-L-298 CE 307 5-66

PLEASE RETURN TO
LOS ANGELES COUNTY ENGINEER
403 LOS ANGELES COUNTY ENGINEERING BLDG.

NOTE: ANY ADDITIONS OR CHANGES ON THIS SHEET MUST BE MADE OR CIRCLED IN RED INK, WITH DATE AND NAME OF PERSON MAKING CHANGE.

Do not extend notes this side of this line.

STATION	B. S.	H. I.	F. S.	ELEV.	
		ELEVATIONS @ RESERVOIR # 3			
TBM				144[illegible]	FO (+) [illegible] TOP CLEAR [illegible] FLANGE 8' WE[illegible] [illegible] S.E. COR [illegible] #3 F.E. 832-186,189
	3 54	144490			
			+10 06	145[illegible]	BOTTOM OF 12" OVERFLOW [illegible]
T.P.			+12 10	14[illegible]	
	4 81	14[illegible]			
			21 90	14[illegible] 91	INSIDE [illegible] OF RESERVOIR # 3
			5 77	56 04	TOP OF OVERFLOW [illegible]
			4 81	5[illegible]	FO [illegible] ENGR. [illegible] [illegible] & 20' [illegible] T.P. [illegible] # 3
T.P.			4 81	145[illegible]	
	-1 67	144533			
TBM			3 97	144136	SEE 12 LINES ABOVE

F. B. 1464 PG. 32

Job No. 00 04.11 Division No. Notes Red Plotted Profile
Survey of Honor Rancho Date Date No.
Survey by C. L. Wright Notes C.L.W. Notes Chk'd. Checked X-Sec.
Indexed Date 1-AUG '69 Date Date No.

Notes Ck'd by	Survey of HONOR RANCHO
Map No.	JN 0084.11 Tape 193 Std. 84 °F
Office Work	Surveyed by C. L. WRIGHT
Checked	Notes C.L.W. Date OCT '69
Date	Indexed

F. B. 1464 PG. 35

WAYSIDE HONOR RANCHO

HORSE CORRAL —

FARM LTR. RD. EAST.

J.N. 0084.11

Note: Any Additions or Changes on This Sheet Must be Made or Circled in Red Ink With Date and Name of Person Making Change.

Do not extend this side of this line.

PLEASE RETURN TO
LOS ANGELES COUNTY ENGINEER
403 LOS ANGELES COUNTY ENGINEERING BLDG.

6F3093 CE #310 8-63

F. B 1464 PG 34

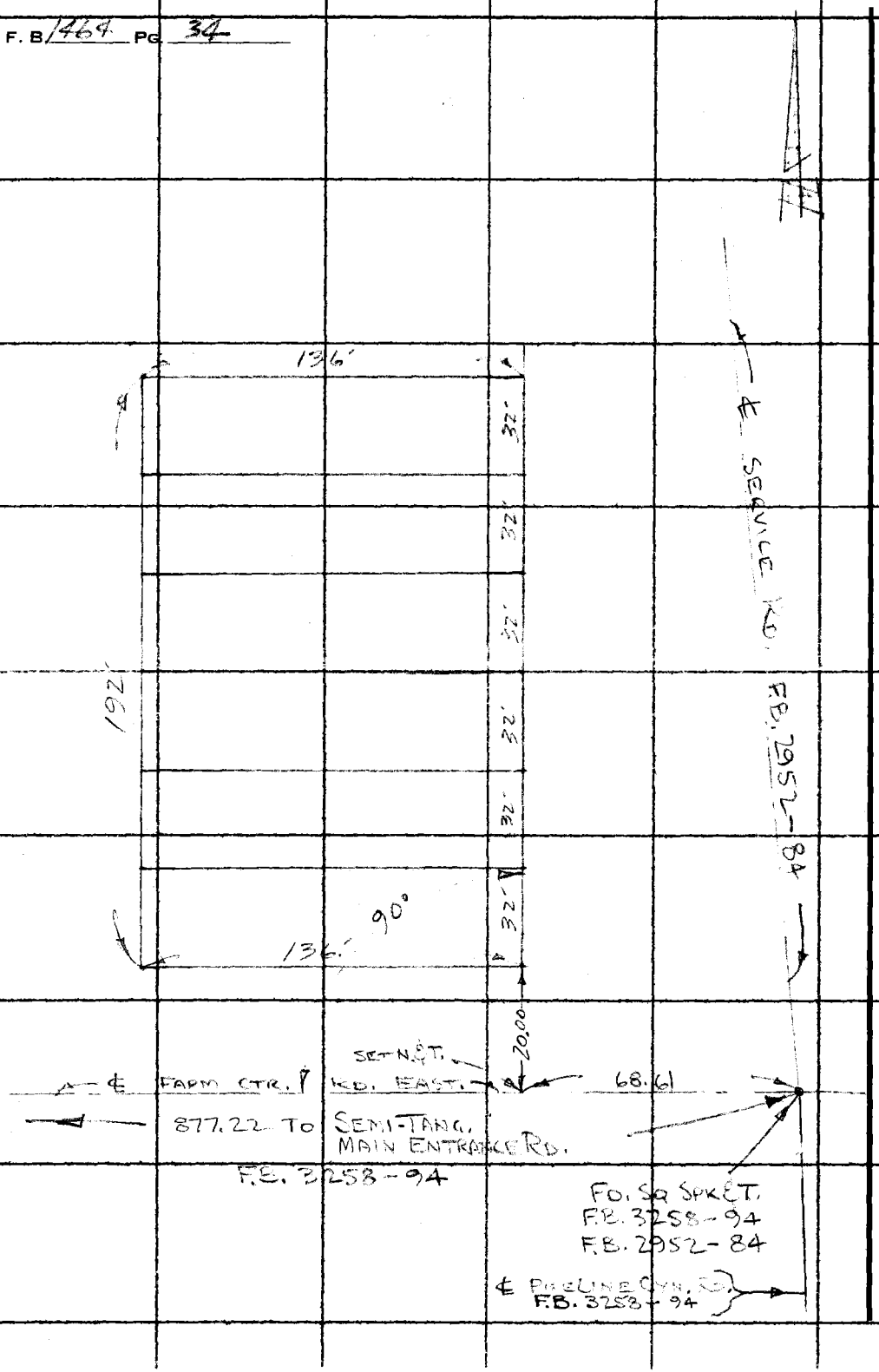

PLEASE RETURN TO
LOS ANGELES COUNTY ENGINEER
403 Los Angeles County Engineering Bldg.

Do not extend this side of this line.

Note: Any Additions or Changes on This Sheet Must be Made or Circled in Red Ink With Date and Name of Person Making Change.

Notes Ck'd by	Survey of HONOR RANCHO
Map No.	JN 0084.11 Tape 183 Std 84 °F
Office Work	Surveyed by C.L. WRIGHT
Checked	Notes R. ALMANZAN Date OCT 67
Date	Indexed

F.B. 1464 Pg. 35

WAYSIDE HONOR RANCHO

IMPROVEMENT LOCATION -
VICINITY ~ TAPIA CYN. RD.
AND ADMINISTRATIVE HOUSING

J.N. 0084.11

Note: Any Additions or Changes on this Sheet Must be Made or Circled in Red Ink With Date and Name of Person Making Change

Do not extend this side of this line.

PLEASE RETURN TO
LOS ANGELES COUNTY ENGINEER
403 LOS ANGELES COUNTY ENGINEERING BLDG.

7623095 CE #310 8-66

F.B. 1464 PG. 36

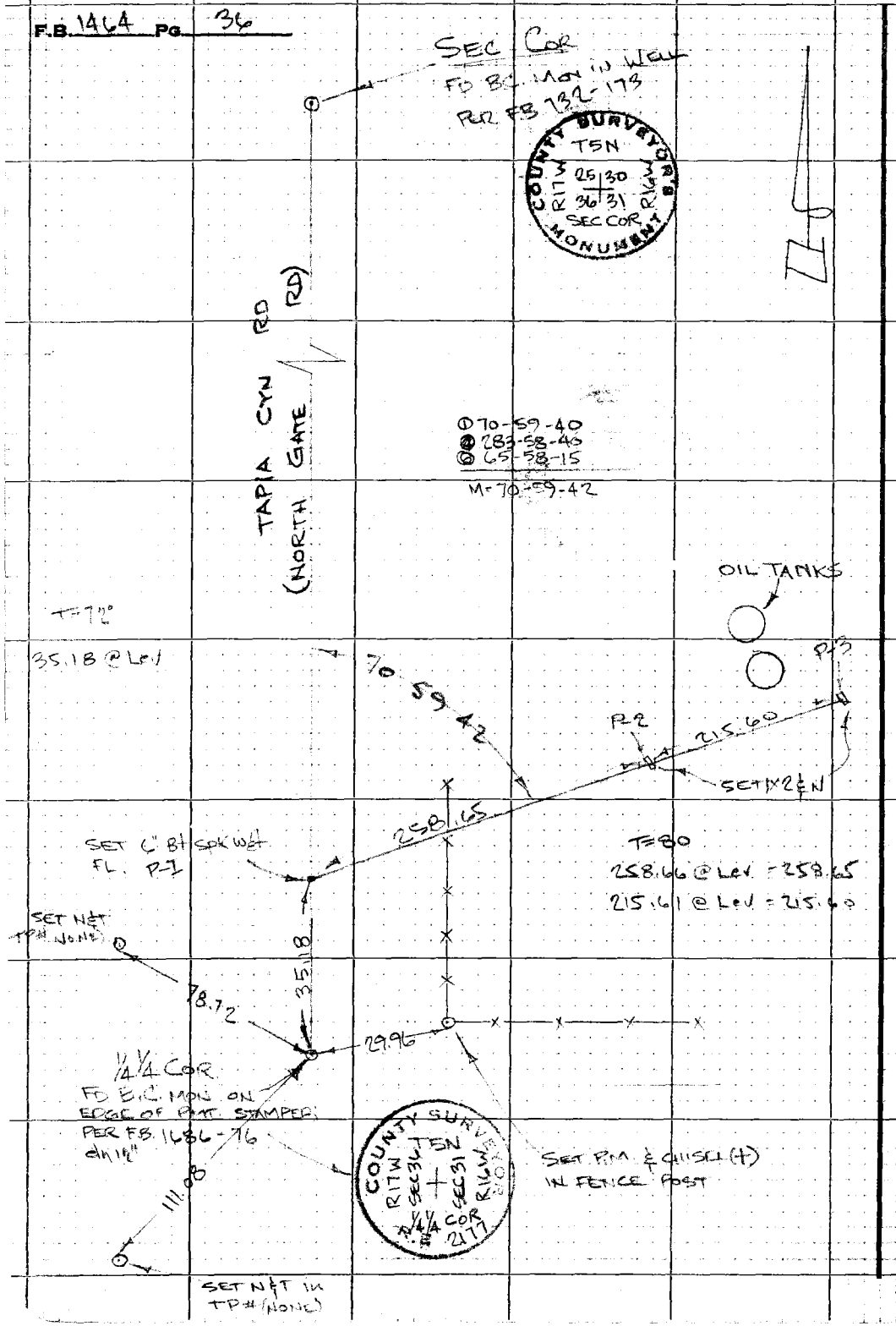

PLEASE RETURN TO
LOS ANGELES COUNTY ENGINEER
403 LOS ANGELES COUNTY ENGINEERING BLDG.

Do not extend this side of this line.

Note: Any Additions or Changes on this Sheet Must be Made or Circled in Red Ink With Date and Name of Person Making Change.

765614 CE301 3-61

PLEASE RETURN TO
LOS ANGELES COUNTY ENGINEER
403 LOS ANGELES COUNTY ENGINEERING BLDG.

NOTE: ANY ADDITIONS OR CHANGES ON THIS SHEET MUST BE MADE OR CIRCLED IN RED INK, WITH DATE AND NAME OF PERSON MAKING CHANGE

Do not extend notes this side of this line

Transit at	Sight on	Stadia Intercepts	Stadia Distance	Stadia Rod—	Horizontal Angle 0° to 360° Right	Horiz. Distance	+ Vertical Angle —	Elevation of Point	+ Back Sight	+ Difference Elevation —	Height of Instrument	+ Vertical Distance —	REMARKS Station	Left	Right
P3	P2				00 00				1						
		485							2						
		40	85		352 51								NE Cor CONC		
		42							3						
		42	89		58 18								END OF 3 OIL LINE		
		3 36							4						
		30			11 18								START OF 3 OIL		
		4 35							5						
		42	26		60 06										
		365							6						
		20	65		82 22								3 OIL LINES		
		41							7						
		3°			26 1										
		43							8						
		19	110		86 18										
		19							9						
		3			156 03										
		1 81							10						
		2	82		155 21										
		165							11						
		17	85		166 25								FENCE		
		445							12						
		3°	165		166 13								FENCE		
		352							13						
		3°	50		164 58								3' OIL		
		3 05							14						
		20	105		175 01										
		57							15						
		42	170		181 55								3' OIL line		
		247							16						
		2°	147		182 59								1"		
		51							17						
		42	110		200 24								15' EAST — 36		
		4 36							18				EDGE		
		4°	86		248 21										
		554							19						
		5°	54		247 20								21		
		5 42							20						
		4°	69		202 34								TRI		
		3 52							21						
P3		32	67		191 41								1" OIL line		

Add'n'l Inform.

Notes Red. ____ Platted ____ Job No. ____ Division No. ____

Date ____ Date ____ Survey of ____

Notes Chkd. ____ Checked ____ Survey by ____ Notes ____

Date ____ Date ____ Map No. ____ Indexed ____ Date ____ Date ____

F.B. 1424 PG. 37

765614 C 3-61

PLEASE RETURN TO
LOS ANGELES COUNTY ENGINEER
403 LOS ANGELES COUNTY ENGINEERING BLDG

NOTE: ANY ADDITIONS OR CHANGES ON THIS SHEET MUST BE MADE OR CIRCLED IN RED INK, WITH DATE AND NAME OF PERSON MAKING CHANGE

Do not extend notes this side of this line

Transit at	Sight on	Stadia Intercepts	Stadia Distance	Stadia Rod—	Horizontal Angle 0° to 360° Right	Horiz. Distance	+ — Vertical Angle	Elevation of Point	+ Back Sight	+ — Difference Elevation	Height of Instrument	+ — Vertical Distance	REMARKS Station	Left	Right
P2	P3				° '		° '		1						
									2						
		4.22 / 3.2	122		125° 19'								FENCE - CUT BANK SW CORNER		
		9.45 / 7.2	245		170° 12'		° '		3				"		
		10.39 / 8.0	239		225° 05'		° '		4				" - ∡ PT NW		
		9.35 / 7.2	235		225° 17'		° '		5				NW GUY POLE		
		5.40 / 3.0	240		229° 50'		° '		6				" ∡ PT.		
		4.31 / 2.2	231		233° 34'		° '		7				" ∡ PT		
		4.28 / 2.0	228		233° 24'		° '		8				ANCHOR GUY		
		6.17 / 4.0	217		235° 34'		° '		9				POWER POLE		
		3.36 / 2.5	136		271° 52'		° '		10				" (CONDUIT)		
		2.45 / 1.0	145		312° 32'		° '		11				FENCE GATE POST		
		2.52 / 1.0	152		317° 59'		° '		12				" " "		
		2.41 / 1.0	141		327° 25'	✓	° '		13				NE COR STORM DRAIN		
		2.36 / 1.0	136		328° 58'	✓	° '		14				SE " " "		
		2.34 / 1.0	134		327° 39'	✓	° '		15				SW " 4x6 BOX "		
		2.39 / 1.0	139		342° 55'	✓	° '		16				3" OIL LINE		
		3.92 / 3.2	92		316° 20'		° '		17				" " "		
		3.04 / 2.2	104		329° 50'		° '		18				1" OIL ∡ PT.		
		3.82 / 3.2	82		278° 15'		° '		19				END OF 3" OIL LINE		
		3.19 / 3.2	19		292° 44'		° '		20				" " 1" OIL		
P2		3.86 / 3.0	86		279° 06'		° '		21				OIL WELL		

Add'n'l Inform.

F.B. 464 PG. 38

Topography Description Legend:
Side Hill.....S.H. Side of Draw.S.D. Side of Ridge.S.R. Head of Draw H.D. Bottom Draw.B.D. Bottom Wash B.W. Top of Ridge.T.R. Toe of Slope..T.S.

Inters. of Draws V.D's Break in Slope..Bk.S. Steep Slope.....S.S. Top of Cliff.....T.Cl. Bottom of Cliff..B.Cl. Top of Spur.....T.Sp. Bottom Canyon..B.Cn.

Saddle .....Sa. Swale .....Sw. Flat .....Fl. Stream .....Str. Trail .....Tr. Pavement ....Pvt. Edge of Road E.Rd.

Side of Canyon S.Cn. Top of Bank..T.B. Bottom of Bank.B.B. Top of Cut.....T.C. Bottom of Cut..B.C. Top of Fill.....T.F. Bottom of Fill.B.F.

Traveled Rd. Tr.Rd. Fence .....Fn. Int. Fence.V.Fn. Ditch .....Di. Telephone Pole T.P. Power Pole....P.P. Culvert .....Cul.

Oak-O. Fir-Fr. Pine-Pi. Cedar-Ce. Sycamore .....Sy. Eucalyptus .....Eu. Plus combinations of these and all common standard abbreviations.

765614 CE301 3-61

PLEASE RETURN TO

LOS ANGELES COUNTY ENGINEER

403 LOS ANGELES COUNTY ENGINEERING BLDG.

NOTE: ANY ADDITIONS OR CHANGES ON THIS SHEET MUST BE MADE OR CIRCLED IN RED INK, WITH DATE AND NAME OF PERSON MAKING CHANGE

Do not extend notes this side of this line

Transit at	Sight on	Stadia Intercepts	Stadia Distance	Stadia Rod—	Horizontal Angle 0° to 360° Right	Horiz. Distance	+ — Vertical Angle	Elevation of Point	+ Back Sight	+ — Difference Elevation	Height of Instrument	+ — Vertical Distance	REMARKS Station	Left	Right
P2	P3	4.85 / 4.0	85		276° 46'		° '		1				41 x 14	SE	
		4.90 / 4.0	90		277° 25'		° '		2				CONC PUMP BASE		
		4.89 / 4.0	89		267° 59'		° '		3				"	NE	
		3.21 / 2.0	121		01° 11'		° '		4				"	SW	
		2.93 / 1.0	123		301° 49'		° '		5				1" OIL & F		
		3.21 / 2.0	121		02° 32'		° '		6				RP# 120937		
		2.30 / 1.0	130		03° 22'		° '		7				NW CORNER PUMP BASE 6x1 CONC		
		4.32 / 3.0	130		05° 53'		° '		8				NE Corner		
		3.21 / 2.0	121		07° 38'		° '		9				SE "		
		5.22 / 4.0	122		35° 22'		° '		10				3" OIL LINE		
		9.46 / 8.0	146		57° 36'		° '		11				" " "		
		4.04 / 3.0	104		63° 34'		° '		12				3" OIL @ FK		
		3.93 / 3.0	93		71° 09'		° '		13				E. ENT CONC CURB		
		6.27 / 5.0	127		77° 54'		° '		14				W " "		
		5.93 / 5.0	93		91° 27'		° '		15				30" CIP DRAIN @ FLOW FENCE		
		6.89 / 6.0	89		118° 51'		° '		16				T[illegible] OF B[illegible]		
		3.89 / 3.0	89		39° 34'		° '		17				"		
		3.93 / 3.0	93		38° 40'		° '		18				SW Cor CONC BOX		
		3.91 / 3.0	91		35° 23'		° '		19				SE " "		
					° '		° '		20				NE " " "		
P2					° '		° '		21						

Add'n'l Inform.

Notes Red. ____ Platted ____ Job No. ____ Division No. ____

Date ____ Date ____ Survey of ____

Notes Chkd. ____ Checked ____ Survey by ____ Notes ____ Date ____

Date ____ Date ____ Map No. ____ Indexed ____ Date ____

F.B. 1464 PG. 39

76S614 CE301 3-61

PLEASE RETURN TO

LOS ANGELES COUNTY ENGINEER

403 LOS ANGELES COUNTY ENGINEERING BLDG

NOTE: ANY ADDITIONS OR CHANGES ON THIS SHEET MUST BE MADE OR CIRCLED IN RED INK. WITH DATE AND NAME OF PERSON MAKING CHANGE

Do not extend notes this side of this line

Transit at	Sight on	Stadia Intercepts	Stadia Distance	Stadia Rod—	Horizontal Angle 0° to 360° Right	Horiz. Distance	+ — Vertical Angle	Elevation of Point	+ Back Sight	+ — Difference Elevation	Height of Instrument	+ — Vertical Distance	REMARKS Station Left Right
P3		4 71			° ′		° ′		1				
		4°	71		295 30								Ground Brick
		4 92			° ′		° ′		2				
		4°	92		301 12								Gr. Bk. & 42" Live Oak
		5 46			° ′		° ′		3				
		4°	146		319 08								Large scrub oak
		4 56			° ′		° ′		4				
		4°	56		346 22								Bend in 1 oil line
					° ′		° ′		5				
					° ′		° ′		6				
					° ′		° ′		7				
					° ′		° ′		8				
					° ′		° ′		9				
					° ′		° ′		10				
					° ′		° ′		11				
					° ′		° ′		12				
					° ′		° ′		13				
					° ′		° ′		14				
					° ′		° ′		15				
					° ′		° ′		16				
					° ′		° ′		17				
					° ′		° ′		18				
					° ′		° ′		19				
					° ′		° ′		20				
P3					° ′		° ′		21				

Add'n'l Inform.

F.B. 1464 PG. 40

Topography Description Legend:
Side Hill.....S.H. Bottom Draw.B.D.
Side of Draw.S.D. Bottom Wash B.W.
Side of Ridge.S.R. Top of Ridge.T.R.
Head of Draw H.D. Toe of Slope..T.S.

Inters. of Draws.V.D's
Break in Slope..Bk.S.
Steep Slope.....S.S.
Top of Cliff.....T.Cl.
Bottom of Cliff..B.Cl.
Top of Spur.....T.Sp.
Bottom Canyon..B.Cn.

Side of Canyon S.Cn.
Top of Bank..T.B.
Bottom of Bank.B.B.
Top of Cut.....T.C.
Bottom of Cut..B.C.
Top of Fill.....T.F.
Bottom of Fill.B.F.

Saddle .....Sa.
Swale .....Sw.
Flat .....Fl.
Stream .....Str.
Trail .....Tr.
Pavement .....Pvt.
Edge of Road E.Rd.

Traveled Rd. Tr.Rd.
Fence .....Fn.
Int. Fences.V.Fns.
Ditch .....Di.
Telephone Pole T.P.
Power Pole...P.P.
Culvert .....Cul.

Oak-O. Fir-Fr.
Pine-Pl. Cedar-Ce.
Sycamore .....Sy.
Eucalyptus .....Eu.
Plus combinations of these and all common standard abbreviations.

Notes Ck'd by	Survey of HONOR RANCHO
Map No.	JN0084.11 Tape 183 Std 84°F
Office Work	Surveyed by C.L. WRIGHT
Checked	Notes C.L.W. Date OCT '69
Date	Indexed

F.B. 1464 Pg. 41

WAYSIDE HONOR RANCHO

J.N. 0084.11

FARM CENTER AREA SHOWING

LOCATION OF 1 3/4 AISLINE

Note: Any Additions or Changes on this Sheet Must be Made or Circled in Red Ink With Date and Name of Person Making Change.

Do not extend this side of this line.

PLEASE RETURN TO
LOS ANGELES COUNTY ENGINEER
403 LOS ANGELES COUNTY ENGINEERING BLDG.

76F3098 CE#310 9/67

F.B. 14LA PG. 42

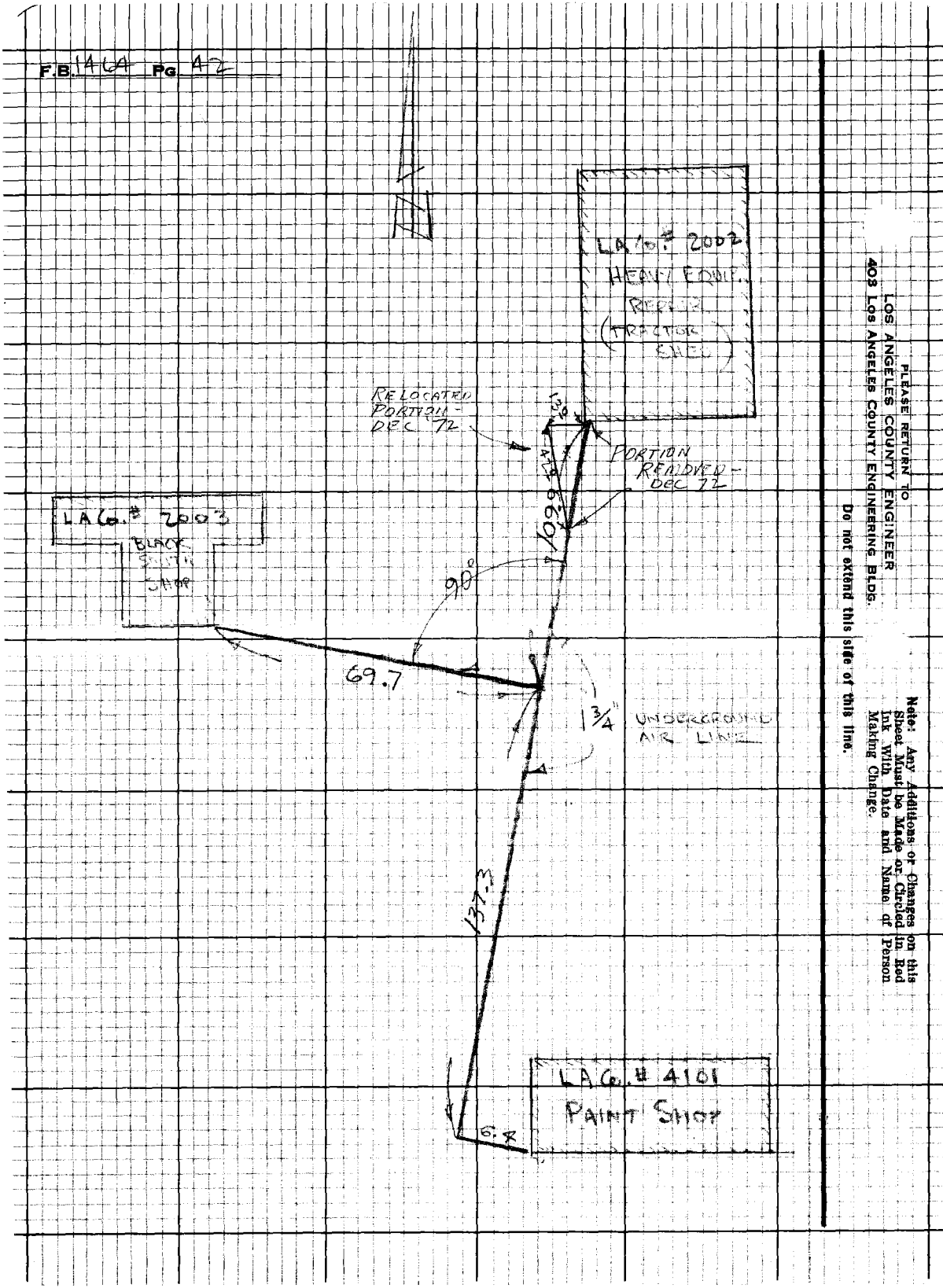

PLEASE RETURN TO
LOS ANGELES COUNTY ENGINEER
403 Los Angeles County Engineering Bldg.

Do not extend this side of this line.

Note: Any Additions or Changes on this Sheet Must be Made or Circled in Red Ink With Date and Name of Person Making Change.

Notes Ck'd by	Survey of HONOR RANCHO
Map No.	JN 00822 Tape Std °F
Office Work	Surveyed by [illegible]
Checked	Notes Date 2-4-70
Date	Indexed

F. B. 1464 PG. 43

WAYSIDE HONOR RANCHO -

SPRINKLER LINES AT HELIPORT AREA.

Note: Any Additions or Changes on This Sheet Must be Made or Circled in Red Ink With Date and Name of Person Making Change.

PLEASE RETURN TO
LOS ANGELES COUNTY ENGINEER
403 LOS ANGELES COUNTY ENGINEERING BLDG.

Do not extend this side of this line.

76F3095 CE #310 8-63

F. B. 464 PG. 44

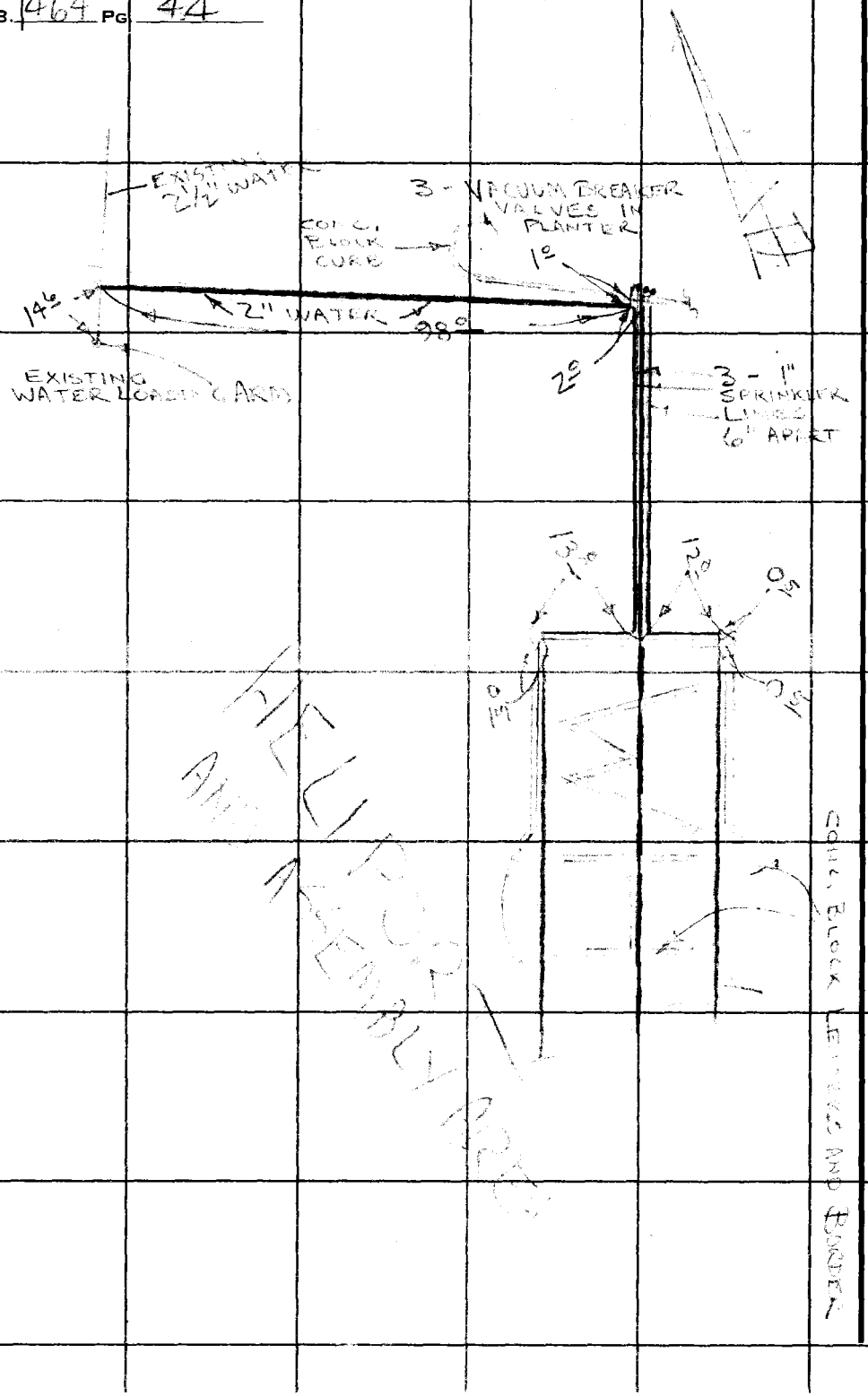

PLEASE RETURN TO
LOS ANGELES COUNTY ENGINEER
403 Los Angeles County Engineering Bldg.

Do not extend this side of this line.

Note: Any Additions or Changes on This Sheet Must be Made or Circled in Red Ink With Date and Name of Person Making Change.

PWFB 2710

132

Notes Ck'd by	Survey of Honor Rancho
Map No.	JN00841 Tape 193 Std 84 °F
Office Work	Surveyed by C.L. Wright
Checked	Notes C.L.W. Date 2/70
Date	Indexed C.J. GALLI C.J. GALLI

F.B. 1464 Pg. 45

WAYSIDE HONOR RANCHO

JN 00841

CASTAIC CREEK FLOOD CONTROL

REFERENCES:

F.B. 1666
F.B. 3258

NOTE: THIS ℄ N.E'LY OF STA. 8+97.81 = 200 FT. OFF THE E'LY PILE LINE.
F.B. 1666 - SHOWS TWO DIFFERENT CENTERLINES - ONE ℄ 200 OFF THE E'LY PILE LINE AND THE OTHER ℄ 200' OFF THE PROPOSED W'LY PILE LINE.
I AVOIDED THIS FOR CLARITY OF NOTES.

PARTY:
C.L. WRIGHT
M.R. NEVAREZ
L.G. KEISNER
T.A. DONLEVY

Note: Any Additions or Changes on this Sheet Must be Made or Circled in Red Ink With Date and Name of Person Making Change.

Do not extend this side of this line.

PLEASE RETURN TO
LOS ANGELES COUNTY ENGINEER
403 LOS ANGELES COUNTY ENGINEERING BLDG.

76F3098 CE#810 9-67

F.B. 1464 Pg. 46

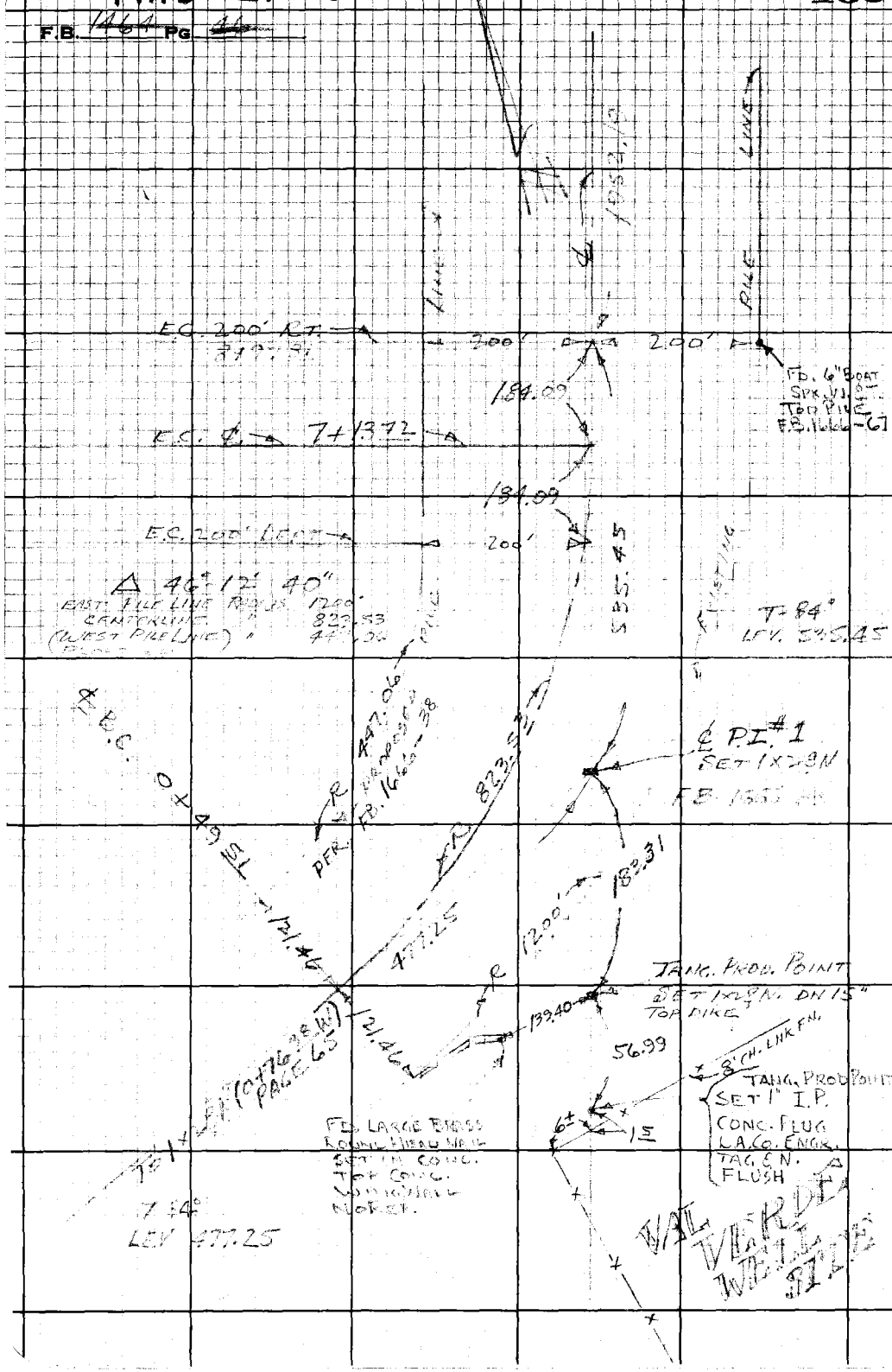

PLEASE RETURN TO
LOS ANGELES COUNTY ENGINEER
403 Los Angeles County Engineering Bldg.

Do not extend this side of this line.

Note: Any Additions or Changes on this Sheet Must be Made or Circled in Red Ink With Date and Name of Person Making Change.

PWFB 2810

123

F.B. [illegible] PG. [illegible]

Notes Ck'd by	Survey of Honor Rancho
Map No.	JN0084.11 Tape 183 Std 84 °F
Office Work	Surveyed by C. L. [illegible]
Checked	Notes C. L. W. Date Feb '70
Date	Indexed D. L. GALLI MAY 5 '70

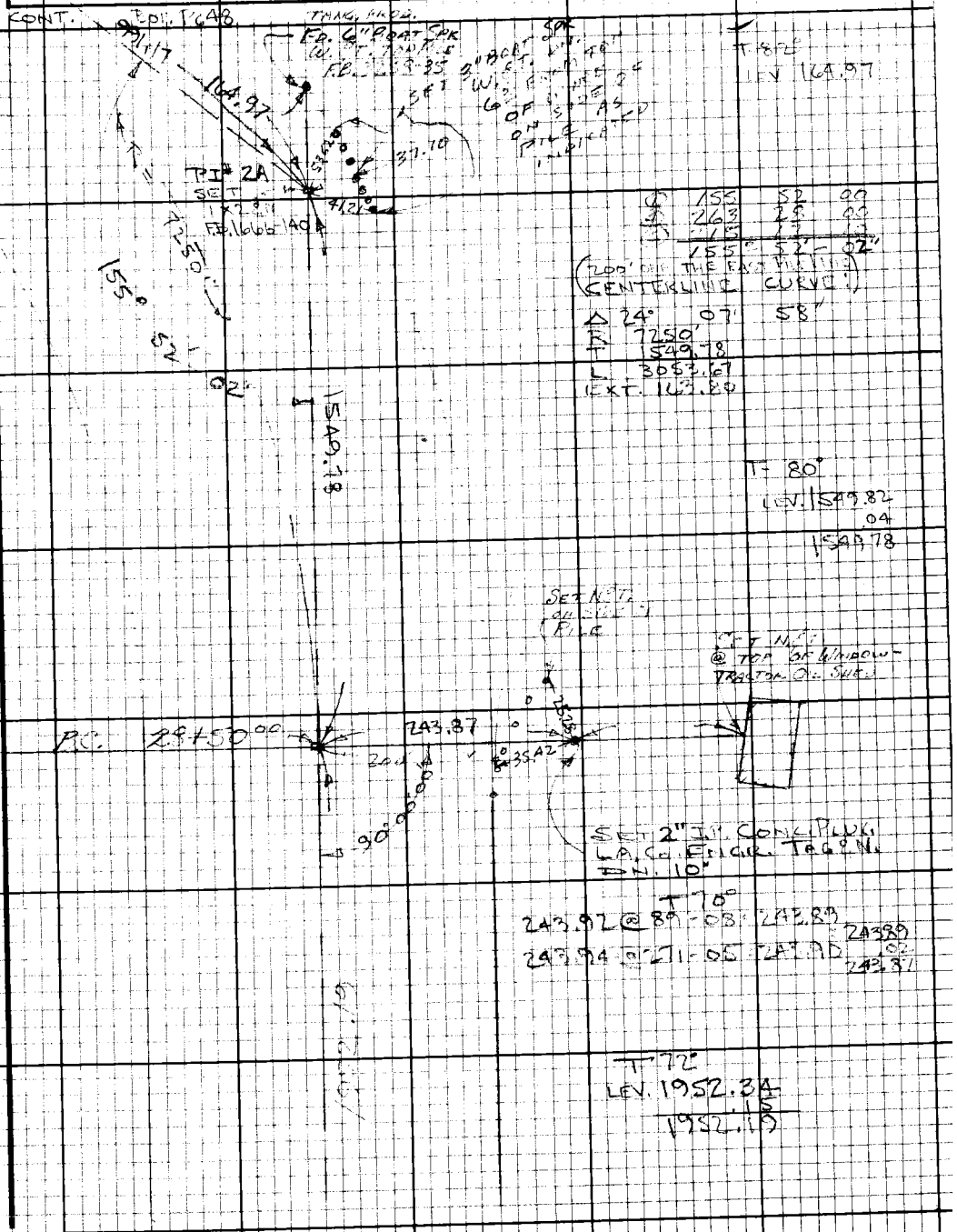

CONT. TO PG. 46

Note: Any Additions or Changes on this Sheet Must be Made or Circled in Red Ink With Date and Name of Person Making Change.

Do not extend [illegible] side of this line.

PLEASE RETURN TO
LOS ANGELES COUNTY ENGINEER
403 LOS ANGELES COUNTY ENGINEERING BLD.

76F3098 CE#310 9-67

F.B. 1464 Pg 48

CONT. BOT. PG 97

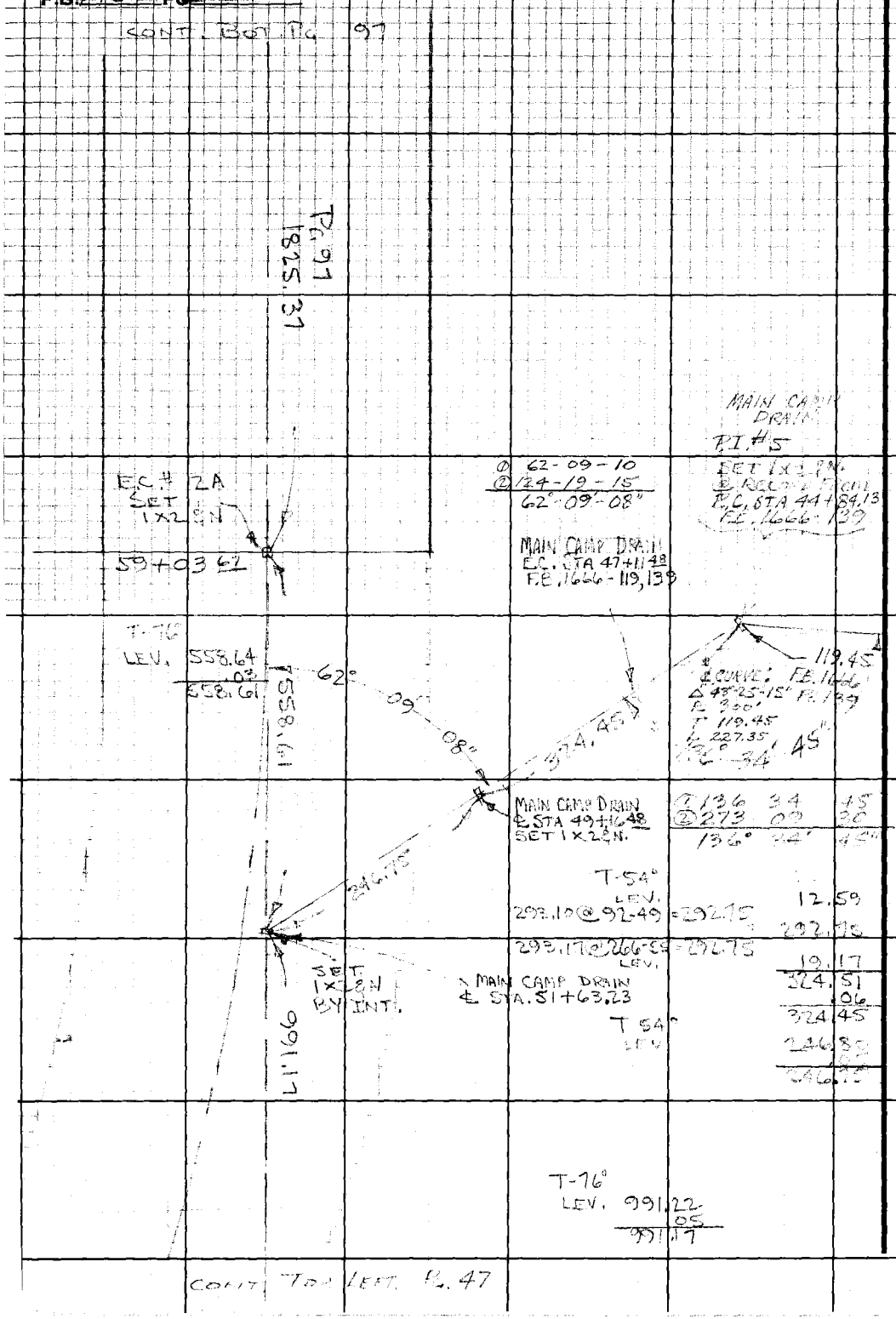

CONT. TOP LEFT PG. 47

PLEASE RETURN TO
LOS ANGELES COUNTY ENGINEER
403 LOS ANGELES COUNTY ENGINEERING BLDG.

Do not extend this side of this line.

Note: Any Additions or Changes on this Sheet Must be Made or Circled in Red Ink With Date and Name of Person Making Change.

F. B. [illegible] PG. [illegible]

Profile No. _____ Notes Red _____ Date _____ Plotted _____ Date _____ Job No. 0084.11 Division No. _____

X-Sec. No. _____ Notes Chk'd. W. EDMONDSON Date MAR 2 5 '70 Checked _____ Date _____ Survey of [illegible] Survey by _____ Notes _____ Date [illegible] Map No. _____ Indexed [illegible] GALLI Date MAR 16 '70

[illegible]

CASTAIC CREEK FLOOD CONTROL

[illegible] –

VICINITY STATE HWY N'LY TO FARM CENTER

J.N. 0084.11

Note: All 6" [illegible] T.B.M's as set in flood [illegible] piling are set in the W'ly, or [illegible] side face of [illegible].

STATION	B.S.	H.I.	F.S.	ELEV.

[illegible]

NOTE: ANY ADDITIONS OR CHANGES ON THIS SHEET MUST BE MADE OR CIRCLED IN RED INK, WITH DATE AND NAME OF PERSON MAKING CHANGE.

PLEASE RETURN TO
LOS ANGELES COUNTY ENGINEER
403 Los Angeles County Engineering Bldg.

Do not extend notes this side of this line.

CE 307 5-66

76-L-298 CE 307 5-66

PLEASE RETURN TO
LOS ANGELES COUNTY ENGINEER
403 LOS ANGELES COUNTY ENGINEERING BLDG.

NOTE: ANY ADDITIONS OR CHANGES ON THIS SHEET MUST BE MADE OR CIRCLED IN RED INK, WITH DATE AND NAME OF PERSON MAKING CHANGE.

Do not extend notes this side of this line.

STATION	B. S.	H. I.	F. S.	ELEV.	
					THE FRONTAGE ROAD, WEST SIDE OF INTERSTATE 5, 2.9 MILES SOUTH OF THE PERRIS ROAD OVERCROSSING AT CASTAIC, ABOUT 300 FEET NORTH-WEST OF THE WAYSIDE HONOR RANCHO OVERCROSSING, 22 FEET WESTERLY OF THE CENTER OF BRIDGE # 53-09-1931 AT THE SOUTH WEST CORNER OF THE SOUTH ABUTMENT — A USC&GS BRONZE DISC STAMPED N-52, 1926 RESET 1967 1968 FIELD ADJUST. 1037.453 F.B. 3719-262
Ex. T.P. 205-12A				1037.453	
				+0.651	ADDITION OF 0.651 FEET TO ELEVATION WILL CLOSER MATCH DATUM USED AT WAYSIDE HONOR RANCHO FOR P.T. SHEETS AND EXISTING BENCH MARKS. SEE F.B. 3902-73A. " " 3902-97
				1037.109	
	0789/033 869				
T.P.			10938/02[illegible]		
	3375/031 375				
T.P.			6142/02[illegible]		LARGE [illegible]
	[illegible]/02[illegible] 730				
			3[illegible]/02[illegible]		
	6150/028 882				
T.P.			2[illegible]/02[illegible]		
	5600/031 [illegible]				
SET T.B.M. # 2-C			0358/0[illegible] 203		[illegible] DOUBLE [illegible] PILE NEAR VALVE WELL SITE
	3652/034 85[illegible]				
SET T.B.M. # 3-C			1214	19[illegible]	[illegible] WOOD [illegible] 5 OF DOUBLE [illegible] NEAR VALVE [illegible]

F. B. [illegible] PG. [illegible]

Job No. [illegible] Division No. [illegible] Notes Red [illegible] Plotted [illegible] Profile

Survey of Honor Rancho Date [illegible] Date [illegible] No. [illegible]

Survey by C.L. [illegible] Notes C.L.W. Notes Checked W. EDMONDSON Checked [illegible] X-Sec.

Indexed C.J. GALLI Date Feb. '70 Date MAR 2 5 '70 Date [illegible] No. [illegible]

-298 CE 307 5-66

PLEASE RETURN TO
LOS ANGELES COUNTY ENGINEER
403 LOS ANGELES COUNTY ENGINEERING BLDG.

NOTE: ANY ADDITIONS OR CHANGES ON THIS SHEET MUST BE MADE OR CIRCLED IN RED INK, WITH DATE AND NAME OF PERSON MAKING CHANGE.

Do not extend notes this side of this line.

STATION	B. S.	H. I.	F. S.	ELEV.		
3 C				642	Pa 50	
	2 5[illegible]	[illegible]				
	[illegible]	[illegible]				
SET			1[illegible]	1036 40[illegible] FIELD ADJ.	[illegible]	[illegible]
	[illegible]	[illegible]		1038 913 FIELD ADJ		
	[illegible]	[illegible]				
	4 3[illegible]	[illegible]				
			[illegible]	[illegible]		
				1043 654 FIELD ADJ.		
	[illegible]	[illegible]		1043 828 FIELD ADJ.		
			[illegible]	104[illegible]	[illegible]	
			[illegible]	[illegible]		
	[illegible]	1053 606				
			1058	1052 5[illegible]		
	[illegible]	1058 073				

Profile Notes Red ____ Plotted ____ Job No. [illegible] Division No. ____

No. ____ Date ____ Date ____ Survey of [illegible]

X-Sec. Notes Chk'd. W. EDMONDSON Checked ____ Survey by [illegible] Notes [illegible] Date [illegible]

No. ____ Date [illegible] Date ____ Map No. ____ Indexed [illegible] GALLI Date MAR 16 '70

F. B. [illegible] PG. [illegible]

76-L-298 CE 307 5-66

PLEASE RETURN TO
LOS ANGELES COUNTY ENGINEER
403 LOS ANGELES COUNTY ENGINEERING BLDG.

NOTE: ANY ADDITIONS OR CHANGES ON THIS SHEET MUST BE MADE OR CIRCLED IN RED INK, WITH DATE AND NAME OF PERSON MAKING CHANGE.

Do not extend notes this side of this line.

F. B. 1464 Pg. 52

Job No. [illegible] Division No. [illegible] Notes Red ____ Plotted ____ Profile ____

Survey of [illegible] Date ____ No. ____ X-Sec. ____

Survey by C. L. HALL Notes [illegible] Checked W. EDMONDSON Date ____ No. ____

Indexed C. L. GALL Date FEB. '70 Notes CHK'D. Date MAR 2 5 '70

STATION	B. S.	H. I.	F. S.	ELEV.	
TP		1058.[illegible]		1053.00 FIELD ADJ.	
	#8-C		[illegible]	[illegible]	WAYSIDE HONOR RANCHO PUMP HOUSE #11 IN THE CONC. FLOOR @ S'LY SIDE 38 [illegible] DOOR WAY A COUNTY SURVEYORS BRASS CAP STAMPED KE.63 ELEV 1056.57 F. B. 1646-32
	105	1051/4001			
TP			4[illegible]	105[illegible]	
	6[illegible]	[illegible]			
TP			3[illegible]	[illegible]	
	5[illegible]	1060603			
TP			5 220	[illegible]	
	5 395	1060 118			
TP			[illegible]	[illegible]	
	5 44[illegible]	1060 [illegible]			
TP			4[illegible]	[illegible]	
	6 22[illegible]	1061 [illegible]			
TP			3 [illegible]	1058 37[illegible]	
	7 22[illegible]	1066 060			
TP			0 [illegible]	1065 [illegible]	
	7 22[illegible]	1072 565			
TP			2 [illegible]	1070 [illegible]	
	6 6[illegible]	1076 [illegible]			
7 [illegible]	FP.		[illegible]	1076.420	FB. 3902-85 Rel Elev 1076.420 WAYSIDE HONOR RANCHO AIR ENTRANCE RD. NORTH OF [illegible] N.E. CORN. HANDRAIL OF WOOD BRIDGE [illegible] TRAFFIC, A CHISELED SQUARE [illegible]

Profile No.	Notes Red	Plotted	Job No. 0084.11	Division No.	F.B. 1464 Pg. 57
	Date	Date	Survey of HONOR RANCHO		
X-Sec. No.	Notes Chk'd.	Checked	Survey by C.L. WRIGHT	Notes C.L.W.	Date FEB '70
	Date	Date	Map No.	Indexed O.G. GALLI	Date MAR 6 '70

NOTE: ANY ADDITIONS OR CHANGES ON THIS SHEET MUST BE MADE OR CIRCLED IN RED INK, WITH DATE AND NAME OF PERSON MAKING CHANGE.

PLEASE RETURN TO
LOS ANGELES COUNTY ENGINEER
403 LOS ANGELES COUNTY ENGINEERING BLDG.

Do not extend notes this side of this line.

~~WAYSIDE HONOR RANCHO~~

X SECTIONS —

CASTAIC CREEK FROM VICINITY OLD STATE HIGHWAY BRIDGE N.E'LY TO VICINITY ~~OF FARM CENTER.~~

J.N. 0084.11

Note: ① WHERE THE BOTTOM WIRE ON THE FLOOD FENCE WAS EXPOSED, IT AVERAGED 11.5 FEET BELOW THE TOP OF THE PILE. ONE EXCEPTION — NEAR WATER WELL #18 IT SHOWED 12.0 FEET BELOW TOP OF PILE. THIS WIRE WAS RECENTLY INSTALLED DURING REPAIRS OF FENCE. (SEE PG. 70) TOP OF THE OLD WIRE AVERAGES 3.0 FEET DOWN FROM TOP OF PILE.

② WHERE THE PILING REACHES THE ABUTMENTS ON THE FREEWAY BRIDGE (PAGES 55, 56 & 65), THE TOP OF THE PILE IS WITHIN A FEW TENTHS OF A FOOT ± OF BEING THE SAME ELEVATION AS THE UNDER-SIDE OF THE BRIDGE DECK.

③ PLEASE NOTE 0+00E = 0+00W ON PG. 65 AND LEFTS AND RIGHTS REVERSE (0+00W, FACE DOWNSTREAM, 0+00E, FACE UPSTREAM)

④ STATIONS SHOWN CORRESPOND TO THOSE SHOWN IN F.B. 1464-45-48 & 65.

⑤ X SECTIONS FROM STA 30+00 THROUGH STA 55+00 ARE FROM THE CURVE ℄ AND TAKEN ON RADIAL LINES.

STATION	B.S.	H.I.	F.S.	ELEV.

76-L-298 CE 307 5-66

76-L-298 CE 307 5-66

PLEASE RETURN TO
LOS ANGELES COUNTY ENGINEER
403 LOS ANGELES COUNTY ENGINEERING BLDG.

NOTE: ANY ADDITIONS OR CHANGES ON THIS SHEET MUST BE MADE OR CIRCLED IN RED INK, WITH DATE AND NAME OF PERSON MAKING CHANGE.

Do not extend notes this side of this line.

STATION	B. S.	H. I.	F. S.	ELEV.		
T.P.				1025.19	TOP LARGE [illegible] Pg. 50	
	164	[illegible]				
1+32 WEST			3.8	[illegible]		℄
TOP OF OLD STABILIZER			7.0	19.5	30.0 L F.L. STREAM – 18' WIDE	
			4.2	22.6	130.0 L TOE FILL	
			2.3	24.5		124.0 R TOE FILL – TOP OF STABILIZER
1+13.6 WEST			4.6	22.2		℄ GROUND
1+14.0			+8.30	35.3		℄ BOTTOM OF MAIN BRIDGE BEAM
1+11.9 WEST			2.6	24.2		121.4 R GROUND
1+11.9 "			+7.90	34.7		121.4 R BOTTOM OF MAIN BRIDGE BEAM
+11.5 "			4.4	22.4	121.4 L GROUND	
+11.5 "			+7.86	34.7	121.4 L BOTTOM MAIN BRIDGE BEAM	
T.P.			2.89	[illegible]		
	399	[illegible]				
0+41.7 WEST			[illegible]	41.4	52.6 L [illegible] DECK	
"			[illegible]	20.9	52.6 L STREAM	
0+43.0 WEST			+12.36	40.3	121.4 L [illegible] DECK	
"			[illegible]	22.7	121.4 L GROUND	

F. B. 1464 Pg. 54

Job No. 6094.11 Division No. ____ Notes Red ____ Plotted ____ Profile ____

Survey of Honor Rancho Date ____ Date ____ No. ____

Survey by C.L. Wright Notes C.L.W. Notes Chk'd. ____ Checked ____ X-Sec. ____

Indexed C.L. GALLI Date ____ Date ____ No. ____

76-L-298 CE 307 5-66

PLEASE RETURN TO
LOS ANGELES COUNTY ENGINEER
403 LOS ANGELES COUNTY ENGINEERING BLDG.

NOTE: ANY ADDITIONS OR CHANGES ON THIS SHEET MUST BE MADE OR CIRCLED IN RED INK, WITH DATE AND NAME OF PERSON MAKING CHANGE.

Do not extend notes this side of this line.

STATION	B. S.	H. I.	F. S.	ELEV.		
[illegible]		[illegible]	+14.50	1042.4		52.9 R BOTTOM BRIDGE DECK
[illegible]			42	23.7		52.9 R
0+34.1 WEST			+15.15	43.1		121.4 R BOTTOM BRIDGE DECK
+34.1 WEST			35	24.4		121.4 R GROUND
T.P.				1025.9	TOP OF ROCK – PG. 50	
	147	1026.66				
[illegible] WEST			50	21.7		℄
"			74	19.3	30° L F.L. 18' WIDE [illegible]	
NOTE: THIS STATION IS OUT OF SEQUENCE			49	21.8	130° L [illegible]	
"			41	22.6		125.0 R TOP OF HEAVY ROCK RIPRAP
T.P.			[illegible]	[illegible]		
	[illegible]	1029.81				
1+09.8 EAST			+8.40	38.2		121.4 R [illegible]
"			68	23.0		121.4 R [illegible]
1+06.2 EAST			+9.50	39.3		[illegible] R [illegible]
			72	22.6		[illegible] R [illegible]
1+08 [illegible]			[illegible]	21.6		10.0 R F.L. [illegible]

Profile Notes Red ____ Plotted ____ Job No. 0084.11 Division No. ____
No. ____ Date ____ Date ____ Survey of HENRY [illegible]
X-Sec. Notes Chk'd. ____ Checked ____ Survey by C.L.W. Notes C.L.W. Date FEB. '70
No. ____ Date ____ Date ____ Map No. ____ Indexed C. J. GALLI Date MAR 6 '70

F. B. 1464 PG. 55

76-L-298 CE 307 5-66

PLEASE RETURN TO
LOS ANGELES COUNTY ENGINEER
403 LOS ANGELES COUNTY ENGINEERING BLDG.

NOTE: ANY ADDITIONS OR CHANGES ON THIS SHEET MUST BE MADE OR CIRCLED IN RED INK, WITH DATE AND NAME OF PERSON MAKING CHANGE.

Do not extend notes this side of this line.

F. B. 1464 Pg. 56 | Job No. 0684.11 | Division No. | Notes Red | Plotted | Profile No.

Survey of Honor Rancho | Date | Date | X-Sec. No.

Survey by C.L.W. | Notes C.L.W. | Notes Chk'd. | Checked | Date | Date

Indexed C. L. GALLI | Date FEB '70

STATION	B. S.	H. I.	F. S.	ELEV.		
		1019.91				
1+10.0 EBT			+	1007	58.2 L Bot. Bridge Deck	
"				350	Gro	
1+87 "			+	418	126.5 L Bot. Bridge	
"				349	Gro	
1+44 [illegible]				280	108 L Top 14" WATER WELL CASING (ABANDONED)	
2+01 ±				233	Top 12" STEEL Conc. Conc. WATER LINE	
"			786	219	20 L Top 12" STEEL Conc. Conc. WATER LINE @ CROSSING	
7+[illegible] 2-C				1051.70	Pa 50	
	269	1053.89				
7+[illegible] 3-C			0.22	1052.64	Pa 50	
			96	243	67.2 L F.L. STEEL Ground @ Pile Line	
			85	254	243.5 L STATE Line ℄ 50% ±	PILE INSTALLED BY DESTROYED BY 1969 FLOOD
			39	300	423.2 L Bot. Cut @ 45 HIGH BANK, EDGE FIELD	
			37	302		66.4 R Wood Post & Wire Fence Ground
			+48	387		66.2 R Top Pile
			77	262		67.2 L Top Pile (As Installed By State Highway)
			+52	391		36.2 R Top Bank Edge Pike
			+50	389		110.2 L " " " "

THIS CROSS TRACK ON PT. #1 PT. #1 Pg. 46

76-L-298 CE 307 5-66

PLEASE RETURN TO
LOS ANGELES COUNTY ENGINEER
403 LOS ANGELES COUNTY ENGINEERING BLDG.

NOTE: ANY ADDITIONS OR CHANGES ON THIS SHEET MUST BE MADE OR CIRCLED IN RED INK, WITH DATE AND NAME OF PERSON MAKING CHANGE.

Do not extend notes this side of this line.

STATION	B. S.	H. I.	F. S.	ELEV.		
[illegible]				[illegible]	PG 51	
	2 22	103362				
[illegible]			11 3	273		℄ F.L. CREEK
			8 0	306	40 L	[illegible]
			6 3	323	131 L	
			7 0	316	278 L	Top Cut Bank
			2 6	360	29 L	Top " " - Alfalfa Field
			3 7	349		200°R [illegible]
			4 2	428		200°R Top of Pile
			4 7	339		202°R
			6 7	319		223°R Bot Brk
			1 0	376		231°R Top Brk (Edge Brk)
			1 0	376		255R " " "
TBM S-C				[illegible]	PG 51	
	2 56	104147				
157[illegible]			8 6	329		℄
			9 3	322	35 L F.L. Stream	
			6 0	355	86 L	
			6 0	355	183 L	
			4 5	370	305 L Bot. Cut Bank	
			2 2	393	310 L Top Bank Edge Field	

Profile Notes Red ____ Plotted ____ Job No. 0084.11 Division No. ____
No. ____ Date ____ Date ____ Survey of Honor Rancho
X-Sec. Notes Chk'd. ____ Checked ____ Survey by C.L.W. Notes C.L.W. Date Feb 70
No. ____ Date ____ Date ____ Map No. ____ Indexed C. J. GALLI Date MAR 6 70

F.B. 1464 Pg. 57

76-L-298 CE 307 5-66

PLEASE RETURN TO
LOS ANGELES COUNTY ENGINEER
403 LOS ANGELES COUNTY ENGINEERING BLDG.

NOTE: ANY ADDITIONS OR CHANGES ON THIS SHEET MUST BE MADE OR CIRCLED IN RED INK, WITH DATE AND NAME OF PERSON MAKING CHANGE.

Do not extend notes this side of this line.

STATION	B. S.	H. I.	F. S.	ELEV.		
		1041 47				
15+00			35	10[illegible]		200 R Pile & Wire Flood Fence
			+49	464		200 R Top Pile
			50	365		202 R Ground @ E. Side Pile
			50	365		227 R Bot Brk Toe Fill
			+10	425		237 R Top Brk (Berm)
			+10	425		262 R " " "
T.B.M. 6-C				10[illegible]65	Pg. 51	
	372	1047 37				
20+00			105	3[illegible]		℄
			86	3[illegible]	25 L	
			116	3[illegible]	155 L F.L. Stream	
			90	3[illegible]	225 L Sand	
			95	379	295 L Bot Cut Bank - Bank Alfalfa Field	6' High @ Edge of
			97	377		70 R Bot Brk
			55	419		100 R Top Brk
			67	407		200 R Ground @ Wood Pile & Wire Flood Fence
			+22	496		200 R Top Pile
			72	402		202 R Ground @ E Side Flood Fence
			72	402		212 R Toe Fill
			22	452		220 R Top Brk @ Berm

F. B. 1464 Pg. 58 | Job No. 0084.11 | Division No. | Notes Red | Plotted | Profile
Survey of Honor Rancho | Date | Date | No.
Survey by C.L.W. | Notes C.L.W. | Notes Chk'd. | Checked | X-Sec.
Indexed C.J. GALLI | Date Feb. '70 | Date | Date | No.

76-L-298 CE 307 5-66

PLEASE RETURN TO
LOS ANGELES COUNTY ENGINEER
403 LOS ANGELES COUNTY ENGINEERING BLDG.

NOTE: ANY ADDITIONS OR CHANGES ON THIS SHEET MUST BE MADE OR CIRCLED IN RED INK, WITH DATE AND NAME OF PERSON MAKING CHANGE.

Do not extend notes this side of this line.

STATION	B. S.	H. I.	F. S.	ELEV.		
		10[illegible]7				
20+00			[illegible]	10451		244°R TOP BRK (A[illegible])
7BM 6-C				[illegible]	Pg 51	
	600	1049 65				
22+00			85 NO SHOT	412	SAND BERM GROYNE W/CONCRETE FACE-INSTALLED 1969	85°R END OF GROYNE TOE OF CONC. SLOPE @ TOP OF SAND BAGS.
"			50	447		95°R TOP END OF GROYNE-TOP CONC.
23+16			[illegible]	461		200°R TOP OF GROYNE @ PILE LINE (TOP OF CONC.)
"			+20	517		200°R TOP OF PILE
23+21			70	427		200°R TOP OF [illegible] @ TOE OF [illegible]
7BM #7-C				1048.32	Pg 51	
25+00	800	10[illegible]191	105	414		
			87	432	75°L TOP BRK	
			115	404	175°L STREAM	
			105	414	285°L SAND	
			120	399	390°L	
			99	426	515°L POT. OF CUT BANK CUT BANK 3° FT. HIGH	EDGE ALFALFA FIELD
			104	415		75°R TOP BRK
			45	474		132°R TOP BRK
			95	424		200°R GROUND @ PILE LINE
			+12	531		200°R TOP PILE

Profile Notes Red ____ Plotted ____ Job No. C084.11 Division No. ____
No. ____ Date ____ Date ____ Survey of HONORATHERS
X-Sec. Notes Chk'd. ____ Checked ____ Survey by C.L.W. Notes C.L.W. Date MAR '70
No. ____ Date ____ Date ____ Map No. ____ Indexed G. O. GALLI Date MAR 6 '70

F. B. 1464 Pg. [illegible]

76-L-298 CE 307 5-66

PLEASE RETURN TO
LOS ANGELES COUNTY ENGINEER
403 LOS ANGELES COUNTY ENGINEERING BLDG.

NOTE: ANY ADDITIONS OR CHANGES ON THIS SHEET MUST BE MADE OR CIRCLED IN RED INK, WITH DATE AND NAME OF PERSON MAKING CHANGE.

Do not extend notes this side of this line.

STATION	B. S.	H. I.	F. S.	ELEV.		
		105191				
			92	10427		201° Ground E. Side [illegible] Fence
			90	429		208° Bot Brk
			+15	534		224° Top " (BERM)
			+15	534		240° Top " "
7[illegible]				[illegible]	Pg 52	
	132	105482				
30+00			87	10461		℄
			92	456	72°L Stream	
			90	453	265°L	
			85	453	520°L Bot Bank - Edge Alfalfa Field - Cut Bank - 4° High	
			93	455		200'R Ground @ [illegible]
			+15	563		200'R Top of P.E.
			80	468		202°R Ground E. Side P.E.
			85	463		227° Bot Brk.
			72	476		231° Top Brk Edge Rd
			73	475		251° " "

X SEC. CONTINUED ON Pg 67

F. B. 1464 Pg. 60 | Job No. 00841 | Division No. | Notes Red | Plotted | Profile
Survey of Honor Rancho | Date | Date | No.
Survey by C.L.W. | Notes C.L.W. | Notes Chk'd. | Checked | X-Sec.
Indexed C. J. GALLI | Date MAR '70 | Date | Date | No.

76-L-298 CE 307 5-66

PLEASE RETURN TO
LOS ANGELES COUNTY ENGINEER
403 LOS ANGELES COUNTY ENGINEERING BLDG.

NOTE: ANY ADDITIONS OR CHANGES ON THIS SHEET MUST BE MADE OR CIRCLED IN RED INK, WITH DATE AND NAME OF PERSON MAKING CHANGE.

Do not extend notes this side of this line.

STATION	B. S.	H. I.	F. S.	ELEV.	
		WAYSIDE HONOR RANCHO - CASTAIC CREEK FLOOD CONTROL BENCH LEVELS - VICINITY #11 PUMP N.E'LY TO MAIN CAMP DRAIN J.N. 0084.11 NOTE: ALL 6" BOAT SPK TBM'S SET IN PILING ARE SET IN THE W'LY OR STREAMSIDE FACE.			
					WAYSIDE HONOR RANCHO - PUMP HOUSE ± 11 S'LY SIDE WEST DOOR IN THE CONC. FLOOR - A C.S. CAP SEE PG. 52 FIELD ADJ. ELEV 1053.003
Fo. TBM 8-C	PUMP #11	FIELD ADJ.		1053.003	
	3564	1056567			
TBM 9-C			9245	1047322	FIRST PILE NORTH OF RIVER CROSSING WEST OF FARM CTR. SET A 6" BOAT SPK. SEE PG. 76 FOR LOCATION OF T.B.M. 9-C.
	7778	1055100			
TI			6440	1048660	
	11620	1060280			
T.B.M. 10-C			7420	1052~~860~~ 859	59TH PILE N. OF RIVER CROSSING WEST OF FARM CTR. - SET 6" BOAT SPK. [15TH PILE S OF GUY PILE (PG. GUY) WEST OF FARM CTR.]
	8752	1061612			
TBM 11-C			7535	1054~~077~~ 075	6TH PILE NORTH OF PILE W/GUY WIRES COMMING FROM EAST SAID GUY PILE APPROX. 750'± N. OF RIVER CROSSING @ FARM CENTER MENTIONED ABOVE IN DESC. TBM 9-C.
	8129	1062205			

Profile Notes Red ____ Plotted ____ Job No. 0084.11 Division No. ____
No. ____ Date ____ Notes Chk'd. ____ Date ____ Checked ____ Date ____ Survey of HONOR RANCHO
X-Sec. ____ Date ____ Date ____ Survey by C.L.W. Notes C.L.W. Date MAR. '70
No. ____ Date MAR 25 '70 Date ____ Map No. ____ Indexed R.L. GALLI Date MAR 16 '70

F. B. 464 Pg. 6

76-L-298 CE 307 5-66

PLEASE RETURN TO
LOS ANGELES COUNTY ENGINEER
403 LOS ANGELES COUNTY ENGINEERING BLDG.

NOTE: ANY ADDITIONS OR CHANGES ON THIS SHEET MUST BE MADE OR CIRCLED IN RED INK, WITH DATE AND NAME OF PERSON MAKING CHANGE.

Do not extend notes this side of this line.

STATION	B. S.	H. I.	F. S.	ELEV.		
		1062205				
TBM 12-C			5926	1056~~279~~ 277	IN THE 29TH PILE N. OF TBM 11-C SET 6" BOAT SPK	
	7231	1063510				
TBM 13-C			5889	1057~~621~~ 619	19TH PILE SOUTH OF PILE W/ TANG. PROD. SPK. AS SHOW ON PG 47, F.B. 1464 - SET 6" BOAT SPK	
	10803	1068424				
TBM 14-C			8019	1060~~408~~ 402	12TH PILE NORTH OF PILE W/ TANG. PROD. SPK AS SHOW ON PG 47, F.B. 1464 - SET 6" BOAT SPK	
	8282	1068687				
TBM 15-C			6885	1061~~802~~ 799	4TH PILE SOUTH OF DISCHARGE PIPE THRU DIKE @ WELL #18 - SET 6" BOAT SPK	
	8501	1070303				
TBM 16-C			5750	1064~~555~~ 449	2ND WOOD PILE SOUTH OF S'LY END OF DOUBLE STEEL PILE AND WIRE FENCE - NORTH OF WELL #18	
	0838	1065391				
TP			0300	1065391		
	6968	1072059				
TBM 17-C			9320	1062~~799~~ 735	TOP RR IRON - 13' ± N.E. OF S'LY END SINGLE STEEL PILE & WIRE FN. N. OF MAIN CAMP DRAIN, S. OF SAND SCREEN (NOTE: SEE PG 75 FOR LOCATION OF TBM 17-C)	
	10622	1073361				
TP			3502	1069859		
	8099	1077958			FIELD ADJ.	
TBM 18-C			4020	1073938 1073933	TEXACO PUT. POLE S.E. OF OLD SAND SCREEN NEAR OILED RD. SET 6" BOAT SPK W. SIDE - UP 6"	
	4572	1078510				
TP			4880	1073630		
	3773	1082403				

F. B. 1464 PG. 62 Job No. 0084-11 Division No. Notes Red Plotted Profile
Survey of HONOR RANCHO Date W. EDMONDSON Date No. X-Sec.
Survey by C.L.W. Notes C.L.W. Notes Chk'd. Checked
Indexed C. J. GALLI Date MAR. '70 Date MAR 2 5 '70 Date No.

76-L-298 CE 307 5-66

PLEASE RETURN TO
LOS ANGELES COUNTY ENGINEER
403 LOS ANGELES COUNTY ENGINEERING BLDG.

NOTE: ANY ADDITIONS OR CHANGES ON THIS SHEET MUST BE MADE OR CIRCLED IN RED INK, WITH DATE AND NAME OF PERSON MAKING CHANGE.

Do not extend notes this side of this line.

STATION	B. S.	H. I.	F. S.	ELEV.		
		1082 403				
TP			1505	1080 898		
	8062	1088 960				
TP			1990	1086 970		
	9862	1096 830				
T.P.			0835	1095 995		
	8410	1104 405				
TP			0389	1104 016		
	10231	1114 247				
T.P.			0969	1113 278		
	6628	1119 906				
FO. BM# 307			5152	1114 ~~754~~ 746	WAYSIDE HONOR RANCHO 3 BBL. CULVERT WEST OF MAIN CAMP - MAIN CAMP DRAIN & MAIN ENTRANCE RD. N'LY END OF E'LY HD.WALL TOP OF CONC. HD.WALL - A C.S. BRASS CAP F.B. 3902-86 ELEV. 1114.746	

Profile Notes Red ____ Plotted ____ Job No. 00 84.11 Division No. ____ F. B. 1464 PG. 63

No. ____ Date ____ Date ____ Survey of HONOR RANCHO

X-Sec. Notes Chk'd. W. EDMONDSON Checked ____ Survey by C.L.W. Notes C.L.W. Date MAR. '70

No. ____ Date MAR 25 '70 Date ____ Map No. ____ Indexed R. L. GALLI Date MAR 16 '70

F. B. 464 PG. 64 Job No. 6084.11 Division No. _____ Notes Red _____ Plotted _____ Profile

Survey of HONOR RANCHO Date _____ Date _____ No. _____

Survey by C.L.W. Notes C.L.W. Notes Chk'd. _____ Checked _____ X-Sec.

Indexed _____ Date MAR. '70 Date _____ Date _____ No. _____

STATION	B. S.	H. I.	F. S.	ELEV.

Do not extend notes this side of this line.

PLEASE RETURN TO
LOS ANGELES COUNTY ENGINEER
403 LOS ANGELES COUNTY ENGINEERING BLDG.

NOTE: ANY ADDITIONS OR CHANGES ON THIS SHEET MUST BE MADE OR CIRCLED IN RED INK, WITH DATE AND NAME OF PERSON MAKING CHANGE.

76-L-298 CE 307 5-66

Notes Ck'd by	Survey of HONOR RANCHO
Map No.	JN 0084.11 Tape Std °F
Office Work	Surveyed by C. L. WRIGHT
Checked	Notes C. L. W. Date FEB '70
Date	Indexed C. L. GALLI 6 '70

F.B. 1464 Pg. 65

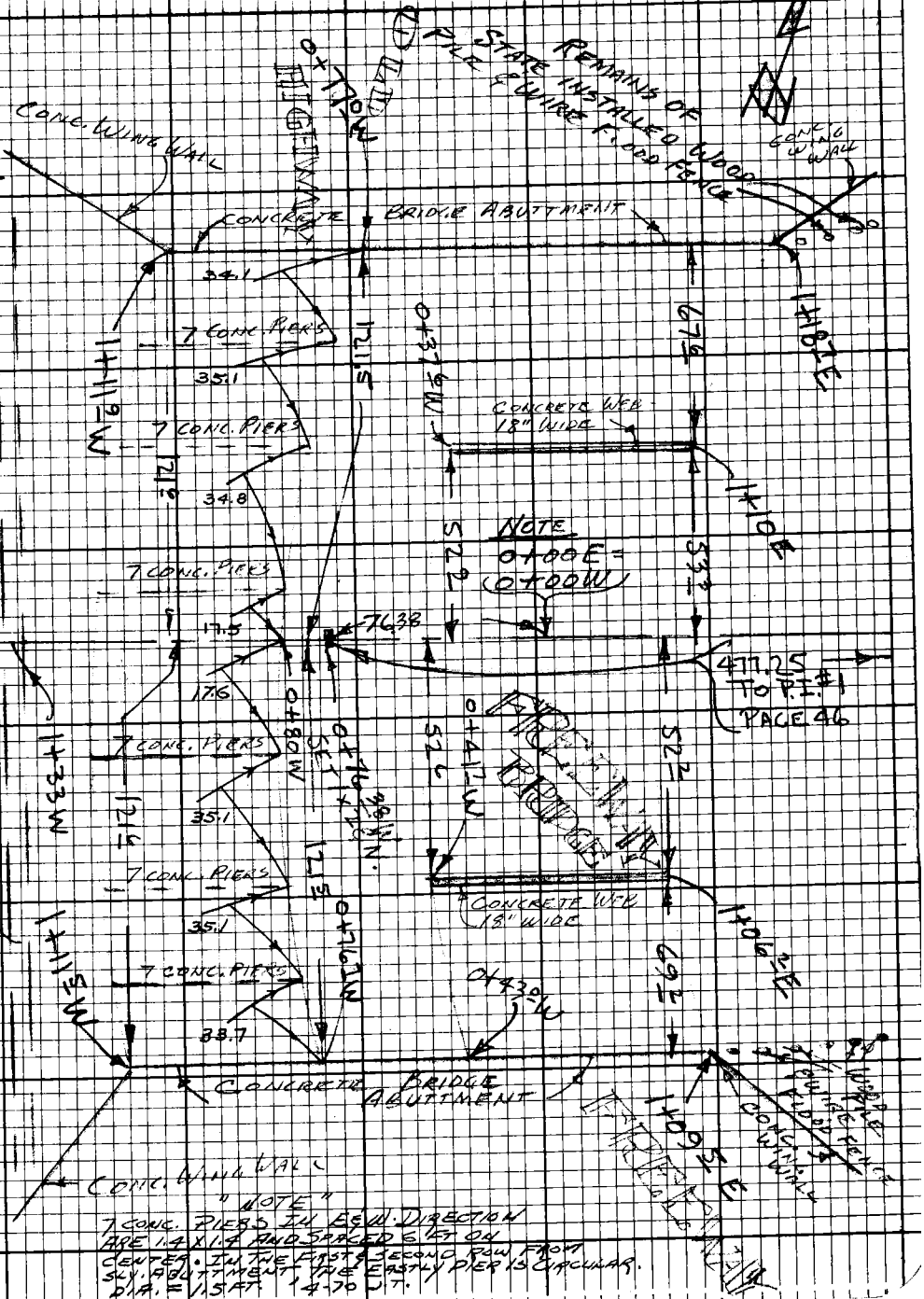

"NOTE"
7 CONC. PIERS IN E & W. DIRECTION ARE 1.4 X 1.4 AND SPACED 6 FT ON CENTER. IN THE FIRST & SECOND ROW FROM SLY. ABUTTMENT, THE EASTLY PIER IS CIRCULAR. DIA. = 1.5 FT. 4-70 UT.

Note: Any Additions or Changes on this Sheet Must be Made or Circled in Red Ink With Date and Name of Person Making Change.

Do not extend this side of this line.

PLEASE RETURN TO
LOS ANGELES COUNTY ENGINEER
403 LOS ANGELES COUNTY ENGINEERING BLDG.

76F3098 CE# 310 9.67

PLEASE RETURN TO
LOS ANGELES COUNTY ENGINEER
403 LOS ANGELES COUNTY ENGINEERING BLDG.

Note: Any Additions or Changes on this Sheet Must be Made or Circled in Red Ink With Date and Name of Person Making Change.

Do not extend this side of this line.

F.B. 1464 Pg 66

76-L-298 CE 307 5-66

PLEASE RETURN TO
LOS ANGELES COUNTY ENGINEER
403 LOS ANGELES COUNTY ENGINEERING BLDG.

NOTE: ANY ADDITIONS OR CHANGES ON THIS SHEET MUST BE MADE OR CIRCLED IN RED INK, WITH DATE AND NAME OF PERSON MAKING CHANGE.

Do not extend notes this side of this line.

STATION	B. S.	H. I.	F. S.	ELEV.		
	X	WAYSIDE SEC.		HONOR RANCHO - CASTAIC CREEK N.E.W. OF FARM CTR		
				J.N. 0084.11		
T.B.M. 10-C				105286	SEE PG 61	
	321	105607				
35+00			64	497		℄
			83	478	96° L F.L. STREAM	
			58	503	209° L	
			67	494	357° L	
			72	489	522° L BOT. CUT BANK	
			17	544	525 L TOP " " EDGE ALFALFA FIELD	
			56	505		200° R GROUND @ FLOW SIDE
			55	506		201° R " E SIDE
			+38	599		200° R TOP PILE
			62	499		211° R TOE SLOPE
			+20	581		227° R TOP BERM
			+20	581		258° R " "

Profile No. ____ Notes Red ____ Plotted ____ Job No. 0084.11 Division No. ____
X-Sec. No. ____ Date ____ Date ____ Survey of HONOR RANCHO
Notes Chk'd. ____ Checked ____ Survey by C.L.W. Notes C.L.W. Date MAR '70
Date ____ Date ____ Map No. ____ Indexed C.R. GALLI Date MAR 6 '70

F.B. 1464 PG. 67

76-L-298 CE 307 5-66

PLEASE RETURN TO
LOS ANGELES COUNTY ENGINEER
403 LOS ANGELES COUNTY ENGINEERING BLDG.

NOTE: ANY ADDITIONS OR CHANGES ON THIS SHEET MUST BE MADE OR CIRCLED IN RED INK, WITH DATE AND NAME OF PERSON MAKING CHANGE.

Do not extend notes this side of this line.

STATION	B. S.	H. I.	F. S.	ELEV.		
TBM 12-C				105628	SEE PG 62	
	305	105933				
40+[illegible]			5°	543		℄
			NO SHOT		L	
			7°	52[illegible]	180°L	
			85	5[illegible]8	316°L F.L. STREAM	
			67	526	375°L	
			64	5[illegible]9	460°L BOT. CUT BANK	
			18	57[illegible]	464°L TOP " "	EDGE ALFALFA FIELD
			6°	53[illegible]		200R GROUND @ PILE
			+39	63[illegible]2		200R TOP PILE
			53	54[illegible]		201°R GROUND E SIDE PILE
			63	5[illegible]		219R TOE FILL
			13	53[illegible]		228R TOP BERM
			1°	58[illegible]		250R " "
TBM 13-C				105762	SEE PG 62	
	585	106347				
45+00			81	554		℄
			75	56[illegible]	110°L	
			76	559	240°L	
			10[illegible]	53[illegible]	310°L F.L. STREAM	

F. B. 1464 PG. 68 | Job No. 0084.11 | Division No. | Notes Red | Plotted | Profile
Survey of HONOR RANCHO | Date | Date | No.
Survey by C.L.W. | Notes C.L.W. | Notes Chk'd. | Checked | X-Sec.
Indexed G.L. GALLI | Date MAR. 70 | Date | Date | No.

76-L-298 CE 307 5-66

PLEASE RETURN TO
LOS ANGELES COUNTY ENGINEER
403 LOS ANGELES COUNTY ENGINEERING BLDG.

NOTE: ANY ADDITIONS OR CHANGES ON THIS SHEET MUST BE MADE OR CIRCLED IN RED INK, WITH DATE AND NAME OF PERSON MAKING CHANGE.

Do not extend notes this side of this line.

STATION	B. S.	H. I.	F. S.	ELEV.		
		1063.47				
45+00			80	1055.5	495°L TOE FILL (SMALL FILL PULLED IN HERE)	
			36	599	404°L TOP CUT BANK - EDGE ALFALFA FIELD	
			NO SHOT	575	L	
			60	575		21°R TOP BRK
			60	575		200°R GROUND @ PILE
			+32	667		200°R TOP PILE
			68	567		201°R GROUND E. SIDE [illegible]
			68	567		201°R BOT BRK
			0°	635		217°R TOP BRK
			0°	635		247 R " "
TBM 15-C				1061.80	SEE PG 62	
	568	1057.48				
50+00			83	592		℄
			NO SHOT		L	
					L	
			84	591	163°L	
			105	570	320°L FLOW LINE - STREAM	
			90	585	525°L BOT CUT BANK	
			55	620	530°L TOP CUT BANK	EDGE ALFALFA FIELD

Profile Notes Red ____ Plotted ____ Job No. 0084.11 Division No. ____
No. ____ Date ____ Date ____ Survey of HONOR RANCHO
X-Sec. Notes Chk'd. ____ Checked ____ Survey by C.L. W. Notes C.L. W. Date MAR 70
No. ____ Date ____ Date ____ Map No. ____ Indexed C.L. GALLI Date MAR 6 70

F. B. 1464 PG. 69

76-L-298 CE 307 5-66

PLEASE RETURN TO
LOS ANGELES COUNTY ENGINEER
403 LOS ANGELES COUNTY ENGINEERING BLDG.

NOTE: ANY ADDITIONS OR CHANGES ON THIS SHEET MUST BE MADE OR CIRCLED IN RED INK, WITH DATE AND NAME OF PERSON MAKING CHANGE.

Do not extend notes this side of this line.

STATION	B. S.	H. I.	F. S.	ELEV.		
		1067.43				
504 00			75	1000		165° R
			97	578		200° R GROUND @ PILE LINE THIS HAS BEEN DUG OUT FOR REPAIRS ON WIRE SHOT @ BOTTOM OF WIRE
			NO SHOTS			
			+23	698		200° R TOP OF PILE
			66	609		201° R TOE FILL
			+15	600		227° R TOP FILL
			+40	715		260° R FLOOR ELEV± WATER WELL PUMP HOUSE #18 DISTANCE TO WEST SIDE BLDG

F. B. 1464 PG. 70

Job No. 0084.11 Division No. Notes Red Plotted Profile

Survey of HONOR RANCHO Date Date No.

Survey by C.L.W. Notes C.L.W. Notes Chk'd. Checked X-Sec.

Indexed C.L. GALLI Date MAR. '70 Date Date No.

76-L-298 CE 307 5-66

PLEASE RETURN TO
LOS ANGELES COUNTY ENGINEER
403 LOS ANGELES COUNTY ENGINEERING BLDG.

NOTE: ANY ADDITIONS OR CHANGES ON THIS SHEET MUST BE MADE OR CIRCLED IN RED INK, WITH DATE AND NAME OF PERSON MAKING CHANGE.

Do not extend notes this side of this line.

STATION	B. S.	H. I.	F. S.	ELEV.		
		Clayton Hoover Ranch – Castaic Creek Flood Control				
Prof.				S.W'ly End of Main Camp Drain –		
		Note: Chaining for X Sections		is on Main Camp Drain Per F.B. 1666 – 139		
See Pg. 75		For Location of Shots				
TOH 18-C				107=93		
	249	1076.41				
47+11.48		℄ C ℄ Main Camp Drain	963	6678		℄ Fo. L & T E.C. FB 1666 Pg. 139
			962	6679	6° L on Conc. Bot. Brk	
			952	7309	15.5 L Top Conc. – Top Edge Conc. Drain	
			30	7341	21.5 L Top Brk (Top Berm)	
			117	6417	26° L Ground @ Bottom Steel Flood Fence	
			965	6678		6 R on Conc. Bot. Brk
			920	7321		15.6 R Top Conc. (Top of Conc. Drain)
			28	736		21 R Top Berm (Top Brk)
			+28	792	26 L Top Steel Pile	
			19	745	26 L Top W.W. Flood Fence	
47+50			1060	658		℄ Top Conc. Drain (Flow Line)
TP			1035	1066.06		
	706	1073.12				

Profile Notes Red ____ Plotted ____ Job No. 2024.11 Division No. ____
No. ____ Date ____ Date ____ Survey of Hoover Ranch
X-Sec. Notes Chk'd ____ Checked ____ Survey by C. L. Rinker Notes CLW Date Mar 1976
No. ____ Date ____ Date ____ Map No. ____ Indexed R. L. GALLI Date Mar 1976

F. B. 1464 PG. 71

76-L-298 CE 307 5-66

PLEASE RETURN TO
LOS ANGELES COUNTY ENGINEER
403 LOS ANGELES COUNTY ENGINEERING BLDG.

NOTE: ANY ADDITIONS OR CHANGES ON THIS SHEET MUST BE MADE OR CIRCLED IN RED INK, WITH DATE AND NAME OF PERSON MAKING CHANGE.

Do not extend notes this side of this line.

F. B. 1464 Pg. 72 | Job No. 0084.11 | Division No. | Notes Red | Plotted | Profile No.
Survey of HONOR RANCHO | Date | Date | X-Sec. No.
Survey by CLARKE | Notes C.L.W. | Notes Chk'd. | Checked
Indexed C.L. GALE | Date MAR. 1970 | Date | Date

STATION	B. S.	H. I.	F. S.	ELEV.		
49+00		1073.12	101	1030		
			94	637	10 L TOP SAND BAG @ ℄ BOT. CONC. SLOPE	
			63	668	16 L TOP CONC. SLOPE	
			43	698	23 L TOP BERM	
			55	67[illegible]	31 L GROUND @ DOUBLE	STEEL PILE LINE
			05	72[illegible]	31 L TOP W.W. FLOOD FN.	
			43.0	7[illegible]	TOP STEEL PILE	
			105	626		25 R SAND WASH
			110	621		50 R " "
49+08			107	624		
			100	631	12 L TOP SAND BAGS @ ℄ BOT. CONC. SLOPE	
			68	663	17 L TOP CONC SLOPE	
			48	683	24 L TOP BERM	
			82	64[illegible]	36 L TOE FILL	
			73	658	52.5 L GROUND @ DOUBLE STEEL FLOOD FENCE	
			21	710	52.5 L TOP OF W.W. FN @ " " "	
			15	74[illegible]	52.5 L TOP OF STEEL PILE	
			75	65[illegible]		25 R TOP BERM
49+24.5			1041	1062.71	(1062.74)	20.3 R TBM #17-C PG 62 ALSO PG. 75

76-L-298 CE 307 5-66

PLEASE RETURN TO
LOS ANGELES COUNTY ENGINEER
403 LOS ANGELES COUNTY ENGINEERING BLDG.

NOTE: ANY ADDITIONS OR CHANGES ON THIS SHEET MUST BE MADE OR CIRCLED IN RED INK, WITH DATE AND NAME OF PERSON MAKING CHANGE.

Do not extend notes this side of this line.

STATION	B. S.	H. I.	F. S.	ELEV.		
		10.312				
49+374			98	1063.2		21°R S'LY END SINGLE STEEL PILE
			10.9			
			29	702		21°R TOP W.W. FLOOD FN.
			+04	735		21°R TOP STEEL PILE
50+00			112	619		℄
			107	624	13 L	TOP SAND BAGS @ BOT CONC SLOPE
			79	653	18 L	TOP CONC SLOPE
			57	674	26 L	TOP BERM
			117	614	44 L	TOE FILL
			92	639	106 L	GROUND @ DOUBLE STEEL FLOOD FENCE
			39	692	106 L	TOP W.W. FLOOD FENCE
			06	725		TOP STEEL PILE
50+52			112	619	17½ L	TOP SAND BAGS @ BOT CONC. SLOPE
"			74	657	30 L	TOP CONC @ END GROYNE
50+58			114	617		TOP SAND BAGS @ BOT CONC SLOPE @ END OF GROYNE
			10.9			
51+00			135	596		℄
50+94			106	625	22½ L	GROUND @ DOUBLE STEEL FLOOD FENCE
"			54	677		TOP W.W. FLOOD FENCE
"			17	714		TOP STEEL PILE

Profile No. ____ Notes Red ____ Plotted ____ Job No. 0041 Division No. ____
X-Sec. No. ____ Date ____ Date ____ Survey of Horizontal
Notes Chk'd. ____ Date ____ Checked ____ Date ____ Survey by C.L. Wright Notes C.L.W. Date Aug 1970
Map No. ____ Index No. [redacted] Date [redacted] 1670

F. B. 1464 PG. 79

F. B. 1464 PG. 74

Job No. 0084.11 Division No. _____ Notes Red _____ Plotted _____ Profile

Survey of HONOR RANCHO Date _____ Date _____ No. _____

Survey by C.L. WRIGHT Notes C.L.W. Notes Chk'd. _____ Checked _____ X-Sec.

Indexed C.L. GALLI Date MAR 1970 Date _____ Date _____ No. _____

76-L-298 CE 307 5-66

PLEASE RETURN TO
LOS ANGELES COUNTY ENGINEER
403 LOS ANGELES COUNTY ENGINEERING BLDG.

NOTE: ANY ADDITIONS OR CHANGES ON THIS SHEET MUST BE MADE OR CIRCLED IN RED INK, WITH DATE AND NAME OF PERSON MAKING CHANGE.

Do not extend notes this side of this line.

STATION	B. S.	H. I.	F. S.	ELEV.		
51+63.23		1073.12	14.4	1058.7		
T.B.M. 17-C			10.40	1062.72	(1062.74 Req) Pg. 62, 75	℄ INT. SEMI-TANG CASTAIC CREEK & ℄ MAIN CAMP DRAIN

Notes Ck'd by	Survey of HONOR RANCHO
Map No.	JN0084.11 Tape Std °F
Office Work	Surveyed by C.L. WRIGHT
Checked	Notes C.L.W. Date MAR 70
Date	Indexed B.L. GALLI MAR 16 70

F.B. 1464 Pg. 75

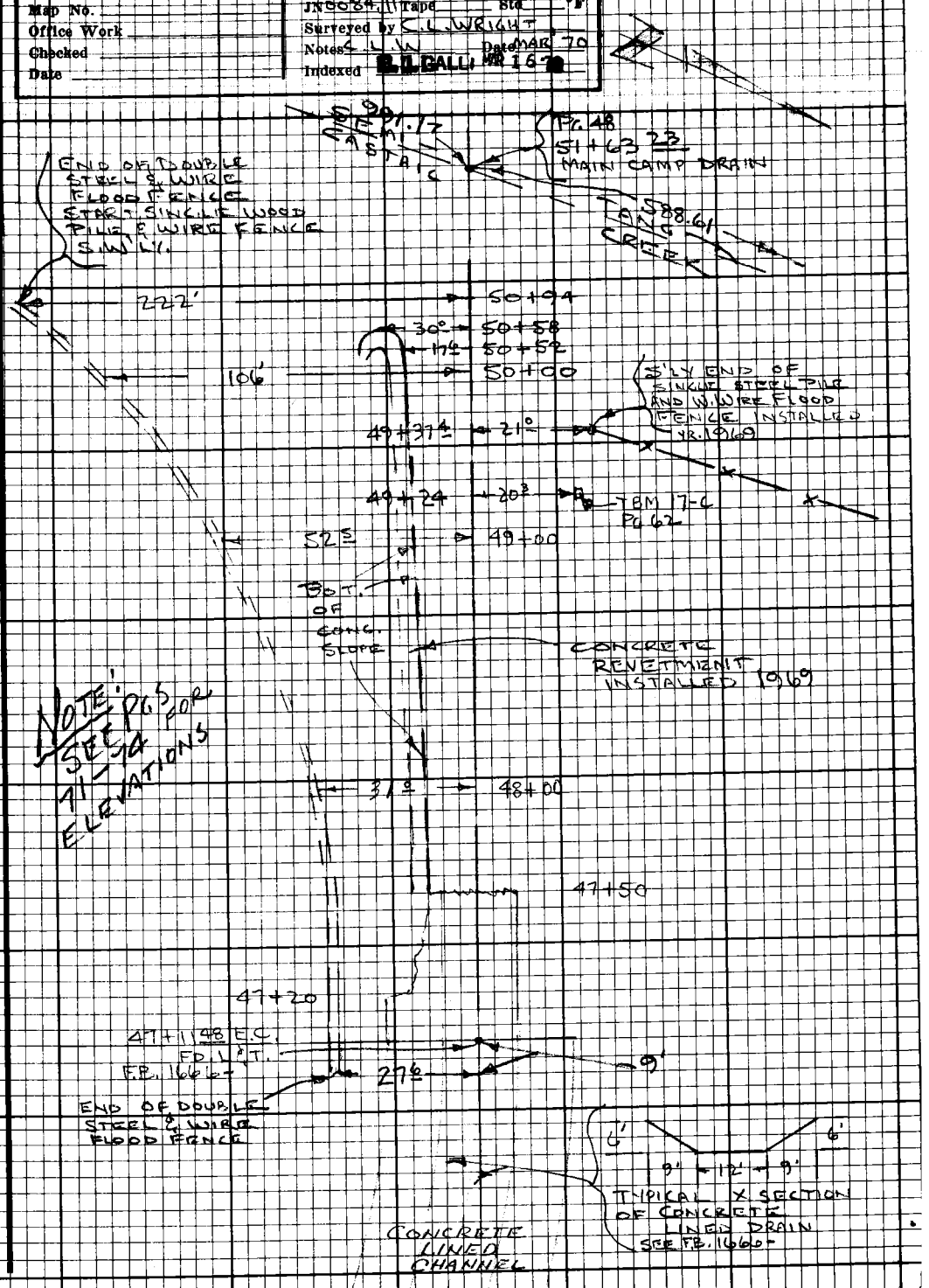

Note: Any Additions or Changes on this Sheet Must be Made or Circled in Red Ink With Date and Name of Person Making Change.

Do not extend this side of this line.

PLEASE RETURN TO
LOS ANGELES COUNTY ENGINEER
403 LOS ANGELES COUNTY ENGINEERING BLDG.

75F3098 CE#310 9-67

F.B. 464 PG. 76

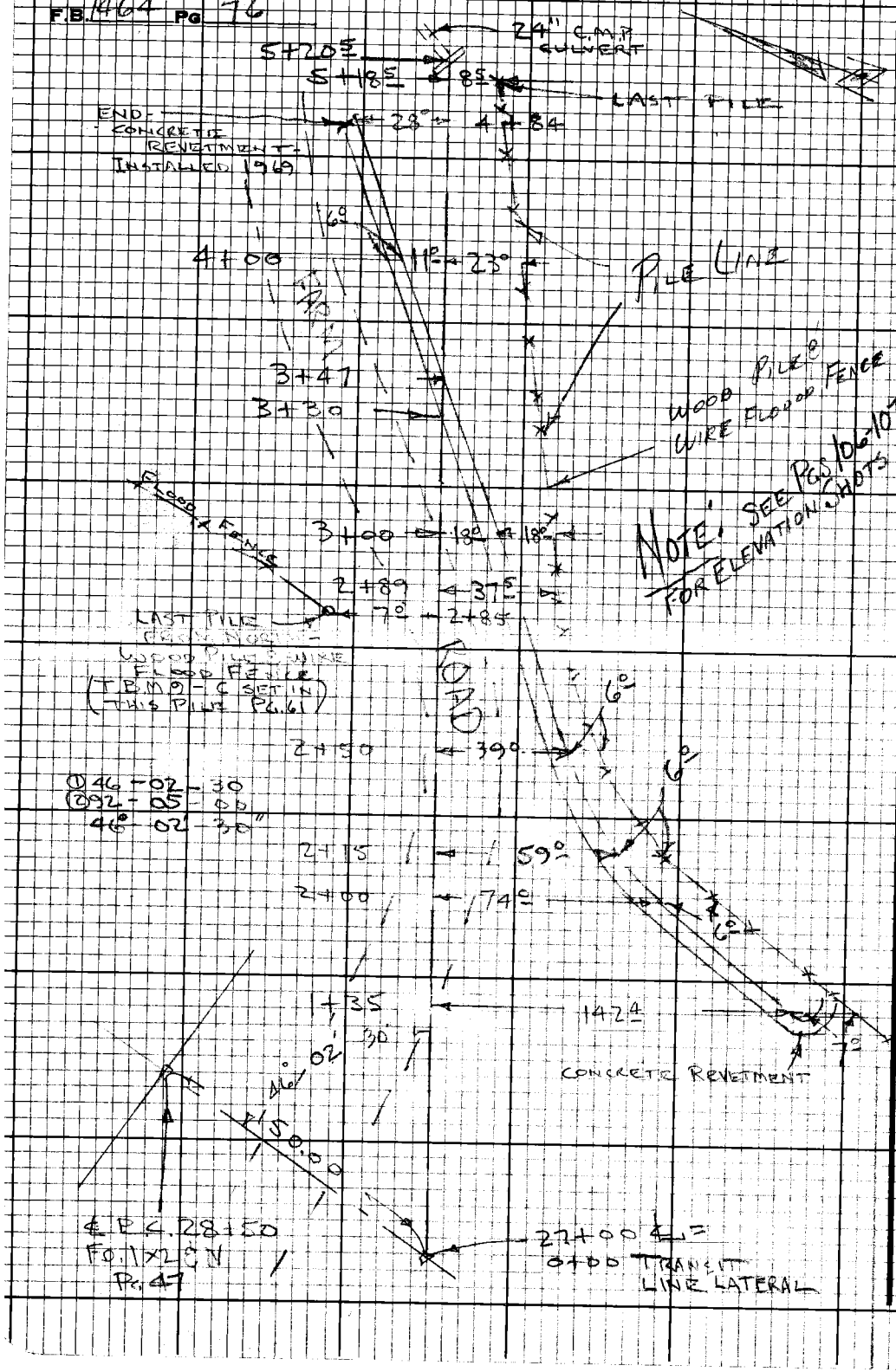

PLEASE RETURN TO
LOS ANGELES COUNTY ENGINEER
403 LOS ANGELES COUNTY ENGINEERING BLDG.

Do not extend this side of this line.

Note: Any Additions or Changes on this Sheet Must be Made or Circled in Red Ink With Date And Name of Person Making Change.

PLEASE RETURN TO
LOS ANGELES COUNTY ENGINEER
403 LOS ANGELES COUNTY ENGINEERING BLDG.

NOTE: ANY ADDITIONS OR CHANGES ON THIS SHEET MUST BE MADE OR CIRCLED IN RED INK, WITH DATE AND NAME OF PERSON MAKING CHANGE.

Do not extend notes this side of this line.

STATION	B. S.	H. I.	F. S.	ELEV.	
		WAYSIDE		HONOR RANCHO - CASTAIC CREEK FLOOD CONTROL	
TEMPORARY BENCH MARKS ON EAST SIDE CASTAIC CREEK FOR CROSS SECTION ELEVATION CONTROL					
TBM 18 C	4 185	1078 118		1073 933	TBM 18C ELEV. = 1073.933 F.B. 1464 - 62
TP	5 796	1079 289	4 625	1073 493	TEXACO POT POLE SE OF OLD SAND SCREEN NEAR OILED ROAD 6" BT SPK W. SIDE UP 6"
TBM 19 C	10 054	1082 053	7 290	1071 ~~999~~ 997	TBM 19-C ELEV = F.B. 1464 - 77
TP	5 920	1084 491	3 482	1078 571	22" COTTONWOOD TREE N OF OLD SAND SCREEN W. SIDE OILED ROAD 6" BT. SPIKE UP 12"
TP	6 250	1085 258	5 483	1079 008	
TBM 20 C	1 903	1084 887	2 274	1082 ~~984~~ 980	TBM 20-C ELEV = F.B. 1464 - 77
TP	6 188	1086 571	4 504	1080 383	POWER POLE 50'± N OF OIL WELL E. OF PAVED RD. SET SPK UP 12" S. SIDE OF POLE
TP	6 377	1089 889	3 059	1083 512	
TP	5 923	1090 228	5 584	1084 305	
TBM 21 C	5 230	1092 974	2 484	1087 ~~744~~ 737	TBM 21-C ELEV = F.B. 1464 - 77
	5 942	1094 833	4 083	1088 ~~891~~ 884	STEEL PILING AT SW COR TEXACO GASOLINE PLANT 5' SO. OF SMALL TANK TOP OF MOST EASTERLY PILING
	6 532	1098 430	2 935	1091 898	STAMPED TBM 21-C W/"X" 6" ABOVE GRND.
	3 175	1093 895	7 710	1090 720	
TBM 22-C	3 002	1094 250	2 647	1091 ~~248~~ 237	TBM 22-C ELEV = 1091.237 F.B. 1464 - 77
TP			3 531	1090 719	POWER POLE # 1407920E NW OF TEXACO GASOLINE PLANT ON E SIDE OF WASH SET BT SPK NW SIDE UP 12"

Profile Notes Red ____ Plotted ____ Job No. C084.11 Division No. ____ F.B. 1464 Pg. 77
No. ____ Date ____ Date ____ Survey of HONOR RANCHO
X-Sec. Notes Chk'd. W. EDMONDSON Checked ____ Survey by FIERCE Notes ____ Date ____
No. ____ Date MAR 2 5 '70 Date ____ Map No. ____ Indexed C. L. GALLI Date MAR 16 '70

76-L-298 CE 307 5-66

PLEASE RETURN TO
LOS ANGELES COUNTY ENGINEER
403 LOS ANGELES COUNTY ENGINEERING BLDG.

NOTE: ANY ADDITIONS OR CHANGES ON THIS SHEET MUST BE MADE OR CIRCLED IN RED INK, WITH DATE AND NAME OF PERSON MAKING CHANGE.

76-L-2

Do not extend notes this side of this line.

STATION	B. S.	H. I.	F. S.	ELEV.		
TP	9 178	1099 897	~~897~~	1090 719		
	6 615	1102 989	3 523	1096 374		
	8 481	1107 269	4 201	1098 788		
BM W-110			3 459	1103 810	B.M. W-110 ELEV = 1103.795 F.B. 3902-107	
					FD. STD. BRASS CAP MON. FLUSH MARKER	
					PIPE 5' NORTH	

F. B. 1464 PG. 78

Job No. C084.11 Division No. Notes Red Plotted Profile

Survey of HONOR MAINS Date Date No.

Survey by FIERCE Notes J.C.P. Notes Checked X-Sec.

Indexed C. L. GALLI Date Date Date No.

W. EDMONDSON
MAR 2 5 '70

76-L-298 CE 307 5-66

PLEASE RETURN TO
LOS ANGELES COUNTY ENGINEER
403 LOS ANGELES COUNTY ENGINEERING BLDG.

NOTE: ANY ADDITIONS OR CHANGES ON THIS SHEET MUST BE MADE OR CIRCLED IN RED INK, WITH DATE AND NAME OF PERSON MAKING CHANGE.

Do not extend notes this side of this line.

STATION	B. S.	H. I.	F. S.	ELEV.	
WAYSIDE HONOR RANCHO — CASTAIC CREEK FLOOD CONTROL					
TEMPORARY BENCH MARKS SET FOR CROSS SECTION ELEVATION CONTROL					
TBM 22C	1 540	1092 777		1091 237	TBM # 22C ELEV. = 1091.237 F.B. 1464-77 POWER POLE # 1407920 E NW OF TEXACO GASOLINE
TP	8 708	1098 932	2 553	1090 224	PLANT ON E. SIDE WASH FD. BT SPK & NW SIDE UP 2
TBM 23C	3 533	1099 262	3 203	1095 729	TBM # 23C ELEV = F.B. 1464-79, 98, A 2" I.P. ON TOP E. BANK OF WASH R.F. TO [illegible]
TP	6 326	1103 111	2 477	1096 785	CASTAIC WASH ELEV. TAKEN ON CO. ENG'R. [illegible]
TBM 24C	4 020	1105 620	1 511	1101 600	TBM # 24C ELEV = F.B. 1464-80 HIGH PRESSURE GAS LINE TRESTLE. ON SOUTH PILING
TP	7 338	1108 911	4 047	1101 573	E. SIDE WASH ON TOP OF NUT. BOLT 2ND PAIR
TP	11 567	1118 768	1 710	1107 201	OF PILINGS W. OF GAS LINE N. TO WELL #15
TP	10 553	1127 587	1 734	1117 034	
TP	5 402	1130 351	2 638	1124 949	
BM # W 108			1 404	1128 947	BM # W-108 ELEV = 1128.927 F.B. 3902-107 FD. STD. BRASS CAP MON. FL. WITH MARKER PIPE 5' N.

Profile Notes Red ____ Plotted ____ Job No. 008[illegible] Division No. ____ F.B. 1464 Pg. 79

No. ____ Date ____ Date ____ Survey of HONOR RANCHO

X-Sec. W. EDMONDSON Notes Chk'd. ____ Checked ____ Survey by [illegible] Notes [illegible] Date [illegible]

No. ____ Date MAR 25 '70 Date ____ Map No. ____ Indexed C. L. GALLI Date MAR 16 '70

F. B. 1464 PG. 80

Job No. 0024.11 Division No. _____ Notes Red _____ Plotted _____ Profile

Survey of HONOR RANCHO Date _____ Date _____ No. _____

Survey by [illegible] Notes J. C. P. Notes Chk'd. _____ Checked _____ X-Sec.

Indexed _____ Date _____ Date _____ Date _____ No. _____

STATION	B. S.	H. I.	F. S.	ELEV.	

76-L-298 CE 307 5-66

PLEASE RETURN TO

LOS ANGELES COUNTY ENGINEER

403 LOS ANGELES COUNTY ENGINEERING BLDG.

Do not extend notes this side of this line.

NOTE: ANY ADDITIONS OR CHANGES ON THIS SHEET MUST BE MADE OR CIRCLED IN RED INK, WITH DATE AND NAME OF PERSON MAKING CHANGE.

Profile No.	Notes Red	Plotted	Job No. 0084.11	Division No.	F. B. 1464	PG. 31
	Date	Date	Survey of HONOR RANCHO			
X-Sec. No.	Notes Chk'd.	Checked	Survey by PIERCE	Notes J.C.P.	Date 3-6-70	
	Date	Date	Map No.	Indexed B. L. GALLI	Date MAR 16 '70	

J.N. 0084.11

~~WAYSIDE HONOR RANCHO~~

CROSS SECTIONS

IN

CASTAIC WASH

FOR

FLOOD CONTROL

PIERCE
KING
TALBOT
MITCHELL

STATION	B. S.	H. I.	F. S.	ELEV.

NOTE: ANY ADDITIONS OR CHANGES ON THIS SHEET MUST BE MADE OR CIRCLED IN RED INK, WITH DATE AND NAME OF PERSON MAKING CHANGE.

Do not extend notes this side of this line.

PLEASE RETURN TO
LOS ANGELES COUNTY ENGINEER
403 LOS ANGELES COUNTY ENGINEERING BLDG.

76-L-298 CE 307 5-66

76-L-298 CE 307 5-66

PLEASE RETURN TO
LOS ANGELES COUNTY ENGINEER
403 LOS ANGELES COUNTY ENGINEERING BLDG.

NOTE: ANY ADDITIONS OR CHANGES ON THIS SHEET MUST BE MADE OR CIRCLED IN RED INK, WITH DATE AND NAME OF PERSON MAKING CHANGE.

Do not extend notes this side of this line.

F. B. 1464 PG. 82 | Job No. 0084.11 | Division No. | Notes Red | Plotted | Profile

Survey of HONOR RANCHO | Date | Date | No.

Survey by PIERCE Notes J.C.P. | Notes Chk'd. | Checked | X-Sec.

Indexed C.T. GALLI | Date | Date | No.

STATION	B. S.	H. I.	F. S.	ELEV.		
	709	1079 09		1071 999	TBM # 19C ELEV = 1071.999	F.B. 1464-77
59+84°			106	68 5		200'R BOT FN 4 FT
			1 6	67 5		200'R TOP PILE " "
			106	65 5		201'R " " " "
			66	62 5		210'R TOP BIRM
			130	66 1		241 R BOT "
60+00			143	64 8		℄
			132	65 9	172 L BOT BIRM	
			68	72 3	190 L TOP "	
			13.4	65 7	223 L BOT "	
			16.2	62 1	295 L CTR STREAM	
			14.0	65 1	340 L BOT BANK	
			5.7	73 4	355 L TOP "	
			13.2	65.9	370' L BOT. BANK	
			12.3	66.8	460 L BOT BANK	
			9 3	69.5	463 L TOP "	
60+37°			9 8	69 3		200'R. BEGIN FN TO N.
			12	77 9		200'R TOP PILE
60+60			105	68 6		242± R. END FN FR. SO.
			12	77 9		243± R TOP PILE
TBM #19C			709	1072 00	TBM #19C SEE ABOVE	

76-L-298 CE 307 5-66

PLEASE RETURN TO
LOS ANGELES COUNTY ENGINEER
403 LOS ANGELES COUNTY ENGINEERING BLDG.

NOTE: ANY ADDITIONS OR CHANGES ON THIS SHEET MUST BE MADE OR CIRCLED IN RED INK, WITH DATE AND NAME OF PERSON MAKING CHANGE.

Do not extend notes this side of this line.

STATION	B. S.	H. I.	F. S.	ELEV.		
TBM 20-C	1 35	1084 33		1082 984	TBM #20-C	EL= 1082.984 FB 1464-77
65+00			16 0	1068 3		℄ 1x2 STK.
			12 2	1072 1		200'R BOT FEN
			12 2	72 1		201'R BOT. FEN.
			3 3	81 0		" TOP PILINIG
			6 7	77 6		240'R TOP BNK
			12 7	71 6		250'R BOT "
			12 0	72 3	150' L BOT BNK	
			9 7	74 6	160' L TOP "	
			15 0	69 3	175'L BOT BNK	
			16 2	68.1	240'L CENTER STREAM	
			14 7	69 0	285'L BOTTOM BANK	
			10 6	73 7	300'L TOP "	
			15 3	69 0	310'L BOTTOM BANK	
			15 3	69 0	370'L BOTTOM BANK	
			12 3	72.3	375'L TOP BANK FLAT FIELD TO WEST	
70+00			12 0	72 3		℄ 1x2 STK.
			8 7	75 6		200'R BOT. FEN.
			9 0	75 3		201 R " "
			0 5	83 8		" TOP PILING
			2 4	81 9		230'R TOP BNK
			11 1	73 2		242'R BOT BNK
			10 1	74 2	105' -L BOT. BNK	
			6 5	77 8	115' -L TOP "	
			11 2	1073 1	125' -L BOT "	

Profile Notes Red ____ Plotted ____ Job No. 0084.11 Division No. ____
No. ____ Date ____ Date ____ Survey of HONOR RAMONO
X-Sec. Notes Chk'd. ____ Checked ____ Survey by PIERCE Notes TAL BOT Date 3-9-70
No. ____ Date ____ Date ____ Map No. ____ Indexed B.L. GALLI Date [illegible] 16 [illegible]

F. B. 1464 PG. 83

76-L-298 CE 307 5-66

PLEASE RETURN TO
LOS ANGELES COUNTY ENGINEER
403 LOS ANGELES COUNTY ENGINEERING BLDG.

NOTE: ANY ADDITIONS OR CHANGES ON THIS SHEET MUST BE MADE OR CIRCLED IN RED INK, WITH DATE AND NAME OF PERSON MAKING CHANGE.

Do not extend notes this side of this line.

F. B. 1464 PG. 84 | Job No. 0084.11 | Division No. | Notes Red | Plotted | Profile
Survey of HONOR RANCHO | Date | Date | No.
Survey by PIERCE | Notes TALBOT | Notes Chk'd. | Checked | X-Sec.
Indexed B. D. GALLI | Date 3-9-7 | Date | Date | No.

STATION	B. S.	H. I.	F. S.	ELEV.		
70+00		1084 33	126	1071 7	150'-L ℄ CREEK	
			116	72 7	210'-L BOT BNK	
			44	79 9	220'-L TOP "	
			100	74 3	240'-L BOT "	
			110	73 3	380'-L BOT "	
			85	75 8	385' -L FLAT	
T.B.M. # 20-C			135	1082 98	TBM # 20-C EL: 1082.984 FB 1464-77	
TBM # 21-C	171	1089 45		1087 74	T.B.M. # 21-C EL.: 1087.744 FB 1464 - 77	
73+76			119	1077 6		200'R BOT FEN & PT
			120	77 5		201'R " " "
			30	86 5		" TOP PILING "
			83	81 2		240 'R TOP BANK
			150	74 5		255 'R BOT "
74+33			124	77 1		200'R BOT BEGIN FENCE
			27	86 8		201'R TOP PILING
75+00			154	74 1		℄ 1x2 STK.
			125	77 0		200'R BOT fen.
			114	78 1		201'R " "
			27	1086 8		201'R TOP PILING

76-L-298 CE 307 5-66

PLEASE RETURN TO
LOS ANGELES COUNTY ENGINEER
403 LOS ANGELES COUNTY ENGINEERING BLDG.

NOTE: ANY ADDITIONS OR CHANGES ON THIS SHEET MUST BE MADE OR CIRCLED IN RED INK, WITH DATE AND NAME OF PERSON MAKING CHANGE.

Do not extend notes this side of this line.

STATION	B. S.	H. I.	F. S.	ELEV.		
75+00		1089 45	47	1084 8		305'R BOT END FEN
			18	87 7		305'R TOP PILING
			48	84 7		355'R FLAT
			118	77 7	53'-L BOT BNK	
			55	84 0	73'-L TOP "	
			123	77 2	90'-L BOT "	
			145	75 0	135'-L ℄ CREEK F.L.	
			136	75 9	160'-L BOT BNK.	
			55	84 0	170'-L TOP "	
			134	76 1	180'-L BOT BNK	
			137	75 8	480'-L BOT BNK	
			100	79 5	490'-L FLAT	
75+64			117	77 8		200'R BOT FEN. ∡PT
			104	79 1		201'R BOT FEN "
			22	87 3		" 'R TOP PILING "
77+00			120	77 5		250'R TOE SLOPE
			25	87 0		270'R TOP BANK
			23	87 2		275'R END FEN. FLAT
			12	88 3		275'R TOP PILING
TBM 21-C			171	1087 74	T.B.M. #21-C EL.=	F.B. 1464-77

Profile Notes Red ____ Plotted ____ Job No. 0084.11 Division No. ____
No. ____ Date ____ Date ____ Survey of HONOR RANCHO
X-Sec. Notes Chk'd. ____ Checked ____ Survey by PIERCE Notes TALBOT Date 3-9-70
No. ____ Date ____ Date ____ Map No. ____ Indexed [redacted] Date [redacted]

F.B. 1464 PG. 85

76-L-298 CE 307 5-66

PLEASE RETURN TO
LOS ANGELES COUNTY ENGINEER
403 LOS ANGELES COUNTY ENGINEERING BLDG.

NOTE: ANY ADDITIONS OR CHANGES ON THIS SHEET MUST BE MADE OR CIRCLED IN RED ING, WITH DATE AND NAME OF PERSON MAKING CHANGE.

Do not extend notes this side of this line.

F. B. 1464 Pg. 80 | Job No. 0084.11 | Division No. | Notes Red | Plotted | Profile No.
Survey of HONOR RANCHO | Notes H.C.B. | Date | Date | X-Sec. No.
Survey by PIERCE | Notes Chk'd. | Checked
Indexed R.L. GALLI | Date | Date

STATION	B. S.	H. I.	F. S.	ELEV.		
TBM-21C	3.45	1091.19		1087.74	TBM # 21C ELEV = 1087.744 F.B. 1464-77	
80+00			11.9	79.3		℄ BOT BANK
			10.5	80.7		200' R WASH
			10.0	81.2		220 R BOT BANK
			+3.3	94.5		240 R TOP "
			4.0	87.2	35' L TOP BANK	
			12.2	79.0	47' L BOT "	
			13.3	77.9	87' L CTR CREEK	
			12.0	79.2	110' L BOT BANK	
			2.5	88.7	125' L TOP "	
			11.5	79.7	170' L BOT "	
			13.2	78.0	345' L BOT "	
			9.2	82.0	380' L TOP BANK	EDGE OF FLAT TO WEST
82+32			9.0	82.2		℄
			5.7	85.5		24' L TOP END GROIN
			9.1	82.1		32' L BOT " "
82+48			4.5	86.7		℄ TOP GROIN
82+62			8.4	82.8		℄ BOT "
TBM # 21-C			3.45	1087.74	TBM # 21C ELEV. = 1087.744 F.B. 1464-77	

76-L-298 CE 307 5-66

PLEASE RETURN TO
LOS ANGELES COUNTY ENGINEER
403 LOS ANGELES COUNTY ENGINEERING BLDG.

NOTE: ANY ADDITIONS OR CHANGES ON THIS SHEET MUST BE MADE OR CIRCLED IN RED INK, WITH DATE AND NAME OF PERSON MAKING CHANGE.

Do not extend notes this side of this line.

STATION	B. S.	H. I.	F. S.	ELEV.		
TBM # 22C	1.63	1092.87		1091.24	TBM # 22 ; ELEV. = 1091.237	F.B. 1464 - 7
84+12			9.6	83.3		℄ 200' R BOT BREAK
84+54			5.2	87.7		℄ 200' R TOP CONC GROIN
85+00			5.1	87.7		℄ TOP BANK
			10.1	82.8		25' R BOT BANK
			7.7	85.2		210 R BOT GROIN ✗ PT
			5.5	87.4		215 R TOP GROIN ✗ PT
			+4.6	97.5		230' R TOP BANK
			11.3	81.6	10' L BOT BRK	
			12.4	80.5	22' L ℄ STREAM	
			11.1	81.8	182' L BOT BRK	
			1.7	91.2	200' L TOP BANK	
			8.7	84.2	230 L BOT "	
			8.3	84.1	620 L BOT "	
			6.3	86.6	660 L TOP "	
85+40			8.2	84.7		197' R END PILING S'ly
			0.5	92.4		197' R TOP "
85+88			6.5	86.4		223 R BOT END GROIN
			3.0	89.9		228 R TOP "
			1.63	1091.24	TBM # 22C ELEV = 1091.237	F.B. 1464 - 7

Profile No. ____ Notes Red ____ Plotted ____ Job No. 0084.11 Division No. ____
X-Sec. No. ____ Date ____ Date ____ Survey of HONOR RANCHO
Notes Chk'd. ____ Checked ____ Survey by PIERCE Notes J.C.F. Date 3-10-70
Date ____ Date ____ Map No. ____ Indexed E.L. GALLI Date MR 16 70

F.B. 1464 PG. 87

76-L-298 CE 307 5-66

PLEASE RETURN TO
LOS ANGELES COUNTY ENGINEER
403 LOS ANGELES COUNTY ENGINEERING BLDG.

NOTE: ANY ADDITIONS OR CHANGES ON THIS SHEET MUST BE MADE OR CIRCLED IN RED INK, WITH DATE AND NAME OF PERSON MAKING CHANGE.

Do not extend notes this side of this line.

STATION	B. S.	H. I.	F. S.	ELEV.		
TBM # 23 C	0 38	1096 11		[illegible]	TBM # 23 C ELEV = 1095.729 F.B. 1464-79	
90+00			12 0	84 1		℄ STREAM BED
			120	84 1		23 R. BOT BANK
			51	91 0		45 RR TOP "
						58 R BOT "
			11 1	8[illegible]		120 R WASH
			3 0	8[illegible] 1		215 R. BOT FN
			+0 4	[illegible]		TOP FILING
			84	87 7		216 R. BOT FN
			74	85 7		245 R. BOT BANK
			[illegible]	9[illegible] 1		250 R. TOP BANK
			13 7	82 4	90' L CTR. STREAM	
			9 0	87 1	100' L BOT BANK	
			1 9	94 [illegible]	130' L TOP "	
			9 7	86 [illegible]	150' L BOT. "	
			7 8	8[illegible]	415' L " "	
			5 2	[illegible]	445 L TOP "	
TBM # 23 C			0 38	1095 [illegible]	TBM # 23 C ELEV = 1095.729 F.B. 1464-79	

F. B. 1464 PG. 88 Job No. 0084.16 Division No. Notes Red Plotted Profile
Survey of HONOR RANCHO Date Date No.
Survey by PIERCE Notes J.C.P. Notes Chk'd. Checked X-Sec.
Indexed B. L. GALLI Date Date No.

76-L-298 CE 307 5-66

PLEASE RETURN TO
LOS ANGELES COUNTY ENGINEER
403 LOS ANGELES COUNTY ENGINEERING BLDG.

NOTE: ANY ADDITIONS OR CHANGES ON THIS SHEET MUST BE MADE OR CIRCLED IN RED INK, WITH DATE AND NAME OF PERSON MAKING CHANGE.

Do not extend notes this side of this line.

STATION	B. S.	H. I.	F. S.	ELEV.		
TBM #24C	1 52	1103 12		1101.60	TBM # 24 C. ELEV. = 1101.600 F.B. 1464	
T.P.	4 38	1098 16	9 34	1093 78		
95+00			10 7	87 5		℄ IN STREAM
			9 6	88 6		35' R BOT BANK
			5 0	93 2		45' R TOP "
			8 5	89 7		60' R BOT "
			7 5	90 7		120' R WASH
			3 7	1094 5		268' R BOT FN.
			+2 4	1100 6		269' R TOP FILL
			6 2	1092 0		270' R BOT. FN
			+2 8	1101 0		355' R TOP BANK
			11 2	1087 0	10' L BOT. STREAM	
			8 4	89 8	70' L BOT. BANK	
			2 5	95 7	100' L TOP "	
			8 9	89 3	120' L BOT "	
			8 9	89 3	205' L " "	
			2 7	95 5	220' L TOP "	
			8 7	89 5	260' L BOT "	
			8 7	89 5	300' L " "	
			4 6	1093 6	360' L TOP BANK EDGE OF FLAT FIELD TOW	

Profile Notes Red ____ Plotted ____ Job No. 0084.11 Division No. ____ F.B. 1464 Pg. 23
No. ____ Date ____ Date ____ Survey of HONOR RANCHO
X-Sec. Notes Chk'd. ____ Checked ____ Survey by PIERCE Notes J.L.P. Date 3-11-70
No. ____ Date ____ Date ____ Map No. ____ Indexed [redacted] GALLI Date [redacted] 16 [redacted]

F. B. 1464 Pg. 79 | Job No. 0084.11 | Division No. | Notes Red | Plotted | Profile

Survey of [illegible] | Date | Date | No.

Survey by PEARCE Notes J.C.B. | Notes Chk'd. | Checked | X-Sec.

Indexed B.L. GALL | Date | Date | Date | No.

STATION	B. S.	H. I.	F. S.	ELEV.
T.P.	9.35	1098.16	4.38	1093.78
TBM # 24C		1103.13	1.53	1101.60
TBM # 24C ELEV = 1101.60 F.B. 1464-79				

Do not extend notes this side of this line.

PLEASE RETURN TO
LOS ANGELES COUNTY ENGINEER
403 LOS ANGELES COUNTY ENGINEERING BLDG.

NOTE: ANY ADDITIONS OR CHANGES ON THIS SHEET MUST BE MADE OR CIRCLED IN RED INK, WITH DATE AND NAME OF PERSON MAKING CHANGE.

76-L-298 CE 307 5-66

76-L-298 CE 307 5-66

PLEASE RETURN TO
LOS ANGELES COUNTY ENGINEER
403 LOS ANGELES COUNTY ENGINEERING BLDG.

NOTE: ANY ADDITIONS OR CHANGES ON THIS SHEET MUST BE MADE OR CIRCLED IN RED INK, WITH DATE AND NAME OF PERSON MAKING CHANGE.

Do not extend notes this side of this line.

STATION	B. S.	H. I.	F. S.	ELEV.		
WAYSIDE HONOR RANCHO — CASTAIC CREEK FLOOD CONTROL						
CROSS SECTIONS ON TAPIA CANYON LATERAL TRANSIT LINE						
TEM # 24 C	1 58	1103 18		1101 60	TEM # 24 C ELEV = 1101.600	F.S. 1464.[illegible]
	3 56	1097 35	9 39	1093 79		
94+00			9 5	87 9		℄ FD. 1X2 STK. ON 120' [illegible] LINE FB 1464 - 98, 102
			10 3	87 1		50 R WASH
			9 7	87 7		100' R "
			9 3	88 1	50' L WASH	
			7 7	89 7	[illegible]' L WASH BOT BRK	
			4 3	93 1	95' L " TOP "	
1+00			10 1	87 3		℄ WASH
			5 4	92 0		39' R. BOT FENCE
			+2 1	99 5		40' R TOP FILING
			5 1	92 3		41 R BOT. FENCE
			5 4	92 0		50' R FLAT
			5 7	91 7		100' R "
			8 8	1088 6	50' L WASH	

Profile Notes Red ____ Plotted ____ Job No. 0084.1 Division No. ____ F.B. 1464 Pg. 91
No. ____ Date ____ Date ____ Survey of HONOR RANCHO
X-Sec. Notes Chk'd. ____ Checked ____ Survey by PIERCE Notes J.C.P. Date 3-16-70
No. ____ Date ____ Date ____ Map No. ____ Indexed P. A. GALLI Date MAR 16 '70

76-L-298 CE 307 5-66

PLEASE RETURN TO
LOS ANGELES COUNTY ENGINEER
403 LOS ANGELES COUNTY ENGINEERING BLDG.

NOTE: ANY ADDITIONS OR CHANGES ON THIS SHEET MUST BE MADE OR CIRCLED IN RED INK, WITH DATE AND NAME OF PERSON MAKING CHANGE.

Do not extend notes this side of this line.

STATION	B. S.	H. I.	F. S.	ELEV.		
1+00		1097 35	9 5	1087 9	100' L, WASH	
2+00			4 3	9[illegible]		℄
			3 8	93 6		3' R BOT FENCE
			+ 2 7	1100 1		4' R TOP PILING
			4 9	9[illegible]		5' R BOT. FENCE
			3 2	9[illegible]		40' R BOT BRK
			0 0	9[illegible] 4		60' R SLOPE
			8 5	88 9	50' L BOT BRK.	
			8 1	89 3	100' L WASH	
3+00			4 7	92 7		℄
			2 8	94 6		7' R BOT FN.
			+ 2 1	99 5		8' R TOP PILING
			2 7	94 7		9' R " "
			+ 3 3	1100 7		40' R TOP BRK
			+ 3 3	1100 7		50' R FLAT
			7 7	1089 7	50' L	
			6 7	90 7	100' L	
TP	11 21	1104 22	4 34	[illegible]		
4+00			11 0	93 2		℄
			9 5	94 7		12' R BOT FN
			3 0	1101 2		13' R TOP PILING
			8 9	95 3		14' R BOT FN.
			8 6	5 [illegible]		30' R BOT

F. B. 1464 Pg. 92 Job No. 0084.11 Division No. Notes Red Date Plotted Date Profile No.
Survey of HONOR RANCHO Date Checked Date X-Sec. No.
Survey by PIERCE Notes J.C.P. Notes Chk'd. Date
Indexed S. L. GALLI Date

307 5-66

PLEASE RETURN TO
LOS ANGELES COUNTY ENGINEER
403 LOS ANGELES COUNTY ENGINEERING BLDG.

NOTE: ANY ADDITIONS OR CHANGES ON THIS SHEET MUST BE MADE OR CIRCLED IN RED INK, WITH DATE AND NAME OF PERSON MAKING CHANGE.

Do not extend notes this side of this line.

STATION	B. S.	H. I.	F. S.	ELEV.		
4+00		1104 22	27	1101 5		50' R TOP BLK
			118	1092 4	50' L	
			120	92 2	100' L.	
5+00			94	94 8		℄
			96	94 6		18' R BOT FN
			24	1101 8		19' R TOP FILLING
			81	96 1		20' R BOT FN
			40	1100 2		40'
			10	03 2		50
			93	1094 9	15' L BOT FILL	
			60	98 2	24' L TOP "	
			61	98 1	50' L " "	
			57	98 5	75' L TOP BLK	
			125	91 7	100' L.	
5+52			86	95 6		℄ BOT FILL
			18	1102 6		℄ TOP "
5+75			92	1095 0		17R BOT "
6+00			09	1103 3		℄
			07	03 5		25' R FLAT END FILL
			00	04 2		50' R FLAT
			30	01 2	50' L TOP BLK	
			70	1097 2	58 L BOT MOUTH OF DRAIN	

Profile Notes Red ____ Plotted ____ Job No. 0054-11 Division No. ____
Date ____ Date ____ Survey of HONOR RANCHO
X-Sec. Notes Chk'd. ____ Checked ____ Survey by PIERCE Notes J.C.P. Date 3-12-70
Date ____ Date ____ Map No. ____ Indexed [redacted] Date [redacted] 167
F. B. 1464 Pg. 93

F. B. 1464 Pg. 94 | Job No. 0084.11 | Division No. | Notes Red | Plotted | Profile

Survey of HONOR RANCHO | Date | Date | No.

Survey by PIERCE Notes J.C.P. | Notes Chk'd. | Checked | X-Sec.

Indexed [redacted] | Date | Date | No.

PLEASE RETURN TO
LOS ANGELES COUNTY ENGINEER
403 LOS ANGELES COUNTY ENGINEERING BLDG.

NOTE: ANY ADDITIONS OR CHANGES ON THIS SHEET MUST BE MADE OR CIRCLED IN RED INK, WITH DATE AND NAME OF PERSON MAKING CHANGE.

Do not extend notes this side of this line.

STATION	B. S.	H. I.	F. S.	ELEV.		
6+00		1104 22	8 2	1096 0	80' L BOT DRAIN	
			3 2	1101 0	110' L TOP BRK.	
T.P.	11 49	1113 59	2 12	1101 10		
6+30			10 0	03 6		℄ BOT BRK.
6+50			9 0	04 6		℄ " "
			3 1	10 5		5 R TOP BRK.
			2 0	11 6		17' R " "
			8 3	05 3		28' R BOT "
			5 6	08 0		68' R
			8 8	04 3	30' L TOP BRK	
			11 2	02 4	33' L BOT "	
			15 2	1098 4	45' L " WASH	
			119	1101 7	75' L TOE SLOPE	
T.P.	9 84	1110 79	4 64	1108 95		
			4 6	14 3		℄ BOT BRK.
			11 0	07 3		11' R BOT BRK.
			12	17 3		21' R TOP "
			16	17 3		32' R " "
			7 4	11 4		44 R BOT "
			6 7	12 1		70' R TOP BRK

76-L-298 CE 307 5-66

PLEASE RETURN TO
LOS ANGELES COUNTY ENGINEER
403 LOS ANGELES COUNTY ENGINEERING BLDG.

NOTE: ANY ADDITIONS OR CHANGES ON THIS SHEET MUST BE MADE OR CIRCLED IN RED INK, WITH DATE AND NAME OF PERSON MAKING CHANGE.

Do not extend notes this side of this line.

STATION	B. S.	H. I.	F. S.	ELEV.		
7+00		1118 79				
			67	1112 1	13' L TOP BRK.	
			167	021	18' L BOT BRK.	
			185	003	33' L BOT WASH	
			07	181	80' L TOP SPUR	
T.F.	1224	1130 21	0 82	1117 97		
BM# W-108			129	1128 [illegible]	BM# W-108 ELEV. = 1128.927 F.B. 390[illegible]-107	

Profile Notes Red ____ Plotted ____ Job No. 0084.11 Division No. ____ F.B. 1464 Pg. 95
No. ____ Date ____ Date ____ Survey of HONOR RANCHO
X-Sec. Notes Chk'd. ____ Checked ____ Survey by PIERCE Notes J.C.P. Date 3-12-70
No. ____ Date ____ Date ____ Map No. ____ Indexed R. L. GALLI Date MAR 16 70

F. B. 1464 PG. 96 | Job No. 0084.11 | Division No. _____ | Notes Red _____ | Plotted _____ | Profile

Survey of _____ Date _____ Date _____ No. _____

Survey by _____ Notes _____ Notes Chk'd. _____ Checked _____ X-Sec.

Indexed _____ Date _____ Date _____ Date _____ No. _____

STATION	B. S.	H. I.	F. S.	ELEV.	

76-L-298 CE 307 5-66

PLEASE RETURN TO
LOS ANGELES COUNTY ENGINEER
403 LOS ANGELES COUNTY ENGINEERING BLDG.

Do not extend notes this side of this line.

NOTE: ANY ADDITIONS OR CHANGES ON THIS SHEET MUST BE MADE OR CIRCLED IN RED INK, WITH DATE AND NAME OF PERSON MAKING CHANGE.

PWFB 2810

125

Notes Ck'd by W. EDMONDSON	Survey of HONOR RANCHO
Map No.	JN0084 11 Tape 183 Std 84 °F
Office Work	Surveyed by C.L. WRIGHT
Checked	Notes C.L.W. Date MAR '70
Date	Indexed G.E. GALL MAR 16 '70

F. B. ~~464~~ Pg. ~~97~~

CONT. BOT. PG. 98

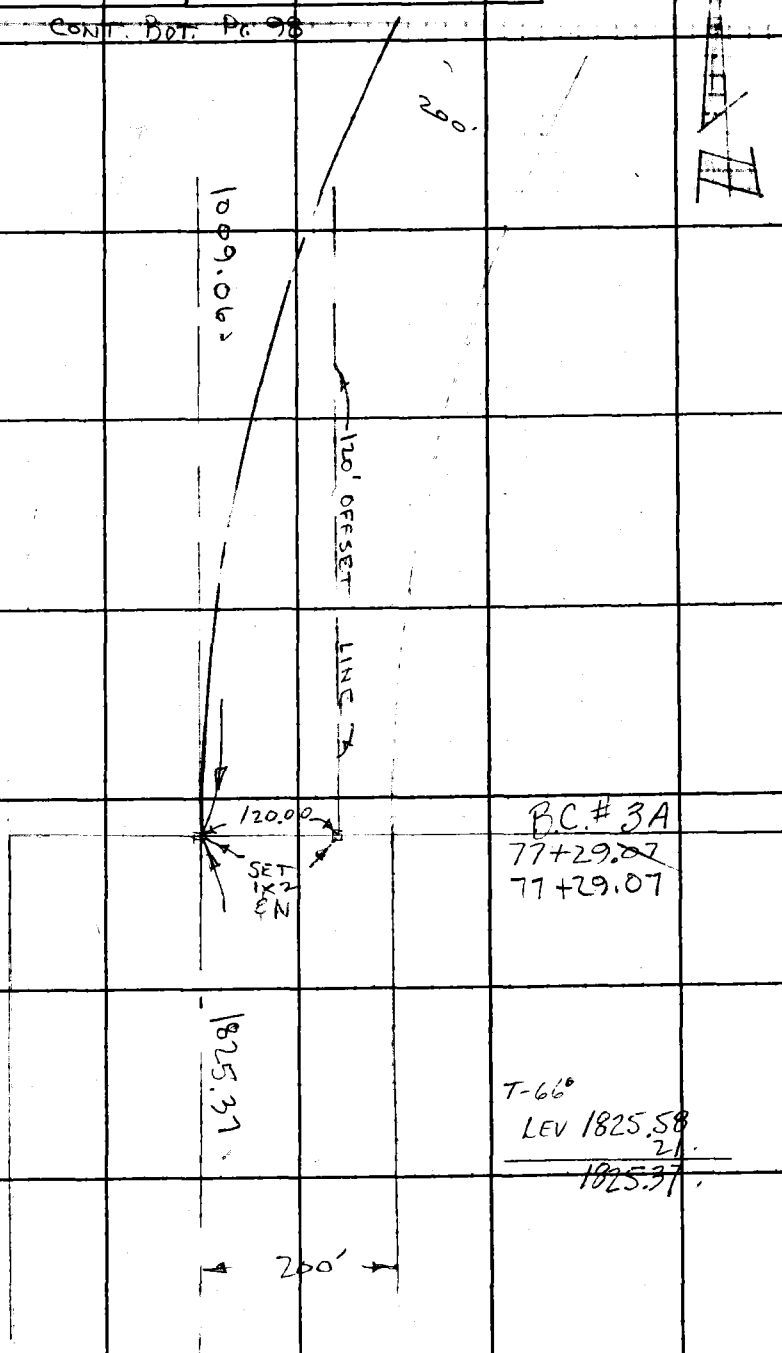

CONT. TOP. PG. 48

Note: Any Additions or Changes on This Sheet Must be Made or Circled in Red Ink With Date and Name of Person Making Change.
Do not extend this line of this line.

PLEASE RETURN TO
LOS ANGELES COUNTY ENGINEER
403 LOS ANGELES COUNTY ENGINEERING BLDG.

78F3095 CE #310 8-63

PWFB 2810

126

F. B. 1464 PG. 98

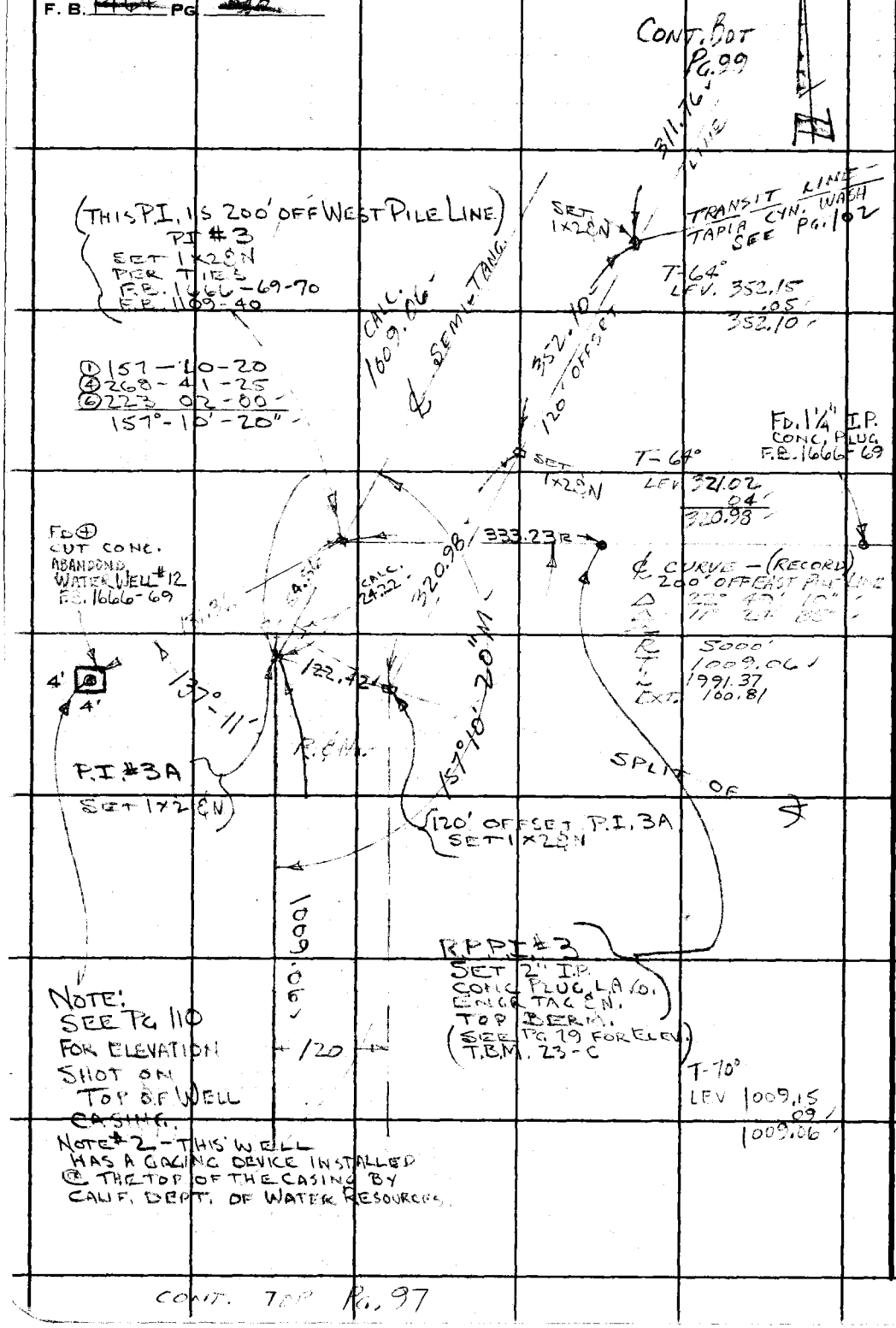

NOTE: SEE PG 110 FOR ELEVATION SHOT ON TOP OF WELL CASING.

NOTE #2 - THIS WELL HAS A GAGING DEVICE INSTALLED @ THE TOP OF THE CASING BY CALIF. DEPT. OF WATER RESOURCES.

CONT. TOP PG. 97

PLEASE RETURN TO
LOS ANGELES COUNTY ENGINEER
403 LOS ANGELES COUNTY ENGINEERING BLDG.
Do not extend this side of this line.
Note: Any Additions or Changes on This Sheet Must be Made or Circled in Red Ink With Date and Name of Person Making Change.

PWFB 2810 127 , 128

Notes Ck'd by W. EDMONDSON	Survey of HONOR RANCHO
Map No.	JN0084.11 Tape 183 Std 84 °F
Office Work	Surveyed by C.L.WRIGHT
Checked	Notes C.L.W. Date MAR '70
Date	Indexed G.L.GALLI MAR 16 '70

F. B. 1464 PG. 99

CONT. BOT PG 100

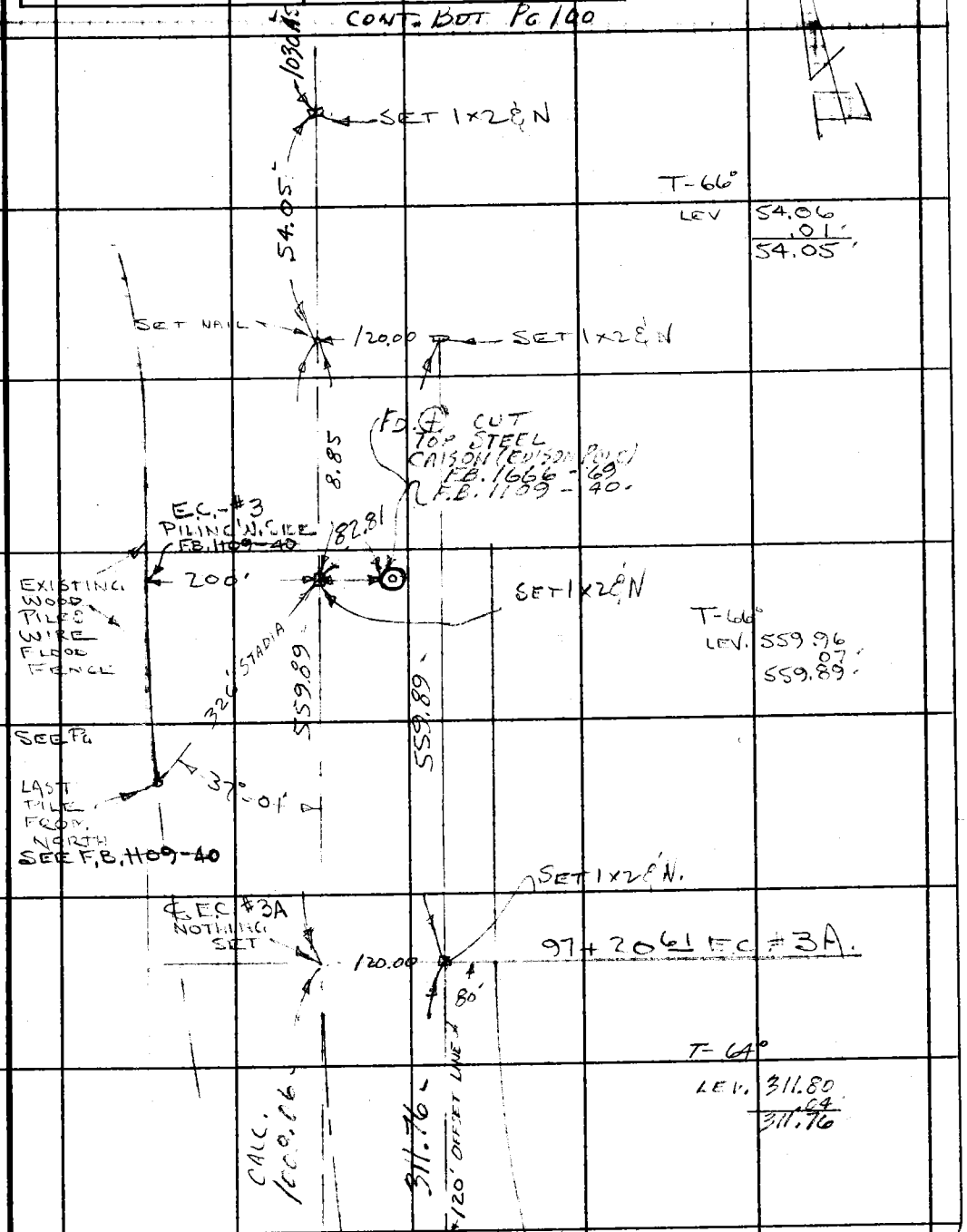

CONT. TOP PG. 98

Note: Any Additions or Changes on This Sheet Must be Made or Circled in Red Ink With Date and Name of Person Making Change.

Do not extend this side of this line.

PLEASE RETURN TO
LOS ANGELES COUNTY ENGINEER
403 LOS ANGELES COUNTY ENGINEERING BLDG.

76F309S CE #310 6-63

PWFB 2810

129, 130

F. B. ~~464~~ PG. ~~100~~

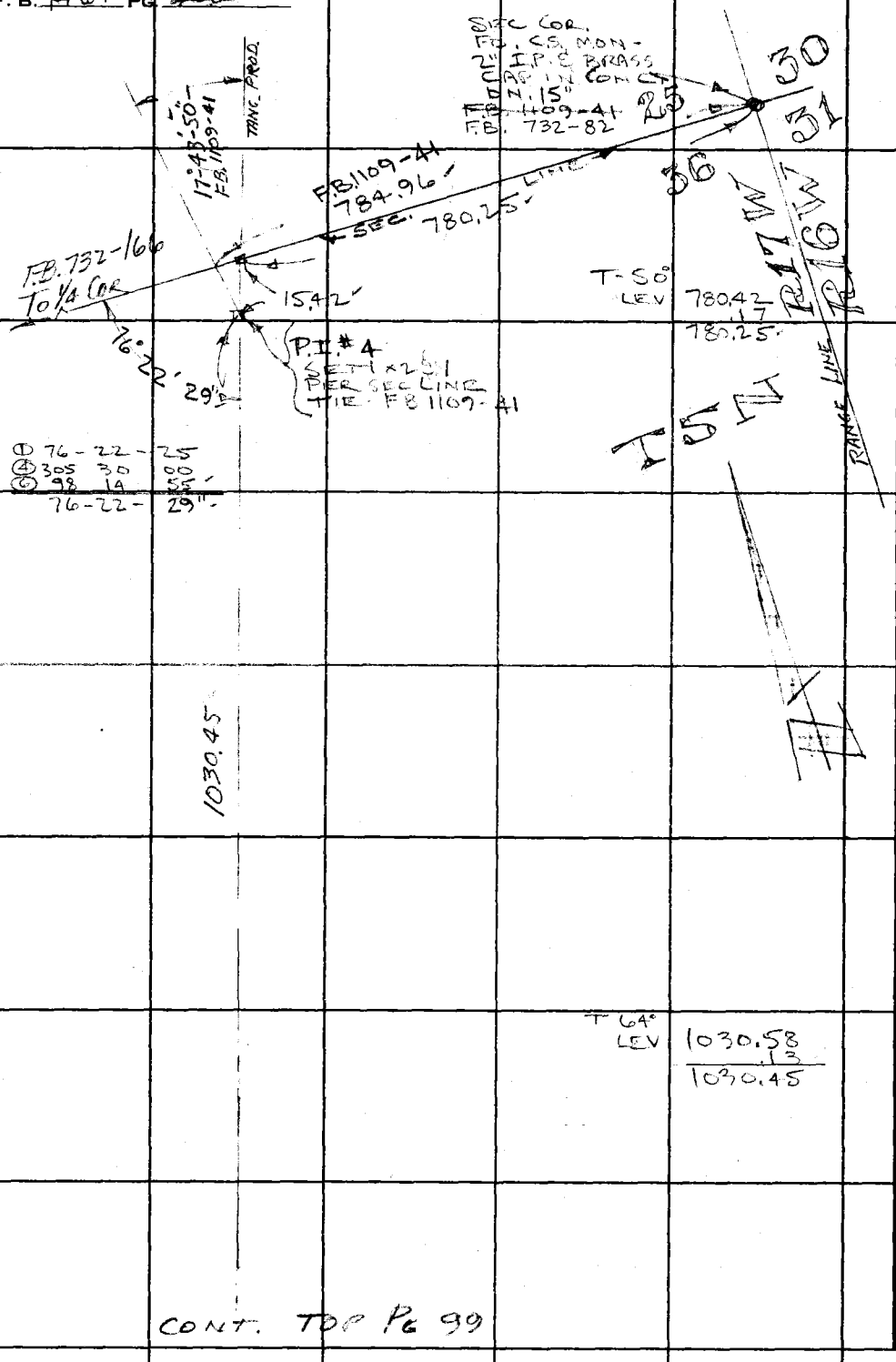

CONT. TOP Pg 99

LOS ANGELES COUNTY ENGINEER
403 Los Angeles County Engineering Bldg.

PLEASE RETURN TO

Do not extend this side of this line.

Note: Any Additions or Changes on This Sheet Must be Made or Circled in Red Ink With Date and Name of Person Making Change.

Notes Ck'd by	Survey of HONOR RANCHO	F. B. 1464 PG. 101
Map No.	JN0084.11 Tape 183 Std 84 °F	
Office Work	Surveyed by C.L. WRIGHT	
Checked	Notes C.L.W. Date MAR '70	
Date	Indexed G.L. GALLI MAR 16 '70	

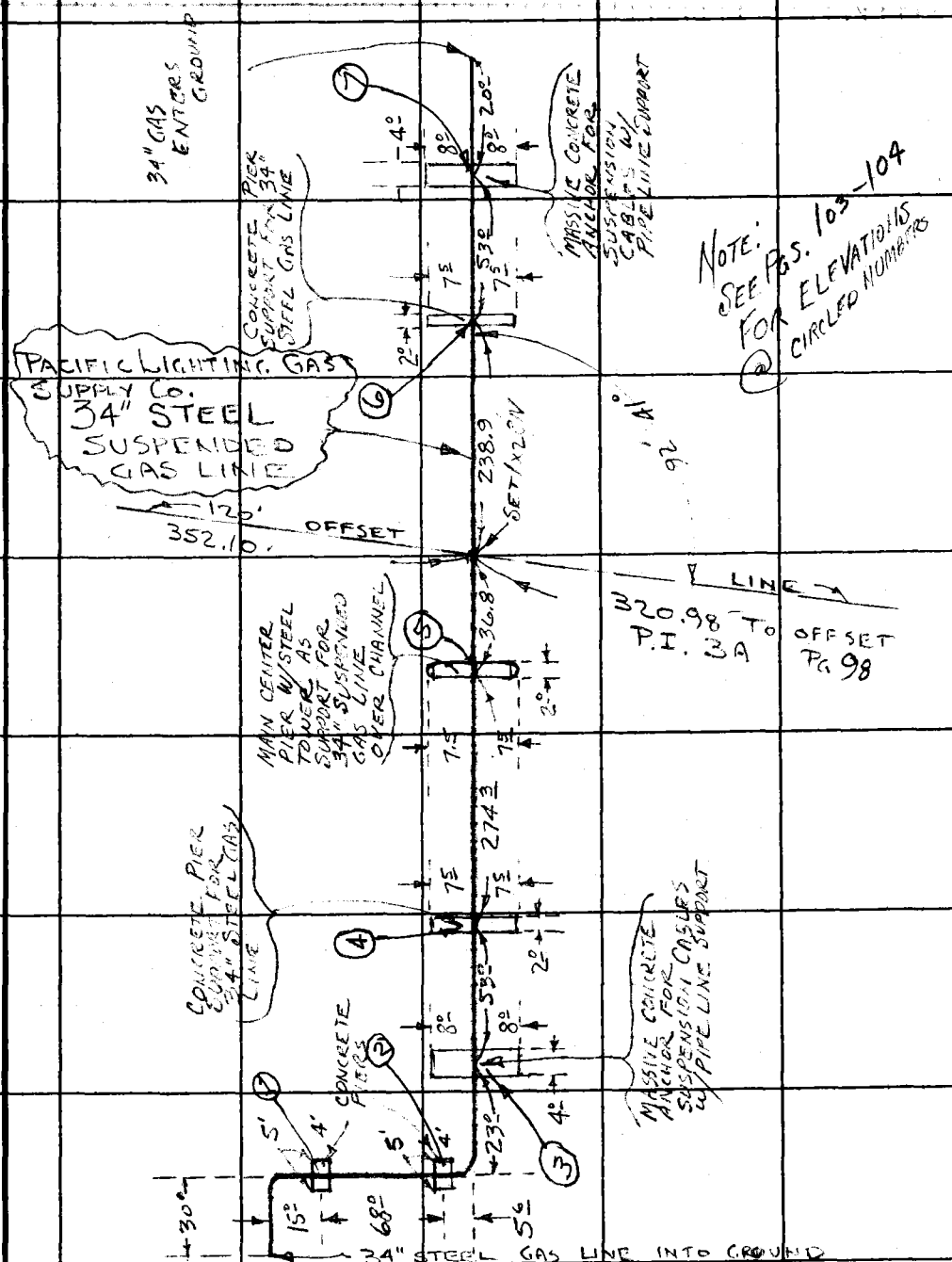

Note: Any Additions or Changes on this Sheet Must be Made or Circled in Red Ink With Date and Name of Person Making Change.

PLEASE RETURN TO
LOS ANGELES COUNTY ENGINEER
403 LOS ANGELES COUNTY ENGINEERING BLDG.
Do not extend this side of this line.

76F309S CE #310 6-63

F. B. 1464 PG. 102

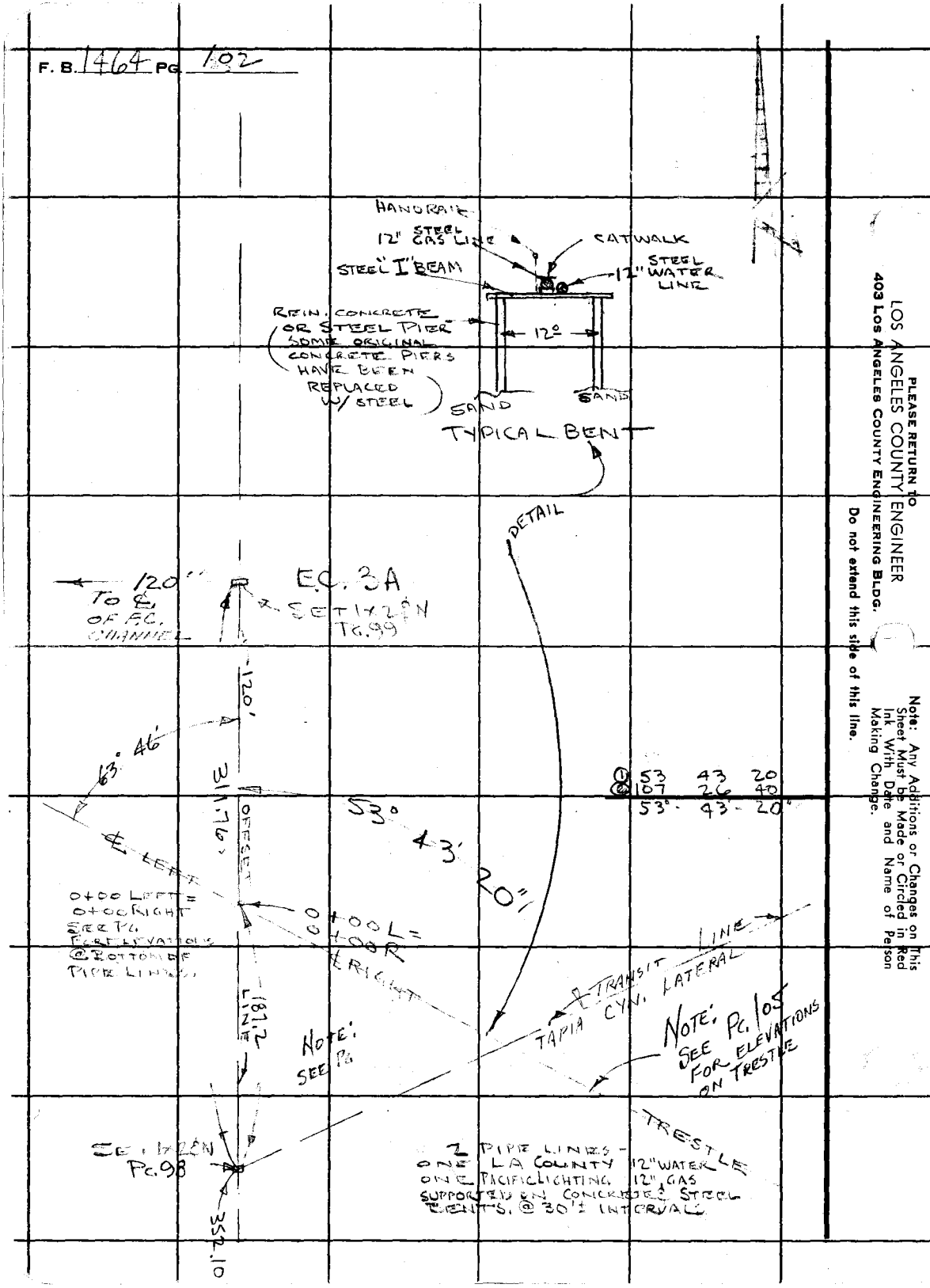

PLEASE RETURN TO
LOS ANGELES COUNTY ENGINEER
403 Los Angeles County Engineering Bldg.
Do not extend this side of this line.

Note: Any Additions or Changes on This Sheet Must be Made or Circled in Red Ink With Date and Name of Person Making Change.

76-L-298 CE 307 5-66

PLEASE RETURN TO
LOS ANGELES COUNTY ENGINEER
403 LOS ANGELES COUNTY ENGINEERING BLDG.

NOTE: ANY ADDITIONS OR CHANGES ON THIS SHEET MUST BE MADE OR CIRCLED IN RED INK, WITH DATE AND NAME OF PERSON MAKING CHANGE.

Do not extend notes this side of this line.

STATION	B. S.	H. I.	F. S.	ELEV.		
		WAYSIDE	HONOR RANCHO - CASTAIC CREEK FLOOD CONTROL			
			I.N. 0084.11			
		ELEVATIONS @ 34" GAS LINE CROSSING CASTAIC CREEK				
SHOTS TAKEN @ CIRCLED NUMBERS AS INDICATED ON PG. 101.						
T.B. 33-C				109573	FD. 2" I.P. CONC. PLUG, LA CO. ENGR. TAG & N. P.P.P.I #3 F.B. 1464-98 - PG. 79 FOR ELEV	
	4 93	110066				
(5)			37	10970		TOP CONC. PIER
"			+15	11022		BOT 34" GAS LINE
(4)			+02	11009		TOP CONC. PIER
"			14	10993		BOT 34" GAS LINE
"			130	10877		GROUND @ PIER
(3)			76	931		TOP OF ANCHOR BLOCK
"			120	887		GROUND " "
(2)			99	908		TOP CONC. PIER
"			134	873		GROUND @ " "
"			79	928		BOT 34" GAS LINE
(1)			99	908		TOP CONC. PIER
"			130	877		GROUND @ CONC. PIER
			79	928		BOT. 34" GAS LINE

Profile Notes Red ____ Plotted ____ Job No. 0084.11 Division No. ____
No. ____ Date ____ Date ____ Survey of HONOR RANCHO
X-Sec. Notes Chk'd. ____ Checked ____ Survey by C. L. WRIGHT Notes [illegible] Date [illegible]
No. ____ Date ____ Date ____ Map No. ____ Indexed [illegible] GALLI Date [illegible] 16[illegible]

F. B. 1464 PG. 103

76-L-298 CE 307 5-66

PLEASE RETURN TO
LOS ANGELES COUNTY ENGINEER
403 LOS ANGELES COUNTY ENGINEERING BLDG.

NOTE: ANY ADDITIONS OR CHANGES ON THIS SHEET MUST BE MADE OR CIRCLED IN RED INK, WITH DATE AND NAME OF PERSON MAKING CHANGE.

Do not extend notes this side of this line.

STATION	B. S.	H. I.	F. S.	ELEV.		
		1100 66				
(7)			7 56	1093 00		Top Conc Anchor Block
"			10 8	999		Ground @ " " "
"			27	990		Bot 34" GAS LINE
(6)			+ 02	1100 9		Top Conc Pier
			10 9	10[illegible]		Ground @ Conc Pier
			1 5	992		Bot 34" GAS LINE
TBM 23-C			4 93	1095 73	Pg 79, 103	

F. B. 1464 Pg. 104

Job No. 0[illegible] Division No. Notes Red Plotted Profile

Survey of Honor Rancho Date Date No.

Survey by C. L. W. Notes C.L.W. Notes Chk'd. Checked X-Sec.

Indexed C. L. GALLI Date Date Date No.

76-L-298 CE 307 5-66

PLEASE RETURN TO
LOS ANGELES COUNTY ENGINEER
403 LOS ANGELES COUNTY ENGINEERING BLDG.

NOTE: ANY ADDITIONS OR CHANGES ON THIS SHEET MUST BE MADE OR CIRCLED IN RED INK, WITH DATE AND NAME OF PERSON MAKING CHANGE.

Do not extend notes this side of this line.

STATION	B. S.	H. I.	F. S.	ELEV.		
WAYSIDE HONOR RANCHO - CASTAIC CREEK FLOOD CONTROL						
ELEVATIONS ON TRESTLE - (2 PIPE LINES) @ BOTTOM OF PIPE = ±						
TOP OF STEEL BENTS, WEST & EAST FROM ℄ P.O.S.T. 120' OFFSET LIN						
Z.N. 0084.11 SEE PG 102 FOR TRESTLE LOCATION						
T.B.M. 24-C				1101 60	FD. TBM - TOP MOST N'LY BOLT - S'LY SIDE GAS LINE TOP STEEL BENT - 2ND BENT N.W'LY FROM 12" TEE ON WATER LINE ON TRESTLE, TO WATER WELL #15. PG 79	
	378	110533				
0+00			42	11012		
			NO SH		ELEV. BOT PIPE LINE = TOP BENT	
			41	013	1+00 L	
			40	014	2+00 L	
			41	013	3+00 L	
			39	015	4+00 L	
			41	013		1+00 R
			40	014		2+00 R
			40	014		2+50 R @ INT 12" STEEL PUMPING LINE TEE - FROM WATER WELL #15

Profile Notes Red ____ Plotted ____ Job No. 0084.11 Division No. ____
No. ____ Date ____ Date ____ Survey of HONOR RANCHO
X-Sec. ____ Notes Chk'd. ____ Checked ____ Survey by C.L. WRIGHT Notes C.L.W. Date MARCH 70
No. ____ Date ____ Date ____ Map No. ____ Indexed [redacted] Date [redacted] 16

F. B. 1464 Pg 105

76-L-298 CE 307 5-66

PLEASE RETURN TO
LOS ANGELES COUNTY ENGINEER
403 LOS ANGELES COUNTY ENGINEERING BLDG.

NOTE: ANY ADDITIONS OR CHANGES ON THIS SHEET MUST BE MADE OR CIRCLED IN RED INK, WITH DATE AND NAME OF PERSON MAKING CHANGE.

Do not extend notes this side of this line.

STATION	B. S.	H. I.	F. S.	ELEV.		
WAYSIDE HONOR RANCHO CASTAIC CREEK FLOOD CONTROL						
ELEVATIONS SHOTS ON IMPROVEMENTS VICINITY WATER WELL # 11						
SEE PG. 76 FOR LOCATION OF SHOTS						
TBM 8-C				108300	PG. 52	
	488	1057 88				
1+35			103			142.4 R TOP CONC.
"			36			149.4 R TOP PILE
2+00			192			74.0 R TOP CONC.
"			31			80.0 R TOP PILE
2+15			90			TOP CONC.
"			28			TOP PILE
2+85			22		7.0 L TOP PILE	
3+00			122			℄
"			89			18.0 R TOP CONC.
"			18			36.0 R TOP PILE
3+30			118			℄ BOT CONC. @ TOP SAND BAGS
+47			86			℄ TOP CONC.

F. B. 1464 PG. 106

Job No. 0084.11 Division No. ____ Notes Red ____ Plotted ____ Profile ____

Survey of HONOR RANCHO Date ____ Date ____ No. ____

Survey by C. L. WRIGHT Notes C. L. W. Notes Chk'd. ____ Checked ____ X-Sec. ____

Indexed [redacted] GALLI Date MAR. 70 Date ____ Date ____ No. ____

76-L-298 CE 307 5-66

PLEASE RETURN TO
LOS ANGELES COUNTY ENGINEER
403 LOS ANGELES COUNTY ENGINEERING BLDG.

NOTE: ANY ADDITIONS OR CHANGES ON THIS SHEET MUST BE MADE OR CIRCLED IN RED INK, WITH DATE AND NAME OF PERSON MAKING CHANGE.

Do not extend notes this side of this line.

STATION	B. S.	H. I.	F. S.	ELEV.		
		1057.88				
4+00			7.5			℄
"			8.3		11°L TOP CONC.	
"			11.5		17°L TOP SAND PRES @ BOT CONC	
"			16			23°R TOP PILE
4+84			7.6		28°L TOP CONC. @ END	
5+00			5.6			
5+185			1.3			25°R TOP PILE
5+205			8.7			℄ OUTLET F.L. 24" CMP. CULVERT
TBM 8-C			4.89	1053.00	SEE PG. 52	

Profile Notes Red ____ Plotted ____ Job No. 0884.11 Division No. ____
No. ____ Date ____ Date ____ Survey of LIONEL RANCHO Division No. ____
X-Sec. Notes Chk'd. ____ Checked ____ Survey by C.L. WRIGHT Notes C.L.W. Date MAR 70
No. ____ Date ____ Date ____ Map No. ____ Indexed [redacted] Date [redacted]

F. B. 1464 Pg. 107

F. B. 1464 Pg. 108

Job No. _____ Division No. _____ Notes Red _____ Plotted _____ Profile

Survey of _____ Date _____ Date _____ No. _____

Survey by _____ Notes _____ Notes Chk'd. _____ Checked _____ X-Sec.

Indexed _____ Date _____ Date _____ Date _____ No. _____

STATION	B. S.	H. I.	F. S.	ELEV.
		BLANK		

76-L-298 CE 307 5-66

PLEASE RETURN TO
LOS ANGELES COUNTY ENGINEER
403 LOS ANGELES COUNTY ENGINEERING BLDG.

Do not extend notes this side of this line.

NOTE: ANY ADDITIONS OR CHANGES ON THIS SHEET MUST BE MADE OR CIRCLED IN RED INK, WITH DATE AND NAME OF PERSON MAKING CHANGE.

76-L-298 CE 307 5-66

PLEASE RETURN TO
LOS ANGELES COUNTY ENGINEER
403 LOS ANGELES COUNTY ENGINEERING BLDG.

NOTE: ANY ADDITIONS OR CHANGES ON THIS SHEET MUST BE MADE OR CIRCLED IN RED INK, WITH DATE AND NAME OF PERSON MAKING CHANGE.

Do not extend notes this side of this line.

STATION	B. S.	H. I.	F. S.	ELEV.		
WAYSIDE HONOR RANCHO - CASTAIC CREEK FLOOD CONTROL ADD'L. SHOTS @ S'LY END OF EXISTING PILING - WEST SIDE OF CREEK - ALSO @ E.C.#3-W. SIDE, SEE PG. 99 FOR LOCATION.						
TBM 24C				1101.60	PG. 79	
	3 73	1105.33				
			1.7	1103.6	TOP OF PILING (S END) SEE PG 99	
			12.9	1092.4	BOTTOM OF WIRE	
			0 0	1105 3	TOP OF PILING OPPOSITE CAISON	(E.C.#3 W. SIDE
			7 3	1098 0	BOT. OF WIRE OPPOSITE CAISON	" "
TBM 24C			3 73	1101.60	SEE ABOVE 6 LINES	

Profile Notes Red ____ Plotted ____ Job No. 0084.11 Division No. ____
No. ____ Date ____ Date ____ Survey of HONOR RO
X-Sec. Notes Chk'd. ____ Checked ____ Survey by C.L. WRIGHT Notes C.L.W. MRN Date MAR. '70
No. ____ Date ____ Date ____ Map No. ____ Indexed [redacted] GALLI Date [redacted] 16 [redacted]

F. B. 1464 PG. 109

76-L-298 CE 307 5-66

PLEASE RETURN TO
LOS ANGELES COUNTY ENGINEER
403 LOS ANGELES COUNTY ENGINEERING BLDG.

NOTE: ANY ADDITIONS OR CHANGES ON THIS SHEET MUST BE MADE OR CIRCLED IN RED INK, WITH DATE AND NAME OF PERSON MAKING CHANGE.

Do not extend notes this side of this line.

STATION	B. S.	H. I.	F. S.	ELEV.		
WAYSIDE HONOR RANCHO - CASTAIC CREEK FLOOD CONTROL						
ELEVATION - TOP CASING - ABANDONED WATER WELL #12						
SEE PG. 98 FOR LOCATION.						
			J.N. 0084.11			
T.B.M23-C				1095 73	FD. 2" I.P. CONC. PLUG L.A. CO. ENGR TAG & N.	
	461	1100 34			R.P.P.I. #3 PG. 79, 98	
			3 58	1196 76	TOP OF CASING WELL #12 SEE PG. 98	
TBM			4 61	95 73	SEE 3 LINES ABOVE	

F. B. 1464 PG. 110 Job No. 0084.11 Division No. Notes Red Plotted Profile
Survey of HONOR RANCHO Date Date No.
Survey by C.L.WRIGHT Notes C.L.W. Notes Chk'd. Checked X-Sec.
Indexed C.J. GALLI Date MAR. '70 Date Date No.

F. B. 1464 PG. 111

Profile No.	Notes Red	Plotted	Job No. 0084.11	Division No.	
	Date	Date	Survey of HONOR RANCHO		
X-Sec. No.	Notes Chk'd.	Checked	Survey by CL WRIGHT	Notes CLW	Date MAR '70
	Date	Date	Map No.	Indexed G. L. GALLI	Date MAR 25 70

WAYSIDE HONOR RANCHO

CASTAIC CREEK FLOOD CONTROL

ADDITIONAL SHOTS SHOWING FERM ON EASTLY SIDE OF FLOOD FENCE.

→ 0084.11

NOTES: ① SHOTS ON PG. 122 ARE PER STATIONS ON MAIN CAMP DRAIN AS SHOWN ON PG. 75

② APPARENTLY STA. 60+00 (℄ CASTAIC CREEK) X SECTION WAS OMITTED IN ORIGINAL SURVEY BY MISTAKE. SEE PGS. 123-124 FOR X SEC.

③ FD. ERROR IN REDUCTION OF TWO SHOTS ON PG. 56 - THIS WILL SHOW UP ON PG. 112 (X SEC P.I. #1 87'-R & 109'-R)

STATION	B. S.	H. I.	F. S.	ELEV.

NOTE: ANY ADDITIONS OR CHANGES ON THIS SHEET MUST BE MADE OR CIRCLED IN RED INK, WITH DATE AND NAME OF PERSON MAKING CHANGE.

Do not extend notes this side of this line.

PLEASE RETURN TO
LOS ANGELES COUNTY ENGINEER
403 LOS ANGELES COUNTY ENGINEERING BLDG.

76-L-298 CE 307 5-66

76-L-298 CE 307 5-66

PLEASE RETURN TO
LOS ANGELES COUNTY ENGINEER
403 LOS ANGELES COUNTY ENGINEERING BLDG.

NOTE: ANY ADDITIONS OR CHANGES ON THIS SHEET MUST BE MADE OR CIRCLED IN RED INK, WITH DATE AND NAME OF PERSON MAKING CHANGE.

Do not extend notes this side of this line.

STATION	B. S.	H. I.	F. S.	ELEV.		
T.B.M. 2-C				16.120	FD 6" BOAT SPK - ETC.	PG 50
	1142	1042.62				
P.I. #1						
SHOTS ON SPLIT OF P.I. 4			38	1038.8	(CORRECTED FROM PG 56)	87° R TOP BERM
			41	38.5		109° R " "
			89	33.7		124° R BOT FILL
			95	33.1		150 ALFALFA
TBM 3-C				1033.64	FD. 6" BOAT SPK ETC.	PG 50
	1096	1044.60				
5+59.4			165	28.1		75' R
			125	32.1		151 R PILE LINE
			44	40.2		151 R TOP PILE
			125	32.1		153 R TOE FILL
			44	40.2		187.5 R TOP BERM
			54	39.2		237° R " " EDGE RD.
			65	38.1		250° R TOE FILL
			68	37.8		ALFALFA

BERM TRANSITION FROM STA. 5+59.4 TO STA. 7+12.4

X SEC CONT. ON PG 115

SEE PG 113 FOR LOCATION

F. B. 1464 PG. 112 Job No. 0084.11 Division No. Notes Red Plotted Profile
Survey of HONOR RANCHO Date Date No.
Survey by C.L. WRIGHT Notes C.L.W Notes Chk'd. Checked X-Sec.
Indexed C.J. GALLI Date MAR '70 Date Date No.

Notes Ck'd by	Survey of HONOR RANCHO
Map No.	JN 084.11 Tape Std °F
Office Work	Surveyed by C.L. WRIGHT
Checked	Notes C.L.W. Date MAR '70
Date	Indexed C.L. GALLI MAR 25 '70

F.B. 1464 Pg. 113

NOTE: THESE STATIONS ARE FROM THE E.C. BACK ALONG THE SEMI-TANG.

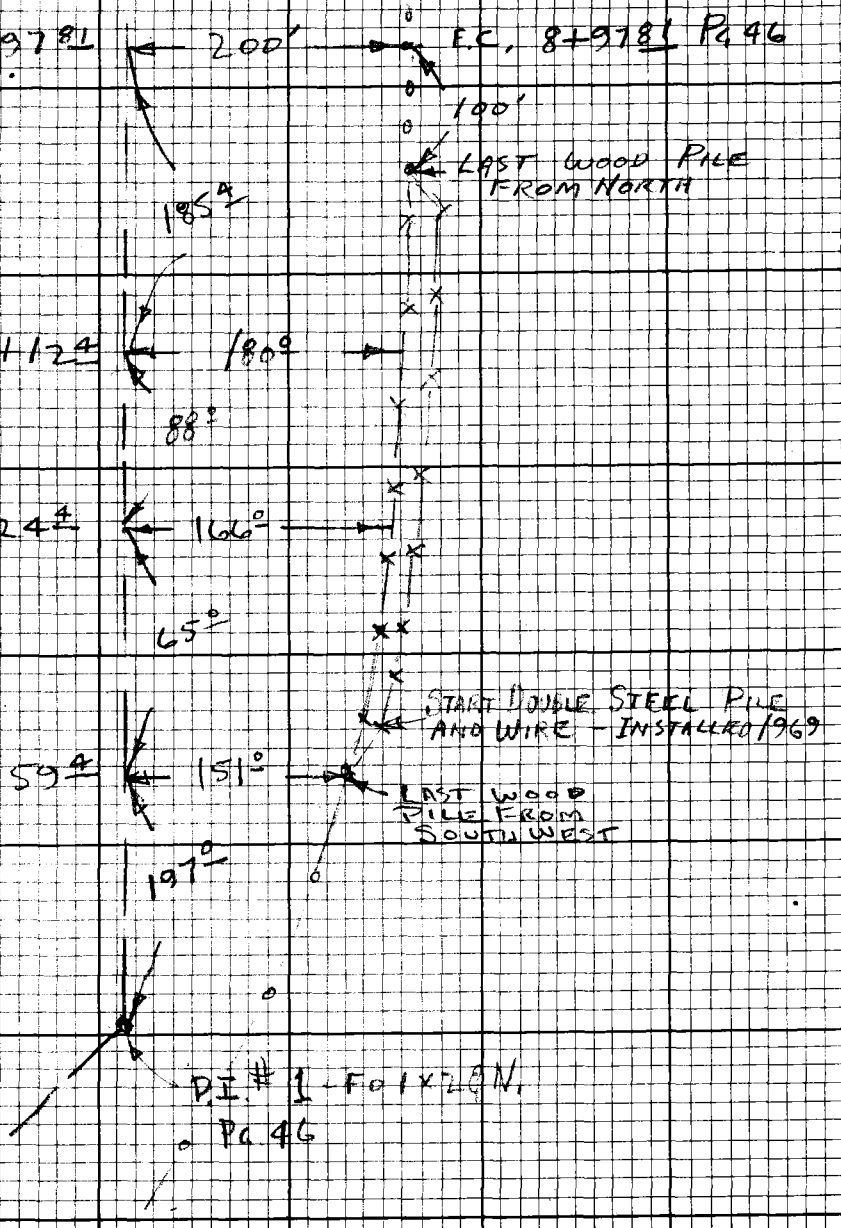

Note: Any Additions or Changes on this Sheet Must be Made or Circled in Red Ink With Date and Name of Person Making Change.

Do not extend this side of this line.

PLEASE RETURN TO
LOS ANGELES COUNTY ENGINEER
403 LOS ANGELES COUNTY ENGINEERING BLDG.

76F3098 CE#310 9-67

PLEASE RETURN TO
LOS ANGELES COUNTY ENGINEER
403 LOS ANGELES COUNTY ENGINEERING BLDG.

Note: Any Additions or Changes on this Sheet Must be Made or Circled in Red Ink With Date and Name of Person Making Change.

Do not extend this side of this line.

F.B. 1464 Pg 114

76-L-298 CE 307 5-66

PLEASE RETURN TO
LOS ANGELES COUNTY ENGINEER
403 LOS ANGELES COUNTY ENGINEERING BLDG.

NOTE: ANY ADDITIONS OR CHANGES ON THIS SHEET MUST BE MADE OR CIRCLED IN RED INK, WITH DATE AND NAME OF PERSON MAKING CHANGE.

Do not extend notes this side of this line.

STATION	B. S.	H. I.	F. S.	ELEV.	X SEC. CONT. FROM Pg. 113
		104460			
6+24.4			171	10275	75' R
			130	316	166° R GROUND @ DOUBLE PILE
			125	321	169° R " " "
			120	326	184 R TOE FILL
SEE Pg. 113 FOR LOCATION			60	386	198 R TOP "
			73	373	266° R ALFALFA EDGE ROAD
BERM	TRANSITION	FROM	STATION	5+59.4	TO STA. 7+12.4
7+12.4			120	10326	180° R GROUND @ DOUBLE PILE
			127	319	183° R " " "
			122	324	200° R TOE FILL
			66	380	212° R TOP FILL
SEE Pg. 113 FOR LOCATION			70	376	230° R " "
			160	286	246° R TOE FILL
			140	306	278° BOT EDGE ± CONC. REVETMENT INSTALLED 1969
			NO SHOT		
			115	331	296° R TOP EDGE CONC. REVETMENT SEE ABOVE

Profile Notes Red ____ Plotted ____ Job No. CE 84.11 Division No. ____
No. ____ Date ____ Date ____ Survey of HONOR RANCHO
X-Sec. Notes Chk'd. ____ Checked ____ Survey by C. L. WEIGIN Notes C.L.W. Date MAR '70
No. ____ Date ____ Date ____ Map No. ____ Indexed C. J. GALLI Date MAR 25 '70

F. B. 1469 Pg. 115

76-L-298 CE 307 5-66

PLEASE RETURN TO
LOS ANGELES COUNTY ENGINEER
403 LOS ANGELES COUNTY ENGINEERING BLDG.

NOTE: ANY ADDITIONS OR CHANGES ON THIS SHEET MUST BE MADE OR CIRCLED IN RED INK, WITH DATE AND NAME OF PERSON MAKING CHANGE.

Do not extend notes this side of this line.

STATION	B. S.	H. I.	F. S.	ELEV.		
TBM. 4-C				103641	FD. 6" BOAT SPK. ETC.	PG. 51
	578	104219				
10+00			45	377		231R. TOP BERM
			48	374		255R " "
			118	304		267R TOE FILL
			132	290		300R FLAT (SAND)
TBM 5-C				103891	FD. 6" BOAT SPK, ETC	PG. 51
	785	104676				
15+00			47	421		237R. TOP BERM
			37	431		260R " "
			125	343		284R TOE FILL
			125	343		310R FLAT (SAND)
TBM 6-C				104365	FD. 6" BOAT SPK, ETC.	PG 51
	562	104927				
20+00			43	450		218R TOP BERM
			39	454		242R " "
			100	393		249R TOE FILL
			88	405		260R " "
			65	428		275R TOP BRK

F. B. 1464 PG. 116 Job No. 0084.11 Division No. Notes Red Plotted Profile
Survey of HONOR RANCHO Date Date No.
Survey by C. L. WRIGHT Notes C. L. W. Notes Chk'd. Checked X-Sec.
Indexed C. J. GALLI Date MAR. '70 Date Date No.

76-L-298 CE 307 5-66

PLEASE RETURN TO
LOS ANGELES COUNTY ENGINEER
403 LOS ANGELES COUNTY ENGINEERING BLDG.

NOTE: ANY ADDITIONS OR CHANGES ON THIS SHEET MUST BE MADE OR CIRCLED IN RED INK, WITH DATE AND NAME OF PERSON MAKING CHANGE.

Do not extend notes this side of this line.

STATION	B. S.	H. I.	F. S.	ELEV.		
		104927				
20+00			64	10429		335R FLAT
TBM 7-C				10[illegible]	FD. 6" BOAT SPK, E.C.T.	PG. 51
	944	105327				
22+75			17	516		200R TOP PILE
			107	426		201R GROUND @ PILE
			116	417		211 R. TOE FILL
			47	486		222R TOP BERM
			52	481		238R " "
			79	454		243 R TOE FILL
			82	451		280 R FLAT
		BERM	TRANSITION - STA. 22+75 TO STA 24+00			
24+00			08	10525		200 R TOP PILE
			110	423		201 R GROUND @ PILE
			92	411		210 R TOE FILL
			05	528		222R TOP BERM
			06	527		240 R " "
			65	468		250 R TOE FILL
			62	471		FLAT

Profile No. ____ Notes Red ____ Plotted ____ Job No. 0084.11 Division No. ____
X-Sec. No. ____ Date ____ Date ____ Survey of HONOR RANCHO
Notes Chk'd. ____ Checked ____ Survey by C. L. WRIGHT Notes C. L. W. Date MAR. '70
Date ____ Date ____ Map No. ____ Indexed C. L. GALLI Date MAR 25 '70

F. B. 1464 PG. 117

76-L-298 CE 307 5-66

PLEASE RETURN TO
LOS ANGELES COUNTY ENGINEER
403 LOS ANGELES COUNTY ENGINEERING BLDG.

NOTE: ANY ADDITIONS OR CHANGES ON THIS SHEET MUST BE MADE OR CIRCLED IN RED INK, WITH DATE AND NAME OF PERSON MAKING CHANGE.

Do not extend notes this side of this line.

STATION	B. S.	H. I.	F. S.	ELEV.		
TBM 7-C				104383	FD. 6" BOAT SPK ETC	PG 51
	1053	105436				
			12	532		200 R TOP PILE
			113	431		201 R GROUND @ PILE
			118	426		211 R BOT CUT BANK
			12	532		224 R TOP BERM
			11	533		240 R " "
			64	480		252 R TOE FILL
			65	479		300 R FLAT
TBM 9-C				104732	FD 6" BOAT SPK. - ETC.	PG 61
	751	105483				
30+00			+18	566		200 R TOP PILE
			90	458		201 R GROUND @ PILE
			82	466		226 TOE FILL
			70	478		232 TOP FILL (EDGE ROAD)
			71	477		250 " " "
			85	463		255 TOE FILL
			82	46[illegible]		294 TOE CONC. SEE PG. 76

F. B. 1464 PG. 118 Job No. 0084.11 Division No. Notes Red Plotted Profile
Survey of HONOR RANCHO Date Date No.
Survey by C.L. WRIGHT Notes C.L.W. Notes Chk'd. Checked X-Sec.
Indexed C.J. GALLI Date MAR 70 Date Date No.

76-L-298 CE 307 5-66

PLEASE RETURN TO
LOS ANGELES COUNTY ENGINEER
403 LOS ANGELES COUNTY ENGINEERING BLDG.

NOTE: ANY ADDITIONS OR CHANGES ON THIS SHEET MUST BE MADE OR CIRCLED IN RED INK, WITH DATE AND NAME OF PERSON MAKING CHANGE.

Do not extend notes this side of this line.

STATION	B. S.	H. I.	F. S.	ELEV.		
TBM 10-C				105286	Fo. 6" BOLT SPK. ETC.	Pg. 61
	675	105961				
32+00			14	582		200'R TOP PILE
			120	476		201 R GROUND @ PILE
			110	486		213 R TOE FILL
			66	530		227 R TOP BERM
			64	532		252 R " "
			110	486		260 R TOE FILL
			113	483		300 R ALFALFA
TBM 10-C			675	105286	Fo. 6" BOLT SPK ETC	Pg. 61
	837	106123				
35+00			14	105984		200'R TOP PILE
			107	505		202R GROUND @ PILE
			115	497		211 R TOE FILL
			39	573		227 R TOP BERM
			42	570		258 R " "
			99	513		270 R TOE FILL
			100	512		320 R ALFALFA

Profile Notes Red _____ Plotted _____ Job No. 0084.11 Division No. _____
No. _____ Date _____ Date _____ Date _____ Survey of HONOR RANCHO
X-Sec. Notes Chk'd. _____ Checked _____ Survey by C.L. WEIGH Notes C.L.W. Date MAR '70
No. _____ Date _____ Date _____ Map No. _____ Indexed B.L. GALLI Date MAR 25

F. B. 1464 PG. 119

76-L-298 CE 307 5-66

PLEASE RETURN TO
LOS ANGELES COUNTY ENGINEER
403 LOS ANGELES COUNTY ENGINEERING BLDG.

NOTE: ANY ADDITIONS OR CHANGES ON THIS SHEET MUST BE MADE OR CIRCLED IN RED INK, WITH DATE AND NAME OF PERSON MAKING CHANGE.

Do not extend notes this side of this line.

F. B. 1464 Pg. 120 | Job No. 0084, 11 | Division No. | Notes Red | Plotted | Profile

Survey of HOWLER RANCH | Date | Date | No.

Survey by C. L. WRIGHT | Notes C. L. W. | Notes Chk'd. | Checked | X-Sec.

Indexed G. A. GALLI | Date MAR '70 | Date | Date | No.

STATION	B. S.	H. I.	F. S.	ELEV.		
TBM 12-C				105628	FD. 6" BOATSPK ETC.	PG 62
	583	106211				
40+00			412	583		200'R TOP PILE
			84	537		201R GROUND @ PILE
			96	525		218R TOE FILL
			44	577		220 R TOP BERM
			41	580		250 R " "
			71	550		260R TOE FILL
			75	546		290R ALFALFA
TBM. 13-C				105762	FD. 6" BOATSPK, ETC.	PG 62
	968	106730				
45+00			05	663		200'R TOP PILE
			113	560		201'R GROUND @ PILE
			113	560		202R TOE FILL
			39	634		215R TOP BERM
			37	636		246R " "
			92	581		259R TOE FILL
			96	577		300R ALFALFA

76-L-298 CE 307 5-66

PLEASE RETURN TO
LOS ANGELES COUNTY ENGINEER
403 LOS ANGELES COUNTY ENGINEERING BLDG.

NOTE: ANY ADDITIONS OR CHANGES ON THIS SHEET MUST BE MADE OR CIRCLED IN RED INK, WITH DATE AND NAME OF PERSON MAKING CHANGE.

Do not extend notes this side of this line.

STATION	B. S.	H. I.	F. S.	ELEV.		
TBM 16-C				1064 55	FD. 6" BOAT SPK ETC.	PG 62
	731	1071 86				
49+00			25	1069 4		200'R TOP PILE
			106	613		201R GROUND @ PILE
			NO SHOT			& BOT BRK.
			72	647		222R TOP BERM
			68	651		245R " "
			104	615		255R TOE FILL
			110	609		285R PASTURE
@ 49+00 BEGIN TRANSITION OF BERM TO PAD THAT INCLUDES PUMP HOUSE # 18						
50+00			10	709	+36	TOP BRK
			30	689	+[illegible]	BOT BRK (W. EDGE ROAD)
			32	687	+54	TOP " (E. EDGE ROAD)
			88	631	+62	TOE FILL
			90	629		PASTURE

NOTE: @ APPROX STA. 50+50 THE SAME X SEC AS SHOWN @ 50+00 NO MORE BERM FROM 50+50 NORTH.

Profile Notes Red ____ Plotted ____ Job No. CD 84.11 Division No. ____
No. ____ Date ____ Date ____ Survey of HONOR RANCHO
X-Sec. Notes Chk'd. ____ Checked ____ Survey by C.L. WRIGHT Notes C.L.W. Date MAR 70
No. ____ Date ____ Date ____ Map No. ____ Indexed C.L. GALLI Date MAR 25 70

F.B. 1464 PG. 121

76-L-298 CE 307 5-66

PLEASE RETURN TO
LOS ANGELES COUNTY ENGINEER
403 LOS ANGELES COUNTY ENGINEERING BLDG.

NOTE: ANY ADDITIONS OR CHANGES ON THIS SHEET MUST BE MADE OR CIRCLED IN RED INK, WITH DATE AND NAME OF PERSON MAKING CHANGE.

Do not extend notes this side of this line.

STATION	B. S.	H. I.	F. S.	ELEV.		
TBM 17-C				106.74		
	1164	107439				
NOTE: THESE STATIONS ARE ON MAIN CAMP DRAIN - SEE PG. 75						
50+00			18	72.6	106'L	TOP STEEL PILE
			102	74.2	110'L	GROUND @ E. SIDE DOUBLE STEEL PILE
			124	62.0	150L	FLAT
			110	63.4	200L	FLAT
48+00			74	67.0	34L	GROUND @ S.E. SIDE DOUBLE STEEL PILE
"			84	66.0	80L	FLAT
"			70	67.4	130L	"
"			1133	62.[illegible]		℄ 1X1
"			118	62.6		50R FLAT
"			125	61.9		100R "
"			112	63.2		161R TOE FILL
"			26	71.8		191R TOP "
"			75	66.9		269R GROUND @ STEEL PILE
"			+12	75.6		TOP STEEL PILE

F. B. 1464 Pg. 122
Job No. 0084.11 Division No. ____ Notes Red ____ Plotted ____ Profile
Survey of HONOR RANCHO Date ____ Date ____ No. ____
Survey by CL WRIGHT Notes CLW Notes Chk'd. ____ Checked ____ X-Sec.
Indexed C. L. GALLI Date MAR '70 Date ____ Date ____ No. ____

76-L-298 CE 307 5-66

PLEASE RETURN TO
LOS ANGELES COUNTY ENGINEER
403 LOS ANGELES COUNTY ENGINEERING BLDG.

NOTE: ANY ADDITIONS OR CHANGES ON THIS SHEET MUST BE MADE OR CIRCLED IN RED INK, WITH DATE AND NAME OF PERSON MAKING CHANGE.

Do not extend notes this side of this line.

STATION	B. S.	H. I.	F. S.	ELEV.		
WAYSIDE HONOR RANCHO - CASTAIC FLOOD CONTROL - ADD'L X SEC.						
@ STA. 60+00 -						
			NOTE:	THIS X SEC WAS OMITTED BY MISTAKE IN ORIGINAL X SECTIONS.		
T.B.M. 19-C				107200	FD 6" BOAT SPK - 22" COTTONWOOD TREE	Pg 77
	585	107785				
59+86			100	679		200'R GROUND @ STEEL PILE ∡PT PILE LINE
			030	776		200'R TOP " "
60+00			1240	655		℄
			105	674	105L	
			120	659	173L	TOE FILL
			60	719	195L	TOP BERM
			120	659	227L	BOT. BRK
			135	644	298L	FL. STREAM
			125	654	341L	BOT BRK
			45	734	360L	TOP BERM
			120	659	375L	TOE FILL
			110	669	459L	BOT BANK
			95	684	465L	TOP " EDGE FIELD
			125	654		100R
			95	684		205R GROUND @ PILE LINE
			60	719		218R TOP END BERM

Profile No. / Notes Red ____ Plotted ____ Job No. 0084.11 Division No. ____
X-Sec. No. ____ Date ____ Date ____ Survey of HONOR RANCHO
Notes Chk'd. ____ Checked ____ Survey by C.L. WRIGHT Notes C.L.W. Date MAR '70
Date ____ Date ____ Map No. ____ Indexed C.L. GALLI Date MAR 25 '70

F.B. 1464 Pg. 123

76-L-298 CE 307 5-66

PLEASE RETURN TO
LOS ANGELES COUNTY ENGINEER
403 LOS ANGELES COUNTY ENGINEERING BLDG.

NOTE: ANY ADDITIONS OR CHANGES ON THIS SHEET MUST BE MADE OR CIRCLED IN RED INK, WITH DATE AND NAME OF PERSON MAKING CHANGE.

Do not extend notes this side of this line.

STATION	B. S.	H. I.	F. S.	ELEV.		
		107785				
60+00			6°	1071.9		232 R END TOP BERM
			126	65.3		254 R TOE FILL
			125	65.4		300 R FLAT
60+37			105	67.4		200' R, S'LY END STEEL PILE & WIRE FN. (GROUND)
"			+01	78.0		200' R TOP PILE
60+54			95	68.4		241' R, N'LY END STEEL PILE & WIRE FN. (END OF WING)
			NO SHOT			
"			+02	78.1		241 R TOP PILE
61+00			90	68.9		200 R GROUND @ PILE & TOE FILL
"			NO SHOT			
"			50	72.9		224 R TOP FILL
"			57	72.2		235 R " "
"			110	66.9		250 R TOE FILL
			113	66.6		300 R FLAT

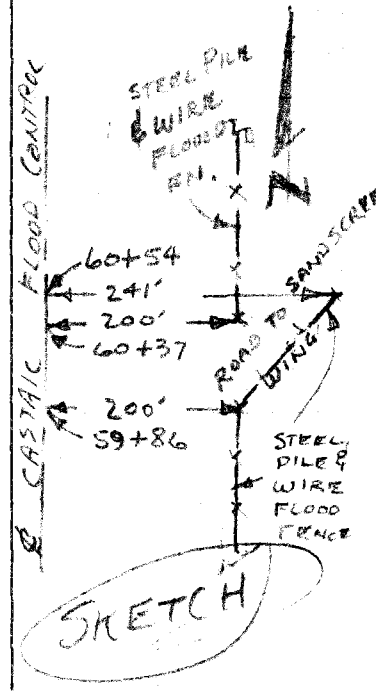

F. B. 1464 PG. 124

Job No. 0084.11 Division No. ____ Notes Red ____ Plotted ____ Profile ____

Survey of HONOR RANCHO Date ____ Date ____ No. ____

Survey by C.L. WRIGHT Notes C.L.W. Notes Chk'd. ____ Checked ____ X-Sec. ____

Indexed ____ Date MAR '70 Date ____ Date ____ No. ____

76-L-298 CE 307 5-66

PLEASE RETURN TO
LOS ANGELES COUNTY ENGINEER
403 LOS ANGELES COUNTY ENGINEERING BLDG.

NOTE: ANY ADDITIONS OR CHANGES ON THIS SHEET MUST BE MADE OR CIRCLED IN RED INK, WITH DATE AND NAME OF PERSON MAKING CHANGE.

Do not extend notes this side of this line.

STATION	B. S.	H. I.	F. S.	ELEV.		
TBM 20-C				108298	FD. 6" BOAT SPK S. SIDE TEXACO P.P. N. OF	
	010	108308			OIL WELL. PG. 77	
65+00			109	10722		201R. GROUND @ FENCE
			58	773		236R TOP BERM
			112	719		250R TOE FILL
			132	699		300R FLAT
70+00			+07	838		200'R TOP PILE
"			103	728		300R FLAT
TBM 21-C				108774	FD X CUT TOP PILE	DEC. PG. 77
	260	109034				
73+76			49	854		200R TOP PILE
			131	772		201R GROUND @ PILE
			140	763		300R FLAT
TBM 21-C				108774	FD X CUT TOP PILE	PG. 77
	1047	109821				
80+00			49	10933		260R TOP FILL
			98	884		276R TOE FILL
			97	885		300R FLAT (TEXACO PLANT)

Profile No. ____ Notes Red ____ Plotted ____ Job No. 008411 Division No. ____
X-Sec. No. ____ Date ____ Date ____ Survey of HONOR RANCHO
Notes Chk'd. ____ Checked ____ Survey by CL WRIGHT Notes CLW Date MAR '70
Date ____ Date ____ Map No. ____ Indexed G. R. GALLI Date MAR 25 '70

F. B. 1464 PG. 135

76-L-298 CE 307 5-66

PLEASE RETURN TO
LOS ANGELES COUNTY ENGINEER
403 LOS ANGELES COUNTY ENGINEERING BLDG.

NOTE: ANY ADDITIONS OR CHANGES ON THIS SHEET MUST BE MADE OR CIRCLED IN RED INK, WITH DATE AND NAME OF PERSON MAKING CHANGE.

Do not extend notes this side of this line.

STATION	B. S.	H. I.	F. S.	ELEV.		
TBM 23-C				109573	Fd. 2" I.P. Conc. Plug LA Co Engr Tag Etc. Pg. 79	
	429	110002				
85+00			120	10880		250'R Toe Fill
			143	857		300'R Flat
TBM 23-C			429	109573	See 4 Lines Above	
	445	110018				
90+00			40	962		240 R Top Berm
			104	898		252 R Toe Fill
			108	894		Flat
TBM 24-C				110160	Fd. Bolt on Trestle Bent As Indicated Pg. 79	
	172	110332				
93+25			44	10989	Note: This is the last regular berm section from the south	200'R Top Pile
			150	883		201'R Ground @ Pile Line
			140	893		220R Bot Cut
			48	985		235R Top Cut
			50	983		241 R " "
			115	919		254 R Toe Fill
			119	91[illegible]		Flat

Berm on the Right Side Ends @ Approx Sta. 93+40

F. B. 1464 Pg. 126 Job No. 00841 Division No. Notes Red Plotted Profile
Survey of Honor Rancho Date Date No. X-Sec.
Survey by C. L. Wright Notes C.L.W. Notes Chk'd. Checked
Indexed R. R. Galli Date Mar '70 Date Date No.

Notes Ck'd by	Survey of HONOR RANCHO
Map No.	JN 0084-H Tape 189 Std 84-F
Office Work	Surveyed by C.L. WRIGHT
Checked	Notes C.L.W., MRN Date MAR 70
Date	Indexed

F.B. 1464 Pg. 127

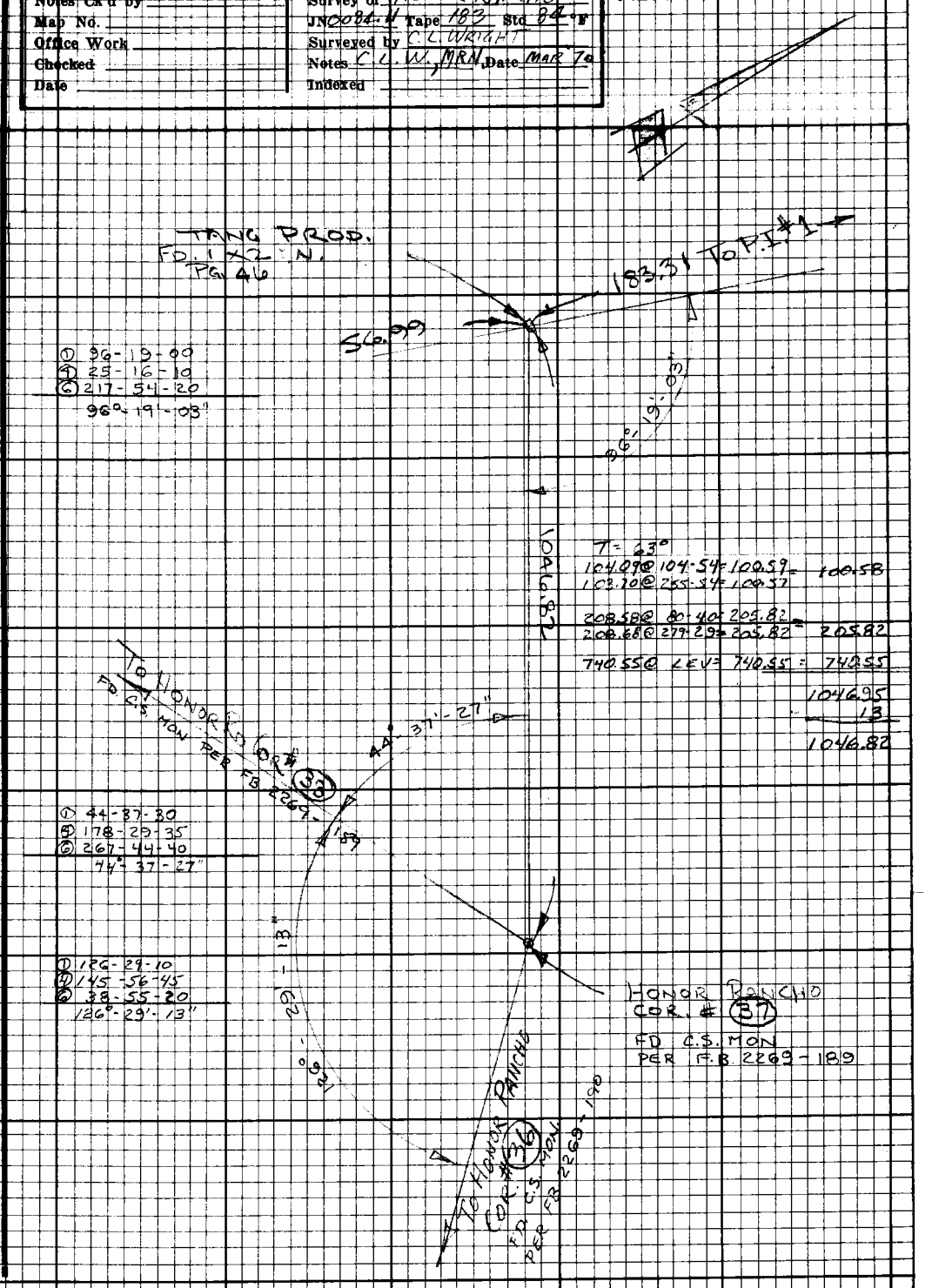

Note: Any Additions or Changes on this Sheet Must be Made or Circled in Red Ink With Date and Name of Person Making Change.

Do not extend this side of this line.

PLEASE RETURN TO
LOS ANGELES COUNTY ENGINEER
403 LOS ANGELES COUNTY ENGINEERING BLDG.

75F3C98 CE#310 9-67

F.B. 1464 PG 128

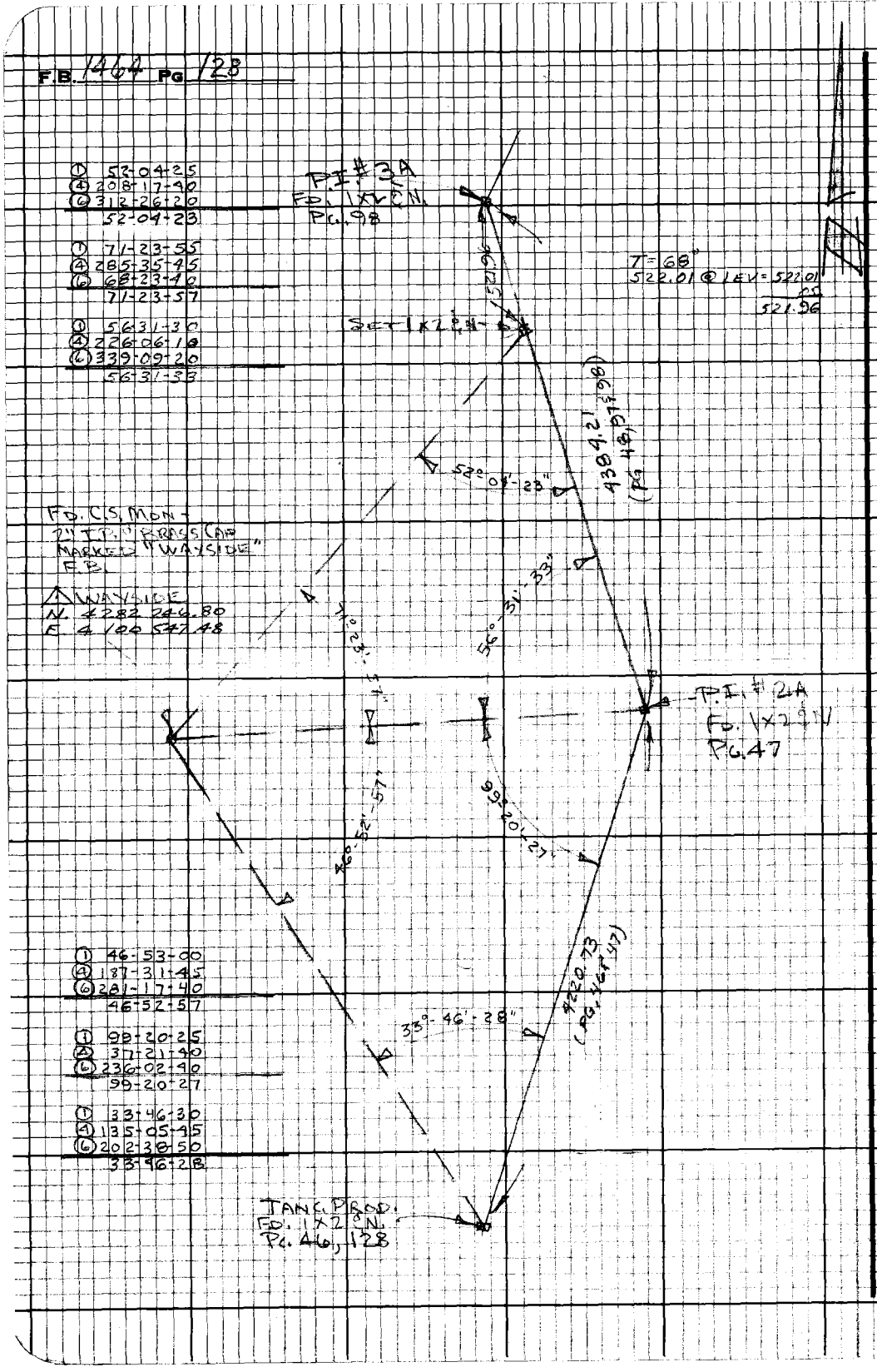

①	52-04-25
④	208-17-40
⑥	312-26-20
	52-04-23

①	71-23-55
④	285-35-45
⑥	68-23-40
	71-23-57

①	56-31-30
④	226-06-10
⑥	339-09-20
	56-31-33

①	46-53-00
④	187-31-45
⑥	281-17-40
	46-52-57

①	98-20-25
④	317-21-40
⑥	236-02-40
	98-20-27

①	33-46-30
④	135-05-45
⑥	202-38-50
	33-46-28

PLEASE RETURN TO
LOS ANGELES COUNTY ENGINEER
403 Los Angeles County Engineering Bldg.

Do not extend this side of this line.

Notice: Any Additions or Changes on this Sheet Must be Made or Circled in Red Ink With Date and Name of Person Making Change.

Notes Ck'd by	Survey of HONOR RANCHO
Map No.	JN 0084.11 Tape Std °F
Office Work	Surveyed by C.L. WRIGHT
Checked	Notes C.L.W. Date APR 1970
Date	Indexed C.J. GALLI APR 27 '70

F.B. 1464 PG. 129

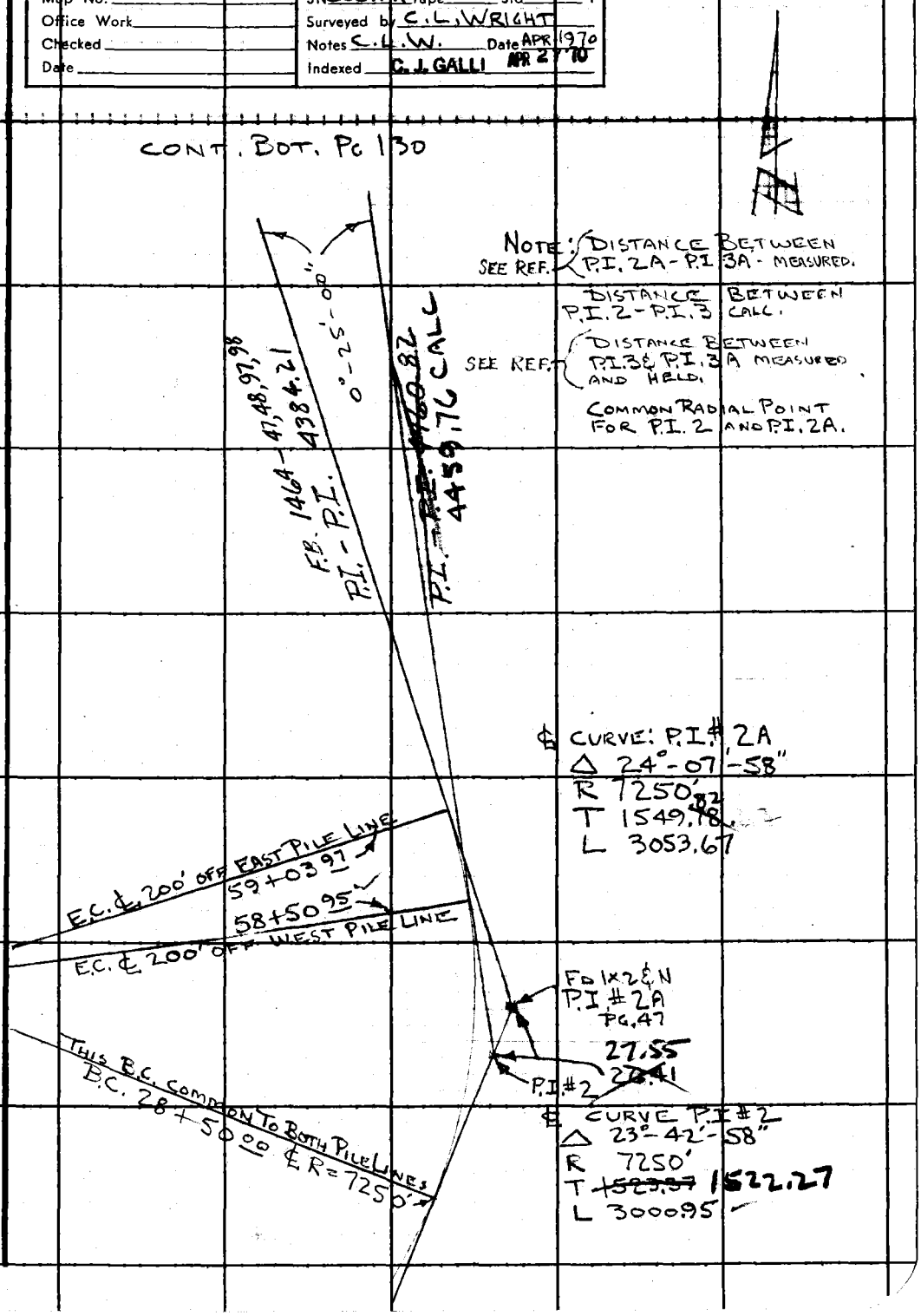

Note: Any Additions or Changes on This Sheet Must be Made or Circled in Red Ink With Date and Name of Person Making Change.

Do not extend this side of this line.

PLEASE RETURN TO
LOS ANGELES COUNTY ENGINEER
403 LOS ANGELES COUNTY ENGINEERING BLDG.

76F309S CE #310 6-63

F. B. 1464 PG. 130

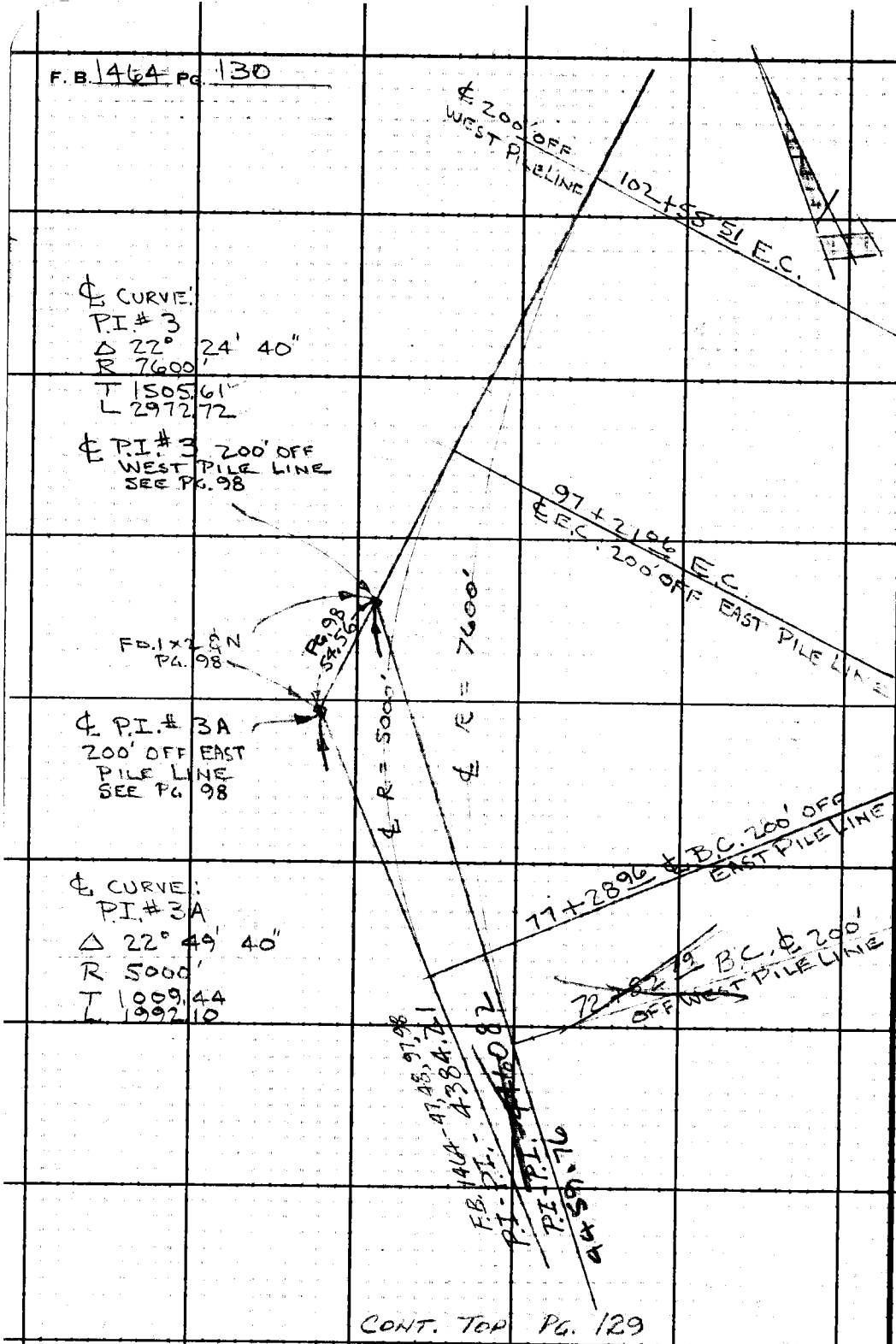

CONT. TOP PG. 129

PLEASE RETURN TO
LOS ANGELES COUNTY ENGINEER
403 LOS ANGELES COUNTY ENGINEERING BLDG.
Do not extend this side of this line.
Note: Any Additions or Changes on This Sheet Must Be Made or Circled in Red Ink With Date and Name of Person Making Change.

Notes Ck'd by	Survey of HONOR RANCHO
Map No.	JN 0084.11 Tape 183 Std 84 °F
Office Work	Surveyed by C.L. WRIGHT
Checked	Notes C.L.W. Date MAR 70
Date	Indexed

F.B. 464 PG. 31

WAYSIDE HONOR RANCHO

SHOWING LOCATION OF UNDERGROUND TELEPHONE CABLE BETWEEN DAIRY CYN. & MOTOR POOL AREA.

H.N. 0084.11

Note: Any Additions or Changes on this Sheet Must be Made or Circled in Red Ink With Date and Name of Person Making Change.

Do not extend this side of this line.

PLEASE RETURN TO
LOS ANGELES COUNTY ENGINEER
403 LOS ANGELES COUNTY ENGINEERING BLDG.

76F3098 CE#310 9-67

F.B. 1461 PG. 132

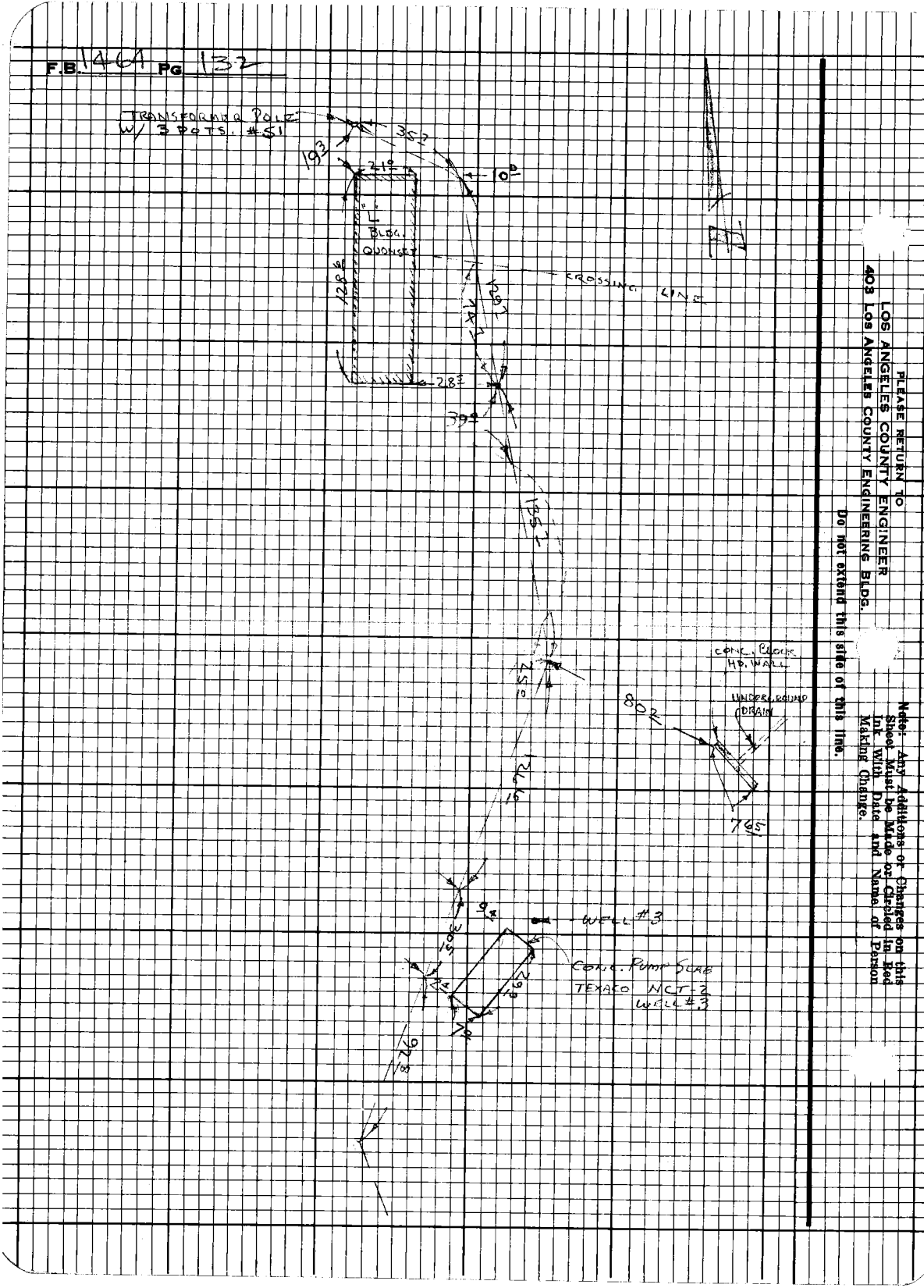

PLEASE RETURN TO
LOS ANGELES COUNTY ENGINEER
403 Los Angeles County Engineering Bldg.

Do not extend this side of this line.

Note: Any Additions or Changes on this Sheet Must be Made or Circled in Red Ink With Date and Name of Person Making Change.

Notes Ch'd by	Survey of HONOR RANCHO
Map No.	JN 0581 H Tape Std.
Office Work	Surveyed by C. L. WRIGHT
Checked	Notes C. L. W. Date Oct-68
Date	Indexed

F. B. 1464 Pg. 133

WAYSIDE HONOR RANCHO

SHOWING LOCATION OF
LEACH FIELD @ MAIN GATE
PARKING LOT

Note: Any Additions or Changes on This Sheet Must be Made or Circled in Red Ink With Date and Name of Person Making Change.

Do not extend this side of this line.

PLEASE RETURN TO
LOS ANGELES COUNTY ENGINEER
403 LOS ANGELES COUNTY ENGINEERING BLDG.

76F3098 C6#310-6-66

F.B. 1464 Pg. 134

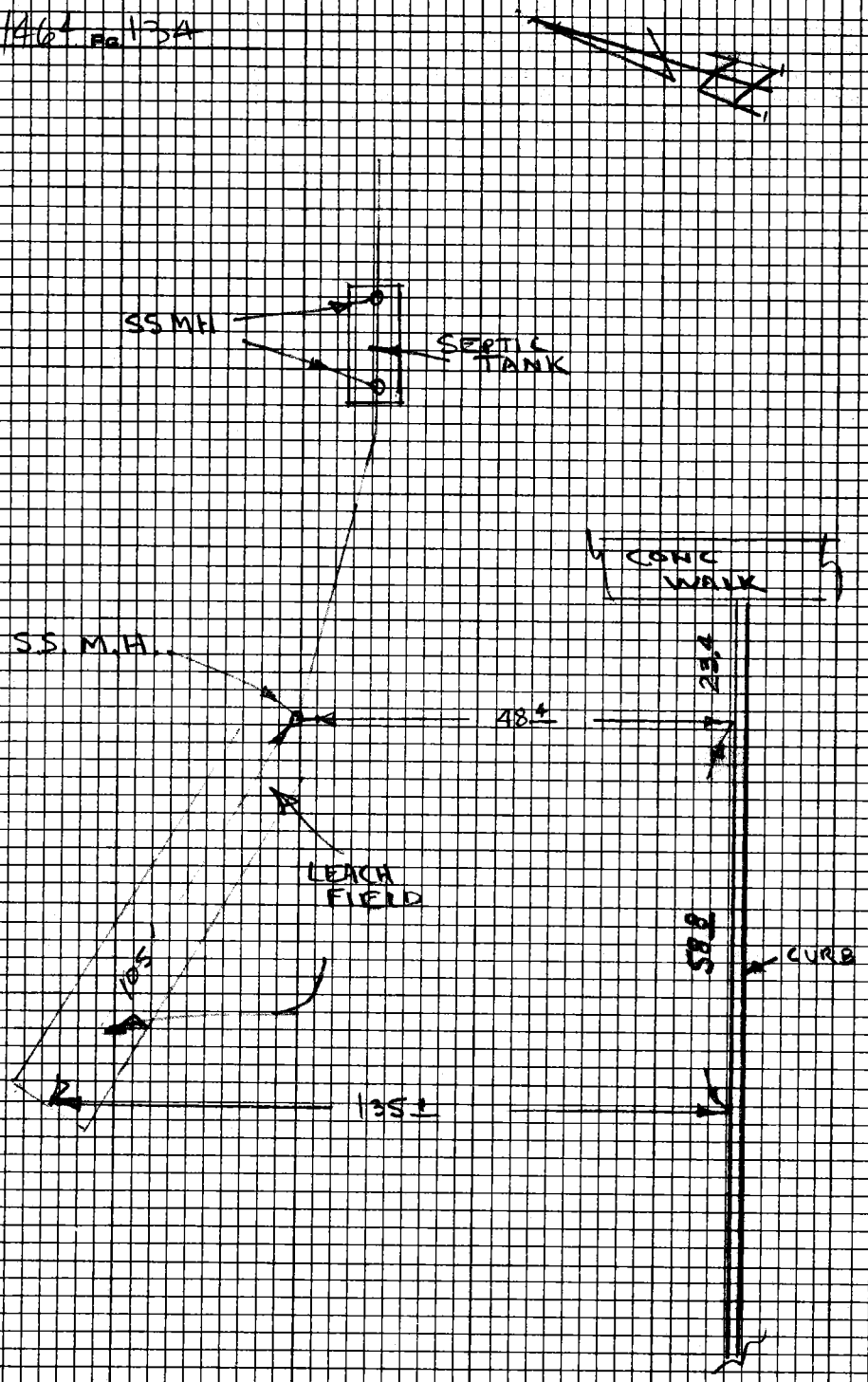

PLEASE RETURN TO
LOS ANGELES COUNTY ENGINEER
405 LOS ANGELES COUNTY ENGINEERING BLDG.

Do not extend this side of this line.

Note: Any Additions or Changes on This Sheet Must be Made or Circled in Red Ink With Date and Name of Person Making Change.

Notes Ck'd by	Survey of HONOR RANCHO
Map No.	JN 0084.11 Tape Std °F
Office Work	Surveyed by
Checked	Notes H.R.N. Date 28 APR 70
Date	Indexed

F.B. 1464 Pg. 135

WAYSIDE HONOR RANCHO

SHOWING THE LOCATION OF A
10" A.C. WATER LINE IN THE
VICINITY OF WELL # 16

J.N. 0084.11

Note: Any Additions or Changes on this Sheet Must be Made or Circled in Red Ink With Date and Name of Person Making Change.

Do not extend this side of this line.

PLEASE RETURN TO
LOS ANGELES COUNTY ENGINEER
403 LOS ANGELES COUNTY ENGINEERING BLDG.

76E3088 CE#310 9-67

F.B. 1464 Pg. 36

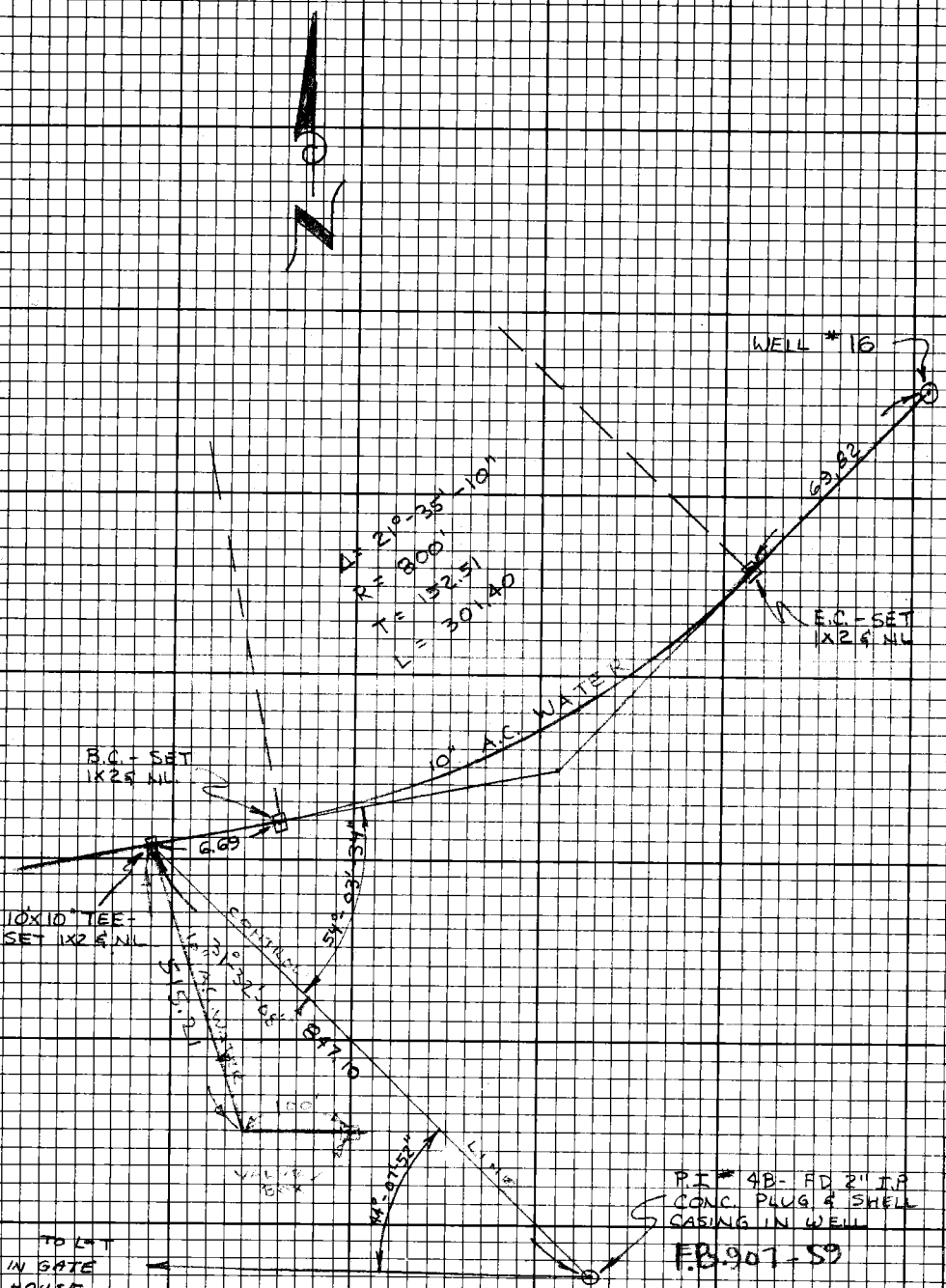

PLEASE RETURN TO
LOS ANGELES COUNTY ENGINEER
403 Los Angeles County Engineering Bldg.

Do not extend this side of this line.

Note: Any Additions or Changes on this Sheet Must be Made or Checked in Red Ink With Date and Name of Person Making Change.

Notes Ck'd by	Survey of Honor Rancho
Map No.	JN 0084.11 Tape Std °F
Office Work	Surveyed by C. L. Wright
Checked	Notes C.L.W. Date May 70
Date	Indexed

F.B. 1464 Pg. 137

HONOR RANCHO

ALIGNMENT - DRAIN N.W'LY OF MAIN ENTRANCE RD. NORTH OF PARKING LOT @ MAIN GATE TO 3 BAL. CULVERT 1100'± N. OF PISTOL RANGE.

J.N. 0084.11

F.B. 3258 - 75, 76, 77 SHOWS PART OF THIS SAME ALIGNMENT.

Note: Any Additions or Changes on this Sheet Must be Made or Circled in Red Ink With Date and Name of Person Making Change.

Do not extend this side of this line.

PLEASE RETURN TO
LOS ANGELES COUNTY ENGINEER
403 LOS ANGELES COUNTY ENGINEERING BLDG.

76F3098 CE#310 9.67

PLEASE RETURN TO
LOS ANGELES COUNTY ENGINEER
403 LOS ANGELES COUNTY ENGINEERING BLDG.

Note: Any Additions or Changes on this Sheet Must be Made or Circled in Red Ink With Date and Name of Person Making Change.

Do not extend this side of this line.

F.B. 444 Pg 38

Notes Ck'd by
Map No.
Office Work
Checked
Date

Survey of HONOR RANCHO
JN 0084-11 Tape Sta "F"
Surveyed by C.L. WRIGHT
Notes C.L.W. Date MAY 70
Indexed

F.B. 1464 Pg. 139

Δ	58	13	53
R	100'		
T	55.70		
L	101.63		
EXT.	14.76		

①	121	26	00
②	243	32	15
	121	46	07

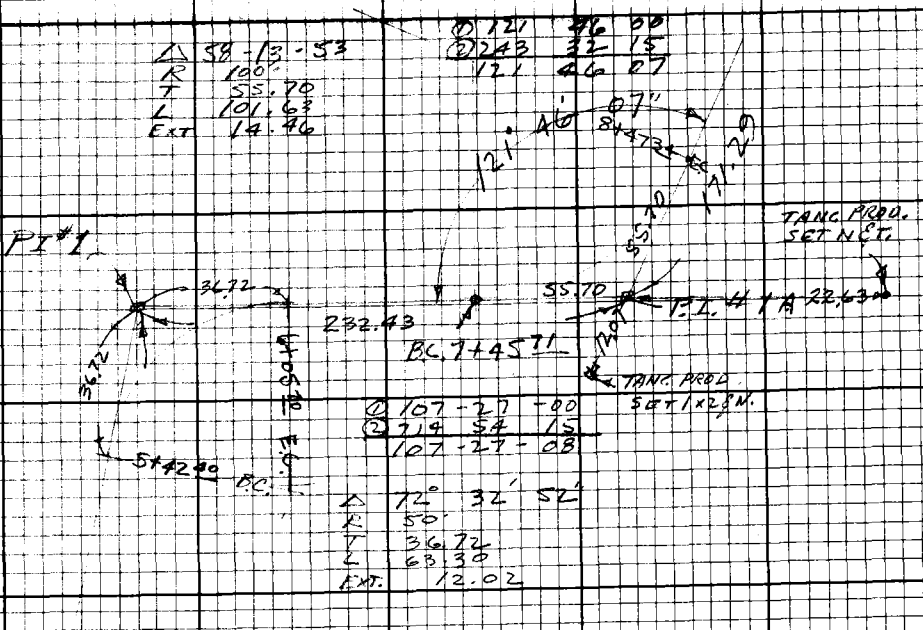

Note: Any Additions or Changes on this Sheet Must be Made or Circled in Red Ink With Date and Name of Person Making Change.

Do not extend this side of this line.

PLEASE RETURN TO
LOS ANGELES COUNTY ENGINEER
403 LOS ANGELES COUNTY ENGINEERING BLDG.

7R3098 CE# 310 9-67

F.B. 1464 Pg 40

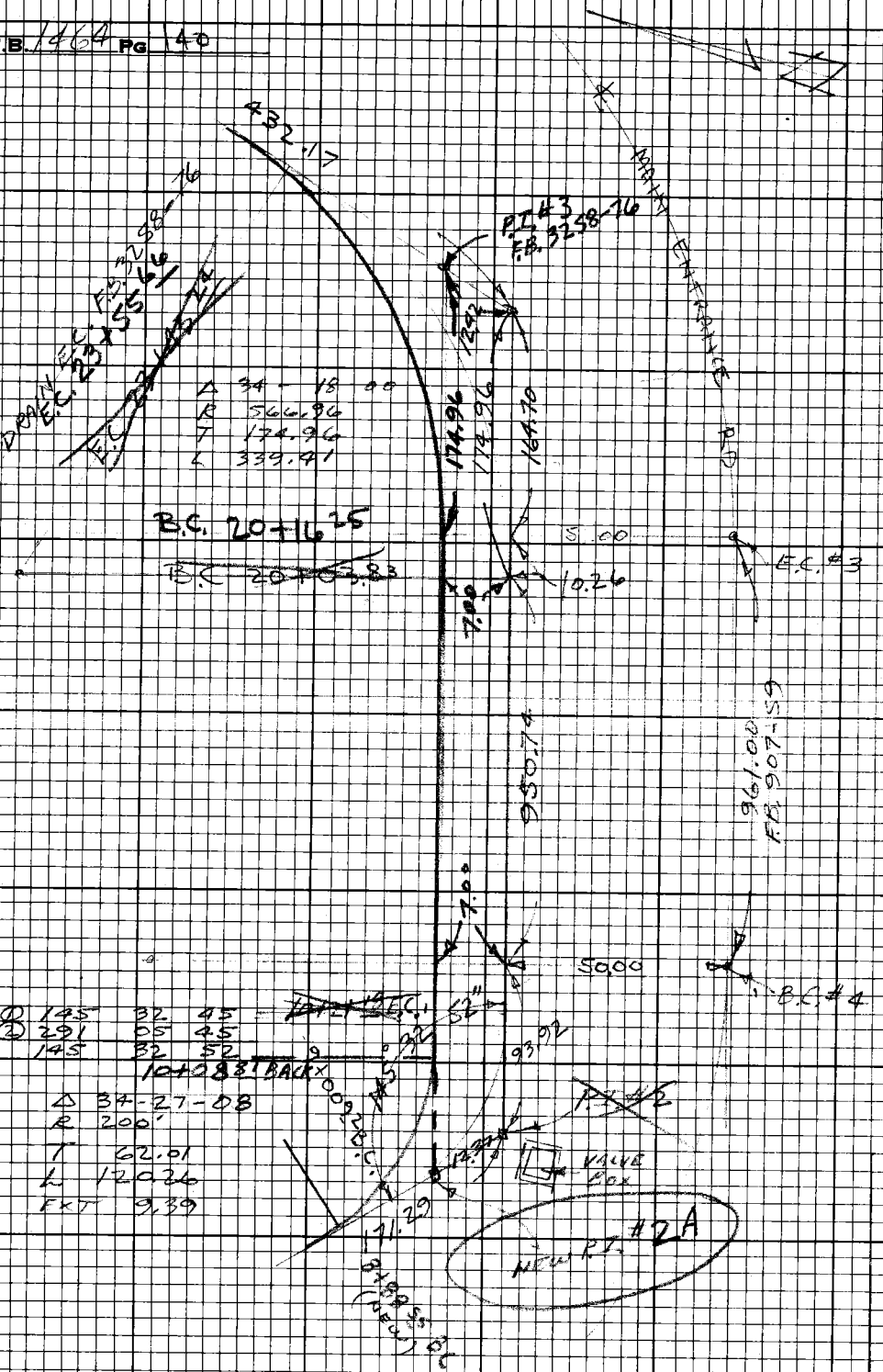

PLEASE RETURN TO
LOS ANGELES COUNTY ENGINEER
403 Los Angeles County Engineering Bldg.

Do not extend this side of this line.

Note: Any Additions or Changes on this Sheet Must be Made or Checked in Red Ink With Date and Name of Person Making Change.

75F9098 CE# 310 9-67

PLEASE RETURN TO
LOS ANGELES COUNTY ENGINEER
403 LOS ANGELES COUNTY ENGINEERING BLDG.

Note: Any Additions or Changes on this Sheet Must be Made or Circled in Red Ink With Date and Name of Person Making Change.

Do not extend this side of this line.

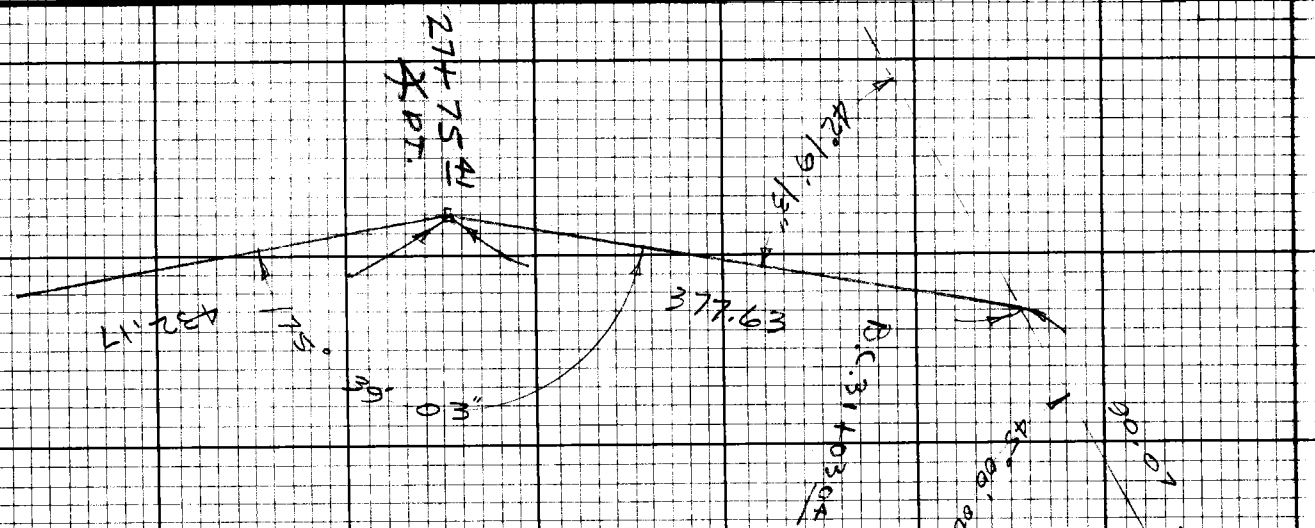

Notes Ck'd by
Map No.
Office Work
Checked
Date

Survey of
JN Tape Std °F
Surveyed by
Notes
Date
Indexed

F.B. 464 Pg. 14

PLEASE RETURN TO
LOS ANGELES COUNTY ENGINEER
403 LOS ANGELES COUNTY ENGINEERING BLDG.

Note: Any Additions or Changes on this Sheet Must be Made or Circled in Red Ink With Date and Name of Person Making Change.

Do not extend this side of this line.

F.B. 464 PG 42

76-L-298 CE 307 5-66

PLEASE RETURN TO
LOS ANGELES COUNTY ENGINEER
403 LOS ANGELES COUNTY ENGINEERING BLDG.

NOTE: ANY ADDITIONS OR CHANGES ON THIS SHEET MUST BE MADE OR CIRCLED IN RED INK, WITH DATE AND NAME OF PERSON MAKING CHANGE.

Do not extend notes this side of this line.

STATION	B. S.	H. I.	F. S.	ELEV.			
	WAYSIDE HONOR RANCHO – PROFILE –						
	DRAIN N.W'LY MAIN ENTRANCE RD						
				I.N. 0084.11			
P.I. 4 B				1040 11			
	152	041 63					
			8 76	32 87			RP
3 +42			11 73	29 90	F.L. GR.		F.L. 24" CMP.
3+50			9 39	32 24	1030 00		
20L			99	31 7			FIELD
4+00			10 13	31 5	30 20	C-1.30	
20L			10 0	31 6			
+50			10 01	31 62	30 40	C-1.22	
20L			10 0	31 6			
5+00			10 01	31 62	30 60	C-1.0	
			10 0	31 6			
B.C. 5+42.4			11 46	30 17	30 77	F-0.6	
			10 1	31 5			
MPOC 5+74.05			9 94	31 69	30 90	C-0.79	
			10 2	31 4			

+0.4000%

Profile No. ____ Notes Red ____ Plotted ____ Job No. 0084.11 Division No. ____
Date ____ Date ____ Survey of Honor Rancho
X-Sec. No. ____ Notes Chk'd. ____ Checked ____ Survey by C.L.W. Notes C.L.W. Date ____
Date ____ Date ____ Map No. ____ Indexed ____ Date ____

F. B. 1464 PG. 143

76-L-298 CE 307 5-66

PLEASE RETURN TO
LOS ANGELES COUNTY ENGINEER
403 LOS ANGELES COUNTY ENGINEERING BLDG.

NOTE: ANY ADDITIONS OR CHANGES ON THIS SHEET MUST BE MADE OR CIRCLED IN RED INK, WITH DATE AND NAME OF PERSON MAKING CHANGE.

Do not extend notes this side of this line.

STATION	B. S.	H. I.	F. S.	ELEV.			
		104163			F.L. GR.		
EC 6+05 70			11 70	102983	103102	F-1 1	
20 L			10 3	31 3			Field
+50			11 78	29 85	3120	F-1 4	
20 L			10 2	31 4			"
7+00			10 21	31 42	3140	GR	
20 L			9 8	31 8			"
7+45 71 B.C.			11 08	30 55	3158	F-1 0	
20 L			10 0	31 6			"
7+96 52 M.P.O.C.			9 55	32 08	3179	C-0 3	
20 L			9 6	32 0			"
8+50			10 37	31 30	3200	F-0 7	
20 L			9 6	32 0			
9+00 22 B.C.			8 88	32 75			
20 L			9 4	32 2	SEE NEW SHOTS		
9+61 05 M.P.O.C.			7 77	33 96			
30 L			9 0	32 6			
10+21 18 EC			7 52	103011			
30 L			8 8	32 8			
P.I. 4B			1 52	104011			
	3 18	104329					

+0.4000%

F. B. 1464 Pg. 144

Job No. 0084.11 Division No. Notes Red Plotted Profile

Survey of Honor Rancho Date Date No. X-Sec.

Survey by C.L.W. Notes C.L.W. Notes Chk'd. Checked No.

Indexed Date Date

76-L-298 CE 307 5-66

PLEASE RETURN TO
LOS ANGELES COUNTY ENGINEER
403 LOS ANGELES COUNTY ENGINEERING BLDG.

NOTE: ANY ADDITIONS OR CHANGES ON THIS SHEET MUST BE MADE OR CIRCLED IN RED INK, WITH DATE AND NAME OF PERSON MAKING CHANGE.

Do not extend notes this side of this line.

STATION	B. S.	H. I.	F. S.	ELEV.			
		104329					
E.C. CHECK SHOT			917	103412	+0.4000%		CHECK
10+50			972	3357	3280	C-0.8	
30 L			105	328			
11+00			942	3387	103300 GR BRK	C-0.4	
20 L			103	330			
11+50			896	3433	103333	C-1.0	
20 L			98	335			
12+00			863	3466	3367	C-1.0	
20 L			94	339			
+50			794	3535	3400	C-1.3	
20 L			90	343			
13+00			737	3595	+0.6666% 3433	C-1.6	
25 L			87	346			
+50			632	3697	3467	C-2.3	
25 L			82	351			
14+00			582	3747	3500	C-2.5	
25 L			80	353			
+50			524	3805	3533	C-2.7	
25 L			80	353			

Profile No. ____ Notes Red ____ Date ____ Plotted ____ Date ____ Job No. 00841 Division No. ____ Survey of [illegible] Survey by [illegible] Notes [illegible] Date ____

X-Sec. No. ____ Notes Chk'd. ____ Date ____ Checked ____ Date ____ Map No. ____ Indexed ____ Date ____

F. B. 1464 PG. 145

76-L-298 CE 307 5-66

PLEASE RETURN TO
LOS ANGELES COUNTY ENGINEER
403 LOS ANGELES COUNTY ENGINEERING BLDG.

NOTE: ANY ADDITIONS OR CHANGES ON THIS SHEET MUST BE MADE OR CIRCLED IN RED INK, WITH DATE AND NAME OF PERSON MAKING CHANGE.

Do not extend notes this side of this line.

STATION	B. S.	H. I.	F. S.	ELEV.		
		1043 29				
15+00			5 18	1038 11	1035 67	C-2.4
25 L			8 1	35 2		
TP			5 18	1038 11		
	9 11	1047 22				
15+50			8 52	38 70	36 00	C-2.7
25 L			11 3	35 9		
16+00			8 29	38 93	36 33	C-2.6
20 L			11 2	36 0		
+50			8 01	39 21	36 67	C-2.5
25 L			10 8	36 4		
17+00			7 36	39 86	37 00	C-2.9
25 L			9 7	37 5		
+50			7 43	39 79	37 33	C-2.5
25 L			9 1	38 1		
18+00			6 89	40 33	37 67	C-2.7
25 L			8 9	38 3		
+50			8 20	39 02	38 00	C-1.0
25 L			8 7	38 5		
19+00			8 10	39 12	38 33	C-0.8
25 L			8 4	38 8		

+0.6666 %

F. B. 1164 PG. 146 Job No. 0084.11 Division No. Notes Red Plotted Profile
Survey of Homer Rancho Date Date No.
Survey by C.L.W. Notes C.L.W. Notes Chk'd. Checked X-Sec.
Indexed Date Date No.

76-L-298 CE 307 5-66

PLEASE RETURN TO
LOS ANGELES COUNTY ENGINEER
403 LOS ANGELES COUNTY ENGINEERING BLDG.

NOTE: ANY ADDITIONS OR CHANGES ON THIS SHEET MUST BE MADE OR CIRCLED IN RED INK, WITH DATE AND NAME OF PERSON MAKING CHANGE.

Do not extend notes this side of this line.

STATION	B. S.	H. I.	F. S.	ELEV.		
		104722				
19+50			736	103986	103867	C-12
25L			83	389		
20+03.93	BC		704	4018		
25L			81	391		
20+50			650	4072		
25L			75	397		
21+00			617	4105		
25L			72	400		
TP			617	104105		
	1111	105216				
21+50			1139	4077	SEE NEW PROFILE	
25L			119	403		
22+00			1104	4112		
25L			115	407		
22+50			1031	4185		
25L			109	413		
23+00			985	4231		
25L			105	417		
23+50			960	4256		
25L			103	419		

Profile Notes Red ____ Plotted ____ Job No. 6084.11 Division No. ____
No. ____ Date ____ Date ____ Survey of [illegible] Notes C.L.W. Date ____
X-Sec. Notes Chk'd. ____ Checked ____ Survey by C.L.W.
No. ____ Date ____ Date ____ Map No. ____ Indexed ____ Date ____

F. B. 1464 PG 47

76-L-298 CE 307 5-66

PLEASE RETURN TO
LOS ANGELES COUNTY ENGINEER
403 LOS ANGELES COUNTY ENGINEERING BLDG.

NOTE: ANY ADDITIONS OR CHANGES ON THIS SHEET MUST BE MADE OR CIRCLED IN RED INK, WITH DATE AND NAME OF PERSON MAKING CHANGE.

Do not extend notes this side of this line.

STATION	B. S.	H. I.	F. S.	ELEV.			
		105216					
P.O.S.T. △ Pistol			000	105216	F.L. GRADE		CHECK SHOT
24+00			930	4286	1041	57	C-1[3]
25L			97	425			
24+50			816	4400	41	89	C-2[1]
25L			94	428			
25+00			804	4412	42	21	C-1[9]
30L			92	430			
25+50			780	4436	42	54	C-1[8]
30L			91	431			
26+00			753	4463	42	86	C-1[8]
30L			88	434			
+50			760	4456	43	18	C-1[4]
30L			87	435			
27+00			704	4512	43	50	C-1[6]
30L			85	437			
27+50			691	4525	43	75	C-1[5]
30L			83	439			
TP			691	104525			
	907	105432					

+0.6429%

F. B. 1464 Pg. 48

Job No. ____ Division No. ____ Notes Red ____ Plotted ____ Profile ____
Survey of ____ Date ____ Date ____ No. ____
Survey by ____ Notes ____ Notes Chk'd. ____ Checked ____ X-Sec. ____
Indexed ____ Date ____ Date ____ Date ____ No. ____

76-L-298 CE 307 5-66

PLEASE RETURN TO
LOS ANGELES COUNTY ENGINEER
403 LOS ANGELES COUNTY ENGINEERING BLDG.

NOTE: ANY ADDITIONS OR CHANGES ON THIS SHEET MUST BE MADE OR CIRCLED IN RED INK, WITH DATE AND NAME OF PERSON MAKING CHANGE.

Do not extend notes this side of this line.

STATION	B. S.	H. I.	F. S.	ELEV.		
		1054 32				
27+75 41	∢PT		8 93	104539	1043 88	C-1 5
30 L			104	439		
28+00			8 63	4569	4400	C-1 7
30 L			104	439		
+50			8 78	4554	4425	C-1 3
30 L			102	441		
29+00			9 08	4524	4450	C-0 7
30 L			100	443		
+50			8 97	4535	4475	C-0 6
30 L			97	446		
30+00			9 25	4507	4500	C-0 1
30 L			94	449		
+50			9 48	4484	4525	F-0 4
30 L			90	453		
31+00			8 36	4596	4550	C-0 5
20 L			86	457		
32+08 07			8 28	104604	104604 GR.	CONC 3 BBL. F.L. CULVERT
TBM			017	105415		

Profile Notes Red ____ Plotted ____ Job No. 0 88 1 Division No. ____
No. ____ Date ____ Date ____ Survey of [illegible] ____
X-Sec. Notes Chk'd. ____ Checked ____ Survey by [illegible] Notes [illegible] Date ____
No. ____ Date ____ Date ____ Map No. ____ Indexed ____ Date ____

F. B. 1464 PG. 149

76-L-298 CE 307 5-66

PLEASE RETURN TO
LOS ANGELES COUNTY ENGINEER
403 LOS ANGELES COUNTY ENGINEERING BLDG.

NOTE: ANY ADDITIONS OR CHANGES ON THIS SHEET MUST BE MADE OR CIRCLED IN RED INK, WITH DATE AND NAME OF PERSON MAKING CHANGE.

Do not extend notes this side of this line.

STATION	B. S.	H. I.	F. S.	ELEV.		
17+00				1039 96		
	24	1042 26				
17+02 ± 9' L			63	1036 0		TOP 8" AC WATER
24+50				1044 00		
	44	1048 4				
24+58 ℄	TOP 8" W		69	41 5		TOP 8" AC WATER
24+50				1044 00		
	31	1047 1				
24+57 10 L			62	1040 9		TOP 8" AC. WATER

F. B. 1464 PG. 150 Job No. 0084.11 Division No. Notes Red Plotted Profile
Survey of HONOR RANCH D Date Date No.
Survey by C.L.W. Notes C.L.W. Notes Chk'd. Checked X-Sec.
Indexed Date Date No.

76-L-298 CE 307 5-66

PLEASE RETURN TO
LOS ANGELES COUNTY ENGINEER
403 LOS ANGELES COUNTY ENGINEERING BLDG.

NOTE: ANY ADDITIONS OR CHANGES ON THIS SHEET MUST BE MADE OR CIRCLED IN RED INK, WITH DATE AND NAME OF PERSON MAKING CHANGE.

Do not extend notes this side of this line.

STATION	B. S.	H. I.	F. S.	ELEV.	HONOR RANCHO			
		ADDITIONAL SHOTS - DRAIN DITCH						
P.I. 4B				1040 11				
	356	1043 67						
8+88 55 B.C.			12 23	31 44	1032	15	F-0 7	
20'L			11 5					
9+00			11 04	32 63	1032	20	C-0 4	
20'L			11 4					
+50			10 31	33 36	32	40	C-1 9	
20L			10 8					
10+00			10 34	33 33	32	60	C-0 7	
20L			10 5					
10+08 81 E.C. BACK = 10+10 98 E.C. AHEAD			10 15	33 52	32	64	C-0 9	
10+50			10 15	33 52				CHECK SHOT
20+03 83				40 18				OLD B.C.
	950	1049 68						
20+14 09 B.C. BACK = 20+16 25 B.C. AHEAD			10 15	1039 53	1039	10	C-0 4	NEW B.C.
+50			9 74	39 94	1039	32	C-0 4	
21+00			9 34	40 34	1039	64	C-0 7	
+50			9 02	40 66	1039	96	C-0 7	

Profile Notes Red ____ Plotted ____ Job No. 0084.11 Division No. ____
No. ____ Date ____ Date ____ Survey of Honor Rancho
X-Sec. Notes Chk'd. ____ Checked ____ Survey by C.L.W. Notes C.L.W. Date ____
No. ____ Date ____ Date ____ Map No. ____ Indexed ____ Date ____

F. B. 1464 Pg. 151

76-L-298 CE 307 5-66

PLEASE RETURN TO
LOS ANGELES COUNTY ENGINEER
403 LOS ANGELES COUNTY ENGINEERING BLDG.

NOTE: ANY ADDITIONS OR CHANGES ON THIS SHEET MUST BE MADE OR CIRCLED IN RED INK, WITH DATE AND NAME OF PERSON MAKING CHANGE.

Do not extend notes this side of this line.

STATION	B. S.	H. I.	F. S.	ELEV.				
		1049 68						
22+00			8 59	41 09	1040	28	C-0 8	
+50			7 88	41 80	1040	60	C-1 3	
23+00			7 50	42 18	1040	93	C-1 2	
+55 66	E.C.		7 18	42 50	1041	28	C-1 2	
24+00			6 82	1042 86	1041	51	C-1 2	CHECK SHOT

F. B. 1464 PG. 152

Job No. 0084.11 Division No. Notes Red Plotted Profile

Survey of Hollenbeck Date Date No.

Survey by C.L.W. Notes C.L.W. Notes Chk'd. Checked X-Sec.

Indexed Date Date Date No.

Notes Ck'd by	Survey of HONOR RANCHO
Map No.	JN 0084.11 Tape Std °F
Office Work	Surveyed by C. L. WRIGHT
Checked	Notes C. L. W. Date JULY '7a
Date	Indexed

F.B. 1464 Pg. 153

WAYSIDE HONOR RANCHO

SHOWING SEWAGE SYSTEM
AT TOILET 1200 FEET ±
S'LY OF TEXACO GAS PLANT.
J.N. 0084.11

Note: Any Additions or Changes on this Sheet Must be Made or Circled in Red Ink With Date and Name of Person Making Change.

Do not extend this side of this line.

PLEASE RETURN TO
LOS ANGELES COUNTY ENGINEER
403 LOS ANGELES COUNTY ENGINEERING BLDG.

76F3098 CE#310 9-67

F.B. 1464 Pg. 154

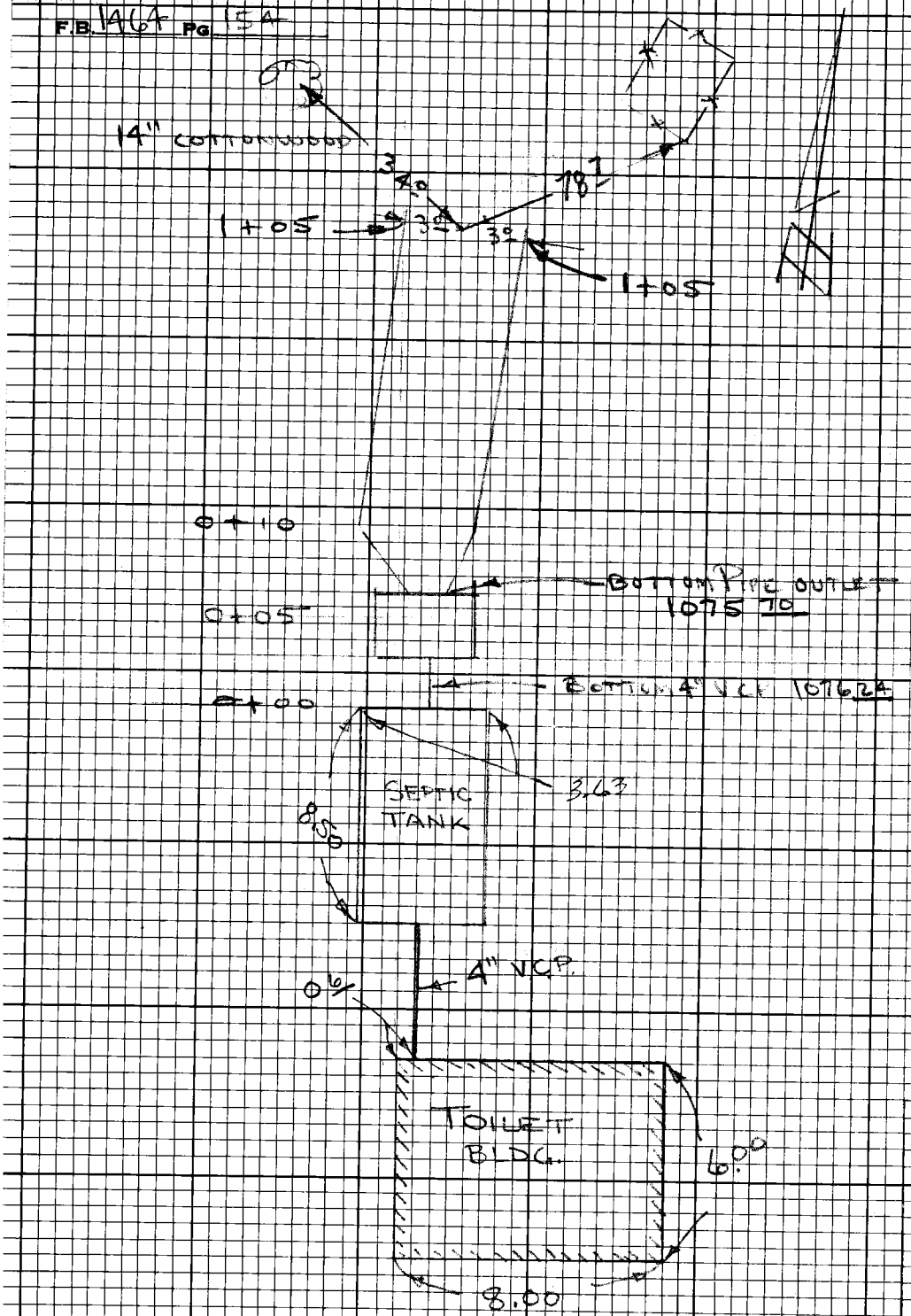

PLEASE RETURN TO
LOS ANGELES COUNTY ENGINEER
403 LOS ANGELES COUNTY ENGINEERING BLDG.

Do not extend this side of this line.

Note: Any Additions or Changes on this Sheet Must be Made or Checked in Red Ink With Date and Name of Person Making Change.

76-L-298 CE 307 5-66

PLEASE RETURN TO
LOS ANGELES COUNTY ENGINEER
403 LOS ANGELES COUNTY ENGINEERING BLDG.

NOTE: ANY ADDITIONS OR CHANGES ON THIS SHEET MUST BE MADE OR CIRCLED IN RED INK, WITH DATE AND NAME OF PERSON MAKING CHANGE.

Do not extend notes this side of this line.

STATION	B. S.	H. I.	F. S.	ELEV.		
	LEACH FIELD GRADES - @ TOILE BLDG N. OF OLD SAND SCREEN					
T.B.M. 20.C				108298	HONOR RANCHO - TEXACO WELL #10	
	064	1083 62			50' ± N. T.P.# FD 6" BOAT SPK. IN S. SIDE F.B. 1464-77	
0+00			738	107624	BOTTOM OUTSIDE 4" V.C.P. N'LEND SEPTIC TANK	
0+05			792	107570	" " "	
0 +10			794	107568		
+30			799	7563		
+50			804	7558		
+70			809	7553		
+90			814	7548		
1+05			818	7544		

Profile No. ____ Notes Red ____ Plotted ____ Job No. 0084-11 Division No. ____
X-Sec. No. ____ Date ____ Date ____ Survey of Honor Ranch
Notes Chk'd. ____ Checked ____ Survey by C.L.B. Notes C.L.B. Date JULY '70
Date ____ Date ____ Map No. ____ Indexed ____ Date ____

F. B. 1464 Pg. 155

F. B. 1464 Pg. 156

Job No. _____ Division No. _____ Notes Red _____ Plotted _____ Profile

Survey of _____ Date _____ Date _____ No. _____

Survey by _____ Notes _____ Notes Chk'd. _____ Checked _____ X-Sec.

Indexed _____ Date _____ Date _____ Date _____ No. _____

STATION	B. S.	H. I.	F. S.	ELEV.

BLANK

76-L-298 CE 307 5-66

PLEASE RETURN TO
LOS ANGELES COUNTY ENGINEER
403 LOS ANGELES COUNTY ENGINEERING BLDG.

Do not extend notes this side of this line.

NOTE: ANY ADDITIONS OR CHANGES ON THIS SHEET MUST BE MADE OR CIRCLED IN RED INK, WITH DATE AND NAME OF PERSON MAKING CHANGE.

Notes Ck'd by	Survey of HONOR RANCHO
Map No.	JN 0084.11 Tape 229 Std °F
Office Work	Surveyed by C.L.W.
Checked	Notes C.L.W. Date JULY '70
Date	Indexed

F.B. 1464 Pg. 157

WAYSIDE HONOR RANCHO
TAPIA GYN. ARENA SITE
SHOWING LOCATION OF 2"
WATER LINE FROM VICINITY
ADMINISTRATIVE HOUSING - AND OTHER
IMPROVEMENTS.

Note: Any Additions or Changes on this Sheet Must be Made or Circled in Red Ink With Date and Name of Person Making Change.

PLEASE RETURN TO
LOS ANGELES COUNTY ENGINEER
403 LOS ANGELES COUNTY ENGINEERING BLDG.

Do not extend this side of this line.

75F3098 CE#310 9-67

F.B. 1464 PG. 158

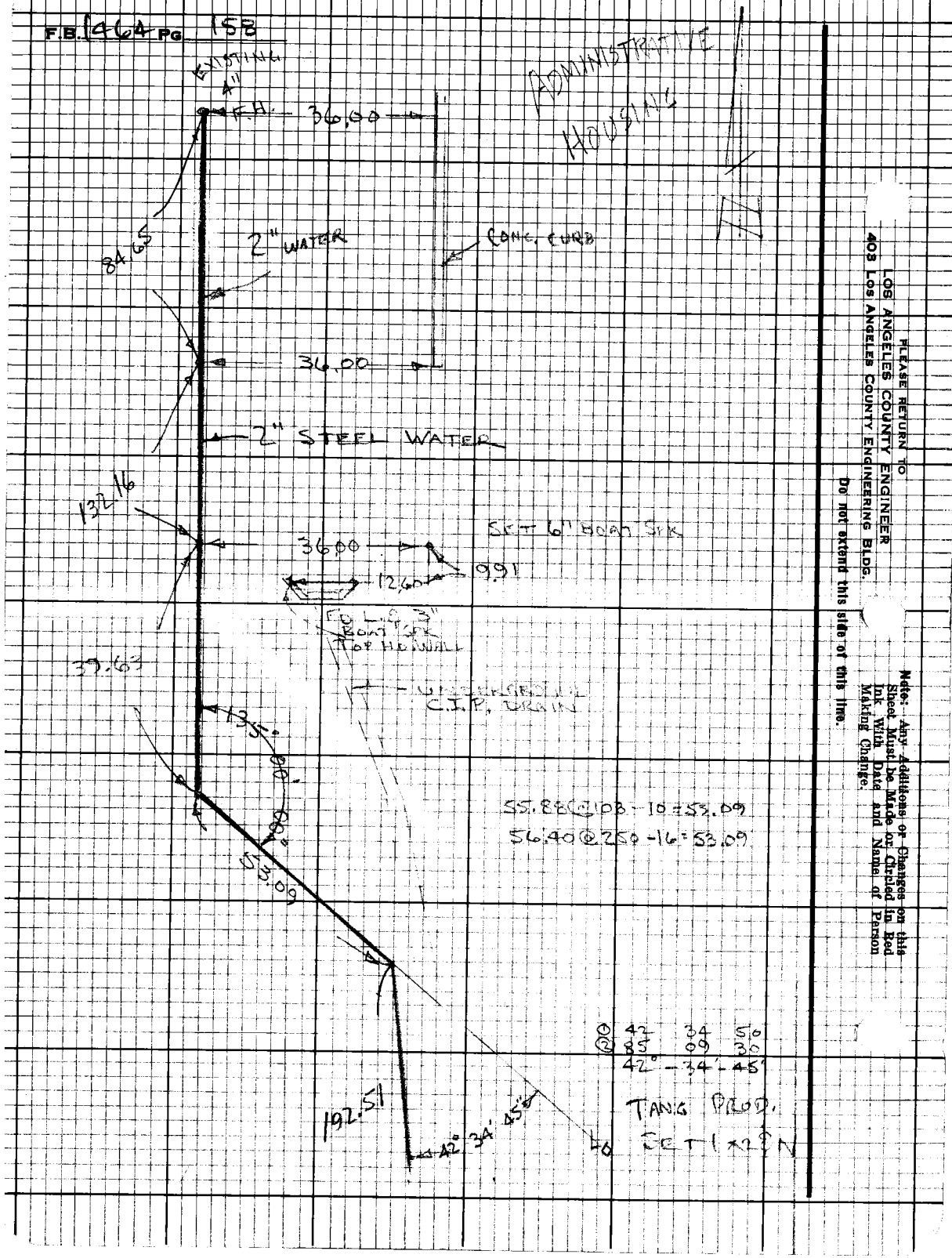

PLEASE RETURN TO
LOS ANGELES COUNTY ENGINEER
403 Los Angeles County Engineering Bldg.
Do not extend this side of this line.

Note: Any Additions or Changes on this Sheet Must Be Made or Circled in Red Ink With Date and Name of Person Making Change.

Notes Ck'd by	Survey of HONOR RANCHO
Map No.	JN 0084 11 Tape Std. °F
Office Work	Surveyed by C.L. Wrenn
Checked	Notes C.L.W. Date JULY '70
Date	Indexed

F.B. 1464 Pg. 159

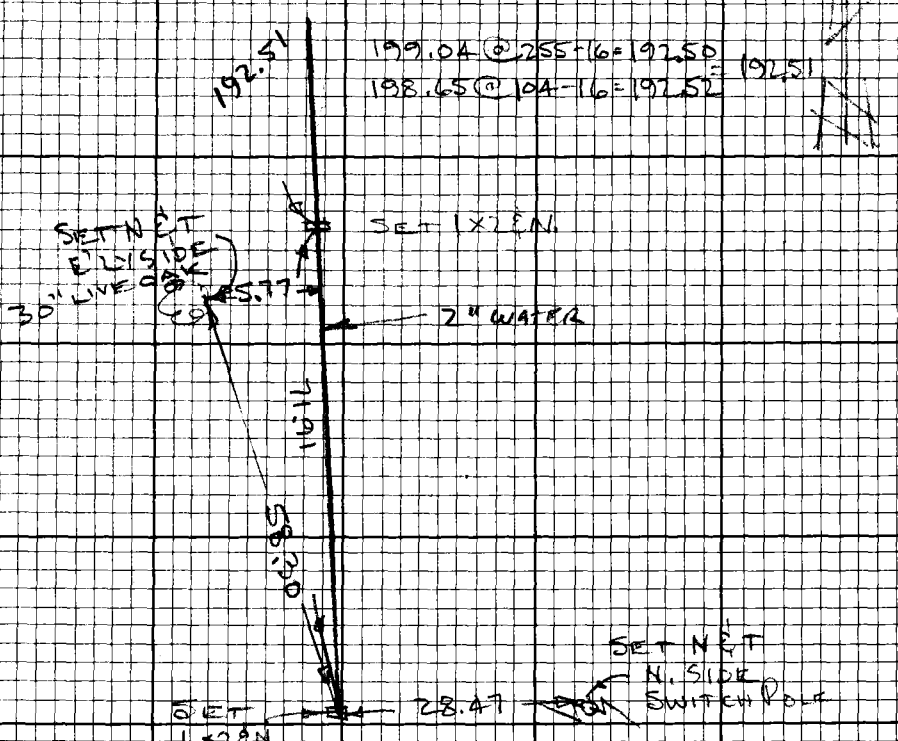

Note: Any Additions or Changes on this Sheet Must be Made or Circled in Red Ink With Date and Name of Person Making Change.

Do not extend this side of this line.

PLEASE RETURN TO
LOS ANGELES COUNTY ENGINEER
403 LOS ANGELES COUNTY ENGINEERING BLDG.

76F3098 CE #310 9.67

PLEASE RETURN TO
LOS ANGELES COUNTY ENGINEER
403 LOS ANGELES COUNTY ENGINEERING BLDG.

Note: Any Additions or Changes on this Sheet Must be Made or Circled in Red Ink With Date and Name of Person Making Change.

Do not extend this side of this line.

FB 1404 PG 160

Notes Ck'd by	Survey of HONOR RANCHO	F. B. 1464 PG. 161
Map No.	JN0084.31 Tape Std °F	
Office Work	Surveyed by C.L. WRIGHT	
Checked	Notes C.L.W. Date JULY 70	
Date	Indexed	

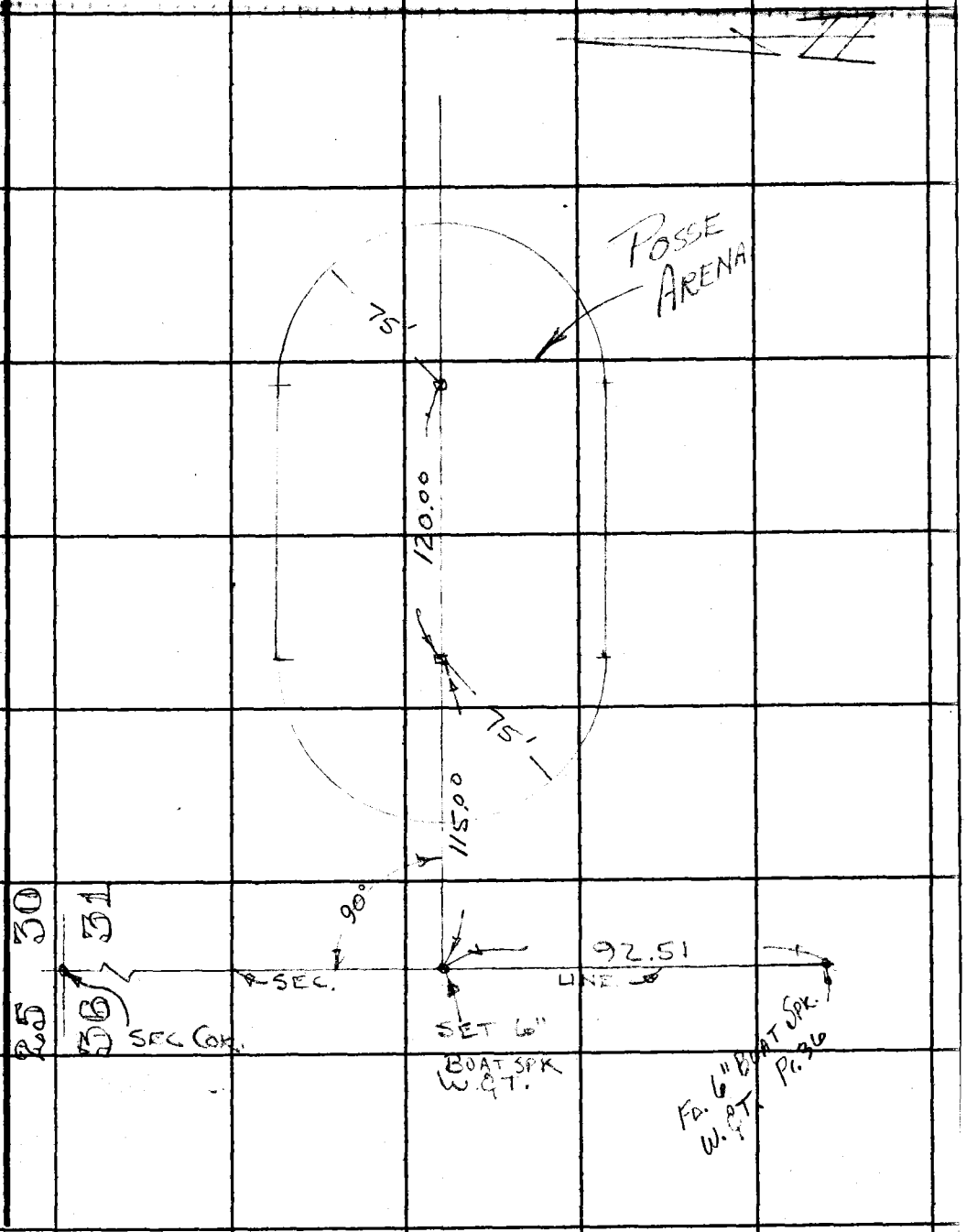

Note: Any Additions or Changes on This Sheet Must be Made or Circled in Red Ink With Date and Name of Person Making Change.

PLEASE RETURN TO
LOS ANGELES COUNTY ENGINEER
403 LOS ANGELES COUNTY ENGINEERING BLDG.

Do not extend this side of this line.

76F309S CE #310 6-63

F. B. _____ PG. 162

PLEASE RETURN TO
LOS ANGELES COUNTY ENGINEER
403 Los Angeles County Engineering Bldg.

Do not extend this side of this line.

Note: Any Additions or Changes on This Sheet Must be Made or Circled in Red Ink With Date and Name of Person Making Change.

Notes Ck'd by	Survey of HONOR RANCHO	F. B.	Pg. 163
Map No.	JN 00841 Tape 183 Std. 84 °F		
Office Work	Surveyed by C. L. WRIGHT		
Checked	Notes R. W. ALMANZAN Date AUG '69		
Date	Indexed		

WAYSIDE HONOR RANCHO

ELECTRICAL CONDUIT AT
VICINITY OF CATTLE FEEDYARD

Note: Any Additions or Changes on This Sheet Must be Made or Circled in Red Ink With Date and Name of Person Making Change.

Do not extend this side of this line.

PLEASE RETURN TO
LOS ANGELES COUNTY ENGINEER
403 LOS ANGELES COUNTY ENGINEERING BLDG.

76F2005 CE #310 6-53

F. B. _____ Pg. 164

NOTE:

SEE PT SHEETS EG 12 & 13

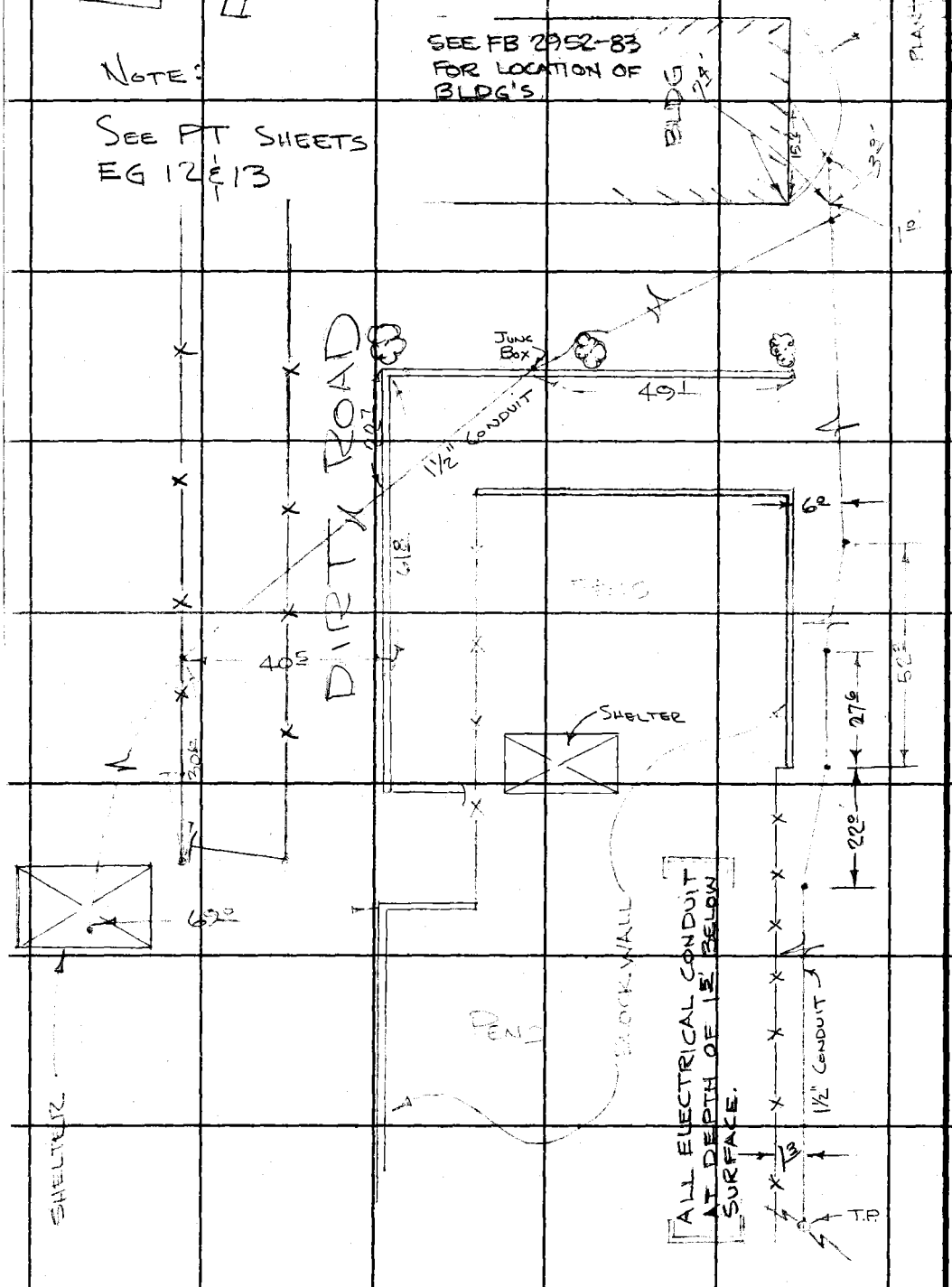

PLEASE RETURN TO
LOS ANGELES COUNTY ENGINEER
403 LOS ANGELES COUNTY ENGINEERING BLDG.

Do not extend this side of this line.

Note: Any Additions or Changes on This Sheet Must be Made or Circled in Red Ink With Date and Name of Person Making Change.

76-L-298 CE 307 5-66

PLEASE RETURN TO
LOS ANGELES COUNTY ENGINEER
403 LOS ANGELES COUNTY ENGINEERING BLDG.

NOTE: ANY ADDITIONS OR CHANGES ON THIS SHEET MUST BE MADE OR CIRCLED IN RED INK, WITH DATE AND NAME OF PERSON MAKING CHANGE.

Do not extend notes this side of this line.

STATION	B. S.	H. I.	F. S.	ELEV.		
	WAYSIDE HONOR RANCHO - SAND SCREEN AREA - GRADES FOR AMERICAN PIPE R.C.P. DIA.)					
				1073 93	ELEV. 1073.933 T.B.M. 18C FD. 6" BOAT SPK IN POT POLE S.W. [illegible] SAND SCREEN F.B. 1464-62	
	020	1074 13				
2+63 ℄			175	566	GR. BOT. PIPE 1055 50	C-1 1
24 R			987	6426	55 50	C-8 8
+83 ℄			174	567	55 90	C-0 8
24 R			974	6439	55 90	C-8 5
3+03 ℄			172	569	56 30	C-0 6
24 R			915	6498	56 30	C-8 7
3+23 ℄			165	576	56 70	C-0 9
24 R			799	6614	56 70	C-9 4
3+43 ℄			162	579	57 10	C-0 8
24 R			720	6693	57 10	C-9 8
3+63 ℄			139	602	57 50	C-2 7
24 R			494	6919	57 50	C-11 7
3+89.5 ℄			729	6684	58 0	C-8 8

2.00000 ft

NOTE - FINAL GRADE WAS RAISED 1 FOOT

Profile Notes Red ____ Plotted ____ Job No. 0084.11 Division No. ____
No. ____ Date ____ Date ____ Survey of HONOR RANCHO
X-Sec. Notes Chk'd. ____ Checked ____ Survey by ____ Notes C.L.W. Date 26 Aug '70
No. ____ Date ____ Date ____ Map No. ____ Indexed ____ Date ____

F.B. 1464 PG. 165

76-L-298 CE 307 5-66

PLEASE RETURN TO
LOS ANGELES COUNTY ENGINEER
403 LOS ANGELES COUNTY ENGINEERING BLDG.

NOTE: ANY ADDITIONS OR CHANGES ON THIS SHEET MUST BE MADE OR CIRCLED IN RED INK, WITH DATE AND NAME OF PERSON MAKING CHANGE.

Do not extend notes this side of this line.

F. B. Pg. 166 Job No. Division No. Notes Red Plotted Profile
Survey of Date Date No.
Survey by Notes Chk'd. Checked X-Sec.
Indexed Notes Date Date No.

STATION	B. S.	H. I.	F. S.	ELEV.		
2+63 24R				10626		
	3 19	106745				
+83 24R			306	6439		CHECK SHOT
~~2+63 24R~~						
2+63 "			1195		5550	
+83 "			1155		5590	
3+03 "			1115		5630	
+23 "			1075		5670	
+43 "			1035		5710	
+63 "			995		5750	
TBM #18C				10793		
	015	107408				
3+63			1564	5844		BOT PIPE
+43			1619	5789		
+23			1647	5761		
+03						
2+63			1757	5651		
" 24R			986	6422		CHECK SHOT

Profile No.	Notes Red	Plotted	Job No. ~~8650.06~~ 0084.11	Division No.
	Date	Date	Survey of WAYSIDE HONOR RANCHO	
X-Sec. No.	Notes Chk'd.	Checked	Survey by C. L. WRIGHT	Notes C. L. WRIGHT Date NOV 2 0 1970
	Date	Date	Map No.	Indexed Date

F. B. 1464 Pg. 167

WAYSIDE HONOR RANCHO

MAXIMUM SECURITY

EMERGENCY GENERATOR

~~J.N. 8650.06~~ 0084.11

PROFILE - TOP OF TWO - 3½" STEEL ELECTRICAL CONDUITS -

USING E'LY OUTSIDE BLDG. LINE OF EMERGENCY GENERATOR BLDG. (UNDER CONST.) FOR LAYOUT LINE.

ELEVATIONS ON PG. 168

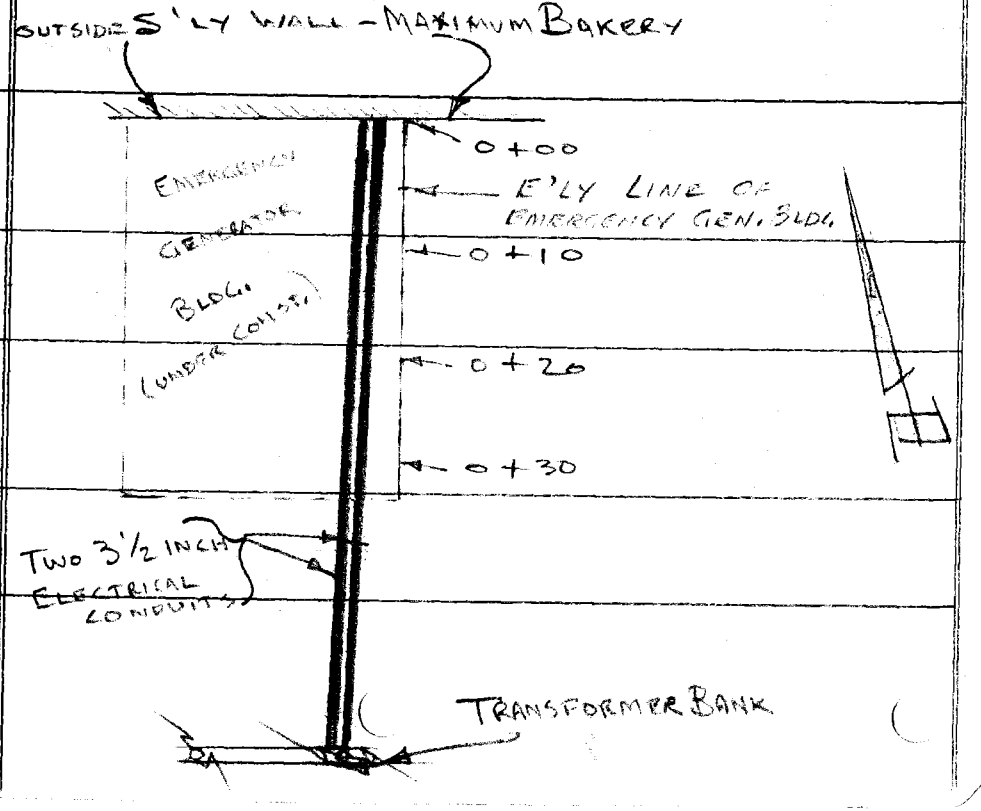

NOTE: ANY ADDITIONS OR CHANGES ON THIS SHEET MUST BE MADE OR CIRCLED IN RED INK, WITH DATE AND NAME OF PERSON MAKING CHANGE.

Do not extend notes this side of this line.

PLEASE RETURN TO
LOS ANGELES COUNTY ENGINEER
403 LOS ANGELES COUNTY ENGINEERING BLDG.

76-L-298 CE 307 5-66

76-L-298 CE 307 5-66

PLEASE RETURN TO
LOS ANGELES COUNTY ENGINEER
403 LOS ANGELES COUNTY ENGINEERING BLDG.

NOTE: ANY ADDITIONS OR CHANGES ON THIS SHEET MUST BE MADE OR CIRCLED IN RED INK, WITH DATE AND NAME OF PERSON MAKING CHANGE.

Do not extend notes this side of this line.

STATION	B. S.	H. I.	F. S.	ELEV.		
		WAYSIDE HONOR RANCHO				
		AUXILIARY POWER @ MAXIMUM SECURITY				
		ELEVATION SHOTS TAKEN ON STATIONS AS SHOWN ON PG. 167				
TBM				1225000	FO. 6" BOAT SPK RR	FB 2952-23
	3205	1228205				
TBM			4041	1224164	FO. 6" BOAT SPK S. SIDE	RR. FB. 2952-23 CHECK SHOT
TBM			3200	1225005	" " " " N. "	" " " PG 23
"				1225000	" " " " " "	" " " "
	4383	1229383				
			351	122584	TOP - INSIDE FORM	
0+02 2			726	2212	TOP 3½" GALV. ELEC CONDUIT.	0 7' R
"			721	2217	" " " "	1 0' R
0+10			706	2232	" " " "	0 9' R
"			708	2230	" " " "	1 3' R
0+20			677	2261	" " " "	1 2' R
"			681	2257	" " " "	1 6' R
0+30			648	2290	" " " "	1 4' R
"			647	2291	" " " "	1 8' R
0+33 3			640	2298	" " " "	1 5' R
			633	2305	" " " "	1 8' R
TBM.			4383	1225000	SEE 13 LINES ABOVE	

F. B. 1464 PG. 168 Job No. 0084.11 Division No. 8650.06 Notes Red Date Plotted Date Profile No. X-Sec. No.

Survey of WAYSIDE HONOR RANCHO Notes Chk'd. Date Checked Date

Survey E. WRIGHT Notes E. WRIGHT Date NOV 20 1970

Indexed

Notes Ck'd by	Survey of HONOR RANCHO
Map No.	JN 0084 11 Tape Std °F
Office Work	Surveyed by C.L. WRIGHT
Checked	Notes C.L.W. Date
Date	Indexed

F. B. 1464 Pg. 169

WAYSIDE HONOR RANCHO

ROCK CRUSHER & SCREEN

J.N. 0084.11

Note: Any Additions or Changes on This Sheet Must Be Made or Circled in Red Ink With Date and Name of Person Making Change.

Do not extend this side of this line.

PLEASE RETURN TO
LOS ANGELES COUNTY ENGINEER
403 LOS ANGELES COUNTY ENGINEERING BLDG.

76F3095 C.E. #310 6-63

F. B. 1464 PG. 170

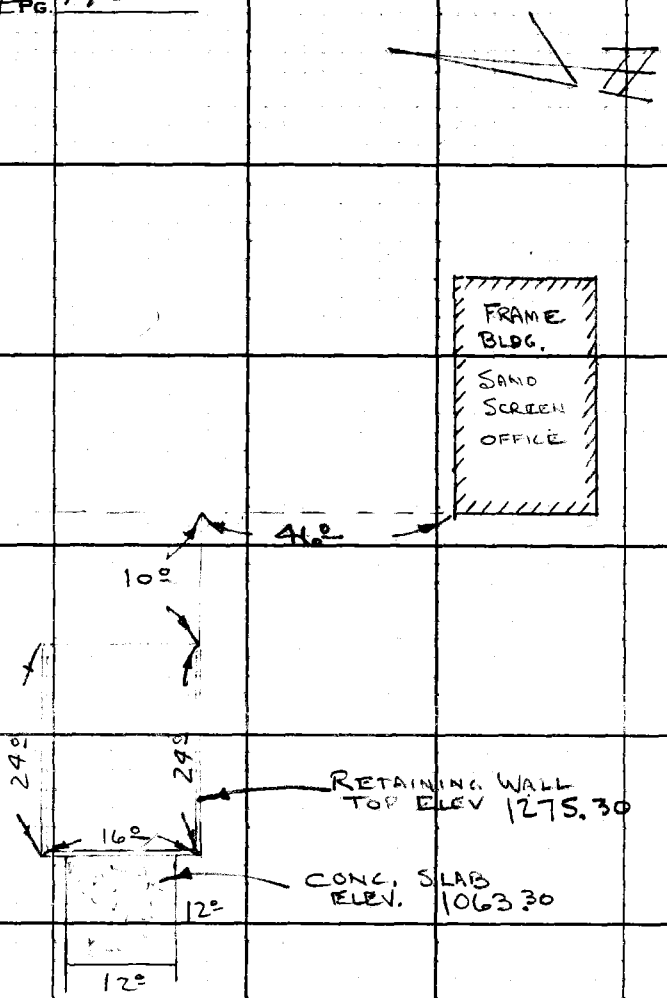

PLEASE RETURN TO
LOS ANGELES COUNTY ENGINEER
403 Los Angeles County Engineering Bldg.
Do not extend this side of this line.

Note: Any Additions or Changes on This Sheet Must be Made or Circled in Red Ink With Date and Name of Person Making Change.

76-L-298 CE 307 5-66

PLEASE RETURN TO
LOS ANGELES COUNTY ENGINEER
403 LOS ANGELES COUNTY ENGINEERING BLDG.

NOTE: ANY ADDITIONS OR CHANGES ON THIS SHEET MUST BE MADE OR CIRCLED IN RED INK, WITH DATE AND NAME OF PERSON MAKING CHANGE.

Do not extend notes this side of this line.

STATION	B. S.	H. I.	F. S.	ELEV.		
		ELEVATIONS @ SLAB - SAND SCREEN AREA				
TBM 18C				1073 93	FD. 6" BOAT SPK	PG 62
	3 59	1077 52				
T.P.			6 10	1071 42		
	2 95	1074 37				
			10 07	1064 30	C-1° TO →	FINISH GR. @ LOWER SLAB
			11 27	1063 10		63 11 CHECK SHOT J. OMOTH POINT

Profile Notes Red ____ Plotted ____ Job No. ____ Division No. ____
No. ____ Date ____ Date ____ Survey of ____
X-Sec. Notes Chk'd. ____ Checked ____ Survey by ____ Notes ____ Date ____
No. ____ Date ____ Date ____ Map No. ____ Indexed ____ Date ____

F. B. 1464 PG 71

F. B. 1464 Pg. 172

Job No._____ Division No._____ Notes Red_____ Plotted_____ Profile

Survey of_____ Date_____ Date_____ No._____

Survey by_____ Notes_____ Notes Chk'd._____ Checked_____ X-Sec.

Indexed_____ Date_____ Date_____ Date_____ No._____

STATION	B. S.	H. I.	F. S.	ELEV.

76-L-298 CE 307 5-66

PLEASE RETURN TO
LOS ANGELES COUNTY ENGINEER
403 LOS ANGELES COUNTY ENGINEERING BLDG.

Do not extend notes this side of this line.

NOTE: ANY ADDITIONS OR CHANGES ON THIS SHEET MUST BE MADE OR CIRCLED IN RED INK, WITH DATE AND NAME OF PERSON MAKING CHANGE.

76-L-298 CE 307 5-66

PLEASE RETURN TO
LOS ANGELES COUNTY ENGINEER
403 LOS ANGELES COUNTY ENGINEERING BLDG.

NOTE: ANY ADDITIONS OR CHANGES ON THIS SHEET MUST BE MADE OR CIRCLED IN RED INK, WITH DATE AND NAME OF PERSON MAKING CHANGE.

Do not extend notes this side of this line.

STATION	B. S.	H. I.	F. S.	ELEV.		
	CASTAIC CREEK FLOOD CONTROL.					
	WAYSIDE HONOR RANCHO - I.N. 0084.11					
	SHOWING FILLS TO TOP OF PILE - 10' OFF PILE LINE (190'L)					
TBM 23C				109573	FO. 2" IP. RPPI #3	PG. 79, 98
	111	109684				
			781	108903		SET 1x2 ON SPLIT OF I4
	235	109138				
88+00 200'L			998	108140	F 9.2 TO TOP PILE	90.6 TOP PILE GR.
90+00 200'L			888	108250	F 8.5 ← FO. BUST TOO LATE CLW.	92.0 TOP PILE GR.
91+00 ±			+117	109255	F 9.5	TOP EXIST PILE
				108903		FO. 1x2 SEE 6 LINES ABOVE
	008	108911				
87 ~	190'L		667	108244	F 7.5 (F 7.4 SMATH)	89.9 TOP PILE GR
86 ~	" "		412	8499	F 4.2 (F 4.1 "	89.2 "
85 ~	" "		1008	7903	F 9.5	88.5 "
84 ~	" "		1118	7793	F 10.1	88.0 "
83 ~	" "		1061	7850	F 9.0	87.5 "
82 ~	" "		1092	7819	F 8.8	87.0 "
	716	108535				

Profile No. ____ Notes Red ____ Plotted ____ Job No. 0084.11 Division No. ____
X-Sec. No. ____ Date ____ Date ____ Survey of HONOR RO.
Notes Chk'd. ____ Checked ____ Survey by C.L.W. Notes C.L.W. Date 4-JAN '70
No. ____ Date ____ Date ____ Map No. ____ Indexed ____ Date ____

F. B. 1464 PG. 173

76-L-298 CE 307 5-66

PLEASE RETURN TO
LOS ANGELES COUNTY ENGINEER
403 LOS ANGELES COUNTY ENGINEERING BLDG.

NOTE: ANY ADDITIONS OR CHANGES ON THIS SHEET MUST BE MADE OR CIRCLED IN RED INK, WITH DATE AND NAME OF PERSON MAKING CHANGE.

Do not extend notes this side of this line.

STATION	B. S.	H. I.	F. S.	ELEV.			
		1085 35					GR. TOP PILE
81 ~	190'R		702	78[illegible]	F 8^{2} TO TOP PILE		86^{5}
80 ~	"		566	7969	F 6^{3}		86^{0}
79 ~	"		630	7905	F 6^{4}		85^{4}
78 ~	"		505	8030	F 4^{5}		84^{8}
77 ~	"		637	7598	F 5^{1}		84^{1}
76 ~ TP	"		982	10[illegible]53	F 8^{0}		83^{5}
	622	1081 75					
75			537	76[illegible]	F 6^{4}	F-6^{4} OMATH	82^{8}
74			489	76[illegible]6	F 5^{2}	F-5^{1} OMATH	82^{1}
72+84 S.C.			473	7702	F 4^{3}	F 4^{2} OMATH	81^{3}

F. B. 1464 PG. 174

Job No. ____ Division No. ____ Notes Red ____ Plotted ____ Profile ____
Survey of ____ Date ____ Date ____ No. ____
Survey by ____ Notes ____ Notes Chk'd. ____ Checked ____ X-Sec. ____
Indexed ____ Date ____ Date ____ Date ____ No. ____

Notes Ck'd by	Survey of HONOR RANCHO
Map No.	JN 00841 Tape Std °F
Office Work	Surveyed by C. L. WRIGHT
Checked	Notes C. L. W. Date 8-JAN 76
Date	Indexed [illegible] JAN 28 '76

F. B. 1464 PG. 175

WAYSIDE HONOR RANCHO
T.N 00841,11

SHOWING LOCATION OF ANGLE POINT
IN 12 INCH STEEL WATER LINE
VICINITY OF SAN FRANCISCO RANCHO COR. #10.

Note: Any Additions or Changes on This Sheet Must be Made or Circled in Red Ink With Date and Name of Person Making Change.

Do not extend this side of this line.

PLEASE RETURN TO
LOS ANGELES COUNTY ENGINEER
403 LOS ANGELES COUNTY ENGINEERING BLDG.

76F3095 CE #310 6-63

F. B. 1464 PG. 176

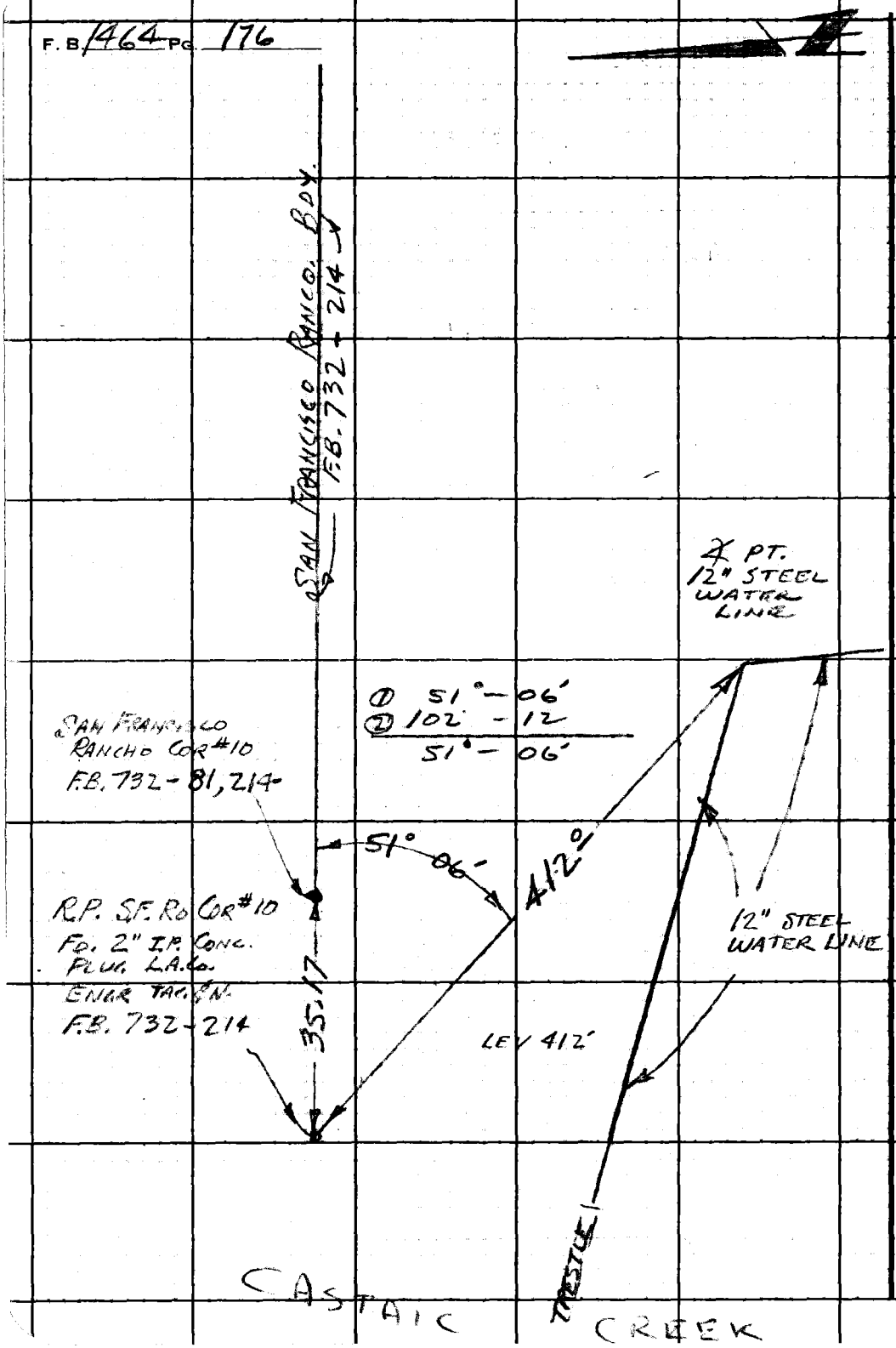

PLEASE RETURN TO:
LOS ANGELES COUNTY ENGINEER
403 Los Angeles County Engineering Bldg.

Do not extend this side of this line.

Note: Any Additions or Changes on This Sheet Must be Made or Circled in Red Ink With Date and Name of Person Making Change.

Notes Ck'd by	Survey of Animal Control #6	F.B. 1464 Pg. 177
Map No.	JN0056.06 Tape 229 Std 84 °F	
Office Work	Surveyed by C. L. WRIGHT	1971
Checked	Notes C. L. WRIGHT Date JAN	
Date	Indexed C. L. GALLI JAN 28 '71	

ANIMAL CONTROL #6

J.N. 0056.06

TOPOG & UNDERGROUND -

REFS.

F.B. 3902
" 1686
" 732
" 1264
" 2269

C.S.B 1639

NOTES:

① SEE F.B. 1686, 180-185 FOR CENTERLINE.

② FOR ELEV ON 26" GAS LINE - PG 179
CONTACT MR. C.C. BEANE C/O PACIFIC LIGHTING GAS SUPPLY CO.
P.O. BOX 640 - NEWHALL, CALIF. 91321

③ L.A. CO. SHERIFF REQUEST CONNECTION WITH EXISTING 6" STEEL WATER LINE SHOWN ON PG 182 STATION 29+97.

④ L.A. CO. SHERIFF REQUEST 12" x 12" x 4" TEE AT APPROXIMATE STATION 19+40 TO SUPPLY POSSE ARENA AREA TO THE EAST.

⑤ POSSIBLE UNDERGROUND TELEPHONE CABLE VICINITY STATION 29+90 -- MAP FROM PACIFIC TELEPHONE TO BE MAILED TO C.L. WRIGHT @ WAYSIDE HONOR RD.

SEE PG 195 8-FEB. 71 C.L.W.

PARTY:

C. L. WRIGHT
M. R. NEVAREZ
T. A. DONLEVY
K. V. CROWE

NOTE: ADD'L INFO. F.B. 1533 C.L.W. SEP 74

Note: Any Additions or Changes on this Sheet Must be Made or Circled in Red Ink With Date and Name of Person Making Change

Do not extend this side of this line.

PLEASE RETURN TO
LOS ANGELES COUNTY ENGINEER
403 LOS ANGELES COUNTY ENGINEERING BLDG.

76P3098 CE #310 8-66

F.B. 1464 PG. 178

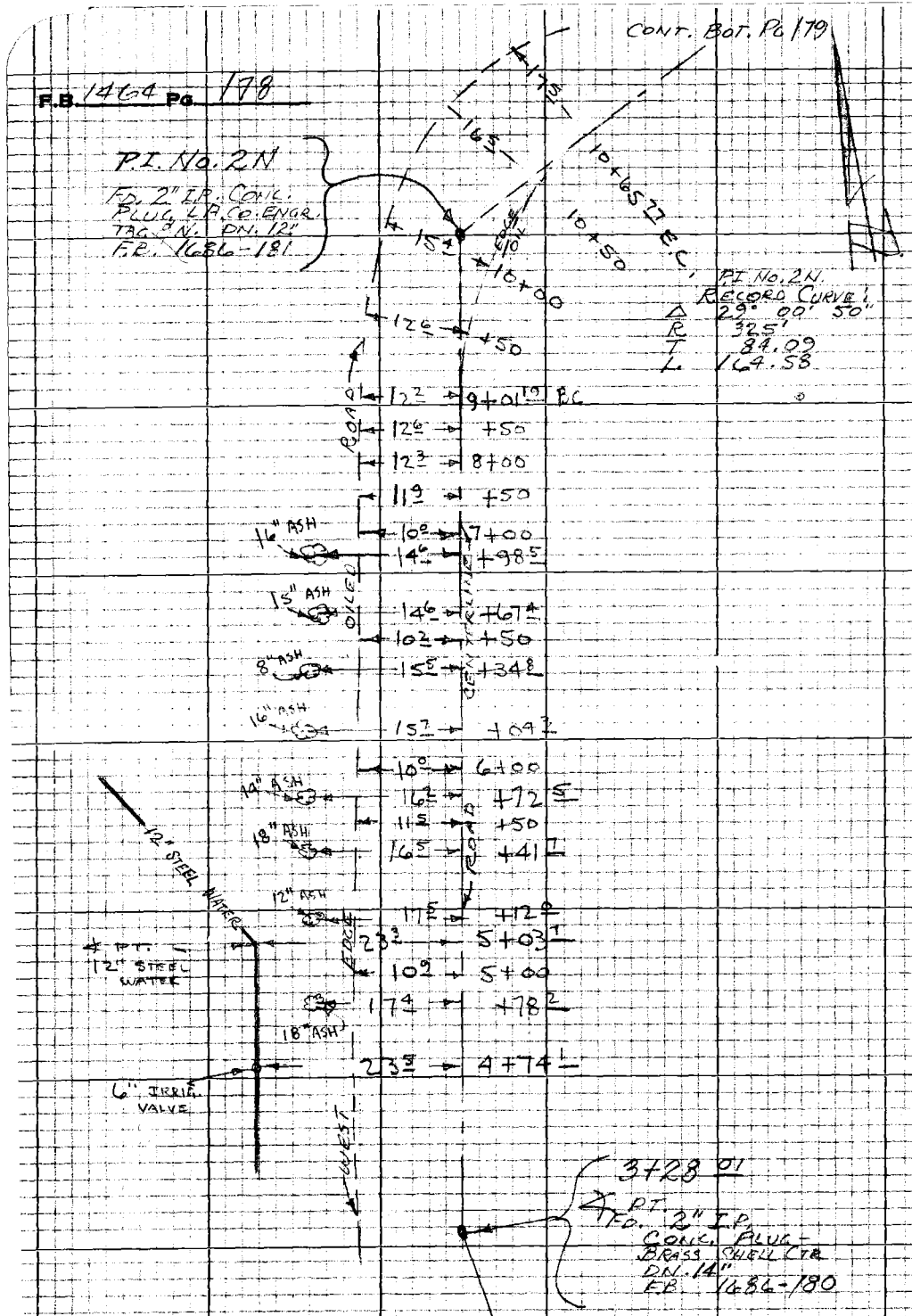

LOS ANGELES COUNTY ENGINEER
403 LOS ANGELES COUNTY ENGINEERING BLDG.
PLEASE RETURN TO
Do not extend this side of this line.
Note: Any Additions or Changes on this Sheet Must be Made or Circled in Red Ink With Date and Name of Person Making Change

Notes Ck'd by	Survey of ANIMAL CONTROL #6
Map No.	JN 0056.06 Tape 229 Std 84 °F
Office Work	Surveyed by C. L. WRIGHT
Checked	Notes C. L. WRIGHT Date JAN 1971
Date	Indexed C. L. GALE JAN 28 '71

F.B. 1464 Pg. 179

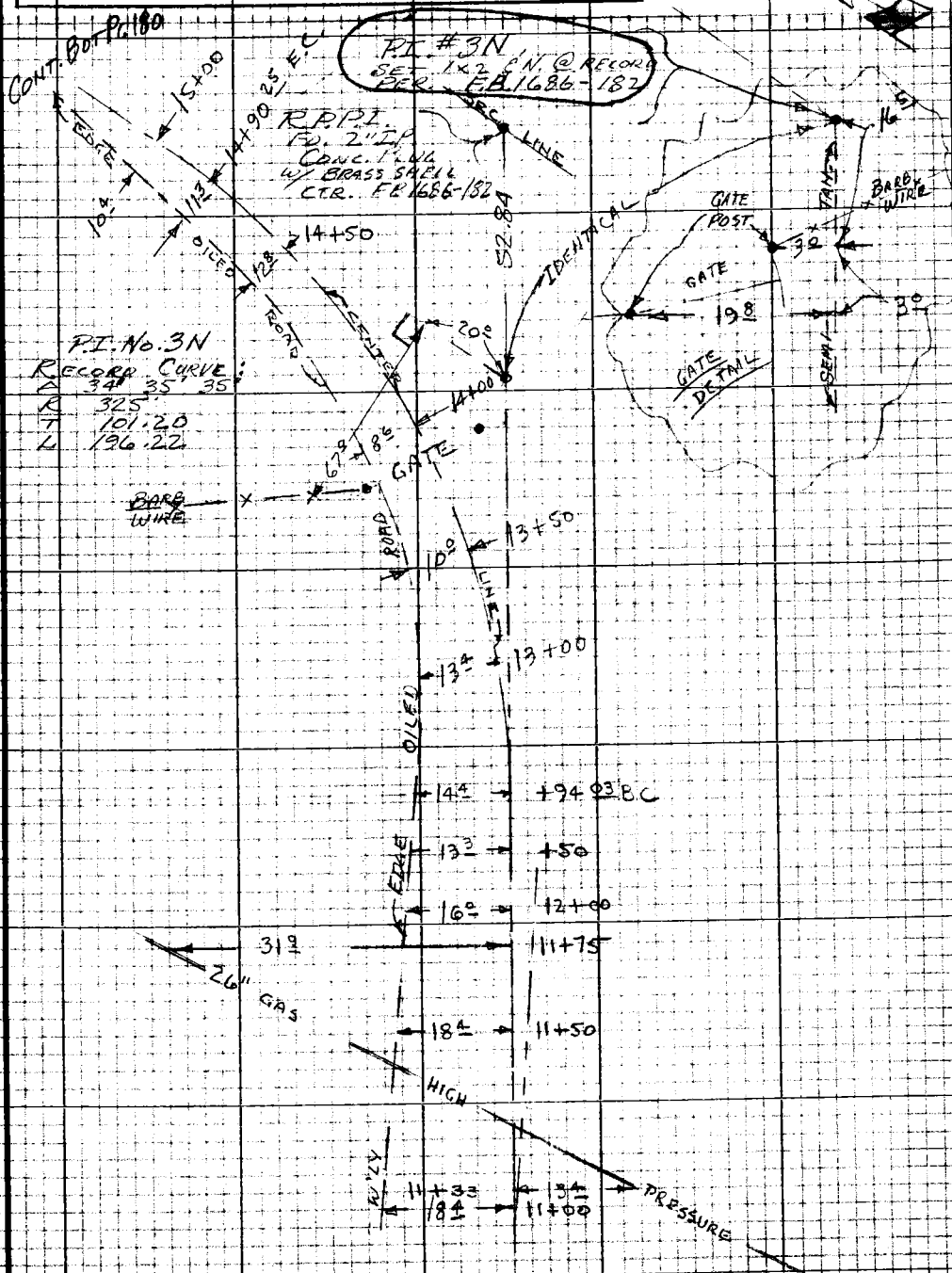

CONT. TOP PG 178

Note: Any Additions or Changes on this Sheet Must be Made or Circled in Red Ink With Date and Name of Person Making Change

Do not extend this side of this line.

PLEASE RETURN TO
LOS ANGELES COUNTY ENGINEER
403 Los Angeles County Engineering Bldg.

76P3098 CK #310 8-66

CONT. BOT. PG. 181

F.B. 1464 PG. 180

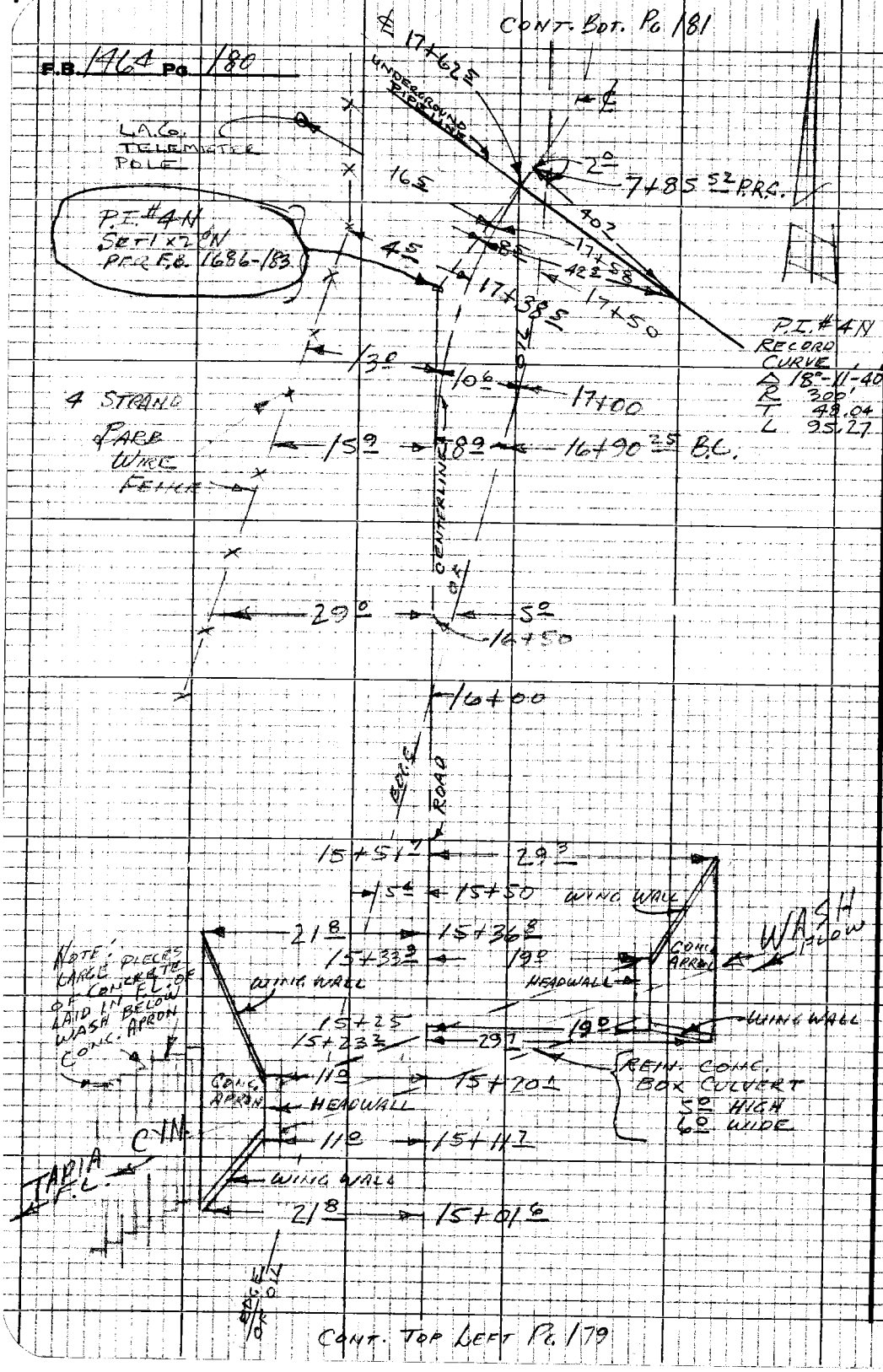

PLEASE RETURN TO
LOS ANGELES COUNTY ENGINEER
403 LOS ANGELES COUNTY ENGINEERING BLDG.

Do not extend this side of this line.

Note: Any Additions or Changes on this Sheet Must be Made or Circled in Red Ink With Date and Name of Person Making Change

CONT. TOP LEFT PG. 179

Notes Ck'd by	Survey of ANIMAL CONTROL #6
Map No.	JN0056.06 Tape 229 Std 84 °F
Office Work	Surveyed by C. L. WRIGHT
Checked	Notes C. L. WRIGHT Date JAN
Date	Indexed R. E. GALLI JAN 28 '71

F.B. 1464 Pg. 181

1971

CONT. BOT. Pg. 182

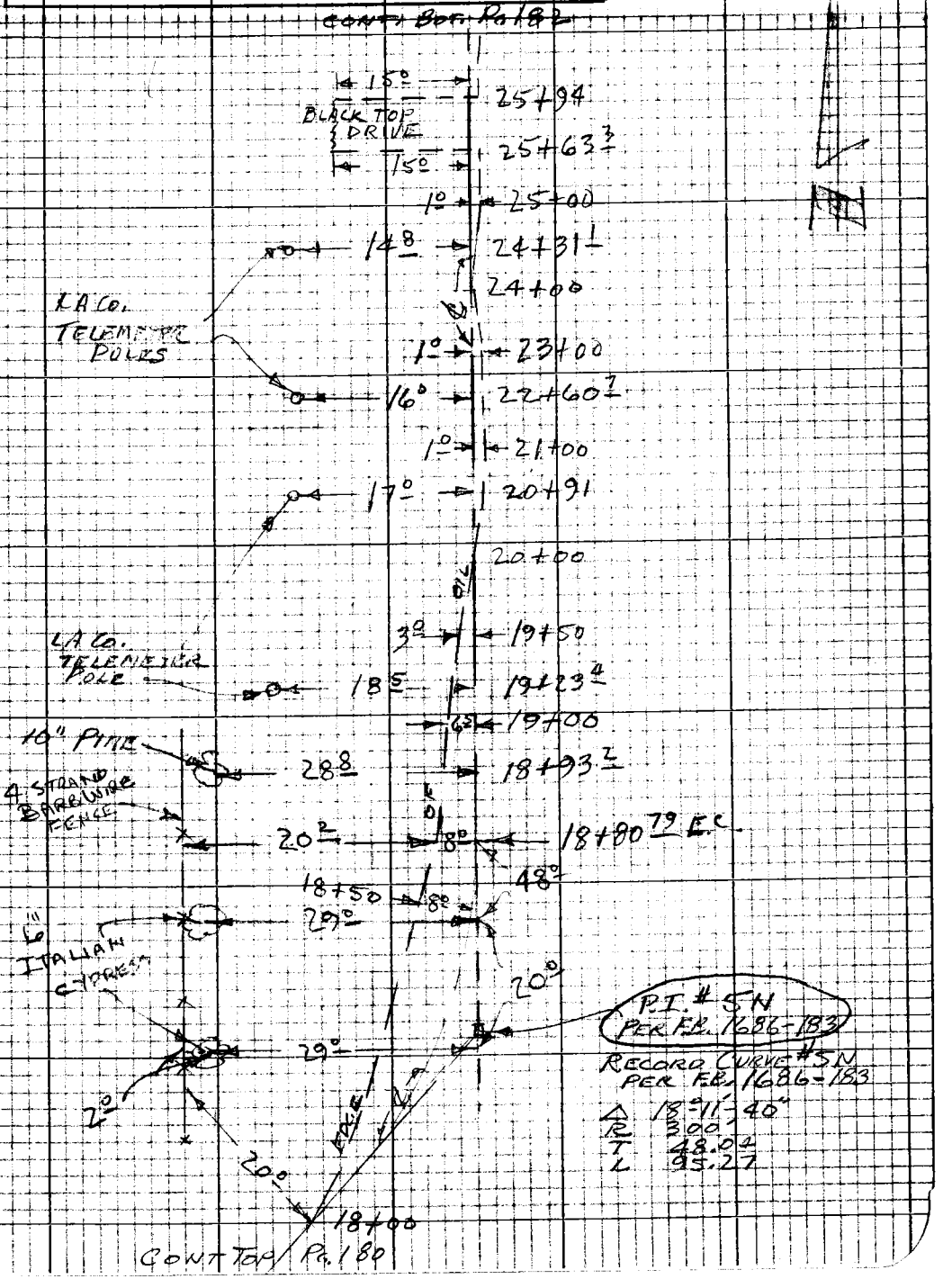

CONT TOP Pg. 180

Note: Any Additions or Changes on this Sheet Must be Made or Circled in Red Ink With Date and Name of Person Making Change

Do not extend this side of this line.

PLEASE RETURN TO
LOS ANGELES COUNTY ENGINEER
403 LOS ANGELES COUNTY ENGINEERING BLDG.

76P3098 CK #310 8-66

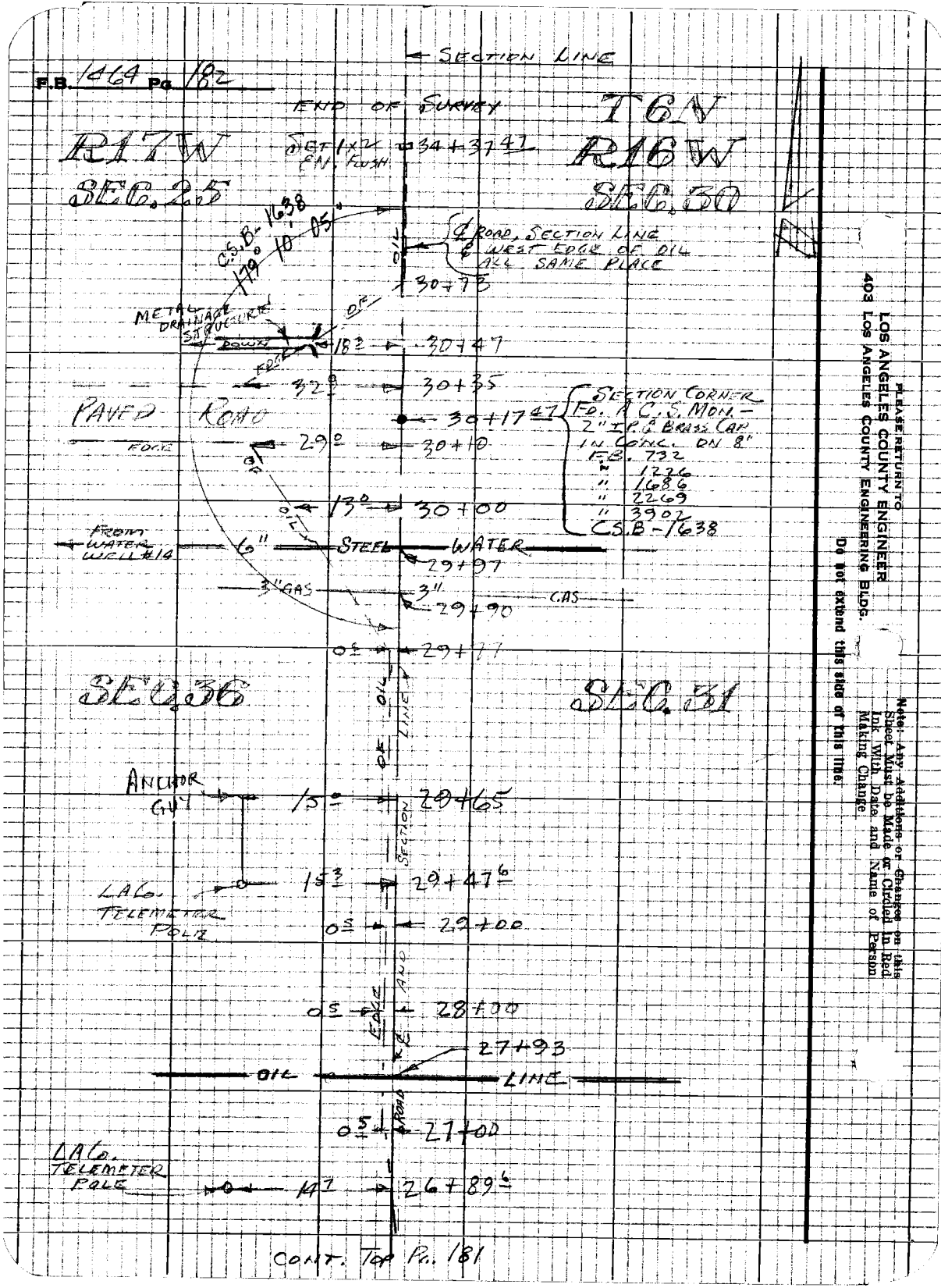

PLEASE RETURN TO
LOS ANGELES COUNTY ENGINEER
403 LOS ANGELES COUNTY ENGINEERING BLDG.

Do not extend this side of this line.

Note: Any Additions or Changes on this Sheet Must be Made or Circled in Red Ink With Date and Name of Person Making Change.

Profile No.	Notes Red	Plotted	Job No. 0056.06	Division No.	F. B. 1464 Pg. 183
	Date	Date	Survey of ANIMAL CONTROL #6		JAN 2 ~~6~~ 1971
X-Sec. No.	Notes Chk'd.	Checked	Survey by C. L. WRIGHT	Notes C. L. WRIGHT	Date
	Date	Date	Map No.	Indexed C. L. GALO	Date JAN 28 '71

NOTE: ANY ADDITIONS OR CHANGES ON THIS SHEET MUST BE MADE OR CIRCLED IN RED INK, WITH DATE AND NAME OF PERSON MAKING CHANGE.

PLEASE RETURN TO
LOS ANGELES COUNTY ENGINEER
403 LOS ANGELES COUNTY ENGINEERING BLDG.

Do not extend notes this side of this line.

STATION	B. S.	H. I.	F. S.	ELEV.

WAYSIDE HONOR RANCHO
ANIMAL CONTROL #6
I.N. 0056.06

REFS.

F.B. 1686
" 2269
F.B. 3902

NOTES:
① SEE PG. 194 FOR ADD'L. UNDERGROUND
② REDUCTIONS HAVE BEEN CHECKED IN THE FIELD BY M.R. NEVAREZ

PARTY:
C.L. WRIGHT
M.R. NEVAREZ
~~T.A. SOLLEY~~
K.V. CROWE

76-L-298 CE 307 5-66

76-L-298 CE 307 5-66

PLEASE RETURN TO
LOS ANGELES COUNTY ENGINEER
403 LOS ANGELES COUNTY ENGINEERING BLDG.

NOTE: ANY ADDITIONS OR CHANGES ON THIS SHEET MUST BE MADE OR CIRCLED IN RED INK, WITH DATE AND NAME OF PERSON MAKING CHANGE.

Do not extend notes this side of this line.

STATION	B. S.	H. I.	F. S.	ELEV.		
B.M. W-110				1103.795	Pt. C.S. Mon. F.B. 3902-107 Field Elev. 1103.795	
	6807	1110.602				
			0928	1109.674		
	7598	1117.272				
5+00 ℄			647	10.30	℄	
"			60	11.3	10.9 L Edge Oil Top Brk	
"			75	09.8	23.0 L Bot. Brk	
"			78	09.5	30.0 L Alfalfa Field	
5+03.7			1010	07.2	23.3 L Top 12" Steel Water	
5+50			528	11.99	℄	
"			50	12.3	11.5 L Edge Oil Top Brk	
"			68	10.5	22.0 L Bot Brk	
"			70	10.3	30.0 L Alfalfa Field	
6+00			416	13.[illegible]	℄	
"			38	13.5	10.0 L Edge Oil Top Brk	4.68
"			57	11.[illegible]	21.5 Bot Brk	
"			60	11.3	Alfalfa Field	

F. B. 1464 Pg. 184 Job No. 0056.06 Division No. Notes Red Plotted Profile
Survey of Animal Control #6 Date Date No.
Survey by C. L. WRIGHT Notes C. L. WRIGHT Notes Chk'd. Checked X-Sec.
Indexed C. L. GARLI Date JAN 25 1971 Date Date No.

76-L-298 CE 307 5-66

PLEASE RETURN TO
LOS ANGELES COUNTY ENGINEER
403 LOS ANGELES COUNTY ENGINEERING BLDG.

NOTE: ANY ADDITIONS OR CHANGES ON THIS SHEET MUST BE MADE OR CIRCLED IN RED INK, WITH DATE AND NAME OF PERSON MAKING CHANGE.

Do not extend notes this side of this line.

STATION	B. S.	H. I.	F. S.	ELEV.		
		1115 292				
6+50			317	111410		℄
			38	145	10°L EDGE OIL	
			39	143	16°L TOP BRK	
			43	125	23° BOT "	
			4[illegible]	125	30° ALFALFA FIELD	
7+00			198	1529		℄
			13	158	10°L EDGE OIL	
			16	157	17°L TOP BRK	
			39	134	25°L BOT "	
			40	133	30°L ALFALFA FIELD	
T.P.			1978	1115294		
	7609	1122903				
7+50			660	1630		℄
			59	170	11°L	
			60	169	20°L TOP BRK.	
			85	144	25°L BOT "	
			85	144	30°L	
8+00			581	1709		℄
			53	176	12°L EDGE OIL	
			57	172	13°L TOP BRK	

Profile No. ____ Notes Red ____ Plotted ____ Job No. 0056.06 Division No. ____
Date ____ Date ____ Survey of ANIMAL CONTROL #6
X-Sec. No. ____ Notes Chk'd. ____ Checked ____ Survey by C. L. WRIGHT Notes C. L. WRIGHT Date JAN 25 1971
Date ____ Date ____ Map No. ____ Indexed L. D. GALLI Date JAN 28 '71

F. B. 1464 PG. 185

76-L-298 CE 307 5-66

PLEASE RETURN TO
LOS ANGELES COUNTY ENGINEER
403 LOS ANGELES COUNTY ENGINEERING BLDG.

NOTE: ANY ADDITIONS OR CHANGES ON THIS SHEET MUST BE MADE OR CIRCLED IN RED INK, WITH DATE AND NAME OF PERSON MAKING CHANGE.

Do not extend notes this side of this line.

STATION	B. S.	H. I.	F. S.	ELEV.		
		1122903				
8+00			70	1115.3	25.5 L Bot Brk	
"			76	153	30.0 L Alfalfa Field	
8+50			4.92	17.98		℄
"			41	[illegible]	12.6 L Edge Oil	
"			42	[illegible]	16.5 Top Brk	
			64	[illegible]	22.0 Bot "	
"			66	16.[illegible]	30.2 Alfalfa Field	
9+01 1° BC			[illegible]	19.96		℄
			32	197	12.5 L Edge Oil	
			31	[illegible]	15.5 L Top Brk	
			52	17[illegible]	23.5 L Bot "	
			57	172	30.0 L Alfalfa Field	
9+50			301	19.89		℄
"			24	205	12.5 L Edge Oil	
"			26	203	17.5 L Top Brk	
"			53	176	25.5 L Bot "	
			55	174	30.0 L Alfalfa Field	
			3008	1110[illegible]		
	7950	1127845				

F. B. 1464 Pg. 186 Job No. 0056.06 Division No. Notes Red Date Plotted Date Profile No.
Survey of Animal Control #6 Notes Chk'd. Date Checked Date X-Sec. No.
Survey by C. L. WRIGHT Notes C. L. WRIGHT Date JAN 25 1971
Indexed C. L. GALLO

76-L-298 CE 307 5-66

PLEASE RETURN TO
LOS ANGELES COUNTY ENGINEER
403 LOS ANGELES COUNTY ENGINEERING BLDG.

NOTE: ANY ADDITIONS OR CHANGES ON THIS SHEET MUST BE MADE OR CIRCLED IN RED INK, WITH DATE AND NAME OF PERSON MAKING CHANGE.

Do not extend notes this side of this line.

STATION	B. S.	H. I.	F. S.	ELEV.		
		1127 [illegible]				
[illegible]			712	1120 72		℄
			65	213	15° L [illegible]	
			67	211	13° L TOP BRK	
			[illegible]	184	33° L BOT	
			100	178	10° L [illegible] FIELD	
10+50			620	2164		℄
			57	221	16° L [illegible] OIL TOP BRK	
			64	214	30 L DIRT	
[illegible]			601	2177		℄
			54	224	17° L [illegible] OIL TOP BRK	
			60	218	[illegible]	
11+[illegible]			5[illegible]	2257		℄ 1x2 [illegible]
			50	228	18° L [illegible] OIL TOP BRK	
			[illegible]	222	[illegible] L [illegible]	
11+50			478	2306		℄
			46	232	18° L [illegible] OIL TOP BRK	
			54	224	30 L DIRT	
12+00			4[illegible]	2353		℄
			41	237	16° L [illegible] OIL TOP BRK	
			4[illegible]	231	[illegible] L	

Profile No. ____ Notes Red ____ Date ____ Plotted ____ Date ____ Job No. 0056.06 Division No. ____ Survey of ANIMAL CONTROL #6

X-Sec. No. ____ Notes Chk'd. ____ Date ____ Checked ____ Date ____ Survey by C. L. WRIGHT Notes L. WRIGHT Date JAN 25 1971

Map No. ____ Indexed C. J. GALLI Date JAN 28 [illegible]

F. B. 1464 PG. 187

76-L-298 CE 307 5-66

PLEASE RETURN TO
LOS ANGELES COUNTY ENGINEER
403 LOS ANGELES COUNTY ENGINEERING BLDG.

NOTE: ANY ADDITIONS OR CHANGES ON THIS SHEET MUST BE MADE OR CIRCLED IN RED INK, WITH DATE AND NAME OF PERSON MAKING CHANGE.

Do not extend notes this side of this line.

STATION	B. S.	H. I.	F. S.	ELEV.		
		1127.[illegible]				
12+50			[illegible]	1123.94		℄
"			37	241	13[illegible] L EDGE OIL TOP BRK	
"			46	232	30° L DIRT	
12+94.[illegible] BC			3.59	24.25		℄
			35	243	12[illegible] L EDGE OIL TOP BRK	
			[illegible]	236	30° L DIRT	
			3.59	112[illegible]		
	6.59	11[illegible]				
1[illegible]			5.38	25.20		℄
			[illegible]	252	10° L EDGE OIL - TOP BRK	
			6[illegible]	242	30° L DIRT	
B.M. W-103			1[illegible]	[illegible]	[illegible] MON. F.B. 3[illegible]-10[illegible]	
B.M. W-[illegible]				112[illegible]	[illegible] ELEV 1129.926	
	2.59	[illegible]				
14+[illegible]			3.35	26.23		℄
			5[illegible]	263	9[illegible] L EDGE OIL TOP BRK	
			6[illegible]	25[illegible]	30° L DIRT	
14+[illegible]			4[illegible]	26[illegible]		℄
			5[illegible]	265	12[illegible] L EDGE OIL	
			6[illegible]	247	40 L DIRT - TOP BRK	

F. B. 1464 PG. 188 Job No. 0056.06 Division No. Notes Red Plotted Profile
Survey of ANIMAL CONTROL #6 Date Date No. X-Sec.
Survey by C. L. WRIGHT Note C. L. WRIGHT Notes Chk'd. Checked
Indexed C. J. GAEL Date JAN 25 1971 Date No.

76-L-298 CE 307 5-66

PLEASE RETURN TO
LOS ANGELES COUNTY ENGINEER
403 LOS ANGELES COUNTY ENGINEERING BLDG.

NOTE: ANY ADDITIONS OR CHANGES ON THIS SHEET MUST BE MADE OR CIRCLED IN RED INK, WITH DATE AND NAME OF PERSON MAKING CHANGE.

Do not extend notes this side of this line.

STATION	B. S.	H. I.	F. S.	ELEV.		
		1131 [illegible]				
14+[illegible]			96	1122 0	55 L	
14+90 [illegible]			[illegible]	2672		
			49	267	11 [illegible] L [illegible]	
			[illegible]	187	[illegible]	
15+02 [illegible]			128	189	21 [illegible] L Top Conc. [illegible]	
			[illegible]	184	12 [illegible] L F.L. [illegible] W. End 6' wide 5' High Box Culvert	
15+[illegible]			72	244	10 [illegible] L Top [illegible] Conc. [illegible] 6' x 5' Box Culvert	
15+[illegible]			[illegible]	159	21 [illegible] L Top Conc. [illegible]	
15+50			420	2738		℄
"			41	275	5 [illegible] L [illegible] Top [illegible]	
"			66	250	2 [illegible] L Top [illegible]	
"			51	235	30 [illegible] L [illegible]	
			4196	1127 [illegible]		
	[illegible]	1135016				
16+00			65	2843	Lane Oil	
			80	270	15 [illegible] L Dirt	
			97	263	30 [illegible] L "	
+50			592	2910		℄
"			58	292		5°R Edge Oil
"			69	281	[illegible] L Dirt	

Profile No. ____ Notes Red ____ Plotted ____ Job No. 0056.06 Division No. ____
Date ____ Date ____ Survey of Animal Control #6
X-Sec. No. ____ Notes Chk'd. ____ Checked ____ Survey by C. L. WRIGHT Note C. L. WRIGHT Date JAN 26 1971
Date ____ Date ____ Map No. ____ Indexed C. L. GALLI Date JAN 28 '71

F. B. 1464 Pg. 189

76-L-298 CE 307 5-66

PLEASE RETURN TO
LOS ANGELES COUNTY ENGINEER
403 LOS ANGELES COUNTY ENGINEERING BLDG.

NOTE: ANY ADDITIONS OR CHANGES ON THIS SHEET MUST BE MADE OR CIRCLED IN RED INK, WITH DATE AND NAME OF PERSON MAKING CHANGE.

Do not extend notes this side of this line.

F. B. 1464 Pg. 190 | Job No. 0056.06 | Division No. | Notes Red | Plotted | Profile

Survey of Animal Control #6 | Date | Date | No.

Survey by C. L. WRIGHT Notes R. L. WRIGHT | Notes Chk'd. | Checked | X-Sec.

Indexed C. T. GALE | Date JAN 26 1971 | Date | No.

STATION	B. S.	H. I.	F. S.	ELEV.		
		1135.016				
16+90 25			5.18	1129.84		℄
			51	2.99		8° R EDGE OIL
			55	2.05	15° L DIRT @ FENCE	
17+50			4.38	30.64		℄
			43	[illegible]		85 R EDGE OIL
			57	29.[illegible]	20 L DIRT	
17+85 52 PRC			4.06	30.96		℄
			42	30.8		2° R EDGE OIL
			48	30.2	20° L DIRT	
18+00			4.36	30.66		℄ EDGE OIL
			49	30.1	20 L DIRT	
+50			4.82	30.20		℄
			48	30.2	8 L EDGE OIL	
			44	30.6	20 L DIRT	
+50 T.P.			4.82	1130.19		
	2.450	1132.645				
18+80			2.75	29.90		℄
19+00			2.97	29.68		℄
			3.0	29.6	6.5 L EDGE OIL	
			2.4	30.2	20 L DIRT	

76-L-298 CE 307 5-66

PLEASE RETURN TO
LOS ANGELES COUNTY ENGINEER
403 LOS ANGELES COUNTY ENGINEERING BLDG.

NOTE: ANY ADDITIONS OR CHANGES ON THIS SHEET MUST BE MADE OR CIRCLED IN RED INK, WITH DATE AND NAME OF PERSON MAKING CHANGE.

Do not extend notes this side of this line.

STATION	B. S.	H. I.	F. S.	ELEV.		
		1132 645				
20+00			3 83	1128 31		
"			2 9	297	20 L DIRT	
21+00			4 87	277 7		
"			4 85	278 0		1 R EDGE OIL
"			4 0	286	20L DIRT	
22+00			6 73	259 2		
"			6 68	259 7		1 R EDGE OIL
			5 9	267	20L TOP OF BRK	
23+00			8 33	243 2		
"			8 31	243 1		1 R EDGE OIL
"			8 3	243	20L TOP OF BRK	
"			8 335	1124 310		
"	3 100	1127 410				
24+00			4 51	229 0		
			4 2	232	20L TOP OF BRK	
25+00			5 23	221 8		
			5 19	222 2		1 R EDGE OIL
			5 2	222	20L TOP OF BRK	
26+00			5 74	216 7		EDGE OF OIL
			6 3	211	20L TOP OF BRK	

Profile Notes Red ____ Plotted ____ Job No. 0056.06 Division No. ____
No. ____ Date ____ Date ____ Survey of ANIMAL CONTROL #6
X-Sec. Notes Chk'd. ____ Checked ____ Survey by G. L. WRIGHT Notes M.K.N. Date JAN 26 1971
No. ____ Date ____ Date ____ Map No. ____ Indexed G. L. GALL Date JAN 28 71

F. B. 1464 PG. 191

76-L-298 CE 307 5-66

PLEASE RETURN TO
LOS ANGELES COUNTY ENGINEER
403 LOS ANGELES COUNTY ENGINEERING BLDG.

NOTE: ANY ADDITIONS OR CHANGES ON THIS SHEET MUST BE MADE OR CIRCLED IN RED INK, WITH DATE AND NAME OF PERSON MAKING CHANGE.

Do not extend notes this side of this line.

F. B. 1464 PG. 192 | Job No. 0056.06 | Division No. | Notes Red | Plotted | Profile No.
Survey of ANIMAL CONTROL #6 | Date | Date | X-Sec. No.
Survey by C. C. WRIGHT | Notes N.R.N. | Notes Chk'd. | Checked
Indexed C. J. GALLI | Date JAN 26 1971 | Date | Date

STATION	B. S.	H. I.	F. S.	ELEV.		
		1127 410				
T.P			6 385	1121 025		
	4 458	1125 483				
27+00			4 46	[illegible]		℄
			4 46	[illegible]	0 Σ L EDGE OF OIL	
			5 1	[illegible]	10 L TOP OF BRK.	
			6 8	[illegible]	20 L	
28+00			4 93	[illegible]		℄
			4 93	205	0 Σ L EDGE OF OIL	
			4 9	205	12 L TOP OF BRK	
			6 5	[illegible]	20 L BOT. OF BRK	
29+00			5 38	[illegible]		℄
			5 38	201	0 Σ L EDGE OF OIL	
			5 3	202	12 L TOP OF BRK	
			6 7	[illegible]	20 L	
SEE COR BM W-107			7 085	1118 448	FD. C.S. MON. ON 12" IN W/S C. F.B. 1686-8 F.B. 2269-115 F.B. 1464-182, FIELD ELEV. F.B. 3902-108	
				1118 467	FIELD ELEV. 1118.467 F.B. 3902-108	
	6 715	1125 182				
30+00			5 69	1949		℄
			5 85	193	13° L EDGE OF PVMT.	
			6 0	192	20 L DIRT	

76-L-298 CE 307 5-66

PLEASE RETURN TO
LOS ANGELES COUNTY ENGINEER
403 LOS ANGELES COUNTY ENGINEERING BLDG.

NOTE: ANY ADDITIONS OR CHANGES ON THIS SHEET MUST BE MADE OR CIRCLED IN RED INK, WITH DATE AND NAME OF PERSON MAKING CHANGE.

Do not extend notes this side of this line.

STATION	B. S.	H. I.	F. S.	ELEV.		
		1125 182				
30+17 47			5 67	11 1951		℄
			5 50	19 68	10L PVMT	
			6 05	19 13	20L "	
			6 84	18 34	30L "	
30+17			6 71	18 47	18 3 L DRAIN F.L. INLET	
31+00			5 40	19 8		℄ EDGE OF OIL
			4 5	20 7	20L DIRT	
32+00			4 83	20 35		℄ EDGE OIL
			3 9	21 3	20L DIRT	
33+00			4 25	20 93		℄ EDGE OIL
			3 7	21 5	14L TOP BRK	
			4 7	20 5	20L	
34+00			3 56	21 62		℄ EDGE OIL
			3 5	21 7	10L	
			2 1	23 1	15L TOP BERM	
			6 1	19 1	25L TOE FILL	
34+37 47			3 20	21 98		℄
			3 1	22 1	5L BOT BRK	
			1 8	23 4	12L TOP "	
			5 9	19 3	20L TOE FILL	

Profile No. ____ Notes Red ____ Plotted ____ Job No. 0056.06 Division No. ____
Date ____ Date ____ Survey of ANIMAL CONTROL #6
X-Sec. No. ____ Notes Chk'd. ____ Checked ____ Survey by C. L. WRIGHT Notes MRN. Date JAN 26 1971
Date ____ Date ____ Map No. ____ Indexed G. D. GALLI Date JAN 28 '71

F. B. 1464 PG. 193

76-L-298 CE 307 5-66

PLEASE RETURN TO
LOS ANGELES COUNTY ENGINEER
403 LOS ANGELES COUNTY ENGINEERING BLDG.

NOTE: ANY ADDITIONS OR CHANGES ON THIS SHEET MUST BE MADE OR CIRCLED IN RED INK, WITH DATE AND NAME OF PERSON MAKING CHANGE.

Do not extend notes this side of this line.

STATION	B. S.	H. I.	F. S.	ELEV.		
		1125 182				
SEC COR	⌀MW-107		6 715	1118 457	SEC. COR. SEE F.B. 1464-182, 192	
	ADD'L	UNDERGROUND			—	
8+91 S					INDETERMINATE	℄ PIPELINE
8+96 S					SAME	PIPELINE 47' R
10+04					INDETERMINATE	℄ PIPELINE ON RADIAL LINE

F. B. 1464 PG. 194

Job No. 0056.06 Division No. Notes Red Plotted Profile

Survey of ANIMAL CONTROL #6 Date Date No.

Survey by ~~G. L. WRIGHT~~ Notes MRN. Notes Chk'd. Checked X-Sec.

Indexed C. T. GALLI Date JAN 26 1971 Date Date No.

Notes Ck'd by	Survey of ANIMAL CONTROL #6
Map No.	JN 005604 Tape Std °F
Office Work	Surveyed by C. L. WRIGHT
Checked	Notes C. L. W. Date FEB '71
Date	Indexed

F. B. 464 PG. 195

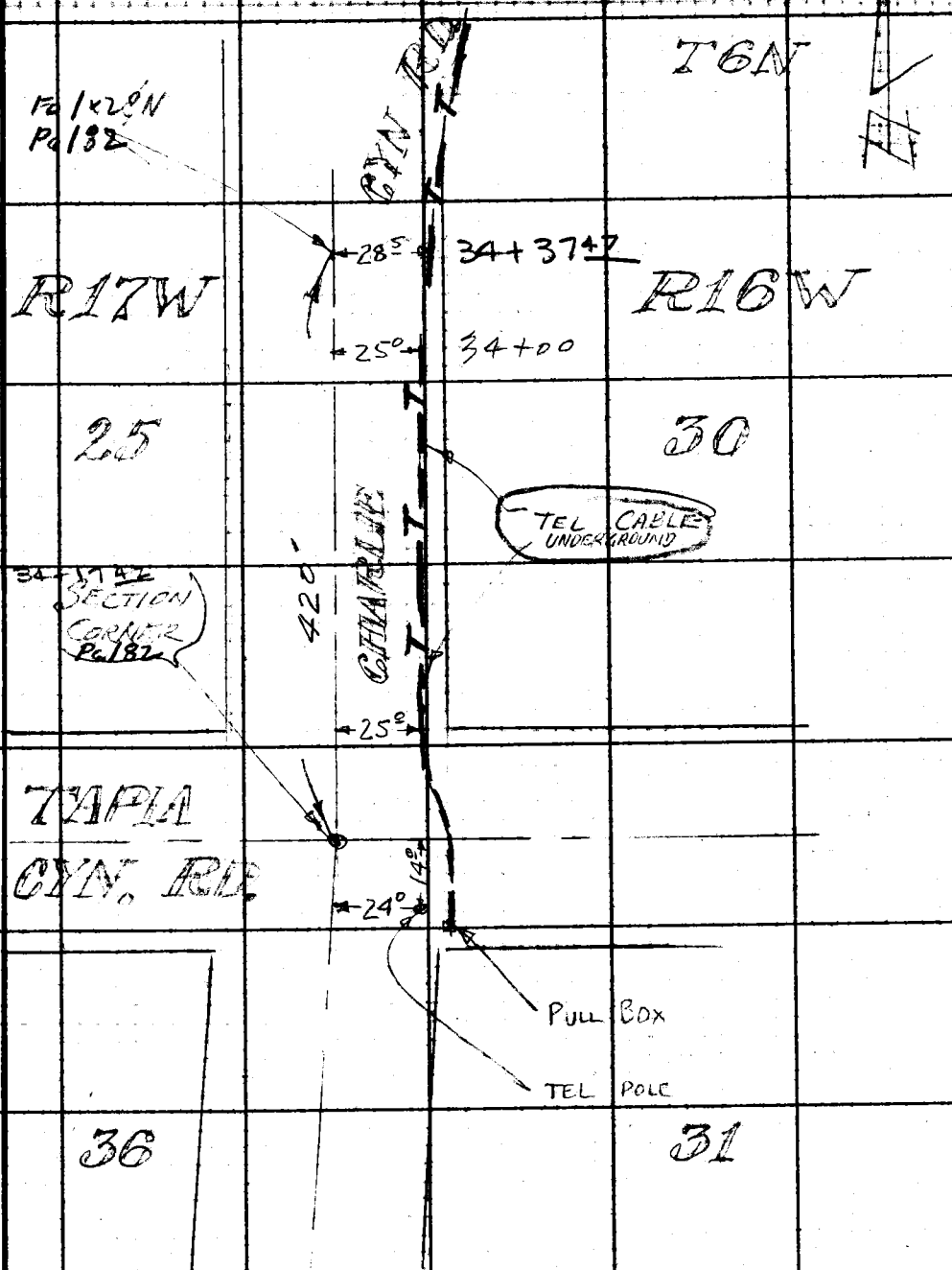

Note: Any Additions or Changes on This Sheet Must Be Made or Circled in Red Ink With Date and Name of Person Making Change.

Do not extend this side of this line.

PLEASE RETURN TO
LOS ANGELES COUNTY ENGINEER
403 LOS ANGELES COUNTY ENGINEERING BLDG.

76F3099 CE #310 6-73

F. B. 146A PG. 196

PLEASE RETURN TO
LOS ANGELES COUNTY ENGINEER
403 Los Angeles County Engineering Bldg.

Do not extend this side of this line.

Note: Any Additions or Changes on This Sheet Must be Made or Circled in Red Ink With Date and Name of Person Making Change.

F. B. 1464 PG. 197

Profile No.	Notes Red	Plotted	Job No. 0064	Division No.
	Date	Date	Survey of HONOR RANCHO	
X-Sec. No.	Notes Chk'd.	Checked	Survey by C.L. WRIGHT	Notes C.L.W. Date 17-FEB.'71
	Date	Date	Map No.	Indexed Q. J. GALLI Date MAR 16 '71

MAXIMUM SECURITY BAKERY
[illegible]
ELEVATION SHOTS.

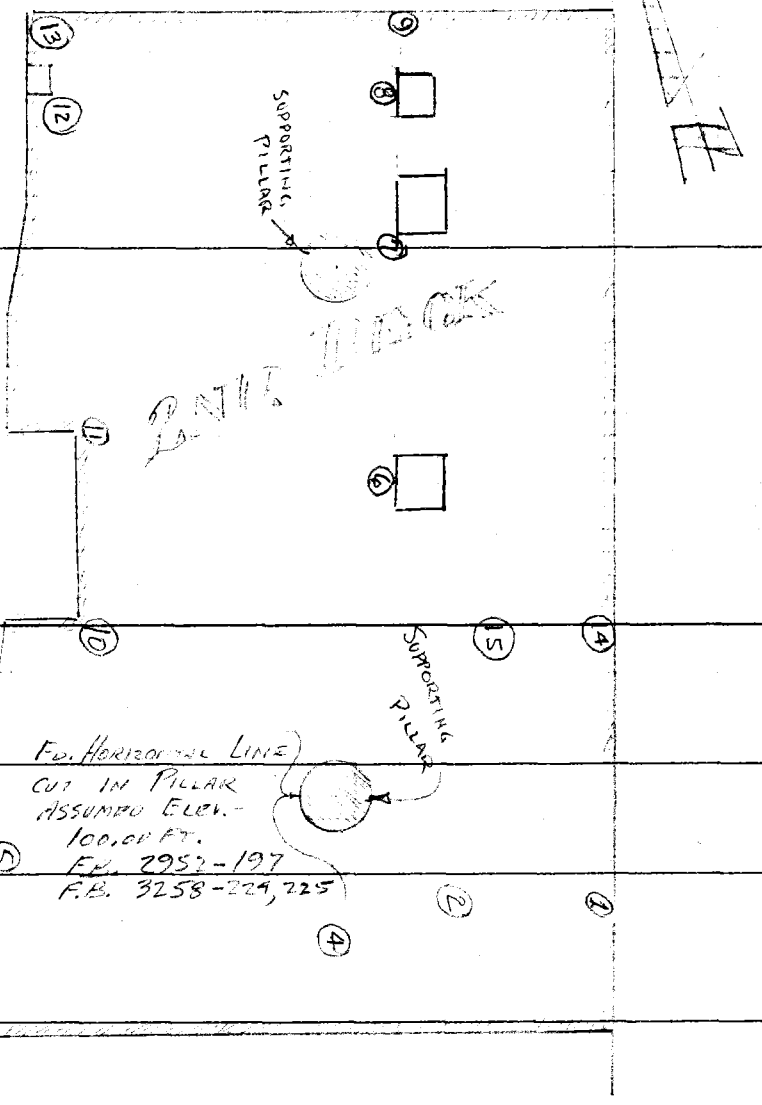

ELEV.

F. S.

H. I.

B. S.

STATION

NOTE: ANY ADDITIONS OR CHANGES ON THIS SHEET MUST BE MADE OR CIRCLED IN RED INK, WITH DATE AND NAME OF PERSON MAKING CHANGE.

PLEASE RETURN TO
LOS ANGELES COUNTY ENGINEER
403 LOS ANGELES COUNTY ENGINEERING BLDG.

Do not extend notes this side of this line.

76-L-298 CE 307 5-66

76-L-298 CE 307 5-66

PLEASE RETURN TO
LOS ANGELES COUNTY ENGINEER
403 LOS ANGELES COUNTY ENGINEERING BLDG.

NOTE: ANY ADDITIONS OR CHANGES ON THIS SHEET MUST BE MADE OR CIRCLED IN RED INK, WITH DATE AND NAME OF PERSON MAKING CHANGE.

Do not extend notes this side of this line.

STATION	B. S.	H. I.	F. S.	ELEV.		
		10000			ASSUMED H.I. (SET INSTRUMENT @ SAME ELEV. AS CHISEL MARK ON CONC. PILLAR) SEE F.B. 2952-197, 201 SEE F.B. 3258-223, 225	
1			474	9526		
2			502	9498		
3			476	9524		
4			484	9516		
5			481	9519		
6			490	9510		
7			489	9511		
8			491	9509		
9			No SHOT			
10			486	9514		
11			482	9518		
12			486	9514		
13			No SHOT			
14			472	9528		
15			487	9513		
16			496	9504		

SEE P. 197 FOR LOCATION OF SHOTS

F. B. 1464 PG. 198

Job No. ____ Division No. ____ Notes Red ____ Plotted ____ Profile ____
Survey of ____ Date ____ Date ____ No. ____
Survey by ____ Notes ____ Notes Chk'd. ____ Checked ____ X-Sec. ____
Indexed ____ Date ____ Date ____ Date ____ No. ____

Profile No.	Notes Red	Plotted	Job No. 0084.11	Division No.	F. B. 1464 PG. 100
	Date	Date	Survey of Honor Rancho		
X-Sec. No.	Notes Chk'd.	Checked	Survey by C.L. Wright	Notes C.L.W.	Date 22-Feb. 71
	Date	Date	Map No.	Indexed C. 1 GALL	Date FEB 24 71

WAYSIDE HONOR RANCHO
J.N. 0084.11

ELEVATION ON 4" A.C.
BLOWDOWN LINE -
BOILER HOUSE - MAXIMUM SECURITY

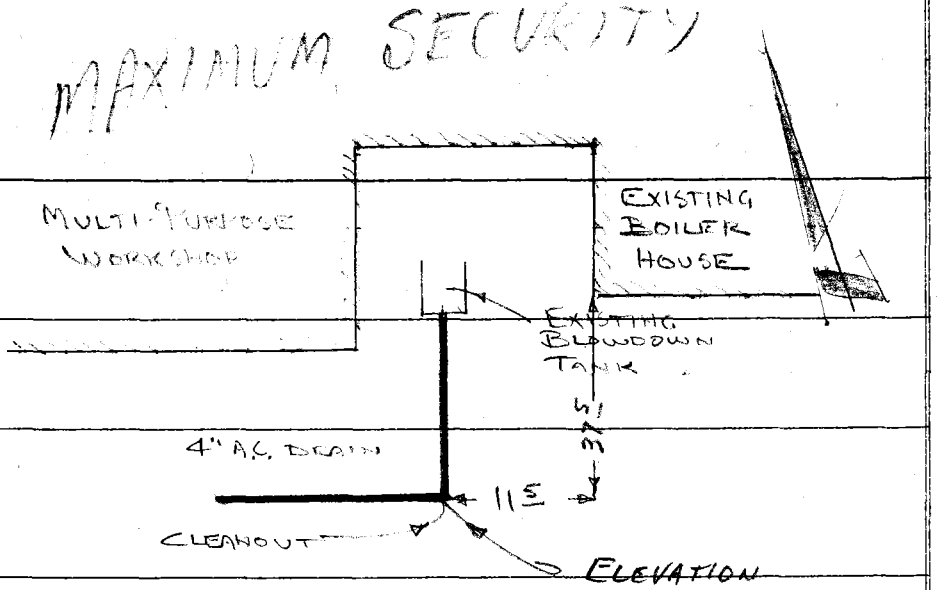

ELEVATION TAKEN AT THIS POINT. TOP & BOTTOM OF 4" A.C.
SEE PG. 200.

ELEV.
F. S.
H. I.
B. S.
STATION

NOTE: ANY ADDITIONS OR CHANGES ON THIS SHEET MUST BE MADE OR CIRCLED IN RED INK, WITH DATE AND NAME OF PERSON MAKING CHANGE.

Do not extend notes this side of this line.

PLEASE RETURN TO
LOS ANGELES COUNTY ENGINEER
403 LOS ANGELES COUNTY ENGINEERING BLDG.

76-L-298 CE 307 5-66

76-L-298 CE 307 5-66

PLEASE RETURN TO
LOS ANGELES COUNTY ENGINEER
403 LOS ANGELES COUNTY ENGINEERING BLDG.

NOTE: ANY ADDITIONS OR CHANGES ON THIS SHEET MUST BE MADE OR CIRCLED IN RED INK, WITH DATE AND NAME OF PERSON MAKING CHANGE.

Do not extend notes this side of this line.

STATION	B. S.	H. I.	F. S.	ELEV.		
TBM				122500	FD. 6" BOAT SPK. FB. 2952 - 205 IN P.P. W'LY END MULTI PURPOSE SHOP BLDG	
	3 90	1228 90				
SEE PG 199 FOR LOCATION OF SHOTS			8 60	122030	TOP 4" A.C. FLOWDOWN DRAIN	
			9 02	121988	BOTTOM " " " " "	
TBM			3 90	122500	FD. 6" BOAT SPK FB. 2952 - 205 206 IN P.P. E'LY END MULTI-PURPOSE SHOP BLDG.	

F. B. 1464 PG. 200

Job No. 0084.11 Division No. Notes Red Plotted Profile

Survey of HONOR RANCHO Date Date No.

Survey by C.L. WRIGHT Notes C.L.W. Notes Chk'd. Checked X-Sec.

Indexed C. J. GALLI Date 22 FEB '71 Date Date No.

76-L-298 CE 307 5-66

PLEASE RETURN TO
LOS ANGELES COUNTY ENGINEER
403 LOS ANGELES COUNTY ENGINEERING BLDG.

NOTE: ANY ADDITIONS OR CHANGES ON THIS SHEET MUST BE MADE OR CIRCLED IN RED INK, WITH DATE AND NAME OF PERSON MAKING CHANGE.

Do not extend notes this side of this line.

STATION	B. S.	H. I.	F. S.	ELEV.		
		ANIMAL CONTROL SITE #6 U.N. 0056.06 ADD'L. INFO. - UNDERGROUND PIPE LINES				
30+00				1119 49	FD. SPK & T PG/92 ℄	
	45	11240				
29+97			72	168	11° L TOP 6" STEEL WATER	
29+87.5			76	164	11° L TOP 3" GAS	
30+00			45	1119 49	℄ SEE 4 LINES ABOVE	
29+00				1120 55	FD. SPK & T. PG/92 ℄	
	48	112535				
			76	1117 7	7° L TOP 2" PRODUCTION OIL LINE	
28+00			48	1120 55	SEE 3 LINES ABOVE	
30+08					7' L - MOBILE OIL CO. 4"± OIL LINE. DN. 4'+	

Profile No. ____ Notes Red ____ Plotted ____ Job No. 0056.06 Division No. ____
X-Sec. No. ____ Date ____ Date ____ Survey of Animal Control #6
Notes Chk'd. ____ Checked ____ Survey by C.L.W. Notes C.L.W. Date 8-Mar 71
Date ____ Date ____ Map No. ____ Indexed ____ Date MAR 16 '71

F.B. 1464 PG. [illegible]

F. B. 1464 PG 202

Job No.____ Division No.____ Notes Red____ Plotted____ Profile

Survey of____ Date____ Date____ No.____

Survey by____ Notes____ Notes Chk'd.____ Checked____ X-Sec.

Indexed____ Date____ Date____ Date____ No.____

76-L-298 CE 307 5-66

PLEASE RETURN TO

LOS ANGELES COUNTY ENGINEER

403 LOS ANGELES COUNTY ENGINEERING BLDG.

NOTE: ANY ADDITIONS OR CHANGES ON THIS SHEET MUST BE MADE OR CIRCLED IN RED INK, WITH DATE AND NAME OF PERSON MAKING CHANGE.

Do not extend notes this side of this line.

STATION	B. S.	H. I.	F. S.	ELEV.

DRAFT

76-L-298 CE 307 5-66

PLEASE RETURN TO
LOS ANGELES COUNTY ENGINEER
403 LOS ANGELES COUNTY ENGINEERING BLDG.

NOTE: ANY ADDITIONS OR CHANGES ON THIS SHEET MUST BE MADE OR CIRCLED IN RED INK, WITH DATE AND NAME OF PERSON MAKING CHANGE.

Do not extend notes this side of this line.

STATION	B. S.	H. I.	F. S.	ELEV.		
		ANIMAL SHELTER #6 - ADD'L INFO - PROPOSED 12" WATERLINE ℄ L.H. 0056.06				
12+00				1123 5	FD N&T. PG 187	
	24	1125 9				
11+89			12 1	1113 8	(46.5 L) Bottom of Excavation over 26" GAS	
30+00				1119 49	FD N&T PG 192	
	34	1122 9				
30+07.5			7 4	1115 5	TOP 4" OIL LINE	(27.5 LEFT)
34+37.47				1121 98	FD 1x2 PG 193	
	42	1126 2				
34+37.47			6 5	1119 7	TOP 1" TEL LINE	(28.5 RIGHT)

Profile No. ____ Notes Red ____ Plotted ____ Job No. ____ Division No. ____
X-Sec. No. ____ Date ____ Date ____ Survey of ANIMAL SHELTER #6
Notes Chk'd. ____ Checked ____ Survey by C.L.W. Notes MRN. Date MARCH '71
Date ____ Date ____ Map No. ____ Indexed C. J. GALLI Date MAR 23 '71

F. B. 1464 PG. 201A

F. B. 1960 PG. 202A

Job No. _____ Division No. _____ Notes Red _____ Plotted _____ Profile

Survey of _____ Date _____ Date _____ No. _____

Survey by _____ Notes _____ Notes Chk'd. _____ Checked _____ X-Sec.

Indexed _____ Date _____ Date _____ Date _____ No. _____

STATION	B. S.	H. I.	F. S.	ELEV.

76-L-298 CE 307 5-66

PLEASE RETURN TO
LOS ANGELES COUNTY ENGINEER
403 LOS ANGELES COUNTY ENGINEERING BLDG.

Do not extend notes this side of this line.

NOTE: ANY ADDITIONS OR CHANGES ON THIS SHEET MUST BE MADE OR CIRCLED IN RED INK, WITH DATE AND NAME OF PERSON MAKING CHANGE.

Notes Ck'd by	Survey of HONOR RANCHO
Map No.	JN 0084.N Tape 71 Std 8 °F
Office Work	Surveyed by C. L. WRIGHT
Checked	Notes C. L. W. Date MARCH '71
Date	Indexed [redacted]

F. B. 1464 PG. 203

WAYSIDE HONOR RANCHO

J. N. 0084.11

CASTAIC CREEK

SHOWING LENGTHS OF PIPE & WIRE

REVETMENT AS INSTALLED BY CONTRACTOR NOV-70 - FEB. 71 - ALSO WIRE FABRIC ONLY.

Note: Any Additions or Changes on This Sheet Must be Made or Circled in Red Ink With Date and Name of Person Making Change.

PLEASE RETURN TO
LOS ANGELES COUNTY ENGINEER
403 LOS ANGELES COUNTY ENGINEERING BLDG.

Do not extend this side of this line.

76F309S CE #310 6-63

F. B. 1464 PG. 204

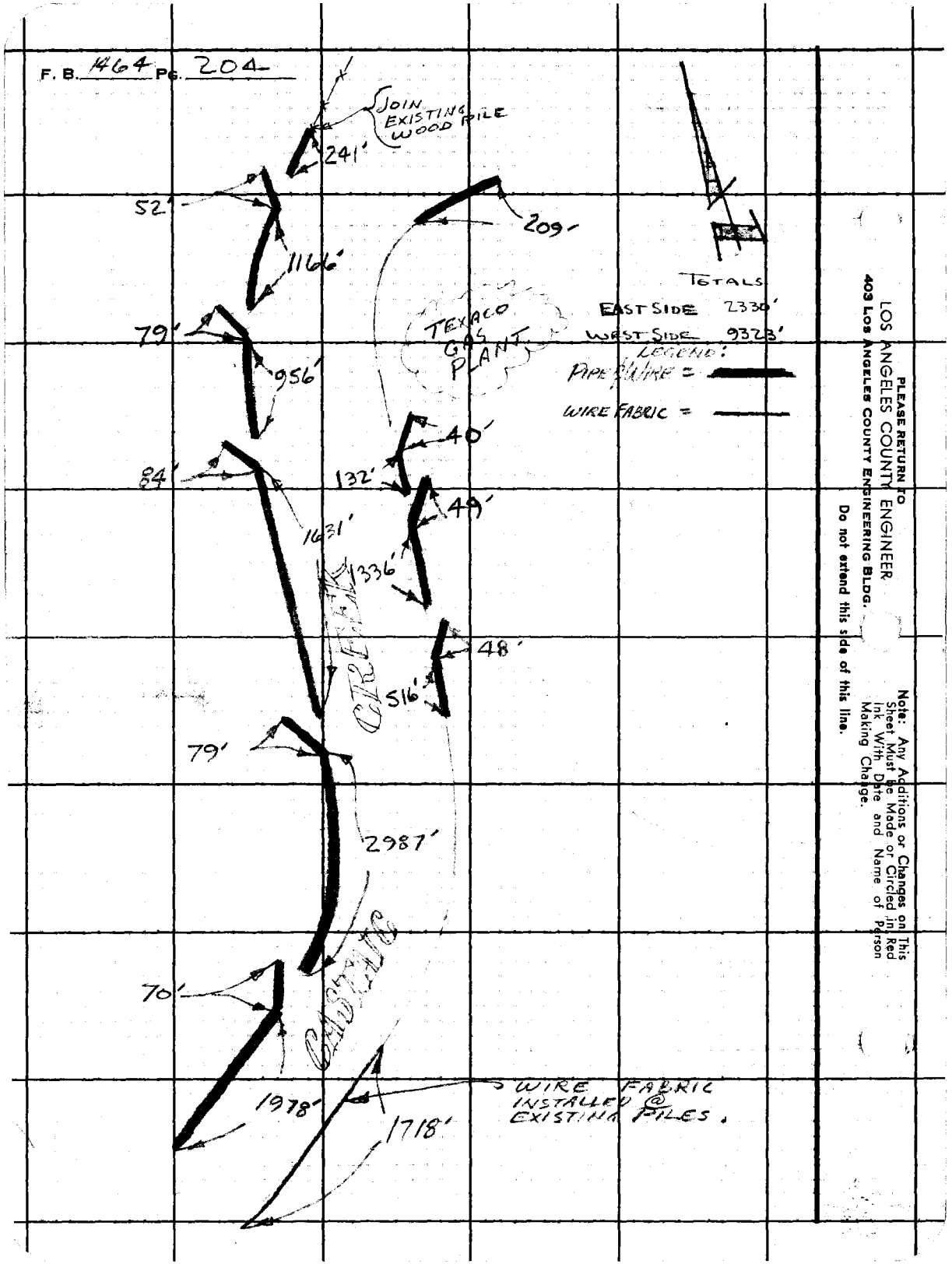

PLEASE RETURN TO
LOS ANGELES COUNTY ENGINEER
403 Los Angeles County Engineering Bldg.

Do not extend this side of this line.

Note: Any Additions or Changes on This Sheet Must be Made or Circled in Red Ink With Date and Name of Person Making Change.

Profile No.	Notes Red	Plotted	Job No. 0034.11	Division No.	F. B. 1464 PG. 205
	Date	Date	Survey of HONOR RANCHO		
X-Sec. No.	Notes Chk'd.	Checked	Survey by C.L.W	Notes C.L.W	Date 7-JUNE'71
	Date	Date	Map No.	Indexed	Date JUN 8 '71

WAYSIDE HONOR RANCHO
MAXIMUM SECURITY PARKING
~~ELEVATION SHOTS~~ - SEE PG. 206

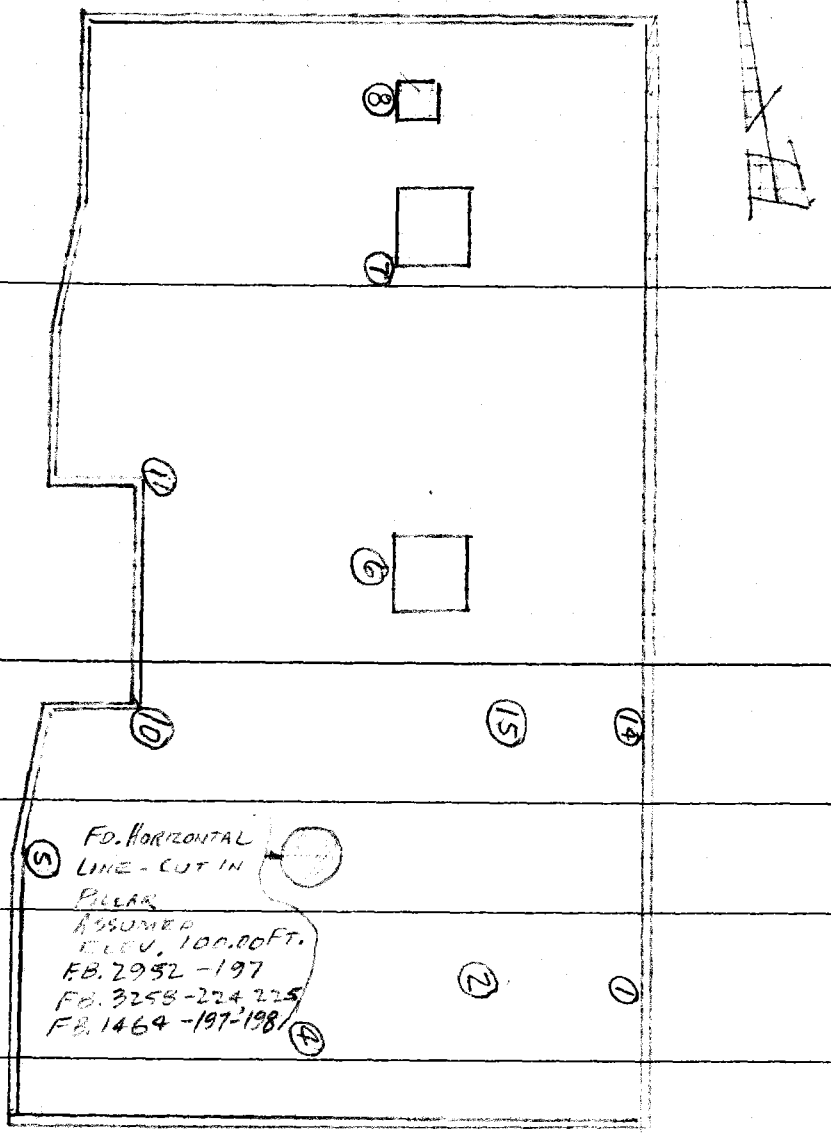

STATION	B. S.	H. I.	F. S.	ELEV.

NOTE: ANY ADDITIONS OR CHANGES ON THIS SHEET MUST BE MADE OR CIRCLED IN RED INK, WITH DATE AND NAME OF PERSON MAKING CHANGE.

Do not extend notes this side of this line.

PLEASE RETURN TO
LOS ANGELES COUNTY ENGINEER
403 LOS ANGELES COUNTY ENGINEERING BLDG.

76-L-298 CE 307 5-66

F. B. 1464 Pg. 206 Job No. 0084.11 Division No. Notes Red Plotted Profile
Survey of Homer Rainho Date Date No. X-Sec.
Survey by C.L.W. Notes C.L. Wright Notes Chk'd. Checked
Indexed J. Gann Date Date No.

98 CE 307 5-66

PLEASE RETURN TO
LOS ANGELES COUNTY ENGINEER
403 LOS ANGELES COUNTY ENGINEERING BLDG.

NOTE: ANY ADDITIONS OR CHANGES ON THIS SHEET MUST BE MADE OR CIRCLED IN RED INK, WITH DATE AND NAME OF PERSON MAKING CHANGE.

Do not extend notes this side of this line.

STATION	B. S.	H. I.	F. S.	ELEV.		
SEE PG. 205 FOR LOCATION OF SHOTS		10000			ASSUMED H.I. (SET INSTRUMENT @	
1			474	9526	SAME ELEV. AS CHISEL MARK ON CONC.	
2			502	9498	PILLAR) SEE F.B. 2952, 197-201	
					SEE F.B. 3258 223, 225	
					" F.B. 1464 197, 198	
4			485	9515		
5			479	9521		
6			490	9510		
7			489	9511		
8			491	9509		
9						
10			486	9514		
11			482	9518		
12						
13						
14			473	9527		
15			487	9513		

Notes Ck'd by	Survey of HONOR RANCHO
Map No.	JN 0084.11 Tape Std °F
Office Work	Surveyed by C.L. WRIGHT
Checked	Notes M. NEVAREZ Date JUNE 71
Date	Indexed

F. B. 1464 PG. 207

Note: Any Additions or Changes on This Sheet Must be Made or Circled in Red Ink With Date and Name of Person Making Change.

Do not extend this side of this line.

PLEASE RETURN TO
COUNTY OF LOS ANGELES
DEPARTMENT OF COUNTY ENGINEER
403 LOS ANGELES COUNTY ENGINEERING BLDG.

WAYSIDE HONOR RANCHO

LAYOUT AND CONTROL FOR ATHLETIC FIELD

J.N. 0084.11

16F309S CE#310 3-69

F. B. 1464 PG. 208

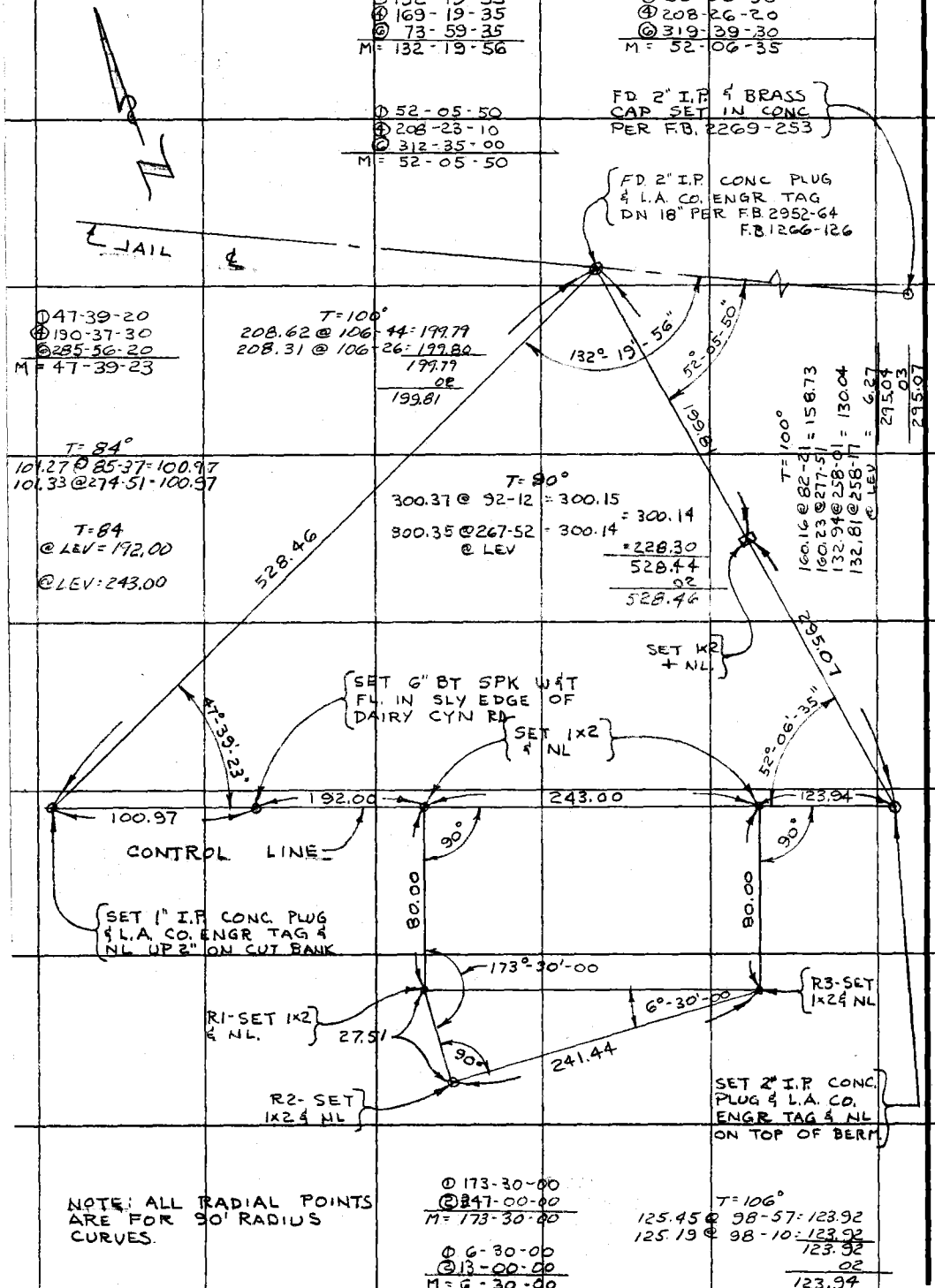

NOTE: ALL RADIAL POINTS ARE FOR 90' RADIUS CURVES.

PLEASE RETURN TO
COUNTY OF LOS ANGELES
DEPARTMENT OF COUNTY ENGINEER
403 LOS ANGELES COUNTY ENGINEERING BLDG.

Do not extend this side of this line.

Note: Any Additions or Changes on This Sheet Must Be Made or Circled in Red Ink With Date and Name of Person Making Change.

76-L-298 CE 307 5-66

PLEASE RETURN TO
LOS ANGELES COUNTY ENGINEER
403 LOS ANGELES COUNTY ENGINEERING BLDG.

NOTE: ANY ADDITIONS OR CHANGES ON THIS SHEET MUST BE MADE OR CIRCLED IN RED INK, WITH DATE AND NAME OF PERSON MAKING CHANGE.

Do not extend notes this side of this line.

STATION	B. S.	H. I.	F. S.	ELEV.		
	WAYSIDE HONOR RANCHO - HELIPORT & ATHLETIC FIELD - GRID ELEVATIONS					
				#N 0084.11		
A, LINE 1 +00				1230 56		
+50				3057		
2 ~				3067		
+50				3055		
3 ~				3072		
+50				3086		
4				3084		
+50				3069		
5 ~				3084		
B, LINE 1 ~				2960		
+50				2991		
2 ~				3040		
+50				3034		
3 ~				3031		
+50				3049		
4 ~				3050		

Profile No.____ Notes Red____ Plotted____ Job No.____ Division No.____
Date____ Date____ Survey of____
X-Sec. No.____ Notes Chk'd.____ Checked____ Survey by____ Notes____ Date____
Date____ Date____ Map No.____ Indexed____ Date____

F. B. 1464 PG. 209

76-L-298 CE 307 5-66

PLEASE RETURN TO
LOS ANGELES COUNTY ENGINEER
403 LOS ANGELES COUNTY ENGINEERING BLDG.

NOTE: ANY ADDITIONS OR CHANGES ON THIS SHEET MUST BE MADE OR CIRCLED IN RED INK, WITH DATE AND NAME OF PERSON MAKING CHANGE.

Do not extend notes this side of this line.

Profile No. ____ X-Sec. No. ____
Plotted ____ Date ____ Checked ____ Date ____
Notes Red ____ Date ____ Notes Chk'd. ____ Date ____
Division No. ____ Job No. ____ Notes ____ Date ____
Survey of ____
Survey by ____
Indexed ____

F. B. 1464 PG. 210

STATION	B. S.	H. I.	F. S.	ELEV.	GRADE		
4 + 50				3056			
5 ~				1230 77			
C LINE							
~				2935	2960	F	0 12
+ 50				2916	2970	F	0 54
2 ~				2947	2980	F	0 33
+ 50				2944	2990	F	0 46
~ ~				2947	3000	F	0 53
+ 50				[illegible]	3010	F	0 10
4 ~				2994	3020	F	0 26
+ 50				3010	3030	F	0 20
5 ~				3062	3040	C	0 22
D LINE				~			
3 + 50				2946			
4 ~				2934			
+ 50				2955			
5 ~				2990			
4 + 80				2972			
				2933			

GR. D - 10
E - 1

76-L-298 CE 307 5-66

PLEASE RETURN TO
LOS ANGELES COUNTY ENGINEER
403 LOS ANGELES COUNTY ENGINEERING BLDG.

NOTE: ANY ADDITIONS OR CHANGES ON THIS SHEET MUST BE MADE OR CIRCLED IN RED INK. WITH DATE AND NAME OF PERSON MAKING CHANGE.

Do not extend notes this side of this line.

STATION	B. S.	H. I.	F. S.	ELEV.				
			WAYSIDE HONOR RANCHO HELIPORT - DRAIN -					
B.M.				1224 133	FD BT SPK & LD IN SWLY HEADWALL OF BRIDGE PER F.B. 3258-211			
	10 31	1234 44						
T.P.			5 21	1229 23				
	4 81	1234 04						
0+75			8 67	1225 37		F.L. GRADE		
3'L			9 0	1225 0	F.L.			
1+00			4 43	1229 61				
3'L			4 2	1229 8	F.L.			
1+25			2 84	1231 20		25 87	C 5 33	
4'L			3 3	1230 7	F.L.			
1+50			4 30	1229 74		26 06	C 3 68	
4'L			5 5	1228 5	F.L.			
1+75			5 16	1228 88		26 25	C 2 63	
4'L			6 7	1227 3	F.L.			
2+00			5 44	1228 60		1226 44	C 2 16	
4'L			6 8	1227 2				

Profile Notes Red ____ Plotted ____ Job No. ____ Division No. ____
No. ____ Date ____ Date ____ Survey of ____
X-Sec. Notes Chk'd. ____ Checked ____ Survey by C.L. WRIGHT Notes M.R.N. Date 6-23-71
No. ____ Date ____ Date ____ Map No. ____ Indexed ____ Date ____

F.B. 1464 PG. 211

76-L-298 CE 307 5-66

PLEASE RETURN TO
LOS ANGELES COUNTY ENGINEER
403 LOS ANGELES COUNTY ENGINEERING BLDG.

NOTE: ANY ADDITIONS OR CHANGES ON THIS SHEET MUST BE MADE OR CIRCLED IN RED INK, WITH DATE AND NAME OF PERSON MAKING CHANGE.

Do not extend notes this side of this line.

STATION	B. S.	H. I.	F. S.	ELEV.			
		1234 04				F.L. GR.	
2+25			5 39	1228 65		26 63	C 2 02
4'L			6 5	1227 5	F.L.		
2+50			5 13	1228 71		26 82	C 2 09
4'L			6 3	1227 7	F.L.		
2+75			4 92	1229 12		27 00	C 2 12
5'L			5 8	1228 2	F.L.		
3+00			4 52	1229 52		27 19	C 2 33
5'L			5 6	1228 4	F.L.		
3+25			3 88	1230 16		27 38	C 2 78
3'L			5 5	1228 5	F.L.		
∠ PT 3+36.5			4 03	1230 01		27 46	C 2 55
	4 44	1234 45					
3+36.5 3'L			5 9	1228 5	F.L.	1227 46	
3+50			4 09	1230 36		27 56	C 5 35
3'L			6 1	1228 3	F.L.		
3+75			4 52	1229 93		27 75	C 2 18
3'L			6 2	1228 2	F.L.		
4+00			4 30	1230 15		27 94	C 2 21
3'L			6 0	1228 4	F.L.		

F. B. 1464 PG. 212

Job No. ____ Division No. ____ Notes Red ____ Plotted ____ Profile ____
Survey of ____ Date ____ Date ____ No. ____
Survey by ____ Notes ____ Notes Chk'd. ____ Checked ____ X-Sec. ____
Indexed ____ Date ____ Date ____ Date ____ No. ____

76-L-298 CE 307 5-66

PLEASE RETURN TO
LOS ANGELES COUNTY ENGINEER
403 LOS ANGELES COUNTY ENGINEERING BLDG.

NOTE: ANY ADDITIONS OR CHANGES ON THIS SHEET MUST BE MADE OR CIRCLED IN RED INK, WITH DATE AND NAME OF PERSON MAKING CHANGE.

Do not extend notes this side of this line.

STATION	B. S.	H. I.	F. S.	ELEV.				
		1234 45						
4+25			4 01	1230 44		28 13	C	2 31
3'L			5 9	1228 5	F.L.			
4+50			4 02	1230 43		28 32	C	2 11
2'L			5 7	1228 7	F.L.			
4+75			3 75	1230 70		28 50	C	2 20
2'L			5 6	1228 8	F.L.			
5+03			2 27	1232 18		28 71	C	3 47
3°L			5 0	1229 4	F.L.			
5+25			0 57	1233 88		28 87	C	5 01
3'L			4 8	1229 6	F.L.			
5+50			0 67	1233 78		29 06	C	4 72
3'L			4 6	1229 8	F.L.			
5+75			1 30	1233 15		29 25	C	3 90
3'L			4 4	1230 0	F.L.			
6+00			2 28	1232 17		29 44	C	2 73
3'L			4 0	1230 4	F.L.			
6+25			1 85	1232 60		29 62	C	2 98
3'L			4 0	1230 4	F.L.			
6+50			3 02	1231 43		29 81	C	1 62
3'L			3 9	1230 5				

× 0.7500%

Profile Notes Red ____ Plotted ____ Job No. ____ Division No. ____
No. ____ Date ____ Date ____ Survey of ____
X-Sec. Notes Chk'd. ____ Checked ____ Survey by ____ Notes ____ Date ____
No. ____ Date ____ Date ____ Map No. ____ Indexed ____ Date ____

F. B. 1464 Pg. 213

76-L-298 CE 307 5-66

PLEASE RETURN TO
LOS ANGELES COUNTY ENGINEER
403 LOS ANGELES COUNTY ENGINEERING BLDG.

NOTE: ANY ADDITIONS OR CHANGES ON THIS SHEET MUST BE MADE OR CIRCLED IN RED INK, WITH DATE AND NAME OF PERSON MAKING CHANGE.

Do not extend notes this side of this line.

STATION	B. S.	H. I.	F. S.	ELEV.		
		1234 45				
6+75			2 46	1231 99	F.L. C.R. 30 00	C 1 99
3'L			3 7	1230 7		
B.M.			5 23	1229 22	FD 1" I.P. CONC. PLUG & L.A. CO. ENGR. TAG	
					& NL. DN 24" PER F.B. 3258-211 ELEV=1229.232	

F. B. 1464 PG. 214

Job No. ____ Division No. ____ Notes Red ____ Plotted ____ Profile ____
Survey of ____ Date ____ Date ____ No. ____
Survey by ____ Notes ____ Notes Chk'd. ____ Checked ____ X-Sec. ____
Indexed ____ Date ____ Date ____ Date ____ No. ____

Notes Ck'd by	Survey of HONOR RANCHO
Map No.	JN 0084.11 Tape 13 Std 84 °F
Office Work	Surveyed by C. L. WRIGHT
Checked	Notes C. L. W. Date JUNE '71
Date	Indexed [redacted] 24 7

F. B. [illegible] PG. 215

WAYSIDE HONOR RANCHO
ALL PURPOSE RANGE
TOPOG. CONTROL
J.N. 0084.11

REFS.

F.B. 2952
F.B. 3453

Note: Any Additions or Changes on This Sheet Must be Made or Circled in Red Ink With Date and Name of Person Making Change.

Do not extend this side of this line.

PLEASE RETURN TO
LOS ANGELES COUNTY ENGINEER
403 LOS ANGELES COUNTY ENGINEERING BLDG.

76F3095 CE #310 6-63

F. B. 464 Pg. 216

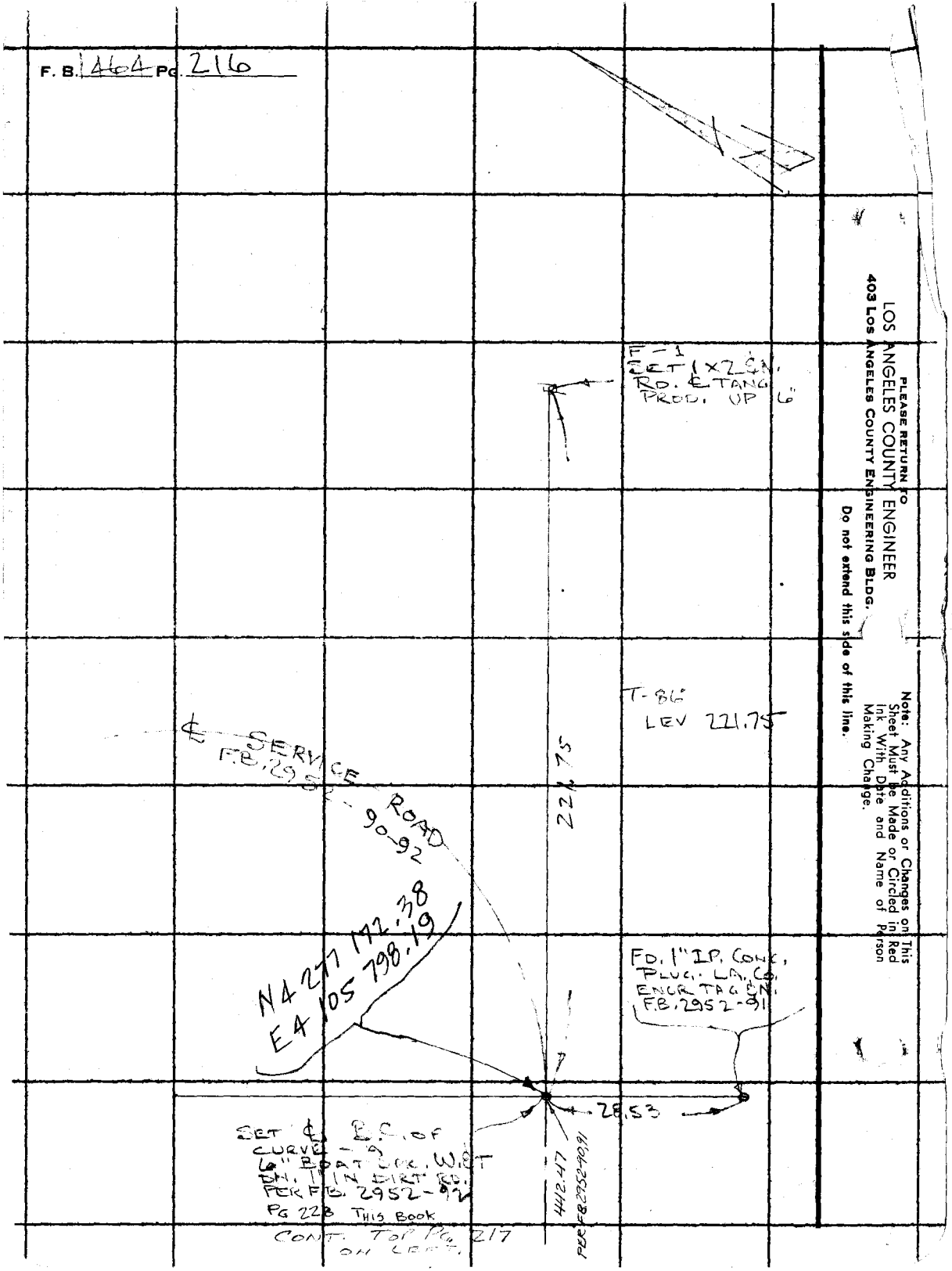

LOS ANGELES COUNTY ENGINEER
403 Los Angeles County Engineering Bldg.

PLEASE RETURN TO

Do not extend this side of this line.

Note: Any Additions or Changes on This Sheet Must Be Made or Circled in Red Ink With Date and Name of Person Making Change.

Notes Ck'd by	Survey of HONOR RANCHO
Map No.	JN 0084-11 Tape 1/2 Std 84 °F
Office Work	Surveyed by C. L. WRIGHT
Checked	Notes M. R. NEVAREZ Date JUNE 71
Date	Indexed [illegible] AUG 24 '71

F. B. 1464 PG. 217

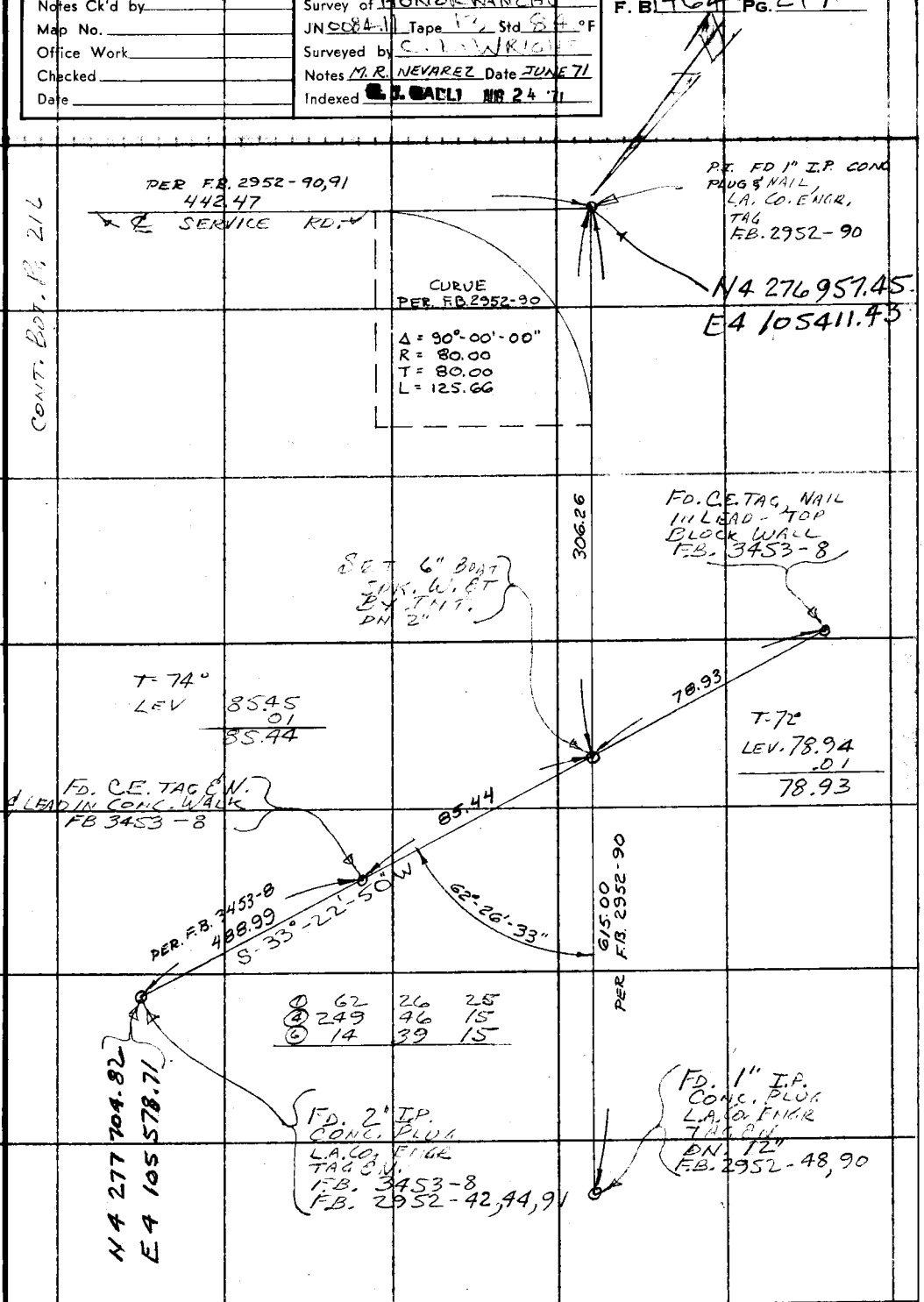

Note: Any Additions or Changes on This Sheet Must be Made or Circled in Red Ink With Date and Name of Person Making Change.

Do not extend this side of this line.

PLEASE RETURN TO
COUNTY OF LOS ANGELES
DEPARTMENT OF COUNTY ENGINEER
403 LOS ANGELES COUNTY ENGINEERING BLDG.

76F309S CE#310 3-69

F. B. 1464 PG. 218

PLEASE RETURN TO
COUNTY OF LOS ANGELES
DEPARTMENT OF COUNTY ENGINEER
403 LOS ANGELES COUNTY ENGINEERING BLDG.

Do not extend this side of this line.

Note: Any Additions or Changes on This Sheet Must be Made or Circled in Red Ink With Date and Name of Person Making Change.

76-L-298 CE 307 5-66

PLEASE RETURN TO
LOS ANGELES COUNTY ENGINEER
403 LOS ANGELES COUNTY ENGINEERING BLDG.

NOTE: ANY ADDITIONS OR CHANGES ON THIS SHEET MUST BE MADE OR CIRCLED IN RED INK, WITH DATE AND NAME OF PERSON MAKING CHANGE.

Do not extend notes this side of this line.

STATION	B. S.	H. I.	F. S.	ELEV.		
		WAYSIDE HONOR RANCHO ALL PURPOSE RANGE — LEVELS J.N. 0084.11				
				1116 492	Fd. 2" I.P. Conc. Plug - LA.Co. Engr. Tag #11. FB. 2952 - 44, 91	
	1115	1117 610				
TP			6587	1111 023		
	10 893	1121 916				
TP			3422	1118 494		
	11381	1129 875				
TBM			0742	1129 133	SET 1" I.P. ON S.E. SLOPE S.H. ELEV TAKEN ON S.E. RIM OF PIPE.	
	4 881	1134 014				
F-1			004	1133 97	1x2 @ ¢ PROD.	
TBM			3770	1130244	Fd. 1" I.P. @ B.C. E'ly Access Rd. 10+23.15 28.53 RIGHT F.B. 2952-92	
	1300	1131 544				
TP			10 298	1121 246		
	0475	1121 721				
TP			10039	1111 682		
	1911	1113 593				
TBM			5482	1105 111	Fd. 1" I.P. Rd. P.I. 1st. Curve E. of Parking Lot @ All Purpose Range F.B. 2952 - 90 Elev. taken on N'ly Rim	
	0 409	1108 520				

Profile Notes Rel. ____ Plotted ____ Job No. 0084.11 Division No. ____
No. ____ Date ____ Date ____ Survey of Honor Rancho
X-Sec. ____ Notes Chk'd. ____ Checked ____ Survey by C.L.W. Notes C.L.W. Date 25 June 71
No. ____ Date ____ Date ____ Map No. ____ Indexed [illegible] Date AUG 24 71

F. B. 1444 Pg. 210

F. B. 1464 PG. 220

Job No. 0084.11 Division No. _____ Notes Red _____ Plotted _____ Profile

Survey of Honor Rancho Date _____ Date _____ No. _____

Survey by C.L. Wright Notes C.L.W. Notes Chk'd. _____ Checked _____ X-Sec.

Indexed [redacted] Date June '71 Date _____ Date _____ No. _____

76-L-298 CE 307 5-66

PLEASE RETURN TO

LOS ANGELES COUNTY ENGINEER

403 Los Angeles County Engineering Bldg.

NOTE: ANY ADDITIONS OR CHANGES ON THIS SHEET MUST BE MADE OR CIRCLED IN RED INK, WITH DATE AND NAME OF PERSON MAKING CHANGE.

Do not extend notes this side of this line.

STATION	B. S.	H. I.	F. S.	ELEV.
TP		1108 520		
7 BM	7035	1104 397	11 138	1097 362
			8 131	1096 266 FD. □ CUT

765614 CE301 3-61

PLEASE RETURN TO
LOS ANGELES COUNTY ENGINEER
403 LOS ANGELES COUNTY ENGINEERING BLDG.

NOTE: ANY ADDITIONS OR CHANGES ON THIS SHEET MUST BE MADE OR CIRCLED IN RED INK, WITH DATE AND NAME OF PERSON MAKING CHANGE

Do not extend notes this side of this line

Transit at	Sight on	Stadia Intercepts	Stadia Distance	Stadia Rod—	Horizontal Angle 0° to 360° Right	Horiz. Distance	+ − Vertical Angle	Elevation of Point	+ Back Sight	+ − Difference Elevation	Height of Instrument	+ − Vertical Distance	REMARKS Station	Left Right
F1									1		1138.62			
		1039 / 9 / 977	139	10.0	50.55	139	− 1.16	✓1125.5	2	− 3.1				
		9 / 1188	77	9.6	51.06	77	~	✓1129.0	3					
		100 / 1202	188	11.0	51.23	188	− 1.38	✓1122.2	4	− 5.4				
		110 / 850	102	12.2	28.32	102	~	✓1126.4	5					
		80 / 80	50	8.6	34.44	50	~	✓1130.0	6					
									7					
	5-AUG 71								8		1138.6			
F1		577 / 4	177	4.6	101.07		+ 5.10	49.1	9	+ 15.9			1	
			195	4.6	105.50		+ 6.55	57.4	10	+ 23.4			2	
			214	4.6	111.15		+ 9.08	68.5	11	+ 33.5			3	
			216	4.6	117.30		+ 11.30	76.3	12	+ 42.3			4	TOP SPUR
			196	4.6	100.32		+ 5.21	52.1	13	+ 18.2			5	F.L.
			243	4.6	106.51		+ 8.00	67.4	14	+ 33.5			6	F.L.
			205	4.6	357.18		− 3.21	22.0	15	− 11.9			7	TOP BRK
			177	4.6	1.54		− 3.53	22.0	16	− 11.9			8	" "
			152	4.6	15.15		− 4.42	21.5	17	− 12.4			9	" "
			151	4.6	358.42		− 3.46	24.0	18	− 9.9			10	FLAT
			111	12.3	2.09		~	26.3	19					
									20					
									21					

Add'n'l Inform.

Notes Red. ____ Platted ____ Job No. 0084.11 Division No. ____
Date ____ Date ____ Survey of Honor Rancho
Notes Chkd. ____ Checked ____ Survey by C.L. WRIGHT Notes C.L.W. Date JUNE 71
Date ____ Date ____ Map No. ____ Indexed C.J. CAMU Date AUG 24 71

F.B. 1464 PG. 225

76S614 CE301 3-61

PLEASE RETURN TO

LOS ANGELES COUNTY ENGINEER

403 LOS ANGELES COUNTY ENGINEERING BLDG

NOTE: ANY ADDITIONS OR CHANGES ON THIS SHEET MUST BE MADE OR CIRCLED IN RED INK. WITH DATE AND NAME OF PERSON MAKING CHANGE

Do not extend notes this side of this line

Transit at	Sight on	Stadia Intercepts	Stadia Distance	Stadia Rod—	Horizontal Angle 0° to 360° Right	Horiz. Distance	+ — Vertical Angle	Elevation of Point	+ Back Sight	+ — Difference Elevation	Height of Instrument	+ — Vertical Distance	REMARKS Station	Left	Right
					° ′		° ′		1						
					° ′		° ′		2						
					° ′		° ′		3						
					° ′		° ′		4						
					° ′		° ′		5						
					° ′		° ′		6						
					° ′		° ′		7						
					° ′		° ′		8						
					° ′		° ′		9						
					° ′		° ′		10						
					° ′		° ′		11						
					° ′		° ′		12						
					° ′		° ′		13						
					° ′		° ′		14						
					° ′		° ′		15						
					° ′		° ′		16						
					° ′		° ′		17						
					° ′		° ′		18						
					° ′		° ′		19						
					° ′		° ′		20						
					° ′		° ′		21						

Add'n'l Inform.

F.B. 1464 PG. 226

Topography Description Legend:

Side Hill.....S.H.
Side of Draw.S.D.
Side of Ridge.S.R.
Head of Draw H.D.
Bottom Draw.B.D.
Bottom Wash B.W.
Top of Ridge.T.R.
Toe of Slope..T.S.

Inters. of Draws.V.D's
Break in Slope..Bk.S.
Steep Slope.....S.S.
Top of Cliff.....T.Cl.
Bottom of Cliff..B.Cl.
Top of Spur.....T.Sp.
Bottom Canyon..B.Cn.

Side of Canyon S.Cn.
Top of Bank...T.B.
Bottom of Bank.B.B.
Top of Cut.....T.C.
Bottom of Cut..B.C.
Top of Fill.....T.F.
Bottom of Fill.B.F.

Saddle .....Sa.
Swale .....Sw.
Flat .....Fl.
Stream .....Str.
Trail .....Tr.
Pavement ....Pvt.
Edge of Road E.Rd.

Traveled Rd. Tr.Rd.
Fence .....Fn.
Int. Fences.V.Fns.
Ditch .....Di.
Telephone Pole.T.P.
Power Pole...P.P.
Culvert .....Cul.

Oak-O. Fir-Fr.
Pine-Pi. Cedar-Ce.
Sycamore .....Sy.
Eucalyptus .....Eu.
Plus combinations of these and all common standard abbreviations.

765614 CE301 3-61

PLEASE RETURN TO
LOS ANGELES COUNTY ENGINEER
403 LOS ANGELES COUNTY ENGINEERING BLDG.

NOTE: ANY ADDITIONS OR CHANGES ON THIS SHEET MUST BE MADE OR CIRCLED IN RED INK, WITH DATE AND NAME OF PERSON MAKING CHANGE

Do not extend notes this side of this line

Transit at	Sight on	Stadia Intercepts	Stadia Distance	Stadia Rod—	Horizontal Angle 0° to 360° Right	Horiz. Distance	+ — Vertical Angle	Elevation of Point	+ Back Sight	+ — Difference Elevation	Height of Instrument	+ — Vertical Distance	REMARKS Station	Left Right
		TRANSIT TOPOG - ALL PURPOSE												
F-1	℄ B.C.							1133.97	4.65		1138.62		1x2 UP 6"	
		6.23 / 4.0	223	5°	0.0	223	-3.12	1121.2		12.4			6" BORT SPK	
		6.20 / 4.0	220	5°	358.42	220	-3.11	1121.4		12.2			TOP BRK EDGE RD.	
		6.22 / 4.0	[illegible]	5°	2.24	221	-3.16	1121.0		12.6			"	
		5.93 / 4.0	[illegible]	5°	0.49	192	-3.29	1121.9		11.7			"	
		6.01 / 4.0	[illegible]	5°	4.03	200	-3.32	1121.2		12.4			"	
		5.68 / 4.0	169	5°	8.38	[illegible]	-4.08	1121.5		12.1			"	
		5.81 / 4.0	[illegible]	5°	8.54	180	-3.59	1121.1		12.5			"	
		6.58 / 5.0	[illegible]	6°	19.09	[illegible]	-4.06	1121.3		11.3			"	
		6.70 / 5.0	[illegible]	6°	18.59	169	-4.00	1120.8		11.8			"	
		6.69 / 5.0	169	6°	30.03	168	-4.10	1120.3		12.3			"	
		6.79 / 5.0	179	6°	27.56	178	-4.02	1120.0		12.6			"	
		6.0 / 4.0	200	5°	37.38	199	-4.22	1118.4		15.2			"	
		6.05 / 4.0	205	5°	34.40	204	-4.21	1118.1		15.5			"	
		6.47 / 4.0	247	5°	42.18	245	-4.16	1115.3		18.3			"	
		6.51 / 4.0	[illegible]	5°	39.29	249	-4.12	1115.3		18.3			"	
		6.50 / 4.0	[illegible]	5°	43.38	248	-4.34	1113.8		19.8			F.L. DITCH	
		6.48 / 4.0	[illegible]	5°	44.37	246	-4.06	1115.9		17.7				TOP BRK
		6.72 / 5.0	172	6°	35.09	171	-4.42	1118.6		14.0			"	

Add'n'l Inform.

Notes Red. ____ Platted ____ Job No. 0084.11 Division No. ____
Date ____ Date ____ Survey of HONOR RANCHO
Notes Chkd. ____ Checked ____ Survey by C.L. WRIGHT Notes CLW. Date 25-JUNE 71
Date ____ Date ____ Map No. ____ Indexed C. L. BALLI Date AUG 24 '71

F.B. 1464 Pg. 221

7658614 3-61

PLEASE RETURN TO

LOS ANGELES COUNTY ENGINEER

403 LOS ANGELES COUNTY ENGINEERING BLDG

NOTE: ANY ADDITIONS OR CHANGES ON THIS SHEET MUST BE MADE OR CIRCLED IN RED INK. WITH DATE AND NAME OF PERSON MAKING CHANGE

Do not extend notes this side of this line

Oak-O. Fir-Fr. Pine-Pi. Cedar-Ce. Sycamore ....Sy. Eucalyptus ....Eu. Plus combinations of these and all common standard abbreviations.

Traveled Rd. Tr.Rd. Fence ....Fe. Int. Fence ....V.Fe. Ditch ....Di. Telephone Pole T.P. Power Pole....P.P. Culvert ....Cul.

Sa. ....Sa. Sw. ....Sw. Fl. ....Fl. Stream ....Str. Trail ....Tr. Pavement ....Pvt. Edge of Road E.Rd.

Saddle ....Sa. Swale ....Sw. Flat ....Fl. Stream ....Str. Trail ....Tr. Pavement ....Pvt. Edge of Road E.Rd.

Side of Canyon S.Cn. Top of Bank T.B. Bottom of Bank B.B. Top of Cut T.C. Bottom of Cut B.C. Top of Fill T.F. Bottom of Fill B.F.

Inters. of Drawn V.D's Break in Slope ....Bk.S. Steep Slope ....S.S. Top of Cliff ....T.Cl. Bottom of Cliff ....B.Cl. Top of Spur ....T.Sp. Bottom Canyon ....B.Cn.

F.B. 464 PG. 222

Topography Description Legend: Side Hill ....S.H. Side of Draw S.D. Side of Ridge S.R. Head of Draw H.D. Bottom Draw B.D. Bottom Wash B.W. Top of Ridge T.R. Toe of Slope ....T.S.

Transit at	Sight on	Stadia Intercepts	Stadia Distance	Stadia Rod—	Horizontal Angle 0° to 360° Right	Horiz. Distance	+ Vertical Angle —	Elevation of Point	+ Back Sight	+ Difference Elevation	Height of Instrument	+ Vertical Distance	REMARKS Station	Left Right
F1	B.C.	569							1					
		40	169	5°	36° 27'	168	− 4° 32'	1120.2		− 13.4	1138.6			Top Brk
		655							2					
		50	155	6°	27° 01'	154	− 4° 48'	1119.7		− 12.9			F.L. Ditch	
		549							3					
		40	149	5°	27° 41'	148	− 4° 43'	1121.4		− 12.2				"
		649							4					
		50	149	6°	17° 20'	148	− 4° 39'	1120.6		− 12.0			"	
		542							5					
		40	142	5°	17° 01'	141	− 4° 37'	1122.2		− 11.4				"
		571							6					
		40	171	5°	2° 26'	170	− 4° 15'	1121.0		− 12.6			"	
		568							7					
		40	168	5°	1° 11'	167	− 3° 46'	1122.6		− 11.0				"
		609							8					
		40	209	5°	355° 57'	208	− 3° 35'	1120.6		− 13.0			"	
		1110							9					
		90	210	10° 69	352° 08'	210	~	1127.93						"
		1203							10					
		90	303	10°	357° 04'	303	− 2° 17'	1116.5		− 12.1			"	
		300							11					
		10	200	22°	340° 41'	200	~	1136.37					SH	
		1169							12					
		10	169	10.75	349° 47'	169	~	1127.87					"	
		256							13					
		10	156	0.70	334° 28'	156	~	1137.83					"	
		947							14					
		80	147	8.95	342° 54'	147	~	1129.67					"	
		224							15					
		10	124	2°	328° 26'	124	+ 1° 10'	1139.1		+ 2.5			"	
		1234							16					
		10	134	12.6	349° 58'	134	~	1126.46					"	Top Brk
		814							17					
		70	114	7.35	336° 40'	114	~	1131.27					"	Bot "
		175							18					
		10	75	0.4	304° 03'	75	~	1138.22					"	" "
		762							19					
		70	60	7.4	338° 19'	60	~	1131.22					"	Top "
		450							20					
		10	50	1.7	283° 23'	50	~	1136.9					"	
		228							21					
		30	28	2°	216° 03'	28		1136.6						Top Brk

Add'n'l Inform.

76S614 CE301 3-61

PLEASE RETURN TO
LOS ANGELES COUNTY ENGINEER
403 LOS ANGELES COUNTY ENGINEERING BLDG.

NOTE: ANY ADDITIONS OR CHANGES ON THIS SHEET MUST BE MADE OR CIRCLED IN RED INK, WITH DATE AND NAME OF PERSON MAKING CHANGE

Do not extend notes this side of this line

Transit at	Sight on	Stadia Intercepts	Stadia Distance	Stadia Rod—	Horizontal Angle 0° to 360° Right	Horiz. Distance	+ − Vertical Angle	Elevation of Point	+ Back Sight	+ − Difference Elevation	Height of Instrument	+ − Vertical Distance	REMARKS Station	Left Right
F1	B.C								1		1138.62			
		2.75 / 2.0	75	2.0	252.21	75	+ 3.37	1141.3	2	+ 4.7			SH	
		2.07 / 1.0	107	1.0	219.50	106	+ 4.10	1145.4	3	+ 7.8			SH	
		1.66 / 1.0	66	1.1	163.57	66	—	1137.5	4					Top Brk
		2.38 / 1.0	138	2.0	200.05	137	+ 5.05	1148.8	5	+ 12.2			SH	
		5.15 / 4.0	115	5.0	168.37	114	+ 4.31	1142.6	6	+ 9.0			SH	
		4.49 / 3.0	149	4.0	180.00	147	+ 5.50	1149.7	7	+ 15.1			SH	
		4.52 / 3.0	152	4.0	161.15	151	+ 4.36	1146.7	8	+ 12.1			SH	
		2.80 / 1.0	180	2.0	163.08	178	+ 5.31	1153.8	9	+ 17.2			SH	End Door
		5.49 / 4.0	149	5.0	148.48	148	+ 4.28	1145.2	10	+ 11.6				Top Brk
		5.35 / 3.0	235	4.0	147.55	233	+ 5.17	1156.1	11	+ 21.5			SH	
		5.14 / 3.0	214	4.0	142.28	213	+ 4.21	1150.8	12	+ 16.2			FL "	Down
		6.56 / 5.0	156	6.0	145.08	155	+ 4.12	1144.0	13	+ 11.4			"	
		1.83 / 1.0	83	0.5	152.22	83	—	1138.1	14				"	
		4.28 / 4.0	28	4.5	193.51	28	—	1134.1	15				"	
		6.18 / 6.0	18	6.7	297.55	18	—	1131.9	16				"	
		10.75 / 10.0	75	10.4	346.43	75	—	1128.2	17				"	
		11.56 / 10.0	156	11.0	353.30	156	− 0.41	1125.7	18	− 1.9			"	
		11.86 / 10.0	186	11.0	356.40	189	− 1.36	1122.4	19	− 5.2			Top Brk	
		8.89 / 8.0	89	8.0	353.10	89	− 1.45	1127.8	20	− 2.8			"	"
	✓			4.7	214.41	10	—	1133.9	21				"	"

Add'n'l Inform.

Notes Red. ____ Platted ____ Job No. 0084.11 Division No. ____
Date ____ Date ____ Survey of Honor Rancho
Notes Chkd. ____ Checked ____ Survey by C.L.Wright Notes C.L.W. Date June '71
Date ____ Date ____ Map No. ____ Indexed C.S. Gall Date Aug 24 '71

F.B. 1464 PG 223

76S614 CE3 3-61

PLEASE RETURN TO

LOS ANGELES COUNTY ENGINEER

403 LOS ANGELES COUNTY ENGINEERING BLDG

NOTE: ANY ADDITIONS OR CHANGES ON THIS SHEET MUST BE MADE OR CIRCLED IN RED INK. WITH DATE AND NAME OF PERSON MAKING CHANGE

Do not extend notes this side of this line

Transit at	Sight on	Stadia Intercepts	Stadia Distance	Stadia Rod	Horizontal Angle 0° to 360° Right	Horiz. Distance	+ Vertical Angle	Elevation of Point	+ Back Sight	+ Difference Elevation	Height of Instrument	+ Vertical Distance	REMARKS Station Left Right
F1	BC								1		113862		
		249							2				
		20	49	24	157 22	49	—	1136 2					TOP BRK
		215							3				
		10	115	20	145 05	115	+ 2 15	1141 1		+ 4 5			BOT "
		206							4				
		10	106	20	138 22	106	+ 2 24	1141 0		+ 4 4			" "
		589							5				
		40	189	50	135 09	187	+ 5 31	1151 7		+ 18 1			" "
		590							6				
		40	190	50	128 09	187	+ 7 43	1158 9		+ 25 3			SH " "
		386							7				
		20	186	30	117 04	179	+ 10 38	1169 3		+ 33 7			TOP SPUR 10' WIDE
		502							8				
		40	102	40	128 42	101	+ 4 30	1142 6		+ 8 0			" " @ END
		563							9				
		40	163	50	109 52	160	+ 8 19	1156 9		+ 23 3			SH
		447							10				
		3	147	40	134 44	146	+ 5 06	1147 6		+ 13 0			BOT BRK
		550							11				
		40	150	50	98 28	149	+ 4 11	1144 5		+ 10 9			" "
		178							12				
		10	78	15	132 07	78	—	1137 1					" "
		366							13				
		20	166	30	82 55	166	+ 1 43	1140 6		+ 5 0			" "
		195							14				
		10	95	12	105 52	95	—	1137 4					" "
		354							15				
		20	154	30	103 50	152	+ 5 01	1149 0		+ 13 4			BULGE
		331							16				
		20	131	30	92 35	131	+ 1 31	1139 1		+ 3 5			
		493							17				
		40	93	45	91 41	93	—	1134 1					
		569							18				
		50	69	51	100 08	69	—	1133 5					
		232							19				
		10	132	13	84 26	132	—	1137 3					
		992							20				
		90	92	96	63 36	92	—	1129 0					
		1063							21				
		90	163	95	61 47	163	—	1129 1					TBM TOE SPUR

Add'n'l Inform.

F.B. 1464 PG. 224

Topography Description Legend:
Side Hill.....S.H. Bottom Draw.B.D.
Side of Draw.S.D. Bottom Wash B.W.
Side of Ridge.S.R. Top of Ridge.T.R.
Head of Draw H.D. Toe of Slope..T.S.

Inters. of Draws.V.D's
Break in Slope..Bk.S.
Steep Slope.....S.S.
Top of Cliff.....T.Cl.
Bottom of Cliff..B.Cl.
Top of Spur.....T.Sp.
Bottom Canyon..B.Cn.

Side of Canyon S.Cn.
Top of Bank..T.B.
Bottom of Bank.B.B.
Top of Cut.....T.C.
Bottom of Cut..B.C.
Top of Fill.....T.F.
Bottom of Fill.B.F.

Saddle .....Sa.
Swale .....Sw.
Flat .....Fl.
Stream .....Str.
Trail .....Tr.
Pavement ....Pvt.
Edge of Road E.Rd.

Traveled Rd. Tr.Rd.
Fence .....Fn.
Int. Fences.V.Fns.
Ditch .....Di.
Telephone Pole T.P.
Power Pole....P.P.
Culvert .....Cul.

Oak-O. Fir-Fr.
Pine-Pl. Cedar-Ce.
Sycamore .....Sy.
Eucalyptus ....Eu.
Plus combinations of these and all common standard abbreviations.

Notes Ck'd by	Survey of HONOR RANCHO
Map No.	JN 008411 Tape Std °F
Office Work	Surveyed by C. L. WRIGHT
Checked	Notes C.L.W. Date OCT 73
Date	Indexed

F. B. 1464 PG. 227

WAYSIDE HONOR RANCHO
ADD'L CONTROL +
VICINITY - ALL PURPOSE RANGE
JN. 008411

Note: Any Additions or Changes on This Sheet Must be Made or Circled in Red Ink With Date and Name of Person Making Change.

Do not extend this side of this line.

PLEASE RETURN TO
COUNTY OF LOS ANGELES
DEPARTMENT OF COUNTY ENGINEER
403 LOS ANGELES COUNTY ENGINEERING BLDG.

76F309S CE#310 3-69

F. B. 1464 PG. 228

SET 2" I.P.
CONC. PLUG
LA CO. ENGR
TAG & N.

F-3
FD. 1" I.P.
CONC. PLUG
LA. CO. ENGR.
TAG & N. TAN. PROD.
F.B. 2952-91

1600

T-74°
163.80 @ 99-42-30 = 161.45
163.48 @ 261-00-00 = 161.47

161.46
.01
161.45

474.79

F-2
SET
1x2 & N.
DN. 1"

T-74° LEV.
179.77 @ 87-18 = 179.57

67.79
179.57
247.36
.02
247.34

247.34

FD. 6" BOAT SPK
W & T DN. 1"
PG. 216
F.B. 2952-92

B.C. 10+23.15

PLEASE RETURN TO
COUNTY OF LOS ANGELES
DEPARTMENT OF COUNTY ENGINEER
403 LOS ANGELES COUNTY ENGINEERING BLDG.

Do not extend this side of this line.

Note: Any Additions or Changes on This Sheet Must be Made or Circled in Red Ink With Date and Name of Person Making Change.

76-L-298 CE 307 5-66

PLEASE RETURN TO
LOS ANGELES COUNTY ENGINEER
403 LOS ANGELES COUNTY ENGINEERING BLDG.

NOTE: ANY ADDITIONS OR CHANGES ON THIS SHEET MUST BE MADE OR CIRCLED IN RED INK, WITH DATE AND NAME OF PERSON MAKING CHANGE.

Do not extend notes this side of this line.

STATION	B. S.	H. I.	F. S.	ELEV.		
T.B.M.				1130.244	FD. 1" IP @ B.C. E'LY ACCESS RD	
	5.53	1135.77			10+23.15 2853 RIGHT FB 2852-92	
1X2 & N			1.00	1134.77		
T.P.	1.00	1135.77				
T.B.M			6.64	1129.13	FD. 1" IP ON S.E. SLOPE S.H. Elev. TAKEN ON SE RIM of PIPE	
T.B.M				1130.244	FD 1" IP @ BC E'LY ACCESS RD	
	2.79	1131.03				
BC, BT. SPK & T			9.82	1121.21		
	3.14	1124.35				
WIRE SPK			7.88	1116.47	WIRE SPK 130' West of BC ON ℄	
	7.75	1124.22				
T P			2.53	1121.69		

Profile No. ____ Notes Red ____ Plotted ____ Job No. ____ Division No. ____
Date ____ Date ____ Survey of ____
X-Sec. No. ____ Notes Chk'd. ____ Checked ____ Survey by ____ Notes ____ Date ____
Date ____ Date ____ Map No. ____ Indexed ____ Date ____

F. B. 1464 Pg. 229

76-L-298 CE 307 5-66

PLEASE RETURN TO
LOS ANGELES COUNTY ENGINEER
403 LOS ANGELES COUNTY ENGINEERING BLDG.

NOTE: ANY ADDITIONS OR CHANGES ON THIS SHEET MUST BE MADE OR CIRCLED IN RED INK, WITH DATE AND NAME OF PERSON MAKING CHANGE.

Do not extend notes this side of this line.

STATION	B. S.	H. I.	F. S.	ELEV.		
TP	9.52	1131.21		11[illegible]	FD 1" IP @ B.C. EL'Y ACCESS RD	
					10+29.15	
TBM			0.98	113[illegible]	23.53 RIGHT F.S. 2952-92	

F. B. 1464 PG. 230

Job No. ____ Division No. ____ Notes Red ____ Plotted ____ Profile ____
Survey of ____ Date ____ Date ____ No. ____
Survey by ____ Notes ____ Notes Chk'd. ____ Checked ____ X-Sec. ____
Indexed ____ Date ____ Date ____ Date ____ No. ____

76S614 CE301 3-61

PLEASE RETURN TO
LOS ANGELES COUNTY ENGINEER
403 LOS ANGELES COUNTY ENGINEERING BLDG.

NOTE: ANY ADDITIONS OR CHANGES ON THIS SHEET MUST BE MADE OR CIRCLED IN RED INK, WITH DATE AND NAME OF PERSON MAKING CHANGE

Do not extend notes this side of this line

WAYSIDE HONOR RANCHO
ADD'L ⊼ TOPOG - HOGANS ALLEY
J.N. 0084.11

Transit at	Sight on	Stadia Intercepts	Stadia Distance	Stadia Rod—	Horizontal Angle 0° to 360° Right	Horiz. Distance	+ Vertical Angle	Elevation of Point	+ Back Sight	+ Difference Elevation	Height of Instrument	+ Vertical Distance	REMARKS Station	Left Right
F-2 Pg 228	F-3 Pg 228										1140.29			
				11.16				1129.13					TBM	
			129	5.0	37.43	127.1 / 128.1	-83.16	50.9 / 50.4		15.0 / x 15.1			FN LN TOP (BOT BRK)	
			178	4.0	27.51	171.5 / 174.1	-78.57	69.9 / 70.4		33.6 / 34.1			FN LN. TOP SPUR	
			145	4.0	24.16	142.5 / 143.5	-81.37	57.1 / 57.4		20.8 / 21.1			TOP BRK. S.H.	
			175	6.0	21.31	169.7 / 171.7	-78.56	67.3 / 67.9		33.0 / 33.6			TOP BRK S H	
			235	3.0	21.40	223.1 / 229.1	-77.07	88.4 / 89.7		51.1 / 52.4			FN LN. TOP SPUR	
			229	5.0	17.07	218.3 / 223.3	-77.10	84.2 / 86.2		49.6 / 50.9			S.H. TOP BRK	
			277	3.0	18.30	263.1 / 270.1	-77.12	97.1 / 98.7		59.8 / 61.4			FN. LN. TOP SPUR	
			277	4.0	15.13	264.2 / 270.2	-77.19	95.6 / 97.1		59.3 / 60.8			TOP BRK S.H.	
			270	3.0	9.59	261.7 / 265.7	-79.44	84.7 / 85.4		47.4 / 48.1			BOT DRAW	
			274	3.0	4.13	262.8 / 267.8	-77.45	95.4		56.2 / 58.1			TOP BRK S.H.	
			239	3.0	9.27	233.8 / 235.8	-80.40	1176.1		38.3 / 38.8			BOT DRAW E'LY BRK	
			269	4.0	353.11	254.1 / 261.1	-76.07	1200.8		62.7 / 64.5			TOP SPUR	
			213	4.0	8.59	208.4 / 210.4	-80.59	1169.7		33.0 / 33.4			BOT DRAW E'LY BRK	
			226	2.0	351.43	220.8	-77.40	86.6		48.3			TOP SPUR E'LY BRK	
			209	4.0	3.29	206.4	-80.56	1169.2		32.9			BOT DRAW W'LY BRK	

Add'n'l Inform.

Notes Red. ____ Platted ____ Job No. 0084.11 Division No. ____
Date ____ Date ____ Survey of HONOR RANCHO
Notes Chkd. ____ Checked ____ Survey by C.L.W. Notes CLW Date OCT 1-73
Date ____ Date ____ Map No. ____ Indexed ____ Date ____

F.B. 1464 PG. 231

766614 CE301 3-61

PLEASE RETURN TO

LOS ANGELES COUNTY ENGINEER

403 LOS ANGELES COUNTY ENGINEERING BLDG

NOTE: ANY ADDITIONS OR CHANGES ON THIS SHEET MUST BE MADE OR CIRCLED IN RED INK, WITH DATE AND NAME OF PERSON MAKING CHANGE

Do not extend notes this side of this line

Transit at	Sight on	Stadia Intercepts	Stadia Distance	Stadia Rod	Horizontal Angle 0° to 360° Right	Horiz. Distance	+ − Vertical Angle	Elevation of Point	+ Back Sight	+ − Difference Elevation	Height of Instrument	+ − Vertical Distance	REMARKS Station Left Right
F-2	F-3								1		1140.29		
	✓		241	3.0	349°51'	234.8	−77°00'	1191.5	2	54.2			TOP SPUR W'LY BRK
	✓		186	3.0	359°06'	183.9	−81°20'	65.3	3	28.0			BOT DRAW W'LY BRK
	✓		179	5.0	5°51'	177.0	−81°23'	62.1	4	26.8			" " CTR±
	✓		245	3.0	346°02'	240.3	−78°42'	85.3	5	48.0			TOP BRK S.H.
	✓		177	4.0	12°46'	175.0	−81°18'	63.1	6	26.8			BOT BRK E'LY BRK
	✓		253	4.0	338°27'	250.5	−82°01'	71.4	7	35.1			BOT "V" DRAW
	✓		146	3.0	355°33'	145.0	−83°24'	54.1	8	16.8			BOT BRK
	✓		274	3.0	330°13'	270.8	−81°15'	79.0	9	41.7			TOP SPUR E. BRK
	✓		163	4.0	0°0'	160 / 161.5	−82°14'	58.3	10	21.8 / 22.0			TOP 1" I.P. (F-3)
	✓		286	5.0	327°24'	282.5	−80°58'	80.2	11	44.9			TOP SPUR W' BRK
	✓		166	3.0	345°36'	164.4	−82°09'	60.0	12	22.7			TOP SPUR
	✓		294	5.0	323°31'	291.3	−82°16'	74.9	13	39.6			TOP BRK
	✓		179	5.0	331°14'	176.9	−81°10'	62.8	14	27.5			S.H.
	✓		300	6.0	321°57'	297.8	−83°01'	70.8	15	36.5			BOT BRK
	✓		205	2.0	326°01'	204.3	−85°08'	55.7	16	17.4			" "
	✓		301	4.0	320°15'	299.1	−83°37'	69.8	17	33.5			BOT DRAW
	✓		230	3.0	327°44'	228.6	−83°41'	62.6	18	25.3			SH
	✓		283	4.0	317°39'	281.5	−84°02'	65.1	19	29.4			BOT DRAW CTR±
	✓		234	5.0	322°24'	232.8	−84°16'	58.7	20	23.4			BOT BRK
	✓		264	3.0	313°25'	262.7	−84°20'	1163.4	21	26.1			" "

Add'n'l Inform.

F.B. 1464 PG. 232

Topography Description Legend:
Side Hill....S.H. Bottom Draw.B.D.
Side of Draw.S.D. Bottom Wash B.W.
Side of Ridge.S.R. Top of Ridge.T.R.
Head of Draw H.D. Toe of Slope..T.S.

Inters. of Draws.V.D's Break in Slope..Bk.S. Steep Slope.....S.S. Top of Cliff.....T.Cl. Bottom of Cliff..B.Cl. Top of Spur.....T.Sp. Bottom Canyon..B.Cn.

Side of Canyon S.Cn. Top of Bank...T.B. Bottom of Bank.B.B. Top of Cut.....T.C. Bottom of Cut..B.C. Top of Fill.....T.F. Bottom of Fill.B.F.

Saddle .....Sa. Swale .....Sw. Flat .....Fl. Stream .....Str. Trail .....Tr. Pavement ....Pvt. Edge of Road E.Rd.

Traveled Rd. Tr.Rd. Fence .....Fn. Int. Fences.V.Fns. Ditch .....Di. Telephone Pole T.P. Power Pole...P.P. Culvert .....Cul.

Oak-O. Fir-Fr. Pine-Pi. Cedar-Ce. Sycamore .....Sy. Eucalyptus .....Eu. Plus combinations of these and all common standard abbreviations.

768614 CE301 3-61

PLEASE RETURN TO
LOS ANGELES COUNTY ENGINEER
403 LOS ANGELES COUNTY ENGINEERING BLDG.

NOTE: ANY ADDITIONS OR CHANGES ON THIS SHEET MUST BE MADE OR CIRCLED IN RED INK, WITH DATE AND NAME OF PERSON MAKING CHANGE

Do not extend notes this side of this line

Transit at	Sight on	Stadia Intercepts	Stadia Distance	Stadia Rod—	Horizontal Angle 0° to 360° Right	Horiz. Distance	+ Vertical Angle —	Elevation of Point	Back Sight	+ Difference — Elevation	Height of Instrument	+ Vertical Distance —	REMARKS Station	Left	Right
F-2	F-3								1		1140.29				
	✓		217	3.0	334°34'	215.7	-83°44'	1161.0	2 ✓	23.7 ✓			BOT DRAW		
	✓		252	4.0	306°45'	250.1 ✓	-82°54'	67.4	3 ✓	31.1 ✓			S.H.		
	✓		243	4.0	337°47'	240.9 ✓	-82°30'	68.0	4 ✓	31.7			BOT DRAW		
	✓		261	4.0	293°26'	254.7 ✓	-77°25'	93.2	5 ✓	56.9 ✓			TOP SPUR		
	✓		250	4.0	332°35'	247.6 ✓	-82°02'	70.9	6 ✓	34.6 ✓			SH.		
	✓		174	3.0	289°55'	170.9	-79°14'	69.8	7 ✓	32.5 ✓			TOP SPUR		
	✓		257	3.0	328°25'	254.6	-82°07'	72.5	8 ✓	35.2 ✓			NOSE SPUR		
	✓		274	3.0	324°03'	271.7	-82°33'	72.8	9 ✓	35.5 ✓			" "		
	✓		166	3.0	300°12'	164.6 ✓	-82°39'	58.5	10 ✓	21.3 ✓			S.H.		
	✓		263	3.0	319°34'	261.8 ✓	-84°28'	62.7	11 ✓	25.4 ✓			BOT BPK		
	✓		162	5.0	307°54'	161.2 ✓	-84°22'	51.2	12 ✓	15.9 ✓			" "		
	✓		234	3.0	321°00'	233.1 ✓	-84°58'	57.8	13 ✓	20.5 ✓			" "		
	✓		156	3.0	317°53'	155.7	-86°44'	46.2	14 ✓	8.9 ✓			BOT DRAIN		
	✓		237	3.0	317°37'	236.2 ✓	-85°22'	56.4	15 ✓	19.1 ✓			" "		
	✓		205	3.0	311°07'	204.9 ✓	-84°52'	55.6	16 ✓	18.3 ✓			BOT BPK		
	✓		102	3.0	302°42'	101.7	-85°45'	1144.9	17 ✓	7.6 ✓			" " S.H.		
									18						
									19						
									20						
									21						

Add'n'l Inform.

Notes Red. ____ Platted ____ Job No. 2084.11 Division No. ____
Date ____ Date ____ Survey of HONOR RANCHO
Notes Chkd. ____ Checked ____ Survey by C.L.W. Notes CLW Date 1-OCT 73
Date ____ Date ____ Map No. ____ Indexed ____ Date ____

F.B. 464 PG. 232

766614 CE301 3-61

PLEASE RETURN TO

LOS ANGELES COUNTY ENGINEER

403 LOS ANGELES COUNTY ENGINEERING BLDG

NOTE: ANY ADDITIONS OR CHANGES ON THIS SHEET MUST BE MADE OR CIRCLED IN RED INK, WITH DATE AND NAME OF PERSON MAKING CHANGE

Do not extend notes this side of this line

Transit at	Sight on	Stadia Intercepts	Stadia Distance	Stadia Rod—	Horizontal Angle 0° to 360° Right	Horiz. Distance	+ Vertical Angle —	Elevation of Point	+ Back Sight	+ Difference Elevation —	Height of Instrument	+ Vertical Distance —	REMARKS Station Left Right
					° '		° '		1				0' TO EAST
					° '		° '		2				
					° '		° '		3				
B.C. SAK&T				5 4				1121.21			1126 6		
						76			4				
			79	4 0	58 55	77	79 47	36 4 6		13 8			
								36 6		14 8			FON.
			66	4 0	50 44	64	80 57	32 8	5	10 2			
						65 2		33 0		10			BRK.S
			45	4 0	40 05	44	83 15		6				
						44 7		27 9		5 3			TOP BRK
			32	2 0	68 23	31 5	83 25	28 2	7	3 6			
								28 3					" "
			52	4 0	65 06	50 5	80 15	31 2	8	8 7			
						51 2		31 4		0 8			BRK. S
			69	3 0	80 15	65 2	77 16	38 2	9	14 8			
						67 3		38 8		15 2			FON.
			67	3 0	116 49	59 2	70 41	44 5	10	20 9			
						63 2		45 8		22			TOP BRK
			68	3 0	113 17	59 5	69 20	46 0	11	22 4			
						63 6		47 6		24			X
			70	3 0	116 34	62	70 1	45 4	12	22 3			
						65 9		47 3		23 1			B
			64	3 0	124 39	55 7	68 [illegible]	45 1	13	21 5			
						59 7		46 6		23 0			C
			74	10 0	132 02	68	66 4[illegible]	48 5	14	26 8			
						68 0		45 7		29 3			D
			78	5 0	128 09	70 8	71 03	46 6	15	25 0			
						73 2		46 5		25 3			E
			75	5 0	109 56	62	69 27	46 2	16	24 5			
						70 2		47 9		26 3			F
			71	4 0	124 22	62	69 27	45 3	17	23 3			
						66 5		47 2		24			N.E. BLD
			74	5 0	121 23	69 5	69 07	46 0	18	24 1			
						69 1				26 1			S.E BLD
			59'	1 0	126 05	53	71 50	43 1	19	17 4			
						56 1		44 0		18 1			TOP BRK
			49	2 0	136 53	44 5	71 28	39 2	20	14 6			
						46 5		40 2		15			TOP BRK
			46	5 0	19 56	46 0	98 09	21 5	21	-0.1			FL LN

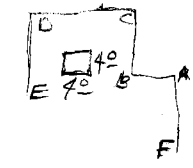

Add'n'l Inform.

Topography Description Legend: Side Hill....S.H. Bottom Draw.B.D. Side of Draw.S.D. Bottom Wash B.W. Side of Ridge.S.R. Top of Ridge.T.R. Head of Draw H.D. Toe of Slope..T.S.

Inters. of Draws. V.D's Break in Slope...Bk.S. Steep Slope.....S.S. Bottom of Cliff....B.Cl. Top of Cliff.....T.Cl. Bottom of Spur....B.Sp. Top of Spur.....T.Sp. Bottom Canyon..B.Cn.

Side of Canyon S.Cn. Top of Bank...T.B. Bottom of Bank.B.B. Top of Cut.....T.C. Bottom of Cut....B.C. Top of Fill.....T.F. Bottom of Fill.B.F.

Saddle .....Sa. Swale .....Sw. Flat .....Fl. Stream .....Str. Trail .....Tr. Pavement .....Pvt. Edge of Road E.Rd.

Traveled Rd. Tr.Rd. Fence .....V.Fn. Int. Fence.....I.Fn. Ditch .....Di. Telephone Pole ..T.P. Power Pole....P.P. Culvert .....Cul.

Oak-O. Fir-Fr. Pine-Pi. Cedar-Ce. Sycamore .....Sy. Eucalyptus .....Eu. Plus combinations of these and all common standard abbreviations.

F.B. 464 PG. 734

768614 CE301 3-61

PLEASE RETURN TO
LOS ANGELES COUNTY ENGINEER
403 LOS ANGELES COUNTY ENGINEERING BLDG.

NOTE: ANY ADDITIONS OR CHANGES ON THIS SHEET MUST BE MADE OR CIRCLED IN RED INK, WITH DATE AND NAME OF PERSON MAKING CHANGE

Do not extend notes this side of this line

Transit at	Sight on	Stadia Intercepts	Stadia Distance	Stadia Rod—	Horizontal Angle 0° to 360° Right	Horiz. Distance	+ Vertical Angle —	Elevation of Point	+ Back Sight	+ Difference Elevation —	Height of Instrument	+ Vertical Distance —	REMARKS Station	Left	Right
					° ′		° ′		1				O TO EAST		
					° ′		° ′		2		1126.6 ?				
BC SPKET															
			22′	5.0	43.01	22.0	91.23	1121.1	3	-0.5			FL LN		
			20′	4.0	100.38	20.0	90.25	22.5	4	-0.1			BRK 'S'		
			15′	6.0	104.15	15.0	91.37	20.2	5	-0.4			FL LN		
			10′	5.0	108.27	10.0	91.47	21.3	6	-0.3			EDGE RD		
			10	5.0	246.30	10.0	94.10	20.9	7	-0.7			EDGE RD		
			48′	3.0	190.17	47.8	94.55	19.5	8	-4.7			EDGE RD		
			43′	3.0	166.03	42.8	95.06	19.8	9	-3.8			EDGE RD		
			45′	3.0	160.54	44.7	96.12	18.7	10	-4.9			FL LN		
			48	2.0	154.05	47.9	94.24	20.9	11	-3.7			BRK. S.		
			100	5.0	186.02	99.9	92.12	17.8	12	-3.8			EDGE RD		
			100	5.0	173.53	99.9	92.25	17.4	13	-4.2			EDGE RD		
			100	6.0	171.39	99.9	92.33	16.2	14	-4.4			FL LN		
			101	5.0	169.56	100.9	92.59	1116.3	15	-5.3			BRK S		
									16						
					°		° ′		17						
					°		° ′		18						
		SET WIRE SPETIN 130'W;			°		° ′		19						
				5.2				1116.42			1121.7		O TO EAST		
			11′	5.0	110.55	11.0	93.09	16.1	20	-0.6			EDGE RD		
			17′	4.0	222.46	16.9	95.21	16.1	21	-1.6			EDGE RD		

Add'n'l Inform.

Notes Red. ____ Platted ____ Job No. 0084.11 Division No. ____
Date ____ Date ____ Survey of HONOR RANCHO
Notes Chkd. ____ Checked ____ Survey by C.L.W. Notes H.C.H. Date 2-Oct-73
Date ____ Date ____ Map No. ____ Indexed ____ Date ____

F.B. Pg. 235

76S614 CE301 3-61

PLEASE RETURN TO

LOS ANGELES COUNTY ENGINEER

403 LOS ANGELES COUNTY ENGINEERING BLDG.

NOTE: ANY ADDITIONS OR CHANGES ON THIS SHEET MUST BE MADE OR CIRCLED IN RED INK, WITH DATE AND NAME OF PERSON MAKING CHANGE

Do not extend notes this side of this line

Transit at	Sight on	Stadia Intercepts	Stadia Distance	Stadia Rod	Horizontal Angle 0° to 360° Right	Horiz. Distance	+ − Vertical Angle	Elevation of Point	+ Back Sight	+ − Difference Elevation	Height of Instrument	+ − Vertical Distance	REMARKS Station	Left	Right
	✓		15'	5 0	106 42	14 9	96 [illegible]	1114 9	1 ✓	−1 8 ✓	1121 2		FL LN		
	✓		21'	4 0	9[illegible]	20 9	85 [illegible]	19 3	2 ✓	+1 6 ✓			TOP S.		
	✓		35'	4 0	99 37	34 9	86 [illegible]	20 0	3 ✓	2 3 ✓			BRKS.		
	✓		63'	2 0	112 13	62 9	87 00	23 0	4 ✓	3 3 ✓			FENCE		
	✓		63'	2 0	75 48	62 5	82 55	27 5	5 ✓	7 8 ✓			FENCE		
	✓		54'	2 0	56 16	53 5	82 05	27 1	6 ✓	7 4 ✓			BRK S		
	✓		44'	1 0	35 16	43 4	80 4[illegible]	27 2 / 27 8	7 ✓	7 0 / 7 1 ✓			TOP S		
	✓		84'	2 0	22 37	80 / 81 8	76 5[illegible]	38 2 / 38 7	8 ✓	18 5 / 19 8 ✓			BRKS		
	✓		99'	4 0	18 35	94 / 96 4	76 46	39 7 / 40 4	9 ✓	22 0 / 22 7 ✓			TOP S		
	✓		102'	8 0	29 35	93 / 97 5	72 54	43 5 / 43 7	10 ✓	[illegible] / 30 0 ✓			TOP S		
	✓		110'	5 0	37 14	102 / 105 9	74 22	45 2 / 46 3	11 ✓	28 5 / 29 6 ✓			FENCE		
	✓		84'	4 0	49 12	80 / 82 0	77 30	35 4 / 35 9	12 ✓	17 7 / 18 2 ✓			FENCE		
	✓		82'	5 0	36 03	76 / 79 2	75 04	37 1 / 37 8	13 ✓	20 4 / 21 1 ✓			SLOPE		
				0 45	00	130'			14				BC SPK & TIN		
									15						
									16						
									17						
									18						
									19						
									20						
									21						

Add'n'l Inform.

F.B. Pg. 236

Topography Description Legend:
Side Hill....S.H. Bottom Draw.B.D.
Side of Draw.S.D. Bottom Wash.B.W.
Side of Ridge.S.R. Top of Ridge.T.R.
Head of Draw H.D. Toe of Slope..T.S.

Inters. of Draws.V.D's Break in Slope..Bk.S. Steep Slope.....S.S. Top of Cliff.....T.Cl. Bottom of Cliff..B.Cl. Top of Spur.....T.Sp. Bottom Canyon..B.Cn.

Side of Canyon S.Cn. Top of Bank...T.B. Bottom of Bank.B.B. Top of Cut.....T.C. Bottom of Cut..B.C. Top of Fill.....T.F. Bottom of Fill.B.F.

Saddle .....Sa. Swale .....Sw. Flat .....Fl. Stream .....Str. Trail .....Tr. Pavement ....Pvt. Edge of Road E.Rd.

Traveled Rd. Tr.Rd. Fence .....Fn. Int. Fences.V.Fns. Ditch .....Dl. Telephone Pole T.P. Power Pole...P.P. Culvert .....Cul.

Oak-O. Fir-Fr. Pine-Pl. Cedar-Ce. Sycamore .....Sy. Eucalyptus .....Eu. Plus combinations of these and all common standard abbreviations.