Profile No. _____ Notes Red. _____ Date _____ Plotted _____ Date _____

X-Sec. No. _____ Notes Chkd. W.G.V.D. Date 7-8-98 Checked _____ Date _____

Survey of SAN GABRIEL RIVER [illegible]

Survey by R.C. BOWERS Notes [illegible] Date [illegible]

Map No. [illegible] Date [illegible]

BENCH LEVEL CIRCUIT IN AREA BETWEEN GUIRADO AND BEVERLY BLVDS. AND TOBIAS AND BEVERLY

STATION	B.S.	F.S.	ELEV.

NOTE: ANY ADDITIONS OR CHANGES ON THIS SHEET MUST BE MADE OR CIRCLED IN RED INK, WITH DATE AND NAME OF PERSON MAKING CHANGE

Do not extend notes this side of this line

PLEASE RETURN TO
.NGELES COUNTY SURVEYOR
700 HALL OF RECORDS

307 SM 7-43

FORM 307 5M 7-43

PLEASE RETURN TO
LOS ANGELES COUNTY SURVEYOR
700 HALL OF RECORDS

NOTE: ANY ADDITIONS OR CHANGES ON THIS SHEET MUST BE MADE OR CIRCLED IN RED INK, WITH DATE AND NAME OF PERSON MAKING CHANGE

Do not extend notes this side of this line

STATION	B. S.	H. I.	F. S.	ELEV.		
				251 795	EL MONTE F-12, AUX #2 ELEV. 251.795 BRASS CAP MON. E. of INT. of Beverly & GUIRADO Pg. 8 FB-T-91.	
	2.422	254 217	11 663	242 554	T.P.	
	1 730	244 284	6 258	238 026	E.C. Sta. 33+19.01	(Elev. on So. Tan. Pie L&T.)
	0 649	238 675	8 134	230 541	P.I. Sta. 35+01.65	(L&T.)
	2 534	233 075	5 443	227 632	B.C. Sta 36+84.31	
	4 976	232 608	5 610	226 998	Sta. 38+87.63	(N&T. on bridge)
	5 060	232 058	5 732	226 326	Sta. 40+49.19	(2X2)
	1 000	227 326	11 924	215 402	T.P	
	0 850	216 252	11 191	205 061	T.P.	
	0 520	205 581	11 054	194 527	T.P.	
	2 405	196 932	4 828	192 104	T.P	
	6 620	198 724	3 982	194 742	P.I. Sta. 42+28.64	(1X2)
	0 932	195 674	10 292	185 382	Sta. 43+84.38	(+ in conc. pipe)
	3 042	188 424	4 595	183 829	T.P.	
	5 570	189 399	3 180	186 219	Sta. 49+15.29	(1X2)
	3 303	189 522	4 331	185 191	1X2 200' OFFSET PT. - 200'S. R+4 To channel from STA. 48+15.29 in edge of cult. field.	
	4 306	189 497	5 530	183 967	T.P.	
	3 350	187 317	6 867	180 450	T.P.	
	10 535	190 985	0 380	190 605	T.P.	
	10 704	201 309	4 151	197 158	T.P.	
	6 707	203 865	0 340	203 525	T.P.	

Profile No. ____ X-Sec. No. ____
Plotted ____ Date ____
Notes Red. ____ Date ____
Notes Chkd. W.G.V.D. Date 7-8-48
Checked ____ Date ____
Job No. 8499 Division No. ____
Survey of SAN GABRIEL RIVER PARKWAY
Survey by R.C. BOWERS Notes LL BROWN
Indexed A. C. Johnson Date 6-30-48
Pg. 10

FORM 307 5M 7-43

PLEASE RETURN TO
LOS ANGELES COUNTY SURVEYOR
700 HALL OF RECORDS

NOTE: ANY ADDITIONS OR CHANGES ON THIS SHEET MUST BE MADE OR CIRCLED IN RED INK, WITH DATE AND NAME OF PERSON MAKING CHANGE

Do not extend notes this side of this line

STATION	B. S.	H. I.	F. S.	ELEV.		
	11 559	215 084	0 440	214 644	T.P.	
	11 468	226 112	0 408	225 704	T.P.	
	5 767	231 471	3 567	227 904	T.P.	
	8 792	236 696	0 345	236 351	T.P.	
	11 528	247 879	0 458	247 421	T.P.	
	8 476	255 897	4 085	251 812	EL MONTE F-12 aux #2 Elev. 251.795 BRASSCAP MON. E. OF INT. of Beverly & Guirado Pg. 8 F.B. T-91	
				251 ~~812~~ 795	" " " "	
	6 428	258 223	4 713	253 510	B.M. U-10 EL. 253.628 GUIRADO & BEVERLY N.W. COR. CT. SPK. S.E. COR of head wall	
	4 831	258 341	6 527	251 814	EL MONTE F-12 aux #2 EL. 251.795	
				185 191	1X2 200' OFFSET PT. 200' S. RT. to F.C. Channel FROM STA. 49+15.29 in edge of Plowed field.	
	1 962	187 153	5 451	181 ~~704~~ 702	T.P.	
	4 496	186 198	3 420	182 778	T.P.	
	10 795	193 573	4 291	189 282	1X2 on Top of West DIKE on F.C. channel.	
	1 106	190 388	6 046	184 342	T.P.	
	4 210	188 552	4 602	183 950	1X2 245' W. of 1X2 on Top of West DIKE	
	4 463	188 413	5 563	182 850	1X2 518' W. of 1X2 on Top of West DIKE	
	5 303	188 153	1 649	186 504	1X2 228' S of N&T. 30' N. of INT. of TOBIAS & MELITA Pg. 50 F.B. 1431	
	5 371	191 875	4 472	187 403	N&T. 30' N. of int. of TOBIAS & MELITA - Pg. 50 F.B. 1431	
	1 426	188 ~~826~~ 829	4 704	184 125	P.O.T. 5A 1X2 299' W of P.O.T. #5	
	5 405	189 530	4 271	185 259	T.P.	
	5 930	191 189	1 045	190 144	P.O.T. 5 2X2 Top West DIKE of F.C. Channel	

Profile No. ____ Notes Red. ____ Plotted ____ Job No. 8459 Division No. ____ F.B. 1465 Pg. 17
X-Sec. No. ____ Date ____ Date ____ Survey of ____
Notes Chkd. W.G.Y.D. Date 7-8-48 Checked ____ Survey by P.C. Bowers Notes L.L. Brown Date 6-30-48
Map No. ____ Date ____ Date ____ Date ____

FORM 307 5M 7-43

PLEASE RETURN TO
LOS ANGELES COUNTY SURVEYOR
700 HALL OF RECORDS

NOTE: ANY ADDITIONS OR CHANGES ON THIS SHEET MUST BE MADE OR CIRCLED IN RED INK, WITH DATE AND NAME OF PERSON MAKING CHANGE

Do not extend notes this side of this line

STATION	B. S.	H. I.	F. S.	ELEV.		
	2 271	192 415	10 429	18[illegible]	T.P.	
	4 382	186 368	3 [illegible]	182 [illegible]	T.P.	
	5 112	187 630	1 409	186 [illegible]	Sta. 47+15.29	(1X2 Elev. 186.219)
				182 [illegible]	1X2 518' W. of 1X2 on Top of W. Dike of F.C. Channel	
	4 569	187 419	4 301	183 [illegible]	2" I.P. Pg. 62 F.B. 1431	
	5 023	188 141	5 527	182 [illegible]	T.P.	
	4 670	187 284	4 200	183 [illegible]	T.P.	
	3 225	186 309	6 132	180 [illegible]	2" I.P. Pg. 63 F.B. 1431	
	6 716	186 893	4 545	182 [illegible]	T.P.	
	5 036	187 384	4 598	182 786	P-169 S.W. Cor. Beverly & Tobias Bt. Spk. in Curb 44' W. of W. end C.R. Elev. 183.348	
	4 410	187 196 ~~206~~	4 849	182 347	T.P.	
	4 595	186 942 ~~952~~	5 664	181 [illegible]	T.P.	
	4 954	186 232 ~~242~~	3 916	182 316	T.P.	
	4 824	187 140 ~~150~~	10 383	176 757	F.C. Brass Cap Mon. Pg. 60 F.B. 1431	
	10 430	187 187 ~~197~~	1 879	185 308	T.P.	
	5 769	191 077 ~~087~~	2 376	188 701	Boat Spk ℄ Beverly Pg. 59 F.B. 1431	
	2 946	191 647 ~~657~~	3 943	187 704		
	5 290	192 994 ~~193 004~~	5 079	187 915		
	5 162	193 076 ~~087~~	3 786	189 291 ~~301~~	1X2 Top of W. Dike of F.C. Channel EL. 189.282	

F.B. 1466 Pg. 12

Job No. 8499 Division No. ____ Notes Red. ____ Plotted ____ Profile ____

Survey of San Gabriel River Parkway Date ____ Date ____ No. ____

Survey by R.C. Bowers Notes L.L. Brown Notes Chkd. W.G.X.D. Checked ____ X-Sec. ____

Indexed C. Johnson Date 6-30-48 Date 7-8-48 Date ____ No. ____

PWFB 1126

1060

F. B. [illegible] Pg. [illegible]

Notes Ck'd by A.A.R.	Survey of San Gabriel River Parkway
Map No. B-1731-3	W. O. 8499 Tape No. 090 St'd. 68°F
Office Work Drown	Surveyed by D.E. Holmes
Checked A.A.R.	Notes D.E.H. Date 8-10-48
Date 1950	Indexed A. C. Johnson 9-14-48

J.N. 8499.

PRO SAN GABRIEL RIVER PARKWAY

from

WHITTIER BLVD.

North To

DURFEE AVE

Showing

WEST R/W LINE of F.C. CHANNEL

for

CONTROL LINE - To

Locate Improvements

Note: Any Additions or Changes on This Sheet Must be Made or Circled in Red Ink With Date and Name of Person Making Change.

Do not extend notes this side of this line.

RETURN TO
LOS ANGELES COUNTY SURVEYOR
700 HALL OF RECORDS

FORM 247 5M 5-48

PWFB 1126

1061, 1062, 1063

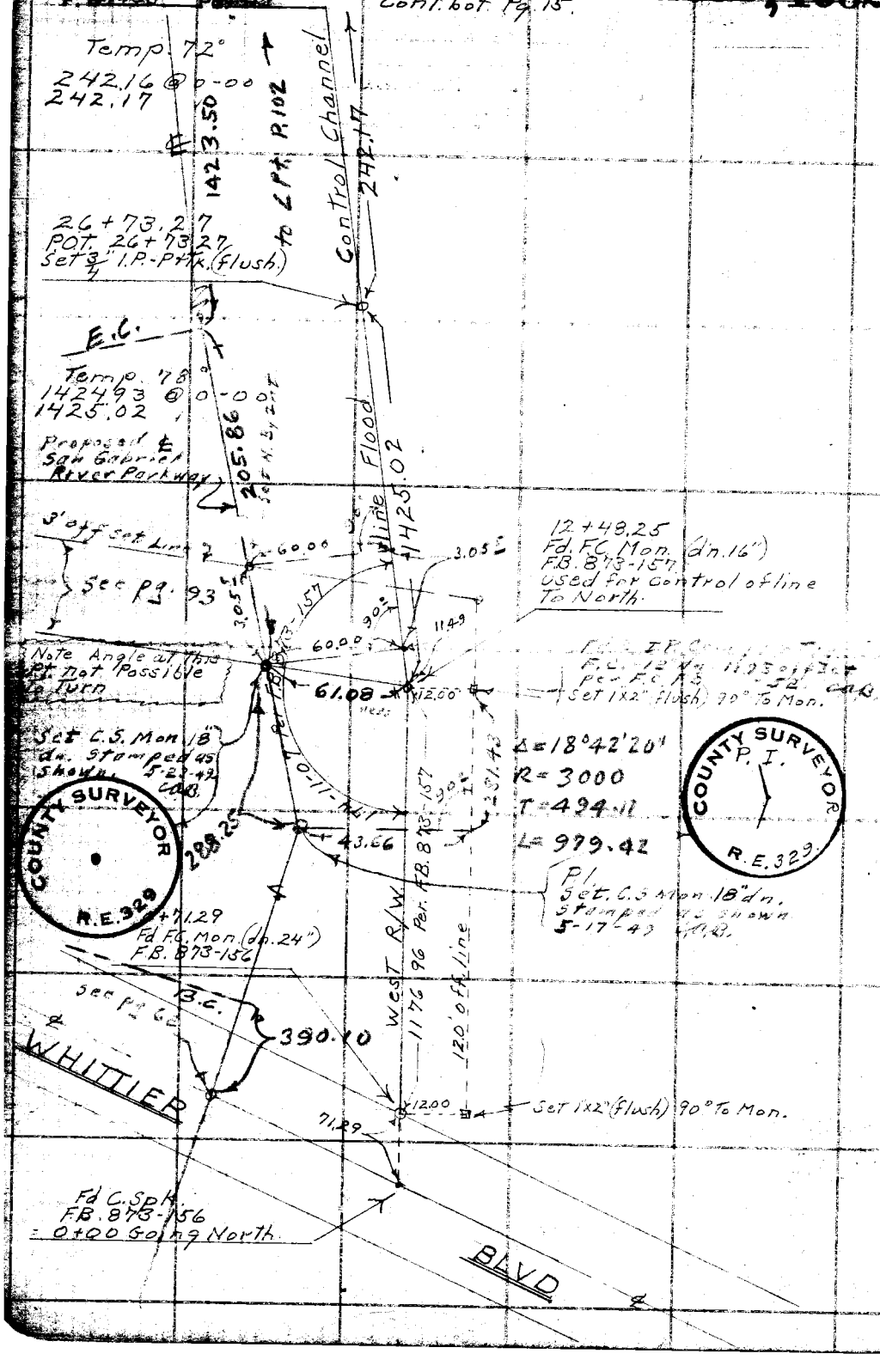

RETURN TO
LOS ANGELES COUNTY SURVEYOR
700 HALL OF RECORDS

Do not extend notes this side of this line.

Note: Any Additions or Changes on This Sheet Must be Made or Circled in Red Ink With Date and Name of Person Making Change.

PWFB 1126 1064 , 1065

Notes Ck'd by LAR	Survey of San Gabriel River Parkway
Map No. B-1731-3-4	W. O. 8499 Tape No. 090 St'd 68 °F
Office Work Drown	Surveyed by D.E. Holmes
Checked aar	Notes D.E.H. Date 8-10-48
Date 1950	Indexed A. C. Johnson

F. B. 1465 Pg. 14

Temp. 70°
720.77 @ 0-00
720.78

W.S. 37-A-4

Cont. bot. Pg. 16

1. 96°-05-20
4. 24-21-20
6. 216-31-50
Av. 96-05-20

(60') (60')

Fd. N.&T. in Guard Post

Fd. 2" I.P.-P.&Tk. (flush) L.S. Tag 1102

Y 720.78

F.C. Chain Fence

0.14

Fd. N.&T. in Guard Post.

Fd. Bt. Sp. K. .015 N. of line F.B. 1431-59

B.C. (560.68 F.B. 1431-59)

96°-05-20"

29.80

50.74

30.62

3.91

0.015

2.91

Fd. L.&T. P.I. F.B. 873-186 F.B. 1431-63

800.33 (by deduct.) F.B. 1431-59-63

28.14

29.83

BLVD.

BEVERLY

Fd. N.&T. in Guard Post

Fd. N.&T. in Guard Post

33+70.13
Set 3/4" I.P.-P.&Tk. (flush) by int. of line Prod. from

Note: Any Additions or Changes on This Sheet Must be Made or Circled in Red Ink With Date and Name of Person Making Change.

Do not extend notes this side of this line.

RETURN TO
LOS ANGELES COUNTY SURVEYOR
700 HALL OF RECORDS

51.51 @ 20°-49 Temp. 62° = 48.15
51.28 @ 20°-07 " " = 48.15
+ 5.49
53.64

Set Bt. Spk. & W. in R.R. Tie per office Calc. Sheet 5-23-49 C.B.

Continued on P. 102

PRO. SAN GABRIEL RIVER PARKWAY

0.91

Transit line Prod.

454.69 R/W

29+69.08
Set N.&T. by int. 0.025 So. of split of Rails

for Adopted ℄ U.P.R.R. SEE F.B. 873-158

Set N.&T. Split of rails near B.C.

Temp. 68°
454.69 @ 0-0.0

Fd. L.&T. in Conc. Pier #8 from West

U.P. R.R.

800'±

60.00

66°-45-35

53.64

28.07

54.85

Fd. L.&T. in Conc. Pier #5 from West

29+15.44
Fd. F.C. Mon. (d'n. 6")
F.B. 873-158
Used for Control of line to North.

Set N.&T. Split of rails

SEE P. 102

(60') (60')

242.17

1. 66°-45-40
4. 267-02-30
6. 40-33-30
Av. 66-45-35

Cont. from Top Pg. 14

FORM 247 5M 5-48

PWEB 1126 1066, 1067
F. B. 465 Pg. 78



RETURN TO
LOS ANGELES COUNTY SURVEYOR
700 HALL OF RECORDS

Do not extend notes this side of this line.

Note: Any Additions or Changes on This Sheet Must be Made or Circled in Red Ink With Date and Name of Person Making Change.

PWFB 1126

1068

F. B. 1665 Pg. 17

Notes Ck'd by A.A.R.	Survey of San Gabriel River Parkway
Map No. B-1731-4	W. O. 8499 Tape No. 090 St'd 68 °F
Office Work T.M.Y.	Surveyed by D.E. Holmes
Checked AAR	Notes DEH Date 8-11-48
Date 1950	Indexed A. C. Johnson



Notes by Additions or Changes on This Sheet Must be Made or Circled in Red Ink With Date and Name of Person Making Change.

Do not extend notes this side of this line.

RETURN TO
LOS ANGELES COUNTY SURVEYOR
700 HALL OF RECORDS

FORM 247

PWFB 1126 1069

F. B. ~~1465~~ Pg. ~~18~~

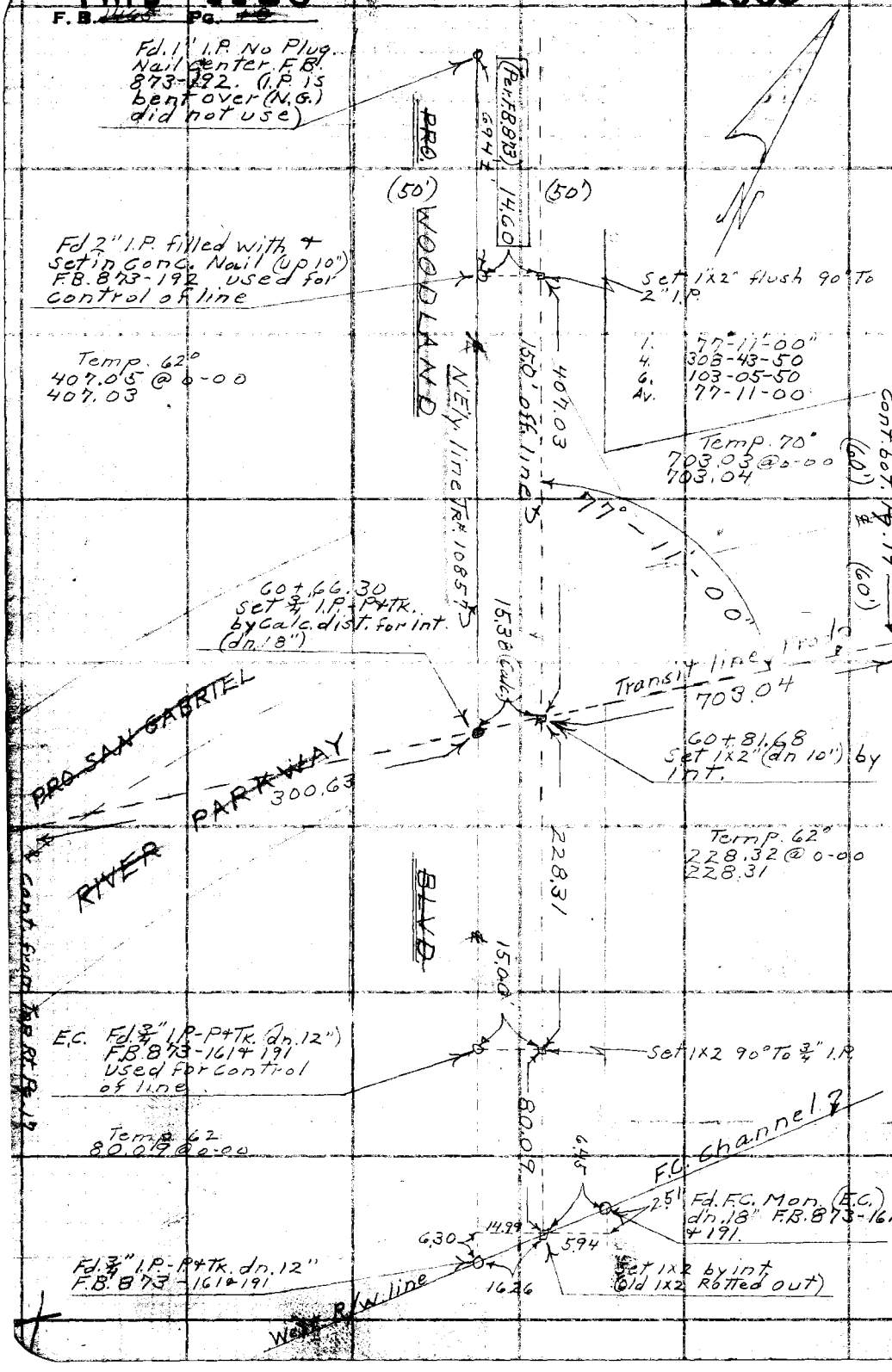

RETURN TO
LOS ANGELES COUNTY SURVEYOR
700 HALL OF RECORDS

Do not extend notes this side of this line.

Note: Any Additions or Changes on This Sheet Must be Made or Circled in Red Ink. With Date and Name of Person Making Change.

PWFB 1126 1070

Notes Ck'd by AAR	Survey of San Gabriel River Parkway
Map No. B-1731-4	W. O. 8499 Tape No. 090 St'd 68°F
Office Work T.M.1	Surveyed by D.E. Holmes
Checked AAR	Notes D.E.H. Date 8-12-48
Date 1950	Indexed A. C. Johnson

F. B. 1125 Pg. 19

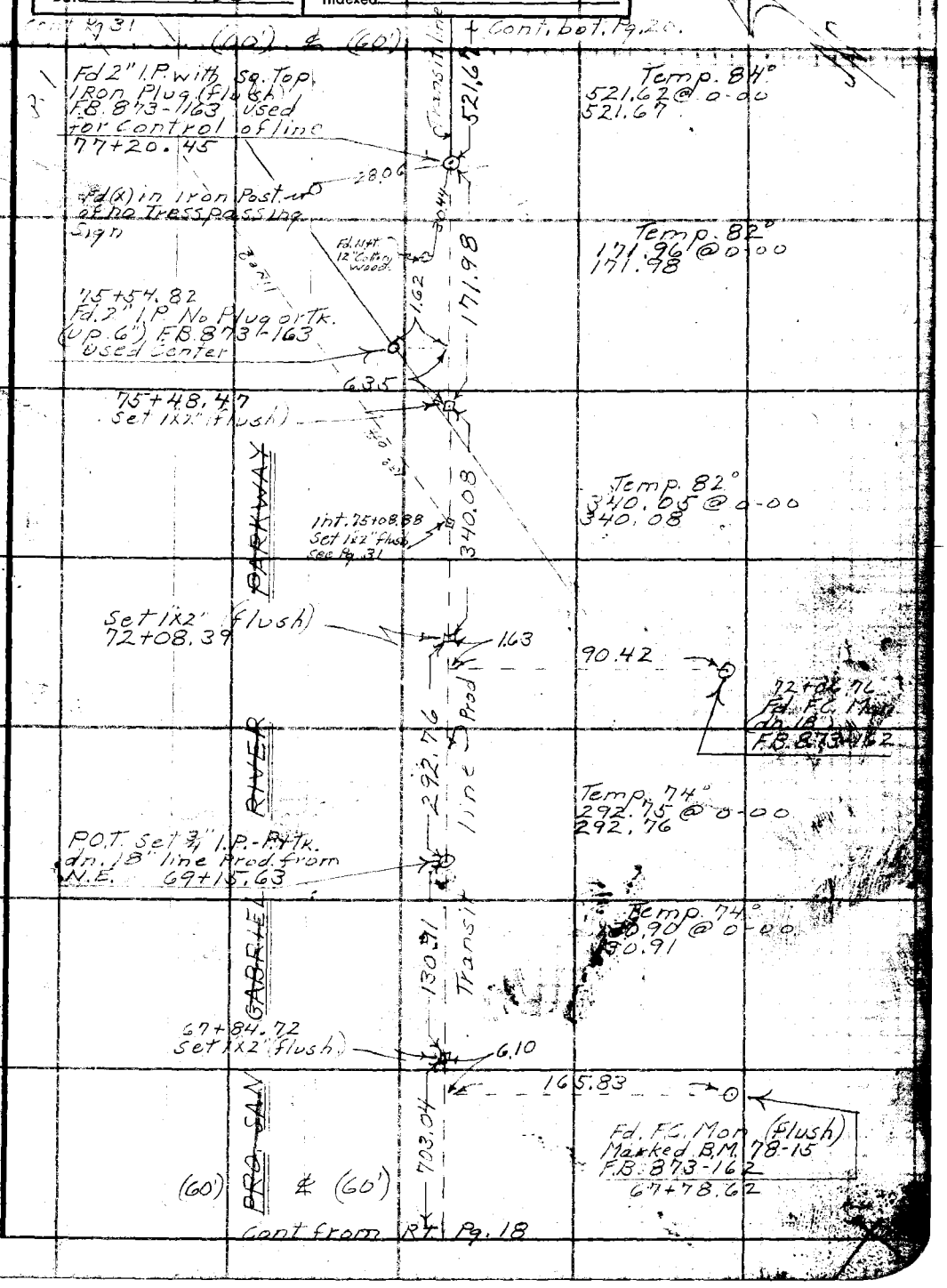

Note: Any Additions or Changes on This Sheet Must be Made or Circled in Red Ink With Date and Name of Person Making Change.

Do not extend notes this side of this line.

RETURN TO LOS ANGELES COUNTY SURVEYOR 700 HALL OF RECORDS

FORM 247 5M 5-46

PWFB 1126

F. B. [illegible] PG. 54

1071



RETURN TO
LOS ANGELES COUNTY SURVEYOR
700 HALL OF RECORDS

Note: Any Additions or Changes on This Sheet Must be Made or Circled in Red Ink With Date and Name of Person Making Change.

Do not extend notes this side of this line.

PWFB 1127

350,351

F. B. 1463 Pg. 22

Notes Ck'd by AHR	Survey of San Gabriel River Parkway
Map No.	W. O. 8499 Tape No. 090 St'd 68 °F
Office Work	Surveyed by D.E. Holmes
Checked	Notes DEH Date 8-13-48
Date	Indexed A. C. Johnson

Cont. bot. Pg. 22

(60') ℄ (60')

RIVER PARKWAY

F.C. CHANNEL

649.07

Temp. 82°
649.01 @ 0-00
649.07

P.O.T. 98+31.49
Fd. 2x2 & Tk. L.A. Co. F.C. Tag. on line. (flush.)

Temp. 82°
392.00 @ 0-00
392.03

392.03

E.C. 94+39.46
Fd. L.A. Co. F.C. Mon. (flush)
Marked B.M. 78-17
F.B. 873-165 used for Control of line

Temp. 80°
275.85 @ 0-00
275.87

SAN GABRIEL

LINE
Y LINE
275.87

174° 13' 30"

R/W

Fd. 2x2" & Tk. (dn. 6")
F.B. 873-164

0.09
0.34
0.54
6.92

91+63.59
Set 3/4 I.P. P & Tk by int. of line Prod from S.W. & from N.E. (dn. 8")

PRO

Fd. 2" I.P. filled with Conc. Nail & L.A. Co. F.C. Tag. (dn. 12") No Ref.

1. 174-13-30
4. 336-53-50
6. 325-20-50
Av. 174-13-30

(60') ℄ (60')

WEST

Y TRANSIT
277.43

Cont. from Top Pg. 20

Note: Any Additions or Changes on This Sheet Must be Made or Circled in Red Ink With Date and Name of Person Making Change.

Do not extend notes this side of this line.

RETURN TO
LOS ANGELES COUNTY SURVEYOR
700 HALL OF RECORDS

FORM 247 5M 5-46

F. B. 1465 PG. 22

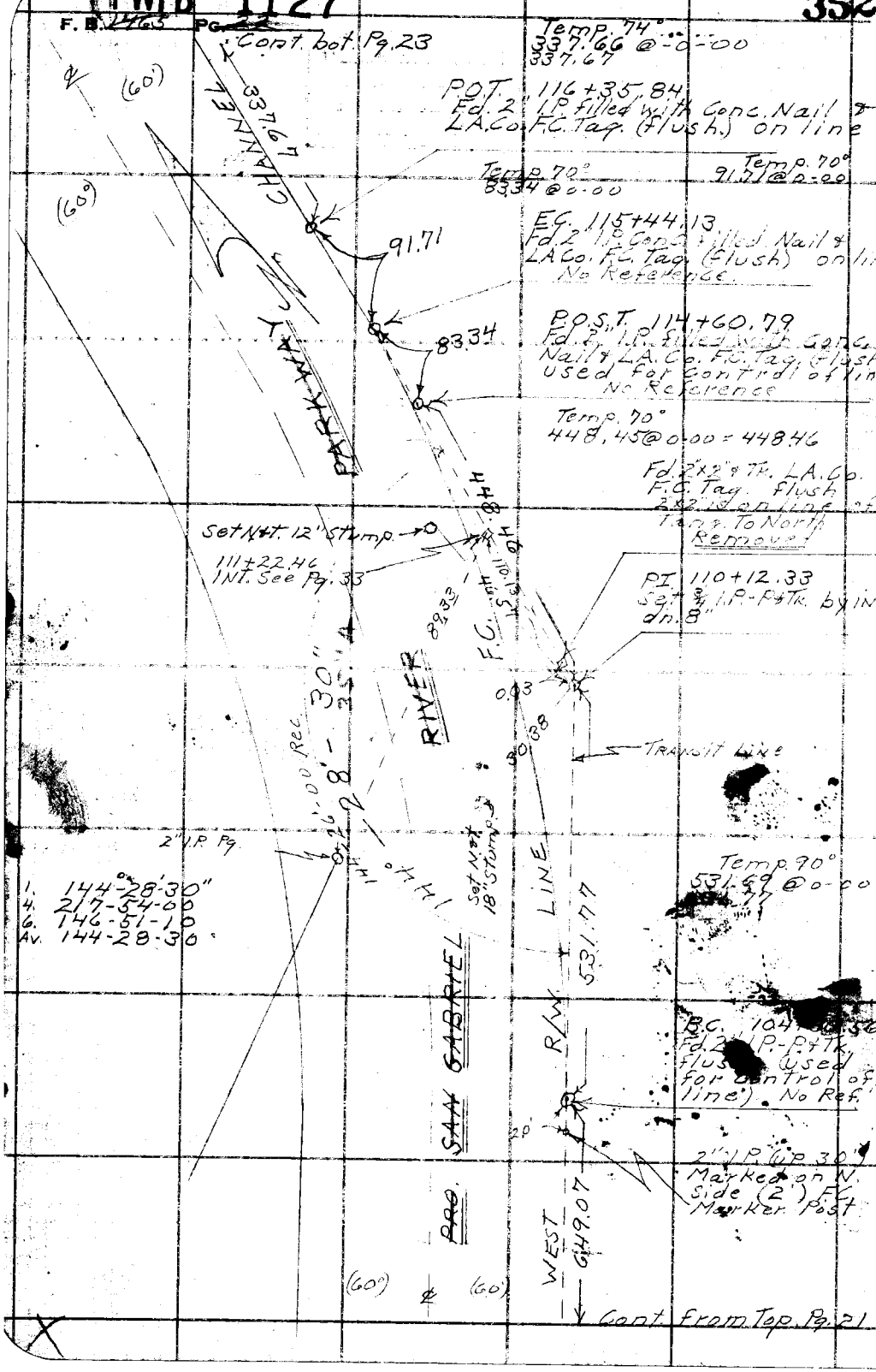

RETURN TO
LOS ANGELES COUNTY SURVEYOR
700 HALL OF RECORDS

Do not extend notes this side of this line.

Note: Any Additions or Changes on This Sheet Must be Made or Circled in Red Ink With Date and Name of Person Making Change.

PWFB 1227

1080

Notes Ck'd by A.A.R.	Survey of San Gabriel River Parkway
Map No.	W. O. 8499 Tape No. 090 St'd 68 °F
Office Work	Surveyed by D.E. Holmes
Checked	Notes D.E.H. Date 8-16-48
Date	Indexed A. C. Johnson

F. B. 1465 Pg. 23

Cont. bot. Pg. 24



Note: Any Additions or Changes on This Sheet Must be Made or Circled in Red Ink With Date and Name of Person Making Change.

Do not extend notes this side of this line.

RETURN TO
LOS ANGELES COUNTY SURVEYOR
700 HALL OF RECORDS

FORM 247 5M 5-46

PWFB 1227 1081 , 1082

F. B. 1465 Pg. 24

Cont. bot. Pg. 25

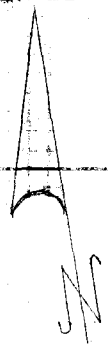

156.34

Temp. 72°
156.34 @ 0-00

P.O.S.T. 136+49.43
Set 1"x2" line Prod. (flush)

337.63

Temp. 88°
337.59 @ 0+00
337.63

133+11.80
Set 1"x2" line Prod.
(flush)

P.O.S.T.
133+11.80
Set 1"x2"
(Used for Angle)

1.0'

TRANSIT LINE

Temp. 88°
300.26 @ 0-00
300.29

300.29

P.O.S.T.
Set 1"x2" flush
for 5/8"
130+21.32

130+21.32 Set 1"x2"

9.81

P.O.S.T. 130+11.51
Set 1"x2" line Prod. (flush)

130+11.51 Set 1"x2"

1.0' off line

Cont. from Top Pg. 23

RETURN TO
LOS ANGELES COUNTY SURVEYOR
700 HALL OF RECORDS

Note: Any Additions or Changes on This Sheet Must be Made or Circled in Red Ink With Date and Name of Person Making Change.

Do not extend notes this side of this line.

PWFB 1227 1083, 1084

Notes Ck'd by [illegible]	Survey of San Gabriel River Parkway
Map No.	W. O. 8499 Tape No. 090 St'd 68 °F
Office Work	Surveyed by D E Holmes
Checked	Notes D.E.H. Date 8-18-48
Date	Indexed A. C. Johnson

F.B. [illegible] PG. [illegible]

cont. bot. Pg. 26

Temp. 80°
49.13 @ 0-00

49.13

145+17.54
Fd. 1x2 9 Tk. (flush)
Marked TRAV. PT. #21
0.02 N.W. of line

0.02

P.O.S.T. 145+17.54
Set Copper Tk
in 1x2" line Prod.

Temp. 76°
331.31 @ 0-00
331.33

331.33

P.O.S.T. 141+86.21
Set 1x2" line Prod.

Temp. 76°
380.42 @ 0-00
380.44

380.44

Set N&T. 20" Cottonwood

Set N&T. 14" Cottonwood

Set 1½" I.P. filled
with Conc. Copper wire
in Center (flush) by
int. for P.I. = 138+05.77

13.58

3.51

36.06

Set N&T. 18" Cottonwood

TRANS. IT LINE Prod.

156.34

1. 126°-44'-20"
4. 146-57-00
6. 40-25-20
Av. 126-44-15

Set N&T. 14" Cottonwood

(120')

WEST R/W LINE F.C. CHANNEL

cont. from Top Pg. 24

Note: Any Additions or Changes on This Sheet Must be Made or Circled in Red Ink With Date and Name of Person Making Change.

Do not extend notes this side of this line.

RETURN TO
LOS ANGELES COUNTY SURVEYOR
700 HALL OF RECORDS

FORM 247 5M 5-46

PWFB 1227 1085, 1086, 1087

F. B. ~~1465~~ Pg. 26



RETURN TO
LOS ANGELES COUNTY SURVEYOR
700 HALL OF RECORDS

Do not extend notes this side of this line.

Note: Any Additions or Changes on This Sheet Must be Made or Circled in Red Ink With Date and Name of Person Making Change.

PWFB 1227 — 1088 , 1089

F. B. ____ Pg. ____

Notes Ck'd by AAR
Map No.
Office Work
Checked
Date

Survey of San Gabriel River Parkway
W. O. 8497 Tape No. 90 St'd C.B. °F
Surveyed by D.E. Holmes
Notes D.E.H. Date 8-24-48
Indexed

WS 137-B-2
Cont. bdy. F.B. 189

Note: Any Additions or Changes on This Sheet Must be Made or Circled in Red Ink With Date and Name of Person Making Change.

Do not extend notes this side of this line.

RETURN TO
LOS ANGELES COUNTY SURVEYOR
700 HALL OF RECORDS

FORM 247 5M 8-46

Temp. 86°
1293.744 @ 0.00
1293.89

Fd. ½" I.P. P&Tk. in Conc. Post 7' high F.B. 541-160

Fd. 2x2 P&Tk. (dn. 12") F.B. 541-160 set 1½" surface 43° Bt. 9 Tn. ties

Fd. 2" I.P. Conc. filled, Nail & L.A.Co. F.C. Tag on line Prod. (dn. .14') (No Reference)

1. 89°40'-10"
4. 358-40-10
6. 178-00-10
Av. 89-40-00

1. 128-00-10"
4. 152-00-40
6. 48-01-00
Av. 128-00-10

WEST R/W LINE R.D.

585.32

1293.89

Cont. bdy. F.B. 189

190+27.51
Set S.W. & Tin by int.
187+05.62

187+79.15
P.O.T. 186+57.26
Fd. 2" I.P. Conc. filled, Nail & L.A. Co. F.C. Tag (dn. .14') used for Control Line (No Reference)

TRANSIT LINE

786.38

Set 1"x2" for sight

Temp. 88°
971.03 @ 0.00
971.16

Temp. 90°
786.27 @ 0.00
786.38

Use factor here only
100' Tape °.0103
21° @ 68° .74

1. 38-20-10
4. 153-20-30
6. 230-00-40
Av. 38-20-00

1677.74

PELLISIER

DURFEE

Temp. 86°
1677.54 @ 0.00
1677.74

180+02.99
P.O.T. 176+86.10
Fd. STA. L.A.Co. F.C. Brass Cap. M.B. 48-23 Marked (dn. 2.6') Tan (S 0.002 N.W. of Line (No Reference)

CHANNEL

RIVER

PARKWAY

(60')

AVE.

Fd. ¼ T. F.B. 541-160
F.F.C. 455-5

PWFB 1227 1090 , 1091

F. B. [illegible] PG. 28



RETURN TO
LOS ANGELES COUNTY SURVEYOR
700 HALL OF RECORDS

Do not extend notes this side of this line.

Note: Any Additions or Changes on This Sheet Must be Made or Circled in Red Ink With Date and Name of Person Making Change.

PWFR 1227

1092 , 1093

Notes Ck'd by A.A.R.	Survey of San Gabriel River Parkway F. B. [illegible] Pg. 29
Map No. B-2249	W. O. 8497 Tape No. 0193 St'd 68 °F
Office Work C.E.D.	Surveyed by D.E. Holmes
Checked " A.A.R.	Notes D.E.H. Date 9-3-48
Date 1950	Indexed A. C. Johnson

W.S. 37 - B-2

Note: Any Additions or Changes on This Sheet Must be Made or Circled in Red Ink With Date and Name of Person Making Change.

Do not extend notes this side of this line.

RETURN TO LOS ANGELES COUNTY SURVEYOR 700 HALL OF RECORDS

Cont bot. Pg 30

209+38.75
Fd. 1/2" I.P.-P+Tk. (dn. 48") F.B. 737-48
Set 4"X4" + Copper Tk. Surface. Used for ℄ Durfee Ave.

PARKWAY

144.79

Temp. 86°
141.77 @ 0-00
141.79

SLACK Rd.

0.19

13.23

Set(X) Steel Fence Post.

61.06

13.26

0.16

Fd. 2" I.P.-P+Tk. Nail loose (dn. 48") F.B. 737-48 Set New Nail Set Nail in 4"x4" (Surface)

Set (X) Steel Fence Post

40.09

Temp. 74°
278.18 @ 0-00
278.19

278.19

℄ Prod. 242.3

Fd. 2" I.P. Lying flat N.G. (dn. 18")

RIVER

Set(X) Side of Steel Fence Post

Set(X) Side of Steel Fence Post

1.	145°-06'-30"
4.	220-26-00
6.	150-39-10
Av.	145-06-30

Set(S) 24" Std. P.K.

17.80

41.40

Angle Pt. 206+60.56
Set 1/2" I.P. Tack (dn. 12") on Nail in Plug in Durfee Ave. from North.

1.	37°-44'-10"
4.	150-56-00
6.	226-23-50
Av.	37-44-00

(To ℄ Pt.)

306.15

145°-06'-30"

37°-44'-00"

TRANSIT LINE

SAN GABRIEL RIVER (BASE LINE)

PROJECTION

from Pg. 123

Cont. from Top Pg. 28

Cont. from Top Pg. 28

FORM 247 SM 5-46

PWFB 1227 1094

F. B. 1465 PG. 30



W.S. 137-C-2

RETURN TO
LOS ANGELES-COUNTY SURVEYOR
7DO HALL OF RECORDS

Do not extend notes this side of this line.

Note: Any Additions or Changes on This Sheet Must be Made of Circled in Red Ink With Date and Name of Person Making Change.

cont. from To Pg. 29

PWFB 1127

353

Notes Ck'd by A.A.R.	Survey of San Gabriel River Parkway
Map No.	W. O. 8499 Tape No. 090 St'd 68 °F
Office Work	Surveyed by D.E. Holmes
Checked	Notes D.E.H. Date 8-25-48
Date	Indexed A. C. Johnson

F.B. Pg. 31

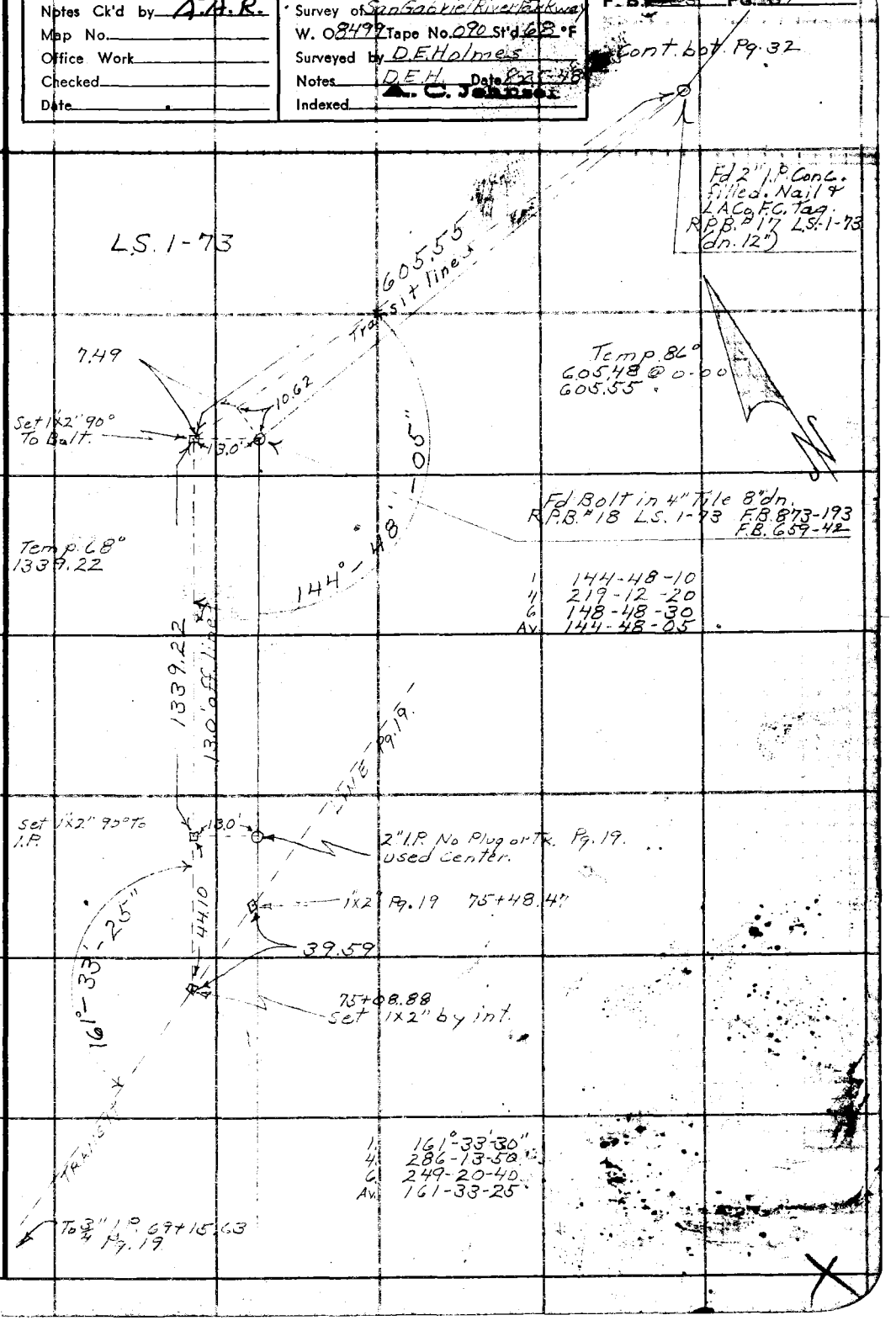

Note: Any Additions or Changes on This Sheet Must be Made or Circled in Red Ink With Date and Name of Person Making Change.

Do not extend notes this side of this line.

RETURN TO
LOS ANGELES COUNTY SURVEYOR
700 HALL OF RECORDS

FORM 247 5M 5-48

PWFB 1127
F. B. 1462 PG. 22
354

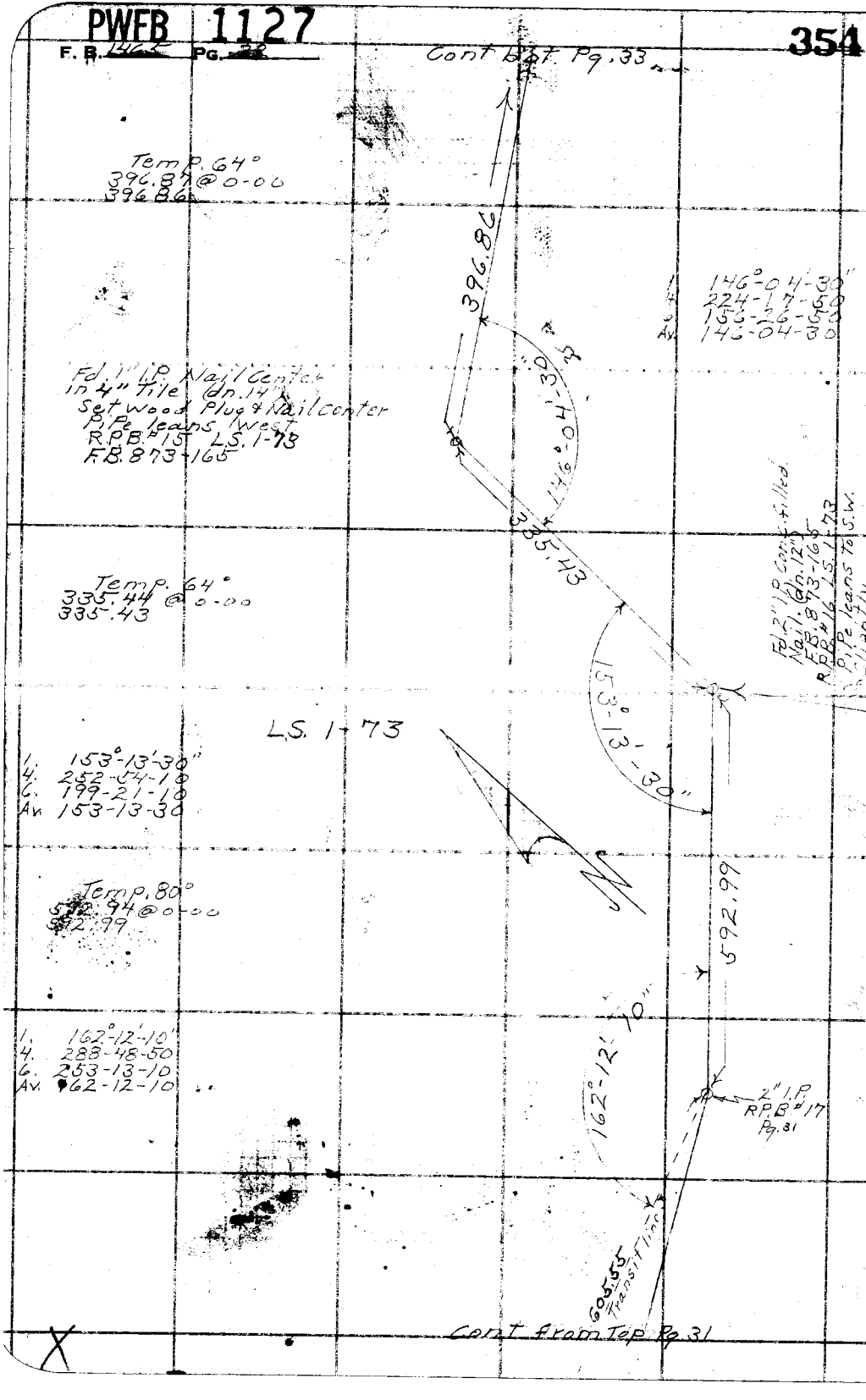

RETURN TO
LOS ANGELES COUNTY SURVEYOR
700 HALL OF RECORDS

Do not extend notes this side of this line.

Note: Any Additions or Changes on This Sheet Must be Made or Circled in Red Ink With Date and Name of Person Making Change.

PWFB 1227

1095

F. B. [illegible] Pg. 33

Notes Ck'd by A-A-R	Survey of San Gabriel River Parkway
Map No.	W. O. 8499 Tape No. 090 St'd 68 °F
Office Work	Surveyed by D.E. Holmes
Checked	Notes D.E.H. Date 8-26-48
Date	Indexed A. C. Johnson



Note: Any Additions or Changes on this Sheet Must be Made or Circled in Red Ink With Date and Name of Person Making Change.

Do not extend notes this side of this line.

RETURN TO
LOS ANGELES COUNTY SURVEYOR
700 HALL OF RECORDS

FORM 247 5M 5-46

PWFB 1227

1096

F. B. 1465 PG. 24

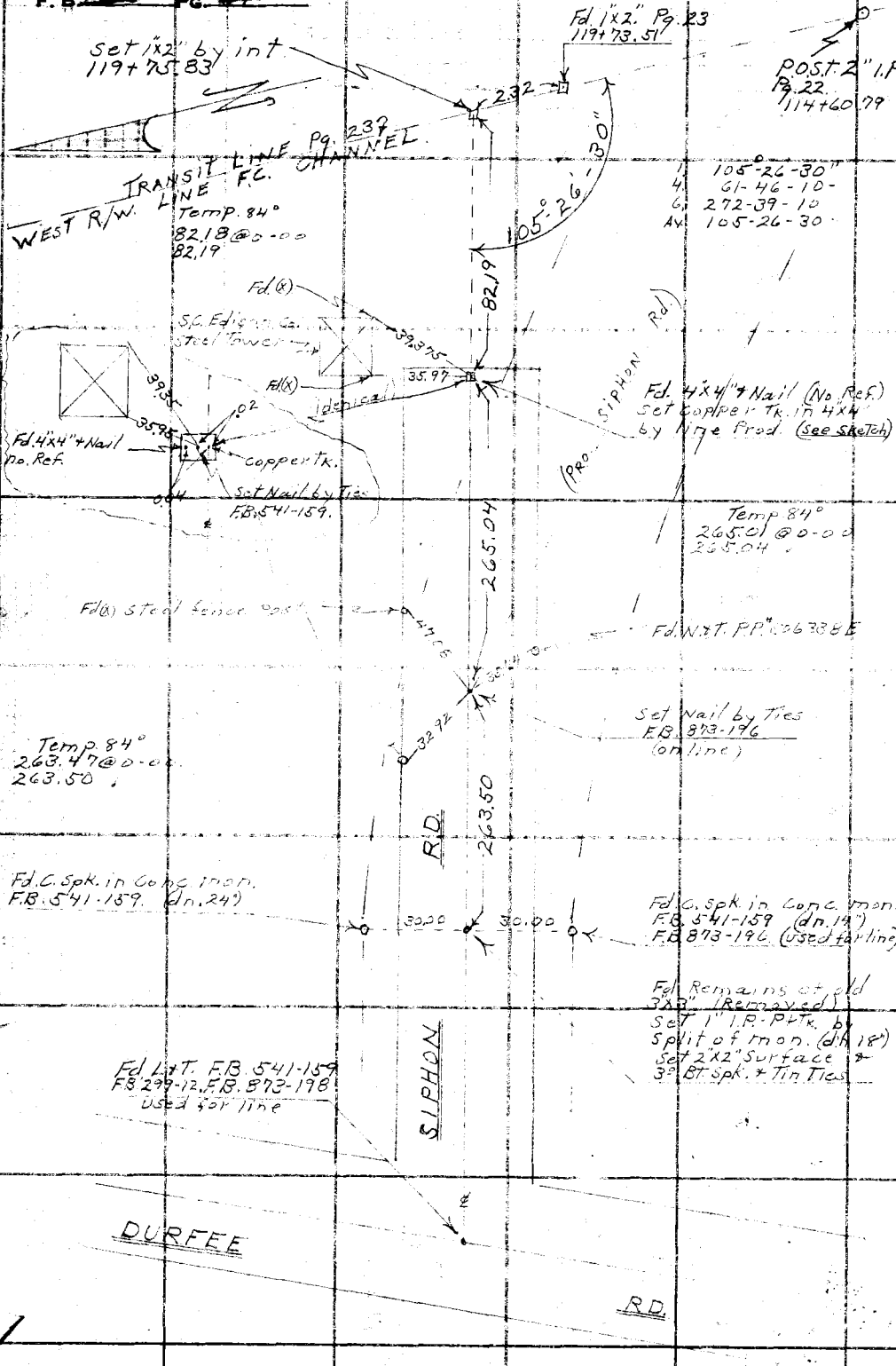

W.S. 37-A-3

RETURN TO
LOS ANGELES COUNTY SURVEYOR
700 HALL OF RECORDS

Do not extend notes this side of this line.

Note: Any Additions or Changes on This Sheet Must be Made or Circled in Red Ink With Date and Name of Person Making Change.

Notes Ck'd by	Survey of San Gabriel River Parkway
Map No. B-1731-3	W. O. 8499 Tape No. St'd °F
Office Work D.A.White	Surveyed by D.E.Holmes
Checked A.A.R.	Notes D.E.H. Date 7-2-48
Date 1950	Indexed A. O. Johnson 9-14-48

F. B. 1433 Pg. 35

J.N. 8499

PRO. SAN GABRIEL RIVER PARKWAY

LOCATION of IMPROVEMENTS

from.

WHITTER BLV.D

North East

To. U.P. R.R.

Holmes
Barilotti
Ochsner
Hand.

Note: Any Additions or Changes on This Sheet Must be Made or Circled in Red Ink With Date and Name of Person Making Change.

Do not extend notes this side of this line.

RETURN TO
LOS ANGELES COUNTY SURVEYOR
700 HALL OF RECORDS

FORM 247 5M 5-46

F. B. 1465 Pg. 36



RETURN TO
LOS ANGELES COUNTY SURVEYOR
700 HALL OF RECORDS

Do not extend notes this side of this line.

Note: Any Additions or Changes on This Sheet Must be Made or Circled in Red Ink With Date and Name of Person Making Change.

Notes Ck'd by	Survey of San Gabriel River Parkway
Map No. B-1731-3	W. O. 8499 Tape No. ____ St'd ____ °F
Office Work D.A. White	Surveyed by D.E. Holmes
Checked A.A.R.	Notes D.E.H. Date 7-27-48
Date 1950	Indexed A. C. Johnson

F.B. 1435 Pg. 37

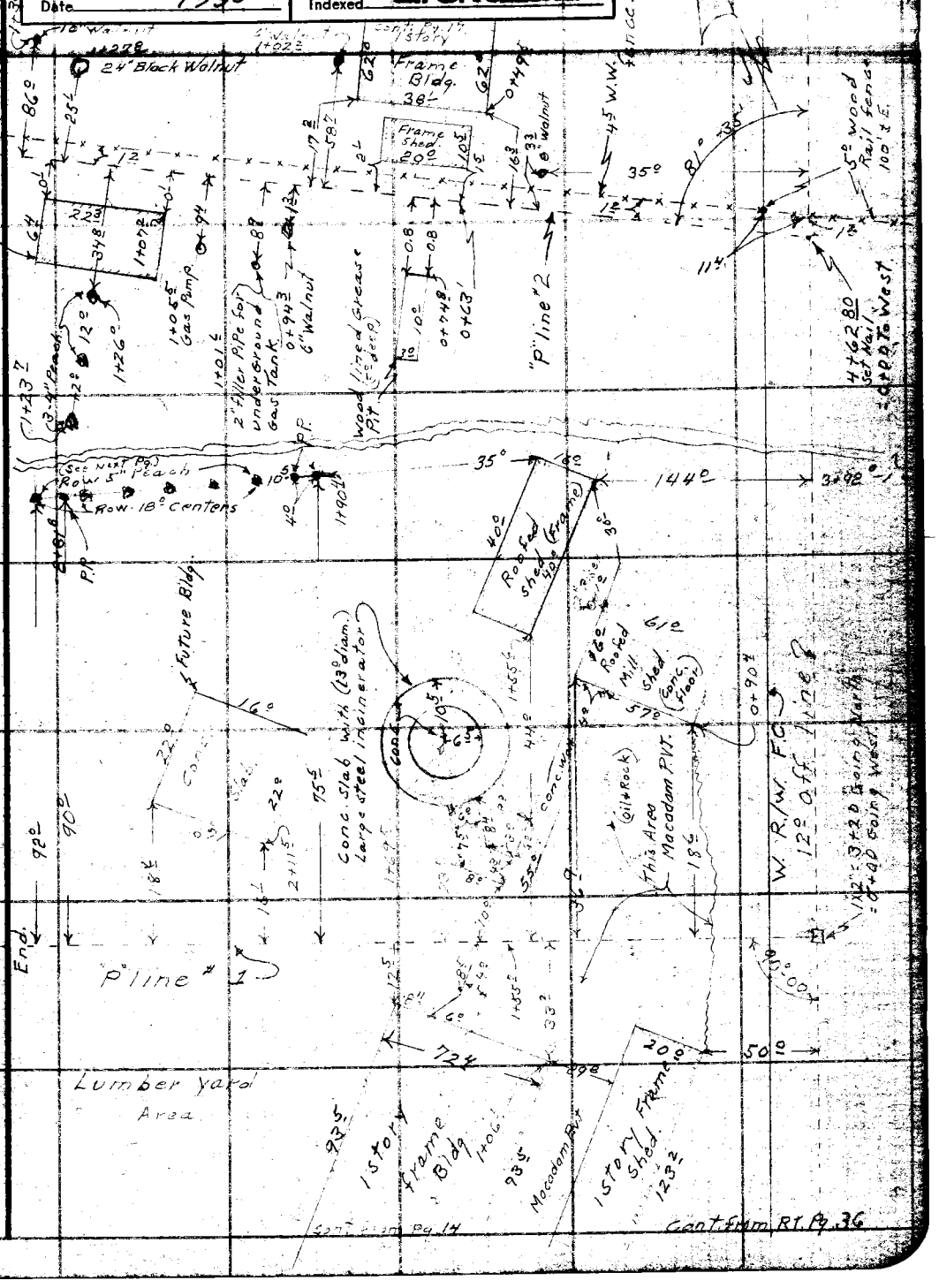

Note: Any Additions or Changes on This Sheet Must be Made or Circled in Red Ink With Date and Name of Person Making Change.

Do not extend notes this side of this line.

RETURN TO
LOS ANGELES COUNTY SURVEYOR
700 HALL OF RECORDS

FORM 247 5M 8-48

F. B. 1465 Pg. 38

RETURN TO
LOS ANGELES COUNTY SURVEYOR
700 HALL OF RECORDS

Do not extend notes this side of this line.

Note: Any Additions or Changes on This Sheet Must be Made or Circled in Red Ink With Date and Name of Person Making Change.

Notes Ck'd by	Survey of San Gabriel River Parkway
Map No. B-1731-3	W. O. 8492 Tape No. St'd °F
Office Work O.A.White	Surveyed by D.E.Holmes
Checked A.A.R.	Notes D.E.H. Date 7-28-48
Date 1950	Indexed A. O. Johnson

F. B. 1463 PG. 39

RETURN TO
LOS ANGELES COUNTY SURVEYOR
700 HALL OF RECORDS

Note: Any Additions or Changes on This Sheet Must Be Made or Circled in Red Ink With Date and Name of Person Making Change.

Do not extend notes this side of this line.

FORM 247 SM 8-46

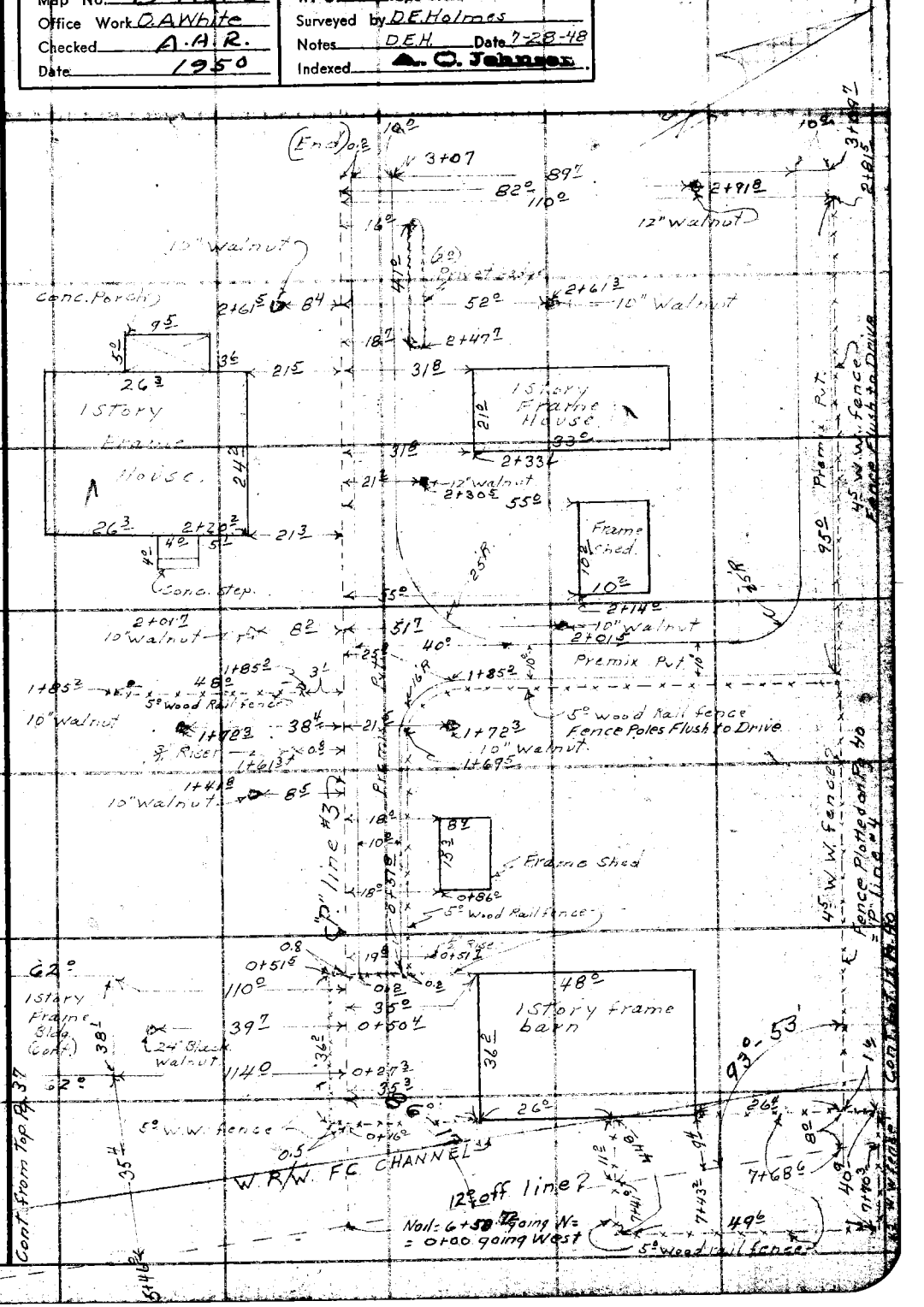

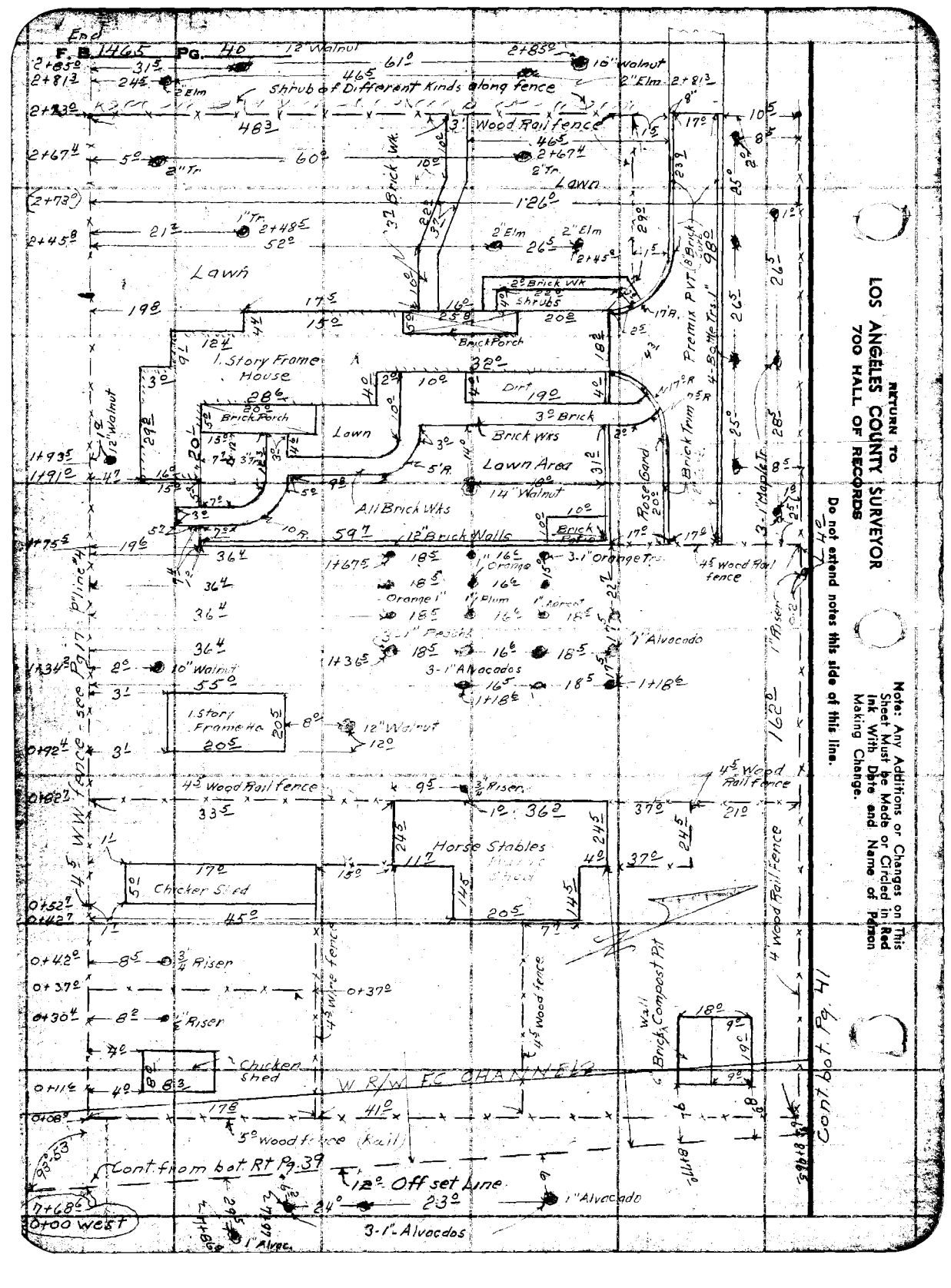

RETURN TO
LOS ANGELES COUNTY SURVEYOR
700 HALL OF RECORDS

Note: Any Additions or Changes on This Sheet Must be Made or Circled in Red Ink With Date and Name of Person Making Change.

Do not extend notes this side of this line.

Notes Ck'd by	Survey of San Gabriel River Parkway
Map No. B-1731-3	W. O. 8499 Tape No. St'd °F
Office Work D.A. White	Surveyed by D.E. Holmes
Checked A.A.R.	Notes D.E.H. Date 7-27-48
Date 1950	Indexed A. C. Johnson

F. B. 1465 Pg. 41

Cont. bot. Pg. 42



Cont. from bot. Rt. Pg. 40 (8+96.5)

Note: Any Additions or Changes on This Sheet Must be Made or Circled in Red Ink With Date and Name of Person Making Change.

Do not extend notes this side of this line.

RETURN TO
LOS ANGELES COUNTY SURVEYOR
700 HALL OF RECORDS

FORM 247 5M 5-46

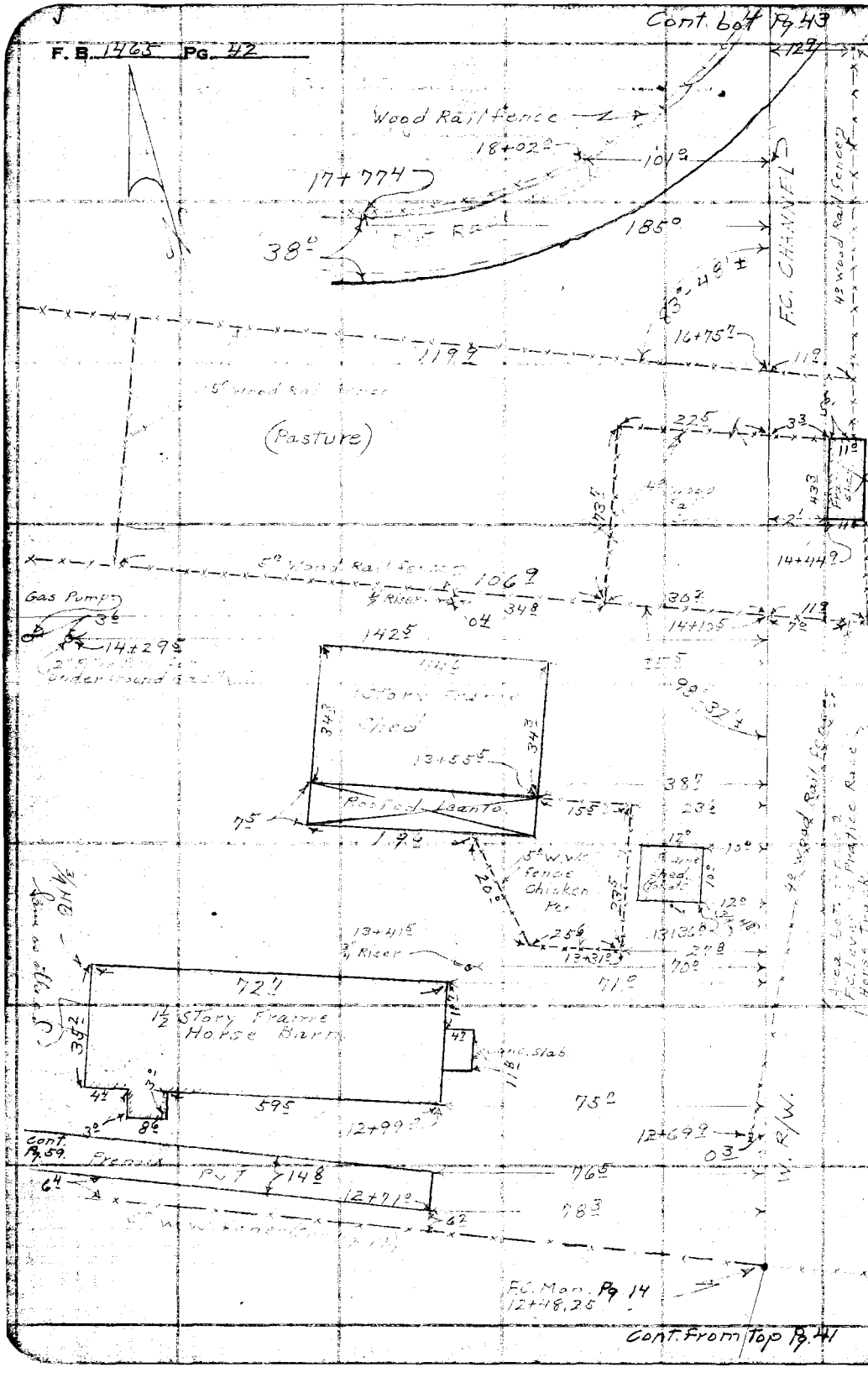

RETURN TO
LOS ANGELES COUNTY SURVEYOR
700 HALL OF RECORDS

Do not extend notes this side of this line.

Note: Any Additions or Changes on This Sheet Must be Made or Circled in Red Ink With Date and Name of Person Making Change.

Notes Ck'd by	Survey of San Gabriel River Parkway
Map No. B-1231-3	W. O. Tape No. St'd °F
Office Work D.A.White	Surveyed by D.E.Holmes
Checked A.H.R.	Notes D.E.H. Date 7/48
Date 1950	Indexed O. Johnson

F. B. 1465 Pg. 43

Note: Any Additions or Changes on This Sheet Must be Made or Circled in Red Ink With Date and Name of Person Making Change.

Do not extend notes this side of this line.

RETURN TO
LOS ANGELES COUNTY SURVEYOR
700 HALL OF RECORDS

FORM 247 SM 5-46

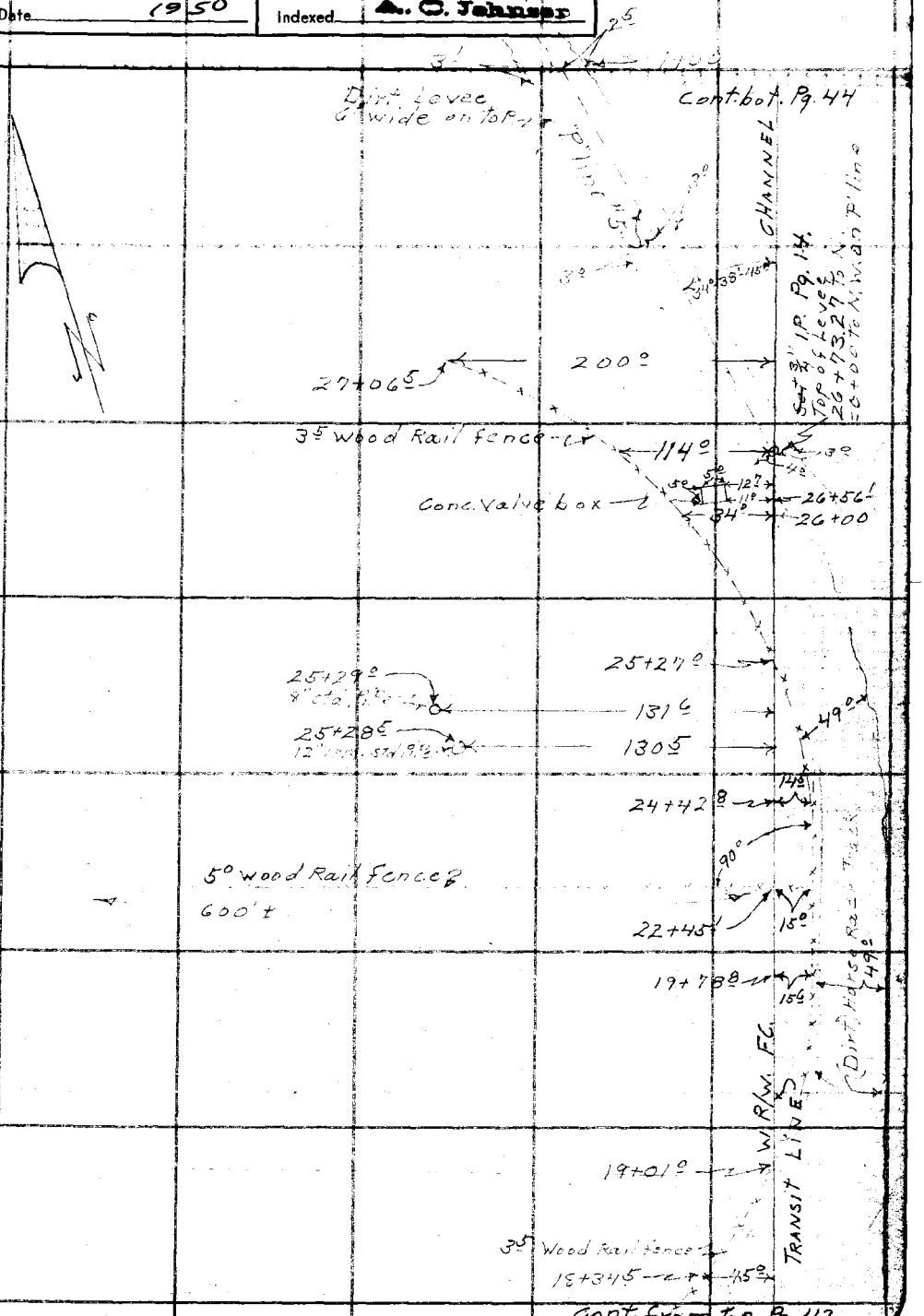

RETURN TO
LOS ANGELES COUNTY SURVEYOR
700 HALL OF RECORDS

Note: Any Additions or Changes on This Sheet Must be Made or Circled in Red Ink With Date and Name of Person Making Change.

Do not extend notes this side of this line.

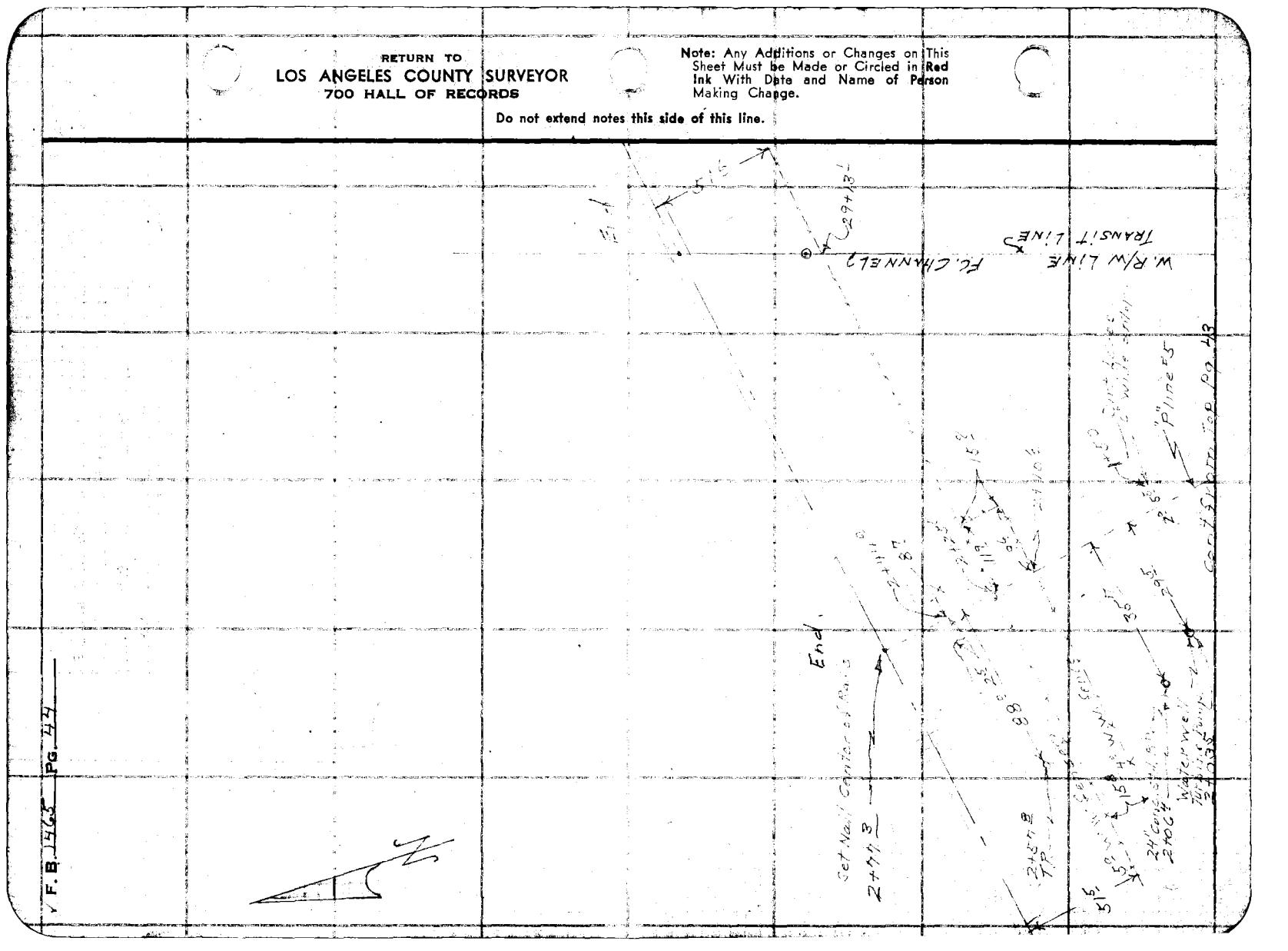

F. B. 1463 PG. 44

Notes Ck'd by	Survey of San Gabriel River Parkway F. B. 1465 Pg. 45
Map No.	W. O. 8499 Tape No. St'd °F
Office Work D.A.White	Surveyed by D.E.Holmes
Checked A.A.R.	Notes D.E.H. Date 9-7-48
Date	Indexed A. O. Johnson

J.N. 8499

Pro. SAN GABRIEL RIVER PARKWAY

Add. Topog bet Sta. 43+00 To 57+00.

(Note Topog per F.B. 873-209 etc. IS O.K. unless shown otherwise)

Note: Any Additions or Changes on This Sheet Must be Made or Circled in Red Ink With Date and Name of Person Making Change.

Do not extend notes this side of this line.

RETURN TO
LOS ANGELES COUNTY SURVEYOR
700 HALL OF RECORDS

FORM 247 SM 5-46

F. B. 1465 PG. 46

Cont'd on Pg. 46

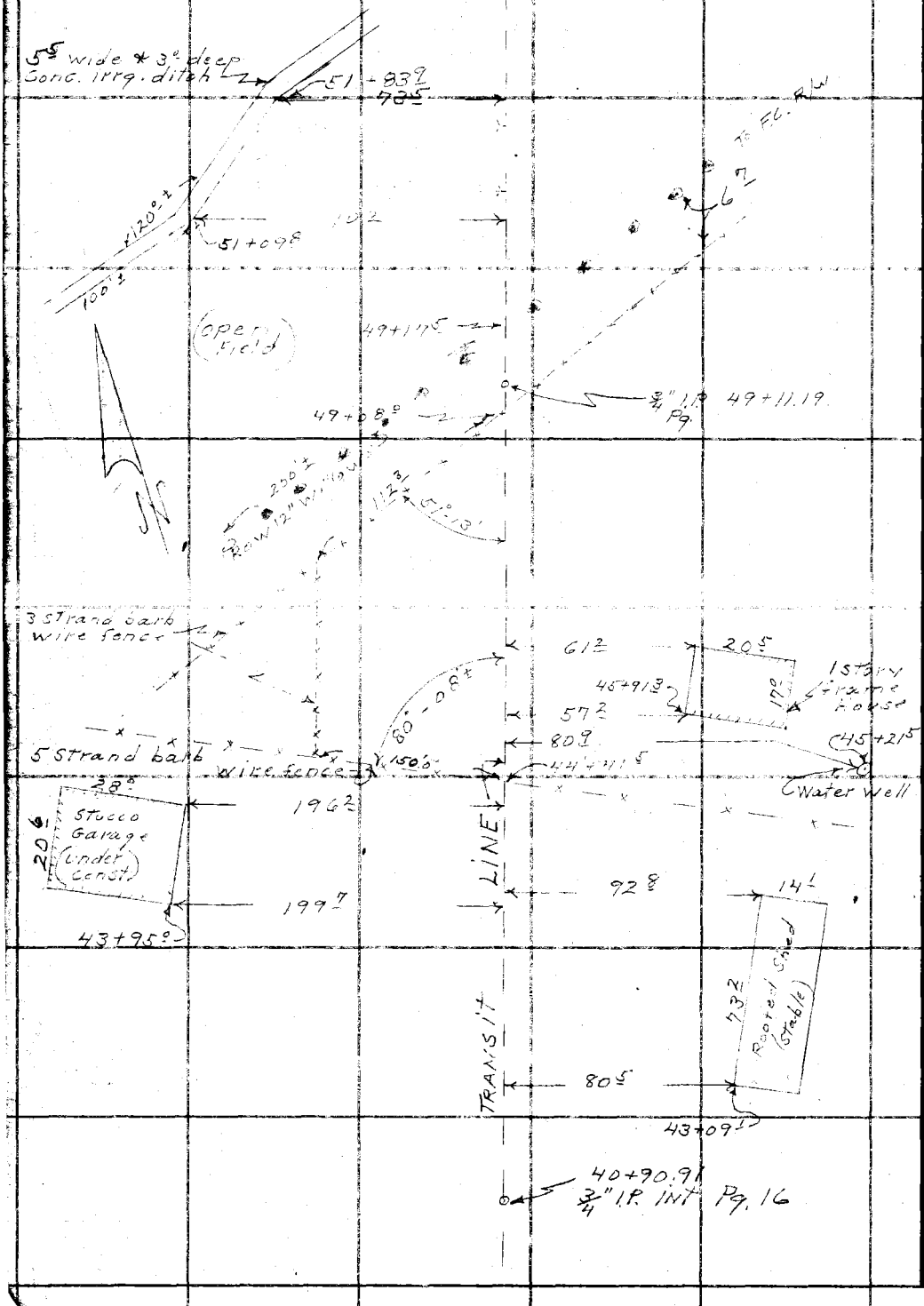

RETURN TO
LOS ANGELES COUNTY SURVEYOR
700 HALL OF RECORDS

Do not extend notes this side of this line.

Note: Any Additions or Changes on This Sheet Must Be Made or Circled in Red Ink With Date and Name of Person Making Change.

Notes Ck'd by	Survey of San Gabriel River Parkway
Map No.	W. O. 8499 Tape No. St'd °F
Office Work D.A. White	Surveyed by D.E. Holmes
Checked AAR	Notes D.E.H. Date 9-8-48
Date	Indexed A. C. Johnson

F.B. 1465 PG. 47

Cont. bot Pg. 48

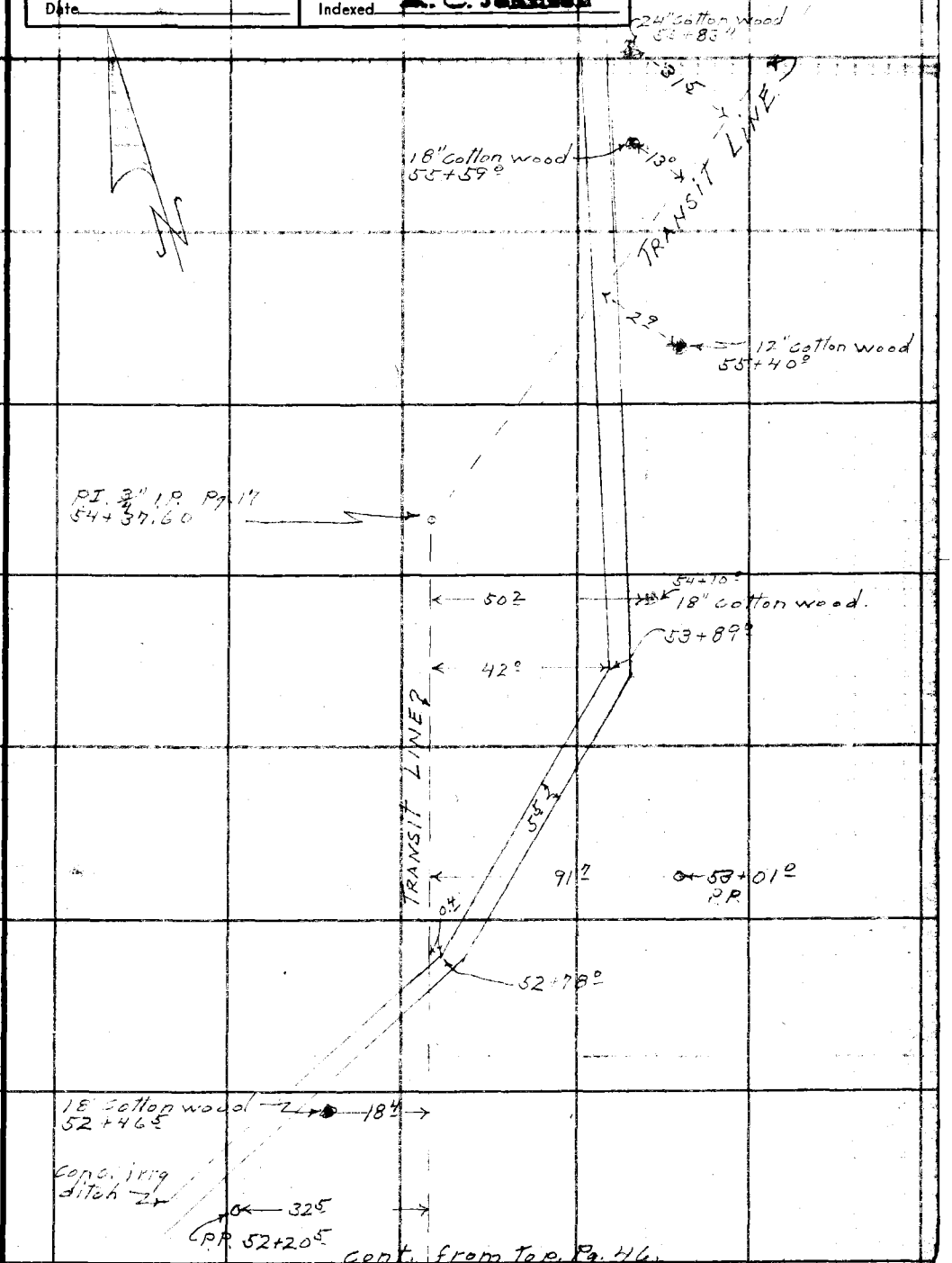

Cont. from Top. Pg. 46.

Note: Any Additions or Changes on This Sheet Must be Made or Circled in Red Ink With Date and Name of Person Making Change.

Do not extend notes this side of this line.

RETURN TO
LOS ANGELES COUNTY SURVEYOR
700 HALL OF RECORDS

FORM 247 5M 5-46

F. B. 1463 Pg. 48

Use Topog in FB. 873 North To E.C.

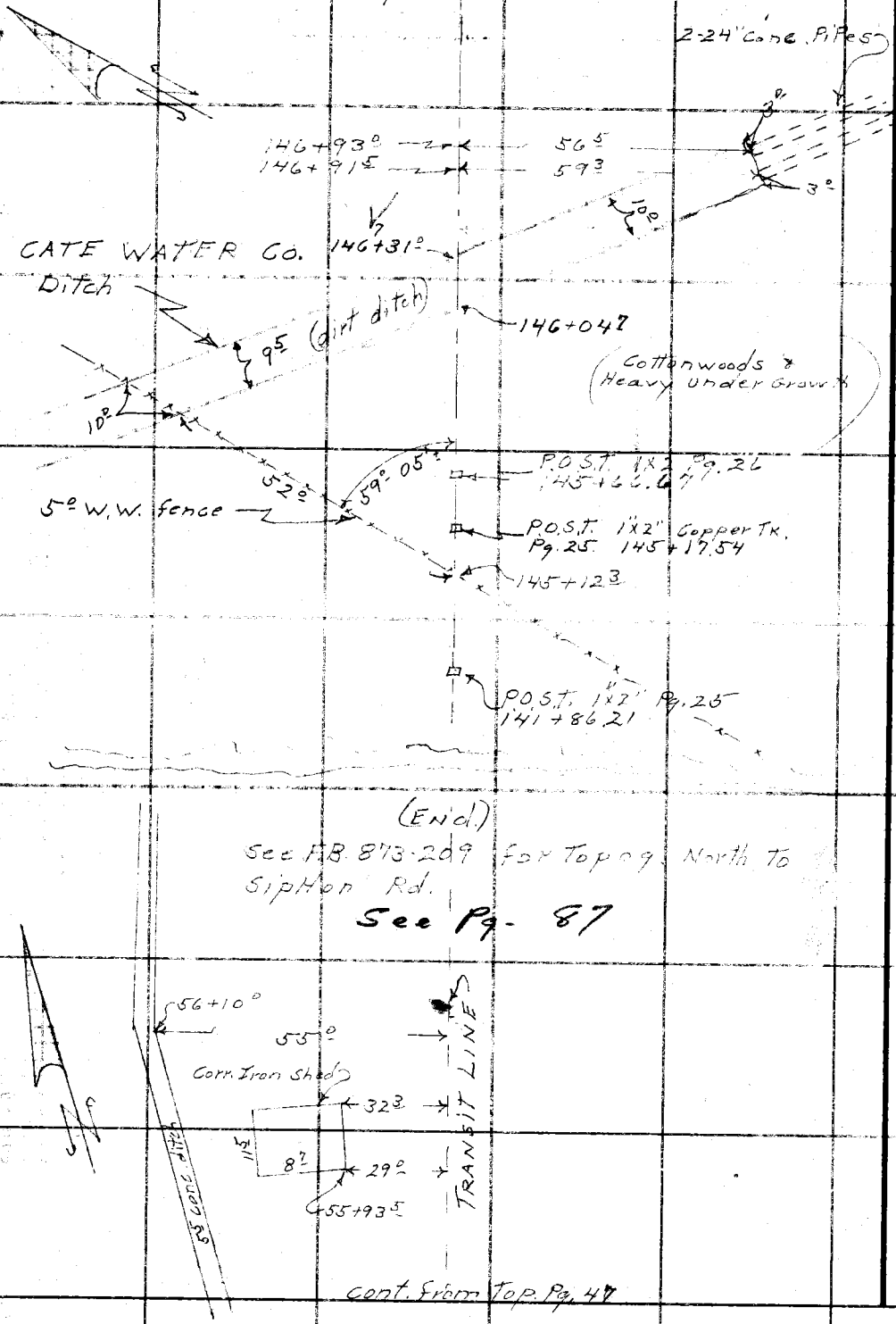

RETURN TO
LOS ANGELES COUNTY SURVEYOR
700 HALL OF RECORDS

Do not extend notes this side of this line.

Note: Any Additions or Changes on This Sheet Must Be Made or Circled in Red Ink With Date and Name of Person Making Change.

Notes Ck'd by	Survey of San Gabriel River Parkway
Map No.	W. O. 8499 Tape No. St'd °F
Office Work D.A.White	Surveyed by D.E.Holmes
Checked A.A.R.	Notes D.E.H. Date 9-8-48
Date	Indexed A. C. Johnson

F. B. [illegible] Pg. 49

J.N. 8499

Topog from Sta. 167+00 North

To Int Durfee Ave.

on

PRO. SAN GABRIEL RIVER PARKWAY

Holmes
Oschner
Hand.
Anderson.

Note: Any Additions or Changes on This Sheet Must be Made or Circled in Red Ink With Date and Name of Person Making Change.

Do not extend notes this side of this line.

RETURN TO
LOS ANGELES COUNTY SURVEYOR
700 HALL OF RECORDS

FORM 247 SM 5-46

F. B. 1465 PG. 50

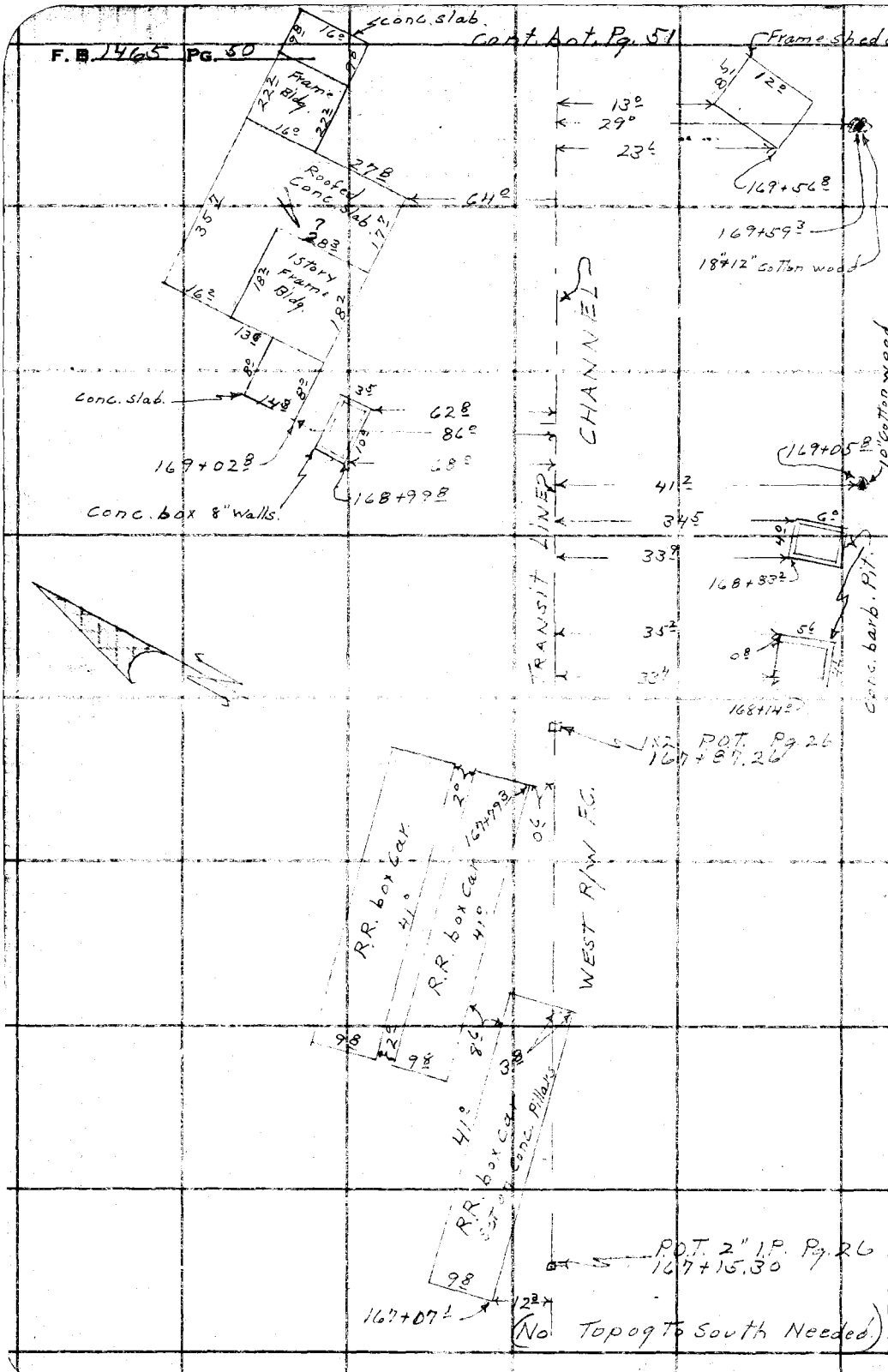

RETURN TO
LOS ANGELES COUNTY SURVEYOR
700 HALL OF RECORDS

Do not extend notes this side of this line.

Note: Any Additions or Changes on This Sheet Must be Made or Circled in Red Ink With Date and Name of Person Making Change.

Notes Ck'd by	Survey of San Gabriel River Parkway
Map No.	W. O. 8499 Tape No. St'd °F
Office Work D.A. White	Surveyed by D.E. Holmes
Checked A.A.R.	Notes D.E.H. Date 9-8-48
Date	Indexed A. C. Johnson

F.B. 1465 PG. 57

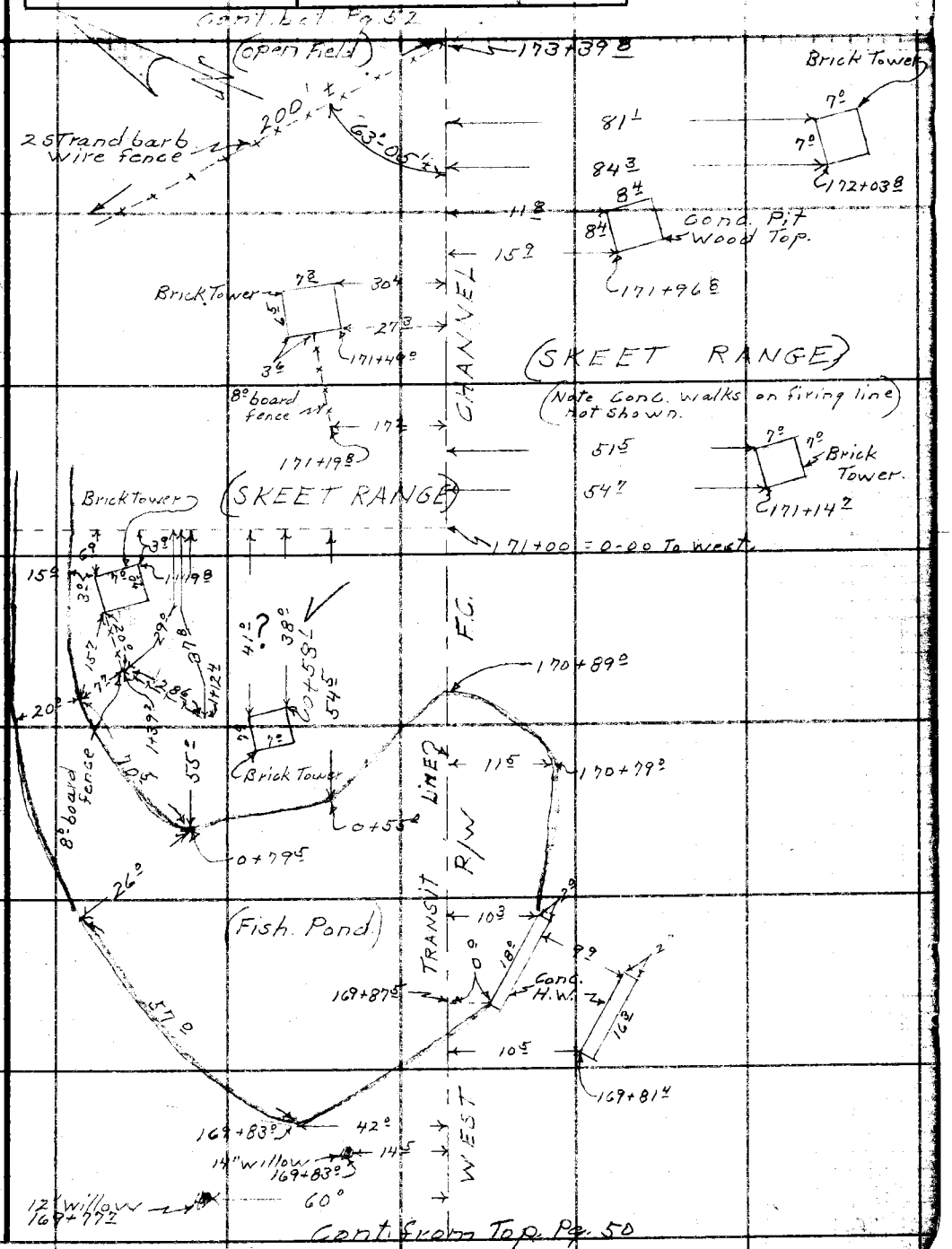

Note: Any Additions or Changes on This Sheet Must be Made or Circled in Red Ink With Date and Name of Person Making Change.

Do not extend notes this side of this line.

RETURN TO
LOS ANGELES COUNTY SURVEYOR
700 HALL OF RECORDS

FORM 247 5M 5-46

F. B. 1465 PG. 52

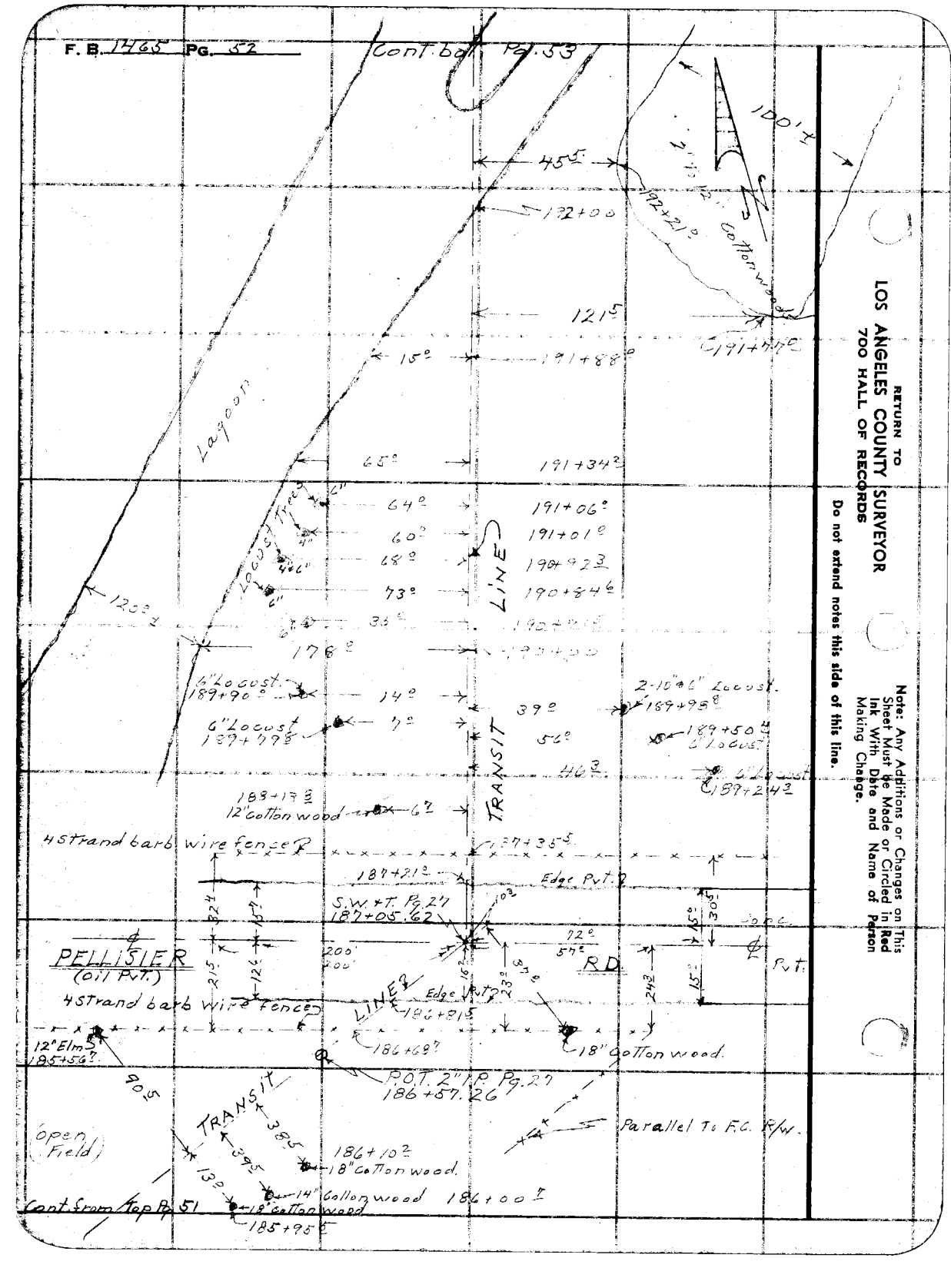

RETURN TO
LOS ANGELES COUNTY SURVEYOR
700 HALL OF RECORDS

Note: Any Additions or Changes on This Sheet Must be Made or Circled in Red Ink With Date and Name of Person Making Change.

Do not extend notes this side of this line.

Notes Ck'd by	Survey of San Gabriel River Parkway
Map No.	W. O. 8499 Tape No. St'd °F
Office Work D.A. White	Surveyed by D.E. Holmes
Checked A.A.R.	Notes D.E.H. Date 9-8-48
Date	Indexed [illegible] C. Johnson

F. B. 1465 Pg. 53

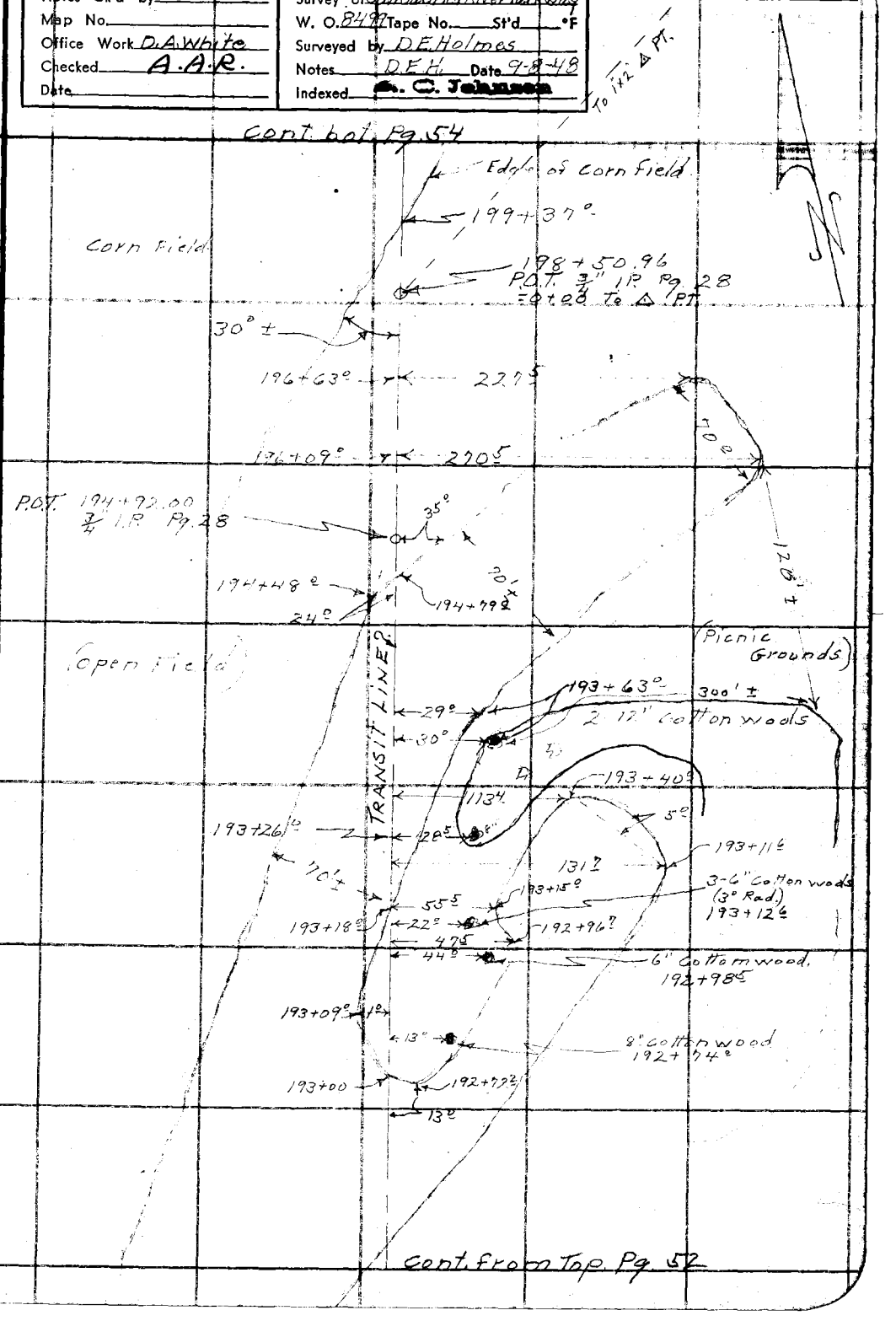

Note: Any Additions or Changes on This Sheet Must be Made or Circled in Red Ink With Date and Name of Person Making Change.

Do not extend notes this side of this line.

RETURN TO
LOS ANGELES COUNTY SURVEYOR
700 HALL OF RECORDS

FORM 247 5M 5-46

F. B. 1463 Pg. 54

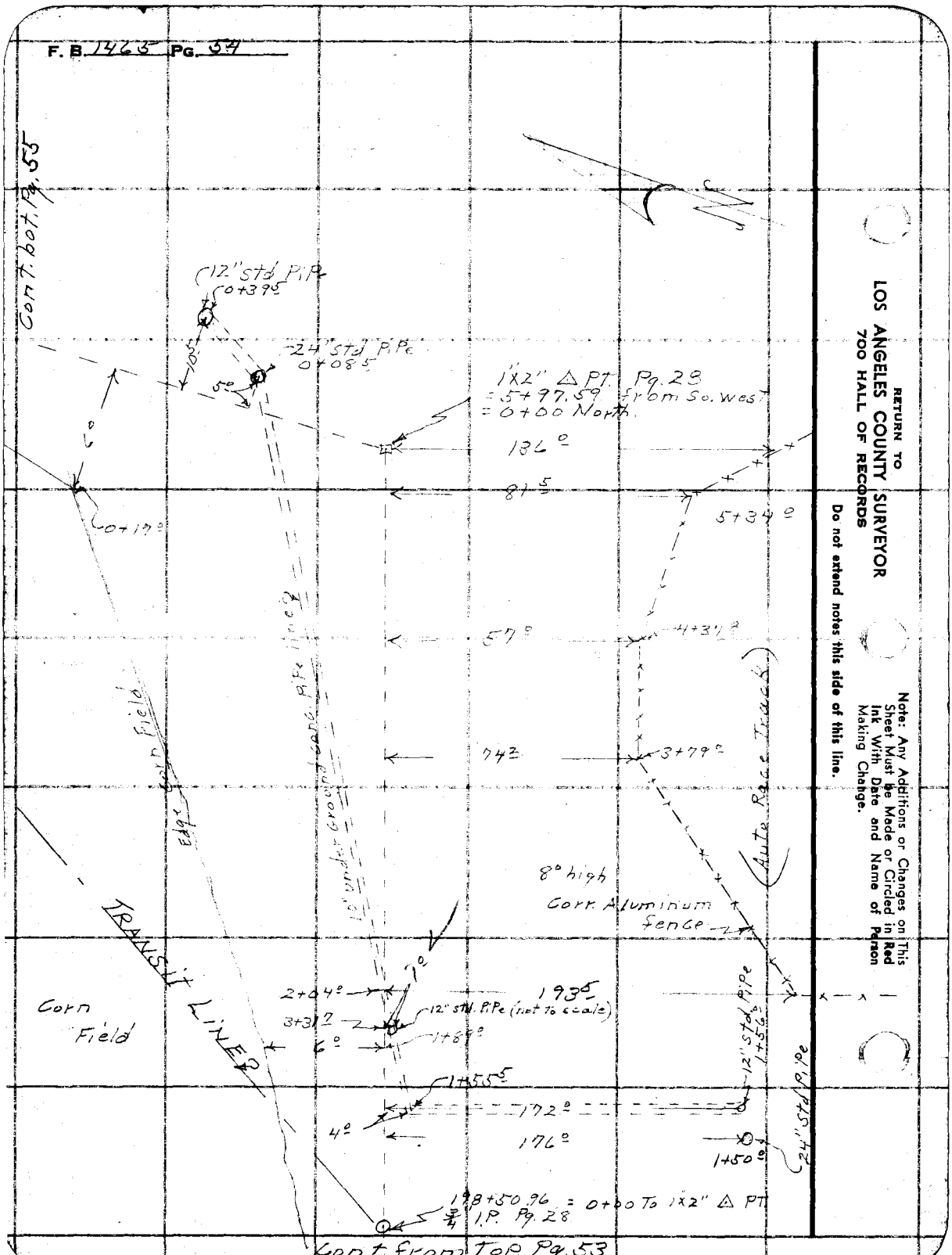

RETURN TO
LOS ANGELES COUNTY SURVEYOR
700 HALL OF RECORDS

Note: Any Additions or Changes on This Sheet Must Be Made or Circled in Red Ink With Date and Name of Person Making Change.

Do not extend notes this side of this line.

Notes Ck'd by	Survey of San Gabriel River Parkway
Map No. B-2249	W. O. 8499 Tape No. St'd °F
Office Work D.A.White	Surveyed by D.E.Holmes
Checked A.A.R.	Notes D.E.H. Date 9-10-48
Date 1950	Indexed A. O. Johnson

F. B. 1463 Pg. 33

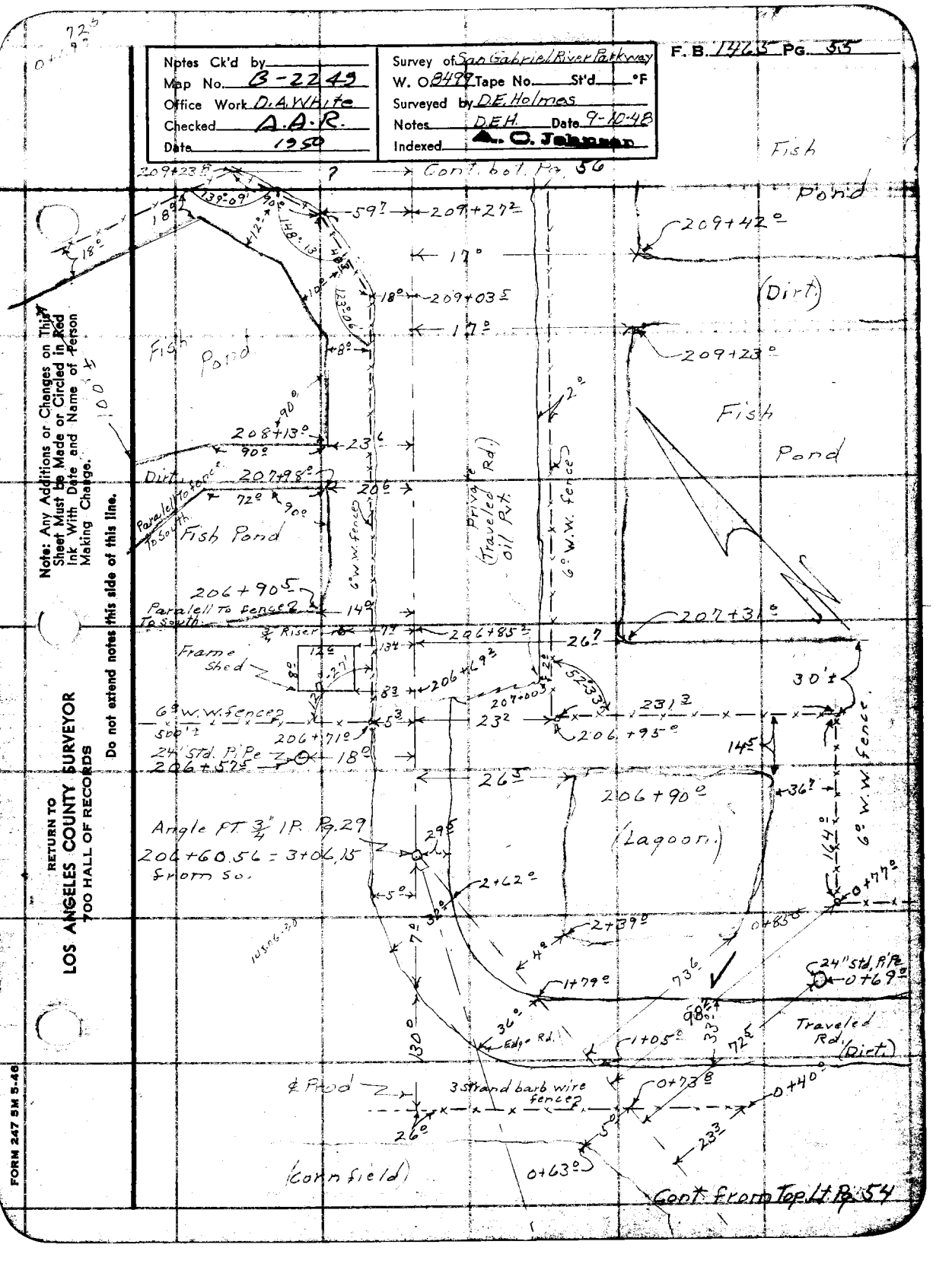

Note: Any Additions or Changes on This Sheet Must be Made or Circled in Red Ink With Date and Name of Person Making Change.

Do not extend notes this side of this line.

RETURN TO
LOS ANGELES COUNTY SURVEYOR
700 HALL OF RECORDS

FORM 247 SM 5-46

F. B. 1465 PG. 56

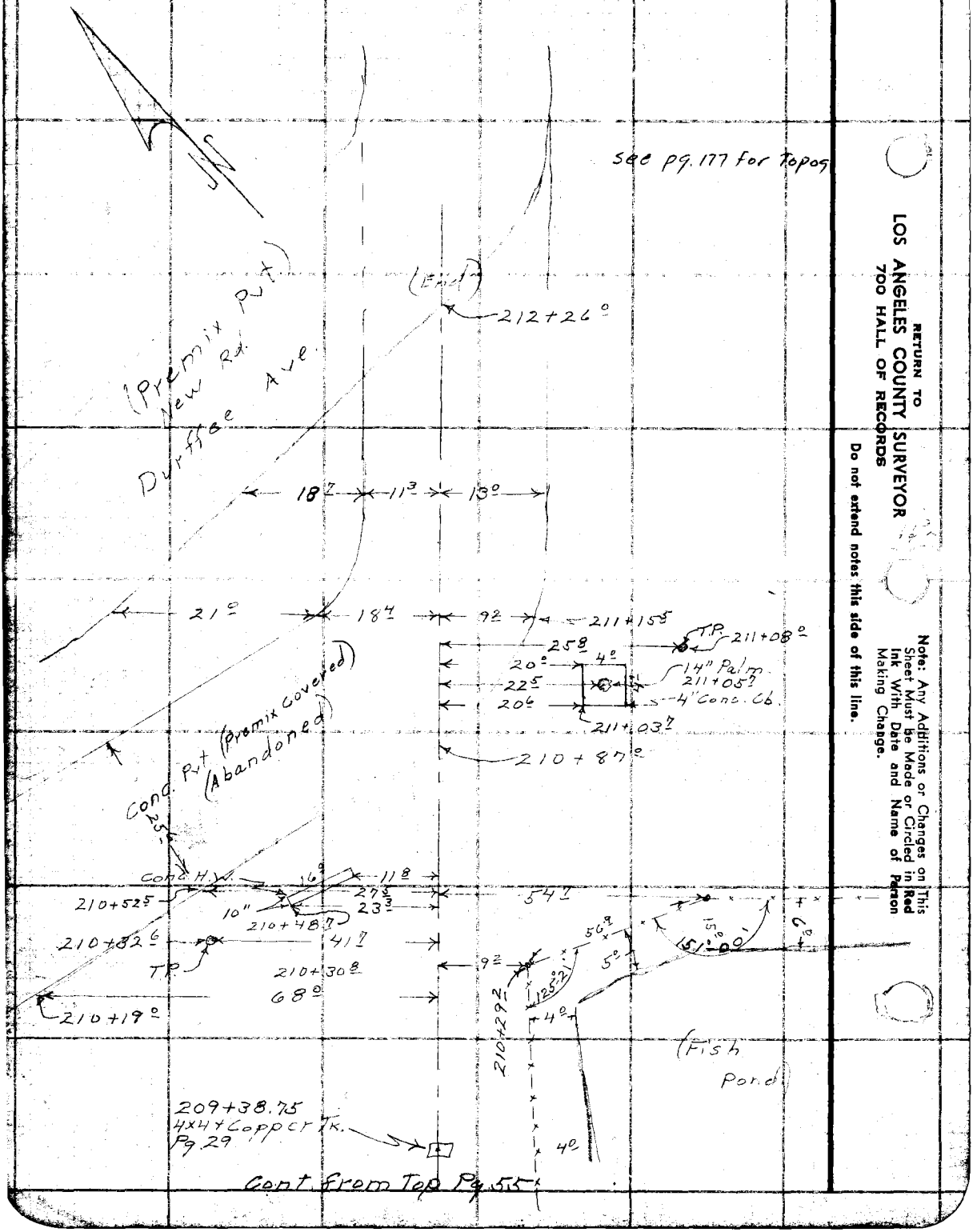

RETURN TO
LOS ANGELES COUNTY SURVEYOR
700 HALL OF RECORDS

Do not extend notes this side of this line.

Note: Any Additions or Changes on This Sheet Must be Made or Circled in Red Ink With Date and Name of Person Making Change.

Notes Ck'd by	Survey of San Gabriel River Parkway
Map No. B-1731-3	W. O 8499 Tape No. St'd °F
Office Work C.B.D.	Surveyed by DE Holmes
Checked aae	Notes A.R. Barilotti Date 1-18-49
Date 1950	Indexed A. C. Johnson

F. B. 1465 PG. 57

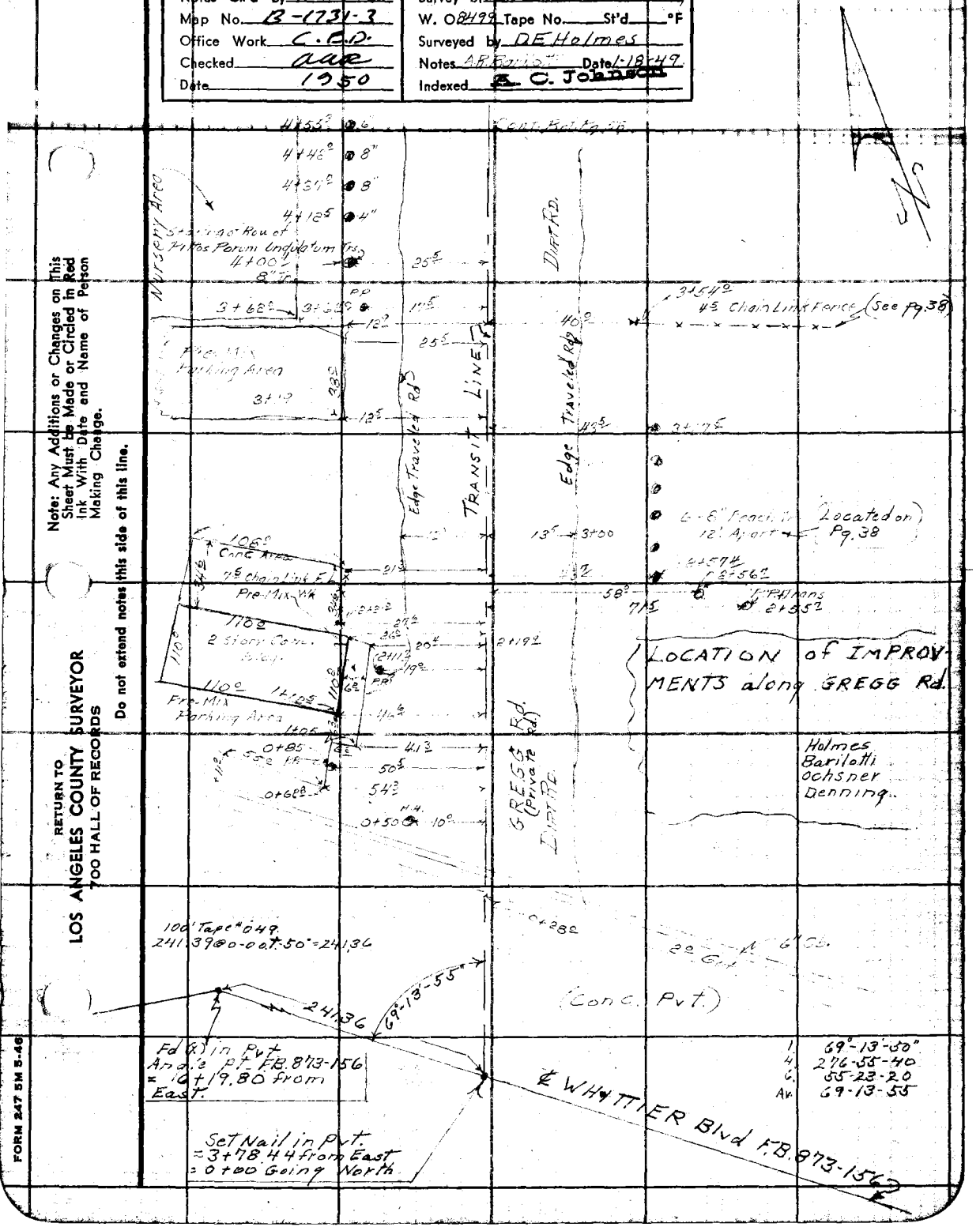

Note: Any Additions or Changes on This Sheet Must be Made or Circled in Red Ink With Date and Name of Person Making Change.

Do not extend notes this side of this line.

RETURN TO
LOS ANGELES COUNTY SURVEYOR
700 HALL OF RECORDS

FORM 247 5M 5-46

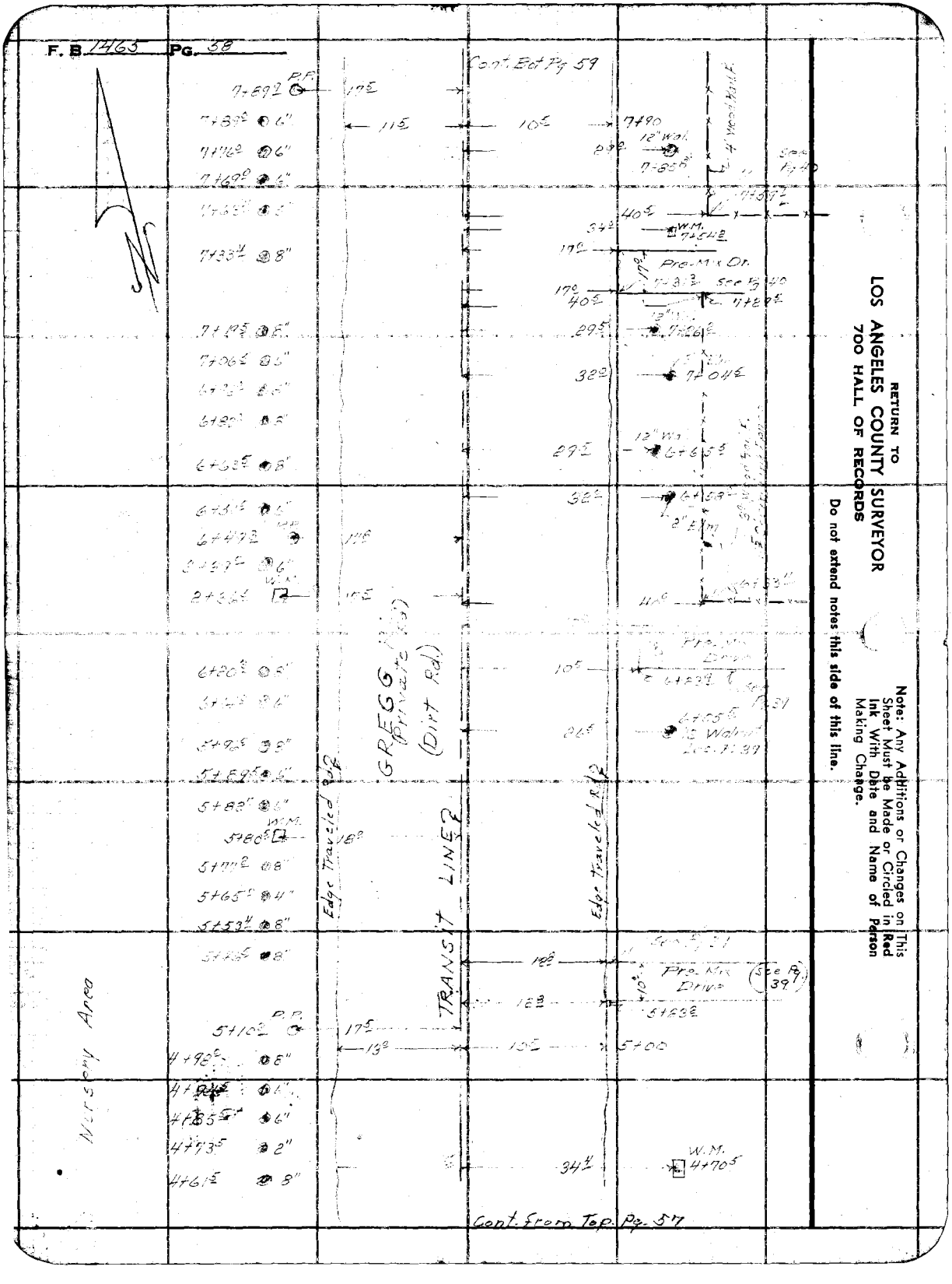
F. B. 1465 Pg. 58
Cont. Bot Pg 59
GREGG (Private Rd) (Dirt Rd.)
TRANSIT LINE
Edge Traveled Rd
Edge Traveled Rd
Nursery Area
Pre-Mix Dr.
Pre-Mix Drive
See Pg 39
W.M. 7+54
W.M. 4+70
Cont. from Top Pg. 57
RETURN TO
LOS ANGELES COUNTY SURVEYOR
700 HALL OF RECORDS
Do not extend notes this side of this line.
Note: Any Additions or Changes on This Sheet Must be Made or Circled in Red Ink With Date and Name of Person Making Change.

Notes Ck'd by	Survey of San Gabriel River Parkway
Map No. B-1731-3	W. O. 8499 Tape No. St'd °F
Office Work C.E.D.	Surveyed by D.E. Holmes
Checked aak	Notes A.R. Rankin Date 1-18-49
Date 1950	Indexed A. C. Johnson

F. B. 1465 PG. 59

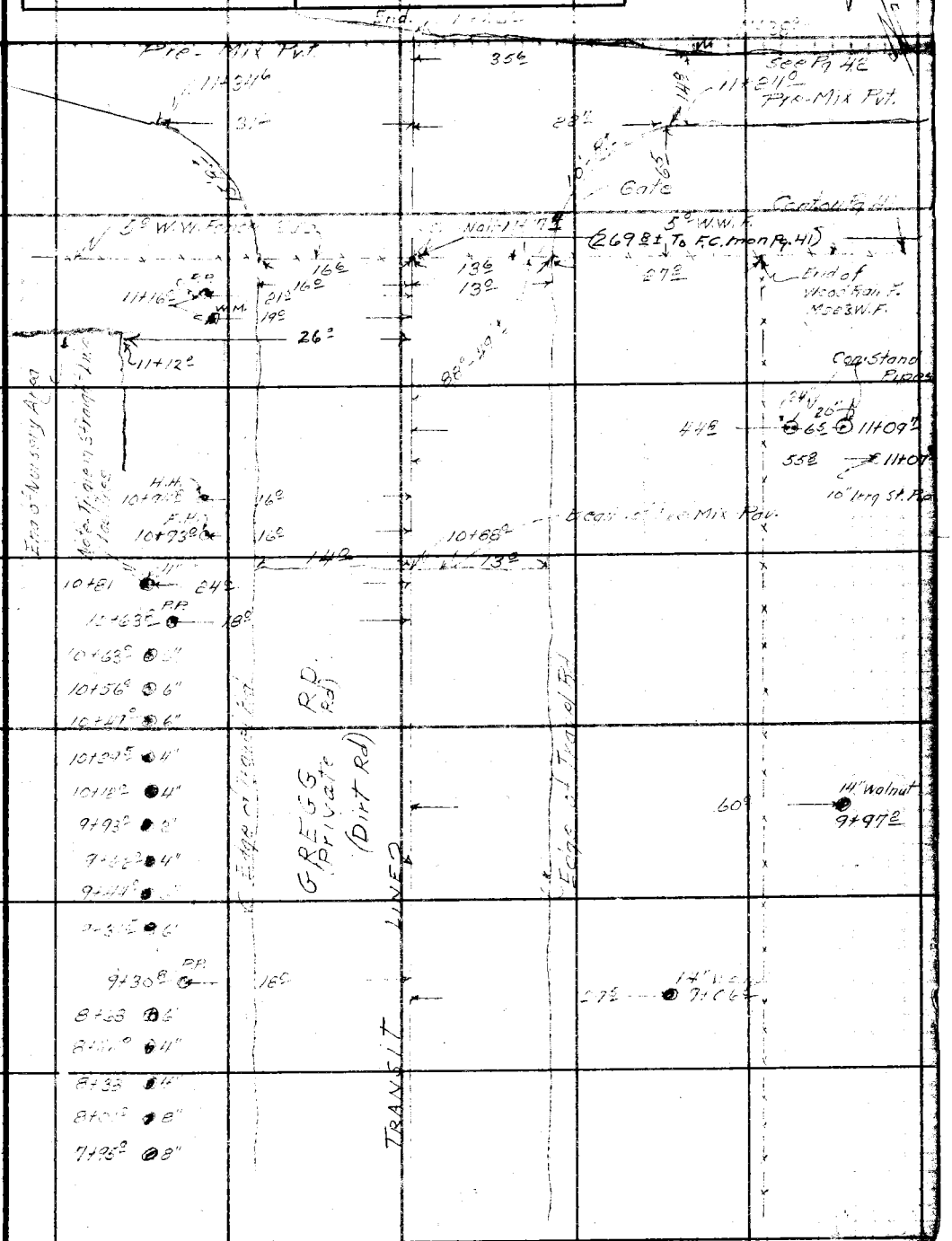

Note: Any Additions or Changes on This Sheet Must be Made or Circled in Red Ink With Date and Name of Person Making Change.

Do not extend notes this side of this line.

RETURN TO
LOS ANGELES COUNTY SURVEYOR
700 HALL OF RECORDS

FORM 247 5M 5-46

RETURN TO
LOS ANGELES COUNTY SURVEYOR
700 HALL OF RECORDS

Note: Any Additions or Changes on This Sheet Must be Made or Circled in Red Ink With Date and Name of Person Making Change.

Do not extend notes this side of this line.

F. B. 1465 PG. 60

PWFB 1126 1074

F. B. [illegible] Pg. [illegible]

Notes Ck'd by	Survey of SAN GABRIEL RIVER PARKWAY
Map No. B-1731-3	W. O. 8499 Tape No. 049 St'd 68 °F
Office Work C.E.D.	Surveyed by D E Holmes
Checked aan	Notes D.E.H. Date 1-21-49
Date 1950	Indexed A. C. Johnson 2-10-49

J.N. 8499
SAN GABRIEL RIVER PARKWAY
STAKING of NEW PRO. ℄
from
WHITTIER BLVD. South 76
So. LINE TR#

Holmes
Barilotti
Ochsner
Denning

Note: Any Additions or Changes on This Sheet Must be Made or Circled in Red Ink With Date and Name of Person Making Change.

Do not extend notes this side of this line.

RETURN TO
LOS ANGELES COUNTY SURVEYOR
700 HALL OF RECORDS

FORM 247 5M 5-46

PWFB 1126 1075, 1076

F. B. 1465 Pg. 62

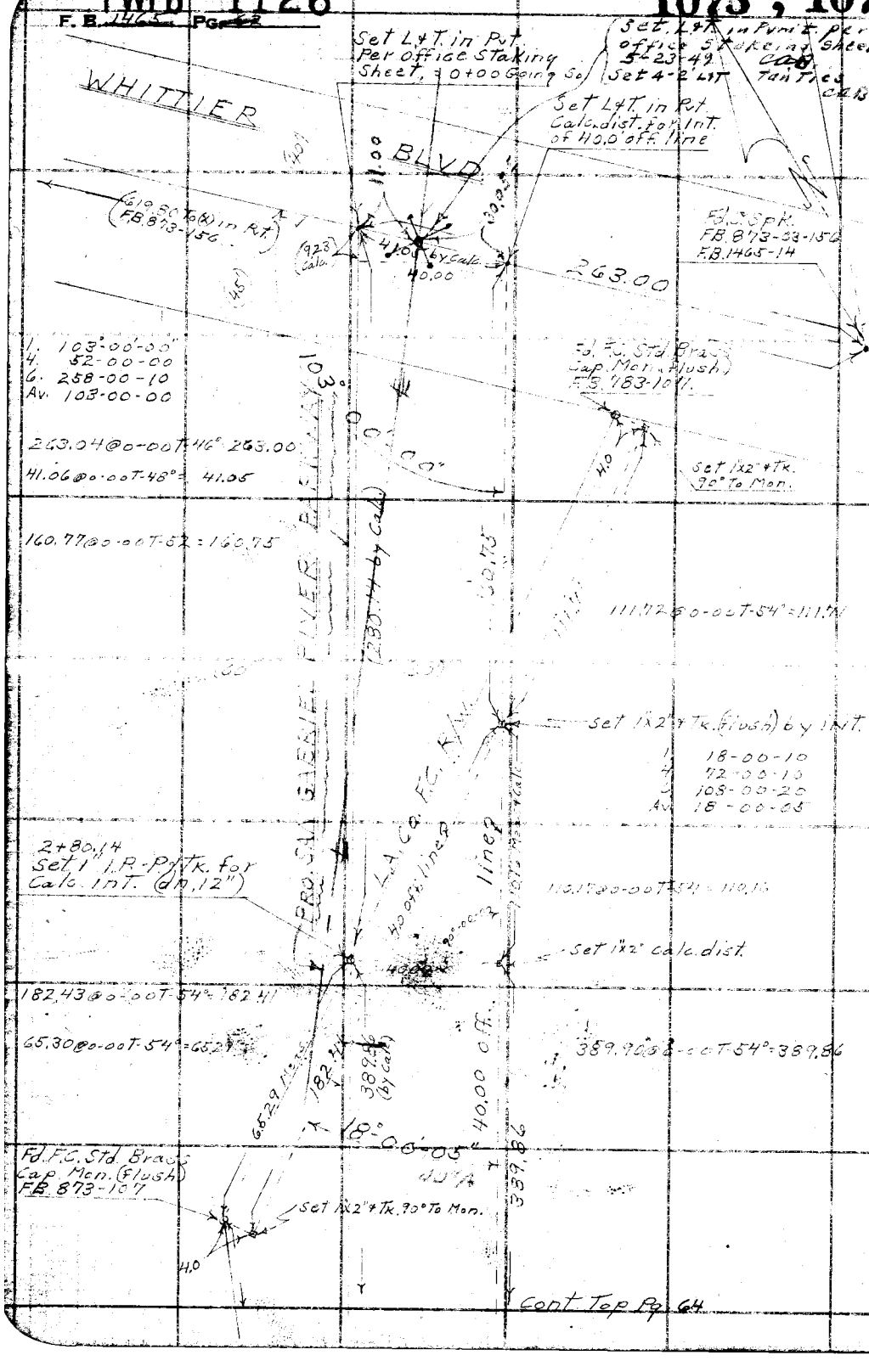

Cont. Top Pg. 64

RETURN TO
LOS ANGELES COUNTY SURVEYOR
700 HALL OF RECORDS

Do not extend notes this side of this line.

Note: Any Additions or Changes on This Sheet Must be Made or Circled in Red Ink With Date and Name of Person Making Change.

PWFB 1126

1077, 1078, 1079

Notes Ck'd by
Map No. B-1731-3
Office Work C.E.D
Checked CLOR
Date 1950

Survey of San Gabriel River Parkway
W. O. 8427 Tape No. 2499 St'd 68 °F
Surveyed by D.E. Holmes
Notes D.E.H. Date 1-20-49
Indexed A. C. Johnson

F. B. 1466 Pg. 2
Cont Lt. Pg. 64

T-52°
92.98@0-00=
92.97

Cont. Lt. Pg. 64

6.98

T-54°
93.17@0-00=93.16

105°-22'-20"
61-29-20
272-14-10
105-22-20

92.97

153.61

140.02

Fd 1½" I.P. filling with Set in conc. @ n.12 RE 4823

Fd L&T. in curb on tan. Prod.

Set 1x1

146.46

(30')

18.90

74°-41'-30

PICOVISTA RD

1. 74°-41'-30"
4. 298-46-00
6. 89-09-00
Av. 74-41-30

105°-04'-30"

Fd & in cor. Tack & Prod.

Set 1½" x ¼" Tk. line Prod.

Note: 1" I.P. N.E. Cor. Lot 3 Tr# 15219 Not Set 1-20-49 Set 1-22-49 by L.H. Dowdy D.E.H.

1. 105°-04'-30"
4. 60-17-40
6. 270-26-30
Av. 105-04-25

105°-04'-30" N

Fd. W. Spk. & Tin Per. Tr# 14988

MILLUX ST

Fd. W. Spk. & Tin on line

146.48@0-00 T-48 = 146.46

140.03@0-00 T-52 = 140.02

153.63@0-00 T-52° = 153.61

AVE

(30')

(30')

DR.

UNDERWOOD

TR# 15219

TR# 14988

939.45

939.55@0-00 T-52° = 939.45

Fd. W. Spk. & Tin on line

CORD AVE

GLENNYNON

(24')

(24')

EGLISE AVE

(25')

(25')

Fd. W. Spk. & Tin Per. TR# 14988 (Ext. Ties) Per. Map not set)

344.72

Fd. W. Spk. & Tin, Per. TR# 15219 Ties Check

Cont. RT. Pg. 72

Note: Any Additions or Changes on This Sheet Must be Made or Circled in Red Ink With Date and Name of Person Making Change.

Do not extend notes this side of this line.

RETURN TO
LOS ANGELES COUNTY SURVEYOR
700 HALL OF RECORDS

FORM 247 5M 5-48

PWFB 1126 1080
F. B. [illegible] Pg. [illegible]

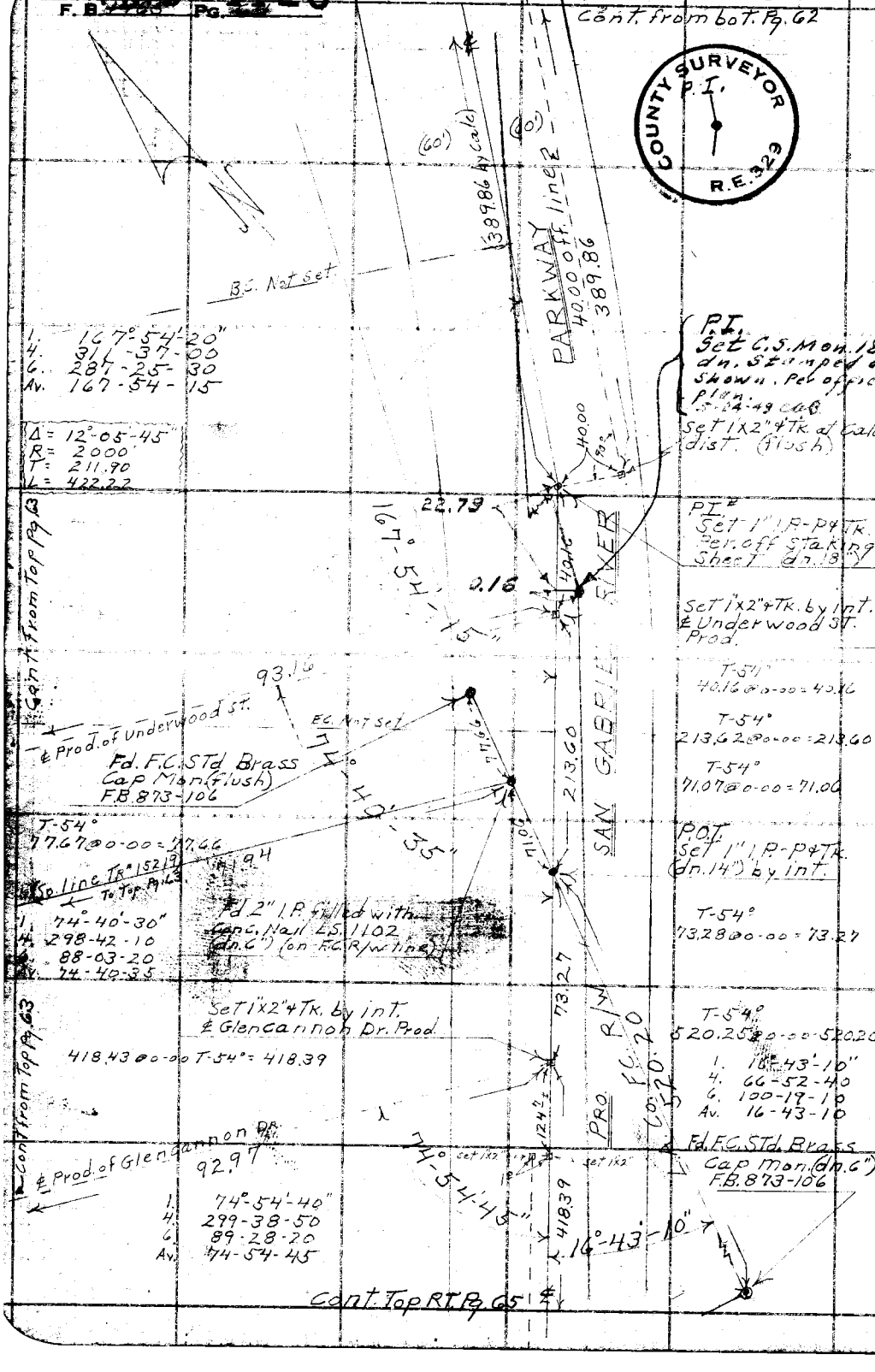

RETURN TO
LOS ANGELES COUNTY SURVEYOR
700 HALL OF RECORDS

Do not extend notes this side of this line.

Note: Any Additions or Changes on This Sheet Must be Made or Circled in Red Ink With Date and Name of Person Making Change.

PWFB 1026

1516

F. B. 1463 Pg. 65

Cont. from bot. Pg. 64

Notes Ck'd by	Survey of SAN GABRIEL RIVER PARKWAY
Map No. B-1731-3	W. O. 8487 Tape No. 049 St'd 68 °F
Office Work C.E.B.	Surveyed by D.E. Holmes
Checked CMR	Notes D.E.H. Date 1-24-49
Date 1950	Indexed A. C. Johnson

Note: Any Additions or Changes on This Sheet Must be Made or Circled in Red Ink With Date and Name of Person Making Change.

Do not extend notes this side of this line.

RETURN TO
LOS ANGELES COUNTY SURVEYOR
700 HALL OF RECORDS

COUNTY SURVEYOR
P.I.
R.E. 329

T-42°
386.08 @ 0-00 = 386.08

Set 1"x2" 4 Tk. (dn. 6")

1.0' off. lines

Set 1"x2" 4 Tk. (dn. 6") line Prod.

P.C. Not Set.

1.	156°-12'-30"
4.	264-49-40
6.	217-14-30
Av.	156-12-25

Δ = 23-49-35
R = 2000'
T = 421.34
L = 830.53

Set 1"x2" 4 Tk. by int. (dn. 4")

386.01 - T

(388.28 calc.)

Set L & T.

42.44
43.03

2.48 Calc.

1.05

& LOCH LOMOND DR. Prod.

Cont. Rt. Pg. 66

4119

4108 91.05

Fd. L & T.

6" Curb

Set L & T.

3.82

54H

Set C.S. Mon. 18" dn stamped as shown per office plan 5-24-49 CAB

88°-17'-00" Y

793.78

SAN GABRIEL RIVER PKWY.

156°

Pf. # Set 1" I.P.-P & Tk. (dn. 18") by Calc. dist per office staking sheet. Destroyed 7-24-49 CAB

Set 1"x2" 4 Tk. (flush) by Calc. dist. (90.00' off & Picovista Rd.) (used for control.)

T-46°
793.89 @ 0-00 = 793.78

Cont. Rt. Pg. 66

1.	98°-42'-30"
4.	34-50-30
6.	232-15-40
Av.	98-42-35

Set 1"x2" 4 Tk. (flush) by Calc. dist. (90.00' off & Picovista Rd.) (used for control.)

E.C. Not set.

& TOWNLEY DR. Prod.

91.06

5.0' off lines

So. line TR. # 14988

T-48°
75.55 @ 0-00 = 75.54

6.24

5.06 Calc.

75.54

5.0

81. 61 calc.

Set 1" I.P.-P & Tk. for Calc. int. (dn. 12")

231.11

Fd 2" I.P. No Plug or Tk. (dn. 18") (used as center) TR # 14988 used for control

1.	81-16-00
4.	325-03-50
6.	127-33-50
Av.	81-16-00

T-52°
231.13 @ 0-00 = 231.11

Cont. Top Pg. 67

FORM 247 5M 5-46

PWFB 1026

F. B. 1463 Pg. 42

1517, 1518

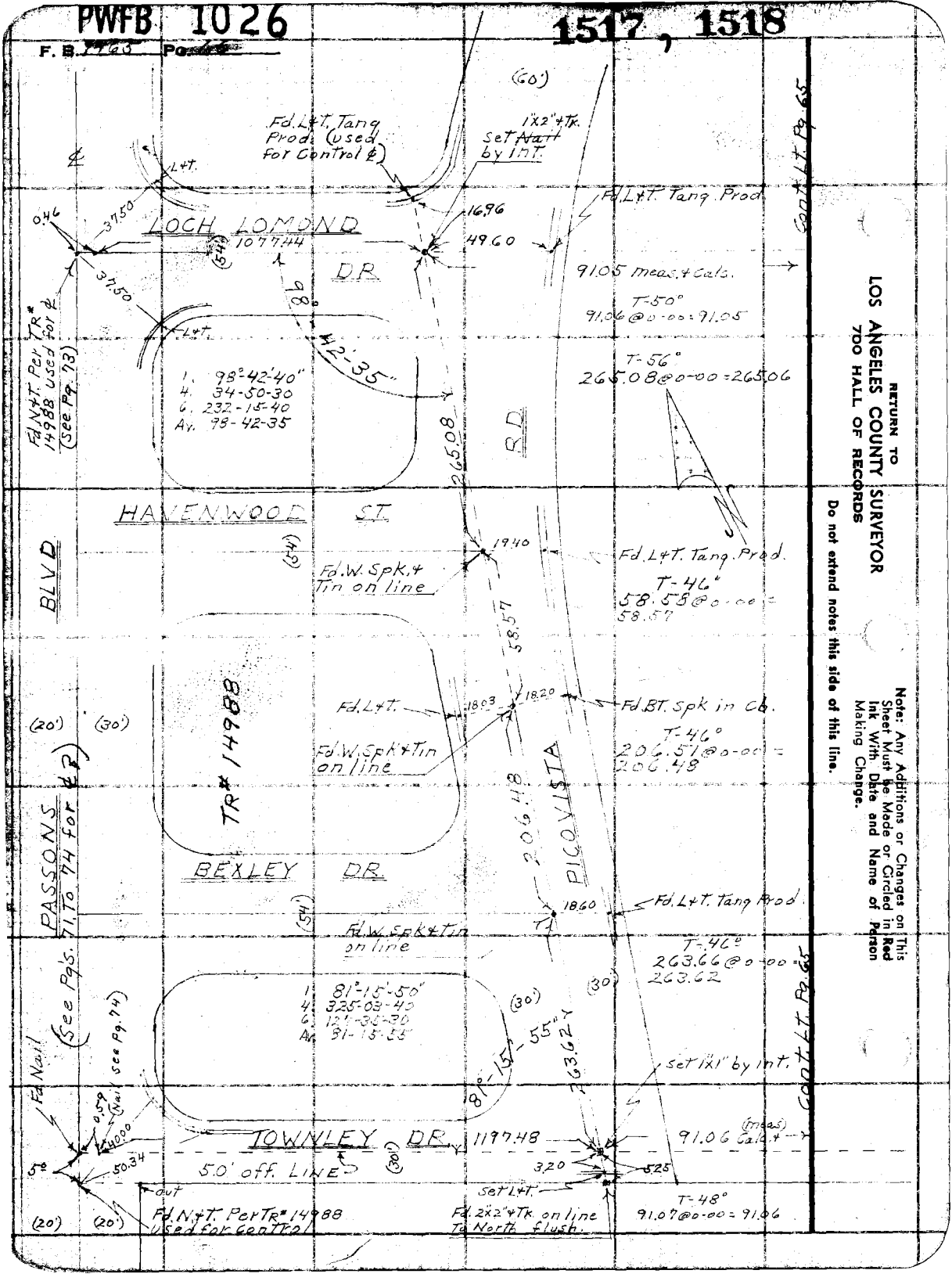

RETURN TO
LOS ANGELES COUNTY SURVEYOR
7DO HALL OF RECORDS

Do not extend notes this side of this line.

Note: Any Additions or Changes on This Sheet Must be Made or Circled in Red Ink With Date and Name of Person Making Change.

PWFB 1026

1519

F. B. [illegible] Pg. [illegible]

Notes Ck'd by	Survey of San Gabriel River Parkway
Map No. B-1731-3	W. O. 8499 Tape No. 049 St'd 68 °F
Office Work C.E.D.	Surveyed by D.E. Holmes
Checked A.A.R.	Notes D.E.H. Date 1-26-49
Date 1950	Indexed A. C. Johnson



Note: Any Additions or Changes on This Sheet Must be Made or Circled in Red Ink With Date and Name of Person Making Change.

Do not extend notes this side of this line.

RETURN TO LOS ANGELES COUNTY SURVEYOR 700 HALL OF RECORDS

FORM 247 5M 8-46

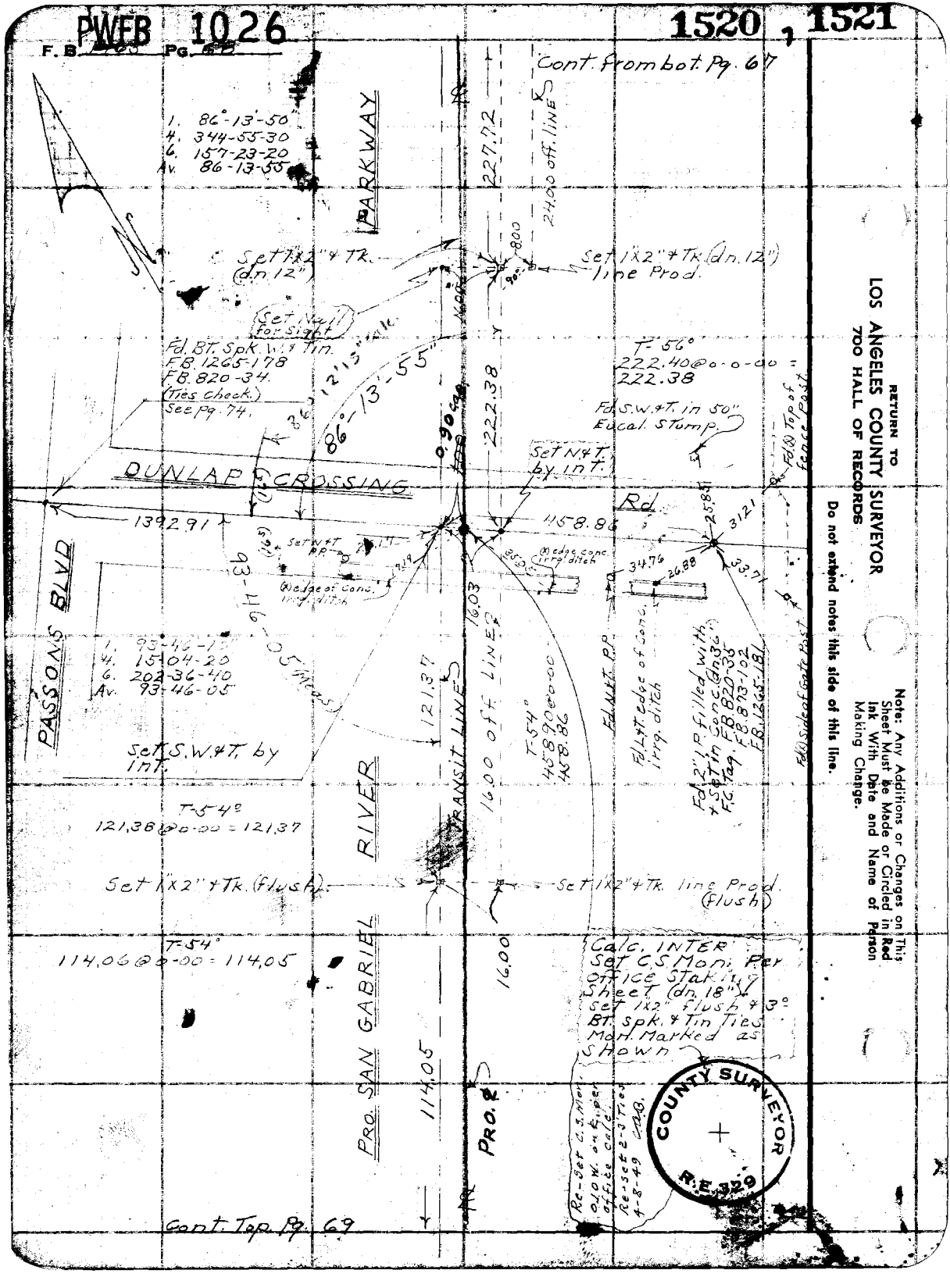
PWFB 1026
1520, 1521
F.B. Pg.
Cont. from bot. Pg. 67
1. 86°-13'-50"
4. 344-55-30
6. 157-23-20
Av. 86-13-55
PARKWAY
227.72
24.00 off. line
Set 1"x2" + Tk. (dn. 12")
Set 1"x2" + Tk. (dn. 12") line Prod.
Set Nail for Sight
Fd. Bt. Spk. W. + Tin.
F.B. 1265-178
F.B. 820-34.
(Ties check.)
See Pg. 74.
86°-13'-55"
222.38
T-56°
222.40@0-0-00 = 222.38
Fd. S.W. + T. in 50" Eucal. Stump.
Set N. + T. by int.
DUNLAP CROSSING Rd.
1392.91
458.86
Set N. + T. P.P.
(x) edge of conc. irrg. ditch
(x) edge conc. irrg. ditch
93-46-05 (Meas.)
PASSONS BLVD
1. 93-46-10
4. 15-04-20
6. 202-36-40
Av. 93-46-05
Set S.W. + T. by int.
121.37
16.03
16.00 off. line
T-54°
458.90@0-00
458.86
Fd. N. + T. P.P.
Fd. L. + T. edge of conc. irrg. ditch
Fd. 2" I.P. filled with + Set in Conc. (dn. 36") F.C. Tag. F.B. 820-35 F.B. 873-102 F.B. 1265-181
Fd. (x) Side of Gate Post
Fd. (x) Top of fence post
T-54°
121.38@0-00 = 121.37
Set 1"x2" + Tk. (flush)
Set 1"x2" + Tk. line Prod. (flush)
RIVER
TRANSIT LINE
T-54°
114.06@0-00 = 114.05
16.00
Calc. INTER. Set C.S. Mon. Per Office Staking Sheet (dn. 18") Set 1"x2" flush + 3° Bt. spk. + Tin Ties Mon. Marked as Shown
PRO. SAN GABRIEL
114.05
PRO. ℄
Re-Set C.S. Mon. 0.10 W. on ℄ per office calc.
Re-set 2-3 Ties 4-8-49 C.A.B.
COUNTY SURVEYOR R.E. 329
Cont. Top Pg. 69
RETURN TO
LOS ANGELES COUNTY SURVEYOR
700 HALL OF RECORDS
Do not extend notes this side of this line.
Note: Any Additions or Changes on This Sheet Must be Made or Circled in Red Ink With Date and Name of Person Making Change.

PWEB 1026

1522

Notes Ck'd by	Survey of SAN GABRIEL RIVER PARKWAY
Map No.	W. O. 8492 Tape No. 049 St'd 68 °F
Office Work	Surveyed by D.E. Holmes
Checked	Notes D.E.H. Date 1-28-49
Date	Indexed A. C. Johnson

F. B. [illegible] PG. 67

Cont. from bot. Pg. 68

Set 1"x2" ± Tk. (dn. 12")

0.50

114.05

Set 1"x2" ± Tk. on line Prod. (dn. 12")

T-54°
224.48 @ 0-00 = 224.46

SAN GABRIEL RIVER PARKWAY

250' off line

224.46

Set 1"x2" ± Tk. (dn. 12")

0.50

Set 1"x2" ± Tk. on line Prod (dn. 12") used for Angle on Dunlap Crossing Rd.

Set 1"x2" ± Tk. (Flush) on line prod.

82 ±

Set 1"x2" ± Tk. (Flush)

T-58°
425.79 @ 0-00 = 425.76

425.76

0.50

Set 1"x2" ± Tk. (dn. 12") line prod.

0.50

Set 1"x2" ± Tk. (dn. 12")

T-66°
436.24 @ 0-00 = 436.23

436.23

Pro. SAN GABRIEL TRANSIT LINE

Cont. Lt. Pg. 70

Note: Any Additions or Changes on This Sheet Must be Made or Circled in Red Ink With Date and Name of Person Making Change.

Do not extend notes this side of this line.

RETURN TO
LOS ANGELES COUNTY SURVEYOR
700 HALL OF RECORDS

FORM 247 5M 5-46

PWEB 1026

F. B. [illegible] Pg. [illegible]

1523

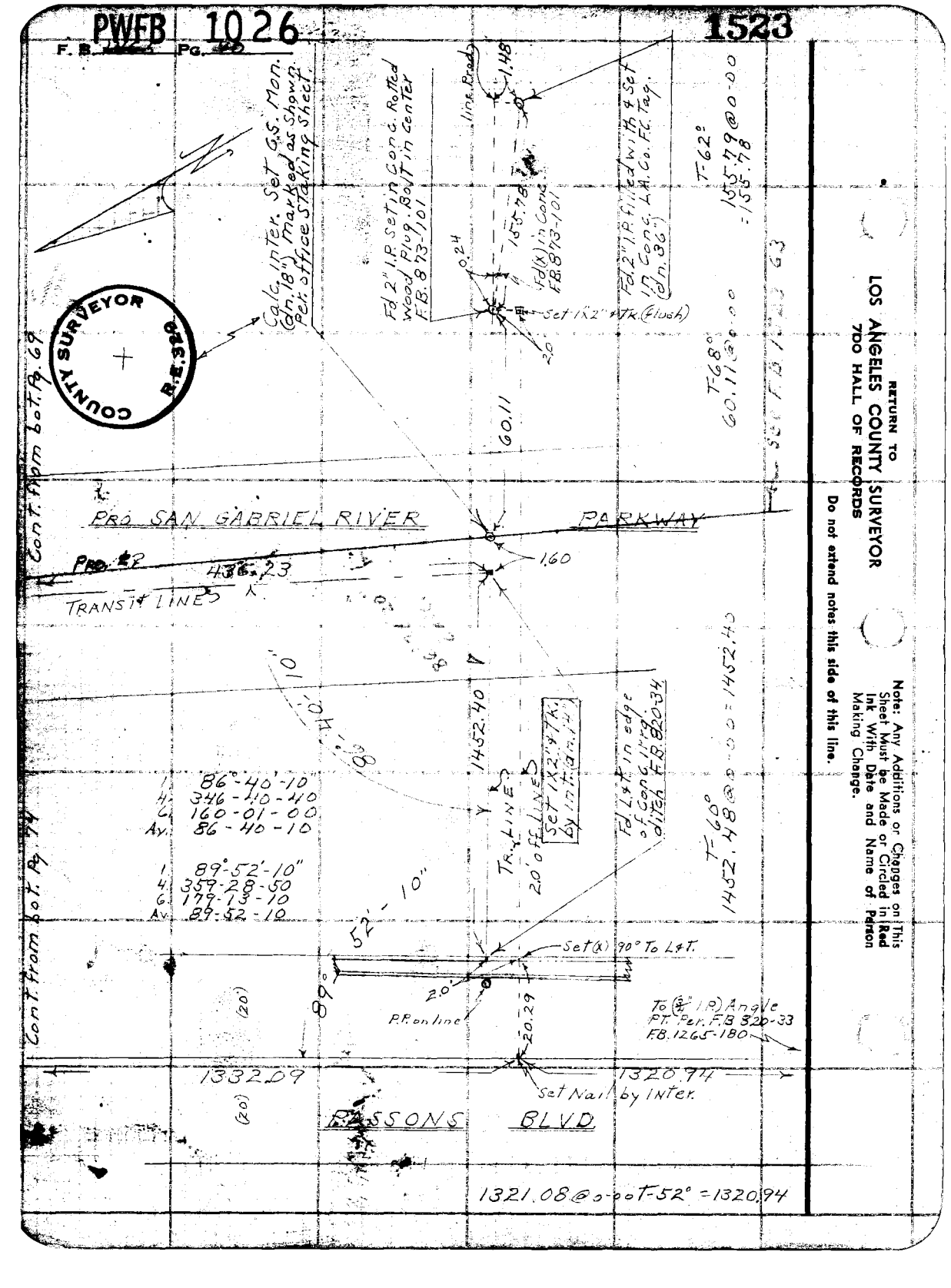

RETURN TO
LOS ANGELES COUNTY SURVEYOR
7DO HALL OF RECORDS

Do not extend notes this side of this line.

Note: Any Additions or Changes on This Sheet Must be Made or Circled in Red Ink With Date and Name of Person Making Change.

PWFB 1126 1084, 1085, 1086

Notes Ck'd by	Survey of San Gabriel River Parkway
Map No.	W. O. 8499 Tape No. 049 St'd 68 °F
Office Work	Surveyed by DE Holmes
Checked	Notes D.E.H. Date 2-4-49
Date	Indexed A. C. Johnson

F. B. [illegible] Pg. [illegible]

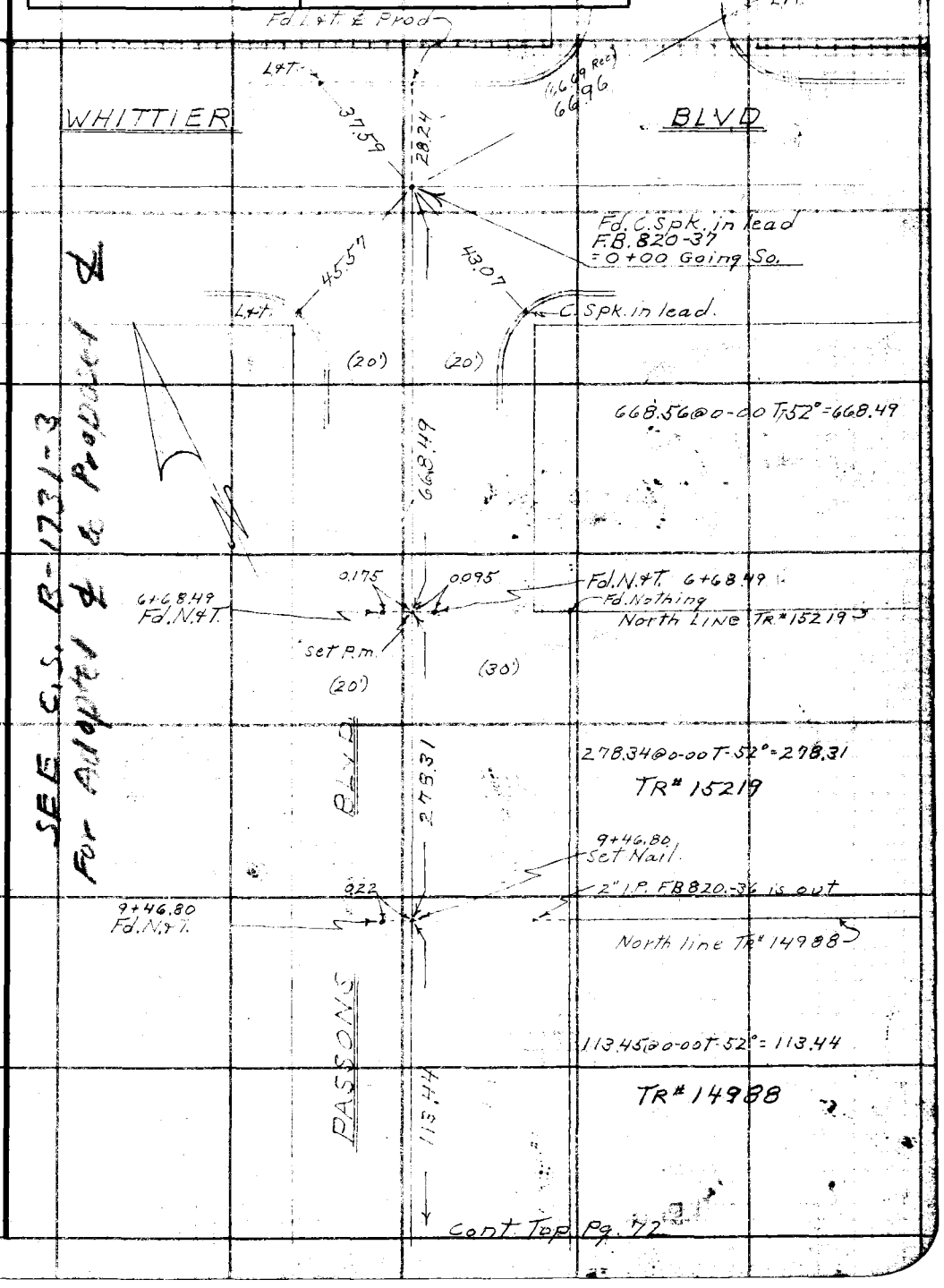

Note: Any Additions or Changes on This Sheet Must be Made or Circled in Red Ink With Date and Name of Person Making Change.

Do not extend notes this side of this line.

RETURN TO
LOS ANGELES COUNTY SURVEYOR
700 HALL OF RECORDS

FORM 247 5M 5-46

PWFB 1126 1087, 1088

F. B. PG. 72

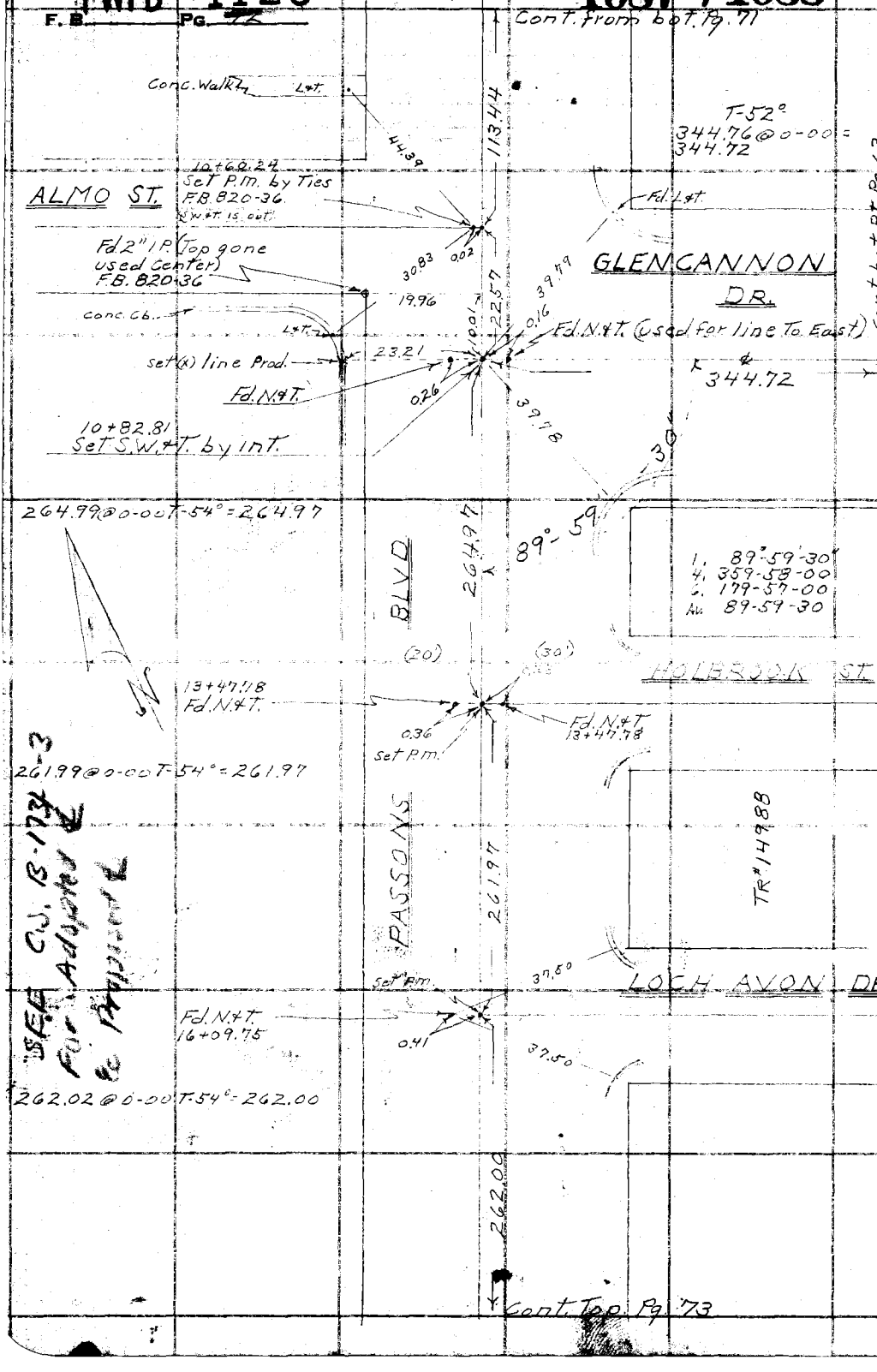

RETURN TO
LOS ANGELES COUNTY SURVEYOR
700 HALL OF RECORDS

Do not extend notes this side of this line.

Note: Any Additions or Changes on This Sheet Must be Made or Circled in Red Ink With Date and Name of Person Making Change.

PWFB 1026

1524

F. B. 1465 PG. 73

Notes Ck'd by	Survey of San Gabriel River Parkway
Map No.	W. O. 8499 Tape No. 049 St'd 68 °F
Office Work	Surveyed by D.E. Holmes
Checked	Notes D.E.H. Date 2-4-49
Date	Indexed A. C. Johnson

1. 90°-00'-50"
4. 360-03-30
6. 180-05-20
AV. 90-00-55

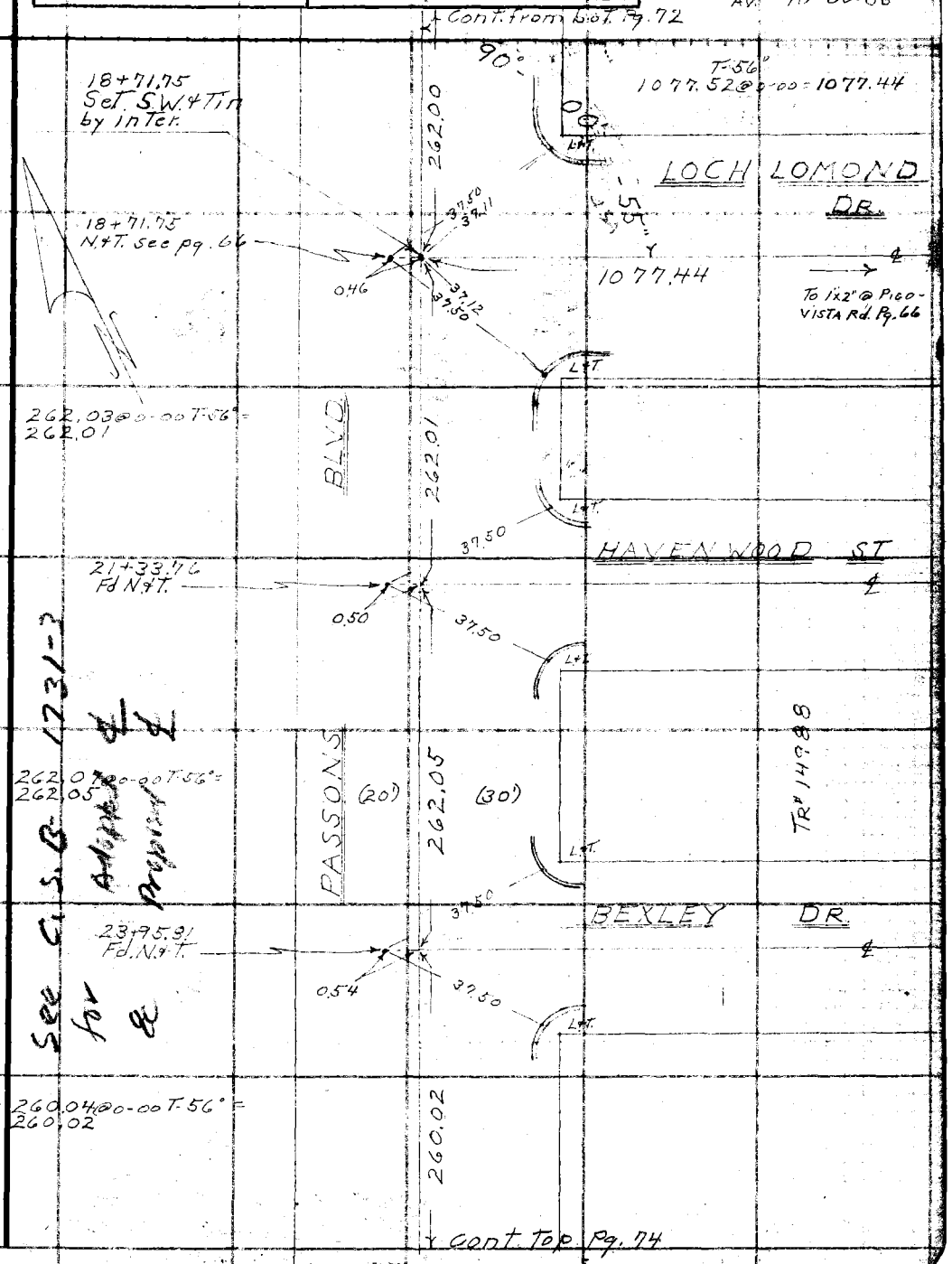

See C.S.B. 1731-3 for Adopted & Proposed

Note: Any Additions or Changes on This Sheet Must be Made or Circled in Red Ink With Date and Name of Person Making Change.

Do not extend notes this side of this line.

RETURN TO
LOS ANGELES COUNTY SURVEYOR
700 HALL OF RECORDS

FORM 247 5M 5-46

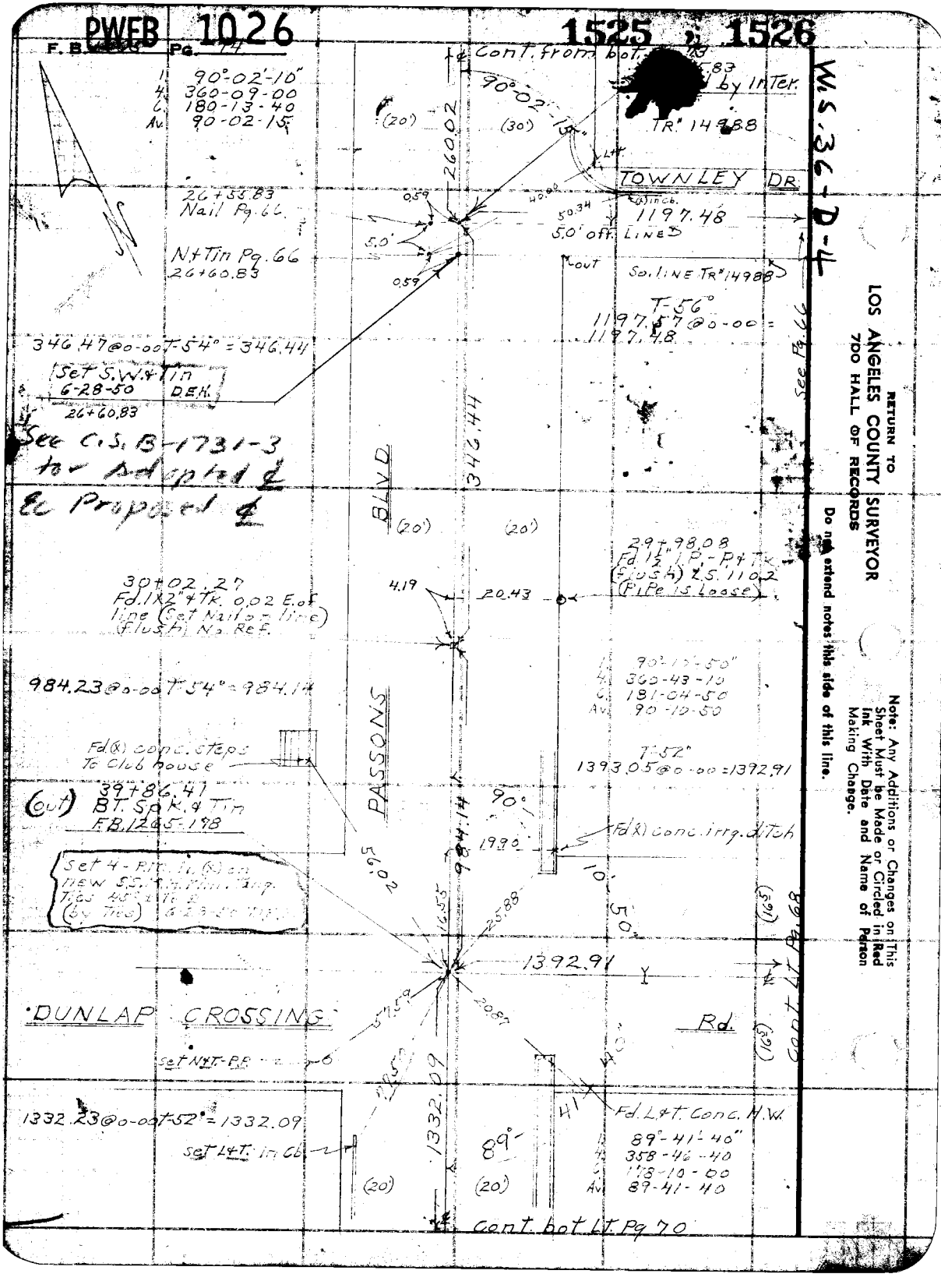
PWEB 1026
1525 , 1526
F. B. Pg. 74
W.S. 36-D-4
Cont. from bot.
by Inter.
TR# 14988
TOWNLEY DR.
1197.48
5.0' off LINE
So. LINE TR# 14988
T-56°
1197.57 @ 0-00 = 1197.48
1 90°-02'-10"
4 360-09-00
6 180-13-40
Av. 90-02-15
26+55.83
Nail Pg. 66
N.&Tin Pg. 66
26+60.83
346.47 @ 0-00 T-54° = 346.44
Set S.W.&Tin
6-28-50 DEH.
26+60.83
See C.S. B-1731-3
for Adopted ℄
Ec Proposed ℄
BLVD
PASSONS
346.44
30+02.27
Fd. 1X2" & Tk. 0.02 E. of line (Set Nail on line) (Flush) No Ref.
29+98.08
Fd. 1½" I.P. - P.&Tk. (Flush) L.S. 110.2 (Pipe is Loose)
4.19
20.43
984.23 @ 0-00 T-54° = 984.14
1 90°-10'-50"
4 360-43-10
6 181-04-50
Av. 90-10-50
T-52°
1393.05 @ 0-00 = 1392.91
Fd.(X) conc. steps To Club house
(out) 39+86.41
BT. Spk. & Tin
F.B. 1265-198
Fd.(X) conc. irrg. ditch
Set 4-P.M. in (X) on new S.S. Min. Tang. Ties 45° to ℄ (by Ties) 6-28-50 DEH.
1392.91
DUNLAP CROSSING
Rd.
Set N&T-P.P.
1332.23 @ 0-00 T-52° = 1332.09
Set L&T. in Cb.
1332.09
Fd. L&T. Conc. H.W.
89°-41'-40"
358-46-40
178-10-00
Av. 89-41-40
Cont. bot. Lt. Pg. 70
Cont. Lt. Pg. 68
See Pg. 66
RETURN TO
LOS ANGELES COUNTY SURVEYOR
700 HALL OF RECORDS
Do not extend notes this side of this line.
Note: Any Additions or Changes on This Sheet Must be Made or Circled in Red Ink With Date and Name of Person Making Change.

Notes Ck'd by	Survey of San Gabriel River Parkway
Map No.	W. O. 8499 Tape No. St'd °F
Office Work	Surveyed by D.E. Holmes
Checked	Notes A.R.B. Date 2-9-49
Date	Indexed A. C. Johnson

F.B. 1463 Pg. 75

J.N. 8499

SAN GABRIEL RIVER PARKWAY

LOCATION of IMPROVEMENTS

from

WHITTIER BLVD.

South To

DUNLAP CROSSING RD.

Note
P.I. LINE used
for P"Line To
Locate Improvements
Stationing runs from
P.I. To P.I.

Holmes
Barilotti
ochsner
Denning
Westhoff

Note: Any Additions or Changes on This Sheet Must be Made or Circled in Red Ink With Date and Name of Person Making Change.

Do not extend notes this side of this line.

RETURN TO
LOS ANGELES COUNTY SURVEYOR
700 HALL OF RECORDS

FORM 247 5M 5-46

F. B. 1465 Pg. 76

RETURN TO
LOS ANGELES COUNTY SURVEYOR
700 HALL OF RECORDS

Do not extend notes this side of this line.

Note: Any Additions or Changes on This Sheet Must be Made or Circled in Red Ink With Date and Name of Person Making Change.

FORM 247 5M 5-46

RETURN TO
LOS ANGELES COUNTY SURVEYOR
700 HALL OF RECORDS

Note: Any Additions or Changes on This Sheet Must Be Made or Circled in Red Ink With Date and Name of Person Making Change.

Do not extend notes this side of this line.

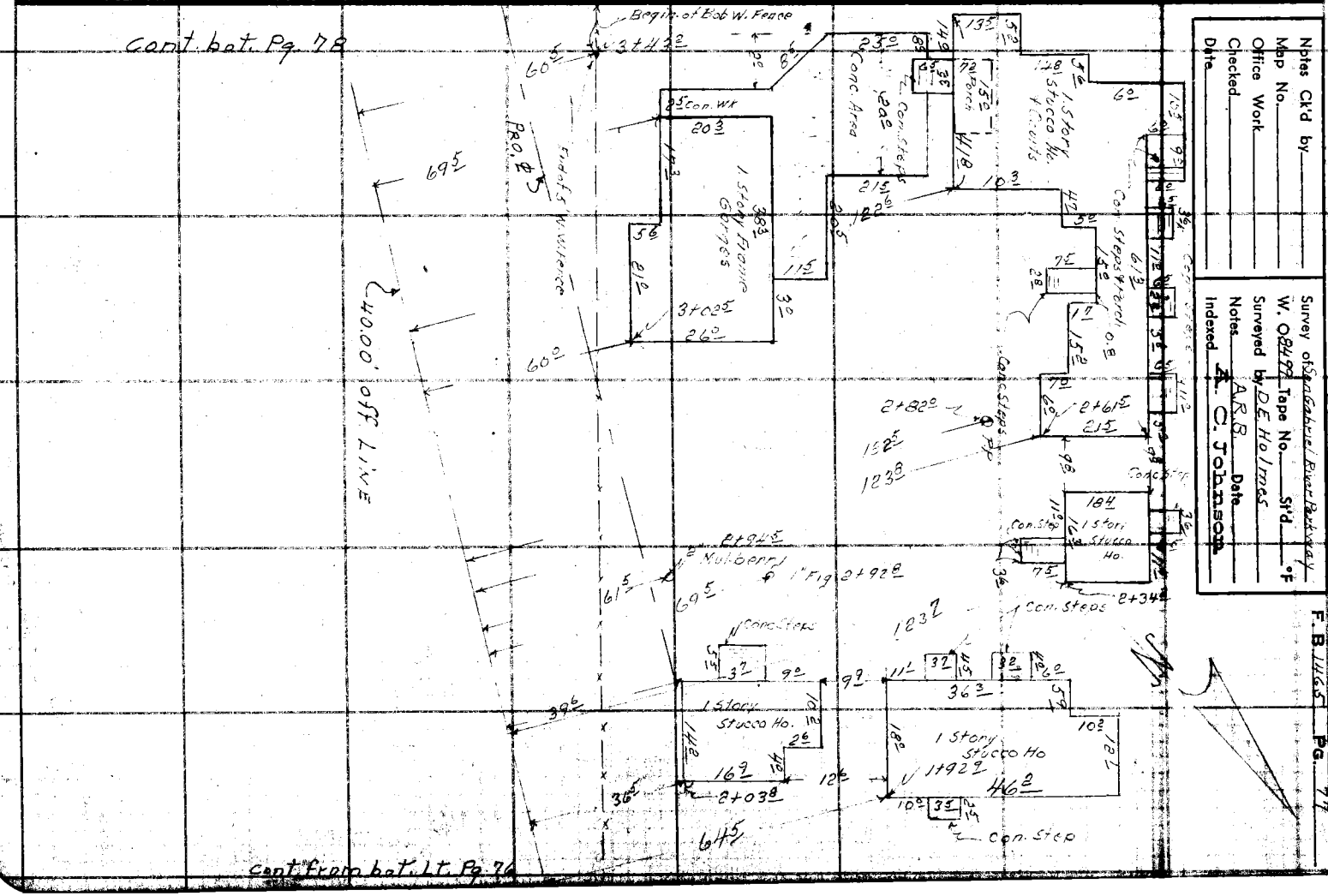

Notes Ck'd by
Map No.
Office Work
Checked
Date

Survey of San Gabriel River Parkway
W. O. 8477 Tape No. St'd °F
Surveyed by D.E. Holmes
Notes A.R.B. Date
Indexed A. C. Johnson

F. B. 1465 PG. 77

F. B. 1465 Pg. 78

Cont. bot. Pg. 79.



Cont. from Lt. Pg. 77.

RETURN TO
LOS ANGELES COUNTY SURVEYOR
700 HALL OF RECORDS

Note: Any Additions or Changes on This Sheet Must be Made or Circled in Red Ink With Date and Name of Person Making Change.

Do not extend notes this side of this line.

Notes Ck'd by	Survey of San Gabriel River Parkway
Map No.	W. O 8492 Tape No. St'd °F
Office Work	Surveyed by D.E. Holmes
Checked	Notes A.R.B. Date
Date	Indexed A. C. Johnson

F. B. 1426 Pg. 79

Conti. Topo. Pg. 81



Note: Any Additions or Changes on This Sheet Must be Made or Circled in Red Ink With Date and Name of Person Making Change.

Do not extend notes this side of this line.

RETURN TO
LOS ANGELES COUNTY SURVEYOR
900 HALL OF RECORDS

FORM 247 SM 5-46

RETURN TO
LOS ANGELES COUNTY SURVEYOR
700 HALL OF RECORDS

Note: Any Additions or Changes on This Sheet Must be Made or Circled in Red Ink With Date and Name of Person Making Change.

Do not extend notes this side of this line.

F. B. 1465 Pg. 80

Notes Ck'd by	Survey of San Gabriel River Parkway
Map No.	W. O. 8499 Tape No. St'd °F
Office Work	Surveyed by D.E.Holmes
Checked	Notes D.E.H. Date A.C. Johnson 2-10-49
Date	Indexed

F. B. 1465 Pg. 81

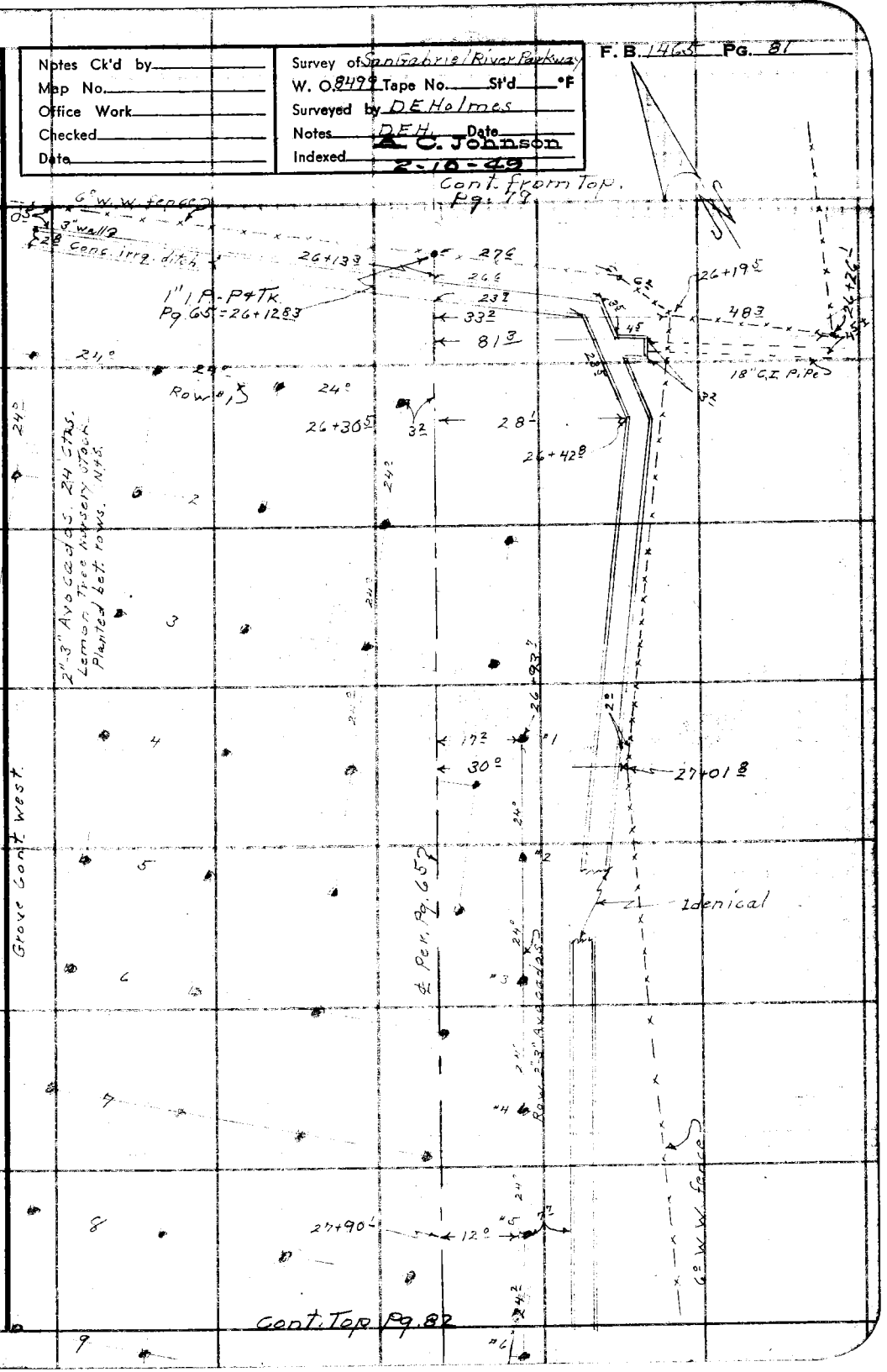

Note: Any Additions or Changes on This Sheet Must be Made or Circled in Red Ink With Date and Name of Person Making Change.

Do not extend notes this side of this line.

RETURN TO
LOS ANGELES COUNTY SURVEYOR
700 HALL OF RECORDS

FORM 247 5M 5-48

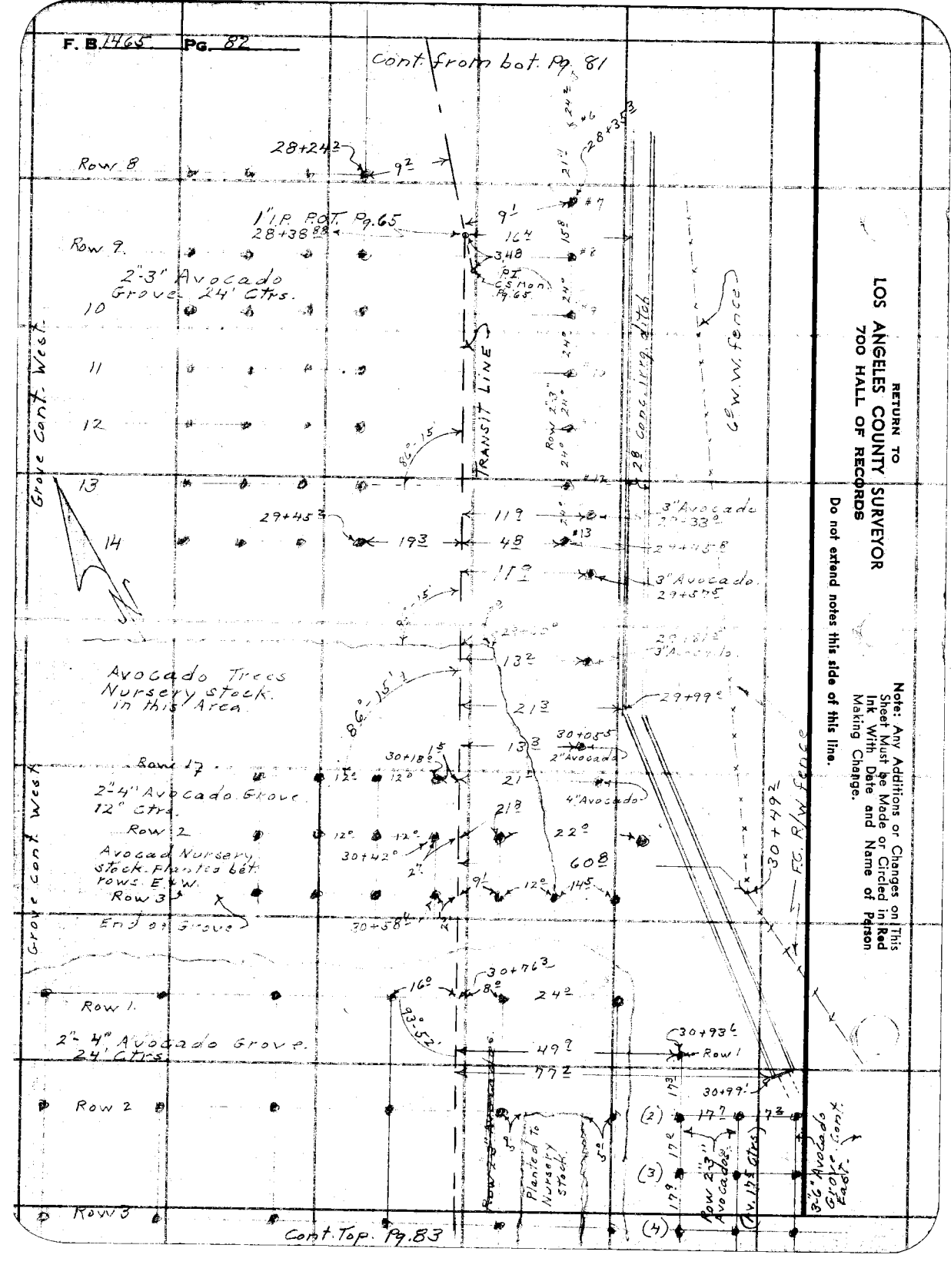

RETURN TO
LOS ANGELES COUNTY SURVEYOR
700 HALL OF RECORDS

Do not extend notes this side of this line.

Note: Any Additions or Changes on This Sheet Must be Made or Circled in Red Ink With Date and Name of Person Making Change.

Notes Ck'd by	Survey of *San Gabriel River Parkway*
Map No.	W. O *8497* Tape No. St'd. °F
Office Work	Surveyed by *D.E. Holmes*
Checked	Notes *D.E.H.* Date *2-9-49*
Date	Indexed *C. Johnson*

F. B. *1463* Pg. *83*

Cont. from bot. Pg. 82

Cont. Top Pg. 84

Note: Any Additions or Changes on This Sheet Must be Made or Circled in Red Ink With Date and Name of Person Making Change.

Do not extend notes this side of this line.

RETURN TO
LOS ANGELES COUNTY SURVEYOR
700 HALL OF RECORDS

FORM 247 5M 5-46

F. B. 1465 Pg. 84

Cont from bot Pg. 83

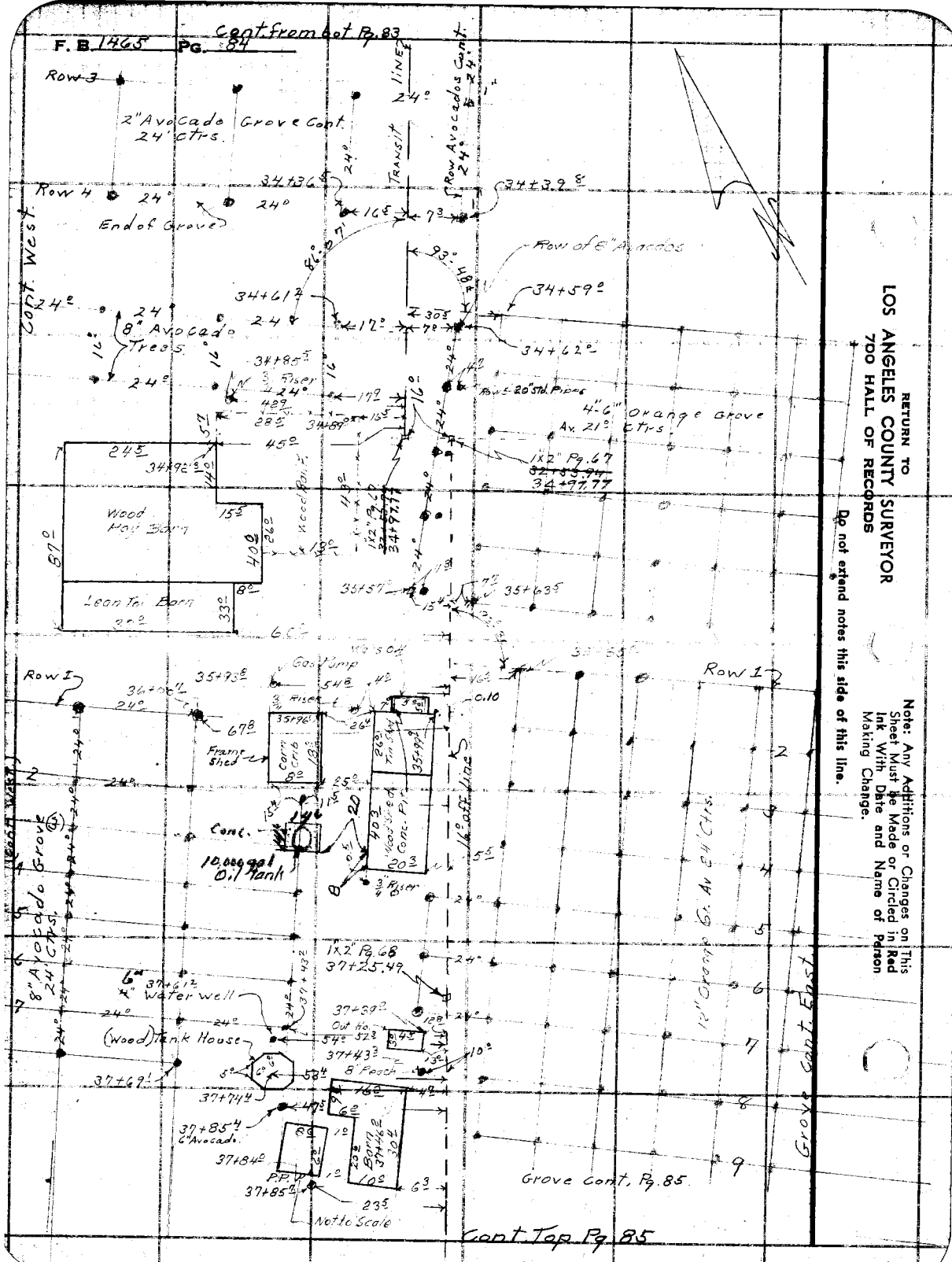

RETURN TO
LOS ANGELES COUNTY SURVEYOR
700 HALL OF RECORDS

Do not extend notes this side of this line.

Note: Any Additions or Changes on This Sheet Must be Made or Circled in Red Ink With Date and Name of Person Making Change.

Notes Ck'd by	Survey of San Gabriel River Parkway
Map No.	W. O. 8492 Tape No. St'd °F
Office Work	Surveyed by D E Holmes
Checked	Notes D E H Date 2-9-49
Date	Indexed A. C. Johnson

F. B. 1462 Pg. 85

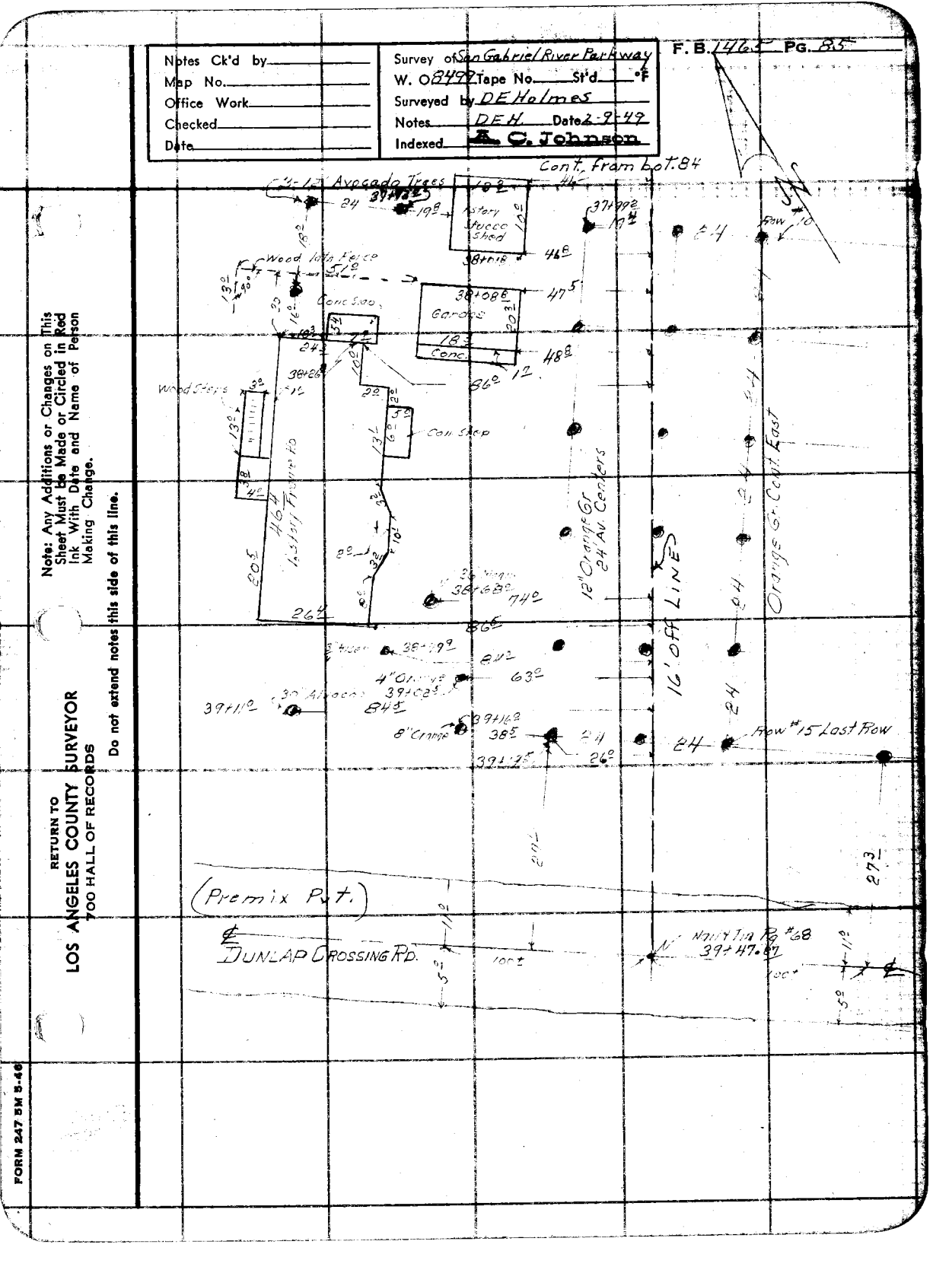

Note: Any Additions or Changes on This Sheet Must be Made or Circled in Red Ink With Date and Name of Person Making Change.

Do not extend notes this side of this line.

RETURN TO
LOS ANGELES COUNTY SURVEYOR
700 HALL OF RECORDS

FORM 247 5M 5-46

RETURN TO
LOS ANGELES COUNTY SURVEYOR
700 HALL OF RECORDS

Note: Any Additions or Changes on This Sheet Must be Made or Circled in Red Ink With Date and Name of Person Making Change.

Do not extend notes this side of this line.

F. B. 1463 PG. 86

Notes Ck'd by	Survey of San Gabriel River Parkway F. B. 1462 Pg. 69
Map No.	W. O. 8499 Tape No. 211 St'd 68 °F
Office Work	Surveyed by D E Holmes
Checked	Notes D.E.H. Date 5-16-49
Date	Indexed A. C. Johnson 5-19-49

J.N. 8499.

PRO. SAN GABRIEL RIVER PARKWAY

Location of Conc Lined Irrg. Ditch

of

STANDIFER DITCH Co.

from

PRO WOODLAND BLVD. To

W'ly R/W of F.S. (Beginning of Ditch)

Holmes
Barilotti
Denning
Westhoff

Note: Any Additions or Changes on This Sheet Must Be Made or Circled in Red Ink With Date and Name of Person Making Change.

Do not extend notes this side of this line.

RETURN TO
LOS ANGELES COUNTY SURVEYOR
700 HALL OF RECORDS

FORM 247 5M 5-46

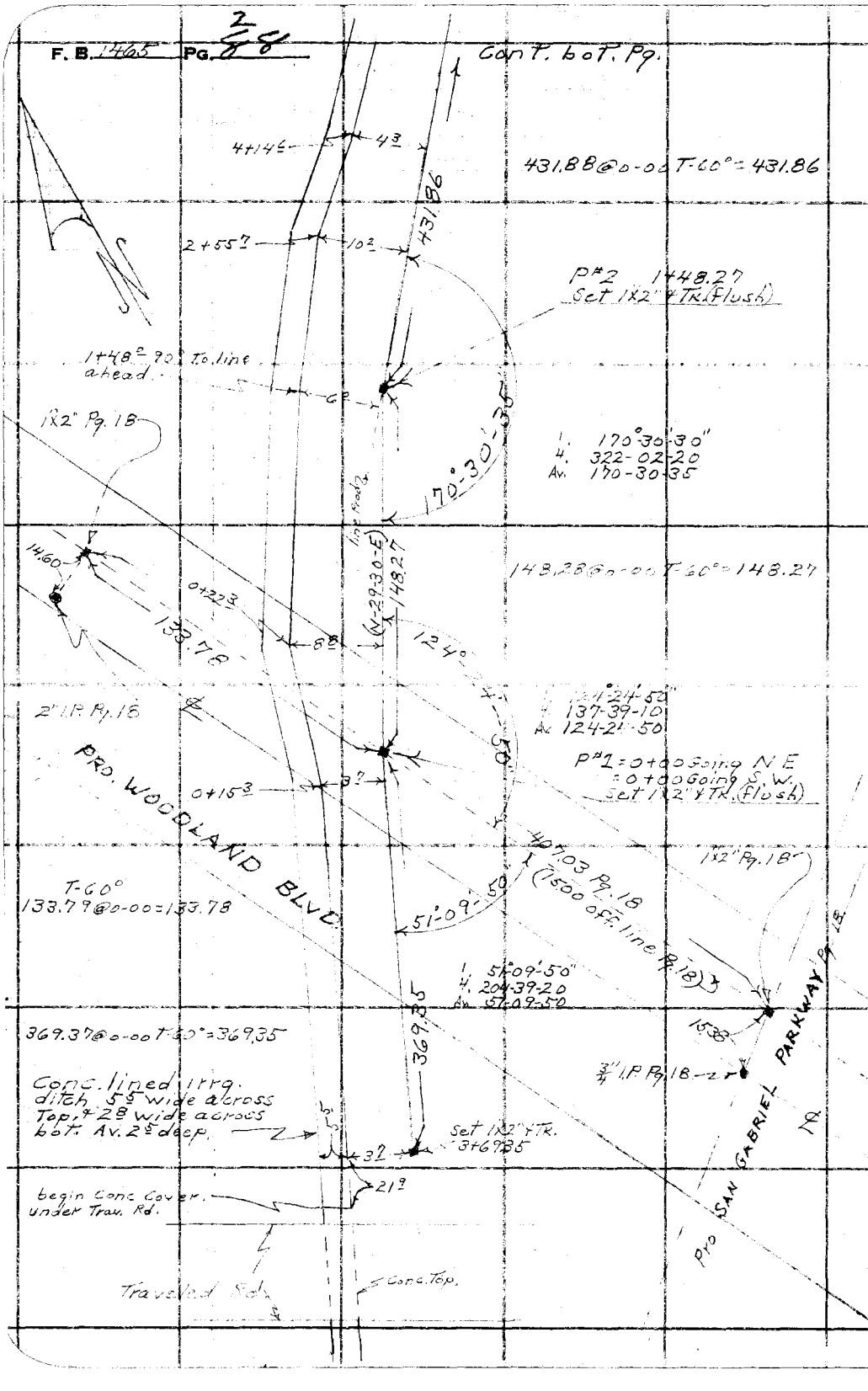

RETURN TO
LOS ANGELES COUNTY SURVEYOR
700 HALL OF RECORDS

Do not extend notes this side of this line.

Note: Any Additions or Changes on This Sheet Must be Made or Circled in Red Ink With Date and Name of Person Making Change.

3

Notes Ck'd by	Survey of San Gabriel River Parkway
Map No.	W. O. 8499 Tape No. 0111 St'd °F
Office Work	Surveyed by D.E. Holmes
Checked	Notes D.E.H. Date 5-17-49
Date	Indexed A. C. Johnson

F. B. 1465 Pg. 89

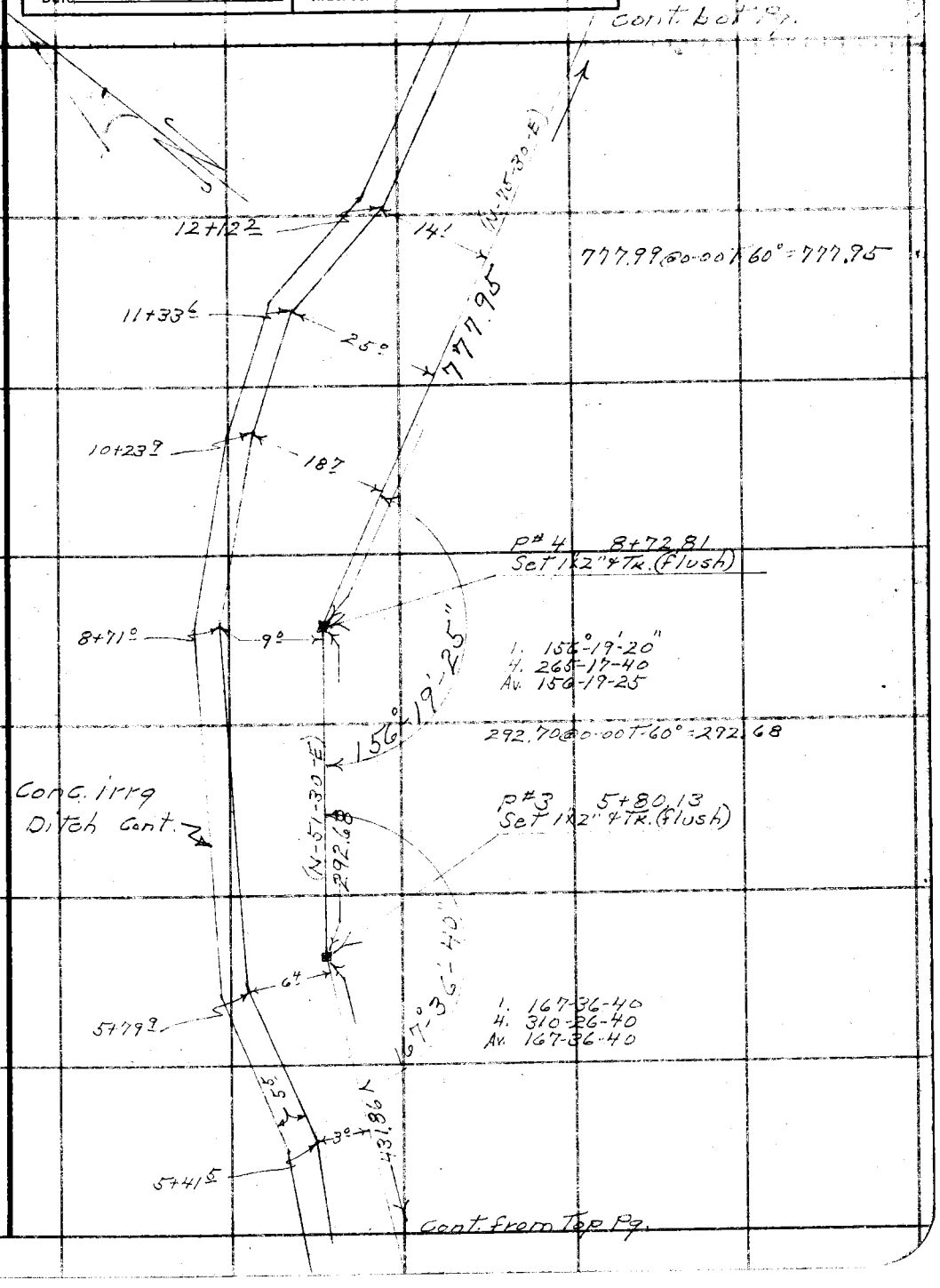

Note: Any Additions or Changes on This Sheet Must be Made or Circled in Red Ink With Date and Name of Person Making Change.

Do not extend notes this side of this line.

RETURN TO
LOS ANGELES COUNTY SURVEYOR
700 HALL OF RECORDS

FORM 247 5M 5-46

F. B. 1465 Pg. 90

RETURN TO
LOS ANGELES COUNTY SURVEYOR
700 HALL OF RECORDS

Do not extend notes this side of this line.

Note: Any Additions or Changes on This Sheet Must be Made or Circled in Red Ink With Date and Name of Person Making Change.

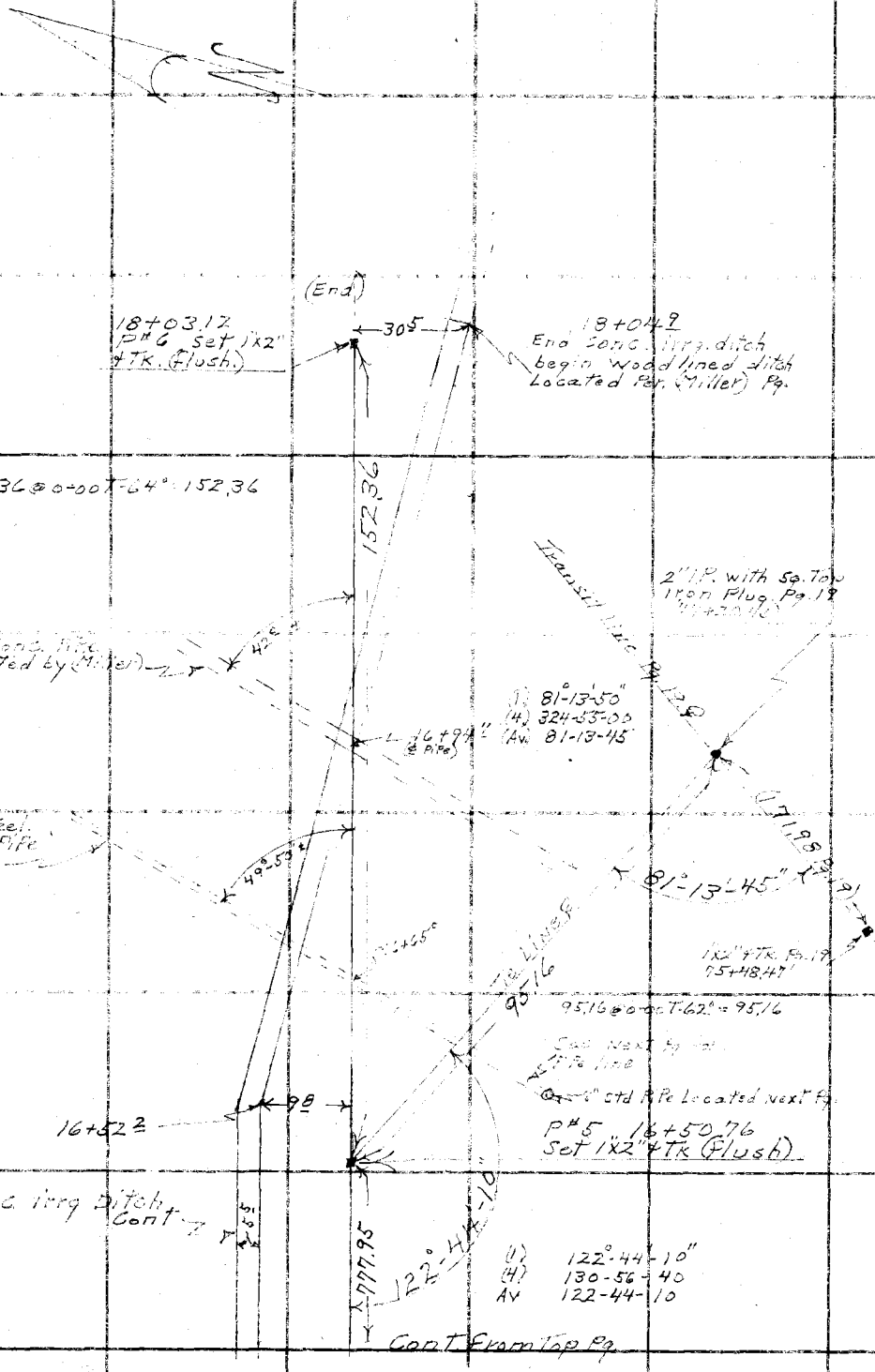

5

Notes Ck'd by	Survey of San Gabriel River Parkway
Map No.	W. O. 8499 Tape No. St'd °F
Office Work	Surveyed by D.E. Holmes
Checked	Notes D.E.H. Date 5-17-49
Date	Indexed C. Johnson

F. B. 1463 PG. 71

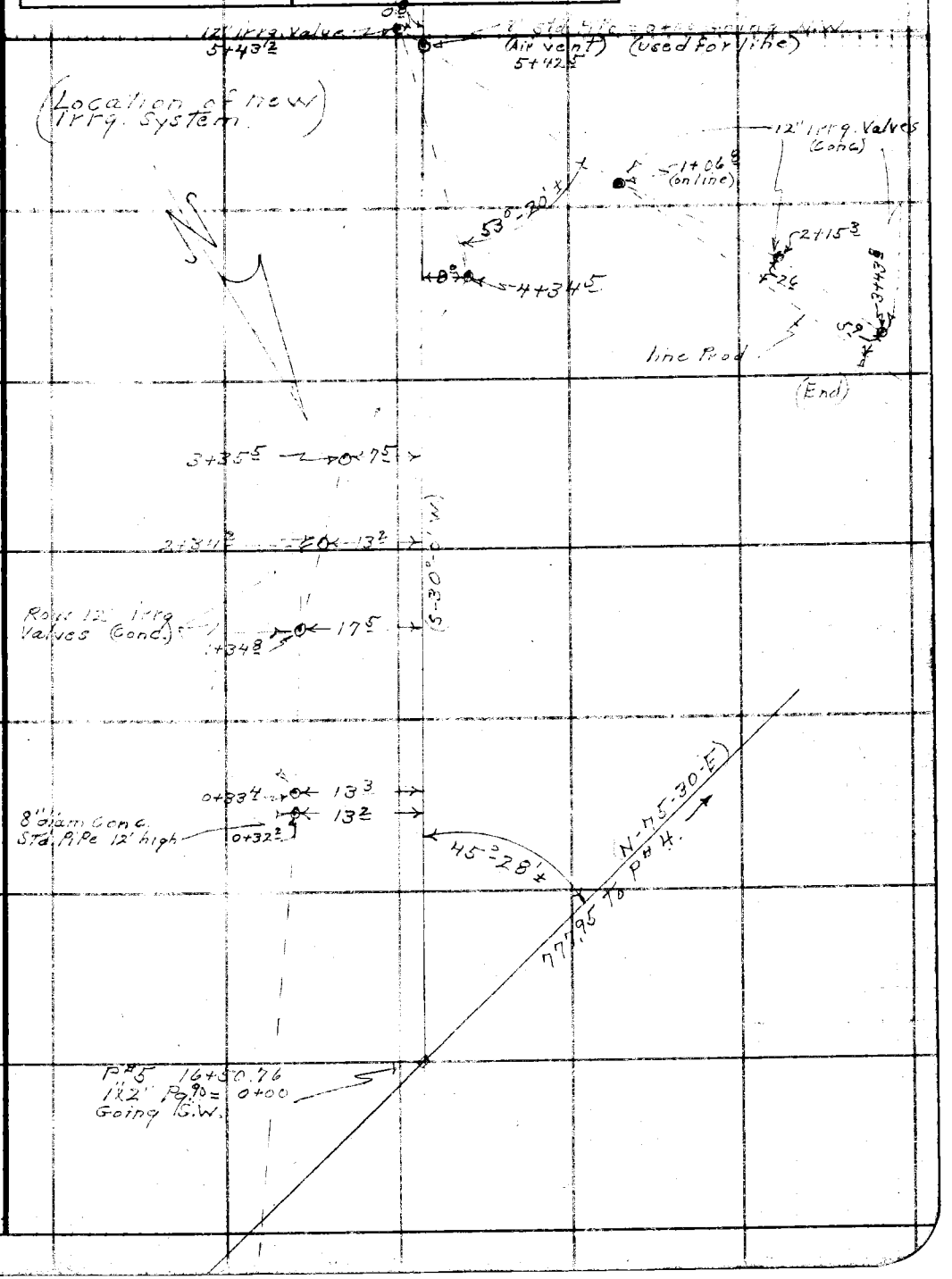

Note: Any Additions or Changes on this Sheet Must Be Made or Circled in Red Ink With Date and Name of Person Making Change.

Do not extend notes this side of this line.

RETURN TO
LOS ANGELES COUNTY SURVEYOR
700 HALL OF RECORDS

FORM 247 SM 5-46

RETURN TO
LOS ANGELES COUNTY SURVEYOR
700 HALL OF RECORDS

Note: Any Additions or Changes on This Sheet Must be Made or Circled in Red Ink With Date and Name of Person Making Change.

Do not extend notes this side of this line.

F.B. 1465 PG. 92

Notes Ck'd by aar	Survey of San Gabriel River Parkway
Map No.	W. O. 8499 Tape No. 0120 St'd 63 °F
Office Work	Surveyed by Benson
Checked	Notes " Date 5-17-49
Date	Indexed A. C. Johnson 6-1-49

F. B. 1465 Pg. 93



Note: Any Additions or Changes on This Sheet Must be Made or Circled in Red Ink With Date and Name of Person Making Change.

Do not extend notes this side of this line.

RETURN TO
LOS ANGELES COUNTY SURVEYOR
700 HALL OF RECORDS

FORM 247 5M 5-46

RETURN TO
LOS ANGELES COUNTY SURVEYOR
700 HALL OF RECORDS

Note: Any Additions or Changes on This Sheet Must be Made or Circled in Red Ink With Date and Name of Person Making Change.

Do not extend notes this side of this line.

F.B. 1465 Pg. 94

...1 # 6	TE P1 #6
...= 400	1 118 42 00
...= 71°18'-00"	2 217 24 00
...= 286.90	4 [illegible] 48 10
...= 497.77	6 292 12 00
...C=134+26.65	
...C=139+24.42	

STA	ARC	CORD	DEFL	TOT DEFL
34+26.65	BC	–	–	0° 00' 00"
35+00	73.35	73.25	5°15'12"	5°15'12"
36+00	100.00	99.74	7°09'43"	12°24 55
37+00	100.00	99.74	7°09'43"	19° 34' 38"
38+00	100.00	99.74	7°09'43"	26° 44' 21"
39+00	100.00	99.74	7°09'43"	35° 54' 04"
139+24.42	24.42	24.42	1°44'56"	35° 39' 00"

F.B. 1465-97

U.S.E.D.

WHITTIER NARROWS
WN - 28

F.B. 1465-98



PWFB 1126

1090

F. B. [illegible] PG. [illegible]

Notes Ck'd by	Survey of San Gabriel River Parkway
Map No.	W. O. 8499 Tape No. 2111 St'd. 68 °F
Office Work	Surveyed by D E Holmes
Checked	Notes D.E.H. Date 11-7-49
Date	Indexed A. C. Johnson 12-27-49

J.N. 8499

SAN GABRIEL RIVER PARKWAY

& SURVEY

U.P. R.R. from North to DURFEE RD.

Holmes
Barilotti
Westhoff
Flatt

Note: Any Additions or Changes on This Sheet Must be Made or Circled in Red Ink With Date and Name of Person Making Change.

Do not extend notes this side of this line.

RETURN TO
LOS ANGELES COUNTY SURVEYOR
726 LOS ANGELES COUNTY
ENGINEERING BLDG.

76F3098 247 10M 1-49

PWFB 1126

1091, 1092

F. B. 1465 Pg. 102

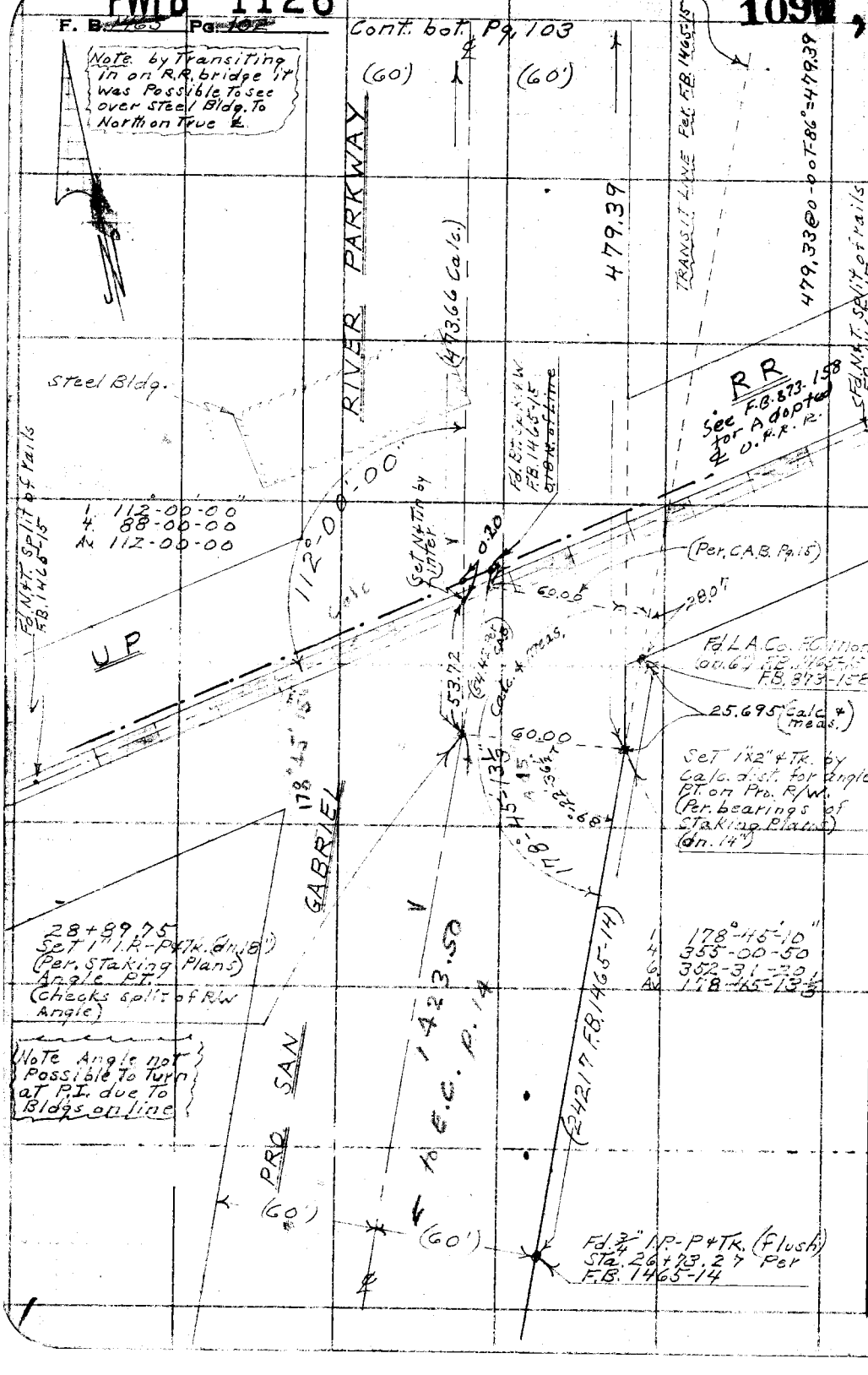

W.S. 37-A-4

RETURN TO
LOS ANGELES COUNTY SURVEYOR
726 LOS ANGELES COUNTY
ENGINEERING BLDG.

Do not extend notes this side of this line.

Note: Any Additions or Changes on This Sheet Must be Made or Circled in Red Ink With Date and Name of Person Making Change.

PWFB 1126 1093, 1094

Notes Ck'd by	Survey of San Gabriel River Parkway
Map No.	W. O. 8499 Tape No. 0111 St'd. 68 °F
Office Work	Surveyed by D.E. Holmes
Checked	Notes D.E.H. Date 11-15-49
Date	Indexed

F. B. [illegible] Pg. 103

209.17@0-00 T-78° = 209.18

W.S. 37-A-4

Cont. bot. Pg. 104.

Fd. 3/4" I.P.-P&Tk. Pg. 16 (flush) F.B. 1431-219 used for line

Set 1" I.P.-P&Tk by inter. (dn. 14")

87.17@0-00 T-78° = 87.18

Fd 2" I.P. (flush) Pg. 16. F.B. 1431-219

209.18

326.91

87.18

10.77

PRO. BEVERLY BLVD

98°-57'-25" 15"A

1. 98°-57'-30"
4. 35-49-40
6. 233-44-30
Av. 98-57-25

T-78°
326.89@0-00
326.91
T-84°

740.04@0-00
= 740.12

Fd. 3/4" I.P.-P.&Tk. dn. 18" Pg. 16 used for line.

TRANSIT LINE Per Pg's 15-16-17

60.205@0-00 T-86° = 60.215

740.12

1. 85°-09'-30"
4. 340-38-00
6. 150-57-00
Av. 85-09-30

1. 94°-50'-30"
4. 19-22-00
6. 209-03-00
Av. 94-50-30

Set 1X1" & Tk. by Calc. dist. for inter. (60.00' off line)

SAN GABRIEL RIVER PARKWAY

94°-50'-30" 35

BEVERLY BLVD.

60.215 (Calc.) (Meas.)

(800.33 F.B. 1465-15)

Fd 3/4" I.P.-P&Tk. (flush) F.B. 1465-15

P.I. Fd. L&T. F.B. 1465-15

85°-09'-30" 25"A (Calc.) 473.66

85°-09'-30" 25"A (60')

479.39

Set Spk. W.&Tin by inter.

1. 85°-09'-30"
4. 340-38-00
6. 150-57-10
Av. 85-09-30

Cont. from Top Pg. 102

Note: Any Additions or Changes on This Sheet Must be Made or Circled in Red Ink With Date and Name of Person Making Change.

Do not extend notes this side of this line.

RETURN TO
LOS ANGELES COUNTY SURVEYOR
726 LOS ANGELES COUNTY ENGINEERING BLDG.

76F309S 247 10M 1-49

PWFB 1126 1095, 1096, 1097

F. B. [illegible] PG. [illegible]

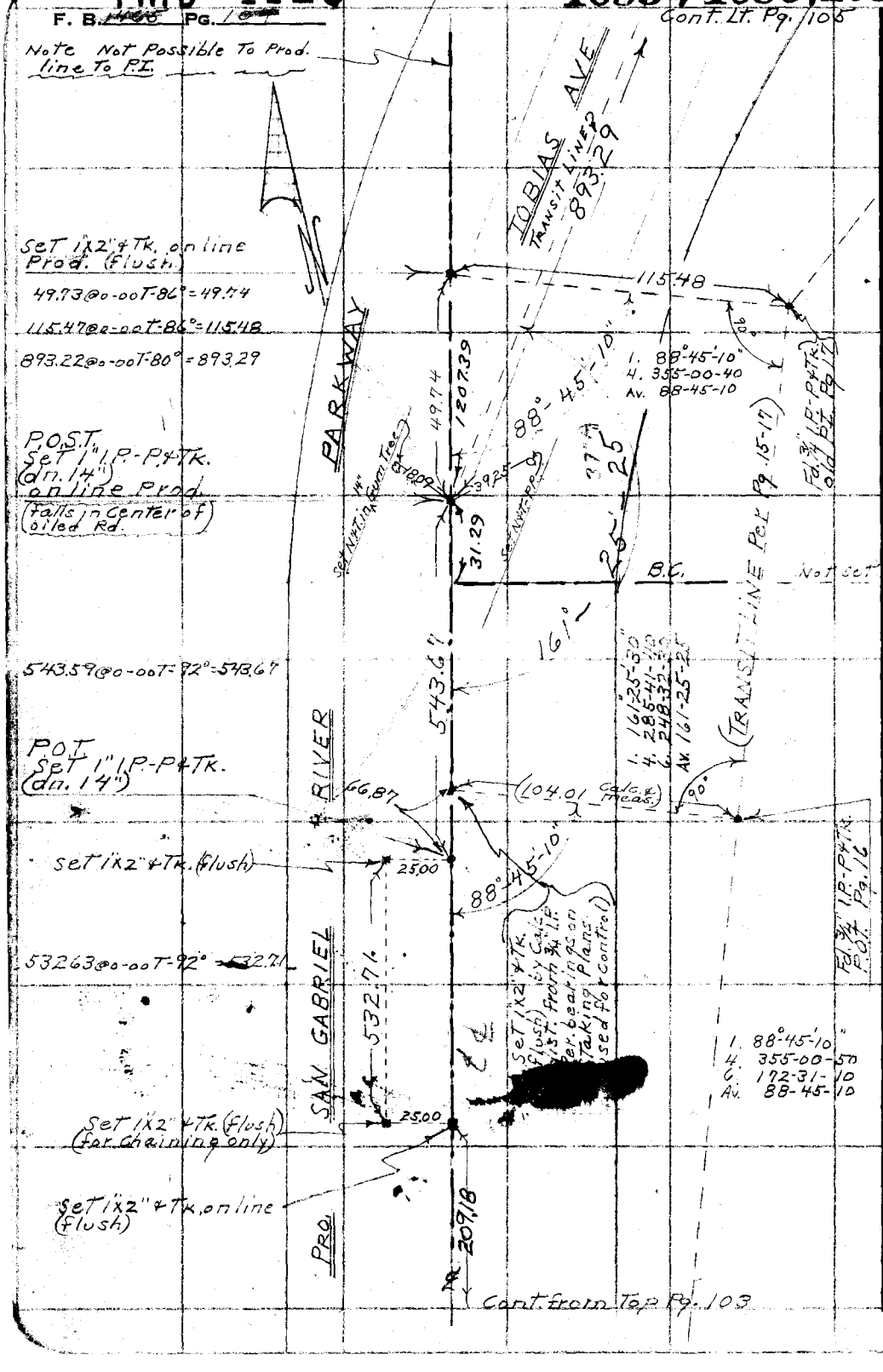

RETURN TO
LOS ANGELES COUNTY SURVEYOR
726 LOS ANGELES COUNTY
ENGINEERING BLDG.

Do not extend notes this side of this line.

Note: Any Additions or Changes on This Sheet Must be Made or Circled in Red Ink With Date and Name of Person Making Change.

PWFB 1126

1098

Notes Ck'd by	Survey of San Gabriel River Parkway
Map No.	W. O. 8499 Tape No. 0111 St'd. 68 °F
Office Work	Surveyed by D.E. Holmes
Checked	Notes D.E.H. Date 11-1-49
Date	Indexed A. C. Johnson

F. B. [illegible] Pg. 105

143.39@0-00T-68° = 143.39

1. 91°-01'-30"
4. 4-06-00
6. 186-09-10
Av. 91°-01'-30

Fd. I.P. nail Center (dn.18") Leans 0.30 ± N.W. F.B.

14.95

N 8°-13'-30" E 135.53

Set 1x2" (Flush) Per. Staking Plans

200.70@0-00T-68° = 200.70

231.46@0-00T-72° = 231.47

490.26@0-00T-84° = 470.26

Set 1x2 by inter. (dn.18")

N E'LY LINE

143.39

R.P. P.I. Set 1" I.P.-P+Tk. (dn.20") Per. Staking Plans

2.63 Calc.

P.I. not set.

Abandoned

231.47 (calc.)

200.70

231.47

(23487 not set.)

(19005 calculated)

91°-01'-30"

90.26

91°-01'-10" Calc.

Cont. Top Pg. 104

Set 1" I.P.-P+Tk. (dn.18") for calc. inter. Per. Staking Plans (fall under fence)

(4.29 Calc.)

(24.22 not set.)

4.29 Calc.

2.42 Calc.

15.00

141°-43'

A. = 88°-58'-50"
R. = 1500
T. = 1473.55
L. = 2329.51

Set 1x2" (Flush) Per. Staking Plans

1. 141°-43'-30"
4. 206-53-40
6. 130-20-30
Av. 141-43-25

(120 ft. 396 Calc.)

(To 1" I.P. P.O.S.T. Pg. 104 & Adopted Line)

TR. 10857 T.P.

417.71

637.30@0-00T-84° = 637.37

417.71@0-00T-68° = 417.71

Fd. 1x2" Flush Pg. 18

Fd. 2" I.P. (up 10") Pg. 18.

14.60

PRO SAN GABRIEL RIVER PARKWAY

TRANSIT LINE

893.29

637.37

Cont. Top Pg. 102

26.94

17.92

Set 1x2" (Flush) by inter.

123-09-20
132-37-40
6. 18-56-20
Av. 123-09-25

(Fd. 1" I.P. Pg. 18)

(Fd. 0.35' Iron Pipe Pg. 18)

TRANSIT LINE Per. Pg. 18

Cont. from Top Pg. 104

¾" I.P. Pg. (inter Transit line)

15.38

1x2" (dn. 10") Pg. 18.

RETURN TO
LOS ANGELES COUNTY SURVEYOR
726 LOS ANGELES COUNTY
ENGINEERING BLDG.

Do not extend notes this side of this line.

Note: Any Additions or Changes or This Sheet Must be Made or Circled in Red Ink With Date and Name of Person Making Change.

76F3098 247 10M 1-49

F. B. [illegible] PG. [illegible]

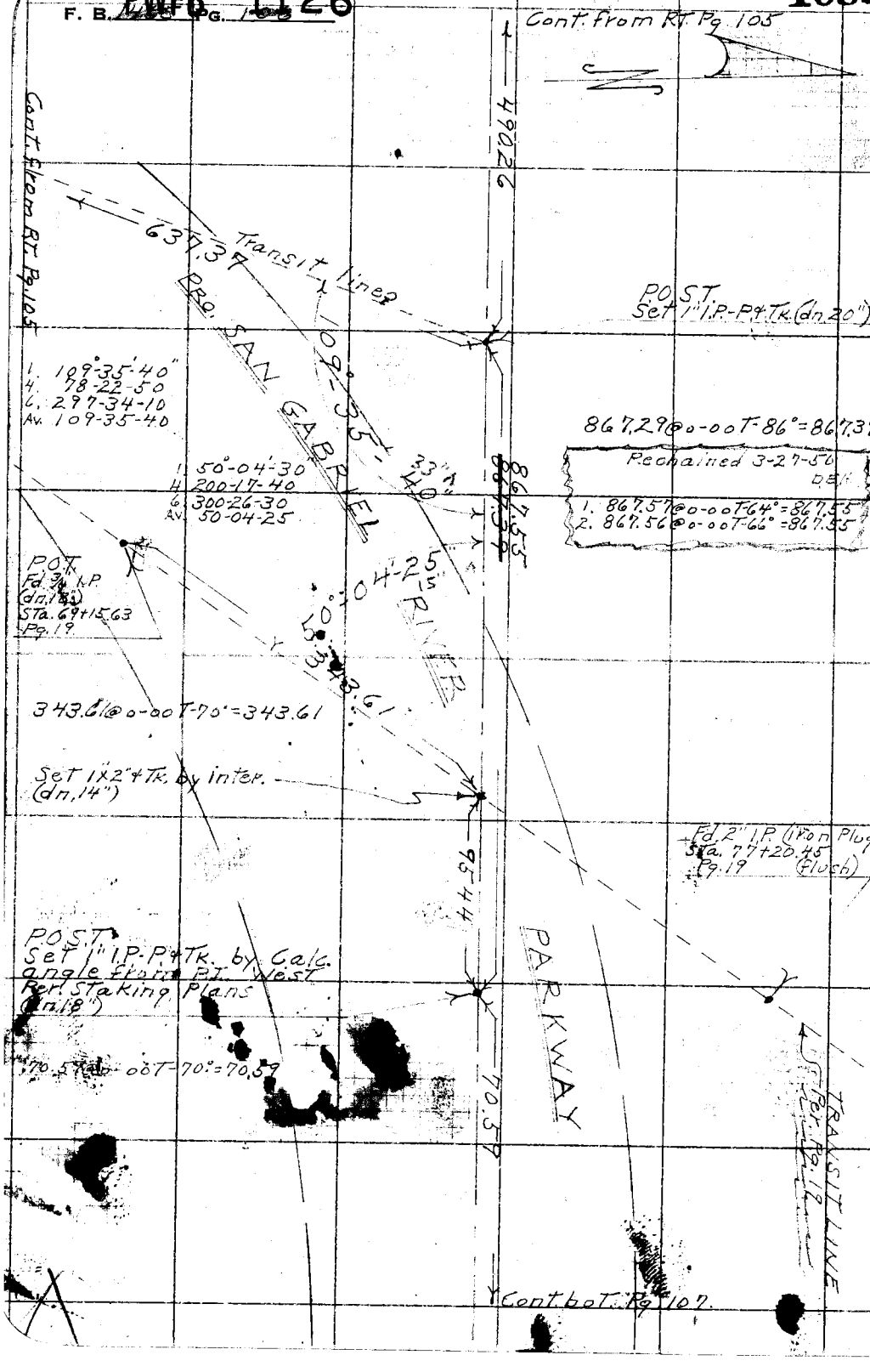

RETURN TO
LOS ANGELES COUNTY SURVEYOR
726 LOS ANGELES COUNTY
ENGINEERING BLDG.

Do not extend notes this side of this line.

Note: Any Additions or Changes on This Sheet Must be Made or Circled in Red Ink With Date and Name of Person Making Change.

PWFB 1127

356

Notes Ck'd by	Survey of San Gabriel River Parkway
Map No.	W. 08499 Tape No. 0111 St'd. 68 °F
Office Work	Surveyed by D.E. Holmes
Checked	Notes D.E.H. Date 11-23-49
Date	Indexed A. C. Johnson

F. B. 1465 PG. 107

continued on p. 124

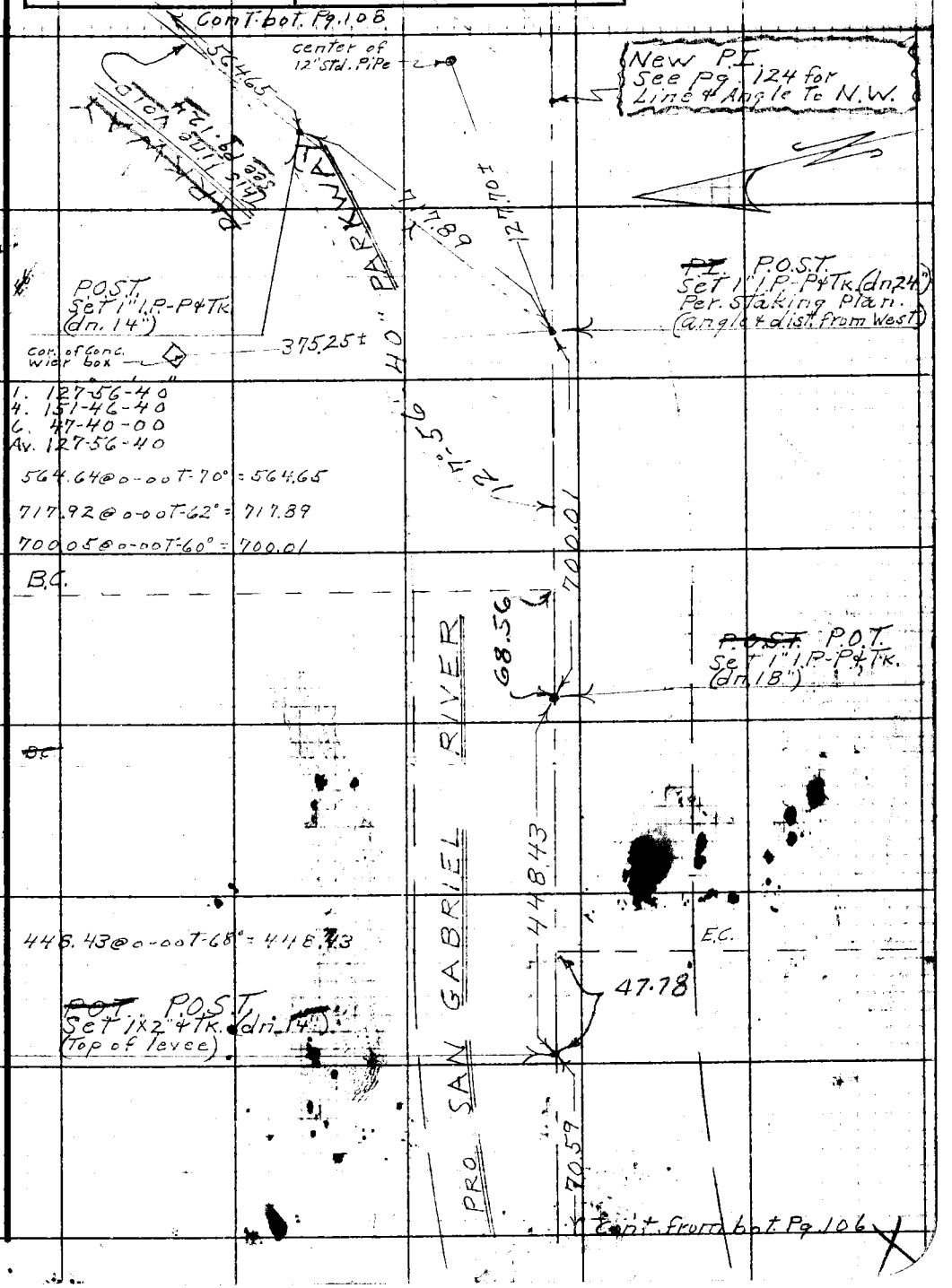

Note: Any Additions or Changes on This Sheet Must be Made or Circled in Red Ink With Date and Name of Person Making Change.

Do not extend notes this side of this line.

RETURN TO
LOS ANGELES COUNTY SURVEYOR
726 LOS ANGELES COUNTY
ENGINEERING BLDG.

76F3095 247 10M 1-49

PWFB 1127 357, 358, 359

F. B. [illegible] PG. [illegible]

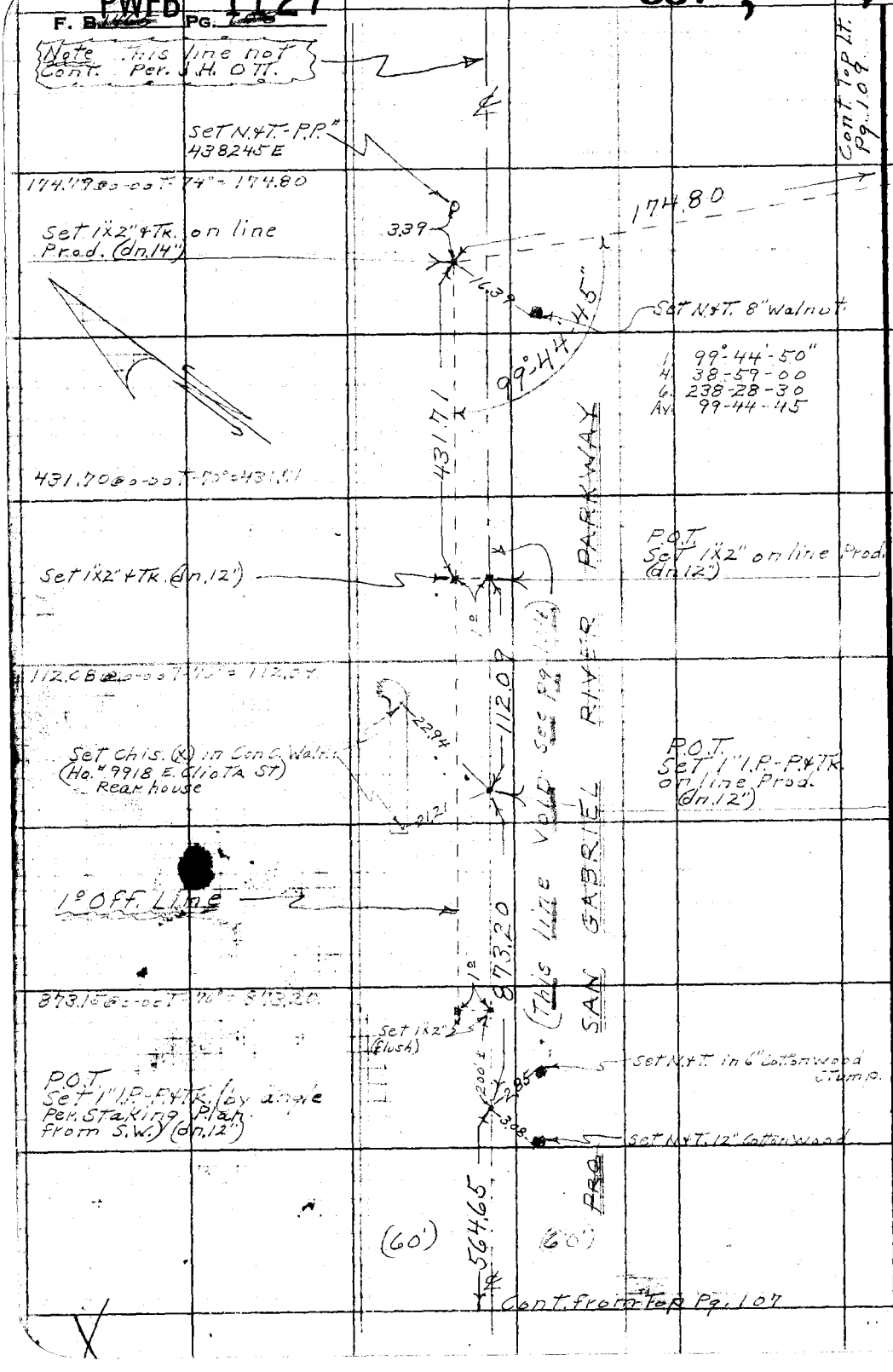

RETURN TO
LOS ANGELES COUNTY SURVEYOR
726 LOS ANGELES COUNTY
ENGINEERING BLDG.

Do not extend notes this side of this line.

Note: Any Additions or Changes on This Sheet Must be Made or Circled in Red Ink With Date and Name of Person Making Change.

PWFB 1127

360 , 361

F. B. 1465 Pg. 109

Notes Ck'd by	Survey of San Gabriel River Parkway
Map No.	W. O. 8499 Tape No. 0111 St'd. 68 °F
Office Work	Surveyed by D.E. Holmes
Checked	Notes D.E.H. Date 11-28-49
Date	Indexed A. C. Johnson

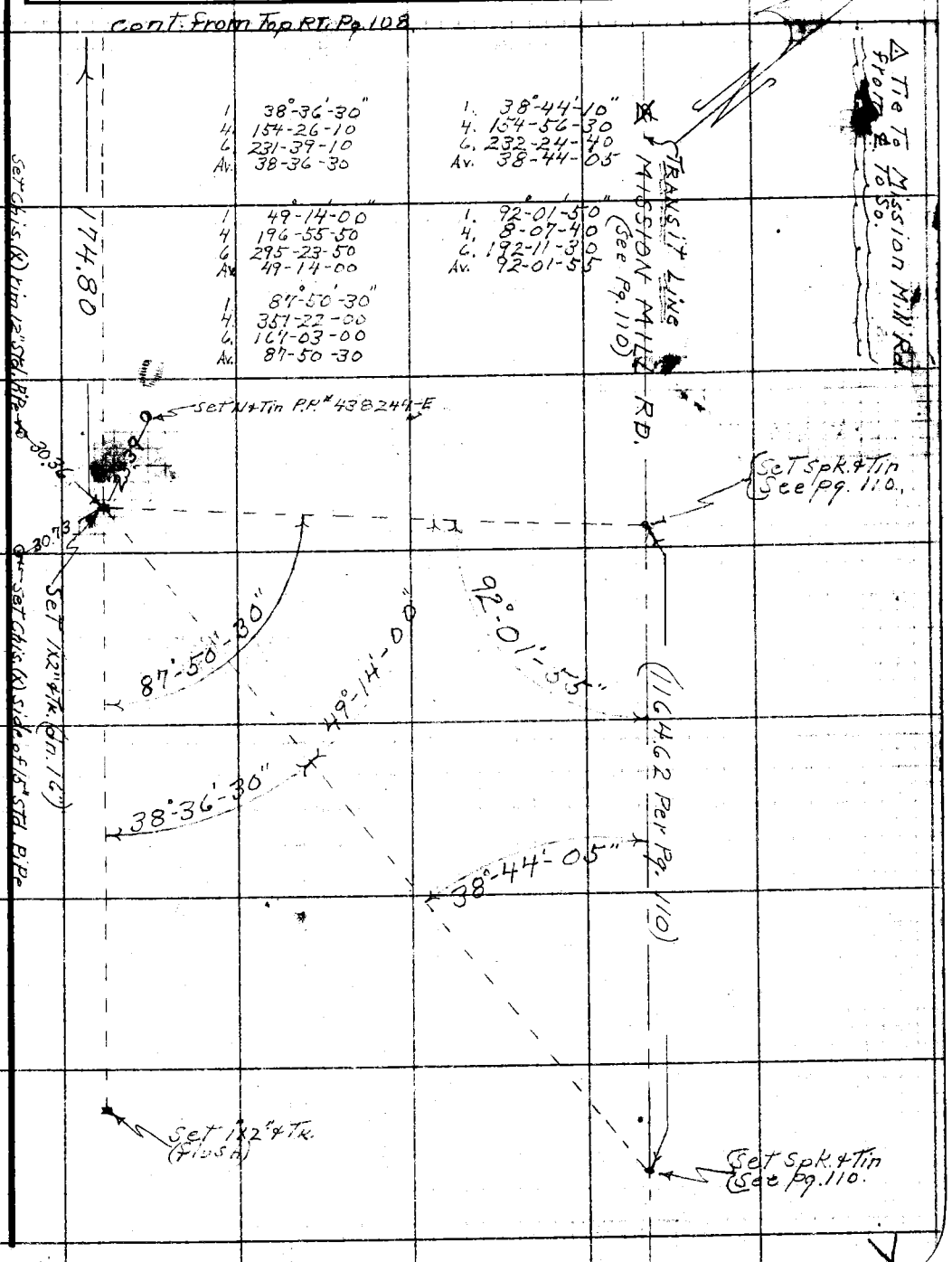

Note: Any Additions or Changes on This Sheet Must be Made or Circled in Red Ink With Date and Name of Person Making Change.

Do not extend notes this side of this line.

RETURN TO
LOS ANGELES COUNTY SURVEYOR
726 LOS ANGELES COUNTY
ENGINEERING BLDG.

76F3098 247 10M 1-49

PWFB 1127

F. B. 1465 Pg. 110

362, 363, 364

W.S. 37-B-3

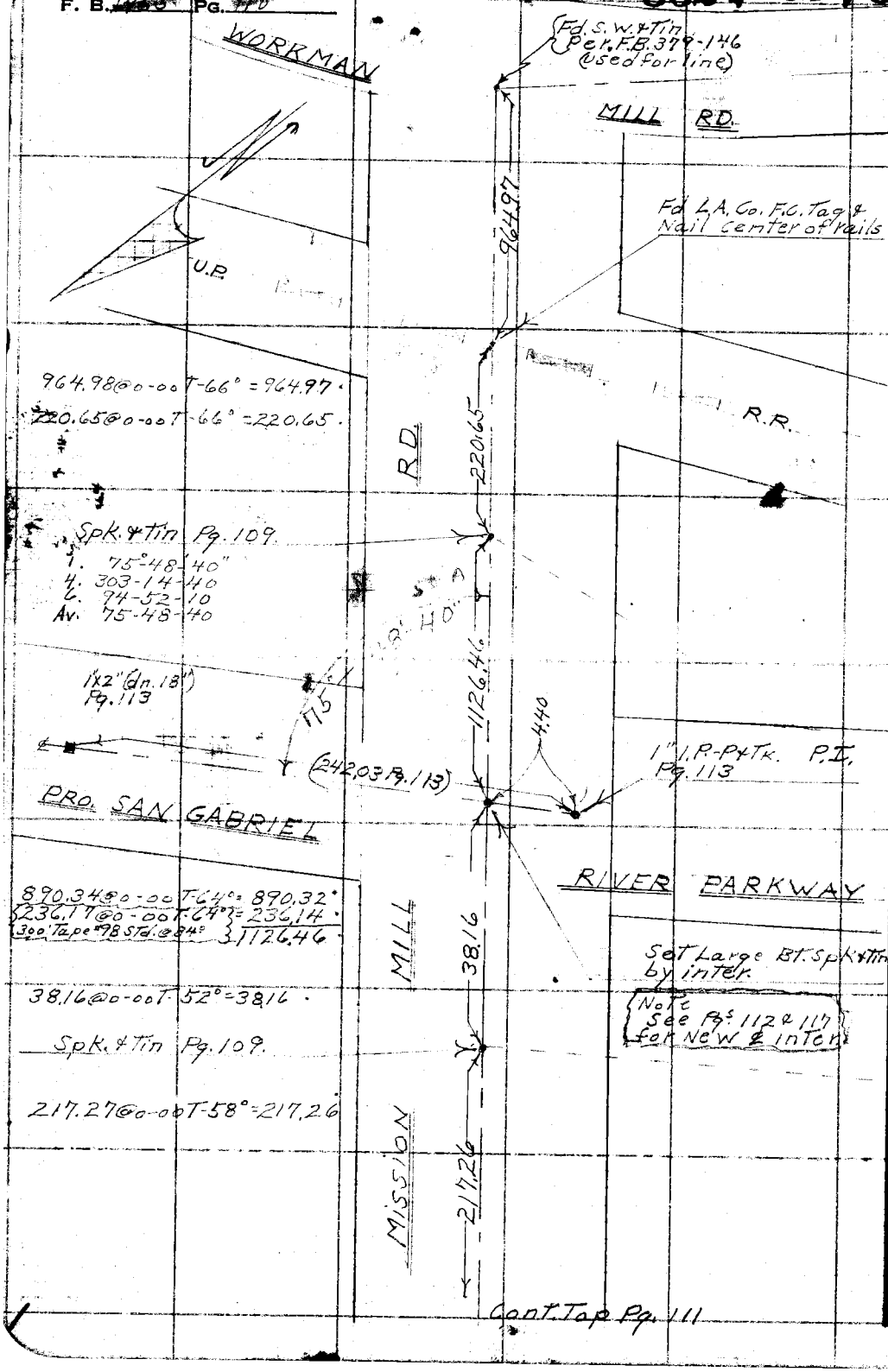

RETURN TO
LOS ANGELES COUNTY SURVEYOR
726 LOS ANGELES COUNTY
ENGINEERING BLDG.

Do not extend notes this side of this line.

Note: Any Additions or Changes on This Sheet Must be Made or Circled in Red Ink With Date and Name of Person Making Change.

PWFB 1127

365

F. B. [illegible] Pg. [illegible]

Notes Ck'd by	Survey of San Gabriel River Parkway
Map No.	W. O. 8499 Tape No. 211 Std. 68° °F
Office Work	Surveyed by D.E. Holmes
Checked	Notes D.E.H. Date 11-29-49
Date	Indexed A. C. Johnson

W.S. 37-B-3

Note: Any Additions or Changes on This Sheet Must be Made or Circled in Red Ink With Date and Name of Person Making Change.

Do not extend notes this side of this line.

RETURN TO
LOS ANGELES COUNTY SURVEYOR
726 LOS ANGELES COUNTY
ENGINEERING BLDG.

Fd. N&T Per U.S.E.D. F.B. W.N. 25 Pg. 32.

Cont. from bot. Pg. 110

CHANCELLOR AVE

10.06

217.26

48.79

Set Nail (on line)

(Axis line)

10.05

40.80

54.95

RD.

Fd. 2"x2" T. 6in. 6" Per. U.S.E.D. W.N. 25-32

Fd. 1"x2" T. Per. F.B. 1465-96 P.I. on Axis line (ties Check).

43.39

406.69@0-00T-64°=406.68

406.68

MILL

Fd. 1½" I.P. Nail Center (dn. 8") Pipe leans N. 0.2 ±

0.15

0.33

Fd. 2"x2" T. (Flush) L.A.Co. F.C. Tag (used for line) (No Refer.)

MISSION

149.54

149.54@0-00T-64°=149.54

Fd. 4" I.P. filled with Conc. Nail Center. Pipe leans S.E. (dn. 3"). (No Refer.)

F.B. 233-17

0.18

(End)

76F3095 247 10M 1-49

PWFB 1127

F. B. 1165 Pg. 72

366

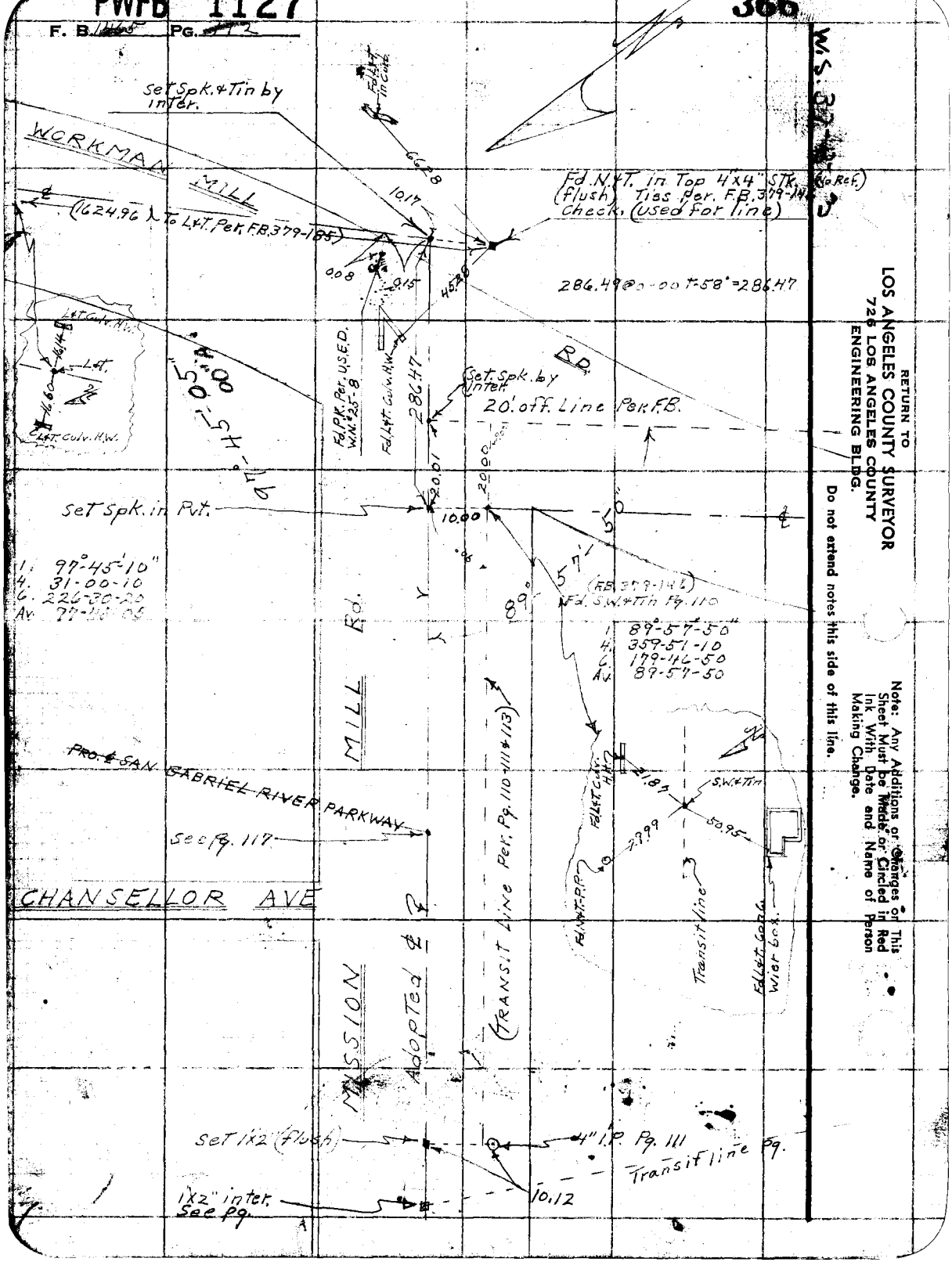

RETURN TO
LOS ANGELES COUNTY SURVEYOR
726 LOS ANGELES COUNTY
ENGINEERING BLDG.

Do not extend notes this side of this line.

Note: Any Additions or Changes on This Sheet Must be Made or Circled in Red Ink With Date and Name of Person Making Change.

PWFB 1127 367

Notes Ck'd by	Survey of San Gabriel River Parkway
Map No.	W. O. 8499 Tape No. 0111 St'd. 68 °F
Office Work	Surveyed by D.E. Holmes
Checked	Notes D.E.H. Date 11-3-49
Date	Indexed

F. B. 1465 Pg. 117

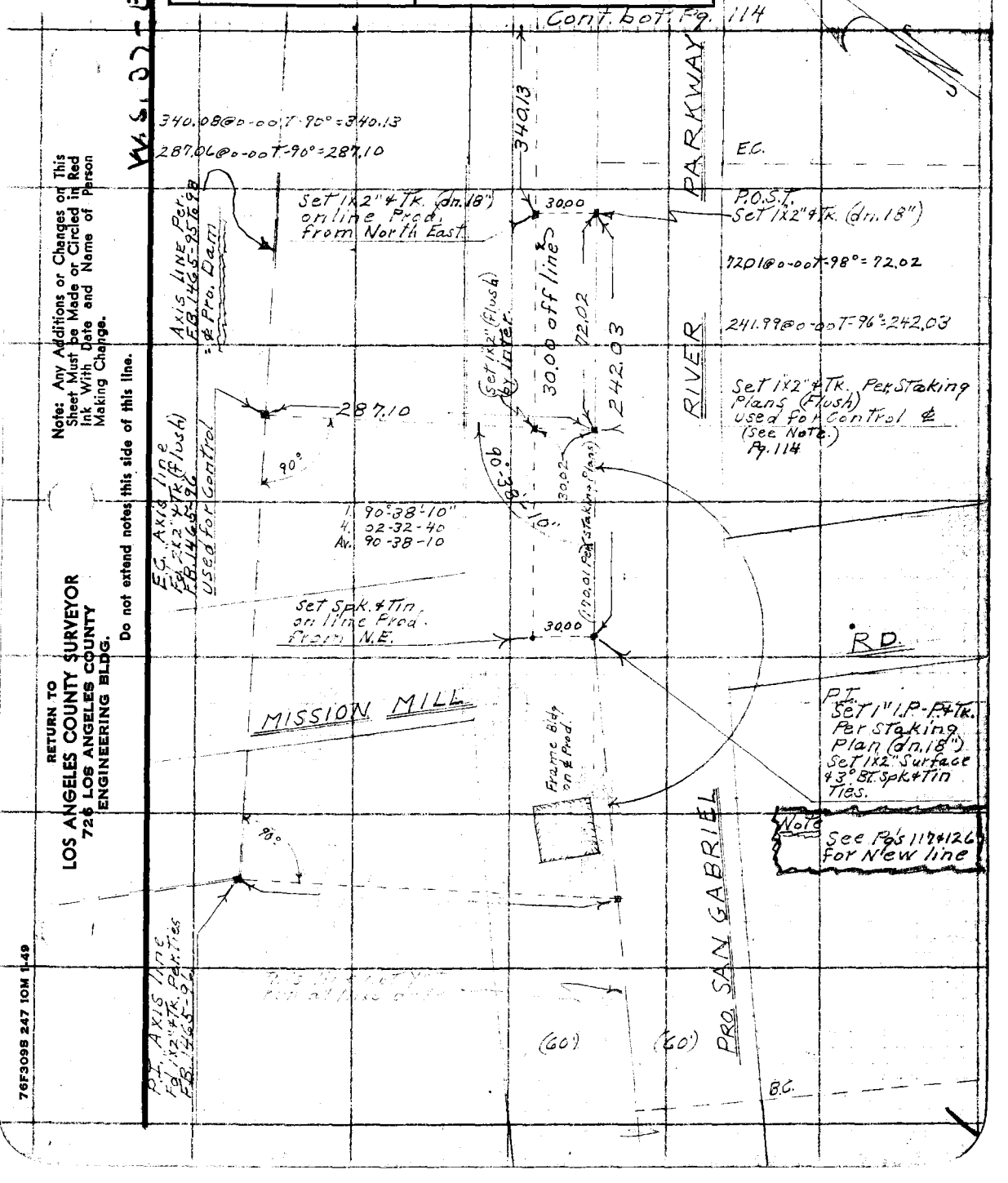

Note: Any Additions or Changes on This Sheet Must be Made or Circled in Red Ink With Date and Name of Person Making Change.

Do not extend notes this side of this line.

RETURN TO
LOS ANGELES COUNTY SURVEYOR
726 LOS ANGELES COUNTY
ENGINEERING BLDG.

76F3098 247 10M 1-49

F. B. 1165 Pg. 117

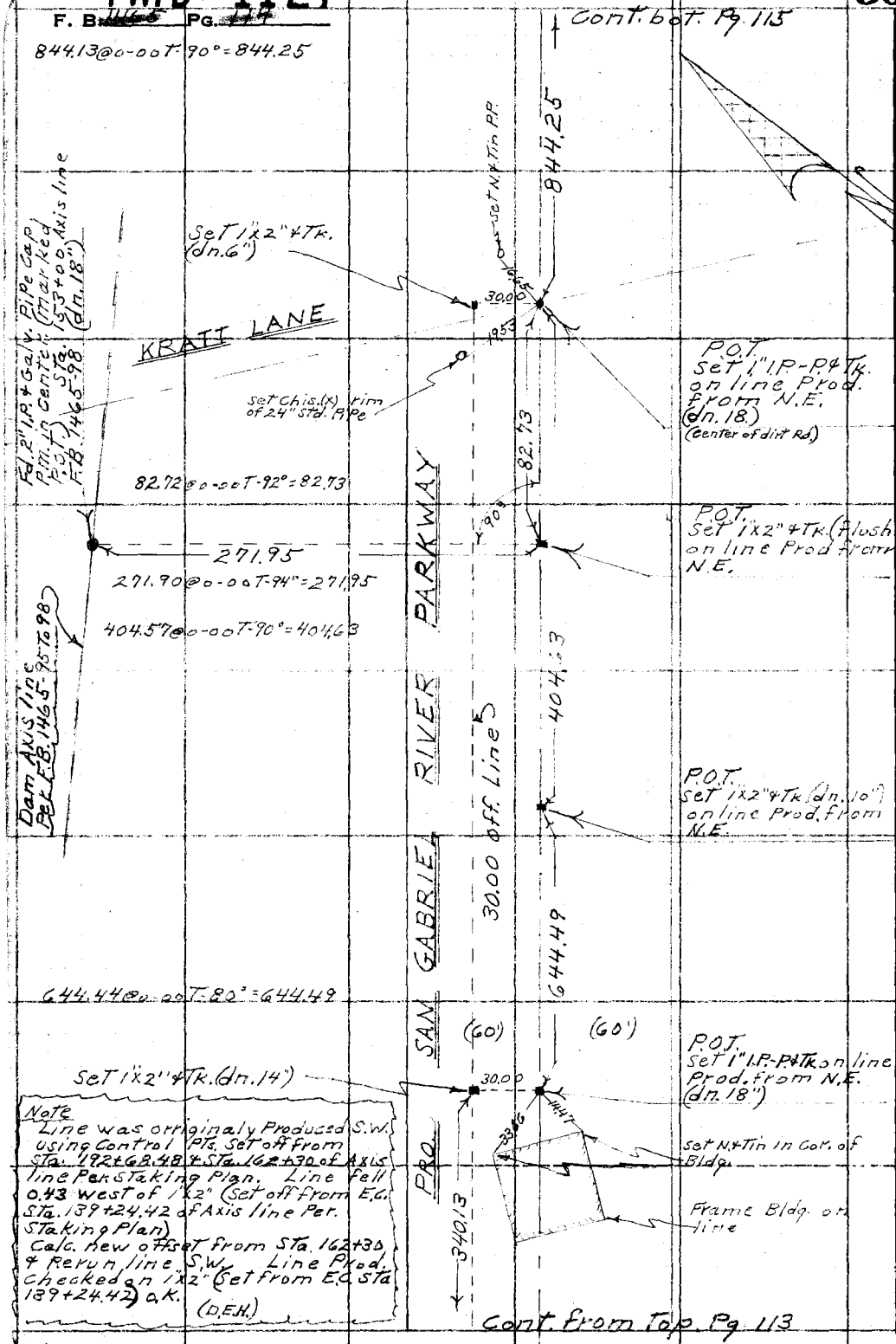

Note
Line was orriginaly Produced S.W. using Control Pts. Set off from Sta. 192+68.48 & Sta. 162+30 of Axis line Per Staking Plan. Line fell 0.43 west of 1"x2" (Set off from E.C. Sta. 139+24.42 of Axis line Per. Staking Plan)
Calc. new offset from Sta. 162+30 & Rerun line S.W. Line Prod. checked on 1"x2" (Set from E.C. Sta 139+24.42) O.K.
(D.E.H.)

RETURN TO
LOS ANGELES COUNTY SURVEYOR
725 LOS ANGELES COUNTY
ENGINEERING BLDG.

Do not extend notes this side of this line.

Note: Any Additions or Changes on This Sheet Must be Made or Circled in Red Ink With Date and Name of Person Making Change.

PWFB 1227

1100

F. B. [illegible] PG. [illegible]

Notes Ck'd by	Survey of San Gabriel River Parkway
Map No.	W. O. 8499 Tape No. 0111 St'd. 68 °F
Office Work	Surveyed by D.E. Holmes
Checked	Notes D.E.H. Date 11-4-49
Date	Indexed A. C. Johnson

W.S. 37-B-3

Note: Any Additions or Changes on This Sheet Must be Made or Circled in Red Ink With Date and Name of Person Making Change.

Do not extend notes this side of this line.

RETURN TO
LOS ANGELES COUNTY SURVEYOR
726 LOS ANGELES COUNTY
ENGINEERING BLDG.

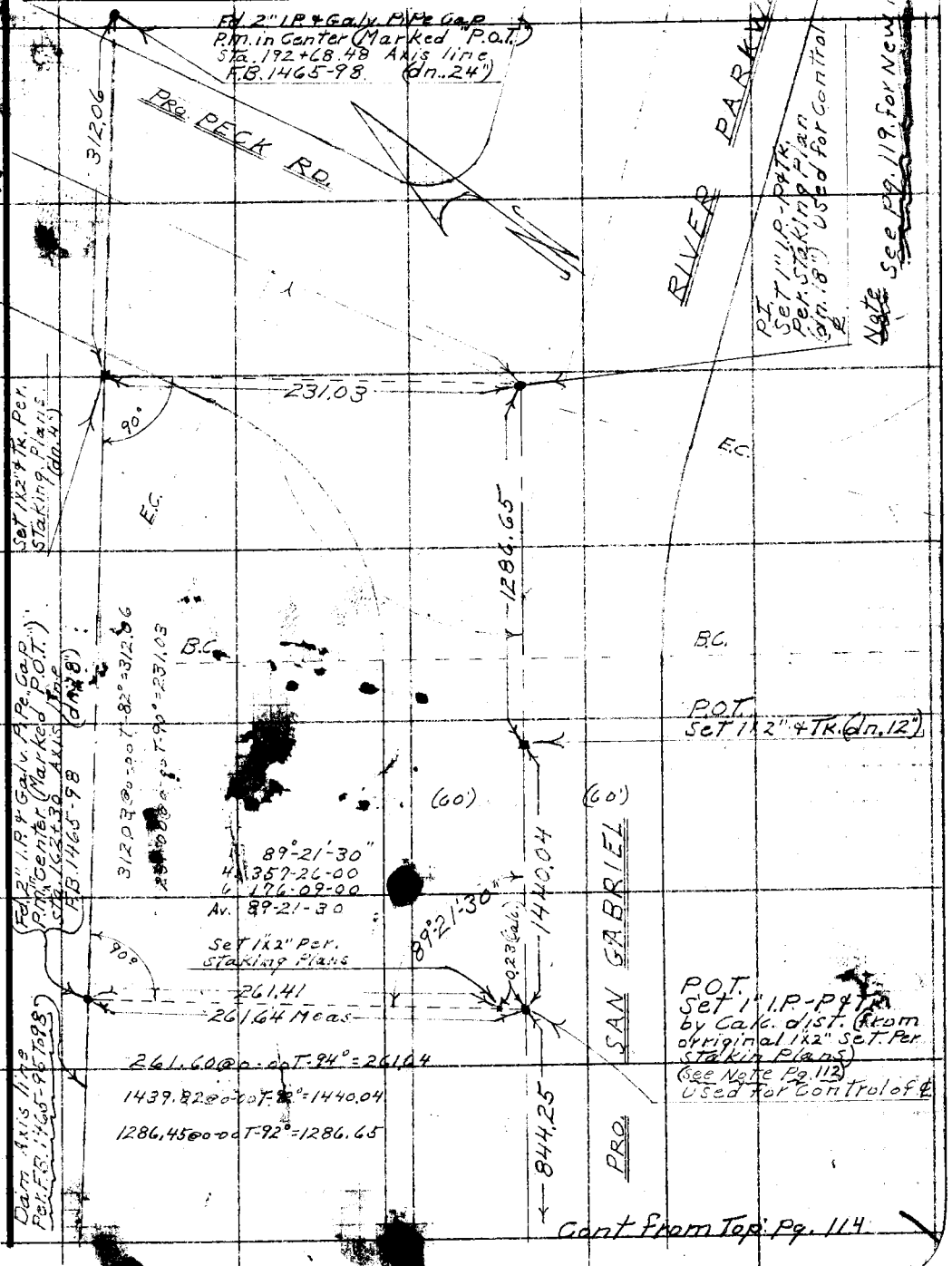

76F3095 [illegible] 10M 1-49

RETURN TO
LOS ANGELES COUNTY SURVEYOR
725 LOS ANGELES COUNTY
ENGINEERING BLDG.

Note: Any Additions or Changes on This Sheet Must be Made or Changed in Red Ink With Date and Name of Person Making Change.

Do not extend notes this side of this line.

F. B. 1465 Pg. 116

PWFB 1127

369

Notes Ck'd by	Survey of San Gabriel River Parkway
Map No.	W. O. 8499 Tape No. D111 St'd. 68 °F
Office Work	Surveyed by D.E. Holmes
Checked	Notes DEH Date 12-1-49
Date	Indexed A. C. Johnson

F. B. [illegible] Pg. 47

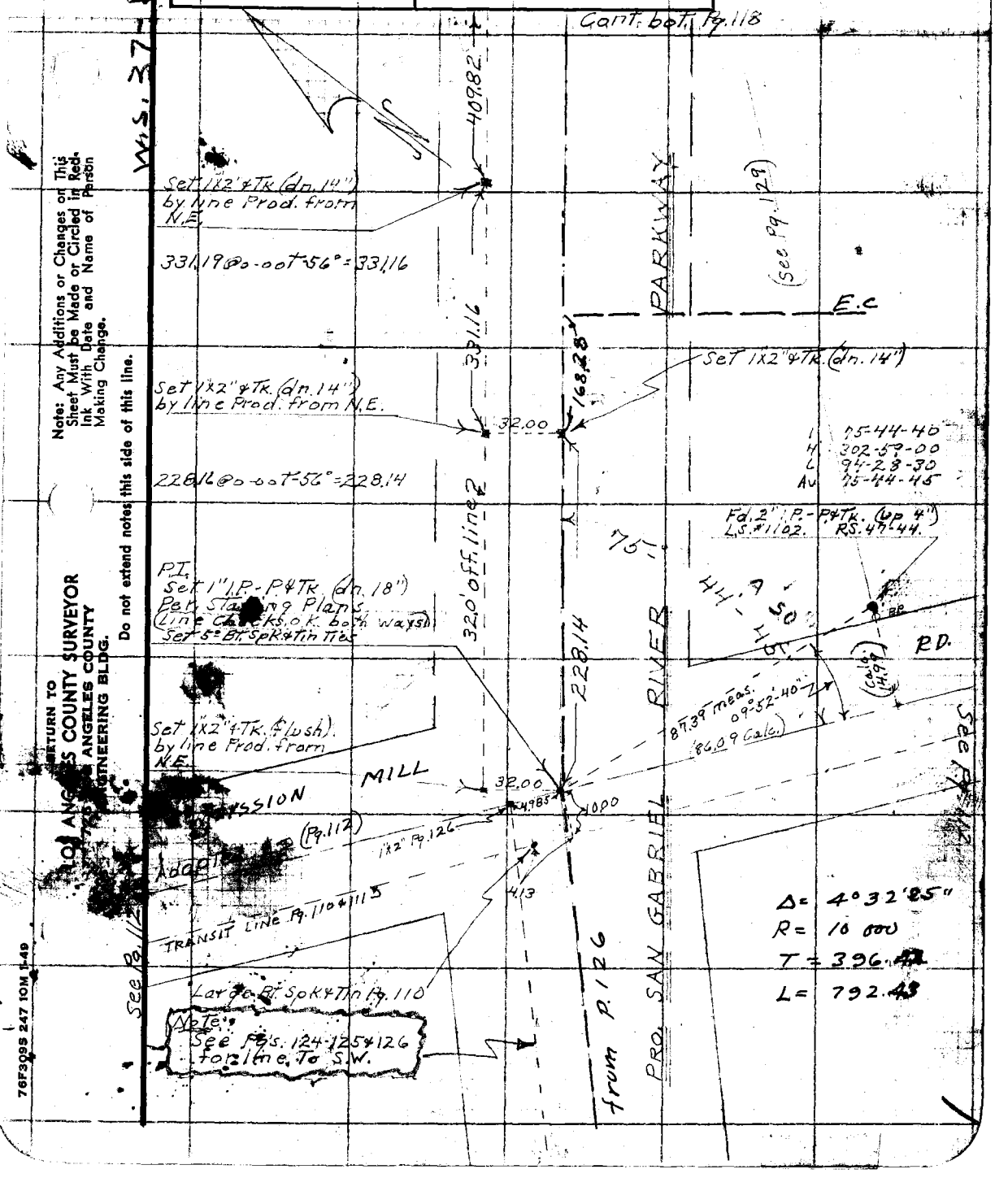

Note: Any Additions or Changes on This Sheet Must be Made or Circled in Red Ink With Date and Name of Person Making Change.

Do not extend notes this side of this line.

RETURN TO LOS ANGELES COUNTY SURVEYOR 720 LOS ANGELES COUNTY ENGINEERING BLDG.

76F309S 247 10M 1-49

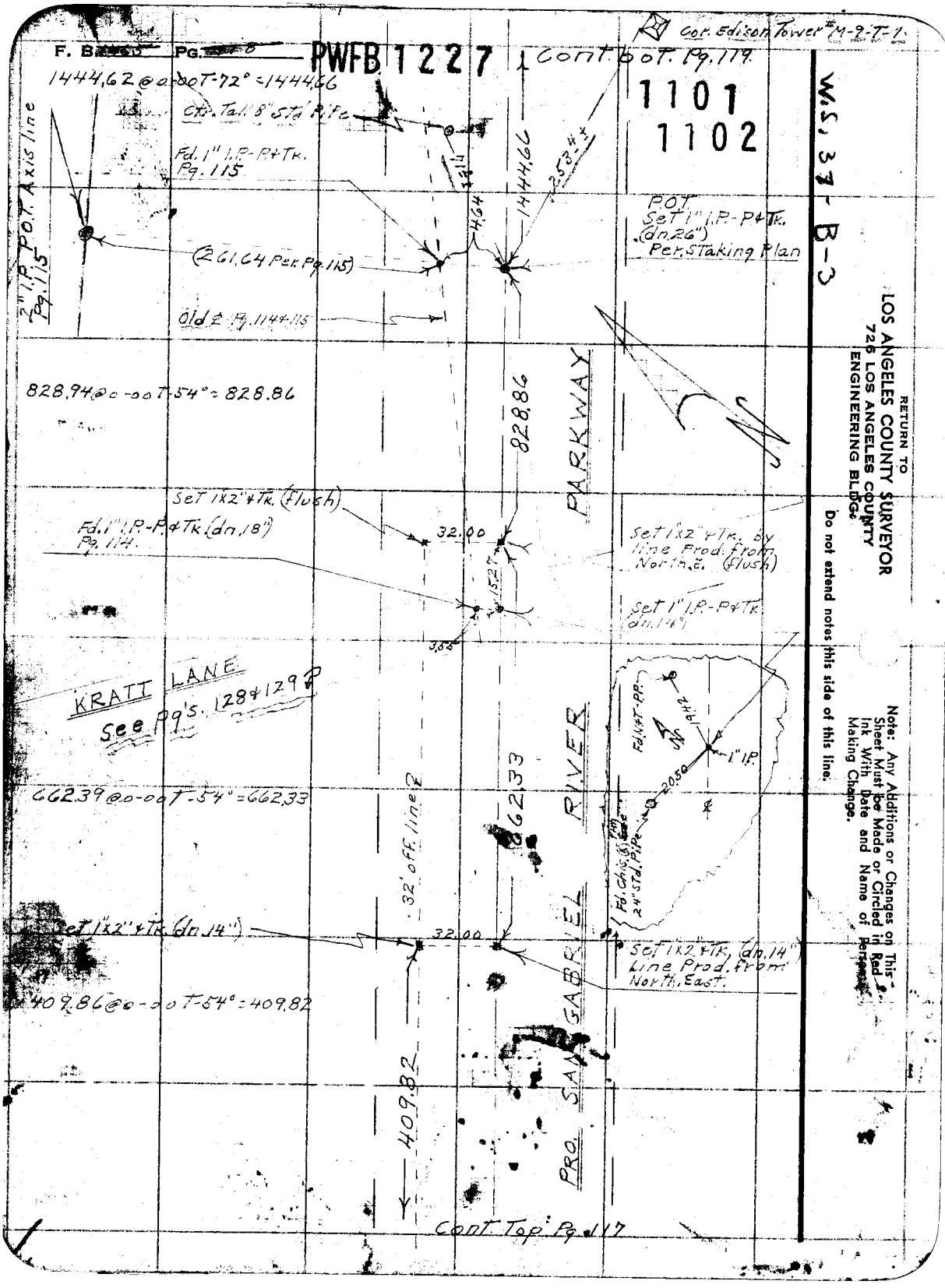

F. B. Pg.
PWFB 1227
Cor. Edison Tower #M-9-T-1
Cont. bot. Pg. 119
1101
1102
W.S. 37-B-3
1444.62 @ 0-00 T-72° = 1444.66
Ctr. Tall 8" Std Pipe
Fd. 1" I.P.-P&Tk. Pg. 115
2" I.P. P.O.T. Axis line Pg. 115
(261.64 Per. Pg. 115)
Old ℄ Pg. 114 & 115
1444.66
4.64
253.4±
P.O.T. Set 1" I.P.-P&Tk. (dn. 26") Per. Staking Plan
828.94 @ 0-00 T-54° = 828.86
828.86
PARKWAY
Set 1x2" & Tk. (flush)
Fd. 1" I.P.-P&Tk. (dn. 18") Pg. 114.
32.00
15.27
3.55
Set 1x2" & Tk. by line Prod. from North. E. (flush)
Set 1" I.P.-P&Tk. (dn. 14")
KRATT LANE
See Pg's. 128 & 129
662.39 @ 0-00 T-54° = 662.33
662.33
32' off line
Fd. N&T-PP.
19.42
1" I.P.
20.50
Fd. Chis. (8) 24" Std. Pipe
RIVER
Set 1x2" & Tk. (dn. 14")
32.00
Set 1x2" & Tk. (dn. 14") Line Prod. from North. East.
409.86 @ 0-00 T-54° = 409.82
409.82
PRO. SAN GABRIEL
Cont. Top Pg. 117
RETURN TO
LOS ANGELES COUNTY SURVEYOR
726 LOS ANGELES COUNTY
ENGINEERING BLDG.
Do not extend notes this side of this line.
Note: Any Additions or Changes on This Sheet Must be Made or Circled in Red Ink With Date and Name of Person Making Change.

PWFB 1227 1103 , 1104

F. B. 1465 Pg. 119

Notes Ck'd by	Survey of San Gabriel River Parkway
Map No. B-1731-4-5	W. O. 8499 Tape No. 0111 St'd. 68 °F
Office Work C.E.D.	Surveyed by D.E. Holmes
Checked AAR	Notes D.E.H. Date 12-2-49
Date 1950	Indexed A. C. Johnson

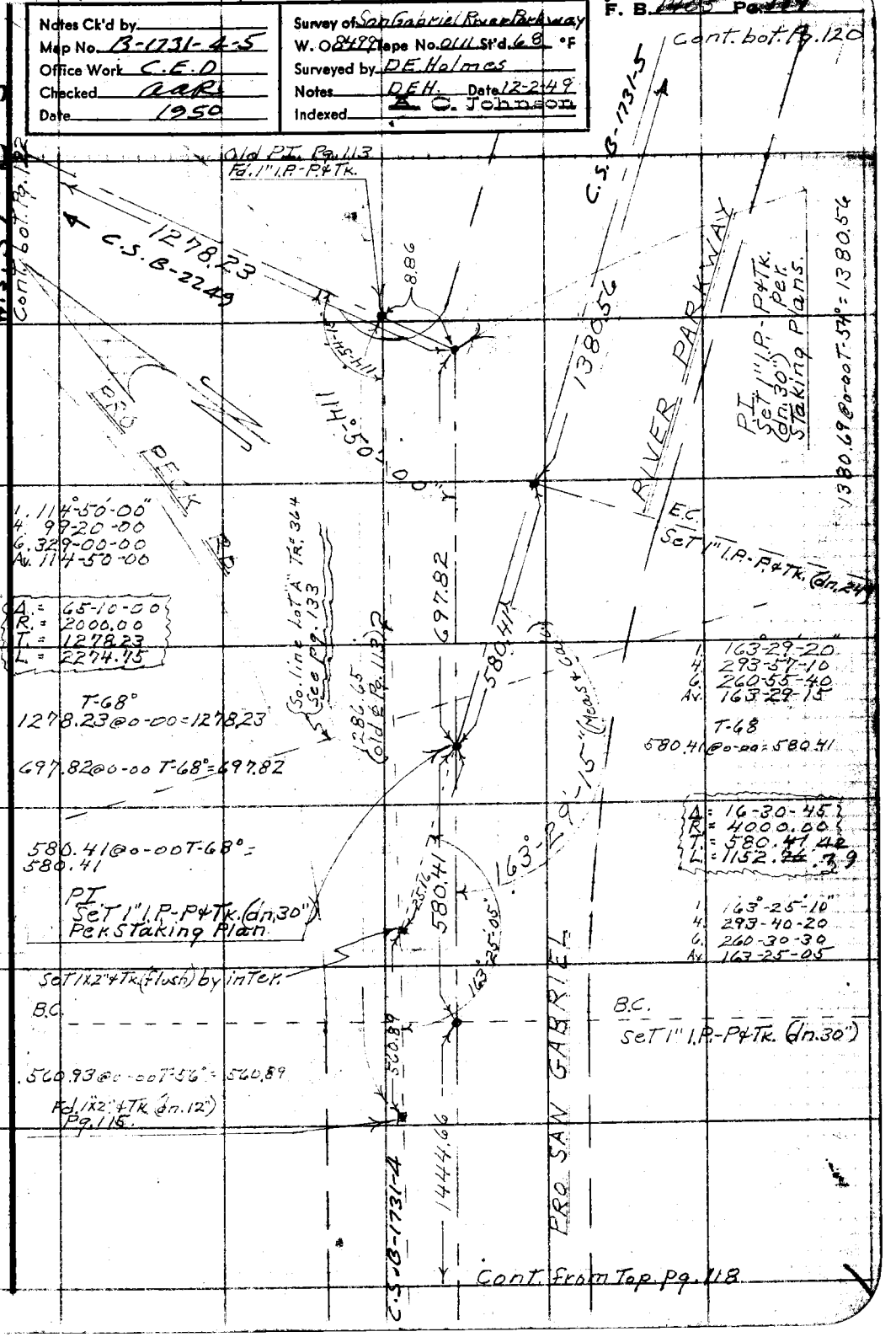

Note: Any Additions or Changes on This Sheet Must be Made or Circled in Red Ink With Date and Name of Person Making Change.

Do not extend notes this side of this line.

RETURN TO
LOS ANGELES COUNTY SURVEYOR
726 LOS ANGELES COUNTY
ENGINEERING BLDG.

76F309S 247 10M 1-49

PWFB 1227 1105, 1106

F. B. [illegible] Pg. [illegible]

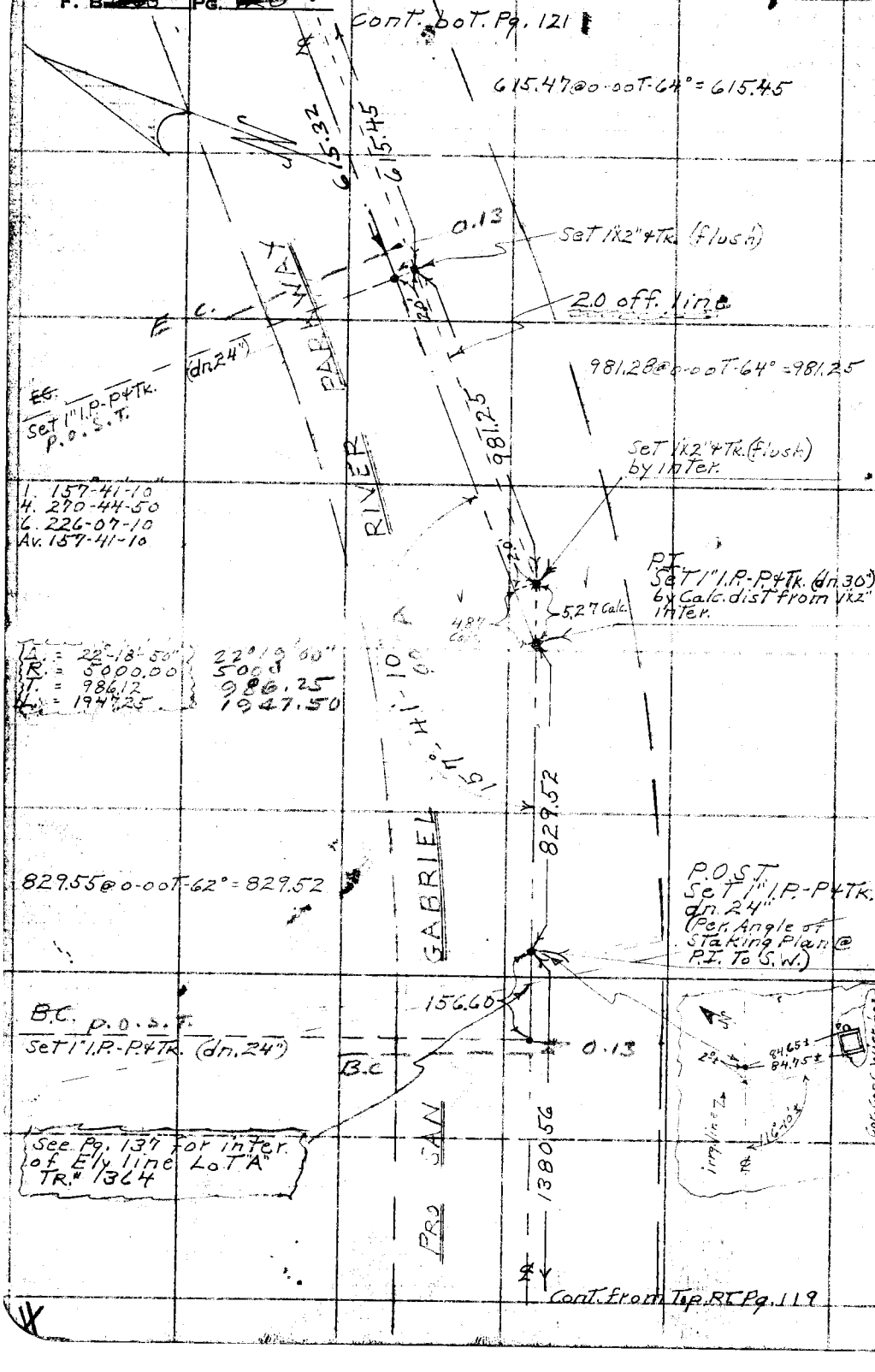

RETURN TO
LOS ANGELES COUNTY SURVEYOR
726 LOS ANGELES COUNTY
ENGINEERING BLDG.

Do not extend notes this side of this line.

Note: Any Additions or Changes on This Sheet Must be Made or Circled in Red Ink With Date and Name of Person Making Change.

PWFB 12[illegible] 879 , 880

F. B. [illegible] Pg. [illegible]

Notes Ck'd by	Survey of San Gabriel River Parkway
Map No. B-1731-5	W. O. 8499 Tape No. 0111 St'd. 68° °F
Office Work C.E.D.	Surveyed by D.E. Holmes
Checked [illegible]	Notes D.E.H. Date 12-5-49
Date 1950	Indexed A. C. Johnson

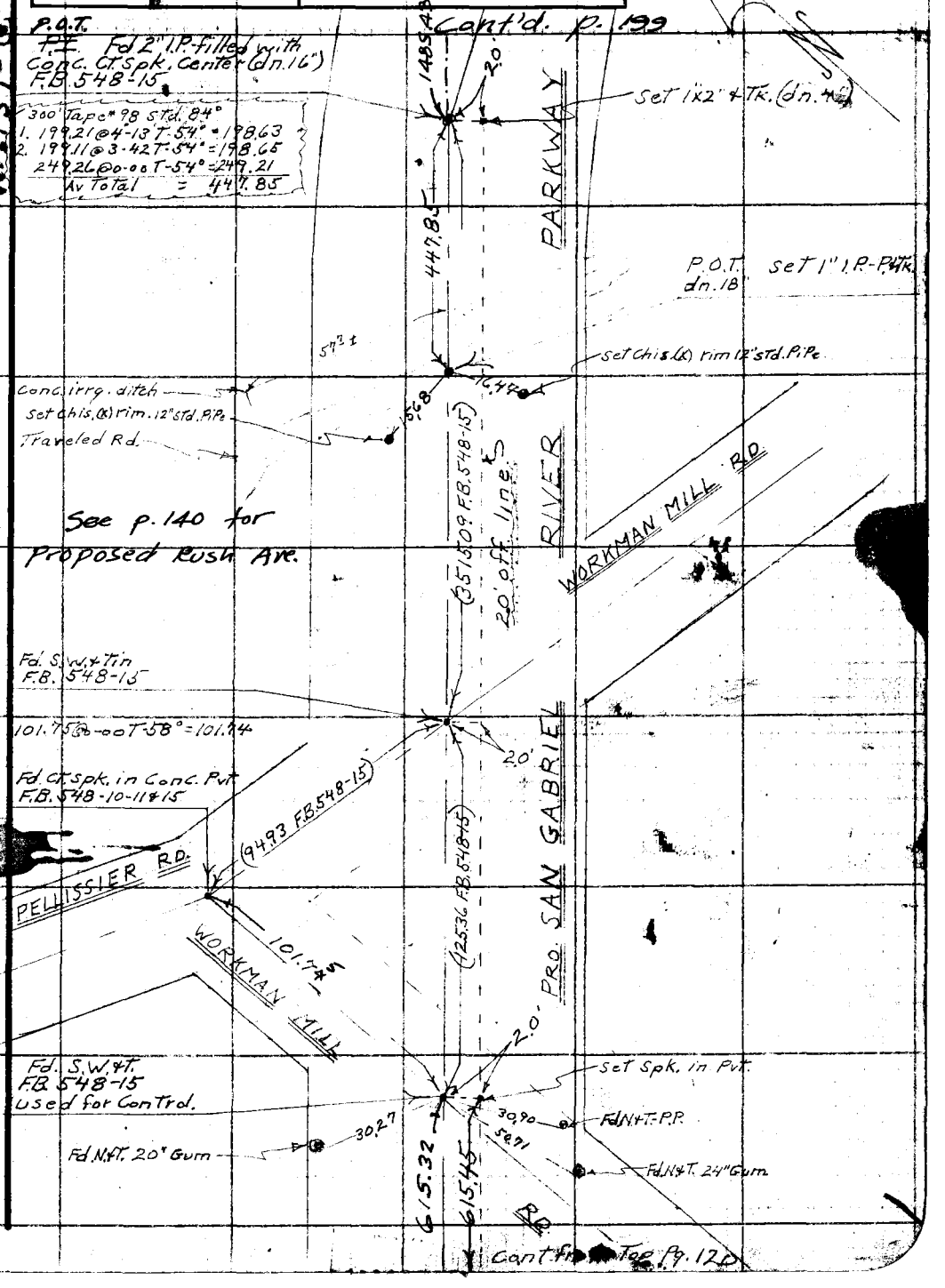

W.S. 37-G-2

Note: Any Additions or Changes Sheet Must be Made or Circled in Ink With Date and Name of Making Change.

Do not extend notes this side of this line.

RETURN TO
LOS ANGELES COUNTY SURVEYOR
726 LOS ANGELES COUNTY ENGINEERING BLDG.

76F3098 247 10M 1-49

PWFB 1227

1107, 1108

F. B. [illegible] PG. [illegible]

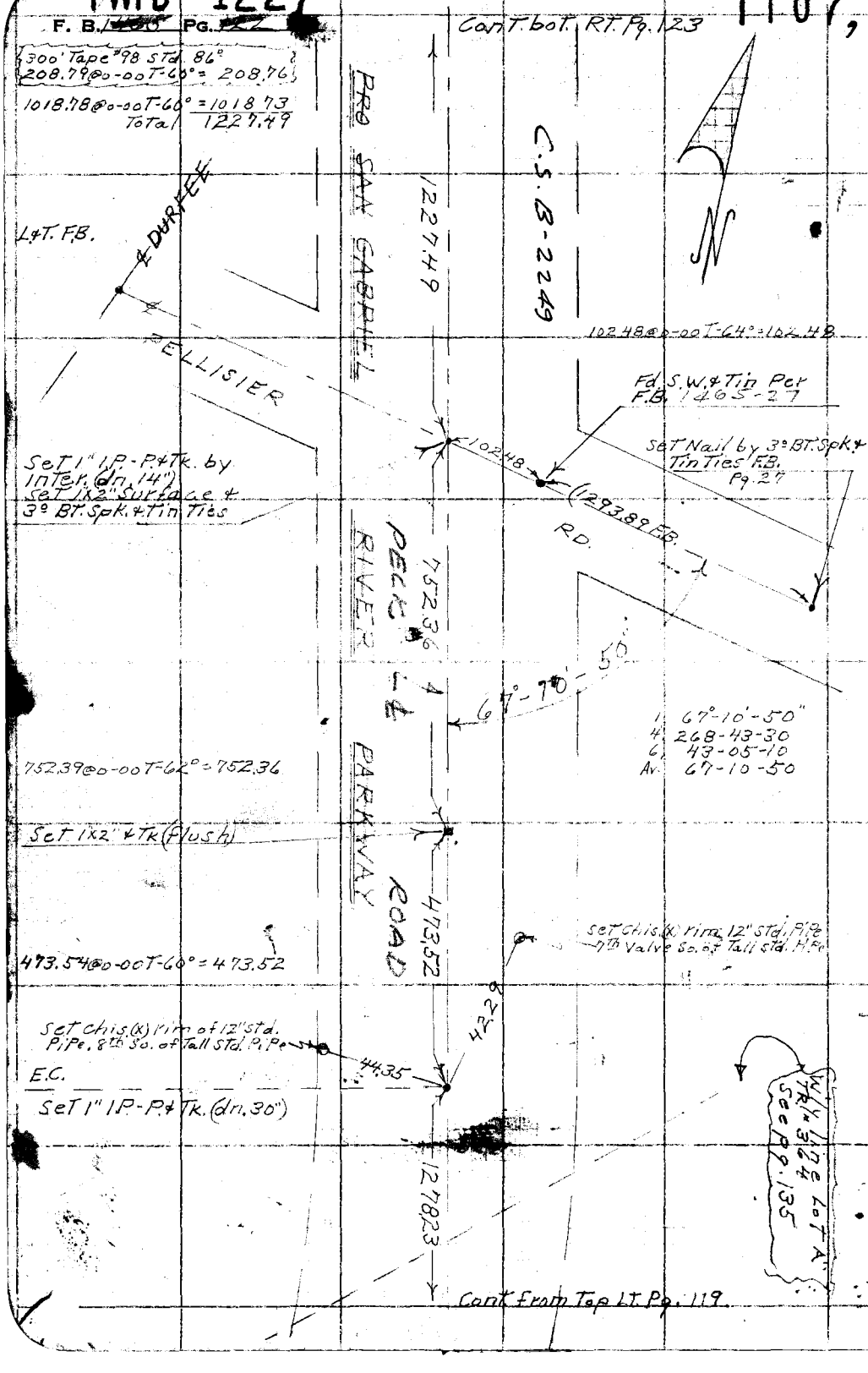

W.S. 37-[illegible]

RETURN TO
LOS ANGELES COUNTY SURVEYOR
72[illegible] LOS ANGELES COUNTY
ENGINEERING BLDG.

Do not extend notes this side of this line.

Note: Any Additions or Changes on This Sheet Must be Made or Circled in Red Ink With Date and Name of Person Making Change.

PWFB-1227

1109

F. B. [illegible] Pg. 123

Notes Ck'd by	Survey of San Gabriel River Parkway
Map No. C.S.B-2249	W. 08499 Tape No. 0111 St'd. 68 °F
Office Work C.E.D.	Surveyed by D.E. Holmes
Checked aur	Notes D.E.H. Date 12-7-49
Date 1950	Indexed A. C. Johnson

W.S. 37-B-2

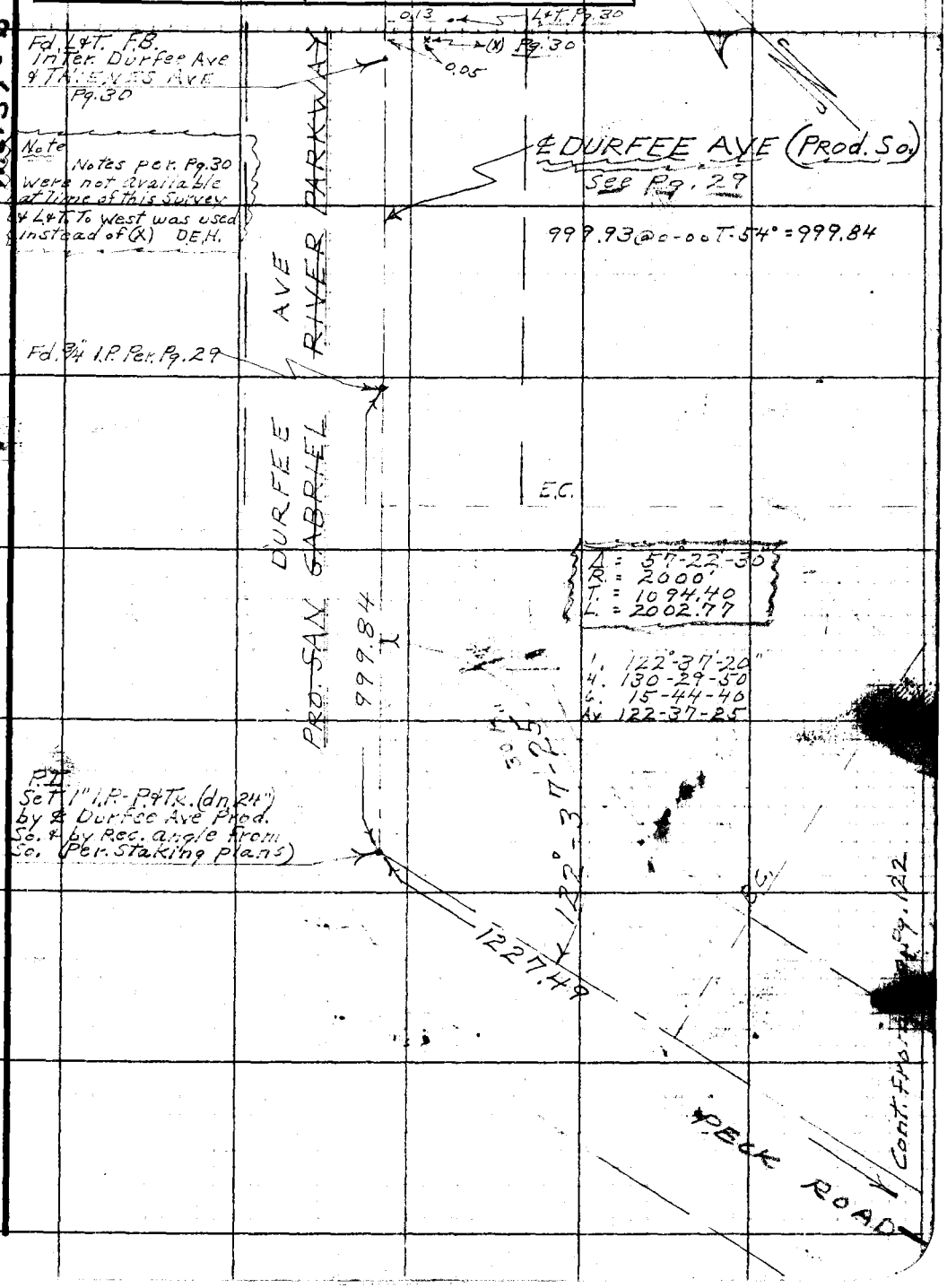

Note: Any Additions or Changes on This Sheet Must be Made or Circled in Red Ink With Date and Name of Person Making Change.

Do not extend notes this side of this line.

RETURN TO
LOS ANGELES COUNTY SURVEYOR
726 LOS ANGELES COUNTY
ENGINEERING BLDG.

76F3098 247 10M 1-49

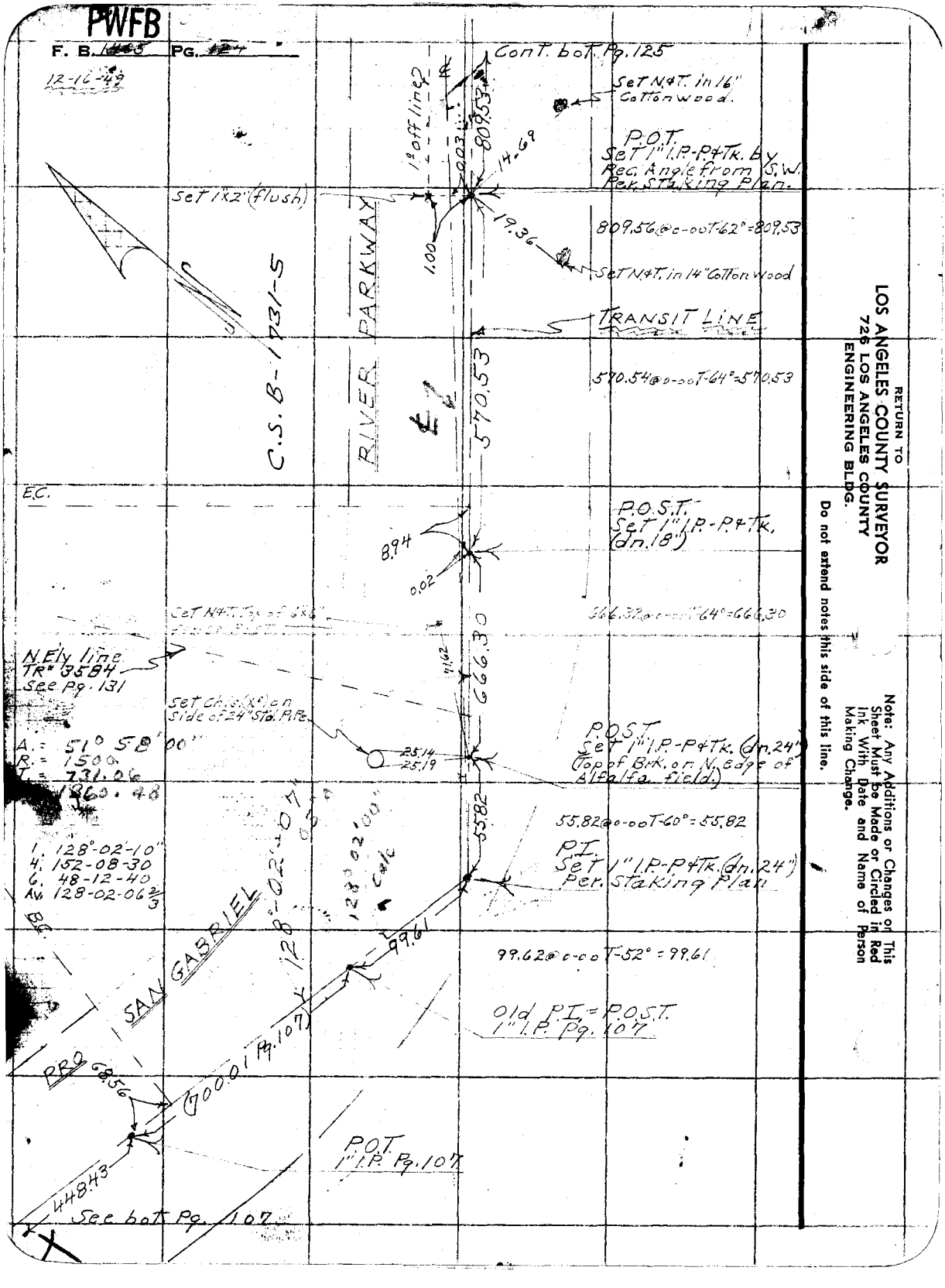
PWFB
F. B. 1465 PG. 124
12-16-49
Cont. bot. Pg. 125
Set N&T. in 16" Cottonwood.
P.O.T. Set 1" I.P.-P&Tk. by Rec. Angle from S.W. Per. Staking Plan.
1° off line
0.03
809.53
14.69
Set 1"x2" (flush)
19.36
1.00
809.56@0-00T-62°=809.53
Set N&T. in 14" Cottonwood
TRANSIT LINE
C.S. B-1731-5
RIVER PARKWAY
570.53
570.54@0-00T-64°=570.53
E.C.
P.O.S.T. Set 1" I.P.-P&Tk. (dn. 18")
8.94
0.02
666.30
666.32@0-00T-64°=666.30
N.Ely line TR# 3584 See Pg. 131
Set Chis. (x°) on Side of 24" Std. P.Pe.
25.14
25.19
P.O.S.T. Set 1" I.P.-P&Tk. (dn. 24") (Top of Brk. on N. Edge of Alfalfa field.)
A. = 51° 58' 00"
R. = 1500
T. = 731.06
1860.48
55.82
55.82@0-00T-60°=55.82
P.I. Set 1" I.P.-P&Tk. (dn. 24") Per. Staking Plan
1. 128°-02'-10"
4. 152-08-30
6. 48-12-40
Av. 128-02-06 2/3
128°-02'-07"
128°02'00" Calc
99.61
99.62@0-00T-52°=99.61
SAN GABRIEL
Old P.I. = P.O.S.T. 1" I.P. Pg. 107
PRO
68.56
(700.01 Pg. 107)
P.O.T. 1" I.P. Pg. 107
448.43
See bot. Pg. 107
RETURN TO
LOS ANGELES COUNTY SURVEYOR
726 LOS ANGELES COUNTY
ENGINEERING BLDG.
Do not extend notes this side of this line.
Note: Any Additions or Changes on This Sheet Must be Made or Circled in Red Ink With Date and Name of Person Making Change.

PWFB 1127

372 , 373

Notes Ck'd by	Survey of San Gabriel River Parkway
Map No. B-1731-5	W. O. 8499 Tape No. 0111 St'd. 68 °F
Office Work C.E.D	Surveyed by D.E. Holmes
Checked CWR	Notes D.E.H. Date 12-20-49
Date 1950	Indexed A. C. Johnson

F. B. [illegible] Pg. [illegible]

Cont. Bot Pg. 126

300' Tape #98 Std. 84°

1. 286.12 @ 2°-58' T-52° = 285.68
2. 286.09 @ 2-49 T-52° = 285.68

100' Tape #0111 Std. 68°

1. 40.02 @ 23°-31' T-52° = 36.70
2. 39.65 @ 22-13 T-52° = 36.71
5.489 @ 0-10 T-52° = 54.88

285.68
36.70
54.88
Av. Total = 377.26

PARKWAY

377.26

Set 1x2" 4 Tk. on line Prod. From 1x2" @ R.O.T. (Flush) falls on Sc. bank of creek

Set 1x2" 4 Tk. (Flush)

1°

462.39 @ 0-00 T-52° = 462.34

462.34

SAN GABRIEL RIVER

Adopted ℄

Set 1x2" 4 Tk (dn. 10")

Set 1x2" on line Prod. (dn. 10")

290.62 @ 0-00 T-52° = 290.59

290.59

TRANSIT LINE

P.O.T. Set 1" I.P. - 4 Tk. (dn. 14") by line Prod. from S.W.

006

Set 1x2" 4 Tk. 1° over (dn. 4)

21.23

7.24

1°

Set Chis. (K) Side of 8" Std. Pipe

Set Chis. (L) Min 12" Std. Pipe.

809.53

PRO.

10' off line

Cont. from Top Pg. 124

Note: Any Additions or Changes on This Sheet Must be Made or Circled in Red Ink With Date and Name of Person Making Change.

Do not extend notes this side of this line.

RETURN TO
LOS ANGELES COUNTY SURVEYOR
726 LOS ANGELES COUNTY
ENGINEERING BLDG.

76F3095 247 10M 1-49

PWFB 1127

374

F. B. 1465 PG. 126

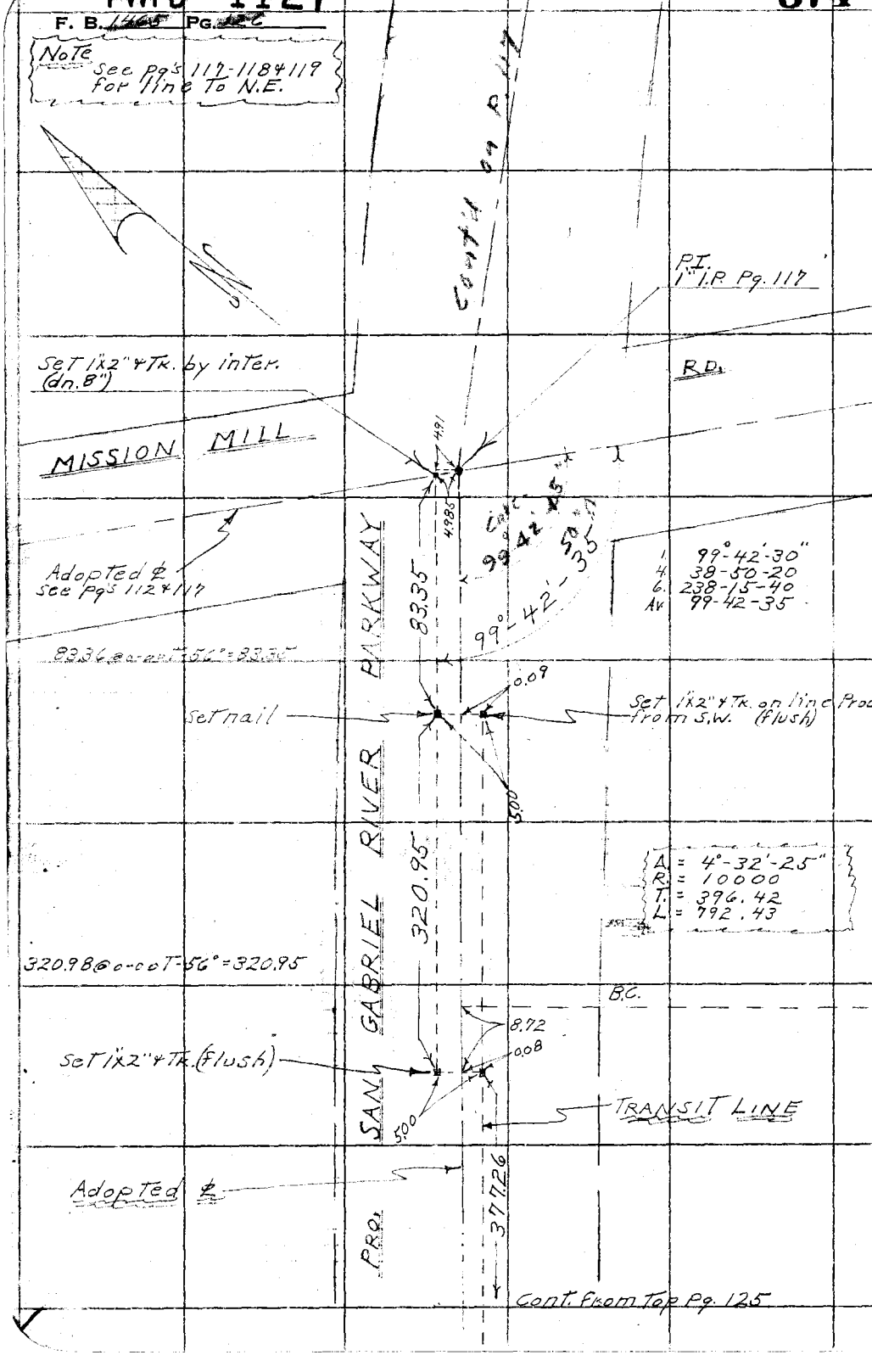

W.S. 37-B-3

RETURN TO
LOS ANGELES COUNTY SURVEYOR
726 LOS ANGELES COUNTY
ENGINEERING BLDG.

Do not extend notes this side of this line.

Note: Any Additions or Changes on This Sheet Must be Made or Circled in Red Ink With Date and Name of Person Making Change.

PWFB 1227

1110

F. B. 1465 PG. 127

Notes Ck'd by	Survey of San Gabriel River Parkway
Map No.	W. O. 8499 Tape No. 0111 St'd. 68 °F
Office Work	Surveyed by D.E. Holmes
Checked	Notes D.E.H. Date 1-9-50
Date	Indexed A. C. Johnson 2-27-50

J.N. 8499

SAN GABRIEL RIVER PARKWAY

PROPERTY LINE TIES

L.R. 280-14-1
R.S. 47-44

Holmes
Barilotti
Westhoff
Flatt.

Note: Any Additions or Changes on This Sheet Must be Made or Circled in Red Ink With Date and Name of Person Making Change.

Do not extend notes this side of this line.

RETURN TO
LOS ANGELES COUNTY SURVEYOR
726 LOS ANGELES COUNTY
ENGINEERING BLDG.

76F309S 247 10M 1-49

PWFB 1227 1111

F. B. [illegible] PG. [illegible]

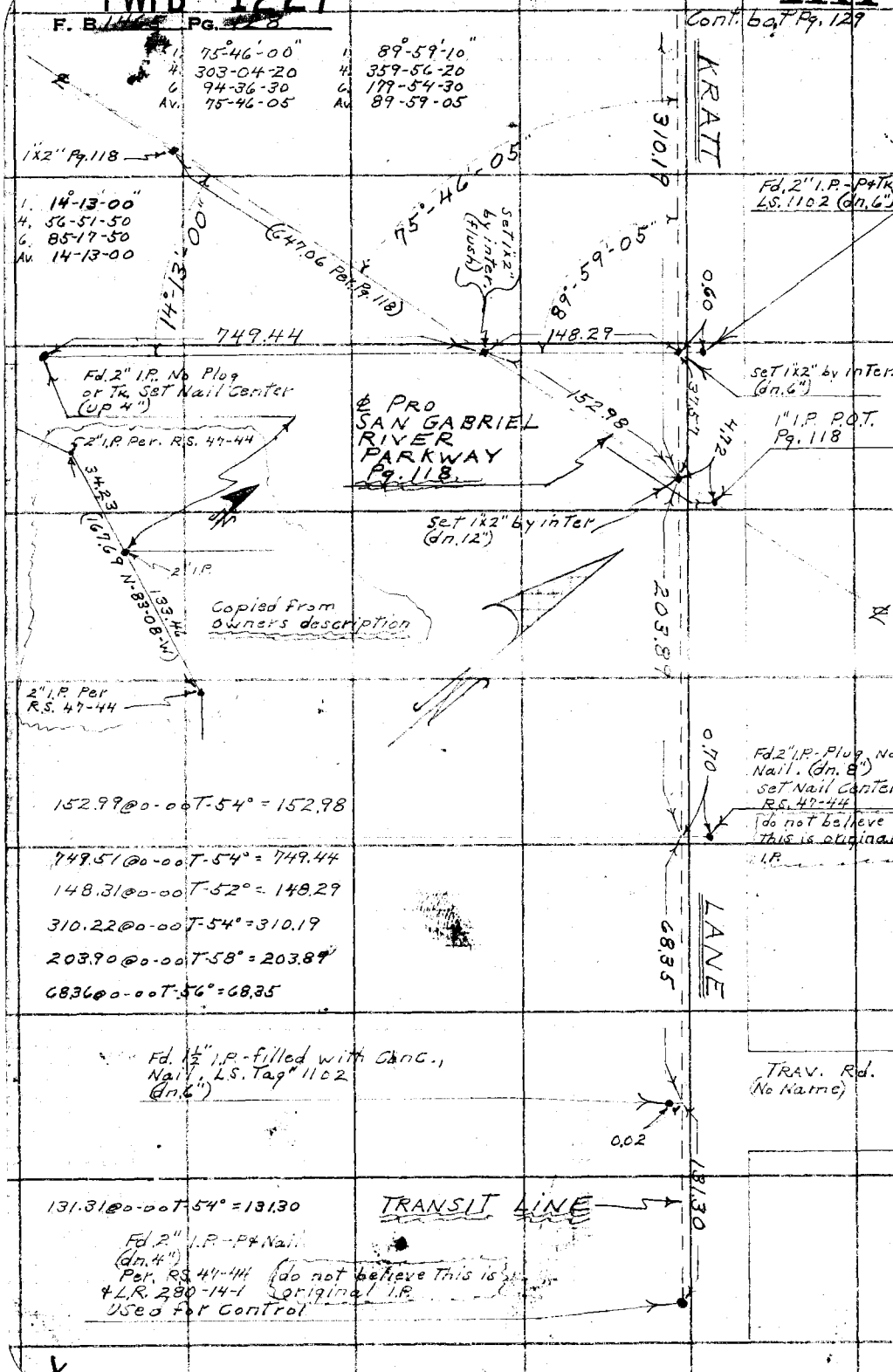

RETURN TO
LOS ANGELES COUNTY SURVEYOR
725 LOS ANGELES COUNTY
ENGINEERING BLDG.

Do not extend notes this side of this line.

Note: Any Additions or Changes on This Sheet Must be Made or Circled in Red Ink With Date and Name of Person Making Change.

PWFB 1227

1112

F. B. [illegible] PG. 129

Notes Ck'd by	Survey of San Gabriel River Parkway
Map No.	W. O. 8499 Tape No. 0111 St'd. 68 °F
Office Work	Surveyed by D.E. Holmes
Checked	Notes D.E.H. Date 1-10-50
Date	Indexed A. C. Johnson

W.S. 37 - B-3

Note: Any Additions or Changes on This Sheet Must be Made or Circled in Red Ink With Date and Name of Person Making Change.

Do not extend notes this side of this line.

RETURN TO
LOS ANGELES COUNTY SURVEYOR
726 LOS ANGELES COUNTY
ENGINEERING BLDG.

(End)

Fd. 2" I.P. No Plug Nail Center (Flush) R.S. 47-144
Lot Cor. Per L.R. 280-14-1
Looks good for original
(used for Control.)

KRATT

414.95

414.98@0-00T-56°=414.95

Fd. 2x2 & Tk. dn 8"
Removed

CHANCELLOR AVE.

0.04
0.09
0.08

Fd. 2" I.P. bent over. (dn. 6") Straighten & reset (dn. 26") Set Plug & Nail Center.
R.S. 47-44
L.R. 280-14-1

299.87

LANE

299.89@0-00T-58°=299.87

TRANSIT LINE

1. 89°-59'-40"
4. 359-58-40
6. 179-58-00
Av. 89-59-40

89°-59'-40"

Fd. 2" I.P. - P & Tk. (dn. 3")
no Ref.

0.43
0.72
0.18

Fd. 2" I.P. - P & Tk (flush)
L.S. 1102 - R.S. 47-44

5.00
5.00

1118.54

0.15

Set 1x2' (flush)

Fd. 1½" I.P. Nail Center (dn. [illegible])
Lot [illegible] Per. R.S. 47[illegible]

Set 1x2' & [illegible]

21.32

310.19

Note Bldg's etc. on line to So. (See Pg. 111 for Tie)

1118.60@0-00T-60°=1118.54

0.44

SHADOW LANE

Fd. 2x2" & Tk. (flush)
Set by U.S.E.D. for Inter with Axis line.

Cont. from Top Pg. 128

76F309S 247 10M 1-49

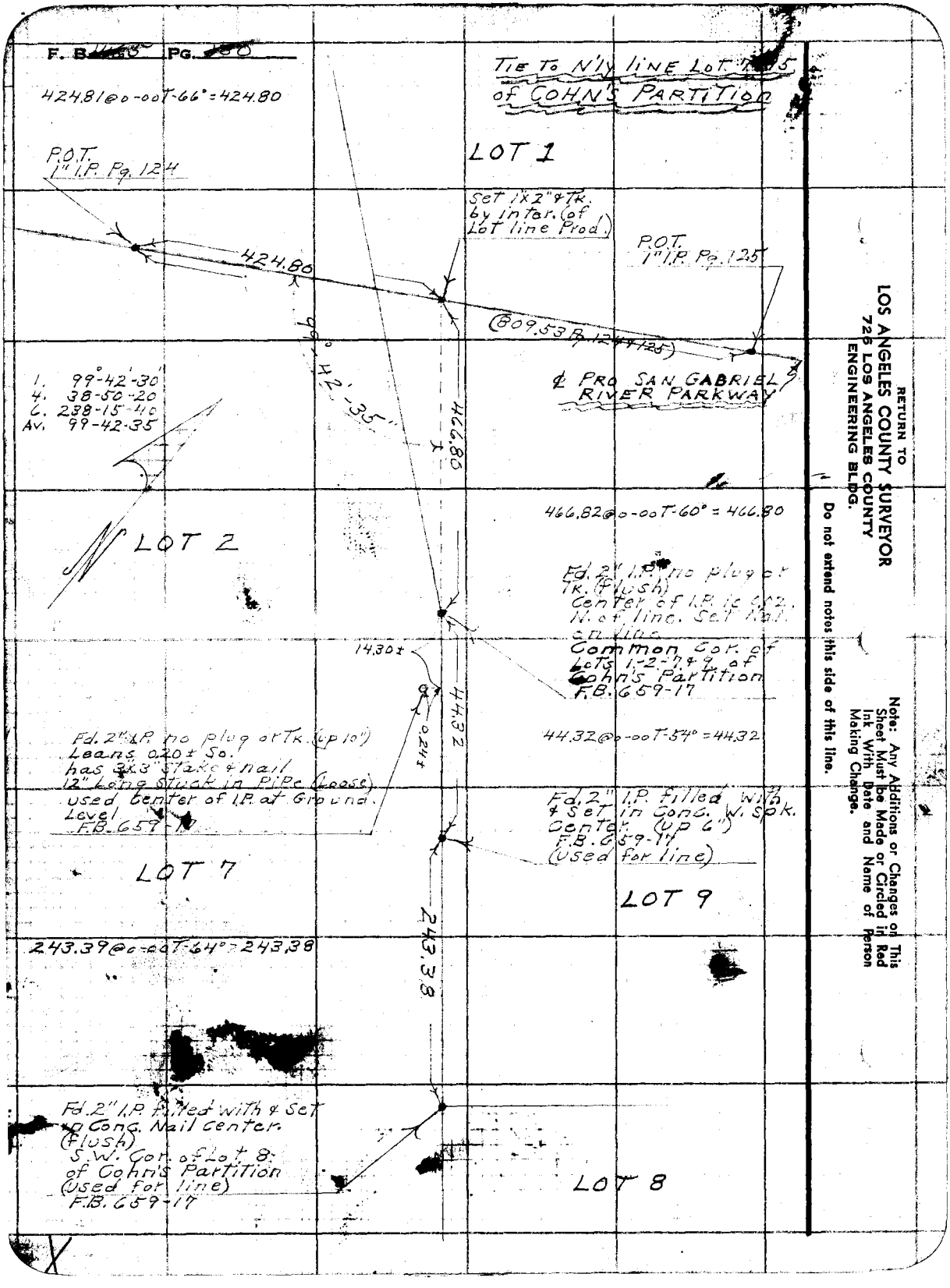
F. B. [illegible] PG. [illegible]
TIE TO N'LY LINE LOT 7 & 5 of COHN'S PARTITION
424.81@0-00T-66°=424.80
LOT 1
P.O.T. 1" I.P. Pg. 124
Set 1"x2" & Tk. by inter. (of Lot line Prod.)
P.O.T. 1" I.P. Pg. 125
424.80
(809.53 Pg. 124 & 125)
99° 42'-35"
466.80
℄ PRO SAN GABRIEL RIVER PARKWAY
1. 99°-42'-30"
4. 38-50-20
6. 238-15-40
Av. 99-42-35
466.82@0-00T-60°=466.80
LOT 2
Fd. 2" I.P. no plug or Tk. (Flush) Center of I.P. is 0.2 N. of line. Set Nail on line
Common Cor. of Lots 1-2-7 & 9 of Cohn's Partition F.B. 659-17
14.30±
44.32
0.24±
44.32@0-00T-54°=44.32
Fd. 2" I.P. no plug or Tk. (up 10") Leans 0.20± So. has 3"x3" Stake & nail 12" Long Stuck in Pipe (Loose) used Center of I.P. at Ground Level F.B. 659-17
Fd. 2" I.P. filled with & Set in Conc. W. Spk. Center (up 6") F.B. 659-17 (Used for line)
LOT 7
LOT 9
243.39@0-00T-64°=243.38
243.38
Fd. 2" I.P. filled with & Set in Conc. Nail center. (Flush) S.W. Cor. of Lot 8 of Cohn's Partition (Used for line) F.B. 659-17
LOT 8
RETURN TO
LOS ANGELES COUNTY SURVEYOR
725 LOS ANGELES COUNTY
ENGINEERING BLDG.
Do not extend notes this side of this line.
Note: Any Additions or Changes on This Sheet Must be Made or Circled in Red Ink With Date and Name of Person Making Change.

PWFB 1127

376

F. B.

Notes Ck'd by	Survey of San Gabriel River Parkway
Map No.	W. 08499 Tape No. 0111 St'd 68 °F
Office Work	Surveyed by D.E. Holmes
Checked	Notes D.E.H. Date 1-18-50
Date	Indexed A. C. Johnson

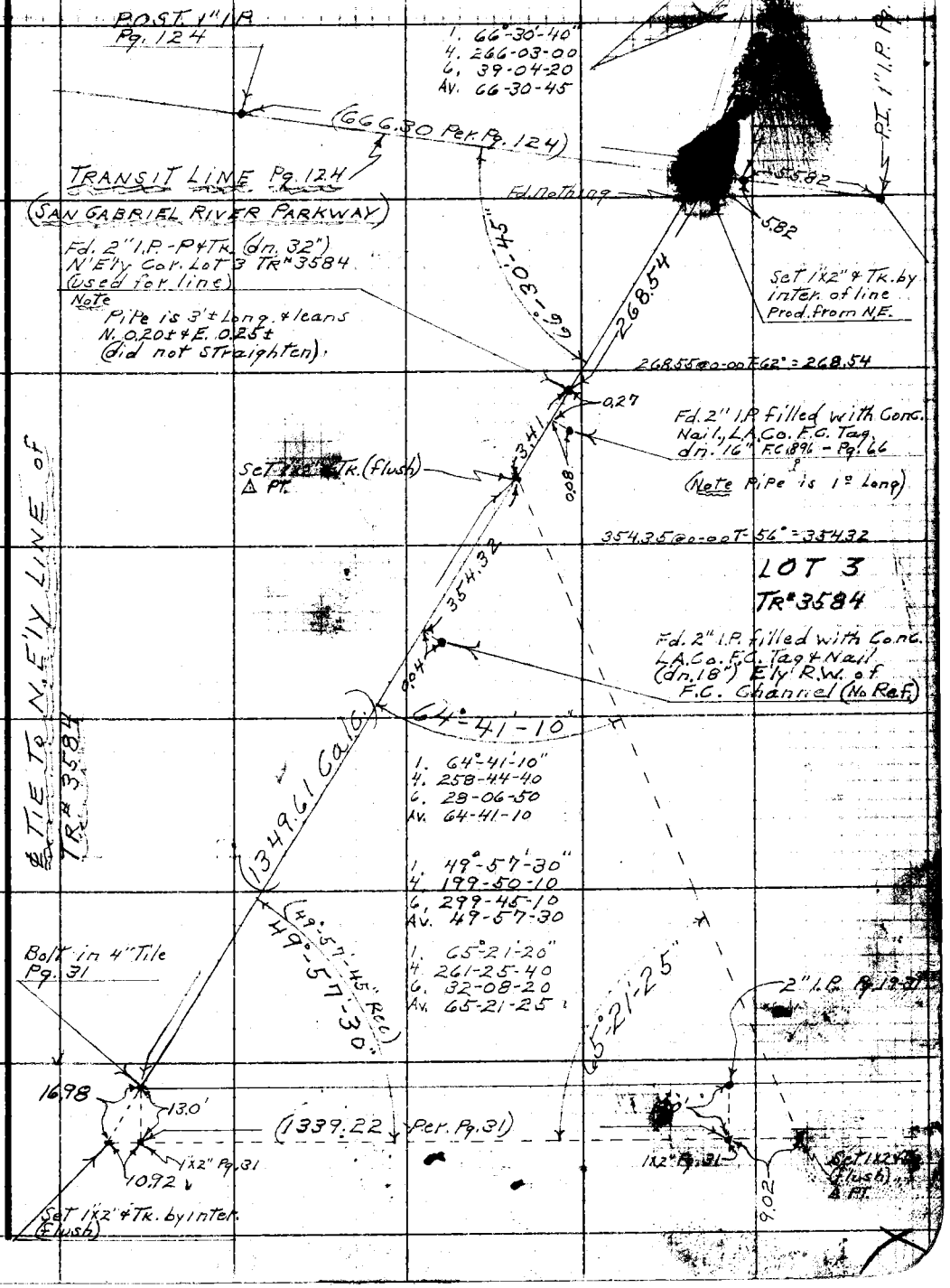

Note: Any Additions or Changes on This Sheet Must be Made or Circled in Red Ink With Date and Name of Person Making Change.

Do not extend notes this side of this line.

RETURN TO
LOS ANGELES COUNTY SURVEYOR
72[illegible] LOS ANGELES COUNTY
ENGINEERING BLDG.

76F309S 247 10M 1-49

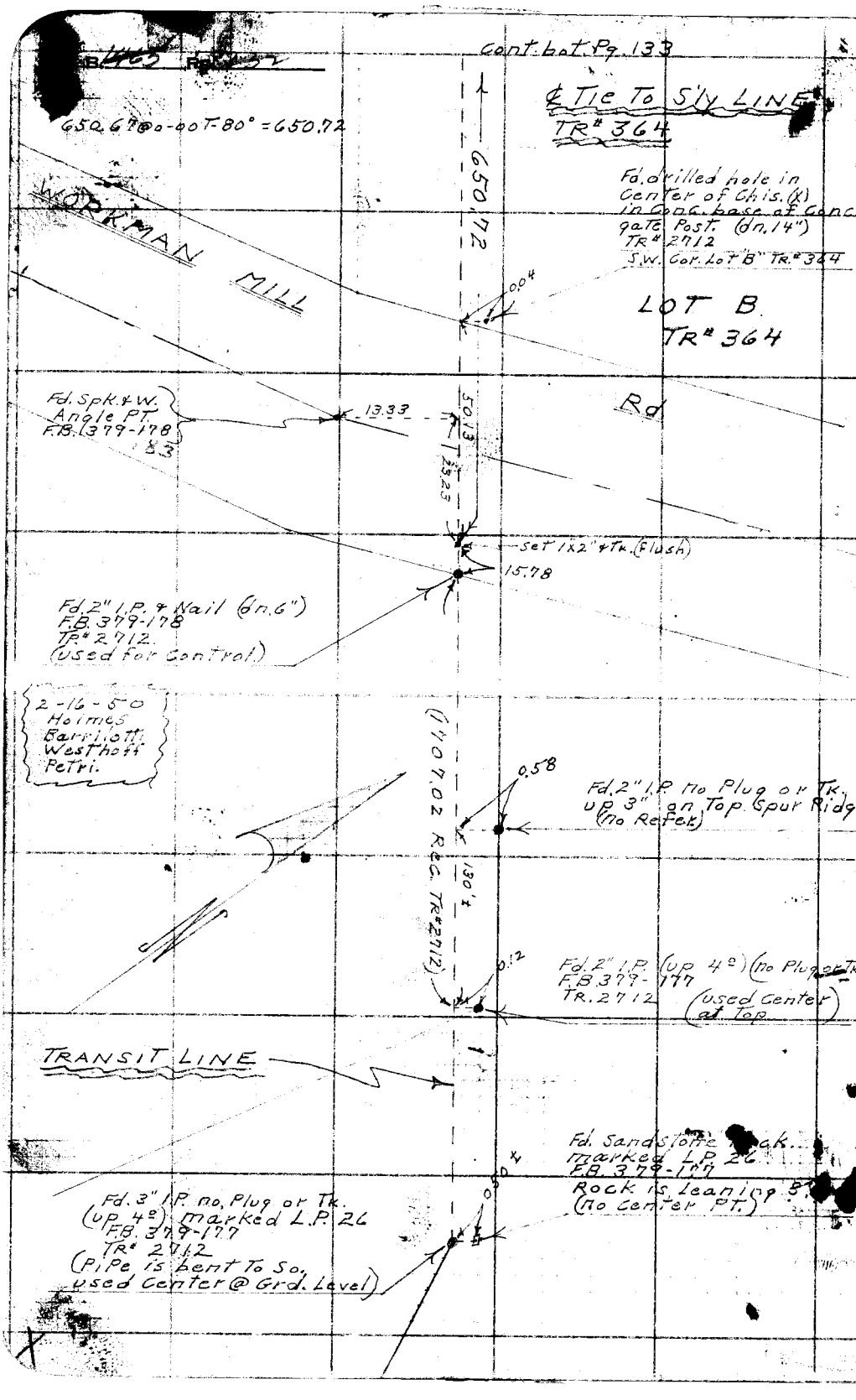

RETURN TO
LOS ANGELES COUNTY SURVEYOR
726 LOS ANGELES COUNTY
ENGINEERING BLDG.

Do not extend notes this side of this line.

Note: Any Additions or Changes on This Sheet Must be Made or Circled in Red Ink With Date and Reason of Making Change.

PWFB 122

1115

F. B. 1465 PG. 132

Notes Ck'd by	Survey of San Gabriel River Parkway
Map No.	W. O. 8499 Tape No. 0111 St'd 68 °F
Office Work	Surveyed by D.E. Holmes
Checked	Notes D.E.H. Date 2-16-50
Date	Indexed A. C. Johnson

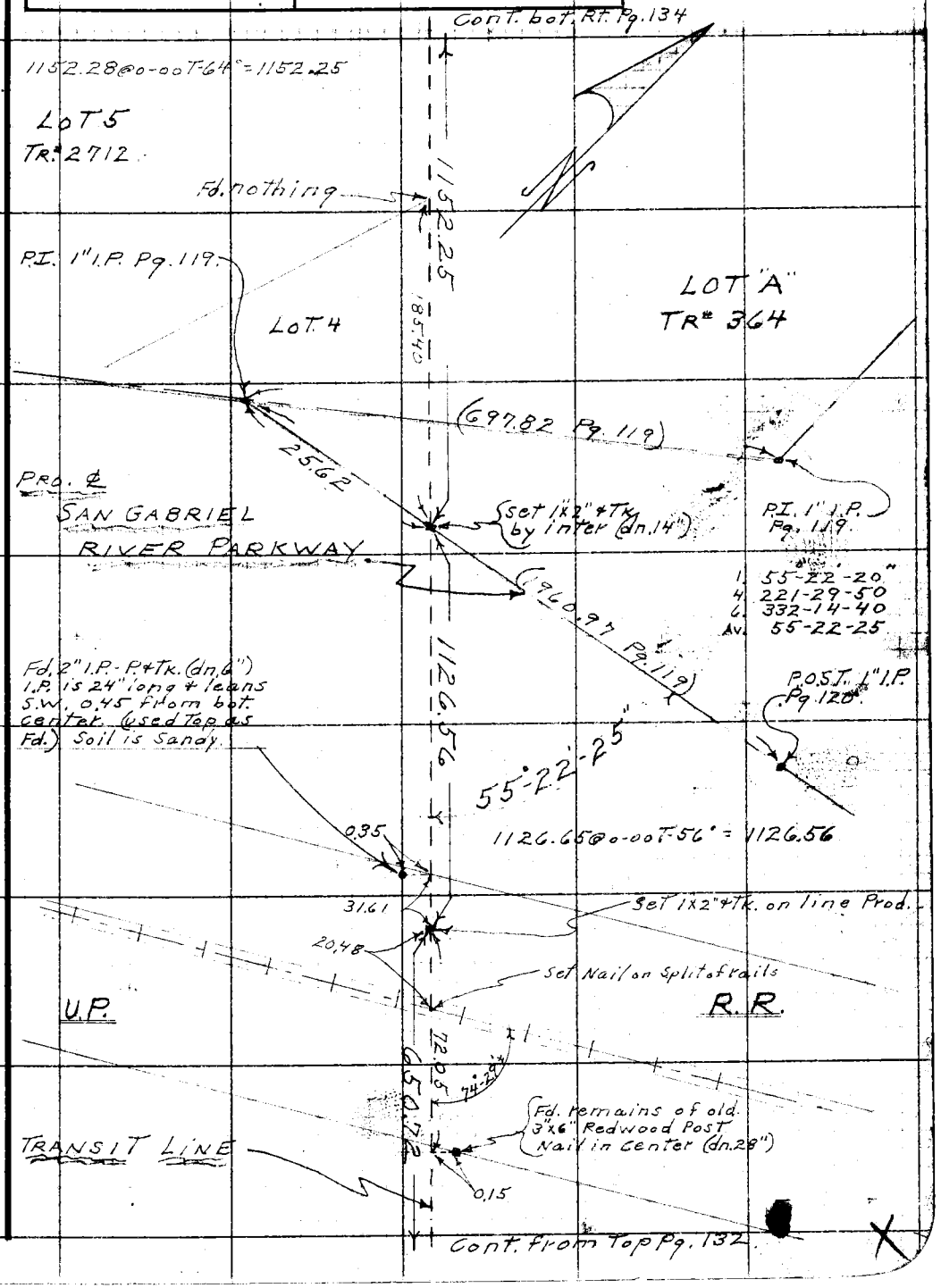

Note: Any Additions or Changes on This Sheet Must be Made or Circled in Red Ink With Date and Name of Person Making Change.

Do not extend notes this side of this line.

RETURN TO
LOS ANGELES COUNTY SURVEYOR
726 LOS ANGELES COUNTY
ENGINEERING BLDG.

76F309S 247 10M 1-49

PWFB 1227 1116 , 1117

F. B. 1465 PG. 154

Cont. bot. Lt. Pg. 135

1. 140°-17'-00"
4. 201-08-00
6. 121-42-00
Av. 140-17-00

272.30@0-00T-70°=272.30

349.49@0-00T-72°=349.50

Angle PT. W'ly line
Lot "A" TR.# 364
Set 1"x2" & Tk. (dn.16")
Rec. angle & dist.

Angle PT. W'ly line
Lot "A" TR.# 364
Set 1"x2" & Tk. (dn.16")
Rec. dist. & angle

1. 144°-37'-00"
4. 218-28-00
6. 147-42-00
Av. 144-37-00

703.20@0-00T-68°=703.20

Angle PT. W'ly line
Lot "A" TR.# 364
Set 1"x2" & Tk. Rec.
angle & dist. (dn.16")

1. 134°-58'-00"
4. 179-52-00
6. 89-47-50
Av. 134-58-00

288.05@0-00T-58°=288.03

1. 102°-11'-00"
4. 48-44-00
6. 253-06-00
Av. 102-11-00

Fd. nothing
(dug 5° diam. & down 6.5 hole)

138.60

S.W. Cor Lot "A"
Set 1"x2" & Tk. (dn.12")
Rec. dist. from
2" I.P. East R/W
Workman Mill Rd.
Per. TR.# 2712

dug. large hole
Fd. nothing

140°-17'-00"

272.30

349.50

144°-37'-00"

703.20

identical

TRANSIT LINE

703.20

134°-58'-00"

LOT "A"
TR.# 364

288.03

102°-11'-00"

1152.25

Cont. from Top Pg. 133



RETURN TO
LOS ANGELES COUNTY SURVEYOR
725 LOS ANGELES COUNTY
ENGINEERING BLDG.

Do not extend notes this side of this line.

Note: Any Additions or Changes on This Sheet Must be Made or Circled in Red Ink With Date and Name of Person Making Change.

PWFB 1227

1118

F. B. 446 Pg. 133

Notes Ck'd by	Survey of San Gabriel River Parkway
Map No.	W. O. 8499 Tape No. 0111 Std. 68 °F
Office Work	Surveyed by D.E. Holmes
Checked	Notes DEH Date 2-20-50
Date	Indexed C. Johnson

Note: Any Additions or Changes or This Sheet Must be Made or Circled in Red Ink With Date and Name of Person Making Change.

Do not extend notes this side of this line.

RETURN TO
LOS ANGELES COUNTY SURVEYOR
726 LOS ANGELES COUNTY
ENGINEERING BLDG.

Cont. Lt. Pg. 136

℄ TIE To
W'ly Line Lot "A"
TR# 364.

1 159°-47'-00"
4 278-08-00
6 238-42-00
Av. 159-47-00

357.29@0-00 T-52° = 357.25

1 137°-44'-00"
4 190-56-00
6 106-24-00
Av. 137-44-00

Angle Pt. in W'ly line
Lot "A" TR# 364
Set 1"x2" 4 Tk. Rec. angle
& dist. (dn. 12")

LOT "A"
TR# 364

331.43@0-00 T-52° = 331.40

Angle Pt. in W'ly Line
of Lot "A" TR# 364
Set 1"x2" 4 Tk. Rec. angle
& dist. (dn. 16")

457.31@0-00 T-52° = 457.26

Set 1"x2" 4 Tk. by I.n. Tek.
(dn. 14")

1 75°-34'-10"
4 302-16-50
6 93-25-20
Av. 75-34-15

PRO. & SAN GABRIEL
RIVER PARKWAY

P.I. 1" I.P. Pg. 119

TRANSIT LINE

Cont. from Top Pg. 134

E.C. 1" I.P. Pg. 122

76F3095 247 10M 1-49

PWFB 1227

F. B. 1405 Pg. 136

1119 , 1120

Note 1" iron Pip Per. F.B. 404-20 has been plowed out.

(233.44) Rec.

10.00

Set 1x2" 4 Tk. (Flush)

Fd 2" I.P. in Conc. mon. 7.2 high. F.B. 404-20 used for Control.

Ely. LINE TR.# 2377

82.23 @ 0-00 T-66° = 82.23

419.21 @ 0-00 T-64° = 419.20

226.00 @ 0-00 T-64° = 225.99

82.23

Fd. Rotted 2x2 (N.C.) F.B. 404-20 (used Center)

10.05

3.05

13.5

3.59

Set 1x2" 4 Tk. by inter. of Rec. angle from So. (dn. 14")

1. 47°-03'-10"
4. 188-12-40
6. 282-19-10
Av. 47-03-10

10.00 off Line?

419.20

Fd. 2" I.P. filled with Conc. Tag & Nail (dn. 12") L.S.# 2342 S.W. Cor. TR.# 14911

357.25 < 47°-03'-10"

Set 1x2" 4 Tk. (Flush)

0.24

10.03

TR.# 14911

LOT A TR.# 3564

TRANSIT LINE

Cont. from Top Pg. 135

225.99

10.03

Set 1x2" 4 Tk. (Flush)

0.11

628.96 @ 0-00 T-64° = 628.94

Fd. 2" I.P. filled with Conc.; Tag & Nail R.E.# 617. (dn. 14") S.W. Cor. TR.# 13853

628.94

TR.# 13853

Cont. Top Pg. 137

RETURN TO
LOS ANGELES COUNTY SURVEYOR
726 LOS ANGELES COUNTY
ENGINEERING BLDG.

Do not extend notes this side of this line.

Note: Any Additions or Changes on This Sheet Must be Made or Circled in Red Ink With Date and Name of Person Making Change.

PWFB 1227 1121, 1122, 1123

Notes Ck'd by	Survey of San Gabriel River Parkway
Map No.	W. O. 8499 Tape No. 0111 St'd. 68 °F
Office Work	Surveyed by D.E. Holmes
Checked	Notes D.E.H. Date 2-21-50
Date	Indexed

F. [illegible] Pg. [illegible]

TR# 13853

Cont from bot. Pg. 136

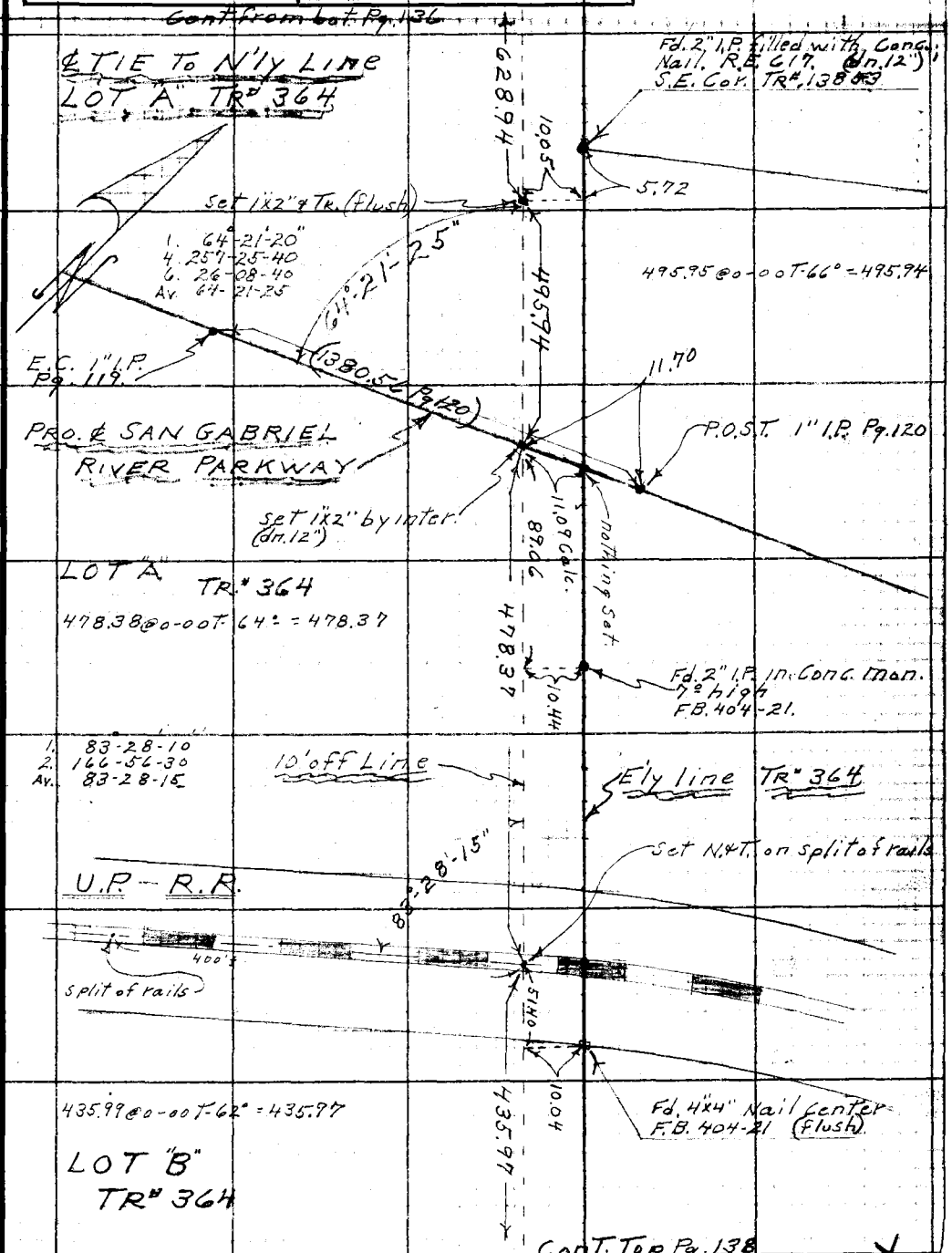

Cont. Top Pg. 138

Note: Any Additions or Changes on This Sheet Must be Made or Circled in Red Ink With Date and Name of Person Making Change.

Do not extend notes this side of this line.

RETURN TO
LOS ANGELES COUNTY SURVEYOR
726 LOS ANGELES COUNTY ENGINEERING BLDG.

76F309S 247 10M 1-49

PWFB 1227

F. B. 445 Pg. 58

1124

Cont. from bot. Pg. 137

LOT "B"
TR.# 364



RETURN TO
LOS ANGELES COUNTY SURVEYOR
726 LOS ANGELES COUNTY
ENGINEERING BLDG.

Do not extend notes this side of this line.

Note: Any Additions or Changes on This Sheet Must be Made or Circled in Red Ink With Date and Name of Person Making Change.

X

PWFB 1228

881

F. B. [illegible] Pg. [illegible]

Notes Ck'd by	Survey of San Gabriel River Parkway
Map No.	W. O. 8499 Tape No. 0111 St'd. 68 °F
Office Work	Surveyed by D.E. Holmes
Checked	Notes D.E.H. Date 2-23-50
Date	Indexed A. C. Johnson 3-13-50

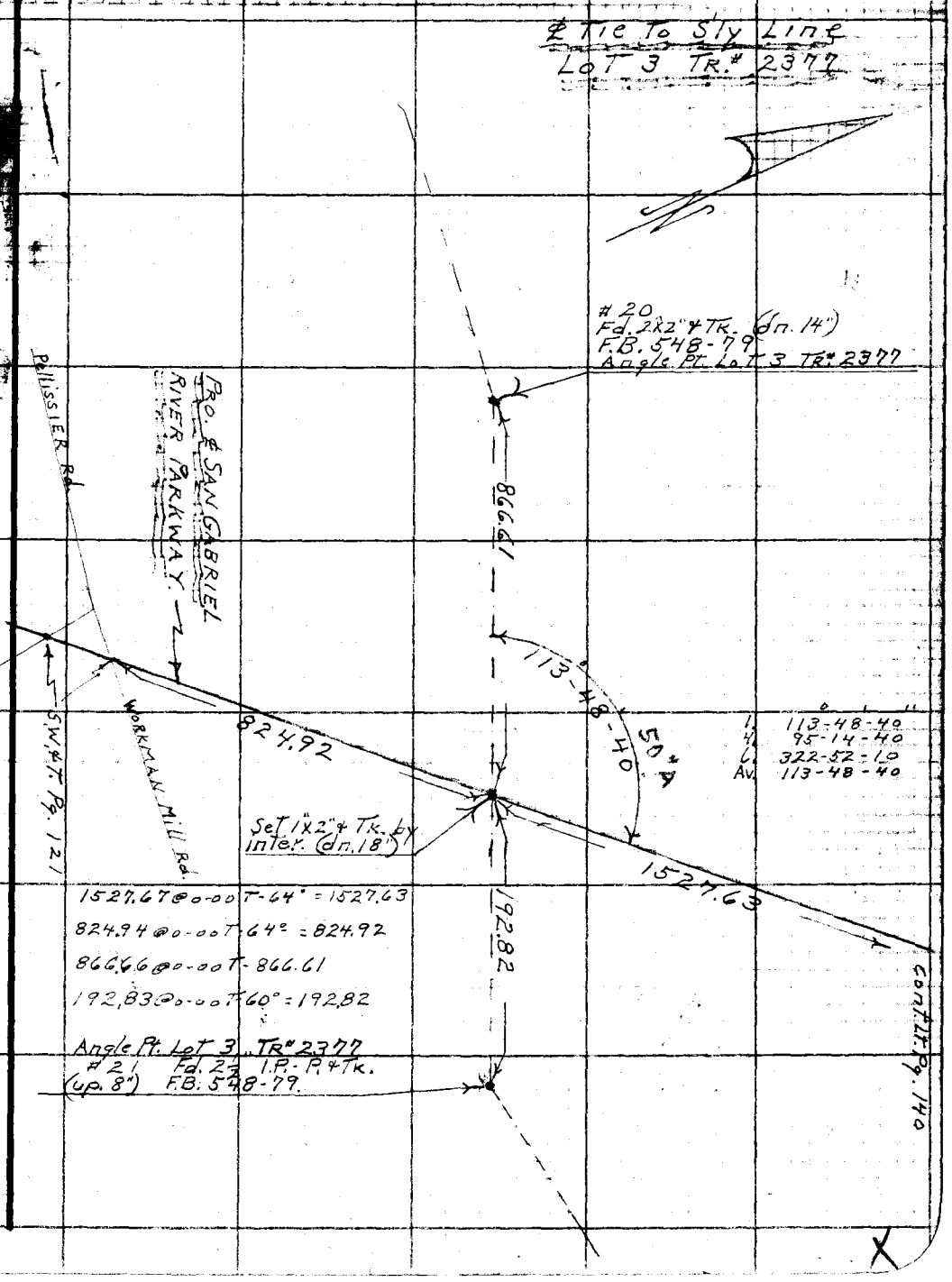

Note: Any Additions or Changes on This Sheet Must be Made or Circled in Red Ink With Date and Name of Person Making Change.

Do not extend notes this side of this line.

RETURN TO
LOS ANGELES COUNTY SURVEYOR
726 LOS ANGELES COUNTY
ENGINEERING BLDG.

76F3095 247 10M 2-49

PWFB 1228

F. B. 1448 Pg. 440

882

W.S. 37-C-2

Note: P.O.T.'s on E. & W. banks of River are out & Fog of 5/8/61 prevented sighting on angle PT. @ Durfee Rd. DEH.

Set Nail

℄ DURFEE AVE

Fd. S.W. & Tin Pelr. Rd. dept

10.00

(1934 F.B. 554-64)

PRO. RUSH AVE

℄ Tie to PRO. RUSH AVE

Fd 2"x2" Tk. (on line) (dn. 18") F.B. 554-64 & Tin Ties.

Set 1"x2" Cut & 3" Spk.

Calc. ℄ I.P. by inter. from 1"x2" (dn. 24")

Set 1"x2" by inter.

(Calc) 10.000

PRO. ℄ SAN GABRIEL RIVER PARKWAY

1527.63

Set ⅝" I.P. by inter. Rec. angle from East (dn. 24")

Removed 3-28-50 DEH

Contiguous to R/W Pg. 139

714.57 @ 0-00-T-64° = 714.57

1. 91°-56'-50"
4. 07°-47'-30
6. 181°-41'-20
Av. 91°-56'-55

POT 1" I.P. Pg. 121

714.57

TO P.O.T. Pg. 121.

1. 88°-04'-10"
4. 359-16-30
6. 178-24-50
Av. 88-04-10

88°-04'-10"

292.24

10' off line

Fd. 2"x2" Tk. (dn. 20") F.B. 548-80 F.B. 554-66

1. 83-31-10
4. 334-05-10
6. 141-07-40
Av. 83-31-15

292.27 @ 0-00-T-64° = 292.24

83°-31'-15"

Set 1x2

10.00

(1746.05 F.B. 548-79 & 80)

PRO. COVINA BLVD.

Set 1x2

10.00

282.02 (282.06 Rec)

Fd. 2"x2" I.P. & Tk. F.B. 548-80 F.B. 554-66

1. 96°-28'-10
4. 25-58-40
6. 218-58-40
Av. 96-28-25

96°-28'-25" N86°54' Rec.

Set 1x2

10.00

22½° I.P. Pg. 139

#21

282.04 @ 0-00-T-58° = 282.02

RETURN TO
LOS ANGELES COUNTY SURVEYOR
726 LOS ANGELES COUNTY
ENGINEERING BLDG.

Do not extend notes this side of this line.

Note: Any Additions or Changes on This Sheet Must be Made or Circled in Red Ink With Date and Name of Person Making Change.

PWFB 1228 883 884

F. B. 1465 Pg. 141

Notes Ck'd by	Survey of San Gabriel River Parkway
Map No. R-173-G	W. O. 8499 Tape No. 011 St'd. 68 °F
Office Work T.M.I.	Surveyed by D.E. Holmes
Checked AWR	Notes D.E.H. Date 2-27-50
Date 1950	Indexed A. C. Johnson

Note: Any Additions or Changes or This Sheet Must be Made or Circled in Red Ink With Date and Name of Person Making Change.

Do not extend notes this side of this line.

RETURN TO
LOS ANGELES COUNTY SURVEYOR
726 LOS ANGELES COUNTY
ENGINEERING BLDG.

76F3098 247 10M 1-49

4" Transit Line

Fd C.S. mon. (dn 3")
F.C.S. Pg. 44 F.B. 548-105
Most N'ly. Cor. Lot 1
TR.# 2377
Mon. Marked as
Shown

COUNTY SURVEYOR
COR. LOT 1
No. 1
RE 2.17'

Fd. 2" I.P. - P+Tk.
(Flush) R.E. 1.99'

105.68 @ 0-00 T-60° = 105.67

Set 1x2" 90° To I.P. (Flush)

15.00
86.6°
12.26'

37.67'

14° - 45' - 00"

I. 144° - 45' - 00"
4. 219 - 00 - 00
Av. 144 - 45 - 00

Fd 2" I.P. - P+Tk.
(up 3") R.E. 1.99'
Angle Pt in N'ly Line
Lot 1 TR# 2377
F.C. 2 Pg. 44

See F.B. 548-105

PROP. SAN GABRIEL RIVER PARKWAY

LOT 1

96° 20' 00"

475.64

14.62

Fd. I.P. - P+Tk.
(up 3") LS 5108

60.38

98.97

475.66 @ 0-00 T-62° = 475.64

249.38 @ 0-00 T-68° = 249.38

℄ Proposed ℄ to P. 200

1077.24

249.38

℄ Transit Line

I. 96° - 20' - 00"
4. 25 - 20 - 00
6. 218 - 00 - 10
Av. 96 - 20 - 00

← to E.L. P. 199

96 1952.59

40.25 Calc

548.69 F.B. 548-7

P.O.T. Fd. 2x2" + Tk. F.B. 548-7 (dn. 14")

Tie to W'ly Line Lot 1 TR# 2377

Set 1x2" + Tk. for Calc. inter. dn. 14"

Set 1x2" + Tk. by inter. dn. 12"

15'± R.R. lines

15.09 Calc.

TR. LINE P

250.43

248.77

TR# 2377

P.O.T. Fd. 2x2" + Tk. F.B. 548-7 (dn. 14")

250.43 @ 0-00 T-68° = 250.43

90°

15.00

Set 1x2" (dn 12")

0.86

0.03

#6
Fd. 2" I.P. - P+Tk. (dn 12")
R.E. 1.99'
Angle Pt. in N'ly Line
Lot 1 TR# 2377

Fd. 1x2" no Tk. (dn. 12")
(do not believe this is 1x2"
Set by "Evans" F.B. 548-105)

X

PWFB 1228 885 , 886

F. B. 1465 Pg. 142

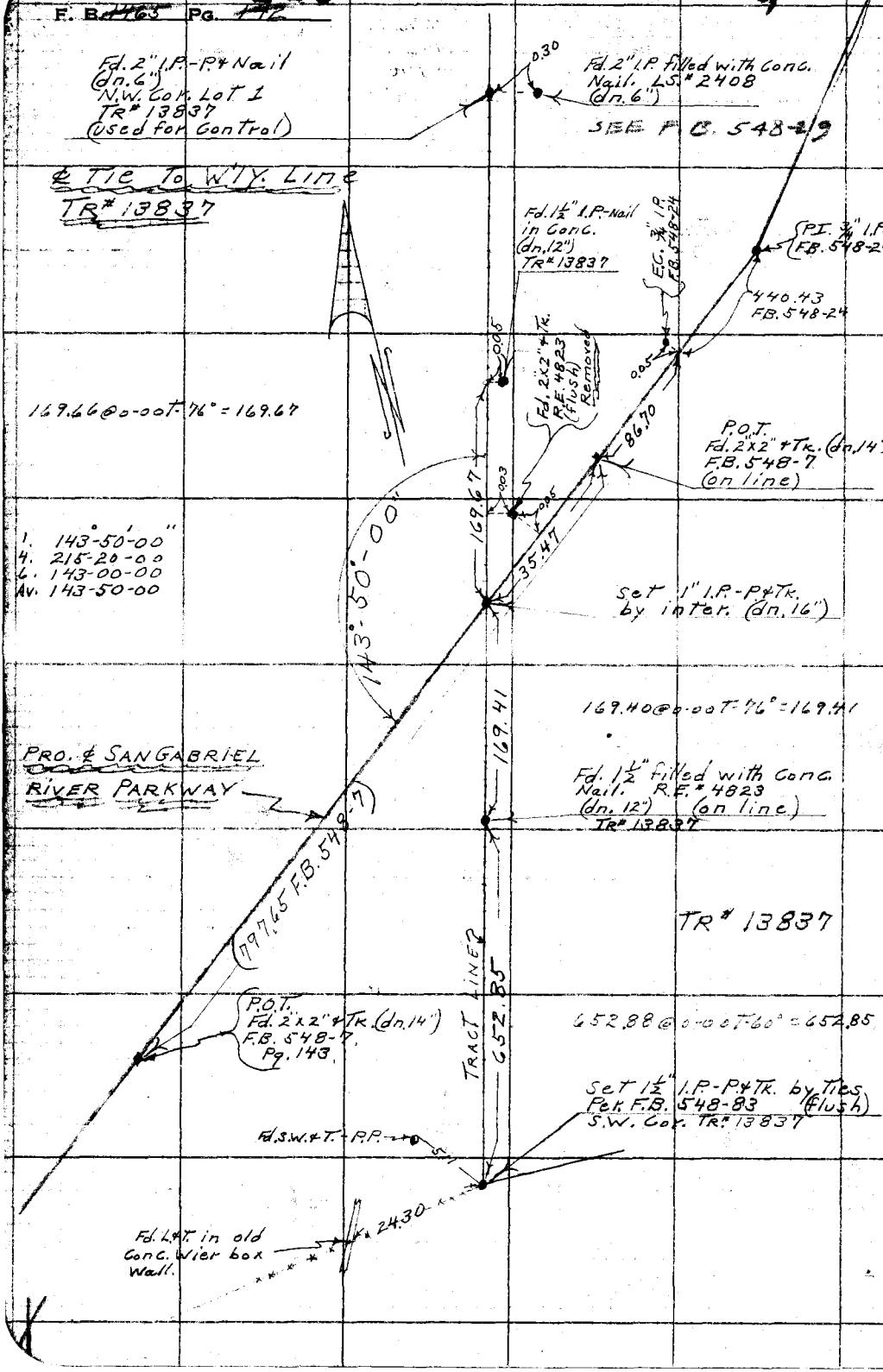

RETURN TO
LOS ANGELES COUNTY SURVEYOR
726 LOS ANGELES COUNTY
ENGINEERING BLDG.

Do not extend notes this side of this line.

Note: Any Additions or Changes on This Sheet Must be Made or Circled in Red Ink With Date and Name of Person Making Change.

Notes Ck'd by	Survey of San Gabriel River Parkway
Map No.	W. O. 8499 Tape No. St'd. °F
Office Work T.M.L.	Surveyed by D.E. Holmes
Checked CED	Notes A.R.B. Date 1-27-50
Date	Indexed ~~E. C. Johnson~~ 2-27-50

F. B. 1465 PG. 145

J.N. 8499

SAN GABRIEL RIVER PARKWAY

LOCATION of IMPROVEMENTS (Additional)

North of

PRO. BEVERLY BLVD.

To.

INTER. of PRO. WOODLAND BLVD.

Holmes
Barilotti
Westhoff
Pettit.

Note: Any Additions or Changes or This Sheet Must be Made or Circled in Red Ink With Date and Name of Person Making Change.

Do not extend notes this side of this line.

RETURN TO
LOS ANGELES COUNTY SURVEYOR
726 LOS ANGELES COUNTY
ENGINEERING BLDG.

76F3095 247 10M 1-49

F. B. 1166 PG. 146



Notes Ck'd by	Survey of San Gabriel River Parkway
Map No.	W. O. 8499 Tape No. St'd. °F
Office Work T.M.I.	Surveyed by D.E. Holmes
Checked CED	Notes A.R.B. Date 1-30-50
Date	Indexed A. C. Johnson

F. B. 1465 Pg. 147



Note: Any Additions or Changes on This Sheet Must be Made or Circled in Red Ink With Date and Name of Person Making Change.

Do not extend notes this side of this line.

RETURN TO
LOS ANGELES COUNTY SURVEYOR
726 LOS ANGELES COUNTY
ENGINEERING BLDG.

76F3095 247 10M 1-49

F. B. 1465 Pg. 148



RETURN TO
LOS ANGELES COUNTY SURVEYOR
725 LOS ANGELES COUNTY
ENGINEERING BLDG.

Do not extend notes this side of this line.

Note: Any Additions or Changes on This Sheet Must be Made or Circled in Red Ink With Date and Name of Person Making Change.

F. B. 1465 Pg. 149

Notes Ck'd by	Survey of San Gabriel River Parkway
Map No.	W. O. 8499 Tape No. St'd. °F
Office Work T.M.L.	Surveyed by D.E. Holmes
Checked C.E.D.	Notes A.R.B. Date 1-30-50
Date	Indexed A. C. Johnson

Note: Any Additions or Changes on This Sheet Must be Made or Circled in Red Ink With Date and Name of Person Making Change.

Do not extend notes this side of this line.

RETURN TO
LOS ANGELES COUNTY SURVEYOR
726 LOS ANGELES COUNTY
ENGINEERING BLDG.

76F309S 247 10M 1-49

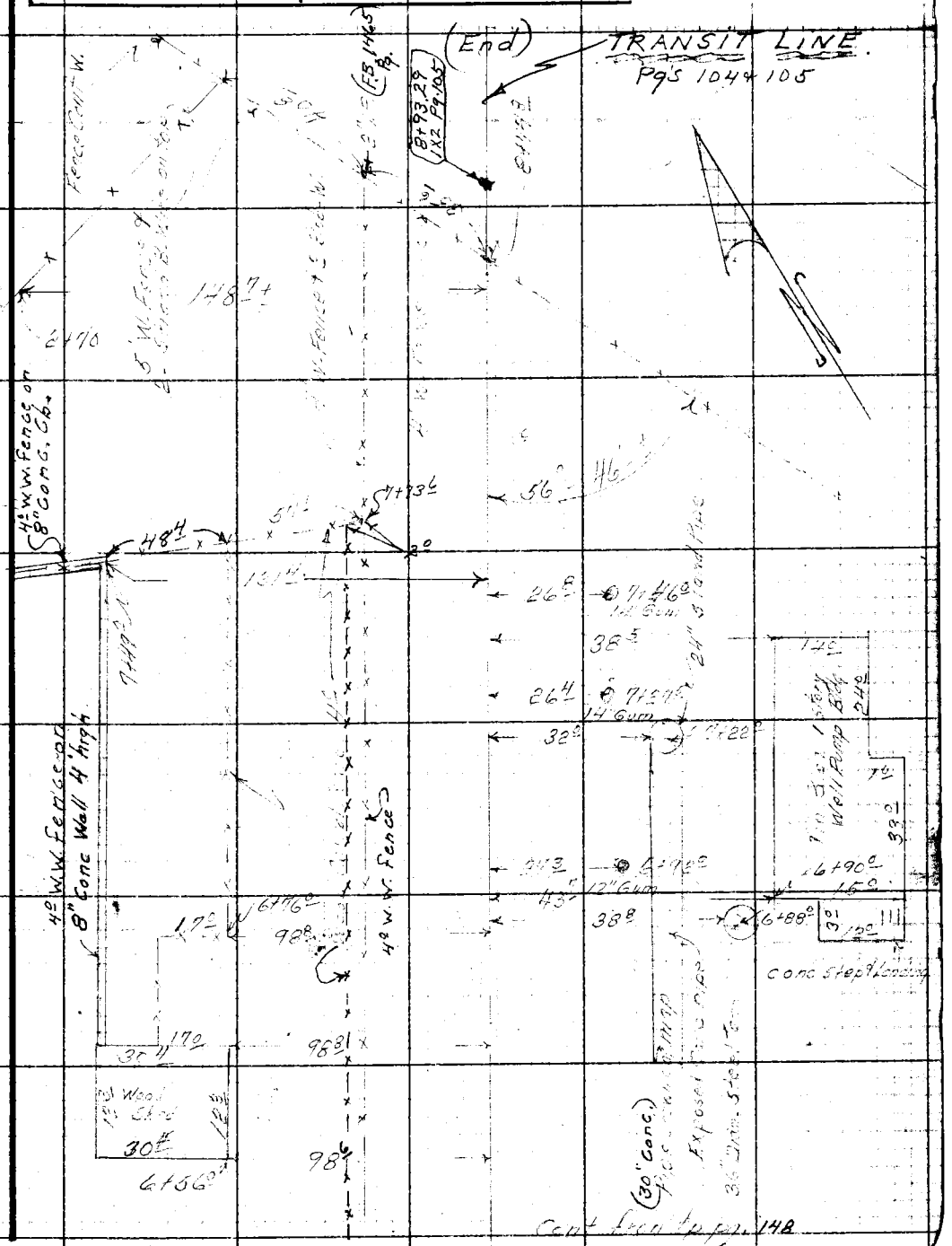

RETURN TO
LOS ANGELES COUNTY SURVEYOR
725 LOS ANGELES COUNTY
ENGINEERING BLDG.

Note: Any Additions or Changes on This Sheet Must be Made or Circled in Red Ink With Date and Name of Person Making Change.

Do not extend notes this side of this line.

F. B. 1465 PG. 150

Notes Ck'd by	Survey of San Gabriel River Parkway
Map No.	W. O. 8499 Tape No. St'd. °F
Office Work T.M.I.	Surveyed by D.E. Holmes
Checked CED	Notes D.E.H. Date 1-30-50
Date	Indexed A. C. Johnson

F. B. 1465 Pg. 151

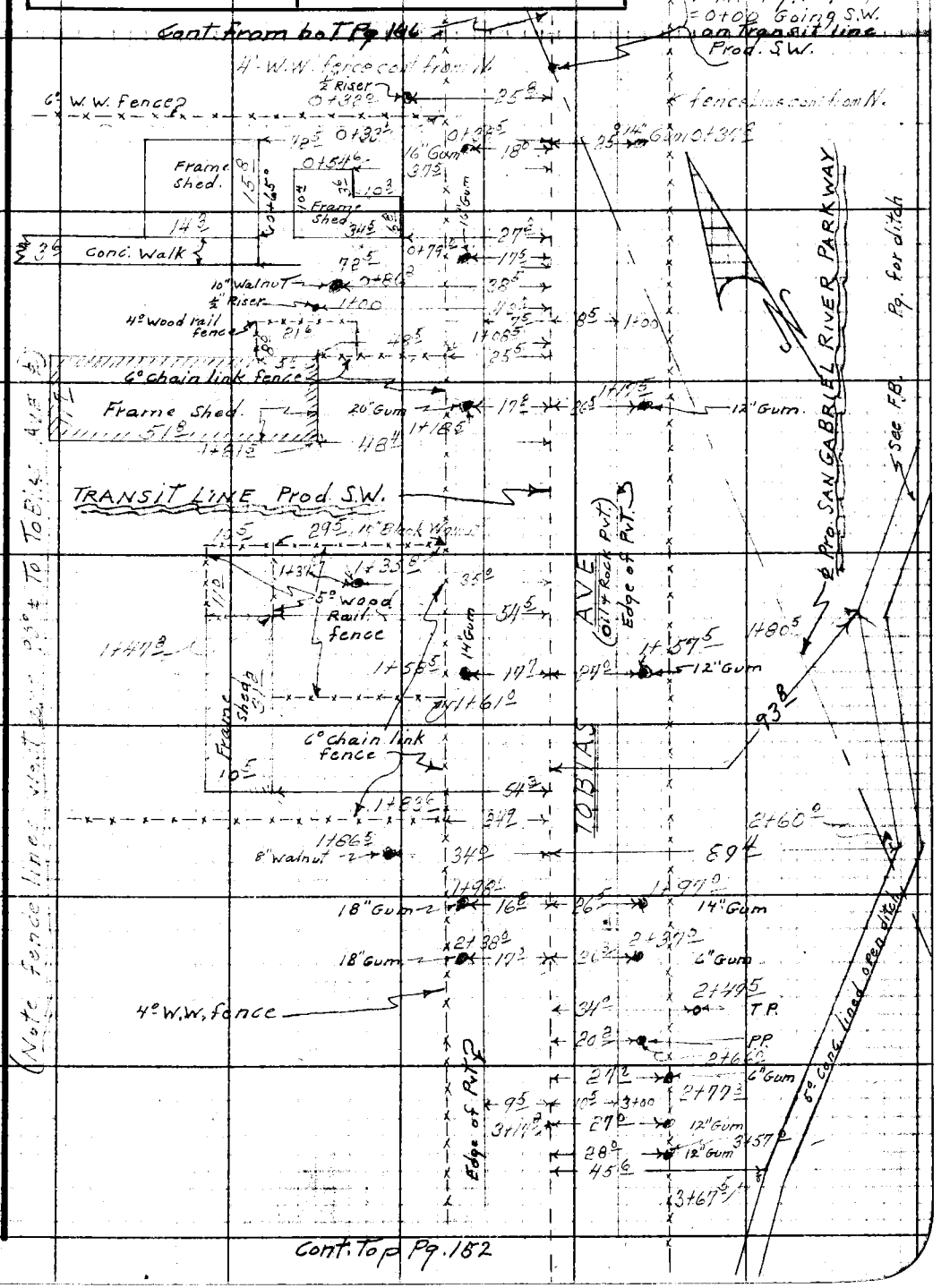

Note: Any Additions or Changes on This Sheet Must be Made or Circled in Red Ink With Date and Name of Person Making Change.

Do not extend notes this side of this line.

RETURN TO
LOS ANGELES COUNTY SURVEYOR
726 LOS ANGELES COUNTY
ENGINEERING BLDG.

76F3099 247 10M 1-49

F. B. 1465 PG. 152

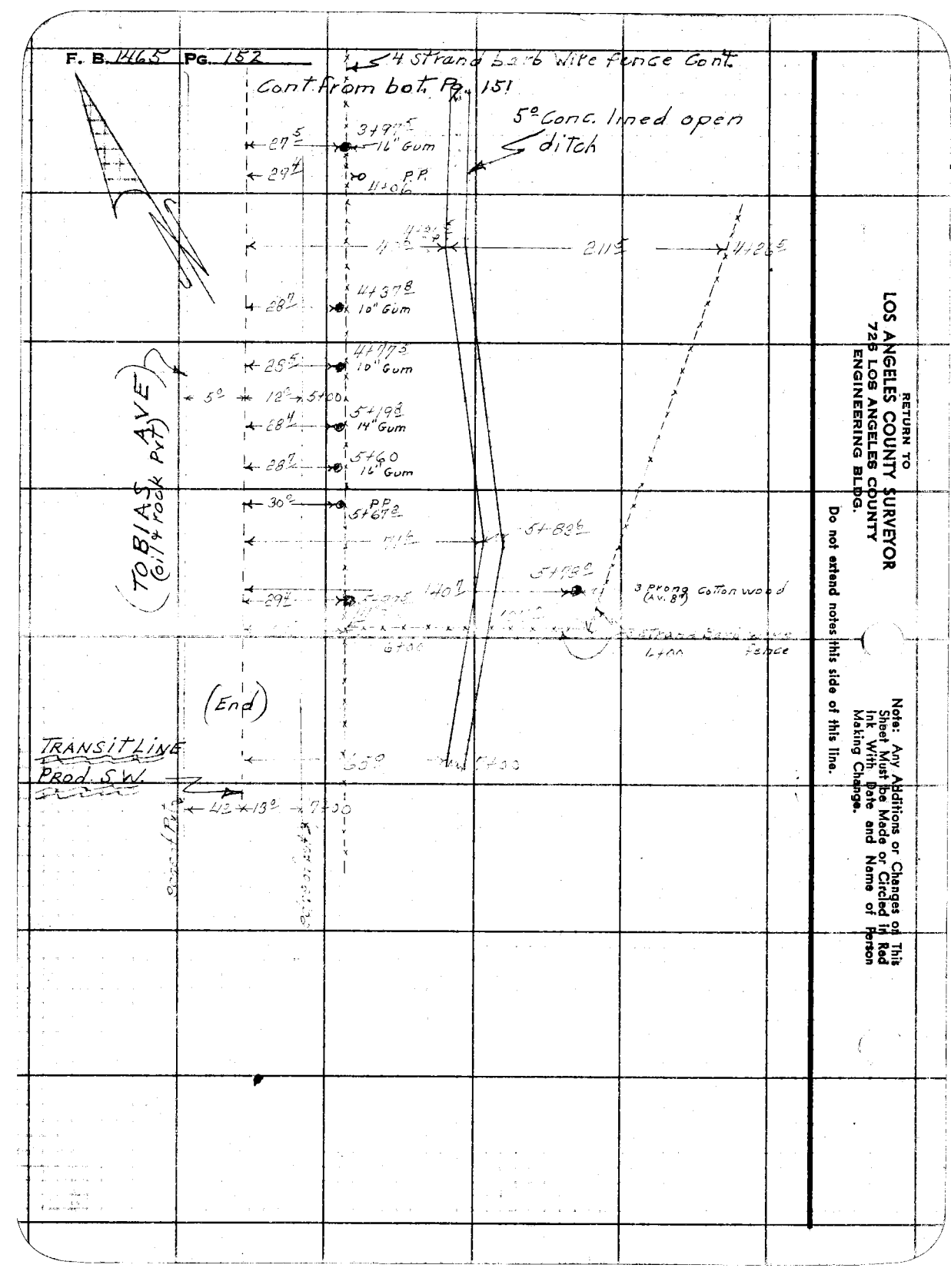

RETURN TO
LOS ANGELES COUNTY SURVEYOR
725 LOS ANGELES COUNTY
ENGINEERING BLDG.

Do not extend notes this side of this line.

Note: Any Additions or Changes on This Sheet Must Be Made or Circled in Red Ink With Date and Name of Person Making Change.

Notes Ck'd by	Survey of San Gabriel R. Parkway
Map No.	W. O. Tape No. St'd. °F
Office Work T.M.I.	Surveyed by D.E. Holmes
Checked CED	Notes D.E.H. Date 1-31-50
Date	Indexed A. C. Johnson

F. B. 1465 Pg. 153



Note: Any Additions or Changes on This Sheet Must be Made or Circled in Red Ink With Date and Name of Person Making Change.

Do not extend notes this side of this line.

RETURN TO
LOS ANGELES COUNTY SURVEYOR
726 LOS ANGELES COUNTY
ENGINEERING BLDG.

76F309S 247 10M 1-49

F. B. 1465 Pg. 154



RETURN TO
LOS ANGELES COUNTY SURVEYOR
725 LOS ANGELES COUNTY
ENGINEERING BLDG.

Do not extend notes this side of this line.

Note: Any Additions or Changes on This Sheet Must be Made or Circled in Red Ink With Date and Name of Person Making Change.

Notes Ck'd by	Survey of San Gabriel River Parkway
Map No.	W. O. 8499 Tape No. St'd °F
Office Work T.M.I.	Surveyed by D.E. Holmes
Checked CED	Notes DEH Date 1-31-50
Date	Indexed A. C. Johnson

F. B. 1465 PG. 155



Note: Any Additions or Changes on This Sheet Must be Made or Circled in Red Ink With Date and Name of Person Making Change.

Do not extend notes this side of this line.

RETURN TO
LOS ANGELES COUNTY SURVEYOR
726 LOS ANGELES COUNTY
ENGINEERING BLDG.

76F309S 247 10M 1-49

F. B. 1465 Pg. 156

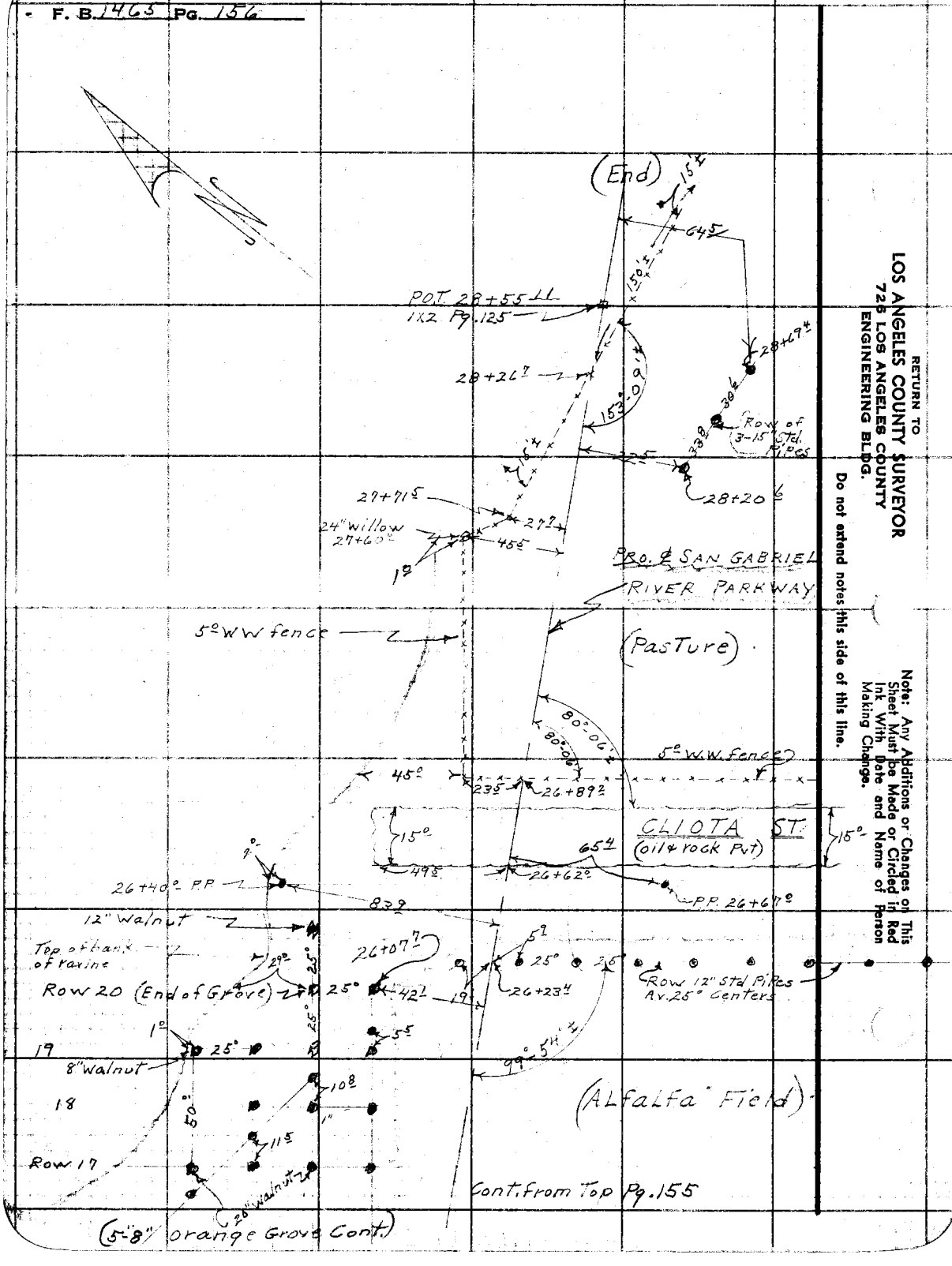

RETURN TO
LOS ANGELES COUNTY SURVEYOR
726 LOS ANGELES COUNTY
ENGINEERING BLDG.

Do not extend notes this side of this line.

Note: Any Additions or Changes on This Sheet Must be Made or Circled in Red Ink With Date and Name of Person Making Change.

Notes Ck'd by	Survey of San Gabriel River Parkway
Map No.	W. O. 8499 Tape No. St'd. °F
Office Work O.E.J.	Surveyed by D.E. Holmes
Checked I.M.I.	Notes D.E.H. Date 2-7-50
Date —	Indexed A. C. Johnson

F. B. 1463 Pg. 157

J.N. 8499

SAN GABRIEL RIVER PARKWAY

LOCATION of IMPROVEMENTS

from "Y" North To

VALLEY BLVD.

Holmes
Barilotti
Westhoff
Petri.

Note: Any Additions or Changes of This Sheet Must be Made or Circled in Red Ink With Date and Name of Person Making Change.

Do not extend notes this side of this line.

RETURN TO
LOS ANGELES COUNTY SURVEYOR
726 LOS ANGELES COUNTY
ENGINEERING BLDG.

76F3098 247 10M 1-49

F. B. 1465 Pg. 138

Cont. bot. Pg. 159

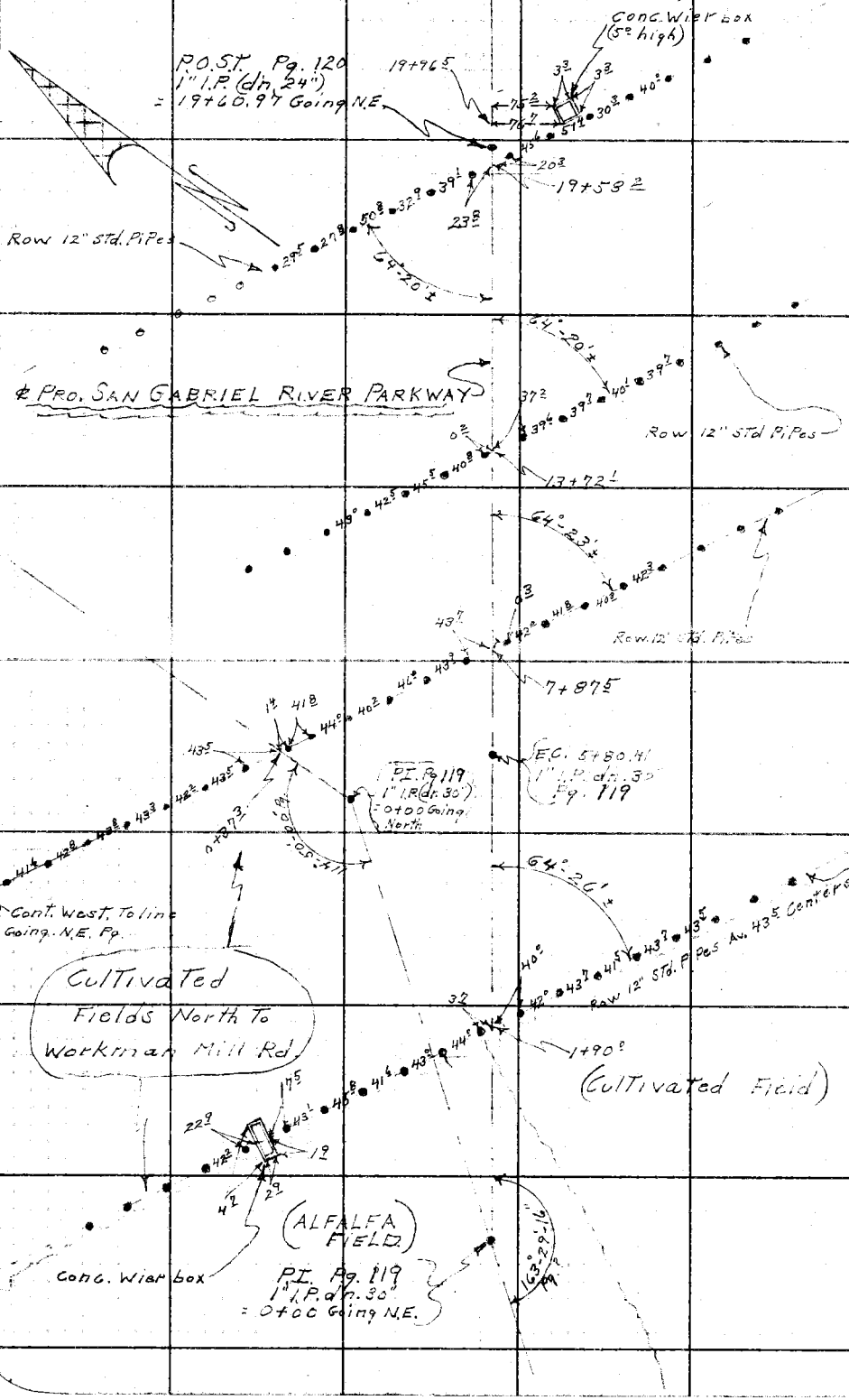

RETURN TO
LOS ANGELES COUNTY SURVEYOR
725 LOS ANGELES COUNTY
ENGINEERING BLDG.

Do not extend notes this side of this line.

Note: Any Additions or Changes on This Sheet Must be Made or Circled in Red Ink With Date and Name of Person Making Change.

Notes Ck'd by	Survey of San Gabriel River Parkway
Map No.	W. O. 8499 Tape No. St'd °F
Office Work O.E.J	Surveyed by D.E. Holmes
Checked T.M.I	Notes D.E.H. Date 2-7-50
Date	Indexed A. C. Johnson

F. B. 1465 Pg. 159

Cont. bot. Pg 160

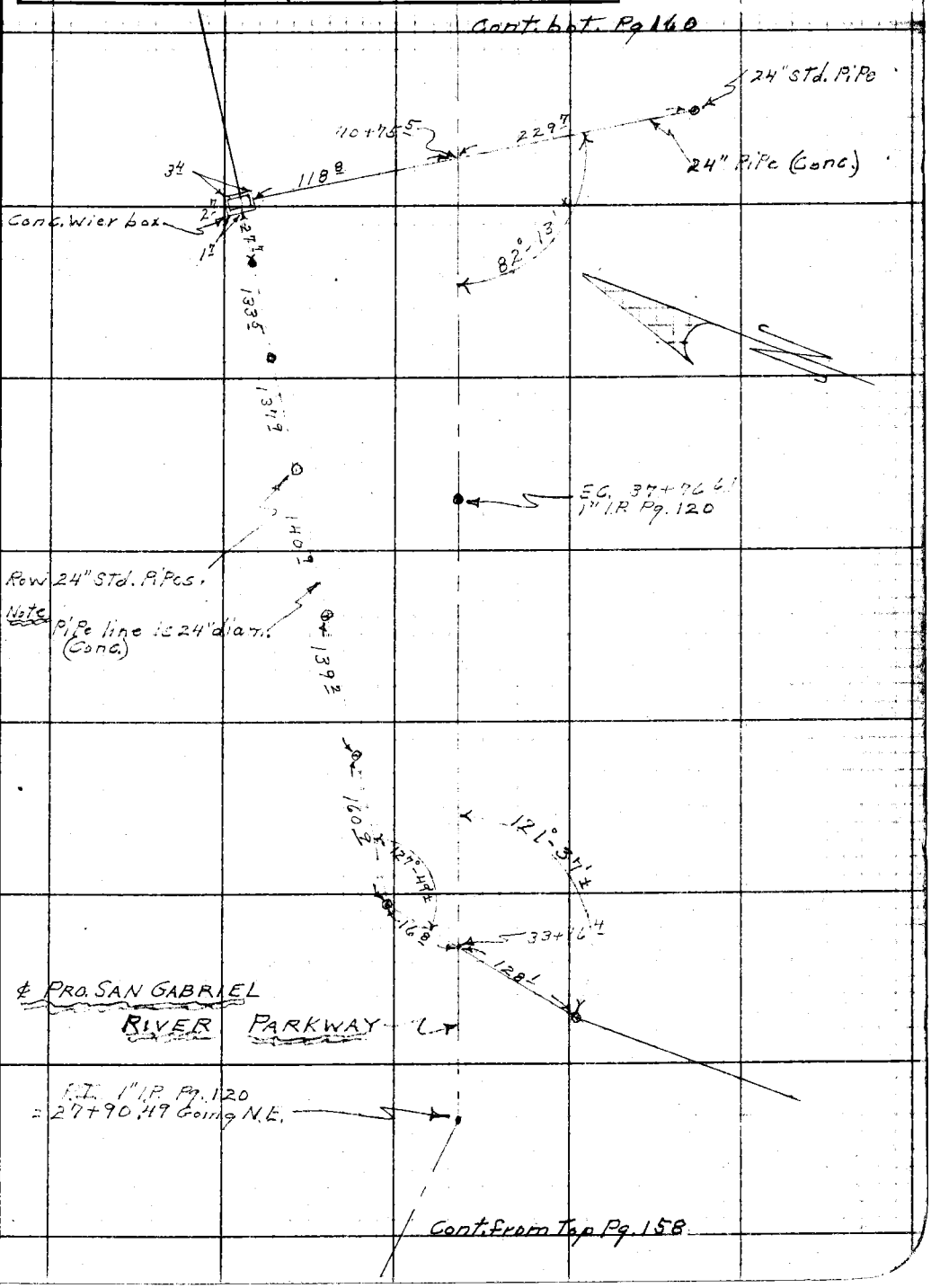

RETURN TO
LOS ANGELES COUNTY SURVEYOR
726 LOS ANGELES COUNTY
ENGINEERING BLDG.

Note: Any Additions or Changes on This Sheet Must be Made or Circled in Red Ink With Date and Name of Person Making Change.

Do not extend notes this side of this line.

76F3009 247 10M 1-49

F. B. 1465 PG. 160

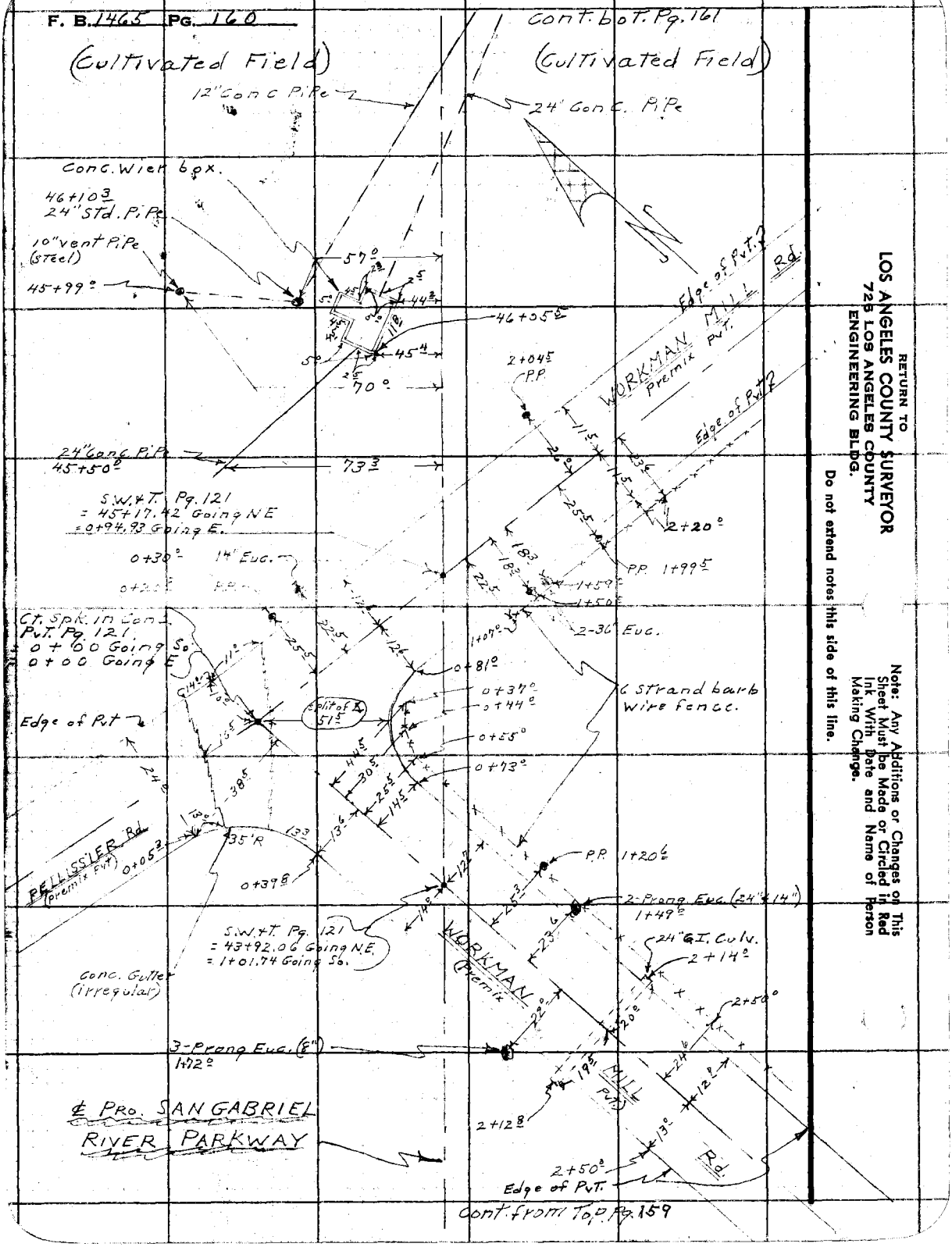

Cont. from Top of Pg. 159

RETURN TO
LOS ANGELES COUNTY SURVEYOR
725 LOS ANGELES COUNTY
ENGINEERING BLDG.
Do not extend notes this side of this line.

Note: Any Additions or Changes on This Sheet Must be Made or Circled in Red Ink With Date and Name of Person Making Change.

Notes Ck'd by	Survey of San Gabriel River Parkway
Map No.	W. O. 8499 Tape No. St'd. °F
Office Work O.E.S.	Surveyed by D.E. Holmes
Checked T.M.I.	Notes D.E.H. Date 2-8-50
Date	Indexed A. C. Johnson

F. B. 1465 PG. 161

Cont. bot. Pg. 162

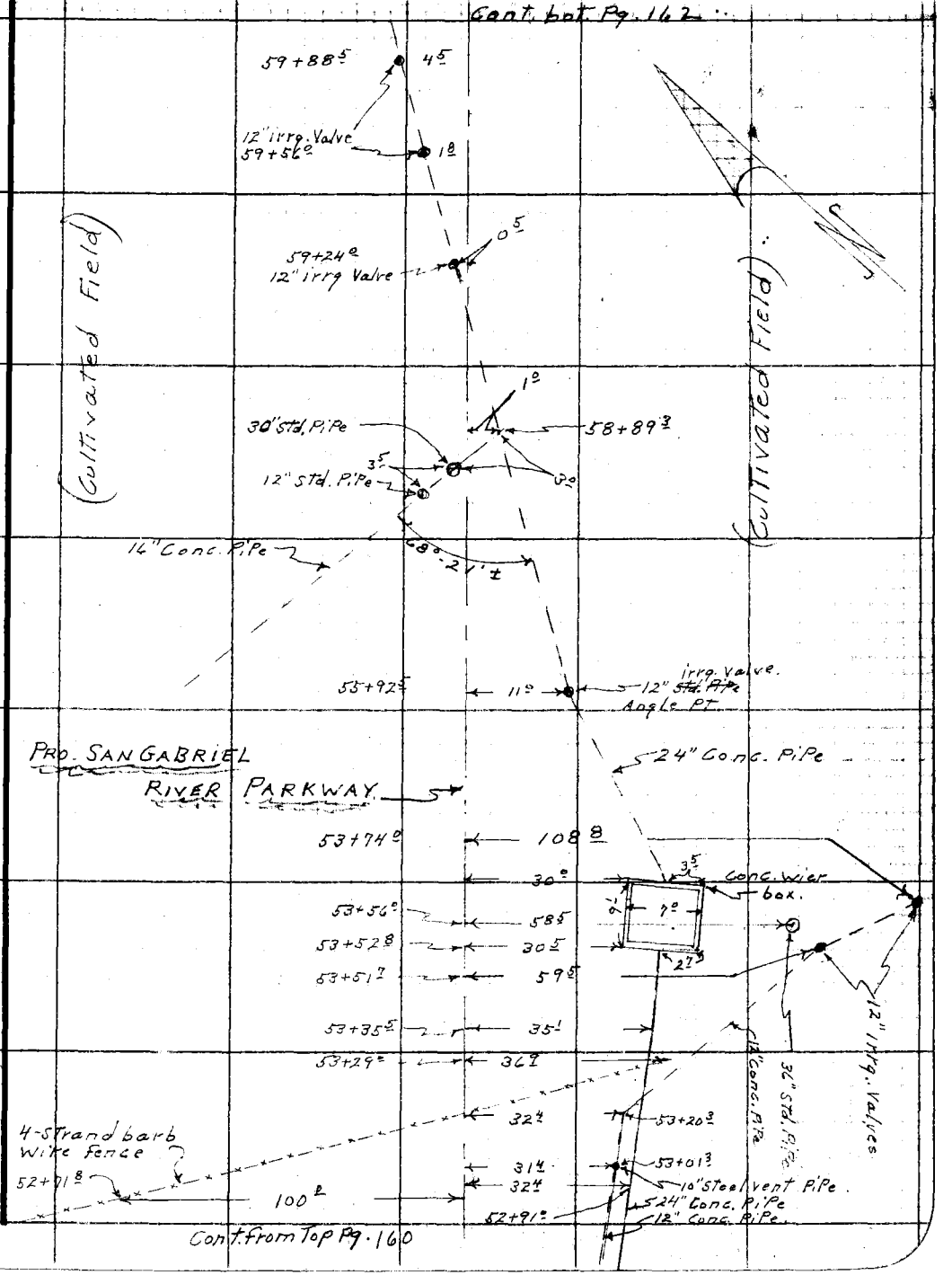

Cont. from Top Pg. 160

Note: Any Additions or Changes on This Sheet Must be Made or Circled in Red Ink With Date and Name of Person Making Change.

Do not extend notes this side of this line.

RETURN TO
LOS ANGELES COUNTY SURVEYOR
726 LOS ANGELES COUNTY
ENGINEERING BLDG.

76F309S 247 10M 1-49

6

F. B. 1465 Pg. 162

Cont. bot Pg. 163

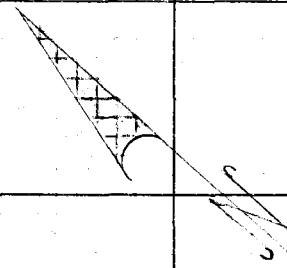

Row of 24-12" Irrg. Valves on Top of 24" Conc. Pipe Av. Centers 32.5'

(Cultivated Field)

64+29.8 — 87.8

63+97.9 — 83.7

63+65.8 — 78.8

(Cultivated Field)

Row 12" Irrg. Valves over 24" Conc. Pipe (Av. 32.5' Centers)

& Proj. San Gabriel River Parkway

60+52.5 12" Irrg. Valve — 10.3

60+20.0 12" Irrg. Valve — 6.4

Cont. from Top Pg. 161

RETURN TO
LOS ANGELES COUNTY SURVEYOR
725 LOS ANGELES COUNTY
ENGINEERING BLDG.

Do not extend notes this side of this line.

Note: Any Additions or Changes on This Sheet Must be Made or Circled in Red Ink With Date and Name of Person Making Change.

Notes Ck'd by
Map No.
Office Work O.E.S.
Checked T.M.I
Date

Survey of San Gabriel River Parkway F. B. 1465 Pg. 163
W. O. 8499 Tape No. St'd. °F
Surveyed by D.E. Holmes
Notes D.E.H. Date 2-8-50
Indexed A. C. Johnson

1" I.P. Pg. 121
P.O.T. 15+84.66
Going N.E.

Cont. bot. Pg. 164

75+69°

Row 12" Irrg. Valves on Top 24" Conc. Pipe

75+34.5
74+98°
74+54°
74+24°
73+95°

30" Conc. Std. Pipe

72+86°
72+53°

8" Steel Vent Pipe

71+78°

(ALFALFA FIELD.)

Row of 24-12" (Cont.) Irrg. Valves on Top 24" Conc. Pipe M.V. Centers 32.5 ±

70+75°

℄ Pro. SAN GABRIEL RIVER PARKWAY.

Cont. From Top Pg. 162

Note: Any Additions or Changes of This Sheet Must be Made or Circled in Red Ink With Date and Name of Person Making Change.

Do not extend notes this side of this line.

RETURN TO
LOS ANGELES COUNTY SURVEYOR
726 LOS ANGELES COUNTY
ENGINEERING BLDG.

76F3098 247 10M 1-49

F. B. 1465 Pg. 164

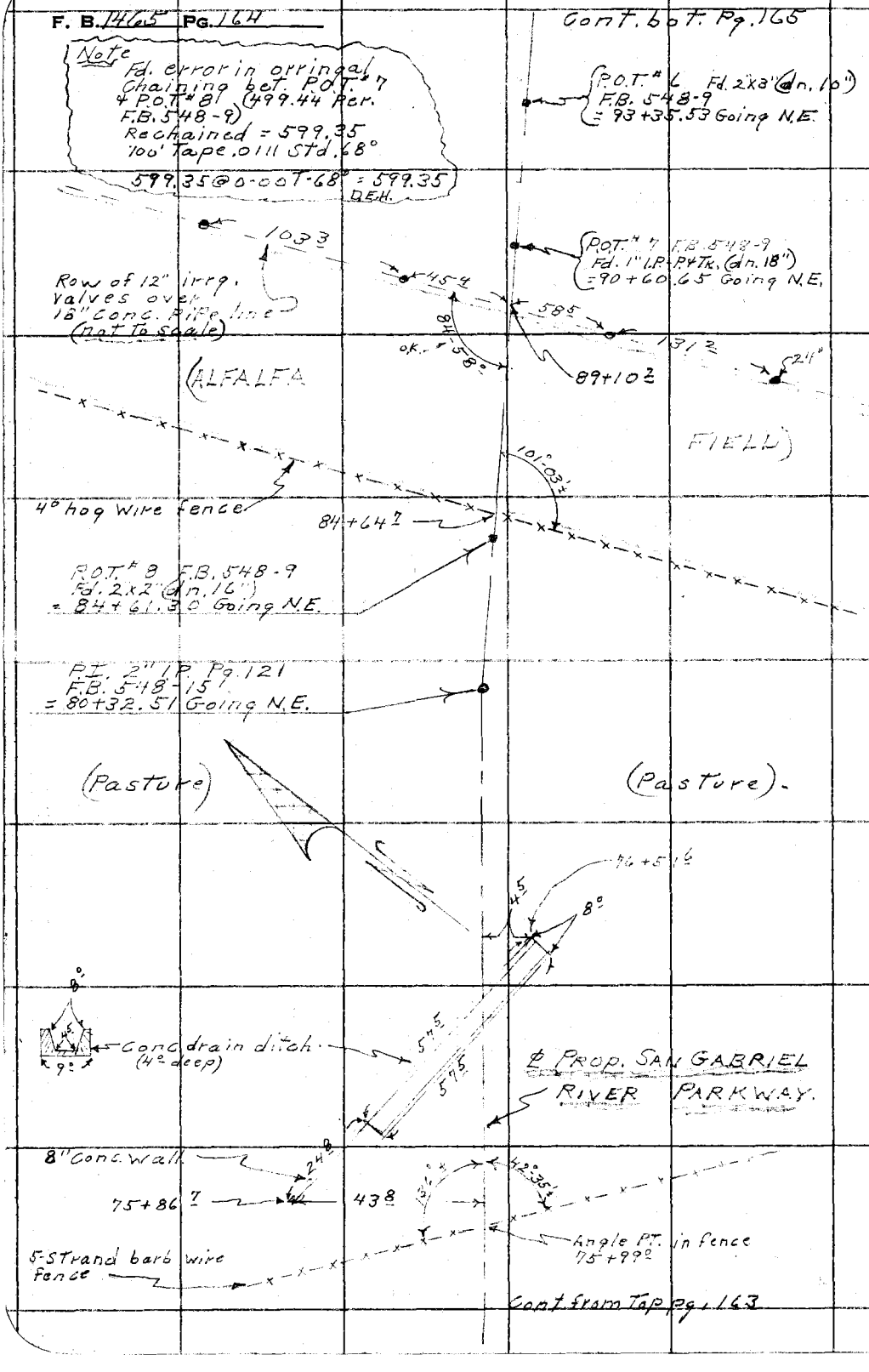

RETURN TO
LOS ANGELES COUNTY SURVEYOR
726 LOS ANGELES COUNTY
ENGINEERING BLDG.

Do not extend notes this side of this line.

Note: Any Additions or Changes on This Sheet Must be Made or Circled in Red Ink With Date and Name of Person Making Change.

Notes Ck'd by	Survey of San Gabriel River Parkway
Map No.	W. O. 8499 Tape No. St'd °F
Office Work OES	Surveyed by D.E. Holmes
Checked T.M.I	Notes DEH Date 2-9-50
Date	Indexed R. C. Johnson

F. B. 1465 PG. 165

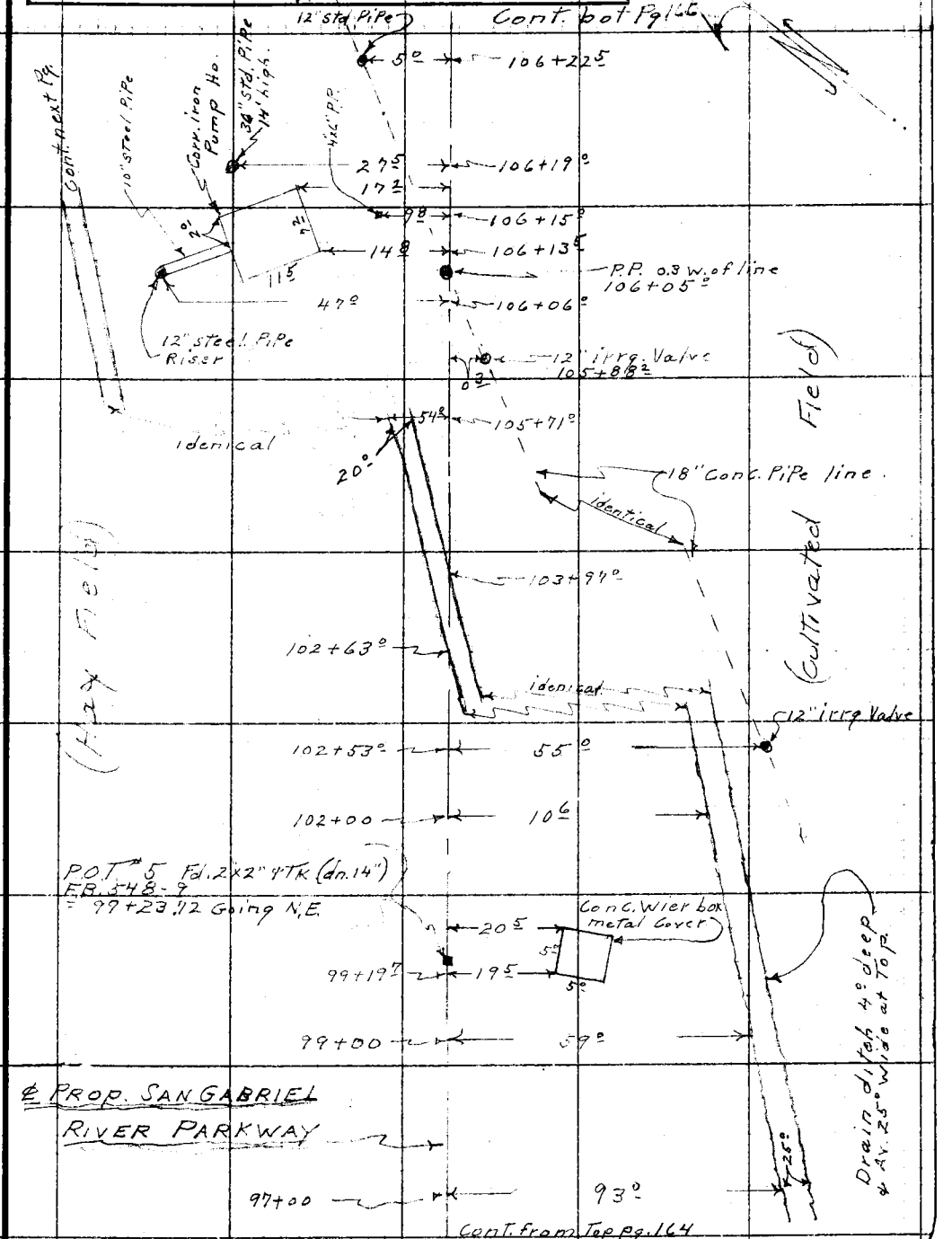

Note: Any Additions or Changes on This Sheet Must be Made or Circled in Red Ink With Date and Name of Person Making Change.

Do not extend notes this side of this line.

RETURN TO
LOS ANGELES COUNTY SURVEYOR
726 LOS ANGELES COUNTY
ENGINEERING BLDG.

76F309S 247 10M 1-49

F. B. 1468 PG. 166

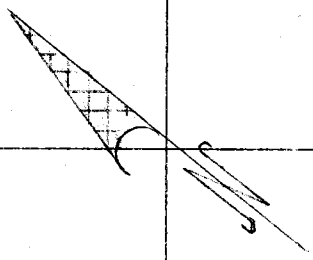

Cont. bot. Pg. 167

(Pasture)

118+73.2 — 100°

Hay Field.

118+14.5 — 13.6

P.O.T. #2 Fd. 1"x2" Surf. Per. F.B. 548-7 = 116+64.79 Going N.E.

55° - 15'

(Pasture)

PROP. SAN GABRIEL RIVER PARKWAY

(Pasture)

116+16°

(3 Strand barb wire fence with 2° hog wire at bot.

3° 23'

4-Strand barb Wire Fence

18.3

10" Cotton Wood. 114+00°.

114+01.2

(Field)

79°

110+93.3

P.O.T. #3 Fd. 2"x2"+Tk. (dn. 16") F.B. 548-8 = 110+89.28 Going N.E.

(Cultivated Field)

12" Irrg. Valve

4.4

108+52.5

Drain ditch Cont.

(Cultivated)

107+94°

42°
77.6
71°

P.P.

24°±

18" Conc. Pipe line

107+16°

20°±

18.8

107+07.2

60.6

106+87°

15°±

18" Conc. Pipe

Cont. from Top Pg. 165

RETURN TO
LOS ANGELES COUNTY SURVEYOR
723 LOS ANGELES COUNTY
ENGINEERING BLDG.

Do not extend notes this side of this line.

Note: Any Additions or Changes on This Sheet Must be Made or Circled in Red Ink With Date and Name of Reason Making Change.

Notes Ck'd by	Survey of San Gabriel River Parkway
Map No.	W. O. 8492 Tape No. St'd. °F
Office Work OES	Surveyed by D.E. Holmes
Checked T.M.I.	Notes A.R.B. Date 2-9-50
Date	Indexed A. C. Johnson

F. B. 1465 PG. 167

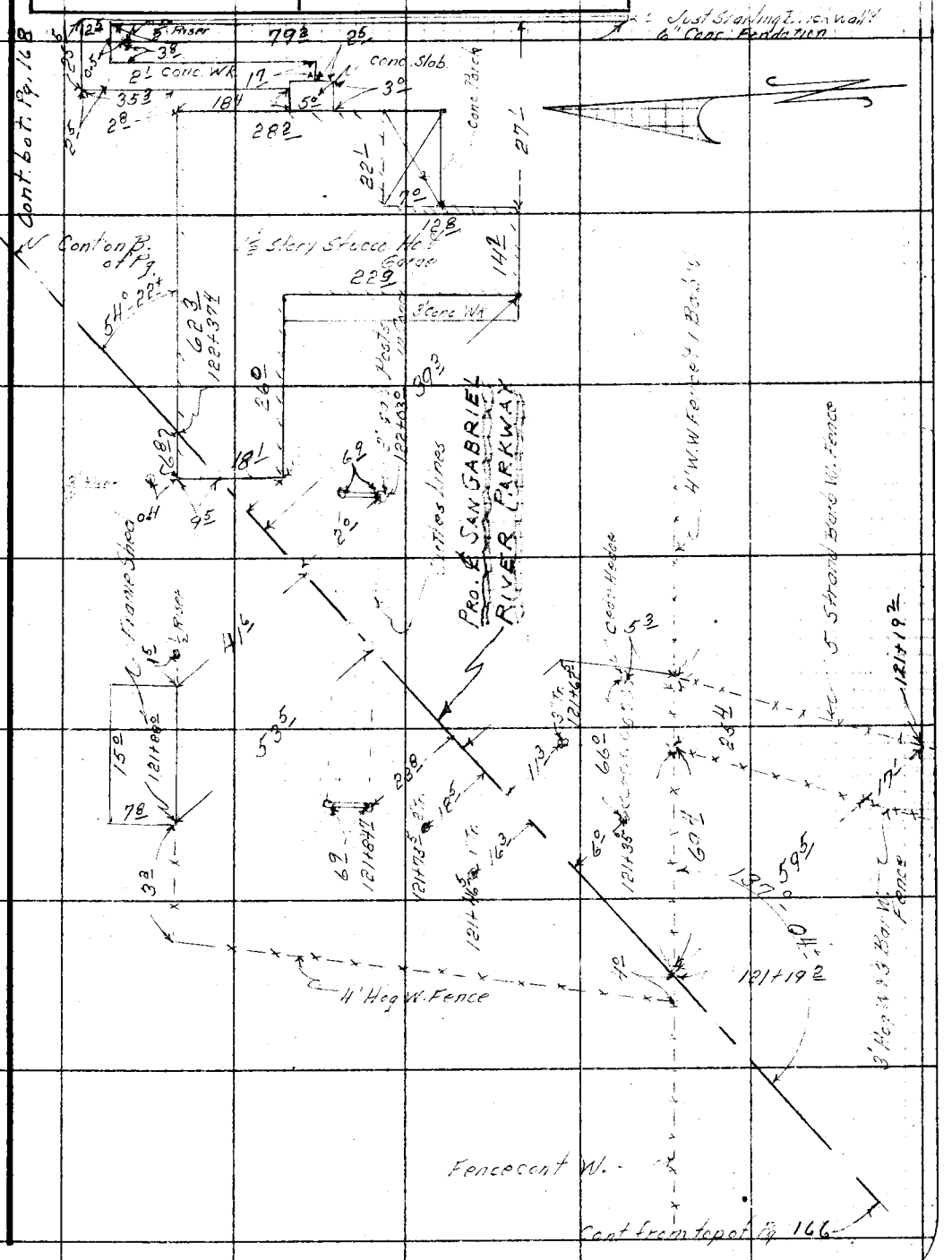

Note: Any Additions or Changes on This Sheet Must be Made or Circled in Red Ink With Date and Name of Person Making Change.

Do not extend notes this side of this line.

RETURN TO
LOS ANGELES COUNTY SURVEYOR
726 LOS ANGELES COUNTY
ENGINEERING BLDG.

76F309S 247 10M 1-49

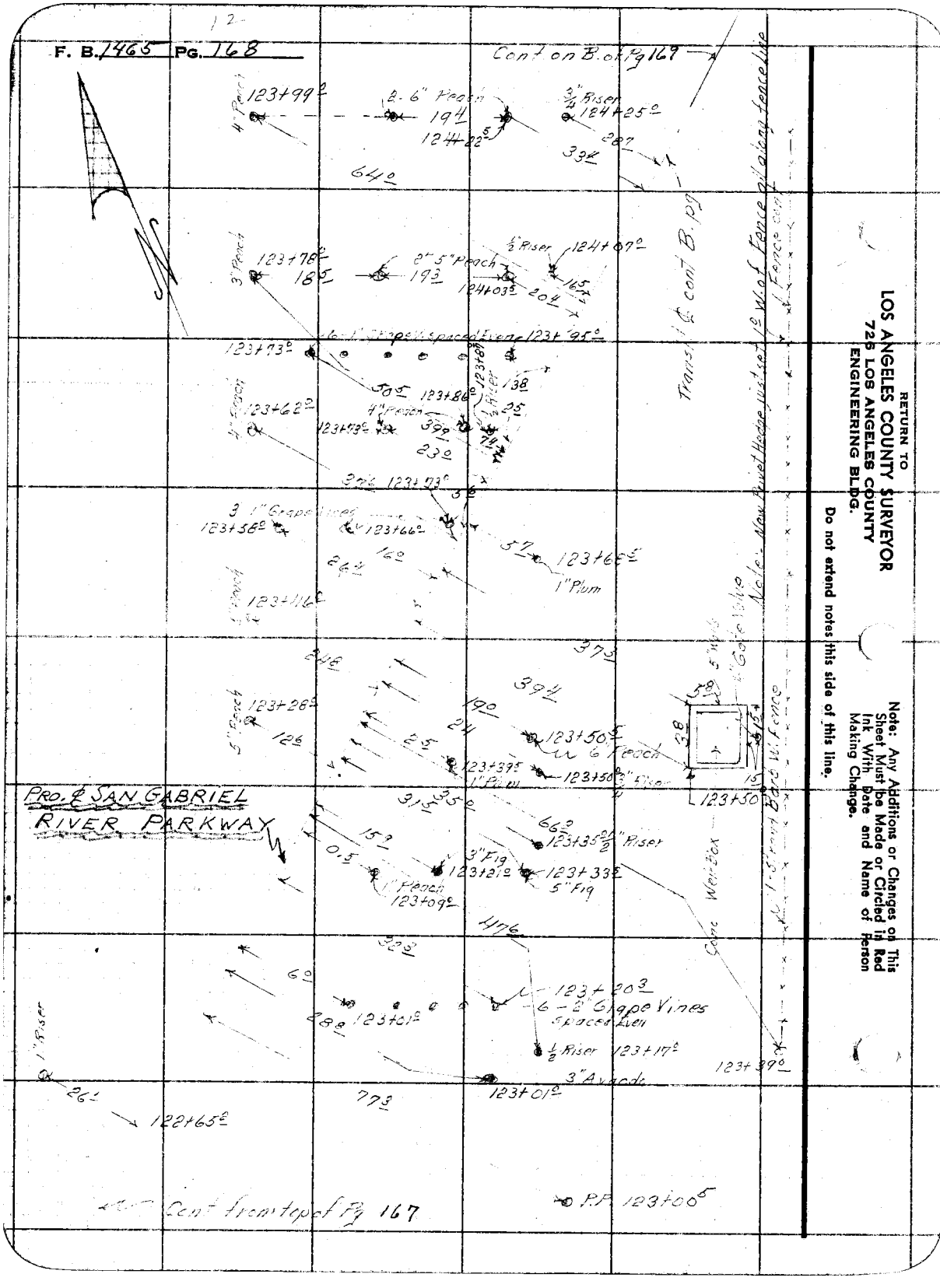

RETURN TO
LOS ANGELES COUNTY SURVEYOR
726 LOS ANGELES COUNTY
ENGINEERING BLDG.

Do not extend notes this side of this line.

Note: Any Additions or Changes on This Sheet Must be Made or Circled in Red Ink With Date and Name of Person Making Change.

Notes Ck'd by	Survey of San Gabriel River Parkway
Map No.	W. O. 8799 Tape No. St'd °F
Office Work OES	Surveyed by D.E. Holmes
Checked T.M.I.	Notes ARB Date 2-13-50
Date	Indexed A. C. Johnson

F. B. 1465 PG. 169

Cont. bot. Pg. 170



Note: Any Additions or Changes on This Sheet Must be Made or Circled in Red Ink With Date and Name of Person Making Change.

Do not extend notes this side of this line.

RETURN TO
LOS ANGELES COUNTY SURVEYOR
726 LOS ANGELES COUNTY
ENGINEERING BLDG.

76F309S 247 10M 1-49

F. B. 1465 Pg. 170



RETURN TO
LOS ANGELES COUNTY SURVEYOR
726 LOS ANGELES COUNTY
ENGINEERING BLDG.

Do not extend notes this side of this line.

Note: Any Additions or Changes on This Sheet Must be Made or Circled in Red Ink With Date and Name of Person Making Change.

Notes Ck'd by	Survey of San Gabriel River Parkway
Map No.	W. O. 2499 Tape No. St'd. °F
Office Work OES	Surveyed by D.E.Holmes
Checked TMI	Notes D.E.H. Date 2-28-50
Date	Indexed A. C. Johnson 3-13-50

F. B. 1463 Pg. 171

Notes Any Additions or Changes on This Sheet Must be Made or Circled in Red Ink With Date and Name of Person Making Change.

Do not extend notes this side of this line.

RETURN TO
LOS ANGELES COUNTY SURVEYOR
726 LOS ANGELES COUNTY
ENGINEERING BLDG.

76F3098 247 10M 1-49

F. B. 1465 Pg. 172

Cont. bot Pg. 173

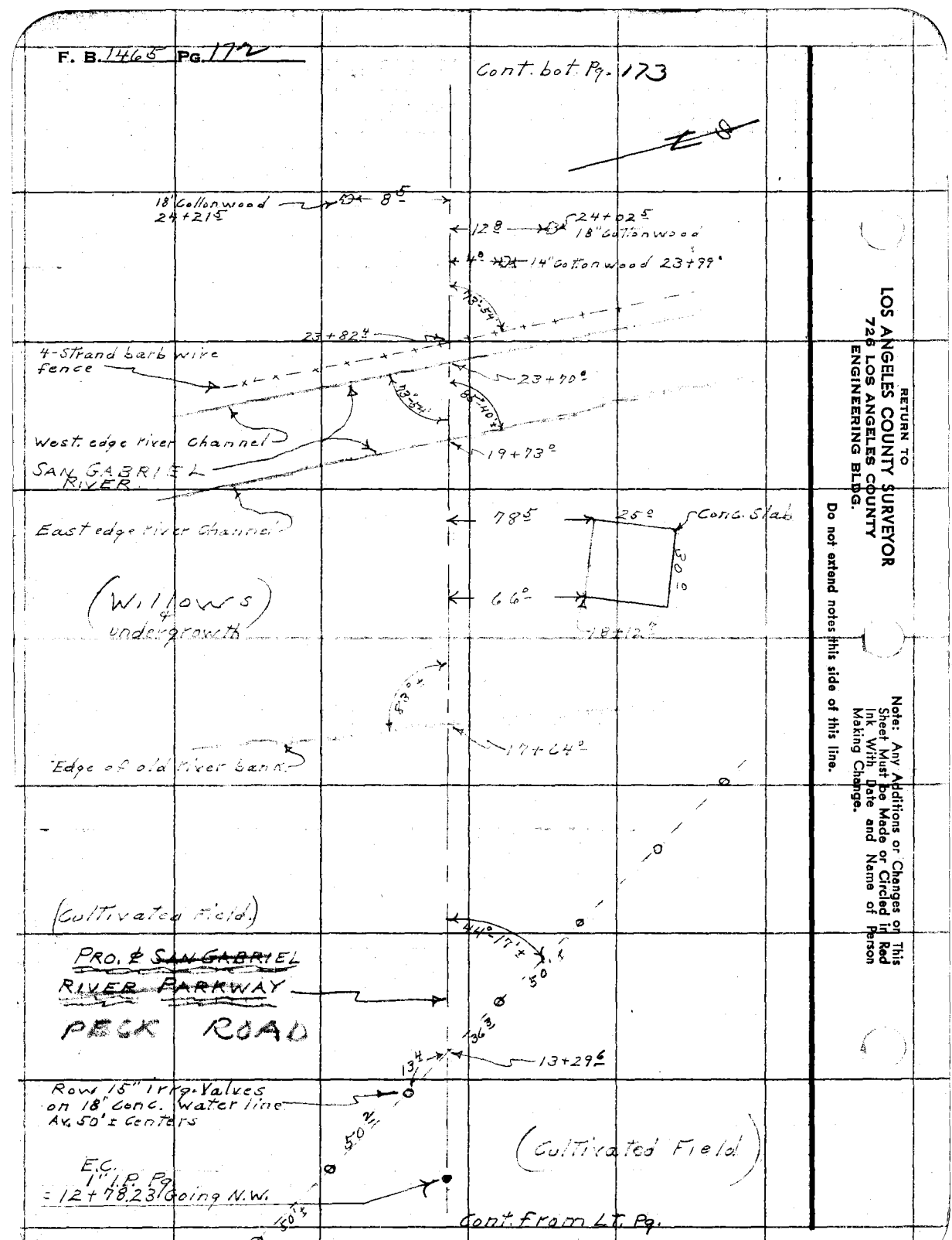

RETURN TO
LOS ANGELES COUNTY SURVEYOR
726 LOS ANGELES COUNTY
ENGINEERING BLDG.

Do not extend notes this side of this line.

Note: Any Additions or Changes on This Sheet Must be Made or Circled in Red Ink With Date and Name of Person Making Change.

Notes Ck'd by	Survey of San Gabriel River Parkway
Map No.	W. O. 8499 Tape No. St'd. °F
Office Work OES	Surveyed by D.E. Holmes
Checked TMI	Notes D.E.H. Date 2-28-50
Date	Indexed R. C. Johnson

F. B. 1465 PG. 173

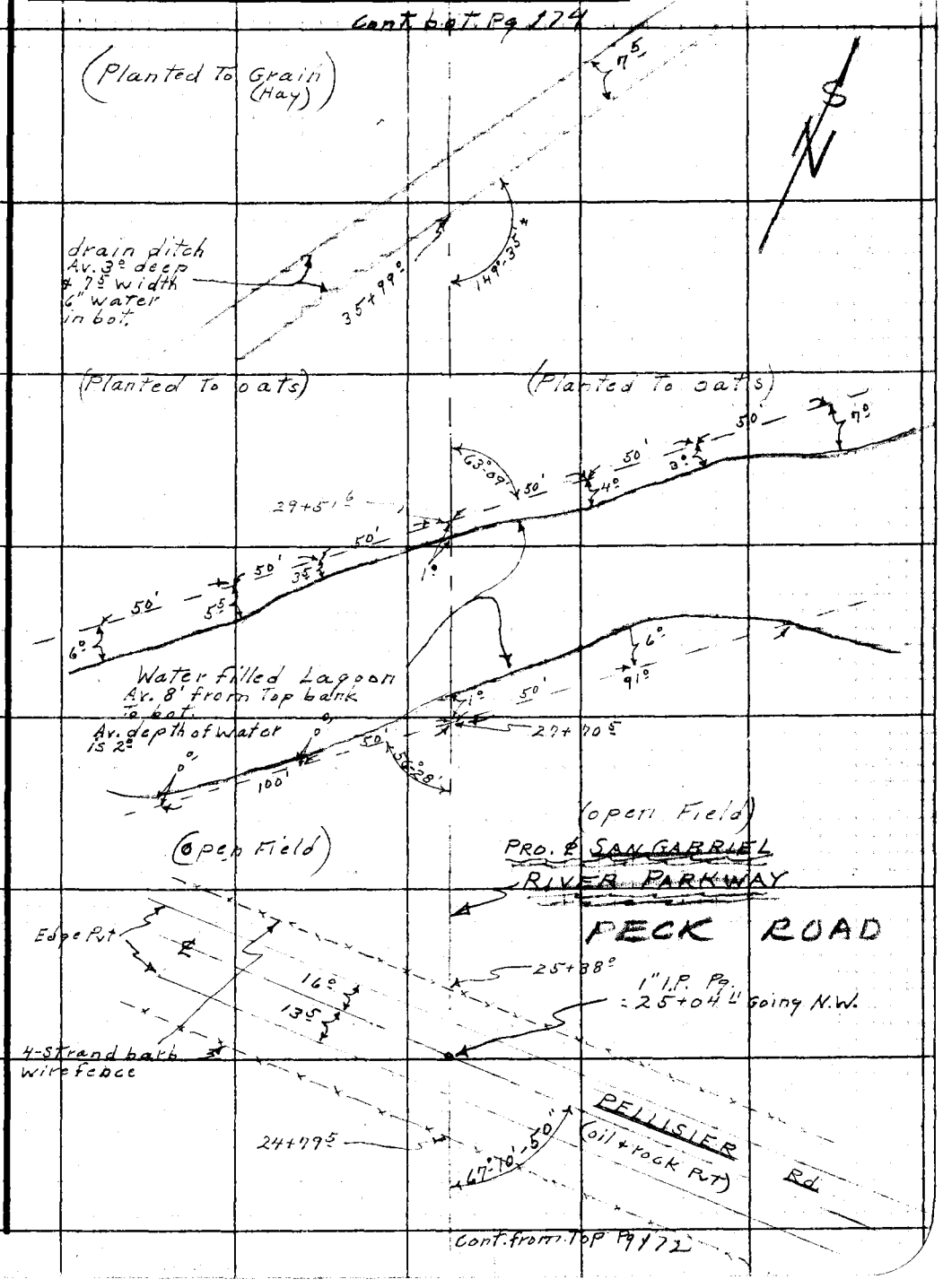

Note: Any Additions or Changes on This Sheet Must be Made or Circled in Red Ink With Date and Name of Person Making Change.

Do not extend notes this side of this line.

RETURN TO
LOS ANGELES COUNTY SURVEYOR
726 LOS ANGELES COUNTY
ENGINEERING BLDG.

76F309S 247 10M 1-49

F. B. 1463 Pg. 174

Note
See Bk 1465-55
for Tap eq. North
To 2"x2" old P.I.
on Durfee Rd.
F.B. 737-48.)

(End)

P.O.T. 3" I.P. Pg.
= 47+81.44 going North
Pg. 1

75'

38+84

PRO. & SAN GABRIEL
RIVER PARKWAY

DECK ROAD

drain ditch Cont.

75'

= P.I. 1" I.P. Pg.
37+31 60 Going N.W.

Cont. from Top Pg. 173

RETURN TO
LOS ANGELES COUNTY SURVEYOR
726 LOS ANGELES COUNTY
ENGINEERING BLDG.

Do not extend notes this side of this line.

Note: Any Additions or Changes on This Sheet Must be Made or Circled in Red Ink With Date and Name of Person Making Change.

Notes Ck'd by	Survey of San Gabriel River Parkway
Map No.	W. O. 8499 Tape No. St'd. °F
Office Work DES	Surveyed by D.E. Holmes
Checked	Notes DEH. Date 3-1-50
Date	Indexed C. Johnson

F. B. 1466 Pg. 125

J.N. 8499

SAN GABRIEL RIVER PARKWAY

Additional Topog. on DURFEE AVE from old P.I. (Sta. 107+25.12 F.B. 737-48 North

To inter. of RUSH AVE F.B. 737-71

Note
Sta. Per. F.B. 737-48-69-70-71

Note See F.B. 737-89 for Topog. on S.W. Cor. THIENES Ave & DURFEE AVE

Holmes
Bariloth
Westhoff
Petri.

Notes: Any Additions or Changes of This Sheet Must be Made or Circled in Red Ink With Date and Name of Person Making Change.

Do not extend notes this side of this line.

RETURN TO
LOS ANGELES COUNTY SURVEYOR
726 LOS ANGELES COUNTY
ENGINEERING BLDG.

76F3098 247 10M 1-49


F. B. 1465 PG. 176
Cont. bot. Pg. 177
(Cultivated Field)
AVE
DURFEE
Conc. (Premix Covered) Pvt.
(Premix Pvt.)
dirt drain ditch Av. 3° deep
oil & rock Pvt.
30° off line
Note Row of 1 Story Stucco Houses front to this Line
(1st house)
1 Story Stucco House
(old Conc. Pvt. Premix Covered)
dirt
30° off. line
30.00
107+25.12 Set N.&T.
2"x2" old P.I. Pg. = 107+25.12 going North Per. F.B. 737-48
109+72.5 (Not To Scale)
109+17.0 P.P.
109+86.0 14" Syc.
109+79.0 6" Almond
G.M. 109+73.0
4° Picket fence.
109+62.5
109+41.0
8" Syc. 109+35.5
G.M. 109+23.5
2° Picket fence
109+11.0
109+10.5 Water Valve H.H.
109+09.5
108+94.5 12" Acacia
108+89.0 6" Apricot
6" Apricot 108+73.0
G.M. 108+72.0
108+62.0
3° Picket fence
4° high 8" Conc. wall
73 Conc. Dr.
108+47.5
14" Syc. 108+36.0
G.M. 108+22.0
108+22.5
108+12.0
12" Syc. 108+11.0
107+85.0
3° Conc. walk.
107+81.5
G.M.
107+80.7
107+67.8
107+54.0
107+50.5
107+46.0
107+25.1
107+25.1
14" Conc. drain 108+12.0 (direction unknown)
(oil & rock) Pvt.
4" Conc. Cb. 24" Palm
T.P.
T.P. 109+16.3
P.T.R.=6.5
Note: Any Additions or Changes on This Sheet Must be Made or Circled in Red Ink With Date and Name of Person Making Change.
Do not extend notes this side of this line.
RETURN TO
LOS ANGELES COUNTY SURVEYOR
726 LOS ANGELES COUNTY
ENGINEERING BLDG.

Notes Ck'd by	Survey of San Gabriel River Parkway
Map No.	W. O. 8499 Tape No. St'd. °F
Office Work OES	Surveyed by D E Holmes
Checked	Notes ARB Date 3-1-50
Date	Indexed A. C. Johnson

F. B. 1465 Pg. 177

Cont. to T Pg. 178



Cont. from Top Pg. 176

Note: Any Additions or Changes on This Sheet Must be Made or Circled in Red Ink With Date and Name of Person Making Change.

Do not extend notes this side of this line.

RETURN TO
LOS ANGELES COUNTY SURVEYOR
726 LOS ANGELES COUNTY
ENGINEERING BLDG.

76F309S 247 10M 1-49

F. B. 1465 Pg. 178

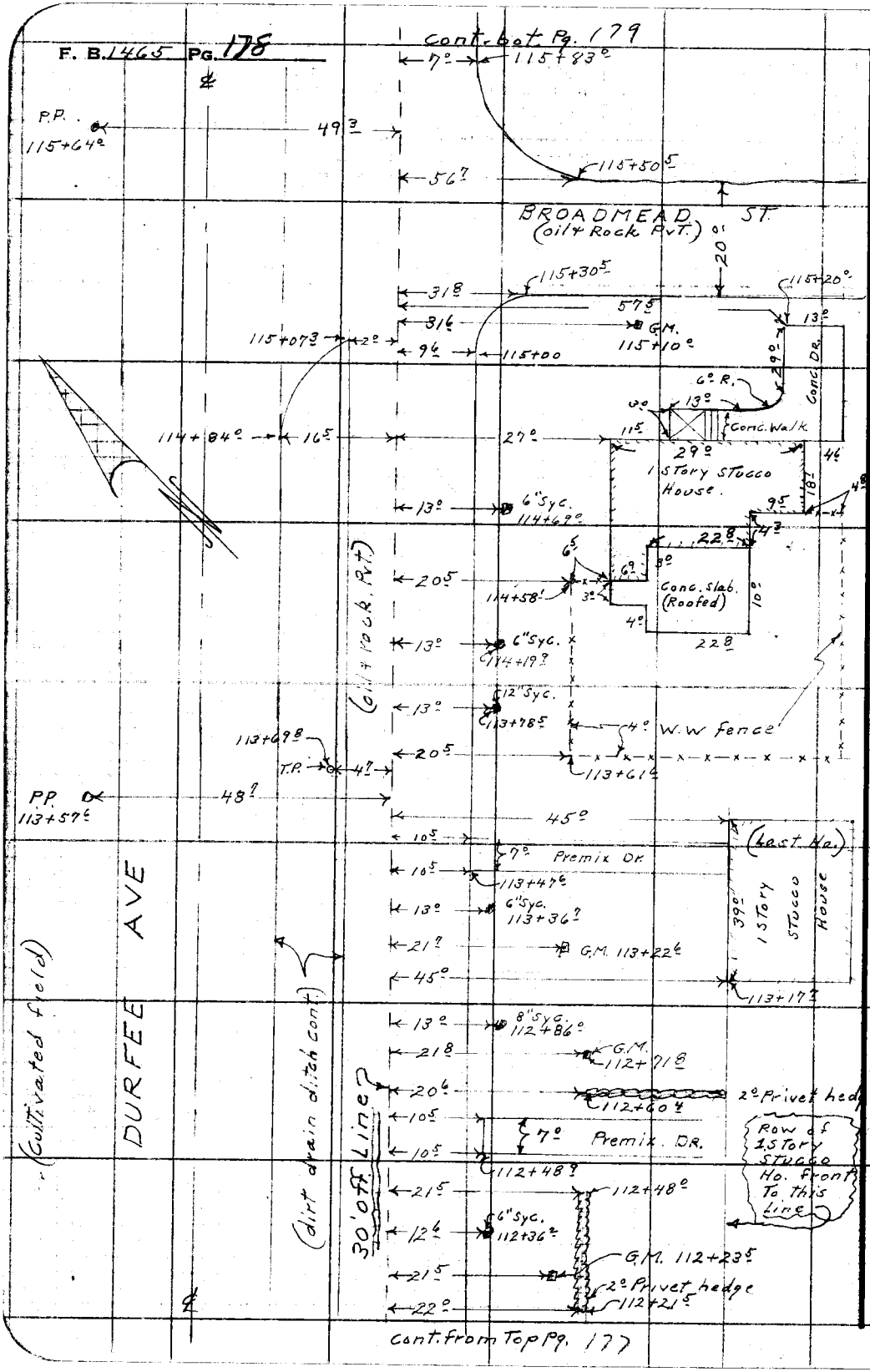

RETURN TO
LOS ANGELES COUNTY SURVEYOR
720 LOS ANGELES COUNTY
ENGINEERING BLDG.

Do not extend notes this side of this line.

Note: Any Additions or Changes on This Sheet Must be Made or Circled in Red Ink With Date and Name of Person Making Change.

Notes Ck'd by	Survey of San Gabriel River Parkway
Map No.	W. O. 8499 Tape No. St'd. °F
Office Work OES.	Surveyed by D.E. Holmes
Checked	Notes D.E.H. Date 3-7-50
Date	Indexed A. C. Johnson

F. B. 1465 PG. 179

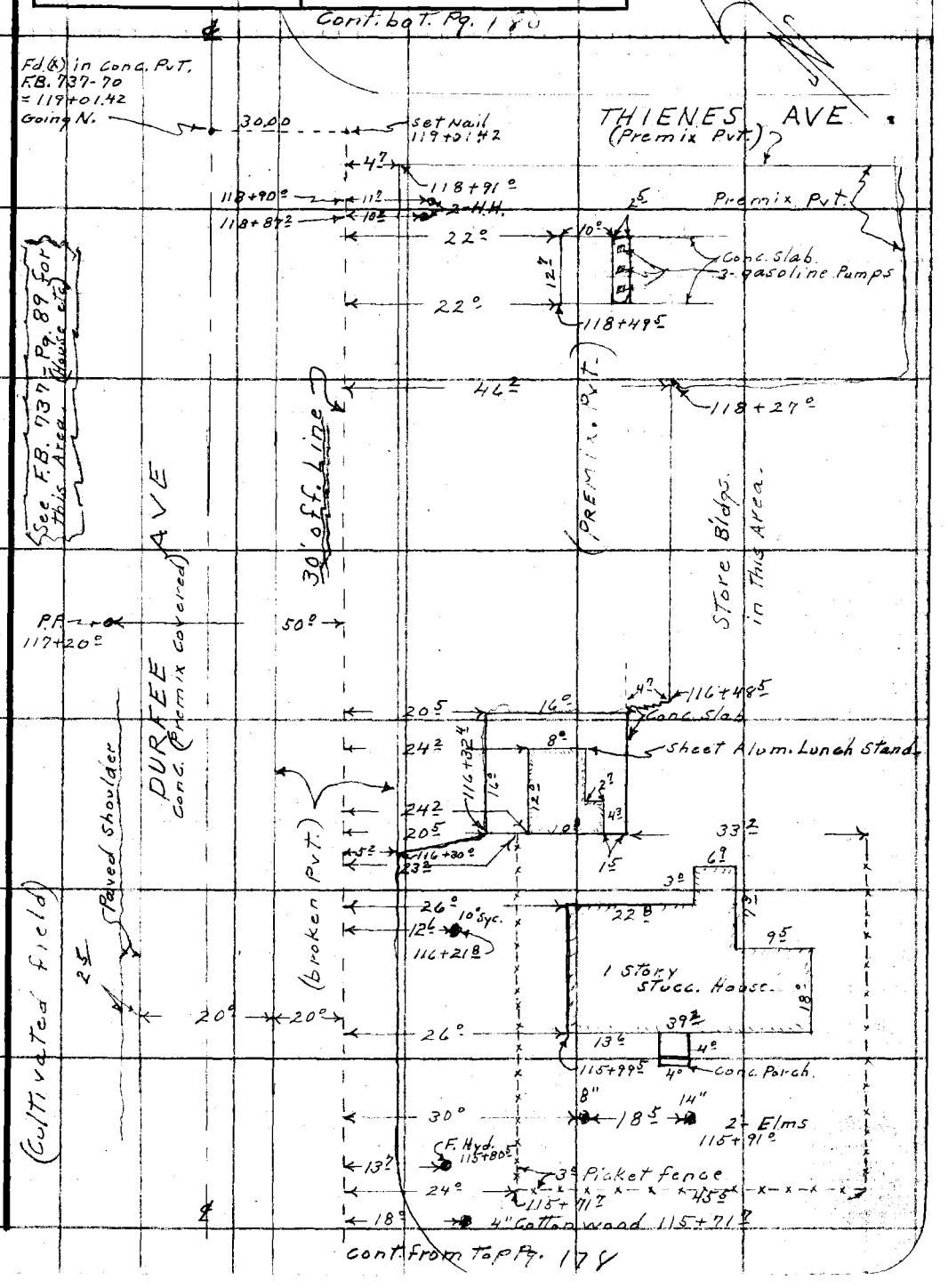

Note: Any Additions or Changes on This Sheet Must be Made or Circled in Red Ink With Date and Name of Person Making Change.

Do not extend notes this side of this line.

RETURN TO
LOS ANGELES COUNTY SURVEYOR
726 LOS ANGELES COUNTY
ENGINEERING BLDG.

76F3095 247 10M 1-49

F. B. 1465 Pg. 180

Cont. bot. Pg. 181



RETURN TO
LOS ANGELES COUNTY SURVEYOR
720 LOS ANGELES COUNTY
ENGINEERING BLDG.

Do not extend notes this side of this line.

Note: Any Additions or Changes on This Sheet Must be Made or Circled in Red Ink With Date and Name of Person Making Change.

Notes Ck'd by	Survey of San Gabriel River Parkway
Map No.	W. O. 8499 Tape No. St'd. °F
Office Work OES	Surveyed by D.E. Holmes
Checked	Notes D.E.H. Date 3-8-50
Date	Indexed A. C. Johnson

F. B. 1465 Pg. 181



Notes: Any Additions or Changes on This Sheet Must be Made or Circled in Red Ink With Date and Name of Person Making Change.

Do not extend notes this side of this line.

RETURN TO
LOS ANGELES COUNTY SURVEYOR
726 LOS ANGELES COUNTY
ENGINEERING BLDG.

76F309S 247 10M 1-49

F. B. 1465 Pg. 182

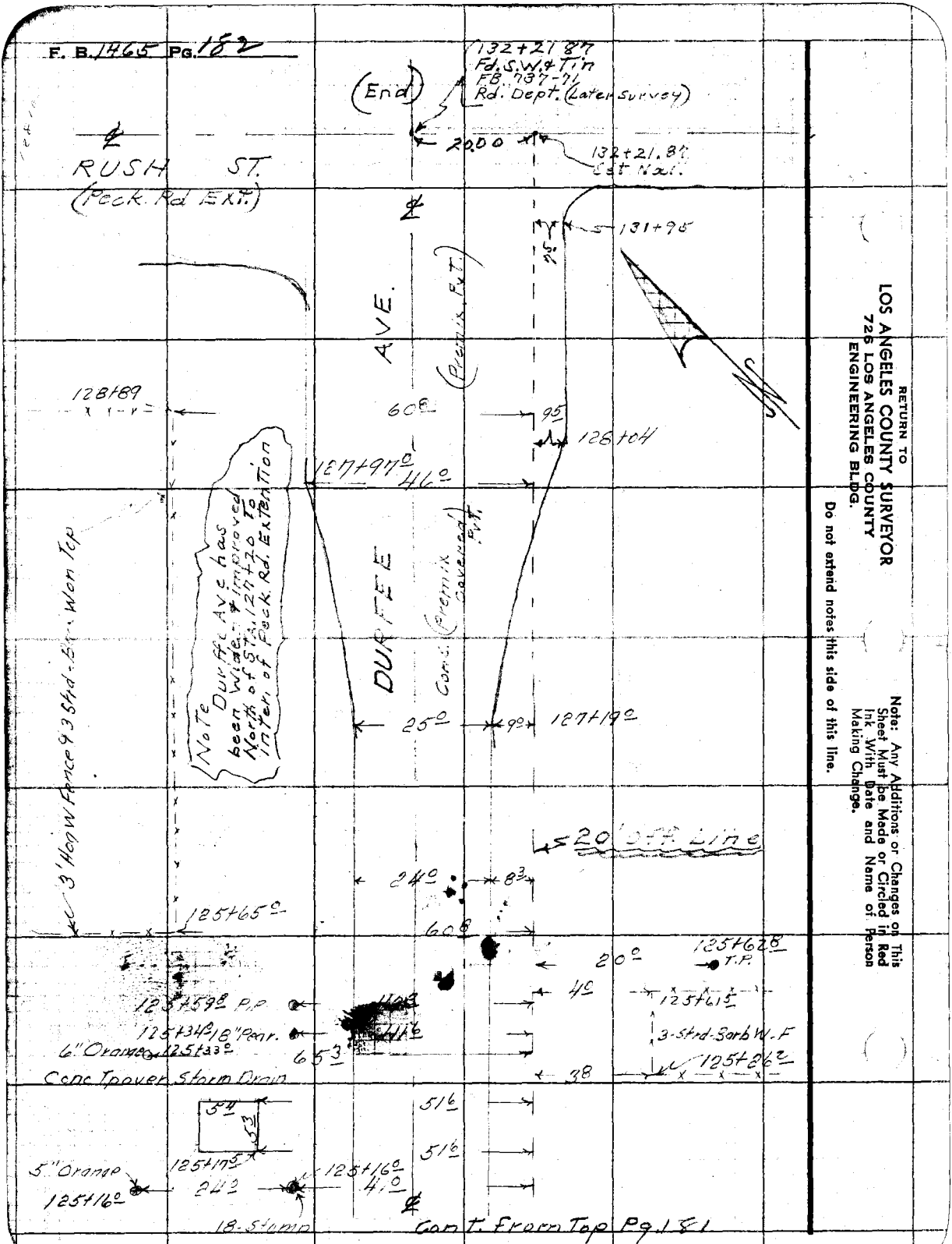

RETURN TO
LOS ANGELES COUNTY SURVEYOR
726 LOS ANGELES COUNTY
ENGINEERING BLDG.

Do not extend notes this side of this line.

Note: Any Additions or Changes on This Sheet Must be Made or Circled in Red Ink With Date and Name of Person Making Change.

Notes Ck'd by	Survey of San Gabriel River Parkway
Map No.	W. O. 8499 Tape No. 0111 St'd 68 °F
Office Work	Surveyed by D.E. Holmes
Checked	Notes D.E.H. Date 3-13-50
Date	Indexed A. C. Johnson 3-16-50

F. B. 1465 PG. 183

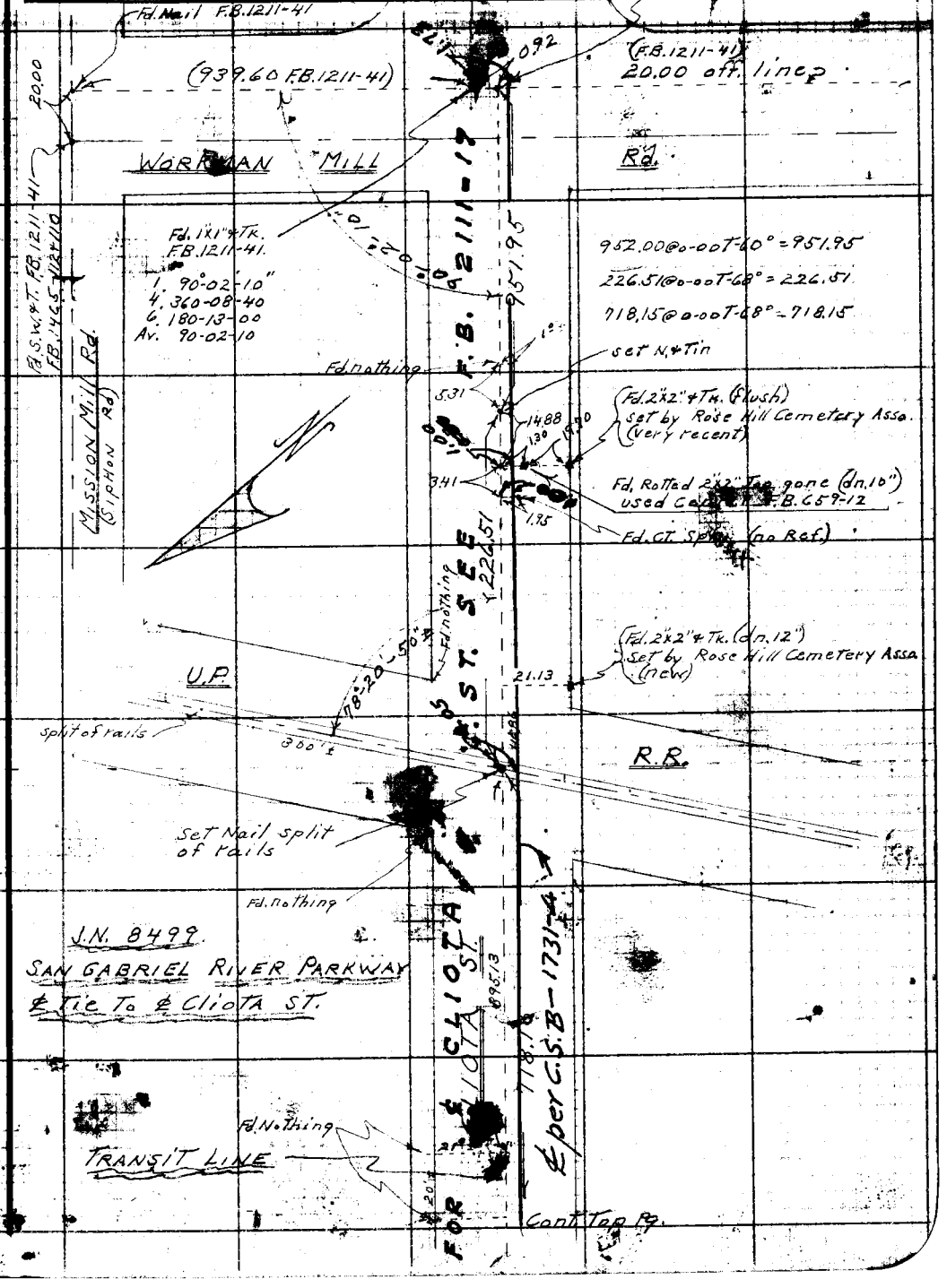

Note: Any Additions or Changes on This Sheet Must be Made or Circled in Red Ink With Date and Name of Person Making Change.

Do not extend notes this side of this line.

RETURN TO
LOS ANGELES COUNTY SURVEYOR
726 LOS ANGELES COUNTY
ENGINEERING BLDG.

76F3095 247 10M 1-49

F. B. 1465 PG. 184

1. 90-00-00
4. 359-59-50
6. 179-59-50
Av. 90-00-00

Set N & T. by inter.
Per Calc. Angle
from S.E.

521.00@0-00 T-68° = 521.00
920.59@0-00 T-68° = 920.59
593.30@0-00 T 64° = 593.29
181.94@0-00 T 68° = 181.94
686.16@0-00 T-64° = 6.86.14

1. 99°-42'-50"
4. 38-51-10
6. 238-16-50
Av. 99-42-50

Set Spk & Tin by
inter. Per. office
Calc. Angle from S.E.

82.55@0-00 T-66° = 82.55

Set 1x2" & Tk. on line
Prod. (Flush)

300' Tape #98 Std. 84°
208.15@0-00 T-68° = 208.13

RETURN TO
LOS ANGELES COUNTY SURVEYOR
726 LOS ANGELES COUNTY
ENGINEERING BLDG.

Do not extend notes this side of this line.

Note: Any Additions or Changes on This Sheet Must be Made or Circled in Red Ink With Date and Name of Person Making Change.

Notes Ck'd by	Survey of San Gabriel River Parkway
Map No.	W. O. 8499 Tape No. 0111 St'd. 68 °F
Office Work	Surveyed by D.E. Holmes
Checked	Notes D.E.H. Date 3-14-50
Date	Indexed A. C. Johnson

F. B. 1465 Pg. 185

Note: Any Additions or Changes on This Sheet Must be Made or Circled in Red Ink With Date and Name of Person Making Change.

Do not extend notes this side of this line.

RETURN TO
LOS ANGELES COUNTY SURVEYOR
726 LOS ANGELES COUNTY
ENGINEERING BLDG.

1x2" Pg. 112.

Set 1x2" (Flush) by Inter.

6.19

MISSION

Adopted

MILL

Rd.

(See Pg's 111 & 112)

11.17

10.12

Set Nail 90° To I.P.

4.00

4" I.P. Pg. 111 & 112

25.55

78°16'

3.42

1. 78°-16'-30"
4. 313-05-50
6. 109-38-40
Av. 78-16-25

Fd. 2" I.P. - P & Tk. (up 6") L.S.# 1102

959.66 @ 0-00 T-60° = 959.61

959.61

TRANSIT LINE

1. 101-43-30
4. 46-54-10
6. 250-21-20
Av. 101-43-35

101°-43'-35"

171.42 @ 0-00 T-66° = 171.42

Set 1x2" & Tk. on line Prod. from S.E.

1.00

2.27

4.95

171.42

Extended 2x2" Top gone (dn. 12") used Center. F.B. 659-17

208.13

1.36

Fd. 2½" I.P. no Plug or Tk. (up 6") Set nail Center. (No Ref.)

146.22

146.27 @ 0-00 T-62° = 146.24

5.35

3.25

Set 1x2" & Tk. flush on line Prod. from N.

Fd. 2" I.P. - P & Tk. (up 3") F.B. 659-17

76F3008 247 10M 1-49

RETURN TO
LOS ANGELES COUNTY SURVEYOR
726 LOS ANGELES COUNTY
ENGINEERING BLDG.

Note: Any Additions or Changes on This Sheet Must be Made or Circled in Red Ink With Date and Name of Person Making Change.

Do not extend notes this side of this line.

F. B. _____ Pg. 186

Notes Ck'd by	Survey of San Gabriel River Parkway
Map No.	W. O. 8499 Tape No. St'd °F
Office Work	Surveyed by D.E. Holmes
Checked	Notes D.E.H. Date 1-24-50
Date	Indexed E. C. Johnson 5-31-50

F. B. 1466 Pg. 187

J.N. 8499

SAN GABRIEL RIVER PARKWAY

LOCATION of IMPROVEMENTS

400'± So. of KRAFT LANE (on East Side of ℄)

Holmes
Barillotti
Westhoff
Petri

Note: Any Additions or Changes of This Sheet Must be Made or Circled in Red Ink With Date and Name of Person Making Change.

Do not extend notes this side of this line.

RETURN TO
LOS ANGELES COUNTY SURVEYOR
726 LOS ANGELES COUNTY
ENGINEERING BLDG.

76F3095 247 10M 1-49

RETURN TO
LOS ANGELES COUNTY SURVEYOR
726 LOS ANGELES COUNTY
ENGINEERING BLDG.

Note: Any Additions or Changes on This Sheet Must be Made or Circled in Red Ink With Date and Name of Person Making Change.

Do not extend notes this side of this line.

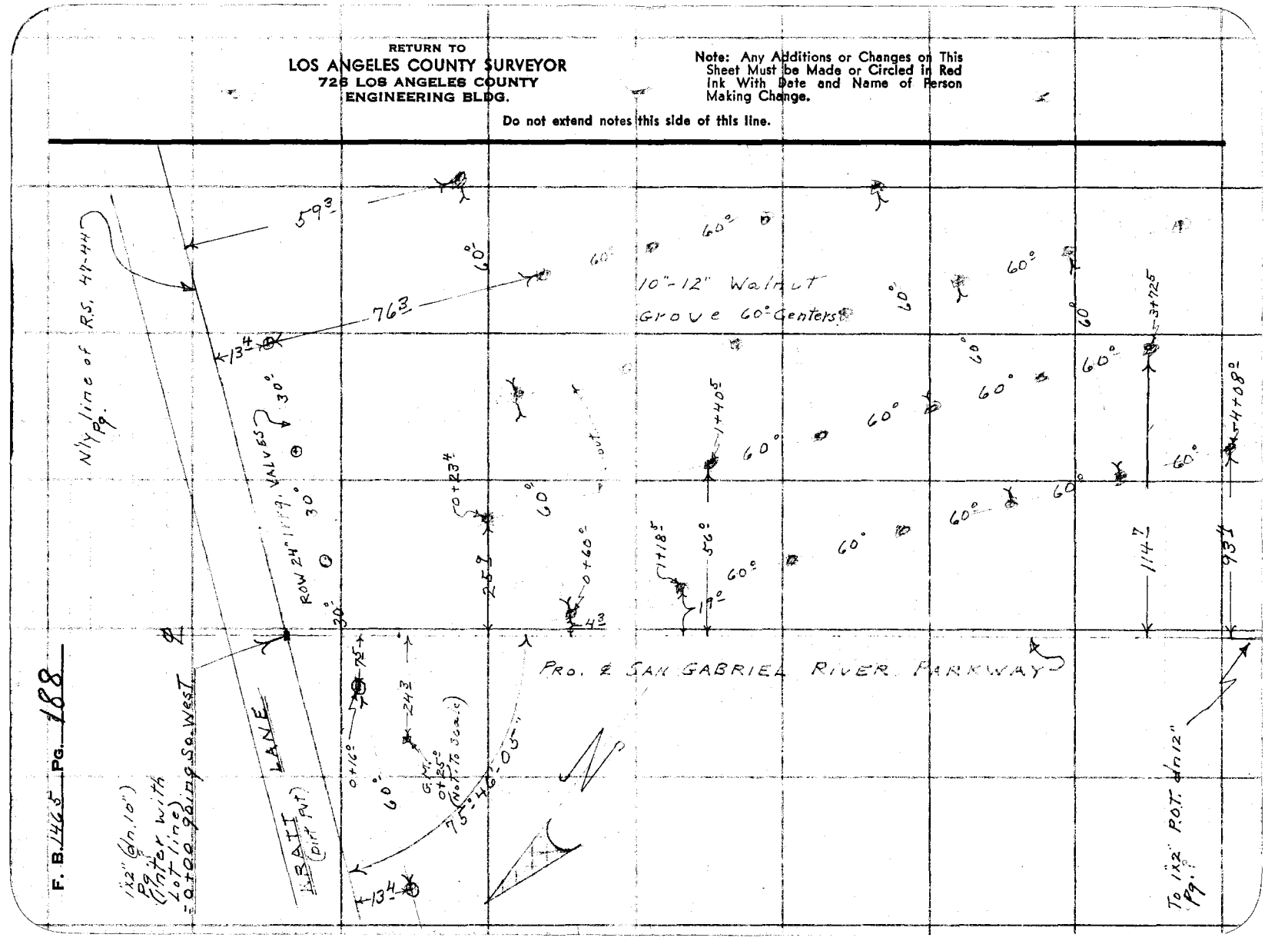

F. B. 1465 Pg. 188

Notes Ck'd by	Survey of San Gabriel River Parkway
Map No.	W. O. 8499 Tape No. 0111 St'd. 68 °F
Office Work	Surveyed by D.E. Holmes
Checked	Notes D.E.H. Date 7-27-50
Date	Indexed A. C. Johnson

F. B. 1465 Pg. 189

Note: Any Additions or Changes on This Sheet Must be Made or Circled in Red Ink With Date and Name of Person Making Change.

Do not extend notes this side of this line.

RETURN TO
LOS ANGELES COUNTY SURVEYOR
726 LOS ANGELES COUNTY
ENGINEERING BLDG.

Fd. Std. L.A.Co. F.C. mon. (dn. 30") marked B.M. - 78-35 (F.C. ; Pg. 33) Mon. is 0.08 W. of Line Prod. from So.

0.08

987.18 @ 0-00 T-60° = 987.13

987.13

F.C. CHANNEL

Fd. 2" I.P. filled with conc. Nail & L.A.Co. F.C. Tag (dn. 18") F.C. ; Pg. 26 (on line Prod. from So.)

TRANSIT Line Cont. from Lt. Pg. 27

585.35 @ 0-00 T-60° = 585.32

585.32

W'LY R/W

Cont. from Lt. Pg. 27

76F309S 247 10M 1-49

RETURN TO
LOS ANGELES COUNTY SURVEYOR
726 LOS ANGELES COUNTY
ENGINEERING BLDG.

Note: Any Additions or Changes on This Sheet Must be Made or Circled in Red Ink With Date and Name of Person Making Change.

Do not extend notes this side of this line.

F. B. 1465 PG. 190

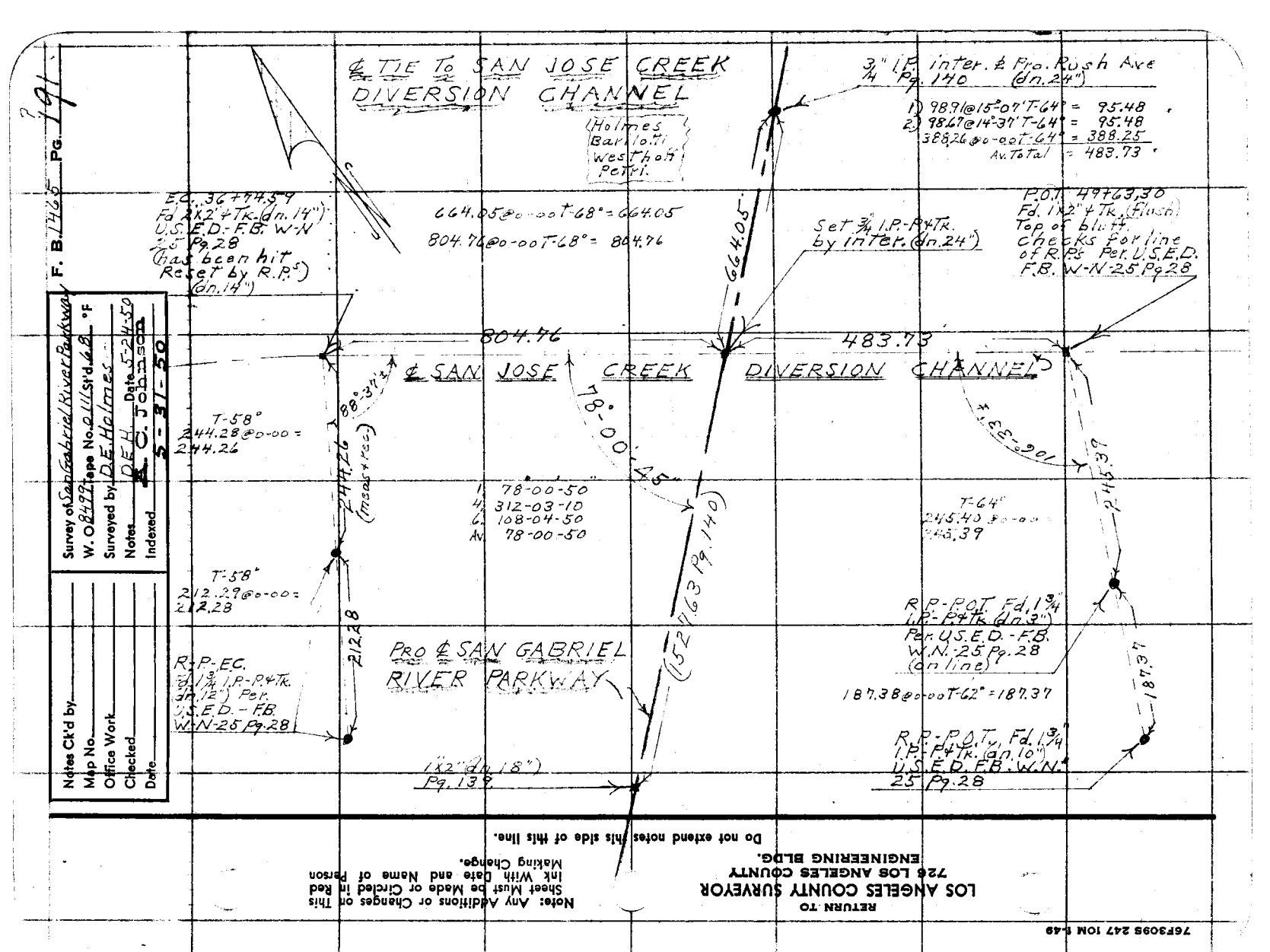
℄ TIE TO SAN JOSE CREEK DIVERSION CHANNEL
(Holmes Barlow-Hoskins West Shop Petrol.
3" I.P. inter. ℄ Pro. Rush Ave
¾ Pg. 140 (dn. 24")
1) 98.91@15°-07'-00"T-64° = 95.48
2) 98.67@14°-31'-00"T-64° = 95.48
388.26@0°-00'-00"T-64° = 388.25
Av. Total = 483.73
EC. 36+74.59
Fd 2"x2"x¼" Tk. (dn. 14")
U.S.E.D.-F.B. W-N
25 Pg. 28
(Has been hit
Reset by R.P.'s)
(dn. 14")
664.05@0°-00'-00"T-68° = 664.05
804.76@0°-00'-00"T-68° = 804.76
664.05
Set ¾" I.P.-P.4Tk.
by inter. (dn. 24")
P.O.T. 49+63.30
Fd. 1"x2" Tk. (Flush)
Top of bluff
Checks for line
of R.P.'s Per. U.S.E.D.
F.B. W-N-25 Pg. 28
804.76
483.73
℄ SAN JOSE CREEK DIVERSION CHANNEL
88°-37'-00"
78°-00'-50"
T-58°
244.28@0°-00'-00" =
244.26
244.26
(Meas. + Rec.)
1. 78-00-50
4. 312-03-10
6. 108-04-50
Av. 78-00-50
T-64°
245.40@0°-00'-00" =
245.39
245.39
T-58°
212.29@0°-00'-00" =
212.28
212.28
R.P.-EC.
Fd. ¾" I.P.-P.4Tk.
(dn. 12") Per.
U.S.E.D. - F.B.
W.N-25 Pg. 28
PRO ℄ SAN GABRIEL RIVER PARKWAY
(152.63 Pg. 140)
R.P.-P.O.T. Fd. 1¾"
I.P.-P.4Tk. (dn. 3")
Per. U.S.E.D.-F.B.
W.N.-25 Pg. 28
(on line)
187.38@0°-00'-00"T-62° = 187.37
187.37
R.P.-P.O.T. Fd. 1¾"
I.P.-P.4Tk. (dn. 10")
U.S.E.D. F.B. W.N.
25 Pg. 28
1"x2" (dn. 18")
Pg. 136
F. B. 1746 Pg. 191
Survey of San Gabriel River Parkway
W. O. 8477 Tape No. 2 11 St'd. 62 °F
Surveyed by D.E. Holmes
Notes D.E.H. Date 5-24-50
Checked C. Johnson
Indexed 5-31-50
Notes Ck'd by
Map No.
Office Work
Checked
Date
RETURN TO
LOS ANGELES COUNTY SURVEYOR
726 LOS ANGELES COUNTY
ENGINEERING BLDG.
Do not extend notes this side of this line.
Note: Any Additions or Changes on This Sheet Must be Made or Circled in Red Ink With Date and Name of Person Making Change.
76F3095 247 10M 1-49

RETURN TO
LOS ANGELES COUNTY SURVEYOR
726 LOS ANGELES COUNTY
ENGINEERING BLDG.

Note: Any Additions or Changes on This Sheet Must be Made or Circled in Red Ink With Date and Name of Person Making Change.

Do not extend notes this side of this line.

F. B. _____ PG. 192

F. B. 1465 PG. 193

Notes Ck'd by	Survey of
Map No.	W. O. Tape No. 0111 St'd. 68 °F
Office Work	Surveyed by D.E. Holmes
Checked	Notes D.E.H. Date 6-27-50
Date	Indexed A. C. Johnson 10-9-50

Note: Any Additions or Changes on This Sheet Must be Made or Circled in Red Ink With Date and Name of Person Making Change.

Do not extend notes this side of this line.

RETURN TO
LOS ANGELES COUNTY SURVEYOR
726 LOS ANGELES COUNTY
ENGINEERING BLDG.

76F309S 247 10M 1-49

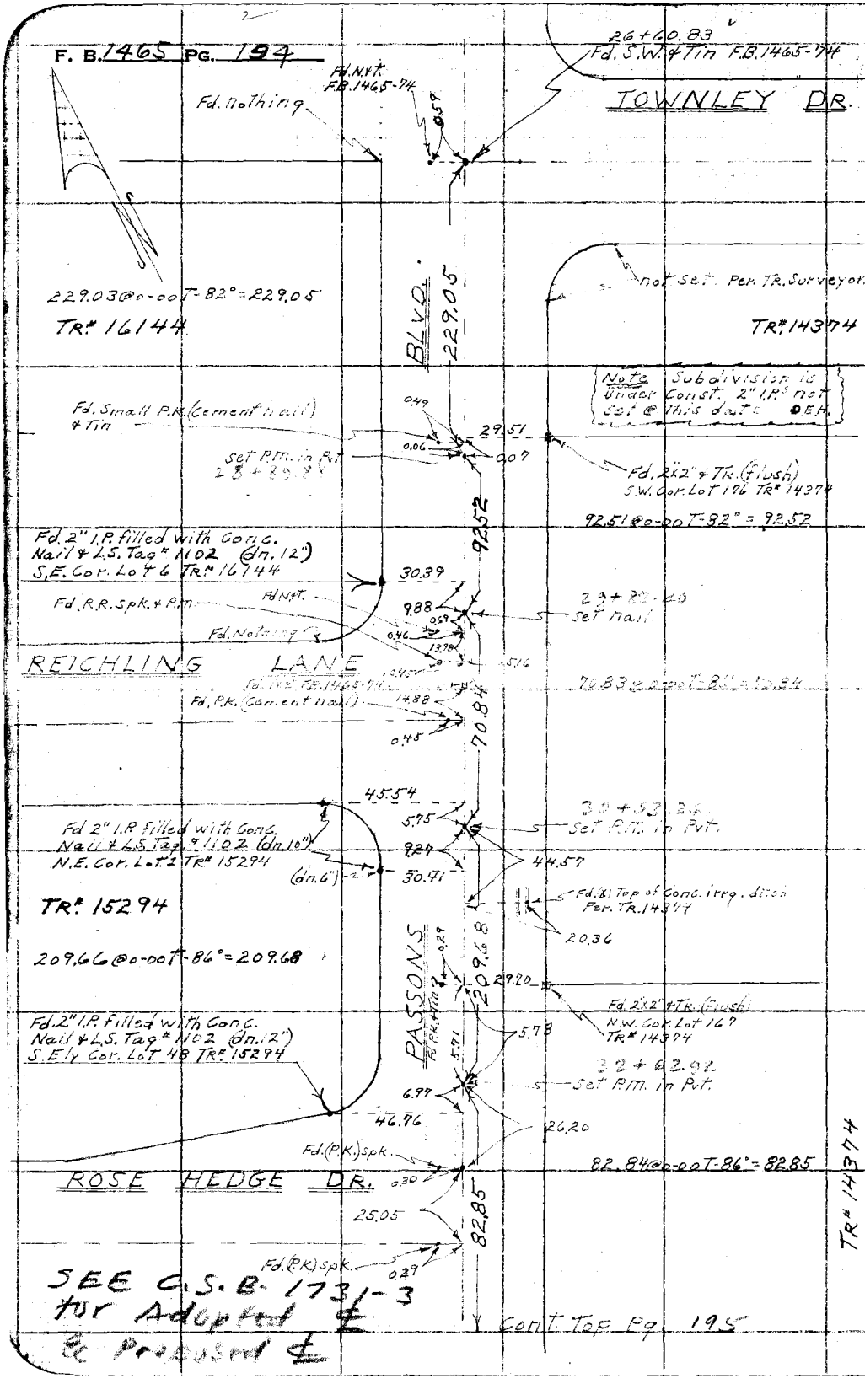

RETURN TO
LOS ANGELES COUNTY SURVEYOR
726 LOS ANGELES COUNTY
ENGINEERING BLDG.

Do not extend notes this side of this line.

Note: Any Additions or Changes on This Sheet Must be Made or Circled in Red Ink With Date and Name of Person Making Change.

Notes Ck'd by	Survey of
Map No.	W. O. Tape No. 011 St'd. 68 °F
Office Work	Surveyed by D.E. Holmes
Checked	Notes D.E.H. Date 6-27-50
Date	Indexed A. C. Johnson

F. B. 1465 Pg. 125

ROSE HEDGE DR. Cont. from bot. Pg. 194

Fd. 2" I.P. filled with Cont'g Nail & L.S. Tag # 1102 (dn. 6") N.E. Cor. Lot 49 TR# 15294

45.38

42.0

82.85

33+45.77 Set Nail

135.14@0-00T-70° = 135.14

TR# 15294

Fd. P.M. in R.R. Spk. & Tin

Fd. Tack & Tag

0.21

135.14

BLVD

SEE C.S.B. 118-2 for Adopted & Ec Proposed

34+80.91 Set P.M. in Pvt.

151.23@0-00T-74° = 151.24

TR# 14374

TR# 15067

PASSONS

151.24

Fd. 2" I.P. - P.K. Tk. (dn. 12") L.S. Tag # 1102 S.E. Cor. Lot 2 TR# 15067

45.04

BRADHURST

26.59

Fd. N. & Tin

36+32.15 Set Nail

0.14

nothing set

ST.

ALDRICH ST. (not Const.)

54.08

Fd. Spk. & Tin For TR# 14374

set P.K. in Pvt.

0.10

TR# 15067

Fd. 2x2" & Tk., L.S. Tag 1102. Flush, S.E. Cor. Lot 22 TR# 15067

171.99

nothing set

171.98@0-00T-80° = 171.99

30.09

19.18

38+04.16 set P.M. in Pvt.

ALLEY

0.25

30.08

22.11

Fd. 2x2" & Tk. (Flush) L.S. Tag # 1102 Searched for 2" I.P. Fd. nothing Reset 2x2" (Flush) N.E. Cor. Lot 23 TR# 15067

0.03

115.59

ALLEY

115.58@0-00T-86° = 115.59

Fd. Spk. & Tin TR# 14347

Cont. Top Pg. 196

Note: Any Additions or Changes on This Sheet Must be Made or Circled in Red Ink, With Date and Name of Person Making Change.

Do not extend notes this side of this line.

RETURN TO
LOS ANGELES COUNTY SURVEYOR
726 LOS ANGELES COUNTY
ENGINEERING BLDG.

76F3095 247 10M 5-49

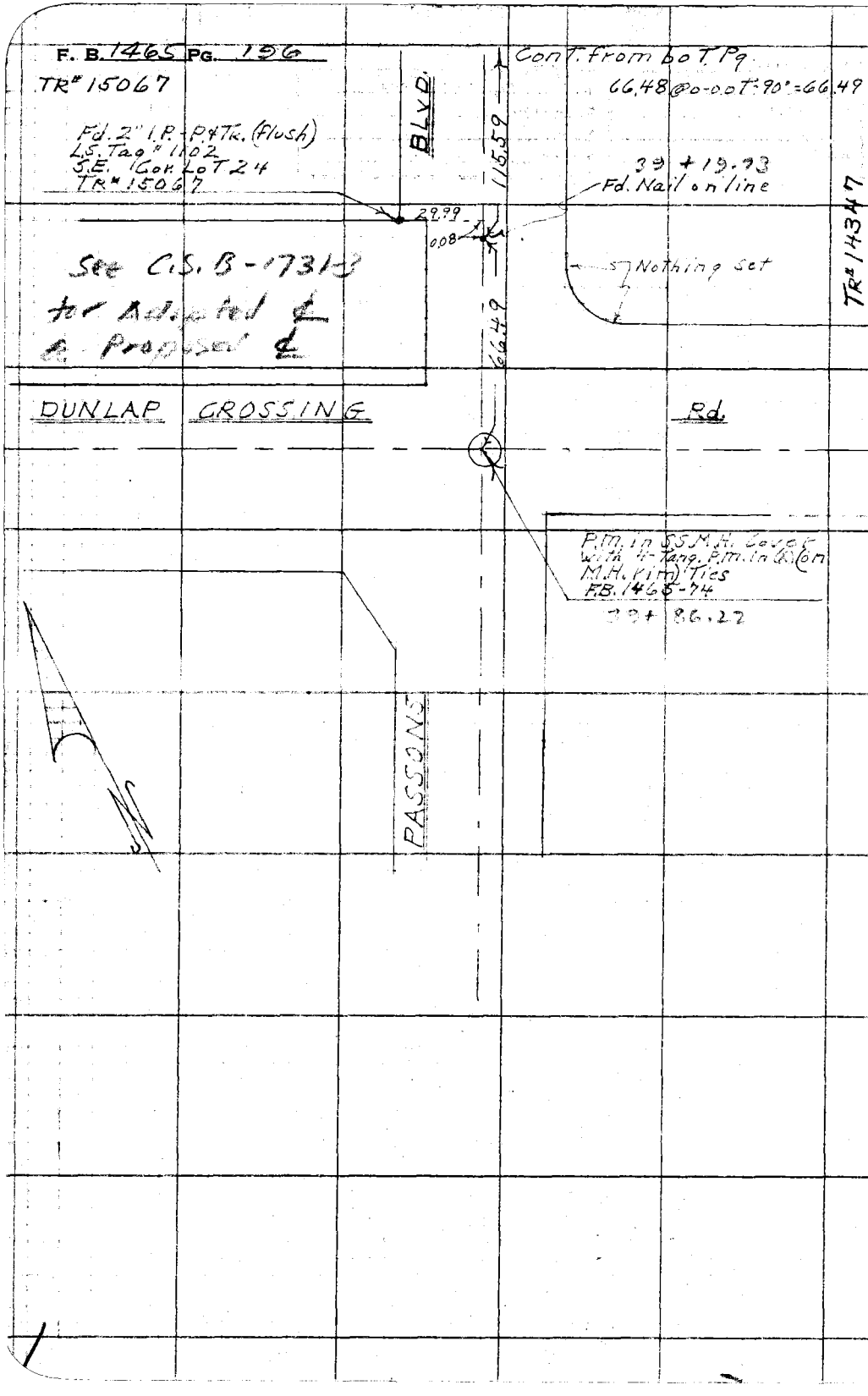

RETURN TO
LOS ANGELES COUNTY SURVEYOR
726 LOS ANGELES COUNTY
ENGINEERING BLDG.

Do not extend notes this side of this line.

Note: Any Additions or Changes on This Sheet Must be Made or Circled in Red Ink With Date and Name of Person Making Change.

76F309S 247 10M 1-49

RETURN TO
LOS ANGELES COUNTY SURVEYOR
726 LOS ANGELES COUNTY
ENGINEERING BLDG.

Note: Any Additions or Changes on This Sheet Must be Made or Circled in Red Ink With Date and Name of Person Making Change.

Do not extend notes this side of this line.

Notes Ck'd by
Map No.
Office Work
Checked
Date

Survey of
W. O. Tape No. St'd °F
Surveyed by
Notes Date
Indexed

F. B. 1105 Pg. 197

RETURN TO
LOS ANGELES COUNTY SURVEYOR
726 LOS ANGELES COUNTY
ENGINEERING BLDG.

Note: Any Additions or Changes on This Sheet Must be Made or Circled in Red Ink With Date and Name of Person Making Change.

Do not extend notes this side of this line.

F. B. _____ Pg. 195

Notes Ck'd by	Survey of San Gabriel River Parkway
Map No. B-1731-5	W. 08499 Tape No. 0111 St'd. 68 °F
Office Work C.E.D.	Surveyed by D.E. Holmes
Checked GAR	Notes DEH. Date 7-5-50
Date 1950	Indexed A. C. Johnson 10-9-50

F. B. 1465 Pg. 199

Holmes
Barilotti
Westhoff
Petri

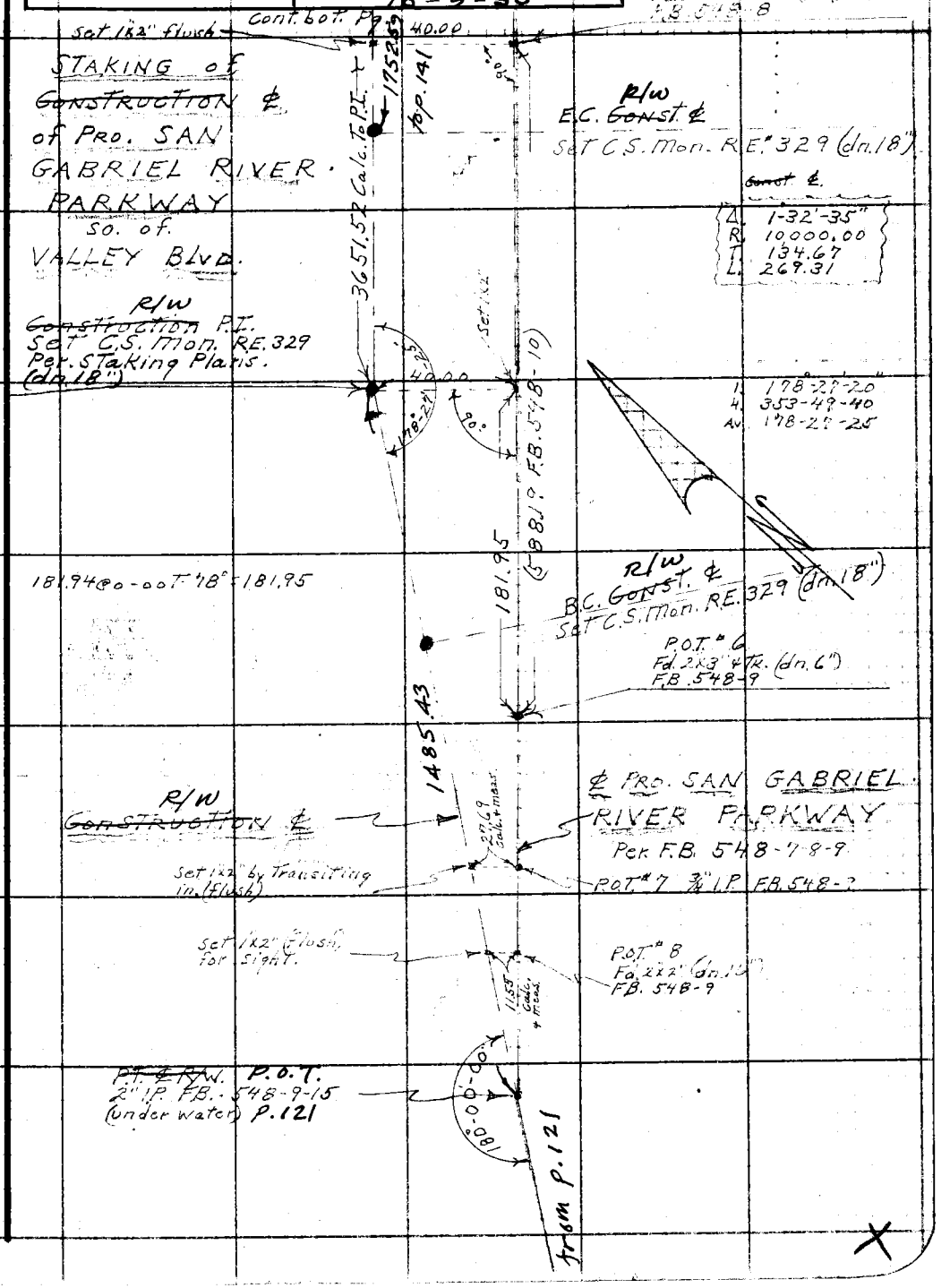

Note: Any Additions or Changes on This Sheet Must be Made or Circled in Red Ink With Date and Name of Person Making Change.

Do not extend notes this side of this line.

RETURN TO
LOS ANGELES COUNTY SURVEYOR
726 LOS ANGELES COUNTY
ENGINEERING BLDG.

76F3095 247 10M 1-49

F. B. 1465 Pg. 200

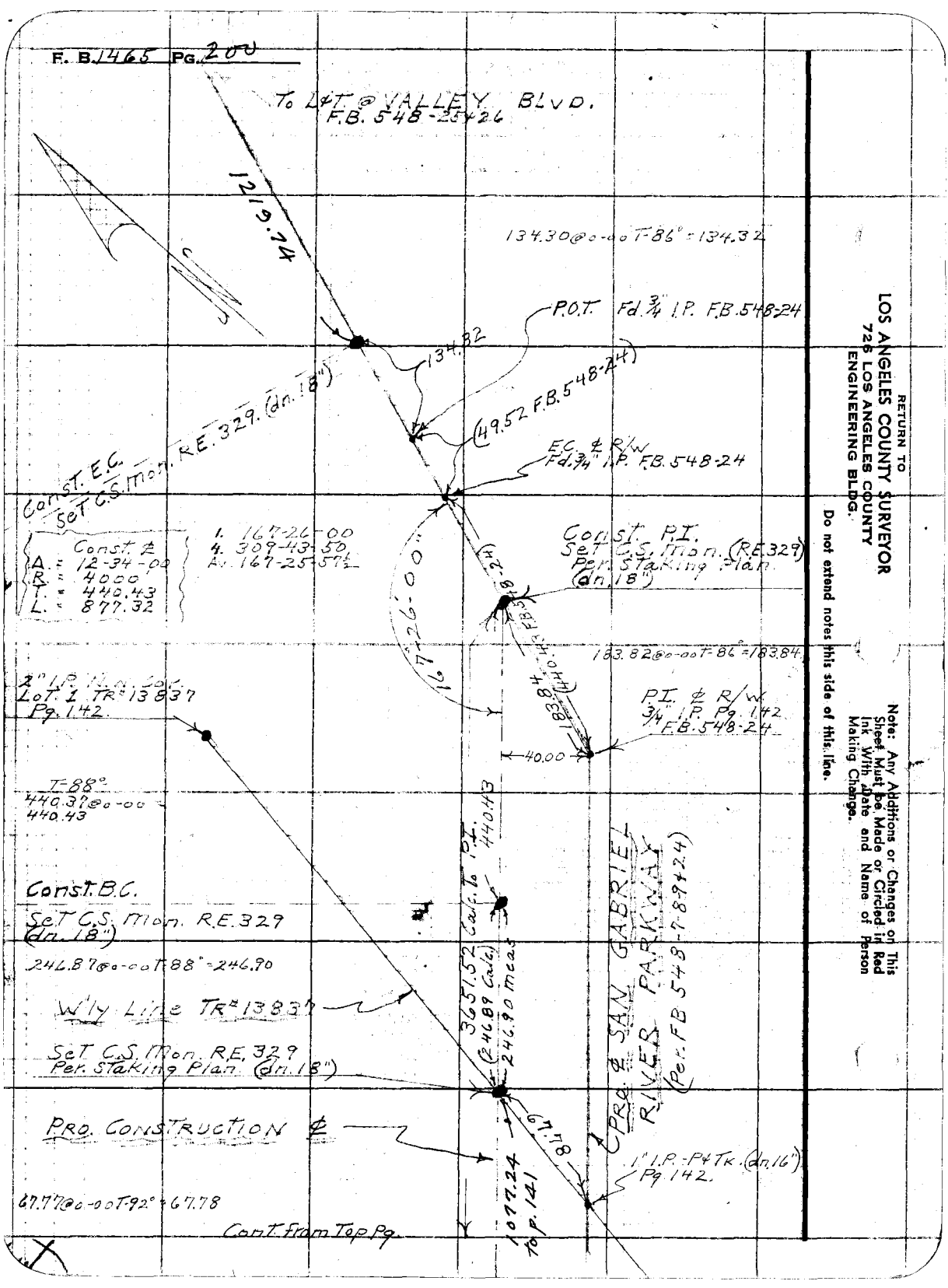

RETURN TO
LOS ANGELES COUNTY SURVEYOR
726 LOS ANGELES COUNTY
ENGINEERING BLDG.

Do not extend notes this side of this line.

Note: Any Additions or Changes on This Sheet Must be Made or Circled in Red Ink With Date and Name of Person Making Change.

Notes Ck'd by	Survey of Passons Blvd
Map No.	W. O. Tape No. St'd. °F
Office Work	Surveyed by Van Deren
Checked	Notes GO Harris Date 5/28/51
Date	Indexed A. C. Johnson 5-31-51

F. B. 1465 Pg. 207

J.N.0566.

Topography on Passons Blvd.

From Whittier Blvd - South To Holbrook St.

PASSONS BLVD (4).

5-28-51
Van Deren
Harris
Landa
Schinoda

Note Lon Passons Blvd is per C.S. 7856 - FB1465-71-72

See C.S. Map No B-1731-3

Note: Any Additions or Changes on This Sheet Must be Made or Circled in Red Ink With Date and Name of Person Making Change.

Do not extend notes this side of this line.

RETURN TO
LOS ANGELES COUNTY SURVEYOR
726 LOS ANGELES COUNTY
ENGINEERING BLDG.

76F3098 247 10M 1-49

F. B. 1465 Pg. 202

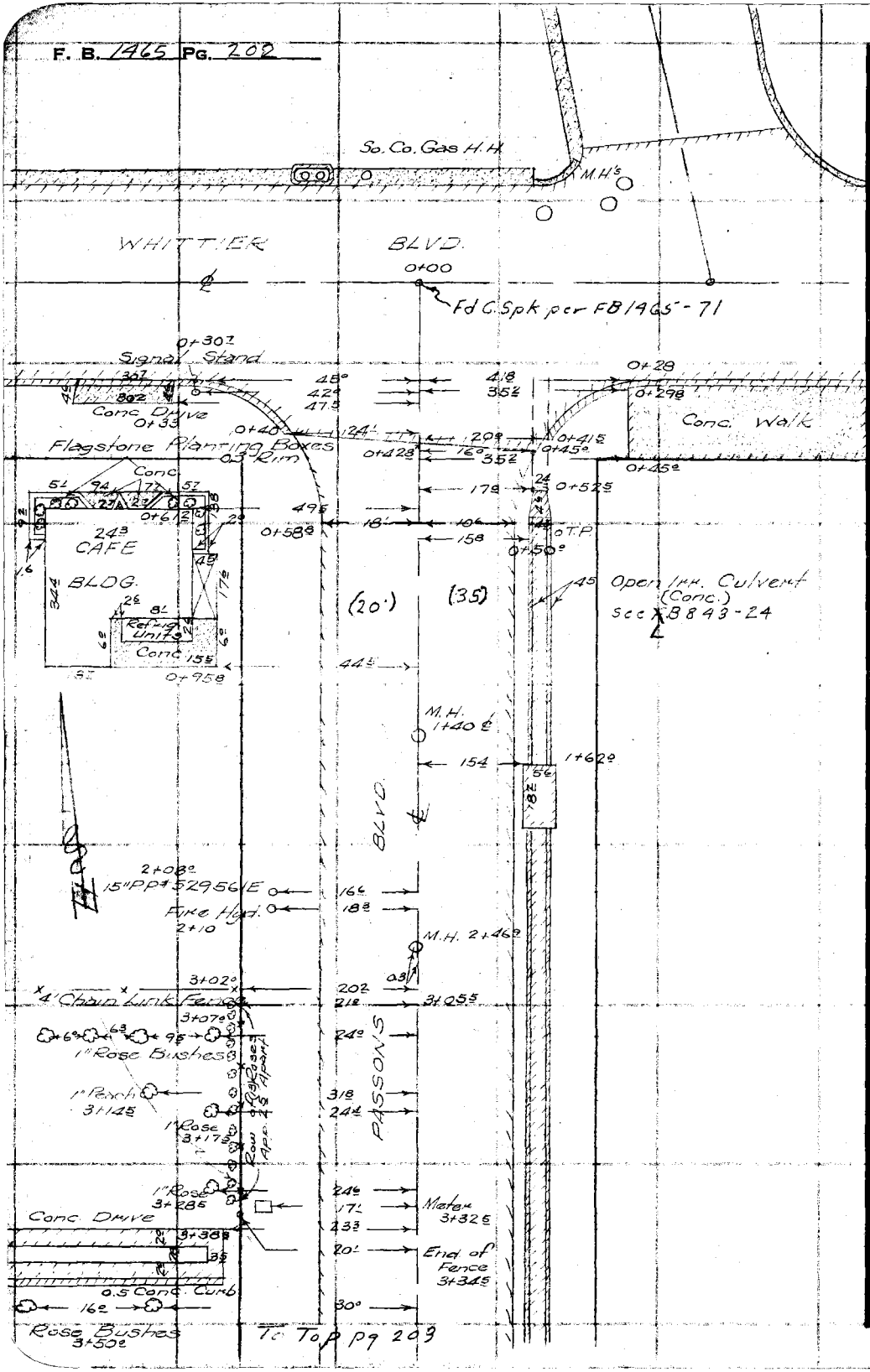

RETURN TO
LOS ANGELES COUNTY SURVEYOR
726 LOS ANGELES COUNTY
ENGINEERING BLDG.

Note: Any Additions or Changes on This Sheet Must be Made or Circled in Red Ink With Date and Name of Person Making Change.

Do not extend notes this side of this line.

Notes Ck'd by	Survey of Passons Blvd	F. B. 1465 Pg. 203
Map No.	W. O. 0566 Tape No. 0106 St'd. 68 °F	
Office Work	Surveyed by M. A. Van Deren	
Checked	Notes Van Date 5-28-51	
Date	Indexed A C Johnson	

From bot pg 202

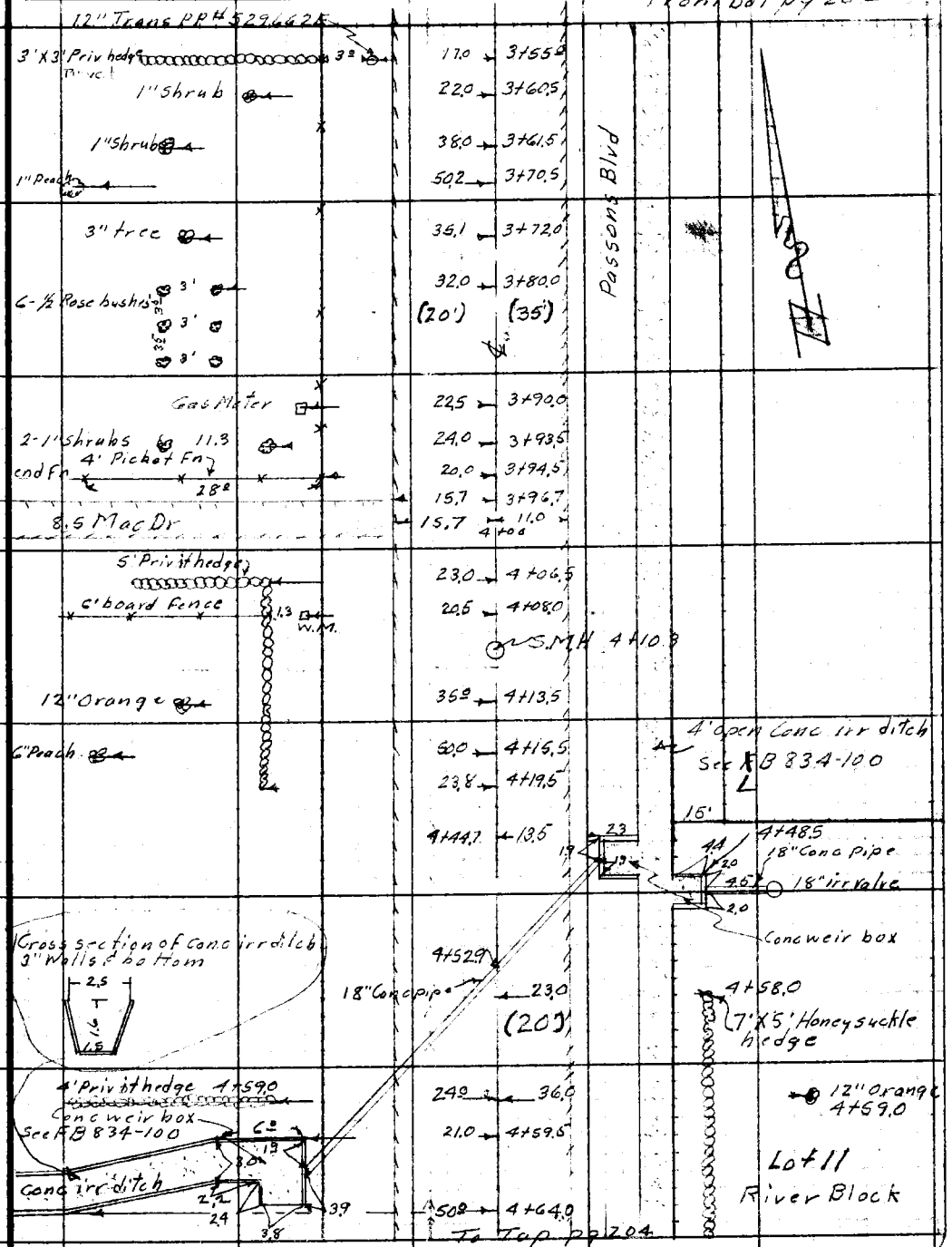

Note: Any Additions or Changes on This Sheet Must be Made or Circled in Red Ink With Date and Name of Person Making Change.

Do not extend notes this side of this line.

RETURN TO
LOS ANGELES COUNTY SURVEYOR
726 LOS ANGELES COUNTY
ENGINEERING BLDG.

76F309B 247 10M 1-49

F. B 1465 PG. 204

From bot pg 203

12" Orange

34.6 → 4+73.7

12" Orange

49.1 → 35.6
4+87.0

12" Orange

4" Orange

34.6 → 5+04.0

5+11.0 ← 35.3

12" Orange

1" Orange

49.1 → 5+21.0

12" Orange

34.7 → 5+34.0

5+35.5 ← 35.2

12" Orange

1" Orange

49.1 → 5+48.0

Lot 11
River Block

12" PP# 774077 E

→ 5+51.5

7'x5' honeysuckle hedge

5+59.0 ← 35.0

12" Orange

5+60.0 ← 22.0

12" T.P. No#

Passons Blvd

12" Orange

34.5 → 5+63.0

4' open top conc ditch

12" Orange

49.7 → 5+79.0
(20') (20')

5+85.0 ← 35.0

12" Orange

3" Orange

34.5 → 5+93.0

6+00

12" Orange

50.2 → 6+08.0

To Top Pg 205

RETURN TO
LOS ANGELES COUNTY SURVEYOR
726 LOS ANGELES COUNTY
ENGINEERING BLDG.

Do not extend notes this side of this line.

Note: Any Additions or Changes on This Sheet Must be Made or Circled in Red Ink With Date and Name of Person Making Change.

Notes Ck'd by	Survey of Passons Blvd
Map No.	W. O. 0566 Tape No. 0106 St'd. 68 °F
Office Work	Surveyed by Van Deren
Checked	Notes G.O. Harris Date 5/29/51
Date	Indexed A. C. Johnson

F. B. 1465 PG. 205

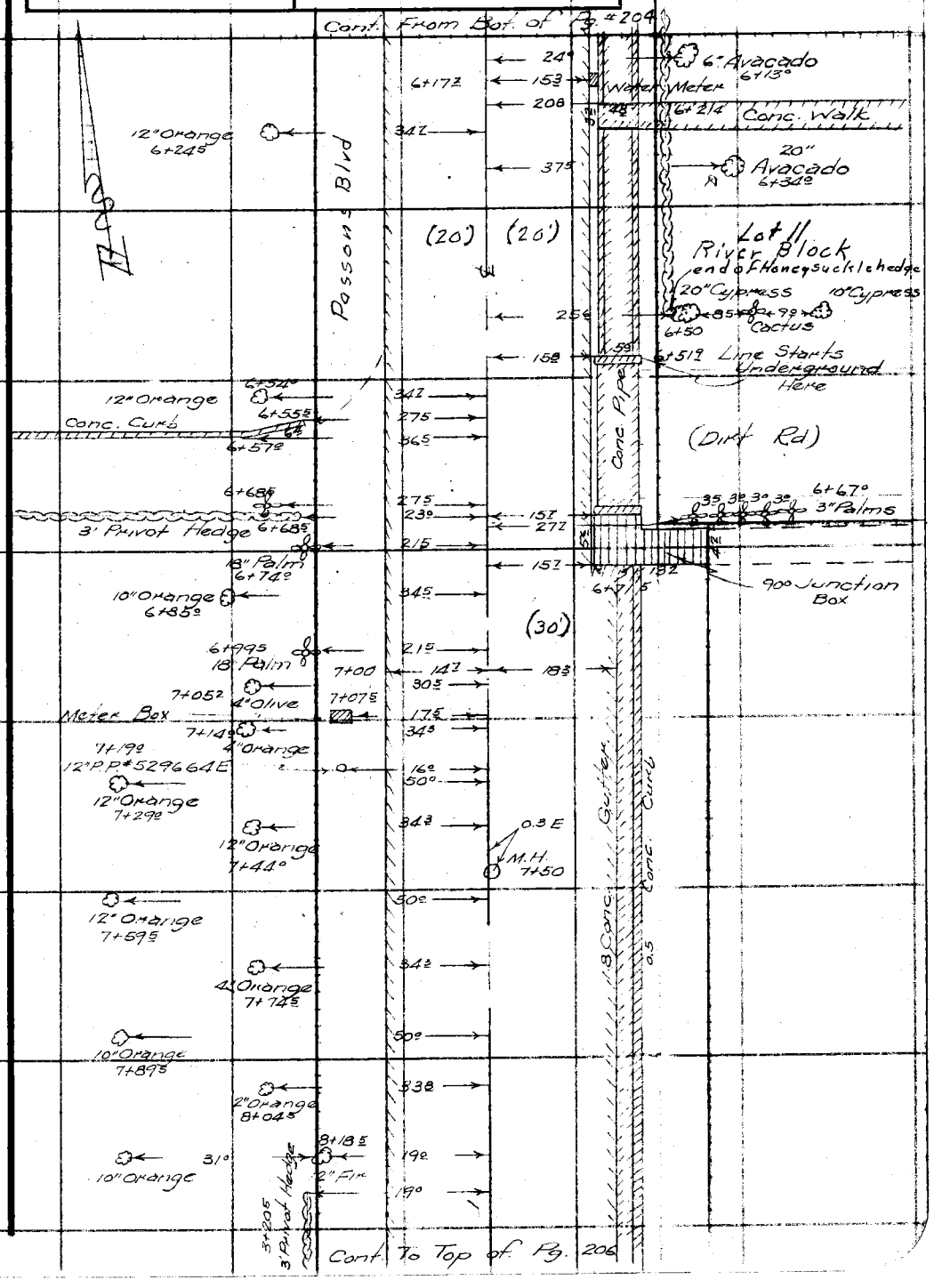

Note: Any Additions or Changes on This Sheet Must be Made or Circled in Red Ink With Date and Name of Person Making Change.

Do not extend notes this side of this line.

RETURN TO
LOS ANGELES COUNTY SURVEYOR
726 LOS ANGELES COUNTY
ENGINEERING BLDG.

76F3095 247 10M 1-49

F. B. 1465 Pg. 206

Cont. From Bot. of Pg. 205

Cont. To Top of Pg. 207

RETURN TO
LOS ANGELES COUNTY SURVEYOR
726 LOS ANGELES COUNTY
ENGINEERING BLDG.

Do not extend notes this side of this line.

Note: Any Additions or Changes on This Sheet Must Be Made or Circled in Red Ink With Date and Name of Person Making Change.

Notes Ck'd by	Survey of Passons Blvd
Map No.	W. O. 0566 Tape No. 0106 St'd. 68 °F
Office Work	Surveyed by M. A. Van Deren
Checked	Notes Van Date 5-29-51
Date	Indexed A. C. Johnson

F. B. 1465 PG. 207

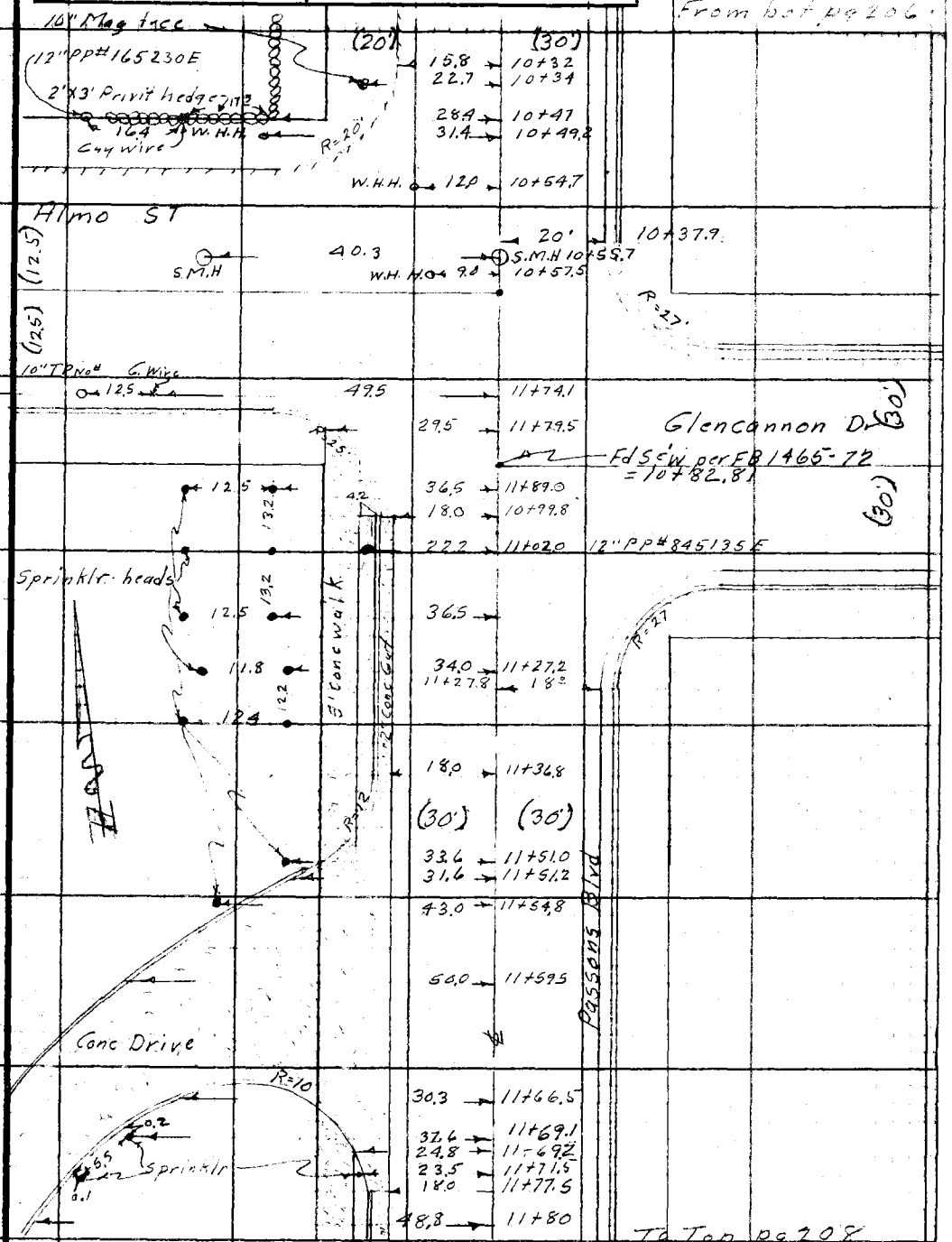

Note: Any Additions or Changes on This Sheet Must be Made or Circled in Red Ink With Date and Name of Person Making Change.

Do not extend notes this side of this line.

RETURN TO
LOS ANGELES COUNTY SURVEYOR
726 LOS ANGELES COUNTY
ENGINEERING BLDG.

76F3098 247 10M 1-49

F. B. 1465 PG. 208

From bot pg 207

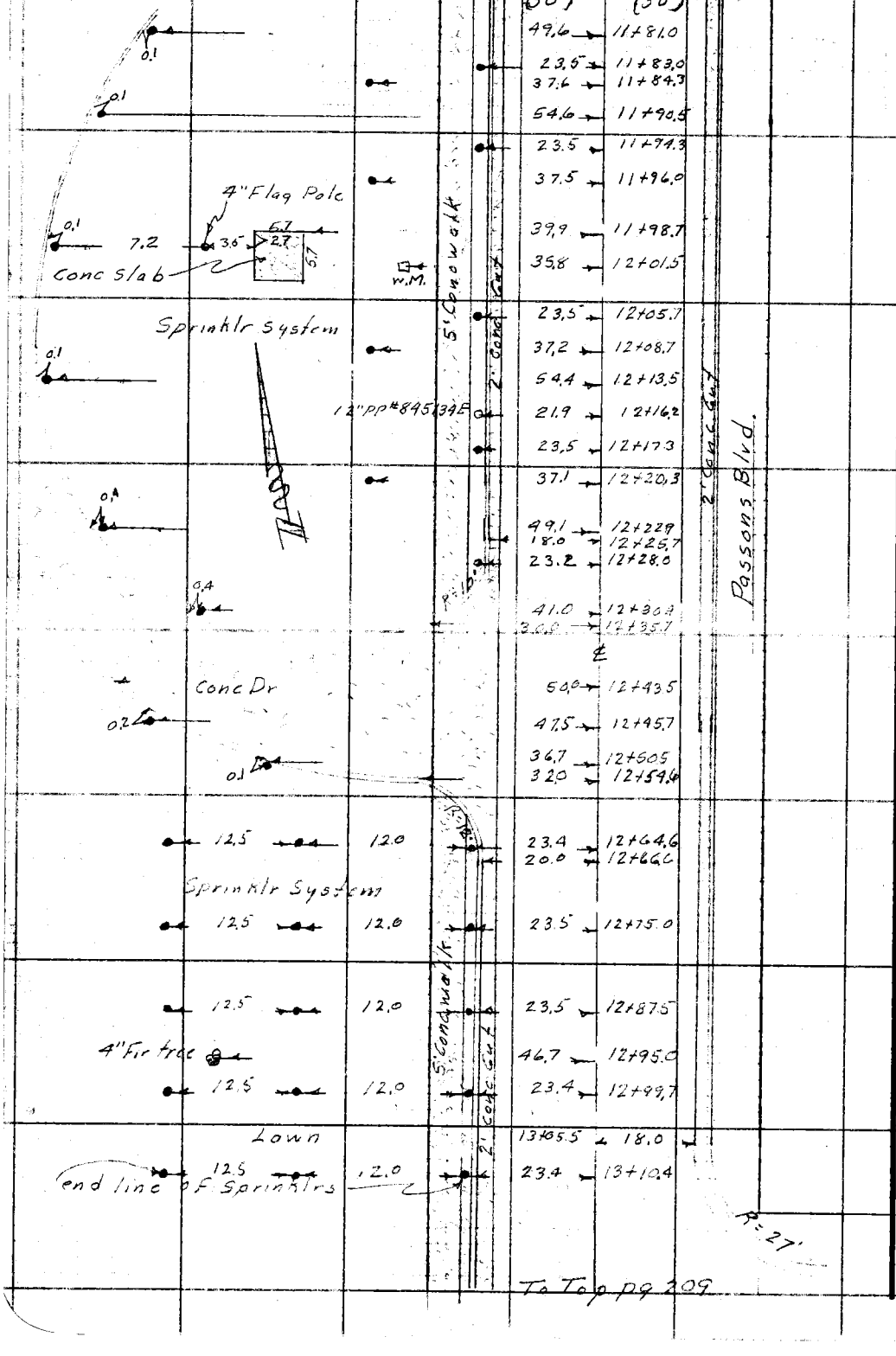

To Top pg 209

RETURN TO
LOS ANGELES COUNTY SURVEYOR
726 LOS ANGELES COUNTY
ENGINEERING BLDG.

Do not extend notes this side of this line.

Note: Any Additions or Changes on This Sheet Must be Made or Circled in Red Ink With Date and Name of Person Making Change.

Notes Ck'd by	Survey of PASSONS BLVD
Map No.	W. O. 0564 Stape No. St'd. °F
Office Work	Surveyed by Van Deren
Checked	Notes GO Harris Date 5/29/51
Date	Indexed R. C. Johnson

F. B. 1465 Pg. 209

Note: Any Additions or Changes on This Sheet Must be Made or Circled in Red Ink With Date and Name of Person Making Change.

Do not extend notes this side of this line.

RETURN TO
LOS ANGELES COUNTY SURVEYOR
720 LOS ANGELES COUNTY
ENGINEERING BLDG.

76F3098 247 10M 1-49

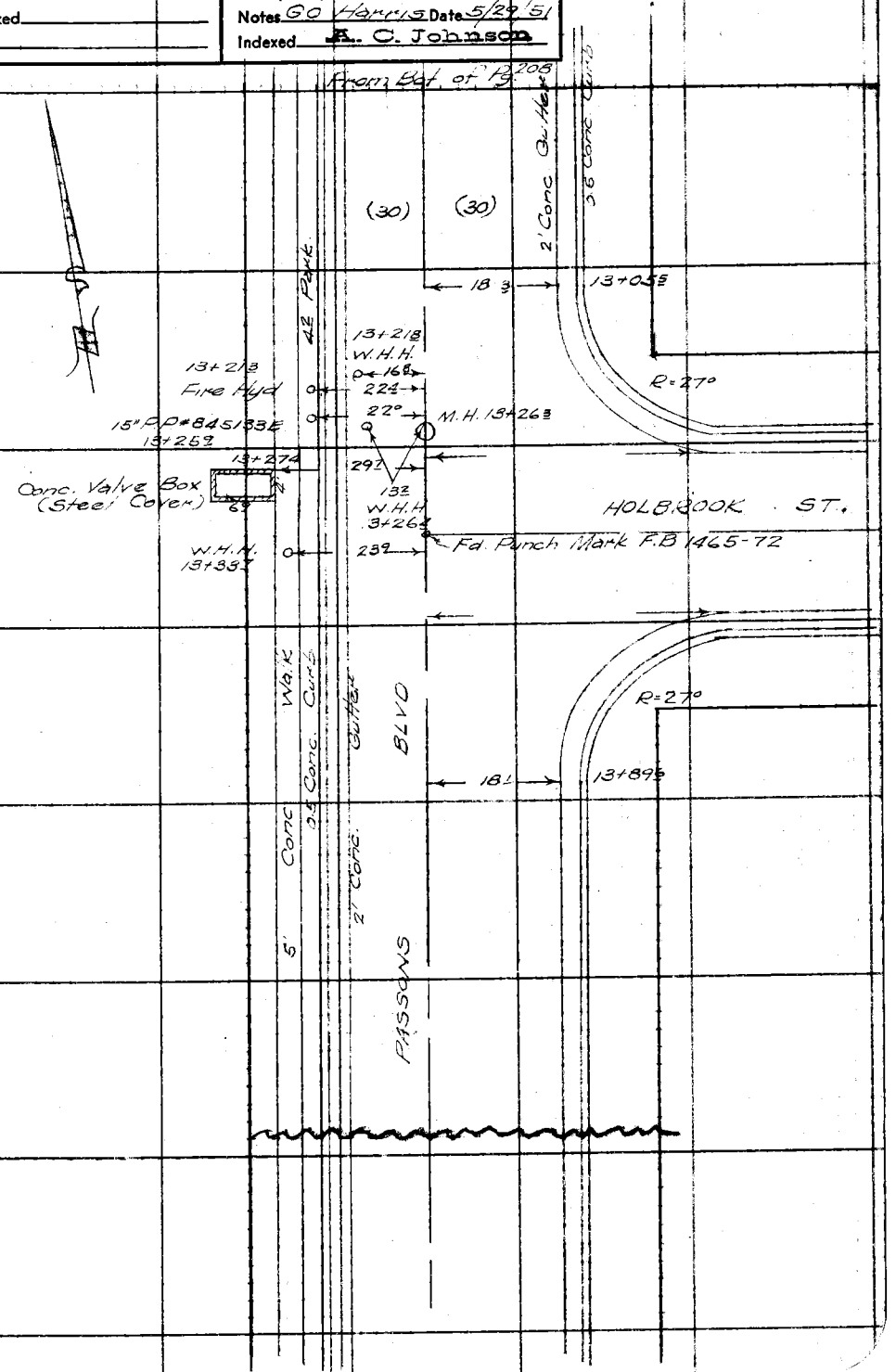

F. B. 1465 PG. 210

Plotted on C.S.B-1731-5

J.N. 8499
SAN GABRIEL
RIVER PARKWAY
Location of new
So. Calif Edison Co. (Trans.)
Tower.

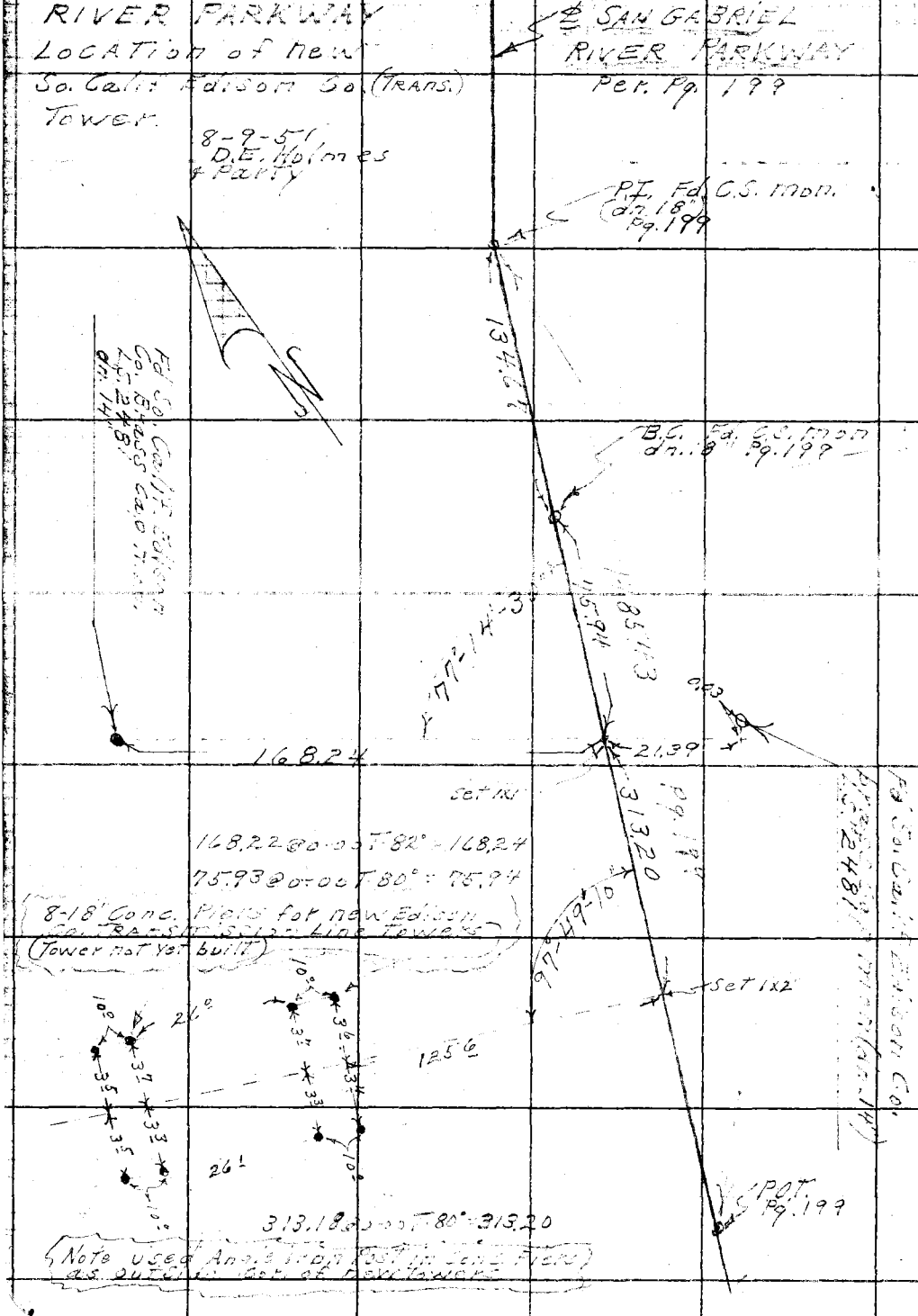

RETURN TO
LOS ANGELES COUNTY SURVEYOR
726 LOS ANGELES COUNTY
ENGINEERING BLDG.

Do not extend notes this side of this line.

Note: Any Additions or Changes on This Sheet Must be Made or Circled in Red Ink With Date and Name of Person Making Change.

PWFB 1227

1125

F. B. [illegible] Pg. [illegible]

Notes Ck'd by AAR	Survey of San Gabriel River Parkway
Map No. B-1731-5	W. O. 8499 Tape No. 0128 St'd. 68 °F
Office Work C.E.D	Surveyed by D.E. Holmes
Checked AAR	Notes D.E.H. Date 8-8-51
Date 1951	Indexed E. C. Johnson 10-16-51

J.N. 8499

SAN GABRIEL RIVER PARKWAY

SURVEY OF

E'LY LINE TR^T 18513

Note: Any Additions or Changes on This Sheet Must Be Made or Circled in Red Ink With Date and Name of Person Making Change.

Do not extend notes this side of this line.

RETURN TO
LOS ANGELES COUNTY SURVEYOR
726 LOS ANGELES COUNTY
ENGINEERING BLDG.

76F3098 247 10M 1-49

PWEB 1227 1126, 1127, 1128

F. B. 1465 Pg. 212

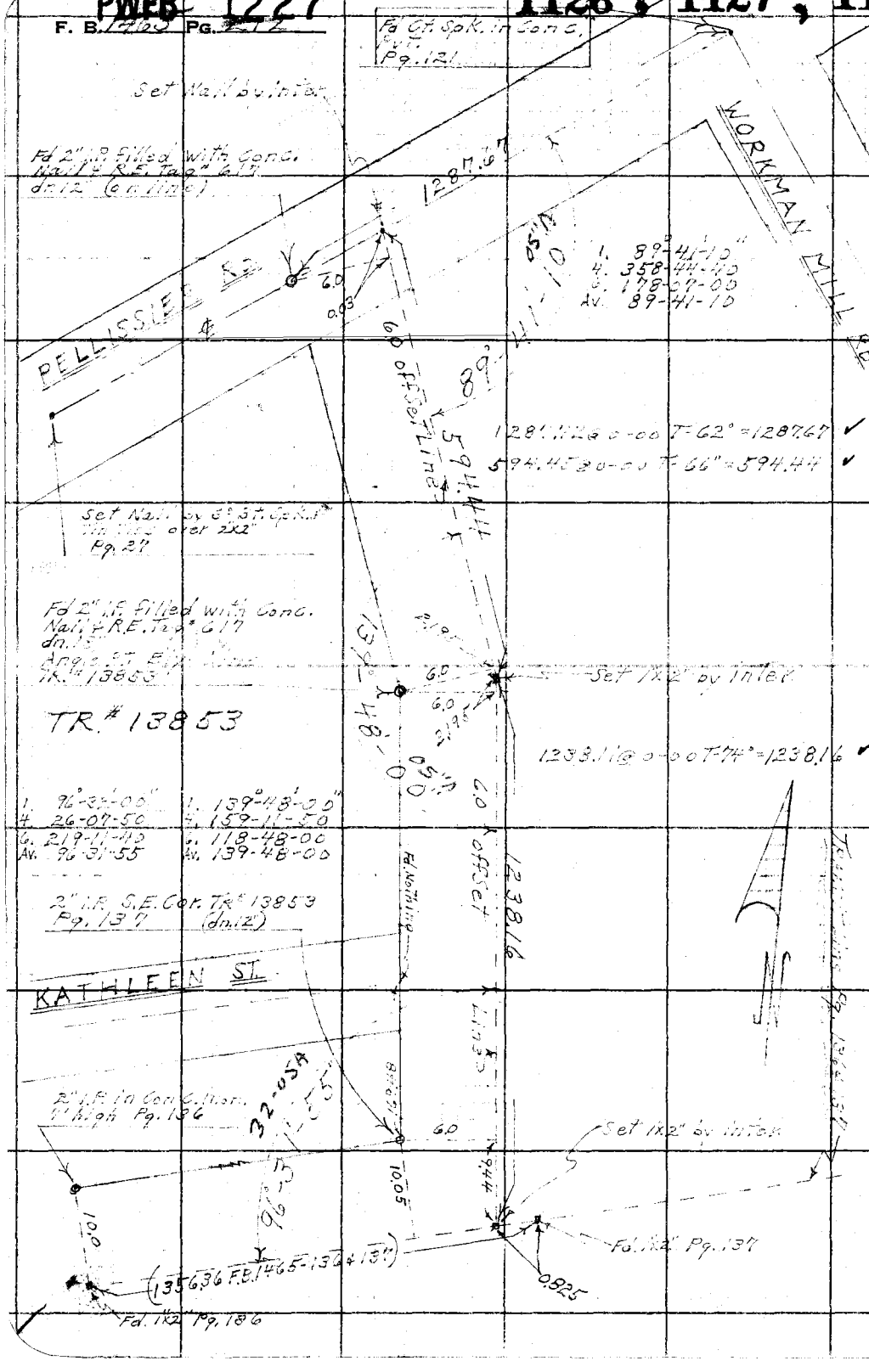

W.S. 37-C-2

RETURN TO
LOS ANGELES COUNTY SURVEYOR
725 LOS ANGELES COUNTY
ENGINEERING BLDG.

Do not extend notes this side of this line.

Note: Any Additions or Changes on This Sheet Must be Made or Circled in Red Ink With Date and Name of Person Making Change.

PWFB 1228 887

F. B. ~~1465~~ Pg. ~~270~~

Notes Ck'd by: AAR	Survey of: San Gabriel River Parkway
Map No.: B-1731-5	W. O. 8499 Tape No. 98 St'd. 84 °F
Office Work: C.E.D	Surveyed by: D.E. Holmes
Checked: AAR	Notes: D.E.H. Date: 8-27-51
Date: 1951	Indexed: ~~A. C. Johnson~~

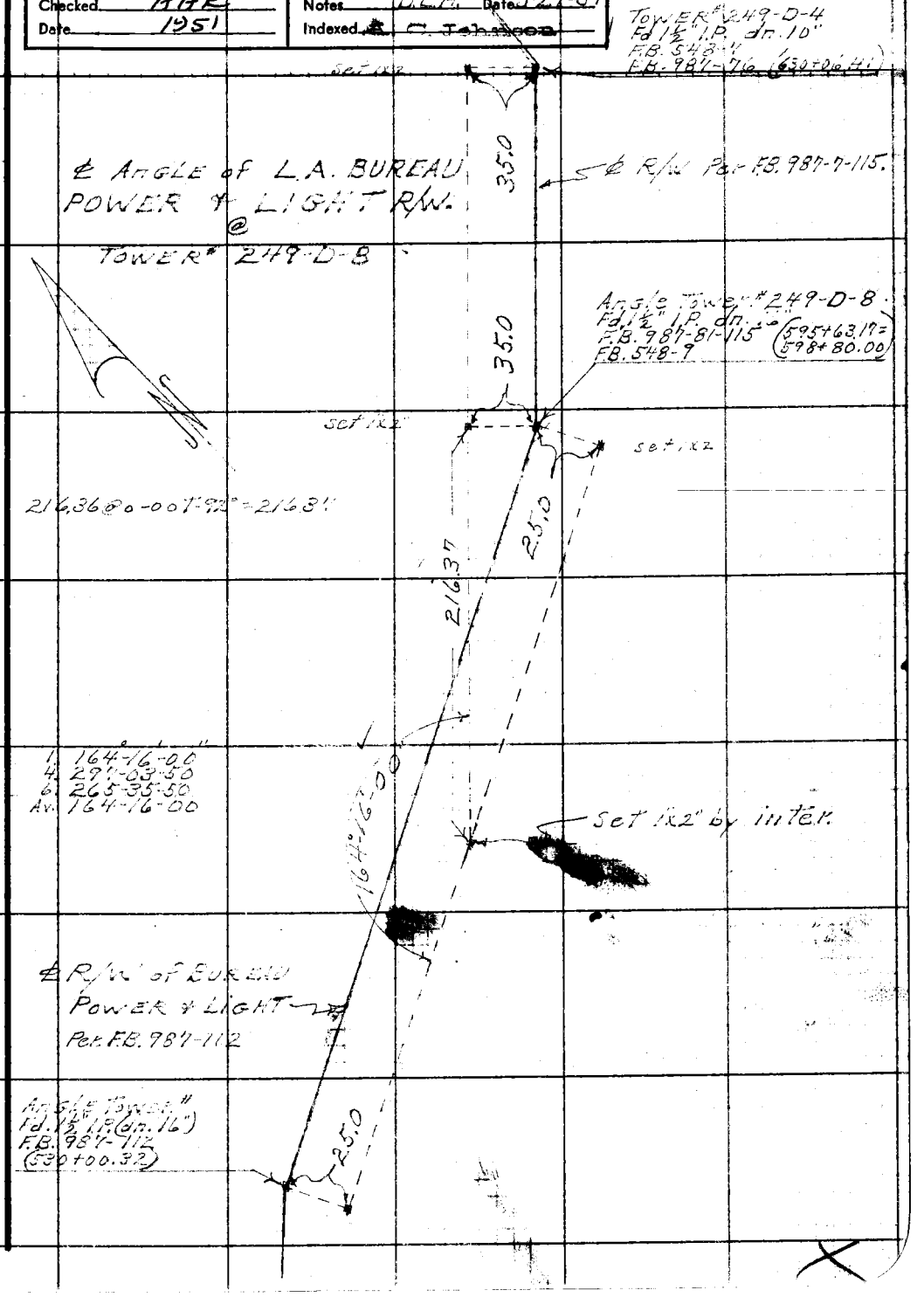

Note: Any Additions or Changes on This Sheet Must be Made or Circled in Red Ink With Date and Name of Person Making Change.

Do not extend notes this side of this line.

RETURN TO
LOS ANGELES COUNTY SURVEYOR
726 LOS ANGELES COUNTY
ENGINEERING BLDG.

76F309S 247 10M 1-49

RETURN TO
LOS ANGELES COUNTY SURVEYOR
726 LOS ANGELES COUNTY
ENGINEERING BLDG.

Note: Any Additions or Changes on This Sheet Must be Made or Circled in **Red** Ink With Date and Name of Person Making Change.

Do not extend notes this side of this line.

F. B. 4165 Pg. 214

PWFB 1227

1129

F. B. 146 PG. 273

Notes Ck'd by AWR	Survey of San Gabriel River Parkway
Map No. B-1731-5	W. O. 8499 Tape No. 0122 St'd. 63 °F
Office Work C.E.D.	Surveyed by D.E. Holmes
Checked A.A.R.	Notes D.E.H. Date 10-3-51
Date 1951	Indexed A. C. Johnson

J.N. 8499

SAN GABRIEL RIVER PARKWAY

PRO. LINE CHANGE FROM "Y" North

To

Note: Any Additions or Changes on This Sheet Must be Made or Circled in Red Ink With Date and Name of Person Making Change.

Do not extend notes this side of this line.

RETURN TO
LOS ANGELES COUNTY SURVEYOR
726 LOS ANGELES COUNTY
ENGINEERING BLDG.

76F309S 247 10M 1-49

RETURN TO
LOS ANGELES COUNTY SURVEYOR
726 LOS ANGELES COUNTY
ENGINEERING BLDG.

Note: Any Additions or Changes on This Sheet Must be Made or Circled in Red Ink With Date and Name of Person Making Change.

Do not extend notes this side of this line.

W.S. 37-B-3

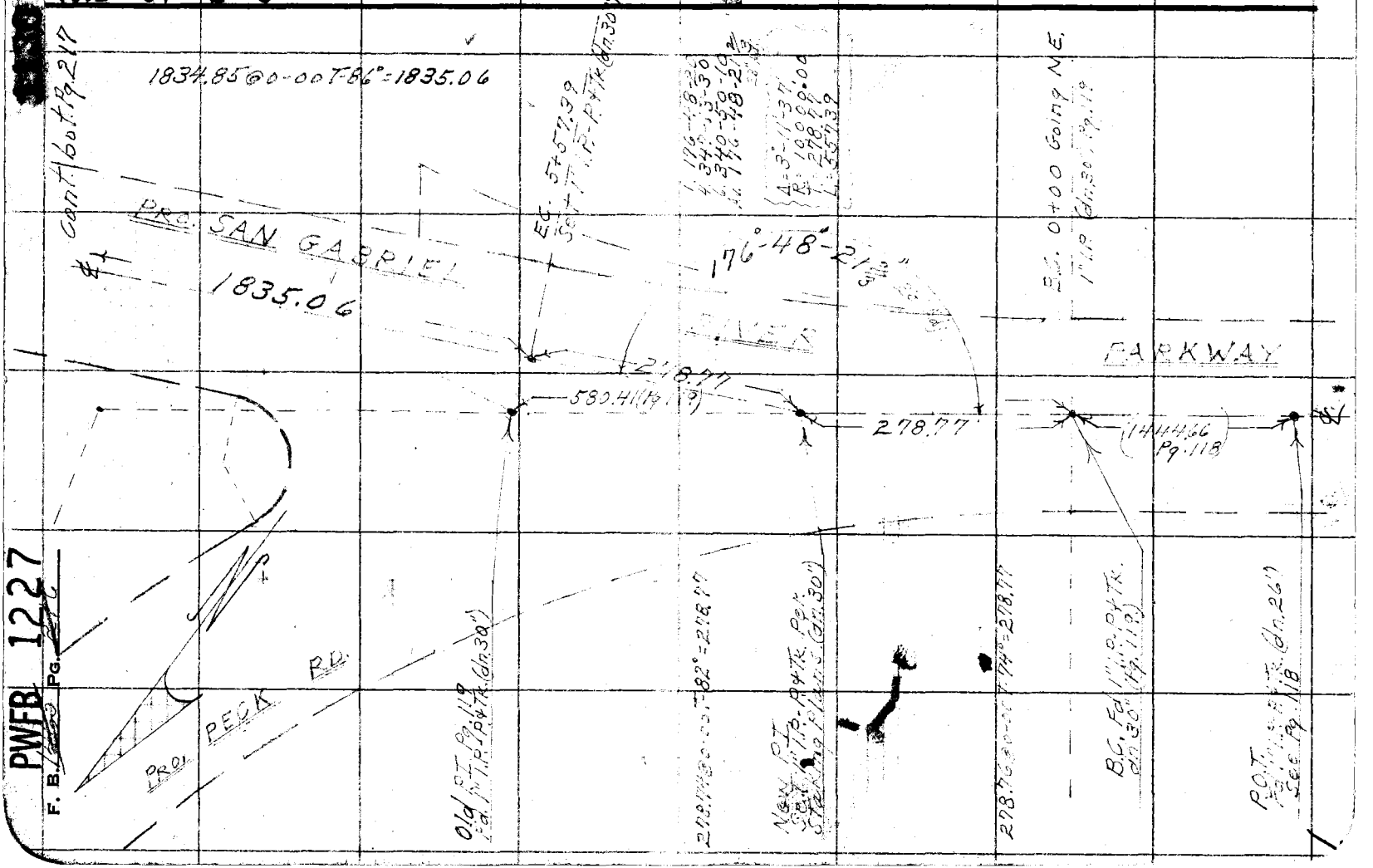

PWFB 1227 1131, 1132, 1133

Notes Ck'd by: aur	Survey of: San Gabriel River Parkway
Map No. B-1731-5	W. O. 8499 Tape No. 0122 St'd. 68 °F
Office Work: C.E.D.	Surveyed by: D.E. Holmes
Checked: A.A.R.	Notes: D.E.H. Date: 10-9-51
Date: 1951	Indexed: R. C. Johnson

F. B. 1465 Pg. 217

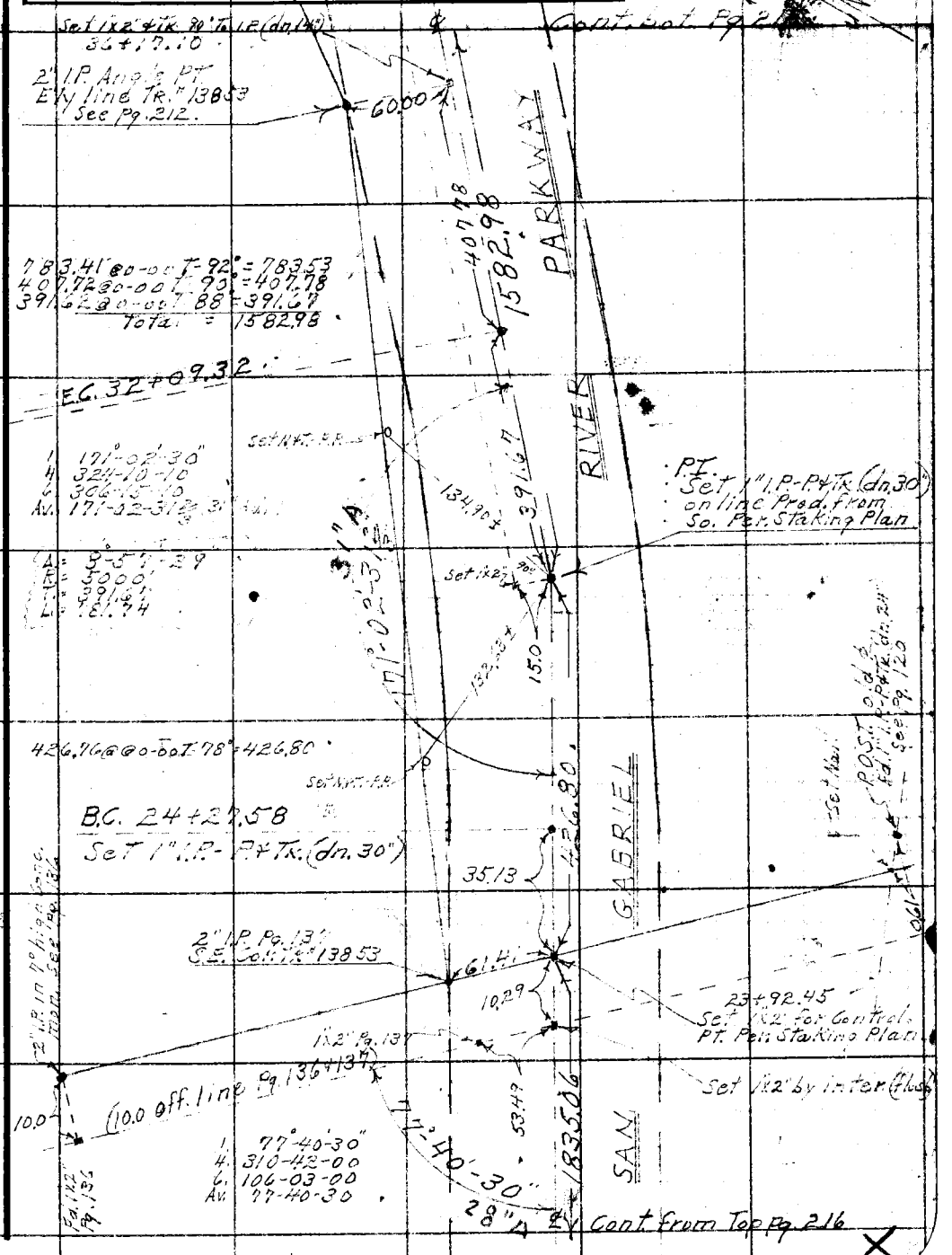

Note: Any Additions or Changes on This Sheet Must be Made or Circled in Red Ink With Date and Name of Person Making Change.

Do not extend notes this side of this line.

RETURN TO
LOS ANGELES COUNTY SURVEYOR
1725 LOS ANGELES COUNTY
ENGINEERING BLDG.

76F309S 247 10M 1-49

PWEB 1227

F. B. 1165 PG. 278

1134

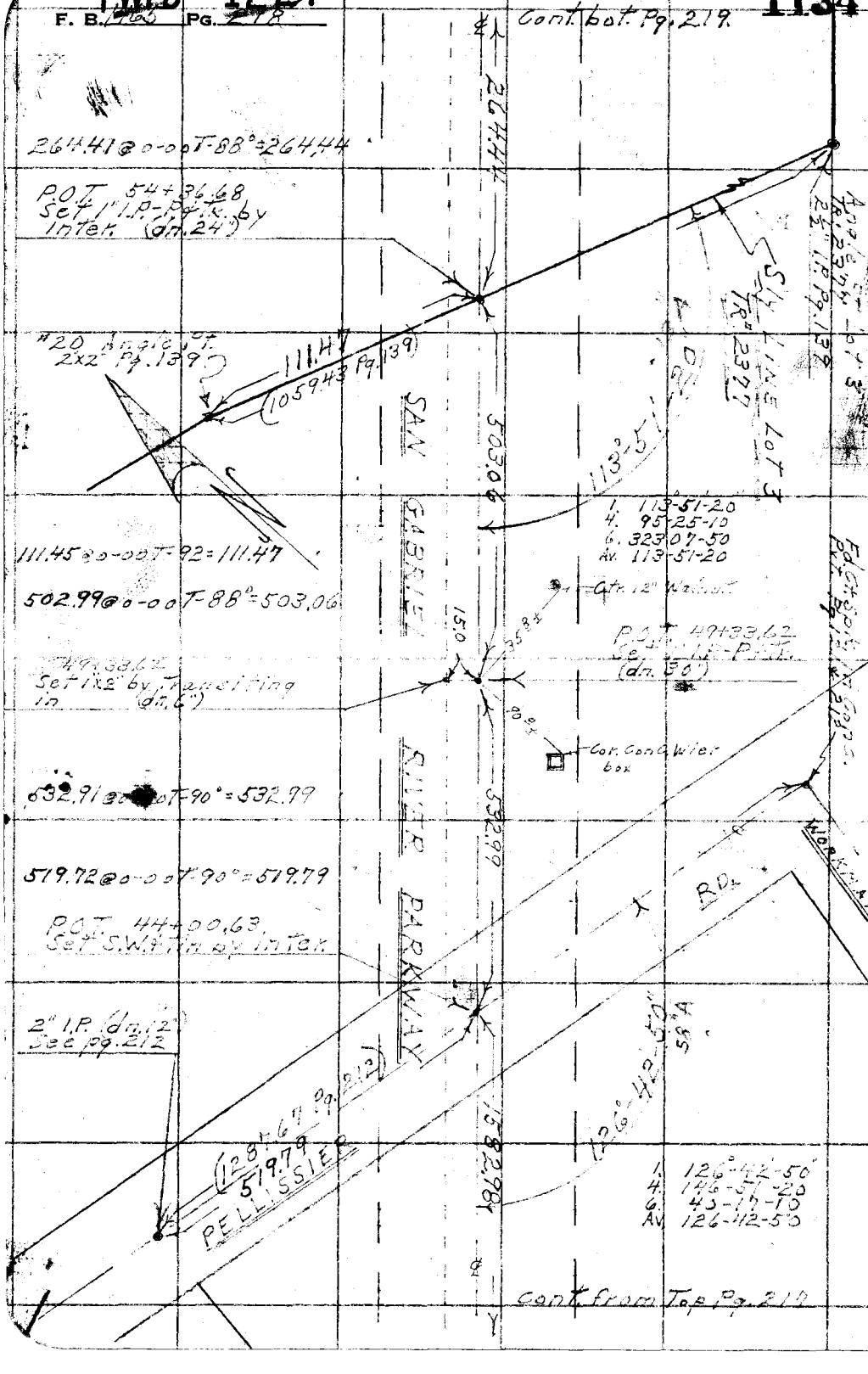

W.S. 37-C-

RETURN TO
LOS ANGELES COUNTY SURVEYOR
726 LOS ANGELES COUNTY
ENGINEERING BLDG.

Do not extend notes this side of this line.

Note: Any Additions or Changes on This Sheet Must be Made or Circled in Red Ink With Date and Name of Person Making Change.

PWFB 1228

889 , 890

F. B. [illegible] Pg. [illegible]

Notes Ck'd by aur	Survey of San Gabriel River Parkway
Map No. B-1731-5	W. O. 8499 Tape No. 0122 St'd. 68 °F
Office Work C.E.D.	Surveyed by D.E. Holmes
Checked A.A.R.	Notes D.E.H. Date 10-9-51
Date 1951	Indexed [illegible] C. Johnson

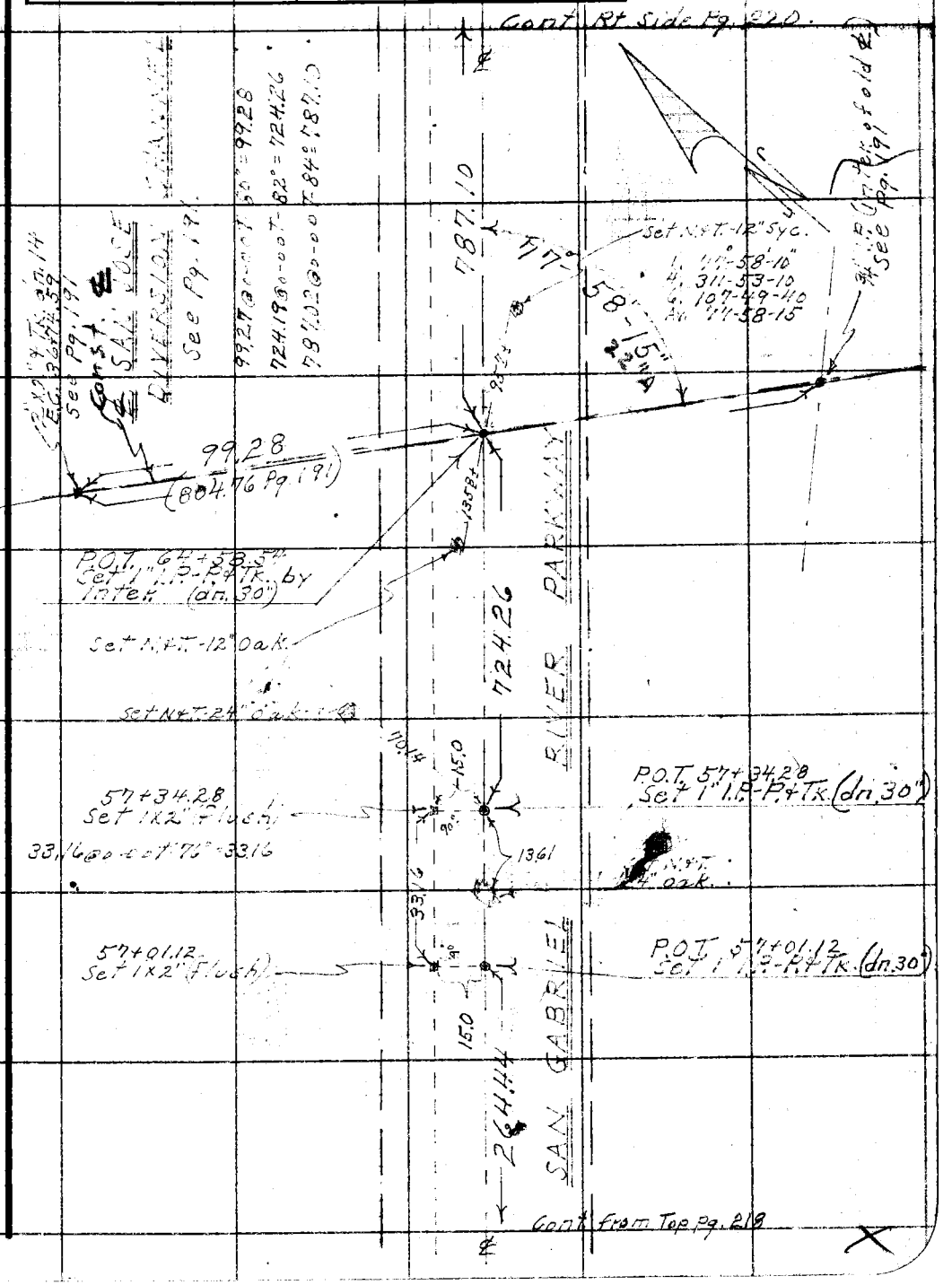

Note: Any Additions or Changes on This Sheet Must be Made or Circled in Red Ink With Date and Name of Person Making Change.

Do not extend notes this side of this line.

RETURN TO
LOS ANGELES COUNTY SURVEYOR
726 LOS ANGELES COUNTY
ENGINEERING BLDG.

76F309S 247 10M 1-49

PWFB 1228

F. B. 1465 Pg. 220

890

W.S. 37-C-2

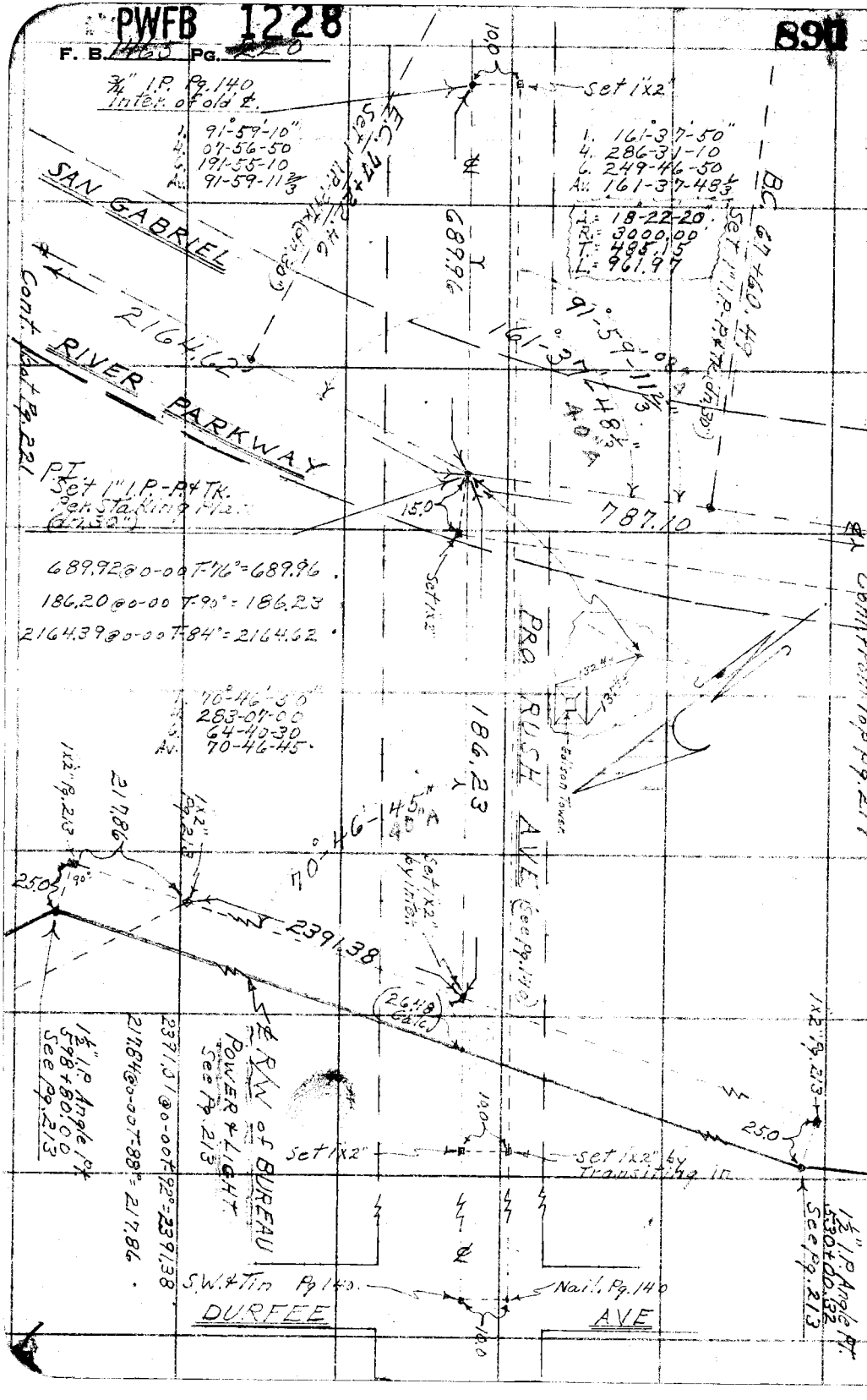

RETURN TO
LOS ANGELES COUNTY SURVEYOR
726 LOS ANGELES COUNTY
ENGINEERING BLDG.

Do not extend notes this side of this line.

Note: All Additions or Changes on This Sheet Must be Made or Circled in Red Ink With Date and Name of Person Making Change.

PWFB 1228 [redacted] 893

F. B. [illegible] Pg. [illegible]

Notes Ck'd by: [illegible]	Survey of: San Gabriel River Parkway
Map No.: B-1731-5	W. O. 8499 Tape No. 0122 St'd. 68 °F
Office Work: C.E.R.	Surveyed by: D.E. Holmes
Checked: A.A.R.	Notes: D.E.H. Date: 10-11-51
Date: 1951	Indexed: E. C. Johnson

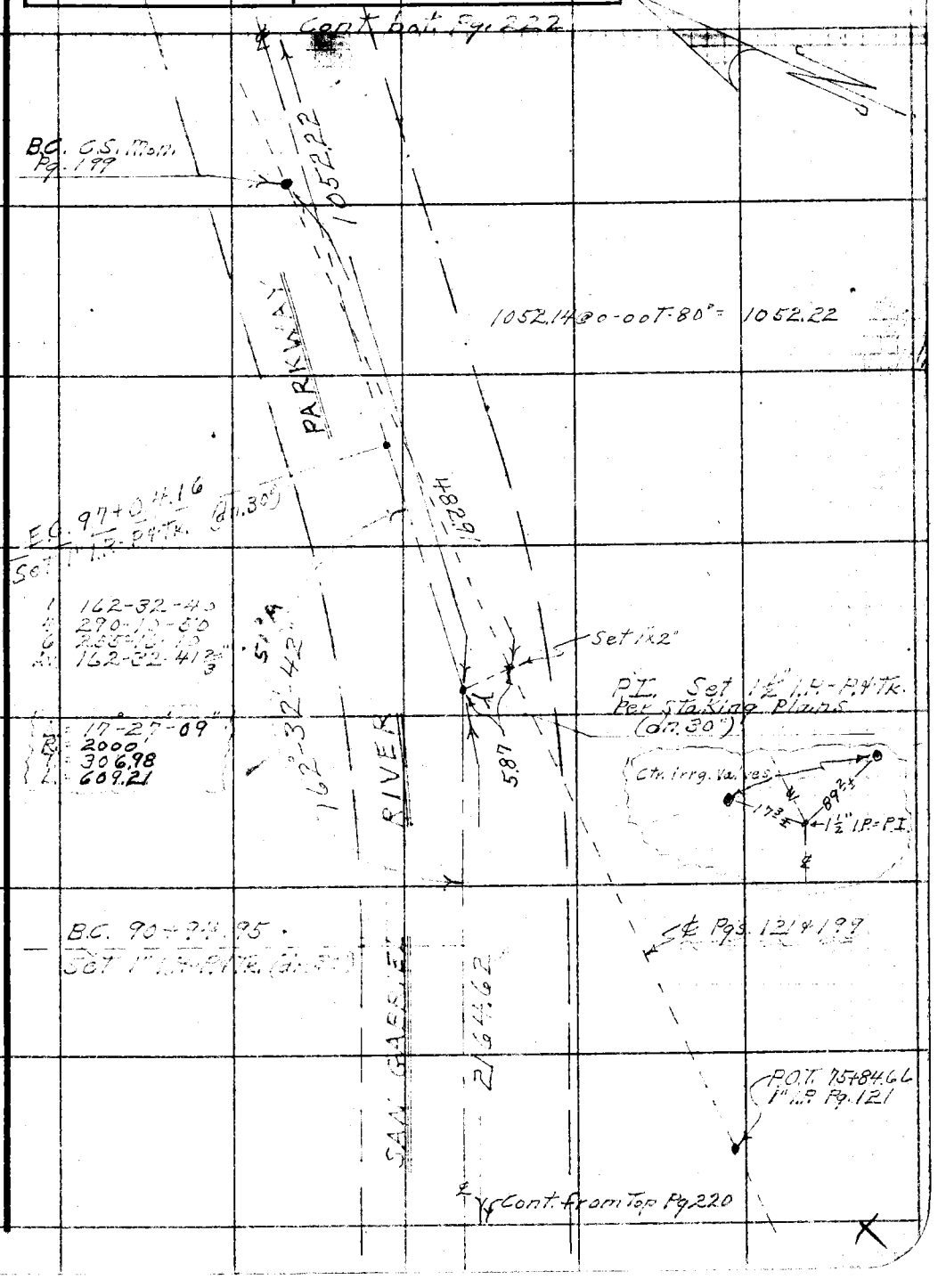

Note: Any Additions or Changes on This Sheet Must be Made or Circled in Red Ink With Date and Name of Person Making Change.

Do not extend notes this side of this line.

RETURN TO
LOS ANGELES COUNTY SURVEYOR
726 LOS ANGELES COUNTY
ENGINEERING BLDG.

76F309S 247 10M 1-49

PWFR 1228 894 , 895
F. B. 1465 PG. 228

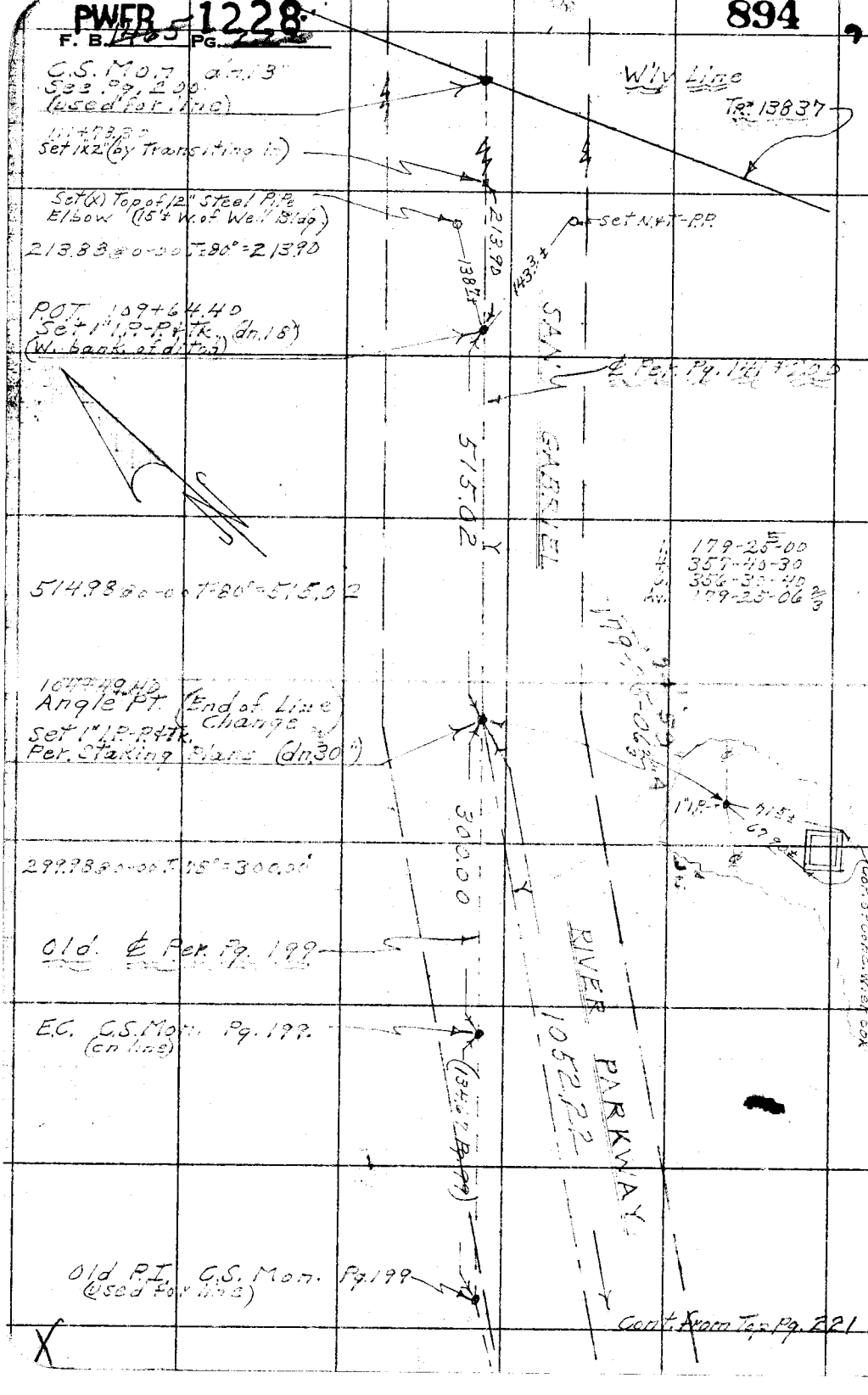

RETURN TO
LOS ANGELES COUNTY SURVEYOR
726 LOS ANGELES COUNTY
ENGINEERING BLDG.

Do not extend notes this side of this line.

Note: Any Additions or Changes on This Sheet Must be Made or Circled in Red Ink With Date and Name of Person Making Change.

Notes Ck'd by	Survey of San Gabriel River Parkway
Map No. B-1731-5	W. O. 8499 Tape No. St'd. °F
Office Work C.E.D.	Surveyed by DEHolmes
Checked A.A.R.	Notes DEH Date 9-16-51
Date 1951	Indexed A. C. Johnson 10-19-51

F. B. [illegible] Pg 223

J.N. 8499

SAN GABRIEL RIVER PARKWAY

LOCATION of IMPROVEMENTS

PRO. LINE CHANGE from "Y" NEly To.

Note
Ground areas are all cultivated fields unless otherwise noted.

Holmes
Bartlett
Bowles
Hand.

Note: Any Additions or Changes on This Sheet Must be Made or Circled in Red Ink With Date and Name of Person Making Change.

Do not extend notes this side of this line.

RETURN TO
LOS ANGELES COUNTY SURVEYOR
726 LOS ANGELES COUNTY
ENGINEERING BLDG.

76F3098 247 10M 1-49

F. B. 1465 PG 224

Cont. bot Pg



RETURN TO
LOS ANGELES COUNTY SURVEYOR
726 LOS ANGELES COUNTY
ENGINEERING BLDG.

Do not extend notes this side of this line.

Note: Any Additions or Changes on This Sheet Must be Made or Circled in Red Ink With Date and Name of Person Making Change.

Notes Ck'd by	Survey of San Gabriel River Parkway
Map No. B-1731-5	W. O. 8499 Tape No. St'd. °F
Office Work C.E.D.	Surveyed by DEH
Checked AAR	Notes DEH Date 10-51
Date 1951	Indexed A. C. Johnson

F. B. 1465 Pg. 225



Note: Any Additions or Changes on This Sheet Must be Made or Circled in Red Ink With Date and Name of Person Making Change.

Do not extend notes this side of this line.

RETURN TO
LOS ANGELES COUNTY SURVEYOR
726 LOS ANGELES COUNTY
ENGINEERING BLDG.

76F309S 247 10M 1-49

F. B. 1465 Pg. 226

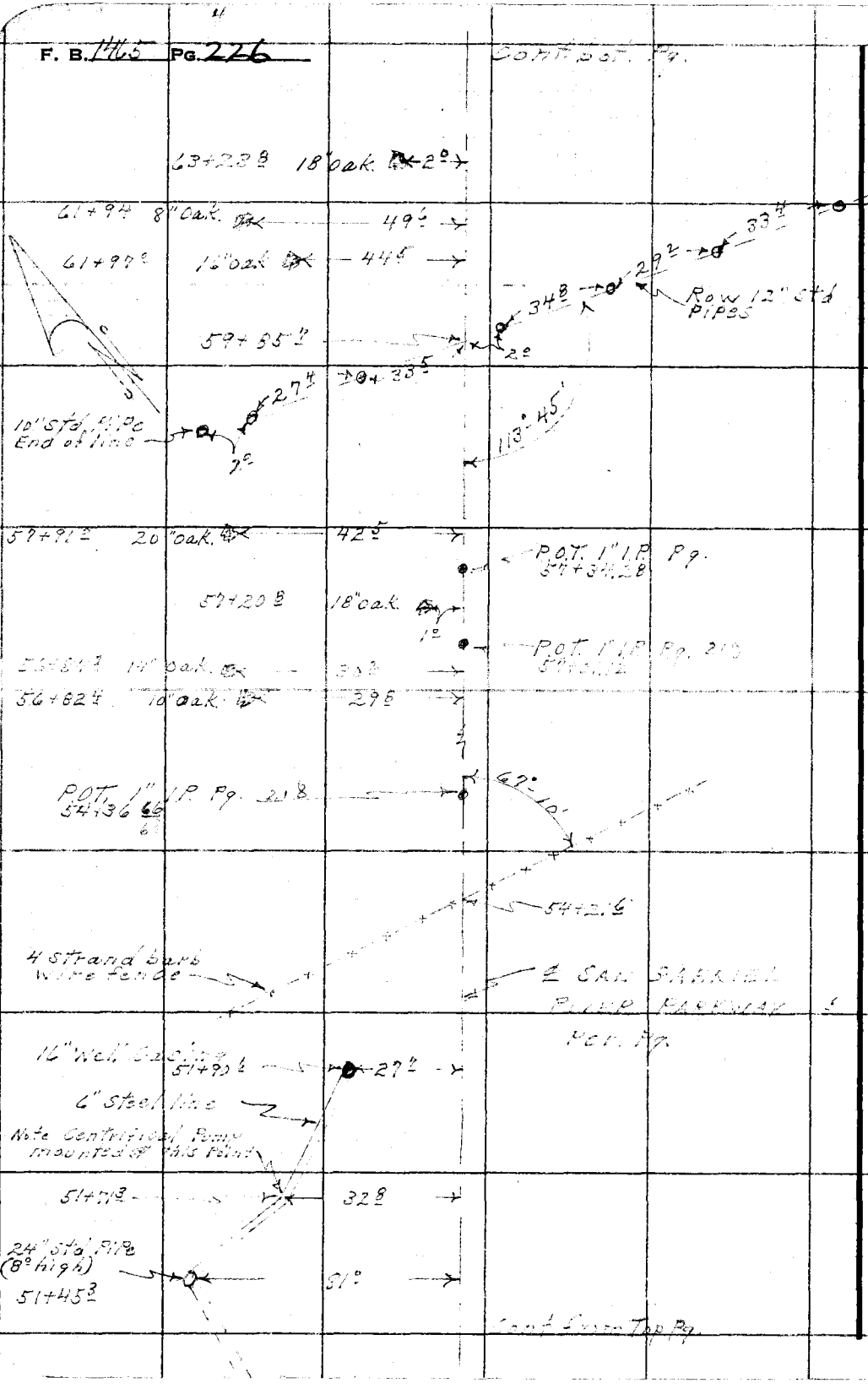

RETURN TO
LOS ANGELES COUNTY SURVEYOR
726 LOS ANGELES COUNTY
ENGINEERING BLDG.

Do not extend notes this side of this line.

Note: Any Additions or Changes on This Sheet Must Be Made or Circled in Red Ink With Date and Name of Person Making Change.

Notes Ck'd by	Survey of San Gabriel River Parkway
Map No. B-1731-5	W. O. 8499 Tape No. St'd. °F
Office Work C.E.D	Surveyed by DEH
Checked AAR	Notes DEH Date 10-51
Date 1951	Indexed A. C. Johnson

F. B. 1765 Pg. 227.



Note: Any Additions or Changes on This Sheet Must be Made or Circled in Red Ink With Date and Name of Person Making Change.

Do not extend notes this side of this line.

RETURN TO
LOS ANGELES COUNTY SURVEYOR
726 LOS ANGELES COUNTY
ENGINEERING BLDG.

76F3098 247 10M 1-49

F. B. 1465 Pg. 228

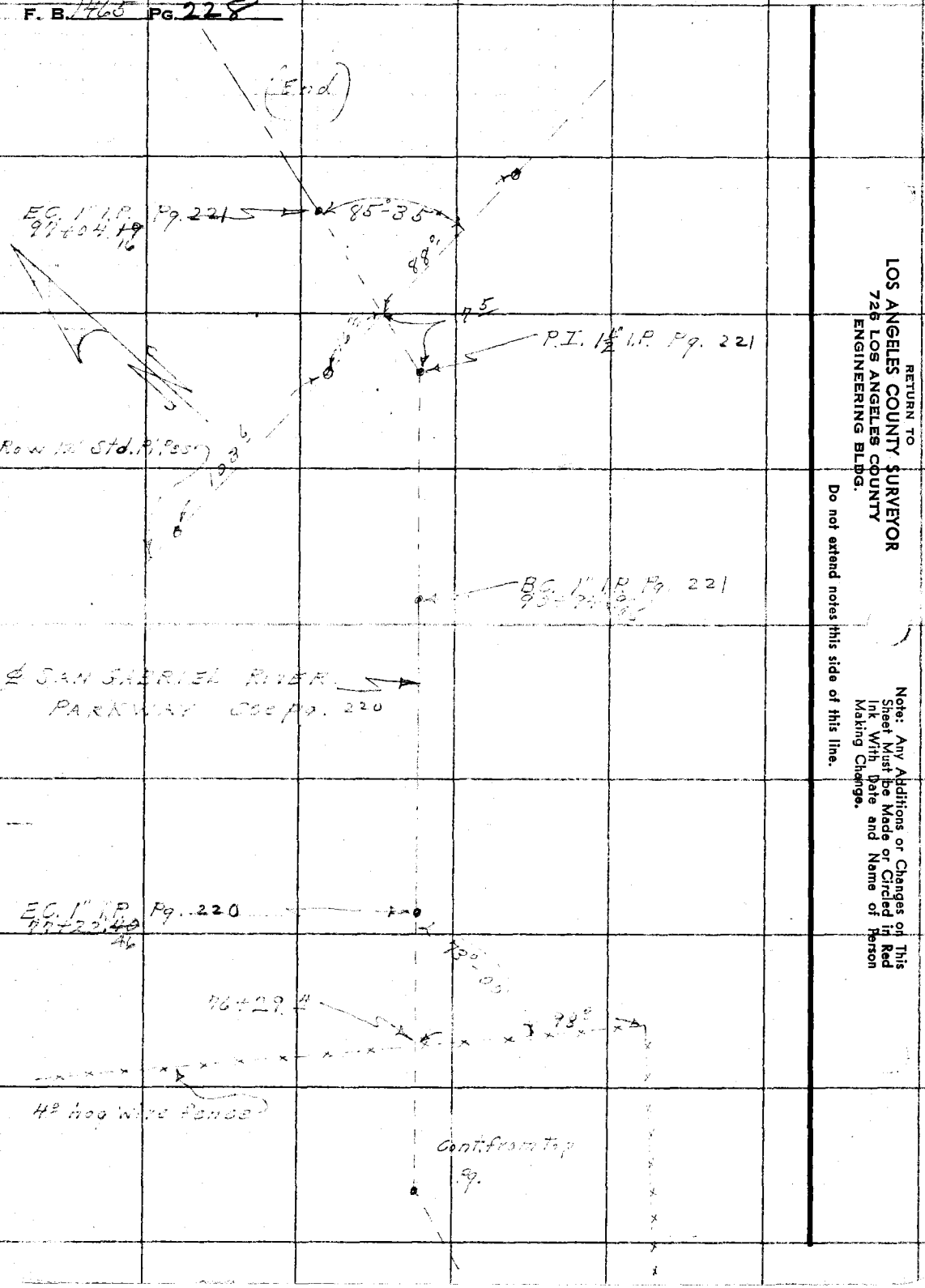

RETURN TO
LOS ANGELES COUNTY SURVEYOR
726 LOS ANGELES COUNTY
ENGINEERING BLDG.

Do not extend notes this side of this line.

Note: Any Additions or Changes on This Sheet Must be Made or Circled in Red Ink With Date and Name of Person Making Change.

Notes Ck'd by	Survey of San Gabriel River Pkwy
Map No.	W. O. 8499 Tape No. 0123 St'd. 68 °F
Office Work	Surveyed by H. E. GRANQUIST
Checked	Notes H.E.G. Date 6-10-52
Date	Indexed C. Johnson 6-10-52

F. B. 465 PG. 229

SAN GABRIEL RIVER PARKWAY

J.N. 8499.

LOCATION of IMPROVEMENTS on

WHITTIER BLVD. (Hly Side)

Edison Tower & Richardson Lumber Co. Bldg.

Note: Any Additions or Changes on This Sheet Must be Made or Circled in Red Ink With Date and Name of Person Making Change.

Do not extend notes this side of this line.

RETURN TO
LOS ANGELES COUNTY SURVEYOR
726 LOS ANGELES COUNTY
ENGINEERING BLDG.

76F3095 247 2-51
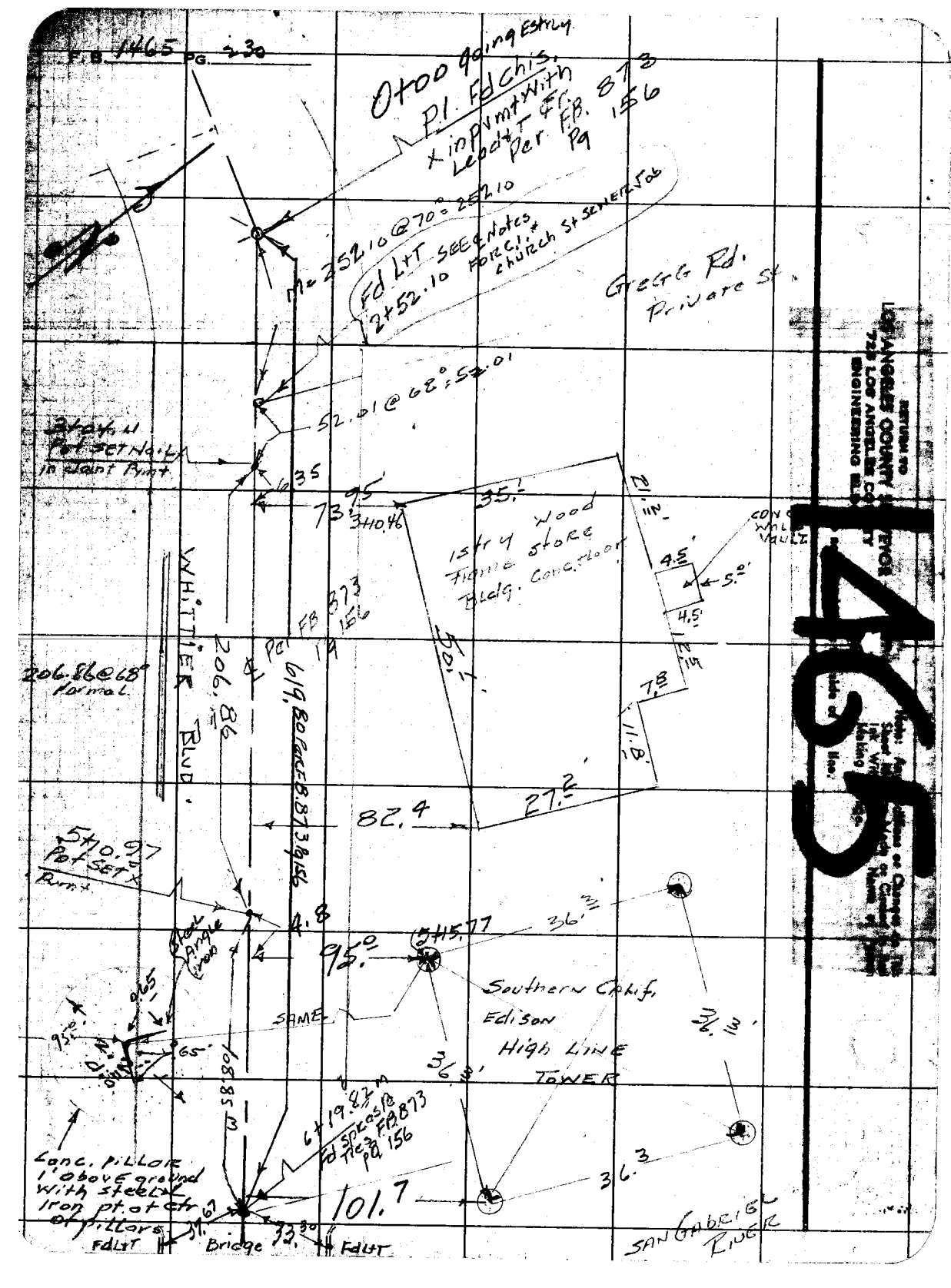
F.B. 1465 PG. 230