1466

INDEX TO F.B. 1466

DATE	J N	DESCRIPTION	NOTES	PAGES
7-48	1255	DISTRICT ℄ SURVEY	℄ & Ties	5-78
10-48	"	ALLEN AVE. Washington St. to New York Dr.	Topog	89-98
			X-sect	99-136
10-48	"	BELLFORD DR. " " " "	Topog	137-150
			~~X-sects~~	~~151-191~~
10-48	"	LAYTON STREET Bellford Ave. to Allen Ave.	Topog	193-194
			X-sects	195-202
10-48	"	OAKWOOD STREET " " " "	Topog	203-204
			X-sects	205-214
10-48	"	HANFORD DRIVE Bellford Drive to Tract Line West	Topog	215-216
			~~X-sects~~	~~217-222~~
10-48	"	ALPHA AVE. Garfias Dr. So. to Tract Line	Topog	223-224
			X-sects	225-232
10-48	"	EASEMENT LINES IN LOT 2, TRACT 875, From Bellford Ave. to New York Dr.	Topog	233-237
			X-sects	239-246
11-48	"	NEW YORK DR. Grand Oaks Ave. to Allen Av.	Topog	247-256
			X-sect	257-286

Ties to Survey Control Mon.
Geodetic Mon. # K4, L-4, A4A.

Cont in F.B. 1486

Notes Ck'd by ____
Map No. ____
Office Work ____
Checked ____
Date ____

Survey of ____
W. O. ____ Tape No. ____ St'd ____ °F
Surveyed by ____
Notes ____ Date ____
Indexed ____

F.B. ____ PG. ____

PWFB 1725

Notes Ck'd by Miller	Survey of LAYTON ST.
Map No. B-2466	W. O. 8351 Tape No. 095 St'd 68 °F
Office Work G. Bailey	Surveyed by H. F. NAUMANN
Checked Galli	Notes H. F. NAUMANN Date 7-48
Date May 1955	Indexed R. C. Johnson 7-27-45

F. B. 1466 Pg. 5

43 W

CENTER LINE

SURVEY

LAYTON ST.

SEWER DIST.

C.I. 1255

H. F. Naumann
J. S. Coates π
D. H. Beers H.C.
A. L. Mallnari R.C.
J. L. Willey π
L. York H.C.

W.S. [illegible]

Note: Any Additions or Changes on this Sheet Must be Made or Circled in Red Ink With Date and Name of Person Making Change.

Do not extend notes this side of this line.

RETURN TO LOS ANGELES COUNTY SURVEYOR 700 HALL OF RECORDS

PWFB 1725

901

F. B. ~~1466~~ Pg. ~~6~~

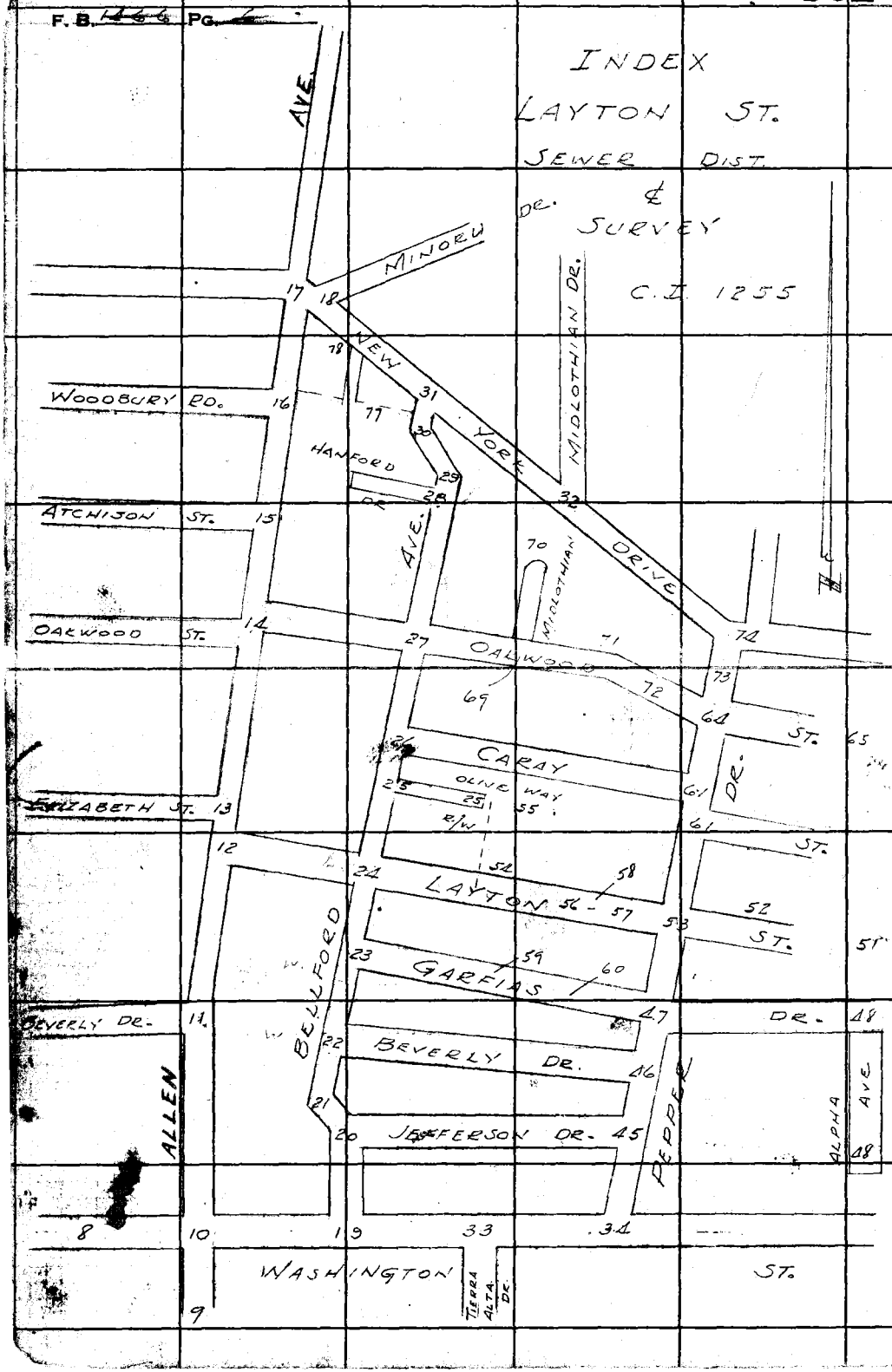

RETURN TO
LOS ANGELES COUNTY SURVEYOR
700 HALL OF RECORDS

Do not extend notes this side of this line.

Note: Any Additions or Changes on This Sheet Must Be Made Circled in Red Ink With Date and Name of Person Making Change.

PWFB 1725

902

Notes Ck'd by Miller
Map No. C.S.B-2466
Office Work G. Bailey
Checked Galli
Date May 1955

Survey of LAYTON ST.
W. O. 835 Tape No. 095 St'd 68 °F
Surveyed by H. F. NAUMANN
Notes H. F. NAUMANN Date 7-48
Indexed A. C. Johnson

F. B. 466 Pg. 7

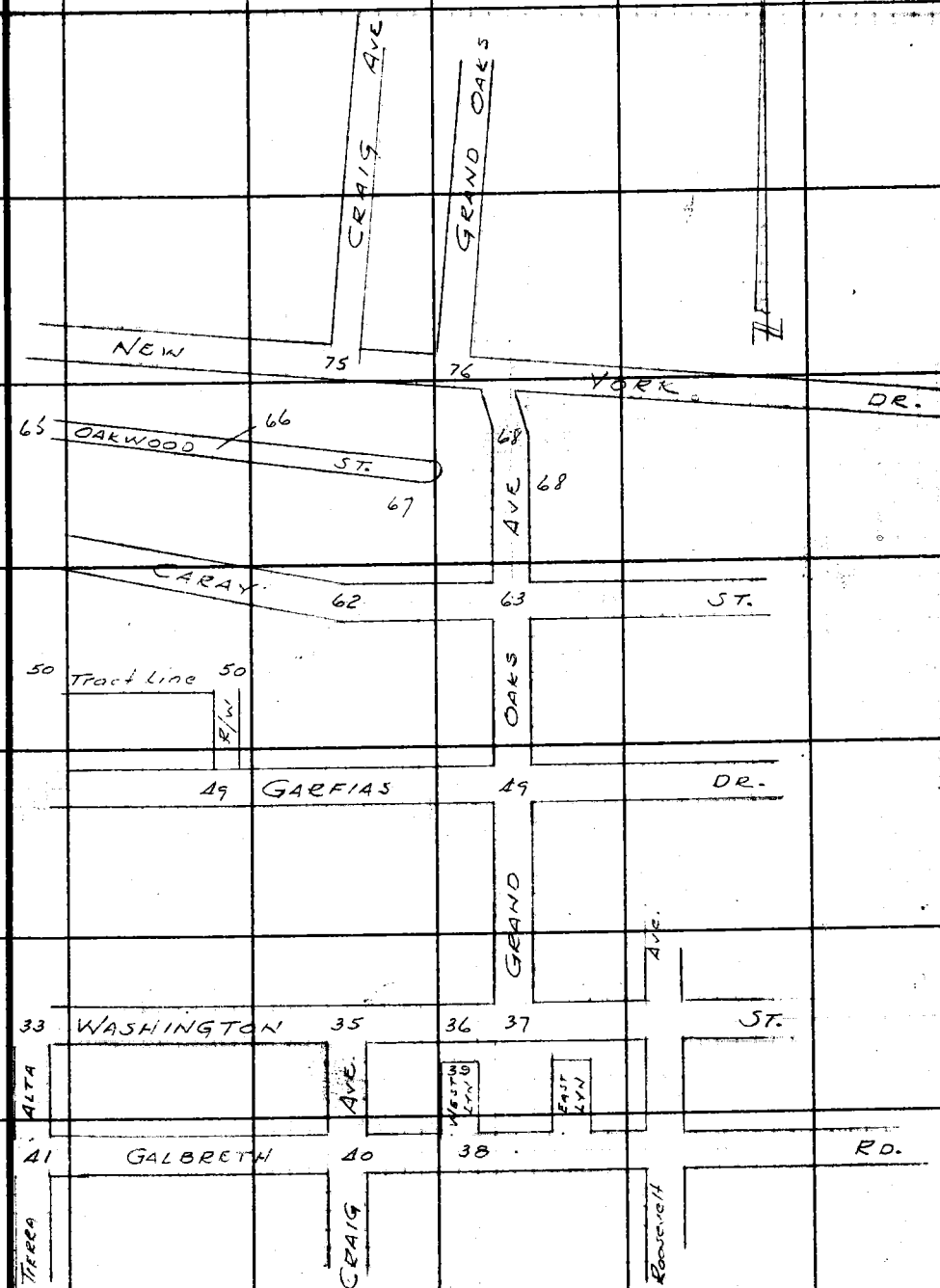

Note: Any Additions or Changes on This Sheet Must be Made in Red Ink With Date and Name of Person Making Change.

Do not extend notes this side of this line.

RETURN TO
LOS ANGELES COUNTY SURVEYOR
750 HALL OF RECORDS

FORM 247 5M 11-49

PWFB 1725 903, 904

F. B. 1466 PG. 8

Cont. left pg. 10

WE-41-A-1

DOMONION AVE.

Nothing Fd.
Sewer Const
Set Nail by tan ties
F.B. 531-285

ST.

SINALOA AVE.

Nothing Fd.
Sewer Const
Set Nail by tan ties
F.B. 531-286

WASHINGTON

OXFORD AVE.

Nothing Fd.

TRACT LINE.

Fd. Spk. W. & T.
Per F.B. 531-286

RETURN TO
LOS ANGELES COUNTY SURVEYOR
700 HALL OF RECORDS

Do not extend notes this side of this line.

Note: Any Additions or Changes on This Sheet Must be Made Circled in Red Ink With Date and Name of Person Making Change.

PWFB 1725

905 , 906

F. B. ~~1466~~ Pg. ~~9~~

Notes Ck'd by Miller	Survey of LAYTON ST.
Map No. C.S.B-2466	W. O. 8351 Tape No. 095 St'd 68 °F
Office Work G. Bailey	Surveyed by H. F. NAUMANN
Checked Galli	Notes H. F. NAUMANN Date 7-48
Date May 1955	Indexed ~~A. C. Johnson~~

WS. 44-A-1

Cont. bot. pg. 10

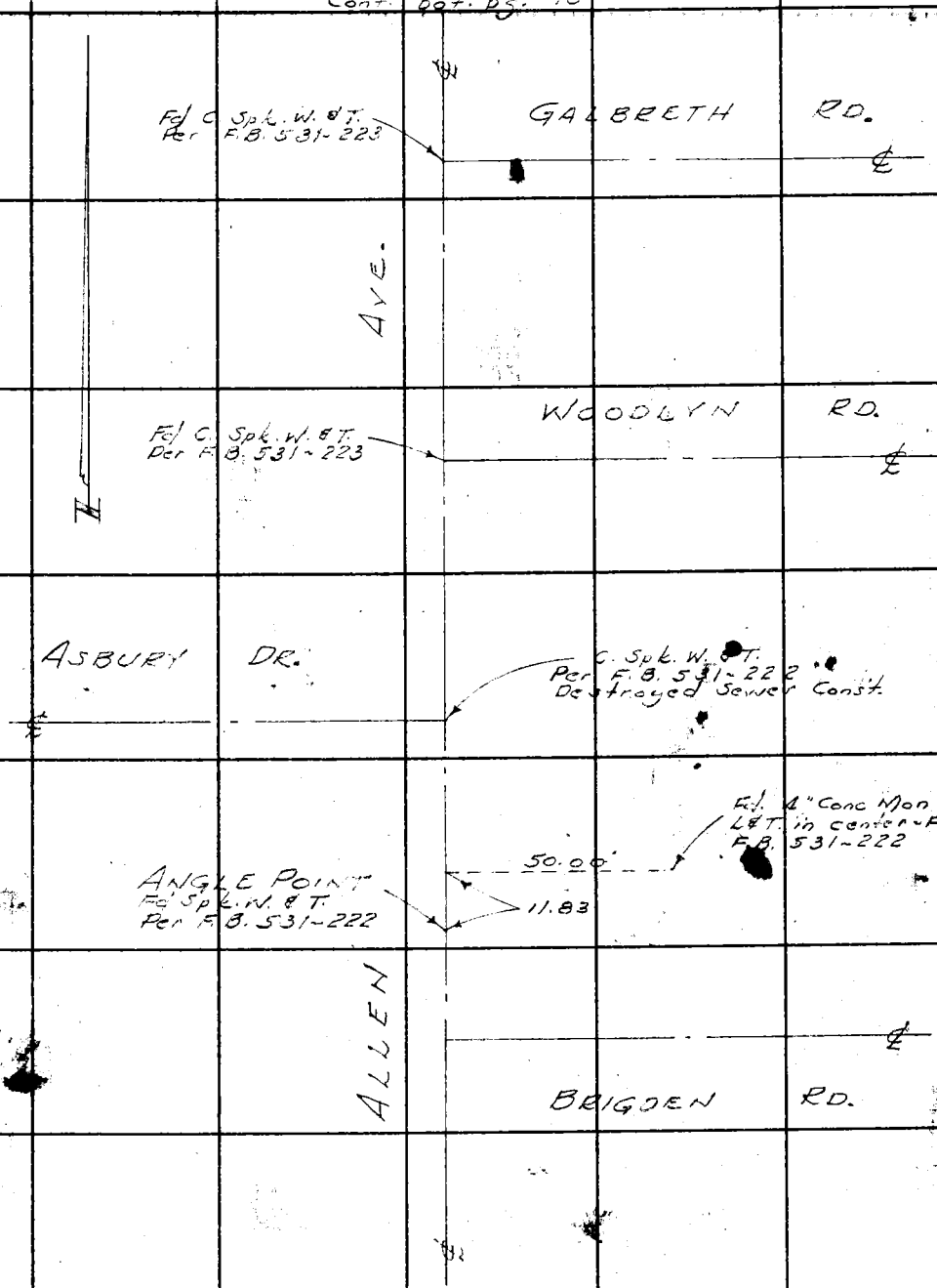

Note: Any Additions or Changes on This Sheet Must be Made Circled in Red Ink With Date and Name of Person Making Change.

Do not extend notes this side of this line.

RETURN TO LOS ANGELES COUNTY SURVEYOR 700 HALL OF RECORDS

FORM 247 5M 11-46

PWFB 1725 907

F. B. ~~1466~~ PG. ~~10~~

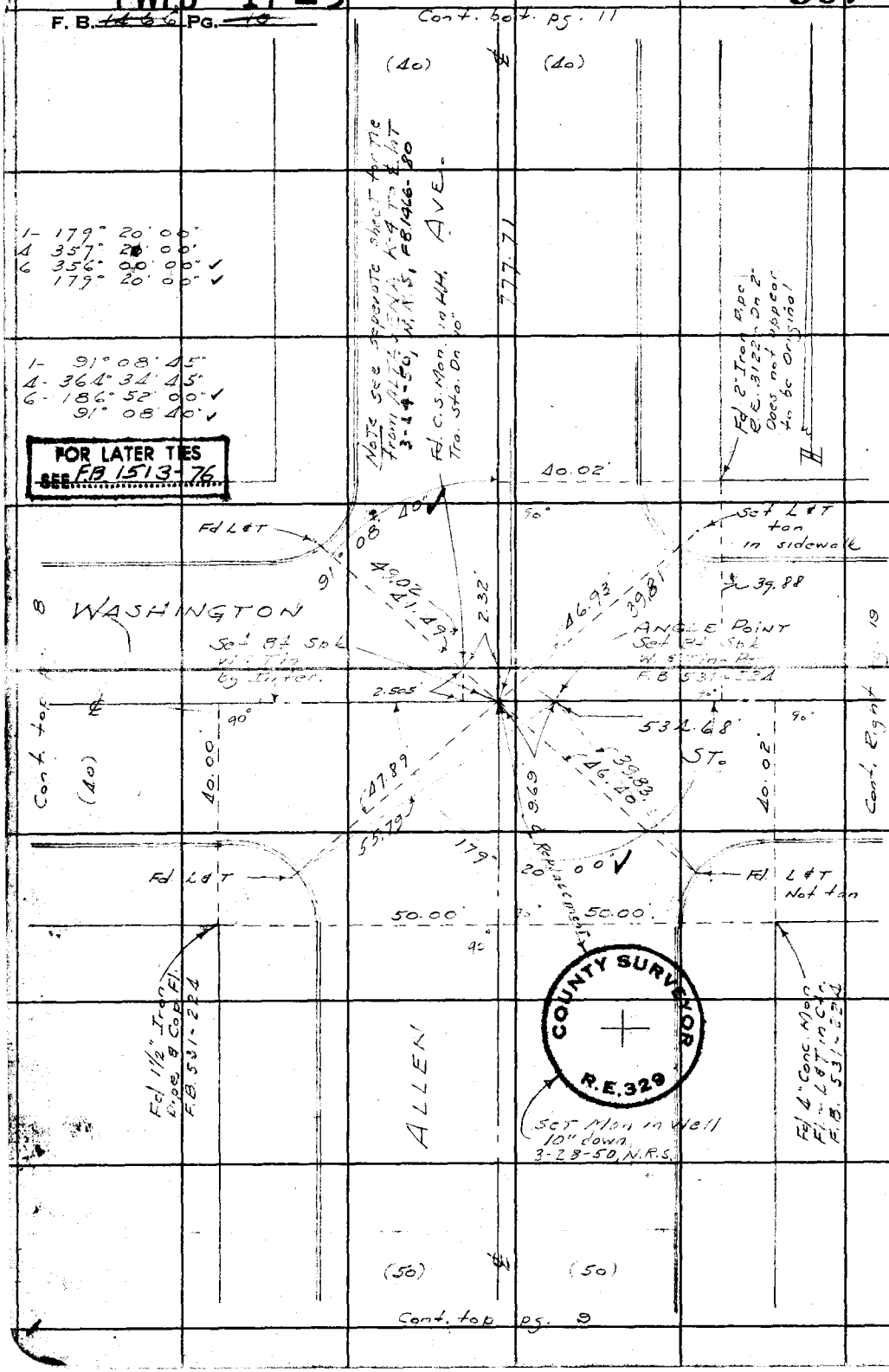

WS.44-4-1

RETURN TO
LOS ANGELES COUNTY SURVEYOR
700 HALL OF RECORDS

Do not extend notes this side of this line.

Note: Any Additions or Changes on This Sheet Must be Made Circled in Red Ink With Date and Name of Person Making Change.

PWFB 1725

908

F. B. ~~[illegible]~~ PG. 11

INS. NV-A-1

Notes Ck'd by Miller	Survey of LAYTON ST
Map No. B-2466	W. O. 8351 Tape No. 095 Std 68 °F
Office Work BAILEY	Surveyed by H. F. NAUMANN
Checked Galli	Notes H. F. NAUMANN Date 7-48
Date May 1955	Indexed A. C. Johnson

Cont. bot pg. 12

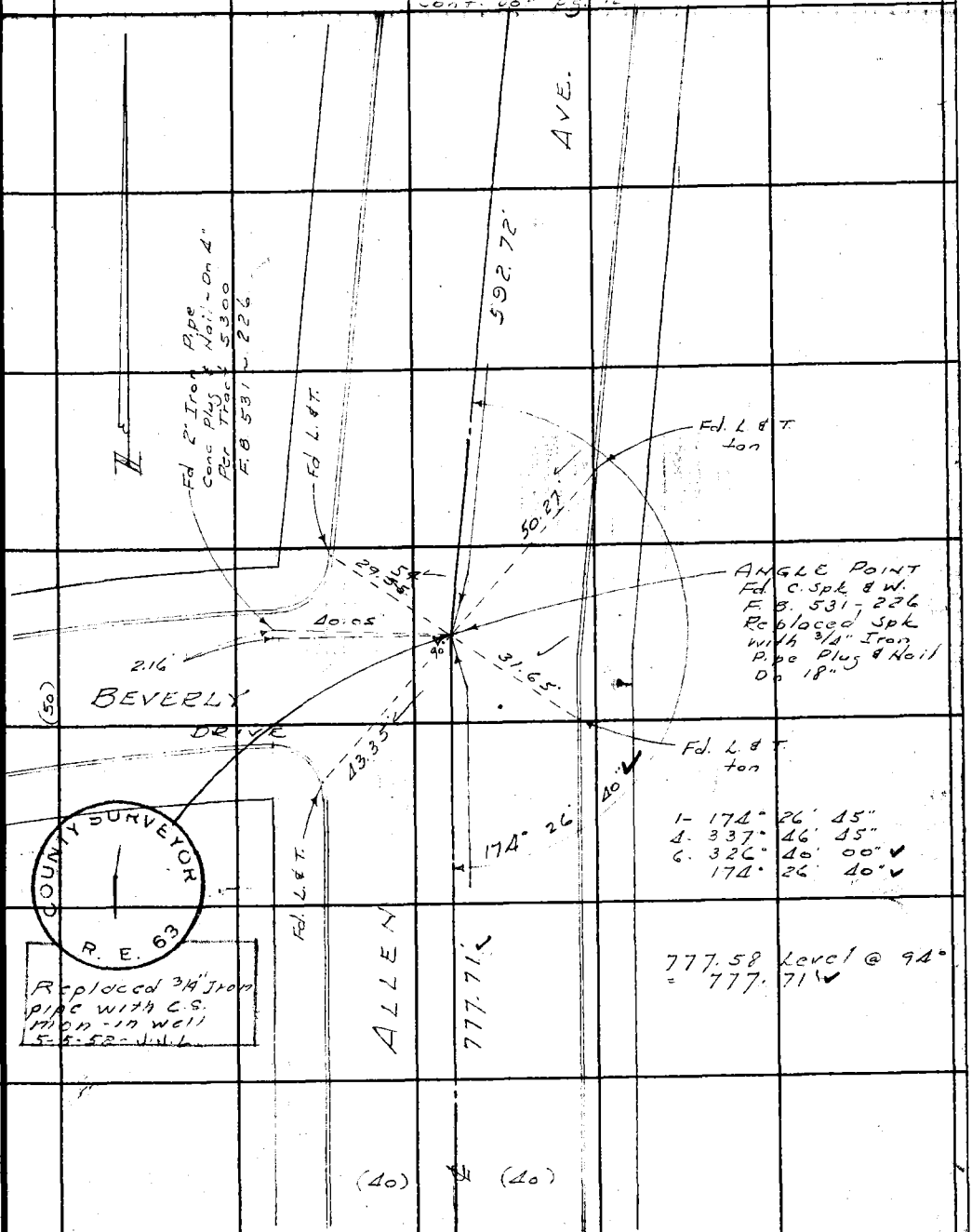

Cont. top pg. 10

Note: Any Additions or Changes on This Sheet Must be Made Circled in Red Ink With Date and Name of Person Making Change.

Do not extend notes this side of this line.

RETURN TO LOS ANGELES COUNTY SURVEYOR 700 HALL OF RECORDS

FORM 247 BM 11-46

PWFB 1725

909

F. B. 1466 PG. 12

W5.44-A-1

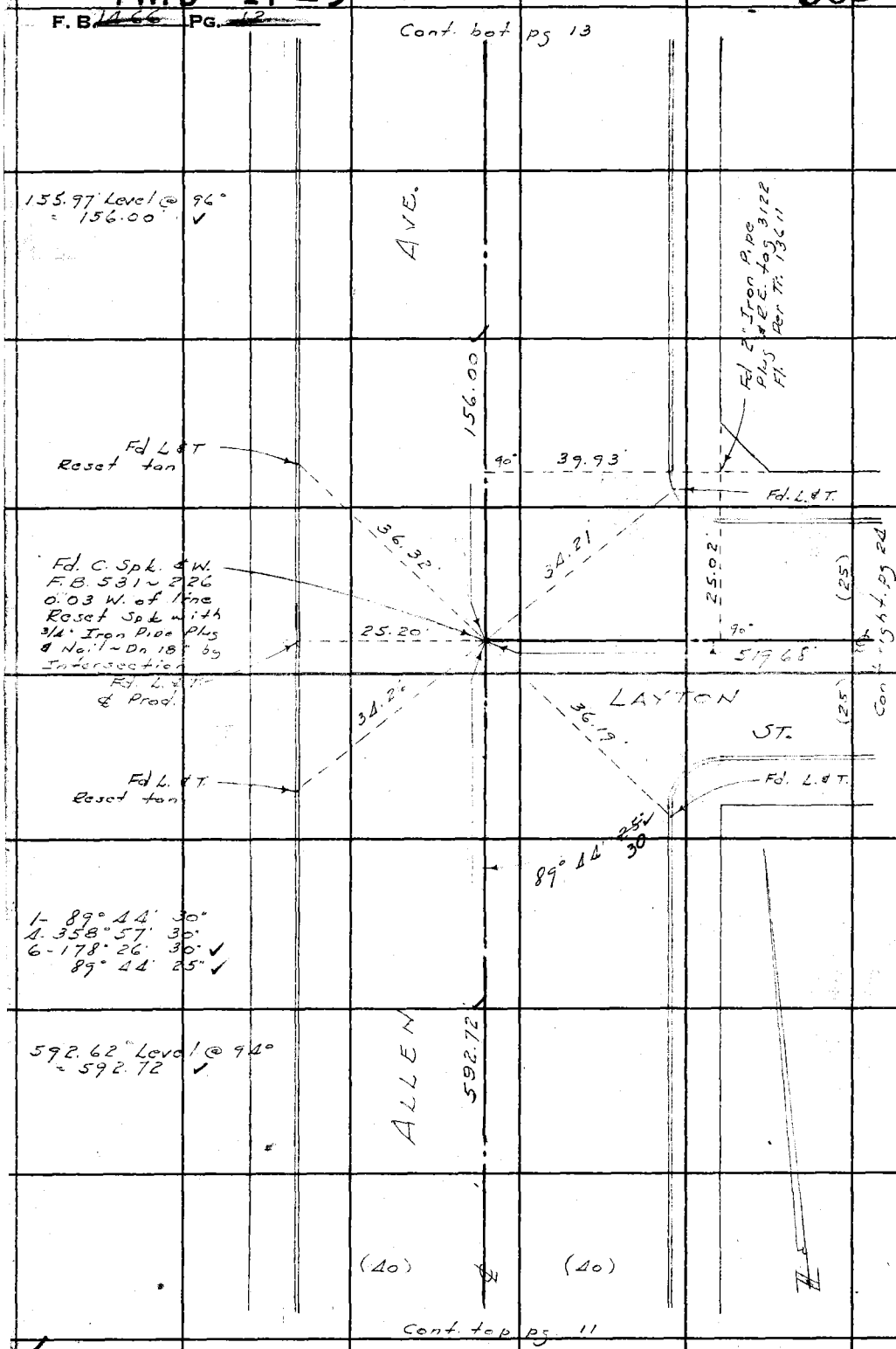

RETURN TO
LOS ANGELES COUNTY SURVEYOR
700 HALL OF RECORDS

Do not extend notes this side of this line.

Note: Any Additions or Changes on This Sheet Must Be Made Circled in Red Ink With Date and Name of Person Making Change.

PWEB 1725

910

F. B. 1466 Pg. 12

Notes Ck'd by Miller
Map No. B-2466
Office Work Bailey
Checked Galli
Date May 1955

Survey of LAYTON ST.
W. O. 835 Tape No. 095 St'd 68 °F
Surveyed by H. F. NAUMANN
Notes H. F. NAUMANN Date 7-48
Indexed A. C. Johnson

W5 44-A-1

Cont. last pg. 12

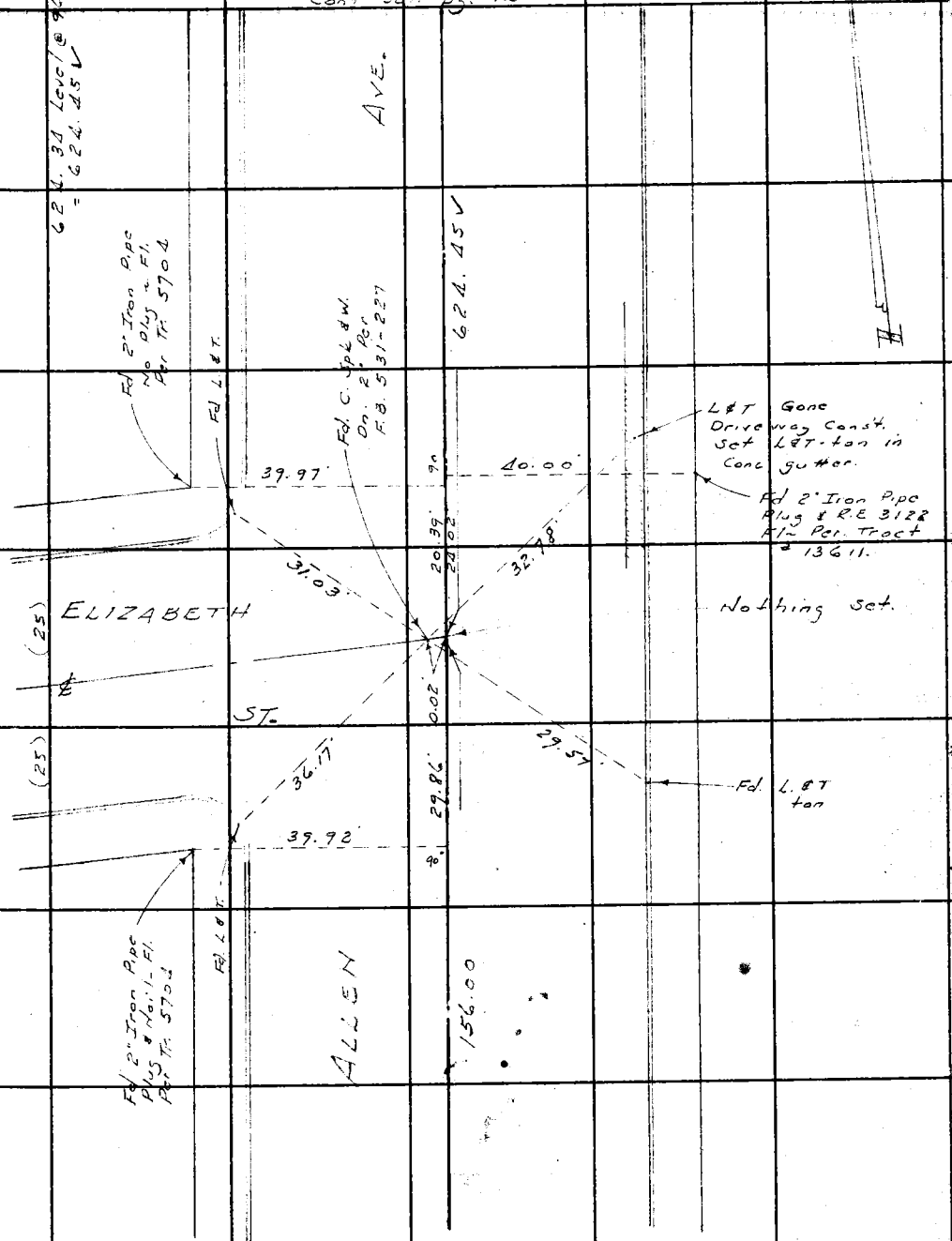

Cont. top pg. 12

Note: Any Additions or Changes on This Sheet Must be Made in Red Ink With Date and Name of Person Making Change.

Do not extend notes this side of this line.

RETURN TO
LOS ANGELES COUNTY SURVEYOR
7DO HALL OF RECORDS

FORM 247 5M 11-46

PWFB 1725 911, 912

F. B. ~~1466~~ PG. ~~14~~

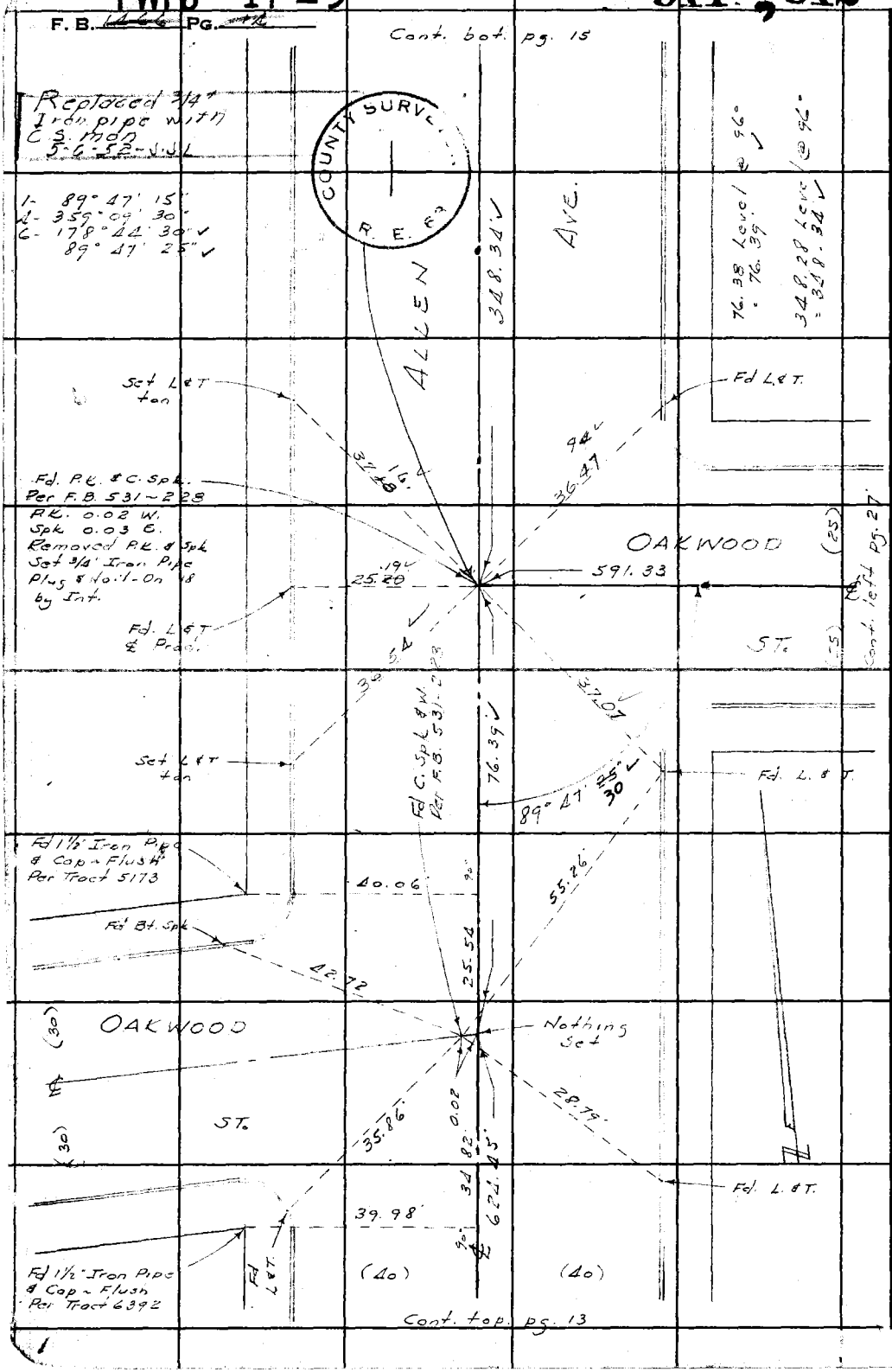

WS.44-A-1

RETURN TO
LOS ANGELES COUNTY SURVEYOR
700 HALL OF RECORDS

Do not extend notes this side of this line.

Note: Any Additions or Changes on This Sheet Must Be Made Circled in Red Ink With Date and Name of Person Making Change.

PWFB 1725

913

F. B. 1466 PG. 15

Notes Ck'd by Miller	Survey of LAYTON ST.
Map No. B-2466	W. O. 8351 Tape No. 095 St'd. 68 °F
Office Work G. Bailey	Surveyed by H. F. NAUMANN
Checked Galli	Notes H. F. NAUMANN Date 7-48
Date May 1955	Indexed A. C. Johnson

WS 44-A-1

Cont. bot pg 16

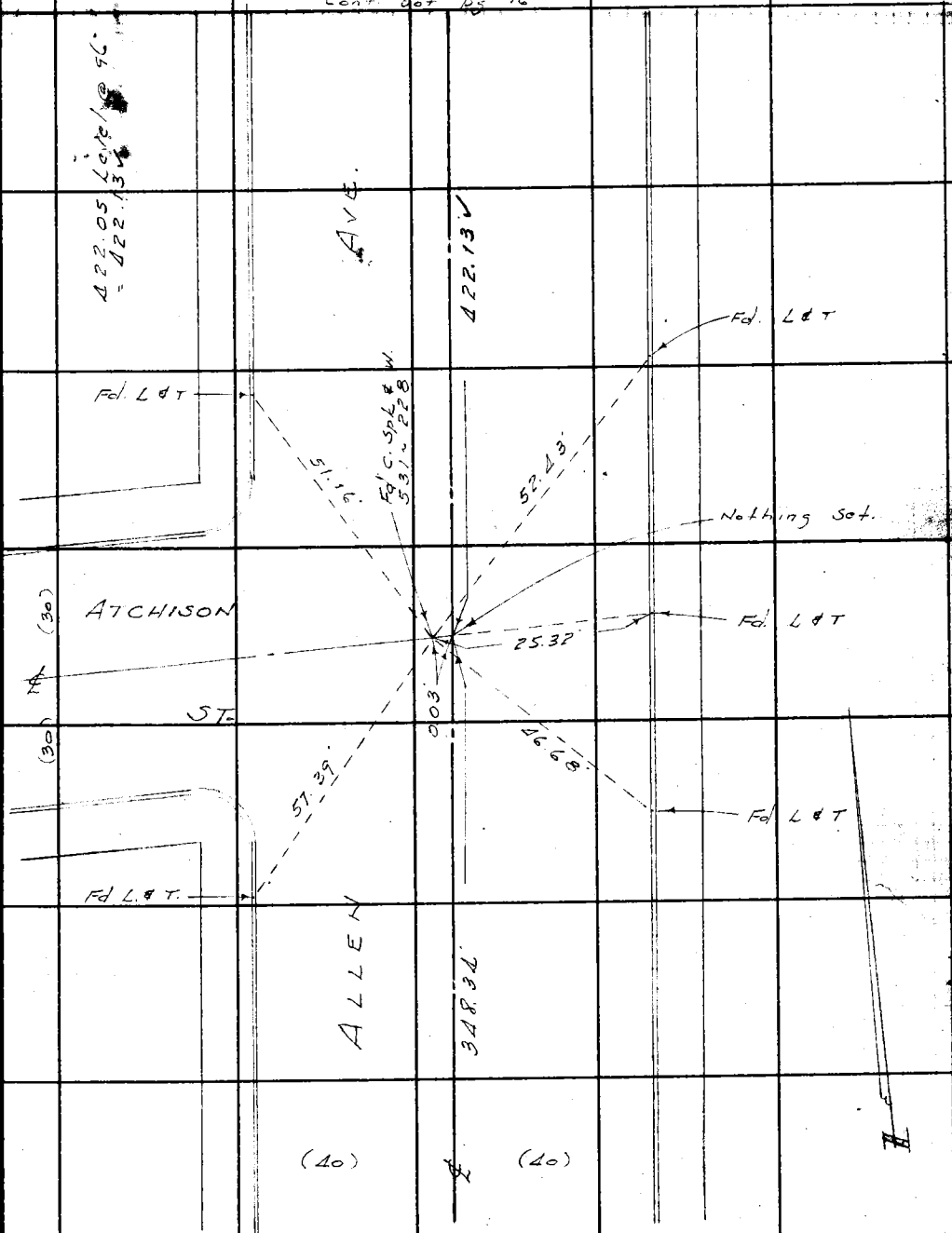

Cont. top pg. 14

Note: Any Additions or Changes on This Sheet Must be Made Circled in Red Ink With Date and Name of Person Making Change.

Do not extend notes this side of this line.

RETURN TO
LOS ANGELES COUNTY SURVEYOR
700 HALL OF RECORDS

FORM 247 5M 11-46

PWFB 1725

914

F. B. 1466 PG. 16

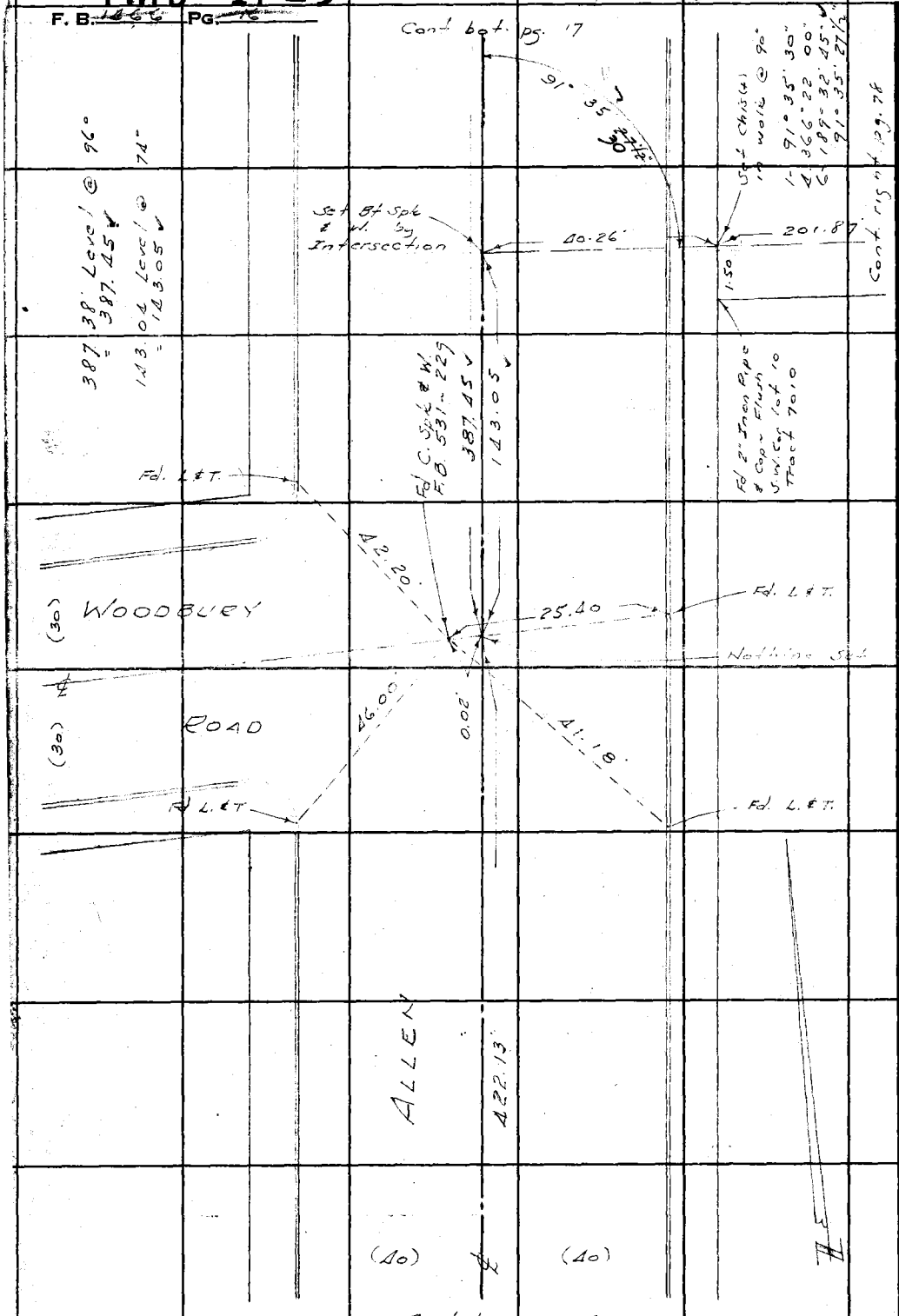

WS, U4-A-1

RETURN TO
LOS ANGELES COUNTY SURVEYOR
700 HALL OF RECORDS

Do not extend notes this side of this line.

Note: Any Additions or Changes on This Sheet Must be Made Circled in Red Ink With Date and Name of Person Making Change.

PWFB 1725

915

Notes Ck'd by Miller	Survey of LAYTON ST.
Map No. B-2466	W. O. 8351 Tape No. 095 St'd 68 °F
Office Work G. Bailey	Surveyed by H. F. NAUMANN
Checked Galli	Notes H. F. NAUMANN Date 7-48
Date May 1955	Indexed A. C. Johnson

F. B. 1466 Pg. 77

WS 50-122

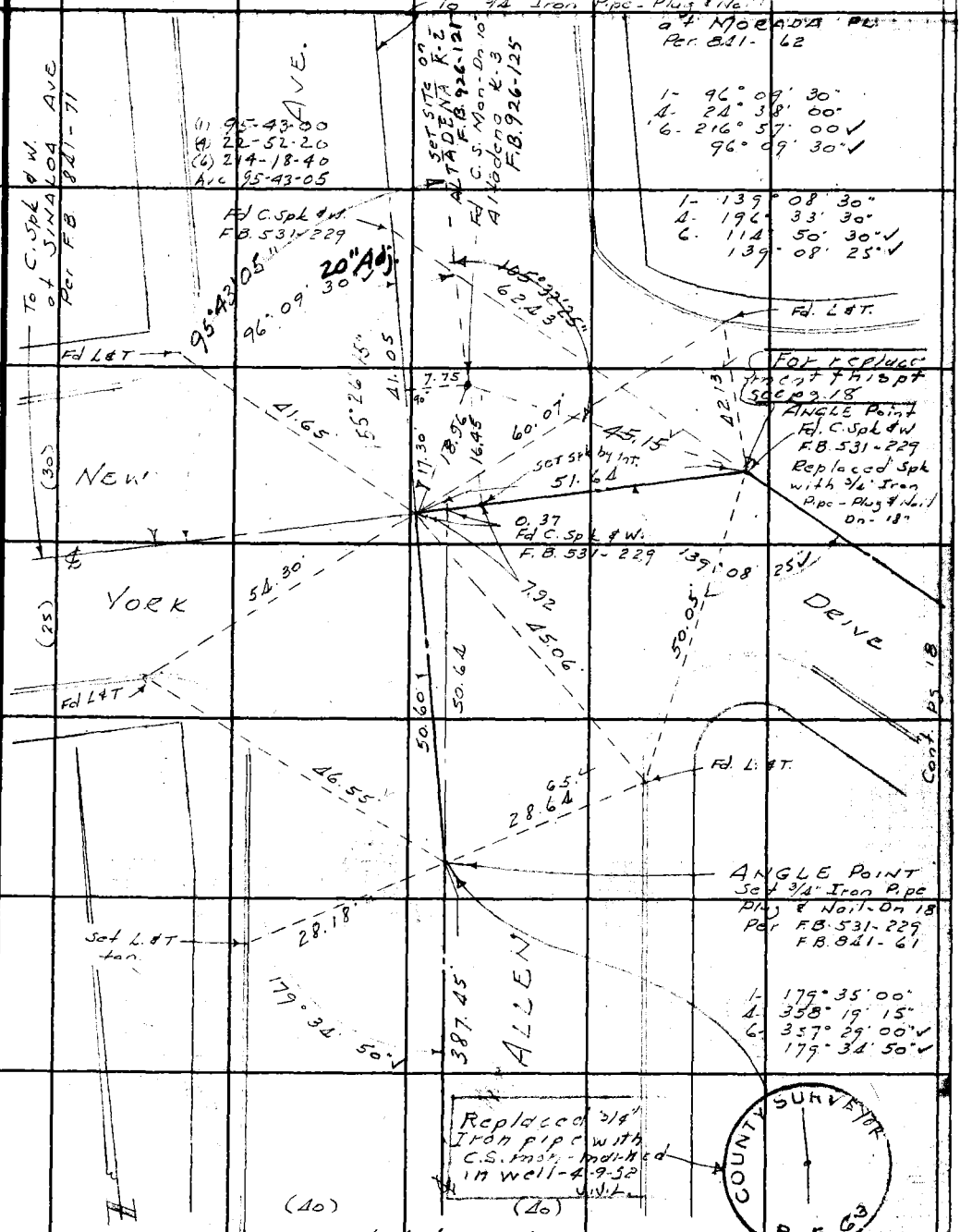

Note: Any Additions or Changes on This Sheet Must be Made Circled in Red Ink With Date and Name of Person Making Change.

Do not extend notes this side of this line.

RETURN TO LOS ANGELES COUNTY SURVEYOR 700 HALL OF RECORDS

FORM 247 5M 11-46

PWFB 1725 916, 917

F. B. ~~1466~~ PG. ~~78~~

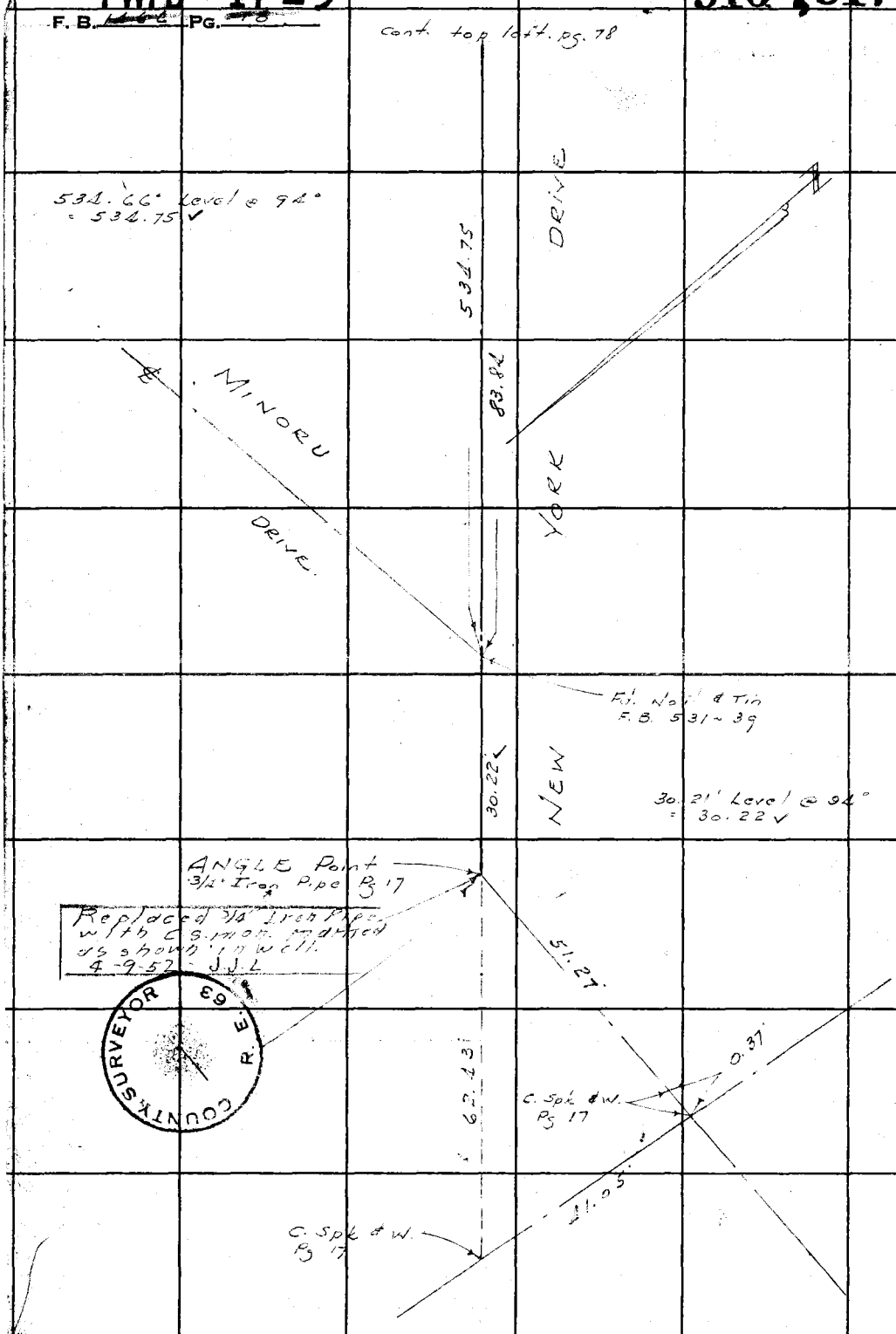

WS 50-D-2

RETURN TO
LOS ANGELES COUNTY SURVEYOR
700 HALL OF RECORDS

Do not extend notes this side of this line.

Note: Any Additions or Changes on This Sheet Must be Made and Circled in Red Ink With Date and Name of Person Making Change.

PWFB 1725 918

F. B. 1466 Pg. 18

WS 44-A-1

Notes Ck'd by Miller	Survey of Layton St
Map No. B-2466	W. O. 8351 Tape No. 095 St'd 68 °F
Office Work BAILEY	Surveyed by H. F. NAUMANN
Checked Galli	Notes Coates Date 8. 48
Date May 1955	Indexed A. C. Johnson

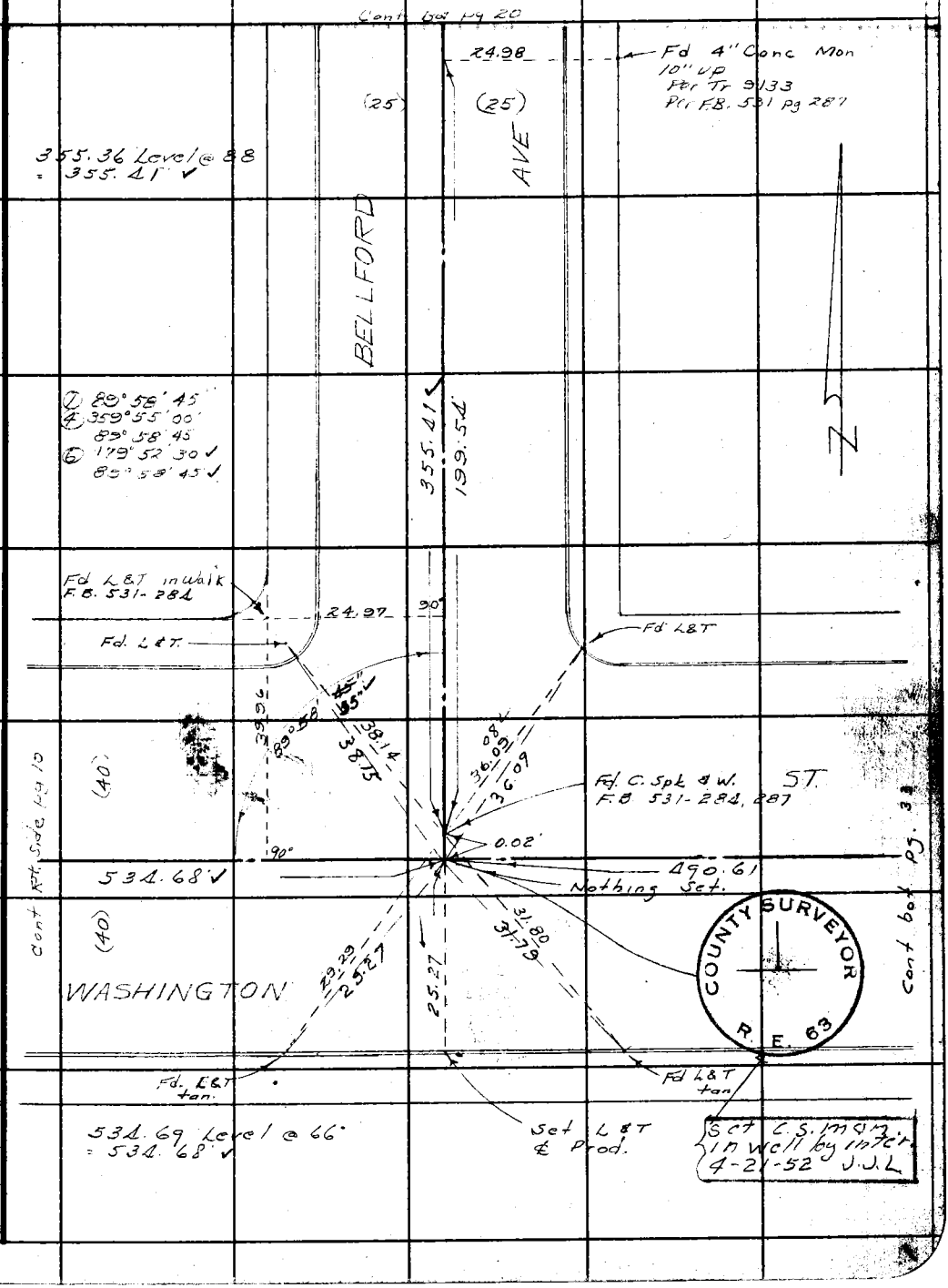

Note: Any Additions or Changes on This Sheet Must be Made Circled in Red Ink With Date and Name of Person Making Change.

Do not extend notes this side of this line.

RETURN TO
LOS ANGELES COUNTY SURVEYOR
700 HALL OF RECORDS

FORM 247 SM 11-46

PWFB 1725

919

F. B. ~~1466~~ PG. ~~20~~

W5.44-A-1

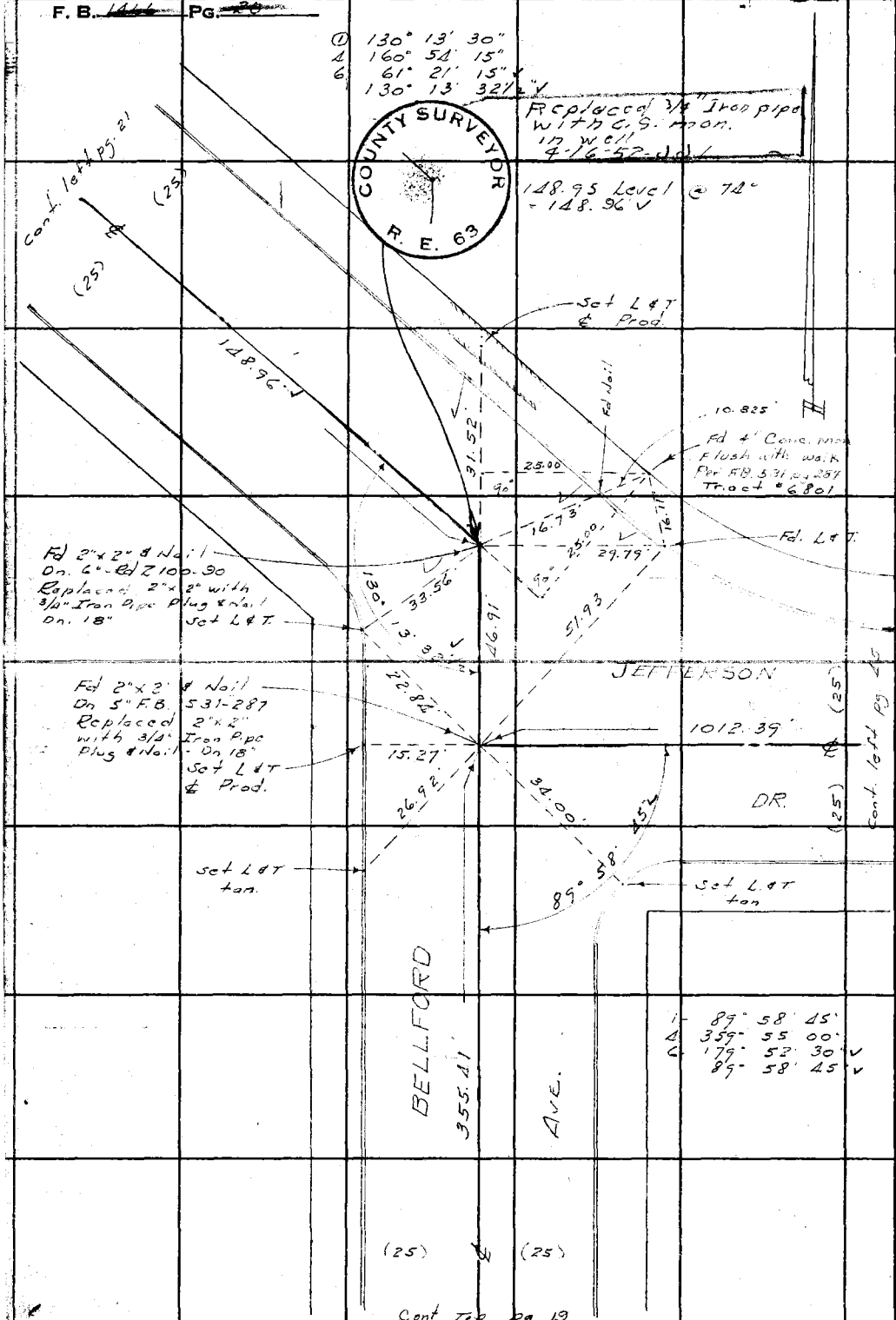

RETURN TO
LOS ANGELES C NTY SURVEYOR
700 HALL RECORDS

Do not extend notes this side of this line.

Note: Any Additions or Changes on This Sheet Must Be Mad Circled in Red Ink With Date a ame of Person Making Change.

PWFB 1725

920

F. B. 146 Pg. 21

W5.44-A-1

Notes Ck'd by Miller	Survey of LAYTON ST.
Map No. B-2466	W. O. 835 Tape No. 095 St'd 68 °F
Office Work BAILEY	Surveyed by H. F. NAUMANN
Checked Galli	Notes H. F. NAUMANN Date 8-48
Date May 1955	Indexed A. C. Johnson

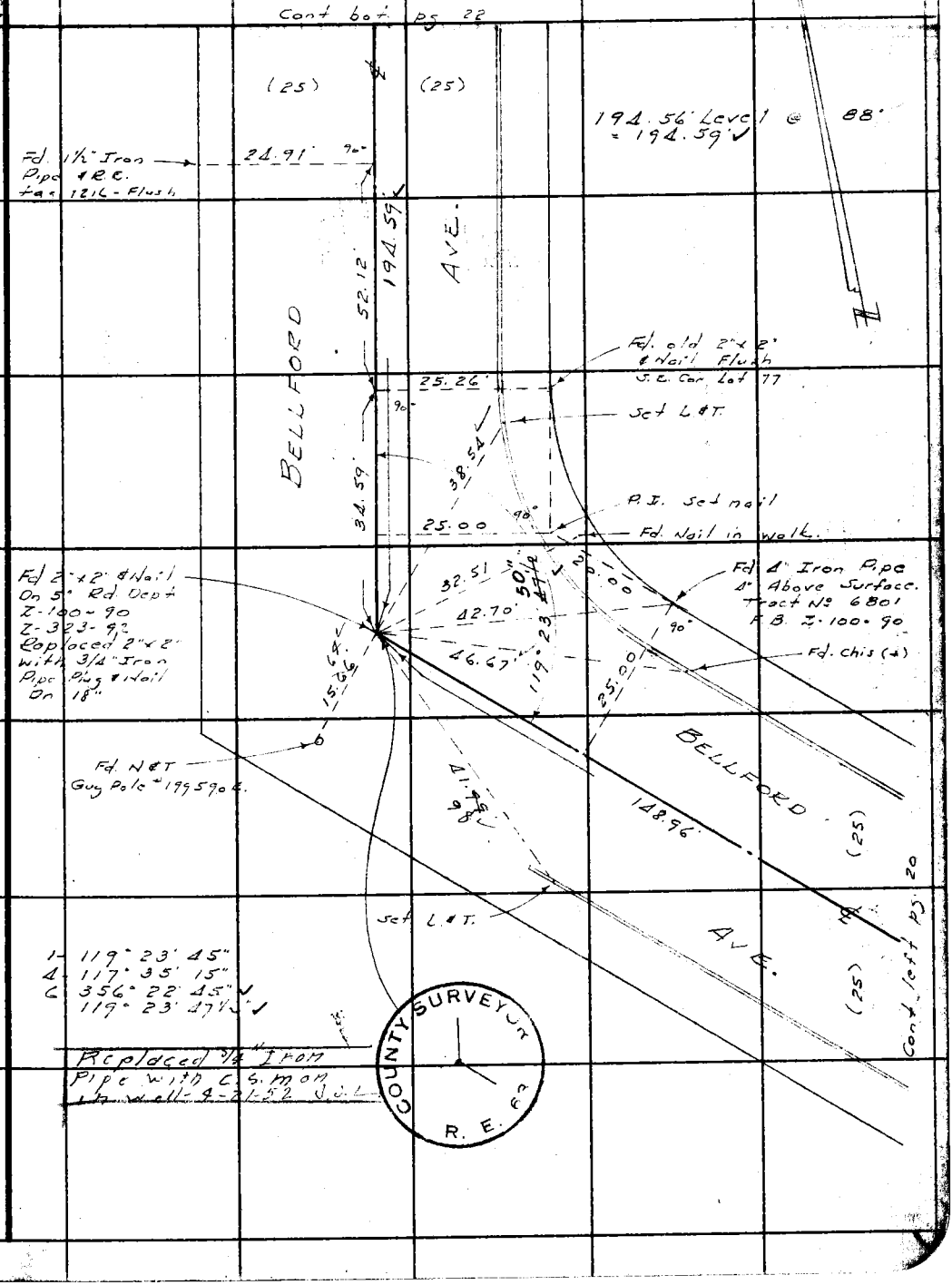

Note: Any Additions or Changes on This Sheet Must Be Made in Red Ink Circled in Red With Date and Name of Person Making Change.

Do not extend notes this side of this line.

RETURN TO LOS ANGELES COUNTY SURVEYOR 7DO HALL OF RECORDS

FORM 247 5M 11-46

PWFB 1725 921

F. B. [illegible] Pg. 22

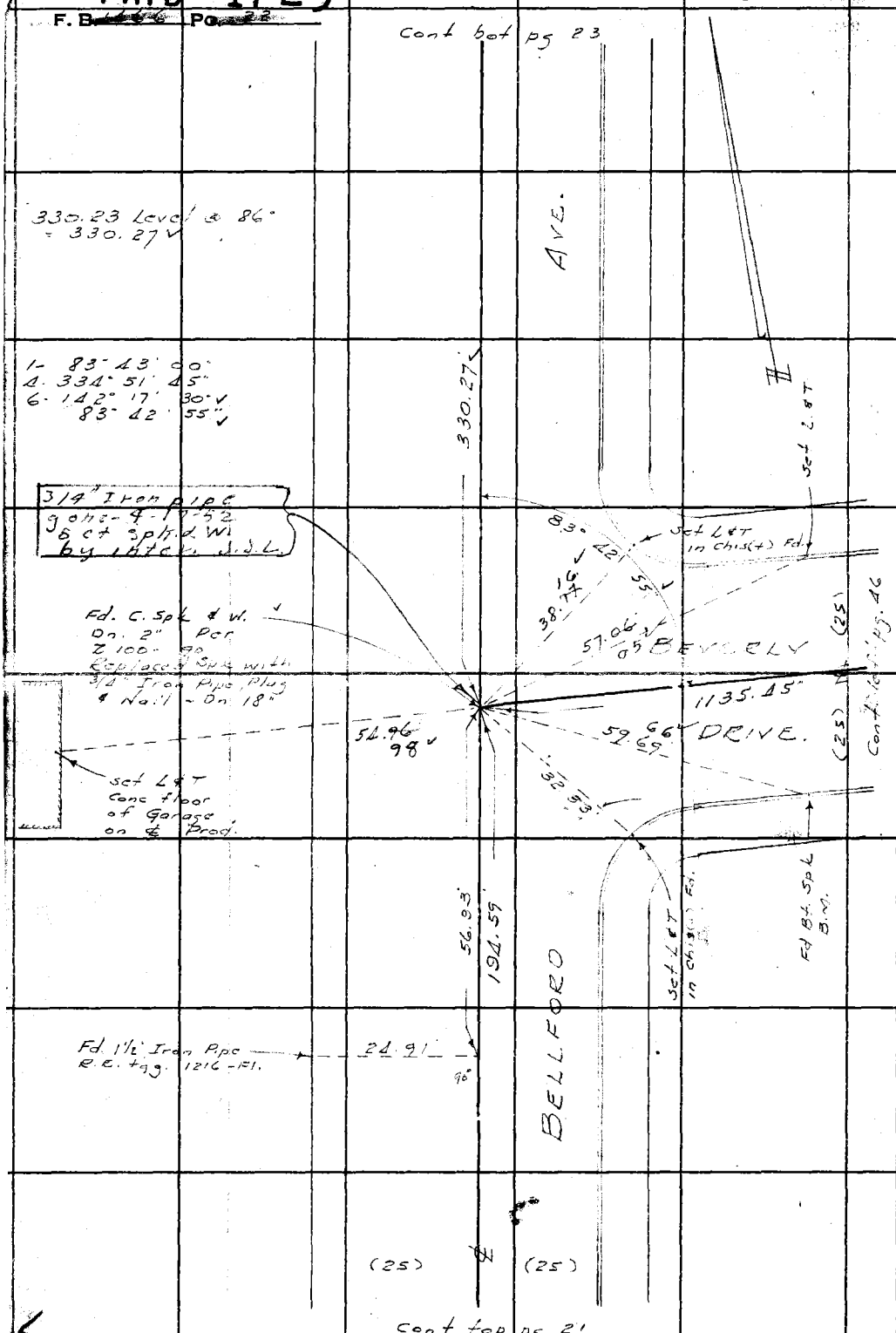

WS.44-A-1

RETURN TO
LOS ANGELES C[illegible]NTY SURVEYOR
700 HALL O[illegible] RECORDS

Do not extend notes this side of this line.

Note: Any Additions or Changes on This Sheet Must be Mad[illegible] Circled in Red Ink With Date an[illegible]me of Person Making Change.

PWFB 1725

922

F. B. 1466 Pg. 23

Notes Ck'd by Miller	Survey of LAYTON ST.
Map No. B-2466	W. O. 8351 Tape No. 095 St'd 68 °F
Office Work BAILEY	Surveyed by H. F. NAUMANN
Checked Galli	Notes H. F. NAUMANN Date 8-48
Date May 1955	Indexed A. C. Johnson

WS.44-A-1

Cont bot pg 24

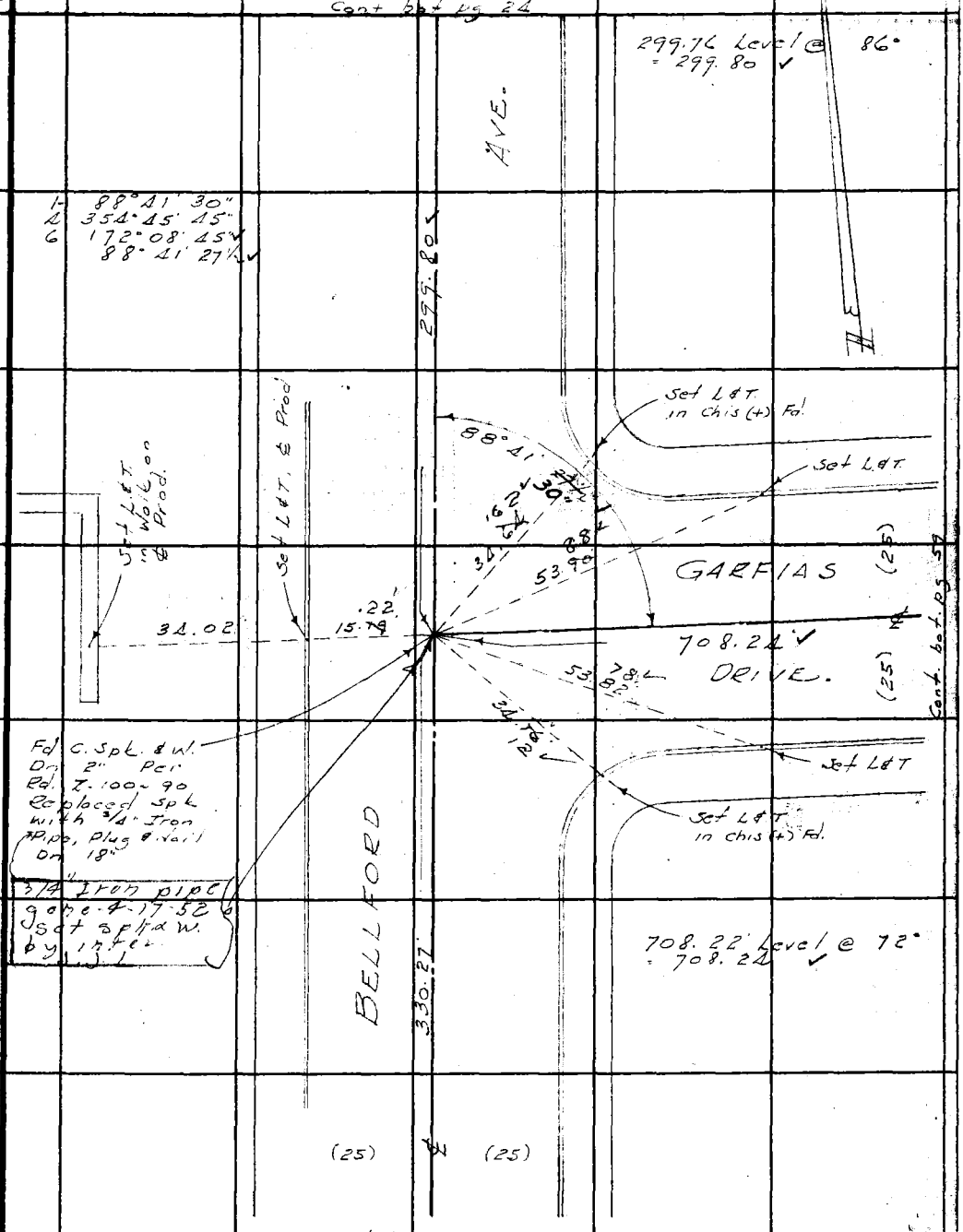

Cont top pg 22

Note: Any Additions or Changes on This Sheet Must be Made Circled in Red Ink With Date and Name of Person Making Change.

Do not extend notes this side of this line.

RETURN TO LOS ANGELES COUNTY SURVEYOR 700 HALL OF RECORDS

FORM 247 5M 11-46

PWFB 1725 923

F. B. ~~1666~~ Pg. ~~[illegible]~~

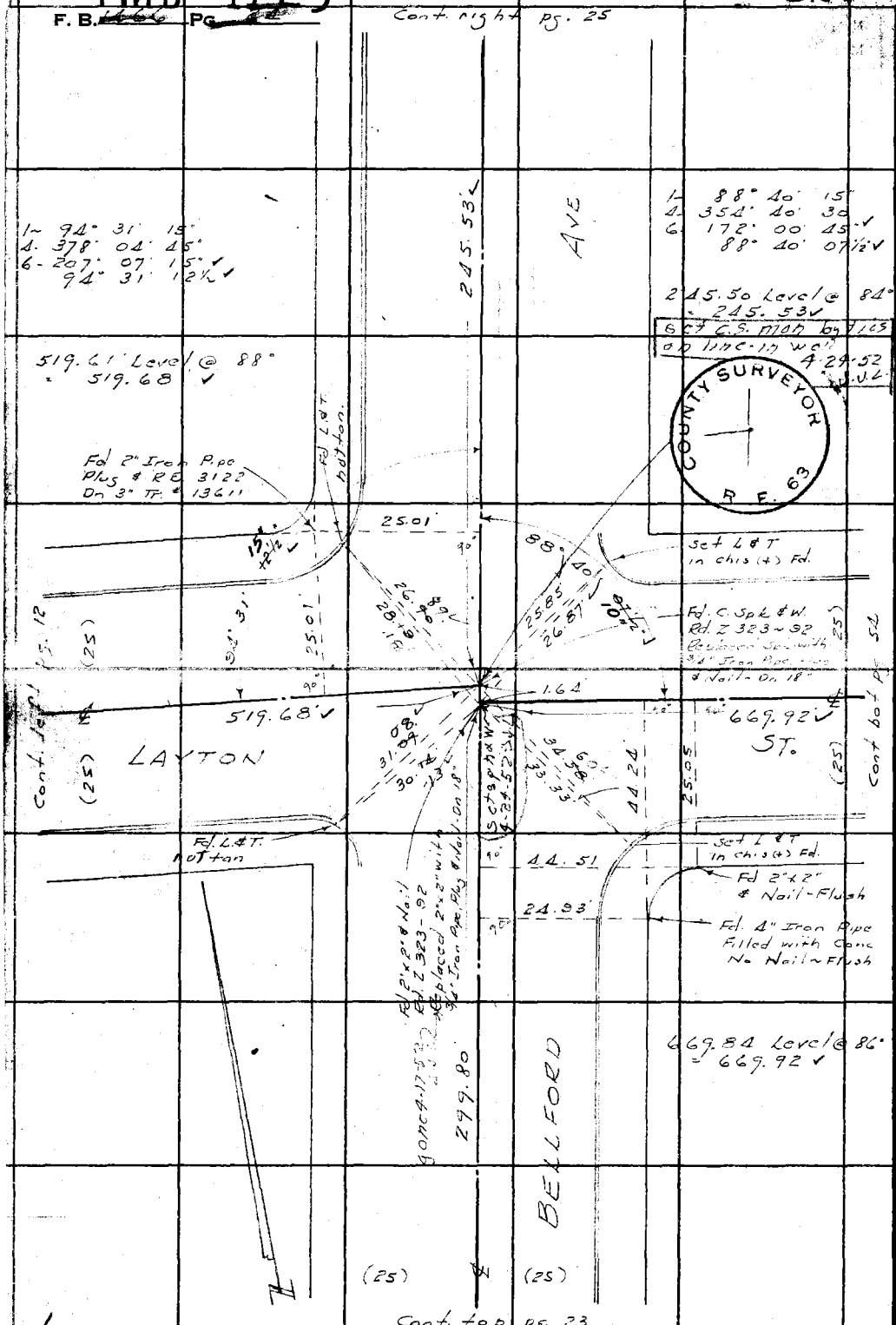

WS. 44-A-1

RETURN TO
LOS ANGELES COUNTY SURVEYOR
700 HALL OF RECORDS

Do not extend notes this side of this line.

Note: Any Additions or Changes on This Sheet Must be Made Circled in Red Ink With Date and Name of Person Making Change.

PWFB 1725

924

F. B. [illegible] Pg. 25

Notes Ck'd by Miller	Survey of LAYTON ST.
Map No. B-2466	W. O. 8351 Tape No. 095 St'd 68 °F
Office Work BAILEY	Surveyed by H. F. NAUMANN
Checked Galli	Notes H. F. NAUMANN Date 8-48
Date May 1955	Indexed [illegible] C. Johnson

WS. 44-A-1

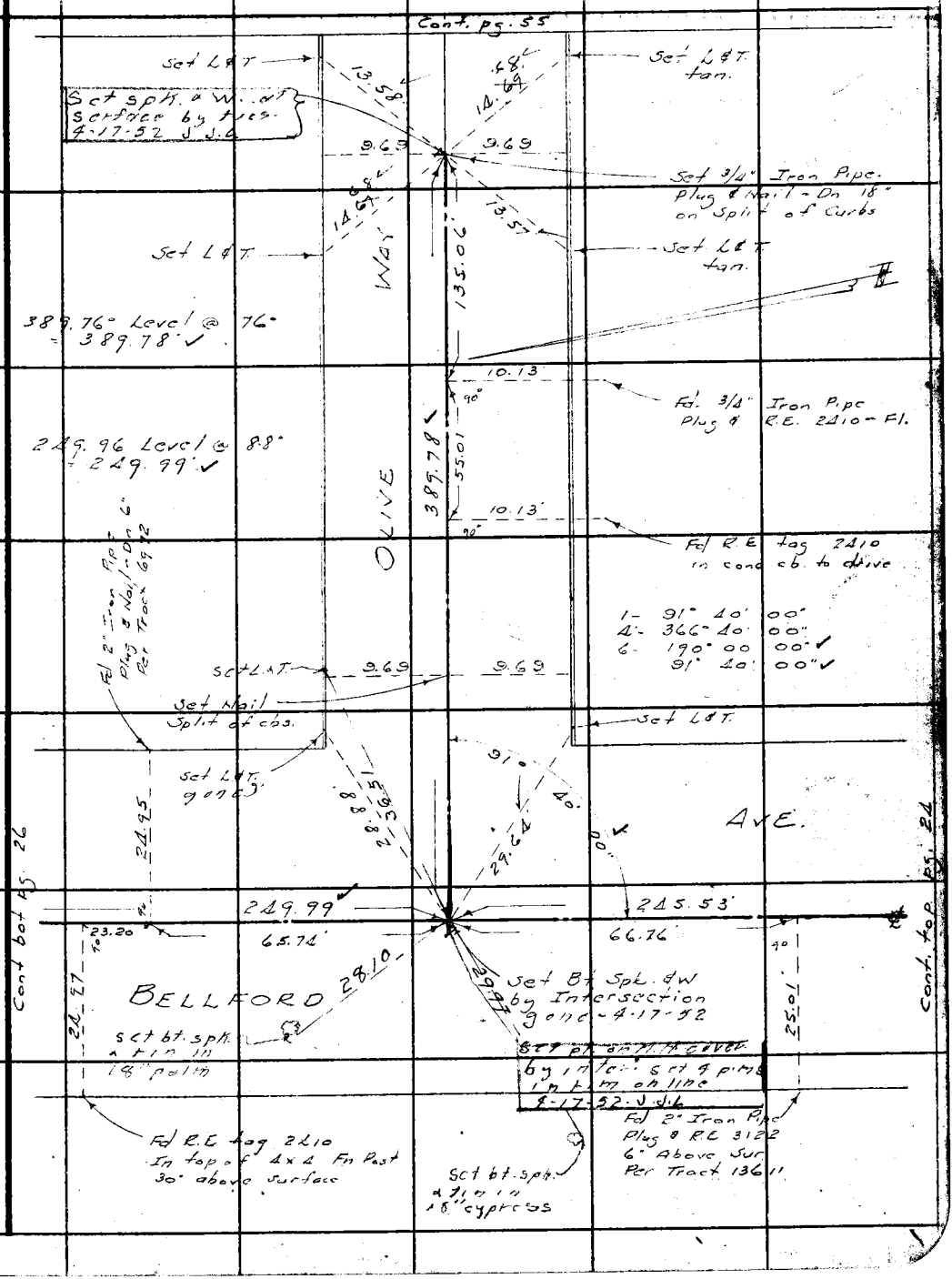

Note: Any Additions or Changes on This Sheet Must be Mar[illegible] Circled in Red Ink With Date a[illegible] Name of Person Making Change.

Do not extend notes this side of this line.

RETURN TO LOS ANGELES [illegible]NTY SURVEYOR 700 HALL [illegible] RECORDS

FORM 247 5M 11-46

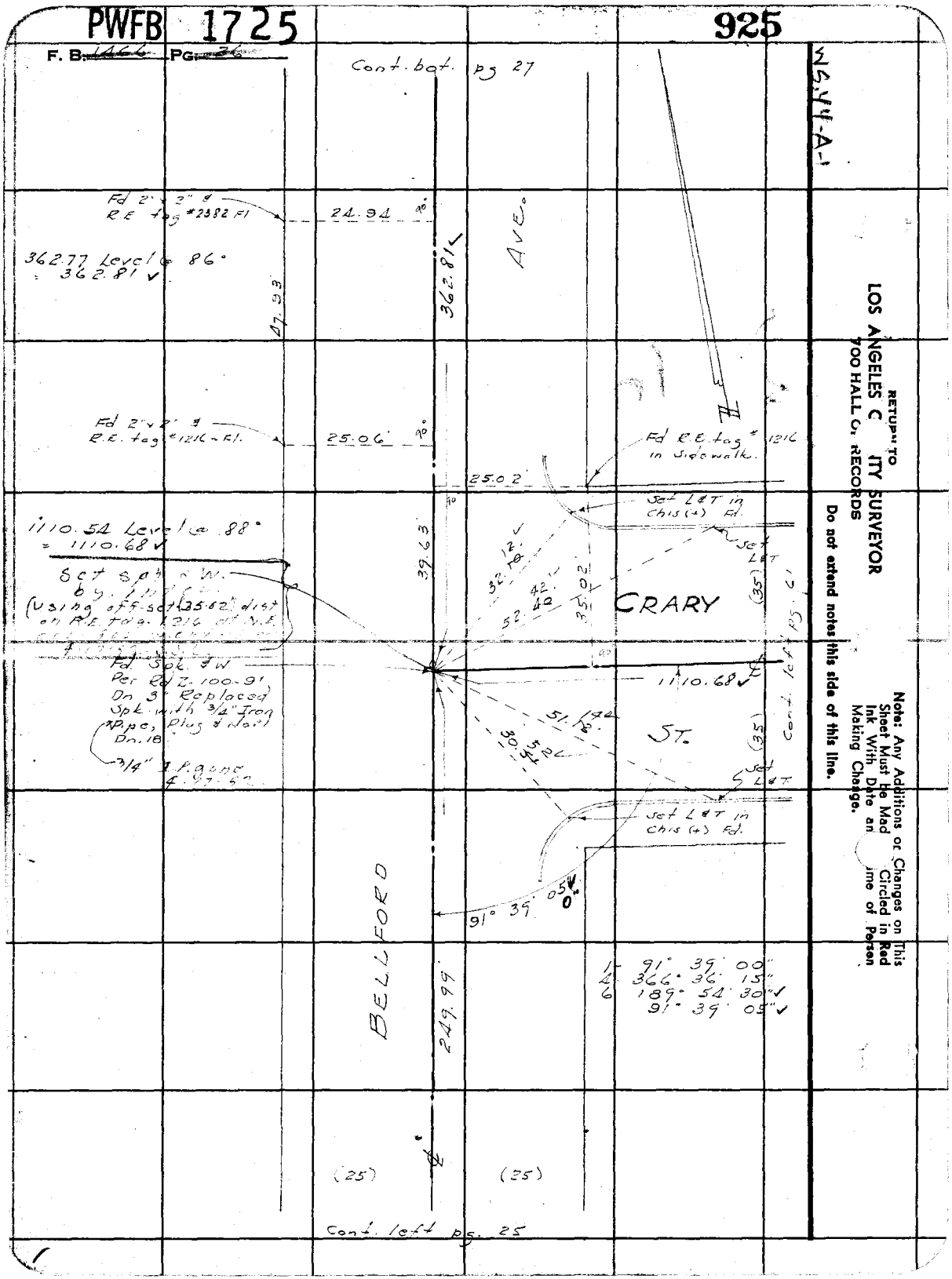
PWFB 1725
925
F. B. 1466 PG. 36
Cont. bot. pg 27
WS.44-A-1
Fd 2" x 2" & R.E. tag #2382 Fl
24.94
90°
362.77 Level @ 86°
= 362.81 ✓
47.93
362.81 ✓
AVE.
Fd 2" x 2" & R.E. tag #1216 - Fl.
25.06
90°
Fd R.E. tag # 1216 in Sidewalk.
25.02
Set L&T in Chis (+) Fd.
1110.54 Level @ 88°
= 1110.68 ✓
Set spk & W. by Inter.
(Using off-set (25.02) dist on R.E. tag 1216 at N.E.
39.63
32.12
42.40
52.40
35.02
CRARY
Set L&T
(35)
Cont. left pg. 6
Fd. Spk. & W. Per Rd Z-100-91 Dn 3" Replaced Spk. with 3/4" Iron Pipe, Plug & Nail Dn. 18
3/4" I.P. gone
1110.68 ✓
51.14
30.52
ST.
(35)
Set L&T
Set L&T in Chis (+) Fd.
91° 39' 05" ✓
0°
BELLFORD
249.99
1 91° 39' 00"
4 366° 36' 15"
6 189° 54' 30" ✓
91° 39' 05" ✓
(25)
(25)
Cont. left pg. 25
RETURN TO
LOS ANGELES C ITY SURVEYOR
700 HALL O RECORDS
Do not extend notes this side of this line.
Note: Any Additions or Changes on This Sheet Must Be Mad Circled in Red Ink With Date an me of Person Making Change.

PWFB 1725

926

F. B. ~~1466~~ Pg. 27

Notes Ck'd by Miller	Survey of LAYTON ST
Map No. 8-2466	W. O. 8351 Tape No. 095 St'd 68 °F
Office Work G. Bailey	Surveyed by H. F. NAUMANN
Checked Galli	Notes H. F. NAUMANN Date 8 48
Date May 1955	Indexed A. C. Johnson

WS.44-A-1

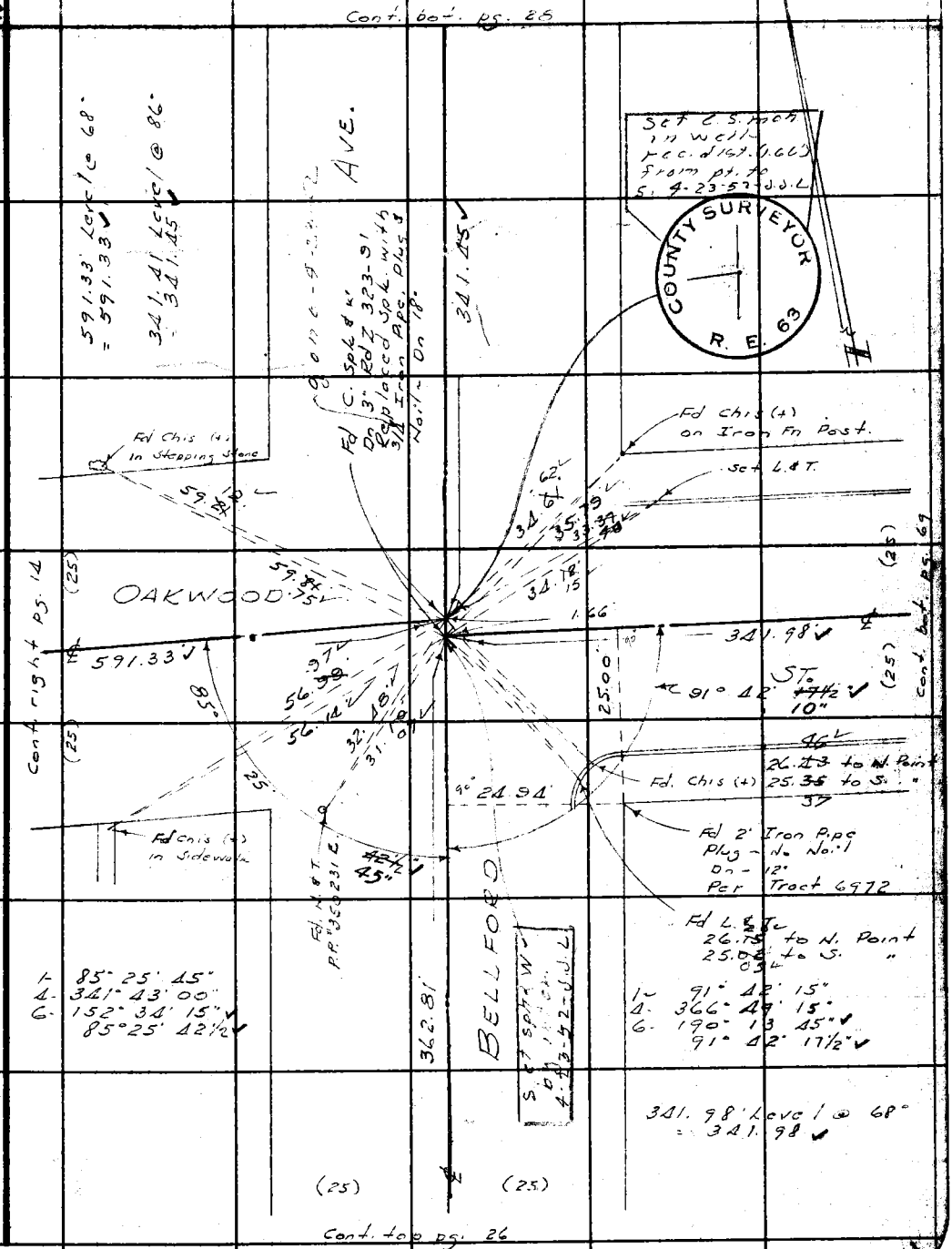

Note: Any Additions or Changes on This Sheet Must be Made or Circled in Red Ink With Date and Name of Person Making Change.

Do not extend notes this side of this line.

RETURN TO LOS ANGELES COUNTY SURVEYOR 700 HALL OF RECORDS

FORM 247 5M 11-46

F. B. [illegible] Pg. [illegible]



RETURN TO
LOS ANGELES C[illegible]ITY SURVEYOR
700 HALL O[illegible] RECORDS

Do not extend notes this side of this line.

Note: Any Additions or Changes on This Sheet Must Be Mad[illegible] Circled in Red Ink With Date an[illegible]me of Person Making Change.

PWFB 1725

928

F. B. 1466 Pg. 29

Notes Ck'd by Miller	Survey of LAYTON ST.
Map No. B-2466	W. O. 8351 Tape No. 095 St'd 68°F
Office Work G. Bailey	Surveyed by H. F. NAUMANN
Checked Galli	Notes H. F. NAUMANN Date 8-48
Date May 1955	Indexed A. C. Johnson

WS.44-A-1

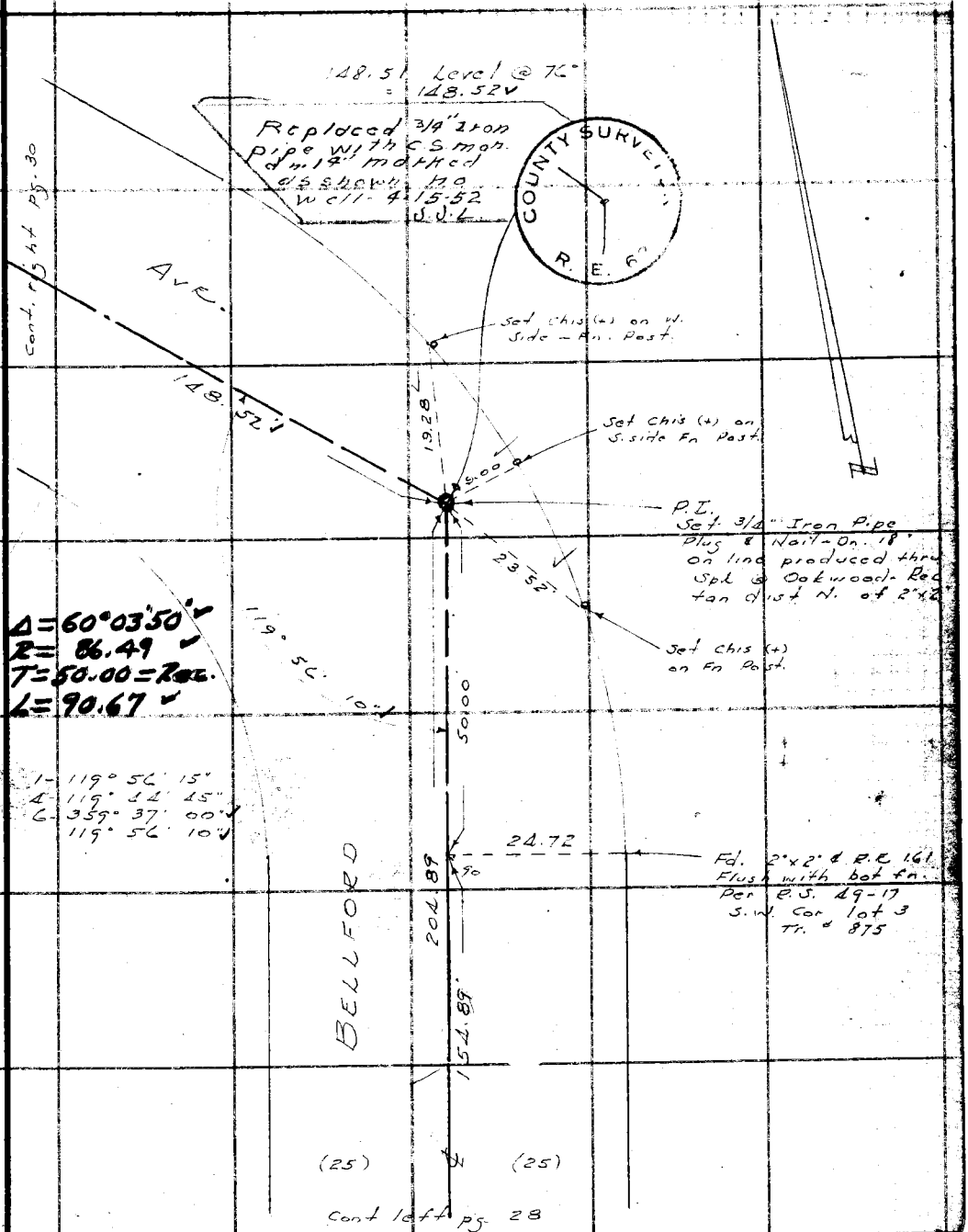

Note: Any Additions or Changes on This Sheet Must be Mad[illegible] Circled in Red Ink With Date a[illegible] ame of Person Making Change.

Do not extend notes this side of this line.

RETURN TO
LOS ANGELES [illegible]NTY SURVEYOR
700 HALL [illegible] RECORDS

FORM 247 5M 5-46

PWFB 1725

929

F. B. [illegible] PG. [illegible]

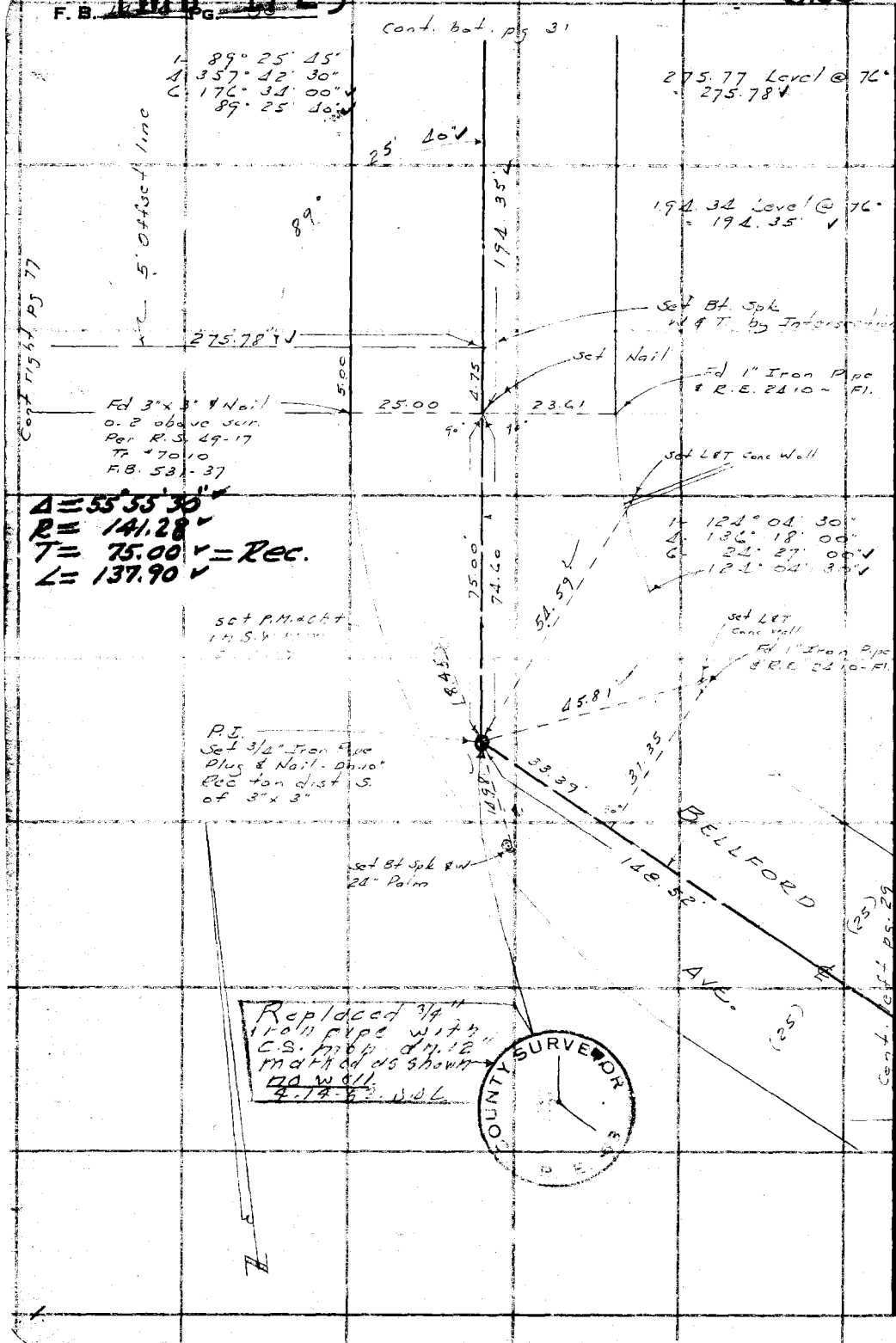

W4.44-A-1

RETURN TO
LOS ANGELES C[illegible]NTY SURVEYOR
700 HALL [illegible] RECORDS

Do not extend notes this side of this line.

Note: Any Additions or Changes on This Sheet Must be Made [illegible] Circled in Red Ink With Date an[illegible]ime of Person Making Change.

PWFB 1725

930

F. B. [illegible] PG. [illegible]

Notes Ck'd by Miller	Survey of LAYTON ST.
Map No. B-2466	W. O. 8351 Tape No. 095 St'd 68 °F
Office Work G. Bailey	Surveyed by H. F. NAUMANN
Checked Galli	Notes H. F. NAUMANN Date 8-48
Date May 1955	Indexed A. C. Johnson

WS 50D-2

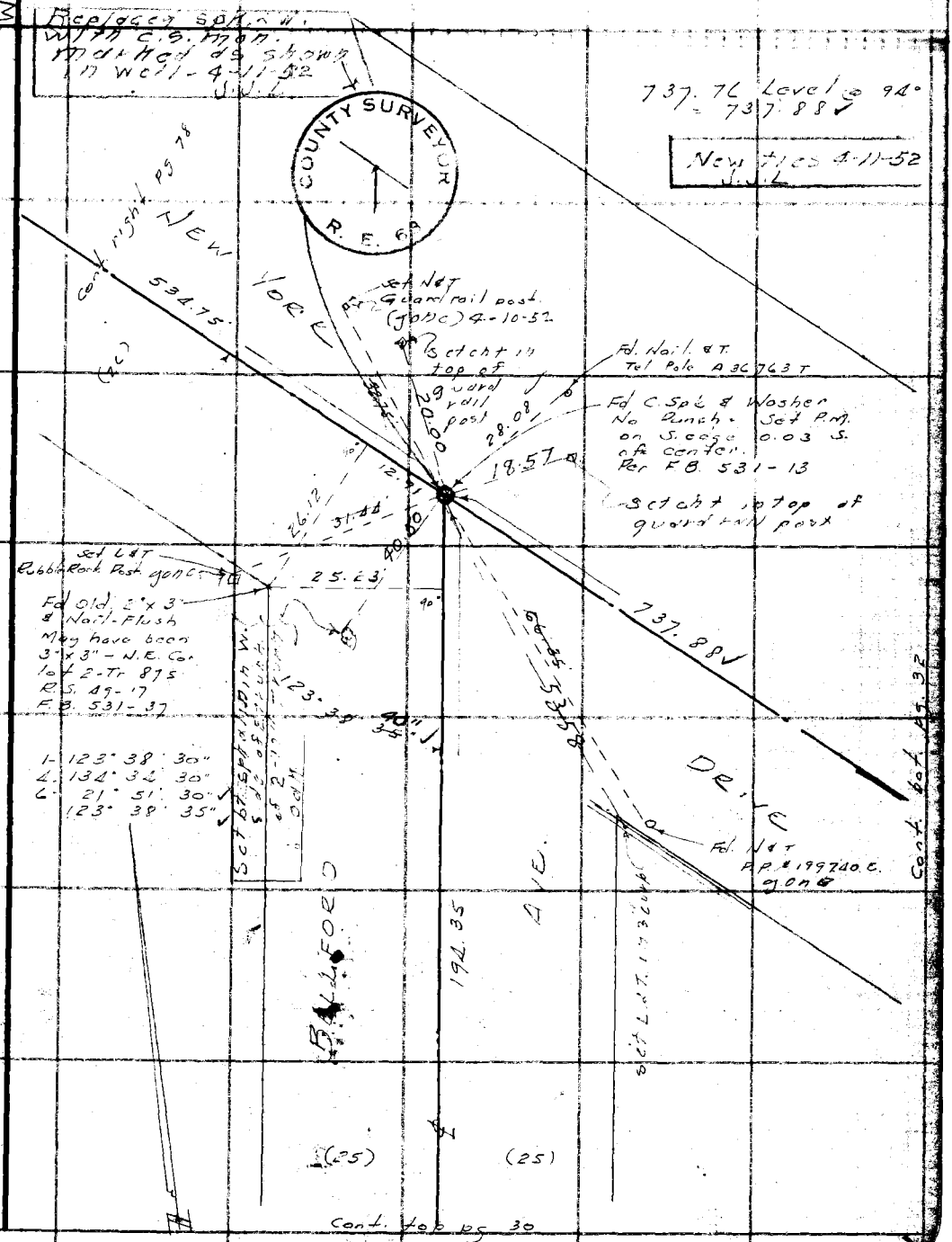

Note: Any Additions or Changes on This Sheet Must be Mad[illegible] Circled in Red Ink With Date a[illegible] ame of Person Making Change.

Do not extend notes this side of this line.

RETURN TO
LOS ANGELES [illegible]NTY SURVEYOR
700 HALL [illegible] RECORDS

FORM 247 5M 5-46

PWFB 1725

931

F. B. 1466 Pg. 32

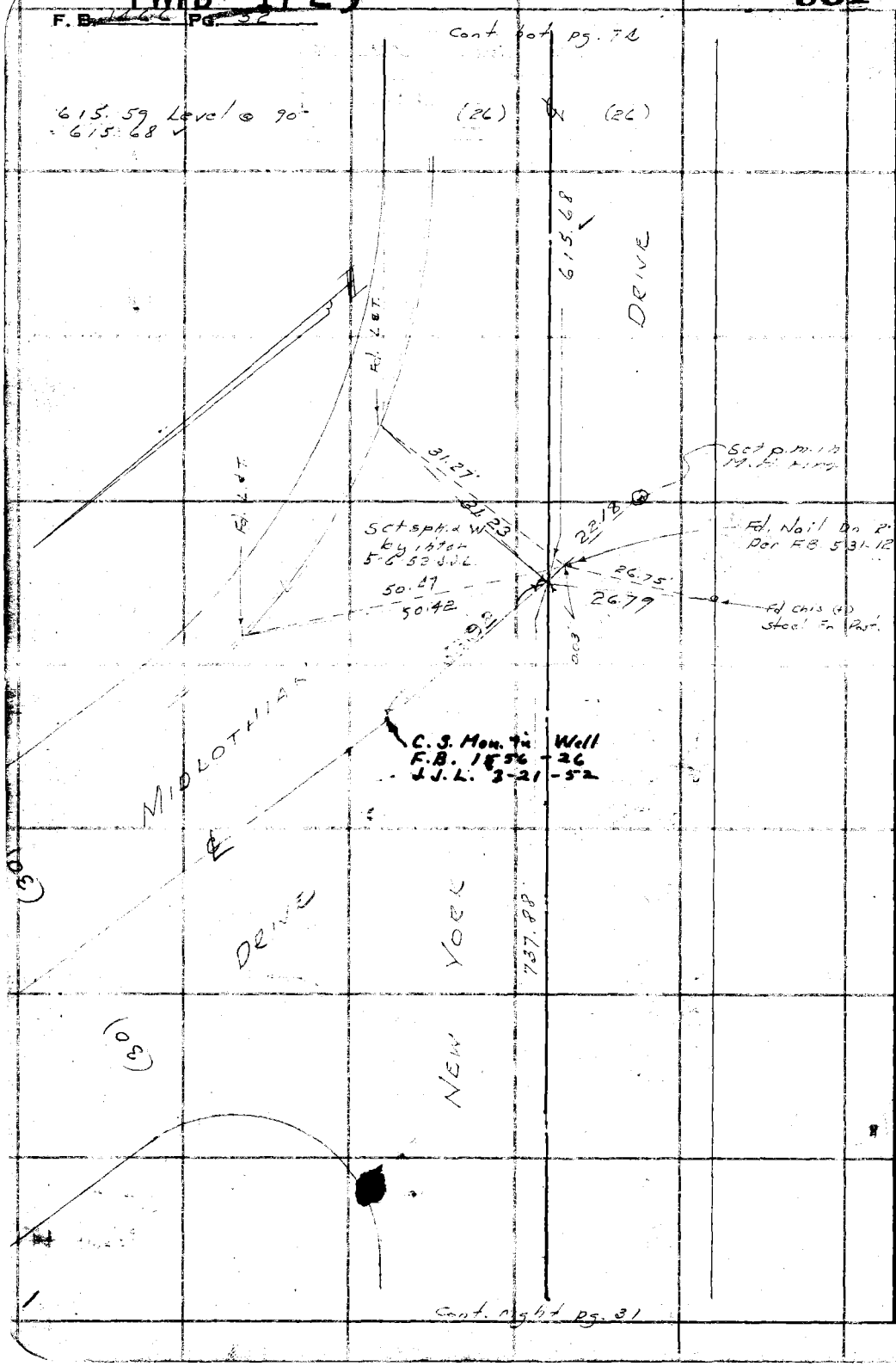

RETURN TO
LOS ANGELES C NTY SURVEYOR
700 HALL RECORDS

Do not extend notes this side of this line.

Note: Any Additions or Changes on This Sheet Must be Made Circled in Red Ink With Date an ime of Person Making Change.

PWFB 1745

932

Notes Ck'd by Miller	Survey of LAYTON ST.
Map No. B-2466	W. O. 8351 Tape No. 095 St'd 68° F
Office Work BAILEY	Surveyed by H. F. NAUMANN
Checked Galli	Notes H. F. NAUMANN Date 8-48
Date May 1955	Indexed A. C. Johnson

F.B. [illegible] Pg. 33

WS.44-A-1

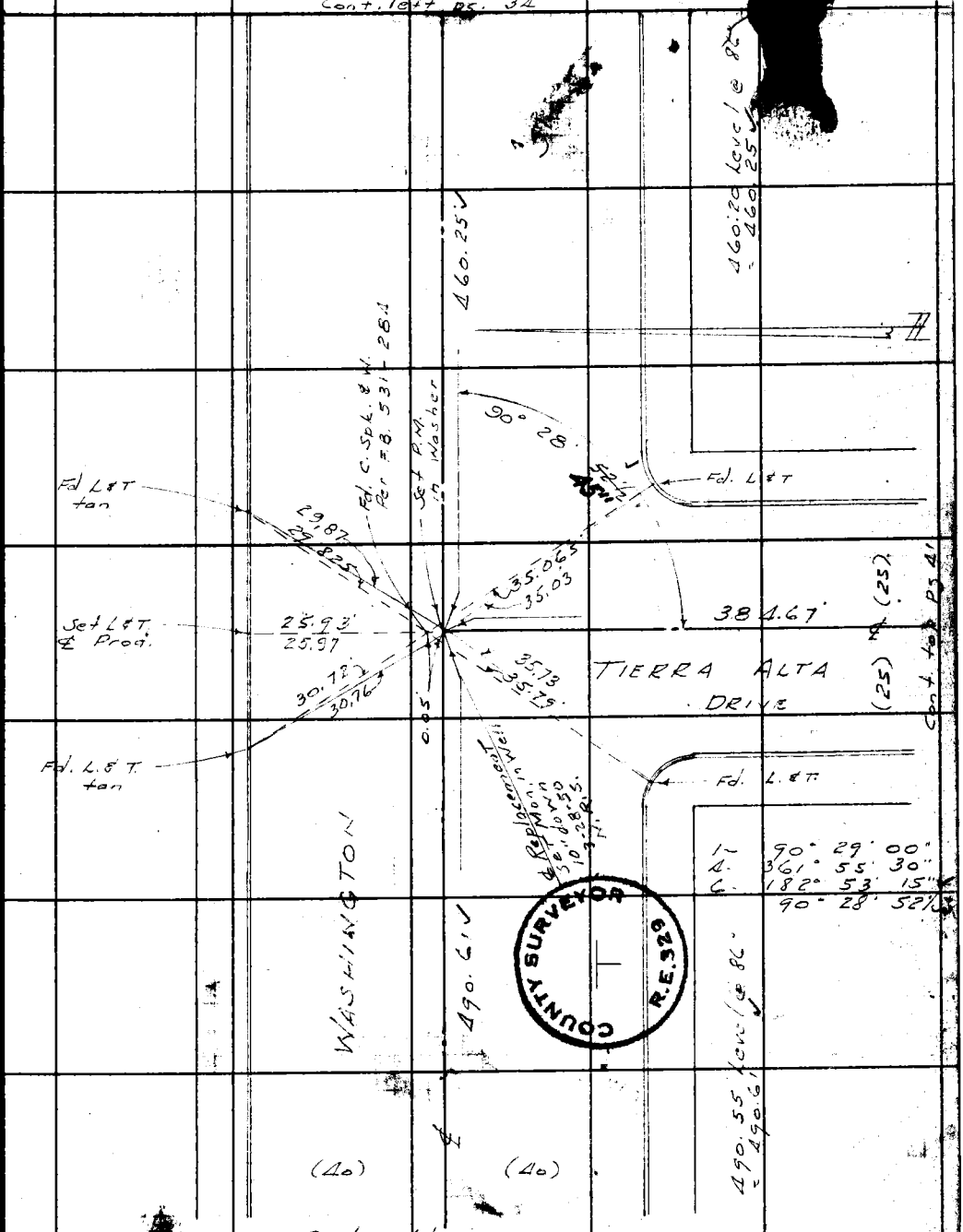

Note: Any Additions or Changes on This Sheet Must Be Made or Circled in Red Ink With Date and Name of Person Making Change.

Do not extend notes this side of this line.

RETURN TO
LOS ANGELES COUNTY SURVEYOR
700 HALL RECORDS

FORM 247 5M 11-46

PWFB 172[illegible] 933

F. B. [illegible] P. [illegible]

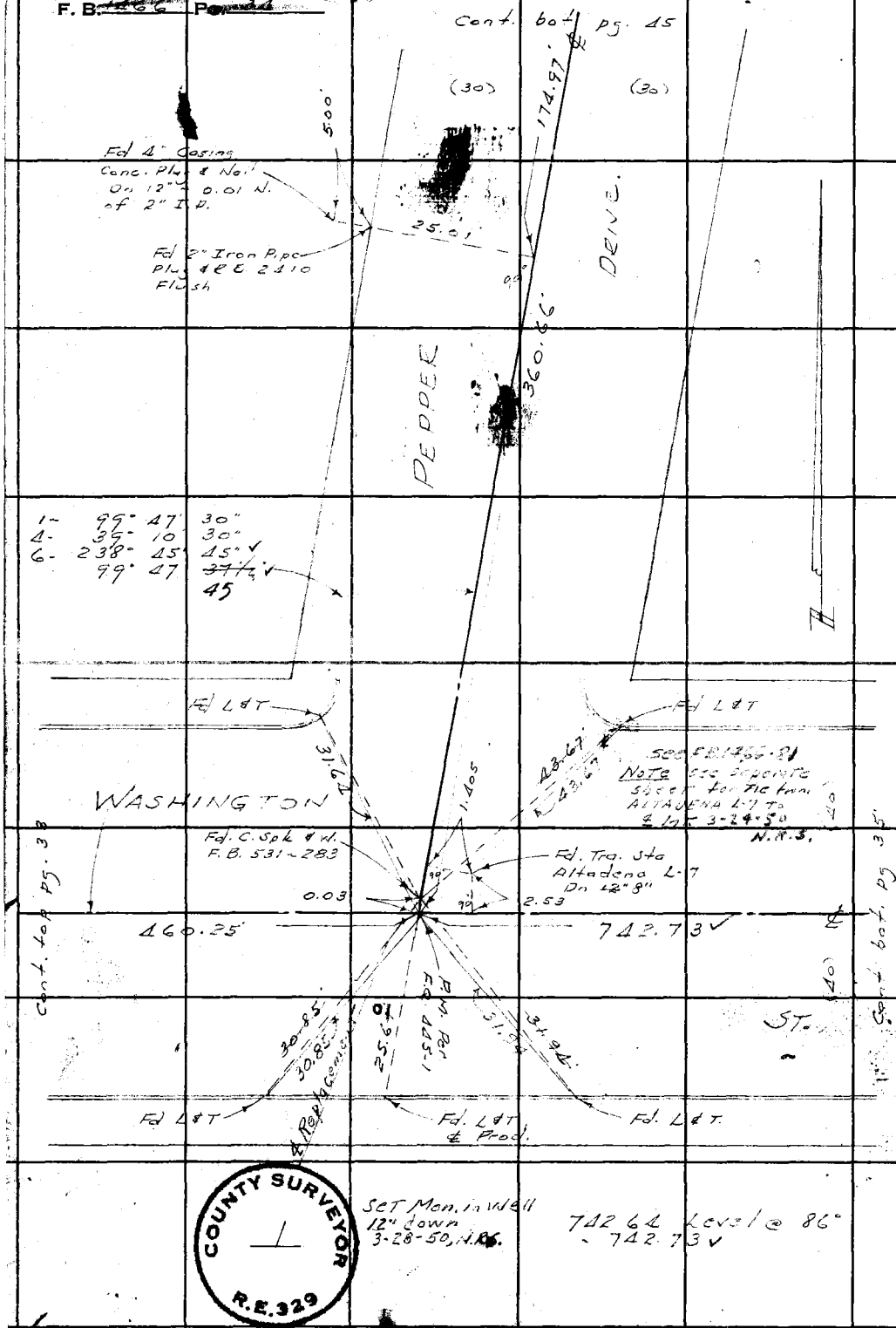

WS.44-A-1

RETURN TO
LOS ANGELES C[illegible]NTY SURVEYOR
700 HALL C[illegible] RECORDS

Do not extend notes this side of this line.

Note: Additions or Changes on This Sheet [illegible] be Made Circled in Red Ink [illegible] Date an[illegible] Name of Person Making Change.

PWFB 1725

934

F. B. 1466 PG. 35

Notes Ck'd by Miller	Survey of LAYTON ST.
Map No. B-2466	W. O. 8351 Tape No. 095 St'd 68 °F
Office Work BAILEY	Surveyed by H. F. NAUMANN
Checked Galli	Notes H. F. NAUMANN Date 8-48
Date May 1955	Indexed K. C. Johnson

WS 44-B-1

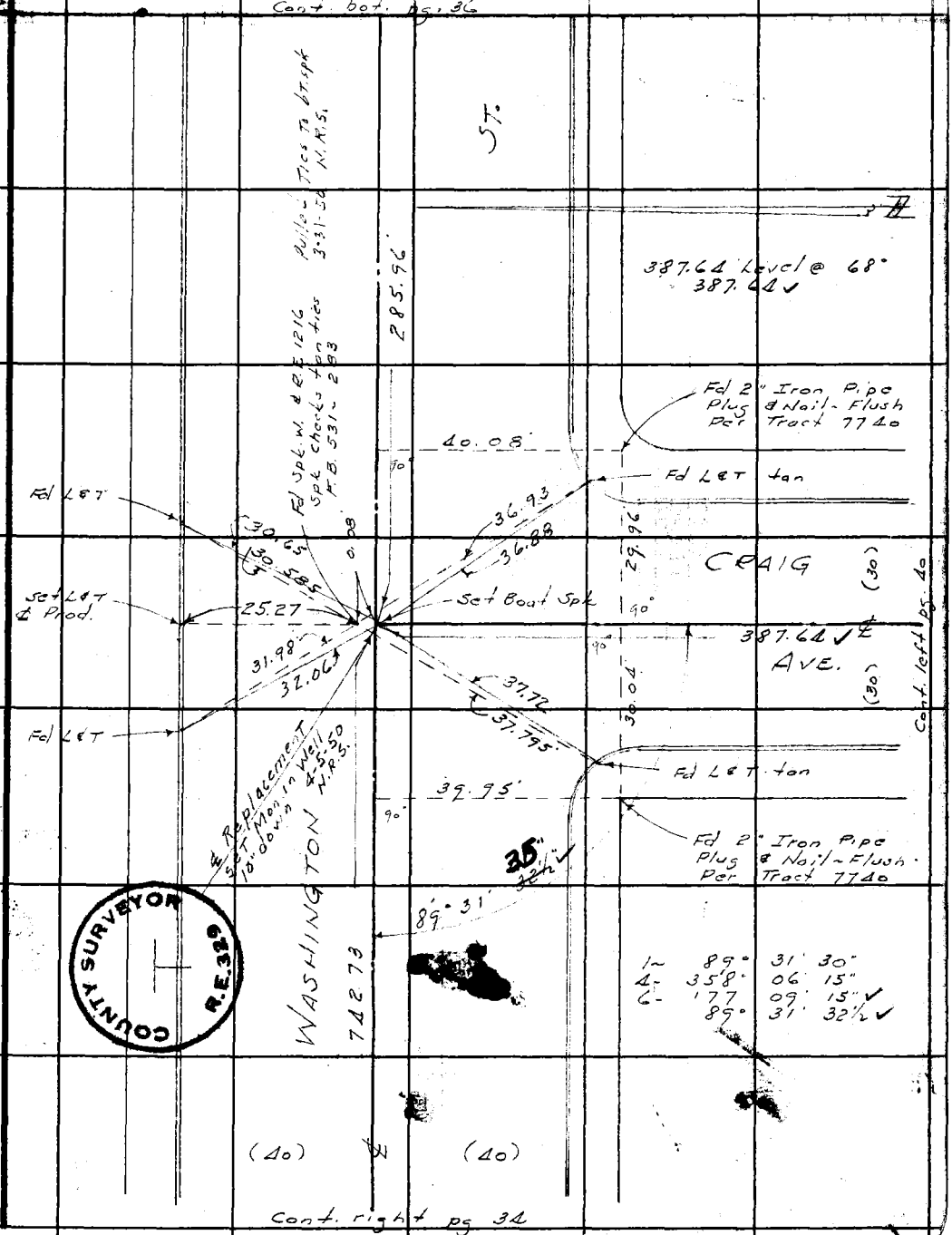

Note: Any Additions or Changes on This Sheet Must be Made or Circled in Red Ink With Date and Name of Person Making Change.

Do not extend notes this side of this line.

RETURN TO LOS ANGELES COUNTY SURVEYOR 700 HALL RECORDS

COUNTY SURVEYOR R.E. 329

FORM 247 SM 11-46

PWFB 1725

935

F. B. [illegible] PG. [illegible]

WS.44-B-1

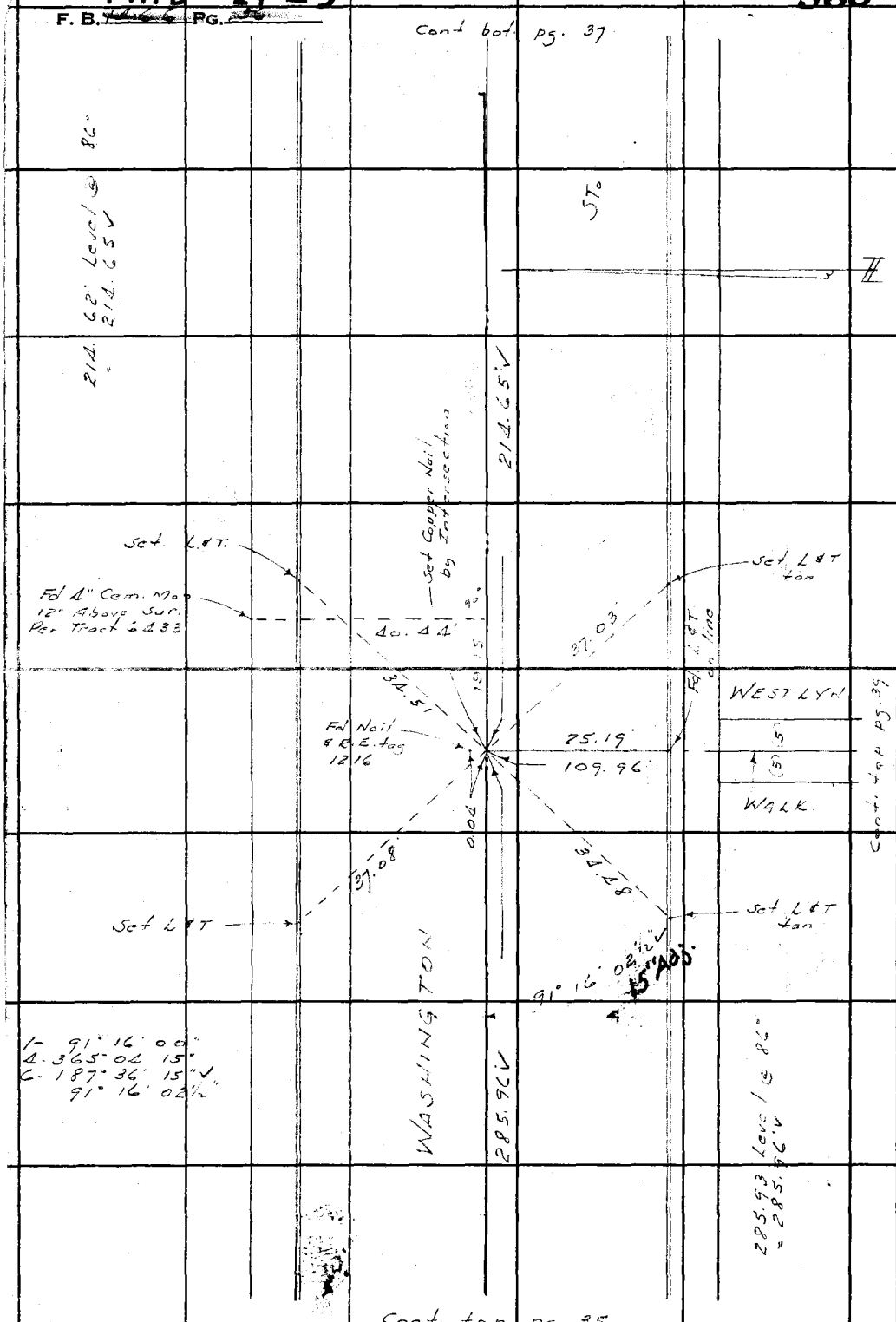

RETURN TO
LOS ANGELES C[illegible]NTY SURVEYOR
700 HALL C[illegible] RECORDS

Do not extend notes this side of this line.

Note: Any Additions or Changes on This Sheet Must be Mad[illegible] Circled in Red Ink With Date an[illegible]me of Person Making Change.

PWFB 1725

936

F. B. [illegible] Pe [illegible]

Notes Ck'd by Miller	Survey of LAYTON ST.
Map No. B-2466	W. O. 8351 Tape No. 095 St'd 68 °F
Office Work BAILEY	Surveyed by H. F. NAUMANN
Checked Galli	Notes H. F. NAUMANN Date 8-48
Date May 1955	Indexed A. C. Johnson

WS.44-B-1

Note: Any Additions or Changes on This Sheet Must be Made or Circled in Red Ink With Date and Name of Person Making Change.

Do not extend notes this side of this line.

RETURN TO
LOS ANGELES COUNTY SURVEYOR
700 HALL RECORDS

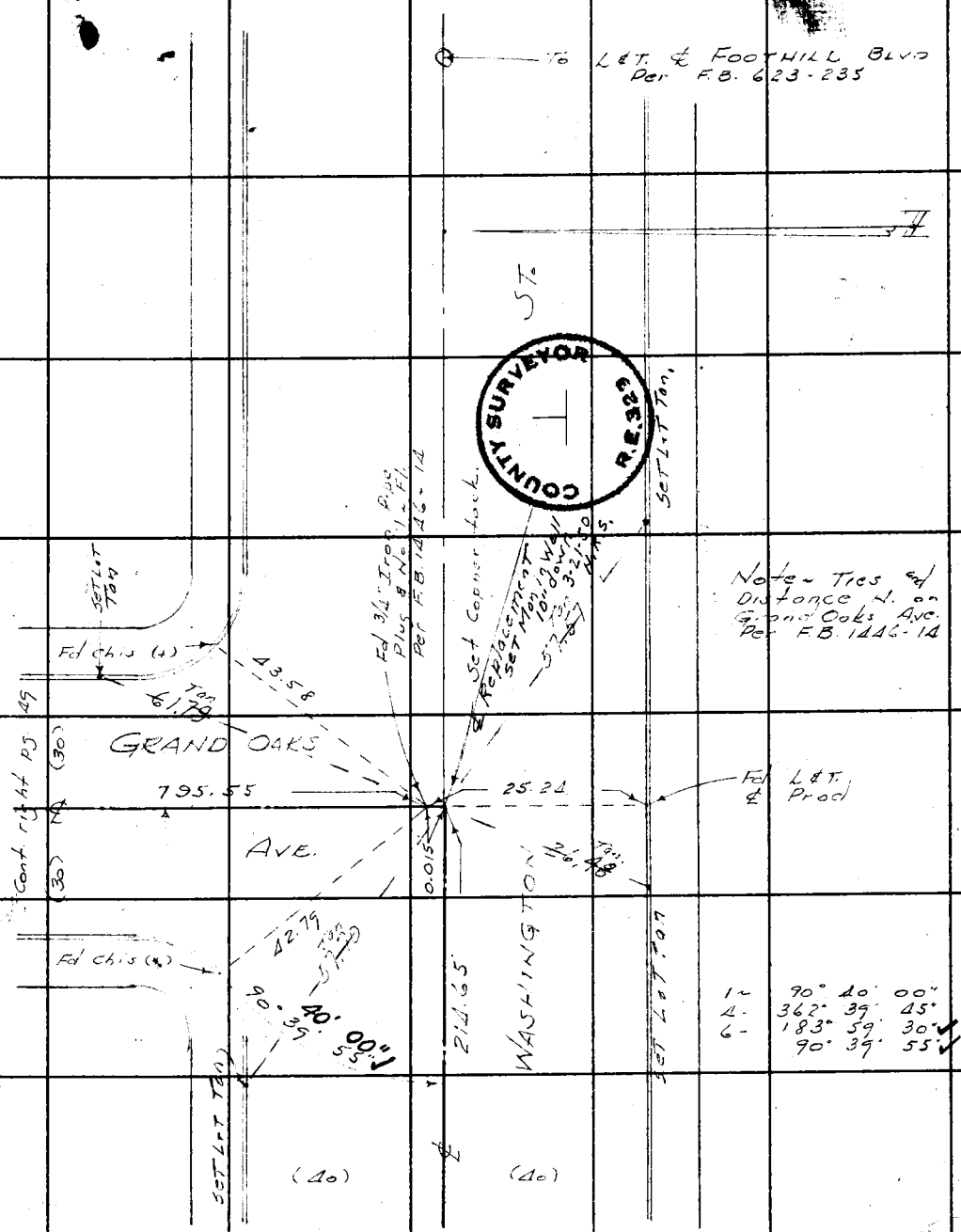

FORM 247 BM 11-46

PWFB 1725

937

F. B. 1446 PG. 38

WS.44-B-1

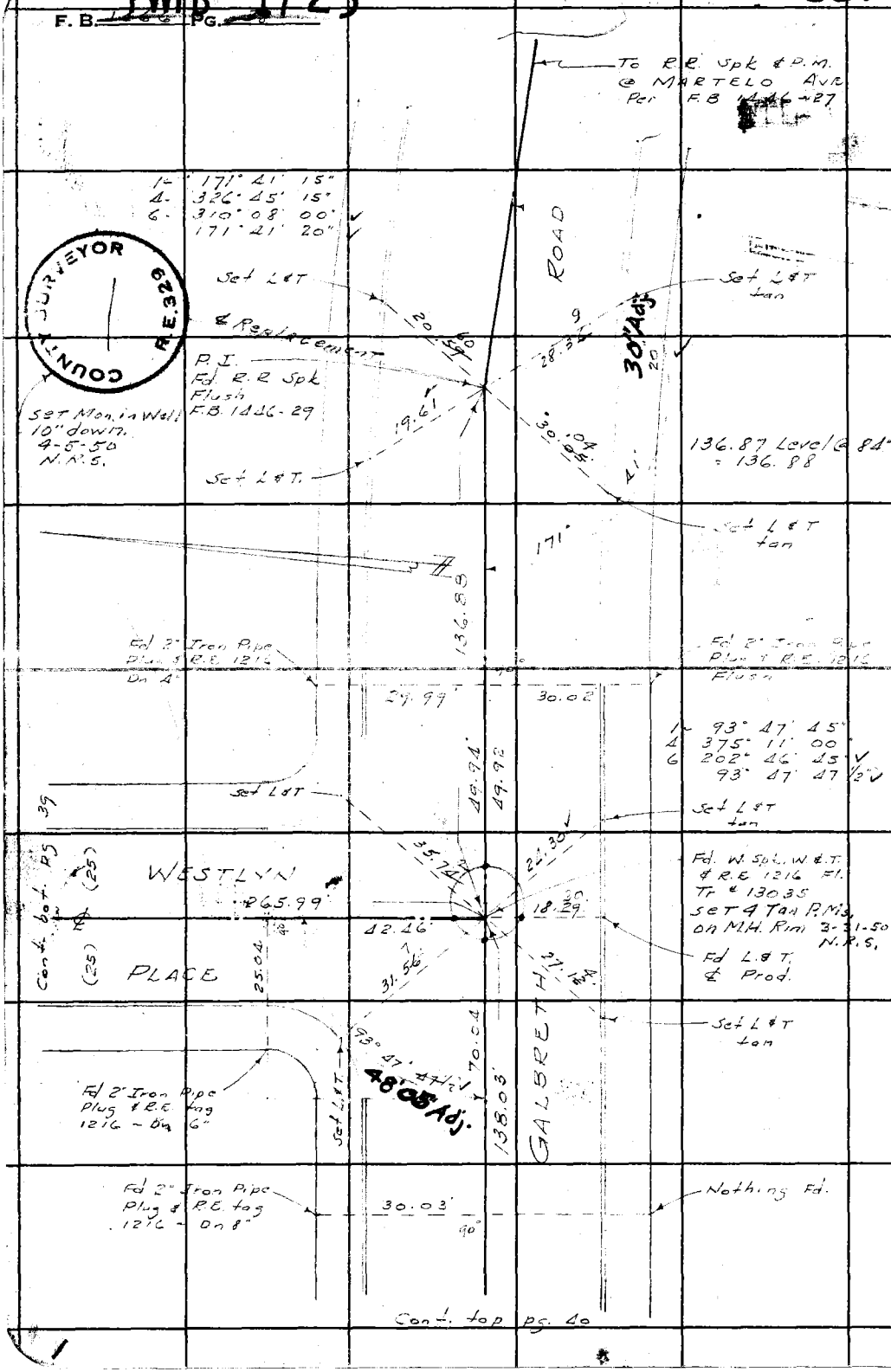

COUNTY SURVEYOR R.E. 329

RETURN TO
LOS ANGELES C[illegible]ITY SURVEYOR
700 HALL C[illegible] RECORDS

Do not extend notes this side of this line.

Note: Any Additions or Changes on This Sheet Must be Mad[illegible] Circled in Red Ink With Date an[illegible]me of Person Making Change.

PWFB 1725

938

F. B. 1466 Pg. 39

WS.44-B-1

Notes Ck'd by Miller	Survey of LAYTON ST
Map No. B-2466	W. O. 835 Tape No. 095 St'd 68 °F
Office Work G. Bailey	Surveyed by H. F. NAUMANN
Checked Galli	Notes H. F. NAUMANN Date 8-48
Date May 1955	Indexed A. C. Johnson

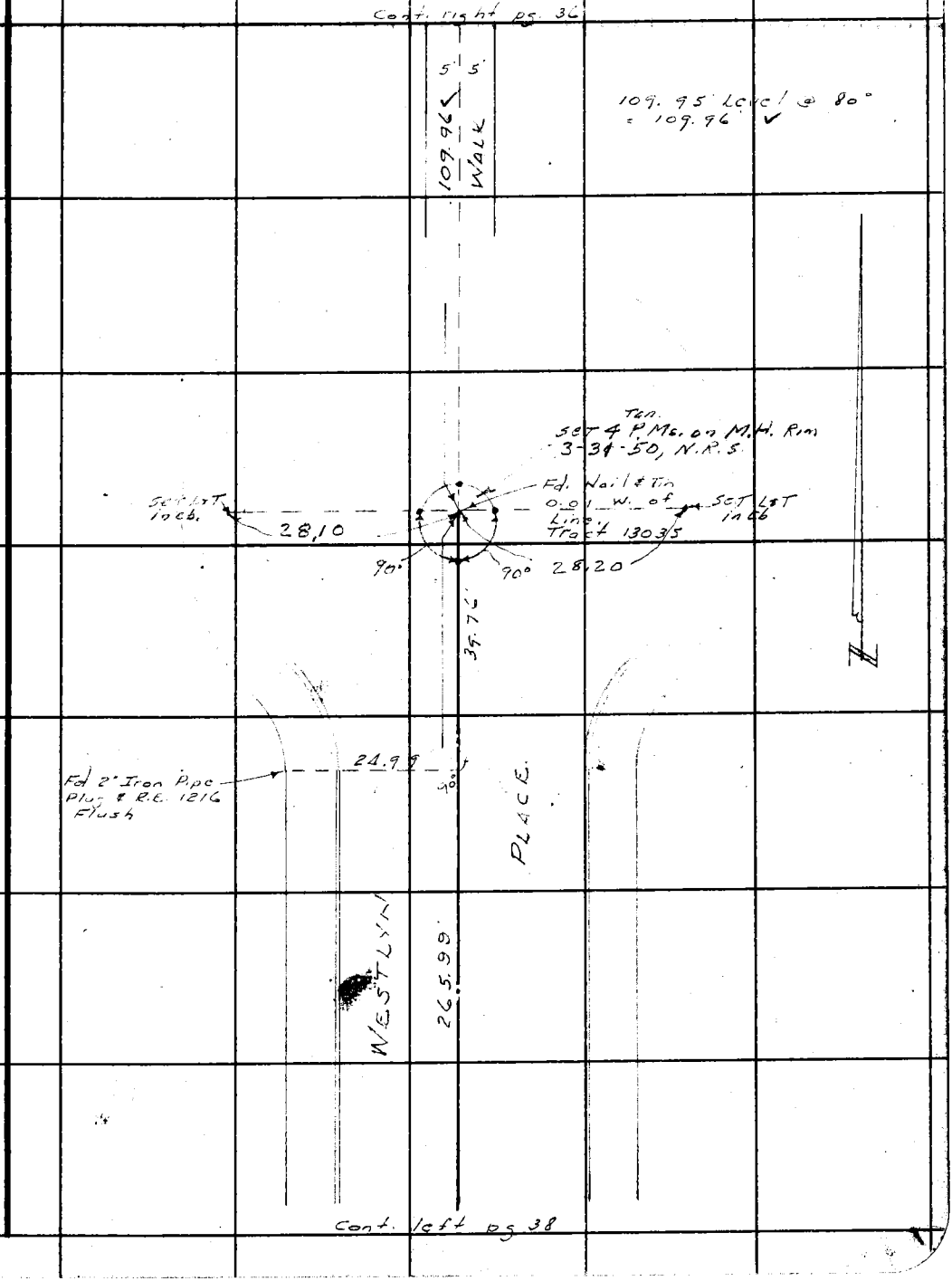

Note: Any Additions or Changes on This Sheet Must be Made or Circled in Red Ink With Date a ame of Person Making Change.

Do not extend notes this side of this line.

RETURN TO
LOS ANGELES C NTY SURVEYOR
700 HALL RECORDS

FORM 247 5M 11-46

PWFB 1725 939 , 940

F. B. [redacted] Pg. [redacted]

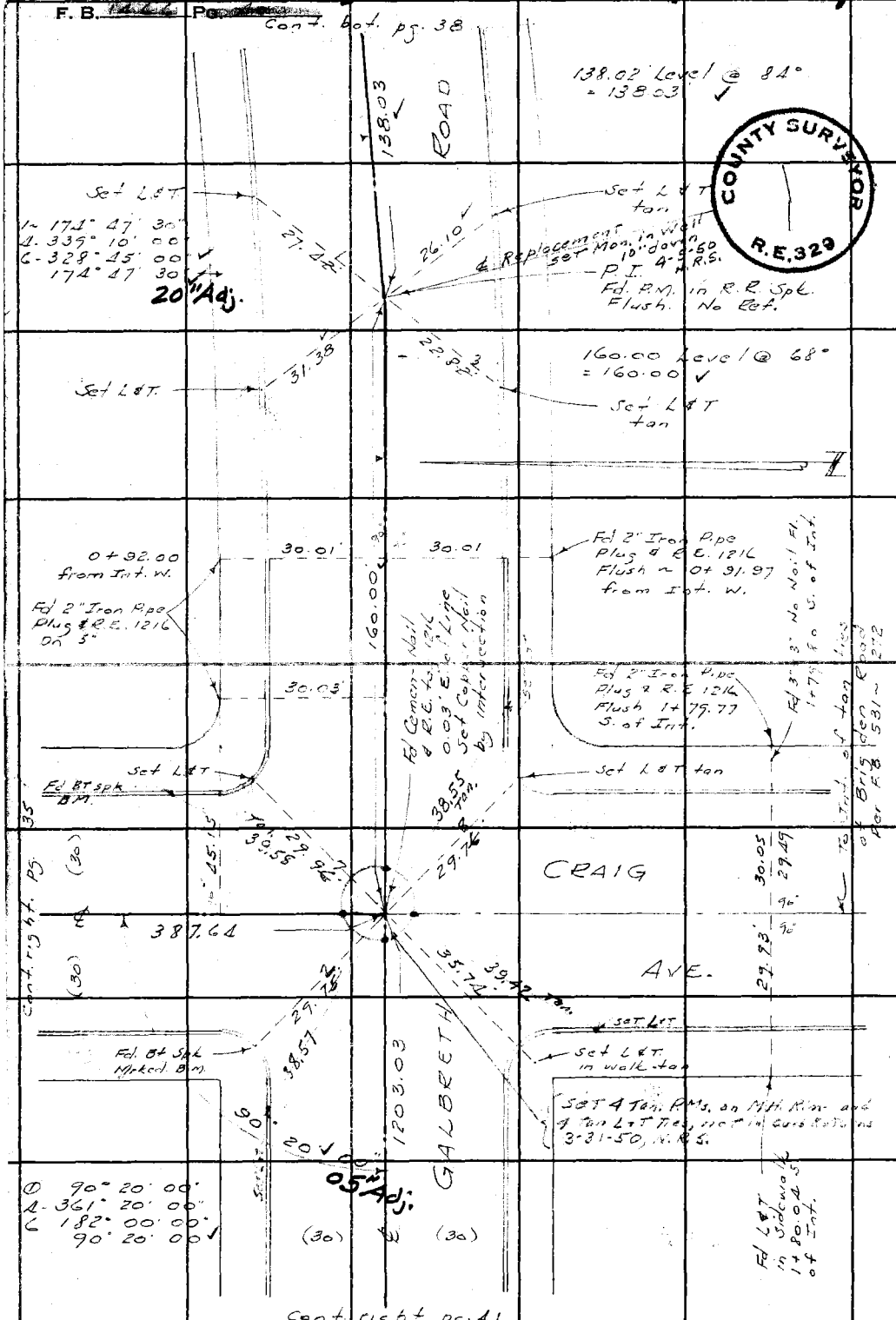

WS.44-B-1

COUNTY SURVEYOR R.E.329

RETURN TO
LOS ANGELES C[illegible]NTY SURVEYOR
700 HALL O[illegible] RECORDS

Do not extend notes this side of this line.

Note: Any Additions or Changes on This Sheet Must be Mad[illegible] Circled in Red Ink With Date an[illegible]me of Person Making Change.

PWFB 1725

941

F.B. [illegible] Pg. [illegible]

Notes Ck'd by Miller	Survey of LAYTON ST.
Map No. B-2466	W. O. 8153 Tape No. 095 St'd 68 °F
Office Work BAILEY	Surveyed by H. F. NAUMANN
Checked Galli	Notes H. F. NAUMANN Date 8-48
Date May 1955	Indexed A. C. Johnson

WS.44-A-1

Cont. right pg. 33



Note: Any Additions or Changes on This Sheet Must be Made in Red Ink With Date and Name of Person Making Change.

Do not extend notes this side of this line.

RETURN TO
LOS ANGELES COUNTY SURVEYOR
700 HALL RECORDS

FORM 847 SM 11-46

RETURN TO
LOS ANGELES C[illegible]ITY SURVEYOR
700 HALL O[illegible] RECORDS

Note: Any Additions or Changes on This Sheet Must be Mad[illegible] Circled in Red Ink With Date an[illegible]me of Person Making Chang[illegible]e.

Do not extend notes this side of this line.

F. B. 166 PG. 12

PWFB 1725

942

F. B. 2466 PG. [illegible]

Notes Ck'd by Miller	Survey of LAYTON ST.
Map No. B-2466	W. O. 8351 Tape No. 098 St'd 68 °F
Office Work G. Bailey	Surveyed by H. F. NAUMANN
Checked Galli	Notes H. F. NAUMANN Date 8-48
Date May 1955	Indexed A. C. Johnson

WS.44-A-1

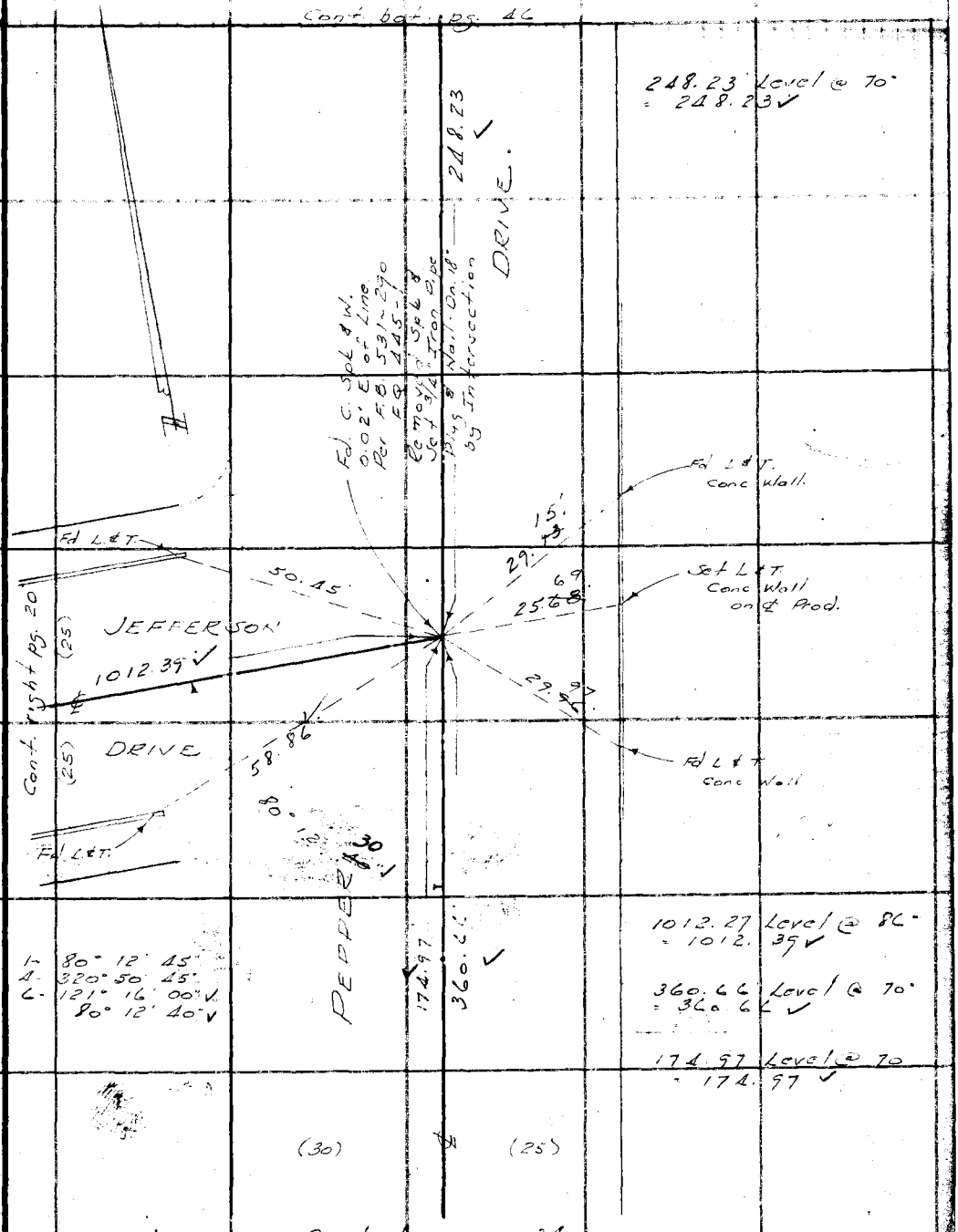

Note: Any Additions or Changes on This Sheet Must be Made in Red Ink With Date and Name of Person Making Change.

Do not extend notes this side of this line.

RETURN TO
LOS ANGELES COUNTY SURVEYOR
700 HALL OF RECORDS

FORM 247 5M 5-46

PWFB 1725

F. B. [redacted] PG. [redacted]

943

WS.44-B-1

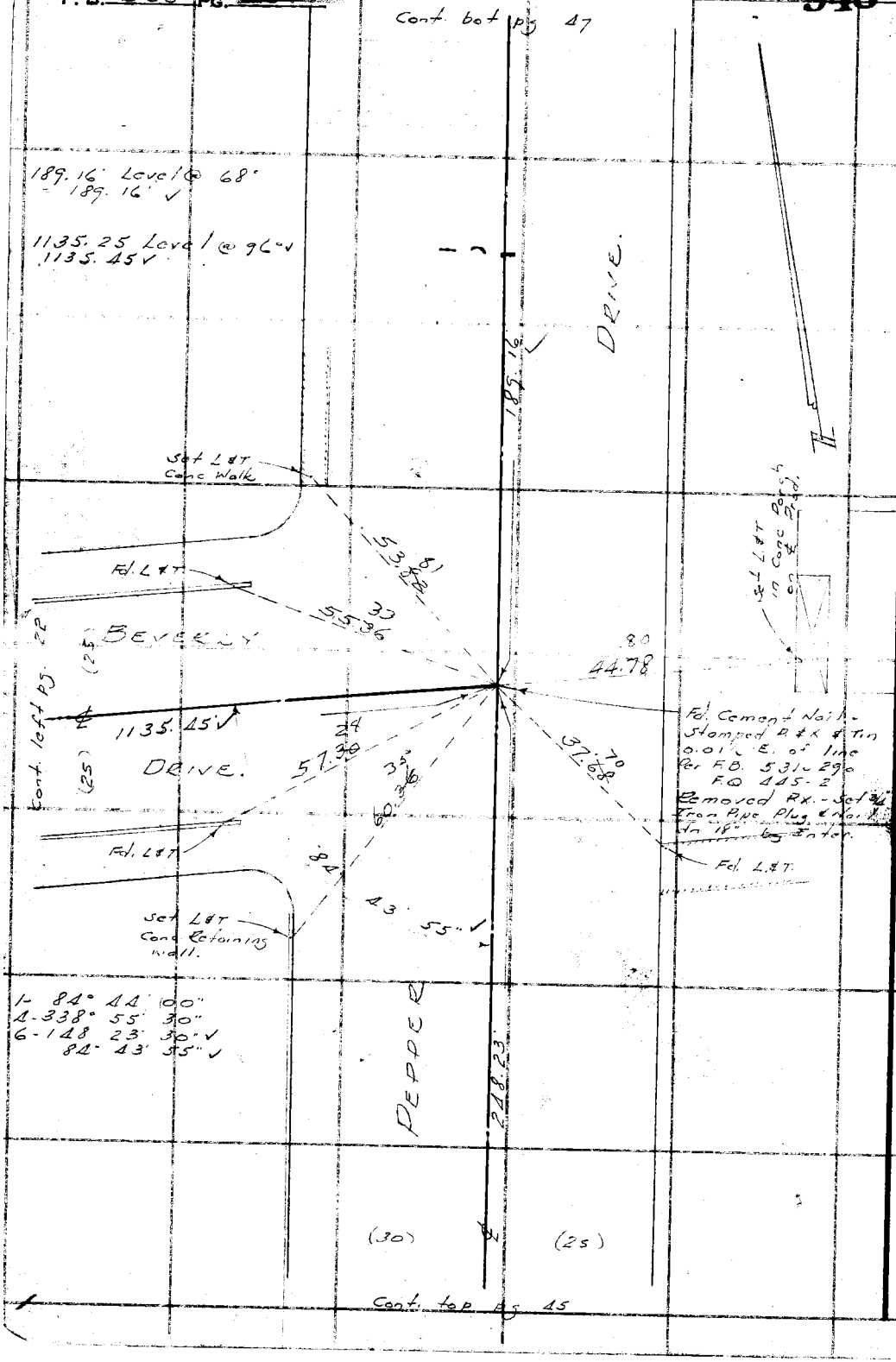

RETURN TO
LOS ANGELES C[illegible]NTY SURVEYOR
700 HALL [illegible] RECORDS

Do not extend notes this side of this line.

Note: Any Additions or Changes on This Sheet Must be Made [illegible] Circled in Red Ink With Date an[illegible]me of Person Making Change.

PWFB 1725

944

F. B. [illegible] PG. [illegible]

Notes Ck'd by Miller	Survey of LAYTON ST.
Map No. B-2466	W. O. 8351 Tape No. 095 St'd 68 °F
Office Work Bailey	Surveyed by H. F. NAUMANN
Checked Galli	Notes H. F. NAUMANN Date 8-48
Date May 1955	Indexed A. C. Johnson

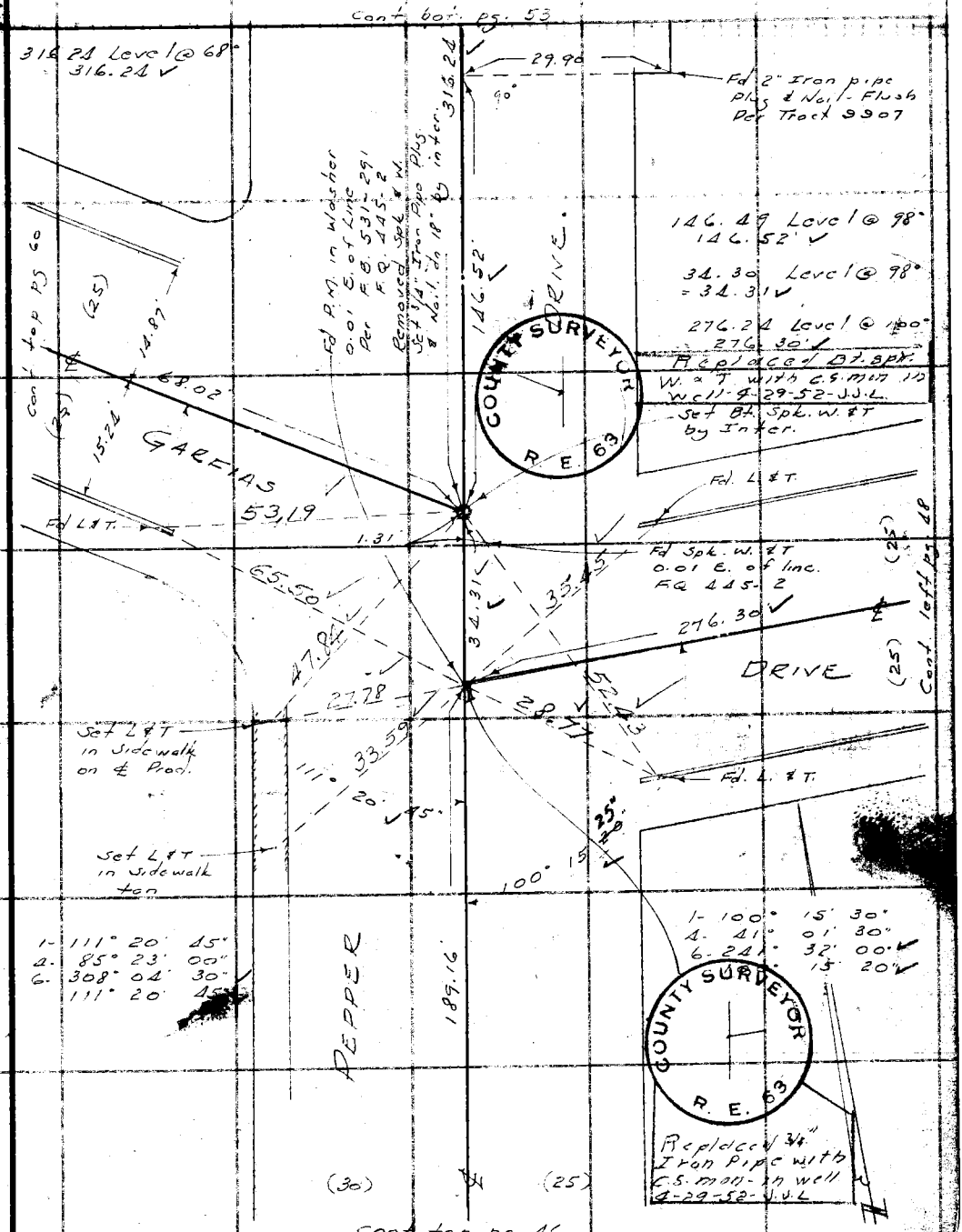

Note: Any Additions or Changes on This Sheet Must be Made Circled in Red Ink With Date and Name of Person Making Change.

Do not extend notes this side of this line.

RETURN TO LOS ANGELES COUNTY SURVEYOR 700 HALL OF RECORDS

FORM 247 5M 5-46

PWFB 1725

F. B. [illegible] PG. [illegible]

945

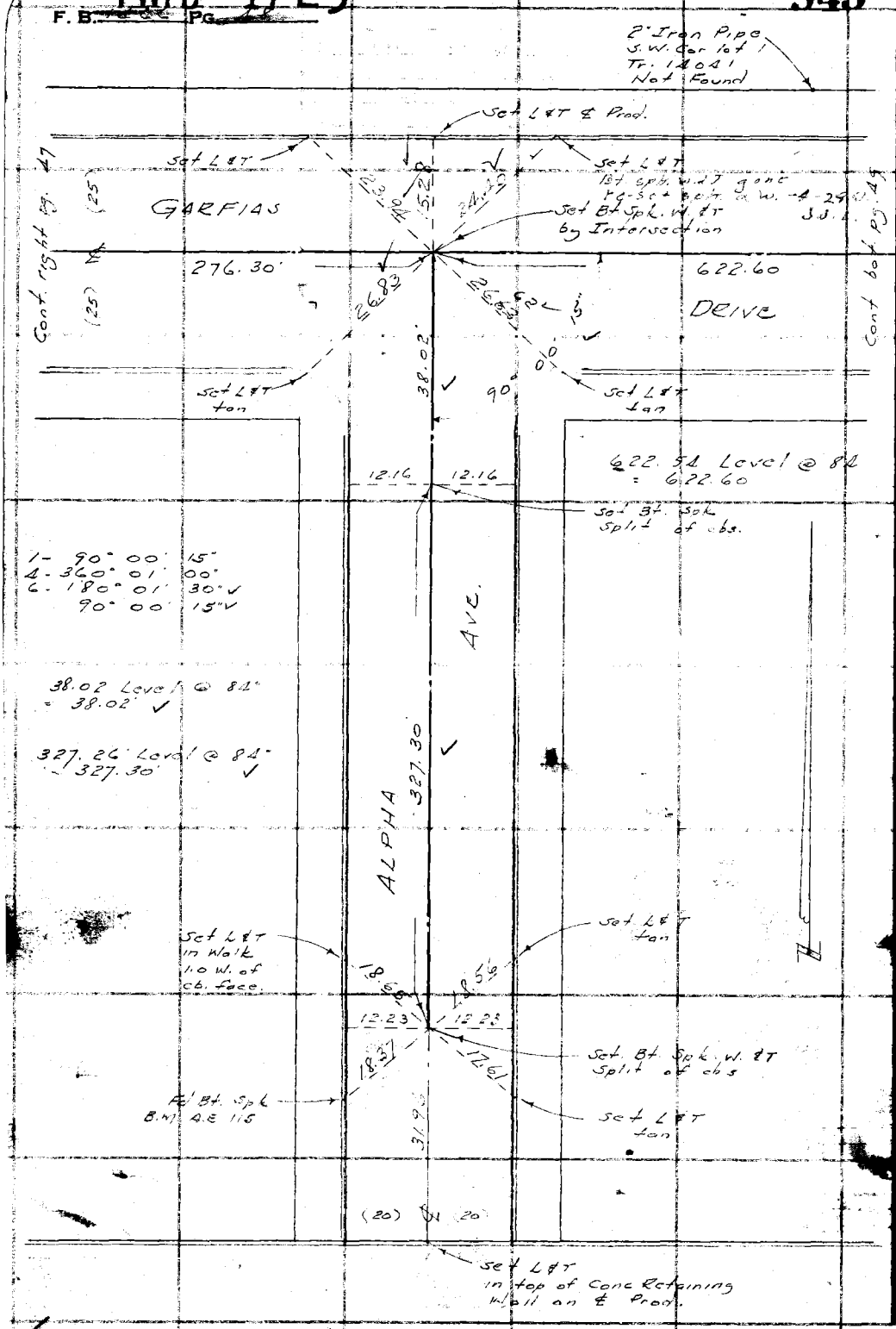

W5.44-B-1

RETURN TO
LOS ANGELES C[illegible]NTY SURVEYOR
700 HALL [illegible] RECORDS

Do not extend notes this side of this line.

Note: Any Additions or Changes on This Sheet Must be Made [illegible] Circled in Red Ink With Date an[illegible]me of Person Making Change.

PWFB 1725

946

F. B. 1446 PG. 29

Notes Ck'd by Miller	Survey of LAYTON ST.
Map No. B-2466	W. O. 833 Tape No. 095 St'd 68°F
Office Work G. Bailey	Surveyed by H. F. NAUMANN
Checked Galli	Notes H. F. NAUMANN Date 8-48
Date May 1955	Indexed R. C. Johnson

WS.44-B-1

Note: Any Additions or Changes on This Sheet Must be Marked - Circled in Red Ink With Date and Name of Person Making Change.

Do not extend notes this side of this line.

RETURN TO LOS ANGELES COUNTY SURVEYOR TOO HALL OF RECORDS

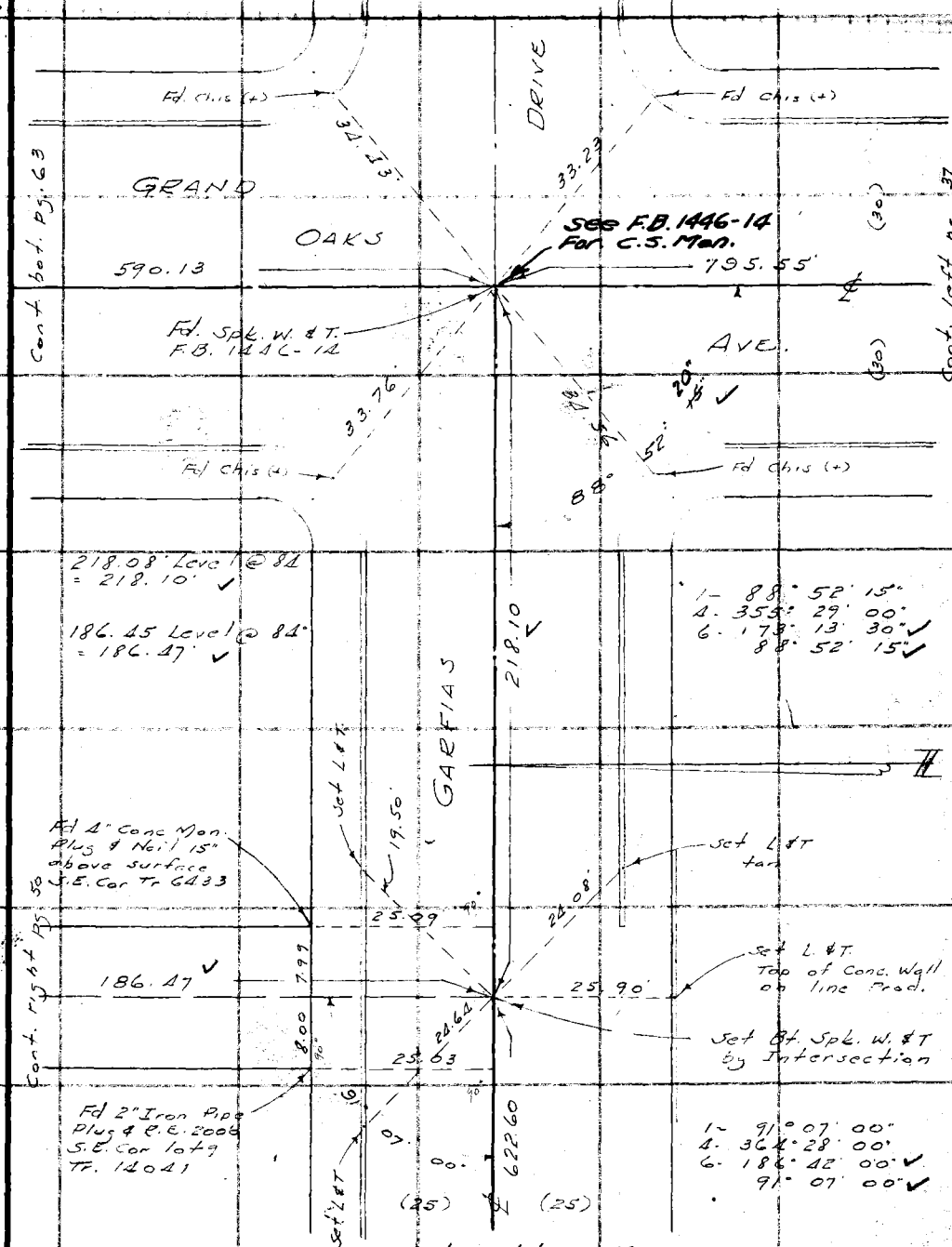

FORM 247 5M 5-46

PWFB 1725 947 , 948

F. B. [redacted] Pg [redacted]

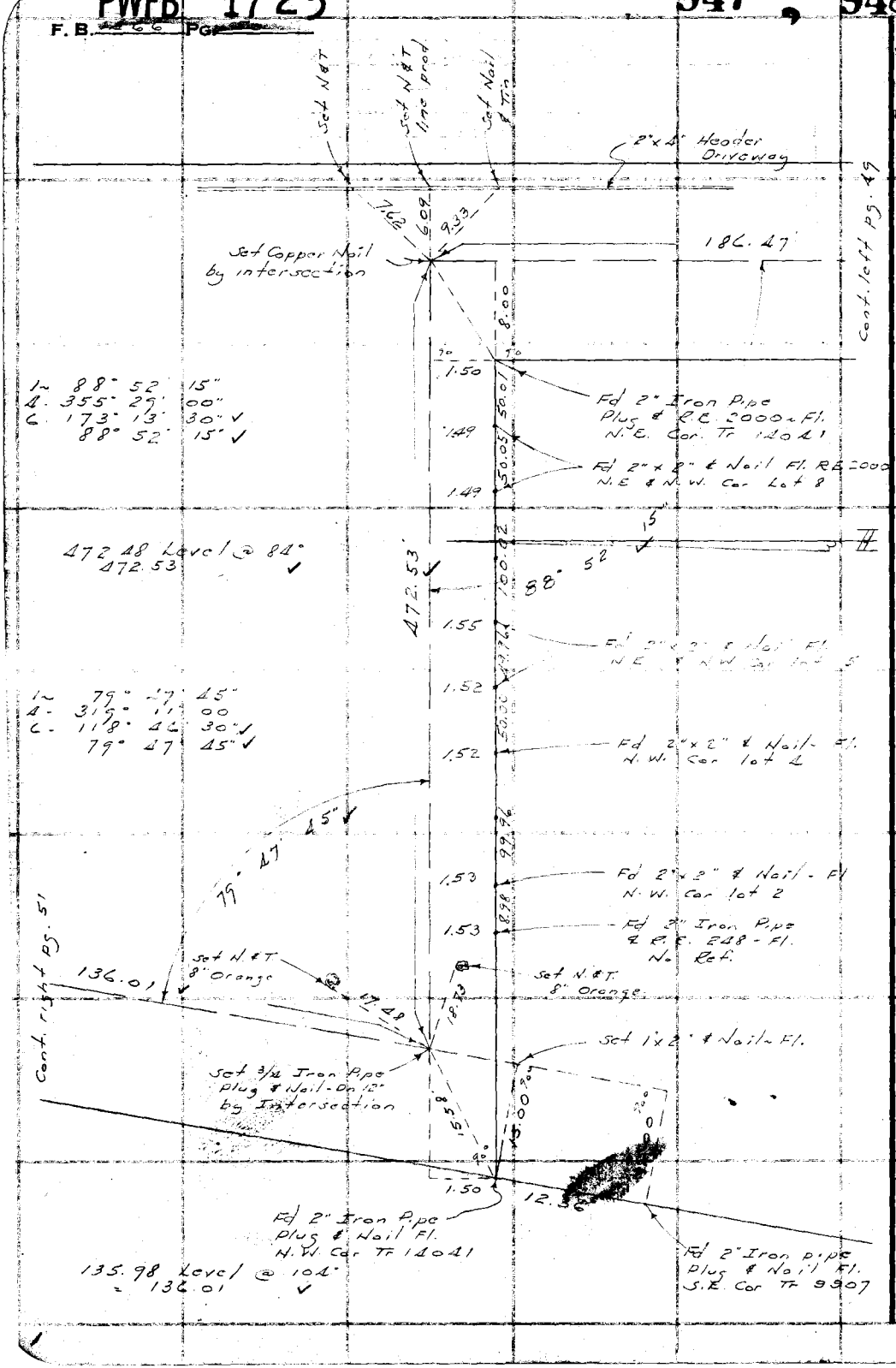

W3.44-B-1

RETURN TO
LOS ANGELES C[illegible]NTY SURVEYOR
700 HALL [illegible] RECORDS

Do not extend notes this side of this line.

Note: Any Additions or Changes on This Sheet Must be Made - Circled in Red Ink With Date an[illegible]me of Person Making Change.

PWFB 1725

949

F. B. 466 Pg. 51

Notes Ck'd by Miller	Survey of LAYTON ST.
Map No. B-2466	W. O. 8351 Tape No. 095 St'd 68 °F
Office Work G. Bailey	Surveyed by H. F. NAUMANN
Checked Galli	Notes H. F. NAUMANN Date 9-48
Date May 1955	Indexed A. C. Johnson

W.S. 44-B-1

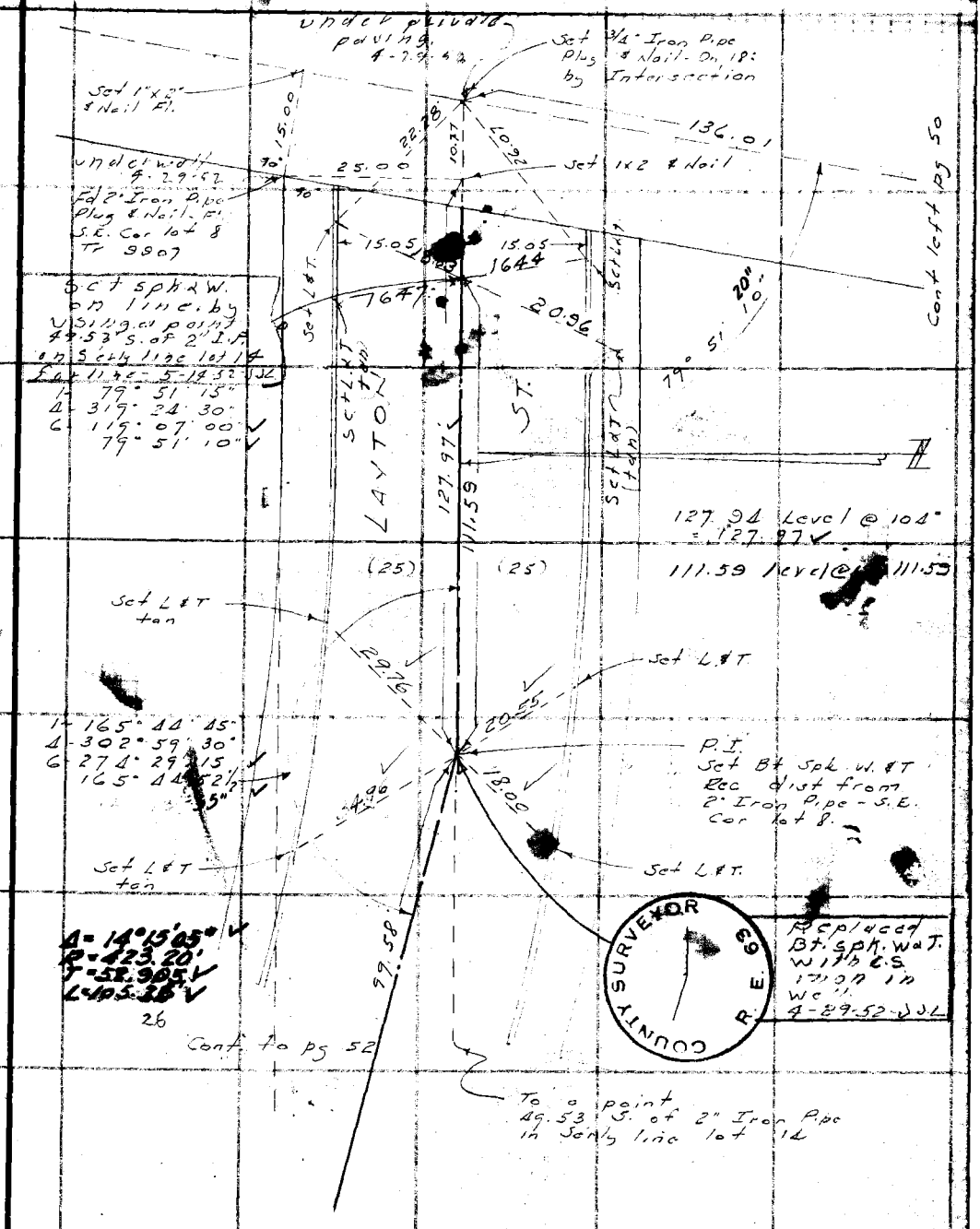

Note: Any Additions or Changes on This Sheet Must be Made in Ink With Date and Name of Person Making Change.

Do not extend notes this side of this line.

RETURN TO LOS ANGELES COUNTY SURVEYOR 700 HALL OF RECORDS

FORM 247 5M 5-46

PWFB 1725

950

F. B. ~~[illegible]~~ PG. ~~[illegible]~~

WS.42-B-1

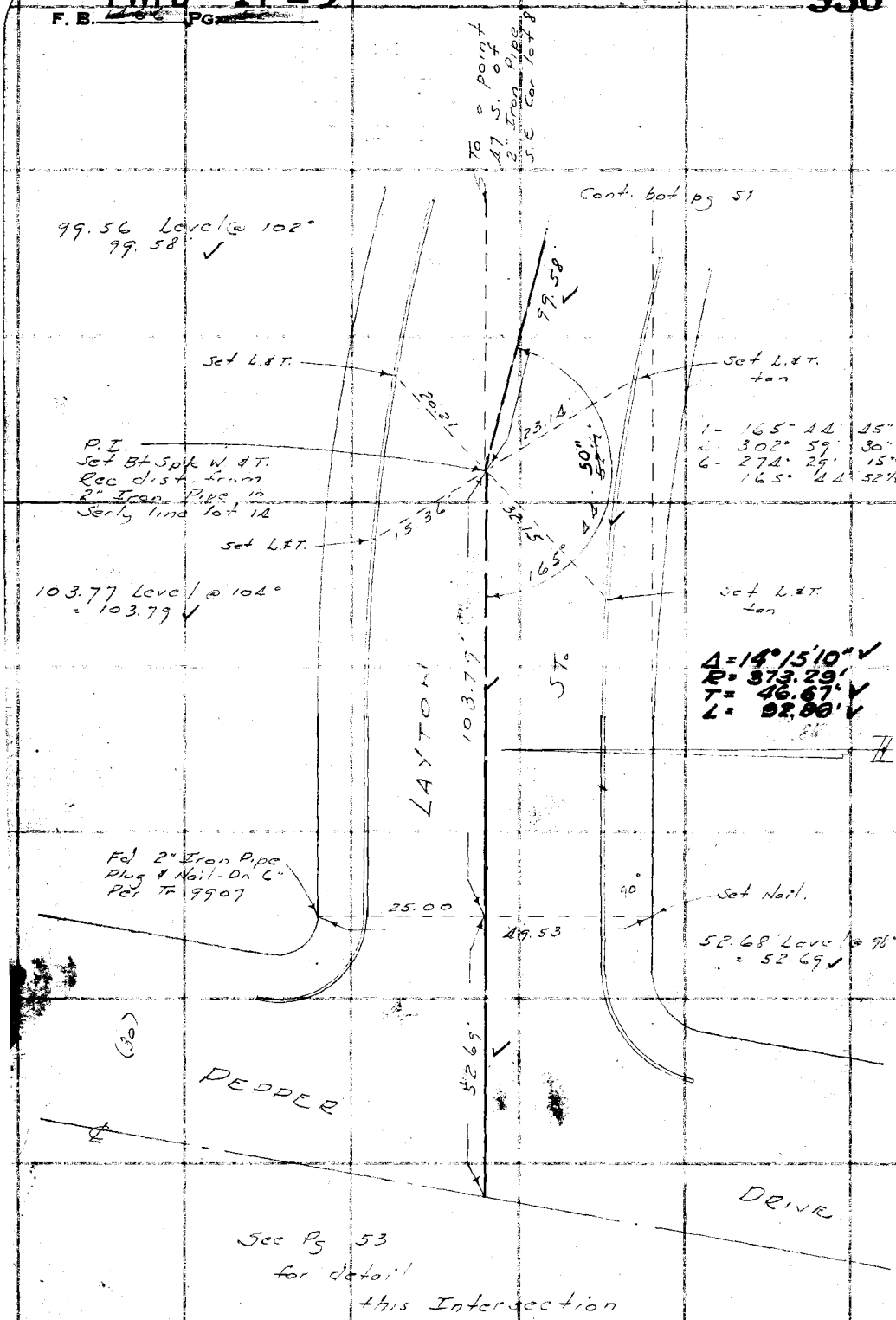

RETURN TO
LOS ANGELES C NTY SURVEYOR
700 HALL RECORDS

Do not extend notes this side of this line.

Note: Any Additions or Changes on This Sheet Must be Made - Circled in Red Ink With Date an ime of Person Making Change.

PWFB 1725

951

F. B. 1466 Pg. 53

Notes Ck'd by Miller	Survey of LAYTON ST.
Map No. B-2466	W. O. 835 Tape No. 095 St'd 68 °F
Office Work G. Bailey	Surveyed by H. F. NAUMANN
Checked Galli	Notes H. F. NAUMANN Date 9-48
Date May 1955	Indexed A. C. Johnson

WS-YY-B-1

Cont. bot. pg. 61

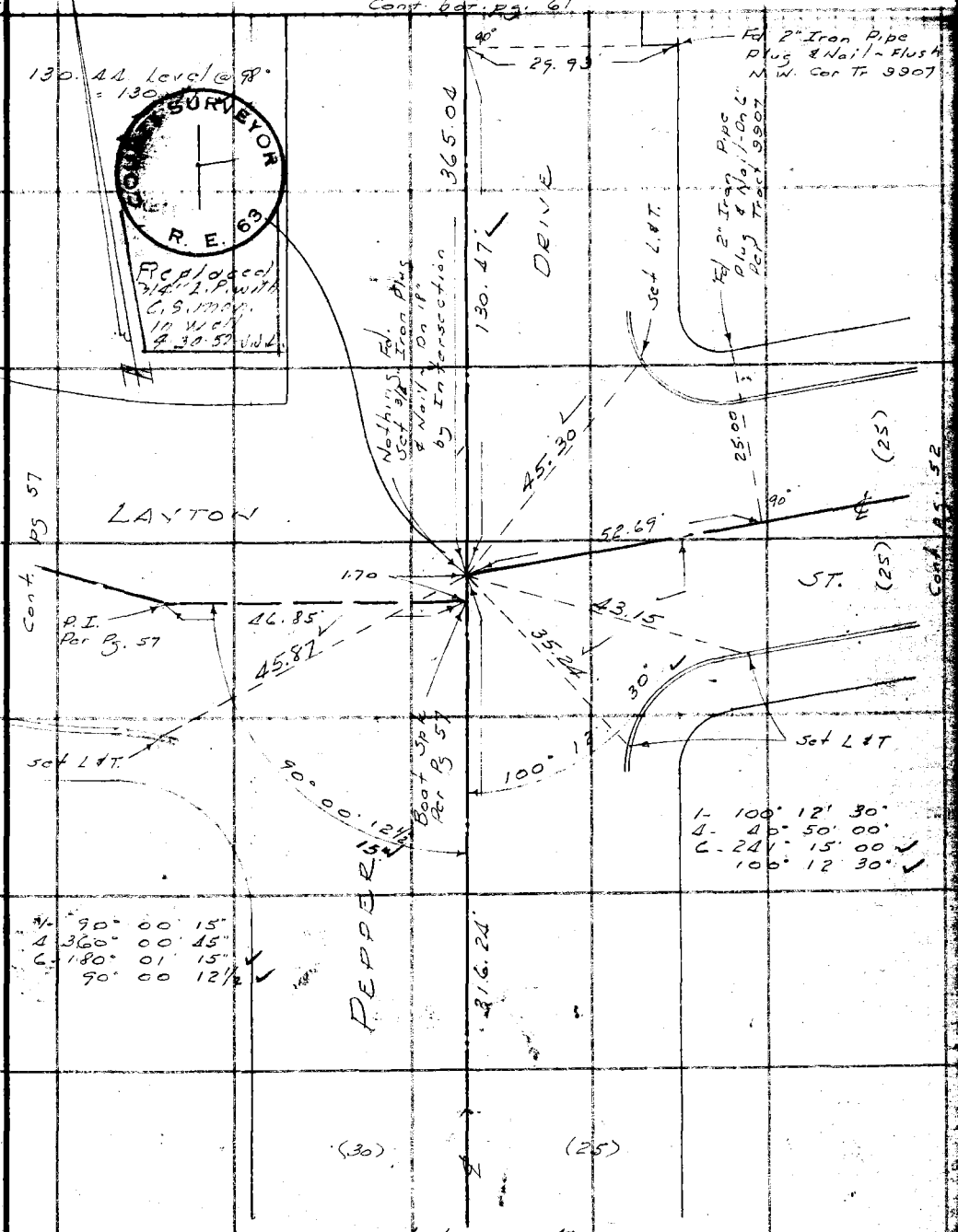

Note: Any Additions or Changes on This Sheet Must be Marked in Red Ink With Date and Name of Person Making Change.

Do not extend notes this side of this line.

RETURN TO
LOS ANGELES COUNTY SURVEYOR
700 HALL OF RECORDS

FORM 247 5M 5-46

PWFB 1725 952

F. B. ~~1466~~ PG. ~~54~~

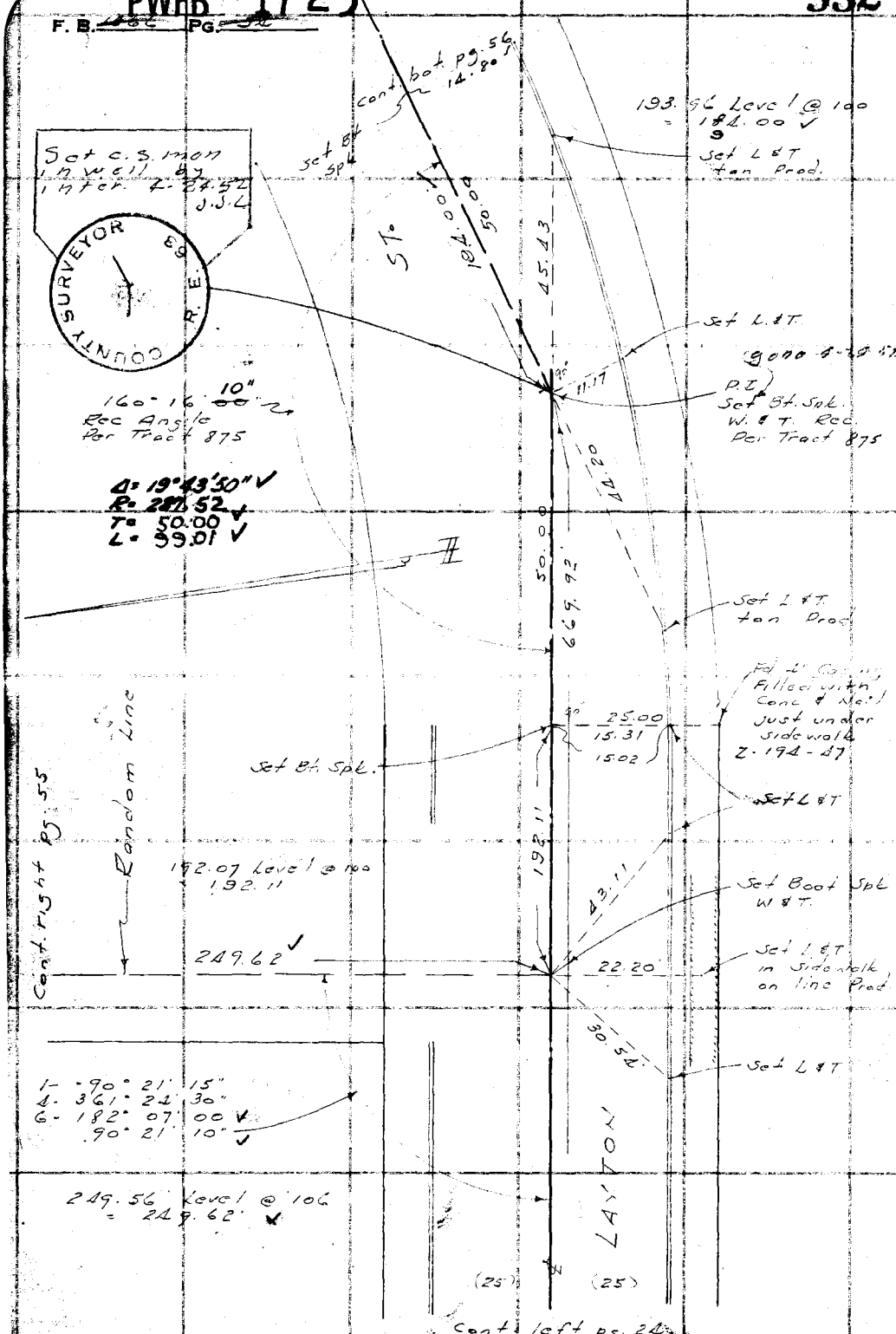

WS44-A-1

RETURN TO
LOS ANGELES C NTY SURVEYOR
700 HALL RECORDS

Do not extend notes this side of this line.

Note: Any Additions or Changes on This Sheet Must be Made Circled in Red Ink With Date an ime of Person Making Change.

PWFB 1725

953

F.B. ~~466~~ PG. ~~55~~

Notes Ck'd by Miller	Survey of LAYTON ST.
Map No. B-2466	W. O. 8351 Tape No. 095 St'd 68°F
Office Work G. Bailey	Surveyed by H. F. NAUMANN
Checked Galli	Notes H. F. NAUMANN Date 9-48
Date May 1955	Indexed ~~A. C. Johnson~~

WS 44-A

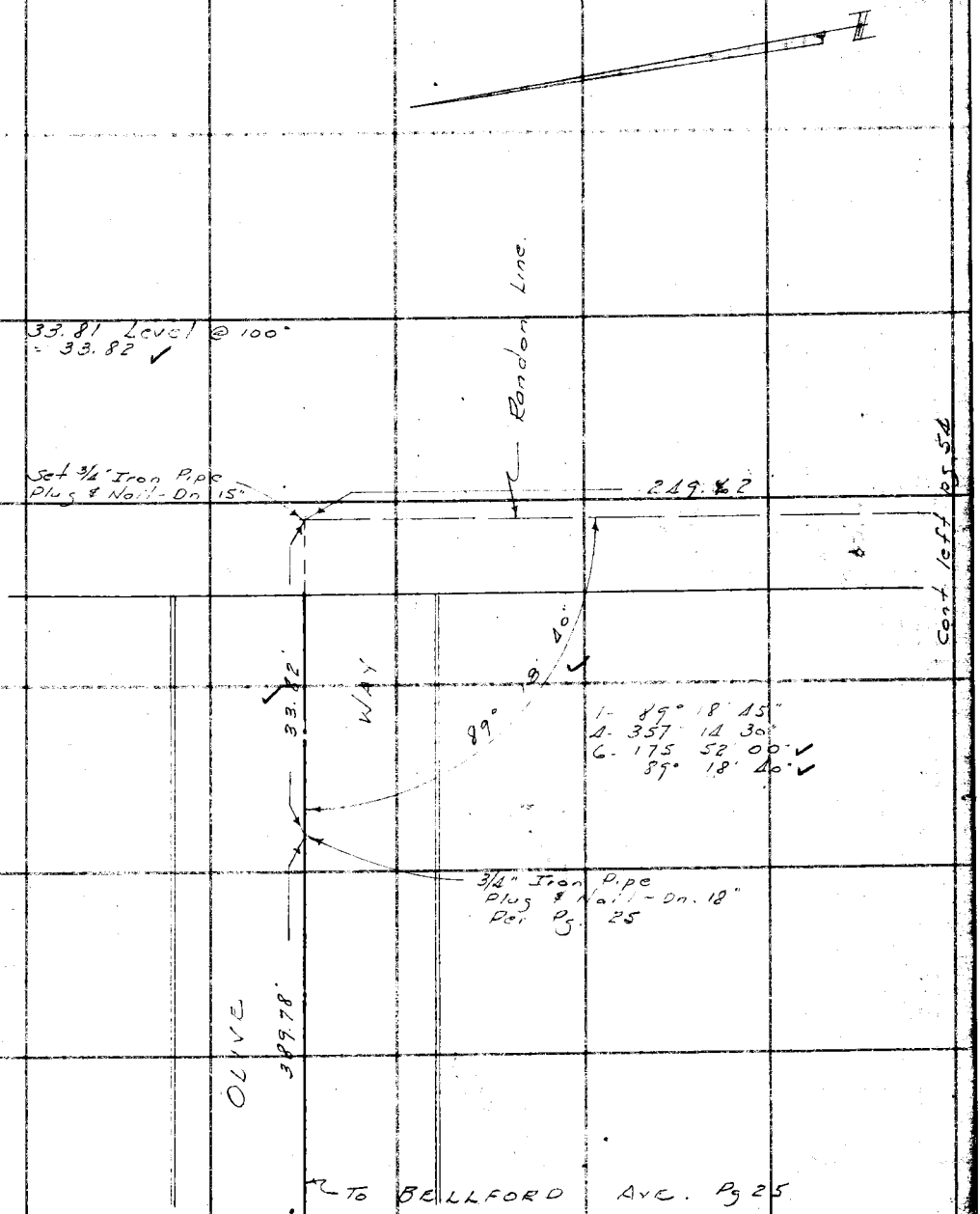

Note: Any Additions or Changes on This Sheet Must be Mad[illegible] Circled in Red Ink With Date a[illegible] ame of Person Making Change.

Do not extend notes this side of this line.

RETURN TO
LOS ANGELES C[illegible]NTY SURVEYOR
700 HALL [illegible] RECORDS

FORM 247 5M 5-46

F. B. PWFB 1725 PG.

954 , 955

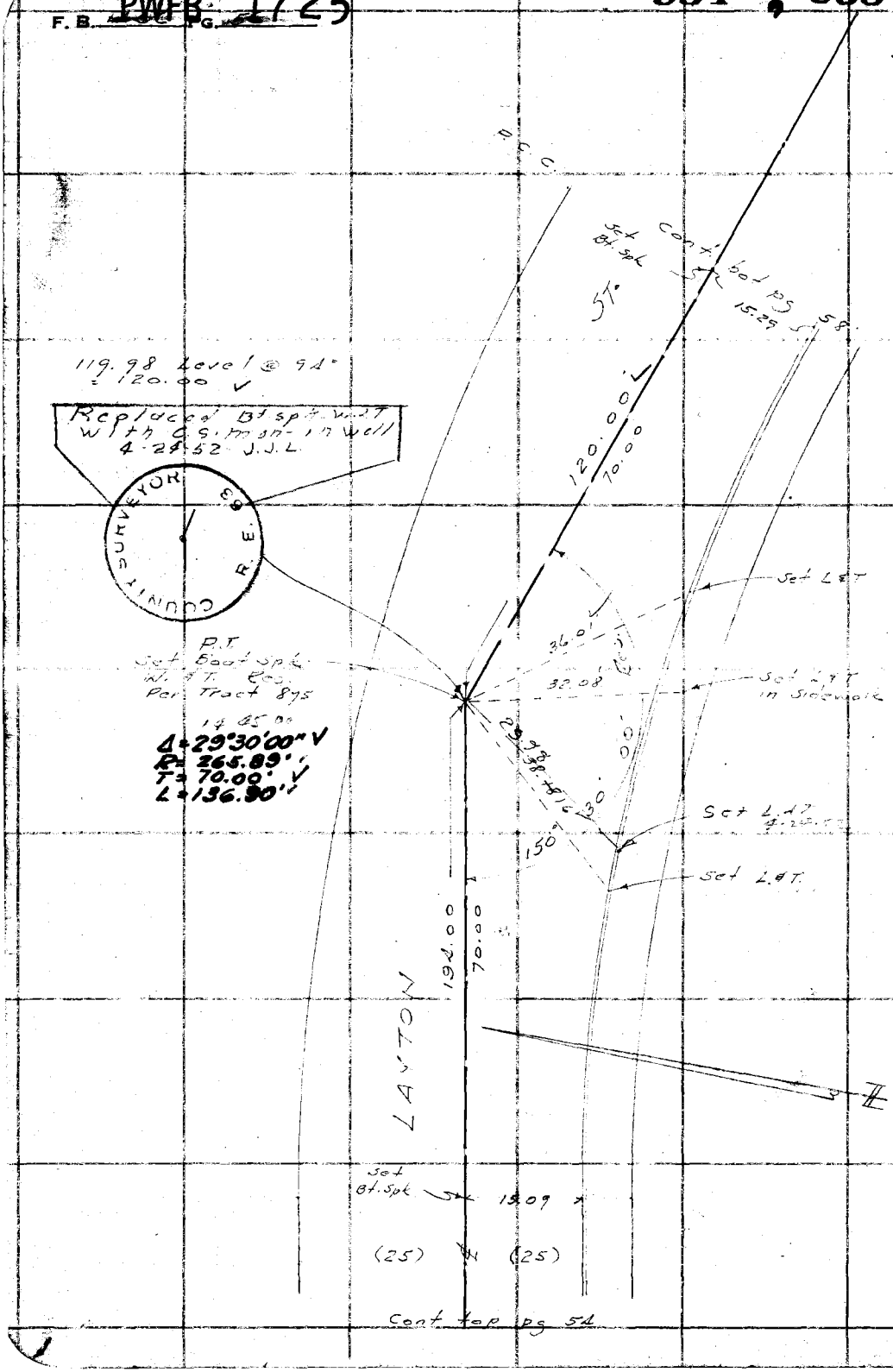

WS.44-X-1

RETURN TO
LOS ANGELES COUNTY SURVEYOR
700 HALL OF RECORDS

Do not extend notes this side of this line.

Note: Any Additions or Changes on This Sheet Must be Made & Circled in Red Ink With Date and Name of Person Making Change.

PWFB 1725

956

F. B. 1266 Pg. 57

Notes Ck'd by Miller	Survey of LAYTON ST.
Map No. B-2466	W. O. 8351 Tape No. 095 St'd 68 °F
Office Work G. Bailey	Surveyed by H. F. NAUMANN
Checked Galli	Notes H. F. NAUMANN Date 9-48
Date May 1955	Indexed A. C. Johnson

WS. 44-B-1

Note: Any Additions or Changes on This Sheet Must be Mad[illegible] Circled in Red Ink With Date a[illegible] [illegible]ame of Person Making Change.

Do not extend notes this side of this line.

RETURN TO
LOS ANGELES C[illegible]NTY SURVEYOR
700 HALL [illegible] RECORDS

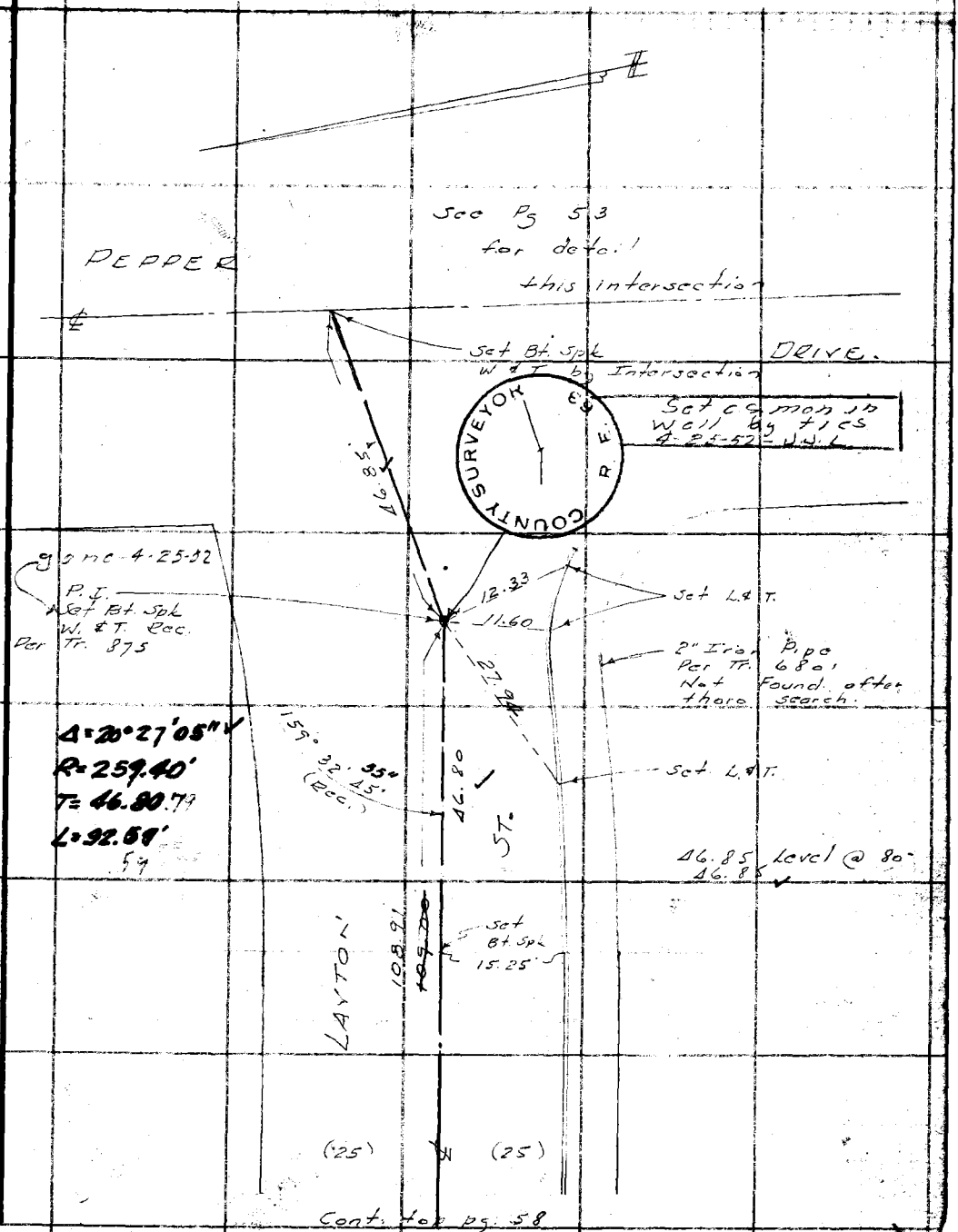

FORM 247 5M 5-46

PWFB 1725 957

F. B. [illegible] PG. [illegible]

WS 44 - A-1

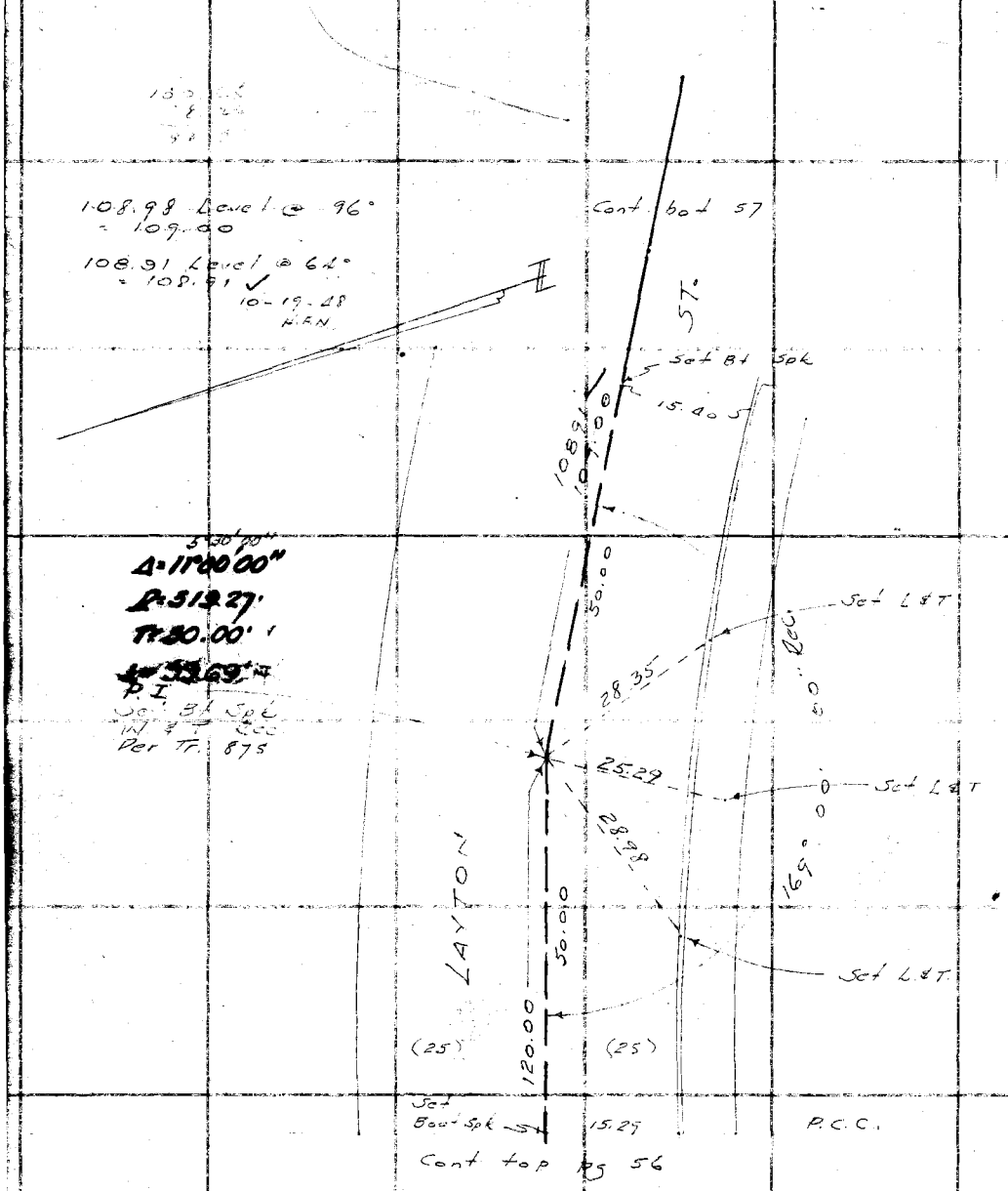

RETURN TO
LOS ANGELES C NTY SURVEYOR
700 HALL RECORDS

Do not extend notes this side of this line.

Note: Any Additions or Changes on This Sheet Must be Mad Circled in Red Ink With Date ar ame of Person Making Change.

PWFB 1725

958 , 959

F. B. 1466 Pg. 59

Notes Ck'd by Miller	Survey of LAYTON ST.
Map No. B-2466	W. O. 8351 Tape No. 095 St'd 68 °F
Office Work BAILEY	Surveyed by H. F. NAUMANN
Checked Galli	Notes H. F. NAUMANN Date 8-48
Date May 1955	Indexed A. C. Johnson

WS. 14-A-1

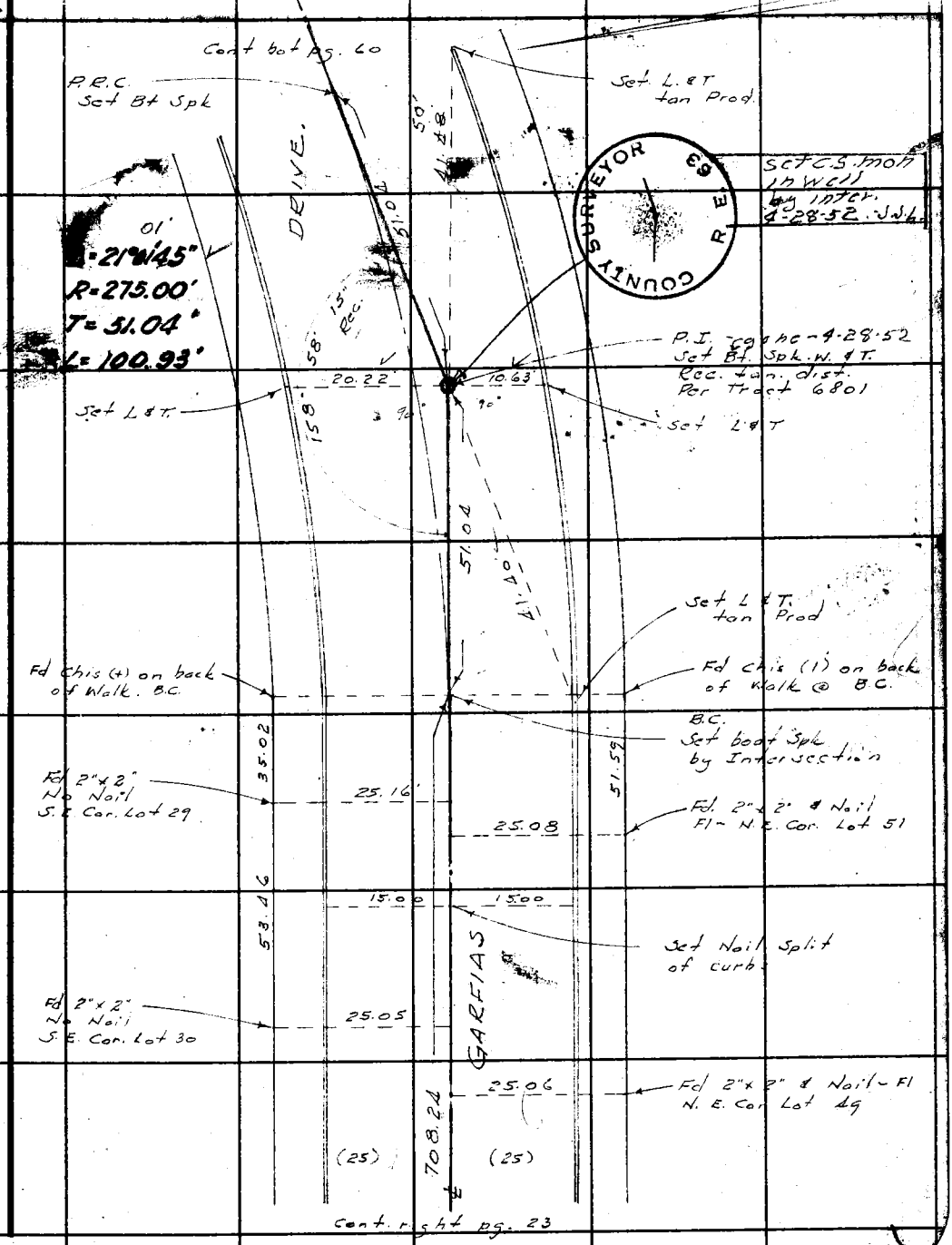

Note: Any Additions or Changes on This Sheet Must be Mar[illegible] Circled in Red Ink With Date a[illegible] ame of Person Making Change.

Do not extend notes this side of this line.

RETURN TO
LOS ANGELES C[illegible]NTY SURVEYOR
700 HALL OF RECORDS

FORM 247 SM 11-46

PWFB 1725 960

F. B. 1266 Pg. 60

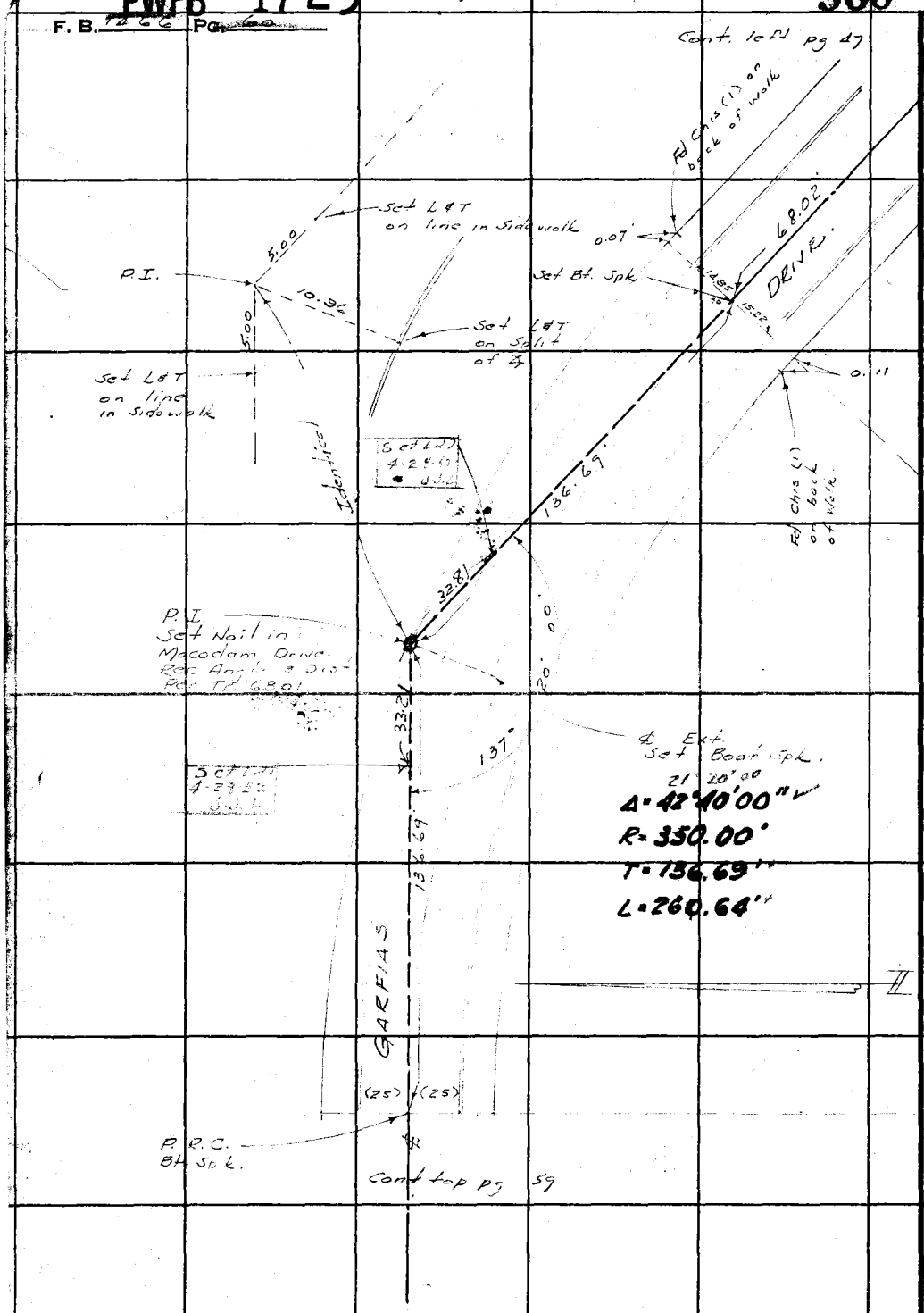

WSNY-A-1

RETURN TO
LOS ANGELES C ITY SURVEYOR
700 HALL OF RECORDS

Do not extend notes this side of this line.

Note: Any Additions or Changes on This Sheet Must be Mad Circled in Red Ink With Date an ime of Person Making Change.

PWFB 1725

961

F.B. 1466 PG. 61

Notes Ck'd by Miller	Survey of LAYTON ST.
Map No. B-2466	W. O. 8351 Tape No. 095 St'd 68 °F
Office Work G. Bailey	Surveyed by H. F. NAUMANN
Checked Galli	Notes H. F. NAUMANN Date 9-48
Date May 1955	Indexed A. C. Johnson

WS.44-B-1

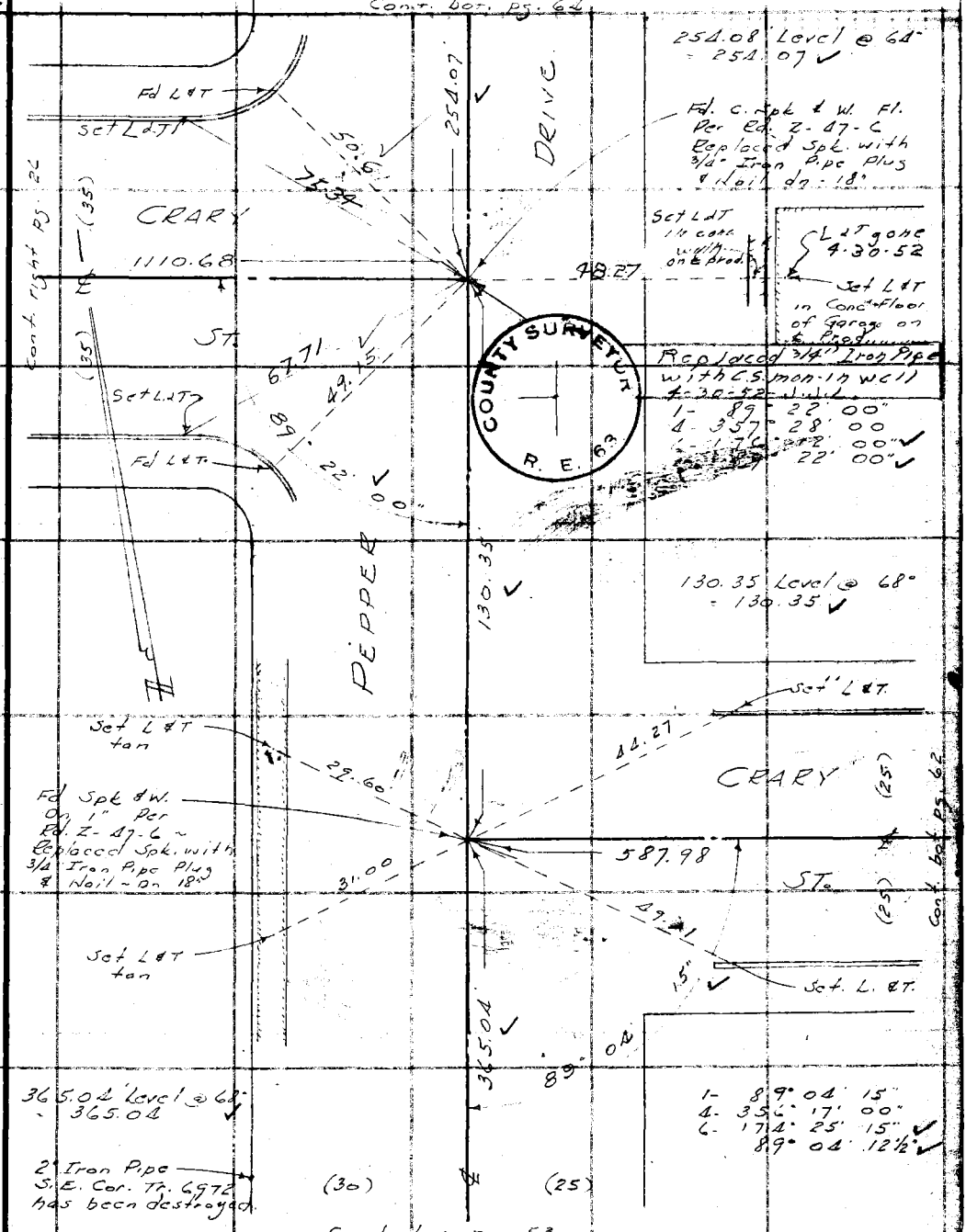

Note: Any Additions or Changes on this Sheet Must be Made Circled in Red Ink With Date and Name of Person Making Change.

Do not extend notes this side of this line.

RETURN TO LOS ANGELES COUNTY SURVEYOR 700 HALL OF RECORDS

FORM 247 5M 5-46

PWFB 1725 962

F. B. PG.

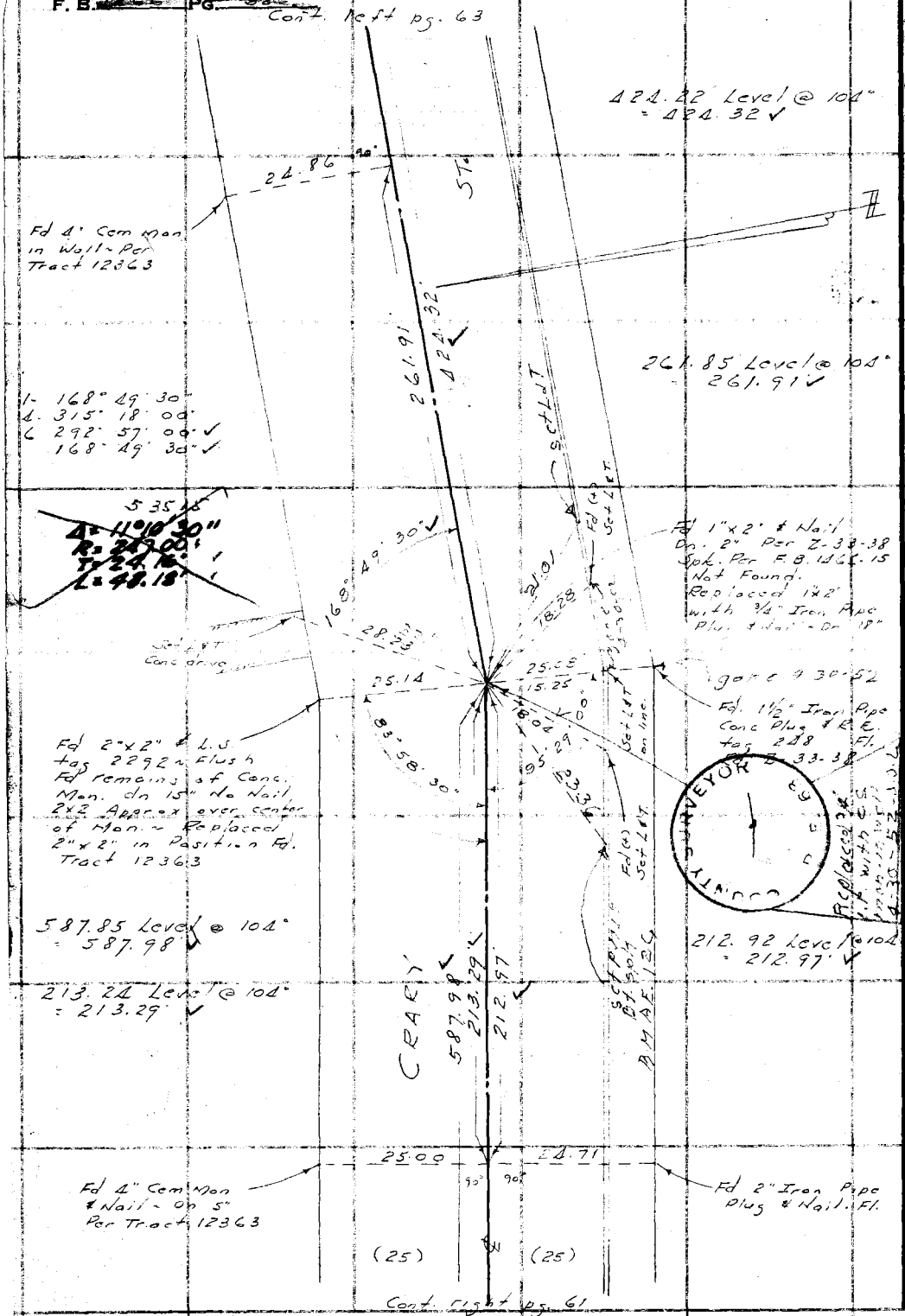

Note: Any Additions or Changes on This Sheet Must be Made & Circled in Red Ink With Date and Name of Person Making Change.

Do not extend notes this side of this line.

RETURN TO
LOS ANGELES COUNTY SURVEYOR
700 HALL OF RECORDS

PWFB 1725

963

F. B. 2466 PG. 63

Notes Ck'd by Miller	Survey of LAYTON ST.
Map No. B-2466	W. O. 8351 Tape No. 095 St'd 68 °F
Office Work BAILEY	Surveyed by H. F. NAUMANN
Checked Galli	Notes H. F. NAUMANN Date 9-48
Date May 1955	Indexed A. C. Johnson

WS 44-B-1

Note: Any Additions or Changes on This Sheet Must be Mad[illegible] Circled in Red Ink With Date a[illegible] ame of Person Making Change.

Do not extend notes this side of this line.

RETURN TO
LOS ANGELES C[illegible]NTY SURVEYOR
700 HALL [illegible] RECORDS

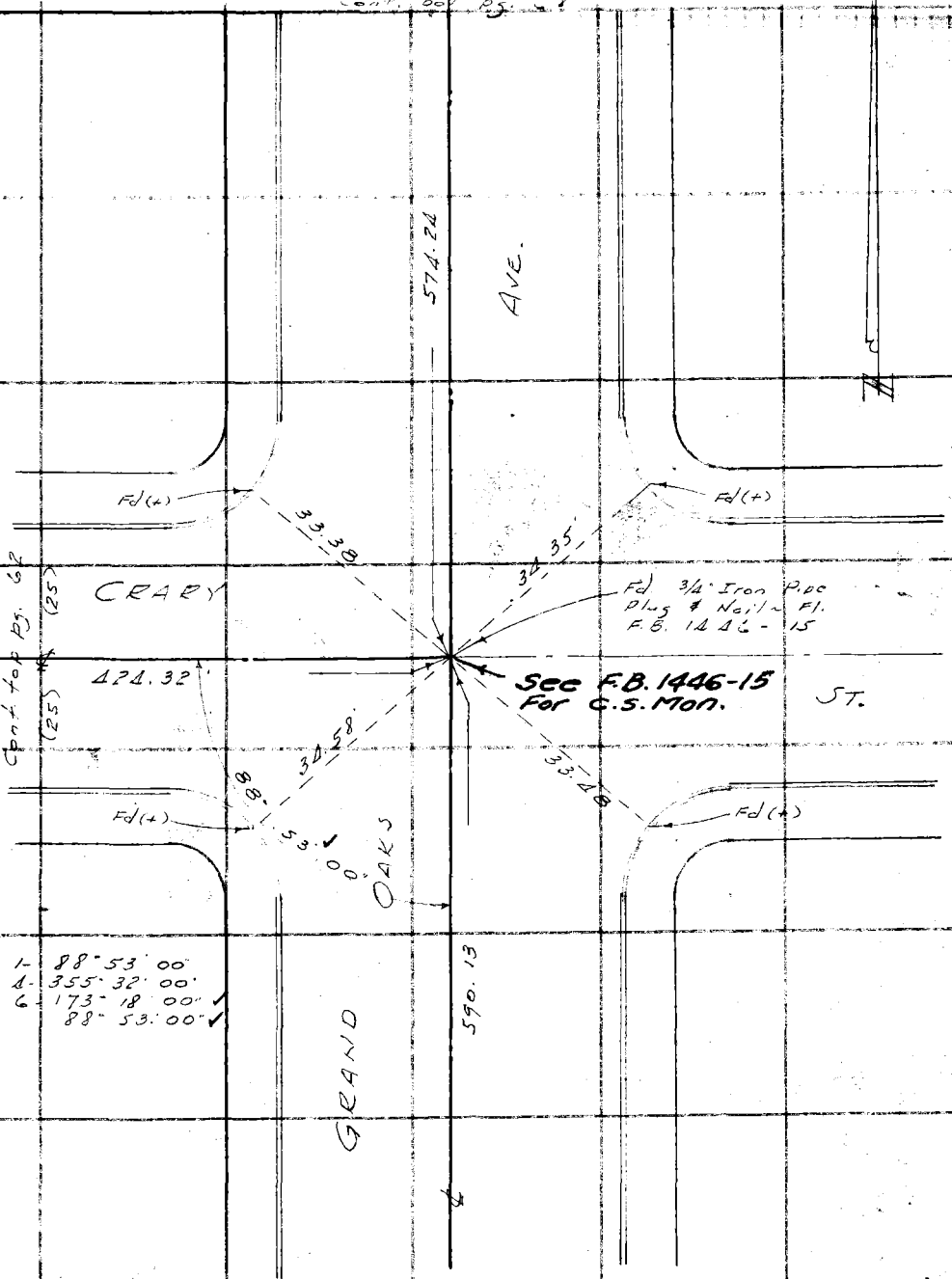

FORM 247 5M 5-46

PWFB 1725

F. B. [illegible] PG. [illegible]

964

WS 44-B-1

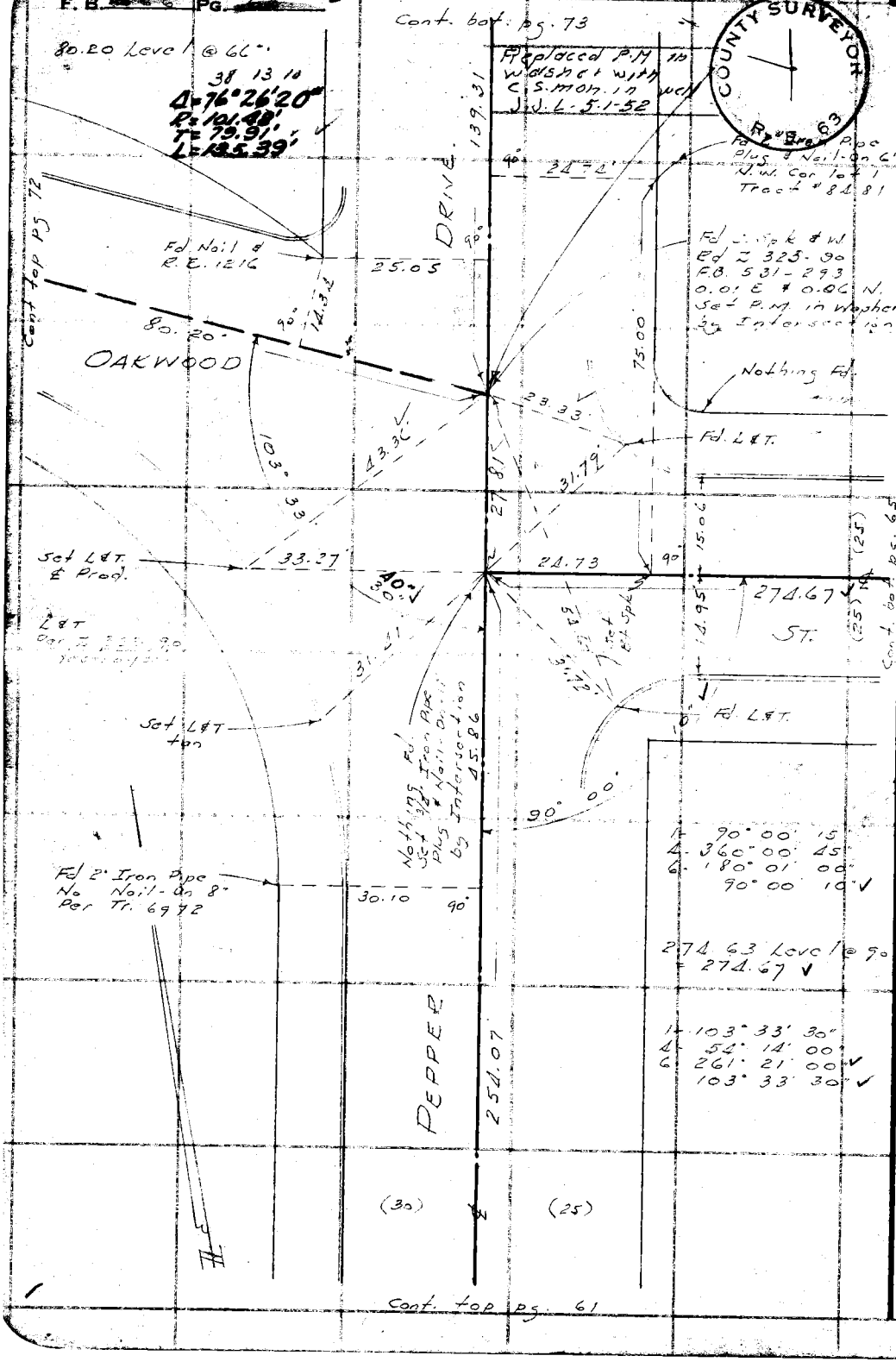

RETURN TO
LOS ANGELES C[illegible]NTY SURVEYOR
700 HALL [illegible] RECORDS

Do not extend notes this side of this line.

Note: Any Additions or Changes on This Sheet Must be Mad[illegible] Circled in Red Ink With Date an[illegible]me of Person Making Change.

PWFB 1725

965

Notes Ck'd by Miller	Survey of LAYTON ST.
Map No. B-2466	W. O. 835 Tape No. 095 St'd 68 °F
Office Work G. Bailey	Surveyed by H. F. NAUMANN
Checked Galli	Notes H. F. NAUMANN Date 9-48
Date May 1955	Indexed A. C. Johnson

F. B. 1476 PG. 68

WS 44-B-1

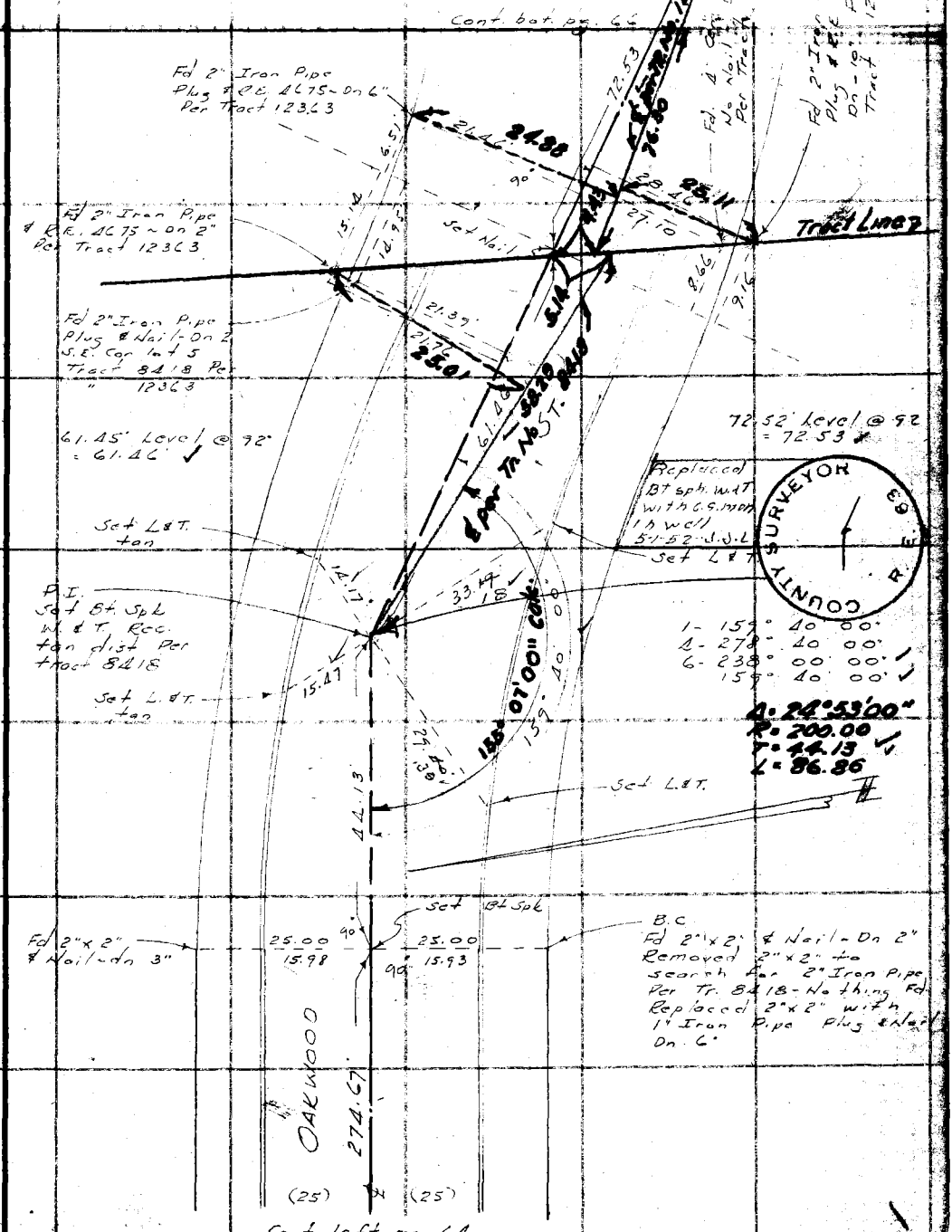

Note: Any Additions or Changes on This Sheet Must be Made Circled in Red Ink With Date and Name of Person Making Change.

Do not extend notes this side of this line.

RETURN TO LOS ANGELES COUNTY SURVEYOR 700 HALL OF RECORDS

FORM 247 5M 5-46

PWFB 1725

F. B. 74 66 PG.

966

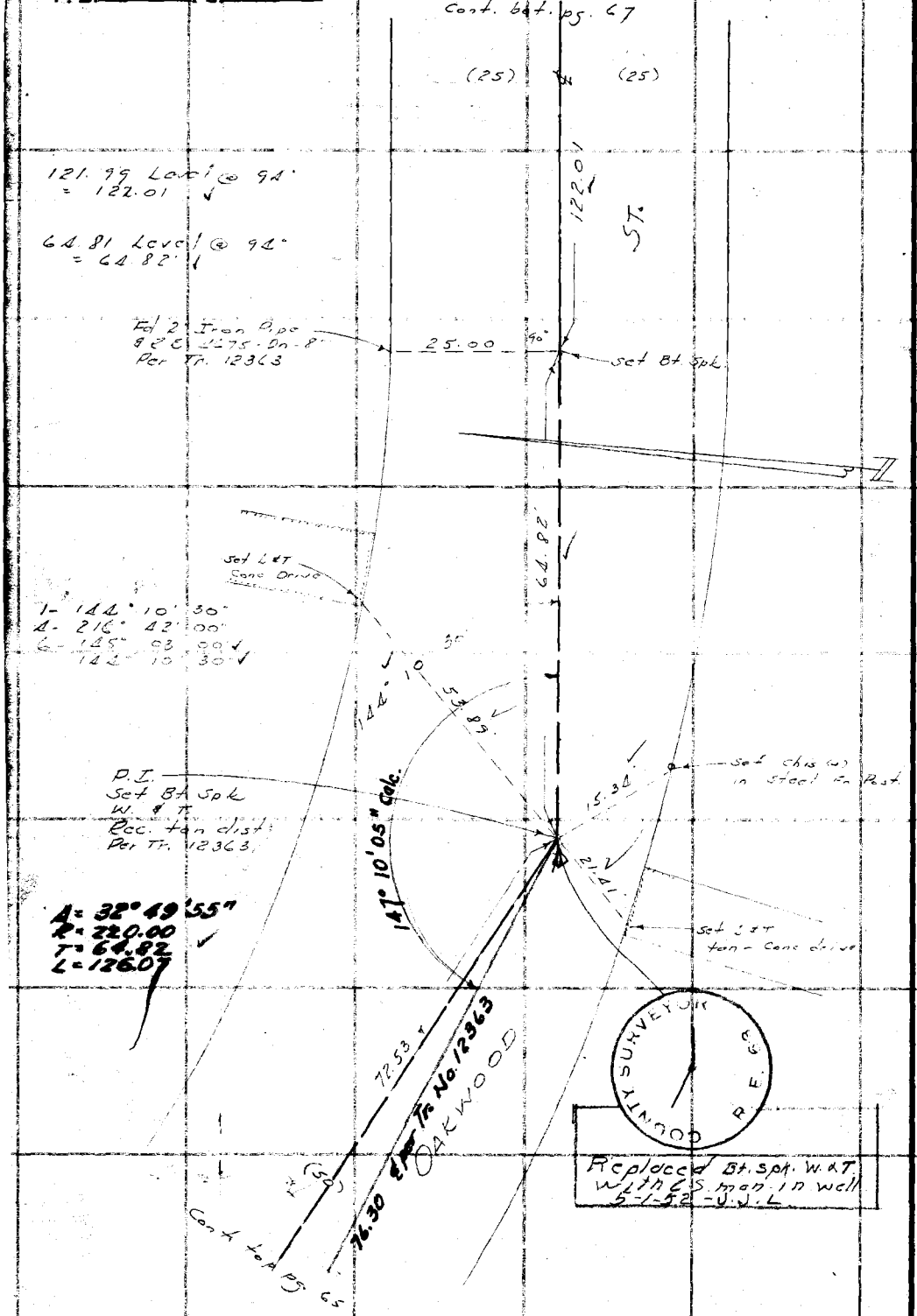

W5.44-B-2

RETURN TO
LOS ANGELES COUNTY SURVEYOR
700 HALL OF RECORDS

Do not extend notes this side of this line.

Note: Any Additions or Changes on This Sheet Must be Made Circled in Red Ink With Date and Name of Person Making Change.

PWFB 1725

967

F. B. 166 PG. 67

Notes Ck'd by Miller
Map No. B-2466
Office Work G. Bailey
Checked Galli
Date May 1955

Survey of LAYTON ST.
W. O. 8153 Tape No. 095 St'd. 68°F
Surveyed by H. F. NAUMANN
Notes H. F. NAUMANN Date 9-48
Indexed A. C. Johnson

WS. 44-B-2

Cont 1st pg 68

Random Line

N 27° 30'
132°
15.65
153.34'
33°45'
162°36'
25.93
13.73

Add Tie 5-2-52 - J.J.L.

Fd "A" Cem Mon & Nail - Flush Tr. 12363

Set L&T in Walk

Set L&T in conc. wall Fd 2" Iron Pipe & R.E. 4675 - On 4" Tr. 12363

Set 3/4" Iron Pipe Plus & Nail - On 12" on line Thru 2" I.P.

I 134° 23' 45"
Δ 177° 34' 30"
C 86° 22' 00"
134° 23' 40"

37.63

34.50
34.99
28.98

Fd 1"x1" & Nail Flr - Replaced 1"x1" with 3/4" Iron Pipe - Plug & Nail - On 18"

Set P.M. in Rim of M.H.

35.00
34.65
134° 23' 40"

I 162° 36' 00"
Δ 290° 24' 00"
C 255° 36' 00"
162° 36' 00"

Fd 2" Iron Pipe & R.E. 4675 - On 12" Per Tr. 12363

Replaced 3/4" Iron Pipe with C.S. mon. in wall 5-2-52 J.J.L.

29.74
91.80
43.49
ST.

I 132° 27' 30"
Δ 169° 50' 00"
C 74° 45' 00"
132° 27' 30"

Set P.M. in E. Rim of M.H.

25.92

91.78 Level @ 94
91.80

COUNTY SURVEYOR R.E. 6

Set L&T in Walk Hse # 2240

71.33

Set L&T in Walk Hse # 2237

48.03

47.12

I 156° 52' 30"
Δ 267° 30' 00"
C 221° 15' 00"
156° 52' 30"

P.I. Set Bt. Spk W. & T. Rec tan dist Per Tract 12363

I 172° 20' 00"
Δ 329° 19' 30"
C 313° 59' 00"
172° 15' 50"

156°
62.02

Set L&T tan - in Step Hse # 2232

OAKWOOD

47.08

Δ = 7°40'10"
R = 702.68'
T = 47.10'
L = 94.00'

Fd 2" Iron Pipe & R.E. 4675 On 8" Per Tr. 12363

25.00

Set Bt. Spk

(25') 122.01 (25')

Cont. top pg. 66

Note: Any Additions or Changes on This Sheet Must be Marked in Red Ink, With Date and Name of Person Making Change.

Do not extend notes this side of this line.

RETURN TO
LOS ANGELES COUNTY SURVEYOR
700 HALL OF RECORDS

FORM 247 BM 5-46

PWFB 1725

968

F. B. 1466 PG.

W5.44-B-1

RETURN TO
LOS ANGELES C NTY SURVEYOR
700 HALL RECORDS

Do not extend notes this side of this line.

Note: Any Additions or Changes on This Sheet Must be Made - Circled in Red Ink With Date an ime of Person Making Change.

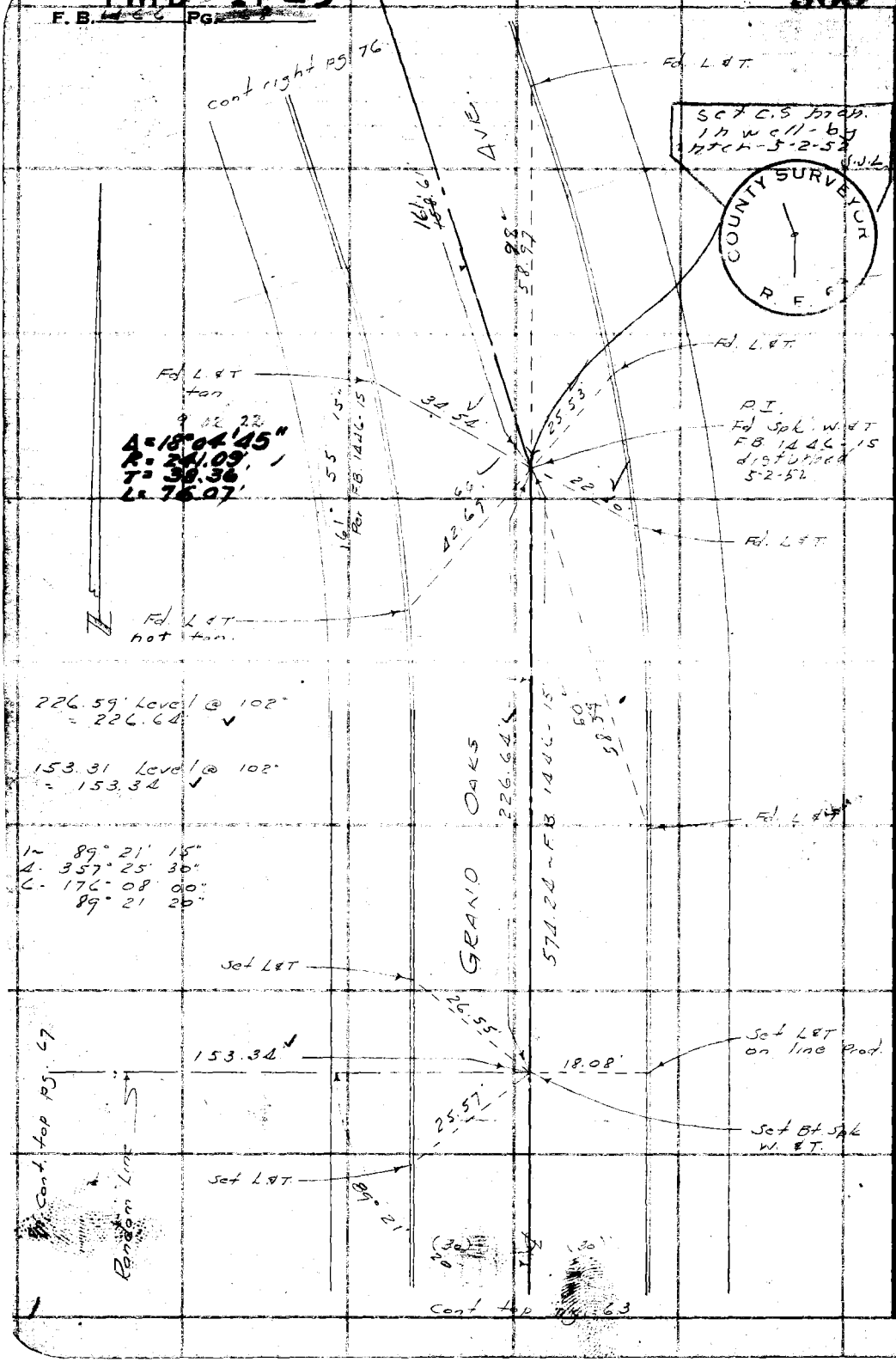

PWFB 1725

969

F. B. 1466 PG. 47

Notes Ck'd by Miller	Survey of LAYTON ST.
Map No. B-2466	W. O. 8351 Tape No. 095 St'd 68 °F
Office Work G. Bailey	Surveyed by H. F. NAUMANN
Checked Galli	Notes H. F. NAUMANN Date 9-48
Date May 1955	Indexed A. C. Johnson

WS 44 A-1

COUNTY SURVEYOR P. F. 63

Set C.S. mon rec. dist. from sph. W. to W. (24.74) and all inc. 4-22-52 J.J.L.

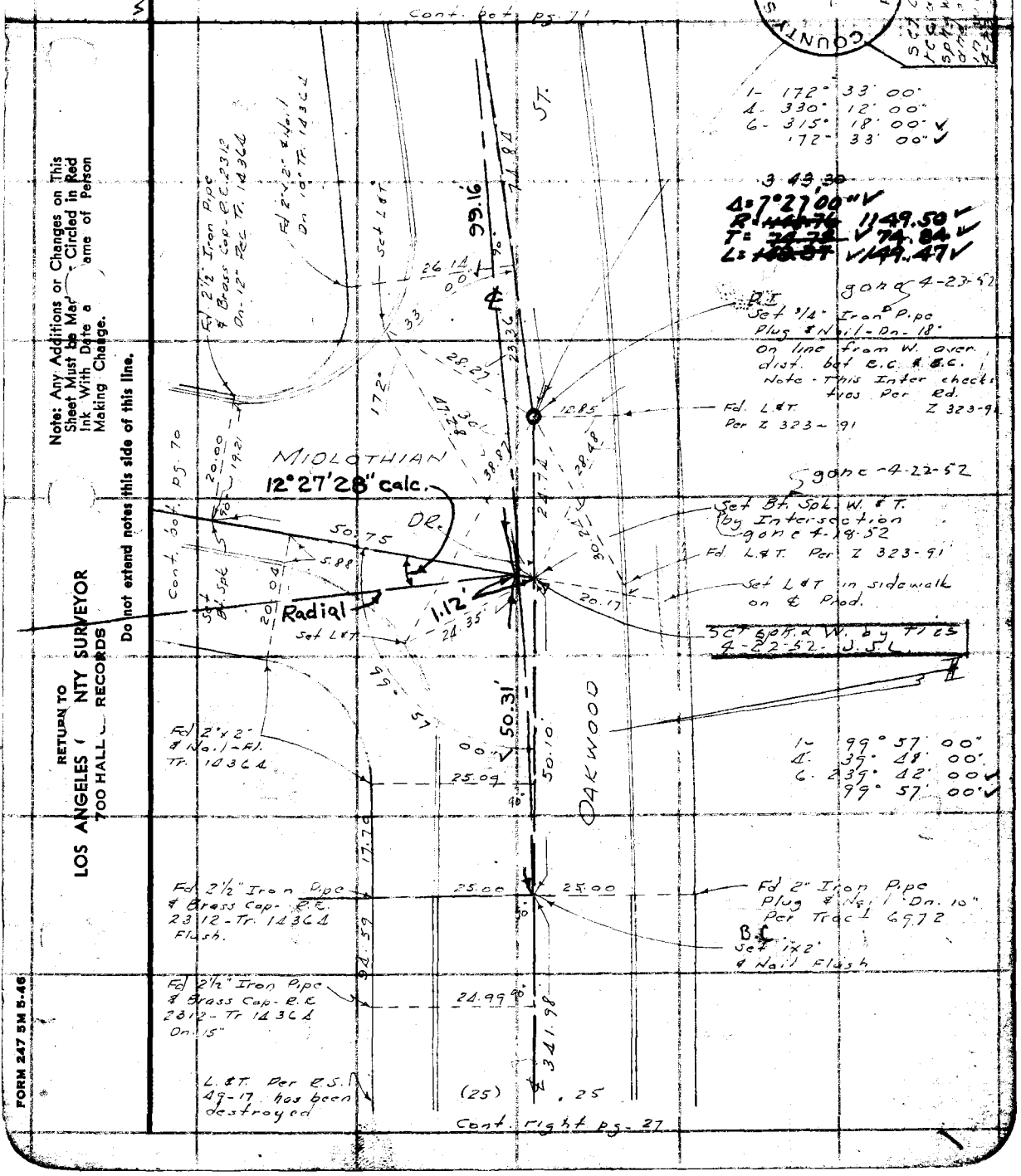

Note: Any Additions or Changes on This Sheet Must be Mar[illegible] Circled in Red Ink With Date a[illegible] ame of Person Making Change.

Do not extend notes this side of this line.

RETURN TO
LOS ANGELES [illegible]NTY SURVEYOR
700 HALL [illegible] RECORDS

FORM 247 5M 5-46

PWFB 1725 970

F. B. [redacted] PG. 70

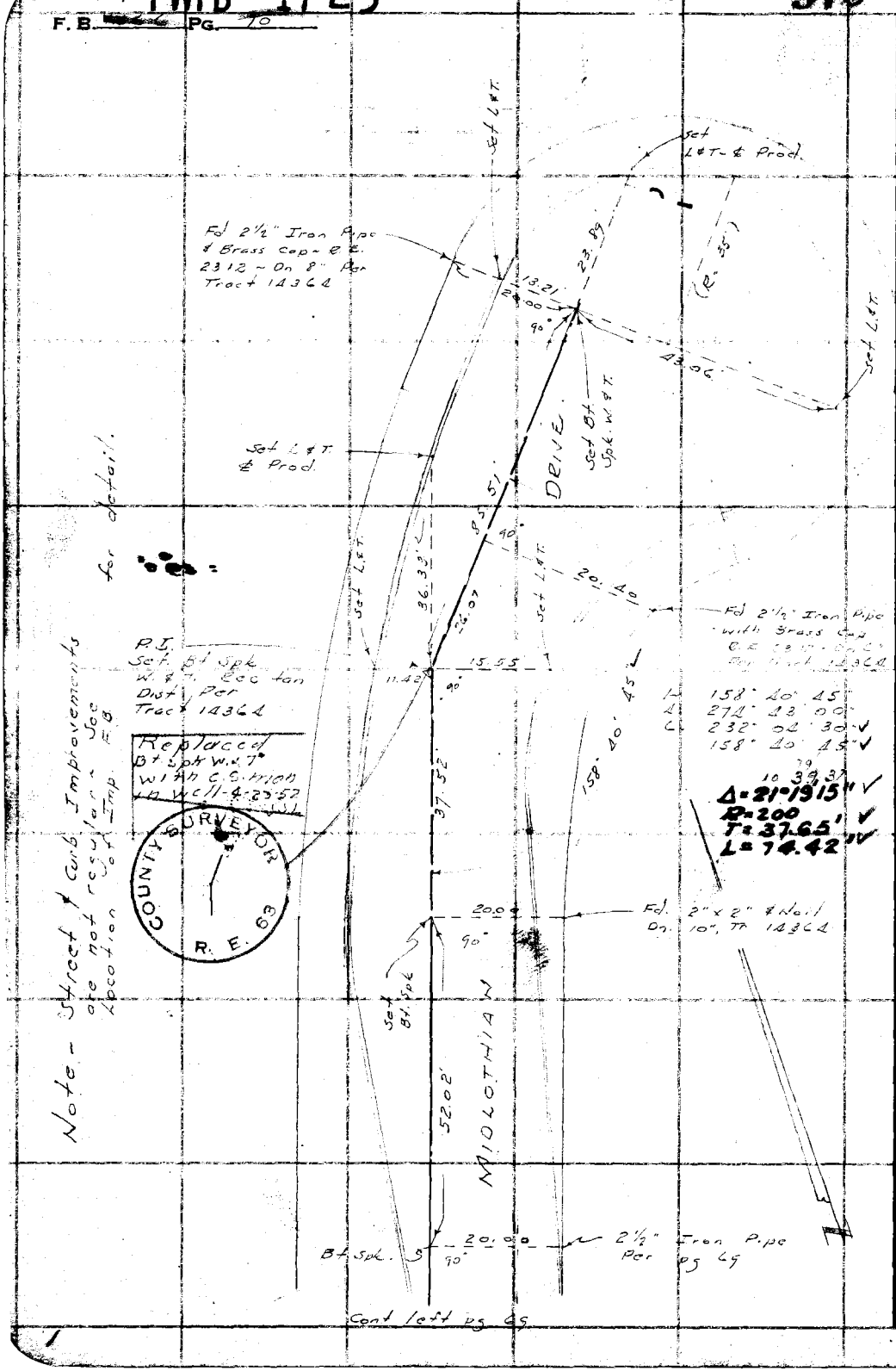

W.L. 44-A-1

RETURN TO
LOS ANGELES C NTY SURVEYOR
700 HALL RECORDS

Do not extend notes this side of this line.

Note: Any Additions or Changes on This Sheet Must be Made - Circled in Red Ink With Date an ime of Person Making Change.

PWFB 1725

971

Notes Ck'd by Miller	Survey of LAYTON ST.
Map No. B-2466	W. O. 8351 Tape No. 095 St'd 68 °F
Office Work G. Bailey	Surveyed by H. F. NAUMANN
Checked Galli	Notes H. F. NAUMANN Date 9-48
Date May 1955	Indexed A. C. Johnson

F. B. [illegible] Pg. [illegible]

W.S. 4W-A-1

Cont bot pg. 72

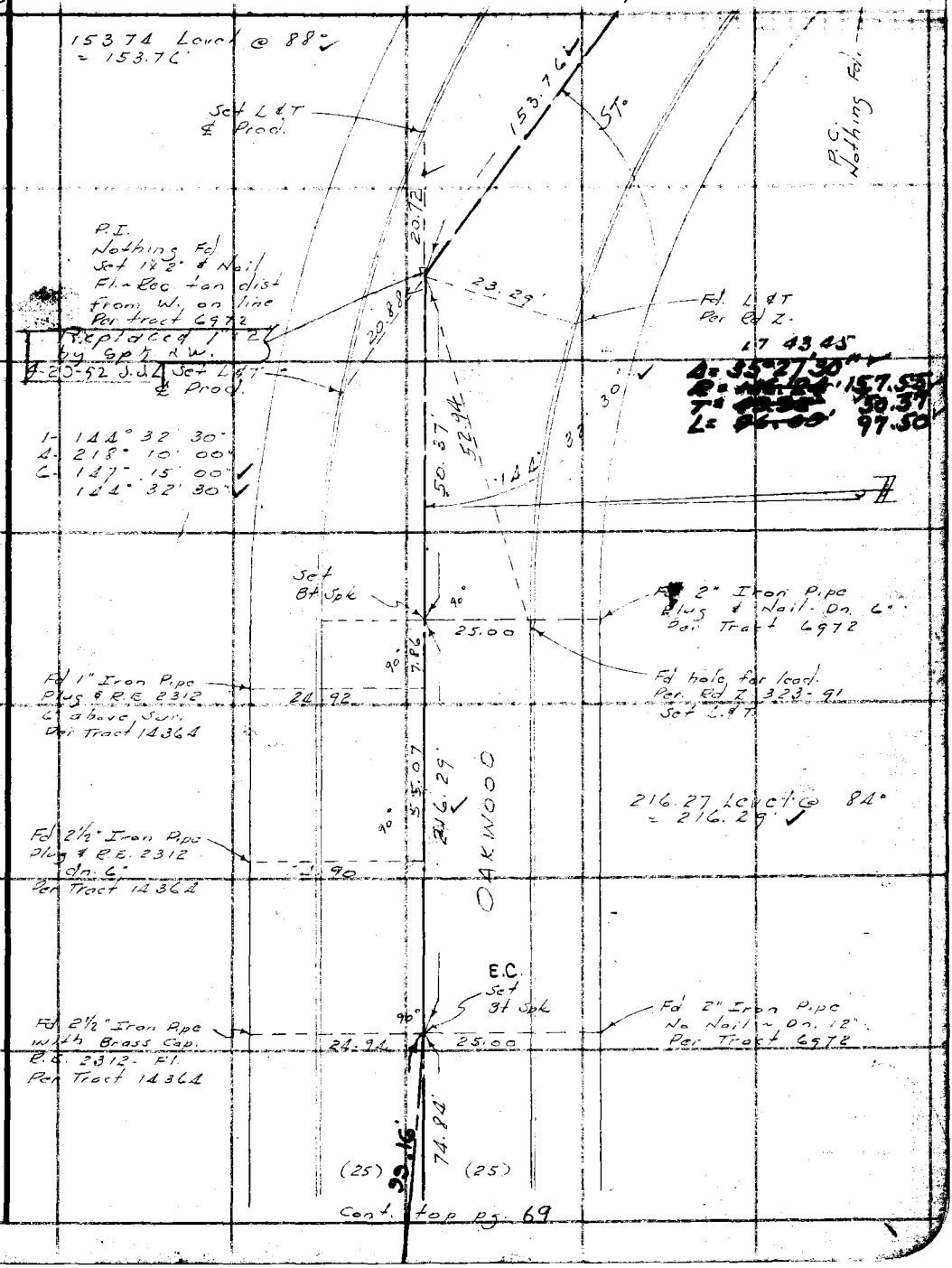

Cont. top pg. 69

Note: Any Additions or Changes on This Sheet Must be Made Circled in Red Ink With Date and Name of Person Making Change.

Do not extend notes this side of this line.

RETURN TO LOS ANGELES COUNTY SURVEYOR 700 HALL OF RECORDS

FORM 247 5M 5-46

PWFB 1725 972

F. B. [illegible] PG. 72

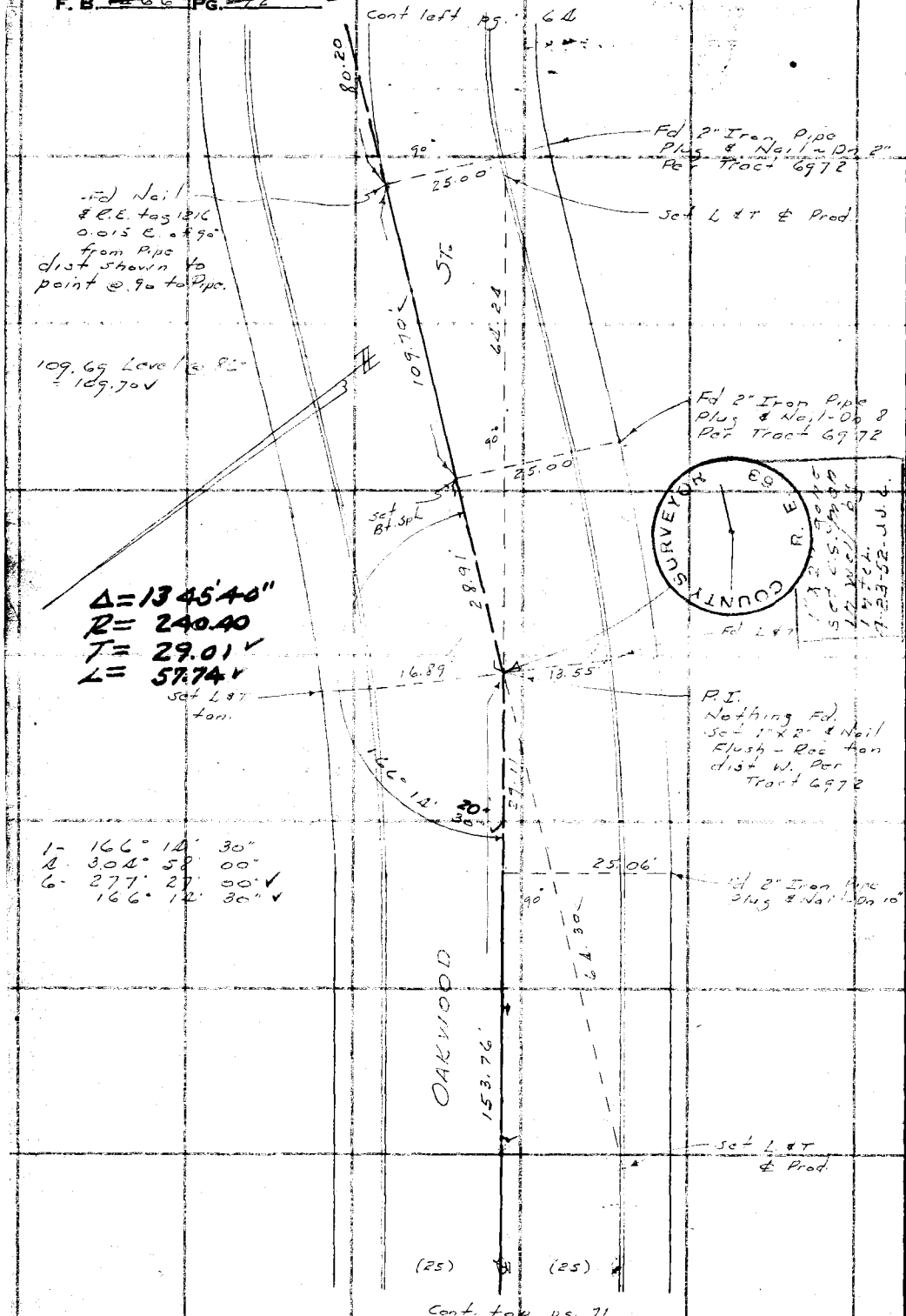

RETURN TO
LOS ANGELES INTY SURVEYOR
700 HALL RECORDS

Do not extend notes this side of this line.

Note: Any Additions or Changes on This Sheet Must be Mar[illegible] or Circled in Red Ink With Date [illegible] Name of Person Making Change.

PWFB 1725

973

Notes Ck'd by Miller	Survey of LAYTON ST.
Map No. 8-2466	W. O. 8351 Tape No. 095 St'd 68 °F
Office Work G. Bailey	Surveyed by H. F. NAUMANN
Checked Galli	Notes H. F. NAUMANN Date 9-48
Date May 1955	Indexed A. C. Johnson

F. B. [illegible] Pg. [illegible]

Cont. to pg. 74

142.14 Level @ 64°
= 142.14 ✓

142.14

DRIVE

25.06

90°

Fd 1" Iron Pipe
Plug & R.E. 2410
3" above surface.
No Ref

21.64

Fd 2" Iron Pipe
Plug & R.E 1216
On 10"
Per Tract 14364

25.04

90°

8.24

Set. Nail

42.08

139.31 Level @ 66°
= 139.31 ✓

PEPPER

90°

25.01

Fd. 1" Iron Pipe
Plug & R.E. 2410
6" above surface.
No Ref

139.31 ✓

(25) (25)

Cont. to p. pg. 64

Note: Any Additions or Changes on This Sheet Must be Made Circled in Red Ink With Date and Name of Person Making Change.

Do not extend notes this side of this line.

RETURN TO
LOS ANGELES C[illegible]ITY SURVEYOR
700 HALL O[illegible] RECORDS

FORM 247 5M 5-46

PWFB - 1725 974 , 975

F. B. [illegible] PG. 74

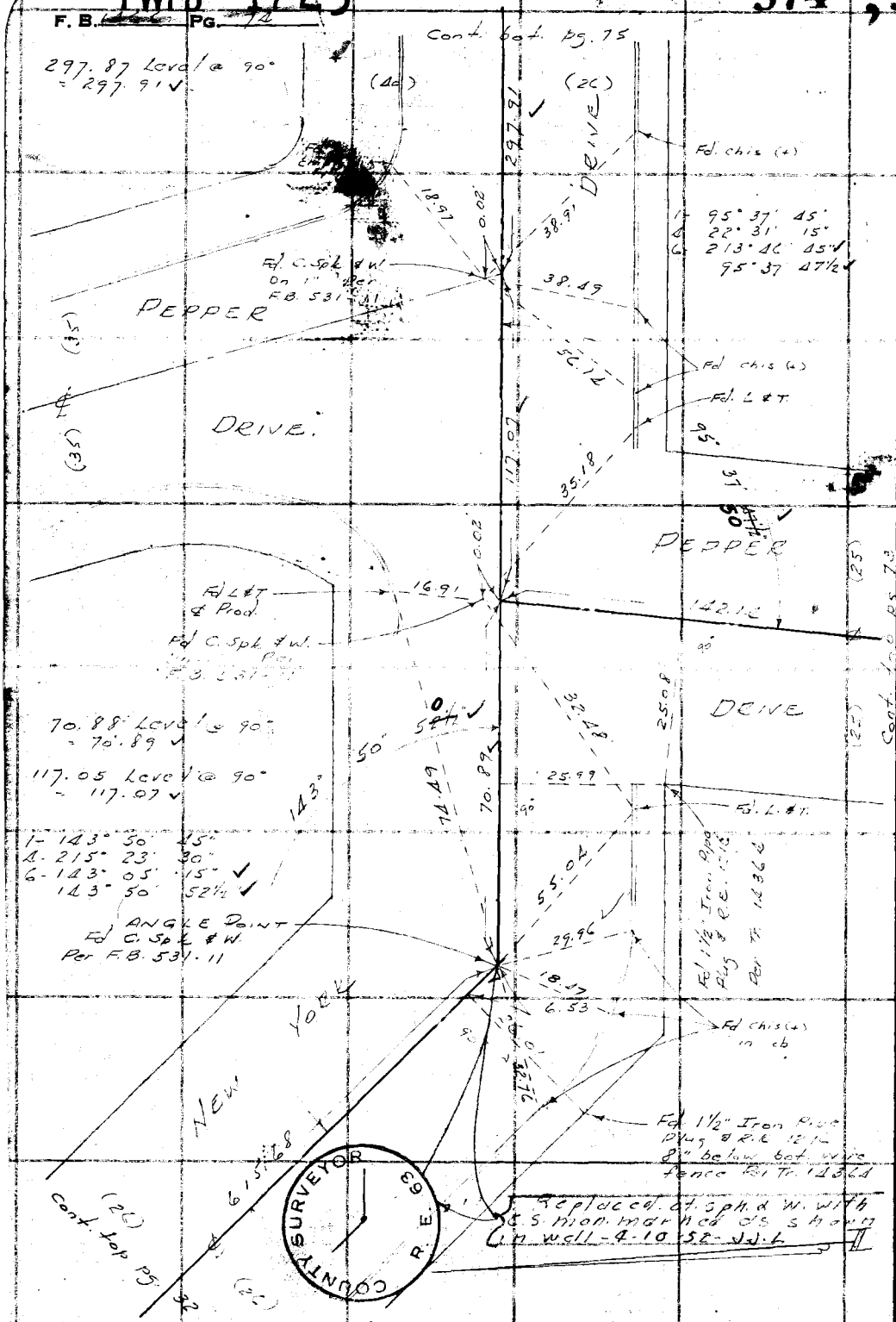

WS 50-D-7

RETURN TO
LOS ANGELES [illegible]NTY SURVEYOR
700 HALL [illegible] RECORDS

Do not extend notes this side of this line.

Note: Any Additions or Changes on This Sheet Must be Mad[illegible] or Circled in Red Ink With Date [illegible] lame of Person Making Change.

PWFB 1725 976 977

F. B. 1466 PG. 75

Notes Ck'd by Miller	Survey of LAYTON ST.
Map No. B-2466	W. O. 835 Tape No. 095 St'd 68 °F
Office Work G. D. Bailey	Surveyed by H. F. NAUMANN
Checked Galli	Notes H. F. NAUMANN Date 9-48
Date May 1955	Indexed A. C. Johnson

W.S. 50-D-2

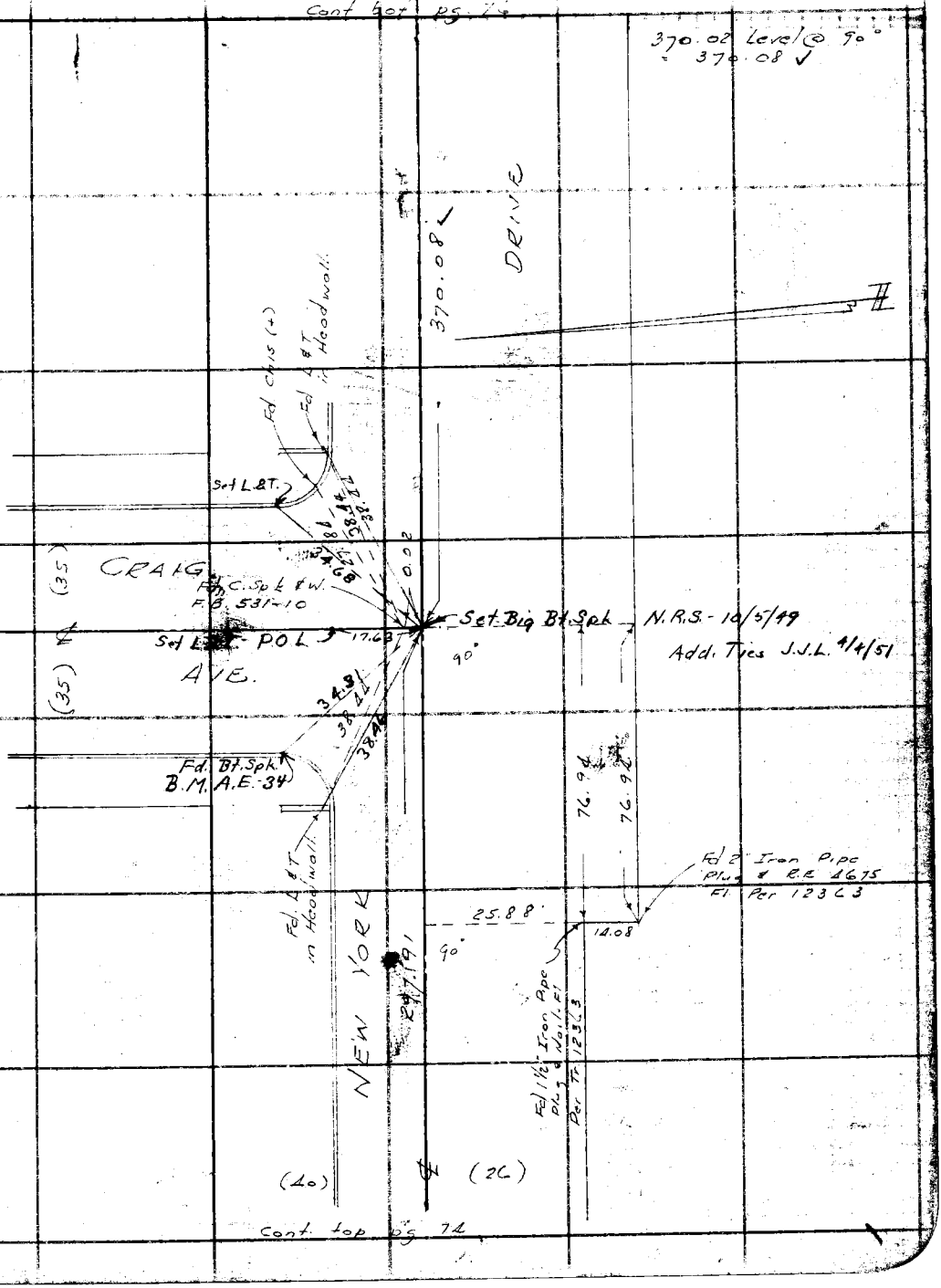

Note: Any Additions or Changes on this Sheet Must be Made Circled in Red Ink With Date and Name of Person Making Change.

Do not extend notes this side of this line.

RETURN TO
LOS ANGELES CITY SURVEYOR
700 HALL OF RECORDS

FORM 247 5M 5-46

PWFB 1725 978

F.B. [illegible] PG. [illegible]

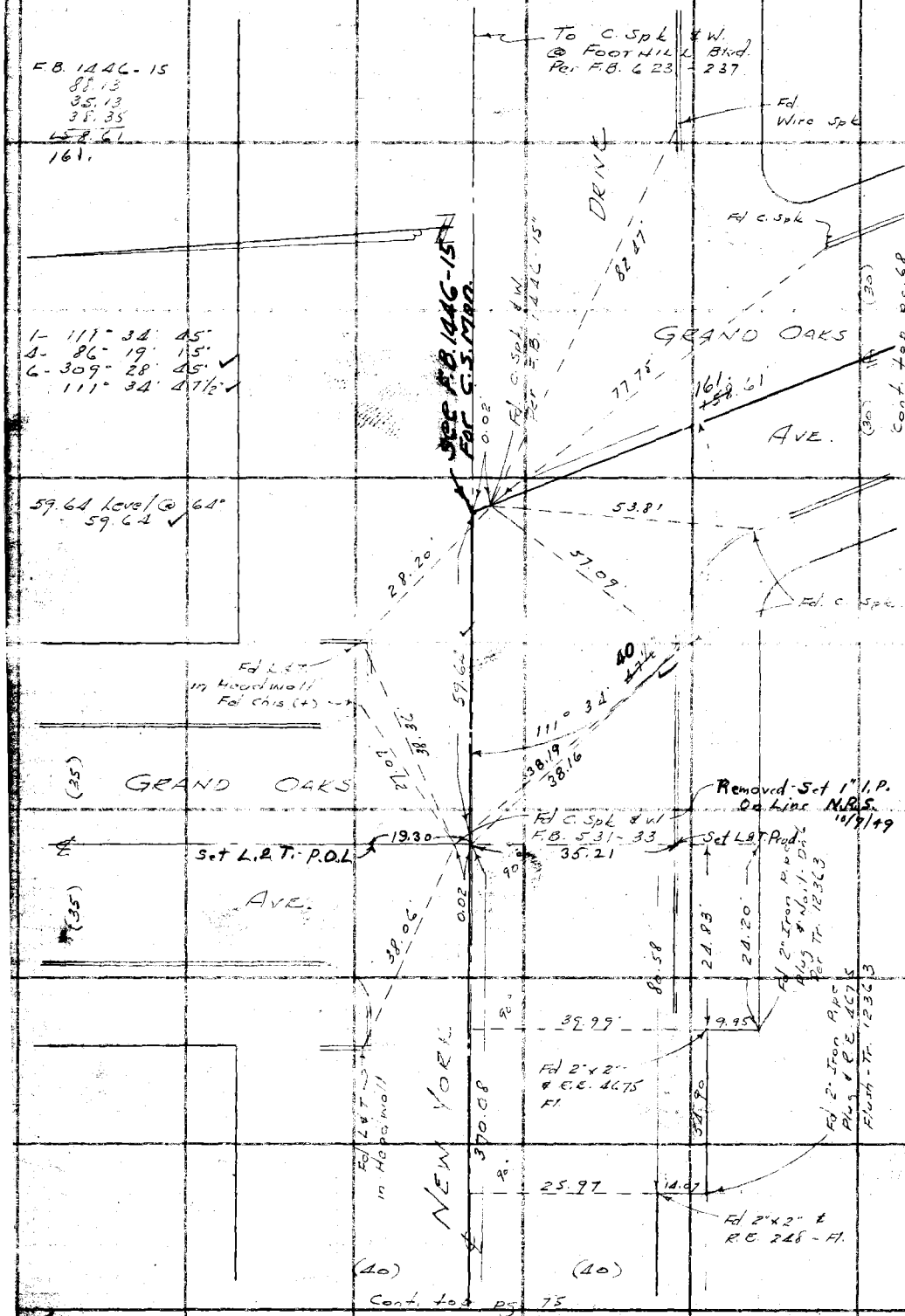

WSLSO-D-2

RETURN TO
LOS ANGELES COUNTY SURVEYOR
700 HALL RECORDS

Do not extend notes this side of this line.

Note: Any Additions or Changes on This Sheet Must be Made or Circled in Red Ink With Date and Name of Person Making Change.

PWFB 1725 979

Notes Ck'd by Miller	Survey of LAYTON ST.
Map No. B-2466	W. O. 8351 Tape No. 095 St'd 68 °F
Office Work G. Bailey	Surveyed by H. F. NAUMANN
Checked Galli	Notes H. F. NAUMANN Date 9-48
Date May 1955	Indexed K. C. Johnson

F. B. 6 Pg. 77

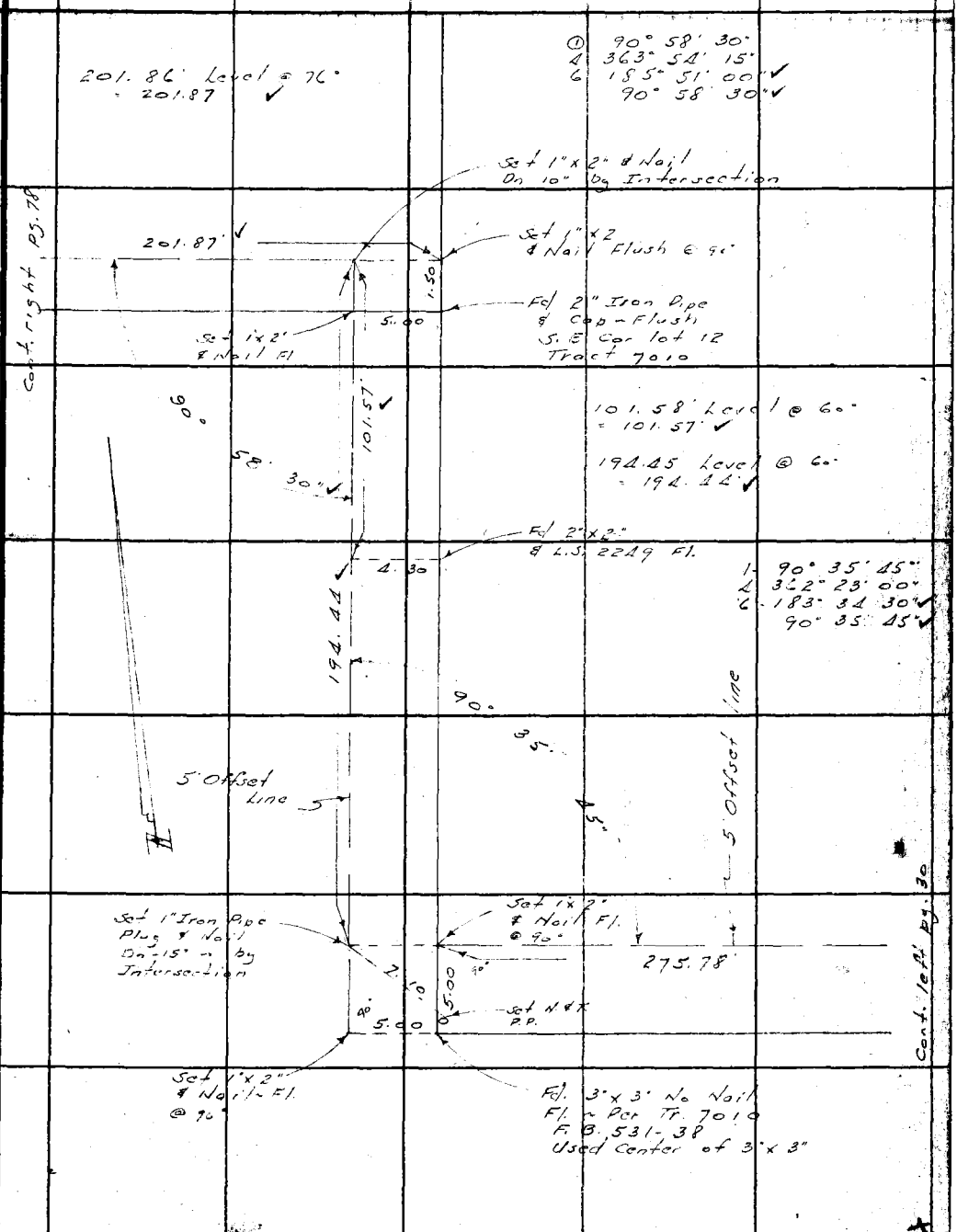

Note: Any Additions or Changes on This Sheet Must be Made Circled in Red Ink With Date and Name of Person Making Change.

Do not extend notes this side of this line.

RETURN TO
LOS ANGELES COUNTY SURVEYOR
700 HALL OF RECORDS

FORM 247 BM 11-46

PWFB 1725 980, 981

F. B. 66 PG. 78

WS 4W-A-1
WS 50-D-7

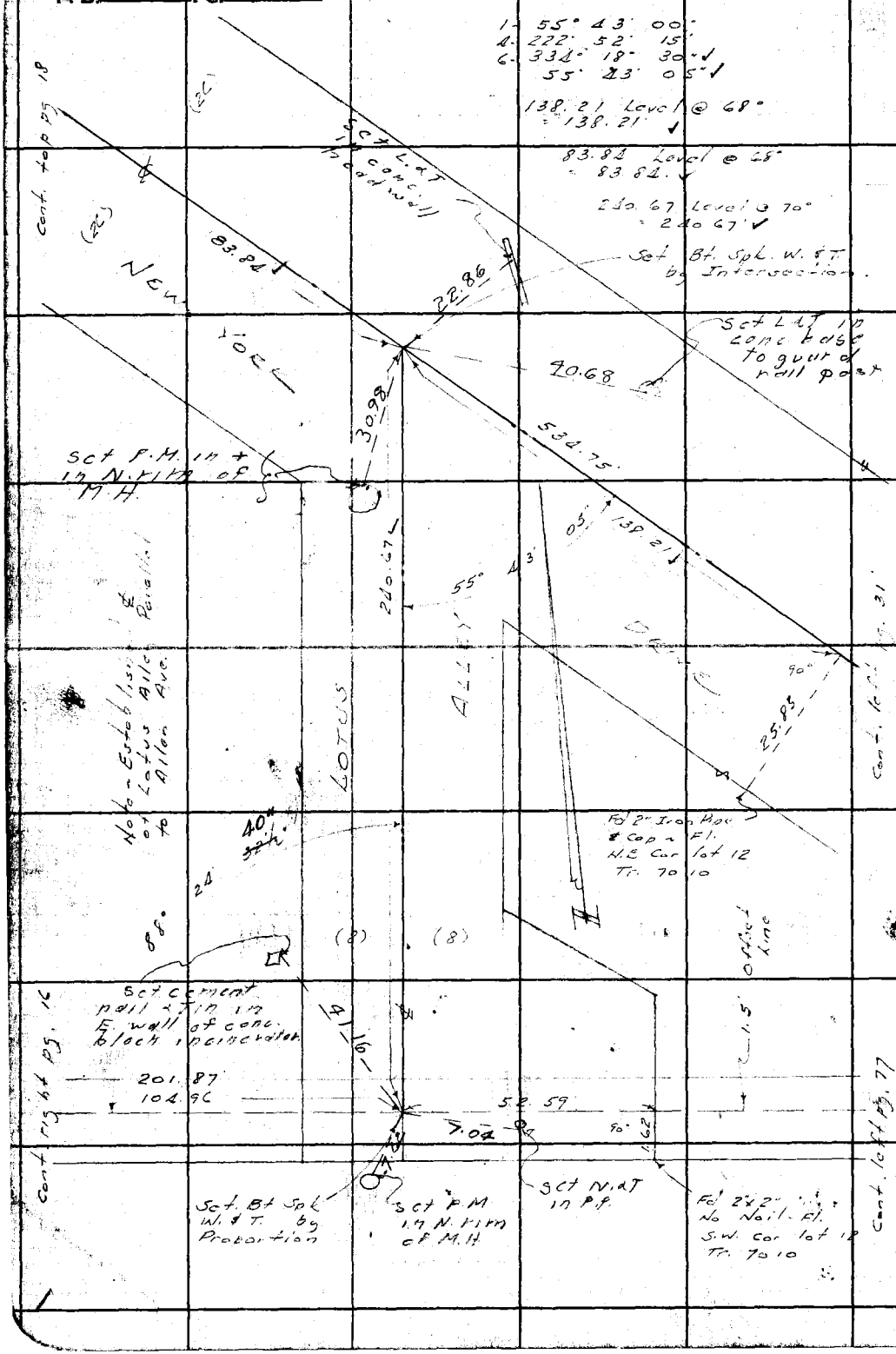

RETURN TO
LOS ANGELES COUNTY SURVEYOR
700 HALL RECORDS

Do not extend notes this side of this line.

Note: Any Additions or Changes on This Sheet Must be Made or Circled in Red Ink With Date and Name of Person Making Change.

PWFB 1725 982 ~~1466~~ ~~77~~

Notes Ck'd by	Survey of
Map No. B-2466	W. O. Tape No. 098' St'd 68°F.
Office Work G. Bailey	Surveyed by N.R. Smith
Checked	Notes Date 3-24-50
Date	Indexed ~~Johnson~~

F.B. ~~1522~~ PG. 163

APR 25 '51

TIES
From
SURVEY CONTROL STATIONS
To

℄ INT. WASHINGTON ST. + ALLEN AVE
" " " " " PEPPER DRIVE
" " FOOTHILL BLVD + GARFIAS "

N. R. Smith
J. Ochsner
W. Edmondson
J. Parker

Note: Any Additions or Changes on This Sheet Must be Made or Circled in Red Ink With Date and Name of Person Making Change.

Do not extend notes this side of this line

RETURN TO
LOS ANGELES COUNTY SURVEYOR
700 HALL OF RECORDS

FORM 247 10M 11-35

F.B. ~~1466~~ PG. ~~164~~

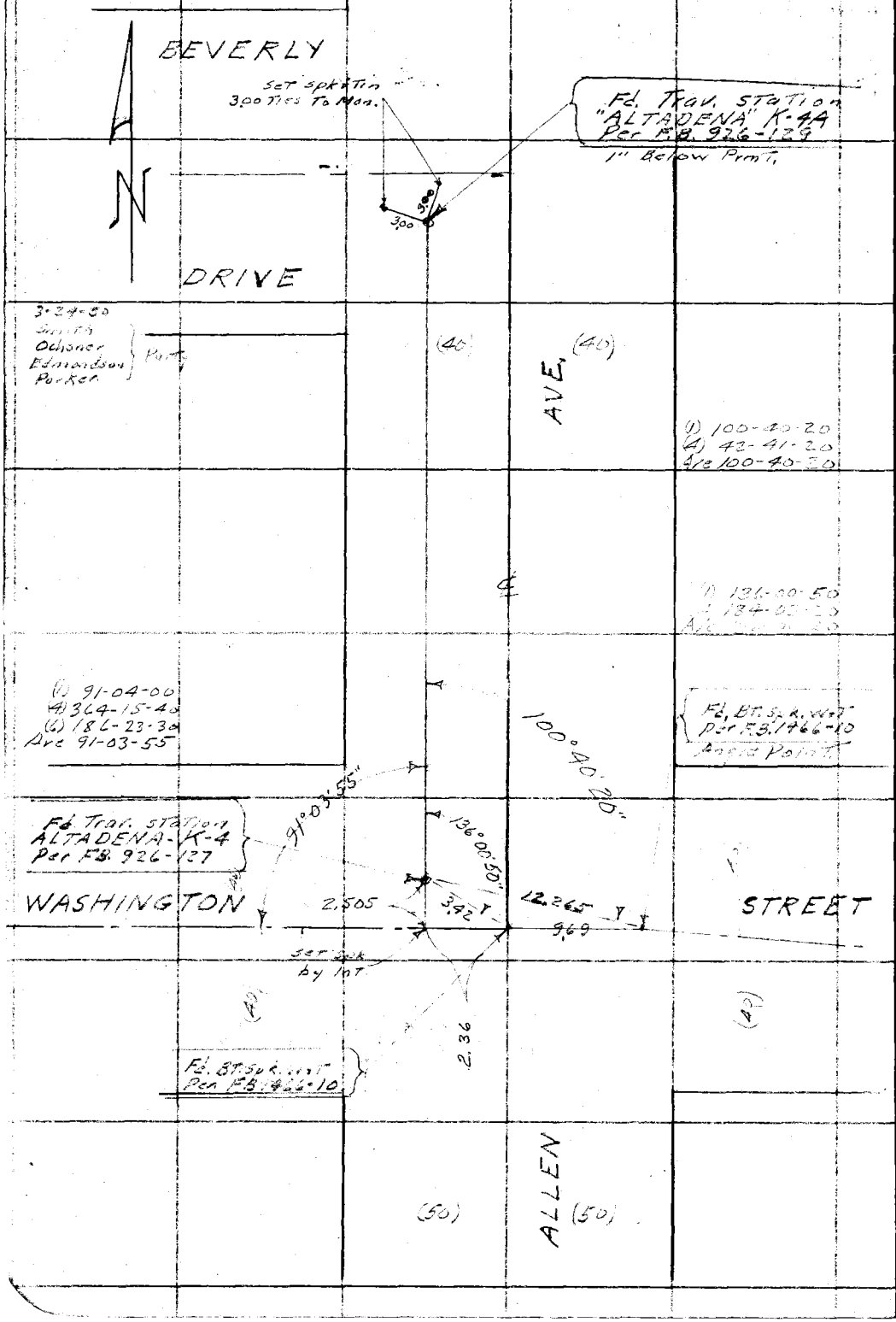

RETURN TO
LOS ANGELES COUNTY SURVEYOR
700 HALL OF RECORDS

Do not extend notes this side of this line

Note: Any Additions or Changes on This Sheet Must be Made or Circled in Red Ink With Date and Name of Person Making Change.

PWFB 1725 985 ~~1466~~ ~~21~~ ~~1522~~ 165

F.B. PG.

Notes Ck'd by	Survey of
Map No. B-2466	W. O. 8351 Tape No. 098 St'd 68°F.
Office Work G. Bailey	Surveyed by N.R. Smith
Checked	Notes " Date 3-24-50
Date	Indexed A. C. Johnson

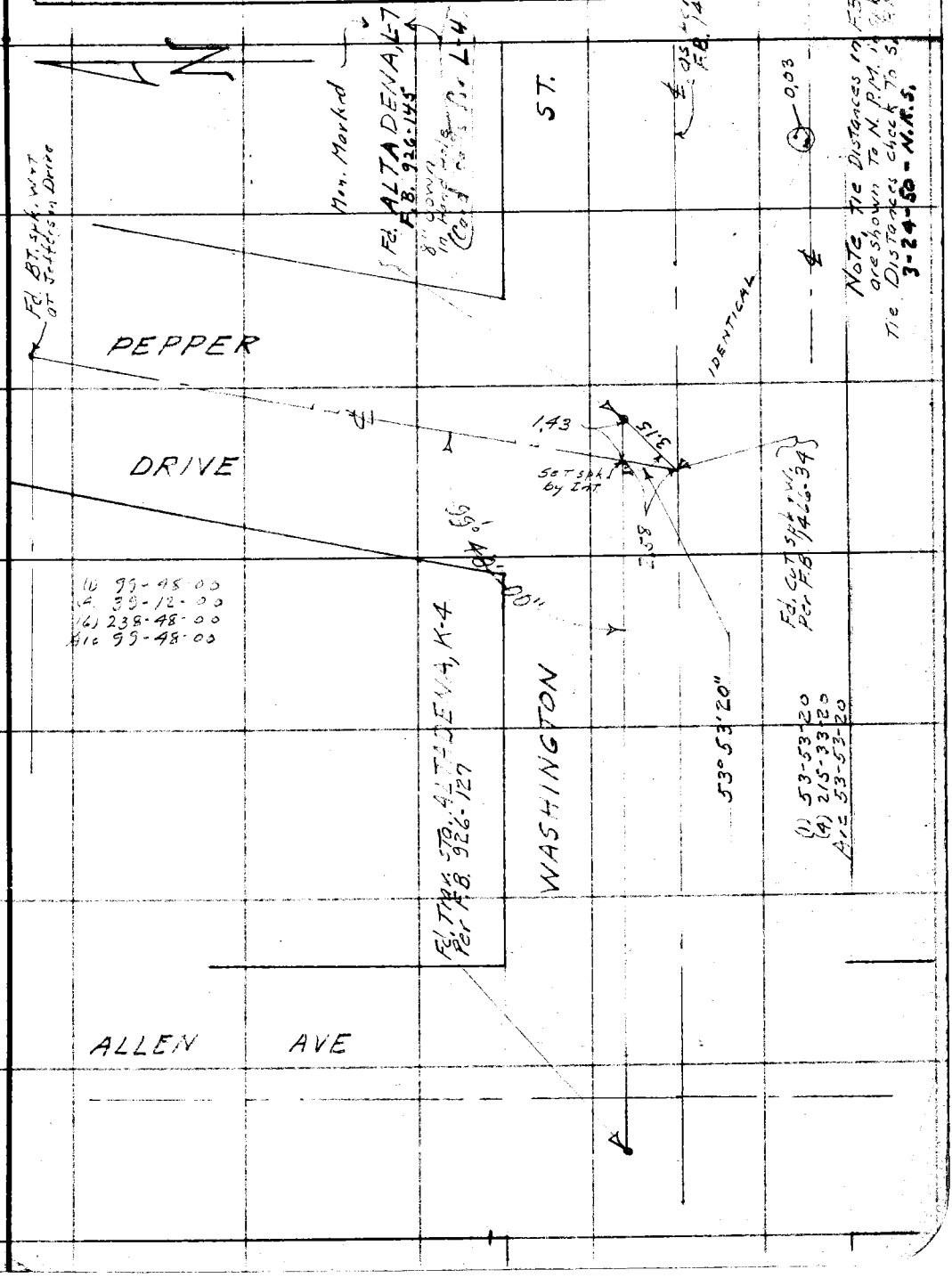

Note: Any Additions or Changes on This Sheet Must be Made or Circled in Red Ink With Date and Name of Person Making Change.

Do not extend notes this side of this line

RETURN TO
LOS ANGELES COUNTY SURVEYOR
700 HALL OF RECORDS

FORM 247 10M 11-35

F.B. ~~1522~~ PG. ~~166~~

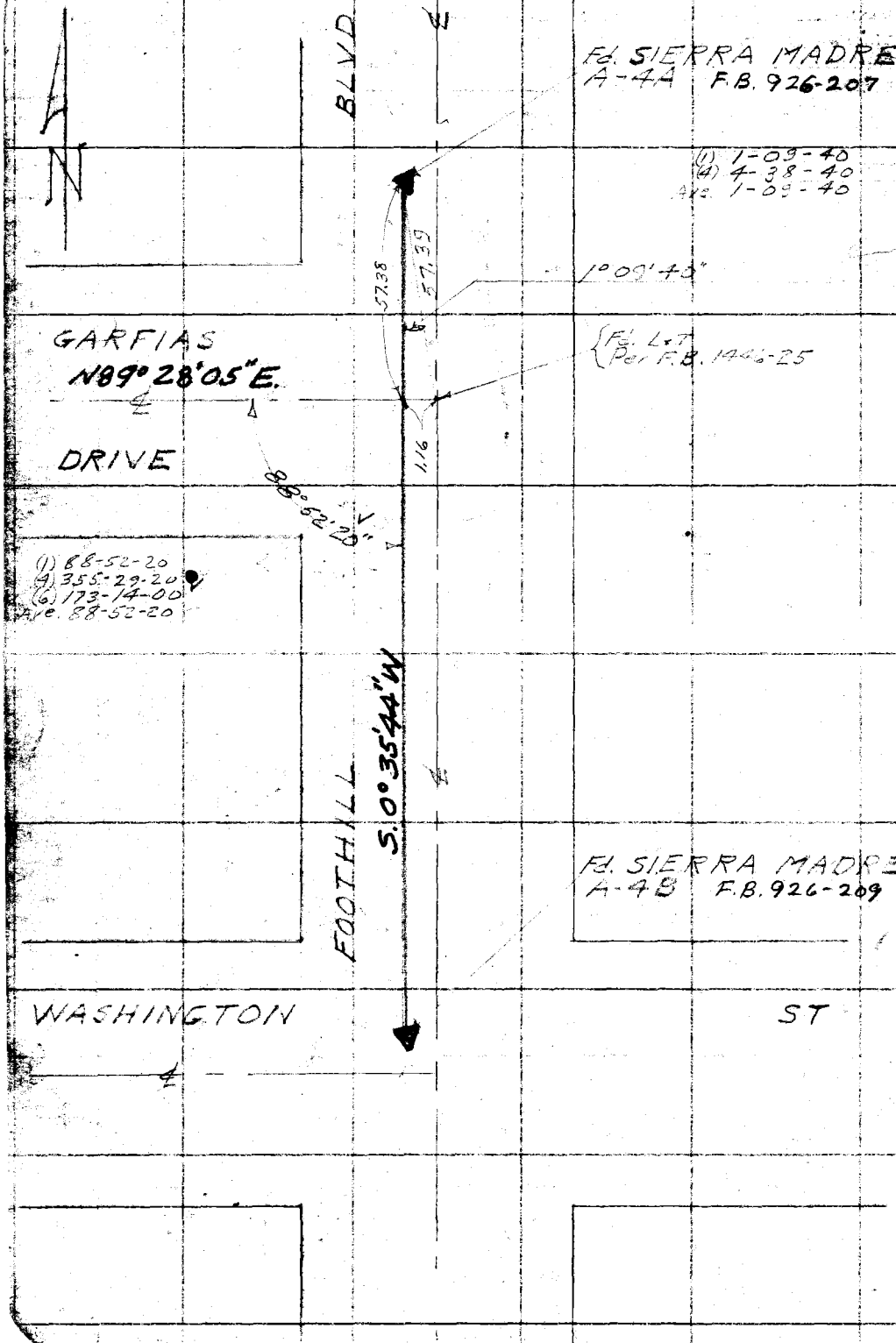

RETURN TO
LOS ANGELES COUNTY SURVEYOR
700 HALL OF RECORDS

Do not extend notes this side of this line

Note: Any Additions or Changes on This Sheet Must be Made or Noted in Red Ink With Date and Name of Person Making Change.

Notes Ck'd by	Survey of LAYTON ST.
Map No.	W. O. 1255 Tape No. 095 St'd 68 °F
Office Work	Surveyed by H. F. NAUMANN
Checked	Notes H.E. Stock Date 10-48
Date	Indexed A. C. Johnson 4-4-50

F. B. 1462 PG. 89

Note: Any Additions or Changes on this Sheet Must be Made or Circled in Red Ink With Date and Name of Person Making Change.

Do not extend notes this side of this line.

RETURN TO
LOS ANGELES COUNTY SURVEYOR
700 HALL OF RECORDS

LOCATION
of
IMPROVEMENTS
on
ALLEN AVE.
from
WASHINGTON ST.
to
NEW YORK DRIVE.

H. F. Naumann
H. E. Stock
L. H. Rohl
F. J. Lee

DISTANCES SHOWN TO
CENTERS OF POLES, TREES, ETC.

FORM 247 5M 5-46

F. B. 1466 PG. 90

Cont. bot. pg 91

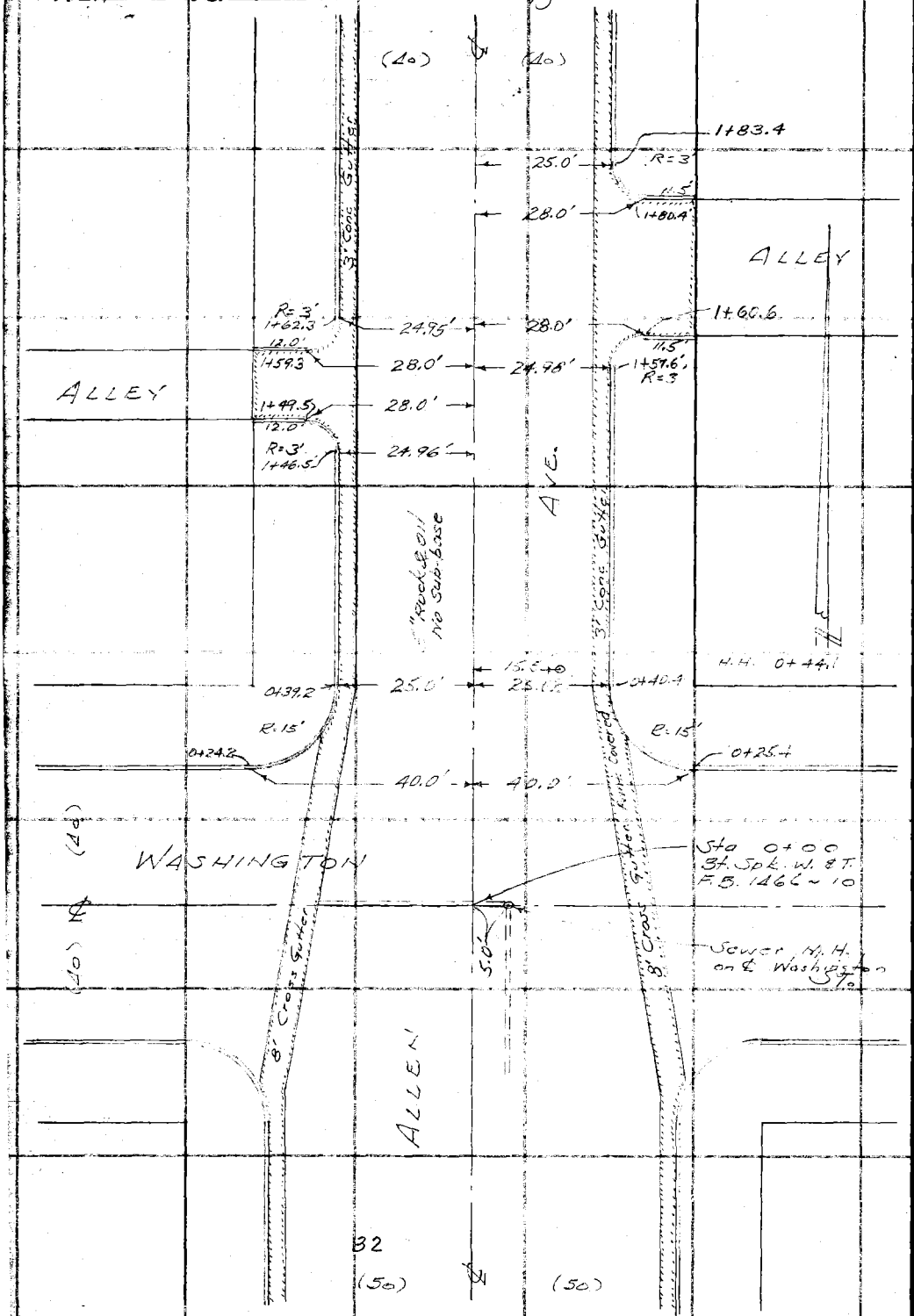

RETURN TO
LOS ANGELES COUNTY SURVEYOR
700 HALL OF RECORDS

Do not extend notes this side of this line.

Note: Any Additions or Changes on This Sheet Must be Made or Circled in Red Ink With Date and Name of Person Making Change.

Notes Ck'd by	Survey of LAYTON ST.
Map No.	W. O. 1255 Tape No. 055 St'd 68 °F
Office Work	Surveyed by H. F. NAUMANN
Checked	Notes H.R. Stock Date 10-5-48
Date	Indexed E. C. Johnson

F. B. 1466 PG. 97

Cont. bot. pg. 92

Note: Any Additions or Changes on This Sheet Must be Made or Circled in Red Ink With Date and Name of Person Making Change.

Do not extend notes this side of this line.

RETURN TO
LOS ANGELES COUNTY SURVEYOR
700 HALL OF RECORDS

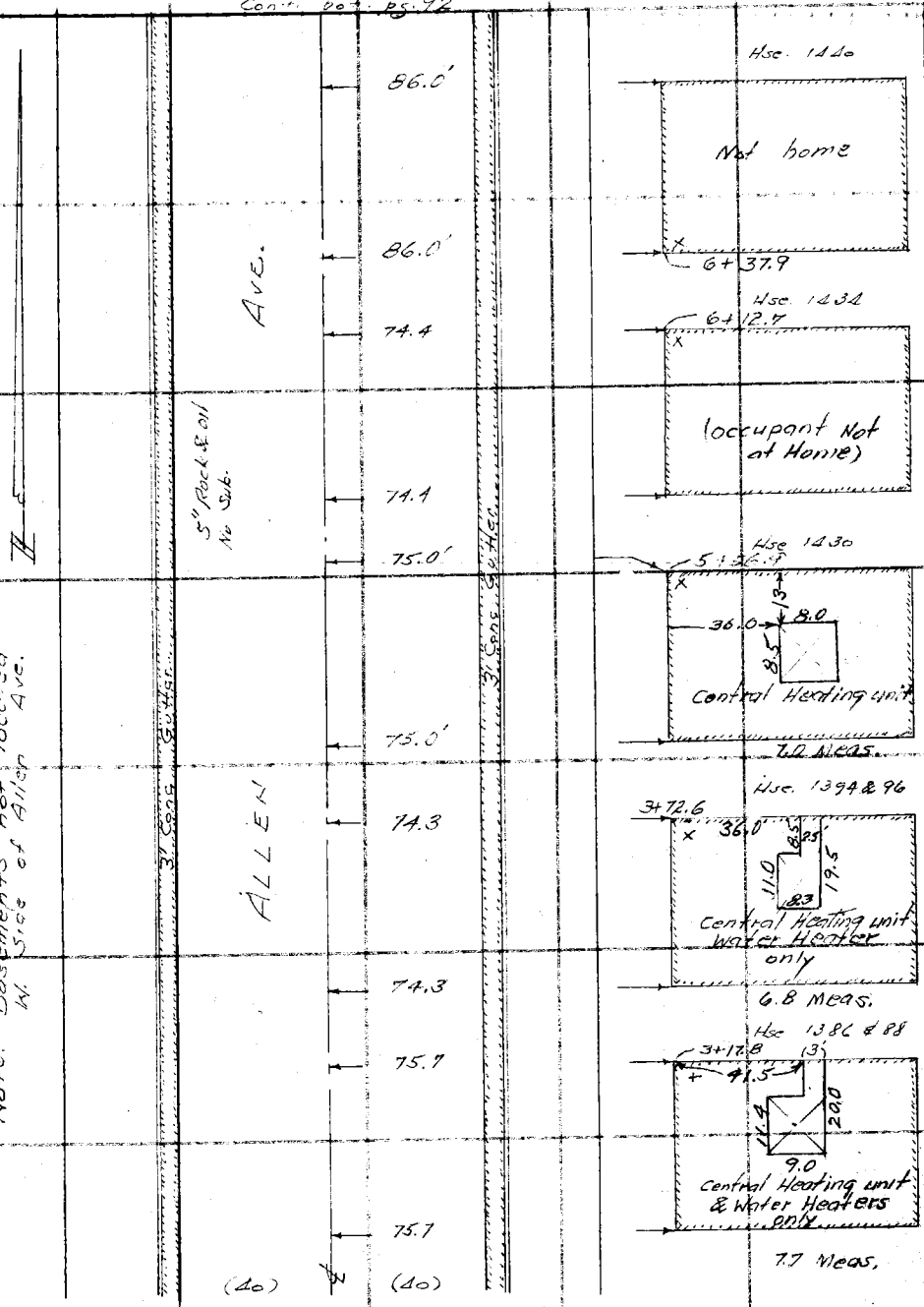

Cont. top pg. 90

FORM 247 5M 5-46

(1)

F. B. 1466 PG. 92 Cont. bot. pg. 93

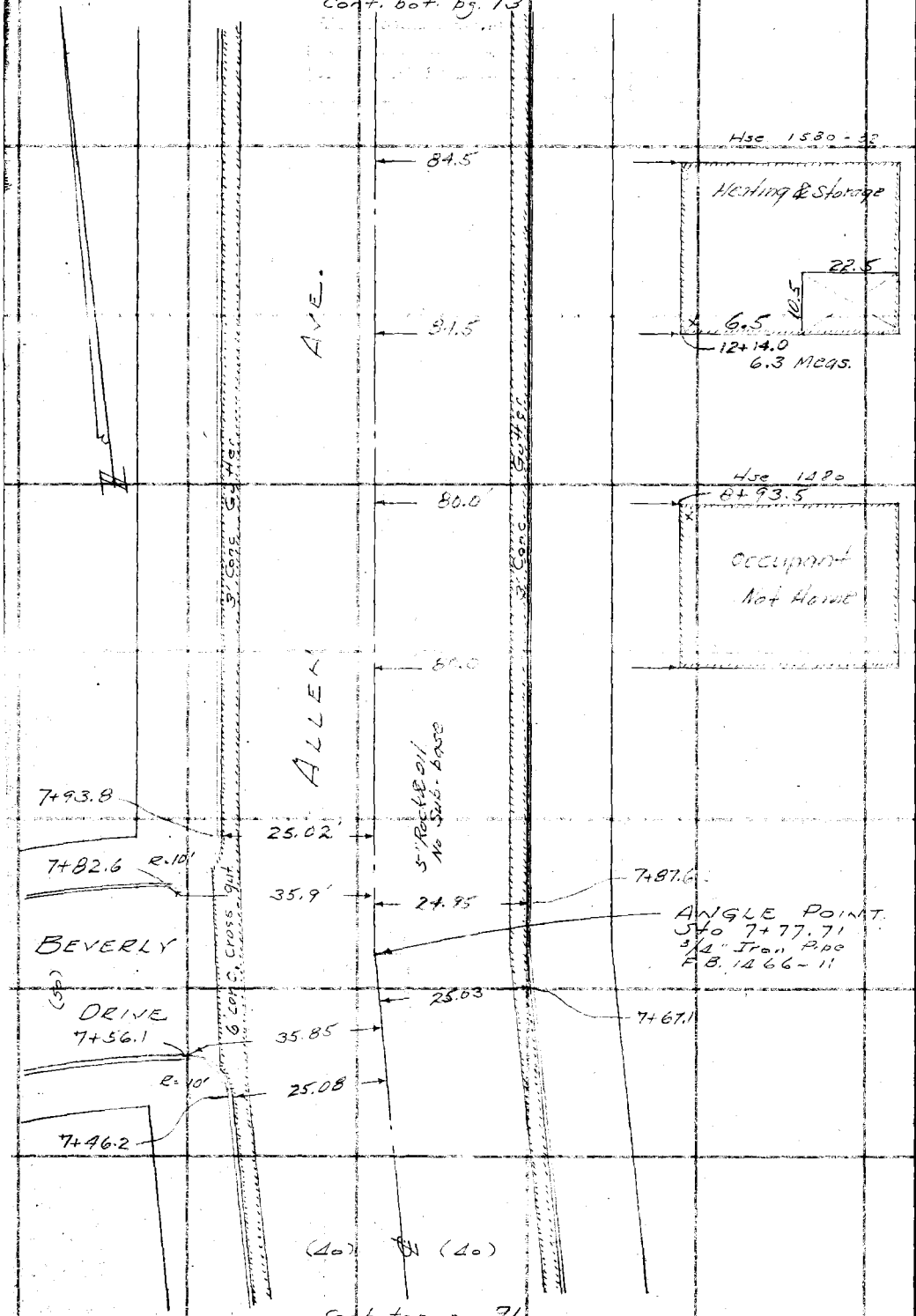

Cont. top pg. 71

RETURN TO
LOS ANGELES COUNTY SURVEYOR
700 HALL OF RECORDS

Do not extend notes this side of this line.

Note: Any Additions or Changes on This Sheet Must be Made or Circled in Red Ink With Date and Name of Person Making Change.

Notes Ck'd by	Survey of LAYTON ST.
Map No.	W. O. 1255 Tape No. 095 St'd 68 °F
Office Work	Surveyed by H. F. NAUMANN
Checked	Notes H.F. Stock Date 10-5-45
Date	Indexed C. Johnson

F. B. 1466 PG. 93

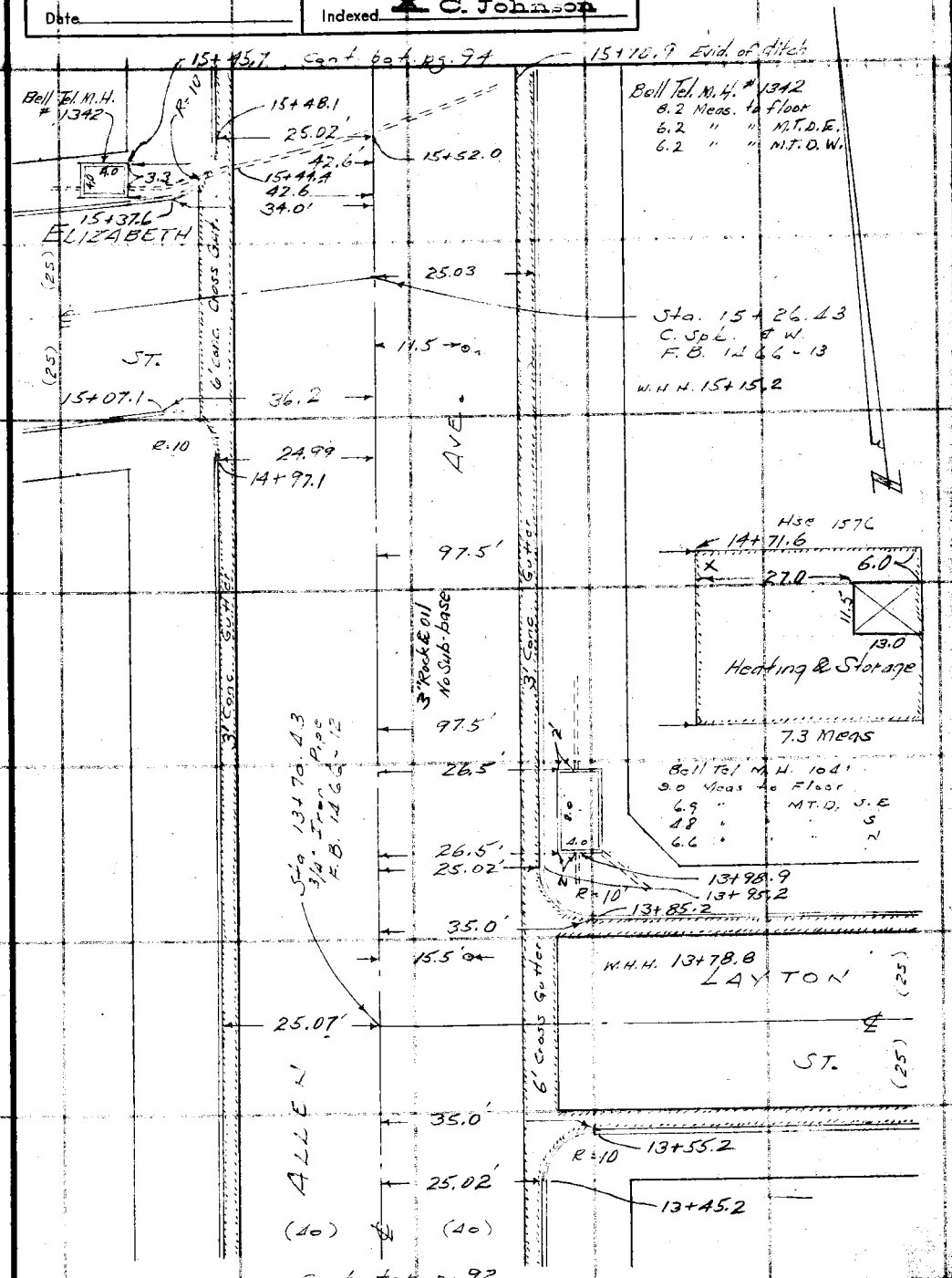

Note: Any Additions or Changes on This Sheet Must be Made or Circled in Red Ink With Date and Name of Person Making Change.

Do not extend notes this side of this line.

RETURN TO
LOS ANGELES COUNTY SURVEYOR
700 HALL OF RECORDS

FORM 247 5M 5-46

F. B. 1466 PG. 94

Cont. bot. pg. 95

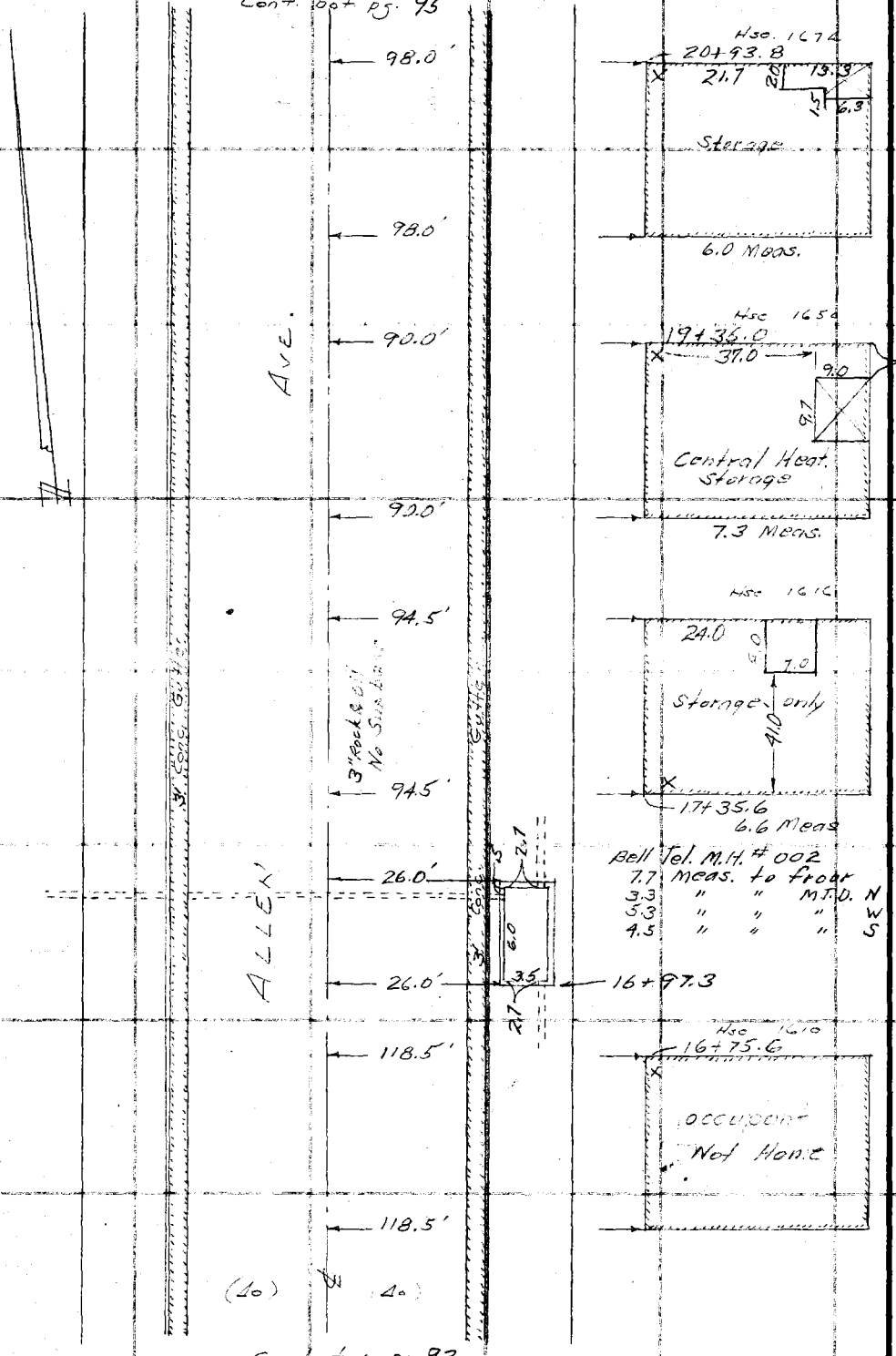

Cont. top pg. 93

RETURN TO
LOS ANGELES COUNTY SURVEYOR
700 HALL OF RECORDS

Do not extend notes this side of this line.

Note: Any Additions or Changes on This Sheet Must be Made or Circled in Red Ink With Date and Name of Person Making Change.

Notes Ck'd by	Survey of LAYTON ST.
Map No.	W. O. 1255 Tape No. 095 St'd 68 °F
Office Work	Surveyed by H. F. NAUMANN
Checked	Notes H.R. Steck Date 10-5-48
Date	Indexed R. C. Johnson

F. B. 1466 PG. 93

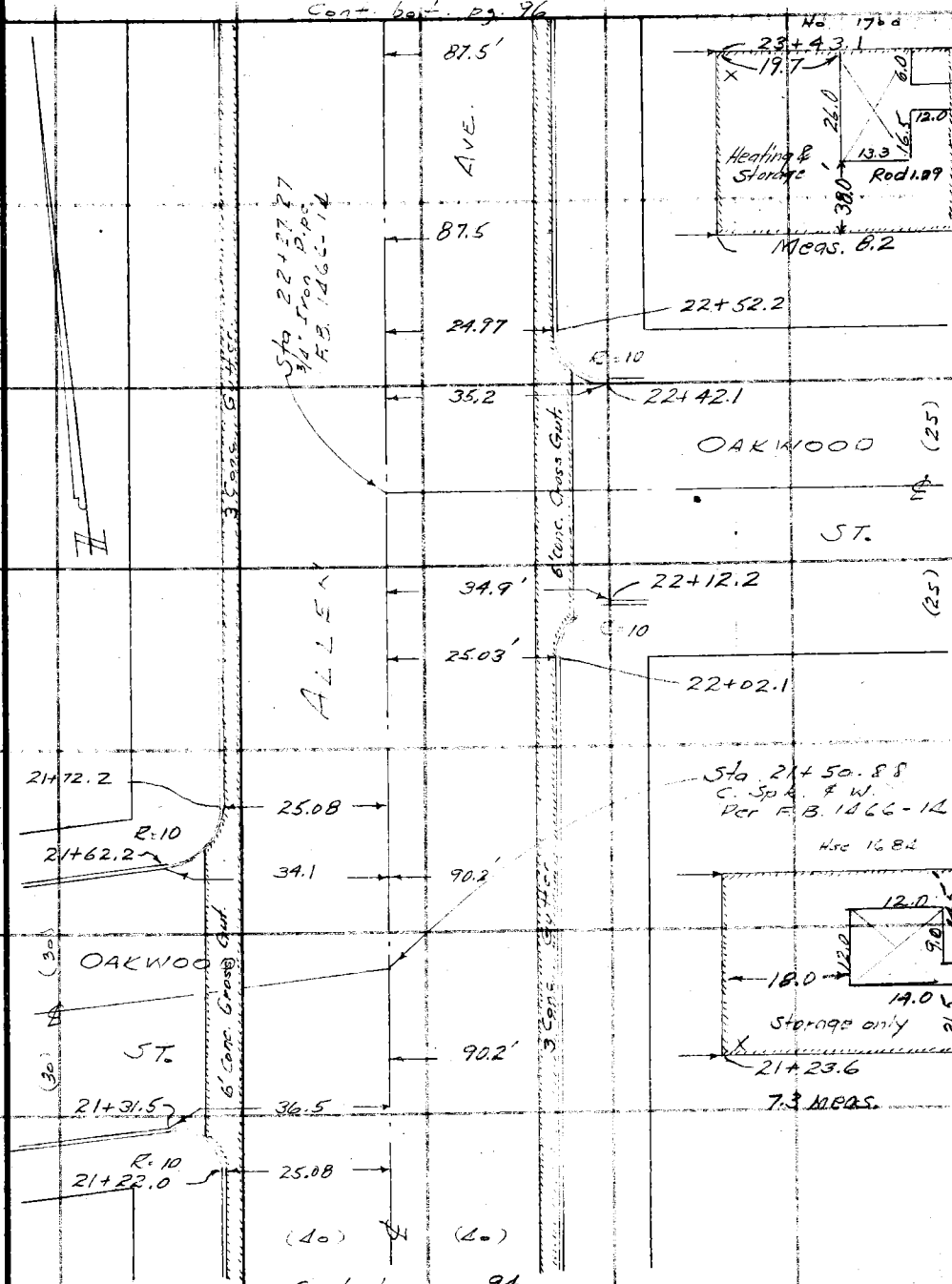

Note: Any Additions or Changes on This Sheet Must be Made or Circled in Red Ink With Date and Name of Person Making Change.

Do not extend notes this side of this line.

RETURN TO
LOS ANGELES COUNTY SURVEYOR
700 HALL OF RECORDS

FORM 247 5M 5-46

F. B. 1466 PG. 96

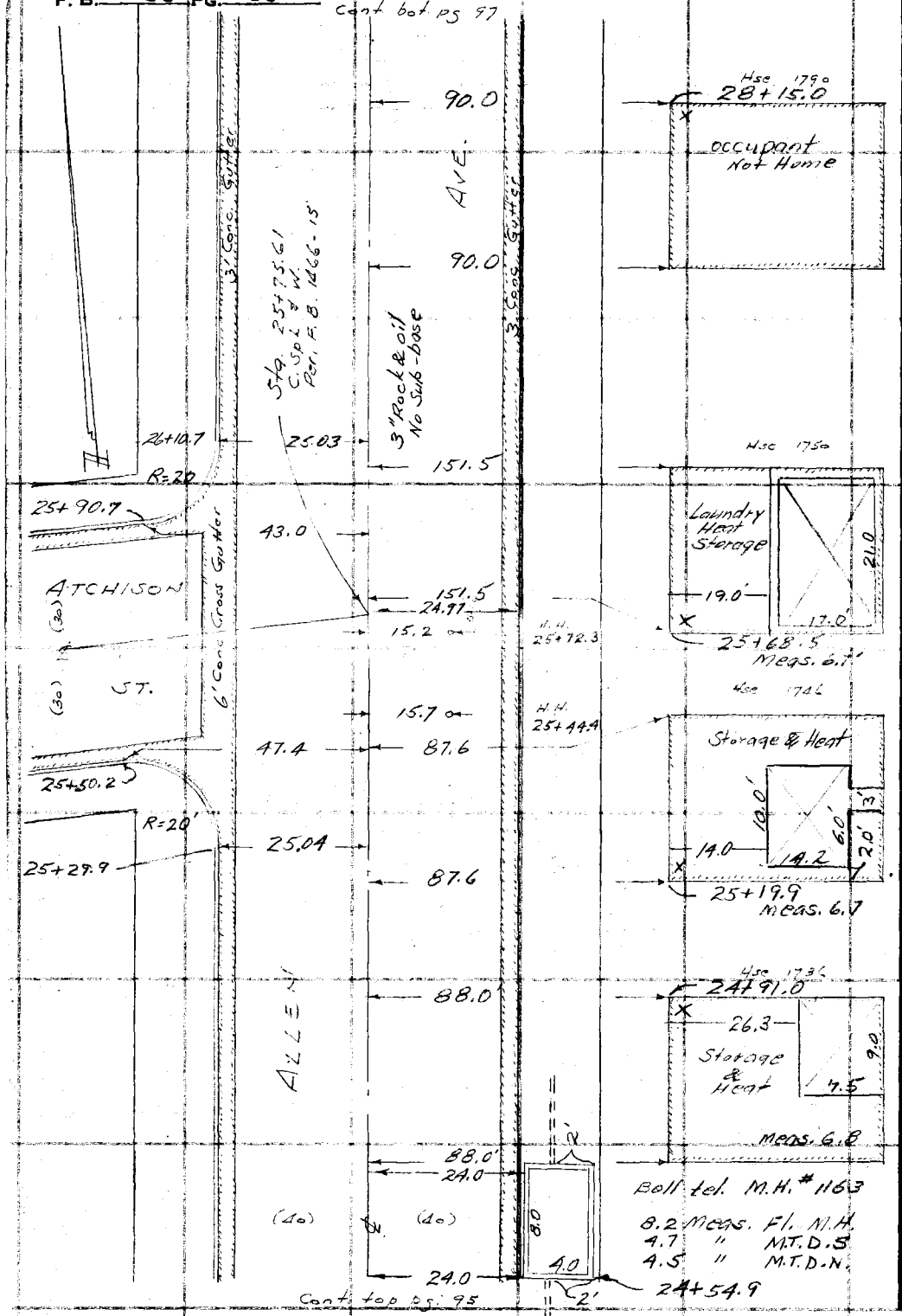

RETURN TO
LOS ANGELES COUNTY SURVEYOR
700 HALL OF RECORDS

Do not extend notes this side of this line.

Note: Any Additions or Changes on This Sheet Must be Made or Circled in Red Ink With Date and Name of Person Making Change.

Notes Ck'd by	Survey of LAYTON ST.
Map No.	W. O. 1255 Tape No. 095 St'd 68 °F
Office Work	Surveyed by H. F. NAUMANN
Checked	Notes H. E. Stock Date 10. 48
Date	Indexed A. C. Johnson

F. B. 1466 PG. 97

Cont. Sat. PG. 98

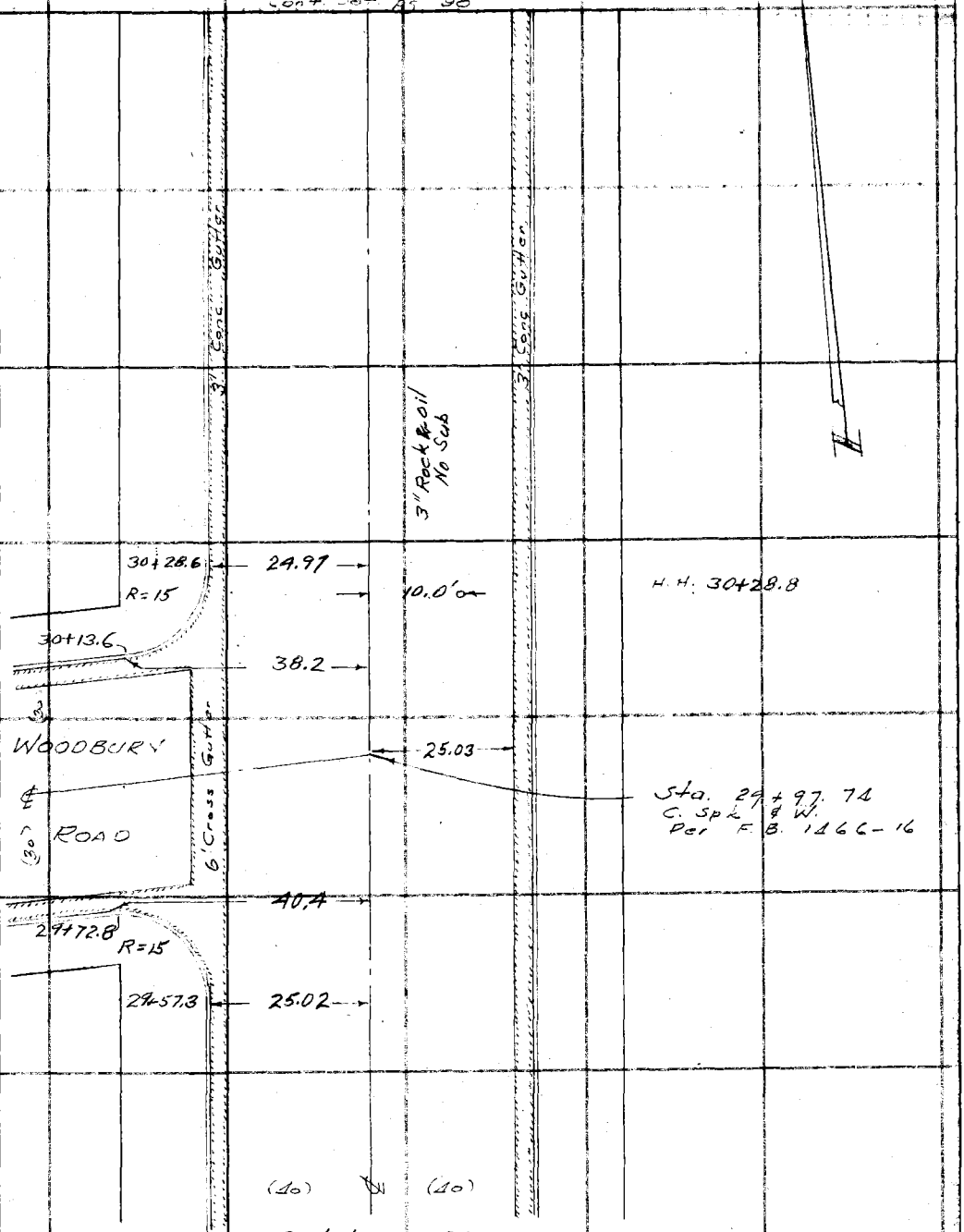

Cont top pg. 96

Note: Any Additions or Changes on This Sheet Must be Made or Circled in Red Ink With Date and Name of Person Making Change.

Do not extend notes this side of this line.

RETURN TO
LOS ANGELES COUNTY SURVEYOR
700 HALL OF RECORDS

FORM 247 5M 5-46

51.64

F.B. 1466 PG. 98

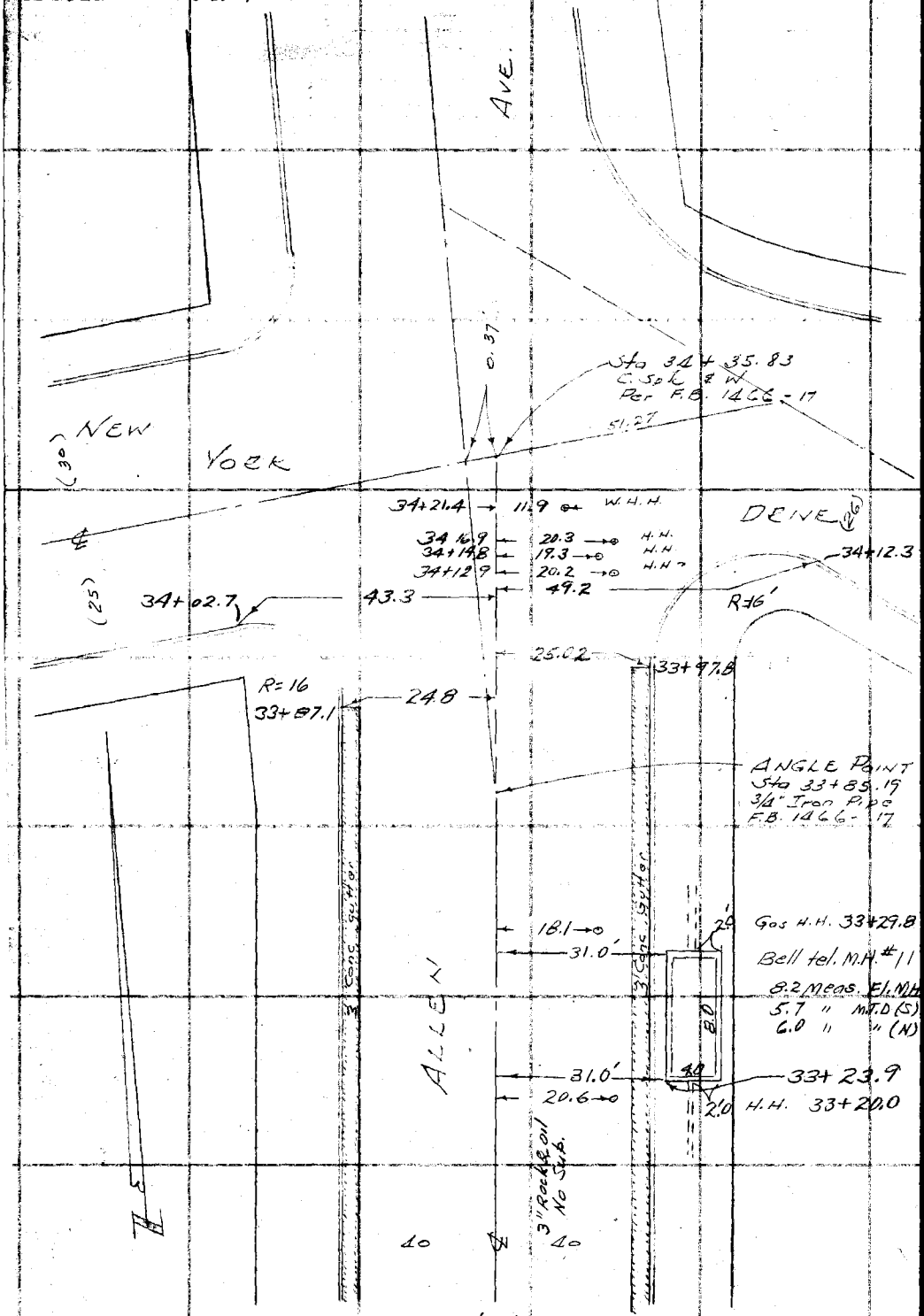

RETURN TO
LOS ANGELES COUNTY SURVEYOR
700 HALL OF RECORDS

Do not extend notes this side of this line.

Note: Any Additions or Changes on This Sheet Must be Made or Circled in Red Ink With Date and Name of Person Making Change.

Profile No.	Notes Red	Plotted	Job No. 1255	Division No. V	F.B. 1466 PG. 99
	Date	Date	Survey of LAYTON ST.		
X-Sec. No.	Notes Chkd.	Checked	Survey by H. F. NAUMANN	Notes H.R.S	Date 10-48
	Date 1/31/49	Date	Map No.	Indexed E. G. Johnson	Date 4-4-50

	PROFILE and
	CROSS SECTIONS on ALLEN AVE. from WASHINGTON ST. to
ELEV.	C.E 1255
F. S.	
H. I.	H.F. Naumann H.R. Stocum L.H. Rohl F.J. Lee
B. S.	
STATION	

NOTE: ANY ADDITIONS OR CHANGES ON THIS SHEET MUST BE MADE OR CIRCLED IN RED INK, WITH DATE AND NAME OF PERSON MAKING CHANGE.

Do not extend notes this side of this line.

PLEASE RETURN TO
LOS ANGELES COUNTY SURVEYOR
700 HALL OF RECORDS

FORM 307 10M 10-46

FORM 307 10M 10-46

PLEASE RETURN TO
LOS ANGELES COUNTY SURVEYOR
700 HALL OF RECORDS

NOTE: ANY ADDITIONS OR CHANGES ON THIS SHEET MUST BE MADE OR CIRCLED IN RED INK, WITH DATE AND NAME OF PERSON MAKING CHANGE.

Do not extend notes this side of this line.

STATION	B. S.	H. I.	F. S.	ELEV.		
B.M. A.E. 142				1012.22	B.M. A.E. 142 Elev. 1012.224	F.B. 1447-88
	4.26	1016.48			Washington St. & Allen Ave. N.W. Cor.	
					L & N in cb., 15' N. of N. end C.R.	
0+00			5.91	1010.57	Int. ℄'s Allen Ave. & Washington St.	
			6.85	1009.63	28.5 R(E) gut. ℄	" "
			6.34	1010.14	46.0 " " b+k "	" "
			6.76	1009.72	100 " " ℄	" "
			6.96	1009.50	25(L) N	gutt
			6.33	1010.15	" " "	T.cb
			5.96	1010.52	40 L (N)	P/L
			7.89	1008.59	200 R(E) ℄	Washington St
			8.13	1008.35	25 L (N)	gut.
			7.29	1009.99	" " "	T.cb.
			7.11	1009.37	40 " "	P/L
0+24.2			5.02	1011.46	℄	
"			5.11	1011.37	40.0 L gut.	W end of N.W. C.R.
"			4.69	1011.79	" " T.C. "	" " " " " "
0+25.4			5.87	1010.61		E. end. N.E. C.R.
"			5.55	1010.93		40.0 R gut
						" " T.cb " "

Profile No. ____ X-Sec. No. ____

Plotted ____ Date ____ Checked ____ Date ____

Notes Red. ____ Date ____ Notes Chkd. ____ Date ____

Division No. ✓ Job No. 1255 LAYTON ST.

Notes H.R. Stock

Survey of H. F. NAUMANN

Survey by ____ Date ____

Indexed E. C. Johnson

F.B. 1466 PG. 100

FORM 307 10M 10-46

PLEASE RETURN TO
LOS ANGELES COUNTY SURVEYOR
700 HALL OF RECORDS

NOTE: ANY ADDITIONS OR CHANGES ON THIS SHEET MUST BE MADE OR CIRCLED IN RED INK, WITH DATE AND NAME OF PERSON MAKING CHANGE.

Do not extend notes this side of this line.

STATION	B. S.	H. I.	F. S.	ELEV.		
		1016 48				
0+40.4			5 95	1010 53		25'R. gut N end N.E. C.R.
"			5 46	1011 02		" " T.Cb. " " "
0+39.2			4 98	1011 50	25 L gut N end N.W. C.R.	
"			4 59	1011 89	" " T.cb. " " " "	
0+50			4 89	1012 39		
1+00			2 55	1013 93		
"			3 14	1013 32		12.5 R Pvmt.
"			4 29	1012 19		25 R (E) gut.
"			3 64	1012 84		" " " T.cb.
"			3 31	1013 17	25 L(w) gut.	
"			2 74	1013 74	" " " T.cb.	
T.P.			3 54	1012 94	T.P.	
	3 29	1021 23				
1+46.5			5 86	1015 37		
"			6 59	1014 64	25 L (w) gut S end S.W. C.R.	
"			5 92	1015 31	" " T.cb. " " "	
1+49.5			6 38	1014 93	25 L gut W end S.W. C.R.	
"			5 77	1015 46	" " tcb. " " " "	
1+57.6			7 12	1014 11		25R gut S end S.E. C.R.
"			6 42	1014 81		" " T.cb. " " " "

Profile No.____ Notes Red____ Plotted____ Job No. 1255 Division No. V
X-Sec. No.____ Date____ Date____ Survey of LAWTON ST.
Notes Chkd____ Checked____ Survey by H. F. NAUMANN Notes H.R.S. Date 10-48
Date____ Date____ Map No.____ Indexed____ Date____

F.B. 1466 PG. 101

FORM 307 10M 10-46

PLEASE RETURN TO
LOS ANGELES COUNTY SURVEYOR
700 HALL OF RECORDS

NOTE: ANY ADDITIONS OR CHANGES ON THIS SHEET MUST BE MADE OR CIRCLED IN RED INK, WITH DATE AND NAME OF PERSON MAKING CHANGE.

Do not extend notes this side of this line.

STATION	B. S.	H. I.	F. S.	ELEV.		
		1021 23				
1+60.6			6 89	1014 34		28.0 R gut E end S.E. C.R.
"			6 20	1015 03		" " T.Cb. " " " "
1+59.3			6 05	1015 18	28 L gut W end N.W. C.R.	
"			5 [illegible]	1015 82	" " T.cb. " " " "	
1+62.3			6 12	1015 11	24.95 L gut N end N.W. C.R.	
"			5 35	1015 88	" " T.Cb. " " " "	
1+68.9±			5 07	1016 16	int. ℄'s of Allen Ave & Alley (E)	
			5 60	1015 63	12.5 R ℄ Alley	
			6 82	1014 41	25 R gut ℄ Alley	
			5 79	1015 44	40 R brk " "	
			5 [illegible]	1015 25	100 R " "	
			5 49	1015 [illegible]	10 R (S) P/L	
			5 41	1015 82	10 L (N) P/L	
			6 37	1014 86	200 R ℄ Alley	
			6 16	1015 07	10 R (S) P/L	
			5 72	1015 51	10 L (N) P/L	
1+80.4			6 26	1014 47		28' R gut E end N.E. C.R.
"			5 56	1015 67		" " T.Cb. " " " "
1+83.4			6 36	1014 87		25' R gut N end N.E. C.R.
"			5 55	1015 68		" " T.Cb. " " " "

F.B. 1466 PG. 102
Job No. 1255 Division No. ✓ Notes Red. Plotted Profile
Survey of LAYTON ST. Date Date No.
Survey by H. F. NAUMANN Notes H.R. Stock Notes Chkd. Checked X-Sec.
Indexed C. Johnson Date Date No.

FORM 307 10M 10-46

PLEASE RETURN TO
LOS ANGELES COUNTY SURVEYOR
700 HALL OF RECORDS

NOTE: ANY ADDITIONS OR CHANGES ON THIS SHEET MUST BE MADE OR CIRCLED IN RED INK, WITH DATE AND NAME OF PERSON MAKING CHANGE.

Do not extend notes this side of this line.

STATION	B. S.	H. I.	F. S.	ELEV.		
		1021 23				
2+00			4 07	1017 16		℄
"			4 56	1016 67		12.5 R. Pvmt.
"			5 86	1015 37		25 R Gut.
"			5 04	1016 19		" " T.Cb.
"			4 90	1016 33	25 L gut	
"			4 10	1017 13	" T.Cb.	
2+50			2 40	1018 83		℄
T.P.			2 22	1019 01	T.P. Set bt. Spk 8.5 W. of E. Cb. 2's of Lamp Std. #93	
	9.32	1028 33				
3+00			7 83	1020 50		℄
"			8 35	1019 98		12.5 R pvmt.
"			9 60	1018 73		25 R gut
"			8 79	1019 54		" " T.Cb.
"			8 66	1019 67	25 L gut	
"			7 86	1020 47	" " T.Cb.	
3+00.5			12 81	1015 52		15.7 R. Fl. Bsmt. meas Rod
3+50			6 14	1022 19		℄
3+58.6			10 38	1017 95		108.6 R Fl. Bsmt meas 68 Rod 3.58 10.38
3±86±			5 10	1023 23	int. ℄ & lot line E	
"			5 88	1022 45		25 R. T.Cb.

Profile
No. ____ Date ____ Notes Red ____ Plotted ____ Job No. 1255 Division No. Y
X-Sec. Date ____ Date ____ Survey of [illegible]
No. ____ Date ____ Notes Chkd ____ Checked ____ Survey by H. F. NAUMANN Notes H.R.S. Date 10-5-48
Map No. ____ Date ____ Indexed ____ Date ____

F.B. 1466 Pg. 103

FORM 307 10M 10-46

PLEASE RETURN TO
LOS ANGELES COUNTY SURVEYOR
700 HALL OF RECORDS

NOTE: ANY ADDITIONS OR CHANGES ON THIS SHEET MUST BE MADE OR CIRCLED IN RED INK, WITH DATE AND NAME OF PERSON MAKING CHANGE.

Do not extend notes this side of this line.

STATION	B. S.	H. I.	F. S.	ELEV.		
3+86±		1028 33	5 78	102[illegible] 55		31.5 R back Wk
"			4 8	102[illegible] 5		40 R P/L
"			4 0	102[illegible] 3		52 R b+k
"			4 6	1023 7		100 R
"			4 8	1023 5		175.5±R
4+00			4 52	1023 81		℄
"			5 06	1023 27		12.5 R Pvmt 1/4
"			6 26	1022 07		25 R gut.
"			5 44	102[illegible] 89		" " T.Cb.
"			5 35	102[illegible]	25 L gut	
"			4 53	102[illegible]	" L T.Cb.	
4+50			2 84	102[illegible]		℄
5+00			1 19	102[illegible]		℄
"			1 64	1026 69		12.5 R Pvmt
"			2 84	1025 [illegible]		25 R gut
"			2 04	1026 29		" " T.Cb.
"			2 00	1026 33	25 L gut	
"			1 19	102[illegible]	" " T.Cb.	
T.P.			2 17	1026 16		
	8 34	1034 50				
5+39.4			10 84	1023 [illegible]		115 R Fl. Bsmt. Meas 7.0 Rod 3.84 10.84

F.B. 1466 PG. 104

Job No. 1255 Division No. V Notes Red. Plotted Profile

Survey of LAYTON ST. Date Date No.

Survey by H. F. NAUMANN Notes H.R. STOCK Notes Chkd. Checked X-Sec.

Indexed A. C. Johnson Date 10-7-48 Date Date No.

FORM 307 10M 10-46

PLEASE RETURN TO
LOS ANGELES COUNTY SURVEYOR
700 HALL OF RECORDS

NOTE: ANY ADDITIONS OR CHANGES ON THIS SHEET MUST BE MADE OR CIRCLED IN RED INK, WITH DATE AND NAME OF PERSON MAKING CHANGE.

Do not extend notes this side of this line.

STATION	B. S.	H. I.	F. S.	ELEV.		
5+50		103450	5 68	1028 82		℄
5+68±			5 00	1029 50	Int. ℄ & lot line E.	
"			5 94	1028 56		25 R T.Cb.
"			5 5	1029 0		40 R P/L
"			4 7	1029 8		61 R bk
"			4 7	1029 8		100 R
"			5 1	1029 4		19.1± R bk. lot line
6+00			4 00	1030 50		℄
"			4 35	1030 15		12.5 R Pvmt.
"			5 69	1028 81		25 R. gut
"			4 88	1029 62		" " T.Cb.
"			4 87	1029 63	25 L gut	
"			4 06	1030 44	" L T.Cb.	
6+50			2 34	1032 16		℄
7+00			0 65	1033 85		℄
"			1 27	1033 23		12.5 R. Pvmt.
"			2 30	1032 20		25 R. gut
"			1 48	1033 02		" " T.Cb.
"			1 56	1032 94	25 L gut	
"			0 75	1033 75	" " T.Cb.	
"						

Profile Notes Red ____ Plotted ____ Job No. 1256 Division No. Y
No. ____ Date ____ Date ____ Survey of LAY 70A 57
X-Sec. Notes Chkd. ____ Checked ____ Survey by H. F. NAUMANN Notes H.R.S. Date 10-48
No. ____ Date ____ Date ____ Map No. ____ Indexed P. Johnson Date ____

F.B. 1466 PG. 105

FORM 307 10M 10-46

PLEASE RETURN TO
LOS ANGELES COUNTY SURVEYOR
700 HALL OF RECORDS

NOTE: ANY ADDITIONS OR CHANGES ON THIS SHEET MUST BE MADE OR CIRCLED IN RED INK, WITH DATE AND NAME OF PERSON MAKING CHANGE.

Do not extend notes this side of this line.

STATION	B. S.	H. I.	F. S.	ELEV.		
T.P		1034 50	1 88	1032 62	T.P.	
	9 28	1041 90				
7+46.2			7 39	1034 51	25.1 L gut send SW.C.R.	
			6 59	1035 31	" " T.Cb. " " "	
7+50			6 21	1035 69		℄
7+56.1			6 55	1035 35	35.85 L gut W end SW.C.R.	
"			6 20	1035 70	" " " " " " "	
7+67.1			7 40	1034 50		250R gut
"			6 58	1035 32		" " T.Cb.
7+77.71			5 35	1036 55	∡ Pt.	℄ Allen
7+82.6			5 35	1036 55	35.9 L gut W end NW C.R.	
"			4 39	1037 [illegible]	" " TCb W end " "	
7+93.8			5 64	1036 [illegible]	25.0 L gut N " " "	
"			4 80	1037 10	" " Tcb. " " " "	
8+00			4 74	1037 16		℄
"			5 41	1036 49		12.5R Pvm't.
"			6 51	1035 39		25 R gut
"			5 71	1036 19		" " T.cb.
"			5 4	1036 5		40R P/L
"			5 8	1036 1		100R
"			7 0	1034 9		200R

F.B. 1466 PG. 106

Survey of LAYTON ST. Job No. 1255 Division No. V Notes Red. Plotted Profile

Survey by H. F. NAUMANN Notes H.R. Stock Date Notes Chkd. Date Checked No. X-Sec.

Indexed A. C. Johnson Date 10-7-48 Date Date No.

FORM 307 10M 10-46

PLEASE RETURN TO
LOS ANGELES COUNTY SURVEYOR
700 HALL OF RECORDS

NOTE: ANY ADDITIONS OR CHANGES ON THIS SHEET MUST BE MADE OR CIRCLED IN RED INK, WITH DATE AND NAME OF PERSON MAKING CHANGE.

Do not extend notes this side of this line.

STATION	B. S.	H. I.	F. S.	ELEV.		
		1041 90				
8+00			82	1033 7'		300R
"			546	1036 44	25'L gut	
"			465	1037 25	" " T.Cb.	
7+87.6			636	1035 04		25R. gut
			602	1035 88'		" " T.Cb.
BM A.E. 141			475	1037 15'	B.M. A.E. 141 Elev. 1037.147 F.B. 1427-78	
	606	1043 21			Allen Ave. & Beverly Dr. N.W. Cor.	
					Bt. Spk. in cb. 4' W. of W. end C.R.	
8+50			459	1038 62		℄
9+00			297	1040 24		℄
"			374	1039 47		12.5R. Pvmt.
"			506	1038 15		25R. gut
"			426	1038 95		" " TCb
"			382	1039 39	25L gut	
"			300	1040 21	" " T.Cb.	
9+06.3±			402	1039 19	Int. ℄ lot line E.	
"			409	1039 12		25R. T.Cb.
"			37	1039 5'		40R
"			41	1039 1'		113R bk Hse line N.
"			43	1038 9'		137R " " " S

Profile No. ____ Notes Red ____ Plotted ____ Job No. 12355 Division No. 1
X-Sec. No. ____ Date ____ Date ____ Survey of LAYTON ST.
Notes Chkd ____ Checked ____ Survey by H. F. NAUMANN Notes HRJ. Date 10-48
Date ____ Date ____ Map No. ____ Indexed Johnson Date ____

F.B. 1442 PG. 107

FORM 307 10M 10-46

PLEASE RETURN TO
LOS ANGELES COUNTY SURVEYOR
700 HALL OF RECORDS

NOTE: ANY ADDITIONS OR CHANGES ON THIS SHEET MUST BE MADE OR CIRCLED IN RED INK, WITH DATE AND NAME OF PERSON MAKING CHANGE.

Do not extend notes this side of this line.

STATION	B. S.	H. I.	F. S.	ELEV.		
		1043.21				
9+06.0±			50	1038.2		172 R
"			51	1038.1		262 R
9+50			152	1041.69		℄
T.P.			169	1041.52	T.P.	
	562	1047.14				
9+56.0±			527	1041.87	Int. ℄ & P/L E.	
"			649	1040.65		25 R. T.Cb.
"			57	1041.4		40 R P/L Brk.
"			62	1040.9		113 R Bk Hse S
"			68	1041.3		200 R
"			70	1040.1		244 R bk Hse N
"			67	1040.4		294 R bk " "
10+00			392	1043.22		℄
"			463	1042.51		12.5 R. Pmt.
"			591	1041.23		25 R gut
"			508	1042.06		" " T.Cb.
"			476	1042.38	25 L gut	
"			393	1043.21	" " T.Cb.	
10+50			232	1044.32		

F.B. 1466 PG. 108

Job No. 1255 Division No. ✓ Notes Red. Plotted Profile

Survey of LAYTON ST. Date Date No. X-Sec.

Survey by H. F. NAUMANN Notes H.R. Stock Notes Chkd. Checked

Indexed R. C. Johnson Date Date Date No.

FORM 307 10M 10-46

PLEASE RETURN TO
LOS ANGELES COUNTY SURVEYOR
700 HALL OF RECORDS

NOTE: ANY ADDITIONS OR CHANGES ON THIS SHEET MUST BE MADE OR CIRCLED IN RED INK, WITH DATE AND NAME OF PERSON MAKING CHANGE.

Do not extend notes this side of this line.

STATION	B. S.	H. I.	F. S.	ELEV.		
		1047 12				
11+00			0 83	1046 31		℄
			1 52	1045 62		12.5 R Pvmt.
			2 77	1044 37		25 R gut
			1 94	1045 20		" " TCb
			1 65	1045 49	25 L gut.	
			0 85	1046 29	" " T.Cb.	
T.P.			0 85	1046 29	T.P.	
	6 94	1053 23				
11+50			5 42	1047 81		℄
11+45.0±			5 56	1047 67	int. ℄ Allen & lot	line E.
"			6 56	1046 67	-	25 R T.Cb.
"			5 7	1047 5		40 R. P/L brk.
"			5 3	1047 9		118 R bk Hse N
"			5 6	1047 6		190 R. brk. & bk Hse V
"			7 4	1045 8		244 R bk Hse S
"			8 2	1045 0		294 R bk Hse S
12+00			3 82	1049 4		℄
"			4 38	1048 8		12.5 R Pvm't.
"			5 59	1047 64		25 R gut
"			4 77	1048 46		" " T.Cb.

Profile No. ____ X-Sec. No. ____ Notes Red ____ Date ____ Notes Chkd ____ Date ____ Plotted ____ Date ____ Checked ____ Date ____ Job No. 1255 Division No. V
Survey of LAYTON ST
Survey by H. F. NAUMANN Notes H.R.S. Date 10-7-48
Map No. ____ Indexed C. Johnson Date ____

F.B. 1446 Pg. 105

FORM 307 10M 10-46

PLEASE RETURN TO
LOS ANGELES COUNTY SURVEYOR
700 HALL OF RECORDS

NOTE: ANY ADDITIONS OR CHANGES ON THIS SHEET MUST BE MADE OR CIRCLED IN RED INK, WITH DATE AND NAME OF PERSON MAKING CHANGE.

Do not extend notes this side of this line.

STATION	B. S.	H. I.	F. S.	ELEV.		
		1053 23				
12+00			4 60	104[illegible] 63	25 L gut	
"			3 76	104[illegible]	" " T.Cb.	
12+19.3			7 86	104[illegible] 57		102.3 R bs&it. meas 6.3 Rod 1.56 V1.86
12+50			2 03	105[illegible]		℄
13+00			0 51	[illegible]		℄
"			1 11	105[illegible]		12.5 R Pum't
"			2 41	105[illegible] 82		25 R gut
"			1 59	105[illegible] 64		" " Tcb.
"			1 28	105[illegible]	25 L gut	
"			0 46	105[illegible] 17	" " T.Cb.	
T.P.			0 73	1052 50	T.P	
	7 45	1059 95				
13+45.2			7 77	1052 18		25.02 R gut Send S.E.C.R.
"			6 95	1053 00		" " Tcb. " " "
13+50			5.64	1054 31		℄
13+55.2			6 96	1052 99		35.0 R gut E end S.E.C.R.
"			6 31	1053 64		" Tcb. " " " "
13+70.43			5 08	1054 87	int. ℄s Allen Ave &	LAYTON St.
"			5 79	1054 16		12.5 R Pum't.
"			6 76	1053 19		25 R Cross gut

F.B. 1462 PG. 110

Job No. 1255 Division No. V
LAYTON ST

Survey of
Survey by H. F. NAUMANN Notes H. R. STOCK
Indexed E. C. Johnson Date

Profile No. X-Sec. No.

Plotted Date Notes Red. Date Notes Chkd. Date Checked Date

FORM 307 10M 10-46

PLEASE RETURN TO
LOS ANGELES COUNTY SURVEYOR
700 HALL OF RECORDS

NOTE: ANY ADDITIONS OR CHANGES ON THIS SHEET MUST BE MADE OR CIRCLED IN RED INK, WITH DATE AND NAME OF PERSON MAKING CHANGE.

Do not extend notes this side of this line.

STATION	B. S.	H. I.	F. S.	ELEV.		
		1059 95				
13+70.43			6 45	1053 50		40R brk
			6 87	1053 08		85R
			7 11	1052 84		100R ℄ LAYTON ST
			7 91	1052 04		15'R(S) gut
			7 27	1052 68		" " " T.Cb.
			6 90	1053 05		25'R(S) P/L
			7 22	1052 73		15'L gut
			6 59	1053 36		15'L T.Cb.
			5 8	1054 2		25 L P/L
			9 45	1050 50		200R
			10 40	1049 55		15'R(S) gut
			9 77	1050 18		" " " T.Bc.
			9 3	1050 71		25R " P/L
			9 70	1050 25		15'L gut
			9 03	1050 92		15'L TB
			8 4	1051 6		25'L P/L
13+85.2			6 16	1053 79		35.0R gut E.N.E. CR.
"			5 50	1054 45		" Tcb. Eend " "
13±95.2			6 11	1053 84		25R gut Nend NE CR
"			5 26	1054 69		" Tcb. " " "

Profile
No. ____ Date ____ Notes Red ____ Plotted ____ Job No. 1255 Division No. ✓
X-Sec. Notes Chkd ____ Checked ____ Survey of LAYTON ST
No. ____ Date ____ Date ____ Survey by H. F. NAUMANN Notes H.R.S. Date 10-48
Map No. ____ Indexed C. Johnson Date ____

F.B. 1466 Pg. 111

FORM 307 10M 10-46

PLEASE RETURN TO
LOS ANGELES COUNTY SURVEYOR
700 HALL OF RECORDS

NOTE: ANY ADDITIONS OR CHANGES ON THIS SHEET MUST BE MADE OR CIRCLED IN RED INK, WITH DATE AND NAME OF PERSON MAKING CHANGE.

Do not extend notes this side of this line.

STATION	B. S.	H. I.	F. S.	ELEV.		
		1059 95				
13+98.9			9 82	105[illegible]		28.5 R M.T.D(S) Meas 4.8 Rod 5.82 9.82
"			11 92	104[illegible]		30.5 R M.T.D (S.E) Meas 6.9 Rod 5.02
14+02.9			5.02	105[illegible]		28.5 R M.H. cover 11.9
"			14 02	104[illegible]		" R Fl. M.H. Meas. 9.0 Rod 5.02 14.02
14+06.9			11 62	104[illegible]		28.5 R MTD (N) Meas 6.6 Rod 5.02
14+00			4 17	105[illegible]		℄
"			4 87	105[illegible]		12.5 R Pvmt.
"			5 92	105[illegible]		25 R gut
"			5 10	105[illegible]		" " T.Cb.
"			4 95	105[illegible]	25 L gut	
"			4 15	105[illegible]	" L T.Cb.	
B.M. AE. 140			5 06	1052 [illegible]	B.M. A.E. 140 Elev. 1052.870 F.B. 1447-78 Allen Ave & Layton St. N.E. Cor. Bt Spk in cb., 7' N. of N. end O.E.	
				105[illegible]		
B.M. AE. 140	+8 66	1063 53				
14+50			6 18	105[illegible]		℄
14+88.4±			4 88	105[illegible]	int. ℄ Allen Ave & lot line E.	
			5 87	105[illegible]		25 R T.Cb.
			5.7	105[illegible]		40 R. P/L

F.B. 1466 PG. 112

Job No. 1255 Division No. V Notes Red. Plotted Profile

Survey of LAYTON ST. Date Date No.

Survey by H. F. NAUMANN Notes H.R. Stock Notes Chkd. Checked X-Sec.

Indexed A. C. Johnson Date Date Date No.

FORM 307 10M 10-46

PLEASE RETURN TO
LOS ANGELES COUNTY SURVEYOR
700 HALL OF RECORDS

NOTE: ANY ADDITIONS OR CHANGES ON THIS SHEET MUST BE MADE OR CIRCLED IN RED INK, WITH DATE AND NAME OF PERSON MAKING CHANGE.

Do not extend notes this side of this line.

STATION	B. S.	H. I.	F. S.	ELEV.		
		1063 53 ✓				
14+88.4±			71	10564		100 R
			75	10560		131 R P/L & bk Hse ✓
			76	10559		136.5 R " " " " S
			70	10565		200 R bk lot line
14+59.9			142	10493		131 R. bsm't meas 6.9 Rod 7.3 14.3
14+97.1			539	105814	25 L gut S end SW. C.R.	
"			458	105895	" L T.Cb. " " " "	
15+00			453	105900		℄
15+00			510	105943		12.5 R. Pvm't
"			634	105719		25 R gut
"			553	105800		" " T.Cb.
"			528	105825	25 L gut	
"			449	105904	" " T.Cb.	
15+07.1			435	105918	36.2 L gut W end SW C.R.	
"			400	105953	" L T.Cb. " " " "	
15+37.6			356	105997	34.0' L gut " " N.W.C.R.	
"			311	106042	" " T.Cb. " " " "	
15+43.7			1088 ✓	105265	44.6 L Fl. M.H. Bell tel.	Rod 2.68 meas 8.2 10.88 ✓
15+42.4			888 ✓	105465	42.6 L M.T.D(E)	meas. 6.2 2.68 8.88 ✓
15+42.4			888 ✓	105465	46.6 L " (W)	meas 6.2 2.68 8.88 ✓

Profile No. ____ Notes Red ____ Plotted ____ Job No. 1255 Division No. ✓
X-Sec. No. ____ Date ____ Date ____ Survey of H.R. Stock
Notes Chkd ____ Checked ____ Survey by H. F. NAUMANN Notes H.R.S. Date 10-48
No. ____ Date ____ Date ____ Map No. ____ Date ____

F.B. 466 Pg. 113

FORM 307 10M 10-46

PLEASE RETURN TO
LOS ANGELES COUNTY SURVEYOR
700 HALL OF RECORDS

NOTE: ANY ADDITIONS OR CHANGES ON THIS SHEET MUST BE MADE OR CIRCLED IN RED INK, WITH DATE AND NAME OF PERSON MAKING CHANGE.

Do not extend notes this side of this line.

STATION	B. S.	H. I.	F. S.	ELEV.		
		1063 53				
15+48.1			3 74	1059 79	25.02 L gut N end NW.C.R.	
"			3 00	1060 53	" " TCb " " "	
15+50			2 99	1060 54		℄
16+00			1 32	1061 21		℄
"			1 89	1061 64		12.5R Pvmt.
"			3 10	1061 43		25' R gut
"			2 29	1061 [illegible]		" " T.Cb.
"			2 06	1061 47	25 L gut.	
"			1 26	1061 [illegible]	" " T.Cb.	
T.P.			0 87	1062 66	T.P.	
	8 23	1070 89				
16+50			7 08	1063 81		℄
16+97.3			11 16	1059 73		28.7R. MTD (S) Meas 4.5 Rod 6.60 11.10
17+01.3			14 36	1056 53		27.7R Fl. M.H. Meas 7.7 Rod 6.66 14.36
17+02.8			11 96	1058 93		26.0R M.T.D(W) meas 5.3 Rod 6.66 11.96
17+03.3			9 96	1060 93		28.7R " (N) meas 3.3 Rod 6.66 9.96
17+00			5 41	1065 48		℄
"			6 02	1064 [illegible]		12.5R. Pvmt.
"			7 32	1063 57		25 R. gut.
"			6 52	1064 37		" " T.Cb.

F.B. 1466 PG. 114

Job No. 1255 Division No. V Notes Red. Plotted Profile

Survey of LAYTON ST. Date Date No.

Survey by H. F. NAUMANN Notes H.R. Stock Notes Chkd. Checked X-Sec.

Indexed A. C. Johnson Date Date Date No.

FORM 307 10M 10-46

PLEASE RETURN TO
LOS ANGELES COUNTY SURVEYOR
700 HALL OF RECORDS

NOTE: ANY ADDITIONS OR CHANGES ON THIS SHEET MUST BE MADE OR CIRCLED IN RED INK, WITH DATE AND NAME OF PERSON MAKING CHANGE.

Do not extend notes this side of this line.

STATION	B. S.	H. I.	F. S.	ELEV.		
		1073 63				
19+00			1 96	[illegible]	℄	
"			2 47	[illegible]		12.5 R PVM't.
"			3 61	[illegible]		25 R gut
"			2.77	[illegible]		" " T.Cb.
"			2 66	1070 9[illegible]	25 L gut	
"			1 82	1071 8[illegible]	" " T.Cb.	
19+05±			1 66	1071 97	int. ℄ Allen Ave. & Lot line (E.)	
			2 61	1071 02	25 R. T.Cb.	
			20	1071 6[illegible]	40 R P/L	
			30	1070 6[illegible]	100 R	
			39	1069 7[illegible]	125.5 R P/L & bk Hse (S)	
			42	1069 4[illegible]	135 " " " " " (N)	
			56	1068 0[illegible]	188 " " " " Laundry Rm. (N)	
			69	1066 7[illegible]	234 R P/L & bk Hse (S)	
			69	1066 7[illegible]	239 R " " " " (N)	
			87	1064 9[illegible]	302 R P/L & int. P/L (N)	
			109	1062 7[illegible]	388 R P/L & bk lot line	
T.P.			203	1071 60	T.P.	
—	8 31	1079 91				

Profile No. ____ Notes Red. ____ Plotted ____ Job No. 1255 Division No. Y
X-Sec. No. ____ Date ____ Date ____ Survey of ____ Notes 4 R.S. 57
Notes Chkd. ____ Checked ____ Survey by H. F. NAUMANN Date 10-48
Date ____ Date ____ Map No. ____ Indexed ____ Date ____

F.B. 4466 PG. 117

FORM 307 10M 10-46

PLEASE RETURN TO
LOS ANGELES COUNTY SURVEYOR
700 HALL OF RECORDS

NOTE: ANY ADDITIONS OR CHANGES ON THIS SHEET MUST BE MADE OR CIRCLED IN RED INK, WITH DATE AND NAME OF PERSON MAKING CHANGE.

Do not extend notes this side of this line.

STATION	B. S.	H. I.	F. S.	ELEV.		
		1079 91				
19+22.6			13 95	106[illegible]		131.5 R. Bsmt
19+50			6 45	107[illegible]		℄
19+54.0±			6 31	107[illegible]	int. Allen Ave & P/L E	
			7 37	107[illegible]	25 R. T.Cb.	
			7 3	107[illegible]	40 R. P/L	
			8 3	107[illegible]	100 R	
			8 9	107[illegible]	136.5 R P/L & bk Hse (N)	
			8 9	107[illegible]	" " " " " " (S)	
			10 1	106[illegible]	190 R P/L & bk lot line	
20+00			4 82	107[illegible]		℄
"			5 49	107[illegible]		12.5 R. Pvmt.
"			6 72	107[illegible]		25 " gut.
"			5 89	107[illegible]		" " T.Cb.
"			5 75	1074[illegible]	25 L gut.	
"			4 96	1074[illegible]	" " T.Cb.	
20+06.0±			4 65	107[illegible]	int. & Allen Ave & lot line E.	
			5 71	1074[illegible]	25 R T.Cb.	
			5 4	1074[illegible]	40 R P/L	
			6.2	107[illegible]	100 R	
			6.8	1079[illegible]	136.5 R. P/L & bk Hse (S)	

Meas 7.3
Rad 6.65
13.95

F.B. 1466 PG. 118
Job No. 1255 Division No. V Notes Red. Plotted Profile
Survey of LAYTON ST. Date Date No.
Survey by H. F. NAUMANN Notes H.R. Stock Notes Chkd. Checked X-Sec.
Indexed A. C. Johnson Date Date Date No.

FORM 307 10M 10-46

PLEASE RETURN TO
LOS ANGELES COUNTY SURVEYOR
700 HALL OF RECORDS

NOTE: ANY ADDITIONS OR CHANGES ON THIS SHEET MUST BE MADE OR CIRCLED IN RED INK, WITH DATE AND NAME OF PERSON MAKING CHANGE.

Do not extend notes this side of this line.

STATION	B. S.	H. I.	F. S.	ELEV.		
		1079 91				
20+06.0±					int. & Allen Ave. & Lot line E.	
			64	1073 35	127 R P/L & bk Hse (N)	
			83	1071 6	? 138.5 R " " " " "	
			83	1071 6	? 139.5 R P/L & int. bk lot line	
20+50			349	1076 42	℄	
T.P.			458	1075 33	T.P.	
	795	1083 28				
20+57.0±			667	1076 61	int. & Allen Ave. & lot line E.	
			746	1075 83	25 R. T.Cb.	
			736	1075 92	40 R. P/L	
			80	1075 3	100 R	
			87	1074 6	127 R P/L & bk Hse (S)	
			88	1074.5	138 " " " " " (N)	
			105	1072 8.	155.5 R. P/L & bk lot line	
20+72.0			1202	1071 26	126.4 R Bm't	meas 6.0 Rod 6.02 12.02
21+00			525	1078 03	℄	
"			590	1077 38	12.5 R. Pvmt.	
"			690	1076 38	25 R gut.	

Profile No.____ Notes Rod____ Plotted____ Job No. 1255 Division No. 1
X-Sec. No.____ Date____ Date____ Survey of LAYTON AVE.
Notes Chkd____ Checked____ Survey by H. F. NAUMANN Notes H.R.S. Date 10-48
Date____ Date____ Map No.____ Indexed____ Date____

F.B. 1266 PG. 119

FORM 307 10M 10-46

PLEASE RETURN TO
LOS ANGELES COUNTY SURVEYOR
700 HALL OF RECORDS

NOTE: ANY ADDITIONS OR CHANGES ON THIS SHEET MUST BE MADE OR CIRCLED IN RED INK, WITH DATE AND NAME OF PERSON MAKING CHANGE.

Do not extend notes this side of this line.

STATION	B. S.	H. I.	F. S.	ELEV.		
		1083 28				
21+00			6 06	1077 22		25 R T.Cb.
"			5 98	1077 30	25 L gut	
"			5 14	1078 14	" " T.Cb.	
21+07.0±			5 04	1078 24	int. ℄ Allen Ave & lot line E	
			5 94	1077 34	25 R. T.Cb.	
			5 7	1077 6	40 R P/L brk	
			6 2	1077 1	87 R brk	
			7 5	1075 [illegible]	121.5 R P/L & bk Hse (N)	
			8 1	1075 [illegible]	138 R " " " " (S)	
			9 2	1074 [illegible]	190 R P/L & bk lot line	
21+22.0			5 25	1078 [illegible]	25.08 L gut. send S.W.C.R.	
"			4 43	1078 [illegible]	" " T.cb. " " " "	
21+31.5			4 35	1078 [illegible]	36.5 L gut Wend S.W.C.R.	
"			3 90	1079 [illegible]	" " T.Cb. " " " "	
21+50.88			3 43	1079 [illegible]	int. ℄'s Allen Ave. & Oakwood St.	
"			5 32	1077 96		25 R gut.
"			4 49	1078 79		" " T.cb.
"			4 56	1078 72	25 L. Cross gut	

F.B. 1466 PG. 120

Job No. 1255 Division No. V Notes Red. Plotted Profile

Survey of LAYTON ST. Date Date No.

Survey by H. F. NAUMANN Notes H.R. Stock Notes Chkd. Checked X-Sec.

Indexed A. C. Johnson Date Date No.

FORM 307 10M 10-46

PLEASE RETURN TO
LOS ANGELES COUNTY SURVEYOR
700 HALL OF RECORDS

NOTE: ANY ADDITIONS OR CHANGES ON THIS SHEET MUST BE MADE OR CIRCLED IN RED INK, WITH DATE AND NAME OF PERSON MAKING CHANGE.

Do not extend notes this side of this line.

STATION	B. S.	H. I.	F. S.	ELEV.		
		1083 28				
21+50.1			9 14	1072 14		114.2 R. Bsm't Meas. 7.3 Rad 1.84 9.14
21+62.2			3 63	1079 65	34.1 L gut. W. end N.W. C.R.	
"			2 90	1080 38	" " Tcb " " " "	
21+72.2			3 63	1079 65	25.08 L gut N " " "	
"			2 79	1080 49	" " T.Cb. N " " "	
B.M. AE 138			0.85	1082 43	B.M. A.E. 138 Elev. 1082.432 FB. 1447-98	
	4 99	1087 42			Allen Ave. (W. side) at Oakwood Ave. (E)	
					Bt. Spk in cb., 6' N. of ℄ prod. of Oakwood Ave.	
22+00			5.89	1081 53		℄
"			6 54	1080 88		12.5 R. Pvm't.
"			7 76	1079 66		25 R gut.
"			6 94	1080 48		" " Tcb
"			6 91	1080 51	25 L gut.	
"			6 04	1081 38	" " T.Cb.	
22+02.1			7 66	1079 76		25.03 R gut S end NE C.R
"			6 88	1080 54		" " Tcb " " " "
22+12.2			6 92	1080 50		34.9 R gut E " " "
"			6 57	1080 85		" " T.Cb. " " " "

Profile No. ____ Notes Red ____ Plotted ____ Job No. 1255 Division No. ✓
X-Sec. No. ____ Date ____ Date ____ Survey of LAYTON ST.
Notes Chkd ____ Checked ____ Survey by H. F. NAUMANN Notes H.R.S. Date 10-48
Date ____ Date ____ Map No. ____ Indexed Johnson Date ____

F.B. 1466 PG. 121

FORM 307 10M 10-46

PLEASE RETURN TO
LOS ANGELES COUNTY SURVEYOR
700 HALL OF RECORDS

NOTE: ANY ADDITIONS OR CHANGES ON THIS SHEET MUST BE MADE OR CIRCLED IN RED INK, WITH DATE AND NAME OF PERSON MAKING CHANGE.

Do not extend notes this side of this line.

STATION	B. S.	H. I.	F. S.	ELEV.		
		1087 42				
22+27.27			5 12	1082 30	int. ℄'s Allen Ave. & Oakwood St. (E)	
			5 77	1081 65	12.5 R Pvmt. (E) ℄ Oakwood "	
			6 94	1080 48	25 R gut " " " "	
			6 40	108[illegible] 02	40 R. brk " " " "	
			7 25	1080 17	100 R " " " "	
			8 06	1079 36	13 R(S) gut edge pvmt.	
			7 7	1079 [illegible]	25 R(S) P/L	
			7 66	1079 76	13 L(N) gut edge pvmt.	
			6 5	108[illegible] [illegible]	18 L(N) brk	
			5 9	108[illegible] 5	25 L(N) P/L	
			10 22	107[illegible] [illegible]	200 R(E) ℄ Oakwood	
			10 9	1076 5	12 R(S) edge pvmt.	
			10 8	1076 [illegible]	40 R " P/L	
			10 27	107[illegible] [illegible]	13 L(N) gut edge Pvmt.	
			9 2	1078 2	40 " " P/L	
22+42.1			6 25	108[illegible] 17		35.2 R gut E end N.E.C.R.
"			5 58	108[illegible] [illegible]		" " Tcb " " " "
22+52.2			6 13	108[illegible] 29		24.97 R gut N " " "
"			5 31	108[illegible] 11		" " Tcb " " " "

F.B. 146 C Pg. 122

Job No. 1255 Division No. ✓ Notes Red. Plotted Profile

Survey of LAYTON ST. Date Date No.

Survey by H. F. NAUMANN Notes H.R. Stock Notes Chkd. Checked X-Sec.

Indexed A. C. Johnson Date Date Date No.

FORM 307 10M 10-46

PLEASE RETURN TO
LOS ANGELES COUNTY SURVEYOR
700 HALL OF RECORDS

NOTE: ANY ADDITIONS OR CHANGES ON THIS SHEET MUST BE MADE OR CIRCLED IN RED INK, WITH DATE AND NAME OF PERSON MAKING CHANGE.

Do not extend notes this side of this line.

STATION	B. S.	H. I.	F. S.	ELEV.		
		1087 22 ✓				
22+50			4 45	1082 97		℄
23+00			2 79	1084 63		℄
			3 54	1083 88		12.5 R Prm't.
			4 65	1082 77		25 R. gut
			3 83	1083 57		" " T.Cb.
			3 64	1083 78	25 L gut	
			2 85	1084 57	" " T.Cb.	
23+30.1			9.22	1078 20 ~~1077 40~~		113.9 R Bsm't — Meas 8.2, Rod 1.02, 0.22
T.P.			3 36	1084 06	T.P.	
	8 36	1092 42 ✓				
23+50			6 18	1086 24		℄
23+90±			4 76	1087 66	int. ℄ Allen Ave & lot	line E.
		?	5 89	1086 ~~1087~~ 53	25 R. T.Cb.	
			6 0	1086 4	40 R P/L	
			6 8	1085 6	75 R top brk.	
			7 7	1084 7	80 R bt. brk	
			7 9	1084 5	100 R	
			10 5	1081 9	176 R P/L bk Hse (N)	

Profile No. ____ Date ____ Notes Red ____ Plotted ____ Job No. 1255 Division No. V

X-Sec. No. ____ Date ____ Notes Chkd ____ Checked ____ Survey of LAYTON ST

Survey by H. F. NAUMANN Notes H.R.S. Date 10-48

Map No. ____ Date ____ Indexed A. C. Johnson Date ____

F.B. 1466 Pg. 123

FORM 307 10M 10-46

PLEASE RETURN TO
LOS ANGELES COUNTY SURVEYOR
700 HALL OF RECORDS

NOTE: ANY ADDITIONS OR CHANGES ON THIS SHEET MUST BE MADE OR CIRCLED IN RED INK, WITH DATE AND NAME OF PERSON MAKING CHANGE.

Do not extend notes this side of this line.

STATION	B. S.	H. I.	F. S.	ELEV.		
		1092 [illegible]			int.	
23+90.0±			111	108[illegible] 3	198 R± P/L & back lot line	
24+00			4 44	108[illegible] 58	℄	
"			5 04	1087 3[illegible]		12.5 R Pvm't.
"			6 36	108[illegible]		25 R gut.
"			5 55	108[illegible] 87		" " T.Cb.
"			5 34	108[illegible]	25 L gut.	
"			4 50	1087 92	" " T.Cb.	
24+50			2 64	108[illegible] 78	℄	
24+52±			2 56	108[illegible] 86	int. ℄ Allen Ave & lot line E.	
			3 82	108[illegible]	25 R T.Cb.	
			3 4	1089 0[illegible]	40 R P/L	
			7 4	108[illegible] 0[illegible]	123.5 R P/L & bk Hse (N)	
			8 4	108[illegible]	178 R " " " " (S)	
			8 7	1083 7	191 R P/L & Lot line (S)	
			9 2	108[illegible] 2	217.5 P/L & bk. lot line	
24+54.9			8 03	108[illegible] 39		26.0 R MTD (S)
24+58.9			11 53	108[illegible] 9		26.0 R M.H. Fl
24+62.9			7 83	108[illegible] 9		26.0 R MT.D (N)

meas 4.7
Rod 3.33
8.03
meas 8.2
Rod 3.33
11.53
meas 4.5
Rod 3.33
7.83

F.B. 1466 Pg. 124

Job No. 1255 Division No. ✓ Notes Red. Plotted No. Profile

Survey of LAYTON ST. Date Date X-Sec.

Survey by H. F. NAUMANN Notes H. R. Stock Notes Chkd. Checked No.

Indexed R. C. Johnson Date Date

FORM 307 10M 10-46

PLEASE RETURN TO
LOS ANGELES COUNTY SURVEYOR
700 HALL OF RECORDS

NOTE: ANY ADDITIONS OR CHANGES ON THIS SHEET MUST BE MADE OR CIRCLED IN RED INK, WITH DATE AND NAME OF PERSON MAKING CHANGE.

Do not extend notes this side of this line.

STATION	B. S.	H. I.	F. S.	ELEV.		
		1092 42				
T.P.			191	1090 51	T.P.	
	6 36	1096 87				
25+00			520	1091 67	int. ℄ Allen Ave & lot line E.	
"			595	1090 92	12.5R. Pvm't.	
"			723	1089 64	25 R. gut	
"			639	~~1089~~ 1090 48	" " T.Cb.	
			63	1090 6	40 R P/L	
			76	1089 3	90 R	
			90	1087 9	123.5 R P/L bk Hse(S)	
			92	1087 7	140 " " " " (N)	
			97	1087 2	172 R P/L front garage (Laundry)	
			105	1086 4	192 " " bk " "	
			110	1085 9	223 R P/L & bk. lot line (S)	
			11.1	1085 8	250.5 R P/L & bk Hse (N)	
			11.1	1085 8	261.5 R P/L & bk lot line	
25+00			608	1090 79	25 L. gut	
"			529	1091 58	" " T.Cb.	
25+29.9			495	1091 92	25.04 L gut. sends W.C.R	
"			416	1092 71	" L. T.Cb. " " " "	

Profile
No. ____ Date ____ Notes Red ____ Plotted ____ Job No. 1255 Division No. V
X-Sec. Date ____ Date ____ Survey of LAYTON ST.
No. ____ Date ____ Notes Chkd. ____ Checked ____ Survey by H. F. NAUMANN Notes H.R.S. Date 10-48
Date ____ Date ____ Map No. ____ Indexed ____ Date ____

F.B. 1466 Pg. 125

FORM 307 10M 10-46

PLEASE RETURN TO
LOS ANGELES COUNTY SURVEYOR
700 HALL OF RECORDS

NOTE: ANY ADDITIONS OR CHANGES ON THIS SHEET MUST BE MADE OR CIRCLED IN RED INK, WITH DATE AND NAME OF PERSON MAKING CHANGE.

Do not extend notes this side of this line.

STATION	B. S.	H. I.	F. S.	ELEV.		
		1096 87				
25+50.02			3 62	1093 25	47.4 L gut wend SW C.R.	
			2 97	1093 90	" L TCb " " " "	
25+50			3 33	1093 54	℄	
25+75.61			2 39	1093 [illegible]	int. ℄'s Allen Ave & Atchison St.	
25+52			3 25	1092 62	int. ℄ Allen Ave & lot line E	
"			4 55	1092 [illegible]	25 R T.Cb.	
			4 7	1092 [illegible]	40 R P/L	
			5 5	1092 [illegible]	100 R	
			6 7	1092 [illegible]	140 R P/L & bk Hse. (S)	
			7 6	1088 3	174 R P/L & front garage laundry	
			8 1	1088 [illegible]	188 R P/L & bk Hse (N)	
			8 3	1088 [illegible]	194 R " " " garage "	
			10 5	1086 [illegible]	253 R P/L & bk Hse (S)	
			10 8	1086 [illegible]	264.5 " " " Lot line	
25+26.9			11 22	1085 65	108.7 R Bsm't.	meas 6.7 Rod 4.52 11.22
25+79.5			11.9	1085 [illegible]	179.0 " "	meas 6.7 Rod 5.2 11.9
25+90.7			2 23	1094 [illegible]	43.0 L gut wend N.W.C.R.	
			1 58	1095 29	" " TCb. " " " "	

F.B. 146 Pg. 126

Job No. 1255 Division No. V Notes Red. Plotted Profile

Survey of LAYTON ST. Date Date No.

Survey by H. F. NAUMANN Notes H.R. Stock Notes Chkd. Checked X-Sec.

Indexed R. C. Johnson Date Date No.

FORM 307 10M 10-46

PLEASE RETURN TO
LOS ANGELES COUNTY SURVEYOR
700 HALL OF RECORDS

NOTE: ANY ADDITIONS OR CHANGES ON THIS SHEET MUST BE MADE OR CIRCLED IN RED INK, WITH DATE AND NAME OF PERSON MAKING CHANGE.

Do not extend notes this side of this line.

STATION	B. S.	H. I.	F. S.	ELEV.		
		1096 87				
26+10.7			2 00	1094 87	25.03 L gut N end NW.C.R.	
"			1 18	1095 69	" " TCb " " " "	
26+00			1 53	1095 34		℄
"			2 36	1094 51		12.5 R. Pvnit.
"			3 50	1093 37		25 R gut.
"			2 68	1094 19		" " T.Cb.
26+02			1 45	1095 42	int. ℄ Allen Ave & lot line E	
			2 58	1094 29	25R T.Cb.	
			2 6	1094 3	40 R P/L	
			3 5	1093 4	100 R	
			4 6	1092 3	135.7 R P/L front Hse(N)	
			5 3	1091 6	167.6 " " bk " "	
			6 3	1090 6	188R " " " (S)	
			6 6	1090 3	206R	
			7 3	1089 6	239 R " bk Hse(N)	
			8 4	1088 5	266.5R P/L & bk lot line	
B.M.AE137			0 63	1096 24	B.M. AE. 137 Elev. 1096.319 F.B. 1447-98 Allen Ave. & Atchison St. N.W. Cor. Bt. Spk. in cb., 12' N. of N. end C.R.	
	8 85	1105 09				

Profile No. ____ Date ____ Notes Red ____ Plotted ____ Date ____ Job No. 1255 Division No. V Survey of H.E. Stock

X-Sec. No. ____ Date ____ Notes Chkd. ____ Checked ____ Date ____ Survey by H. F. NAUMANN Notes H.E.S. Date 10-48

Map No. ____ Indexed B. Johnson Date ____

F.B. 1446 Pg. 127

FORM 307 10M 10-46

PLEASE RETURN TO
LOS ANGELES COUNTY SURVEYOR
700 HALL OF RECORDS

NOTE: ANY ADDITIONS OR CHANGES ON THIS SHEET MUST BE MADE OR CIRCLED IN RED INK, WITH DATE AND NAME OF PERSON MAKING CHANGE.

Do not extend notes this side of this line.

STATION	B. S.	H. I.	F. S.	ELEV.		
		1105 09				
26+50			7 82	1097 27		℄
26+52			7 75	1097 [illegible]	int ℄ Allen Ave & lot line E.	
"			8 90	1096 19	25 R T.Cb.	
			8 6	1096 5	40 R P/L	
			9 4	1095 7	100 R	
			9 9	1095 2	136.5 R P/L & front Hse(S)	
			10 8	1094 3	168.5 " " " bk Hse (S)	
			12 7	1092 4	200 R	
			13 4	1091 7	239 R " " " " "	
			15 5	1089 6	300 R P/L & bk lot line	
27+00			5 94	1099 15		℄
"			6 59	1098 50		12.5 R Pvm't.
"			7 92	1097 17		25 R gut.
"			7 13	1097 96		" " T.Cb.
"			6 80	1098 29	25 L gut.	
"			6 05	1099 04	" " T.Cb.	
27+50			4 09	1101 00	int. ℄ Allen Ave & lot line E.	
			5 24	1099 15	25 R T.Cb.	
			4 6	1100 5	40 R P/L	

F.B. 1466 PG. 128

Job No. 1255 Division No. V Notes Red. Plotted Profile
Survey of LAYTON ST. Date Date No.
Survey by H. F. NAUMANN Notes H.R. Stock Notes Chkd Checked X-Sec.
Indexed A. C. Johnson Date Date Date No.

FORM 307 10M 10-46

PLEASE RETURN TO
LOS ANGELES COUNTY SURVEYOR
700 HALL OF RECORDS

NOTE: ANY ADDITIONS OR CHANGES ON THIS SHEET MUST BE MADE OR CIRCLED IN RED INK, WITH DATE AND NAME OF PERSON MAKING CHANGE.

Do not extend notes this side of this line.

STATION	B. S.	H. I.	F. S.	ELEV.		
		1105 09				
27+50					int. ℄ Allen Ave. & lot line E.	
			5.5	1099 6	100R	
			8.9	1096 2	200R	
			11.2	1093 9	300R P/L & bk lot line	
28+00			2.12	1102 97		℄
"			2.78	1102 31		12.5R. Pvm't.
"			4.13	1100 96		25 R. gut.
"			3.32	1101 77		" " T.Cb.
			3.02	1102 07	25 L gut.	
			2.30	1102 79	" " T.cb.	
T.P.			2.27	1102 82	T.P.	
	8 31	1111 13				
28+31±			7.00	1104 3	int. ℄ Allen Ave & Lot line E	
			8.18	1102 95	25 R T.Cb.	
			7.1	1104 0	40 R P/L brk	
			6.6	1104 5	50 R	
			7.1	1104 0	100 R	
			9.4	1101 7	165±R P/L & bk Hse (S)	
			10.1	1101 0	200 R	

Profile
No. ____ Date ____ Notes Red ____ Plotted ____ Job No. 1255 Division No. V
X-Sec. Date ____ Date ____ Survey of LAYTON ST
No. ____ Date ____ Notes Chkd ____ Checked ____ Survey by H. F. NAUMANN Notes H.R.S. Date 10-8-48
Map No. ____ Date ____ Indexed A. C. Johnson Date ____

F.B. 1466 Pg. 129

FORM 307 10M 10-46

PLEASE RETURN TO
LOS ANGELES COUNTY SURVEYOR
700 HALL OF RECORDS

NOTE: ANY ADDITIONS OR CHANGES ON THIS SHEET MUST BE MADE OR CIRCLED IN RED INK, WITH DATE AND NAME OF PERSON MAKING CHANGE.

Do not extend notes this side of this line.

STATION	B. S.	H. I.	F. S.	ELEV.		
		1111 - 13				
28+31±				11999	int. ℄ Allen Ave & Lot line E	
			11 2	~~11999~~	226 R P/L & bk lot line	
28+50			6 31	1106 82		℄
29+00			4 48	1106 65		℄
"			4 92	1106 21		12.5 R Pvmt.
"			6 44	1104 29		25 R gut.
"			5 65	1105 48		" " Tcb
"			5 45	1105 67	25 L gut.	
"			4 64	1106 29	" " Tcb.	
29+40±			2 92	1108 21	int. ℄ Allen Ave & Lot line E	
			4 15	1106 98	25 R T.Cb.	
			26	1104 5	40 R P/L	
			11	1110 0	58 R brk.	
			3.0	1108 1	110.5 R P/L & bk Hse (N)	
			70	1104 1	200 R	
			84	1102 7	240± R P/L & bk lot line	
29+50			2 54	1108 59		℄
29+57.3			3 31	1107 82	25.02 L gut Send SW CR.	
"			2 50	1108 63	" " Tcb " " " "	

F.B. 1466 Pg. 130

Job No. 1255 Division No. V Notes Red. Plotted Profile

Survey of LAYTON ST. Date Date No.

Survey by H. F. NAUMANN Notes H.R. Stock Notes Chkd. Checked X-Sec.

Indexed A. C. Johnson Date Date No.

FORM 307 10M 10-46

PLEASE RETURN TO
LOS ANGELES COUNTY SURVEYOR
700 HALL OF RECORDS

NOTE: ANY ADDITIONS OR CHANGES ON THIS SHEET MUST BE MADE OR CIRCLED IN RED INK, WITH DATE AND NAME OF PERSON MAKING CHANGE.

Do not extend notes this side of this line.

STATION	B. S.	H. I.	F. S.	ELEV.		
		1111 13				
29+72.8			2 50	1108 63	40.4 L gut W end SWCR	
"			1 86	1109 27	" " TCb " " " "	
29+97.74			0 73	1110 40	int. ℄'s Allen Ave & Woodbury Rd. (W)	
30+00			0 64	1110 49	℄	
			1 27	1109 86		12.5 R Pvmt
			2 67	1108 26		25 R gut
			1 87	1109 26		" " TCb
BM AE 136			1 81	1109 32	B.M. A.E. 136 Elev. 1109.318 FB. 1447-97	
					Allen Ave. (E side) of Woodbury Rd.	
	9 55	1118 87			3t. Spk in ab., 2' N. of ℄ prog of Woodbury	
30+13.6			8 93	1109 94	38.2 L gut. W end NW.CR.	
"			8 26	1110 61	" " TCb " " " "	
30+28.6			8 40	1110 47	24.97 gut N " " "	
"			7 61	1111 26	" L TCb " " " "	
30+50			6 50	1112 37	℄	
30+89.01			5 04	1113 83	int. ℄ Allen Ave & lot line E	
					(Note - Str. gr. S. to last lot line shown)	

Profile Notes Red. ____ Plotted ____ Job No. 1255 Division No. V
No. ____ Date ____ Date ____ Survey of LAYTON ST.
X-Sec. Notes Chkd. ____ Checked ____ Survey by H. F. NAUMANN Notes H.R.S. Date 10-48
No. ____ Date ____ Date ____ Map No. ____ Indexed Johnson Date ____

F.B. 7466 PG. 131

FORM 307 10M 10-46

PLEASE RETURN TO
LOS ANGELES COUNTY SURVEYOR
700 HALL OF RECORDS

NOTE: ANY ADDITIONS OR CHANGES ON THIS SHEET MUST BE MADE OR CIRCLED IN RED INK, WITH DATE AND NAME OF PERSON MAKING CHANGE.

Do not extend notes this side of this line.

STATION	B. S.	H. I.	F. S.	ELEV.		
		1122 93				
33+00			1 55	1121 38	25 L T.Cb.	
33+23.9			6 83	1116 10		33.0 R M.T.D (S) meas 5.7 Rad 1.13 6.83
33+27.9			9 33	1113 60		33.0 R Fl. M.H. meas. 8.2 Rad 1.13 9.33
33+31.9			7 13	1115 80		" " " M.T.D (N) meas. 6.2 Rad 1.13 7.13
T.P.			1 44	1121 29		
	9 64	1131 13				
33+50			7 93	1123 20		℄
33+85.19			6 66	1124 47		℄
33+87.1			7 00	1124 13	24.8 L. gut. Send S.W.C.R.	
"			6 32	1124 81	" " TCb " " " "	
34+00			6 13	1125 00		℄
34+02.7			6 00	1125 13	43.3 L gut Send S.W.C.R.	
"			5 44	1125 69	" " T.Cb. " " " "	
33+97.8			7 57	1123 56		25.02 R gut Send S.E. C.R.
"			6 94	1124 19		" " T.Cb. " " " "
34+12.3			7 33	1123 80		49.2 " gut E " " "
"			6 70	1124 43		" " Tcb " " " "
34+35.83			4 39	1126 74	int. ℄s Allen Ave. &	New York Dr.
			5 71	1125 42	℄ Pt. New York Dr.	51.27 R (E)
			10 74	1120 39	int. Allen Ave. & ℄ New York Dr.	
			11 26	1119 87	13 R gut.	
			10 84	1120 29	20 "	

F.B. 1466 PG. 134

Job No. 1255 Division No. V Notes Red. Plotted Profile
Survey of LAYTON ST. Date Date No.
Survey by H. F. NAUMANN Notes H.R. Stock Notes Chkd. Checked X-Sec.
Indexed A. C. Johnson Date Date No.

FORM 307 10M 10-46

PLEASE RETURN TO
LOS ANGELES COUNTY SURVEYOR
700 HALL OF RECORDS

NOTE: ANY ADDITIONS OR CHANGES ON THIS SHEET MUST BE MADE OR CIRCLED IN RED INK, WITH DATE AND NAME OF PERSON MAKING CHANGE.

Do not extend notes this side of this line.

STATION	B. S.	H. I.	F. S.	ELEV.		
		1131 13 ✓				
			10 30	1120 83	[illegible] of New York Dr. 26 R P/L	
B.M. (FC 30-76)			1 38	1129 75 ~~1130 83~~	B.M. (FC 30-76) Elev. 1129.~~042~~ .748 [illegible] New York Dr. & Allen Ave., N.E. Cor. Brass Cap in catch-basin, 15' N. of N. end [illegible]	

Profile Notes Red ____ Plotted ____ Job No. [illegible] Division No. V

No. ____ Date ____ Date ____ Survey of LAVERN ST.

X-Sec. Notes Chkd ____ Checked ____ Survey by H. F. NAUMANN Notes HRS Date 10-48

No. ____ Date ____ Date ____ Map No. ____ Indexed Date [illegible]

F.B. 1466 PG. 135

F.B. 1866 PG. 136

Job No. 1255 Division No. ✓ Notes Red. _____ Plotted _____ Profile

Survey of LAYTON ST. Date _____ Date _____ No. _____

Survey by H. F. NAUMANN Notes H.E. Stock. Notes Chkd. _____ Checked _____ X-Sec.

Indexed _____ Date _____ Date _____ Date _____ No. _____

STATION	B. S.	H. I.	F. S.	ELEV.

FORM 307 10M 10-46

PLEASE RETURN TO
LOS ANGELES COUNTY SURVEYOR
700 HALL OF RECORDS

Do not extend notes this side of this line.

NOTE: ANY ADDITIONS OR CHANGES ON THIS SHEET MUST BE MADE OR CIRCLED IN RED INK, WITH DATE AND NAME OF PERSON MAKING CHANGE.

Notes Ck'd by	Survey of LAVON ST
Map No.	W. O. 1255 Tape No. 095 St'd 68 °F
Office Work	Surveyed by H. F. NAUMANN
Checked	Notes H.R. Stock Date 10-18
Date	Indexed C. Johnson 2-4-50

F. B. 1466 Pg. 137

Note: Any Additions or Changes on this Sheet Must be Made or Circled in Red Ink With Date and Name of Person Making Change.

Do not extend notes this side of this line.

RETURN TO
LOS ANGELES COUNTY SURVEYOR
700 HALL OF RECORDS

LOCATION
of
IMPROVEMENTS
on
BELLFORD AVE
from
WASHINGTON ST
to
NEW YORK DRIVE

C. I. 1255

H. F. Naumann
H. R. Stock
L. H. Rehl
W. K. Challender

FORM 247 SM 11-46

F. B. 1466 PG. 138

Cont. bot pg 139

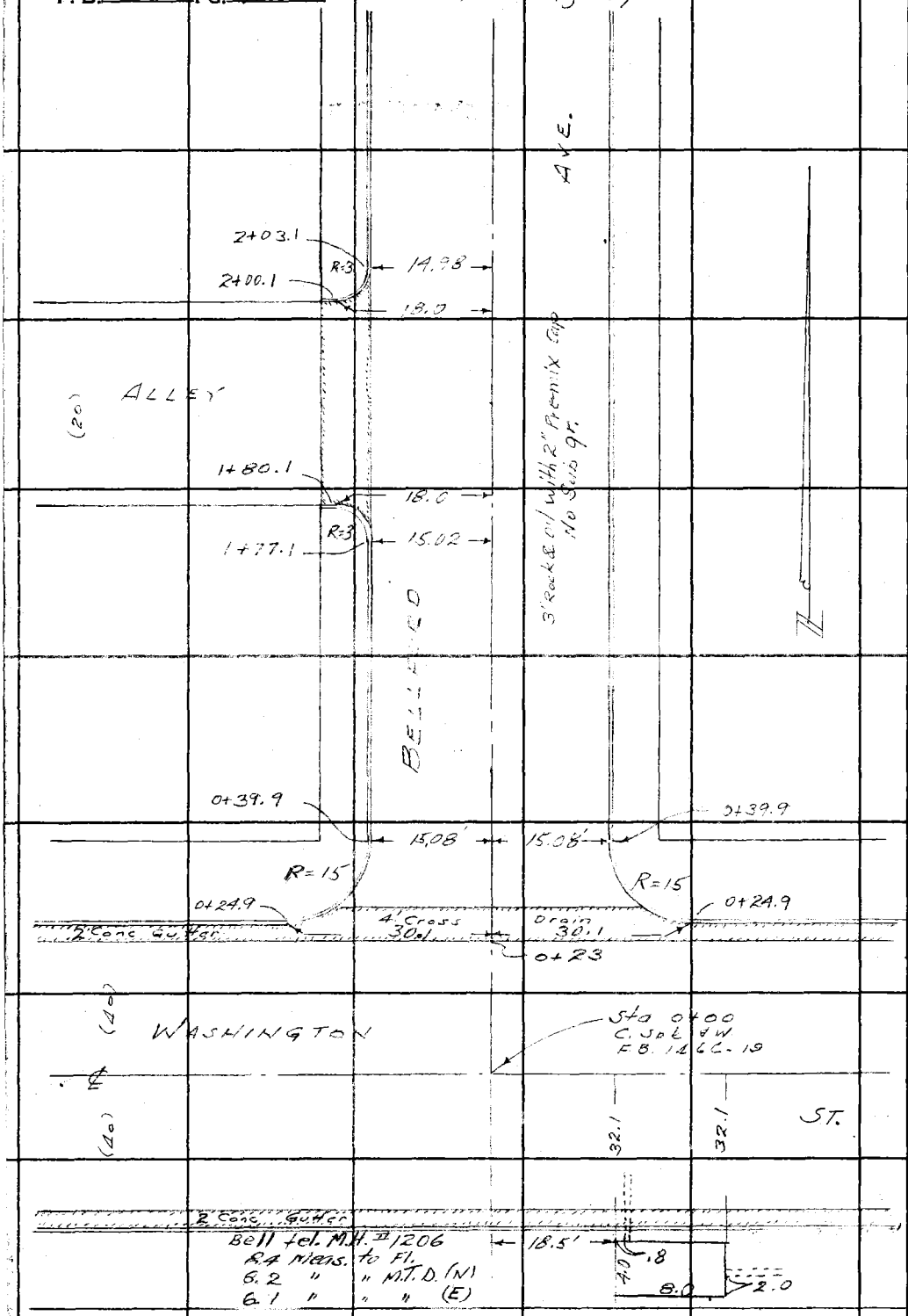

RETURN TO
LOS ANGELES COUNTY SURVEYOR
700 HALL OF RECORDS

Do not extend notes this side of this line.

Note: Any Additions or Changes on This Sheet Must be Made or Circled in Red Ink With Date and Name of Person Making Change.

Notes Ck'd by	Survey of LAYTON ST.
Map No.	W. O. 1255 Tape No. 095 St'd 68 °F
Office Work	Surveyed by H. F. NAUMANN
Checked	Notes H. R. Stock Date 10-18
Date	Indexed A. C. Johnson

F. B. 146 Pg. 139

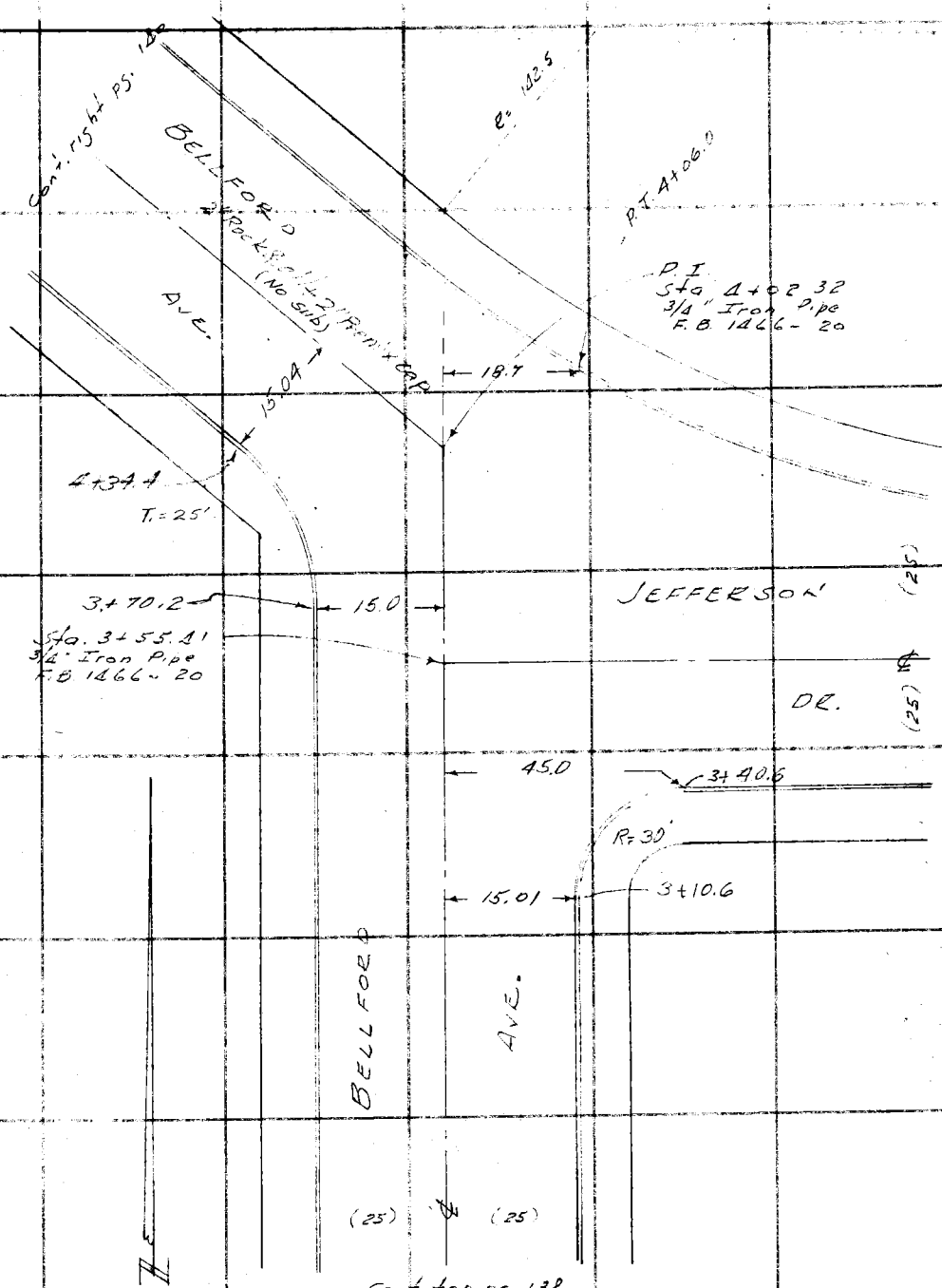

Note: Any Additions or Changes on This Sheet Must be Made or Circled in Red Ink With Date and Name of Person Making Change.

Do not extend notes this side of this line.

RETURN TO
LOS ANGELES COUNTY SURVEYOR
700 HALL OF RECORDS

FORM 247 5M 5-46

(4)

F. B. 1466 PG. 140

Cont. bot. pg 141

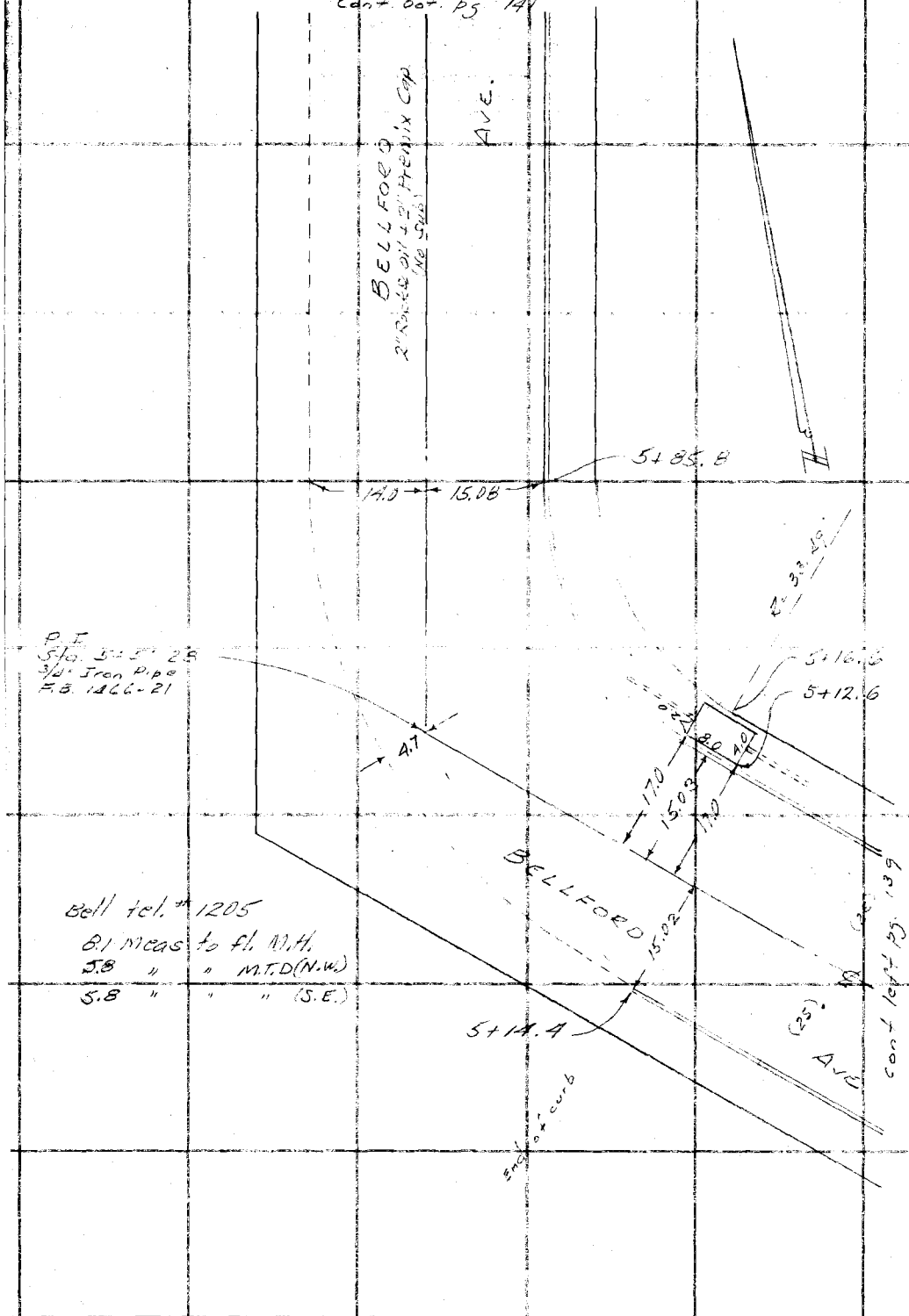

RETURN TO
LOS ANGELES COUNTY SURVEYOR
700 HALL OF RECORDS

Do not extend notes this side of this line.

Note: Any Additions or Changes on This Sheet Must be Made or Circled in Red Ink With Date and Name of Person Making Change.

Notes Ck'd by	Survey of LATON ST.
Map No.	W. O. 1255 Tape No 095 St'd 68 °F
Office Work	Surveyed by H. F. NAUMANN
Checked	Notes H. & Stock Date 10-48
Date	Indexed C. Johnson

F. B. 1266 Pg. 141

Cont. bot pg 142

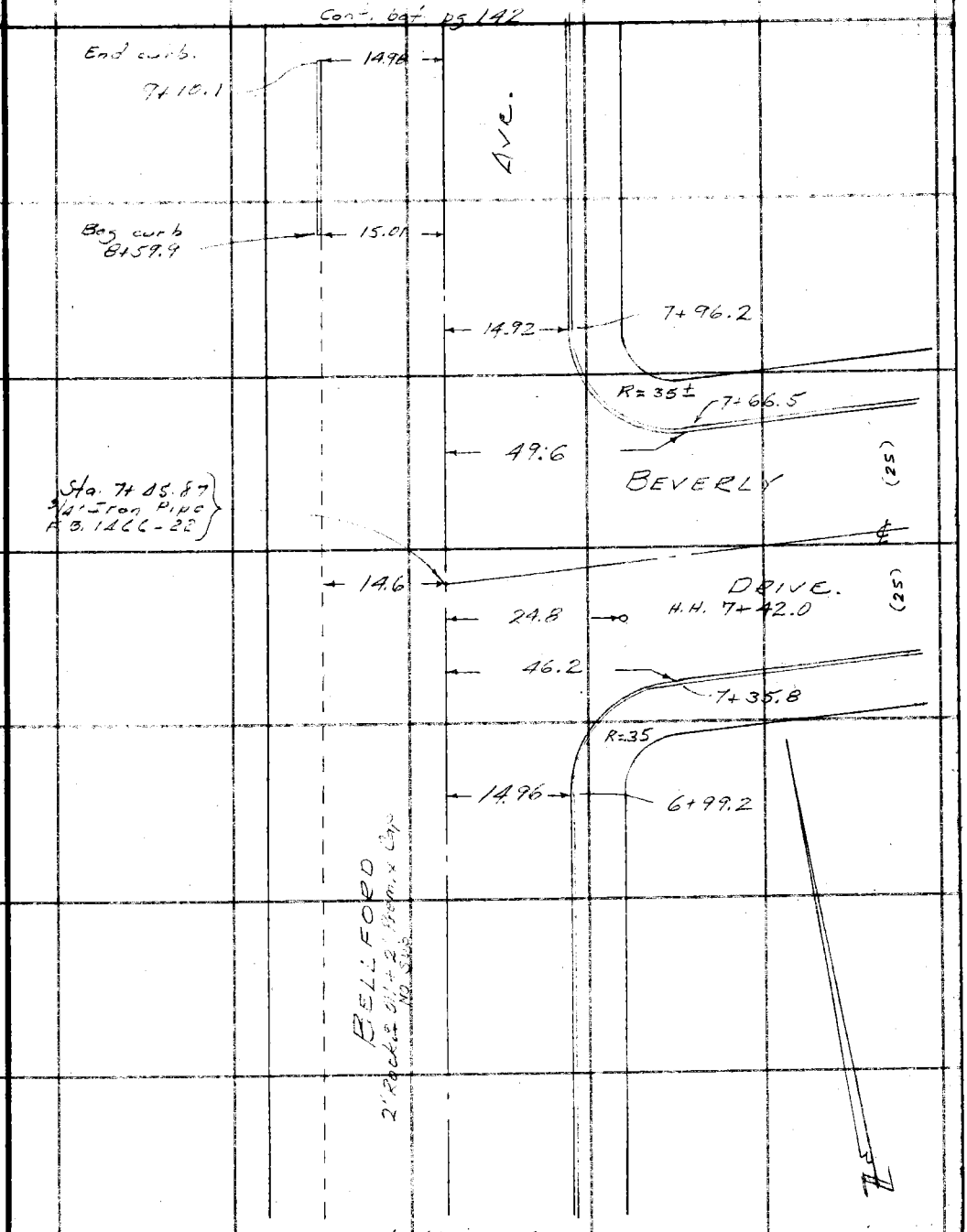

Cont. top pg 140

Note: Any Additions or Changes on this Sheet Must be Made or Circled in Red Ink With Date and Name of Person Making Change.

Do not extend notes this side of this line.

RETURN TO
LOS ANGELES COUNTY SURVEYOR
700 HALL OF RECORDS

FORM 247 5M 5-46

F. B. 1466 PG. 142 6

Cont. bot pg 143

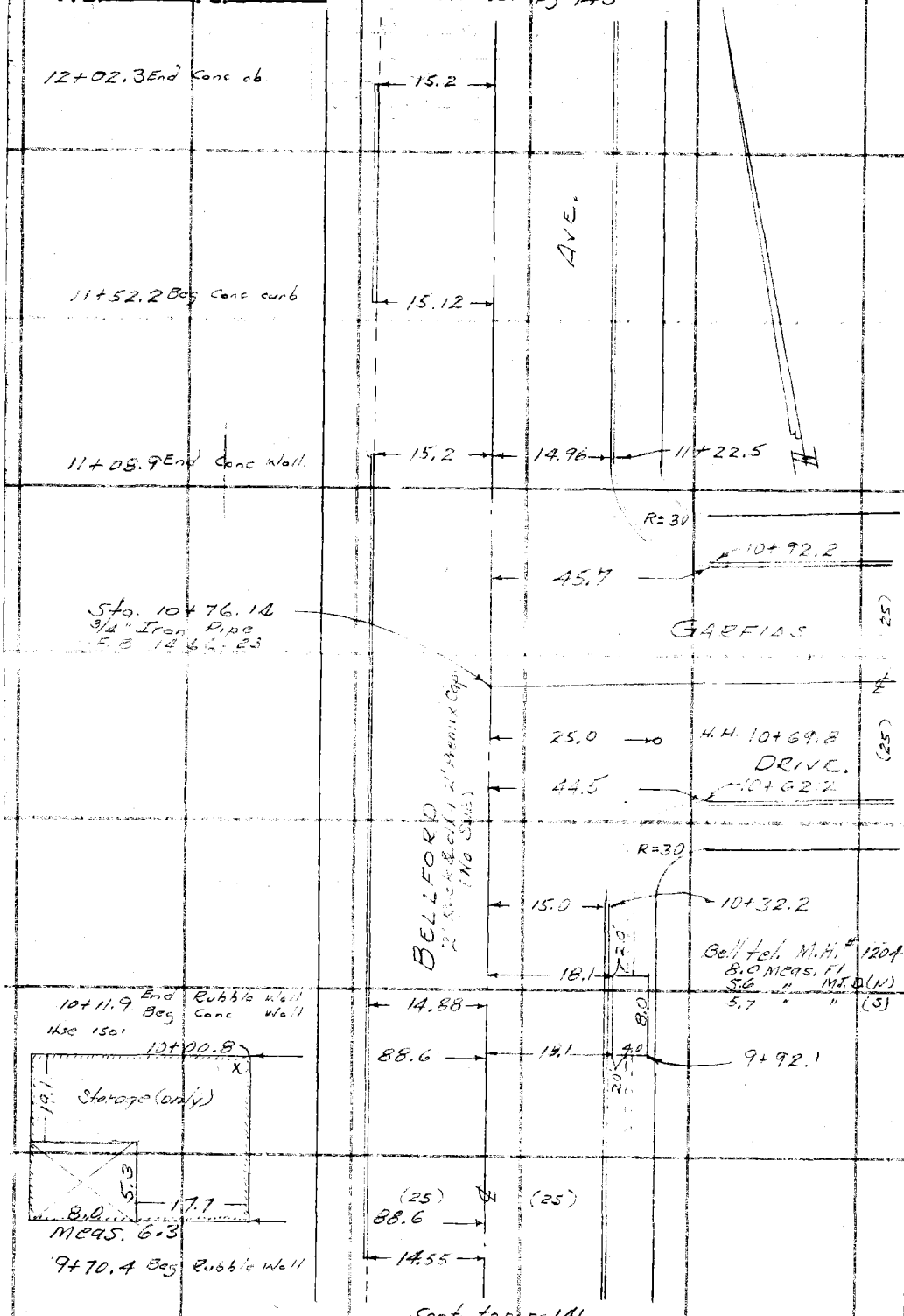

Cont. top pg 141

RETURN TO
LOS ANGELES COUNTY SURVEYOR
700 HALL OF RECORDS

Do not extend notes this side of this line.

Note: Any Additions or Changes on This Sheet Must be Made or Circled in Red Ink With Date and Name of Person Making Change.

Notes Ck'd by	Survey of LAYTON ST.
Map No.	W. O. 1255 Tape No. 095 St'd 68 °F
Office Work	Surveyed by H. F. NAUMANN
Checked	Notes H.R. Stock Date 10-48
Date	Indexed A. C. Johnson

F. B. 1466 PG. 143

Cont. bot pg. 144

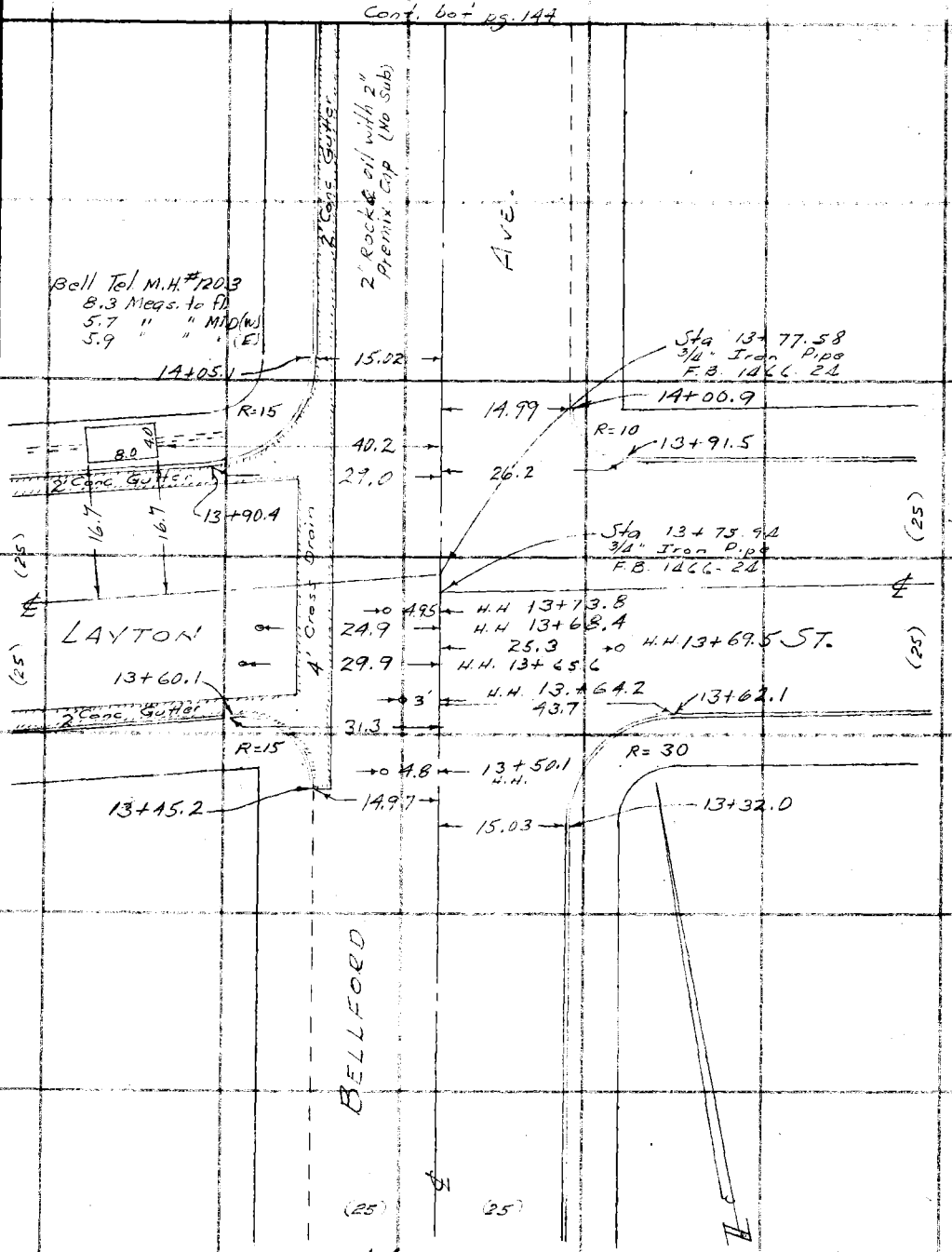

Cont. top pg. 142

Note: Any Additions or Changes on This Sheet Must be Made or Circled in Red Ink With Date and Name of Person Making Change.

Do not extend notes this side of this line.

RETURN TO
LOS ANGELES COUNTY SURVEYOR
700 HALL OF RECORDS

FORM 247 5M 5-46

(8)

F. B. 1466 PG. 144

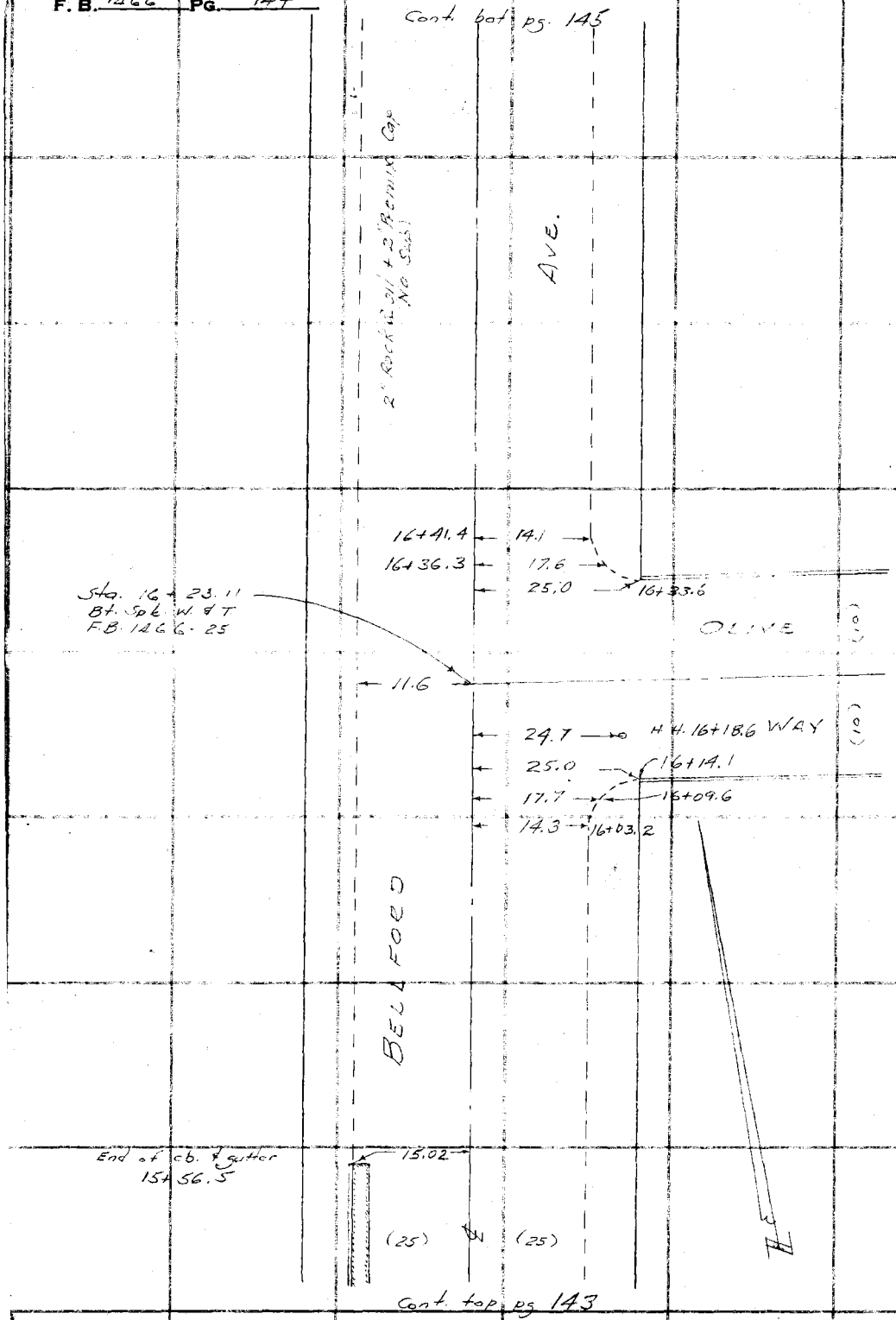

RETURN TO
LOS ANGELES COUNTY SURVEYOR
700 HALL OF RECORDS

Do not extend notes this side of this line.

Note: Any Additions or Changes on this Sheet Must be Made or Circled in Red Ink With Date and Name of Person Making Change.

Notes Ck'd by	Survey of LAYTON ST.
Map No.	W. O. 1255 Tape No. 095 St'd 68 °F
Office Work	Surveyed by H. F. NAUMANN
Checked	Notes H. F. Stock Date 10-48
Date	Indexed E. G. Johnson

F. B. 1466 PG. 145

Cont. bot. pg 146

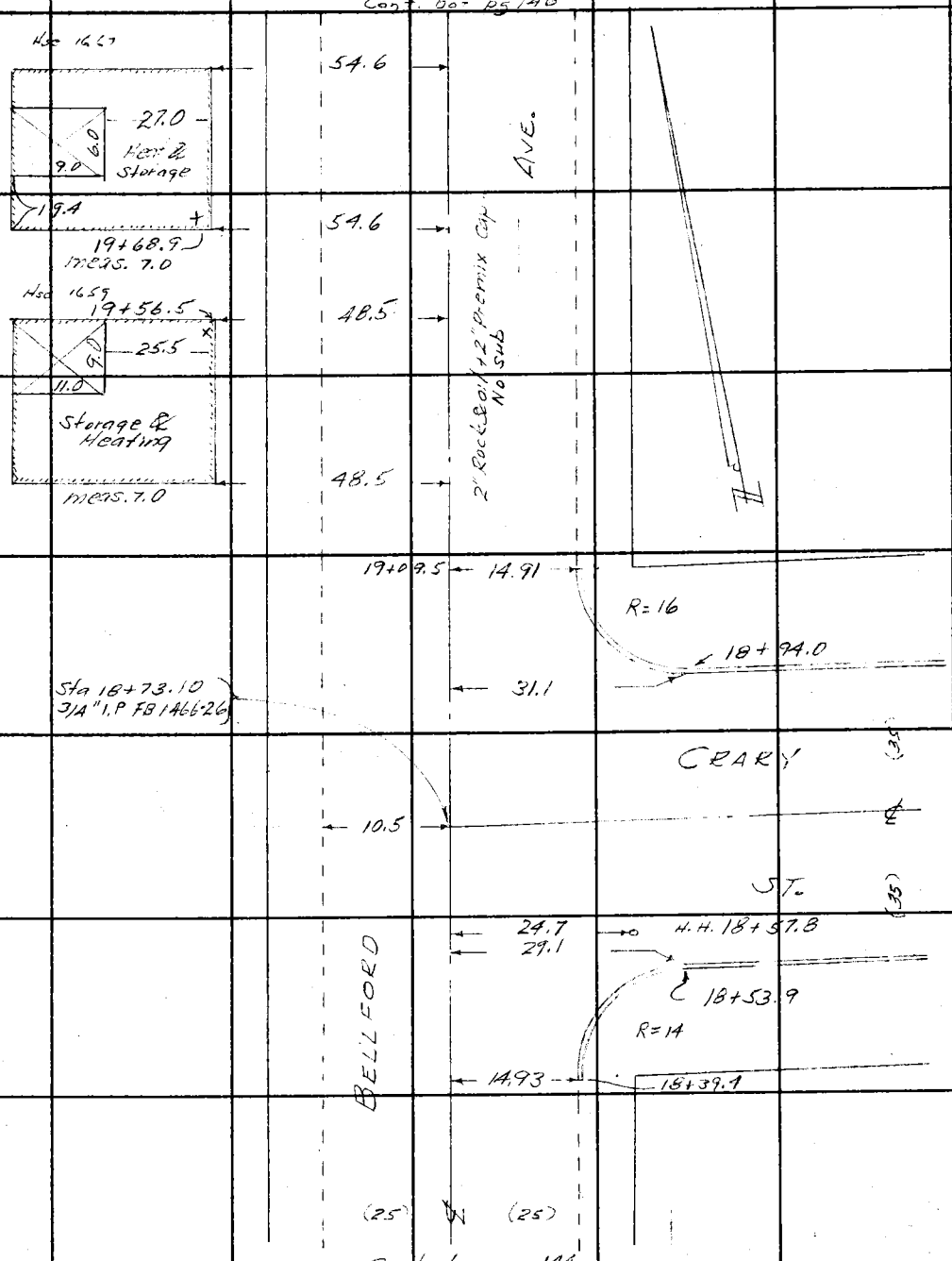

Cont. top pg. 144

Note: Any Additions or Changes on This Sheet Must Be Made or Circled in Red Ink With Date and Name of Person Making Change.

Do not extend notes this side of this line.

RETURN TO
LOS ANGELES COUNTY SURVEYOR
7DO HALL OF RECORDS

FORM 247 SM 11-46

F. B. 1466 PG. 146

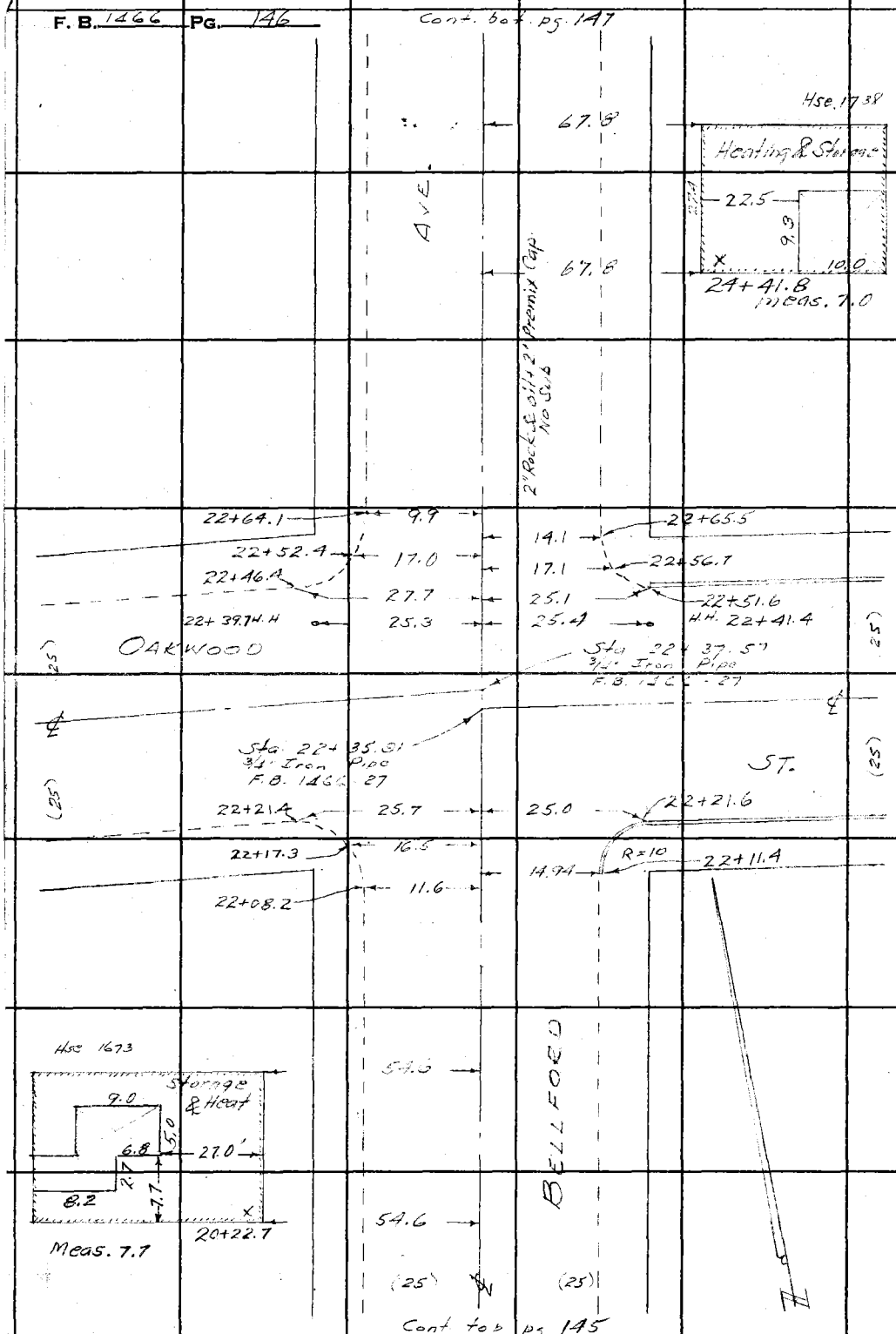

RETURN TO
LOS ANGELES COUNTY SURVEYOR
700 HALL OF RECORDS

Do not extend notes this side of this line.

Note: Any Additions or Changes on This Sheet Must Be Made or Circled in Red Ink With Date and Name of Person Making Change.

Notes Ck'd by
Map No.
Office Work
Checked
Date

Survey of LAYTON ST.
W. O. 1255 Tape No. 095 St'd 68 °F
Surveyed by H. F. NAUMANN
Notes H.R. Stock Date 10-48
Indexed A. C. Johnson

F. B. 466 Pg. 147

Cont. bot pg 148

Note: Any Additions or Changes on This Sheet Must be Made or Circled in Red Ink With Date and Name of Person Making Change.

Do not extend notes this side of this line.

RETURN TO
LOS ANGELES COUNTY SURVEYOR
700 HALL OF RECORDS

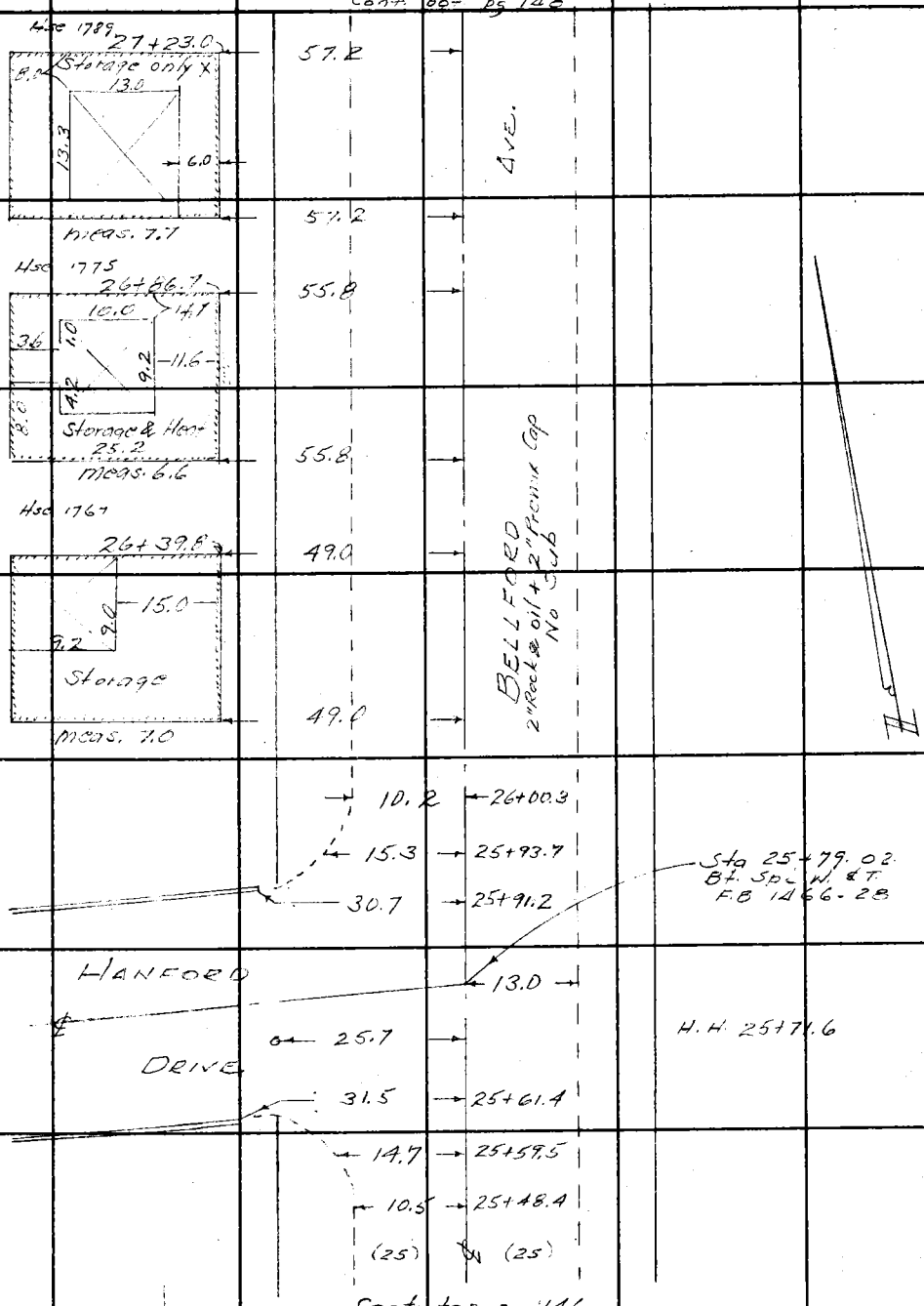

Cont. top pg 146

FORM 247 5M 11-46

F. B. 1466 PG. 148

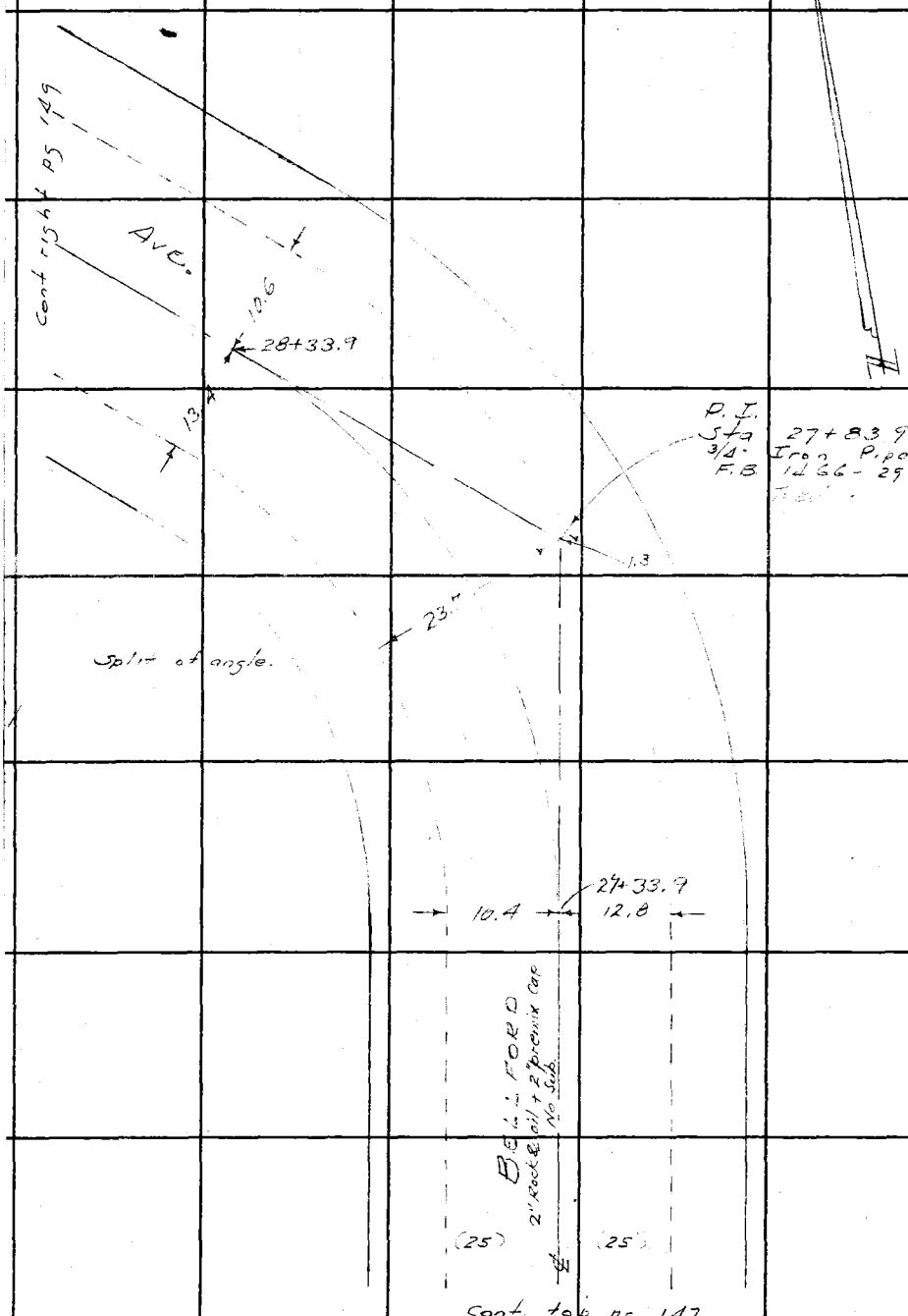

RETURN TO
LOS ANGELES COUNTY SURVEYOR
700 HALL OF RECORDS

Do not extend notes this side of this line.

Note: Any Additions or Changes on This Sheet Must be Made or Circled in Red Ink With Date and Name of Person Making Change.

Notes Ck'd by	Survey of LAXTON ST.
Map No.	W. O. 1255 Tape No. 055 St'd 68 °F
Office Work	Surveyed by H. F. NAUMANN
Checked	Notes H. B. Stock Date 10-48
Date	Indexed A. C. Johnson

F. B. 1466 Pg. 149

Note: Any Additions or Changes on This Sheet Must be Made or Circled in Red Ink With Date and Name of Person Making Change.

Do not extend notes this side of this line.

RETURN TO
LOS ANGELES COUNTY SURVEYOR
700 HALL OF RECORDS

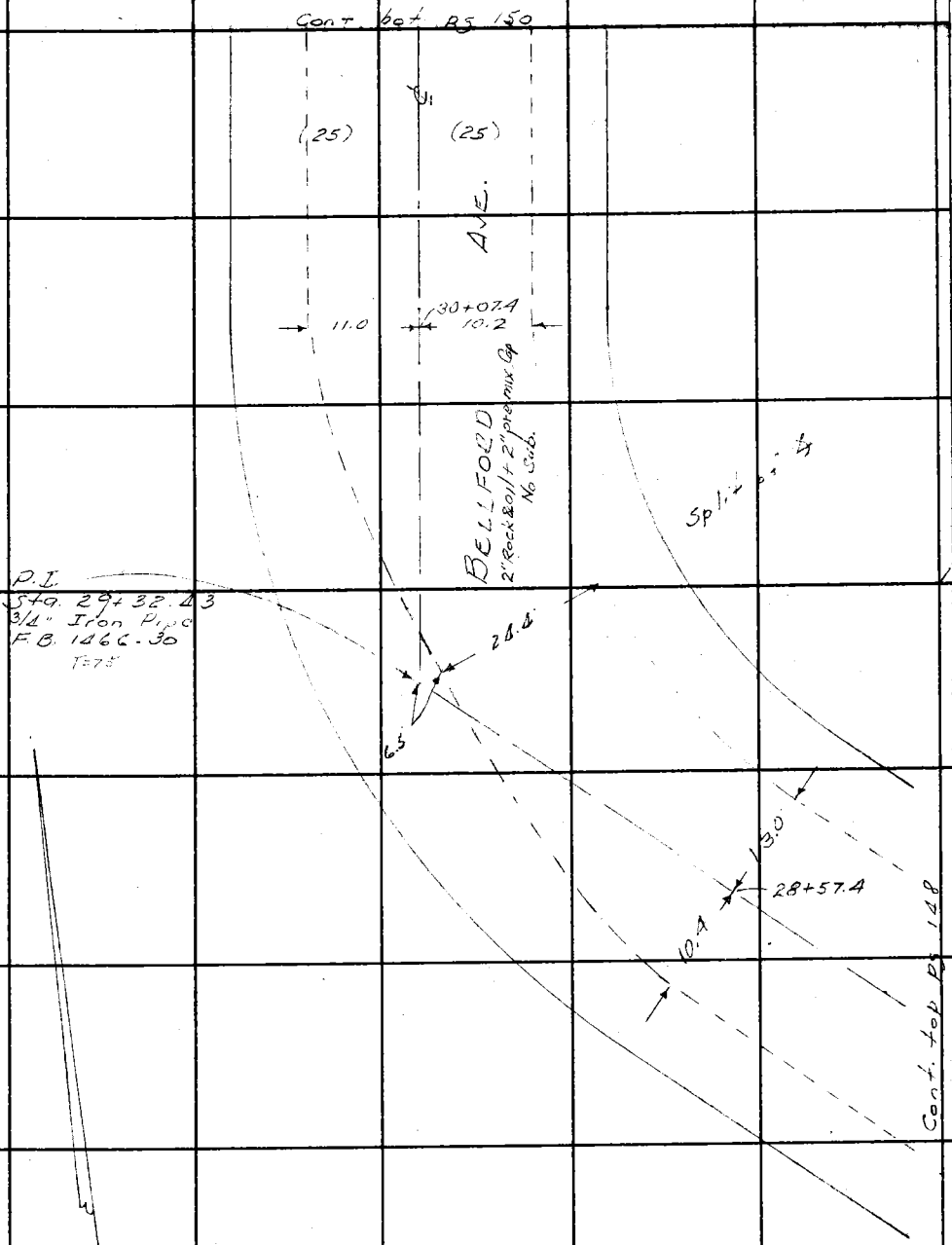

FORM 247 5M 11-46

F. B. 1466 Pg. 150

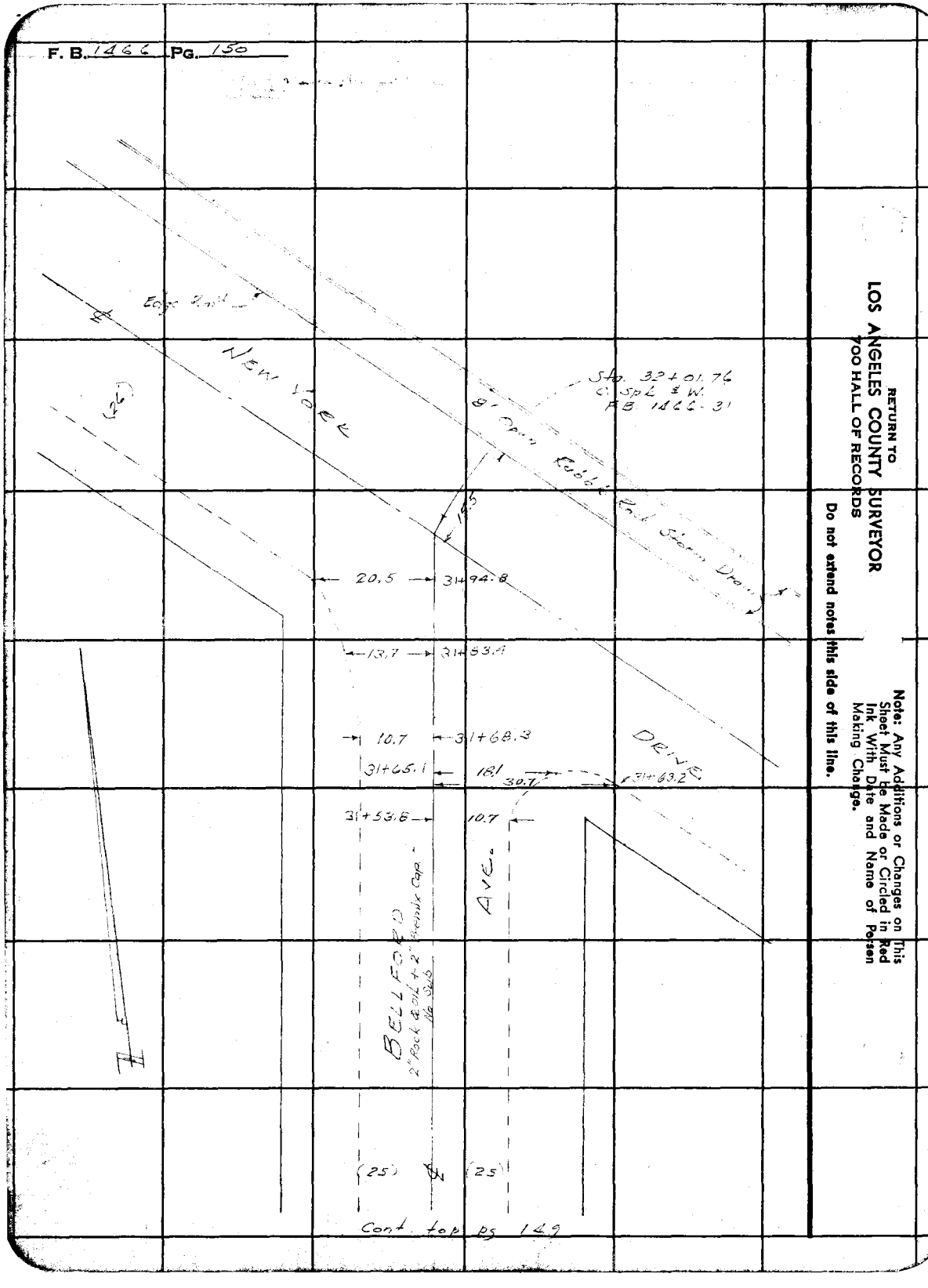

Cont. top pg 149

RETURN TO
LOS ANGELES COUNTY SURVEYOR
700 HALL OF RECORDS

Do not extend notes this side of this line.

Note: Any Additions or Changes on This Sheet Must Be Made or Circled in Red Ink With Date and Name of Person Making Change.

Profile No.	Notes Red	Plotted	Job No. 1255	Division No. V	F.B. Pg. 151
	Date	Date	Survey of LAYTON ST.		
X-Sec. No.	Notes Chkd. L C R	Checked	Survey by H. F. NAUMANN	Notes H.R.S.	Date 10-48
	Date 10/8/48	Date	Map No.	Indexed	Date 4-4-50

STATION	B.S.	H.I.	F.S.	ELEV.	
					PROFILE and CROSS SECTIONS on BELLFORD AVE. from WASHINGTON ST. to NEW YORK DRIVE.
					C.I. 1255
		H.F. Naumann H.R. Stock L.H. Cobb W.K. Challoner.			

NOTE: ANY ADDITIONS OR CHANGES ON THIS SHEET MUST BE MADE OR CIRCLED IN RED INK, WITH DATE AND NAME OF PERSON MAKING CHANGE.

Do not extend notes this side of this line.

PLEASE RETURN TO
LOS ANGELES COUNTY SURVEYOR
700 HALL OF RECORDS

FORM 307 10M 10-46

FORM 307 10M 10-46

PLEASE RETURN TO
LOS ANGELES COUNTY SURVEYOR
700 HALL OF RECORDS

NOTE: ANY ADDITIONS OR CHANGES ON THIS SHEET MUST BE MADE OR CIRCLED IN RED INK, WITH DATE AND NAME OF PERSON MAKING CHANGE.

Do not extend notes this side of this line.

STATION	B. S.	H. I.	F. S.	ELEV.		
B.M. AE 104	5 85			1002 95	B.M. AE. 104 Elev. 1002.948 F.B. 1447-77	
					Washington St. (S. side) at Bellford Ave.	
		1008 80			Bt. spk. in curb, 5' E. of ℄ prod. of Bellford Ave.	
Bell tel. M.H. Floor #1206			14 21	99[illegible]	22.5 E ℄ prod. Bellford Ave & 34.1 S. ℄ Washington St.	meas 8.4 Rod 5.81 14.21
M.T.D. (N)			12 01	99[illegible]	19.3 E ℄ prod Bellford & 32.1 S ℄ Washington St.	meas 6.2 Rod 5.81 12.01
M.T.D. (E)			11 91	[illegible]	26.5 E ℄ prod Bellford Ave. & 33.1 S ℄ Washington St.	meas 6.1 Rod 5.81 11.91
0+00			5 01	100[illegible]	Int. ℄'s Bellford Ave. & Washington St.	
"			6 56	1002[illegible]	100 R (E) ℄	" "
"			6 81	100[illegible] 99	25 L (N) gut	
"			6 20	100[illegible] 60	" " " Tcb	
"			5 9	100[illegible]	40 " " P/L	
"			8 26	100[illegible]	200 R (E) ℄	" "
"			8 43	1000 37	25 L (N) gut.	
"			7 99	100[illegible]	" " " Tcb	
"			7 2	100[illegible]	40 " " P/L	

F.B. 1266 PG. 152

Job No. 1255 Division No. ✓ Notes Red ____ Plotted ____ Profile

Survey of LAYTON ST. Date ____ Date ____ No. ____

Survey by H. F. NAUMANN Notes H.R. Stock Notes Chkd. ____ Checked ____ X-Sec.

Indexed E. C. Johnson Date ____ Date ____ No. ____

FORM 307 10M 10-46

PLEASE RETURN TO
LOS ANGELES COUNTY SURVEYOR
700 HALL OF RECORDS

NOTE: ANY ADDITIONS OR CHANGES ON THIS SHEET MUST BE MADE OR CIRCLED IN RED INK, WITH DATE AND NAME OF PERSON MAKING CHANGE.

Do not extend notes this side of this line.

STATION	B. S.	H. I.	F. S.	ELEV.		
		1008 80				
0+00					int. ℄'s Bellford Ave. & Washington St.	
			3 56	1005 24	100 L(W) ℄	" "
			3 80	1005 00	25 R(N) gut	
			3 16	1005 64	" " " TCb	
			2 8	1006 0	40 " " P/L	
			2 22	1006 58	200 L(W)	
			2 49	1006 31	25 R(N) gut.	
			1 80	1007 00	" " " T.Cb.	
			1 4	1007 4	40 " " P/L	
0+23.0			5 13	1003 67		℄ S edge gut.
0+25.0			5 20	1003 60		℄ FL "
0+27.0			5 06	1003 74		℄ N edge "
0+24.9			5 60	1003 20		30.1 R(E) gut E end N.E. CR.
"			4 94	1003 86		" " " Tcb " " "
"			4 73	1004 07		30.1 L(W) gut W end NW "
"			4 06	1004 74		" " " Tcb " " "
0+39.9			4 50	1004 30		15.08 R(E) gut N end N.E. CR
"			3 71	1005 09		" " " T.Cb. " " "
"			4 36	1004 44		15.08 L(W) gut N.W. "
"			3 72	1005 08		" " " Tcb " " " "

Profile Notes Red ____ Plotted ____ Job No. 1255 Division No. V
No. ____ Date ____ Date ____ Survey of LAYTON ST.
X-Sec. Notes Chkd ____ Checked ____ Survey by H. F. NAUMANN Notes H.R.S. Date 10-48
No. ____ Date ____ Date ____ Map No. ____ Indexed C. Johnson Date ____

F.B. 1466 Pg. 153

FORM 307 10M 10-46

PLEASE RETURN TO
LOS ANGELES COUNTY SURVEYOR
700 HALL OF RECORDS

NOTE: ANY ADDITIONS OR CHANGES ON THIS SHEET MUST BE MADE OR CIRCLED IN RED INK, WITH DATE AND NAME OF PERSON MAKING CHANGE.

Do not extend notes this side of this line.

STATION	B. S.	H. I.	F. S.	ELEV.		
		1008 80				
0 + 40			4 11	1004 69		℄
0 + 50			3 54	1005 26		℄
1 + 00			1 74	1007 06		℄
"			2 20	1006 60		15 R (E) gut
"			1 73	1007 07		" " " T.Cb.
"			1 4	1007 4		25 " " P/L
"			2 46	1006 34	15 L (W) gut	
"			1 89	1006 91	" " T.Cb.	
"			1 6	1007 2	25 " P/L	
T.P.			1 72	1007 08	T.P.	
	7 69	1014 77				
1 + 50			6 23	1008 54		℄
1 + 77.1			5 96	1008 81	15.02 L gut. Send S.B. (W)	
"			5 42	1009 35	" " TCb " " " "	
1 + 80.1			5 65	1009 09	18.0 " gut W " " "	
"			5 61	1009 [illegible]	" " TCb " " " "	
1 + 90.1 ±			5 05	1009 72	int. ℄s Bellford Ave & Alley W	
			5 69	1009 08	15 L (W) gut.	
			5 02	1009 75	40 L	

F.B. 1466 PG. 154

Job No. 1255 Division No. ✓ Notes Red. Plotted No. Profile

Survey of LAYTON ST. Date Date X-Sec.

Survey by H. F. NAUMANN Notes H.R. Stock Notes Chkd. Checked No.

Indexed R. C. Johnson Date Date Date

FORM 307 10M 10-46

PLEASE RETURN TO
LOS ANGELES COUNTY SURVEYOR
700 HALL OF RECORDS

NOTE: ANY ADDITIONS OR CHANGES ON THIS SHEET MUST BE MADE OR CIRCLED IN RED INK, WITH DATE AND NAME OF PERSON MAKING CHANGE.

Do not extend notes this side of this line.

STATION	B. S.	H. I.	F. S.	ELEV.		
		1014 77				
1+90.1±					int. ℄s Bellford Ave & Alley (W)	
			3 01	1011 76	100 L (W) ℄ " "	
			2 92	1011 85	8.5 R (N)	
			22	1012 6	10.0±R (N) P/L	
			29	1011 9	10.5±L (S) P/L	
			1 14	1013 63	200 L ℄ " "	
			0 80	1013 97	8.5 R. (N)	
			04	1014 4	10.0 " " P/L	
			1 07	1013 70	" L (S) "	
2+00			4 66	1014 11	℄	
2+00.1			5 15	1009 62	18.0 L (W) Wend N.W. C.R.	
"			4 61	1010 13	" TCb " " " "	
2+03.1			5 10	1009 67	14.98 L gut Nend " "	
"			4 62	1010 15	" " TCb " " " "	
2+00.5±			4 65	1010 12	int. ℄ Bellford Ave. & P/L E	
			5 06	1009 71	15 R gut	
			4 71	1010 06	" " TCb.	
			4 6	1010 2	25 R P/L	
			4 1	1010 7	79±R P/L & Lot line (N) top wall Stgr. (N)	
			7 1	1007 7	" " " " " " " " bott. " " " (S)	

Profile Notes Red ____ Plotted ____ Job No. 1255 Division No. 1 F.B. 1466 Pg. 155
No. ____ Date ____ Date ____ Survey of LAYTON ST.
X-Sec. Notes Chkd ____ Checked ____ Survey by H. F. NAUMANN Notes H.R.S. Date 10-48
No. ____ Date ____ Date ____ Map No. ____ Indexed ____ Date ____

FORM 307 10M 10-46

PLEASE RETURN TO
LOS ANGELES COUNTY SURVEYOR
700 HALL OF RECORDS

NOTE: ANY ADDITIONS OR CHANGES ON THIS SHEET MUST BE MADE OR CIRCLED IN RED INK, WITH DATE AND NAME OF PERSON MAKING CHANGE.

Do not extend notes this side of this line.

STATION	B. S.	H. I.	F. S.	ELEV.		
		1014 77				
2+00.5±					int. ℄ Bellford Ave. & P/L E	
			4 1	101[illegible] 7	130.5± R P/L & lot line (N)	top wall st. gr. (N)
			8 1	100[illegible] 7	" " " " " "	bt. wall " " (S)
			7 6	100[illegible] 2	200 R " (E)	top wall
			9 3	1005 5	" " " "	bt. "
2+50			2 66	1012 11		℄
3+00			0 62	1012 15		℄
			1 13	101[illegible] [illegible]		15 R gut.
			0 75	1012 02		" " T.Cb.
			1 23	1013 54	15 L gut.	
			0 79	1013 98	" " T.Cb.	
T.P.			0 60	1014 17	T.P.	
	7 52	1021 69				
3+10.6			7 58	1012 11		15.01 R gut. S. end S.E. C.R.
"			7 21	1012 48		" " T.Cb. " " " "
3+40.6			7 34	1012 35		45.0 R gut E " S.E. "
"			6 78	1012 [illegible]		" " T.Cb. " " " "
3+50			5 49	1012 30		℄

F.B. 1222 PG. 156

Job No. 1255 Division No. V Notes Red. Plotted Profile
LAYTON ST. Date Date No.
Survey of Notes H.R. Stock Notes Chkd. Checked X-Sec.
Survey by H. F. NAUMANN Date Date No.
Indexed [illegible] Date

FORM 307 10M 10-46

PLEASE RETURN TO
LOS ANGELES COUNTY SURVEYOR
700 HALL OF RECORDS

NOTE: ANY ADDITIONS OR CHANGES ON THIS SHEET MUST BE MADE OR CIRCLED IN RED INK, WITH DATE AND NAME OF PERSON MAKING CHANGE.

Do not extend notes this side of this line.

STATION	B. S.	H. I.	F. S.	ELEV.		
		1021 69				
3+55.41			526	1016 43	Int. ℄'s Bellford Ave &	Jefferson Dr. (E.)
			785	1013 84	100 R (E) ℄	" "
			860	1013 09	15 R (S) gut.	
			806	1013 63	" " " T.Cb.	
			804	1013 65	" L (N) gut	
			734	1014 35	" " " T.Cb.	
			1035	1011 34	200 R (E) ℄	" "
			1095	1010 74	15 R (S) gut	
			1046	1011 23	" " " T.Cb.	
			1047	1011 22	" L (N) gut	
			967	1012 02	" " " T.Cb.	
3+70.2			538	1016 31	15.0 L gut. S. end S.W. C.R.	
"			452	1016 80	" " T.Cb. " " "	
4+00			352	1018 17		℄
"			518	1016 51		27.3 R gut
"			457	1017 12		" " T.Cb.
"			382	1017 87	21.1 L gut	
"			335	1018 34	" " T.Cb.	

Profile No. ____ Notes Red. ____ Plotted ____ Job No. 1255 Division No. 1
X-Sec. No. ____ Date ____ Date ____ Survey of LAYTON ST.
Notes Chkd ____ Checked ____ Survey by H. F. NAUMANN Notes H.F.N. Date 10-18
Date ____ Date ____ Map No. ____ Indexed ____ Date ____

F.B. 466 PG. 157

FORM 307 10M 10-46

PLEASE RETURN TO
LOS ANGELES COUNTY SURVEYOR
700 HALL OF RECORDS

NOTE: ANY ADDITIONS OR CHANGES ON THIS SHEET MUST BE MADE OR CIRCLED IN RED INK, WITH DATE AND NAME OF PERSON MAKING CHANGE.

Do not extend notes this side of this line.

F.B. 1466 PG. 158

Job No. 1255 Division No. V

Survey of H. F. NAUMANN Notes HR Stock

Survey by ~~H. C. Johnson~~ Date

Indexed Date

Profile No. X-Sec. No.

Plotted Date

Checked Date

Notes Red. Date

Notes Chkd. Date

STATION	B. S.	H. I.	F. S.	ELEV.		
		1021 69				
4+02.32			349	101[illegible] 20	P.I.	
4106.0			472	10[illegible] 97		13.7 R gut. N end NE. C.R
"			412	10[illegible]		" " T.Cb. " " " "
4+34.4			290	10[illegible] 79	15.04 L gut w end SW.R.	
"			290	10[illegible] 29	" " T.Cb " " "	
4+50			177	10[illegible] 92		℄
T.P.		/	173	101996	T.P.	
	775	1027 71				
5+00			590	102[illegible] 81		℄
"			639	102[illegible]		15 R gut.
"			594	102[illegible]		" " T.Cb.
"			641	102[illegible] 30	15 L gut.	
"			591	102[illegible] 20	" " T.Cb.	
5+12.6			1097	10[illegible] 74		19.0 R M.T.D. (S.E) meas. 5.8 Rod 5.17 10.97
5+14.4			580	102[illegible] 91	15.02 L gut end cb.	
"			537	102[illegible]	" " TCb " "	
5+16.6			1327	1013[illegible] 24	Bell tel. N.H. #1205	19.0 R F/M.H. meas 8.1 Rod 5.17 13.27
5+20.5			1097	10[illegible]		19.0 R M.T.D. (NW) meas 5.8 Rod 5.17 10.97

FORM 307 10M 10-46

PLEASE RETURN TO
LOS ANGELES COUNTY SURVEYOR
700 HALL OF RECORDS

NOTE: ANY ADDITIONS OR CHANGES ON THIS SHEET MUST BE MADE OR CIRCLED IN RED INK, WITH DATE AND NAME OF PERSON MAKING CHANGE.

Do not extend notes this side of this line.

STATION	B. S.	H. I.	F. S.	ELEV.		
		1027 71				
5+16.6			573	1021 98		15.03 R gut send N.E. CR.
"			526	1022 45		" " TCb " " " "
5+51.28			461	1023 10	P.I.	℄
"			474	1022 97	4.7 L edge Pvmt.	
5+85.8			382	1023 89		℄
"			463	1023 08		15.08 R(E) gut Nend N.E.CR.
"			421	1023 50		" " " TCb " " " "
			386	1023 85	14.0 L edge pvmt.	
5+82.4±			387	1023 84	int. ℄ Bellford Ave. & Lot line East	
			464	1023 07	15.1R gut	
			422	1023 49	" " TCb	
			400	1023 71	25.0 R P/L	
			56	1022 1	96.2 R N.E. Cor lot 113 Tr. #5	
6+00			355	1024 16		℄
"			439	1023 32		15 R. gut
"			384	1023 87		" " T.Cb.
"			360	1024 11	14.0 L pvmt	
"			28	1024 9	17.0 L	
"			260	1025 11	25 L(W) P/L	

Profile
No. ____ Date ____ Notes Red ____ Plotted ____ Job No. 1255 Division No. V
X-Sec. No. ____ Date ____ Date ____ Survey of Layton St.
Notes Chkd ____ Checked ____ Survey by H. F. NAUMANN Notes H.R.S. Date 10-48
Map No. ____ Date ____ Date ____ Indexed Johnson Date ____

F.B. 1466 Pg. 159

FORM 307 10M 10-46

PLEASE RETURN TO
LOS ANGELES COUNTY SURVEYOR
700 HALL OF RECORDS

NOTE: ANY ADDITIONS OR CHANGES ON THIS SHEET MUST BE MADE OR CIRCLED IN RED INK, WITH DATE AND NAME OF PERSON MAKING CHANGE.

Do not extend notes this side of this line.

STATION	B. S.	H. I.	F. S.	ELEV.		
		1027 71				
T. P.			4.61	1023 10	T.P.	
	7.04	1030 14				
6+42.9±			5 10	1025 [illegible]	int. ℄ Bellford Ave & lot line (W)	
			5 14	1025 [illegible]	14.0 L gut edge pvmt.	
			4 7	1025 [illegible]	15.0 " Cb. line	
			4 1	1025 [illegible]	25. L P/L	
			2 6	1025 [illegible]	100 L str. gr. (S)	
			1 4	1025 7	200 " " " "	
			0 2	1025 [illegible]	251.5± P/L & bk lot line st. gr. (S)	
6+50			4.95	1025 [illegible]		℄
6+99.2			4 39	1025 75		14.96 R gut. S. end SE. C.R.
"			4 03	1026 11		" " T.Cb. " " " "
7+00			3 70	1026 [illegible]		℄
"			4 38	1025 76		15.0 R gut
"			4 03	1026 11		" " T.Cb
"			3 69	1026 [illegible]	14.6 L gut. edge pvmt.	
"			3 5	1026 6	15 L Cb line	
"			2 4	1027 7	25 L P/L	

F.B. 1466 PG. 160

Job No. 1255 Division No. ✓ Notes Red. Plotted Profile

Survey of LAYTON ST. Date Date No.

Survey by H. F. NAUMANN Notes H.R. STOCK Notes Chkd. Checked X-Sec.

Indexed E. C. Johnson Date Date Date No.

FORM 307 10M 10-46

PLEASE RETURN TO
LOS ANGELES COUNTY SURVEYOR
700 HALL OF RECORDS

NOTE: ANY ADDITIONS OR CHANGES ON THIS SHEET MUST BE MADE OR CIRCLED IN RED INK, WITH DATE AND NAME OF PERSON MAKING CHANGE.

Do not extend notes this side of this line.

STATION	B. S.	H. I.	F. S.	ELEV.		
		1030 14				
B.M.A.E.110			4 19	1025 95	B.M. AE. 110 Elev. 1025.926 FB. 1447-79	
				1025 93	Bellford Ave. & Beverly Dr., SE. Cor.	
	6 36	1032.29			Bt. Spk. in curb, 10'E. of E. end C.R.	
7+35.8			6 67	1025 [illegible]		46.2 R gut. E end S.E. CK.
"			6 02	1026 27		" " TCb " " "
7+45.87			4 87	1027 42	Int. ℄'s Bellford Ave & Beverly Dr. (E)	
			5 04	1027 25	7.5 R on ℄	" "
			5 67	1026 62	15 R gut. " ℄	" "
			5 49	1026 [illegible]	30 R brk " ℄	" "
			7 12	1025 [illegible]	100 R " ℄	" "
			7 97	1024 32	15 R gut	
			7 46	1024 83	" " TCb	
			7 35	1024 94	15 L gut.	
			6 80	1025 49	" " TCb	
			9 75	1022 54	200 R on ℄ Beverly Dr.	
			10 42	1021 87	15 R gut.	
			9 92	1022 37	" " T.Cb.	
			9 80	1022 49	15 L gut	
			9 25	1023 04	" " T.Cb.	

Profile
No. ____ Date ____ Notes Red ____ Plotted ____ Job No. 1255 Division No. V
X-Sec. Date ____ Date ____ Survey of LAYTON ST.
No. ____ Date ____ Notes Chkd ____ Checked ____ Survey by H. F. NAUMANN Notes H.R.S. Date 10-48
Map No. ____ Indexed John Johnson Date ____

F.B. 1466 Pg. 161

FORM 307 10M 10-46

PLEASE RETURN TO
LOS ANGELES COUNTY SURVEYOR
700 HALL OF RECORDS

NOTE: ANY ADDITIONS OR CHANGES ON THIS SHEET MUST BE MADE OR CIRCLED IN RED INK, WITH DATE AND NAME OF PERSON MAKING CHANGE.

Do not extend notes this side of this line.

STATION	B. S.	H. I.	F. S.	ELEV.		
7+50		1032 29	4 81	1027 28		℄
7+66.5			6 12	1026 17		19.6 R gut. Eond N.E. C.R.
"			5 56	1026 73		" " TCb " " " "
7+96.2			4 44	1027 85		14.92 R gut N " " "
"			4 00	1028 29		" " TCb N " " "
8+00			3 69	1028 [illegible]		℄
"			4 36	1027 [illegible]		15 R gut
"			3 94	1028 35		" " TCb
"			3 72	1028 57	14.6 L gut. edge pvmt.	
"			3 33	1029 [illegible]	15 L Cb. line	
"			22	1030 1	25 L P/L	
8+50			2 52	1029 77		℄
8+59.9			2 55	1029 74	15.01 L gut. bg. Cb.	
"			2 10	1030 19	" " T.Cb. " "	
9+00			1 28	1030 01		℄
"			2 03	1030 26		15 R gut
"			1 62	1030 67		" " T.Cb.
"			1 80	1030 49	15 L gut.	
"			1 20	1031 09	" " T.Cb.	
9+19.1			1 50	1030 77		14.96 L gut end Cb.
			0 99	1031 30		" " TCb " "

F.B. 1466 PG. 162

Job No. 1255 Division No. V Plotted ____ Date ____ No. ____ Profile
LAYTON ST. Notes Red. ____ Date ____ No. ____ X-Sec.
Survey of H. F. NAUMANN Notes H.Q Stock Notes Chkd. ____ Date ____ Checked ____ Date ____
Survey by C. Johnson Date ____
Indexed ____

FORM 307 10M 10-46

PLEASE RETURN TO
LOS ANGELES COUNTY SURVEYOR
700 HALL OF RECORDS

NOTE: ANY ADDITIONS OR CHANGES ON THIS SHEET MUST BE MADE OR CIRCLED IN RED INK, WITH DATE AND NAME OF PERSON MAKING CHANGE.

Do not extend notes this side of this line.

STATION	B. S.	H. I.	F. S.	ELEV.		
		1032 29				
T.P.			1 25	1031 01	T.P.	
	8 18	1039 19				
9+12.5±			7 90	1031 29	Int. & Bellflower Ave. & lot line E.	
			8 23	1030 96	15 R TCb	
			7 9	1031 3	25 " P/L	
			9 5	1029 7	86.4 R P/L & lot lines N & S	
9+50			7 09	1032.0		℄
9 + 70.4			6.76	1032 23	14.55 L gut. Rubble wall	
9+70.4			4 79	1032 40	14.55 L TCb Beg. Rubble wall	
9+79.0			7 70	1031 49	110.3 L Bsmt.	meas. 6.3 Rod 1.40 7.7
9+92.1			11 88	1027 31		20.1 R M.T.D.(S) meas 5.7 Rod 6.19 11.76
9+96.1			14.18	1025 01		20.1 R Bellflower, N.H. Fl. meas 8.0 Rod 6.18 14.18
10+00.1			11 78	1027 41		" " M.T.D.(N) meas 5.6 Rod 6.16 11.76
10+00			6 00	1033 19		℄
"			6 51	1032 68		15.0 R. gut.
"			6 20	1032 99		" " T.Cb.
"			6 25	1032 94	14.88 L gut	
"			4 59	1034 60	" " TCb	

Profile No. ____ Notes Red ____ Plotted ____ Job No. 12555 Division No. V
X-Sec. No. ____ Date ____ Date ____ Survey of LAYTON ST.
Notes Chkd ____ Checked ____ Survey by H. F. NAUMANN Notes H.E.S. Date 10-48
Date ____ Map No. ____ Date ____ Indexed ____ Date ____

F.B. 866 Pg. 163

FORM 307 10M 10-46

PLEASE RETURN TO
LOS ANGELES COUNTY SURVEYOR
700 HALL OF RECORDS

NOTE: ANY ADDITIONS OR CHANGES ON THIS SHEET MUST BE MADE OR CIRCLED IN RED INK, WITH DATE AND NAME OF PERSON MAKING CHANGE.

Do not extend notes this side of this line.

Profile No. X-Sec. No.

Notes Red. Date Plotted Date
Notes Chkd. Date Checked Date

Division No. V
Job No. 1255 LAYTON ST.
Notes HIP STACK

Survey of H. F. NAUMANN
Survey by H. C. Johnson
Indexed

F.B. 1462 PG. 164

STATION	B. S.	H. I.	F. S.	ELEV.		
		1039.19				
10+11.9			6.15	1033.04	14.88 L gut. end Rubble wall	
"			7.35	103[illegible].84	" " T.C.b. " "	
10+12.5±			5.75	103[illegible].14	Int. ℄ Bellford Ave. & lot line (W)	
			7.41	103[illegible].78	15.0 L T.C.b. beg. conc. cb.	
			3.7	103[illegible].5	25 L P/L	
			1.7	103[illegible].5	100 L	
			+0.2	103[illegible].4	175 L P/L & bk lot line St. gr. (S) (Hand wall)	
10+32.2			5.31	103[illegible].38		15.0 R gut. S end SE. C.R.
"			5.42	103[illegible].77		" " T.C.b. " " " "
10+50			4.86	103[illegible].31		℄
10+62.2			5.99	103[illegible].20		14.5 R gut. E end S.E. C.R.
"			5.42	103[illegible].77		" " T.C.b. " " " "
10+76.14			4.33	103[illegible].86	Int. ℄s Bellford Ave & Garfias Dr. (E)	
			4.93	103[illegible]	15' R cross gut	℄ " " "
			4.74	103[illegible].5	21.5 R bk	℄ " " "
			6.99	103[illegible].20	100 R	℄ " " "
			7.59	103[illegible].20	15 R gut	
			7.05	1032.14	" " T.C.b.	
			6.93	1032.26	15 L gut	
			6.23	1032.96	" " T.C.b.	

FORM 307 10M 10-46

PLEASE RETURN TO
LOS ANGELES COUNTY SURVEYOR
700 HALL OF RECORDS

NOTE: ANY ADDITIONS OR CHANGES ON THIS SHEET MUST BE MADE OR CIRCLED IN RED INK, WITH DATE AND NAME OF PERSON MAKING CHANGE.

Do not extend notes this side of this line.

STATION	B. S.	H. I.	F. S.	ELEV.		
		1039 19				
10+76.4					Int. c/s Bellford Ave & Garfias Dr. (E)	
			9 91	1029 28	200 R	S " " "
			10 57	1029 62	15R gut.	
			10 11	1029 02	" " TCb	
			9 97	1029 22	15 " gut	
			9 27	1029 92	" " TCb	
B.M. 2.E. 111			5 68	1033 51	B.M. A.E. Elev. 1033.486 FB. 1447-79	
					Bellford Ave. & Garfias Dr., S.E. Cor.	
	8 80	1042 31			Bt. spk in curb, 10 E. of E. end C.R.	
10+92.2			8 39	1033 92		45.7 R (E) gut. E end NE. C.R.
"			7 00	1035 31		" " " TCb " " " "
11+00			6 93	1035 38		
			7 64	1034 67		15 R FL.
"			7 72	1034 59		24.0 R gut MCR N.E. C.R.
"			7 22	1035 09		" " TCb " "
"			7 20	1035 11	15 L gut	
"			6 12	1036 19	" " TCb	
11+08.9			6 96	1035 35	15.2 L end of Cb gut.	
"			5 95	1036 36	" " " " " TCb	

Profile No. ____ Date ____ Notes Red ____ Plotted ____ Job No. 1255 Division No. 1
X-Sec. No. ____ Date ____ Notes Chkd ____ Date ____ Checked ____ Date ____ Survey of Lot 1 Tract 5576
Date ____ Map No. ____ Date ____ Survey by H. F. NAUMANN Notes H.E.S. Date 10-48
Indexed by ____ Date ____

F.B. 1446 PG. 165

FORM 307 10M 10-46

PLEASE RETURN TO
LOS ANGELES COUNTY SURVEYOR
700 HALL OF RECORDS

NOTE: ANY ADDITIONS OR CHANGES ON THIS SHEET MUST BE MADE OR CIRCLED IN RED INK, WITH DATE AND NAME OF PERSON MAKING CHANGE.

Do not extend notes this side of this line.

STATION	B. S.	H. I.	F. S.	ELEV.		
		104231				
11 + 50			5 88	103[illegible] 13		℄
11 + 52.2			6 14	103[illegible] 17	15.12 L gut. beg. Conc. Cb.	
"			5 30	103[illegible] 01	" " Tcb " " "	
12 + 00			4 82	103[illegible] 19		℄
"			5 34	103[illegible] 97		15 R gut
"			4 99	103[illegible] 32		" " T.Cb.
"			5 07	103[illegible] 22	15 L gut	
"			4 30	103[illegible] 01	" " TCb	
12+02.3			5 02	103[illegible] 29	15.2 L gut. end conc. Cb.	
"			4 31	103[illegible] 00	" " TCb. " " "	
12+50			3 74	1038 57		℄
13+00			2 42	1039 89		℄
"			3 10	1039 21		15 R gut
"			2 79	103[illegible] 52		" " T.Cb.
"			2 65	103[illegible] 26	14.0 L gut	
"			2 00	10[illegible] 31	15 L Cb. line edge p/mt.	
"			0 6	104[illegible] 7	25 L P/L	
T.P.			1 72	1040 59	T.P	
	5 89	104648				

F.B. 1266 PG. 166

Job No. 1255 Division No. ✓ Notes Red. Plotted Profile

Survey of LAYTON ST. Date Date No.

Survey by H. F. NAUMANN Notes H.R. Stock Notes Chkd. Checked X-Sec.

Indexed A. C. Johnson Date Date No.

FORM 307 10M 10-46

PLEASE RETURN TO
LOS ANGELES COUNTY SURVEYOR
700 HALL OF RECORDS

NOTE: ANY ADDITIONS OR CHANGES ON THIS SHEET MUST BE MADE OR CIRCLED IN RED INK, WITH DATE AND NAME OF PERSON MAKING CHANGE.

Do not extend notes this side of this line.

STATION	B. S.	H. I.	F. S.	ELEV.		
		1046 48				
12+26.5±			8 43	1038 05	int. ℄ Bellford Ave. & lot line E	
			8 59	1037 89	15 R TCb	
			8 4	1038 1	25 " P/L	
			8 2	1038 3	90 " P/L & bk lot line	
B.M. A.E. 120			3 40	1043 08	B.M. A.E. 120 Elev. 1043.064 FB. 1447-77	
					Layton St. & Bellford Ave., N.W. Cor.	
	3 43	1046 51			Bt. spk. in curb, 7' W. of W. end C.R.	
13+32.0			6 54	1039 97		15.03 R gut. S end S.E. C.R
"			6 25	1040 2[illegible]		" " Tcb. " " " "
13+45.2			6 22	1040 29	14.97 L gut S end S.W. C.R	
"			5 60	1040 91	" " TCb " " " "	
13+50			5 5[illegible]	1041 00		℄
13+60.1			5 56	1040 95	31.3 L gut W end S.W. C.R.	
"			4 92	1041 59	" " TCb. " " "	
13+62.1			6 87	1039 64		43.7 R gut E end S.E. C.R.
"			6 36	1040 15		" " TCb " " " "

Profile No. ____ Date ____ Notes Red ____ Date ____ Plotted ____ Job No. 1255 Division No. V

X-Sec. No. ____ Date ____ Notes Chkd. ____ Date ____ Checked ____ Survey of LAYTON ST.

Survey by H. F. NAUMANN Notes H.R.S. Date 10-48

Map No. ____ Date ____ Indexed Johnson Date ____

F.B. 1466 PG. 167

FORM 307 10M 10-46

PLEASE RETURN TO
LOS ANGELES COUNTY SURVEYOR
700 HALL OF RECORDS

NOTE: ANY ADDITIONS OR CHANGES ON THIS SHEET MUST BE MADE OR CIRCLED IN RED INK, WITH DATE AND NAME OF PERSON MAKING CHANGE.

Do not extend notes this side of this line.

STATION	B. S.	H. I.	F. S.	ELEV.		
		104651				
13+75.94			5 06	104[illegible]5	int. ℄'s Bellford Ave &	Layton St. (East)
			5 78	104[illegible]73	16 R (E) gut.	℄ " "
			5 74	104[illegible]7[illegible]	28 R	" " "
			6 25	1040 36	50 R	" " "
			7 71	103[illegible]80	100 R	" " "
			8 34	103[illegible]17	15 R (S) gut.	
			7 90	103[illegible]61	" " Tcb.	
			7 76	103[illegible]75	15 L (N) gut.	
			7 31	103[illegible]20	" " Tcb.	
			10 45	103[illegible]06	200 R	℄ Layton St.
			11 10	1035 41	15 R (S) gut.	
			10 65	103[illegible]	" " Tcb	
			10 56	103[illegible]95	15 L (N) gut.	
			10 02	103[illegible]49	" " Tcb	
13+77.58			5 04	104[illegible]47	int. ℄'s Bellford Ave &	Layton St. (West)
			5 22	104[illegible]29	13 L (E) edge cond	gut.
			5 29	104[illegible]22	15 " center "	"
			5 24	104[illegible]27	17 " W edge "	"
			4 83	104[illegible]68	25 " "	

F.B. 1466 PG. 168

Job No. 1255 Division No. V Notes Red. Plotted Profile
Survey of LAYTON ST Date Date No.
Survey by H. F. NAUMANN Notes H.R. STOCK Notes Chkd. Checked X-Sec.
Indexed C. Johnson Date Date Date No.

FORM 307 10M 10-46

PLEASE RETURN TO
LOS ANGELES COUNTY SURVEYOR
700 HALL OF RECORDS

NOTE: ANY ADDITIONS OR CHANGES ON THIS SHEET MUST BE MADE OR CIRCLED IN RED INK, WITH DATE AND NAME OF PERSON MAKING CHANGE.

Do not extend notes this side of this line.

STATION	B. S.	H. I.	F. S.	ELEV.		
		1046 51				
13+77.58					int ℄'s Bellford Ave & Layton St. (West)	
			2 20	1044 31	100 L (W) ℄ " " "	
			2 31	1044 20	15 R gut	
			1 70	1044 81	" " TCb	
			3 20	1043 31	" L gut	
			2 59	1043 92	" " TCb	
T.B.			2 19	1044 32	T.B.	
	7 45	1051 77				
13+77.58					int. ℄'s Bellford Ave & Layton St. (West)	
			4 64	1047 13	200 L (W)	
			4 82	1046 95	15 R gut	
			4 20	1047 57	" " TCb	
			5 56	1046 21	" L gut	
			4 89	1046 88	" " TCb	
Bell tel. M.H. #1203			16 52	1035 25	18.7 R (N) ℄ Layton St & 44.2 L (W) ℄ Bellford Ave. Floor meas 8.3 Rod 8.22 16.52	
"			14 12	1037 65	" " " " " " & 40.2 L (W) ℄ Bellford Ave MT.D.(E) meas 5.9 Rod 8.22 14.12	
"			13 92	1037 85	" " " " " " & 48.2 L " " " " " (W) meas 5.7 8.22 13.92	
13+90.4			9 50	1042 27	29.0 L gut wend N.W.C.R.	
"			8 89	1042 88	" " TCb " " " "	

Profile
No. ____ Date ____ Notes Red ____ Plotted ____ Job No. 1255 Division No. V
X-Sec.
No. ____ Date ____ Notes Chkd ____ Checked ____ Survey of: LAYTON ST.
Survey by H. F. NAUMANN Notes H.R.S. Date 10-48
Map No. ____ Date ____ Indexed ____ Date ____

F.B. 7466 Pg. 169

FORM 307 10M 10-46

PLEASE RETURN TO
LOS ANGELES COUNTY SURVEYOR
700 HALL OF RECORDS

NOTE: ANY ADDITIONS OR CHANGES ON THIS SHEET MUST BE MADE OR CIRCLED IN RED INK, WITH DATE AND NAME OF PERSON MAKING CHANGE.

Do not extend notes this side of this line.

STATION	B. S.	H. I.	F. S.	ELEV.		
		1051 77				
13+91.5			10 84	1046 [illegible]		26.2 R gut. E end N.E. C.R.
"			10 48	104[illegible]		" " TCb " " " "
14+00.9			10 52	104[illegible] 25		14.99 R gut N " " "
"			10 19	104[illegible] 58		" " TCb " " " "
14+00			9 77	1047 00		℄
14+05.1			9 67	1047 10	15.02 L gut. N end N.W.C.R	
"			9 02	1047 75	" " TCb. " " " "	
B.M.A.E. 121			4 68	1047 09	B.M. A.E. 121 Elev. 1047.068 FB. 1447-88	
				1047.07	Bellford Ave. (W. side), 175 ± N. of ℄ of	
	6 60	1053 67			Layton St. Bt. spk. in curb in front of Hse. 1591	
14+50			10 25	1045 42		℄
15+00			8 70	1044 97		℄
"			9 25	1044 42		11 R gut
"			9 24	1044 43		12.5 R edge pvmt
"			9 0	1044 7		15 R Cb. line
"			8 7	1045 [illegible]		25 R P/L
"			8 77	1044 90	15 L gut	
"			8 11	1045 56	" " TCb	

F.B. 1466 PG. 170

Job No. 1255 Division No. ✓ Notes Red. Plotted Profile

Survey of LAYTON ST. Date Date No.

Survey by H. F. NAUMANN Notes H.R. Stock Notes Chkd Checked X-Sec.

Indexed C. Johnson Date Date No.

FORM 307 10M 10-46

PLEASE RETURN TO
LOS ANGELES COUNTY SURVEYOR
700 HALL OF RECORDS

NOTE: ANY ADDITIONS OR CHANGES ON THIS SHEET MUST BE MADE OR CIRCLED IN RED INK, WITH DATE AND NAME OF PERSON MAKING CHANGE.

Do not extend notes this side of this line.

STATION	B. S.	H. I.	F. S.	ELEV.		
		105367				
15+08±			8 46	1045 21	int ℄ Bellford Ave & lot line (West)	
			7 95	1045 72	15 L (W) TCb	
			7 6	1046 1	25 " " P/L	
			5 0	1048 7	100 " "	
			3 9	1049 8	133.5 L (W) P/L & bk lot line	
15+13±			8 31	1045 36	int ℄ Bellford Ave & lot line (East)	
			8 87	1044 80	11.5 R gut	
			8 6	1045 1	15.0 R cb line	
			8 3	1045 4	25 R P/L	
			9 7	1044 0	100 R	
			10 3	1043 4	136± R P/L & bk lot line (E)	
15+50			7 20	1046 47		℄
15+56.5			7 08	1046 59	15.02 L gut end conc. cb.	
"			6 46	1047 21	" " TCb " " "	
16+00			5 79	1047 88		℄
"			6 24	1047 43		14.3 R gut edge pvmt
"			6 0	1047 7		15 R cb. line
"			5 6	1048 1		25 P/L
"			5 95	1047 72	11.6 L gut edge pvmt	
			5 9	1047 8	15 L Cb. line	

Profile Notes Red ____ Plotted ____ Job No. 1255 Division No. V
No. ____ Date ____ Date ____ Survey of LAYTON ST
X-Sec. Notes Chkd ____ Checked ____ Survey by H. F. NAUMANN Notes H.R.S. Date 10-48
No. ____ Date ____ Date ____ Map No. ____ Indexed C. Johnson Date ____

F.B. 1466 Pg. 171

FORM 307 10M 10-46

PLEASE RETURN TO
LOS ANGELES COUNTY SURVEYOR
700 HALL OF RECORDS

NOTE: ANY ADDITIONS OR CHANGES ON THIS SHEET MUST BE MADE OR CIRCLED IN RED INK, WITH DATE AND NAME OF PERSON MAKING CHANGE.

Do not extend notes this side of this line.

STATION	B. S.	H. I.	F. S.	ELEV.		
		1053 67				
16+00			4 9	1048 5	25 L P/L	
16+14.1			5 24	1048 43		25.0 R gut end cb E end SE
"			4 81	1048 86		" " TCb " " " " "
16+23.11			5 06	1048 61	int. ℄'s Bellford Ave &	Olive Way (East)
			5 60	1048 07	13.0 R gut ℄	" "
			5 00	1048 67	21.5 R "	" "
			7 90	1045 77	100 R "	" "
			7 86	1045 81	10 R (S) gut.	
			7 29	1045 39	" " " TCb.	
			7 58	1045 07	10 L (N) gut.	
			6 91	1045 76	" " " T.Cb.	
			10 84	1042 83	200 R ℄	Olive Way
			10 75	1042 92	10 R (S) gut.	
			10 03	1043 64	" " " T.Cb.	
			9 82	1043 85	10 L (N) gut.	
			9 27	1044 40	" " " T.Cb.	
16+33.6			4 99	1048 28		25.0 R gut end cb.
"			4 30	1049 37		" " TCb " "

F.B. 1466 PG. 172

Job No. 1255 Division No. V Notes Red. Plotted Profile

Survey of LAYTON ST. Date Date No.

Survey by H. F. NAUMANN Notes H.R. STOCK Notes Chkd. Checked X-Sec.

Indexed R. C. Johnson Date Date No.

FORM 307 10M 10-46

PLEASE RETURN TO
LOS ANGELES COUNTY SURVEYOR
700 HALL OF RECORDS

NOTE: ANY ADDITIONS OR CHANGES ON THIS SHEET MUST BE MADE OR CIRCLED IN RED INK, WITH DATE AND NAME OF PERSON MAKING CHANGE.

Do not extend notes this side of this line.

STATION	B. S.	H. I.	F. S.	ELEV.		
		105367				
16+50			425	104942		℄
16+85.5±			317	105050	int. ℄ Bellford Ave & lot line East	
			365	105002	12 R gut	
			348	105019	15 R Cb. line	
			30	10507	25 R P/L	
			40	10497	85± R P/L & bk lot line	
17±00			275	105092		℄
			336	105031		12 R gut
			318	105049		15 R Cb. line
			25	10512		25 R P/L
			281	105086	11 L edge pvmt	
			31	10506	13.5" gut.	
			27	10510	15 " Cb. line	
			15	[illegible]	25 " P/L	
17+50			126	105241		℄
T.P.			127	105240	T.P.	
	8	106083				
18±00			706	105377		℄
			774	105309		13.0 R gut edge pvmt.

Profile
No. ____ Date ____ Notes Red ____ Plotted ____ Job No. 1255 Division No. V
X-Sec. No. ____ Date ____ Notes Chkd ____ Checked ____ Survey of [illegible]
Survey by H. F. NAUMANN Notes H.R.S. Date 10-48
Map No. ____ Date ____ Indexed [illegible] Date ____

F.B. 1466 Pg. 173

FORM 307 10M 10-46

PLEASE RETURN TO
LOS ANGELES COUNTY SURVEYOR
700 HALL OF RECORDS

NOTE: ANY ADDITIONS OR CHANGES ON THIS SHEET MUST BE MADE OR CIRCLED IN RED INK, WITH DATE AND NAME OF PERSON MAKING CHANGE.

Do not extend notes this side of this line.

STATION	B. S.	H. I.	F. S.	ELEV.		
		1060 83				
18+00			7 6	105[illegible]		15 R cb. line
"			8 6	1052[illegible]		25 R P/L
"			7 03	105[illegible]	11.0 L gut edge pvmt.	
"			6 7	105[illegible]	15 L cb. line	
"			5 5	105[illegible]	25 " P/L	
18+39.4			6 73	105[illegible]		14.93 R gut S end S.E. C.R
"			6 19	105[illegible]		" " Tcb " " " "
18+50			5 78	1055 05		℄
18+53.9			6 80	105[illegible]		29.1 R gut. E end S.E. C.R
"			6 29	105[illegible]		" " T.Cb. " " " "
18+73.10			5 16	1055 [illegible]	int. ℄'s Bellford Ave & Crary St. (East)	
			5 80	1055 [illegible]	15.5 R gut on ℄	" " "
			5 66	1055 [illegible]	21.5 R ℄	" " "
			8 34	1052 [illegible]	100 R ℄	" " "
			9 23	105[illegible]	20 R (S) gut	
			8 74	1052 [illegible]	" " " Tcb	
			8 19	1052 [illegible]	" L (N) gut	
			7 59	1052 [illegible]	" " " Tcb	

F.B. 1466 PG. 174

Job No. 1255 Division No. V Notes Red. Plotted Profile

Survey of LAYTON ST. Date Date No.

Survey by H. F. NAUMANN Notes H.R. Stock Notes Chkd. Checked X-Sec.

Indexed A. C. Johnson Date Date Date No.

FORM 307 10M 10-46

PLEASE RETURN TO
LOS ANGELES COUNTY SURVEYOR
700 HALL OF RECORDS

NOTE: ANY ADDITIONS OR CHANGES ON THIS SHEET MUST BE MADE OR CIRCLED IN RED INK, WITH DATE AND NAME OF PERSON MAKING CHANGE.

Do not extend notes this side of this line.

STATION	B. S.	H. I.	F. S.	ELEV.		
		1060 83				
18+73.10					Int. ℄'s Bellford Ave & Crary St. (East)	
			11 57	1049 26	200 R (E)	℄ " "
			12 91	1047 92	20 R (S) gut	
			11.89	1048 94	" " " T.Cb.	
			[illegible]	1049 03	20 L (N) gut	
			11 27	1049 56	" " " T.Cb	
18+94.0			5 83	1055 00		31.1 R gut E end N.E.C.R.
"			5 22	1055 61		" " T.Cb. " " "
19+00			4 45	1056 38		℄
"			5 31	1055 52		16.8 R gut M.C.R. N.E.
"			5 09	1055 74		" " T.Cb " "
"			4 55	1056 28	10.5 L gut edge pvmt.	
"			39	1056 9	15 L Cb. line	
"			30	1057 8	25 L P/L	
19+09.5			5 01	1055 82	> same	14.91 R gut N end N.E.C.R.
"			5 01	1055 82		" " T.Cb. " " " "
19+50			3 00	1057 83		
19+52.0±			5.4	1055 +	79.5 L (W) bsmt	meas. 7.0 Rod + 1.6 5.4

Profile
No. ____ Date ____ Notes Red. ____ Plotted ____ Job No. 1255 Division No. V
X-Sec. No. ____ Date ____ Notes Chkd. ____ Checked ____ Survey of LAYTON ST.
Survey by H. F. NAUMANN Notes H.R.S. Date 10-48
Map No. ____ Date ____ Indexed ____ Date ____

F.B. 1466 Pg. 175

FORM 307 10M 10-46

PLEASE RETURN TO
LOS ANGELES COUNTY SURVEYOR
700 HALL OF RECORDS

NOTE: ANY ADDITIONS OR CHANGES ON THIS SHEET MUST BE MADE OR CIRCLED IN RED INK, WITH DATE AND NAME OF PERSON MAKING CHANGE.

Do not extend notes this side of this line.

STATION	B. S.	H. I.	F. S.	ELEV.		
		1060.83				
T.P.			2.12	1058.71	T.P. East side Bellford gut opposite Sta. #20	
	5.96	1064.67				
19+91.3±			7.95	1056.72	86.1 L (w) Bsmt.	meas. 7.0 Rod .95 7.95
20+32.[illegible]			6.20	105[illegible]	86.1 L (w) "	meas. 7.0 Rod - .80 6.2
20+00			5.40	[illegible]		℄
"			5.95	105[illegible]		11.5 R gut
"			5.61	105[illegible]		13.5 R edge Pvmt.
"			5.7	105[illegible]		15 R Cb. line
"			6.1	1058[illegible]		25 R P/L
"			5.58	105[illegible]	10.5 L (w) gut edge Pvmt.	
"			5.3	105[illegible]	15 " " Cb. line	
"			3.1	1061.6	25 " " P/L	
20+12±			5.06	105[illegible]	int. ℄ Bellford Ave & lot line West	
			4.7	1060[illegible]	15 L (w) Cb. line	
			2.9	1061.[illegible]	25 " " P/L	
			0.5	1064[illegible]	100 " "	
			+1.5	1066[illegible]	200 " "	
			+1.7	1066.4	208 " " P/L & bk lot line	

F.B. 1466 PG. 176 Job No. 1255 Division No. V Notes Red. Plotted Profile
Survey of LAYTON ST. Date Date No.
Survey by H. F. NAUMANN Notes H.R. Stock Notes Chkd. Checked X-Sec.
Indexed ~~R. C. Johnson~~ Date Date Date No.

FORM 307 10M 10-46

PLEASE RETURN TO
LOS ANGELES COUNTY SURVEYOR
700 HALL OF RECORDS

NOTE: ANY ADDITIONS OR CHANGES ON THIS SHEET MUST BE MADE OR CIRCLED IN RED INK, WITH DATE AND NAME OF PERSON MAKING CHANGE.

Do not extend notes this side of this line.

STATION	B. S.	H. I.	F. S.	ELEV.		
		1064 67				
20+50			4 06	1060 61		℄
20+60±			3 30	1060 87	int. ℄ Bellford Ave & lot line (East)	
			4 1	1060 6	15 R (E) Cb. L	
			4 6	1060 1	25 " " P/L	
			5 3	1059 4	71± " " P/L & bk lot line	
21±00			2 67	1062 00		℄
"			3 30	1061 37		11.5 R gut.
"			3 08	1061 59		14 R edge pvmt.
"			3 1	1061 6		15 " Cb. L.
"			3.7	1061 0		25 " P/L
"			2 82	1061 85	10.5 L w gut edge Pvmt	
"			2 1	1062 6	15 " " Cb. L.	
"			1 2	1063 5	25 " " P/L	
21+50			1 13	1063 54		℄
T.P.			1 33	1063 34	T.P.	
	7 3	1071 17				
22±00			6 14	1065 03		℄
22+00			6 90	1064 27		13.5 R gut edge pvmt

Profile No. ____ Notes Red ____ Plotted ____ Job No. 1255 Division No. V
Date ____ Date ____ Survey of LAYTON ST.
X-Sec. No. ____ Notes Chkd ____ Checked ____ Survey by H. F. NAUMANN Notes H.R.S. Date 10-48
Date ____ Date ____ Map No. ____ Indexed Johnson Date ____

F.B. 1466 PG. 177

FORM 307 10M 10-46

PLEASE RETURN TO
LOS ANGELES COUNTY SURVEYOR
700 HALL OF RECORDS

NOTE: ANY ADDITIONS OR CHANGES ON THIS SHEET MUST BE MADE OR CIRCLED IN RED INK, WITH DATE AND NAME OF PERSON MAKING CHANGE.

Do not extend notes this side of this line.

STATION	B. S.	H. I.	F. S.	ELEV.		
		1071 17				
22+00			6 6	1064 6		15 R(E) Cb. L.
"			7 0	1064 2		25 " " P/L
"			6 30	1064 87	L(W) gut edge pvmt.	
"			6 1	1065 1	15 L " Cb. L.	
"			5 5	1065 7	25 " " P/L	
22+11.4			6 59	1064 58		14.94 R(E) gut S end S.E. C.R.
"			6 26	1064 91		" " " TCb " " " "
22+12			5 2	1066 0	25 L(W) P/L	
22+21.6			6 76	1064 41		25.0 R(E) gut E end S.E. C.R.
"			6 28	1064 89		" " " TCb " " " "
22+35.91			5 06	1066 11	Int. ℄s Bellford Ave &	Oakwood St. (East)
			5 73	1065 44	14 R(E) Cross gut ℄	" "
			7 30	1063 87	50 R " ℄	" "
			9 30	1061 87	100 " " ℄	" "
			9 68	1061 49	15 R(S) gut.	
			9 13	1062 04	15 " " T.Cb.	
			9 17	1062 00	" L(W) gut.	
			8 61	1062 56	" " " T.Cb.	

F.B. 1466 PG. 178
Job No. 1255 Division No. V Notes Red. Plotted Profile
Survey of LAYTON ST. Date Date No.
Survey by H. F. NAUMANN Notes H.R. Stock Notes Chkd. Checked X-Sec.
Indexed B. C. Johnson Date Date Date No.

FORM 307 10M 10-46

PLEASE RETURN TO
LOS ANGELES COUNTY SURVEYOR
700 HALL OF RECORDS

NOTE: ANY ADDITIONS OR CHANGES ON THIS SHEET MUST BE MADE OR CIRCLED IN RED INK, WITH DATE AND NAME OF PERSON MAKING CHANGE.

Do not extend notes this side of this line.

STATION	B. S.	H. I.	F. S.	ELEV.		
		1071 17				
T.P.			9 36	1061 31	T.P.	
	5 57	1066 88				
22+35.91					Int. ℄'s Bellford Ave & Oakwood St. (East)	
			8 77	1058 11	200 R(E)	℄ " "
			9 14	1057 74	15 R(S) gut.	
			8 51	1058 37	" " " TCb.	
			8 45	1058 43	" L(N) gut.	
			7 89	1058 99	" " " TCb	
B.M. AE.131			2 22	1064 66	B.M. AE. 131 Elev. 1064.690 FB. 1447-93	
				1064 69	Oakwood Ave. & Bellford Ave., S.E. Cor.	
	6 59	1071 28			Bt. spk. in curb, 5' E. of E. end C.R.	
22+37.57			5 07	1066 21	Int. ℄'s Bellford Ave. & Oakwood St. (E) West	
			5 32	1065 96	13.5 L(W) gut	℄ " "
			4 32	1066 96	32 L " brk	℄ " "
			2 71	1068 57	100 "	℄ " "
			2 84	1068 44	10.5 R(N) gut	edge pvmt.
			2 6	1068 7	15 " " Cb. L.	
			1 8	1069 5	25 " " P/L	

Profile Notes Red ____ Plotted ____ Job No. 1255 Division No. Y
No. ____ Date ____ Date ____ Survey of LAYTON ST.
X-Sec. Notes Chkd ____ Checked ____ Survey by H. F. NAUMANN Notes H.R.S. Date 10-48
No. ____ Date ____ Date ____ Map No. ____ Indexed Johnson Date ____

F.B. 1466 Pg. 179

FORM 307 10M 10-46

PLEASE RETURN TO
LOS ANGELES COUNTY SURVEYOR
700 HALL OF RECORDS

NOTE: ANY ADDITIONS OR CHANGES ON THIS SHEET MUST BE MADE OR CIRCLED IN RED INK, WITH DATE AND NAME OF PERSON MAKING CHANGE.

Do not extend notes this side of this line.

STATION	B. S.	H. I.	F. S.	ELEV.		
		1071 28				
22+37.57					Int. ℄'s Bellford Ave. & Oakwood St. W. West	
					100 L	℄ " " "
			3 54	1067 74	12.5 L(S) gut edge pvmt.	
			3 5	1067 8	15 " (S) cb. L.	
			3 7	1067 6	25 " " P/L	
			0 00	1071 28	200 L	℄ Oakwood St West
			0 37	1070 91	10.5 R(N) gut edge pvmt	
			0 3	1071 0	15 R " cb. L.	
			0 6	1071 7	25 " " P/L	
			0 80	1071 48	13 L (S) gut edge pvmt	
			0 7	1071 6	15 " " cb. L.	
			0 3	1071 0	23 " " P/L	
22+50			4 68	1066 63		℄
22+51.6			5 91	1065 37		25.1 R(N) gut end cb.
"			5 96	1065 32		" " " + cb " "
22+62			2 5	1068 [illegible]	25 L P/L	
"			4 6	1066 7		25 R P/L
23+00			2 98	1068 30		℄

F.B. 1466 PG. 180
Job No. 1255 Division No. V Notes Red. Plotted No. Profile
Survey of LAYTON ST. Date Date X-Sec.
Survey by H. F. NAUMANN Notes H.R. Stock Notes Chkd. Checked No.
Indexed B. C. Jonston Date Date

FORM 307 10M 10-46

PLEASE RETURN TO
LOS ANGELES COUNTY SURVEYOR
700 HALL OF RECORDS

NOTE: ANY ADDITIONS OR CHANGES ON THIS SHEET MUST BE MADE OR CIRCLED IN RED INK, WITH DATE AND NAME OF PERSON MAKING CHANGE.

Do not extend notes this side of this line.

STATION	B. S.	H. I.	F. S.	ELEV.		
		1071 28				
23+00			249	1068 79		13.5 R(E) gut edge pvmt.
"			33	1068 0		15 R(E) Cb.L.
"			32	1068 1		25 R P/L
"			316	1068 12	9.5 L(W) gut edge pvmt.	
"			25	1068 8	15 " " Cb.L.	
"			10	1070 3	25 " " P/L	
23+50			128	1070 00		℄
T.P.			136	1069 92	T.P.	
	8 [illegible]	1078 19				
24+00			6 [illegible]	1071 58		℄
"			6 [illegible]	1071 23		R gut.
"			6 [illegible]	1071 32		15 R(E) Cb.L [illegible]
"			70	1071 2		25 " " P/L
"			5 [illegible]	1071 33	L(W) gut edge pvmt	
"			59	1072 3	15 " " Cb.L.	
"			50	1073 2	25 " " P/L	
24+46.5			123	1065 9		95.3 R(E) Bsmt. mean 7.5 Rod 5.3 12.3
24+50			508	1073 11		℄

Profile No. ____ Date ____ Notes Red ____ Date ____ Plotted ____ Job No. 1255 Division No. V

X-Sec. No. ____ Date ____ Notes Chkd ____ Date ____ Checked ____ Date ____ Survey of LAYTON ST

Survey by H. F. NAUMANN Notes H.R.S. Date 10-48

Map No. ____ Indexed Job [illegible] Date ____

F.B. 1466 Pg. 181

FORM 307 10M 10-46

PLEASE RETURN TO
LOS ANGELES COUNTY SURVEYOR
700 HALL OF RECORDS

NOTE: ANY ADDITIONS OR CHANGES ON THIS SHEET MUST BE MADE OR CIRCLED IN RED INK, WITH DATE AND NAME OF PERSON MAKING CHANGE.

Do not extend notes this side of this line.

STATION	B. S.	H. I.	F. S.	ELEV.		
		107819				
24+32.0±			564	107[illegible]	int & Bellford Ave. &	Lot line East
			60	107[illegible]	15 R(E) Cb. L.	
			58	107[illegible]	25 " " P/L	
			84	106[illegible]	100 " "	
			84	106[illegible]	106 " " P/L & bk	Also (N)
			127	106[illegible]	182 " " " " "	" (S)
			145	106[illegible]	221± " " " " "	Lot line (S)
			147	106[illegible]	37± R(S) to int bk	lot line P/L(S)
25+00			341	107[illegible]		℄
"			366	107[illegible]		11.5 R gut.
"			349	107[illegible]		12 R. edge pvmt.
"			32	107[illegible]		15 R. Cb.L.
"			32	[illegible]		25 R. P/L
"			370	107[illegible]	10 L(W) gut edge pvmt.	
"			33	107[illegible]	15 " " Cb.L.	
"			19	[illegible]	25 " " P/L	
25+50			167	107[illegible]		℄
T.P.			074	107745	T.P.	
	653	108398				

F.B. 1466 PG. 182

Job No. 1255 Division No. V Notes Red. Plotted No. Profile

Survey of LAYTON ST. Date Date X-Sec.

Survey by H. F. NAUMANN Notes H.R. Stand Notes Chkd. Checked No.

Indexed A. C. Johnson Date Date

FORM 307 10M 10-46

PLEASE RETURN TO
LOS ANGELES COUNTY SURVEYOR
700 HALL OF RECORDS

NOTE: ANY ADDITIONS OR CHANGES ON THIS SHEET MUST BE MADE OR CIRCLED IN RED INK, WITH DATE AND NAME OF PERSON MAKING CHANGE.

Do not extend notes this side of this line.

STATION	B. S.	H. I.	F. S.	ELEV.		
		1083 98				
25+55±			729	107669	int. ℄ Bellford Ave. &	lot line (East)
			76	10764	15 R(E) Cb. L.	
			73	10767	25 " " P/L	
			107	10733	91 " " " & bk	lse (N)
			114	10726	106 " " " " "	" (S)
			127	10713	140 " " " " "	lot line (N)
			140	10700	70 L (N.E.) "	" " to P/L N
25+61			59	10781	25.0 L(W) P/L	
25+61.4			567	107831	31.5 L(W) gut end cb	
"			483	107915	" " " TCb " "	
25+79.02			655	107743	int. ℄s Bellford Ave &	Hanford Dr. (West)
			679	107719	11.5 R(W) gut	
			614	107784	25 " "	
			462	107936	50 " "	
			260	108138	100 " "	
			274	108124	13 R(W) gut	
			234	108164	" " " T.Cb.	
			286	108112	" L(S) gut.	

Profile Notes Red ____ Plotted ____ Job No. 1255 Division No. V
No. ____ Date ____ Date ____ Survey of LAYTON ST.
X-Sec. Notes Chkd ____ Checked ____ Survey by H. F. NAUMANN Notes H.R.S. Date 10-48
No. ____ Date ____ Date ____ Map No. ____ Indexed Johnson Date ____

F.B. 1466 Pg. 183

FORM 307 10M 10-46

PLEASE RETURN TO
LOS ANGELES COUNTY SURVEYOR
700 HALL OF RECORDS

NOTE: ANY ADDITIONS OR CHANGES ON THIS SHEET MUST BE MADE OR CIRCLED IN RED INK, WITH DATE AND NAME OF PERSON MAKING CHANGE.

Do not extend notes this side of this line.

STATION	B. S.	H. I.	F. S.	ELEV.		
		1083 98				
25+79.02					int. ℄'s Bellford Ave. &	Hanford Dr. West
					100 L(W)	℄ " "
			2 47	108[illegible] 51	13 L(S) Tcb	
			0 36	108[illegible] 62	200 L(W)	℄ " "
			0 37	108[illegible]	13 R(N) gut.	
			+0 08	108[illegible]	" " " T.cb.	
			0 72	108[illegible]	" L (S) gut.	
			0 32	108[illegible] 66	" " " T.Cb.	
25+91.2			5 50	1078 [illegible]	30.7 L (W) gut. end cb.	
"			4 16	10[illegible]	" " " Tcb. " "	
25+91			4 8	[illegible]	25 L (W) P/L	
26+00			5 64	[illegible]		℄
"			6 27	107[illegible]		10.5 R(E) gut.
"			5 84	107[illegible] 14		13.0 " " edge pvmt.
"			5 9	1078		15 R " Cb.L.
"			6 4	107[illegible] 6		25 R " P/L
"			6 13	107[illegible]	10.2 L (W) gut edge pvmt.	
"			5 75	1078 [illegible]	15 " " Cb.L.	
"			4 0	108[illegible]	25 " " P/L	

F.B. 1466 PG. 184 Job No. 1255 Division No. ✓ Notes Red. Plotted Profile
Survey of LAYTON ST. Date Date No. X-Sec.
Survey by H. F. NAUMANN Notes H.R. Stock Notes Chkd. Checked
Indexed ~~R. C. Johnson~~ Date Date No.

FORM 307 10M 10-46

PLEASE RETURN TO
LOS ANGELES COUNTY SURVEYOR
700 HALL OF RECORDS

NOTE: ANY ADDITIONS OR CHANGES ON THIS SHEET MUST BE MADE OR CIRCLED IN RED INK, WITH DATE AND NAME OF PERSON MAKING CHANGE.

Do not extend notes this side of this line.

STATION	B. S.	H. I.	F. S.	ELEV.		
		1083 98				
T.P.			5 35	1078 63	T.P.	
	7 54	1086 17				
26+37±			6 86	1079 31	int. ℄	
			6 9	1079 3	15 R(E) Cb.L.	
			7 5	1078 7	25 R(E) P/L.	
			10 5	1075 7	90 " " " & bk Hse (S)	
			13.6	1072 6	170 " " " " " " (N)	
			14.4	1071 8	185 " " " " " Lot line (str. gr. S)	
			14 0	1072 2	36 L (N) to " " (N) Str. gr. (N)	
26+35.3			8 9	1077 3	68.6 L(W) Bsmt.	Meas. 7.0 Rod 1.9 8.9
26+50			4.4	1081 8	?	℄
26+67.4			7.3	1078 9	72.4 L(W) Bsmt	Meas 6.6 Rod 0.7 7.3
27+00			4 82	1081 35		℄
"			5 28	1080 89		11.0 R(E) gut
"			4 74	1081 43		14.0 R(E) edge pvmt.
"			4 6	1081 6		15.0 " " cb. L.
"			5 8	1080 4		25 " " P/L

Profile Notes Red ____ Plotted ____ Job No. 1255 Division No. V
No. ____ Date ____ Date ____ Survey of LAYTON ST.
X-Sec. Notes Chkd ____ Checked ____ Survey by H. F. NAUMANN Notes H.R.S. Date 10-48
No. ____ Date ____ Date ____ Map No. ____ Endorsed John Date ____

F.B. 1466 PG. 185

FORM 307 10M 10-46

PLEASE RETURN TO
LOS ANGELES COUNTY SURVEYOR
700 HALL OF RECORDS

NOTE: ANY ADDITIONS OR CHANGES ON THIS SHEET MUST BE MADE OR CIRCLED IN RED INK, WITH DATE AND NAME OF PERSON MAKING CHANGE.

Do not extend notes this side of this line.

STATION	B. S.	H. I.	F. S.	ELEV.		
		1086 17				
27+00			4 90	10[illegible]	10 L(W) gut. edge pvmt	
"			4 4	[illegible]	15 " " Cb. L.	
"			3 3	[illegible]	25 " " P/L	
27+09.8			6 0	[illegible]	69.7 L(W) Bsmt	meas. 7.7 Red 1.7 6.0
B.C. 27+33.9			388	[illegible]		℄
"			379	[illegible]		11.0 R gut
"			39	10[illegible]		12.5 R edge pvmt.
"			37	[illegible]		15 " Cb. L.
"			49	108[illegible]		25 " P/L
"			400	108[illegible]	12.0 L(W) gut edge pvmt	
"			35	108[illegible]	15 " " Cb. L.	
"			25	108[illegible]	25 " " P/L	
P.I. 27+83.91			242	[illegible]	P.I.	
T.P.			229	108338	T.P.	
	7 71	1091 59				

F.B. 1466 PG. 186
Job No. 1255 Division No. Y Notes Red. Plotted
Survey of LAYTON ST. Date Date No.
Survey by H. F. NAUMANN Notes H. R. Stock Notes Chkd. Checked X-Sec.
Indexed B. C. Johnson Date Date Date No.
Profile

FORM 307 10M 10-46

PLEASE RETURN TO
LOS ANGELES COUNTY SURVEYOR
700 HALL OF RECORDS

NOTE: ANY ADDITIONS OR CHANGES ON THIS SHEET MUST BE MADE OR CIRCLED IN RED INK, WITH DATE AND NAME OF PERSON MAKING CHANGE.

Do not extend notes this side of this line.

STATION	B. S.	H. I.	F. S.	ELEV.		
		1091 59				
28+00			720	108439	Semi-Tangent	
E.C. 28+33.9			552	108607		℄
"			577	108582		10.5 R(E) gut. edge Pvmt
"			532	108627		15 " " Cb. L.
"			46	108870		25 " " P/L
"			586	108573	14 L(N) gut edge pvmt.	
"			56	108860	15 " " Cb. L.	
"			48	108868	25 " " P/L	
28+34±			552	108607	int. ℄ Bellford & lot line East	
			52	10864	15 R (E)	
			48	10868	25 R P/L	
			44	10872	76 " " & bk Hse (N)	
			50	10866	104" (E) P/L & bk lot line	
			29	10887	65 L (N) OR " " " to P/L (N)	
28+50			471	108688		℄
B.C. 28+57.4			432	108727		℄
"			465	108694		12.5 R(E) gut edge pvmt.
"			45	10871		15 " " Cb. L.

Profile No. ____ Notes Red ____ Plotted ____ Job No. 1255 Division No. Y
X-Sec. No. ____ Date ____ Date ____ Survey of LAYTON ST.
Notes Chkd ____ Checked ____ Survey by H. F. NAUMANN Notes HRS Date 10-48
Date ____ Date ____ Map No. ____ Indexed ____ Date ____

F.B. 1466 Pg. 187

FORM 307 10M 10-46

PLEASE RETURN TO
LOS ANGELES COUNTY SURVEYOR
700 HALL OF RECORDS

NOTE: ANY ADDITIONS OR CHANGES ON THIS SHEET MUST BE MADE OR CIRCLED IN RED INK, WITH DATE AND NAME OF PERSON MAKING CHANGE.

Do not extend notes this side of this line.

STATION	B. S.	H. I.	F. S.	ELEV.		
		1091 59				
B.C. 28+57.4			41	1087 5		25 R(E) P/L
"			4 50	[illegible]	12 L(W) gut. edge pvmt.	
"			4 3	[illegible]	15 " " Cb. L.	
"			39	[illegible]	25 " " P/L	
B.M.AE.#134			3 30	1088 29	Hse. #1810 Bellford Ave B.M.A.E.134 Elev.1088.292 FB. 1447-96	
				1088 29	Bellford Ave.(E.side), 310' ± S. of ℄ of New York Dr.	
	9 69	1097 98			Bt. Spk. in conc. walk to Hse #1810	
29+00			8 69	[illegible]	on Semi tangent	
30+00			4 12	[illegible]	" " "	
E.C. 30+07.4			3 83	[illegible]	℄	
"			45	[illegible]		10.5 R(E) gut. edge pvmt.
"			45	[illegible]		15 " " Cb. L.
"			50	[illegible]		25 " " P/L
"			52	[illegible]		40 " " P/L
"			39	[illegible]	11.5 L(W) gut edge pvmt	
"			39	1094 [illegible]	15 " " Cb. L.	
"			30	[illegible]	25 " " P/L	
			02	1097 [illegible]	100 " " "	

F.B. 1466 PG. 188 Job No. 1255 Division No. V Notes Red. Plotted Profile
Survey of LAYTON ST. Date Date No.
Survey by H. F. NAUMANN Notes H.R. Stock Notes Chkd. Checked X-Sec.
Indexed A. G. Johnson Date Date No.

FORM 307 10M 10-46

PLEASE RETURN TO
LOS ANGELES COUNTY SURVEYOR
700 HALL OF RECORDS

NOTE: ANY ADDITIONS OR CHANGES ON THIS SHEET MUST BE MADE OR CIRCLED IN RED INK, WITH DATE AND NAME OF PERSON MAKING CHANGE.

Do not extend notes this side of this line.

STATION	B. S.	H. I.	F. S.	ELEV.		
		1097 98				
E.C. 30+07.4					int ℄ Bellford Ave & lot line West	
			+1.8	1099 8	200 L(W) P/L	(Hand level)
			+4.0	1102 0	275 " " & bk lot line (St. gr. 11 S)	
30+50			2 50	1095 48		℄
T.P.			1 57	1096 41	T.P.	
	8 31	1104 72				
31+00			7 91	1096 81		℄
"			8 27	1096 45		11.5 R(E) gut. edge pvmt
"			8 2	1096 5		15 R Cb.L.
"			8 5	1096 2		25 R P/L
"			8 20	1096 52	10.5 L(W) gut. edge pvmt.	
"			8 0	1096 7	15 " " Cb.L.	
"			7 5	1097 2	25 " " P/L	
31+50			6 84	1097 88		℄
31+53.8			8 0	1096 7		25 R(E) P/L
31±81.0			7 30	1097 42		℄ Bellford gut
31+85			5 0	1099 7	25 L(W) P/L	

Profile
Notes Red. ____ Plotted ____ Job No. 1255 Division No. V
No. ____ Date ____ Date ____ Survey of LAYTON ST.
X-Sec.
Notes Chkd. ____ Checked ____ Survey by H. F. NAUMANN Notes H.R.S. Date 10-48
No. ____ Date ____ Date ____ Map No. ____ Indexed Johnson Date ____

F.B. 1446 Pg. 189

FORM 307 10M 10-46

PLEASE RETURN TO
LOS ANGELES COUNTY SURVEYOR
700 HALL OF RECORDS

NOTE: ANY ADDITIONS OR CHANGES ON THIS SHEET MUST BE MADE OR CIRCLED IN RED INK, WITH DATE AND NAME OF PERSON MAKING CHANGE.

Do not extend notes this side of this line.

STATION	B. S.	H. I.	F. S.	ELEV.		
		1104 72				
32+00			5 85	1098 87		℄
32+01.76			5 71	1099 01	int. ℄'s Bellford Ave. & New York Dr East	
			10 46	1093 26	100 R East	℄ " " "
			11 23	1093 49	12 R (S) gut.	
			10.90	1093 [illegible]	15 R edge pvmt Cb.L.	
			10 1	1094 [illegible]	26 " " P/L	
			0 81	1103 91	100 L West	℄ New York Dr. West
			1 66	1103 [illegible]	13 L (S) gut	
			1 41	1103 51	15 " " edge pvmt	
			0 5	1104 [illegible]	26 " " P/L	
T.P.		1	8 70	1096 02	T.P.	
	2 94	1098 96				
32+01.76					int. ℄'s Bellford Ave. & New York Dr. East	
			9 50	1089 46	200 R East	℄ " " "
			10 50	1088 46	13 R (S) gut	
			10 30	1088 66	16 " edge pvmt	
			10 2	1088 [illegible]	26 R (S) P/L	

F.B. 1466 PG. 190
Job No. 1255 Division No. V Notes Red. Plotted Profile
Survey of LAYTON ST. Date Date No.
Survey by H. F. NAUMANN Notes H.R. Stock Notes Chkd. Checked X-Sec.
Indexed K. C. Johnson Date Date No.

FORM 307 10M 10-46

PLEASE RETURN TO
LOS ANGELES COUNTY SURVEYOR
700 HALL OF RECORDS

NOTE: ANY ADDITIONS OR CHANGES ON THIS SHEET MUST BE MADE OR CIRCLED IN RED INK, WITH DATE AND NAME OF PERSON MAKING CHANGE.

Do not extend notes this side of this line.

STATION	B. S.	H. I.	F. S.	ELEV.	
		1098.96			
B.M. A.E. 37			1.45	1097.51	B.M. A.E. 37 Elev. 1097.514 FB. 1447-23 New York Dr. (N. side) at Bellford Ave. Bt. spk. in S. Wall of drain, 35' E. & 17' N. of ℄ Int.

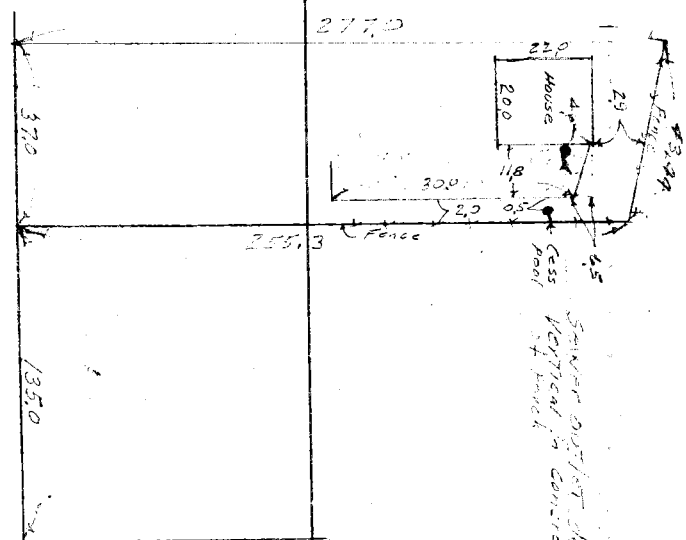

AE 131

4 OAKWOOD STREET

over

Profile Notes Red ____ Plotted ____ Job No. 1255 Division No. 1 F.B. 1446 Pg. 191
No. ____ Date ____ Date ____ Survey of LAYTON ST.
X-Sec. Notes Chkd ____ Checked ____ Survey by H. F. NAUMANN Notes H.R.S. Date 10-48
No. ____ Date ____ Date ____ Map No. ____ Indexed ____ Date ____

FORM 307 10M 10-46

PLEASE RETURN TO
LOS ANGELES COUNTY SURVEYOR
700 HALL OF RECORDS

NOTE: ANY ADDITIONS OR CHANGES ON THIS SHEET MUST BE MADE OR CIRCLED IN RED INK, WITH DATE AND NAME OF PERSON MAKING CHANGE.

Do not extend notes this side of this line.

STATION	B. S.	H. I.	F. S.	ELEV.		
BM, AE-131	10 66	1075 35		106[illegible]	BM, AE-131, Elev.= 1064.690, F.B. 1447 pg. 93 Oakwood Ave + Bellford Ave, S.E. Corner BT. spk. in Cb. 5' E. of E. end of C.R.	
T.P.	0 97	1070 33	5 99	106[illegible] 36		
			7 97	106[illegible] 36	Floor of Conc. porch, at Point where sewer outlet appears	
			8 6	1061 7	Ground at Cor. pool	
T.P.	10 10	1079 46	0 07	10[illegible] 36		
BM, AE-132			2 71	107[illegible] 75	BM, AE-132, Elev.= 1076.764, F.B. 1447 pg. 95 Bellford Ave. (E. side) at Hanford Dr. BT. spk. in Conc. drive 17' S. [illegible] of 4 [illegible]	

F.B. 1466 PG. 192
Job No. 1255 Division No. V Notes Red. Plotted Profile
Survey of LAYTON ST. Date Date No.
Survey by H. F. NAUMANN - N.R.S. Notes H.R. Stock - N.R.S. Notes Chkd. Checked X-Sec.
Indexed R. C. Johnson Date Date Date No.

Notes Ck'd by	Survey of LAYTON ST.
Map No.	W. O. 1255 Tape No. 095 St'd 68 °F
Office Work	Surveyed by H. F. NAUMANN
Checked	Notes H. R. Stock Date 10-48
Date	Indexed C. Johnson 4-4-50

F. B. 146 Pg. 193

Note: Any Additions or Changes on This Sheet Must be Made or Circled in Red Ink With Date and Name of Person Making Change.

Do not extend notes this side of this line.

RETURN TO
LOS ANGELES COUNTY SURVEYOR
700 HALL OF RECORDS

LOCATION
of
IMPROVEMENTS
on
LAYTON ST.
from
BELLFORD AVE.
to
ALLEN AVE.

C. I. 1255

H. F. Naumann
H. R. Stock
L. H. Rohl
W. K. Challoner

...m 247 5M 5-46

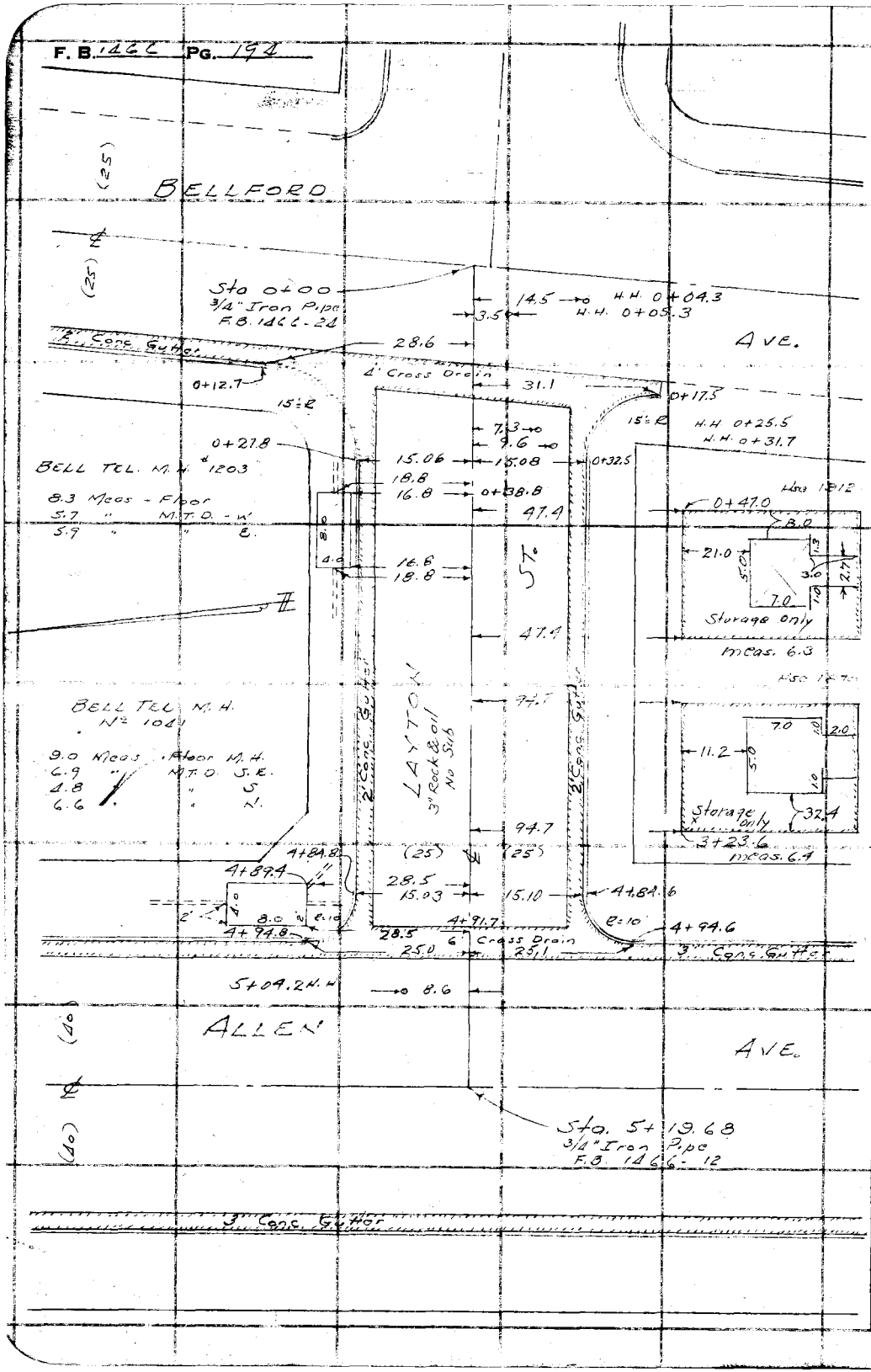

RETURN TO
LOS ANGELES COUNTY SURVEYOR
700 HALL OF RECORDS

Do not extend notes this side of this line.

Note: Any Additions or Changes on This Sheet Must be Made or Circled in Red Ink With Date and Name of Person Making Change.

Profile No.	Notes Red	Plotted	Job No. 1255	Division No. V	F.B. 1466	PG. 195
	Date	Date	Survey of LAYTON ST.			
X-Sec. No.	Notes Chkd. LCM	Checked	Survey by H. F. NAUMANN	Notes H.R.S.	Date 10-48	
	Date 10/25/48	Date	Map No.	Indexed J. C. Johnson	Date 4-4-50	

NOTE: ANY ADDITIONS OR CHANGES ON THIS SHEET MUST BE MADE OR CIRCLED IN RED INK, WITH DATE AND NAME OF PERSON MAKING CHANGE.

PLEASE RETURN TO
LOS ANGELES COUNTY SURVEYOR
700 HALL OF RECORDS

Do not extend notes this side of this line.

STATION	B. S.	H. I.	F. S.	ELEV.	
					PROFILE
					CROSS and SECTIONS on LAYTON ST. from BELLFORD AVE. to ALLEN AVE.
		H. F. Naumann H. R. Stock E. L. Rehl W. K. Challenor			

FORM 307 10M 10-46

FORM 307 10M 10-46

PLEASE RETURN TO
LOS ANGELES COUNTY SURVEYOR
700 HALL OF RECORDS

NOTE: ANY ADDITIONS OR CHANGES ON THIS SHEET MUST BE MADE OR CIRCLED IN RED INK, WITH DATE AND NAME OF PERSON MAKING CHANGE.

Do not extend notes this side of this line.

STATION	B. S.	H. I.	F. S.	ELEV.		
B.M. AE 120	3 33			1043.06	B.M. A.E. 120 Elev. 1043.064 F.B. 1447-79	
		1046 39.			Layton St. & Bellford Ave. N.W. Cor.	
					Bt. spk. in curb 7' W. of W. end N.W.C.R.	
0+00			.4 92	1041 47	int. ℄'s Layton St. & Bellford Ave. (W)	
			.2 12	1044 27	100 R(N)	℄ " " (N)
			2 14	1044 25	15 L(W) gst	" "
			.1 52	1044 87	" " " TCb	" "
			.1 4	1045 0	25 " " P/L	
T.P.			.2 15	1044 24	T.P.	
	3 76					
0+00		1047 94.			int. ℄'s Layton St. & Bellford Ave (W)	
			.1 31	1046 63	179 R(N) int. ℄ Bellford Ave & bk lot line(W)	
			.0 75	1047 19	15 L(W) T.Cb.	
			.0 1	1047 8	25 " " P/L	
			(+2 1)	1050 0	100 " "	
			.8 64	1039 30	100 L(S)	℄ Bellford Ave
			8 86	1039 08	14 R(W) gst	
			.8 7	1039 2	15 " " Cb.L.	
			7 1	1040 8	25 " " P/L	

F.B. 1466 PG. 196

Job No. 1255 Division No. V Notes Red. Plotted Profile

Survey of LAYTON ST. Date Date No.

Survey by H. F. NAUMANN Notes H.R. Stock Notes Chkd. Checked X-Sec.

Indexed C. Johnson Date Date No.

FORM 307 10M 10-46

PLEASE RETURN TO
LOS ANGELES COUNTY SURVEYOR
700 HALL OF RECORDS

NOTE: ANY ADDITIONS OR CHANGES ON THIS SHEET MUST BE MADE OR CIRCLED IN RED INK, WITH DATE AND NAME OF PERSON MAKING CHANGE.

Do not extend notes this side of this line.

STATION	B. S.	H. I.	F. S.	ELEV.		
0+00		1047 94			Int. ℄'s Layton St. &	Bedford Ave. (W)
			9 42	1038 52	123.5 L (S)	℄ " "
			9 60	1038 28	14 R (W)	
			9 5	1038 4	15 " "	Ch. L.
			7 7	1040 2	25 " "	
0+12.7			5 87	1042 07		23.6 R (W) gut W end [illegible]
			5 23	1042 7[illegible]		" " " Top " "
0+15.5			6 65	1041 29	[illegible]	
0+17.5			6 72	1041 22	" " "	"
0+19.5			6 65	1041 2[illegible]	W " " "	"
0+17.5			7 71	1040 23	31.1 L (S) gut [illegible]	
"			7 05	1040 79	" " Top " "	
0+2[illegible]			5 70	1042 24		[illegible]
"			5 08	1042 86		" " Top "
0+32.5			7 03	1040 91	15.3 L gut W end S.W. Ck.	
"			6 64	1041 30	" " Top " " " "	
0+35.6			10 32	1037 62	18.8 R (W) M.T.O. [illegible]	[illegible] Rod 4.42 10.32
0+42.8			12 72	1035 22	" " " M.H. Floor	[illegible] Rod 4.42 12.72

Profile
No. ____ Date ____ Notes Red. ____ Date ____ Plotted ____ Date ____ Job No. 1255 Division No. [illegible]
X-Sec. Notes Chkd. ____ Date ____ Checked ____ Date ____ Survey of [illegible]
No. ____ Date ____ Map No. ____ Date ____ Survey by H. F. NAUMANN Notes H.E.S. Date 10-48
Indexed Johnson Date [illegible]

F.B. [illegible] Pg. 197

FORM 307 10M 10-46

PLEASE RETURN TO
LOS ANGELES COUNTY SURVEYOR
700 HALL OF RECORDS

NOTE: ANY ADDITIONS OR CHANGES ON THIS SHEET MUST BE MADE OR CIRCLED IN RED INK, WITH DATE AND NAME OF PERSON MAKING CHANGE.

Do not extend notes this side of this line.

STATION	B. S.	H. I.	F. S.	ELEV.		
		1047.94				
0+46.8			.10 12	1037.82	15.3 R [illegible]	Wcos 5.7 Rod 4.42 10.12
0+58.5			9.7	1038.02	71.9 (2) S. Park. Wcos. 6.9 Rod 3.60 9.7	
0+50			5.34	1042.60		
0+97.4			4.[illegible]	1042.[illegible]	100 ft Layton St. &	lot line Sta
			4.50	1042.[illegible]	15 L [illegible] T.Cb.	
			.35	1042.[illegible]	25 " " P/L	
			12.5	1035.[illegible]	100 " "	
			.13.1	1034.[illegible]	120 " " P/L &	lot line
1+00			3.[illegible]	1044.[illegible]		
"			3.78	1044.[illegible]		15 R. gut
"			.3.17	1044.77		" " T.Cb.
"			.4.66	1043.28	15 L gut	
"			4.65	1043.29		
1+48			2.30	1045.[illegible]	100 ft of Layton St. &	lot line Sta
			2.57	1045.[illegible]	15 L [illegible] T.Cb.	
			2.3	1045.[illegible]	25 " " P/L	
			3.3	1044.[illegible]	100 " " "	
			3.5	1044.[illegible]	120 " " & bk	of line
1+50			2.25	1045.[illegible]		

Profile No. ____ X-Sec. No. ____

Plotted ____ Date ____ Checked ____ Date ____

Notes Red. ____ Date ____ Notes Chkd. ____ Date ____

Division No. V

Job No. 1255 LAYTON ST.

Notes H. & Stock

Survey of ____

Survey by H. F. NAUMANN

Indexed A. C. Johnson Date ____

F.B. 466 Pg. 198

FORM 307 10M 10-46

PLEASE RETURN TO
LOS ANGELES COUNTY SURVEYOR
700 HALL OF RECORDS

NOTE: ANY ADDITIONS OR CHANGES ON THIS SHEET MUST BE MADE OR CIRCLED IN RED INK, WITH DATE AND NAME OF PERSON MAKING CHANGE.

Do not extend notes this side of this line.

STATION	B. S.	H. I.	F. S.	ELEV.		
		1047 94				
T.P.			0 40	1047 54	T.P.	
	5 94	1053 48				
2+00			6 53	1047 10		℄
"			6 56	1046 98		15 R.W. gut
"			5 94	1047 54		" " " TCb
"			7 29	1046 19	15 L (S) gut	
"			6 62	1046 86	" " " TCb.	
2+09			6 13	1047 35	Int ℄ Layton St. & lot line South	
			6 47	1047 01	15 L (S) TCb	
			6 1	1047 4	25 " " P/L	
			6 4	1047 1	100 " "	
			7 0	1046 5	128 " " P/L & bk lot line	
2+220			5 73	1047 70	Int ℄ Layton St & lot line North	
			5 35	1048 18	15 R (N) TCb	
			4 6	1048 9	25 " " P/L	
			2 4	1051 1	100 "	
			(+0 4)	1053 9	182 " " & bk lot line	
2 ± 50			4 95	1048 53		℄

Profile
No. ____ Date ____ Notes Red ____ Plotted ____ Job No. ____ Division No. ____
X-Sec.
No. ____ Date ____ Notes Chkd ____ Checked ____ Survey of ____
Survey by H. F. NAUMANN Notes H.R.S. Date 10-18
Map No. ____ Date ____ Indexed Johnson Date ____

F.B. 1466 Pg. 199

FORM 307 10M 10-46

PLEASE RETURN TO
LOS ANGELES COUNTY SURVEYOR
700 HALL OF RECORDS

NOTE: ANY ADDITIONS OR CHANGES ON THIS SHEET MUST BE MADE OR CIRCLED IN RED INK, WITH DATE AND NAME OF PERSON MAKING CHANGE.

Do not extend notes this side of this line.

STATION	B. S.	H. I.	F. S.	ELEV.		
		[illegible]				
2+88.7			10.2	[illegible]	109.4 L(S) [illegible]	[illegible] 6.4 [illegible] 3.6 10.2
3+00			3 53	[illegible]		℄
"			3 [illegible]	[illegible]		15 R(A) [illegible]
"			3 18	[illegible]		" " " TCb
"			4 45	[illegible]	15 L [illegible]	
"			3 53	[illegible]	" " TCb	
3+31			3 [illegible]	[illegible]	[illegible]	[illegible]
			3 [illegible]	[illegible]	15 L (S) TCb	
			2 5	[illegible]	25 " " P/L	
			4 2	[illegible]	[illegible]	
			4 [illegible]	[illegible]	12[illegible] " " [illegible]	[illegible] Allen [illegible]
3+5[illegible]			2 [illegible]	1051 [illegible]		℄
4+00			1.00	1052 [illegible]		℄
"			1 [illegible]	1052 [illegible]		15 R(A) [illegible]
"			[illegible]	1052 [illegible]		" " " TCb.
"			0 85	1052 [illegible]	15 L [illegible]	
"			1 24	1052 [illegible]	" " " TCb.	
T. P.			1 04	1052 [illegible]	T. P.	
	7 46	105990				

F.B. 1466 PG. 200

Job No. 1255 Division No. ✓ Notes Red. ____ Plotted ____ Profile ____

Survey of LAYTON ST. Date ____ Date ____ No. ____

Survey by H. F. NAUMANN Notes H.R. Stock Notes Chkd. ____ Checked ____ X-Sec. ____

Indexed A. C. Johnson Date ____ Date ____ No. ____

FORM 307 10M 10-46

PLEASE RETURN TO
LOS ANGELES COUNTY SURVEYOR
700 HALL OF RECORDS

NOTE: ANY ADDITIONS OR CHANGES ON THIS SHEET MUST BE MADE OR CIRCLED IN RED INK, WITH DATE AND NAME OF PERSON MAKING CHANGE.

Do not extend notes this side of this line.

STATION	B. S.	H. I.	F. S.	ELEV.		
		1059 90				
4+50			6 60	1053 30		℄
4+81.6			6 95	1052 95	15.1 L (S) gut. E end S.E. C.R.	
"			6 29	1053 61	" " " TCb " " "	"
4+84.8			6 14	1053 76	15.1 R (N) gut E " N.E.	"
"			5 50	1054 40	" " " TCb " " "	"
4+89.4			11 88	1048 02	28.5 R M.T.D. (S.E.)	meas. 6.9 Rod 4.98 11.88
4+91.4			9 78	1050 12	" " " (S.)	meas. 4.8 Rod 4.98 9.78
4+91.4			13 98	1045 92	32.5 R M.H. Floor	meas. 9.0 Rod 1.98 13.98
"			11 58	1048 32	36.5 " M.T.D (N)	meas. 6.6 Rod 4.98 11.58
4+91.7			6 68	1053 22	(E) edge Conc. gut	
4+93.7			6 73	1053 17	center " "	
4+95.7			6 60	1053 30	(W) edge " "	
4+94.6			7 81	1052 09	25.1 (L) S gut end S.E. C.R.	
"			6 97	1052 93	" TCb Sr " "	
4+94.8			6 02	1053 88		25 R (N) gut N end N.E. C.R.
"			5 20	1054 70		" " " TCb " " "
5+00			6 43	1053 47		℄

Profile Notes Red ____ Plotted ____ Job No. 1255 Division No. V
No. ____ Date ____ Date ____ Survey of LAYTON ST.
X-Sec. Notes Chkd ____ Checked ____ Survey by H. F. NAUMANN Notes H.R.S. Date 10-48
No. ____ Date ____ Date ____ Map No. ____ Indexed A. C. Johnson Date ____

F.B. 1466 Pg. 201

FORM 307 10M 10-46

PLEASE RETURN TO
LOS ANGELES COUNTY SURVEYOR
700 HALL OF RECORDS

NOTE: ANY ADDITIONS OR CHANGES ON THIS SHEET MUST BE MADE OR CIRCLED IN RED INK, WITH DATE AND NAME OF PERSON MAKING CHANGE.

Do not extend notes this side of this line.

STATION	B. S.	H. I.	F. S.	ELEV.		
		1059 [illegible]				
5+19.68			5 [illegible]	105[illegible] [illegible]	Int. ℄'s LAYTON ST. & Allen Ave	
			1 90	105[illegible] [illegible]	100 R (N) ℄ " "	
			3 66	105[illegible] [illegible]	25 R(E) gut	
			2 [illegible]	105[illegible] [illegible]	25 " " TCb	
			2 5	105[illegible] 1	40 " " P/L	
			1 03	105[illegible] [illegible]	125 R(N) ℄ " "	
			2 89	105[illegible] [illegible]	25 R(E) gut	
			2 04	1057 [illegible]	" " " TCb	
			1 7	1058 [illegible]	40 " " P/L St. gr. East	
			8 06	105[illegible] [illegible]	100 L(S) ℄ Allen Ave	
			10 09	10[illegible] [illegible]	25 L(E) gut	
			9 25	105[illegible] [illegible]	" " " TCb	
			9 3	105[illegible] [illegible]	40 " " P/L	
			8 87	105[illegible] 03	125 L(S) ℄ " "	
			10 87	10[illegible] 03	25 L(E) gut	
			10 08	10[illegible] [illegible]	" " " TCb	
			9 6	1050 3	40 " " P/L St. gr. East	
B.M. A.E. 140			5 04	1054 86	B.M. A.E. 140 Elev. 1054.870 - F.B. 1447 - Allen Ave & Layton St. N.E. Cor. Bt. Spk. in cb., 7' N. of N. end C.R.	78

F.B. 1466 PG. 202
Job No. 1255 Division No. ✓ Notes Red. Plotted Date No. Profile
Survey of LAYTON ST. Date Date X-Sec.
Survey by H. F. NAUMANN Notes H.R. Stock Notes Chkd. Checked Date No.
Indexed C. J. [illegible] Date Date

Notes Ck'd by	Survey of LAYTON ST.
Map No.	W. O. 1255 Tape No. 095 St'd 68 °F
Office Work	Surveyed by H. F. NAUMANN
Checked	Notes H.E. STOCK Date 10-48
Date	Indexed ~~A. C. Johnson~~ 4-4-50

F. B. 466 Pg. 203

Note: Any Additions or Changes on this Sheet Must be Made or Circled in Red Ink With Date and Name of Person Making Change.

Do not extend notes this side of this line.

RETURN TO
LOS ANGELES COUNTY SURVEYOR
700 HALL OF RECORDS

LOCATION
of
IMPROVEMENTS
on
OAKWOOD ST.
from
BELLFORD AVE.
to
ALLEN AVE.

C.I. 1255

H.F. Naumann
H.E. Stock
L.H. Rehl
W.K. Challoner

FORM 247 5M 5-46

F. B. 1466 PG. 202

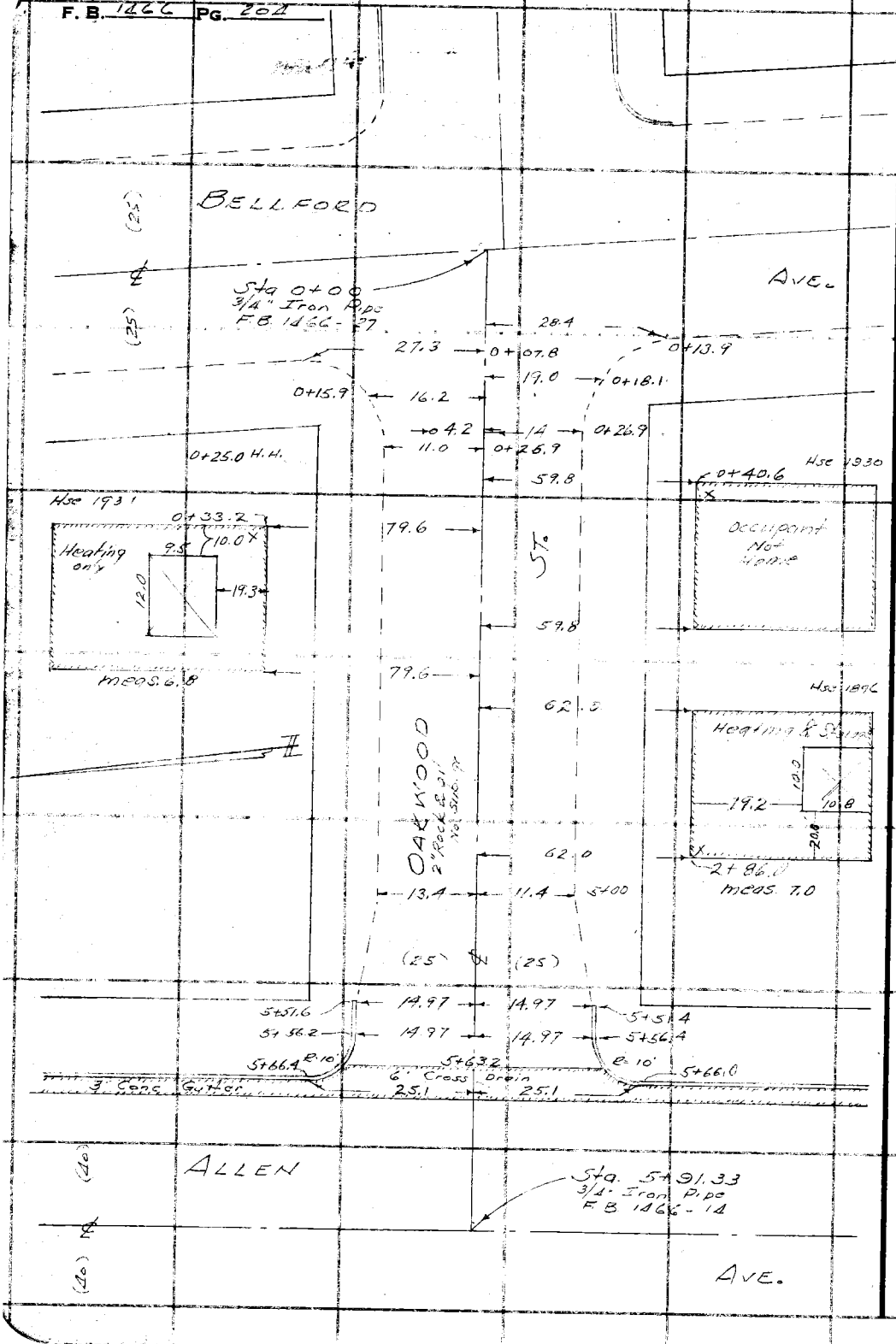

RETURN TO
LOS ANGELES COUNTY SURVEYOR
700 HALL OF RECORDS

Do not extend notes this side of this line.

Note: Any Additions or Changes on This Sheet Must be Made or Circled in Red Ink With Date and Name of Person Making Change.

Profile No.	Notes Red	Plotted	Job No. 1255	Division No. V	F.B. 1266 PG. 205
	Date	Date	Survey of LAYTON ST.		
X-Sec. No.	Notes Chkd LCM	Checked	Survey by H. F. NAUMANN	Notes H. R. S.	Date 10-48
	Date 10/25/48	Date	Map No.	Indexed C. Johnson	Date 4-4-50

NOTE: ANY ADDITIONS OR CHANGES ON THIS SHEET MUST BE MADE OR CIRCLED IN RED INK, WITH DATE AND NAME OF PERSON MAKING CHANGE.

PLEASE RETURN TO
LOS ANGELES COUNTY SURVEYOR
700 HALL OF RECORDS

Do not extend notes this side of this line.

STATION	B.S.	H.I.	F.S.	ELEV.	
					PROFILE and CROSS SECTIONS on OAKWOOD ST. from BELLFORD AVE. to ALLEN AVE.
					C.I. 1255'
		H.F. Naumann H.R. Stock L.H. Rehl W.K. Challoner			

FORM 307 10M 10-46

FORM 307 10M 10-46

PLEASE RETURN TO
LOS ANGELES COUNTY SURVEYOR
700 HALL OF RECORDS

NOTE: ANY ADDITIONS OR CHANGES ON THIS SHEET MUST BE MADE OR CIRCLED IN RED INK, WITH DATE AND NAME OF PERSON MAKING CHANGE.

Do not extend notes this side of this line.

STATION	B. S.	H. I.	F. S.	ELEV.	
B. M. AE. 131		1		1064.69	B.M. A.E. 131 Elev. 1064.690 F.B. 1447-93
	6 56	1071 25			Oakwood St. & Bellford Ave. S.E. Cor.
					Bt. Spk. in curb 5' E. of E. end C.R.
0+00			5 07	1066 18	Int. ℄ Oakwood St. & Bellford Ave.
			1 67	1069 58	100 R (N) ℄ " "
			2 12	1069 13	10.5 L (W) edge pvmt
			1 2	1070 1	15 " " Cb.L.
			(+0.6)	1071 9	25 " " P/L
			0 05	1071 20	150 R (N) ℄
			0 36	1070 89	10 L (W) edge pvmt
			(+0.2)	1071 [illegible]	15 " " Cb.L.
			(+2.0)	1073 3	25 " " P/L
			8 06	1063 9	100 L (S) ℄ Bellford Ave
			8 24	1063 01	10.5 R (W) edge pvmt
			7 7	1063 [illegible]	15 " " Cb.L.
			6 5	1064 [illegible]	25 " " P/L
			10 33	1060 [illegible]	176 L (S) ℄ " "
			10 45	1060 [illegible]	11 R.W edge pvmt.
			9 9	1061 4	15 " " Cb.L.
			8.5	1062 [illegible]	25 " " P/L

F.B. 1466 PG. 206

Job No. 1255 Division No. V Notes Red. Plotted Profile

Survey of LAYTON ST. Date Date No.

Survey by H. F. NAUMANN Notes H.R. STOCK Notes Chkd. Checked X-Sec.

Indexed A. C. Johnson Date Date Date No.

FORM 307 10M 10-46

PLEASE RETURN TO
LOS ANGELES COUNTY SURVEYOR
700 HALL OF RECORDS

NOTE: ANY ADDITIONS OR CHANGES ON THIS SHEET MUST BE MADE OR CIRCLED IN RED INK, WITH DATE AND NAME OF PERSON MAKING CHANGE.

Do not extend notes this side of this line.

STATION	B. S.	H. I.	F. S.	ELEV.		
		1071 25				
0+14			5 28	1065 97	Cross gut.	℄
0+25			4 62	1066 63		℄
"			2 1	1069 2		25 R(N) P/L
"			5 2	1066 1	25 L (S) P/L	
0+49.2			4 7	1066 6		103.7 R(N) Bsmt. meas. 7.0 Rod 2.3 4.7
0+50			3 82	1067 13		℄
0+74.5			3 20	1068 05	int. ℄ Oakwood St. & lot line South	
			4 05	1067 20	13 L (S) edge pvmt. gut.	
			4 0	1067 3	15 " " Cb. L.	
			4 2	1067 1	25 " " P/L	
			5 2	1066 1	100 " "	
			6 0	1065 3	175 " " " & bk lot line	
1+00			2 69	1068 56		℄
"			2 80	1068 45		10.5 R(N) gut. edge pvmt.
"			2 6	1068 7		15 " " Cb. L.
"			1 8	1069 5		25 " " P/L
"			3 54	1067 71	12.5 L (S) gut. edge pvmt	
"			3 5	1067 8	15 " " Cb. L.	
"			3 7	1067 6	25 " " P/L	

Profile No. ____ Notes Red ____ Plotted ____ Job No. 1255 Division No. V
X-Sec. No. ____ Date ____ Date ____ Survey of LAYTON ST.
Notes Chkd. ____ Checked ____ Survey by H. F. NAUMANN Notes H.R.S. Date 10-48
Date ____ Date ____ Map No. ____ Indexed A. C. Johnson Date ____

F.B. 1466 PG. 207

FORM 307 10M 10-46

PLEASE RETURN TO
LOS ANGELES COUNTY SURVEYOR
700 HALL OF RECORDS

NOTE: ANY ADDITIONS OR CHANGES ON THIS SHEET MUST BE MADE OR CIRCLED IN RED INK, WITH DATE AND NAME OF PERSON MAKING CHANGE.

Do not extend notes this side of this line.

STATION	B. S.	H. I.	F. S.	ELEV.		
		1071 25				
1+27.0±			2 05	1069 20	int. ℄ Oakwood St. & lot line South	
			2 88	1068 37	12.5 L(S) gut. edge pvm't.	
			2 9	1068 4	15 " " Cb. L.	
			2 8	1068 5	25 " " P/L	
			3 5	1067 8	100 " "	
			5 3	1066 0	175 " " P/L & bk lot line St. gr. West	
1+50			1 42	1069 83	℄	
T. P.	7 24		0 91	1070 34	T. P.	
		1077 58				
2+00			6 30	1071 28	℄	
"			6 70	1070 88		11 R(N) gut edge pvm't.
"			6 5	1071 1		15 " " Cb. L.
"			5 5	1072 1		25 " " P/L
"			7 20	1070 38	12.5 L(S) gut. edge pvm't.	
"			7 2	1070 4	15 " " Cb. L.	
"			7 0	1070 6	25 " " P/L	
2+27.0±			5 50	1072 08	int. ℄ Oakwood St. & lot line South	
			6 29	1071 29	11.5 L(S) edge pvm't gut	
			6 1	1071 5	15 " " Cb. L.	

F.B. 1466 PG. 208
Job No. 1255 Division No. V Notes Red. Plotted
Survey of LAYTON ST. Date Date No.
Survey by H. F. NAUMANN Notes H.R. Stock Notes Chkd. Checked X-Sec.
Indexed C. Johnson Date 10-48 Date Date No.
Profile

FORM 307-10M 10-46

PLEASE RETURN TO
LOS ANGELES COUNTY SURVEYOR
700 HALL OF RECORDS

NOTE: ANY ADDITIONS OR CHANGES ON THIS SHEET MUST BE MADE OR CIRCLED IN RED INK, WITH DATE AND NAME OF PERSON MAKING CHANGE.

Do not extend notes this side of this line.

STATION	B. S.	H. I.	F. S.	ELEV.		
2+27.01		107758			int. & Oakwood St. & lot line South	
			61	10715	25 L(S) P/L	
			71	10705	100 " "	
			104	10672	200 " "	
			136	10640	300 " "	
			146	10630	322 " " P/L & bk. lot line	
			128	10648	62 R(W) Str. gr. E. & W.	
2+50			485	107273		
2+61.0			10.8	10668	76.6 L(S) Bsm't.	meas. 7.0 Rod 3.8 10.8
2+32.01			536	107222	int. & Oakwood St & lot line North	
			566	107192	11.0 R(N) gut edge pvm't.	
			56	10720	15 " " Ch. L.	
			49	10727	25 " " P/L	
			26	10750	100 " "	
			02	10774	200 " "	
T.P.			149	107609	T.P.	
	640	108249				

Profile
No. Notes Red Plotted Job No. 1255 Division No. Y
Date Date Survey of LAYTON ST
X-Sec. Notes Chkd. Checked Survey by H. F. NAUMANN Notes H.R.S. Date 10-48
No. Date Date Map No. Indexed Date

F.B. 1466 Pg. 209

FORM 307 10M 10-46

PLEASE RETURN TO
LOS ANGELES COUNTY SURVEYOR
700 HALL OF RECORDS

NOTE: ANY ADDITIONS OR CHANGES ON THIS SHEET MUST BE MADE OR CIRCLED IN RED INK, WITH DATE AND NAME OF PERSON MAKING CHANGE.

Do not extend notes this side of this line.

STATION	B. S.	H. I.	F. S.	ELEV.		
		108249				
3+00			805	107444		℄
"			840	107409		11 R(N) gut edge pvmt.
"			80	10745		15 " " Cb.L.
"			72	10753		25 " " P/L
"			885	107364	12 L(S) gut edge pvmt	
"			88	10737	15 " " Cb.L.	
"			85	10740	25 " " P/L	
3+45.0±			674	107575	int. ℄ Oak	
			741	1075 8	11.5 L(S) gut. edge pvmt.	
			73	1075 2	15 " " Cb.L	
			69	1075 6	25 " " P/L	
			90	107[illegible] 5	100 " "	
			129	1065 [illegible]	200 " "	
			169	1065 6	300 " "	
			171	1065 4	323 " " P/L & bk lot. line	
3+50			661	1075 8		℄
3+93.0±			524	1077 25	int. ℄ Oakwood St. & lot line North	
			533	1075 16	R(N) 12 gut. edge pvmt.	
			49	1077 6	15 R(N) Cb. L.	
			43	1078 2	25 " " P/L	

F.B. 1466 PG. 210

Job No. 1255 Division No. ✓ Notes Red. Plotted Profile

Survey of LAYTON ST. Date Date No.

Survey by H. F. NAUMANN Notes H.R. Stock Notes Chkd. Checked X-Sec.

Indexed A. C. Johnson Date Date No.

FORM 307 10M 10-46

PLEASE RETURN TO
LOS ANGELES COUNTY SURVEYOR
700 HALL OF RECORDS

NOTE: ANY ADDITIONS OR CHANGES ON THIS SHEET MUST BE MADE OR CIRCLED IN RED INK, WITH DATE AND NAME OF PERSON MAKING CHANGE.

Do not extend notes this side of this line.

STATION	B. S.	H. I.	F. S.	ELEV.		
3+93.0±		108249			int. ℄ Oakwood St. & lot line North	
			2.0	10805	100 R(N)	
			1.1	10814	166 R " P/L & bk lot line	
4+00			5.02	107747		℄
"			516	107733		12 R gut edge pvmt
"			45	10780		15 " Cb.L.
"			39	10786		25 " P/L
"			573	107676	12 L(S) gut edge Pvmt.	
			55	10770	15 " " Cb.L.	
"			57	10768	25 " " P/L	
4+01.0±			497	107752	int. ℄ Oakwood St & lot line South	
			567	107682	12 (L) S gut edge pvmt.	
			55	10770	15 " " Cb.L.	
			55	10770	25 " " P/L	
			78	10747	100 " "	
			82	10743	123 " " P/L & bk lot line int.	
4+50			345	107904		℄
5+00			218	108031		℄
"			251	107998		13.5 R gut. edge pvmt.
"			23	10802		15 " Cb.L.

Profile Notes Red. ____ Plotted ____ Job No. 1255 Division No. ✓ F.B. 1466 Pg. 211
No. ____ Date ____ Date ____ Survey of LAYTON ST.
X-Sec. Notes Chkd. ____ Checked ____ Survey by H. F. NAUMANN Notes H.R.S. Date 10-48
No. ____ Date ____ Date ____ Map No. ____ Indexed C. Johnson Date ____

FORM 307 10M 10-46

PLEASE RETURN TO
LOS ANGELES COUNTY SURVEYOR
700 HALL OF RECORDS

NOTE: ANY ADDITIONS OR CHANGES ON THIS SHEET MUST BE MADE OR CIRCLED IN RED INK, WITH DATE AND NAME OF PERSON MAKING CHANGE.

Do not extend notes this side of this line.

STATION	B. S.	H. I.	F. S.	ELEV.		
		1082 49.				
5+00			09	1081 6		25 R(N) P/L
"			288	1079 61	12 L(S) gut edge pvmt.	
"			28	1079 7	15 " " cb.L.	
"			25	1080 0	25 " " P/L	
5+50			146	1081 03		℄
T.P.			222	1080 27	T.P.	
	710	1087 37				
5+51.6			620	1081 17		14.97 R(N) gut E end Curb.
"			547	1081 [illegible]		" " " TCb " " "
5+51.4			686	1080 51	14.97 L(S) gut E end curb	
"			654	1080 83	" " " TCb " " "	
5+56.2			620	1081 7		14.97 R(N) gut E end NE. C.R
"			552	1081 85		" " " TCb " " " "
5+56.4			687	1080 50	14.97 L(S) gut E end S.E. C.R.	
"			652	1080 85	" " " TCb " " " "	
5+63.2			680	1080 57	E. edge conc. Cross gut.	
5+65.2			690	1080 47	center " " "	
5+67.2			668	1080 69	W. edge " " "	

F.B. 1466 PG. 212

Job No. 1255 Division No. ✓ Notes Red. Plotted Profile

Survey of LAYTON ST. Date Date No.

Survey by H. F. NAUMANN Notes H.R. Stock Notes Chkd. Checked X-Sec.

Indexed A. C. Johnson Date Date Date No.

FORM 307 10M 10-46

PLEASE RETURN TO
LOS ANGELES COUNTY SURVEYOR
700 HALL OF RECORDS

NOTE: ANY ADDITIONS OR CHANGES ON THIS SHEET MUST BE MADE OR CIRCLED IN RED INK, WITH DATE AND NAME OF PERSON MAKING CHANGE.

Do not extend notes this side of this line.

STATION	B. S.	H. I.	F. S.	ELEV.		
		1087 37				
5+66.4			608	1081 29		25.0 R gut. N end N.E.C.R.
"			526	1082 11		" " TCb. " " " "
5+66.0			762	1079 75	25.1 L(S) gut. S end. S.E.C.R.	
"			683	1080 54	" " " TCb " " "	"
5+51			47	1082 7		25 R P/L
"			64	1081 9	25 L P/L	
5+91.33			502	1082 35	int. ℄'s Oakwood St & Allen Ave.	
			185	1085 52	100 R(N) ℄	" "
			372	1083 65	25 R(E) gut.	
			291	1082 46	" " " TCb	
			020	1087 17	150 R(N) ℄	" "
			207	1085 30	25 R(E) gut	
			127	1086 10	" " " T.Cb.	
			836	1079 01	100 L(S) ℄	" "
			1012	1077 25	25 L(E) gut	
			932	1078 05	" " " TCb	
			1156	1075 81	200 L(S) ℄	" "

Profile No. ____ Notes Red ____ Plotted ____ Job No. 1255 Division No. Y
X-Sec. No. ____ Date ____ Date ____ Survey of LAYTON ST
Notes Chkd ____ Checked ____ Survey by H. F. NAUMANN Notes H.R.S. Date 10-48
Date ____ Date ____ Map No. ____ Indexed John Date ____

F.B. 1466 PG. 213

FORM 307 10M 10-46

PLEASE RETURN TO
LOS ANGELES COUNTY SURVEYOR
700 HALL OF RECORDS

NOTE: ANY ADDITIONS OR CHANGES ON THIS SHEET MUST BE MADE OR CIRCLED IN RED INK, WITH DATE AND NAME OF PERSON MAKING CHANGE.

Do not extend notes this side of this line.

STATION	B. S.	H. I.	F. S.	ELEV.		
5+91.33		108737			int. ℄'s Oakwood St & Allen Ave	
					200 L (S) ℄ " "	
			121	1075.3	25 L (E) gut	(Hand level)
			113	1076.1	" " " TCb	"
			110	1076.4	40 " " P/L	
B.M.A.E.138		108244	4.93	1082.44	B.M.A.E. 138 Elev. 1082.432 FB1447-98 Allen Ave. (W. side) at Oakwood Ave. B. Bt. Spk. in cb., 6' N. of ℄ prod of Oakwood Ave.	

F.B. 1466 PG. 214 Job No. 1255 Division No. V Notes Red. Plotted Profile
Survey of AYTON ST. Date Date No.
Survey by H. F. NAUMANN Notes H.R. Stock Notes Chkd. Checked X-Sec.
Indexed R. C. Johnson Date 10-48 Date Date No.

Notes Ck'd by	Survey of LAYTON ST.
Map No.	W. O. 1255 Tape No. 095 St'd 63 °F
Office Work	Surveyed by H. F. NAUMANN
Checked	Notes H. R. Stock Date 10-48
Date	Indexed A. C. Johnson 4-4-50

F. B. 1266 PG. 215

Note: Any Additions or Changes on This Sheet Must be Made or Circled in Red Ink With Date and Name of Person Making Change.

Do not extend notes this side of this line.

RETURN TO
LOS ANGELES COUNTY SURVEYOR
700 HALL OF RECORDS

LOCATION
of
IMPROVEMENTS
on
HANFORD DRIVE
from
BELLFORD AVE.
to
TRACT LINE W.

C. I. 1255

H. F. Naumann
H. R. Stock
L. H. Rehl
W. R. Challoner.

FORM 247 5M 5-46

F. B. 1466 PG. 216

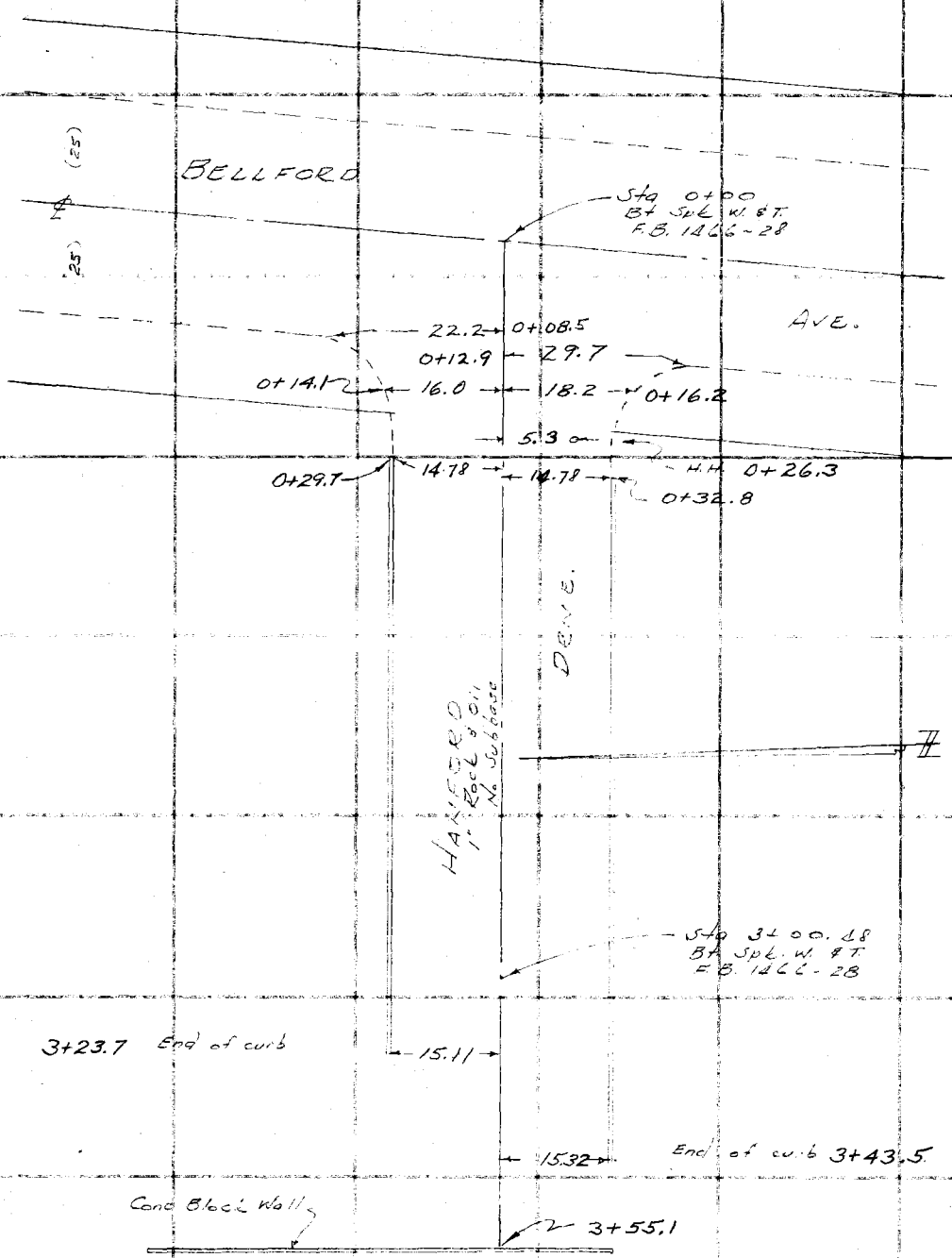

RETURN TO
LOS ANGELES COUNTY SURVEYOR
700 HALL OF RECORDS

Do not extend notes this side of this line.

Note: Any Additions or Changes on This Sheet Must be Made or Circled in Red Ink With Date and Name of Person Making Change.

Profile No.	Notes Red	Plotted	Job No. 1255	Division No. V
	Date	Date	Survey of LAYTON ST.	
X-Sec. No.	Notes Chkd. LCM	Checked	Survey by H. F. NAUMANN	Notes H.R.S. Date 10-48
	Date 10/25/48	Date	Map No.	Indexed A. G. Johnson Date 4-4-50

F.B. 1466 PG. 217

PROFILE
and
CROSS SECTIONS
on
HANFORD DRIVE
from
BELLFORD AVE
to
TRACT LINE - N.

ELEV.	F.S.	H.I.	B.S.	STATION
C.I. 1255		H.F. Naumann H.R. Stock L.H. Rehl W.E. Challoner		

NOTE: ANY ADDITIONS OR CHANGES ON THIS SHEET MUST BE MADE OR CIRCLED IN RED INK, WITH DATE AND NAME OF PERSON MAKING CHANGE.

Do not extend notes this side of this line.

PLEASE RETURN TO
LOS ANGELES COUNTY SURVEYOR
700 HALL OF RECORDS

FORM 307 10M 10-46

FORM 307 10M 10-46

PLEASE RETURN TO
LOS ANGELES COUNTY SURVEYOR
700 HALL OF RECORDS

NOTE: ANY ADDITIONS OR CHANGES ON THIS SHEET MUST BE MADE OR CIRCLED IN RED INK, WITH DATE AND NAME OF PERSON MAKING CHANGE.

Do not extend notes this side of this line.

STATION	B. S.	H. I.	F. S.	ELEV.		
B.M. A.E. 132				1076.76	B.M. A.E. 32 Elev. 1076.764	F.B. 1447-95
	6 02	1082 78			Bellford Ave. (E. side) at Hanford Dr.	
					Bt. spk. in conc. drive, 17' S. of & 17' E. of ℄ int.	
0+00			5 34	1077 44	Int. ℄s Hanford Dr. & Bellford Ave.	
			2 10	1081 68	100 R(N) ℄ " "	
			1 55	1081 23	117 " " ℄ " " & lot line (W)	
			0 8	1082 0	25 L(W) P/L	
			8 74	1074 04	100 L(S) ℄ " "	
			9 28	1073 50	115.5' " " ℄ " "	
			8 4	1074 4	25 R(W) P/L	
0+11.6			5 59	1077 19	Cross gut ℄	
0+25			4 96	1077 82	℄	
"			4 1	1078 7		15 R P/L
"			4 8	1078 0	15 L P/L	
0+29.7			3 90	1078 88		15 R(N) gut E end N curb
"			2 96	1079 82		" " " Tcb " " S "
0+32.8			4 48	1078 30	15 L(S) gut	
"			3 63	1079 15	" " " Tcb.	
0+50			3 47	1079 31	℄	
1+00			1 39	1081 39	℄	
"			1 43	1081 35		15 R(N) gut.

F.B. 1466 PG. 218

Job No. 1255 Division No. V Notes Red. Plotted Profile
Survey of LAYTON ST. Date Date No.
Survey by H. F. NAUMANN Notes H.R. Stock Notes Chkd. Checked X-Sec.
Indexed R. C. Johnson Date Date Date No.

FORM 307 10M 10-46

PLEASE RETURN TO
LOS ANGELES COUNTY SURVEYOR
700 HALL OF RECORDS

NOTE: ANY ADDITIONS OR CHANGES ON THIS SHEET MUST BE MADE OR CIRCLED IN RED INK, WITH DATE AND NAME OF PERSON MAKING CHANGE.

Do not extend notes this side of this line.

STATION	B. S.	H. I.	F. S.	ELEV.		
		1082 78				
1+00			1 13	1081 65		15 R(N) TCb
"			1 63	1081 15	15 L(S) gut.	
"			1 27	1081 51	" " " T.Cb.	
T.P.			0 75	1082 03	T.P.	
	6 67	1088 70				
1+[illegible]			6 64	1082 06	int. ℄ Hanford Dr. & Lot line North	
			6 00	1082 70	15 R(N) T.Cb.	
			5 2	1083 5	25 " "	
			3 0	1085 7	72 " " P/L int.	
			2 8	1085 9	100 R(N)	
			2 0	1086 7	117 " " P/L [illegible]	
			0.2	1088 5	185± " " P/L & bk Lot line Hand [illegible]	
1+27.5±			6 55	1082 15	int. ℄ Hanford Dr. & Lot line South	
			6 20	1082 50	15 L(S) TCb	
			7 0	1081 7	25 " "	
			8 4	1080 3	69 " " P/L & bk Hse (W)	
			9 0	1079 7	100 " "	
			9 4	1079 3	115 " " P/L & bk lot line	

Profile
No. ____ Date ____ Notes Red ____ Plotted ____ Job No. 1255 Division No. V
X-Sec. Date ____ Date ____ Survey of LAYTON ST.
No. ____ Date ____ Notes Chkd. ____ Checked ____ Survey by H. F. NAUMANN Notes H.R.S. Date 10-48
Map No. ____ Indexed A. C. Johnson Date ____

F.B. 1466 Pg. 219

FORM 307 10M 10-46

PLEASE RETURN TO
LOS ANGELES COUNTY SURVEYOR
700 HALL OF RECORDS

NOTE: ANY ADDITIONS OR CHANGES ON THIS SHEET MUST BE MADE OR CIRCLED IN RED INK, WITH DATE AND NAME OF PERSON MAKING CHANGE.

Do not extend notes this side of this line.

STATION	B. S.	H. I.	F. S.	ELEV.		
		1088 70				
1+50			6 00	1082 70		℄
2+00			5 07	1083 63		℄
"			5 04	1083 66		15 R(N) gut
"			4 64	1084 06		" " " TCb
"			5 59	1083 11	15 L(S) gut	
"			5 30	1083 40	" " " TCb	
2+05.5			4 98	1083 72	int. ℄ Hanford Dr &	lot line North
			4 54	1084 16	15 R(N) T.Cb.	
			1 1	1087 6	100 " "	
			(+04)	1089 1	185 " " P/L & bk	lot line (Hand level)
2+26.05			4 75	1083 95	int. ℄ Hanford Dr. &	" " South
			4 95	1083 75	15 L(S) T.Cb.	
			7 6	108 1	75 " " P/L & bk	Hse W.
			8 4	1080 3	109 " " " " "	" E.
			8 8	1079 9	117 " " " " "	Lot line
2+50			4 51	1082 19		℄
3+00			3 85	1082 85		℄
"			3 65	1085 05		15 R(N) gut
"			3 14	1085 56		" " " TCb
"			4 12	1084 58	15 L(S) gut.	

F.B. 1466 PG. 220
Job No. 1255 Division No. V Notes Red Plotted Profile
Survey of LAYTON ST. Date Date No.
Survey by H. F. NAUMANN Notes H.R. Stock Notes Chkd Checked X-Sec.
Indexed R. O. [illegible] Date 10-48 Date Date No.

FORM 307 10M 10-46

PLEASE RETURN TO
LOS ANGELES COUNTY SURVEYOR
700 HALL OF RECORDS

NOTE: ANY ADDITIONS OR CHANGES ON THIS SHEET MUST BE MADE OR CIRCLED IN RED INK, WITH DATE AND NAME OF PERSON MAKING CHANGE.

Do not extend notes this side of this line.

STATION	B. S.	H. I.	F. S.	ELEV.		
		1088 70				
3+00			3 92	1084 78	15 L(S) T.Cb.	
3+14.5±			3 54	1085 16	int. ℄ Hanford Dr. & lot line South	
			3 71	1084 99	15 L.(S) TCb	
			4 9	1083 8	69.5 L(S) P/L & bk Hse W.	
			4 9	1083 8	" " " " " " " E.	
			7 1	1081 6	117± " " " " " Lot line	
T.P.			3 84	1084 86	T.P. Sta. 3+00.18 ℄ Bt. Spk. W.&T.	
	6 16	1091 02				
3+23.7			5 39	1085 63		15.1 R(N) gut W end N cb
"			4 77	1086 25		" " " T.Cb. " " " "
3+43.5			5 51	1085 51	15.3 L(S) gut E end S cb.	
"			4 99	1086 03	" " " T.Cb. " " " "	
3+50			5 17	1085 85	℄	
3+55.1			5 04	1085 98	int. ℄ Hanford Dr. & lot line North (wall)	
			4 92	1086 10	15 R(N)	
			3 6	1087 4	17 R "	
			0 8	1090 2	85 " P/L int lot line W.	
			0 0	1091 0	100 " "	
			(+3.3)	1094 3	185 " " P/L int lot line W. (Hand level)	

Profile
No. ____ Date ____ Notes Red ____ Plotted ____ Job No. 1255 Division No. V
X-Sec. Date ____ Date ____ Survey of LAYTON ST.
No. ____ Date ____ Notes Chkd. ____ Checked ____ Survey by H. F. NAUMANN Notes H.R.S. Date 10-48
Date ____ Date ____ Map No. ____ Indexed ____ Date ____

F.B. 1466 PG. 221

FORM 307 10M 10-46

PLEASE RETURN TO
LOS ANGELES COUNTY SURVEYOR
700 HALL OF RECORDS

NOTE: ANY ADDITIONS OR CHANGES ON THIS SHEET MUST BE MADE OR CIRCLED IN RED INK, WITH DATE AND NAME OF PERSON MAKING CHANGE.

Do not extend notes this side of this line.

STATION	B. S.	H. I.	F. S.	ELEV.		
		1091 02				
3+55.1			5 04	1085 93	int. ℄ Hanford Dr. & Lot line South	
			5 20	1085 82	15 L(S) cb.L. edge pvmt	
			6 0	1085 0	61 " " Pl. & bk Hse. W	
			6 5	1084 5	69 " " " " " " E	
			7 8	1083 2	100 " "	
			8 3	1082 7	116± " " Pl. & bk lot line	
B.M. A.E. 133			5 25	1085 77	B.M. A.E. 133 Elev. 1085.777 F.B. 1447-96 Hanford Dr. (N. Side), 305± W of Bellford Ave. Bt. Spk. in curb in front of Hse.# 1901	

F.B. 1466 Pg. 222
Job No. 1255 Division No. V Notes Red. Plotted Profile
Survey of LAYTON ST. Date Date No. X-Sec.
Survey by H. F. NAUMANN Notes H.R. Stock Notes Chkd. Checked
Indexed A. C. Johnson Date 10-48 Date Date No.

1466

Notes Ck'd by	Survey of LAYTON ST.
Map No.	W. O. 1255 Tape No. 095 St'd 68 °F
Office Work	Surveyed by H. F. NAUMANN
Checked	Notes H. F. NAUMANN Date 9-48
Date	Indexed A. C. Johnson 4-4-50

F. B. 1466 PG. 223

Note: Any Additions or Changes on This Sheet Must be Made or Circled in Red Ink With Date and Name of Person Making Change.

Do not extend notes this side of this line.

RETURN TO
LOS ANGELES COUNTY SURVEYOR
700 HALL OF RECORDS

LOCATION
of
IMPROVEMENTS
on
ALOHA AVE.
from
GAECHS DRIVE
S. to
TRACT LINE.

C. I. 1255

H. F. Naumann
J. Gregory
O. H. Beers
A. L. Molinari
G. E. Gilbert

FORM 247 5M 5-46

F. B. 1466 PG. 224

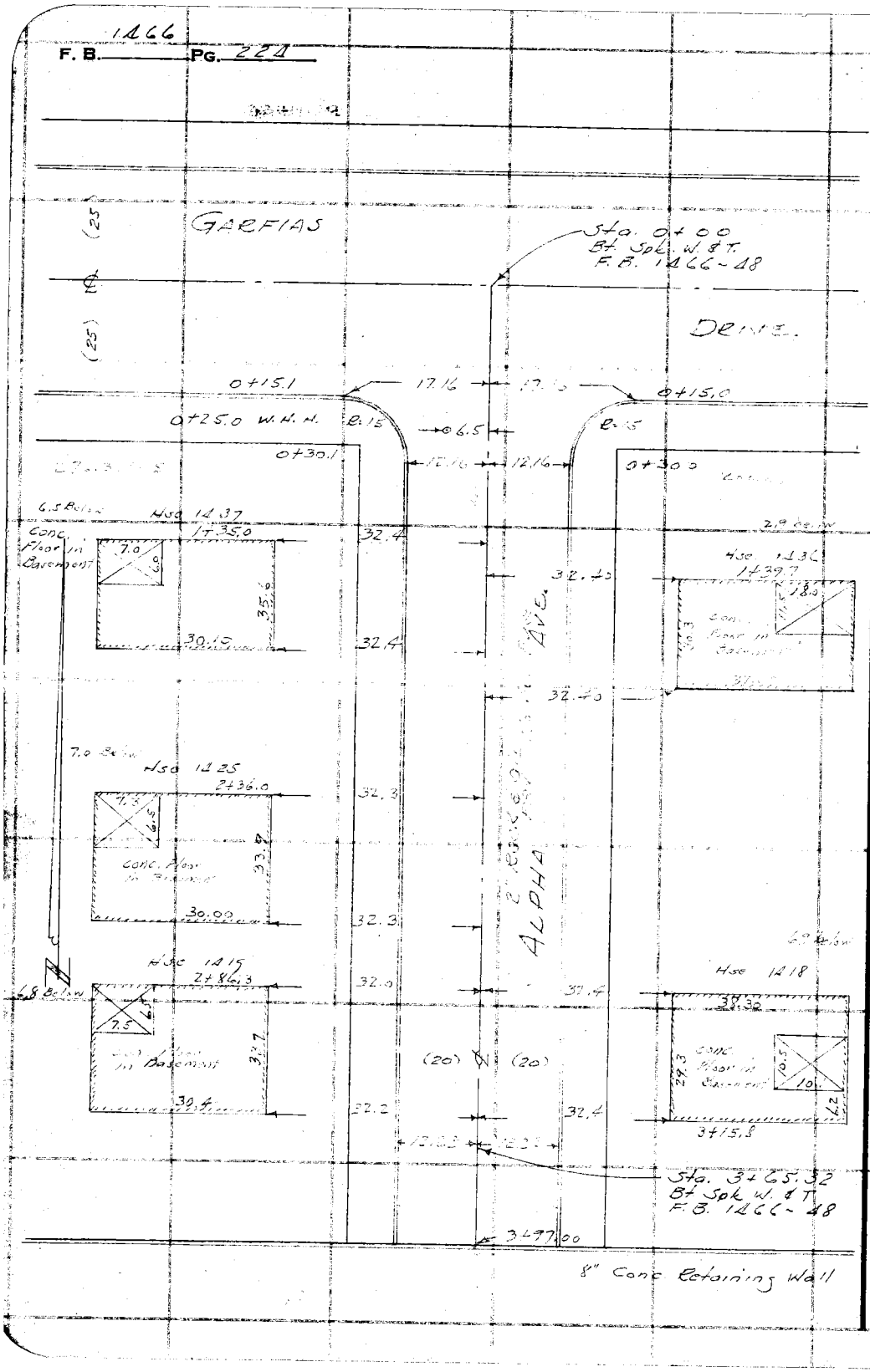

RETURN TO
LOS ANGELES COUNTY SURVEYOR
700 HALL OF RECORDS

Do not extend notes this side of this line.

Note: Any Additions or Changes on This Sheet Must be Made or Circled in Red Ink With Date and Name of Person Making Change.

Profile No. ____ Notes Red. ____ Plotted ____ Job No. 1255 Division No. V

F.B. 1466 PG. 225

Date ____ Date ____ Survey of LAYTON ST.

X-Sec. No. ____ Notes Chkd. LCM Checked ____ Survey by H. F. NAUMANN Notes J. G. Date 9-48

Date 10/26/48 Date ____ Map No. ____ Indexed C. Johnson Date 4-4-50

PROFILE

and

CROSS SECTIONS

on

ALPHA AVE.

S. to

TRACT LINE

C. I. 1255

ELEV.

F. S.

H. I.

H. F. Naumann
J. Gregory
D. H. Beers
A. L. Molinari
G. F. Gilbert.

B. S.

STATION

NOTE: ANY ADDITIONS OR CHANGES ON THIS SHEET MUST BE MADE OR CIRCLED IN RED INK, WITH DATE AND NAME OF PERSON MAKING CHANGE.

PLEASE RETURN TO
LOS ANGELES COUNTY SURVEYOR
700 HALL OF RECORDS

Do not extend notes this side of this line.

FORM 307 10M 10-46

FORM 307 10M 10-46

PLEASE RETURN TO
LOS ANGELES COUNTY SURVEYOR
700 HALL OF RECORDS

NOTE: ANY ADDITIONS OR CHANGES ON THIS SHEET MUST BE MADE OR CIRCLED IN RED INK, WITH DATE AND NAME OF PERSON MAKING CHANGE.

Do not extend notes this side of this line.

807

STATION	B. S.	H. I.	F. S.	ELEV.		
B.M. A.E. 114	6.73	998.55		991.82	B.M. A.E. 114 Elev 991.82	F.B. 1247-83
	(Note - Elev. used unadjusted)				Garfias Dr. & Alpha Ave. (N. side) Br. Spk. in co. 5' W. of ℄ Alpha Ave Prod.	
0+00			8.07	[illegible]	Int. ℄'s Alpha Ave & Garfias Dr.	
			4.93	[illegible]	100' W. on ℄ Garfias Dr	
			5.31	[illegible]	Gutter 5.5	
			4.80	[illegible]	TC "	
			4.2	[illegible]	P/L 25 S.	
			2.59	[illegible]	111.14' on ℄ Garfias Dr	
			4.02	[illegible]	Gutter 15 S	
			1.46	[illegible]	TC "	
			2.2	996.6	P/L 25 S.	
			5.1	99[illegible]	9.4 S. Bdy line of tract 1311	
			6.8	99[illegible]	12 S. Bdy line	
TP	6.55	1001.99	3.11	998.[illegible]		
			5.23	99[illegible]	200' W. on ℄ Garfias Dr	
			5.69	996.30	Gutter 15 S.	
			5.20	996.79	TC 15 S	
			5.1	99[illegible]	P/L 25 S.	
			3.26	998.73	327' W. on ℄ Garfias Dr	
			3.91	998.35	Gutter 15 S	

Profile No. ____ X-Sec. No. ____

Plotted ____ Date ____ Checked ____ Date ____

Notes Red. ____ Date ____ Notes Chkd. ____ Date ____

Division No. V

Job No. 1255 LAYTON ST.

Notes V. Vasquez

Date

Survey of H. F. NAUMANN

Survey by H. C. Johnson

Indexed

F.B. 1466 PG. 226

FORM 307 10M 10-46

PLEASE RETURN TO
LOS ANGELES COUNTY SURVEYOR
700 HALL OF RECORDS

NOTE: ANY ADDITIONS OR CHANGES ON THIS SHEET MUST BE MADE OR CIRCLED IN RED INK, WITH DATE AND NAME OF PERSON MAKING CHANGE.

Do not extend notes this side of this line.

STATION	B. S.	H. I.	F. S.	ELEV.		
		1001 90	3.49	998 50	TC. 15 S	
			3.4	998 6	PL 25 S	
			2.99	999 70	2.6 W 5 ft Curb & Dr. S Reyner Dr.	
7.P	1.49	1000 52	5.05	995 34		
			7.22	987 41	20 ft on Curb Dr	
			5.00	986 83	Gutter 15 S	
			7.36	987 27	TC	
			[illegible]	987 9[illegible]	[illegible]	
			7.75	987 08	110 E on Curb Dr	
			5.13	986 60	Gutter 15 S	
			7.4[illegible]	987 1[illegible]	TC	
			7.0	987 8	[illegible]	
			7.2	987 6	83' S to Back line of lot 2	
			8.6	986 2	125 S to Back line	
			10.95	98[illegible] 8[illegible]	200' E on S Curb Dr	
			11.43	983 [illegible]	Gutter 15 S	
			10.55	983 75	TC	
			10.0	984 8[illegible]	PL 25 S	
0+15.00			4.88	989 95		℄ Gutter & Blk
— "			4.02	990 81	Gutter W end S.W. C.B.	
— "			3.42	991 41	TC	

Profile Notes Red ____ Plotted ____ Job No. 1255 Division No. V
No. ____ Date ____ Date ____ Survey of LAYTON ST.
X-Sec. Notes Chkd ____ Checked ____ Survey by H. F. NAUMANN Notes J. G. Date 9-48
No. ____ Date ____ Date ____ Map No. ____ Indexed Johnson Date ____

F.B. 1464 PG. 227

FORM 307 10M 10-46

PLEASE RETURN TO
LOS ANGELES COUNTY SURVEYOR
700 HALL OF RECORDS

NOTE: ANY ADDITIONS OR CHANGES ON THIS SHEET MUST BE MADE OR CIRCLED IN RED INK, WITH DATE AND NAME OF PERSON MAKING CHANGE.

Do not extend notes this side of this line.

Profile No. ____ X-Sec. No. ____

Job No. 1255 Division No. ✓ Notes Red. ____ Plotted ____
LAYTON ST. Date ____ Date ____

Survey of ____ Notes Chkd ____ Checked ____
Survey by H. F. NAUMANN Notes J. Gregory Date ____ Date ____

F.B. 1466 PG. 228 Indexed K. C. Johnson

STATION	B. S.	H. I.	F. S.	ELEV.		
0+15.00		992.53	5.23	987.10	Gutter E end of S.P.	
"			5.07	987.76	T.C. " " "	
0+25.0			2.07	990.94		✓ T. Brk.
0+30.0			3.62	989.17	Gutter S end "	
"			3.21	989.62	T.C. " " "	
0+35.1			4.64	990.14	Gutter S end S.P.	
"			2.06	989.5	T.C. " " " "	
0+50		✓	4.30	989.53		✓
T.P.	2.61	992.93	4.51	988.[illegible]		
1+00			3.72	989.21		✓
"			3.52	989.[illegible]	Gutter 12.2 W	
"			3.05	989.88	T.C. " "	
"			4.48	989.[illegible]		Gutter 12.2 E.
"			4.09	989.[illegible]		T.C. " "
1+35.0			5.4	988.95	59.0 W Floor Elev Basement	6.5 Hole 2.0 Rock 9.4 Bot. 2.9 Hole 82
1+45.4			5.4	988.[illegible]	60.4 E " "	
1+25			4.40	989.53	Int of E & Lot Line	✓
"			4.83	989.10	12.2 T.C.	
"			4.9	989.[illegible]	P/L 20 L	
"			5.9	989.0	62 — Back of Ho. Line	
"			7.00	988.[illegible]	110 L Back of Lot Line	

FORM 307 10M 10-48

PLEASE RETURN TO
LOS ANGELES COUNTY SURVEYOR
700 HALL OF RECORDS

NOTE: ANY ADDITIONS OR CHANGES ON THIS SHEET MUST BE MADE OR CIRCLED IN RED INK, WITH DATE AND NAME OF PERSON MAKING CHANGE.

Do not extend notes this side of this line.

STATION	B. S.	H. I.	F. S.	ELEV.		
1+50		992 93	503	987 90		℄
1+75			563	987 30	Int ℄ & Lot Line E.	
"			606	986 87	T.C. 12± L	
"			61	986 8	P/L 20 L	
"			69	986 0	66 L Back Line of Ho. S.	
"			70	985 9	69 L Back Line of Ho. N	
"			79	985 0	110 L Back Lot Line	
2+00			615	986 75		℄
"			601	986 95		Gutter 12± R. Note - Back Lot Line Flower Tank ℄
"			561	987 33		T.C. "
"			710	985 83	12± Gutter	
"			670	986 23	12± T.C.	
2+25			698	985 95	Int ℄ & Lot Line E	
			735	985 58	12± L T.C.	
			74	985 5	20 L P/L	
			85	984 2	68 L Back of Ho. S.	
			88	984 1	75 L " " " N	
			92	983 7	110 L Back Lot Line	
2+39.2			1148	981 45		387 R Floor El. Basement 7 Meas 4 Rd 11
2+50			767	985 26		℄
T.P.			736	985 57		

2+00

Profile Notes Red ____ Plotted ____ Job No. 1255 Division No. V F.B. 1466 PG. 229
No. ____ Date ____ Date ____ Survey of LAYTON ST.
X-Sec. Notes Chkd ____ Checked ____ Survey by H. F. NAUMANN Notes J.G. Date 9-48
No. ____ Date ____ Date ____ Map No. ____ Indexed E. Johnson Date ____

FORM 307 10M 10-46

PLEASE RETURN TO
LOS ANGELES COUNTY SURVEYOR
700 HALL OF RECORDS

NOTE: ANY ADDITIONS OR CHANGES ON THIS SHEET MUST BE MADE OR CIRCLED IN RED INK, WITH DATE AND NAME OF PERSON MAKING CHANGE.

Do not extend notes this side of this line.

F.B. 1466 PG. 230

Job No. 1255 Division No. V

LAYTON ST

Survey of

Survey by H. F. NAUMANN Notes J. Gregory

Indexed E. C. Johnson Date

Profile No. X-Sec. No.

Plotted Date

Checked Date

Notes Red. Date

Notes Chkd. Date

STATION	B. S.	H. I.	F. S.	ELEV.		
32	31	988.65		9[illegible]		
2+75			3.95	98[illegible].70	Int ℄ & Lot Line E	
"			4.37	98[illegible].29	12° L TC	
"			4.5	98[illegible]	30 L PL	
"			5.8	98[illegible].9	68 L Back Line Ho. N	
"			5.9	98[illegible].8	70 L " " " S	
"			6.6	98[illegible].1	110 L " Lot Line	
3+05.4			11.23	[illegible]		60.2' Curb Curve 425 Rad 12° Curve 11.23
2+89.5			8.6	[illegible]	[illegible]	
3+00			4.50	98[illegible].15		℄
"			4.42	98[illegible]		Center 12° R
"			3.44	98[illegible]		TC 12° R
"			5.94	[illegible]	Center 12° L	
"			5.03	98[illegible]	TC [illegible]	
3+24			5.23	98[illegible].25	Int ℄ & Lot Line E	
"			5.35	98[illegible]	12° L TC	
"			5.5	98[illegible]	30 L PL	
"			7.5	98[illegible]	70 L Back Line Ho. N	
"			7.6	98[illegible]	7 L " " " S	
"			8.2	98[illegible]	110 L Back Lot Line	
3+50			5.81	98[illegible]		℄

Note - Back Lot Line higher than ℄

FORM 307 10M 10-46

PLEASE RETURN TO
LOS ANGELES COUNTY SURVEYOR
700 HALL OF RECORDS

NOTE: ANY ADDITIONS OR CHANGES ON THIS SHEET MUST BE MADE OR CIRCLED IN RED INK, WITH DATE AND NAME OF PERSON MAKING CHANGE.

Do not extend notes this side of this line.

STATION	B. S.	H. I.	F. S.	ELEV.		
[illegible]		988.68	7 11	981 57		℄ Bot. [illegible]
			4 55	984 03		℄ [illegible]
[illegible]			1 10	977.7		℄ [illegible]
[illegible]			6 [illegible]	[illegible]		12 R [illegible]
			6 43	982 25		12 R [illegible]
			6 2	982 5		[illegible]
			4 1	984 6		110 R [illegible]
			4 0	984 7		" " [illegible]
			4 3	[illegible]		" R [illegible]
			2 4	[illegible]		200 R N Side [illegible]
			[illegible]	[illegible]		" " [illegible]
			3 1	985 [illegible]		" " [illegible]
			4 1 7	[illegible]		300 R N Side [illegible]
			4 1 [illegible]	[illegible]		" " [illegible]
			0 4	[illegible]	988.3	" " [illegible]
			4 2 6	[illegible]		348 R Int Lot Line & Pepper Dr
3497.0			7 83	980 85	12 L [illegible]	
			7 60	981 08	12 L [illegible]	
			7 9	980 9	20 L [illegible]	
			9 1	979 6	71 L Back Line of Ho. N.	
			9 7	979 0	110 L Back Lot Line	

Profile
No. ____ Date ____ Notes Red ____ Plotted ____ Date ____ Job No. 1255 Division No. ____
X-Sec. Notes Chkd. ____ Checked ____ Date ____ Survey of ____ Survey by H. F. NAUMANN Notes [illegible] Date 9-48
No. ____ Date ____ Date ____ Map No. ____ Indexed [illegible] Date ____

F.B. 1466 PG. 231

1466
F.B. PG. 232

Job No. 1255 Division No. _____ Notes Red. _____ Plotted _____ Profile

Survey of LAYTON ST Date _____ Date _____ No. _____

Survey by H. F. NAUMANN Notes V. Gregory Notes Chkd. _____ Checked _____ X-Sec.

Indexed A. C. Johnson Date _____ Date _____ Date _____ No. _____

FORM 307 10M 10-46

PLEASE RETURN TO
LOS ANGELES COUNTY SURVEYOR
700 HALL OF RECORDS

NOTE: ANY ADDITIONS OR CHANGES ON THIS SHEET MUST BE MADE OR CIRCLED IN RED INK, WITH DATE AND NAME OF PERSON MAKING CHANGE.

Do not extend notes this side of this line.

STATION	B.S.	H.I.	F.S.	ELEV.		
3497.0		988.68	97	[illegible]	No. 2 Top Cone Wall	
BM AE 115			12.7	[illegible]	" " 5 Side Cone Reinforced Grounds	
			6 of	98.68	39.95 in Elev.	982.606

Notes Ck'd by	Survey of LAYTON ST
Map No.	W. O. 1255 Tape No. 095 St'd 68 °F
Office Work	Surveyed by H. F. NAUMANN
Checked	Notes H.R. Stock Date 10-48
Date	Indexed ~~E. C. Johnson~~ 4-4-50

F. B. 1466 Pg. 233

Note: Any Additions or Changes on This Sheet Must be Made or Circled in Red Ink With Date and Name of Person Making Change.

Do not extend notes this side of this line.

LOCATION
of
IMPROVEMENTS
on
EASEMENT LINES in Lot 2 TRACT 875
from
BELLFORD AVE
to
NEW YORK DRIVE

C.I. 1255

RETURN TO
LOS ANGELES COUNTY SURVEYOR
700 HALL OF RECORDS

H. F. Naumann
H. R. Stock
L. H. Rehl
W. K. Challoner

FORM 247 5M 11-46

F. B. 1466 PG. 234



RETURN TO
LOS ANGELES COUNTY SURVEYOR
700 HALL OF RECORDS

Do not extend notes this side of this line.

Note: Any Additions or Changes on This Sheet Must be Made or Circled in Red Ink With Date and Name of Person Making Change.

Notes Ck'd by	Survey of LAYTON ST.
Map No.	W. O. 1255 Tape No. 095 St'd. 68 °F
Office Work	Surveyed by H. F. NAUMANN
Checked	Notes H. R. Stock Date 10-48
Date	Indexed C. Johnson

F. B. 1266 Pg. 235

Note: Any Additions or Changes on This Sheet Must be Made or Circled in Red Ink With Date and Name of Person Making Change.

Do not extend notes this side of this line.

RETURN TO LOS ANGELES COUNTY SURVEYOR 700 HALL OF RECORDS

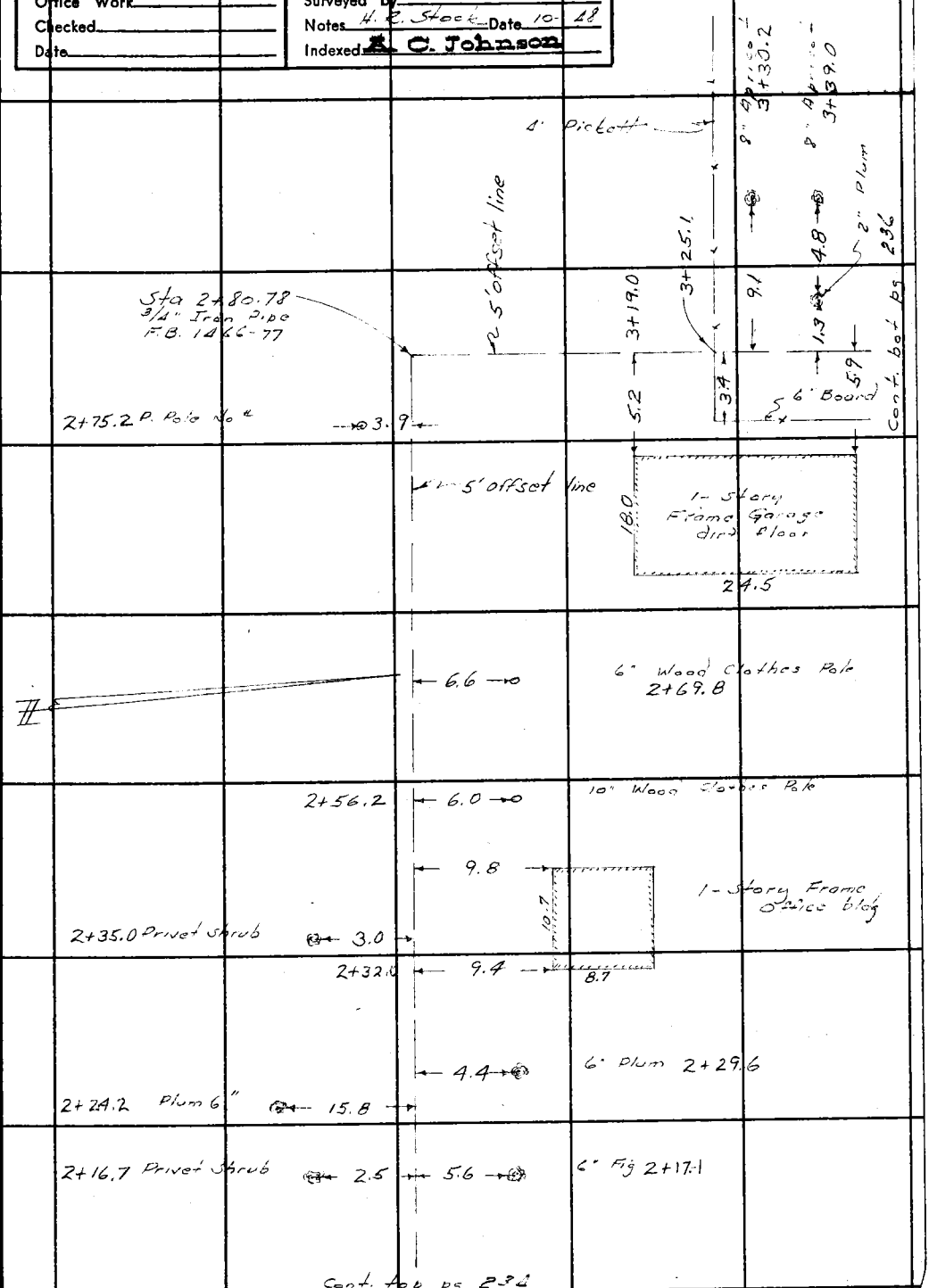

FORM 247 SM 11-46

F. B. 1466 PG. 236

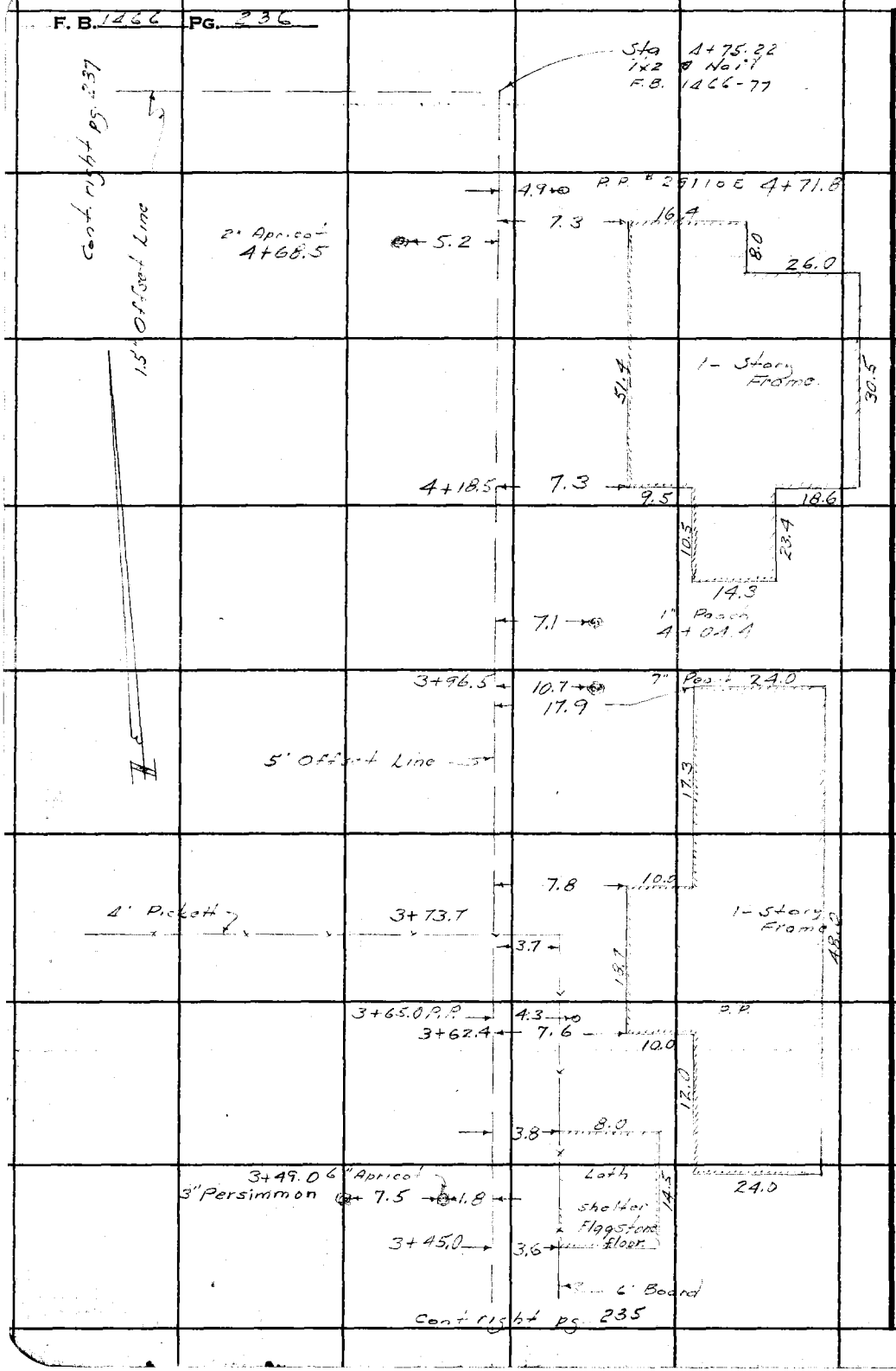

RETURN TO
LOS ANGELES COUNTY SURVEYOR
700 HALL OF RECORDS

Do not extend notes this side of this line.

Note: Any Additions or Changes on This Sheet Must Be Made or Circled in Red Ink With Date and Name of Person Making Change.

Notes Ck'd by
Map No.
Office Work
Checked
Date

Survey of LAYTON ST.
W. O. 1255 Tape No. 095 St'd 68 °F
Surveyed by H. F. NAUMANN
Notes H. B. Stock Date 10-48
Indexed J. C. Johnson

F. B. 1466 PG. 237

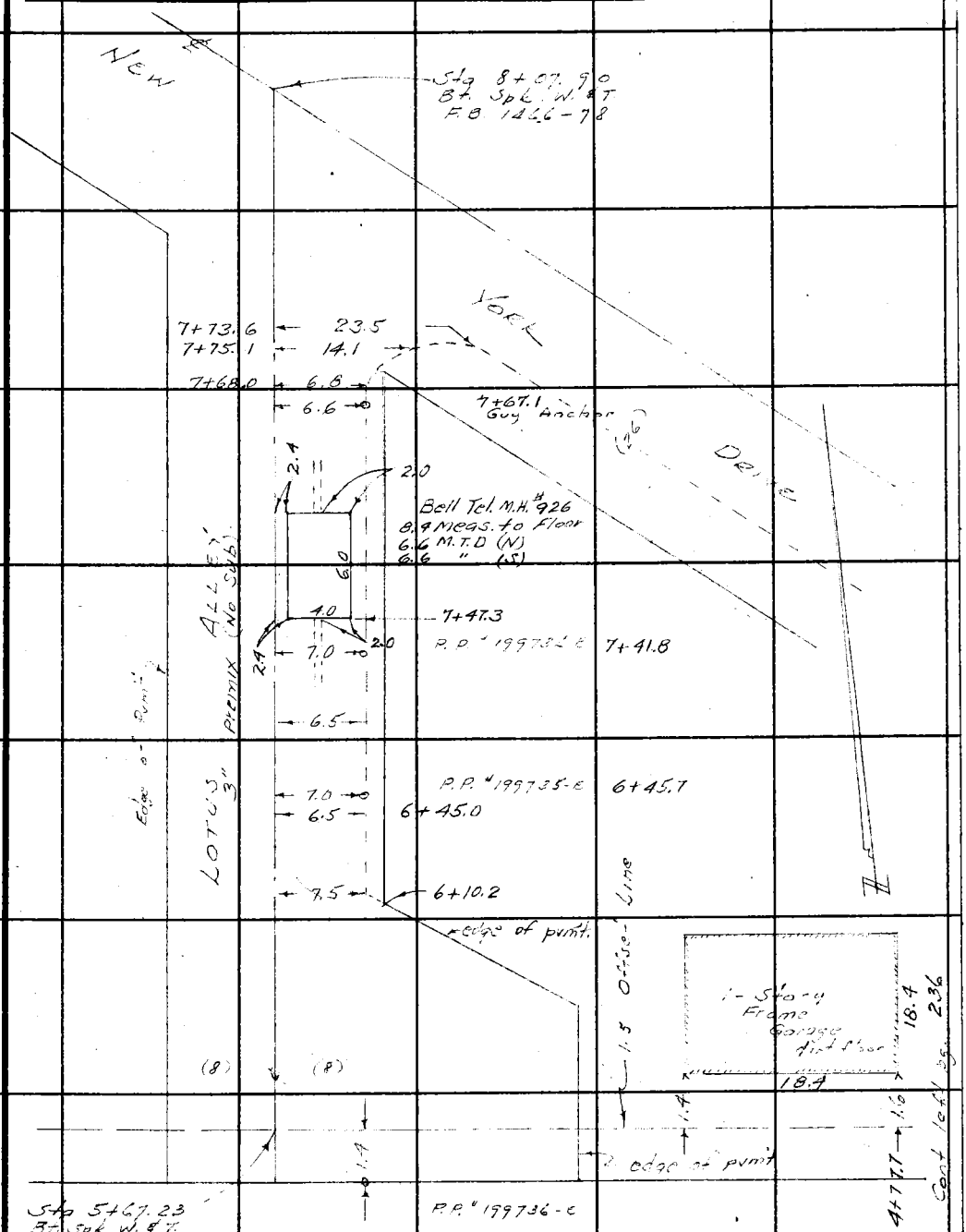

Note: Any Additions or Changes on This Sheet Must Be Made or Circled in Red Ink With Date and Name of Person Making Change.

Do not extend notes this side of this line.

RETURN TO
LOS ANGELES COUNTY SURVEYOR
7DO HALL OF RECORDS

FORM 247 SM 11-46

RETURN TO
LOS ANGELES COUNTY SURVEYOR
700 HALL OF RECORDS

Note: Any Additions or Changes on This Sheet Must Be Made or Circled in Red Ink With Date and Name of Person Making Change.

Do not extend notes this side of this line.

F. B. 1262 Pg. 238

Profile No.	Notes Red.	Plotted	Job No. 1255	Division No. V	F.B. 1466 Pg. 239
	Date	Date	Survey of LAYTON ST.		
X-Sec. No.	Notes Chkd. LCM	Checked	Survey by H. F. NAUMANN	Notes H.R.S.	Date 10-48
	Date 11/8/48	Date	Map No.	Indexed C. Johnson	Date 4-4-50

NOTE: ANY ADDITIONS OR CHANGES ON THIS SHEET MUST BE MADE OR CIRCLED IN RED INK, WITH DATE AND NAME OF PERSON MAKING CHANGE.

Do not extend notes this side of this line.

PLEASE RETURN TO
LOS ANGELES COUNTY SURVEYOR
700 HALL OF RECORDS

STATION	B.S.	H.I.	F.S.	ELEV.	
					PROFILE and CROSS SECTIONS on EASEMENT LINES in LOT 2 TRACT 875 from BELLFORD AVE. to NEW YORK DRIVE
					C.I. 1255
		H.F. Naumann H.R. Stock L.H. Rehl W.K. Challoner			

FORM 307 10M 10-46

FORM 307 10M 10-46

PLEASE RETURN TO
LOS ANGELES COUNTY SURVEYOR
700 HALL OF RECORDS

NOTE: ANY ADDITIONS OR CHANGES ON THIS SHEET MUST BE MADE OR CIRCLED IN RED INK, WITH DATE AND NAME OF PERSON MAKING CHANGE.

Do not extend notes this side of this line.

STATION	B. S.	H. I.	F. S.	ELEV.		
B.M. A.E. 134				1088.29	B.M. A.E. 134 Elev. 1088.292 FB 1447-96	
	1188	1100 17			Bellford Ave. (E side) 310± S of ℄ New York	
					St. Spk. in conc. walk to Hse # 1810	
0+00			581	109[illegible]36	int. ℄ Bellford Ave. &	5' offset line
"			547	109[illegible]70	10 R(N)	℄ Bellford Ave.
"			599	109[illegible]18	5 L(S)	℄ " "
"			662	109[illegible]	20 " "	℄ " "
0+12.5			587	109[illegible]		offset line
0+25			50	1095[illegible]		"
"			50	1095[illegible]		10 R(N) P/L
"			51	109[illegible]	5 L(S) P/L	
"			59	109[illegible]	20 " " "	
0+50			43	109[illegible]		offset line
"			43	109[illegible]	5 L(S)	
1+00			26	109[illegible]		offset line
"			24	109[illegible]8		10 R(N)
"			26	109[illegible]	5 L(S)	
"			31	1097[illegible]	20 " "	

F.B. 1466 PG. 240
Job No. 1255 Division No. V Notes Red. Plotted Profile
Survey of LAYTON ST. Date Date No.
Survey by H. F. NAUMANN Notes H.R. Stock Notes Chkd Checked X-Sec.
Indexed C. Johnson Date Date Date No.

FORM 307 10M 10-46

PLEASE RETURN TO
LOS ANGELES COUNTY SURVEYOR
700 HALL OF RECORDS

NOTE: ANY ADDITIONS OR CHANGES ON THIS SHEET MUST BE MADE OR CIRCLED IN RED INK, WITH DATE AND NAME OF PERSON MAKING CHANGE.

Do not extend notes this side of this line.

STATION	B. S.	H. I.	F. S.	ELEV.		
		1100 17				
1+50			1.1	1099 1		offset line
"			07	1099 2		10 R(N)
"			09	1099 3	5 L(S)	
"			13	1098 9	20 " "	
T.P.			107	1099 10	T.P.	
—	633	1105 13				
2+00			46	1100 8		offset line
"			43	1101 1		10 R(N)
"			11	[illegible] 3		100 R(N)
"			+17	1107 1		200 R(N) (Hand level)
"			48	1100 6	5 L(S)	
"			52	1100 2	20 " "	
"			74	1098 0	104.5 L(S) P/L on South	
2+50			32	1102 2		offset line
"			26	1102 6		10 R(N)
"			32	1102 2	5 L(S)	
"			37	1101 7	20 " "	

Profile No. ____ Notes Red ____ Plotted ____ Job No. 1255 Division No. V
Date ____ Date ____ Survey of LAYTON ST.
X-Sec. No. ____ Notes Chkd ____ Checked ____ Survey by H. F. NAUMANN Notes H.R.S. Date 10-48
Date ____ Date ____ Map No. ____ Indexed A. C. Johnson Date ____

F.B. 1466 PG. 241

FORM 307 10M 10-46

PLEASE RETURN TO
LOS ANGELES COUNTY SURVEYOR
700 HALL OF RECORDS

NOTE: ANY ADDITIONS OR CHANGES ON THIS SHEET MUST BE MADE OR CIRCLED IN RED INK, WITH DATE AND NAME OF PERSON MAKING CHANGE.

Do not extend notes this side of this line.

STATION	B. S.	H. I.	F. S.	ELEV.		
		1105 43				
T.P.			1 98	1103 45	T.P.	
	5 39	1108 84				
2+80.78			5.6	1103 2	∡ Pt. in offset line	
"			5.4	1103 4	5 L(S)	
"			60	1103 8	20 " "	
"			94	1099 4	108 L(S)	
2+80.78					∡ Pt in offset line	
			44	1104 1	50 W on prod. of offset line	
			26	1106 3	100 " " " " " "	
3+00			51	1103 7	offset line	
"			52	1103 6		5 R(E)
"			56	1103 2		20 " "
"			49	1103 9	10 L(W)	
3+50			34	1105 4	offset line	
"			32	1105 6	10 L(W)	
T.P.			1 63	1107 21	T.P.	
	8 53	1115 74				

F.B. 1466 PG. 242
Job No. 1255 Division No. V Notes Red. Plotted Profile
Survey of LAYTON ST. Date Date No.
Survey by H. F. NAUMANN Notes H.R. Stock Notes Chkd. Checked X-Sec.
Indexed R. C. Johnson Date Date Date No.

FORM 307 10M 10-46

PLEASE RETURN TO
LOS ANGELES COUNTY SURVEYOR
700 HALL OF RECORDS

NOTE: ANY ADDITIONS OR CHANGES ON THIS SHEET MUST BE MADE OR CIRCLED IN RED INK, WITH DATE AND NAME OF PERSON MAKING CHANGE.

Do not extend notes this side of this line.

STATION	B. S.	H. I.	F. S.	ELEV.		
		1115 72				
4+00			87	1107 0		offset line
"			86	1107 1		5 R (E) P/L
"			91	1106 6		20 R "
"			85	1107 2	10 L(W)	
4+50			68	1108 9		offset line
"			62	1109 5		5 R (E) P/L
"			61	1109 6		7 " "
			66	1109 1	10 L(W)	
4+75.22			56	1110 1	∡ Pt	offset line
"			56	1110 1		5 R(E)
"			59	1109 8		20 " "
"			69	1108 8		50 R(E)
"			86	1107 1		90 " " P/L
4+75.22					∡ Pt	offset line
"			49	1110 8	13.5 N on	" " prod
"			38	1111 9	50 " "	" " "
"			25	1113 2	100 " "	" " "
"			12	1114 5	150 " "	" " "

Profile No.____ Notes Red____ Plotted____ Job No. 1255 Division No. V
X-Sec. No.____ Date____ Date____ Survey of LAYTON ST.
Notes Chkd____ Checked____ Survey by H. F. NAUMANN Notes H.R.S. Date 10-18
Date____ Date____ Map No.____ Indexed Johnson Date____

F.B. 466 PG. 213

FORM 307 10M 10-46

PLEASE RETURN TO
LOS ANGELES COUNTY SURVEYOR
700 HALL OF RECORDS

NOTE: ANY ADDITIONS OR CHANGES ON THIS SHEET MUST BE MADE OR CIRCLED IN RED INK, WITH DATE AND NAME OF PERSON MAKING CHANGE.

Do not extend notes this side of this line.

STATION	B. S.	H. I.	F. S.	ELEV.		
		1115 74				
5+00			53	1110 4	Offset line	
"			46	1111 1		13.5 R (N)
"			54	1110 3	1.5 L (S)	
"			60	1109 7	16.5 " "	
5+15.5			494	1110 80	Offset line –	Beg. pavement
5+50			410	1111 64	Offset line	
"			352	1112 22		13.5 R (N)
"			423	1111 51	1.5 L (S) edge pvmt.	
"			55	1110 2	16.5 " "	
T.P.			186	1113 88	T.P.	
	6 02	1119 90				
5+67.23			776	1112 14	Int. offset line & ℄ Lotus Alley	
"			78	1112 10	1.5 L(S) edge pvmt.	
"			87	111 3	16.5 " "	
			768	1112 22	8.0 W edge pvmt & Prod. Easement P/L	
			64	1113 5	14.5 W & "	
			57	1112 2	64.5 W bk bldg (N)	
			53	1114 6	104.5 " int prod & P/L W	

F.B. 1466 PG. 244 Job No. 1255 Division No. V Notes Red. Plotted. Profile
Survey of LAYTON ST Date Date No.
Survey by H. F. NAUMANN Notes H.R. Stock Notes Chkd Checked X-Sec.
Indexed A. C. Johnson Date Date No.

FORM 307 10M 10-46

PLEASE RETURN TO
LOS ANGELES COUNTY SURVEYOR
700 HALL OF RECORDS

NOTE: ANY ADDITIONS OR CHANGES ON THIS SHEET MUST BE MADE OR CIRCLED IN RED INK, WITH DATE AND NAME OF PERSON MAKING CHANGE.

Do not extend notes this side of this line.

STATION	B. S.	H. I.	F. S.	ELEV.		
		1119 90				
6+00			6 62	1113 28		℄ Lotus Alley
"			6 62	1113 28		8 R(E) P/L
"			6 63	1113 30	8 L(W) P/L	
6+41.0±			4 82	1115 08	int. ℄ Lotus Alley & lot line (W)	
			4 84	1115 06	8 L(W) P/L	
			2 82	1117 08	25 " " brk	
			26	1117 3	44 " " bk bldg line	
—			22	1117 7	105 " " P/L W	
6+50			4 43	1115 47		℄
7+00			2 46	1117 44		℄
			26	1117 3		8 R(E) P/L
			2 26	1117 64	8 L(W) Pvmt. P/L	
T. P.			2 45	1117 45	T. P.	
	8 28	1125 73				
7+47.3			13 37	1112 36		4.4 R(E) bot M.T.D (S) meas. 6.6 Rod 6.77 13.37
7+50			6 56	1119 17		℄
7+50.3			15 17	1110 56		4.4 R(E) M.H. Floor meas. 8.4 Rod 6.77 15.17
7+53.3			13 37	1112 36		" " " bot M.T.D (N) meas. 6.6 Rod 6.77 13.37

Profile Notes Red ____ Plotted ____ Job No. 1255 Division No. V
No. ____ Date ____ Date ____ Survey of LAYTON ST.
X-Sec. Notes Chkd ____ Checked ____ Survey by H. F. NAUMANN Notes H.R.S. Date 10-48
No. ____ Date ____ Date ____ Map No. ____ Indexed B. C. Johnson Date ____

F.B. 1466 PG. 245

FORM 307 10M 10-46

PLEASE RETURN TO
LOS ANGELES COUNTY SURVEYOR
700 HALL OF RECORDS

NOTE: ANY ADDITIONS OR CHANGES ON THIS SHEET MUST BE MADE OR CIRCLED IN RED INK, WITH DATE AND NAME OF PERSON MAKING CHANGE.

Do not extend notes this side of this line.

STATION	B. S.	H. I.	F. S.	ELEV.		
		1125 73				
7+70			6 20	[illegible]		℄
"			6 2	1119 5		8.0 R(E) P/L
7+83.0			6 10	1119 63		℄
"			5 82	[illegible]	8.0 L(W) P/L	
7+92.0			6 32	1119 [illegible]		℄ gut.
8+00			5 86	1119 87		℄
8+07.90			5 36	1120 37	int. ℄'s Lotus Alley & New York Dr.	
			9 90	1113 [illegible]	100 R(E)	℄ " " "
			9 8	1113 9	26. R(S) P/L	
			1 84	1127 [illegible]	83 LW	℄ " " "
			2 2	1127 5	26 L(S) P/L	
T.P.			0 27	1125 46	T.P.	
	6 64	1132 10				
B.M. F.C. 60-76			2 35	1129 75	B.M. F.C. 60-76 Elev. 1129.748 F.B 1447-24 New York Dr. & Allen Ave. N.E. Cor. Brass Cap in catch-basin 15' N. of N. end. C.R.	

F.B. 1466 PG. 246

Job No. 1255 Division No. ✓ Notes Red. Plotted No. Profile

Survey of LAYTON ST. Date Date No. X-Sec.

Survey by H. F. NAUMANN Notes H.R. Stock Notes Chkd. Checked

Indexed C. Johnson Date Date No.

Notes Ck'd by	Survey of LAYTON ST
Map No.	W. O. 1255 Tape No. 095 St'd 68 °F
Office Work	Surveyed by H. F. NAUMANN
Checked	Notes H. R. STOCK Date 11-48
Date	Indexed C. Johnson 4-4-50

F. B. 1466 PG. 247

Note: Any Additions or Changes on This Sheet Must be Made or Circled in Red Ink With Date and Name of Person Making Change.

Do not extend notes this side of this line.

RETURN TO
LOS ANGELES COUNTY SURVEYOR
700 HALL OF RECORDS

LOCATION
of
IMPROVEMENTS
on
NEW YORK DRIVE
from
GRAND OAKS AVE.
to
ALLEN AVE.

C.I. 1255

DISTANCES SHOWN TO
CENTERS OF POLES, TREES, ETC.

H. F. Naumann
H. R. Stock
L. H. Rehl
W. K. Challoner

FORM 247 5M 11-46

F. B. 1466 PG. 248

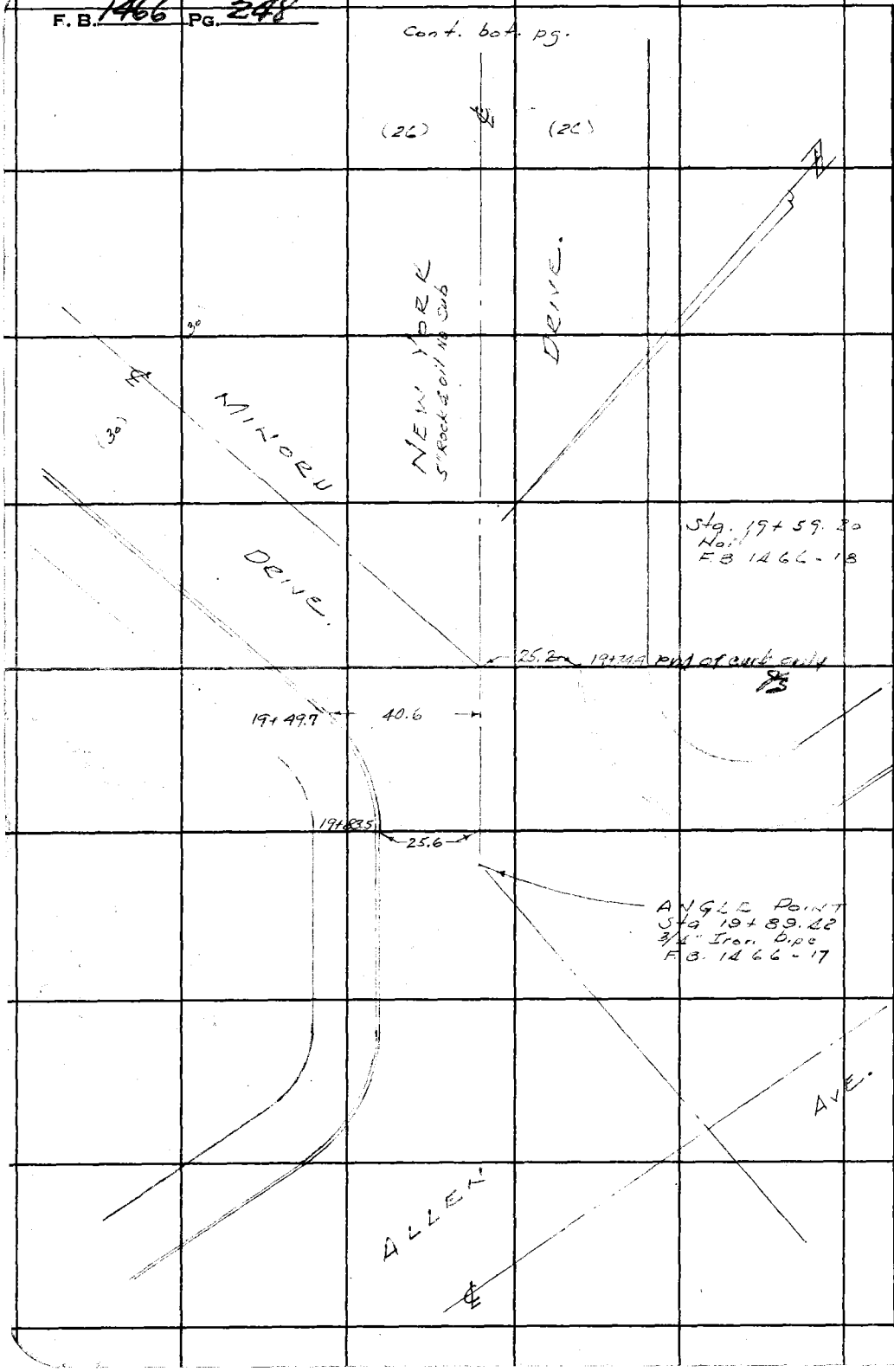

RETURN TO
LOS ANGELES COUNTY SURVEYOR
700 HALL OF RECORDS

Do not extend notes this side of this line.

Note: Any Additions or Changes on This Sheet Must be Made or Circled in Red Ink With Date and Name of Person Making Change.

Notes Ck'd by	Survey of LAYTON ST.
Map No.	W. O. 1255 Tape No. 095 St'd 68 °F
Office Work	Surveyed by H. F. NAUMANN
Checked	Notes H.R. STOCK Date 11-48
Date	Indexed E. C. Johnson

F. B. 1400 Pg. 249

Cont. bot. pg.

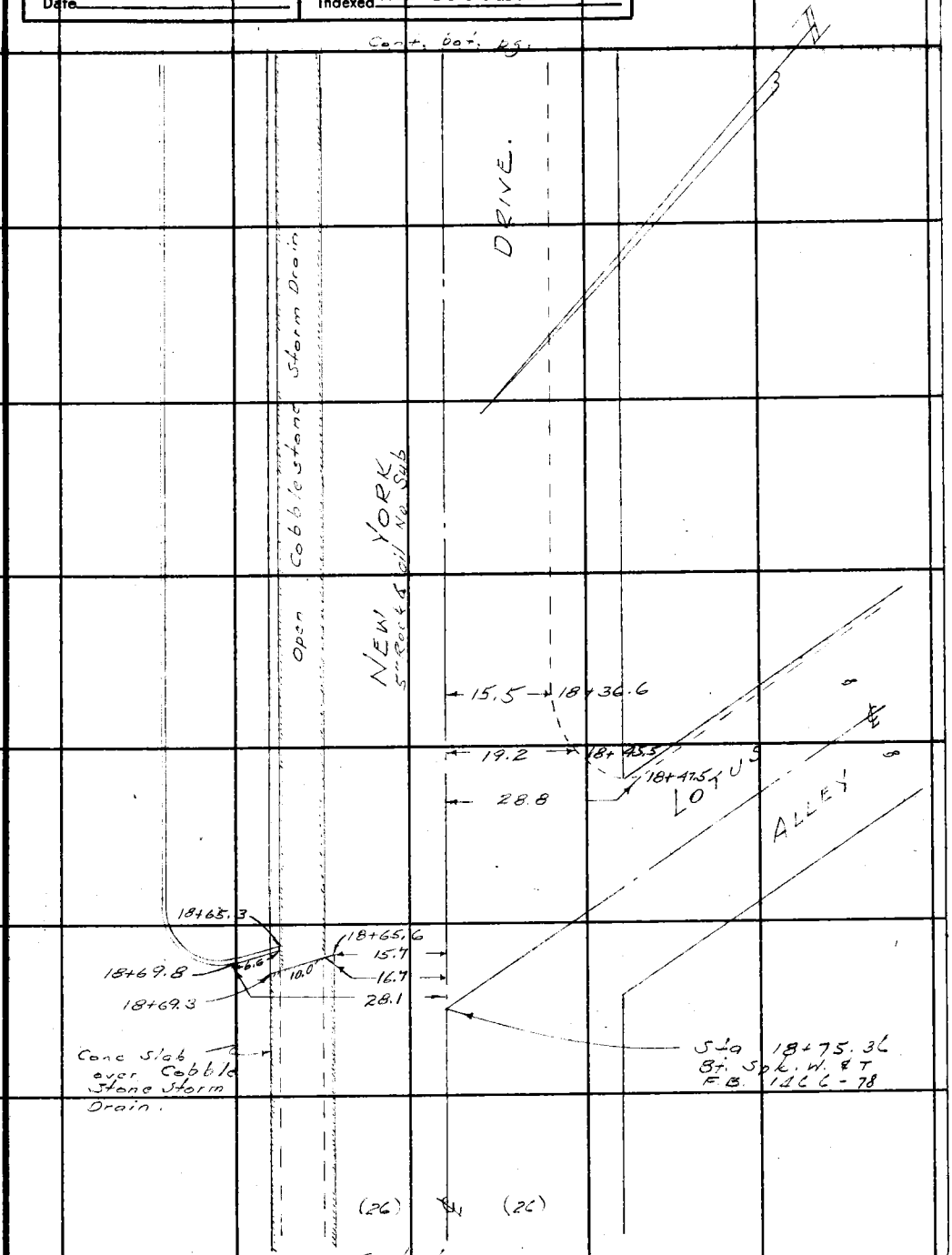

Cont. top pg.

Note: Any Additions or Changes on This Sheet Must be Made or Circled in Red Ink With Date and Name of Person Making Change.

Do not extend notes this side of this line.

RETURN TO
LOS ANGELES COUNTY SURVEYOR
700 HALL OF RECORDS

FORM 247 5M 11-46

F. B. 1466 Pg. 250

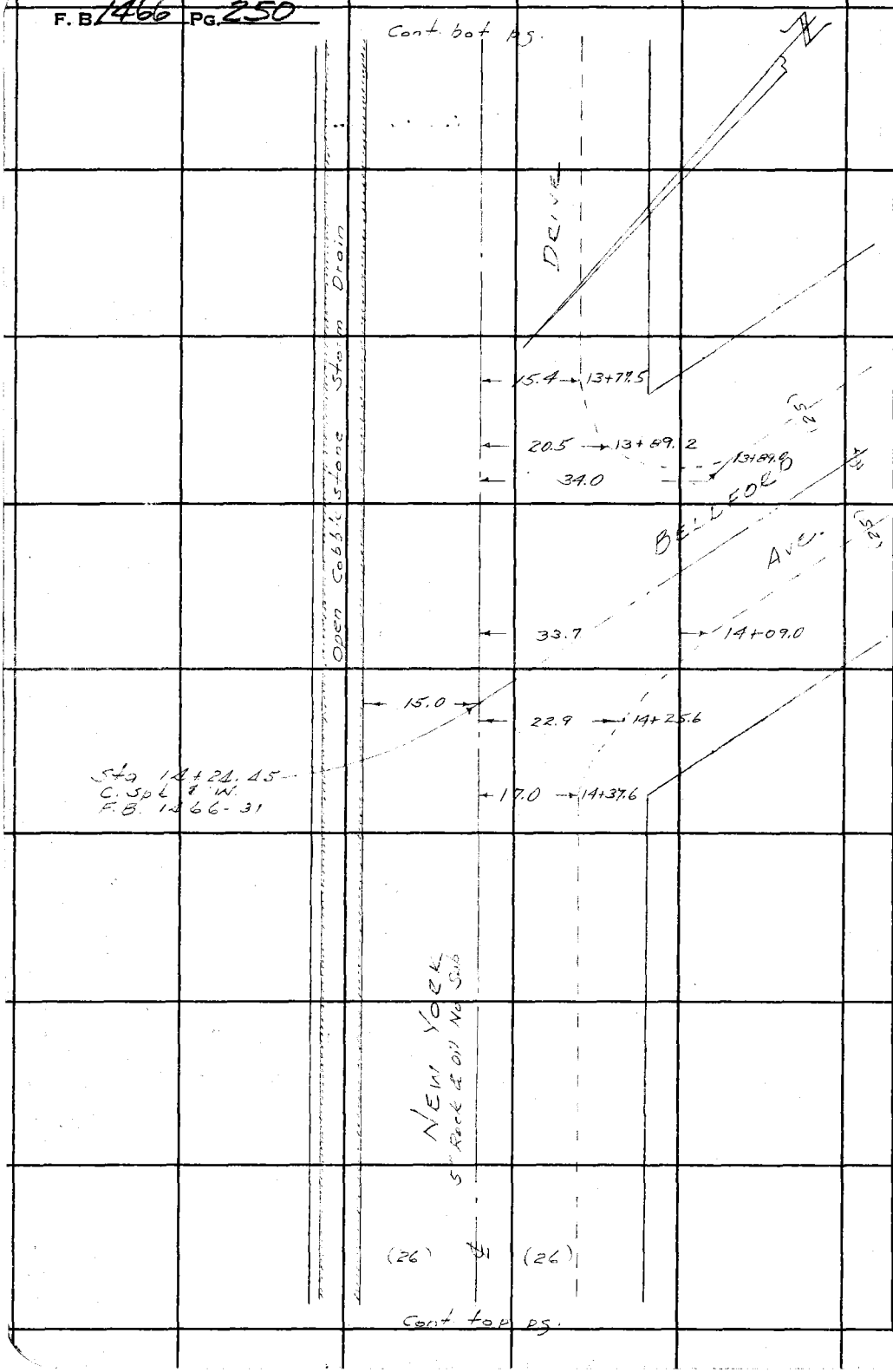

RETURN TO
LOS ANGELES COUNTY SURVEYOR
700 HALL OF RECORDS

Do not extend notes this side of this line.

Note: Any Additions or Changes on This Sheet Must be Made or Circled in Red Ink With Date and Name of Person Making Change.

Notes Ck'd by	Survey of LAYTON ST.
Map No.	W. O. 1255 Tape No. 095 St'd. 68 °F
Office Work	Surveyed by H. F. NAUMANN
Checked	Notes H. R. STOCK Date 11-46
Date	Indexed L. C. Johnson

F. B. 1466 PG. 251

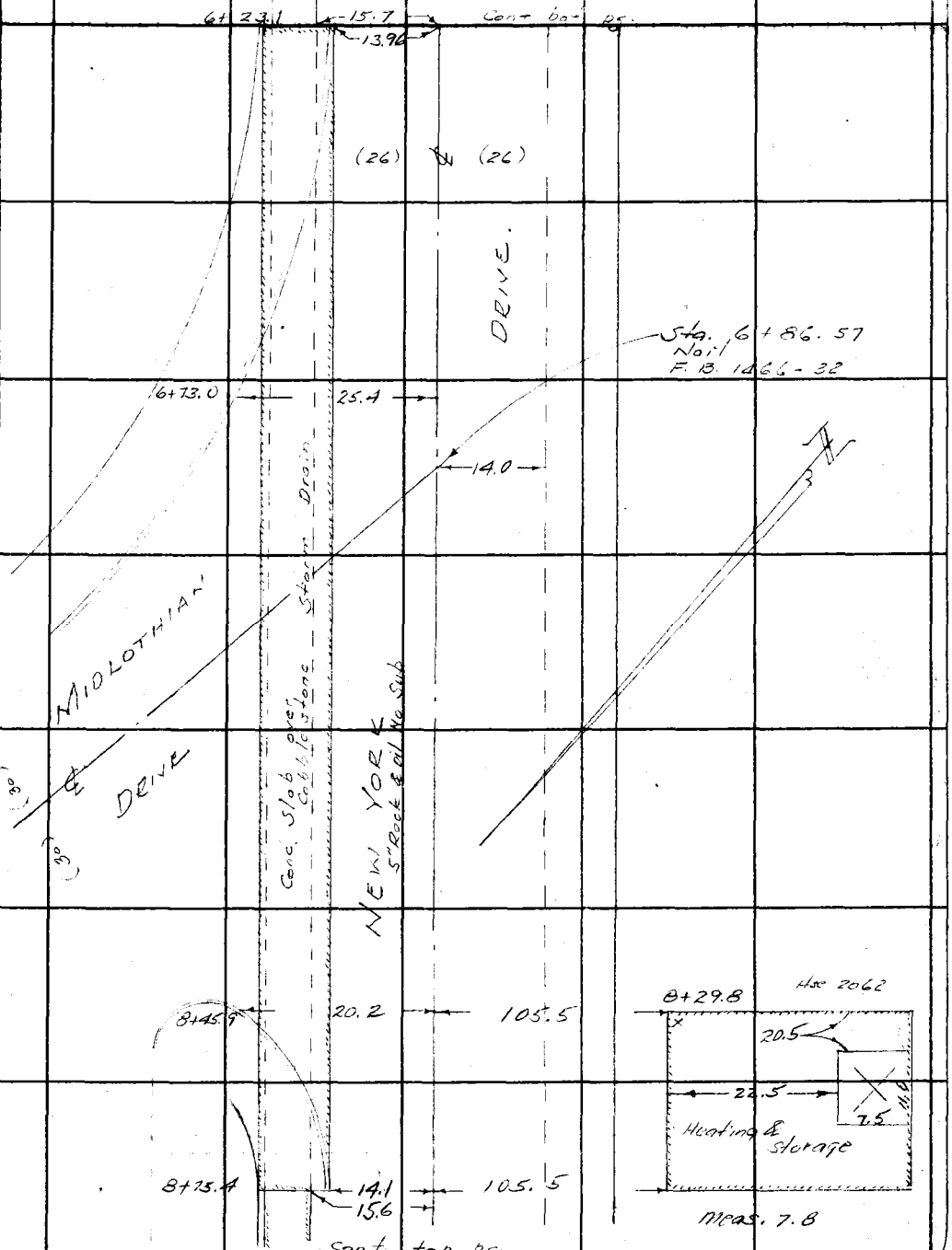

Note: Any Additions or Changes on This Sheet Must be Made or Circled in Red Ink With Date and Name of Person Making Change.

Do not extend notes this side of this line.

RETURN TO
LOS ANGELES COUNTY SURVEYOR
700 HALL OF RECORDS

FORM 847 SM 11-46

F. B. 1466 PG. 252

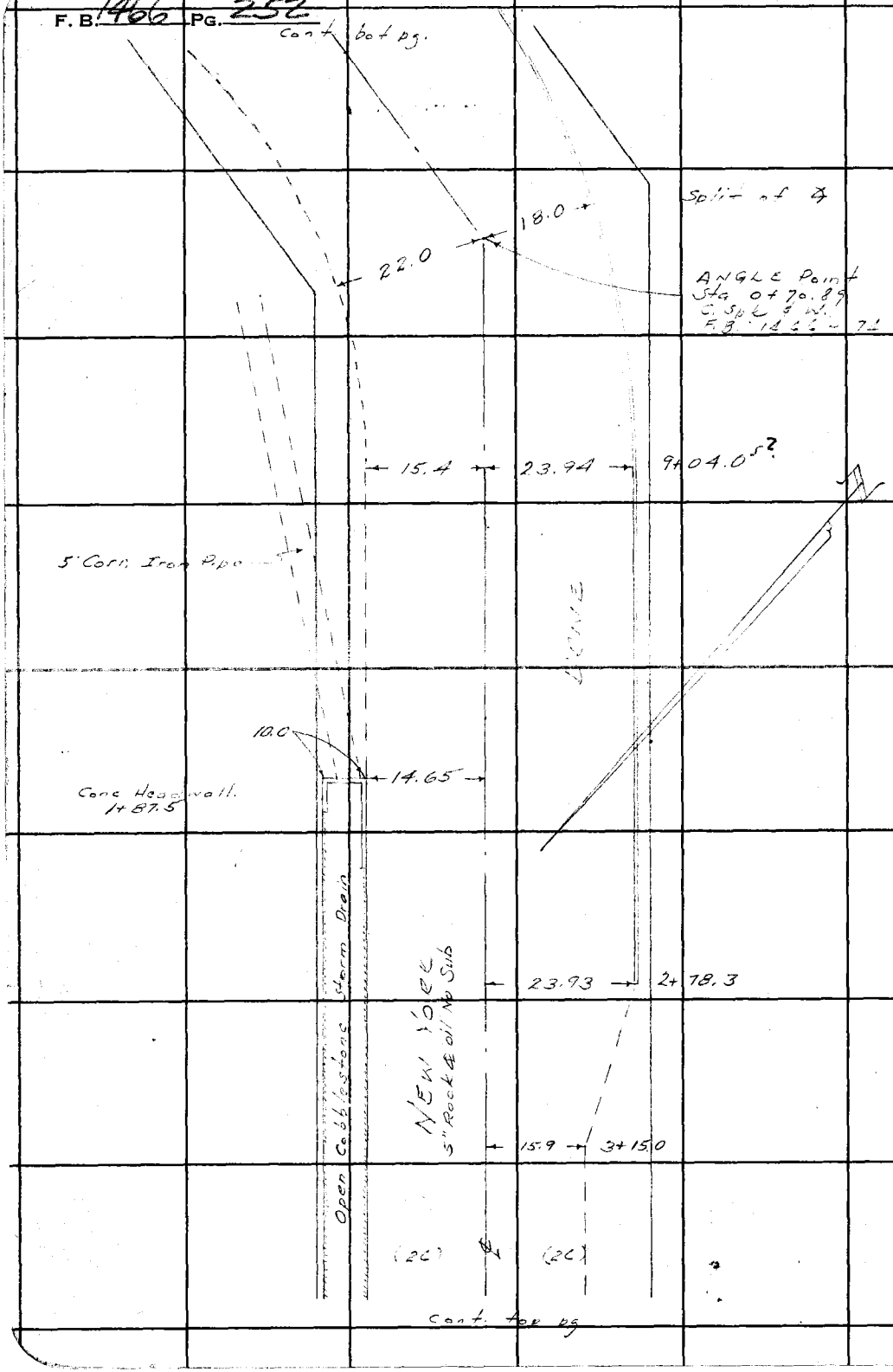

RETURN TO
LOS ANGELES COUNTY SURVEYOR
700 HALL OF RECORDS

Do not extend notes this side of this line.

Note: Any Additions or Changes on This Sheet Must be Made or Circled in Red Ink With Date and Name of Person Making Change.

Notes Ck'd by	Survey of LAYTON ST
Map No.	W. O. 1255 Tape No. 095 St'd 68 °F
Office Work	Surveyed by H. F. NAUMANN
Checked	Notes H.R. STOCK Date 11-48
Date	Indexed J. C. Johnson

F. B. 1466 PG. 253

Note: Any Additions or Changes on This Sheet Must Be Made or Circled in Red Ink With Date and Name of Person Making Change.

Do not extend notes this side of this line.

RETURN TO LOS ANGELES COUNTY SURVEYOR 700 HALL OF RECORDS

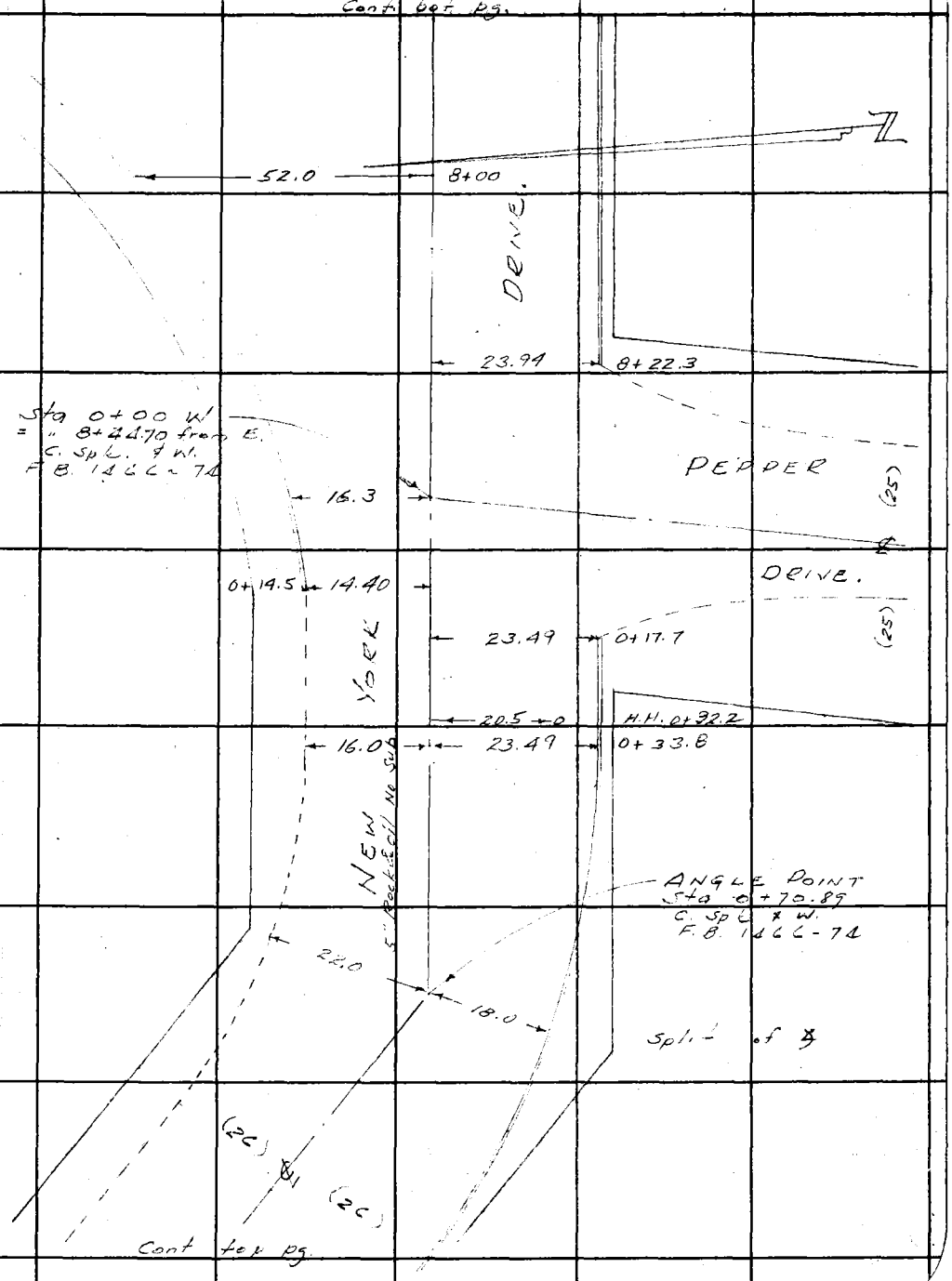

FORM 847 SM 11-48

F. B. 1466 PG. 254

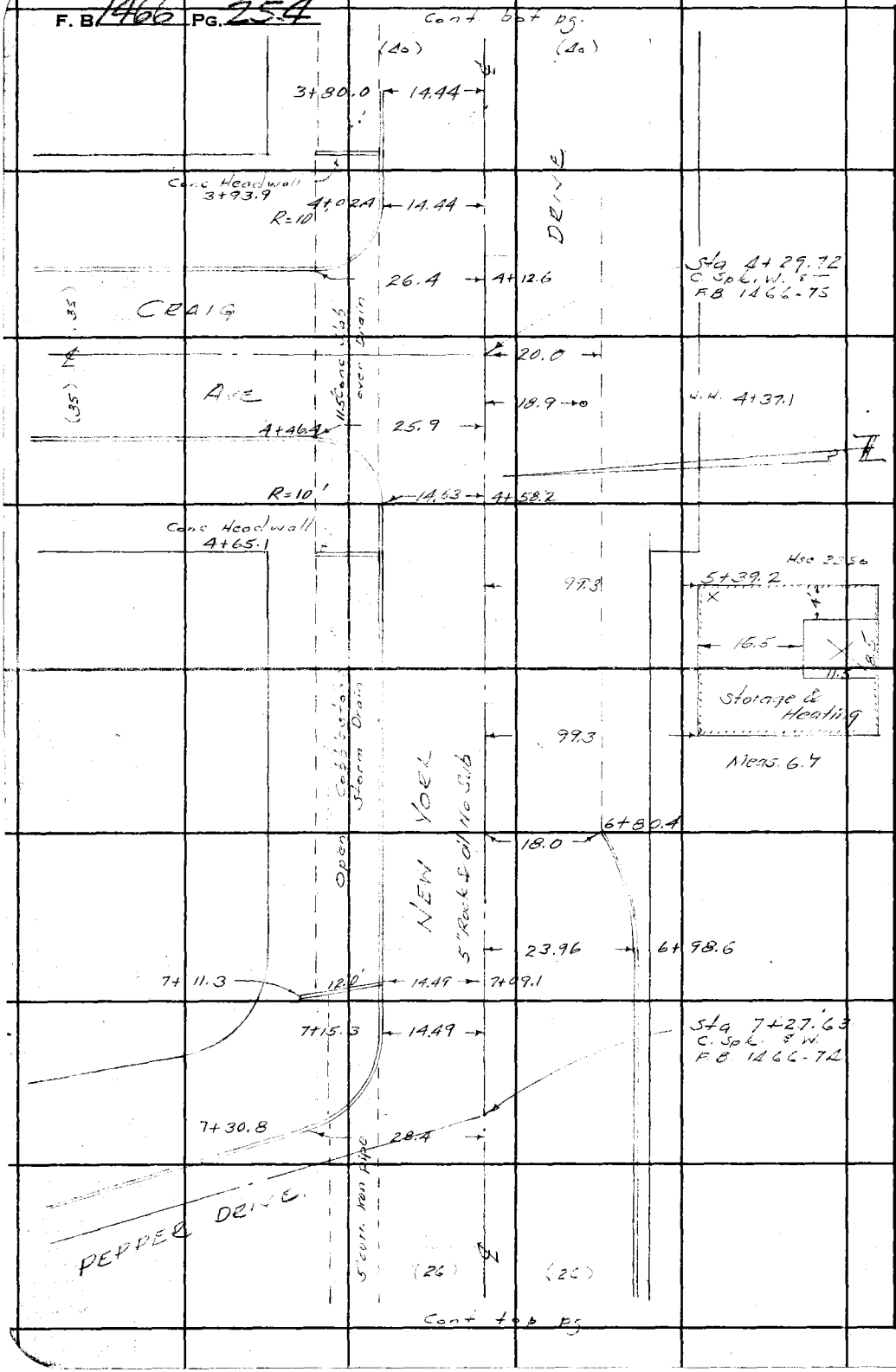

RETURN TO
LOS ANGELES COUNTY SURVEYOR
700 HALL OF RECORDS

Do not extend notes this side of this line.

Note: Any Additions or Changes on This Sheet Must be Made or Circled in Red Ink With Date and Name of Person Making Change.

Notes Ck'd by	Survey of LAYTON ST.
Map No.	W. O. 1255 Tape No. 095 St'd 68 °F
Office Work	Surveyed by H. F. NAUMANN
Checked	Notes H.R. STOCK Date 11-48
Date	Indexed C. Johnson

F. B. 1466 Pg. 255

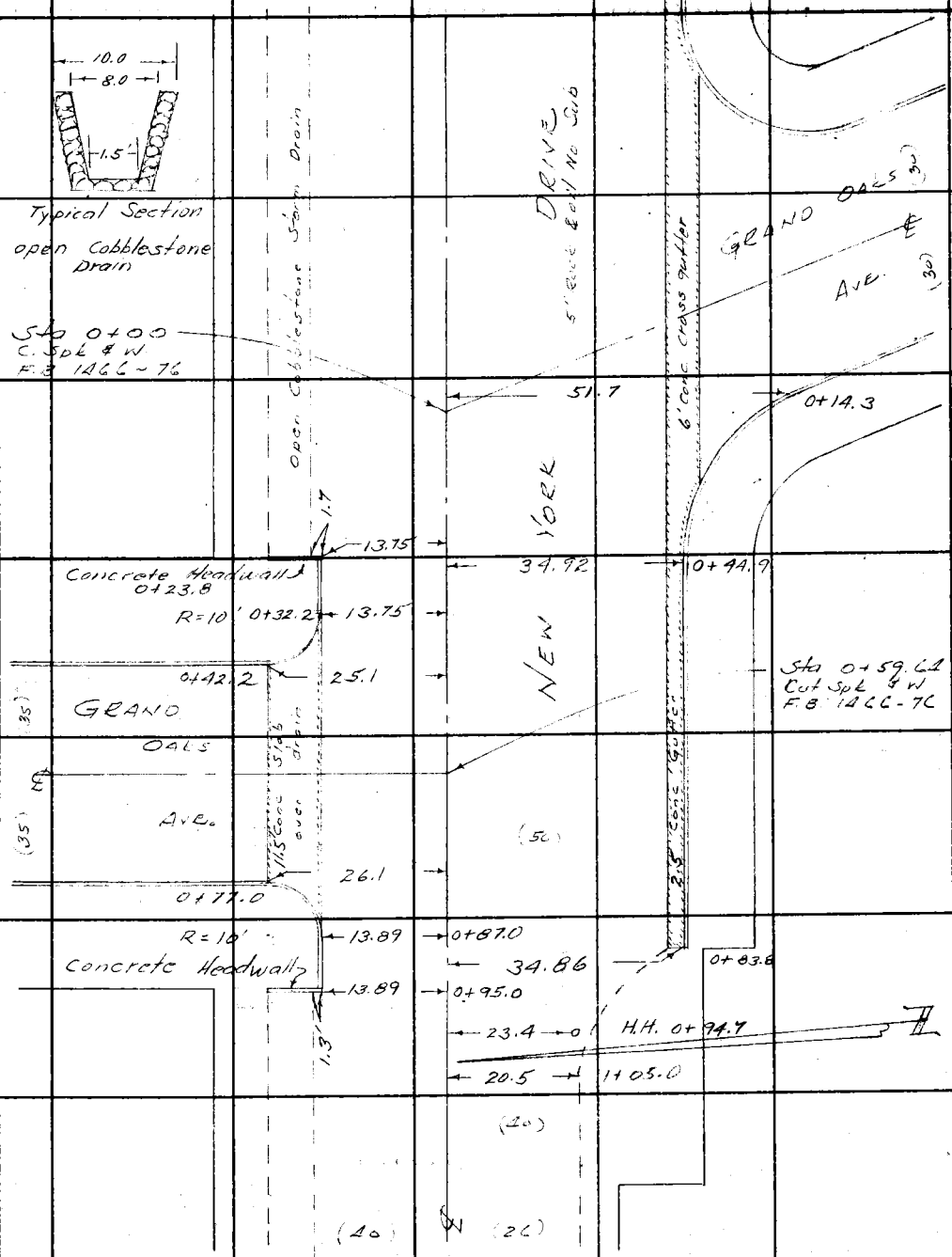

Note: Any Additions or Changes on This Sheet Must be Made or Circled in Red Ink With Date and Name of Person Making Change.

Do not extend notes this side of this line.

RETURN TO
LOS ANGELES COUNTY SURVEYOR
700 HALL OF RECORDS

FORM 247 SM 11-46

F. B. 166 PG. 256

RETURN TO
LOS ANGELES COUNTY SURVEYOR
700 HALL OF RECORDS

Do not extend notes this side of this line.

Note: Any Additions or Changes on This Sheet Must Be Made or Circled in Red Ink With Date and Name of Person Making Change.

Profile No.	Notes Red.	Plotted	Job No. 1255	Division No. V
	Date	Date	Survey of LAYTON ST.	
X-Sec. No.	Notes Chkd. LCM	Checked	Survey by H. F. NAUMANN	Notes H.R.S. Date 11-48
	Date 11/24/48	Date	Map No.	Indexed A. C. Johnson Date 4-4-50

F.B. 1400 PG. 257

NOTE: ANY ADDITIONS OR CHANGES ON THIS SHEET MUST BE MADE OR CIRCLED IN RED INK, WITH DATE AND NAME OF PERSON MAKING CHANGE.

PLEASE RETURN TO
LOS ANGELES COUNTY SURVEYOR
700 HALL OF RECORDS

Do not extend notes this side of this line.

	PROFILE and CROSS SECTIONS on NEW YORK DRIVE from GRAND OAKS AVE to ALLEN AVE.
ELEV.	C.I. 1255
F. S.	
H. I.	H.F. Naumann H.R. Stone L.L. Rehl W.R. Challoner
B. S.	
STATION	

FORM 307 10M 10-46

FORM 307 10M 10-46

PLEASE RETURN TO
LOS ANGELES COUNTY SURVEYOR
700 HALL OF RECORDS

NOTE: ANY ADDITIONS OR CHANGES ON THIS SHEET MUST BE MADE OR CIRCLED IN RED INK, WITH DATE AND NAME OF PERSON MAKING CHANGE.

Do not extend notes this side of this line.

STATION	B. S.	H. I.	F. S.	ELEV.		
B.M. A.E. 9				1021 87	B.M. A.E. 9 Elev 1021.869	F.B. 1447 - 12
					Grand Oaks Ave & New York Dr. S.E. Cor.	
	9 35	1031 22			Bt Spk. in cb., 1' S. of S. end C.R.	
0+00			5 30	1025 92	int. ℄ New York Dr. &	Grand Oaks (South)
0+14.3			8 13	1023 09	51.7 L(S) gut. S end S.W.C.R.	
"			7 75	1023 47	" " " T.Cb. " "	" "
0+23.8			4 48	1026 74		13.75 R(N) gut (bot) headwall
"			2 95	1028 27		" " " (top) " "
0+32.2			3 53	1027 69		" " " gut E. end N.E.C.R.
"			3 44	1027 78		" " " Tcb " " " "
0+44.9			6 98	1025 24	34.92 L(S) gut. W end S.W.C.R.	
"			6 32	1025 90	" " " T.Cb. " "	" "
0+42.2			3 34	1027 88		25.1 R(N) gut. N end N.E.C.R.
"			2 86	1028 36		" " " T.Cb. " " " "
0+50			4 50	1026 72		℄
0+77.0			2 98	1028 [illegible]		26.1 R(N) gut. N end N.W.C.R.
"			2 26	1028 [illegible]		" " " T.Cb. " " " "
0+83.8			6 21	1025 [illegible]	34.86 L(S) gut W end S.Cb.	
"			5 58	1025 [illegible]	" " " T.Cb "	" " "

F.B. 446 PG. 258

Job No. 1255 Division No. ✓ Notes Red. Plotted Profile
Survey of LAYTON ST. Date Date No. X-Sec.
Survey by H. F. NAUMANN Notes H.R. Stock Notes Chkd. Checked
Indexed A. C. Johnson Date Date No.

FORM 307 10M 10-46

PLEASE RETURN TO
LOS ANGELES COUNTY SURVEYOR
700 HALL OF RECORDS

NOTE: ANY ADDITIONS OR CHANGES ON THIS SHEET MUST BE MADE OR CIRCLED IN RED INK, WITH DATE AND NAME OF PERSON MAKING CHANGE.

Do not extend notes this side of this line.

STATION	B. S.	H. I.	F. S.	ELEV.		
		1031 22				
0+87.0			341	1027 81		13.89 R(N) gut w end N.W.C.R.
"			292	1028 30		" " " Tcb " " " "
0+95.0			320	1028 02		" " " gut send Head wall
"			213	1029 09		" " " Top " " "
"			160	1029 62		15.3 " " " N " "
0+87.0			375	1027 47	int. & New York Dr. &	lot line South
			557	1025 65	35 L(S) Tcb	
			52	1026 0	50 " " P/L	
			88	1022 4	95.5 " " " & bk	Hse (W)
			90	1022 2	100 " "	
			127	1018 5	176 " "	
			132	1018 0	190± " " P/L & bk	lot line (West) (Hay level)
1+00			344	1027 78		&
"			930	1022 92		12.0 R(N) F.L.
"			305	1028 17		13.5 " " Edge pvmt.
"			25	1028 7		15.5 " " S " Drain
"			70	1029 2		19.5 " " bot "
"			20	1029 2		23.5 " " N edge "
			517	1026 05	22.0 L(S) F.L edge pvmt.	
			48	1026 4	25.0 " "	

Profile No. ____ Notes Red ____ Plotted ____ Job No. 1255 Division No. X
X-Sec. No. ____ Date ____ Date ____ Survey of LAYTON ST
Notes Chkd ____ Checked ____ Survey by H. F. NAUMANN Notes H.R.S. Date 11-48
Date ____ Date ____ Map No. ____ Indexed Jan 1950 Date ____

F. B. 4446 Pg. 257

FORM 307 10M 10-46

PLEASE RETURN TO
LOS ANGELES COUNTY SURVEYOR
700 HALL OF RECORDS

NOTE: ANY ADDITIONS OR CHANGES ON THIS SHEET MUST BE MADE OR CIRCLED IN RED INK, WITH DATE AND NAME OF PERSON MAKING CHANGE.

Do not extend notes this side of this line.

STATION	B. S.	H. I.	F. S.	ELEV.		
		1031 22.				
1+00			55	1025 7	40. L(S) P/L	
T. P.			2 78	1028 44	T.P.	
	5 76	1034 20.				
1+39.5			5 68	1027 52	int. ℄ New York Dr. & Lot line (South)	
			6 65	1027 55	21. L(S) edge pvmt	
			65	1027 7	26 " " P/L	
			11 0	102[illegible] 2	97 " " " & bk Hse (E) (vacant lot W)	
			11 2	102[illegible] 0	100 " "	
			130	102[illegible] 2	144 " " P/L & bk Garage (E) (Laundry)	
			161	101[illegible] 1	190± " " " " " Lot line	
1+50			553	102[illegible] 17	℄	
1+88.5			496	102[illegible] 1	int. ℄ New York Dr. & Lot line (South)	
			566	1028 54	20 L(S) edge pvmt.	
			58	102[illegible] 1	26 " " P/L	
			99	102[illegible] 3	100 " "	
			108	102[illegible] 4	116 " " P/L & bk Hse (W)	
			148	10[illegible] 4	190± " " " " " Lot line	
2+00			478	102[illegible] 12	℄	

F.B. 1446 PG. 260 Job No. 1255 Division No. V Notes Red. Plotted No. Profile
Survey of LAYTON ST. Date Date X-Sec.
Survey by H. F. NAUMANN Notes H. R. STOCK Notes Chkd. Checked No.
Indexed R. C. Johnson Date Date

FORM 307 10M 10-46

PLEASE RETURN TO
LOS ANGELES COUNTY SURVEYOR
700 HALL OF RECORDS

NOTE: ANY ADDITIONS OR CHANGES ON THIS SHEET MUST BE MADE OR CIRCLED IN RED INK, WITH DATE AND NAME OF PERSON MAKING CHANGE.

Do not extend notes this side of this line.

STATION	B. S.	H. I.	F. S.	ELEV.		
		1034 20				
2+00			4 70	1029 50		12.0 R(N) edge pvmt.
"			3 62	1030 58		15.0 " " S " Drain
"			5 98	1028 22	17.0 L(S) F.L.	
"			5 45	1028 75	20.0 " " edge pvmt.	
"			5 7	1028 5	26 " " P/L	
2+44.5			4 02	1030.18	int. ℄ New York Dr. & Lot line South	
—			4 91	1029 29	20.5 L(S)	
—			5 0	1029 2	26 " " P/L	
			8 6	1025 6	75 " "	
			10 0	1024 2	116 " " " & bk	Hse (E)
			10 1	1024 1	118 " " " " "	" (W)
			13 4	1020 8	190± " " " " "	Lot line
2+50			3 91	1030 29		℄
T.P.			3 50	1030 70	T.P.	
	4 50	1035 20				
2+94.0			4 20	1031 00	int. ℄ New York Dr. & lot line (South)	
—			5 13	1030 07	20 L(S) edge pvmt.	
			5 4	1029 8	" " P/L	

Profile Notes Red ____ Plotted ____ Job No. 1255 Division No. V
No. ____ Date ____ Date ____ Survey of LAYTON ST.
X-Sec. Notes Chkd ____ Checked ____ Survey by H. F. NAUMANN Notes H.R.S. Date 11-48
No. ____ Date ____ Date ____ Map No. ____ Indexed Job Date ____

F.B. 1460 Pg. 261

FORM 307 10M 10-46

PLEASE RETURN TO
LOS ANGELES COUNTY SURVEYOR
700 HALL OF RECORDS

NOTE: ANY ADDITIONS OR CHANGES ON THIS SHEET MUST BE MADE OR CIRCLED IN RED INK, WITH DATE AND NAME OF PERSON MAKING CHANGE.

Do not extend notes this side of this line.

STATION	B. S.	H. I.	F. S.	ELEV.		
2+94.0±		1035 20			int. ℄ New York Dr. & lot line (South)	
			100	1025 [illegible]	100 L(S)	
			106	102[illegible] 6	117 " " P/L & bk Hse (E)	
			109	102[illegible] 3	123 " " " " " " (W)	
			13.2	102[illegible] 0	190± " " " " " Lot line	
3+00			412	1031 08		℄
"			406	103[illegible] [illegible]		12.5 R(N) edge pvmt.
"			332	103[illegible] [illegible]		15.0 " " S " Drain
"			553	102[illegible] 67	17.0 L(S) F.L.	
"			514	103[illegible] 06	20.0 " " edge pvmt.	
"			55	102[illegible] 7	26 " " P/L	
T.P.			064	1034 56	T.P. Rail Road rail post E end N cb (Graig Ave)	
	250	1037 06				
3+48±			523	103[illegible] [illegible]	int. ℄ New York Dr & Lot Line South	
			607	1030 99	20 L(S) edge pvmt.	
			63	103[illegible] [illegible]	26 " " P/L	
			95	1027 [illegible]	79 " "	
			110	1026 1	105 " " P/L & bk Hse (W) (Hand level)	
			115	102[illegible] [illegible]	124 " " " " " E "	
			132	102[illegible] 9	" " " " " Lot line " "	

F.B. 1416 PG. 262

Job No. 1255 Division No. ✓ Notes Red. Plotted Profile

Survey of LAYTON ST. Date Date No. X-Sec.

Survey by H. F. NAUMANN Notes H.R. STOCK Notes Chkd. Checked

Indexed A. C. Johnson Date Date No.

FORM 307 10M 10-46

PLEASE RETURN TO
LOS ANGELES COUNTY SURVEYOR
700 HALL OF RECORDS

NOTE: ANY ADDITIONS OR CHANGES ON THIS SHEET MUST BE MADE OR CIRCLED IN RED INK, WITH DATE AND NAME OF PERSON MAKING CHANGE.

Do not extend notes this side of this line.

STATION	B. S.	H. I.	F. S.	ELEV.		
		103706				
3+50			520	103186		℄
3+80.0			477	103229		14.44 R(N) gut
"			383	103323		" " " TCb
3+93.9			449	103257		" " " Gut (Head wall)
"			266	103440		" " " Top "
3+99±			434	103272	int. ℄ New York Dr & lot line South	
—			514	103192	20 L.S. edge pvmt.	
—			55	10316	26 " " P/L	
			78	10293	45 " "	
			93	10273	100 " "	
			100	10271	104 " " P/L & bk Hse (E)	
			105	10266	117 " " " " " " (W)	
			126	10245	190± " " " " " Lot Line	
4+00			431	103275		℄
"			420	103286		14.44 R(N) gut
"			320	103386		" " " TCb
"			555	103151	16.5 L.S. F.L.	
"			510	103196	20 " " edge pvmt.	
"			548	103158	26 " " P/L	

Profile Notes Red. ____ Plotted ____ Job No. 1255 Division No. V
No. ____ Date ____ Date ____ Survey of LAYTON ST.
X-Sec. Notes Chkd. ____ Checked ____ Survey by H. F. NAUMANN Notes H.R.S. Date 11-48
No. ____ Date ____ Date ____ Map No. ____ Indexed Job Abbr. Date ____

F.B. 1466 PG. 263

FORM 307 10M 10-46

PLEASE RETURN TO
LOS ANGELES COUNTY SURVEYOR
700 HALL OF RECORDS

NOTE: ANY ADDITIONS OR CHANGES ON THIS SHEET MUST BE MADE OR CIRCLED IN RED INK, WITH DATE AND NAME OF PERSON MAKING CHANGE.

Do not extend notes this side of this line.

STATION	B. S.	H. I.	F. S.	ELEV.		
		1037 06				
4+02.4			3 63	1033 43		14.44 R(N) 9st [illegible]
"			3 16	1033 90		" " " TCb " " "
4+12.6			3 21	1033 85		26.4 " " 9st N " "
"			2 76	1034 30		" " " TCb " " "
4+29.72			3 70	1033 36		[illegible]
4+50			3 40	1033 66		[illegible]
4+46.4			2 42	1034 64		25.4 R(N) 9st [illegible]
"			1 89	1035 17		" " " TCb " " "
4+58.2			2 70	1034 30		14.55 " [illegible] " "
"			2 27	1034 79		" " " TCb " " "
4+65.1			3 10	1033 96		" " " 9st [illegible]
"			1 63	1035 43		" " " [illegible]
4+55.4			3 32	1033 74	[illegible] New York [illegible]	Lot line South
			4 [illegible]	1032 96	20 [illegible] edge pvmt.	
			4 6	1032 5	26 " " P/L	
			5 7	1031 4	33 " "	
			7 2	1029 [illegible]	79 " "	
			8 0	1029 1	116 " " P/L & bk	Hsc (N)
			8 0	1029 1	117 " " " " "	" [illegible]
			10 6	1026 5	189± " " " " "	Lot line

F.B. 1466 PG. 264

Job No. 1255 Division No. V Notes Red. Plotted Date No. Profile

Survey of LAYTON ST. Date Date X-Sec.

Survey by H. F. NAUMANN Notes H.R. STOCK Notes Chkd. Checked Date No.

Indexed R. C. Johnson Date

FORM 307 10M 10-46

PLEASE RETURN TO
LOS ANGELES COUNTY SURVEYOR
700 HALL OF RECORDS

NOTE: ANY ADDITIONS OR CHANGES ON THIS SHEET MUST BE MADE OR CIRCLED IN RED INK, WITH DATE AND NAME OF PERSON MAKING CHANGE.

Do not extend notes this side of this line.

STATION	B. S.	H. I.	F. S.	ELEV.		
		1037 06				
5+00			2 43	1034 63		℄
			2 41	1034 65		4.0 R(N) gu
			1 76	1035 30		" " " TCo
			7 84	1034 22		15.0 " " Sedge Drain
			7 62	1029 44		19.0 " " bottom "
			1 48	1035 58		23.0 " " ∧ edge "
			3 63	1033 40	26.5 L(S) P.L.	
			3 33	1033 73	20.0 " " edge print	
			3 5	1033 6	26 " " P/L	
5+07			2 52	1034 71	int ℄ New York Dr	
			3 36	1033 70	20 L(S) edge print	
			3 4	1033 7	26 " " P/L	
			4 8	1032 3	40 " "	
			6 1	1031 0	73 " "	
			6 9	1030 2	100 " "	
			7 5	1029 6	116 " " P/L & bk Hse (E)	
			7 6	1029 5	127 " " " " " " (W)	
			9 6	1027 5	189 " " " " Lot line	
5+45.5			11 1	1026 0	115.8 L(S) Hse # 2250	Bsmt. meas. 6.7 Rod 4.1 11.1

Profile Notes Red ____ Plotted ____ Job No. 1233 Division No. X
No. ____ Date ____ Date ____ Survey of LAYTON ST
X-Sec. Notes Chkd ____ Checked ____ Survey by H. F. NAUMANN Notes 4 RS Date 11-48
No. ____ Date ____ Date ____ Map No. ____ Rod Johnson Date ____

F.B. 14/66 PG. 265

FORM 307 10M 10-46

PLEASE RETURN TO
LOS ANGELES COUNTY SURVEYOR
700 HALL OF RECORDS

NOTE: ANY ADDITIONS OR CHANGES ON THIS SHEET MUST BE MADE OR CIRCLED IN RED INK, WITH DATE AND NAME OF PERSON MAKING CHANGE.

Do not extend notes this side of this line.

STATION	B. S.	H. I.	F. S.	ELEV.		
		1037 [illegible]				
5+50			1 65	1035 41		℄
T.P.			2 [illegible]	10[illegible] 1[illegible]	[illegible]	
	8 24	1042 52				
6+00			6 28	103[illegible] 21		℄
			6 46	103[illegible] 06		14.5 R(W) gut
			5 44	103[illegible] 08		" " " Tcb
			7 04	1035 48	16.5 L(S) F.L	
			6 79	1037 73	20.0 " " edge pvmt	
			7 0	1035 5	25.0 " " P/L	
6+07.0±			6 15	103[illegible] 37	int. ℄ New York Dr. ℄	
			5 65	103[illegible] 87	26 L(S) edge pvmt	
			6 9	1035 6	26 " " P/L	
			9 8	103[illegible] 7	65 " "	
			11 1	1031 [illegible]	97 " "	
			12 4	103[illegible] 1	120 " " P/L & bk Hse (W)	
			12 7	102[illegible] 8	127 " " " " "	" (E)
			14 6	102[illegible] 9	195± " " " " " Lot line	
6+50			5 24	1037 28		℄

F.B. 1466 PG. 266

Job No. 1255 Division No. V Notes Red. Plotted Profile

Survey of LAYTON ST. Date Date No.

Survey by H. F. NAUMANN Notes H. R. STOCK Notes Chkd. Checked X-Sec.

Indexed A. C. Johnson Date Date No.

FORM 307 10M 10-46

PLEASE RETURN TO
LOS ANGELES COUNTY SURVEYOR
700 HALL OF RECORDS

NOTE: ANY ADDITIONS OR CHANGES ON THIS SHEET MUST BE MADE OR CIRCLED IN RED INK, WITH DATE AND NAME OF PERSON MAKING CHANGE.

Do not extend notes this side of this line.

STATION	B. S.	H. I.	F. S.	ELEV.		
		1042.52				
6+58±			5.05	1037.44	int. ℄ New York Dr. & Lot line South	
			5.07	1037.45	20 L(S) edge pvmt.	
			53	1037.2	26 " " P℄	
			97	1032.8	68 " "	
			109	1031.6	100 " "	
			117	1030.8	120 " " P℄ & bk	Hse (E)
			151	1027.4	198± " " " " "	(Hand level)
6+80.4			4.36	1039.16	18.0 L(S) gut E end S.cb.	
" "			4.10	1038.42	" " " Tcb "	
6+98.6			4.34	1038.18	23.96 " " gut	
"			3.78	1038.74	" " " Tcb	
7+00			4.41	1038.11		
"			4.62	1037.90		14.5 R(N) gut
"			3.69	1038.83		" " " Tcb
"			5.35	1037.17		15.0 " " S. edge Drain
"			9.99	1032.53		19.0 " " Center "
"			3.46	1039.06		23.0 " " N edge "
"			4.31	1038.21	24.0 L(S) gut	
"			3.74	1038.78	" " " Tcb	

Profile Notes Red. ____ Plotted ____ Job No. 1255 Division No. X
No. ____ Date ____ Date ____ Survey of ____
X-Sec. Notes Chkd. ____ Checked ____ Survey by H. F. NAUMANN Notes ____ Date ____
No. ____ Date ____ Date ____ Map No. ____ Indexed Johnson Date ____

F.B. 146 PG. 267

FORM 307 10M 10-46

PLEASE RETURN TO
LOS ANGELES COUNTY SURVEYOR
700 HALL OF RECORDS

NOTE: ANY ADDITIONS OR CHANGES ON THIS SHEET MUST BE MADE OR CIRCLED IN RED INK, WITH DATE AND NAME OF PERSON MAKING CHANGE.

Do not extend notes this side of this line.

STATION	B. S.	H. I.	F. S.	ELEV.		
		104252				
7+11.3			455	103797		14.49 R(N) gut
"			300	103952		" " " Top (Headwall)
7+15.3			440	103812		" " " gut E end NE GR
"			343	103909		" " Tcb " " " "
7+30.8			336	103916		28.4 " " gut N " " GR.
"			280	103972		" " " Tcb " " " "
7+06			433	103819	int. ℄ New York Dr. &	lot line South
			366	103886	24.0 L(S) T.Cb.	
			43	10382	26. " " P/L	
			63	10362	50 " "	
			101	10324	69 " "	
			113	10312	100 " "	
			165	10260	198 " " P/L & b/L lot line (Handlevel)	
7+27.63			400	103852	int. ℄'s New York Dr & Pepper Dr. (North)	
7+50			359	103893	℄	
7+56±			346	103906	int. ℄ New York Dr & Lot line South	
			269	103983	24 L(S) TCb	
			30	10395	26 " " P/L	
			60	10365	100 " "	
			77	10348	118 " " " & b/L Pse	

F.B. 1411 PG. 268
Job No. 1255 Division No. ✓ Notes Red. Plotted Profile
Survey of Layton St Date Date No.
Survey by H. F. NAUMANN Notes H.R. Stock Notes Chkd. Checked X-Sec.
Indexed B. C. Johnson Date Date No.

FORM 307 10M 10-46

PLEASE RETURN TO
LOS ANGELES COUNTY SURVEYOR
700 HALL OF RECORDS

NOTE: ANY ADDITIONS OR CHANGES ON THIS SHEET MUST BE MADE OR CIRCLED IN RED INK, WITH DATE AND NAME OF PERSON MAKING CHANGE.

Do not extend notes this side of this line.

STATION	B. S.	H. I.	F. S.	ELEV.		
7+56±		104252			int. ℄ New York	
			85	1034 0	123± L(S) P/L int. lot line West.	
			17 2	1035 3	194± " " " & bk lot line Ha[illegible]	
8+00			2 70	1039 82	℄	
			3 15	1039 37		14.0 R(N) F.L.
			2 22	1040 30		40.0 "
			2 23	1040 29		52.0 " " gut
			1 66	1040 86		" " " TCb
			2 67	1039 85	2[illegible] L(S) gut.	
			1 93	1040 59	" " " TCb.	
8+22.3			2 00	1040 52	23.49 " " gut W end S.Cb	
"			1 54	1040 98	" " " TCb. " " " "	
8+44.70			1 92	1040 60	int. ℄'s New York Dr. & Pepper Dr (South)	
B.M.A.E.35			0 10	1042 42	B.M.A.E.35 Elev. ~~1042.500~~ 1042.468 FB. 1447-22	
					New York Dr. & Pepper Dr. S.W. Cor.	
					Bt. Spk. in Curb, 36' W. of E. end	
	3 32	104574				
0+00			5 14	1040 60	int. ℄ New York Dr. & Pepper Dr. S	
"			5 61	1040 13	16.3 R(N) gut	
"			4 90	1040 84	" " " TCb	
			5 15	1040 59	19.0 L(S)	

Profile No. ____ Date ____ Notes Red ____ Plotted ____ Job No. 12[illegible] Division No. V

X-Sec. No. ____ Date ____ Notes Chkd ____ Checked ____ Survey of LAYTON ST.

Survey by H. F. NAUMANN Notes H.N.S. Date 11-48

Map No. ____ Date ____ Indexed C. Johnson Date [illegible]

F.B. 446 PG. 269

FORM 307 10M 10-46

PLEASE RETURN TO
LOS ANGELES COUNTY SURVEYOR
700 HALL OF RECORDS

NOTE: ANY ADDITIONS OR CHANGES ON THIS SHEET MUST BE MADE OR CIRCLED IN RED INK, WITH DATE AND NAME OF PERSON MAKING CHANGE.

Do not extend notes this side of this line.

STATION	B. S.	H. I.	F. S.	ELEV.		
0+00		1045 74				
			4 67	10[illegible] 07	25.5 L(S)	℄ Pepper Dr.
			10 41	1035 33	100 " "	℄ " "
			8 7	1037 0	25 R(W) P/L	
			10 6	1035 [illegible]	" L(E) "	
			11 95	1033 79	122.5 L(S)	℄ " "
			12 0	1035 7	25 L(E) P/L	
			13 15	1032 59	139.0 L(S)	℄ (Hand level) " "
			12 7	1033 [illegible]	25 R(W) P/L	"
			16 0	102[illegible] 7	183.51 L(S)	℄ " "
			17 5	102[illegible] 2	25 L(E) P/L	"
0+14.5			5 46	1040 28		14.40 R(N) gut W end N. cb.
"			4 31	1041 23		" " " TCb " " " "
0+17.7			4 59	1041 15	23.49 L(S) gut. E end S. cb.	
"			4 01	10[illegible] 73	" " " TCb. " " " "	
0+33.8			4 48	104[illegible] 2[illegible]		℄
"			4 97	1040 77		16.0 R(N) edge pvmt
"			4 68	1041 06	23.49 L(S) gut	
"			3 69	1042 05	" " " TCb	
0+70.89			3 93	104[illegible] 81		∡ Pt.
			4 20	1041 54	on split of ∡	22.0 R(N)

F.B. 1466 PG. 270

Job No. 1255 Division No. V Notes Red. Plotted Profile

Survey of LAYTON ST. Date Date No. X-Sec.

Survey by H. F. NAUMANN Notes H.R.S. Notes Chkd. Checked

Indexed A. C. Johnson Date Date Date No.

FORM 307 10M 10-46

PLEASE RETURN TO
LOS ANGELES COUNTY SURVEYOR
700 HALL OF RECORDS

NOTE: ANY ADDITIONS OR CHANGES ON THIS SHEET MUST BE MADE OR CIRCLED IN RED INK, WITH DATE AND NAME OF PERSON MAKING CHANGE.

Do not extend notes this side of this line.

STATION	B. S.	H. I.	F. S.	ELEV.		
0+70.89		104574			∡ Pt. New York Dr.	
			415	104159	18.0 L(S) gut. on Split of ∡	
			283	104291	" " " T.Cb. " " " "	
0+85			370	104204	int. ℄ New York Dr.	
			252	104322	21.5 L(S). Tcb	
			372	104202	26.5 " " P/L	
			50	10407	65.5 " "	
			54	10403	84 " " P/L & bk Hse (E)	
			54	10403	92 " " " " " (W)	
			56	10401	100 " "	
			66	10391	115± " " P/L & bk lot line	
1+00			34[illegible]	104228	℄	
1+04.0			335	104239	℄	
"			366	104208		15.4 R(N) edge prn
"			350	104224	23.94 L(S) gut	
"			217	104357	" " " Tcb	
1+47.0±			248	104326	int. ℄ New York Dr. & Lot line (South)	
			136	104438	23.0 L(S) Tcb	
			28	10429	26 " " P/L	
			40	10417	58 " "	
			48	10409	91 " " P/L & bk Hse (W)	

Profile Notes Red ____ Plotted ____ Job No. [illegible] Division No. ✓ F.B. 446 Pg. 271
No. ____ Date ____ Date ____ Survey of LAYTON ST.
X-Sec. Notes Chkd. ____ Checked ____ Survey by H. F. NAUMANN Notes H.R.S. Date 11-48
No. ____ Date ____ Date ____ Map No. ____ Indexed Johnson Date ____

FORM 307 10M 10-46

PLEASE RETURN TO
LOS ANGELES COUNTY SURVEYOR
700 HALL OF RECORDS

NOTE: ANY ADDITIONS OR CHANGES ON THIS SHEET MUST BE MADE OR CIRCLED IN RED INK, WITH DATE AND NAME OF PERSON MAKING CHANGE.

Do not extend notes this side of this line.

STATION	B. S.	H. I.	F. S.	ELEV.		
1+47.0±		1045.74			int ℄ New York Dr & lot line (South)	
			50	10407	100 L(S) P/L & bk Hse (E) (Hand level)	
			61	10396	133± " " " " " Lot line "	
1+50			243	104331		℄
1+87.5			166	104408		℄
"			187	104387		12.5 RN edge pvmt
"			16	10441		14.65 " " bot. Headwall
"			081	104490		" " " top "
2+00			137	104437		℄
"			183	104391		13 R(N) edge pvmt.
"			093	104481		15.0 " " S. " Drain
"			603	103971		19.0 " " center "
"			114	104460		23.0 " " N edge "
"			184	104390	24.0 L(S) gut	
"			033	104541	" " " Tcb	
1+98.0±			144	104430	int ℄	
			049	104525	24.0 L(S) T.cb.	
			28	10429	26 " " P/L	
			48	10409	70 " "	
			54	10403	96 " " P/L & bk Hse (E)	
			69	10388	137± " " " " " Lot line	

F. B. 4/66 PG. 2722 Job No. 1255 Division No. V Notes Red. Plotted Profile
Survey of LAYTON ST. Date Date No.
Survey by H. F. NAUMANN Notes H.R. STOCK Notes Chkd. Checked X-Sec.
Indexed A. C. Johnson Date Date No.

FORM 307 10M 10-46

PLEASE RETURN TO
LOS ANGELES COUNTY SURVEYOR
700 HALL OF RECORDS

NOTE: ANY ADDITIONS OR CHANGES ON THIS SHEET MUST BE MADE OR CIRCLED IN RED INK, WITH DATE AND NAME OF PERSON MAKING CHANGE.

Do not extend notes this side of this line.

STATION	B. S.	H. I.	F. S.	ELEV.		
		104574				
T.P.			249	104325	T.P.	
	941	105266				
2+50			70	10457		℄
2+63.3			719	104517	23.93 L(S) gut	
2+63.3			602	104664	" " " TCb	
2+78.3			596	104670	" " " gut w.end S.Cb.	
"			568	104698	" " " TCb " " " "	
2+92±			541	104725	int. ℄ New York Dr. & lot line (South)	
			567	104699	20 L(S) edge pvmt.	
			56	10471	26 " " P/L	
			55	10472	87 " "	
			55	10472	100 " "	
			60	10467	113 " " P/L & bk Hse (W)	
			62	10465	154 " " " " "	" (W) 2nd Hse
			60	10467	158± " " " " "	Lot line
3+00			509	104757		℄
"			521	104745		12.0 R(N) edge pvmt
"			439	104827		15.0 " " S " Drain
"			598	104668	12.0 L(S) F.L.	
"			557	104709	19.5 " " Edge pvmt	

Profile Notes Red ____ Plotted ____ Job No. 1255 Division No. V
No. ____ Date ____ Date ____ Survey of LAWTON ST.
X-Sec. Notes Chkd. ____ Checked ____ Survey by H. F. NAUMANN Notes U.R.S. Date 11-48
No. ____ Date ____ Date ____ Map No. ____ Indexed Johnson Date ____

F.B. 1466 Pg. 273

FORM 307 10M 10-46

PLEASE RETURN TO
LOS ANGELES COUNTY SURVEYOR
700 HALL OF RECORDS

NOTE: ANY ADDITIONS OR CHANGES ON THIS SHEET MUST BE MADE OR CIRCLED IN RED INK, WITH DATE AND NAME OF PERSON MAKING CHANGE.

Do not extend notes this side of this line.

STATION	B. S.	H. I.	F. S.	ELEV.		
3+00		1052 66	5 5	1049 2	26 L(S) p/L	
3+50			2 94	1049 72		℄
3+62±			2 39	1050 27	int. ℄ New York Dr.	
			2 81	1049 85	16.0 L(S) edge	
			2 2	1050 5	26.0 " " P/L	
			2 7	1050 0	82.0 " "	
			2 9	1049 8	100 " "	
			3 0	1049 7	112.5 " " P/L & bk Hse (E)	
			3 5	1049 2	150.5 " " " " "	2nd Hse (E)
			3 2	1049 5	179± " " " " "	Lot line
4+00			0 50	1052 [illegible]		℄
"			0 84	1051 72		12.5 R(N) edge pvmt
"			0 42	1052 24		15.0 " " Sedge Drain
"			1 11	1051 55	12.0 L(S) F(L)	
"			0 74	1051 92	15.5 " " edge pvmt.	
"			(+02)	1052 9	26.0 " " P/L	(Hand level)
T. P.			0 74	1051 92	T.P bt. spk	
	1041	1062 33				
4+50			7 69	1052 64		℄

F.B. 14/66 PG. 274

Job No. 1255 Division No. V Notes Red. Plotted Profile

Survey of LAYTON ST. Date Date No. X-Sec.

Survey by H. F. NAUMANN Notes H.R. STOCK Notes Chkd. Checked

Indexed R. C. Johnson Date Date Date No.

FORM 307 10M 10-46

PLEASE RETURN TO
LOS ANGELES COUNTY SURVEYOR
700 HALL OF RECORDS

NOTE: ANY ADDITIONS OR CHANGES ON THIS SHEET MUST BE MADE OR CIRCLED IN RED INK, WITH DATE AND NAME OF PERSON MAKING CHANGE.

Do not extend notes this side of this line.

STATION	B. S.	H. I.	F. S.	ELEV.		
		1062 33				
5+00			5 22	1057 11		℄
"			5 38	1056 95		12.0 R(N) edge pvmt.
"			5 81	1056 52		15.0 " " S edge Drain
"			10 57	1051 76		19.0 " " center "
"			5 38	1056 95		23.0 " " N edge
"			5 92	1056 41	12 L(S) F.L.	
"			5 52	1056 81	15 " " edge pvmt.	
"			49	1057 4	26.0 " " P/L	
			46	1057 7	73 " "	
"			56	1056 7	100 " "	
"			68	1055 5	180± " " P/L & bk Lot line	
5+50			2 58	1059 75		℄
6+00			0 07	1063 26		℄
"			0 42	1061 91		12.5 R(N) edge pvmt
"			0 60	1061 73		15.0 " " S " Drain
"			1 00	1061 33	11.5 L(S) F.L	
"			0 25	1062 08	15.0 " " edge pvmt.	
"			+07	1063 0	26 L(S) P/L	

Profile Notes Red ____ Plotted ____ Job No. 1255 Division No. V F.B. 146 Pg. 275
No. ____ Date ____ Date ____ Survey of LAYTON ST.
X-Sec. Notes Chkd. ____ Checked ____ Survey by H. F. NAUMANN Notes H.R.S. Date 11-48
No. ____ Date ____ Date ____ Map No. ____ Indexed A. C. Johnson Date ____

FORM 307 10M 10-46

PLEASE RETURN TO
LOS ANGELES COUNTY SURVEYOR
700 HALL OF RECORDS

NOTE: ANY ADDITIONS OR CHANGES ON THIS SHEET MUST BE MADE OR CIRCLED IN RED INK, WITH DATE AND NAME OF PERSON MAKING CHANGE.

Do not extend notes this side of this line.

STATION	B. S.	H. I.	F. S.	ELEV.		
		106233				
T.P.			038	1061 95	T.P.	
	859	107054				
6+23.1			697	106[illegible]57		13.96 R(N) gut E end Nec. R
"			590	106[illegible]61		" " " Tcb " " " "
6+50			568	106[illegible]86		℄
6+73.0			435	106[illegible]19		25.4 R(N) gut
"			415	106[illegible]39		" " " Tcb
6+86.57			402	106[illegible]52		
6+91.5±			383	106[illegible]71	int ℄ New York Dr. & lot line (South)	
			410	106[illegible]44	15.0 L(S) edge pvmt	
			44	106[illegible]1	26.0 " " P/L	
			62	106[illegible]	100 " "	
			75	106[illegible]	152 " " P/L & bk Hse (W)	
			81	106[illegible]	180 " " " " " Lot line	
7+00			343	106[illegible]11		℄
"			312	106[illegible]		15 R(N)
"			294	106[illegible]60		30 " "
"			424	106[illegible]35	12.0 L(S) F.L.	
"			376	106[illegible]78	15.5 " " Edge pvmt.	
"			41	106[illegible]	26 " " P/L	

F.B. 1446 PG. 276

Job No. 1255 Division No. V Notes Red. Plotted Profile

Survey of LAYTON ST. Date Date No. X-Sec.

Survey by H. F. NAUMANN Notes AIR STOCK Notes Chkd. Checked

Indexed Date Date No.

FORM 307 10M 10-46

PLEASE RETURN TO
LOS ANGELES COUNTY SURVEYOR
700 HALL OF RECORDS

NOTE: ANY ADDITIONS OR CHANGES ON THIS SHEET MUST BE MADE OR CIRCLED IN RED INK, WITH DATE AND NAME OF PERSON MAKING CHANGE.

Do not extend notes this side of this line.

STATION	B. S.	H. I.	F. S.	ELEV.		
		1070 54				
7+50			1 18	106936		℄
T.P.			0 42	107012	T.P.	
	10 10	1080 22				
8+00			8 78	107144		℄
"			8 58	107164		15 R(N)
"			8 41	107181		30 " "
			9 60	107062	12.5 L(S) F.L.	
"			9 37	107085	16.0 " " edge pvmt	
"			9 7	10705	" " P/L	
8+13±			8 28	107194	int. ℄ New York Dr. & lot line (South)	
			8 76	107146	15.5 L(S) edge pvmt.	
			8 8	10714	26.0 " " P/L	
			11 3	10689	100 "	
			11 6	10686	154 " " P/L & bk Hse (E)	
			11 7	10685	158 " " " " "	" (W)
			12 0	10682	200 " " " " "	Garage (W) Laundry
			12 8	10674	285± " " " " "	Lot line
8+45.9			7 05	107317		20.2 R(N) gut
" "			6 70	107353		" " " TCb

Profile Notes Red ____ Plotted ____ Job No. 1255 Division No. V
No. ____ Date ____ Date ____ Survey of LAYTON ST.
X-Sec. Notes Chkd ____ Checked ____ Survey by H. F. NAUMANN Notes H.R.S. Date 11-48
No. ____ Date ____ Date ____ Map No. ____ Indexed R. C. Johnson Date ____

F.B. 1466 PG. 277

FORM 307 10M 10-46

PLEASE RETURN TO
LOS ANGELES COUNTY SURVEYOR
700 HALL OF RECORDS

NOTE: ANY ADDITIONS OR CHANGES ON THIS SHEET MUST BE MADE OR CIRCLED IN RED INK, WITH DATE AND NAME OF PERSON MAKING CHANGE.

Do not extend notes this side of this line.

Profile No. ____ X-Sec. No. ____

Plotted ____ Date ____ Checked ____ Date ____

Notes Red ____ Date ____ Notes Chkd ____ Date ____

Division No. Y Job No. 1255 Notes: HIRSTOCK Date ____

Survey of LAYTON ST.

Survey by H. F. NAUMANN Indexed C. Johnson

F.B. 446 PG. 228

STATION	B. S.	H. I.	F. S.	ELEV.		
		1080.22				
8+50			6.71	1073.51		℄
8+55.8			1.71	1063.1	31.8 L(S) Hse # 2062	Bsmt. Meas. 7.8 Rod 9.3
8+75.4			6.11	1074.11		14.1 R(N) out w end N 7.6'
"			5.52	1074.50		" " " Tob " " " "
8+92.51			5.04	1075.18	int. ℄ New York	
			5.[illegible]	1072.79	15.5 L(S) edge pvmt.	
			5.4	1074.3	26.0 " " P/L	
			7.7	1072.5	100 " "	
			8.5	1071.7	158 " " P/L & bk	Hse (E)
			8.9	1071.3	200 " " " " "	Garage (E) Laundry
			8.9	1071.3	202± " " " "	Hse (W)
			9.2	1071.0	226± " " " "	Lot line
9+00			4.70	1075.52		℄
"			5.05	1075.14		12.0 R(N) edge pvmt
"			6.10	1074.12		15.0 " " S " Drain
"			5.49	1074.73	13.0 L(S) F.L.	
"			5.17	1075.05	16.0 " " edge pvmt.	
"			5.4	1074.8	26 " " P/L	
9+50			2.72	1077.50		℄

FORM 307 10M 10-46

PLEASE RETURN TO
LOS ANGELES COUNTY SURVEYOR
700 HALL OF RECORDS

NOTE: ANY ADDITIONS OR CHANGES ON THIS SHEET MUST BE MADE OR CIRCLED IN RED INK, WITH DATE AND NAME OF PERSON MAKING CHANGE.

Do not extend notes this side of this line.

STATION	B. S.	H. I.	F. S.	ELEV.		
		1080 22				
9+93±			0 74	1079 48	int. ℄ New York Dr. & lot line (South)	
			1 22	1079 00	16.0 L(S) edge pvmt.	
			0 9	1079 3	19.5 L(S)	
			1 9	1078 3	26.0 " " P/L	
			3 4	1076 8	100 " "	
			4 3	1075 9	143 " " P/L & bk fse (W)	
			4 8	1075 4	200 " "	
			4 9	1075 3	206 " " P/L & " " (E)	
			5 8	1074 4	242± " " " " " Lot line	
10+00			0 42	1079 80		℄
			0 87	1079 35		12.0 R(N) edge pvmt.
			1 66	1078 56		15.0 " " S " Drain
			6 34	1073 88		19.0 " " center ".
			1 86	1078 36		23.0 " " N edge ".
			1 21	1079 01	13.0 L(S) F.L.	
			0 90	1079 32	16.0 " " edge pvmt.	
			0 8	1079 4	20 " "	
			1 6	1078 6	26 " " P/L	
T.P.			0 69	1079 53	T.P.	
	11 21	1090 74				

Profile No. ____ Notes Red ____ Plotted ____ Job No. 1855 Division No. V
X-Sec. No. ____ Date ____ Date ____ Survey of LAYTON ST.
Notes Chkd. ____ Checked ____ Survey by H. F. NAUMANN Notes H.R.S. Date 11-48
Map No. ____ Date ____ Date ____ Indexed S. C. Johnson Date ____

F.B. 1466 PG. 279

FORM 307 10M 10-46

PLEASE RETURN TO
LOS ANGELES COUNTY SURVEYOR
700 HALL OF RECORDS

NOTE: ANY ADDITIONS OR CHANGES ON THIS SHEET MUST BE MADE OR CIRCLED IN RED INK, WITH DATE AND NAME OF PERSON MAKING CHANGE.

Do not extend notes this side of this line.

STATION	B. S.	H. I.	F. S.	ELEV.		
10+50		1090 74	8 77	108197		℄
10+81±			7 79	108295	int ℄ New York Dr & lot line South	
			7 92	108282	20 L(S) edge pvmt.	
			80	10827	26 " " P/L (both sides lot line common)	
			110	10797	51 " " bot wall (E) side	
			60	10847	" " " top " (W) "	
			113	10794	98 " " bot " (E) " bk Hse (W)	
			63	10844	" " " top " (W) " " " "	
			120	10787	143 " " bot " (E) " " Hse (E)	
			72	10835	" " " top " (W) " " Hse E	
			128	10779	207 " " P/L & bk Garage (E) bot wall (E) side	
			88	10819	" " " " " " " " Top " (W) "	
			125	10782	257± " " P/L & bk lot line bot wall (E) side	
			92	10815	" " " " " " " " top " (W) "	
11+00			6 66	108408		℄
"			6 94	108380		12.0 R(N) edge pvmt.
"			7 74	108300		15.0 " " S " Drain
"			742	108332	125 L(S) F.L.	
"			715	108359	16.0 " " edge pvmt	
"			64	10843	26.0 " " P/L	

F.B. 1446 Pg. 280

Job No. 1255 Division No. V Notes Red. Plotted Profile

Survey of LAYTON ST. Date Date No.

Survey by H. F. NAUMAN Notes H.A. STOCK Notes Chkd Checked X-Sec.

Indexed R. C. Johnson Date Date Date No.

FORM 307 10M 10-46

PLEASE RETURN TO
LOS ANGELES COUNTY SURVEYOR
700 HALL OF RECORDS

NOTE: ANY ADDITIONS OR CHANGES ON THIS SHEET MUST BE MADE OR CIRCLED IN RED INK, WITH DATE AND NAME OF PERSON MAKING CHANGE.

Do not extend notes this side of this line.

STATION	B. S.	H. I.	F. S.	ELEV.		
		1090 74				
11+50			447	1086 27		℄
T.P.			398	1086 76	T.P.	
	781	1094 57				
11+77			715	1087 42	Int. ℄ New York Dr. & lot line (South)	
			780	1086 77	16.0 L(S) edge pvm't	
—			76	1087 0	26.0 " " P/L top wall W side P/L	
			96	1085 0	" " " " bot " E " "	
—			92	1085 4	98 L(S) P/L & bk Hse (E) (E side bot. wall)	
			78	1085 8	" " " " " " " " (W " top ")	
			76	1087 0	125 " " " " Lot line (W) (" " " ")	
			93	1085 3	" " " " " " " " (E " bot. wall)	
12+00			616	1088 41		℄
"			652	1088 05		13.0 R(N) edge pvm't
"			683	1087 74		16.0 " " S " Drain
"			1056	1084 01		20.0 " " Center "
"			669	1087 88		24.0 " " N edge "
"			708	1087 49	13.0 L(S) F.L.	
"			690	1087 67	16 " " edge pvm't	
			68	1087 8	26 " " P/L	

Profile Notes Red ____ Plotted ____ Job No. 1255 Division No. Y
No. ____ Date ____ Date ____ Survey of LAYTON ST.
X-Sec. Notes Chkd. ____ Checked ____ Survey by H. F. NAUMANN Notes H.R.S. Date 11-48
No. ____ Date ____ Date ____ Map No. ____ Date ____ Date ____

F.B. 1466 PG. 281

FORM 307 10M 10-46

PLEASE RETURN TO
LOS ANGELES COUNTY SURVEYOR
700 HALL OF RECORDS

NOTE: ANY ADDITIONS OR CHANGES ON THIS SHEET MUST BE MADE OR CIRCLED IN RED INK, WITH DATE AND NAME OF PERSON MAKING CHANGE.

Do not extend notes this side of this line.

Profile No. ____ X-Sec. No. ____

Plotted ____ Date ____ Checked ____ Date ____

Notes Red. ____ Date ____ Notes Chkd. ____ Date ____

Job No. 1255 Division No. ✓ 57

Survey of LAX to ~ 5th & Sepulveda

Survey by H. F. NAUMANN Notes 42 Date

Indexed C. Johnson Date

F.B. 1402 PG. 282

STATION	B. S.	H. I.	F. S.	ELEV.		
		109.457				
12+50			3.93	109.[illegible]		℄
13+00			1.52	109.265		℄
"			1.26	109.[illegible]31		13.0 R(N) edge pvmt.
"			1.57	109.[illegible]		16.0 " " Sedge Drain
"			2.36	109.[illegible]21	13 L(S) F.L.	
"			2.00	109.[illegible]57	16 " " edge pvmt.	
"			.09	[illegible]	" " P/L	
T.P		1.	1.19	109.239		
	9.[illegible]	110.239				
13+50			6.80	107.[illegible]		℄
13+81			5.42	109.67		℄
"			.55	[illegible]	26.0 L(S) P/L	
14+00			4.53	109.[illegible]		℄
"			4.96	109.[illegible]3		12.5 R(N) edge pvmt
"			4.74	109.[illegible]65		16 " " sedge drain
14+24.45			3.37	109.[illegible]	1st ℄ & New York Dr &	Bellford Ave.
			5.03	109.36	21.5 L(S)	℄ Bellford Ave.
			4.37	109.62	45 " "	℄ " "
			5.52	109.[illegible]7	100 " "	℄ " "

FORM 307 10M 10-46

PLEASE RETURN TO
LOS ANGELES COUNTY SURVEYOR
700 HALL OF RECORDS

NOTE: ANY ADDITIONS OR CHANGES ON THIS SHEET MUST BE MADE OR CIRCLED IN RED INK, WITH DATE AND NAME OF PERSON MAKING CHANGE.

Do not extend notes this side of this line.

STATION	B. S.	H. I.	F. S.	ELEV.		
14+29.95		110239			int. ℄s New York Dr. & Bellford Ave.	
			53	109711	100 L(S) ℄ Bellford Ave.	
			61	109633	25 R(W) P/L	
			85	109239	" L(E) "	
			81	109433	200 L(S) ℄	" "
			95	109229	25 R(W) P/L	
14+38			271	109968	" L(E) "	
"			24	[illegible]	℄	
14 ± 50			214	109825	26.0 L(S) P/L	
					℄	
B.M. A.E.37			487	109752	B.M. A.E.37 Elev. 1097.514 FB. 1447-23	
					New York Dr. (N. side) at Bellford Ave.	
	1073	110825			Bt. spk in S. wall of Drain 35'±E & 17 N. of ℄ int.	
15+00			554	[illegible]	℄	
"			589	110236		13.0 RN edge pvmt.
"			546	110279		16.0 " " S " Drain
"			1033	109792		20.0 " " center "
"			520	110305		24.0 " " N edge "
"			652	110173	12.5 L(S) F.L	
"			622	110203	15.5 " " edge pvmt.	
			54	110299	26.0 " " P/L	

Profile No.____ Date____ Notes Red____ Plotted____ Job No. 1255 Division No. K
X-Sec. No.____ Date____ Notes Chkd.____ Date____ Checked____ Date____ Survey of LAYTON ST
Survey by H. F. NAUMANN Notes LRS Date 11-48
Map No.____ Index____ Date____
Inspector C. Johnson

F.B. 14 PG. 283

FORM 307 10M 10-46

PLEASE RETURN TO
LOS ANGELES COUNTY SURVEYOR
700 HALL OF RECORDS

NOTE: ANY ADDITIONS OR CHANGES ON THIS SHEET MUST BE MADE OR CIRCLED IN RED INK, WITH DATE AND NAME OF PERSON MAKING CHANGE.

Do not extend notes this side of this line.

STATION	B. S.	H. I.	F. S.	ELEV.		
		1108 25				
15+50			3 09	1105 16		℄
16+00			0 72	1107 53		℄
"			1 18	1107 07		13.5 R(N) edge pvmt.
"			0 85	1107 40		16.5 " " S " Drain
"			1 47	[illegible] 78	12.5 L(S) F.L	
"			1 14	1107 11	16.0 " " edge pvmt	
"			06	1107 7	26.0 " " P/L	
T.P.			1 09	1107 16	T.P.	
	11 42	1118 58				
16+50			8 72	1109 8[illegible]		℄
17+00			6 36	1112 22		℄
"			6 66	1111 92		12.5 R(N) edge pvmt.
"			6 40	1112 18		16 " " S " Drain
"			7 07	1111 51	12.5 L(S) F.L.	
"			6 71	1111 87	16.0 " " edge pvmt.	
"			62	1112 4	26.0 " " P/L	
17+50			3 96	1114 62		℄

F.B. 1446 PG. 282 Job No. 1255 Division No. V Notes Red. Plotted Profile
Survey of LAYTON ST. Date Date No. X-Sec.
Survey by H. F. NAUMANN Notes H.R. STOCK Notes Chkd. Checked
Indexed C. Johnson Date Date No.

FORM 307 10M 10-46

PLEASE RETURN TO
LOS ANGELES COUNTY SURVEYOR
700 HALL OF RECORDS

NOTE: ANY ADDITIONS OR CHANGES ON THIS SHEET MUST BE MADE OR CIRCLED IN RED INK, WITH DATE AND NAME OF PERSON MAKING CHANGE.

Do not extend notes this side of this line.

STATION	B. S.	H. I.	F. S.	ELEV.		
		1118 58				
17+54±			3 58	1115 00	int. ℄ New York Dr. & Tract line (South)	
			4 70	1113 88	17.0 L(S) edge pvmt.	
			4 3	1114 3'	31.0 P/L	
			6 3	1112 5'	100 L(S)	
			8 4	1110 2'	176± " " Tract line & P/L (South)	
18+00			1 46	1117 12		℄
"			1 68	1116 90		12.5 R(N) edge pvmt
"			1 54	1117 04'		16.0 " " S " Drain
			6 72	1111 86'		20.0 " " center "
"			1 10	1117 47'		24.0 " " N edge "
"			2 31	1116 27	12.5 L(S) F.L.	
"			1 99	1116 59	15.5 " " edge pvmt.	
"			1 4	1117 2	26.0 " " P/L	
T.P.			1 46	1117 12	T.P.	
	7 33	1124 45				
18+50			5 08	1119 37		℄
18+65.3			5 82	1118 63		21.5 R(N) gut Send NWCR
"			5 40	1119 05		" " " Tcb " " "
18± 65.6			5 25	1119 20		15.7 R(N) gut
" "			4 54	1119 91		" " " Tcb

Profile Notes Red ____ Plotted ____ Job No. 1255 Division No. V
No. ____ Date ____ Date ____ Survey of LAYTON ST.
X-Sec. Notes Chkd. ____ Checked ____ Survey by H. F. NAUMANN Notes H.R.S. Date 11-48
No. ____ Date ____ Date ____ Map No. ____ Indexed C. Johnson Date ____

F.B. 146 Pg. 283

FORM 307 10M 10-46

PLEASE RETURN TO
LOS ANGELES COUNTY SURVEYOR
700 HALL OF RECORDS

NOTE: ANY ADDITIONS OR CHANGES ON THIS SHEET MUST BE MADE OR CIRCLED IN RED INK, WITH DATE AND NAME OF PERSON MAKING CHANGE.

Do not extend notes this side of this line.

STATION	B. S.	H. I.	F. S.	ELEV.		
		1124 45				
18+69.3			564	111981		25± R(N) gut N end Hwall
"			442	112003		" " " Tcb " " "
18+69.8			572	111873		28.1 R(N) gut S end N.W.C.R.
"			513	111932		" " " " " " "
18+75.36			405	112040	int. ℄s New York Dr. & Lotus Alley	
			502	111943	15.5 L(S) F.L. ℄ " "	
			473	111972	27.0 " " ℄ " "	
			672	111773	100 " " ℄ " "	
			65	11180	8 R(W) P/L	
			67	11178	" L(W) "	
			1078	111367	200 L(S) ℄ Lotus Alley	
			108	11137	8 R(W)	
			108	11137	" L(E)	
19+00			298	112147	℄	
"			304	112141		15 R(N)
"			296	112149		30 " "
"			355	112090	13.0 L(S) F.L.	
"			323	112122	21 " " edge pvmt.	
"			28	11217	26 " " P/L	

F.B. 1446 PG. 284

Job No. 1255 Division No. V Notes Red. Plotted Profile

Survey of LAYTON ST. Date Date No.

Survey by H. F. NAUMANN Notes H.R. STOCK Notes Chkd. Checked X-Sec.

Indexed C. Johnson Date Date No.

PLEASE RETURN TO
LOS ANGELES COUNTY SURVEYOR
700 HALL OF RECORDS

NOTE: ANY ADDITIONS OR CHANGES ON THIS SHEET MUST BE MADE OR CHECKED IN RED INK, WITH DATE AND NAME OF PERSON MAKING CHANGE.

Do not extend notes this side of this line.

STATION	B. S.	H. I.	F. S.	ELEV.		
		1124 45				
19+49.7			0 84	112361		40.6 R(N) gut E end N.E.C.R.
"			0 25	112420		" " " Tcb " " " "
T.P.			0 63	112382	T.P.	
	7 08	1130 90				
19+50			7 35	112355		℄
19+59.20			6 97	112393	int. ℄'s New York Dr. & Minoru Dr.	
19+74.4			5 80	112510	25.2 L(S) gut E end S.E.C.R.	
" "			5 04	112586	" " " Tcb " " " "	
19+83.5			7 10	112380	gut	25.6 R(N) W end N.W.C.R.
"			6 47	112443	Tcb	" " " " " "
19+89.42			5 51	112539	∡ Pt. New York Dr.	
B.M.A.E.135			4 60	112630	B.M. A.E. 135 Elev. 1126.293 F.B. 1447-97 New York Dr & Allen Ave., at ℄ int. L.A. County Survey Control traverse sta. Altadena K-9 in hand-hole, 17'N. & 7'E of ℄ int.	

Notes Red ____ Plotted ____ Job No. 1255 Division No. V
Date ____ Date ____ Survey of LAYTON ST.
Chkd. ____ Checked ____ Survey by H. F. NAUMANN Notes H.R.S. Date 11-48
Date ____ Date ____ Map No. ____ Indexed Johnson Date ____

F.B. 1466 Pg. 781

F.B. [illegible] PG. [illegible] Job No. _____ Division No. _____ Notes Red. _____ Plotted _____

Survey of _____ Date _____ Date _____

Survey by _____ Notes _____ Notes Chkd. _____ Checked _____

Indexed _____ Date _____ Date _____ Date _____